Near Real Time Altimeter Validation System Report

Report Generation Date: 2014-07-22 16:25:33
Data Window Start Date: 2014-06-12 05:39:00
Data Window End Date: 2014-07-17 05:39:00
Data Window Duration : 35.0000 days

Contents

1 File Summary **6**

2 Sea Surface Height Anomaly Plots **19**

3 Sea Surface Height Anomaly (Model Wet) Plots **24**

4 Ka-Band Significant Wave Height Plots **29**

5 Altimeter Wind Speed Plots **34**

6 Ka-Band Backscatter Coefficient Plots **39**

7 Dry Troposphere Path Delay Plots **44**

8 Radiometer Wet Troposphere Path Delay Plots **49**

9 Model Wet Troposphere Path Delay Plots **54**

10 Wet Path Delay Difference (AMR-Model) Plots **59**

11 K Brightness Temperature Plots **64**

12 Ka Brightness Temperature Plots **69**

13 Ka-Band Ionospheric Path Delay Plots **74**

14 Ka-Band Sea State Bias Plots **79**

15 Ka-Band Waveform Attitude Plots **84**

16 Inverted Barometer Height Correction Plots **89**

17 Sea Surface Height Anomaly (Product Values) Plots **94**

18 Sea Surface Height Anomaly Table **99**

19 Sea Surface Height Anomaly (Model Wet) Table **112**

20 Ka-Band Significant Wave Height Table **125**

21 Altimeter Wind Speed Table **138**

22 Ka-Band Backscatter Coefficient Table **151**

23 Dry Troposphere Path Delay Table **164**

24 Radiometer Wet Troposphere Path Delay Table **177**

25 Model Wet Troposphere Path Delay Table **190**

26 Wet Path Delay Difference (AMR-Model) Table **203**

27 K Brightness Temperature Table **216**

28 Ka Brightness Temperature Table **229**

29 Ka-Band Ionospheric Path Delay Table **242**

30 Ka-Band Sea State Bias Table **255**

31 Ka-Band Waveform Attitude Table **268**

32 Inverted Barometer Height Correction Table **281**

33 Sea Surface Height Anomaly (Product Values) Table **294**

List of Figures

1 Mean/Median for Sea Surface Height Anomaly . . . 19
2 Standard Deviation for Sea Surface Height Anomaly . . . 20
3 Flagged/Edited Data Points for Sea Surface Height Anomaly . . . 20
4 One Cycle Per Revolution Amplitude for Sea Surface Height Anomaly . . . 21
5 Histogram for Sea Surface Height Anomaly . . . 21
6 Map of Values for Sea Surface Height Anomaly . . . 22
7 Map of Flagged/Edited Points for Sea Surface Height Anomaly . . . 23
8 Mean/Median for Sea Surface Height Anomaly (Model Wet) . . . 24
9 Standard Deviation for Sea Surface Height Anomaly (Model Wet) . . . 25
10 Flagged/Edited Data Points for Sea Surface Height Anomaly (Model Wet) . . . 25
11 One Cycle Per Revolution Amplitude for Sea Surface Height Anomaly (Model Wet) . . . 26
12 Histogram for Sea Surface Height Anomaly (Model Wet) . . . 26
13 Map of Values for Sea Surface Height Anomaly (Model Wet) . . . 27
14 Map of Flagged/Edited Points for Sea Surface Height Anomaly (Model Wet) . . . 28
15 Mean/Median for Ka-Band Significant Wave Height . . . 29
16 Standard Deviation for Ka-Band Significant Wave Height . . . 30
17 Flagged/Edited Data Points for Ka-Band Significant Wave Height . . . 30
18 Histogram for Ka-Band Significant Wave Height . . . 31
19 Map of Values for Ka-Band Significant Wave Height . . . 32
20 Map of Flagged/Edited Points for Ka-Band Significant Wave Height . . . 33
21 Mean/Median for Altimeter Wind Speed . . . 34
22 Standard Deviation for Altimeter Wind Speed . . . 35
23 Flagged/Edited Data Points for Altimeter Wind Speed . . . 35
24 Histogram for Altimeter Wind Speed . . . 36
25 Map of Values for Altimeter Wind Speed . . . 37
26 Map of Flagged/Edited Points for Altimeter Wind Speed . . . 38
27 Mean/Median for Ka-Band Backscatter Coefficient . . . 39
28 Standard Deviation for Ka-Band Backscatter Coefficient . . . 40
29 Flagged/Edited Data Points for Ka-Band Backscatter Coefficient . . . 40
30 Histogram for Ka-Band Backscatter Coefficient . . . 41
31 Map of Values for Ka-Band Backscatter Coefficient . . . 42
32 Map of Flagged/Edited Points for Ka-Band Backscatter Coefficient . . . 43
33 Mean/Median for Dry Troposphere Path Delay . . . 44
34 Standard Deviation for Dry Troposphere Path Delay . . . 45
35 Flagged/Edited Data Points for Dry Troposphere Path Delay . . . 45
36 Histogram for Dry Troposphere Path Delay . . . 46
37 Map of Values for Dry Troposphere Path Delay . . . 47
38 Map of Flagged/Edited Points for Dry Troposphere Path Delay . . . 48
39 Mean/Median for Radiometer Wet Troposphere Path Delay . . . 49
40 Standard Deviation for Radiometer Wet Troposphere Path Delay . . . 50
41 Flagged/Edited Data Points for Radiometer Wet Troposphere Path Delay . . . 50
42 Histogram for Radiometer Wet Troposphere Path Delay . . . 51
43 Map of Values for Radiometer Wet Troposphere Path Delay . . . 52
44 Map of Flagged/Edited Points for Radiometer Wet Troposphere Path Delay . . . 53
45 Mean/Median for Model Wet Troposphere Path Delay . . . 54
46 Standard Deviation for Model Wet Troposphere Path Delay . . . 55
47 Flagged/Edited Data Points for Model Wet Troposphere Path Delay . . . 55
48 Histogram for Model Wet Troposphere Path Delay . . . 56
49 Map of Values for Model Wet Troposphere Path Delay . . . 57
50 Map of Flagged/Edited Points for Model Wet Troposphere Path Delay . . . 58
51 Mean/Median for Wet Path Delay Difference (AMR-Model) . . . 59
52 Standard Deviation for Wet Path Delay Difference (AMR-Model) . . . 60

53 Flagged/Edited Data Points for Wet Path Delay Difference (AMR-Model) . . . 60
54 Histogram for Wet Path Delay Difference (AMR-Model) . . . 61
55 Map of Values for Wet Path Delay Difference (AMR-Model) . . . 62
56 Map of Flagged/Edited Points for Wet Path Delay Difference (AMR-Model) . . . 63
57 Mean/Median for K Brightness Temperature . . . 64
58 Standard Deviation for K Brightness Temperature . . . 65
59 Flagged/Edited Data Points for K Brightness Temperature . . . 65
60 Histogram for K Brightness Temperature . . . 66
61 Map of Values for K Brightness Temperature . . . 67
62 Map of Flagged/Edited Points for K Brightness Temperature . . . 68
63 Mean/Median for Ka Brightness Temperature . . . 69
64 Standard Deviation for Ka Brightness Temperature . . . 70
65 Flagged/Edited Data Points for Ka Brightness Temperature . . . 70
66 Histogram for Ka Brightness Temperature . . . 71
67 Map of Values for Ka Brightness Temperature . . . 72
68 Map of Flagged/Edited Points for Ka Brightness Temperature . . . 73
69 Mean/Median for Ka-Band Ionospheric Path Delay . . . 74
70 Standard Deviation for Ka-Band Ionospheric Path Delay . . . 75
71 Flagged/Edited Data Points for Ka-Band Ionospheric Path Delay . . . 75
72 Histogram for Ka-Band Ionospheric Path Delay . . . 76
73 Map of Values for Ka-Band Ionospheric Path Delay . . . 77
74 Map of Flagged/Edited Points for Ka-Band Ionospheric Path Delay . . . 78
75 Mean/Median for Ka-Band Sea State Bias . . . 79
76 Standard Deviation for Ka-Band Sea State Bias . . . 80
77 Flagged/Edited Data Points for Ka-Band Sea State Bias . . . 80
78 Histogram for Ka-Band Sea State Bias . . . 81
79 Map of Values for Ka-Band Sea State Bias . . . 82
80 Map of Flagged/Edited Points for Ka-Band Sea State Bias . . . 83
81 Mean/Median for Ka-Band Waveform Attitude . . . 84
82 Standard Deviation for Ka-Band Waveform Attitude . . . 85
83 Flagged/Edited Data Points for Ka-Band Waveform Attitude . . . 85
84 Histogram for Ka-Band Waveform Attitude . . . 86
85 Map of Values for Ka-Band Waveform Attitude . . . 87
86 Map of Flagged/Edited Points for Ka-Band Waveform Attitude . . . 88
87 Mean/Median for Inverted Barometer Height Correction . . . 89
88 Standard Deviation for Inverted Barometer Height Correction . . . 90
89 Flagged/Edited Data Points for Inverted Barometer Height Correction . . . 90
90 Histogram for Inverted Barometer Height Correction . . . 91
91 Map of Values for Inverted Barometer Height Correction . . . 92
92 Map of Flagged/Edited Points for Inverted Barometer Height Correction . . . 93
93 Mean/Median for Sea Surface Height Anomaly (Product Values) . . . 94
94 Standard Deviation for Sea Surface Height Anomaly (Product Values) . . . 95
95 Flagged/Edited Data Points for Sea Surface Height Anomaly (Product Values) . . . 95
96 Histogram for Sea Surface Height Anomaly (Product Values) . . . 96
97 Map of Values for Sea Surface Height Anomaly (Product Values) . . . 97
98 Map of Flagged/Edited Points for Sea Surface Height Anomaly (Product Values) . . . 98

List of Tables

1 List of files between 2014-06-12 05:39:00 and 2014-07-17 05:39:00. 6
2 Sea Surface Height Anomaly Statistics. 99
3 Sea Surface Height Anomaly (Model Wet) Statistics. 112
4 Ka-Band Significant Wave Height Statistics. 125
5 Altimeter Wind Speed Statistics. 138
6 Ka-Band Backscatter Coefficient Statistics. 151
7 Dry Troposphere Path Delay Statistics. 164
8 Radiometer Wet Troposphere Path Delay Statistics. 177
9 Model Wet Troposphere Path Delay Statistics. 190
10 Wet Path Delay Difference (AMR-Model) Statistics. 203
11 K Brightness Temperature Statistics. 216
12 Ka Brightness Temperature Statistics. 229
13 Ka-Band Ionospheric Path Delay Statistics. 242
14 Ka-Band Sea State Bias Statistics. 255
15 Ka-Band Waveform Attitude Statistics. 268
16 Inverted Barometer Height Correction Statistics. 281
17 Sea Surface Height Anomaly (Product Values) Statistics. 294

1 File Summary

Table 1: List of files between 2014-06-12 05:39:00 and 2014-07-17 05:39:00.

	File Name	Start Date	End Date	Rev. No.	Latency (hours)
1	SRL_OPN_2PTS013_1001_20140612_044045_20140612_062254.EUM.nc	2014-06-12 04:40:46	2014-06-12 06:22:53	6752	2.176
2	SRL_OPN_2PTS014_0001_20140612_062254_20140612_081002.EUM.nc	2014-06-12 06:22:54	2014-06-12 08:10:00	6753	2.209
3	SRL_OPN_2PTS014_0004_20140612_081002_20140612_094808.EUM.nc	2014-06-12 08:10:02	2014-06-12 09:48:07	6754	2.052
4	SRL_OPN_2PTS014_0005_20140612_094807_20140612_112601.EUM.nc	2014-06-12 09:48:08	2014-06-12 11:26:00	6755	2.047
5	SRL_OPN_2PTS014_0007_20140612_112600_20140612_130426.EUM.nc	2014-06-12 11:26:01	2014-06-12 13:04:25	6756	2.082
6	SRL_OPN_2PTS014_0009_20140612_130425_20140612_145750.EUM.nc	2014-06-12 13:04:25	2014-06-12 14:57:49	6757	2.37
7	SRL_OPN_2PTS014_0012_20140612_145749_20140612_163729.EUM.nc	2014-06-12 14:57:50	2014-06-12 16:37:28	6758	2.166
8	SRL_OPN_2PTS014_0014_20140612_163729_20140612_181712.EUM.nc	2014-06-12 16:37:29	2014-06-12 18:17:11	6759	2.171
9	SRL_OPN_2PTS014_0016_20140612_181711_20140612_195629.EUM.nc	2014-06-12 18:17:11	2014-06-12 19:56:28	6760	2.144
10	SRL_OPN_2PTS014_0018_20140612_195629_20140612_213521.EUM.nc	2014-06-12 19:56:29	2014-06-12 21:35:20	6761	2.105
11	SRL_OPN_2PTS014_0020_20140612_213521_20140612_231330.EUM.nc	2014-06-12 21:35:21	2014-06-12 23:13:29	6762	2.087
12	SRL_OPN_2PTS014_0021_20140612_231329_20140613_005109.EUM.nc	2014-06-12 23:13:30	2014-06-13 00:51:08	6763	2.102
13	SRL_OPN_2PTS014_0023_20140613_005109_20140613_022929.EUM.nc	2014-06-13 00:51:09	2014-06-13 02:29:27	6764	2.132
14	SRL_OPN_2PTS014_0025_20140613_022928_20140613_040908.EUM.nc	2014-06-13 02:29:29	2014-06-13 04:09:07	6765	2.161
15	SRL_OPN_2PTS014_0027_20140613_040907_20140613_055031.EUM.nc	2014-06-13 04:09:07	2014-06-13 05:50:30	6766	2.177
16	SRL_OPN_2PTS014_0029_20140613_055030_20140613_073906.EUM.nc	2014-06-13 05:50:31	2014-06-13 07:39:04	6767	2.227
17	SRL_OPN_2PTS014_0032_20140613_073905_20140613_091724.EUM.nc	2014-06-13 07:39:05	2014-06-13 09:17:23	6768	2.042
18	SRL_OPN_2PTS014_0033_20140613_091723_20140613_105516.EUM.nc	2014-06-13 09:17:23	2014-06-13 10:55:15	6769	2.056
19	SRL_OPN_2PTS014_0035_20140613_105516_20140613_123323.EUM.nc	2014-06-13 10:55:16	2014-06-13 12:33:22	6770	2.072
20	SRL_OPN_2PTS014_0037_20140613_123322_20140613_141249.EUM.nc	2014-06-13 12:33:22	2014-06-13 14:12:48	6771	2.096
21	SRL_OPN_2PTS014_0039_20140613_141249_20140613_160610.EUM.nc	2014-06-13 14:12:49	2014-06-13 16:06:09	6772	2.4
22	SRL_OPN_2PTS014_0042_20140613_160609_20140613_174547.EUM.nc	2014-06-13 16:06:09	2014-06-13 17:45:46	6773	2.178
23	SRL_OPN_2PTS014_0044_20140613_174548_20140613_192520.EUM.nc	2014-06-13 17:45:48	2014-06-13 19:25:19	6774	2.165
24	SRL_OPN_2PTS014_0046_20140613_192519_20140613_210424.EUM.nc	2014-06-13 19:25:20	2014-06-13 21:04:23	6775	2.122
25	SRL_OPN_2PTS014_0048_20140613_210424_20140613_224238.EUM.nc	2014-06-13 21:04:24	2014-06-13 22:42:37	6776	2.093
26	SRL_OPN_2PTS014_0049_20140613_224237_20140614_002028.EUM.nc	2014-06-13 22:42:38	2014-06-14 00:20:27	6777	2.099
27	SRL_OPN_2PTS014_0051_20140614_002029_20140614_015831.EUM.nc	2014-06-14 00:20:29	2014-06-14 01:58:30	6778	2.143
28	SRL_OPN_2PTS014_0053_20140614_015832_20140614_033732.EUM.nc	2014-06-14 01:58:32	2014-06-14 03:37:30	6779	2.151
29	SRL_OPN_2PTS014_0055_20140614_033732_20140614_051826.EUM.nc	2014-06-14 03:37:32	2014-06-14 05:18:25	6780	2.177
30	SRL_OPN_2PTS014_0057_20140614_051826_20140614_070807.EUM.nc	2014-06-14 05:18:26	2014-06-14 07:08:06	6781	2.278
31	SRL_OPN_2PTS014_0060_20140614_070806_20140614_084637.EUM.nc	2014-06-14 07:08:07	2014-06-14 08:46:36	6782	2.03
32	SRL_OPN_2PTS014_0062_20140614_084637_20140614_102426.EUM.nc	2014-06-14 08:46:37	2014-06-14 10:24:25	6783	2.053
33	SRL_OPN_2PTS014_0063_20140614_102426_20140614_120228.EUM.nc	2014-06-14 10:24:26	2014-06-14 12:02:27	6784	2.065
34	SRL_OPN_2PTS014_0065_20140614_120229_20140614_134127.EUM.nc	2014-06-14 12:02:29	2014-06-14 13:41:26	6785	2.08
35	SRL_OPN_2PTS014_0067_20140614_134126_20140614_153451.EUM.nc	2014-06-14 13:41:27	2014-06-14 15:34:50	6786	2.395
36	SRL_OPN_2PTS014_0070_20140614_153451_20140614_171429.EUM.nc	2014-06-14 15:34:51	2014-06-14 17:14:28	6787	2.148

– Continued on next page

Table 1: List of files between 2014-06-12 05:39:00 and 2014-07-17 05:39:00.

– Continued from previous page

	File Name	Start Date	End Date	Rev. No.	Latency (hours)
37	SRL_OPN_2PTS014_0072_20140614_171428_20140614_185408.EUM.nc	2014-06-14 17:14:29	2014-06-14 18:54:07	6788	2.168
38	SRL_OPN_2PTS014_0074_20140614_185407_20140614_203315.EUM.nc	2014-06-14 18:54:08	2014-06-14 20:33:14	6789	2.131
39	SRL_OPN_2PTS014_0076_20140614_203315_20140614_221150.EUM.nc	2014-06-14 20:33:15	2014-06-14 22:11:49	6790	2.116
40	SRL_OPN_2PTS014_0078_20140614_221150_20140614_234947.EUM.nc	2014-06-14 22:11:50	2014-06-14 23:49:46	6791	2.118
41	SRL_OPN_2PTS014_0079_20140614_234946_20140615_012732.EUM.nc	2014-06-14 23:49:47	2014-06-15 01:27:31	6792	2.399
42	SRL_OPN_2PTS014_0081_20140615_012732_20140615_030616.EUM.nc	2014-06-15 01:27:32	2014-06-15 03:06:15	6793	2.156
43	SRL_OPN_2PTS014_0083_20140615_030616_20140615_044633.EUM.nc	2014-06-15 03:06:16	2014-06-15 04:46:32	6794	2.14
44	SRL_OPN_2PTS014_0085_20140615_044632_20140615_062849.EUM.nc	2014-06-15 04:46:32	2014-06-15 06:28:48	6795	2.158
45	SRL_OPN_2PTS014_0087_20140615_062849_20140615_081539.EUM.nc	2014-06-15 06:28:49	2014-06-15 08:15:38	6796	2.193
46	SRL_OPN_2PTS014_0090_20140615_081540_20140615_095344.EUM.nc	2014-06-15 08:15:40	2014-06-15 09:53:43	6797	2.04
47	SRL_OPN_2PTS014_0091_20140615_095343_20140615_113138.EUM.nc	2014-06-15 09:53:43	2014-06-15 11:31:37	6798	2.033
48	SRL_OPN_2PTS014_0093_20140615_113138_20140615_131006.EUM.nc	2014-06-15 11:31:38	2014-06-15 13:10:05	6799	2.083
49	SRL_OPN_2PTS014_0095_20140615_131006_20140615_150325.EUM.nc	2014-06-15 13:10:06	2014-06-15 15:03:24	6800	2.398
50	SRL_OPN_2PTS014_0098_20140615_150325_20140615_164311.EUM.nc	2014-06-15 15:03:25	2014-06-15 16:43:10	6801	2.17
51	SRL_OPN_2PTS014_0100_20140615_164311_20140615_182254.EUM.nc	2014-06-15 16:43:11	2014-06-15 18:22:53	6802	2.182
52	SRL_OPN_2PTS014_0102_20140615_182253_20140615_200209.EUM.nc	2014-06-15 18:22:54	2014-06-15 20:02:08	6803	2.156
53	SRL_OPN_2PTS014_0104_20140615_200209_20140615_214059.EUM.nc	2014-06-15 20:02:09	2014-06-15 21:40:58	6804	2.107
54	SRL_OPN_2PTS014_0106_20140615_214058_20140615_231906.EUM.nc	2014-06-15 21:40:59	2014-06-15 23:19:05	6805	2.088
55	SRL_OPN_2PTS014_0107_20140615_231906_20140616_005646.EUM.nc	2014-06-15 23:19:06	2014-06-16 00:56:45	6806	2.118
56	SRL_OPN_2PTS014_0109_20140616_005646_20140616_023509.EUM.nc	2014-06-16 00:56:46	2014-06-16 02:35:07	6807	2.153
57	SRL_OPN_2PTS014_0111_20140616_023508_20140616_041444.EUM.nc	2014-06-16 02:35:09	2014-06-16 04:14:43	6808	2.155
58	SRL_OPN_2PTS014_0113_20140616_041443_20140616_055625.EUM.nc	2014-06-16 04:14:44	2014-06-16 05:56:24	6809	2.168
59	SRL_OPN_2PTS014_0115_20140616_055624_20140616_074445.EUM.nc	2014-06-16 05:56:25	2014-06-16 07:44:44	6810	2.249
60	SRL_OPN_2PTS014_0118_20140616_074445_20140616_092301.EUM.nc	2014-06-16 07:44:45	2014-06-16 09:22:59	6811	2.045
61	SRL_OPN_2PTS014_0119_20140616_092300_20140616_110045.EUM.nc	2014-06-16 09:23:00	2014-06-16 11:00:43	6812	2.023
62	SRL_OPN_2PTS014_0121_20140616_110044_20140616_123902.EUM.nc	2014-06-16 11:00:44	2014-06-16 12:39:01	6813	2.046
63	SRL_OPN_2PTS014_0123_20140616_123901_20140616_141833.EUM.nc	2014-06-16 12:39:02	2014-06-16 14:18:32	6814	2.113
64	SRL_OPN_2PTS014_0125_20140616_141833_20140616_161152.EUM.nc	2014-06-16 14:18:33	2014-06-16 16:11:51	6815	2.399
65	SRL_OPN_2PTS014_0128_20140616_161151_20140616_175129.EUM.nc	2014-06-16 16:11:51	2014-06-16 17:51:28	6816	2.186
66	SRL_OPN_2PTS014_0130_20140616_175128_20140616_193101.EUM.nc	2014-06-16 17:51:29	2014-06-16 19:31:00	6817	2.151
67	SRL_OPN_2PTS014_0132_20140616_193100_20140616_211003.EUM.nc	2014-06-16 19:31:00	2014-06-16 21:10:02	6818	2.12
68	SRL_OPN_2PTS014_0134_20140616_211002_20140616_224814.EUM.nc	2014-06-16 21:10:03	2014-06-16 22:48:13	6819	2.102
69	SRL_OPN_2PTS014_0135_20140616_224815_20140617_002604.EUM.nc	2014-06-16 22:48:15	2014-06-17 00:26:03	6820	2.123
70	SRL_OPN_2PTS014_0137_20140617_002603_20140617_020410.EUM.nc	2014-06-17 00:26:04	2014-06-17 02:04:09	6821	2.131
71	SRL_OPN_2PTS014_0139_20140617_020409_20140617_034315.EUM.nc	2014-06-17 02:04:10	2014-06-17 03:43:14	6822	2.155
72	SRL_OPN_2PTS014_0141_20140617_034314_20140617_052415.EUM.nc	2014-06-17 03:43:15	2014-06-17 05:24:14	6823	2.17
73	SRL_OPN_2PTS014_0143_20140617_052416_20140617_071345.EUM.nc	2014-06-17 05:24:16	2014-06-17 07:13:44	6824	2.266
74	SRL_OPN_2PTS014_0146_20140617_071345_20140617_085214.EUM.nc	2014-06-17 07:13:45	2014-06-17 08:52:13	6825	2.058
75	SRL_OPN_2PTS014_0147_20140617_085214_20140617_103002.EUM.nc	2014-06-17 08:52:14	2014-06-17 10:30:01	6826	2.048

– Continued on next page

Table 1: List of files between 2014-06-12 05:39:00 and 2014-07-17 05:39:00.

– Continued from previous page

	File Name	Start Date	End Date	Rev. No.	Latency (hours)
76	SRL_OPN_2PTS014_0149_20140617_103002_20140617_120806.EUM.nc	2014-06-17 10:30:02	2014-06-17 12:08:05	6827	2.071
77	SRL_OPN_2PTS014_0151_20140617_120805_20140617_134701.EUM.nc	2014-06-17 12:08:06	2014-06-17 13:47:00	6828	2.087
78	SRL_OPN_2PTS014_0153_20140617_134700_20140617_154033.EUM.nc	2014-06-17 13:47:01	2014-06-17 15:40:32	6829	2.391
79	SRL_OPN_2PTS014_0156_20140617_154032_20140617_172012.EUM.nc	2014-06-17 15:40:33	2014-06-17 17:20:11	6830	2.176
80	SRL_OPN_2PTS014_0158_20140617_172011_20140617_185950.EUM.nc	2014-06-17 17:20:12	2014-06-17 18:59:48	6831	2.172
81	SRL_OPN_2PTS014_0160_20140617_185950_20140617_203855.EUM.nc	2014-06-17 18:59:50	2014-06-17 20:38:54	6832	2.136
82	SRL_OPN_2PTS014_0162_20140617_203854_20140617_221728.EUM.nc	2014-06-17 20:38:55	2014-06-17 22:17:27	6833	2.107
83	SRL_OPN_2PTS014_0164_20140617_221727_20140617_235524.EUM.nc	2014-06-17 22:17:28	2014-06-17 23:55:22	6834	2.087
84	SRL_OPN_2PTS014_0165_20140617_235523_20140618_013309.EUM.nc	2014-06-17 23:55:23	2014-06-18 01:33:08	6835	2.139
85	SRL_OPN_2PTS014_0167_20140618_013309_20140618_031158.EUM.nc	2014-06-18 01:33:09	2014-06-18 03:11:57	6836	2.16
86	SRL_OPN_2PTS014_0169_20140618_031158_20140618_045212.EUM.nc	2014-06-18 03:11:58	2014-06-18 04:52:10	6837	2.145
87	SRL_OPN_2PTS014_0171_20140618_045213_20140618_063446.EUM.nc	2014-06-18 04:52:13	2014-06-18 06:34:45	6838	2.145
88	SRL_OPN_2PTS014_0173_20140618_063447_20140618_082118.EUM.nc	2014-06-18 06:34:47	2014-06-18 08:21:17	6839	2.195
89	SRL_OPN_2PTS014_0176_20140618_082117_20140618_095920.EUM.nc	2014-06-18 08:21:18	2014-06-18 09:59:19	6840	2.049
90	SRL_OPN_2PTS014_0177_20140618_095920_20140618_113708.EUM.nc	2014-06-18 09:59:20	2014-06-18 11:37:07	6841	2.044
91	SRL_OPN_2PTS014_0179_20140618_113708_20140618_131549.EUM.nc	2014-06-18 11:37:08	2014-06-18 13:15:48	6842	2.091
92	SRL_OPN_2PTS014_0181_20140618_131548_20140618_150908.EUM.nc	2014-06-18 13:15:48	2014-06-18 15:09:07	6843	2.355
93	SRL_OPN_2PTS014_0184_20140618_150908_20140618_164855.EUM.nc	2014-06-18 15:09:08	2014-06-18 16:48:54	6844	2.158
94	SRL_OPN_2PTS014_0186_20140618_164854_20140618_182828.EUM.nc	2014-06-18 16:48:54	2014-06-18 18:28:27	6845	2.151
95	SRL_OPN_2PTS014_0188_20140618_182828_20140618_200750.EUM.nc	2014-06-18 18:28:28	2014-06-18 20:07:49	6846	2.146
96	SRL_OPN_2PTS014_0190_20140618_200749_20140618_214637.EUM.nc	2014-06-18 20:07:50	2014-06-18 21:46:36	6847	2.12
97	SRL_OPN_2PTS014_0192_20140618_214638_20140618_232434.EUM.nc	2014-06-18 21:46:38	2014-06-18 23:24:33	6848	2.063
98	SRL_OPN_2PTS014_0193_20140618_232433_20140619_010223.EUM.nc	2014-06-18 23:24:34	2014-06-19 01:02:22	6849	2.148
99	SRL_OPN_2PTS014_0195_20140619_010222_20140619_024048.EUM.nc	2014-06-19 01:02:22	2014-06-19 02:40:47	6850	2.149
100	SRL_OPN_2PTS014_0197_20140619_024047_20140619_042029.EUM.nc	2014-06-19 02:40:48	2014-06-19 04:20:28	6851	2.153
101	SRL_OPN_2PTS014_0199_20140619_042029_20140619_060218.EUM.nc	2014-06-19 04:20:29	2014-06-19 06:02:17	6852	2.171
102	SRL_OPN_2PTS014_0201_20140619_060218_20140619_075023.EUM.nc	2014-06-19 06:02:18	2014-06-19 07:50:22	6853	2.232
103	SRL_OPN_2PTS014_0204_20140619_075023_20140619_092836.EUM.nc	2014-06-19 07:50:23	2014-06-19 09:28:35	6854	2.039
104	SRL_OPN_2PTS014_0205_20140619_092836_20140619_110621.EUM.nc	2014-06-19 09:28:36	2014-06-19 11:06:20	6855	2.046
105	SRL_OPN_2PTS014_0207_20140619_110620_20140619_124441.EUM.nc	2014-06-19 11:06:20	2014-06-19 12:44:40	6856	2.071
106	SRL_OPN_2PTS014_0209_20140619_124440_20140619_143749.EUM.nc	2014-06-19 12:44:40	2014-06-19 14:37:48	6857	2.378
107	SRL_OPN_2PTS014_0212_20140619_143748_20140619_161735.EUM.nc	2014-06-19 14:37:49	2014-06-19 16:17:33	6858	2.157
108	SRL_OPN_2PTS014_0214_20140619_161735_20140619_175711.EUM.nc	2014-06-19 16:17:35	2014-06-19 17:57:10	6859	2.167
109	SRL_OPN_2PTS014_0216_20140619_175710_20140619_193642.EUM.nc	2014-06-19 17:57:11	2014-06-19 19:36:40	6860	2.144
110	SRL_OPN_2PTS014_0218_20140619_193642_20140619_211533.EUM.nc	2014-06-19 19:36:42	2014-06-19 21:15:32	6861	2.115
111	SRL_OPN_2PTS014_0220_20140619_211533_20140619_225351.EUM.nc	2014-06-19 21:15:33	2014-06-19 22:53:49	6862	2.097
112	SRL_OPN_2PTS014_0221_20140619_225350_20140620_003139.EUM.nc	2014-06-19 22:53:50	2014-06-20 00:31:37	6863	2.124
113	SRL_OPN_2PTS014_0223_20140620_003138_20140620_020940.EUM.nc	2014-06-20 00:31:38	2014-06-20 02:09:38	6864	2.134
114	SRL_OPN_2PTS014_0225_20140620_020939_20140620_034859.EUM.nc	2014-06-20 02:09:39	2014-06-20 03:48:58	6865	2.152

– Continued on next page

Table 1: List of files between 2014-06-12 05:39:00 and 2014-07-17 05:39:00.

– Continued from previous page

	File Name	Start Date	End Date	Rev. No.	Latency (hours)
115	SRL_OPN_2PTS014_0227_20140620_034858_20140620_053006.EUM.nc	2014-06-20 03:48:58	2014-06-20 05:30:05	6866	2.156
116	SRL_OPN_2PTS014_0229_20140620_053006_20140620_071925.EUM.nc	2014-06-20 05:30:06	2014-06-20 07:19:24	6867	2.267
117	SRL_OPN_2PTS014_0232_20140620_071925_20140620_085743.EUM.nc	2014-06-20 07:19:25	2014-06-20 08:57:42	6868	2.048
118	SRL_OPN_2PTS014_0233_20140620_085742_20140620_103536.EUM.nc	2014-06-20 08:57:42	2014-06-20 10:35:35	6869	2.026
119	SRL_OPN_2PTS014_0235_20140620_103535_20140620_121343.EUM.nc	2014-06-20 10:35:36	2014-06-20 12:13:42	6870	2.059
120	SRL_OPN_2PTS014_0237_20140620_121342_20140620_135244.EUM.nc	2014-06-20 12:13:43	2014-06-20 13:52:43	6871	2.093
121	SRL_OPN_2PTS014_0239_20140620_135243_20140620_154607.EUM.nc	2014-06-20 13:52:44	2014-06-20 15:46:06	6872	2.394
122	SRL_OPN_2PTS014_0242_20140620_154607_20140620_172553.EUM.nc	2014-06-20 15:46:07	2014-06-20 17:25:52	6873	2.165
123	SRL_OPN_2PTS014_0244_20140620_172553_20140620_190530.EUM.nc	2014-06-20 17:25:53	2014-06-20 19:05:29	6874	2.157
124	SRL_OPN_2PTS014_0246_20140620_190531_20140620_204434.EUM.nc	2014-06-20 19:05:31	2014-06-20 20:44:33	6875	2.143
125	SRL_OPN_2PTS014_0248_20140620_204433_20140620_222305.EUM.nc	2014-06-20 20:44:34	2014-06-20 22:23:04	6876	2.113
126	SRL_OPN_2PTS014_0250_20140620_222304_20140621_000058.EUM.nc	2014-06-20 22:23:04	2014-06-21 00:00:57	6877	2.104
127	SRL_OPN_2PTS014_0251_20140621_000058_20140621_013847.EUM.nc	2014-06-21 00:00:58	2014-06-21 01:38:46	6878	2.121
128	SRL_OPN_2PTS014_0253_20140621_013847_20140621_031739.EUM.nc	2014-06-21 01:38:47	2014-06-21 03:17:38	6879	2.134
129	SRL_OPN_2PTS014_0255_20140621_031738_20140621_045800.EUM.nc	2014-06-21 03:17:39	2014-06-21 04:57:59	6880	2.159
130	SRL_OPN_2PTS014_0257_20140621_045800_20140621_064042.EUM.nc	2014-06-21 04:58:00	2014-06-21 06:40:40	6881	2.15
131	SRL_OPN_2PTS014_0259_20140621_064041_20140621_082655.EUM.nc	2014-06-21 06:40:41	2014-06-21 08:26:54	6882	2.193
132	SRL_OPN_2PTS014_0262_20140621_082655_20140621_100456.EUM.nc	2014-06-21 08:26:55	2014-06-21 10:04:55	6883	2.042
133	SRL_OPN_2PTS014_0263_20140621_100456_20140621_114245.EUM.nc	2014-06-21 10:04:56	2014-06-21 11:42:44	6884	2.05
134	SRL_OPN_2PTS014_0265_20140621_114244_20140621_132128.EUM.nc	2014-06-21 11:42:44	2014-06-21 13:21:27	6885	2.088
135	SRL_OPN_2PTS014_0267_20140621_132128_20140621_151449.EUM.nc	2014-06-21 13:21:28	2014-06-21 15:14:48	6886	2.393
136	SRL_OPN_2PTS014_0270_20140621_151449_20140621_165436.EUM.nc	2014-06-21 15:14:49	2014-06-21 16:54:35	6887	2.163
137	SRL_OPN_2PTS014_0272_20140621_165436_20140621_183410.EUM.nc	2014-06-21 16:54:36	2014-06-21 18:34:09	6888	2.173
138	SRL_OPN_2PTS014_0274_20140621_183409_20140621_201330.EUM.nc	2014-06-21 18:34:09	2014-06-21 20:13:29	6889	2.13
139	SRL_OPN_2PTS014_0276_20140621_201330_20140621_215215.EUM.nc	2014-06-21 20:13:30	2014-06-21 21:52:14	6890	2.108
140	SRL_OPN_2PTS014_0278_20140621_215214_20140621_233008.EUM.nc	2014-06-21 21:52:14	2014-06-21 23:30:07	6891	2.073
141	SRL_OPN_2PTS014_0279_20140621_233008_20140622_010758.EUM.nc	2014-06-21 23:30:08	2014-06-22 01:07:57	6892	2.112
142	SRL_OPN_2PTS014_0281_20140622_010758_20140622_024628.EUM.nc	2014-06-22 01:07:58	2014-06-22 02:46:26	6893	2.147
143	SRL_OPN_2PTS014_0283_20140622_024628_20140622_042615.EUM.nc	2014-06-22 02:46:28	2014-06-22 04:26:13	6894	2.165
144	SRL_OPN_2PTS014_0285_20140622_042614_20140622_060812.EUM.nc	2014-06-22 04:26:14	2014-06-22 06:08:11	6895	2.175
145	SRL_OPN_2PTS014_0287_20140622_060811_20140622_075600.EUM.nc	2014-06-22 06:08:12	2014-06-22 07:55:59	6896	2.216
146	SRL_OPN_2PTS014_0290_20140622_075600_20140622_093412.EUM.nc	2014-06-22 07:56:00	2014-06-22 09:34:10	6897	2.053
147	SRL_OPN_2PTS014_0291_20140622_093412_20140622_111156.EUM.nc	2014-06-22 09:34:12	2014-06-22 11:11:55	6898	2.041
148	SRL_OPN_2PTS014_0293_20140622_111156_20140622_125020.EUM.nc	2014-06-22 11:11:56	2014-06-22 12:50:19	6899	2.063
149	SRL_OPN_2PTS014_0295_20140622_125019_20140622_144331.EUM.nc	2014-06-22 12:50:19	2014-06-22 14:43:30	6900	2.368
150	SRL_OPN_2PTS014_0298_20140622_144330_20140622_162316.EUM.nc	2014-06-22 14:43:30	2014-06-22 16:23:14	6901	2.162
151	SRL_OPN_2PTS014_0300_20140622_162315_20140622_180253.EUM.nc	2014-06-22 16:23:16	2014-06-22 18:02:52	6902	2.143
152	SRL_OPN_2PTS014_0302_20140622_180252_20140622_194222.EUM.nc	2014-06-22 18:02:52	2014-06-22 19:42:21	6903	2.13
153	SRL_OPN_2PTS014_0304_20140622_194222_20140622_212111.EUM.nc	2014-06-22 19:42:22	2014-06-22 21:21:10	6904	2.12

– Continued on next page

Table 1: List of files between 2014-06-12 05:39:00 and 2014-07-17 05:39:00.

– Continued from previous page

	File Name	Start Date	End Date	Rev. No.	Latency (hours)
154	SRL_OPN_2PTS014_0306_20140622_212112_20140622_225927.EUM.nc	2014-06-22 21:21:12	2014-06-22 22:59:26	6905	2.091
155	SRL_OPN_2PTS014_0307_20140622_225926_20140623_003716.EUM.nc	2014-06-22 22:59:27	2014-06-23 00:37:15	6906	2.121
156	SRL_OPN_2PTS014_0309_20140623_003715_20140623_021519.EUM.nc	2014-06-23 00:37:15	2014-06-23 02:15:18	6907	2.148
157	SRL_OPN_2PTS014_0311_20140623_021518_20140623_035443.EUM.nc	2014-06-23 02:15:18	2014-06-23 03:54:42	6908	2.184
158	SRL_OPN_2PTS014_0313_20140623_035442_20140623_053558.EUM.nc	2014-06-23 03:54:42	2014-06-23 05:35:57	6909	2.174
159	SRL_OPN_2PTS014_0315_20140623_053557_20140623_072505.EUM.nc	2014-06-23 05:35:57	2014-06-23 07:25:03	6910	2.23
160	SRL_OPN_2PTS014_0318_20140623_072504_20140623_090320.EUM.nc	2014-06-23 07:25:04	2014-06-23 09:03:18	6911	2.042
161	SRL_OPN_2PTS014_0319_20140623_090319_20140623_104114.EUM.nc	2014-06-23 09:03:19	2014-06-23 10:41:12	6912	2.065
162	SRL_OPN_2PTS014_0321_20140623_104113_20140623_121922.EUM.nc	2014-06-23 10:41:13	2014-06-23 12:19:21	6913	2.083
163	SRL_OPN_2PTS014_0323_20140623_121922_20140623_135827.EUM.nc	2014-06-23 12:19:22	2014-06-23 13:58:26	6914	2.089
164	SRL_OPN_2PTS014_0325_20140623_135827_20140623_155151.EUM.nc	2014-06-23 13:58:27	2014-06-23 15:51:50	6915	2.399
165	SRL_OPN_2PTS014_0328_20140623_155151_20140623_173137.EUM.nc	2014-06-23 15:51:51	2014-06-23 17:31:36	6916	2.168
166	SRL_OPN_2PTS014_0330_20140623_173136_20140623_191104.EUM.nc	2014-06-23 17:31:37	2014-06-23 19:11:03	6917	2.151
167	SRL_OPN_2PTS014_0332_20140623_191104_20140623_205013.EUM.nc	2014-06-23 19:11:04	2014-06-23 20:50:12	6918	2.136
168	SRL_OPN_2PTS014_0334_20140623_205012_20140623_222842.EUM.nc	2014-06-23 20:50:13	2014-06-23 22:28:41	6919	2.086
169	SRL_OPN_2PTS014_0336_20140623_222842_20140624_000626.EUM.nc	2014-06-23 22:28:42	2014-06-24 00:06:25	6920	2.11
170	SRL_OPN_2PTS014_0337_20140624_000625_20140624_014425.EUM.nc	2014-06-24 00:06:26	2014-06-24 01:44:24	6921	2.134
171	SRL_OPN_2PTS014_0339_20140624_014424_20140624_032321.EUM.nc	2014-06-24 01:44:24	2014-06-24 03:23:20	6922	2.14
172	SRL_OPN_2PTS014_0341_20140624_032321_20140624_050349.EUM.nc	2014-06-24 03:23:21	2014-06-24 05:03:48	6923	2.181
173	SRL_OPN_2PTS014_0343_20140624_050349_20140624_101031.EUM.nc	2014-06-24 05:03:49	2014-06-24 10:10:30	6924	6.002
174	SRL_OPN_2PTS014_0349_20140624_101031_20140624_114822.EUM.nc	2014-06-24 10:10:31	2014-06-24 11:48:21	6927	2.045
175	SRL_OPN_2PTS014_0351_20140624_114822_20140624_132710.EUM.nc	2014-06-24 11:48:22	2014-06-24 13:27:09	6928	2.077
176	SRL_OPN_2PTS014_0353_20140624_132709_20140624_152032.EUM.nc	2014-06-24 13:27:09	2014-06-24 15:20:31	6929	2.379
177	SRL_OPN_2PTS014_0356_20140624_152032_20140624_170019.EUM.nc	2014-06-24 15:20:32	2014-06-24 17:00:18	6930	2.15
178	SRL_OPN_2PTS014_0358_20140624_170018_20140624_183951.EUM.nc	2014-06-24 17:00:19	2014-06-24 18:39:50	6931	2.161
179	SRL_OPN_2PTS014_0360_20140624_183950_20140624_201911.EUM.nc	2014-06-24 18:39:51	2014-06-24 20:19:10	6932	2.149
180	SRL_OPN_2PTS014_0362_20140624_201910_20140624_215752.EUM.nc	2014-06-24 20:19:10	2014-06-24 21:57:51	6933	2.131
181	SRL_OPN_2PTS014_0364_20140624_215752_20140624_233545.EUM.nc	2014-06-24 21:57:52	2014-06-24 23:35:44	6934	2.088
182	SRL_OPN_2PTS014_0365_20140624_233544_20140625_011336.EUM.nc	2014-06-24 23:35:44	2014-06-25 01:13:35	6935	2.113
183	SRL_OPN_2PTS014_0367_20140625_011335_20140625_025200.EUM.nc	2014-06-25 01:13:35	2014-06-25 02:51:59	6936	2.132
184	SRL_OPN_2PTS014_0369_20140625_025200_20140625_043201.EUM.nc	2014-06-25 02:52:00	2014-06-25 04:32:00	6937	2.151
185	SRL_OPN_2PTS014_0371_20140625_043201_20140625_061405.EUM.nc	2014-06-25 04:32:02	2014-06-25 06:14:04	6938	2.142
186	SRL_OPN_2PTS014_0373_20140625_061405_20140625_080140.EUM.nc	2014-06-25 06:14:05	2014-06-25 08:01:39	6939	2.235
187	SRL_OPN_2PTS014_0376_20140625_080139_20140625_093941.EUM.nc	2014-06-25 08:01:40	2014-06-25 09:39:40	6940	2.056
188	SRL_OPN_2PTS014_0377_20140625_093940_20140625_111733.EUM.nc	2014-06-25 09:39:40	2014-06-25 11:17:31	6941	2.03
189	SRL_OPN_2PTS014_0379_20140625_111732_20140625_125601.EUM.nc	2014-06-25 11:17:32	2014-06-25 12:56:00	6942	2.065
190	SRL_OPN_2PTS014_0381_20140625_125600_20140625_144914.EUM.nc	2014-06-25 12:56:00	2014-06-25 14:49:13	6943	2.37
191	SRL_OPN_2PTS014_0384_20140625_144913_20140625_162859.EUM.nc	2014-06-25 14:49:13	2014-06-25 16:28:58	6944	2.137
192	SRL_OPN_2PTS014_0386_20140625_162900_20140625_180836.EUM.nc	2014-06-25 16:29:00	2014-06-25 18:08:35	6945	2.164

– Continued on next page

Table 1: List of files between 2014-06-12 05:39:00 and 2014-07-17 05:39:00.

– Continued from previous page

	File Name	Start Date	End Date	Rev. No.	Latency (hours)
193	SRL_OPN_2PTS014_0388_20140625_180836_20140625_194803.EUM.nc	2014-06-25 18:08:36	2014-06-25 19:48:02	6946	2.144
194	SRL_OPN_2PTS014_0390_20140625_194803_20140625_212649.EUM.nc	2014-06-25 19:48:03	2014-06-25 21:26:48	6947	2.107
195	SRL_OPN_2PTS014_0392_20140625_212649_20140625_230502.EUM.nc	2014-06-25 21:26:49	2014-06-25 23:05:01	6948	2.082
196	SRL_OPN_2PTS014_0393_20140625_230502_20140626_004250.EUM.nc	2014-06-25 23:05:02	2014-06-26 00:42:49	6949	2.113
197	SRL_OPN_2PTS014_0395_20140626_004250_20140626_022058.EUM.nc	2014-06-26 00:42:50	2014-06-26 02:20:57	6950	2.138
198	SRL_OPN_2PTS014_0397_20140626_022058_20140626_040025.EUM.nc	2014-06-26 02:20:58	2014-06-26 04:00:24	6951	2.168
199	SRL_OPN_2PTS014_0399_20140626_040025_20140626_054140.EUM.nc	2014-06-26 04:00:26	2014-06-26 05:41:38	6952	2.166
200	SRL_OPN_2PTS014_0411_20140626_140411_20140626_155733.EUM.nc	2014-06-26 14:04:11	2014-06-26 15:57:31	6958	2.404
201	SRL_OPN_2PTS014_0414_20140626_155732_20140626_173718.EUM.nc	2014-06-26 15:57:32	2014-06-26 17:37:17	6959	2.181
202	SRL_OPN_2PTS014_0416_20140626_173717_20140626_191645.EUM.nc	2014-06-26 17:37:18	2014-06-26 19:16:44	6960	2.149
203	SRL_OPN_2PTS014_0418_20140626_191645_20140626_205553.EUM.nc	2014-06-26 19:16:45	2014-06-26 20:55:52	6961	2.11
204	SRL_OPN_2PTS014_0420_20140626_205552_20140626_223419.EUM.nc	2014-06-26 20:55:53	2014-06-26 22:34:18	6962	2.114
205	SRL_OPN_2PTS014_0421_20140626_223418_20140627_001202.EUM.nc	2014-06-26 22:34:18	2014-06-27 00:12:01	6963	2.114
206	SRL_OPN_2PTS014_0423_20140627_001201_20140627_015002.EUM.nc	2014-06-27 00:12:02	2014-06-27 01:50:01	6964	2.126
207	SRL_OPN_2PTS014_0425_20140627_015001_20140627_032904.EUM.nc	2014-06-27 01:50:02	2014-06-27 03:29:02	6965	2.139
208	SRL_OPN_2PTS014_0427_20140627_032903_20140627_050938.EUM.nc	2014-06-27 03:29:03	2014-06-27 05:09:37	6966	2.165
209	SRL_OPN_2PTS014_0429_20140627_050938_20140627_065935.EUM.nc	2014-06-27 05:09:38	2014-06-27 06:59:34	6967	2.267
210	SRL_OPN_2PTS014_0432_20140627_065935_20140627_083809.EUM.nc	2014-06-27 06:59:35	2014-06-27 08:38:08	6968	2.055
211	SRL_OPN_2PTS014_0434_20140627_083808_20140627_101607.EUM.nc	2014-06-27 08:38:09	2014-06-27 10:16:06	6969	2.059
212	SRL_OPN_2PTS014_0435_20140627_101607_20140627_115359.EUM.nc	2014-06-27 10:16:07	2014-06-27 11:53:58	6970	2.072
213	SRL_OPN_2PTS014_0437_20140627_115358_20140627_133251.EUM.nc	2014-06-27 11:53:58	2014-06-27 13:32:50	6971	2.079
214	SRL_OPN_2PTS014_0439_20140627_133250_20140627_152615.EUM.nc	2014-06-27 13:32:52	2014-06-27 15:26:14	6972	2.384
215	SRL_OPN_2PTS014_0442_20140627_152614_20140627_170601.EUM.nc	2014-06-27 15:26:14	2014-06-27 17:06:00	6973	2.175
216	SRL_OPN_2PTS014_0444_20140627_170600_20140627_184532.EUM.nc	2014-06-27 17:06:00	2014-06-27 18:45:30	6974	2.148
217	SRL_OPN_2PTS014_0446_20140627_184531_20140627_202451.EUM.nc	2014-06-27 18:45:31	2014-06-27 20:24:50	6975	2.109
218	SRL_OPN_2PTS014_0448_20140627_202451_20140627_220322.EUM.nc	2014-06-27 20:24:51	2014-06-27 22:03:21	6976	2.094
219	SRL_OPN_2PTS014_0450_20140627_220322_20140627_234121.EUM.nc	2014-06-27 22:03:22	2014-06-27 23:41:20	6977	2.08
220	SRL_OPN_2PTS014_0451_20140627_234121_20140628_011912.EUM.nc	2014-06-27 23:41:21	2014-06-28 01:19:10	6978	2.132
221	SRL_OPN_2PTS014_0453_20140628_011911_20140628_025742.EUM.nc	2014-06-28 01:19:12	2014-06-28 02:57:41	6979	2.135
222	SRL_OPN_2PTS014_0455_20140628_025741_20140628_043749.EUM.nc	2014-06-28 02:57:41	2014-06-28 04:37:48	6980	2.151
223	SRL_OPN_2PTS014_0457_20140628_043748_20140628_061953.EUM.nc	2014-06-28 04:37:48	2014-06-28 06:19:52	6981	2.165
224	SRL_OPN_2PTS014_0459_20140628_061953_20140628_080718.EUM.nc	2014-06-28 06:19:53	2014-06-28 08:07:17	6982	2.191
225	SRL_OPN_2PTS014_0462_20140628_080719_20140628_094517.EUM.nc	2014-06-28 08:07:19	2014-06-28 09:45:15	6983	2.047
226	SRL_OPN_2PTS014_0463_20140628_094516_20140628_112310.EUM.nc	2014-06-28 09:45:16	2014-06-28 11:23:09	6984	2.039
227	SRL_OPN_2PTS014_0465_20140628_112308_20140628_130140.EUM.nc	2014-06-28 11:23:09	2014-06-28 13:01:38	6985	2.088
228	SRL_OPN_2PTS014_0467_20140628_130139_20140628_145455.EUM.nc	2014-06-28 13:01:39	2014-06-28 14:54:54	6986	2.367
229	SRL_OPN_2PTS014_0470_20140628_145455_20140628_163434.EUM.nc	2014-06-28 14:54:56	2014-06-28 16:34:33	6987	2.149
230	SRL_OPN_2PTS014_0472_20140628_163433_20140628_181418.EUM.nc	2014-06-28 16:34:34	2014-06-28 18:14:17	6988	2.152
231	SRL_OPN_2PTS014_0474_20140628_181417_20140628_195343.EUM.nc	2014-06-28 18:14:17	2014-06-28 19:53:42	6989	2.127

– Continued on next page

Table 1: List of files between 2014-06-12 05:39:00 and 2014-07-17 05:39:00.

– Continued from previous page

	File Name	Start Date	End Date	Rev. No.	Latency (hours)
232	SRL_OPN_2PTS014_0476_20140628_195343_20140628_213229.EUM.nc	2014-06-28 19:53:43	2014-06-28 21:32:28	6990	2.118
233	SRL_OPN_2PTS014_0478_20140628_213229_20140628_231038.EUM.nc	2014-06-28 21:32:29	2014-06-28 23:10:37	6991	2.1
234	SRL_OPN_2PTS014_0479_20140628_231038_20140629_004827.EUM.nc	2014-06-28 23:10:38	2014-06-29 00:48:25	6992	2.119
235	SRL_OPN_2PTS014_0481_20140629_004826_20140629_022636.EUM.nc	2014-06-29 00:48:26	2014-06-29 02:26:35	6993	2.163
236	SRL_OPN_2PTS014_0483_20140629_022635_20140629_040611.EUM.nc	2014-06-29 02:26:35	2014-06-29 04:06:10	6994	2.156
237	SRL_OPN_2PTS014_0485_20140629_040610_20140629_054731.EUM.nc	2014-06-29 04:06:11	2014-06-29 05:47:30	6995	2.152
238	SRL_OPN_2PTS014_0487_20140629_054731_20140629_073621.EUM.nc	2014-06-29 05:47:31	2014-06-29 07:36:20	6996	2.245
239	SRL_OPN_2PTS014_0490_20140629_073621_20140629_091432.EUM.nc	2014-06-29 07:36:21	2014-06-29 09:14:31	6997	2.05
240	SRL_OPN_2PTS014_0491_20140629_091432_20140629_105224.EUM.nc	2014-06-29 09:14:32	2014-06-29 10:52:23	6998	2.039
241	SRL_OPN_2PTS014_0493_20140629_105224_20140629_123030.EUM.nc	2014-06-29 10:52:24	2014-06-29 12:30:29	6999	2.082
242	SRL_OPN_2PTS014_0495_20140629_123029_20140629_140953.EUM.nc	2014-06-29 12:30:29	2014-06-29 14:09:52	7000	2.104
243	SRL_OPN_2PTS014_0497_20140629_140954_20140629_160316.EUM.nc	2014-06-29 14:09:54	2014-06-29 16:03:15	7001	2.392
244	SRL_OPN_2PTS014_0500_20140629_160315_20140629_174301.EUM.nc	2014-06-29 16:03:15	2014-06-29 17:43:00	7002	2.172
245	SRL_OPN_2PTS014_0502_20140629_174300_20140629_192226.EUM.nc	2014-06-29 17:43:00	2014-06-29 19:22:25	7003	2.159
246	SRL_OPN_2PTS014_0504_20140629_192225_20140629_210132.EUM.nc	2014-06-29 19:22:26	2014-06-29 21:01:31	7004	2.115
247	SRL_OPN_2PTS014_0506_20140629_210131_20140629_223947.EUM.nc	2014-06-29 21:01:31	2014-06-29 22:39:46	7005	2.1
248	SRL_OPN_2PTS014_0507_20140629_223946_20140630_001736.EUM.nc	2014-06-29 22:39:47	2014-06-30 00:17:35	7006	2.112
249	SRL_OPN_2PTS014_0509_20140630_001736_20140630_015539.EUM.nc	2014-06-30 00:17:36	2014-06-30 01:55:38	7007	2.138
250	SRL_OPN_2PTS014_0511_20140630_015538_20140630_033437.EUM.nc	2014-06-30 01:55:38	2014-06-30 03:34:36	7008	2.165
251	SRL_OPN_2PTS014_0513_20140630_033436_20140630_051526.EUM.nc	2014-06-30 03:34:36	2014-06-30 05:15:25	7009	2.154
252	SRL_OPN_2PTS014_0515_20140630_051525_20140630_102133.EUM.nc	2014-06-30 05:15:25	2014-06-30 10:21:32	7010	5.987
253	SRL_OPN_2PTS014_0521_20140630_102133_20140630_115935.EUM.nc	2014-06-30 10:21:33	2014-06-30 11:59:33	7013	2.078
254	SRL_OPN_2PTS014_0523_20140630_115934_20140630_133831.EUM.nc	2014-06-30 11:59:34	2014-06-30 13:38:30	7014	2.078
255	SRL_OPN_2PTS014_0525_20140630_133830_20140630_153155.EUM.nc	2014-06-30 13:38:31	2014-06-30 15:31:54	7015	2.394
256	SRL_OPN_2PTS014_0528_20140630_153154_20140630_171134.EUM.nc	2014-06-30 15:31:55	2014-06-30 17:11:33	7016	2.187
257	SRL_OPN_2PTS014_0530_20140630_171133_20140630_185113.EUM.nc	2014-06-30 17:11:33	2014-06-30 18:51:12	7017	2.173
258	SRL_OPN_2PTS014_0532_20140630_185114_20140630_203028.EUM.nc	2014-06-30 18:51:14	2014-06-30 20:30:27	7018	2.131
259	SRL_OPN_2PTS014_0534_20140630_203029_20140630_220858.EUM.nc	2014-06-30 20:30:29	2014-06-30 22:08:57	7019	2.077
260	SRL_OPN_2PTS014_0536_20140630_220857_20140630_234655.EUM.nc	2014-06-30 22:08:57	2014-06-30 23:46:54	7020	2.097
261	SRL_OPN_2PTS014_0537_20140630_234655_20140701_012448.EUM.nc	2014-06-30 23:46:55	2014-07-01 01:24:47	7021	2.132
262	SRL_OPN_2PTS014_0539_20140701_012447_20140701_030321.EUM.nc	2014-07-01 01:24:47	2014-07-01 03:03:20	7022	2.145
263	SRL_OPN_2PTS014_0541_20140701_030320_20140701_044334.EUM.nc	2014-07-01 03:03:21	2014-07-01 04:43:33	7023	2.165
264	SRL_OPN_2PTS014_0543_20140701_044333_20140701_062547.EUM.nc	2014-07-01 04:43:34	2014-07-01 06:25:46	7024	2.168
265	SRL_OPN_2PTS014_0545_20140701_062546_20140701_081246.EUM.nc	2014-07-01 06:25:46	2014-07-01 08:12:45	7025	2.21
266	SRL_OPN_2PTS014_0548_20140701_081245_20140701_095052.EUM.nc	2014-07-01 08:12:46	2014-07-01 09:50:51	7026	2.035
267	SRL_OPN_2PTS014_0549_20140701_095051_20140701_130711.EUM.nc	2014-07-01 09:50:51	2014-07-01 13:07:09	7027	3.914
268	SRL_OPN_2PTS014_0553_20140701_130710_20140701_150037.EUM.nc	2014-07-01 13:07:11	2014-07-01 15:00:35	7029	2.375
269	SRL_OPN_2PTS014_0556_20140701_150036_20140701_164016.EUM.nc	2014-07-01 15:00:36	2014-07-01 16:40:15	7030	2.166
270	SRL_OPN_2PTS014_0558_20140701_164015_20140701_181959.EUM.nc	2014-07-01 16:40:16	2014-07-01 18:19:57	7031	2.156

– Continued on next page

Table 1: List of files between 2014-06-12 05:39:00 and 2014-07-17 05:39:00.

– Continued from previous page

	File Name	Start Date	End Date	Rev. No.	Latency (hours)
271	SRL_OPN_2PTS014_0560_20140701_181958_20140701_195915.EUM.nc	2014-07-01 18:19:58	2014-07-01 19:59:14	7032	2.13
272	SRL_OPN_2PTS014_0562_20140701_195914_20140701_213806.EUM.nc	2014-07-01 19:59:14	2014-07-01 21:38:04	7033	2.109
273	SRL_OPN_2PTS014_0564_20140701_213806_20140701_231613.EUM.nc	2014-07-01 21:38:06	2014-07-01 23:16:11	7034	2.085
274	SRL_OPN_2PTS014_0565_20140701_231612_20140702_005353.EUM.nc	2014-07-01 23:16:12	2014-07-02 00:53:52	7035	2.132
275	SRL_OPN_2PTS014_0567_20140702_005353_20140702_023214.EUM.nc	2014-07-02 00:53:53	2014-07-02 02:32:13	7036	2.157
276	SRL_OPN_2PTS014_0569_20140702_023213_20140702_041155.EUM.nc	2014-07-02 02:32:14	2014-07-02 04:11:54	7037	2.137
277	SRL_OPN_2PTS014_0571_20140702_041155_20140702_055323.EUM.nc	2014-07-02 04:11:55	2014-07-02 05:53:21	7038	2.18
278	SRL_OPN_2PTS014_0573_20140702_055322_20140702_074151.EUM.nc	2014-07-02 05:53:25	2014-07-02 07:41:50	7039	2.235
279	SRL_OPN_2PTS014_0576_20140702_074151_20140702_092008.EUM.nc	2014-07-02 07:41:51	2014-07-02 09:20:06	7040	2.044
280	SRL_OPN_2PTS014_0577_20140702_092007_20140702_105800.EUM.nc	2014-07-02 09:20:07	2014-07-02 10:57:59	7041	2.042
281	SRL_OPN_2PTS014_0579_20140702_105759_20140702_123608.EUM.nc	2014-07-02 10:58:00	2014-07-02 12:36:07	7042	2.061
282	SRL_OPN_2PTS014_0581_20140702_123608_20140702_141537.EUM.nc	2014-07-02 12:36:08	2014-07-02 14:15:35	7043	2.09
283	SRL_OPN_2PTS014_0583_20140702_141538_20140702_160857.EUM.nc	2014-07-02 14:15:40	2014-07-02 16:08:55	7044	2.412
284	SRL_OPN_2PTS014_0586_20140702_160856_20140702_174843.EUM.nc	2014-07-02 16:08:56	2014-07-02 17:48:42	7045	2.18
285	SRL_OPN_2PTS014_0588_20140702_174842_20140702_192806.EUM.nc	2014-07-02 17:48:42	2014-07-02 19:28:05	7046	2.153
286	SRL_OPN_2PTS014_0590_20140702_192805_20140702_210709.EUM.nc	2014-07-02 19:28:05	2014-07-02 21:07:07	7047	2.108
287	SRL_OPN_2PTS014_0592_20140702_210708_20140702_224522.EUM.nc	2014-07-02 21:07:08	2014-07-02 22:45:21	7048	2.068
288	SRL_OPN_2PTS014_0593_20140702_224521_20140703_002310.EUM.nc	2014-07-02 22:45:22	2014-07-03 00:23:09	7049	2.099
289	SRL_OPN_2PTS014_0595_20140703_002311_20140703_020116.EUM.nc	2014-07-03 00:23:12	2014-07-03 02:01:14	7050	2.125
290	SRL_OPN_2PTS014_0597_20140703_020116_20140703_034019.EUM.nc	2014-07-03 02:01:17	2014-07-03 03:40:18	7051	2.153
291	SRL_OPN_2PTS014_0599_20140703_034017_20140703_052115.EUM.nc	2014-07-03 03:40:18	2014-07-03 05:21:14	7052	2.178
292	SRL_OPN_2PTS014_0601_20140703_052113_20140703_071051.EUM.nc	2014-07-03 05:21:15	2014-07-03 07:10:50	7053	2.266
293	SRL_OPN_2PTS014_0604_20140703_071050_20140703_084921.EUM.nc	2014-07-03 07:10:51	2014-07-03 08:49:19	7054	2.035
294	SRL_OPN_2PTS014_0605_20140703_084920_20140703_102709.EUM.nc	2014-07-03 08:49:21	2014-07-03 10:27:08	7055	2.055
295	SRL_OPN_2PTS014_0607_20140703_102707_20140703_120511.EUM.nc	2014-07-03 10:27:08	2014-07-03 12:05:10	7056	2.062
296	SRL_OPN_2PTS014_0609_20140703_120510_20140703_134413.EUM.nc	2014-07-03 12:05:11	2014-07-03 13:44:12	7057	2.098
297	SRL_OPN_2PTS014_0611_20140703_134411_20140703_153737.EUM.nc	2014-07-03 13:44:12	2014-07-03 15:37:36	7058	2.38
298	SRL_OPN_2PTS014_0614_20140703_153736_20140703_171715.EUM.nc	2014-07-03 15:37:37	2014-07-03 17:17:14	7059	2.16
299	SRL_OPN_2PTS014_0616_20140703_171714_20140703_185653.EUM.nc	2014-07-03 17:17:15	2014-07-03 18:56:52	7060	2.166
300	SRL_OPN_2PTS014_0618_20140703_185652_20140703_203559.EUM.nc	2014-07-03 18:56:53	2014-07-03 20:35:58	7061	2.141
301	SRL_OPN_2PTS014_0620_20140703_203557_20140703_221434.EUM.nc	2014-07-03 20:35:59	2014-07-03 22:14:33	7062	2.112
302	SRL_OPN_2PTS014_0622_20140703_221433_20140703_235229.EUM.nc	2014-07-03 22:14:34	2014-07-03 23:52:28	7063	2.088
303	SRL_OPN_2PTS014_0623_20140703_235229_20140704_013015.EUM.nc	2014-07-03 23:52:30	2014-07-04 01:30:14	7064	2.116
304	SRL_OPN_2PTS014_0625_20140704_013015_20140704_030901.EUM.nc	2014-07-04 01:30:16	2014-07-04 03:09:00	7065	2.153
305	SRL_OPN_2PTS014_0627_20140704_030900_20140704_044921.EUM.nc	2014-07-04 03:09:01	2014-07-04 04:49:20	7066	2.158
306	SRL_OPN_2PTS014_0629_20140704_044920_20140704_063142.EUM.nc	2014-07-04 04:49:21	2014-07-04 06:31:41	7067	2.142
307	SRL_OPN_2PTS014_0631_20140704_063140_20140704_081822.EUM.nc	2014-07-04 06:31:41	2014-07-04 08:18:21	7068	2.193
308	SRL_OPN_2PTS014_0634_20140704_081821_20140704_095626.EUM.nc	2014-07-04 08:18:22	2014-07-04 09:56:25	7069	2.031
309	SRL_OPN_2PTS014_0635_20140704_095625_20140704_113421.EUM.nc	2014-07-04 09:56:26	2014-07-04 11:34:20	7070	2.056

– Continued on next page

Table 1: List of files between 2014-06-12 05:39:00 and 2014-07-17 05:39:00.

– Continued from previous page

	File Name	Start Date	End Date	Rev. No.	Latency (hours)
310	SRL_OPN_2PTS014_0637_20140704_113421_20140704_131249.EUM.nc	2014-07-04 11:34:22	2014-07-04 13:12:48	7071	2.076
311	SRL_OPN_2PTS014_0639_20140704_131248_20140704_150618.EUM.nc	2014-07-04 13:12:49	2014-07-04 15:06:17	7072	2.38
312	SRL_OPN_2PTS014_0642_20140704_150617_20140704_164557.EUM.nc	2014-07-04 15:06:18	2014-07-04 16:45:56	7073	2.15
313	SRL_OPN_2PTS014_0644_20140704_164555_20140704_182538.EUM.nc	2014-07-04 16:45:57	2014-07-04 18:25:37	7074	2.162
314	SRL_OPN_2PTS014_0646_20140704_182537_20140704_200453.EUM.nc	2014-07-04 18:25:38	2014-07-04 20:04:52	7075	2.14
315	SRL_OPN_2PTS014_0648_20140704_200453_20140704_214342.EUM.nc	2014-07-04 20:04:54	2014-07-04 21:43:41	7076	2.12
316	SRL_OPN_2PTS014_0650_20140704_214341_20140704_232148.EUM.nc	2014-07-04 21:43:42	2014-07-04 23:21:47	7077	2.096
317	SRL_OPN_2PTS014_0651_20140704_232147_20140705_005927.EUM.nc	2014-07-04 23:21:48	2014-07-05 00:59:26	7078	2.142
318	SRL_OPN_2PTS014_0653_20140705_005926_20140705_023751.EUM.nc	2014-07-05 00:59:28	2014-07-05 02:37:50	7079	2.146
319	SRL_OPN_2PTS014_0655_20140705_023750_20140705_041738.EUM.nc	2014-07-05 02:37:52	2014-07-05 04:17:36	7080	2.172
320	SRL_OPN_2PTS014_0657_20140705_041737_20140705_055914.EUM.nc	2014-07-05 04:17:38	2014-07-05 05:59:13	7081	2.166
321	SRL_OPN_2PTS014_0659_20140705_055913_20140705_074728.EUM.nc	2014-07-05 05:59:15	2014-07-05 07:47:27	7082	2.235
322	SRL_OPN_2PTS014_0662_20140705_074727_20140705_092542.EUM.nc	2014-07-05 07:47:28	2014-07-05 09:25:41	7083	2.036
323	SRL_OPN_2PTS014_0663_20140705_092542_20140705_110335.EUM.nc	2014-07-05 09:25:43	2014-07-05 11:03:34	7084	2.032
324	SRL_OPN_2PTS014_0665_20140705_110333_20140705_124145.EUM.nc	2014-07-05 11:03:35	2014-07-05 12:41:44	7085	2.058
325	SRL_OPN_2PTS014_0667_20140705_124143_20140705_142119.EUM.nc	2014-07-05 12:41:45	2014-07-05 14:21:18	7086	2.102
326	SRL_OPN_2PTS014_0669_20140705_142118_20140705_161437.EUM.nc	2014-07-05 14:21:19	2014-07-05 16:14:36	7087	2.402
327	SRL_OPN_2PTS014_0672_20140705_161436_20140705_175421.EUM.nc	2014-07-05 16:14:37	2014-07-05 17:54:20	7088	2.15
328	SRL_OPN_2PTS014_0674_20140705_175421_20140705_193345.EUM.nc	2014-07-05 17:54:22	2014-07-05 19:33:44	7089	2.157
329	SRL_OPN_2PTS014_0676_20140705_193344_20140705_211247.EUM.nc	2014-07-05 19:33:45	2014-07-05 21:12:46	7090	2.119
330	SRL_OPN_2PTS014_0678_20140705_211245_20140705_225055.EUM.nc	2014-07-05 21:12:46	2014-07-05 22:50:54	7091	2.098
331	SRL_OPN_2PTS014_0679_20140705_225055_20140706_002844.EUM.nc	2014-07-05 22:50:56	2014-07-06 00:28:43	7092	2.115
332	SRL_OPN_2PTS014_0681_20140706_002843_20140706_020651.EUM.nc	2014-07-06 00:28:44	2014-07-06 02:06:50	7093	2.152
333	SRL_OPN_2PTS014_0683_20140706_020650_20140706_034601.EUM.nc	2014-07-06 02:06:52	2014-07-06 03:46:00	7094	2.166
334	SRL_OPN_2PTS014_0685_20140706_034559_20140706_052704.EUM.nc	2014-07-06 03:46:01	2014-07-06 05:27:03	7095	2.186
335	SRL_OPN_2PTS014_0687_20140706_052704_20140706_071629.EUM.nc	2014-07-06 05:27:05	2014-07-06 07:16:28	7096	2.257
336	SRL_OPN_2PTS014_0690_20140706_071629_20140706_085456.EUM.nc	2014-07-06 07:16:30	2014-07-06 08:54:55	7097	2.042
337	SRL_OPN_2PTS014_0691_20140706_085455_20140706_103243.EUM.nc	2014-07-06 08:54:56	2014-07-06 10:32:41	7098	2.057
338	SRL_OPN_2PTS014_0693_20140706_103241_20140706_121047.EUM.nc	2014-07-06 10:32:42	2014-07-06 12:10:46	7099	2.055
339	SRL_OPN_2PTS014_0695_20140706_121046_20140706_134955.EUM.nc	2014-07-06 12:10:47	2014-07-06 13:49:54	7100	2.089
340	SRL_OPN_2PTS014_0697_20140706_134953_20140706_154318.EUM.nc	2014-07-06 13:49:55	2014-07-06 15:43:17	7101	2.386
341	SRL_OPN_2PTS014_0700_20140706_154318_20140706_172257.EUM.nc	2014-07-06 15:43:19	2014-07-06 17:22:56	7102	2.165
342	SRL_OPN_2PTS014_0702_20140706_172256_20140706_190234.EUM.nc	2014-07-06 17:22:57	2014-07-06 19:02:32	7103	2.163
343	SRL_OPN_2PTS014_0704_20140706_190232_20140706_204138.EUM.nc	2014-07-06 19:02:33	2014-07-06 20:41:37	7104	2.128
344	SRL_OPN_2PTS014_0706_20140706_204136_20140706_222010.EUM.nc	2014-07-06 20:41:38	2014-07-06 22:20:09	7105	2.102
345	SRL_OPN_2PTS014_0708_20140706_222009_20140706_235805.EUM.nc	2014-07-06 22:20:11	2014-07-06 23:58:04	7106	2.099
346	SRL_OPN_2PTS014_0709_20140706_235804_20140707_013552.EUM.nc	2014-07-06 23:58:05	2014-07-07 01:35:50	7107	2.125
347	SRL_OPN_2PTS014_0711_20140707_013550_20140707_031442.EUM.nc	2014-07-07 01:35:52	2014-07-07 03:14:41	7108	2.169
348	SRL_OPN_2PTS014_0713_20140707_031442_20140707_045509.EUM.nc	2014-07-07 03:14:43	2014-07-07 04:55:07	7109	2.165

– Continued on next page

Table 1: List of files between 2014-06-12 05:39:00 and 2014-07-17 05:39:00.

– Continued from previous page

	File Name	Start Date	End Date	Rev. No.	Latency (hours)
349	SRL_OPN_2PTS014_0715_20140707_045507_20140707_063738.EUM.nc	2014-07-07 04:55:08	2014-07-07 06:37:37	7110	2.169
350	SRL_OPN_2PTS014_0717_20140707_063737_20140707_082401.EUM.nc	2014-07-07 06:37:38	2014-07-07 08:24:00	7111	2.195
351	SRL_OPN_2PTS014_0720_20140707_082359_20140707_113957.EUM.nc	2014-07-07 08:24:01	2014-07-07 11:39:56	7112	3.999
352	SRL_OPN_2PTS014_0723_20140707_113957_20140707_131831.EUM.nc	2014-07-07 11:39:58	2014-07-07 13:18:30	7114	2.088
353	SRL_OPN_2PTS014_0725_20140707_131831_20140707_151152.EUM.nc	2014-07-07 13:18:32	2014-07-07 15:11:51	7115	2.365
354	SRL_OPN_2PTS014_0728_20140707_151151_20140707_165139.EUM.nc	2014-07-07 15:11:52	2014-07-07 16:51:38	7116	2.164
355	SRL_OPN_2PTS014_0730_20140707_165139_20140707_183120.EUM.nc	2014-07-07 16:51:40	2014-07-07 18:31:19	7117	2.156
356	SRL_OPN_2PTS014_0732_20140707_183119_20140707_201034.EUM.nc	2014-07-07 18:31:20	2014-07-07 20:10:33	7118	2.124
357	SRL_OPN_2PTS014_0734_20140707_201033_20140707_214920.EUM.nc	2014-07-07 20:10:34	2014-07-07 21:49:19	7119	2.112
358	SRL_OPN_2PTS014_0736_20140707_214920_20140707_232723.EUM.nc	2014-07-07 21:49:21	2014-07-07 23:27:22	7120	2.072
359	SRL_OPN_2PTS014_0737_20140707_232722_20140708_010504.EUM.nc	2014-07-07 23:27:23	2014-07-08 01:05:03	7121	2.117
360	SRL_OPN_2PTS014_0739_20140708_010503_20140708_024331.EUM.nc	2014-07-08 01:05:04	2014-07-08 02:43:30	7122	2.141
361	SRL_OPN_2PTS014_0741_20140708_024331_20140708_042315.EUM.nc	2014-07-08 02:43:32	2014-07-08 04:23:14	7123	2.147
362	SRL_OPN_2PTS014_0743_20140708_042315_20140708_060508.EUM.nc	2014-07-08 04:23:16	2014-07-08 06:05:07	7124	2.175
363	SRL_OPN_2PTS014_0745_20140708_060507_20140708_075306.EUM.nc	2014-07-08 06:05:08	2014-07-08 07:53:05	7125	2.238
364	SRL_OPN_2PTS014_0748_20140708_075305_20140708_093118.EUM.nc	2014-07-08 07:53:06	2014-07-08 09:31:17	7126	2.052
365	SRL_OPN_2PTS014_0749_20140708_093118_20140708_110910.EUM.nc	2014-07-08 09:31:19	2014-07-08 11:09:08	7127	2.043
366	SRL_OPN_2PTS014_0751_20140708_110909_20140708_144033.EUM.nc	2014-07-08 11:09:10	2014-07-08 14:40:32	7128	4.191
367	SRL_OPN_2PTS014_0756_20140708_144032_20140708_162018.EUM.nc	2014-07-08 14:40:33	2014-07-08 16:20:17	7130	2.147
368	SRL_OPN_2PTS014_0758_20140708_162018_20140708_180004.EUM.nc	2014-07-08 16:20:19	2014-07-08 18:00:02	7131	2.16
369	SRL_OPN_2PTS014_0760_20140708_180003_20140708_193925.EUM.nc	2014-07-08 18:00:04	2014-07-08 19:39:24	7132	2.149
370	SRL_OPN_2PTS014_0762_20140708_193925_20140708_211825.EUM.nc	2014-07-08 19:39:26	2014-07-08 21:18:23	7133	2.124
371	SRL_OPN_2PTS014_0764_20140708_211823_20140708_225631.EUM.nc	2014-07-08 21:18:24	2014-07-08 22:56:30	7134	2.104
372	SRL_OPN_2PTS014_0765_20140708_225631_20140709_003420.EUM.nc	2014-07-08 22:56:32	2014-07-09 00:34:19	7135	2.083
373	SRL_OPN_2PTS014_0767_20140709_003420_20140709_021230.EUM.nc	2014-07-09 00:34:21	2014-07-09 02:12:29	7136	2.122
374	SRL_OPN_2PTS014_0769_20140709_021229_20140709_035143.EUM.nc	2014-07-09 02:12:30	2014-07-09 03:51:42	7137	2.136
375	SRL_OPN_2PTS014_0771_20140709_035142_20140709_053254.EUM.nc	2014-07-09 03:51:43	2014-07-09 05:32:53	7138	2.18
376	SRL_OPN_2PTS014_0773_20140709_053254_20140709_072207.EUM.nc	2014-07-09 05:32:55	2014-07-09 07:22:06	7139	2.237
377	SRL_OPN_2PTS014_0776_20140709_072206_20140709_090032.EUM.nc	2014-07-09 07:22:08	2014-07-09 09:00:31	7140	2.038
378	SRL_OPN_2PTS014_0777_20140709_090031_20140709_103818.EUM.nc	2014-07-09 09:00:32	2014-07-09 10:38:17	7141	2.035
379	SRL_OPN_2PTS014_0779_20140709_103817_20140709_121625.EUM.nc	2014-07-09 10:38:18	2014-07-09 12:16:24	7142	2.049
380	SRL_OPN_2PTS014_0781_20140709_121625_20140709_135536.EUM.nc	2014-07-09 12:16:26	2014-07-09 13:55:35	7143	2.091
381	SRL_OPN_2PTS014_0783_20140709_135535_20140709_154859.EUM.nc	2014-07-09 13:55:36	2014-07-09 15:48:58	7144	2.392
382	SRL_OPN_2PTS014_0786_20140709_154859_20140709_172837.EUM.nc	2014-07-09 15:49:00	2014-07-09 17:28:36	7145	2.158
383	SRL_OPN_2PTS014_0788_20140709_172837_20140709_190814.EUM.nc	2014-07-09 17:28:38	2014-07-09 19:08:13	7146	2.149
384	SRL_OPN_2PTS014_0790_20140709_190813_20140709_204715.EUM.nc	2014-07-09 19:08:14	2014-07-09 20:47:14	7147	2.122
385	SRL_OPN_2PTS014_0792_20140709_204715_20140709_222546.EUM.nc	2014-07-09 20:47:16	2014-07-09 22:25:45	7148	2.09
386	SRL_OPN_2PTS014_0794_20140709_222544_20140710_000339.EUM.nc	2014-07-09 22:25:46	2014-07-10 00:03:38	7149	2.115
387	SRL_OPN_2PTS014_0795_20140710_000338_20140710_014127.EUM.nc	2014-07-10 00:03:39	2014-07-10 01:41:26	7150	2.133

– Continued on next page

Table 1: List of files between 2014-06-12 05:39:00 and 2014-07-17 05:39:00.

– Continued from previous page

	File Name	Start Date	End Date	Rev. No.	Latency (hours)
388	SRL_OPN_2PTS014_0797_20140710_014127_20140710_032022.EUM.nc	2014-07-10 01:41:28	2014-07-10 03:20:21	7151	2.169
389	SRL_OPN_2PTS014_0799_20140710_032022_20140710_050056.EUM.nc	2014-07-10 03:20:23	2014-07-10 05:00:55	7152	2.163
390	SRL_OPN_2PTS014_0801_20140710_050055_20140710_064332.EUM.nc	2014-07-10 05:00:56	2014-07-10 06:43:31	7153	2.153
391	SRL_OPN_2PTS014_0803_20140710_064332_20140710_082936.EUM.nc	2014-07-10 06:43:33	2014-07-10 08:29:35	7154	2.183
392	SRL_OPN_2PTS014_0806_20140710_082935_20140710_100736.EUM.nc	2014-07-10 08:29:37	2014-07-10 10:07:35	7155	2.045
393	SRL_OPN_2PTS014_0807_20140710_100735_20140710_114533.EUM.nc	2014-07-10 10:07:36	2014-07-10 11:45:32	7156	2.043
394	SRL_OPN_2PTS014_0809_20140710_114532_20140710_132411.EUM.nc	2014-07-10 11:45:33	2014-07-10 13:24:10	7157	2.07
395	SRL_OPN_2PTS014_0811_20140710_132410_20140710_151732.EUM.nc	2014-07-10 13:24:11	2014-07-10 15:17:31	7158	2.358
396	SRL_OPN_2PTS014_0814_20140710_151731_20140710_165719.EUM.nc	2014-07-10 15:17:32	2014-07-10 16:57:18	7159	2.154
397	SRL_OPN_2PTS014_0816_20140710_165718_20140710_183700.EUM.nc	2014-07-10 16:57:19	2014-07-10 18:36:59	7160	2.157
398	SRL_OPN_2PTS014_0818_20140710_183659_20140710_201611.EUM.nc	2014-07-10 18:37:00	2014-07-10 20:16:10	7161	2.135
399	SRL_OPN_2PTS014_0820_20140710_201612_20140710_215455.EUM.nc	2014-07-10 20:16:13	2014-07-10 21:54:54	7162	2.119
400	SRL_OPN_2PTS014_0822_20140710_215454_20140710_233257.EUM.nc	2014-07-10 21:54:56	2014-07-10 23:32:56	7163	2.097
401	SRL_OPN_2PTS014_0823_20140710_233256_20140711_011039.EUM.nc	2014-07-10 23:32:57	2014-07-11 01:10:38	7164	2.134
402	SRL_OPN_2PTS014_0825_20140711_011038_20140711_024910.EUM.nc	2014-07-11 01:10:39	2014-07-11 02:49:09	7165	2.148
403	SRL_OPN_2PTS014_0827_20140711_024910_20140711_042907.EUM.nc	2014-07-11 02:49:11	2014-07-11 04:29:06	7166	2.137
404	SRL_OPN_2PTS014_0829_20140711_042906_20140711_061100.EUM.nc	2014-07-11 04:29:07	2014-07-11 06:10:59	7167	2.143
405	SRL_OPN_2PTS014_0831_20140711_061100_20140711_075842.EUM.nc	2014-07-11 06:11:01	2014-07-11 07:58:41	7168	2.204
406	SRL_OPN_2PTS014_0834_20140711_075841_20140711_093652.EUM.nc	2014-07-11 07:58:42	2014-07-11 09:36:51	7169	2.047
407	SRL_OPN_2PTS014_0835_20140711_093651_20140711_111445.EUM.nc	2014-07-11 09:36:52	2014-07-11 11:14:44	7170	2.035
408	SRL_OPN_2PTS014_0837_20140711_111444_20140711_125301.EUM.nc	2014-07-11 11:14:45	2014-07-11 12:53:00	7171	2.061
409	SRL_OPN_2PTS014_0839_20140711_125301_20140711_144613.EUM.nc	2014-07-11 12:53:02	2014-07-11 14:46:12	7172	2.356
410	SRL_OPN_2PTS014_0842_20140711_144613_20140711_162559.EUM.nc	2014-07-11 14:46:14	2014-07-11 16:25:58	7173	2.162
411	SRL_OPN_2PTS014_0844_20140711_162558_20140711_180543.EUM.nc	2014-07-11 16:25:59	2014-07-11 18:05:42	7174	2.173
412	SRL_OPN_2PTS014_0846_20140711_180542_20140711_194504.EUM.nc	2014-07-11 18:05:44	2014-07-11 19:45:03	7175	2.15
413	SRL_OPN_2PTS014_0848_20140711_194503_20140711_212359.EUM.nc	2014-07-11 19:45:04	2014-07-11 21:23:57	7176	2.109
414	SRL_OPN_2PTS014_0850_20140711_212359_20140711_230205.EUM.nc	2014-07-11 21:24:00	2014-07-11 23:02:04	7177	2.093
415	SRL_OPN_2PTS014_0851_20140711_230204_20140712_003954.EUM.nc	2014-07-11 23:02:05	2014-07-12 00:39:53	7178	2.124
416	SRL_OPN_2PTS014_0853_20140712_003953_20140712_021806.EUM.nc	2014-07-12 00:39:54	2014-07-12 02:18:05	7179	2.152
417	SRL_OPN_2PTS014_0855_20140712_021806_20140712_035725.EUM.nc	2014-07-12 02:18:07	2014-07-12 03:57:24	7180	2.174
418	SRL_OPN_2PTS014_0857_20140712_035723_20140712_053843.EUM.nc	2014-07-12 03:57:25	2014-07-12 05:38:42	7181	3.636
419	SRL_OPN_2PTS014_0859_20140712_053843_20140712_072744.EUM.nc	2014-07-12 05:38:44	2014-07-12 07:27:43	7182	2.249
420	SRL_OPN_2PTS014_0862_20140712_072743_20140712_090606.EUM.nc	2014-07-12 07:27:44	2014-07-12 09:06:05	7183	2.027
421	SRL_OPN_2PTS014_0863_20140712_090605_20140712_104352.EUM.nc	2014-07-12 09:06:07	2014-07-12 10:43:51	7184	2.053
422	SRL_OPN_2PTS014_0865_20140712_104351_20140712_122201.EUM.nc	2014-07-12 10:43:52	2014-07-12 12:22:00	7185	2.072
423	SRL_OPN_2PTS014_0867_20140712_122201_20140712_140119.EUM.nc	2014-07-12 12:22:02	2014-07-12 14:01:17	7186	2.09
424	SRL_OPN_2PTS014_0869_20140712_140118_20140712_191353.EUM.nc	2014-07-12 14:01:19	2014-07-12 19:13:52	7187	6.117
425	SRL_OPN_2PTS014_0876_20140712_191352_20140712_205253.EUM.nc	2014-07-12 19:13:53	2014-07-12 20:52:52	7190	2.131
426	SRL_OPN_2PTS014_0878_20140712_205252_20140712_223121.EUM.nc	2014-07-12 20:52:53	2014-07-12 22:31:20	7191	2.098

– Continued on next page

Table 1: List of files between 2014-06-12 05:39:00 and 2014-07-17 05:39:00.

– Continued from previous page

	File Name	Start Date	End Date	Rev. No.	Latency (hours)
427	SRL_OPN_2PTS014_0879_20140712_223121_20140713_000913.EUM.nc	2014-07-12 22:31:22	2014-07-13 00:09:12	7192	2.105
428	SRL_OPN_2PTS014_0881_20140713_000912_20140713_014703.EUM.nc	2014-07-13 00:09:13	2014-07-13 01:47:02	7193	2.143
429	SRL_OPN_2PTS014_0883_20140713_014703_20140713_032603.EUM.nc	2014-07-13 01:47:04	2014-07-13 03:26:02	7194	2.164
430	SRL_OPN_2PTS014_0885_20140713_032602_20140713_050642.EUM.nc	2014-07-13 03:26:03	2014-07-13 05:06:41	7195	2.169
431	SRL_OPN_2PTS014_0887_20140713_050641_20140713_065643.EUM.nc	2014-07-13 05:06:42	2014-07-13 06:56:42	7196	2.258
432	SRL_OPN_2PTS014_0890_20140713_065643_20140713_083511.EUM.nc	2014-07-13 06:56:44	2014-07-13 08:35:10	7197	2.05
433	SRL_OPN_2PTS014_0892_20140713_083510_20140713_101310.EUM.nc	2014-07-13 08:35:11	2014-07-13 10:13:09	7198	2.04
434	SRL_OPN_2PTS014_0893_20140713_101309_20140713_115108.EUM.nc	2014-07-13 10:13:10	2014-07-13 11:51:07	7199	2.036
435	SRL_OPN_2PTS014_0895_20140713_115108_20140713_132951.EUM.nc	2014-07-13 11:51:09	2014-07-13 13:29:50	7200	2.081
436	SRL_OPN_2PTS014_0897_20140713_132951_20140713_152313.EUM.nc	2014-07-13 13:29:52	2014-07-13 15:23:12	7201	2.364
437	SRL_OPN_2PTS014_0900_20140713_152313_20140713_170301.EUM.nc	2014-07-13 15:23:14	2014-07-13 17:03:00	7202	2.163
438	SRL_OPN_2PTS014_0902_20140713_170259_20140713_184239.EUM.nc	2014-07-13 17:03:01	2014-07-13 18:42:38	7203	2.152
439	SRL_OPN_2PTS014_0904_20140713_184238_20140713_202150.EUM.nc	2014-07-13 18:42:39	2014-07-13 20:21:49	7204	2.146
440	SRL_OPN_2PTS014_0906_20140713_202150_20140713_220032.EUM.nc	2014-07-13 20:21:51	2014-07-13 22:00:31	7205	2.109
441	SRL_OPN_2PTS014_0908_20140713_220031_20140713_233831.EUM.nc	2014-07-13 22:00:32	2014-07-13 23:38:30	7206	2.094
442	SRL_OPN_2PTS014_0909_20140713_233830_20140714_011616.EUM.nc	2014-07-13 23:38:31	2014-07-14 01:16:15	7207	2.122
443	SRL_OPN_2PTS014_0911_20140714_011615_20140714_025451.EUM.nc	2014-07-14 01:16:16	2014-07-14 02:54:50	7208	2.152
444	SRL_OPN_2PTS014_0913_20140714_025450_20140714_043446.EUM.nc	2014-07-14 02:54:51	2014-07-14 04:34:45	7209	2.145
445	SRL_OPN_2PTS014_0915_20140714_043446_20140714_061655.EUM.nc	2014-07-14 04:34:47	2014-07-14 06:16:54	7210	2.151
446	SRL_OPN_2PTS014_0917_20140714_061655_20140714_080421.EUM.nc	2014-07-14 06:16:56	2014-07-14 08:04:20	7211	2.213
447	SRL_OPN_2PTS014_0920_20140714_080421_20140714_094229.EUM.nc	2014-07-14 08:04:22	2014-07-14 09:42:28	7212	2.03
448	SRL_OPN_2PTS014_0921_20140714_094228_20140714_112021.EUM.nc	2014-07-14 09:42:29	2014-07-14 11:20:20	7213	2.022
449	SRL_OPN_2PTS014_0923_20140714_112020_20140714_125841.EUM.nc	2014-07-14 11:20:21	2014-07-14 12:58:40	7214	2.077
450	SRL_OPN_2PTS014_0925_20140714_125840_20140714_145155.EUM.nc	2014-07-14 12:58:41	2014-07-14 14:51:54	7215	2.369
451	SRL_OPN_2PTS014_0928_20140714_145154_20140714_163143.EUM.nc	2014-07-14 14:51:55	2014-07-14 16:31:42	7216	2.165
452	SRL_OPN_2PTS014_0930_20140714_163142_20140714_181119.EUM.nc	2014-07-14 16:31:43	2014-07-14 18:11:18	7217	2.169
453	SRL_OPN_2PTS014_0932_20140714_181118_20140714_195045.EUM.nc	2014-07-14 18:11:19	2014-07-14 19:50:44	7218	2.146
454	SRL_OPN_2PTS014_0934_20140714_195044_20140714_212940.EUM.nc	2014-07-14 19:50:46	2014-07-14 21:29:39	7219	2.097
455	SRL_OPN_2PTS014_0936_20140714_212939_20140714_230742.EUM.nc	2014-07-14 21:29:40	2014-07-14 23:07:41	7220	2.085
456	SRL_OPN_2PTS014_0937_20140714_230741_20140715_004530.EUM.nc	2014-07-14 23:07:42	2014-07-15 00:45:29	7221	2.112
457	SRL_OPN_2PTS014_0939_20140715_004530_20140715_022347.EUM.nc	2014-07-15 00:45:31	2014-07-15 02:23:46	7222	2.149
458	SRL_OPN_2PTS014_0941_20140715_022346_20140715_040310.EUM.nc	2014-07-15 02:23:47	2014-07-15 04:03:09	7223	2.142
459	SRL_OPN_2PTS014_0943_20140715_040309_20140715_054436.EUM.nc	2014-07-15 04:03:10	2014-07-15 05:44:35	7224	2.178
460	SRL_OPN_2PTS014_0945_20140715_054436_20140715_073324.EUM.nc	2014-07-15 05:44:37	2014-07-15 07:33:23	7225	2.244
461	SRL_OPN_2PTS014_0948_20140715_073323_20140715_091145.EUM.nc	2014-07-15 07:33:24	2014-07-15 09:11:44	7226	2.038
462	SRL_OPN_2PTS014_0949_20140715_091145_20140715_104929.EUM.nc	2014-07-15 09:11:46	2014-07-15 10:49:28	7227	2.046
463	SRL_OPN_2PTS014_0951_20140715_104928_20140715_122741.EUM.nc	2014-07-15 10:49:29	2014-07-15 12:27:40	7228	2.067
464	SRL_OPN_2PTS014_0953_20140715_122740_20140715_140703.EUM.nc	2014-07-15 12:27:41	2014-07-15 14:07:02	7229	2.102
465	SRL_OPN_2PTS014_0955_20140715_140701_20140715_160025.EUM.nc	2014-07-15 14:07:03	2014-07-15 16:00:24	7230	2.412

– Continued on next page

Table 1: List of files between 2014-06-12 05:39:00 and 2014-07-17 05:39:00.

– Continued from previous page

	File Name	Start Date	End Date	Rev. No.	Latency (hours)
466	SRL_OPN_2PTS014_0958_20140715_160024_20140715_174001.EUM.nc	2014-07-15 16:00:25	2014-07-15 17:40:00	7231	2.17
467	SRL_OPN_2PTS014_0960_20140715_174001_20140715_191936.EUM.nc	2014-07-15 17:40:02	2014-07-15 19:19:35	7232	2.147
468	SRL_OPN_2PTS014_0962_20140715_191935_20140715_205835.EUM.nc	2014-07-15 19:19:36	2014-07-15 20:58:34	7233	2.099
469	SRL_OPN_2PTS014_0964_20140715_205834_20140715_223659.EUM.nc	2014-07-15 20:58:35	2014-07-15 22:36:58	7234	2.107
470	SRL_OPN_2PTS014_0965_20140715_223659_20140716_001450.EUM.nc	2014-07-15 22:37:00	2014-07-16 00:14:49	7235	2.077
471	SRL_OPN_2PTS014_0967_20140716_001449_20140716_015243.EUM.nc	2014-07-16 00:14:50	2014-07-16 01:52:42	7236	2.096
472	SRL_OPN_2PTS014_0969_20140716_015242_20140716_033147.EUM.nc	2014-07-16 01:52:43	2014-07-16 03:31:46	7237	2.147
473	SRL_OPN_2PTS014_0971_20140716_033146_20140716_051233.EUM.nc	2014-07-16 03:31:47	2014-07-16 05:12:32	7238	2.159
474	SRL_OPN_2PTS014_0973_20140716_051232_20140716_070225.EUM.nc	2014-07-16 05:12:33	2014-07-16 07:02:24	7239	2.28
475	SRL_OPN_2PTS014_0976_20140716_070224_20140716_084049.EUM.nc	2014-07-16 07:02:25	2014-07-16 08:40:48	7240	2.044
476	SRL_OPN_2PTS014_0978_20140716_084050_20140716_101846.EUM.nc	2014-07-16 08:40:51	2014-07-16 10:18:45	7241	2.037
477	SRL_OPN_2PTS014_0979_20140716_101847_20140716_115647.EUM.nc	2014-07-16 10:18:48	2014-07-16 11:56:46	7242	2.064
478	SRL_OPN_2PTS014_0981_20140716_115646_20140716_133534.EUM.nc	2014-07-16 11:56:47	2014-07-16 13:35:33	7243	2.074
479	SRL_OPN_2PTS014_0983_20140716_133533_20140716_152856.EUM.nc	2014-07-16 13:35:34	2014-07-16 15:28:55	7244	2.375
480	SRL_OPN_2PTS014_0986_20140716_152857_20140716_170845.EUM.nc	2014-07-16 15:28:58	2014-07-16 17:08:44	7245	2.156
481	SRL_OPN_2PTS014_0988_20140716_170843_20140716_184823.EUM.nc	2014-07-16 17:08:45	2014-07-16 18:48:22	7246	2.157
482	SRL_OPN_2PTS014_0990_20140716_184821_20140716_202732.EUM.nc	2014-07-16 18:48:23	2014-07-16 20:27:31	7247	2.133
483	SRL_OPN_2PTS014_0992_20140716_202731_20140716_220611.EUM.nc	2014-07-16 20:27:32	2014-07-16 22:06:10	7248	2.116
484	SRL_OPN_2PTS014_0994_20140716_220611_20140716_234408.EUM.nc	2014-07-16 22:06:12	2014-07-16 23:44:07	7249	2.096
485	SRL_OPN_2PTS014_0995_20140716_234408_20140717_012152.EUM.nc	2014-07-16 23:44:09	2014-07-17 01:21:51	7250	2.128
486	SRL_OPN_2PTS014_0997_20140717_012151_20140717_030031.EUM.nc	2014-07-17 01:21:52	2014-07-17 03:00:30	7251	2.151
487	SRL_OPN_2PTS014_0999_20140717_030030_20140717_044033.EUM.nc	2014-07-17 03:00:32	2014-07-17 04:40:32	7252	2.17

2 Sea Surface Height Anomaly Plots

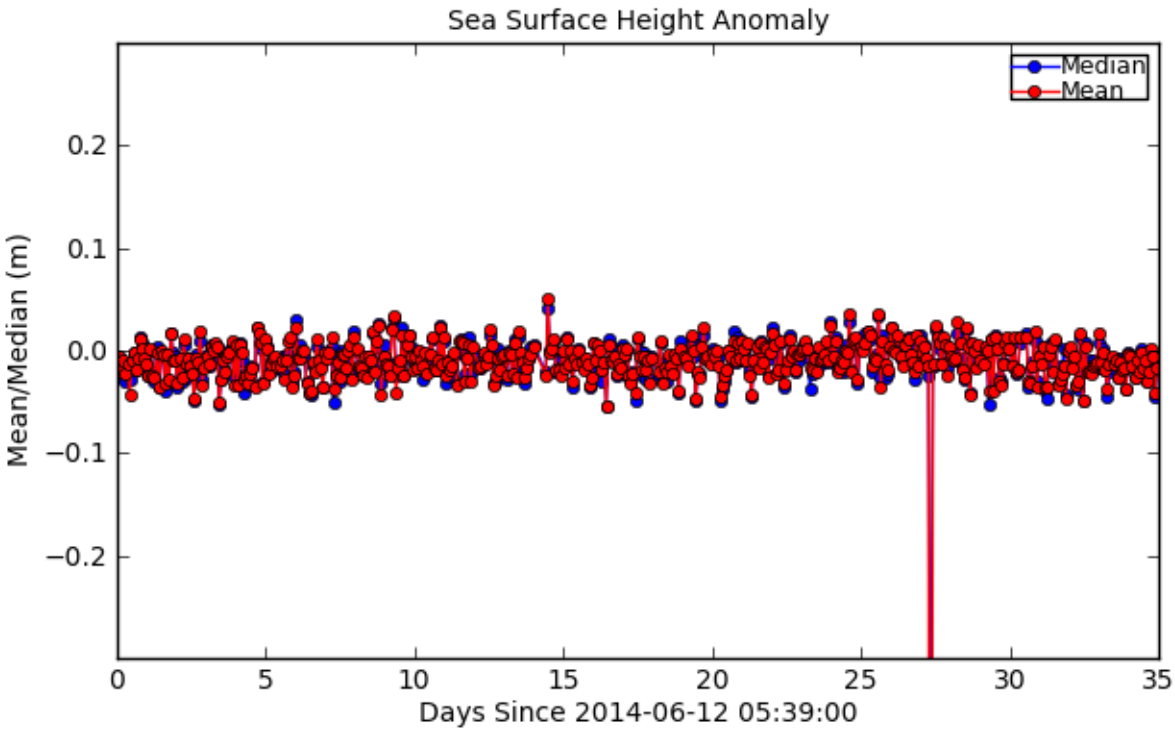

Figure 1: Mean/Median for Sea Surface Height Anomaly

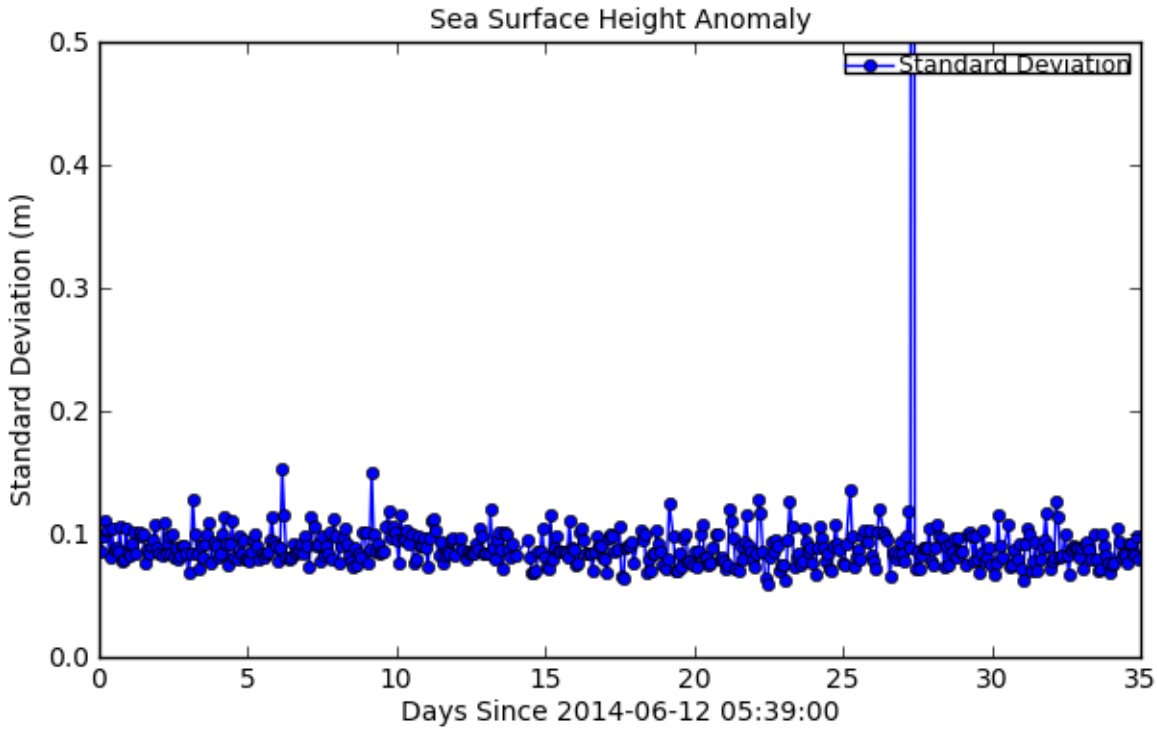

Figure 2: Standard Deviation for Sea Surface Height Anomaly

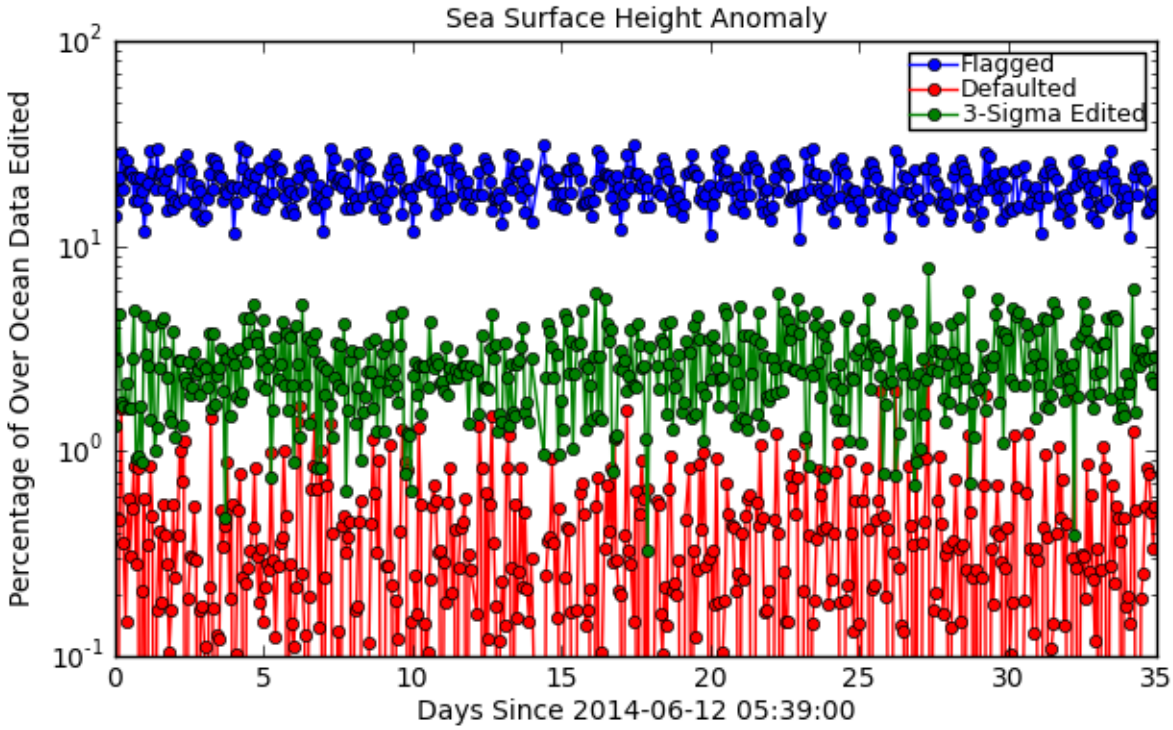

Figure 3: Flagged/Edited Data Points for Sea Surface Height Anomaly

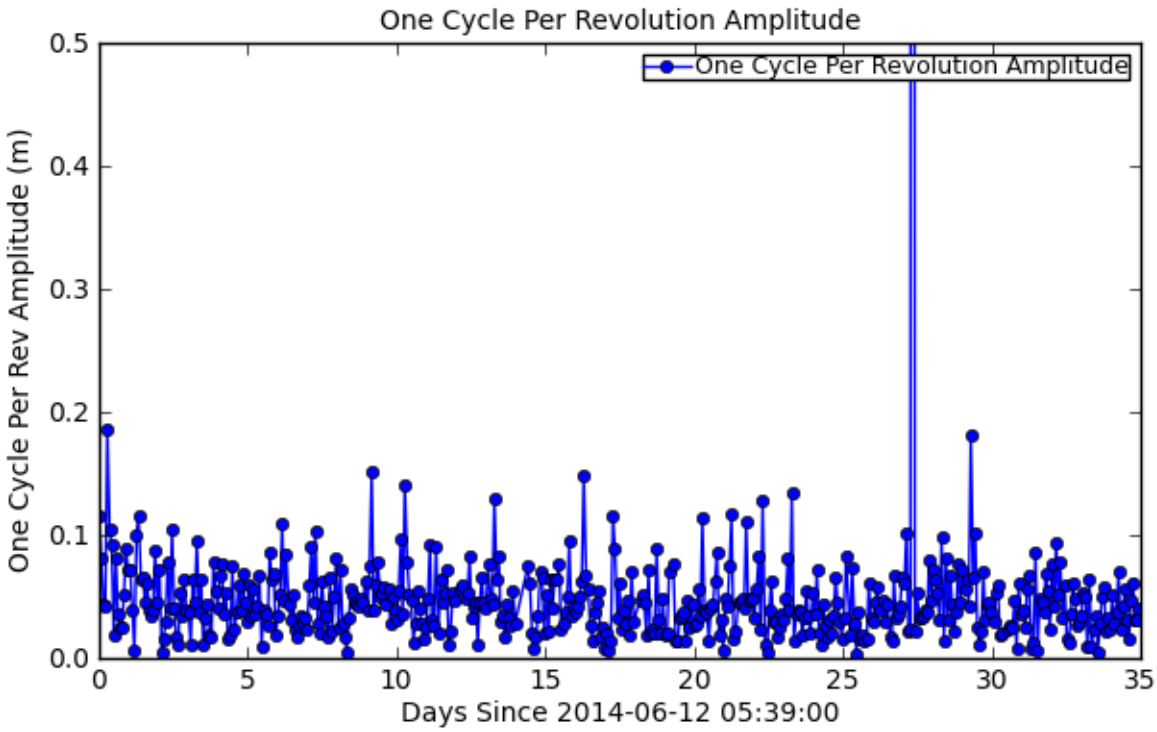

Figure 4: One Cycle Per Revolution Amplitude for Sea Surface Height Anomaly

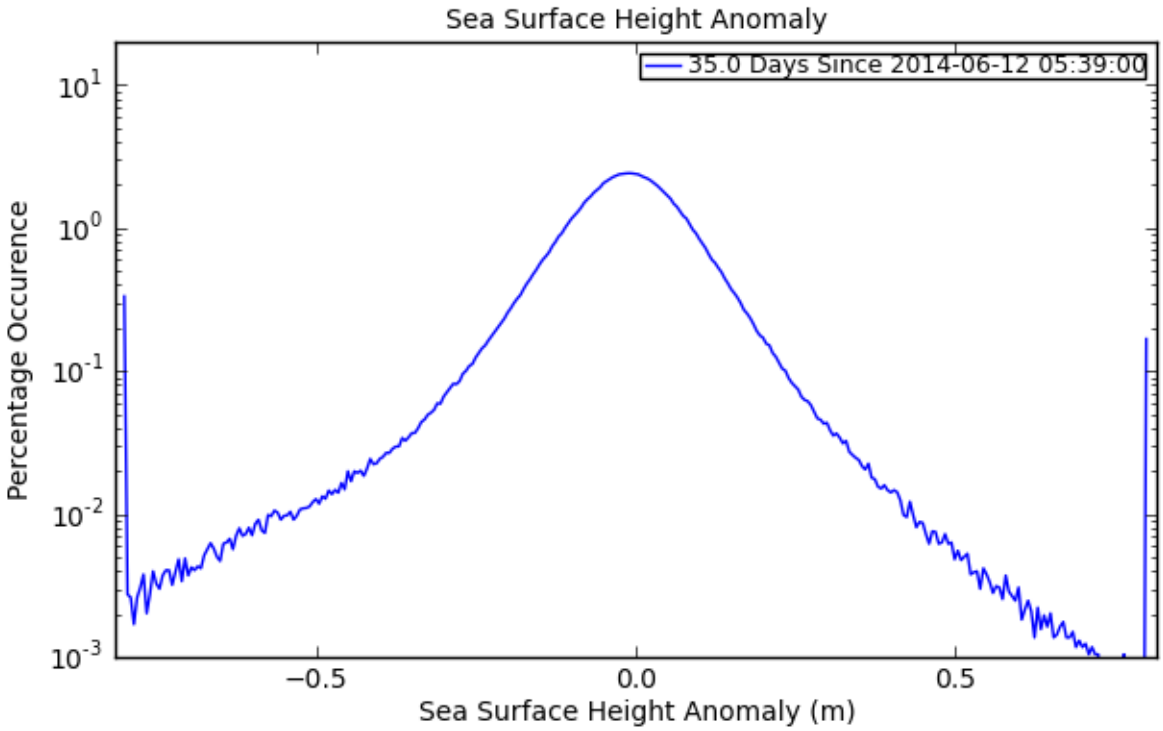

Figure 5: Histogram for Sea Surface Height Anomaly

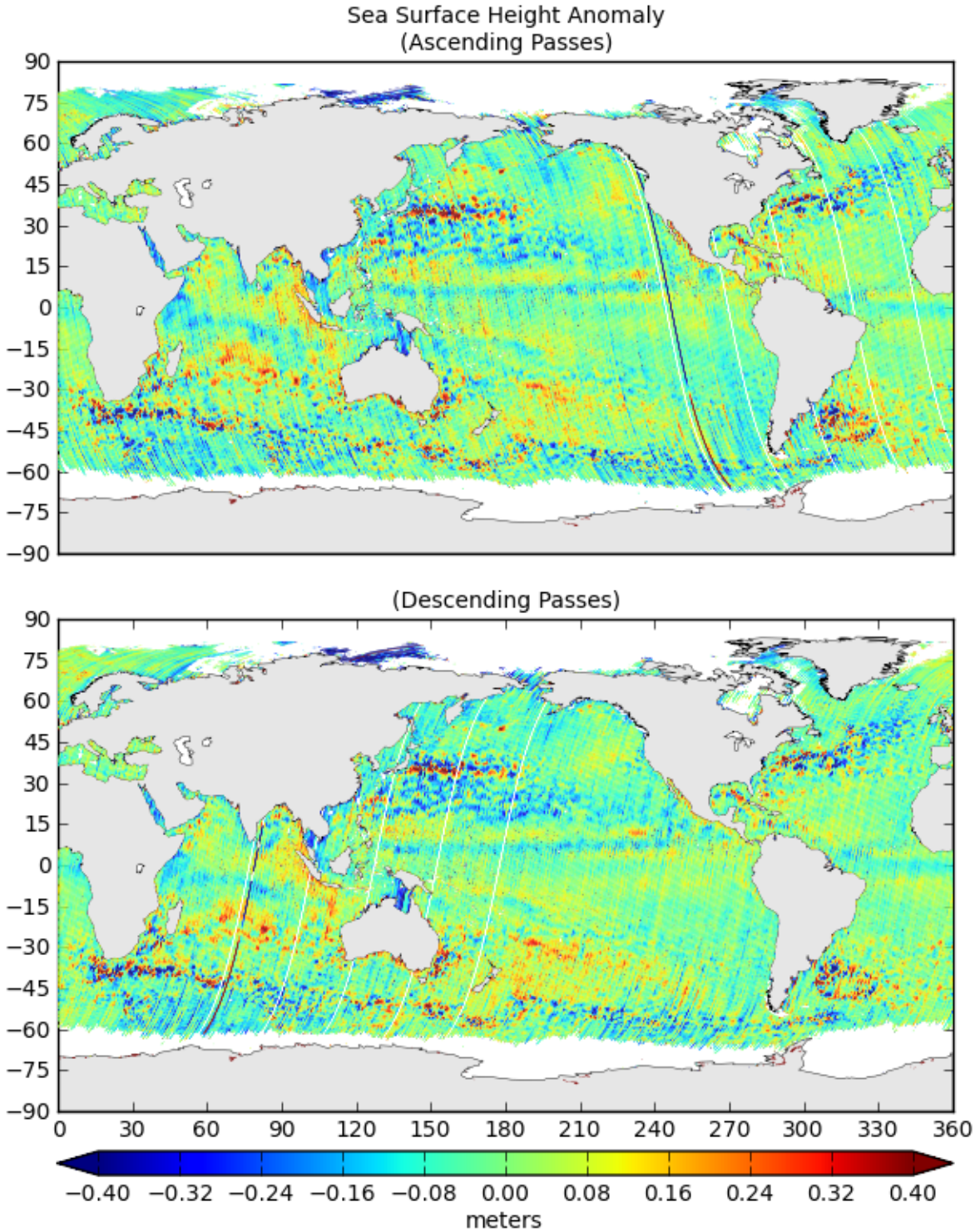

Figure 6: Map of Values for Sea Surface Height Anomaly

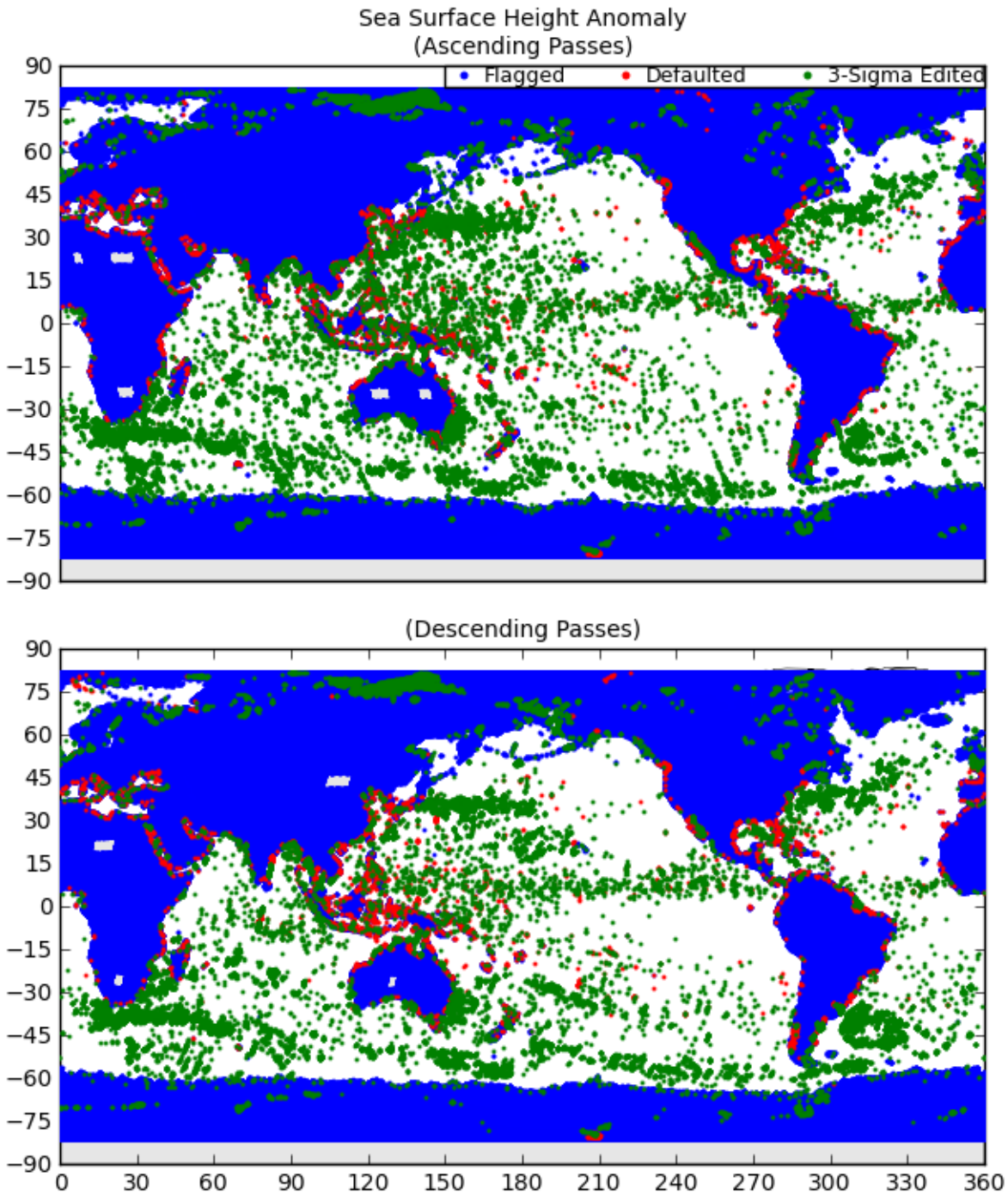

Figure 7: Map of Flagged/Edited Points for Sea Surface Height Anomaly

3 Sea Surface Height Anomaly (Model Wet) Plots

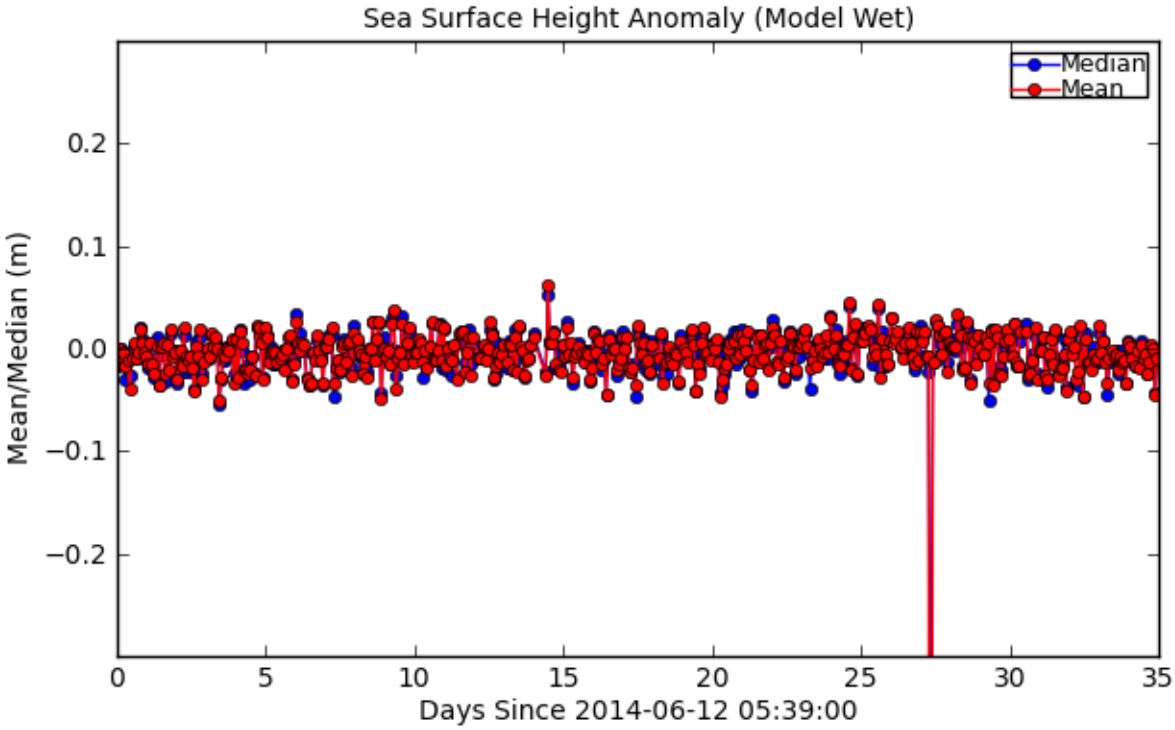

Figure 8: Mean/Median for Sea Surface Height Anomaly (Model Wet)

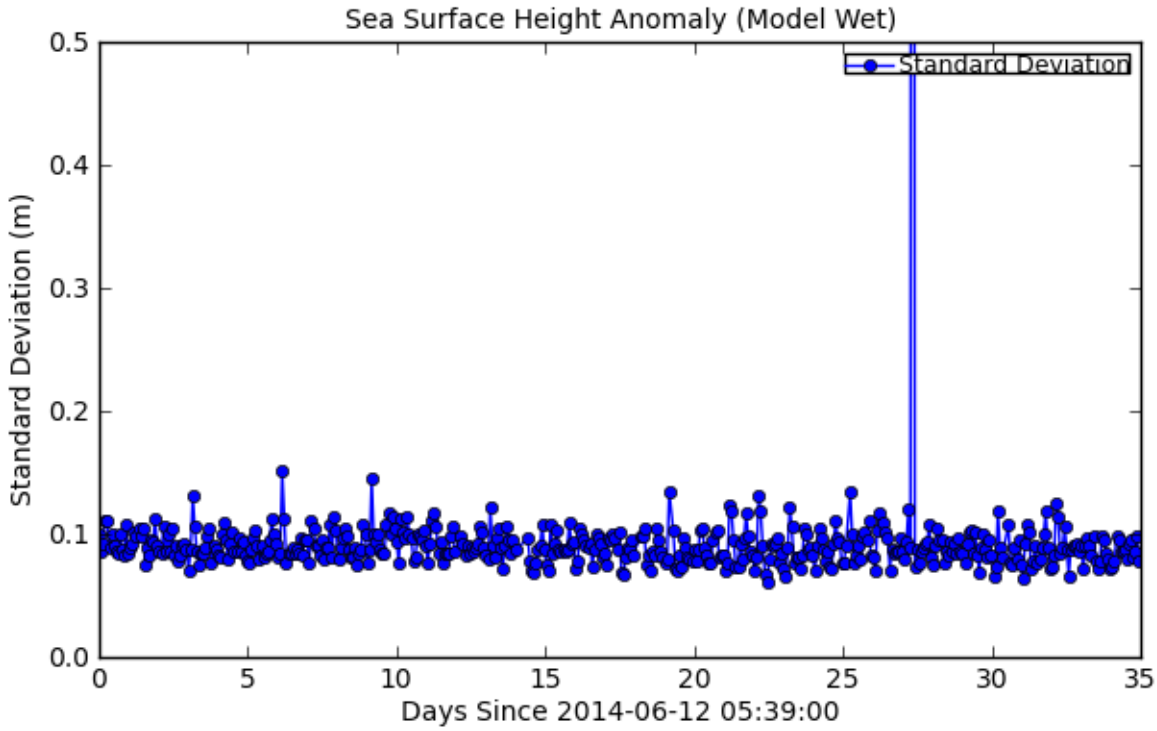

Figure 9: Standard Deviation for Sea Surface Height Anomaly (Model Wet)

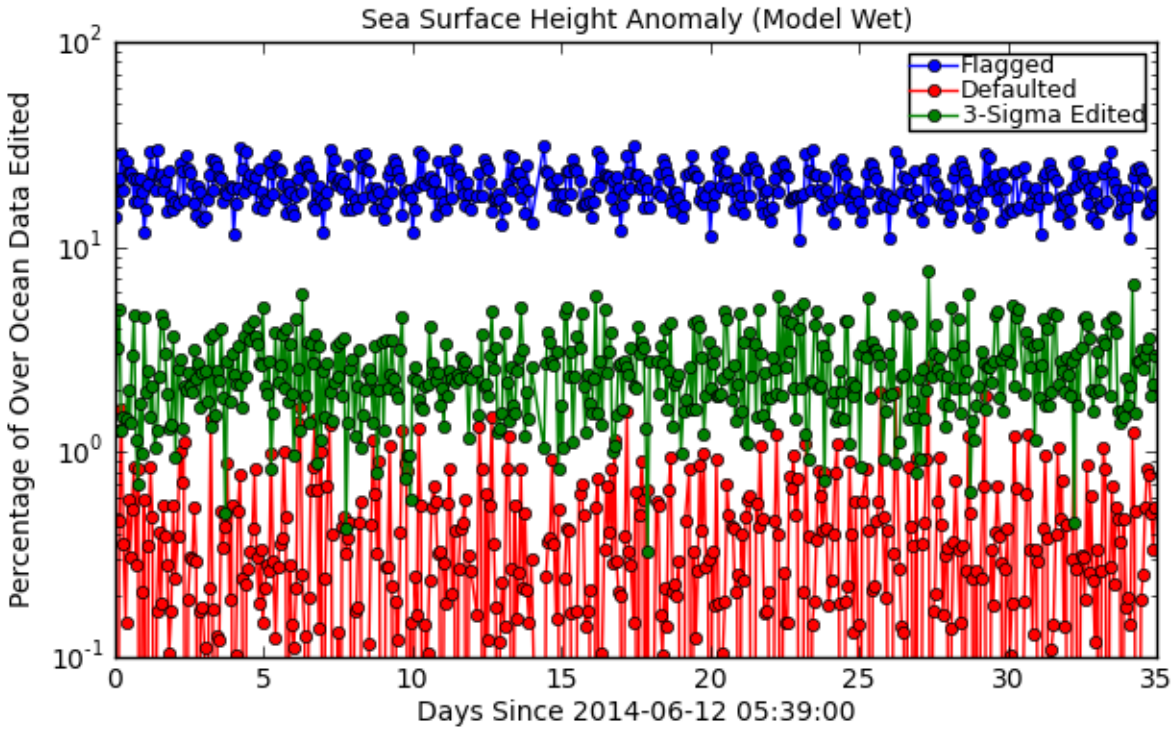

Figure 10: Flagged/Edited Data Points for Sea Surface Height Anomaly (Model Wet)

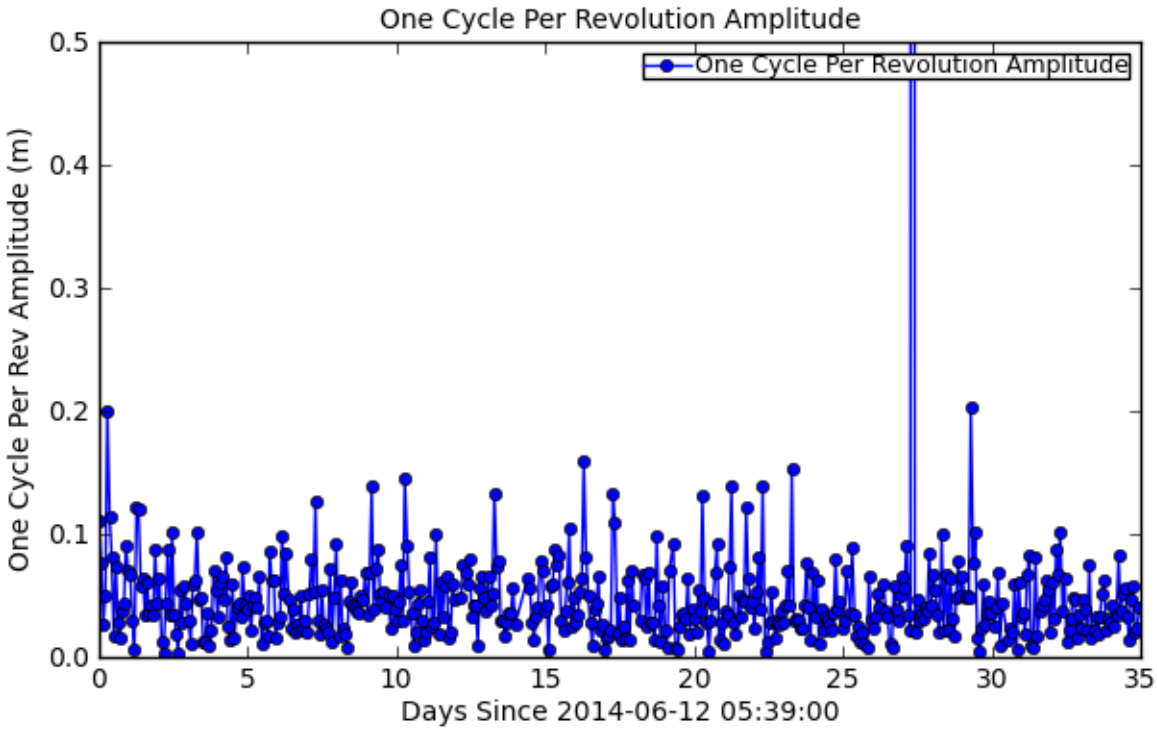

Figure 11: One Cycle Per Revolution Amplitude for Sea Surface Height Anomaly (Model Wet)

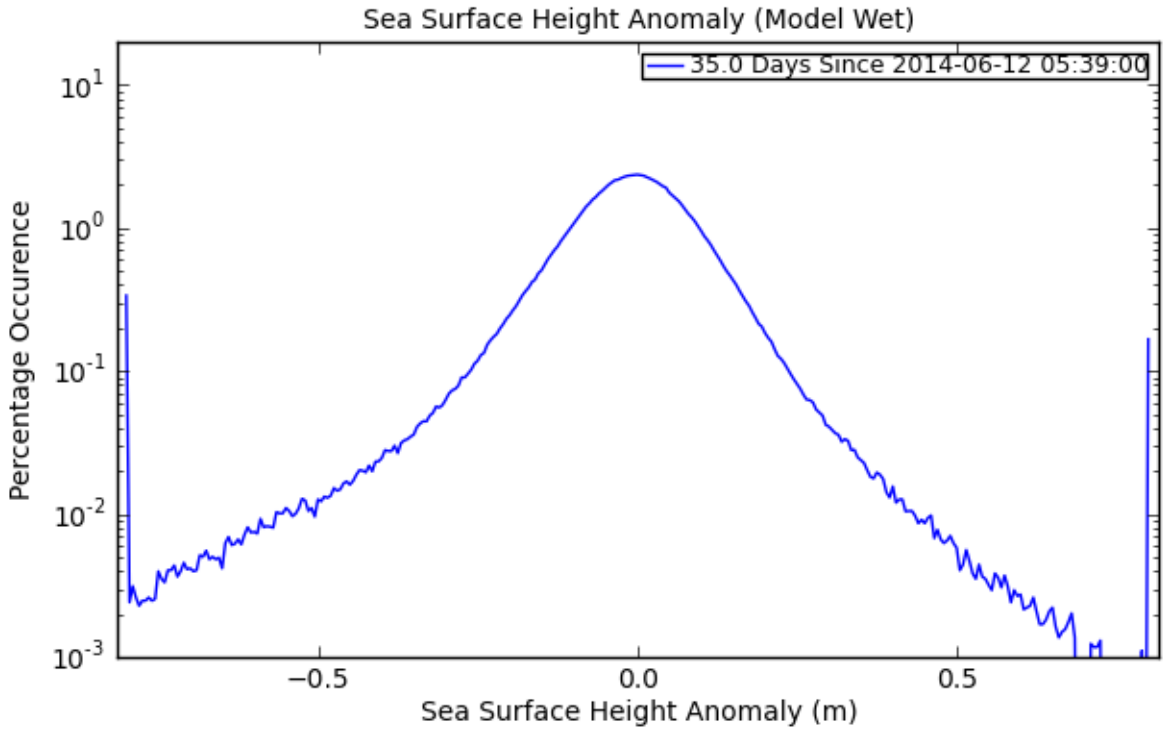

Figure 12: Histogram for Sea Surface Height Anomaly (Model Wet)

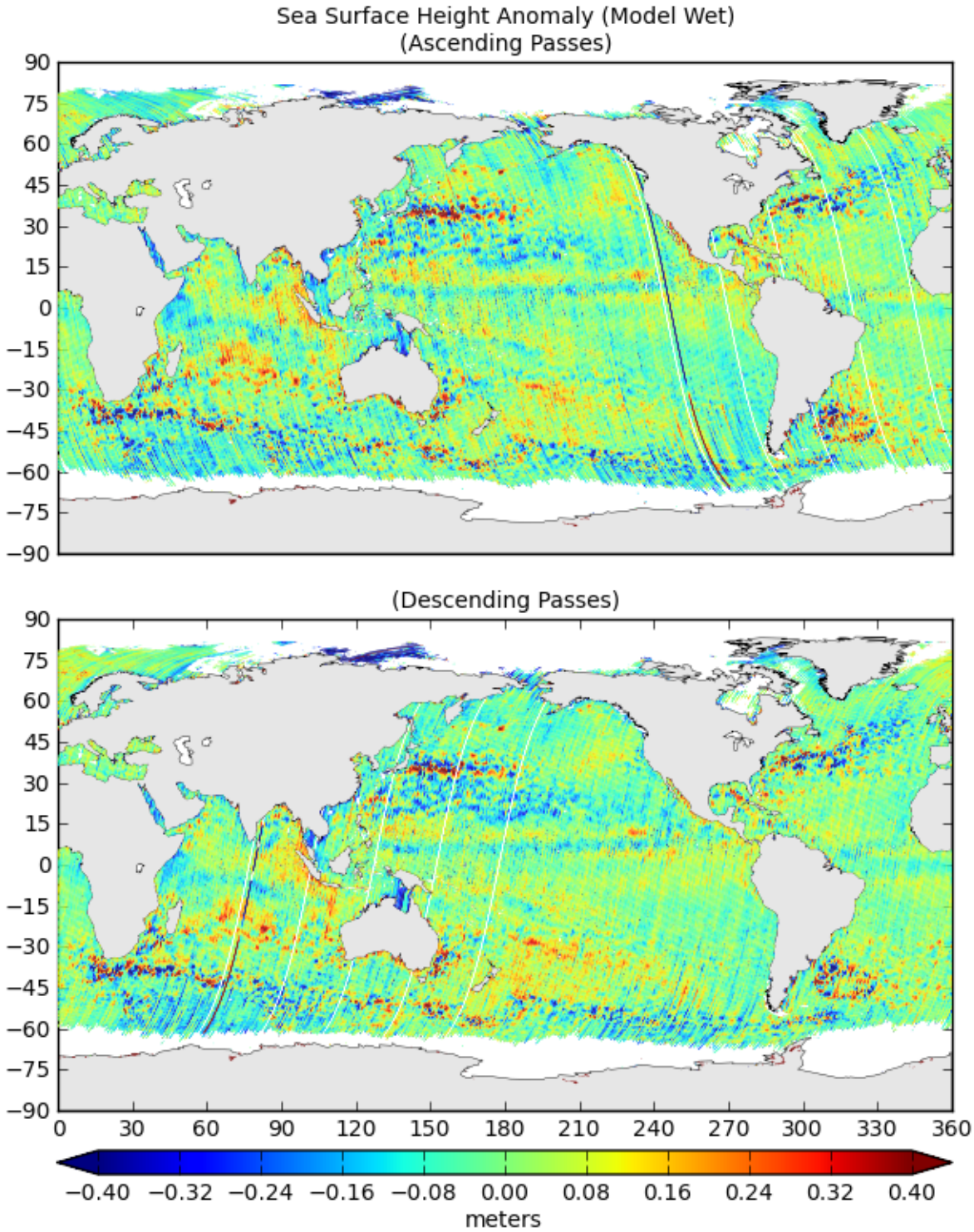

Figure 13: Map of Values for Sea Surface Height Anomaly (Model Wet)

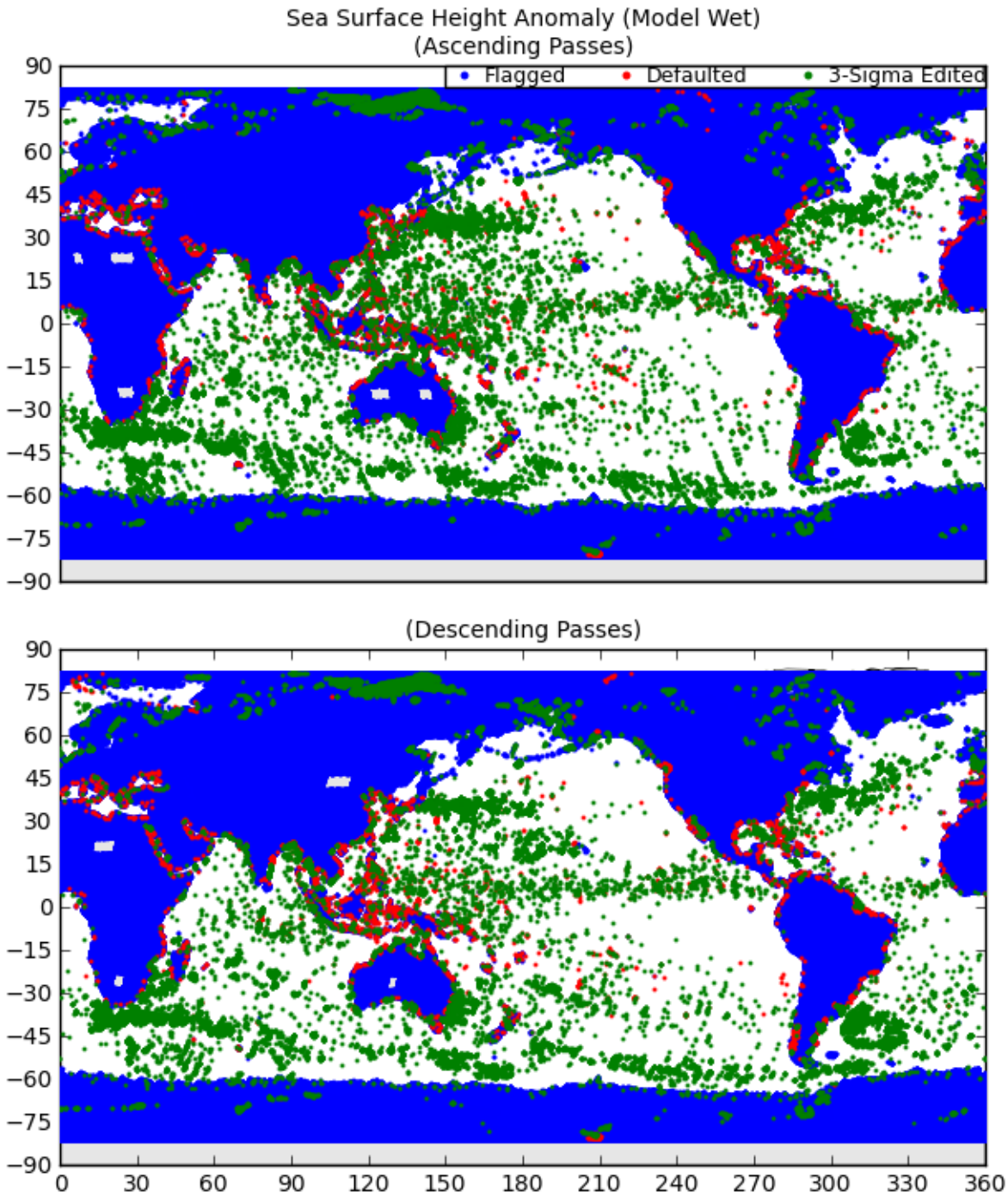

Figure 14: Map of Flagged/Edited Points for Sea Surface Height Anomaly (Model Wet)

4 Ka-Band Significant Wave Height Plots

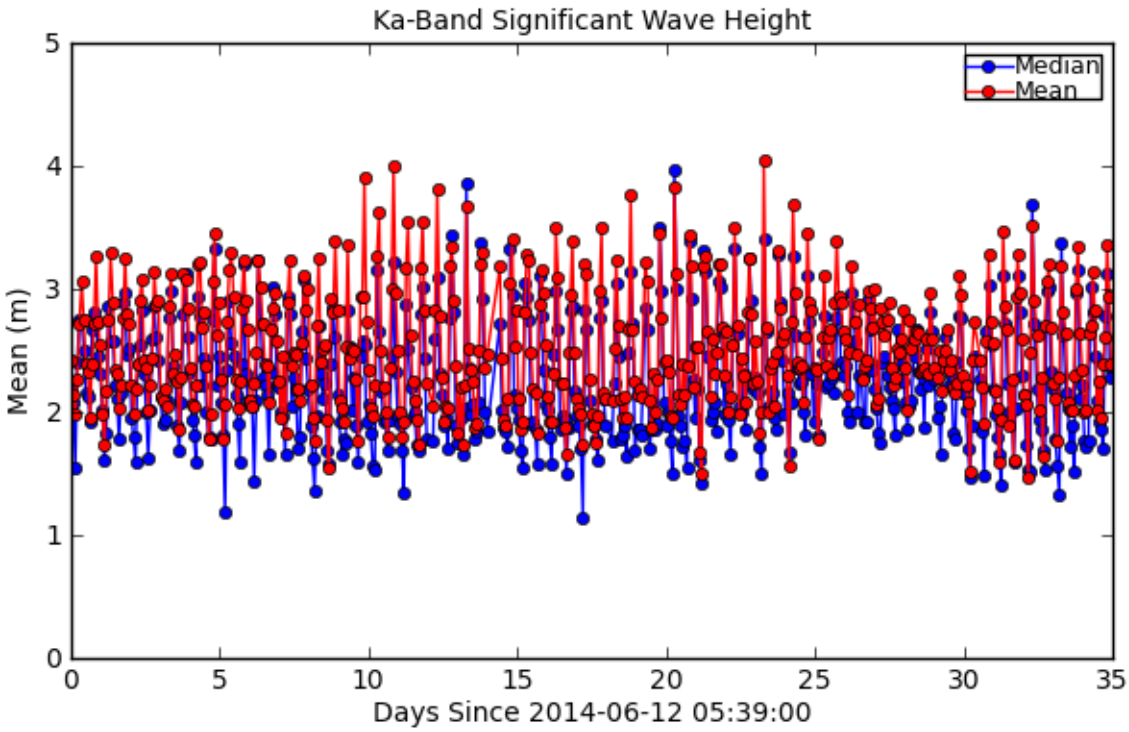

Figure 15: Mean/Median for Ka-Band Significant Wave Height

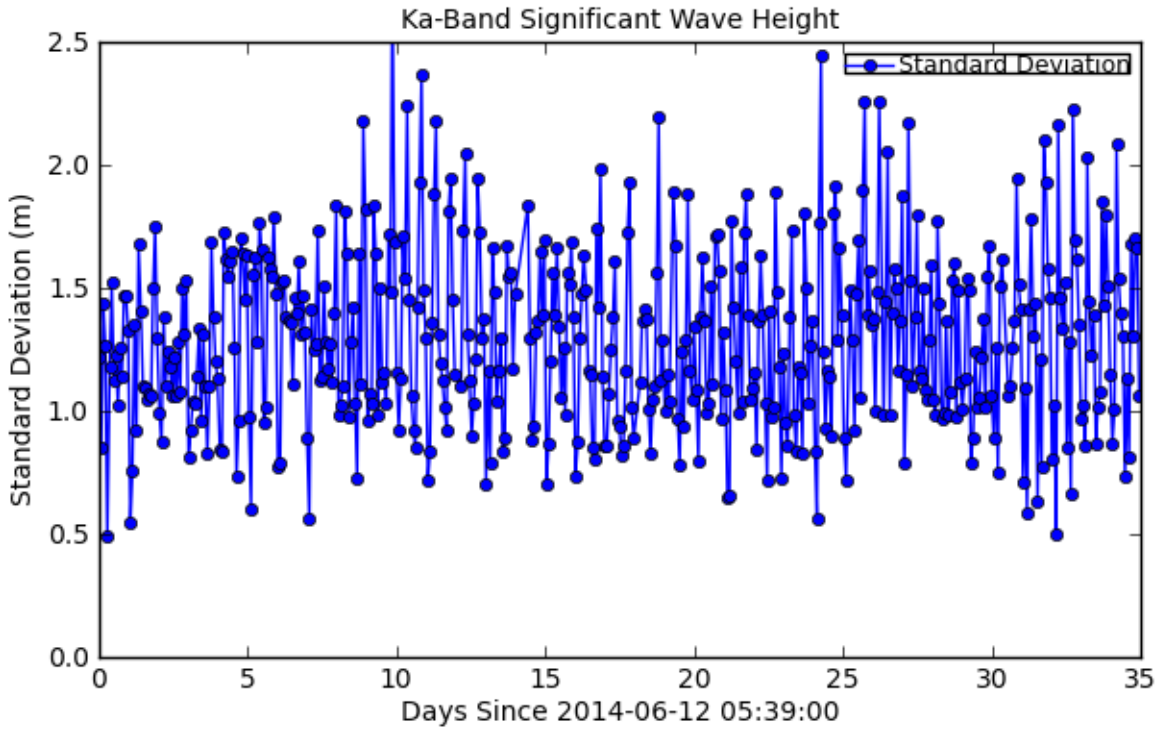

Figure 16: Standard Deviation for Ka-Band Significant Wave Height

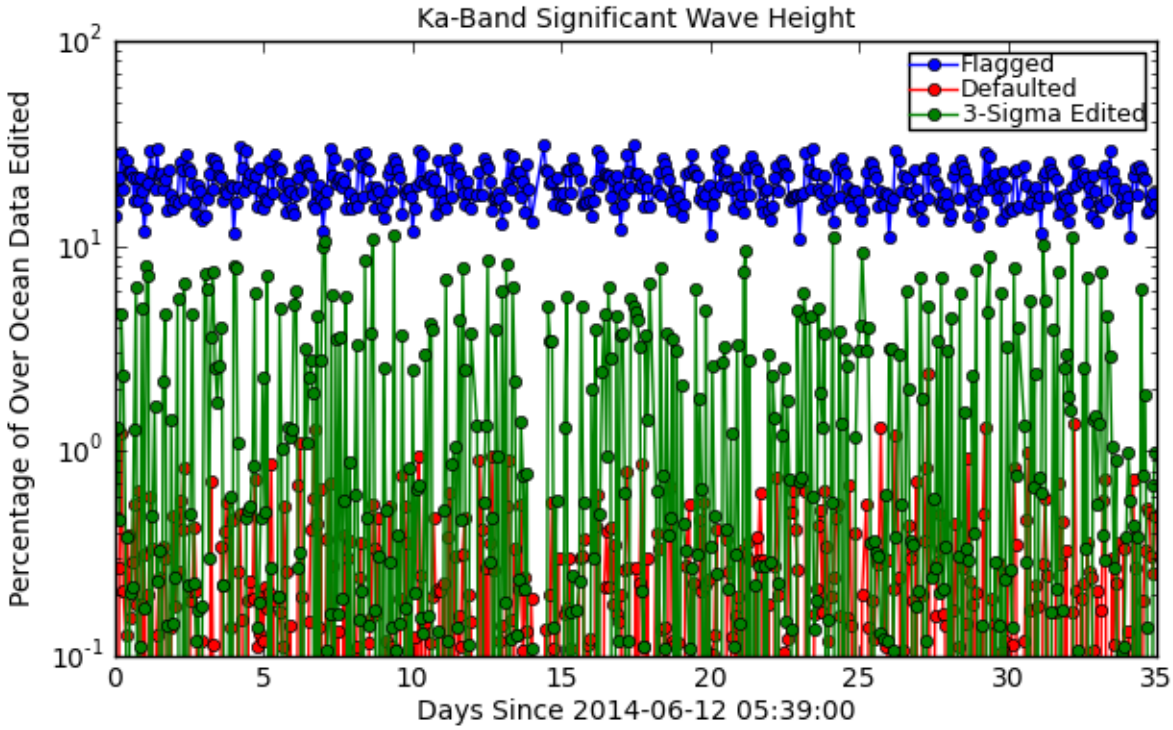

Figure 17: Flagged/Edited Data Points for Ka-Band Significant Wave Height

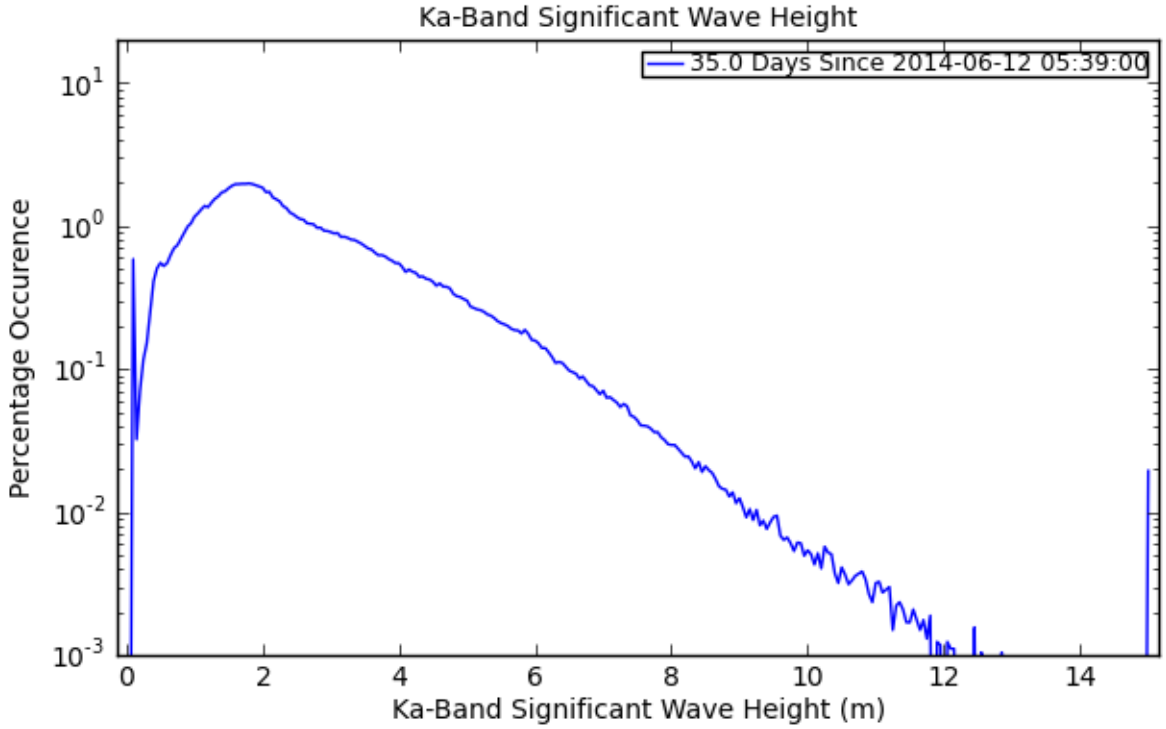

Figure 18: Histogram for Ka-Band Significant Wave Height

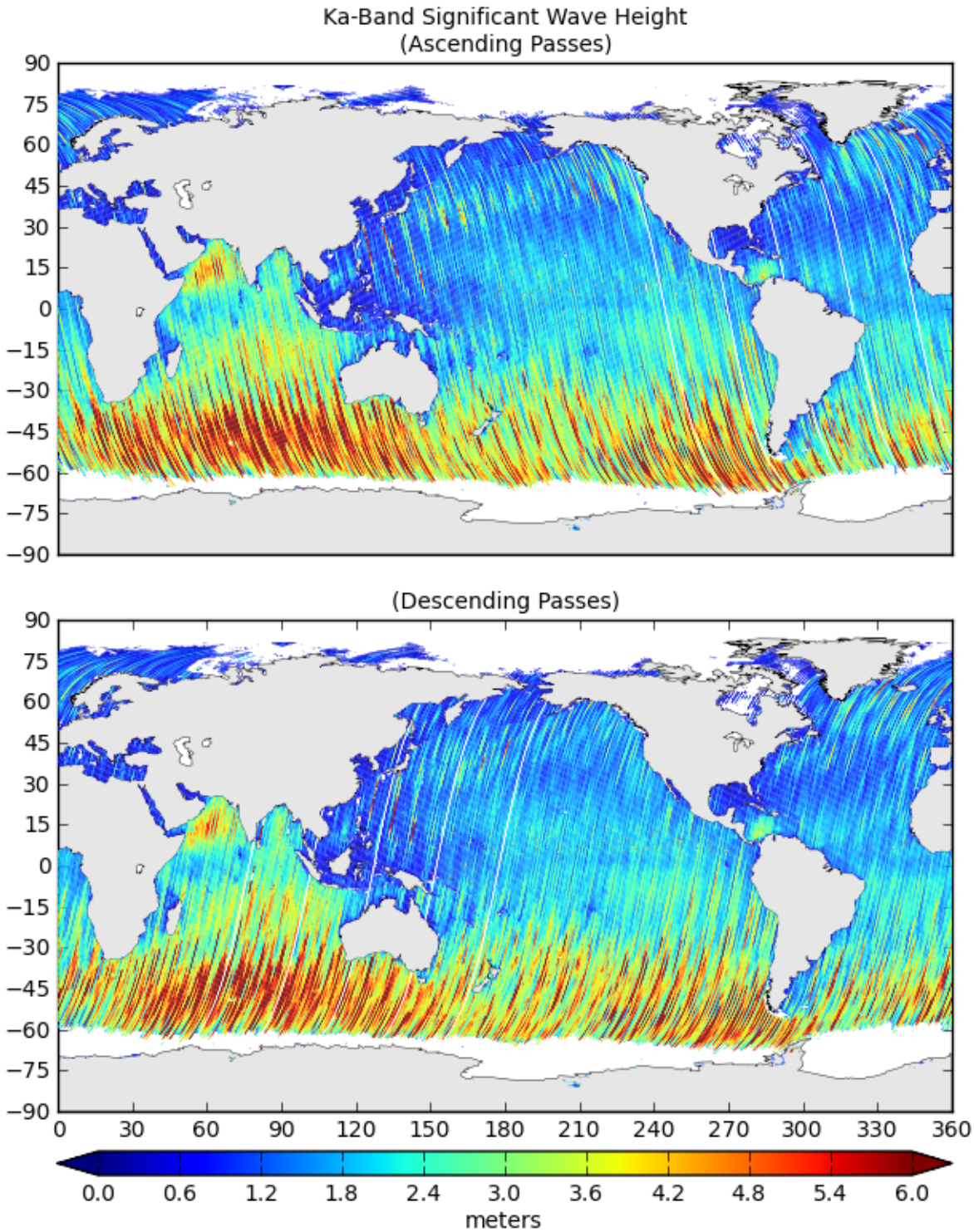

Figure 19: Map of Values for Ka-Band Significant Wave Height

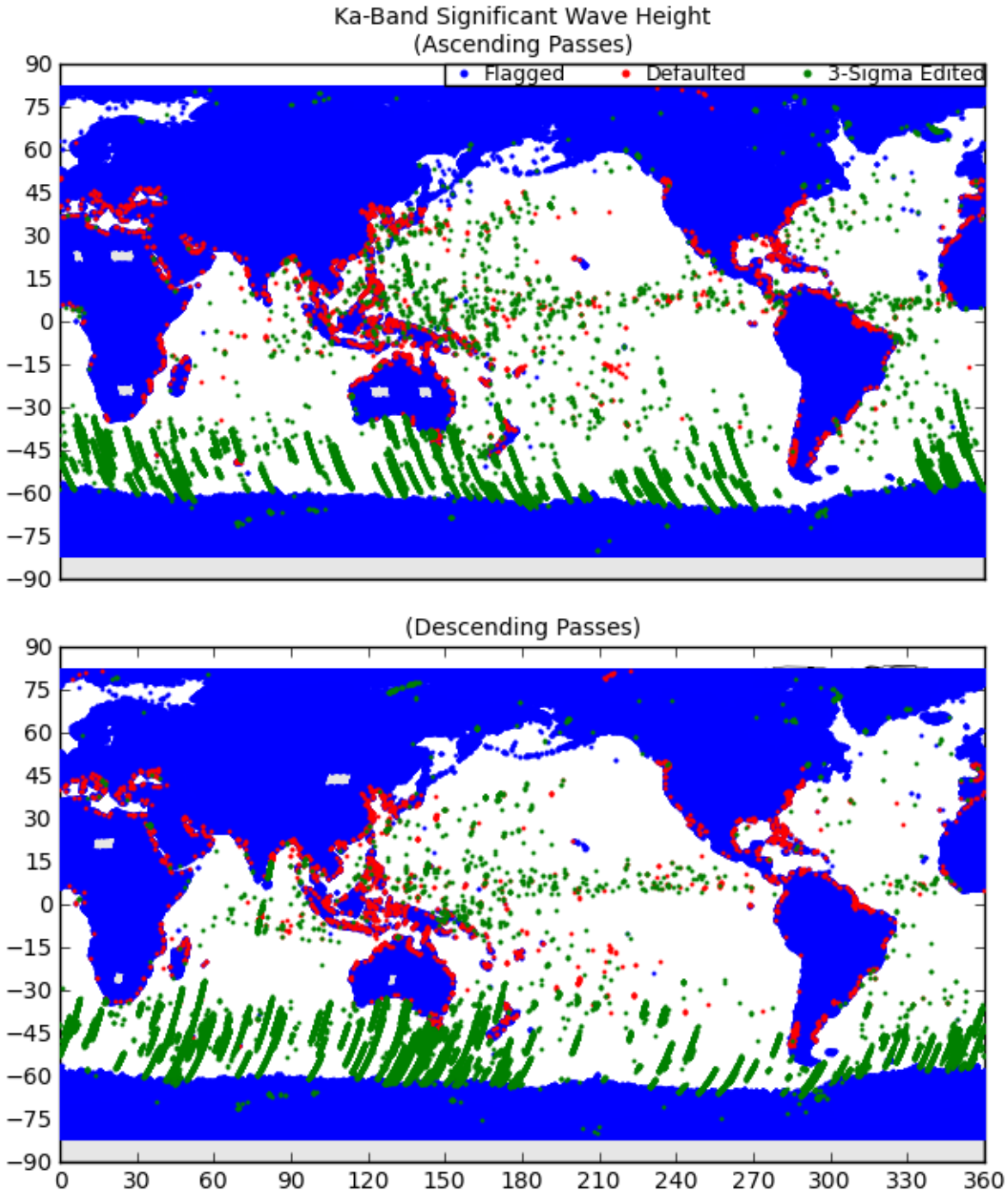

Figure 20: Map of Flagged/Edited Points for Ka-Band Significant Wave Height

5 Altimeter Wind Speed Plots

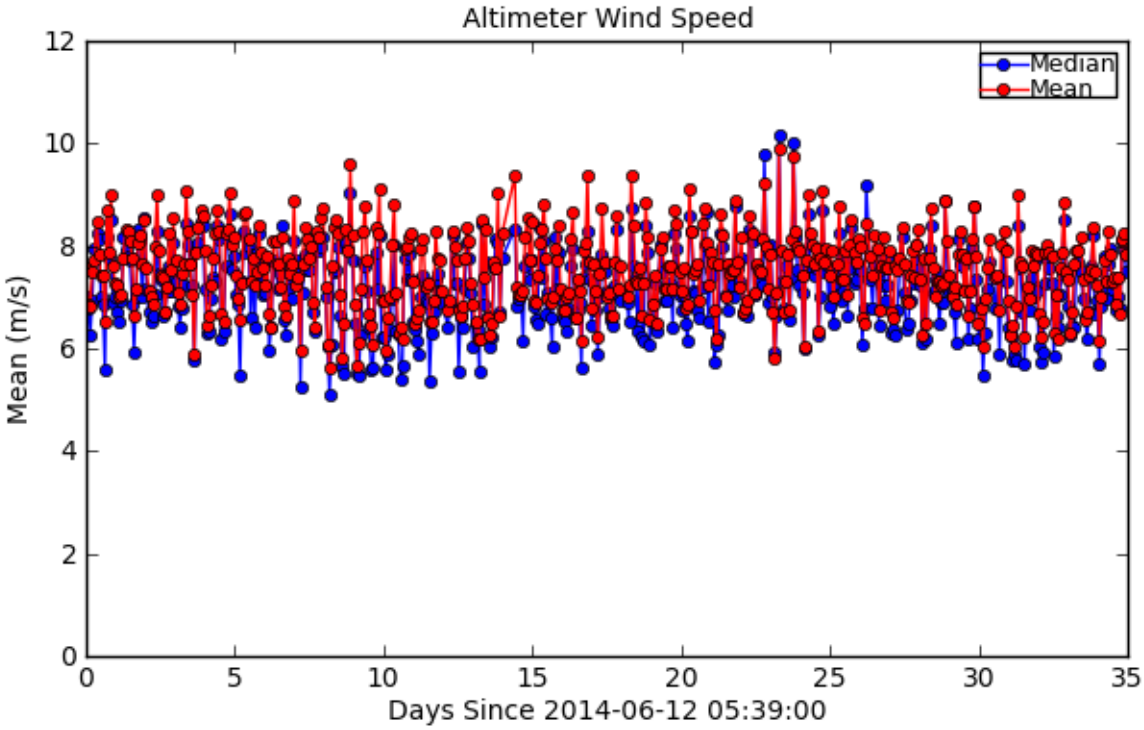

Figure 21: Mean/Median for Altimeter Wind Speed

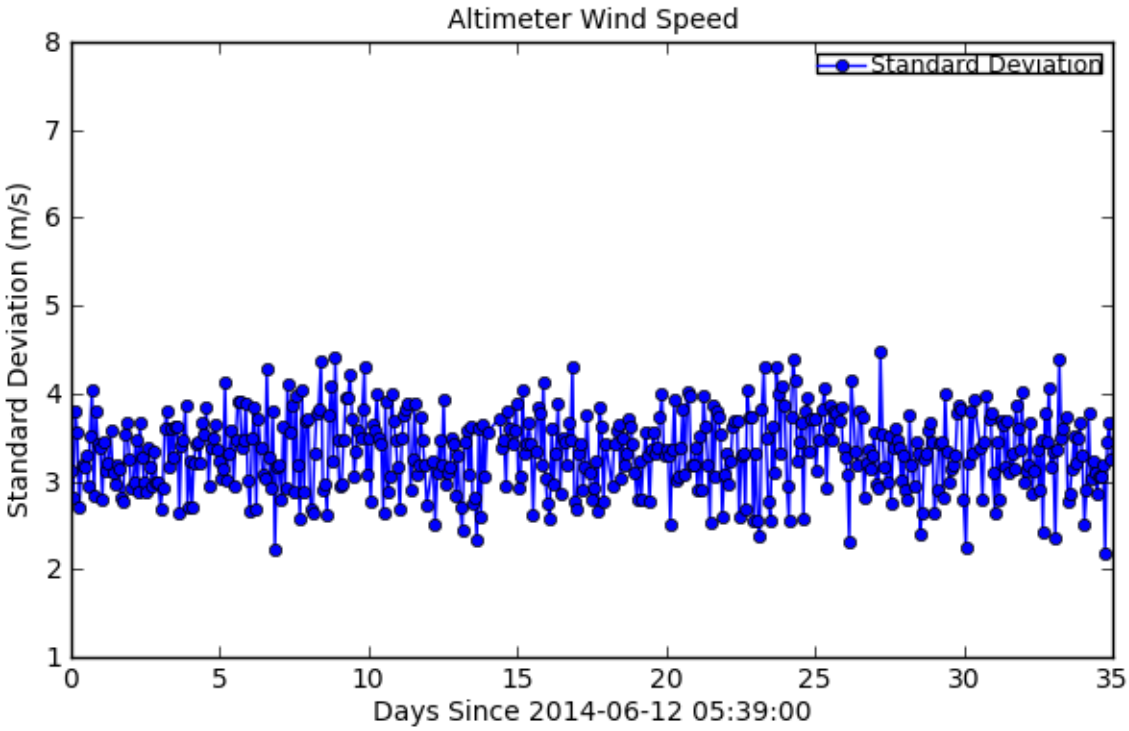

Figure 22: Standard Deviation for Altimeter Wind Speed

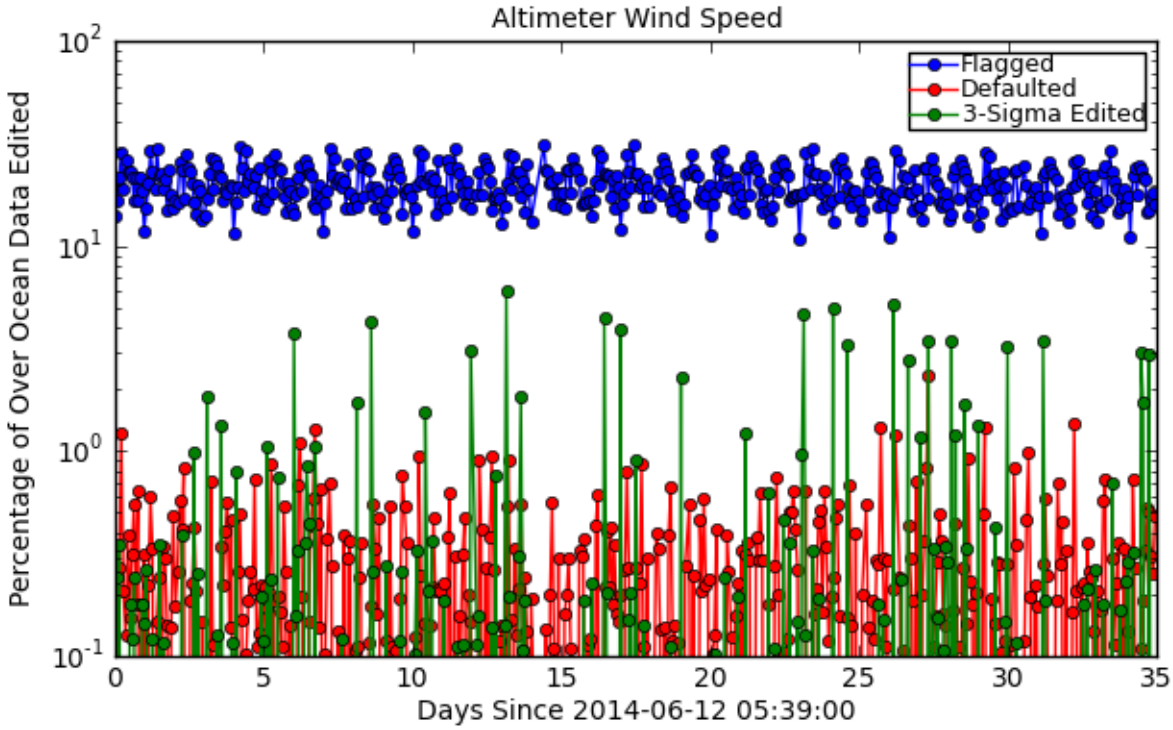

Figure 23: Flagged/Edited Data Points for Altimeter Wind Speed

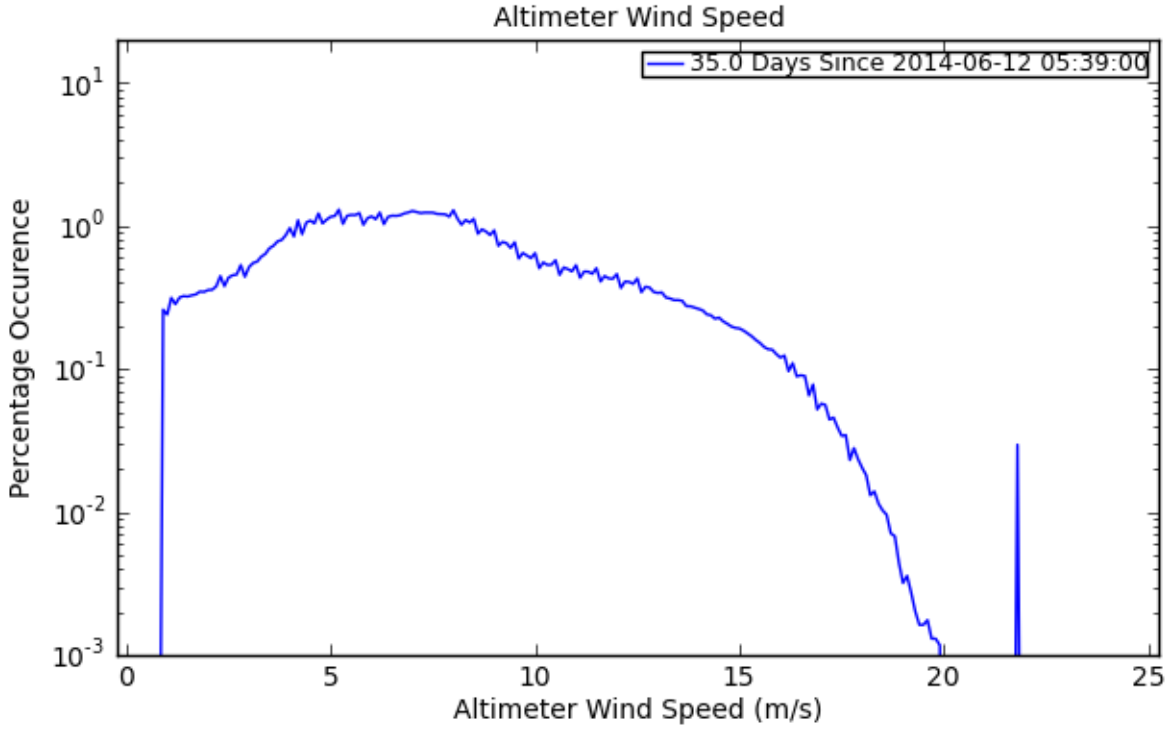

Figure 24: Histogram for Altimeter Wind Speed

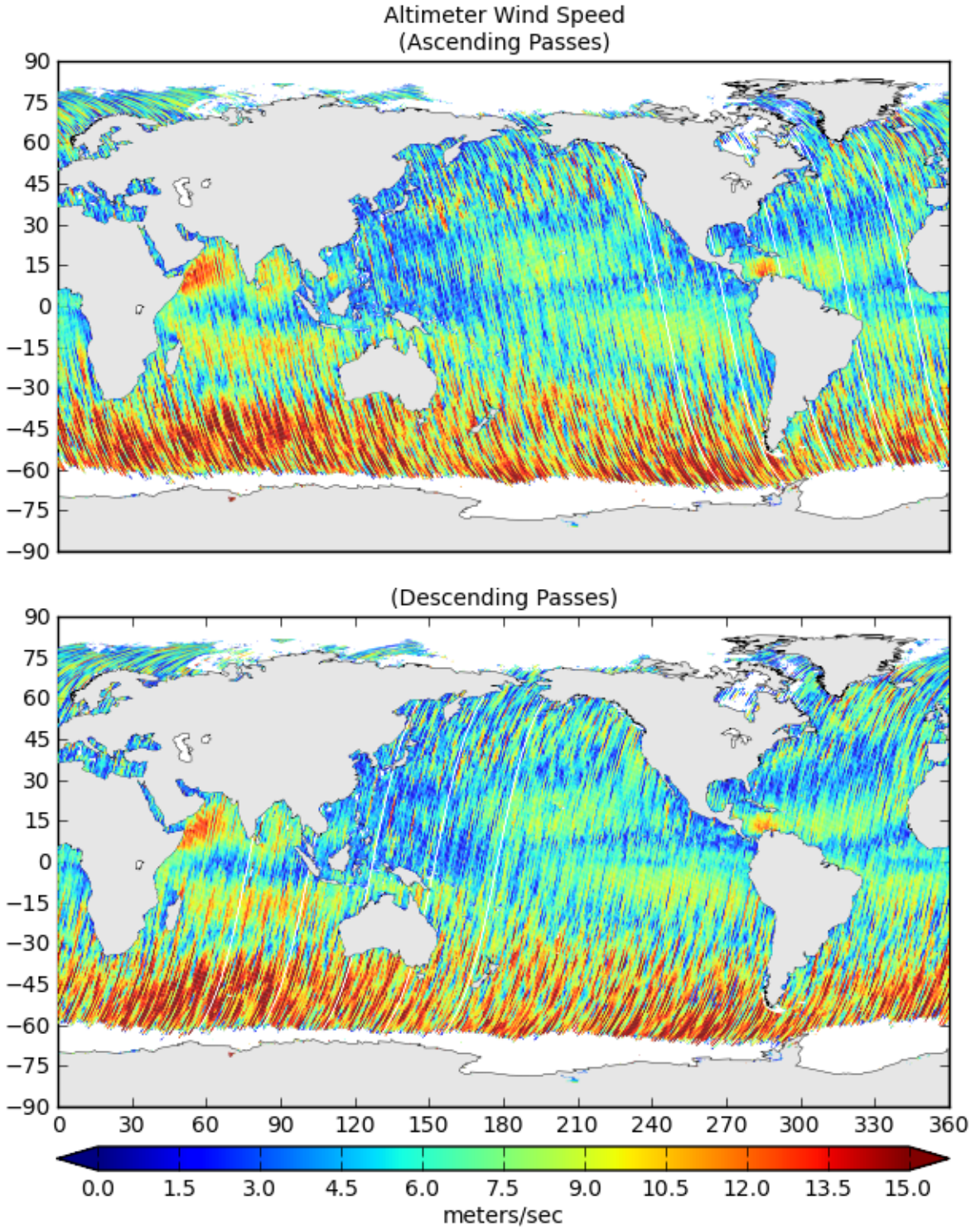

Figure 25: Map of Values for Altimeter Wind Speed

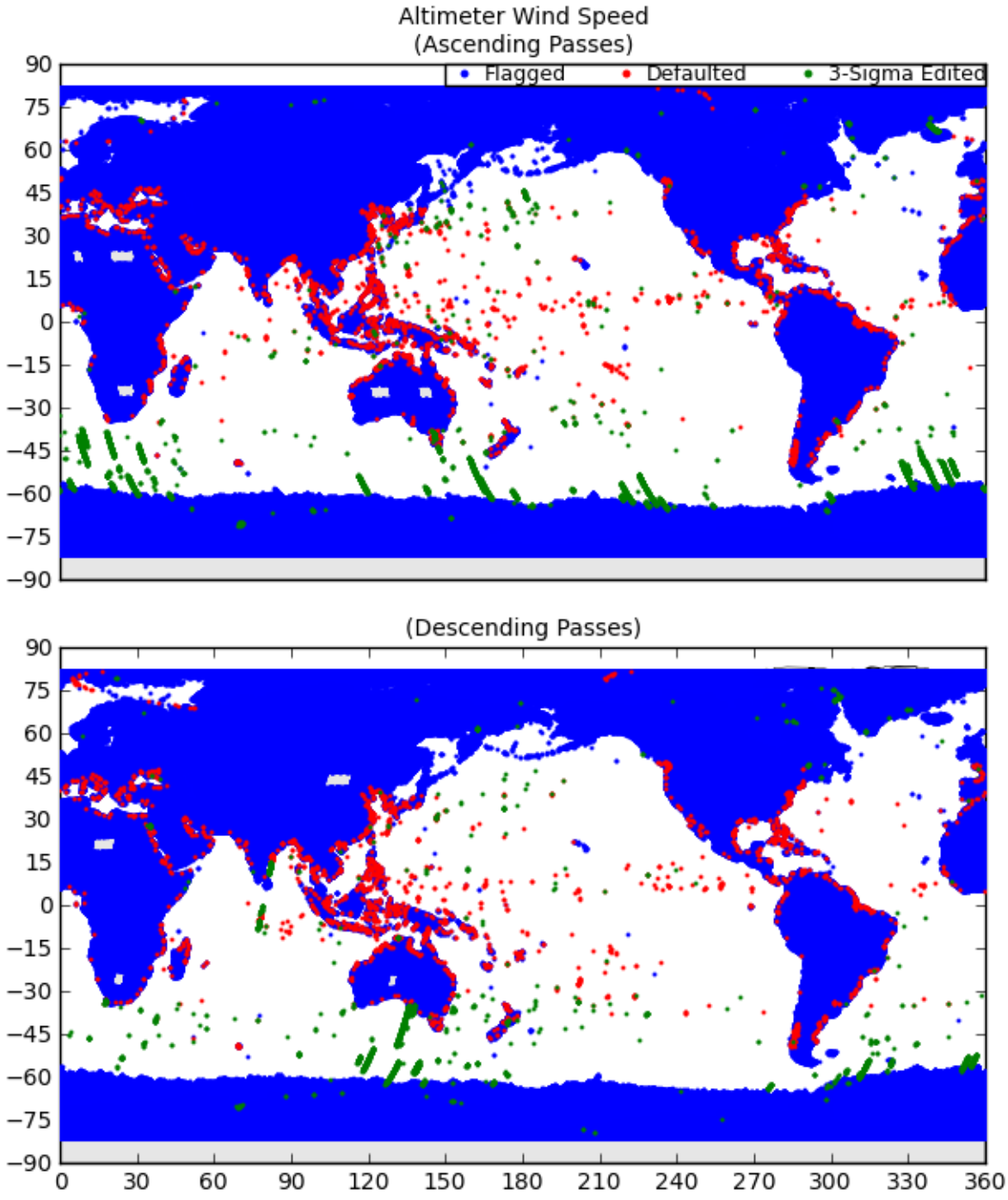

Figure 26: Map of Flagged/Edited Points for Altimeter Wind Speed

6 Ka-Band Backscatter Coefficient Plots

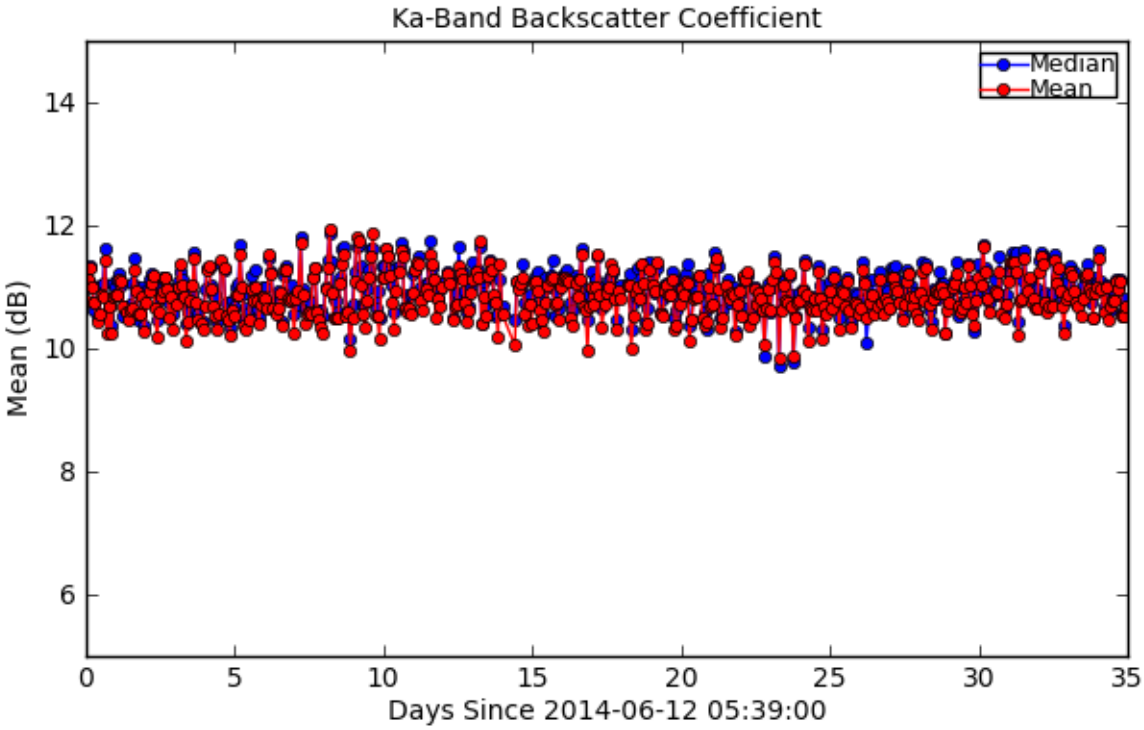

Figure 27: Mean/Median for Ka-Band Backscatter Coefficient

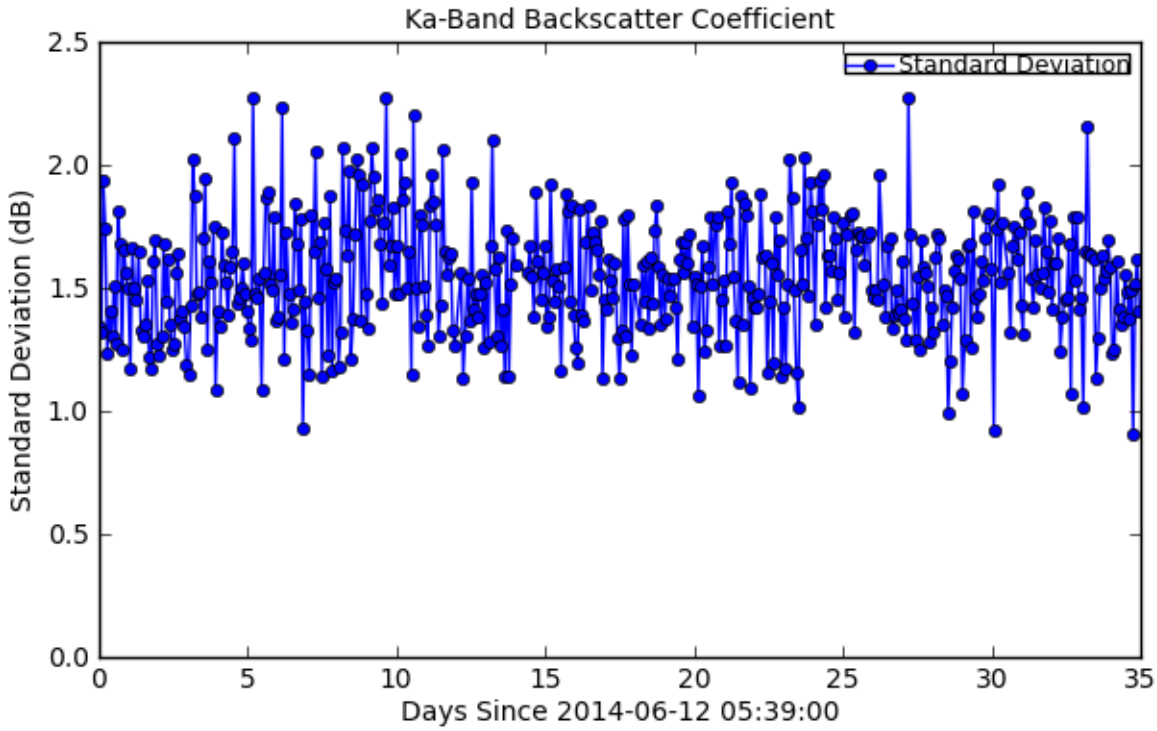

Figure 28: Standard Deviation for Ka-Band Backscatter Coefficient

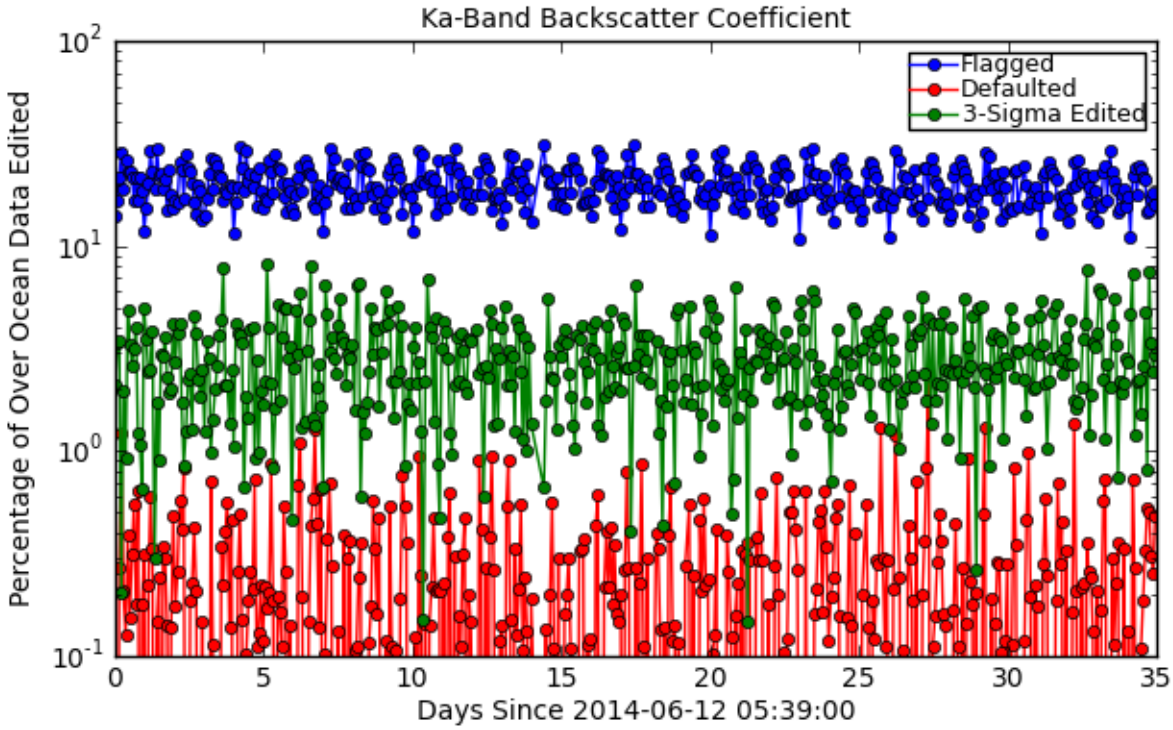

Figure 29: Flagged/Edited Data Points for Ka-Band Backscatter Coefficient

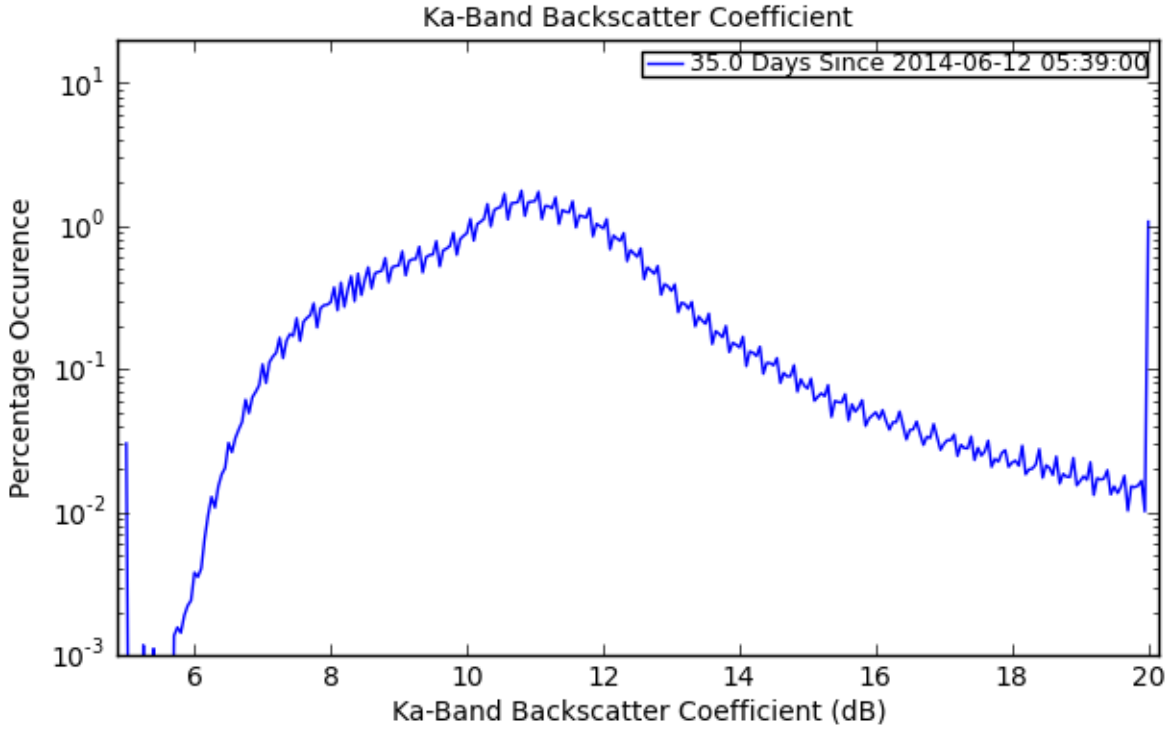

Figure 30: Histogram for Ka-Band Backscatter Coefficient

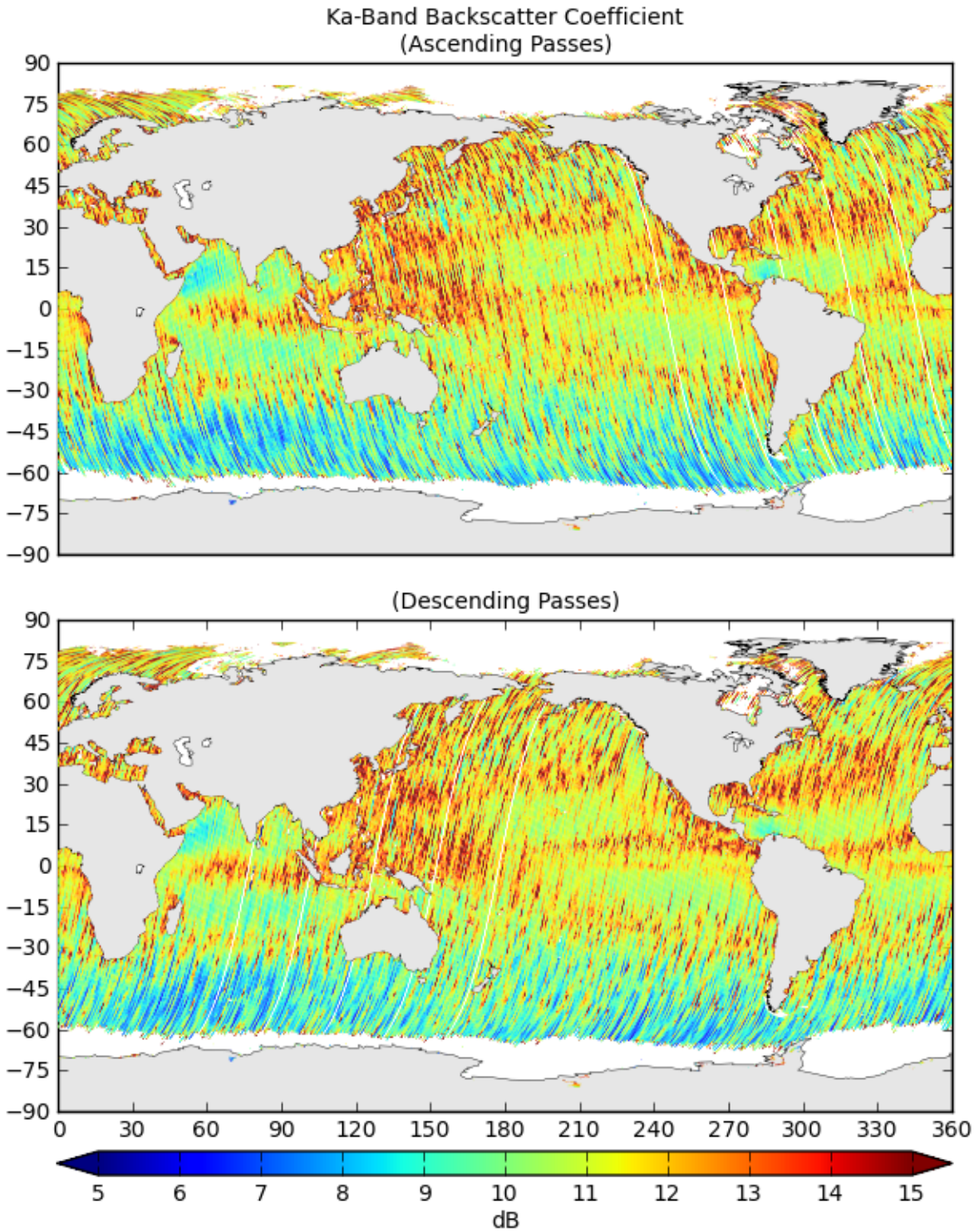

Figure 31: Map of Values for Ka-Band Backscatter Coefficient

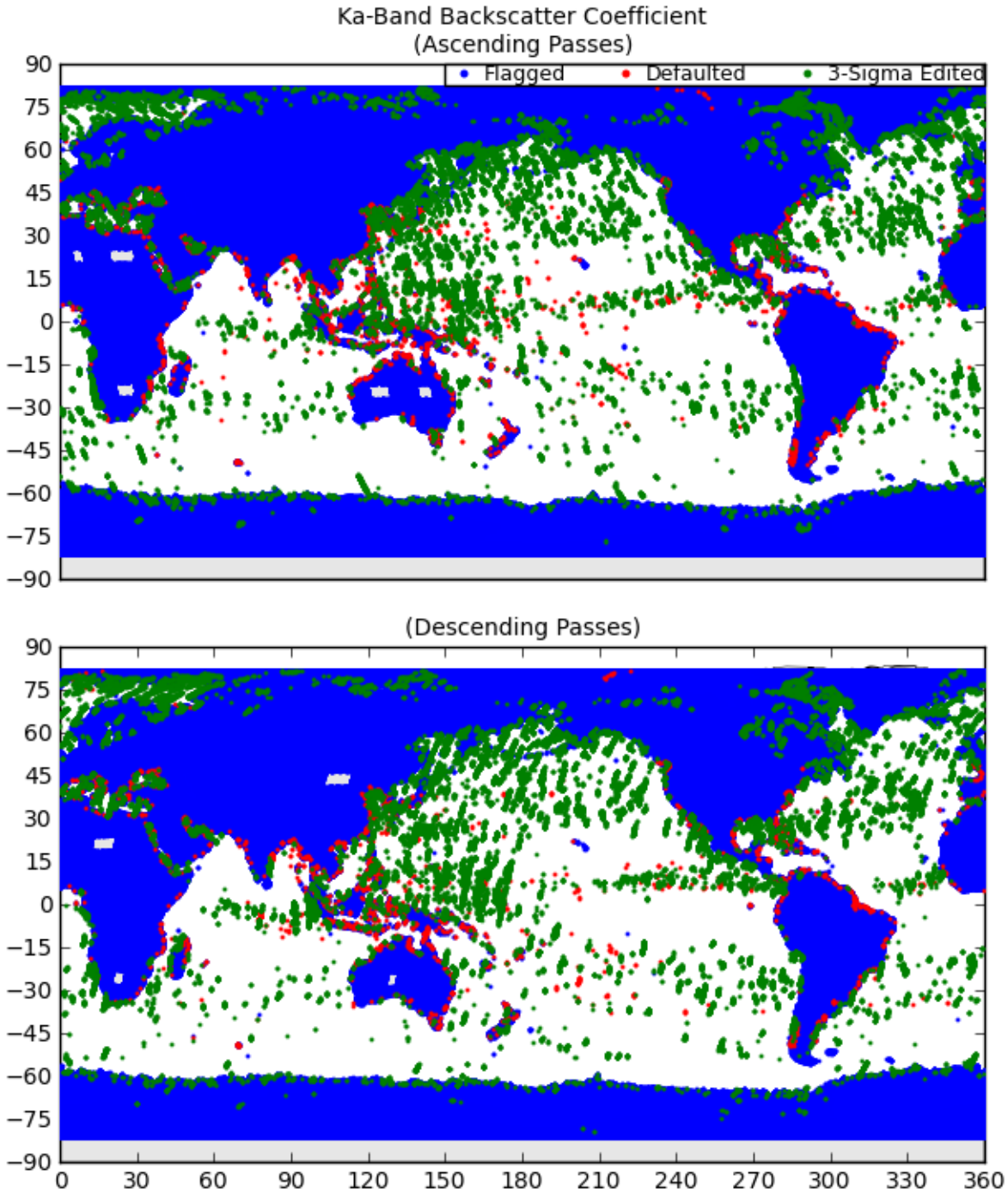

Figure 32: Map of Flagged/Edited Points for Ka-Band Backscatter Coefficient

7 Dry Troposphere Path Delay Plots

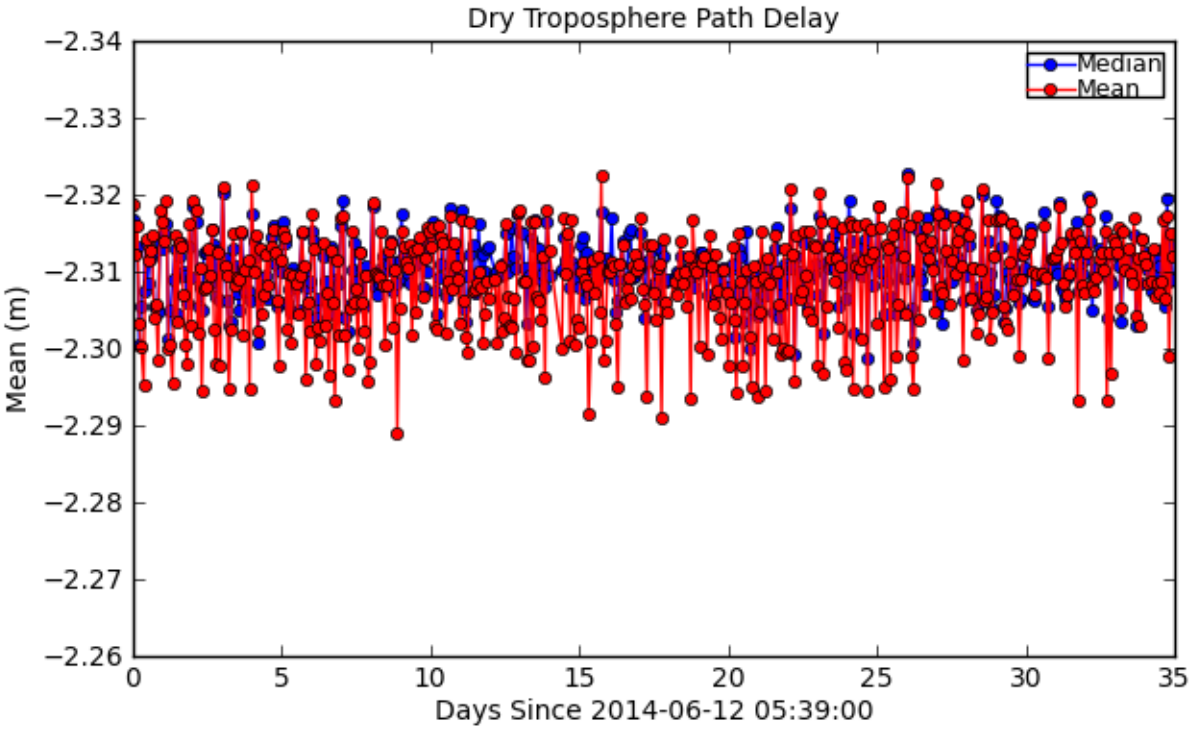

Figure 33: Mean/Median for Dry Troposphere Path Delay

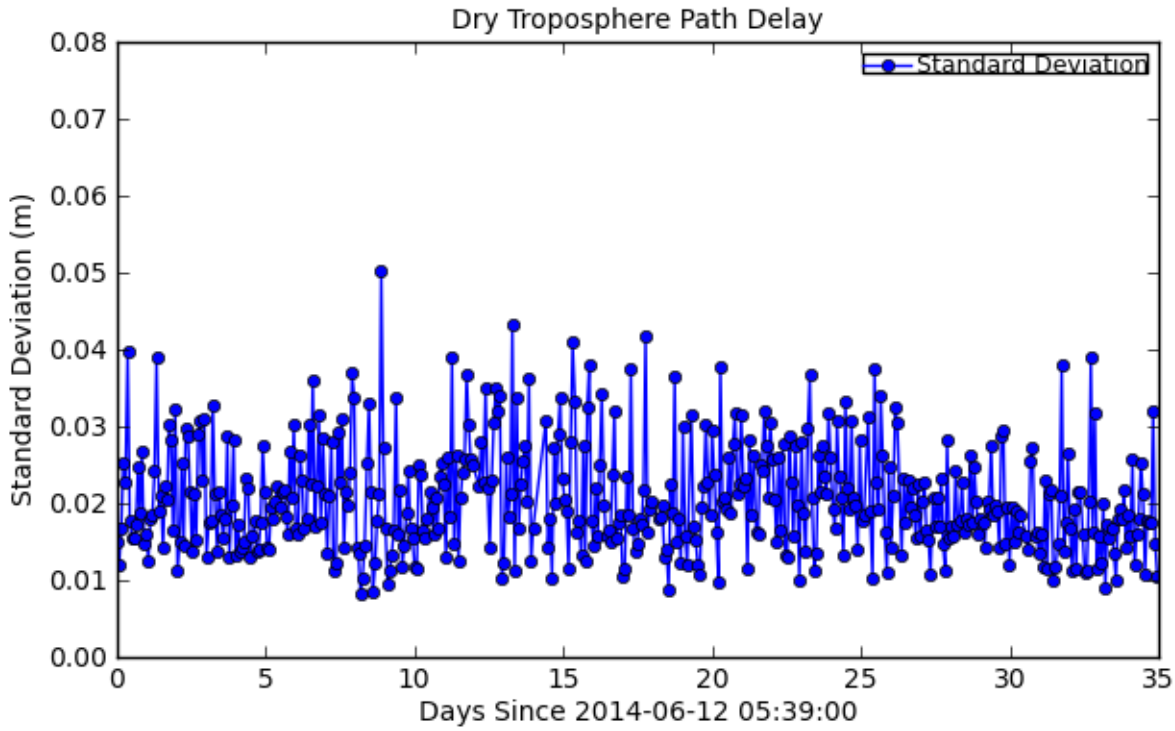

Figure 34: Standard Deviation for Dry Troposphere Path Delay

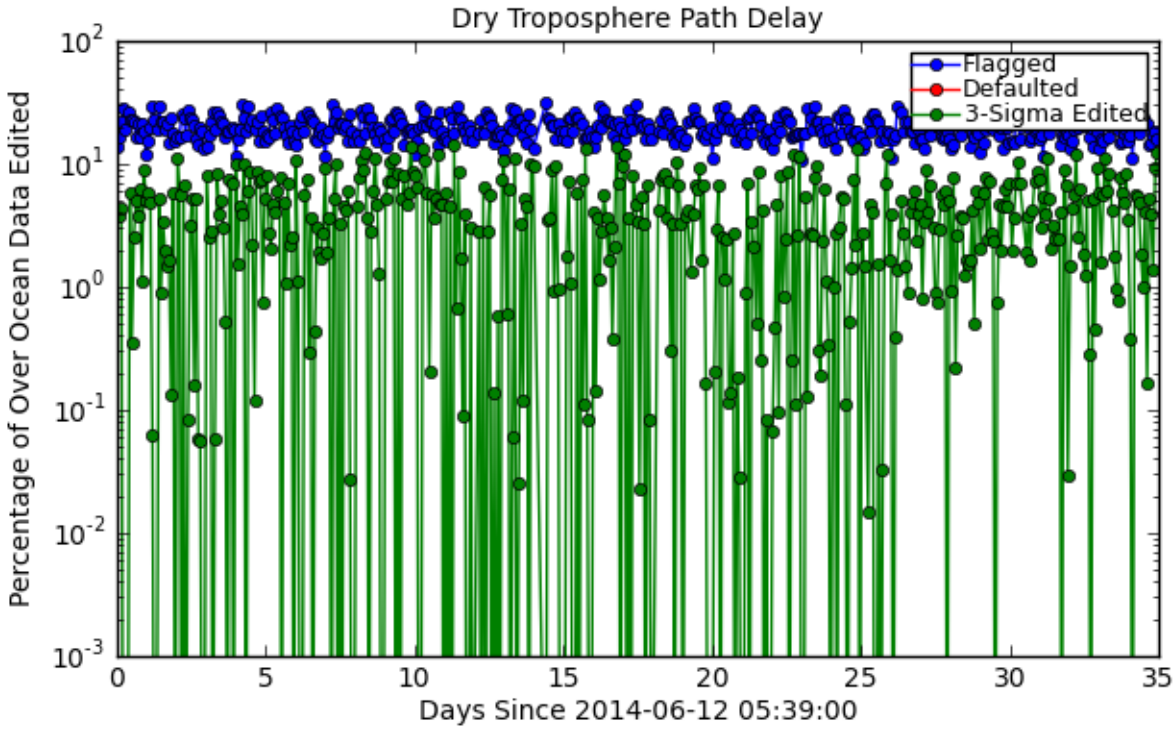

Figure 35: Flagged/Edited Data Points for Dry Troposphere Path Delay

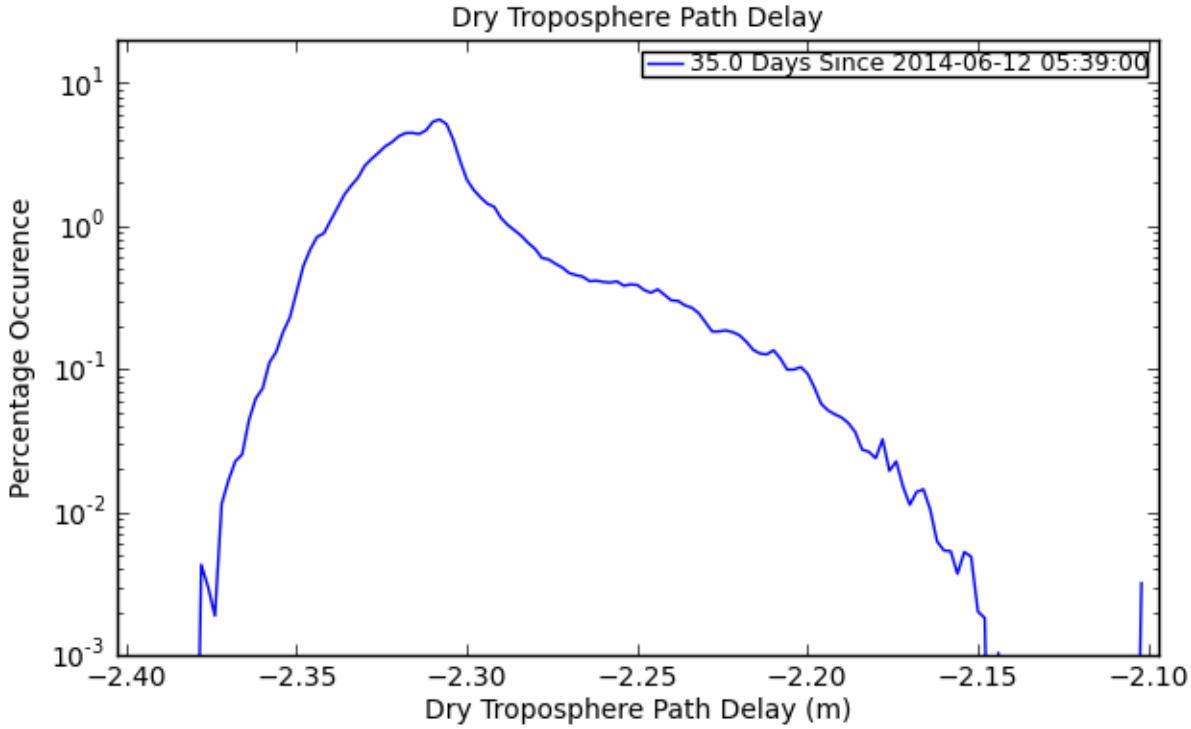

Figure 36: Histogram for Dry Troposphere Path Delay

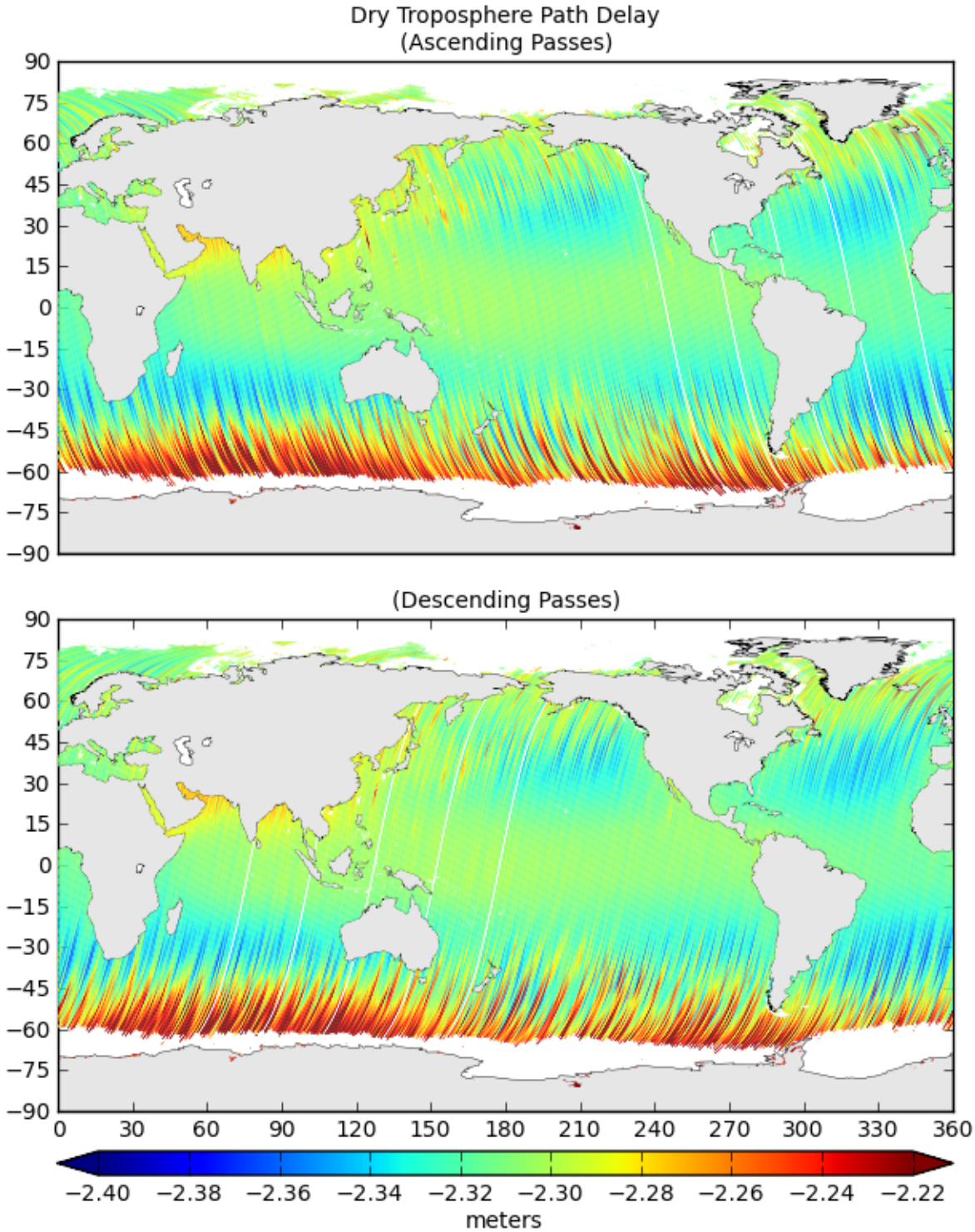

Figure 37: Map of Values for Dry Troposphere Path Delay

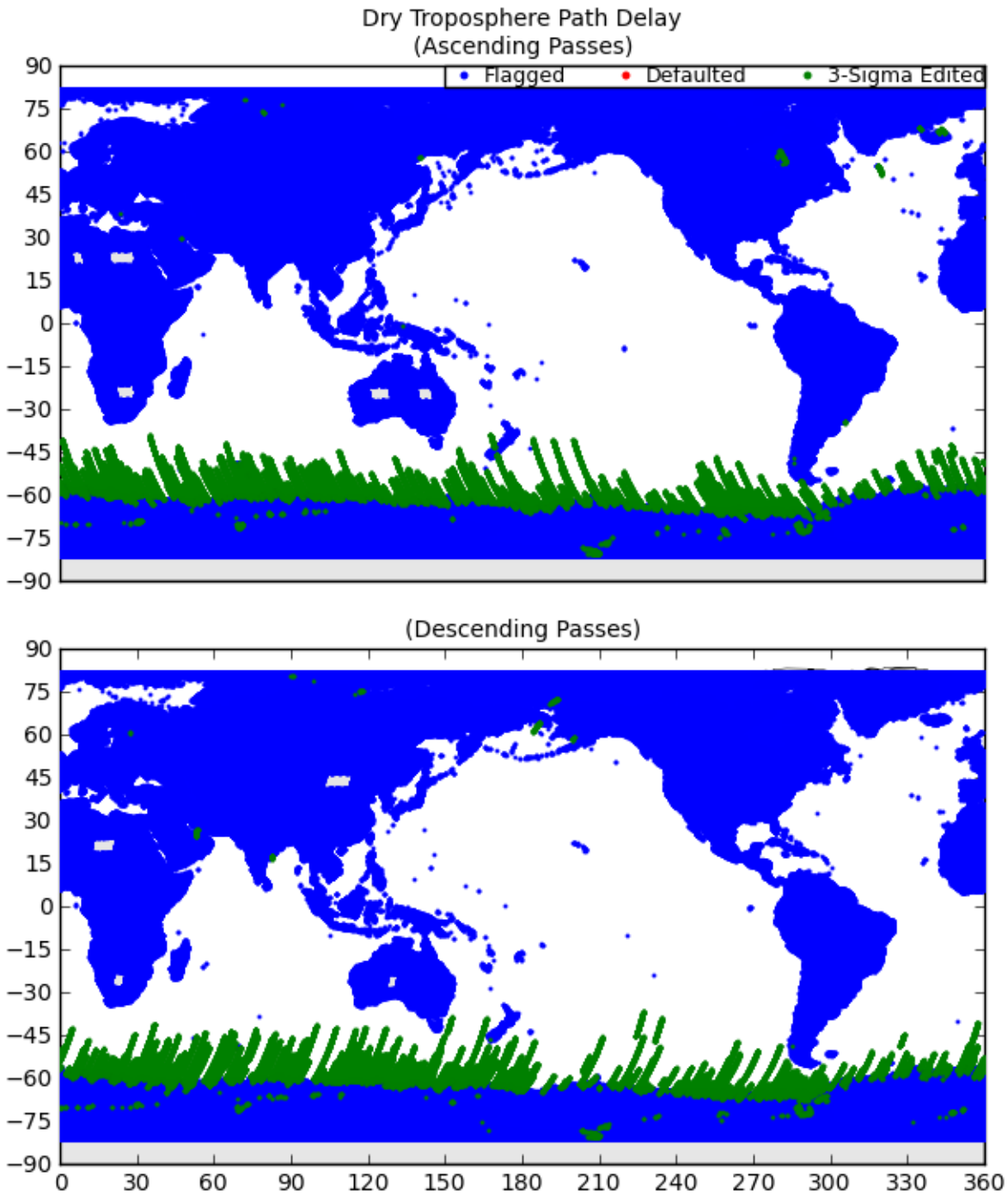

Figure 38: Map of Flagged/Edited Points for Dry Troposphere Path Delay

8 Radiometer Wet Troposphere Path Delay Plots

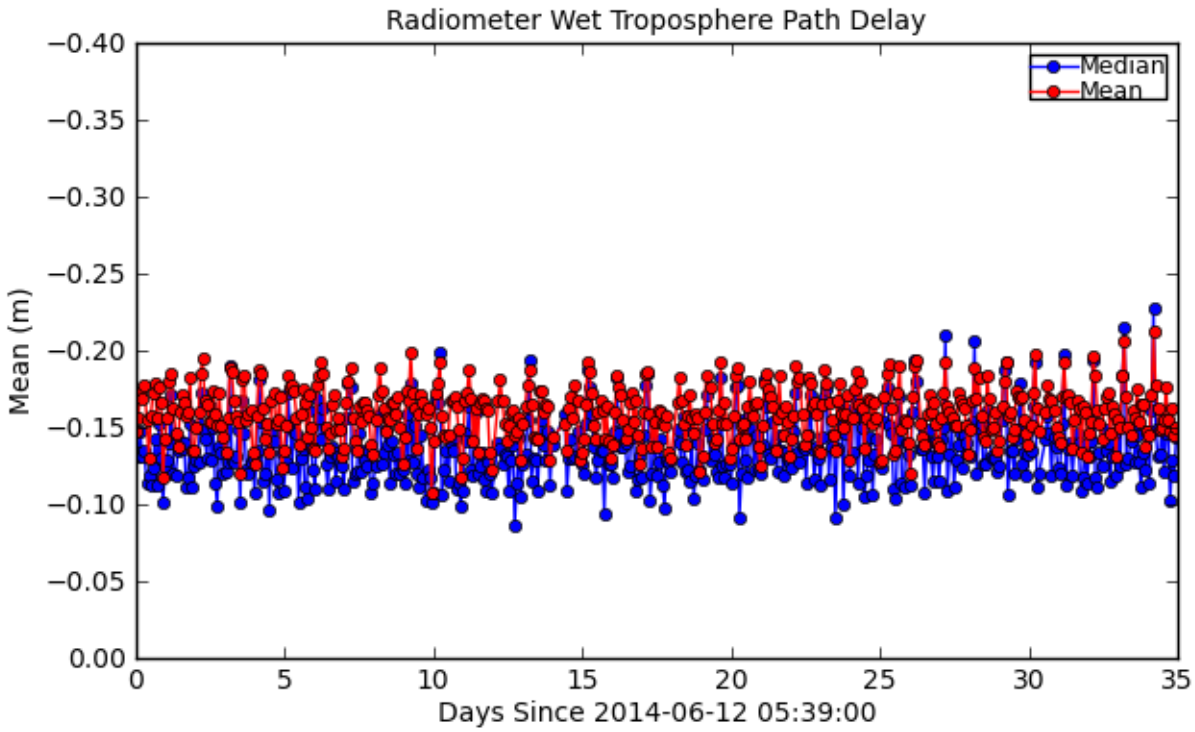

Figure 39: Mean/Median for Radiometer Wet Troposphere Path Delay

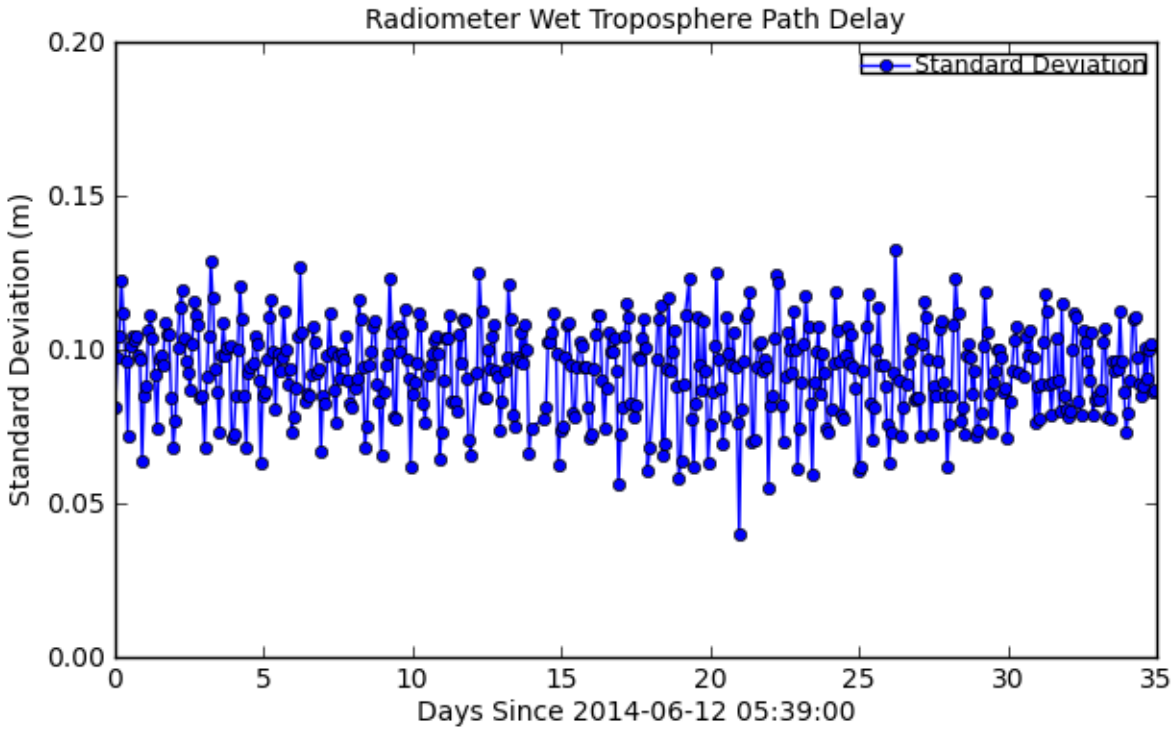

Figure 40: Standard Deviation for Radiometer Wet Troposphere Path Delay

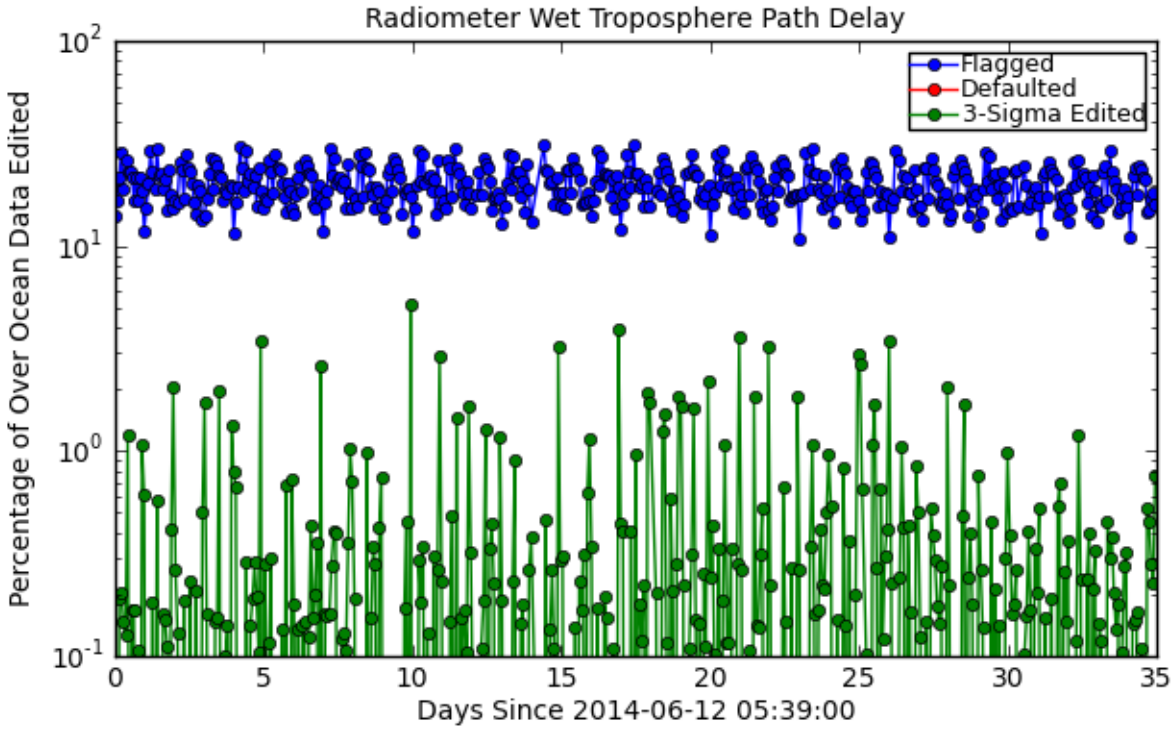

Figure 41: Flagged/Edited Data Points for Radiometer Wet Troposphere Path Delay

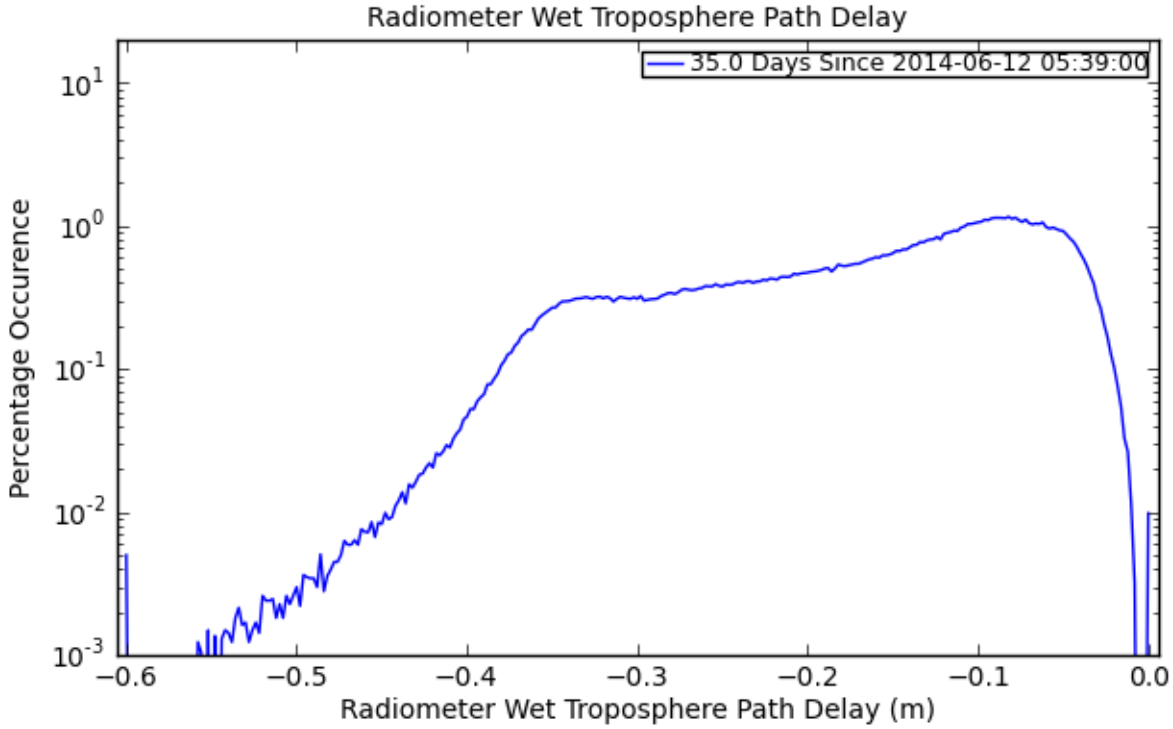

Figure 42: Histogram for Radiometer Wet Troposphere Path Delay

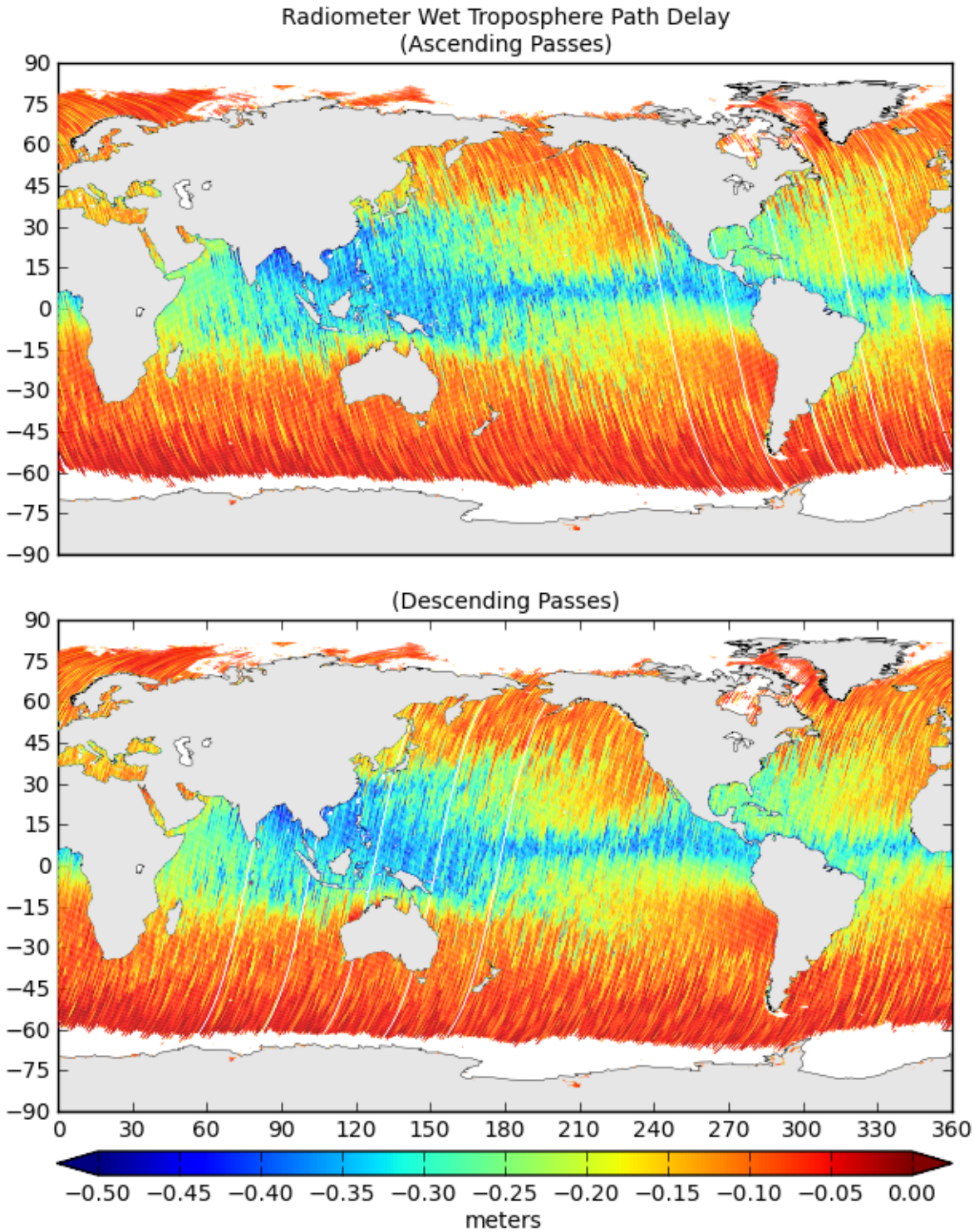

Figure 43: Map of Values for Radiometer Wet Troposphere Path Delay

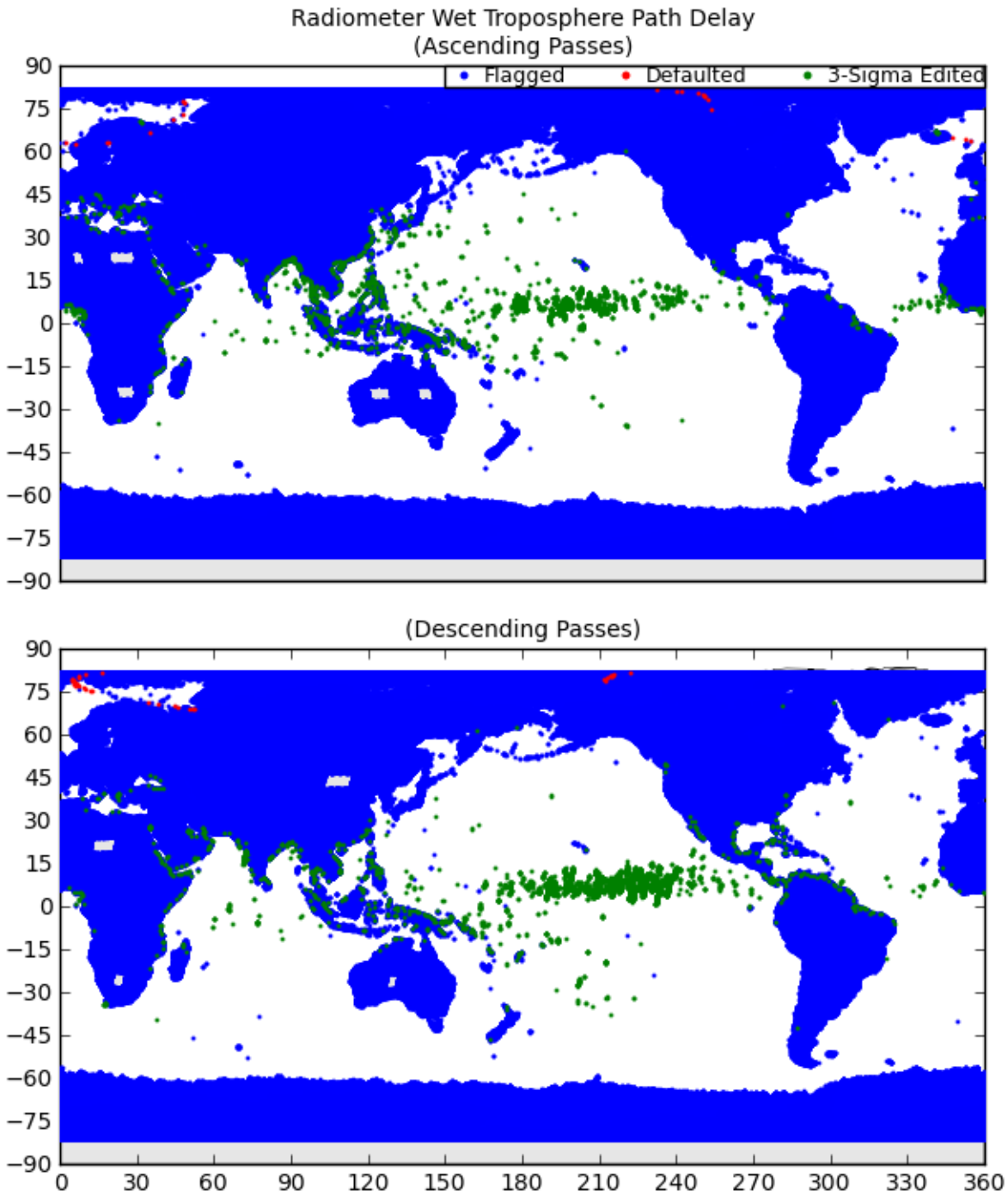

Figure 44: Map of Flagged/Edited Points for Radiometer Wet Troposphere Path Delay

9 Model Wet Troposphere Path Delay Plots

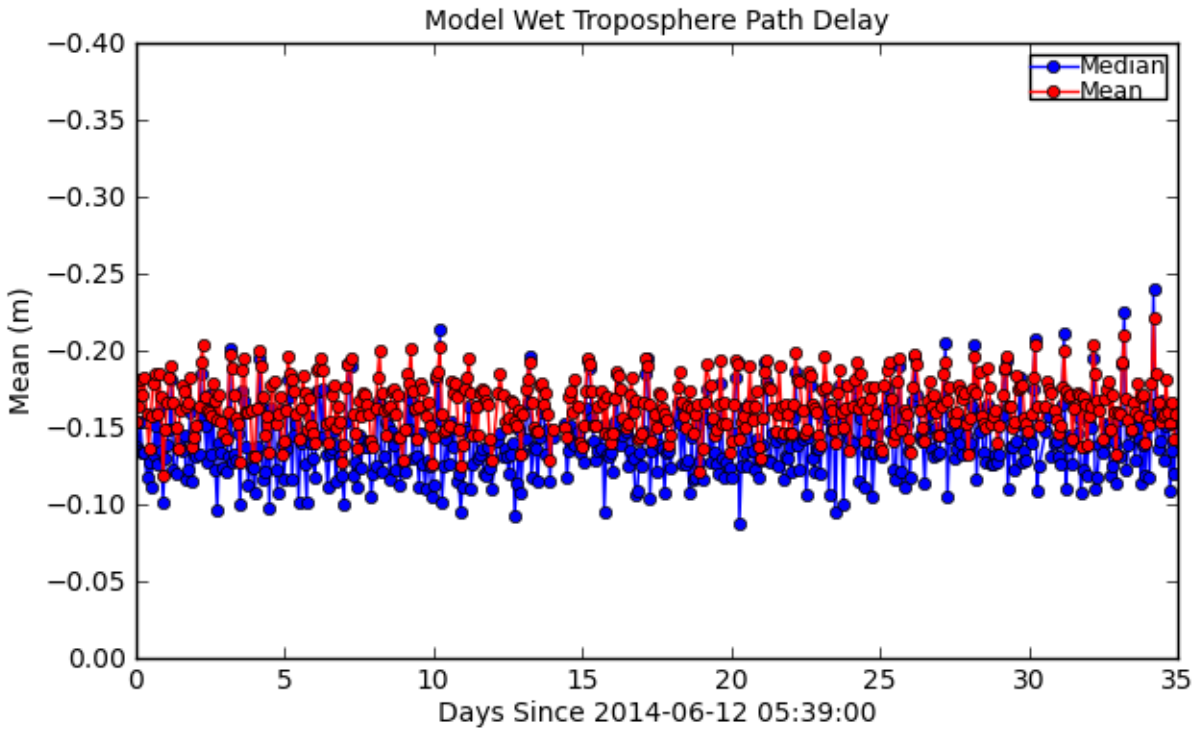

Figure 45: Mean/Median for Model Wet Troposphere Path Delay

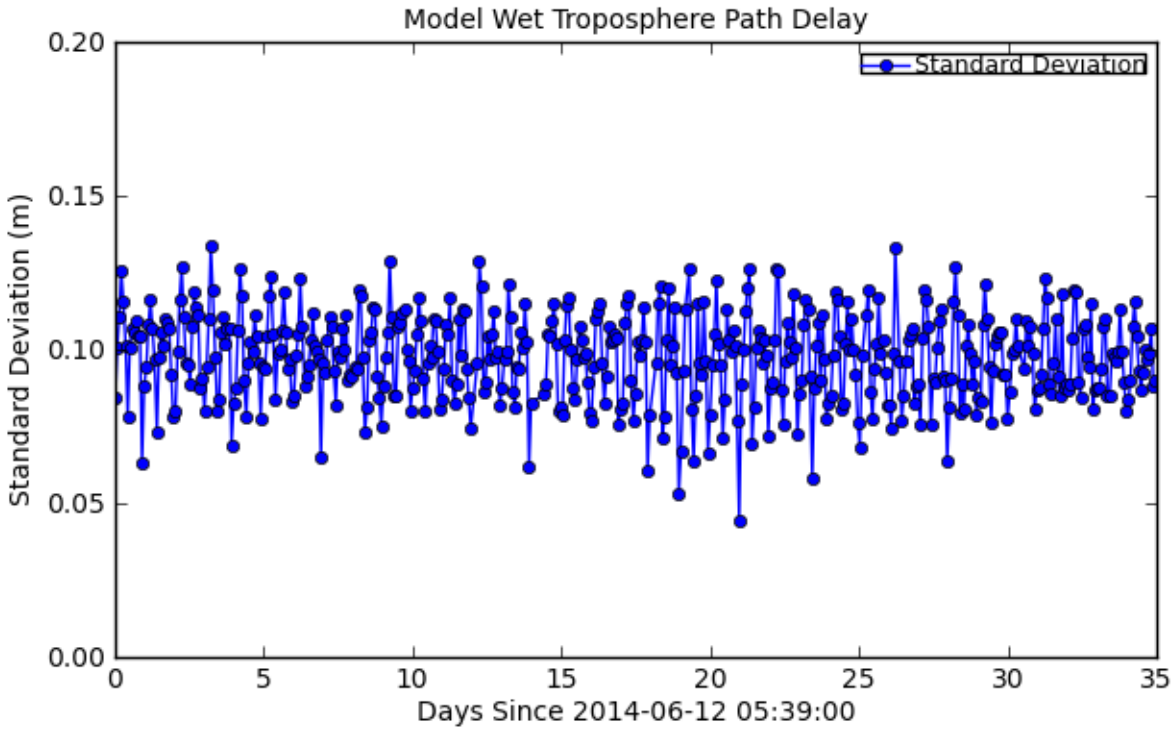

Figure 46: Standard Deviation for Model Wet Troposphere Path Delay

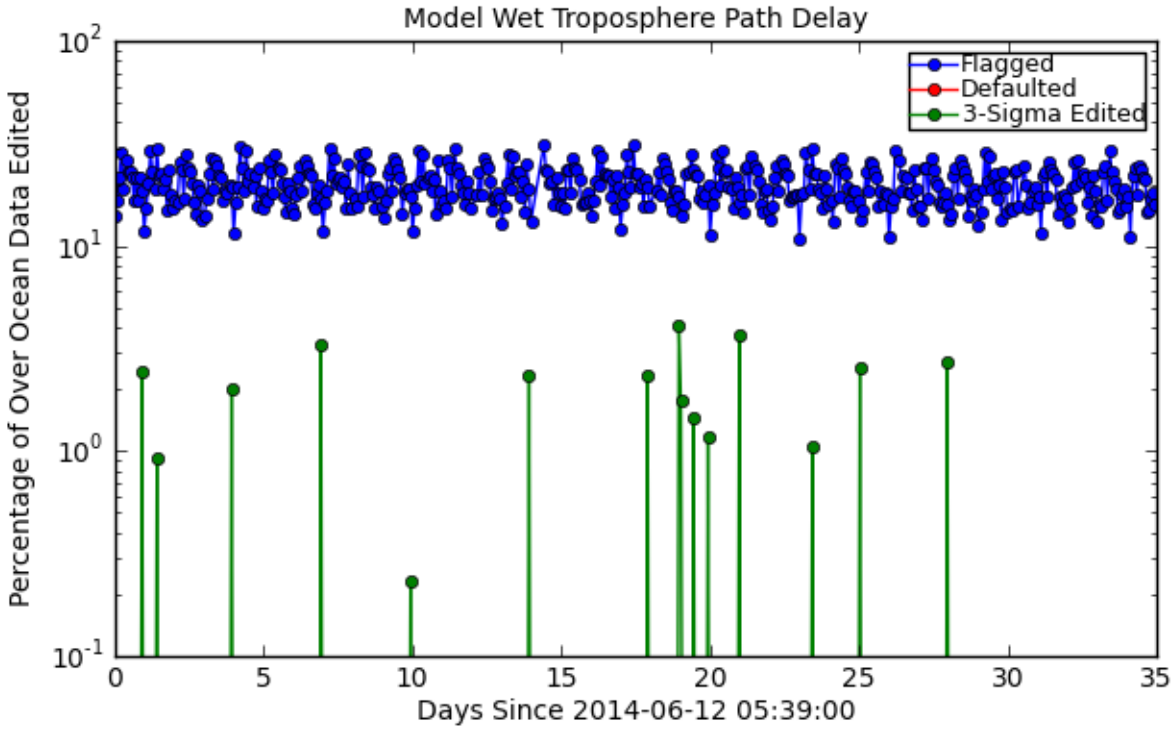

Figure 47: Flagged/Edited Data Points for Model Wet Troposphere Path Delay

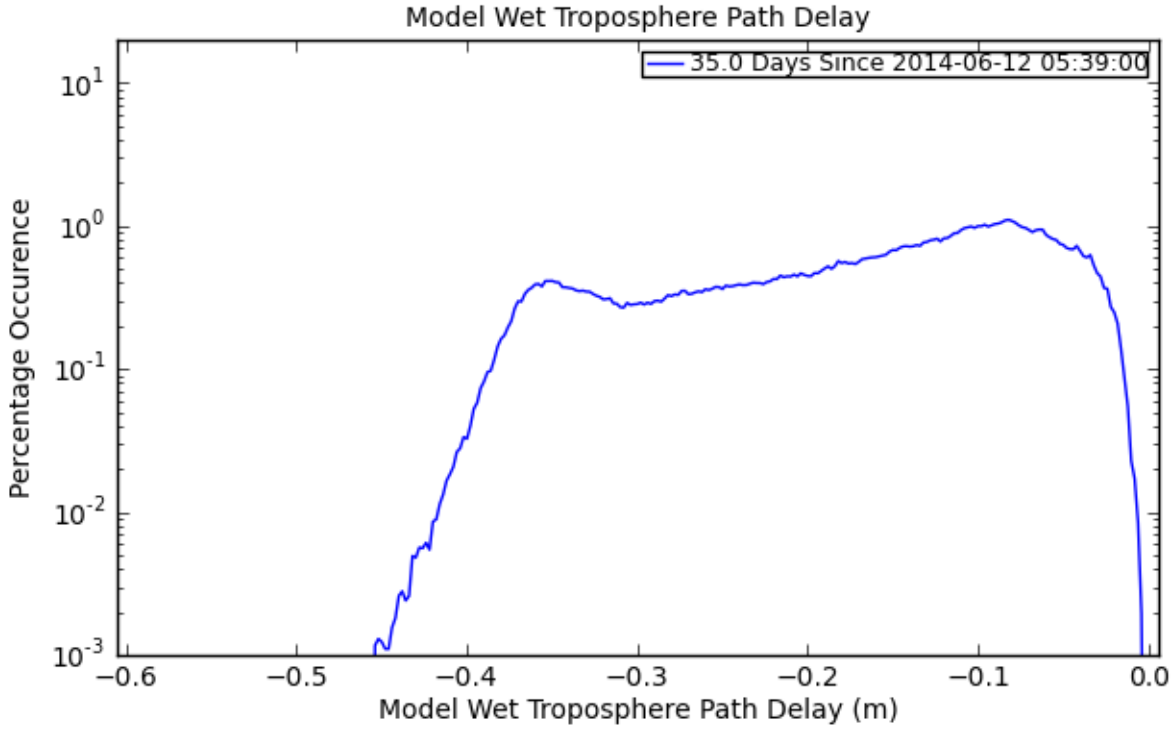

Figure 48: Histogram for Model Wet Troposphere Path Delay

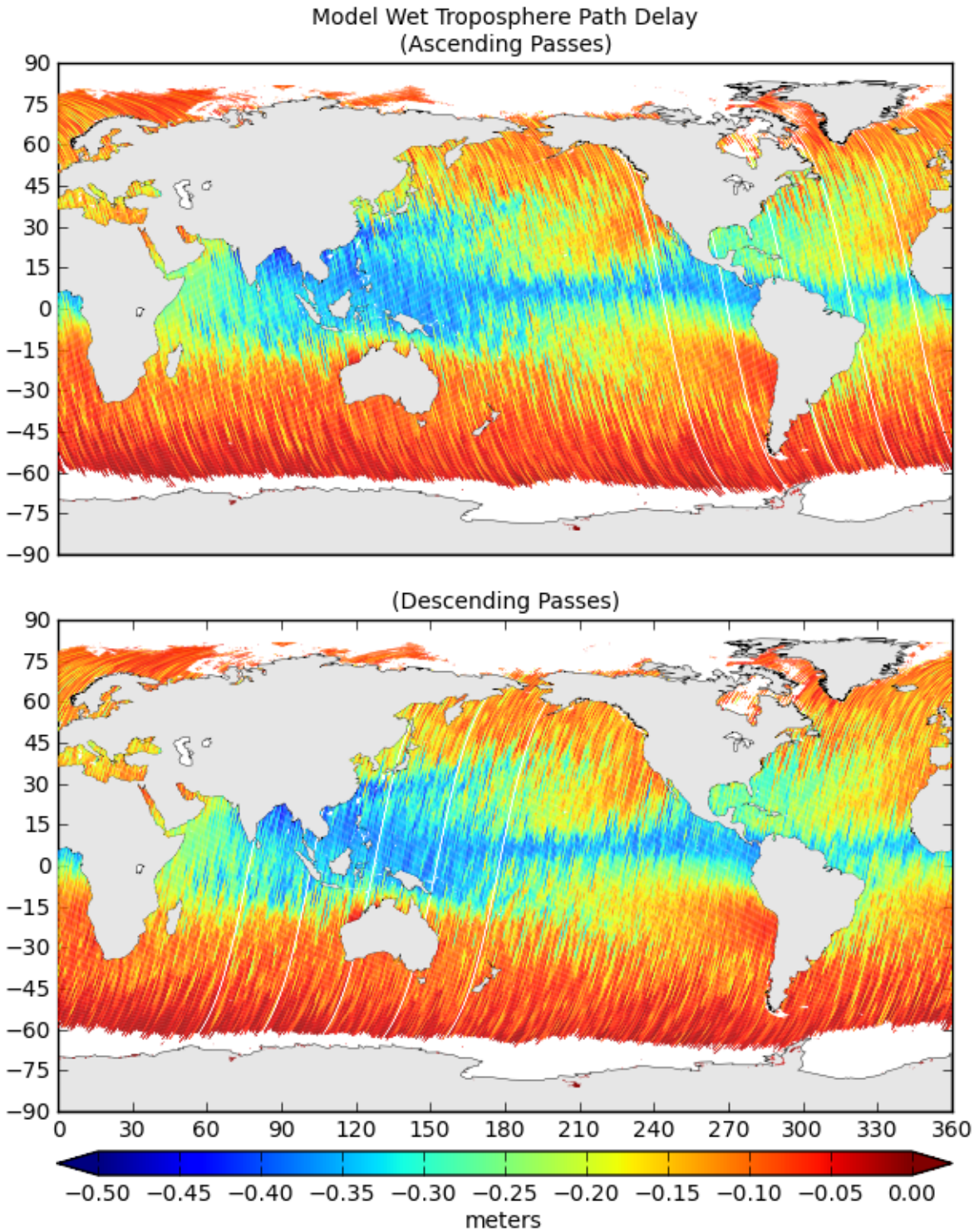

Figure 49: Map of Values for Model Wet Troposphere Path Delay

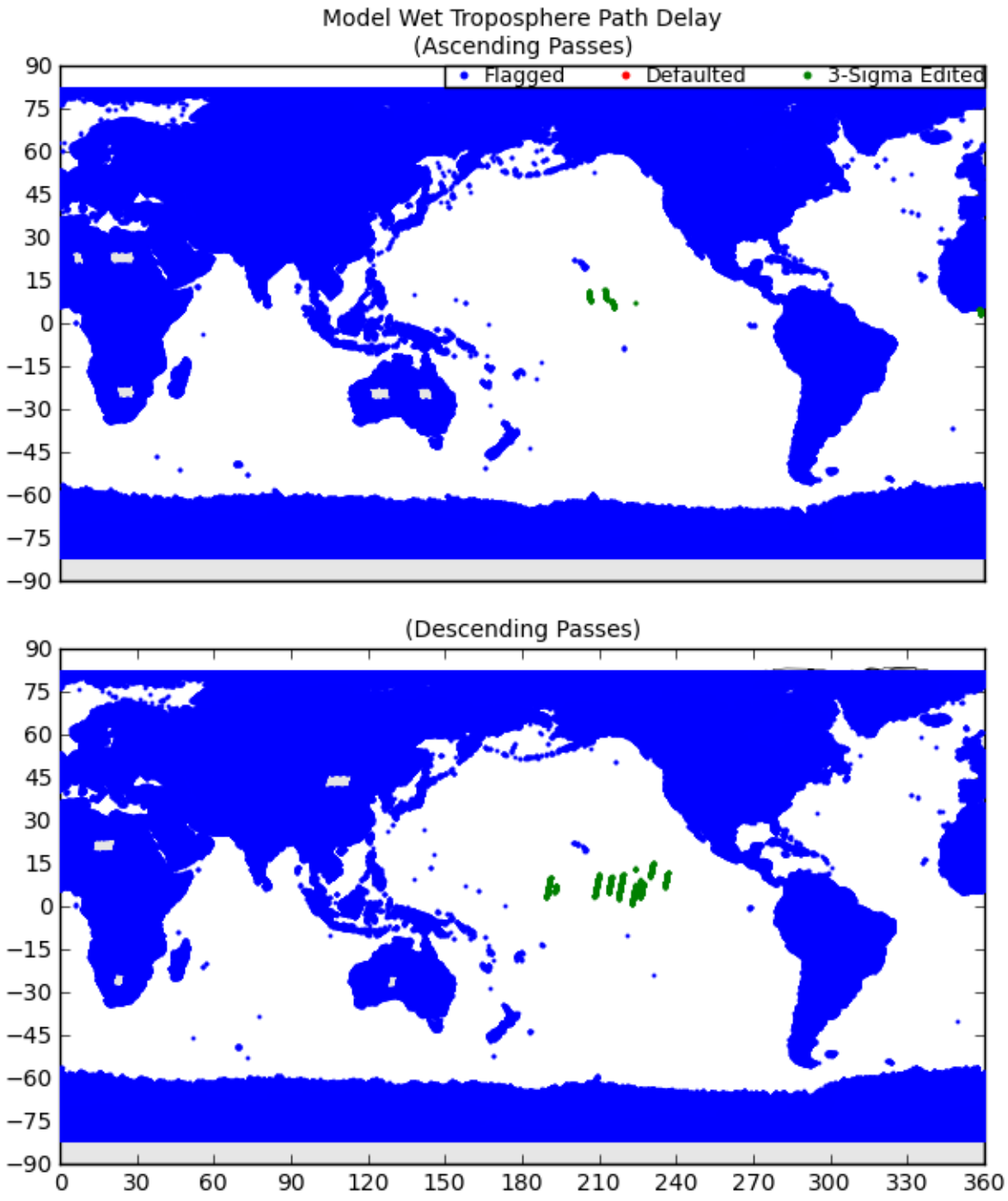

Figure 50: Map of Flagged/Edited Points for Model Wet Troposphere Path Delay

10 Wet Path Delay Difference (AMR-Model) Plots

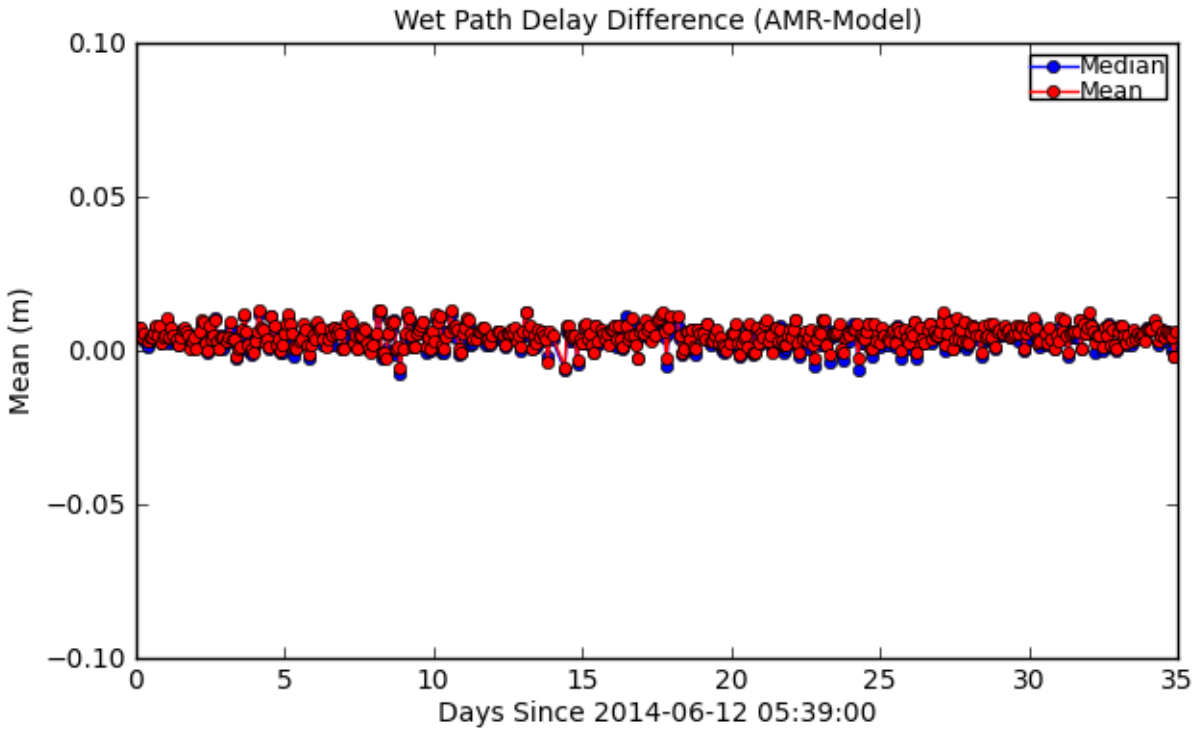

Figure 51: Mean/Median for Wet Path Delay Difference (AMR-Model)

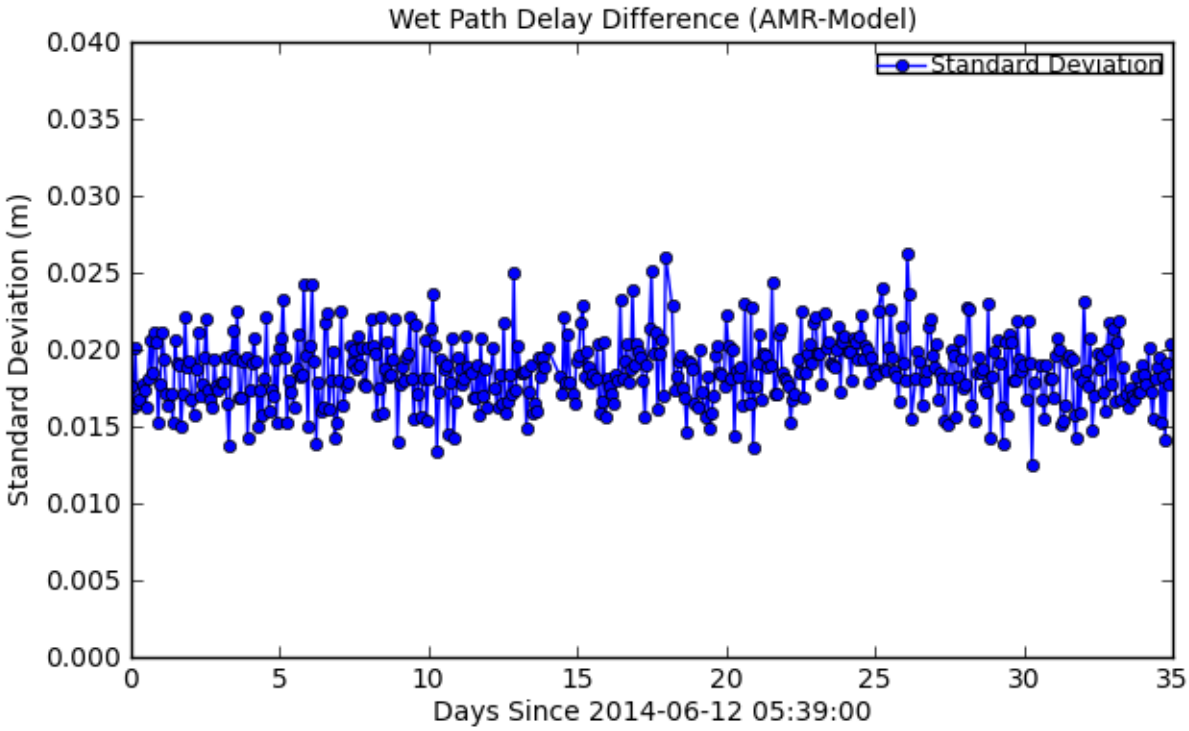

Figure 52: Standard Deviation for Wet Path Delay Difference (AMR-Model)

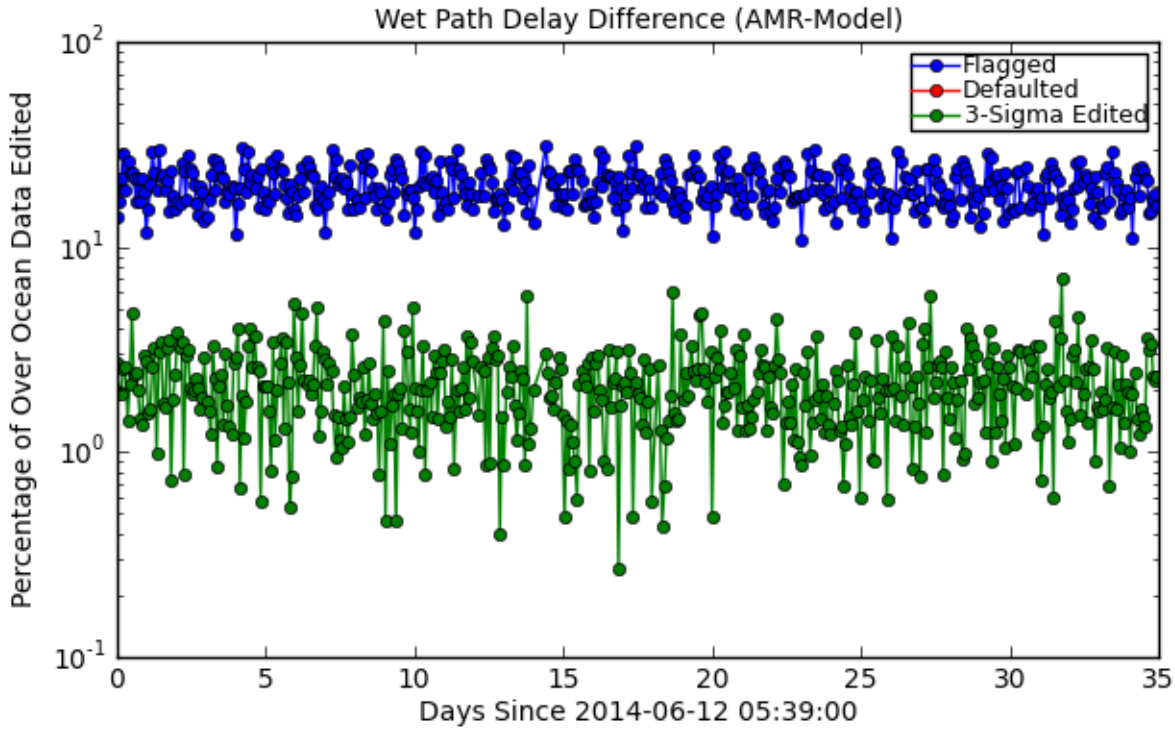

Figure 53: Flagged/Edited Data Points for Wet Path Delay Difference (AMR-Model)

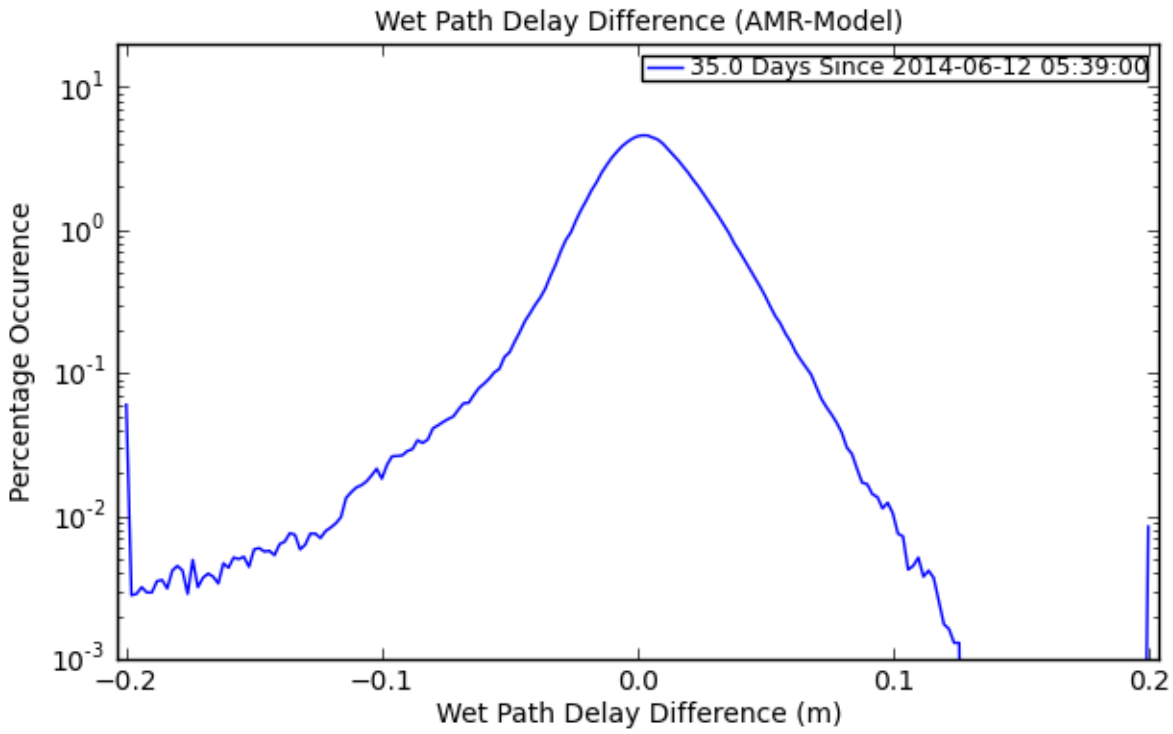

Figure 54: Histogram for Wet Path Delay Difference (AMR-Model)

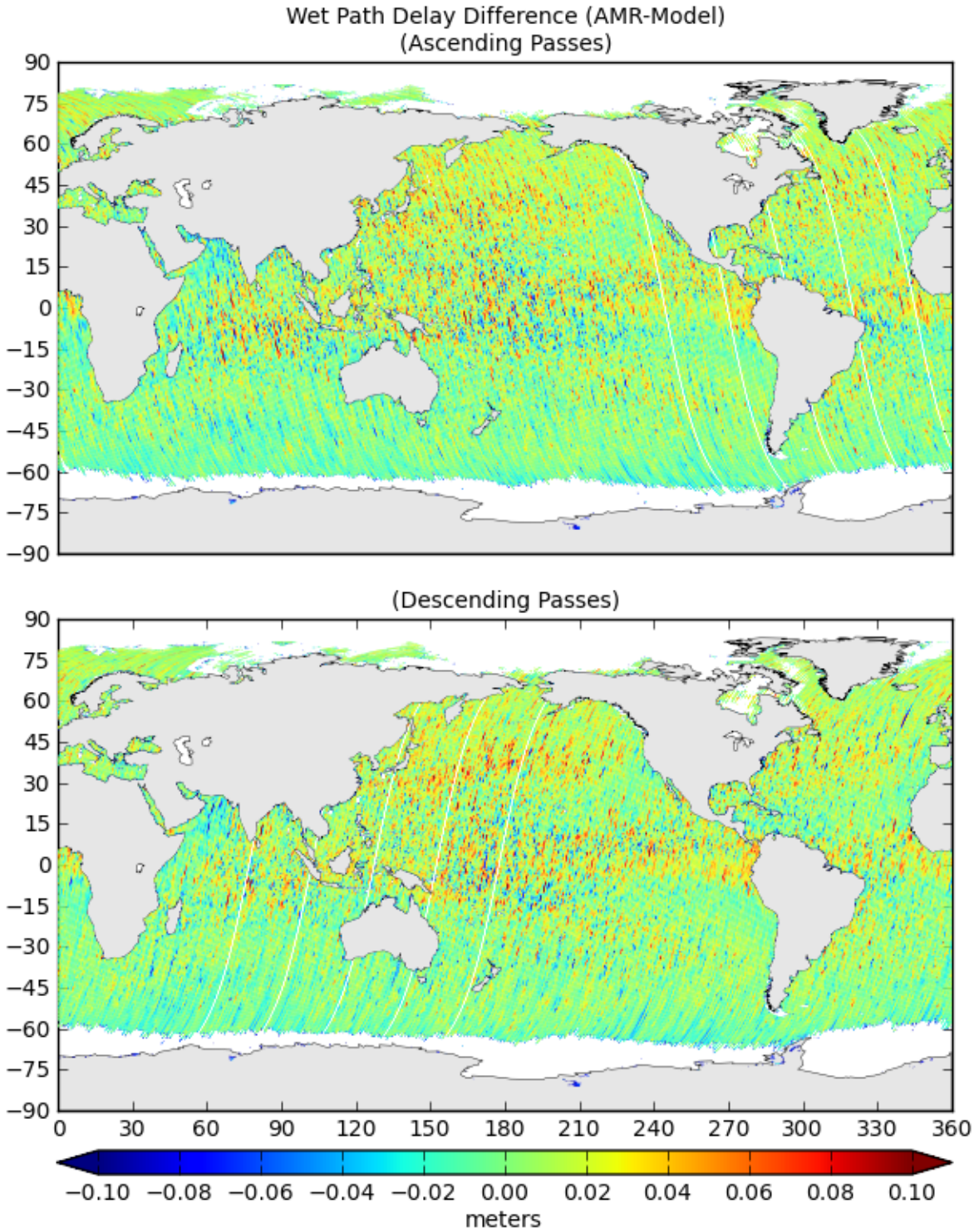

Figure 55: Map of Values for Wet Path Delay Difference (AMR-Model)

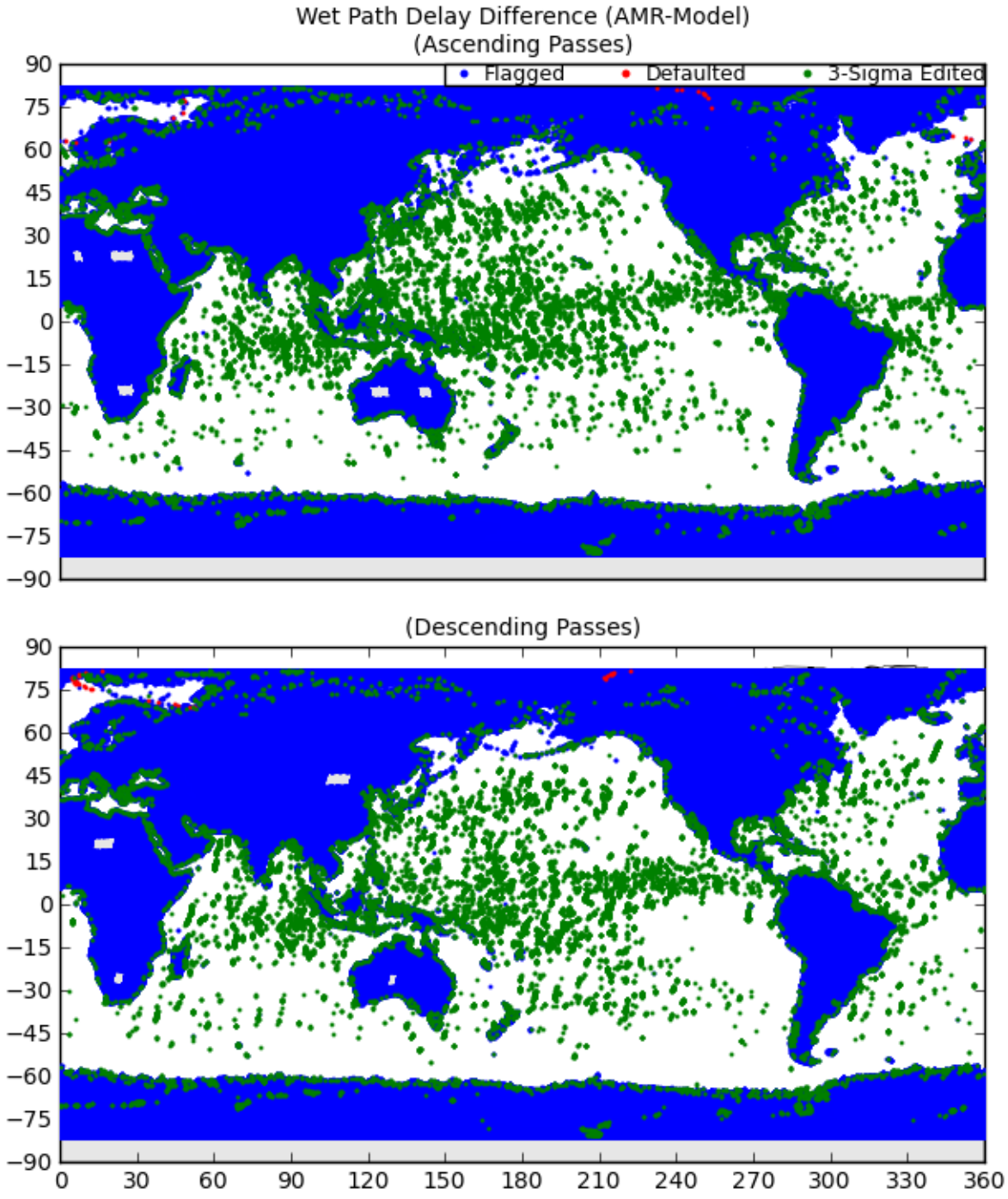

Figure 56: Map of Flagged/Edited Points for Wet Path Delay Difference (AMR-Model)

11 K Brightness Temperature Plots

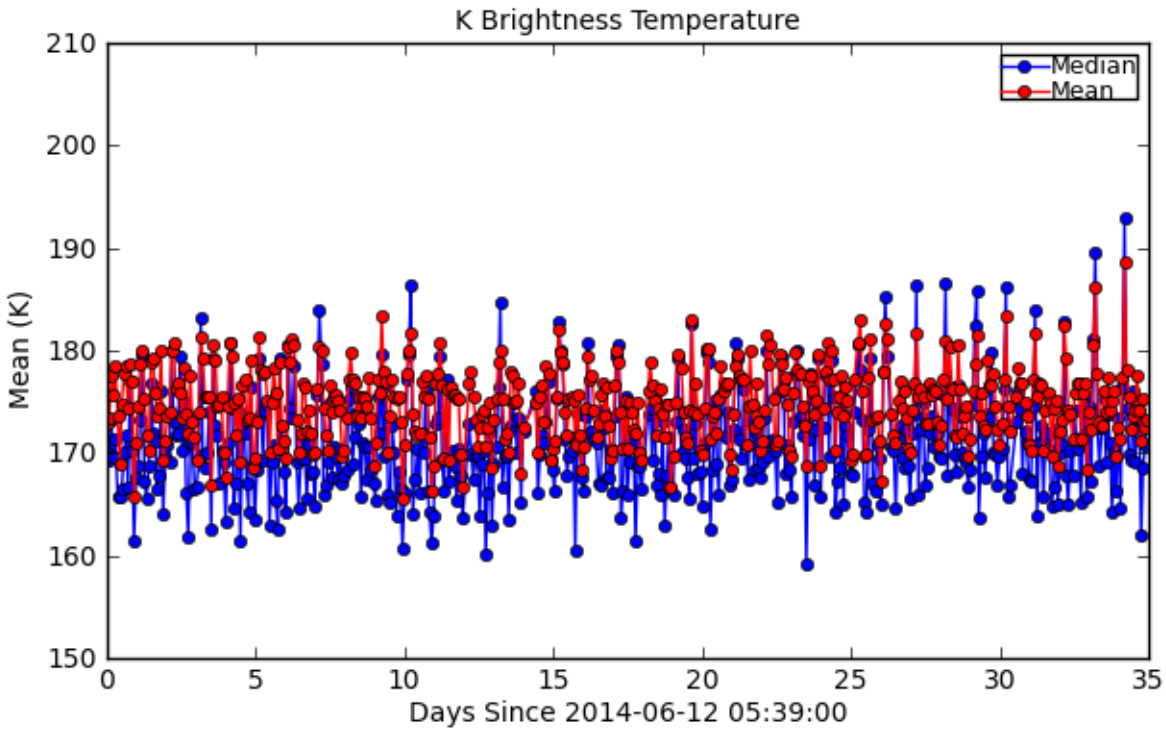

Figure 57: Mean/Median for K Brightness Temperature

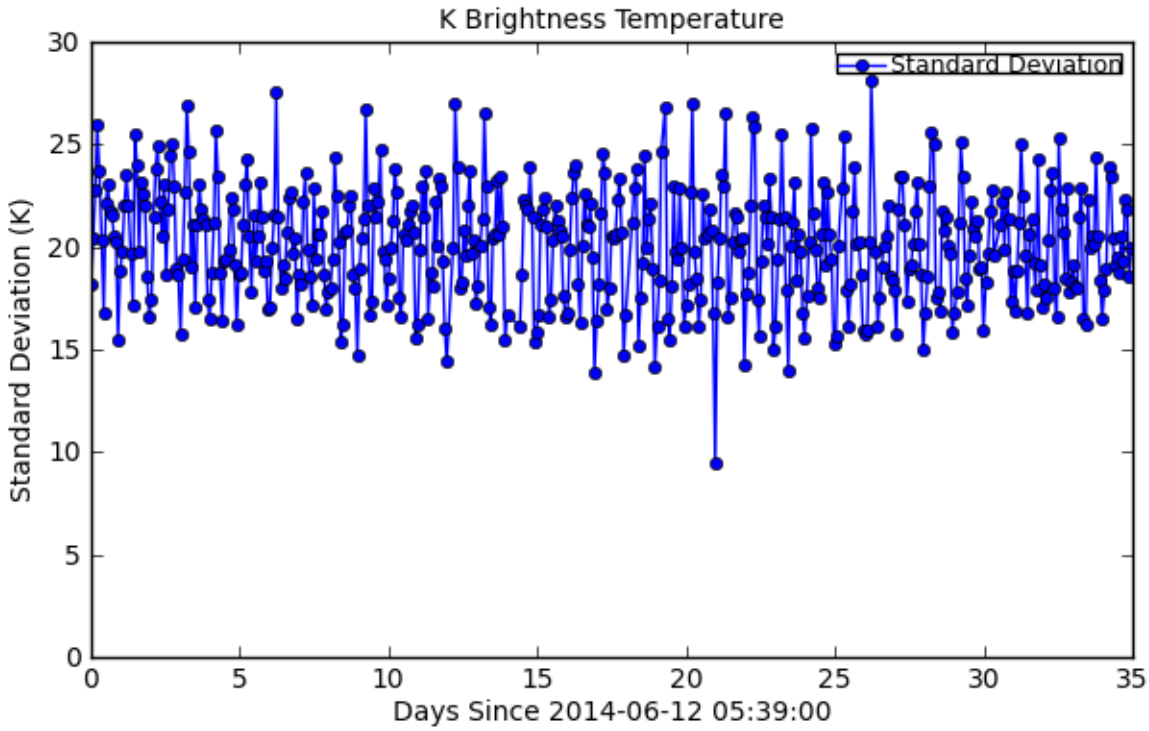

Figure 58: Standard Deviation for K Brightness Temperature

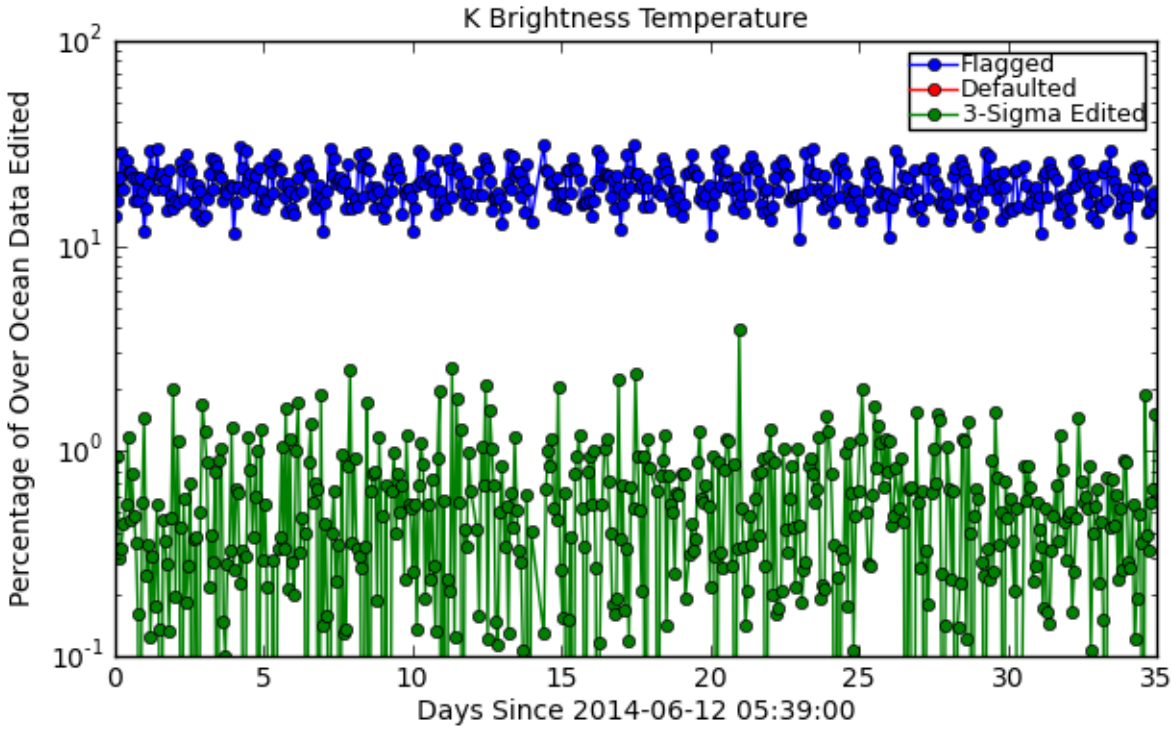

Figure 59: Flagged/Edited Data Points for K Brightness Temperature

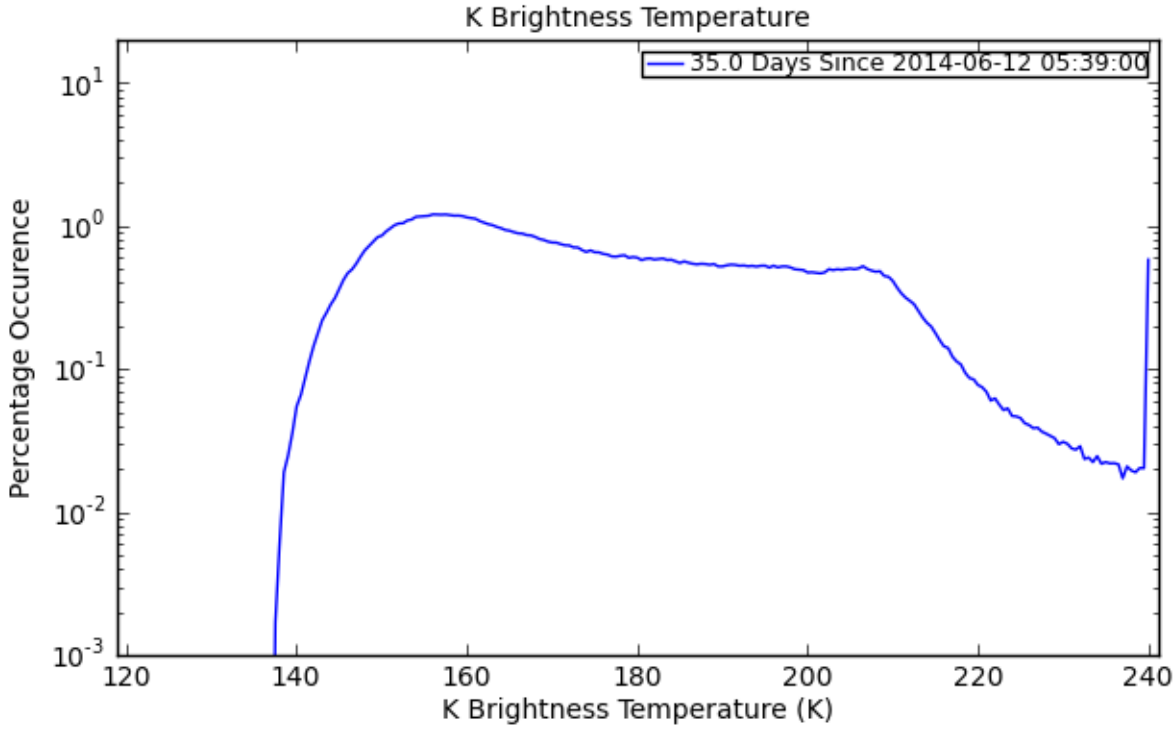

Figure 60: Histogram for K Brightness Temperature

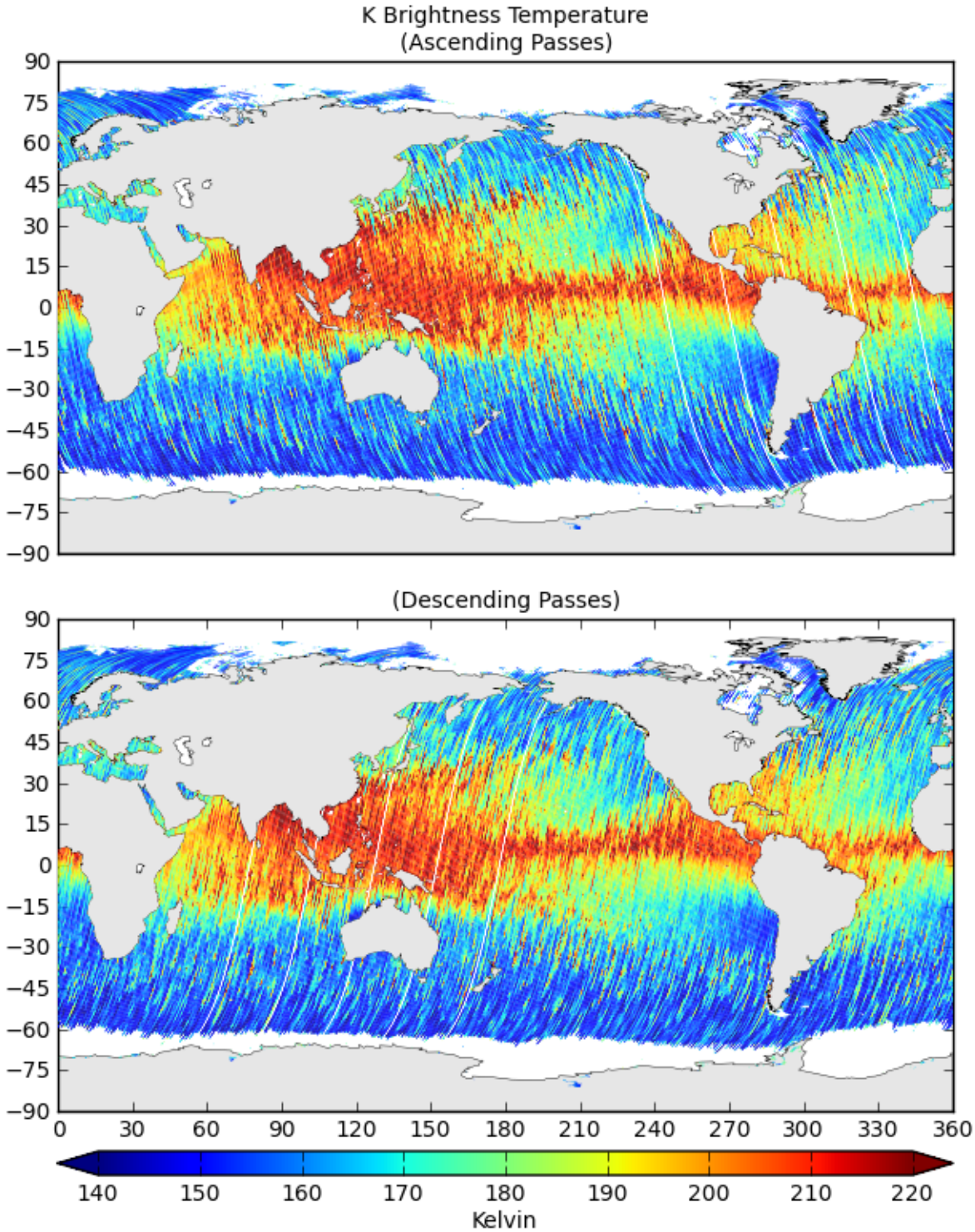

Figure 61: Map of Values for K Brightness Temperature

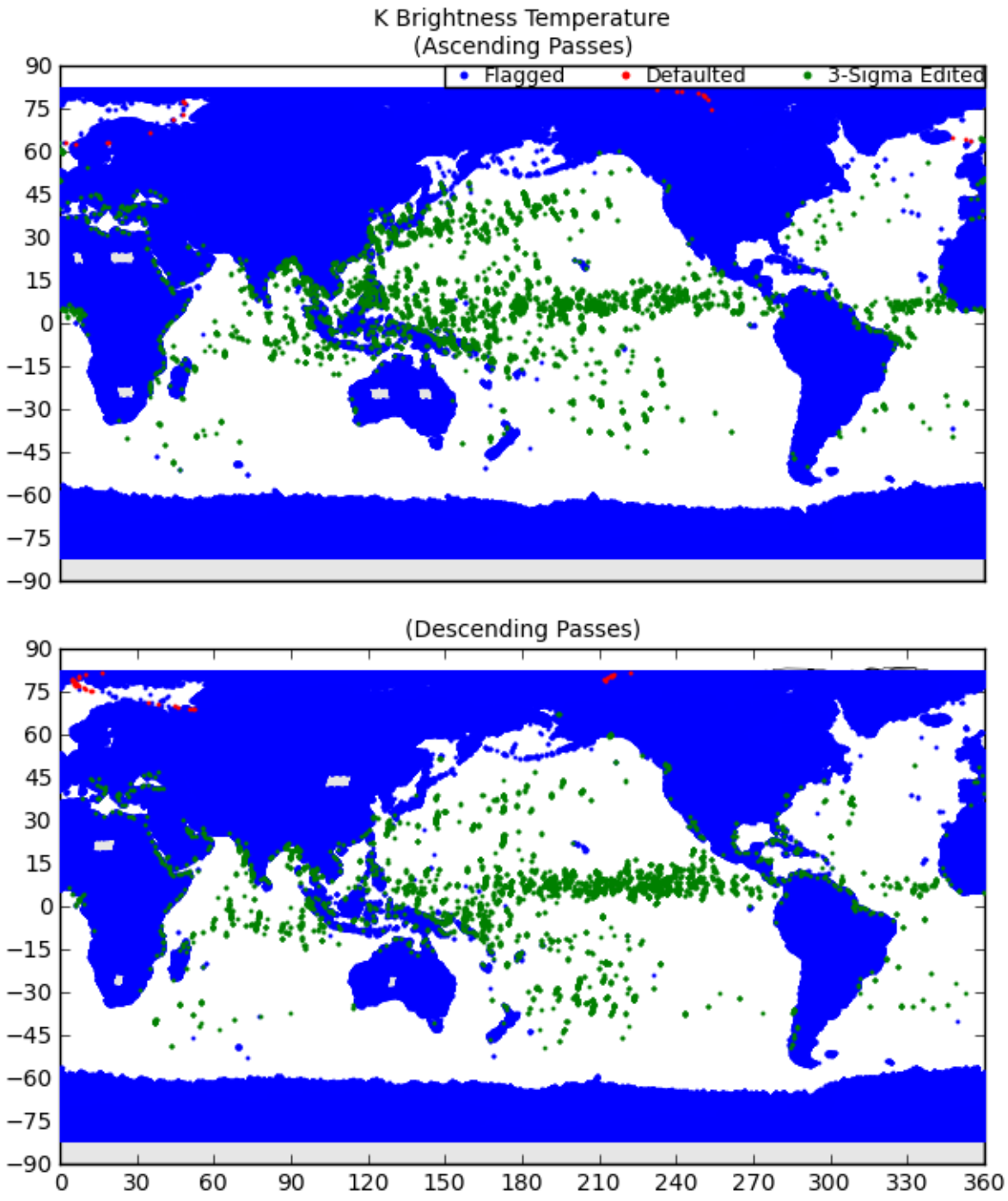

Figure 62: Map of Flagged/Edited Points for K Brightness Temperature

12 Ka Brightness Temperature Plots

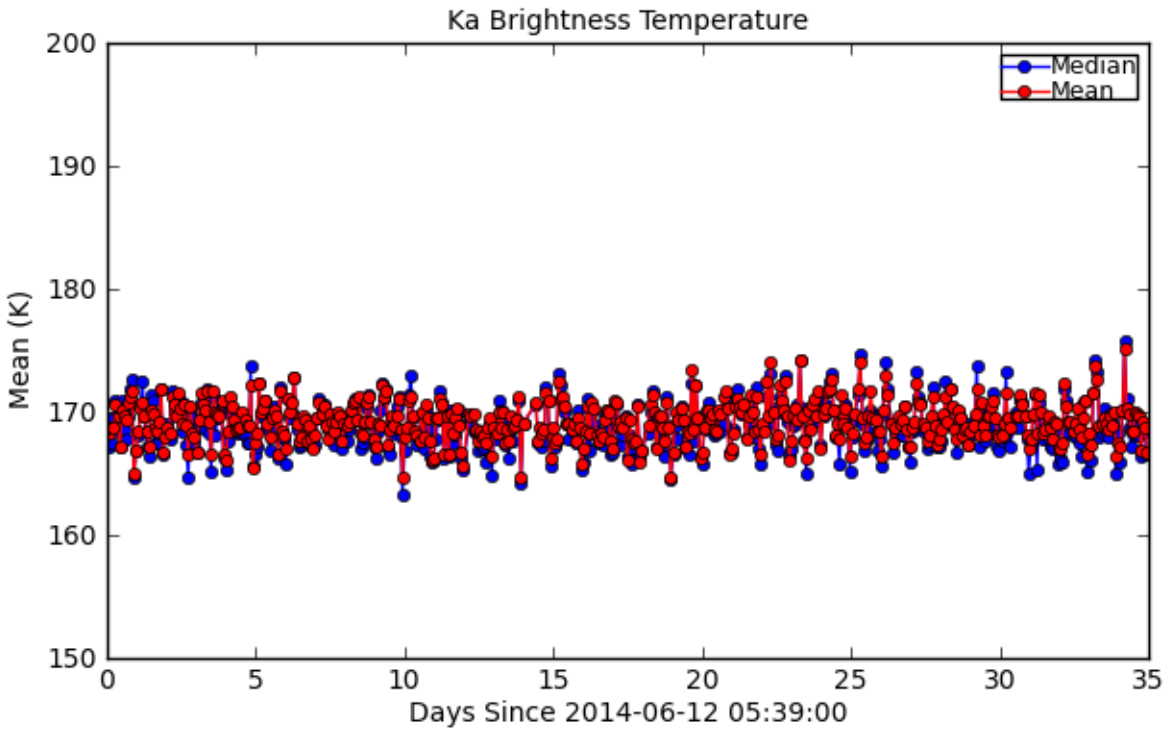

Figure 63: Mean/Median for Ka Brightness Temperature

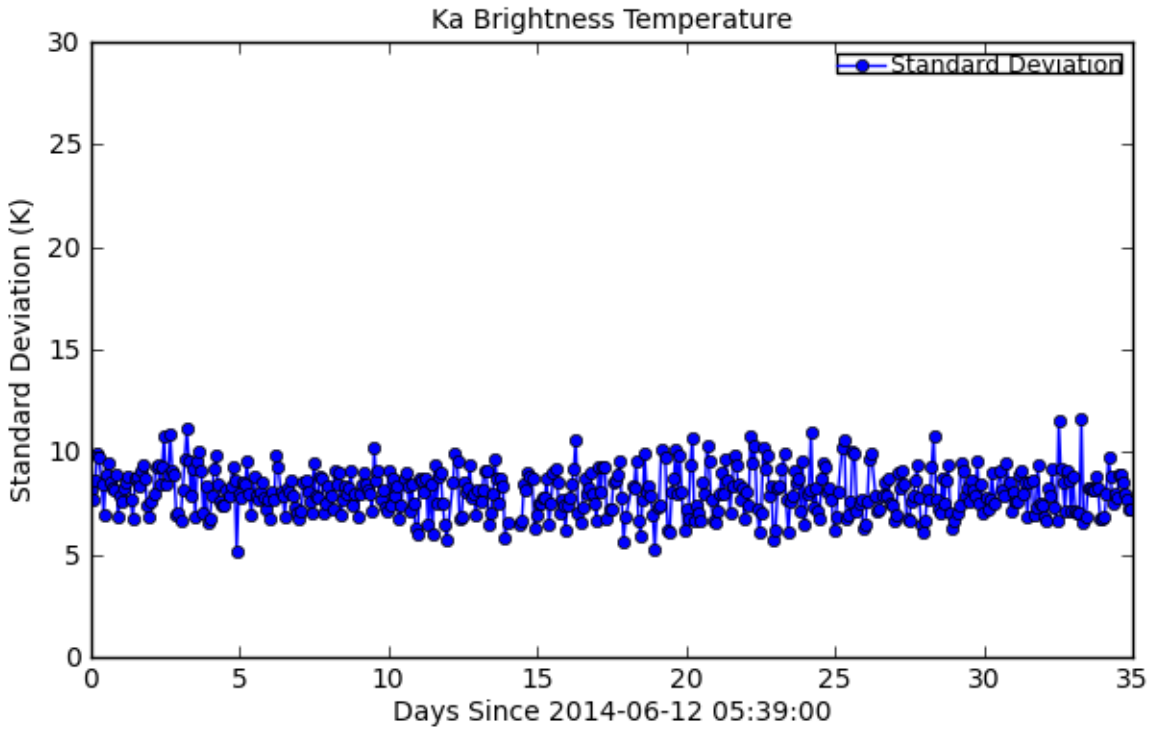

Figure 64: Standard Deviation for Ka Brightness Temperature

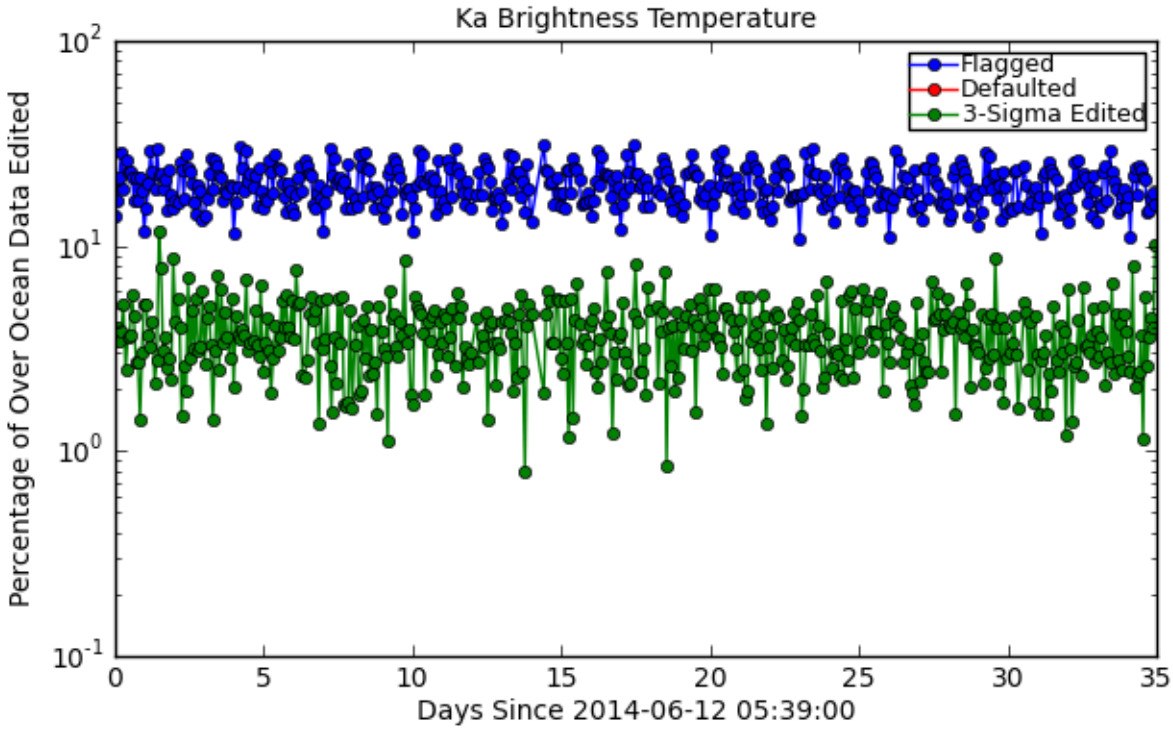

Figure 65: Flagged/Edited Data Points for Ka Brightness Temperature

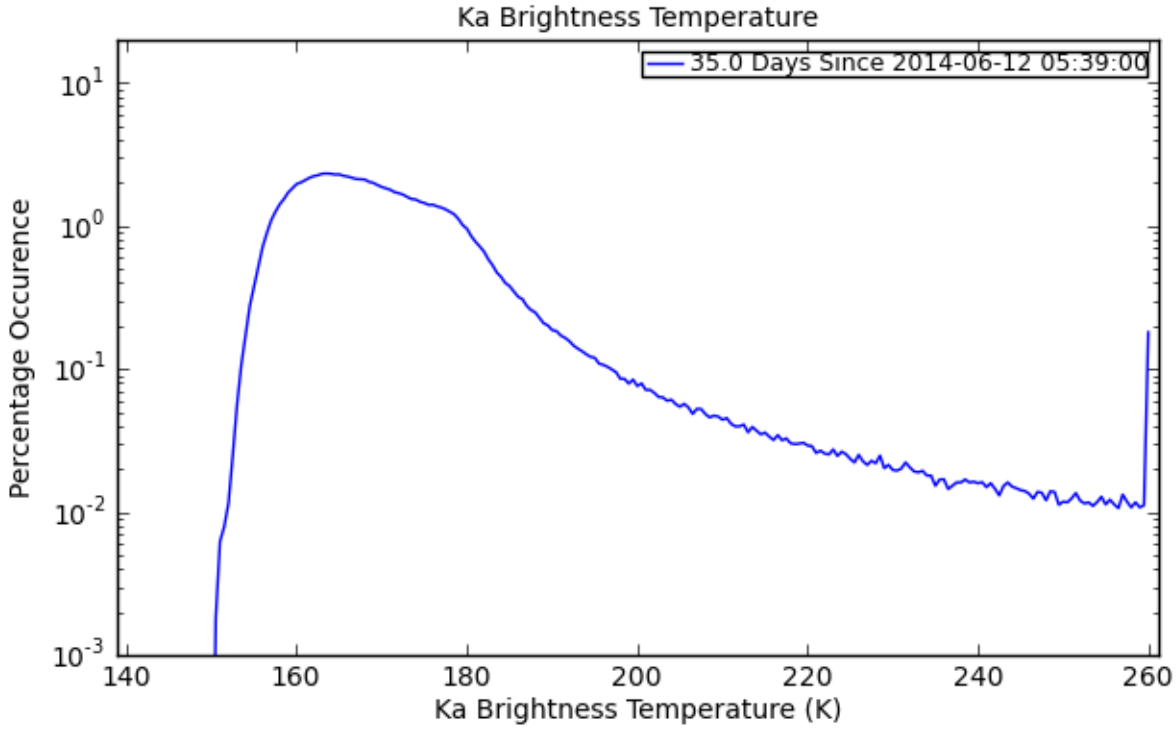

Figure 66: Histogram for Ka Brightness Temperature

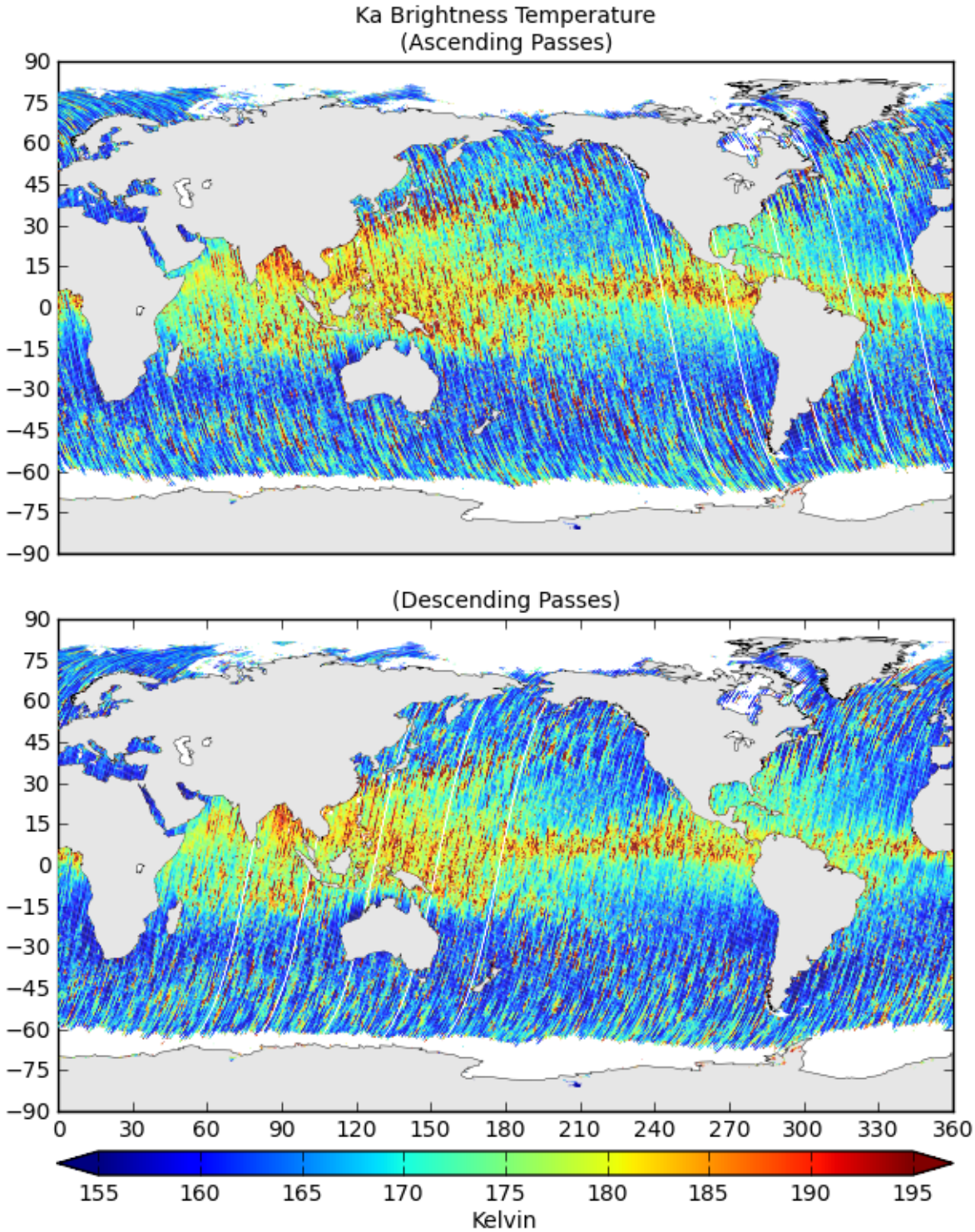

Figure 67: Map of Values for Ka Brightness Temperature

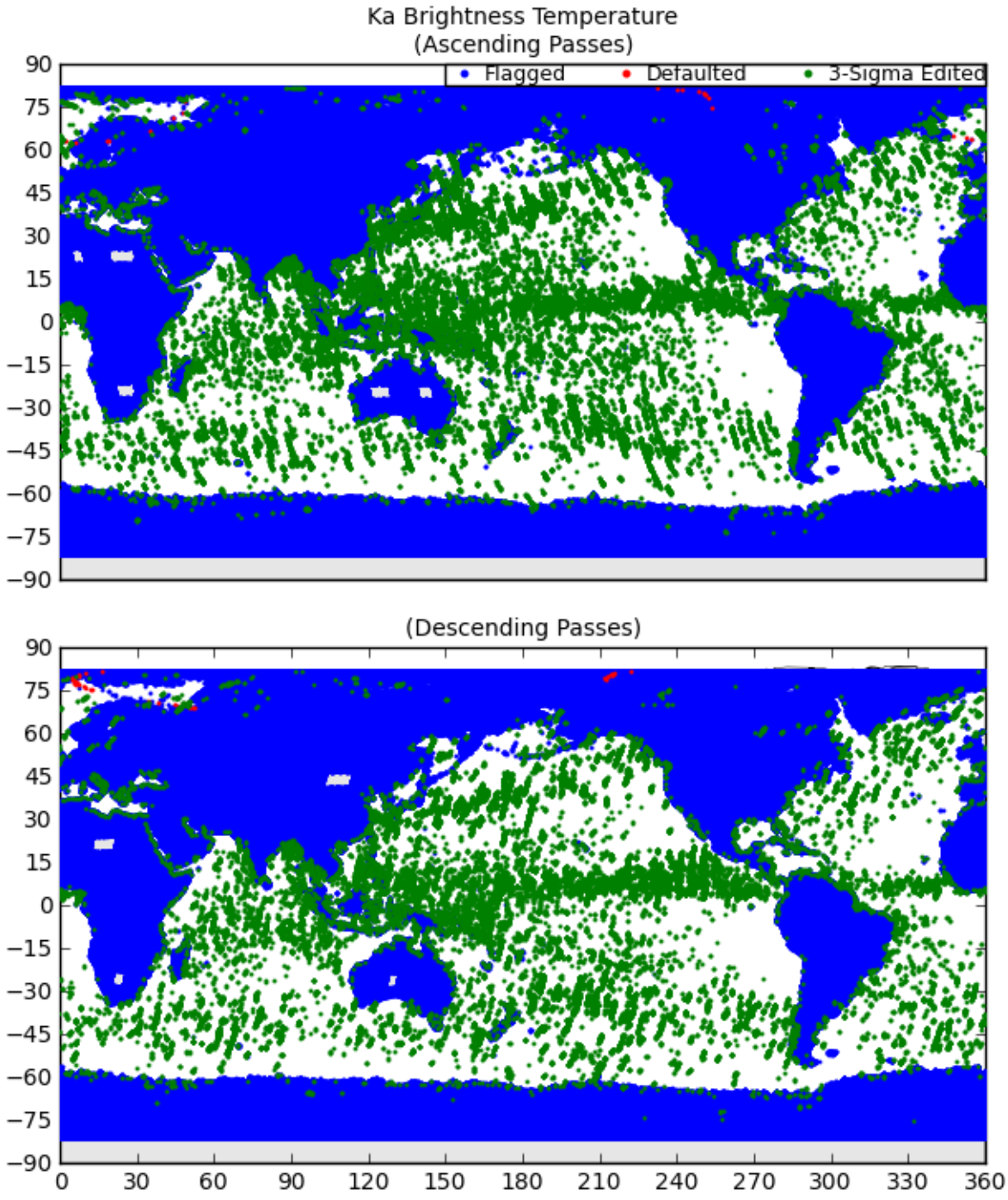

Figure 68: Map of Flagged/Edited Points for Ka Brightness Temperature

13 Ka-Band Ionospheric Path Delay Plots

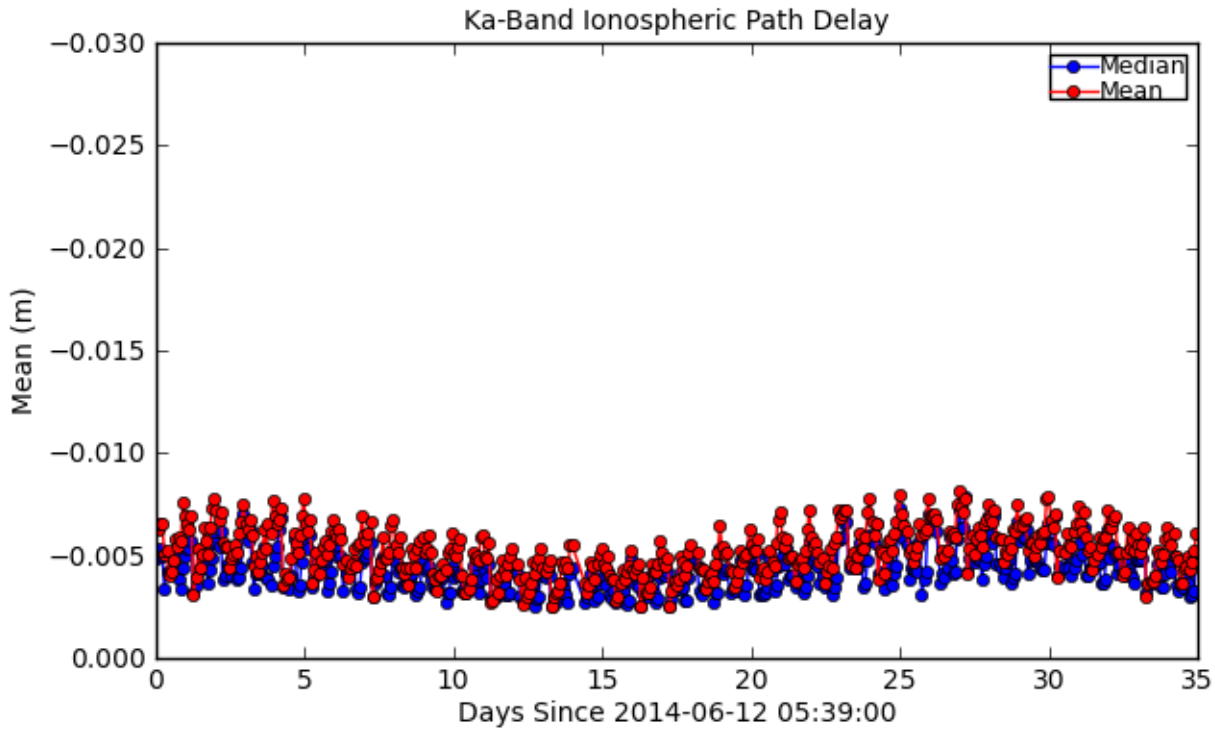

Figure 69: Mean/Median for Ka-Band Ionospheric Path Delay

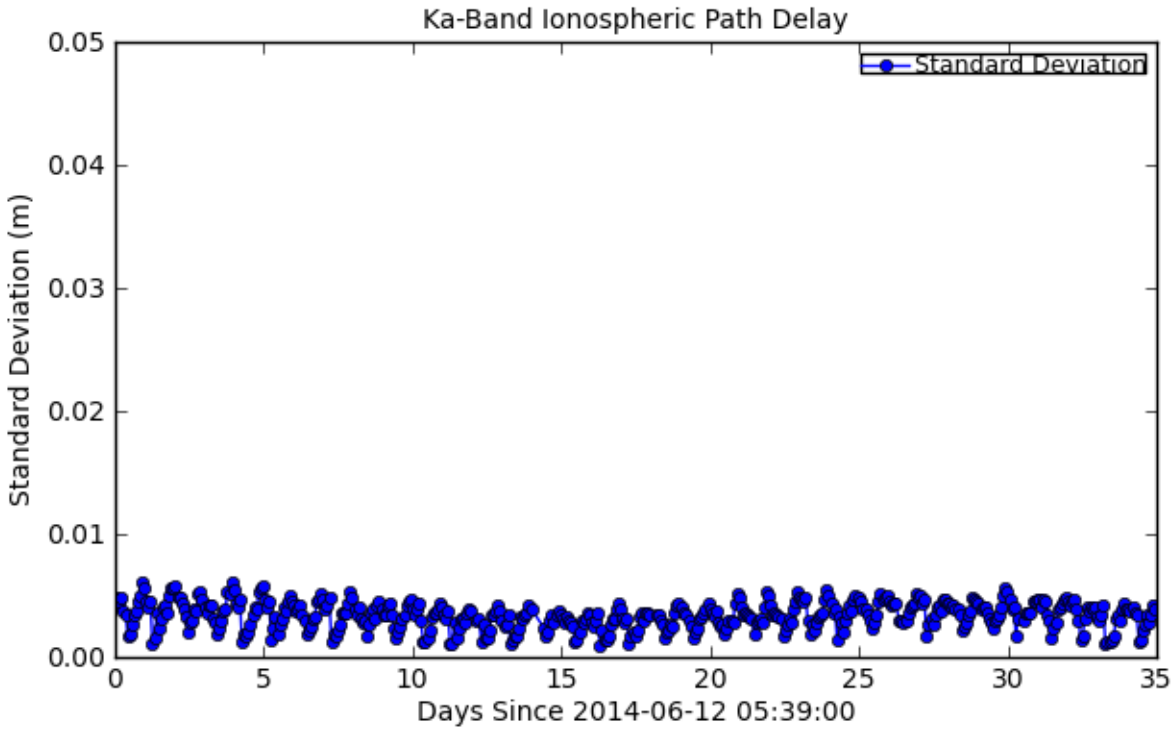

Figure 70: Standard Deviation for Ka-Band Ionospheric Path Delay

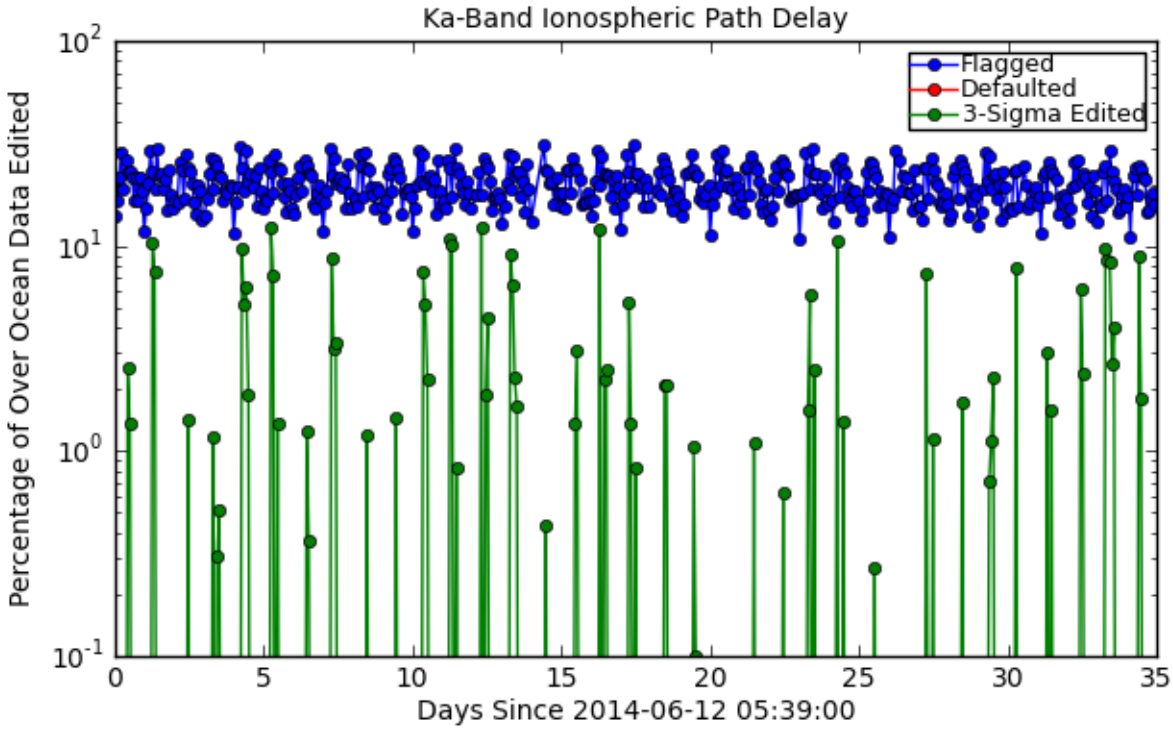

Figure 71: Flagged/Edited Data Points for Ka-Band Ionospheric Path Delay

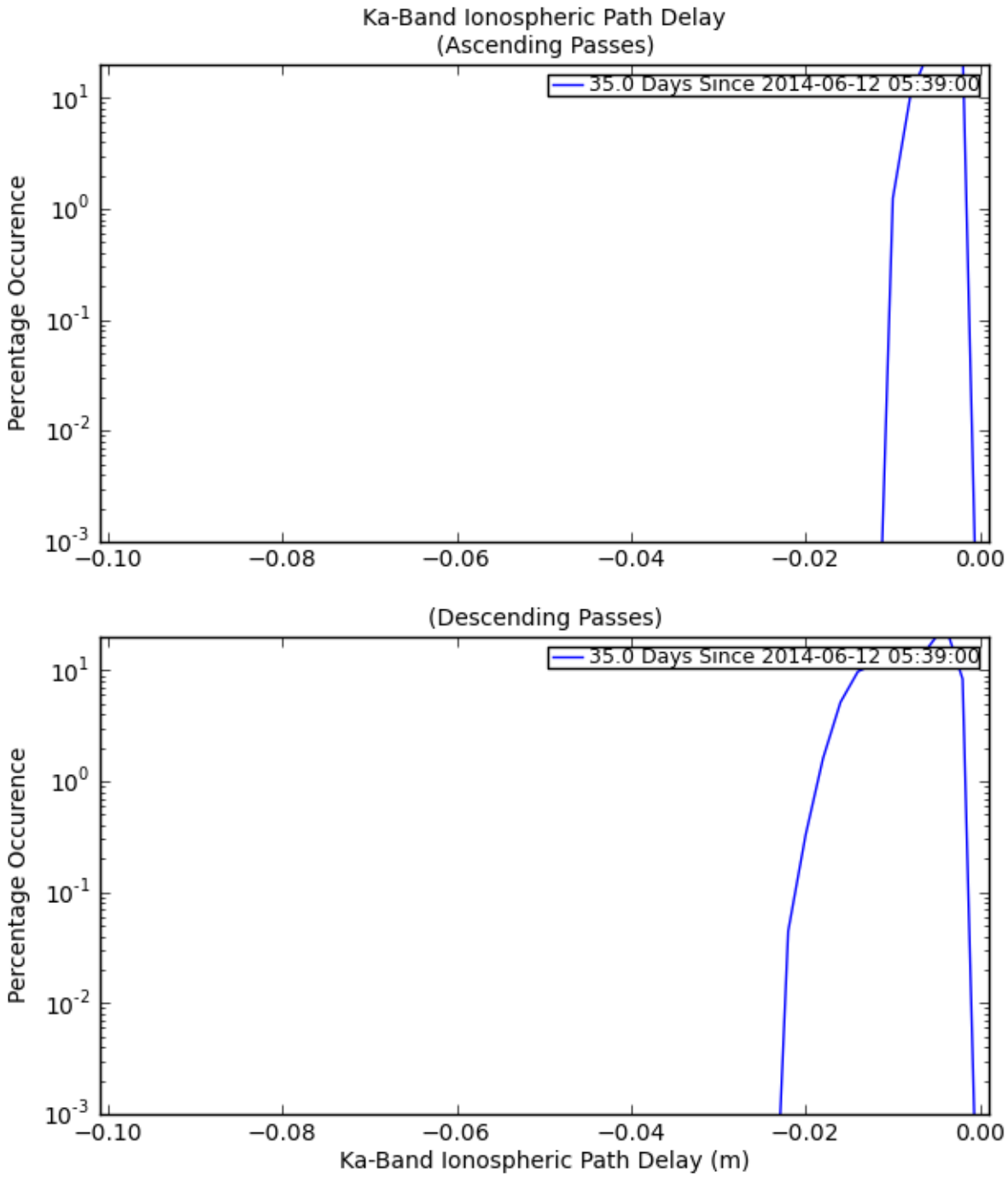

Figure 72: Histogram for Ka-Band Ionospheric Path Delay

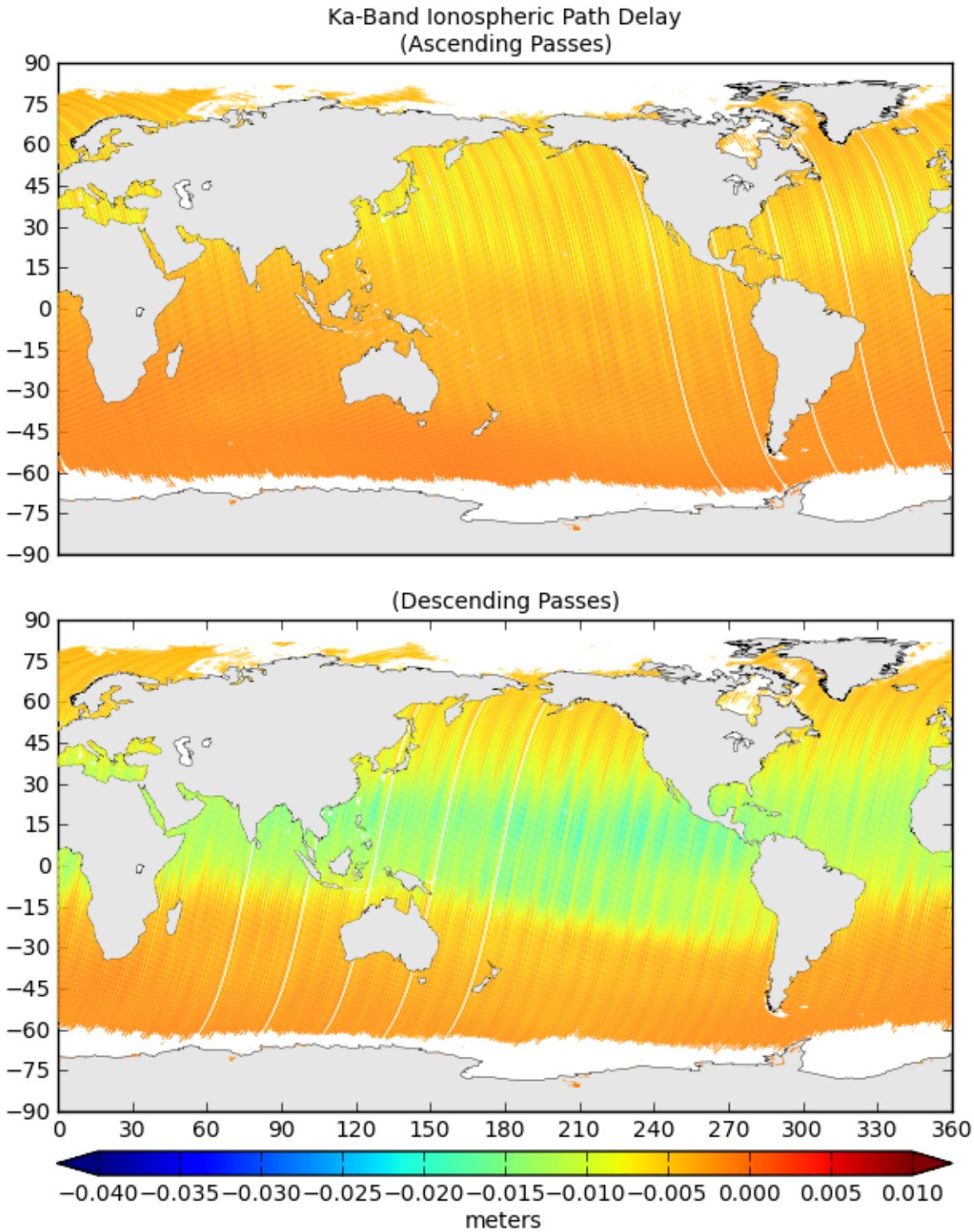

Figure 73: Map of Values for Ka-Band Ionospheric Path Delay

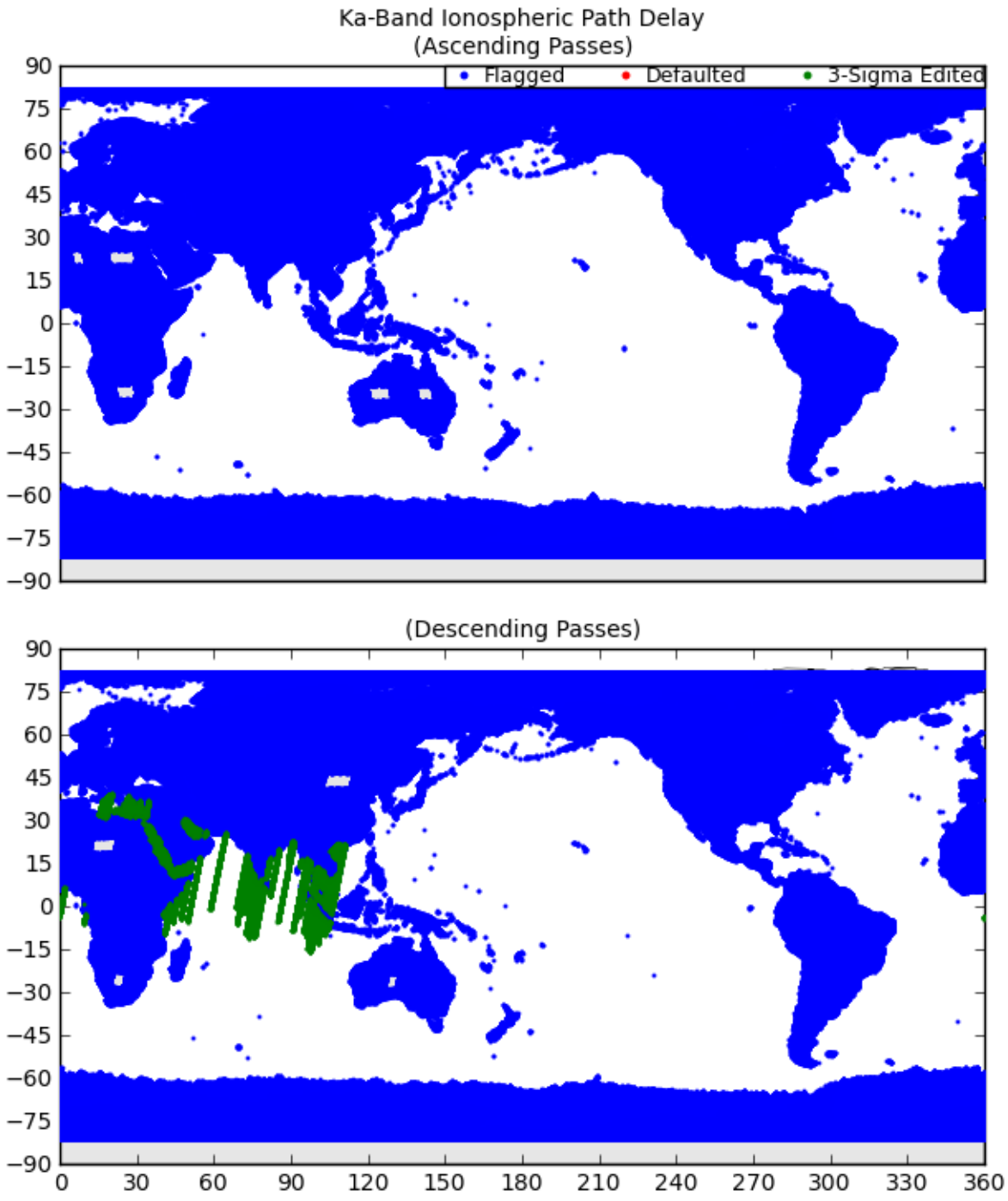

Figure 74: Map of Flagged/Edited Points for Ka-Band Ionospheric Path Delay

14 Ka-Band Sea State Bias Plots

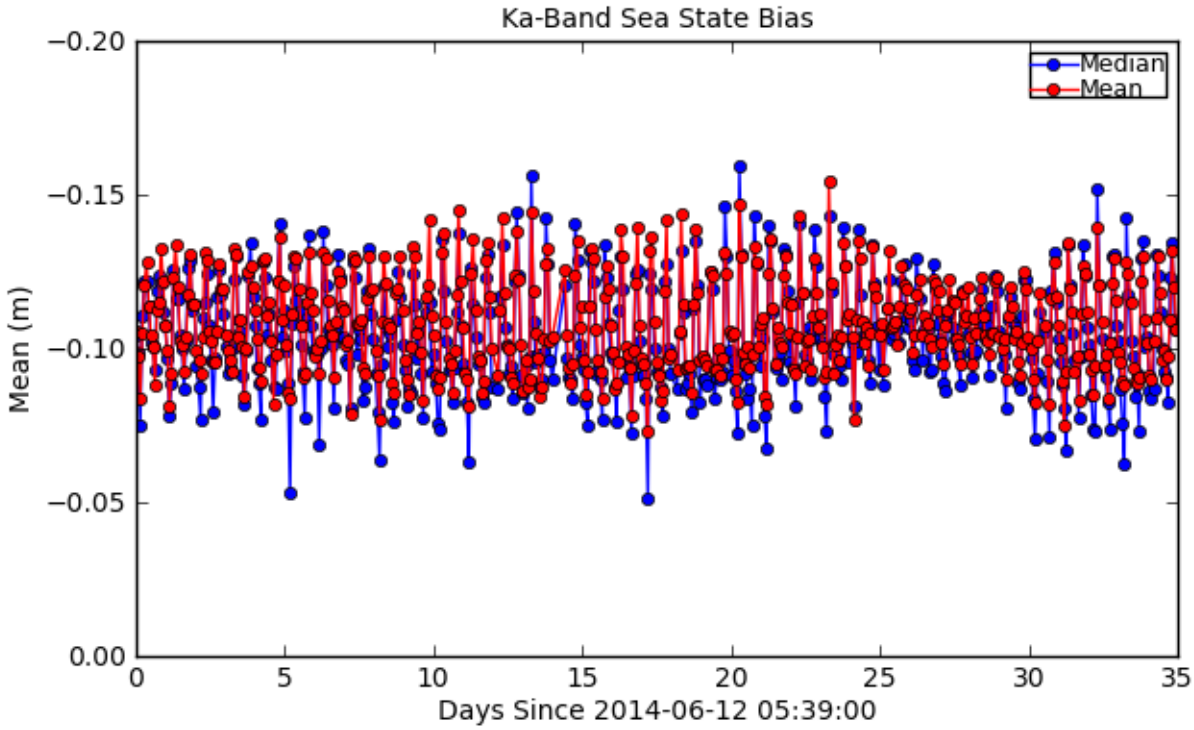

Figure 75: Mean/Median for Ka-Band Sea State Bias

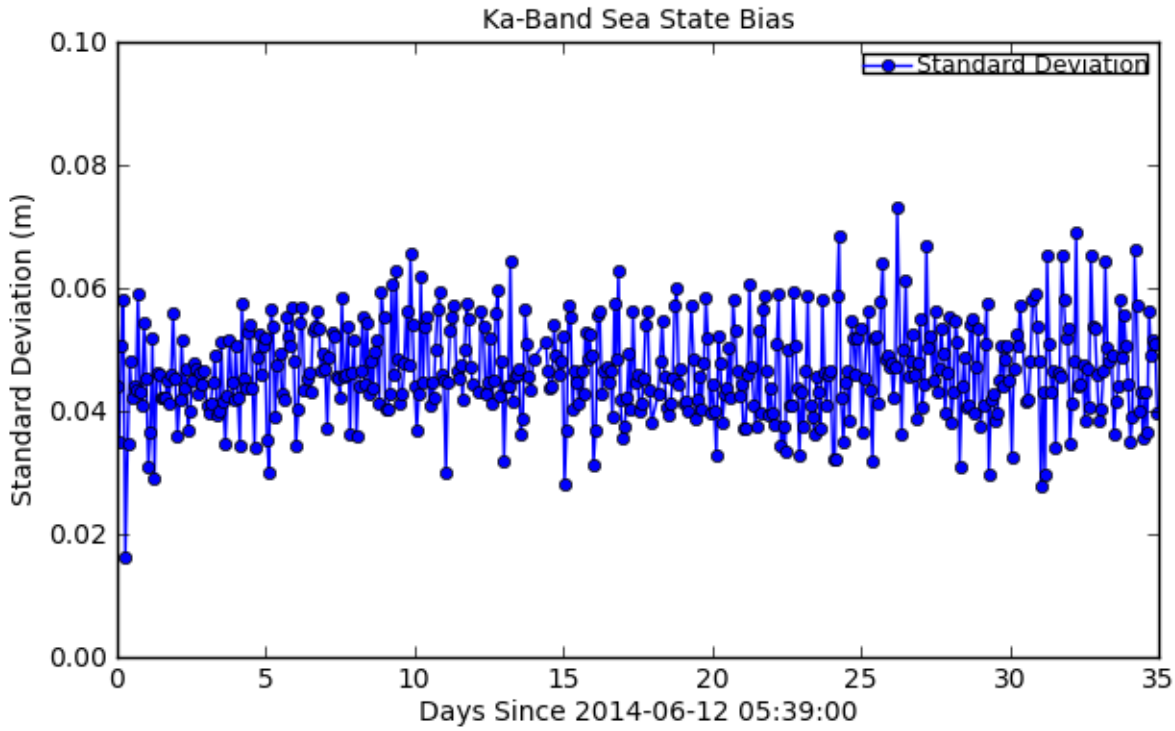

Figure 76: Standard Deviation for Ka-Band Sea State Bias

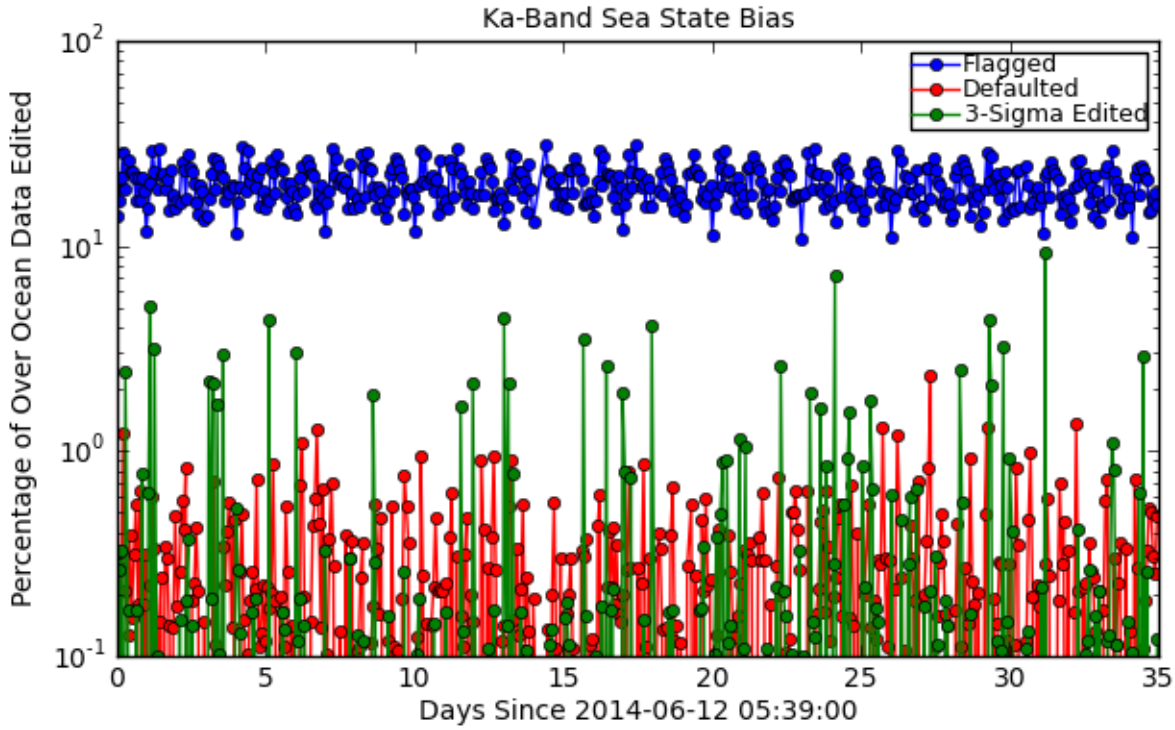

Figure 77: Flagged/Edited Data Points for Ka-Band Sea State Bias

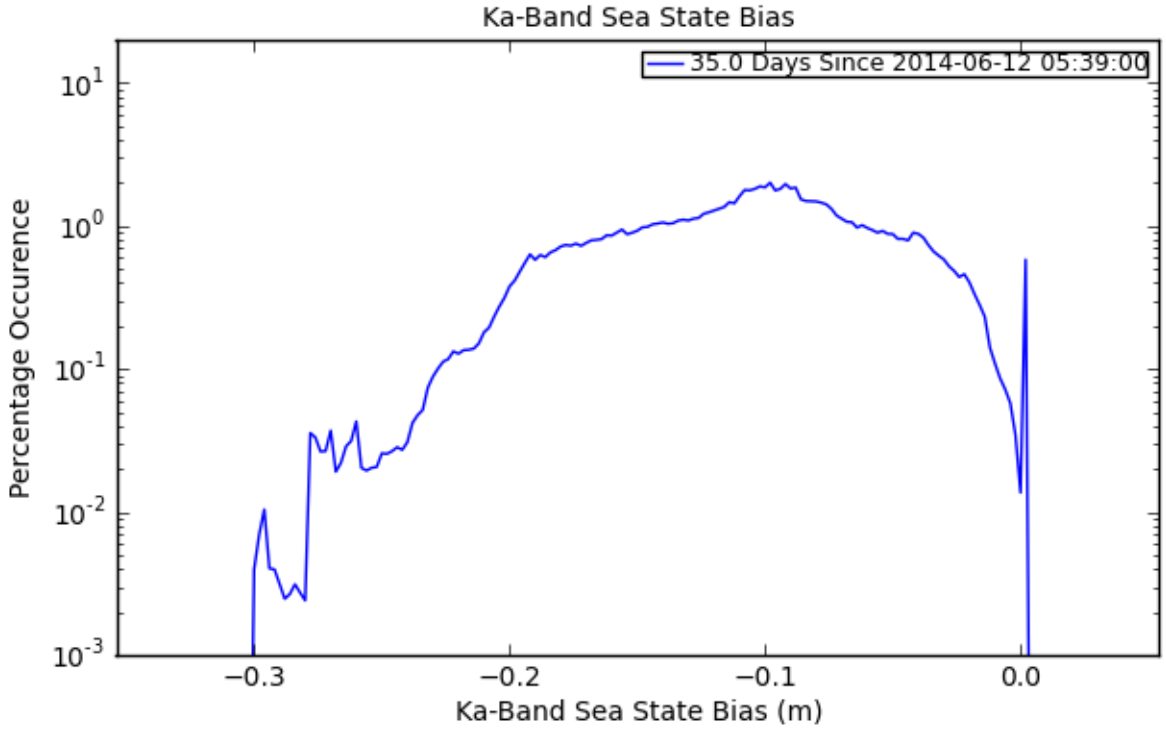

Figure 78: Histogram for Ka-Band Sea State Bias

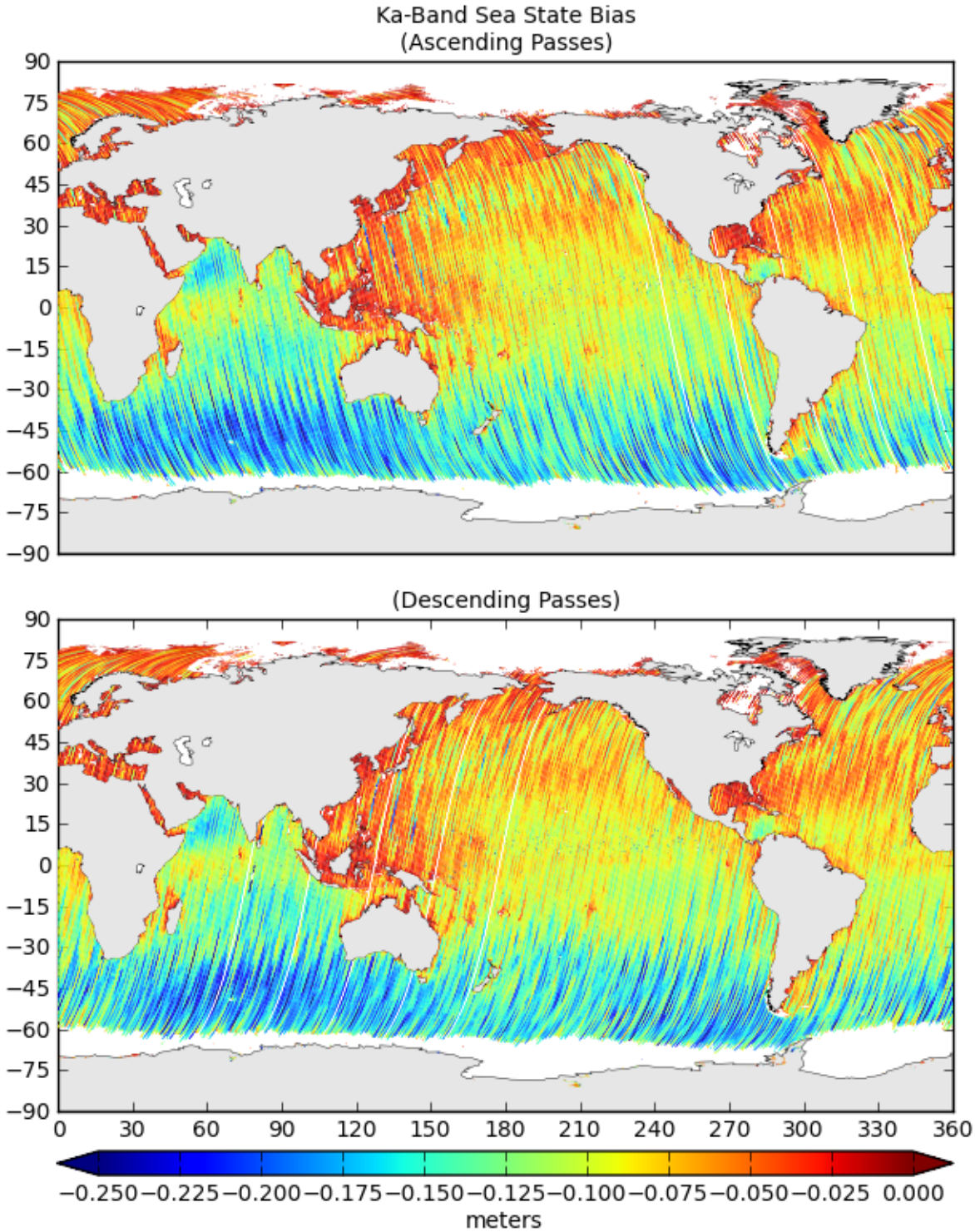

Figure 79: Map of Values for Ka-Band Sea State Bias

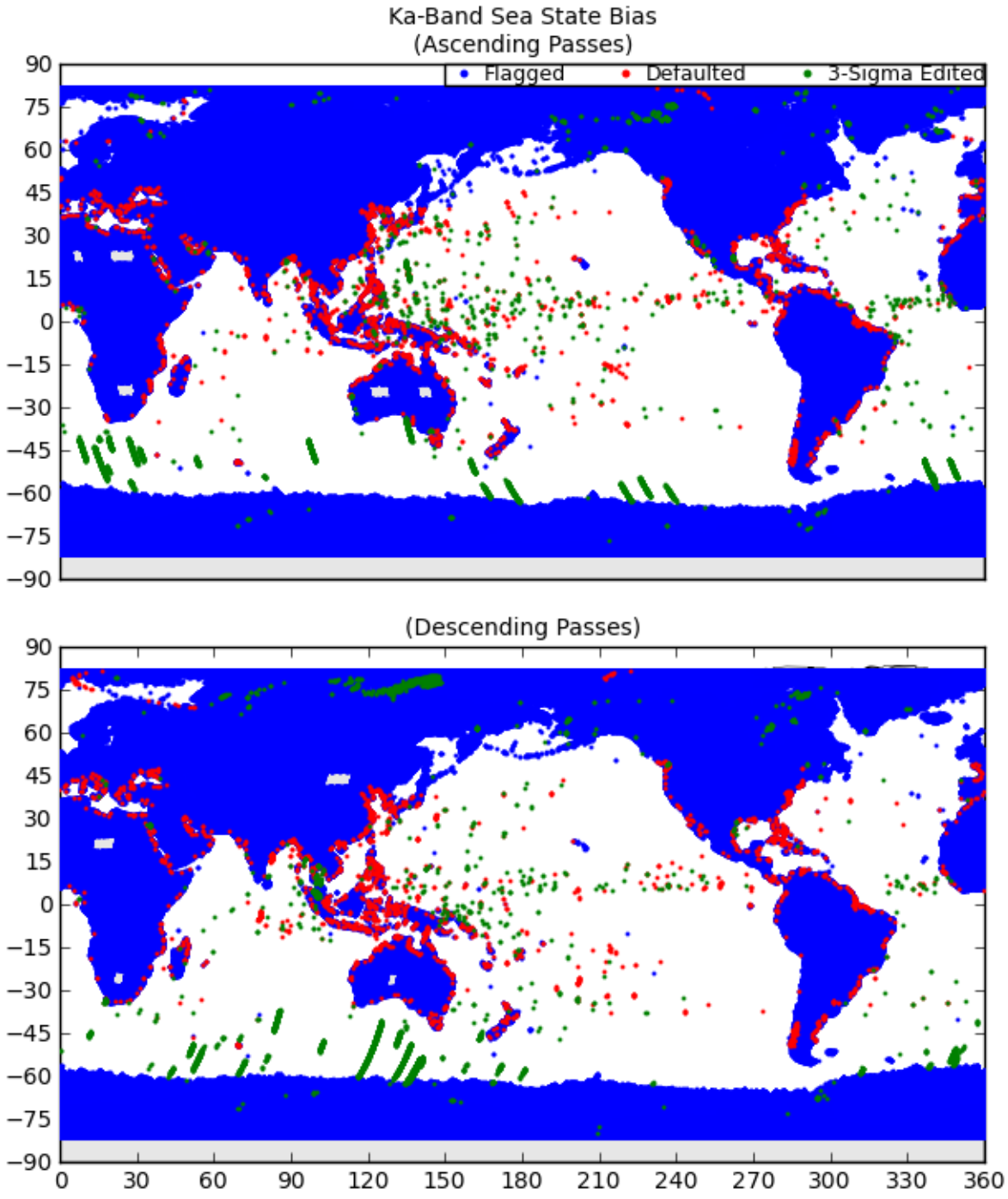

Figure 80: Map of Flagged/Edited Points for Ka-Band Sea State Bias

15 Ka-Band Waveform Attitude Plots

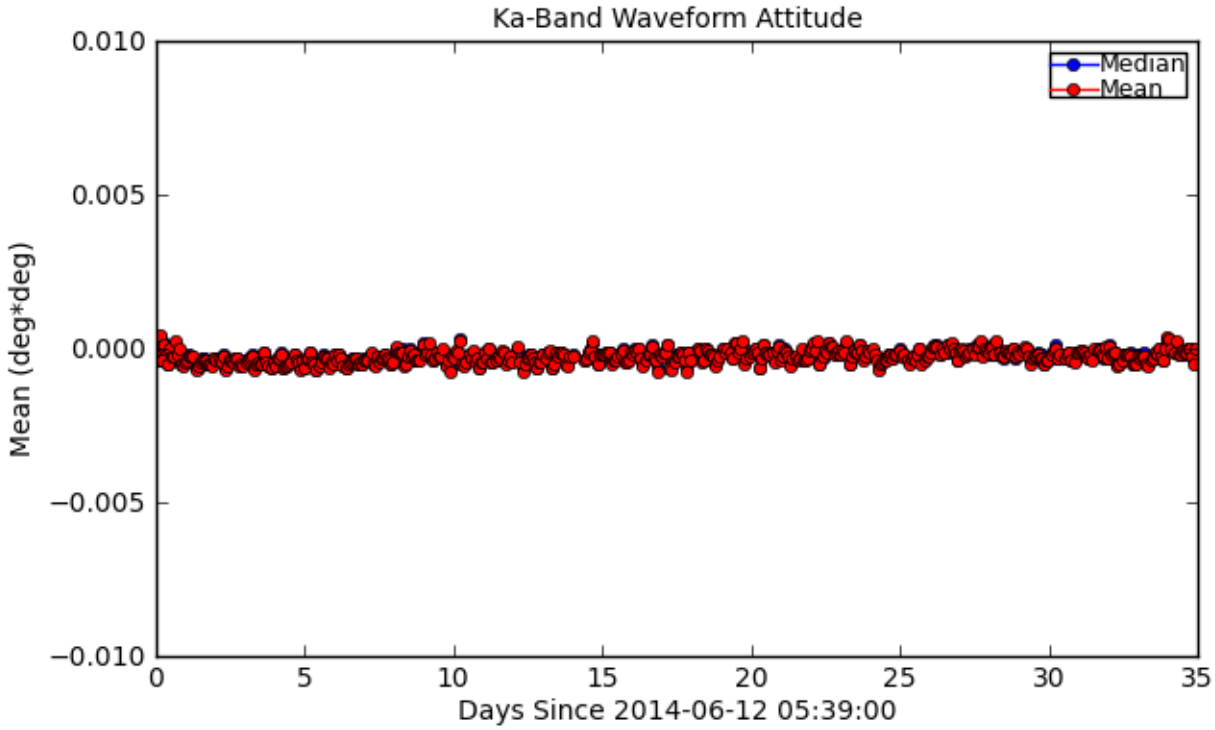

Figure 81: Mean/Median for Ka-Band Waveform Attitude

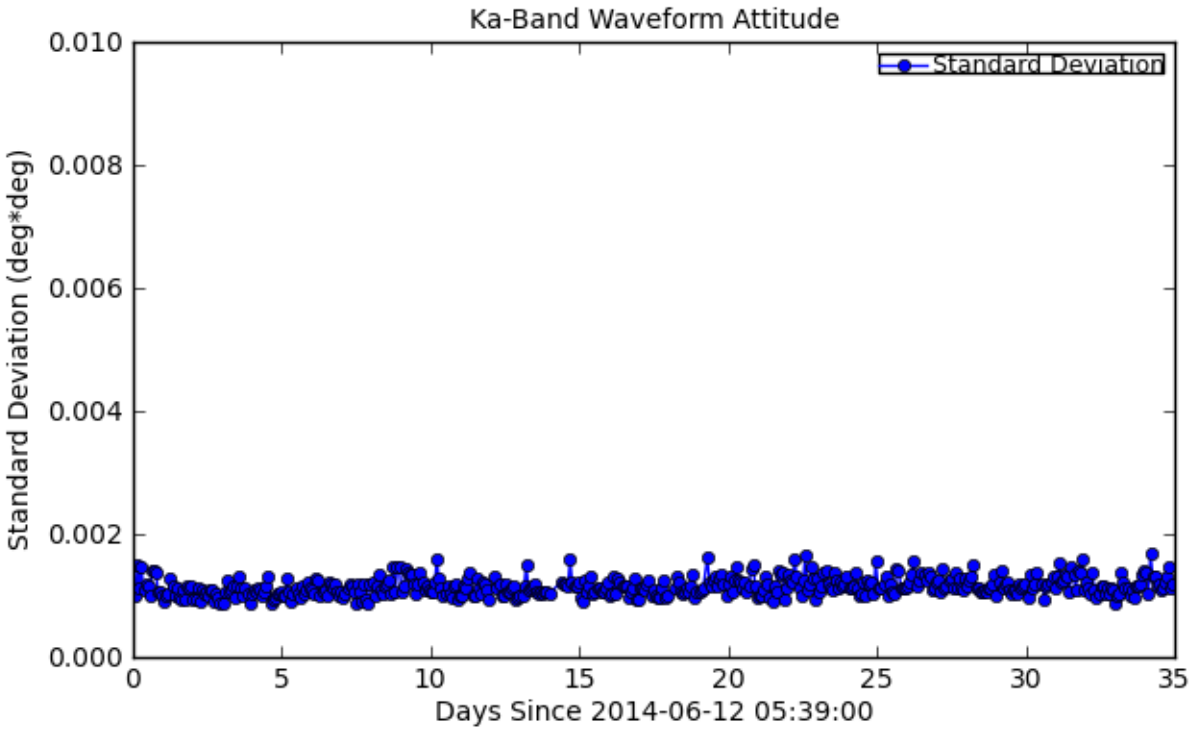

Figure 82: Standard Deviation for Ka-Band Waveform Attitude

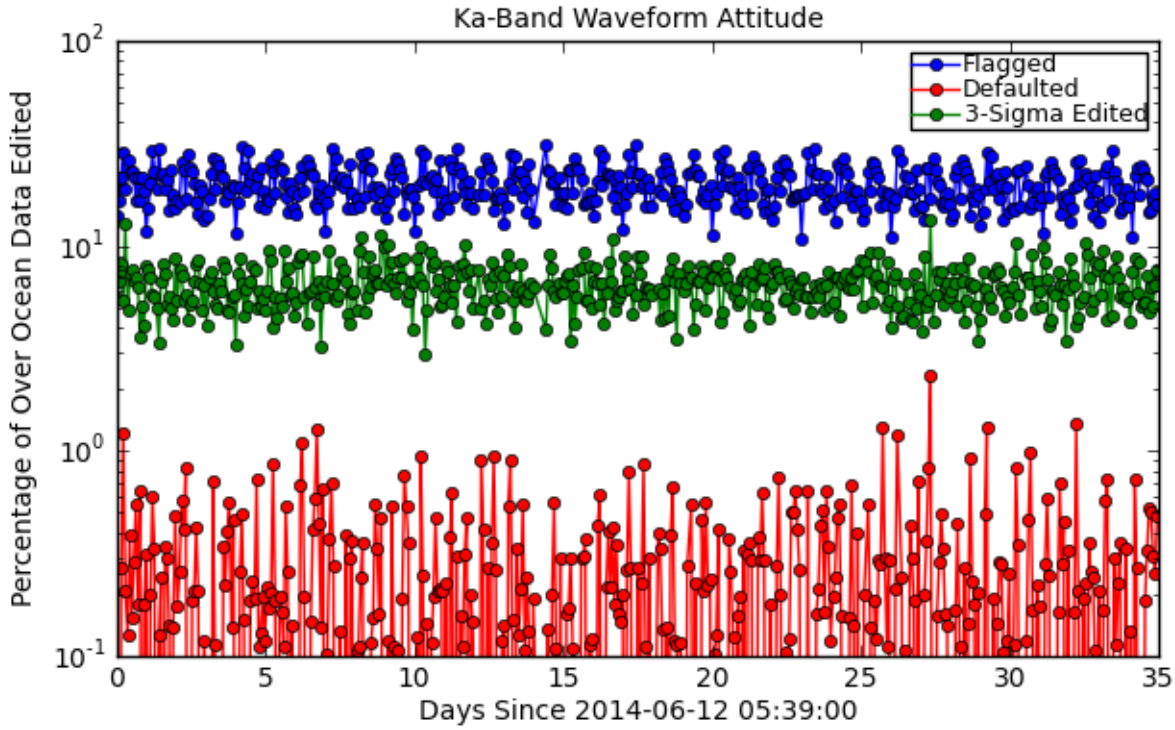

Figure 83: Flagged/Edited Data Points for Ka-Band Waveform Attitude

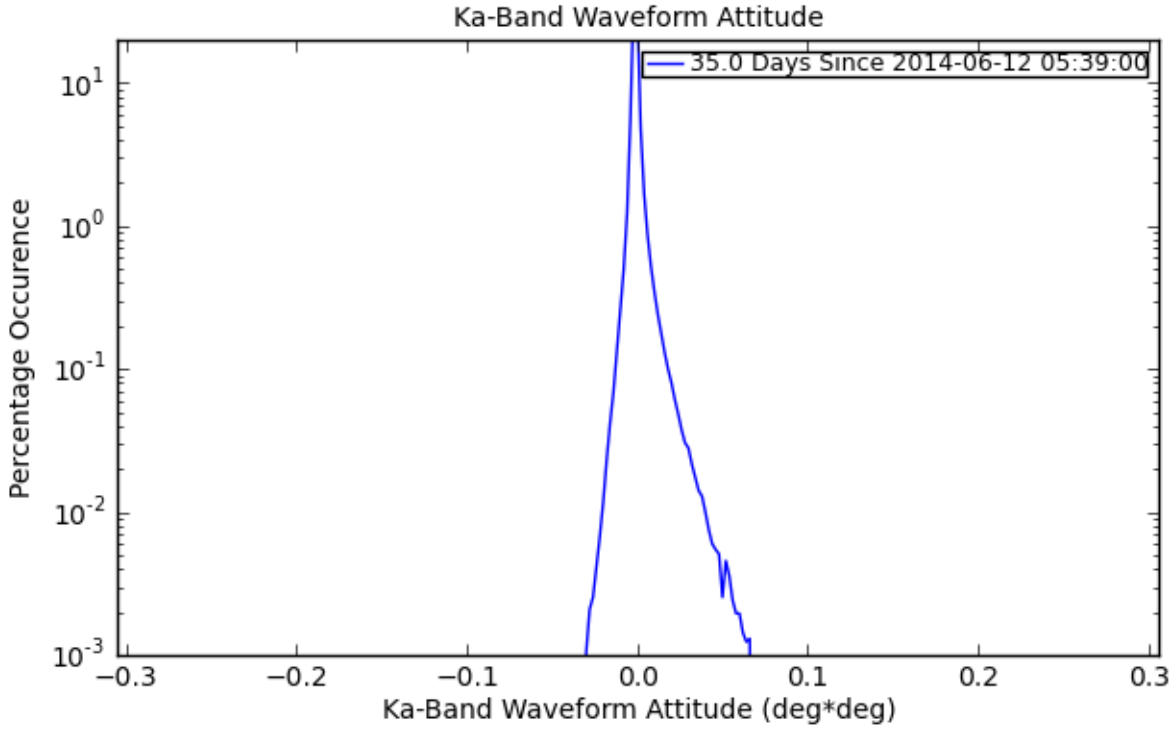

Figure 84: Histogram for Ka-Band Waveform Attitude

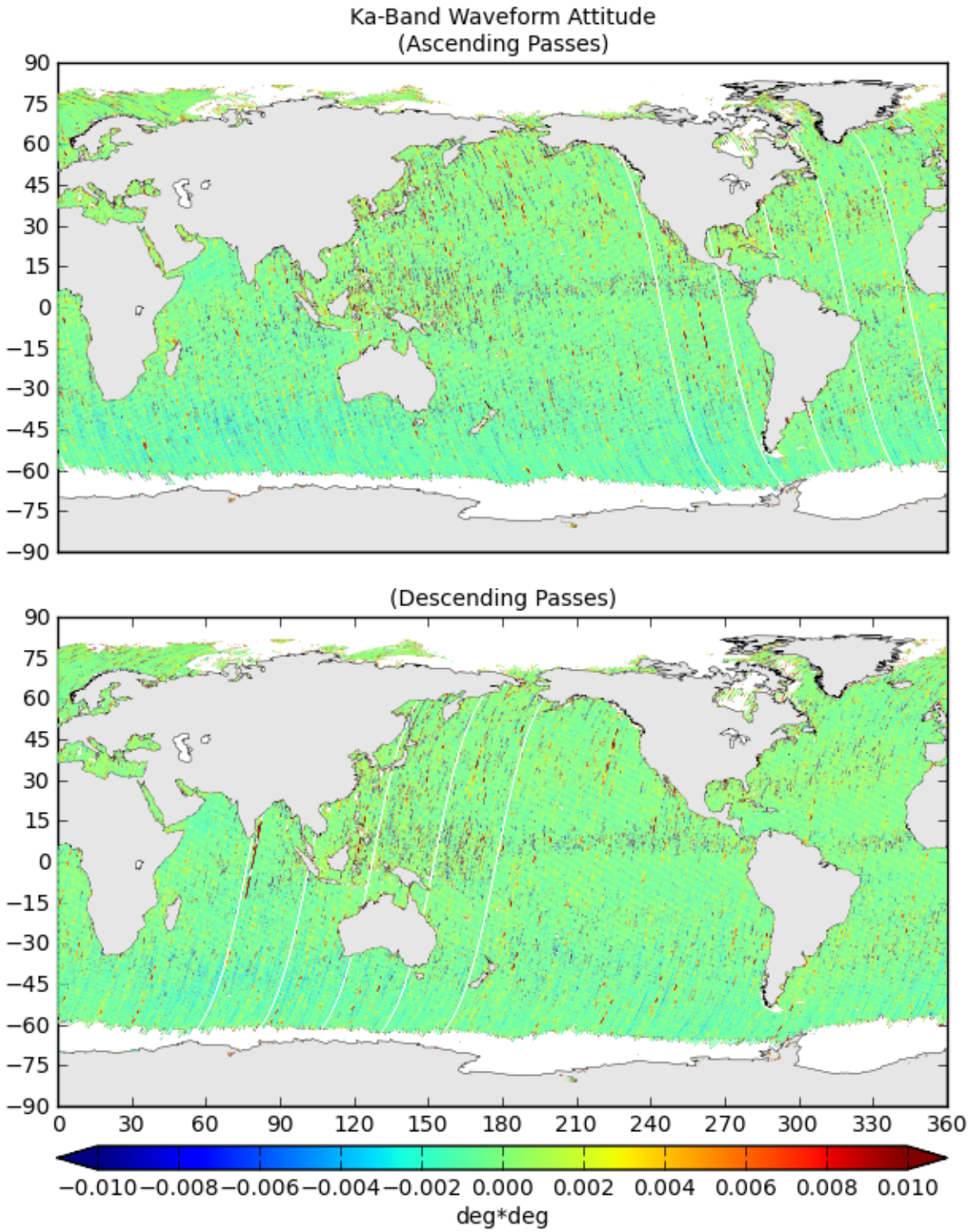

Figure 85: Map of Values for Ka-Band Waveform Attitude

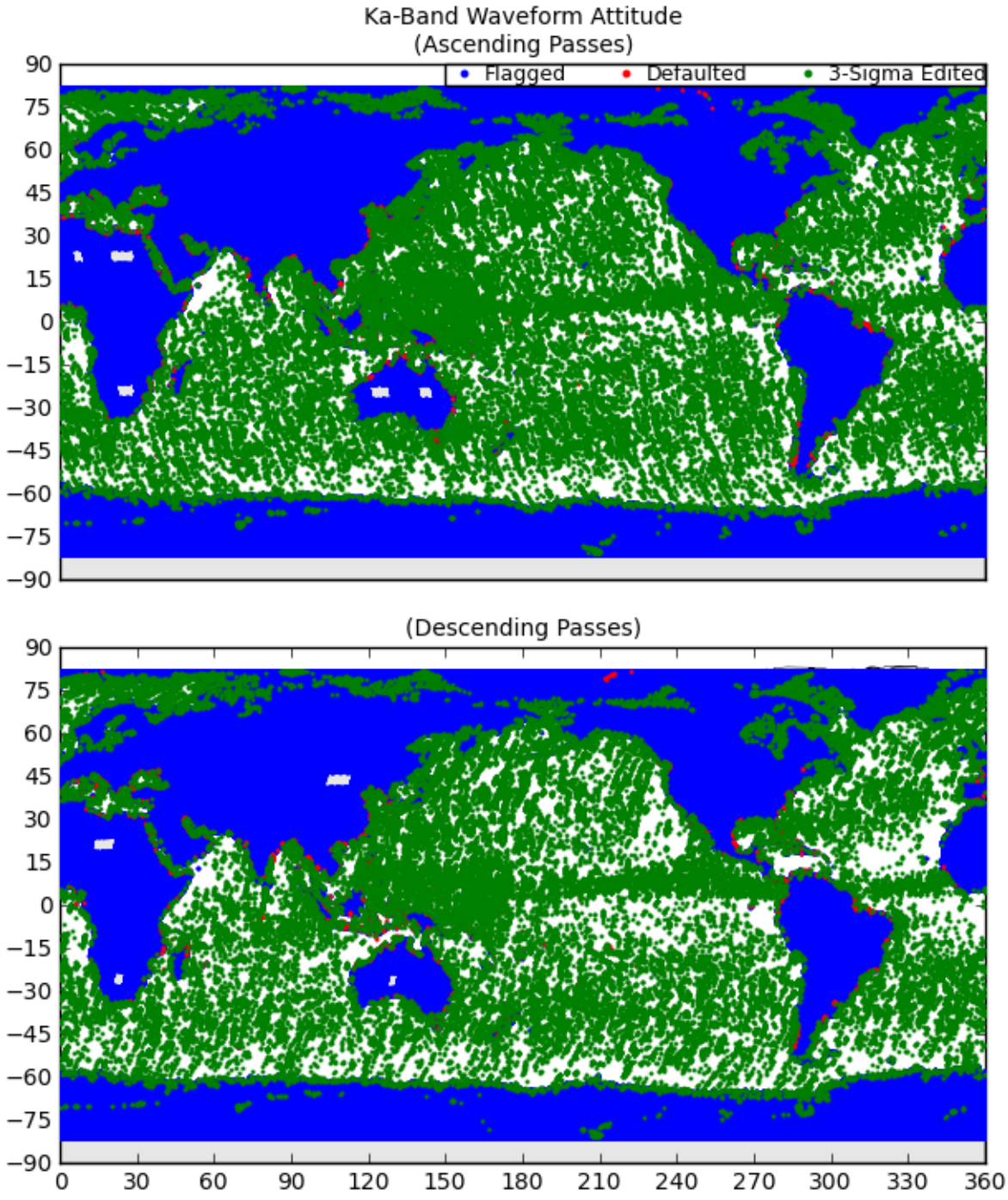

Figure 86: Map of Flagged/Edited Points for Ka-Band Waveform Attitude

16 Inverted Barometer Height Correction Plots

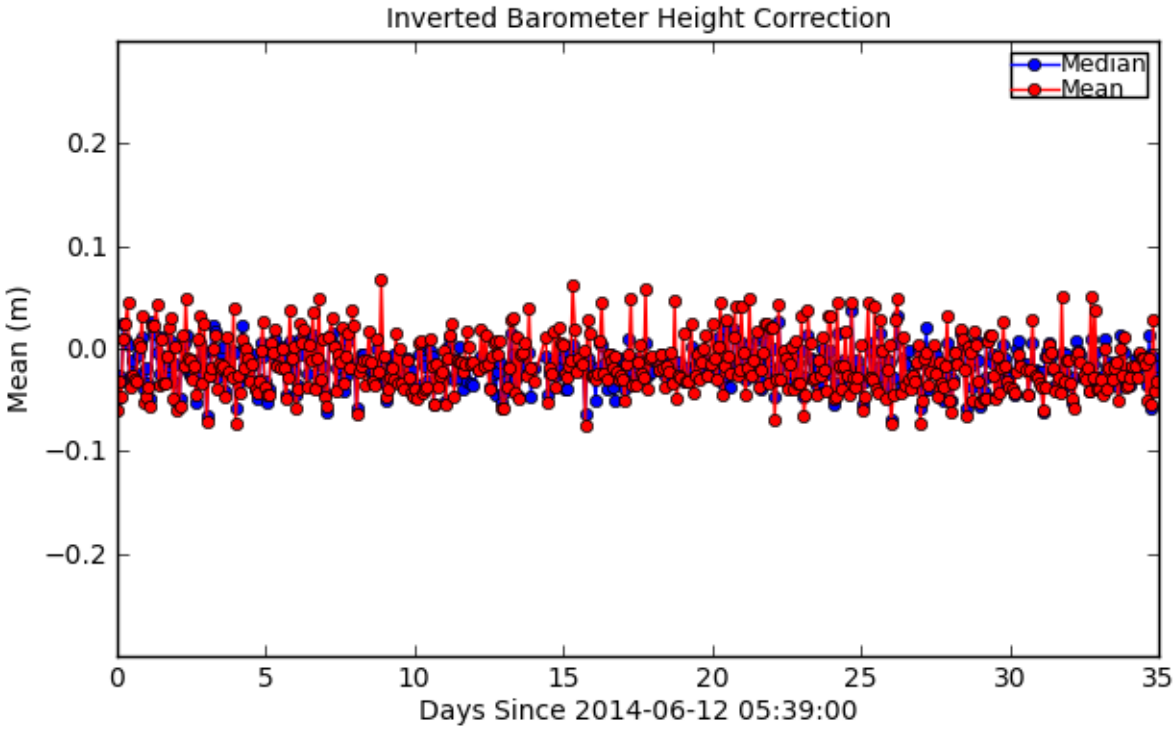

Figure 87: Mean/Median for Inverted Barometer Height Correction

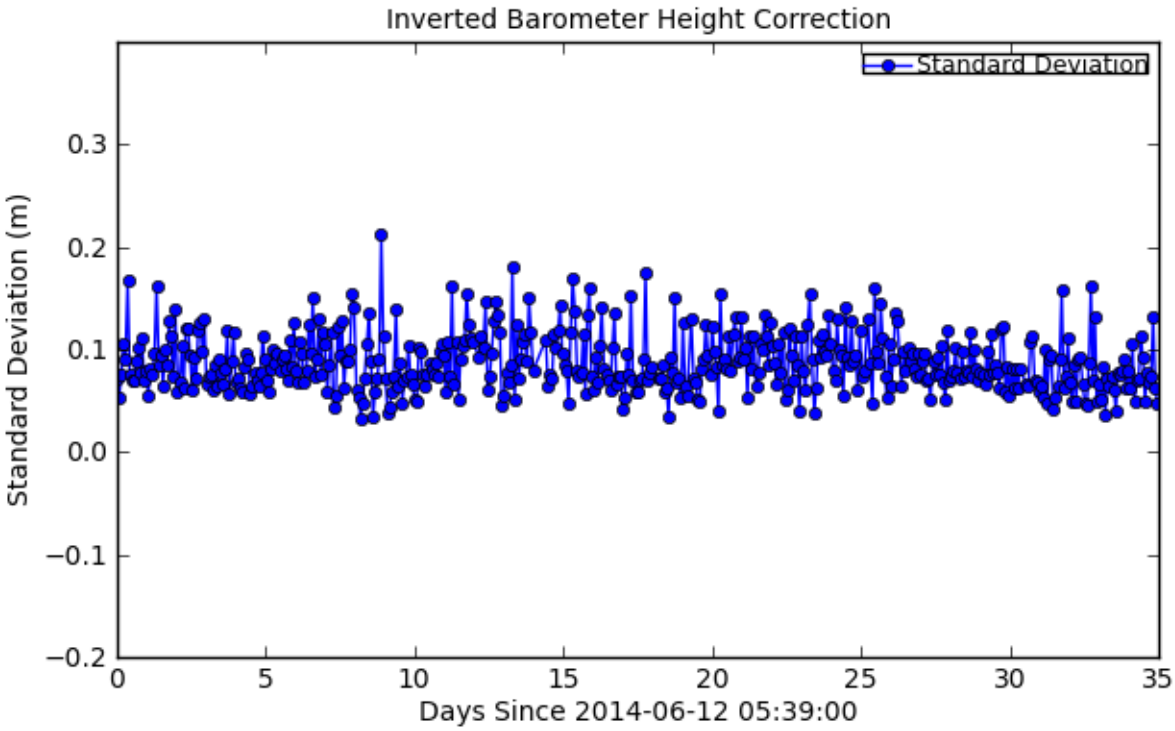

Figure 88: Standard Deviation for Inverted Barometer Height Correction

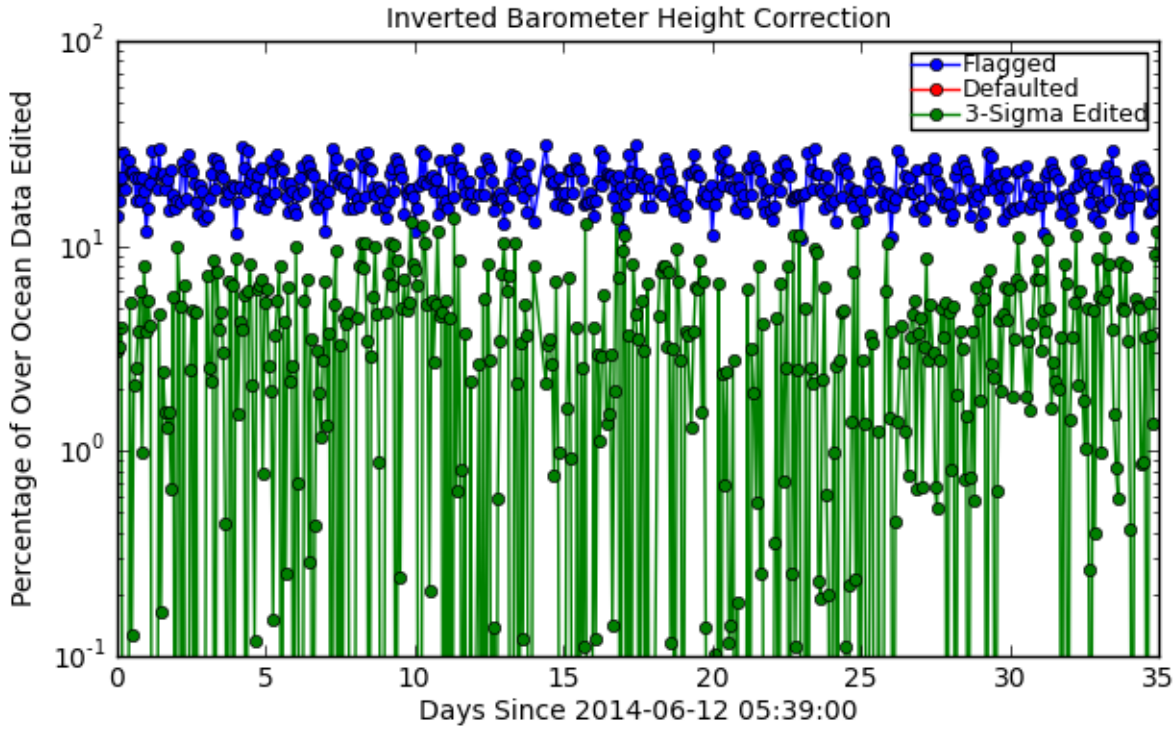

Figure 89: Flagged/Edited Data Points for Inverted Barometer Height Correction

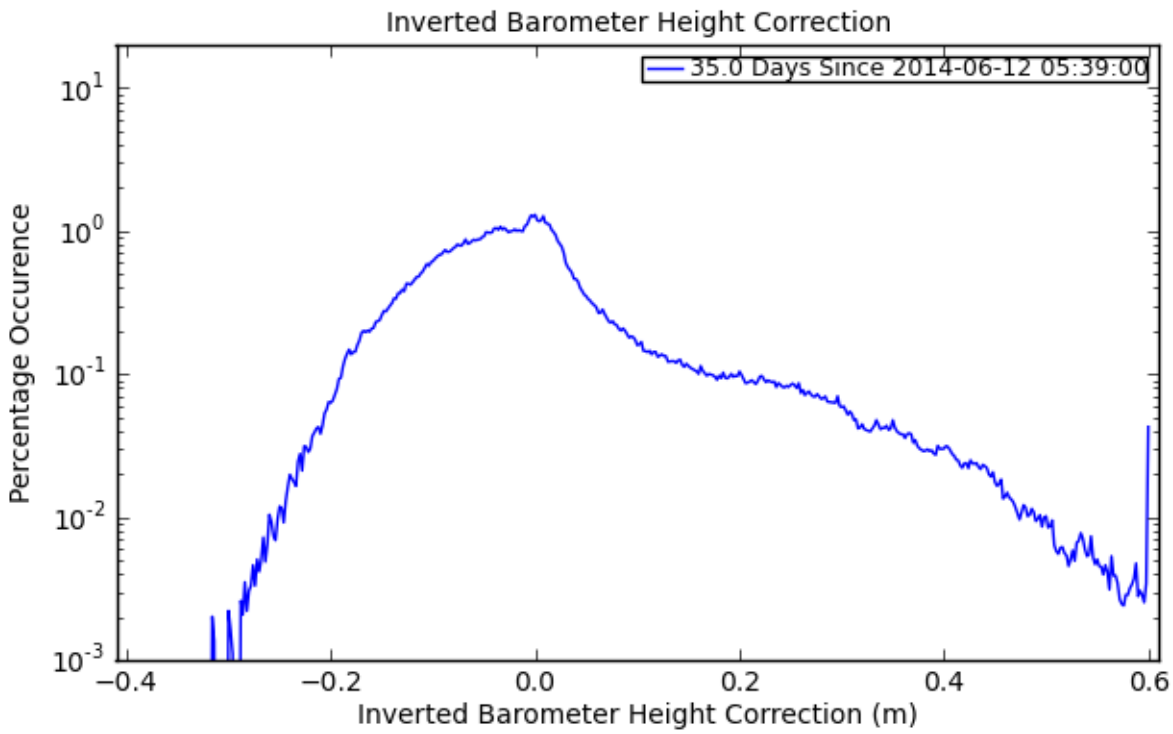

Figure 90: Histogram for Inverted Barometer Height Correction

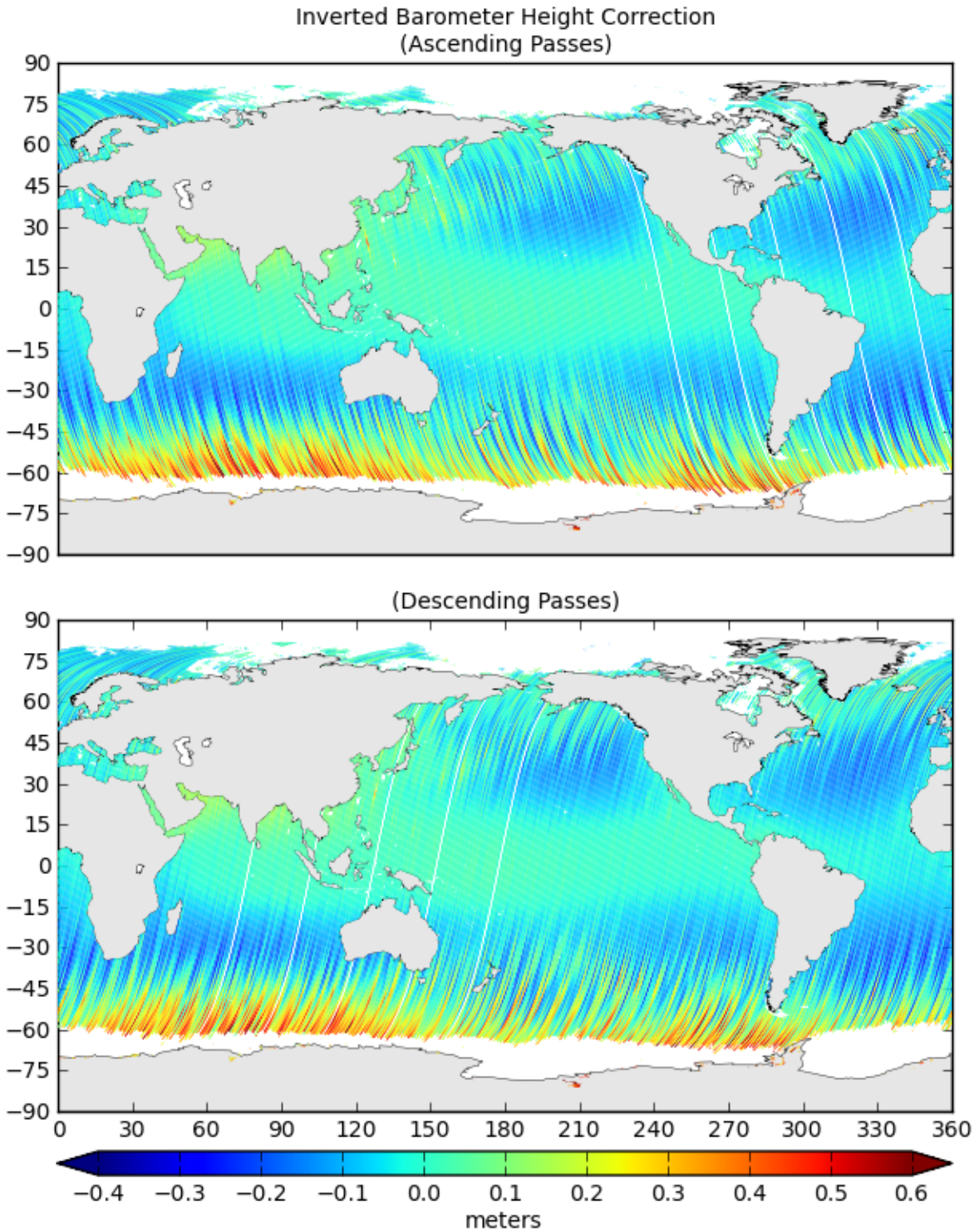

Figure 91: Map of Values for Inverted Barometer Height Correction

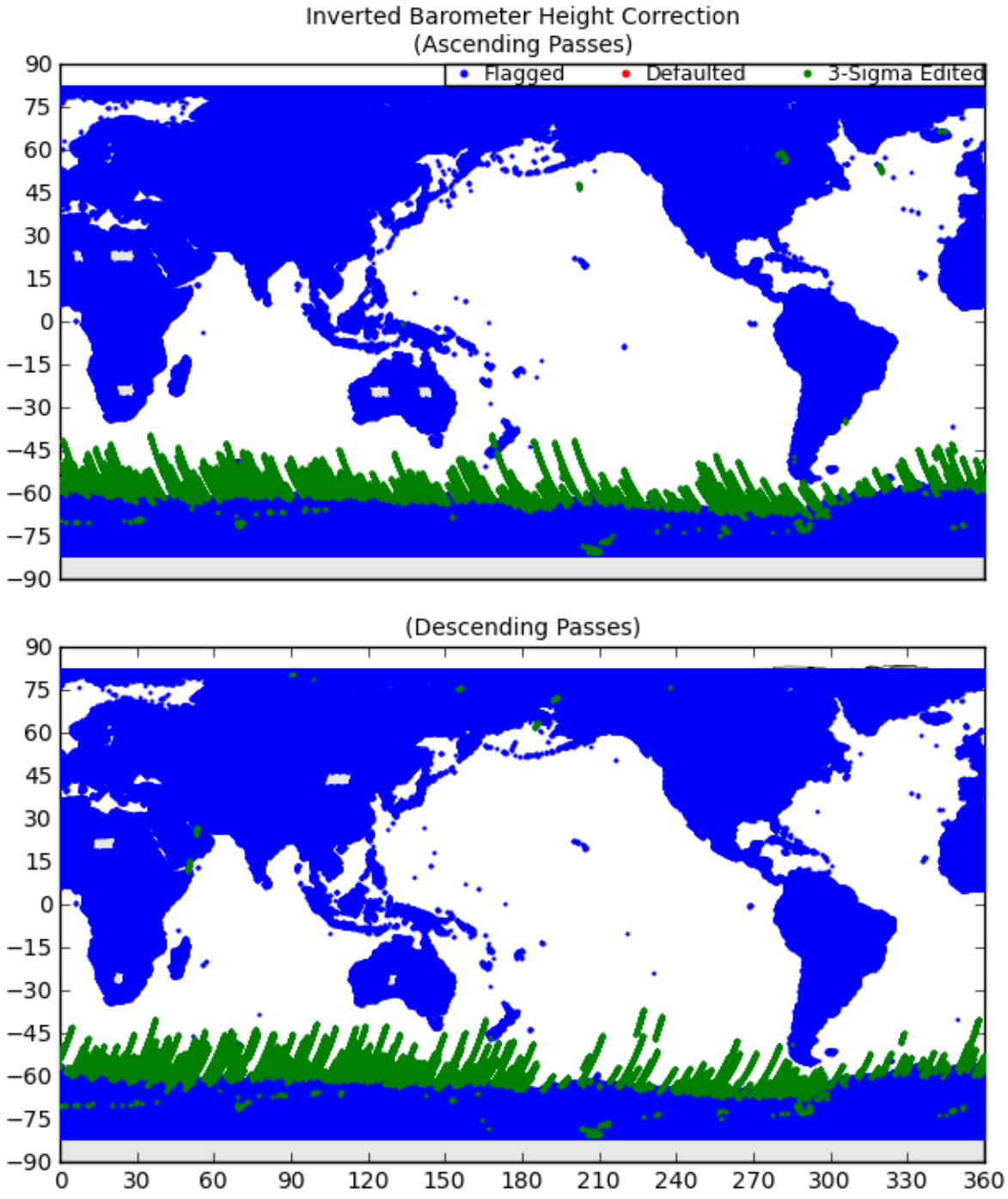

Figure 92: Map of Flagged/Edited Points for Inverted Barometer Height Correction

17 Sea Surface Height Anomaly (Product Values) Plots

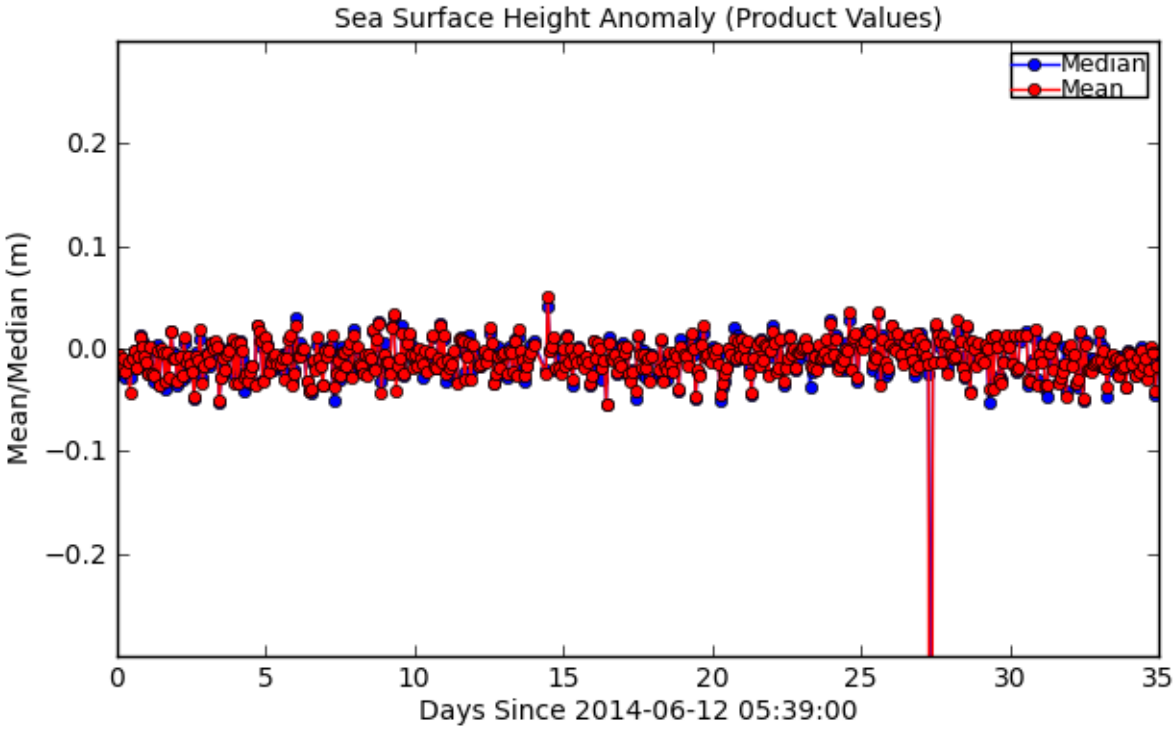

Figure 93: Mean/Median for Sea Surface Height Anomaly (Product Values)

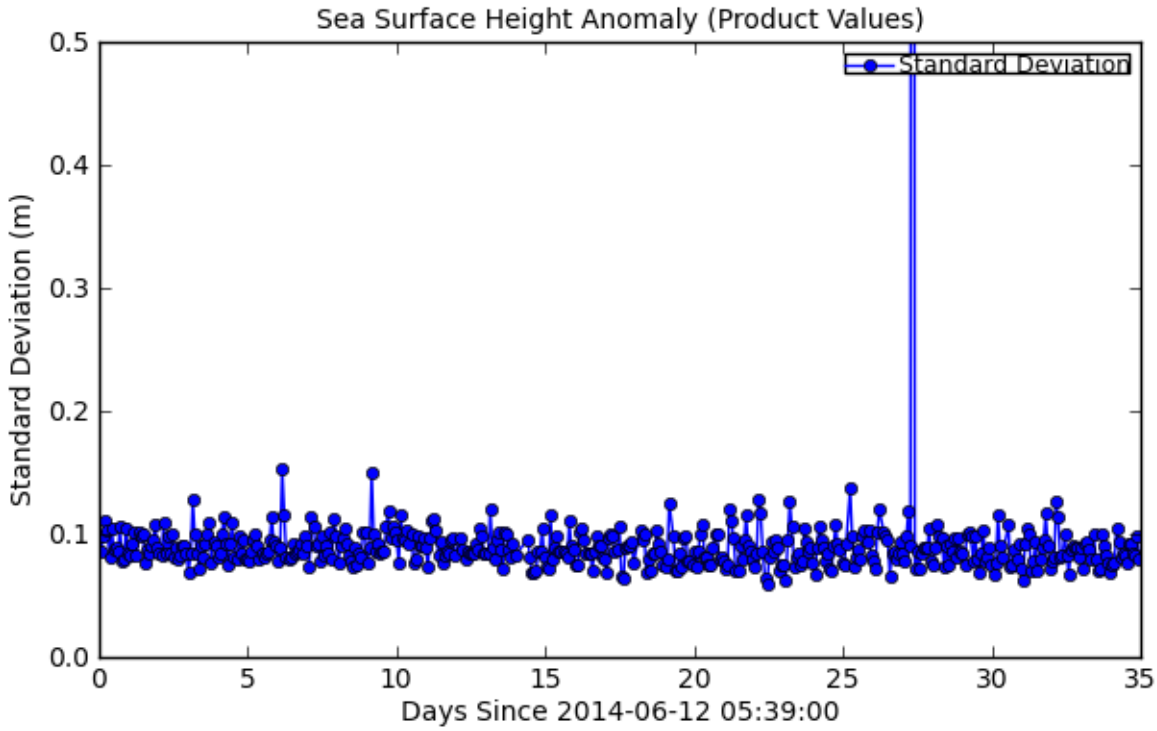

Figure 94: Standard Deviation for Sea Surface Height Anomaly (Product Values)

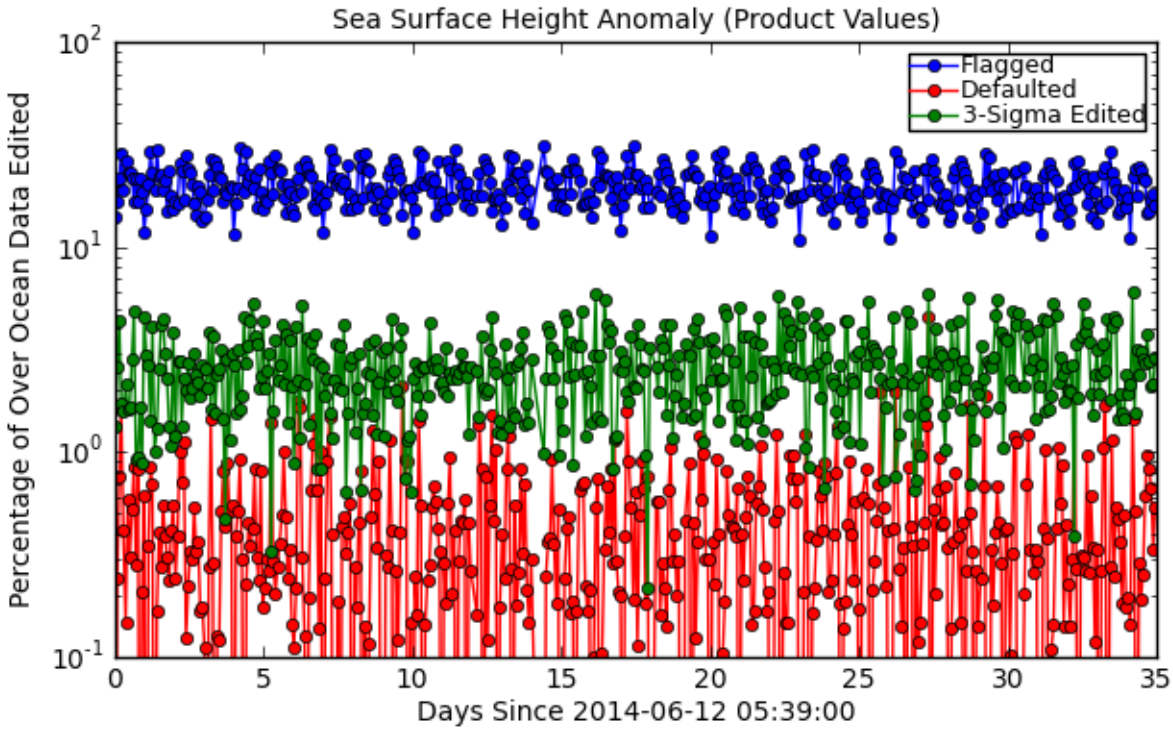

Figure 95: Flagged/Edited Data Points for Sea Surface Height Anomaly (Product Values)

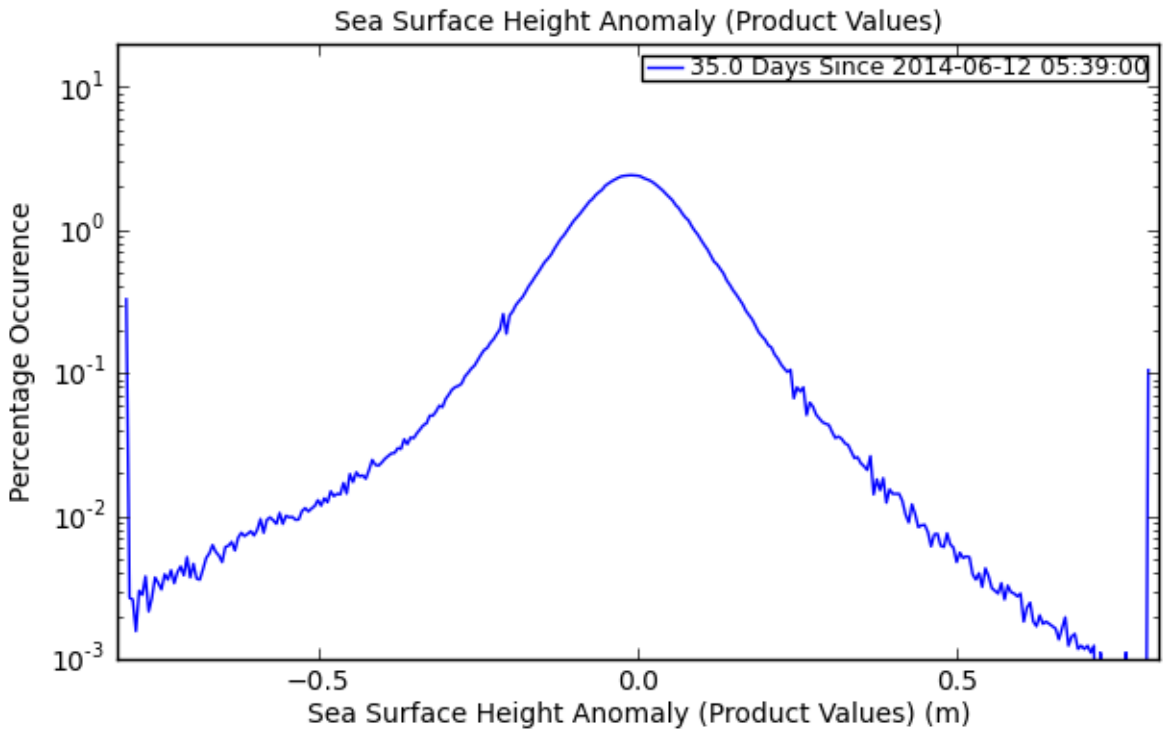

Figure 96: Histogram for Sea Surface Height Anomaly (Product Values)

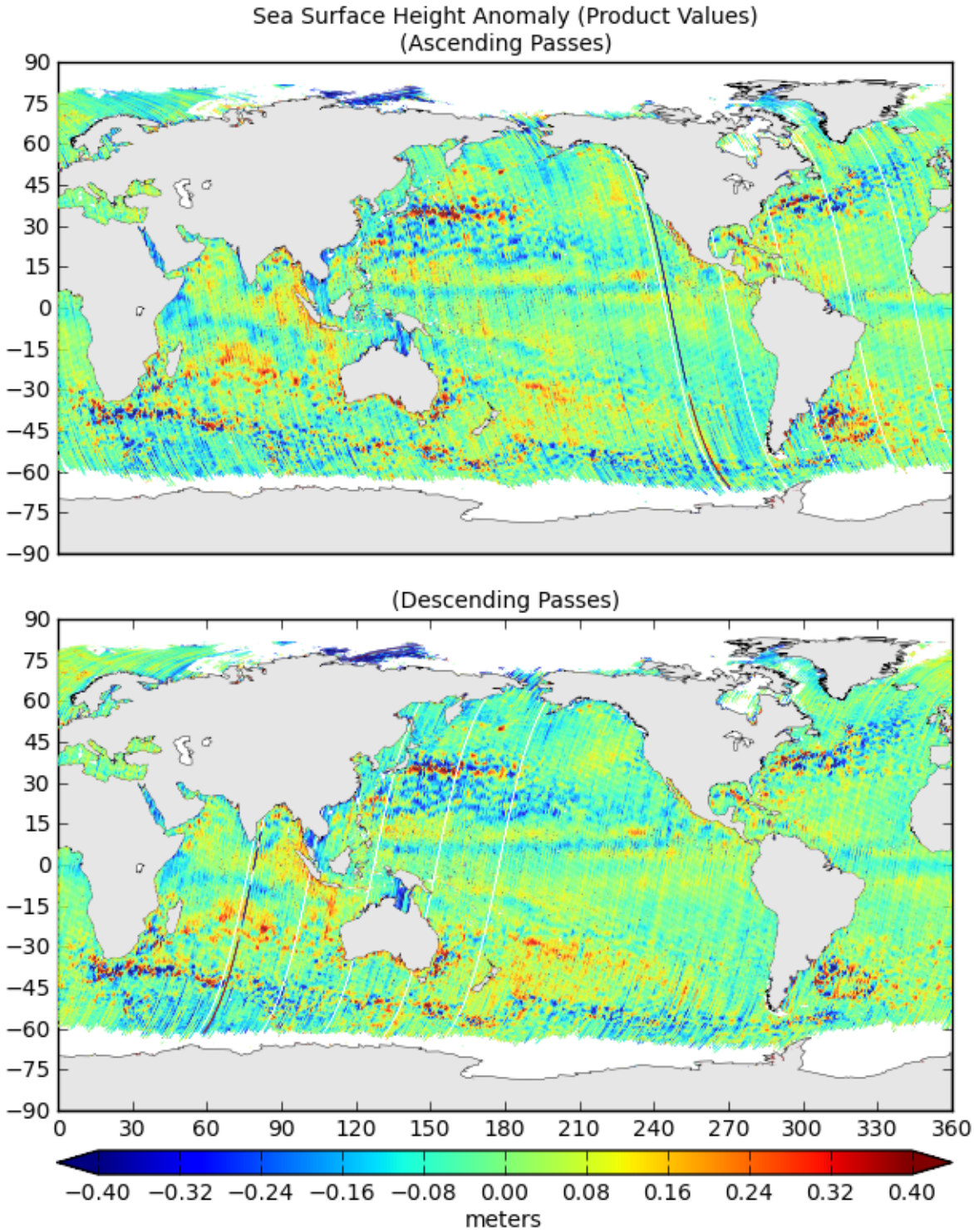

Figure 97: Map of Values for Sea Surface Height Anomaly (Product Values)

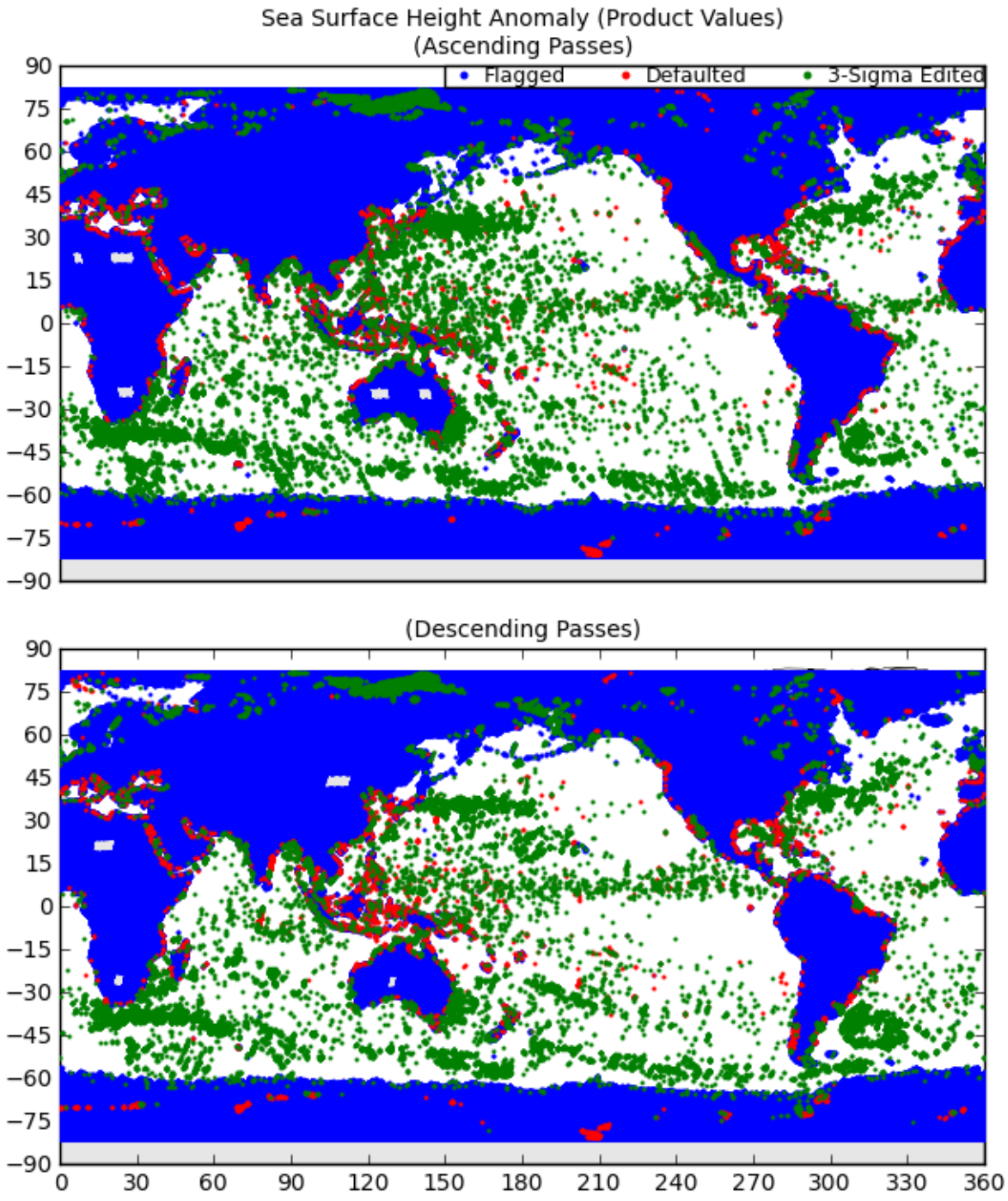

Figure 98: Map of Flagged/Edited Points for Sea Surface Height Anomaly (Product Values)

18 Sea Surface Height Anomaly Table

Table 2: Sea Surface Height Anomaly Statistics.

File	Median	Mean	Std. Dev.	No. Obs.	Total Obs.	Default Lat/Lon	Flag (total)	Default (total)	3-Sigma Edited	1 Cpr Amp
SRL_OPN_2PTS013_1001_20140612_044045_20140612_062254.EUM.nc	-0.025	-0.020	0.099	3764	5794	0	1967	3	60	0.115
SRL_OPN_2PTS014_0001_20140612_062254_20140612_081002.EUM.nc	-0.009	-0.007	0.086	4002	6102	0	1961	2	137	0.081
SRL_OPN_2PTS014_0004_20140612_081002_20140612_094808.EUM.nc	-0.008	-0.018	0.099	2690	5566	0	2687	17	172	0.043
SRL_OPN_2PTS014_0005_20140612_094807_20140612_112601.EUM.nc	-0.011	-0.008	0.110	2019	5451	0	3333	48	51	0.042
SRL_OPN_2PTS014_0007_20140612_112600_20140612_130426.EUM.nc	-0.029	-0.022	0.103	2677	5374	0	2629	12	56	0.186
SRL_OPN_2PTS014_0009_20140612_130425_20140612_145750.EUM.nc	-0.012	-0.013	0.081	3393	6419	0	2918	7	101	0.104
SRL_OPN_2PTS014_0012_20140612_145749_20140612_163729.EUM.nc	-0.028	-0.044	0.104	3045	5631	0	2496	24	66	0.093
SRL_OPN_2PTS014_0014_20140612_163729_20140612_181712.EUM.nc	-0.011	-0.010	0.087	2940	5527	0	2511	12	64	0.019
SRL_OPN_2PTS014_0016_20140612_181711_20140612_195629.EUM.nc	-0.002	-0.001	0.089	3102	5580	0	2339	22	117	0.082
SRL_OPN_2PTS014_0018_20140612_195629_20140612_213521.EUM.nc	-0.018	-0.019	0.086	3236	5514	0	2040	35	203	0.035
SRL_OPN_2PTS014_0020_20140612_213521_20140612_231330.EUM.nc	-0.006	-0.008	0.106	2176	5423	0	3213	8	26	0.024
SRL_OPN_2PTS014_0021_20140612_231329_20140613_005109.EUM.nc	0.014	0.011	0.079	3028	5528	0	2434	31	35	0.025
SRL_OPN_2PTS014_0023_20140613_005109_20140613_022929.EUM.nc	0.008	0.003	0.079	2774	5530	0	2694	2	60	0.052
SRL_OPN_2PTS014_0025_20140613_022928_20140613_040908.EUM.nc	0.001	-0.007	0.105	2708	5495	0	2750	7	30	0.089
SRL_OPN_2PTS014_0027_20140613_040907_20140613_055031.EUM.nc	-0.017	-0.013	0.084	3413	5716	0	2091	24	188	0.072
SRL_OPN_2PTS014_0029_20140613_055030_20140613_073906.EUM.nc	-0.024	-0.024	0.082	4005	6174	0	2024	0	145	0.072
SRL_OPN_2PTS014_0032_20140613_073905_20140613_091724.EUM.nc	-0.001	0.002	0.093	3109	5558	0	2329	14	106	0.039
SRL_OPN_2PTS014_0033_20140613_091723_20140613_105516.EUM.nc	-0.021	-0.025	0.101	2198	5546	0	3276	27	45	0.006
SRL_OPN_2PTS014_0035_20140613_105516_20140613_123323.EUM.nc	-0.030	-0.026	0.084	2368	5419	0	2901	16	134	0.101
SRL_OPN_2PTS014_0037_20140613_123322_20140613_141249.EUM.nc	0.004	-0.002	0.101	3191	5599	0	2367	1	40	0.116
SRL_OPN_2PTS014_0039_20140613_141249_20140613_160610.EUM.nc	-0.036	-0.036	0.099	3240	6409	0	3099	8	62	0.064
SRL_OPN_2PTS014_0042_20140613_160609_20140613_174547.EUM.nc	-0.006	-0.001	0.100	2760	5638	0	2768	15	95	0.066
SRL_OPN_2PTS014_0044_20140613_174548_20140613_192520.EUM.nc	-0.005	-0.003	0.076	3216	5662	0	2252	8	186	0.045
SRL_OPN_2PTS014_0046_20140613_192519_20140613_210424.EUM.nc	-0.040	-0.033	0.087	3306	5623	0	2100	24	193	0.061
SRL_OPN_2PTS014_0048_20140613_210424_20140613_224238.EUM.nc	-0.008	-0.004	0.084	2503	5389	0	2772	13	101	0.039
SRL_OPN_2PTS014_0049_20140613_224237_20140614_002028.EUM.nc	-0.030	-0.028	0.090	2939	5473	0	2442	10	82	0.034
SRL_OPN_2PTS014_0051_20140614_002029_20140614_015831.EUM.nc	0.016	0.017	0.095	2856	5541	0	2624	4	57	0.040
SRL_OPN_2PTS014_0053_20140614_015832_20140614_033732.EUM.nc	-0.003	-0.009	0.108	2909	5517	0	2552	6	50	0.087
SRL_OPN_2PTS014_0055_20140614_033732_20140614_051826.EUM.nc	-0.006	-0.009	0.090	2796	5588	0	2640	19	133	0.046
SRL_OPN_2PTS014_0057_20140614_051826_20140614_070807.EUM.nc	-0.036	-0.031	0.085	3753	6225	0	2407	11	54	0.072
SRL_OPN_2PTS014_0060_20140614_070806_20140614_084637.EUM.nc	-0.010	-0.007	0.083	3740	5609	0	1722	18	129	0.005
SRL_OPN_2PTS014_0062_20140614_084637_20140614_102426.EUM.nc	-0.030	-0.026	0.109	2467	5558	0	2959	35	97	0.016
SRL_OPN_2PTS014_0063_20140614_102426_20140614_120228.EUM.nc	0.005	0.011	0.084	2491	5498	0	2938	24	45	0.029
SRL_OPN_2PTS014_0065_20140614_120229_20140614_134127.EUM.nc	-0.026	-0.013	0.099	2982	5525	0	2416	42	85	0.078
SRL_OPN_2PTS014_0067_20140614_134126_20140614_153451.EUM.nc	-0.008	-0.008	0.084	3419	6417	0	2894	0	104	0.040
SRL_OPN_2PTS014_0070_20140614_153451_20140614_171429.EUM.nc	-0.016	-0.015	0.101	2657	5520	0	2757	7	99	0.104

– Continued on next page

Table 2: Sea Surface Height Anomaly Statistics.

– Continued from previous page

File	Median	Mean	Std. Dev.	No. Obs.	Total Obs.	Default Lat/Lon	Flag (total)	Default (total)	3-Sigma Edited	1 Cpr Amp.
SRL_OPN_2PTS014_0072_20140614_171428_20140614_185408.EUM.nc	-0.023	-0.023	0.081	3202	5665	0	2370	13	80	0.041
SRL_OPN_2PTS014_0074_20140614_185407_20140614_203315.EUM.nc	-0.049	-0.046	0.089	3372	5603	0	2129	13	89	0.012
SRL_OPN_2PTS014_0076_20140614_203315_20140614_221150.EUM.nc	-0.003	-0.008	0.079	2823	5423	0	2474	19	107	0.016
SRL_OPN_2PTS014_0078_20140614_221150_20140614_234947.EUM.nc	-0.016	-0.011	0.084	2805	5494	0	2598	10	81	0.053
SRL_OPN_2PTS014_0079_20140614_234946_20140615_012732.EUM.nc	0.010	0.019	0.090	2783	5532	0	2657	3	89	0.035
SRL_OPN_2PTS014_0081_20140615_012732_20140615_030616.EUM.nc	-0.028	-0.035	0.091	2833	5557	0	2651	6	67	0.064
SRL_OPN_2PTS014_0083_20140615_030616_20140615_044633.EUM.nc	-0.014	-0.016	0.084	2848	5511	0	2567	6	90	0.039
SRL_OPN_2PTS014_0085_20140615_044632_20140615_062849.EUM.nc	-0.004	-0.005	0.069	3724	5802	0	1959	5	114	0.038
SRL_OPN_2PTS014_0087_20140615_062849_20140615_081539.EUM.nc	-0.016	-0.013	0.084	4060	6106	0	1938	4	104	0.016
SRL_OPN_2PTS014_0090_20140615_081540_20140615_095344.EUM.nc	0.006	0.004	0.129	2684	5551	0	2723	8	136	0.064
SRL_OPN_2PTS014_0091_20140615_095343_20140615_113138.EUM.nc	-0.006	-0.000	0.100	2143	5394	0	3158	44	49	0.046
SRL_OPN_2PTS014_0093_20140615_113138_20140615_131006.EUM.nc	0.001	0.007	0.085	2688	5453	0	2628	6	131	0.096
SRL_OPN_2PTS014_0095_20140615_131006_20140615_150325.EUM.nc	0.003	0.003	0.072	3426	6421	0	2911	4	80	0.037
SRL_OPN_2PTS014_0098_20140615_150325_20140615_164311.EUM.nc	-0.052	-0.050	0.090	2849	5648	0	2702	5	92	0.063
SRL_OPN_2PTS014_0100_20140615_164311_20140615_182254.EUM.nc	-0.028	-0.029	0.081	3079	5570	0	2383	5	103	0.011
SRL_OPN_2PTS014_0102_20140615_182253_20140615_200209.EUM.nc	-0.017	-0.009	0.093	3042	5606	0	2414	21	129	0.032
SRL_OPN_2PTS014_0104_20140615_200209_20140615_214059.EUM.nc	-0.022	-0.021	0.100	3283	5492	0	2116	14	79	0.045
SRL_OPN_2PTS014_0106_20140615_214058_20140615_231906.EUM.nc	-0.005	-0.005	0.109	2389	5361	0	2945	13	14	0.019
SRL_OPN_2PTS014_0107_20140615_231906_20140616_005646.EUM.nc	0.000	-0.002	0.076	2765	5540	0	2644	31	100	0.017
SRL_OPN_2PTS014_0109_20140616_005646_20140616_023509.EUM.nc	0.004	0.009	0.094	2865	5533	0	2607	7	54	0.078
SRL_OPN_2PTS014_0111_20140616_023508_20140616_041444.EUM.nc	-0.026	-0.033	0.090	2640	5508	0	2744	19	105	0.055
SRL_OPN_2PTS014_0113_20140616_041443_20140616_055625.EUM.nc	0.006	0.005	0.081	3567	5755	0	2077	1	110	0.040
SRL_OPN_2PTS014_0115_20140616_055624_20140616_074445.EUM.nc	-0.029	-0.034	0.084	4006	6155	0	2054	5	90	0.068
SRL_OPN_2PTS014_0118_20140616_074445_20140616_092301.EUM.nc	0.008	0.005	0.101	2976	5544	0	2426	20	122	0.077
SRL_OPN_2PTS014_0119_20140616_092300_20140616_110045.EUM.nc	-0.010	-0.001	0.114	2043	5486	0	3365	24	54	0.037
SRL_OPN_2PTS014_0121_20140616_110044_20140616_123902.EUM.nc	-0.042	-0.028	0.092	2459	5440	0	2909	8	64	0.054
SRL_OPN_2PTS014_0123_20140616_123901_20140616_141833.EUM.nc	-0.020	-0.024	0.074	3116	5605	0	2305	1	183	0.016
SRL_OPN_2PTS014_0125_20140616_141833_20140616_161152.EUM.nc	-0.023	-0.032	0.092	3303	6392	0	2947	11	131	0.019
SRL_OPN_2PTS014_0128_20140616_161151_20140616_175129.EUM.nc	-0.033	-0.023	0.110	2808	5640	0	2696	10	126	0.075
SRL_OPN_2PTS014_0130_20140616_175128_20140616_193101.EUM.nc	-0.016	-0.016	0.082	3112	5636	0	2320	14	190	0.023
SRL_OPN_2PTS014_0132_20140616_193100_20140616_211003.EUM.nc	-0.034	-0.035	0.080	3150	5623	0	2236	18	219	0.037
SRL_OPN_2PTS014_0134_20140616_211002_20140616_224814.EUM.nc	0.022	0.022	0.098	2320	5416	0	2954	26	116	0.060
SRL_OPN_2PTS014_0135_20140616_224815_20140617_002604.EUM.nc	0.007	0.017	0.084	2894	5435	0	2408	11	122	0.039
SRL_OPN_2PTS014_0137_20140617_002603_20140617_020410.EUM.nc	0.003	0.007	0.095	2810	5543	0	2646	7	80	0.069
SRL_OPN_2PTS014_0139_20140617_020409_20140617_034315.EUM.nc	-0.029	-0.032	0.079	2811	5517	0	2594	12	100	0.046
SRL_OPN_2PTS014_0141_20140617_034314_20140617_052415.EUM.nc	0.009	0.011	0.080	2726	5588	0	2708	5	149	0.029
SRL_OPN_2PTS014_0143_20140617_052416_20140617_071345.EUM.nc	0.004	0.002	0.078	3693	6228	0	2433	10	92	0.060
SRL_OPN_2PTS014_0146_20140617_071345_20140617_085214.EUM.nc	-0.017	-0.023	0.086	3741	5600	0	1729	13	117	0.035
SRL_OPN_2PTS014_0147_20140617_085214_20140617_103002.EUM.nc	-0.010	-0.013	0.096	2410	5544	0	3021	9	104	0.056

– Continued on next page

Table 2: Sea Surface Height Anomaly Statistics.

– Continued from previous page

File	Median	Mean	Std. Dev.	No. Obs.	Total Obs.	Default Lat/Lon	Flag (total)	Default (total)	3-Sigma Edited	1 Cpr Amp.
SRL_OPN_2PTS014_0149_20140617_103002_20140617_120806.EUM.nc	-0.019	-0.007	0.099	2513	5537	0	2966	33	25	0.036
SRL_OPN_2PTS014_0151_20140617_120805_20140617_134701.EUM.nc	-0.014	-0.005	0.090	2988	5498	0	2440	11	59	0.042
SRL_OPN_2PTS014_0153_20140617_134700_20140617_154033.EUM.nc	-0.017	-0.015	0.080	3321	6434	0	2931	6	176	0.066
SRL_OPN_2PTS014_0156_20140617_154032_20140617_172012.EUM.nc	-0.012	-0.014	0.085	2645	5556	0	2820	10	81	0.010
SRL_OPN_2PTS014_0158_20140617_172011_20140617_185950.EUM.nc	-0.006	-0.009	0.081	3095	5665	0	2442	15	113	0.040
SRL_OPN_2PTS014_0160_20140617_185950_20140617_203855.EUM.nc	-0.023	-0.029	0.084	3363	5624	0	2052	17	192	0.036
SRL_OPN_2PTS014_0162_20140617_203854_20140617_221728.EUM.nc	-0.004	-0.009	0.086	2826	5453	0	2516	36	75	0.026
SRL_OPN_2PTS014_0164_20140617_221727_20140617_235524.EUM.nc	-0.003	0.010	0.096	2832	5514	0	2533	17	132	0.080
SRL_OPN_2PTS014_0165_20140617_235523_20140618_013309.EUM.nc	0.009	0.014	0.114	2911	5539	0	2567	2	59	0.065
SRL_OPN_2PTS014_0167_20140618_013309_20140618_031158.EUM.nc	-0.031	-0.035	0.094	2754	5569	0	2678	10	127	0.069
SRL_OPN_2PTS014_0169_20140618_031158_20140618_045212.EUM.nc	-0.021	-0.024	0.091	2846	5531	0	2608	5	72	0.019
SRL_OPN_2PTS014_0171_20140618_045213_20140618_063446.EUM.nc	0.030	0.023	0.079	3812	5848	0	1991	5	40	0.034
SRL_OPN_2PTS014_0173_20140618_063447_20140618_082118.EUM.nc	-0.002	-0.007	0.089	3918	6082	0	1946	11	207	0.051
SRL_OPN_2PTS014_0176_20140618_082117_20140618_095920.EUM.nc	0.006	-0.008	0.153	2721	5568	0	2699	51	97	0.109
SRL_OPN_2PTS014_0177_20140618_095920_20140618_113708.EUM.nc	-0.004	-0.001	0.115	2268	5445	0	3088	52	37	0.046
SRL_OPN_2PTS014_0179_20140618_113708_20140618_131549.EUM.nc	-0.006	-0.001	0.081	2698	5449	0	2556	9	186	0.085
SRL_OPN_2PTS014_0181_20140618_131548_20140618_150908.EUM.nc	-0.031	-0.032	0.080	3407	6445	0	2932	6	100	0.043
SRL_OPN_2PTS014_0184_20140618_150908_20140618_164855.EUM.nc	-0.041	-0.041	0.081	2731	5608	0	2738	3	136	0.032
SRL_OPN_2PTS014_0186_20140618_164854_20140618_182828.EUM.nc	-0.043	-0.040	0.092	3084	5569	0	2422	8	55	0.051
SRL_OPN_2PTS014_0188_20140618_182828_20140618_200750.EUM.nc	-0.015	-0.011	0.084	3035	5601	0	2398	27	141	0.024
SRL_OPN_2PTS014_0190_20140618_200749_20140618_214637.EUM.nc	-0.015	-0.021	0.085	3108	5483	0	2222	33	120	0.017
SRL_OPN_2PTS014_0192_20140618_214638_20140618_232434.EUM.nc	0.004	0.012	0.087	2366	5295	0	2773	43	113	0.027
SRL_OPN_2PTS014_0193_20140618_232433_20140619_010223.EUM.nc	-0.013	-0.010	0.093	2699	5511	0	2762	22	28	0.034
SRL_OPN_2PTS014_0195_20140619_010222_20140619_024048.EUM.nc	-0.011	-0.016	0.085	2791	5550	0	2656	5	98	0.029
SRL_OPN_2PTS014_0197_20140619_024047_20140619_042029.EUM.nc	-0.035	-0.036	0.098	2732	5528	0	2734	34	28	0.033
SRL_OPN_2PTS014_0199_20140619_042029_20140619_060218.EUM.nc	-0.001	-0.002	0.091	3620	5775	0	2043	2	110	0.024
SRL_OPN_2PTS014_0201_20140619_060218_20140619_075023.EUM.nc	-0.006	-0.008	0.073	4015	6147	0	2027	12	93	0.059
SRL_OPN_2PTS014_0204_20140619_075023_20140619_092836.EUM.nc	0.001	-0.002	0.114	2964	5535	0	2450	26	95	0.090
SRL_OPN_2PTS014_0205_20140619_092836_20140619_110621.EUM.nc	0.004	0.013	0.106	2092	5502	0	3314	43	53	0.046
SRL_OPN_2PTS014_0207_20140619_110620_20140619_124441.EUM.nc	-0.051	-0.038	0.090	2482	5408	0	2875	13	38	0.104
SRL_OPN_2PTS014_0209_20140619_124440_20140619_143749.EUM.nc	-0.022	-0.025	0.092	3290	6366	0	2968	1	107	0.028
SRL_OPN_2PTS014_0212_20140619_143748_20140619_161735.EUM.nc	-0.008	-0.012	0.079	3297	5618	0	2173	3	145	0.021
SRL_OPN_2PTS014_0214_20140619_161735_20140619_175711.EUM.nc	-0.029	-0.027	0.099	2866	5605	0	2656	5	78	0.063
SRL_OPN_2PTS014_0216_20140619_175710_20140619_193642.EUM.nc	0.001	-0.004	0.083	3214	5665	0	2305	3	143	0.042
SRL_OPN_2PTS014_0218_20140619_193642_20140619_211533.EUM.nc	-0.004	-0.004	0.090	3253	5517	0	2163	18	83	0.034
SRL_OPN_2PTS014_0220_20140619_211533_20140619_225351.EUM.nc	-0.021	-0.017	0.084	2315	5512	0	3051	15	131	0.017
SRL_OPN_2PTS014_0221_20140619_225350_20140620_003139.EUM.nc	-0.012	0.001	0.101	3117	5478	0	2325	12	24	0.065
SRL_OPN_2PTS014_0223_20140620_003138_20140620_020940.EUM.nc	-0.000	0.007	0.080	2682	5507	0	2753	14	58	0.022
SRL_OPN_2PTS014_0225_20140620_020939_20140620_034859.EUM.nc	-0.021	-0.027	0.113	2769	5541	0	2658	16	98	0.050

– Continued on next page

Table 2: Sea Surface Height Anomaly Statistics.

– Continued from previous page

File	Median	Mean	Std. Dev.	No. Obs.	Total Obs.	Default Lat/Lon	Flag (total)	Default (total)	3-Sigma Edited	1 Cpr Amp.
SRL_OPN_2PTS014_0227_20140620_034858_20140620_053006.EUM.nc	0.019	0.013	0.098	2742	5604	0	2756	3	103	0.081
SRL_OPN_2PTS014_0229_20140620_053006_20140620_071925.EUM.nc	-0.001	0.002	0.077	3855	6212	0	2285	8	64	0.025
SRL_OPN_2PTS014_0232_20140620_071925_20140620_085743.EUM.nc	-0.016	-0.016	0.091	3720	5599	0	1779	8	92	0.071
SRL_OPN_2PTS014_0233_20140620_085742_20140620_103536.EUM.nc	-0.023	-0.017	0.096	2260	5538	0	3163	15	100	0.028
SRL_OPN_2PTS014_0235_20140620_103535_20140620_121343.EUM.nc	-0.022	-0.024	0.104	2478	5500	0	2973	19	30	0.018
SRL_OPN_2PTS014_0237_20140620_121342_20140620_135244.EUM.nc	-0.015	-0.006	0.093	3081	5537	0	2396	1	59	0.005
SRL_OPN_2PTS014_0239_20140620_135243_20140620_154607.EUM.nc	-0.023	-0.027	0.083	3431	6416	0	2892	2	91	0.033
SRL_OPN_2PTS014_0242_20140620_154607_20140620_172553.EUM.nc	-0.013	-0.005	0.079	2658	5531	0	2782	3	88	0.057
SRL_OPN_2PTS014_0244_20140620_172553_20140620_190530.EUM.nc	-0.009	-0.009	0.074	3120	5658	0	2389	5	144	0.051
SRL_OPN_2PTS014_0246_20140620_190531_20140620_204434.EUM.nc	0.016	0.018	0.089	3529	5608	0	1949	20	110	0.045
SRL_OPN_2PTS014_0248_20140620_204433_20140620_222305.EUM.nc	-0.017	-0.020	0.075	2768	5448	0	2583	40	57	0.043
SRL_OPN_2PTS014_0250_20140620_222304_20140621_000058.EUM.nc	0.004	0.010	0.085	2856	5517	0	2513	22	126	0.042
SRL_OPN_2PTS014_0251_20140621_000058_20140621_013847.EUM.nc	0.027	0.025	0.081	2967	5553	0	2527	12	47	0.049
SRL_OPN_2PTS014_0253_20140621_013847_20140621_031739.EUM.nc	-0.032	-0.043	0.102	2795	5564	0	2658	32	79	0.046
SRL_OPN_2PTS014_0255_20140621_031738_20140621_045800.EUM.nc	0.006	-0.005	0.101	2828	5567	0	2631	2	106	0.062
SRL_OPN_2PTS014_0257_20140621_045800_20140621_064042.EUM.nc	-0.018	-0.013	0.076	3824	5861	0	1979	2	56	0.039
SRL_OPN_2PTS014_0259_20140621_064041_20140621_082655.EUM.nc	-0.012	-0.014	0.088	4045	6064	0	1836	14	169	0.076
SRL_OPN_2PTS014_0262_20140621_082655_20140621_100456.EUM.nc	-0.019	-0.025	0.150	2729	5564	0	2753	10	72	0.152
SRL_OPN_2PTS014_0263_20140621_100456_20140621_114245.EUM.nc	0.023	0.020	0.100	2296	5494	0	3088	34	76	0.039
SRL_OPN_2PTS014_0265_20140621_114244_20140621_132128.EUM.nc	0.032	0.034	0.086	2762	5463	0	2530	8	163	0.059
SRL_OPN_2PTS014_0267_20140621_132128_20140621_151449.EUM.nc	-0.024	-0.040	0.092	3393	6436	0	2920	3	120	0.077
SRL_OPN_2PTS014_0270_20140621_151449_20140621_165436.EUM.nc	-0.014	-0.017	0.085	2725	5604	0	2793	7	79	0.050
SRL_OPN_2PTS014_0272_20140621_165436_20140621_183410.EUM.nc	-0.017	-0.010	0.085	3088	5577	0	2412	5	72	0.053
SRL_OPN_2PTS014_0274_20140621_183409_20140621_201330.EUM.nc	0.023	0.015	0.086	3138	5584	0	2292	17	137	0.058
SRL_OPN_2PTS014_0276_20140621_201330_20140621_215215.EUM.nc	-0.025	-0.025	0.105	3058	5473	0	2181	49	185	0.044
SRL_OPN_2PTS014_0278_20140621_215214_20140621_233008.EUM.nc	-0.002	0.006	0.119	2354	5321	0	2918	26	23	0.057
SRL_OPN_2PTS014_0279_20140621_233008_20140622_010758.EUM.nc	0.014	0.016	0.097	2632	5525	0	2825	27	41	0.028
SRL_OPN_2PTS014_0281_20140622_010758_20140622_024628.EUM.nc	0.004	-0.006	0.106	2866	5543	0	2631	3	43	0.050
SRL_OPN_2PTS014_0283_20140622_024628_20140622_042615.EUM.nc	-0.012	-0.019	0.102	2796	5544	0	2721	5	22	0.038
SRL_OPN_2PTS014_0285_20140622_042614_20140622_060812.EUM.nc	-0.013	-0.006	0.096	3641	5776	0	2034	2	99	0.031
SRL_OPN_2PTS014_0287_20140622_060811_20140622_075600.EUM.nc	-0.015	-0.016	0.076	3989	6140	0	2007	12	132	0.055
SRL_OPN_2PTS014_0290_20140622_075600_20140622_093412.EUM.nc	-0.005	-0.000	0.116	2899	5555	0	2581	6	69	0.097
SRL_OPN_2PTS014_0291_20140622_093412_20140622_111156.EUM.nc	-0.009	-0.009	0.096	2066	5498	0	3312	40	80	0.035
SRL_OPN_2PTS014_0293_20140622_111156_20140622_125020.EUM.nc	-0.028	-0.016	0.096	2513	5404	0	2824	18	49	0.140
SRL_OPN_2PTS014_0295_20140622_125019_20140622_144331.EUM.nc	-0.005	-0.001	0.103	3248	6364	0	2995	0	121	0.079
SRL_OPN_2PTS014_0298_20140622_144330_20140622_162316.EUM.nc	-0.014	-0.023	0.092	3203	5634	0	2316	6	109	0.052
SRL_OPN_2PTS014_0300_20140622_162315_20140622_180253.EUM.nc	-0.013	-0.004	0.100	2916	5647	0	2649	4	78	0.047
SRL_OPN_2PTS014_0302_20140622_180252_20140622_194222.EUM.nc	0.012	0.013	0.076	3125	5640	0	2322	10	183	0.013
SRL_OPN_2PTS014_0304_20140622_194222_20140622_212111.EUM.nc	-0.018	-0.018	0.079	3219	5499	0	2146	22	112	0.029

– Continued on next page

Table 2: Sea Surface Height Anomaly Statistics.

– Continued from previous page

File	Median	Mean	Std. Dev.	No. Obs.	Total Obs.	Default Lat/Lon	Flag (total)	Default (total)	3-Sigma Edited	1 Cpr Amp.
SRL_OPN_2PTS014_0306_20140622_212112_20140622_225927.EUM.nc	-0.019	-0.018	0.099	2211	5479	0	3173	20	75	0.055
SRL_OPN_2PTS014_0307_20140622_225926_20140623_003716.EUM.nc	-0.008	-0.009	0.091	3122	5495	0	2242	22	109	0.041
SRL_OPN_2PTS014_0309_20140623_003715_20140623_021519.EUM.nc	0.025	0.022	0.090	2682	5537	0	2742	12	101	0.028
SRL_OPN_2PTS014_0311_20140623_021518_20140623_035443.EUM.nc	-0.019	-0.013	0.098	2640	5541	0	2818	11	72	0.016
SRL_OPN_2PTS014_0313_20140623_035442_20140623_053558.EUM.nc	0.010	0.013	0.089	2806	5603	0	2721	0	76	0.024
SRL_OPN_2PTS014_0315_20140623_053557_20140623_072505.EUM.nc	-0.032	-0.024	0.073	3936	6217	0	2172	14	95	0.048
SRL_OPN_2PTS014_0318_20140623_072504_20140623_090320.EUM.nc	-0.009	-0.010	0.097	3589	5598	0	1858	8	143	0.093
SRL_OPN_2PTS014_0319_20140623_090319_20140623_104114.EUM.nc	-0.019	-0.018	0.111	2407	5542	0	3052	19	64	0.031
SRL_OPN_2PTS014_0321_20140623_104113_20140623_121922.EUM.nc	-0.026	-0.016	0.112	2454	5505	0	2936	28	87	0.027
SRL_OPN_2PTS014_0323_20140623_121922_20140623_135827.EUM.nc	-0.006	-0.001	0.103	3174	5549	0	2277	8	90	0.091
SRL_OPN_2PTS014_0325_20140623_135827_20140623_155151.EUM.nc	-0.032	-0.033	0.083	3255	6413	0	3016	20	122	0.021
SRL_OPN_2PTS014_0328_20140623_155151_20140623_173137.EUM.nc	-0.003	0.009	0.093	2638	5523	0	2800	3	82	0.064
SRL_OPN_2PTS014_0330_20140623_173136_20140623_191104.EUM.nc	0.011	0.009	0.076	3320	5655	0	2214	12	109	0.045
SRL_OPN_2PTS014_0332_20140623_191104_20140623_205013.EUM.nc	0.001	0.008	0.082	3458	5600	0	1984	19	139	0.053
SRL_OPN_2PTS014_0334_20140623_205012_20140623_222842.EUM.nc	-0.022	-0.030	0.086	2745	5450	0	2598	16	91	0.072
SRL_OPN_2PTS014_0336_20140623_222842_20140624_000626.EUM.nc	-0.004	-0.007	0.084	2908	5491	0	2469	21	93	0.011
SRL_OPN_2PTS014_0337_20140624_000625_20140624_014425.EUM.nc	0.013	0.006	0.095	2927	5557	0	2538	1	91	0.023
SRL_OPN_2PTS014_0339_20140624_014424_20140624_032321.EUM.nc	-0.022	-0.031	0.096	2816	5469	0	2594	11	48	0.053
SRL_OPN_2PTS014_0341_20140624_032321_20140624_050349.EUM.nc	-0.002	0.003	0.084	2806	5583	0	2679	9	89	0.048
SRL_OPN_2PTS014_0343_20140624_050349_20140624_101031.EUM.nc	-0.013	-0.017	0.097	10466	17372	0	6557	21	328	0.056
SRL_OPN_2PTS014_0349_20140624_101031_20140624_114822.EUM.nc	-0.016	-0.016	0.088	2374	5487	0	3021	43	49	0.059
SRL_OPN_2PTS014_0351_20140624_114822_20140624_132710.EUM.nc	-0.004	-0.002	0.079	2827	5431	0	2441	30	133	0.048
SRL_OPN_2PTS014_0353_20140624_132709_20140624_152032.EUM.nc	-0.005	-0.012	0.086	3428	6402	0	2873	3	98	0.054
SRL_OPN_2PTS014_0356_20140624_152032_20140624_170019.EUM.nc	-0.008	-0.006	0.085	2669	5591	0	2823	23	76	0.083
SRL_OPN_2PTS014_0358_20140624_170018_20140624_183951.EUM.nc	0.015	0.020	0.085	3074	5548	0	2385	5	84	0.032
SRL_OPN_2PTS014_0360_20140624_183950_20140624_201911.EUM.nc	0.005	0.006	0.084	3159	5583	0	2270	23	131	0.043
SRL_OPN_2PTS014_0362_20140624_201910_20140624_215752.EUM.nc	-0.033	-0.034	0.092	2827	5525	0	2476	53	169	0.046
SRL_OPN_2PTS014_0364_20140624_215752_20140624_233545.EUM.nc	-0.029	-0.025	0.087	2436	5419	0	2886	11	86	0.012
SRL_OPN_2PTS014_0365_20140624_233544_20140625_011336.EUM.nc	0.002	-0.008	0.104	2692	5525	0	2715	6	112	0.045
SRL_OPN_2PTS014_0367_20140625_011335_20140625_025200.EUM.nc	-0.012	-0.018	0.098	2816	5524	0	2662	2	44	0.066
SRL_OPN_2PTS014_0369_20140625_025200_20140625_043201.EUM.nc	-0.010	-0.006	0.085	2766	5548	0	2726	4	52	0.045
SRL_OPN_2PTS014_0371_20140625_043201_20140625_061405.EUM.nc	-0.008	-0.004	0.084	3644	5773	0	2060	10	59	0.041
SRL_OPN_2PTS014_0373_20140625_061405_20140625_080140.EUM.nc	-0.029	-0.024	0.085	3986	6129	0	1968	7	168	0.076
SRL_OPN_2PTS014_0376_20140625_080139_20140625_093941.EUM.nc	0.001	-0.001	0.120	2837	5559	0	2607	31	84	0.048
SRL_OPN_2PTS014_0377_20140625_093940_20140625_111733.EUM.nc	-0.004	-0.004	0.088	2148	5452	0	3226	37	41	0.044
SRL_OPN_2PTS014_0379_20140625_111732_20140625_125601.EUM.nc	-0.024	-0.022	0.080	2602	5386	0	2687	9	88	0.130
SRL_OPN_2PTS014_0381_20140625_125600_20140625_144914.EUM.nc	0.010	0.007	0.095	3337	6379	0	2967	3	72	0.064
SRL_OPN_2PTS014_0384_20140625_144913_20140625_162859.EUM.nc	-0.016	-0.025	0.101	3208	5646	0	2353	23	62	0.084
SRL_OPN_2PTS014_0386_20140625_162900_20140625_180836.EUM.nc	0.012	0.018	0.087	2908	5642	0	2624	6	104	0.030

– Continued on next page

Table 2: Sea Surface Height Anomaly Statistics.

– Continued from previous page

File	Median	Mean	Std. Dev.	No. Obs.	Total Obs.	Default Lat/Lon	Flag (total)	Default (total)	3-Sigma Edited	1 Cpr Amp.
SRL_OPN_2PTS014_0388_20140625_180836_20140625_194803.EUM.nc	-0.007	-0.002	0.072	3137	5636	0	2369	11	119	0.034
SRL_OPN_2PTS014_0390_20140625_194803_20140625_212649.EUM.nc	-0.009	-0.012	0.102	3246	5496	0	2083	34	133	0.018
SRL_OPN_2PTS014_0392_20140625_212649_20140625_230502.EUM.nc	-0.031	-0.027	0.100	2088	5473	0	3267	6	112	0.044
SRL_OPN_2PTS014_0393_20140625_230502_20140626_004250.EUM.nc	-0.017	-0.018	0.088	3113	5522	0	2332	19	58	0.033
SRL_OPN_2PTS014_0395_20140626_004250_20140626_022058.EUM.nc	-0.007	-0.007	0.081	2736	5557	0	2748	8	65	0.027
SRL_OPN_2PTS014_0397_20140626_022058_20140626_040025.EUM.nc	0.003	-0.004	0.092	2719	5569	0	2797	5	48	0.054
SRL_OPN_2PTS014_0399_20140626_040025_20140626_054140.EUM.nc	0.007	0.004	0.083	3086	5591	0	2390	11	104	0.029
SRL_OPN_2PTS014_0411_20140626_140411_20140626_155733.EUM.nc	-0.022	-0.024	0.096	3165	6422	0	3208	4	45	0.074
SRL_OPN_2PTS014_0414_20140626_155732_20140626_173718.EUM.nc	0.041	0.050	0.081	2704	5574	0	2777	9	84	0.061
SRL_OPN_2PTS014_0416_20140626_173717_20140626_191645.EUM.nc	-0.001	-0.002	0.069	3206	5641	0	2236	16	183	0.020
SRL_OPN_2PTS014_0418_20140626_191645_20140626_205553.EUM.nc	0.001	0.002	0.069	3379	5619	0	2053	17	170	0.008
SRL_OPN_2PTS014_0420_20140626_205552_20140626_223419.EUM.nc	0.010	0.011	0.071	2549	5450	0	2760	31	110	0.018
SRL_OPN_2PTS014_0421_20140626_223418_20140627_001202.EUM.nc	-0.021	-0.018	0.085	2956	5514	0	2462	13	83	0.035
SRL_OPN_2PTS014_0423_20140627_001201_20140627_015002.EUM.nc	-0.016	-0.019	0.086	2913	5540	0	2506	6	115	0.070
SRL_OPN_2PTS014_0425_20140627_015001_20140627_032904.EUM.nc	-0.008	-0.025	0.105	2902	5491	0	2535	19	35	0.065
SRL_OPN_2PTS014_0427_20140627_032903_20140627_050938.EUM.nc	-0.002	-0.000	0.081	2808	5584	0	2714	2	60	0.020
SRL_OPN_2PTS014_0429_20140627_050938_20140627_065935.EUM.nc	-0.013	-0.017	0.073	3681	6252	0	2510	3	58	0.055
SRL_OPN_2PTS014_0432_20140627_065935_20140627_083809.EUM.nc	0.014	0.011	0.071	3953	5644	0	1446	12	233	0.022
SRL_OPN_2PTS014_0434_20140627_083808_20140627_101607.EUM.nc	-0.015	-0.013	0.115	2523	5492	0	2800	15	154	0.064
SRL_OPN_2PTS014_0435_20140627_101607_20140627_115359.EUM.nc	-0.010	-0.000	0.080	2462	5511	0	2955	14	80	0.041
SRL_OPN_2PTS014_0437_20140627_115358_20140627_133251.EUM.nc	-0.035	-0.030	0.089	2857	5442	0	2453	6	126	0.065
SRL_OPN_2PTS014_0439_20140627_133250_20140627_152615.EUM.nc	-0.005	-0.008	0.099	3506	6378	0	2821	1	50	0.064
SRL_OPN_2PTS014_0442_20140627_152614_20140627_170601.EUM.nc	-0.011	-0.012	0.086	2655	5621	0	2877	2	87	0.077
SRL_OPN_2PTS014_0444_20140627_170600_20140627_184532.EUM.nc	0.002	-0.000	0.086	3030	5554	0	2379	7	138	0.023
SRL_OPN_2PTS014_0446_20140627_184531_20140627_202451.EUM.nc	-0.008	-0.011	0.086	3225	5580	0	2184	27	144	0.028
SRL_OPN_2PTS014_0448_20140627_202451_20140627_220322.EUM.nc	-0.008	-0.019	0.084	2807	5534	0	2528	25	174	0.038
SRL_OPN_2PTS014_0450_20140627_220322_20140627_234121.EUM.nc	-0.014	-0.008	0.081	2582	5482	0	2799	16	85	0.050
SRL_OPN_2PTS014_0451_20140627_234121_20140628_011912.EUM.nc	-0.010	-0.013	0.110	2933	5533	0	2549	5	46	0.095
SRL_OPN_2PTS014_0453_20140628_011911_20140628_025742.EUM.nc	-0.035	-0.033	0.090	2806	5532	0	2630	6	90	0.035
SRL_OPN_2PTS014_0455_20140628_025741_20140628_043749.EUM.nc	-0.016	-0.026	0.088	2672	5502	0	2754	7	69	0.043
SRL_OPN_2PTS014_0457_20140628_043748_20140628_061953.EUM.nc	0.008	0.007	0.074	3724	5812	0	2024	1	63	0.038
SRL_OPN_2PTS014_0459_20140628_061953_20140628_080718.EUM.nc	-0.007	-0.010	0.076	3990	6122	0	1984	4	144	0.042
SRL_OPN_2PTS014_0462_20140628_080719_20140628_094517.EUM.nc	0.002	0.006	0.101	2674	5553	0	2641	20	218	0.051
SRL_OPN_2PTS014_0463_20140628_094516_20140628_112310.EUM.nc	-0.011	-0.000	0.105	2018	5414	0	3330	22	44	0.062
SRL_OPN_2PTS014_0465_20140628_112308_20140628_130140.EUM.nc	-0.030	-0.019	0.095	2634	5377	0	2641	3	99	0.149
SRL_OPN_2PTS014_0467_20140628_130139_20140628_145455.EUM.nc	-0.013	-0.012	0.085	3386	6398	0	2939	5	68	0.067
SRL_OPN_2PTS014_0470_20140628_145455_20140628_163434.EUM.nc	-0.054	-0.053	0.085	2960	5639	0	2438	14	227	0.057
SRL_OPN_2PTS014_0472_20140628_163433_20140628_181418.EUM.nc	0.011	0.006	0.084	2878	5634	0	2566	27	163	0.026
SRL_OPN_2PTS014_0474_20140628_181417_20140628_195343.EUM.nc	-0.010	-0.010	0.070	3079	5611	0	2371	17	144	0.014

– Continued on next page

Table 2: Sea Surface Height Anomaly Statistics.

– Continued from previous page

File	Median	Mean	Std. Dev.	No. Obs.	Total Obs.	Default Lat/Lon	Flag (total)	Default (total)	3-Sigma Edited	1 Cpr Amp.
SRL_OPN_2PTS014_0476_20140628_195343_20140628_213229.EUM.nc	-0.006	-0.012	0.086	3296	5513	0	2016	35	166	0.037
SRL_OPN_2PTS014_0478_20140628_213229_20140628_231038.EUM.nc	0.001	-0.005	0.098	2161	5422	0	3231	8	22	0.046
SRL_OPN_2PTS014_0479_20140628_231038_20140629_004827.EUM.nc	-0.024	-0.023	0.091	3064	5543	0	2392	43	44	0.055
SRL_OPN_2PTS014_0481_20140629_004826_20140629_022636.EUM.nc	-0.009	-0.014	0.091	2823	5530	0	2652	11	44	0.018
SRL_OPN_2PTS014_0483_20140629_022635_20140629_040611.EUM.nc	-0.019	-0.017	0.081	2614	5516	0	2810	7	85	0.024
SRL_OPN_2PTS014_0485_20140629_040610_20140629_054731.EUM.nc	0.006	0.002	0.080	3402	5708	0	2174	8	124	0.008
SRL_OPN_2PTS014_0487_20140629_054731_20140629_073621.EUM.nc	-0.005	-0.003	0.069	3983	6198	0	2092	2	121	0.020
SRL_OPN_2PTS014_0490_20140629_073621_20140629_091432.EUM.nc	0.001	0.003	0.096	3249	5581	0	2202	16	114	0.000
SRL_OPN_2PTS014_0491_20140629_091432_20140629_105224.EUM.nc	-0.027	-0.025	0.100	2242	5555	0	3196	52	65	0.015
SRL_OPN_2PTS014_0493_20140629_105224_20140629_123030.EUM.nc	-0.028	-0.031	0.098	2481	5424	0	2854	11	78	0.116
SRL_OPN_2PTS014_0495_20140629_123029_20140629_140953.EUM.nc	-0.020	-0.023	0.087	2993	5605	0	2447	11	154	0.088
SRL_OPN_2PTS014_0497_20140629_140954_20140629_160316.EUM.nc	-0.049	-0.042	0.087	3152	6435	0	3177	7	99	0.032
SRL_OPN_2PTS014_0500_20140629_160315_20140629_174301.EUM.nc	0.012	0.013	0.106	2778	5661	0	2782	24	77	0.061
SRL_OPN_2PTS014_0502_20140629_174300_20140629_192226.EUM.nc	-0.000	-0.005	0.065	3255	5660	0	2216	4	185	0.024
SRL_OPN_2PTS014_0504_20140629_192225_20140629_210132.EUM.nc	-0.024	-0.019	0.064	3397	5601	0	2035	22	147	0.039
SRL_OPN_2PTS014_0506_20140629_210131_20140629_223947.EUM.nc	-0.003	-0.005	0.090	2559	5417	0	2743	30	85	0.027
SRL_OPN_2PTS014_0507_20140629_223946_20140630_001736.EUM.nc	-0.029	-0.019	0.090	2897	5475	0	2464	21	93	0.047
SRL_OPN_2PTS014_0509_20140630_001736_20140630_015539.EUM.nc	-0.006	-0.010	0.091	2970	5525	0	2509	2	44	0.019
SRL_OPN_2PTS014_0511_20140630_015538_20140630_033437.EUM.nc	-0.028	-0.032	0.094	2915	5494	0	2543	24	12	0.070
SRL_OPN_2PTS014_0513_20140630_033436_20140630_051526.EUM.nc	-0.005	-0.007	0.077	2812	5572	0	2646	2	112	0.030
SRL_OPN_2PTS014_0515_20140630_051525_20140630_102133.EUM.nc	-0.026	-0.021	0.104	9962	17299	0	6935	73	329	0.047
SRL_OPN_2PTS014_0521_20140630_102133_20140630_115935.EUM.nc	0.007	0.010	0.095	2454	5536	0	2998	18	66	0.050
SRL_OPN_2PTS014_0523_20140630_115934_20140630_133831.EUM.nc	-0.029	-0.033	0.099	2902	5486	0	2448	6	130	0.046
SRL_OPN_2PTS014_0525_20140630_133830_20140630_153155.EUM.nc	-0.012	-0.016	0.069	3397	6413	0	2846	5	165	0.019
SRL_OPN_2PTS014_0528_20140630_153154_20140630_171134.EUM.nc	-0.030	-0.020	0.080	2575	5615	0	2879	8	153	0.072
SRL_OPN_2PTS014_0530_20140630_171133_20140630_185113.EUM.nc	-0.007	-0.003	0.070	3232	5591	0	2288	6	65	0.021
SRL_OPN_2PTS014_0532_20140630_185114_20140630_203028.EUM.nc	-0.017	-0.015	0.085	3262	5598	0	2192	28	116	0.023
SRL_OPN_2PTS014_0534_20140630_203029_20140630_220858.EUM.nc	-0.019	-0.022	0.084	2822	5540	0	2529	34	155	0.020
SRL_OPN_2PTS014_0536_20140630_220857_20140630_234655.EUM.nc	-0.014	-0.004	0.103	2832	5545	0	2663	7	43	0.090
SRL_OPN_2PTS014_0537_20140630_234655_20140701_012448.EUM.nc	-0.005	-0.007	0.093	2801	5537	0	2655	8	73	0.032
SRL_OPN_2PTS014_0539_20140701_012447_20140701_030321.EUM.nc	-0.041	-0.040	0.086	2784	5565	0	2690	7	84	0.021
SRL_OPN_2PTS014_0541_20140701_030320_20140701_044334.EUM.nc	0.010	0.002	0.074	2724	5543	0	2708	10	101	0.049
SRL_OPN_2PTS014_0543_20140701_044333_20140701_062547.EUM.nc	0.001	-0.005	0.073	3763	5809	0	1975	2	69	0.019
SRL_OPN_2PTS014_0545_20140701_062546_20140701_081246.EUM.nc	-0.008	-0.007	0.079	4096	6111	0	1929	0	86	0.020
SRL_OPN_2PTS014_0548_20140701_081245_20140701_095052.EUM.nc	-0.003	-0.016	0.125	2682	5465	0	2641	17	125	0.070
SRL_OPN_2PTS014_0549_20140701_095051_20140701_130711.EUM.nc	0.011	0.015	0.099	4684	10886	0	5955	53	194	0.077
SRL_OPN_2PTS014_0553_20140701_130710_20140701_150037.EUM.nc	-0.006	-0.000	0.071	3370	6432	0	2991	2	69	0.015
SRL_OPN_2PTS014_0556_20140701_150036_20140701_164016.EUM.nc	-0.048	-0.046	0.070	2882	5639	0	2580	13	164	0.014
SRL_OPN_2PTS014_0558_20140701_164015_20140701_181959.EUM.nc	-0.022	-0.021	0.085	3042	5553	0	2445	5	61	0.034

– Continued on next page

Table 2: Sea Surface Height Anomaly Statistics.

– Continued from previous page

File	Median	Mean	Std. Dev.	No. Obs.	Total Obs.	Default Lat/Lon	Flag (total)	Default (total)	3-Sigma Edited	1 Cpr Amp.
SRL_OPN_2PTS014_0560_20140701_181958_20140701_195915.EUM.nc	-0.023	-0.026	0.074	3022	5601	0	2378	11	190	0.035
SRL_OPN_2PTS014_0562_20140701_195914_20140701_213806.EUM.nc	0.014	0.003	0.097	3234	5605	0	2189	36	146	0.038
SRL_OPN_2PTS014_0564_20140701_213806_20140701_231613.EUM.nc	0.016	0.022	0.100	2279	5391	0	3041	12	59	0.015
SRL_OPN_2PTS014_0565_20140701_231612_20140702_005353.EUM.nc	-0.006	-0.007	0.078	2932	5524	0	2517	35	40	0.040
SRL_OPN_2PTS014_0567_20140702_005353_20140702_023214.EUM.nc	-0.009	-0.005	0.079	2906	5553	0	2569	10	68	0.025
SRL_OPN_2PTS014_0569_20140702_023213_20140702_041155.EUM.nc	-0.009	-0.014	0.075	2563	5529	0	2839	10	117	0.044
SRL_OPN_2PTS014_0571_20140702_041155_20140702_055323.EUM.nc	0.002	-0.001	0.085	3566	5731	0	2069	4	92	0.026
SRL_OPN_2PTS014_0573_20140702_055322_20140702_074151.EUM.nc	-0.003	-0.005	0.073	3913	6178	0	2071	16	178	0.028
SRL_OPN_2PTS014_0576_20140702_074151_20140702_092008.EUM.nc	-0.001	-0.000	0.086	3087	5574	0	2356	7	124	0.056
SRL_OPN_2PTS014_0577_20140702_092007_20140702_105800.EUM.nc	-0.005	-0.015	0.100	2154	5523	0	3259	29	81	0.034
SRL_OPN_2PTS014_0579_20140702_105759_20140702_123608.EUM.nc	-0.049	-0.045	0.107	2415	5404	0	2929	6	54	0.115
SRL_OPN_2PTS014_0581_20140702_123608_20140702_141537.EUM.nc	-0.037	-0.033	0.082	3131	5603	0	2381	0	91	0.040
SRL_OPN_2PTS014_0583_20140702_141538_20140702_160857.EUM.nc	-0.031	-0.025	0.081	3281	6390	0	2995	5	109	0.038
SRL_OPN_2PTS014_0586_20140702_160856_20140702_174843.EUM.nc	-0.019	-0.018	0.076	2677	5626	0	2756	7	186	0.015
SRL_OPN_2PTS014_0588_20140702_174842_20140702_192806.EUM.nc	0.000	0.000	0.076	3074	5636	0	2329	30	203	0.040
SRL_OPN_2PTS014_0590_20140702_192805_20140702_210709.EUM.nc	-0.002	-0.005	0.089	3288	5613	0	2170	21	134	0.044
SRL_OPN_2PTS014_0592_20140702_210708_20140702_224522.EUM.nc	0.020	0.010	0.100	2572	5409	0	2769	14	54	0.063
SRL_OPN_2PTS014_0593_20140702_224521_20140703_002310.EUM.nc	-0.012	-0.009	0.101	2902	5443	0	2427	15	99	0.086
SRL_OPN_2PTS014_0595_20140703_002311_20140703_020116.EUM.nc	0.013	0.007	0.079	2946	5546	0	2541	8	51	0.019
SRL_OPN_2PTS014_0597_20140703_020116_20140703_034019.EUM.nc	-0.010	-0.007	0.082	2783	5490	0	2622	9	76	0.032
SRL_OPN_2PTS014_0599_20140703_034017_20140703_052115.EUM.nc	0.010	0.009	0.078	2717	5557	0	2659	3	178	0.005
SRL_OPN_2PTS014_0601_20140703_052113_20140703_071051.EUM.nc	0.006	0.001	0.071	3660	6236	0	2492	18	66	0.048
SRL_OPN_2PTS014_0604_20140703_071050_20140703_084921.EUM.nc	-0.007	-0.010	0.075	3789	5620	0	1650	11	170	0.041
SRL_OPN_2PTS014_0605_20140703_084920_20140703_102709.EUM.nc	0.005	0.008	0.121	2622	5464	0	2775	17	50	0.074
SRL_OPN_2PTS014_0607_20140703_102707_20140703_120511.EUM.nc	-0.019	-0.024	0.111	2493	5506	0	2950	20	43	0.116
SRL_OPN_2PTS014_0609_20140703_120510_20140703_134413.EUM.nc	-0.045	-0.042	0.096	2912	5506	0	2435	23	136	0.016
SRL_OPN_2PTS014_0611_20140703_134411_20140703_153737.EUM.nc	-0.012	-0.010	0.071	3433	6419	0	2867	3	116	0.022
SRL_OPN_2PTS014_0614_20140703_153736_20140703_171715.EUM.nc	0.006	0.004	0.071	2565	5589	0	2894	3	127	0.046
SRL_OPN_2PTS014_0616_20140703_171714_20140703_185653.EUM.nc	-0.011	-0.016	0.091	3147	5560	0	2325	24	64	0.045
SRL_OPN_2PTS014_0618_20140703_185652_20140703_203559.EUM.nc	0.010	0.007	0.080	3253	5605	0	2123	19	210	0.048
SRL_OPN_2PTS014_0620_20140703_203557_20140703_221434.EUM.nc	-0.005	-0.012	0.095	2810	5543	0	2577	38	118	0.040
SRL_OPN_2PTS014_0622_20140703_221433_20140703_235229.EUM.nc	-0.007	0.004	0.116	2833	5512	0	2618	16	45	0.111
SRL_OPN_2PTS014_0623_20140703_235229_20140704_013015.EUM.nc	0.004	0.002	0.091	2853	5514	0	2549	6	106	0.047
SRL_OPN_2PTS014_0625_20140704_013015_20140704_030901.EUM.nc	-0.025	-0.026	0.086	2812	5507	0	2624	6	65	0.049
SRL_OPN_2PTS014_0627_20140704_030900_20140704_044921.EUM.nc	-0.007	-0.002	0.080	2807	5485	0	2611	7	60	0.048
SRL_OPN_2PTS014_0629_20140704_044920_20140704_063142.EUM.nc	0.023	0.016	0.073	3776	5814	0	1953	1	84	0.033
SRL_OPN_2PTS014_0631_20140704_063140_20140704_081822.EUM.nc	0.013	0.005	0.084	4096	6094	0	1853	3	142	0.057
SRL_OPN_2PTS014_0634_20140704_081821_20140704_095626.EUM.nc	-0.004	-0.022	0.129	2742	5469	0	2617	17	93	0.082
SRL_OPN_2PTS014_0635_20140704_095625_20140704_113421.EUM.nc	-0.019	-0.018	0.118	2238	5434	0	3098	38	60	0.024

– Continued on next page

Table 2: Sea Surface Height Anomaly Statistics.

– Continued from previous page

File	Median	Mean	Std. Dev.	No. Obs.	Total Obs.	Default Lat/Lon	Flag (total)	Default (total)	3-Sigma Edited	1 Cpr Amp.
SRL_OPN_2PTS014_0637_20140704_113421_20140704_131249.EUM.nc	0.007	0.009	0.086	2624	5460	0	2615	14	207	0.128
SRL_OPN_2PTS014_0639_20140704_131248_20140704_150618.EUM.nc	-0.036	-0.032	0.063	3427	6424	0	2903	1	93	0.011
SRL_OPN_2PTS014_0642_20140704_150617_20140704_164557.EUM.nc	-0.016	-0.018	0.059	2691	5594	0	2710	10	183	0.005
SRL_OPN_2PTS014_0644_20140704_164555_20140704_182538.EUM.nc	-0.012	-0.010	0.081	3064	5558	0	2382	6	106	0.038
SRL_OPN_2PTS014_0646_20140704_182537_20140704_200453.EUM.nc	0.014	0.012	0.093	2999	5603	0	2419	6	179	0.063
SRL_OPN_2PTS014_0648_20140704_200453_20140704_214342.EUM.nc	-0.002	-0.005	0.086	3115	5572	0	2288	30	139	0.025
SRL_OPN_2PTS014_0650_20140704_214341_20140704_232148.EUM.nc	-0.012	-0.000	0.095	2323	5379	0	2918	20	118	0.030
SRL_OPN_2PTS014_0651_20140704_232147_20140705_005927.EUM.nc	-0.020	-0.019	0.090	2817	5543	0	2604	34	88	0.017
SRL_OPN_2PTS014_0653_20140705_005926_20140705_023751.EUM.nc	-0.004	-0.004	0.070	2883	5557	0	2565	18	91	0.025
SRL_OPN_2PTS014_0655_20140705_023750_20140705_041738.EUM.nc	-0.010	-0.005	0.075	2570	5537	0	2756	25	186	0.030
SRL_OPN_2PTS014_0657_20140705_041737_20140705_055914.EUM.nc	-0.003	-0.001	0.075	3564	5759	0	2035	3	157	0.031
SRL_OPN_2PTS014_0659_20140705_055913_20140705_074728.EUM.nc	0.005	0.002	0.063	3953	6156	0	2082	3	118	0.049
SRL_OPN_2PTS014_0662_20140705_074727_20140705_092542.EUM.nc	0.008	0.009	0.096	2952	5560	0	2426	8	174	0.081
SRL_OPN_2PTS014_0663_20140705_092542_20140705_110335.EUM.nc	-0.005	0.001	0.126	2156	5520	0	3293	34	37	0.038
SRL_OPN_2PTS014_0665_20140705_110333_20140705_124145.EUM.nc	-0.038	-0.018	0.106	2502	5406	0	2863	13	28	0.134
SRL_OPN_2PTS014_0667_20140705_124143_20140705_142119.EUM.nc	-0.023	-0.019	0.074	3218	5590	0	2269	2	101	0.014
SRL_OPN_2PTS014_0669_20140705_142118_20140705_161437.EUM.nc	-0.003	-0.007	0.081	3307	6394	0	2967	7	113	0.036
SRL_OPN_2PTS014_0672_20140705_161436_20140705_175421.EUM.nc	-0.018	-0.021	0.084	2722	5625	0	2743	7	153	0.038
SRL_OPN_2PTS014_0674_20140705_175421_20140705_193345.EUM.nc	0.002	0.004	0.075	3095	5645	0	2332	16	202	0.037
SRL_OPN_2PTS014_0676_20140705_193344_20140705_211247.EUM.nc	-0.014	-0.009	0.078	3216	5504	0	2142	34	112	0.019
SRL_OPN_2PTS014_0678_20140705_211245_20140705_225055.EUM.nc	-0.005	-0.008	0.105	2482	5482	0	2924	19	57	0.034
SRL_OPN_2PTS014_0679_20140705_225055_20140706_002844.EUM.nc	-0.006	-0.004	0.093	2930	5476	0	2395	15	136	0.055
SRL_OPN_2PTS014_0681_20140706_002843_20140706_020651.EUM.nc	0.003	0.009	0.086	2856	5548	0	2634	30	28	0.034
SRL_OPN_2PTS014_0683_20140706_020650_20140706_034601.EUM.nc	-0.012	-0.009	0.089	2729	5543	0	2685	15	114	0.021
SRL_OPN_2PTS014_0685_20140706_034559_20140706_052704.EUM.nc	0.028	0.025	0.077	2658	5596	0	2796	6	136	0.053
SRL_OPN_2PTS014_0687_20140706_052704_20140706_071629.EUM.nc	-0.003	-0.006	0.067	3757	6233	0	2359	11	106	0.036
SRL_OPN_2PTS014_0690_20140706_071629_20140706_085456.EUM.nc	0.013	0.008	0.088	3845	5614	0	1653	18	98	0.072
SRL_OPN_2PTS014_0691_20140706_085455_20140706_103243.EUM.nc	-0.017	-0.021	0.106	2453	5536	0	3002	27	54	0.020
SRL_OPN_2PTS014_0693_20140706_103241_20140706_121047.EUM.nc	-0.017	-0.016	0.096	2427	5509	0	2999	36	47	0.012
SRL_OPN_2PTS014_0695_20140706_121046_20140706_134955.EUM.nc	-0.015	-0.010	0.089	3016	5508	0	2384	7	101	0.043
SRL_OPN_2PTS014_0697_20140706_134953_20140706_154318.EUM.nc	-0.021	-0.011	0.078	3461	6430	0	2868	2	99	0.026
SRL_OPN_2PTS014_0700_20140706_154318_20140706_172257.EUM.nc	0.006	0.001	0.085	2722	5532	0	2755	3	52	0.018
SRL_OPN_2PTS014_0702_20140706_172256_20140706_190234.EUM.nc	-0.002	-0.002	0.072	3080	5652	0	2377	8	187	0.031
SRL_OPN_2PTS014_0704_20140706_190232_20140706_204138.EUM.nc	0.029	0.035	0.071	3442	5622	0	1963	10	207	0.020
SRL_OPN_2PTS014_0706_20140706_204136_20140706_222010.EUM.nc	-0.020	-0.021	0.091	2888	5456	0	2496	32	40	0.034
SRL_OPN_2PTS014_0708_20140706_222009_20140706_235805.EUM.nc	0.009	0.011	0.108	2873	5524	0	2556	14	81	0.066
SRL_OPN_2PTS014_0709_20140706_235804_20140707_013552.EUM.nc	0.008	0.014	0.092	2980	5537	0	2468	5	84	0.045
SRL_OPN_2PTS014_0711_20140707_013550_20140707_031442.EUM.nc	-0.032	-0.028	0.087	2731	5527	0	2672	20	104	0.029
SRL_OPN_2PTS014_0713_20140707_031442_20140707_045509.EUM.nc	0.004	0.005	0.077	2771	5573	0	2688	5	109	0.016

– Continued on next page

Table 2: Sea Surface Height Anomaly Statistics.

– Continued from previous page

File	Median	Mean	Std. Dev.	No. Obs.	Total Obs.	Default Lat/Lon	Flag (total)	Default (total)	3-Sigma Edited	1 Cpr Amp.
SRL_OPN_2PTS014_0715_20140707_045507_20140707_063738.EUM.nc	0.004	0.001	0.075	3814	5852	0	1985	4	49	0.033
SRL_OPN_2PTS014_0717_20140707_063737_20140707_082401.EUM.nc	0.017	0.007	0.092	4051	6063	0	1788	29	195	0.084
SRL_OPN_2PTS014_0720_20140707_082359_20140707_113957.EUM.nc	0.018	0.018	0.137	4984	10949	0	5727	56	182	0.019
SRL_OPN_2PTS014_0723_20140707_113957_20140707_131831.EUM.nc	0.012	0.014	0.098	2713	5465	0	2538	15	199	0.074
SRL_OPN_2PTS014_0725_20140707_131831_20140707_151152.EUM.nc	-0.020	-0.014	0.073	3428	6428	0	2903	2	95	0.028
SRL_OPN_2PTS014_0728_20140707_151151_20140707_165139.EUM.nc	-0.007	-0.007	0.082	2697	5598	0	2769	8	124	0.004
SRL_OPN_2PTS014_0730_20140707_165139_20140707_183120.EUM.nc	-0.004	-0.010	0.088	3012	5565	0	2412	9	132	0.037
SRL_OPN_2PTS014_0732_20140707_183119_20140707_201034.EUM.nc	0.034	0.035	0.079	3046	5582	0	2394	19	123	0.016
SRL_OPN_2PTS014_0734_20140707_201033_20140707_214920.EUM.nc	-0.027	-0.035	0.098	3135	5556	0	2287	22	112	0.019
SRL_OPN_2PTS014_0736_20140707_214920_20140707_232723.EUM.nc	0.014	0.009	0.104	2372	5337	0	2833	60	72	0.014
SRL_OPN_2PTS014_0737_20140707_232722_20140708_010504.EUM.nc	-0.026	-0.014	0.094	2748	5527	0	2737	16	26	0.016
SRL_OPN_2PTS014_0739_20140708_010503_20140708_024331.EUM.nc	-0.023	-0.020	0.104	2867	5557	0	2622	7	61	0.062
SRL_OPN_2PTS014_0741_20140708_024331_20140708_042315.EUM.nc	0.002	0.005	0.083	2686	5522	0	2750	14	72	0.032
SRL_OPN_2PTS014_0743_20140708_042315_20140708_060508.EUM.nc	0.022	0.022	0.078	3624	5776	0	2018	2	132	0.030
SRL_OPN_2PTS014_0745_20140708_060507_20140708_075306.EUM.nc	0.004	-0.001	0.071	4015	6150	0	2026	2	107	0.046
SRL_OPN_2PTS014_0748_20140708_075305_20140708_093118.EUM.nc	0.004	-0.002	0.101	2927	5541	0	2426	12	176	0.058
SRL_OPN_2PTS014_0749_20140708_093118_20140708_110910.EUM.nc	0.009	0.016	0.120	2146	5459	0	3227	62	24	0.039
SRL_OPN_2PTS014_0751_20140708_110909_20140708_144033.EUM.nc	-0.008	-0.006	0.102	5661	11701	0	5923	21	96	0.040
SRL_OPN_2PTS014_0756_20140708_144032_20140708_162018.EUM.nc	-0.008	-0.014	0.098	3319	5634	0	2202	6	107	0.030
SRL_OPN_2PTS014_0758_20140708_162018_20140708_180004.EUM.nc	0.006	0.005	0.096	2854	5626	0	2676	5	91	0.044
SRL_OPN_2PTS014_0760_20140708_180003_20140708_193925.EUM.nc	0.013	0.012	0.066	3117	5634	0	2308	1	208	0.017
SRL_OPN_2PTS014_0762_20140708_193925_20140708_211825.EUM.nc	-0.002	-0.003	0.084	3314	5522	0	2110	35	63	0.019
SRL_OPN_2PTS014_0764_20140708_211823_20140708_225631.EUM.nc	-0.013	-0.011	0.087	2329	5510	0	3039	13	129	0.067
SRL_OPN_2PTS014_0765_20140708_225631_20140709_003420.EUM.nc	-0.027	-0.020	0.080	3097	5485	0	2295	13	80	0.032
SRL_OPN_2PTS014_0767_20140709_003420_20140709_021230.EUM.nc	0.005	0.014	0.085	2876	5533	0	2630	1	26	0.036
SRL_OPN_2PTS014_0769_20140709_021229_20140709_035143.EUM.nc	-0.011	-0.016	0.094	2684	5494	0	2748	32	30	0.042
SRL_OPN_2PTS014_0771_20140709_035142_20140709_053254.EUM.nc	0.015	0.009	0.085	2770	5602	0	2749	2	81	0.065
SRL_OPN_2PTS014_0773_20140709_053254_20140709_072207.EUM.nc	0.003	-0.002	0.078	3986	6237	0	2198	4	49	0.061
SRL_OPN_2PTS014_0776_20140709_072206_20140709_090032.EUM.nc	0.006	0.004	0.098	3763	5610	0	1704	16	127	0.101
SRL_OPN_2PTS014_0777_20140709_090031_20140709_103818.EUM.nc	-0.014	-0.008	0.119	2437	5529	0	3027	15	50	0.021
SRL_OPN_2PTS014_0779_20140709_103817_20140709_121625.EUM.nc	-0.025	-0.015	0.090	2445	5517	0	2966	31	75	0.023
SRL_OPN_2PTS014_0781_20140709_121625_20140709_135536.EUM.nc	-0.550	-1.358	3.206	2807	5510	0	2298	103	302	6.424
SRL_OPN_2PTS014_0783_20140709_135535_20140709_154859.EUM.nc	-0.014	-0.013	0.072	3462	6413	0	2824	4	123	0.022
SRL_OPN_2PTS014_0786_20140709_154859_20140709_172837.EUM.nc	0.021	0.024	0.086	2625	5525	0	2783	6	111	0.054
SRL_OPN_2PTS014_0788_20140709_172837_20140709_190814.EUM.nc	0.017	0.014	0.073	3300	5674	0	2188	9	177	0.033
SRL_OPN_2PTS014_0790_20140709_190813_20140709_204715.EUM.nc	0.001	0.007	0.084	3504	5611	0	1969	26	112	0.033
SRL_OPN_2PTS014_0792_20140709_204715_20140709_222546.EUM.nc	-0.012	-0.014	0.088	2754	5446	0	2552	33	107	0.034
SRL_OPN_2PTS014_0794_20140709_222544_20140710_000339.EUM.nc	0.006	0.014	0.089	2903	5542	0	2515	16	108	0.039
SRL_OPN_2PTS014_0795_20140710_000338_20140710_014127.EUM.nc	0.004	0.005	0.089	3055	5542	0	2413	6	68	0.038

– Continued on next page

Table 2: Sea Surface Height Anomaly Statistics.

– Continued from previous page

File	Median	Mean	Std. Dev.	No. Obs.	Total Obs.	Default Lat/Lon	Flag (total)	Default (total)	3-Sigma Edited	1 Cpr Amp.
SRL_OPN_2PTS014_0797_20140710_014127_20140710_032022.EUM.nc	-0.018	-0.024	0.104	2801	5505	0	2644	11	49	0.079
SRL_OPN_2PTS014_0799_20140710_032022_20140710_050056.EUM.nc	0.002	0.003	0.079	2827	5592	0	2661	12	92	0.047
SRL_OPN_2PTS014_0801_20140710_050055_20140710_064332.EUM.nc	-0.007	-0.005	0.075	3778	5850	0	1991	4	77	0.072
SRL_OPN_2PTS014_0803_20140710_064332_20140710_082936.EUM.nc	-0.002	-0.009	0.090	4150	6065	0	1695	7	213	0.064
SRL_OPN_2PTS014_0806_20140710_082935_20140710_100736.EUM.nc	-0.010	-0.008	0.107	2678	5466	0	2666	13	109	0.053
SRL_OPN_2PTS014_0807_20140710_100735_20140710_114533.EUM.nc	0.018	0.028	0.098	2317	5485	0	3076	23	69	0.031
SRL_OPN_2PTS014_0809_20140710_114532_20140710_132411.EUM.nc	-0.008	0.008	0.097	2805	5455	0	2478	12	160	0.098
SRL_OPN_2PTS014_0811_20140710_132410_20140710_151732.EUM.nc	-0.017	-0.020	0.074	3464	6415	0	2866	7	78	0.014
SRL_OPN_2PTS014_0814_20140710_151731_20140710_165719.EUM.nc	-0.029	-0.026	0.091	2703	5562	0	2739	13	107	0.082
SRL_OPN_2PTS014_0816_20140710_165718_20140710_183700.EUM.nc	0.021	0.023	0.074	3123	5553	0	2333	2	95	0.031
SRL_OPN_2PTS014_0818_20140710_183659_20140710_201611.EUM.nc	0.008	0.004	0.093	3156	5571	0	2299	11	105	0.067
SRL_OPN_2PTS014_0820_20140710_201612_20140710_215455.EUM.nc	-0.042	-0.043	0.086	2952	5548	0	2322	45	229	0.043
SRL_OPN_2PTS014_0822_20140710_215454_20140710_233257.EUM.nc	0.002	0.007	0.097	2426	5335	0	2873	15	21	0.022
SRL_OPN_2PTS014_0823_20140710_233256_20140711_011039.EUM.nc	-0.001	-0.000	0.081	2707	5520	0	2748	8	57	0.038
SRL_OPN_2PTS014_0825_20140711_011038_20140711_024910.EUM.nc	-0.008	-0.018	0.096	2838	5553	0	2671	2	42	0.076
SRL_OPN_2PTS014_0827_20140711_024910_20140711_042907.EUM.nc	0.004	0.006	0.086	2713	5537	0	2743	9	72	0.046
SRL_OPN_2PTS014_0829_20140711_042906_20140711_061100.EUM.nc	-0.013	-0.009	0.085	3620	5778	0	2071	2	85	0.072
SRL_OPN_2PTS014_0831_20140711_061100_20140711_075842.EUM.nc	-0.009	-0.013	0.075	4006	6140	0	1961	12	161	0.056
SRL_OPN_2PTS014_0834_20140711_075841_20140711_093652.EUM.nc	0.001	0.005	0.100	2855	5563	0	2600	25	83	0.065
SRL_OPN_2PTS014_0835_20140711_093651_20140711_111445.EUM.nc	-0.002	-0.001	0.102	2085	5480	0	3288	58	49	0.042
SRL_OPN_2PTS014_0837_20140711_111444_20140711_125301.EUM.nc	-0.053	-0.040	0.098	2511	5410	0	2805	3	91	0.182
SRL_OPN_2PTS014_0839_20140711_125301_20140711_144613.EUM.nc	0.011	0.011	0.078	3262	6362	0	2974	1	125	0.066
SRL_OPN_2PTS014_0842_20140711_144613_20140711_162559.EUM.nc	-0.034	-0.039	0.098	3270	5636	0	2244	14	108	0.102
SRL_OPN_2PTS014_0844_20140711_162558_20140711_180543.EUM.nc	0.014	0.013	0.080	2910	5661	0	2631	7	113	0.025
SRL_OPN_2PTS014_0846_20140711_180542_20140711_194504.EUM.nc	0.002	0.002	0.068	3035	5588	0	2339	17	197	0.011
SRL_OPN_2PTS014_0848_20140711_194503_20140711_212359.EUM.nc	-0.025	-0.031	0.085	3176	5504	0	2073	28	227	0.022
SRL_OPN_2PTS014_0850_20140711_212359_20140711_230205.EUM.nc	-0.029	-0.034	0.104	2217	5453	0	3176	11	49	0.071
SRL_OPN_2PTS014_0851_20140711_230204_20140712_003954.EUM.nc	-0.011	-0.014	0.078	3127	5517	0	2232	11	147	0.031
SRL_OPN_2PTS014_0853_20140712_003953_20140712_021806.EUM.nc	0.002	0.008	0.081	2872	5567	0	2652	1	42	0.044
SRL_OPN_2PTS014_0855_20140712_021806_20140712_035725.EUM.nc	0.003	0.013	0.089	2565	5542	0	2842	9	126	0.045
SRL_OPN_2PTS014_0857_20140712_035723_20140712_053843.EUM.nc	0.002	0.001	0.075	2898	5590	0	2552	15	125	0.038
SRL_OPN_2PTS014_0859_20140712_053843_20140712_072744.EUM.nc	-0.015	-0.015	0.067	4048	6211	0	2048	5	110	0.029
SRL_OPN_2PTS014_0862_20140712_072743_20140712_090606.EUM.nc	0.010	0.014	0.076	3493	5589	0	1869	8	219	0.053
SRL_OPN_2PTS014_0863_20140712_090605_20140712_104352.EUM.nc	-0.023	-0.021	0.116	2464	5549	0	2974	40	71	0.059
SRL_OPN_2PTS014_0865_20140712_104351_20140712_122201.EUM.nc	-0.018	-0.019	0.090	2437	5513	0	2896	23	157	0.018
SRL_OPN_2PTS014_0867_20140712_122201_20140712_140119.EUM.nc	0.007	0.013	0.081	3207	5569	0	2166	3	193	0.020
SRL_OPN_2PTS014_0869_20140712_140118_20140712_191353.EUM.nc	0.017	0.014	0.107	9330	17582	0	7960	24	268	0.023
SRL_OPN_2PTS014_0876_20140712_191352_20140712_205253.EUM.nc	-0.036	-0.031	0.073	3384	5599	0	1997	28	190	0.026
SRL_OPN_2PTS014_0878_20140712_205252_20140712_223121.EUM.nc	-0.031	-0.031	0.075	2741	5426	0	2516	42	127	0.025

– Continued on next page

Table 2: Sea Surface Height Anomaly Statistics.

– Continued from previous page

File	Median	Mean	Std. Dev.	No. Obs.	Total Obs.	Default Lat/Lon	Flag (total)	Default (total)	3-Sigma Edited	1 Cpr Amp.
SRL_OPN_2PTS014_0879_20140712_223121_20140713_000913.EUM.nc	-0.012	-0.015	0.087	2895	5493	0	2494	12	92	0.047
SRL_OPN_2PTS014_0881_20140713_000912_20140713_014703.EUM.nc	0.010	0.019	0.080	3036	5539	0	2384	5	114	0.008
SRL_OPN_2PTS014_0883_20140713_014703_20140713_032603.EUM.nc	-0.030	-0.036	0.092	2833	5485	0	2588	12	52	0.061
SRL_OPN_2PTS014_0885_20140713_032602_20140713_050642.EUM.nc	-0.006	-0.005	0.072	2706	5591	0	2741	10	134	0.033
SRL_OPN_2PTS014_0887_20140713_050641_20140713_065643.EUM.nc	-0.012	-0.013	0.062	3682	6248	0	2468	3	95	0.040
SRL_OPN_2PTS014_0890_20140713_065643_20140713_083511.EUM.nc	0.004	0.004	0.092	4224	5638	0	1278	4	132	0.025
SRL_OPN_2PTS014_0892_20140713_083510_20140713_101310.EUM.nc	-0.039	-0.036	0.105	2573	5477	0	2733	15	156	0.056
SRL_OPN_2PTS014_0893_20140713_101309_20140713_115108.EUM.nc	-0.046	-0.035	0.100	2409	5525	0	3031	31	54	0.068
SRL_OPN_2PTS014_0895_20140713_115108_20140713_132951.EUM.nc	-0.011	-0.005	0.070	2849	5453	0	2430	14	160	0.008
SRL_OPN_2PTS014_0897_20140713_132951_20140713_152313.EUM.nc	0.007	0.004	0.077	3506	6378	0	2789	4	79	0.012
SRL_OPN_2PTS014_0900_20140713_152313_20140713_170301.EUM.nc	-0.014	-0.021	0.093	2711	5591	0	2808	4	68	0.087
SRL_OPN_2PTS014_0902_20140713_170259_20140713_184239.EUM.nc	0.010	0.011	0.071	2982	5568	0	2360	6	220	0.006
SRL_OPN_2PTS014_0904_20140713_184238_20140713_202150.EUM.nc	-0.031	-0.034	0.080	3146	5586	0	2222	17	201	0.049
SRL_OPN_2PTS014_0906_20140713_202150_20140713_220032.EUM.nc	-0.016	-0.028	0.089	2927	5524	0	2482	37	78	0.046
SRL_OPN_2PTS014_0908_20140713_220031_20140713_233831.EUM.nc	-0.021	-0.022	0.095	2514	5482	0	2859	15	94	0.037
SRL_OPN_2PTS014_0909_20140713_233830_20140714_011616.EUM.nc	0.002	-0.015	0.117	2864	5510	0	2530	26	90	0.069
SRL_OPN_2PTS014_0911_20140714_011615_20140714_025451.EUM.nc	-0.042	-0.047	0.090	2810	5518	0	2641	5	62	0.055
SRL_OPN_2PTS014_0913_20140714_025450_20140714_043446.EUM.nc	-0.001	-0.000	0.073	2695	5533	0	2736	15	87	0.023
SRL_OPN_2PTS014_0915_20140714_043446_20140714_061655.EUM.nc	-0.002	0.004	0.078	3687	5800	0	2015	1	97	0.077
SRL_OPN_2PTS014_0917_20140714_061655_20140714_080421.EUM.nc	-0.011	-0.017	0.081	4074	6123	0	1946	3	100	0.042
SRL_OPN_2PTS014_0920_20140714_080421_20140714_094229.EUM.nc	-0.007	-0.005	0.126	2846	5561	0	2606	11	98	0.094
SRL_OPN_2PTS014_0921_20140714_094228_20140714_112021.EUM.nc	-0.034	-0.033	0.113	2222	5404	0	3112	58	12	0.055
SRL_OPN_2PTS014_0923_20140714_112020_20140714_125841.EUM.nc	-0.037	-0.029	0.081	2566	5408	0	2721	9	112	0.079
SRL_OPN_2PTS014_0925_20140714_125840_20140714_145155.EUM.nc	0.014	0.018	0.083	3379	6383	0	2915	2	87	0.034
SRL_OPN_2PTS014_0928_20140714_145154_20140714_163143.EUM.nc	-0.050	-0.049	0.100	3143	5668	0	2358	13	154	0.060
SRL_OPN_2PTS014_0930_20140714_163142_20140714_181119.EUM.nc	0.008	0.004	0.083	2816	5630	0	2594	12	208	0.016
SRL_OPN_2PTS014_0932_20140714_181118_20140714_195045.EUM.nc	-0.018	-0.021	0.066	3100	5634	0	2361	8	165	0.012
SRL_OPN_2PTS014_0934_20140714_195044_20140714_212940.EUM.nc	-0.010	-0.021	0.087	3275	5523	0	2028	36	184	0.036
SRL_OPN_2PTS014_0936_20140714_212939_20140714_230742.EUM.nc	-0.017	-0.022	0.091	2100	5411	0	3209	7	95	0.061
SRL_OPN_2PTS014_0937_20140714_230741_20140715_004530.EUM.nc	-0.009	-0.015	0.090	3111	5525	0	2321	23	70	0.049
SRL_OPN_2PTS014_0939_20140715_004530_20140715_022347.EUM.nc	-0.016	-0.013	0.088	2881	5566	0	2615	9	61	0.027
SRL_OPN_2PTS014_0941_20140715_022346_20140715_040310.EUM.nc	-0.016	-0.011	0.081	2662	5468	0	2721	4	81	0.030
SRL_OPN_2PTS014_0943_20140715_040309_20140715_054436.EUM.nc	0.007	0.016	0.089	3207	5698	0	2354	13	124	0.034
SRL_OPN_2PTS014_0945_20140715_054436_20140715_073324.EUM.nc	-0.009	-0.012	0.073	4010	6194	0	2088	3	93	0.053
SRL_OPN_2PTS014_0948_20140715_073323_20140715_091145.EUM.nc	0.001	-0.001	0.092	3431	5589	0	2044	11	103	0.050
SRL_OPN_2PTS014_0949_20140715_091145_20140715_104929.EUM.nc	-0.019	-0.019	0.094	2413	5562	0	3002	35	112	0.009
SRL_OPN_2PTS014_0951_20140715_104928_20140715_122741.EUM.nc	-0.046	-0.037	0.088	2416	5450	0	2892	28	114	0.064
SRL_OPN_2PTS014_0953_20140715_122740_20140715_140703.EUM.nc	-0.021	-0.014	0.079	3097	5588	0	2313	2	176	0.009
SRL_OPN_2PTS014_0955_20140715_140701_20140715_160025.EUM.nc	-0.012	-0.006	0.100	3230	6411	0	3083	13	85	0.023

– Continued on next page

Table 2: Sea Surface Height Anomaly Statistics.

– Continued from previous page –

File	Median	Mean	Std. Dev.	No. Obs.	Total Obs.	Default Lat/Lon	Flag (total)	Default (total)	3-Sigma Edited	1 Cpr Amp.
SRL_OPN_2PTS014_0958_20140715_160024_20140715_174001.EUM.nc	-0.014	-0.012	0.079	2654	5649	0	2803	25	167	0.034
SRL_OPN_2PTS014_0960_20140715_174001_20140715_191936.EUM.nc	-0.007	-0.009	0.071	3293	5641	0	2137	10	201	0.005
SRL_OPN_2PTS014_0962_20140715_191935_20140715_205835.EUM.nc	-0.027	-0.026	0.072	3383	5582	0	1982	24	193	0.028
SRL_OPN_2PTS014_0964_20140715_205834_20140715_223659.EUM.nc	-0.007	-0.011	0.100	2796	5421	0	2560	16	49	0.050
SRL_OPN_2PTS014_0965_20140715_223659_20140716_001450.EUM.nc	-0.017	-0.019	0.091	2945	5505	0	2478	13	69	0.058
SRL_OPN_2PTS014_0967_20140716_001449_20140716_015243.EUM.nc	-0.019	-0.018	0.083	3077	5509	0	2368	2	62	0.021
SRL_OPN_2PTS014_0969_20140716_015242_20140716_033147.EUM.nc	-0.038	-0.038	0.077	2853	5476	0	2552	17	54	0.033
SRL_OPN_2PTS014_0971_20140716_033146_20140716_051233.EUM.nc	-0.002	-0.003	0.069	2800	5568	0	2681	6	81	0.023
SRL_OPN_2PTS014_0973_20140716_051232_20140716_070225.EUM.nc	-0.004	-0.006	0.075	3673	6242	0	2473	9	87	0.055
SRL_OPN_2PTS014_0976_20140716_070224_20140716_084049.EUM.nc	-0.015	-0.016	0.077	4184	5618	0	1324	7	103	0.029
SRL_OPN_2PTS014_0978_20140716_084050_20140716_101846.EUM.nc	-0.026	-0.026	0.105	2431	5433	0	2745	43	214	0.038
SRL_OPN_2PTS014_0979_20140716_101847_20140716_115647.EUM.nc	-0.019	-0.009	0.094	2443	5523	0	3012	17	51	0.071
SRL_OPN_2PTS014_0981_20140716_115646_20140716_133534.EUM.nc	-0.018	-0.022	0.080	2902	5433	0	2412	3	116	0.023
SRL_OPN_2PTS014_0983_20140716_133533_20140716_152856.EUM.nc	0.001	-0.002	0.085	3535	6386	0	2721	2	128	0.042
SRL_OPN_2PTS014_0986_20140716_152857_20140716_170845.EUM.nc	-0.008	-0.018	0.083	2673	5585	0	2791	7	114	0.056
SRL_OPN_2PTS014_0988_20140716_170843_20140716_184823.EUM.nc	-0.014	-0.010	0.076	3256	5573	0	2184	11	122	0.032
SRL_OPN_2PTS014_0990_20140716_184821_20140716_202732.EUM.nc	-0.029	-0.030	0.092	3226	5582	0	2213	23	120	0.016
SRL_OPN_2PTS014_0992_20140716_202731_20140716_220611.EUM.nc	-0.005	-0.020	0.093	2912	5504	0	2423	30	139	0.047
SRL_OPN_2PTS014_0994_20140716_220611_20140716_234408.EUM.nc	-0.006	0.002	0.084	2724	5527	0	2683	26	94	0.060
SRL_OPN_2PTS014_0995_20140716_234408_20140717_012152.EUM.nc	-0.013	-0.005	0.083	2859	5492	0	2533	18	82	0.033
SRL_OPN_2PTS014_0997_20140717_012151_20140717_030031.EUM.nc	-0.045	-0.042	0.099	2809	5580	0	2683	12	76	0.031
SRL_OPN_2PTS014_0999_20140717_030030_20140717_044033.EUM.nc	-0.019	-0.016	0.080	2669	5512	0	2729	18	96	0.040

19 Sea Surface Height Anomaly (Model Wet) Table

Table 3: Sea Surface Height Anomaly (Model Wet) Statistics.

File	Median	Mean	Std. Dev.	No. Obs.	Total Obs.	Default Lat/Lon	Flag (total)	Default (total)	3-Sigma Edited	1 Cpr Amp
SRL_OPN_2PTS013_1001_20140612_044045_20140612_062254.EUM.nc	-0.018	-0.015	0.100	3767	5794	0	1967	3	57	0.111
SRL_OPN_2PTS014_0001_20140612_062254_20140612_081002.EUM.nc	-0.005	0.001	0.086	3977	6102	0	1961	2	162	0.077
SRL_OPN_2PTS014_0004_20140612_081002_20140612_094808.EUM.nc	-0.000	-0.008	0.092	2677	5566	0	2687	17	185	0.027
SRL_OPN_2PTS014_0005_20140612_094807_20140612_112601.EUM.nc	-0.009	-0.003	0.111	2032	5451	0	3333	48	38	0.049
SRL_OPN_2PTS014_0007_20140612_112600_20140612_130426.EUM.nc	-0.030	-0.016	0.111	2683	5374	0	2629	12	50	0.201
SRL_OPN_2PTS014_0009_20140612_130425_20140612_145750.EUM.nc	-0.007	-0.012	0.089	3425	6419	0	2918	7	69	0.114
SRL_OPN_2PTS014_0012_20140612_145749_20140612_163729.EUM.nc	-0.026	-0.039	0.100	3029	5631	0	2496	24	82	0.081
SRL_OPN_2PTS014_0014_20140612_163729_20140612_181712.EUM.nc	-0.007	-0.009	0.091	2949	5527	0	2511	12	55	0.017
SRL_OPN_2PTS014_0016_20140612_181711_20140612_195629.EUM.nc	0.002	0.005	0.085	3096	5580	0	2339	22	123	0.074
SRL_OPN_2PTS014_0018_20140612_195629_20140612_213521.EUM.nc	-0.010	-0.009	0.085	3244	5514	0	2040	35	195	0.029
SRL_OPN_2PTS014_0020_20140612_213521_20140612_231330.EUM.nc	0.001	-0.004	0.100	2170	5423	0	3213	8	32	0.016
SRL_OPN_2PTS014_0021_20140612_231329_20140613_005109.EUM.nc	0.021	0.020	0.088	3037	5528	0	2434	31	26	0.037
SRL_OPN_2PTS014_0023_20140613_005109_20140613_022929.EUM.nc	0.009	0.006	0.083	2772	5530	0	2694	2	62	0.044
SRL_OPN_2PTS014_0025_20140613_022928_20140613_040908.EUM.nc	0.000	-0.003	0.107	2705	5495	0	2750	7	33	0.091
SRL_OPN_2PTS014_0027_20140613_040907_20140613_055031.EUM.nc	-0.012	-0.008	0.084	3415	5716	0	2091	24	186	0.070
SRL_OPN_2PTS014_0029_20140613_055030_20140613_073906.EUM.nc	-0.019	-0.015	0.089	4054	6174	0	2024	0	96	0.067
SRL_OPN_2PTS014_0032_20140613_073905_20140613_091724.EUM.nc	0.005	0.006	0.092	3114	5558	0	2329	14	101	0.036
SRL_OPN_2PTS014_0033_20140613_091723_20140613_105516.EUM.nc	-0.012	-0.016	0.101	2196	5546	0	3276	27	47	0.007
SRL_OPN_2PTS014_0035_20140613_105516_20140613_123323.EUM.nc	-0.029	-0.025	0.098	2433	5419	0	2901	16	69	0.122
SRL_OPN_2PTS014_0037_20140613_123322_20140613_141249.EUM.nc	0.011	0.002	0.104	3189	5599	0	2367	1	42	0.120
SRL_OPN_2PTS014_0039_20140613_141249_20140613_160610.EUM.nc	-0.035	-0.035	0.099	3242	6409	0	3099	8	60	0.057
SRL_OPN_2PTS014_0042_20140613_160609_20140613_174547.EUM.nc	-0.006	0.001	0.105	2768	5638	0	2768	15	87	0.064
SRL_OPN_2PTS014_0044_20140613_174548_20140613_192520.EUM.nc	0.003	0.005	0.075	3197	5662	0	2252	8	205	0.034
SRL_OPN_2PTS014_0046_20140613_192519_20140613_210424.EUM.nc	-0.032	-0.025	0.089	3315	5623	0	2100	24	184	0.060
SRL_OPN_2PTS014_0048_20140613_210424_20140613_224238.EUM.nc	-0.000	0.003	0.083	2504	5389	0	2772	13	100	0.036
SRL_OPN_2PTS014_0049_20140613_224237_20140614_002028.EUM.nc	-0.023	-0.020	0.095	2953	5473	0	2442	10	68	0.042
SRL_OPN_2PTS014_0051_20140614_002029_20140614_015831.EUM.nc	0.015	0.019	0.094	2863	5541	0	2624	4	50	0.034
SRL_OPN_2PTS014_0053_20140614_015832_20140614_033732.EUM.nc	-0.001	-0.007	0.112	2910	5517	0	2552	6	49	0.087
SRL_OPN_2PTS014_0055_20140614_033732_20140614_051826.EUM.nc	-0.002	-0.004	0.090	2800	5588	0	2640	19	129	0.044
SRL_OPN_2PTS014_0057_20140614_051826_20140614_070807.EUM.nc	-0.034	-0.030	0.086	3764	6225	0	2407	11	43	0.065
SRL_OPN_2PTS014_0060_20140614_070806_20140614_084637.EUM.nc	-0.005	-0.001	0.085	3751	5609	0	1722	18	118	0.012
SRL_OPN_2PTS014_0062_20140614_084637_20140614_102426.EUM.nc	-0.022	-0.017	0.107	2465	5558	0	2959	35	99	0.003
SRL_OPN_2PTS014_0063_20140614_102426_20140614_120228.EUM.nc	0.013	0.021	0.086	2492	5498	0	2938	24	44	0.044
SRL_OPN_2PTS014_0065_20140614_120229_20140614_134127.EUM.nc	-0.022	-0.008	0.100	2989	5525	0	2416	42	78	0.088
SRL_OPN_2PTS014_0067_20140614_134126_20140614_153451.EUM.nc	-0.008	-0.011	0.085	3424	6417	0	2894	0	99	0.035
SRL_OPN_2PTS014_0070_20140614_153451_20140614_171429.EUM.nc	-0.017	-0.008	0.105	2667	5520	0	2757	7	89	0.102

– Continued on next page

Table 3: Sea Surface Height Anomaly (Model Wet) Statistics.

– Continued from previous page

File	Median	Mean	Std. Dev.	No. Obs.	Total Obs.	Default Lat/Lon	Flag (total)	Default (total)	3-Sigma Edited	1 Cpr Amp.
SRL_OPN_2PTS014_0072_20140614_171428_20140614_185408.EUM.nc	-0.022	-0.018	0.082	3192	5665	0	2370	13	90	0.035
SRL_OPN_2PTS014_0074_20140614_185407_20140614_203315.EUM.nc	-0.040	-0.041	0.090	3376	5603	0	2129	13	85	0.019
SRL_OPN_2PTS014_0076_20140614_203315_20140614_221150.EUM.nc	0.007	0.003	0.078	2819	5423	0	2474	19	111	0.004
SRL_OPN_2PTS014_0078_20140614_221150_20140614_234947.EUM.nc	-0.014	-0.008	0.083	2808	5494	0	2598	10	78	0.054
SRL_OPN_2PTS014_0079_20140614_234946_20140615_012732.EUM.nc	0.012	0.020	0.090	2775	5532	0	2657	3	97	0.028
SRL_OPN_2PTS014_0081_20140615_012732_20140615_030616.EUM.nc	-0.024	-0.030	0.093	2841	5557	0	2651	6	59	0.058
SRL_OPN_2PTS014_0083_20140615_030616_20140615_044633.EUM.nc	-0.012	-0.013	0.087	2855	5511	0	2567	6	83	0.043
SRL_OPN_2PTS014_0085_20140615_044632_20140615_062849.EUM.nc	-0.001	0.000	0.070	3726	5802	0	1959	5	112	0.030
SRL_OPN_2PTS014_0087_20140615_062849_20140615_081539.EUM.nc	-0.010	-0.008	0.088	4076	6106	0	1938	4	88	0.011
SRL_OPN_2PTS014_0090_20140615_081540_20140615_095344.EUM.nc	0.013	0.014	0.131	2690	5551	0	2723	8	130	0.060
SRL_OPN_2PTS014_0091_20140615_095343_20140615_113138.EUM.nc	-0.002	0.003	0.106	2151	5394	0	3158	44	41	0.062
SRL_OPN_2PTS014_0093_20140615_113138_20140615_131006.EUM.nc	0.006	0.012	0.086	2689	5453	0	2628	6	130	0.102
SRL_OPN_2PTS014_0095_20140615_131006_20140615_150325.EUM.nc	0.001	0.000	0.075	3433	6421	0	2911	4	73	0.047
SRL_OPN_2PTS014_0098_20140615_150325_20140615_164311.EUM.nc	-0.055	-0.051	0.085	2843	5648	0	2702	5	98	0.048
SRL_OPN_2PTS014_0100_20140615_164311_20140615_182254.EUM.nc	-0.030	-0.028	0.085	3090	5570	0	2383	5	92	0.012
SRL_OPN_2PTS014_0102_20140615_182253_20140615_200209.EUM.nc	-0.012	-0.003	0.089	3007	5606	0	2414	21	164	0.013
SRL_OPN_2PTS014_0104_20140615_200209_20140615_214059.EUM.nc	-0.010	-0.008	0.099	3287	5492	0	2116	14	75	0.035
SRL_OPN_2PTS014_0106_20140615_214058_20140615_231906.EUM.nc	0.002	0.001	0.104	2388	5361	0	2945	13	15	0.009
SRL_OPN_2PTS014_0107_20140615_231906_20140616_005646.EUM.nc	0.001	-0.001	0.076	2766	5540	0	2644	31	99	0.021
SRL_OPN_2PTS014_0109_20140616_005646_20140616_023509.EUM.nc	0.007	0.009	0.091	2854	5533	0	2607	7	65	0.070
SRL_OPN_2PTS014_0111_20140616_023508_20140616_041444.EUM.nc	-0.024	-0.034	0.087	2640	5508	0	2744	19	105	0.055
SRL_OPN_2PTS014_0113_20140616_041443_20140616_055625.EUM.nc	0.009	0.009	0.082	3577	5755	0	2077	1	100	0.039
SRL_OPN_2PTS014_0115_20140616_055624_20140616_074445.EUM.nc	-0.022	-0.029	0.082	3992	6155	0	2054	5	104	0.061
SRL_OPN_2PTS014_0118_20140616_074445_20140616_092301.EUM.nc	0.019	0.017	0.099	2971	5544	0	2426	20	127	0.066
SRL_OPN_2PTS014_0119_20140616_092300_20140616_110045.EUM.nc	-0.003	0.006	0.109	2031	5486	0	3365	24	66	0.046
SRL_OPN_2PTS014_0121_20140616_110044_20140616_123902.EUM.nc	-0.034	-0.021	0.096	2468	5440	0	2909	8	55	0.081
SRL_OPN_2PTS014_0123_20140616_123901_20140616_141833.EUM.nc	-0.018	-0.020	0.080	3150	5605	0	2305	1	149	0.025
SRL_OPN_2PTS014_0125_20140616_141833_20140616_161152.EUM.nc	-0.015	-0.025	0.093	3320	6392	0	2947	11	114	0.013
SRL_OPN_2PTS014_0128_20140616_161151_20140616_175129.EUM.nc	-0.031	-0.021	0.102	2782	5640	0	2696	10	152	0.060
SRL_OPN_2PTS014_0130_20140616_175128_20140616_193101.EUM.nc	-0.007	-0.008	0.085	3150	5636	0	2320	14	152	0.016
SRL_OPN_2PTS014_0132_20140616_193100_20140616_211003.EUM.nc	-0.024	-0.025	0.086	3185	5623	0	2236	18	184	0.041
SRL_OPN_2PTS014_0134_20140616_211002_20140616_224814.EUM.nc	0.021	0.023	0.097	2321	5416	0	2954	26	115	0.044
SRL_OPN_2PTS014_0135_20140616_224815_20140617_002604.EUM.nc	0.013	0.020	0.086	2894	5435	0	2408	11	122	0.034
SRL_OPN_2PTS014_0137_20140617_002603_20140617_020410.EUM.nc	0.007	0.006	0.094	2786	5543	0	2646	7	104	0.073
SRL_OPN_2PTS014_0139_20140617_020409_20140617_034315.EUM.nc	-0.029	-0.030	0.083	2816	5517	0	2594	12	95	0.043
SRL_OPN_2PTS014_0141_20140617_034314_20140617_052415.EUM.nc	0.018	0.020	0.078	2703	5588	0	2708	5	172	0.038
SRL_OPN_2PTS014_0143_20140617_052416_20140617_071345.EUM.nc	0.013	0.012	0.076	3688	6228	0	2433	10	97	0.050
SRL_OPN_2PTS014_0146_20140617_071345_20140617_085214.EUM.nc	-0.007	-0.013	0.087	3768	5600	0	1729	13	90	0.022
SRL_OPN_2PTS014_0147_20140617_085214_20140617_103002.EUM.nc	0.001	-0.004	0.096	2419	5544	0	3021	9	95	0.042

– Continued on next page

Table 3: Sea Surface Height Anomaly (Model Wet) Statistics.

– Continued from previous page

File	Median	Mean	Std. Dev.	No. Obs.	Total Obs.	Default Lat/Lon	Flag (total)	Default (total)	3-Sigma Edited	1 Cpr Amp.
SRL_OPN_2PTS014_0149_20140617_103002_20140617_120806.EUM.nc	-0.015	-0.002	0.103	2510	5537	0	2966	33	28	0.048
SRL_OPN_2PTS014_0151_20140617_120805_20140617_134701.EUM.nc	-0.015	-0.004	0.091	2989	5498	0	2440	11	58	0.041
SRL_OPN_2PTS014_0153_20140617_134700_20140617_154033.EUM.nc	-0.011	-0.012	0.080	3310	6434	0	2931	6	187	0.066
SRL_OPN_2PTS014_0156_20140617_154032_20140617_172012.EUM.nc	-0.007	-0.010	0.090	2647	5556	0	2820	10	79	0.010
SRL_OPN_2PTS014_0158_20140617_172011_20140617_185950.EUM.nc	-0.003	-0.005	0.081	3095	5665	0	2442	15	113	0.028
SRL_OPN_2PTS014_0160_20140617_185950_20140617_203855.EUM.nc	-0.016	-0.021	0.084	3387	5624	0	2052	17	168	0.030
SRL_OPN_2PTS014_0162_20140617_203854_20140617_221728.EUM.nc	0.000	-0.001	0.086	2828	5453	0	2516	36	73	0.018
SRL_OPN_2PTS014_0164_20140617_221727_20140617_235524.EUM.nc	0.001	0.011	0.096	2825	5514	0	2533	17	139	0.080
SRL_OPN_2PTS014_0165_20140617_235523_20140618_013309.EUM.nc	0.011	0.013	0.113	2904	5539	0	2567	2	66	0.063
SRL_OPN_2PTS014_0167_20140618_013309_20140618_031158.EUM.nc	-0.030	-0.033	0.100	2761	5569	0	2678	10	120	0.063
SRL_OPN_2PTS014_0169_20140618_031158_20140618_045212.EUM.nc	-0.010	-0.015	0.093	2851	5531	0	2608	5	67	0.015
SRL_OPN_2PTS014_0171_20140618_045213_20140618_063446.EUM.nc	0.033	0.027	0.082	3809	5848	0	1991	5	43	0.028
SRL_OPN_2PTS014_0173_20140618_063447_20140618_082118.EUM.nc	0.009	0.005	0.084	3899	6082	0	1946	11	226	0.032
SRL_OPN_2PTS014_0176_20140618_082117_20140618_095920.EUM.nc	0.014	-0.002	0.151	2724	5568	0	2699	51	94	0.099
SRL_OPN_2PTS014_0177_20140618_095920_20140618_113708.EUM.nc	-0.002	0.005	0.113	2265	5445	0	3088	52	40	0.052
SRL_OPN_2PTS014_0179_20140618_113708_20140618_131549.EUM.nc	-0.002	0.003	0.076	2674	5449	0	2556	9	210	0.085
SRL_OPN_2PTS014_0181_20140618_131548_20140618_150908.EUM.nc	-0.029	-0.029	0.085	3417	6445	0	2932	6	90	0.047
SRL_OPN_2PTS014_0184_20140618_150908_20140618_164855.EUM.nc	-0.035	-0.036	0.085	2736	5608	0	2738	3	131	0.024
SRL_OPN_2PTS014_0186_20140618_164854_20140618_182828.EUM.nc	-0.035	-0.033	0.090	3082	5569	0	2422	8	57	0.039
SRL_OPN_2PTS014_0188_20140618_182828_20140618_200750.EUM.nc	-0.005	-0.004	0.084	3037	5601	0	2398	27	139	0.021
SRL_OPN_2PTS014_0190_20140618_200749_20140618_214637.EUM.nc	-0.006	-0.011	0.088	3123	5483	0	2222	33	105	0.027
SRL_OPN_2PTS014_0192_20140618_214638_20140618_232434.EUM.nc	0.007	0.014	0.085	2366	5295	0	2773	43	113	0.022
SRL_OPN_2PTS014_0193_20140618_232433_20140619_010223.EUM.nc	-0.005	-0.002	0.097	2697	5511	0	2762	22	30	0.049
SRL_OPN_2PTS014_0195_20140619_010222_20140619_024048.EUM.nc	-0.007	-0.012	0.083	2769	5550	0	2656	5	120	0.024
SRL_OPN_2PTS014_0197_20140619_024047_20140619_042029.EUM.nc	-0.035	-0.034	0.095	2721	5528	0	2734	34	39	0.029
SRL_OPN_2PTS014_0199_20140619_042029_20140619_060218.EUM.nc	0.003	0.001	0.095	3625	5775	0	2043	2	105	0.020
SRL_OPN_2PTS014_0201_20140619_060218_20140619_075023.EUM.nc	0.003	0.001	0.077	4035	6147	0	2027	12	73	0.051
SRL_OPN_2PTS014_0204_20140619_075023_20140619_092836.EUM.nc	0.014	0.010	0.111	2955	5535	0	2450	26	104	0.080
SRL_OPN_2PTS014_0205_20140619_092836_20140619_110621.EUM.nc	0.013	0.021	0.105	2083	5502	0	3314	43	62	0.053
SRL_OPN_2PTS014_0207_20140619_110620_20140619_124441.EUM.nc	-0.046	-0.034	0.091	2474	5408	0	2875	13	46	0.127
SRL_OPN_2PTS014_0209_20140619_124440_20140619_143749.EUM.nc	-0.019	-0.019	0.091	3295	6366	0	2968	1	102	0.029
SRL_OPN_2PTS014_0212_20140619_143748_20140619_161735.EUM.nc	-0.011	-0.011	0.082	3300	5618	0	2173	3	142	0.019
SRL_OPN_2PTS014_0214_20140619_161735_20140619_175711.EUM.nc	-0.023	-0.021	0.095	2857	5605	0	2656	5	87	0.054
SRL_OPN_2PTS014_0216_20140619_175710_20140619_193642.EUM.nc	0.004	0.001	0.080	3210	5665	0	2305	3	147	0.027
SRL_OPN_2PTS014_0218_20140619_193642_20140619_211533.EUM.nc	0.010	0.005	0.089	3258	5517	0	2163	18	78	0.024
SRL_OPN_2PTS014_0220_20140619_211533_20140619_225351.EUM.nc	-0.012	-0.012	0.089	2333	5512	0	3051	15	113	0.021
SRL_OPN_2PTS014_0221_20140619_225350_20140620_003139.EUM.nc	-0.010	0.005	0.107	3125	5478	0	2325	12	16	0.071
SRL_OPN_2PTS014_0223_20140620_003138_20140620_020940.EUM.nc	0.002	0.008	0.081	2689	5507	0	2753	14	51	0.012
SRL_OPN_2PTS014_0225_20140620_020939_20140620_034859.EUM.nc	-0.019	-0.027	0.114	2778	5541	0	2658	16	89	0.049

– Continued on next page

Table 3: Sea Surface Height Anomaly (Model Wet) Statistics.

– Continued from previous page

File	Median	Mean	Std. Dev.	No. Obs.	Total Obs.	Default Lat/Lon	Flag (total)	Default (total)	3-Sigma Edited	1 Cpr Amp.
SRL_OPN_2PTS014_0227_20140620_034858_20140620_053006.EUM.nc	0.023	0.015	0.103	2750	5604	0	2756	3	95	0.092
SRL_OPN_2PTS014_0229_20140620_053006_20140620_071925.EUM.nc	0.006	0.009	0.079	3862	6212	0	2285	8	57	0.016
SRL_OPN_2PTS014_0232_20140620_071925_20140620_085743.EUM.nc	-0.006	-0.003	0.088	3717	5599	0	1779	8	95	0.062
SRL_OPN_2PTS014_0233_20140620_085742_20140620_103536.EUM.nc	-0.010	-0.005	0.097	2256	5538	0	3163	15	104	0.024
SRL_OPN_2PTS014_0235_20140620_103535_20140620_121343.EUM.nc	-0.025	-0.024	0.104	2473	5500	0	2973	19	35	0.019
SRL_OPN_2PTS014_0237_20140620_121342_20140620_135244.EUM.nc	-0.016	-0.008	0.098	3082	5537	0	2396	1	58	0.008
SRL_OPN_2PTS014_0239_20140620_135243_20140620_154607.EUM.nc	-0.022	-0.028	0.088	3423	6416	0	2892	2	99	0.046
SRL_OPN_2PTS014_0242_20140620_154607_20140620_172553.EUM.nc	-0.004	-0.000	0.081	2658	5531	0	2782	3	88	0.060
SRL_OPN_2PTS014_0244_20140620_172553_20140620_190530.EUM.nc	0.000	-0.001	0.081	3155	5658	0	2389	5	109	0.042
SRL_OPN_2PTS014_0246_20140620_190531_20140620_204434.EUM.nc	0.026	0.026	0.089	3536	5608	0	1949	20	103	0.041
SRL_OPN_2PTS014_0248_20140620_204433_20140620_222305.EUM.nc	-0.010	-0.011	0.075	2776	5448	0	2583	40	49	0.037
SRL_OPN_2PTS014_0250_20140620_222304_20140621_000058.EUM.nc	0.004	0.010	0.085	2866	5517	0	2513	22	116	0.036
SRL_OPN_2PTS014_0251_20140621_000058_20140621_013847.EUM.nc	0.025	0.027	0.087	2984	5553	0	2527	12	30	0.050
SRL_OPN_2PTS014_0253_20140621_013847_20140621_031739.EUM.nc	-0.043	-0.049	0.109	2803	5564	0	2658	32	71	0.047
SRL_OPN_2PTS014_0255_20140621_031738_20140621_045800.EUM.nc	0.011	0.000	0.101	2814	5567	0	2631	2	120	0.069
SRL_OPN_2PTS014_0257_20140621_045800_20140621_064042.EUM.nc	-0.011	-0.007	0.077	3823	5861	0	1979	2	57	0.034
SRL_OPN_2PTS014_0259_20140621_064041_20140621_082655.EUM.nc	0.001	-0.002	0.087	4033	6064	0	1836	14	181	0.069
SRL_OPN_2PTS014_0262_20140621_082655_20140621_100456.EUM.nc	-0.014	-0.014	0.145	2727	5564	0	2753	10	74	0.139
SRL_OPN_2PTS014_0263_20140621_100456_20140621_114245.EUM.nc	0.030	0.025	0.101	2296	5494	0	3088	34	76	0.039
SRL_OPN_2PTS014_0265_20140621_114244_20140621_132128.EUM.nc	0.036	0.038	0.094	2798	5463	0	2530	8	127	0.072
SRL_OPN_2PTS014_0267_20140621_132128_20140621_151449.EUM.nc	-0.026	-0.040	0.100	3404	6436	0	2920	3	109	0.088
SRL_OPN_2PTS014_0270_20140621_151449_20140621_165436.EUM.nc	-0.002	-0.010	0.088	2729	5604	0	2793	7	75	0.055
SRL_OPN_2PTS014_0272_20140621_165436_20140621_183410.EUM.nc	-0.010	-0.004	0.084	3084	5577	0	2412	5	76	0.046
SRL_OPN_2PTS014_0274_20140621_183409_20140621_201330.EUM.nc	0.033	0.025	0.084	3143	5584	0	2292	17	132	0.053
SRL_OPN_2PTS014_0276_20140621_201330_20140621_215215.EUM.nc	-0.013	-0.014	0.107	3066	5473	0	2181	49	177	0.041
SRL_OPN_2PTS014_0278_20140621_215214_20140621_233008.EUM.nc	0.001	0.006	0.117	2355	5321	0	2918	26	22	0.050
SRL_OPN_2PTS014_0279_20140621_233008_20140622_010758.EUM.nc	0.016	0.020	0.100	2641	5525	0	2825	27	32	0.024
SRL_OPN_2PTS014_0281_20140622_010758_20140622_024628.EUM.nc	0.002	-0.005	0.114	2874	5543	0	2631	3	35	0.050
SRL_OPN_2PTS014_0283_20140622_024628_20140622_042615.EUM.nc	-0.006	-0.014	0.105	2798	5544	0	2721	5	20	0.039
SRL_OPN_2PTS014_0285_20140622_042614_20140622_060812.EUM.nc	-0.009	-0.004	0.094	3642	5776	0	2034	2	98	0.030
SRL_OPN_2PTS014_0287_20140622_060811_20140622_075600.EUM.nc	-0.003	-0.004	0.076	3993	6140	0	2007	12	128	0.046
SRL_OPN_2PTS014_0290_20140622_075600_20140622_093412.EUM.nc	0.004	0.010	0.112	2886	5555	0	2581	6	82	0.075
SRL_OPN_2PTS014_0291_20140622_093412_20140622_111156.EUM.nc	0.004	0.006	0.102	2090	5498	0	3312	40	56	0.030
SRL_OPN_2PTS014_0293_20140622_111156_20140622_125020.EUM.nc	-0.029	-0.014	0.096	2508	5404	0	2824	18	54	0.146
SRL_OPN_2PTS014_0295_20140622_125019_20140622_144331.EUM.nc	-0.003	-0.002	0.115	3293	6364	0	2995	0	76	0.091
SRL_OPN_2PTS014_0298_20140622_144330_20140622_162316.EUM.nc	-0.008	-0.018	0.100	3225	5634	0	2316	6	87	0.053
SRL_OPN_2PTS014_0300_20140622_162315_20140622_180253.EUM.nc	-0.004	0.002	0.097	2912	5647	0	2649	4	82	0.036
SRL_OPN_2PTS014_0302_20140622_180252_20140622_194222.EUM.nc	0.025	0.026	0.078	3135	5640	0	2322	10	173	0.009
SRL_OPN_2PTS014_0304_20140622_194222_20140622_212111.EUM.nc	-0.010	-0.012	0.081	3220	5499	0	2146	22	111	0.021

– Continued on next page

Table 3: Sea Surface Height Anomaly (Model Wet) Statistics.

– Continued from previous page

File	Median	Mean	Std. Dev.	No. Obs.	Total Obs.	Default Lat/Lon	Flag (total)	Default (total)	3-Sigma Edited	1 Cpr Amp.
SRL_OPN_2PTS014_0306_20140622_212112_20140622_225927.EUM.nc	-0.012	-0.010	0.100	2214	5479	0	3173	20	72	0.044
SRL_OPN_2PTS014_0307_20140622_225926_20140623_003716.EUM.nc	0.000	-0.001	0.099	3145	5495	0	2242	22	86	0.054
SRL_OPN_2PTS014_0309_20140623_003715_20140623_021519.EUM.nc	0.024	0.023	0.095	2690	5537	0	2742	12	93	0.029
SRL_OPN_2PTS014_0311_20140623_021518_20140623_035443.EUM.nc	-0.018	-0.012	0.103	2655	5541	0	2818	11	57	0.014
SRL_OPN_2PTS014_0313_20140623_035442_20140623_053558.EUM.nc	0.019	0.021	0.091	2812	5603	0	2721	0	70	0.020
SRL_OPN_2PTS014_0315_20140623_053557_20140623_072505.EUM.nc	-0.021	-0.017	0.077	3967	6217	0	2172	14	64	0.045
SRL_OPN_2PTS014_0318_20140623_072504_20140623_090320.EUM.nc	0.001	0.001	0.093	3583	5598	0	1858	8	149	0.081
SRL_OPN_2PTS014_0319_20140623_090319_20140623_104114.EUM.nc	-0.007	-0.009	0.111	2407	5542	0	3052	19	64	0.025
SRL_OPN_2PTS014_0321_20140623_104113_20140623_121922.EUM.nc	-0.027	-0.012	0.117	2456	5505	0	2936	28	85	0.028
SRL_OPN_2PTS014_0323_20140623_121922_20140623_135827.EUM.nc	0.001	0.003	0.106	3173	5549	0	2277	8	91	0.100
SRL_OPN_2PTS014_0325_20140623_135827_20140623_155151.EUM.nc	-0.028	-0.030	0.085	3271	6413	0	3016	20	106	0.019
SRL_OPN_2PTS014_0328_20140623_155151_20140623_173137.EUM.nc	0.007	0.016	0.094	2635	5523	0	2800	3	85	0.061
SRL_OPN_2PTS014_0330_20140623_173136_20140623_191104.EUM.nc	0.018	0.015	0.076	3328	5655	0	2214	12	101	0.032
SRL_OPN_2PTS014_0332_20140623_191104_20140623_205013.EUM.nc	0.009	0.016	0.085	3465	5600	0	1984	19	132	0.058
SRL_OPN_2PTS014_0334_20140623_205012_20140623_222842.EUM.nc	-0.014	-0.022	0.084	2743	5450	0	2598	16	93	0.066
SRL_OPN_2PTS014_0336_20140623_222842_20140624_000626.EUM.nc	-0.002	-0.004	0.085	2900	5491	0	2469	21	101	0.015
SRL_OPN_2PTS014_0337_20140624_000625_20140624_014425.EUM.nc	0.019	0.011	0.099	2928	5557	0	2538	1	90	0.021
SRL_OPN_2PTS014_0339_20140624_014424_20140624_032321.EUM.nc	-0.016	-0.026	0.106	2823	5469	0	2594	11	41	0.059
SRL_OPN_2PTS014_0341_20140624_032321_20140624_050349.EUM.nc	0.006	0.011	0.086	2816	5583	0	2679	9	79	0.047
SRL_OPN_2PTS014_0343_20140624_050349_20140624_101031.EUM.nc	-0.008	-0.010	0.098	10468	17372	0	6557	21	326	0.048
SRL_OPN_2PTS014_0349_20140624_101031_20140624_114822.EUM.nc	-0.008	-0.010	0.092	2374	5487	0	3021	43	49	0.075
SRL_OPN_2PTS014_0351_20140624_114822_20140624_132710.EUM.nc	0.001	0.003	0.082	2823	5431	0	2441	30	137	0.069
SRL_OPN_2PTS014_0353_20140624_132709_20140624_152032.EUM.nc	-0.003	-0.010	0.091	3426	6402	0	2873	3	100	0.059
SRL_OPN_2PTS014_0356_20140624_152032_20140624_170019.EUM.nc	0.001	0.001	0.085	2666	5591	0	2823	23	79	0.079
SRL_OPN_2PTS014_0358_20140624_170018_20140624_183951.EUM.nc	0.020	0.026	0.089	3080	5548	0	2385	5	78	0.032
SRL_OPN_2PTS014_0360_20140624_183950_20140624_201911.EUM.nc	0.014	0.013	0.085	3167	5583	0	2270	23	123	0.042
SRL_OPN_2PTS014_0362_20140624_201910_20140624_215752.EUM.nc	-0.029	-0.028	0.089	2822	5525	0	2476	53	174	0.042
SRL_OPN_2PTS014_0364_20140624_215752_20140624_233545.EUM.nc	-0.024	-0.016	0.093	2444	5419	0	2886	11	78	0.009
SRL_OPN_2PTS014_0365_20140624_233544_20140625_011336.EUM.nc	0.005	-0.003	0.106	2694	5525	0	2715	6	110	0.057
SRL_OPN_2PTS014_0367_20140625_011335_20140625_025200.EUM.nc	-0.011	-0.013	0.101	2816	5524	0	2662	2	44	0.066
SRL_OPN_2PTS014_0369_20140625_025200_20140625_043201.EUM.nc	-0.008	-0.005	0.088	2774	5548	0	2726	4	44	0.048
SRL_OPN_2PTS014_0371_20140625_043201_20140625_061405.EUM.nc	-0.001	0.003	0.083	3637	5773	0	2060	10	66	0.038
SRL_OPN_2PTS014_0373_20140625_061405_20140625_080140.EUM.nc	-0.018	-0.013	0.080	3965	6129	0	1968	7	189	0.066
SRL_OPN_2PTS014_0376_20140625_080139_20140625_093941.EUM.nc	0.007	0.004	0.122	2839	5559	0	2607	31	82	0.043
SRL_OPN_2PTS014_0377_20140625_093940_20140625_111733.EUM.nc	0.003	0.004	0.091	2145	5452	0	3226	37	44	0.052
SRL_OPN_2PTS014_0379_20140625_111732_20140625_125601.EUM.nc	-0.020	-0.020	0.082	2604	5386	0	2687	9	86	0.133
SRL_OPN_2PTS014_0381_20140625_125600_20140625_144914.EUM.nc	0.018	0.012	0.097	3330	6379	0	2967	3	79	0.074
SRL_OPN_2PTS014_0384_20140625_144913_20140625_162859.EUM.nc	-0.009	-0.023	0.104	3205	5646	0	2353	23	65	0.078
SRL_OPN_2PTS014_0386_20140625_162900_20140625_180836.EUM.nc	0.021	0.023	0.090	2914	5642	0	2624	6	98	0.029

– Continued on next page

Table 3: Sea Surface Height Anomaly (Model Wet) Statistics.

– Continued from previous page

File	Median	Mean	Std. Dev.	No. Obs.	Total Obs.	Default Lat/Lon	Flag (total)	Default (total)	3-Sigma Edited	1 Cpr Amp.
SRL_OPN_2PTS014_0388_20140625_180836_20140625_194803.EUM.nc	-0.004	0.002	0.071	3132	5636	0	2369	11	124	0.030
SRL_OPN_2PTS014_0390_20140625_194803_20140625_212649.EUM.nc	0.000	-0.003	0.091	3169	5496	0	2083	34	210	0.018
SRL_OPN_2PTS014_0392_20140625_212649_20140625_230502.EUM.nc	-0.027	-0.026	0.106	2112	5473	0	3267	6	88	0.028
SRL_OPN_2PTS014_0393_20140625_230502_20140626_004250.EUM.nc	-0.008	-0.011	0.095	3126	5522	0	2332	19	45	0.037
SRL_OPN_2PTS014_0395_20140626_004250_20140626_022058.EUM.nc	-0.009	-0.010	0.084	2727	5557	0	2748	8	74	0.037
SRL_OPN_2PTS014_0397_20140626_022058_20140626_040025.EUM.nc	0.003	0.003	0.095	2717	5569	0	2797	5	50	0.057
SRL_OPN_2PTS014_0399_20140626_040025_20140626_054140.EUM.nc	0.014	0.011	0.087	3094	5591	0	2390	11	96	0.026
SRL_OPN_2PTS014_0411_20140626_140411_20140626_155733.EUM.nc	-0.023	-0.026	0.096	3161	6422	0	3208	4	49	0.065
SRL_OPN_2PTS014_0414_20140626_155732_20140626_173718.EUM.nc	0.053	0.061	0.079	2689	5574	0	2777	9	99	0.056
SRL_OPN_2PTS014_0416_20140626_173717_20140626_191645.EUM.nc	0.007	0.006	0.071	3218	5641	0	2236	16	171	0.029
SRL_OPN_2PTS014_0418_20140626_191645_20140626_205553.EUM.nc	0.007	0.006	0.069	3395	5619	0	2053	17	154	0.014
SRL_OPN_2PTS014_0420_20140626_205552_20140626_223419.EUM.nc	0.017	0.015	0.076	2564	5450	0	2760	31	95	0.033
SRL_OPN_2PTS014_0421_20140626_223418_20140627_001202.EUM.nc	-0.019	-0.014	0.087	2942	5514	0	2462	13	97	0.041
SRL_OPN_2PTS014_0423_20140627_001201_20140627_015002.EUM.nc	-0.017	-0.021	0.090	2909	5540	0	2506	6	119	0.079
SRL_OPN_2PTS014_0425_20140627_015001_20140627_032904.EUM.nc	-0.004	-0.022	0.108	2907	5491	0	2535	19	30	0.076
SRL_OPN_2PTS014_0427_20140627_032903_20140627_050938.EUM.nc	0.004	0.005	0.087	2810	5584	0	2714	2	58	0.037
SRL_OPN_2PTS014_0429_20140627_050938_20140627_065935.EUM.nc	-0.007	-0.008	0.075	3691	6252	0	2510	3	48	0.043
SRL_OPN_2PTS014_0432_20140627_065935_20140627_083809.EUM.nc	0.026	0.021	0.071	3951	5644	0	1446	12	235	0.007
SRL_OPN_2PTS014_0434_20140627_083808_20140627_101607.EUM.nc	-0.006	-0.006	0.108	2498	5492	0	2800	15	179	0.058
SRL_OPN_2PTS014_0435_20140627_101607_20140627_115359.EUM.nc	-0.006	0.005	0.084	2464	5511	0	2955	14	78	0.059
SRL_OPN_2PTS014_0437_20140627_115358_20140627_133251.EUM.nc	-0.033	-0.028	0.092	2869	5442	0	2453	6	114	0.087
SRL_OPN_2PTS014_0439_20140627_133250_20140627_152615.EUM.nc	-0.005	-0.008	0.102	3501	6378	0	2821	1	55	0.079
SRL_OPN_2PTS014_0442_20140627_152614_20140627_170601.EUM.nc	-0.005	-0.004	0.088	2657	5621	0	2877	2	85	0.083
SRL_OPN_2PTS014_0444_20140627_170600_20140627_184532.EUM.nc	0.005	0.002	0.086	3017	5554	0	2379	7	151	0.029
SRL_OPN_2PTS014_0446_20140627_184531_20140627_202451.EUM.nc	-0.001	-0.004	0.087	3231	5580	0	2184	27	138	0.022
SRL_OPN_2PTS014_0448_20140627_202451_20140627_220322.EUM.nc	-0.001	-0.014	0.085	2809	5534	0	2528	25	172	0.038
SRL_OPN_2PTS014_0450_20140627_220322_20140627_234121.EUM.nc	-0.013	-0.005	0.087	2600	5482	0	2799	16	67	0.061
SRL_OPN_2PTS014_0451_20140627_234121_20140628_011912.EUM.nc	-0.002	-0.006	0.110	2934	5533	0	2549	5	45	0.104
SRL_OPN_2PTS014_0453_20140628_011911_20140628_025742.EUM.nc	-0.031	-0.030	0.093	2811	5532	0	2630	6	85	0.025
SRL_OPN_2PTS014_0455_20140628_025741_20140628_043749.EUM.nc	-0.008	-0.018	0.095	2684	5502	0	2754	7	57	0.048
SRL_OPN_2PTS014_0457_20140628_043748_20140628_061953.EUM.nc	0.018	0.015	0.072	3719	5812	0	2024	1	68	0.028
SRL_OPN_2PTS014_0459_20140628_061953_20140628_080718.EUM.nc	-0.001	-0.004	0.078	4020	6122	0	1984	4	114	0.034
SRL_OPN_2PTS014_0462_20140628_080719_20140628_094517.EUM.nc	0.007	0.009	0.105	2678	5553	0	2641	20	214	0.053
SRL_OPN_2PTS014_0463_20140628_094516_20140628_112310.EUM.nc	-0.002	0.007	0.100	2016	5414	0	3330	22	46	0.063
SRL_OPN_2PTS014_0465_20140628_112308_20140628_130140.EUM.nc	-0.020	-0.015	0.096	2638	5377	0	2641	3	95	0.159
SRL_OPN_2PTS014_0467_20140628_130139_20140628_145455.EUM.nc	-0.011	-0.010	0.091	3390	6398	0	2939	5	64	0.082
SRL_OPN_2PTS014_0470_20140628_145455_20140628_163434.EUM.nc	-0.045	-0.044	0.089	2982	5639	0	2438	14	205	0.049
SRL_OPN_2PTS014_0472_20140628_163433_20140628_181418.EUM.nc	0.014	0.009	0.092	2945	5634	0	2566	27	96	0.028
SRL_OPN_2PTS014_0474_20140628_181417_20140628_195343.EUM.nc	-0.004	-0.005	0.073	3094	5611	0	2371	17	129	0.009

– Continued on next page

Table 3: Sea Surface Height Anomaly (Model Wet) Statistics.

– Continued from previous page

File	Median	Mean	Std. Dev.	No. Obs.	Total Obs.	Default Lat/Lon	Flag (total)	Default (total)	3-Sigma Edited	1 Cpr Amp.
SRL_OPN_2PTS014_0476_20140628_195343_20140628_213229.EUM.nc	0.006	-0.000	0.088	3301	5513	0	2016	35	161	0.039
SRL_OPN_2PTS014_0478_20140628_213229_20140628_231038.EUM.nc	0.008	-0.000	0.100	2155	5422	0	3231	8	28	0.043
SRL_OPN_2PTS014_0479_20140628_231038_20140629_004827.EUM.nc	-0.026	-0.021	0.096	3068	5543	0	2392	43	40	0.066
SRL_OPN_2PTS014_0481_20140629_004826_20140629_022636.EUM.nc	-0.011	-0.015	0.092	2811	5530	0	2652	11	56	0.022
SRL_OPN_2PTS014_0483_20140629_022635_20140629_040611.EUM.nc	-0.011	-0.010	0.081	2610	5516	0	2810	7	89	0.026
SRL_OPN_2PTS014_0485_20140629_040610_20140629_054731.EUM.nc	0.017	0.012	0.084	3417	5708	0	2174	8	109	0.006
SRL_OPN_2PTS014_0487_20140629_054731_20140629_073621.EUM.nc	-0.001	0.001	0.076	4025	6198	0	2092	2	79	0.015
SRL_OPN_2PTS014_0490_20140629_073621_20140629_091432.EUM.nc	0.011	0.012	0.097	3249	5581	0	2202	16	114	0.017
SRL_OPN_2PTS014_0491_20140629_091432_20140629_105224.EUM.nc	-0.017	-0.018	0.096	2221	5555	0	3196	52	86	0.023
SRL_OPN_2PTS014_0493_20140629_105224_20140629_123030.EUM.nc	-0.022	-0.023	0.101	2479	5424	0	2854	11	80	0.133
SRL_OPN_2PTS014_0495_20140629_123029_20140629_140953.EUM.nc	-0.015	-0.020	0.096	3021	5605	0	2447	11	126	0.109
SRL_OPN_2PTS014_0497_20140629_140954_20140629_160316.EUM.nc	-0.046	-0.036	0.088	3153	6435	0	3177	7	98	0.019
SRL_OPN_2PTS014_0500_20140629_160315_20140629_174301.EUM.nc	0.020	0.022	0.102	2778	5661	0	2782	24	77	0.048
SRL_OPN_2PTS014_0502_20140629_174300_20140629_192226.EUM.nc	0.012	0.005	0.069	3258	5660	0	2216	4	182	0.013
SRL_OPN_2PTS014_0504_20140629_192225_20140629_210132.EUM.nc	-0.013	-0.006	0.066	3409	5601	0	2035	22	135	0.025
SRL_OPN_2PTS014_0506_20140629_210131_20140629_223947.EUM.nc	0.009	0.006	0.081	2529	5417	0	2743	30	115	0.016
SRL_OPN_2PTS014_0507_20140629_223946_20140630_001736.EUM.nc	-0.020	-0.013	0.089	2875	5475	0	2464	21	115	0.063
SRL_OPN_2PTS014_0509_20140630_001736_20140630_015539.EUM.nc	-0.007	-0.011	0.087	2964	5525	0	2509	2	50	0.013
SRL_OPN_2PTS014_0511_20140630_015538_20140630_033437.EUM.nc	-0.024	-0.023	0.096	2915	5494	0	2543	24	12	0.070
SRL_OPN_2PTS014_0513_20140630_033436_20140630_051526.EUM.nc	0.008	0.003	0.083	2827	5572	0	2646	2	97	0.042
SRL_OPN_2PTS014_0515_20140630_051525_20140630_102133.EUM.nc	-0.015	-0.010	0.099	9939	17299	0	6935	73	352	0.030
SRL_OPN_2PTS014_0521_20140630_102133_20140630_115935.EUM.nc	0.012	0.015	0.099	2456	5536	0	2998	18	64	0.067
SRL_OPN_2PTS014_0523_20140630_115934_20140630_133831.EUM.nc	-0.027	-0.033	0.105	2910	5486	0	2448	6	122	0.064
SRL_OPN_2PTS014_0525_20140630_133830_20140630_153155.EUM.nc	-0.010	-0.014	0.075	3430	6413	0	2846	5	132	0.025
SRL_OPN_2PTS014_0528_20140630_153154_20140630_171134.EUM.nc	-0.025	-0.014	0.083	2581	5615	0	2879	8	147	0.069
SRL_OPN_2PTS014_0530_20140630_171133_20140630_185113.EUM.nc	-0.000	0.002	0.070	3228	5591	0	2288	6	69	0.028
SRL_OPN_2PTS014_0532_20140630_185114_20140630_203028.EUM.nc	-0.013	-0.011	0.087	3270	5598	0	2192	28	108	0.028
SRL_OPN_2PTS014_0534_20140630_203029_20140630_220858.EUM.nc	-0.011	-0.015	0.082	2823	5540	0	2529	34	154	0.014
SRL_OPN_2PTS014_0536_20140630_220857_20140630_234655.EUM.nc	-0.013	-0.003	0.105	2830	5545	0	2663	7	45	0.099
SRL_OPN_2PTS014_0537_20140630_234655_20140701_012448.EUM.nc	-0.006	-0.006	0.096	2798	5537	0	2655	8	76	0.042
SRL_OPN_2PTS014_0539_20140701_012447_20140701_030321.EUM.nc	-0.033	-0.032	0.086	2789	5565	0	2690	7	79	0.012
SRL_OPN_2PTS014_0541_20140701_030320_20140701_044334.EUM.nc	0.012	0.007	0.081	2744	5543	0	2708	10	81	0.058
SRL_OPN_2PTS014_0543_20140701_044333_20140701_062547.EUM.nc	0.008	0.001	0.076	3788	5809	0	1975	2	44	0.022
SRL_OPN_2PTS014_0545_20140701_062546_20140701_081246.EUM.nc	-0.002	-0.003	0.079	4103	6111	0	1929	0	79	0.007
SRL_OPN_2PTS014_0548_20140701_081245_20140701_095052.EUM.nc	0.004	-0.014	0.135	2742	5465	0	2641	17	65	0.070
SRL_OPN_2PTS014_0549_20140701_095051_20140701_130711.EUM.nc	0.017	0.018	0.103	4711	10886	0	5955	53	167	0.092
SRL_OPN_2PTS014_0553_20140701_130710_20140701_150037.EUM.nc	-0.003	0.004	0.071	3362	6432	0	2991	2	77	0.008
SRL_OPN_2PTS014_0556_20140701_150036_20140701_164016.EUM.nc	-0.041	-0.040	0.071	2874	5639	0	2580	13	172	0.006
SRL_OPN_2PTS014_0558_20140701_164015_20140701_181959.EUM.nc	-0.012	-0.015	0.083	3038	5553	0	2445	5	65	0.026

– Continued on next page

Table 3: Sea Surface Height Anomaly (Model Wet) Statistics.

– Continued from previous page

File	Median	Mean	Std. Dev.	No. Obs.	Total Obs.	Default Lat/Lon	Flag (total)	Default (total)	3-Sigma Edited	1 Cpr Amp.
SRL_OPN_2PTS014_0560_20140701_181958_20140701_195915.EUM.nc	-0.019	-0.024	0.073	3031	5601	0	2378	11	181	0.035
SRL_OPN_2PTS014_0562_20140701_195914_20140701_213806.EUM.nc	0.010	0.006	0.097	3212	5605	0	2189	36	168	0.036
SRL_OPN_2PTS014_0564_20140701_213806_20140701_231613.EUM.nc	0.018	0.021	0.089	2255	5391	0	3041	12	83	0.031
SRL_OPN_2PTS014_0565_20140701_231612_20140702_005353.EUM.nc	-0.002	-0.005	0.082	2928	5524	0	2517	35	44	0.065
SRL_OPN_2PTS014_0567_20140702_005353_20140702_023214.EUM.nc	-0.006	-0.004	0.079	2905	5553	0	2569	10	69	0.018
SRL_OPN_2PTS014_0569_20140702_023213_20140702_041155.EUM.nc	-0.007	-0.012	0.079	2565	5529	0	2839	10	115	0.038
SRL_OPN_2PTS014_0571_20140702_041155_20140702_055323.EUM.nc	0.005	0.005	0.088	3573	5731	0	2069	4	85	0.031
SRL_OPN_2PTS014_0573_20140702_055322_20140702_074151.EUM.nc	0.003	0.001	0.078	3959	6178	0	2071	16	132	0.021
SRL_OPN_2PTS014_0576_20140702_074151_20140702_092008.EUM.nc	0.007	0.009	0.088	3088	5574	0	2356	7	123	0.055
SRL_OPN_2PTS014_0577_20140702_092007_20140702_105800.EUM.nc	-0.005	-0.013	0.103	2176	5523	0	3259	29	59	0.037
SRL_OPN_2PTS014_0579_20140702_105759_20140702_123608.EUM.nc	-0.044	-0.046	0.104	2408	5404	0	2929	6	61	0.131
SRL_OPN_2PTS014_0581_20140702_123608_20140702_141537.EUM.nc	-0.035	-0.030	0.089	3145	5603	0	2381	0	77	0.048
SRL_OPN_2PTS014_0583_20140702_141538_20140702_160857.EUM.nc	-0.025	-0.019	0.083	3281	6390	0	2995	5	109	0.028
SRL_OPN_2PTS014_0586_20140702_160856_20140702_174843.EUM.nc	-0.014	-0.014	0.077	2682	5626	0	2756	7	181	0.005
SRL_OPN_2PTS014_0588_20140702_174842_20140702_192806.EUM.nc	0.003	0.000	0.076	3084	5636	0	2329	30	193	0.030
SRL_OPN_2PTS014_0590_20140702_192805_20140702_210709.EUM.nc	0.010	0.006	0.096	3317	5613	0	2170	21	105	0.044
SRL_OPN_2PTS014_0592_20140702_210708_20140702_224522.EUM.nc	0.016	0.007	0.101	2567	5409	0	2769	14	59	0.069
SRL_OPN_2PTS014_0593_20140702_224521_20140703_002310.EUM.nc	-0.015	-0.009	0.103	2906	5443	0	2427	15	95	0.093
SRL_OPN_2PTS014_0595_20140703_002311_20140703_020116.EUM.nc	0.018	0.014	0.081	2942	5546	0	2541	8	55	0.013
SRL_OPN_2PTS014_0597_20140703_020116_20140703_034019.EUM.nc	-0.010	-0.006	0.083	2783	5490	0	2622	9	76	0.028
SRL_OPN_2PTS014_0599_20140703_034017_20140703_052115.EUM.nc	0.018	0.013	0.082	2730	5557	0	2659	3	165	0.010
SRL_OPN_2PTS014_0601_20140703_052113_20140703_071051.EUM.nc	0.009	0.007	0.071	3654	6236	0	2492	18	72	0.030
SRL_OPN_2PTS014_0604_20140703_071050_20140703_084921.EUM.nc	0.001	-0.001	0.077	3797	5620	0	1650	11	162	0.035
SRL_OPN_2PTS014_0605_20140703_084920_20140703_102709.EUM.nc	0.015	0.017	0.123	2632	5464	0	2775	17	40	0.074
SRL_OPN_2PTS014_0607_20140703_102707_20140703_120511.EUM.nc	-0.021	-0.021	0.118	2499	5506	0	2950	20	37	0.139
SRL_OPN_2PTS014_0609_20140703_120510_20140703_134413.EUM.nc	-0.042	-0.036	0.095	2906	5506	0	2435	23	142	0.028
SRL_OPN_2PTS014_0611_20140703_134411_20140703_153737.EUM.nc	-0.013	-0.010	0.073	3435	6419	0	2867	3	114	0.018
SRL_OPN_2PTS014_0614_20140703_153736_20140703_171715.EUM.nc	0.014	0.011	0.074	2571	5589	0	2894	3	121	0.050
SRL_OPN_2PTS014_0616_20140703_171714_20140703_185653.EUM.nc	-0.005	-0.013	0.093	3148	5560	0	2325	24	63	0.033
SRL_OPN_2PTS014_0618_20140703_185652_20140703_203559.EUM.nc	0.014	0.013	0.080	3244	5605	0	2123	19	219	0.047
SRL_OPN_2PTS014_0620_20140703_203557_20140703_221434.EUM.nc	-0.001	-0.009	0.097	2821	5543	0	2577	38	107	0.045
SRL_OPN_2PTS014_0622_20140703_221433_20140703_235229.EUM.nc	-0.002	0.003	0.117	2827	5512	0	2618	16	51	0.121
SRL_OPN_2PTS014_0623_20140703_235229_20140704_013015.EUM.nc	0.006	0.005	0.099	2870	5514	0	2549	6	89	0.064
SRL_OPN_2PTS014_0625_20140704_013015_20140704_030901.EUM.nc	-0.019	-0.021	0.085	2811	5507	0	2624	6	66	0.041
SRL_OPN_2PTS014_0627_20140704_030900_20140704_044921.EUM.nc	0.002	0.006	0.083	2821	5485	0	2611	7	46	0.046
SRL_OPN_2PTS014_0629_20140704_044920_20140704_063142.EUM.nc	0.028	0.021	0.071	3778	5814	0	1953	1	82	0.023
SRL_OPN_2PTS014_0631_20140704_063140_20140704_081822.EUM.nc	0.019	0.013	0.081	4093	6094	0	1853	3	145	0.052
SRL_OPN_2PTS014_0634_20140704_081821_20140704_095626.EUM.nc	0.006	-0.013	0.132	2742	5469	0	2617	17	93	0.081
SRL_OPN_2PTS014_0635_20140704_095625_20140704_113421.EUM.nc	-0.013	-0.016	0.119	2238	5434	0	3098	38	60	0.039

– Continued on next page

Table 3: Sea Surface Height Anomaly (Model Wet) Statistics.

– Continued from previous page

File	Median	Mean	Std. Dev.	No. Obs.	Total Obs.	Default Lat/Lon	Flag (total)	Default (total)	3-Sigma Edited	1 Cpr Amp.
SRL_OPN_2PTS014_0637_20140704_113421_20140704_131249.EUM.nc	0.002	0.008	0.091	2628	5460	0	2615	14	203	0.139
SRL_OPN_2PTS014_0639_20140704_131248_20140704_150618.EUM.nc	-0.031	-0.028	0.067	3431	6424	0	2903	1	89	0.004
SRL_OPN_2PTS014_0642_20140704_150617_20140704_164557.EUM.nc	-0.010	-0.012	0.062	2687	5594	0	2710	10	187	0.013
SRL_OPN_2PTS014_0644_20140704_164555_20140704_182538.EUM.nc	-0.009	-0.007	0.079	3064	5558	0	2382	6	106	0.028
SRL_OPN_2PTS014_0646_20140704_182537_20140704_200453.EUM.nc	0.017	0.015	0.092	3001	5603	0	2419	6	177	0.055
SRL_OPN_2PTS014_0648_20140704_200453_20140704_214342.EUM.nc	0.006	0.003	0.090	3131	5572	0	2288	30	123	0.025
SRL_OPN_2PTS014_0650_20140704_214341_20140704_232148.EUM.nc	-0.011	0.001	0.093	2314	5379	0	2918	20	127	0.016
SRL_OPN_2PTS014_0651_20140704_232147_20140705_005927.EUM.nc	-0.025	-0.020	0.097	2832	5543	0	2604	34	73	0.029
SRL_OPN_2PTS014_0653_20140705_005926_20140705_023751.EUM.nc	-0.001	0.002	0.077	2921	5557	0	2565	18	53	0.027
SRL_OPN_2PTS014_0655_20140705_023750_20140705_041738.EUM.nc	-0.008	0.002	0.084	2589	5537	0	2756	25	167	0.037
SRL_OPN_2PTS014_0657_20140705_041737_20140705_055914.EUM.nc	0.007	0.006	0.072	3555	5759	0	2035	3	166	0.028
SRL_OPN_2PTS014_0659_20140705_055913_20140705_074728.EUM.nc	0.016	0.012	0.065	3969	6156	0	2082	3	102	0.042
SRL_OPN_2PTS014_0662_20140705_074727_20140705_092542.EUM.nc	0.016	0.019	0.089	2923	5560	0	2426	8	203	0.071
SRL_OPN_2PTS014_0663_20140705_092542_20140705_110335.EUM.nc	-0.004	0.003	0.121	2155	5520	0	3293	34	38	0.042
SRL_OPN_2PTS014_0665_20140705_110333_20140705_124145.EUM.nc	-0.039	-0.019	0.106	2499	5406	0	2863	13	31	0.153
SRL_OPN_2PTS014_0667_20140705_124143_20140705_142119.EUM.nc	-0.015	-0.012	0.077	3227	5590	0	2269	2	92	0.030
SRL_OPN_2PTS014_0669_20140705_142118_20140705_161437.EUM.nc	0.004	-0.002	0.081	3313	6394	0	2967	7	107	0.031
SRL_OPN_2PTS014_0672_20140705_161436_20140705_175421.EUM.nc	-0.014	-0.017	0.082	2718	5625	0	2743	7	157	0.030
SRL_OPN_2PTS014_0674_20140705_175421_20140705_193345.EUM.nc	0.005	0.009	0.072	3090	5645	0	2332	16	207	0.023
SRL_OPN_2PTS014_0676_20140705_193344_20140705_211247.EUM.nc	-0.003	-0.001	0.083	3242	5504	0	2142	34	86	0.023
SRL_OPN_2PTS014_0678_20140705_211245_20140705_225055.EUM.nc	-0.003	-0.007	0.105	2474	5482	0	2924	19	65	0.042
SRL_OPN_2PTS014_0679_20140705_225055_20140706_002844.EUM.nc	-0.009	-0.004	0.100	2947	5476	0	2395	15	119	0.076
SRL_OPN_2PTS014_0681_20140706_002843_20140706_020651.EUM.nc	0.006	0.014	0.088	2857	5548	0	2634	30	27	0.041
SRL_OPN_2PTS014_0683_20140706_020650_20140706_034601.EUM.nc	-0.009	-0.004	0.090	2738	5543	0	2685	15	105	0.014
SRL_OPN_2PTS014_0685_20140706_034559_20140706_052704.EUM.nc	0.032	0.031	0.082	2660	5596	0	2796	6	134	0.068
SRL_OPN_2PTS014_0687_20140706_052704_20140706_071629.EUM.nc	0.004	0.000	0.070	3781	6233	0	2359	11	82	0.032
SRL_OPN_2PTS014_0690_20140706_071629_20140706_085456.EUM.nc	0.018	0.014	0.090	3854	5614	0	1653	18	89	0.062
SRL_OPN_2PTS014_0691_20140706_085455_20140706_103243.EUM.nc	-0.012	-0.015	0.105	2459	5536	0	3002	27	48	0.010
SRL_OPN_2PTS014_0693_20140706_103241_20140706_121047.EUM.nc	-0.024	-0.017	0.097	2425	5509	0	2999	36	49	0.039
SRL_OPN_2PTS014_0695_20140706_121046_20140706_134955.EUM.nc	-0.009	-0.004	0.087	3023	5508	0	2384	7	94	0.022
SRL_OPN_2PTS014_0697_20140706_134953_20140706_154318.EUM.nc	-0.015	-0.007	0.079	3465	6430	0	2868	2	95	0.032
SRL_OPN_2PTS014_0700_20140706_154318_20140706_172257.EUM.nc	0.007	0.004	0.086	2721	5532	0	2755	3	53	0.029
SRL_OPN_2PTS014_0702_20140706_172256_20140706_190234.EUM.nc	0.000	0.004	0.073	3081	5652	0	2377	8	186	0.026
SRL_OPN_2PTS014_0704_20140706_190232_20140706_204138.EUM.nc	0.042	0.045	0.072	3450	5622	0	1963	10	199	0.021
SRL_OPN_2PTS014_0706_20140706_204136_20140706_222010.EUM.nc	-0.018	-0.020	0.092	2889	5456	0	2496	32	39	0.035
SRL_OPN_2PTS014_0708_20140706_222009_20140706_235805.EUM.nc	0.008	0.012	0.111	2877	5524	0	2556	14	77	0.079
SRL_OPN_2PTS014_0709_20140706_235804_20140707_013552.EUM.nc	0.019	0.024	0.097	2993	5537	0	2468	5	71	0.039
SRL_OPN_2PTS014_0711_20140707_013550_20140707_031442.EUM.nc	-0.027	-0.025	0.093	2762	5527	0	2672	20	73	0.045
SRL_OPN_2PTS014_0713_20140707_031442_20140707_045509.EUM.nc	0.008	0.008	0.077	2774	5573	0	2688	5	106	0.024

– Continued on next page

Table 3: Sea Surface Height Anomaly (Model Wet) Statistics.

– Continued from previous page

File	Median	Mean	Std. Dev.	No. Obs.	Total Obs.	Default Lat/Lon	Flag (total)	Default (total)	3-Sigma Edited	1 Cpr Amp.
SRL_OPN_2PTS014_0715_20140707_045507_20140707_063738.EUM.nc	0.010	0.008	0.076	3825	5852	0	1985	4	38	0.030
SRL_OPN_2PTS014_0717_20140707_063737_20140707_082401.EUM.nc	0.021	0.014	0.091	4080	6063	0	1788	29	166	0.070
SRL_OPN_2PTS014_0720_20140707_082359_20140707_113957.EUM.nc	0.020	0.023	0.134	4970	10949	0	5727	56	196	0.037
SRL_OPN_2PTS014_0723_20140707_113957_20140707_131831.EUM.nc	0.015	0.019	0.100	2707	5465	0	2538	15	205	0.089
SRL_OPN_2PTS014_0725_20140707_131831_20140707_151152.EUM.nc	-0.016	-0.008	0.076	3436	6428	0	2903	2	87	0.035
SRL_OPN_2PTS014_0728_20140707_151151_20140707_165139.EUM.nc	0.004	0.001	0.082	2690	5598	0	2769	8	131	0.017
SRL_OPN_2PTS014_0730_20140707_165139_20140707_183120.EUM.nc	-0.000	-0.005	0.091	3015	5565	0	2412	9	129	0.026
SRL_OPN_2PTS014_0732_20140707_183119_20140707_201034.EUM.nc	0.040	0.043	0.080	3040	5582	0	2394	19	129	0.013
SRL_OPN_2PTS014_0734_20140707_201033_20140707_214920.EUM.nc	-0.018	-0.028	0.099	3133	5556	0	2287	22	114	0.026
SRL_OPN_2PTS014_0736_20140707_214920_20140707_232723.EUM.nc	0.016	0.010	0.101	2363	5337	0	2833	60	81	0.010
SRL_OPN_2PTS014_0737_20140707_232722_20140708_010504.EUM.nc	-0.017	-0.006	0.095	2743	5527	0	2737	16	31	0.007
SRL_OPN_2PTS014_0739_20140708_010503_20140708_024331.EUM.nc	-0.014	-0.015	0.110	2871	5557	0	2622	7	57	0.065
SRL_OPN_2PTS014_0741_20140708_024331_20140708_042315.EUM.nc	0.008	0.007	0.083	2695	5522	0	2750	14	63	0.032
SRL_OPN_2PTS014_0743_20140708_042315_20140708_060508.EUM.nc	0.030	0.029	0.082	3627	5776	0	2018	2	129	0.024
SRL_OPN_2PTS014_0745_20140708_060507_20140708_075306.EUM.nc	0.012	0.005	0.071	4028	6150	0	2026	2	94	0.033
SRL_OPN_2PTS014_0748_20140708_075305_20140708_093118.EUM.nc	0.009	0.009	0.104	2929	5541	0	2426	12	174	0.054
SRL_OPN_2PTS014_0749_20140708_093118_20140708_110910.EUM.nc	0.011	0.017	0.117	2142	5459	0	3227	62	28	0.041
SRL_OPN_2PTS014_0751_20140708_110909_20140708_144033.EUM.nc	0.001	0.002	0.109	5670	11701	0	5923	21	87	0.059
SRL_OPN_2PTS014_0756_20140708_144032_20140708_162018.EUM.nc	-0.000	-0.010	0.101	3328	5634	0	2202	6	98	0.038
SRL_OPN_2PTS014_0758_20140708_162018_20140708_180004.EUM.nc	0.011	0.006	0.096	2854	5626	0	2676	5	91	0.033
SRL_OPN_2PTS014_0760_20140708_180003_20140708_193925.EUM.nc	0.019	0.021	0.071	3131	5634	0	2308	1	194	0.016
SRL_OPN_2PTS014_0762_20140708_193925_20140708_211825.EUM.nc	0.005	0.006	0.088	3317	5522	0	2110	35	60	0.007
SRL_OPN_2PTS014_0764_20140708_211823_20140708_225631.EUM.nc	-0.012	-0.008	0.084	2328	5510	0	3039	13	130	0.057
SRL_OPN_2PTS014_0765_20140708_225631_20140709_003420.EUM.nc	-0.020	-0.014	0.086	3111	5485	0	2295	13	66	0.039
SRL_OPN_2PTS014_0767_20140709_003420_20140709_021230.EUM.nc	0.010	0.018	0.086	2845	5533	0	2630	1	57	0.029
SRL_OPN_2PTS014_0769_20140709_021229_20140709_035143.EUM.nc	-0.005	-0.012	0.096	2687	5494	0	2748	32	27	0.049
SRL_OPN_2PTS014_0771_20140709_035142_20140709_053254.EUM.nc	0.022	0.016	0.087	2773	5602	0	2749	2	78	0.065
SRL_OPN_2PTS014_0773_20140709_053254_20140709_072207.EUM.nc	0.013	0.007	0.080	3991	6237	0	2198	4	44	0.056
SRL_OPN_2PTS014_0776_20140709_072206_20140709_090032.EUM.nc	0.016	0.017	0.093	3776	5610	0	1704	16	114	0.091
SRL_OPN_2PTS014_0777_20140709_090031_20140709_103818.EUM.nc	-0.011	-0.007	0.120	2439	5529	0	3027	15	48	0.035
SRL_OPN_2PTS014_0779_20140709_103817_20140709_121625.EUM.nc	-0.022	-0.008	0.090	2452	5517	0	2966	31	68	0.022
SRL_OPN_2PTS014_0781_20140709_121625_20140709_135536.EUM.nc	-0.543	-1.356	3.211	2809	5510	0	2298	103	300	6.418
SRL_OPN_2PTS014_0783_20140709_135535_20140709_154859.EUM.nc	-0.013	-0.012	0.074	3470	6413	0	2824	4	115	0.020
SRL_OPN_2PTS014_0786_20140709_154859_20140709_172837.EUM.nc	0.027	0.027	0.087	2627	5525	0	2783	6	109	0.047
SRL_OPN_2PTS014_0788_20140709_172837_20140709_190814.EUM.nc	0.022	0.022	0.076	3292	5674	0	2188	9	185	0.030
SRL_OPN_2PTS014_0790_20140709_190813_20140709_204715.EUM.nc	0.006	0.013	0.085	3500	5611	0	1969	26	116	0.036
SRL_OPN_2PTS014_0792_20140709_204715_20140709_222546.EUM.nc	-0.004	-0.006	0.089	2761	5446	0	2552	33	100	0.032
SRL_OPN_2PTS014_0794_20140709_222544_20140710_000339.EUM.nc	0.009	0.014	0.093	2926	5542	0	2515	16	85	0.040
SRL_OPN_2PTS014_0795_20140710_000338_20140710_014127.EUM.nc	0.016	0.016	0.093	3059	5542	0	2413	6	64	0.037

– Continued on next page

Table 3: Sea Surface Height Anomaly (Model Wet) Statistics.

– Continued from previous page –

File	Median	Mean	Std. Dev.	No. Obs.	Total Obs.	Default Lat/Lon	Flag (total)	Default (total)	3-Sigma Edited	1 Cpr Amp.
SRL_OPN_2PTS014_0797_20140710_014127_20140710_032022.EUM.nc	-0.013	-0.022	0.107	2803	5505	0	2644	11	47	0.084
SRL_OPN_2PTS014_0799_20140710_032022_20140710_050056.EUM.nc	0.007	0.006	0.081	2837	5592	0	2661	12	82	0.042
SRL_OPN_2PTS014_0801_20140710_050055_20140710_064332.EUM.nc	-0.001	0.001	0.074	3780	5850	0	1991	4	75	0.066
SRL_OPN_2PTS014_0803_20140710_064332_20140710_082936.EUM.nc	0.010	0.003	0.090	4106	6065	0	1695	7	257	0.054
SRL_OPN_2PTS014_0806_20140710_082935_20140710_100736.EUM.nc	-0.001	0.002	0.105	2679	5466	0	2666	13	108	0.035
SRL_OPN_2PTS014_0807_20140710_100735_20140710_114533.EUM.nc	0.025	0.034	0.096	2321	5485	0	3076	23	65	0.021
SRL_OPN_2PTS014_0809_20140710_114532_20140710_132411.EUM.nc	0.001	0.012	0.095	2805	5455	0	2478	12	160	0.100
SRL_OPN_2PTS014_0811_20140710_132410_20140710_151732.EUM.nc	-0.016	-0.020	0.077	3468	6415	0	2866	7	74	0.022
SRL_OPN_2PTS014_0814_20140710_151731_20140710_165719.EUM.nc	-0.019	-0.019	0.086	2688	5562	0	2739	13	122	0.067
SRL_OPN_2PTS014_0816_20140710_165718_20140710_183700.EUM.nc	0.024	0.026	0.082	3133	5553	0	2333	2	85	0.022
SRL_OPN_2PTS014_0818_20140710_183659_20140710_201611.EUM.nc	0.018	0.011	0.093	3157	5571	0	2299	11	104	0.064
SRL_OPN_2PTS014_0820_20140710_201612_20140710_215455.EUM.nc	-0.030	-0.033	0.086	2960	5548	0	2322	45	221	0.032
SRL_OPN_2PTS014_0822_20140710_215454_20140710_233257.EUM.nc	0.007	0.012	0.093	2428	5335	0	2873	15	19	0.018
SRL_OPN_2PTS014_0823_20140710_233256_20140711_011039.EUM.nc	0.007	0.008	0.085	2717	5520	0	2748	8	47	0.049
SRL_OPN_2PTS014_0825_20140711_011038_20140711_024910.EUM.nc	-0.006	-0.016	0.098	2839	5553	0	2671	2	41	0.078
SRL_OPN_2PTS014_0827_20140711_024910_20140711_042907.EUM.nc	0.012	0.013	0.087	2728	5537	0	2743	9	57	0.050
SRL_OPN_2PTS014_0829_20140711_042906_20140711_061100.EUM.nc	-0.004	-0.000	0.085	3617	5778	0	2071	2	88	0.066
SRL_OPN_2PTS014_0831_20140711_061100_20140711_075842.EUM.nc	-0.005	-0.006	0.077	4016	6140	0	1961	12	151	0.049
SRL_OPN_2PTS014_0834_20140711_075841_20140711_093652.EUM.nc	0.006	0.011	0.092	2838	5563	0	2600	25	100	0.051
SRL_OPN_2PTS014_0835_20140711_093651_20140711_111445.EUM.nc	0.003	0.005	0.102	2084	5480	0	3288	58	50	0.048
SRL_OPN_2PTS014_0837_20140711_111444_20140711_125301.EUM.nc	-0.050	-0.035	0.104	2517	5410	0	2805	3	85	0.203
SRL_OPN_2PTS014_0839_20140711_125301_20140711_144613.EUM.nc	0.018	0.017	0.084	3266	6362	0	2974	1	121	0.077
SRL_OPN_2PTS014_0842_20140711_144613_20140711_162559.EUM.nc	-0.033	-0.035	0.102	3286	5636	0	2244	14	92	0.101
SRL_OPN_2PTS014_0844_20140711_162558_20140711_180543.EUM.nc	0.017	0.018	0.083	2915	5661	0	2631	7	108	0.015
SRL_OPN_2PTS014_0846_20140711_180542_20140711_194504.EUM.nc	0.008	0.010	0.069	3038	5588	0	2339	17	194	0.004
SRL_OPN_2PTS014_0848_20140711_194503_20140711_212359.EUM.nc	-0.017	-0.024	0.089	3203	5504	0	2073	28	200	0.023
SRL_OPN_2PTS014_0850_20140711_212359_20140711_230205.EUM.nc	-0.021	-0.026	0.099	2214	5453	0	3176	11	52	0.060
SRL_OPN_2PTS014_0851_20140711_230204_20140712_003954.EUM.nc	-0.000	-0.007	0.087	3167	5517	0	2232	11	107	0.027
SRL_OPN_2PTS014_0853_20140712_003953_20140712_021806.EUM.nc	0.006	0.008	0.081	2854	5567	0	2652	1	60	0.036
SRL_OPN_2PTS014_0855_20140712_021806_20140712_035725.EUM.nc	0.013	0.019	0.095	2589	5542	0	2842	9	102	0.045
SRL_OPN_2PTS014_0857_20140712_035723_20140712_053843.EUM.nc	0.014	0.009	0.082	2911	5590	0	2552	15	112	0.035
SRL_OPN_2PTS014_0859_20140712_053843_20140712_072744.EUM.nc	-0.007	-0.007	0.065	4024	6211	0	2048	5	134	0.025
SRL_OPN_2PTS014_0862_20140712_072743_20140712_090606.EUM.nc	0.024	0.024	0.073	3487	5589	0	1869	8	225	0.041
SRL_OPN_2PTS014_0863_20140712_090605_20140712_104352.EUM.nc	-0.017	-0.013	0.118	2465	5549	0	2974	40	70	0.069
SRL_OPN_2PTS014_0865_20140712_104351_20140712_122201.EUM.nc	-0.017	-0.017	0.089	2437	5513	0	2896	23	157	0.009
SRL_OPN_2PTS014_0867_20140712_122201_20140712_140119.EUM.nc	0.008	0.017	0.081	3198	5569	0	2166	3	202	0.044
SRL_OPN_2PTS014_0869_20140712_140118_20140712_191353.EUM.nc	0.024	0.018	0.107	9353	17582	0	7960	24	245	0.014
SRL_OPN_2PTS014_0876_20140712_191352_20140712_205253.EUM.nc	-0.030	-0.026	0.077	3400	5599	0	1997	28	174	0.023
SRL_OPN_2PTS014_0878_20140712_205252_20140712_223121.EUM.nc	-0.021	-0.024	0.074	2750	5426	0	2516	42	118	0.020

– Continued on next page –

Table 3: Sea Surface Height Anomaly (Model Wet) Statistics.

– Continued from previous page

File	Median	Mean	Std. Dev.	No. Obs.	Total Obs.	Default Lat/Lon	Flag (total)	Default (total)	3-Sigma Edited	1 Cpr Amp.
SRL_OPN_2PTS014_0879_20140712_223121_20140713_000913.EUM.nc	-0.005	-0.011	0.090	2894	5493	0	2494	12	93	0.059
SRL_OPN_2PTS014_0881_20140713_000912_20140713_014703.EUM.nc	0.012	0.020	0.079	3022	5539	0	2384	5	128	0.006
SRL_OPN_2PTS014_0883_20140713_014703_20140713_032603.EUM.nc	-0.025	-0.030	0.095	2844	5485	0	2588	12	41	0.062
SRL_OPN_2PTS014_0885_20140713_032602_20140713_050642.EUM.nc	-0.001	-0.003	0.075	2726	5591	0	2741	10	114	0.034
SRL_OPN_2PTS014_0887_20140713_050641_20140713_065643.EUM.nc	-0.003	-0.002	0.064	3693	6248	0	2468	3	84	0.035
SRL_OPN_2PTS014_0890_20140713_065643_20140713_083511.EUM.nc	0.011	0.012	0.092	4224	5638	0	1278	4	132	0.019
SRL_OPN_2PTS014_0892_20140713_083510_20140713_101310.EUM.nc	-0.032	-0.027	0.109	2573	5477	0	2733	15	156	0.067
SRL_OPN_2PTS014_0893_20140713_101309_20140713_115108.EUM.nc	-0.037	-0.031	0.102	2408	5525	0	3031	31	55	0.083
SRL_OPN_2PTS014_0895_20140713_115108_20140713_132951.EUM.nc	-0.011	-0.005	0.072	2861	5453	0	2430	14	148	0.016
SRL_OPN_2PTS014_0897_20140713_132951_20140713_152313.EUM.nc	0.012	0.008	0.078	3503	6378	0	2789	4	82	0.008
SRL_OPN_2PTS014_0900_20140713_152313_20140713_170301.EUM.nc	-0.007	-0.014	0.091	2708	5591	0	2808	4	71	0.081
SRL_OPN_2PTS014_0902_20140713_170259_20140713_184239.EUM.nc	0.018	0.018	0.077	3004	5568	0	2360	6	198	0.017
SRL_OPN_2PTS014_0904_20140713_184238_20140713_202150.EUM.nc	-0.023	-0.026	0.079	3148	5586	0	2222	17	199	0.037
SRL_OPN_2PTS014_0906_20140713_202150_20140713_220032.EUM.nc	-0.012	-0.019	0.090	2929	5524	0	2482	37	76	0.042
SRL_OPN_2PTS014_0908_20140713_220031_20140713_233831.EUM.nc	-0.015	-0.019	0.100	2519	5482	0	2859	15	89	0.046
SRL_OPN_2PTS014_0909_20140713_233830_20140714_011616.EUM.nc	0.010	-0.005	0.118	2866	5510	0	2530	26	88	0.062
SRL_OPN_2PTS014_0911_20140714_011615_20140714_025451.EUM.nc	-0.037	-0.041	0.089	2803	5518	0	2641	5	69	0.054
SRL_OPN_2PTS014_0913_20140714_025450_20140714_043446.EUM.nc	0.007	0.009	0.072	2685	5533	0	2736	15	97	0.020
SRL_OPN_2PTS014_0915_20140714_043446_20140714_061655.EUM.nc	0.011	0.017	0.074	3679	5800	0	2015	1	105	0.061
SRL_OPN_2PTS014_0917_20140714_061655_20140714_080421.EUM.nc	-0.001	-0.006	0.083	4082	6123	0	1946	3	92	0.033
SRL_OPN_2PTS014_0920_20140714_080421_20140714_094229.EUM.nc	-0.000	0.001	0.124	2843	5561	0	2606	11	101	0.087
SRL_OPN_2PTS014_0921_20140714_094228_20140714_112021.EUM.nc	-0.034	-0.030	0.115	2220	5404	0	3112	58	14	0.067
SRL_OPN_2PTS014_0923_20140714_112020_20140714_125841.EUM.nc	-0.035	-0.022	0.084	2577	5408	0	2721	9	101	0.101
SRL_OPN_2PTS014_0925_20140714_125840_20140714_145155.EUM.nc	0.019	0.022	0.089	3387	6383	0	2915	2	79	0.037
SRL_OPN_2PTS014_0928_20140714_145154_20140714_163143.EUM.nc	-0.048	-0.047	0.106	3161	5668	0	2358	13	136	0.063
SRL_OPN_2PTS014_0930_20140714_163142_20140714_181119.EUM.nc	0.016	0.010	0.087	2850	5630	0	2594	12	174	0.012
SRL_OPN_2PTS014_0932_20140714_181118_20140714_195045.EUM.nc	-0.013	-0.014	0.066	3073	5634	0	2361	8	192	0.021
SRL_OPN_2PTS014_0934_20140714_195044_20140714_212940.EUM.nc	-0.006	-0.013	0.088	3283	5523	0	2028	36	176	0.032
SRL_OPN_2PTS014_0936_20140714_212939_20140714_230742.EUM.nc	-0.013	-0.020	0.091	2096	5411	0	3209	7	99	0.049
SRL_OPN_2PTS014_0937_20140714_230741_20140715_004530.EUM.nc	0.003	-0.005	0.091	3106	5525	0	2321	23	75	0.046
SRL_OPN_2PTS014_0939_20140715_004530_20140715_022347.EUM.nc	-0.010	-0.011	0.092	2882	5566	0	2615	9	60	0.016
SRL_OPN_2PTS014_0941_20140715_022346_20140715_040310.EUM.nc	-0.014	-0.010	0.085	2676	5468	0	2721	4	67	0.034
SRL_OPN_2PTS014_0943_20140715_040309_20140715_054436.EUM.nc	0.016	0.023	0.091	3211	5698	0	2354	13	120	0.023
SRL_OPN_2PTS014_0945_20140715_054436_20140715_073324.EUM.nc	-0.003	-0.003	0.072	4006	6194	0	2088	3	97	0.046
SRL_OPN_2PTS014_0948_20140715_073323_20140715_091145.EUM.nc	0.007	0.007	0.090	3430	5589	0	2044	11	104	0.039
SRL_OPN_2PTS014_0949_20140715_091145_20140715_104929.EUM.nc	-0.010	-0.014	0.097	2408	5562	0	3002	35	117	0.022
SRL_OPN_2PTS014_0951_20140715_104928_20140715_122741.EUM.nc	-0.045	-0.034	0.091	2415	5450	0	2892	28	115	0.075
SRL_OPN_2PTS014_0953_20140715_122740_20140715_140703.EUM.nc	-0.013	-0.009	0.083	3104	5588	0	2313	2	169	0.015
SRL_OPN_2PTS014_0955_20140715_140701_20140715_160025.EUM.nc	-0.007	-0.002	0.098	3226	6411	0	3083	13	89	0.022

– Continued on next page

Table 3: Sea Surface Height Anomaly (Model Wet) Statistics.

– Continued from previous page –

File	Median	Mean	Std. Dev.	No. Obs.	Total Obs.	Default Lat/Lon	Flag (total)	Default (total)	3-Sigma Edited	1 Cpr Amp.
SRL_OPN_2PTS014_0958_20140715_160024_20140715_174001.EUM.nc	-0.009	-0.007	0.079	2651	5649	0	2803	25	170	0.033
SRL_OPN_2PTS014_0960_20140715_174001_20140715_191936.EUM.nc	-0.002	-0.006	0.072	3297	5641	0	2137	10	197	0.018
SRL_OPN_2PTS014_0962_20140715_191935_20140715_205835.EUM.nc	-0.024	-0.021	0.078	3406	5582	0	1982	24	170	0.033
SRL_OPN_2PTS014_0964_20140715_205834_20140715_223659.EUM.nc	-0.002	-0.008	0.099	2792	5421	0	2560	16	53	0.057
SRL_OPN_2PTS014_0965_20140715_223659_20140716_001450.EUM.nc	-0.014	-0.012	0.095	2964	5505	0	2478	13	50	0.062
SRL_OPN_2PTS014_0967_20140716_001449_20140716_015243.EUM.nc	-0.012	-0.011	0.084	3078	5509	0	2368	2	61	0.022
SRL_OPN_2PTS014_0969_20140716_015242_20140716_033147.EUM.nc	-0.034	-0.035	0.080	2853	5476	0	2552	17	54	0.031
SRL_OPN_2PTS014_0971_20140716_033146_20140716_051233.EUM.nc	0.008	0.005	0.071	2803	5568	0	2681	6	78	0.029
SRL_OPN_2PTS014_0973_20140716_051232_20140716_070225.EUM.nc	0.002	0.001	0.073	3683	6242	0	2473	9	77	0.043
SRL_OPN_2PTS014_0976_20140716_070224_20140716_084049.EUM.nc	-0.010	-0.009	0.078	4185	5618	0	1324	7	102	0.025
SRL_OPN_2PTS014_0978_20140716_084050_20140716_101846.EUM.nc	-0.016	-0.016	0.098	2419	5433	0	2745	43	226	0.034
SRL_OPN_2PTS014_0979_20140716_101847_20140716_115647.EUM.nc	-0.005	-0.002	0.095	2443	5523	0	3012	17	51	0.083
SRL_OPN_2PTS014_0981_20140716_115646_20140716_133534.EUM.nc	-0.015	-0.019	0.085	2915	5433	0	2412	3	103	0.038
SRL_OPN_2PTS014_0983_20140716_133533_20140716_152856.EUM.nc	0.008	0.003	0.086	3529	6386	0	2721	2	134	0.051
SRL_OPN_2PTS014_0986_20140716_152857_20140716_170845.EUM.nc	0.001	-0.010	0.087	2672	5585	0	2791	7	115	0.057
SRL_OPN_2PTS014_0988_20140716_170843_20140716_184823.EUM.nc	-0.009	-0.007	0.080	3269	5573	0	2184	11	109	0.032
SRL_OPN_2PTS014_0990_20140716_184821_20140716_202732.EUM.nc	-0.025	-0.025	0.092	3219	5582	0	2213	23	127	0.013
SRL_OPN_2PTS014_0992_20140716_202731_20140716_220611.EUM.nc	-0.000	-0.013	0.096	2935	5504	0	2423	30	116	0.040
SRL_OPN_2PTS014_0994_20140716_220611_20140716_234408.EUM.nc	-0.001	0.004	0.081	2697	5527	0	2683	26	121	0.058
SRL_OPN_2PTS014_0995_20140716_234408_20140717_012152.EUM.nc	-0.013	0.001	0.086	2874	5492	0	2533	18	67	0.020
SRL_OPN_2PTS014_0997_20140717_012151_20140717_030031.EUM.nc	-0.043	-0.045	0.099	2809	5580	0	2683	12	76	0.023
SRL_OPN_2PTS014_0999_20140717_030030_20140717_044033.EUM.nc	-0.010	-0.009	0.078	2667	5512	0	2729	18	98	0.041

20 Ka-Band Significant Wave Height Table

Table 4: Ka-Band Significant Wave Height Statistics.

File	Median	Mean	Std. Dev.	No. Obs.	Total Obs.	Default Lat/Lon	Flag (total)	Default (total)	3-Sigma Edited
SRL_OPN_2PTS013_1001_20140612_044045_20140612_062254.EUM.nc	2.225	2.424	1.215	3769	5794	0	1967	1	57
SRL_OPN_2PTS014_0001_20140612_062254_20140612_081002.EUM.nc	2.076	2.142	0.850	4075	6102	0	1961	1	65
SRL_OPN_2PTS014_0004_20140612_081002_20140612_094808.EUM.nc	1.547	1.990	1.440	2852	5566	0	2687	10	17
SRL_OPN_2PTS014_0005_20140612_094807_20140612_112601.EUM.nc	2.414	2.261	1.266	1943	5451	0	3333	36	139
SRL_OPN_2PTS014_0007_20140612_112600_20140612_130426.EUM.nc	2.754	2.715	0.494	2658	5374	0	2629	7	80
SRL_OPN_2PTS014_0009_20140612_130425_20140612_145750.EUM.nc	2.752	3.055	1.181	3477	6419	0	2918	6	18
SRL_OPN_2PTS014_0012_20140612_145749_20140612_163729.EUM.nc	2.505	2.755	1.520	3116	5631	0	2496	16	3
SRL_OPN_2PTS014_0014_20140612_163729_20140612_181712.EUM.nc	2.158	2.396	1.127	3002	5527	0	2511	6	8
SRL_OPN_2PTS014_0016_20140612_181711_20140612_195629.EUM.nc	2.126	2.334	1.224	3220	5580	0	2339	12	9
SRL_OPN_2PTS014_0018_20140612_195629_20140612_213521.EUM.nc	1.922	1.960	1.023	3398	5514	0	2040	23	53
SRL_OPN_2PTS014_0020_20140612_213521_20140612_231330.EUM.nc	2.667	2.396	1.255	2028	5423	0	3213	5	177
SRL_OPN_2PTS014_0021_20140612_231329_20140613_005109.EUM.nc	2.807	2.715	1.144	3069	5528	0	2434	24	1
SRL_OPN_2PTS014_0023_20140613_005109_20140613_022929.EUM.nc	2.726	3.261	1.471	2831	5530	0	2694	1	4
SRL_OPN_2PTS014_0025_20140613_022928_20140613_040908.EUM.nc	2.452	2.733	1.473	2571	5495	0	2750	6	168
SRL_OPN_2PTS014_0027_20140613_040907_20140613_055031.EUM.nc	2.319	2.542	1.325	3605	5716	0	2091	13	7
SRL_OPN_2PTS014_0029_20140613_055030_20140613_073906.EUM.nc	2.015	1.983	0.544	3762	6174	0	2024	0	388
SRL_OPN_2PTS014_0032_20140613_073905_20140613_091724.EUM.nc	1.612	1.727	0.760	2928	5558	0	2329	8	293
SRL_OPN_2PTS014_0033_20140613_091723_20140613_105516.EUM.nc	1.823	2.175	1.355	2250	5546	0	3276	19	1
SRL_OPN_2PTS014_0035_20140613_105516_20140613_123323.EUM.nc	2.856	2.755	0.920	2491	5419	0	2901	11	16
SRL_OPN_2PTS014_0037_20140613_123322_20140613_141249.EUM.nc	2.580	3.289	1.681	3166	5599	0	2367	0	66
SRL_OPN_2PTS014_0039_20140613_141249_20140613_160610.EUM.nc	2.580	2.894	1.408	3293	6409	0	3099	6	11
SRL_OPN_2PTS014_0042_20140613_160609_20140613_174547.EUM.nc	2.225	2.339	1.102	2849	5638	0	2768	9	12
SRL_OPN_2PTS014_0044_20140613_174548_20140613_192520.EUM.nc	2.102	2.316	1.095	3406	5662	0	2252	4	0
SRL_OPN_2PTS014_0046_20140613_192519_20140613_210424.EUM.nc	1.775	2.029	1.046	3413	5623	0	2100	15	95
SRL_OPN_2PTS014_0048_20140613_210424_20140613_224238.EUM.nc	2.164	2.221	1.073	2452	5389	0	2772	10	155
SRL_OPN_2PTS014_0049_20140613_224237_20140614_002028.EUM.nc	2.887	2.762	1.063	3021	5473	0	2442	5	5
SRL_OPN_2PTS014_0051_20140614_002029_20140614_015831.EUM.nc	2.962	3.255	1.501	2913	5541	0	2624	3	1
SRL_OPN_2PTS014_0053_20140614_015832_20140614_033732.EUM.nc	2.475	2.791	1.752	2909	5517	0	2552	5	51
SRL_OPN_2PTS014_0055_20140614_033732_20140614_051826.EUM.nc	2.519	2.720	1.293	2926	5588	0	2640	17	5
SRL_OPN_2PTS014_0057_20140614_051826_20140614_070807.EUM.nc	1.956	2.226	0.992	3799	6225	0	2407	8	11
SRL_OPN_2PTS014_0060_20140614_070806_20140614_084637.EUM.nc	1.791	1.992	0.876	3619	5609	0	1722	12	256
SRL_OPN_2PTS014_0062_20140614_084637_20140614_102426.EUM.nc	1.588	2.191	1.387	2577	5558	0	2959	20	2
SRL_OPN_2PTS014_0063_20140614_102426_20140614_120228.EUM.nc	2.396	2.390	1.103	2543	5498	0	2938	14	3
SRL_OPN_2PTS014_0065_20140614_120229_20140614_134127.EUM.nc	2.555	2.912	1.241	2831	5525	0	2416	31	247
SRL_OPN_2PTS014_0067_20140614_134126_20140614_153451.EUM.nc	2.824	3.084	1.183	3520	6417	0	2894	0	3
SRL_OPN_2PTS014_0070_20140614_153451_20140614_171429.EUM.nc	2.316	2.417	1.066	2752	5520	0	2757	3	8

– Continued on next page

Table 4: Ka-Band Significant Wave Height Statistics.

– Continued from previous page

File	Median	Mean	Std. Dev.	No. Obs.	Total Obs.	Default Lat/Lon	Flag (total)	Default (total)	3-Sigma Edited
SRL_OPN_2PTS014_0072_20140614_171428_20140614_185408.EUM.nc	1.996	2.356	1.218	3266	5665	0	2370	8	21
SRL_OPN_2PTS014_0074_20140614_185407_20140614_203315.EUM.nc	1.632	2.015	1.060	3260	5603	0	2129	9	205
SRL_OPN_2PTS014_0076_20140614_203315_20140614_221150.EUM.nc	2.022	2.215	1.279	2926	5423	0	2474	15	8
SRL_OPN_2PTS014_0078_20140614_221150_20140614_234947.EUM.nc	2.601	2.445	1.078	2885	5494	0	2598	7	4
SRL_OPN_2PTS014_0079_20140614_234946_20140615_012732.EUM.nc	2.858	3.142	1.500	2869	5532	0	2657	0	6
SRL_OPN_2PTS014_0081_20140615_012732_20140615_030616.EUM.nc	2.616	2.868	1.314	2903	5557	0	2651	2	1
SRL_OPN_2PTS014_0083_20140615_030616_20140615_044633.EUM.nc	2.425	2.910	1.530	2934	5511	0	2567	4	6
SRL_OPN_2PTS014_0085_20140615_044632_20140615_062849.EUM.nc	2.124	2.132	0.811	3513	5802	0	1959	3	327
SRL_OPN_2PTS014_0087_20140615_062849_20140615_081539.EUM.nc	1.899	2.101	0.918	3854	6106	0	1938	2	312
SRL_OPN_2PTS014_0090_20140615_081540_20140615_095344.EUM.nc	1.933	2.187	1.039	2814	5551	0	2723	3	11
SRL_OPN_2PTS014_0091_20140615_095343_20140615_113138.EUM.nc	2.100	2.041	1.032	2104	5394	0	3158	22	110
SRL_OPN_2PTS014_0093_20140615_113138_20140615_131006.EUM.nc	2.763	2.852	1.141	2557	5453	0	2628	4	264
SRL_OPN_2PTS014_0095_20140615_131006_20140615_150325.EUM.nc	2.990	3.118	1.333	3387	6421	0	2911	1	122
SRL_OPN_2PTS014_0098_20140615_150325_20140615_164311.EUM.nc	2.376	2.313	0.962	2875	5648	0	2702	3	68
SRL_OPN_2PTS014_0100_20140615_164311_20140615_182254.EUM.nc	2.270	2.473	1.309	3079	5570	0	2383	1	107
SRL_OPN_2PTS014_0102_20140615_182253_20140615_200209.EUM.nc	1.884	2.254	1.098	3015	5606	0	2414	14	163
SRL_OPN_2PTS014_0104_20140615_200209_20140615_214059.EUM.nc	1.680	1.852	0.826	3358	5492	0	2116	9	9
SRL_OPN_2PTS014_0106_20140615_214058_20140615_231906.EUM.nc	2.086	2.282	1.101	2404	5361	0	2945	12	0
SRL_OPN_2PTS014_0107_20140615_231906_20140616_005646.EUM.nc	2.799	3.126	1.690	2873	5540	0	2644	20	3
SRL_OPN_2PTS014_0109_20140616_005646_20140616_023509.EUM.nc	3.125	3.072	1.384	2899	5533	0	2607	5	22
SRL_OPN_2PTS014_0111_20140616_023508_20140616_041444.EUM.nc	2.606	2.842	1.205	2746	5508	0	2744	16	2
SRL_OPN_2PTS014_0113_20140616_041443_20140616_055625.EUM.nc	2.322	2.366	1.129	3343	5755	0	2077	1	334
SRL_OPN_2PTS014_0115_20140616_055624_20140616_074445.EUM.nc	1.942	2.067	0.842	3714	6155	0	2054	2	385
SRL_OPN_2PTS014_0118_20140616_074445_20140616_092301.EUM.nc	1.816	2.055	0.839	3066	5544	0	2426	10	42
SRL_OPN_2PTS014_0119_20140616_092300_20140616_110045.EUM.nc	1.589	2.222	1.730	2103	5486	0	3365	15	3
SRL_OPN_2PTS014_0121_20140616_110044_20140616_123902.EUM.nc	2.943	3.198	1.614	2523	5440	0	2909	5	3
SRL_OPN_2PTS014_0123_20140616_123901_20140616_141833.EUM.nc	2.789	3.219	1.546	3299	5605	0	2305	1	0
SRL_OPN_2PTS014_0125_20140616_141833_20140616_161152.EUM.nc	2.218	2.689	1.612	3418	6392	0	2947	4	23
SRL_OPN_2PTS014_0128_20140616_161151_20140616_175129.EUM.nc	2.441	2.820	1.649	2918	5640	0	2696	7	19
SRL_OPN_2PTS014_0130_20140616_175128_20140616_193101.EUM.nc	1.999	2.369	1.262	3283	5636	0	2320	10	23
SRL_OPN_2PTS014_0132_20140616_193100_20140616_211003.EUM.nc	1.797	1.786	0.735	3343	5623	0	2236	8	36
SRL_OPN_2PTS014_0134_20140616_211002_20140616_224814.EUM.nc	1.775	1.981	0.962	2253	5416	0	2954	23	186
SRL_OPN_2PTS014_0135_20140616_224815_20140617_002604.EUM.nc	2.746	3.067	1.703	3018	5435	0	2408	4	5
SRL_OPN_2PTS014_0137_20140617_002603_20140617_020410.EUM.nc	3.328	3.453	1.640	2885	5543	0	2646	5	7
SRL_OPN_2PTS014_0139_20140617_020409_20140617_034315.EUM.nc	2.212	2.620	1.457	2899	5517	0	2594	7	17
SRL_OPN_2PTS014_0141_20140617_034314_20140617_052415.EUM.nc	2.461	2.888	1.636	2799	5588	0	2708	4	77
SRL_OPN_2PTS014_0143_20140617_052416_20140617_071345.EUM.nc	2.083	2.269	0.973	3762	6228	0	2433	10	23
SRL_OPN_2PTS014_0146_20140617_071345_20140617_085214.EUM.nc	1.817	1.788	0.604	3530	5600	0	1729	8	333
SRL_OPN_2PTS014_0147_20140617_085214_20140617_103002.EUM.nc	1.183	2.066	1.555	2515	5544	0	3021	7	1

– Continued on next page

Table 4: Ka-Band Significant Wave Height Statistics.

– Continued from previous page

File	Median	Mean	Std. Dev.	No. Obs.	Total Obs.	Default Lat/Lon	Flag (total)	Default (total)	3-Sigma Edited
SRL_OPN_2PTS014_0149_20140617_103002_20140617_120806.EUM.nc	2.338	2.734	1.623	2533	5537	0	2966	29	9
SRL_OPN_2PTS014_0151_20140617_120805_20140617_134701.EUM.nc	2.904	3.158	1.281	3048	5498	0	2440	7	3
SRL_OPN_2PTS014_0153_20140617_134700_20140617_154033.EUM.nc	2.558	3.290	1.768	3502	6434	0	2931	1	0
SRL_OPN_2PTS014_0156_20140617_154032_20140617_172012.EUM.nc	2.446	2.945	1.658	2722	5556	0	2820	7	7
SRL_OPN_2PTS014_0158_20140617_172011_20140617_185950.EUM.nc	2.135	2.271	0.952	3007	5665	0	2442	7	209
SRL_OPN_2PTS014_0160_20140617_185950_20140617_203855.EUM.nc	1.910	2.028	1.013	3521	5624	0	2052	5	46
SRL_OPN_2PTS014_0162_20140617_203854_20140617_221728.EUM.nc	1.595	2.252	1.625	2917	5453	0	2516	19	1
SRL_OPN_2PTS014_0164_20140617_221727_20140617_235524.EUM.nc	2.390	2.844	1.576	2970	5514	0	2533	9	2
SRL_OPN_2PTS014_0165_20140617_235523_20140618_013309.EUM.nc	3.210	3.239	1.546	2922	5539	0	2567	1	49
SRL_OPN_2PTS014_0167_20140618_013309_20140618_031158.EUM.nc	2.314	2.902	1.790	2844	5569	0	2678	5	42
SRL_OPN_2PTS014_0169_20140618_031158_20140618_045212.EUM.nc	2.093	2.664	1.474	2879	5531	0	2608	0	44
SRL_OPN_2PTS014_0171_20140618_045213_20140618_063446.EUM.nc	2.068	2.098	0.775	3622	5848	0	1991	2	233
SRL_OPN_2PTS014_0173_20140618_063447_20140618_082118.EUM.nc	2.049	2.046	0.788	3831	6082	0	1946	4	301
SRL_OPN_2PTS014_0176_20140618_082117_20140618_095920.EUM.nc	1.440	2.234	1.525	2834	5568	0	2699	25	10
SRL_OPN_2PTS014_0177_20140618_095920_20140618_113708.EUM.nc	2.098	2.477	1.528	2313	5445	0	3088	34	10
SRL_OPN_2PTS014_0179_20140618_113708_20140618_131549.EUM.nc	3.238	3.229	1.383	2883	5449	0	2556	7	3
SRL_OPN_2PTS014_0181_20140618_131548_20140618_150908.EUM.nc	2.722	3.021	1.368	3360	6445	0	2932	4	149
SRL_OPN_2PTS014_0184_20140618_150908_20140618_164855.EUM.nc	2.276	2.722	1.358	2826	5608	0	2738	2	42
SRL_OPN_2PTS014_0186_20140618_164854_20140618_182828.EUM.nc	2.225	2.393	1.107	3048	5569	0	2422	6	93
SRL_OPN_2PTS014_0188_20140618_182828_20140618_200750.EUM.nc	2.138	2.381	1.461	3073	5601	0	2398	17	113
SRL_OPN_2PTS014_0190_20140618_200749_20140618_214637.EUM.nc	1.649	2.082	1.398	3163	5483	0	2222	23	75
SRL_OPN_2PTS014_0192_20140618_214638_20140618_232434.EUM.nc	2.323	2.672	1.607	2483	5295	0	2773	38	1
SRL_OPN_2PTS014_0193_20140618_232433_20140619_010223.EUM.nc	3.020	2.847	1.314	2580	5511	0	2762	15	154
SRL_OPN_2PTS014_0195_20140619_010222_20140619_024048.EUM.nc	2.793	2.975	1.465	2888	5550	0	2656	5	1
SRL_OPN_2PTS014_0197_20140619_024047_20140619_042029.EUM.nc	2.217	2.580	1.318	2678	5528	0	2734	22	94
SRL_OPN_2PTS014_0199_20140619_042029_20140619_060218.EUM.nc	2.208	2.252	0.890	3314	5775	0	2043	2	416
SRL_OPN_2PTS014_0201_20140619_060218_20140619_075023.EUM.nc	1.997	1.951	0.563	3596	6147	0	2027	5	519
SRL_OPN_2PTS014_0204_20140619_075023_20140619_092836.EUM.nc	1.964	2.447	1.414	3067	5535	0	2450	14	4
SRL_OPN_2PTS014_0205_20140619_092836_20140619_110621.EUM.nc	1.652	1.833	1.252	2161	5502	0	3314	22	5
SRL_OPN_2PTS014_0207_20140619_110620_20140619_124441.EUM.nc	2.934	2.895	1.270	2334	5408	0	2875	9	190
SRL_OPN_2PTS014_0209_20140619_124440_20140619_143749.EUM.nc	2.790	3.236	1.734	3395	6366	0	2968	0	3
SRL_OPN_2PTS014_0212_20140619_143748_20140619_161735.EUM.nc	2.046	2.380	1.124	3290	5618	0	2173	2	153
SRL_OPN_2PTS014_0214_20140619_161735_20140619_175711.EUM.nc	2.281	2.488	1.143	2938	5605	0	2656	5	6
SRL_OPN_2PTS014_0216_20140619_175710_20140619_193642.EUM.nc	2.189	2.472	1.505	3201	5665	0	2305	3	156
SRL_OPN_2PTS014_0218_20140619_193642_20140619_211533.EUM.nc	1.702	2.183	1.282	3342	5517	0	2163	4	8
SRL_OPN_2PTS014_0220_20140619_211533_20140619_225351.EUM.nc	1.793	2.094	1.176	2431	5512	0	3051	12	18
SRL_OPN_2PTS014_0221_20140619_225350_20140620_003139.EUM.nc	2.657	2.563	1.276	2941	5478	0	2325	3	209
SRL_OPN_2PTS014_0223_20140620_003138_20140620_020940.EUM.nc	3.071	3.112	1.119	2741	5507	0	2753	11	2
SRL_OPN_2PTS014_0225_20140620_020939_20140620_034859.EUM.nc	2.441	2.823	1.401	2839	5541	0	2658	13	31

– Continued on next page

Table 4: Ka-Band Significant Wave Height Statistics.

– Continued from previous page

File	Median	Mean	Std. Dev.	No. Obs.	Total Obs.	Default Lat/Lon	Flag (total)	Default (total)	3-Sigma Edited
SRL_OPN_2PTS014_0227_20140620_034858_20140620_053006.EUM.nc	2.184	2.998	1.834	2846	5604	0	2756	2	0
SRL_OPN_2PTS014_0229_20140620_053006_20140620_071925.EUM.nc	1.895	2.211	0.985	3893	6212	0	2285	5	29
SRL_OPN_2PTS014_0232_20140620_071925_20140620_085743.EUM.nc	1.628	1.957	1.020	3666	5599	0	1779	5	149
SRL_OPN_2PTS014_0233_20140620_085742_20140620_103536.EUM.nc	1.357	1.770	1.098	2362	5538	0	3163	8	5
SRL_OPN_2PTS014_0235_20140620_103535_20140620_121343.EUM.nc	1.975	2.710	1.815	2508	5500	0	2973	12	7
SRL_OPN_2PTS014_0237_20140620_121342_20140620_135244.EUM.nc	2.710	3.255	1.642	3141	5537	0	2396	0	0
SRL_OPN_2PTS014_0239_20140620_135243_20140620_154607.EUM.nc	2.308	2.403	0.977	3107	6416	0	2892	1	416
SRL_OPN_2PTS014_0242_20140620_154607_20140620_172553.EUM.nc	2.116	2.510	1.280	2729	5531	0	2782	3	17
SRL_OPN_2PTS014_0244_20140620_172553_20140620_190530.EUM.nc	2.241	2.542	1.419	3258	5658	0	2389	5	6
SRL_OPN_2PTS014_0246_20140620_190531_20140620_204434.EUM.nc	1.685	1.941	1.031	3480	5608	0	1949	7	172
SRL_OPN_2PTS014_0248_20140620_204433_20140620_222305.EUM.nc	1.577	1.553	0.727	2471	5448	0	2583	19	375
SRL_OPN_2PTS014_0250_20140620_222304_20140621_000058.EUM.nc	2.385	2.928	1.637	2986	5517	0	2513	12	6
SRL_OPN_2PTS014_0251_20140621_000058_20140621_013847.EUM.nc	2.844	2.809	1.107	3019	5553	0	2527	6	1
SRL_OPN_2PTS014_0253_20140621_013847_20140621_031739.EUM.nc	2.607	3.398	2.179	2878	5564	0	2658	17	11
SRL_OPN_2PTS014_0255_20140621_031738_20140621_045800.EUM.nc	2.146	2.836	1.820	2935	5567	0	2631	1	0
SRL_OPN_2PTS014_0257_20140621_045800_20140621_064042.EUM.nc	1.919	2.096	0.959	3766	5861	0	1979	1	115
SRL_OPN_2PTS014_0259_20140621_064041_20140621_082655.EUM.nc	1.662	2.030	1.073	4196	6064	0	1836	6	26
SRL_OPN_2PTS014_0262_20140621_082655_20140621_100456.EUM.nc	1.782	1.921	1.035	2806	5564	0	2753	2	3
SRL_OPN_2PTS014_0263_20140621_100456_20140621_114245.EUM.nc	1.745	2.528	1.835	2380	5494	0	3088	17	9
SRL_OPN_2PTS014_0265_20140621_114244_20140621_132128.EUM.nc	2.825	3.353	1.640	2924	5463	0	2530	4	5
SRL_OPN_2PTS014_0267_20140621_132128_20140621_151449.EUM.nc	2.534	2.444	0.982	2974	6436	0	2920	0	542
SRL_OPN_2PTS014_0270_20140621_151449_20140621_165436.EUM.nc	2.011	2.517	1.498	2803	5604	0	2793	4	4
SRL_OPN_2PTS014_0272_20140621_165436_20140621_183410.EUM.nc	2.279	2.494	1.114	3146	5577	0	2412	3	16
SRL_OPN_2PTS014_0274_20140621_183409_20140621_201330.EUM.nc	1.892	2.266	1.159	3278	5584	0	2292	8	6
SRL_OPN_2PTS014_0276_20140621_201330_20140621_215215.EUM.nc	1.591	1.764	1.031	3121	5473	0	2181	29	142
SRL_OPN_2PTS014_0278_20140621_215214_20140621_233008.EUM.nc	2.453	2.939	1.715	2382	5321	0	2918	16	5
SRL_OPN_2PTS014_0279_20140621_233008_20140622_010758.EUM.nc	2.572	2.939	1.484	2686	5525	0	2825	12	2
SRL_OPN_2PTS014_0281_20140622_010758_20140622_024628.EUM.nc	2.544	3.905	2.744	2881	5543	0	2631	1	30
SRL_OPN_2PTS014_0283_20140622_024628_20140622_042615.EUM.nc	1.917	2.730	1.685	2822	5544	0	2721	1	0
SRL_OPN_2PTS014_0285_20140622_042614_20140622_060812.EUM.nc	2.058	2.337	1.156	3635	5776	0	2034	1	106
SRL_OPN_2PTS014_0287_20140622_060811_20140622_075600.EUM.nc	1.822	2.027	0.923	4117	6140	0	2007	6	10
SRL_OPN_2PTS014_0290_20140622_075600_20140622_093412.EUM.nc	1.561	1.972	1.130	2947	5555	0	2581	3	24
SRL_OPN_2PTS014_0291_20140622_093412_20140622_111156.EUM.nc	1.526	2.222	1.715	2136	5498	0	3312	29	21
SRL_OPN_2PTS014_0293_20140622_111156_20140622_125020.EUM.nc	3.162	3.259	1.539	2567	5404	0	2824	8	5
SRL_OPN_2PTS014_0295_20140622_125019_20140622_144331.EUM.nc	2.663	3.631	2.242	3363	6364	0	2995	0	6
SRL_OPN_2PTS014_0298_20140622_144330_20140622_162316.EUM.nc	2.169	2.499	1.451	3188	5634	0	2316	6	124
SRL_OPN_2PTS014_0300_20140622_162315_20140622_180253.EUM.nc	1.926	2.196	1.062	2992	5647	0	2649	0	6
SRL_OPN_2PTS014_0302_20140622_180252_20140622_194222.EUM.nc	1.934	1.995	0.923	3133	5640	0	2322	5	180
SRL_OPN_2PTS014_0304_20140622_194222_20140622_212111.EUM.nc	1.685	1.792	0.852	3182	5499	0	2146	8	163

– Continued on next page

Table 4: Ka-Band Significant Wave Height Statistics.

– Continued from previous page

File	Median	Mean	Std. Dev.	No. Obs.	Total Obs.	Default Lat/Lon	Flag (total)	Default (total)	3-Sigma Edited
SRL_OPN_2PTS014_0306_20140622_212112_20140622_225927.EUM.nc	1.935	2.355	1.421	2292	5479	0	3173	14	0
SRL_OPN_2PTS014_0307_20140622_225926_20140623_003716.EUM.nc	2.449	2.993	1.928	3244	5495	0	2242	8	1
SRL_OPN_2PTS014_0309_20140623_003715_20140623_021519.EUM.nc	3.224	3.994	2.365	2782	5537	0	2742	8	5
SRL_OPN_2PTS014_0311_20140623_021518_20140623_035443.EUM.nc	2.325	2.971	1.491	2715	5541	0	2818	7	1
SRL_OPN_2PTS014_0313_20140623_035442_20140623_053558.EUM.nc	1.974	2.503	1.300	2882	5603	0	2721	0	0
SRL_OPN_2PTS014_0315_20140623_053557_20140623_072505.EUM.nc	1.912	2.000	0.716	4009	6217	0	2172	11	25
SRL_OPN_2PTS014_0318_20140623_072504_20140623_090320.EUM.nc	1.684	1.800	0.837	3431	5598	0	1858	4	305
SRL_OPN_2PTS014_0319_20140623_090319_20140623_104114.EUM.nc	1.346	1.922	1.361	2473	5542	0	3052	13	4
SRL_OPN_2PTS014_0321_20140623_104113_20140623_121922.EUM.nc	2.874	3.179	1.881	2547	5505	0	2936	21	1
SRL_OPN_2PTS014_0323_20140623_121922_20140623_135827.EUM.nc	2.519	3.543	2.176	3235	5549	0	2277	3	34
SRL_OPN_2PTS014_0325_20140623_135827_20140623_155151.EUM.nc	2.211	2.619	1.310	3331	6413	0	3016	15	51
SRL_OPN_2PTS014_0328_20140623_155151_20140623_173137.EUM.nc	1.968	2.247	1.192	2717	5523	0	2800	1	5
SRL_OPN_2PTS014_0330_20140623_173136_20140623_191104.EUM.nc	1.996	2.096	1.124	3241	5655	0	2214	7	193
SRL_OPN_2PTS014_0332_20140623_191104_20140623_205013.EUM.nc	1.730	1.933	1.013	3590	5600	0	1984	5	21
SRL_OPN_2PTS014_0334_20140623_205012_20140623_222842.EUM.nc	1.685	1.734	0.921	2566	5450	0	2598	11	275
SRL_OPN_2PTS014_0336_20140623_222842_20140624_000626.EUM.nc	2.794	3.168	1.816	2915	5491	0	2469	17	90
SRL_OPN_2PTS014_0337_20140624_000625_20140624_014425.EUM.nc	3.020	3.549	1.949	3019	5557	0	2538	0	0
SRL_OPN_2PTS014_0339_20140624_014424_20140624_032321.EUM.nc	2.443	2.831	1.454	2864	5469	0	2594	7	4
SRL_OPN_2PTS014_0341_20140624_032321_20140624_050349.EUM.nc	1.787	2.240	1.150	2771	5583	0	2679	5	128
SRL_OPN_2PTS014_0343_20140624_050349_20140624_101031.EUM.nc	1.772	2.042	1.098	10629	17372	0	6557	10	176
SRL_OPN_2PTS014_0349_20140624_101031_20140624_114822.EUM.nc	2.599	2.822	1.737	2435	5487	0	3021	29	2
SRL_OPN_2PTS014_0351_20140624_114822_20140624_132710.EUM.nc	3.100	3.817	2.045	2973	5431	0	2441	15	2
SRL_OPN_2PTS014_0353_20140624_132709_20140624_152032.EUM.nc	2.306	2.789	1.316	3501	6402	0	2873	1	27
SRL_OPN_2PTS014_0356_20140624_152032_20140624_170019.EUM.nc	2.135	2.274	1.122	2709	5591	0	2823	10	49
SRL_OPN_2PTS014_0358_20140624_170018_20140624_183951.EUM.nc	1.888	1.923	0.895	2809	5548	0	2385	0	354
SRL_OPN_2PTS014_0360_20140624_183950_20140624_201911.EUM.nc	1.958	2.046	1.028	3286	5583	0	2270	15	12
SRL_OPN_2PTS014_0362_20140624_201910_20140624_215752.EUM.nc	1.709	2.039	1.211	2998	5525	0	2476	34	17
SRL_OPN_2PTS014_0364_20140624_215752_20140624_233545.EUM.nc	2.759	3.190	1.944	2523	5419	0	2886	8	2
SRL_OPN_2PTS014_0365_20140624_233544_20140625_011336.EUM.nc	3.438	3.349	1.730	2675	5525	0	2715	2	133
SRL_OPN_2PTS014_0367_20140625_011335_20140625_025200.EUM.nc	2.816	2.906	1.299	2828	5524	0	2662	1	33
SRL_OPN_2PTS014_0369_20140625_025200_20140625_043201.EUM.nc	1.883	2.380	1.375	2816	5548	0	2726	4	2
SRL_OPN_2PTS014_0371_20140625_043201_20140625_061405.EUM.nc	1.756	1.833	0.702	3449	5773	0	2060	6	258
SRL_OPN_2PTS014_0373_20140625_061405_20140625_080140.EUM.nc	1.956	2.210	1.166	4149	6129	0	1968	3	9
SRL_OPN_2PTS014_0376_20140625_080139_20140625_093941.EUM.nc	1.651	1.740	0.792	2632	5559	0	2607	20	300
SRL_OPN_2PTS014_0377_20140625_093940_20140625_111733.EUM.nc	2.038	2.215	1.666	2195	5452	0	3226	28	3
SRL_OPN_2PTS014_0379_20140625_111732_20140625_125601.EUM.nc	3.857	3.665	1.483	2690	5386	0	2687	5	4
SRL_OPN_2PTS014_0381_20140625_125600_20140625_144914.EUM.nc	2.360	2.510	1.042	3119	6379	0	2967	0	293
SRL_OPN_2PTS014_0384_20140625_144913_20140625_162859.EUM.nc	1.981	2.343	1.162	3186	5646	0	2353	14	93
SRL_OPN_2PTS014_0386_20140625_162900_20140625_180836.EUM.nc	2.059	2.256	1.299	3008	5642	0	2624	5	5

– Continued on next page

Table 4: Ka-Band Significant Wave Height Statistics.

– Continued from previous page

File	Median	Mean	Std. Dev.	No. Obs.	Total Obs.	Default Lat/Lon	Flag (total)	Default (total)	3-Sigma Edited
SRL_OPN_2PTS014_0388_20140625_180836_20140625_194803.EUM.nc	1.786	1.870	0.833	3248	5636	0	2369	9	10
SRL_OPN_2PTS014_0390_20140625_194803_20140625_212649.EUM.nc	1.845	1.902	0.888	3333	5496	0	2083	23	57
SRL_OPN_2PTS014_0392_20140625_212649_20140625_230502.EUM.nc	2.073	2.500	1.671	2182	5473	0	3267	3	21
SRL_OPN_2PTS014_0393_20140625_230502_20140626_004250.EUM.nc	3.376	3.201	1.549	3173	5522	0	2332	9	8
SRL_OPN_2PTS014_0395_20140626_004250_20140626_022058.EUM.nc	2.916	3.293	1.565	2775	5557	0	2748	5	29
SRL_OPN_2PTS014_0397_20140626_022058_20140626_040025.EUM.nc	1.995	2.360	1.170	2769	5569	0	2797	3	0
SRL_OPN_2PTS014_0399_20140626_040025_20140626_054140.EUM.nc	1.846	2.469	1.473	3190	5591	0	2390	7	4
SRL_OPN_2PTS014_0411_20140626_140411_20140626_155733.EUM.nc	2.718	3.181	1.837	3210	6422	0	3208	3	1
SRL_OPN_2PTS014_0414_20140626_155732_20140626_173718.EUM.nc	2.018	2.438	1.300	2791	5574	0	2777	5	1
SRL_OPN_2PTS014_0416_20140626_173717_20140626_191645.EUM.nc	1.871	1.932	0.887	3178	5641	0	2236	4	223
SRL_OPN_2PTS014_0418_20140626_191645_20140626_205553.EUM.nc	1.843	1.892	0.937	3403	5619	0	2053	9	154
SRL_OPN_2PTS014_0420_20140626_205552_20140626_223419.EUM.nc	1.716	2.103	1.324	2554	5450	0	2760	19	117
SRL_OPN_2PTS014_0421_20140626_223418_20140627_001202.EUM.nc	3.326	3.040	1.369	3043	5514	0	2462	4	5
SRL_OPN_2PTS014_0423_20140627_001201_20140627_015002.EUM.nc	2.952	3.404	1.647	3009	5540	0	2506	3	22
SRL_OPN_2PTS014_0425_20140627_015001_20140627_032904.EUM.nc	2.138	2.531	1.387	2942	5491	0	2535	11	3
SRL_OPN_2PTS014_0427_20140627_032903_20140627_050938.EUM.nc	2.025	2.826	1.696	2869	5584	0	2714	1	0
SRL_OPN_2PTS014_0429_20140627_050938_20140627_065935.EUM.nc	1.932	2.107	0.707	3740	6252	0	2510	1	1
SRL_OPN_2PTS014_0432_20140627_065935_20140627_083809.EUM.nc	1.686	1.856	0.870	4126	5644	0	1446	8	64
SRL_OPN_2PTS014_0434_20140627_083808_20140627_101607.EUM.nc	1.546	1.918	1.201	2487	5492	0	2800	6	199
SRL_OPN_2PTS014_0435_20140627_101607_20140627_115359.EUM.nc	3.042	2.806	1.563	2546	5511	0	2955	10	0
SRL_OPN_2PTS014_0437_20140627_115358_20140627_133251.EUM.nc	2.939	3.273	1.393	2979	5442	0	2453	4	6
SRL_OPN_2PTS014_0439_20140627_133250_20140627_152615.EUM.nc	2.753	3.235	1.666	3545	6378	0	2821	0	12
SRL_OPN_2PTS014_0442_20140627_152614_20140627_170601.EUM.nc	1.901	2.490	1.340	2742	5621	0	2877	1	1
SRL_OPN_2PTS014_0444_20140627_170600_20140627_184532.EUM.nc	1.927	2.180	1.055	3165	5554	0	2379	3	7
SRL_OPN_2PTS014_0446_20140627_184531_20140627_202451.EUM.nc	1.859	2.154	1.257	3373	5580	0	2184	13	10
SRL_OPN_2PTS014_0448_20140627_202451_20140627_220322.EUM.nc	1.582	1.835	0.981	2812	5534	0	2528	11	183
SRL_OPN_2PTS014_0450_20140627_220322_20140627_234121.EUM.nc	3.103	2.879	1.566	2653	5482	0	2799	12	18
SRL_OPN_2PTS014_0451_20140627_234121_20140628_011912.EUM.nc	2.786	3.153	1.515	2981	5533	0	2549	3	0
SRL_OPN_2PTS014_0453_20140628_011911_20140628_025742.EUM.nc	2.342	2.976	1.685	2896	5532	0	2630	4	2
SRL_OPN_2PTS014_0455_20140628_025741_20140628_043749.EUM.nc	2.069	2.550	1.379	2743	5502	0	2754	4	1
SRL_OPN_2PTS014_0457_20140628_043748_20140628_061953.EUM.nc	2.015	2.128	0.737	3698	5812	0	2024	1	89
SRL_OPN_2PTS014_0459_20140628_061953_20140628_080718.EUM.nc	1.795	1.921	0.872	4122	6122	0	1984	1	15
SRL_OPN_2PTS014_0462_20140628_080719_20140628_094517.EUM.nc	1.574	1.929	1.294	2752	5553	0	2641	16	144
SRL_OPN_2PTS014_0463_20140628_094516_20140628_112310.EUM.nc	2.466	2.314	1.478	2064	5414	0	3330	18	2
SRL_OPN_2PTS014_0465_20140628_112308_20140628_130140.EUM.nc	2.986	3.496	1.633	2717	5377	0	2641	2	17
SRL_OPN_2PTS014_0467_20140628_130139_20140628_145455.EUM.nc	2.669	3.094	1.494	3341	6398	0	2939	2	116
SRL_OPN_2PTS014_0470_20140628_145455_20140628_163434.EUM.nc	1.863	2.229	1.167	2999	5639	0	2438	9	193
SRL_OPN_2PTS014_0472_20140628_163433_20140628_181418.EUM.nc	1.964	2.229	1.151	3015	5634	0	2566	16	37
SRL_OPN_2PTS014_0474_20140628_181417_20140628_195343.EUM.nc	1.944	1.880	0.851	2969	5611	0	2371	9	262

– Continued on next page

Table 4: Ka-Band Significant Wave Height Statistics.

– Continued from previous page

File	Median	Mean	Std. Dev.	No. Obs.	Total Obs.	Default Lat/Lon	Flag (total)	Default (total)	3-Sigma Edited
SRL_OPN_2PTS014_0476_20140628_195343_20140628_213229.EUM.nc	1.500	1.659	0.808	3358	5513	0	2016	18	121
SRL_OPN_2PTS014_0478_20140628_213229_20140628_231038.EUM.nc	1.877	2.489	1.740	2186	5422	0	3231	5	0
SRL_OPN_2PTS014_0479_20140628_231038_20140629_004827.EUM.nc	2.833	2.954	1.421	3136	5543	0	2392	13	2
SRL_OPN_2PTS014_0481_20140629_004826_20140629_022636.EUM.nc	2.862	3.388	1.987	2704	5530	0	2652	6	168
SRL_OPN_2PTS014_0483_20140629_022635_20140629_040611.EUM.nc	2.176	2.483	1.137	2697	5516	0	2810	5	4
SRL_OPN_2PTS014_0485_20140629_040610_20140629_054731.EUM.nc	1.962	2.107	0.862	3378	5708	0	2174	8	148
SRL_OPN_2PTS014_0487_20140629_054731_20140629_073621.EUM.nc	1.884	2.026	0.858	3922	6198	0	2092	1	183
SRL_OPN_2PTS014_0490_20140629_073621_20140629_091432.EUM.nc	1.708	1.987	1.074	3342	5581	0	2202	11	26
SRL_OPN_2PTS014_0491_20140629_091432_20140629_105224.EUM.nc	1.148	1.729	1.251	2330	5555	0	3196	26	3
SRL_OPN_2PTS014_0493_20140629_105224_20140629_123030.EUM.nc	2.824	3.210	1.381	2557	5424	0	2854	9	4
SRL_OPN_2PTS014_0495_20140629_123029_20140629_140953.EUM.nc	2.678	3.126	1.611	2939	5605	0	2447	3	216
SRL_OPN_2PTS014_0497_20140629_140954_20140629_160316.EUM.nc	2.100	2.267	0.959	3013	6435	0	3177	3	242
SRL_OPN_2PTS014_0500_20140629_160315_20140629_174301.EUM.nc	1.904	1.989	0.935	2692	5661	0	2782	10	177
SRL_OPN_2PTS014_0502_20140629_174300_20140629_192226.EUM.nc	1.890	1.885	0.819	3251	5660	0	2216	1	192
SRL_OPN_2PTS014_0504_20140629_192225_20140629_210132.EUM.nc	1.785	1.752	0.856	3414	5601	0	2035	10	142
SRL_OPN_2PTS014_0506_20140629_210131_20140629_223947.EUM.nc	1.612	1.975	1.163	2638	5417	0	2743	29	7
SRL_OPN_2PTS014_0507_20140629_223946_20140630_001736.EUM.nc	2.759	2.989	1.725	3003	5475	0	2464	4	4
SRL_OPN_2PTS014_0509_20140630_001736_20140630_015539.EUM.nc	2.912	3.496	1.926	2876	5525	0	2509	1	139
SRL_OPN_2PTS014_0511_20140630_015538_20140630_033437.EUM.nc	2.104	2.156	1.018	2888	5494	0	2543	11	52
SRL_OPN_2PTS014_0513_20140630_033436_20140630_051526.EUM.nc	1.897	2.112	0.887	2696	5572	0	2646	0	230
SRL_OPN_2PTS014_0515_20140630_051525_20140630_102133.EUM.nc	1.772	2.101	1.119	10231	17299	0	6935	51	82
SRL_OPN_2PTS014_0521_20140630_102133_20140630_115935.EUM.nc	2.240	2.508	1.368	2525	5536	0	2998	11	2
SRL_OPN_2PTS014_0523_20140630_115934_20140630_133831.EUM.nc	3.049	3.238	1.417	2743	5486	0	2448	5	290
SRL_OPN_2PTS014_0525_20140630_133830_20140630_153155.EUM.nc	2.446	2.708	1.378	3527	6413	0	2846	3	37
SRL_OPN_2PTS014_0528_20140630_153154_20140630_171134.EUM.nc	1.779	2.113	1.008	2727	5615	0	2879	5	4
SRL_OPN_2PTS014_0530_20140630_171133_20140630_185113.EUM.nc	1.815	1.958	0.825	3139	5591	0	2288	4	160
SRL_OPN_2PTS014_0532_20140630_185114_20140630_203028.EUM.nc	1.888	2.130	1.045	3372	5598	0	2192	17	17
SRL_OPN_2PTS014_0534_20140630_203029_20140630_220858.EUM.nc	1.635	1.948	1.105	2970	5540	0	2529	24	17
SRL_OPN_2PTS014_0536_20140630_220857_20140630_234655.EUM.nc	2.489	2.669	1.566	2758	5545	0	2663	4	120
SRL_OPN_2PTS014_0537_20140630_234655_20140701_012448.EUM.nc	3.140	3.771	2.194	2875	5537	0	2655	4	3
SRL_OPN_2PTS014_0539_20140701_012447_20140701_030321.EUM.nc	2.718	2.667	1.129	2764	5565	0	2690	1	110
SRL_OPN_2PTS014_0541_20140701_030320_20140701_044334.EUM.nc	1.686	2.252	1.285	2830	5543	0	2708	4	1
SRL_OPN_2PTS014_0543_20140701_044333_20140701_062547.EUM.nc	1.856	2.140	1.002	3739	5809	0	1975	1	94
SRL_OPN_2PTS014_0545_20140701_062546_20140701_081246.EUM.nc	1.858	2.194	1.152	4160	6111	0	1929	0	22
SRL_OPN_2PTS014_0548_20140701_081245_20140701_095052.EUM.nc	1.813	2.128	1.039	2802	5465	0	2641	10	12
SRL_OPN_2PTS014_0549_20140701_095051_20140701_130711.EUM.nc	2.852	3.211	1.894	4889	10886	0	5955	35	7
SRL_OPN_2PTS014_0553_20140701_130710_20140701_150037.EUM.nc	2.673	3.057	1.673	3428	6432	0	2991	0	13
SRL_OPN_2PTS014_0556_20140701_150036_20140701_164016.EUM.nc	1.709	2.094	0.971	3047	5639	0	2580	9	3
SRL_OPN_2PTS014_0558_20140701_164015_20140701_181959.EUM.nc	1.862	1.869	0.778	2857	5553	0	2445	2	249

– Continued on next page

Table 4: Ka-Band Significant Wave Height Statistics.

– Continued from previous page

File	Median	Mean	Std. Dev.	No. Obs.	Total Obs.	Default Lat/Lon	Flag (total)	Default (total)	3-Sigma Edited
SRL_OPN_2PTS014_0560_20140701_181958_20140701_195915.EUM.nc	1.907	2.316	1.239	3207	5601	0	2378	3	13
SRL_OPN_2PTS014_0562_20140701_195914_20140701_213806.EUM.nc	1.855	1.993	0.940	3322	5605	0	2189	19	75
SRL_OPN_2PTS014_0564_20140701_213806_20140701_231613.EUM.nc	1.914	2.259	1.290	2325	5391	0	3041	6	19
SRL_OPN_2PTS014_0565_20140701_231612_20140702_005353.EUM.nc	3.505	3.450	1.886	2985	5524	0	2517	20	2
SRL_OPN_2PTS014_0567_20140702_005353_20140702_023214.EUM.nc	2.991	2.759	1.168	2800	5553	0	2569	8	176
SRL_OPN_2PTS014_0569_20140702_023213_20140702_041155.EUM.nc	2.083	2.402	1.047	2679	5529	0	2839	8	3
SRL_OPN_2PTS014_0571_20140702_041155_20140702_055323.EUM.nc	1.884	2.429	1.341	3644	5731	0	2069	4	14
SRL_OPN_2PTS014_0573_20140702_055322_20140702_074151.EUM.nc	2.003	2.321	1.087	3974	6178	0	2071	5	128
SRL_OPN_2PTS014_0576_20140702_074151_20140702_092008.EUM.nc	1.770	1.971	0.800	3194	5574	0	2356	5	19
SRL_OPN_2PTS014_0577_20140702_092007_20140702_105800.EUM.nc	1.502	1.950	1.384	2243	5523	0	3259	13	8
SRL_OPN_2PTS014_0579_20140702_105759_20140702_123608.EUM.nc	3.971	3.820	1.622	2470	5404	0	2929	3	2
SRL_OPN_2PTS014_0581_20140702_123608_20140702_141537.EUM.nc	3.006	3.125	1.364	3219	5603	0	2381	0	3
SRL_OPN_2PTS014_0583_20140702_141538_20140702_160857.EUM.nc	1.969	2.133	0.995	3261	6390	0	2995	2	132
SRL_OPN_2PTS014_0586_20140702_160856_20140702_174843.EUM.nc	1.889	2.055	1.028	2747	5626	0	2756	2	121
SRL_OPN_2PTS014_0588_20140702_174842_20140702_192806.EUM.nc	1.716	2.393	1.509	3273	5636	0	2329	16	18
SRL_OPN_2PTS014_0590_20140702_192805_20140702_210709.EUM.nc	1.773	2.144	1.109	3423	5613	0	2170	11	9
SRL_OPN_2PTS014_0592_20140702_210708_20140702_224522.EUM.nc	1.551	2.373	1.708	2596	5409	0	2769	4	40
SRL_OPN_2PTS014_0593_20140702_224521_20140703_002310.EUM.nc	3.396	3.440	1.717	3009	5443	0	2427	3	4
SRL_OPN_2PTS014_0595_20140703_002311_20140703_020116.EUM.nc	2.925	3.181	1.567	2987	5546	0	2541	6	12
SRL_OPN_2PTS014_0597_20140703_020116_20140703_034019.EUM.nc	2.269	2.204	0.968	2744	5490	0	2622	7	117
SRL_OPN_2PTS014_0599_20140703_034017_20140703_052115.EUM.nc	1.954	2.534	1.321	2893	5557	0	2659	0	5
SRL_OPN_2PTS014_0601_20140703_052113_20140703_071051.EUM.nc	2.195	2.524	1.086	3725	6236	0	2492	15	4
SRL_OPN_2PTS014_0604_20140703_071050_20140703_084921.EUM.nc	1.609	1.674	0.650	3619	5620	0	1650	1	350
SRL_OPN_2PTS014_0605_20140703_084920_20140703_102709.EUM.nc	1.417	1.498	0.654	2341	5464	0	2775	11	337
SRL_OPN_2PTS014_0607_20140703_102707_20140703_120511.EUM.nc	3.310	3.194	1.771	2541	5506	0	2950	12	3
SRL_OPN_2PTS014_0609_20140703_120510_20140703_134413.EUM.nc	3.148	3.267	1.420	2956	5506	0	2435	11	104
SRL_OPN_2PTS014_0611_20140703_134411_20140703_153737.EUM.nc	2.448	2.654	1.204	3549	6419	0	2867	0	3
SRL_OPN_2PTS014_0614_20140703_153736_20140703_171715.EUM.nc	1.938	2.117	0.990	2686	5589	0	2894	1	8
SRL_OPN_2PTS014_0616_20140703_171714_20140703_185653.EUM.nc	2.002	2.601	1.589	3215	5560	0	2325	16	4
SRL_OPN_2PTS014_0618_20140703_185652_20140703_203559.EUM.nc	2.072	2.305	1.042	3457	5605	0	2123	13	12
SRL_OPN_2PTS014_0620_20140703_203557_20140703_221434.EUM.nc	1.843	2.488	1.728	2941	5543	0	2577	22	3
SRL_OPN_2PTS014_0622_20140703_221433_20140703_235229.EUM.nc	3.067	3.209	1.886	2884	5512	0	2618	10	0
SRL_OPN_2PTS014_0623_20140703_235229_20140704_013015.EUM.nc	3.015	3.200	1.393	2952	5514	0	2549	3	10
SRL_OPN_2PTS014_0625_20140704_013015_20140704_030901.EUM.nc	2.661	2.684	1.045	2880	5507	0	2624	3	0
SRL_OPN_2PTS014_0627_20140704_030900_20140704_044921.EUM.nc	1.986	2.301	1.096	2768	5485	0	2611	6	100
SRL_OPN_2PTS014_0629_20140704_044920_20140704_063142.EUM.nc	2.228	2.655	1.159	3847	5814	0	1953	1	13
SRL_OPN_2PTS014_0631_20140704_063140_20140704_081822.EUM.nc	1.934	2.004	0.844	4122	6094	0	1853	1	118
SRL_OPN_2PTS014_0634_20140704_081821_20140704_095626.EUM.nc	1.663	2.122	1.365	2789	5469	0	2617	10	53
SRL_OPN_2PTS014_0635_20140704_095625_20140704_113421.EUM.nc	2.544	2.548	1.629	2310	5434	0	3098	23	3

– Continued on next page

Table 4: Ka-Band Significant Wave Height Statistics.

– Continued from previous page

File	Median	Mean	Std. Dev.	No. Obs.	Total Obs.	Default Lat/Lon	Flag (total)	Default (total)	3-Sigma Edited
SRL_OPN_2PTS014_0637_20140704_113421_20140704_131249.EUM.nc	3.325	3.503	1.394	2830	5460	0	2615	7	8
SRL_OPN_2PTS014_0639_20140704_131248_20140704_150618.EUM.nc	2.640	2.700	1.034	3463	6424	0	2903	1	57
SRL_OPN_2PTS014_0642_20140704_150617_20140704_164557.EUM.nc	2.053	1.991	0.718	2781	5594	0	2710	4	99
SRL_OPN_2PTS014_0644_20140704_164555_20140704_182538.EUM.nc	2.003	2.443	1.409	3168	5558	0	2382	2	6
SRL_OPN_2PTS014_0646_20140704_182537_20140704_200453.EUM.nc	2.307	2.293	0.977	3107	5603	0	2419	5	72
SRL_OPN_2PTS014_0648_20140704_200453_20140704_214342.EUM.nc	1.854	2.078	1.016	3235	5572	0	2288	20	29
SRL_OPN_2PTS014_0650_20140704_214341_20140704_232148.EUM.nc	2.239	2.813	1.892	2442	5379	0	2918	15	4
SRL_OPN_2PTS014_0651_20140704_232147_20140705_005927.EUM.nc	3.251	3.243	1.485	2915	5543	0	2604	23	1
SRL_OPN_2PTS014_0653_20140705_005926_20140705_023751.EUM.nc	2.904	2.799	1.178	2974	5557	0	2565	15	3
SRL_OPN_2PTS014_0655_20140705_023750_20140705_041738.EUM.nc	2.188	2.236	0.726	2607	5537	0	2756	9	165
SRL_OPN_2PTS014_0657_20140705_041737_20140705_055914.EUM.nc	2.284	2.582	1.236	3692	5759	0	2035	2	30
SRL_OPN_2PTS014_0659_20140705_055913_20140705_074728.EUM.nc	2.150	2.245	0.955	4034	6156	0	2082	3	37
SRL_OPN_2PTS014_0662_20140705_074727_20140705_092542.EUM.nc	1.722	1.825	0.856	2908	5560	0	2426	2	224
SRL_OPN_2PTS014_0663_20140705_092542_20140705_110335.EUM.nc	1.507	1.995	1.379	2067	5520	0	3293	20	140
SRL_OPN_2PTS014_0665_20140705_110333_20140705_124145.EUM.nc	3.409	4.041	1.732	2540	5406	0	2863	3	0
SRL_OPN_2PTS014_0667_20140705_124143_20140705_142119.EUM.nc	2.662	2.688	0.982	3133	5590	0	2269	1	187
SRL_OPN_2PTS014_0669_20140705_142118_20140705_161437.EUM.nc	2.053	2.007	0.835	3395	6394	0	2967	3	29
SRL_OPN_2PTS014_0672_20140705_161436_20140705_175421.EUM.nc	2.171	2.360	1.182	2871	5625	0	2743	6	5
SRL_OPN_2PTS014_0674_20140705_175421_20140705_193345.EUM.nc	2.154	2.403	1.153	3296	5645	0	2332	9	8
SRL_OPN_2PTS014_0676_20140705_193344_20140705_211247.EUM.nc	1.950	2.040	0.831	3136	5504	0	2142	18	208
SRL_OPN_2PTS014_0678_20140705_211245_20140705_225055.EUM.nc	1.853	2.491	1.801	2482	5482	0	2924	16	60
SRL_OPN_2PTS014_0679_20140705_225055_20140706_002844.EUM.nc	3.276	3.319	1.499	3028	5476	0	2395	6	47
SRL_OPN_2PTS014_0681_20140706_002843_20140706_020651.EUM.nc	2.897	2.847	1.034	2750	5548	0	2634	24	140
SRL_OPN_2PTS014_0683_20140706_020650_20140706_034601.EUM.nc	2.420	2.584	1.269	2843	5543	0	2685	12	3
SRL_OPN_2PTS014_0685_20140706_034559_20140706_052704.EUM.nc	1.990	2.635	1.365	2791	5596	0	2796	4	5
SRL_OPN_2PTS014_0687_20140706_052704_20140706_071629.EUM.nc	2.162	2.294	0.839	3839	6233	0	2359	9	26
SRL_OPN_2PTS014_0690_20140706_071629_20140706_085456.EUM.nc	1.667	1.559	0.562	3446	5614	0	1653	11	504
SRL_OPN_2PTS014_0691_20140706_085455_20140706_103243.EUM.nc	2.078	2.742	1.770	2516	5536	0	3002	16	2
SRL_OPN_2PTS014_0693_20140706_103241_20140706_121047.EUM.nc	3.262	3.681	2.447	2490	5509	0	2999	18	2
SRL_OPN_2PTS014_0695_20140706_121046_20140706_134955.EUM.nc	2.620	2.972	1.243	2973	5508	0	2384	6	145
SRL_OPN_2PTS014_0697_20140706_134953_20140706_154318.EUM.nc	2.361	2.412	0.928	3494	6430	0	2868	1	67
SRL_OPN_2PTS014_0700_20140706_154318_20140706_172257.EUM.nc	2.240	2.365	1.164	2774	5532	0	2755	1	2
SRL_OPN_2PTS014_0702_20140706_172256_20140706_190234.EUM.nc	2.243	2.379	1.137	3141	5652	0	2377	0	134
SRL_OPN_2PTS014_0704_20140706_190232_20140706_204138.EUM.nc	1.996	2.082	0.900	3535	5622	0	1963	7	117
SRL_OPN_2PTS014_0706_20140706_204136_20140706_222010.EUM.nc	1.820	2.607	1.802	2934	5456	0	2496	24	2
SRL_OPN_2PTS014_0708_20140706_222009_20140706_235805.EUM.nc	3.105	3.460	1.912	2962	5524	0	2556	5	1
SRL_OPN_2PTS014_0709_20140706_235804_20140707_013552.EUM.nc	2.735	2.885	1.287	3068	5537	0	2468	0	1
SRL_OPN_2PTS014_0711_20140707_013550_20140707_031442.EUM.nc	2.308	2.827	1.665	2800	5527	0	2672	14	41
SRL_OPN_2PTS014_0713_20140707_031442_20140707_045509.EUM.nc	1.926	2.358	1.391	2778	5573	0	2688	0	107

– Continued on next page

Table 4: Ka-Band Significant Wave Height Statistics.

– Continued from previous page

File	Median	Mean	Std. Dev.	No. Obs.	Total Obs.	Default Lat/Lon	Flag (total)	Default (total)	3-Sigma Edited
SRL_OPN_2PTS014_0715_20140707_045507_20140707_063738.EUM.nc	2.237	2.337	0.894	3684	5852	0	1985	1	182
SRL_OPN_2PTS014_0717_20140707_063737_20140707_082401.EUM.nc	1.806	1.782	0.721	3798	6063	0	1788	10	467
SRL_OPN_2PTS014_0720_20140707_082359_20140707_113957.EUM.nc	2.491	2.611	1.495	4976	10949	0	5727	37	209
SRL_OPN_2PTS014_0723_20140707_113957_20140707_131831.EUM.nc	2.779	3.103	1.287	2778	5465	0	2538	5	144
SRL_OPN_2PTS014_0725_20140707_131831_20140707_151152.EUM.nc	2.199	2.380	0.920	3507	6428	0	2903	1	17
SRL_OPN_2PTS014_0728_20140707_151151_20140707_165139.EUM.nc	2.241	2.606	1.479	2822	5598	0	2769	7	0
SRL_OPN_2PTS014_0730_20140707_165139_20140707_183120.EUM.nc	2.361	2.667	1.692	3133	5565	0	2412	5	15
SRL_OPN_2PTS014_0732_20140707_183119_20140707_201034.EUM.nc	2.278	2.307	1.051	3163	5582	0	2394	12	13
SRL_OPN_2PTS014_0734_20140707_201033_20140707_214920.EUM.nc	2.154	2.886	1.902	3246	5556	0	2287	11	12
SRL_OPN_2PTS014_0736_20140707_214920_20140707_232723.EUM.nc	2.761	3.393	2.261	2460	5337	0	2833	40	4
SRL_OPN_2PTS014_0737_20140707_232722_20140708_010504.EUM.nc	2.924	2.931	1.389	2776	5527	0	2737	10	4
SRL_OPN_2PTS014_0739_20140708_010503_20140708_024331.EUM.nc	2.399	2.895	1.574	2909	5557	0	2622	4	22
SRL_OPN_2PTS014_0741_20140708_024331_20140708_042315.EUM.nc	2.299	2.660	1.353	2758	5522	0	2750	10	4
SRL_OPN_2PTS014_0743_20140708_042315_20140708_060508.EUM.nc	2.375	2.596	1.371	3623	5776	0	2018	2	133
SRL_OPN_2PTS014_0745_20140708_060507_20140708_075306.EUM.nc	2.004	2.134	0.998	3967	6150	0	2026	1	156
SRL_OPN_2PTS014_0748_20140708_075305_20140708_093118.EUM.nc	1.927	2.485	1.481	3103	5541	0	2426	8	4
SRL_OPN_2PTS014_0749_20140708_093118_20140708_110910.EUM.nc	2.977	3.185	2.258	2182	5459	0	3227	38	12
SRL_OPN_2PTS014_0751_20140708_110909_20140708_144033.EUM.nc	2.581	2.730	0.981	5529	11701	0	5923	19	230
SRL_OPN_2PTS014_0756_20140708_144032_20140708_162018.EUM.nc	1.998	2.473	1.445	3405	5634	0	2202	4	23
SRL_OPN_2PTS014_0758_20140708_162018_20140708_180004.EUM.nc	2.290	2.873	2.051	2946	5626	0	2676	4	0
SRL_OPN_2PTS014_0760_20140708_180003_20140708_193925.EUM.nc	2.274	2.262	0.984	3069	5634	0	2308	1	256
SRL_OPN_2PTS014_0762_20140708_193925_20140708_211825.EUM.nc	1.917	2.380	1.397	3311	5522	0	2110	18	83
SRL_OPN_2PTS014_0764_20140708_211823_20140708_225631.EUM.nc	1.930	2.426	1.578	2451	5510	0	3039	9	11
SRL_OPN_2PTS014_0765_20140708_225631_20140709_003420.EUM.nc	2.923	2.981	1.503	3170	5485	0	2295	7	13
SRL_OPN_2PTS014_0767_20140709_003420_20140709_021230.EUM.nc	2.679	2.843	1.164	2902	5533	0	2630	0	1
SRL_OPN_2PTS014_0769_20140709_021229_20140709_035143.EUM.nc	2.338	2.681	1.365	2716	5494	0	2748	24	6
SRL_OPN_2PTS014_0771_20140709_035142_20140709_053254.EUM.nc	2.192	3.002	1.871	2844	5602	0	2749	2	7
SRL_OPN_2PTS014_0773_20140709_053254_20140709_072207.EUM.nc	2.037	2.061	0.790	3699	6237	0	2198	2	338
SRL_OPN_2PTS014_0776_20140709_072206_20140709_090032.EUM.nc	1.821	2.112	1.148	3815	5610	0	1704	9	82
SRL_OPN_2PTS014_0777_20140709_090031_20140709_103818.EUM.nc	1.758	2.840	2.172	2489	5529	0	3027	12	1
SRL_OPN_2PTS014_0779_20140709_103817_20140709_121625.EUM.nc	2.409	2.733	1.533	2519	5517	0	2966	28	4
SRL_OPN_2PTS014_0781_20140709_121625_20140709_135536.EUM.nc	2.455	2.628	1.105	2923	5510	0	2298	92	197
SRL_OPN_2PTS014_0783_20140709_135535_20140709_154859.EUM.nc	2.301	2.755	1.383	3574	6413	0	2824	3	12
SRL_OPN_2PTS014_0786_20140709_154859_20140709_172837.EUM.nc	2.199	2.886	1.796	2718	5525	0	2783	3	21
SRL_OPN_2PTS014_0788_20140709_172837_20140709_190814.EUM.nc	2.099	2.359	1.161	3467	5674	0	2188	7	12
SRL_OPN_2PTS014_0790_20140709_190813_20140709_204715.EUM.nc	2.028	2.221	1.133	3472	5611	0	1969	13	157
SRL_OPN_2PTS014_0792_20140709_204715_20140709_222546.EUM.nc	1.812	2.277	1.501	2870	5446	0	2552	17	7
SRL_OPN_2PTS014_0794_20140709_222544_20140710_000339.EUM.nc	2.665	2.513	1.086	2765	5542	0	2515	12	250
SRL_OPN_2PTS014_0795_20140710_000338_20140710_014127.EUM.nc	2.432	2.490	1.048	3115	5542	0	2413	6	8

– Continued on next page

Table 4: Ka-Band Significant Wave Height Statistics.

– Continued from previous page

File	Median	Mean	Std. Dev.	No. Obs.	Total Obs.	Default Lat/Lon	Flag (total)	Default (total)	3-Sigma Edited
SRL_OPN_2PTS014_0797_20140710_014127_20140710_032022.EUM.nc	2.393	2.601	1.286	2844	5505	0	2644	5	12
SRL_OPN_2PTS014_0799_20140710_032022_20140710_050056.EUM.nc	2.252	2.825	1.596	2821	5592	0	2661	3	107
SRL_OPN_2PTS014_0801_20140710_050055_20140710_064332.EUM.nc	2.071	2.358	1.047	3854	5850	0	1991	2	3
SRL_OPN_2PTS014_0803_20140710_064332_20140710_082936.EUM.nc	1.862	2.009	0.986	4141	6065	0	1695	2	227
SRL_OPN_2PTS014_0806_20140710_082935_20140710_100736.EUM.nc	2.044	2.755	1.777	2791	5466	0	2666	6	3
SRL_OPN_2PTS014_0807_20140710_100735_20140710_114533.EUM.nc	2.087	2.520	1.441	2394	5485	0	3076	14	1
SRL_OPN_2PTS014_0809_20140710_114532_20140710_132411.EUM.nc	2.451	2.593	0.972	2962	5455	0	2478	4	11
SRL_OPN_2PTS014_0811_20140710_132410_20140710_151732.EUM.nc	2.668	2.658	0.989	3261	6415	0	2866	2	286
SRL_OPN_2PTS014_0814_20140710_151731_20140710_165719.EUM.nc	2.330	2.641	1.371	2810	5562	0	2739	10	3
SRL_OPN_2PTS014_0816_20140710_165718_20140710_183700.EUM.nc	2.192	2.325	0.982	3155	5553	0	2333	0	65
SRL_OPN_2PTS014_0818_20140710_183659_20140710_201611.EUM.nc	2.321	2.340	1.081	3252	5571	0	2299	6	14
SRL_OPN_2PTS014_0820_20140710_201612_20140710_215455.EUM.nc	1.875	2.362	1.535	3180	5548	0	2322	35	11
SRL_OPN_2PTS014_0822_20140710_215454_20140710_233257.EUM.nc	2.516	2.594	1.603	2454	5335	0	2873	7	1
SRL_OPN_2PTS014_0823_20140710_233256_20140711_011039.EUM.nc	2.219	2.314	0.976	2688	5520	0	2748	6	78
SRL_OPN_2PTS014_0825_20140711_011038_20140711_024910.EUM.nc	2.805	2.975	1.491	2866	5553	0	2671	2	14
SRL_OPN_2PTS014_0827_20140711_024910_20140711_042907.EUM.nc	2.664	2.590	1.116	2524	5537	0	2743	7	263
SRL_OPN_2PTS014_0829_20140711_042906_20140711_061100.EUM.nc	2.264	2.362	1.008	3704	5778	0	2071	1	2
SRL_OPN_2PTS014_0831_20140711_061100_20140711_075842.EUM.nc	1.951	2.274	1.134	4170	6140	0	1961	2	7
SRL_OPN_2PTS014_0834_20140711_075841_20140711_093652.EUM.nc	2.047	2.498	1.540	2944	5563	0	2600	18	1
SRL_OPN_2PTS014_0835_20140711_093651_20140711_111445.EUM.nc	1.650	2.165	1.495	2152	5480	0	3288	40	0
SRL_OPN_2PTS014_0837_20140711_111444_20140711_125301.EUM.nc	2.378	2.429	0.792	2444	5410	0	2805	3	158
SRL_OPN_2PTS014_0839_20140711_125301_20140711_144613.EUM.nc	2.605	2.504	0.888	2973	6362	0	2974	1	414
SRL_OPN_2PTS014_0842_20140711_144613_20140711_162559.EUM.nc	2.362	2.676	1.238	3380	5636	0	2244	8	4
SRL_OPN_2PTS014_0844_20140711_162558_20140711_180543.EUM.nc	2.222	2.339	1.012	3024	5661	0	2631	3	3
SRL_OPN_2PTS014_0846_20140711_180542_20140711_194504.EUM.nc	2.304	2.421	1.053	3231	5588	0	2339	6	12
SRL_OPN_2PTS014_0848_20140711_194503_20140711_212359.EUM.nc	1.826	2.209	1.216	3418	5504	0	2073	12	1
SRL_OPN_2PTS014_0850_20140711_212359_20140711_230205.EUM.nc	1.779	2.161	1.377	2265	5453	0	3176	8	4
SRL_OPN_2PTS014_0851_20140711_230204_20140712_003954.EUM.nc	2.412	2.241	1.014	3056	5517	0	2232	4	225
SRL_OPN_2PTS014_0853_20140712_003953_20140712_021806.EUM.nc	2.781	3.108	1.545	2914	5567	0	2652	1	0
SRL_OPN_2PTS014_0855_20140712_021806_20140712_035725.EUM.nc	2.762	2.961	1.669	2688	5542	0	2842	4	8
SRL_OPN_2PTS014_0857_20140712_035723_20140712_053843.EUM.nc	2.157	2.291	1.063	2915	5590	0	2552	9	114
SRL_OPN_2PTS014_0859_20140712_053843_20140712_072744.EUM.nc	2.010	2.219	0.888	4148	6211	0	2048	2	13
SRL_OPN_2PTS014_0862_20140712_072743_20140712_090606.EUM.nc	1.709	2.074	1.258	3709	5589	0	1869	5	6
SRL_OPN_2PTS014_0863_20140712_090605_20140712_104352.EUM.nc	1.468	1.520	0.753	2282	5549	0	2974	28	265
SRL_OPN_2PTS014_0865_20140712_104351_20140712_122201.EUM.nc	1.889	2.428	1.510	2579	5513	0	2896	12	26
SRL_OPN_2PTS014_0867_20140712_122201_20140712_140119.EUM.nc	2.459	2.737	1.619	3239	5569	0	2166	1	163
SRL_OPN_2PTS014_0869_20140712_140118_20140712_191353.EUM.nc	2.266	2.428	1.066	9436	17582	0	7960	15	171
SRL_OPN_2PTS014_0876_20140712_191352_20140712_205253.EUM.nc	1.838	2.196	1.102	3568	5599	0	1997	21	13
SRL_OPN_2PTS014_0878_20140712_205252_20140712_223121.EUM.nc	1.479	1.912	1.260	2874	5426	0	2516	34	2

– Continued on next page

Table 4: Ka-Band Significant Wave Height Statistics.

– Continued from previous page

File	Median	Mean	Std. Dev.	No. Obs.	Total Obs.	Default Lat/Lon	Flag (total)	Default (total)	3-Sigma Edited
SRL_OPN_2PTS014_0879_20140712_223121_20140713_000913.EUM.nc	2.654	2.572	1.370	2797	5493	0	2494	6	196
SRL_OPN_2PTS014_0881_20140713_000912_20140713_014703.EUM.nc	3.028	3.279	1.947	3126	5539	0	2384	3	26
SRL_OPN_2PTS014_0883_20140713_014703_20140713_032603.EUM.nc	2.548	2.739	1.514	2803	5485	0	2588	8	86
SRL_OPN_2PTS014_0885_20140713_032602_20140713_050642.EUM.nc	2.188	2.568	1.416	2841	5591	0	2741	6	3
SRL_OPN_2PTS014_0887_20140713_050641_20140713_065643.EUM.nc	1.985	2.172	0.714	3745	6248	0	2468	1	34
SRL_OPN_2PTS014_0890_20140713_065643_20140713_083511.EUM.nc	1.801	2.029	1.094	4326	5638	0	1278	3	31
SRL_OPN_2PTS014_0892_20140713_083510_20140713_101310.EUM.nc	1.652	1.587	0.589	2377	5477	0	2733	10	357
SRL_OPN_2PTS014_0893_20140713_101309_20140713_115108.EUM.nc	1.412	1.936	1.417	2300	5525	0	3031	19	175
SRL_OPN_2PTS014_0895_20140713_115108_20140713_132951.EUM.nc	3.116	3.471	1.779	3014	5453	0	2430	9	0
SRL_OPN_2PTS014_0897_20140713_132951_20140713_152313.EUM.nc	2.719	2.852	1.307	3583	6378	0	2789	2	4
SRL_OPN_2PTS014_0900_20140713_152313_20140713_170301.EUM.nc	2.237	2.675	1.437	2775	5591	0	2808	2	6
SRL_OPN_2PTS014_0902_20140713_170259_20140713_184239.EUM.nc	1.996	1.897	0.630	3042	5568	0	2360	2	164
SRL_OPN_2PTS014_0904_20140713_184238_20140713_202150.EUM.nc	2.022	2.263	1.211	3348	5586	0	2222	7	9
SRL_OPN_2PTS014_0906_20140713_202150_20140713_220032.EUM.nc	1.600	1.616	0.774	2750	5524	0	2482	25	267
SRL_OPN_2PTS014_0908_20140713_220031_20140713_233831.EUM.nc	2.030	2.934	2.102	2614	5482	0	2859	9	0
SRL_OPN_2PTS014_0909_20140713_233830_20140714_011616.EUM.nc	3.107	3.276	1.933	2958	5510	0	2530	16	6
SRL_OPN_2PTS014_0911_20140714_011615_20140714_025451.EUM.nc	2.807	2.976	1.577	2786	5518	0	2641	2	89
SRL_OPN_2PTS014_0913_20140714_025450_20140714_043446.EUM.nc	2.292	2.588	1.461	2687	5533	0	2736	11	99
SRL_OPN_2PTS014_0915_20140714_043446_20140714_061655.EUM.nc	2.140	2.134	0.804	3704	5800	0	2015	0	81
SRL_OPN_2PTS014_0917_20140714_061655_20140714_080421.EUM.nc	1.735	2.061	1.027	4098	6123	0	1946	1	78
SRL_OPN_2PTS014_0920_20140714_080421_20140714_094229.EUM.nc	1.528	1.469	0.503	2544	5561	0	2606	6	405
SRL_OPN_2PTS014_0921_20140714_094228_20140714_112021.EUM.nc	1.515	2.491	2.167	2248	5404	0	3112	42	2
SRL_OPN_2PTS014_0923_20140714_112020_20140714_125841.EUM.nc	3.694	3.510	1.457	2678	5408	0	2721	7	2
SRL_OPN_2PTS014_0925_20140714_125840_20140714_145155.EUM.nc	2.724	2.906	1.337	3462	6383	0	2915	1	5
SRL_OPN_2PTS014_0928_20140714_145154_20140714_163143.EUM.nc	2.192	2.626	1.527	3299	5668	0	2358	8	3
SRL_OPN_2PTS014_0930_20140714_163142_20140714_181119.EUM.nc	1.936	2.016	0.853	2926	5630	0	2594	9	101
SRL_OPN_2PTS014_0932_20140714_181118_20140714_195045.EUM.nc	1.863	2.280	1.281	3256	5634	0	2361	3	14
SRL_OPN_2PTS014_0934_20140714_195044_20140714_212940.EUM.nc	1.692	1.637	0.661	3184	5523	0	2028	15	296
SRL_OPN_2PTS014_0936_20140714_212939_20140714_230742.EUM.nc	1.529	2.704	2.230	2193	5411	0	3209	7	2
SRL_OPN_2PTS014_0937_20140714_230741_20140715_004530.EUM.nc	2.987	3.059	1.697	3194	5525	0	2321	9	1
SRL_OPN_2PTS014_0939_20140715_004530_20140715_022347.EUM.nc	3.008	3.197	1.616	2893	5566	0	2615	4	54
SRL_OPN_2PTS014_0941_20140715_022346_20140715_040310.EUM.nc	2.321	2.691	1.349	2695	5468	0	2721	2	50
SRL_OPN_2PTS014_0943_20140715_040309_20140715_054436.EUM.nc	2.182	2.228	0.973	3315	5698	0	2354	8	21
SRL_OPN_2PTS014_0945_20140715_054436_20140715_073324.EUM.nc	1.782	2.115	1.022	4040	6194	0	2088	0	66
SRL_OPN_2PTS014_0948_20140715_073323_20140715_091145.EUM.nc	1.564	1.770	0.859	3224	5589	0	2044	7	314
SRL_OPN_2PTS014_0949_20140715_091145_20140715_104929.EUM.nc	1.335	2.278	2.030	2528	5562	0	3002	19	13
SRL_OPN_2PTS014_0951_20140715_104928_20140715_122741.EUM.nc	3.382	3.180	1.443	2523	5450	0	2892	25	10
SRL_OPN_2PTS014_0953_20140715_122740_20140715_140703.EUM.nc	2.631	2.806	1.226	3097	5588	0	2313	0	178
SRL_OPN_2PTS014_0955_20140715_140701_20140715_160025.EUM.nc	2.164	2.646	1.389	3187	6411	0	3083	4	137

– Continued on next page

Table 4: Ka-Band Significant Wave Height Statistics.

– Continued from previous page

File	Median	Mean	Std. Dev.	No. Obs.	Total Obs.	Default Lat/Lon	Flag (total)	Default (total)	3-Sigma Edited
SRL_OPN_2PTS014_0958_20140715_160024_20140715_174001.EUM.nc	2.024	2.073	0.866	2796	5649	0	2803	11	39
SRL_OPN_2PTS014_0960_20140715_174001_20140715_191936.EUM.nc	1.722	2.008	1.019	3487	5641	0	2137	5	12
SRL_OPN_2PTS014_0962_20140715_191935_20140715_205835.EUM.nc	1.893	2.008	1.076	3550	5582	0	1982	10	40
SRL_OPN_2PTS014_0964_20140715_205834_20140715_223659.EUM.nc	1.518	2.291	1.851	2849	5421	0	2560	12	0
SRL_OPN_2PTS014_0965_20140715_223659_20140716_001450.EUM.nc	2.975	2.997	1.426	3024	5505	0	2478	1	2
SRL_OPN_2PTS014_0967_20140716_001449_20140716_015243.EUM.nc	3.155	3.342	1.794	3137	5509	0	2368	0	4
SRL_OPN_2PTS014_0969_20140716_015242_20140716_033147.EUM.nc	2.115	2.644	1.506	2908	5476	0	2552	12	4
SRL_OPN_2PTS014_0971_20140716_033146_20140716_051233.EUM.nc	2.215	2.349	1.150	2871	5568	0	2681	3	13
SRL_OPN_2PTS014_0973_20140716_051232_20140716_070225.EUM.nc	1.759	1.992	0.869	3718	6242	0	2473	6	45
SRL_OPN_2PTS014_0976_20140716_070224_20140716_084049.EUM.nc	1.717	2.010	1.005	4263	5618	0	1324	3	28
SRL_OPN_2PTS014_0978_20140716_084050_20140716_101846.EUM.nc	1.771	2.640	2.082	2648	5433	0	2745	25	15
SRL_OPN_2PTS014_0979_20140716_101847_20140716_115647.EUM.nc	3.022	2.706	1.540	2500	5523	0	3012	9	2
SRL_OPN_2PTS014_0981_20140716_115646_20140716_133534.EUM.nc	2.810	3.143	1.396	3006	5433	0	2412	1	14
SRL_OPN_2PTS014_0983_20140716_133533_20140716_152856.EUM.nc	2.448	2.825	1.307	3664	6386	0	2721	0	1
SRL_OPN_2PTS014_0986_20140716_152857_20140716_170845.EUM.nc	2.095	2.013	0.731	2567	5585	0	2791	3	224
SRL_OPN_2PTS014_0988_20140716_170843_20140716_184823.EUM.nc	1.915	2.258	1.137	3348	5573	0	2184	8	33
SRL_OPN_2PTS014_0990_20140716_184821_20140716_202732.EUM.nc	1.861	1.952	0.816	3274	5582	0	2213	14	81
SRL_OPN_2PTS014_0992_20140716_202731_20140716_220611.EUM.nc	1.696	2.390	1.679	3057	5504	0	2423	19	5
SRL_OPN_2PTS014_0994_20140716_220611_20140716_234408.EUM.nc	2.787	2.613	1.301	2825	5527	0	2683	17	2
SRL_OPN_2PTS014_0995_20140716_234408_20140717_012152.EUM.nc	3.122	3.362	1.699	2946	5492	0	2533	11	2
SRL_OPN_2PTS014_0997_20140717_012151_20140717_030031.EUM.nc	2.377	2.940	1.668	2864	5580	0	2683	9	24
SRL_OPN_2PTS014_0999_20140717_030030_20140717_044033.EUM.nc	2.285	2.398	1.066	2734	5512	0	2729	16	33

21 Altimeter Wind Speed Table

Table 5: Altimeter Wind Speed Statistics.

File	Median	Mean	Std. Dev.	No. Obs.	Total Obs.	Default Lat/Lon	Flag (total)	Default (total)	3-Sigma Edited
SRL_OPN_2PTS013_1001_20140612_044045_20140612_062254.EUM.nc	7.010	7.562	3.130	3825	5794	0	1967	1	1
SRL_OPN_2PTS014_0001_20140612_062254_20140612_081002.EUM.nc	6.800	6.877	2.814	4128	6102	0	1961	1	12
SRL_OPN_2PTS014_0004_20140612_081002_20140612_094808.EUM.nc	6.280	6.820	3.810	2856	5566	0	2687	10	13
SRL_OPN_2PTS014_0005_20140612_094807_20140612_112601.EUM.nc	6.935	7.507	3.553	2081	5451	0	3333	36	1
SRL_OPN_2PTS014_0007_20140612_112600_20140612_130426.EUM.nc	7.940	7.735	2.701	2738	5374	0	2629	7	0
SRL_OPN_2PTS014_0009_20140612_130425_20140612_145750.EUM.nc	8.240	8.473	3.196	3493	6419	0	2918	6	2
SRL_OPN_2PTS014_0012_20140612_145749_20140612_163729.EUM.nc	8.130	7.852	3.159	3117	5631	0	2496	16	2
SRL_OPN_2PTS014_0014_20140612_163729_20140612_181712.EUM.nc	7.000	7.410	3.292	3003	5527	0	2511	6	7
SRL_OPN_2PTS014_0016_20140612_181711_20140612_195629.EUM.nc	6.870	7.427	2.945	3223	5580	0	2339	13	5
SRL_OPN_2PTS014_0018_20140612_195629_20140612_213521.EUM.nc	5.580	6.510	3.509	3441	5514	0	2040	23	10
SRL_OPN_2PTS014_0020_20140612_213521_20140612_231330.EUM.nc	8.180	8.688	4.051	2205	5423	0	3213	5	0
SRL_OPN_2PTS014_0021_20140612_231329_20140613_005109.EUM.nc	7.760	7.891	2.844	3070	5528	0	2434	24	0
SRL_OPN_2PTS014_0023_20140613_005109_20140613_022929.EUM.nc	8.530	8.986	3.793	2835	5530	0	2694	1	0
SRL_OPN_2PTS014_0025_20140613_022928_20140613_040908.EUM.nc	6.890	7.602	3.426	2733	5495	0	2750	6	6
SRL_OPN_2PTS014_0027_20140613_040907_20140613_055031.EUM.nc	7.030	7.274	3.391	3606	5716	0	2091	13	6
SRL_OPN_2PTS014_0029_20140613_055030_20140613_073906.EUM.nc	6.710	7.230	2.797	4137	6174	0	2024	0	13
SRL_OPN_2PTS014_0032_20140613_073905_20140613_091724.EUM.nc	6.520	7.030	3.445	3219	5558	0	2329	9	1
SRL_OPN_2PTS014_0033_20140613_091723_20140613_105516.EUM.nc	6.950	7.057	3.121	2251	5546	0	3276	19	0
SRL_OPN_2PTS014_0035_20140613_105516_20140613_123323.EUM.nc	8.170	7.772	3.216	2503	5419	0	2901	11	4
SRL_OPN_2PTS014_0037_20140613_123322_20140613_141249.EUM.nc	7.930	8.321	3.574	3232	5599	0	2367	0	0
SRL_OPN_2PTS014_0039_20140613_141249_20140613_160610.EUM.nc	7.790	8.283	3.103	3303	6409	0	3099	7	0
SRL_OPN_2PTS014_0042_20140613_160609_20140613_174547.EUM.nc	7.730	8.088	2.963	2848	5638	0	2768	9	13
SRL_OPN_2PTS014_0044_20140613_174548_20140613_192520.EUM.nc	6.880	7.766	3.181	3406	5662	0	2252	4	0
SRL_OPN_2PTS014_0046_20140613_192519_20140613_210424.EUM.nc	5.940	6.644	3.152	3503	5623	0	2100	15	5
SRL_OPN_2PTS014_0048_20140613_210424_20140613_224238.EUM.nc	7.010	7.168	2.816	2607	5389	0	2772	10	0
SRL_OPN_2PTS014_0049_20140613_224237_20140614_002028.EUM.nc	8.340	8.049	2.774	3025	5473	0	2442	5	1
SRL_OPN_2PTS014_0051_20140614_002029_20140614_015831.EUM.nc	8.090	8.213	3.543	2914	5541	0	2624	3	0
SRL_OPN_2PTS014_0053_20140614_015832_20140614_033732.EUM.nc	7.030	7.651	3.668	2959	5517	0	2552	5	1
SRL_OPN_2PTS014_0055_20140614_033732_20140614_051826.EUM.nc	8.540	8.506	3.250	2929	5588	0	2640	17	2
SRL_OPN_2PTS014_0057_20140614_051826_20140614_070807.EUM.nc	7.180	7.587	2.918	3809	6225	0	2407	8	1
SRL_OPN_2PTS014_0060_20140614_070806_20140614_084637.EUM.nc	6.710	7.142	3.000	3874	5609	0	1722	12	1
SRL_OPN_2PTS014_0062_20140614_084637_20140614_102426.EUM.nc	6.540	7.021	3.476	2579	5558	0	2959	20	0
SRL_OPN_2PTS014_0063_20140614_102426_20140614_120228.EUM.nc	6.650	6.874	2.885	2533	5498	0	2938	14	13
SRL_OPN_2PTS014_0065_20140614_120229_20140614_134127.EUM.nc	7.035	8.006	3.679	3077	5525	0	2416	31	1
SRL_OPN_2PTS014_0067_20140614_134126_20140614_153451.EUM.nc	8.290	9.002	3.271	3523	6417	0	2894	0	0
SRL_OPN_2PTS014_0070_20140614_153451_20140614_171429.EUM.nc	7.480	7.921	3.001	2759	5520	0	2757	3	1

– Continued on next page

Table 5: Altimeter Wind Speed Statistics.

– Continued from previous page

File	Median	Mean	Std. Dev.	No. Obs.	Total Obs.	Default Lat/Lon	Flag (total)	Default (total)	3-Sigma Edited
SRL_OPN_2PTS014_0072_20140614_171428_20140614_185408.EUM.nc	7.360	7.435	2.875	3285	5665	0	2370	8	2
SRL_OPN_2PTS014_0074_20140614_185407_20140614_203315.EUM.nc	6.640	7.398	3.387	3464	5603	0	2129	10	0
SRL_OPN_2PTS014_0076_20140614_203315_20140614_221150.EUM.nc	6.700	6.730	3.164	2899	5423	0	2474	15	35
SRL_OPN_2PTS014_0078_20140614_221150_20140614_234947.EUM.nc	7.130	7.193	2.952	2888	5494	0	2598	7	1
SRL_OPN_2PTS014_0079_20140614_234946_20140615_012732.EUM.nc	7.630	8.253	3.332	2866	5532	0	2657	0	9
SRL_OPN_2PTS014_0081_20140615_012732_20140615_030616.EUM.nc	7.135	7.532	3.000	2902	5557	0	2651	2	2
SRL_OPN_2PTS014_0083_20140615_030616_20140615_044633.EUM.nc	8.070	8.548	2.991	2937	5511	0	2567	5	2
SRL_OPN_2PTS014_0085_20140615_044632_20140615_062849.EUM.nc	7.310	7.743	2.679	3837	5802	0	1959	3	3
SRL_OPN_2PTS014_0087_20140615_062849_20140615_081539.EUM.nc	6.835	7.090	2.925	4074	6106	0	1938	2	92
SRL_OPN_2PTS014_0090_20140615_081540_20140615_095344.EUM.nc	6.430	6.856	3.600	2823	5551	0	2723	3	2
SRL_OPN_2PTS014_0091_20140615_095343_20140615_113138.EUM.nc	6.790	7.446	3.796	2214	5394	0	3158	22	0
SRL_OPN_2PTS014_0093_20140615_113138_20140615_131006.EUM.nc	7.220	7.637	3.170	2819	5453	0	2628	4	2
SRL_OPN_2PTS014_0095_20140615_131006_20140615_150325.EUM.nc	8.420	9.081	3.613	3508	6421	0	2911	1	1
SRL_OPN_2PTS014_0098_20140615_150325_20140615_164311.EUM.nc	8.010	8.293	3.274	2938	5648	0	2702	3	5
SRL_OPN_2PTS014_0100_20140615_164311_20140615_182254.EUM.nc	7.650	7.656	3.623	3186	5570	0	2383	1	0
SRL_OPN_2PTS014_0102_20140615_182253_20140615_200209.EUM.nc	7.250	7.051	3.632	3124	5606	0	2414	14	54
SRL_OPN_2PTS014_0104_20140615_200209_20140615_214059.EUM.nc	5.780	5.892	2.640	3363	5492	0	2116	9	4
SRL_OPN_2PTS014_0106_20140615_214058_20140615_231906.EUM.nc	7.895	7.861	3.403	2404	5361	0	2945	12	0
SRL_OPN_2PTS014_0107_20140615_231906_20140616_005646.EUM.nc	8.070	8.371	3.477	2875	5540	0	2644	20	1
SRL_OPN_2PTS014_0109_20140616_005646_20140616_023509.EUM.nc	8.480	8.700	3.857	2921	5533	0	2607	5	0
SRL_OPN_2PTS014_0111_20140616_023508_20140616_041444.EUM.nc	8.410	8.576	2.713	2744	5508	0	2744	16	4
SRL_OPN_2PTS014_0113_20140616_041443_20140616_055625.EUM.nc	7.150	7.914	3.240	3677	5755	0	2077	1	0
SRL_OPN_2PTS014_0115_20140616_055624_20140616_074445.EUM.nc	6.310	6.468	2.701	4060	6155	0	2054	2	39
SRL_OPN_2PTS014_0118_20140616_074445_20140616_092301.EUM.nc	6.320	6.627	3.211	3108	5544	0	2426	10	0
SRL_OPN_2PTS014_0119_20140616_092300_20140616_110045.EUM.nc	6.960	7.225	3.436	2103	5486	0	3365	15	3
SRL_OPN_2PTS014_0121_20140616_110044_20140616_123902.EUM.nc	7.380	7.776	3.442	2525	5440	0	2909	5	1
SRL_OPN_2PTS014_0123_20140616_123901_20140616_141833.EUM.nc	7.320	8.234	3.213	3299	5605	0	2305	1	0
SRL_OPN_2PTS014_0125_20140616_141833_20140616_161152.EUM.nc	8.405	8.692	3.668	3439	6392	0	2947	5	1
SRL_OPN_2PTS014_0128_20140616_161151_20140616_175129.EUM.nc	8.120	8.271	3.538	2935	5640	0	2696	7	2
SRL_OPN_2PTS014_0130_20140616_175128_20140616_193101.EUM.nc	6.190	6.683	3.838	3304	5636	0	2320	11	1
SRL_OPN_2PTS014_0132_20140616_193100_20140616_211003.EUM.nc	6.350	6.509	2.936	3376	5623	0	2236	9	2
SRL_OPN_2PTS014_0134_20140616_211002_20140616_224814.EUM.nc	7.620	8.238	3.379	2439	5416	0	2954	23	0
SRL_OPN_2PTS014_0135_20140616_224815_20140617_002604.EUM.nc	8.290	8.316	3.501	3023	5435	0	2408	4	0
SRL_OPN_2PTS014_0137_20140617_002603_20140617_020410.EUM.nc	8.635	9.030	3.652	2890	5543	0	2646	5	2
SRL_OPN_2PTS014_0139_20140617_020409_20140617_034315.EUM.nc	7.540	8.029	3.360	2908	5517	0	2594	8	7
SRL_OPN_2PTS014_0141_20140617_034314_20140617_052415.EUM.nc	7.790	8.174	3.229	2872	5588	0	2708	4	4
SRL_OPN_2PTS014_0143_20140617_052416_20140617_071345.EUM.nc	7.050	7.407	3.032	3781	6228	0	2433	10	4
SRL_OPN_2PTS014_0146_20140617_071345_20140617_085214.EUM.nc	6.870	6.961	3.153	3814	5600	0	1729	8	49
SRL_OPN_2PTS014_0147_20140617_085214_20140617_103002.EUM.nc	5.475	6.569	4.118	2516	5544	0	3021	7	0

– Continued on next page

Table 5: Altimeter Wind Speed Statistics.

– Continued from previous page

File	Median	Mean	Std. Dev.	No. Obs.	Total Obs.	Default Lat/Lon	Flag (total)	Default (total)	3-Sigma Edited
SRL_OPN_2PTS014_0149_20140617_103002_20140617_120806.EUM.nc	7.310	7.284	3.006	2534	5537	0	2966	29	8
SRL_OPN_2PTS014_0151_20140617_120805_20140617_134701.EUM.nc	8.290	8.642	3.319	3050	5498	0	2440	7	1
SRL_OPN_2PTS014_0153_20140617_134700_20140617_154033.EUM.nc	7.890	8.681	3.590	3502	6434	0	2931	1	0
SRL_OPN_2PTS014_0156_20140617_154032_20140617_172012.EUM.nc	7.990	8.120	2.936	2702	5556	0	2820	7	27
SRL_OPN_2PTS014_0158_20140617_172011_20140617_185950.EUM.nc	6.585	7.305	3.464	3216	5665	0	2442	7	0
SRL_OPN_2PTS014_0160_20140617_185950_20140617_203855.EUM.nc	7.820	7.764	3.907	3566	5624	0	2052	5	1
SRL_OPN_2PTS014_0162_20140617_203854_20140617_221728.EUM.nc	6.410	7.239	3.901	2918	5453	0	2516	19	0
SRL_OPN_2PTS014_0164_20140617_221727_20140617_235524.EUM.nc	7.870	7.505	3.386	2972	5514	0	2533	9	0
SRL_OPN_2PTS014_0165_20140617_235523_20140618_013309.EUM.nc	8.250	8.417	3.477	2970	5539	0	2567	1	1
SRL_OPN_2PTS014_0167_20140618_013309_20140618_031158.EUM.nc	7.435	7.869	3.886	2884	5569	0	2678	5	2
SRL_OPN_2PTS014_0169_20140618_031158_20140618_045212.EUM.nc	7.040	7.583	3.002	2923	5531	0	2608	0	0
SRL_OPN_2PTS014_0171_20140618_045213_20140618_063446.EUM.nc	7.070	7.238	2.655	3684	5848	0	1991	2	171
SRL_OPN_2PTS014_0173_20140618_063447_20140618_082118.EUM.nc	7.720	7.784	3.490	4124	6082	0	1946	4	8
SRL_OPN_2PTS014_0176_20140618_082117_20140618_095920.EUM.nc	5.975	6.679	3.848	2832	5568	0	2699	25	12
SRL_OPN_2PTS014_0177_20140618_095920_20140618_113708.EUM.nc	6.430	6.425	2.690	2321	5445	0	3088	34	2
SRL_OPN_2PTS014_0179_20140618_113708_20140618_131549.EUM.nc	7.710	8.115	3.708	2886	5449	0	2556	7	0
SRL_OPN_2PTS014_0181_20140618_131548_20140618_150908.EUM.nc	7.640	8.081	3.386	3492	6445	0	2932	4	17
SRL_OPN_2PTS014_0184_20140618_150908_20140618_164855.EUM.nc	7.170	7.658	3.081	2836	5608	0	2738	2	32
SRL_OPN_2PTS014_0186_20140618_164854_20140618_182828.EUM.nc	7.480	7.208	3.042	3123	5569	0	2422	6	18
SRL_OPN_2PTS014_0188_20140618_182828_20140618_200750.EUM.nc	8.410	8.156	4.290	3183	5601	0	2398	18	2
SRL_OPN_2PTS014_0190_20140618_200749_20140618_214637.EUM.nc	6.580	6.821	3.275	3235	5483	0	2222	23	3
SRL_OPN_2PTS014_0192_20140618_214638_20140618_232434.EUM.nc	6.260	6.620	2.919	2453	5295	0	2773	38	31
SRL_OPN_2PTS014_0193_20140618_232433_20140619_010223.EUM.nc	7.175	7.750	3.794	2734	5511	0	2762	15	0
SRL_OPN_2PTS014_0195_20140619_010222_20140619_024048.EUM.nc	7.580	7.456	2.221	2887	5550	0	2656	5	2
SRL_OPN_2PTS014_0197_20140619_024047_20140619_042029.EUM.nc	6.980	7.654	3.158	2770	5528	0	2734	22	2
SRL_OPN_2PTS014_0199_20140619_042029_20140619_060218.EUM.nc	8.110	8.902	3.196	3728	5775	0	2043	2	2
SRL_OPN_2PTS014_0201_20140619_060218_20140619_075023.EUM.nc	7.460	7.219	2.793	4114	6147	0	2027	5	1
SRL_OPN_2PTS014_0204_20140619_075023_20140619_092836.EUM.nc	7.720	7.392	3.623	3069	5535	0	2450	14	2
SRL_OPN_2PTS014_0205_20140619_092836_20140619_110621.EUM.nc	5.240	5.971	2.929	2166	5502	0	3314	22	0
SRL_OPN_2PTS014_0207_20140619_110620_20140619_124441.EUM.nc	7.080	7.667	4.110	2524	5408	0	2875	9	0
SRL_OPN_2PTS014_0209_20140619_124440_20140619_143749.EUM.nc	7.830	8.350	3.563	3395	6366	0	2968	0	3
SRL_OPN_2PTS014_0212_20140619_143748_20140619_161735.EUM.nc	7.540	8.156	3.863	3443	5618	0	2173	2	0
SRL_OPN_2PTS014_0214_20140619_161735_20140619_175711.EUM.nc	7.535	7.772	2.881	2944	5605	0	2656	5	0
SRL_OPN_2PTS014_0216_20140619_175710_20140619_193642.EUM.nc	8.120	7.976	3.965	3357	5665	0	2305	3	0
SRL_OPN_2PTS014_0218_20140619_193642_20140619_211533.EUM.nc	6.700	6.901	3.179	3345	5517	0	2163	4	5
SRL_OPN_2PTS014_0220_20140619_211533_20140619_225351.EUM.nc	6.350	6.419	2.579	2449	5512	0	3051	12	0
SRL_OPN_2PTS014_0221_20140619_225350_20140620_003139.EUM.nc	7.935	8.270	4.040	3150	5478	0	2325	3	0
SRL_OPN_2PTS014_0223_20140620_003138_20140620_020940.EUM.nc	7.930	8.172	2.884	2743	5507	0	2753	11	0
SRL_OPN_2PTS014_0225_20140620_020939_20140620_034859.EUM.nc	7.970	8.539	3.691	2869	5541	0	2658	13	1

– Continued on next page

Table 5: Altimeter Wind Speed Statistics.

– Continued from previous page

File	Median	Mean	Std. Dev.	No. Obs.	Total Obs.	Default Lat/Lon	Flag (total)	Default (total)	3-Sigma Edited
SRL_OPN_2PTS014_0227_20140620_034858_20140620_053006.EUM.nc	8.160	8.734	3.720	2846	5604	0	2756	2	0
SRL_OPN_2PTS014_0229_20140620_053006_20140620_071925.EUM.nc	7.010	7.203	2.686	3918	6212	0	2285	5	4
SRL_OPN_2PTS014_0232_20140620_071925_20140620_085743.EUM.nc	6.050	6.082	2.651	3737	5599	0	1779	5	78
SRL_OPN_2PTS014_0233_20140620_085742_20140620_103536.EUM.nc	5.090	5.629	3.317	2367	5538	0	3163	8	0
SRL_OPN_2PTS014_0235_20140620_103535_20140620_121343.EUM.nc	6.080	7.631	3.779	2514	5500	0	2973	12	1
SRL_OPN_2PTS014_0237_20140620_121342_20140620_135244.EUM.nc	7.500	8.344	3.825	3141	5537	0	2396	0	0
SRL_OPN_2PTS014_0239_20140620_135243_20140620_154607.EUM.nc	7.540	8.495	4.364	3521	6416	0	2892	1	2
SRL_OPN_2PTS014_0242_20140620_154607_20140620_172553.EUM.nc	8.000	8.234	2.902	2746	5531	0	2782	3	0
SRL_OPN_2PTS014_0244_20140620_172553_20140620_190530.EUM.nc	6.640	7.043	2.978	3264	5658	0	2389	5	0
SRL_OPN_2PTS014_0246_20140620_190531_20140620_204434.EUM.nc	5.650	5.813	2.622	3456	5608	0	1949	8	195
SRL_OPN_2PTS014_0248_20140620_204433_20140620_222305.EUM.nc	5.530	6.491	3.753	2837	5448	0	2583	19	9
SRL_OPN_2PTS014_0250_20140620_222304_20140621_000058.EUM.nc	8.080	8.338	4.089	2992	5517	0	2513	12	0
SRL_OPN_2PTS014_0251_20140621_000058_20140621_013847.EUM.nc	7.955	7.900	3.234	3020	5553	0	2527	6	0
SRL_OPN_2PTS014_0253_20140621_013847_20140621_031739.EUM.nc	9.050	9.592	4.423	2889	5564	0	2658	17	0
SRL_OPN_2PTS014_0255_20140621_031738_20140621_045800.EUM.nc	7.720	8.218	3.465	2935	5567	0	2631	1	0
SRL_OPN_2PTS014_0257_20140621_045800_20140621_064042.EUM.nc	6.470	6.853	2.956	3878	5861	0	1979	1	3
SRL_OPN_2PTS014_0259_20140621_064041_20140621_082655.EUM.nc	5.520	5.650	2.980	4208	6064	0	1836	6	14
SRL_OPN_2PTS014_0262_20140621_082655_20140621_100456.EUM.nc	5.490	6.122	3.473	2809	5564	0	2753	2	0
SRL_OPN_2PTS014_0263_20140621_100456_20140621_114245.EUM.nc	6.250	7.181	3.962	2386	5494	0	3088	17	3
SRL_OPN_2PTS014_0265_20140621_114244_20140621_132128.EUM.nc	7.670	8.269	3.943	2929	5463	0	2530	4	0
SRL_OPN_2PTS014_0267_20140621_132128_20140621_151449.EUM.nc	7.630	8.774	4.225	3515	6436	0	2920	0	1
SRL_OPN_2PTS014_0270_20140621_151449_20140621_165436.EUM.nc	7.140	7.726	3.704	2806	5604	0	2793	4	1
SRL_OPN_2PTS014_0272_20140621_165436_20140621_183410.EUM.nc	6.400	6.693	3.064	3162	5577	0	2412	3	0
SRL_OPN_2PTS014_0274_20140621_183409_20140621_201330.EUM.nc	5.600	6.445	3.340	3279	5584	0	2292	8	5
SRL_OPN_2PTS014_0276_20140621_201330_20140621_215215.EUM.nc	5.640	6.069	3.581	3253	5473	0	2181	29	10
SRL_OPN_2PTS014_0278_20140621_215214_20140621_233008.EUM.nc	7.870	8.364	3.484	2386	5321	0	2918	16	1
SRL_OPN_2PTS014_0279_20140621_233008_20140622_010758.EUM.nc	7.180	8.240	3.818	2687	5525	0	2825	12	1
SRL_OPN_2PTS014_0281_20140622_010758_20140622_024628.EUM.nc	8.210	9.112	4.303	2911	5543	0	2631	1	0
SRL_OPN_2PTS014_0283_20140622_024628_20140622_042615.EUM.nc	6.230	6.949	3.082	2822	5544	0	2721	1	0
SRL_OPN_2PTS014_0285_20140622_042614_20140622_060812.EUM.nc	6.230	6.937	3.503	3741	5776	0	2034	1	0
SRL_OPN_2PTS014_0287_20140622_060811_20140622_075600.EUM.nc	5.600	5.976	2.774	4122	6140	0	2007	6	5
SRL_OPN_2PTS014_0290_20140622_075600_20140622_093412.EUM.nc	5.870	6.601	3.636	2959	5555	0	2581	3	12
SRL_OPN_2PTS014_0291_20140622_093412_20140622_111156.EUM.nc	6.380	7.025	3.576	2157	5498	0	3312	29	0
SRL_OPN_2PTS014_0293_20140622_111156_20140622_125020.EUM.nc	6.960	8.025	3.986	2572	5404	0	2824	8	0
SRL_OPN_2PTS014_0295_20140622_125019_20140622_144331.EUM.nc	8.010	8.816	3.496	3369	6364	0	2995	0	0
SRL_OPN_2PTS014_0298_20140622_144330_20140622_162316.EUM.nc	6.345	7.104	3.431	3248	5634	0	2316	6	64
SRL_OPN_2PTS014_0300_20140622_162315_20140622_180253.EUM.nc	6.265	6.292	2.648	2990	5647	0	2649	0	8
SRL_OPN_2PTS014_0302_20140622_180252_20140622_194222.EUM.nc	5.410	6.412	3.907	3311	5640	0	2322	6	1
SRL_OPN_2PTS014_0304_20140622_194222_20140622_212111.EUM.nc	5.660	6.173	2.879	3329	5499	0	2146	9	15

– Continued on next page

Table 5: Altimeter Wind Speed Statistics.

– Continued from previous page

File	Median	Mean	Std. Dev.	No. Obs.	Total Obs.	Default Lat/Lon	Flag (total)	Default (total)	3-Sigma Edited
SRL_OPN_2PTS014_0306_20140622_212112_20140622_225927.EUM.nc	7.770	7.933	3.051	2292	5479	0	3173	14	0
SRL_OPN_2PTS014_0307_20140622_225926_20140623_003716.EUM.nc	7.350	7.987	4.008	3245	5495	0	2242	8	0
SRL_OPN_2PTS014_0309_20140623_003715_20140623_021519.EUM.nc	7.830	8.167	3.687	2787	5537	0	2742	8	0
SRL_OPN_2PTS014_0311_20140623_021518_20140623_035443.EUM.nc	7.360	8.261	3.483	2716	5541	0	2818	7	0
SRL_OPN_2PTS014_0313_20140623_035442_20140623_053558.EUM.nc	6.510	7.301	3.158	2882	5603	0	2721	0	0
SRL_OPN_2PTS014_0315_20140623_053557_20140623_072505.EUM.nc	6.360	6.471	2.675	4025	6217	0	2172	11	9
SRL_OPN_2PTS014_0318_20140623_072504_20140623_090320.EUM.nc	6.140	6.588	3.500	3735	5598	0	1858	4	1
SRL_OPN_2PTS014_0319_20140623_090319_20140623_104114.EUM.nc	5.880	6.750	3.751	2477	5542	0	3052	13	0
SRL_OPN_2PTS014_0321_20140623_104113_20140623_121922.EUM.nc	7.025	7.955	3.833	2548	5505	0	2936	21	0
SRL_OPN_2PTS014_0323_20140623_121922_20140623_135827.EUM.nc	7.440	8.155	3.893	3267	5549	0	2277	3	2
SRL_OPN_2PTS014_0325_20140623_135827_20140623_155151.EUM.nc	6.925	7.197	2.909	3382	6413	0	3016	15	0
SRL_OPN_2PTS014_0328_20140623_155151_20140623_173137.EUM.nc	6.900	7.292	3.254	2718	5523	0	2800	1	4
SRL_OPN_2PTS014_0330_20140623_173136_20140623_191104.EUM.nc	5.360	6.531	3.878	3432	5655	0	2214	7	2
SRL_OPN_2PTS014_0332_20140623_191104_20140623_205013.EUM.nc	6.290	6.527	3.071	3609	5600	0	1984	5	2
SRL_OPN_2PTS014_0334_20140623_205012_20140623_222842.EUM.nc	6.730	6.949	3.186	2837	5450	0	2598	11	4
SRL_OPN_2PTS014_0336_20140623_222842_20140624_000626.EUM.nc	7.340	8.280	3.727	3005	5491	0	2469	17	0
SRL_OPN_2PTS014_0337_20140624_000625_20140624_014425.EUM.nc	7.470	7.752	3.462	3016	5557	0	2538	0	3
SRL_OPN_2PTS014_0339_20140624_014424_20140624_032321.EUM.nc	7.130	7.713	3.191	2867	5469	0	2594	7	1
SRL_OPN_2PTS014_0341_20140624_032321_20140624_050349.EUM.nc	6.890	7.121	2.725	2792	5583	0	2679	5	107
SRL_OPN_2PTS014_0343_20140624_050349_20140624_101031.EUM.nc	6.420	6.744	3.238	10790	17372	0	6557	10	15
SRL_OPN_2PTS014_0349_20140624_101031_20140624_114822.EUM.nc	6.830	6.954	2.505	2432	5487	0	3021	29	5
SRL_OPN_2PTS014_0351_20140624_114822_20140624_132710.EUM.nc	8.220	8.272	3.102	2973	5431	0	2441	15	2
SRL_OPN_2PTS014_0353_20140624_132709_20140624_152032.EUM.nc	7.290	7.972	3.461	3526	6402	0	2873	1	2
SRL_OPN_2PTS014_0356_20140624_152032_20140624_170019.EUM.nc	7.265	7.713	3.179	2758	5591	0	2823	10	0
SRL_OPN_2PTS014_0358_20140624_170018_20140624_183951.EUM.nc	5.560	6.747	3.925	3163	5548	0	2385	0	0
SRL_OPN_2PTS014_0360_20140624_183950_20140624_201911.EUM.nc	6.650	6.641	2.962	3296	5583	0	2270	16	1
SRL_OPN_2PTS014_0362_20140624_201910_20140624_215752.EUM.nc	6.430	6.827	3.106	3010	5525	0	2476	34	5
SRL_OPN_2PTS014_0364_20140624_215752_20140624_233545.EUM.nc	7.180	7.746	3.159	2525	5419	0	2886	8	0
SRL_OPN_2PTS014_0365_20140624_233544_20140625_011336.EUM.nc	8.050	8.380	3.491	2782	5525	0	2715	2	26
SRL_OPN_2PTS014_0367_20140625_011335_20140625_025200.EUM.nc	7.750	8.108	3.425	2860	5524	0	2662	1	1
SRL_OPN_2PTS014_0369_20140625_025200_20140625_043201.EUM.nc	7.070	7.267	2.845	2816	5548	0	2726	4	2
SRL_OPN_2PTS014_0371_20140625_043201_20140625_061405.EUM.nc	6.050	6.849	3.303	3707	5773	0	2060	6	0
SRL_OPN_2PTS014_0373_20140625_061405_20140625_080140.EUM.nc	6.490	6.515	2.703	4151	6129	0	1968	3	7
SRL_OPN_2PTS014_0376_20140625_080139_20140625_093941.EUM.nc	6.370	6.201	2.436	2706	5559	0	2607	20	226
SRL_OPN_2PTS014_0377_20140625_093940_20140625_111733.EUM.nc	5.545	6.192	3.458	2192	5452	0	3226	28	6
SRL_OPN_2PTS014_0379_20140625_111732_20140625_125601.EUM.nc	8.450	8.515	3.579	2694	5386	0	2687	5	0
SRL_OPN_2PTS014_0381_20140625_125600_20140625_144914.EUM.nc	6.850	7.374	3.074	3412	6379	0	2967	0	0
SRL_OPN_2PTS014_0384_20140625_144913_20140625_162859.EUM.nc	7.680	8.312	3.619	3279	5646	0	2353	14	0
SRL_OPN_2PTS014_0386_20140625_162900_20140625_180836.EUM.nc	6.630	6.615	2.759	3012	5642	0	2624	5	1

– Continued on next page

Table 5: Altimeter Wind Speed Statistics.

– Continued from previous page

File	Median	Mean	Std. Dev.	No. Obs.	Total Obs.	Default Lat/Lon	Flag (total)	Default (total)	3-Sigma Edited
SRL_OPN_2PTS014_0388_20140625_180836_20140625_194803.EUM.nc	6.030	6.274	2.826	3245	5636	0	2369	9	13
SRL_OPN_2PTS014_0390_20140625_194803_20140625_212649.EUM.nc	6.240	6.474	2.325	3314	5496	0	2083	23	76
SRL_OPN_2PTS014_0392_20140625_212649_20140625_230502.EUM.nc	7.580	7.701	3.602	2200	5473	0	3267	3	3
SRL_OPN_2PTS014_0393_20140625_230502_20140626_004250.EUM.nc	8.150	7.566	2.597	3174	5522	0	2332	9	7
SRL_OPN_2PTS014_0395_20140626_004250_20140626_022058.EUM.nc	8.070	9.023	3.649	2804	5557	0	2748	5	0
SRL_OPN_2PTS014_0397_20140626_022058_20140626_040025.EUM.nc	6.720	6.633	3.066	2769	5569	0	2797	3	0
SRL_OPN_2PTS014_0399_20140626_040025_20140626_054140.EUM.nc	7.770	8.243	3.565	3192	5591	0	2390	7	2
SRL_OPN_2PTS014_0411_20140626_140411_20140626_155733.EUM.nc	8.330	9.375	3.715	3211	6422	0	3208	3	0
SRL_OPN_2PTS014_0414_20140626_155732_20140626_173718.EUM.nc	6.840	7.195	3.374	2791	5574	0	2777	5	1
SRL_OPN_2PTS014_0416_20140626_173717_20140626_191645.EUM.nc	6.990	7.048	3.468	3400	5641	0	2236	4	1
SRL_OPN_2PTS014_0418_20140626_191645_20140626_205553.EUM.nc	7.060	7.051	2.952	3554	5619	0	2053	9	3
SRL_OPN_2PTS014_0420_20140626_205552_20140626_223419.EUM.nc	6.160	7.127	3.808	2671	5450	0	2760	19	0
SRL_OPN_2PTS014_0421_20140626_223418_20140627_001202.EUM.nc	7.630	8.171	3.607	3048	5514	0	2462	4	0
SRL_OPN_2PTS014_0423_20140627_001201_20140627_015002.EUM.nc	7.760	8.544	3.437	3030	5540	0	2506	3	1
SRL_OPN_2PTS014_0425_20140627_015001_20140627_032904.EUM.nc	7.340	7.733	3.589	2945	5491	0	2535	11	0
SRL_OPN_2PTS014_0427_20140627_032903_20140627_050938.EUM.nc	7.740	8.476	3.894	2869	5584	0	2714	1	0
SRL_OPN_2PTS014_0429_20140627_050938_20140627_065935.EUM.nc	6.830	6.951	2.923	3741	6252	0	2510	1	0
SRL_OPN_2PTS014_0432_20140627_065935_20140627_083809.EUM.nc	6.580	6.908	3.051	4190	5644	0	1446	8	0
SRL_OPN_2PTS014_0434_20140627_083808_20140627_101607.EUM.nc	6.490	7.425	4.044	2683	5492	0	2800	7	2
SRL_OPN_2PTS014_0435_20140627_101607_20140627_115359.EUM.nc	8.375	8.065	3.317	2546	5511	0	2955	10	0
SRL_OPN_2PTS014_0437_20140627_115358_20140627_133251.EUM.nc	7.380	8.311	3.435	2983	5442	0	2453	4	2
SRL_OPN_2PTS014_0439_20140627_133250_20140627_152615.EUM.nc	8.090	8.814	3.665	3557	6378	0	2821	0	0
SRL_OPN_2PTS014_0442_20140627_152614_20140627_170601.EUM.nc	6.660	7.759	3.421	2743	5621	0	2877	1	0
SRL_OPN_2PTS014_0444_20140627_170600_20140627_184532.EUM.nc	7.075	6.959	2.613	3172	5554	0	2379	3	0
SRL_OPN_2PTS014_0446_20140627_184531_20140627_202451.EUM.nc	6.610	6.897	3.343	3382	5580	0	2184	14	0
SRL_OPN_2PTS014_0448_20140627_202451_20140627_220322.EUM.nc	6.020	7.014	3.845	2995	5534	0	2528	11	0
SRL_OPN_2PTS014_0450_20140627_220322_20140627_234121.EUM.nc	8.160	7.964	3.774	2665	5482	0	2799	12	6
SRL_OPN_2PTS014_0451_20140627_234121_20140628_011912.EUM.nc	7.180	7.736	3.193	2980	5533	0	2549	3	1
SRL_OPN_2PTS014_0453_20140628_011911_20140628_025742.EUM.nc	7.880	8.387	4.128	2898	5532	0	2630	4	0
SRL_OPN_2PTS014_0455_20140628_025741_20140628_043749.EUM.nc	6.985	7.154	3.035	2744	5502	0	2754	4	0
SRL_OPN_2PTS014_0457_20140628_043748_20140628_061953.EUM.nc	6.590	6.745	2.743	3777	5812	0	2024	1	10
SRL_OPN_2PTS014_0459_20140628_061953_20140628_080718.EUM.nc	6.520	6.739	2.578	4135	6122	0	1984	1	2
SRL_OPN_2PTS014_0462_20140628_080719_20140628_094517.EUM.nc	6.350	7.003	3.602	2894	5553	0	2641	16	2
SRL_OPN_2PTS014_0463_20140628_094516_20140628_112310.EUM.nc	6.795	7.076	2.966	2066	5414	0	3330	18	0
SRL_OPN_2PTS014_0465_20140628_112308_20140628_130140.EUM.nc	7.620	8.130	3.312	2734	5377	0	2641	2	0
SRL_OPN_2PTS014_0467_20140628_130139_20140628_145455.EUM.nc	7.950	8.657	3.885	3457	6398	0	2939	2	0
SRL_OPN_2PTS014_0470_20140628_145455_20140628_163434.EUM.nc	6.610	6.610	2.869	3007	5639	0	2438	9	185
SRL_OPN_2PTS014_0472_20140628_163433_20140628_181418.EUM.nc	6.750	7.351	3.503	3044	5634	0	2566	16	8
SRL_OPN_2PTS014_0474_20140628_181417_20140628_195343.EUM.nc	6.910	7.117	3.441	3229	5611	0	2371	9	2

– Continued on next page

Table 5: Altimeter Wind Speed Statistics.

– Continued from previous page

File	Median	Mean	Std. Dev.	No. Obs.	Total Obs.	Default Lat/Lon	Flag (total)	Default (total)	3-Sigma Edited
SRL_OPN_2PTS014_0476_20140628_195343_20140628_213229.EUM.nc	5.620	6.166	3.198	3478	5513	0	2016	18	1
SRL_OPN_2PTS014_0478_20140628_213229_20140628_231038.EUM.nc	7.370	7.920	3.662	2186	5422	0	3231	5	0
SRL_OPN_2PTS014_0479_20140628_231038_20140629_004827.EUM.nc	7.650	8.057	3.479	3138	5543	0	2392	13	0
SRL_OPN_2PTS014_0481_20140629_004826_20140629_022636.EUM.nc	8.275	9.372	4.307	2872	5530	0	2652	6	0
SRL_OPN_2PTS014_0483_20140629_022635_20140629_040611.EUM.nc	7.340	7.688	2.770	2698	5516	0	2810	5	3
SRL_OPN_2PTS014_0485_20140629_040610_20140629_054731.EUM.nc	6.450	6.792	2.690	3369	5708	0	2174	8	157
SRL_OPN_2PTS014_0487_20140629_054731_20140629_073621.EUM.nc	7.310	7.635	3.320	4101	6198	0	2092	1	4
SRL_OPN_2PTS014_0490_20140629_073621_20140629_091432.EUM.nc	6.765	7.130	3.437	3368	5581	0	2202	11	0
SRL_OPN_2PTS014_0491_20140629_091432_20140629_105224.EUM.nc	5.880	6.223	2.904	2332	5555	0	3196	26	1
SRL_OPN_2PTS014_0493_20140629_105224_20140629_123030.EUM.nc	7.020	7.447	3.171	2556	5424	0	2854	9	5
SRL_OPN_2PTS014_0495_20140629_123029_20140629_140953.EUM.nc	7.820	8.726	3.755	3147	5605	0	2447	3	8
SRL_OPN_2PTS014_0497_20140629_140954_20140629_160316.EUM.nc	7.500	7.687	3.090	3253	6435	0	3177	4	1
SRL_OPN_2PTS014_0500_20140629_160315_20140629_174301.EUM.nc	7.120	7.012	2.801	2835	5661	0	2782	10	34
SRL_OPN_2PTS014_0502_20140629_174300_20140629_192226.EUM.nc	6.780	7.089	2.922	3443	5660	0	2216	1	0
SRL_OPN_2PTS014_0504_20140629_192225_20140629_210132.EUM.nc	6.570	6.628	3.227	3556	5601	0	2035	10	0
SRL_OPN_2PTS014_0506_20140629_210131_20140629_223947.EUM.nc	6.440	6.631	2.656	2645	5417	0	2743	29	0
SRL_OPN_2PTS014_0507_20140629_223946_20140630_001736.EUM.nc	7.250	7.680	3.855	3002	5475	0	2464	4	5
SRL_OPN_2PTS014_0509_20140630_001736_20140630_015539.EUM.nc	8.320	8.590	3.627	3015	5525	0	2509	1	0
SRL_OPN_2PTS014_0511_20140630_015538_20140630_033437.EUM.nc	7.040	7.174	2.774	2937	5494	0	2543	11	3
SRL_OPN_2PTS014_0513_20140630_033436_20140630_051526.EUM.nc	6.940	7.624	3.439	2925	5572	0	2646	1	0
SRL_OPN_2PTS014_0515_20140630_051525_20140630_102133.EUM.nc	6.890	7.020	2.951	10303	17299	0	6935	51	10
SRL_OPN_2PTS014_0521_20140630_102133_20140630_115935.EUM.nc	6.520	7.230	3.418	2527	5536	0	2998	11	0
SRL_OPN_2PTS014_0523_20140630_115934_20140630_133831.EUM.nc	8.720	9.387	3.584	3032	5486	0	2448	5	1
SRL_OPN_2PTS014_0525_20140630_133830_20140630_153155.EUM.nc	7.610	8.382	3.649	3564	6413	0	2846	3	0
SRL_OPN_2PTS014_0528_20140630_153154_20140630_171134.EUM.nc	7.400	7.299	3.037	2731	5615	0	2879	5	0
SRL_OPN_2PTS014_0530_20140630_171133_20140630_185113.EUM.nc	6.320	7.282	3.497	3299	5591	0	2288	4	0
SRL_OPN_2PTS014_0532_20140630_185114_20140630_203028.EUM.nc	7.320	7.570	3.182	3385	5598	0	2192	17	4
SRL_OPN_2PTS014_0534_20140630_203029_20140630_220858.EUM.nc	6.240	6.624	3.309	2983	5540	0	2529	24	4
SRL_OPN_2PTS014_0536_20140630_220857_20140630_234655.EUM.nc	6.150	7.279	3.716	2876	5545	0	2663	4	2
SRL_OPN_2PTS014_0537_20140630_234655_20140701_012448.EUM.nc	8.400	8.859	3.626	2876	5537	0	2655	5	1
SRL_OPN_2PTS014_0539_20140701_012447_20140701_030321.EUM.nc	7.860	8.165	3.418	2874	5565	0	2690	1	0
SRL_OPN_2PTS014_0541_20140701_030320_20140701_044334.EUM.nc	6.090	6.556	3.092	2830	5543	0	2708	4	1
SRL_OPN_2PTS014_0543_20140701_044333_20140701_062547.EUM.nc	6.520	6.875	2.793	3732	5809	0	1975	1	101
SRL_OPN_2PTS014_0545_20140701_062546_20140701_081246.EUM.nc	7.280	7.418	3.231	4182	6111	0	1929	0	0
SRL_OPN_2PTS014_0548_20140701_081245_20140701_095052.EUM.nc	6.350	6.492	2.796	2813	5465	0	2641	10	1
SRL_OPN_2PTS014_0549_20140701_095051_20140701_130711.EUM.nc	8.030	7.938	3.568	4896	10886	0	5955	35	0
SRL_OPN_2PTS014_0553_20140701_130710_20140701_150037.EUM.nc	7.500	8.176	3.299	3440	6432	0	2991	0	1
SRL_OPN_2PTS014_0556_20140701_150036_20140701_164016.EUM.nc	6.940	7.155	2.775	3048	5639	0	2580	10	1
SRL_OPN_2PTS014_0558_20140701_164015_20140701_181959.EUM.nc	6.920	7.172	3.371	3103	5553	0	2445	2	3

– Continued on next page

Table 5: Altimeter Wind Speed Statistics.

– Continued from previous page

File	Median	Mean	Std. Dev.	No. Obs.	Total Obs.	Default Lat/Lon	Flag (total)	Default (total)	3-Sigma Edited
SRL_OPN_2PTS014_0560_20140701_181958_20140701_195915.EUM.nc	7.165	7.610	3.560	3216	5601	0	2378	3	4
SRL_OPN_2PTS014_0562_20140701_195914_20140701_213806.EUM.nc	7.270	7.618	3.310	3394	5605	0	2189	19	3
SRL_OPN_2PTS014_0564_20140701_213806_20140701_231613.EUM.nc	6.430	7.158	3.386	2344	5391	0	3041	6	0
SRL_OPN_2PTS014_0565_20140701_231612_20140702_005353.EUM.nc	8.240	8.687	3.731	2986	5524	0	2517	21	0
SRL_OPN_2PTS014_0567_20140702_005353_20140702_023214.EUM.nc	7.950	8.440	3.999	2975	5553	0	2569	8	1
SRL_OPN_2PTS014_0569_20140702_023213_20140702_041155.EUM.nc	7.040	7.490	3.287	2680	5529	0	2839	8	2
SRL_OPN_2PTS014_0571_20140702_041155_20140702_055323.EUM.nc	6.740	7.139	3.353	3658	5731	0	2069	4	0
SRL_OPN_2PTS014_0573_20140702_055322_20140702_074151.EUM.nc	7.060	7.577	3.307	4102	6178	0	2071	5	0
SRL_OPN_2PTS014_0576_20140702_074151_20140702_092008.EUM.nc	6.500	6.788	2.510	3209	5574	0	2356	5	4
SRL_OPN_2PTS014_0577_20140702_092007_20140702_105800.EUM.nc	6.160	6.858	3.362	2251	5523	0	3259	13	0
SRL_OPN_2PTS014_0579_20140702_105759_20140702_123608.EUM.nc	8.570	9.122	3.927	2472	5404	0	2929	3	0
SRL_OPN_2PTS014_0581_20140702_123608_20140702_141537.EUM.nc	8.300	8.282	3.013	3222	5603	0	2381	0	0
SRL_OPN_2PTS014_0583_20140702_141538_20140702_160857.EUM.nc	7.140	7.477	3.062	3391	6390	0	2995	2	2
SRL_OPN_2PTS014_0586_20140702_160856_20140702_174843.EUM.nc	7.095	7.546	3.382	2859	5626	0	2756	2	9
SRL_OPN_2PTS014_0588_20140702_174842_20140702_192806.EUM.nc	6.745	7.658	3.833	3289	5636	0	2329	17	1
SRL_OPN_2PTS014_0590_20140702_192805_20140702_210709.EUM.nc	6.600	6.935	3.089	3432	5613	0	2170	11	0
SRL_OPN_2PTS014_0592_20140702_210708_20140702_224522.EUM.nc	7.190	8.443	4.029	2636	5409	0	2769	4	0
SRL_OPN_2PTS014_0593_20140702_224521_20140703_002310.EUM.nc	8.010	8.752	3.969	3012	5443	0	2427	3	1
SRL_OPN_2PTS014_0595_20140703_002311_20140703_020116.EUM.nc	8.670	8.044	3.195	2999	5546	0	2541	6	0
SRL_OPN_2PTS014_0597_20140703_020116_20140703_034019.EUM.nc	6.535	7.235	3.183	2853	5490	0	2622	8	7
SRL_OPN_2PTS014_0599_20140703_034017_20140703_052115.EUM.nc	7.520	7.870	3.395	2896	5557	0	2659	1	1
SRL_OPN_2PTS014_0601_20140703_052113_20140703_071051.EUM.nc	7.410	7.670	2.912	3728	6236	0	2492	15	1
SRL_OPN_2PTS014_0604_20140703_071050_20140703_084921.EUM.nc	5.750	6.743	3.508	3969	5620	0	1650	1	0
SRL_OPN_2PTS014_0605_20140703_084920_20140703_102709.EUM.nc	6.070	6.185	2.904	2635	5464	0	2775	11	43
SRL_OPN_2PTS014_0607_20140703_102707_20140703_120511.EUM.nc	6.270	7.632	3.978	2544	5506	0	2950	12	0
SRL_OPN_2PTS014_0609_20140703_120510_20140703_134413.EUM.nc	8.240	8.617	3.622	3057	5506	0	2435	11	3
SRL_OPN_2PTS014_0611_20140703_134411_20140703_153737.EUM.nc	7.980	8.231	3.194	3549	6419	0	2867	0	3
SRL_OPN_2PTS014_0614_20140703_153736_20140703_171715.EUM.nc	7.040	7.003	2.528	2694	5589	0	2894	1	0
SRL_OPN_2PTS014_0616_20140703_171714_20140703_185653.EUM.nc	6.760	7.634	3.864	3218	5560	0	2325	16	1
SRL_OPN_2PTS014_0618_20140703_185652_20140703_203559.EUM.nc	7.640	7.451	3.058	3468	5605	0	2123	13	1
SRL_OPN_2PTS014_0620_20140703_203557_20140703_221434.EUM.nc	7.230	7.525	3.807	2944	5543	0	2577	22	0
SRL_OPN_2PTS014_0622_20140703_221433_20140703_235229.EUM.nc	7.010	7.553	3.724	2884	5512	0	2618	10	0
SRL_OPN_2PTS014_0623_20140703_235229_20140704_013015.EUM.nc	8.765	8.877	3.546	2961	5514	0	2549	3	1
SRL_OPN_2PTS014_0625_20140704_013015_20140704_030901.EUM.nc	7.570	7.671	2.600	2880	5507	0	2624	3	0
SRL_OPN_2PTS014_0627_20140704_030900_20140704_044921.EUM.nc	7.300	7.198	3.080	2847	5485	0	2611	6	21
SRL_OPN_2PTS014_0629_20140704_044920_20140704_063142.EUM.nc	7.760	8.173	3.325	3860	5814	0	1953	1	0
SRL_OPN_2PTS014_0631_20140704_063140_20140704_081822.EUM.nc	6.660	6.698	2.965	4240	6094	0	1853	1	0
SRL_OPN_2PTS014_0634_20140704_081821_20140704_095626.EUM.nc	6.815	6.781	3.232	2838	5469	0	2617	10	4
SRL_OPN_2PTS014_0635_20140704_095625_20140704_113421.EUM.nc	6.630	6.924	3.622	2312	5434	0	3098	23	1

– Continued on next page

Table 5: Altimeter Wind Speed Statistics.

– Continued from previous page

File	Median	Mean	Std. Dev.	No. Obs.	Total Obs.	Default Lat/Lon	Flag (total)	Default (total)	3-Sigma Edited
SRL_OPN_2PTS014_0637_20140704_113421_20140704_131249.EUM.nc	8.310	8.605	3.687	2838	5460	0	2615	7	0
SRL_OPN_2PTS014_0639_20140704_131248_20140704_150618.EUM.nc	8.090	8.248	3.695	3519	6424	0	2903	1	1
SRL_OPN_2PTS014_0642_20140704_150617_20140704_164557.EUM.nc	7.050	7.074	2.588	2862	5594	0	2710	4	18
SRL_OPN_2PTS014_0644_20140704_164555_20140704_182538.EUM.nc	7.620	7.665	3.294	3173	5558	0	2382	2	1
SRL_OPN_2PTS014_0646_20140704_182537_20140704_200453.EUM.nc	7.500	7.549	3.323	3179	5603	0	2419	5	0
SRL_OPN_2PTS014_0648_20140704_200453_20140704_214342.EUM.nc	7.310	7.490	2.687	3250	5572	0	2288	20	14
SRL_OPN_2PTS014_0650_20140704_214341_20140704_232148.EUM.nc	7.230	8.129	4.032	2444	5379	0	2918	15	2
SRL_OPN_2PTS014_0651_20140704_232147_20140705_005927.EUM.nc	9.790	9.215	3.741	2915	5543	0	2604	23	1
SRL_OPN_2PTS014_0653_20140705_005926_20140705_023751.EUM.nc	7.910	8.002	3.739	2977	5557	0	2565	15	0
SRL_OPN_2PTS014_0655_20140705_023750_20140705_041738.EUM.nc	6.890	7.178	2.556	2767	5537	0	2756	9	5
SRL_OPN_2PTS014_0657_20140705_041737_20140705_055914.EUM.nc	8.015	7.826	3.328	3721	5759	0	2035	2	1
SRL_OPN_2PTS014_0659_20140705_055913_20140705_074728.EUM.nc	7.020	6.697	2.560	4023	6156	0	2082	3	48
SRL_OPN_2PTS014_0662_20140705_074727_20140705_092542.EUM.nc	5.920	5.815	2.372	2952	5560	0	2426	2	180
SRL_OPN_2PTS014_0663_20140705_092542_20140705_110335.EUM.nc	6.620	7.098	3.825	2203	5520	0	3293	20	4
SRL_OPN_2PTS014_0665_20140705_110333_20140705_124145.EUM.nc	10.160	9.894	4.293	2540	5406	0	2863	3	0
SRL_OPN_2PTS014_0667_20140705_124143_20140705_142119.EUM.nc	7.320	7.925	3.488	3319	5590	0	2269	1	1
SRL_OPN_2PTS014_0669_20140705_142118_20140705_161437.EUM.nc	6.800	6.701	2.768	3408	6394	0	2967	3	16
SRL_OPN_2PTS014_0672_20140705_161436_20140705_175421.EUM.nc	7.600	7.296	2.563	2876	5625	0	2743	6	0
SRL_OPN_2PTS014_0674_20140705_175421_20140705_193345.EUM.nc	7.340	7.829	3.625	3301	5645	0	2332	9	3
SRL_OPN_2PTS014_0676_20140705_193344_20140705_211247.EUM.nc	6.560	6.764	3.095	3335	5504	0	2142	19	8
SRL_OPN_2PTS014_0678_20140705_211245_20140705_225055.EUM.nc	7.380	8.143	4.302	2542	5482	0	2924	16	0
SRL_OPN_2PTS014_0679_20140705_225055_20140706_002844.EUM.nc	10.020	9.752	4.005	3074	5476	0	2395	6	1
SRL_OPN_2PTS014_0681_20140706_002843_20140706_020651.EUM.nc	8.160	8.273	3.329	2890	5548	0	2634	24	0
SRL_OPN_2PTS014_0683_20140706_020650_20140706_034601.EUM.nc	7.550	7.996	4.079	2845	5543	0	2685	12	1
SRL_OPN_2PTS014_0685_20140706_034559_20140706_052704.EUM.nc	7.240	7.920	3.864	2796	5596	0	2796	4	0
SRL_OPN_2PTS014_0687_20140706_052704_20140706_071629.EUM.nc	7.080	7.422	2.944	3865	6233	0	2359	9	0
SRL_OPN_2PTS014_0690_20140706_071629_20140706_085456.EUM.nc	6.000	6.030	2.547	3722	5614	0	1653	11	228
SRL_OPN_2PTS014_0691_20140706_085455_20140706_103243.EUM.nc	7.620	7.739	3.745	2516	5536	0	3002	16	2
SRL_OPN_2PTS014_0693_20140706_103241_20140706_121047.EUM.nc	8.640	8.986	4.384	2492	5509	0	2999	18	0
SRL_OPN_2PTS014_0695_20140706_121046_20140706_134955.EUM.nc	7.530	8.234	4.154	3118	5508	0	2384	6	0
SRL_OPN_2PTS014_0697_20140706_134953_20140706_154318.EUM.nc	7.580	8.041	3.225	3561	6430	0	2868	1	0
SRL_OPN_2PTS014_0700_20140706_154318_20140706_172257.EUM.nc	7.440	7.639	3.440	2776	5532	0	2755	1	0
SRL_OPN_2PTS014_0702_20140706_172256_20140706_190234.EUM.nc	7.570	7.944	3.679	3274	5652	0	2377	0	1
SRL_OPN_2PTS014_0704_20140706_190232_20140706_204138.EUM.nc	6.250	6.356	2.583	3503	5622	0	1963	7	149
SRL_OPN_2PTS014_0706_20140706_204136_20140706_222010.EUM.nc	7.005	7.745	3.802	2936	5456	0	2496	24	0
SRL_OPN_2PTS014_0708_20140706_222009_20140706_235805.EUM.nc	8.700	9.086	3.962	2963	5524	0	2556	5	0
SRL_OPN_2PTS014_0709_20140706_235804_20140707_013552.EUM.nc	7.500	7.672	3.349	3067	5537	0	2468	0	2
SRL_OPN_2PTS014_0711_20140707_013550_20140707_031442.EUM.nc	7.650	7.959	3.714	2841	5527	0	2672	14	0
SRL_OPN_2PTS014_0713_20140707_031442_20140707_045509.EUM.nc	6.820	7.425	3.708	2884	5573	0	2688	0	1

– Continued on next page

Table 5: Altimeter Wind Speed Statistics.

– Continued from previous page

File	Median	Mean	Std. Dev.	No. Obs.	Total Obs.	Default Lat/Lon	Flag (total)	Default (total)	3-Sigma Edited
SRL_OPN_2PTS014_0715_20140707_045507_20140707_063738.EUM.nc	7.520	7.901	3.120	3866	5852	0	1985	1	0
SRL_OPN_2PTS014_0717_20140707_063737_20140707_082401.EUM.nc	6.480	7.002	3.469	4265	6063	0	1788	10	0
SRL_OPN_2PTS014_0720_20140707_082359_20140707_113957.EUM.nc	7.260	7.665	3.811	5184	10949	0	5727	37	1
SRL_OPN_2PTS014_0723_20140707_113957_20140707_131831.EUM.nc	8.245	8.768	4.060	2922	5465	0	2538	5	0
SRL_OPN_2PTS014_0725_20140707_131831_20140707_151152.EUM.nc	6.950	7.346	2.926	3524	6428	0	2903	1	0
SRL_OPN_2PTS014_0728_20140707_151151_20140707_165139.EUM.nc	7.110	7.362	3.602	2822	5598	0	2769	7	0
SRL_OPN_2PTS014_0730_20140707_165139_20140707_183120.EUM.nc	7.740	7.901	3.857	3145	5565	0	2412	5	3
SRL_OPN_2PTS014_0732_20140707_183119_20140707_201034.EUM.nc	6.655	7.044	3.465	3175	5582	0	2394	12	1
SRL_OPN_2PTS014_0734_20140707_201033_20140707_214920.EUM.nc	7.565	8.014	3.806	3251	5556	0	2287	11	7
SRL_OPN_2PTS014_0736_20140707_214920_20140707_232723.EUM.nc	8.370	8.499	3.783	2463	5337	0	2833	40	1
SRL_OPN_2PTS014_0737_20140707_232722_20140708_010504.EUM.nc	7.275	7.879	3.694	2775	5527	0	2737	10	5
SRL_OPN_2PTS014_0739_20140708_010503_20140708_024331.EUM.nc	7.360	7.675	3.843	2930	5557	0	2622	4	1
SRL_OPN_2PTS014_0741_20140708_024331_20140708_042315.EUM.nc	7.630	8.127	3.392	2761	5522	0	2750	10	1
SRL_OPN_2PTS014_0743_20140708_042315_20140708_060508.EUM.nc	7.545	7.984	3.281	3752	5776	0	2018	2	4
SRL_OPN_2PTS014_0745_20140708_060507_20140708_075306.EUM.nc	6.090	6.617	3.084	4120	6150	0	2026	1	3
SRL_OPN_2PTS014_0748_20140708_075305_20140708_093118.EUM.nc	6.780	6.502	2.314	2912	5541	0	2426	8	195
SRL_OPN_2PTS014_0749_20140708_093118_20140708_110910.EUM.nc	9.190	8.450	4.160	2192	5459	0	3227	38	2
SRL_OPN_2PTS014_0751_20140708_110909_20140708_144033.EUM.nc	7.360	7.795	3.331	5759	11701	0	5923	19	0
SRL_OPN_2PTS014_0756_20140708_144032_20140708_162018.EUM.nc	6.770	7.424	3.180	3418	5634	0	2202	4	10
SRL_OPN_2PTS014_0758_20140708_162018_20140708_180004.EUM.nc	7.640	8.222	3.792	2946	5626	0	2676	4	0
SRL_OPN_2PTS014_0760_20140708_180003_20140708_193925.EUM.nc	7.500	7.962	3.729	3323	5634	0	2308	1	2
SRL_OPN_2PTS014_0762_20140708_193925_20140708_211825.EUM.nc	6.460	6.738	2.812	3278	5522	0	2110	18	116
SRL_OPN_2PTS014_0764_20140708_211823_20140708_225631.EUM.nc	7.245	7.607	3.219	2462	5510	0	3039	9	0
SRL_OPN_2PTS014_0765_20140708_225631_20140709_003420.EUM.nc	7.850	8.169	3.354	3183	5485	0	2295	7	0
SRL_OPN_2PTS014_0767_20140709_003420_20140709_021230.EUM.nc	6.950	7.579	3.151	2902	5533	0	2630	0	1
SRL_OPN_2PTS014_0769_20140709_021229_20140709_035143.EUM.nc	7.220	7.573	3.299	2720	5494	0	2748	24	2
SRL_OPN_2PTS014_0771_20140709_035142_20140709_053254.EUM.nc	7.820	7.909	3.570	2851	5602	0	2749	2	0
SRL_OPN_2PTS014_0773_20140709_053254_20140709_072207.EUM.nc	6.300	6.727	2.966	3981	6237	0	2198	2	56
SRL_OPN_2PTS014_0776_20140709_072206_20140709_090032.EUM.nc	6.370	6.593	2.924	3896	5610	0	1704	9	1
SRL_OPN_2PTS014_0777_20140709_090031_20140709_103818.EUM.nc	6.255	7.612	4.481	2490	5529	0	3027	12	0
SRL_OPN_2PTS014_0779_20140709_103817_20140709_121625.EUM.nc	6.750	7.519	3.546	2523	5517	0	2966	28	0
SRL_OPN_2PTS014_0781_20140709_121625_20140709_135536.EUM.nc	7.580	7.773	3.168	2987	5510	0	2298	90	135
SRL_OPN_2PTS014_0783_20140709_135535_20140709_154859.EUM.nc	8.180	8.357	2.994	3586	6413	0	2824	3	0
SRL_OPN_2PTS014_0786_20140709_154859_20140709_172837.EUM.nc	7.090	7.664	3.525	2726	5525	0	2783	4	12
SRL_OPN_2PTS014_0788_20140709_172837_20140709_190814.EUM.nc	6.360	6.927	2.749	3477	5674	0	2188	7	2
SRL_OPN_2PTS014_0790_20140709_190813_20140709_204715.EUM.nc	6.490	6.912	3.385	3622	5611	0	1969	13	7
SRL_OPN_2PTS014_0792_20140709_204715_20140709_222546.EUM.nc	6.940	7.412	3.595	2877	5446	0	2552	17	0
SRL_OPN_2PTS014_0794_20140709_222544_20140710_000339.EUM.nc	7.435	7.905	3.472	3013	5542	0	2515	13	1
SRL_OPN_2PTS014_0795_20140710_000338_20140710_014127.EUM.nc	7.290	7.391	3.376	3119	5542	0	2413	6	4

– Continued on next page

Table 5: Altimeter Wind Speed Statistics.

– Continued from previous page

File	Median	Mean	Std. Dev.	No. Obs.	Total Obs.	Default Lat/Lon	Flag (total)	Default (total)	3-Sigma Edited
SRL_OPN_2PTS014_0797_20140710_014127_20140710_032022.EUM.nc	8.040	8.037	3.019	2844	5505	0	2644	5	12
SRL_OPN_2PTS014_0799_20140710_032022_20140710_050056.EUM.nc	7.540	8.333	3.294	2918	5592	0	2661	3	10
SRL_OPN_2PTS014_0801_20140710_050055_20140710_064332.EUM.nc	7.230	7.347	2.897	3857	5850	0	1991	2	0
SRL_OPN_2PTS014_0803_20140710_064332_20140710_082936.EUM.nc	6.100	6.278	2.803	4193	6065	0	1695	2	175
SRL_OPN_2PTS014_0806_20140710_082935_20140710_100736.EUM.nc	7.350	7.769	3.764	2793	5466	0	2666	6	1
SRL_OPN_2PTS014_0807_20140710_100735_20140710_114533.EUM.nc	6.200	6.499	3.182	2357	5485	0	3076	14	38
SRL_OPN_2PTS014_0809_20140710_114532_20140710_132411.EUM.nc	7.950	7.773	2.954	2970	5455	0	2478	4	3
SRL_OPN_2PTS014_0811_20140710_132410_20140710_151732.EUM.nc	8.390	8.727	3.459	3547	6415	0	2866	2	0
SRL_OPN_2PTS014_0814_20140710_151731_20140710_165719.EUM.nc	7.090	7.590	3.314	2812	5562	0	2739	10	1
SRL_OPN_2PTS014_0816_20140710_165718_20140710_183700.EUM.nc	7.160	7.001	2.396	3150	5553	0	2333	0	70
SRL_OPN_2PTS014_0818_20140710_183659_20140710_201611.EUM.nc	7.510	7.323	2.633	3252	5571	0	2299	6	14
SRL_OPN_2PTS014_0820_20140710_201612_20140710_215455.EUM.nc	6.470	7.294	3.253	3191	5548	0	2322	35	0
SRL_OPN_2PTS014_0822_20140710_215454_20140710_233257.EUM.nc	6.910	7.232	3.319	2455	5335	0	2873	7	0
SRL_OPN_2PTS014_0823_20140710_233256_20140711_011039.EUM.nc	6.910	7.276	3.591	2766	5520	0	2748	6	0
SRL_OPN_2PTS014_0825_20140711_011038_20140711_024910.EUM.nc	8.870	8.883	3.661	2879	5553	0	2671	2	1
SRL_OPN_2PTS014_0827_20140711_024910_20140711_042907.EUM.nc	7.420	8.108	3.452	2786	5537	0	2743	7	1
SRL_OPN_2PTS014_0829_20140711_042906_20140711_061100.EUM.nc	7.130	7.430	2.643	3650	5778	0	2071	1	56
SRL_OPN_2PTS014_0831_20140711_061100_20140711_075842.EUM.nc	7.090	7.002	2.905	4174	6140	0	1961	2	3
SRL_OPN_2PTS014_0834_20140711_075841_20140711_093652.EUM.nc	6.730	7.188	3.429	2944	5563	0	2600	18	1
SRL_OPN_2PTS014_0835_20140711_093651_20140711_111445.EUM.nc	6.115	6.868	3.445	2152	5480	0	3288	40	0
SRL_OPN_2PTS014_0837_20140711_111444_20140711_125301.EUM.nc	8.130	7.851	2.823	2602	5410	0	2805	3	0
SRL_OPN_2PTS014_0839_20140711_125301_20140711_144613.EUM.nc	7.640	8.290	4.001	3387	6362	0	2974	1	0
SRL_OPN_2PTS014_0842_20140711_144613_20140711_162559.EUM.nc	7.630	7.831	3.336	3380	5636	0	2244	8	4
SRL_OPN_2PTS014_0844_20140711_162558_20140711_180543.EUM.nc	7.160	7.110	2.997	3027	5661	0	2631	3	0
SRL_OPN_2PTS014_0846_20140711_180542_20140711_194504.EUM.nc	7.780	7.762	3.149	3225	5588	0	2339	6	18
SRL_OPN_2PTS014_0848_20140711_194503_20140711_212359.EUM.nc	6.190	6.640	3.189	3419	5504	0	2073	12	0
SRL_OPN_2PTS014_0850_20140711_212359_20140711_230205.EUM.nc	6.800	7.109	3.290	2267	5453	0	3176	8	2
SRL_OPN_2PTS014_0851_20140711_230204_20140712_003954.EUM.nc	7.970	8.125	3.782	3280	5517	0	2232	4	1
SRL_OPN_2PTS014_0853_20140712_003953_20140712_021806.EUM.nc	8.770	8.793	3.859	2914	5567	0	2652	1	0
SRL_OPN_2PTS014_0855_20140712_021806_20140712_035725.EUM.nc	7.365	7.785	3.825	2691	5542	0	2842	4	5
SRL_OPN_2PTS014_0857_20140712_035723_20140712_053843.EUM.nc	6.200	6.506	2.788	2914	5590	0	2552	10	114
SRL_OPN_2PTS014_0859_20140712_053843_20140712_072744.EUM.nc	6.910	6.788	2.239	4158	6211	0	2048	2	3
SRL_OPN_2PTS014_0862_20140712_072743_20140712_090606.EUM.nc	5.460	6.035	3.220	3715	5589	0	1869	5	0
SRL_OPN_2PTS014_0863_20140712_090605_20140712_104352.EUM.nc	6.290	6.970	3.798	2547	5549	0	2974	28	0
SRL_OPN_2PTS014_0865_20140712_104351_20140712_122201.EUM.nc	7.160	7.585	3.325	2601	5513	0	2896	12	4
SRL_OPN_2PTS014_0867_20140712_122201_20140712_140119.EUM.nc	7.670	8.151	3.926	3402	5569	0	2166	1	0
SRL_OPN_2PTS014_0869_20140712_140118_20140712_191353.EUM.nc	6.780	7.390	3.377	9598	17582	0	7960	15	9
SRL_OPN_2PTS014_0876_20140712_191352_20140712_205253.EUM.nc	7.370	7.411	2.797	3578	5599	0	1997	21	3
SRL_OPN_2PTS014_0878_20140712_205252_20140712_223121.EUM.nc	5.880	6.742	3.451	2874	5426	0	2516	34	2

– Continued on next page

Table 5: Altimeter Wind Speed Statistics.

– Continued from previous page

File	Median	Mean	Std. Dev.	No. Obs.	Total Obs.	Default Lat/Lon	Flag (total)	Default (total)	3-Sigma Edited
SRL_OPN_2PTS014_0879_20140712_223121_20140713_000913.EUM.nc	7.360	8.034	3.968	2990	5493	0	2494	7	2
SRL_OPN_2PTS014_0881_20140713_000912_20140713_014703.EUM.nc	7.935	8.296	3.706	3149	5539	0	2384	3	3
SRL_OPN_2PTS014_0883_20140713_014703_20140713_032603.EUM.nc	7.330	7.905	3.768	2889	5485	0	2588	8	0
SRL_OPN_2PTS014_0885_20140713_032602_20140713_050642.EUM.nc	6.420	6.944	3.093	2841	5591	0	2741	6	3
SRL_OPN_2PTS014_0887_20140713_050641_20140713_065643.EUM.nc	6.280	6.274	2.633	3778	6248	0	2468	1	1
SRL_OPN_2PTS014_0890_20140713_065643_20140713_083511.EUM.nc	5.770	6.455	3.444	4355	5638	0	1278	3	2
SRL_OPN_2PTS014_0892_20140713_083510_20140713_101310.EUM.nc	5.870	6.056	2.786	2614	5477	0	2733	10	120
SRL_OPN_2PTS014_0893_20140713_101309_20140713_115108.EUM.nc	5.780	6.835	3.681	2469	5525	0	3031	19	6
SRL_OPN_2PTS014_0895_20140713_115108_20140713_132951.EUM.nc	8.390	8.996	3.643	3014	5453	0	2430	9	0
SRL_OPN_2PTS014_0897_20140713_132951_20140713_152313.EUM.nc	7.580	7.672	3.164	3586	6378	0	2789	2	1
SRL_OPN_2PTS014_0900_20140713_152313_20140713_170301.EUM.nc	6.730	7.596	3.684	2781	5591	0	2808	2	0
SRL_OPN_2PTS014_0902_20140713_170259_20140713_184239.EUM.nc	5.715	6.228	3.091	3206	5568	0	2360	2	0
SRL_OPN_2PTS014_0904_20140713_184238_20140713_202150.EUM.nc	7.020	7.184	3.312	3353	5586	0	2222	8	3
SRL_OPN_2PTS014_0906_20140713_202150_20140713_220032.EUM.nc	6.740	6.970	3.138	3017	5524	0	2482	25	0
SRL_OPN_2PTS014_0908_20140713_220031_20140713_233831.EUM.nc	7.390	7.906	3.870	2614	5482	0	2859	9	0
SRL_OPN_2PTS014_0909_20140713_233830_20140714_011616.EUM.nc	7.030	7.629	3.601	2964	5510	0	2530	16	0
SRL_OPN_2PTS014_0911_20140714_011615_20140714_025451.EUM.nc	7.740	7.887	3.352	2875	5518	0	2641	2	0
SRL_OPN_2PTS014_0913_20140714_025450_20140714_043446.EUM.nc	7.130	7.854	4.025	2786	5533	0	2736	11	0
SRL_OPN_2PTS014_0915_20140714_043446_20140714_061655.EUM.nc	6.020	6.692	2.989	3784	5800	0	2015	0	1
SRL_OPN_2PTS014_0917_20140714_061655_20140714_080421.EUM.nc	5.730	6.232	3.128	4176	6123	0	1946	1	0
SRL_OPN_2PTS014_0920_20140714_080421_20140714_094229.EUM.nc	5.910	6.540	3.198	2949	5561	0	2606	6	0
SRL_OPN_2PTS014_0921_20140714_094228_20140714_112021.EUM.nc	7.265	7.887	3.664	2249	5404	0	3112	42	1
SRL_OPN_2PTS014_0923_20140714_112020_20140714_125841.EUM.nc	7.765	8.020	2.864	2679	5408	0	2721	7	1
SRL_OPN_2PTS014_0925_20140714_125840_20140714_145155.EUM.nc	7.570	7.864	3.126	3464	6383	0	2915	1	3
SRL_OPN_2PTS014_0928_20140714_145154_20140714_163143.EUM.nc	7.290	7.811	3.372	3300	5668	0	2358	9	1
SRL_OPN_2PTS014_0930_20140714_163142_20140714_181119.EUM.nc	5.850	6.313	2.904	3020	5630	0	2594	9	7
SRL_OPN_2PTS014_0932_20140714_181118_20140714_195045.EUM.nc	6.640	7.064	3.472	3270	5634	0	2361	3	0
SRL_OPN_2PTS014_0934_20140714_195044_20140714_212940.EUM.nc	6.430	6.174	2.413	3471	5523	0	2028	15	9
SRL_OPN_2PTS014_0936_20140714_212939_20140714_230742.EUM.nc	7.050	7.585	3.772	2195	5411	0	3209	7	0
SRL_OPN_2PTS014_0937_20140714_230741_20140715_004530.EUM.nc	7.470	7.893	3.456	3195	5525	0	2321	9	0
SRL_OPN_2PTS014_0939_20140715_004530_20140715_022347.EUM.nc	8.520	8.837	4.068	2945	5566	0	2615	5	1
SRL_OPN_2PTS014_0941_20140715_022346_20140715_040310.EUM.nc	7.480	7.491	3.168	2736	5468	0	2721	2	9
SRL_OPN_2PTS014_0943_20140715_040309_20140715_054436.EUM.nc	6.810	7.351	3.341	3336	5698	0	2354	8	0
SRL_OPN_2PTS014_0945_20140715_054436_20140715_073324.EUM.nc	6.250	6.309	2.365	4103	6194	0	2088	0	3
SRL_OPN_2PTS014_0948_20140715_073323_20140715_091145.EUM.nc	6.465	6.706	3.358	3538	5589	0	2044	7	0
SRL_OPN_2PTS014_0949_20140715_091145_20140715_104929.EUM.nc	6.430	7.664	4.388	2535	5562	0	3002	19	6
SRL_OPN_2PTS014_0951_20140715_104928_20140715_122741.EUM.nc	7.640	7.900	3.500	2533	5450	0	2892	25	0
SRL_OPN_2PTS014_0953_20140715_122740_20140715_140703.EUM.nc	7.690	7.925	3.601	3275	5588	0	2313	0	0
SRL_OPN_2PTS014_0955_20140715_140701_20140715_160025.EUM.nc	7.485	8.168	3.737	3324	6411	0	3083	4	0

– Continued on next page

Table 5: Altimeter Wind Speed Statistics.

– Continued from previous page

File	Median	Mean	Std. Dev.	No. Obs.	Total Obs.	Default Lat/Lon	Flag (total)	Default (total)	3-Sigma Edited
SRL_OPN_2PTS014_0958_20140715_160024_20140715_174001.EUM.nc	6.980	7.333	2.763	2809	5649	0	2803	11	26
SRL_OPN_2PTS014_0960_20140715_174001_20140715_191936.EUM.nc	6.630	6.571	2.852	3496	5641	0	2137	5	3
SRL_OPN_2PTS014_0962_20140715_191935_20140715_205835.EUM.nc	6.170	6.716	3.149	3590	5582	0	1982	10	0
SRL_OPN_2PTS014_0964_20140715_205834_20140715_223659.EUM.nc	6.720	7.429	3.506	2849	5421	0	2560	12	0
SRL_OPN_2PTS014_0965_20140715_223659_20140716_001450.EUM.nc	7.615	7.533	3.199	3020	5505	0	2478	1	6
SRL_OPN_2PTS014_0967_20140716_001449_20140716_015243.EUM.nc	8.210	8.345	3.485	3139	5509	0	2368	0	2
SRL_OPN_2PTS014_0969_20140716_015242_20140716_033147.EUM.nc	6.670	7.498	3.668	2912	5476	0	2552	12	0
SRL_OPN_2PTS014_0971_20140716_033146_20140716_051233.EUM.nc	6.925	7.239	3.303	2876	5568	0	2681	3	8
SRL_OPN_2PTS014_0973_20140716_051232_20140716_070225.EUM.nc	5.700	6.142	2.514	3750	6242	0	2473	6	13
SRL_OPN_2PTS014_0976_20140716_070224_20140716_084049.EUM.nc	6.840	7.025	2.893	4291	5618	0	1324	3	0
SRL_OPN_2PTS014_0978_20140716_084050_20140716_101846.EUM.nc	7.810	7.710	3.783	2652	5433	0	2745	25	11
SRL_OPN_2PTS014_0979_20140716_101847_20140716_115647.EUM.nc	6.960	7.296	3.040	2502	5523	0	3012	9	0
SRL_OPN_2PTS014_0981_20140716_115646_20140716_133534.EUM.nc	7.650	8.279	3.240	3020	5433	0	2412	1	0
SRL_OPN_2PTS014_0983_20140716_133533_20140716_152856.EUM.nc	7.940	7.854	3.099	3665	6386	0	2721	0	0
SRL_OPN_2PTS014_0986_20140716_152857_20140716_170845.EUM.nc	7.160	7.301	2.862	2679	5585	0	2791	4	111
SRL_OPN_2PTS014_0988_20140716_170843_20140716_184823.EUM.nc	7.270	7.383	3.053	3306	5573	0	2184	8	75
SRL_OPN_2PTS014_0990_20140716_184821_20140716_202732.EUM.nc	6.750	6.855	3.046	3351	5582	0	2213	14	4
SRL_OPN_2PTS014_0992_20140716_202731_20140716_220611.EUM.nc	7.010	7.385	3.178	3061	5504	0	2423	19	1
SRL_OPN_2PTS014_0994_20140716_220611_20140716_234408.EUM.nc	6.780	6.675	2.185	2728	5527	0	2683	17	99
SRL_OPN_2PTS014_0995_20140716_234408_20140717_012152.EUM.nc	8.110	8.123	3.443	2948	5492	0	2533	11	0
SRL_OPN_2PTS014_0997_20140717_012151_20140717_030031.EUM.nc	7.930	8.233	3.658	2888	5580	0	2683	9	0
SRL_OPN_2PTS014_0999_20140717_030030_20140717_044033.EUM.nc	7.510	7.823	3.254	2767	5512	0	2729	16	0

22 Ka-Band Backscatter Coefficient Table

Table 6: Ka-Band Backscatter Coefficient Statistics.

File	Median	Mean	Std. Dev.	No. Obs.	Total Obs.	Default Lat/Lon	Flag (total)	Default (total)	3-Sigma Edited
SRL_OPN_2PTS013_1001_20140612_044045_20140612_062254.EUM.nc	11.015	10.792	1.341	3732	5794	0	1967	1	94
SRL_OPN_2PTS014_0001_20140612_062254_20140612_081002.EUM.nc	11.100	11.118	1.321	3971	6102	0	1961	1	169
SRL_OPN_2PTS014_0004_20140612_081002_20140612_094808.EUM.nc	11.330	11.305	1.937	2741	5566	0	2687	10	128
SRL_OPN_2PTS014_0005_20140612_094807_20140612_112601.EUM.nc	11.045	10.994	1.744	2076	5451	0	3333	36	6
SRL_OPN_2PTS014_0007_20140612_112600_20140612_130426.EUM.nc	10.620	10.744	1.231	2672	5374	0	2629	7	66
SRL_OPN_2PTS014_0009_20140612_130425_20140612_145750.EUM.nc	10.500	10.443	1.404	3451	6419	0	2918	6	44
SRL_OPN_2PTS014_0012_20140612_145749_20140612_163729.EUM.nc	10.540	10.571	1.302	2921	5631	0	2496	16	198
SRL_OPN_2PTS014_0014_20140612_163729_20140612_181712.EUM.nc	11.020	10.877	1.509	2880	5527	0	2511	6	130
SRL_OPN_2PTS014_0016_20140612_181711_20140612_195629.EUM.nc	11.070	10.841	1.270	3121	5580	0	2339	13	107
SRL_OPN_2PTS014_0018_20140612_195629_20140612_213521.EUM.nc	11.640	11.425	1.814	3320	5514	0	2040	23	131
SRL_OPN_2PTS014_0020_20140612_213521_20140612_231330.EUM.nc	10.520	10.240	1.678	2092	5423	0	3213	5	113
SRL_OPN_2PTS014_0021_20140612_231329_20140613_005109.EUM.nc	10.700	10.679	1.250	3025	5528	0	2434	24	45
SRL_OPN_2PTS014_0023_20140613_005109_20140613_022929.EUM.nc	10.380	10.237	1.656	2796	5530	0	2694	1	39
SRL_OPN_2PTS014_0025_20140613_022928_20140613_040908.EUM.nc	11.070	10.855	1.566	2717	5495	0	2750	6	22
SRL_OPN_2PTS014_0027_20140613_040907_20140613_055031.EUM.nc	11.000	10.885	1.500	3409	5716	0	2091	13	203
SRL_OPN_2PTS014_0029_20140613_055030_20140613_073906.EUM.nc	11.140	10.879	1.170	3978	6174	0	2024	0	172
SRL_OPN_2PTS014_0032_20140613_073905_20140613_091724.EUM.nc	11.220	11.129	1.664	3122	5558	0	2329	9	98
SRL_OPN_2PTS014_0033_20140613_091723_20140613_105516.EUM.nc	11.040	11.082	1.502	2171	5546	0	3276	19	80
SRL_OPN_2PTS014_0035_20140613_105516_20140613_123323.EUM.nc	10.530	10.688	1.451	2380	5419	0	2901	11	127
SRL_OPN_2PTS014_0037_20140613_123322_20140613_141249.EUM.nc	10.630	10.582	1.652	3220	5599	0	2367	0	12
SRL_OPN_2PTS014_0039_20140613_141249_20140613_160610.EUM.nc	10.690	10.478	1.326	3221	6409	0	3099	7	82
SRL_OPN_2PTS014_0042_20140613_160609_20140613_174547.EUM.nc	10.710	10.614	1.308	2828	5638	0	2768	9	33
SRL_OPN_2PTS014_0044_20140613_174548_20140613_192520.EUM.nc	11.070	10.671	1.350	3276	5662	0	2252	4	130
SRL_OPN_2PTS014_0046_20140613_192519_20140613_210424.EUM.nc	11.480	11.276	1.529	3381	5623	0	2100	15	127
SRL_OPN_2PTS014_0048_20140613_210424_20140613_224238.EUM.nc	11.010	10.927	1.216	2487	5389	0	2772	10	120
SRL_OPN_2PTS014_0049_20140613_224237_20140614_002028.EUM.nc	10.460	10.567	1.173	2944	5473	0	2442	5	82
SRL_OPN_2PTS014_0051_20140614_002029_20140614_015831.EUM.nc	10.560	10.571	1.613	2840	5541	0	2624	3	74
SRL_OPN_2PTS014_0053_20140614_015832_20140614_033732.EUM.nc	11.005	10.828	1.694	2887	5517	0	2552	5	73
SRL_OPN_2PTS014_0055_20140614_033732_20140614_051826.EUM.nc	10.380	10.288	1.274	2784	5588	0	2640	17	147
SRL_OPN_2PTS014_0057_20140614_051826_20140614_070807.EUM.nc	10.940	10.747	1.223	3685	6225	0	2407	8	125
SRL_OPN_2PTS014_0060_20140614_070806_20140614_084637.EUM.nc	11.140	10.949	1.303	3700	5609	0	1722	12	175
SRL_OPN_2PTS014_0062_20140614_084637_20140614_102426.EUM.nc	11.210	11.078	1.682	2432	5558	0	2959	20	147
SRL_OPN_2PTS014_0063_20140614_102426_20140614_120228.EUM.nc	11.170	11.174	1.445	2488	5498	0	2938	14	58
SRL_OPN_2PTS014_0065_20140614_120229_20140614_134127.EUM.nc	11.005	10.665	1.618	3046	5525	0	2416	31	32
SRL_OPN_2PTS014_0067_20140614_134126_20140614_153451.EUM.nc	10.480	10.172	1.350	3462	6417	0	2894	0	61
SRL_OPN_2PTS014_0070_20140614_153451_20140614_171429.EUM.nc	10.820	10.607	1.249	2678	5520	0	2757	3	82
SRL_OPN_2PTS014_0072_20140614_171428_20140614_185408.EUM.nc	10.860	10.854	1.275	3186	5665	0	2370	8	101

– Continued on next page

Table 6: Ka-Band Backscatter Coefficient Statistics.

– Continued from previous page

File	Median	Mean	Std. Dev.	No. Obs.	Total Obs.	Default Lat/Lon	Flag (total)	Default (total)	3-Sigma Edited
SRL_OPN_2PTS014_0074_20140614_185407_20140614_203315.EUM.nc	11.170	10.950	1.560	3408	5603	0	2129	10	56
SRL_OPN_2PTS014_0076_20140614_203315_20140614_221150.EUM.nc	11.145	11.168	1.642	2772	5423	0	2474	15	162
SRL_OPN_2PTS014_0078_20140614_221150_20140614_234947.EUM.nc	10.960	10.967	1.372	2762	5494	0	2598	7	127
SRL_OPN_2PTS014_0079_20140614_234946_20140615_012732.EUM.nc	10.750	10.485	1.406	2795	5532	0	2657	0	80
SRL_OPN_2PTS014_0081_20140615_012732_20140615_030616.EUM.nc	10.960	10.837	1.340	2838	5557	0	2651	2	66
SRL_OPN_2PTS014_0083_20140615_030616_20140615_044633.EUM.nc	10.570	10.321	1.191	2854	5511	0	2567	5	85
SRL_OPN_2PTS014_0085_20140615_044632_20140615_062849.EUM.nc	10.890	10.724	1.149	3784	5802	0	1959	3	56
SRL_OPN_2PTS014_0087_20140615_062849_20140615_081539.EUM.nc	11.090	11.002	1.429	3992	6106	0	1938	2	174
SRL_OPN_2PTS014_0090_20140615_081540_20140615_095344.EUM.nc	11.260	11.372	2.027	2721	5551	0	2723	3	104
SRL_OPN_2PTS014_0091_20140615_095343_20140615_113138.EUM.nc	11.110	11.037	1.874	2184	5394	0	3158	22	30
SRL_OPN_2PTS014_0093_20140615_113138_20140615_131006.EUM.nc	10.930	10.833	1.474	2771	5453	0	2628	4	50
SRL_OPN_2PTS014_0095_20140615_131006_20140615_150325.EUM.nc	10.420	10.117	1.483	3414	6421	0	2911	1	95
SRL_OPN_2PTS014_0098_20140615_150325_20140615_164311.EUM.nc	10.590	10.451	1.380	2841	5648	0	2702	3	102
SRL_OPN_2PTS014_0100_20140615_164311_20140615_182254.EUM.nc	10.740	10.792	1.702	3035	5570	0	2383	1	151
SRL_OPN_2PTS014_0102_20140615_182253_20140615_200209.EUM.nc	10.910	11.025	1.943	2999	5606	0	2414	14	179
SRL_OPN_2PTS014_0104_20140615_200209_20140615_214059.EUM.nc	11.550	11.476	1.250	3048	5492	0	2116	9	319
SRL_OPN_2PTS014_0106_20140615_214058_20140615_231906.EUM.nc	10.640	10.744	1.612	2341	5361	0	2945	12	63
SRL_OPN_2PTS014_0107_20140615_231906_20140616_005646.EUM.nc	10.570	10.463	1.526	2801	5540	0	2644	20	75
SRL_OPN_2PTS014_0109_20140616_005646_20140616_023509.EUM.nc	10.400	10.393	1.753	2871	5533	0	2607	5	50
SRL_OPN_2PTS014_0111_20140616_023508_20140616_041444.EUM.nc	10.430	10.311	1.085	2662	5508	0	2744	16	86
SRL_OPN_2PTS014_0113_20140616_041443_20140616_055625.EUM.nc	10.960	10.674	1.407	3633	5755	0	2077	1	44
SRL_OPN_2PTS014_0115_20140616_055624_20140616_074445.EUM.nc	11.310	11.285	1.340	3895	6155	0	2054	2	204
SRL_OPN_2PTS014_0118_20140616_074445_20140616_092301.EUM.nc	11.310	11.359	1.730	2964	5544	0	2426	10	144
SRL_OPN_2PTS014_0119_20140616_092300_20140616_110045.EUM.nc	11.035	10.960	1.592	1994	5486	0	3365	15	112
SRL_OPN_2PTS014_0121_20140616_110044_20140616_123902.EUM.nc	10.860	10.686	1.521	2414	5440	0	2909	5	112
SRL_OPN_2PTS014_0123_20140616_123901_20140616_141833.EUM.nc	10.880	10.543	1.388	3272	5605	0	2305	1	27
SRL_OPN_2PTS014_0125_20140616_141833_20140616_161152.EUM.nc	10.430	10.324	1.584	3350	6392	0	2947	5	90
SRL_OPN_2PTS014_0128_20140616_161151_20140616_175129.EUM.nc	10.550	10.567	1.648	2883	5640	0	2696	7	54
SRL_OPN_2PTS014_0130_20140616_175128_20140616_193101.EUM.nc	11.370	11.422	2.112	3137	5636	0	2320	11	168
SRL_OPN_2PTS014_0132_20140616_193100_20140616_211003.EUM.nc	11.290	11.302	1.437	3208	5623	0	2236	9	170
SRL_OPN_2PTS014_0134_20140616_211002_20140616_224814.EUM.nc	10.760	10.541	1.461	2410	5416	0	2954	23	29
SRL_OPN_2PTS014_0135_20140616_224815_20140617_002604.EUM.nc	10.480	10.461	1.499	2924	5435	0	2408	4	99
SRL_OPN_2PTS014_0137_20140617_002603_20140617_020410.EUM.nc	10.335	10.220	1.600	2854	5543	0	2646	5	38
SRL_OPN_2PTS014_0139_20140617_020409_20140617_034315.EUM.nc	10.790	10.613	1.479	2845	5517	0	2594	8	70
SRL_OPN_2PTS014_0141_20140617_034314_20140617_052415.EUM.nc	10.690	10.545	1.404	2819	5588	0	2708	4	57
SRL_OPN_2PTS014_0143_20140617_052416_20140617_071345.EUM.nc	11.000	10.871	1.337	3684	6228	0	2433	10	101
SRL_OPN_2PTS014_0146_20140617_071345_20140617_085214.EUM.nc	11.070	10.878	1.290	3480	5600	0	1729	8	383
SRL_OPN_2PTS014_0147_20140617_085214_20140617_103002.EUM.nc	11.695	11.538	2.270	2379	5544	0	3021	7	137
SRL_OPN_2PTS014_0149_20140617_103002_20140617_120806.EUM.nc	10.890	11.000	1.480	2471	5537	0	2966	29	71

– Continued on next page

Table 6: Ka-Band Backscatter Coefficient Statistics.

– Continued from previous page

File	Median	Mean	Std. Dev.	No. Obs.	Total Obs.	Default Lat/Lon	Flag (total)	Default (total)	3-Sigma Edited
SRL_OPN_2PTS014_0151_20140617_120805_20140617_134701.EUM.nc	10.480	10.384	1.462	3020	5498	0	2440	7	31
SRL_OPN_2PTS014_0153_20140617_134700_20140617_154033.EUM.nc	10.650	10.328	1.543	3423	6434	0	2931	1	79
SRL_OPN_2PTS014_0156_20140617_154032_20140617_172012.EUM.nc	10.600	10.468	1.089	2543	5556	0	2820	7	186
SRL_OPN_2PTS014_0158_20140617_172011_20140617_185950.EUM.nc	11.195	10.965	1.564	3142	5665	0	2442	7	74
SRL_OPN_2PTS014_0160_20140617_185950_20140617_203855.EUM.nc	10.670	10.784	1.870	3405	5624	0	2052	5	162
SRL_OPN_2PTS014_0162_20140617_203854_20140617_221728.EUM.nc	11.270	11.005	1.893	2740	5453	0	2516	19	178
SRL_OPN_2PTS014_0164_20140617_221727_20140617_235524.EUM.nc	10.650	10.792	1.519	2798	5514	0	2533	9	174
SRL_OPN_2PTS014_0165_20140617_235523_20140618_013309.EUM.nc	10.490	10.408	1.494	2865	5539	0	2567	1	106
SRL_OPN_2PTS014_0167_20140618_013309_20140618_031158.EUM.nc	10.835	10.704	1.788	2770	5569	0	2678	5	116
SRL_OPN_2PTS014_0169_20140618_031158_20140618_045212.EUM.nc	11.000	10.859	1.369	2907	5531	0	2608	0	16
SRL_OPN_2PTS014_0171_20140618_045213_20140618_063446.EUM.nc	10.990	10.824	1.386	3741	5848	0	1991	2	114
SRL_OPN_2PTS014_0173_20140618_063447_20140618_082118.EUM.nc	10.710	10.663	1.553	3886	6082	0	1946	4	246
SRL_OPN_2PTS014_0176_20140618_082117_20140618_095920.EUM.nc	11.460	11.526	2.231	2735	5568	0	2699	25	109
SRL_OPN_2PTS014_0177_20140618_095920_20140618_113708.EUM.nc	11.260	11.222	1.209	2137	5445	0	3088	34	186
SRL_OPN_2PTS014_0179_20140618_113708_20140618_131549.EUM.nc	10.720	10.659	1.729	2840	5449	0	2556	7	46
SRL_OPN_2PTS014_0181_20140618_131548_20140618_150908.EUM.nc	10.750	10.564	1.478	3443	6445	0	2932	4	66
SRL_OPN_2PTS014_0184_20140618_150908_20140618_164855.EUM.nc	10.950	10.661	1.357	2750	5608	0	2738	2	118
SRL_OPN_2PTS014_0186_20140618_164854_20140618_182828.EUM.nc	10.820	10.912	1.418	2964	5569	0	2422	6	177
SRL_OPN_2PTS014_0188_20140618_182828_20140618_200750.EUM.nc	10.430	10.369	1.846	2858	5601	0	2398	18	327
SRL_OPN_2PTS014_0190_20140618_200749_20140618_214637.EUM.nc	11.200	11.294	1.681	3181	5483	0	2222	23	57
SRL_OPN_2PTS014_0192_20140618_214638_20140618_232434.EUM.nc	11.330	11.285	1.489	2444	5295	0	2773	38	40
SRL_OPN_2PTS014_0193_20140618_232433_20140619_010223.EUM.nc	10.945	10.814	1.783	2665	5511	0	2762	15	69
SRL_OPN_2PTS014_0195_20140619_010222_20140619_024048.EUM.nc	10.770	10.797	0.929	2794	5550	0	2656	5	95
SRL_OPN_2PTS014_0197_20140619_024047_20140619_042029.EUM.nc	11.025	10.802	1.447	2716	5528	0	2734	22	56
SRL_OPN_2PTS014_0199_20140619_042029_20140619_060218.EUM.nc	10.550	10.237	1.327	3702	5775	0	2043	2	28
SRL_OPN_2PTS014_0201_20140619_060218_20140619_075023.EUM.nc	10.820	10.821	1.148	3800	6147	0	2027	5	315
SRL_OPN_2PTS014_0204_20140619_075023_20140619_092836.EUM.nc	10.720	10.933	1.794	2894	5535	0	2450	14	177
SRL_OPN_2PTS014_0205_20140619_092836_20140619_110621.EUM.nc	11.810	11.707	1.649	2071	5502	0	3314	22	95
SRL_OPN_2PTS014_0207_20140619_110620_20140619_124441.EUM.nc	10.980	10.890	2.056	2408	5408	0	2875	9	116
SRL_OPN_2PTS014_0209_20140619_124440_20140619_143749.EUM.nc	10.670	10.403	1.462	3265	6366	0	2968	0	133
SRL_OPN_2PTS014_0212_20140619_143748_20140619_161735.EUM.nc	10.790	10.558	1.684	3339	5618	0	2173	2	104
SRL_OPN_2PTS014_0214_20140619_161735_20140619_175711.EUM.nc	10.790	10.607	1.142	2792	5605	0	2656	5	152
SRL_OPN_2PTS014_0216_20140619_175710_20140619_193642.EUM.nc	10.550	10.566	1.768	3119	5665	0	2305	3	238
SRL_OPN_2PTS014_0218_20140619_193642_20140619_211533.EUM.nc	11.150	11.153	1.576	3202	5517	0	2163	4	148
SRL_OPN_2PTS014_0220_20140619_211533_20140619_225351.EUM.nc	11.300	11.322	1.230	2344	5512	0	3051	12	105
SRL_OPN_2PTS014_0221_20140619_225350_20140620_003139.EUM.nc	10.625	10.593	1.873	3071	5478	0	2325	3	79
SRL_OPN_2PTS014_0223_20140620_003138_20140620_020940.EUM.nc	10.630	10.465	1.161	2633	5507	0	2753	11	110
SRL_OPN_2PTS014_0225_20140620_020939_20140620_034859.EUM.nc	10.610	10.336	1.525	2770	5541	0	2658	13	100
SRL_OPN_2PTS014_0227_20140620_034858_20140620_053006.EUM.nc	10.530	10.242	1.537	2736	5604	0	2756	2	110

– Continued on next page

Table 6: Ka-Band Backscatter Coefficient Statistics.

– Continued from previous page

File	Median	Mean	Std. Dev.	No. Obs.	Total Obs.	Default Lat/Lon	Flag (total)	Default (total)	3-Sigma Edited
SRL_OPN_2PTS014_0229_20140620_053006_20140620_071925.EUM.nc	11.010	10.966	1.179	3847	6212	0	2285	5	75
SRL_OPN_2PTS014_0232_20140620_071925_20140620_085743.EUM.nc	11.430	11.320	1.322	3524	5599	0	1779	5	291
SRL_OPN_2PTS014_0233_20140620_085742_20140620_103536.EUM.nc	11.890	11.941	2.066	2149	5538	0	3163	8	218
SRL_OPN_2PTS014_0235_20140620_103535_20140620_121343.EUM.nc	11.410	10.893	1.737	2495	5500	0	2973	12	20
SRL_OPN_2PTS014_0237_20140620_121342_20140620_135244.EUM.nc	10.810	10.485	1.634	3082	5537	0	2396	0	59
SRL_OPN_2PTS014_0239_20140620_135243_20140620_154607.EUM.nc	10.790	10.495	1.973	3463	6416	0	2892	1	60
SRL_OPN_2PTS014_0242_20140620_154607_20140620_172553.EUM.nc	10.600	10.490	1.212	2684	5531	0	2782	3	62
SRL_OPN_2PTS014_0244_20140620_172553_20140620_190530.EUM.nc	11.170	11.056	1.374	3159	5658	0	2389	5	105
SRL_OPN_2PTS014_0246_20140620_190531_20140620_204434.EUM.nc	11.610	11.390	1.722	3426	5608	0	1949	8	225
SRL_OPN_2PTS014_0248_20140620_204433_20140620_222305.EUM.nc	11.670	11.520	2.021	2742	5448	0	2583	20	103
SRL_OPN_2PTS014_0250_20140620_222304_20140621_000058.EUM.nc	10.560	10.530	1.958	2849	5517	0	2513	12	143
SRL_OPN_2PTS014_0251_20140621_000058_20140621_013847.EUM.nc	10.620	10.595	1.365	2871	5553	0	2527	6	149
SRL_OPN_2PTS014_0253_20140621_013847_20140621_031739.EUM.nc	10.160	9.976	1.921	2830	5564	0	2658	17	59
SRL_OPN_2PTS014_0255_20140621_031738_20140621_045800.EUM.nc	10.720	10.490	1.475	2830	5567	0	2631	1	105
SRL_OPN_2PTS014_0257_20140621_045800_20140621_064042.EUM.nc	11.240	11.090	1.336	3696	5861	0	1979	1	185
SRL_OPN_2PTS014_0259_20140621_064041_20140621_082655.EUM.nc	11.670	11.827	1.773	3912	6064	0	1836	6	310
SRL_OPN_2PTS014_0262_20140621_082655_20140621_100456.EUM.nc	11.690	11.749	2.068	2658	5564	0	2753	2	151
SRL_OPN_2PTS014_0263_20140621_100456_20140621_114245.EUM.nc	11.340	11.039	1.955	2236	5494	0	3088	17	153
SRL_OPN_2PTS014_0265_20140621_114244_20140621_132128.EUM.nc	10.730	10.569	1.817	2850	5463	0	2530	4	79
SRL_OPN_2PTS014_0267_20140621_132128_20140621_151449.EUM.nc	10.750	10.333	1.858	3447	6436	0	2920	0	69
SRL_OPN_2PTS014_0270_20140621_151449_20140621_165436.EUM.nc	10.960	10.777	1.679	2724	5604	0	2793	4	83
SRL_OPN_2PTS014_0272_20140621_165436_20140621_183410.EUM.nc	11.270	11.160	1.434	2951	5577	0	2412	3	211
SRL_OPN_2PTS014_0274_20140621_183409_20140621_201330.EUM.nc	11.630	11.489	1.765	3182	5584	0	2292	8	102
SRL_OPN_2PTS014_0276_20140621_201330_20140621_215215.EUM.nc	11.610	11.877	2.277	3105	5473	0	2181	29	158
SRL_OPN_2PTS014_0278_20140621_215214_20140621_233008.EUM.nc	10.650	10.539	1.595	2362	5321	0	2918	16	25
SRL_OPN_2PTS014_0279_20140621_233008_20140622_010758.EUM.nc	10.940	10.543	1.674	2632	5525	0	2825	12	56
SRL_OPN_2PTS014_0281_20140622_010758_20140622_024628.EUM.nc	10.510	10.143	1.828	2834	5543	0	2631	1	77
SRL_OPN_2PTS014_0283_20140622_024628_20140622_042615.EUM.nc	11.350	11.160	1.476	2768	5544	0	2721	1	54
SRL_OPN_2PTS014_0285_20140622_042614_20140622_060812.EUM.nc	11.350	11.151	1.669	3603	5776	0	2034	1	138
SRL_OPN_2PTS014_0287_20140622_060811_20140622_075600.EUM.nc	11.630	11.612	1.475	3931	6140	0	2007	6	196
SRL_OPN_2PTS014_0290_20140622_075600_20140622_093412.EUM.nc	11.510	11.496	2.047	2892	5555	0	2581	3	79
SRL_OPN_2PTS014_0291_20140622_093412_20140622_111156.EUM.nc	11.280	11.189	1.858	2074	5498	0	3312	29	83
SRL_OPN_2PTS014_0293_20140622_111156_20140622_125020.EUM.nc	11.030	10.762	1.932	2531	5404	0	2824	8	41
SRL_OPN_2PTS014_0295_20140622_125019_20140622_144331.EUM.nc	10.590	10.311	1.499	3362	6364	0	2995	0	7
SRL_OPN_2PTS014_0298_20140622_144330_20140622_162316.EUM.nc	11.300	10.951	1.652	3220	5634	0	2316	6	92
SRL_OPN_2PTS014_0300_20140622_162315_20140622_180253.EUM.nc	11.330	11.236	1.147	2733	5647	0	2649	0	265
SRL_OPN_2PTS014_0302_20140622_180252_20140622_194222.EUM.nc	11.730	11.608	2.205	3141	5640	0	2322	6	171
SRL_OPN_2PTS014_0304_20140622_194222_20140622_212111.EUM.nc	11.600	11.498	1.497	3197	5499	0	2146	9	147
SRL_OPN_2PTS014_0306_20140622_212112_20140622_225927.EUM.nc	10.690	10.660	1.342	2251	5479	0	3173	14	41

– Continued on next page

Table 6: Ka-Band Backscatter Coefficient Statistics.

– Continued from previous page

File	Median	Mean	Std. Dev.	No. Obs.	Total Obs.	Default Lat/Lon	Flag (total)	Default (total)	3-Sigma Edited
SRL_OPN_2PTS014_0307_20140622_225926_20140623_003716.EUM.nc	10.870	10.608	1.795	3074	5495	0	2242	8	171
SRL_OPN_2PTS014_0309_20140623_003715_20140623_021519.EUM.nc	10.670	10.670	1.761	2754	5537	0	2742	8	33
SRL_OPN_2PTS014_0311_20140623_021518_20140623_035443.EUM.nc	10.870	10.547	1.508	2700	5541	0	2818	7	16
SRL_OPN_2PTS014_0313_20140623_035442_20140623_053558.EUM.nc	11.230	10.908	1.393	2774	5603	0	2721	0	108
SRL_OPN_2PTS014_0315_20140623_053557_20140623_072505.EUM.nc	11.290	11.268	1.265	3825	6217	0	2172	11	209
SRL_OPN_2PTS014_0318_20140623_072504_20140623_090320.EUM.nc	11.385	11.394	1.836	3568	5598	0	1858	4	168
SRL_OPN_2PTS014_0319_20140623_090319_20140623_104114.EUM.nc	11.500	11.360	1.964	2381	5542	0	3052	13	96
SRL_OPN_2PTS014_0321_20140623_104113_20140623_121922.EUM.nc	11.010	10.769	1.849	2507	5505	0	2936	21	41
SRL_OPN_2PTS014_0323_20140623_121922_20140623_135827.EUM.nc	10.830	10.634	1.760	3231	5549	0	2277	3	38
SRL_OPN_2PTS014_0325_20140623_135827_20140623_155151.EUM.nc	11.050	10.969	1.306	3281	6413	0	3016	15	101
SRL_OPN_2PTS014_0328_20140623_155151_20140623_173137.EUM.nc	11.060	10.889	1.431	2594	5523	0	2800	1	128
SRL_OPN_2PTS014_0330_20140623_173136_20140623_191104.EUM.nc	11.750	11.542	2.064	3337	5655	0	2214	7	97
SRL_OPN_2PTS014_0332_20140623_191104_20140623_205013.EUM.nc	11.320	11.384	1.652	3440	5600	0	1984	5	171
SRL_OPN_2PTS014_0334_20140623_205012_20140623_222842.EUM.nc	11.130	11.132	1.558	2734	5450	0	2598	11	107
SRL_OPN_2PTS014_0336_20140623_222842_20140624_000626.EUM.nc	10.880	10.506	1.622	2929	5491	0	2469	17	76
SRL_OPN_2PTS014_0337_20140624_000625_20140624_014425.EUM.nc	10.820	10.800	1.642	2945	5557	0	2538	0	74
SRL_OPN_2PTS014_0339_20140624_014424_20140624_032321.EUM.nc	10.960	10.674	1.329	2745	5469	0	2594	7	123
SRL_OPN_2PTS014_0341_20140624_032321_20140624_050349.EUM.nc	11.070	11.013	1.266	2782	5583	0	2679	5	117
SRL_OPN_2PTS014_0343_20140624_050349_20140624_101031.EUM.nc	11.260	11.210	1.565	10293	17372	0	6557	10	512
SRL_OPN_2PTS014_0349_20140624_101031_20140624_114822.EUM.nc	11.090	11.063	1.136	2361	5487	0	3021	29	76
SRL_OPN_2PTS014_0351_20140624_114822_20140624_132710.EUM.nc	10.510	10.461	1.307	2882	5431	0	2441	15	93
SRL_OPN_2PTS014_0353_20140624_132709_20140624_152032.EUM.nc	10.890	10.688	1.540	3499	6402	0	2873	1	29
SRL_OPN_2PTS014_0356_20140624_152032_20140624_170019.EUM.nc	10.905	10.712	1.370	2661	5591	0	2823	10	97
SRL_OPN_2PTS014_0358_20140624_170018_20140624_183951.EUM.nc	11.650	11.340	1.930	3069	5548	0	2385	0	94
SRL_OPN_2PTS014_0360_20140624_183950_20140624_201911.EUM.nc	11.160	11.203	1.417	3093	5583	0	2270	16	204
SRL_OPN_2PTS014_0362_20140624_201910_20140624_215752.EUM.nc	11.260	11.138	1.480	2866	5525	0	2476	34	149
SRL_OPN_2PTS014_0364_20140624_215752_20140624_233545.EUM.nc	10.940	10.746	1.386	2484	5419	0	2886	8	41
SRL_OPN_2PTS014_0365_20140624_233544_20140625_011336.EUM.nc	10.580	10.427	1.475	2700	5525	0	2715	2	108
SRL_OPN_2PTS014_0367_20140625_011335_20140625_025200.EUM.nc	10.700	10.620	1.556	2813	5524	0	2662	1	48
SRL_OPN_2PTS014_0369_20140625_025200_20140625_043201.EUM.nc	10.990	10.918	1.258	2722	5548	0	2726	4	96
SRL_OPN_2PTS014_0371_20140625_043201_20140625_061405.EUM.nc	11.420	11.133	1.524	3535	5773	0	2060	6	172
SRL_OPN_2PTS014_0373_20140625_061405_20140625_080140.EUM.nc	11.230	11.241	1.280	3907	6129	0	1968	3	251
SRL_OPN_2PTS014_0376_20140625_080139_20140625_093941.EUM.nc	11.290	11.168	1.674	2854	5559	0	2607	20	78
SRL_OPN_2PTS014_0377_20140625_093940_20140625_111733.EUM.nc	11.660	11.739	2.099	2103	5452	0	3226	28	95
SRL_OPN_2PTS014_0379_20140625_111732_20140625_125601.EUM.nc	10.410	10.414	1.578	2624	5386	0	2687	5	70
SRL_OPN_2PTS014_0381_20140625_125600_20140625_144914.EUM.nc	11.080	10.840	1.305	3276	6379	0	2967	0	136
SRL_OPN_2PTS014_0384_20140625_144913_20140625_162859.EUM.nc	10.730	10.536	1.626	3226	5646	0	2353	14	53
SRL_OPN_2PTS014_0386_20140625_162900_20140625_180836.EUM.nc	11.170	11.191	1.264	2841	5642	0	2624	5	172
SRL_OPN_2PTS014_0388_20140625_180836_20140625_194803.EUM.nc	11.435	11.397	1.417	3087	5636	0	2369	9	171

– Continued on next page

Table 6: Ka-Band Backscatter Coefficient Statistics.

– Continued from previous page

File	Median	Mean	Std. Dev.	No. Obs.	Total Obs.	Default Lat/Lon	Flag (total)	Default (total)	3-Sigma Edited
SRL_OPN_2PTS014_0390_20140625_194803_20140625_212649.EUM.nc	11.340	11.285	1.137	3288	5496	0	2083	23	102
SRL_OPN_2PTS014_0392_20140625_212649_20140625_230502.EUM.nc	10.770	10.870	1.735	2171	5473	0	3267	3	32
SRL_OPN_2PTS014_0393_20140625_230502_20140626_004250.EUM.nc	10.540	10.765	1.140	3046	5522	0	2332	9	135
SRL_OPN_2PTS014_0395_20140626_004250_20140626_022058.EUM.nc	10.570	10.179	1.513	2766	5557	0	2748	5	38
SRL_OPN_2PTS014_0397_20140626_022058_20140626_040025.EUM.nc	11.140	11.373	1.703	2658	5569	0	2797	3	111
SRL_OPN_2PTS014_0399_20140626_040025_20140626_054140.EUM.nc	10.690	10.563	1.592	3144	5591	0	2390	7	50
SRL_OPN_2PTS014_0411_20140626_140411_20140626_155733.EUM.nc	10.460	10.052	1.566	3180	6422	0	3208	3	31
SRL_OPN_2PTS014_0414_20140626_155732_20140626_173718.EUM.nc	11.090	11.086	1.675	2727	5574	0	2777	5	65
SRL_OPN_2PTS014_0416_20140626_173717_20140626_191645.EUM.nc	11.020	10.970	1.549	3156	5641	0	2236	4	245
SRL_OPN_2PTS014_0418_20140626_191645_20140626_205553.EUM.nc	10.990	11.054	1.385	3427	5619	0	2053	9	130
SRL_OPN_2PTS014_0420_20140626_205552_20140626_223419.EUM.nc	11.380	11.147	1.893	2593	5450	0	2760	19	78
SRL_OPN_2PTS014_0421_20140626_223418_20140627_001202.EUM.nc	10.750	10.569	1.609	2967	5514	0	2462	4	81
SRL_OPN_2PTS014_0423_20140627_001201_20140627_015002.EUM.nc	10.700	10.387	1.454	2982	5540	0	2506	3	49
SRL_OPN_2PTS014_0425_20140627_015001_20140627_032904.EUM.nc	10.870	10.713	1.563	2826	5491	0	2535	11	119
SRL_OPN_2PTS014_0427_20140627_032903_20140627_050938.EUM.nc	10.710	10.399	1.673	2770	5584	0	2714	1	99
SRL_OPN_2PTS014_0429_20140627_050938_20140627_065935.EUM.nc	11.090	11.067	1.345	3578	6252	0	2510	1	163
SRL_OPN_2PTS014_0432_20140627_065935_20140627_083809.EUM.nc	11.195	11.083	1.379	3997	5644	0	1446	8	193
SRL_OPN_2PTS014_0434_20140627_083808_20140627_101607.EUM.nc	11.240	10.952	1.925	2566	5492	0	2800	7	119
SRL_OPN_2PTS014_0435_20140627_101607_20140627_115359.EUM.nc	10.440	10.622	1.533	2467	5511	0	2955	10	79
SRL_OPN_2PTS014_0437_20140627_115358_20140627_133251.EUM.nc	10.860	10.470	1.448	2917	5442	0	2453	4	68
SRL_OPN_2PTS014_0439_20140627_133250_20140627_152615.EUM.nc	10.560	10.284	1.581	3492	6378	0	2821	0	65
SRL_OPN_2PTS014_0442_20140627_152614_20140627_170601.EUM.nc	11.160	10.759	1.506	2706	5621	0	2877	1	37
SRL_OPN_2PTS014_0444_20140627_170600_20140627_184532.EUM.nc	10.990	11.030	1.168	3020	5554	0	2379	3	152
SRL_OPN_2PTS014_0446_20140627_184531_20140627_202451.EUM.nc	11.185	11.139	1.583	3231	5580	0	2184	14	151
SRL_OPN_2PTS014_0448_20140627_202451_20140627_220322.EUM.nc	11.440	11.143	1.883	2848	5534	0	2528	12	146
SRL_OPN_2PTS014_0450_20140627_220322_20140627_234121.EUM.nc	10.530	10.727	1.812	2584	5482	0	2799	12	87
SRL_OPN_2PTS014_0451_20140627_234121_20140628_011912.EUM.nc	10.940	10.762	1.441	2919	5533	0	2549	3	62
SRL_OPN_2PTS014_0453_20140628_011911_20140628_025742.EUM.nc	10.650	10.480	1.832	2811	5532	0	2630	4	87
SRL_OPN_2PTS014_0455_20140628_025741_20140628_043749.EUM.nc	11.020	10.992	1.392	2639	5502	0	2754	4	105
SRL_OPN_2PTS014_0457_20140628_043748_20140628_061953.EUM.nc	11.190	11.128	1.254	3609	5812	0	2024	1	178
SRL_OPN_2PTS014_0459_20140628_061953_20140628_080718.EUM.nc	11.220	11.163	1.195	3984	6122	0	1984	1	153
SRL_OPN_2PTS014_0462_20140628_080719_20140628_094517.EUM.nc	11.295	11.137	1.819	2738	5553	0	2641	16	158
SRL_OPN_2PTS014_0463_20140628_094516_20140628_112310.EUM.nc	11.105	11.079	1.388	2027	5414	0	3330	18	39
SRL_OPN_2PTS014_0465_20140628_112308_20140628_130140.EUM.nc	10.760	10.505	1.368	2637	5377	0	2641	2	97
SRL_OPN_2PTS014_0467_20140628_130139_20140628_145455.EUM.nc	10.620	10.369	1.687	3400	6398	0	2939	2	57
SRL_OPN_2PTS014_0470_20140628_145455_20140628_163434.EUM.nc	11.180	11.072	1.839	3116	5639	0	2438	9	76
SRL_OPN_2PTS014_0472_20140628_163433_20140628_181418.EUM.nc	11.125	10.839	1.492	2890	5634	0	2566	16	162
SRL_OPN_2PTS014_0474_20140628_181417_20140628_195343.EUM.nc	11.060	11.126	1.725	3149	5611	0	2371	9	82
SRL_OPN_2PTS014_0476_20140628_195343_20140628_213229.EUM.nc	11.620	11.531	1.684	3272	5513	0	2016	18	207

– Continued on next page

Table 6: Ka-Band Backscatter Coefficient Statistics.

– Continued from previous page

File	Median	Mean	Std. Dev.	No. Obs.	Total Obs.	Default Lat/Lon	Flag (total)	Default (total)	3-Sigma Edited
SRL_OPN_2PTS014_0478_20140628_213229_20140628_231038.EUM.nc	10.860	10.680	1.660	2114	5422	0	3231	5	72
SRL_OPN_2PTS014_0479_20140628_231038_20140629_004827.EUM.nc	10.750	10.621	1.555	3062	5543	0	2392	13	76
SRL_OPN_2PTS014_0481_20140629_004826_20140629_022636.EUM.nc	10.480	9.970	1.770	2761	5530	0	2652	6	111
SRL_OPN_2PTS014_0483_20140629_022635_20140629_040611.EUM.nc	10.870	10.681	1.136	2592	5516	0	2810	5	109
SRL_OPN_2PTS014_0485_20140629_040610_20140629_054731.EUM.nc	11.250	10.997	1.456	3446	5708	0	2174	8	80
SRL_OPN_2PTS014_0487_20140629_054731_20140629_073621.EUM.nc	10.890	10.704	1.414	3889	6198	0	2092	1	216
SRL_OPN_2PTS014_0490_20140629_073621_20140629_091432.EUM.nc	11.120	11.012	1.617	3195	5581	0	2202	11	173
SRL_OPN_2PTS014_0491_20140629_091432_20140629_105224.EUM.nc	11.500	11.531	1.529	2249	5555	0	3196	26	84
SRL_OPN_2PTS014_0493_20140629_105224_20140629_123030.EUM.nc	11.010	10.879	1.458	2476	5424	0	2854	9	85
SRL_OPN_2PTS014_0495_20140629_123029_20140629_140953.EUM.nc	10.670	10.348	1.605	3139	5605	0	2447	3	16
SRL_OPN_2PTS014_0497_20140629_140954_20140629_160316.EUM.nc	10.810	10.703	1.298	3132	6435	0	3177	4	122
SRL_OPN_2PTS014_0500_20140629_160315_20140629_174301.EUM.nc	10.960	10.910	1.131	2629	5661	0	2782	10	240
SRL_OPN_2PTS014_0502_20140629_174300_20140629_192226.EUM.nc	11.110	11.009	1.328	3311	5660	0	2216	1	132
SRL_OPN_2PTS014_0504_20140629_192225_20140629_210132.EUM.nc	11.200	11.383	1.779	3394	5601	0	2035	10	162
SRL_OPN_2PTS014_0506_20140629_210131_20140629_223947.EUM.nc	11.260	11.268	1.301	2569	5417	0	2743	29	76
SRL_OPN_2PTS014_0507_20140629_223946_20140630_001736.EUM.nc	10.910	10.799	1.799	2875	5475	0	2464	4	132
SRL_OPN_2PTS014_0509_20140630_001736_20140630_015539.EUM.nc	10.460	10.323	1.518	2909	5525	0	2509	1	106
SRL_OPN_2PTS014_0511_20140630_015538_20140630_033437.EUM.nc	11.000	10.938	1.229	2807	5494	0	2543	11	133
SRL_OPN_2PTS014_0513_20140630_033436_20140630_051526.EUM.nc	11.040	10.797	1.518	2850	5572	0	2646	1	75
SRL_OPN_2PTS014_0515_20140630_051525_20140630_102133.EUM.nc	11.060	11.038	1.354	9873	17299	0	6935	51	440
SRL_OPN_2PTS014_0521_20140630_102133_20140630_115935.EUM.nc	11.220	11.036	1.590	2487	5536	0	2998	11	40
SRL_OPN_2PTS014_0523_20140630_115934_20140630_133831.EUM.nc	10.300	9.989	1.444	2968	5486	0	2448	5	65
SRL_OPN_2PTS014_0525_20140630_133830_20140630_153155.EUM.nc	10.760	10.516	1.611	3543	6413	0	2846	3	21
SRL_OPN_2PTS014_0528_20140630_153154_20140630_171134.EUM.nc	10.850	10.893	1.338	2617	5615	0	2879	5	114
SRL_OPN_2PTS014_0530_20140630_171133_20140630_185113.EUM.nc	11.310	11.011	1.627	3228	5591	0	2288	4	71
SRL_OPN_2PTS014_0532_20140630_185114_20140630_203028.EUM.nc	10.880	10.810	1.437	3270	5598	0	2192	17	119
SRL_OPN_2PTS014_0534_20140630_203029_20140630_220858.EUM.nc	11.340	11.380	1.738	2879	5540	0	2529	24	108
SRL_OPN_2PTS014_0536_20140630_220857_20140630_234655.EUM.nc	11.380	11.068	1.833	2807	5545	0	2663	4	71
SRL_OPN_2PTS014_0537_20140630_234655_20140701_012448.EUM.nc	10.430	10.299	1.586	2852	5537	0	2655	5	25
SRL_OPN_2PTS014_0539_20140701_012447_20140701_030321.EUM.nc	10.660	10.420	1.354	2710	5565	0	2690	1	164
SRL_OPN_2PTS014_0541_20140701_030320_20140701_044334.EUM.nc	11.410	11.284	1.553	2659	5543	0	2708	4	172
SRL_OPN_2PTS014_0543_20140701_044333_20140701_062547.EUM.nc	11.220	11.039	1.376	3696	5809	0	1975	1	137
SRL_OPN_2PTS014_0545_20140701_062546_20140701_081246.EUM.nc	10.900	10.946	1.535	4095	6111	0	1929	0	87
SRL_OPN_2PTS014_0548_20140701_081245_20140701_095052.EUM.nc	11.300	11.401	1.471	2732	5465	0	2641	10	82
SRL_OPN_2PTS014_0549_20140701_095051_20140701_130711.EUM.nc	10.580	10.558	1.538	4573	10886	0	5955	35	323
SRL_OPN_2PTS014_0553_20140701_130710_20140701_150037.EUM.nc	10.810	10.534	1.423	3360	6432	0	2991	0	81
SRL_OPN_2PTS014_0556_20140701_150036_20140701_164016.EUM.nc	11.040	10.943	1.207	2920	5639	0	2580	10	129
SRL_OPN_2PTS014_0558_20140701_164015_20140701_181959.EUM.nc	11.050	11.039	1.617	2985	5553	0	2445	2	121
SRL_OPN_2PTS014_0560_20140701_181958_20140701_195915.EUM.nc	10.950	10.867	1.686	3135	5601	0	2378	3	85

– Continued on next page

Table 6: Ka-Band Backscatter Coefficient Statistics.

– Continued from previous page

File	Median	Mean	Std. Dev.	No. Obs.	Total Obs.	Default Lat/Lon	Flag (total)	Default (total)	3-Sigma Edited
SRL_OPN_2PTS014_0562_20140701_195914_20140701_213806.EUM.nc	10.900	10.875	1.559	3358	5605	0	2189	19	39
SRL_OPN_2PTS014_0564_20140701_213806_20140701_231613.EUM.nc	11.260	11.111	1.686	2300	5391	0	3041	6	44
SRL_OPN_2PTS014_0565_20140701_231612_20140702_005353.EUM.nc	10.500	10.320	1.601	2910	5524	0	2517	21	76
SRL_OPN_2PTS014_0567_20140702_005353_20140702_023214.EUM.nc	10.620	10.388	1.721	2838	5553	0	2569	8	138
SRL_OPN_2PTS014_0569_20140702_023213_20140702_041155.EUM.nc	11.000	10.713	1.347	2499	5529	0	2839	8	183
SRL_OPN_2PTS014_0571_20140702_041155_20140702_055323.EUM.nc	11.130	10.977	1.546	3450	5731	0	2069	4	208
SRL_OPN_2PTS014_0573_20140702_055322_20140702_074151.EUM.nc	10.990	10.864	1.512	4037	6178	0	2071	5	65
SRL_OPN_2PTS014_0576_20140702_074151_20140702_092008.EUM.nc	11.230	11.080	1.059	3071	5574	0	2356	5	142
SRL_OPN_2PTS014_0577_20140702_092007_20140702_105800.EUM.nc	11.380	11.072	1.504	2111	5523	0	3259	13	140
SRL_OPN_2PTS014_0579_20140702_105759_20140702_123608.EUM.nc	10.360	10.113	1.672	2386	5404	0	2929	3	86
SRL_OPN_2PTS014_0581_20140702_123608_20140702_141537.EUM.nc	10.470	10.460	1.246	3141	5603	0	2381	0	81
SRL_OPN_2PTS014_0583_20140702_141538_20140702_160857.EUM.nc	10.960	10.815	1.332	3273	6390	0	2995	2	120
SRL_OPN_2PTS014_0586_20140702_160856_20140702_174843.EUM.nc	10.980	10.857	1.589	2802	5626	0	2756	2	66
SRL_OPN_2PTS014_0588_20140702_174842_20140702_192806.EUM.nc	11.130	10.843	1.790	3198	5636	0	2329	17	92
SRL_OPN_2PTS014_0590_20140702_192805_20140702_210709.EUM.nc	11.190	11.173	1.519	3337	5613	0	2170	11	95
SRL_OPN_2PTS014_0592_20140702_210708_20140702_224522.EUM.nc	10.940	10.496	1.756	2620	5409	0	2769	4	16
SRL_OPN_2PTS014_0593_20140702_224521_20140703_002310.EUM.nc	10.590	10.385	1.787	2987	5443	0	2427	3	26
SRL_OPN_2PTS014_0595_20140703_002311_20140703_020116.EUM.nc	10.320	10.432	1.269	2757	5546	0	2541	6	242
SRL_OPN_2PTS014_0597_20140703_020116_20140703_034019.EUM.nc	11.220	10.996	1.453	2808	5490	0	2622	8	52
SRL_OPN_2PTS014_0599_20140703_034017_20140703_052115.EUM.nc	10.800	10.677	1.531	2791	5557	0	2659	1	106
SRL_OPN_2PTS014_0601_20140703_052113_20140703_071051.EUM.nc	10.840	10.731	1.262	3604	6236	0	2492	15	125
SRL_OPN_2PTS014_0604_20140703_071050_20140703_084921.EUM.nc	11.560	11.354	1.814	3882	5620	0	1650	1	87
SRL_OPN_2PTS014_0605_20140703_084920_20140703_102709.EUM.nc	11.420	11.476	1.682	2541	5464	0	2775	11	137
SRL_OPN_2PTS014_0607_20140703_102707_20140703_120511.EUM.nc	11.330	10.982	1.931	2539	5506	0	2950	12	5
SRL_OPN_2PTS014_0609_20140703_120510_20140703_134413.EUM.nc	10.500	10.335	1.550	2966	5506	0	2435	11	94
SRL_OPN_2PTS014_0611_20140703_134411_20140703_153737.EUM.nc	10.610	10.507	1.370	3465	6419	0	2867	0	87
SRL_OPN_2PTS014_0614_20140703_153736_20140703_171715.EUM.nc	11.000	11.021	1.120	2594	5589	0	2894	1	100
SRL_OPN_2PTS014_0616_20140703_171714_20140703_185653.EUM.nc	11.120	10.866	1.874	3103	5560	0	2325	16	116
SRL_OPN_2PTS014_0618_20140703_185652_20140703_203559.EUM.nc	10.750	10.816	1.351	3298	5605	0	2123	13	171
SRL_OPN_2PTS014_0620_20140703_203557_20140703_221434.EUM.nc	10.920	10.908	1.840	2823	5543	0	2577	22	121
SRL_OPN_2PTS014_0622_20140703_221433_20140703_235229.EUM.nc	11.010	10.877	1.796	2757	5512	0	2618	10	127
SRL_OPN_2PTS014_0623_20140703_235229_20140704_013015.EUM.nc	10.280	10.206	1.505	2852	5514	0	2549	3	110
SRL_OPN_2PTS014_0625_20140704_013015_20140704_030901.EUM.nc	10.780	10.721	1.094	2799	5507	0	2624	3	81
SRL_OPN_2PTS014_0627_20140704_030900_20140704_044921.EUM.nc	10.890	10.935	1.458	2746	5485	0	2611	6	122
SRL_OPN_2PTS014_0629_20140704_044920_20140704_063142.EUM.nc	10.700	10.521	1.418	3746	5814	0	1953	1	114
SRL_OPN_2PTS014_0631_20140704_063140_20140704_081822.EUM.nc	11.160	11.176	1.423	3973	6094	0	1853	1	267
SRL_OPN_2PTS014_0634_20140704_081821_20140704_095626.EUM.nc	11.100	11.112	1.478	2657	5469	0	2617	10	185
SRL_OPN_2PTS014_0635_20140704_095625_20140704_113421.EUM.nc	11.180	11.244	1.881	2212	5434	0	3098	23	101
SRL_OPN_2PTS014_0637_20140704_113421_20140704_131249.EUM.nc	10.470	10.388	1.624	2778	5460	0	2615	7	60

– Continued on next page

Table 6: Ka-Band Backscatter Coefficient Statistics.

– Continued from previous page

File	Median	Mean	Std. Dev.	No. Obs.	Total Obs.	Default Lat/Lon	Flag (total)	Default (total)	3-Sigma Edited
SRL_OPN_2PTS014_0639_20140704_131248_20140704_150618.EUM.nc	10.560	10.503	1.630	3388	6424	0	2903	1	132
SRL_OPN_2PTS014_0642_20140704_150617_20140704_164557.EUM.nc	10.995	10.973	1.159	2770	5594	0	2710	4	110
SRL_OPN_2PTS014_0644_20140704_164555_20140704_182538.EUM.nc	10.760	10.719	1.445	3018	5558	0	2382	2	156
SRL_OPN_2PTS014_0646_20140704_182537_20140704_200453.EUM.nc	10.810	10.906	1.602	3106	5603	0	2419	5	73
SRL_OPN_2PTS014_0648_20140704_200453_20140704_214342.EUM.nc	10.890	10.819	1.199	3192	5572	0	2288	20	72
SRL_OPN_2PTS014_0650_20140704_214341_20140704_232148.EUM.nc	10.920	10.634	1.787	2417	5379	0	2918	15	29
SRL_OPN_2PTS014_0651_20140704_232147_20140705_005927.EUM.nc	9.860	10.049	1.554	2804	5543	0	2604	23	112
SRL_OPN_2PTS014_0653_20140705_005926_20140705_023751.EUM.nc	10.640	10.652	1.697	2879	5557	0	2565	15	98
SRL_OPN_2PTS014_0655_20140705_023750_20140705_041738.EUM.nc	11.060	10.977	1.140	2715	5537	0	2756	9	57
SRL_OPN_2PTS014_0657_20140705_041737_20140705_055914.EUM.nc	10.590	10.627	1.422	3527	5759	0	2035	2	195
SRL_OPN_2PTS014_0659_20140705_055913_20140705_074728.EUM.nc	11.010	11.126	1.173	3804	6156	0	2082	3	267
SRL_OPN_2PTS014_0662_20140705_074727_20140705_092542.EUM.nc	11.490	11.414	1.519	2982	5560	0	2426	2	150
SRL_OPN_2PTS014_0663_20140705_092542_20140705_110335.EUM.nc	11.180	11.242	2.024	2164	5520	0	3293	20	43
SRL_OPN_2PTS014_0665_20140705_110333_20140705_124145.EUM.nc	9.705	9.845	1.869	2481	5406	0	2863	3	59
SRL_OPN_2PTS014_0667_20140705_124143_20140705_142119.EUM.nc	10.880	10.618	1.491	3198	5590	0	2269	1	122
SRL_OPN_2PTS014_0669_20140705_142118_20140705_161437.EUM.nc	11.105	11.038	1.158	3128	6394	0	2967	3	296
SRL_OPN_2PTS014_0672_20140705_161436_20140705_175421.EUM.nc	10.770	10.786	1.018	2675	5625	0	2743	6	201
SRL_OPN_2PTS014_0674_20140705_175421_20140705_193345.EUM.nc	10.870	10.736	1.655	3210	5645	0	2332	9	94
SRL_OPN_2PTS014_0676_20140705_193344_20140705_211247.EUM.nc	11.200	11.223	1.512	3235	5504	0	2142	19	108
SRL_OPN_2PTS014_0678_20140705_211245_20140705_225055.EUM.nc	10.860	10.684	2.033	2490	5482	0	2924	16	52
SRL_OPN_2PTS014_0679_20140705_225055_20140706_002844.EUM.nc	9.770	9.877	1.704	3006	5476	0	2395	6	69
SRL_OPN_2PTS014_0681_20140706_002843_20140706_020651.EUM.nc	10.530	10.504	1.472	2806	5548	0	2634	24	84
SRL_OPN_2PTS014_0683_20140706_020650_20140706_034601.EUM.nc	10.790	10.758	1.930	2792	5543	0	2685	12	54
SRL_OPN_2PTS014_0685_20140706_034559_20140706_052704.EUM.nc	10.915	10.772	1.813	2752	5596	0	2796	4	44
SRL_OPN_2PTS014_0687_20140706_052704_20140706_071629.EUM.nc	10.980	10.927	1.351	3832	6233	0	2359	9	33
SRL_OPN_2PTS014_0690_20140706_071629_20140706_085456.EUM.nc	11.450	11.372	1.758	3852	5614	0	1653	11	98
SRL_OPN_2PTS014_0691_20140706_085455_20140706_103243.EUM.nc	10.760	10.882	1.940	2436	5536	0	3002	16	82
SRL_OPN_2PTS014_0693_20140706_103241_20140706_121047.EUM.nc	10.330	10.116	1.822	2363	5509	0	2999	18	129
SRL_OPN_2PTS014_0695_20140706_121046_20140706_134955.EUM.nc	10.790	10.650	1.961	3070	5508	0	2384	6	48
SRL_OPN_2PTS014_0697_20140706_134953_20140706_154318.EUM.nc	10.770	10.614	1.425	3480	6430	0	2868	1	81
SRL_OPN_2PTS014_0700_20140706_154318_20140706_172257.EUM.nc	10.830	10.815	1.630	2666	5532	0	2755	1	110
SRL_OPN_2PTS014_0702_20140706_172256_20140706_190234.EUM.nc	10.780	10.637	1.635	3145	5652	0	2377	0	130
SRL_OPN_2PTS014_0704_20140706_190232_20140706_204138.EUM.nc	11.340	11.260	1.567	3557	5622	0	1963	7	95
SRL_OPN_2PTS014_0706_20140706_204136_20140706_222010.EUM.nc	11.020	10.822	1.787	2867	5456	0	2496	24	69
SRL_OPN_2PTS014_0708_20140706_222009_20140706_235805.EUM.nc	10.310	10.145	1.701	2869	5524	0	2556	5	94
SRL_OPN_2PTS014_0709_20140706_235804_20140707_013552.EUM.nc	10.810	10.686	1.449	2880	5537	0	2468	0	189
SRL_OPN_2PTS014_0711_20140707_013550_20140707_031442.EUM.nc	10.750	10.548	1.564	2675	5527	0	2672	14	166
SRL_OPN_2PTS014_0713_20140707_031442_20140707_045509.EUM.nc	11.090	10.934	1.765	2778	5573	0	2688	0	107
SRL_OPN_2PTS014_0715_20140707_045507_20140707_063738.EUM.nc	10.800	10.663	1.381	3767	5852	0	1985	1	99

– Continued on next page

Table 6: Ka-Band Backscatter Coefficient Statistics.

– Continued from previous page

File	Median	Mean	Std. Dev.	No. Obs.	Total Obs.	Default Lat/Lon	Flag (total)	Default (total)	3-Sigma Edited
SRL_OPN_2PTS014_0717_20140707_063737_20140707_082401.EUM.nc	11.240	11.154	1.717	4106	6063	0	1788	10	159
SRL_OPN_2PTS014_0720_20140707_082359_20140707_113957.EUM.nc	10.910	10.794	1.796	4923	10949	0	5727	37	262
SRL_OPN_2PTS014_0723_20140707_113957_20140707_131831.EUM.nc	10.500	10.324	1.801	2845	5465	0	2538	5	77
SRL_OPN_2PTS014_0725_20140707_131831_20140707_151152.EUM.nc	11.040	10.926	1.320	3453	6428	0	2903	1	71
SRL_OPN_2PTS014_0728_20140707_151151_20140707_165139.EUM.nc	10.970	10.919	1.660	2692	5598	0	2769	7	130
SRL_OPN_2PTS014_0730_20140707_165139_20140707_183120.EUM.nc	10.710	10.688	1.728	3032	5565	0	2412	5	116
SRL_OPN_2PTS014_0732_20140707_183119_20140707_201034.EUM.nc	11.165	11.095	1.710	3012	5582	0	2394	12	164
SRL_OPN_2PTS014_0734_20140707_201033_20140707_214920.EUM.nc	10.780	10.610	1.707	3116	5556	0	2287	11	142
SRL_OPN_2PTS014_0736_20140707_214920_20140707_232723.EUM.nc	10.445	10.329	1.594	2331	5337	0	2833	40	133
SRL_OPN_2PTS014_0737_20140707_232722_20140708_010504.EUM.nc	10.900	10.741	1.715	2708	5527	0	2737	10	72
SRL_OPN_2PTS014_0739_20140708_010503_20140708_024331.EUM.nc	10.860	10.733	1.727	2761	5557	0	2622	4	170
SRL_OPN_2PTS014_0741_20140708_024331_20140708_042315.EUM.nc	10.750	10.578	1.496	2692	5522	0	2750	10	70
SRL_OPN_2PTS014_0743_20140708_042315_20140708_060508.EUM.nc	10.790	10.654	1.459	3702	5776	0	2018	2	54
SRL_OPN_2PTS014_0745_20140708_060507_20140708_075306.EUM.nc	11.410	11.269	1.491	3952	6150	0	2026	1	171
SRL_OPN_2PTS014_0748_20140708_075305_20140708_093118.EUM.nc	11.110	11.051	1.451	3003	5541	0	2426	8	104
SRL_OPN_2PTS014_0749_20140708_093118_20140708_110910.EUM.nc	10.105	10.510	1.958	2123	5459	0	3227	38	71
SRL_OPN_2PTS014_0751_20140708_110909_20140708_144033.EUM.nc	10.860	10.764	1.516	5679	11701	0	5923	19	80
SRL_OPN_2PTS014_0756_20140708_144032_20140708_162018.EUM.nc	11.110	10.866	1.384	3355	5634	0	2202	4	73
SRL_OPN_2PTS014_0758_20140708_162018_20140708_180004.EUM.nc	10.750	10.548	1.676	2871	5626	0	2676	4	75
SRL_OPN_2PTS014_0760_20140708_180003_20140708_193925.EUM.nc	10.810	10.686	1.705	3238	5634	0	2308	1	87
SRL_OPN_2PTS014_0762_20140708_193925_20140708_211825.EUM.nc	11.250	11.140	1.334	3203	5522	0	2110	18	191
SRL_OPN_2PTS014_0764_20140708_211823_20140708_225631.EUM.nc	10.910	10.754	1.389	2362	5510	0	3039	9	100
SRL_OPN_2PTS014_0765_20140708_225631_20140709_003420.EUM.nc	10.660	10.554	1.495	3095	5485	0	2295	7	88
SRL_OPN_2PTS014_0767_20140709_003420_20140709_021230.EUM.nc	11.040	10.806	1.395	2825	5533	0	2630	0	78
SRL_OPN_2PTS014_0769_20140709_021229_20140709_035143.EUM.nc	10.930	10.751	1.418	2594	5494	0	2748	24	128
SRL_OPN_2PTS014_0771_20140709_035142_20140709_053254.EUM.nc	10.670	10.650	1.607	2727	5602	0	2749	2	124
SRL_OPN_2PTS014_0773_20140709_053254_20140709_072207.EUM.nc	11.320	11.141	1.378	3848	6237	0	2198	2	189
SRL_OPN_2PTS014_0776_20140709_072206_20140709_090032.EUM.nc	11.290	11.168	1.292	3640	5610	0	1704	9	257
SRL_OPN_2PTS014_0777_20140709_090031_20140709_103818.EUM.nc	11.335	11.006	2.271	2412	5529	0	3027	12	78
SRL_OPN_2PTS014_0779_20140709_103817_20140709_121625.EUM.nc	11.130	10.933	1.720	2463	5517	0	2966	28	60
SRL_OPN_2PTS014_0781_20140709_121625_20140709_135536.EUM.nc	10.770	10.749	1.435	2949	5510	0	2298	90	173
SRL_OPN_2PTS014_0783_20140709_135535_20140709_154859.EUM.nc	10.520	10.465	1.293	3519	6413	0	2824	3	67
SRL_OPN_2PTS014_0786_20140709_154859_20140709_172837.EUM.nc	10.980	10.721	1.543	2589	5525	0	2783	4	149
SRL_OPN_2PTS014_0788_20140709_172837_20140709_190814.EUM.nc	11.290	11.108	1.249	3402	5674	0	2188	7	77
SRL_OPN_2PTS014_0790_20140709_190813_20140709_204715.EUM.nc	11.230	11.216	1.693	3531	5611	0	1969	13	98
SRL_OPN_2PTS014_0792_20140709_204715_20140709_222546.EUM.nc	11.040	10.844	1.583	2731	5446	0	2552	17	146
SRL_OPN_2PTS014_0794_20140709_222544_20140710_000339.EUM.nc	10.835	10.693	1.566	2938	5542	0	2515	13	76
SRL_OPN_2PTS014_0795_20140710_000338_20140710_014127.EUM.nc	10.900	10.843	1.509	2945	5542	0	2413	6	178
SRL_OPN_2PTS014_0797_20140710_014127_20140710_032022.EUM.nc	10.580	10.555	1.284	2769	5505	0	2644	5	87

– Continued on next page

Table 6: Ka-Band Backscatter Coefficient Statistics.

– Continued from previous page

File	Median	Mean	Std. Dev.	No. Obs.	Total Obs.	Default Lat/Lon	Flag (total)	Default (total)	3-Sigma Edited
SRL_OPN_2PTS014_0799_20140710_032022_20140710_050056.EUM.nc	10.790	10.467	1.422	2888	5592	0	2661	3	40
SRL_OPN_2PTS014_0801_20140710_050055_20140710_064332.EUM.nc	10.920	10.917	1.322	3749	5850	0	1991	2	108
SRL_OPN_2PTS014_0803_20140710_064332_20140710_082936.EUM.nc	11.400	11.260	1.622	4165	6065	0	1695	2	203
SRL_OPN_2PTS014_0806_20140710_082935_20140710_100736.EUM.nc	10.870	10.773	1.721	2709	5466	0	2666	6	85
SRL_OPN_2PTS014_0807_20140710_100735_20140710_114533.EUM.nc	11.360	11.324	1.705	2308	5485	0	3076	14	87
SRL_OPN_2PTS014_0809_20140710_114532_20140710_132411.EUM.nc	10.620	10.727	1.351	2886	5455	0	2478	4	87
SRL_OPN_2PTS014_0811_20140710_132410_20140710_151732.EUM.nc	10.430	10.328	1.490	3503	6415	0	2866	2	44
SRL_OPN_2PTS014_0814_20140710_151731_20140710_165719.EUM.nc	10.980	10.805	1.472	2731	5562	0	2739	10	82
SRL_OPN_2PTS014_0816_20140710_165718_20140710_183700.EUM.nc	10.950	10.951	0.994	2987	5553	0	2333	0	233
SRL_OPN_2PTS014_0818_20140710_183659_20140710_201611.EUM.nc	10.800	10.895	1.203	3165	5571	0	2299	6	101
SRL_OPN_2PTS014_0820_20140710_201612_20140710_215455.EUM.nc	11.250	10.904	1.425	3071	5548	0	2322	35	120
SRL_OPN_2PTS014_0822_20140710_215454_20140710_233257.EUM.nc	11.060	11.012	1.573	2378	5335	0	2873	7	77
SRL_OPN_2PTS014_0823_20140710_233256_20140711_011039.EUM.nc	11.060	10.918	1.630	2615	5520	0	2748	6	151
SRL_OPN_2PTS014_0825_20140711_011038_20140711_024910.EUM.nc	10.240	10.260	1.617	2807	5553	0	2671	2	73
SRL_OPN_2PTS014_0827_20140711_024910_20140711_042907.EUM.nc	10.840	10.634	1.542	2778	5537	0	2743	7	9
SRL_OPN_2PTS014_0829_20140711_042906_20140711_061100.EUM.nc	10.960	10.764	1.072	3495	5778	0	2071	1	211
SRL_OPN_2PTS014_0831_20140711_061100_20140711_075842.EUM.nc	10.980	10.989	1.287	3930	6140	0	1961	2	247
SRL_OPN_2PTS014_0834_20140711_075841_20140711_093652.EUM.nc	11.130	11.068	1.669	2853	5563	0	2600	18	92
SRL_OPN_2PTS014_0835_20140711_093651_20140711_111445.EUM.nc	11.400	11.212	1.678	2079	5480	0	3288	40	73
SRL_OPN_2PTS014_0837_20140711_111444_20140711_125301.EUM.nc	10.540	10.684	1.261	2536	5410	0	2805	3	66
SRL_OPN_2PTS014_0839_20140711_125301_20140711_144613.EUM.nc	10.750	10.587	1.814	3347	6362	0	2974	1	40
SRL_OPN_2PTS014_0842_20140711_144613_20140711_162559.EUM.nc	10.750	10.659	1.462	3236	5636	0	2244	8	148
SRL_OPN_2PTS014_0844_20140711_162558_20140711_180543.EUM.nc	10.950	10.994	1.386	2880	5661	0	2631	3	147
SRL_OPN_2PTS014_0846_20140711_180542_20140711_194504.EUM.nc	10.690	10.763	1.473	3147	5588	0	2339	6	96
SRL_OPN_2PTS014_0848_20140711_194503_20140711_212359.EUM.nc	11.370	11.331	1.608	3313	5504	0	2073	12	106
SRL_OPN_2PTS014_0850_20140711_212359_20140711_230205.EUM.nc	11.100	11.020	1.530	2167	5453	0	3176	8	102
SRL_OPN_2PTS014_0851_20140711_230204_20140712_003954.EUM.nc	10.610	10.571	1.702	3151	5517	0	2232	4	130
SRL_OPN_2PTS014_0853_20140712_003953_20140712_021806.EUM.nc	10.280	10.368	1.788	2871	5567	0	2652	1	43
SRL_OPN_2PTS014_0855_20140712_021806_20140712_035725.EUM.nc	10.860	10.787	1.808	2600	5542	0	2842	4	96
SRL_OPN_2PTS014_0857_20140712_035723_20140712_053843.EUM.nc	11.360	11.154	1.575	2934	5590	0	2552	10	94
SRL_OPN_2PTS014_0859_20140712_053843_20140712_072744.EUM.nc	11.060	11.046	0.918	3917	6211	0	2048	2	244
SRL_OPN_2PTS014_0862_20140712_072743_20140712_090606.EUM.nc	11.700	11.669	1.742	3541	5589	0	1869	5	174
SRL_OPN_2PTS014_0863_20140712_090605_20140712_104352.EUM.nc	11.320	11.242	1.922	2470	5549	0	2974	28	77
SRL_OPN_2PTS014_0865_20140712_104351_20140712_122201.EUM.nc	10.950	10.799	1.521	2500	5513	0	2896	12	105
SRL_OPN_2PTS014_0867_20140712_122201_20140712_140119.EUM.nc	10.740	10.579	1.767	3281	5569	0	2166	1	121
SRL_OPN_2PTS014_0869_20140712_140118_20140712_191353.EUM.nc	11.110	10.929	1.564	9322	17582	0	7960	15	285
SRL_OPN_2PTS014_0876_20140712_191352_20140712_205253.EUM.nc	10.860	10.920	1.317	3514	5599	0	1997	21	67
SRL_OPN_2PTS014_0878_20140712_205252_20140712_223121.EUM.nc	11.500	11.260	1.674	2768	5426	0	2516	34	108
SRL_OPN_2PTS014_0879_20140712_223121_20140713_000913.EUM.nc	10.870	10.575	1.751	2835	5493	0	2494	7	157

– Continued on next page

Table 6: Ka-Band Backscatter Coefficient Statistics.

– Continued from previous page

File	Median	Mean	Std. Dev.	No. Obs.	Total Obs.	Default Lat/Lon	Flag (total)	Default (total)	3-Sigma Edited
SRL_OPN_2PTS014_0881_20140713_000912_20140713_014703.EUM.nc	10.625	10.506	1.613	3075	5539	0	2384	3	77
SRL_OPN_2PTS014_0883_20140713_014703_20140713_032603.EUM.nc	10.880	10.716	1.728	2815	5485	0	2588	8	74
SRL_OPN_2PTS014_0885_20140713_032602_20140713_050642.EUM.nc	11.260	11.097	1.431	2743	5591	0	2741	6	101
SRL_OPN_2PTS014_0887_20140713_050641_20140713_065643.EUM.nc	11.330	11.396	1.315	3571	6248	0	2468	1	208
SRL_OPN_2PTS014_0890_20140713_065643_20140713_083511.EUM.nc	11.550	11.401	1.806	4087	5638	0	1278	3	270
SRL_OPN_2PTS014_0892_20140713_083510_20140713_101310.EUM.nc	11.510	11.412	1.889	2618	5477	0	2733	10	116
SRL_OPN_2PTS014_0893_20140713_101309_20140713_115108.EUM.nc	11.550	11.239	1.768	2406	5525	0	3031	19	69
SRL_OPN_2PTS014_0895_20140713_115108_20140713_132951.EUM.nc	10.435	10.206	1.539	2976	5453	0	2430	9	38
SRL_OPN_2PTS014_0897_20140713_132951_20140713_152313.EUM.nc	10.770	10.770	1.420	3482	6378	0	2789	2	105
SRL_OPN_2PTS014_0900_20140713_152313_20140713_170301.EUM.nc	11.130	10.825	1.694	2677	5591	0	2808	2	104
SRL_OPN_2PTS014_0902_20140713_170259_20140713_184239.EUM.nc	11.580	11.453	1.559	3008	5568	0	2360	2	198
SRL_OPN_2PTS014_0904_20140713_184238_20140713_202150.EUM.nc	11.010	10.923	1.496	3135	5586	0	2222	8	221
SRL_OPN_2PTS014_0906_20140713_202150_20140713_220032.EUM.nc	11.130	11.156	1.566	2914	5524	0	2482	25	103
SRL_OPN_2PTS014_0908_20140713_220031_20140713_233831.EUM.nc	10.850	10.739	1.831	2525	5482	0	2859	9	89
SRL_OPN_2PTS014_0909_20140713_233830_20140714_011616.EUM.nc	11.010	10.819	1.645	2879	5510	0	2530	16	85
SRL_OPN_2PTS014_0911_20140714_011615_20140714_025451.EUM.nc	10.710	10.650	1.483	2764	5518	0	2641	2	111
SRL_OPN_2PTS014_0913_20140714_025450_20140714_043446.EUM.nc	10.960	10.671	1.774	2665	5533	0	2736	11	121
SRL_OPN_2PTS014_0915_20140714_043446_20140714_061655.EUM.nc	11.440	11.239	1.418	3668	5800	0	2015	0	117
SRL_OPN_2PTS014_0917_20140714_061655_20140714_080421.EUM.nc	11.570	11.498	1.602	3962	6123	0	1946	1	214
SRL_OPN_2PTS014_0920_20140714_080421_20140714_094229.EUM.nc	11.490	11.363	1.600	2851	5561	0	2606	6	98
SRL_OPN_2PTS014_0921_20140714_094228_20140714_112021.EUM.nc	10.905	10.739	1.705	2195	5404	0	3112	42	55
SRL_OPN_2PTS014_0923_20140714_112020_20140714_125841.EUM.nc	10.700	10.601	1.242	2626	5408	0	2721	7	54
SRL_OPN_2PTS014_0925_20140714_125840_20140714_145155.EUM.nc	10.780	10.679	1.381	3385	6383	0	2915	1	82
SRL_OPN_2PTS014_0928_20140714_145154_20140714_163143.EUM.nc	10.900	10.694	1.453	3215	5668	0	2358	9	86
SRL_OPN_2PTS014_0930_20140714_163142_20140714_181119.EUM.nc	11.520	11.423	1.458	2888	5630	0	2594	9	139
SRL_OPN_2PTS014_0932_20140714_181118_20140714_195045.EUM.nc	11.170	11.068	1.678	3094	5634	0	2361	3	176
SRL_OPN_2PTS014_0934_20140714_195044_20140714_212940.EUM.nc	11.260	11.302	1.071	3162	5523	0	2028	15	318
SRL_OPN_2PTS014_0936_20140714_212939_20140714_230742.EUM.nc	10.990	10.929	1.792	2162	5411	0	3209	7	33
SRL_OPN_2PTS014_0937_20140714_230741_20140715_004530.EUM.nc	10.820	10.691	1.532	3125	5525	0	2321	9	70
SRL_OPN_2PTS014_0939_20140715_004530_20140715_022347.EUM.nc	10.380	10.239	1.789	2818	5566	0	2615	5	128
SRL_OPN_2PTS014_0941_20140715_022346_20140715_040310.EUM.nc	10.820	10.818	1.416	2636	5468	0	2721	2	109
SRL_OPN_2PTS014_0943_20140715_040309_20140715_054436.EUM.nc	11.100	10.872	1.464	3192	5698	0	2354	8	144
SRL_OPN_2PTS014_0945_20140715_054436_20140715_073324.EUM.nc	11.340	11.252	1.013	3807	6194	0	2088	0	299
SRL_OPN_2PTS014_0948_20140715_073323_20140715_091145.EUM.nc	11.245	11.201	1.650	3288	5589	0	2044	7	250
SRL_OPN_2PTS014_0949_20140715_091145_20140715_104929.EUM.nc	11.260	10.944	2.159	2466	5562	0	3002	19	75
SRL_OPN_2PTS014_0951_20140715_104928_20140715_122741.EUM.nc	10.750	10.750	1.639	2494	5450	0	2892	25	39
SRL_OPN_2PTS014_0953_20140715_122740_20140715_140703.EUM.nc	10.730	10.678	1.634	3171	5588	0	2313	0	104
SRL_OPN_2PTS014_0955_20140715_140701_20140715_160025.EUM.nc	10.810	10.546	1.619	3227	6411	0	3083	4	97
SRL_OPN_2PTS014_0958_20140715_160024_20140715_174001.EUM.nc	11.030	10.828	1.135	2685	5649	0	2803	11	150

– Continued on next page

Table 6: Ka-Band Backscatter Coefficient Statistics.

– Continued from previous page

File	Median	Mean	Std. Dev.	No. Obs.	Total Obs.	Default Lat/Lon	Flag (total)	Default (total)	3-Sigma Edited
SRL_OPN_2PTS014_0960_20140715_174001_20140715_191936.EUM.nc	11.170	11.177	1.296	3255	5641	0	2137	5	244
SRL_OPN_2PTS014_0962_20140715_191935_20140715_205835.EUM.nc	11.370	11.228	1.501	3443	5582	0	1982	10	147
SRL_OPN_2PTS014_0964_20140715_205834_20140715_223659.EUM.nc	11.140	10.968	1.632	2824	5421	0	2560	12	25
SRL_OPN_2PTS014_0965_20140715_223659_20140716_001450.EUM.nc	10.760	10.896	1.540	2948	5505	0	2478	1	78
SRL_OPN_2PTS014_0967_20140716_001449_20140716_015243.EUM.nc	10.510	10.502	1.568	3068	5509	0	2368	0	73
SRL_OPN_2PTS014_0969_20140716_015242_20140716_033147.EUM.nc	11.160	10.896	1.696	2835	5476	0	2552	12	77
SRL_OPN_2PTS014_0971_20140716_033146_20140716_051233.EUM.nc	11.050	11.005	1.588	2786	5568	0	2681	3	98
SRL_OPN_2PTS014_0973_20140716_051232_20140716_070225.EUM.nc	11.580	11.472	1.233	3638	6242	0	2473	6	125
SRL_OPN_2PTS014_0976_20140716_070224_20140716_084049.EUM.nc	11.090	10.978	1.251	4068	5618	0	1324	3	223
SRL_OPN_2PTS014_0978_20140716_084050_20140716_101846.EUM.nc	10.680	10.597	1.613	2412	5433	0	2745	25	251
SRL_OPN_2PTS014_0979_20140716_101847_20140716_115647.EUM.nc	11.035	10.986	1.418	2462	5523	0	3012	9	40
SRL_OPN_2PTS014_0981_20140716_115646_20140716_133534.EUM.nc	10.740	10.462	1.348	2939	5433	0	2412	1	81
SRL_OPN_2PTS014_0983_20140716_133533_20140716_152856.EUM.nc	10.620	10.686	1.386	3557	6386	0	2721	0	108
SRL_OPN_2PTS014_0986_20140716_152857_20140716_170845.EUM.nc	10.950	10.783	1.553	2735	5585	0	2791	4	55
SRL_OPN_2PTS014_0988_20140716_170843_20140716_184823.EUM.nc	10.900	10.784	1.488	3269	5573	0	2184	8	112
SRL_OPN_2PTS014_0990_20140716_184821_20140716_202732.EUM.nc	11.120	11.079	1.378	3151	5582	0	2213	14	204
SRL_OPN_2PTS014_0992_20140716_202731_20140716_220611.EUM.nc	11.010	10.973	1.490	3033	5504	0	2423	19	29
SRL_OPN_2PTS014_0994_20140716_220611_20140716_234408.EUM.nc	11.110	11.095	0.904	2574	5527	0	2683	17	253
SRL_OPN_2PTS014_0995_20140716_234408_20140717_012152.EUM.nc	10.550	10.546	1.512	2829	5492	0	2533	11	119
SRL_OPN_2PTS014_0997_20140717_012151_20140717_030031.EUM.nc	10.630	10.532	1.620	2801	5580	0	2683	9	87
SRL_OPN_2PTS014_0999_20140717_030030_20140717_044033.EUM.nc	10.800	10.672	1.409	2669	5512	0	2729	16	98

23 Dry Troposphere Path Delay Table

Table 7: Dry Troposphere Path Delay Statistics.

File	Median	Mean	Std. Dev.	No. Obs.	Total Obs.	Default Lat/Lon	Flag (total)	Default (total)	3-Sigma Edited
SRL_OPN_2PTS013_1001_20140612_044045_20140612_062254.EUM.nc	-2.317	-2.319	0.015	3653	5794	0	1967	0	174
SRL_OPN_2PTS014_0001_20140612_062254_20140612_081002.EUM.nc	-2.313	-2.312	0.012	3950	6102	0	1961	0	191
SRL_OPN_2PTS014_0004_20140612_081002_20140612_094808.EUM.nc	-2.313	-2.316	0.017	2720	5566	0	2687	0	159
SRL_OPN_2PTS014_0005_20140612_094807_20140612_112601.EUM.nc	-2.301	-2.303	0.025	2118	5451	0	3333	0	0
SRL_OPN_2PTS014_0007_20140612_112600_20140612_130426.EUM.nc	-2.305	-2.300	0.023	2745	5374	0	2629	0	0
SRL_OPN_2PTS014_0009_20140612_130425_20140612_145750.EUM.nc	-2.308	-2.295	0.040	3501	6419	0	2918	0	0
SRL_OPN_2PTS014_0012_20140612_145749_20140612_163729.EUM.nc	-2.314	-2.314	0.018	2901	5631	0	2496	0	234
SRL_OPN_2PTS014_0014_20140612_163729_20140612_181712.EUM.nc	-2.309	-2.311	0.015	3002	5527	0	2511	0	14
SRL_OPN_2PTS014_0016_20140612_181711_20140612_195629.EUM.nc	-2.312	-2.313	0.015	3137	5580	0	2339	0	104
SRL_OPN_2PTS014_0018_20140612_195629_20140612_213521.EUM.nc	-2.313	-2.315	0.017	3260	5514	0	2040	0	214
SRL_OPN_2PTS014_0020_20140612_213521_20140612_231330.EUM.nc	-2.306	-2.304	0.025	2105	5423	0	3213	0	105
SRL_OPN_2PTS014_0021_20140612_231329_20140613_005109.EUM.nc	-2.305	-2.306	0.019	2865	5528	0	2434	0	229
SRL_OPN_2PTS014_0023_20140613_005109_20140613_022929.EUM.nc	-2.305	-2.298	0.027	2796	5530	0	2694	0	40
SRL_OPN_2PTS014_0025_20140613_022928_20140613_040908.EUM.nc	-2.314	-2.318	0.015	2443	5495	0	2750	0	302
SRL_OPN_2PTS014_0027_20140613_040907_20140613_055031.EUM.nc	-2.313	-2.316	0.016	3415	5716	0	2091	0	210
SRL_OPN_2PTS014_0029_20140613_055030_20140613_073906.EUM.nc	-2.315	-2.314	0.013	3865	6174	0	2024	0	285
SRL_OPN_2PTS014_0032_20140613_073905_20140613_091724.EUM.nc	-2.316	-2.319	0.018	3035	5558	0	2329	0	194
SRL_OPN_2PTS014_0033_20140613_091723_20140613_105516.EUM.nc	-2.301	-2.300	0.019	2268	5546	0	3276	0	2
SRL_OPN_2PTS014_0035_20140613_105516_20140613_123323.EUM.nc	-2.305	-2.301	0.024	2518	5419	0	2901	0	0
SRL_OPN_2PTS014_0037_20140613_123322_20140613_141249.EUM.nc	-2.309	-2.295	0.039	3232	5599	0	2367	0	0
SRL_OPN_2PTS014_0039_20140613_141249_20140613_160610.EUM.nc	-2.313	-2.315	0.019	3061	6409	0	3099	0	249
SRL_OPN_2PTS014_0042_20140613_160609_20140613_174547.EUM.nc	-2.305	-2.303	0.021	2837	5638	0	2768	0	33
SRL_OPN_2PTS014_0044_20140613_174548_20140613_192520.EUM.nc	-2.312	-2.314	0.014	3262	5662	0	2252	0	148
SRL_OPN_2PTS014_0046_20140613_192519_20140613_210424.EUM.nc	-2.314	-2.313	0.022	3437	5623	0	2100	0	86
SRL_OPN_2PTS014_0048_20140613_210424_20140613_224238.EUM.nc	-2.310	-2.307	0.020	2568	5389	0	2772	0	49
SRL_OPN_2PTS014_0049_20140613_224237_20140614_002028.EUM.nc	-2.309	-2.301	0.030	2972	5473	0	2442	0	59
SRL_OPN_2PTS014_0051_20140614_002029_20140614_015831.EUM.nc	-2.306	-2.298	0.028	2912	5541	0	2624	0	5
SRL_OPN_2PTS014_0053_20140614_015832_20140614_033732.EUM.nc	-2.313	-2.316	0.017	2753	5517	0	2552	0	212
SRL_OPN_2PTS014_0055_20140614_033732_20140614_051826.EUM.nc	-2.309	-2.303	0.032	2948	5588	0	2640	0	0
SRL_OPN_2PTS014_0057_20140614_051826_20140614_070807.EUM.nc	-2.318	-2.319	0.011	3306	6225	0	2407	0	512
SRL_OPN_2PTS014_0060_20140614_070806_20140614_084637.EUM.nc	-2.317	-2.318	0.015	3629	5609	0	1722	0	258
SRL_OPN_2PTS014_0062_20140614_084637_20140614_102426.EUM.nc	-2.306	-2.302	0.025	2599	5558	0	2959	0	0
SRL_OPN_2PTS014_0063_20140614_102426_20140614_120228.EUM.nc	-2.308	-2.311	0.014	2337	5498	0	2938	0	223
SRL_OPN_2PTS014_0065_20140614_120229_20140614_134127.EUM.nc	-2.305	-2.295	0.030	3109	5525	0	2416	0	0
SRL_OPN_2PTS014_0067_20140614_134126_20140614_153451.EUM.nc	-2.312	-2.308	0.029	3519	6417	0	2894	0	4
SRL_OPN_2PTS014_0070_20140614_153451_20140614_171429.EUM.nc	-2.313	-2.308	0.021	2650	5520	0	2757	0	113

– Continued on next page

Table 7: Dry Troposphere Path Delay Statistics.

– Continued from previous page

File	Median	Mean	Std. Dev.	No. Obs.	Total Obs.	Default Lat/Lon	Flag (total)	Default (total)	3-Sigma Edited
SRL_OPN_2PTS014_0072_20140614_171428_20140614_185408.EUM.nc	-2.313	-2.313	0.014	3070	5665	0	2370	0	225
SRL_OPN_2PTS014_0074_20140614_185407_20140614_203315.EUM.nc	-2.308	-2.309	0.021	3467	5603	0	2129	0	7
SRL_OPN_2PTS014_0076_20140614_203315_20140614_221150.EUM.nc	-2.316	-2.316	0.015	2762	5423	0	2474	0	187
SRL_OPN_2PTS014_0078_20140614_221150_20140614_234947.EUM.nc	-2.314	-2.302	0.029	2894	5494	0	2598	0	2
SRL_OPN_2PTS014_0079_20140614_234946_20140615_012732.EUM.nc	-2.307	-2.298	0.031	2873	5532	0	2657	0	2
SRL_OPN_2PTS014_0081_20140615_012732_20140615_030616.EUM.nc	-2.313	-2.312	0.023	2906	5557	0	2651	0	0
SRL_OPN_2PTS014_0083_20140615_030616_20140615_044633.EUM.nc	-2.306	-2.298	0.031	2944	5511	0	2567	0	0
SRL_OPN_2PTS014_0085_20140615_044632_20140615_062849.EUM.nc	-2.320	-2.321	0.013	3480	5802	0	1959	0	363
SRL_OPN_2PTS014_0087_20140615_062849_20140615_081539.EUM.nc	-2.312	-2.311	0.017	4041	6106	0	1938	0	127
SRL_OPN_2PTS014_0090_20140615_081540_20140615_095344.EUM.nc	-2.306	-2.309	0.018	2724	5551	0	2723	0	104
SRL_OPN_2PTS014_0091_20140615_095343_20140615_113138.EUM.nc	-2.303	-2.295	0.033	2236	5394	0	3158	0	0
SRL_OPN_2PTS014_0093_20140615_113138_20140615_131006.EUM.nc	-2.304	-2.303	0.021	2823	5453	0	2628	0	2
SRL_OPN_2PTS014_0095_20140615_131006_20140615_150325.EUM.nc	-2.313	-2.315	0.014	3108	6421	0	2911	0	402
SRL_OPN_2PTS014_0098_20140615_150325_20140615_164311.EUM.nc	-2.311	-2.308	0.022	2790	5648	0	2702	0	156
SRL_OPN_2PTS014_0100_20140615_164311_20140615_182254.EUM.nc	-2.307	-2.309	0.018	2982	5570	0	2383	0	205
SRL_OPN_2PTS014_0102_20140615_182253_20140615_200209.EUM.nc	-2.305	-2.309	0.016	3066	5606	0	2414	0	126
SRL_OPN_2PTS014_0104_20140615_200209_20140615_214059.EUM.nc	-2.315	-2.315	0.018	3355	5492	0	2116	0	21
SRL_OPN_2PTS014_0106_20140615_214058_20140615_231906.EUM.nc	-2.311	-2.302	0.029	2416	5361	0	2945	0	0
SRL_OPN_2PTS014_0107_20140615_231906_20140616_005646.EUM.nc	-2.307	-2.310	0.013	2633	5540	0	2644	0	263
SRL_OPN_2PTS014_0109_20140616_005646_20140616_023509.EUM.nc	-2.308	-2.312	0.020	2675	5533	0	2607	0	251
SRL_OPN_2PTS014_0111_20140616_023508_20140616_041444.EUM.nc	-2.306	-2.295	0.028	2764	5508	0	2744	0	0
SRL_OPN_2PTS014_0113_20140616_041443_20140616_055625.EUM.nc	-2.318	-2.321	0.013	3259	5755	0	2077	0	419
SRL_OPN_2PTS014_0115_20140616_055624_20140616_074445.EUM.nc	-2.314	-2.310	0.017	4025	6155	0	2054	0	76
SRL_OPN_2PTS014_0118_20140616_074445_20140616_092301.EUM.nc	-2.312	-2.315	0.014	2940	5544	0	2426	0	178
SRL_OPN_2PTS014_0119_20140616_092300_20140616_110045.EUM.nc	-2.301	-2.302	0.014	2000	5486	0	3365	0	121
SRL_OPN_2PTS014_0121_20140616_110044_20140616_123902.EUM.nc	-2.307	-2.313	0.015	2203	5440	0	2909	0	328
SRL_OPN_2PTS014_0123_20140616_123901_20140616_141833.EUM.nc	-2.309	-2.305	0.023	3300	5605	0	2305	0	0
SRL_OPN_2PTS014_0125_20140616_141833_20140616_161152.EUM.nc	-2.309	-2.307	0.022	3147	6392	0	2947	0	298
SRL_OPN_2PTS014_0128_20140616_161151_20140616_175129.EUM.nc	-2.310	-2.312	0.013	2624	5640	0	2696	0	320
SRL_OPN_2PTS014_0130_20140616_175128_20140616_193101.EUM.nc	-2.307	-2.308	0.016	3221	5636	0	2320	0	95
SRL_OPN_2PTS014_0132_20140616_193100_20140616_211003.EUM.nc	-2.315	-2.313	0.018	3382	5623	0	2236	0	5
SRL_OPN_2PTS014_0134_20140616_211002_20140616_224814.EUM.nc	-2.316	-2.316	0.014	2190	5416	0	2954	0	272
SRL_OPN_2PTS014_0135_20140616_224815_20140617_002604.EUM.nc	-2.311	-2.312	0.014	2770	5435	0	2408	0	257
SRL_OPN_2PTS014_0137_20140617_002603_20140617_020410.EUM.nc	-2.305	-2.306	0.018	2605	5543	0	2646	0	292
SRL_OPN_2PTS014_0139_20140617_020409_20140617_034315.EUM.nc	-2.306	-2.298	0.028	2896	5517	0	2594	0	27
SRL_OPN_2PTS014_0141_20140617_034314_20140617_052415.EUM.nc	-2.310	-2.311	0.022	2704	5588	0	2708	0	176
SRL_OPN_2PTS014_0143_20140617_052416_20140617_071345.EUM.nc	-2.317	-2.315	0.014	3422	6228	0	2433	0	373
SRL_OPN_2PTS014_0146_20140617_071345_20140617_085214.EUM.nc	-2.314	-2.314	0.014	3746	5600	0	1729	0	125
SRL_OPN_2PTS014_0147_20140617_085214_20140617_103002.EUM.nc	-2.306	-2.303	0.020	2453	5544	0	3021	0	70

– Continued on next page

Table 7: Dry Troposphere Path Delay Statistics.

– Continued from previous page

File	Median	Mean	Std. Dev.	No. Obs.	Total Obs.	Default Lat/Lon	Flag (total)	Default (total)	3-Sigma Edited
SRL_OPN_2PTS014_0149_20140617_103002_20140617_120806.EUM.nc	-2.308	-2.310	0.018	2413	5537	0	2966	0	158
SRL_OPN_2PTS014_0151_20140617_120805_20140617_134701.EUM.nc	-2.305	-2.301	0.020	2906	5498	0	2440	0	152
SRL_OPN_2PTS014_0153_20140617_134700_20140617_154033.EUM.nc	-2.311	-2.310	0.022	3214	6434	0	2931	0	289
SRL_OPN_2PTS014_0156_20140617_154032_20140617_172012.EUM.nc	-2.308	-2.308	0.019	2452	5556	0	2820	0	284
SRL_OPN_2PTS014_0158_20140617_172011_20140617_185950.EUM.nc	-2.305	-2.305	0.022	3223	5665	0	2442	0	0
SRL_OPN_2PTS014_0160_20140617_185950_20140617_203855.EUM.nc	-2.310	-2.309	0.022	3354	5624	0	2052	0	218
SRL_OPN_2PTS014_0162_20140617_203854_20140617_221728.EUM.nc	-2.315	-2.315	0.018	2899	5453	0	2516	0	38
SRL_OPN_2PTS014_0164_20140617_221727_20140617_235524.EUM.nc	-2.310	-2.311	0.016	2740	5514	0	2533	0	241
SRL_OPN_2PTS014_0165_20140617_235523_20140618_013309.EUM.nc	-2.305	-2.296	0.027	2889	5539	0	2567	0	83
SRL_OPN_2PTS014_0167_20140618_013309_20140618_031158.EUM.nc	-2.308	-2.306	0.021	2800	5569	0	2678	0	91
SRL_OPN_2PTS014_0169_20140618_031158_20140618_045212.EUM.nc	-2.309	-2.302	0.030	2923	5531	0	2608	0	0
SRL_OPN_2PTS014_0171_20140618_045213_20140618_063446.EUM.nc	-2.315	-2.318	0.017	3366	5848	0	1991	0	491
SRL_OPN_2PTS014_0173_20140618_063447_20140618_082118.EUM.nc	-2.314	-2.313	0.016	4080	6082	0	1946	0	56
SRL_OPN_2PTS014_0176_20140618_082117_20140618_095920.EUM.nc	-2.304	-2.298	0.026	2869	5568	0	2699	0	0
SRL_OPN_2PTS014_0177_20140618_095920_20140618_113708.EUM.nc	-2.307	-2.303	0.023	2357	5445	0	3088	0	0
SRL_OPN_2PTS014_0179_20140618_113708_20140618_131549.EUM.nc	-2.303	-2.301	0.017	2695	5449	0	2556	0	198
SRL_OPN_2PTS014_0181_20140618_131548_20140618_150908.EUM.nc	-2.312	-2.314	0.018	3160	6445	0	2932	0	353
SRL_OPN_2PTS014_0184_20140618_150908_20140618_164855.EUM.nc	-2.309	-2.303	0.030	2859	5608	0	2738	0	11
SRL_OPN_2PTS014_0186_20140618_164854_20140618_182828.EUM.nc	-2.306	-2.307	0.023	2996	5569	0	2422	0	151
SRL_OPN_2PTS014_0188_20140618_182828_20140618_200750.EUM.nc	-2.304	-2.297	0.036	3203	5601	0	2398	0	0
SRL_OPN_2PTS014_0190_20140618_200749_20140618_214637.EUM.nc	-2.313	-2.313	0.017	3244	5483	0	2222	0	17
SRL_OPN_2PTS014_0192_20140618_214638_20140618_232434.EUM.nc	-2.312	-2.306	0.022	2430	5295	0	2773	0	92
SRL_OPN_2PTS014_0193_20140618_232433_20140619_010223.EUM.nc	-2.305	-2.293	0.032	2685	5511	0	2762	0	64
SRL_OPN_2PTS014_0195_20140619_010222_20140619_024048.EUM.nc	-2.309	-2.312	0.018	2833	5550	0	2656	0	61
SRL_OPN_2PTS014_0197_20140619_024047_20140619_042029.EUM.nc	-2.309	-2.302	0.028	2702	5528	0	2734	0	92
SRL_OPN_2PTS014_0199_20140619_042029_20140619_060218.EUM.nc	-2.316	-2.317	0.021	3336	5775	0	2043	0	396
SRL_OPN_2PTS014_0201_20140619_060218_20140619_075023.EUM.nc	-2.319	-2.317	0.013	4027	6147	0	2027	0	93
SRL_OPN_2PTS014_0204_20140619_075023_20140619_092836.EUM.nc	-2.304	-2.302	0.021	2947	5535	0	2450	0	138
SRL_OPN_2PTS014_0205_20140619_092836_20140619_110621.EUM.nc	-2.302	-2.297	0.028	2188	5502	0	3314	0	0
SRL_OPN_2PTS014_0207_20140619_110620_20140619_124441.EUM.nc	-2.306	-2.305	0.011	2360	5408	0	2875	0	173
SRL_OPN_2PTS014_0209_20140619_124440_20140619_143749.EUM.nc	-2.310	-2.315	0.012	2933	6366	0	2968	0	465
SRL_OPN_2PTS014_0212_20140619_143748_20140619_161735.EUM.nc	-2.314	-2.306	0.029	3445	5618	0	2173	0	0
SRL_OPN_2PTS014_0214_20140619_161735_20140619_175711.EUM.nc	-2.309	-2.308	0.023	2825	5605	0	2656	0	124
SRL_OPN_2PTS014_0216_20140619_175710_20140619_193642.EUM.nc	-2.306	-2.300	0.031	3360	5665	0	2305	0	0
SRL_OPN_2PTS014_0218_20140619_193642_20140619_211533.EUM.nc	-2.313	-2.312	0.014	3163	5517	0	2163	0	191
SRL_OPN_2PTS014_0220_20140619_211533_20140619_225351.EUM.nc	-2.310	-2.306	0.021	2329	5512	0	3051	0	132
SRL_OPN_2PTS014_0221_20140619_225350_20140620_003139.EUM.nc	-2.306	-2.302	0.020	2929	5478	0	2325	0	224
SRL_OPN_2PTS014_0223_20140620_003138_20140620_020940.EUM.nc	-2.311	-2.309	0.024	2753	5507	0	2753	0	1
SRL_OPN_2PTS014_0225_20140620_020939_20140620_034859.EUM.nc	-2.310	-2.296	0.037	2883	5541	0	2658	0	0

– Continued on next page

Table 7: Dry Troposphere Path Delay Statistics.

– Continued from previous page

File	Median	Mean	Std. Dev.	No. Obs.	Total Obs.	Default Lat/Lon	Flag (total)	Default (total)	3-Sigma Edited
SRL_OPN_2PTS014_0227_20140620_034858_20140620_053006.EUM.nc	-2.309	-2.298	0.034	2848	5604	0	2756	0	0
SRL_OPN_2PTS014_0229_20140620_053006_20140620_071925.EUM.nc	-2.318	-2.319	0.014	3712	6212	0	2285	0	215
SRL_OPN_2PTS014_0232_20140620_071925_20140620_085743.EUM.nc	-2.308	-2.310	0.013	3466	5599	0	1779	0	354
SRL_OPN_2PTS014_0233_20140620_085742_20140620_103536.EUM.nc	-2.307	-2.309	0.008	2023	5538	0	3163	0	352
SRL_OPN_2PTS014_0235_20140620_103535_20140620_121343.EUM.nc	-2.309	-2.309	0.010	2224	5500	0	2973	0	303
SRL_OPN_2PTS014_0237_20140620_121342_20140620_135244.EUM.nc	-2.311	-2.315	0.015	2670	5537	0	2396	0	471
SRL_OPN_2PTS014_0239_20140620_135243_20140620_154607.EUM.nc	-2.312	-2.308	0.025	3343	6416	0	2892	0	181
SRL_OPN_2PTS014_0242_20140620_154607_20140620_172553.EUM.nc	-2.311	-2.301	0.033	2749	5531	0	2782	0	0
SRL_OPN_2PTS014_0244_20140620_172553_20140620_190530.EUM.nc	-2.310	-2.308	0.021	3146	5658	0	2389	0	123
SRL_OPN_2PTS014_0246_20140620_190531_20140620_204434.EUM.nc	-2.311	-2.313	0.008	3387	5608	0	1949	0	272
SRL_OPN_2PTS014_0248_20140620_204433_20140620_222305.EUM.nc	-2.314	-2.314	0.012	2473	5448	0	2583	0	392
SRL_OPN_2PTS014_0250_20140620_222304_20140621_000058.EUM.nc	-2.308	-2.303	0.018	2836	5517	0	2513	0	168
SRL_OPN_2PTS014_0251_20140621_000058_20140621_013847.EUM.nc	-2.311	-2.310	0.021	2978	5553	0	2527	0	48
SRL_OPN_2PTS014_0253_20140621_013847_20140621_031739.EUM.nc	-2.309	-2.289	0.050	2906	5564	0	2658	0	0
SRL_OPN_2PTS014_0255_20140621_031738_20140621_045800.EUM.nc	-2.311	-2.305	0.027	2936	5567	0	2631	0	0
SRL_OPN_2PTS014_0257_20140621_045800_20140621_064042.EUM.nc	-2.318	-2.315	0.017	3650	5861	0	1979	0	232
SRL_OPN_2PTS014_0259_20140621_064041_20140621_082655.EUM.nc	-2.312	-2.313	0.010	3858	6064	0	1836	0	370
SRL_OPN_2PTS014_0262_20140621_082655_20140621_100456.EUM.nc	-2.309	-2.311	0.011	2440	5564	0	2753	0	371
SRL_OPN_2PTS014_0263_20140621_100456_20140621_114245.EUM.nc	-2.310	-2.310	0.013	2181	5494	0	3088	0	225
SRL_OPN_2PTS014_0265_20140621_114244_20140621_132128.EUM.nc	-2.309	-2.314	0.017	2536	5463	0	2530	0	397
SRL_OPN_2PTS014_0267_20140621_132128_20140621_151449.EUM.nc	-2.311	-2.302	0.034	3516	6436	0	2920	0	0
SRL_OPN_2PTS014_0270_20140621_151449_20140621_165436.EUM.nc	-2.312	-2.313	0.016	2493	5604	0	2793	0	318
SRL_OPN_2PTS014_0272_20140621_165436_20140621_183410.EUM.nc	-2.311	-2.305	0.022	3165	5577	0	2412	0	0
SRL_OPN_2PTS014_0274_20140621_183409_20140621_201330.EUM.nc	-2.313	-2.313	0.012	3073	5584	0	2292	0	219
SRL_OPN_2PTS014_0276_20140621_201330_20140621_215215.EUM.nc	-2.314	-2.315	0.015	2977	5473	0	2181	0	315
SRL_OPN_2PTS014_0278_20140621_215214_20140621_233008.EUM.nc	-2.308	-2.307	0.019	2267	5321	0	2918	0	136
SRL_OPN_2PTS014_0279_20140621_233008_20140622_010758.EUM.nc	-2.313	-2.312	0.024	2505	5525	0	2825	0	195
SRL_OPN_2PTS014_0281_20140622_010758_20140622_024628.EUM.nc	-2.310	-2.316	0.017	2411	5543	0	2631	0	501
SRL_OPN_2PTS014_0283_20140622_024628_20140622_042615.EUM.nc	-2.315	-2.315	0.015	2523	5544	0	2721	0	300
SRL_OPN_2PTS014_0285_20140622_042614_20140622_060812.EUM.nc	-2.315	-2.313	0.012	3406	5776	0	2034	0	336
SRL_OPN_2PTS014_0287_20140622_060811_20140622_075600.EUM.nc	-2.317	-2.316	0.012	3813	6140	0	2007	0	320
SRL_OPN_2PTS014_0290_20140622_075600_20140622_093412.EUM.nc	-2.307	-2.303	0.025	2974	5555	0	2581	0	0
SRL_OPN_2PTS014_0291_20140622_093412_20140622_111156.EUM.nc	-2.304	-2.302	0.024	2186	5498	0	3312	0	0
SRL_OPN_2PTS014_0293_20140622_111156_20140622_125020.EUM.nc	-2.309	-2.316	0.017	2145	5404	0	2824	0	435
SRL_OPN_2PTS014_0295_20140622_125019_20140622_144331.EUM.nc	-2.311	-2.314	0.015	2875	6364	0	2995	0	494
SRL_OPN_2PTS014_0298_20140622_144330_20140622_162316.EUM.nc	-2.314	-2.314	0.018	3079	5634	0	2316	0	239
SRL_OPN_2PTS014_0300_20140622_162315_20140622_180253.EUM.nc	-2.307	-2.302	0.021	2990	5647	0	2649	0	8
SRL_OPN_2PTS014_0302_20140622_180252_20140622_194222.EUM.nc	-2.308	-2.309	0.019	3080	5640	0	2322	0	238
SRL_OPN_2PTS014_0304_20140622_194222_20140622_212111.EUM.nc	-2.318	-2.317	0.016	3203	5499	0	2146	0	150

– Continued on next page

Table 7: Dry Troposphere Path Delay Statistics.

– Continued from previous page

File	Median	Mean	Std. Dev.	No. Obs.	Total Obs.	Default Lat/Lon	Flag (total)	Default (total)	3-Sigma Edited
SRL_OPN_2PTS014_0306_20140622_212112_20140622_225927.EUM.nc	-2.309	-2.308	0.021	2151	5479	0	3173	0	155
SRL_OPN_2PTS014_0307_20140622_225926_20140623_003716.EUM.nc	-2.310	-2.314	0.017	2794	5495	0	2242	0	459
SRL_OPN_2PTS014_0309_20140623_003715_20140623_021519.EUM.nc	-2.313	-2.311	0.024	2620	5537	0	2742	0	175
SRL_OPN_2PTS014_0311_20140623_021518_20140623_035443.EUM.nc	-2.312	-2.309	0.025	2565	5541	0	2818	0	158
SRL_OPN_2PTS014_0313_20140623_035442_20140623_053558.EUM.nc	-2.310	-2.303	0.022	2882	5603	0	2721	0	0
SRL_OPN_2PTS014_0315_20140623_053557_20140623_072505.EUM.nc	-2.318	-2.317	0.013	3763	6217	0	2172	0	282
SRL_OPN_2PTS014_0318_20140623_072504_20140623_090320.EUM.nc	-2.305	-2.306	0.026	3740	5598	0	1858	0	0
SRL_OPN_2PTS014_0319_20140623_090319_20140623_104114.EUM.nc	-2.303	-2.302	0.018	2338	5542	0	3052	0	152
SRL_OPN_2PTS014_0321_20140623_104113_20140623_121922.EUM.nc	-2.310	-2.300	0.039	2569	5505	0	2936	0	0
SRL_OPN_2PTS014_0323_20140623_121922_20140623_135827.EUM.nc	-2.312	-2.317	0.015	2707	5549	0	2277	0	565
SRL_OPN_2PTS014_0325_20140623_135827_20140623_155151.EUM.nc	-2.314	-2.308	0.026	3364	6413	0	3016	0	33
SRL_OPN_2PTS014_0328_20140623_155151_20140623_173137.EUM.nc	-2.307	-2.308	0.012	2414	5523	0	2800	0	309
SRL_OPN_2PTS014_0330_20140623_173136_20140623_191104.EUM.nc	-2.309	-2.308	0.021	3365	5655	0	2214	0	76
SRL_OPN_2PTS014_0332_20140623_191104_20140623_205013.EUM.nc	-2.316	-2.310	0.024	3612	5600	0	1984	0	4
SRL_OPN_2PTS014_0334_20140623_205012_20140623_222842.EUM.nc	-2.310	-2.308	0.026	2716	5450	0	2598	0	136
SRL_OPN_2PTS014_0336_20140623_222842_20140624_000626.EUM.nc	-2.312	-2.301	0.037	3022	5491	0	2469	0	0
SRL_OPN_2PTS014_0337_20140624_000625_20140624_014425.EUM.nc	-2.310	-2.304	0.030	3019	5557	0	2538	0	0
SRL_OPN_2PTS014_0339_20140624_014424_20140624_032321.EUM.nc	-2.313	-2.309	0.026	2767	5469	0	2594	0	108
SRL_OPN_2PTS014_0341_20140624_032321_20140624_050349.EUM.nc	-2.313	-2.306	0.025	2904	5583	0	2679	0	0
SRL_OPN_2PTS014_0343_20140624_050349_20140624_101031.EUM.nc	-2.310	-2.309	0.022	10446	17372	0	6557	0	369
SRL_OPN_2PTS014_0349_20140624_101031_20140624_114822.EUM.nc	-2.310	-2.301	0.028	2466	5487	0	3021	0	0
SRL_OPN_2PTS014_0351_20140624_114822_20140624_132710.EUM.nc	-2.310	-2.311	0.023	2750	5431	0	2441	0	240
SRL_OPN_2PTS014_0353_20140624_132709_20140624_152032.EUM.nc	-2.311	-2.302	0.035	3529	6402	0	2873	0	0
SRL_OPN_2PTS014_0356_20140624_152032_20140624_170019.EUM.nc	-2.310	-2.304	0.022	2663	5591	0	2823	0	105
SRL_OPN_2PTS014_0358_20140624_170018_20140624_183951.EUM.nc	-2.315	-2.316	0.014	2929	5548	0	2385	0	234
SRL_OPN_2PTS014_0360_20140624_183950_20140624_201911.EUM.nc	-2.310	-2.307	0.023	3313	5583	0	2270	0	0
SRL_OPN_2PTS014_0362_20140624_201910_20140624_215752.EUM.nc	-2.312	-2.303	0.030	3044	5525	0	2476	0	5
SRL_OPN_2PTS014_0364_20140624_215752_20140624_233545.EUM.nc	-2.316	-2.303	0.035	2533	5419	0	2886	0	0
SRL_OPN_2PTS014_0365_20140624_233544_20140625_011336.EUM.nc	-2.312	-2.307	0.032	2790	5525	0	2715	0	20
SRL_OPN_2PTS014_0367_20140625_011335_20140625_025200.EUM.nc	-2.311	-2.299	0.034	2862	5524	0	2662	0	0
SRL_OPN_2PTS014_0369_20140625_025200_20140625_043201.EUM.nc	-2.317	-2.318	0.010	2567	5548	0	2726	0	255
SRL_OPN_2PTS014_0371_20140625_043201_20140625_061405.EUM.nc	-2.315	-2.318	0.012	3256	5773	0	2060	0	457
SRL_OPN_2PTS014_0373_20140625_061405_20140625_080140.EUM.nc	-2.315	-2.309	0.026	4131	6129	0	1968	0	30
SRL_OPN_2PTS014_0376_20140625_080139_20140625_093941.EUM.nc	-2.310	-2.309	0.018	2723	5559	0	2607	0	229
SRL_OPN_2PTS014_0377_20140625_093940_20140625_111733.EUM.nc	-2.303	-2.298	0.021	2226	5452	0	3226	0	0
SRL_OPN_2PTS014_0379_20140625_111732_20140625_125601.EUM.nc	-2.310	-2.299	0.043	2697	5386	0	2687	0	2
SRL_OPN_2PTS014_0381_20140625_125600_20140625_144914.EUM.nc	-2.314	-2.317	0.011	2890	6379	0	2967	0	522
SRL_OPN_2PTS014_0384_20140625_144913_20140625_162859.EUM.nc	-2.314	-2.300	0.034	3293	5646	0	2353	0	0
SRL_OPN_2PTS014_0386_20140625_162900_20140625_180836.EUM.nc	-2.317	-2.316	0.017	3017	5642	0	2624	0	1

– Continued on next page

Table 7: Dry Troposphere Path Delay Statistics.

– Continued from previous page

File	Median	Mean	Std. Dev.	No. Obs.	Total Obs.	Default Lat/Lon	Flag (total)	Default (total)	3-Sigma Edited
SRL_OPN_2PTS014_0388_20140625_180836_20140625_194803.EUM.nc	-2.311	-2.307	0.022	3126	5636	0	2369	0	141
SRL_OPN_2PTS014_0390_20140625_194803_20140625_212649.EUM.nc	-2.313	-2.306	0.026	3408	5496	0	2083	0	5
SRL_OPN_2PTS014_0392_20140625_212649_20140625_230502.EUM.nc	-2.309	-2.304	0.027	2059	5473	0	3267	0	147
SRL_OPN_2PTS014_0393_20140625_230502_20140626_004250.EUM.nc	-2.310	-2.312	0.020	3021	5522	0	2332	0	169
SRL_OPN_2PTS014_0395_20140626_004250_20140626_022058.EUM.nc	-2.308	-2.296	0.036	2809	5557	0	2748	0	0
SRL_OPN_2PTS014_0397_20140626_022058_20140626_040025.EUM.nc	-2.316	-2.318	0.013	2429	5569	0	2797	0	343
SRL_OPN_2PTS014_0399_20140626_040025_20140626_054140.EUM.nc	-2.310	-2.313	0.017	2848	5591	0	2390	0	353
SRL_OPN_2PTS014_0411_20140626_140411_20140626_155733.EUM.nc	-2.310	-2.300	0.031	3214	6422	0	3208	0	0
SRL_OPN_2PTS014_0414_20140626_155732_20140626_173718.EUM.nc	-2.314	-2.317	0.014	2668	5574	0	2777	0	129
SRL_OPN_2PTS014_0416_20140626_173717_20140626_191645.EUM.nc	-2.312	-2.310	0.018	3242	5641	0	2236	0	163
SRL_OPN_2PTS014_0418_20140626_191645_20140626_205553.EUM.nc	-2.313	-2.315	0.010	3162	5619	0	2053	0	404
SRL_OPN_2PTS014_0420_20140626_205552_20140626_223419.EUM.nc	-2.308	-2.301	0.027	2659	5450	0	2760	0	31
SRL_OPN_2PTS014_0421_20140626_223418_20140627_001202.EUM.nc	-2.311	-2.317	0.020	2701	5514	0	2462	0	351
SRL_OPN_2PTS014_0423_20140627_001201_20140627_015002.EUM.nc	-2.309	-2.300	0.029	2997	5540	0	2506	0	37
SRL_OPN_2PTS014_0425_20140627_015001_20140627_032904.EUM.nc	-2.311	-2.304	0.034	2956	5491	0	2535	0	0
SRL_OPN_2PTS014_0427_20140627_032903_20140627_050938.EUM.nc	-2.308	-2.303	0.023	2870	5584	0	2714	0	0
SRL_OPN_2PTS014_0429_20140627_050938_20140627_065935.EUM.nc	-2.314	-2.310	0.021	3742	6252	0	2510	0	0
SRL_OPN_2PTS014_0432_20140627_065935_20140627_083809.EUM.nc	-2.315	-2.311	0.019	4110	5644	0	1446	0	88
SRL_OPN_2PTS014_0434_20140627_083808_20140627_101607.EUM.nc	-2.307	-2.309	0.011	2434	5492	0	2800	0	258
SRL_OPN_2PTS014_0435_20140627_101607_20140627_115359.EUM.nc	-2.313	-2.308	0.028	2520	5511	0	2955	0	36
SRL_OPN_2PTS014_0437_20140627_115358_20140627_133251.EUM.nc	-2.307	-2.291	0.041	2989	5442	0	2453	0	0
SRL_OPN_2PTS014_0439_20140627_133250_20140627_152615.EUM.nc	-2.310	-2.301	0.033	3557	6378	0	2821	0	0
SRL_OPN_2PTS014_0442_20140627_152614_20140627_170601.EUM.nc	-2.311	-2.312	0.016	2536	5621	0	2877	0	208
SRL_OPN_2PTS014_0444_20140627_170600_20140627_184532.EUM.nc	-2.311	-2.307	0.018	3175	5554	0	2379	0	0
SRL_OPN_2PTS014_0446_20140627_184531_20140627_202451.EUM.nc	-2.309	-2.312	0.013	3070	5580	0	2184	0	326
SRL_OPN_2PTS014_0448_20140627_202451_20140627_220322.EUM.nc	-2.312	-2.305	0.027	3002	5534	0	2528	0	4
SRL_OPN_2PTS014_0450_20140627_220322_20140627_234121.EUM.nc	-2.318	-2.322	0.013	2254	5482	0	2799	0	429
SRL_OPN_2PTS014_0451_20140627_234121_20140628_011912.EUM.nc	-2.310	-2.298	0.033	2981	5533	0	2549	0	3
SRL_OPN_2PTS014_0453_20140628_011911_20140628_025742.EUM.nc	-2.312	-2.301	0.038	2902	5532	0	2630	0	0
SRL_OPN_2PTS014_0455_20140628_025741_20140628_043749.EUM.nc	-2.310	-2.310	0.018	2748	5502	0	2754	0	0
SRL_OPN_2PTS014_0457_20140628_043748_20140628_061953.EUM.nc	-2.310	-2.310	0.015	3606	5812	0	2024	0	182
SRL_OPN_2PTS014_0459_20140628_061953_20140628_080718.EUM.nc	-2.317	-2.311	0.022	4131	6122	0	1984	0	7
SRL_OPN_2PTS014_0462_20140628_080719_20140628_094517.EUM.nc	-2.309	-2.311	0.016	2776	5553	0	2641	0	136
SRL_OPN_2PTS014_0463_20140628_094516_20140628_112310.EUM.nc	-2.305	-2.303	0.025	2050	5414	0	3330	0	34
SRL_OPN_2PTS014_0465_20140628_112308_20140628_130140.EUM.nc	-2.306	-2.295	0.034	2639	5377	0	2641	0	97
SRL_OPN_2PTS014_0467_20140628_130139_20140628_145455.EUM.nc	-2.311	-2.311	0.020	3188	6398	0	2939	0	271
SRL_OPN_2PTS014_0470_20140628_145455_20140628_163434.EUM.nc	-2.314	-2.313	0.016	3052	5639	0	2438	0	149
SRL_OPN_2PTS014_0472_20140628_163433_20140628_181418.EUM.nc	-2.309	-2.306	0.017	3002	5634	0	2566	0	66
SRL_OPN_2PTS014_0474_20140628_181417_20140628_195343.EUM.nc	-2.306	-2.308	0.015	3112	5611	0	2371	0	128

– Continued on next page

Table 7: Dry Troposphere Path Delay Statistics.

– Continued from previous page

File	Median	Mean	Std. Dev.	No. Obs.	Total Obs.	Default Lat/Lon	Flag (total)	Default (total)	3-Sigma Edited
SRL_OPN_2PTS014_0476_20140628_195343_20140628_213229.EUM.nc	-2.315	-2.309	0.024	3481	5513	0	2016	0	16
SRL_OPN_2PTS014_0478_20140628_213229_20140628_231038.EUM.nc	-2.315	-2.306	0.032	2132	5422	0	3231	0	59
SRL_OPN_2PTS014_0479_20140628_231038_20140629_004827.EUM.nc	-2.309	-2.311	0.015	2633	5543	0	2392	0	518
SRL_OPN_2PTS014_0481_20140629_004826_20140629_022636.EUM.nc	-2.309	-2.312	0.018	2618	5530	0	2652	0	260
SRL_OPN_2PTS014_0483_20140629_022635_20140629_040611.EUM.nc	-2.310	-2.310	0.018	2706	5516	0	2810	0	0
SRL_OPN_2PTS014_0485_20140629_040610_20140629_054731.EUM.nc	-2.310	-2.311	0.011	3144	5708	0	2174	0	390
SRL_OPN_2PTS014_0487_20140629_054731_20140629_073621.EUM.nc	-2.315	-2.317	0.011	3528	6198	0	2092	0	578
SRL_OPN_2PTS014_0490_20140629_073621_20140629_091432.EUM.nc	-2.311	-2.308	0.023	3379	5581	0	2202	0	0
SRL_OPN_2PTS014_0491_20140629_091432_20140629_105224.EUM.nc	-2.304	-2.306	0.018	2238	5555	0	3196	0	121
SRL_OPN_2PTS014_0493_20140629_105224_20140629_123030.EUM.nc	-2.311	-2.294	0.037	2570	5424	0	2854	0	0
SRL_OPN_2PTS014_0495_20140629_123029_20140629_140953.EUM.nc	-2.312	-2.313	0.017	2842	5605	0	2447	0	316
SRL_OPN_2PTS014_0497_20140629_140954_20140629_160316.EUM.nc	-2.313	-2.313	0.014	3035	6435	0	3177	0	223
SRL_OPN_2PTS014_0500_20140629_160315_20140629_174301.EUM.nc	-2.309	-2.307	0.015	2753	5661	0	2782	0	126
SRL_OPN_2PTS014_0502_20140629_174300_20140629_192226.EUM.nc	-2.308	-2.304	0.018	3443	5660	0	2216	0	1
SRL_OPN_2PTS014_0504_20140629_192225_20140629_210132.EUM.nc	-2.310	-2.310	0.017	3328	5601	0	2035	0	238
SRL_OPN_2PTS014_0506_20140629_210131_20140629_223947.EUM.nc	-2.313	-2.311	0.022	2566	5417	0	2743	0	108
SRL_OPN_2PTS014_0507_20140629_223946_20140630_001736.EUM.nc	-2.306	-2.291	0.042	3011	5475	0	2464	0	0
SRL_OPN_2PTS014_0509_20140630_001736_20140630_015539.EUM.nc	-2.312	-2.314	0.016	2757	5525	0	2509	0	259
SRL_OPN_2PTS014_0511_20140630_015538_20140630_033437.EUM.nc	-2.309	-2.306	0.019	2948	5494	0	2543	0	3
SRL_OPN_2PTS014_0513_20140630_033436_20140630_051526.EUM.nc	-2.309	-2.305	0.020	2926	5572	0	2646	0	0
SRL_OPN_2PTS014_0515_20140630_051525_20140630_102133.EUM.nc	-2.309	-2.309	0.018	9817	17299	0	6935	0	547
SRL_OPN_2PTS014_0521_20140630_102133_20140630_115935.EUM.nc	-2.310	-2.307	0.018	2291	5536	0	2998	0	247
SRL_OPN_2PTS014_0523_20140630_115934_20140630_133831.EUM.nc	-2.309	-2.310	0.020	2741	5486	0	2448	0	297
SRL_OPN_2PTS014_0525_20140630_133830_20140630_153155.EUM.nc	-2.312	-2.314	0.013	3164	6413	0	2846	0	403
SRL_OPN_2PTS014_0528_20140630_153154_20140630_171134.EUM.nc	-2.310	-2.308	0.014	2604	5615	0	2879	0	132
SRL_OPN_2PTS014_0530_20140630_171133_20140630_185113.EUM.nc	-2.309	-2.310	0.009	2988	5591	0	2288	0	315
SRL_OPN_2PTS014_0532_20140630_185114_20140630_203028.EUM.nc	-2.309	-2.306	0.022	3393	5598	0	2192	0	13
SRL_OPN_2PTS014_0534_20140630_203029_20140630_220858.EUM.nc	-2.311	-2.312	0.019	2891	5540	0	2529	0	120
SRL_OPN_2PTS014_0536_20140630_220857_20140630_234655.EUM.nc	-2.309	-2.293	0.036	2882	5545	0	2663	0	0
SRL_OPN_2PTS014_0537_20140630_234655_20140701_012448.EUM.nc	-2.311	-2.317	0.015	2511	5537	0	2655	0	371
SRL_OPN_2PTS014_0539_20140701_012447_20140701_030321.EUM.nc	-2.308	-2.311	0.018	2641	5565	0	2690	0	234
SRL_OPN_2PTS014_0541_20140701_030320_20140701_044334.EUM.nc	-2.310	-2.310	0.012	2721	5543	0	2708	0	114
SRL_OPN_2PTS014_0543_20140701_044333_20140701_062547.EUM.nc	-2.313	-2.300	0.030	3834	5809	0	1975	0	0
SRL_OPN_2PTS014_0545_20140701_062546_20140701_081246.EUM.nc	-2.313	-2.311	0.016	3994	6111	0	1929	0	188
SRL_OPN_2PTS014_0548_20140701_081245_20140701_095052.EUM.nc	-2.310	-2.312	0.012	2673	5465	0	2641	0	151
SRL_OPN_2PTS014_0549_20140701_095051_20140701_130711.EUM.nc	-2.307	-2.299	0.031	4845	10886	0	5955	0	86
SRL_OPN_2PTS014_0553_20140701_130710_20140701_150037.EUM.nc	-2.312	-2.315	0.017	3251	6432	0	2991	0	190
SRL_OPN_2PTS014_0556_20140701_150036_20140701_164016.EUM.nc	-2.310	-2.311	0.015	2790	5639	0	2580	0	269
SRL_OPN_2PTS014_0558_20140701_164015_20140701_181959.EUM.nc	-2.306	-2.306	0.012	2860	5553	0	2445	0	248

– Continued on next page

Table 7: Dry Troposphere Path Delay Statistics.

– Continued from previous page

File	Median	Mean	Std. Dev.	No. Obs.	Total Obs.	Default Lat/Lon	Flag (total)	Default (total)	3-Sigma Edited
SRL_OPN_2PTS014_0560_20140701_181958_20140701_195915.EUM.nc	-2.309	-2.312	0.011	2832	5601	0	2378	0	391
SRL_OPN_2PTS014_0562_20140701_195914_20140701_213806.EUM.nc	-2.309	-2.307	0.020	3348	5605	0	2189	0	68
SRL_OPN_2PTS014_0564_20140701_213806_20140701_231613.EUM.nc	-2.310	-2.304	0.022	2156	5391	0	3041	0	194
SRL_OPN_2PTS014_0565_20140701_231612_20140702_005353.EUM.nc	-2.308	-2.301	0.030	3001	5524	0	2517	0	6
SRL_OPN_2PTS014_0567_20140702_005353_20140702_023214.EUM.nc	-2.311	-2.310	0.023	2984	5553	0	2569	0	0
SRL_OPN_2PTS014_0569_20140702_023213_20140702_041155.EUM.nc	-2.308	-2.307	0.018	2690	5529	0	2839	0	0
SRL_OPN_2PTS014_0571_20140702_041155_20140702_055323.EUM.nc	-2.308	-2.298	0.030	3662	5731	0	2069	0	0
SRL_OPN_2PTS014_0573_20140702_055322_20140702_074151.EUM.nc	-2.310	-2.306	0.024	4097	6178	0	2071	0	10
SRL_OPN_2PTS014_0576_20140702_074151_20140702_092008.EUM.nc	-2.311	-2.313	0.016	3103	5574	0	2356	0	115
SRL_OPN_2PTS014_0577_20140702_092007_20140702_105800.EUM.nc	-2.301	-2.304	0.010	2051	5523	0	3259	0	213
SRL_OPN_2PTS014_0579_20140702_105759_20140702_123608.EUM.nc	-2.307	-2.294	0.038	2475	5404	0	2929	0	0
SRL_OPN_2PTS014_0581_20140702_123608_20140702_141537.EUM.nc	-2.313	-2.315	0.020	3119	5603	0	2381	0	103
SRL_OPN_2PTS014_0583_20140702_141538_20140702_160857.EUM.nc	-2.312	-2.309	0.021	3340	6390	0	2995	0	55
SRL_OPN_2PTS014_0586_20140702_160856_20140702_174843.EUM.nc	-2.304	-2.298	0.019	2779	5626	0	2756	0	91
SRL_OPN_2PTS014_0588_20140702_174842_20140702_192806.EUM.nc	-2.309	-2.306	0.026	3302	5636	0	2329	0	5
SRL_OPN_2PTS014_0590_20140702_192805_20140702_210709.EUM.nc	-2.315	-2.310	0.019	3437	5613	0	2170	0	6
SRL_OPN_2PTS014_0592_20140702_210708_20140702_224522.EUM.nc	-2.300	-2.302	0.028	2550	5409	0	2769	0	90
SRL_OPN_2PTS014_0593_20140702_224521_20140703_002310.EUM.nc	-2.305	-2.295	0.032	3016	5443	0	2427	0	0
SRL_OPN_2PTS014_0595_20140703_002311_20140703_020116.EUM.nc	-2.310	-2.311	0.021	2998	5546	0	2541	0	7
SRL_OPN_2PTS014_0597_20140703_020116_20140703_034019.EUM.nc	-2.308	-2.309	0.022	2867	5490	0	2622	0	1
SRL_OPN_2PTS014_0599_20140703_034017_20140703_052115.EUM.nc	-2.304	-2.294	0.032	2898	5557	0	2659	0	0
SRL_OPN_2PTS014_0601_20140703_052113_20140703_071051.EUM.nc	-2.307	-2.305	0.022	3744	6236	0	2492	0	0
SRL_OPN_2PTS014_0604_20140703_071050_20140703_084921.EUM.nc	-2.311	-2.315	0.023	3928	5620	0	1650	0	42
SRL_OPN_2PTS014_0605_20140703_084920_20140703_102709.EUM.nc	-2.307	-2.309	0.011	2445	5464	0	2775	0	244
SRL_OPN_2PTS014_0607_20140703_102707_20140703_120511.EUM.nc	-2.307	-2.295	0.028	2556	5506	0	2950	0	0
SRL_OPN_2PTS014_0609_20140703_120510_20140703_134413.EUM.nc	-2.309	-2.312	0.018	2944	5506	0	2435	0	127
SRL_OPN_2PTS014_0611_20140703_134411_20140703_153737.EUM.nc	-2.311	-2.308	0.026	3448	6419	0	2867	0	104
SRL_OPN_2PTS014_0614_20140703_153736_20140703_171715.EUM.nc	-2.305	-2.301	0.016	2677	5589	0	2894	0	18
SRL_OPN_2PTS014_0616_20140703_171714_20140703_185653.EUM.nc	-2.313	-2.315	0.016	2866	5560	0	2325	0	369
SRL_OPN_2PTS014_0618_20140703_185652_20140703_203559.EUM.nc	-2.316	-2.310	0.025	3471	5605	0	2123	0	11
SRL_OPN_2PTS014_0620_20140703_203557_20140703_221434.EUM.nc	-2.304	-2.306	0.024	2817	5543	0	2577	0	149
SRL_OPN_2PTS014_0622_20140703_221433_20140703_235229.EUM.nc	-2.309	-2.299	0.032	2894	5512	0	2618	0	0
SRL_OPN_2PTS014_0623_20140703_235229_20140704_013015.EUM.nc	-2.306	-2.300	0.027	2962	5514	0	2549	0	3
SRL_OPN_2PTS014_0625_20140704_013015_20140704_030901.EUM.nc	-2.311	-2.313	0.021	2883	5507	0	2624	0	0
SRL_OPN_2PTS014_0627_20140704_030900_20140704_044921.EUM.nc	-2.310	-2.300	0.031	2874	5485	0	2611	0	0
SRL_OPN_2PTS014_0629_20140704_044920_20140704_063142.EUM.nc	-2.306	-2.300	0.026	3858	5814	0	1953	0	3
SRL_OPN_2PTS014_0631_20140704_063140_20140704_081822.EUM.nc	-2.318	-2.321	0.020	4217	6094	0	1853	0	24
SRL_OPN_2PTS014_0634_20140704_081821_20140704_095626.EUM.nc	-2.311	-2.312	0.015	2684	5469	0	2617	0	168
SRL_OPN_2PTS014_0635_20140704_095625_20140704_113421.EUM.nc	-2.299	-2.296	0.026	2333	5434	0	3098	0	3

– Continued on next page

Table 7: Dry Troposphere Path Delay Statistics.

– Continued from previous page

File	Median	Mean	Std. Dev.	No. Obs.	Total Obs.	Default Lat/Lon	Flag (total)	Default (total)	3-Sigma Edited
SRL_OPN_2PTS014_0637_20140704_113421_20140704_131249.EUM.nc	-2.312	-2.315	0.016	2563	5460	0	2615	0	282
SRL_OPN_2PTS014_0639_20140704_131248_20140704_150618.EUM.nc	-2.310	-2.307	0.028	3481	6424	0	2903	0	40
SRL_OPN_2PTS014_0642_20140704_150617_20140704_164557.EUM.nc	-2.308	-2.307	0.013	2788	5594	0	2710	0	96
SRL_OPN_2PTS014_0644_20140704_164555_20140704_182538.EUM.nc	-2.314	-2.315	0.013	2826	5558	0	2382	0	350
SRL_OPN_2PTS014_0646_20140704_182537_20140704_200453.EUM.nc	-2.309	-2.309	0.029	3184	5603	0	2419	0	0
SRL_OPN_2PTS014_0648_20140704_200453_20140704_214342.EUM.nc	-2.305	-2.305	0.023	3274	5572	0	2288	0	10
SRL_OPN_2PTS014_0650_20140704_214341_20140704_232148.EUM.nc	-2.310	-2.315	0.016	2107	5379	0	2918	0	354
SRL_OPN_2PTS014_0651_20140704_232147_20140705_005927.EUM.nc	-2.309	-2.304	0.027	2935	5543	0	2604	0	4
SRL_OPN_2PTS014_0653_20140705_005926_20140705_023751.EUM.nc	-2.310	-2.314	0.020	2896	5557	0	2565	0	96
SRL_OPN_2PTS014_0655_20140705_023750_20140705_041738.EUM.nc	-2.311	-2.313	0.010	2396	5537	0	2756	0	385
SRL_OPN_2PTS014_0657_20140705_041737_20140705_055914.EUM.nc	-2.307	-2.298	0.028	3724	5759	0	2035	0	0
SRL_OPN_2PTS014_0659_20140705_055913_20140705_074728.EUM.nc	-2.317	-2.320	0.019	4074	6156	0	2082	0	0
SRL_OPN_2PTS014_0662_20140705_074727_20140705_092542.EUM.nc	-2.314	-2.317	0.014	2929	5560	0	2426	0	205
SRL_OPN_2PTS014_0663_20140705_092542_20140705_110335.EUM.nc	-2.302	-2.297	0.030	2223	5520	0	3293	0	4
SRL_OPN_2PTS014_0665_20140705_110333_20140705_124145.EUM.nc	-2.311	-2.306	0.037	2452	5406	0	2863	0	91
SRL_OPN_2PTS014_0667_20140705_124143_20140705_142119.EUM.nc	-2.310	-2.313	0.021	3211	5590	0	2269	0	110
SRL_OPN_2PTS014_0669_20140705_142118_20140705_161437.EUM.nc	-2.311	-2.312	0.011	3055	6394	0	2967	0	372
SRL_OPN_2PTS014_0672_20140705_161436_20140705_175421.EUM.nc	-2.314	-2.317	0.014	2523	5625	0	2743	0	359
SRL_OPN_2PTS014_0674_20140705_175421_20140705_193345.EUM.nc	-2.311	-2.309	0.026	3300	5645	0	2332	0	13
SRL_OPN_2PTS014_0676_20140705_193344_20140705_211247.EUM.nc	-2.315	-2.312	0.022	3354	5504	0	2142	0	8
SRL_OPN_2PTS014_0678_20140705_211245_20140705_225055.EUM.nc	-2.306	-2.303	0.028	2485	5482	0	2924	0	73
SRL_OPN_2PTS014_0679_20140705_225055_20140706_002844.EUM.nc	-2.309	-2.311	0.024	2850	5476	0	2395	0	231
SRL_OPN_2PTS014_0681_20140706_002843_20140706_020651.EUM.nc	-2.313	-2.316	0.021	2873	5548	0	2634	0	41
SRL_OPN_2PTS014_0683_20140706_020650_20140706_034601.EUM.nc	-2.310	-2.298	0.032	2846	5543	0	2685	0	12
SRL_OPN_2PTS014_0685_20140706_034559_20140706_052704.EUM.nc	-2.306	-2.297	0.026	2800	5596	0	2796	0	0
SRL_OPN_2PTS014_0687_20140706_052704_20140706_071629.EUM.nc	-2.319	-2.317	0.019	3828	6233	0	2359	0	46
SRL_OPN_2PTS014_0690_20140706_071629_20140706_085456.EUM.nc	-2.314	-2.316	0.017	3835	5614	0	1653	0	126
SRL_OPN_2PTS014_0691_20140706_085455_20140706_103243.EUM.nc	-2.302	-2.295	0.031	2534	5536	0	3002	0	0
SRL_OPN_2PTS014_0693_20140706_103241_20140706_121047.EUM.nc	-2.312	-2.311	0.024	2409	5509	0	2999	0	101
SRL_OPN_2PTS014_0695_20140706_121046_20140706_134955.EUM.nc	-2.312	-2.316	0.021	2918	5508	0	2384	0	206
SRL_OPN_2PTS014_0697_20140706_134953_20140706_154318.EUM.nc	-2.310	-2.310	0.013	3310	6430	0	2868	0	252
SRL_OPN_2PTS014_0700_20140706_154318_20140706_172257.EUM.nc	-2.310	-2.301	0.033	2773	5532	0	2755	0	4
SRL_OPN_2PTS014_0702_20140706_172256_20140706_190234.EUM.nc	-2.313	-2.312	0.022	3275	5652	0	2377	0	0
SRL_OPN_2PTS014_0704_20140706_190232_20140706_204138.EUM.nc	-2.314	-2.316	0.019	3635	5622	0	1963	0	24
SRL_OPN_2PTS014_0706_20140706_204136_20140706_222010.EUM.nc	-2.299	-2.294	0.031	2910	5456	0	2496	0	50
SRL_OPN_2PTS014_0708_20140706_222009_20140706_235805.EUM.nc	-2.312	-2.312	0.021	2703	5524	0	2556	0	265
SRL_OPN_2PTS014_0709_20140706_235804_20140707_013552.EUM.nc	-2.312	-2.316	0.020	2986	5537	0	2468	0	83
SRL_OPN_2PTS014_0711_20140707_013550_20140707_031442.EUM.nc	-2.308	-2.312	0.014	2389	5527	0	2672	0	466
SRL_OPN_2PTS014_0713_20140707_031442_20140707_045509.EUM.nc	-2.311	-2.303	0.028	2885	5573	0	2688	0	0

– Continued on next page

Table 7: Dry Troposphere Path Delay Statistics.

– Continued from previous page

File	Median	Mean	Std. Dev.	No. Obs.	Total Obs.	Default Lat/Lon	Flag (total)	Default (total)	3-Sigma Edited
SRL_OPN_2PTS014_0715_20140707_045507_20140707_063738.EUM.nc	-2.319	-2.318	0.018	3744	5852	0	1985	0	123
SRL_OPN_2PTS014_0717_20140707_063737_20140707_082401.EUM.nc	-2.310	-2.316	0.019	4200	6063	0	1788	0	75
SRL_OPN_2PTS014_0720_20140707_082359_20140707_113957.EUM.nc	-2.305	-2.295	0.031	5221	10949	0	5727	0	1
SRL_OPN_2PTS014_0723_20140707_113957_20140707_131831.EUM.nc	-2.309	-2.313	0.019	2761	5465	0	2538	0	166
SRL_OPN_2PTS014_0725_20140707_131831_20140707_151152.EUM.nc	-2.312	-2.313	0.010	3331	6428	0	2903	0	194
SRL_OPN_2PTS014_0728_20140707_151151_20140707_165139.EUM.nc	-2.307	-2.296	0.038	2829	5598	0	2769	0	0
SRL_OPN_2PTS014_0730_20140707_165139_20140707_183120.EUM.nc	-2.313	-2.315	0.023	3153	5565	0	2412	0	0
SRL_OPN_2PTS014_0732_20140707_183119_20140707_201034.EUM.nc	-2.312	-2.316	0.019	3125	5582	0	2394	0	63
SRL_OPN_2PTS014_0734_20140707_201033_20140707_214920.EUM.nc	-2.305	-2.299	0.034	3269	5556	0	2287	0	0
SRL_OPN_2PTS014_0736_20140707_214920_20140707_232723.EUM.nc	-2.312	-2.306	0.026	2503	5337	0	2833	0	1
SRL_OPN_2PTS014_0737_20140707_232722_20140708_010504.EUM.nc	-2.315	-2.318	0.016	2555	5527	0	2737	0	235
SRL_OPN_2PTS014_0739_20140708_010503_20140708_024331.EUM.nc	-2.309	-2.312	0.011	2507	5557	0	2622	0	428
SRL_OPN_2PTS014_0741_20140708_024331_20140708_042315.EUM.nc	-2.309	-2.305	0.025	2716	5522	0	2750	0	56
SRL_OPN_2PTS014_0743_20140708_042315_20140708_060508.EUM.nc	-2.323	-2.322	0.014	3591	5776	0	2018	0	167
SRL_OPN_2PTS014_0745_20140708_060507_20140708_075306.EUM.nc	-2.310	-2.316	0.021	4124	6150	0	2026	0	0
SRL_OPN_2PTS014_0748_20140708_075305_20140708_093118.EUM.nc	-2.305	-2.299	0.032	3100	5541	0	2426	0	15
SRL_OPN_2PTS014_0749_20140708_093118_20140708_110910.EUM.nc	-2.301	-2.295	0.031	2188	5459	0	3227	0	44
SRL_OPN_2PTS014_0751_20140708_110909_20140708_144033.EUM.nc	-2.315	-2.317	0.013	5382	11701	0	5923	0	396
SRL_OPN_2PTS014_0756_20140708_144032_20140708_162018.EUM.nc	-2.310	-2.304	0.023	3316	5634	0	2202	0	116
SRL_OPN_2PTS014_0758_20140708_162018_20140708_180004.EUM.nc	-2.309	-2.314	0.017	2893	5626	0	2676	0	57
SRL_OPN_2PTS014_0760_20140708_180003_20140708_193925.EUM.nc	-2.307	-2.313	0.023	3288	5634	0	2308	0	38
SRL_OPN_2PTS014_0762_20140708_193925_20140708_211825.EUM.nc	-2.317	-2.316	0.019	3243	5522	0	2110	0	169
SRL_OPN_2PTS014_0764_20140708_211823_20140708_225631.EUM.nc	-2.312	-2.312	0.022	2324	5510	0	3039	0	147
SRL_OPN_2PTS014_0765_20140708_225631_20140709_003420.EUM.nc	-2.313	-2.314	0.018	2966	5485	0	2295	0	224
SRL_OPN_2PTS014_0767_20140709_003420_20140709_021230.EUM.nc	-2.311	-2.310	0.016	2814	5533	0	2630	0	89
SRL_OPN_2PTS014_0769_20140709_021229_20140709_035143.EUM.nc	-2.307	-2.305	0.022	2615	5494	0	2748	0	131
SRL_OPN_2PTS014_0771_20140709_035142_20140709_053254.EUM.nc	-2.318	-2.322	0.016	2691	5602	0	2749	0	162
SRL_OPN_2PTS014_0773_20140709_053254_20140709_072207.EUM.nc	-2.317	-2.318	0.020	4000	6237	0	2198	0	39
SRL_OPN_2PTS014_0776_20140709_072206_20140709_090032.EUM.nc	-2.306	-2.308	0.023	3751	5610	0	1704	0	155
SRL_OPN_2PTS014_0777_20140709_090031_20140709_103818.EUM.nc	-2.303	-2.307	0.017	2208	5529	0	3027	0	294
SRL_OPN_2PTS014_0779_20140709_103817_20140709_121625.EUM.nc	-2.318	-2.316	0.015	2414	5517	0	2966	0	137
SRL_OPN_2PTS014_0781_20140709_121625_20140709_135536.EUM.nc	-2.312	-2.313	0.011	2955	5510	0	2298	0	257
SRL_OPN_2PTS014_0783_20140709_135535_20140709_154859.EUM.nc	-2.309	-2.306	0.021	3437	6413	0	2824	0	152
SRL_OPN_2PTS014_0786_20140709_154859_20140709_172837.EUM.nc	-2.309	-2.312	0.017	2710	5525	0	2783	0	32
SRL_OPN_2PTS014_0788_20140709_172837_20140709_190814.EUM.nc	-2.312	-2.317	0.021	3453	5674	0	2188	0	33
SRL_OPN_2PTS014_0790_20140709_190813_20140709_204715.EUM.nc	-2.312	-2.310	0.017	3507	5611	0	1969	0	135
SRL_OPN_2PTS014_0792_20140709_204715_20140709_222546.EUM.nc	-2.312	-2.314	0.023	2699	5446	0	2552	0	195
SRL_OPN_2PTS014_0794_20140709_222544_20140710_000339.EUM.nc	-2.317	-2.315	0.015	2856	5542	0	2515	0	171
SRL_OPN_2PTS014_0795_20140710_000338_20140710_014127.EUM.nc	-2.310	-2.311	0.011	2901	5542	0	2413	0	228

– Continued on next page

Table 7: Dry Troposphere Path Delay Statistics.

– Continued from previous page

File	Median	Mean	Std. Dev.	No. Obs.	Total Obs.	Default Lat/Lon	Flag (total)	Default (total)	3-Sigma Edited
SRL_OPN_2PTS014_0797_20140710_014127_20140710_032022.EUM.nc	-2.306	-2.298	0.028	2861	5505	0	2644	0	0
SRL_OPN_2PTS014_0799_20140710_032022_20140710_050056.EUM.nc	-2.310	-2.317	0.015	2758	5592	0	2661	0	173
SRL_OPN_2PTS014_0801_20140710_050055_20140710_064332.EUM.nc	-2.319	-2.319	0.017	3817	5850	0	1991	0	42
SRL_OPN_2PTS014_0803_20140710_064332_20140710_082936.EUM.nc	-2.314	-2.315	0.016	3968	6065	0	1695	0	402
SRL_OPN_2PTS014_0806_20140710_082935_20140710_100736.EUM.nc	-2.307	-2.306	0.024	2792	5466	0	2666	0	8
SRL_OPN_2PTS014_0807_20140710_100735_20140710_114533.EUM.nc	-2.311	-2.311	0.017	2324	5485	0	3076	0	85
SRL_OPN_2PTS014_0809_20140710_114532_20140710_132411.EUM.nc	-2.305	-2.302	0.018	2842	5455	0	2478	0	135
SRL_OPN_2PTS014_0811_20140710_132410_20140710_151732.EUM.nc	-2.308	-2.304	0.023	3373	6415	0	2866	0	176
SRL_OPN_2PTS014_0814_20140710_151731_20140710_165719.EUM.nc	-2.306	-2.310	0.016	2776	5562	0	2739	0	47
SRL_OPN_2PTS014_0816_20140710_165718_20140710_183700.EUM.nc	-2.320	-2.321	0.018	3151	5553	0	2333	0	69
SRL_OPN_2PTS014_0818_20140710_183659_20140710_201611.EUM.nc	-2.308	-2.306	0.017	3208	5571	0	2299	0	64
SRL_OPN_2PTS014_0820_20140710_201612_20140710_215455.EUM.nc	-2.309	-2.307	0.026	3163	5548	0	2322	0	63
SRL_OPN_2PTS014_0822_20140710_215454_20140710_233257.EUM.nc	-2.314	-2.317	0.017	2337	5335	0	2873	0	125
SRL_OPN_2PTS014_0823_20140710_233256_20140711_011039.EUM.nc	-2.310	-2.301	0.025	2755	5520	0	2748	0	17
SRL_OPN_2PTS014_0825_20140711_011038_20140711_024910.EUM.nc	-2.305	-2.305	0.020	2666	5553	0	2671	0	216
SRL_OPN_2PTS014_0827_20140711_024910_20140711_042907.EUM.nc	-2.307	-2.312	0.016	2626	5537	0	2743	0	168
SRL_OPN_2PTS014_0829_20140711_042906_20140711_061100.EUM.nc	-2.319	-2.317	0.018	3620	5778	0	2071	0	87
SRL_OPN_2PTS014_0831_20140711_061100_20140711_075842.EUM.nc	-2.317	-2.317	0.018	3889	6140	0	1961	0	290
SRL_OPN_2PTS014_0834_20140711_075841_20140711_093652.EUM.nc	-2.313	-2.317	0.014	2682	5563	0	2600	0	281
SRL_OPN_2PTS014_0835_20140711_093651_20140711_111445.EUM.nc	-2.303	-2.306	0.020	2117	5480	0	3288	0	75
SRL_OPN_2PTS014_0837_20140711_111444_20140711_125301.EUM.nc	-2.305	-2.303	0.019	2363	5410	0	2805	0	242
SRL_OPN_2PTS014_0839_20140711_125301_20140711_144613.EUM.nc	-2.310	-2.302	0.028	3262	6362	0	2974	0	126
SRL_OPN_2PTS014_0842_20140711_144613_20140711_162559.EUM.nc	-2.309	-2.311	0.018	3293	5636	0	2244	0	99
SRL_OPN_2PTS014_0844_20140711_162558_20140711_180543.EUM.nc	-2.316	-2.316	0.020	3030	5661	0	2631	0	0
SRL_OPN_2PTS014_0846_20140711_180542_20140711_194504.EUM.nc	-2.308	-2.307	0.019	3218	5588	0	2339	0	31
SRL_OPN_2PTS014_0848_20140711_194503_20140711_212359.EUM.nc	-2.315	-2.315	0.014	3239	5504	0	2073	0	192
SRL_OPN_2PTS014_0850_20140711_212359_20140711_230205.EUM.nc	-2.312	-2.309	0.029	2221	5453	0	3176	0	56
SRL_OPN_2PTS014_0851_20140711_230204_20140712_003954.EUM.nc	-2.306	-2.299	0.030	3110	5517	0	2232	0	175
SRL_OPN_2PTS014_0853_20140712_003953_20140712_021806.EUM.nc	-2.306	-2.309	0.015	2679	5567	0	2652	0	236
SRL_OPN_2PTS014_0855_20140712_021806_20140712_035725.EUM.nc	-2.310	-2.312	0.019	2550	5542	0	2842	0	150
SRL_OPN_2PTS014_0857_20140712_035723_20140712_053843.EUM.nc	-2.311	-2.313	0.012	2792	5590	0	2552	0	246
SRL_OPN_2PTS014_0859_20140712_053843_20140712_072744.EUM.nc	-2.314	-2.314	0.020	4064	6211	0	2048	0	99
SRL_OPN_2PTS014_0862_20140712_072743_20140712_090606.EUM.nc	-2.316	-2.315	0.015	3560	5589	0	1869	0	160
SRL_OPN_2PTS014_0863_20140712_090605_20140712_104352.EUM.nc	-2.307	-2.310	0.019	2342	5549	0	2974	0	233
SRL_OPN_2PTS014_0865_20140712_104351_20140712_122201.EUM.nc	-2.306	-2.307	0.016	2258	5513	0	2896	0	359
SRL_OPN_2PTS014_0867_20140712_122201_20140712_140119.EUM.nc	-2.309	-2.310	0.019	3126	5569	0	2166	0	277
SRL_OPN_2PTS014_0869_20140712_140118_20140712_191353.EUM.nc	-2.310	-2.310	0.016	9376	17582	0	7960	0	246
SRL_OPN_2PTS014_0876_20140712_191352_20140712_205253.EUM.nc	-2.318	-2.316	0.014	3430	5599	0	1997	0	172
SRL_OPN_2PTS014_0878_20140712_205252_20140712_223121.EUM.nc	-2.310	-2.309	0.026	2853	5426	0	2516	0	57

– Continued on next page

Table 7: Dry Troposphere Path Delay Statistics.

– Continued from previous page

File	Median	Mean	Std. Dev.	No. Obs.	Total Obs.	Default Lat/Lon	Flag (total)	Default (total)	3-Sigma Edited
SRL_OPN_2PTS014_0879_20140712_223121_20140713_000913.EUM.nc	-2.305	-2.299	0.027	2847	5493	0	2494	0	152
SRL_OPN_2PTS014_0881_20140713_000912_20140713_014703.EUM.nc	-2.311	-2.312	0.016	2870	5539	0	2384	0	285
SRL_OPN_2PTS014_0883_20140713_014703_20140713_032603.EUM.nc	-2.310	-2.312	0.016	2587	5485	0	2588	0	310
SRL_OPN_2PTS014_0885_20140713_032602_20140713_050642.EUM.nc	-2.311	-2.312	0.013	2593	5591	0	2741	0	257
SRL_OPN_2PTS014_0887_20140713_050641_20140713_065643.EUM.nc	-2.310	-2.313	0.016	3640	6248	0	2468	0	140
SRL_OPN_2PTS014_0890_20140713_065643_20140713_083511.EUM.nc	-2.319	-2.319	0.012	4093	5638	0	1278	0	267
SRL_OPN_2PTS014_0892_20140713_083510_20140713_101310.EUM.nc	-2.308	-2.314	0.023	2604	5477	0	2733	0	140
SRL_OPN_2PTS014_0893_20140713_101309_20140713_115108.EUM.nc	-2.308	-2.309	0.012	2127	5525	0	3031	0	367
SRL_OPN_2PTS014_0895_20140713_115108_20140713_132951.EUM.nc	-2.307	-2.305	0.021	2829	5453	0	2430	0	194
SRL_OPN_2PTS014_0897_20140713_132951_20140713_152313.EUM.nc	-2.309	-2.307	0.022	3491	6378	0	2789	0	98
SRL_OPN_2PTS014_0900_20140713_152313_20140713_170301.EUM.nc	-2.310	-2.310	0.010	2667	5591	0	2808	0	116
SRL_OPN_2PTS014_0902_20140713_170259_20140713_184239.EUM.nc	-2.314	-2.315	0.012	3107	5568	0	2360	0	101
SRL_OPN_2PTS014_0904_20140713_184238_20140713_202150.EUM.nc	-2.314	-2.312	0.015	3261	5586	0	2222	0	103
SRL_OPN_2PTS014_0906_20140713_202150_20140713_220032.EUM.nc	-2.316	-2.315	0.021	2899	5524	0	2482	0	143
SRL_OPN_2PTS014_0908_20140713_220031_20140713_233831.EUM.nc	-2.308	-2.293	0.038	2623	5482	0	2859	0	0
SRL_OPN_2PTS014_0909_20140713_233830_20140714_011616.EUM.nc	-2.311	-2.314	0.014	2666	5510	0	2530	0	314
SRL_OPN_2PTS014_0911_20140714_011615_20140714_025451.EUM.nc	-2.310	-2.308	0.018	2641	5518	0	2641	0	236
SRL_OPN_2PTS014_0913_20140714_025450_20140714_043446.EUM.nc	-2.313	-2.307	0.026	2796	5533	0	2736	0	1
SRL_OPN_2PTS014_0915_20140714_043446_20140714_061655.EUM.nc	-2.312	-2.312	0.017	3721	5800	0	2015	0	64
SRL_OPN_2PTS014_0917_20140714_061655_20140714_080421.EUM.nc	-2.320	-2.317	0.011	3965	6123	0	1946	0	212
SRL_OPN_2PTS014_0920_20140714_080421_20140714_094229.EUM.nc	-2.314	-2.319	0.019	2751	5561	0	2606	0	204
SRL_OPN_2PTS014_0921_20140714_094228_20140714_112021.EUM.nc	-2.305	-2.308	0.011	1923	5404	0	3112	0	369
SRL_OPN_2PTS014_0923_20140714_112020_20140714_125841.EUM.nc	-2.309	-2.308	0.022	2600	5408	0	2721	0	87
SRL_OPN_2PTS014_0925_20140714_125840_20140714_145155.EUM.nc	-2.310	-2.309	0.021	3175	6383	0	2915	0	293
SRL_OPN_2PTS014_0928_20140714_145154_20140714_163143.EUM.nc	-2.313	-2.312	0.016	3233	5668	0	2358	0	77
SRL_OPN_2PTS014_0930_20140714_163142_20140714_181119.EUM.nc	-2.310	-2.313	0.011	2987	5630	0	2594	0	49
SRL_OPN_2PTS014_0932_20140714_181118_20140714_195045.EUM.nc	-2.312	-2.310	0.011	3062	5634	0	2361	0	211
SRL_OPN_2PTS014_0934_20140714_195044_20140714_212940.EUM.nc	-2.317	-2.315	0.020	3483	5523	0	2028	0	12
SRL_OPN_2PTS014_0936_20140714_212939_20140714_230742.EUM.nc	-2.304	-2.293	0.039	2202	5411	0	3209	0	0
SRL_OPN_2PTS014_0937_20140714_230741_20140715_004530.EUM.nc	-2.309	-2.313	0.016	3007	5525	0	2321	0	197
SRL_OPN_2PTS014_0939_20140715_004530_20140715_022347.EUM.nc	-2.308	-2.297	0.032	2934	5566	0	2615	0	17
SRL_OPN_2PTS014_0941_20140715_022346_20140715_040310.EUM.nc	-2.313	-2.314	0.012	2438	5468	0	2721	0	309
SRL_OPN_2PTS014_0943_20140715_040309_20140715_054436.EUM.nc	-2.312	-2.314	0.016	3120	5698	0	2354	0	224
SRL_OPN_2PTS014_0945_20140715_054436_20140715_073324.EUM.nc	-2.313	-2.312	0.012	4027	6194	0	2088	0	79
SRL_OPN_2PTS014_0948_20140715_073323_20140715_091145.EUM.nc	-2.311	-2.316	0.020	3309	5589	0	2044	0	236
SRL_OPN_2PTS014_0949_20140715_091145_20140715_104929.EUM.nc	-2.304	-2.305	0.009	2193	5562	0	3002	0	367
SRL_OPN_2PTS014_0951_20140715_104928_20140715_122741.EUM.nc	-2.312	-2.315	0.017	2350	5450	0	2892	0	208
SRL_OPN_2PTS014_0953_20140715_122740_20140715_140703.EUM.nc	-2.311	-2.310	0.015	2944	5588	0	2313	0	331
SRL_OPN_2PTS014_0955_20140715_140701_20140715_160025.EUM.nc	-2.312	-2.313	0.017	3129	6411	0	3083	0	199

– Continued on next page

Table 7: Dry Troposphere Path Delay Statistics.

– Continued from previous page

File	Median	Mean	Std. Dev.	No. Obs.	Total Obs.	Default Lat/Lon	Flag (total)	Default (total)	3-Sigma Edited
SRL_OPN_2PTS014_0958_20140715_160024_20140715_174001.EUM.nc	-2.311	-2.310	0.014	2780	5649	0	2803	0	66
SRL_OPN_2PTS014_0960_20140715_174001_20140715_191936.EUM.nc	-2.309	-2.309	0.010	3462	5641	0	2137	0	42
SRL_OPN_2PTS014_0962_20140715_191935_20140715_205835.EUM.nc	-2.315	-2.317	0.018	3565	5582	0	1982	0	35
SRL_OPN_2PTS014_0964_20140715_205834_20140715_223659.EUM.nc	-2.303	-2.304	0.019	2600	5421	0	2560	0	261
SRL_OPN_2PTS014_0965_20140715_223659_20140716_001450.EUM.nc	-2.309	-2.312	0.018	2822	5505	0	2478	0	205
SRL_OPN_2PTS014_0967_20140716_001449_20140716_015243.EUM.nc	-2.308	-2.303	0.022	2957	5509	0	2368	0	184
SRL_OPN_2PTS014_0969_20140716_015242_20140716_033147.EUM.nc	-2.314	-2.314	0.014	2622	5476	0	2552	0	302
SRL_OPN_2PTS014_0971_20140716_033146_20140716_051233.EUM.nc	-2.311	-2.312	0.019	2767	5568	0	2681	0	120
SRL_OPN_2PTS014_0973_20140716_051232_20140716_070225.EUM.nc	-2.313	-2.311	0.016	3752	6242	0	2473	0	17
SRL_OPN_2PTS014_0976_20140716_070224_20140716_084049.EUM.nc	-2.310	-2.308	0.026	4294	5618	0	1324	0	0
SRL_OPN_2PTS014_0978_20140716_084050_20140716_101846.EUM.nc	-2.308	-2.309	0.012	2496	5433	0	2745	0	192
SRL_OPN_2PTS014_0979_20140716_101847_20140716_115647.EUM.nc	-2.312	-2.313	0.016	2332	5523	0	3012	0	179
SRL_OPN_2PTS014_0981_20140716_115646_20140716_133534.EUM.nc	-2.309	-2.307	0.018	2840	5433	0	2412	0	181
SRL_OPN_2PTS014_0983_20140716_133533_20140716_152856.EUM.nc	-2.312	-2.309	0.025	3576	6386	0	2721	0	89
SRL_OPN_2PTS014_0986_20140716_152857_20140716_170845.EUM.nc	-2.311	-2.307	0.021	2757	5585	0	2791	0	37
SRL_OPN_2PTS014_0988_20140716_170843_20140716_184823.EUM.nc	-2.309	-2.309	0.011	3212	5573	0	2184	0	177
SRL_OPN_2PTS014_0990_20140716_184821_20140716_202732.EUM.nc	-2.313	-2.317	0.018	3362	5582	0	2213	0	7
SRL_OPN_2PTS014_0992_20140716_202731_20140716_220611.EUM.nc	-2.305	-2.307	0.017	2895	5504	0	2423	0	186
SRL_OPN_2PTS014_0994_20140716_220611_20140716_234408.EUM.nc	-2.320	-2.317	0.017	2715	5527	0	2683	0	129
SRL_OPN_2PTS014_0995_20140716_234408_20140717_012152.EUM.nc	-2.309	-2.299	0.032	2909	5492	0	2533	0	50
SRL_OPN_2PTS014_0997_20140717_012151_20140717_030031.EUM.nc	-2.313	-2.315	0.015	2563	5580	0	2683	0	334
SRL_OPN_2PTS014_0999_20140717_030030_20140717_044033.EUM.nc	-2.309	-2.312	0.011	2375	5512	0	2729	0	408

24 Radiometer Wet Troposphere Path Delay Table

Table 8: Radiometer Wet Troposphere Path Delay Statistics.

File	Median	Mean	Std. Dev.	No. Obs.	Total Obs.	Default Lat/Lon	Flag (total)	Default (total)	3-Sigma Edited
SRL_OPN_2PTS013_1001_20140612_044045_20140612_062254.EUM.nc	-0.134	-0.148	0.081	3825	5794	0	1967	0	2
SRL_OPN_2PTS014_0001_20140612_062254_20140612_081002.EUM.nc	-0.131	-0.156	0.098	4141	6102	0	1961	0	0
SRL_OPN_2PTS014_0004_20140612_081002_20140612_094808.EUM.nc	-0.147	-0.173	0.104	2872	5566	0	2687	0	7
SRL_OPN_2PTS014_0005_20140612_094807_20140612_112601.EUM.nc	-0.132	-0.169	0.123	2112	5451	0	3333	0	6
SRL_OPN_2PTS014_0007_20140612_112600_20140612_130426.EUM.nc	-0.135	-0.177	0.112	2740	5374	0	2629	0	5
SRL_OPN_2PTS014_0009_20140612_130425_20140612_145750.EUM.nc	-0.114	-0.155	0.096	3495	6419	0	2918	0	6
SRL_OPN_2PTS014_0012_20140612_145749_20140612_163729.EUM.nc	-0.118	-0.130	0.072	3086	5631	0	2496	0	49
SRL_OPN_2PTS014_0014_20140612_163729_20140612_181712.EUM.nc	-0.113	-0.157	0.101	3016	5527	0	2511	0	0
SRL_OPN_2PTS014_0016_20140612_181711_20140612_195629.EUM.nc	-0.124	-0.173	0.105	3233	5580	0	2339	1	7
SRL_OPN_2PTS014_0018_20140612_195629_20140612_213521.EUM.nc	-0.143	-0.179	0.103	3466	5514	0	2040	1	7
SRL_OPN_2PTS014_0020_20140612_213521_20140612_231330.EUM.nc	-0.113	-0.156	0.105	2209	5423	0	3213	0	1
SRL_OPN_2PTS014_0021_20140612_231329_20140613_005109.EUM.nc	-0.152	-0.177	0.098	3090	5528	0	2434	0	4
SRL_OPN_2PTS014_0023_20140613_005109_20140613_022929.EUM.nc	-0.130	-0.166	0.097	2836	5530	0	2694	0	0
SRL_OPN_2PTS014_0025_20140613_022928_20140613_040908.EUM.nc	-0.101	-0.118	0.064	2709	5495	0	2750	0	36
SRL_OPN_2PTS014_0027_20140613_040907_20140613_055031.EUM.nc	-0.125	-0.143	0.085	3600	5716	0	2091	0	25
SRL_OPN_2PTS014_0029_20140613_055030_20140613_073906.EUM.nc	-0.128	-0.157	0.088	4147	6174	0	2024	0	3
SRL_OPN_2PTS014_0032_20140613_073905_20140613_091724.EUM.nc	-0.140	-0.180	0.106	3225	5558	0	2329	1	3
SRL_OPN_2PTS014_0033_20140613_091723_20140613_105516.EUM.nc	-0.172	-0.185	0.111	2268	5546	0	3276	0	2
SRL_OPN_2PTS014_0035_20140613_105516_20140613_123323.EUM.nc	-0.120	-0.162	0.104	2512	5419	0	2901	0	6
SRL_OPN_2PTS014_0037_20140613_123322_20140613_141249.EUM.nc	-0.119	-0.147	0.092	3229	5599	0	2367	0	3
SRL_OPN_2PTS014_0039_20140613_141249_20140613_160610.EUM.nc	-0.134	-0.137	0.074	3282	6409	0	3099	1	27
SRL_OPN_2PTS014_0042_20140613_160609_20140613_174547.EUM.nc	-0.141	-0.160	0.097	2870	5638	0	2768	0	0
SRL_OPN_2PTS014_0044_20140613_174548_20140613_192520.EUM.nc	-0.137	-0.171	0.098	3410	5662	0	2252	0	0
SRL_OPN_2PTS014_0046_20140613_192519_20140613_210424.EUM.nc	-0.140	-0.167	0.095	3516	5623	0	2100	0	7
SRL_OPN_2PTS014_0048_20140613_210424_20140613_224238.EUM.nc	-0.111	-0.158	0.109	2612	5389	0	2772	0	5
SRL_OPN_2PTS014_0049_20140613_224237_20140614_002028.EUM.nc	-0.118	-0.159	0.105	3027	5473	0	2442	0	4
SRL_OPN_2PTS014_0051_20140614_002029_20140614_015831.EUM.nc	-0.153	-0.182	0.105	2916	5541	0	2624	0	1
SRL_OPN_2PTS014_0053_20140614_015832_20140614_033732.EUM.nc	-0.111	-0.135	0.085	2950	5517	0	2552	0	15
SRL_OPN_2PTS014_0055_20140614_033732_20140614_051826.EUM.nc	-0.125	-0.135	0.068	2877	5588	0	2640	0	71
SRL_OPN_2PTS014_0057_20140614_051826_20140614_070807.EUM.nc	-0.129	-0.149	0.077	3806	6225	0	2407	0	12
SRL_OPN_2PTS014_0060_20140614_070806_20140614_084637.EUM.nc	-0.128	-0.159	0.101	3881	5609	0	1722	0	6
SRL_OPN_2PTS014_0062_20140614_084637_20140614_102426.EUM.nc	-0.172	-0.185	0.114	2598	5558	0	2959	0	1
SRL_OPN_2PTS014_0063_20140614_102426_20140614_120228.EUM.nc	-0.149	-0.195	0.120	2559	5498	0	2938	0	1
SRL_OPN_2PTS014_0065_20140614_120229_20140614_134127.EUM.nc	-0.142	-0.168	0.104	3102	5525	0	2416	0	7
SRL_OPN_2PTS014_0067_20140614_134126_20140614_153451.EUM.nc	-0.131	-0.165	0.096	3521	6417	0	2894	0	2
SRL_OPN_2PTS014_0070_20140614_153451_20140614_171429.EUM.nc	-0.165	-0.153	0.092	2763	5520	0	2757	0	0

– Continued on next page

Table 8: Radiometer Wet Troposphere Path Delay Statistics.

– Continued from previous page

File	Median	Mean	Std. Dev.	No. Obs.	Total Obs.	Default Lat/Lon	Flag (total)	Default (total)	3-Sigma Edited
SRL_OPN_2PTS014_0072_20140614_171428_20140614_185408.EUM.nc	-0.129	-0.154	0.087	3285	5665	0	2370	0	10
SRL_OPN_2PTS014_0074_20140614_185407_20140614_203315.EUM.nc	-0.150	-0.174	0.102	3472	5603	0	2129	1	1
SRL_OPN_2PTS014_0076_20140614_203315_20140614_221150.EUM.nc	-0.114	-0.158	0.115	2946	5423	0	2474	0	3
SRL_OPN_2PTS014_0078_20140614_221150_20140614_234947.EUM.nc	-0.099	-0.151	0.111	2889	5494	0	2598	0	7
SRL_OPN_2PTS014_0079_20140614_234946_20140615_012732.EUM.nc	-0.137	-0.172	0.108	2874	5532	0	2657	0	1
SRL_OPN_2PTS014_0081_20140615_012732_20140615_030616.EUM.nc	-0.134	-0.151	0.084	2903	5557	0	2651	0	3
SRL_OPN_2PTS014_0083_20140615_030616_20140615_044633.EUM.nc	-0.119	-0.144	0.085	2926	5511	0	2567	1	17
SRL_OPN_2PTS014_0085_20140615_044632_20140615_062849.EUM.nc	-0.122	-0.134	0.068	3765	5802	0	1959	0	78
SRL_OPN_2PTS014_0087_20140615_062849_20140615_081539.EUM.nc	-0.128	-0.156	0.091	4160	6106	0	1938	0	8
SRL_OPN_2PTS014_0090_20140615_081540_20140615_095344.EUM.nc	-0.190	-0.189	0.105	2826	5551	0	2723	0	2
SRL_OPN_2PTS014_0091_20140615_095343_20140615_113138.EUM.nc	-0.129	-0.186	0.129	2234	5394	0	3158	0	2
SRL_OPN_2PTS014_0093_20140615_113138_20140615_131006.EUM.nc	-0.127	-0.168	0.117	2825	5453	0	2628	0	0
SRL_OPN_2PTS014_0095_20140615_131006_20140615_150325.EUM.nc	-0.132	-0.158	0.094	3503	6421	0	2911	0	7
SRL_OPN_2PTS014_0098_20140615_150325_20140615_164311.EUM.nc	-0.149	-0.153	0.086	2940	5648	0	2702	0	6
SRL_OPN_2PTS014_0100_20140615_164311_20140615_182254.EUM.nc	-0.102	-0.120	0.073	3107	5570	0	2383	0	80
SRL_OPN_2PTS014_0102_20140615_182253_20140615_200209.EUM.nc	-0.168	-0.182	0.098	3190	5606	0	2414	0	2
SRL_OPN_2PTS014_0104_20140615_200209_20140615_214059.EUM.nc	-0.147	-0.184	0.109	3376	5492	0	2116	0	0
SRL_OPN_2PTS014_0106_20140615_214058_20140615_231906.EUM.nc	-0.122	-0.154	0.098	2413	5361	0	2945	0	3
SRL_OPN_2PTS014_0107_20140615_231906_20140616_005646.EUM.nc	-0.120	-0.158	0.100	2891	5540	0	2644	0	5
SRL_OPN_2PTS014_0109_20140616_005646_20140616_023509.EUM.nc	-0.128	-0.161	0.101	2926	5533	0	2607	0	0
SRL_OPN_2PTS014_0111_20140616_023508_20140616_041444.EUM.nc	-0.130	-0.134	0.071	2718	5508	0	2744	0	46
SRL_OPN_2PTS014_0113_20140616_041443_20140616_055625.EUM.nc	-0.108	-0.126	0.072	3645	5755	0	2077	0	33
SRL_OPN_2PTS014_0115_20140616_055624_20140616_074445.EUM.nc	-0.135	-0.157	0.085	4067	6155	0	2054	1	33
SRL_OPN_2PTS014_0118_20140616_074445_20140616_092301.EUM.nc	-0.182	-0.188	0.100	3116	5544	0	2426	1	1
SRL_OPN_2PTS014_0119_20140616_092300_20140616_110045.EUM.nc	-0.154	-0.185	0.121	2120	5486	0	3365	0	1
SRL_OPN_2PTS014_0121_20140616_110044_20140616_123902.EUM.nc	-0.115	-0.163	0.110	2528	5440	0	2909	0	3
SRL_OPN_2PTS014_0123_20140616_123901_20140616_141833.EUM.nc	-0.120	-0.142	0.085	3297	5605	0	2305	0	3
SRL_OPN_2PTS014_0125_20140616_141833_20140616_161152.EUM.nc	-0.145	-0.152	0.068	3430	6392	0	2947	1	14
SRL_OPN_2PTS014_0128_20140616_161151_20140616_175129.EUM.nc	-0.096	-0.134	0.093	2942	5640	0	2696	0	2
SRL_OPN_2PTS014_0130_20140616_175128_20140616_193101.EUM.nc	-0.147	-0.167	0.094	3309	5636	0	2320	1	6
SRL_OPN_2PTS014_0132_20140616_193100_20140616_211003.EUM.nc	-0.142	-0.172	0.096	3378	5623	0	2236	1	8
SRL_OPN_2PTS014_0134_20140616_211002_20140616_224814.EUM.nc	-0.116	-0.152	0.104	2453	5416	0	2954	0	9
SRL_OPN_2PTS014_0135_20140616_224815_20140617_002604.EUM.nc	-0.107	-0.155	0.102	3020	5435	0	2408	0	7
SRL_OPN_2PTS014_0137_20140617_002603_20140617_020410.EUM.nc	-0.152	-0.170	0.090	2893	5543	0	2646	0	4
SRL_OPN_2PTS014_0139_20140617_020409_20140617_034315.EUM.nc	-0.134	-0.123	0.063	2798	5517	0	2594	1	124
SRL_OPN_2PTS014_0141_20140617_034314_20140617_052415.EUM.nc	-0.109	-0.135	0.085	2877	5588	0	2708	0	3
SRL_OPN_2PTS014_0143_20140617_052416_20140617_071345.EUM.nc	-0.127	-0.152	0.087	3782	6228	0	2433	0	13
SRL_OPN_2PTS014_0146_20140617_071345_20140617_085214.EUM.nc	-0.173	-0.184	0.097	3868	5600	0	1729	0	3
SRL_OPN_2PTS014_0147_20140617_085214_20140617_103002.EUM.nc	-0.152	-0.177	0.111	2519	5544	0	3021	0	4

– Continued on next page

Table 8: Radiometer Wet Troposphere Path Delay Statistics.

– Continued from previous page

File	Median	Mean	Std. Dev.	No. Obs.	Total Obs.	Default Lat/Lon	Flag (total)	Default (total)	3-Sigma Edited
SRL_OPN_2PTS014_0149_20140617_103002_20140617_120806.EUM.nc	-0.124	-0.178	0.116	2561	5537	0	2966	0	10
SRL_OPN_2PTS014_0151_20140617_120805_20140617_134701.EUM.nc	-0.148	-0.173	0.100	3056	5498	0	2440	0	2
SRL_OPN_2PTS014_0153_20140617_134700_20140617_154033.EUM.nc	-0.147	-0.157	0.081	3503	6434	0	2931	0	0
SRL_OPN_2PTS014_0156_20140617_154032_20140617_172012.EUM.nc	-0.101	-0.139	0.099	2735	5556	0	2820	0	1
SRL_OPN_2PTS014_0158_20140617_172011_20140617_185950.EUM.nc	-0.130	-0.159	0.093	3220	5665	0	2442	0	3
SRL_OPN_2PTS014_0160_20140617_185950_20140617_203855.EUM.nc	-0.137	-0.175	0.097	3566	5624	0	2052	0	6
SRL_OPN_2PTS014_0162_20140617_203854_20140617_221728.EUM.nc	-0.111	-0.166	0.112	2935	5453	0	2516	0	2
SRL_OPN_2PTS014_0164_20140617_221727_20140617_235524.EUM.nc	-0.103	-0.144	0.100	2957	5514	0	2533	0	24
SRL_OPN_2PTS014_0165_20140617_235523_20140618_013309.EUM.nc	-0.162	-0.171	0.089	2971	5539	0	2567	0	1
SRL_OPN_2PTS014_0167_20140618_013309_20140618_031158.EUM.nc	-0.137	-0.150	0.094	2888	5569	0	2678	0	3
SRL_OPN_2PTS014_0169_20140618_031158_20140618_045212.EUM.nc	-0.123	-0.137	0.073	2898	5531	0	2608	0	25
SRL_OPN_2PTS014_0171_20140618_045213_20140618_063446.EUM.nc	-0.110	-0.136	0.078	3849	5848	0	1991	0	8
SRL_OPN_2PTS014_0173_20140618_063447_20140618_082118.EUM.nc	-0.169	-0.177	0.087	4130	6082	0	1946	1	5
SRL_OPN_2PTS014_0176_20140618_082117_20140618_095920.EUM.nc	-0.156	-0.183	0.105	2863	5568	0	2699	1	5
SRL_OPN_2PTS014_0177_20140618_095920_20140618_113708.EUM.nc	-0.142	-0.192	0.127	2354	5445	0	3088	0	3
SRL_OPN_2PTS014_0179_20140618_113708_20140618_131549.EUM.nc	-0.162	-0.185	0.105	2888	5449	0	2556	0	5
SRL_OPN_2PTS014_0181_20140618_131548_20140618_150908.EUM.nc	-0.126	-0.150	0.083	3506	6445	0	2932	0	7
SRL_OPN_2PTS014_0184_20140618_150908_20140618_164855.EUM.nc	-0.110	-0.136	0.086	2870	5608	0	2738	0	0
SRL_OPN_2PTS014_0186_20140618_164854_20140618_182828.EUM.nc	-0.131	-0.146	0.085	3142	5569	0	2422	0	5
SRL_OPN_2PTS014_0188_20140618_182828_20140618_200750.EUM.nc	-0.138	-0.165	0.092	3184	5601	0	2398	1	18
SRL_OPN_2PTS014_0190_20140618_200749_20140618_214637.EUM.nc	-0.134	-0.171	0.107	3255	5483	0	2222	0	6
SRL_OPN_2PTS014_0192_20140618_214638_20140618_232434.EUM.nc	-0.115	-0.149	0.103	2516	5295	0	2773	0	6
SRL_OPN_2PTS014_0193_20140618_232433_20140619_010223.EUM.nc	-0.131	-0.156	0.092	2737	5511	0	2762	0	12
SRL_OPN_2PTS014_0195_20140619_010222_20140619_024048.EUM.nc	-0.128	-0.148	0.094	2893	5550	0	2656	0	1
SRL_OPN_2PTS014_0197_20140619_024047_20140619_042029.EUM.nc	-0.125	-0.131	0.067	2707	5528	0	2734	0	87
SRL_OPN_2PTS014_0199_20140619_042029_20140619_060218.EUM.nc	-0.110	-0.136	0.085	3730	5775	0	2043	0	2
SRL_OPN_2PTS014_0201_20140619_060218_20140619_075023.EUM.nc	-0.156	-0.166	0.083	4111	6147	0	2027	1	8
SRL_OPN_2PTS014_0204_20140619_075023_20140619_092836.EUM.nc	-0.179	-0.181	0.098	3079	5535	0	2450	0	6
SRL_OPN_2PTS014_0205_20140619_092836_20140619_110621.EUM.nc	-0.176	-0.188	0.112	2183	5502	0	3314	0	5
SRL_OPN_2PTS014_0207_20140619_110620_20140619_124441.EUM.nc	-0.116	-0.156	0.099	2524	5408	0	2875	0	9
SRL_OPN_2PTS014_0209_20140619_124440_20140619_143749.EUM.nc	-0.120	-0.141	0.087	3379	6366	0	2968	0	19
SRL_OPN_2PTS014_0212_20140619_143748_20140619_161735.EUM.nc	-0.122	-0.135	0.076	3428	5618	0	2173	0	17
SRL_OPN_2PTS014_0214_20140619_161735_20140619_175711.EUM.nc	-0.147	-0.164	0.098	2946	5605	0	2656	0	3
SRL_OPN_2PTS014_0216_20140619_175710_20140619_193642.EUM.nc	-0.121	-0.153	0.091	3359	5665	0	2305	0	1
SRL_OPN_2PTS014_0218_20140619_193642_20140619_211533.EUM.nc	-0.135	-0.166	0.099	3349	5517	0	2163	0	5
SRL_OPN_2PTS014_0220_20140619_211533_20140619_225351.EUM.nc	-0.128	-0.166	0.097	2457	5512	0	3051	0	4
SRL_OPN_2PTS014_0221_20140619_225350_20140620_003139.EUM.nc	-0.126	-0.162	0.104	3149	5478	0	2325	0	4
SRL_OPN_2PTS014_0223_20140620_003138_20140620_020940.EUM.nc	-0.135	-0.157	0.090	2741	5507	0	2753	0	13
SRL_OPN_2PTS014_0225_20140620_020939_20140620_034859.EUM.nc	-0.108	-0.138	0.083	2847	5541	0	2658	0	36

– Continued on next page

Table 8: Radiometer Wet Troposphere Path Delay Statistics.

– Continued from previous page

File	Median	Mean	Std. Dev.	No. Obs.	Total Obs.	Default Lat/Lon	Flag (total)	Default (total)	3-Sigma Edited
SRL_OPN_2PTS014_0227_20140620_034858_20140620_053006.EUM.nc	-0.114	-0.133	0.082	2824	5604	0	2756	0	24
SRL_OPN_2PTS014_0229_20140620_053006_20140620_071925.EUM.nc	-0.126	-0.156	0.087	3917	6212	0	2285	1	9
SRL_OPN_2PTS014_0232_20140620_071925_20140620_085743.EUM.nc	-0.157	-0.171	0.090	3819	5599	0	1779	0	1
SRL_OPN_2PTS014_0233_20140620_085742_20140620_103536.EUM.nc	-0.159	-0.188	0.116	2374	5538	0	3163	0	1
SRL_OPN_2PTS014_0235_20140620_103535_20140620_121343.EUM.nc	-0.127	-0.174	0.110	2525	5500	0	2973	0	2
SRL_OPN_2PTS014_0237_20140620_121342_20140620_135244.EUM.nc	-0.133	-0.163	0.094	3140	5537	0	2396	0	1
SRL_OPN_2PTS014_0239_20140620_135243_20140620_154607.EUM.nc	-0.149	-0.148	0.068	3522	6416	0	2892	0	2
SRL_OPN_2PTS014_0242_20140620_154607_20140620_172553.EUM.nc	-0.139	-0.156	0.075	2713	5531	0	2782	0	36
SRL_OPN_2PTS014_0244_20140620_172553_20140620_190530.EUM.nc	-0.114	-0.155	0.095	3268	5658	0	2389	0	1
SRL_OPN_2PTS014_0246_20140620_190531_20140620_204434.EUM.nc	-0.141	-0.166	0.099	3651	5608	0	1949	1	7
SRL_OPN_2PTS014_0248_20140620_204433_20140620_222305.EUM.nc	-0.133	-0.166	0.108	2853	5448	0	2583	0	12
SRL_OPN_2PTS014_0250_20140620_222304_20140621_000058.EUM.nc	-0.119	-0.159	0.109	2994	5517	0	2513	0	10
SRL_OPN_2PTS014_0251_20140621_000058_20140621_013847.EUM.nc	-0.134	-0.171	0.089	3025	5553	0	2527	0	1
SRL_OPN_2PTS014_0253_20140621_013847_20140621_031739.EUM.nc	-0.120	-0.150	0.083	2891	5564	0	2658	0	15
SRL_OPN_2PTS014_0255_20140621_031738_20140621_045800.EUM.nc	-0.122	-0.126	0.065	2910	5567	0	2631	0	26
SRL_OPN_2PTS014_0257_20140621_045800_20140621_064042.EUM.nc	-0.113	-0.143	0.086	3881	5861	0	1979	0	1
SRL_OPN_2PTS014_0259_20140621_064041_20140621_082655.EUM.nc	-0.159	-0.174	0.095	4226	6064	0	1836	0	2
SRL_OPN_2PTS014_0262_20140621_082655_20140621_100456.EUM.nc	-0.128	-0.168	0.099	2809	5564	0	2753	0	2
SRL_OPN_2PTS014_0263_20140621_100456_20140621_114245.EUM.nc	-0.178	-0.198	0.123	2405	5494	0	3088	0	1
SRL_OPN_2PTS014_0265_20140621_114244_20140621_132128.EUM.nc	-0.128	-0.173	0.105	2931	5463	0	2530	0	2
SRL_OPN_2PTS014_0267_20140621_132128_20140621_151449.EUM.nc	-0.152	-0.162	0.078	3512	6436	0	2920	0	4
SRL_OPN_2PTS014_0270_20140621_151449_20140621_165436.EUM.nc	-0.119	-0.136	0.078	2811	5604	0	2793	0	0
SRL_OPN_2PTS014_0272_20140621_165436_20140621_183410.EUM.nc	-0.111	-0.159	0.107	3165	5577	0	2412	0	0
SRL_OPN_2PTS014_0274_20140621_183409_20140621_201330.EUM.nc	-0.145	-0.171	0.099	3292	5584	0	2292	0	0
SRL_OPN_2PTS014_0276_20140621_201330_20140621_215215.EUM.nc	-0.118	-0.166	0.105	3288	5473	0	2181	1	3
SRL_OPN_2PTS014_0278_20140621_215214_20140621_233008.EUM.nc	-0.103	-0.158	0.113	2398	5321	0	2918	0	5
SRL_OPN_2PTS014_0279_20140621_233008_20140622_010758.EUM.nc	-0.122	-0.162	0.097	2685	5525	0	2825	0	15
SRL_OPN_2PTS014_0281_20140622_010758_20140622_024628.EUM.nc	-0.117	-0.150	0.091	2909	5543	0	2631	0	3
SRL_OPN_2PTS014_0283_20140622_024628_20140622_042615.EUM.nc	-0.101	-0.108	0.062	2645	5544	0	2721	0	178
SRL_OPN_2PTS014_0285_20140622_042614_20140622_060812.EUM.nc	-0.108	-0.141	0.085	3739	5776	0	2034	0	3
SRL_OPN_2PTS014_0287_20140622_060811_20140622_075600.EUM.nc	-0.169	-0.173	0.089	4130	6140	0	2007	0	3
SRL_OPN_2PTS014_0290_20140622_075600_20140622_093412.EUM.nc	-0.166	-0.178	0.096	2973	5555	0	2581	0	1
SRL_OPN_2PTS014_0291_20140622_093412_20140622_111156.EUM.nc	-0.199	-0.192	0.112	2177	5498	0	3312	0	9
SRL_OPN_2PTS014_0293_20140622_111156_20140622_125020.EUM.nc	-0.106	-0.158	0.108	2574	5404	0	2824	0	6
SRL_OPN_2PTS014_0295_20140622_125019_20140622_144331.EUM.nc	-0.122	-0.145	0.082	3353	6364	0	2995	0	16
SRL_OPN_2PTS014_0298_20140622_144330_20140622_162316.EUM.nc	-0.135	-0.144	0.076	3315	5634	0	2316	0	3
SRL_OPN_2PTS014_0300_20140622_162315_20140622_180253.EUM.nc	-0.115	-0.145	0.092	2993	5647	0	2649	0	5
SRL_OPN_2PTS014_0302_20140622_180252_20140622_194222.EUM.nc	-0.141	-0.168	0.095	3316	5640	0	2322	1	1
SRL_OPN_2PTS014_0304_20140622_194222_20140622_212111.EUM.nc	-0.135	-0.168	0.099	3350	5499	0	2146	1	2

– Continued on next page

Table 8: Radiometer Wet Troposphere Path Delay Statistics.

– Continued from previous page

File	Median	Mean	Std. Dev.	No. Obs.	Total Obs.	Default Lat/Lon	Flag (total)	Default (total)	3-Sigma Edited
SRL_OPN_2PTS014_0306_20140622_212112_20140622_225927.EUM.nc	-0.144	-0.170	0.103	2297	5479	0	3173	0	9
SRL_OPN_2PTS014_0307_20140622_225926_20140623_003716.EUM.nc	-0.110	-0.163	0.104	3250	5495	0	2242	0	3
SRL_OPN_2PTS014_0309_20140623_003715_20140623_021519.EUM.nc	-0.114	-0.149	0.099	2785	5537	0	2742	0	10
SRL_OPN_2PTS014_0311_20140623_021518_20140623_035443.EUM.nc	-0.099	-0.117	0.065	2625	5541	0	2818	0	98
SRL_OPN_2PTS014_0313_20140623_035442_20140623_053558.EUM.nc	-0.109	-0.130	0.073	2874	5603	0	2721	0	8
SRL_OPN_2PTS014_0315_20140623_053557_20140623_072505.EUM.nc	-0.147	-0.167	0.090	4041	6217	0	2172	0	4
SRL_OPN_2PTS014_0318_20140623_072504_20140623_090320.EUM.nc	-0.142	-0.172	0.104	3739	5598	0	1858	0	1
SRL_OPN_2PTS014_0319_20140623_090319_20140623_104114.EUM.nc	-0.164	-0.188	0.104	2488	5542	0	3052	0	2
SRL_OPN_2PTS014_0321_20140623_104113_20140623_121922.EUM.nc	-0.123	-0.169	0.111	2564	5505	0	2936	0	5
SRL_OPN_2PTS014_0323_20140623_121922_20140623_135827.EUM.nc	-0.119	-0.141	0.083	3253	5549	0	2277	0	19
SRL_OPN_2PTS014_0325_20140623_135827_20140623_155151.EUM.nc	-0.160	-0.163	0.083	3395	6413	0	3016	0	2
SRL_OPN_2PTS014_0328_20140623_155151_20140623_173137.EUM.nc	-0.120	-0.134	0.080	2671	5523	0	2800	0	52
SRL_OPN_2PTS014_0330_20140623_173136_20140623_191104.EUM.nc	-0.125	-0.167	0.105	3438	5655	0	2214	0	3
SRL_OPN_2PTS014_0332_20140623_191104_20140623_205013.EUM.nc	-0.134	-0.168	0.095	3609	5600	0	1984	0	7
SRL_OPN_2PTS014_0334_20140623_205012_20140623_222842.EUM.nc	-0.116	-0.167	0.110	2850	5450	0	2598	0	2
SRL_OPN_2PTS014_0336_20140623_222842_20140624_000626.EUM.nc	-0.109	-0.163	0.109	3016	5491	0	2469	0	6
SRL_OPN_2PTS014_0337_20140624_000625_20140624_014425.EUM.nc	-0.127	-0.162	0.091	3015	5557	0	2538	0	4
SRL_OPN_2PTS014_0339_20140624_014424_20140624_032321.EUM.nc	-0.120	-0.134	0.070	2817	5469	0	2594	0	58
SRL_OPN_2PTS014_0341_20140624_032321_20140624_050349.EUM.nc	-0.107	-0.123	0.065	2893	5583	0	2679	0	11
SRL_OPN_2PTS014_0343_20140624_050349_20140624_101031.EUM.nc	-0.140	-0.167	0.092	10802	17372	0	6557	0	13
SRL_OPN_2PTS014_0349_20140624_101031_20140624_114822.EUM.nc	-0.136	-0.182	0.125	2466	5487	0	3021	0	0
SRL_OPN_2PTS014_0351_20140624_114822_20140624_132710.EUM.nc	-0.127	-0.167	0.113	2986	5431	0	2441	0	4
SRL_OPN_2PTS014_0353_20140624_132709_20140624_152032.EUM.nc	-0.133	-0.152	0.084	3520	6402	0	2873	0	9
SRL_OPN_2PTS014_0356_20140624_152032_20140624_170019.EUM.nc	-0.132	-0.141	0.084	2721	5591	0	2823	0	47
SRL_OPN_2PTS014_0358_20140624_170018_20140624_183951.EUM.nc	-0.108	-0.151	0.100	3162	5548	0	2385	0	1
SRL_OPN_2PTS014_0360_20140624_183950_20140624_201911.EUM.nc	-0.129	-0.160	0.094	3298	5583	0	2270	1	14
SRL_OPN_2PTS014_0362_20140624_201910_20140624_215752.EUM.nc	-0.139	-0.162	0.104	3033	5525	0	2476	0	16
SRL_OPN_2PTS014_0364_20140624_215752_20140624_233545.EUM.nc	-0.086	-0.146	0.108	2526	5419	0	2886	0	7
SRL_OPN_2PTS014_0365_20140624_233544_20140625_011336.EUM.nc	-0.114	-0.148	0.093	2807	5525	0	2715	0	3
SRL_OPN_2PTS014_0367_20140625_011335_20140625_025200.EUM.nc	-0.143	-0.156	0.091	2859	5524	0	2662	0	3
SRL_OPN_2PTS014_0369_20140625_025200_20140625_043201.EUM.nc	-0.105	-0.129	0.074	2781	5548	0	2726	1	40
SRL_OPN_2PTS014_0371_20140625_043201_20140625_061405.EUM.nc	-0.126	-0.152	0.083	3705	5773	0	2060	0	8
SRL_OPN_2PTS014_0373_20140625_061405_20140625_080140.EUM.nc	-0.132	-0.164	0.093	4156	6129	0	1968	1	4
SRL_OPN_2PTS014_0376_20140625_080139_20140625_093941.EUM.nc	-0.155	-0.178	0.098	2949	5559	0	2607	1	2
SRL_OPN_2PTS014_0377_20140625_093940_20140625_111733.EUM.nc	-0.193	-0.188	0.121	2225	5452	0	3226	0	1
SRL_OPN_2PTS014_0379_20140625_111732_20140625_125601.EUM.nc	-0.115	-0.165	0.110	2696	5386	0	2687	0	3
SRL_OPN_2PTS014_0381_20140625_125600_20140625_144914.EUM.nc	-0.130	-0.144	0.079	3401	6379	0	2967	0	11
SRL_OPN_2PTS014_0384_20140625_144913_20140625_162859.EUM.nc	-0.129	-0.143	0.075	3255	5646	0	2353	0	38
SRL_OPN_2PTS014_0386_20140625_162900_20140625_180836.EUM.nc	-0.108	-0.142	0.098	3017	5642	0	2624	0	1

– Continued on next page

Table 8: Radiometer Wet Troposphere Path Delay Statistics.

– Continued from previous page

File	Median	Mean	Std. Dev.	No. Obs.	Total Obs.	Default Lat/Lon	Flag (total)	Default (total)	3-Sigma Edited
SRL_OPN_2PTS014_0388_20140625_180836_20140625_194803.EUM.nc	-0.143	-0.174	0.096	3264	5636	0	2369	0	3
SRL_OPN_2PTS014_0390_20140625_194803_20140625_212649.EUM.nc	-0.155	-0.174	0.106	3407	5496	0	2083	0	6
SRL_OPN_2PTS014_0392_20140625_212649_20140625_230502.EUM.nc	-0.138	-0.160	0.096	2201	5473	0	3267	0	5
SRL_OPN_2PTS014_0393_20140625_230502_20140626_004250.EUM.nc	-0.129	-0.165	0.108	3187	5522	0	2332	0	3
SRL_OPN_2PTS014_0395_20140626_004250_20140626_022058.EUM.nc	-0.148	-0.164	0.100	2808	5557	0	2748	0	1
SRL_OPN_2PTS014_0397_20140626_022058_20140626_040025.EUM.nc	-0.112	-0.128	0.066	2763	5569	0	2797	0	9
SRL_OPN_2PTS014_0399_20140626_040025_20140626_054140.EUM.nc	-0.139	-0.143	0.074	3187	5591	0	2390	0	14
SRL_OPN_2PTS014_0411_20140626_140411_20140626_155733.EUM.nc	-0.159	-0.153	0.078	3210	6422	0	3208	0	4
SRL_OPN_2PTS014_0414_20140626_155732_20140626_173718.EUM.nc	-0.109	-0.135	0.081	2780	5574	0	2777	0	17
SRL_OPN_2PTS014_0416_20140626_173717_20140626_191645.EUM.nc	-0.130	-0.163	0.102	3403	5641	0	2236	0	2
SRL_OPN_2PTS014_0418_20140626_191645_20140626_205553.EUM.nc	-0.143	-0.170	0.102	3559	5619	0	2053	1	6
SRL_OPN_2PTS014_0420_20140626_205552_20140626_223419.EUM.nc	-0.130	-0.156	0.106	2681	5450	0	2760	0	9
SRL_OPN_2PTS014_0421_20140626_223418_20140627_001202.EUM.nc	-0.131	-0.178	0.112	3048	5514	0	2462	0	4
SRL_OPN_2PTS014_0423_20140627_001201_20140627_015002.EUM.nc	-0.148	-0.167	0.099	3031	5540	0	2506	0	3
SRL_OPN_2PTS014_0425_20140627_015001_20140627_032904.EUM.nc	-0.132	-0.128	0.063	2839	5491	0	2535	0	117
SRL_OPN_2PTS014_0427_20140627_032903_20140627_050938.EUM.nc	-0.127	-0.133	0.074	2860	5584	0	2714	0	10
SRL_OPN_2PTS014_0429_20140627_050938_20140627_065935.EUM.nc	-0.120	-0.142	0.075	3727	6252	0	2510	1	14
SRL_OPN_2PTS014_0432_20140627_065935_20140627_083809.EUM.nc	-0.153	-0.165	0.097	4196	5644	0	1446	0	2
SRL_OPN_2PTS014_0434_20140627_083808_20140627_101607.EUM.nc	-0.188	-0.193	0.108	2690	5492	0	2800	1	1
SRL_OPN_2PTS014_0435_20140627_101607_20140627_115359.EUM.nc	-0.176	-0.186	0.109	2555	5511	0	2955	0	1
SRL_OPN_2PTS014_0437_20140627_115358_20140627_133251.EUM.nc	-0.159	-0.172	0.095	2988	5442	0	2453	0	1
SRL_OPN_2PTS014_0439_20140627_133250_20140627_152615.EUM.nc	-0.137	-0.152	0.080	3557	6378	0	2821	0	0
SRL_OPN_2PTS014_0442_20140627_152614_20140627_170601.EUM.nc	-0.118	-0.143	0.078	2739	5621	0	2877	0	5
SRL_OPN_2PTS014_0444_20140627_170600_20140627_184532.EUM.nc	-0.129	-0.160	0.094	3171	5554	0	2379	0	4
SRL_OPN_2PTS014_0446_20140627_184531_20140627_202451.EUM.nc	-0.135	-0.167	0.103	3385	5580	0	2184	1	10
SRL_OPN_2PTS014_0448_20140627_202451_20140627_220322.EUM.nc	-0.134	-0.161	0.101	3000	5534	0	2528	0	6
SRL_OPN_2PTS014_0450_20140627_220322_20140627_234121.EUM.nc	-0.094	-0.142	0.094	2673	5482	0	2799	0	10
SRL_OPN_2PTS014_0451_20140627_234121_20140628_011912.EUM.nc	-0.141	-0.163	0.095	2981	5533	0	2549	0	3
SRL_OPN_2PTS014_0453_20140628_011911_20140628_025742.EUM.nc	-0.127	-0.141	0.082	2880	5532	0	2630	0	22
SRL_OPN_2PTS014_0455_20140628_025741_20140628_043749.EUM.nc	-0.126	-0.130	0.071	2710	5502	0	2754	0	38
SRL_OPN_2PTS014_0457_20140628_043748_20140628_061953.EUM.nc	-0.117	-0.139	0.072	3773	5812	0	2024	0	15
SRL_OPN_2PTS014_0459_20140628_061953_20140628_080718.EUM.nc	-0.147	-0.161	0.094	4135	6122	0	1984	0	3
SRL_OPN_2PTS014_0462_20140628_080719_20140628_094517.EUM.nc	-0.183	-0.184	0.105	2909	5553	0	2641	0	3
SRL_OPN_2PTS014_0463_20140628_094516_20140628_112310.EUM.nc	-0.146	-0.177	0.111	2079	5414	0	3330	0	5
SRL_OPN_2PTS014_0465_20140628_112308_20140628_130140.EUM.nc	-0.138	-0.172	0.112	2735	5377	0	2641	0	1
SRL_OPN_2PTS014_0467_20140628_130139_20140628_145455.EUM.nc	-0.138	-0.155	0.090	3458	6398	0	2939	0	1
SRL_OPN_2PTS014_0470_20140628_145455_20140628_163434.EUM.nc	-0.140	-0.142	0.074	3193	5639	0	2438	0	8
SRL_OPN_2PTS014_0472_20140628_163433_20140628_181418.EUM.nc	-0.121	-0.149	0.088	3062	5634	0	2566	0	6
SRL_OPN_2PTS014_0474_20140628_181417_20140628_195343.EUM.nc	-0.124	-0.166	0.106	3240	5611	0	2371	0	0

– Continued on next page

Table 8: Radiometer Wet Troposphere Path Delay Statistics.

– Continued from previous page

File	Median	Mean	Std. Dev.	No. Obs.	Total Obs.	Default Lat/Lon	Flag (total)	Default (total)	3-Sigma Edited
SRL_OPN_2PTS014_0476_20140628_195343_20140628_213229.EUM.nc	-0.154	-0.172	0.099	3495	5513	0	2016	0	2
SRL_OPN_2PTS014_0478_20140628_213229_20140628_231038.EUM.nc	-0.144	-0.154	0.100	2188	5422	0	3231	0	3
SRL_OPN_2PTS014_0479_20140628_231038_20140629_004827.EUM.nc	-0.109	-0.167	0.104	3150	5543	0	2392	0	1
SRL_OPN_2PTS014_0481_20140629_004826_20140629_022636.EUM.nc	-0.116	-0.145	0.093	2878	5530	0	2652	0	0
SRL_OPN_2PTS014_0483_20140629_022635_20140629_040611.EUM.nc	-0.131	-0.126	0.056	2573	5516	0	2810	0	133
SRL_OPN_2PTS014_0485_20140629_040610_20140629_054731.EUM.nc	-0.117	-0.137	0.072	3516	5708	0	2174	0	18
SRL_OPN_2PTS014_0487_20140629_054731_20140629_073621.EUM.nc	-0.145	-0.160	0.081	4086	6198	0	2092	0	20
SRL_OPN_2PTS014_0490_20140629_073621_20140629_091432.EUM.nc	-0.178	-0.185	0.105	3378	5581	0	2202	0	1
SRL_OPN_2PTS014_0491_20140629_091432_20140629_105224.EUM.nc	-0.185	-0.186	0.115	2358	5555	0	3196	0	1
SRL_OPN_2PTS014_0493_20140629_105224_20140629_123030.EUM.nc	-0.103	-0.159	0.111	2568	5424	0	2854	0	2
SRL_OPN_2PTS014_0495_20140629_123029_20140629_140953.EUM.nc	-0.119	-0.137	0.082	3142	5605	0	2447	0	16
SRL_OPN_2PTS014_0497_20140629_140954_20140629_160316.EUM.nc	-0.154	-0.154	0.078	3253	6435	0	3177	1	4
SRL_OPN_2PTS014_0500_20140629_160315_20140629_174301.EUM.nc	-0.119	-0.138	0.082	2843	5661	0	2782	0	36
SRL_OPN_2PTS014_0502_20140629_174300_20140629_192226.EUM.nc	-0.128	-0.161	0.097	3443	5660	0	2216	0	1
SRL_OPN_2PTS014_0504_20140629_192225_20140629_210132.EUM.nc	-0.142	-0.160	0.097	3558	5601	0	2035	0	8
SRL_OPN_2PTS014_0506_20140629_210131_20140629_223947.EUM.nc	-0.112	-0.152	0.104	2670	5417	0	2743	0	4
SRL_OPN_2PTS014_0507_20140629_223946_20140630_001736.EUM.nc	-0.098	-0.152	0.110	3003	5475	0	2464	0	8
SRL_OPN_2PTS014_0509_20140630_001736_20140630_015539.EUM.nc	-0.129	-0.158	0.100	3015	5525	0	2509	0	1
SRL_OPN_2PTS014_0511_20140630_015538_20140630_033437.EUM.nc	-0.128	-0.133	0.061	2881	5494	0	2543	0	70
SRL_OPN_2PTS014_0513_20140630_033436_20140630_051526.EUM.nc	-0.121	-0.129	0.068	2865	5572	0	2646	1	60
SRL_OPN_2PTS014_0515_20140630_051525_20140630_102133.EUM.nc	-0.148	-0.166	0.097	10338	17299	0	6935	0	26
SRL_OPN_2PTS014_0521_20140630_102133_20140630_115935.EUM.nc	-0.140	-0.182	0.110	2537	5536	0	2998	0	1
SRL_OPN_2PTS014_0523_20140630_115934_20140630_133831.EUM.nc	-0.128	-0.168	0.114	3038	5486	0	2448	0	0
SRL_OPN_2PTS014_0525_20140630_133830_20140630_153155.EUM.nc	-0.157	-0.153	0.066	3506	6413	0	2846	0	61
SRL_OPN_2PTS014_0528_20140630_153154_20140630_171134.EUM.nc	-0.122	-0.139	0.069	2680	5615	0	2879	0	56
SRL_OPN_2PTS014_0530_20140630_171133_20140630_185113.EUM.nc	-0.123	-0.158	0.094	3298	5591	0	2288	0	5
SRL_OPN_2PTS014_0532_20140630_185114_20140630_203028.EUM.nc	-0.115	-0.171	0.117	3405	5598	0	2192	0	1
SRL_OPN_2PTS014_0534_20140630_203029_20140630_220858.EUM.nc	-0.148	-0.157	0.093	2989	5540	0	2529	1	21
SRL_OPN_2PTS014_0536_20140630_220857_20140630_234655.EUM.nc	-0.104	-0.146	0.099	2875	5545	0	2663	0	7
SRL_OPN_2PTS014_0537_20140630_234655_20140701_012448.EUM.nc	-0.118	-0.159	0.106	2880	5537	0	2655	1	1
SRL_OPN_2PTS014_0539_20140701_012447_20140701_030321.EUM.nc	-0.140	-0.157	0.088	2865	5565	0	2690	0	10
SRL_OPN_2PTS014_0541_20140701_030320_20140701_044334.EUM.nc	-0.123	-0.121	0.058	2772	5543	0	2708	0	63
SRL_OPN_2PTS014_0543_20140701_044333_20140701_062547.EUM.nc	-0.116	-0.132	0.064	3760	5809	0	1975	0	74
SRL_OPN_2PTS014_0545_20140701_062546_20140701_081246.EUM.nc	-0.149	-0.160	0.089	4171	6111	0	1929	0	11
SRL_OPN_2PTS014_0548_20140701_081245_20140701_095052.EUM.nc	-0.172	-0.183	0.111	2822	5465	0	2641	1	1
SRL_OPN_2PTS014_0549_20140701_095051_20140701_130711.EUM.nc	-0.129	-0.176	0.123	4924	10886	0	5955	0	7
SRL_OPN_2PTS014_0553_20140701_130710_20140701_150037.EUM.nc	-0.143	-0.153	0.078	3426	6432	0	2991	0	15
SRL_OPN_2PTS014_0556_20140701_150036_20140701_164016.EUM.nc	-0.133	-0.140	0.062	2993	5639	0	2580	1	65
SRL_OPN_2PTS014_0558_20140701_164015_20140701_181959.EUM.nc	-0.121	-0.142	0.082	3102	5553	0	2445	0	6

– Continued on next page

Table 8: Radiometer Wet Troposphere Path Delay Statistics.

– Continued from previous page

File	Median	Mean	Std. Dev.	No. Obs.	Total Obs.	Default Lat/Lon	Flag (total)	Default (total)	3-Sigma Edited
SRL_OPN_2PTS014_0560_20140701_181958_20140701_195915.EUM.nc	-0.117	-0.162	0.111	3222	5601	0	2378	0	1
SRL_OPN_2PTS014_0562_20140701_195914_20140701_213806.EUM.nc	-0.183	-0.192	0.095	3410	5605	0	2189	0	6
SRL_OPN_2PTS014_0564_20140701_213806_20140701_231613.EUM.nc	-0.125	-0.153	0.087	2349	5391	0	3041	0	1
SRL_OPN_2PTS014_0565_20140701_231612_20140702_005353.EUM.nc	-0.118	-0.166	0.110	2997	5524	0	2517	1	9
SRL_OPN_2PTS014_0567_20140702_005353_20140702_023214.EUM.nc	-0.127	-0.152	0.093	2980	5553	0	2569	0	4
SRL_OPN_2PTS014_0569_20140702_023213_20140702_041155.EUM.nc	-0.126	-0.130	0.063	2617	5529	0	2839	0	73
SRL_OPN_2PTS014_0571_20140702_041155_20140702_055323.EUM.nc	-0.114	-0.136	0.075	3652	5731	0	2069	0	10
SRL_OPN_2PTS014_0573_20140702_055322_20140702_074151.EUM.nc	-0.139	-0.158	0.086	4085	6178	0	2071	1	21
SRL_OPN_2PTS014_0576_20140702_074151_20140702_092008.EUM.nc	-0.176	-0.184	0.101	3214	5574	0	2356	0	4
SRL_OPN_2PTS014_0577_20140702_092007_20140702_105800.EUM.nc	-0.178	-0.189	0.125	2263	5523	0	3259	1	0
SRL_OPN_2PTS014_0579_20140702_105759_20140702_123608.EUM.nc	-0.092	-0.143	0.097	2464	5404	0	2929	0	11
SRL_OPN_2PTS014_0581_20140702_123608_20140702_141537.EUM.nc	-0.120	-0.151	0.088	3219	5603	0	2381	0	3
SRL_OPN_2PTS014_0583_20140702_141538_20140702_160857.EUM.nc	-0.155	-0.152	0.070	3386	6390	0	2995	0	9
SRL_OPN_2PTS014_0586_20140702_160856_20140702_174843.EUM.nc	-0.129	-0.142	0.078	2830	5626	0	2756	0	40
SRL_OPN_2PTS014_0588_20140702_174842_20140702_192806.EUM.nc	-0.117	-0.164	0.110	3301	5636	0	2329	1	5
SRL_OPN_2PTS014_0590_20140702_192805_20140702_210709.EUM.nc	-0.158	-0.179	0.099	3438	5613	0	2170	0	5
SRL_OPN_2PTS014_0592_20140702_210708_20140702_224522.EUM.nc	-0.149	-0.157	0.095	2629	5409	0	2769	0	11
SRL_OPN_2PTS014_0593_20140702_224521_20140703_002310.EUM.nc	-0.122	-0.165	0.106	3014	5443	0	2427	0	2
SRL_OPN_2PTS014_0595_20140703_002311_20140703_020116.EUM.nc	-0.145	-0.167	0.095	3003	5546	0	2541	0	2
SRL_OPN_2PTS014_0597_20140703_020116_20140703_034019.EUM.nc	-0.122	-0.137	0.076	2857	5490	0	2622	1	10
SRL_OPN_2PTS014_0599_20140703_034017_20140703_052115.EUM.nc	-0.119	-0.125	0.040	2772	5557	0	2659	1	125
SRL_OPN_2PTS014_0601_20140703_052113_20140703_071051.EUM.nc	-0.138	-0.151	0.081	3732	6236	0	2492	0	12
SRL_OPN_2PTS014_0604_20140703_071050_20140703_084921.EUM.nc	-0.181	-0.178	0.096	3970	5620	0	1650	0	0
SRL_OPN_2PTS014_0605_20140703_084920_20140703_102709.EUM.nc	-0.164	-0.185	0.111	2687	5464	0	2775	0	2
SRL_OPN_2PTS014_0607_20140703_102707_20140703_120511.EUM.nc	-0.132	-0.175	0.112	2554	5506	0	2950	0	2
SRL_OPN_2PTS014_0609_20140703_120510_20140703_134413.EUM.nc	-0.130	-0.170	0.119	3067	5506	0	2435	0	4
SRL_OPN_2PTS014_0611_20140703_134411_20140703_153737.EUM.nc	-0.154	-0.164	0.070	3552	6419	0	2867	0	0
SRL_OPN_2PTS014_0614_20140703_153736_20140703_171715.EUM.nc	-0.136	-0.135	0.070	2629	5589	0	2894	0	66
SRL_OPN_2PTS014_0616_20140703_171714_20140703_185653.EUM.nc	-0.121	-0.157	0.095	3229	5560	0	2325	0	6
SRL_OPN_2PTS014_0618_20140703_185652_20140703_203559.EUM.nc	-0.145	-0.184	0.102	3476	5605	0	2123	0	6
SRL_OPN_2PTS014_0620_20140703_203557_20140703_221434.EUM.nc	-0.135	-0.160	0.103	2955	5543	0	2577	0	11
SRL_OPN_2PTS014_0622_20140703_221433_20140703_235229.EUM.nc	-0.119	-0.145	0.093	2876	5512	0	2618	0	18
SRL_OPN_2PTS014_0623_20140703_235229_20140704_013015.EUM.nc	-0.134	-0.164	0.097	2964	5514	0	2549	0	1
SRL_OPN_2PTS014_0625_20140704_013015_20140704_030901.EUM.nc	-0.131	-0.154	0.094	2881	5507	0	2624	0	2
SRL_OPN_2PTS014_0627_20140704_030900_20140704_044921.EUM.nc	-0.127	-0.132	0.055	2766	5485	0	2611	0	108
SRL_OPN_2PTS014_0629_20140704_044920_20140704_063142.EUM.nc	-0.124	-0.142	0.082	3851	5814	0	1953	0	10
SRL_OPN_2PTS014_0631_20140704_063140_20140704_081822.EUM.nc	-0.147	-0.158	0.085	4241	6094	0	1853	0	0
SRL_OPN_2PTS014_0634_20140704_081821_20140704_095626.EUM.nc	-0.173	-0.190	0.104	2848	5469	0	2617	1	3
SRL_OPN_2PTS014_0635_20140704_095625_20140704_113421.EUM.nc	-0.133	-0.180	0.124	2336	5434	0	3098	0	0

– Continued on next page

Table 8: Radiometer Wet Troposphere Path Delay Statistics.

– Continued from previous page

File	Median	Mean	Std. Dev.	No. Obs.	Total Obs.	Default Lat/Lon	Flag (total)	Default (total)	3-Sigma Edited
SRL_OPN_2PTS014_0637_20140704_113421_20140704_131249.EUM.nc	-0.127	-0.182	0.122	2845	5460	0	2615	0	0
SRL_OPN_2PTS014_0639_20140704_131248_20140704_150618.EUM.nc	-0.138	-0.158	0.082	3521	6424	0	2903	0	0
SRL_OPN_2PTS014_0642_20140704_150617_20140704_164557.EUM.nc	-0.136	-0.139	0.070	2858	5594	0	2710	0	26
SRL_OPN_2PTS014_0644_20140704_164555_20140704_182538.EUM.nc	-0.114	-0.146	0.091	3170	5558	0	2382	0	6
SRL_OPN_2PTS014_0646_20140704_182537_20140704_200453.EUM.nc	-0.145	-0.182	0.105	3183	5603	0	2419	0	1
SRL_OPN_2PTS014_0648_20140704_200453_20140704_214342.EUM.nc	-0.172	-0.178	0.100	3282	5572	0	2288	0	2
SRL_OPN_2PTS014_0650_20140704_214341_20140704_232148.EUM.nc	-0.136	-0.164	0.093	2453	5379	0	2918	0	8
SRL_OPN_2PTS014_0651_20140704_232147_20140705_005927.EUM.nc	-0.117	-0.166	0.112	2939	5543	0	2604	0	0
SRL_OPN_2PTS014_0653_20140705_005926_20140705_023751.EUM.nc	-0.137	-0.158	0.100	2992	5557	0	2565	0	0
SRL_OPN_2PTS014_0655_20140705_023750_20140705_041738.EUM.nc	-0.130	-0.135	0.061	2719	5537	0	2756	0	62
SRL_OPN_2PTS014_0657_20140705_041737_20140705_055914.EUM.nc	-0.113	-0.133	0.075	3713	5759	0	2035	0	11
SRL_OPN_2PTS014_0659_20140705_055913_20140705_074728.EUM.nc	-0.144	-0.165	0.089	4069	6156	0	2082	1	4
SRL_OPN_2PTS014_0662_20140705_074727_20140705_092542.EUM.nc	-0.170	-0.187	0.102	3133	5560	0	2426	0	1
SRL_OPN_2PTS014_0663_20140705_092542_20140705_110335.EUM.nc	-0.175	-0.178	0.117	2224	5520	0	3293	0	3
SRL_OPN_2PTS014_0665_20140705_110333_20140705_124145.EUM.nc	-0.116	-0.166	0.107	2540	5406	0	2863	0	3
SRL_OPN_2PTS014_0667_20140705_124143_20140705_142119.EUM.nc	-0.137	-0.154	0.083	3307	5590	0	2269	0	14
SRL_OPN_2PTS014_0669_20140705_142118_20140705_161437.EUM.nc	-0.146	-0.145	0.059	3375	6394	0	2967	0	52
SRL_OPN_2PTS014_0672_20140705_161436_20140705_175421.EUM.nc	-0.092	-0.136	0.089	2876	5625	0	2743	0	6
SRL_OPN_2PTS014_0674_20140705_175421_20140705_193345.EUM.nc	-0.136	-0.167	0.099	3312	5645	0	2332	0	1
SRL_OPN_2PTS014_0676_20140705_193344_20140705_211247.EUM.nc	-0.166	-0.178	0.107	3354	5504	0	2142	1	7
SRL_OPN_2PTS014_0678_20140705_211245_20140705_225055.EUM.nc	-0.151	-0.159	0.086	2545	5482	0	2924	0	13
SRL_OPN_2PTS014_0679_20140705_225055_20140706_002844.EUM.nc	-0.100	-0.150	0.099	3073	5476	0	2395	0	8
SRL_OPN_2PTS014_0681_20140706_002843_20140706_020651.EUM.nc	-0.146	-0.159	0.092	2906	5548	0	2634	0	8
SRL_OPN_2PTS014_0683_20140706_020650_20140706_034601.EUM.nc	-0.161	-0.171	0.074	2840	5543	0	2685	0	18
SRL_OPN_2PTS014_0685_20140706_034559_20140706_052704.EUM.nc	-0.119	-0.128	0.073	2768	5596	0	2796	0	32
SRL_OPN_2PTS014_0687_20140706_052704_20140706_071629.EUM.nc	-0.134	-0.156	0.080	3849	6233	0	2359	0	25
SRL_OPN_2PTS014_0690_20140706_071629_20140706_085456.EUM.nc	-0.169	-0.175	0.096	3960	5614	0	1653	1	0
SRL_OPN_2PTS014_0691_20140706_085455_20140706_103243.EUM.nc	-0.160	-0.186	0.119	2532	5536	0	3002	0	2
SRL_OPN_2PTS014_0693_20140706_103241_20140706_121047.EUM.nc	-0.114	-0.166	0.106	2505	5509	0	2999	0	5
SRL_OPN_2PTS014_0695_20140706_121046_20140706_134955.EUM.nc	-0.158	-0.180	0.096	3123	5508	0	2384	0	1
SRL_OPN_2PTS014_0697_20140706_134953_20140706_154318.EUM.nc	-0.151	-0.162	0.079	3562	6430	0	2868	0	0
SRL_OPN_2PTS014_0700_20140706_154318_20140706_172257.EUM.nc	-0.105	-0.136	0.077	2747	5532	0	2755	0	30
SRL_OPN_2PTS014_0702_20140706_172256_20140706_190234.EUM.nc	-0.118	-0.156	0.098	3269	5652	0	2377	0	6
SRL_OPN_2PTS014_0704_20140706_190232_20140706_204138.EUM.nc	-0.129	-0.168	0.108	3658	5622	0	1963	0	1
SRL_OPN_2PTS014_0706_20140706_204136_20140706_222010.EUM.nc	-0.144	-0.168	0.096	2947	5456	0	2496	0	13
SRL_OPN_2PTS014_0708_20140706_222009_20140706_235805.EUM.nc	-0.106	-0.152	0.105	2965	5524	0	2556	0	3
SRL_OPN_2PTS014_0709_20140706_235804_20140707_013552.EUM.nc	-0.132	-0.166	0.094	3068	5537	0	2468	0	1
SRL_OPN_2PTS014_0711_20140707_013550_20140707_031442.EUM.nc	-0.143	-0.157	0.088	2848	5527	0	2672	0	7
SRL_OPN_2PTS014_0713_20140707_031442_20140707_045509.EUM.nc	-0.126	-0.128	0.061	2782	5573	0	2688	0	103

– Continued on next page

Table 8: Radiometer Wet Troposphere Path Delay Statistics.

– Continued from previous page

File	Median	Mean	Std. Dev.	No. Obs.	Total Obs.	Default Lat/Lon	Flag (total)	Default (total)	3-Sigma Edited
SRL_OPN_2PTS014_0715_20140707_045507_20140707_063738.EUM.nc	-0.123	-0.129	0.062	3749	5852	0	1985	0	118
SRL_OPN_2PTS014_0717_20140707_063737_20140707_082401.EUM.nc	-0.153	-0.170	0.093	4242	6063	0	1788	0	33
SRL_OPN_2PTS014_0720_20140707_082359_20140707_113957.EUM.nc	-0.176	-0.185	0.108	5215	10949	0	5727	0	7
SRL_OPN_2PTS014_0723_20140707_113957_20140707_131831.EUM.nc	-0.151	-0.192	0.118	2927	5465	0	2538	0	0
SRL_OPN_2PTS014_0725_20140707_131831_20140707_151152.EUM.nc	-0.147	-0.163	0.083	3525	6428	0	2903	0	0
SRL_OPN_2PTS014_0728_20140707_151151_20140707_165139.EUM.nc	-0.110	-0.133	0.071	2788	5598	0	2769	0	41
SRL_OPN_2PTS014_0730_20140707_165139_20140707_183120.EUM.nc	-0.104	-0.135	0.081	3084	5565	0	2412	0	69
SRL_OPN_2PTS014_0732_20140707_183119_20140707_201034.EUM.nc	-0.143	-0.173	0.100	3177	5582	0	2394	0	11
SRL_OPN_2PTS014_0734_20140707_201033_20140707_214920.EUM.nc	-0.171	-0.190	0.114	3269	5556	0	2287	0	0
SRL_OPN_2PTS014_0736_20140707_214920_20140707_232723.EUM.nc	-0.114	-0.149	0.095	2484	5337	0	2833	0	20
SRL_OPN_2PTS014_0737_20140707_232722_20140708_010504.EUM.nc	-0.111	-0.155	0.095	2786	5527	0	2737	0	4
SRL_OPN_2PTS014_0739_20140708_010503_20140708_024331.EUM.nc	-0.140	-0.154	0.088	2924	5557	0	2622	0	11
SRL_OPN_2PTS014_0741_20140708_024331_20140708_042315.EUM.nc	-0.133	-0.140	0.075	2758	5522	0	2750	0	14
SRL_OPN_2PTS014_0743_20140708_042315_20140708_060508.EUM.nc	-0.113	-0.119	0.063	3612	5776	0	2018	0	146
SRL_OPN_2PTS014_0745_20140708_060507_20140708_075306.EUM.nc	-0.160	-0.169	0.073	4113	6150	0	2026	0	11
SRL_OPN_2PTS014_0748_20140708_075305_20140708_093118.EUM.nc	-0.194	-0.189	0.092	3113	5541	0	2426	0	2
SRL_OPN_2PTS014_0749_20140708_093118_20140708_110910.EUM.nc	-0.180	-0.193	0.133	2231	5459	0	3227	0	1
SRL_OPN_2PTS014_0751_20140708_110909_20140708_144033.EUM.nc	-0.136	-0.153	0.090	5759	11701	0	5923	0	19
SRL_OPN_2PTS014_0756_20140708_144032_20140708_162018.EUM.nc	-0.137	-0.143	0.072	3388	5634	0	2202	0	44
SRL_OPN_2PTS014_0758_20140708_162018_20140708_180004.EUM.nc	-0.108	-0.139	0.081	2934	5626	0	2676	0	16
SRL_OPN_2PTS014_0760_20140708_180003_20140708_193925.EUM.nc	-0.140	-0.159	0.089	3326	5634	0	2308	0	0
SRL_OPN_2PTS014_0762_20140708_193925_20140708_211825.EUM.nc	-0.148	-0.171	0.095	3394	5522	0	2110	0	18
SRL_OPN_2PTS014_0764_20140708_211823_20140708_225631.EUM.nc	-0.132	-0.161	0.100	2466	5510	0	3039	0	5
SRL_OPN_2PTS014_0765_20140708_225631_20140709_003420.EUM.nc	-0.115	-0.166	0.104	3187	5485	0	2295	0	3
SRL_OPN_2PTS014_0767_20140709_003420_20140709_021230.EUM.nc	-0.142	-0.153	0.084	2901	5533	0	2630	0	2
SRL_OPN_2PTS014_0769_20140709_021229_20140709_035143.EUM.nc	-0.131	-0.140	0.084	2717	5494	0	2748	0	29
SRL_OPN_2PTS014_0771_20140709_035142_20140709_053254.EUM.nc	-0.115	-0.137	0.085	2836	5602	0	2749	0	17
SRL_OPN_2PTS014_0773_20140709_053254_20140709_072207.EUM.nc	-0.142	-0.156	0.072	4033	6237	0	2198	0	6
SRL_OPN_2PTS014_0776_20140709_072206_20140709_090032.EUM.nc	-0.151	-0.172	0.102	3904	5610	0	1704	0	2
SRL_OPN_2PTS014_0777_20140709_090031_20140709_103818.EUM.nc	-0.210	-0.192	0.116	2502	5529	0	3027	0	0
SRL_OPN_2PTS014_0779_20140709_103817_20140709_121625.EUM.nc	-0.109	-0.163	0.111	2546	5517	0	2966	0	5
SRL_OPN_2PTS014_0781_20140709_121625_20140709_135536.EUM.nc	-0.132	-0.160	0.097	3209	5510	0	2298	0	3
SRL_OPN_2PTS014_0783_20140709_135535_20140709_154859.EUM.nc	-0.156	-0.156	0.072	3563	6413	0	2824	0	26
SRL_OPN_2PTS014_0786_20140709_154859_20140709_172837.EUM.nc	-0.111	-0.151	0.088	2727	5525	0	2783	1	14
SRL_OPN_2PTS014_0788_20140709_172837_20140709_190814.EUM.nc	-0.129	-0.151	0.085	3473	5674	0	2188	0	13
SRL_OPN_2PTS014_0790_20140709_190813_20140709_204715.EUM.nc	-0.139	-0.173	0.096	3634	5611	0	1969	0	8
SRL_OPN_2PTS014_0792_20140709_204715_20140709_222546.EUM.nc	-0.146	-0.168	0.107	2889	5446	0	2552	0	5
SRL_OPN_2PTS014_0794_20140709_222544_20140710_000339.EUM.nc	-0.124	-0.165	0.110	3016	5542	0	2515	1	10
SRL_OPN_2PTS014_0795_20140710_000338_20140710_014127.EUM.nc	-0.145	-0.163	0.090	3129	5542	0	2413	0	0

– Continued on next page

Table 8: Radiometer Wet Troposphere Path Delay Statistics.

– Continued from previous page

File	Median	Mean	Std. Dev.	No. Obs.	Total Obs.	Default Lat/Lon	Flag (total)	Default (total)	3-Sigma Edited
SRL_OPN_2PTS014_0797_20140710_014127_20140710_032022.EUM.nc	-0.140	-0.151	0.085	2859	5505	0	2644	0	2
SRL_OPN_2PTS014_0799_20140710_032022_20140710_050056.EUM.nc	-0.133	-0.133	0.062	2860	5592	0	2661	0	71
SRL_OPN_2PTS014_0801_20140710_050055_20140710_064332.EUM.nc	-0.132	-0.149	0.076	3849	5850	0	1991	0	10
SRL_OPN_2PTS014_0803_20140710_064332_20140710_082936.EUM.nc	-0.153	-0.168	0.085	4366	6065	0	1695	0	4
SRL_OPN_2PTS014_0806_20140710_082935_20140710_100736.EUM.nc	-0.206	-0.189	0.108	2799	5466	0	2666	0	1
SRL_OPN_2PTS014_0807_20140710_100735_20140710_114533.EUM.nc	-0.120	-0.169	0.123	2406	5485	0	3076	0	3
SRL_OPN_2PTS014_0809_20140710_114532_20140710_132411.EUM.nc	-0.150	-0.182	0.112	2976	5455	0	2478	0	1
SRL_OPN_2PTS014_0811_20140710_132410_20140710_151732.EUM.nc	-0.153	-0.157	0.077	3546	6415	0	2866	0	3
SRL_OPN_2PTS014_0814_20140710_151731_20140710_165719.EUM.nc	-0.126	-0.144	0.081	2805	5562	0	2739	0	18
SRL_OPN_2PTS014_0816_20140710_165718_20140710_183700.EUM.nc	-0.126	-0.142	0.073	3149	5553	0	2333	0	71
SRL_OPN_2PTS014_0818_20140710_183659_20140710_201611.EUM.nc	-0.161	-0.184	0.098	3271	5571	0	2299	0	1
SRL_OPN_2PTS014_0820_20140710_201612_20140710_215455.EUM.nc	-0.150	-0.169	0.102	3217	5548	0	2322	0	9
SRL_OPN_2PTS014_0822_20140710_215454_20140710_233257.EUM.nc	-0.131	-0.148	0.098	2450	5335	0	2873	0	12
SRL_OPN_2PTS014_0823_20140710_233256_20140711_011039.EUM.nc	-0.130	-0.150	0.086	2766	5520	0	2748	0	6
SRL_OPN_2PTS014_0825_20140711_011038_20140711_024910.EUM.nc	-0.130	-0.160	0.093	2881	5553	0	2671	0	1
SRL_OPN_2PTS014_0827_20140711_024910_20140711_042907.EUM.nc	-0.121	-0.135	0.072	2791	5537	0	2743	0	3
SRL_OPN_2PTS014_0829_20140711_042906_20140711_061100.EUM.nc	-0.124	-0.141	0.074	3675	5778	0	2071	0	32
SRL_OPN_2PTS014_0831_20140711_061100_20140711_075842.EUM.nc	-0.155	-0.164	0.079	4166	6140	0	1961	0	13
SRL_OPN_2PTS014_0834_20140711_075841_20140711_093652.EUM.nc	-0.188	-0.180	0.102	2958	5563	0	2600	0	5
SRL_OPN_2PTS014_0835_20140711_093651_20140711_111445.EUM.nc	-0.193	-0.193	0.119	2190	5480	0	3288	0	2
SRL_OPN_2PTS014_0837_20140711_111444_20140711_125301.EUM.nc	-0.106	-0.157	0.105	2602	5410	0	2805	0	3
SRL_OPN_2PTS014_0839_20140711_125301_20140711_144613.EUM.nc	-0.134	-0.159	0.085	3385	6362	0	2974	0	3
SRL_OPN_2PTS014_0842_20140711_144613_20140711_162559.EUM.nc	-0.135	-0.144	0.073	3373	5636	0	2244	0	19
SRL_OPN_2PTS014_0844_20140711_162558_20140711_180543.EUM.nc	-0.120	-0.149	0.090	3030	5661	0	2631	0	0
SRL_OPN_2PTS014_0846_20140711_180542_20140711_194504.EUM.nc	-0.142	-0.174	0.093	3240	5588	0	2339	0	9
SRL_OPN_2PTS014_0848_20140711_194503_20140711_212359.EUM.nc	-0.149	-0.170	0.100	3431	5504	0	2073	0	0
SRL_OPN_2PTS014_0850_20140711_212359_20140711_230205.EUM.nc	-0.178	-0.169	0.100	2273	5453	0	3176	0	4
SRL_OPN_2PTS014_0851_20140711_230204_20140712_003954.EUM.nc	-0.126	-0.171	0.098	3284	5517	0	2232	0	1
SRL_OPN_2PTS014_0853_20140712_003953_20140712_021806.EUM.nc	-0.133	-0.155	0.086	2915	5567	0	2652	0	0
SRL_OPN_2PTS014_0855_20140712_021806_20140712_035725.EUM.nc	-0.119	-0.146	0.087	2690	5542	0	2842	0	10
SRL_OPN_2PTS014_0857_20140712_035723_20140712_053843.EUM.nc	-0.133	-0.139	0.071	3002	5590	0	2552	1	35
SRL_OPN_2PTS014_0859_20140712_053843_20140712_072744.EUM.nc	-0.135	-0.152	0.083	4143	6211	0	2048	1	19
SRL_OPN_2PTS014_0862_20140712_072743_20140712_090606.EUM.nc	-0.164	-0.172	0.093	3713	5589	0	1869	0	7
SRL_OPN_2PTS014_0863_20140712_090605_20140712_104352.EUM.nc	-0.192	-0.198	0.103	2569	5549	0	2974	0	6
SRL_OPN_2PTS014_0865_20140712_104351_20140712_122201.EUM.nc	-0.111	-0.162	0.107	2608	5513	0	2896	0	9
SRL_OPN_2PTS014_0867_20140712_122201_20140712_140119.EUM.nc	-0.120	-0.147	0.093	3400	5569	0	2166	0	3
SRL_OPN_2PTS014_0869_20140712_140118_20140712_191353.EUM.nc	-0.142	-0.160	0.091	9609	17582	0	7960	0	13
SRL_OPN_2PTS014_0876_20140712_191352_20140712_205253.EUM.nc	-0.158	-0.178	0.105	3595	5599	0	1997	0	7
SRL_OPN_2PTS014_0878_20140712_205252_20140712_223121.EUM.nc	-0.146	-0.168	0.098	2896	5426	0	2516	0	14

– Continued on next page

Table 8: Radiometer Wet Troposphere Path Delay Statistics.

– Continued from previous page

File	Median	Mean	Std. Dev.	No. Obs.	Total Obs.	Default Lat/Lon	Flag (total)	Default (total)	3-Sigma Edited
SRL_OPN_2PTS014_0879_20140712_223121_20140713_000913.EUM.nc	-0.119	-0.167	0.106	2992	5493	0	2494	1	6
SRL_OPN_2PTS014_0881_20140713_000912_20140713_014703.EUM.nc	-0.144	-0.161	0.098	3152	5539	0	2384	0	3
SRL_OPN_2PTS014_0883_20140713_014703_20140713_032603.EUM.nc	-0.137	-0.150	0.076	2885	5485	0	2588	0	12
SRL_OPN_2PTS014_0885_20140713_032602_20140713_050642.EUM.nc	-0.124	-0.143	0.088	2843	5591	0	2741	0	7
SRL_OPN_2PTS014_0887_20140713_050641_20140713_065643.EUM.nc	-0.120	-0.139	0.077	3756	6248	0	2468	0	24
SRL_OPN_2PTS014_0890_20140713_065643_20140713_083511.EUM.nc	-0.153	-0.170	0.088	4360	5638	0	1278	0	0
SRL_OPN_2PTS014_0892_20140713_083510_20140713_101310.EUM.nc	-0.198	-0.192	0.102	2742	5477	0	2733	0	2
SRL_OPN_2PTS014_0893_20140713_101309_20140713_115108.EUM.nc	-0.113	-0.170	0.118	2489	5525	0	3031	0	5
SRL_OPN_2PTS014_0895_20140713_115108_20140713_132951.EUM.nc	-0.137	-0.171	0.112	3021	5453	0	2430	0	2
SRL_OPN_2PTS014_0897_20140713_132951_20140713_152313.EUM.nc	-0.140	-0.166	0.089	3588	6378	0	2789	0	1
SRL_OPN_2PTS014_0900_20140713_152313_20140713_170301.EUM.nc	-0.119	-0.136	0.079	2776	5591	0	2808	0	7
SRL_OPN_2PTS014_0902_20140713_170259_20140713_184239.EUM.nc	-0.137	-0.155	0.089	3205	5568	0	2360	0	3
SRL_OPN_2PTS014_0904_20140713_184238_20140713_202150.EUM.nc	-0.146	-0.167	0.104	3359	5586	0	2222	1	4
SRL_OPN_2PTS014_0906_20140713_202150_20140713_220032.EUM.nc	-0.140	-0.162	0.090	3023	5524	0	2482	0	19
SRL_OPN_2PTS014_0908_20140713_220031_20140713_233831.EUM.nc	-0.109	-0.134	0.080	2601	5482	0	2859	0	22
SRL_OPN_2PTS014_0909_20140713_233830_20140714_011616.EUM.nc	-0.118	-0.163	0.115	2980	5510	0	2530	0	0
SRL_OPN_2PTS014_0911_20140714_011615_20140714_025451.EUM.nc	-0.139	-0.159	0.085	2868	5518	0	2641	0	9
SRL_OPN_2PTS014_0913_20140714_025450_20140714_043446.EUM.nc	-0.114	-0.131	0.080	2792	5533	0	2736	0	5
SRL_OPN_2PTS014_0915_20140714_043446_20140714_061655.EUM.nc	-0.131	-0.146	0.078	3769	5800	0	2015	0	16
SRL_OPN_2PTS014_0917_20140714_061655_20140714_080421.EUM.nc	-0.141	-0.154	0.080	4174	6123	0	1946	0	3
SRL_OPN_2PTS014_0920_20140714_080421_20140714_094229.EUM.nc	-0.194	-0.197	0.100	2954	5561	0	2606	0	1
SRL_OPN_2PTS014_0921_20140714_094228_20140714_112021.EUM.nc	-0.117	-0.184	0.112	2291	5404	0	3112	0	1
SRL_OPN_2PTS014_0923_20140714_112020_20140714_125841.EUM.nc	-0.112	-0.161	0.111	2683	5408	0	2721	0	4
SRL_OPN_2PTS014_0925_20140714_125840_20140714_145155.EUM.nc	-0.134	-0.153	0.083	3412	6383	0	2915	0	56
SRL_OPN_2PTS014_0928_20140714_145154_20140714_163143.EUM.nc	-0.125	-0.142	0.079	3299	5668	0	2358	1	10
SRL_OPN_2PTS014_0930_20140714_163142_20140714_181119.EUM.nc	-0.148	-0.162	0.106	3034	5630	0	2594	0	2
SRL_OPN_2PTS014_0932_20140714_181118_20140714_195045.EUM.nc	-0.135	-0.171	0.102	3271	5634	0	2361	0	2
SRL_OPN_2PTS014_0934_20140714_195044_20140714_212940.EUM.nc	-0.140	-0.172	0.096	3485	5523	0	2028	0	10
SRL_OPN_2PTS014_0936_20140714_212939_20140714_230742.EUM.nc	-0.115	-0.146	0.090	2191	5411	0	3209	0	11
SRL_OPN_2PTS014_0937_20140714_230741_20140715_004530.EUM.nc	-0.131	-0.164	0.106	3201	5525	0	2321	0	3
SRL_OPN_2PTS014_0939_20140715_004530_20140715_022347.EUM.nc	-0.146	-0.159	0.079	2942	5566	0	2615	1	8
SRL_OPN_2PTS014_0941_20140715_022346_20140715_040310.EUM.nc	-0.119	-0.132	0.083	2736	5468	0	2721	0	11
SRL_OPN_2PTS014_0943_20140715_040309_20140715_054436.EUM.nc	-0.154	-0.155	0.085	3341	5698	0	2354	0	3
SRL_OPN_2PTS014_0945_20140715_054436_20140715_073324.EUM.nc	-0.125	-0.150	0.084	4099	6194	0	2088	0	7
SRL_OPN_2PTS014_0948_20140715_073323_20140715_091145.EUM.nc	-0.184	-0.184	0.087	3540	5589	0	2044	0	5
SRL_OPN_2PTS014_0949_20140715_091145_20140715_104929.EUM.nc	-0.214	-0.207	0.103	2560	5562	0	3002	0	0
SRL_OPN_2PTS014_0951_20140715_104928_20140715_122741.EUM.nc	-0.126	-0.170	0.107	2557	5450	0	2892	0	1
SRL_OPN_2PTS014_0953_20140715_122740_20140715_140703.EUM.nc	-0.131	-0.149	0.078	3257	5588	0	2313	0	18
SRL_OPN_2PTS014_0955_20140715_140701_20140715_160025.EUM.nc	-0.141	-0.145	0.078	3314	6411	0	3083	0	14

– Continued on next page

Table 8: Radiometer Wet Troposphere Path Delay Statistics.

– Continued from previous page

File	Median	Mean	Std. Dev.	No. Obs.	Total Obs.	Default Lat/Lon	Flag (total)	Default (total)	3-Sigma Edited
SRL_OPN_2PTS014_0958_20140715_160024_20140715_174001.EUM.nc	-0.150	-0.161	0.096	2832	5649	0	2803	0	14
SRL_OPN_2PTS014_0960_20140715_174001_20140715_191936.EUM.nc	-0.127	-0.157	0.093	3495	5641	0	2137	0	9
SRL_OPN_2PTS014_0962_20140715_191935_20140715_205835.EUM.nc	-0.145	-0.175	0.096	3594	5582	0	1982	0	6
SRL_OPN_2PTS014_0964_20140715_205834_20140715_223659.EUM.nc	-0.127	-0.154	0.094	2855	5421	0	2560	0	6
SRL_OPN_2PTS014_0965_20140715_223659_20140716_001450.EUM.nc	-0.111	-0.165	0.112	3025	5505	0	2478	0	2
SRL_OPN_2PTS014_0967_20140716_001449_20140716_015243.EUM.nc	-0.134	-0.165	0.096	3137	5509	0	2368	0	4
SRL_OPN_2PTS014_0969_20140716_015242_20140716_033147.EUM.nc	-0.122	-0.137	0.086	2914	5476	0	2552	0	10
SRL_OPN_2PTS014_0971_20140716_033146_20140716_051233.EUM.nc	-0.148	-0.147	0.073	2876	5568	0	2681	0	11
SRL_OPN_2PTS014_0973_20140716_051232_20140716_070225.EUM.nc	-0.114	-0.145	0.079	3769	6242	0	2473	0	0
SRL_OPN_2PTS014_0976_20140716_070224_20140716_084049.EUM.nc	-0.161	-0.171	0.090	4292	5618	0	1324	0	2
SRL_OPN_2PTS014_0978_20140716_084050_20140716_101846.EUM.nc	-0.227	-0.213	0.110	2683	5433	0	2745	0	5
SRL_OPN_2PTS014_0979_20140716_101847_20140716_115647.EUM.nc	-0.149	-0.178	0.111	2506	5523	0	3012	0	5
SRL_OPN_2PTS014_0981_20140716_115646_20140716_133534.EUM.nc	-0.132	-0.162	0.098	3015	5433	0	2412	0	6
SRL_OPN_2PTS014_0983_20140716_133533_20140716_152856.EUM.nc	-0.133	-0.148	0.089	3662	6386	0	2721	0	3
SRL_OPN_2PTS014_0986_20140716_152857_20140716_170845.EUM.nc	-0.155	-0.150	0.085	2789	5585	0	2791	1	4
SRL_OPN_2PTS014_0988_20140716_170843_20140716_184823.EUM.nc	-0.122	-0.155	0.088	3389	5573	0	2184	0	0
SRL_OPN_2PTS014_0990_20140716_184821_20140716_202732.EUM.nc	-0.146	-0.177	0.101	3365	5582	0	2213	0	4
SRL_OPN_2PTS014_0992_20140716_202731_20140716_220611.EUM.nc	-0.151	-0.155	0.091	3062	5504	0	2423	0	19
SRL_OPN_2PTS014_0994_20140716_220611_20140716_234408.EUM.nc	-0.103	-0.147	0.100	2829	5527	0	2683	0	15
SRL_OPN_2PTS014_0995_20140716_234408_20140717_012152.EUM.nc	-0.128	-0.163	0.102	2949	5492	0	2533	0	10
SRL_OPN_2PTS014_0997_20140717_012151_20140717_030031.EUM.nc	-0.119	-0.146	0.086	2889	5580	0	2683	0	8
SRL_OPN_2PTS014_0999_20140717_030030_20140717_044033.EUM.nc	-0.144	-0.150	0.087	2758	5512	0	2729	0	25

25 Model Wet Troposphere Path Delay Table

Table 9: Model Wet Troposphere Path Delay Statistics.

File	Median	Mean	Std. Dev.	No. Obs.	Total Obs.	Default Lat/Lon	Flag (total)	Default (total)	3-Sigma Edited
SRL_OPN_2PTS013_1001_20140612_044045_20140612_062254.EUM.nc	-0.137	-0.153	0.084	3827	5794	0	1967	0	0
SRL_OPN_2PTS014_0001_20140612_062254_20140612_081002.EUM.nc	-0.136	-0.164	0.101	4141	6102	0	1961	0	0
SRL_OPN_2PTS014_0004_20140612_081002_20140612_094808.EUM.nc	-0.153	-0.181	0.111	2879	5566	0	2687	0	0
SRL_OPN_2PTS014_0005_20140612_094807_20140612_112601.EUM.nc	-0.134	-0.171	0.126	2118	5451	0	3333	0	0
SRL_OPN_2PTS014_0007_20140612_112600_20140612_130426.EUM.nc	-0.133	-0.183	0.116	2745	5374	0	2629	0	0
SRL_OPN_2PTS014_0009_20140612_130425_20140612_145750.EUM.nc	-0.118	-0.158	0.101	3501	6419	0	2918	0	0
SRL_OPN_2PTS014_0012_20140612_145749_20140612_163729.EUM.nc	-0.128	-0.136	0.078	3135	5631	0	2496	0	0
SRL_OPN_2PTS014_0014_20140612_163729_20140612_181712.EUM.nc	-0.112	-0.158	0.101	3016	5527	0	2511	0	0
SRL_OPN_2PTS014_0016_20140612_181711_20140612_195629.EUM.nc	-0.133	-0.178	0.107	3241	5580	0	2339	0	0
SRL_OPN_2PTS014_0018_20140612_195629_20140612_213521.EUM.nc	-0.152	-0.185	0.106	3474	5514	0	2040	0	0
SRL_OPN_2PTS014_0020_20140612_213521_20140612_231330.EUM.nc	-0.126	-0.159	0.110	2210	5423	0	3213	0	0
SRL_OPN_2PTS014_0021_20140612_231329_20140613_005109.EUM.nc	-0.161	-0.185	0.105	3094	5528	0	2434	0	0
SRL_OPN_2PTS014_0023_20140613_005109_20140613_022929.EUM.nc	-0.135	-0.170	0.104	2836	5530	0	2694	0	0
SRL_OPN_2PTS014_0025_20140613_022928_20140613_040908.EUM.nc	-0.102	-0.118	0.063	2663	5495	0	2750	0	82
SRL_OPN_2PTS014_0027_20140613_040907_20140613_055031.EUM.nc	-0.130	-0.149	0.088	3625	5716	0	2091	0	0
SRL_OPN_2PTS014_0029_20140613_055030_20140613_073906.EUM.nc	-0.139	-0.167	0.094	4150	6174	0	2024	0	0
SRL_OPN_2PTS014_0032_20140613_073905_20140613_091724.EUM.nc	-0.149	-0.183	0.108	3229	5558	0	2329	0	0
SRL_OPN_2PTS014_0033_20140613_091723_20140613_105516.EUM.nc	-0.181	-0.190	0.116	2270	5546	0	3276	0	0
SRL_OPN_2PTS014_0035_20140613_105516_20140613_123323.EUM.nc	-0.123	-0.167	0.107	2518	5419	0	2901	0	0
SRL_OPN_2PTS014_0037_20140613_123322_20140613_141249.EUM.nc	-0.120	-0.150	0.097	3232	5599	0	2367	0	0
SRL_OPN_2PTS014_0039_20140613_141249_20140613_160610.EUM.nc	-0.136	-0.137	0.073	3266	6409	0	3099	0	44
SRL_OPN_2PTS014_0042_20140613_160609_20140613_174547.EUM.nc	-0.143	-0.162	0.097	2870	5638	0	2768	0	0
SRL_OPN_2PTS014_0044_20140613_174548_20140613_192520.EUM.nc	-0.135	-0.177	0.106	3410	5662	0	2252	0	0
SRL_OPN_2PTS014_0046_20140613_192519_20140613_210424.EUM.nc	-0.144	-0.174	0.101	3523	5623	0	2100	0	0
SRL_OPN_2PTS014_0048_20140613_210424_20140613_224238.EUM.nc	-0.116	-0.164	0.110	2617	5389	0	2772	0	0
SRL_OPN_2PTS014_0049_20140613_224237_20140614_002028.EUM.nc	-0.122	-0.167	0.109	3031	5473	0	2442	0	0
SRL_OPN_2PTS014_0051_20140614_002029_20140614_015831.EUM.nc	-0.159	-0.182	0.107	2917	5541	0	2624	0	0
SRL_OPN_2PTS014_0053_20140614_015832_20140614_033732.EUM.nc	-0.115	-0.138	0.092	2965	5517	0	2552	0	0
SRL_OPN_2PTS014_0055_20140614_033732_20140614_051826.EUM.nc	-0.134	-0.144	0.078	2948	5588	0	2640	0	0
SRL_OPN_2PTS014_0057_20140614_051826_20140614_070807.EUM.nc	-0.132	-0.151	0.080	3818	6225	0	2407	0	0
SRL_OPN_2PTS014_0060_20140614_070806_20140614_084637.EUM.nc	-0.133	-0.164	0.099	3887	5609	0	1722	0	0
SRL_OPN_2PTS014_0062_20140614_084637_20140614_102426.EUM.nc	-0.185	-0.192	0.116	2599	5558	0	2959	0	0
SRL_OPN_2PTS014_0063_20140614_102426_20140614_120228.EUM.nc	-0.157	-0.203	0.127	2560	5498	0	2938	0	0
SRL_OPN_2PTS014_0065_20140614_120229_20140614_134127.EUM.nc	-0.151	-0.170	0.111	3109	5525	0	2416	0	0
SRL_OPN_2PTS014_0067_20140614_134126_20140614_153451.EUM.nc	-0.128	-0.161	0.096	3523	6417	0	2894	0	0
SRL_OPN_2PTS014_0070_20140614_153451_20140614_171429.EUM.nc	-0.172	-0.160	0.095	2763	5520	0	2757	0	0

– Continued on next page

Table 9: Model Wet Troposphere Path Delay Statistics.

– Continued from previous page

File	Median	Mean	Std. Dev.	No. Obs.	Total Obs.	Default Lat/Lon	Flag (total)	Default (total)	3-Sigma Edited
SRL_OPN_2PTS014_0072_20140614_171428_20140614_185408.EUM.nc	-0.132	-0.157	0.089	3295	5665	0	2370	0	0
SRL_OPN_2PTS014_0074_20140614_185407_20140614_203315.EUM.nc	-0.160	-0.179	0.107	3474	5603	0	2129	0	0
SRL_OPN_2PTS014_0076_20140614_203315_20140614_221150.EUM.nc	-0.123	-0.167	0.119	2949	5423	0	2474	0	0
SRL_OPN_2PTS014_0078_20140614_221150_20140614_234947.EUM.nc	-0.096	-0.155	0.114	2896	5494	0	2598	0	0
SRL_OPN_2PTS014_0079_20140614_234946_20140615_012732.EUM.nc	-0.140	-0.172	0.111	2875	5532	0	2657	0	0
SRL_OPN_2PTS014_0081_20140615_012732_20140615_030616.EUM.nc	-0.134	-0.154	0.087	2906	5557	0	2651	0	0
SRL_OPN_2PTS014_0083_20140615_030616_20140615_044633.EUM.nc	-0.123	-0.147	0.091	2944	5511	0	2567	0	0
SRL_OPN_2PTS014_0085_20140615_044632_20140615_062849.EUM.nc	-0.122	-0.142	0.080	3843	5802	0	1959	0	0
SRL_OPN_2PTS014_0087_20140615_062849_20140615_081539.EUM.nc	-0.132	-0.160	0.095	4168	6106	0	1938	0	0
SRL_OPN_2PTS014_0090_20140615_081540_20140615_095344.EUM.nc	-0.201	-0.198	0.110	2828	5551	0	2723	0	0
SRL_OPN_2PTS014_0091_20140615_095343_20140615_113138.EUM.nc	-0.127	-0.189	0.134	2236	5394	0	3158	0	0
SRL_OPN_2PTS014_0093_20140615_113138_20140615_131006.EUM.nc	-0.133	-0.171	0.119	2825	5453	0	2628	0	0
SRL_OPN_2PTS014_0095_20140615_131006_20140615_150325.EUM.nc	-0.129	-0.156	0.098	3510	6421	0	2911	0	0
SRL_OPN_2PTS014_0098_20140615_150325_20140615_164311.EUM.nc	-0.147	-0.153	0.080	2946	5648	0	2702	0	0
SRL_OPN_2PTS014_0100_20140615_164311_20140615_182254.EUM.nc	-0.100	-0.127	0.084	3187	5570	0	2383	0	0
SRL_OPN_2PTS014_0102_20140615_182253_20140615_200209.EUM.nc	-0.174	-0.187	0.106	3192	5606	0	2414	0	0
SRL_OPN_2PTS014_0104_20140615_200209_20140615_214059.EUM.nc	-0.168	-0.195	0.111	3376	5492	0	2116	0	0
SRL_OPN_2PTS014_0106_20140615_214058_20140615_231906.EUM.nc	-0.137	-0.160	0.102	2416	5361	0	2945	0	0
SRL_OPN_2PTS014_0107_20140615_231906_20140616_005646.EUM.nc	-0.112	-0.160	0.107	2896	5540	0	2644	0	0
SRL_OPN_2PTS014_0109_20140616_005646_20140616_023509.EUM.nc	-0.124	-0.161	0.107	2926	5533	0	2607	0	0
SRL_OPN_2PTS014_0111_20140616_023508_20140616_041444.EUM.nc	-0.124	-0.131	0.069	2695	5508	0	2744	0	69
SRL_OPN_2PTS014_0113_20140616_041443_20140616_055625.EUM.nc	-0.107	-0.132	0.082	3678	5755	0	2077	0	0
SRL_OPN_2PTS014_0115_20140616_055624_20140616_074445.EUM.nc	-0.137	-0.163	0.088	4101	6155	0	2054	0	0
SRL_OPN_2PTS014_0118_20140616_074445_20140616_092301.EUM.nc	-0.195	-0.200	0.106	3118	5544	0	2426	0	0
SRL_OPN_2PTS014_0119_20140616_092300_20140616_110045.EUM.nc	-0.164	-0.191	0.126	2121	5486	0	3365	0	0
SRL_OPN_2PTS014_0121_20140616_110044_20140616_123902.EUM.nc	-0.116	-0.170	0.118	2531	5440	0	2909	0	0
SRL_OPN_2PTS014_0123_20140616_123901_20140616_141833.EUM.nc	-0.121	-0.145	0.090	3300	5605	0	2305	0	0
SRL_OPN_2PTS014_0125_20140616_141833_20140616_161152.EUM.nc	-0.152	-0.158	0.078	3445	6392	0	2947	0	0
SRL_OPN_2PTS014_0128_20140616_161151_20140616_175129.EUM.nc	-0.098	-0.134	0.095	2944	5640	0	2696	0	0
SRL_OPN_2PTS014_0130_20140616_175128_20140616_193101.EUM.nc	-0.162	-0.178	0.102	3316	5636	0	2320	0	0
SRL_OPN_2PTS014_0132_20140616_193100_20140616_211003.EUM.nc	-0.156	-0.181	0.099	3387	5623	0	2236	0	0
SRL_OPN_2PTS014_0134_20140616_211002_20140616_224814.EUM.nc	-0.122	-0.153	0.111	2462	5416	0	2954	0	0
SRL_OPN_2PTS014_0135_20140616_224815_20140617_002604.EUM.nc	-0.107	-0.158	0.104	3027	5435	0	2408	0	0
SRL_OPN_2PTS014_0137_20140617_002603_20140617_020410.EUM.nc	-0.161	-0.170	0.096	2897	5543	0	2646	0	0
SRL_OPN_2PTS014_0139_20140617_020409_20140617_034315.EUM.nc	-0.139	-0.133	0.078	2923	5517	0	2594	0	0
SRL_OPN_2PTS014_0141_20140617_034314_20140617_052415.EUM.nc	-0.116	-0.141	0.094	2880	5588	0	2708	0	0
SRL_OPN_2PTS014_0143_20140617_052416_20140617_071345.EUM.nc	-0.136	-0.161	0.093	3795	6228	0	2433	0	0
SRL_OPN_2PTS014_0146_20140617_071345_20140617_085214.EUM.nc	-0.181	-0.196	0.104	3871	5600	0	1729	0	0
SRL_OPN_2PTS014_0147_20140617_085214_20140617_103002.EUM.nc	-0.170	-0.185	0.118	2523	5544	0	3021	0	0

– Continued on next page

Table 9: Model Wet Troposphere Path Delay Statistics.

– Continued from previous page

File	Median	Mean	Std. Dev.	No. Obs.	Total Obs.	Default Lat/Lon	Flag (total)	Default (total)	3-Sigma Edited
SRL_OPN_2PTS014_0149_20140617_103002_20140617_120806.EUM.nc	-0.116	-0.181	0.124	2571	5537	0	2966	0	0
SRL_OPN_2PTS014_0151_20140617_120805_20140617_134701.EUM.nc	-0.145	-0.174	0.105	3058	5498	0	2440	0	0
SRL_OPN_2PTS014_0153_20140617_134700_20140617_154033.EUM.nc	-0.152	-0.158	0.084	3503	6434	0	2931	0	0
SRL_OPN_2PTS014_0156_20140617_154032_20140617_172012.EUM.nc	-0.102	-0.143	0.099	2736	5556	0	2820	0	0
SRL_OPN_2PTS014_0158_20140617_172011_20140617_185950.EUM.nc	-0.140	-0.163	0.100	3223	5665	0	2442	0	0
SRL_OPN_2PTS014_0160_20140617_185950_20140617_203855.EUM.nc	-0.145	-0.184	0.106	3572	5624	0	2052	0	0
SRL_OPN_2PTS014_0162_20140617_203854_20140617_221728.EUM.nc	-0.126	-0.173	0.119	2937	5453	0	2516	0	0
SRL_OPN_2PTS014_0164_20140617_221727_20140617_235524.EUM.nc	-0.102	-0.149	0.106	2981	5514	0	2533	0	0
SRL_OPN_2PTS014_0165_20140617_235523_20140618_013309.EUM.nc	-0.157	-0.169	0.094	2972	5539	0	2567	0	0
SRL_OPN_2PTS014_0167_20140618_013309_20140618_031158.EUM.nc	-0.140	-0.152	0.097	2891	5569	0	2678	0	0
SRL_OPN_2PTS014_0169_20140618_031158_20140618_045212.EUM.nc	-0.130	-0.146	0.083	2923	5531	0	2608	0	0
SRL_OPN_2PTS014_0171_20140618_045213_20140618_063446.EUM.nc	-0.117	-0.140	0.085	3857	5848	0	1991	0	0
SRL_OPN_2PTS014_0173_20140618_063447_20140618_082118.EUM.nc	-0.174	-0.188	0.098	4136	6082	0	1946	0	0
SRL_OPN_2PTS014_0176_20140618_082117_20140618_095920.EUM.nc	-0.173	-0.188	0.105	2869	5568	0	2699	0	0
SRL_OPN_2PTS014_0177_20140618_095920_20140618_113708.EUM.nc	-0.144	-0.195	0.123	2357	5445	0	3088	0	0
SRL_OPN_2PTS014_0179_20140618_113708_20140618_131549.EUM.nc	-0.175	-0.188	0.107	2893	5449	0	2556	0	0
SRL_OPN_2PTS014_0181_20140618_131548_20140618_150908.EUM.nc	-0.133	-0.153	0.088	3513	6445	0	2932	0	0
SRL_OPN_2PTS014_0184_20140618_150908_20140618_164855.EUM.nc	-0.111	-0.141	0.092	2870	5608	0	2738	0	0
SRL_OPN_2PTS014_0186_20140618_164854_20140618_182828.EUM.nc	-0.133	-0.154	0.095	3147	5569	0	2422	0	0
SRL_OPN_2PTS014_0188_20140618_182828_20140618_200750.EUM.nc	-0.137	-0.171	0.103	3203	5601	0	2398	0	0
SRL_OPN_2PTS014_0190_20140618_200749_20140618_214637.EUM.nc	-0.147	-0.177	0.112	3261	5483	0	2222	0	0
SRL_OPN_2PTS014_0192_20140618_214638_20140618_232434.EUM.nc	-0.115	-0.150	0.101	2522	5295	0	2773	0	0
SRL_OPN_2PTS014_0193_20140618_232433_20140619_010223.EUM.nc	-0.138	-0.163	0.099	2749	5511	0	2762	0	0
SRL_OPN_2PTS014_0195_20140619_010222_20140619_024048.EUM.nc	-0.132	-0.154	0.097	2894	5550	0	2656	0	0
SRL_OPN_2PTS014_0197_20140619_024047_20140619_042029.EUM.nc	-0.119	-0.128	0.065	2682	5528	0	2734	0	112
SRL_OPN_2PTS014_0199_20140619_042029_20140619_060218.EUM.nc	-0.100	-0.138	0.095	3732	5775	0	2043	0	0
SRL_OPN_2PTS014_0201_20140619_060218_20140619_075023.EUM.nc	-0.153	-0.176	0.092	4120	6147	0	2027	0	0
SRL_OPN_2PTS014_0204_20140619_075023_20140619_092836.EUM.nc	-0.192	-0.191	0.103	3085	5535	0	2450	0	0
SRL_OPN_2PTS014_0205_20140619_092836_20140619_110621.EUM.nc	-0.190	-0.195	0.111	2188	5502	0	3314	0	0
SRL_OPN_2PTS014_0207_20140619_110620_20140619_124441.EUM.nc	-0.118	-0.159	0.107	2533	5408	0	2875	0	0
SRL_OPN_2PTS014_0209_20140619_124440_20140619_143749.EUM.nc	-0.127	-0.147	0.093	3398	6366	0	2968	0	0
SRL_OPN_2PTS014_0212_20140619_143748_20140619_161735.EUM.nc	-0.111	-0.136	0.082	3445	5618	0	2173	0	0
SRL_OPN_2PTS014_0214_20140619_161735_20140619_175711.EUM.nc	-0.145	-0.168	0.099	2949	5605	0	2656	0	0
SRL_OPN_2PTS014_0216_20140619_175710_20140619_193642.EUM.nc	-0.124	-0.158	0.097	3360	5665	0	2305	0	0
SRL_OPN_2PTS014_0218_20140619_193642_20140619_211533.EUM.nc	-0.141	-0.173	0.107	3354	5517	0	2163	0	0
SRL_OPN_2PTS014_0220_20140619_211533_20140619_225351.EUM.nc	-0.138	-0.171	0.100	2461	5512	0	3051	0	0
SRL_OPN_2PTS014_0221_20140619_225350_20140620_003139.EUM.nc	-0.138	-0.165	0.111	3153	5478	0	2325	0	0
SRL_OPN_2PTS014_0223_20140620_003138_20140620_020940.EUM.nc	-0.141	-0.159	0.090	2754	5507	0	2753	0	0
SRL_OPN_2PTS014_0225_20140620_020939_20140620_034859.EUM.nc	-0.104	-0.141	0.092	2883	5541	0	2658	0	0

– Continued on next page

Table 9: Model Wet Troposphere Path Delay Statistics.

– Continued from previous page

File	Median	Mean	Std. Dev.	No. Obs.	Total Obs.	Default Lat/Lon	Flag (total)	Default (total)	3-Sigma Edited
SRL_OPN_2PTS014_0227_20140620_034858_20140620_053006.EUM.nc	-0.119	-0.137	0.091	2848	5604	0	2756	0	0
SRL_OPN_2PTS014_0229_20140620_053006_20140620_071925.EUM.nc	-0.126	-0.162	0.094	3927	6212	0	2285	0	0
SRL_OPN_2PTS014_0232_20140620_071925_20140620_085743.EUM.nc	-0.168	-0.183	0.094	3820	5599	0	1779	0	0
SRL_OPN_2PTS014_0233_20140620_085742_20140620_103536.EUM.nc	-0.165	-0.200	0.119	2375	5538	0	3163	0	0
SRL_OPN_2PTS014_0235_20140620_103535_20140620_121343.EUM.nc	-0.121	-0.172	0.117	2527	5500	0	2973	0	0
SRL_OPN_2PTS014_0237_20140620_121342_20140620_135244.EUM.nc	-0.132	-0.162	0.097	3141	5537	0	2396	0	0
SRL_OPN_2PTS014_0239_20140620_135243_20140620_154607.EUM.nc	-0.154	-0.145	0.073	3524	6416	0	2892	0	0
SRL_OPN_2PTS014_0242_20140620_154607_20140620_172553.EUM.nc	-0.151	-0.163	0.081	2749	5531	0	2782	0	0
SRL_OPN_2PTS014_0244_20140620_172553_20140620_190530.EUM.nc	-0.116	-0.164	0.103	3269	5658	0	2389	0	0
SRL_OPN_2PTS014_0246_20140620_190531_20140620_204434.EUM.nc	-0.148	-0.174	0.106	3659	5608	0	1949	0	0
SRL_OPN_2PTS014_0248_20140620_204433_20140620_222305.EUM.nc	-0.139	-0.175	0.114	2865	5448	0	2583	0	0
SRL_OPN_2PTS014_0250_20140620_222304_20140621_000058.EUM.nc	-0.123	-0.159	0.113	3004	5517	0	2513	0	0
SRL_OPN_2PTS014_0251_20140621_000058_20140621_013847.EUM.nc	-0.143	-0.172	0.092	3026	5553	0	2527	0	0
SRL_OPN_2PTS014_0253_20140621_013847_20140621_031739.EUM.nc	-0.113	-0.143	0.085	2906	5564	0	2658	0	0
SRL_OPN_2PTS014_0255_20140621_031738_20140621_045800.EUM.nc	-0.128	-0.129	0.075	2936	5567	0	2631	0	0
SRL_OPN_2PTS014_0257_20140621_045800_20140621_064042.EUM.nc	-0.121	-0.149	0.088	3882	5861	0	1979	0	0
SRL_OPN_2PTS014_0259_20140621_064041_20140621_082655.EUM.nc	-0.170	-0.186	0.097	4228	6064	0	1836	0	0
SRL_OPN_2PTS014_0262_20140621_082655_20140621_100456.EUM.nc	-0.149	-0.178	0.106	2811	5564	0	2753	0	0
SRL_OPN_2PTS014_0263_20140621_100456_20140621_114245.EUM.nc	-0.167	-0.201	0.129	2406	5494	0	3088	0	0
SRL_OPN_2PTS014_0265_20140621_114244_20140621_132128.EUM.nc	-0.130	-0.174	0.111	2933	5463	0	2530	0	0
SRL_OPN_2PTS014_0267_20140621_132128_20140621_151449.EUM.nc	-0.161	-0.163	0.085	3516	6436	0	2920	0	0
SRL_OPN_2PTS014_0270_20140621_151449_20140621_165436.EUM.nc	-0.131	-0.142	0.085	2811	5604	0	2793	0	0
SRL_OPN_2PTS014_0272_20140621_165436_20140621_183410.EUM.nc	-0.112	-0.164	0.108	3165	5577	0	2412	0	0
SRL_OPN_2PTS014_0274_20140621_183409_20140621_201330.EUM.nc	-0.146	-0.178	0.108	3292	5584	0	2292	0	0
SRL_OPN_2PTS014_0276_20140621_201330_20140621_215215.EUM.nc	-0.126	-0.174	0.112	3292	5473	0	2181	0	0
SRL_OPN_2PTS014_0278_20140621_215214_20140621_233008.EUM.nc	-0.110	-0.157	0.113	2403	5321	0	2918	0	0
SRL_OPN_2PTS014_0279_20140621_233008_20140622_010758.EUM.nc	-0.128	-0.166	0.100	2700	5525	0	2825	0	0
SRL_OPN_2PTS014_0281_20140622_010758_20140622_024628.EUM.nc	-0.125	-0.151	0.096	2912	5543	0	2631	0	0
SRL_OPN_2PTS014_0283_20140622_024628_20140622_042615.EUM.nc	-0.105	-0.126	0.080	2815	5544	0	2721	0	8
SRL_OPN_2PTS014_0285_20140622_042614_20140622_060812.EUM.nc	-0.113	-0.144	0.088	3742	5776	0	2034	0	0
SRL_OPN_2PTS014_0287_20140622_060811_20140622_075600.EUM.nc	-0.181	-0.184	0.093	4133	6140	0	2007	0	0
SRL_OPN_2PTS014_0290_20140622_075600_20140622_093412.EUM.nc	-0.155	-0.187	0.105	2974	5555	0	2581	0	0
SRL_OPN_2PTS014_0291_20140622_093412_20140622_111156.EUM.nc	-0.214	-0.202	0.117	2186	5498	0	3312	0	0
SRL_OPN_2PTS014_0293_20140622_111156_20140622_125020.EUM.nc	-0.101	-0.159	0.109	2580	5404	0	2824	0	0
SRL_OPN_2PTS014_0295_20140622_125019_20140622_144331.EUM.nc	-0.126	-0.147	0.090	3369	6364	0	2995	0	0
SRL_OPN_2PTS014_0298_20140622_144330_20140622_162316.EUM.nc	-0.142	-0.149	0.080	3318	5634	0	2316	0	0
SRL_OPN_2PTS014_0300_20140622_162315_20140622_180253.EUM.nc	-0.127	-0.151	0.096	2998	5647	0	2649	0	0
SRL_OPN_2PTS014_0302_20140622_180252_20140622_194222.EUM.nc	-0.154	-0.180	0.101	3318	5640	0	2322	0	0
SRL_OPN_2PTS014_0304_20140622_194222_20140622_212111.EUM.nc	-0.137	-0.173	0.098	3353	5499	0	2146	0	0

– Continued on next page

Table 9: Model Wet Troposphere Path Delay Statistics.

– Continued from previous page

File	Median	Mean	Std. Dev.	No. Obs.	Total Obs.	Default Lat/Lon	Flag (total)	Default (total)	3-Sigma Edited
SRL_OPN_2PTS014_0306_20140622_212112_20140622_225927.EUM.nc	-0.151	-0.178	0.110	2306	5479	0	3173	0	0
SRL_OPN_2PTS014_0307_20140622_225926_20140623_003716.EUM.nc	-0.115	-0.170	0.109	3253	5495	0	2242	0	0
SRL_OPN_2PTS014_0309_20140623_003715_20140623_021519.EUM.nc	-0.120	-0.149	0.100	2795	5537	0	2742	0	0
SRL_OPN_2PTS014_0311_20140623_021518_20140623_035443.EUM.nc	-0.095	-0.125	0.081	2723	5541	0	2818	0	0
SRL_OPN_2PTS014_0313_20140623_035442_20140623_053558.EUM.nc	-0.111	-0.139	0.084	2882	5603	0	2721	0	0
SRL_OPN_2PTS014_0315_20140623_053557_20140623_072505.EUM.nc	-0.150	-0.175	0.094	4045	6217	0	2172	0	0
SRL_OPN_2PTS014_0318_20140623_072504_20140623_090320.EUM.nc	-0.147	-0.183	0.108	3740	5598	0	1858	0	0
SRL_OPN_2PTS014_0319_20140623_090319_20140623_104114.EUM.nc	-0.163	-0.195	0.105	2490	5542	0	3052	0	0
SRL_OPN_2PTS014_0321_20140623_104113_20140623_121922.EUM.nc	-0.111	-0.172	0.117	2569	5505	0	2936	0	0
SRL_OPN_2PTS014_0323_20140623_121922_20140623_135827.EUM.nc	-0.126	-0.145	0.090	3272	5549	0	2277	0	0
SRL_OPN_2PTS014_0325_20140623_135827_20140623_155151.EUM.nc	-0.163	-0.164	0.082	3397	6413	0	3016	0	0
SRL_OPN_2PTS014_0328_20140623_155151_20140623_173137.EUM.nc	-0.130	-0.144	0.089	2723	5523	0	2800	0	0
SRL_OPN_2PTS014_0330_20140623_173136_20140623_191104.EUM.nc	-0.133	-0.172	0.110	3441	5655	0	2214	0	0
SRL_OPN_2PTS014_0332_20140623_191104_20140623_205013.EUM.nc	-0.136	-0.175	0.098	3616	5600	0	1984	0	0
SRL_OPN_2PTS014_0334_20140623_205012_20140623_222842.EUM.nc	-0.120	-0.174	0.113	2852	5450	0	2598	0	0
SRL_OPN_2PTS014_0336_20140623_222842_20140624_000626.EUM.nc	-0.119	-0.167	0.112	3022	5491	0	2469	0	0
SRL_OPN_2PTS014_0337_20140624_000625_20140624_014425.EUM.nc	-0.137	-0.165	0.094	3019	5557	0	2538	0	0
SRL_OPN_2PTS014_0339_20140624_014424_20140624_032321.EUM.nc	-0.124	-0.142	0.084	2875	5469	0	2594	0	0
SRL_OPN_2PTS014_0341_20140624_032321_20140624_050349.EUM.nc	-0.111	-0.129	0.074	2904	5583	0	2679	0	0
SRL_OPN_2PTS014_0343_20140624_050349_20140624_101031.EUM.nc	-0.141	-0.173	0.095	10815	17372	0	6557	0	0
SRL_OPN_2PTS014_0349_20140624_101031_20140624_114822.EUM.nc	-0.146	-0.186	0.129	2466	5487	0	3021	0	0
SRL_OPN_2PTS014_0351_20140624_114822_20140624_132710.EUM.nc	-0.131	-0.172	0.121	2990	5431	0	2441	0	0
SRL_OPN_2PTS014_0353_20140624_132709_20140624_152032.EUM.nc	-0.136	-0.154	0.086	3529	6402	0	2873	0	0
SRL_OPN_2PTS014_0356_20140624_152032_20140624_170019.EUM.nc	-0.131	-0.150	0.089	2768	5591	0	2823	0	0
SRL_OPN_2PTS014_0358_20140624_170018_20140624_183951.EUM.nc	-0.120	-0.156	0.105	3163	5548	0	2385	0	0
SRL_OPN_2PTS014_0360_20140624_183950_20140624_201911.EUM.nc	-0.133	-0.168	0.097	3313	5583	0	2270	0	0
SRL_OPN_2PTS014_0362_20140624_201910_20140624_215752.EUM.nc	-0.140	-0.166	0.105	3049	5525	0	2476	0	0
SRL_OPN_2PTS014_0364_20140624_215752_20140624_233545.EUM.nc	-0.093	-0.153	0.112	2533	5419	0	2886	0	0
SRL_OPN_2PTS014_0365_20140624_233544_20140625_011336.EUM.nc	-0.114	-0.151	0.098	2810	5525	0	2715	0	0
SRL_OPN_2PTS014_0367_20140625_011335_20140625_025200.EUM.nc	-0.149	-0.161	0.099	2862	5524	0	2662	0	0
SRL_OPN_2PTS014_0369_20140625_025200_20140625_043201.EUM.nc	-0.108	-0.132	0.082	2822	5548	0	2726	0	0
SRL_OPN_2PTS014_0371_20140625_043201_20140625_061405.EUM.nc	-0.134	-0.159	0.087	3713	5773	0	2060	0	0
SRL_OPN_2PTS014_0373_20140625_061405_20140625_080140.EUM.nc	-0.143	-0.175	0.097	4161	6129	0	1968	0	0
SRL_OPN_2PTS014_0376_20140625_080139_20140625_093941.EUM.nc	-0.166	-0.182	0.100	2952	5559	0	2607	0	0
SRL_OPN_2PTS014_0377_20140625_093940_20140625_111733.EUM.nc	-0.196	-0.193	0.121	2226	5452	0	3226	0	0
SRL_OPN_2PTS014_0379_20140625_111732_20140625_125601.EUM.nc	-0.117	-0.166	0.110	2699	5386	0	2687	0	0
SRL_OPN_2PTS014_0381_20140625_125600_20140625_144914.EUM.nc	-0.138	-0.150	0.086	3412	6379	0	2967	0	0
SRL_OPN_2PTS014_0384_20140625_144913_20140625_162859.EUM.nc	-0.136	-0.147	0.081	3293	5646	0	2353	0	0
SRL_OPN_2PTS014_0386_20140625_162900_20140625_180836.EUM.nc	-0.115	-0.148	0.095	3018	5642	0	2624	0	0

– Continued on next page

Table 9: Model Wet Troposphere Path Delay Statistics.

– Continued from previous page

File	Median	Mean	Std. Dev.	No. Obs.	Total Obs.	Default Lat/Lon	Flag (total)	Default (total)	3-Sigma Edited
SRL_OPN_2PTS014_0388_20140625_180836_20140625_194803.EUM.nc	-0.144	-0.177	0.094	3267	5636	0	2369	0	0
SRL_OPN_2PTS014_0390_20140625_194803_20140625_212649.EUM.nc	-0.161	-0.179	0.106	3413	5496	0	2083	0	0
SRL_OPN_2PTS014_0392_20140625_212649_20140625_230502.EUM.nc	-0.162	-0.165	0.101	2206	5473	0	3267	0	0
SRL_OPN_2PTS014_0393_20140625_230502_20140626_004250.EUM.nc	-0.132	-0.172	0.115	3190	5522	0	2332	0	0
SRL_OPN_2PTS014_0395_20140626_004250_20140626_022058.EUM.nc	-0.149	-0.159	0.103	2809	5557	0	2748	0	0
SRL_OPN_2PTS014_0397_20140626_022058_20140626_040025.EUM.nc	-0.115	-0.129	0.062	2692	5569	0	2797	0	80
SRL_OPN_2PTS014_0399_20140626_040025_20140626_054140.EUM.nc	-0.144	-0.149	0.083	3201	5591	0	2390	0	0
SRL_OPN_2PTS014_0411_20140626_140411_20140626_155733.EUM.nc	-0.153	-0.150	0.086	3214	6422	0	3208	0	0
SRL_OPN_2PTS014_0414_20140626_155732_20140626_173718.EUM.nc	-0.117	-0.144	0.089	2797	5574	0	2777	0	0
SRL_OPN_2PTS014_0416_20140626_173717_20140626_191645.EUM.nc	-0.136	-0.170	0.105	3405	5641	0	2236	0	0
SRL_OPN_2PTS014_0418_20140626_191645_20140626_205553.EUM.nc	-0.151	-0.174	0.105	3566	5619	0	2053	0	0
SRL_OPN_2PTS014_0420_20140626_205552_20140626_223419.EUM.nc	-0.140	-0.160	0.110	2690	5450	0	2760	0	0
SRL_OPN_2PTS014_0421_20140626_223418_20140627_001202.EUM.nc	-0.138	-0.181	0.115	3052	5514	0	2462	0	0
SRL_OPN_2PTS014_0423_20140627_001201_20140627_015002.EUM.nc	-0.148	-0.164	0.102	3034	5540	0	2506	0	0
SRL_OPN_2PTS014_0425_20140627_015001_20140627_032904.EUM.nc	-0.133	-0.141	0.080	2956	5491	0	2535	0	0
SRL_OPN_2PTS014_0427_20140627_032903_20140627_050938.EUM.nc	-0.139	-0.137	0.081	2870	5584	0	2714	0	0
SRL_OPN_2PTS014_0429_20140627_050938_20140627_065935.EUM.nc	-0.128	-0.151	0.079	3742	6252	0	2510	0	0
SRL_OPN_2PTS014_0432_20140627_065935_20140627_083809.EUM.nc	-0.163	-0.174	0.103	4198	5644	0	1446	0	0
SRL_OPN_2PTS014_0434_20140627_083808_20140627_101607.EUM.nc	-0.194	-0.195	0.115	2692	5492	0	2800	0	0
SRL_OPN_2PTS014_0435_20140627_101607_20140627_115359.EUM.nc	-0.189	-0.191	0.117	2556	5511	0	2955	0	0
SRL_OPN_2PTS014_0437_20140627_115358_20140627_133251.EUM.nc	-0.156	-0.174	0.100	2989	5442	0	2453	0	0
SRL_OPN_2PTS014_0439_20140627_133250_20140627_152615.EUM.nc	-0.142	-0.151	0.087	3557	6378	0	2821	0	0
SRL_OPN_2PTS014_0442_20140627_152614_20140627_170601.EUM.nc	-0.128	-0.151	0.084	2744	5621	0	2877	0	0
SRL_OPN_2PTS014_0444_20140627_170600_20140627_184532.EUM.nc	-0.135	-0.164	0.097	3175	5554	0	2379	0	0
SRL_OPN_2PTS014_0446_20140627_184531_20140627_202451.EUM.nc	-0.137	-0.174	0.107	3396	5580	0	2184	0	0
SRL_OPN_2PTS014_0448_20140627_202451_20140627_220322.EUM.nc	-0.151	-0.166	0.103	3006	5534	0	2528	0	0
SRL_OPN_2PTS014_0450_20140627_220322_20140627_234121.EUM.nc	-0.095	-0.146	0.098	2683	5482	0	2799	0	0
SRL_OPN_2PTS014_0451_20140627_234121_20140628_011912.EUM.nc	-0.132	-0.169	0.099	2984	5533	0	2549	0	0
SRL_OPN_2PTS014_0453_20140628_011911_20140628_025742.EUM.nc	-0.131	-0.145	0.090	2902	5532	0	2630	0	0
SRL_OPN_2PTS014_0455_20140628_025741_20140628_043749.EUM.nc	-0.134	-0.140	0.079	2748	5502	0	2754	0	0
SRL_OPN_2PTS014_0457_20140628_043748_20140628_061953.EUM.nc	-0.122	-0.147	0.077	3788	5812	0	2024	0	0
SRL_OPN_2PTS014_0459_20140628_061953_20140628_080718.EUM.nc	-0.153	-0.169	0.094	4138	6122	0	1984	0	0
SRL_OPN_2PTS014_0462_20140628_080719_20140628_094517.EUM.nc	-0.185	-0.187	0.110	2912	5553	0	2641	0	0
SRL_OPN_2PTS014_0463_20140628_094516_20140628_112310.EUM.nc	-0.145	-0.183	0.112	2084	5414	0	3330	0	0
SRL_OPN_2PTS014_0465_20140628_112308_20140628_130140.EUM.nc	-0.139	-0.175	0.115	2736	5377	0	2641	0	0
SRL_OPN_2PTS014_0467_20140628_130139_20140628_145455.EUM.nc	-0.146	-0.156	0.096	3459	6398	0	2939	0	0
SRL_OPN_2PTS014_0470_20140628_145455_20140628_163434.EUM.nc	-0.147	-0.150	0.082	3201	5639	0	2438	0	0
SRL_OPN_2PTS014_0472_20140628_163433_20140628_181418.EUM.nc	-0.125	-0.153	0.091	3068	5634	0	2566	0	0
SRL_OPN_2PTS014_0474_20140628_181417_20140628_195343.EUM.nc	-0.135	-0.171	0.108	3240	5611	0	2371	0	0

– Continued on next page

Table 9: Model Wet Troposphere Path Delay Statistics.

– Continued from previous page

File	Median	Mean	Std. Dev.	No. Obs.	Total Obs.	Default Lat/Lon	Flag (total)	Default (total)	3-Sigma Edited
SRL_OPN_2PTS014_0476_20140628_195343_20140628_213229.EUM.nc	-0.166	-0.182	0.103	3497	5513	0	2016	0	0
SRL_OPN_2PTS014_0478_20140628_213229_20140628_231038.EUM.nc	-0.129	-0.160	0.103	2191	5422	0	3231	0	0
SRL_OPN_2PTS014_0479_20140628_231038_20140629_004827.EUM.nc	-0.107	-0.168	0.105	3151	5543	0	2392	0	0
SRL_OPN_2PTS014_0481_20140629_004826_20140629_022636.EUM.nc	-0.109	-0.142	0.103	2878	5530	0	2652	0	0
SRL_OPN_2PTS014_0483_20140629_022635_20140629_040611.EUM.nc	-0.134	-0.144	0.075	2706	5516	0	2810	0	0
SRL_OPN_2PTS014_0485_20140629_040610_20140629_054731.EUM.nc	-0.124	-0.146	0.080	3534	5708	0	2174	0	0
SRL_OPN_2PTS014_0487_20140629_054731_20140629_073621.EUM.nc	-0.148	-0.166	0.083	4106	6198	0	2092	0	0
SRL_OPN_2PTS014_0490_20140629_073621_20140629_091432.EUM.nc	-0.185	-0.195	0.109	3379	5581	0	2202	0	0
SRL_OPN_2PTS014_0491_20140629_091432_20140629_105224.EUM.nc	-0.196	-0.191	0.115	2359	5555	0	3196	0	0
SRL_OPN_2PTS014_0493_20140629_105224_20140629_123030.EUM.nc	-0.104	-0.165	0.117	2570	5424	0	2854	0	0
SRL_OPN_2PTS014_0495_20140629_123029_20140629_140953.EUM.nc	-0.135	-0.142	0.090	3158	5605	0	2447	0	0
SRL_OPN_2PTS014_0497_20140629_140954_20140629_160316.EUM.nc	-0.158	-0.159	0.077	3258	6435	0	3177	0	0
SRL_OPN_2PTS014_0500_20140629_160315_20140629_174301.EUM.nc	-0.121	-0.150	0.086	2879	5661	0	2782	0	0
SRL_OPN_2PTS014_0502_20140629_174300_20140629_192226.EUM.nc	-0.139	-0.173	0.102	3444	5660	0	2216	0	0
SRL_OPN_2PTS014_0504_20140629_192225_20140629_210132.EUM.nc	-0.151	-0.172	0.098	3566	5601	0	2035	0	0
SRL_OPN_2PTS014_0506_20140629_210131_20140629_223947.EUM.nc	-0.137	-0.163	0.103	2674	5417	0	2743	0	0
SRL_OPN_2PTS014_0507_20140629_223946_20140630_001736.EUM.nc	-0.108	-0.159	0.114	3011	5475	0	2464	0	0
SRL_OPN_2PTS014_0509_20140630_001736_20140630_015539.EUM.nc	-0.134	-0.156	0.102	3016	5525	0	2509	0	0
SRL_OPN_2PTS014_0511_20140630_015538_20140630_033437.EUM.nc	-0.134	-0.139	0.061	2866	5494	0	2543	0	85
SRL_OPN_2PTS014_0513_20140630_033436_20140630_051526.EUM.nc	-0.123	-0.145	0.079	2926	5572	0	2646	0	0
SRL_OPN_2PTS014_0515_20140630_051525_20140630_102133.EUM.nc	-0.166	-0.177	0.096	10364	17299	0	6935	0	0
SRL_OPN_2PTS014_0521_20140630_102133_20140630_115935.EUM.nc	-0.153	-0.186	0.115	2538	5536	0	2998	0	0
SRL_OPN_2PTS014_0523_20140630_115934_20140630_133831.EUM.nc	-0.126	-0.166	0.121	3038	5486	0	2448	0	0
SRL_OPN_2PTS014_0525_20140630_133830_20140630_153155.EUM.nc	-0.160	-0.157	0.071	3565	6413	0	2846	0	2
SRL_OPN_2PTS014_0528_20140630_153154_20140630_171134.EUM.nc	-0.126	-0.150	0.078	2736	5615	0	2879	0	0
SRL_OPN_2PTS014_0530_20140630_171133_20140630_185113.EUM.nc	-0.128	-0.164	0.103	3303	5591	0	2288	0	0
SRL_OPN_2PTS014_0532_20140630_185114_20140630_203028.EUM.nc	-0.108	-0.173	0.120	3406	5598	0	2192	0	0
SRL_OPN_2PTS014_0534_20140630_203029_20140630_220858.EUM.nc	-0.144	-0.162	0.095	3011	5540	0	2529	0	0
SRL_OPN_2PTS014_0536_20140630_220857_20140630_234655.EUM.nc	-0.117	-0.147	0.101	2882	5545	0	2663	0	0
SRL_OPN_2PTS014_0537_20140630_234655_20140701_012448.EUM.nc	-0.118	-0.158	0.114	2882	5537	0	2655	0	0
SRL_OPN_2PTS014_0539_20140701_012447_20140701_030321.EUM.nc	-0.151	-0.165	0.092	2875	5565	0	2690	0	0
SRL_OPN_2PTS014_0541_20140701_030320_20140701_044334.EUM.nc	-0.127	-0.121	0.053	2694	5543	0	2708	0	141
SRL_OPN_2PTS014_0543_20140701_044333_20140701_062547.EUM.nc	-0.116	-0.137	0.067	3756	5809	0	1975	0	78
SRL_OPN_2PTS014_0545_20140701_062546_20140701_081246.EUM.nc	-0.156	-0.166	0.093	4182	6111	0	1929	0	0
SRL_OPN_2PTS014_0548_20140701_081245_20140701_095052.EUM.nc	-0.175	-0.191	0.113	2824	5465	0	2641	0	0
SRL_OPN_2PTS014_0549_20140701_095051_20140701_130711.EUM.nc	-0.127	-0.178	0.126	4931	10886	0	5955	0	0
SRL_OPN_2PTS014_0553_20140701_130710_20140701_150037.EUM.nc	-0.153	-0.156	0.081	3441	6432	0	2991	0	0
SRL_OPN_2PTS014_0556_20140701_150036_20140701_164016.EUM.nc	-0.133	-0.145	0.064	3001	5639	0	2580	0	58
SRL_OPN_2PTS014_0558_20140701_164015_20140701_181959.EUM.nc	-0.126	-0.149	0.085	3108	5553	0	2445	0	0

– Continued on next page

Table 9: Model Wet Troposphere Path Delay Statistics.

– Continued from previous page

File	Median	Mean	Std. Dev.	No. Obs.	Total Obs.	Default Lat/Lon	Flag (total)	Default (total)	3-Sigma Edited
SRL_OPN_2PTS014_0560_20140701_181958_20140701_195915.EUM.nc	-0.120	-0.165	0.115	3223	5601	0	2378	0	0
SRL_OPN_2PTS014_0562_20140701_195914_20140701_213806.EUM.nc	-0.178	-0.193	0.096	3416	5605	0	2189	0	0
SRL_OPN_2PTS014_0564_20140701_213806_20140701_231613.EUM.nc	-0.130	-0.152	0.092	2350	5391	0	3041	0	0
SRL_OPN_2PTS014_0565_20140701_231612_20140702_005353.EUM.nc	-0.118	-0.167	0.115	3007	5524	0	2517	0	0
SRL_OPN_2PTS014_0567_20140702_005353_20140702_023214.EUM.nc	-0.127	-0.153	0.097	2984	5553	0	2569	0	0
SRL_OPN_2PTS014_0569_20140702_023213_20140702_041155.EUM.nc	-0.124	-0.134	0.067	2651	5529	0	2839	0	39
SRL_OPN_2PTS014_0571_20140702_041155_20140702_055323.EUM.nc	-0.118	-0.141	0.079	3662	5731	0	2069	0	0
SRL_OPN_2PTS014_0573_20140702_055322_20140702_074151.EUM.nc	-0.146	-0.165	0.095	4107	6178	0	2071	0	0
SRL_OPN_2PTS014_0576_20140702_074151_20140702_092008.EUM.nc	-0.183	-0.194	0.105	3218	5574	0	2356	0	0
SRL_OPN_2PTS014_0577_20140702_092007_20140702_105800.EUM.nc	-0.192	-0.192	0.123	2264	5523	0	3259	0	0
SRL_OPN_2PTS014_0579_20140702_105759_20140702_123608.EUM.nc	-0.088	-0.142	0.102	2475	5404	0	2929	0	0
SRL_OPN_2PTS014_0581_20140702_123608_20140702_141537.EUM.nc	-0.125	-0.154	0.095	3222	5603	0	2381	0	0
SRL_OPN_2PTS014_0583_20140702_141538_20140702_160857.EUM.nc	-0.162	-0.157	0.072	3395	6390	0	2995	0	0
SRL_OPN_2PTS014_0586_20140702_160856_20140702_174843.EUM.nc	-0.134	-0.150	0.084	2870	5626	0	2756	0	0
SRL_OPN_2PTS014_0588_20140702_174842_20140702_192806.EUM.nc	-0.125	-0.164	0.113	3307	5636	0	2329	0	0
SRL_OPN_2PTS014_0590_20140702_192805_20140702_210709.EUM.nc	-0.166	-0.190	0.103	3443	5613	0	2170	0	0
SRL_OPN_2PTS014_0592_20140702_210708_20140702_224522.EUM.nc	-0.135	-0.156	0.100	2640	5409	0	2769	0	0
SRL_OPN_2PTS014_0593_20140702_224521_20140703_002310.EUM.nc	-0.122	-0.163	0.106	3016	5443	0	2427	0	0
SRL_OPN_2PTS014_0595_20140703_002311_20140703_020116.EUM.nc	-0.143	-0.173	0.101	3005	5546	0	2541	0	0
SRL_OPN_2PTS014_0597_20140703_020116_20140703_034019.EUM.nc	-0.118	-0.138	0.077	2868	5490	0	2622	0	0
SRL_OPN_2PTS014_0599_20140703_034017_20140703_052115.EUM.nc	-0.129	-0.129	0.044	2771	5557	0	2659	0	127
SRL_OPN_2PTS014_0601_20140703_052113_20140703_071051.EUM.nc	-0.139	-0.157	0.089	3744	6236	0	2492	0	0
SRL_OPN_2PTS014_0604_20140703_071050_20140703_084921.EUM.nc	-0.192	-0.187	0.100	3970	5620	0	1650	0	0
SRL_OPN_2PTS014_0605_20140703_084920_20140703_102709.EUM.nc	-0.181	-0.194	0.113	2689	5464	0	2775	0	0
SRL_OPN_2PTS014_0607_20140703_102707_20140703_120511.EUM.nc	-0.129	-0.176	0.120	2556	5506	0	2950	0	0
SRL_OPN_2PTS014_0609_20140703_120510_20140703_134413.EUM.nc	-0.128	-0.175	0.126	3071	5506	0	2435	0	0
SRL_OPN_2PTS014_0611_20140703_134411_20140703_153737.EUM.nc	-0.147	-0.163	0.069	3552	6419	0	2867	0	0
SRL_OPN_2PTS014_0614_20140703_153736_20140703_171715.EUM.nc	-0.141	-0.148	0.081	2695	5589	0	2894	0	0
SRL_OPN_2PTS014_0616_20140703_171714_20140703_185653.EUM.nc	-0.125	-0.159	0.101	3235	5560	0	2325	0	0
SRL_OPN_2PTS014_0618_20140703_185652_20140703_203559.EUM.nc	-0.145	-0.190	0.106	3482	5605	0	2123	0	0
SRL_OPN_2PTS014_0620_20140703_203557_20140703_221434.EUM.nc	-0.143	-0.164	0.104	2966	5543	0	2577	0	0
SRL_OPN_2PTS014_0622_20140703_221433_20140703_235229.EUM.nc	-0.116	-0.147	0.095	2894	5512	0	2618	0	0
SRL_OPN_2PTS014_0623_20140703_235229_20140704_013015.EUM.nc	-0.132	-0.165	0.103	2965	5514	0	2549	0	0
SRL_OPN_2PTS014_0625_20140704_013015_20140704_030901.EUM.nc	-0.130	-0.158	0.098	2883	5507	0	2624	0	0
SRL_OPN_2PTS014_0627_20140704_030900_20140704_044921.EUM.nc	-0.138	-0.146	0.072	2874	5485	0	2611	0	0
SRL_OPN_2PTS014_0629_20140704_044920_20140704_063142.EUM.nc	-0.121	-0.147	0.088	3861	5814	0	1953	0	0
SRL_OPN_2PTS014_0631_20140704_063140_20140704_081822.EUM.nc	-0.156	-0.165	0.090	4241	6094	0	1853	0	0
SRL_OPN_2PTS014_0634_20140704_081821_20140704_095626.EUM.nc	-0.186	-0.199	0.103	2852	5469	0	2617	0	0
SRL_OPN_2PTS014_0635_20140704_095625_20140704_113421.EUM.nc	-0.139	-0.182	0.126	2336	5434	0	3098	0	0

– Continued on next page

Table 9: Model Wet Troposphere Path Delay Statistics.

– Continued from previous page

File	Median	Mean	Std. Dev.	No. Obs.	Total Obs.	Default Lat/Lon	Flag (total)	Default (total)	3-Sigma Edited
SRL_OPN_2PTS014_0637_20140704_113421_20140704_131249.EUM.nc	-0.122	-0.181	0.126	2845	5460	0	2615	0	0
SRL_OPN_2PTS014_0639_20140704_131248_20140704_150618.EUM.nc	-0.143	-0.162	0.087	3521	6424	0	2903	0	0
SRL_OPN_2PTS014_0642_20140704_150617_20140704_164557.EUM.nc	-0.144	-0.147	0.076	2884	5594	0	2710	0	0
SRL_OPN_2PTS014_0644_20140704_164555_20140704_182538.EUM.nc	-0.107	-0.148	0.096	3176	5558	0	2382	0	0
SRL_OPN_2PTS014_0646_20140704_182537_20140704_200453.EUM.nc	-0.143	-0.186	0.109	3184	5603	0	2419	0	0
SRL_OPN_2PTS014_0648_20140704_200453_20140704_214342.EUM.nc	-0.177	-0.184	0.102	3284	5572	0	2288	0	0
SRL_OPN_2PTS014_0650_20140704_214341_20140704_232148.EUM.nc	-0.130	-0.165	0.097	2461	5379	0	2918	0	0
SRL_OPN_2PTS014_0651_20140704_232147_20140705_005927.EUM.nc	-0.122	-0.163	0.118	2939	5543	0	2604	0	0
SRL_OPN_2PTS014_0653_20140705_005926_20140705_023751.EUM.nc	-0.136	-0.161	0.101	2992	5557	0	2565	0	0
SRL_OPN_2PTS014_0655_20140705_023750_20140705_041738.EUM.nc	-0.137	-0.146	0.072	2781	5537	0	2756	0	0
SRL_OPN_2PTS014_0657_20140705_041737_20140705_055914.EUM.nc	-0.120	-0.139	0.085	3724	5759	0	2035	0	0
SRL_OPN_2PTS014_0659_20140705_055913_20140705_074728.EUM.nc	-0.157	-0.175	0.090	4074	6156	0	2082	0	0
SRL_OPN_2PTS014_0662_20140705_074727_20140705_092542.EUM.nc	-0.174	-0.196	0.108	3134	5560	0	2426	0	0
SRL_OPN_2PTS014_0663_20140705_092542_20140705_110335.EUM.nc	-0.159	-0.176	0.116	2227	5520	0	3293	0	0
SRL_OPN_2PTS014_0665_20140705_110333_20140705_124145.EUM.nc	-0.106	-0.165	0.113	2543	5406	0	2863	0	0
SRL_OPN_2PTS014_0667_20140705_124143_20140705_142119.EUM.nc	-0.149	-0.161	0.091	3321	5590	0	2269	0	0
SRL_OPN_2PTS014_0669_20140705_142118_20140705_161437.EUM.nc	-0.151	-0.149	0.058	3376	6394	0	2967	0	51
SRL_OPN_2PTS014_0672_20140705_161436_20140705_175421.EUM.nc	-0.095	-0.140	0.087	2882	5625	0	2743	0	0
SRL_OPN_2PTS014_0674_20140705_175421_20140705_193345.EUM.nc	-0.152	-0.173	0.101	3313	5645	0	2332	0	0
SRL_OPN_2PTS014_0676_20140705_193344_20140705_211247.EUM.nc	-0.177	-0.187	0.109	3362	5504	0	2142	0	0
SRL_OPN_2PTS014_0678_20140705_211245_20140705_225055.EUM.nc	-0.152	-0.160	0.090	2558	5482	0	2924	0	0
SRL_OPN_2PTS014_0679_20140705_225055_20140706_002844.EUM.nc	-0.100	-0.149	0.111	3081	5476	0	2395	0	0
SRL_OPN_2PTS014_0681_20140706_002843_20140706_020651.EUM.nc	-0.148	-0.163	0.097	2914	5548	0	2634	0	0
SRL_OPN_2PTS014_0683_20140706_020650_20140706_034601.EUM.nc	-0.163	-0.177	0.077	2858	5543	0	2685	0	0
SRL_OPN_2PTS014_0685_20140706_034559_20140706_052704.EUM.nc	-0.142	-0.135	0.083	2800	5596	0	2796	0	0
SRL_OPN_2PTS014_0687_20140706_052704_20140706_071629.EUM.nc	-0.141	-0.164	0.085	3874	6233	0	2359	0	0
SRL_OPN_2PTS014_0690_20140706_071629_20140706_085456.EUM.nc	-0.176	-0.182	0.098	3961	5614	0	1653	0	0
SRL_OPN_2PTS014_0691_20140706_085455_20140706_103243.EUM.nc	-0.165	-0.192	0.119	2534	5536	0	3002	0	0
SRL_OPN_2PTS014_0693_20140706_103241_20140706_121047.EUM.nc	-0.115	-0.162	0.117	2510	5509	0	2999	0	0
SRL_OPN_2PTS014_0695_20140706_121046_20140706_134955.EUM.nc	-0.156	-0.185	0.104	3124	5508	0	2384	0	0
SRL_OPN_2PTS014_0697_20140706_134953_20140706_154318.EUM.nc	-0.163	-0.166	0.081	3562	6430	0	2868	0	0
SRL_OPN_2PTS014_0700_20140706_154318_20140706_172257.EUM.nc	-0.111	-0.142	0.083	2777	5532	0	2755	0	0
SRL_OPN_2PTS014_0702_20140706_172256_20140706_190234.EUM.nc	-0.133	-0.162	0.102	3275	5652	0	2377	0	0
SRL_OPN_2PTS014_0704_20140706_190232_20140706_204138.EUM.nc	-0.134	-0.177	0.115	3659	5622	0	1963	0	0
SRL_OPN_2PTS014_0706_20140706_204136_20140706_222010.EUM.nc	-0.146	-0.169	0.100	2960	5456	0	2496	0	0
SRL_OPN_2PTS014_0708_20140706_222009_20140706_235805.EUM.nc	-0.104	-0.153	0.110	2968	5524	0	2556	0	0
SRL_OPN_2PTS014_0709_20140706_235804_20140707_013552.EUM.nc	-0.134	-0.176	0.100	3069	5537	0	2468	0	0
SRL_OPN_2PTS014_0711_20140707_013550_20140707_031442.EUM.nc	-0.146	-0.159	0.092	2855	5527	0	2672	0	0
SRL_OPN_2PTS014_0713_20140707_031442_20140707_045509.EUM.nc	-0.133	-0.138	0.076	2885	5573	0	2688	0	0

– Continued on next page

Table 9: Model Wet Troposphere Path Delay Statistics.

– Continued from previous page

File	Median	Mean	Std. Dev.	No. Obs.	Total Obs.	Default Lat/Lon	Flag (total)	Default (total)	3-Sigma Edited
SRL_OPN_2PTS014_0715_20140707_045507_20140707_063738.EUM.nc	-0.131	-0.135	0.068	3752	5852	0	1985	0	115
SRL_OPN_2PTS014_0717_20140707_063737_20140707_082401.EUM.nc	-0.162	-0.177	0.098	4275	6063	0	1788	0	0
SRL_OPN_2PTS014_0720_20140707_082359_20140707_113957.EUM.nc	-0.175	-0.187	0.111	5222	10949	0	5727	0	0
SRL_OPN_2PTS014_0723_20140707_113957_20140707_131831.EUM.nc	-0.148	-0.193	0.120	2927	5465	0	2538	0	0
SRL_OPN_2PTS014_0725_20140707_131831_20140707_151152.EUM.nc	-0.161	-0.169	0.086	3525	6428	0	2903	0	0
SRL_OPN_2PTS014_0728_20140707_151151_20140707_165139.EUM.nc	-0.123	-0.141	0.077	2829	5598	0	2769	0	0
SRL_OPN_2PTS014_0730_20140707_165139_20140707_183120.EUM.nc	-0.116	-0.146	0.094	3153	5565	0	2412	0	0
SRL_OPN_2PTS014_0732_20140707_183119_20140707_201034.EUM.nc	-0.156	-0.181	0.102	3188	5582	0	2394	0	0
SRL_OPN_2PTS014_0734_20140707_201033_20140707_214920.EUM.nc	-0.190	-0.196	0.117	3269	5556	0	2287	0	0
SRL_OPN_2PTS014_0736_20140707_214920_20140707_232723.EUM.nc	-0.121	-0.148	0.099	2504	5337	0	2833	0	0
SRL_OPN_2PTS014_0737_20140707_232722_20140708_010504.EUM.nc	-0.112	-0.162	0.103	2790	5527	0	2737	0	0
SRL_OPN_2PTS014_0739_20140708_010503_20140708_024331.EUM.nc	-0.153	-0.158	0.092	2935	5557	0	2622	0	0
SRL_OPN_2PTS014_0741_20140708_024331_20140708_042315.EUM.nc	-0.136	-0.143	0.082	2772	5522	0	2750	0	0
SRL_OPN_2PTS014_0743_20140708_042315_20140708_060508.EUM.nc	-0.118	-0.134	0.082	3758	5776	0	2018	0	0
SRL_OPN_2PTS014_0745_20140708_060507_20140708_075306.EUM.nc	-0.167	-0.176	0.074	4124	6150	0	2026	0	0
SRL_OPN_2PTS014_0748_20140708_075305_20140708_093118.EUM.nc	-0.197	-0.198	0.099	3115	5541	0	2426	0	0
SRL_OPN_2PTS014_0749_20140708_093118_20140708_110910.EUM.nc	-0.172	-0.191	0.133	2232	5459	0	3227	0	0
SRL_OPN_2PTS014_0751_20140708_110909_20140708_144033.EUM.nc	-0.145	-0.161	0.096	5778	11701	0	5923	0	0
SRL_OPN_2PTS014_0756_20140708_144032_20140708_162018.EUM.nc	-0.141	-0.149	0.077	3432	5634	0	2202	0	0
SRL_OPN_2PTS014_0758_20140708_162018_20140708_180004.EUM.nc	-0.113	-0.141	0.085	2950	5626	0	2676	0	0
SRL_OPN_2PTS014_0760_20140708_180003_20140708_193925.EUM.nc	-0.150	-0.167	0.096	3326	5634	0	2308	0	0
SRL_OPN_2PTS014_0762_20140708_193925_20140708_211825.EUM.nc	-0.158	-0.180	0.103	3412	5522	0	2110	0	0
SRL_OPN_2PTS014_0764_20140708_211823_20140708_225631.EUM.nc	-0.136	-0.164	0.105	2471	5510	0	3039	0	0
SRL_OPN_2PTS014_0765_20140708_225631_20140709_003420.EUM.nc	-0.131	-0.171	0.107	3190	5485	0	2295	0	0
SRL_OPN_2PTS014_0767_20140709_003420_20140709_021230.EUM.nc	-0.150	-0.160	0.083	2903	5533	0	2630	0	0
SRL_OPN_2PTS014_0769_20140709_021229_20140709_035143.EUM.nc	-0.132	-0.145	0.088	2746	5494	0	2748	0	0
SRL_OPN_2PTS014_0771_20140709_035142_20140709_053254.EUM.nc	-0.134	-0.145	0.089	2853	5602	0	2749	0	0
SRL_OPN_2PTS014_0773_20140709_053254_20140709_072207.EUM.nc	-0.146	-0.164	0.076	4039	6237	0	2198	0	0
SRL_OPN_2PTS014_0776_20140709_072206_20140709_090032.EUM.nc	-0.166	-0.185	0.104	3906	5610	0	1704	0	0
SRL_OPN_2PTS014_0777_20140709_090031_20140709_103818.EUM.nc	-0.205	-0.193	0.119	2502	5529	0	3027	0	0
SRL_OPN_2PTS014_0779_20140709_103817_20140709_121625.EUM.nc	-0.105	-0.167	0.116	2551	5517	0	2966	0	0
SRL_OPN_2PTS014_0781_20140709_121625_20140709_135536.EUM.nc	-0.144	-0.177	0.107	3212	5510	0	2298	0	0
SRL_OPN_2PTS014_0783_20140709_135535_20140709_154859.EUM.nc	-0.153	-0.158	0.075	3589	6413	0	2824	0	0
SRL_OPN_2PTS014_0786_20140709_154859_20140709_172837.EUM.nc	-0.131	-0.154	0.090	2742	5525	0	2783	0	0
SRL_OPN_2PTS014_0788_20140709_172837_20140709_190814.EUM.nc	-0.136	-0.160	0.089	3486	5674	0	2188	0	0
SRL_OPN_2PTS014_0790_20140709_190813_20140709_204715.EUM.nc	-0.147	-0.177	0.101	3642	5611	0	1969	0	0
SRL_OPN_2PTS014_0792_20140709_204715_20140709_222546.EUM.nc	-0.140	-0.173	0.109	2894	5446	0	2552	0	0
SRL_OPN_2PTS014_0794_20140709_222544_20140710_000339.EUM.nc	-0.132	-0.169	0.113	3027	5542	0	2515	0	0
SRL_OPN_2PTS014_0795_20140710_000338_20140710_014127.EUM.nc	-0.156	-0.172	0.091	3129	5542	0	2413	0	0

– Continued on next page

Table 9: Model Wet Troposphere Path Delay Statistics.

– Continued from previous page

File	Median	Mean	Std. Dev.	No. Obs.	Total Obs.	Default Lat/Lon	Flag (total)	Default (total)	3-Sigma Edited
SRL_OPN_2PTS014_0797_20140710_014127_20140710_032022.EUM.nc	-0.145	-0.153	0.090	2861	5505	0	2644	0	0
SRL_OPN_2PTS014_0799_20140710_032022_20140710_050056.EUM.nc	-0.135	-0.133	0.064	2836	5592	0	2661	0	95
SRL_OPN_2PTS014_0801_20140710_050055_20140710_064332.EUM.nc	-0.140	-0.156	0.081	3859	5850	0	1991	0	0
SRL_OPN_2PTS014_0803_20140710_064332_20140710_082936.EUM.nc	-0.164	-0.175	0.090	4370	6065	0	1695	0	0
SRL_OPN_2PTS014_0806_20140710_082935_20140710_100736.EUM.nc	-0.204	-0.196	0.116	2800	5466	0	2666	0	0
SRL_OPN_2PTS014_0807_20140710_100735_20140710_114533.EUM.nc	-0.116	-0.173	0.127	2409	5485	0	3076	0	0
SRL_OPN_2PTS014_0809_20140710_114532_20140710_132411.EUM.nc	-0.148	-0.186	0.112	2977	5455	0	2478	0	0
SRL_OPN_2PTS014_0811_20140710_132410_20140710_151732.EUM.nc	-0.161	-0.157	0.079	3549	6415	0	2866	0	0
SRL_OPN_2PTS014_0814_20140710_151731_20140710_165719.EUM.nc	-0.134	-0.153	0.088	2823	5562	0	2739	0	0
SRL_OPN_2PTS014_0816_20140710_165718_20140710_183700.EUM.nc	-0.127	-0.150	0.081	3220	5553	0	2333	0	0
SRL_OPN_2PTS014_0818_20140710_183659_20140710_201611.EUM.nc	-0.165	-0.189	0.101	3272	5571	0	2299	0	0
SRL_OPN_2PTS014_0820_20140710_201612_20140710_215455.EUM.nc	-0.159	-0.176	0.108	3226	5548	0	2322	0	0
SRL_OPN_2PTS014_0822_20140710_215454_20140710_233257.EUM.nc	-0.127	-0.153	0.099	2462	5335	0	2873	0	0
SRL_OPN_2PTS014_0823_20140710_233256_20140711_011039.EUM.nc	-0.126	-0.158	0.089	2772	5520	0	2748	0	0
SRL_OPN_2PTS014_0825_20140711_011038_20140711_024910.EUM.nc	-0.132	-0.161	0.096	2882	5553	0	2671	0	0
SRL_OPN_2PTS014_0827_20140711_024910_20140711_042907.EUM.nc	-0.128	-0.140	0.079	2794	5537	0	2743	0	0
SRL_OPN_2PTS014_0829_20140711_042906_20140711_061100.EUM.nc	-0.133	-0.151	0.084	3707	5778	0	2071	0	0
SRL_OPN_2PTS014_0831_20140711_061100_20140711_075842.EUM.nc	-0.158	-0.171	0.083	4179	6140	0	1961	0	0
SRL_OPN_2PTS014_0834_20140711_075841_20140711_093652.EUM.nc	-0.187	-0.188	0.108	2963	5563	0	2600	0	0
SRL_OPN_2PTS014_0835_20140711_093651_20140711_111445.EUM.nc	-0.194	-0.196	0.121	2192	5480	0	3288	0	0
SRL_OPN_2PTS014_0837_20140711_111444_20140711_125301.EUM.nc	-0.110	-0.163	0.110	2605	5410	0	2805	0	0
SRL_OPN_2PTS014_0839_20140711_125301_20140711_144613.EUM.nc	-0.138	-0.163	0.094	3388	6362	0	2974	0	0
SRL_OPN_2PTS014_0842_20140711_144613_20140711_162559.EUM.nc	-0.137	-0.150	0.076	3392	5636	0	2244	0	0
SRL_OPN_2PTS014_0844_20140711_162558_20140711_180543.EUM.nc	-0.123	-0.154	0.093	3030	5661	0	2631	0	0
SRL_OPN_2PTS014_0846_20140711_180542_20140711_194504.EUM.nc	-0.141	-0.183	0.102	3249	5588	0	2339	0	0
SRL_OPN_2PTS014_0848_20140711_194503_20140711_212359.EUM.nc	-0.153	-0.174	0.104	3431	5504	0	2073	0	0
SRL_OPN_2PTS014_0850_20140711_212359_20140711_230205.EUM.nc	-0.183	-0.176	0.106	2277	5453	0	3176	0	0
SRL_OPN_2PTS014_0851_20140711_230204_20140712_003954.EUM.nc	-0.128	-0.178	0.105	3285	5517	0	2232	0	0
SRL_OPN_2PTS014_0853_20140712_003953_20140712_021806.EUM.nc	-0.135	-0.157	0.092	2915	5567	0	2652	0	0
SRL_OPN_2PTS014_0855_20140712_021806_20140712_035725.EUM.nc	-0.128	-0.152	0.092	2700	5542	0	2842	0	0
SRL_OPN_2PTS014_0857_20140712_035723_20140712_053843.EUM.nc	-0.144	-0.147	0.077	3038	5590	0	2552	0	0
SRL_OPN_2PTS014_0859_20140712_053843_20140712_072744.EUM.nc	-0.140	-0.159	0.086	4163	6211	0	2048	0	0
SRL_OPN_2PTS014_0862_20140712_072743_20140712_090606.EUM.nc	-0.175	-0.183	0.099	3720	5589	0	1869	0	0
SRL_OPN_2PTS014_0863_20140712_090605_20140712_104352.EUM.nc	-0.207	-0.203	0.100	2575	5549	0	2974	0	0
SRL_OPN_2PTS014_0865_20140712_104351_20140712_122201.EUM.nc	-0.109	-0.164	0.110	2617	5513	0	2896	0	0
SRL_OPN_2PTS014_0867_20140712_122201_20140712_140119.EUM.nc	-0.125	-0.151	0.101	3403	5569	0	2166	0	0
SRL_OPN_2PTS014_0869_20140712_140118_20140712_191353.EUM.nc	-0.147	-0.164	0.093	9622	17582	0	7960	0	0
SRL_OPN_2PTS014_0876_20140712_191352_20140712_205253.EUM.nc	-0.161	-0.180	0.109	3602	5599	0	1997	0	0
SRL_OPN_2PTS014_0878_20140712_205252_20140712_223121.EUM.nc	-0.158	-0.176	0.102	2910	5426	0	2516	0	0

– Continued on next page

Table 9: Model Wet Troposphere Path Delay Statistics.

– Continued from previous page

File	Median	Mean	Std. Dev.	No. Obs.	Total Obs.	Default Lat/Lon	Flag (total)	Default (total)	3-Sigma Edited
SRL_OPN_2PTS014_0879_20140712_223121_20140713_000913.EUM.nc	-0.131	-0.172	0.107	2999	5493	0	2494	0	0
SRL_OPN_2PTS014_0881_20140713_000912_20140713_014703.EUM.nc	-0.140	-0.161	0.099	3155	5539	0	2384	0	0
SRL_OPN_2PTS014_0883_20140713_014703_20140713_032603.EUM.nc	-0.142	-0.155	0.081	2897	5485	0	2588	0	0
SRL_OPN_2PTS014_0885_20140713_032602_20140713_050642.EUM.nc	-0.132	-0.146	0.087	2850	5591	0	2741	0	0
SRL_OPN_2PTS014_0887_20140713_050641_20140713_065643.EUM.nc	-0.126	-0.151	0.087	3780	6248	0	2468	0	0
SRL_OPN_2PTS014_0890_20140713_065643_20140713_083511.EUM.nc	-0.164	-0.177	0.092	4360	5638	0	1278	0	0
SRL_OPN_2PTS014_0892_20140713_083510_20140713_101310.EUM.nc	-0.211	-0.200	0.107	2744	5477	0	2733	0	0
SRL_OPN_2PTS014_0893_20140713_101309_20140713_115108.EUM.nc	-0.110	-0.174	0.123	2494	5525	0	3031	0	0
SRL_OPN_2PTS014_0895_20140713_115108_20140713_132951.EUM.nc	-0.137	-0.170	0.117	3023	5453	0	2430	0	0
SRL_OPN_2PTS014_0897_20140713_132951_20140713_152313.EUM.nc	-0.145	-0.171	0.089	3589	6378	0	2789	0	0
SRL_OPN_2PTS014_0900_20140713_152313_20140713_170301.EUM.nc	-0.127	-0.143	0.085	2783	5591	0	2808	0	0
SRL_OPN_2PTS014_0902_20140713_170259_20140713_184239.EUM.nc	-0.141	-0.163	0.096	3208	5568	0	2360	0	0
SRL_OPN_2PTS014_0904_20140713_184238_20140713_202150.EUM.nc	-0.146	-0.173	0.110	3364	5586	0	2222	0	0
SRL_OPN_2PTS014_0906_20140713_202150_20140713_220032.EUM.nc	-0.156	-0.171	0.091	3042	5524	0	2482	0	0
SRL_OPN_2PTS014_0908_20140713_220031_20140713_233831.EUM.nc	-0.108	-0.137	0.085	2623	5482	0	2859	0	0
SRL_OPN_2PTS014_0909_20140713_233830_20140714_011616.EUM.nc	-0.122	-0.170	0.118	2980	5510	0	2530	0	0
SRL_OPN_2PTS014_0911_20140714_011615_20140714_025451.EUM.nc	-0.138	-0.165	0.087	2877	5518	0	2641	0	0
SRL_OPN_2PTS014_0913_20140714_025450_20140714_043446.EUM.nc	-0.118	-0.138	0.089	2797	5533	0	2736	0	0
SRL_OPN_2PTS014_0915_20140714_043446_20140714_061655.EUM.nc	-0.153	-0.158	0.087	3785	5800	0	2015	0	0
SRL_OPN_2PTS014_0917_20140714_061655_20140714_080421.EUM.nc	-0.150	-0.163	0.089	4177	6123	0	1946	0	0
SRL_OPN_2PTS014_0920_20140714_080421_20140714_094229.EUM.nc	-0.195	-0.203	0.104	2955	5561	0	2606	0	0
SRL_OPN_2PTS014_0921_20140714_094228_20140714_112021.EUM.nc	-0.110	-0.185	0.119	2292	5404	0	3112	0	0
SRL_OPN_2PTS014_0923_20140714_112020_20140714_125841.EUM.nc	-0.118	-0.168	0.119	2687	5408	0	2721	0	0
SRL_OPN_2PTS014_0925_20140714_125840_20140714_145155.EUM.nc	-0.138	-0.161	0.089	3468	6383	0	2915	0	0
SRL_OPN_2PTS014_0928_20140714_145154_20140714_163143.EUM.nc	-0.134	-0.143	0.085	3310	5668	0	2358	0	0
SRL_OPN_2PTS014_0930_20140714_163142_20140714_181119.EUM.nc	-0.152	-0.169	0.107	3036	5630	0	2594	0	0
SRL_OPN_2PTS014_0932_20140714_181118_20140714_195045.EUM.nc	-0.141	-0.175	0.108	3273	5634	0	2361	0	0
SRL_OPN_2PTS014_0934_20140714_195044_20140714_212940.EUM.nc	-0.151	-0.180	0.098	3495	5523	0	2028	0	0
SRL_OPN_2PTS014_0936_20140714_212939_20140714_230742.EUM.nc	-0.119	-0.149	0.094	2202	5411	0	3209	0	0
SRL_OPN_2PTS014_0937_20140714_230741_20140715_004530.EUM.nc	-0.125	-0.172	0.115	3204	5525	0	2321	0	0
SRL_OPN_2PTS014_0939_20140715_004530_20140715_022347.EUM.nc	-0.141	-0.160	0.081	2951	5566	0	2615	0	0
SRL_OPN_2PTS014_0941_20140715_022346_20140715_040310.EUM.nc	-0.113	-0.132	0.087	2747	5468	0	2721	0	0
SRL_OPN_2PTS014_0943_20140715_040309_20140715_054436.EUM.nc	-0.155	-0.160	0.087	3344	5698	0	2354	0	0
SRL_OPN_2PTS014_0945_20140715_054436_20140715_073324.EUM.nc	-0.131	-0.159	0.088	4106	6194	0	2088	0	0
SRL_OPN_2PTS014_0948_20140715_073323_20140715_091145.EUM.nc	-0.191	-0.193	0.094	3545	5589	0	2044	0	0
SRL_OPN_2PTS014_0949_20140715_091145_20140715_104929.EUM.nc	-0.225	-0.210	0.107	2560	5562	0	3002	0	0
SRL_OPN_2PTS014_0951_20140715_104928_20140715_122741.EUM.nc	-0.122	-0.169	0.110	2558	5450	0	2892	0	0
SRL_OPN_2PTS014_0953_20140715_122740_20140715_140703.EUM.nc	-0.138	-0.155	0.085	3275	5588	0	2313	0	0
SRL_OPN_2PTS014_0955_20140715_140701_20140715_160025.EUM.nc	-0.147	-0.149	0.085	3328	6411	0	3083	0	0

– Continued on next page

Table 9: Model Wet Troposphere Path Delay Statistics.

– Continued from previous page

File	Median	Mean	Std. Dev.	No. Obs.	Total Obs.	Default Lat/Lon	Flag (total)	Default (total)	3-Sigma Edited
SRL_OPN_2PTS014_0958_20140715_160024_20140715_174001.EUM.nc	-0.154	-0.166	0.099	2846	5649	0	2803	0	0
SRL_OPN_2PTS014_0960_20140715_174001_20140715_191936.EUM.nc	-0.129	-0.160	0.098	3504	5641	0	2137	0	0
SRL_OPN_2PTS014_0962_20140715_191935_20140715_205835.EUM.nc	-0.150	-0.179	0.096	3600	5582	0	1982	0	0
SRL_OPN_2PTS014_0964_20140715_205834_20140715_223659.EUM.nc	-0.142	-0.158	0.100	2861	5421	0	2560	0	0
SRL_OPN_2PTS014_0965_20140715_223659_20140716_001450.EUM.nc	-0.113	-0.170	0.113	3027	5505	0	2478	0	0
SRL_OPN_2PTS014_0967_20140716_001449_20140716_015243.EUM.nc	-0.139	-0.171	0.099	3141	5509	0	2368	0	0
SRL_OPN_2PTS014_0969_20140716_015242_20140716_033147.EUM.nc	-0.119	-0.140	0.089	2924	5476	0	2552	0	0
SRL_OPN_2PTS014_0971_20140716_033146_20140716_051233.EUM.nc	-0.159	-0.155	0.080	2887	5568	0	2681	0	0
SRL_OPN_2PTS014_0973_20140716_051232_20140716_070225.EUM.nc	-0.118	-0.151	0.084	3769	6242	0	2473	0	0
SRL_OPN_2PTS014_0976_20140716_070224_20140716_084049.EUM.nc	-0.166	-0.178	0.090	4294	5618	0	1324	0	0
SRL_OPN_2PTS014_0978_20140716_084050_20140716_101846.EUM.nc	-0.240	-0.221	0.107	2688	5433	0	2745	0	0
SRL_OPN_2PTS014_0979_20140716_101847_20140716_115647.EUM.nc	-0.158	-0.185	0.116	2511	5523	0	3012	0	0
SRL_OPN_2PTS014_0981_20140716_115646_20140716_133534.EUM.nc	-0.136	-0.166	0.104	3021	5433	0	2412	0	0
SRL_OPN_2PTS014_0983_20140716_133533_20140716_152856.EUM.nc	-0.141	-0.153	0.093	3665	6386	0	2721	0	0
SRL_OPN_2PTS014_0986_20140716_152857_20140716_170845.EUM.nc	-0.167	-0.157	0.087	2794	5585	0	2791	0	0
SRL_OPN_2PTS014_0988_20140716_170843_20140716_184823.EUM.nc	-0.129	-0.159	0.093	3389	5573	0	2184	0	0
SRL_OPN_2PTS014_0990_20140716_184821_20140716_202732.EUM.nc	-0.151	-0.182	0.100	3369	5582	0	2213	0	0
SRL_OPN_2PTS014_0992_20140716_202731_20140716_220611.EUM.nc	-0.158	-0.160	0.097	3081	5504	0	2423	0	0
SRL_OPN_2PTS014_0994_20140716_220611_20140716_234408.EUM.nc	-0.108	-0.152	0.099	2844	5527	0	2683	0	0
SRL_OPN_2PTS014_0995_20140716_234408_20140717_012152.EUM.nc	-0.135	-0.167	0.107	2959	5492	0	2533	0	0
SRL_OPN_2PTS014_0997_20140717_012151_20140717_030031.EUM.nc	-0.120	-0.142	0.088	2897	5580	0	2683	0	0
SRL_OPN_2PTS014_0999_20140717_030030_20140717_044033.EUM.nc	-0.155	-0.159	0.090	2783	5512	0	2729	0	0

26 Wet Path Delay Difference (AMR-Model) Table

Table 10: Wet Path Delay Difference (AMR-Model) Statistics.

File	Median	Mean	Std. Dev.	No. Obs.	Total Obs.	Default Lat/Lon	Flag (total)	Default (total)	3-Sigma Edited
SRL_OPN_2PTS013_1001_20140612_044045_20140612_062254.EUM.nc	0.006	0.004	0.018	3705	5794	0	1967	0	122
SRL_OPN_2PTS014_0001_20140612_062254_20140612_081002.EUM.nc	0.007	0.007	0.016	4043	6102	0	1961	0	98
SRL_OPN_2PTS014_0004_20140612_081002_20140612_094808.EUM.nc	0.007	0.007	0.020	2808	5566	0	2687	0	71
SRL_OPN_2PTS014_0005_20140612_094807_20140612_112601.EUM.nc	0.004	0.004	0.016	2043	5451	0	3333	0	75
SRL_OPN_2PTS014_0007_20140612_112600_20140612_130426.EUM.nc	0.003	0.006	0.017	2657	5374	0	2629	0	88
SRL_OPN_2PTS014_0009_20140612_130425_20140612_145750.EUM.nc	0.001	0.003	0.018	3433	6419	0	2918	0	68
SRL_OPN_2PTS014_0012_20140612_145749_20140612_163729.EUM.nc	0.003	0.004	0.017	3048	5631	0	2496	0	87
SRL_OPN_2PTS014_0014_20140612_163729_20140612_181712.EUM.nc	0.004	0.004	0.016	2830	5527	0	2511	0	186
SRL_OPN_2PTS014_0016_20140612_181711_20140612_195629.EUM.nc	0.006	0.006	0.018	3141	5580	0	2339	1	99
SRL_OPN_2PTS014_0018_20140612_195629_20140612_213521.EUM.nc	0.007	0.008	0.021	3371	5514	0	2040	1	102
SRL_OPN_2PTS014_0020_20140612_213521_20140612_231330.EUM.nc	0.005	0.005	0.018	2153	5423	0	3213	0	57
SRL_OPN_2PTS014_0021_20140612_231329_20140613_005109.EUM.nc	0.006	0.008	0.021	3040	5528	0	2434	0	54
SRL_OPN_2PTS014_0023_20140613_005109_20140613_022929.EUM.nc	0.003	0.003	0.021	2787	5530	0	2694	0	49
SRL_OPN_2PTS014_0025_20140613_022928_20140613_040908.EUM.nc	0.004	0.005	0.015	2645	5495	0	2750	0	100
SRL_OPN_2PTS014_0027_20140613_040907_20140613_055031.EUM.nc	0.006	0.005	0.018	3510	5716	0	2091	0	115
SRL_OPN_2PTS014_0029_20140613_055030_20140613_073906.EUM.nc	0.009	0.011	0.021	4074	6174	0	2024	0	76
SRL_OPN_2PTS014_0032_20140613_073905_20140613_091724.EUM.nc	0.003	0.004	0.019	3162	5558	0	2329	1	66
SRL_OPN_2PTS014_0033_20140613_091723_20140613_105516.EUM.nc	0.007	0.007	0.017	2187	5546	0	3276	0	83
SRL_OPN_2PTS014_0035_20140613_105516_20140613_123323.EUM.nc	0.004	0.005	0.016	2411	5419	0	2901	0	107
SRL_OPN_2PTS014_0037_20140613_123322_20140613_141249.EUM.nc	0.002	0.004	0.017	3193	5599	0	2367	0	39
SRL_OPN_2PTS014_0039_20140613_141249_20140613_160610.EUM.nc	0.002	0.002	0.015	3163	6409	0	3099	1	146
SRL_OPN_2PTS014_0042_20140613_160609_20140613_174547.EUM.nc	0.006	0.004	0.021	2742	5638	0	2768	0	128
SRL_OPN_2PTS014_0044_20140613_174548_20140613_192520.EUM.nc	0.004	0.007	0.019	3334	5662	0	2252	0	76
SRL_OPN_2PTS014_0046_20140613_192519_20140613_210424.EUM.nc	0.006	0.008	0.019	3451	5623	0	2100	0	72
SRL_OPN_2PTS014_0048_20140613_210424_20140613_224238.EUM.nc	0.006	0.007	0.015	2509	5389	0	2772	0	108
SRL_OPN_2PTS014_0049_20140613_224237_20140614_002028.EUM.nc	0.006	0.005	0.017	2906	5473	0	2442	0	125
SRL_OPN_2PTS014_0051_20140614_002029_20140614_015831.EUM.nc	0.002	0.001	0.022	2889	5541	0	2624	0	28
SRL_OPN_2PTS014_0053_20140614_015832_20140614_033732.EUM.nc	0.000	0.003	0.019	2900	5517	0	2552	0	65
SRL_OPN_2PTS014_0055_20140614_033732_20140614_051826.EUM.nc	0.003	0.004	0.019	2865	5588	0	2640	0	83
SRL_OPN_2PTS014_0057_20140614_051826_20140614_070807.EUM.nc	0.001	0.001	0.017	3642	6225	0	2407	0	176
SRL_OPN_2PTS014_0060_20140614_070806_20140614_084637.EUM.nc	0.005	0.006	0.016	3736	5609	0	1722	0	151
SRL_OPN_2PTS014_0062_20140614_084637_20140614_102426.EUM.nc	0.008	0.010	0.019	2478	5558	0	2959	0	121
SRL_OPN_2PTS014_0063_20140614_102426_20140614_120228.EUM.nc	0.008	0.010	0.021	2534	5498	0	2938	0	26
SRL_OPN_2PTS014_0065_20140614_120229_20140614_134127.EUM.nc	0.003	0.002	0.017	2997	5525	0	2416	0	112
SRL_OPN_2PTS014_0067_20140614_134126_20140614_153451.EUM.nc	-0.000	-0.000	0.018	3369	6417	0	2894	0	154
SRL_OPN_2PTS014_0070_20140614_153451_20140614_171429.EUM.nc	0.009	0.008	0.020	2689	5520	0	2757	0	74

– Continued on next page

Table 10: Wet Path Delay Difference (AMR-Model) Statistics.

– Continued from previous page

File	Median	Mean	Std. Dev.	No. Obs.	Total Obs.	Default Lat/Lon	Flag (total)	Default (total)	3-Sigma Edited
SRL_OPN_2PTS014_0072_20140614_171428_20140614_185408.EUM.nc	0.003	0.004	0.022	3212	5665	0	2370	0	83
SRL_OPN_2PTS014_0074_20140614_185407_20140614_203315.EUM.nc	0.003	0.005	0.017	3386	5603	0	2129	1	87
SRL_OPN_2PTS014_0076_20140614_203315_20140614_221150.EUM.nc	0.010	0.010	0.017	2868	5423	0	2474	0	81
SRL_OPN_2PTS014_0078_20140614_221150_20140614_234947.EUM.nc	0.003	0.003	0.016	2827	5494	0	2598	0	69
SRL_OPN_2PTS014_0079_20140614_234946_20140615_012732.EUM.nc	0.001	0.000	0.019	2817	5532	0	2657	0	58
SRL_OPN_2PTS014_0081_20140615_012732_20140615_030616.EUM.nc	0.005	0.005	0.018	2840	5557	0	2651	0	66
SRL_OPN_2PTS014_0083_20140615_030616_20140615_044633.EUM.nc	0.001	0.004	0.017	2844	5511	0	2567	1	99
SRL_OPN_2PTS014_0085_20140615_044632_20140615_062849.EUM.nc	0.003	0.003	0.018	3764	5802	0	1959	0	79
SRL_OPN_2PTS014_0087_20140615_062849_20140615_081539.EUM.nc	0.005	0.004	0.018	4088	6106	0	1938	0	80
SRL_OPN_2PTS014_0090_20140615_081540_20140615_095344.EUM.nc	0.008	0.010	0.019	2783	5551	0	2723	0	45
SRL_OPN_2PTS014_0091_20140615_095343_20140615_113138.EUM.nc	0.004	0.004	0.016	2135	5394	0	3158	0	101
SRL_OPN_2PTS014_0093_20140615_113138_20140615_131006.EUM.nc	0.003	0.004	0.014	2746	5453	0	2628	0	79
SRL_OPN_2PTS014_0095_20140615_131006_20140615_150325.EUM.nc	-0.003	-0.002	0.020	3470	6421	0	2911	0	40
SRL_OPN_2PTS014_0098_20140615_150325_20140615_164311.EUM.nc	0.002	0.000	0.021	2864	5648	0	2702	0	82
SRL_OPN_2PTS014_0100_20140615_164311_20140615_182254.EUM.nc	0.001	0.002	0.019	3089	5570	0	2383	0	98
SRL_OPN_2PTS014_0102_20140615_182253_20140615_200209.EUM.nc	0.006	0.007	0.023	3137	5606	0	2414	0	55
SRL_OPN_2PTS014_0104_20140615_200209_20140615_214059.EUM.nc	0.011	0.012	0.017	3254	5492	0	2116	0	122
SRL_OPN_2PTS014_0106_20140615_214058_20140615_231906.EUM.nc	0.005	0.006	0.017	2366	5361	0	2945	0	50
SRL_OPN_2PTS014_0107_20140615_231906_20140616_005646.EUM.nc	-0.000	0.002	0.019	2849	5540	0	2644	0	47
SRL_OPN_2PTS014_0109_20140616_005646_20140616_023509.EUM.nc	-0.001	0.001	0.019	2881	5533	0	2607	0	45
SRL_OPN_2PTS014_0111_20140616_023508_20140616_041444.EUM.nc	0.001	-0.001	0.014	2671	5508	0	2744	0	93
SRL_OPN_2PTS014_0113_20140616_041443_20140616_055625.EUM.nc	0.003	0.003	0.017	3557	5755	0	2077	0	121
SRL_OPN_2PTS014_0115_20140616_055624_20140616_074445.EUM.nc	0.006	0.006	0.019	3902	6155	0	2054	1	198
SRL_OPN_2PTS014_0118_20140616_074445_20140616_092301.EUM.nc	0.012	0.013	0.021	3091	5544	0	2426	1	26
SRL_OPN_2PTS014_0119_20140616_092300_20140616_110045.EUM.nc	0.005	0.008	0.019	2063	5486	0	3365	0	58
SRL_OPN_2PTS014_0121_20140616_110044_20140616_123902.EUM.nc	0.005	0.007	0.015	2492	5440	0	2909	0	39
SRL_OPN_2PTS014_0123_20140616_123901_20140616_141833.EUM.nc	0.003	0.003	0.017	3229	5605	0	2305	0	71
SRL_OPN_2PTS014_0125_20140616_141833_20140616_161152.EUM.nc	0.003	0.004	0.016	3282	6392	0	2947	1	162
SRL_OPN_2PTS014_0128_20140616_161151_20140616_175129.EUM.nc	0.001	0.001	0.018	2794	5640	0	2696	0	150
SRL_OPN_2PTS014_0130_20140616_175128_20140616_193101.EUM.nc	0.012	0.011	0.022	3203	5636	0	2320	1	112
SRL_OPN_2PTS014_0132_20140616_193100_20140616_211003.EUM.nc	0.007	0.008	0.016	3231	5623	0	2236	1	155
SRL_OPN_2PTS014_0134_20140616_211002_20140616_224814.EUM.nc	0.002	0.002	0.017	2379	5416	0	2954	0	83
SRL_OPN_2PTS014_0135_20140616_224815_20140617_002604.EUM.nc	0.002	0.003	0.017	2938	5435	0	2408	0	89
SRL_OPN_2PTS014_0137_20140617_002603_20140617_020410.EUM.nc	-0.001	-0.000	0.019	2875	5543	0	2646	0	22
SRL_OPN_2PTS014_0139_20140617_020409_20140617_034315.EUM.nc	-0.001	0.002	0.015	2846	5517	0	2594	1	76
SRL_OPN_2PTS014_0141_20140617_034314_20140617_052415.EUM.nc	0.006	0.005	0.020	2809	5588	0	2708	0	71
SRL_OPN_2PTS014_0143_20140617_052416_20140617_071345.EUM.nc	0.008	0.009	0.021	3698	6228	0	2433	0	97
SRL_OPN_2PTS014_0146_20140617_071345_20140617_085214.EUM.nc	0.011	0.012	0.023	3798	5600	0	1729	0	73
SRL_OPN_2PTS014_0147_20140617_085214_20140617_103002.EUM.nc	0.007	0.009	0.019	2495	5544	0	3021	0	28

– Continued on next page

Table 10: Wet Path Delay Difference (AMR-Model) Statistics.

– Continued from previous page

File	Median	Mean	Std. Dev.	No. Obs.	Total Obs.	Default Lat/Lon	Flag (total)	Default (total)	3-Sigma Edited
SRL_OPN_2PTS014_0149_20140617_103002_20140617_120806.EUM.nc	0.003	0.005	0.015	2456	5537	0	2966	0	115
SRL_OPN_2PTS014_0151_20140617_120805_20140617_134701.EUM.nc	-0.002	0.001	0.018	3015	5498	0	2440	0	43
SRL_OPN_2PTS014_0153_20140617_134700_20140617_154033.EUM.nc	0.001	0.001	0.017	3406	6434	0	2931	0	97
SRL_OPN_2PTS014_0156_20140617_154032_20140617_172012.EUM.nc	0.003	0.003	0.016	2638	5556	0	2820	0	98
SRL_OPN_2PTS014_0158_20140617_172011_20140617_185950.EUM.nc	0.004	0.004	0.019	3072	5665	0	2442	0	151
SRL_OPN_2PTS014_0160_20140617_185950_20140617_203855.EUM.nc	0.006	0.009	0.021	3514	5624	0	2052	0	58
SRL_OPN_2PTS014_0162_20140617_203854_20140617_221728.EUM.nc	0.006	0.007	0.018	2814	5453	0	2516	0	123
SRL_OPN_2PTS014_0164_20140617_221727_20140617_235524.EUM.nc	0.002	0.002	0.018	2904	5514	0	2533	0	77
SRL_OPN_2PTS014_0165_20140617_235523_20140618_013309.EUM.nc	-0.003	-0.001	0.024	2952	5539	0	2567	0	20
SRL_OPN_2PTS014_0167_20140618_013309_20140618_031158.EUM.nc	0.003	0.002	0.020	2864	5569	0	2678	0	27
SRL_OPN_2PTS014_0169_20140618_031158_20140618_045212.EUM.nc	0.005	0.005	0.015	2741	5531	0	2608	0	182
SRL_OPN_2PTS014_0171_20140618_045213_20140618_063446.EUM.nc	0.004	0.004	0.020	3727	5848	0	1991	0	130
SRL_OPN_2PTS014_0173_20140618_063447_20140618_082118.EUM.nc	0.008	0.009	0.024	4056	6082	0	1946	1	79
SRL_OPN_2PTS014_0176_20140618_082117_20140618_095920.EUM.nc	0.006	0.007	0.019	2771	5568	0	2699	1	97
SRL_OPN_2PTS014_0177_20140618_095920_20140618_113708.EUM.nc	0.007	0.007	0.014	2207	5445	0	3088	0	150
SRL_OPN_2PTS014_0179_20140618_113708_20140618_131549.EUM.nc	0.002	0.004	0.018	2813	5449	0	2556	0	80
SRL_OPN_2PTS014_0181_20140618_131548_20140618_150908.EUM.nc	0.003	0.002	0.016	3412	6445	0	2932	0	101
SRL_OPN_2PTS014_0184_20140618_150908_20140618_164855.EUM.nc	0.005	0.004	0.016	2785	5608	0	2738	0	85
SRL_OPN_2PTS014_0186_20140618_164854_20140618_182828.EUM.nc	0.003	0.007	0.022	3068	5569	0	2422	0	79
SRL_OPN_2PTS014_0188_20140618_182828_20140618_200750.EUM.nc	0.002	0.005	0.022	3114	5601	0	2398	1	88
SRL_OPN_2PTS014_0190_20140618_200749_20140618_214637.EUM.nc	0.008	0.008	0.016	3132	5483	0	2222	0	129
SRL_OPN_2PTS014_0192_20140618_214638_20140618_232434.EUM.nc	0.006	0.006	0.018	2371	5295	0	2773	0	151
SRL_OPN_2PTS014_0193_20140618_232433_20140619_010223.EUM.nc	0.006	0.007	0.020	2709	5511	0	2762	0	40
SRL_OPN_2PTS014_0195_20140619_010222_20140619_024048.EUM.nc	0.006	0.006	0.014	2837	5550	0	2656	0	57
SRL_OPN_2PTS014_0197_20140619_024047_20140619_042029.EUM.nc	0.001	0.000	0.015	2690	5528	0	2734	0	104
SRL_OPN_2PTS014_0199_20140619_042029_20140619_060218.EUM.nc	0.001	0.001	0.018	3613	5775	0	2043	0	119
SRL_OPN_2PTS014_0201_20140619_060218_20140619_075023.EUM.nc	0.005	0.009	0.022	4013	6147	0	2027	1	106
SRL_OPN_2PTS014_0204_20140619_075023_20140619_092836.EUM.nc	0.010	0.011	0.016	2983	5535	0	2450	0	102
SRL_OPN_2PTS014_0205_20140619_092836_20140619_110621.EUM.nc	0.007	0.009	0.018	2110	5502	0	3314	0	78
SRL_OPN_2PTS014_0207_20140619_110620_20140619_124441.EUM.nc	0.002	0.002	0.018	2484	5408	0	2875	0	49
SRL_OPN_2PTS014_0209_20140619_124440_20140619_143749.EUM.nc	0.004	0.005	0.020	3354	6366	0	2968	0	44
SRL_OPN_2PTS014_0212_20140619_143748_20140619_161735.EUM.nc	0.001	0.000	0.019	3381	5618	0	2173	0	64
SRL_OPN_2PTS014_0214_20140619_161735_20140619_175711.EUM.nc	0.005	0.005	0.020	2906	5605	0	2656	0	43
SRL_OPN_2PTS014_0216_20140619_175710_20140619_193642.EUM.nc	0.003	0.005	0.019	3315	5665	0	2305	0	45
SRL_OPN_2PTS014_0218_20140619_193642_20140619_211533.EUM.nc	0.006	0.008	0.021	3267	5517	0	2163	0	87
SRL_OPN_2PTS014_0220_20140619_211533_20140619_225351.EUM.nc	0.006	0.007	0.019	2416	5512	0	3051	0	45
SRL_OPN_2PTS014_0221_20140619_225350_20140620_003139.EUM.nc	0.001	0.003	0.020	3111	5478	0	2325	0	42
SRL_OPN_2PTS014_0223_20140620_003138_20140620_020940.EUM.nc	0.002	0.001	0.018	2700	5507	0	2753	0	54
SRL_OPN_2PTS014_0225_20140620_020939_20140620_034859.EUM.nc	0.001	-0.000	0.018	2751	5541	0	2658	0	132

– Continued on next page

Table 10: Wet Path Delay Difference (AMR-Model) Statistics.

– Continued from previous page

File	Median	Mean	Std. Dev.	No. Obs.	Total Obs.	Default Lat/Lon	Flag (total)	Default (total)	3-Sigma Edited
SRL_OPN_2PTS014_0227_20140620_034858_20140620_053006.EUM.nc	0.002	0.002	0.020	2768	5604	0	2756	0	80
SRL_OPN_2PTS014_0229_20140620_053006_20140620_071925.EUM.nc	0.005	0.006	0.022	3847	6212	0	2285	1	79
SRL_OPN_2PTS014_0232_20140620_071925_20140620_085743.EUM.nc	0.011	0.013	0.020	3736	5599	0	1779	0	84
SRL_OPN_2PTS014_0233_20140620_085742_20140620_103536.EUM.nc	0.012	0.013	0.020	2317	5538	0	3163	0	58
SRL_OPN_2PTS014_0235_20140620_103535_20140620_121343.EUM.nc	-0.002	-0.001	0.016	2440	5500	0	2973	0	87
SRL_OPN_2PTS014_0237_20140620_121342_20140620_135244.EUM.nc	-0.002	-0.001	0.018	3094	5537	0	2396	0	47
SRL_OPN_2PTS014_0239_20140620_135243_20140620_154607.EUM.nc	0.000	-0.002	0.022	3436	6416	0	2892	0	88
SRL_OPN_2PTS014_0242_20140620_154607_20140620_172553.EUM.nc	0.005	0.006	0.016	2651	5531	0	2782	0	98
SRL_OPN_2PTS014_0244_20140620_172553_20140620_190530.EUM.nc	0.006	0.009	0.019	3195	5658	0	2389	0	74
SRL_OPN_2PTS014_0246_20140620_190531_20140620_204434.EUM.nc	0.007	0.009	0.020	3592	5608	0	1949	1	66
SRL_OPN_2PTS014_0248_20140620_204433_20140620_222305.EUM.nc	0.010	0.009	0.018	2798	5448	0	2583	0	67
SRL_OPN_2PTS014_0250_20140620_222304_20140621_000058.EUM.nc	-0.001	0.000	0.018	2949	5517	0	2513	0	55
SRL_OPN_2PTS014_0251_20140621_000058_20140621_013847.EUM.nc	-0.000	0.001	0.019	2997	5553	0	2527	0	29
SRL_OPN_2PTS014_0253_20140621_013847_20140621_031739.EUM.nc	-0.008	-0.006	0.022	2850	5564	0	2658	0	56
SRL_OPN_2PTS014_0255_20140621_031738_20140621_045800.EUM.nc	0.001	0.000	0.014	2784	5567	0	2631	0	152
SRL_OPN_2PTS014_0257_20140621_045800_20140621_064042.EUM.nc	0.005	0.006	0.018	3861	5861	0	1979	0	21
SRL_OPN_2PTS014_0259_20140621_064041_20140621_082655.EUM.nc	0.011	0.013	0.019	4101	6064	0	1836	0	127
SRL_OPN_2PTS014_0262_20140621_082655_20140621_100456.EUM.nc	0.010	0.010	0.018	2771	5564	0	2753	0	40
SRL_OPN_2PTS014_0263_20140621_100456_20140621_114245.EUM.nc	0.003	0.005	0.020	2353	5494	0	3088	0	53
SRL_OPN_2PTS014_0265_20140621_114244_20140621_132128.EUM.nc	0.001	0.002	0.020	2864	5463	0	2530	0	69
SRL_OPN_2PTS014_0267_20140621_132128_20140621_151449.EUM.nc	0.002	0.001	0.022	3494	6436	0	2920	0	22
SRL_OPN_2PTS014_0270_20140621_151449_20140621_165436.EUM.nc	0.007	0.006	0.018	2739	5604	0	2793	0	72
SRL_OPN_2PTS014_0272_20140621_165436_20140621_183410.EUM.nc	0.006	0.007	0.015	3080	5577	0	2412	0	85
SRL_OPN_2PTS014_0274_20140621_183409_20140621_201330.EUM.nc	0.006	0.008	0.022	3237	5584	0	2292	0	55
SRL_OPN_2PTS014_0276_20140621_201330_20140621_215215.EUM.nc	0.009	0.009	0.017	3141	5473	0	2181	1	150
SRL_OPN_2PTS014_0278_20140621_215214_20140621_233008.EUM.nc	-0.001	0.001	0.016	2312	5321	0	2918	0	91
SRL_OPN_2PTS014_0279_20140621_233008_20140622_010758.EUM.nc	0.002	0.004	0.018	2646	5525	0	2825	0	54
SRL_OPN_2PTS014_0281_20140622_010758_20140622_024628.EUM.nc	0.000	0.000	0.021	2867	5543	0	2631	0	45
SRL_OPN_2PTS014_0283_20140622_024628_20140622_042615.EUM.nc	0.004	0.006	0.015	2650	5544	0	2721	0	173
SRL_OPN_2PTS014_0285_20140622_042614_20140622_060812.EUM.nc	0.004	0.003	0.018	3654	5776	0	2034	0	88
SRL_OPN_2PTS014_0287_20140622_060811_20140622_075600.EUM.nc	0.010	0.012	0.021	4056	6140	0	2007	0	77
SRL_OPN_2PTS014_0290_20140622_075600_20140622_093412.EUM.nc	0.010	0.009	0.024	2937	5555	0	2581	0	37
SRL_OPN_2PTS014_0291_20140622_093412_20140622_111156.EUM.nc	0.011	0.012	0.020	2124	5498	0	3312	0	62
SRL_OPN_2PTS014_0293_20140622_111156_20140622_125020.EUM.nc	-0.000	0.002	0.013	2472	5404	0	2824	0	108
SRL_OPN_2PTS014_0295_20140622_125019_20140622_144331.EUM.nc	-0.001	0.000	0.017	3333	6364	0	2995	0	36
SRL_OPN_2PTS014_0298_20140622_144330_20140622_162316.EUM.nc	0.007	0.004	0.019	3235	5634	0	2316	0	83
SRL_OPN_2PTS014_0300_20140622_162315_20140622_180253.EUM.nc	0.005	0.006	0.019	2914	5647	0	2649	0	84
SRL_OPN_2PTS014_0302_20140622_180252_20140622_194222.EUM.nc	0.012	0.013	0.019	3254	5640	0	2322	1	63
SRL_OPN_2PTS014_0304_20140622_194222_20140622_212111.EUM.nc	0.007	0.008	0.014	3231	5499	0	2146	1	121

– Continued on next page

Table 10: Wet Path Delay Difference (AMR-Model) Statistics.

– Continued from previous page

File	Median	Mean	Std. Dev.	No. Obs.	Total Obs.	Default Lat/Lon	Flag (total)	Default (total)	3-Sigma Edited
SRL_OPN_2PTS014_0306_20140622_212112_20140622_225927.EUM.nc	0.004	0.008	0.018	2234	5479	0	3173	0	72
SRL_OPN_2PTS014_0307_20140622_225926_20140623_003716.EUM.nc	0.006	0.007	0.021	3198	5495	0	2242	0	55
SRL_OPN_2PTS014_0309_20140623_003715_20140623_021519.EUM.nc	-0.001	0.001	0.014	2703	5537	0	2742	0	92
SRL_OPN_2PTS014_0311_20140623_021518_20140623_035443.EUM.nc	-0.001	-0.000	0.017	2630	5541	0	2818	0	93
SRL_OPN_2PTS014_0313_20140623_035442_20140623_053558.EUM.nc	0.005	0.006	0.019	2773	5603	0	2721	0	109
SRL_OPN_2PTS014_0315_20140623_053557_20140623_072505.EUM.nc	0.007	0.007	0.019	3981	6217	0	2172	0	64
SRL_OPN_2PTS014_0318_20140623_072504_20140623_090320.EUM.nc	0.010	0.011	0.018	3662	5598	0	1858	0	78
SRL_OPN_2PTS014_0319_20140623_090319_20140623_104114.EUM.nc	0.008	0.010	0.018	2440	5542	0	3052	0	50
SRL_OPN_2PTS014_0321_20140623_104113_20140623_121922.EUM.nc	0.002	0.005	0.021	2473	5505	0	2936	0	96
SRL_OPN_2PTS014_0323_20140623_121922_20140623_135827.EUM.nc	0.002	0.004	0.019	3239	5549	0	2277	0	33
SRL_OPN_2PTS014_0325_20140623_135827_20140623_155151.EUM.nc	0.004	0.004	0.019	3300	6413	0	3016	0	97
SRL_OPN_2PTS014_0328_20140623_155151_20140623_173137.EUM.nc	0.005	0.006	0.017	2666	5523	0	2800	0	57
SRL_OPN_2PTS014_0330_20140623_173136_20140623_191104.EUM.nc	0.006	0.006	0.017	3350	5655	0	2214	0	91
SRL_OPN_2PTS014_0332_20140623_191104_20140623_205013.EUM.nc	0.006	0.007	0.019	3498	5600	0	1984	0	118
SRL_OPN_2PTS014_0334_20140623_205012_20140623_222842.EUM.nc	0.005	0.007	0.016	2796	5450	0	2598	0	56
SRL_OPN_2PTS014_0336_20140623_222842_20140624_000626.EUM.nc	0.002	0.004	0.021	2889	5491	0	2469	0	133
SRL_OPN_2PTS014_0337_20140624_000625_20140624_014425.EUM.nc	0.004	0.004	0.017	2949	5557	0	2538	0	70
SRL_OPN_2PTS014_0339_20140624_014424_20140624_032321.EUM.nc	0.002	0.003	0.019	2753	5469	0	2594	0	122
SRL_OPN_2PTS014_0341_20140624_032321_20140624_050349.EUM.nc	0.004	0.005	0.016	2809	5583	0	2679	0	95
SRL_OPN_2PTS014_0343_20140624_050349_20140624_101031.EUM.nc	0.006	0.006	0.020	10616	17372	0	6557	0	199
SRL_OPN_2PTS014_0349_20140624_101031_20140624_114822.EUM.nc	0.004	0.006	0.018	2382	5487	0	3021	0	84
SRL_OPN_2PTS014_0351_20140624_114822_20140624_132710.EUM.nc	0.003	0.005	0.016	2899	5431	0	2441	0	91
SRL_OPN_2PTS014_0353_20140624_132709_20140624_152032.EUM.nc	0.001	0.002	0.018	3487	6402	0	2873	0	42
SRL_OPN_2PTS014_0356_20140624_152032_20140624_170019.EUM.nc	0.004	0.006	0.017	2660	5591	0	2823	0	108
SRL_OPN_2PTS014_0358_20140624_170018_20140624_183951.EUM.nc	0.005	0.005	0.022	3126	5548	0	2385	0	37
SRL_OPN_2PTS014_0360_20140624_183950_20140624_201911.EUM.nc	0.006	0.007	0.016	3177	5583	0	2270	1	135
SRL_OPN_2PTS014_0362_20140624_201910_20140624_215752.EUM.nc	0.005	0.006	0.017	2918	5525	0	2476	0	131
SRL_OPN_2PTS014_0364_20140624_215752_20140624_233545.EUM.nc	0.006	0.008	0.018	2446	5419	0	2886	0	87
SRL_OPN_2PTS014_0365_20140624_233544_20140625_011336.EUM.nc	0.003	0.003	0.017	2710	5525	0	2715	0	100
SRL_OPN_2PTS014_0367_20140625_011335_20140625_025200.EUM.nc	0.004	0.005	0.025	2848	5524	0	2662	0	14
SRL_OPN_2PTS014_0369_20140625_025200_20140625_043201.EUM.nc	0.000	0.001	0.017	2771	5548	0	2726	1	50
SRL_OPN_2PTS014_0371_20140625_043201_20140625_061405.EUM.nc	0.005	0.006	0.020	3676	5773	0	2060	0	37
SRL_OPN_2PTS014_0373_20140625_061405_20140625_080140.EUM.nc	0.012	0.012	0.019	4063	6129	0	1968	1	97
SRL_OPN_2PTS014_0376_20140625_080139_20140625_093941.EUM.nc	0.005	0.006	0.019	2854	5559	0	2607	1	97
SRL_OPN_2PTS014_0377_20140625_093940_20140625_111733.EUM.nc	0.006	0.008	0.019	2154	5452	0	3226	0	72
SRL_OPN_2PTS014_0379_20140625_111732_20140625_125601.EUM.nc	0.001	0.001	0.015	2588	5386	0	2687	0	111
SRL_OPN_2PTS014_0381_20140625_125600_20140625_144914.EUM.nc	0.003	0.005	0.017	3332	6379	0	2967	0	80
SRL_OPN_2PTS014_0384_20140625_144913_20140625_162859.EUM.nc	0.001	0.003	0.019	3245	5646	0	2353	0	48
SRL_OPN_2PTS014_0386_20140625_162900_20140625_180836.EUM.nc	0.006	0.007	0.016	2957	5642	0	2624	0	61

– Continued on next page

Table 10: Wet Path Delay Difference (AMR-Model) Statistics.

– Continued from previous page

File	Median	Mean	Std. Dev.	No. Obs.	Total Obs.	Default Lat/Lon	Flag (total)	Default (total)	3-Sigma Edited
SRL_OPN_2PTS014_0388_20140625_180836_20140625_194803.EUM.nc	0.005	0.005	0.016	3160	5636	0	2369	0	107
SRL_OPN_2PTS014_0390_20140625_194803_20140625_212649.EUM.nc	0.006	0.006	0.016	3318	5496	0	2083	0	95
SRL_OPN_2PTS014_0392_20140625_212649_20140625_230502.EUM.nc	0.004	0.005	0.020	2182	5473	0	3267	0	24
SRL_OPN_2PTS014_0393_20140625_230502_20140626_004250.EUM.nc	0.003	0.004	0.018	2975	5522	0	2332	0	215
SRL_OPN_2PTS014_0395_20140626_004250_20140626_022058.EUM.nc	-0.002	-0.004	0.019	2768	5557	0	2748	0	41
SRL_OPN_2PTS014_0397_20140626_022058_20140626_040025.EUM.nc	0.005	0.006	0.019	2727	5569	0	2797	0	45
SRL_OPN_2PTS014_0399_20140626_040025_20140626_054140.EUM.nc	0.004	0.005	0.020	3127	5591	0	2390	0	74
SRL_OPN_2PTS014_0411_20140626_140411_20140626_155733.EUM.nc	-0.007	-0.005	0.018	3072	6422	0	3208	0	142
SRL_OPN_2PTS014_0414_20140626_155732_20140626_173718.EUM.nc	0.006	0.008	0.017	2708	5574	0	2777	0	89
SRL_OPN_2PTS014_0416_20140626_173717_20140626_191645.EUM.nc	0.006	0.008	0.022	3324	5641	0	2236	0	81
SRL_OPN_2PTS014_0418_20140626_191645_20140626_205553.EUM.nc	0.003	0.005	0.018	3480	5619	0	2053	1	85
SRL_OPN_2PTS014_0420_20140626_205552_20140626_223419.EUM.nc	0.004	0.004	0.021	2635	5450	0	2760	0	55
SRL_OPN_2PTS014_0421_20140626_223418_20140627_001202.EUM.nc	0.005	0.005	0.018	2973	5514	0	2462	0	79
SRL_OPN_2PTS014_0423_20140627_001201_20140627_015002.EUM.nc	-0.004	-0.003	0.017	2921	5540	0	2506	0	113
SRL_OPN_2PTS014_0425_20140627_015001_20140627_032904.EUM.nc	0.003	0.004	0.016	2863	5491	0	2535	0	93
SRL_OPN_2PTS014_0427_20140627_032903_20140627_050938.EUM.nc	0.003	0.003	0.019	2818	5584	0	2714	0	52
SRL_OPN_2PTS014_0429_20140627_050938_20140627_065935.EUM.nc	0.008	0.008	0.020	3719	6252	0	2510	1	22
SRL_OPN_2PTS014_0432_20140627_065935_20140627_083809.EUM.nc	0.008	0.009	0.022	4128	5644	0	1446	0	70
SRL_OPN_2PTS014_0434_20140627_083808_20140627_101607.EUM.nc	0.003	0.004	0.023	2662	5492	0	2800	1	29
SRL_OPN_2PTS014_0435_20140627_101607_20140627_115359.EUM.nc	0.003	0.005	0.018	2510	5511	0	2955	0	46
SRL_OPN_2PTS014_0437_20140627_115358_20140627_133251.EUM.nc	0.001	0.002	0.020	2948	5442	0	2453	0	41
SRL_OPN_2PTS014_0439_20140627_133250_20140627_152615.EUM.nc	-0.001	-0.001	0.019	3513	6378	0	2821	0	44
SRL_OPN_2PTS014_0442_20140627_152614_20140627_170601.EUM.nc	0.008	0.008	0.018	2723	5621	0	2877	0	21
SRL_OPN_2PTS014_0444_20140627_170600_20140627_184532.EUM.nc	0.002	0.003	0.018	3086	5554	0	2379	0	89
SRL_OPN_2PTS014_0446_20140627_184531_20140627_202451.EUM.nc	0.006	0.007	0.018	3287	5580	0	2184	1	108
SRL_OPN_2PTS014_0448_20140627_202451_20140627_220322.EUM.nc	0.005	0.006	0.020	2925	5534	0	2528	0	81
SRL_OPN_2PTS014_0450_20140627_220322_20140627_234121.EUM.nc	0.003	0.004	0.016	2615	5482	0	2799	0	68
SRL_OPN_2PTS014_0451_20140627_234121_20140628_011912.EUM.nc	0.006	0.006	0.017	2886	5533	0	2549	0	98
SRL_OPN_2PTS014_0453_20140628_011911_20140628_025742.EUM.nc	0.003	0.002	0.020	2873	5532	0	2630	0	29
SRL_OPN_2PTS014_0455_20140628_025741_20140628_043749.EUM.nc	0.007	0.007	0.016	2653	5502	0	2754	0	95
SRL_OPN_2PTS014_0457_20140628_043748_20140628_061953.EUM.nc	0.005	0.007	0.018	3719	5812	0	2024	0	69
SRL_OPN_2PTS014_0459_20140628_061953_20140628_080718.EUM.nc	0.008	0.008	0.018	4002	6122	0	1984	0	136
SRL_OPN_2PTS014_0462_20140628_080719_20140628_094517.EUM.nc	0.002	0.004	0.017	2804	5553	0	2641	0	108
SRL_OPN_2PTS014_0463_20140628_094516_20140628_112310.EUM.nc	0.008	0.008	0.017	2025	5414	0	3330	0	59
SRL_OPN_2PTS014_0465_20140628_112308_20140628_130140.EUM.nc	0.002	0.004	0.018	2675	5377	0	2641	0	61
SRL_OPN_2PTS014_0467_20140628_130139_20140628_145455.EUM.nc	0.001	0.001	0.018	3416	6398	0	2939	0	43
SRL_OPN_2PTS014_0470_20140628_145455_20140628_163434.EUM.nc	0.011	0.008	0.023	3167	5639	0	2438	0	34
SRL_OPN_2PTS014_0472_20140628_163433_20140628_181418.EUM.nc	0.003	0.004	0.018	2945	5634	0	2566	0	123
SRL_OPN_2PTS014_0474_20140628_181417_20140628_195343.EUM.nc	0.006	0.005	0.019	3171	5611	0	2371	0	69

– Continued on next page

Table 10: Wet Path Delay Difference (AMR-Model) Statistics.

– Continued from previous page

File	Median	Mean	Std. Dev.	No. Obs.	Total Obs.	Default Lat/Lon	Flag (total)	Default (total)	3-Sigma Edited
SRL_OPN_2PTS014_0476_20140628_195343_20140628_213229.EUM.nc	0.009	0.010	0.020	3404	5513	0	2016	0	93
SRL_OPN_2PTS014_0478_20140628_213229_20140628_231038.EUM.nc	0.005	0.005	0.018	2127	5422	0	3231	0	64
SRL_OPN_2PTS014_0479_20140628_231038_20140629_004827.EUM.nc	0.002	0.002	0.019	3036	5543	0	2392	0	115
SRL_OPN_2PTS014_0481_20140629_004826_20140629_022636.EUM.nc	-0.002	-0.003	0.024	2868	5530	0	2652	0	10
SRL_OPN_2PTS014_0483_20140629_022635_20140629_040611.EUM.nc	0.006	0.006	0.019	2649	5516	0	2810	0	57
SRL_OPN_2PTS014_0485_20140629_040610_20140629_054731.EUM.nc	0.007	0.007	0.020	3450	5708	0	2174	0	84
SRL_OPN_2PTS014_0487_20140629_054731_20140629_073621.EUM.nc	0.005	0.005	0.020	3999	6198	0	2092	0	107
SRL_OPN_2PTS014_0490_20140629_073621_20140629_091432.EUM.nc	0.008	0.010	0.019	3297	5581	0	2202	0	82
SRL_OPN_2PTS014_0491_20140629_091432_20140629_105224.EUM.nc	0.004	0.007	0.018	2256	5555	0	3196	0	103
SRL_OPN_2PTS014_0493_20140629_105224_20140629_123030.EUM.nc	0.005	0.008	0.016	2488	5424	0	2854	0	82
SRL_OPN_2PTS014_0495_20140629_123029_20140629_140953.EUM.nc	0.004	0.003	0.019	3139	5605	0	2447	0	19
SRL_OPN_2PTS014_0497_20140629_140954_20140629_160316.EUM.nc	0.005	0.005	0.021	3154	6435	0	3177	1	103
SRL_OPN_2PTS014_0500_20140629_160315_20140629_174301.EUM.nc	0.006	0.010	0.025	2807	5661	0	2782	0	72
SRL_OPN_2PTS014_0502_20140629_174300_20140629_192226.EUM.nc	0.010	0.010	0.020	3362	5660	0	2216	0	82
SRL_OPN_2PTS014_0504_20140629_192225_20140629_210132.EUM.nc	0.010	0.012	0.021	3506	5601	0	2035	0	60
SRL_OPN_2PTS014_0506_20140629_210131_20140629_223947.EUM.nc	0.010	0.013	0.016	2579	5417	0	2743	0	95
SRL_OPN_2PTS014_0507_20140629_223946_20140630_001736.EUM.nc	0.005	0.006	0.020	2966	5475	0	2464	0	45
SRL_OPN_2PTS014_0509_20140630_001736_20140630_015539.EUM.nc	-0.005	-0.003	0.021	2948	5525	0	2509	0	68
SRL_OPN_2PTS014_0511_20140630_015538_20140630_033437.EUM.nc	0.006	0.007	0.017	2857	5494	0	2543	0	94
SRL_OPN_2PTS014_0513_20140630_033436_20140630_051526.EUM.nc	0.011	0.011	0.026	2905	5572	0	2646	1	20
SRL_OPN_2PTS014_0515_20140630_051525_20140630_102133.EUM.nc	0.008	0.011	0.023	10024	17299	0	6935	0	340
SRL_OPN_2PTS014_0521_20140630_102133_20140630_115935.EUM.nc	0.004	0.005	0.017	2496	5536	0	2998	0	42
SRL_OPN_2PTS014_0523_20140630_115934_20140630_133831.EUM.nc	-0.001	-0.001	0.018	3022	5486	0	2448	0	16
SRL_OPN_2PTS014_0525_20140630_133830_20140630_153155.EUM.nc	0.001	0.001	0.019	3534	6413	0	2846	0	33
SRL_OPN_2PTS014_0528_20140630_153154_20140630_171134.EUM.nc	0.006	0.007	0.020	2693	5615	0	2879	0	43
SRL_OPN_2PTS014_0530_20140630_171133_20140630_185113.EUM.nc	0.004	0.006	0.018	3242	5591	0	2288	0	61
SRL_OPN_2PTS014_0532_20140630_185114_20140630_203028.EUM.nc	0.002	0.004	0.017	3325	5598	0	2192	0	81
SRL_OPN_2PTS014_0534_20140630_203029_20140630_220858.EUM.nc	0.007	0.007	0.015	2792	5540	0	2529	1	218
SRL_OPN_2PTS014_0536_20140630_220857_20140630_234655.EUM.nc	0.000	0.001	0.019	2829	5545	0	2663	0	53
SRL_OPN_2PTS014_0537_20140630_234655_20140701_012448.EUM.nc	-0.001	0.001	0.019	2831	5537	0	2655	1	50
SRL_OPN_2PTS014_0539_20140701_012447_20140701_030321.EUM.nc	0.007	0.007	0.019	2824	5565	0	2690	0	51
SRL_OPN_2PTS014_0541_20140701_030320_20140701_044334.EUM.nc	0.006	0.006	0.016	2705	5543	0	2708	0	130
SRL_OPN_2PTS014_0543_20140701_044333_20140701_062547.EUM.nc	0.005	0.005	0.016	3754	5809	0	1975	0	80
SRL_OPN_2PTS014_0545_20140701_062546_20140701_081246.EUM.nc	0.004	0.004	0.020	4060	6111	0	1929	0	122
SRL_OPN_2PTS014_0548_20140701_081245_20140701_095052.EUM.nc	0.009	0.009	0.017	2755	5465	0	2641	1	68
SRL_OPN_2PTS014_0549_20140701_095051_20140701_130711.EUM.nc	0.002	0.003	0.016	4720	10886	0	5955	0	211
SRL_OPN_2PTS014_0553_20140701_130710_20140701_150037.EUM.nc	0.003	0.003	0.018	3323	6432	0	2991	0	118
SRL_OPN_2PTS014_0556_20140701_150036_20140701_164016.EUM.nc	0.005	0.005	0.015	2968	5639	0	2580	1	90
SRL_OPN_2PTS014_0558_20140701_164015_20140701_181959.EUM.nc	0.005	0.007	0.016	3006	5553	0	2445	0	102

– Continued on next page

Table 10: Wet Path Delay Difference (AMR-Model) Statistics.

– Continued from previous page

File	Median	Mean	Std. Dev.	No. Obs.	Total Obs.	Default Lat/Lon	Flag (total)	Default (total)	3-Sigma Edited
SRL_OPN_2PTS014_0560_20140701_181958_20140701_195915.EUM.nc	0.002	0.003	0.017	3031	5601	0	2378	0	192
SRL_OPN_2PTS014_0562_20140701_195914_20140701_213806.EUM.nc	0.003	0.004	0.020	3220	5605	0	2189	0	196
SRL_OPN_2PTS014_0564_20140701_213806_20140701_231613.EUM.nc	0.000	0.002	0.020	2276	5391	0	3041	0	74
SRL_OPN_2PTS014_0565_20140701_231612_20140702_005353.EUM.nc	-0.000	0.001	0.018	2928	5524	0	2517	1	78
SRL_OPN_2PTS014_0567_20140702_005353_20140702_023214.EUM.nc	0.001	0.000	0.018	2920	5553	0	2569	0	64
SRL_OPN_2PTS014_0569_20140702_023213_20140702_041155.EUM.nc	0.001	0.002	0.018	2586	5529	0	2839	0	104
SRL_OPN_2PTS014_0571_20140702_041155_20140702_055323.EUM.nc	0.006	0.006	0.022	3642	5731	0	2069	0	20
SRL_OPN_2PTS014_0573_20140702_055322_20140702_074151.EUM.nc	0.004	0.005	0.020	3992	6178	0	2071	1	114
SRL_OPN_2PTS014_0576_20140702_074151_20140702_092008.EUM.nc	0.008	0.009	0.018	3104	5574	0	2356	0	114
SRL_OPN_2PTS014_0577_20140702_092007_20140702_105800.EUM.nc	0.004	0.003	0.020	2182	5523	0	3259	1	81
SRL_OPN_2PTS014_0579_20140702_105759_20140702_123608.EUM.nc	-0.002	-0.001	0.014	2348	5404	0	2929	0	127
SRL_OPN_2PTS014_0581_20140702_123608_20140702_141537.EUM.nc	-0.000	0.003	0.019	3166	5603	0	2381	0	56
SRL_OPN_2PTS014_0583_20140702_141538_20140702_160857.EUM.nc	0.002	0.004	0.018	3313	6390	0	2995	0	82
SRL_OPN_2PTS014_0586_20140702_160856_20140702_174843.EUM.nc	0.005	0.005	0.019	2797	5626	0	2756	0	73
SRL_OPN_2PTS014_0588_20140702_174842_20140702_192806.EUM.nc	-0.000	0.001	0.016	3222	5636	0	2329	1	84
SRL_OPN_2PTS014_0590_20140702_192805_20140702_210709.EUM.nc	0.007	0.009	0.023	3338	5613	0	2170	0	105
SRL_OPN_2PTS014_0592_20140702_210708_20140702_224522.EUM.nc	-0.001	-0.001	0.018	2573	5409	0	2769	0	67
SRL_OPN_2PTS014_0593_20140702_224521_20140703_002310.EUM.nc	-0.001	-0.000	0.016	2903	5443	0	2427	0	113
SRL_OPN_2PTS014_0595_20140703_002311_20140703_020116.EUM.nc	0.005	0.007	0.023	2956	5546	0	2541	0	49
SRL_OPN_2PTS014_0597_20140703_020116_20140703_034019.EUM.nc	0.002	0.002	0.014	2761	5490	0	2622	1	106
SRL_OPN_2PTS014_0599_20140703_034017_20140703_052115.EUM.nc	0.007	0.005	0.018	2840	5557	0	2659	1	57
SRL_OPN_2PTS014_0601_20140703_052113_20140703_071051.EUM.nc	0.005	0.004	0.019	3572	6236	0	2492	0	172
SRL_OPN_2PTS014_0604_20140703_071050_20140703_084921.EUM.nc	0.009	0.008	0.021	3911	5620	0	1650	0	59
SRL_OPN_2PTS014_0605_20140703_084920_20140703_102709.EUM.nc	0.008	0.010	0.017	2629	5464	0	2775	0	60
SRL_OPN_2PTS014_0607_20140703_102707_20140703_120511.EUM.nc	0.002	0.003	0.020	2512	5506	0	2950	0	44
SRL_OPN_2PTS014_0609_20140703_120510_20140703_134413.EUM.nc	0.005	0.005	0.020	3016	5506	0	2435	0	55
SRL_OPN_2PTS014_0611_20140703_134411_20140703_153737.EUM.nc	0.001	-0.001	0.019	3464	6419	0	2867	0	88
SRL_OPN_2PTS014_0614_20140703_153736_20140703_171715.EUM.nc	0.008	0.007	0.019	2625	5589	0	2894	0	70
SRL_OPN_2PTS014_0616_20140703_171714_20140703_185653.EUM.nc	0.002	0.003	0.024	3132	5560	0	2325	0	103
SRL_OPN_2PTS014_0618_20140703_185652_20140703_203559.EUM.nc	0.008	0.007	0.017	3344	5605	0	2123	0	138
SRL_OPN_2PTS014_0620_20140703_203557_20140703_221434.EUM.nc	0.002	0.003	0.017	2873	5543	0	2577	0	93
SRL_OPN_2PTS014_0622_20140703_221433_20140703_235229.EUM.nc	-0.001	0.002	0.021	2806	5512	0	2618	0	88
SRL_OPN_2PTS014_0623_20140703_235229_20140704_013015.EUM.nc	0.001	0.002	0.021	2918	5514	0	2549	0	47
SRL_OPN_2PTS014_0625_20140704_013015_20140704_030901.EUM.nc	0.005	0.005	0.018	2800	5507	0	2624	0	83
SRL_OPN_2PTS014_0627_20140704_030900_20140704_044921.EUM.nc	0.006	0.007	0.018	2818	5485	0	2611	0	56
SRL_OPN_2PTS014_0629_20140704_044920_20140704_063142.EUM.nc	0.004	0.004	0.018	3792	5814	0	1953	0	69
SRL_OPN_2PTS014_0631_20140704_063140_20140704_081822.EUM.nc	0.007	0.007	0.018	4106	6094	0	1853	0	135
SRL_OPN_2PTS014_0634_20140704_081821_20140704_095626.EUM.nc	0.010	0.010	0.015	2690	5469	0	2617	1	161
SRL_OPN_2PTS014_0635_20140704_095625_20140704_113421.EUM.nc	0.002	0.003	0.017	2249	5434	0	3098	0	87

– Continued on next page

Table 10: Wet Path Delay Difference (AMR-Model) Statistics.

– Continued from previous page

File	Median	Mean	Std. Dev.	No. Obs.	Total Obs.	Default Lat/Lon	Flag (total)	Default (total)	3-Sigma Edited
SRL_OPN_2PTS014_0637_20140704_113421_20140704_131249.EUM.nc	-0.002	-0.001	0.017	2760	5460	0	2615	0	85
SRL_OPN_2PTS014_0639_20140704_131248_20140704_150618.EUM.nc	0.005	0.004	0.019	3488	6424	0	2903	0	33
SRL_OPN_2PTS014_0642_20140704_150617_20140704_164557.EUM.nc	0.006	0.006	0.019	2830	5594	0	2710	0	54
SRL_OPN_2PTS014_0644_20140704_164555_20140704_182538.EUM.nc	0.001	0.003	0.023	3103	5558	0	2382	0	73
SRL_OPN_2PTS014_0646_20140704_182537_20140704_200453.EUM.nc	0.004	0.005	0.017	3127	5603	0	2419	0	57
SRL_OPN_2PTS014_0648_20140704_200453_20140704_214342.EUM.nc	0.005	0.007	0.018	3199	5572	0	2288	0	85
SRL_OPN_2PTS014_0650_20140704_214341_20140704_232148.EUM.nc	0.002	0.002	0.020	2427	5379	0	2918	0	34
SRL_OPN_2PTS014_0651_20140704_232147_20140705_005927.EUM.nc	-0.005	-0.002	0.020	2849	5543	0	2604	0	90
SRL_OPN_2PTS014_0653_20140705_005926_20140705_023751.EUM.nc	0.005	0.004	0.019	2951	5557	0	2565	0	41
SRL_OPN_2PTS014_0655_20140705_023750_20140705_041738.EUM.nc	0.005	0.007	0.022	2749	5537	0	2756	0	32
SRL_OPN_2PTS014_0657_20140705_041737_20140705_055914.EUM.nc	0.002	0.006	0.022	3688	5759	0	2035	0	36
SRL_OPN_2PTS014_0659_20140705_055913_20140705_074728.EUM.nc	0.010	0.010	0.020	3952	6156	0	2082	1	121
SRL_OPN_2PTS014_0662_20140705_074727_20140705_092542.EUM.nc	0.008	0.010	0.020	3069	5560	0	2426	0	65
SRL_OPN_2PTS014_0663_20140705_092542_20140705_110335.EUM.nc	0.002	0.002	0.018	2130	5520	0	3293	0	97
SRL_OPN_2PTS014_0665_20140705_110333_20140705_124145.EUM.nc	-0.004	-0.001	0.022	2511	5406	0	2863	0	32
SRL_OPN_2PTS014_0667_20140705_124143_20140705_142119.EUM.nc	0.004	0.006	0.020	3264	5590	0	2269	0	57
SRL_OPN_2PTS014_0669_20140705_142118_20140705_161437.EUM.nc	0.006	0.006	0.021	3339	6394	0	2967	0	88
SRL_OPN_2PTS014_0672_20140705_161436_20140705_175421.EUM.nc	0.005	0.006	0.019	2746	5625	0	2743	0	136
SRL_OPN_2PTS014_0674_20140705_175421_20140705_193345.EUM.nc	0.006	0.006	0.019	3233	5645	0	2332	0	80
SRL_OPN_2PTS014_0676_20140705_193344_20140705_211247.EUM.nc	0.008	0.009	0.019	3300	5504	0	2142	1	61
SRL_OPN_2PTS014_0678_20140705_211245_20140705_225055.EUM.nc	-0.001	0.000	0.020	2491	5482	0	2924	0	67
SRL_OPN_2PTS014_0679_20140705_225055_20140706_002844.EUM.nc	-0.003	-0.001	0.021	3036	5476	0	2395	0	45
SRL_OPN_2PTS014_0681_20140706_002843_20140706_020651.EUM.nc	0.003	0.004	0.017	2843	5548	0	2634	0	71
SRL_OPN_2PTS014_0683_20140706_020650_20140706_034601.EUM.nc	0.006	0.006	0.020	2810	5543	0	2685	0	48
SRL_OPN_2PTS014_0685_20140706_034559_20140706_052704.EUM.nc	0.003	0.005	0.021	2759	5596	0	2796	0	41
SRL_OPN_2PTS014_0687_20140706_052704_20140706_071629.EUM.nc	0.009	0.007	0.020	3793	6233	0	2359	0	81
SRL_OPN_2PTS014_0690_20140706_071629_20140706_085456.EUM.nc	0.006	0.007	0.020	3846	5614	0	1653	1	114
SRL_OPN_2PTS014_0691_20140706_085455_20140706_103243.EUM.nc	0.007	0.008	0.018	2458	5536	0	3002	0	76
SRL_OPN_2PTS014_0693_20140706_103241_20140706_121047.EUM.nc	-0.006	-0.003	0.021	2468	5509	0	2999	0	42
SRL_OPN_2PTS014_0695_20140706_121046_20140706_134955.EUM.nc	0.005	0.005	0.021	3074	5508	0	2384	0	50
SRL_OPN_2PTS014_0697_20140706_134953_20140706_154318.EUM.nc	0.003	0.004	0.019	3529	6430	0	2868	0	33
SRL_OPN_2PTS014_0700_20140706_154318_20140706_172257.EUM.nc	0.002	0.004	0.021	2737	5532	0	2755	0	40
SRL_OPN_2PTS014_0702_20140706_172256_20140706_190234.EUM.nc	0.005	0.006	0.022	3162	5652	0	2377	0	113
SRL_OPN_2PTS014_0704_20140706_190232_20140706_204138.EUM.nc	0.009	0.009	0.019	3592	5622	0	1963	0	67
SRL_OPN_2PTS014_0706_20140706_204136_20140706_222010.EUM.nc	0.001	0.001	0.020	2912	5456	0	2496	0	48
SRL_OPN_2PTS014_0708_20140706_222009_20140706_235805.EUM.nc	-0.002	0.001	0.020	2892	5524	0	2556	0	76
SRL_OPN_2PTS014_0709_20140706_235804_20140707_013552.EUM.nc	0.008	0.009	0.018	2924	5537	0	2468	0	145
SRL_OPN_2PTS014_0711_20140707_013550_20140707_031442.EUM.nc	0.004	0.003	0.019	2799	5527	0	2672	0	56
SRL_OPN_2PTS014_0713_20140707_031442_20140707_045509.EUM.nc	0.001	0.003	0.019	2864	5573	0	2688	0	21

– Continued on next page

Table 10: Wet Path Delay Difference (AMR-Model) Statistics.

– Continued from previous page

File	Median	Mean	Std. Dev.	No. Obs.	Total Obs.	Default Lat/Lon	Flag (total)	Default (total)	3-Sigma Edited
SRL_OPN_2PTS014_0715_20140707_045507_20140707_063738.EUM.nc	0.007	0.007	0.018	3786	5852	0	1985	0	81
SRL_OPN_2PTS014_0717_20140707_063737_20140707_082401.EUM.nc	0.004	0.005	0.023	4158	6063	0	1788	0	117
SRL_OPN_2PTS014_0720_20140707_082359_20140707_113957.EUM.nc	0.002	0.004	0.024	5125	10949	0	5727	0	97
SRL_OPN_2PTS014_0723_20140707_113957_20140707_131831.EUM.nc	0.004	0.003	0.019	2846	5465	0	2538	0	81
SRL_OPN_2PTS014_0725_20140707_131831_20140707_151152.EUM.nc	0.005	0.006	0.019	3481	6428	0	2903	0	44
SRL_OPN_2PTS014_0728_20140707_151151_20140707_165139.EUM.nc	0.005	0.007	0.020	2795	5598	0	2769	0	34
SRL_OPN_2PTS014_0730_20140707_165139_20140707_183120.EUM.nc	0.001	0.003	0.023	3008	5565	0	2412	0	145
SRL_OPN_2PTS014_0732_20140707_183119_20140707_201034.EUM.nc	0.008	0.008	0.019	3113	5582	0	2394	0	75
SRL_OPN_2PTS014_0734_20140707_201033_20140707_214920.EUM.nc	0.006	0.006	0.019	3209	5556	0	2287	0	60
SRL_OPN_2PTS014_0736_20140707_214920_20140707_232723.EUM.nc	-0.003	-0.000	0.018	2434	5337	0	2833	0	70
SRL_OPN_2PTS014_0737_20140707_232722_20140708_010504.EUM.nc	0.006	0.007	0.017	2723	5527	0	2737	0	67
SRL_OPN_2PTS014_0739_20140708_010503_20140708_024331.EUM.nc	0.005	0.005	0.021	2914	5557	0	2622	0	21
SRL_OPN_2PTS014_0741_20140708_024331_20140708_042315.EUM.nc	0.000	0.002	0.019	2704	5522	0	2750	0	68
SRL_OPN_2PTS014_0743_20140708_042315_20140708_060508.EUM.nc	0.005	0.006	0.018	3602	5776	0	2018	0	156
SRL_OPN_2PTS014_0745_20140708_060507_20140708_075306.EUM.nc	0.006	0.005	0.026	4024	6150	0	2026	0	100
SRL_OPN_2PTS014_0748_20140708_075305_20140708_093118.EUM.nc	0.009	0.010	0.024	3061	5541	0	2426	0	54
SRL_OPN_2PTS014_0749_20140708_093118_20140708_110910.EUM.nc	-0.002	-0.001	0.016	2128	5459	0	3227	0	104
SRL_OPN_2PTS014_0751_20140708_110909_20140708_144033.EUM.nc	0.008	0.007	0.018	5629	11701	0	5923	0	149
SRL_OPN_2PTS014_0756_20140708_144032_20140708_162018.EUM.nc	0.004	0.004	0.020	3374	5634	0	2202	0	58
SRL_OPN_2PTS014_0758_20140708_162018_20140708_180004.EUM.nc	0.002	0.002	0.019	2851	5626	0	2676	0	99
SRL_OPN_2PTS014_0760_20140708_180003_20140708_193925.EUM.nc	0.006	0.007	0.016	3144	5634	0	2308	0	182
SRL_OPN_2PTS014_0762_20140708_193925_20140708_211825.EUM.nc	0.009	0.009	0.018	3325	5522	0	2110	0	87
SRL_OPN_2PTS014_0764_20140708_211823_20140708_225631.EUM.nc	0.003	0.004	0.019	2446	5510	0	3039	0	25
SRL_OPN_2PTS014_0765_20140708_225631_20140709_003420.EUM.nc	0.006	0.006	0.021	3140	5485	0	2295	0	50
SRL_OPN_2PTS014_0767_20140709_003420_20140709_021230.EUM.nc	0.005	0.005	0.022	2814	5533	0	2630	0	89
SRL_OPN_2PTS014_0769_20140709_021229_20140709_035143.EUM.nc	0.005	0.005	0.020	2687	5494	0	2748	0	59
SRL_OPN_2PTS014_0771_20140709_035142_20140709_053254.EUM.nc	0.004	0.007	0.019	2827	5602	0	2749	0	26
SRL_OPN_2PTS014_0773_20140709_053254_20140709_072207.EUM.nc	0.008	0.009	0.020	3878	6237	0	2198	0	161
SRL_OPN_2PTS014_0776_20140709_072206_20140709_090032.EUM.nc	0.011	0.012	0.017	3726	5610	0	1704	0	180
SRL_OPN_2PTS014_0777_20140709_090031_20140709_103818.EUM.nc	0.000	0.002	0.019	2461	5529	0	3027	0	41
SRL_OPN_2PTS014_0779_20140709_103817_20140709_121625.EUM.nc	0.002	0.006	0.018	2464	5517	0	2966	0	87
SRL_OPN_2PTS014_0781_20140709_121625_20140709_135536.EUM.nc	0.010	0.009	0.015	2988	5510	0	2298	0	224
SRL_OPN_2PTS014_0783_20140709_135535_20140709_154859.EUM.nc	0.001	0.001	0.015	3499	6413	0	2824	0	90
SRL_OPN_2PTS014_0786_20140709_154859_20140709_172837.EUM.nc	0.002	0.003	0.018	2662	5525	0	2783	1	79
SRL_OPN_2PTS014_0788_20140709_172837_20140709_190814.EUM.nc	0.009	0.010	0.020	3369	5674	0	2188	0	117
SRL_OPN_2PTS014_0790_20140709_190813_20140709_204715.EUM.nc	0.002	0.004	0.020	3515	5611	0	1969	0	127
SRL_OPN_2PTS014_0792_20140709_204715_20140709_222546.EUM.nc	0.007	0.007	0.016	2804	5446	0	2552	0	90
SRL_OPN_2PTS014_0794_20140709_222544_20140710_000339.EUM.nc	0.002	0.003	0.018	2998	5542	0	2515	1	28
SRL_OPN_2PTS014_0795_20140710_000338_20140710_014127.EUM.nc	0.009	0.010	0.021	3013	5542	0	2413	0	116

– Continued on next page

Table 10: Wet Path Delay Difference (AMR-Model) Statistics.

– Continued from previous page

File	Median	Mean	Std. Dev.	No. Obs.	Total Obs.	Default Lat/Lon	Flag (total)	Default (total)	3-Sigma Edited
SRL_OPN_2PTS014_0797_20140710_014127_20140710_032022.EUM.nc	0.001	0.003	0.019	2797	5505	0	2644	0	64
SRL_OPN_2PTS014_0799_20140710_032022_20140710_050056.EUM.nc	0.002	0.002	0.018	2880	5592	0	2661	0	51
SRL_OPN_2PTS014_0801_20140710_050055_20140710_064332.EUM.nc	0.006	0.006	0.018	3743	5850	0	1991	0	116
SRL_OPN_2PTS014_0803_20140710_064332_20140710_082936.EUM.nc	0.008	0.008	0.023	4259	6065	0	1695	0	111
SRL_OPN_2PTS014_0806_20140710_082935_20140710_100736.EUM.nc	0.006	0.007	0.023	2758	5466	0	2666	0	42
SRL_OPN_2PTS014_0807_20140710_100735_20140710_114533.EUM.nc	0.004	0.005	0.016	2352	5485	0	3076	0	57
SRL_OPN_2PTS014_0809_20140710_114532_20140710_132411.EUM.nc	0.005	0.005	0.015	2896	5455	0	2478	0	81
SRL_OPN_2PTS014_0811_20140710_132410_20140710_151732.EUM.nc	-0.002	-0.000	0.018	3505	6415	0	2866	0	44
SRL_OPN_2PTS014_0814_20140710_151731_20140710_165719.EUM.nc	0.008	0.008	0.019	2786	5562	0	2739	0	37
SRL_OPN_2PTS014_0816_20140710_165718_20140710_183700.EUM.nc	0.003	0.004	0.019	3052	5553	0	2333	0	168
SRL_OPN_2PTS014_0818_20140710_183659_20140710_201611.EUM.nc	0.004	0.005	0.019	3165	5571	0	2299	0	107
SRL_OPN_2PTS014_0820_20140710_201612_20140710_215455.EUM.nc	0.008	0.009	0.017	3091	5548	0	2322	0	135
SRL_OPN_2PTS014_0822_20140710_215454_20140710_233257.EUM.nc	0.005	0.005	0.017	2363	5335	0	2873	0	99
SRL_OPN_2PTS014_0823_20140710_233256_20140711_011039.EUM.nc	0.008	0.009	0.023	2714	5520	0	2748	0	58
SRL_OPN_2PTS014_0825_20140711_011038_20140711_024910.EUM.nc	0.001	0.001	0.014	2777	5553	0	2671	0	105
SRL_OPN_2PTS014_0827_20140711_024910_20140711_042907.EUM.nc	0.006	0.006	0.018	2731	5537	0	2743	0	63
SRL_OPN_2PTS014_0829_20140711_042906_20140711_061100.EUM.nc	0.005	0.007	0.020	3614	5778	0	2071	0	93
SRL_OPN_2PTS014_0831_20140711_061100_20140711_075842.EUM.nc	0.005	0.006	0.021	4070	6140	0	1961	0	109
SRL_OPN_2PTS014_0834_20140711_075841_20140711_093652.EUM.nc	0.006	0.008	0.019	2917	5563	0	2600	0	46
SRL_OPN_2PTS014_0835_20140711_093651_20140711_111445.EUM.nc	0.005	0.006	0.016	2108	5480	0	3288	0	84
SRL_OPN_2PTS014_0837_20140711_111444_20140711_125301.EUM.nc	0.006	0.007	0.014	2475	5410	0	2805	0	130
SRL_OPN_2PTS014_0839_20140711_125301_20140711_144613.EUM.nc	0.004	0.004	0.020	3346	6362	0	2974	0	42
SRL_OPN_2PTS014_0842_20140711_144613_20140711_162559.EUM.nc	0.004	0.005	0.016	3258	5636	0	2244	0	134
SRL_OPN_2PTS014_0844_20140711_162558_20140711_180543.EUM.nc	0.006	0.006	0.021	2982	5661	0	2631	0	48
SRL_OPN_2PTS014_0846_20140711_180542_20140711_194504.EUM.nc	0.006	0.008	0.021	3140	5588	0	2339	0	109
SRL_OPN_2PTS014_0848_20140711_194503_20140711_212359.EUM.nc	0.003	0.006	0.018	3351	5504	0	2073	0	80
SRL_OPN_2PTS014_0850_20140711_212359_20140711_230205.EUM.nc	0.006	0.008	0.018	2237	5453	0	3176	0	40
SRL_OPN_2PTS014_0851_20140711_230204_20140712_003954.EUM.nc	0.006	0.008	0.022	3198	5517	0	2232	0	87
SRL_OPN_2PTS014_0853_20140712_003953_20140712_021806.EUM.nc	0.000	0.001	0.019	2875	5567	0	2652	0	40
SRL_OPN_2PTS014_0855_20140712_021806_20140712_035725.EUM.nc	0.003	0.005	0.019	2601	5542	0	2842	0	99
SRL_OPN_2PTS014_0857_20140712_035723_20140712_053843.EUM.nc	0.006	0.007	0.019	2945	5590	0	2552	1	92
SRL_OPN_2PTS014_0859_20140712_053843_20140712_072744.EUM.nc	0.006	0.007	0.017	4058	6211	0	2048	1	104
SRL_OPN_2PTS014_0862_20140712_072743_20140712_090606.EUM.nc	0.008	0.011	0.022	3672	5589	0	1869	0	48
SRL_OPN_2PTS014_0863_20140712_090605_20140712_104352.EUM.nc	0.010	0.008	0.019	2506	5549	0	2974	0	69
SRL_OPN_2PTS014_0865_20140712_104351_20140712_122201.EUM.nc	0.002	0.002	0.013	2509	5513	0	2896	0	108
SRL_OPN_2PTS014_0867_20140712_122201_20140712_140119.EUM.nc	0.001	0.003	0.018	3278	5569	0	2166	0	125
SRL_OPN_2PTS014_0869_20140712_140118_20140712_191353.EUM.nc	0.005	0.005	0.019	9376	17582	0	7960	0	246
SRL_OPN_2PTS014_0876_20140712_191352_20140712_205253.EUM.nc	0.002	0.002	0.017	3462	5599	0	1997	0	140
SRL_OPN_2PTS014_0878_20140712_205252_20140712_223121.EUM.nc	0.007	0.008	0.016	2812	5426	0	2516	0	98

– Continued on next page

Table 10: Wet Path Delay Difference (AMR-Model) Statistics.

– Continued from previous page

File	Median	Mean	Std. Dev.	No. Obs.	Total Obs.	Default Lat/Lon	Flag (total)	Default (total)	3-Sigma Edited
SRL_OPN_2PTS014_0879_20140712_223121_20140713_000913.EUM.nc	0.004	0.004	0.019	2915	5493	0	2494	1	83
SRL_OPN_2PTS014_0881_20140713_000912_20140713_014703.EUM.nc	0.001	0.000	0.018	3027	5539	0	2384	0	128
SRL_OPN_2PTS014_0883_20140713_014703_20140713_032603.EUM.nc	0.005	0.005	0.018	2853	5485	0	2588	0	44
SRL_OPN_2PTS014_0885_20140713_032602_20140713_050642.EUM.nc	0.004	0.003	0.017	2737	5591	0	2741	0	113
SRL_OPN_2PTS014_0887_20140713_050641_20140713_065643.EUM.nc	0.008	0.011	0.020	3747	6248	0	2468	0	33
SRL_OPN_2PTS014_0890_20140713_065643_20140713_083511.EUM.nc	0.006	0.006	0.021	4294	5638	0	1278	0	66
SRL_OPN_2PTS014_0892_20140713_083510_20140713_101310.EUM.nc	0.009	0.010	0.020	2669	5477	0	2733	0	75
SRL_OPN_2PTS014_0893_20140713_101309_20140713_115108.EUM.nc	0.004	0.005	0.015	2411	5525	0	3031	0	83
SRL_OPN_2PTS014_0895_20140713_115108_20140713_132951.EUM.nc	-0.002	-0.001	0.015	2955	5453	0	2430	0	68
SRL_OPN_2PTS014_0897_20140713_132951_20140713_152313.EUM.nc	0.005	0.006	0.016	3495	6378	0	2789	0	94
SRL_OPN_2PTS014_0900_20140713_152313_20140713_170301.EUM.nc	0.005	0.006	0.019	2761	5591	0	2808	0	22
SRL_OPN_2PTS014_0902_20140713_170259_20140713_184239.EUM.nc	0.004	0.007	0.020	3028	5568	0	2360	0	180
SRL_OPN_2PTS014_0904_20140713_184238_20140713_202150.EUM.nc	0.005	0.006	0.019	3273	5586	0	2222	1	90
SRL_OPN_2PTS014_0906_20140713_202150_20140713_220032.EUM.nc	0.010	0.010	0.016	2915	5524	0	2482	0	127
SRL_OPN_2PTS014_0908_20140713_220031_20140713_233831.EUM.nc	0.001	0.001	0.014	2402	5482	0	2859	0	221
SRL_OPN_2PTS014_0909_20140713_233830_20140714_011616.EUM.nc	0.007	0.009	0.018	2901	5510	0	2530	0	79
SRL_OPN_2PTS014_0911_20140714_011615_20140714_025451.EUM.nc	0.005	0.005	0.016	2822	5518	0	2641	0	55
SRL_OPN_2PTS014_0913_20140714_025450_20140714_043446.EUM.nc	0.006	0.008	0.018	2759	5533	0	2736	0	38
SRL_OPN_2PTS014_0915_20140714_043446_20140714_061655.EUM.nc	0.010	0.012	0.023	3721	5800	0	2015	0	64
SRL_OPN_2PTS014_0917_20140714_061655_20140714_080421.EUM.nc	0.008	0.008	0.019	4032	6123	0	1946	0	145
SRL_OPN_2PTS014_0920_20140714_080421_20140714_094229.EUM.nc	0.006	0.006	0.018	2840	5561	0	2606	0	115
SRL_OPN_2PTS014_0921_20140714_094228_20140714_112021.EUM.nc	-0.001	0.003	0.021	2224	5404	0	3112	0	68
SRL_OPN_2PTS014_0923_20140714_112020_20140714_125841.EUM.nc	0.004	0.005	0.015	2535	5408	0	2721	0	152
SRL_OPN_2PTS014_0925_20140714_125840_20140714_145155.EUM.nc	0.004	0.005	0.017	3397	6383	0	2915	0	71
SRL_OPN_2PTS014_0928_20140714_145154_20140714_163143.EUM.nc	-0.000	0.001	0.020	3229	5668	0	2358	1	80
SRL_OPN_2PTS014_0930_20140714_163142_20140714_181119.EUM.nc	0.007	0.008	0.019	2935	5630	0	2594	0	101
SRL_OPN_2PTS014_0932_20140714_181118_20140714_195045.EUM.nc	0.003	0.005	0.020	3215	5634	0	2361	0	58
SRL_OPN_2PTS014_0934_20140714_195044_20140714_212940.EUM.nc	0.009	0.008	0.017	3385	5523	0	2028	0	110
SRL_OPN_2PTS014_0936_20140714_212939_20140714_230742.EUM.nc	0.002	0.002	0.016	2105	5411	0	3209	0	97
SRL_OPN_2PTS014_0937_20140714_230741_20140715_004530.EUM.nc	0.007	0.007	0.020	3108	5525	0	2321	0	96
SRL_OPN_2PTS014_0939_20140715_004530_20140715_022347.EUM.nc	0.002	0.002	0.022	2916	5566	0	2615	1	34
SRL_OPN_2PTS014_0941_20140715_022346_20140715_040310.EUM.nc	-0.000	0.001	0.018	2691	5468	0	2721	0	56
SRL_OPN_2PTS014_0943_20140715_040309_20140715_054436.EUM.nc	0.006	0.006	0.021	3283	5698	0	2354	0	61
SRL_OPN_2PTS014_0945_20140715_054436_20140715_073324.EUM.nc	0.007	0.008	0.017	4010	6194	0	2088	0	96
SRL_OPN_2PTS014_0948_20140715_073323_20140715_091145.EUM.nc	0.007	0.008	0.020	3477	5589	0	2044	0	68
SRL_OPN_2PTS014_0949_20140715_091145_20140715_104929.EUM.nc	0.005	0.005	0.022	2500	5562	0	3002	0	60
SRL_OPN_2PTS014_0951_20140715_104928_20140715_122741.EUM.nc	0.002	0.002	0.017	2449	5450	0	2892	0	109
SRL_OPN_2PTS014_0953_20140715_122740_20140715_140703.EUM.nc	0.006	0.005	0.019	3248	5588	0	2313	0	27
SRL_OPN_2PTS014_0955_20140715_140701_20140715_160025.EUM.nc	0.002	0.003	0.017	3250	6411	0	3083	0	78

– Continued on next page

Table 10: Wet Path Delay Difference (AMR-Model) Statistics.

– Continued from previous page

File	Median	Mean	Std. Dev.	No. Obs.	Total Obs.	Default Lat/Lon	Flag (total)	Default (total)	3-Sigma Edited
SRL_OPN_2PTS014_0958_20140715_160024_20140715_174001.EUM.nc	0.005	0.007	0.016	2733	5649	0	2803	0	113
SRL_OPN_2PTS014_0960_20140715_174001_20140715_191936.EUM.nc	0.004	0.003	0.017	3433	5641	0	2137	0	71
SRL_OPN_2PTS014_0962_20140715_191935_20140715_205835.EUM.nc	0.004	0.006	0.017	3504	5582	0	1982	0	96
SRL_OPN_2PTS014_0964_20140715_205834_20140715_223659.EUM.nc	0.004	0.004	0.017	2826	5421	0	2560	0	35
SRL_OPN_2PTS014_0965_20140715_223659_20140716_001450.EUM.nc	0.004	0.005	0.018	2920	5505	0	2478	0	107
SRL_OPN_2PTS014_0967_20140716_001449_20140716_015243.EUM.nc	0.004	0.006	0.017	3088	5509	0	2368	0	53
SRL_OPN_2PTS014_0969_20140716_015242_20140716_033147.EUM.nc	0.003	0.003	0.017	2846	5476	0	2552	0	78
SRL_OPN_2PTS014_0971_20140716_033146_20140716_051233.EUM.nc	0.007	0.007	0.019	2820	5568	0	2681	0	67
SRL_OPN_2PTS014_0973_20140716_051232_20140716_070225.EUM.nc	0.007	0.007	0.018	3723	6242	0	2473	0	46
SRL_OPN_2PTS014_0976_20140716_070224_20140716_084049.EUM.nc	0.007	0.007	0.018	4200	5618	0	1324	0	94
SRL_OPN_2PTS014_0978_20140716_084050_20140716_101846.EUM.nc	0.009	0.010	0.020	2603	5433	0	2745	0	85
SRL_OPN_2PTS014_0979_20140716_101847_20140716_115647.EUM.nc	0.007	0.008	0.017	2463	5523	0	3012	0	48
SRL_OPN_2PTS014_0981_20140716_115646_20140716_133534.EUM.nc	0.002	0.003	0.016	2976	5433	0	2412	0	45
SRL_OPN_2PTS014_0983_20140716_133533_20140716_152856.EUM.nc	0.004	0.005	0.018	3587	6386	0	2721	0	78
SRL_OPN_2PTS014_0986_20140716_152857_20140716_170845.EUM.nc	0.007	0.006	0.019	2739	5585	0	2791	1	54
SRL_OPN_2PTS014_0988_20140716_170843_20140716_184823.EUM.nc	0.003	0.005	0.019	3332	5573	0	2184	0	57
SRL_OPN_2PTS014_0990_20140716_184821_20140716_202732.EUM.nc	0.004	0.006	0.015	3215	5582	0	2213	0	154
SRL_OPN_2PTS014_0992_20140716_202731_20140716_220611.EUM.nc	0.006	0.006	0.018	2966	5504	0	2423	0	115
SRL_OPN_2PTS014_0994_20140716_220611_20140716_234408.EUM.nc	0.005	0.005	0.014	2730	5527	0	2683	0	114
SRL_OPN_2PTS014_0995_20140716_234408_20140717_012152.EUM.nc	-0.000	0.004	0.019	2876	5492	0	2533	0	83
SRL_OPN_2PTS014_0997_20140717_012151_20140717_030031.EUM.nc	-0.002	-0.002	0.018	2817	5580	0	2683	0	80
SRL_OPN_2PTS014_0999_20140717_030030_20140717_044033.EUM.nc	0.004	0.007	0.020	2705	5512	0	2729	0	78

27 K Brightness Temperature Table

Table 11: K Brightness Temperature Statistics.

File	Median	Mean	Std. Dev.	No. Obs.	Total Obs.	Default Lat/Lon	Flag (total)	Default (total)	3-Sigma Edited
SRL_OPN_2PTS013_1001_20140612_044045_20140612_062254.EUM.nc	170.130	172.803	18.211	3812	5794	0	1967	0	15
SRL_OPN_2PTS014_0001_20140612_062254_20140612_081002.EUM.nc	169.250	173.388	20.457	4094	6102	0	1961	0	47
SRL_OPN_2PTS014_0004_20140612_081002_20140612_094808.EUM.nc	173.330	177.475	22.750	2868	5566	0	2687	0	11
SRL_OPN_2PTS014_0005_20140612_094807_20140612_112601.EUM.nc	169.640	175.746	25.930	2108	5451	0	3333	0	10
SRL_OPN_2PTS014_0007_20140612_112600_20140612_130426.EUM.nc	171.400	178.489	23.713	2730	5374	0	2629	0	15
SRL_OPN_2PTS014_0009_20140612_130425_20140612_145750.EUM.nc	165.760	173.659	20.322	3475	6419	0	2918	0	26
SRL_OPN_2PTS014_0012_20140612_145749_20140612_163729.EUM.nc	165.750	168.957	16.827	3087	5631	0	2496	0	48
SRL_OPN_2PTS014_0014_20140612_163729_20140612_181712.EUM.nc	166.530	174.726	22.136	2998	5527	0	2511	0	18
SRL_OPN_2PTS014_0016_20140612_181711_20140612_195629.EUM.nc	170.085	177.814	23.031	3208	5580	0	2339	1	32
SRL_OPN_2PTS014_0018_20140612_195629_20140612_213521.EUM.nc	171.760	178.487	21.728	3453	5514	0	2040	1	20
SRL_OPN_2PTS014_0020_20140612_213521_20140612_231330.EUM.nc	166.740	174.416	21.546	2200	5423	0	3213	0	10
SRL_OPN_2PTS014_0021_20140612_231329_20140613_005109.EUM.nc	176.910	178.713	20.556	3088	5528	0	2434	0	6
SRL_OPN_2PTS014_0023_20140613_005109_20140613_022929.EUM.nc	170.200	177.073	20.275	2834	5530	0	2694	0	2
SRL_OPN_2PTS014_0025_20140613_022928_20140613_040908.EUM.nc	161.460	165.814	15.491	2726	5495	0	2750	0	19
SRL_OPN_2PTS014_0027_20140613_040907_20140613_055031.EUM.nc	167.560	170.993	18.845	3565	5716	0	2091	0	60
SRL_OPN_2PTS014_0029_20140613_055030_20140613_073906.EUM.nc	168.660	174.516	19.782	4138	6174	0	2024	0	12
SRL_OPN_2PTS014_0032_20140613_073905_20140613_091724.EUM.nc	173.235	178.672	22.041	3214	5558	0	2329	1	14
SRL_OPN_2PTS014_0033_20140613_091723_20140613_105516.EUM.nc	179.665	180.041	23.495	2266	5546	0	3276	0	4
SRL_OPN_2PTS014_0035_20140613_105516_20140613_123323.EUM.nc	167.220	175.279	22.053	2508	5419	0	2901	0	10
SRL_OPN_2PTS014_0037_20140613_123322_20140613_141249.EUM.nc	165.610	171.819	19.726	3225	5599	0	2367	0	7
SRL_OPN_2PTS014_0039_20140613_141249_20140613_160610.EUM.nc	168.820	170.284	17.198	3283	6409	0	3099	1	26
SRL_OPN_2PTS014_0042_20140613_160609_20140613_174547.EUM.nc	176.730	178.833	25.464	2865	5638	0	2768	0	5
SRL_OPN_2PTS014_0044_20140613_174548_20140613_192520.EUM.nc	172.000	179.263	23.986	3410	5662	0	2252	0	0
SRL_OPN_2PTS014_0046_20140613_192519_20140613_210424.EUM.nc	171.200	175.822	19.783	3503	5623	0	2100	0	20
SRL_OPN_2PTS014_0048_20140613_210424_20140613_224238.EUM.nc	166.470	173.552	23.158	2605	5389	0	2772	0	12
SRL_OPN_2PTS014_0049_20140613_224237_20140614_002028.EUM.nc	167.780	174.301	22.620	3021	5473	0	2442	0	10
SRL_OPN_2PTS014_0051_20140614_002029_20140614_015831.EUM.nc	176.060	179.988	21.992	2912	5541	0	2624	0	5
SRL_OPN_2PTS014_0053_20140614_015832_20140614_033732.EUM.nc	163.980	169.406	18.545	2948	5517	0	2552	0	17
SRL_OPN_2PTS014_0055_20140614_033732_20140614_051826.EUM.nc	169.650	171.134	16.632	2878	5588	0	2640	0	70
SRL_OPN_2PTS014_0057_20140614_051826_20140614_070807.EUM.nc	170.720	173.597	17.404	3809	6225	0	2407	0	9
SRL_OPN_2PTS014_0060_20140614_070806_20140614_084637.EUM.nc	169.140	174.017	21.458	3835	5609	0	1722	0	52
SRL_OPN_2PTS014_0062_20140614_084637_20140614_102426.EUM.nc	179.970	180.022	23.788	2584	5558	0	2959	0	15
SRL_OPN_2PTS014_0063_20140614_102426_20140614_120228.EUM.nc	173.015	180.742	24.977	2559	5498	0	2938	0	1
SRL_OPN_2PTS014_0065_20140614_120229_20140614_134127.EUM.nc	171.720	176.183	22.192	3087	5525	0	2416	0	22
SRL_OPN_2PTS014_0067_20140614_134126_20140614_153451.EUM.nc	171.990	176.726	20.511	3514	6417	0	2894	0	9
SRL_OPN_2PTS014_0070_20140614_153451_20140614_171429.EUM.nc	179.350	175.857	23.090	2753	5520	0	2757	0	10

– Continued on next page

Table 11: K Brightness Temperature Statistics.

– Continued from previous page

File	Median	Mean	Std. Dev.	No. Obs.	Total Obs.	Default Lat/Lon	Flag (total)	Default (total)	3-Sigma Edited
SRL_OPN_2PTS014_0072_20140614_171428_20140614_185408.EUM.nc	170.190	173.357	18.627	3265	5665	0	2370	0	30
SRL_OPN_2PTS014_0074_20140614_185407_20140614_203315.EUM.nc	174.950	178.254	21.877	3469	5603	0	2129	1	4
SRL_OPN_2PTS014_0076_20140614_203315_20140614_221150.EUM.nc	166.140	173.763	24.496	2936	5423	0	2474	0	13
SRL_OPN_2PTS014_0078_20140614_221150_20140614_234947.EUM.nc	161.840	171.914	25.050	2883	5494	0	2598	0	13
SRL_OPN_2PTS014_0079_20140614_234946_20140615_012732.EUM.nc	171.050	177.610	23.002	2873	5532	0	2657	0	2
SRL_OPN_2PTS014_0081_20140615_012732_20140615_030616.EUM.nc	171.115	173.013	18.948	2888	5557	0	2651	0	18
SRL_OPN_2PTS014_0083_20140615_030616_20140615_044633.EUM.nc	166.560	171.538	18.643	2886	5511	0	2567	1	57
SRL_OPN_2PTS014_0085_20140615_044632_20140615_062849.EUM.nc	166.700	169.261	15.745	3787	5802	0	1959	0	56
SRL_OPN_2PTS014_0087_20140615_062849_20140615_081539.EUM.nc	169.285	174.051	19.370	4124	6106	0	1938	0	44
SRL_OPN_2PTS014_0090_20140615_081540_20140615_095344.EUM.nc	183.220	181.398	22.669	2820	5551	0	2723	0	8
SRL_OPN_2PTS014_0091_20140615_095343_20140615_113138.EUM.nc	169.815	179.307	26.933	2224	5394	0	3158	0	12
SRL_OPN_2PTS014_0093_20140615_113138_20140615_131006.EUM.nc	168.620	175.551	24.632	2815	5453	0	2628	0	10
SRL_OPN_2PTS014_0095_20140615_131006_20140615_150325.EUM.nc	170.095	175.529	19.040	3472	6421	0	2911	0	38
SRL_OPN_2PTS014_0098_20140615_150325_20140615_164311.EUM.nc	174.035	175.478	21.095	2943	5648	0	2702	0	3
SRL_OPN_2PTS014_0100_20140615_164311_20140615_182254.EUM.nc	162.490	166.946	17.020	3150	5570	0	2383	0	37
SRL_OPN_2PTS014_0102_20140615_182253_20140615_200209.EUM.nc	179.235	180.472	21.084	3150	5606	0	2414	0	42
SRL_OPN_2PTS014_0104_20140615_200209_20140615_214059.EUM.nc	172.610	179.153	23.055	3370	5492	0	2116	0	6
SRL_OPN_2PTS014_0106_20140615_214058_20140615_231906.EUM.nc	171.740	174.638	21.821	2413	5361	0	2945	0	3
SRL_OPN_2PTS014_0107_20140615_231906_20140616_005646.EUM.nc	167.060	174.751	21.404	2886	5540	0	2644	0	10
SRL_OPN_2PTS014_0109_20140616_005646_20140616_023509.EUM.nc	170.320	175.543	21.074	2914	5533	0	2607	0	12
SRL_OPN_2PTS014_0111_20140616_023508_20140616_041444.EUM.nc	169.115	170.138	17.446	2719	5508	0	2744	0	45
SRL_OPN_2PTS014_0113_20140616_041443_20140616_055625.EUM.nc	163.225	167.561	16.456	3667	5755	0	2077	0	11
SRL_OPN_2PTS014_0115_20140616_055624_20140616_074445.EUM.nc	171.020	174.577	18.789	4068	6155	0	2054	1	32
SRL_OPN_2PTS014_0118_20140616_074445_20140616_092301.EUM.nc	180.820	180.714	21.208	3093	5544	0	2426	1	24
SRL_OPN_2PTS014_0119_20140616_092300_20140616_110045.EUM.nc	174.320	179.507	25.665	2114	5486	0	3365	0	7
SRL_OPN_2PTS014_0121_20140616_110044_20140616_123902.EUM.nc	164.690	175.028	23.474	2520	5440	0	2909	0	11
SRL_OPN_2PTS014_0123_20140616_123901_20140616_141833.EUM.nc	167.045	171.687	18.703	3296	5605	0	2305	0	4
SRL_OPN_2PTS014_0125_20140616_141833_20140616_161152.EUM.nc	174.240	175.320	16.426	3429	6392	0	2947	1	15
SRL_OPN_2PTS014_0128_20140616_161151_20140616_175129.EUM.nc	161.385	169.115	19.327	2900	5640	0	2696	0	44
SRL_OPN_2PTS014_0130_20140616_175128_20140616_193101.EUM.nc	172.920	176.597	19.386	3280	5636	0	2320	1	35
SRL_OPN_2PTS014_0132_20140616_193100_20140616_211003.EUM.nc	171.915	177.130	19.829	3370	5623	0	2236	1	16
SRL_OPN_2PTS014_0134_20140616_211002_20140616_224814.EUM.nc	166.995	173.211	22.361	2443	5416	0	2954	0	19
SRL_OPN_2PTS014_0135_20140616_224815_20140617_002604.EUM.nc	164.340	173.370	21.886	2991	5435	0	2408	0	36
SRL_OPN_2PTS014_0137_20140617_002603_20140617_020410.EUM.nc	176.460	178.975	19.085	2895	5543	0	2646	0	2
SRL_OPN_2PTS014_0139_20140617_020409_20140617_034315.EUM.nc	168.980	168.530	16.196	2876	5517	0	2594	1	46
SRL_OPN_2PTS014_0141_20140617_034314_20140617_052415.EUM.nc	163.475	169.471	18.663	2870	5588	0	2708	0	10
SRL_OPN_2PTS014_0143_20140617_052416_20140617_071345.EUM.nc	168.400	173.033	18.775	3770	6228	0	2433	0	25
SRL_OPN_2PTS014_0146_20140617_071345_20140617_085214.EUM.nc	179.220	181.226	21.066	3861	5600	0	1729	0	10
SRL_OPN_2PTS014_0147_20140617_085214_20140617_103002.EUM.nc	173.820	178.119	23.053	2520	5544	0	3021	0	3

– Continued on next page

Table 11: K Brightness Temperature Statistics.

– Continued from previous page

File	Median	Mean	Std. Dev.	No. Obs.	Total Obs.	Default Lat/Lon	Flag (total)	Default (total)	3-Sigma Edited
SRL_OPN_2PTS014_0149_20140617_103002_20140617_120806.EUM.nc	169.280	177.680	24.320	2568	5537	0	2966	0	3
SRL_OPN_2PTS014_0151_20140617_120805_20140617_134701.EUM.nc	174.230	178.013	20.552	3047	5498	0	2440	0	11
SRL_OPN_2PTS014_0153_20140617_134700_20140617_154033.EUM.nc	174.720	175.178	17.780	3503	6434	0	2931	0	0
SRL_OPN_2PTS014_0156_20140617_154032_20140617_172012.EUM.nc	162.985	170.110	21.588	2724	5556	0	2820	0	12
SRL_OPN_2PTS014_0158_20140617_172011_20140617_185950.EUM.nc	169.060	174.967	19.268	3207	5665	0	2442	0	16
SRL_OPN_2PTS014_0160_20140617_185950_20140617_203855.EUM.nc	170.780	178.399	20.577	3525	5624	0	2052	0	47
SRL_OPN_2PTS014_0162_20140617_203854_20140617_221728.EUM.nc	165.460	175.820	23.167	2925	5453	0	2516	0	12
SRL_OPN_2PTS014_0164_20140617_221727_20140617_235524.EUM.nc	162.510	170.427	21.454	2924	5514	0	2533	0	57
SRL_OPN_2PTS014_0165_20140617_235523_20140618_013309.EUM.nc	179.200	178.835	18.834	2964	5539	0	2567	0	8
SRL_OPN_2PTS014_0167_20140618_013309_20140618_031158.EUM.nc	170.450	172.616	19.327	2850	5569	0	2678	0	41
SRL_OPN_2PTS014_0169_20140618_031158_20140618_045212.EUM.nc	168.140	171.259	16.994	2913	5531	0	2608	0	10
SRL_OPN_2PTS014_0171_20140618_045213_20140618_063446.EUM.nc	164.280	169.495	17.080	3848	5848	0	1991	0	9
SRL_OPN_2PTS014_0173_20140618_063447_20140618_082118.EUM.nc	180.510	180.396	19.940	4084	6082	0	1946	1	51
SRL_OPN_2PTS014_0176_20140618_082117_20140618_095920.EUM.nc	174.450	178.922	21.556	2804	5568	0	2699	1	64
SRL_OPN_2PTS014_0177_20140618_095920_20140618_113708.EUM.nc	173.460	181.187	27.534	2347	5445	0	3088	0	10
SRL_OPN_2PTS014_0179_20140618_113708_20140618_131549.EUM.nc	178.460	180.561	21.440	2876	5449	0	2556	0	17
SRL_OPN_2PTS014_0181_20140618_131548_20140618_150908.EUM.nc	169.100	173.188	18.042	3494	6445	0	2932	0	19
SRL_OPN_2PTS014_0184_20140618_150908_20140618_164855.EUM.nc	164.635	170.032	19.120	2868	5608	0	2738	0	2
SRL_OPN_2PTS014_0186_20140618_164854_20140618_182828.EUM.nc	169.440	171.910	18.494	3111	5569	0	2422	0	36
SRL_OPN_2PTS014_0188_20140618_182828_20140618_200750.EUM.nc	171.865	176.882	20.675	3146	5601	0	2398	1	56
SRL_OPN_2PTS014_0190_20140618_200749_20140618_214637.EUM.nc	169.570	176.529	22.396	3239	5483	0	2222	0	22
SRL_OPN_2PTS014_0192_20140618_214638_20140618_232434.EUM.nc	165.525	172.084	22.696	2501	5295	0	2773	0	21
SRL_OPN_2PTS014_0193_20140618_232433_20140619_010223.EUM.nc	170.770	174.227	19.647	2727	5511	0	2762	0	22
SRL_OPN_2PTS014_0195_20140619_010222_20140619_024048.EUM.nc	167.955	171.891	20.431	2891	5550	0	2656	0	3
SRL_OPN_2PTS014_0197_20140619_024047_20140619_042029.EUM.nc	168.180	169.827	16.500	2731	5528	0	2734	0	63
SRL_OPN_2PTS014_0199_20140619_042029_20140619_060218.EUM.nc	164.720	170.109	18.613	3726	5775	0	2043	0	6
SRL_OPN_2PTS014_0201_20140619_060218_20140619_075023.EUM.nc	175.620	176.341	18.198	4097	6147	0	2027	1	22
SRL_OPN_2PTS014_0204_20140619_075023_20140619_092836.EUM.nc	184.010	180.427	22.208	3079	5535	0	2450	0	6
SRL_OPN_2PTS014_0205_20140619_092836_20140619_110621.EUM.nc	178.755	179.954	23.583	2187	5502	0	3314	0	1
SRL_OPN_2PTS014_0207_20140619_110620_20140619_124441.EUM.nc	165.940	174.340	19.866	2520	5408	0	2875	0	13
SRL_OPN_2PTS014_0209_20140619_124440_20140619_143749.EUM.nc	166.895	171.743	18.577	3368	6366	0	2968	0	30
SRL_OPN_2PTS014_0212_20140619_143748_20140619_161735.EUM.nc	169.200	170.196	17.161	3435	5618	0	2173	0	10
SRL_OPN_2PTS014_0214_20140619_161735_20140619_175711.EUM.nc	174.850	176.560	22.863	2936	5605	0	2656	0	13
SRL_OPN_2PTS014_0216_20140619_175710_20140619_193642.EUM.nc	167.570	173.981	19.449	3357	5665	0	2305	0	3
SRL_OPN_2PTS014_0218_20140619_193642_20140619_211533.EUM.nc	170.715	175.564	20.667	3314	5517	0	2163	0	40
SRL_OPN_2PTS014_0220_20140619_211533_20140619_225351.EUM.nc	169.780	175.606	20.588	2457	5512	0	3051	0	4
SRL_OPN_2PTS014_0221_20140619_225350_20140620_003139.EUM.nc	167.470	175.210	21.780	3148	5478	0	2325	0	5
SRL_OPN_2PTS014_0223_20140620_003138_20140620_020940.EUM.nc	170.345	174.135	18.632	2723	5507	0	2753	0	31
SRL_OPN_2PTS014_0225_20140620_020939_20140620_034859.EUM.nc	166.990	169.729	16.944	2795	5541	0	2658	0	88

– Continued on next page

Table 11: K Brightness Temperature Statistics.

– Continued from previous page

File	Median	Mean	Std. Dev.	No. Obs.	Total Obs.	Default Lat/Lon	Flag (total)	Default (total)	3-Sigma Edited
SRL_OPN_2PTS014_0227_20140620_034858_20140620_053006.EUM.nc	167.810	170.265	17.821	2836	5604	0	2756	0	12
SRL_OPN_2PTS014_0229_20140620_053006_20140620_071925.EUM.nc	168.415	173.440	18.038	3882	6212	0	2285	1	44
SRL_OPN_2PTS014_0232_20140620_071925_20140620_085743.EUM.nc	175.405	177.099	19.407	3805	5599	0	1779	0	15
SRL_OPN_2PTS014_0233_20140620_085742_20140620_103536.EUM.nc	176.480	179.778	24.346	2365	5538	0	3163	0	10
SRL_OPN_2PTS014_0235_20140620_103535_20140620_121343.EUM.nc	169.020	177.234	22.480	2518	5500	0	2973	0	9
SRL_OPN_2PTS014_0237_20140620_121342_20140620_135244.EUM.nc	171.520	176.885	20.216	3140	5537	0	2396	0	1
SRL_OPN_2PTS014_0239_20140620_135243_20140620_154607.EUM.nc	174.075	173.555	15.340	3507	6416	0	2892	0	17
SRL_OPN_2PTS014_0242_20140620_154607_20140620_172553.EUM.nc	172.890	175.491	16.248	2687	5531	0	2782	0	62
SRL_OPN_2PTS014_0244_20140620_172553_20140620_190530.EUM.nc	165.760	173.477	20.672	3267	5658	0	2389	0	2
SRL_OPN_2PTS014_0246_20140620_190531_20140620_204434.EUM.nc	171.005	175.531	20.850	3629	5608	0	1949	1	29
SRL_OPN_2PTS014_0248_20140620_204433_20140620_222305.EUM.nc	170.560	175.274	22.025	2838	5448	0	2583	0	27
SRL_OPN_2PTS014_0250_20140620_222304_20140621_000058.EUM.nc	167.515	174.568	22.478	2976	5517	0	2513	0	28
SRL_OPN_2PTS014_0251_20140621_000058_20140621_013847.EUM.nc	170.615	177.451	18.645	3019	5553	0	2527	0	7
SRL_OPN_2PTS014_0253_20140621_013847_20140621_031739.EUM.nc	168.355	173.379	18.024	2864	5564	0	2658	0	42
SRL_OPN_2PTS014_0255_20140621_031738_20140621_045800.EUM.nc	167.150	168.783	14.695	2919	5567	0	2631	0	17
SRL_OPN_2PTS014_0257_20140621_045800_20140621_064042.EUM.nc	165.385	171.030	18.925	3881	5861	0	1979	0	1
SRL_OPN_2PTS014_0259_20140621_064041_20140621_082655.EUM.nc	175.570	177.174	20.437	4193	6064	0	1836	0	35
SRL_OPN_2PTS014_0262_20140621_082655_20140621_100456.EUM.nc	172.020	175.932	21.338	2808	5564	0	2753	0	3
SRL_OPN_2PTS014_0263_20140621_100456_20140621_114245.EUM.nc	179.665	183.324	26.680	2405	5494	0	3088	0	1
SRL_OPN_2PTS014_0265_20140621_114244_20140621_132128.EUM.nc	169.710	177.854	22.050	2910	5463	0	2530	0	23
SRL_OPN_2PTS014_0267_20140621_132128_20140621_151449.EUM.nc	176.630	177.057	16.714	3469	6436	0	2920	0	47
SRL_OPN_2PTS014_0270_20140621_151449_20140621_165436.EUM.nc	165.910	170.135	17.302	2796	5604	0	2793	0	15
SRL_OPN_2PTS014_0272_20140621_165436_20140621_183410.EUM.nc	165.140	173.557	22.900	3133	5577	0	2412	0	32
SRL_OPN_2PTS014_0274_20140621_183409_20140621_201330.EUM.nc	172.665	177.227	21.446	3271	5584	0	2292	0	21
SRL_OPN_2PTS014_0276_20140621_201330_20140621_215215.EUM.nc	170.080	175.451	22.236	3265	5473	0	2181	1	26
SRL_OPN_2PTS014_0278_20140621_215214_20140621_233008.EUM.nc	163.950	175.359	24.779	2396	5321	0	2918	0	7
SRL_OPN_2PTS014_0279_20140621_233008_20140622_010758.EUM.nc	168.135	175.472	19.764	2660	5525	0	2825	0	40
SRL_OPN_2PTS014_0281_20140622_010758_20140622_024628.EUM.nc	166.430	173.036	19.427	2892	5543	0	2631	0	20
SRL_OPN_2PTS014_0283_20140622_024628_20140622_042615.EUM.nc	160.750	165.487	17.165	2805	5544	0	2721	0	18
SRL_OPN_2PTS014_0285_20140622_042614_20140622_060812.EUM.nc	166.065	170.732	18.513	3731	5776	0	2034	0	11
SRL_OPN_2PTS014_0287_20140622_060811_20140622_075600.EUM.nc	177.170	177.746	19.980	4106	6140	0	2007	0	27
SRL_OPN_2PTS014_0290_20140622_075600_20140622_093412.EUM.nc	179.675	180.016	21.271	2969	5555	0	2581	0	5
SRL_OPN_2PTS014_0291_20140622_093412_20140622_111156.EUM.nc	186.390	181.732	23.844	2165	5498	0	3312	0	21
SRL_OPN_2PTS014_0293_20140622_111156_20140622_125020.EUM.nc	164.115	173.809	22.661	2544	5404	0	2824	0	36
SRL_OPN_2PTS014_0295_20140622_125019_20140622_144331.EUM.nc	167.380	172.109	17.519	3329	6364	0	2995	0	40
SRL_OPN_2PTS014_0298_20140622_144330_20140622_162316.EUM.nc	170.520	171.830	16.588	3310	5634	0	2316	0	8
SRL_OPN_2PTS014_0300_20140622_162315_20140622_180253.EUM.nc	166.125	171.912	20.642	2977	5647	0	2649	0	21
SRL_OPN_2PTS014_0302_20140622_180252_20140622_194222.EUM.nc	171.960	176.934	20.373	3307	5640	0	2322	1	10
SRL_OPN_2PTS014_0304_20140622_194222_20140622_212111.EUM.nc	170.085	175.589	21.137	3322	5499	0	2146	1	30

– Continued on next page

Table 11: K Brightness Temperature Statistics.

– Continued from previous page

File	Median	Mean	Std. Dev.	No. Obs.	Total Obs.	Default Lat/Lon	Flag (total)	Default (total)	3-Sigma Edited
SRL_OPN_2PTS014_0306_20140622_212112_20140622_225927.EUM.nc	176.145	177.628	21.712	2298	5479	0	3173	0	8
SRL_OPN_2PTS014_0307_20140622_225926_20140623_003716.EUM.nc	166.340	175.239	22.036	3248	5495	0	2242	0	5
SRL_OPN_2PTS014_0309_20140623_003715_20140623_021519.EUM.nc	164.170	171.590	20.720	2760	5537	0	2742	0	35
SRL_OPN_2PTS014_0311_20140623_021518_20140623_035443.EUM.nc	161.190	166.229	15.524	2657	5541	0	2818	0	66
SRL_OPN_2PTS014_0313_20140623_035442_20140623_053558.EUM.nc	163.940	168.744	16.244	2879	5603	0	2721	0	3
SRL_OPN_2PTS014_0315_20140623_053557_20140623_072505.EUM.nc	172.950	176.844	19.904	4017	6217	0	2172	0	28
SRL_OPN_2PTS014_0318_20140623_072504_20140623_090320.EUM.nc	173.395	177.668	22.940	3740	5598	0	1858	0	0
SRL_OPN_2PTS014_0319_20140623_090319_20140623_104114.EUM.nc	179.400	180.674	21.430	2482	5542	0	3052	0	8
SRL_OPN_2PTS014_0321_20140623_104113_20140623_121922.EUM.nc	169.270	176.675	23.677	2562	5505	0	2936	0	7
SRL_OPN_2PTS014_0323_20140623_121922_20140623_135827.EUM.nc	166.370	169.487	16.542	3170	5549	0	2277	0	102
SRL_OPN_2PTS014_0325_20140623_135827_20140623_155151.EUM.nc	177.270	176.196	18.785	3391	6413	0	3016	0	6
SRL_OPN_2PTS014_0328_20140623_155151_20140623_173137.EUM.nc	167.160	169.355	18.065	2658	5523	0	2800	0	65
SRL_OPN_2PTS014_0330_20140623_173136_20140623_191104.EUM.nc	169.260	176.369	22.249	3416	5655	0	2214	0	25
SRL_OPN_2PTS014_0332_20140623_191104_20140623_205013.EUM.nc	170.215	175.772	20.026	3558	5600	0	1984	0	58
SRL_OPN_2PTS014_0334_20140623_205012_20140623_222842.EUM.nc	168.825	175.780	23.299	2850	5450	0	2598	0	2
SRL_OPN_2PTS014_0336_20140623_222842_20140624_000626.EUM.nc	165.350	175.284	22.955	3007	5491	0	2469	0	15
SRL_OPN_2PTS014_0337_20140624_000625_20140624_014425.EUM.nc	170.380	175.294	19.339	3006	5557	0	2538	0	13
SRL_OPN_2PTS014_0339_20140624_014424_20140624_032321.EUM.nc	167.770	169.799	16.003	2840	5469	0	2594	0	35
SRL_OPN_2PTS014_0341_20140624_032321_20140624_050349.EUM.nc	163.670	166.757	14.422	2882	5583	0	2679	0	22
SRL_OPN_2PTS014_0343_20140624_050349_20140624_101031.EUM.nc	172.890	176.750	19.981	10761	17372	0	6557	0	54
SRL_OPN_2PTS014_0349_20140624_101031_20140624_114822.EUM.nc	169.940	178.030	27.041	2461	5487	0	3021	0	5
SRL_OPN_2PTS014_0351_20140624_114822_20140624_132710.EUM.nc	167.445	175.586	23.906	2952	5431	0	2441	0	38
SRL_OPN_2PTS014_0353_20140624_132709_20140624_152032.EUM.nc	169.730	173.219	17.984	3496	6402	0	2873	0	33
SRL_OPN_2PTS014_0356_20140624_152032_20140624_170019.EUM.nc	169.605	170.604	18.292	2690	5591	0	2823	0	78
SRL_OPN_2PTS014_0358_20140624_170018_20140624_183951.EUM.nc	163.890	172.493	20.856	3158	5548	0	2385	0	5
SRL_OPN_2PTS014_0360_20140624_183950_20140624_201911.EUM.nc	169.020	173.830	19.547	3245	5583	0	2270	1	67
SRL_OPN_2PTS014_0362_20140624_201910_20140624_215752.EUM.nc	170.280	174.200	22.043	3012	5525	0	2476	0	37
SRL_OPN_2PTS014_0364_20140624_215752_20140624_233545.EUM.nc	160.170	170.656	23.743	2512	5419	0	2886	0	21
SRL_OPN_2PTS014_0365_20140624_233544_20140625_011336.EUM.nc	166.140	172.484	19.697	2805	5525	0	2715	0	5
SRL_OPN_2PTS014_0367_20140625_011335_20140625_025200.EUM.nc	172.125	174.917	20.307	2858	5524	0	2662	0	4
SRL_OPN_2PTS014_0369_20140625_025200_20140625_043201.EUM.nc	162.940	168.506	17.231	2804	5548	0	2726	1	17
SRL_OPN_2PTS014_0371_20140625_043201_20140625_061405.EUM.nc	168.910	173.326	18.076	3677	5773	0	2060	0	36
SRL_OPN_2PTS014_0373_20140625_061405_20140625_080140.EUM.nc	170.605	175.399	20.060	4143	6129	0	1968	1	17
SRL_OPN_2PTS014_0376_20140625_080139_20140625_093941.EUM.nc	176.350	178.853	21.414	2931	5559	0	2607	1	20
SRL_OPN_2PTS014_0377_20140625_093940_20140625_111733.EUM.nc	184.600	179.924	26.496	2222	5452	0	3226	0	4
SRL_OPN_2PTS014_0379_20140625_111732_20140625_125601.EUM.nc	166.770	175.378	22.999	2678	5386	0	2687	0	21
SRL_OPN_2PTS014_0381_20140625_125600_20140625_144914.EUM.nc	169.710	171.383	17.099	3392	6379	0	2967	0	20
SRL_OPN_2PTS014_0384_20140625_144913_20140625_162859.EUM.nc	169.680	171.897	16.209	3244	5646	0	2353	0	49
SRL_OPN_2PTS014_0386_20140625_162900_20140625_180836.EUM.nc	163.530	170.144	20.479	2998	5642	0	2624	0	20

– Continued on next page

Table 11: K Brightness Temperature Statistics.

– Continued from previous page

File	Median	Mean	Std. Dev.	No. Obs.	Total Obs.	Default Lat/Lon	Flag (total)	Default (total)	3-Sigma Edited
SRL_OPN_2PTS014_0388_20140625_180836_20140625_194803.EUM.nc	172.600	177.961	20.631	3253	5636	0	2369	0	14
SRL_OPN_2PTS014_0390_20140625_194803_20140625_212649.EUM.nc	174.880	177.618	23.231	3401	5496	0	2083	0	12
SRL_OPN_2PTS014_0392_20140625_212649_20140625_230502.EUM.nc	173.185	174.977	20.588	2203	5473	0	3267	0	3
SRL_OPN_2PTS014_0393_20140625_230502_20140626_004250.EUM.nc	170.010	175.053	23.451	3187	5522	0	2332	0	3
SRL_OPN_2PTS014_0395_20140626_004250_20140626_022058.EUM.nc	173.420	176.755	21.038	2786	5557	0	2748	0	23
SRL_OPN_2PTS014_0397_20140626_022058_20140626_040025.EUM.nc	165.250	168.031	15.436	2770	5569	0	2797	0	2
SRL_OPN_2PTS014_0399_20140626_040025_20140626_054140.EUM.nc	172.100	172.561	16.714	3186	5591	0	2390	0	15
SRL_OPN_2PTS014_0411_20140626_140411_20140626_155733.EUM.nc	176.015	174.973	16.130	3208	6422	0	3208	0	6
SRL_OPN_2PTS014_0414_20140626_155732_20140626_173718.EUM.nc	166.070	170.048	18.675	2773	5574	0	2777	0	24
SRL_OPN_2PTS014_0416_20140626_173717_20140626_191645.EUM.nc	169.820	175.415	22.331	3361	5641	0	2236	0	44
SRL_OPN_2PTS014_0418_20140626_191645_20140626_205553.EUM.nc	171.720	176.538	22.060	3527	5619	0	2053	1	38
SRL_OPN_2PTS014_0420_20140626_205552_20140626_223419.EUM.nc	170.950	173.142	21.819	2651	5450	0	2760	0	39
SRL_OPN_2PTS014_0421_20140626_223418_20140627_001202.EUM.nc	173.015	178.565	23.866	3033	5514	0	2462	0	19
SRL_OPN_2PTS014_0423_20140627_001201_20140627_015002.EUM.nc	176.925	177.703	21.432	3016	5540	0	2506	0	18
SRL_OPN_2PTS014_0425_20140627_015001_20140627_032904.EUM.nc	169.235	169.300	15.364	2882	5491	0	2535	0	74
SRL_OPN_2PTS014_0427_20140627_032903_20140627_050938.EUM.nc	168.370	170.361	15.834	2861	5584	0	2714	0	9
SRL_OPN_2PTS014_0429_20140627_050938_20140627_065935.EUM.nc	166.370	171.163	16.697	3734	6252	0	2510	1	7
SRL_OPN_2PTS014_0432_20140627_065935_20140627_083809.EUM.nc	175.265	175.438	21.087	4167	5644	0	1446	0	31
SRL_OPN_2PTS014_0434_20140627_083808_20140627_101607.EUM.nc	182.750	182.108	21.865	2688	5492	0	2800	1	3
SRL_OPN_2PTS014_0435_20140627_101607_20140627_115359.EUM.nc	180.065	179.807	22.443	2551	5511	0	2955	0	5
SRL_OPN_2PTS014_0437_20140627_115358_20140627_133251.EUM.nc	178.710	178.899	20.980	2975	5442	0	2453	0	14
SRL_OPN_2PTS014_0439_20140627_133250_20140627_152615.EUM.nc	171.340	174.076	16.552	3553	6378	0	2821	0	4
SRL_OPN_2PTS014_0442_20140627_152614_20140627_170601.EUM.nc	167.860	171.830	17.457	2716	5621	0	2877	0	28
SRL_OPN_2PTS014_0444_20140627_170600_20140627_184532.EUM.nc	169.730	175.379	20.386	3136	5554	0	2379	0	39
SRL_OPN_2PTS014_0446_20140627_184531_20140627_202451.EUM.nc	170.340	175.487	22.054	3343	5580	0	2184	1	52
SRL_OPN_2PTS014_0448_20140627_202451_20140627_220322.EUM.nc	171.475	175.075	21.255	2987	5534	0	2528	0	19
SRL_OPN_2PTS014_0450_20140627_220322_20140627_234121.EUM.nc	160.410	170.867	20.852	2672	5482	0	2799	0	11
SRL_OPN_2PTS014_0451_20140627_234121_20140628_011912.EUM.nc	173.810	175.711	20.556	2983	5533	0	2549	0	1
SRL_OPN_2PTS014_0453_20140628_011911_20140628_025742.EUM.nc	170.420	171.758	17.657	2874	5532	0	2630	0	28
SRL_OPN_2PTS014_0455_20140628_025741_20140628_043749.EUM.nc	167.570	168.347	16.585	2717	5502	0	2754	0	31
SRL_OPN_2PTS014_0457_20140628_043748_20140628_061953.EUM.nc	166.325	170.601	16.760	3764	5812	0	2024	0	24
SRL_OPN_2PTS014_0459_20140628_061953_20140628_080718.EUM.nc	173.600	174.442	19.888	4088	6122	0	1984	0	50
SRL_OPN_2PTS014_0462_20140628_080719_20140628_094517.EUM.nc	180.735	179.376	22.362	2902	5553	0	2641	0	10
SRL_OPN_2PTS014_0463_20140628_094516_20140628_112310.EUM.nc	171.925	177.096	23.671	2082	5414	0	3330	0	2
SRL_OPN_2PTS014_0465_20140628_112308_20140628_130140.EUM.nc	172.125	177.540	23.971	2732	5377	0	2641	0	4
SRL_OPN_2PTS014_0467_20140628_130139_20140628_145455.EUM.nc	171.350	174.238	18.209	3433	6398	0	2939	0	26
SRL_OPN_2PTS014_0470_20140628_145455_20140628_163434.EUM.nc	170.970	171.634	16.310	3158	5639	0	2438	0	43
SRL_OPN_2PTS014_0472_20140628_163433_20140628_181418.EUM.nc	167.030	172.894	20.071	3023	5634	0	2566	0	45
SRL_OPN_2PTS014_0474_20140628_181417_20140628_195343.EUM.nc	166.805	175.601	22.627	3210	5611	0	2371	0	30

– Continued on next page

Table 11: K Brightness Temperature Statistics.

– Continued from previous page

File	Median	Mean	Std. Dev.	No. Obs.	Total Obs.	Default Lat/Lon	Flag (total)	Default (total)	3-Sigma Edited
SRL_OPN_2PTS014_0476_20140628_195343_20140628_213229.EUM.nc	174.110	176.720	21.110	3480	5513	0	2016	0	17
SRL_OPN_2PTS014_0478_20140628_213229_20140628_231038.EUM.nc	172.570	173.660	21.039	2186	5422	0	3231	0	5
SRL_OPN_2PTS014_0479_20140628_231038_20140629_004827.EUM.nc	167.710	176.424	22.100	3145	5543	0	2392	0	6
SRL_OPN_2PTS014_0481_20140629_004826_20140629_022636.EUM.nc	167.600	172.699	19.497	2871	5530	0	2652	0	7
SRL_OPN_2PTS014_0483_20140629_022635_20140629_040611.EUM.nc	170.350	169.468	13.909	2630	5516	0	2810	0	76
SRL_OPN_2PTS014_0485_20140629_040610_20140629_054731.EUM.nc	166.190	170.165	16.409	3519	5708	0	2174	0	15
SRL_OPN_2PTS014_0487_20140629_054731_20140629_073621.EUM.nc	173.650	176.647	18.213	4073	6198	0	2092	0	33
SRL_OPN_2PTS014_0490_20140629_073621_20140629_091432.EUM.nc	179.370	179.952	21.674	3372	5581	0	2202	0	7
SRL_OPN_2PTS014_0491_20140629_091432_20140629_105224.EUM.nc	180.500	178.818	24.596	2348	5555	0	3196	0	11
SRL_OPN_2PTS014_0493_20140629_105224_20140629_123030.EUM.nc	163.650	173.936	23.666	2566	5424	0	2854	0	4
SRL_OPN_2PTS014_0495_20140629_123029_20140629_140953.EUM.nc	166.260	170.457	16.989	3132	5605	0	2447	0	26
SRL_OPN_2PTS014_0497_20140629_140954_20140629_160316.EUM.nc	175.570	175.110	17.968	3232	6435	0	3177	1	25
SRL_OPN_2PTS014_0500_20140629_160315_20140629_174301.EUM.nc	165.970	170.489	20.502	2790	5661	0	2782	0	89
SRL_OPN_2PTS014_0502_20140629_174300_20140629_192226.EUM.nc	169.155	174.971	20.441	3402	5660	0	2216	0	42
SRL_OPN_2PTS014_0504_20140629_192225_20140629_210132.EUM.nc	171.390	174.065	20.630	3543	5601	0	2035	0	23
SRL_OPN_2PTS014_0506_20140629_210131_20140629_223947.EUM.nc	170.995	172.237	22.347	2667	5417	0	2743	0	7
SRL_OPN_2PTS014_0507_20140629_223946_20140630_001736.EUM.nc	161.350	171.963	23.390	2977	5475	0	2464	0	34
SRL_OPN_2PTS014_0509_20140630_001736_20140630_015539.EUM.nc	168.695	174.991	20.684	3014	5525	0	2509	0	2
SRL_OPN_2PTS014_0511_20140630_015538_20140630_033437.EUM.nc	168.660	170.014	14.686	2909	5494	0	2543	0	42
SRL_OPN_2PTS014_0513_20140630_033436_20140630_051526.EUM.nc	166.450	169.387	16.729	2896	5572	0	2646	1	29
SRL_OPN_2PTS014_0515_20140630_051525_20140630_102133.EUM.nc	173.750	176.039	21.162	10282	17299	0	6935	0	82
SRL_OPN_2PTS014_0521_20140630_102133_20140630_115935.EUM.nc	174.450	178.863	22.833	2535	5536	0	2998	0	3
SRL_OPN_2PTS014_0523_20140630_115934_20140630_133831.EUM.nc	169.305	176.698	23.793	3010	5486	0	2448	0	28
SRL_OPN_2PTS014_0525_20140630_133830_20140630_153155.EUM.nc	175.690	175.173	15.230	3523	6413	0	2846	0	44
SRL_OPN_2PTS014_0528_20140630_153154_20140630_171134.EUM.nc	166.820	171.731	17.525	2692	5615	0	2879	0	44
SRL_OPN_2PTS014_0530_20140630_171133_20140630_185113.EUM.nc	168.040	174.352	19.207	3297	5591	0	2288	0	6
SRL_OPN_2PTS014_0532_20140630_185114_20140630_203028.EUM.nc	165.900	176.209	24.468	3373	5598	0	2192	0	33
SRL_OPN_2PTS014_0534_20140630_203029_20140630_220858.EUM.nc	173.085	173.864	19.962	2990	5540	0	2529	1	20
SRL_OPN_2PTS014_0536_20140630_220857_20140630_234655.EUM.nc	162.945	171.496	21.364	2865	5545	0	2663	0	17
SRL_OPN_2PTS014_0537_20140630_234655_20140701_012448.EUM.nc	167.810	174.838	22.142	2872	5537	0	2655	1	9
SRL_OPN_2PTS014_0539_20140701_012447_20140701_030321.EUM.nc	171.650	174.657	18.916	2853	5565	0	2690	0	22
SRL_OPN_2PTS014_0541_20140701_030320_20140701_044334.EUM.nc	166.490	166.676	14.117	2814	5543	0	2708	0	21
SRL_OPN_2PTS014_0543_20140701_044333_20140701_062547.EUM.nc	165.910	169.638	16.137	3799	5809	0	1975	0	35
SRL_OPN_2PTS014_0545_20140701_062546_20140701_081246.EUM.nc	173.155	175.017	18.329	4143	6111	0	1929	0	39
SRL_OPN_2PTS014_0548_20140701_081245_20140701_095052.EUM.nc	179.200	179.638	24.653	2816	5465	0	2641	1	7
SRL_OPN_2PTS014_0549_20140701_095051_20140701_130711.EUM.nc	170.010	178.270	26.853	4911	10886	0	5955	0	20
SRL_OPN_2PTS014_0553_20140701_130710_20140701_150037.EUM.nc	172.310	174.047	16.537	3420	6432	0	2991	0	21
SRL_OPN_2PTS014_0556_20140701_150036_20140701_164016.EUM.nc	169.475	171.639	15.430	3045	5639	0	2580	1	13
SRL_OPN_2PTS014_0558_20140701_164015_20140701_181959.EUM.nc	167.580	171.043	18.057	3093	5553	0	2445	0	15

– Continued on next page

Table 11: K Brightness Temperature Statistics.

– Continued from previous page

File	Median	Mean	Std. Dev.	No. Obs.	Total Obs.	Default Lat/Lon	Flag (total)	Default (total)	3-Sigma Edited
SRL_OPN_2PTS014_0560_20140701_181958_20140701_195915.EUM.nc	165.520	174.127	22.931	3186	5601	0	2378	0	37
SRL_OPN_2PTS014_0562_20140701_195914_20140701_213806.EUM.nc	182.555	182.917	19.753	3364	5605	0	2189	0	52
SRL_OPN_2PTS014_0564_20140701_213806_20140701_231613.EUM.nc	169.420	173.925	19.405	2333	5391	0	3041	0	17
SRL_OPN_2PTS014_0565_20140701_231612_20140702_005353.EUM.nc	172.830	176.897	22.851	2986	5524	0	2517	1	20
SRL_OPN_2PTS014_0567_20140702_005353_20140702_023214.EUM.nc	167.985	173.737	19.947	2959	5553	0	2569	0	25
SRL_OPN_2PTS014_0569_20140702_023213_20140702_041155.EUM.nc	168.210	170.160	16.129	2672	5529	0	2839	0	18
SRL_OPN_2PTS014_0571_20140702_041155_20140702_055323.EUM.nc	164.755	169.948	17.120	3653	5731	0	2069	0	9
SRL_OPN_2PTS014_0573_20140702_055322_20140702_074151.EUM.nc	171.005	174.395	18.143	4060	6178	0	2071	1	46
SRL_OPN_2PTS014_0576_20140702_074151_20140702_092008.EUM.nc	179.880	180.206	22.682	3206	5574	0	2356	0	12
SRL_OPN_2PTS014_0577_20140702_092007_20140702_105800.EUM.nc	178.860	180.265	26.993	2260	5523	0	3259	1	3
SRL_OPN_2PTS014_0579_20140702_105759_20140702_123608.EUM.nc	162.640	171.416	19.804	2446	5404	0	2929	0	29
SRL_OPN_2PTS014_0581_20140702_123608_20140702_141537.EUM.nc	168.310	173.598	18.444	3209	5603	0	2381	0	13
SRL_OPN_2PTS014_0583_20140702_141538_20140702_160857.EUM.nc	175.080	173.935	16.168	3382	6390	0	2995	0	13
SRL_OPN_2PTS014_0586_20140702_160856_20140702_174843.EUM.nc	168.965	172.022	17.484	2840	5626	0	2756	0	30
SRL_OPN_2PTS014_0588_20140702_174842_20140702_192806.EUM.nc	165.850	175.403	22.636	3257	5636	0	2329	1	49
SRL_OPN_2PTS014_0590_20140702_192805_20140702_210709.EUM.nc	175.630	178.464	20.394	3395	5613	0	2170	0	48
SRL_OPN_2PTS014_0592_20140702_210708_20140702_224522.EUM.nc	176.750	176.134	20.624	2631	5409	0	2769	0	9
SRL_OPN_2PTS014_0593_20140702_224521_20140703_002310.EUM.nc	171.625	176.552	21.813	2985	5443	0	2427	0	31
SRL_OPN_2PTS014_0595_20140703_002311_20140703_020116.EUM.nc	173.980	176.816	20.836	3002	5546	0	2541	0	3
SRL_OPN_2PTS014_0597_20140703_020116_20140703_034019.EUM.nc	166.950	169.799	16.812	2855	5490	0	2622	1	12
SRL_OPN_2PTS014_0599_20140703_034017_20140703_052115.EUM.nc	167.370	168.289	9.441	2761	5557	0	2659	1	136
SRL_OPN_2PTS014_0601_20140703_052113_20140703_071051.EUM.nc	172.385	173.763	18.278	3720	6236	0	2492	0	24
SRL_OPN_2PTS014_0604_20140703_071050_20140703_084921.EUM.nc	180.695	178.555	20.457	3954	5620	0	1650	0	16
SRL_OPN_2PTS014_0605_20140703_084920_20140703_102709.EUM.nc	179.340	179.548	23.560	2684	5464	0	2775	0	5
SRL_OPN_2PTS014_0607_20140703_102707_20140703_120511.EUM.nc	171.320	177.486	22.967	2549	5506	0	2950	0	7
SRL_OPN_2PTS014_0609_20140703_120510_20140703_134413.EUM.nc	169.410	177.254	26.530	3053	5506	0	2435	0	18
SRL_OPN_2PTS014_0611_20140703_134411_20140703_153737.EUM.nc	176.225	177.274	16.566	3535	6419	0	2867	0	17
SRL_OPN_2PTS014_0614_20140703_153736_20140703_171715.EUM.nc	170.740	170.832	17.510	2674	5589	0	2894	0	21
SRL_OPN_2PTS014_0616_20140703_171714_20140703_185653.EUM.nc	167.420	174.509	20.252	3202	5560	0	2325	0	33
SRL_OPN_2PTS014_0618_20140703_185652_20140703_203559.EUM.nc	173.195	179.938	21.669	3465	5605	0	2123	0	17
SRL_OPN_2PTS014_0620_20140703_203557_20140703_221434.EUM.nc	172.815	174.784	21.446	2938	5543	0	2577	0	28
SRL_OPN_2PTS014_0622_20140703_221433_20140703_235229.EUM.nc	168.365	172.426	19.812	2863	5512	0	2618	0	31
SRL_OPN_2PTS014_0623_20140703_235229_20140704_013015.EUM.nc	171.970	176.811	20.325	2955	5514	0	2549	0	10
SRL_OPN_2PTS014_0625_20140704_013015_20140704_030901.EUM.nc	168.610	173.051	20.429	2880	5507	0	2624	0	3
SRL_OPN_2PTS014_0627_20140704_030900_20140704_044921.EUM.nc	167.575	170.234	14.249	2842	5485	0	2611	0	32
SRL_OPN_2PTS014_0629_20140704_044920_20140704_063142.EUM.nc	169.200	171.176	17.674	3804	5814	0	1953	0	57
SRL_OPN_2PTS014_0631_20140704_063140_20140704_081822.EUM.nc	173.350	174.170	18.723	4231	6094	0	1853	0	10
SRL_OPN_2PTS014_0634_20140704_081821_20140704_095626.EUM.nc	179.910	181.566	22.060	2819	5469	0	2617	1	32
SRL_OPN_2PTS014_0635_20140704_095625_20140704_113421.EUM.nc	169.670	178.754	26.369	2331	5434	0	3098	0	5

– Continued on next page

Table 11: K Brightness Temperature Statistics.

– Continued from previous page

File	Median	Mean	Std. Dev.	No. Obs.	Total Obs.	Default Lat/Lon	Flag (total)	Default (total)	3-Sigma Edited
SRL_OPN_2PTS014_0637_20140704_113421_20140704_131249.EUM.nc	171.230	180.654	25.896	2839	5460	0	2615	0	6
SRL_OPN_2PTS014_0639_20140704_131248_20140704_150618.EUM.nc	171.300	175.343	17.442	3511	6424	0	2903	0	10
SRL_OPN_2PTS014_0642_20140704_150617_20140704_164557.EUM.nc	170.180	170.720	15.694	2844	5594	0	2710	0	40
SRL_OPN_2PTS014_0644_20140704_164555_20140704_182538.EUM.nc	165.260	171.248	19.337	3159	5558	0	2382	0	17
SRL_OPN_2PTS014_0646_20140704_182537_20140704_200453.EUM.nc	175.975	179.557	22.034	3171	5603	0	2419	0	13
SRL_OPN_2PTS014_0648_20140704_200453_20140704_214342.EUM.nc	179.525	178.781	21.444	3261	5572	0	2288	0	23
SRL_OPN_2PTS014_0650_20140704_214341_20140704_232148.EUM.nc	176.970	176.294	20.139	2436	5379	0	2918	0	25
SRL_OPN_2PTS014_0651_20140704_232147_20140705_005927.EUM.nc	168.010	177.333	23.332	2924	5543	0	2604	0	15
SRL_OPN_2PTS014_0653_20140705_005926_20140705_023751.EUM.nc	170.775	174.690	21.475	2984	5557	0	2565	0	8
SRL_OPN_2PTS014_0655_20140705_023750_20140705_041738.EUM.nc	168.410	170.218	14.956	2746	5537	0	2756	0	35
SRL_OPN_2PTS014_0657_20140705_041737_20140705_055914.EUM.nc	165.720	169.666	16.163	3706	5759	0	2035	0	18
SRL_OPN_2PTS014_0659_20140705_055913_20140705_074728.EUM.nc	173.070	175.794	19.369	4064	6156	0	2082	1	9
SRL_OPN_2PTS014_0662_20140705_074727_20140705_092542.EUM.nc	177.815	179.800	21.371	3124	5560	0	2426	0	10
SRL_OPN_2PTS014_0663_20140705_092542_20140705_110335.EUM.nc	179.910	178.174	25.465	2218	5520	0	3293	0	9
SRL_OPN_2PTS014_0665_20140705_110333_20140705_124145.EUM.nc	173.560	177.804	21.496	2515	5406	0	2863	0	28
SRL_OPN_2PTS014_0667_20140705_124143_20140705_142119.EUM.nc	171.720	174.521	17.925	3283	5590	0	2269	0	38
SRL_OPN_2PTS014_0669_20140705_142118_20140705_161437.EUM.nc	172.960	172.653	14.014	3389	6394	0	2967	0	38
SRL_OPN_2PTS014_0672_20140705_161436_20140705_175421.EUM.nc	159.120	168.683	20.054	2861	5625	0	2743	0	21
SRL_OPN_2PTS014_0674_20140705_175421_20140705_193345.EUM.nc	171.320	177.029	21.218	3285	5645	0	2332	0	28
SRL_OPN_2PTS014_0676_20140705_193344_20140705_211247.EUM.nc	177.790	177.493	23.142	3312	5504	0	2142	1	49
SRL_OPN_2PTS014_0678_20140705_211245_20140705_225055.EUM.nc	175.780	176.071	18.330	2552	5482	0	2924	0	6
SRL_OPN_2PTS014_0679_20140705_225055_20140706_002844.EUM.nc	166.820	173.807	20.613	3073	5476	0	2395	0	8
SRL_OPN_2PTS014_0681_20140706_002843_20140706_020651.EUM.nc	172.235	175.092	19.748	2906	5548	0	2634	0	8
SRL_OPN_2PTS014_0683_20140706_020650_20140706_034601.EUM.nc	179.220	179.544	16.757	2806	5543	0	2685	0	52
SRL_OPN_2PTS014_0685_20140706_034559_20140706_052704.EUM.nc	165.680	168.767	15.608	2758	5596	0	2796	0	42
SRL_OPN_2PTS014_0687_20140706_052704_20140706_071629.EUM.nc	172.500	174.400	17.625	3838	6233	0	2359	0	36
SRL_OPN_2PTS014_0690_20140706_071629_20140706_085456.EUM.nc	177.650	178.002	20.287	3944	5614	0	1653	1	16
SRL_OPN_2PTS014_0691_20140706_085455_20140706_103243.EUM.nc	179.370	180.736	25.794	2531	5536	0	3002	0	3
SRL_OPN_2PTS014_0693_20140706_103241_20140706_121047.EUM.nc	169.725	177.098	21.652	2502	5509	0	2999	0	8
SRL_OPN_2PTS014_0695_20140706_121046_20140706_134955.EUM.nc	179.090	180.015	19.908	3121	5508	0	2384	0	3
SRL_OPN_2PTS014_0697_20140706_134953_20140706_154318.EUM.nc	175.550	177.135	18.034	3546	6430	0	2868	0	16
SRL_OPN_2PTS014_0700_20140706_154318_20140706_172257.EUM.nc	164.280	170.308	17.517	2766	5532	0	2755	0	11
SRL_OPN_2PTS014_0702_20140706_172256_20140706_190234.EUM.nc	167.290	174.022	20.664	3233	5652	0	2377	0	42
SRL_OPN_2PTS014_0704_20140706_190232_20140706_204138.EUM.nc	168.520	175.488	23.162	3651	5622	0	1963	0	8
SRL_OPN_2PTS014_0706_20140706_204136_20140706_222010.EUM.nc	174.400	177.640	19.166	2921	5456	0	2496	0	39
SRL_OPN_2PTS014_0708_20140706_222009_20140706_235805.EUM.nc	165.040	173.581	22.696	2946	5524	0	2556	0	22
SRL_OPN_2PTS014_0709_20140706_235804_20140707_013552.EUM.nc	172.680	176.521	20.602	3065	5537	0	2468	0	4
SRL_OPN_2PTS014_0711_20140707_013550_20140707_031442.EUM.nc	171.770	175.049	19.364	2838	5527	0	2672	0	17
SRL_OPN_2PTS014_0713_20140707_031442_20140707_045509.EUM.nc	168.090	169.338	15.260	2863	5573	0	2688	0	22

– Continued on next page

Table 11: K Brightness Temperature Statistics.

– Continued from previous page

File	Median	Mean	Std. Dev.	No. Obs.	Total Obs.	Default Lat/Lon	Flag (total)	Default (total)	3-Sigma Edited
SRL_OPN_2PTS014_0715_20140707_045507_20140707_063738.EUM.nc	167.850	169.958	15.611	3816	5852	0	1985	0	51
SRL_OPN_2PTS014_0717_20140707_063737_20140707_082401.EUM.nc	174.050	177.102	20.059	4175	6063	0	1788	0	100
SRL_OPN_2PTS014_0720_20140707_082359_20140707_113957.EUM.nc	180.505	180.834	22.901	5188	10949	0	5727	0	34
SRL_OPN_2PTS014_0723_20140707_113957_20140707_131831.EUM.nc	178.110	183.082	25.377	2917	5465	0	2538	0	10
SRL_OPN_2PTS014_0725_20140707_131831_20140707_151152.EUM.nc	173.290	176.001	17.880	3512	6428	0	2903	0	13
SRL_OPN_2PTS014_0728_20140707_151151_20140707_165139.EUM.nc	165.150	169.705	16.150	2806	5598	0	2769	0	23
SRL_OPN_2PTS014_0730_20140707_165139_20140707_183120.EUM.nc	164.340	169.847	18.171	3086	5565	0	2412	0	67
SRL_OPN_2PTS014_0732_20140707_183119_20140707_201034.EUM.nc	172.220	177.400	21.767	3154	5582	0	2394	0	34
SRL_OPN_2PTS014_0734_20140707_201033_20140707_214920.EUM.nc	179.230	181.149	23.895	3217	5556	0	2287	0	52
SRL_OPN_2PTS014_0736_20140707_214920_20140707_232723.EUM.nc	166.970	173.323	20.145	2470	5337	0	2833	0	34
SRL_OPN_2PTS014_0737_20140707_232722_20140708_010504.EUM.nc	166.370	173.464	20.265	2768	5527	0	2737	0	22
SRL_OPN_2PTS014_0739_20140708_010503_20140708_024331.EUM.nc	170.890	173.609	18.654	2894	5557	0	2622	0	41
SRL_OPN_2PTS014_0741_20140708_024331_20140708_042315.EUM.nc	169.485	171.189	15.937	2745	5522	0	2750	0	27
SRL_OPN_2PTS014_0743_20140708_042315_20140708_060508.EUM.nc	164.915	167.271	15.793	3711	5776	0	2018	0	47
SRL_OPN_2PTS014_0745_20140708_060507_20140708_075306.EUM.nc	177.875	177.900	15.900	4103	6150	0	2026	0	21
SRL_OPN_2PTS014_0748_20140708_075305_20140708_093118.EUM.nc	185.260	182.534	20.208	3097	5541	0	2426	0	18
SRL_OPN_2PTS014_0749_20140708_093118_20140708_110910.EUM.nc	179.420	181.177	28.084	2206	5459	0	3227	0	26
SRL_OPN_2PTS014_0751_20140708_110909_20140708_144033.EUM.nc	170.710	173.845	19.799	5737	11701	0	5923	0	41
SRL_OPN_2PTS014_0756_20140708_144032_20140708_162018.EUM.nc	170.185	171.806	16.134	3393	5634	0	2202	0	39
SRL_OPN_2PTS014_0758_20140708_162018_20140708_180004.EUM.nc	164.580	170.979	17.561	2933	5626	0	2676	0	17
SRL_OPN_2PTS014_0760_20140708_180003_20140708_193925.EUM.nc	171.365	175.191	19.009	3322	5634	0	2308	0	4
SRL_OPN_2PTS014_0762_20140708_193925_20140708_211825.EUM.nc	172.770	176.981	20.082	3385	5522	0	2110	0	27
SRL_OPN_2PTS014_0764_20140708_211823_20140708_225631.EUM.nc	169.450	174.431	20.497	2451	5510	0	3039	0	20
SRL_OPN_2PTS014_0765_20140708_225631_20140709_003420.EUM.nc	168.505	175.991	22.028	3187	5485	0	2295	0	3
SRL_OPN_2PTS014_0767_20140709_003420_20140709_021230.EUM.nc	172.260	173.514	18.548	2902	5533	0	2630	0	1
SRL_OPN_2PTS014_0769_20140709_021229_20140709_035143.EUM.nc	168.760	170.509	18.390	2693	5494	0	2748	0	53
SRL_OPN_2PTS014_0771_20140709_035142_20140709_053254.EUM.nc	165.490	169.969	17.910	2834	5602	0	2749	0	19
SRL_OPN_2PTS014_0773_20140709_053254_20140709_072207.EUM.nc	171.880	174.155	15.769	4026	6237	0	2198	0	13
SRL_OPN_2PTS014_0776_20140709_072206_20140709_090032.EUM.nc	173.835	176.839	21.882	3877	5610	0	1704	0	29
SRL_OPN_2PTS014_0777_20140709_090031_20140709_103818.EUM.nc	186.310	181.679	23.451	2501	5529	0	3027	0	1
SRL_OPN_2PTS014_0779_20140709_103817_20140709_121625.EUM.nc	165.960	175.512	23.400	2540	5517	0	2966	0	11
SRL_OPN_2PTS014_0781_20140709_121625_20140709_135536.EUM.nc	172.405	176.278	21.078	3205	5510	0	2298	0	7
SRL_OPN_2PTS014_0783_20140709_135535_20140709_154859.EUM.nc	174.850	175.592	17.335	3558	6413	0	2824	0	31
SRL_OPN_2PTS014_0786_20140709_154859_20140709_172837.EUM.nc	166.860	172.949	18.906	2704	5525	0	2783	1	37
SRL_OPN_2PTS014_0788_20140709_172837_20140709_190814.EUM.nc	168.635	172.852	19.079	3455	5674	0	2188	0	31
SRL_OPN_2PTS014_0790_20140709_190813_20140709_204715.EUM.nc	171.860	176.859	20.150	3573	5611	0	1969	0	69
SRL_OPN_2PTS014_0792_20140709_204715_20140709_222546.EUM.nc	173.695	175.650	21.718	2845	5446	0	2552	0	49
SRL_OPN_2PTS014_0794_20140709_222544_20140710_000339.EUM.nc	170.635	176.178	23.161	3017	5542	0	2515	1	9
SRL_OPN_2PTS014_0795_20140710_000338_20140710_014127.EUM.nc	175.920	176.071	20.152	3127	5542	0	2413	0	2

– Continued on next page

Table 11: K Brightness Temperature Statistics.

– Continued from previous page

File	Median	Mean	Std. Dev.	No. Obs.	Total Obs.	Default Lat/Lon	Flag (total)	Default (total)	3-Sigma Edited
SRL_OPN_2PTS014_0797_20140710_014127_20140710_032022.EUM.nc	171.970	173.058	18.632	2856	5505	0	2644	0	5
SRL_OPN_2PTS014_0799_20140710_032022_20140710_050056.EUM.nc	169.660	170.878	14.955	2894	5592	0	2661	0	37
SRL_OPN_2PTS014_0801_20140710_050055_20140710_064332.EUM.nc	169.410	172.781	16.815	3830	5850	0	1991	0	29
SRL_OPN_2PTS014_0803_20140710_064332_20140710_082936.EUM.nc	175.770	177.262	18.529	4358	6065	0	1695	0	12
SRL_OPN_2PTS014_0806_20140710_082935_20140710_100736.EUM.nc	186.650	181.020	22.952	2777	5466	0	2666	0	23
SRL_OPN_2PTS014_0807_20140710_100735_20140710_114533.EUM.nc	167.810	175.316	25.619	2406	5485	0	3076	0	3
SRL_OPN_2PTS014_0809_20140710_114532_20140710_132411.EUM.nc	176.380	180.377	25.005	2972	5455	0	2478	0	5
SRL_OPN_2PTS014_0811_20140710_132410_20140710_151732.EUM.nc	174.420	176.170	17.486	3538	6415	0	2866	0	11
SRL_OPN_2PTS014_0814_20140710_151731_20140710_165719.EUM.nc	169.820	171.823	17.843	2780	5562	0	2739	0	43
SRL_OPN_2PTS014_0816_20140710_165718_20140710_183700.EUM.nc	168.225	171.471	16.833	3173	5553	0	2333	0	47
SRL_OPN_2PTS014_0818_20140710_183659_20140710_201611.EUM.nc	176.585	180.549	21.738	3267	5571	0	2299	0	5
SRL_OPN_2PTS014_0820_20140710_201612_20140710_215455.EUM.nc	173.590	176.289	20.797	3174	5548	0	2322	0	52
SRL_OPN_2PTS014_0822_20140710_215454_20140710_233257.EUM.nc	170.105	171.930	21.514	2450	5335	0	2873	0	12
SRL_OPN_2PTS014_0823_20140710_233256_20140711_011039.EUM.nc	169.440	173.616	20.068	2771	5520	0	2748	0	1
SRL_OPN_2PTS014_0825_20140711_011038_20140711_024910.EUM.nc	169.080	174.566	19.648	2865	5553	0	2671	0	17
SRL_OPN_2PTS014_0827_20140711_024910_20140711_042907.EUM.nc	166.680	169.645	15.869	2772	5537	0	2743	0	22
SRL_OPN_2PTS014_0829_20140711_042906_20140711_061100.EUM.nc	168.330	171.451	16.772	3682	5778	0	2071	0	25
SRL_OPN_2PTS014_0831_20140711_061100_20140711_075842.EUM.nc	174.820	176.128	17.769	4165	6140	0	1961	0	14
SRL_OPN_2PTS014_0834_20140711_075841_20140711_093652.EUM.nc	182.370	178.603	21.147	2954	5563	0	2600	0	9
SRL_OPN_2PTS014_0835_20140711_093651_20140711_111445.EUM.nc	185.805	181.579	25.082	2189	5480	0	3288	0	3
SRL_OPN_2PTS014_0837_20140711_111444_20140711_125301.EUM.nc	163.760	173.657	23.445	2594	5410	0	2805	0	11
SRL_OPN_2PTS014_0839_20140711_125301_20140711_144613.EUM.nc	169.760	175.927	18.428	3377	6362	0	2974	0	11
SRL_OPN_2PTS014_0842_20140711_144613_20140711_162559.EUM.nc	171.900	172.644	17.134	3354	5636	0	2244	0	38
SRL_OPN_2PTS014_0844_20140711_162558_20140711_180543.EUM.nc	167.545	172.236	19.625	3020	5661	0	2631	0	10
SRL_OPN_2PTS014_0846_20140711_180542_20140711_194504.EUM.nc	173.720	179.135	22.205	3184	5588	0	2339	0	65
SRL_OPN_2PTS014_0848_20140711_194503_20140711_212359.EUM.nc	173.350	176.579	20.952	3400	5504	0	2073	0	31
SRL_OPN_2PTS014_0850_20140711_212359_20140711_230205.EUM.nc	179.820	176.660	20.569	2267	5453	0	3176	0	10
SRL_OPN_2PTS014_0851_20140711_230204_20140712_003954.EUM.nc	170.140	177.763	21.288	3266	5517	0	2232	0	19
SRL_OPN_2PTS014_0853_20140712_003953_20140712_021806.EUM.nc	169.820	174.511	18.957	2915	5567	0	2652	0	0
SRL_OPN_2PTS014_0855_20140712_021806_20140712_035725.EUM.nc	166.915	172.263	19.066	2676	5542	0	2842	0	24
SRL_OPN_2PTS014_0857_20140712_035723_20140712_053843.EUM.nc	169.650	170.805	15.954	3020	5590	0	2552	1	17
SRL_OPN_2PTS014_0859_20140712_053843_20140712_072744.EUM.nc	170.515	172.869	18.251	4133	6211	0	2048	1	29
SRL_OPN_2PTS014_0862_20140712_072743_20140712_090606.EUM.nc	176.215	177.172	19.668	3704	5589	0	1869	0	16
SRL_OPN_2PTS014_0863_20140712_090605_20140712_104352.EUM.nc	186.250	183.299	21.770	2568	5549	0	2974	0	7
SRL_OPN_2PTS014_0865_20140712_104351_20140712_122201.EUM.nc	165.760	174.611	22.813	2599	5513	0	2896	0	18
SRL_OPN_2PTS014_0867_20140712_122201_20140712_140119.EUM.nc	166.910	172.034	19.613	3401	5569	0	2166	0	2
SRL_OPN_2PTS014_0869_20140712_140118_20140712_191353.EUM.nc	173.010	175.592	21.117	9514	17582	0	7960	0	108
SRL_OPN_2PTS014_0876_20140712_191352_20140712_205253.EUM.nc	176.065	178.273	22.203	3576	5599	0	1997	0	26
SRL_OPN_2PTS014_0878_20140712_205252_20140712_223121.EUM.nc	174.455	176.763	19.921	2881	5426	0	2516	0	29

– Continued on next page

Table 11: K Brightness Temperature Statistics.

– Continued from previous page

File	Median	Mean	Std. Dev.	No. Obs.	Total Obs.	Default Lat/Lon	Flag (total)	Default (total)	3-Sigma Edited
SRL_OPN_2PTS014_0879_20140712_223121_20140713_000913.EUM.nc	167.980	176.809	22.724	2974	5493	0	2494	1	24
SRL_OPN_2PTS014_0881_20140713_000912_20140713_014703.EUM.nc	172.060	174.973	21.414	3146	5539	0	2384	0	9
SRL_OPN_2PTS014_0883_20140713_014703_20140713_032603.EUM.nc	170.930	173.712	17.380	2887	5485	0	2588	0	10
SRL_OPN_2PTS014_0885_20140713_032602_20140713_050642.EUM.nc	167.490	170.859	18.886	2831	5591	0	2741	0	19
SRL_OPN_2PTS014_0887_20140713_050641_20140713_065643.EUM.nc	167.215	170.310	16.874	3761	6248	0	2468	0	19
SRL_OPN_2PTS014_0890_20140713_065643_20140713_083511.EUM.nc	174.565	177.105	18.847	4343	5638	0	1278	0	17
SRL_OPN_2PTS014_0892_20140713_083510_20140713_101310.EUM.nc	184.015	181.741	21.160	2738	5477	0	2733	0	6
SRL_OPN_2PTS014_0893_20140713_101309_20140713_115108.EUM.nc	163.915	175.453	25.000	2477	5525	0	3031	0	17
SRL_OPN_2PTS014_0895_20140713_115108_20140713_132951.EUM.nc	170.920	176.882	22.527	3017	5453	0	2430	0	6
SRL_OPN_2PTS014_0897_20140713_132951_20140713_152313.EUM.nc	172.750	176.582	19.578	3582	6378	0	2789	0	7
SRL_OPN_2PTS014_0900_20140713_152313_20140713_170301.EUM.nc	165.720	170.266	16.788	2771	5591	0	2808	0	12
SRL_OPN_2PTS014_0902_20140713_170259_20140713_184239.EUM.nc	171.510	174.262	20.587	3188	5568	0	2360	0	20
SRL_OPN_2PTS014_0904_20140713_184238_20140713_202150.EUM.nc	171.950	175.856	21.394	3334	5586	0	2222	1	29
SRL_OPN_2PTS014_0906_20140713_202150_20140713_220032.EUM.nc	170.285	175.001	19.230	3029	5524	0	2482	0	13
SRL_OPN_2PTS014_0908_20140713_220031_20140713_233831.EUM.nc	164.840	169.629	17.889	2585	5482	0	2859	0	38
SRL_OPN_2PTS014_0909_20140713_233830_20140714_011616.EUM.nc	166.720	174.445	24.268	2951	5510	0	2530	0	29
SRL_OPN_2PTS014_0911_20140714_011615_20140714_025451.EUM.nc	172.340	175.115	19.124	2861	5518	0	2641	0	16
SRL_OPN_2PTS014_0913_20140714_025450_20140714_043446.EUM.nc	164.960	168.837	17.103	2787	5533	0	2736	0	10
SRL_OPN_2PTS014_0915_20140714_043446_20140714_061655.EUM.nc	170.090	172.118	18.154	3764	5800	0	2015	0	21
SRL_OPN_2PTS014_0917_20140714_061655_20140714_080421.EUM.nc	170.860	173.239	17.542	4152	6123	0	1946	0	25
SRL_OPN_2PTS014_0920_20140714_080421_20140714_094229.EUM.nc	182.900	182.349	20.386	2949	5561	0	2606	0	6
SRL_OPN_2PTS014_0921_20140714_094228_20140714_112021.EUM.nc	167.795	179.213	22.806	2284	5404	0	3112	0	8
SRL_OPN_2PTS014_0923_20140714_112020_20140714_125841.EUM.nc	165.080	174.163	23.643	2671	5408	0	2721	0	16
SRL_OPN_2PTS014_0925_20140714_125840_20140714_145155.EUM.nc	170.330	173.741	17.981	3399	6383	0	2915	0	69
SRL_OPN_2PTS014_0928_20140714_145154_20140714_163143.EUM.nc	167.870	171.436	16.557	3279	5668	0	2358	1	30
SRL_OPN_2PTS014_0930_20140714_163142_20140714_181119.EUM.nc	174.265	175.866	25.290	3014	5630	0	2594	0	22
SRL_OPN_2PTS014_0932_20140714_181118_20140714_195045.EUM.nc	170.510	176.809	21.877	3248	5634	0	2361	0	25
SRL_OPN_2PTS014_0934_20140714_195044_20140714_212940.EUM.nc	171.140	176.730	20.710	3473	5523	0	2028	0	22
SRL_OPN_2PTS014_0936_20140714_212939_20140714_230742.EUM.nc	165.110	171.413	18.481	2179	5411	0	3209	0	23
SRL_OPN_2PTS014_0937_20140714_230741_20140715_004530.EUM.nc	171.700	175.836	22.921	3200	5525	0	2321	0	4
SRL_OPN_2PTS014_0939_20140715_004530_20140715_022347.EUM.nc	175.515	176.889	17.821	2935	5566	0	2615	1	15
SRL_OPN_2PTS014_0941_20140715_022346_20140715_040310.EUM.nc	165.740	168.396	18.295	2729	5468	0	2721	0	18
SRL_OPN_2PTS014_0943_20140715_040309_20140715_054436.EUM.nc	174.510	173.948	19.149	3319	5698	0	2354	0	25
SRL_OPN_2PTS014_0945_20140715_054436_20140715_073324.EUM.nc	167.180	172.238	18.051	4095	6194	0	2088	0	11
SRL_OPN_2PTS014_0948_20140715_073323_20140715_091145.EUM.nc	181.110	180.581	18.018	3526	5589	0	2044	0	19
SRL_OPN_2PTS014_0949_20140715_091145_20140715_104929.EUM.nc	189.495	186.248	21.505	2555	5562	0	3002	0	5
SRL_OPN_2PTS014_0951_20140715_104928_20140715_122741.EUM.nc	172.500	177.754	22.834	2556	5450	0	2892	0	2
SRL_OPN_2PTS014_0953_20140715_122740_20140715_140703.EUM.nc	168.710	173.039	16.493	3246	5588	0	2313	0	29
SRL_OPN_2PTS014_0955_20140715_140701_20140715_160025.EUM.nc	172.470	172.608	16.236	3308	6411	0	3083	0	20

– Continued on next page

Table 11: K Brightness Temperature Statistics.

– Continued from previous page

File	Median	Mean	Std. Dev.	No. Obs.	Total Obs.	Default Lat/Lon	Flag (total)	Default (total)	3-Sigma Edited
SRL_OPN_2PTS014_0958_20140715_160024_20140715_174001.EUM.nc	175.230	176.108	22.301	2819	5649	0	2803	0	27
SRL_OPN_2PTS014_0960_20140715_174001_20140715_191936.EUM.nc	169.130	173.916	19.981	3485	5641	0	2137	0	19
SRL_OPN_2PTS014_0962_20140715_191935_20140715_205835.EUM.nc	173.800	177.394	20.501	3573	5582	0	1982	0	27
SRL_OPN_2PTS014_0964_20140715_205834_20140715_223659.EUM.nc	171.050	174.107	20.172	2853	5421	0	2560	0	8
SRL_OPN_2PTS014_0965_20140715_223659_20140716_001450.EUM.nc	164.270	175.174	24.413	3008	5505	0	2478	0	19
SRL_OPN_2PTS014_0967_20140716_001449_20140716_015243.EUM.nc	170.020	176.083	20.531	3131	5509	0	2368	0	10
SRL_OPN_2PTS014_0969_20140716_015242_20140716_033147.EUM.nc	166.330	169.618	18.409	2891	5476	0	2552	0	33
SRL_OPN_2PTS014_0971_20140716_033146_20140716_051233.EUM.nc	173.510	172.497	16.525	2857	5568	0	2681	0	30
SRL_OPN_2PTS014_0973_20140716_051232_20140716_070225.EUM.nc	164.700	171.381	17.869	3756	6242	0	2473	0	13
SRL_OPN_2PTS014_0976_20140716_070224_20140716_084049.EUM.nc	176.345	177.302	18.974	4281	5618	0	1324	0	13
SRL_OPN_2PTS014_0978_20140716_084050_20140716_101846.EUM.nc	192.985	188.568	23.922	2669	5433	0	2745	0	19
SRL_OPN_2PTS014_0979_20140716_101847_20140716_115647.EUM.nc	174.440	178.055	23.478	2507	5523	0	3012	0	4
SRL_OPN_2PTS014_0981_20140716_115646_20140716_133534.EUM.nc	169.920	175.469	20.405	3014	5433	0	2412	0	7
SRL_OPN_2PTS014_0983_20140716_133533_20140716_152856.EUM.nc	169.350	172.266	19.092	3641	6386	0	2721	0	24
SRL_OPN_2PTS014_0986_20140716_152857_20140716_170845.EUM.nc	176.140	173.701	19.540	2780	5585	0	2791	1	13
SRL_OPN_2PTS014_0988_20140716_170843_20140716_184823.EUM.nc	169.210	174.110	18.749	3387	5573	0	2184	0	2
SRL_OPN_2PTS014_0990_20140716_184821_20140716_202732.EUM.nc	173.510	177.557	20.530	3289	5582	0	2213	0	80
SRL_OPN_2PTS014_0992_20140716_202731_20140716_220611.EUM.nc	173.670	174.209	19.358	3067	5504	0	2423	0	14
SRL_OPN_2PTS014_0994_20140716_220611_20140716_234408.EUM.nc	161.930	171.237	22.314	2833	5527	0	2683	0	11
SRL_OPN_2PTS014_0995_20140716_234408_20140717_012152.EUM.nc	168.550	175.385	21.867	2939	5492	0	2533	0	20
SRL_OPN_2PTS014_0997_20140717_012151_20140717_030031.EUM.nc	170.750	172.461	18.533	2874	5580	0	2683	0	23
SRL_OPN_2PTS014_0999_20140717_030030_20140717_044033.EUM.nc	173.010	173.168	19.943	2733	5512	0	2729	0	50

28 Ka Brightness Temperature Table

Table 12: Ka Brightness Temperature Statistics.

File	Median	Mean	Std. Dev.	No. Obs.	Total Obs.	Default Lat/Lon	Flag (total)	Default (total)	3-Sigma Edited
SRL_OPN_2PTS013_1001_20140612_044045_20140612_062254.EUM.nc	167.830	168.396	8.185	3663	5794	0	1967	0	164
SRL_OPN_2PTS014_0001_20140612_062254_20140612_081002.EUM.nc	167.170	168.306	7.676	3944	6102	0	1961	0	197
SRL_OPN_2PTS014_0004_20140612_081002_20140612_094808.EUM.nc	167.550	168.817	8.604	2751	5566	0	2687	0	128
SRL_OPN_2PTS014_0005_20140612_094807_20140612_112601.EUM.nc	169.520	168.823	9.955	2005	5451	0	3333	0	113
SRL_OPN_2PTS014_0007_20140612_112600_20140612_130426.EUM.nc	170.870	170.672	9.734	2567	5374	0	2629	0	178
SRL_OPN_2PTS014_0009_20140612_130425_20140612_145750.EUM.nc	168.400	169.665	8.445	3384	6419	0	2918	0	117
SRL_OPN_2PTS014_0012_20140612_145749_20140612_163729.EUM.nc	167.180	167.112	6.934	2988	5631	0	2496	0	147
SRL_OPN_2PTS014_0014_20140612_163729_20140612_181712.EUM.nc	170.890	170.109	8.883	2871	5527	0	2511	0	145
SRL_OPN_2PTS014_0016_20140612_181711_20140612_195629.EUM.nc	168.530	169.713	9.453	2998	5580	0	2339	1	242
SRL_OPN_2PTS014_0018_20140612_195629_20140612_213521.EUM.nc	167.870	169.389	8.573	3284	5514	0	2040	1	189
SRL_OPN_2PTS014_0020_20140612_213521_20140612_231330.EUM.nc	169.740	170.734	8.219	2134	5423	0	3213	0	76
SRL_OPN_2PTS014_0021_20140612_231329_20140613_005109.EUM.nc	171.945	171.173	8.113	2993	5528	0	2434	0	101
SRL_OPN_2PTS014_0023_20140613_005109_20140613_022929.EUM.nc	172.610	171.762	8.899	2785	5530	0	2694	0	51
SRL_OPN_2PTS014_0025_20140613_022928_20140613_040908.EUM.nc	164.730	165.062	6.838	2642	5495	0	2750	0	103
SRL_OPN_2PTS014_0027_20140613_040907_20140613_055031.EUM.nc	166.900	166.842	7.844	3411	5716	0	2091	0	214
SRL_OPN_2PTS014_0029_20140613_055030_20140613_073906.EUM.nc	168.200	168.379	7.552	3893	6174	0	2024	0	257
SRL_OPN_2PTS014_0032_20140613_073905_20140613_091724.EUM.nc	170.450	170.272	8.211	3079	5558	0	2329	1	149
SRL_OPN_2PTS014_0033_20140613_091723_20140613_105516.EUM.nc	172.460	170.756	8.545	2167	5546	0	3276	0	103
SRL_OPN_2PTS014_0035_20140613_105516_20140613_123323.EUM.nc	169.685	169.636	8.805	2378	5419	0	2901	0	140
SRL_OPN_2PTS014_0037_20140613_123322_20140613_141249.EUM.nc	167.165	168.418	7.698	3147	5599	0	2367	0	85
SRL_OPN_2PTS014_0039_20140613_141249_20140613_160610.EUM.nc	166.480	167.129	6.753	3177	6409	0	3099	1	132
SRL_OPN_2PTS014_0042_20140613_160609_20140613_174547.EUM.nc	171.400	170.232	8.691	2439	5638	0	2768	0	431
SRL_OPN_2PTS014_0044_20140613_174548_20140613_192520.EUM.nc	170.950	169.780	8.807	3064	5662	0	2252	0	346
SRL_OPN_2PTS014_0046_20140613_192519_20140613_210424.EUM.nc	167.510	168.823	8.324	3390	5623	0	2100	0	133
SRL_OPN_2PTS014_0048_20140613_210424_20140613_224238.EUM.nc	167.540	168.384	9.116	2498	5389	0	2772	0	119
SRL_OPN_2PTS014_0049_20140613_224237_20140614_002028.EUM.nc	168.350	169.253	9.381	2941	5473	0	2442	0	90
SRL_OPN_2PTS014_0051_20140614_002029_20140614_015831.EUM.nc	171.920	171.863	8.755	2809	5541	0	2624	0	108
SRL_OPN_2PTS014_0053_20140614_015832_20140614_033732.EUM.nc	166.510	166.786	7.375	2884	5517	0	2552	0	81
SRL_OPN_2PTS014_0055_20140614_033732_20140614_051826.EUM.nc	168.400	167.960	6.809	2644	5588	0	2640	0	304
SRL_OPN_2PTS014_0057_20140614_051826_20140614_070807.EUM.nc	169.100	168.708	7.550	3621	6225	0	2407	0	197
SRL_OPN_2PTS014_0060_20140614_070806_20140614_084637.EUM.nc	167.770	168.282	7.967	3628	5609	0	1722	0	259
SRL_OPN_2PTS014_0062_20140614_084637_20140614_102426.EUM.nc	171.740	171.224	9.281	2457	5558	0	2959	0	142
SRL_OPN_2PTS014_0063_20140614_102426_20140614_120228.EUM.nc	169.925	170.691	9.364	2510	5498	0	2938	0	50
SRL_OPN_2PTS014_0065_20140614_120229_20140614_134127.EUM.nc	169.940	169.726	8.456	3012	5525	0	2416	0	97
SRL_OPN_2PTS014_0067_20140614_134126_20140614_153451.EUM.nc	170.340	171.619	9.239	3427	6417	0	2894	0	96
SRL_OPN_2PTS014_0070_20140614_153451_20140614_171429.EUM.nc	170.920	170.340	10.735	2510	5520	0	2757	0	253

– Continued on next page

Table 12: Ka Brightness Temperature Statistics.

– Continued from previous page

File	Median	Mean	Std. Dev.	No. Obs.	Total Obs.	Default Lat/Lon	Flag (total)	Default (total)	3-Sigma Edited
SRL_OPN_2PTS014_0072_20140614_171428_20140614_185408.EUM.nc	168.430	169.028	8.455	3174	5665	0	2370	0	121
SRL_OPN_2PTS014_0074_20140614_185407_20140614_203315.EUM.nc	170.600	170.547	8.902	3259	5603	0	2129	1	214
SRL_OPN_2PTS014_0076_20140614_203315_20140614_221150.EUM.nc	167.390	168.872	10.865	2837	5423	0	2474	0	112
SRL_OPN_2PTS014_0078_20140614_221150_20140614_234947.EUM.nc	164.675	166.516	9.085	2708	5494	0	2598	0	188
SRL_OPN_2PTS014_0079_20140614_234946_20140615_012732.EUM.nc	170.140	170.511	8.952	2765	5532	0	2657	0	110
SRL_OPN_2PTS014_0081_20140615_012732_20140615_030616.EUM.nc	169.460	168.307	6.937	2791	5557	0	2651	0	115
SRL_OPN_2PTS014_0083_20140615_030616_20140615_044633.EUM.nc	167.500	167.901	7.040	2738	5511	0	2567	1	205
SRL_OPN_2PTS014_0085_20140615_044632_20140615_062849.EUM.nc	166.760	166.760	6.656	3724	5802	0	1959	0	119
SRL_OPN_2PTS014_0087_20140615_062849_20140615_081539.EUM.nc	168.765	169.406	8.138	3943	6106	0	1938	0	225
SRL_OPN_2PTS014_0090_20140615_081540_20140615_095344.EUM.nc	170.760	171.558	9.628	2642	5551	0	2723	0	186
SRL_OPN_2PTS014_0091_20140615_095343_20140615_113138.EUM.nc	170.480	170.633	11.141	2136	5394	0	3158	0	100
SRL_OPN_2PTS014_0093_20140615_113138_20140615_131006.EUM.nc	168.580	170.168	9.605	2775	5453	0	2628	0	50
SRL_OPN_2PTS014_0095_20140615_131006_20140615_150325.EUM.nc	171.890	171.755	7.896	3361	6421	0	2911	0	149
SRL_OPN_2PTS014_0098_20140615_150325_20140615_164311.EUM.nc	168.350	169.177	9.166	2668	5648	0	2702	0	278
SRL_OPN_2PTS014_0100_20140615_164311_20140615_182254.EUM.nc	165.110	166.530	6.862	3085	5570	0	2383	0	102
SRL_OPN_2PTS014_0102_20140615_182253_20140615_200209.EUM.nc	171.315	171.734	9.603	2943	5606	0	2414	0	249
SRL_OPN_2PTS014_0104_20140615_200209_20140615_214059.EUM.nc	168.055	169.962	10.036	3240	5492	0	2116	0	136
SRL_OPN_2PTS014_0106_20140615_214058_20140615_231906.EUM.nc	169.540	169.840	9.058	2273	5361	0	2945	0	143
SRL_OPN_2PTS014_0107_20140615_231906_20140616_005646.EUM.nc	170.195	169.670	7.042	2768	5540	0	2644	0	128
SRL_OPN_2PTS014_0109_20140616_005646_20140616_023509.EUM.nc	170.720	170.886	8.298	2822	5533	0	2607	0	104
SRL_OPN_2PTS014_0111_20140616_023508_20140616_041444.EUM.nc	166.290	166.564	6.571	2574	5508	0	2744	0	190
SRL_OPN_2PTS014_0113_20140616_041443_20140616_055625.EUM.nc	165.355	166.158	6.793	3593	5755	0	2077	0	85
SRL_OPN_2PTS014_0115_20140616_055624_20140616_074445.EUM.nc	167.650	168.465	7.828	3878	6155	0	2054	1	222
SRL_OPN_2PTS014_0118_20140616_074445_20140616_092301.EUM.nc	169.830	171.295	9.156	2976	5544	0	2426	1	141
SRL_OPN_2PTS014_0119_20140616_092300_20140616_110045.EUM.nc	170.110	170.482	9.852	2013	5486	0	3365	0	108
SRL_OPN_2PTS014_0121_20140616_110044_20140616_123902.EUM.nc	169.210	169.439	8.411	2400	5440	0	2909	0	131
SRL_OPN_2PTS014_0123_20140616_123901_20140616_141833.EUM.nc	168.575	168.570	7.560	3152	5605	0	2305	0	148
SRL_OPN_2PTS014_0125_20140616_141833_20140616_161152.EUM.nc	168.240	168.821	7.423	3112	6392	0	2947	1	332
SRL_OPN_2PTS014_0128_20140616_161151_20140616_175129.EUM.nc	168.415	168.800	7.388	2830	5640	0	2696	0	114
SRL_OPN_2PTS014_0130_20140616_175128_20140616_193101.EUM.nc	169.050	169.960	8.138	3169	5636	0	2320	1	146
SRL_OPN_2PTS014_0132_20140616_193100_20140616_211003.EUM.nc	168.110	169.307	7.874	3241	5623	0	2236	1	145
SRL_OPN_2PTS014_0134_20140616_211002_20140616_224814.EUM.nc	167.485	168.865	8.384	2309	5416	0	2954	0	153
SRL_OPN_2PTS014_0135_20140616_224815_20140617_002604.EUM.nc	167.550	168.838	9.256	2909	5435	0	2408	0	118
SRL_OPN_2PTS014_0137_20140617_002603_20140617_020410.EUM.nc	173.690	172.201	8.671	2786	5543	0	2646	0	111
SRL_OPN_2PTS014_0139_20140617_020409_20140617_034315.EUM.nc	165.610	165.423	5.162	2691	5517	0	2594	1	231
SRL_OPN_2PTS014_0141_20140617_034314_20140617_052415.EUM.nc	166.625	167.526	7.932	2798	5588	0	2708	0	82
SRL_OPN_2PTS014_0143_20140617_052416_20140617_071345.EUM.nc	167.240	168.338	7.794	3639	6228	0	2433	0	156
SRL_OPN_2PTS014_0146_20140617_071345_20140617_085214.EUM.nc	172.330	172.316	8.530	3662	5600	0	1729	0	209
SRL_OPN_2PTS014_0147_20140617_085214_20140617_103002.EUM.nc	169.720	170.027	8.468	2417	5544	0	3021	0	106

– Continued on next page

Table 12: Ka Brightness Temperature Statistics.

– Continued from previous page

File	Median	Mean	Std. Dev.	No. Obs.	Total Obs.	Default Lat/Lon	Flag (total)	Default (total)	3-Sigma Edited
SRL_OPN_2PTS014_0149_20140617_103002_20140617_120806.EUM.nc	170.780	170.367	9.553	2507	5537	0	2966	0	64
SRL_OPN_2PTS014_0151_20140617_120805_20140617_134701.EUM.nc	170.940	170.953	7.959	2952	5498	0	2440	0	106
SRL_OPN_2PTS014_0153_20140617_134700_20140617_154033.EUM.nc	168.720	169.060	6.951	3305	6434	0	2931	0	198
SRL_OPN_2PTS014_0156_20140617_154032_20140617_172012.EUM.nc	166.870	167.898	8.795	2624	5556	0	2820	0	112
SRL_OPN_2PTS014_0158_20140617_172011_20140617_185950.EUM.nc	168.630	169.494	7.836	3072	5665	0	2442	0	151
SRL_OPN_2PTS014_0160_20140617_185950_20140617_203855.EUM.nc	170.395	170.123	7.711	3331	5624	0	2052	0	241
SRL_OPN_2PTS014_0162_20140617_203854_20140617_221728.EUM.nc	168.530	169.711	8.099	2793	5453	0	2516	0	144
SRL_OPN_2PTS014_0164_20140617_221727_20140617_235524.EUM.nc	166.250	166.598	8.518	2779	5514	0	2533	0	202
SRL_OPN_2PTS014_0165_20140617_235523_20140618_013309.EUM.nc	171.965	171.695	7.752	2823	5539	0	2567	0	149
SRL_OPN_2PTS014_0167_20140618_013309_20140618_031158.EUM.nc	167.980	168.432	7.236	2763	5569	0	2678	0	128
SRL_OPN_2PTS014_0169_20140618_031158_20140618_045212.EUM.nc	167.760	168.136	7.659	2735	5531	0	2608	0	188
SRL_OPN_2PTS014_0171_20140618_045213_20140618_063446.EUM.nc	165.720	167.082	6.762	3700	5848	0	1991	0	157
SRL_OPN_2PTS014_0173_20140618_063447_20140618_082118.EUM.nc	171.040	171.108	8.092	3753	6082	0	1946	1	382
SRL_OPN_2PTS014_0176_20140618_082117_20140618_095920.EUM.nc	169.500	170.019	7.662	2678	5568	0	2699	1	190
SRL_OPN_2PTS014_0177_20140618_095920_20140618_113708.EUM.nc	170.000	170.856	9.804	2190	5445	0	3088	0	167
SRL_OPN_2PTS014_0179_20140618_113708_20140618_131549.EUM.nc	172.810	172.763	9.281	2810	5449	0	2556	0	83
SRL_OPN_2PTS014_0181_20140618_131548_20140618_150908.EUM.nc	168.640	169.033	8.096	3404	6445	0	2932	0	109
SRL_OPN_2PTS014_0184_20140618_150908_20140618_164855.EUM.nc	167.210	167.728	7.851	2765	5608	0	2738	0	105
SRL_OPN_2PTS014_0186_20140618_164854_20140618_182828.EUM.nc	167.270	167.994	6.880	2957	5569	0	2422	0	190
SRL_OPN_2PTS014_0188_20140618_182828_20140618_200750.EUM.nc	168.870	169.646	8.222	2969	5601	0	2398	1	233
SRL_OPN_2PTS014_0190_20140618_200749_20140618_214637.EUM.nc	168.090	169.309	8.026	3090	5483	0	2222	0	171
SRL_OPN_2PTS014_0192_20140618_214638_20140618_232434.EUM.nc	167.525	167.699	8.601	2378	5295	0	2773	0	144
SRL_OPN_2PTS014_0193_20140618_232433_20140619_010223.EUM.nc	168.280	168.931	7.897	2635	5511	0	2762	0	114
SRL_OPN_2PTS014_0195_20140619_010222_20140619_024048.EUM.nc	167.320	167.800	7.332	2845	5550	0	2656	0	49
SRL_OPN_2PTS014_0197_20140619_024047_20140619_042029.EUM.nc	167.210	167.004	7.072	2610	5528	0	2734	0	184
SRL_OPN_2PTS014_0199_20140619_042029_20140619_060218.EUM.nc	167.290	168.090	6.773	3597	5775	0	2043	0	135
SRL_OPN_2PTS014_0201_20140619_060218_20140619_075023.EUM.nc	169.570	169.557	7.124	3946	6147	0	2027	1	173
SRL_OPN_2PTS014_0204_20140619_075023_20140619_092836.EUM.nc	171.040	170.805	8.531	2873	5535	0	2450	0	212
SRL_OPN_2PTS014_0205_20140619_092836_20140619_110621.EUM.nc	169.925	169.827	8.624	2107	5502	0	3314	0	81
SRL_OPN_2PTS014_0207_20140619_110620_20140619_124441.EUM.nc	170.580	170.451	8.097	2482	5408	0	2875	0	51
SRL_OPN_2PTS014_0209_20140619_124440_20140619_143749.EUM.nc	169.130	168.964	7.558	3230	6366	0	2968	0	168
SRL_OPN_2PTS014_0212_20140619_143748_20140619_161735.EUM.nc	168.560	167.873	7.066	3352	5618	0	2173	0	93
SRL_OPN_2PTS014_0214_20140619_161735_20140619_175711.EUM.nc	169.430	169.822	9.469	2740	5605	0	2656	0	209
SRL_OPN_2PTS014_0216_20140619_175710_20140619_193642.EUM.nc	167.825	169.159	7.866	3214	5665	0	2305	0	146
SRL_OPN_2PTS014_0218_20140619_193642_20140619_211533.EUM.nc	167.270	168.503	7.743	3120	5517	0	2163	0	234
SRL_OPN_2PTS014_0220_20140619_211533_20140619_225351.EUM.nc	168.410	169.209	8.788	2408	5512	0	3051	0	53
SRL_OPN_2PTS014_0221_20140619_225350_20140620_003139.EUM.nc	169.720	169.988	8.676	3091	5478	0	2325	0	62
SRL_OPN_2PTS014_0223_20140620_003138_20140620_020940.EUM.nc	169.575	169.621	7.037	2691	5507	0	2753	0	63
SRL_OPN_2PTS014_0225_20140620_020939_20140620_034859.EUM.nc	167.040	167.632	7.540	2711	5541	0	2658	0	172

– Continued on next page

Table 12: Ka Brightness Temperature Statistics.

– Continued from previous page

File	Median	Mean	Std. Dev.	No. Obs.	Total Obs.	Default Lat/Lon	Flag (total)	Default (total)	3-Sigma Edited
SRL_OPN_2PTS014_0227_20140620_034858_20140620_053006.EUM.nc	168.560	169.121	8.369	2794	5604	0	2756	0	54
SRL_OPN_2PTS014_0229_20140620_053006_20140620_071925.EUM.nc	167.655	168.943	7.842	3771	6212	0	2285	1	155
SRL_OPN_2PTS014_0232_20140620_071925_20140620_085743.EUM.nc	168.570	169.144	7.220	3636	5599	0	1779	0	184
SRL_OPN_2PTS014_0233_20140620_085742_20140620_103536.EUM.nc	169.780	170.118	9.049	2313	5538	0	3163	0	62
SRL_OPN_2PTS014_0235_20140620_103535_20140620_121343.EUM.nc	170.400	170.733	8.422	2462	5500	0	2973	0	65
SRL_OPN_2PTS014_0237_20140620_121342_20140620_135244.EUM.nc	171.090	170.940	9.001	2975	5537	0	2396	0	166
SRL_OPN_2PTS014_0239_20140620_135243_20140620_154607.EUM.nc	169.395	169.428	6.910	3383	6416	0	2892	0	141
SRL_OPN_2PTS014_0242_20140620_154607_20140620_172553.EUM.nc	170.910	171.306	7.672	2566	5531	0	2782	0	183
SRL_OPN_2PTS014_0244_20140620_172553_20140620_190530.EUM.nc	167.080	168.262	8.360	3168	5658	0	2389	0	101
SRL_OPN_2PTS014_0246_20140620_190531_20140620_204434.EUM.nc	167.530	168.101	7.994	3480	5608	0	1949	1	178
SRL_OPN_2PTS014_0248_20140620_204433_20140620_222305.EUM.nc	167.970	169.165	8.292	2782	5448	0	2583	0	83
SRL_OPN_2PTS014_0250_20140620_222304_20140621_000058.EUM.nc	170.340	170.754	9.133	2907	5517	0	2513	0	97
SRL_OPN_2PTS014_0251_20140621_000058_20140621_013847.EUM.nc	171.390	171.306	7.406	2969	5553	0	2527	0	57
SRL_OPN_2PTS014_0253_20140621_013847_20140621_031739.EUM.nc	169.000	169.258	7.982	2725	5564	0	2658	0	181
SRL_OPN_2PTS014_0255_20140621_031738_20140621_045800.EUM.nc	167.185	167.775	6.825	2802	5567	0	2631	0	134
SRL_OPN_2PTS014_0257_20140621_045800_20140621_064042.EUM.nc	166.315	167.251	7.955	3739	5861	0	1979	0	143
SRL_OPN_2PTS014_0259_20140621_064041_20140621_082655.EUM.nc	168.440	169.128	8.408	4081	6064	0	1836	0	147
SRL_OPN_2PTS014_0262_20140621_082655_20140621_100456.EUM.nc	170.110	168.920	8.994	2770	5564	0	2753	0	41
SRL_OPN_2PTS014_0263_20140621_100456_20140621_114245.EUM.nc	172.415	172.256	8.445	2217	5494	0	3088	0	189
SRL_OPN_2PTS014_0265_20140621_114244_20140621_132128.EUM.nc	171.020	171.200	8.187	2771	5463	0	2530	0	162
SRL_OPN_2PTS014_0267_20140621_132128_20140621_151449.EUM.nc	171.825	171.656	7.954	3294	6436	0	2920	0	222
SRL_OPN_2PTS014_0270_20140621_151449_20140621_165436.EUM.nc	167.100	167.409	7.087	2690	5604	0	2793	0	121
SRL_OPN_2PTS014_0272_20140621_165436_20140621_183410.EUM.nc	166.500	168.550	10.176	3045	5577	0	2412	0	120
SRL_OPN_2PTS014_0274_20140621_183409_20140621_201330.EUM.nc	168.850	169.699	8.644	3113	5584	0	2292	0	179
SRL_OPN_2PTS014_0276_20140621_201330_20140621_215215.EUM.nc	168.280	168.866	9.107	3151	5473	0	2181	1	140
SRL_OPN_2PTS014_0278_20140621_215214_20140621_233008.EUM.nc	170.460	169.635	7.702	2153	5321	0	2918	0	250
SRL_OPN_2PTS014_0279_20140621_233008_20140622_010758.EUM.nc	171.295	171.113	8.202	2588	5525	0	2825	0	112
SRL_OPN_2PTS014_0281_20140622_010758_20140622_024628.EUM.nc	168.015	168.555	7.354	2771	5543	0	2631	0	141
SRL_OPN_2PTS014_0283_20140622_024628_20140622_042615.EUM.nc	163.240	164.736	7.162	2758	5544	0	2721	0	65
SRL_OPN_2PTS014_0285_20140622_042614_20140622_060812.EUM.nc	166.825	167.911	9.133	3671	5776	0	2034	0	71
SRL_OPN_2PTS014_0287_20140622_060811_20140622_075600.EUM.nc	168.340	168.725	7.375	3857	6140	0	2007	0	276
SRL_OPN_2PTS014_0290_20140622_075600_20140622_093412.EUM.nc	171.450	170.908	8.758	2786	5555	0	2581	0	188
SRL_OPN_2PTS014_0291_20140622_093412_20140622_111156.EUM.nc	173.010	171.259	7.862	2036	5498	0	3312	0	150
SRL_OPN_2PTS014_0293_20140622_111156_20140622_125020.EUM.nc	169.560	169.703	8.385	2428	5404	0	2824	0	152
SRL_OPN_2PTS014_0295_20140622_125019_20140622_144331.EUM.nc	168.100	168.499	6.710	3194	6364	0	2995	0	175
SRL_OPN_2PTS014_0298_20140622_144330_20140622_162316.EUM.nc	167.375	168.189	7.405	3240	5634	0	2316	0	78
SRL_OPN_2PTS014_0300_20140622_162315_20140622_180253.EUM.nc	167.720	167.691	8.733	2833	5647	0	2649	0	165
SRL_OPN_2PTS014_0302_20140622_180252_20140622_194222.EUM.nc	169.830	170.042	8.986	3170	5640	0	2322	1	147
SRL_OPN_2PTS014_0304_20140622_194222_20140622_212111.EUM.nc	167.035	167.946	8.369	3165	5499	0	2146	1	187

– Continued on next page

Table 12: Ka Brightness Temperature Statistics.

– Continued from previous page

File	Median	Mean	Std. Dev.	No. Obs.	Total Obs.	Default Lat/Lon	Flag (total)	Default (total)	3-Sigma Edited
SRL_OPN_2PTS014_0306_20140622_212112_20140622_225927.EUM.nc	170.105	170.555	7.137	2163	5479	0	3173	0	143
SRL_OPN_2PTS014_0307_20140622_225926_20140623_003716.EUM.nc	168.660	169.551	8.469	3164	5495	0	2242	0	89
SRL_OPN_2PTS014_0309_20140623_003715_20140623_021519.EUM.nc	166.400	167.640	7.506	2684	5537	0	2742	0	111
SRL_OPN_2PTS014_0311_20140623_021518_20140623_035443.EUM.nc	165.890	166.080	6.242	2580	5541	0	2818	0	143
SRL_OPN_2PTS014_0313_20140623_035442_20140623_053558.EUM.nc	166.165	166.267	5.986	2767	5603	0	2721	0	115
SRL_OPN_2PTS014_0315_20140623_053557_20140623_072505.EUM.nc	167.840	169.538	8.747	3820	6217	0	2172	0	225
SRL_OPN_2PTS014_0318_20140623_072504_20140623_090320.EUM.nc	169.350	169.553	8.615	3543	5598	0	1858	0	197
SRL_OPN_2PTS014_0319_20140623_090319_20140623_104114.EUM.nc	171.795	171.097	8.058	2391	5542	0	3052	0	99
SRL_OPN_2PTS014_0321_20140623_104113_20140623_121922.EUM.nc	170.760	170.628	8.756	2448	5505	0	2936	0	121
SRL_OPN_2PTS014_0323_20140623_121922_20140623_135827.EUM.nc	166.260	166.606	6.487	3075	5549	0	2277	0	197
SRL_OPN_2PTS014_0325_20140623_135827_20140623_155151.EUM.nc	169.620	169.662	8.425	3270	6413	0	3016	0	127
SRL_OPN_2PTS014_0328_20140623_155151_20140623_173137.EUM.nc	166.370	166.525	5.996	2511	5523	0	2800	0	212
SRL_OPN_2PTS014_0330_20140623_173136_20140623_191104.EUM.nc	170.150	169.910	9.353	3242	5655	0	2214	0	199
SRL_OPN_2PTS014_0332_20140623_191104_20140623_205013.EUM.nc	167.480	168.249	7.508	3386	5600	0	1984	0	230
SRL_OPN_2PTS014_0334_20140623_205012_20140623_222842.EUM.nc	168.100	169.513	8.790	2781	5450	0	2598	0	71
SRL_OPN_2PTS014_0336_20140623_222842_20140624_000626.EUM.nc	169.795	170.310	9.027	2906	5491	0	2469	0	116
SRL_OPN_2PTS014_0337_20140624_000625_20140624_014425.EUM.nc	170.230	168.899	7.487	2911	5557	0	2538	0	108
SRL_OPN_2PTS014_0339_20140624_014424_20140624_032321.EUM.nc	166.230	166.787	6.454	2781	5469	0	2594	0	94
SRL_OPN_2PTS014_0341_20140624_032321_20140624_050349.EUM.nc	165.325	165.687	5.757	2801	5583	0	2679	0	103
SRL_OPN_2PTS014_0343_20140624_050349_20140624_101031.EUM.nc	169.250	169.788	8.550	10225	17372	0	6557	0	590
SRL_OPN_2PTS014_0349_20140624_101031_20140624_114822.EUM.nc	169.110	169.718	9.970	2378	5487	0	3021	0	88
SRL_OPN_2PTS014_0351_20140624_114822_20140624_132710.EUM.nc	168.465	169.809	9.586	2857	5431	0	2441	0	133
SRL_OPN_2PTS014_0353_20140624_132709_20140624_152032.EUM.nc	168.480	168.577	6.704	3373	6402	0	2873	0	156
SRL_OPN_2PTS014_0356_20140624_152032_20140624_170019.EUM.nc	166.865	167.591	6.826	2591	5591	0	2823	0	177
SRL_OPN_2PTS014_0358_20140624_170018_20140624_183951.EUM.nc	167.840	168.496	8.548	3104	5548	0	2385	0	59
SRL_OPN_2PTS014_0360_20140624_183950_20140624_201911.EUM.nc	167.010	167.983	8.065	3139	5583	0	2270	1	173
SRL_OPN_2PTS014_0362_20140624_201910_20140624_215752.EUM.nc	167.160	168.187	8.277	2895	5525	0	2476	0	154
SRL_OPN_2PTS014_0364_20140624_215752_20140624_233545.EUM.nc	165.990	167.539	9.357	2429	5419	0	2886	0	104
SRL_OPN_2PTS014_0365_20140624_233544_20140625_011336.EUM.nc	168.380	168.777	7.795	2739	5525	0	2715	0	71
SRL_OPN_2PTS014_0367_20140625_011335_20140625_025200.EUM.nc	169.035	169.564	7.997	2744	5524	0	2662	0	118
SRL_OPN_2PTS014_0369_20140625_025200_20140625_043201.EUM.nc	164.770	166.357	6.917	2714	5548	0	2726	1	107
SRL_OPN_2PTS014_0371_20140625_043201_20140625_061405.EUM.nc	168.840	168.729	8.154	3532	5773	0	2060	0	181
SRL_OPN_2PTS014_0373_20140625_061405_20140625_080140.EUM.nc	167.780	168.270	7.610	3946	6129	0	1968	1	214
SRL_OPN_2PTS014_0376_20140625_080139_20140625_093941.EUM.nc	170.990	169.933	8.132	2766	5559	0	2607	1	185
SRL_OPN_2PTS014_0377_20140625_093940_20140625_111733.EUM.nc	170.115	168.728	9.065	2093	5452	0	3226	0	133
SRL_OPN_2PTS014_0379_20140625_111732_20140625_125601.EUM.nc	169.330	169.989	9.054	2573	5386	0	2687	0	126
SRL_OPN_2PTS014_0381_20140625_125600_20140625_144914.EUM.nc	167.360	167.508	6.493	3319	6379	0	2967	0	93
SRL_OPN_2PTS014_0384_20140625_144913_20140625_162859.EUM.nc	167.930	168.535	7.038	3151	5646	0	2353	0	142
SRL_OPN_2PTS014_0386_20140625_162900_20140625_180836.EUM.nc	166.180	167.644	7.954	2929	5642	0	2624	0	89

– Continued on next page

Table 12: Ka Brightness Temperature Statistics.

– Continued from previous page

File	Median	Mean	Std. Dev.	No. Obs.	Total Obs.	Default Lat/Lon	Flag (total)	Default (total)	3-Sigma Edited
SRL_OPN_2PTS014_0388_20140625_180836_20140625_194803.EUM.nc	168.620	169.629	9.696	3071	5636	0	2369	0	196
SRL_OPN_2PTS014_0390_20140625_194803_20140625_212649.EUM.nc	167.590	168.695	8.693	3173	5496	0	2083	0	240
SRL_OPN_2PTS014_0392_20140625_212649_20140625_230502.EUM.nc	169.590	168.972	7.460	2138	5473	0	3267	0	68
SRL_OPN_2PTS014_0393_20140625_230502_20140626_004250.EUM.nc	169.315	169.347	8.759	3160	5522	0	2332	0	30
SRL_OPN_2PTS014_0395_20140626_004250_20140626_022058.EUM.nc	170.900	171.209	8.362	2656	5557	0	2748	0	153
SRL_OPN_2PTS014_0397_20140626_022058_20140626_040025.EUM.nc	164.210	164.656	5.792	2593	5569	0	2797	0	179
SRL_OPN_2PTS014_0399_20140626_040025_20140626_054140.EUM.nc	169.120	169.045	6.607	3029	5591	0	2390	0	172
SRL_OPN_2PTS014_0411_20140626_140411_20140626_155733.EUM.nc	170.590	170.783	6.468	3124	6422	0	3208	0	90
SRL_OPN_2PTS014_0414_20140626_155732_20140626_173718.EUM.nc	167.530	167.678	6.677	2626	5574	0	2777	0	171
SRL_OPN_2PTS014_0416_20140626_173717_20140626_191645.EUM.nc	167.880	168.740	8.429	3136	5641	0	2236	0	269
SRL_OPN_2PTS014_0418_20140626_191645_20140626_205553.EUM.nc	167.120	168.275	8.121	3324	5619	0	2053	1	241
SRL_OPN_2PTS014_0420_20140626_205552_20140626_223419.EUM.nc	167.600	168.643	8.988	2576	5450	0	2760	0	114
SRL_OPN_2PTS014_0421_20140626_223418_20140627_001202.EUM.nc	172.035	171.573	8.797	2930	5514	0	2462	0	122
SRL_OPN_2PTS014_0423_20140627_001201_20140627_015002.EUM.nc	170.930	170.918	8.689	2822	5540	0	2506	0	212
SRL_OPN_2PTS014_0425_20140627_015001_20140627_032904.EUM.nc	165.655	166.307	6.325	2761	5491	0	2535	0	195
SRL_OPN_2PTS014_0427_20140627_032903_20140627_050938.EUM.nc	167.780	168.756	6.924	2774	5584	0	2714	0	96
SRL_OPN_2PTS014_0429_20140627_050938_20140627_065935.EUM.nc	167.110	167.454	7.460	3632	6252	0	2510	1	109
SRL_OPN_2PTS014_0432_20140627_065935_20140627_083809.EUM.nc	167.720	167.819	7.456	3930	5644	0	1446	0	268
SRL_OPN_2PTS014_0434_20140627_083808_20140627_101607.EUM.nc	173.150	172.485	7.784	2573	5492	0	2800	1	118
SRL_OPN_2PTS014_0435_20140627_101607_20140627_115359.EUM.nc	172.240	171.151	7.755	2517	5511	0	2955	0	39
SRL_OPN_2PTS014_0437_20140627_115358_20140627_133251.EUM.nc	170.700	171.273	8.678	2784	5442	0	2453	0	205
SRL_OPN_2PTS014_0439_20140627_133250_20140627_152615.EUM.nc	169.960	170.518	6.493	3486	6378	0	2821	0	71
SRL_OPN_2PTS014_0442_20140627_152614_20140627_170601.EUM.nc	168.995	169.026	7.507	2586	5621	0	2877	0	158
SRL_OPN_2PTS014_0444_20140627_170600_20140627_184532.EUM.nc	167.740	169.071	8.999	2899	5554	0	2379	0	276
SRL_OPN_2PTS014_0446_20140627_184531_20140627_202451.EUM.nc	168.690	168.519	9.184	3214	5580	0	2184	1	181
SRL_OPN_2PTS014_0448_20140627_202451_20140627_220322.EUM.nc	168.400	169.095	8.514	2885	5534	0	2528	0	121
SRL_OPN_2PTS014_0450_20140627_220322_20140627_234121.EUM.nc	167.520	167.594	7.042	2571	5482	0	2799	0	112
SRL_OPN_2PTS014_0451_20140627_234121_20140628_011912.EUM.nc	170.090	169.494	7.667	2888	5533	0	2549	0	96
SRL_OPN_2PTS014_0453_20140628_011911_20140628_025742.EUM.nc	168.630	168.784	7.412	2785	5532	0	2630	0	117
SRL_OPN_2PTS014_0455_20140628_025741_20140628_043749.EUM.nc	165.375	165.757	6.226	2612	5502	0	2754	0	136
SRL_OPN_2PTS014_0457_20140628_043748_20140628_061953.EUM.nc	165.985	167.040	7.429	3597	5812	0	2024	0	191
SRL_OPN_2PTS014_0459_20140628_061953_20140628_080718.EUM.nc	167.350	168.454	7.773	3892	6122	0	1984	0	246
SRL_OPN_2PTS014_0462_20140628_080719_20140628_094517.EUM.nc	171.080	170.416	8.394	2822	5553	0	2641	0	90
SRL_OPN_2PTS014_0463_20140628_094516_20140628_112310.EUM.nc	166.945	168.339	9.168	2023	5414	0	3330	0	61
SRL_OPN_2PTS014_0465_20140628_112308_20140628_130140.EUM.nc	170.070	170.774	10.606	2617	5377	0	2641	0	119
SRL_OPN_2PTS014_0467_20140628_130139_20140628_145455.EUM.nc	169.130	170.266	6.995	3331	6398	0	2939	0	128
SRL_OPN_2PTS014_0470_20140628_145455_20140628_163434.EUM.nc	168.390	168.074	6.583	3027	5639	0	2438	0	174
SRL_OPN_2PTS014_0472_20140628_163433_20140628_181418.EUM.nc	167.535	167.660	7.325	2772	5634	0	2566	0	296
SRL_OPN_2PTS014_0474_20140628_181417_20140628_195343.EUM.nc	167.610	168.329	8.738	3048	5611	0	2371	0	192

– Continued on next page

Table 12: Ka Brightness Temperature Statistics.

– Continued from previous page

File	Median	Mean	Std. Dev.	No. Obs.	Total Obs.	Default Lat/Lon	Flag (total)	Default (total)	3-Sigma Edited
SRL_OPN_2PTS014_0476_20140628_195343_20140628_213229.EUM.nc	167.340	167.936	7.977	3339	5513	0	2016	0	158
SRL_OPN_2PTS014_0478_20140628_213229_20140628_231038.EUM.nc	169.810	169.435	8.220	2157	5422	0	3231	0	34
SRL_OPN_2PTS014_0479_20140628_231038_20140629_004827.EUM.nc	170.160	170.231	9.026	3038	5543	0	2392	0	113
SRL_OPN_2PTS014_0481_20140629_004826_20140629_022636.EUM.nc	168.660	169.941	7.929	2795	5530	0	2652	0	83
SRL_OPN_2PTS014_0483_20140629_022635_20140629_040611.EUM.nc	166.535	167.725	7.456	2586	5516	0	2810	0	120
SRL_OPN_2PTS014_0485_20140629_040610_20140629_054731.EUM.nc	166.750	167.049	6.678	3382	5708	0	2174	0	152
SRL_OPN_2PTS014_0487_20140629_054731_20140629_073621.EUM.nc	168.880	170.881	9.310	3846	6198	0	2092	0	260
SRL_OPN_2PTS014_0490_20140629_073621_20140629_091432.EUM.nc	170.640	170.782	8.073	3255	5581	0	2202	0	124
SRL_OPN_2PTS014_0491_20140629_091432_20140629_105224.EUM.nc	169.060	168.879	9.290	2271	5555	0	3196	0	88
SRL_OPN_2PTS014_0493_20140629_105224_20140629_123030.EUM.nc	167.330	169.248	9.300	2500	5424	0	2854	0	70
SRL_OPN_2PTS014_0495_20140629_123029_20140629_140953.EUM.nc	168.120	168.787	6.743	3074	5605	0	2447	0	84
SRL_OPN_2PTS014_0497_20140629_140954_20140629_160316.EUM.nc	169.650	169.538	7.201	3036	6435	0	3177	1	221
SRL_OPN_2PTS014_0500_20140629_160315_20140629_174301.EUM.nc	166.400	166.028	7.202	2575	5661	0	2782	0	304
SRL_OPN_2PTS014_0502_20140629_174300_20140629_192226.EUM.nc	168.180	169.353	8.566	3253	5660	0	2216	0	191
SRL_OPN_2PTS014_0504_20140629_192225_20140629_210132.EUM.nc	165.730	167.782	8.586	3459	5601	0	2035	0	107
SRL_OPN_2PTS014_0506_20140629_210131_20140629_223947.EUM.nc	166.950	167.508	8.897	2592	5417	0	2743	0	82
SRL_OPN_2PTS014_0507_20140629_223946_20140630_001736.EUM.nc	166.260	167.582	9.547	2898	5475	0	2464	0	113
SRL_OPN_2PTS014_0509_20140630_001736_20140630_015539.EUM.nc	170.580	170.517	7.761	2944	5525	0	2509	0	72
SRL_OPN_2PTS014_0511_20140630_015538_20140630_033437.EUM.nc	166.480	165.962	5.631	2720	5494	0	2543	0	231
SRL_OPN_2PTS014_0513_20140630_033436_20140630_051526.EUM.nc	166.820	166.847	6.821	2757	5572	0	2646	1	168
SRL_OPN_2PTS014_0515_20140630_051525_20140630_102133.EUM.nc	168.350	168.977	8.319	9716	17299	0	6935	0	648
SRL_OPN_2PTS014_0521_20140630_102133_20140630_115935.EUM.nc	169.955	170.592	8.273	2467	5536	0	2998	0	71
SRL_OPN_2PTS014_0523_20140630_115934_20140630_133831.EUM.nc	171.715	171.380	9.578	2895	5486	0	2448	0	143
SRL_OPN_2PTS014_0525_20140630_133830_20140630_153155.EUM.nc	169.620	169.954	6.653	3334	6413	0	2846	0	233
SRL_OPN_2PTS014_0528_20140630_153154_20140630_171134.EUM.nc	167.120	167.070	5.883	2463	5615	0	2879	0	273
SRL_OPN_2PTS014_0530_20140630_171133_20140630_185113.EUM.nc	168.780	169.667	7.671	3267	5591	0	2288	0	36
SRL_OPN_2PTS014_0532_20140630_185114_20140630_203028.EUM.nc	167.030	169.757	9.947	3233	5598	0	2192	0	173
SRL_OPN_2PTS014_0534_20140630_203029_20140630_220858.EUM.nc	167.650	168.702	8.067	2917	5540	0	2529	1	93
SRL_OPN_2PTS014_0536_20140630_220857_20140630_234655.EUM.nc	166.450	167.584	8.308	2743	5545	0	2663	0	139
SRL_OPN_2PTS014_0537_20140630_234655_20140701_012448.EUM.nc	171.200	170.738	7.851	2811	5537	0	2655	1	70
SRL_OPN_2PTS014_0539_20140701_012447_20140701_030321.EUM.nc	168.870	168.809	6.924	2707	5565	0	2690	0	168
SRL_OPN_2PTS014_0541_20140701_030320_20140701_044334.EUM.nc	164.500	164.715	5.230	2756	5543	0	2708	0	79
SRL_OPN_2PTS014_0543_20140701_044333_20140701_062547.EUM.nc	166.510	166.770	7.334	3651	5809	0	1975	0	183
SRL_OPN_2PTS014_0545_20140701_062546_20140701_081246.EUM.nc	168.870	169.924	7.449	4024	6111	0	1929	0	158
SRL_OPN_2PTS014_0548_20140701_081245_20140701_095052.EUM.nc	167.840	169.308	10.099	2657	5465	0	2641	1	166
SRL_OPN_2PTS014_0549_20140701_095051_20140701_130711.EUM.nc	170.520	170.382	9.775	4599	10886	0	5955	0	332
SRL_OPN_2PTS014_0553_20140701_130710_20140701_150037.EUM.nc	169.390	169.390	6.145	3294	6432	0	2991	0	147
SRL_OPN_2PTS014_0556_20140701_150036_20140701_164016.EUM.nc	166.955	167.238	6.064	2883	5639	0	2580	1	175
SRL_OPN_2PTS014_0558_20140701_164015_20140701_181959.EUM.nc	167.855	168.515	8.078	3046	5553	0	2445	0	62

– Continued on next page

Table 12: Ka Brightness Temperature Statistics.

– Continued from previous page

File	Median	Mean	Std. Dev.	No. Obs.	Total Obs.	Default Lat/Lon	Flag (total)	Default (total)	3-Sigma Edited
SRL_OPN_2PTS014_0560_20140701_181958_20140701_195915.EUM.nc	166.610	168.328	8.701	3052	5601	0	2378	0	171
SRL_OPN_2PTS014_0562_20140701_195914_20140701_213806.EUM.nc	172.315	173.425	10.092	3186	5605	0	2189	0	230
SRL_OPN_2PTS014_0564_20140701_213806_20140701_231613.EUM.nc	167.625	168.542	7.978	2206	5391	0	3041	0	144
SRL_OPN_2PTS014_0565_20140701_231612_20140702_005353.EUM.nc	172.155	172.203	9.849	2888	5524	0	2517	1	118
SRL_OPN_2PTS014_0567_20140702_005353_20140702_023214.EUM.nc	169.670	169.548	8.062	2851	5553	0	2569	0	133
SRL_OPN_2PTS014_0569_20140702_023213_20140702_041155.EUM.nc	166.345	166.294	6.145	2481	5529	0	2839	0	209
SRL_OPN_2PTS014_0571_20140702_041155_20140702_055323.EUM.nc	165.800	166.649	7.250	3496	5731	0	2069	0	166
SRL_OPN_2PTS014_0573_20140702_055322_20140702_074151.EUM.nc	168.530	168.728	6.777	3885	6178	0	2071	1	221
SRL_OPN_2PTS014_0576_20140702_074151_20140702_092008.EUM.nc	169.880	170.118	9.363	2977	5574	0	2356	0	241
SRL_OPN_2PTS014_0577_20140702_092007_20140702_105800.EUM.nc	170.820	170.092	10.712	2149	5523	0	3259	1	114
SRL_OPN_2PTS014_0579_20140702_105759_20140702_123608.EUM.nc	169.540	169.495	6.624	2360	5404	0	2929	0	115
SRL_OPN_2PTS014_0581_20140702_123608_20140702_141537.EUM.nc	168.895	169.869	7.407	3093	5603	0	2381	0	129
SRL_OPN_2PTS014_0583_20140702_141538_20140702_160857.EUM.nc	168.140	168.626	7.069	3279	6390	0	2995	0	116
SRL_OPN_2PTS014_0586_20140702_160856_20140702_174843.EUM.nc	168.275	168.409	6.692	2684	5626	0	2756	0	186
SRL_OPN_2PTS014_0588_20140702_174842_20140702_192806.EUM.nc	169.485	170.129	8.510	3090	5636	0	2329	1	216
SRL_OPN_2PTS014_0590_20140702_192805_20140702_210709.EUM.nc	168.450	169.881	8.012	3250	5613	0	2170	0	193
SRL_OPN_2PTS014_0592_20140702_210708_20140702_224522.EUM.nc	169.020	171.182	10.315	2498	5409	0	2769	0	142
SRL_OPN_2PTS014_0593_20140702_224521_20140703_002310.EUM.nc	171.265	171.692	9.565	2878	5443	0	2427	0	138
SRL_OPN_2PTS014_0595_20140703_002311_20140703_020116.EUM.nc	170.690	170.385	7.642	2885	5546	0	2541	0	120
SRL_OPN_2PTS014_0597_20140703_020116_20140703_034019.EUM.nc	166.710	166.589	6.672	2783	5490	0	2622	1	84
SRL_OPN_2PTS014_0599_20140703_034017_20140703_052115.EUM.nc	166.770	167.105	6.531	2745	5557	0	2659	1	152
SRL_OPN_2PTS014_0601_20140703_052113_20140703_071051.EUM.nc	168.525	168.254	7.154	3484	6236	0	2492	0	260
SRL_OPN_2PTS014_0604_20140703_071050_20140703_084921.EUM.nc	170.515	170.395	8.000	3853	5620	0	1650	0	117
SRL_OPN_2PTS014_0605_20140703_084920_20140703_102709.EUM.nc	171.850	171.035	8.957	2625	5464	0	2775	0	64
SRL_OPN_2PTS014_0607_20140703_102707_20140703_120511.EUM.nc	170.430	170.422	7.975	2489	5506	0	2950	0	67
SRL_OPN_2PTS014_0609_20140703_120510_20140703_134413.EUM.nc	169.860	170.065	9.651	2858	5506	0	2435	0	213
SRL_OPN_2PTS014_0611_20140703_134411_20140703_153737.EUM.nc	170.195	170.623	8.626	3384	6419	0	2867	0	168
SRL_OPN_2PTS014_0614_20140703_153736_20140703_171715.EUM.nc	167.950	167.758	7.038	2563	5589	0	2894	0	132
SRL_OPN_2PTS014_0616_20140703_171714_20140703_185653.EUM.nc	169.140	169.653	8.374	3056	5560	0	2325	0	179
SRL_OPN_2PTS014_0618_20140703_185652_20140703_203559.EUM.nc	170.250	171.333	9.847	3344	5605	0	2123	0	138
SRL_OPN_2PTS014_0620_20140703_203557_20140703_221434.EUM.nc	169.055	170.042	9.380	2877	5543	0	2577	0	89
SRL_OPN_2PTS014_0622_20140703_221433_20140703_235229.EUM.nc	168.020	168.424	8.455	2697	5512	0	2618	0	197
SRL_OPN_2PTS014_0623_20140703_235229_20140704_013015.EUM.nc	172.080	171.310	7.701	2799	5514	0	2549	0	166
SRL_OPN_2PTS014_0625_20140704_013015_20140704_030901.EUM.nc	166.960	168.564	8.255	2834	5507	0	2624	0	49
SRL_OPN_2PTS014_0627_20140704_030900_20140704_044921.EUM.nc	165.815	166.552	6.795	2765	5485	0	2611	0	109
SRL_OPN_2PTS014_0629_20140704_044920_20140704_063142.EUM.nc	168.830	169.060	8.058	3696	5814	0	1953	0	165
SRL_OPN_2PTS014_0631_20140704_063140_20140704_081822.EUM.nc	168.560	168.502	7.385	4112	6094	0	1853	0	129
SRL_OPN_2PTS014_0634_20140704_081821_20140704_095626.EUM.nc	171.310	172.504	10.769	2687	5469	0	2617	1	164
SRL_OPN_2PTS014_0635_20140704_095625_20140704_113421.EUM.nc	169.125	169.762	9.465	2190	5434	0	3098	0	146

– Continued on next page

Table 12: Ka Brightness Temperature Statistics.

– Continued from previous page

File	Median	Mean	Std. Dev.	No. Obs.	Total Obs.	Default Lat/Lon	Flag (total)	Default (total)	3-Sigma Edited
SRL_OPN_2PTS014_0637_20140704_113421_20140704_131249.EUM.nc	173.090	174.013	10.351	2685	5460	0	2615	0	160
SRL_OPN_2PTS014_0639_20140704_131248_20140704_150618.EUM.nc	170.390	170.071	7.204	3389	6424	0	2903	0	132
SRL_OPN_2PTS014_0642_20140704_150617_20140704_164557.EUM.nc	167.385	167.876	6.117	2732	5594	0	2710	0	152
SRL_OPN_2PTS014_0644_20140704_164555_20140704_182538.EUM.nc	166.920	168.190	7.055	3085	5558	0	2382	0	91
SRL_OPN_2PTS014_0646_20140704_182537_20140704_200453.EUM.nc	171.280	172.133	10.202	3078	5603	0	2419	0	106
SRL_OPN_2PTS014_0648_20140704_200453_20140704_214342.EUM.nc	169.965	171.007	9.184	3144	5572	0	2288	0	140
SRL_OPN_2PTS014_0650_20140704_214341_20140704_232148.EUM.nc	170.390	170.172	9.856	2341	5379	0	2918	0	120
SRL_OPN_2PTS014_0651_20140704_232147_20140705_005927.EUM.nc	172.930	172.501	7.862	2771	5543	0	2604	0	168
SRL_OPN_2PTS014_0653_20140705_005926_20140705_023751.EUM.nc	169.285	169.644	8.320	2871	5557	0	2565	0	121
SRL_OPN_2PTS014_0655_20140705_023750_20140705_041738.EUM.nc	166.580	166.068	5.744	2600	5537	0	2756	0	181
SRL_OPN_2PTS014_0657_20140705_041737_20140705_055914.EUM.nc	167.080	167.688	6.215	3540	5759	0	2035	0	184
SRL_OPN_2PTS014_0659_20140705_055913_20140705_074728.EUM.nc	168.960	169.739	8.284	4000	6156	0	2082	1	73
SRL_OPN_2PTS014_0662_20140705_074727_20140705_092542.EUM.nc	169.105	170.326	8.364	3057	5560	0	2426	0	77
SRL_OPN_2PTS014_0663_20140705_092542_20140705_110335.EUM.nc	170.660	169.406	9.176	2123	5520	0	3293	0	104
SRL_OPN_2PTS014_0665_20140705_110333_20140705_124145.EUM.nc	174.240	174.290	9.904	2434	5406	0	2863	0	109
SRL_OPN_2PTS014_0667_20140705_124143_20140705_142119.EUM.nc	170.250	169.655	7.659	3129	5590	0	2269	0	192
SRL_OPN_2PTS014_0669_20140705_142118_20140705_161437.EUM.nc	167.770	167.587	6.078	3256	6394	0	2967	0	171
SRL_OPN_2PTS014_0672_20140705_161436_20140705_175421.EUM.nc	165.025	166.226	7.570	2760	5625	0	2743	0	122
SRL_OPN_2PTS014_0674_20140705_175421_20140705_193345.EUM.nc	170.140	170.172	7.909	3068	5645	0	2332	0	245
SRL_OPN_2PTS014_0676_20140705_193344_20140705_211247.EUM.nc	168.850	168.643	9.136	3192	5504	0	2142	1	169
SRL_OPN_2PTS014_0678_20140705_211245_20140705_225055.EUM.nc	170.025	170.656	8.496	2461	5482	0	2924	0	97
SRL_OPN_2PTS014_0679_20140705_225055_20140706_002844.EUM.nc	170.230	171.083	8.756	3006	5476	0	2395	0	75
SRL_OPN_2PTS014_0681_20140706_002843_20140706_020651.EUM.nc	169.400	169.744	7.126	2828	5548	0	2634	0	86
SRL_OPN_2PTS014_0683_20140706_020650_20140706_034601.EUM.nc	170.940	171.730	9.532	2621	5543	0	2685	0	237
SRL_OPN_2PTS014_0685_20140706_034559_20140706_052704.EUM.nc	167.365	167.047	6.427	2674	5596	0	2796	0	126
SRL_OPN_2PTS014_0687_20140706_052704_20140706_071629.EUM.nc	169.720	169.781	7.986	3755	6233	0	2359	0	119
SRL_OPN_2PTS014_0690_20140706_071629_20140706_085456.EUM.nc	170.595	170.352	8.126	3823	5614	0	1653	1	137
SRL_OPN_2PTS014_0691_20140706_085455_20140706_103243.EUM.nc	171.700	171.767	10.973	2430	5536	0	3002	0	104
SRL_OPN_2PTS014_0693_20140706_103241_20140706_121047.EUM.nc	172.430	171.805	7.300	2412	5509	0	2999	0	98
SRL_OPN_2PTS014_0695_20140706_121046_20140706_134955.EUM.nc	173.150	172.685	8.283	3035	5508	0	2384	0	89
SRL_OPN_2PTS014_0697_20140706_134953_20140706_154318.EUM.nc	170.160	170.143	7.168	3296	6430	0	2868	0	266
SRL_OPN_2PTS014_0700_20140706_154318_20140706_172257.EUM.nc	167.980	168.132	6.726	2695	5532	0	2755	0	82
SRL_OPN_2PTS014_0702_20140706_172256_20140706_190234.EUM.nc	167.990	168.994	8.723	3126	5652	0	2377	0	149
SRL_OPN_2PTS014_0704_20140706_190232_20140706_204138.EUM.nc	165.800	167.867	9.433	3533	5622	0	1963	0	126
SRL_OPN_2PTS014_0706_20140706_204136_20140706_222010.EUM.nc	170.205	171.454	9.239	2755	5456	0	2496	0	205
SRL_OPN_2PTS014_0708_20140706_222009_20140706_235805.EUM.nc	169.570	169.012	8.093	2757	5524	0	2556	0	211
SRL_OPN_2PTS014_0709_20140706_235804_20140707_013552.EUM.nc	170.570	170.286	8.258	2983	5537	0	2468	0	86
SRL_OPN_2PTS014_0711_20140707_013550_20140707_031442.EUM.nc	169.040	168.756	7.683	2680	5527	0	2672	0	175
SRL_OPN_2PTS014_0713_20140707_031442_20140707_045509.EUM.nc	165.130	166.418	6.226	2780	5573	0	2688	0	105

– Continued on next page

Table 12: Ka Brightness Temperature Statistics.

– Continued from previous page

File	Median	Mean	Std. Dev.	No. Obs.	Total Obs.	Default Lat/Lon	Flag (total)	Default (total)	3-Sigma Edited
SRL_OPN_2PTS014_0715_20140707_045507_20140707_063738.EUM.nc	167.910	168.288	6.800	3714	5852	0	1985	0	153
SRL_OPN_2PTS014_0717_20140707_063737_20140707_082401.EUM.nc	169.310	169.791	8.076	3965	6063	0	1788	0	310
SRL_OPN_2PTS014_0720_20140707_082359_20140707_113957.EUM.nc	171.360	171.932	10.203	4891	10949	0	5727	0	331
SRL_OPN_2PTS014_0723_20140707_113957_20140707_131831.EUM.nc	174.700	174.106	10.588	2733	5465	0	2538	0	194
SRL_OPN_2PTS014_0725_20140707_131831_20140707_151152.EUM.nc	168.990	169.497	6.728	3342	6428	0	2903	0	183
SRL_OPN_2PTS014_0728_20140707_151151_20140707_165139.EUM.nc	166.950	167.521	6.940	2711	5598	0	2769	0	118
SRL_OPN_2PTS014_0730_20140707_165139_20140707_183120.EUM.nc	167.690	167.960	7.619	2996	5565	0	2412	0	157
SRL_OPN_2PTS014_0732_20140707_183119_20140707_201034.EUM.nc	168.425	169.734	10.001	3034	5582	0	2394	0	154
SRL_OPN_2PTS014_0734_20140707_201033_20140707_214920.EUM.nc	170.150	171.676	9.949	3058	5556	0	2287	0	211
SRL_OPN_2PTS014_0736_20140707_214920_20140707_232723.EUM.nc	169.915	169.564	7.104	2322	5337	0	2833	0	182
SRL_OPN_2PTS014_0737_20140707_232722_20140708_010504.EUM.nc	169.725	169.378	7.511	2725	5527	0	2737	0	65
SRL_OPN_2PTS014_0739_20140708_010503_20140708_024331.EUM.nc	166.910	168.457	7.683	2785	5557	0	2622	0	150
SRL_OPN_2PTS014_0741_20140708_024331_20140708_042315.EUM.nc	167.885	168.403	6.272	2659	5522	0	2750	0	113
SRL_OPN_2PTS014_0743_20140708_042315_20140708_060508.EUM.nc	165.630	166.456	6.436	3643	5776	0	2018	0	115
SRL_OPN_2PTS014_0745_20140708_060507_20140708_075306.EUM.nc	169.800	170.128	7.561	3892	6150	0	2026	0	232
SRL_OPN_2PTS014_0748_20140708_075305_20140708_093118.EUM.nc	174.000	173.041	9.635	2924	5541	0	2426	0	191
SRL_OPN_2PTS014_0749_20140708_093118_20140708_110910.EUM.nc	171.825	171.456	9.918	2097	5459	0	3227	0	135
SRL_OPN_2PTS014_0751_20140708_110909_20140708_144033.EUM.nc	169.040	169.029	7.887	5457	11701	0	5923	0	321
SRL_OPN_2PTS014_0756_20140708_144032_20140708_162018.EUM.nc	166.695	167.550	7.138	3282	5634	0	2202	0	150
SRL_OPN_2PTS014_0758_20140708_162018_20140708_180004.EUM.nc	168.280	168.776	7.194	2847	5626	0	2676	0	103
SRL_OPN_2PTS014_0760_20140708_180003_20140708_193925.EUM.nc	169.020	169.715	7.853	3196	5634	0	2308	0	130
SRL_OPN_2PTS014_0762_20140708_193925_20140708_211825.EUM.nc	168.070	169.012	8.526	3271	5522	0	2110	0	141
SRL_OPN_2PTS014_0764_20140708_211823_20140708_225631.EUM.nc	168.180	169.433	7.891	2407	5510	0	3039	0	64
SRL_OPN_2PTS014_0765_20140708_225631_20140709_003420.EUM.nc	170.530	170.461	8.743	3118	5485	0	2295	0	72
SRL_OPN_2PTS014_0767_20140709_003420_20140709_021230.EUM.nc	168.790	168.635	7.539	2839	5533	0	2630	0	64
SRL_OPN_2PTS014_0769_20140709_021229_20140709_035143.EUM.nc	167.110	167.191	7.415	2567	5494	0	2748	0	179
SRL_OPN_2PTS014_0771_20140709_035142_20140709_053254.EUM.nc	165.910	167.250	6.634	2746	5602	0	2749	0	107
SRL_OPN_2PTS014_0773_20140709_053254_20140709_072207.EUM.nc	168.500	168.691	6.953	3934	6237	0	2198	0	105
SRL_OPN_2PTS014_0776_20140709_072206_20140709_090032.EUM.nc	168.650	169.281	8.968	3737	5610	0	1704	0	169
SRL_OPN_2PTS014_0777_20140709_090031_20140709_103818.EUM.nc	173.265	172.398	8.251	2413	5529	0	3027	0	89
SRL_OPN_2PTS014_0779_20140709_103817_20140709_121625.EUM.nc	171.250	170.826	9.082	2468	5517	0	2966	0	83
SRL_OPN_2PTS014_0781_20140709_121625_20140709_135536.EUM.nc	170.835	170.658	8.468	3117	5510	0	2298	0	95
SRL_OPN_2PTS014_0783_20140709_135535_20140709_154859.EUM.nc	168.420	169.004	6.738	3257	6413	0	2824	0	332
SRL_OPN_2PTS014_0786_20140709_154859_20140709_172837.EUM.nc	168.790	168.684	6.618	2583	5525	0	2783	1	158
SRL_OPN_2PTS014_0788_20140709_172837_20140709_190814.EUM.nc	167.070	167.641	7.602	3290	5674	0	2188	0	196
SRL_OPN_2PTS014_0790_20140709_190813_20140709_204715.EUM.nc	167.380	168.137	7.835	3372	5611	0	1969	0	270
SRL_OPN_2PTS014_0792_20140709_204715_20140709_222546.EUM.nc	168.490	169.621	8.625	2733	5446	0	2552	0	161
SRL_OPN_2PTS014_0794_20140709_222544_20140710_000339.EUM.nc	171.990	171.233	9.360	2939	5542	0	2515	1	87
SRL_OPN_2PTS014_0795_20140710_000338_20140710_014127.EUM.nc	169.280	168.867	7.775	2983	5542	0	2413	0	146

– Continued on next page

Table 12: Ka Brightness Temperature Statistics.

– Continued from previous page

File	Median	Mean	Std. Dev.	No. Obs.	Total Obs.	Default Lat/Lon	Flag (total)	Default (total)	3-Sigma Edited
SRL_OPN_2PTS014_0797_20140710_014127_20140710_032022.EUM.nc	167.110	167.329	6.451	2698	5505	0	2644	0	163
SRL_OPN_2PTS014_0799_20140710_032022_20140710_050056.EUM.nc	167.250	167.796	6.088	2737	5592	0	2661	0	194
SRL_OPN_2PTS014_0801_20140710_050055_20140710_064332.EUM.nc	167.730	168.661	6.699	3676	5850	0	1991	0	183
SRL_OPN_2PTS014_0803_20140710_064332_20140710_082936.EUM.nc	169.220	169.856	8.128	4166	6065	0	1695	0	204
SRL_OPN_2PTS014_0806_20140710_082935_20140710_100736.EUM.nc	172.440	171.189	7.685	2647	5466	0	2666	0	153
SRL_OPN_2PTS014_0807_20140710_100735_20140710_114533.EUM.nc	169.020	169.266	9.246	2361	5485	0	3076	0	48
SRL_OPN_2PTS014_0809_20140710_114532_20140710_132411.EUM.nc	171.850	171.896	10.820	2804	5455	0	2478	0	173
SRL_OPN_2PTS014_0811_20140710_132410_20140710_151732.EUM.nc	170.290	170.474	7.664	3357	6415	0	2866	0	192
SRL_OPN_2PTS014_0814_20140710_151731_20140710_165719.EUM.nc	168.870	168.586	7.205	2667	5562	0	2739	0	156
SRL_OPN_2PTS014_0816_20140710_165718_20140710_183700.EUM.nc	166.680	167.785	6.989	3070	5553	0	2333	0	150
SRL_OPN_2PTS014_0818_20140710_183659_20140710_201611.EUM.nc	169.935	170.102	8.737	2999	5571	0	2299	0	273
SRL_OPN_2PTS014_0820_20140710_201612_20140710_215455.EUM.nc	169.590	169.559	7.530	3031	5548	0	2322	0	195
SRL_OPN_2PTS014_0822_20140710_215454_20140710_233257.EUM.nc	168.570	168.167	8.595	2401	5335	0	2873	0	61
SRL_OPN_2PTS014_0823_20140710_233256_20140711_011039.EUM.nc	168.515	168.567	9.416	2642	5520	0	2748	0	130
SRL_OPN_2PTS014_0825_20140711_011038_20140711_024910.EUM.nc	169.030	168.789	7.021	2764	5553	0	2671	0	118
SRL_OPN_2PTS014_0827_20140711_024910_20140711_042907.EUM.nc	167.370	167.281	6.268	2685	5537	0	2743	0	109
SRL_OPN_2PTS014_0829_20140711_042906_20140711_061100.EUM.nc	168.160	168.430	6.618	3578	5778	0	2071	0	129
SRL_OPN_2PTS014_0831_20140711_061100_20140711_075842.EUM.nc	168.580	168.905	7.067	3948	6140	0	1961	0	231
SRL_OPN_2PTS014_0834_20140711_075841_20140711_093652.EUM.nc	169.510	169.907	7.416	2884	5563	0	2600	0	79
SRL_OPN_2PTS014_0835_20140711_093651_20140711_111445.EUM.nc	173.770	171.838	9.460	2114	5480	0	3288	0	78
SRL_OPN_2PTS014_0837_20140711_111444_20140711_125301.EUM.nc	167.180	168.192	9.073	2458	5410	0	2805	0	147
SRL_OPN_2PTS014_0839_20140711_125301_20140711_144613.EUM.nc	169.970	170.786	7.911	3254	6362	0	2974	0	134
SRL_OPN_2PTS014_0842_20140711_144613_20140711_162559.EUM.nc	168.380	168.855	8.271	3196	5636	0	2244	0	196
SRL_OPN_2PTS014_0844_20140711_162558_20140711_180543.EUM.nc	167.625	168.062	7.633	2914	5661	0	2631	0	116
SRL_OPN_2PTS014_0846_20140711_180542_20140711_194504.EUM.nc	170.270	169.691	8.657	2880	5588	0	2339	0	369
SRL_OPN_2PTS014_0848_20140711_194503_20140711_212359.EUM.nc	168.700	169.688	8.115	3264	5504	0	2073	0	167
SRL_OPN_2PTS014_0850_20140711_212359_20140711_230205.EUM.nc	169.590	170.519	7.911	2216	5453	0	3176	0	61
SRL_OPN_2PTS014_0851_20140711_230204_20140712_003954.EUM.nc	171.630	170.878	9.528	3117	5517	0	2232	0	168
SRL_OPN_2PTS014_0853_20140712_003953_20140712_021806.EUM.nc	169.070	169.573	7.514	2849	5567	0	2652	0	66
SRL_OPN_2PTS014_0855_20140712_021806_20140712_035725.EUM.nc	167.155	168.142	8.402	2565	5542	0	2842	0	135
SRL_OPN_2PTS014_0857_20140712_035723_20140712_053843.EUM.nc	166.920	167.946	7.004	2935	5590	0	2552	1	102
SRL_OPN_2PTS014_0859_20140712_053843_20140712_072744.EUM.nc	167.695	168.143	7.788	4014	6211	0	2048	1	148
SRL_OPN_2PTS014_0862_20140712_072743_20140712_090606.EUM.nc	168.010	169.024	7.215	3573	5589	0	1869	0	147
SRL_OPN_2PTS014_0863_20140712_090605_20140712_104352.EUM.nc	173.220	171.499	7.705	2421	5549	0	2974	0	154
SRL_OPN_2PTS014_0865_20140712_104351_20140712_122201.EUM.nc	168.580	169.571	9.035	2515	5513	0	2896	0	102
SRL_OPN_2PTS014_0867_20140712_122201_20140712_140119.EUM.nc	167.240	168.811	7.455	3338	5569	0	2166	0	65
SRL_OPN_2PTS014_0869_20140712_140118_20140712_191353.EUM.nc	169.965	169.648	9.111	8946	17582	0	7960	0	676
SRL_OPN_2PTS014_0876_20140712_191352_20140712_205253.EUM.nc	168.775	169.660	8.146	3386	5599	0	1997	0	216
SRL_OPN_2PTS014_0878_20140712_205252_20140712_223121.EUM.nc	170.930	171.337	7.903	2824	5426	0	2516	0	86

– Continued on next page

Table 12: Ka Brightness Temperature Statistics.

– Continued from previous page

File	Median	Mean	Std. Dev.	No. Obs.	Total Obs.	Default Lat/Lon	Flag (total)	Default (total)	3-Sigma Edited
SRL_OPN_2PTS014_0879_20140712_223121_20140713_000913.EUM.nc	170.705	170.584	9.474	2843	5493	0	2494	1	155
SRL_OPN_2PTS014_0881_20140713_000912_20140713_014703.EUM.nc	169.640	169.703	8.512	3088	5539	0	2384	0	67
SRL_OPN_2PTS014_0883_20140713_014703_20140713_032603.EUM.nc	167.800	168.197	7.135	2732	5485	0	2588	0	165
SRL_OPN_2PTS014_0885_20140713_032602_20140713_050642.EUM.nc	165.045	167.075	8.020	2749	5591	0	2741	0	101
SRL_OPN_2PTS014_0887_20140713_050641_20140713_065643.EUM.nc	167.315	167.776	7.639	3710	6248	0	2468	0	70
SRL_OPN_2PTS014_0890_20140713_065643_20140713_083511.EUM.nc	169.690	169.915	7.578	4223	5638	0	1278	0	137
SRL_OPN_2PTS014_0892_20140713_083510_20140713_101310.EUM.nc	171.480	171.504	8.913	2638	5477	0	2733	0	106
SRL_OPN_2PTS014_0893_20140713_101309_20140713_115108.EUM.nc	165.305	168.210	9.064	2376	5525	0	3031	0	118
SRL_OPN_2PTS014_0895_20140713_115108_20140713_132951.EUM.nc	170.830	171.371	8.010	2967	5453	0	2430	0	56
SRL_OPN_2PTS014_0897_20140713_132951_20140713_152313.EUM.nc	169.100	169.930	8.536	3474	6378	0	2789	0	115
SRL_OPN_2PTS014_0900_20140713_152313_20140713_170301.EUM.nc	167.830	168.213	6.876	2711	5591	0	2808	0	72
SRL_OPN_2PTS014_0902_20140713_170259_20140713_184239.EUM.nc	168.780	168.661	8.569	2999	5568	0	2360	0	209
SRL_OPN_2PTS014_0904_20140713_184238_20140713_202150.EUM.nc	167.850	169.665	8.630	3244	5586	0	2222	1	119
SRL_OPN_2PTS014_0906_20140713_202150_20140713_220032.EUM.nc	167.120	168.776	6.919	2955	5524	0	2482	0	87
SRL_OPN_2PTS014_0908_20140713_220031_20140713_233831.EUM.nc	167.100	167.777	7.276	2493	5482	0	2859	0	130
SRL_OPN_2PTS014_0909_20140713_233830_20140714_011616.EUM.nc	168.890	169.266	9.385	2871	5510	0	2530	0	109
SRL_OPN_2PTS014_0911_20140714_011615_20140714_025451.EUM.nc	168.600	169.022	7.482	2743	5518	0	2641	0	134
SRL_OPN_2PTS014_0913_20140714_025450_20140714_043446.EUM.nc	165.800	167.032	7.406	2757	5533	0	2736	0	40
SRL_OPN_2PTS014_0915_20140714_043446_20140714_061655.EUM.nc	166.250	166.954	6.857	3514	5800	0	2015	0	271
SRL_OPN_2PTS014_0917_20140714_061655_20140714_080421.EUM.nc	165.860	167.460	6.654	4021	6123	0	1946	0	156
SRL_OPN_2PTS014_0920_20140714_080421_20140714_094229.EUM.nc	171.920	172.284	8.270	2904	5561	0	2606	0	51
SRL_OPN_2PTS014_0921_20140714_094228_20140714_112021.EUM.nc	170.970	170.524	7.863	2212	5404	0	3112	0	80
SRL_OPN_2PTS014_0923_20140714_112020_20140714_125841.EUM.nc	168.320	169.287	9.229	2595	5408	0	2721	0	92
SRL_OPN_2PTS014_0925_20140714_125840_20140714_145155.EUM.nc	169.000	169.220	7.333	3264	6383	0	2915	0	204
SRL_OPN_2PTS014_0928_20140714_145154_20140714_163143.EUM.nc	168.160	168.506	6.643	3212	5668	0	2358	1	97
SRL_OPN_2PTS014_0930_20140714_163142_20140714_181119.EUM.nc	167.930	169.112	11.545	2789	5630	0	2594	0	247
SRL_OPN_2PTS014_0932_20140714_181118_20140714_195045.EUM.nc	169.170	170.272	9.201	3138	5634	0	2361	0	135
SRL_OPN_2PTS014_0934_20140714_195044_20140714_212940.EUM.nc	167.550	168.666	8.529	3356	5523	0	2028	0	139
SRL_OPN_2PTS014_0936_20140714_212939_20140714_230742.EUM.nc	166.445	167.902	7.106	2119	5411	0	3209	0	83
SRL_OPN_2PTS014_0937_20140714_230741_20140715_004530.EUM.nc	170.850	169.491	9.111	3068	5525	0	2321	0	136
SRL_OPN_2PTS014_0939_20140715_004530_20140715_022347.EUM.nc	170.935	170.974	8.644	2763	5566	0	2615	1	187
SRL_OPN_2PTS014_0941_20140715_022346_20140715_040310.EUM.nc	165.190	166.515	7.092	2656	5468	0	2721	0	91
SRL_OPN_2PTS014_0943_20140715_040309_20140715_054436.EUM.nc	167.310	168.272	8.811	3197	5698	0	2354	0	147
SRL_OPN_2PTS014_0945_20140715_054436_20140715_073324.EUM.nc	166.075	167.271	7.097	3966	6194	0	2088	0	140
SRL_OPN_2PTS014_0948_20140715_073323_20140715_091145.EUM.nc	171.620	171.625	6.985	3395	5589	0	2044	0	150
SRL_OPN_2PTS014_0949_20140715_091145_20140715_104929.EUM.nc	174.285	173.727	7.070	2392	5562	0	3002	0	168
SRL_OPN_2PTS014_0951_20140715_104928_20140715_122741.EUM.nc	173.305	172.650	11.644	2486	5450	0	2892	0	72
SRL_OPN_2PTS014_0953_20140715_122740_20140715_140703.EUM.nc	167.930	168.957	6.607	3156	5588	0	2313	0	119
SRL_OPN_2PTS014_0955_20140715_140701_20140715_160025.EUM.nc	168.305	169.108	6.800	3201	6411	0	3083	0	127

– Continued on next page

Table 12: Ka Brightness Temperature Statistics.

– Continued from previous page

File	Median	Mean	Std. Dev.	No. Obs.	Total Obs.	Default Lat/Lon	Flag (total)	Default (total)	3-Sigma Edited
SRL_OPN_2PTS014_0958_20140715_160024_20140715_174001.EUM.nc	170.370	169.595	8.265	2602	5649	0	2803	0	244
SRL_OPN_2PTS014_0960_20140715_174001_20140715_191936.EUM.nc	168.380	169.023	8.231	3399	5641	0	2137	0	105
SRL_OPN_2PTS014_0962_20140715_191935_20140715_205835.EUM.nc	167.945	168.575	8.188	3394	5582	0	1982	0	206
SRL_OPN_2PTS014_0964_20140715_205834_20140715_223659.EUM.nc	169.820	169.736	8.181	2768	5421	0	2560	0	93
SRL_OPN_2PTS014_0965_20140715_223659_20140716_001450.EUM.nc	169.250	168.957	8.773	2876	5505	0	2478	0	151
SRL_OPN_2PTS014_0967_20140716_001449_20140716_015243.EUM.nc	168.810	169.938	8.268	3045	5509	0	2368	0	96
SRL_OPN_2PTS014_0969_20140716_015242_20140716_033147.EUM.nc	165.040	166.399	6.782	2757	5476	0	2552	0	167
SRL_OPN_2PTS014_0971_20140716_033146_20140716_051233.EUM.nc	168.310	167.568	6.755	2755	5568	0	2681	0	132
SRL_OPN_2PTS014_0973_20140716_051232_20140716_070225.EUM.nc	166.000	167.167	6.857	3637	6242	0	2473	0	132
SRL_OPN_2PTS014_0976_20140716_070224_20140716_084049.EUM.nc	169.975	170.199	7.945	4177	5618	0	1324	0	117
SRL_OPN_2PTS014_0978_20140716_084050_20140716_101846.EUM.nc	175.855	175.181	9.710	2413	5433	0	2745	0	275
SRL_OPN_2PTS014_0979_20140716_101847_20140716_115647.EUM.nc	171.050	170.250	8.858	2443	5523	0	3012	0	68
SRL_OPN_2PTS014_0981_20140716_115646_20140716_133534.EUM.nc	168.690	169.865	7.502	2935	5433	0	2412	0	86
SRL_OPN_2PTS014_0983_20140716_133533_20140716_152856.EUM.nc	167.260	168.510	7.944	3546	6386	0	2721	0	119
SRL_OPN_2PTS014_0986_20140716_152857_20140716_170845.EUM.nc	168.870	168.493	7.739	2659	5585	0	2791	1	134
SRL_OPN_2PTS014_0988_20140716_170843_20140716_184823.EUM.nc	168.150	169.970	8.883	3339	5573	0	2184	0	50
SRL_OPN_2PTS014_0990_20140716_184821_20140716_202732.EUM.nc	168.850	169.839	8.938	3127	5582	0	2213	0	242
SRL_OPN_2PTS014_0992_20140716_202731_20140716_220611.EUM.nc	168.200	169.629	8.496	2987	5504	0	2423	0	94
SRL_OPN_2PTS014_0994_20140716_220611_20140716_234408.EUM.nc	166.340	166.903	7.992	2723	5527	0	2683	0	121
SRL_OPN_2PTS014_0995_20140716_234408_20140717_012152.EUM.nc	168.690	169.264	7.661	2800	5492	0	2533	0	159
SRL_OPN_2PTS014_0997_20140717_012151_20140717_030031.EUM.nc	168.400	168.818	7.251	2754	5580	0	2683	0	143
SRL_OPN_2PTS014_0999_20140717_030030_20140717_044033.EUM.nc	166.530	166.768	7.190	2447	5512	0	2729	0	336

29 Ka-Band Ionospheric Path Delay Table

Table 13: Ka-Band Ionospheric Path Delay Statistics.

File	Median	Mean	Std. Dev.	No. Obs.	Total Obs.	Default Lat/Lon	Flag (total)	Default (total)	3-Sigma Edited
SRL_OPN_2PTS013_1001_20140612_044045_20140612_062254.EUM.nc	-0.005	-0.006	0.005	3827	5794	0	1967	0	0
SRL_OPN_2PTS014_0001_20140612_062254_20140612_081002.EUM.nc	-0.005	-0.006	0.004	4141	6102	0	1961	0	0
SRL_OPN_2PTS014_0004_20140612_081002_20140612_094808.EUM.nc	-0.005	-0.007	0.005	2879	5566	0	2687	0	0
SRL_OPN_2PTS014_0005_20140612_094807_20140612_112601.EUM.nc	-0.005	-0.007	0.005	2118	5451	0	3333	0	0
SRL_OPN_2PTS014_0007_20140612_112600_20140612_130426.EUM.nc	-0.003	-0.005	0.004	2745	5374	0	2629	0	0
SRL_OPN_2PTS014_0009_20140612_130425_20140612_145750.EUM.nc	-0.004	-0.005	0.003	3501	6419	0	2918	0	0
SRL_OPN_2PTS014_0012_20140612_145749_20140612_163729.EUM.nc	-0.004	-0.004	0.002	3032	5631	0	2496	0	103
SRL_OPN_2PTS014_0014_20140612_163729_20140612_181712.EUM.nc	-0.004	-0.004	0.002	2963	5527	0	2511	0	53
SRL_OPN_2PTS014_0016_20140612_181711_20140612_195629.EUM.nc	-0.005	-0.005	0.003	3241	5580	0	2339	0	0
SRL_OPN_2PTS014_0018_20140612_195629_20140612_213521.EUM.nc	-0.005	-0.006	0.003	3474	5514	0	2040	0	0
SRL_OPN_2PTS014_0020_20140612_213521_20140612_231330.EUM.nc	-0.004	-0.005	0.004	2210	5423	0	3213	0	0
SRL_OPN_2PTS014_0021_20140612_231329_20140613_005109.EUM.nc	-0.004	-0.006	0.004	3094	5528	0	2434	0	0
SRL_OPN_2PTS014_0023_20140613_005109_20140613_022929.EUM.nc	-0.003	-0.006	0.005	2836	5530	0	2694	0	0
SRL_OPN_2PTS014_0025_20140613_022928_20140613_040908.EUM.nc	-0.004	-0.008	0.006	2745	5495	0	2750	0	0
SRL_OPN_2PTS014_0027_20140613_040907_20140613_055031.EUM.nc	-0.005	-0.007	0.006	3625	5716	0	2091	0	0
SRL_OPN_2PTS014_0029_20140613_055030_20140613_073906.EUM.nc	-0.005	-0.007	0.005	4150	6174	0	2024	0	0
SRL_OPN_2PTS014_0032_20140613_073905_20140613_091724.EUM.nc	-0.005	-0.006	0.004	3229	5558	0	2329	0	0
SRL_OPN_2PTS014_0033_20140613_091723_20140613_105516.EUM.nc	-0.006	-0.007	0.005	2270	5546	0	3276	0	0
SRL_OPN_2PTS014_0035_20140613_105516_20140613_123323.EUM.nc	-0.003	-0.003	0.001	2176	5419	0	2901	0	342
SRL_OPN_2PTS014_0037_20140613_123322_20140613_141249.EUM.nc	-0.004	-0.004	0.002	2931	5599	0	2367	0	301
SRL_OPN_2PTS014_0039_20140613_141249_20140613_160610.EUM.nc	-0.004	-0.005	0.004	3310	6409	0	3099	0	0
SRL_OPN_2PTS014_0042_20140613_160609_20140613_174547.EUM.nc	-0.004	-0.004	0.002	2868	5638	0	2768	0	2
SRL_OPN_2PTS014_0044_20140613_174548_20140613_192520.EUM.nc	-0.005	-0.005	0.003	3410	5662	0	2252	0	0
SRL_OPN_2PTS014_0046_20140613_192519_20140613_210424.EUM.nc	-0.005	-0.006	0.004	3523	5623	0	2100	0	0
SRL_OPN_2PTS014_0048_20140613_210424_20140613_224238.EUM.nc	-0.005	-0.006	0.004	2617	5389	0	2772	0	0
SRL_OPN_2PTS014_0049_20140613_224237_20140614_002028.EUM.nc	-0.004	-0.005	0.004	3031	5473	0	2442	0	0
SRL_OPN_2PTS014_0051_20140614_002029_20140614_015831.EUM.nc	-0.004	-0.006	0.005	2917	5541	0	2624	0	0
SRL_OPN_2PTS014_0053_20140614_015832_20140614_033732.EUM.nc	-0.005	-0.007	0.006	2965	5517	0	2552	0	0
SRL_OPN_2PTS014_0055_20140614_033732_20140614_051826.EUM.nc	-0.006	-0.008	0.006	2948	5588	0	2640	0	0
SRL_OPN_2PTS014_0057_20140614_051826_20140614_070807.EUM.nc	-0.006	-0.007	0.006	3818	6225	0	2407	0	0
SRL_OPN_2PTS014_0060_20140614_070806_20140614_084637.EUM.nc	-0.005	-0.007	0.005	3887	5609	0	1722	0	0
SRL_OPN_2PTS014_0062_20140614_084637_20140614_102426.EUM.nc	-0.006	-0.007	0.005	2599	5558	0	2959	0	0
SRL_OPN_2PTS014_0063_20140614_102426_20140614_120228.EUM.nc	-0.004	-0.006	0.004	2560	5498	0	2938	0	0
SRL_OPN_2PTS014_0065_20140614_120229_20140614_134127.EUM.nc	-0.004	-0.005	0.004	3109	5525	0	2416	0	0
SRL_OPN_2PTS014_0067_20140614_134126_20140614_153451.EUM.nc	-0.005	-0.005	0.003	3523	6417	0	2894	0	0
SRL_OPN_2PTS014_0070_20140614_153451_20140614_171429.EUM.nc	-0.004	-0.004	0.002	2711	5520	0	2757	0	52

– Continued on next page

Table 13: Ka-Band Ionospheric Path Delay Statistics.

– Continued from previous page

File	Median	Mean	Std. Dev.	No. Obs.	Total Obs.	Default Lat/Lon	Flag (total)	Default (total)	3-Sigma Edited
SRL_OPN_2PTS014_0072_20140614_171428_20140614_185408.EUM.nc	-0.004	-0.005	0.003	3295	5665	0	2370	0	0
SRL_OPN_2PTS014_0074_20140614_185407_20140614_203315.EUM.nc	-0.005	-0.005	0.003	3474	5603	0	2129	0	0
SRL_OPN_2PTS014_0076_20140614_203315_20140614_221150.EUM.nc	-0.005	-0.006	0.004	2949	5423	0	2474	0	0
SRL_OPN_2PTS014_0078_20140614_221150_20140614_234947.EUM.nc	-0.004	-0.005	0.004	2896	5494	0	2598	0	0
SRL_OPN_2PTS014_0079_20140614_234946_20140615_012732.EUM.nc	-0.004	-0.006	0.005	2875	5532	0	2657	0	0
SRL_OPN_2PTS014_0081_20140615_012732_20140615_030616.EUM.nc	-0.004	-0.007	0.005	2906	5557	0	2651	0	0
SRL_OPN_2PTS014_0083_20140615_030616_20140615_044633.EUM.nc	-0.007	-0.007	0.005	2944	5511	0	2567	0	0
SRL_OPN_2PTS014_0085_20140615_044632_20140615_062849.EUM.nc	-0.006	-0.007	0.004	3843	5802	0	1959	0	0
SRL_OPN_2PTS014_0087_20140615_062849_20140615_081539.EUM.nc	-0.006	-0.006	0.004	4168	6106	0	1938	0	0
SRL_OPN_2PTS014_0090_20140615_081540_20140615_095344.EUM.nc	-0.006	-0.007	0.004	2828	5551	0	2723	0	0
SRL_OPN_2PTS014_0091_20140615_095343_20140615_113138.EUM.nc	-0.005	-0.006	0.004	2236	5394	0	3158	0	0
SRL_OPN_2PTS014_0093_20140615_113138_20140615_131006.EUM.nc	-0.003	-0.005	0.003	2784	5453	0	2628	0	41
SRL_OPN_2PTS014_0095_20140615_131006_20140615_150325.EUM.nc	-0.004	-0.005	0.003	3510	6421	0	2911	0	0
SRL_OPN_2PTS014_0098_20140615_150325_20140615_164311.EUM.nc	-0.004	-0.004	0.002	2934	5648	0	2702	0	12
SRL_OPN_2PTS014_0100_20140615_164311_20140615_182254.EUM.nc	-0.004	-0.005	0.002	3166	5570	0	2383	0	21
SRL_OPN_2PTS014_0102_20140615_182253_20140615_200209.EUM.nc	-0.005	-0.005	0.003	3192	5606	0	2414	0	0
SRL_OPN_2PTS014_0104_20140615_200209_20140615_214059.EUM.nc	-0.005	-0.006	0.004	3376	5492	0	2116	0	0
SRL_OPN_2PTS014_0106_20140615_214058_20140615_231906.EUM.nc	-0.004	-0.005	0.004	2416	5361	0	2945	0	0
SRL_OPN_2PTS014_0107_20140615_231906_20140616_005646.EUM.nc	-0.004	-0.007	0.005	2896	5540	0	2644	0	0
SRL_OPN_2PTS014_0109_20140616_005646_20140616_023509.EUM.nc	-0.004	-0.006	0.005	2926	5533	0	2607	0	0
SRL_OPN_2PTS014_0111_20140616_023508_20140616_041444.EUM.nc	-0.005	-0.008	0.006	2764	5508	0	2744	0	0
SRL_OPN_2PTS014_0113_20140616_041443_20140616_055625.EUM.nc	-0.005	-0.007	0.005	3678	5755	0	2077	0	0
SRL_OPN_2PTS014_0115_20140616_055624_20140616_074445.EUM.nc	-0.005	-0.007	0.004	4101	6155	0	2054	0	0
SRL_OPN_2PTS014_0118_20140616_074445_20140616_092301.EUM.nc	-0.006	-0.007	0.004	3118	5544	0	2426	0	0
SRL_OPN_2PTS014_0119_20140616_092300_20140616_110045.EUM.nc	-0.007	-0.007	0.005	2121	5486	0	3365	0	0
SRL_OPN_2PTS014_0121_20140616_110044_20140616_123902.EUM.nc	-0.004	-0.004	0.001	2207	5440	0	2909	0	324
SRL_OPN_2PTS014_0123_20140616_123901_20140616_141833.EUM.nc	-0.004	-0.004	0.002	3091	5605	0	2305	0	209
SRL_OPN_2PTS014_0125_20140616_141833_20140616_161152.EUM.nc	-0.004	-0.004	0.002	3140	6392	0	2947	0	305
SRL_OPN_2PTS014_0128_20140616_161151_20140616_175129.EUM.nc	-0.003	-0.004	0.002	2874	5640	0	2696	0	70
SRL_OPN_2PTS014_0130_20140616_175128_20140616_193101.EUM.nc	-0.004	-0.005	0.003	3316	5636	0	2320	0	0
SRL_OPN_2PTS014_0132_20140616_193100_20140616_211003.EUM.nc	-0.006	-0.006	0.003	3387	5623	0	2236	0	0
SRL_OPN_2PTS014_0134_20140616_211002_20140616_224814.EUM.nc	-0.005	-0.006	0.004	2462	5416	0	2954	0	0
SRL_OPN_2PTS014_0135_20140616_224815_20140617_002604.EUM.nc	-0.003	-0.005	0.004	3027	5435	0	2408	0	0
SRL_OPN_2PTS014_0137_20140617_002603_20140617_020410.EUM.nc	-0.004	-0.006	0.005	2897	5543	0	2646	0	0
SRL_OPN_2PTS014_0139_20140617_020409_20140617_034315.EUM.nc	-0.005	-0.007	0.006	2923	5517	0	2594	0	0
SRL_OPN_2PTS014_0141_20140617_034314_20140617_052415.EUM.nc	-0.006	-0.008	0.006	2880	5588	0	2708	0	0
SRL_OPN_2PTS014_0143_20140617_052416_20140617_071345.EUM.nc	-0.006	-0.007	0.005	3795	6228	0	2433	0	0
SRL_OPN_2PTS014_0146_20140617_071345_20140617_085214.EUM.nc	-0.005	-0.006	0.004	3871	5600	0	1729	0	0
SRL_OPN_2PTS014_0147_20140617_085214_20140617_103002.EUM.nc	-0.006	-0.007	0.005	2523	5544	0	3021	0	0

– Continued on next page

Table 13: Ka-Band Ionospheric Path Delay Statistics.

– Continued from previous page

File	Median	Mean	Std. Dev.	No. Obs.	Total Obs.	Default Lat/Lon	Flag (total)	Default (total)	3-Sigma Edited
SRL_OPN_2PTS014_0149_20140617_103002_20140617_120806.EUM.nc	-0.004	-0.004	0.001	2163	5537	0	2966	0	408
SRL_OPN_2PTS014_0151_20140617_120805_20140617_134701.EUM.nc	-0.004	-0.004	0.002	2787	5498	0	2440	0	271
SRL_OPN_2PTS014_0153_20140617_134700_20140617_154033.EUM.nc	-0.005	-0.005	0.003	3503	6434	0	2931	0	0
SRL_OPN_2PTS014_0156_20140617_154032_20140617_172012.EUM.nc	-0.004	-0.004	0.002	2687	5556	0	2820	0	49
SRL_OPN_2PTS014_0158_20140617_172011_20140617_185950.EUM.nc	-0.004	-0.005	0.003	3223	5665	0	2442	0	0
SRL_OPN_2PTS014_0160_20140617_185950_20140617_203855.EUM.nc	-0.005	-0.005	0.003	3572	5624	0	2052	0	0
SRL_OPN_2PTS014_0162_20140617_203854_20140617_221728.EUM.nc	-0.005	-0.006	0.004	2937	5453	0	2516	0	0
SRL_OPN_2PTS014_0164_20140617_221727_20140617_235524.EUM.nc	-0.003	-0.005	0.004	2981	5514	0	2533	0	0
SRL_OPN_2PTS014_0165_20140617_235523_20140618_013309.EUM.nc	-0.004	-0.006	0.005	2972	5539	0	2567	0	0
SRL_OPN_2PTS014_0167_20140618_013309_20140618_031158.EUM.nc	-0.004	-0.006	0.005	2891	5569	0	2678	0	0
SRL_OPN_2PTS014_0169_20140618_031158_20140618_045212.EUM.nc	-0.006	-0.007	0.005	2923	5531	0	2608	0	0
SRL_OPN_2PTS014_0171_20140618_045213_20140618_063446.EUM.nc	-0.005	-0.006	0.004	3857	5848	0	1991	0	0
SRL_OPN_2PTS014_0173_20140618_063447_20140618_082118.EUM.nc	-0.005	-0.006	0.004	4136	6082	0	1946	0	0
SRL_OPN_2PTS014_0176_20140618_082117_20140618_095920.EUM.nc	-0.006	-0.006	0.004	2869	5568	0	2699	0	0
SRL_OPN_2PTS014_0177_20140618_095920_20140618_113708.EUM.nc	-0.005	-0.006	0.004	2357	5445	0	3088	0	0
SRL_OPN_2PTS014_0179_20140618_113708_20140618_131549.EUM.nc	-0.003	-0.005	0.003	2893	5449	0	2556	0	0
SRL_OPN_2PTS014_0181_20140618_131548_20140618_150908.EUM.nc	-0.004	-0.005	0.003	3513	6445	0	2932	0	0
SRL_OPN_2PTS014_0184_20140618_150908_20140618_164855.EUM.nc	-0.004	-0.004	0.002	2823	5608	0	2738	0	47
SRL_OPN_2PTS014_0186_20140618_164854_20140618_182828.EUM.nc	-0.004	-0.004	0.002	3132	5569	0	2422	0	15
SRL_OPN_2PTS014_0188_20140618_182828_20140618_200750.EUM.nc	-0.004	-0.005	0.002	3203	5601	0	2398	0	0
SRL_OPN_2PTS014_0190_20140618_200749_20140618_214637.EUM.nc	-0.005	-0.005	0.003	3261	5483	0	2222	0	0
SRL_OPN_2PTS014_0192_20140618_214638_20140618_232434.EUM.nc	-0.003	-0.004	0.003	2522	5295	0	2773	0	0
SRL_OPN_2PTS014_0193_20140618_232433_20140619_010223.EUM.nc	-0.003	-0.006	0.004	2749	5511	0	2762	0	0
SRL_OPN_2PTS014_0195_20140619_010222_20140619_024048.EUM.nc	-0.004	-0.006	0.005	2894	5550	0	2656	0	0
SRL_OPN_2PTS014_0197_20140619_024047_20140619_042029.EUM.nc	-0.005	-0.007	0.005	2794	5528	0	2734	0	0
SRL_OPN_2PTS014_0199_20140619_042029_20140619_060218.EUM.nc	-0.005	-0.006	0.005	3732	5775	0	2043	0	0
SRL_OPN_2PTS014_0201_20140619_060218_20140619_075023.EUM.nc	-0.005	-0.006	0.004	4120	6147	0	2027	0	0
SRL_OPN_2PTS014_0204_20140619_075023_20140619_092836.EUM.nc	-0.005	-0.006	0.004	3085	5535	0	2450	0	0
SRL_OPN_2PTS014_0205_20140619_092836_20140619_110621.EUM.nc	-0.006	-0.007	0.005	2188	5502	0	3314	0	0
SRL_OPN_2PTS014_0207_20140619_110620_20140619_124441.EUM.nc	-0.003	-0.003	0.001	2247	5408	0	2875	0	286
SRL_OPN_2PTS014_0209_20140619_124440_20140619_143749.EUM.nc	-0.004	-0.004	0.002	3252	6366	0	2968	0	146
SRL_OPN_2PTS014_0212_20140619_143748_20140619_161735.EUM.nc	-0.004	-0.004	0.002	3299	5618	0	2173	0	146
SRL_OPN_2PTS014_0214_20140619_161735_20140619_175711.EUM.nc	-0.004	-0.004	0.002	2949	5605	0	2656	0	0
SRL_OPN_2PTS014_0216_20140619_175710_20140619_193642.EUM.nc	-0.005	-0.005	0.003	3360	5665	0	2305	0	0
SRL_OPN_2PTS014_0218_20140619_193642_20140619_211533.EUM.nc	-0.005	-0.006	0.004	3354	5517	0	2163	0	0
SRL_OPN_2PTS014_0220_20140619_211533_20140619_225351.EUM.nc	-0.004	-0.005	0.004	2461	5512	0	3051	0	0
SRL_OPN_2PTS014_0221_20140619_225350_20140620_003139.EUM.nc	-0.003	-0.005	0.004	3153	5478	0	2325	0	0
SRL_OPN_2PTS014_0223_20140620_003138_20140620_020940.EUM.nc	-0.003	-0.005	0.004	2754	5507	0	2753	0	0
SRL_OPN_2PTS014_0225_20140620_020939_20140620_034859.EUM.nc	-0.004	-0.006	0.005	2883	5541	0	2658	0	0

– Continued on next page

Table 13: Ka-Band Ionospheric Path Delay Statistics.

– Continued from previous page

File	Median	Mean	Std. Dev.	No. Obs.	Total Obs.	Default Lat/Lon	Flag (total)	Default (total)	3-Sigma Edited
SRL_OPN_2PTS014_0227_20140620_034858_20140620_053006.EUM.nc	-0.005	-0.007	0.005	2848	5604	0	2756	0	0
SRL_OPN_2PTS014_0229_20140620_053006_20140620_071925.EUM.nc	-0.005	-0.006	0.004	3927	6212	0	2285	0	0
SRL_OPN_2PTS014_0232_20140620_071925_20140620_085743.EUM.nc	-0.004	-0.005	0.003	3820	5599	0	1779	0	0
SRL_OPN_2PTS014_0233_20140620_085742_20140620_103536.EUM.nc	-0.004	-0.006	0.004	2375	5538	0	3163	0	0
SRL_OPN_2PTS014_0235_20140620_103535_20140620_121343.EUM.nc	-0.004	-0.004	0.003	2527	5500	0	2973	0	0
SRL_OPN_2PTS014_0237_20140620_121342_20140620_135244.EUM.nc	-0.004	-0.004	0.003	3141	5537	0	2396	0	0
SRL_OPN_2PTS014_0239_20140620_135243_20140620_154607.EUM.nc	-0.004	-0.004	0.003	3524	6416	0	2892	0	0
SRL_OPN_2PTS014_0242_20140620_154607_20140620_172553.EUM.nc	-0.004	-0.004	0.002	2706	5531	0	2782	0	43
SRL_OPN_2PTS014_0244_20140620_172553_20140620_190530.EUM.nc	-0.004	-0.004	0.003	3269	5658	0	2389	0	0
SRL_OPN_2PTS014_0246_20140620_190531_20140620_204434.EUM.nc	-0.004	-0.005	0.004	3659	5608	0	1949	0	0
SRL_OPN_2PTS014_0248_20140620_204433_20140620_222305.EUM.nc	-0.004	-0.005	0.004	2865	5448	0	2583	0	0
SRL_OPN_2PTS014_0250_20140620_222304_20140621_000058.EUM.nc	-0.003	-0.004	0.003	3004	5517	0	2513	0	0
SRL_OPN_2PTS014_0251_20140621_000058_20140621_013847.EUM.nc	-0.003	-0.005	0.004	3026	5553	0	2527	0	0
SRL_OPN_2PTS014_0253_20140621_013847_20140621_031739.EUM.nc	-0.004	-0.006	0.005	2906	5564	0	2658	0	0
SRL_OPN_2PTS014_0255_20140621_031738_20140621_045800.EUM.nc	-0.005	-0.006	0.004	2936	5567	0	2631	0	0
SRL_OPN_2PTS014_0257_20140621_045800_20140621_064042.EUM.nc	-0.004	-0.005	0.003	3882	5861	0	1979	0	0
SRL_OPN_2PTS014_0259_20140621_064041_20140621_082655.EUM.nc	-0.004	-0.005	0.003	4228	6064	0	1836	0	0
SRL_OPN_2PTS014_0262_20140621_082655_20140621_100456.EUM.nc	-0.005	-0.006	0.004	2811	5564	0	2753	0	0
SRL_OPN_2PTS014_0263_20140621_100456_20140621_114245.EUM.nc	-0.004	-0.005	0.004	2406	5494	0	3088	0	0
SRL_OPN_2PTS014_0265_20140621_114244_20140621_132128.EUM.nc	-0.004	-0.004	0.003	2933	5463	0	2530	0	0
SRL_OPN_2PTS014_0267_20140621_132128_20140621_151449.EUM.nc	-0.003	-0.004	0.002	3516	6436	0	2920	0	0
SRL_OPN_2PTS014_0270_20140621_151449_20140621_165436.EUM.nc	-0.003	-0.003	0.001	2756	5604	0	2793	0	55
SRL_OPN_2PTS014_0272_20140621_165436_20140621_183410.EUM.nc	-0.004	-0.004	0.002	3165	5577	0	2412	0	0
SRL_OPN_2PTS014_0274_20140621_183409_20140621_201330.EUM.nc	-0.004	-0.004	0.002	3292	5584	0	2292	0	0
SRL_OPN_2PTS014_0276_20140621_201330_20140621_215215.EUM.nc	-0.004	-0.005	0.003	3292	5473	0	2181	0	0
SRL_OPN_2PTS014_0278_20140621_215214_20140621_233008.EUM.nc	-0.003	-0.004	0.003	2403	5321	0	2918	0	0
SRL_OPN_2PTS014_0279_20140621_233008_20140622_010758.EUM.nc	-0.003	-0.005	0.004	2700	5525	0	2825	0	0
SRL_OPN_2PTS014_0281_20140622_010758_20140622_024628.EUM.nc	-0.003	-0.005	0.005	2912	5543	0	2631	0	0
SRL_OPN_2PTS014_0283_20140622_024628_20140622_042615.EUM.nc	-0.005	-0.006	0.005	2823	5544	0	2721	0	0
SRL_OPN_2PTS014_0285_20140622_042614_20140622_060812.EUM.nc	-0.004	-0.005	0.004	3742	5776	0	2034	0	0
SRL_OPN_2PTS014_0287_20140622_060811_20140622_075600.EUM.nc	-0.004	-0.005	0.003	4133	6140	0	2007	0	0
SRL_OPN_2PTS014_0290_20140622_075600_20140622_093412.EUM.nc	-0.004	-0.005	0.004	2974	5555	0	2581	0	0
SRL_OPN_2PTS014_0291_20140622_093412_20140622_111156.EUM.nc	-0.004	-0.006	0.004	2186	5498	0	3312	0	0
SRL_OPN_2PTS014_0293_20140622_111156_20140622_125020.EUM.nc	-0.003	-0.004	0.003	2578	5404	0	2824	0	2
SRL_OPN_2PTS014_0295_20140622_125019_20140622_144331.EUM.nc	-0.003	-0.003	0.001	3019	6364	0	2995	0	350
SRL_OPN_2PTS014_0298_20140622_144330_20140622_162316.EUM.nc	-0.003	-0.003	0.001	3101	5634	0	2316	0	217
SRL_OPN_2PTS014_0300_20140622_162315_20140622_180253.EUM.nc	-0.004	-0.003	0.002	2913	5647	0	2649	0	85
SRL_OPN_2PTS014_0302_20140622_180252_20140622_194222.EUM.nc	-0.004	-0.004	0.002	3318	5640	0	2322	0	0
SRL_OPN_2PTS014_0304_20140622_194222_20140622_212111.EUM.nc	-0.005	-0.005	0.003	3353	5499	0	2146	0	0

– Continued on next page

Table 13: Ka-Band Ionospheric Path Delay Statistics.

– Continued from previous page

File	Median	Mean	Std. Dev.	No. Obs.	Total Obs.	Default Lat/Lon	Flag (total)	Default (total)	3-Sigma Edited
SRL_OPN_2PTS014_0306_20140622_212112_20140622_225927.EUM.nc	-0.004	-0.005	0.004	2306	5479	0	3173	0	0
SRL_OPN_2PTS014_0307_20140622_225926_20140623_003716.EUM.nc	-0.004	-0.005	0.004	3253	5495	0	2242	0	0
SRL_OPN_2PTS014_0309_20140623_003715_20140623_021519.EUM.nc	-0.003	-0.005	0.004	2795	5537	0	2742	0	0
SRL_OPN_2PTS014_0311_20140623_021518_20140623_035443.EUM.nc	-0.004	-0.006	0.004	2723	5541	0	2818	0	0
SRL_OPN_2PTS014_0313_20140623_035442_20140623_053558.EUM.nc	-0.005	-0.006	0.004	2882	5603	0	2721	0	0
SRL_OPN_2PTS014_0315_20140623_053557_20140623_072505.EUM.nc	-0.004	-0.005	0.003	4045	6217	0	2172	0	0
SRL_OPN_2PTS014_0318_20140623_072504_20140623_090320.EUM.nc	-0.004	-0.005	0.003	3740	5598	0	1858	0	0
SRL_OPN_2PTS014_0319_20140623_090319_20140623_104114.EUM.nc	-0.005	-0.006	0.004	2490	5542	0	3052	0	0
SRL_OPN_2PTS014_0321_20140623_104113_20140623_121922.EUM.nc	-0.003	-0.003	0.001	2206	5505	0	2936	0	363
SRL_OPN_2PTS014_0323_20140623_121922_20140623_135827.EUM.nc	-0.003	-0.003	0.001	2868	5549	0	2277	0	404
SRL_OPN_2PTS014_0325_20140623_135827_20140623_155151.EUM.nc	-0.003	-0.004	0.003	3397	6413	0	3016	0	0
SRL_OPN_2PTS014_0328_20140623_155151_20140623_173137.EUM.nc	-0.003	-0.003	0.002	2693	5523	0	2800	0	30
SRL_OPN_2PTS014_0330_20140623_173136_20140623_191104.EUM.nc	-0.004	-0.004	0.002	3441	5655	0	2214	0	0
SRL_OPN_2PTS014_0332_20140623_191104_20140623_205013.EUM.nc	-0.004	-0.005	0.003	3616	5600	0	1984	0	0
SRL_OPN_2PTS014_0334_20140623_205012_20140623_222842.EUM.nc	-0.004	-0.004	0.003	2852	5450	0	2598	0	0
SRL_OPN_2PTS014_0336_20140623_222842_20140624_000626.EUM.nc	-0.003	-0.004	0.003	3022	5491	0	2469	0	0
SRL_OPN_2PTS014_0337_20140624_000625_20140624_014425.EUM.nc	-0.003	-0.005	0.004	3019	5557	0	2538	0	0
SRL_OPN_2PTS014_0339_20140624_014424_20140624_032321.EUM.nc	-0.003	-0.005	0.004	2875	5469	0	2594	0	0
SRL_OPN_2PTS014_0341_20140624_032321_20140624_050349.EUM.nc	-0.005	-0.005	0.004	2904	5583	0	2679	0	0
SRL_OPN_2PTS014_0343_20140624_050349_20140624_101031.EUM.nc	-0.004	-0.005	0.003	10815	17372	0	6557	0	0
SRL_OPN_2PTS014_0349_20140624_101031_20140624_114822.EUM.nc	-0.003	-0.004	0.003	2466	5487	0	3021	0	0
SRL_OPN_2PTS014_0351_20140624_114822_20140624_132710.EUM.nc	-0.003	-0.003	0.001	2540	5431	0	2441	0	450
SRL_OPN_2PTS014_0353_20140624_132709_20140624_152032.EUM.nc	-0.003	-0.004	0.003	3529	6402	0	2873	0	0
SRL_OPN_2PTS014_0356_20140624_152032_20140624_170019.EUM.nc	-0.003	-0.003	0.001	2698	5591	0	2823	0	70
SRL_OPN_2PTS014_0358_20140624_170018_20140624_183951.EUM.nc	-0.003	-0.003	0.001	2977	5548	0	2385	0	186
SRL_OPN_2PTS014_0360_20140624_183950_20140624_201911.EUM.nc	-0.003	-0.004	0.002	3313	5583	0	2270	0	0
SRL_OPN_2PTS014_0362_20140624_201910_20140624_215752.EUM.nc	-0.004	-0.005	0.004	3049	5525	0	2476	0	0
SRL_OPN_2PTS014_0364_20140624_215752_20140624_233545.EUM.nc	-0.003	-0.004	0.003	2533	5419	0	2886	0	0
SRL_OPN_2PTS014_0365_20140624_233544_20140625_011336.EUM.nc	-0.003	-0.005	0.004	2810	5525	0	2715	0	0
SRL_OPN_2PTS014_0367_20140625_011335_20140625_025200.EUM.nc	-0.003	-0.005	0.004	2862	5524	0	2662	0	0
SRL_OPN_2PTS014_0369_20140625_025200_20140625_043201.EUM.nc	-0.004	-0.005	0.004	2822	5548	0	2726	0	0
SRL_OPN_2PTS014_0371_20140625_043201_20140625_061405.EUM.nc	-0.004	-0.004	0.003	3713	5773	0	2060	0	0
SRL_OPN_2PTS014_0373_20140625_061405_20140625_080140.EUM.nc	-0.004	-0.004	0.003	4161	6129	0	1968	0	0
SRL_OPN_2PTS014_0376_20140625_080139_20140625_093941.EUM.nc	-0.004	-0.004	0.003	2952	5559	0	2607	0	0
SRL_OPN_2PTS014_0377_20140625_093940_20140625_111733.EUM.nc	-0.004	-0.005	0.003	2226	5452	0	3226	0	0
SRL_OPN_2PTS014_0379_20140625_111732_20140625_125601.EUM.nc	-0.003	-0.003	0.001	2395	5386	0	2687	0	304
SRL_OPN_2PTS014_0381_20140625_125600_20140625_144914.EUM.nc	-0.003	-0.003	0.001	3111	6379	0	2967	0	301
SRL_OPN_2PTS014_0384_20140625_144913_20140625_162859.EUM.nc	-0.003	-0.003	0.002	3197	5646	0	2353	0	96
SRL_OPN_2PTS014_0386_20140625_162900_20140625_180836.EUM.nc	-0.003	-0.003	0.002	2953	5642	0	2624	0	65

– Continued on next page

Table 13: Ka-Band Ionospheric Path Delay Statistics.

– Continued from previous page

File	Median	Mean	Std. Dev.	No. Obs.	Total Obs.	Default Lat/Lon	Flag (total)	Default (total)	3-Sigma Edited
SRL_OPN_2PTS014_0388_20140625_180836_20140625_194803.EUM.nc	-0.003	-0.004	0.002	3267	5636	0	2369	0	0
SRL_OPN_2PTS014_0390_20140625_194803_20140625_212649.EUM.nc	-0.004	-0.005	0.003	3413	5496	0	2083	0	0
SRL_OPN_2PTS014_0392_20140625_212649_20140625_230502.EUM.nc	-0.003	-0.004	0.003	2206	5473	0	3267	0	0
SRL_OPN_2PTS014_0393_20140625_230502_20140626_004250.EUM.nc	-0.003	-0.005	0.003	3190	5522	0	2332	0	0
SRL_OPN_2PTS014_0395_20140626_004250_20140626_022058.EUM.nc	-0.003	-0.004	0.004	2809	5557	0	2748	0	0
SRL_OPN_2PTS014_0397_20140626_022058_20140626_040025.EUM.nc	-0.004	-0.006	0.004	2772	5569	0	2797	0	0
SRL_OPN_2PTS014_0399_20140626_040025_20140626_054140.EUM.nc	-0.004	-0.006	0.004	3201	5591	0	2390	0	0
SRL_OPN_2PTS014_0411_20140626_140411_20140626_155733.EUM.nc	-0.003	-0.004	0.002	3214	6422	0	3208	0	0
SRL_OPN_2PTS014_0414_20140626_155732_20140626_173718.EUM.nc	-0.003	-0.003	0.002	2781	5574	0	2777	0	16
SRL_OPN_2PTS014_0416_20140626_173717_20140626_191645.EUM.nc	-0.003	-0.004	0.002	3405	5641	0	2236	0	0
SRL_OPN_2PTS014_0418_20140626_191645_20140626_205553.EUM.nc	-0.004	-0.005	0.003	3566	5619	0	2053	0	0
SRL_OPN_2PTS014_0420_20140626_205552_20140626_223419.EUM.nc	-0.004	-0.005	0.003	2690	5450	0	2760	0	0
SRL_OPN_2PTS014_0421_20140626_223418_20140627_001202.EUM.nc	-0.003	-0.004	0.003	3052	5514	0	2462	0	0
SRL_OPN_2PTS014_0423_20140627_001201_20140627_015002.EUM.nc	-0.003	-0.005	0.003	3034	5540	0	2506	0	0
SRL_OPN_2PTS014_0425_20140627_015001_20140627_032904.EUM.nc	-0.004	-0.005	0.004	2956	5491	0	2535	0	0
SRL_OPN_2PTS014_0427_20140627_032903_20140627_050938.EUM.nc	-0.005	-0.005	0.003	2870	5584	0	2714	0	0
SRL_OPN_2PTS014_0429_20140627_050938_20140627_065935.EUM.nc	-0.004	-0.005	0.003	3742	6252	0	2510	0	0
SRL_OPN_2PTS014_0432_20140627_065935_20140627_083809.EUM.nc	-0.004	-0.004	0.003	4198	5644	0	1446	0	0
SRL_OPN_2PTS014_0434_20140627_083808_20140627_101607.EUM.nc	-0.004	-0.005	0.003	2692	5492	0	2800	0	0
SRL_OPN_2PTS014_0435_20140627_101607_20140627_115359.EUM.nc	-0.003	-0.004	0.003	2556	5511	0	2955	0	0
SRL_OPN_2PTS014_0437_20140627_115358_20140627_133251.EUM.nc	-0.003	-0.004	0.003	2989	5442	0	2453	0	0
SRL_OPN_2PTS014_0439_20140627_133250_20140627_152615.EUM.nc	-0.003	-0.004	0.003	3557	6378	0	2821	0	0
SRL_OPN_2PTS014_0442_20140627_152614_20140627_170601.EUM.nc	-0.003	-0.003	0.001	2695	5621	0	2877	0	49
SRL_OPN_2PTS014_0444_20140627_170600_20140627_184532.EUM.nc	-0.003	-0.003	0.001	3047	5554	0	2379	0	128
SRL_OPN_2PTS014_0446_20140627_184531_20140627_202451.EUM.nc	-0.004	-0.004	0.002	3396	5580	0	2184	0	0
SRL_OPN_2PTS014_0448_20140627_202451_20140627_220322.EUM.nc	-0.003	-0.004	0.003	3006	5534	0	2528	0	0
SRL_OPN_2PTS014_0450_20140627_220322_20140627_234121.EUM.nc	-0.003	-0.004	0.003	2683	5482	0	2799	0	0
SRL_OPN_2PTS014_0451_20140627_234121_20140628_011912.EUM.nc	-0.003	-0.004	0.003	2984	5533	0	2549	0	0
SRL_OPN_2PTS014_0453_20140628_011911_20140628_025742.EUM.nc	-0.003	-0.005	0.004	2902	5532	0	2630	0	0
SRL_OPN_2PTS014_0455_20140628_025741_20140628_043749.EUM.nc	-0.005	-0.005	0.003	2748	5502	0	2754	0	0
SRL_OPN_2PTS014_0457_20140628_043748_20140628_061953.EUM.nc	-0.004	-0.004	0.003	3788	5812	0	2024	0	0
SRL_OPN_2PTS014_0459_20140628_061953_20140628_080718.EUM.nc	-0.004	-0.004	0.002	4138	6122	0	1984	0	0
SRL_OPN_2PTS014_0462_20140628_080719_20140628_094517.EUM.nc	-0.004	-0.004	0.003	2912	5553	0	2641	0	0
SRL_OPN_2PTS014_0463_20140628_094516_20140628_112310.EUM.nc	-0.004	-0.005	0.004	2084	5414	0	3330	0	0
SRL_OPN_2PTS014_0465_20140628_112308_20140628_130140.EUM.nc	-0.003	-0.003	0.001	2323	5377	0	2641	0	413
SRL_OPN_2PTS014_0467_20140628_130139_20140628_145455.EUM.nc	-0.003	-0.004	0.002	3459	6398	0	2939	0	0
SRL_OPN_2PTS014_0470_20140628_145455_20140628_163434.EUM.nc	-0.003	-0.003	0.001	3109	5639	0	2438	0	92
SRL_OPN_2PTS014_0472_20140628_163433_20140628_181418.EUM.nc	-0.003	-0.003	0.001	2970	5634	0	2566	0	98
SRL_OPN_2PTS014_0474_20140628_181417_20140628_195343.EUM.nc	-0.003	-0.004	0.002	3240	5611	0	2371	0	0

– Continued on next page

Table 13: Ka-Band Ionospheric Path Delay Statistics.

– Continued from previous page

File	Median	Mean	Std. Dev.	No. Obs.	Total Obs.	Default Lat/Lon	Flag (total)	Default (total)	3-Sigma Edited
SRL_OPN_2PTS014_0476_20140628_195343_20140628_213229.EUM.nc	-0.004	-0.005	0.003	3497	5513	0	2016	0	0
SRL_OPN_2PTS014_0478_20140628_213229_20140628_231038.EUM.nc	-0.003	-0.004	0.003	2191	5422	0	3231	0	0
SRL_OPN_2PTS014_0479_20140628_231038_20140629_004827.EUM.nc	-0.003	-0.004	0.003	3151	5543	0	2392	0	0
SRL_OPN_2PTS014_0481_20140629_004826_20140629_022636.EUM.nc	-0.003	-0.005	0.004	2878	5530	0	2652	0	0
SRL_OPN_2PTS014_0483_20140629_022635_20140629_040611.EUM.nc	-0.004	-0.006	0.004	2706	5516	0	2810	0	0
SRL_OPN_2PTS014_0485_20140629_040610_20140629_054731.EUM.nc	-0.004	-0.005	0.004	3534	5708	0	2174	0	0
SRL_OPN_2PTS014_0487_20140629_054731_20140629_073621.EUM.nc	-0.004	-0.005	0.003	4106	6198	0	2092	0	0
SRL_OPN_2PTS014_0490_20140629_073621_20140629_091432.EUM.nc	-0.004	-0.004	0.003	3379	5581	0	2202	0	0
SRL_OPN_2PTS014_0491_20140629_091432_20140629_105224.EUM.nc	-0.004	-0.005	0.003	2359	5555	0	3196	0	0
SRL_OPN_2PTS014_0493_20140629_105224_20140629_123030.EUM.nc	-0.003	-0.003	0.001	2393	5424	0	2854	0	177
SRL_OPN_2PTS014_0495_20140629_123029_20140629_140953.EUM.nc	-0.003	-0.003	0.002	3105	5605	0	2447	0	53
SRL_OPN_2PTS014_0497_20140629_140954_20140629_160316.EUM.nc	-0.003	-0.004	0.002	3258	6435	0	3177	0	0
SRL_OPN_2PTS014_0500_20140629_160315_20140629_174301.EUM.nc	-0.003	-0.004	0.002	2848	5661	0	2782	0	31
SRL_OPN_2PTS014_0502_20140629_174300_20140629_192226.EUM.nc	-0.003	-0.004	0.002	3444	5660	0	2216	0	0
SRL_OPN_2PTS014_0504_20140629_192225_20140629_210132.EUM.nc	-0.004	-0.005	0.003	3566	5601	0	2035	0	0
SRL_OPN_2PTS014_0506_20140629_210131_20140629_223947.EUM.nc	-0.004	-0.005	0.004	2674	5417	0	2743	0	0
SRL_OPN_2PTS014_0507_20140629_223946_20140630_001736.EUM.nc	-0.003	-0.004	0.003	3011	5475	0	2464	0	0
SRL_OPN_2PTS014_0509_20140630_001736_20140630_015539.EUM.nc	-0.003	-0.005	0.004	3016	5525	0	2509	0	0
SRL_OPN_2PTS014_0511_20140630_015538_20140630_033437.EUM.nc	-0.004	-0.005	0.004	2951	5494	0	2543	0	0
SRL_OPN_2PTS014_0513_20140630_033436_20140630_051526.EUM.nc	-0.005	-0.005	0.003	2926	5572	0	2646	0	0
SRL_OPN_2PTS014_0515_20140630_051525_20140630_102133.EUM.nc	-0.005	-0.005	0.004	10364	17299	0	6935	0	0
SRL_OPN_2PTS014_0521_20140630_102133_20140630_115935.EUM.nc	-0.003	-0.004	0.003	2538	5536	0	2998	0	0
SRL_OPN_2PTS014_0523_20140630_115934_20140630_133831.EUM.nc	-0.003	-0.004	0.003	3038	5486	0	2448	0	0
SRL_OPN_2PTS014_0525_20140630_133830_20140630_153155.EUM.nc	-0.004	-0.004	0.003	3567	6413	0	2846	0	0
SRL_OPN_2PTS014_0528_20140630_153154_20140630_171134.EUM.nc	-0.003	-0.003	0.001	2659	5615	0	2879	0	77
SRL_OPN_2PTS014_0530_20140630_171133_20140630_185113.EUM.nc	-0.004	-0.004	0.002	3213	5591	0	2288	0	90
SRL_OPN_2PTS014_0532_20140630_185114_20140630_203028.EUM.nc	-0.004	-0.004	0.002	3406	5598	0	2192	0	0
SRL_OPN_2PTS014_0534_20140630_203029_20140630_220858.EUM.nc	-0.004	-0.004	0.003	3011	5540	0	2529	0	0
SRL_OPN_2PTS014_0536_20140630_220857_20140630_234655.EUM.nc	-0.003	-0.004	0.002	2882	5545	0	2663	0	0
SRL_OPN_2PTS014_0537_20140630_234655_20140701_012448.EUM.nc	-0.003	-0.005	0.004	2882	5537	0	2655	0	0
SRL_OPN_2PTS014_0539_20140701_012447_20140701_030321.EUM.nc	-0.003	-0.005	0.004	2875	5565	0	2690	0	0
SRL_OPN_2PTS014_0541_20140701_030320_20140701_044334.EUM.nc	-0.005	-0.006	0.004	2835	5543	0	2708	0	0
SRL_OPN_2PTS014_0543_20140701_044333_20140701_062547.EUM.nc	-0.004	-0.005	0.004	3834	5809	0	1975	0	0
SRL_OPN_2PTS014_0545_20140701_062546_20140701_081246.EUM.nc	-0.004	-0.005	0.004	4182	6111	0	1929	0	0
SRL_OPN_2PTS014_0548_20140701_081245_20140701_095052.EUM.nc	-0.004	-0.005	0.003	2824	5465	0	2641	0	0
SRL_OPN_2PTS014_0549_20140701_095051_20140701_130711.EUM.nc	-0.003	-0.004	0.003	4931	10886	0	5955	0	0
SRL_OPN_2PTS014_0553_20140701_130710_20140701_150037.EUM.nc	-0.003	-0.004	0.003	3441	6432	0	2991	0	0
SRL_OPN_2PTS014_0556_20140701_150036_20140701_164016.EUM.nc	-0.004	-0.003	0.002	3017	5639	0	2580	0	42
SRL_OPN_2PTS014_0558_20140701_164015_20140701_181959.EUM.nc	-0.003	-0.004	0.002	3104	5553	0	2445	0	4

– Continued on next page

Table 13: Ka-Band Ionospheric Path Delay Statistics.

– Continued from previous page

File	Median	Mean	Std. Dev.	No. Obs.	Total Obs.	Default Lat/Lon	Flag (total)	Default (total)	3-Sigma Edited
SRL_OPN_2PTS014_0560_20140701_181958_20140701_195915.EUM.nc	-0.004	-0.004	0.002	3223	5601	0	2378	0	0
SRL_OPN_2PTS014_0562_20140701_195914_20140701_213806.EUM.nc	-0.005	-0.005	0.003	3416	5605	0	2189	0	0
SRL_OPN_2PTS014_0564_20140701_213806_20140701_231613.EUM.nc	-0.003	-0.005	0.003	2350	5391	0	3041	0	0
SRL_OPN_2PTS014_0565_20140701_231612_20140702_005353.EUM.nc	-0.003	-0.005	0.004	3007	5524	0	2517	0	0
SRL_OPN_2PTS014_0567_20140702_005353_20140702_023214.EUM.nc	-0.004	-0.005	0.004	2984	5553	0	2569	0	0
SRL_OPN_2PTS014_0569_20140702_023213_20140702_041155.EUM.nc	-0.005	-0.006	0.004	2690	5529	0	2839	0	0
SRL_OPN_2PTS014_0571_20140702_041155_20140702_055323.EUM.nc	-0.004	-0.006	0.004	3662	5731	0	2069	0	0
SRL_OPN_2PTS014_0573_20140702_055322_20140702_074151.EUM.nc	-0.004	-0.005	0.004	4107	6178	0	2071	0	0
SRL_OPN_2PTS014_0576_20140702_074151_20140702_092008.EUM.nc	-0.004	-0.005	0.003	3218	5574	0	2356	0	0
SRL_OPN_2PTS014_0577_20140702_092007_20140702_105800.EUM.nc	-0.005	-0.006	0.004	2264	5523	0	3259	0	0
SRL_OPN_2PTS014_0579_20140702_105759_20140702_123608.EUM.nc	-0.003	-0.004	0.003	2475	5404	0	2929	0	0
SRL_OPN_2PTS014_0581_20140702_123608_20140702_141537.EUM.nc	-0.003	-0.004	0.003	3222	5603	0	2381	0	0
SRL_OPN_2PTS014_0583_20140702_141538_20140702_160857.EUM.nc	-0.003	-0.004	0.003	3395	6390	0	2995	0	0
SRL_OPN_2PTS014_0586_20140702_160856_20140702_174843.EUM.nc	-0.003	-0.004	0.002	2870	5626	0	2756	0	0
SRL_OPN_2PTS014_0588_20140702_174842_20140702_192806.EUM.nc	-0.004	-0.004	0.002	3307	5636	0	2329	0	0
SRL_OPN_2PTS014_0590_20140702_192805_20140702_210709.EUM.nc	-0.005	-0.005	0.003	3443	5613	0	2170	0	0
SRL_OPN_2PTS014_0592_20140702_210708_20140702_224522.EUM.nc	-0.004	-0.005	0.003	2640	5409	0	2769	0	0
SRL_OPN_2PTS014_0593_20140702_224521_20140703_002310.EUM.nc	-0.003	-0.005	0.003	3016	5443	0	2427	0	0
SRL_OPN_2PTS014_0595_20140703_002311_20140703_020116.EUM.nc	-0.004	-0.006	0.004	3005	5546	0	2541	0	0
SRL_OPN_2PTS014_0597_20140703_020116_20140703_034019.EUM.nc	-0.005	-0.007	0.005	2868	5490	0	2622	0	0
SRL_OPN_2PTS014_0599_20140703_034017_20140703_052115.EUM.nc	-0.006	-0.007	0.005	2898	5557	0	2659	0	0
SRL_OPN_2PTS014_0601_20140703_052113_20140703_071051.EUM.nc	-0.005	-0.006	0.004	3744	6236	0	2492	0	0
SRL_OPN_2PTS014_0604_20140703_071050_20140703_084921.EUM.nc	-0.005	-0.005	0.003	3970	5620	0	1650	0	0
SRL_OPN_2PTS014_0605_20140703_084920_20140703_102709.EUM.nc	-0.005	-0.006	0.004	2689	5464	0	2775	0	0
SRL_OPN_2PTS014_0607_20140703_102707_20140703_120511.EUM.nc	-0.004	-0.005	0.003	2556	5506	0	2950	0	0
SRL_OPN_2PTS014_0609_20140703_120510_20140703_134413.EUM.nc	-0.004	-0.005	0.003	3071	5506	0	2435	0	0
SRL_OPN_2PTS014_0611_20140703_134411_20140703_153737.EUM.nc	-0.004	-0.005	0.003	3552	6419	0	2867	0	0
SRL_OPN_2PTS014_0614_20140703_153736_20140703_171715.EUM.nc	-0.004	-0.004	0.002	2656	5589	0	2894	0	39
SRL_OPN_2PTS014_0616_20140703_171714_20140703_185653.EUM.nc	-0.004	-0.005	0.003	3235	5560	0	2325	0	0
SRL_OPN_2PTS014_0618_20140703_185652_20140703_203559.EUM.nc	-0.004	-0.005	0.003	3482	5605	0	2123	0	0
SRL_OPN_2PTS014_0620_20140703_203557_20140703_221434.EUM.nc	-0.004	-0.005	0.003	2966	5543	0	2577	0	0
SRL_OPN_2PTS014_0622_20140703_221433_20140703_235229.EUM.nc	-0.003	-0.004	0.003	2894	5512	0	2618	0	0
SRL_OPN_2PTS014_0623_20140703_235229_20140704_013015.EUM.nc	-0.004	-0.005	0.004	2965	5514	0	2549	0	0
SRL_OPN_2PTS014_0625_20140704_013015_20140704_030901.EUM.nc	-0.004	-0.006	0.005	2883	5507	0	2624	0	0
SRL_OPN_2PTS014_0627_20140704_030900_20140704_044921.EUM.nc	-0.006	-0.007	0.005	2874	5485	0	2611	0	0
SRL_OPN_2PTS014_0629_20140704_044920_20140704_063142.EUM.nc	-0.005	-0.006	0.004	3861	5814	0	1953	0	0
SRL_OPN_2PTS014_0631_20140704_063140_20140704_081822.EUM.nc	-0.005	-0.005	0.003	4241	6094	0	1853	0	0
SRL_OPN_2PTS014_0634_20140704_081821_20140704_095626.EUM.nc	-0.005	-0.006	0.004	2852	5469	0	2617	0	0
SRL_OPN_2PTS014_0635_20140704_095625_20140704_113421.EUM.nc	-0.005	-0.005	0.003	2336	5434	0	3098	0	0

– Continued on next page

Table 13: Ka-Band Ionospheric Path Delay Statistics.

– Continued from previous page

File	Median	Mean	Std. Dev.	No. Obs.	Total Obs.	Default Lat/Lon	Flag (total)	Default (total)	3-Sigma Edited
SRL_OPN_2PTS014_0637_20140704_113421_20140704_131249.EUM.nc	-0.004	-0.005	0.003	2845	5460	0	2615	0	0
SRL_OPN_2PTS014_0639_20140704_131248_20140704_150618.EUM.nc	-0.004	-0.005	0.003	3521	6424	0	2903	0	0
SRL_OPN_2PTS014_0642_20140704_150617_20140704_164557.EUM.nc	-0.004	-0.004	0.002	2860	5594	0	2710	0	24
SRL_OPN_2PTS014_0644_20140704_164555_20140704_182538.EUM.nc	-0.004	-0.004	0.002	3176	5558	0	2382	0	0
SRL_OPN_2PTS014_0646_20140704_182537_20140704_200453.EUM.nc	-0.004	-0.005	0.003	3184	5603	0	2419	0	0
SRL_OPN_2PTS014_0648_20140704_200453_20140704_214342.EUM.nc	-0.005	-0.005	0.003	3284	5572	0	2288	0	0
SRL_OPN_2PTS014_0650_20140704_214341_20140704_232148.EUM.nc	-0.003	-0.004	0.003	2461	5379	0	2918	0	0
SRL_OPN_2PTS014_0651_20140704_232147_20140705_005927.EUM.nc	-0.004	-0.006	0.004	2939	5543	0	2604	0	0
SRL_OPN_2PTS014_0653_20140705_005926_20140705_023751.EUM.nc	-0.004	-0.006	0.005	2992	5557	0	2565	0	0
SRL_OPN_2PTS014_0655_20140705_023750_20140705_041738.EUM.nc	-0.006	-0.007	0.005	2781	5537	0	2756	0	0
SRL_OPN_2PTS014_0657_20140705_041737_20140705_055914.EUM.nc	-0.006	-0.007	0.005	3724	5759	0	2035	0	0
SRL_OPN_2PTS014_0659_20140705_055913_20140705_074728.EUM.nc	-0.006	-0.007	0.005	4074	6156	0	2082	0	0
SRL_OPN_2PTS014_0662_20140705_074727_20140705_092542.EUM.nc	-0.007	-0.007	0.005	3134	5560	0	2426	0	0
SRL_OPN_2PTS014_0663_20140705_092542_20140705_110335.EUM.nc	-0.007	-0.007	0.005	2227	5520	0	3293	0	0
SRL_OPN_2PTS014_0665_20140705_110333_20140705_124145.EUM.nc	-0.004	-0.005	0.003	2490	5406	0	2863	0	53
SRL_OPN_2PTS014_0667_20140705_124143_20140705_142119.EUM.nc	-0.005	-0.005	0.002	3086	5590	0	2269	0	235
SRL_OPN_2PTS014_0669_20140705_142118_20140705_161437.EUM.nc	-0.005	-0.005	0.003	3427	6394	0	2967	0	0
SRL_OPN_2PTS014_0672_20140705_161436_20140705_175421.EUM.nc	-0.005	-0.004	0.002	2790	5625	0	2743	0	92
SRL_OPN_2PTS014_0674_20140705_175421_20140705_193345.EUM.nc	-0.004	-0.005	0.003	3313	5645	0	2332	0	0
SRL_OPN_2PTS014_0676_20140705_193344_20140705_211247.EUM.nc	-0.006	-0.006	0.003	3362	5504	0	2142	0	0
SRL_OPN_2PTS014_0678_20140705_211245_20140705_225055.EUM.nc	-0.005	-0.005	0.003	2558	5482	0	2924	0	0
SRL_OPN_2PTS014_0679_20140705_225055_20140706_002844.EUM.nc	-0.004	-0.005	0.004	3081	5476	0	2395	0	0
SRL_OPN_2PTS014_0681_20140706_002843_20140706_020651.EUM.nc	-0.004	-0.006	0.005	2914	5548	0	2634	0	0
SRL_OPN_2PTS014_0683_20140706_020650_20140706_034601.EUM.nc	-0.005	-0.007	0.005	2858	5543	0	2685	0	0
SRL_OPN_2PTS014_0685_20140706_034559_20140706_052704.EUM.nc	-0.006	-0.008	0.005	2800	5596	0	2796	0	0
SRL_OPN_2PTS014_0687_20140706_052704_20140706_071629.EUM.nc	-0.006	-0.007	0.004	3874	6233	0	2359	0	0
SRL_OPN_2PTS014_0690_20140706_071629_20140706_085456.EUM.nc	-0.006	-0.006	0.004	3961	5614	0	1653	0	0
SRL_OPN_2PTS014_0691_20140706_085455_20140706_103243.EUM.nc	-0.007	-0.007	0.004	2534	5536	0	3002	0	0
SRL_OPN_2PTS014_0693_20140706_103241_20140706_121047.EUM.nc	-0.004	-0.004	0.001	2157	5509	0	2999	0	353
SRL_OPN_2PTS014_0695_20140706_121046_20140706_134955.EUM.nc	-0.004	-0.005	0.003	3124	5508	0	2384	0	0
SRL_OPN_2PTS014_0697_20140706_134953_20140706_154318.EUM.nc	-0.004	-0.005	0.003	3562	6430	0	2868	0	0
SRL_OPN_2PTS014_0700_20140706_154318_20140706_172257.EUM.nc	-0.003	-0.004	0.002	2726	5532	0	2755	0	51
SRL_OPN_2PTS014_0702_20140706_172256_20140706_190234.EUM.nc	-0.004	-0.005	0.003	3275	5652	0	2377	0	0
SRL_OPN_2PTS014_0704_20140706_190232_20140706_204138.EUM.nc	-0.005	-0.006	0.004	3659	5622	0	1963	0	0
SRL_OPN_2PTS014_0706_20140706_204136_20140706_222010.EUM.nc	-0.005	-0.006	0.004	2960	5456	0	2496	0	0
SRL_OPN_2PTS014_0708_20140706_222009_20140706_235805.EUM.nc	-0.004	-0.005	0.004	2968	5524	0	2556	0	0
SRL_OPN_2PTS014_0709_20140706_235804_20140707_013552.EUM.nc	-0.004	-0.006	0.005	3069	5537	0	2468	0	0
SRL_OPN_2PTS014_0711_20140707_013550_20140707_031442.EUM.nc	-0.005	-0.007	0.005	2855	5527	0	2672	0	0
SRL_OPN_2PTS014_0713_20140707_031442_20140707_045509.EUM.nc	-0.007	-0.008	0.005	2885	5573	0	2688	0	0

– Continued on next page

Table 13: Ka-Band Ionospheric Path Delay Statistics.

– Continued from previous page

File	Median	Mean	Std. Dev.	No. Obs.	Total Obs.	Default Lat/Lon	Flag (total)	Default (total)	3-Sigma Edited
SRL_OPN_2PTS014_0715_20140707_045507_20140707_063738.EUM.nc	-0.007	-0.007	0.005	3867	5852	0	1985	0	0
SRL_OPN_2PTS014_0717_20140707_063737_20140707_082401.EUM.nc	-0.006	-0.006	0.004	4275	6063	0	1788	0	0
SRL_OPN_2PTS014_0720_20140707_082359_20140707_113957.EUM.nc	-0.006	-0.006	0.004	5222	10949	0	5727	0	0
SRL_OPN_2PTS014_0723_20140707_113957_20140707_131831.EUM.nc	-0.004	-0.005	0.003	2927	5465	0	2538	0	0
SRL_OPN_2PTS014_0725_20140707_131831_20140707_151152.EUM.nc	-0.004	-0.005	0.003	3525	6428	0	2903	0	0
SRL_OPN_2PTS014_0728_20140707_151151_20140707_165139.EUM.nc	-0.004	-0.005	0.002	2829	5598	0	2769	0	0
SRL_OPN_2PTS014_0730_20140707_165139_20140707_183120.EUM.nc	-0.004	-0.005	0.003	3142	5565	0	2412	0	11
SRL_OPN_2PTS014_0732_20140707_183119_20140707_201034.EUM.nc	-0.004	-0.005	0.003	3188	5582	0	2394	0	0
SRL_OPN_2PTS014_0734_20140707_201033_20140707_214920.EUM.nc	-0.006	-0.007	0.004	3269	5556	0	2287	0	0
SRL_OPN_2PTS014_0736_20140707_214920_20140707_232723.EUM.nc	-0.003	-0.006	0.005	2504	5337	0	2833	0	0
SRL_OPN_2PTS014_0737_20140707_232722_20140708_010504.EUM.nc	-0.004	-0.006	0.005	2790	5527	0	2737	0	0
SRL_OPN_2PTS014_0739_20140708_010503_20140708_024331.EUM.nc	-0.004	-0.006	0.005	2935	5557	0	2622	0	0
SRL_OPN_2PTS014_0741_20140708_024331_20140708_042315.EUM.nc	-0.007	-0.008	0.005	2772	5522	0	2750	0	0
SRL_OPN_2PTS014_0743_20140708_042315_20140708_060508.EUM.nc	-0.007	-0.007	0.005	3758	5776	0	2018	0	0
SRL_OPN_2PTS014_0745_20140708_060507_20140708_075306.EUM.nc	-0.007	-0.007	0.004	4124	6150	0	2026	0	0
SRL_OPN_2PTS014_0748_20140708_075305_20140708_093118.EUM.nc	-0.007	-0.007	0.004	3115	5541	0	2426	0	0
SRL_OPN_2PTS014_0749_20140708_093118_20140708_110910.EUM.nc	-0.006	-0.007	0.004	2232	5459	0	3227	0	0
SRL_OPN_2PTS014_0751_20140708_110909_20140708_144033.EUM.nc	-0.004	-0.005	0.003	5778	11701	0	5923	0	0
SRL_OPN_2PTS014_0756_20140708_144032_20140708_162018.EUM.nc	-0.004	-0.005	0.003	3432	5634	0	2202	0	0
SRL_OPN_2PTS014_0758_20140708_162018_20140708_180004.EUM.nc	-0.004	-0.005	0.003	2950	5626	0	2676	0	0
SRL_OPN_2PTS014_0760_20140708_180003_20140708_193925.EUM.nc	-0.004	-0.005	0.003	3326	5634	0	2308	0	0
SRL_OPN_2PTS014_0762_20140708_193925_20140708_211825.EUM.nc	-0.006	-0.006	0.004	3412	5522	0	2110	0	0
SRL_OPN_2PTS014_0764_20140708_211823_20140708_225631.EUM.nc	-0.005	-0.006	0.004	2471	5510	0	3039	0	0
SRL_OPN_2PTS014_0765_20140708_225631_20140709_003420.EUM.nc	-0.004	-0.006	0.004	3190	5485	0	2295	0	0
SRL_OPN_2PTS014_0767_20140709_003420_20140709_021230.EUM.nc	-0.004	-0.006	0.004	2903	5533	0	2630	0	0
SRL_OPN_2PTS014_0769_20140709_021229_20140709_035143.EUM.nc	-0.006	-0.007	0.005	2746	5494	0	2748	0	0
SRL_OPN_2PTS014_0771_20140709_035142_20140709_053254.EUM.nc	-0.007	-0.008	0.005	2853	5602	0	2749	0	0
SRL_OPN_2PTS014_0773_20140709_053254_20140709_072207.EUM.nc	-0.006	-0.007	0.005	4039	6237	0	2198	0	0
SRL_OPN_2PTS014_0776_20140709_072206_20140709_090032.EUM.nc	-0.006	-0.007	0.004	3906	5610	0	1704	0	0
SRL_OPN_2PTS014_0777_20140709_090031_20140709_103818.EUM.nc	-0.008	-0.008	0.005	2502	5529	0	3027	0	0
SRL_OPN_2PTS014_0779_20140709_103817_20140709_121625.EUM.nc	-0.004	-0.004	0.002	2302	5517	0	2966	0	249
SRL_OPN_2PTS014_0781_20140709_121625_20140709_135536.EUM.nc	-0.005	-0.005	0.003	3212	5510	0	2298	0	0
SRL_OPN_2PTS014_0783_20140709_135535_20140709_154859.EUM.nc	-0.005	-0.006	0.003	3589	6413	0	2824	0	0
SRL_OPN_2PTS014_0786_20140709_154859_20140709_172837.EUM.nc	-0.005	-0.005	0.003	2701	5525	0	2783	0	41
SRL_OPN_2PTS014_0788_20140709_172837_20140709_190814.EUM.nc	-0.005	-0.006	0.004	3486	5674	0	2188	0	0
SRL_OPN_2PTS014_0790_20140709_190813_20140709_204715.EUM.nc	-0.005	-0.006	0.004	3642	5611	0	1969	0	0
SRL_OPN_2PTS014_0792_20140709_204715_20140709_222546.EUM.nc	-0.005	-0.006	0.004	2894	5446	0	2552	0	0
SRL_OPN_2PTS014_0794_20140709_222544_20140710_000339.EUM.nc	-0.004	-0.005	0.004	3027	5542	0	2515	0	0
SRL_OPN_2PTS014_0795_20140710_000338_20140710_014127.EUM.nc	-0.005	-0.007	0.005	3129	5542	0	2413	0	0

– Continued on next page

Table 13: Ka-Band Ionospheric Path Delay Statistics.

– Continued from previous page

File	Median	Mean	Std. Dev.	No. Obs.	Total Obs.	Default Lat/Lon	Flag (total)	Default (total)	3-Sigma Edited
SRL_OPN_2PTS014_0797_20140710_014127_20140710_032022.EUM.nc	-0.005	-0.007	0.005	2861	5505	0	2644	0	0
SRL_OPN_2PTS014_0799_20140710_032022_20140710_050056.EUM.nc	-0.007	-0.008	0.004	2931	5592	0	2661	0	0
SRL_OPN_2PTS014_0801_20140710_050055_20140710_064332.EUM.nc	-0.006	-0.007	0.004	3859	5850	0	1991	0	0
SRL_OPN_2PTS014_0803_20140710_064332_20140710_082936.EUM.nc	-0.006	-0.007	0.004	4370	6065	0	1695	0	0
SRL_OPN_2PTS014_0806_20140710_082935_20140710_100736.EUM.nc	-0.007	-0.007	0.004	2800	5466	0	2666	0	0
SRL_OPN_2PTS014_0807_20140710_100735_20140710_114533.EUM.nc	-0.005	-0.006	0.004	2409	5485	0	3076	0	0
SRL_OPN_2PTS014_0809_20140710_114532_20140710_132411.EUM.nc	-0.005	-0.006	0.004	2977	5455	0	2478	0	0
SRL_OPN_2PTS014_0811_20140710_132410_20140710_151732.EUM.nc	-0.004	-0.006	0.003	3549	6415	0	2866	0	0
SRL_OPN_2PTS014_0814_20140710_151731_20140710_165719.EUM.nc	-0.004	-0.005	0.002	2759	5562	0	2739	0	64
SRL_OPN_2PTS014_0816_20140710_165718_20140710_183700.EUM.nc	-0.004	-0.005	0.003	3220	5553	0	2333	0	0
SRL_OPN_2PTS014_0818_20140710_183659_20140710_201611.EUM.nc	-0.005	-0.005	0.003	3272	5571	0	2299	0	0
SRL_OPN_2PTS014_0820_20140710_201612_20140710_215455.EUM.nc	-0.005	-0.006	0.003	3226	5548	0	2322	0	0
SRL_OPN_2PTS014_0822_20140710_215454_20140710_233257.EUM.nc	-0.004	-0.005	0.004	2462	5335	0	2873	0	0
SRL_OPN_2PTS014_0823_20140710_233256_20140711_011039.EUM.nc	-0.004	-0.006	0.005	2772	5520	0	2748	0	0
SRL_OPN_2PTS014_0825_20140711_011038_20140711_024910.EUM.nc	-0.004	-0.006	0.005	2882	5553	0	2671	0	0
SRL_OPN_2PTS014_0827_20140711_024910_20140711_042907.EUM.nc	-0.007	-0.007	0.005	2794	5537	0	2743	0	0
SRL_OPN_2PTS014_0829_20140711_042906_20140711_061100.EUM.nc	-0.006	-0.006	0.004	3707	5778	0	2071	0	0
SRL_OPN_2PTS014_0831_20140711_061100_20140711_075842.EUM.nc	-0.006	-0.007	0.004	4179	6140	0	1961	0	0
SRL_OPN_2PTS014_0834_20140711_075841_20140711_093652.EUM.nc	-0.006	-0.007	0.004	2963	5563	0	2600	0	0
SRL_OPN_2PTS014_0835_20140711_093651_20140711_111445.EUM.nc	-0.006	-0.007	0.004	2192	5480	0	3288	0	0
SRL_OPN_2PTS014_0837_20140711_111444_20140711_125301.EUM.nc	-0.004	-0.005	0.004	2605	5410	0	2805	0	0
SRL_OPN_2PTS014_0839_20140711_125301_20140711_144613.EUM.nc	-0.005	-0.006	0.003	3355	6362	0	2974	0	33
SRL_OPN_2PTS014_0842_20140711_144613_20140711_162559.EUM.nc	-0.005	-0.006	0.003	3345	5636	0	2244	0	47
SRL_OPN_2PTS014_0844_20140711_162558_20140711_180543.EUM.nc	-0.005	-0.005	0.002	2941	5661	0	2631	0	89
SRL_OPN_2PTS014_0846_20140711_180542_20140711_194504.EUM.nc	-0.005	-0.005	0.003	3249	5588	0	2339	0	0
SRL_OPN_2PTS014_0848_20140711_194503_20140711_212359.EUM.nc	-0.006	-0.006	0.003	3431	5504	0	2073	0	0
SRL_OPN_2PTS014_0850_20140711_212359_20140711_230205.EUM.nc	-0.004	-0.006	0.003	2277	5453	0	3176	0	0
SRL_OPN_2PTS014_0851_20140711_230204_20140712_003954.EUM.nc	-0.004	-0.006	0.004	3285	5517	0	2232	0	0
SRL_OPN_2PTS014_0853_20140712_003953_20140712_021806.EUM.nc	-0.004	-0.006	0.005	2915	5567	0	2652	0	0
SRL_OPN_2PTS014_0855_20140712_021806_20140712_035725.EUM.nc	-0.006	-0.008	0.006	2700	5542	0	2842	0	0
SRL_OPN_2PTS014_0857_20140712_035723_20140712_053843.EUM.nc	-0.007	-0.008	0.005	3038	5590	0	2552	0	0
SRL_OPN_2PTS014_0859_20140712_053843_20140712_072744.EUM.nc	-0.006	-0.007	0.005	4163	6211	0	2048	0	0
SRL_OPN_2PTS014_0862_20140712_072743_20140712_090606.EUM.nc	-0.006	-0.006	0.004	3720	5589	0	1869	0	0
SRL_OPN_2PTS014_0863_20140712_090605_20140712_104352.EUM.nc	-0.007	-0.007	0.004	2575	5549	0	2974	0	0
SRL_OPN_2PTS014_0865_20140712_104351_20140712_122201.EUM.nc	-0.004	-0.004	0.002	2347	5513	0	2896	0	270
SRL_OPN_2PTS014_0867_20140712_122201_20140712_140119.EUM.nc	-0.005	-0.005	0.003	3403	5569	0	2166	0	0
SRL_OPN_2PTS014_0869_20140712_140118_20140712_191353.EUM.nc	-0.004	-0.005	0.003	9622	17582	0	7960	0	0
SRL_OPN_2PTS014_0876_20140712_191352_20140712_205253.EUM.nc	-0.005	-0.006	0.004	3602	5599	0	1997	0	0
SRL_OPN_2PTS014_0878_20140712_205252_20140712_223121.EUM.nc	-0.004	-0.006	0.004	2910	5426	0	2516	0	0

– Continued on next page

Table 13: Ka-Band Ionospheric Path Delay Statistics.

– Continued from previous page

File	Median	Mean	Std. Dev.	No. Obs.	Total Obs.	Default Lat/Lon	Flag (total)	Default (total)	3-Sigma Edited
SRL_OPN_2PTS014_0879_20140712_223121_20140713_000913.EUM.nc	-0.004	-0.005	0.004	2999	5493	0	2494	0	0
SRL_OPN_2PTS014_0881_20140713_000912_20140713_014703.EUM.nc	-0.004	-0.006	0.004	3155	5539	0	2384	0	0
SRL_OPN_2PTS014_0883_20140713_014703_20140713_032603.EUM.nc	-0.005	-0.007	0.005	2897	5485	0	2588	0	0
SRL_OPN_2PTS014_0885_20140713_032602_20140713_050642.EUM.nc	-0.006	-0.007	0.005	2850	5591	0	2741	0	0
SRL_OPN_2PTS014_0887_20140713_050641_20140713_065643.EUM.nc	-0.006	-0.007	0.005	3780	6248	0	2468	0	0
SRL_OPN_2PTS014_0890_20140713_065643_20140713_083511.EUM.nc	-0.005	-0.006	0.004	4360	5638	0	1278	0	0
SRL_OPN_2PTS014_0892_20140713_083510_20140713_101310.EUM.nc	-0.006	-0.007	0.005	2744	5477	0	2733	0	0
SRL_OPN_2PTS014_0893_20140713_101309_20140713_115108.EUM.nc	-0.004	-0.006	0.005	2494	5525	0	3031	0	0
SRL_OPN_2PTS014_0895_20140713_115108_20140713_132951.EUM.nc	-0.004	-0.005	0.003	2913	5453	0	2430	0	110
SRL_OPN_2PTS014_0897_20140713_132951_20140713_152313.EUM.nc	-0.004	-0.005	0.003	3589	6378	0	2789	0	0
SRL_OPN_2PTS014_0900_20140713_152313_20140713_170301.EUM.nc	-0.004	-0.004	0.002	2726	5591	0	2808	0	57
SRL_OPN_2PTS014_0902_20140713_170259_20140713_184239.EUM.nc	-0.005	-0.005	0.002	3208	5568	0	2360	0	0
SRL_OPN_2PTS014_0904_20140713_184238_20140713_202150.EUM.nc	-0.005	-0.005	0.003	3364	5586	0	2222	0	0
SRL_OPN_2PTS014_0906_20140713_202150_20140713_220032.EUM.nc	-0.005	-0.006	0.004	3042	5524	0	2482	0	0
SRL_OPN_2PTS014_0908_20140713_220031_20140713_233831.EUM.nc	-0.004	-0.005	0.004	2623	5482	0	2859	0	0
SRL_OPN_2PTS014_0909_20140713_233830_20140714_011616.EUM.nc	-0.004	-0.006	0.004	2980	5510	0	2530	0	0
SRL_OPN_2PTS014_0911_20140714_011615_20140714_025451.EUM.nc	-0.004	-0.006	0.005	2877	5518	0	2641	0	0
SRL_OPN_2PTS014_0913_20140714_025450_20140714_043446.EUM.nc	-0.006	-0.007	0.005	2797	5533	0	2736	0	0
SRL_OPN_2PTS014_0915_20140714_043446_20140714_061655.EUM.nc	-0.005	-0.006	0.005	3785	5800	0	2015	0	0
SRL_OPN_2PTS014_0917_20140714_061655_20140714_080421.EUM.nc	-0.006	-0.006	0.004	4177	6123	0	1946	0	0
SRL_OPN_2PTS014_0920_20140714_080421_20140714_094229.EUM.nc	-0.005	-0.007	0.005	2955	5561	0	2606	0	0
SRL_OPN_2PTS014_0921_20140714_094228_20140714_112021.EUM.nc	-0.005	-0.007	0.005	2292	5404	0	3112	0	0
SRL_OPN_2PTS014_0923_20140714_112020_20140714_125841.EUM.nc	-0.004	-0.005	0.004	2687	5408	0	2721	0	0
SRL_OPN_2PTS014_0925_20140714_125840_20140714_145155.EUM.nc	-0.005	-0.005	0.003	3468	6383	0	2915	0	0
SRL_OPN_2PTS014_0928_20140714_145154_20140714_163143.EUM.nc	-0.004	-0.004	0.001	3051	5668	0	2358	0	259
SRL_OPN_2PTS014_0930_20140714_163142_20140714_181119.EUM.nc	-0.004	-0.004	0.002	2943	5630	0	2594	0	93
SRL_OPN_2PTS014_0932_20140714_181118_20140714_195045.EUM.nc	-0.005	-0.005	0.003	3273	5634	0	2361	0	0
SRL_OPN_2PTS014_0934_20140714_195044_20140714_212940.EUM.nc	-0.005	-0.006	0.004	3495	5523	0	2028	0	0
SRL_OPN_2PTS014_0936_20140714_212939_20140714_230742.EUM.nc	-0.004	-0.005	0.004	2202	5411	0	3209	0	0
SRL_OPN_2PTS014_0937_20140714_230741_20140715_004530.EUM.nc	-0.004	-0.006	0.004	3204	5525	0	2321	0	0
SRL_OPN_2PTS014_0939_20140715_004530_20140715_022347.EUM.nc	-0.004	-0.005	0.004	2951	5566	0	2615	0	0
SRL_OPN_2PTS014_0941_20140715_022346_20140715_040310.EUM.nc	-0.005	-0.006	0.004	2747	5468	0	2721	0	0
SRL_OPN_2PTS014_0943_20140715_040309_20140715_054436.EUM.nc	-0.005	-0.006	0.003	3344	5698	0	2354	0	0
SRL_OPN_2PTS014_0945_20140715_054436_20140715_073324.EUM.nc	-0.005	-0.005	0.003	4106	6194	0	2088	0	0
SRL_OPN_2PTS014_0948_20140715_073323_20140715_091145.EUM.nc	-0.005	-0.005	0.003	3545	5589	0	2044	0	0
SRL_OPN_2PTS014_0949_20140715_091145_20140715_104929.EUM.nc	-0.006	-0.006	0.004	2560	5562	0	3002	0	0
SRL_OPN_2PTS014_0951_20140715_104928_20140715_122741.EUM.nc	-0.003	-0.003	0.001	2225	5450	0	2892	0	333
SRL_OPN_2PTS014_0953_20140715_122740_20140715_140703.EUM.nc	-0.004	-0.004	0.001	2942	5588	0	2313	0	333
SRL_OPN_2PTS014_0955_20140715_140701_20140715_160025.EUM.nc	-0.004	-0.004	0.001	2937	6411	0	3083	0	391

– Continued on next page

Table 13: Ka-Band Ionospheric Path Delay Statistics.

– Continued from previous page

File	Median	Mean	Std. Dev.	No. Obs.	Total Obs.	Default Lat/Lon	Flag (total)	Default (total)	3-Sigma Edited
SRL_OPN_2PTS014_0958_20140715_160024_20140715_174001.EUM.nc	-0.004	-0.004	0.001	2747	5649	0	2803	0	99
SRL_OPN_2PTS014_0960_20140715_174001_20140715_191936.EUM.nc	-0.004	-0.004	0.002	3328	5641	0	2137	0	176
SRL_OPN_2PTS014_0962_20140715_191935_20140715_205835.EUM.nc	-0.005	-0.005	0.003	3600	5582	0	1982	0	0
SRL_OPN_2PTS014_0964_20140715_205834_20140715_223659.EUM.nc	-0.004	-0.005	0.003	2861	5421	0	2560	0	0
SRL_OPN_2PTS014_0965_20140715_223659_20140716_001450.EUM.nc	-0.004	-0.005	0.003	3027	5505	0	2478	0	0
SRL_OPN_2PTS014_0967_20140716_001449_20140716_015243.EUM.nc	-0.004	-0.005	0.004	3141	5509	0	2368	0	0
SRL_OPN_2PTS014_0969_20140716_015242_20140716_033147.EUM.nc	-0.004	-0.006	0.004	2924	5476	0	2552	0	0
SRL_OPN_2PTS014_0971_20140716_033146_20140716_051233.EUM.nc	-0.005	-0.006	0.004	2887	5568	0	2681	0	0
SRL_OPN_2PTS014_0973_20140716_051232_20140716_070225.EUM.nc	-0.005	-0.006	0.004	3769	6242	0	2473	0	0
SRL_OPN_2PTS014_0976_20140716_070224_20140716_084049.EUM.nc	-0.004	-0.006	0.004	4294	5618	0	1324	0	0
SRL_OPN_2PTS014_0978_20140716_084050_20140716_101846.EUM.nc	-0.005	-0.006	0.004	2688	5433	0	2745	0	0
SRL_OPN_2PTS014_0979_20140716_101847_20140716_115647.EUM.nc	-0.004	-0.005	0.004	2511	5523	0	3012	0	0
SRL_OPN_2PTS014_0981_20140716_115646_20140716_133534.EUM.nc	-0.003	-0.005	0.003	3021	5433	0	2412	0	0
SRL_OPN_2PTS014_0983_20140716_133533_20140716_152856.EUM.nc	-0.004	-0.004	0.001	3230	6386	0	2721	0	435
SRL_OPN_2PTS014_0986_20140716_152857_20140716_170845.EUM.nc	-0.004	-0.004	0.001	2728	5585	0	2791	0	66
SRL_OPN_2PTS014_0988_20140716_170843_20140716_184823.EUM.nc	-0.004	-0.004	0.002	3389	5573	0	2184	0	0
SRL_OPN_2PTS014_0990_20140716_184821_20140716_202732.EUM.nc	-0.004	-0.004	0.003	3369	5582	0	2213	0	0
SRL_OPN_2PTS014_0992_20140716_202731_20140716_220611.EUM.nc	-0.004	-0.005	0.003	3081	5504	0	2423	0	0
SRL_OPN_2PTS014_0994_20140716_220611_20140716_234408.EUM.nc	-0.003	-0.004	0.003	2844	5527	0	2683	0	0
SRL_OPN_2PTS014_0995_20140716_234408_20140717_012152.EUM.nc	-0.003	-0.005	0.003	2959	5492	0	2533	0	0
SRL_OPN_2PTS014_0997_20140717_012151_20140717_030031.EUM.nc	-0.003	-0.005	0.004	2897	5580	0	2683	0	0
SRL_OPN_2PTS014_0999_20140717_030030_20140717_044033.EUM.nc	-0.005	-0.006	0.004	2783	5512	0	2729	0	0

30 Ka-Band Sea State Bias Table

Table 14: Ka-Band Sea State Bias Statistics.

File	Median	Mean	Std. Dev.	No. Obs.	Total Obs.	Default Lat/Lon	Flag (total)	Default (total)	3-Sigma Edited
SRL_OPN_2PTS013_1001_20140612_044045_20140612_062254.EUM.nc	-0.104	-0.106	0.044	3826	5794	0	1967	1	0
SRL_OPN_2PTS014_0001_20140612_062254_20140612_081002.EUM.nc	-0.099	-0.098	0.035	4127	6102	0	1961	1	13
SRL_OPN_2PTS014_0004_20140612_081002_20140612_094808.EUM.nc	-0.075	-0.084	0.051	2857	5566	0	2687	10	12
SRL_OPN_2PTS014_0005_20140612_094807_20140612_112601.EUM.nc	-0.111	-0.105	0.058	2082	5451	0	3333	36	0
SRL_OPN_2PTS014_0007_20140612_112600_20140612_130426.EUM.nc	-0.122	-0.121	0.016	2655	5374	0	2629	7	83
SRL_OPN_2PTS014_0009_20140612_130425_20140612_145750.EUM.nc	-0.122	-0.128	0.035	3487	6419	0	2918	6	8
SRL_OPN_2PTS014_0012_20140612_145749_20140612_163729.EUM.nc	-0.114	-0.114	0.048	3119	5631	0	2496	16	0
SRL_OPN_2PTS014_0014_20140612_163729_20140612_181712.EUM.nc	-0.102	-0.104	0.042	3007	5527	0	2511	6	3
SRL_OPN_2PTS014_0016_20140612_181711_20140612_195629.EUM.nc	-0.101	-0.101	0.044	3225	5580	0	2339	13	3
SRL_OPN_2PTS014_0018_20140612_195629_20140612_213521.EUM.nc	-0.093	-0.088	0.043	3444	5514	0	2040	23	7
SRL_OPN_2PTS014_0020_20140612_213521_20140612_231330.EUM.nc	-0.119	-0.113	0.059	2205	5423	0	3213	5	0
SRL_OPN_2PTS014_0021_20140612_231329_20140613_005109.EUM.nc	-0.124	-0.115	0.043	3070	5528	0	2434	24	0
SRL_OPN_2PTS014_0023_20140613_005109_20140613_022929.EUM.nc	-0.121	-0.133	0.041	2807	5530	0	2694	1	28
SRL_OPN_2PTS014_0025_20140613_022928_20140613_040908.EUM.nc	-0.112	-0.122	0.054	2739	5495	0	2750	6	0
SRL_OPN_2PTS014_0027_20140613_040907_20140613_055031.EUM.nc	-0.108	-0.108	0.045	3608	5716	0	2091	13	4
SRL_OPN_2PTS014_0029_20140613_055030_20140613_073906.EUM.nc	-0.097	-0.099	0.031	4119	6174	0	2024	0	31
SRL_OPN_2PTS014_0032_20140613_073905_20140613_091724.EUM.nc	-0.078	-0.082	0.036	3014	5558	0	2329	9	206
SRL_OPN_2PTS014_0033_20140613_091723_20140613_105516.EUM.nc	-0.089	-0.092	0.052	2251	5546	0	3276	19	0
SRL_OPN_2PTS014_0035_20140613_105516_20140613_123323.EUM.nc	-0.125	-0.123	0.029	2404	5419	0	2901	11	103
SRL_OPN_2PTS014_0037_20140613_123322_20140613_141249.EUM.nc	-0.116	-0.134	0.046	3228	5599	0	2367	0	4
SRL_OPN_2PTS014_0039_20140613_141249_20140613_160610.EUM.nc	-0.116	-0.120	0.046	3303	6409	0	3099	7	0
SRL_OPN_2PTS014_0042_20140613_160609_20140613_174547.EUM.nc	-0.104	-0.102	0.042	2860	5638	0	2768	9	1
SRL_OPN_2PTS014_0044_20140613_174548_20140613_192520.EUM.nc	-0.100	-0.101	0.042	3406	5662	0	2252	4	0
SRL_OPN_2PTS014_0046_20140613_192519_20140613_210424.EUM.nc	-0.087	-0.093	0.042	3507	5623	0	2100	15	1
SRL_OPN_2PTS014_0048_20140613_210424_20140613_224238.EUM.nc	-0.102	-0.104	0.045	2607	5389	0	2772	10	0
SRL_OPN_2PTS014_0049_20140613_224237_20140614_002028.EUM.nc	-0.126	-0.117	0.041	3023	5473	0	2442	5	3
SRL_OPN_2PTS014_0051_20140614_002029_20140614_015831.EUM.nc	-0.129	-0.130	0.046	2913	5541	0	2624	3	1
SRL_OPN_2PTS014_0053_20140614_015832_20140614_033732.EUM.nc	-0.113	-0.114	0.056	2959	5517	0	2552	5	1
SRL_OPN_2PTS014_0055_20140614_033732_20140614_051826.EUM.nc	-0.114	-0.115	0.045	2930	5588	0	2640	17	1
SRL_OPN_2PTS014_0057_20140614_051826_20140614_070807.EUM.nc	-0.095	-0.100	0.036	3810	6225	0	2407	8	0
SRL_OPN_2PTS014_0060_20140614_070806_20140614_084637.EUM.nc	-0.087	-0.096	0.042	3868	5609	0	1722	12	7
SRL_OPN_2PTS014_0062_20140614_084637_20140614_102426.EUM.nc	-0.077	-0.092	0.051	2579	5558	0	2959	20	0
SRL_OPN_2PTS014_0063_20140614_102426_20140614_120228.EUM.nc	-0.110	-0.104	0.044	2545	5498	0	2938	14	1
SRL_OPN_2PTS014_0065_20140614_120229_20140614_134127.EUM.nc	-0.115	-0.131	0.047	3071	5525	0	2416	31	7
SRL_OPN_2PTS014_0067_20140614_134126_20140614_153451.EUM.nc	-0.124	-0.129	0.037	3505	6417	0	2894	0	18
SRL_OPN_2PTS014_0070_20140614_153451_20140614_171429.EUM.nc	-0.107	-0.106	0.040	2757	5520	0	2757	3	3
SRL_OPN_2PTS014_0072_20140614_171428_20140614_185408.EUM.nc	-0.096	-0.102	0.045	3281	5665	0	2370	8	6

– Continued on next page

Table 14: Ka-Band Sea State Bias Statistics.

– Continued from previous page

File	Median	Mean	Std. Dev.	No. Obs.	Total Obs.	Default Lat/Lon	Flag (total)	Default (total)	3-Sigma Edited
SRL_OPN_2PTS014_0074_20140614_185407_20140614_203315.EUM.nc	-0.079	-0.096	0.048	3463	5603	0	2129	10	1
SRL_OPN_2PTS014_0076_20140614_203315_20140614_221150.EUM.nc	-0.097	-0.096	0.047	2932	5423	0	2474	15	2
SRL_OPN_2PTS014_0078_20140614_221150_20140614_234947.EUM.nc	-0.117	-0.106	0.043	2887	5494	0	2598	7	2
SRL_OPN_2PTS014_0079_20140614_234946_20140615_012732.EUM.nc	-0.125	-0.127	0.046	2875	5532	0	2657	0	0
SRL_OPN_2PTS014_0081_20140615_012732_20140615_030616.EUM.nc	-0.117	-0.120	0.045	2903	5557	0	2651	2	1
SRL_OPN_2PTS014_0083_20140615_030616_20140615_044633.EUM.nc	-0.111	-0.119	0.046	2936	5511	0	2567	5	3
SRL_OPN_2PTS014_0085_20140615_044632_20140615_062849.EUM.nc	-0.101	-0.105	0.041	3836	5802	0	1959	3	4
SRL_OPN_2PTS014_0087_20140615_062849_20140615_081539.EUM.nc	-0.092	-0.099	0.040	4056	6106	0	1938	2	110
SRL_OPN_2PTS014_0090_20140615_081540_20140615_095344.EUM.nc	-0.094	-0.096	0.041	2818	5551	0	2723	3	7
SRL_OPN_2PTS014_0091_20140615_095343_20140615_113138.EUM.nc	-0.100	-0.093	0.045	2149	5394	0	3158	22	65
SRL_OPN_2PTS014_0093_20140615_113138_20140615_131006.EUM.nc	-0.122	-0.133	0.049	2821	5453	0	2628	4	0
SRL_OPN_2PTS014_0095_20140615_131006_20140615_150325.EUM.nc	-0.130	-0.131	0.039	3429	6421	0	2911	1	80
SRL_OPN_2PTS014_0098_20140615_150325_20140615_164311.EUM.nc	-0.109	-0.104	0.040	2939	5648	0	2702	3	4
SRL_OPN_2PTS014_0100_20140615_164311_20140615_182254.EUM.nc	-0.106	-0.109	0.051	3183	5570	0	2383	1	3
SRL_OPN_2PTS014_0102_20140615_182253_20140615_200209.EUM.nc	-0.091	-0.100	0.042	3058	5606	0	2414	14	120
SRL_OPN_2PTS014_0104_20140615_200209_20140615_214059.EUM.nc	-0.082	-0.084	0.035	3363	5492	0	2116	9	4
SRL_OPN_2PTS014_0106_20140615_214058_20140615_231906.EUM.nc	-0.099	-0.100	0.043	2404	5361	0	2945	12	0
SRL_OPN_2PTS014_0107_20140615_231906_20140616_005646.EUM.nc	-0.123	-0.125	0.052	2876	5540	0	2644	20	0
SRL_OPN_2PTS014_0109_20140616_005646_20140616_023509.EUM.nc	-0.134	-0.127	0.045	2919	5533	0	2607	5	2
SRL_OPN_2PTS014_0111_20140616_023508_20140616_041444.EUM.nc	-0.117	-0.120	0.042	2748	5508	0	2744	16	0
SRL_OPN_2PTS014_0113_20140616_041443_20140616_055625.EUM.nc	-0.108	-0.113	0.051	3655	5755	0	2077	1	22
SRL_OPN_2PTS014_0115_20140616_055624_20140616_074445.EUM.nc	-0.094	-0.103	0.042	4086	6155	0	2054	2	13
SRL_OPN_2PTS014_0118_20140616_074445_20140616_092301.EUM.nc	-0.089	-0.094	0.035	3103	5544	0	2426	10	5
SRL_OPN_2PTS014_0119_20140616_092300_20140616_110045.EUM.nc	-0.077	-0.089	0.058	2103	5486	0	3365	15	3
SRL_OPN_2PTS014_0121_20140616_110044_20140616_123902.EUM.nc	-0.128	-0.129	0.045	2526	5440	0	2909	5	0
SRL_OPN_2PTS014_0123_20140616_123901_20140616_141833.EUM.nc	-0.123	-0.130	0.044	3296	5605	0	2305	1	3
SRL_OPN_2PTS014_0125_20140616_141833_20140616_161152.EUM.nc	-0.104	-0.111	0.053	3440	6392	0	2947	5	0
SRL_OPN_2PTS014_0128_20140616_161151_20140616_175129.EUM.nc	-0.112	-0.115	0.054	2937	5640	0	2696	7	0
SRL_OPN_2PTS014_0130_20140616_175128_20140616_193101.EUM.nc	-0.096	-0.102	0.044	3298	5636	0	2320	11	7
SRL_OPN_2PTS014_0132_20140616_193100_20140616_211003.EUM.nc	-0.088	-0.082	0.034	3370	5623	0	2236	9	8
SRL_OPN_2PTS014_0134_20140616_211002_20140616_224814.EUM.nc	-0.087	-0.098	0.049	2439	5416	0	2954	23	0
SRL_OPN_2PTS014_0135_20140616_224815_20140617_002604.EUM.nc	-0.122	-0.122	0.053	3022	5435	0	2408	4	1
SRL_OPN_2PTS014_0137_20140617_002603_20140617_020410.EUM.nc	-0.141	-0.136	0.046	2892	5543	0	2646	5	0
SRL_OPN_2PTS014_0139_20140617_020409_20140617_034315.EUM.nc	-0.104	-0.110	0.051	2914	5517	0	2594	8	1
SRL_OPN_2PTS014_0141_20140617_034314_20140617_052415.EUM.nc	-0.112	-0.121	0.052	2875	5588	0	2708	4	1
SRL_OPN_2PTS014_0143_20140617_052416_20140617_071345.EUM.nc	-0.099	-0.102	0.035	3785	6228	0	2433	10	0
SRL_OPN_2PTS014_0146_20140617_071345_20140617_085214.EUM.nc	-0.089	-0.086	0.030	3659	5600	0	1729	8	204
SRL_OPN_2PTS014_0147_20140617_085214_20140617_103002.EUM.nc	-0.053	-0.084	0.057	2516	5544	0	3021	7	0
SRL_OPN_2PTS014_0149_20140617_103002_20140617_120806.EUM.nc	-0.108	-0.111	0.054	2541	5537	0	2966	29	1

– Continued on next page

Table 14: Ka-Band Sea State Bias Statistics.

– Continued from previous page

File	Median	Mean	Std. Dev.	No. Obs.	Total Obs.	Default Lat/Lon	Flag (total)	Default (total)	3-Sigma Edited
SRL_OPN_2PTS014_0151_20140617_120805_20140617_134701.EUM.nc	-0.127	-0.130	0.039	3049	5498	0	2440	7	2
SRL_OPN_2PTS014_0153_20140617_134700_20140617_154033.EUM.nc	-0.115	-0.130	0.048	3502	6434	0	2931	1	0
SRL_OPN_2PTS014_0156_20140617_154032_20140617_172012.EUM.nc	-0.112	-0.119	0.050	2728	5556	0	2820	7	1
SRL_OPN_2PTS014_0158_20140617_172011_20140617_185950.EUM.nc	-0.101	-0.108	0.043	3209	5665	0	2442	7	7
SRL_OPN_2PTS014_0160_20140617_185950_20140617_203855.EUM.nc	-0.093	-0.091	0.042	3561	5624	0	2052	5	6
SRL_OPN_2PTS014_0162_20140617_203854_20140617_221728.EUM.nc	-0.078	-0.092	0.055	2918	5453	0	2516	19	0
SRL_OPN_2PTS014_0164_20140617_221727_20140617_235524.EUM.nc	-0.110	-0.115	0.052	2972	5514	0	2533	9	0
SRL_OPN_2PTS014_0165_20140617_235523_20140618_013309.EUM.nc	-0.137	-0.131	0.051	2971	5539	0	2567	1	0
SRL_OPN_2PTS014_0167_20140618_013309_20140618_031158.EUM.nc	-0.107	-0.118	0.057	2885	5569	0	2678	5	1
SRL_OPN_2PTS014_0169_20140618_031158_20140618_045212.EUM.nc	-0.100	-0.113	0.048	2923	5531	0	2608	0	0
SRL_OPN_2PTS014_0171_20140618_045213_20140618_063446.EUM.nc	-0.099	-0.098	0.034	3718	5848	0	1991	2	137
SRL_OPN_2PTS014_0173_20140618_063447_20140618_082118.EUM.nc	-0.098	-0.100	0.040	4126	6082	0	1946	4	6
SRL_OPN_2PTS014_0176_20140618_082117_20140618_095920.EUM.nc	-0.069	-0.092	0.054	2837	5568	0	2699	25	7
SRL_OPN_2PTS014_0177_20140618_095920_20140618_113708.EUM.nc	-0.100	-0.102	0.057	2321	5445	0	3088	34	2
SRL_OPN_2PTS014_0179_20140618_113708_20140618_131549.EUM.nc	-0.138	-0.131	0.043	2881	5449	0	2556	7	5
SRL_OPN_2PTS014_0181_20140618_131548_20140618_150908.EUM.nc	-0.121	-0.130	0.045	3508	6445	0	2932	4	1
SRL_OPN_2PTS014_0184_20140618_150908_20140618_164855.EUM.nc	-0.106	-0.116	0.046	2868	5608	0	2738	2	0
SRL_OPN_2PTS014_0186_20140618_164854_20140618_182828.EUM.nc	-0.104	-0.107	0.043	3140	5569	0	2422	6	1
SRL_OPN_2PTS014_0188_20140618_182828_20140618_200750.EUM.nc	-0.101	-0.104	0.053	3182	5601	0	2398	18	3
SRL_OPN_2PTS014_0190_20140618_200749_20140618_214637.EUM.nc	-0.080	-0.091	0.054	3235	5483	0	2222	23	3
SRL_OPN_2PTS014_0192_20140618_214638_20140618_232434.EUM.nc	-0.108	-0.108	0.056	2484	5295	0	2773	38	0
SRL_OPN_2PTS014_0193_20140618_232433_20140619_010223.EUM.nc	-0.131	-0.125	0.054	2734	5511	0	2762	15	0
SRL_OPN_2PTS014_0195_20140619_010222_20140619_024048.EUM.nc	-0.123	-0.122	0.046	2888	5550	0	2656	5	1
SRL_OPN_2PTS014_0197_20140619_024047_20140619_042029.EUM.nc	-0.104	-0.113	0.049	2772	5528	0	2734	22	0
SRL_OPN_2PTS014_0199_20140619_042029_20140619_060218.EUM.nc	-0.104	-0.113	0.047	3716	5775	0	2043	2	14
SRL_OPN_2PTS014_0201_20140619_060218_20140619_075023.EUM.nc	-0.096	-0.102	0.037	4113	6147	0	2027	5	2
SRL_OPN_2PTS014_0204_20140619_075023_20140619_092836.EUM.nc	-0.095	-0.103	0.049	3069	5535	0	2450	14	2
SRL_OPN_2PTS014_0205_20140619_092836_20140619_110621.EUM.nc	-0.081	-0.078	0.053	2164	5502	0	3314	22	2
SRL_OPN_2PTS014_0207_20140619_110620_20140619_124441.EUM.nc	-0.128	-0.130	0.052	2524	5408	0	2875	9	0
SRL_OPN_2PTS014_0209_20140619_124440_20140619_143749.EUM.nc	-0.123	-0.129	0.046	3395	6366	0	2968	0	3
SRL_OPN_2PTS014_0212_20140619_143748_20140619_161735.EUM.nc	-0.098	-0.108	0.045	3442	5618	0	2173	2	1
SRL_OPN_2PTS014_0214_20140619_161735_20140619_175711.EUM.nc	-0.106	-0.108	0.042	2943	5605	0	2656	5	1
SRL_OPN_2PTS014_0216_20140619_175710_20140619_193642.EUM.nc	-0.103	-0.109	0.058	3357	5665	0	2305	3	0
SRL_OPN_2PTS014_0218_20140619_193642_20140619_211533.EUM.nc	-0.083	-0.094	0.046	3346	5517	0	2163	4	4
SRL_OPN_2PTS014_0220_20140619_211533_20140619_225351.EUM.nc	-0.087	-0.092	0.046	2449	5512	0	3051	12	0
SRL_OPN_2PTS014_0221_20140619_225350_20140620_003139.EUM.nc	-0.119	-0.116	0.054	3149	5478	0	2325	3	1
SRL_OPN_2PTS014_0223_20140620_003138_20140620_020940.EUM.nc	-0.133	-0.130	0.036	2732	5507	0	2753	11	11
SRL_OPN_2PTS014_0225_20140620_020939_20140620_034859.EUM.nc	-0.112	-0.118	0.046	2870	5541	0	2658	13	0
SRL_OPN_2PTS014_0227_20140620_034858_20140620_053006.EUM.nc	-0.103	-0.119	0.052	2846	5604	0	2756	2	0

– Continued on next page

Table 14: Ka-Band Sea State Bias Statistics.

– Continued from previous page

File	Median	Mean	Std. Dev.	No. Obs.	Total Obs.	Default Lat/Lon	Flag (total)	Default (total)	3-Sigma Edited
SRL_OPN_2PTS014_0229_20140620_053006_20140620_071925.EUM.nc	-0.092	-0.099	0.036	3916	6212	0	2285	5	6
SRL_OPN_2PTS014_0232_20140620_071925_20140620_085743.EUM.nc	-0.079	-0.091	0.044	3812	5599	0	1779	5	3
SRL_OPN_2PTS014_0233_20140620_085742_20140620_103536.EUM.nc	-0.064	-0.077	0.047	2366	5538	0	3163	8	1
SRL_OPN_2PTS014_0235_20140620_103535_20140620_121343.EUM.nc	-0.095	-0.109	0.055	2511	5500	0	2973	12	4
SRL_OPN_2PTS014_0237_20140620_121342_20140620_135244.EUM.nc	-0.121	-0.130	0.044	3141	5537	0	2396	0	0
SRL_OPN_2PTS014_0239_20140620_135243_20140620_154607.EUM.nc	-0.107	-0.121	0.054	3523	6416	0	2892	1	0
SRL_OPN_2PTS014_0242_20140620_154607_20140620_172553.EUM.nc	-0.101	-0.108	0.043	2743	5531	0	2782	3	3
SRL_OPN_2PTS014_0244_20140620_172553_20140620_190530.EUM.nc	-0.105	-0.107	0.048	3264	5658	0	2389	5	0
SRL_OPN_2PTS014_0246_20140620_190531_20140620_204434.EUM.nc	-0.082	-0.089	0.044	3566	5608	0	1949	8	85
SRL_OPN_2PTS014_0248_20140620_204433_20140620_222305.EUM.nc	-0.077	-0.086	0.050	2836	5448	0	2583	19	10
SRL_OPN_2PTS014_0250_20140620_222304_20140621_000058.EUM.nc	-0.110	-0.118	0.052	2991	5517	0	2513	12	1
SRL_OPN_2PTS014_0251_20140621_000058_20140621_013847.EUM.nc	-0.125	-0.119	0.041	3020	5553	0	2527	6	0
SRL_OPN_2PTS014_0253_20140621_013847_20140621_031739.EUM.nc	-0.117	-0.130	0.059	2889	5564	0	2658	17	0
SRL_OPN_2PTS014_0255_20140621_031738_20140621_045800.EUM.nc	-0.102	-0.113	0.055	2935	5567	0	2631	1	0
SRL_OPN_2PTS014_0257_20140621_045800_20140621_064042.EUM.nc	-0.093	-0.096	0.040	3881	5861	0	1979	1	0
SRL_OPN_2PTS014_0259_20140621_064041_20140621_082655.EUM.nc	-0.081	-0.090	0.040	4214	6064	0	1836	6	8
SRL_OPN_2PTS014_0262_20140621_082655_20140621_100456.EUM.nc	-0.087	-0.085	0.043	2808	5564	0	2753	2	1
SRL_OPN_2PTS014_0263_20140621_100456_20140621_114245.EUM.nc	-0.085	-0.101	0.061	2388	5494	0	3088	17	1
SRL_OPN_2PTS014_0265_20140621_114244_20140621_132128.EUM.nc	-0.124	-0.133	0.046	2928	5463	0	2530	4	1
SRL_OPN_2PTS014_0267_20140621_132128_20140621_151449.EUM.nc	-0.115	-0.130	0.063	3516	6436	0	2920	0	0
SRL_OPN_2PTS014_0270_20140621_151449_20140621_165436.EUM.nc	-0.097	-0.105	0.049	2804	5604	0	2793	4	3
SRL_OPN_2PTS014_0272_20140621_165436_20140621_183410.EUM.nc	-0.106	-0.108	0.041	3158	5577	0	2412	3	4
SRL_OPN_2PTS014_0274_20140621_183409_20140621_201330.EUM.nc	-0.092	-0.099	0.043	3283	5584	0	2292	8	1
SRL_OPN_2PTS014_0276_20140621_201330_20140621_215215.EUM.nc	-0.077	-0.083	0.048	3253	5473	0	2181	29	10
SRL_OPN_2PTS014_0278_20140621_215214_20140621_233008.EUM.nc	-0.112	-0.117	0.056	2387	5321	0	2918	16	0
SRL_OPN_2PTS014_0279_20140621_233008_20140622_010758.EUM.nc	-0.116	-0.120	0.048	2688	5525	0	2825	12	0
SRL_OPN_2PTS014_0281_20140622_010758_20140622_024628.EUM.nc	-0.115	-0.142	0.066	2911	5543	0	2631	1	0
SRL_OPN_2PTS014_0283_20140622_024628_20140622_042615.EUM.nc	-0.093	-0.111	0.054	2822	5544	0	2721	1	0
SRL_OPN_2PTS014_0285_20140622_042614_20140622_060812.EUM.nc	-0.098	-0.104	0.044	3740	5776	0	2034	1	1
SRL_OPN_2PTS014_0287_20140622_060811_20140622_075600.EUM.nc	-0.089	-0.091	0.037	4122	6140	0	2007	6	5
SRL_OPN_2PTS014_0290_20140622_075600_20140622_093412.EUM.nc	-0.076	-0.087	0.043	2964	5555	0	2581	3	7
SRL_OPN_2PTS014_0291_20140622_093412_20140622_111156.EUM.nc	-0.074	-0.091	0.062	2155	5498	0	3312	29	2
SRL_OPN_2PTS014_0293_20140622_111156_20140622_125020.EUM.nc	-0.136	-0.131	0.045	2569	5404	0	2824	8	3
SRL_OPN_2PTS014_0295_20140622_125019_20140622_144331.EUM.nc	-0.119	-0.138	0.054	3369	6364	0	2995	0	0
SRL_OPN_2PTS014_0298_20140622_144330_20140622_162316.EUM.nc	-0.102	-0.109	0.055	3312	5634	0	2316	6	0
SRL_OPN_2PTS014_0300_20140622_162315_20140622_180253.EUM.nc	-0.093	-0.097	0.041	2995	5647	0	2649	0	3
SRL_OPN_2PTS014_0302_20140622_180252_20140622_194222.EUM.nc	-0.094	-0.095	0.045	3311	5640	0	2322	6	1
SRL_OPN_2PTS014_0304_20140622_194222_20140622_212111.EUM.nc	-0.082	-0.086	0.042	3338	5499	0	2146	9	6
SRL_OPN_2PTS014_0306_20140622_212112_20140622_225927.EUM.nc	-0.094	-0.099	0.050	2292	5479	0	3173	14	0

– Continued on next page

Table 14: Ka-Band Sea State Bias Statistics.

– Continued from previous page

File	Median	Mean	Std. Dev.	No. Obs.	Total Obs.	Default Lat/Lon	Flag (total)	Default (total)	3-Sigma Edited
SRL_OPN_2PTS014_0307_20140622_225926_20140623_003716.EUM.nc	-0.112	-0.117	0.057	3244	5495	0	2242	8	1
SRL_OPN_2PTS014_0309_20140623_003715_20140623_021519.EUM.nc	-0.138	-0.145	0.059	2787	5537	0	2742	8	0
SRL_OPN_2PTS014_0311_20140623_021518_20140623_035443.EUM.nc	-0.108	-0.122	0.046	2716	5541	0	2818	7	0
SRL_OPN_2PTS014_0313_20140623_035442_20140623_053558.EUM.nc	-0.095	-0.107	0.045	2882	5603	0	2721	0	0
SRL_OPN_2PTS014_0315_20140623_053557_20140623_072505.EUM.nc	-0.093	-0.092	0.030	4026	6217	0	2172	11	8
SRL_OPN_2PTS014_0318_20140623_072504_20140623_090320.EUM.nc	-0.082	-0.090	0.045	3736	5598	0	1858	4	0
SRL_OPN_2PTS014_0319_20140623_090319_20140623_104114.EUM.nc	-0.063	-0.081	0.053	2476	5542	0	3052	13	1
SRL_OPN_2PTS014_0321_20140623_104113_20140623_121922.EUM.nc	-0.126	-0.124	0.055	2548	5505	0	2936	21	0
SRL_OPN_2PTS014_0323_20140623_121922_20140623_135827.EUM.nc	-0.114	-0.136	0.057	3269	5549	0	2277	3	0
SRL_OPN_2PTS014_0325_20140623_135827_20140623_155151.EUM.nc	-0.104	-0.112	0.046	3379	6413	0	3016	15	3
SRL_OPN_2PTS014_0328_20140623_155151_20140623_173137.EUM.nc	-0.095	-0.098	0.045	2720	5523	0	2800	1	2
SRL_OPN_2PTS014_0330_20140623_173136_20140623_191104.EUM.nc	-0.096	-0.096	0.048	3360	5655	0	2214	7	74
SRL_OPN_2PTS014_0332_20140623_191104_20140623_205013.EUM.nc	-0.085	-0.086	0.042	3605	5600	0	1984	5	6
SRL_OPN_2PTS014_0334_20140623_205012_20140623_222842.EUM.nc	-0.082	-0.089	0.050	2839	5450	0	2598	11	2
SRL_OPN_2PTS014_0336_20140623_222842_20140624_000626.EUM.nc	-0.123	-0.129	0.058	3005	5491	0	2469	17	0
SRL_OPN_2PTS014_0337_20140624_000625_20140624_014425.EUM.nc	-0.131	-0.134	0.055	3019	5557	0	2538	0	0
SRL_OPN_2PTS014_0339_20140624_014424_20140624_032321.EUM.nc	-0.112	-0.117	0.047	2866	5469	0	2594	7	2
SRL_OPN_2PTS014_0341_20140624_032321_20140624_050349.EUM.nc	-0.087	-0.100	0.044	2826	5583	0	2679	5	73
SRL_OPN_2PTS014_0343_20140624_050349_20140624_101031.EUM.nc	-0.087	-0.091	0.043	10798	17372	0	6557	10	7
SRL_OPN_2PTS014_0349_20140624_101031_20140624_114822.EUM.nc	-0.117	-0.113	0.056	2437	5487	0	3021	29	0
SRL_OPN_2PTS014_0351_20140624_114822_20140624_132710.EUM.nc	-0.134	-0.142	0.054	2975	5431	0	2441	15	0
SRL_OPN_2PTS014_0353_20140624_132709_20140624_152032.EUM.nc	-0.107	-0.118	0.043	3525	6402	0	2873	1	3
SRL_OPN_2PTS014_0356_20140624_152032_20140624_170019.EUM.nc	-0.101	-0.101	0.045	2754	5591	0	2823	10	4
SRL_OPN_2PTS014_0358_20140624_170018_20140624_183951.EUM.nc	-0.092	-0.100	0.052	3162	5548	0	2385	0	1
SRL_OPN_2PTS014_0360_20140624_183950_20140624_201911.EUM.nc	-0.095	-0.091	0.041	3296	5583	0	2270	16	1
SRL_OPN_2PTS014_0362_20140624_201910_20140624_215752.EUM.nc	-0.084	-0.089	0.045	3009	5525	0	2476	34	6
SRL_OPN_2PTS014_0364_20140624_215752_20140624_233545.EUM.nc	-0.122	-0.124	0.056	2525	5419	0	2886	8	0
SRL_OPN_2PTS014_0365_20140624_233544_20140625_011336.EUM.nc	-0.144	-0.138	0.060	2808	5525	0	2715	2	0
SRL_OPN_2PTS014_0367_20140625_011335_20140625_025200.EUM.nc	-0.124	-0.123	0.043	2861	5524	0	2662	1	0
SRL_OPN_2PTS014_0369_20140625_025200_20140625_043201.EUM.nc	-0.091	-0.101	0.048	2818	5548	0	2726	4	0
SRL_OPN_2PTS014_0371_20140625_043201_20140625_061405.EUM.nc	-0.086	-0.086	0.032	3518	5773	0	2060	6	189
SRL_OPN_2PTS014_0373_20140625_061405_20140625_080140.EUM.nc	-0.095	-0.096	0.044	4151	6129	0	1968	3	7
SRL_OPN_2PTS014_0376_20140625_080139_20140625_093941.EUM.nc	-0.080	-0.088	0.044	2853	5559	0	2607	20	79
SRL_OPN_2PTS014_0377_20140625_093940_20140625_111733.EUM.nc	-0.098	-0.090	0.064	2198	5452	0	3226	28	0
SRL_OPN_2PTS014_0379_20140625_111732_20140625_125601.EUM.nc	-0.156	-0.144	0.042	2668	5386	0	2687	5	26
SRL_OPN_2PTS014_0381_20140625_125600_20140625_144914.EUM.nc	-0.109	-0.119	0.046	3412	6379	0	2967	0	0
SRL_OPN_2PTS014_0384_20140625_144913_20140625_162859.EUM.nc	-0.096	-0.105	0.046	3279	5646	0	2353	14	0
SRL_OPN_2PTS014_0386_20140625_162900_20140625_180836.EUM.nc	-0.098	-0.097	0.047	3010	5642	0	2624	5	3
SRL_OPN_2PTS014_0388_20140625_180836_20140625_194803.EUM.nc	-0.087	-0.084	0.036	3251	5636	0	2369	9	7

– Continued on next page

Table 14: Ka-Band Sea State Bias Statistics.

– Continued from previous page

File	Median	Mean	Std. Dev.	No. Obs.	Total Obs.	Default Lat/Lon	Flag (total)	Default (total)	3-Sigma Edited
SRL_OPN_2PTS014_0390_20140625_194803_20140625_212649.EUM.nc	-0.090	-0.087	0.039	3386	5496	0	2083	23	4
SRL_OPN_2PTS014_0392_20140625_212649_20140625_230502.EUM.nc	-0.099	-0.103	0.057	2201	5473	0	3267	3	2
SRL_OPN_2PTS014_0393_20140625_230502_20140626_004250.EUM.nc	-0.142	-0.128	0.051	3177	5522	0	2332	9	4
SRL_OPN_2PTS014_0395_20140626_004250_20140626_022058.EUM.nc	-0.127	-0.133	0.046	2803	5557	0	2748	5	1
SRL_OPN_2PTS014_0397_20140626_022058_20140626_040025.EUM.nc	-0.096	-0.102	0.043	2769	5569	0	2797	3	0
SRL_OPN_2PTS014_0399_20140626_040025_20140626_054140.EUM.nc	-0.090	-0.104	0.049	3191	5591	0	2390	7	3
SRL_OPN_2PTS014_0411_20140626_140411_20140626_155733.EUM.nc	-0.121	-0.126	0.051	3211	6422	0	3208	3	0
SRL_OPN_2PTS014_0414_20140626_155732_20140626_173718.EUM.nc	-0.097	-0.104	0.046	2792	5574	0	2777	5	0
SRL_OPN_2PTS014_0416_20140626_173717_20140626_191645.EUM.nc	-0.091	-0.094	0.044	3396	5641	0	2236	4	5
SRL_OPN_2PTS014_0418_20140626_191645_20140626_205553.EUM.nc	-0.090	-0.089	0.044	3551	5619	0	2053	9	6
SRL_OPN_2PTS014_0420_20140626_205552_20140626_223419.EUM.nc	-0.084	-0.095	0.054	2670	5450	0	2760	19	1
SRL_OPN_2PTS014_0421_20140626_223418_20140627_001202.EUM.nc	-0.141	-0.124	0.049	3046	5514	0	2462	4	2
SRL_OPN_2PTS014_0423_20140627_001201_20140627_015002.EUM.nc	-0.129	-0.135	0.046	3029	5540	0	2506	3	2
SRL_OPN_2PTS014_0425_20140627_015001_20140627_032904.EUM.nc	-0.101	-0.107	0.048	2943	5491	0	2535	11	2
SRL_OPN_2PTS014_0427_20140627_032903_20140627_050938.EUM.nc	-0.097	-0.114	0.052	2869	5584	0	2714	1	0
SRL_OPN_2PTS014_0429_20140627_050938_20140627_065935.EUM.nc	-0.093	-0.096	0.028	3734	6252	0	2510	1	7
SRL_OPN_2PTS014_0432_20140627_065935_20140627_083809.EUM.nc	-0.082	-0.085	0.037	4181	5644	0	1446	8	9
SRL_OPN_2PTS014_0434_20140627_083808_20140627_101607.EUM.nc	-0.075	-0.093	0.057	2681	5492	0	2800	7	4
SRL_OPN_2PTS014_0435_20140627_101607_20140627_115359.EUM.nc	-0.132	-0.114	0.055	2546	5511	0	2955	10	0
SRL_OPN_2PTS014_0437_20140627_115358_20140627_133251.EUM.nc	-0.128	-0.132	0.040	2984	5442	0	2453	4	1
SRL_OPN_2PTS014_0439_20140627_133250_20140627_152615.EUM.nc	-0.122	-0.129	0.047	3557	6378	0	2821	0	0
SRL_OPN_2PTS014_0442_20140627_152614_20140627_170601.EUM.nc	-0.092	-0.106	0.045	2742	5621	0	2877	1	1
SRL_OPN_2PTS014_0444_20140627_170600_20140627_184532.EUM.nc	-0.093	-0.096	0.041	3170	5554	0	2379	3	2
SRL_OPN_2PTS014_0446_20140627_184531_20140627_202451.EUM.nc	-0.090	-0.093	0.047	3379	5580	0	2184	14	3
SRL_OPN_2PTS014_0448_20140627_202451_20140627_220322.EUM.nc	-0.077	-0.084	0.043	2868	5534	0	2528	11	127
SRL_OPN_2PTS014_0450_20140627_220322_20140627_234121.EUM.nc	-0.134	-0.117	0.053	2666	5482	0	2799	12	5
SRL_OPN_2PTS014_0451_20140627_234121_20140628_011912.EUM.nc	-0.123	-0.127	0.048	2981	5533	0	2549	3	0
SRL_OPN_2PTS014_0453_20140628_011911_20140628_025742.EUM.nc	-0.108	-0.119	0.052	2897	5532	0	2630	4	1
SRL_OPN_2PTS014_0455_20140628_025741_20140628_043749.EUM.nc	-0.099	-0.107	0.049	2743	5502	0	2754	4	1
SRL_OPN_2PTS014_0457_20140628_043748_20140628_061953.EUM.nc	-0.097	-0.099	0.031	3784	5812	0	2024	1	3
SRL_OPN_2PTS014_0459_20140628_061953_20140628_080718.EUM.nc	-0.088	-0.087	0.037	4132	6122	0	1984	1	5
SRL_OPN_2PTS014_0462_20140628_080719_20140628_094517.EUM.nc	-0.076	-0.089	0.056	2895	5553	0	2641	16	1
SRL_OPN_2PTS014_0463_20140628_094516_20140628_112310.EUM.nc	-0.112	-0.096	0.056	2065	5414	0	3330	18	1
SRL_OPN_2PTS014_0465_20140628_112308_20140628_130140.EUM.nc	-0.130	-0.138	0.043	2728	5377	0	2641	2	6
SRL_OPN_2PTS014_0467_20140628_130139_20140628_145455.EUM.nc	-0.119	-0.130	0.046	3455	6398	0	2939	2	2
SRL_OPN_2PTS014_0470_20140628_145455_20140628_163434.EUM.nc	-0.091	-0.100	0.047	3085	5639	0	2438	9	107
SRL_OPN_2PTS014_0472_20140628_163433_20140628_181418.EUM.nc	-0.095	-0.098	0.045	3051	5634	0	2566	16	1
SRL_OPN_2PTS014_0474_20140628_181417_20140628_195343.EUM.nc	-0.094	-0.094	0.046	3224	5611	0	2371	9	7
SRL_OPN_2PTS014_0476_20140628_195343_20140628_213229.EUM.nc	-0.073	-0.078	0.039	3470	5513	0	2016	18	9

– Continued on next page

Table 14: Ka-Band Sea State Bias Statistics.

– Continued from previous page

File	Median	Mean	Std. Dev.	No. Obs.	Total Obs.	Default Lat/Lon	Flag (total)	Default (total)	3-Sigma Edited
SRL_OPN_2PTS014_0478_20140628_213229_20140628_231038.EUM.nc	-0.091	-0.100	0.057	2186	5422	0	3231	5	0
SRL_OPN_2PTS014_0479_20140628_231038_20140629_004827.EUM.nc	-0.125	-0.121	0.049	3138	5543	0	2392	13	0
SRL_OPN_2PTS014_0481_20140629_004826_20140629_022636.EUM.nc	-0.126	-0.140	0.063	2872	5530	0	2652	6	0
SRL_OPN_2PTS014_0483_20140629_022635_20140629_040611.EUM.nc	-0.103	-0.107	0.042	2698	5516	0	2810	5	3
SRL_OPN_2PTS014_0485_20140629_040610_20140629_054731.EUM.nc	-0.095	-0.097	0.036	3448	5708	0	2174	8	78
SRL_OPN_2PTS014_0487_20140629_054731_20140629_073621.EUM.nc	-0.091	-0.095	0.038	4066	6198	0	2092	1	39
SRL_OPN_2PTS014_0490_20140629_073621_20140629_091432.EUM.nc	-0.084	-0.089	0.042	3368	5581	0	2202	11	0
SRL_OPN_2PTS014_0491_20140629_091432_20140629_105224.EUM.nc	-0.051	-0.073	0.049	2331	5555	0	3196	26	2
SRL_OPN_2PTS014_0493_20140629_105224_20140629_123030.EUM.nc	-0.124	-0.132	0.040	2536	5424	0	2854	9	25
SRL_OPN_2PTS014_0495_20140629_123029_20140629_140953.EUM.nc	-0.119	-0.136	0.056	3155	5605	0	2447	3	0
SRL_OPN_2PTS014_0497_20140629_140954_20140629_160316.EUM.nc	-0.100	-0.109	0.045	3251	6435	0	3177	4	3
SRL_OPN_2PTS014_0500_20140629_160315_20140629_174301.EUM.nc	-0.092	-0.096	0.046	2869	5661	0	2782	10	0
SRL_OPN_2PTS014_0502_20140629_174300_20140629_192226.EUM.nc	-0.092	-0.091	0.040	3441	5660	0	2216	1	2
SRL_OPN_2PTS014_0504_20140629_192225_20140629_210132.EUM.nc	-0.087	-0.083	0.041	3554	5601	0	2035	10	2
SRL_OPN_2PTS014_0506_20140629_210131_20140629_223947.EUM.nc	-0.078	-0.086	0.045	2640	5417	0	2743	29	5
SRL_OPN_2PTS014_0507_20140629_223946_20140630_001736.EUM.nc	-0.122	-0.119	0.054	3004	5475	0	2464	4	3
SRL_OPN_2PTS014_0509_20140630_001736_20140630_015539.EUM.nc	-0.127	-0.142	0.056	3015	5525	0	2509	1	0
SRL_OPN_2PTS014_0511_20140630_015538_20140630_033437.EUM.nc	-0.100	-0.097	0.043	2937	5494	0	2543	11	3
SRL_OPN_2PTS014_0513_20140630_033436_20140630_051526.EUM.nc	-0.092	-0.098	0.038	2782	5572	0	2646	1	143
SRL_OPN_2PTS014_0515_20140630_051525_20140630_102133.EUM.nc	-0.087	-0.093	0.043	10303	17299	0	6935	51	10
SRL_OPN_2PTS014_0521_20140630_102133_20140630_115935.EUM.nc	-0.105	-0.106	0.048	2527	5536	0	2998	11	0
SRL_OPN_2PTS014_0523_20140630_115934_20140630_133831.EUM.nc	-0.132	-0.144	0.055	3033	5486	0	2448	5	0
SRL_OPN_2PTS014_0525_20140630_133830_20140630_153155.EUM.nc	-0.112	-0.115	0.046	3564	6413	0	2846	3	0
SRL_OPN_2PTS014_0528_20140630_153154_20140630_171134.EUM.nc	-0.087	-0.094	0.041	2729	5615	0	2879	5	2
SRL_OPN_2PTS014_0530_20140630_171133_20140630_185113.EUM.nc	-0.089	-0.094	0.039	3292	5591	0	2288	4	7
SRL_OPN_2PTS014_0532_20140630_185114_20140630_203028.EUM.nc	-0.092	-0.094	0.041	3385	5598	0	2192	17	4
SRL_OPN_2PTS014_0534_20140630_203029_20140630_220858.EUM.nc	-0.080	-0.086	0.045	2981	5540	0	2529	24	6
SRL_OPN_2PTS014_0536_20140630_220857_20140630_234655.EUM.nc	-0.113	-0.115	0.057	2878	5545	0	2663	4	0
SRL_OPN_2PTS014_0537_20140630_234655_20140701_012448.EUM.nc	-0.135	-0.139	0.060	2877	5537	0	2655	5	0
SRL_OPN_2PTS014_0539_20140701_012447_20140701_030321.EUM.nc	-0.121	-0.118	0.044	2873	5565	0	2690	1	1
SRL_OPN_2PTS014_0541_20140701_030320_20140701_044334.EUM.nc	-0.082	-0.096	0.047	2831	5543	0	2708	4	0
SRL_OPN_2PTS014_0543_20140701_044333_20140701_062547.EUM.nc	-0.090	-0.098	0.041	3833	5809	0	1975	1	0
SRL_OPN_2PTS014_0545_20140701_062546_20140701_081246.EUM.nc	-0.090	-0.097	0.042	4178	6111	0	1929	0	4
SRL_OPN_2PTS014_0548_20140701_081245_20140701_095052.EUM.nc	-0.088	-0.094	0.040	2811	5465	0	2641	10	3
SRL_OPN_2PTS014_0549_20140701_095051_20140701_130711.EUM.nc	-0.125	-0.125	0.057	4896	10886	0	5955	35	0
SRL_OPN_2PTS014_0553_20140701_130710_20140701_150037.EUM.nc	-0.119	-0.124	0.048	3441	6432	0	2991	0	0
SRL_OPN_2PTS014_0556_20140701_150036_20140701_164016.EUM.nc	-0.084	-0.093	0.039	3048	5639	0	2580	10	1
SRL_OPN_2PTS014_0558_20140701_164015_20140701_181959.EUM.nc	-0.090	-0.093	0.042	3104	5553	0	2445	2	2
SRL_OPN_2PTS014_0560_20140701_181958_20140701_195915.EUM.nc	-0.092	-0.100	0.046	3213	5601	0	2378	3	7

– Continued on next page

Table 14: Ka-Band Sea State Bias Statistics.

– Continued from previous page

File	Median	Mean	Std. Dev.	No. Obs.	Total Obs.	Default Lat/Lon	Flag (total)	Default (total)	3-Sigma Edited
SRL_OPN_2PTS014_0562_20140701_195914_20140701_213806.EUM.nc	-0.090	-0.091	0.040	3390	5605	0	2189	19	7
SRL_OPN_2PTS014_0564_20140701_213806_20140701_231613.EUM.nc	-0.093	-0.097	0.048	2334	5391	0	3041	6	10
SRL_OPN_2PTS014_0565_20140701_231612_20140702_005353.EUM.nc	-0.146	-0.131	0.058	2986	5524	0	2517	21	0
SRL_OPN_2PTS014_0567_20140702_005353_20140702_023214.EUM.nc	-0.130	-0.124	0.052	2975	5553	0	2569	8	1
SRL_OPN_2PTS014_0569_20140702_023213_20140702_041155.EUM.nc	-0.099	-0.106	0.040	2682	5529	0	2839	8	0
SRL_OPN_2PTS014_0571_20140702_041155_20140702_055323.EUM.nc	-0.091	-0.104	0.044	3658	5731	0	2069	4	0
SRL_OPN_2PTS014_0573_20140702_055322_20140702_074151.EUM.nc	-0.096	-0.105	0.040	4097	6178	0	2071	5	5
SRL_OPN_2PTS014_0576_20140702_074151_20140702_092008.EUM.nc	-0.086	-0.090	0.033	3198	5574	0	2356	5	15
SRL_OPN_2PTS014_0577_20140702_092007_20140702_105800.EUM.nc	-0.073	-0.083	0.052	2250	5523	0	3259	13	1
SRL_OPN_2PTS014_0579_20140702_105759_20140702_123608.EUM.nc	-0.159	-0.147	0.048	2456	5404	0	2929	3	16
SRL_OPN_2PTS014_0581_20140702_123608_20140702_141537.EUM.nc	-0.130	-0.130	0.038	3186	5603	0	2381	0	36
SRL_OPN_2PTS014_0583_20140702_141538_20140702_160857.EUM.nc	-0.095	-0.099	0.043	3393	6390	0	2995	2	0
SRL_OPN_2PTS014_0586_20140702_160856_20140702_174843.EUM.nc	-0.092	-0.095	0.044	2834	5626	0	2756	2	34
SRL_OPN_2PTS014_0588_20140702_174842_20140702_192806.EUM.nc	-0.084	-0.101	0.050	3285	5636	0	2329	17	5
SRL_OPN_2PTS014_0590_20140702_192805_20140702_210709.EUM.nc	-0.087	-0.094	0.042	3426	5613	0	2170	11	6
SRL_OPN_2PTS014_0592_20140702_210708_20140702_224522.EUM.nc	-0.075	-0.098	0.058	2636	5409	0	2769	4	0
SRL_OPN_2PTS014_0593_20140702_224521_20140703_002310.EUM.nc	-0.143	-0.133	0.053	3013	5443	0	2427	3	0
SRL_OPN_2PTS014_0595_20140703_002311_20140703_020116.EUM.nc	-0.128	-0.128	0.047	2997	5546	0	2541	6	2
SRL_OPN_2PTS014_0597_20140703_020116_20140703_034019.EUM.nc	-0.106	-0.101	0.042	2819	5490	0	2622	8	41
SRL_OPN_2PTS014_0599_20140703_034017_20140703_052115.EUM.nc	-0.094	-0.108	0.045	2894	5557	0	2659	1	3
SRL_OPN_2PTS014_0601_20140703_052113_20140703_071051.EUM.nc	-0.103	-0.110	0.037	3724	6236	0	2492	15	5
SRL_OPN_2PTS014_0604_20140703_071050_20140703_084921.EUM.nc	-0.078	-0.084	0.037	3920	5620	0	1650	1	49
SRL_OPN_2PTS014_0605_20140703_084920_20140703_102709.EUM.nc	-0.067	-0.082	0.046	2675	5464	0	2775	11	3
SRL_OPN_2PTS014_0607_20140703_102707_20140703_120511.EUM.nc	-0.140	-0.124	0.061	2544	5506	0	2950	12	0
SRL_OPN_2PTS014_0609_20140703_120510_20140703_134413.EUM.nc	-0.135	-0.136	0.047	3057	5506	0	2435	11	3
SRL_OPN_2PTS014_0611_20140703_134411_20140703_153737.EUM.nc	-0.112	-0.113	0.041	3552	6419	0	2867	0	0
SRL_OPN_2PTS014_0614_20140703_153736_20140703_171715.EUM.nc	-0.094	-0.095	0.037	2692	5589	0	2894	1	2
SRL_OPN_2PTS014_0616_20140703_171714_20140703_185653.EUM.nc	-0.096	-0.107	0.053	3216	5560	0	2325	16	3
SRL_OPN_2PTS014_0618_20140703_185652_20140703_203559.EUM.nc	-0.099	-0.102	0.040	3468	5605	0	2123	13	1
SRL_OPN_2PTS014_0620_20140703_203557_20140703_221434.EUM.nc	-0.090	-0.101	0.056	2944	5543	0	2577	22	0
SRL_OPN_2PTS014_0622_20140703_221433_20140703_235229.EUM.nc	-0.132	-0.123	0.059	2884	5512	0	2618	10	0
SRL_OPN_2PTS014_0623_20140703_235229_20140704_013015.EUM.nc	-0.131	-0.130	0.047	2958	5514	0	2549	3	4
SRL_OPN_2PTS014_0625_20140704_013015_20140704_030901.EUM.nc	-0.119	-0.115	0.040	2880	5507	0	2624	3	0
SRL_OPN_2PTS014_0627_20140704_030900_20140704_044921.EUM.nc	-0.096	-0.105	0.044	2868	5485	0	2611	6	0
SRL_OPN_2PTS014_0629_20140704_044920_20140704_063142.EUM.nc	-0.104	-0.114	0.040	3859	5814	0	1953	1	1
SRL_OPN_2PTS014_0631_20140704_063140_20140704_081822.EUM.nc	-0.094	-0.093	0.038	4239	6094	0	1853	1	1
SRL_OPN_2PTS014_0634_20140704_081821_20140704_095626.EUM.nc	-0.081	-0.092	0.051	2834	5469	0	2617	10	8
SRL_OPN_2PTS014_0635_20140704_095625_20140704_113421.EUM.nc	-0.115	-0.104	0.059	2313	5434	0	3098	23	0
SRL_OPN_2PTS014_0637_20140704_113421_20140704_131249.EUM.nc	-0.141	-0.143	0.034	2747	5460	0	2615	7	91

– Continued on next page

Table 14: Ka-Band Sea State Bias Statistics.

– Continued from previous page

File	Median	Mean	Std. Dev.	No. Obs.	Total Obs.	Default Lat/Lon	Flag (total)	Default (total)	3-Sigma Edited
SRL_OPN_2PTS014_0639_20140704_131248_20140704_150618.EUM.nc	-0.118	-0.118	0.037	3510	6424	0	2903	1	10
SRL_OPN_2PTS014_0642_20140704_150617_20140704_164557.EUM.nc	-0.098	-0.094	0.034	2874	5594	0	2710	4	6
SRL_OPN_2PTS014_0644_20140704_164555_20140704_182538.EUM.nc	-0.096	-0.103	0.050	3173	5558	0	2382	2	1
SRL_OPN_2PTS014_0646_20140704_182537_20140704_200453.EUM.nc	-0.107	-0.103	0.041	3176	5603	0	2419	5	3
SRL_OPN_2PTS014_0648_20140704_200453_20140704_214342.EUM.nc	-0.090	-0.093	0.041	3260	5572	0	2288	20	4
SRL_OPN_2PTS014_0650_20140704_214341_20140704_232148.EUM.nc	-0.105	-0.111	0.059	2446	5379	0	2918	15	0
SRL_OPN_2PTS014_0651_20140704_232147_20140705_005927.EUM.nc	-0.138	-0.129	0.051	2915	5543	0	2604	23	1
SRL_OPN_2PTS014_0653_20140705_005926_20140705_023751.EUM.nc	-0.127	-0.118	0.044	2975	5557	0	2565	15	2
SRL_OPN_2PTS014_0655_20140705_023750_20140705_041738.EUM.nc	-0.103	-0.107	0.033	2761	5537	0	2756	9	11
SRL_OPN_2PTS014_0657_20140705_041737_20140705_055914.EUM.nc	-0.106	-0.111	0.043	3721	5759	0	2035	2	1
SRL_OPN_2PTS014_0659_20140705_055913_20140705_074728.EUM.nc	-0.102	-0.101	0.037	4066	6156	0	2082	3	5
SRL_OPN_2PTS014_0662_20140705_074727_20140705_092542.EUM.nc	-0.084	-0.090	0.046	3132	5560	0	2426	2	0
SRL_OPN_2PTS014_0663_20140705_092542_20140705_110335.EUM.nc	-0.073	-0.092	0.059	2204	5520	0	3293	20	3
SRL_OPN_2PTS014_0665_20140705_110333_20140705_124145.EUM.nc	-0.143	-0.154	0.041	2476	5406	0	2863	3	64
SRL_OPN_2PTS014_0667_20140705_124143_20140705_142119.EUM.nc	-0.119	-0.121	0.039	3314	5590	0	2269	1	6
SRL_OPN_2PTS014_0669_20140705_142118_20140705_161437.EUM.nc	-0.098	-0.092	0.036	3418	6394	0	2967	3	6
SRL_OPN_2PTS014_0672_20140705_161436_20140705_175421.EUM.nc	-0.102	-0.102	0.045	2875	5625	0	2743	6	1
SRL_OPN_2PTS014_0674_20140705_175421_20140705_193345.EUM.nc	-0.102	-0.104	0.043	3301	5645	0	2332	9	3
SRL_OPN_2PTS014_0676_20140705_193344_20140705_211247.EUM.nc	-0.094	-0.096	0.037	3276	5504	0	2142	19	67
SRL_OPN_2PTS014_0678_20140705_211245_20140705_225055.EUM.nc	-0.090	-0.104	0.058	2542	5482	0	2924	16	0
SRL_OPN_2PTS014_0679_20140705_225055_20140706_002844.EUM.nc	-0.139	-0.134	0.046	3075	5476	0	2395	6	0
SRL_OPN_2PTS014_0681_20140706_002843_20140706_020651.EUM.nc	-0.127	-0.127	0.041	2858	5548	0	2634	24	32
SRL_OPN_2PTS014_0683_20140706_020650_20140706_034601.EUM.nc	-0.111	-0.110	0.046	2846	5543	0	2685	12	0
SRL_OPN_2PTS014_0685_20140706_034559_20140706_052704.EUM.nc	-0.096	-0.111	0.047	2794	5596	0	2796	4	2
SRL_OPN_2PTS014_0687_20140706_052704_20140706_071629.EUM.nc	-0.102	-0.104	0.032	3852	6233	0	2359	9	13
SRL_OPN_2PTS014_0690_20140706_071629_20140706_085456.EUM.nc	-0.081	-0.077	0.032	3625	5614	0	1653	11	325
SRL_OPN_2PTS014_0691_20140706_085455_20140706_103243.EUM.nc	-0.099	-0.109	0.059	2517	5536	0	3002	16	1
SRL_OPN_2PTS014_0693_20140706_103241_20140706_121047.EUM.nc	-0.139	-0.135	0.068	2492	5509	0	2999	18	0
SRL_OPN_2PTS014_0695_20140706_121046_20140706_134955.EUM.nc	-0.117	-0.129	0.042	3115	5508	0	2384	6	3
SRL_OPN_2PTS014_0697_20140706_134953_20140706_154318.EUM.nc	-0.109	-0.109	0.035	3534	6430	0	2868	1	27
SRL_OPN_2PTS014_0700_20140706_154318_20140706_172257.EUM.nc	-0.105	-0.102	0.045	2776	5532	0	2755	1	0
SRL_OPN_2PTS014_0702_20140706_172256_20140706_190234.EUM.nc	-0.105	-0.107	0.047	3236	5652	0	2377	0	39
SRL_OPN_2PTS014_0704_20140706_190232_20140706_204138.EUM.nc	-0.096	-0.095	0.039	3582	5622	0	1963	7	70
SRL_OPN_2PTS014_0706_20140706_204136_20140706_222010.EUM.nc	-0.089	-0.105	0.055	2935	5456	0	2496	24	1
SRL_OPN_2PTS014_0708_20140706_222009_20140706_235805.EUM.nc	-0.134	-0.133	0.052	2963	5524	0	2556	5	0
SRL_OPN_2PTS014_0709_20140706_235804_20140707_013552.EUM.nc	-0.121	-0.120	0.046	3068	5537	0	2468	0	1
SRL_OPN_2PTS014_0711_20140707_013550_20140707_031442.EUM.nc	-0.107	-0.117	0.052	2840	5527	0	2672	14	1
SRL_OPN_2PTS014_0713_20140707_031442_20140707_045509.EUM.nc	-0.093	-0.104	0.054	2883	5573	0	2688	0	2
SRL_OPN_2PTS014_0715_20140707_045507_20140707_063738.EUM.nc	-0.105	-0.108	0.037	3828	5852	0	1985	1	38

– Continued on next page

Table 14: Ka-Band Sea State Bias Statistics.

– Continued from previous page

File	Median	Mean	Std. Dev.	No. Obs.	Total Obs.	Default Lat/Lon	Flag (total)	Default (total)	3-Sigma Edited
SRL_OPN_2PTS014_0717_20140707_063737_20140707_082401.EUM.nc	-0.088	-0.093	0.045	4254	6063	0	1788	10	11
SRL_OPN_2PTS014_0720_20140707_082359_20140707_113957.EUM.nc	-0.113	-0.113	0.056	5184	10949	0	5727	37	1
SRL_OPN_2PTS014_0723_20140707_113957_20140707_131831.EUM.nc	-0.123	-0.132	0.043	2859	5465	0	2538	5	63
SRL_OPN_2PTS014_0725_20140707_131831_20140707_151152.EUM.nc	-0.103	-0.107	0.032	3493	6428	0	2903	1	31
SRL_OPN_2PTS014_0728_20140707_151151_20140707_165139.EUM.nc	-0.105	-0.108	0.052	2822	5598	0	2769	7	0
SRL_OPN_2PTS014_0730_20140707_165139_20140707_183120.EUM.nc	-0.109	-0.109	0.052	3141	5565	0	2412	5	7
SRL_OPN_2PTS014_0732_20140707_183119_20140707_201034.EUM.nc	-0.106	-0.101	0.041	3170	5582	0	2394	12	6
SRL_OPN_2PTS014_0734_20140707_201033_20140707_214920.EUM.nc	-0.102	-0.114	0.058	3256	5556	0	2287	11	2
SRL_OPN_2PTS014_0736_20140707_214920_20140707_232723.EUM.nc	-0.122	-0.127	0.064	2464	5337	0	2833	40	0
SRL_OPN_2PTS014_0737_20140707_232722_20140708_010504.EUM.nc	-0.128	-0.121	0.048	2780	5527	0	2737	10	0
SRL_OPN_2PTS014_0739_20140708_010503_20140708_024331.EUM.nc	-0.110	-0.119	0.049	2930	5557	0	2622	4	1
SRL_OPN_2PTS014_0741_20140708_024331_20140708_042315.EUM.nc	-0.107	-0.112	0.047	2761	5522	0	2750	10	1
SRL_OPN_2PTS014_0743_20140708_042315_20140708_060508.EUM.nc	-0.109	-0.113	0.048	3730	5776	0	2018	2	26
SRL_OPN_2PTS014_0745_20140708_060507_20140708_075306.EUM.nc	-0.097	-0.099	0.042	4119	6150	0	2026	1	4
SRL_OPN_2PTS014_0748_20140708_075305_20140708_093118.EUM.nc	-0.093	-0.104	0.047	3104	5541	0	2426	8	3
SRL_OPN_2PTS014_0749_20140708_093118_20140708_110910.EUM.nc	-0.129	-0.118	0.073	2194	5459	0	3227	38	0
SRL_OPN_2PTS014_0751_20140708_110909_20140708_144033.EUM.nc	-0.116	-0.122	0.036	5723	11701	0	5923	19	36
SRL_OPN_2PTS014_0756_20140708_144032_20140708_162018.EUM.nc	-0.096	-0.104	0.050	3428	5634	0	2202	4	0
SRL_OPN_2PTS014_0758_20140708_162018_20140708_180004.EUM.nc	-0.107	-0.111	0.061	2946	5626	0	2676	4	0
SRL_OPN_2PTS014_0760_20140708_180003_20140708_193925.EUM.nc	-0.106	-0.108	0.046	3313	5634	0	2308	1	12
SRL_OPN_2PTS014_0762_20140708_193925_20140708_211825.EUM.nc	-0.093	-0.103	0.048	3369	5522	0	2110	18	25
SRL_OPN_2PTS014_0764_20140708_211823_20140708_225631.EUM.nc	-0.093	-0.101	0.053	2460	5510	0	3039	9	2
SRL_OPN_2PTS014_0765_20140708_225631_20140709_003420.EUM.nc	-0.128	-0.122	0.046	3183	5485	0	2295	7	0
SRL_OPN_2PTS014_0767_20140709_003420_20140709_021230.EUM.nc	-0.119	-0.121	0.039	2878	5533	0	2630	0	25
SRL_OPN_2PTS014_0769_20140709_021229_20140709_035143.EUM.nc	-0.108	-0.113	0.048	2720	5494	0	2748	24	2
SRL_OPN_2PTS014_0771_20140709_035142_20140709_053254.EUM.nc	-0.103	-0.119	0.055	2851	5602	0	2749	2	0
SRL_OPN_2PTS014_0773_20140709_053254_20140709_072207.EUM.nc	-0.098	-0.102	0.041	4036	6237	0	2198	2	1
SRL_OPN_2PTS014_0776_20140709_072206_20140709_090032.EUM.nc	-0.089	-0.095	0.044	3889	5610	0	1704	9	8
SRL_OPN_2PTS014_0777_20140709_090031_20140709_103818.EUM.nc	-0.086	-0.107	0.067	2490	5529	0	3027	12	0
SRL_OPN_2PTS014_0779_20140709_103817_20140709_121625.EUM.nc	-0.111	-0.113	0.050	2523	5517	0	2966	28	0
SRL_OPN_2PTS014_0781_20140709_121625_20140709_135536.EUM.nc	-0.112	-0.123	0.052	3114	5510	0	2298	90	8
SRL_OPN_2PTS014_0783_20140709_135535_20140709_154859.EUM.nc	-0.107	-0.116	0.045	3585	6413	0	2824	3	1
SRL_OPN_2PTS014_0786_20140709_154859_20140709_172837.EUM.nc	-0.103	-0.115	0.056	2727	5525	0	2783	4	11
SRL_OPN_2PTS014_0788_20140709_172837_20140709_190814.EUM.nc	-0.100	-0.103	0.043	3474	5674	0	2188	7	5
SRL_OPN_2PTS014_0790_20140709_190813_20140709_204715.EUM.nc	-0.097	-0.101	0.047	3625	5611	0	1969	13	4
SRL_OPN_2PTS014_0792_20140709_204715_20140709_222546.EUM.nc	-0.088	-0.095	0.053	2876	5446	0	2552	17	1
SRL_OPN_2PTS014_0794_20140709_222544_20140710_000339.EUM.nc	-0.119	-0.118	0.049	3011	5542	0	2515	13	3
SRL_OPN_2PTS014_0795_20140710_000338_20140710_014127.EUM.nc	-0.111	-0.109	0.040	3116	5542	0	2413	6	7
SRL_OPN_2PTS014_0797_20140710_014127_20140710_032022.EUM.nc	-0.110	-0.110	0.046	2851	5505	0	2644	5	5

– Continued on next page

Table 14: Ka-Band Sea State Bias Statistics.

– Continued from previous page

File	Median	Mean	Std. Dev.	No. Obs.	Total Obs.	Default Lat/Lon	Flag (total)	Default (total)	3-Sigma Edited
SRL_OPN_2PTS014_0799_20140710_032022_20140710_050056.EUM.nc	-0.105	-0.120	0.055	2928	5592	0	2661	3	0
SRL_OPN_2PTS014_0801_20140710_050055_20140710_064332.EUM.nc	-0.099	-0.104	0.038	3856	5850	0	1991	2	1
SRL_OPN_2PTS014_0803_20140710_064332_20140710_082936.EUM.nc	-0.091	-0.095	0.043	4363	6065	0	1695	2	5
SRL_OPN_2PTS014_0806_20140710_082935_20140710_100736.EUM.nc	-0.098	-0.110	0.055	2793	5466	0	2666	6	1
SRL_OPN_2PTS014_0807_20140710_100735_20140710_114533.EUM.nc	-0.099	-0.105	0.051	2395	5485	0	3076	14	0
SRL_OPN_2PTS014_0809_20140710_114532_20140710_132411.EUM.nc	-0.112	-0.116	0.031	2884	5455	0	2478	4	89
SRL_OPN_2PTS014_0811_20140710_132410_20140710_151732.EUM.nc	-0.119	-0.123	0.044	3520	6415	0	2866	2	27
SRL_OPN_2PTS014_0814_20140710_151731_20140710_165719.EUM.nc	-0.108	-0.111	0.049	2810	5562	0	2739	10	3
SRL_OPN_2PTS014_0816_20140710_165718_20140710_183700.EUM.nc	-0.103	-0.105	0.041	3219	5553	0	2333	0	1
SRL_OPN_2PTS014_0818_20140710_183659_20140710_201611.EUM.nc	-0.108	-0.102	0.041	3265	5571	0	2299	6	1
SRL_OPN_2PTS014_0820_20140710_201612_20140710_215455.EUM.nc	-0.091	-0.098	0.054	3185	5548	0	2322	35	6
SRL_OPN_2PTS014_0822_20140710_215454_20140710_233257.EUM.nc	-0.114	-0.105	0.055	2455	5335	0	2873	7	0
SRL_OPN_2PTS014_0823_20140710_233256_20140711_011039.EUM.nc	-0.104	-0.105	0.040	2766	5520	0	2748	6	0
SRL_OPN_2PTS014_0825_20140711_011038_20140711_024910.EUM.nc	-0.124	-0.122	0.047	2880	5553	0	2671	2	0
SRL_OPN_2PTS014_0827_20140711_024910_20140711_042907.EUM.nc	-0.119	-0.123	0.053	2787	5537	0	2743	7	0
SRL_OPN_2PTS014_0829_20140711_042906_20140711_061100.EUM.nc	-0.106	-0.104	0.037	3706	5778	0	2071	1	0
SRL_OPN_2PTS014_0831_20140711_061100_20140711_075842.EUM.nc	-0.094	-0.100	0.041	4176	6140	0	1961	2	1
SRL_OPN_2PTS014_0834_20140711_075841_20140711_093652.EUM.nc	-0.098	-0.103	0.051	2945	5563	0	2600	18	0
SRL_OPN_2PTS014_0835_20140711_093651_20140711_111445.EUM.nc	-0.080	-0.090	0.057	2152	5480	0	3288	40	0
SRL_OPN_2PTS014_0837_20140711_111444_20140711_125301.EUM.nc	-0.109	-0.110	0.030	2458	5410	0	2805	3	144
SRL_OPN_2PTS014_0839_20140711_125301_20140711_144613.EUM.nc	-0.117	-0.120	0.042	3288	6362	0	2974	1	99
SRL_OPN_2PTS014_0842_20140711_144613_20140711_162559.EUM.nc	-0.109	-0.114	0.043	3384	5636	0	2244	8	0
SRL_OPN_2PTS014_0844_20140711_162558_20140711_180543.EUM.nc	-0.104	-0.103	0.038	3027	5661	0	2631	3	0
SRL_OPN_2PTS014_0846_20140711_180542_20140711_194504.EUM.nc	-0.107	-0.106	0.040	3238	5588	0	2339	6	5
SRL_OPN_2PTS014_0848_20140711_194503_20140711_212359.EUM.nc	-0.089	-0.096	0.045	3418	5504	0	2073	12	1
SRL_OPN_2PTS014_0850_20140711_212359_20140711_230205.EUM.nc	-0.087	-0.092	0.051	2266	5453	0	3176	8	3
SRL_OPN_2PTS014_0851_20140711_230204_20140712_003954.EUM.nc	-0.111	-0.102	0.044	3159	5517	0	2232	4	122
SRL_OPN_2PTS014_0853_20140712_003953_20140712_021806.EUM.nc	-0.123	-0.125	0.048	2914	5567	0	2652	1	0
SRL_OPN_2PTS014_0855_20140712_021806_20140712_035725.EUM.nc	-0.122	-0.119	0.051	2691	5542	0	2842	4	5
SRL_OPN_2PTS014_0857_20140712_035723_20140712_053843.EUM.nc	-0.102	-0.104	0.045	2995	5590	0	2552	10	33
SRL_OPN_2PTS014_0859_20140712_053843_20140712_072744.EUM.nc	-0.097	-0.100	0.033	4141	6211	0	2048	2	20
SRL_OPN_2PTS014_0862_20140712_072743_20140712_090606.EUM.nc	-0.084	-0.090	0.047	3715	5589	0	1869	5	0
SRL_OPN_2PTS014_0863_20140712_090605_20140712_104352.EUM.nc	-0.070	-0.082	0.053	2545	5549	0	2974	28	2
SRL_OPN_2PTS014_0865_20140712_104351_20140712_122201.EUM.nc	-0.092	-0.102	0.051	2603	5513	0	2896	12	2
SRL_OPN_2PTS014_0867_20140712_122201_20140712_140119.EUM.nc	-0.112	-0.118	0.057	3402	5569	0	2166	1	0
SRL_OPN_2PTS014_0869_20140712_140118_20140712_191353.EUM.nc	-0.106	-0.108	0.042	9593	17582	0	7960	15	14
SRL_OPN_2PTS014_0876_20140712_191352_20140712_205253.EUM.nc	-0.089	-0.096	0.042	3575	5599	0	1997	21	6
SRL_OPN_2PTS014_0878_20140712_205252_20140712_223121.EUM.nc	-0.071	-0.082	0.048	2876	5426	0	2516	34	0
SRL_OPN_2PTS014_0879_20140712_223121_20140713_000913.EUM.nc	-0.119	-0.116	0.058	2991	5493	0	2494	7	1

– Continued on next page

Table 14: Ka-Band Sea State Bias Statistics.

– Continued from previous page

File	Median	Mean	Std. Dev.	No. Obs.	Total Obs.	Default Lat/Lon	Flag (total)	Default (total)	3-Sigma Edited
SRL_OPN_2PTS014_0881_20140713_000912_20140713_014703.EUM.nc	-0.131	-0.128	0.059	3152	5539	0	2384	3	0
SRL_OPN_2PTS014_0883_20140713_014703_20140713_032603.EUM.nc	-0.115	-0.117	0.054	2888	5485	0	2588	8	1
SRL_OPN_2PTS014_0885_20140713_032602_20140713_050642.EUM.nc	-0.103	-0.108	0.048	2843	5591	0	2741	6	1
SRL_OPN_2PTS014_0887_20140713_050641_20140713_065643.EUM.nc	-0.096	-0.100	0.028	3769	6248	0	2468	1	10
SRL_OPN_2PTS014_0890_20140713_065643_20140713_083511.EUM.nc	-0.088	-0.090	0.043	4353	5638	0	1278	3	4
SRL_OPN_2PTS014_0892_20140713_083510_20140713_101310.EUM.nc	-0.081	-0.075	0.030	2406	5477	0	2733	10	328
SRL_OPN_2PTS014_0893_20140713_101309_20140713_115108.EUM.nc	-0.067	-0.092	0.065	2475	5525	0	3031	19	0
SRL_OPN_2PTS014_0895_20140713_115108_20140713_132951.EUM.nc	-0.134	-0.134	0.051	3014	5453	0	2430	9	0
SRL_OPN_2PTS014_0897_20140713_132951_20140713_152313.EUM.nc	-0.121	-0.119	0.043	3586	6378	0	2789	2	1
SRL_OPN_2PTS014_0900_20140713_152313_20140713_170301.EUM.nc	-0.105	-0.112	0.047	2780	5591	0	2808	2	1
SRL_OPN_2PTS014_0902_20140713_170259_20140713_184239.EUM.nc	-0.096	-0.092	0.034	3204	5568	0	2360	2	2
SRL_OPN_2PTS014_0904_20140713_184238_20140713_202150.EUM.nc	-0.097	-0.098	0.046	3352	5586	0	2222	8	4
SRL_OPN_2PTS014_0906_20140713_202150_20140713_220032.EUM.nc	-0.078	-0.083	0.046	3015	5524	0	2482	25	2
SRL_OPN_2PTS014_0908_20140713_220031_20140713_233831.EUM.nc	-0.097	-0.112	0.065	2614	5482	0	2859	9	0
SRL_OPN_2PTS014_0909_20140713_233830_20140714_011616.EUM.nc	-0.134	-0.127	0.058	2964	5510	0	2530	16	0
SRL_OPN_2PTS014_0911_20140714_011615_20140714_025451.EUM.nc	-0.124	-0.124	0.052	2875	5518	0	2641	2	0
SRL_OPN_2PTS014_0913_20140714_025450_20140714_043446.EUM.nc	-0.107	-0.112	0.053	2786	5533	0	2736	11	0
SRL_OPN_2PTS014_0915_20140714_043446_20140714_061655.EUM.nc	-0.101	-0.098	0.035	3783	5800	0	2015	0	2
SRL_OPN_2PTS014_0917_20140714_061655_20140714_080421.EUM.nc	-0.085	-0.093	0.041	4174	6123	0	1946	1	2
SRL_OPN_2PTS014_0920_20140714_080421_20140714_094229.EUM.nc	-0.074	-0.085	0.048	2949	5561	0	2606	6	0
SRL_OPN_2PTS014_0921_20140714_094228_20140714_112021.EUM.nc	-0.073	-0.094	0.069	2250	5404	0	3112	42	0
SRL_OPN_2PTS014_0923_20140714_112020_20140714_125841.EUM.nc	-0.152	-0.140	0.044	2666	5408	0	2721	7	14
SRL_OPN_2PTS014_0925_20140714_125840_20140714_145155.EUM.nc	-0.121	-0.121	0.044	3465	6383	0	2915	1	2
SRL_OPN_2PTS014_0928_20140714_145154_20140714_163143.EUM.nc	-0.103	-0.109	0.047	3300	5668	0	2358	9	1
SRL_OPN_2PTS014_0930_20140714_163142_20140714_181119.EUM.nc	-0.094	-0.095	0.039	3023	5630	0	2594	9	4
SRL_OPN_2PTS014_0932_20140714_181118_20140714_195045.EUM.nc	-0.091	-0.098	0.047	3265	5634	0	2361	3	5
SRL_OPN_2PTS014_0934_20140714_195044_20140714_212940.EUM.nc	-0.083	-0.084	0.041	3469	5523	0	2028	15	11
SRL_OPN_2PTS014_0936_20140714_212939_20140714_230742.EUM.nc	-0.074	-0.102	0.065	2195	5411	0	3209	7	0
SRL_OPN_2PTS014_0937_20140714_230741_20140715_004530.EUM.nc	-0.130	-0.121	0.054	3195	5525	0	2321	9	0
SRL_OPN_2PTS014_0939_20140715_004530_20140715_022347.EUM.nc	-0.131	-0.130	0.053	2940	5566	0	2615	5	6
SRL_OPN_2PTS014_0941_20140715_022346_20140715_040310.EUM.nc	-0.108	-0.115	0.046	2745	5468	0	2721	2	0
SRL_OPN_2PTS014_0943_20140715_040309_20140715_054436.EUM.nc	-0.103	-0.099	0.038	3328	5698	0	2354	8	8
SRL_OPN_2PTS014_0945_20140715_054436_20140715_073324.EUM.nc	-0.087	-0.095	0.040	4105	6194	0	2088	0	1
SRL_OPN_2PTS014_0948_20140715_073323_20140715_091145.EUM.nc	-0.076	-0.089	0.046	3535	5589	0	2044	7	3
SRL_OPN_2PTS014_0949_20140715_091145_20140715_104929.EUM.nc	-0.062	-0.088	0.064	2538	5562	0	3002	19	3
SRL_OPN_2PTS014_0951_20140715_104928_20140715_122741.EUM.nc	-0.142	-0.128	0.050	2529	5450	0	2892	25	4
SRL_OPN_2PTS014_0953_20140715_122740_20140715_140703.EUM.nc	-0.118	-0.125	0.048	3270	5588	0	2313	0	5
SRL_OPN_2PTS014_0955_20140715_140701_20140715_160025.EUM.nc	-0.102	-0.115	0.049	3273	6411	0	3083	4	51
SRL_OPN_2PTS014_0958_20140715_160024_20140715_174001.EUM.nc	-0.097	-0.094	0.036	2805	5649	0	2803	11	30

– Continued on next page

Table 14: Ka-Band Sea State Bias Statistics.

– Continued from previous page

File	Median	Mean	Std. Dev.	No. Obs.	Total Obs.	Default Lat/Lon	Flag (total)	Default (total)	3-Sigma Edited
SRL_OPN_2PTS014_0960_20140715_174001_20140715_191936.EUM.nc	-0.084	-0.089	0.042	3494	5641	0	2137	5	5
SRL_OPN_2PTS014_0962_20140715_191935_20140715_205835.EUM.nc	-0.092	-0.089	0.044	3586	5582	0	1982	10	4
SRL_OPN_2PTS014_0964_20140715_205834_20140715_223659.EUM.nc	-0.073	-0.091	0.058	2849	5421	0	2560	12	0
SRL_OPN_2PTS014_0965_20140715_223659_20140716_001450.EUM.nc	-0.129	-0.122	0.049	3024	5505	0	2478	1	2
SRL_OPN_2PTS014_0967_20140716_001449_20140716_015243.EUM.nc	-0.135	-0.130	0.056	3141	5509	0	2368	0	0
SRL_OPN_2PTS014_0969_20140716_015242_20140716_033147.EUM.nc	-0.100	-0.109	0.051	2910	5476	0	2552	12	2
SRL_OPN_2PTS014_0971_20140716_033146_20140716_051233.EUM.nc	-0.104	-0.102	0.044	2879	5568	0	2681	3	5
SRL_OPN_2PTS014_0973_20140716_051232_20140716_070225.EUM.nc	-0.086	-0.091	0.035	3760	6242	0	2473	6	3
SRL_OPN_2PTS014_0976_20140716_070224_20140716_084049.EUM.nc	-0.084	-0.090	0.039	4286	5618	0	1324	3	5
SRL_OPN_2PTS014_0978_20140716_084050_20140716_101846.EUM.nc	-0.087	-0.102	0.066	2663	5433	0	2745	25	0
SRL_OPN_2PTS014_0979_20140716_101847_20140716_115647.EUM.nc	-0.131	-0.110	0.057	2501	5523	0	3012	9	1
SRL_OPN_2PTS014_0981_20140716_115646_20140716_133534.EUM.nc	-0.124	-0.130	0.040	2997	5433	0	2412	1	23
SRL_OPN_2PTS014_0983_20140716_133533_20140716_152856.EUM.nc	-0.112	-0.118	0.043	3664	6386	0	2721	0	1
SRL_OPN_2PTS014_0986_20140716_152857_20140716_170845.EUM.nc	-0.100	-0.096	0.036	2683	5585	0	2791	4	107
SRL_OPN_2PTS014_0988_20140716_170843_20140716_184823.EUM.nc	-0.093	-0.100	0.043	3381	5573	0	2184	8	0
SRL_OPN_2PTS014_0990_20140716_184821_20140716_202732.EUM.nc	-0.090	-0.090	0.037	3344	5582	0	2213	14	11
SRL_OPN_2PTS014_0992_20140716_202731_20140716_220611.EUM.nc	-0.083	-0.097	0.056	3059	5504	0	2423	19	3
SRL_OPN_2PTS014_0994_20140716_220611_20140716_234408.EUM.nc	-0.123	-0.110	0.049	2827	5527	0	2683	17	0
SRL_OPN_2PTS014_0995_20140716_234408_20140717_012152.EUM.nc	-0.134	-0.132	0.052	2948	5492	0	2533	11	0
SRL_OPN_2PTS014_0997_20140717_012151_20140717_030031.EUM.nc	-0.109	-0.120	0.051	2887	5580	0	2683	9	1
SRL_OPN_2PTS014_0999_20140717_030030_20140717_044033.EUM.nc	-0.106	-0.106	0.040	2763	5512	0	2729	16	4

31 Ka-Band Waveform Attitude Table

Table 15: Ka-Band Waveform Attitude Statistics.

File	Median	Mean	Std. Dev.	No. Obs.	Total Obs.	Default Lat/Lon	Flag (total)	Default (total)	3-Sigma Edited
SRL_OPN_2PTS013_1001_20140612_044045_20140612_062254.EUM.nc	-0.000	-0.000	0.001	3580	5794	0	1967	1	246
SRL_OPN_2PTS014_0001_20140612_062254_20140612_081002.EUM.nc	-0.000	-0.000	0.001	3804	6102	0	1961	1	336
SRL_OPN_2PTS014_0004_20140612_081002_20140612_094808.EUM.nc	0.000	0.000	0.002	2569	5566	0	2687	10	300
SRL_OPN_2PTS014_0005_20140612_094807_20140612_112601.EUM.nc	-0.000	-0.000	0.001	1923	5451	0	3333	36	159
SRL_OPN_2PTS014_0007_20140612_112600_20140612_130426.EUM.nc	0.000	0.000	0.001	2302	5374	0	2629	7	436
SRL_OPN_2PTS014_0009_20140612_130425_20140612_145750.EUM.nc	-0.001	-0.001	0.001	3266	6419	0	2918	6	229
SRL_OPN_2PTS014_0012_20140612_145749_20140612_163729.EUM.nc	0.000	-0.000	0.001	2818	5631	0	2496	16	301
SRL_OPN_2PTS014_0014_20140612_163729_20140612_181712.EUM.nc	-0.000	-0.000	0.001	2710	5527	0	2511	6	300
SRL_OPN_2PTS014_0016_20140612_181711_20140612_195629.EUM.nc	-0.000	-0.000	0.001	2948	5580	0	2339	12	281
SRL_OPN_2PTS014_0018_20140612_195629_20140612_213521.EUM.nc	0.000	0.000	0.001	3157	5514	0	2040	23	294
SRL_OPN_2PTS014_0020_20140612_213521_20140612_231330.EUM.nc	-0.000	-0.000	0.001	2029	5423	0	3213	5	176
SRL_OPN_2PTS014_0021_20140612_231329_20140613_005109.EUM.nc	-0.000	-0.000	0.001	2936	5528	0	2434	24	134
SRL_OPN_2PTS014_0023_20140613_005109_20140613_022929.EUM.nc	-0.001	-0.000	0.001	2651	5530	0	2694	1	184
SRL_OPN_2PTS014_0025_20140613_022928_20140613_040908.EUM.nc	-0.001	-0.001	0.001	2602	5495	0	2750	6	137
SRL_OPN_2PTS014_0027_20140613_040907_20140613_055031.EUM.nc	-0.000	-0.000	0.001	3284	5716	0	2091	13	328
SRL_OPN_2PTS014_0029_20140613_055030_20140613_073906.EUM.nc	-0.000	-0.000	0.001	3775	6174	0	2024	0	375
SRL_OPN_2PTS014_0032_20140613_073905_20140613_091724.EUM.nc	-0.000	-0.000	0.001	2938	5558	0	2329	8	283
SRL_OPN_2PTS014_0033_20140613_091723_20140613_105516.EUM.nc	-0.000	-0.000	0.001	2066	5546	0	3276	19	185
SRL_OPN_2PTS014_0035_20140613_105516_20140613_123323.EUM.nc	-0.000	-0.000	0.001	2321	5419	0	2901	11	186
SRL_OPN_2PTS014_0037_20140613_123322_20140613_141249.EUM.nc	-0.001	-0.001	0.001	3034	5599	0	2367	0	198
SRL_OPN_2PTS014_0039_20140613_141249_20140613_160610.EUM.nc	-0.001	-0.001	0.001	3143	6409	0	3099	6	161
SRL_OPN_2PTS014_0042_20140613_160609_20140613_174547.EUM.nc	-0.000	-0.000	0.001	2615	5638	0	2768	9	246
SRL_OPN_2PTS014_0044_20140613_174548_20140613_192520.EUM.nc	-0.000	-0.000	0.001	3048	5662	0	2252	4	358
SRL_OPN_2PTS014_0046_20140613_192519_20140613_210424.EUM.nc	-0.000	-0.000	0.001	3187	5623	0	2100	15	321
SRL_OPN_2PTS014_0048_20140613_210424_20140613_224238.EUM.nc	-0.000	-0.000	0.001	2435	5389	0	2772	10	172
SRL_OPN_2PTS014_0049_20140613_224237_20140614_002028.EUM.nc	-0.001	-0.001	0.001	2823	5473	0	2442	5	203
SRL_OPN_2PTS014_0051_20140614_002029_20140614_015831.EUM.nc	-0.001	-0.001	0.001	2723	5541	0	2624	3	191
SRL_OPN_2PTS014_0053_20140614_015832_20140614_033732.EUM.nc	-0.001	-0.001	0.001	2801	5517	0	2552	5	159
SRL_OPN_2PTS014_0055_20140614_033732_20140614_051826.EUM.nc	-0.000	-0.000	0.001	2625	5588	0	2640	17	306
SRL_OPN_2PTS014_0057_20140614_051826_20140614_070807.EUM.nc	-0.000	-0.000	0.001	3563	6225	0	2407	8	247
SRL_OPN_2PTS014_0060_20140614_070806_20140614_084637.EUM.nc	-0.000	-0.000	0.001	3522	5609	0	1722	12	353
SRL_OPN_2PTS014_0062_20140614_084637_20140614_102426.EUM.nc	-0.000	-0.000	0.001	2325	5558	0	2959	20	254
SRL_OPN_2PTS014_0063_20140614_102426_20140614_120228.EUM.nc	-0.000	-0.000	0.001	2366	5498	0	2938	14	180
SRL_OPN_2PTS014_0065_20140614_120229_20140614_134127.EUM.nc	-0.001	-0.001	0.001	2861	5525	0	2416	31	217
SRL_OPN_2PTS014_0067_20140614_134126_20140614_153451.EUM.nc	-0.001	-0.001	0.001	3308	6417	0	2894	0	215
SRL_OPN_2PTS014_0070_20140614_153451_20140614_171429.EUM.nc	-0.000	-0.000	0.001	2573	5520	0	2757	3	187
SRL_OPN_2PTS014_0072_20140614_171428_20140614_185408.EUM.nc	-0.000	-0.000	0.001	3053	5665	0	2370	8	234

– Continued on next page

Table 15: Ka-Band Waveform Attitude Statistics.

– Continued from previous page

File	Median	Mean	Std. Dev.	No. Obs.	Total Obs.	Default Lat/Lon	Flag (total)	Default (total)	3-Sigma Edited
SRL_OPN_2PTS014_0074_20140614_185407_20140614_203315.EUM.nc	-0.000	-0.000	0.001	3173	5603	0	2129	9	292
SRL_OPN_2PTS014_0076_20140614_203315_20140614_221150.EUM.nc	-0.000	-0.000	0.001	2648	5423	0	2474	15	286
SRL_OPN_2PTS014_0078_20140614_221150_20140614_234947.EUM.nc	-0.000	-0.000	0.001	2601	5494	0	2598	7	288
SRL_OPN_2PTS014_0079_20140614_234946_20140615_012732.EUM.nc	-0.001	-0.001	0.001	2639	5532	0	2657	0	236
SRL_OPN_2PTS014_0081_20140615_012732_20140615_030616.EUM.nc	-0.001	-0.001	0.001	2731	5557	0	2651	2	173
SRL_OPN_2PTS014_0083_20140615_030616_20140615_044633.EUM.nc	-0.001	-0.001	0.001	2720	5511	0	2567	4	220
SRL_OPN_2PTS014_0085_20140615_044632_20140615_062849.EUM.nc	-0.000	-0.000	0.001	3658	5802	0	1959	3	182
SRL_OPN_2PTS014_0087_20140615_062849_20140615_081539.EUM.nc	-0.000	-0.000	0.001	3811	6106	0	1938	2	355
SRL_OPN_2PTS014_0090_20140615_081540_20140615_095344.EUM.nc	-0.000	-0.000	0.001	2554	5551	0	2723	3	271
SRL_OPN_2PTS014_0091_20140615_095343_20140615_113138.EUM.nc	-0.000	-0.000	0.001	2028	5394	0	3158	22	186
SRL_OPN_2PTS014_0093_20140615_113138_20140615_131006.EUM.nc	-0.001	-0.001	0.001	2641	5453	0	2628	4	180
SRL_OPN_2PTS014_0095_20140615_131006_20140615_150325.EUM.nc	-0.000	-0.000	0.001	3273	6421	0	2911	1	236
SRL_OPN_2PTS014_0098_20140615_150325_20140615_164311.EUM.nc	-0.000	-0.000	0.001	2685	5648	0	2702	3	258
SRL_OPN_2PTS014_0100_20140615_164311_20140615_182254.EUM.nc	-0.000	-0.000	0.001	2940	5570	0	2383	1	246
SRL_OPN_2PTS014_0102_20140615_182253_20140615_200209.EUM.nc	-0.000	-0.001	0.001	2839	5606	0	2414	14	339
SRL_OPN_2PTS014_0104_20140615_200209_20140615_214059.EUM.nc	-0.000	-0.000	0.001	3046	5492	0	2116	9	321
SRL_OPN_2PTS014_0106_20140615_214058_20140615_231906.EUM.nc	-0.000	-0.000	0.001	2258	5361	0	2945	12	146
SRL_OPN_2PTS014_0107_20140615_231906_20140616_005646.EUM.nc	-0.001	-0.001	0.001	2706	5540	0	2644	20	170
SRL_OPN_2PTS014_0109_20140616_005646_20140616_023509.EUM.nc	-0.001	-0.001	0.001	2715	5533	0	2607	5	206
SRL_OPN_2PTS014_0111_20140616_023508_20140616_041444.EUM.nc	-0.001	-0.000	0.001	2551	5508	0	2744	16	197
SRL_OPN_2PTS014_0113_20140616_041443_20140616_055625.EUM.nc	-0.001	-0.001	0.001	3541	5755	0	2077	1	136
SRL_OPN_2PTS014_0115_20140616_055624_20140616_074445.EUM.nc	-0.000	-0.000	0.001	3737	6155	0	2054	2	362
SRL_OPN_2PTS014_0118_20140616_074445_20140616_092301.EUM.nc	-0.000	-0.000	0.001	2769	5544	0	2426	10	339
SRL_OPN_2PTS014_0119_20140616_092300_20140616_110045.EUM.nc	-0.000	-0.000	0.001	1903	5486	0	3365	15	203
SRL_OPN_2PTS014_0121_20140616_110044_20140616_123902.EUM.nc	-0.001	-0.001	0.001	2373	5440	0	2909	5	153
SRL_OPN_2PTS014_0123_20140616_123901_20140616_141833.EUM.nc	-0.001	-0.001	0.001	3047	5605	0	2305	1	252
SRL_OPN_2PTS014_0125_20140616_141833_20140616_161152.EUM.nc	-0.001	-0.001	0.001	3192	6392	0	2947	4	249
SRL_OPN_2PTS014_0128_20140616_161151_20140616_175129.EUM.nc	-0.000	-0.000	0.001	2689	5640	0	2696	7	248
SRL_OPN_2PTS014_0130_20140616_175128_20140616_193101.EUM.nc	-0.000	-0.000	0.001	2965	5636	0	2320	10	341
SRL_OPN_2PTS014_0132_20140616_193100_20140616_211003.EUM.nc	-0.000	-0.000	0.001	3059	5623	0	2236	8	320
SRL_OPN_2PTS014_0134_20140616_211002_20140616_224814.EUM.nc	-0.000	-0.000	0.001	2283	5416	0	2954	23	156
SRL_OPN_2PTS014_0135_20140616_224815_20140617_002604.EUM.nc	-0.000	-0.000	0.001	2806	5435	0	2408	4	217
SRL_OPN_2PTS014_0137_20140617_002603_20140617_020410.EUM.nc	-0.001	-0.001	0.001	2696	5543	0	2646	5	196
SRL_OPN_2PTS014_0139_20140617_020409_20140617_034315.EUM.nc	-0.000	-0.000	0.001	2719	5517	0	2594	7	197
SRL_OPN_2PTS014_0141_20140617_034314_20140617_052415.EUM.nc	-0.001	-0.001	0.001	2710	5588	0	2708	4	166
SRL_OPN_2PTS014_0143_20140617_052416_20140617_071345.EUM.nc	-0.000	-0.000	0.001	3508	6228	0	2433	10	277
SRL_OPN_2PTS014_0146_20140617_071345_20140617_085214.EUM.nc	-0.000	-0.000	0.001	3425	5600	0	1729	8	438
SRL_OPN_2PTS014_0147_20140617_085214_20140617_103002.EUM.nc	-0.000	-0.000	0.001	2225	5544	0	3021	7	291
SRL_OPN_2PTS014_0149_20140617_103002_20140617_120806.EUM.nc	-0.000	-0.000	0.001	2408	5537	0	2966	29	134

– Continued on next page

Table 15: Ka-Band Waveform Attitude Statistics.

– Continued from previous page

File	Median	Mean	Std. Dev.	No. Obs.	Total Obs.	Default Lat/Lon	Flag (total)	Default (total)	3-Sigma Edited
SRL_OPN_2PTS014_0151_20140617_120805_20140617_134701.EUM.nc	-0.001	-0.001	0.001	2838	5498	0	2440	7	213
SRL_OPN_2PTS014_0153_20140617_134700_20140617_154033.EUM.nc	-0.001	-0.001	0.001	3284	6434	0	2931	1	218
SRL_OPN_2PTS014_0156_20140617_154032_20140617_172012.EUM.nc	-0.001	-0.001	0.001	2527	5556	0	2820	7	202
SRL_OPN_2PTS014_0158_20140617_172011_20140617_185950.EUM.nc	-0.001	-0.000	0.001	3000	5665	0	2442	7	216
SRL_OPN_2PTS014_0160_20140617_185950_20140617_203855.EUM.nc	-0.000	-0.000	0.001	3144	5624	0	2052	5	423
SRL_OPN_2PTS014_0162_20140617_203854_20140617_221728.EUM.nc	-0.000	-0.000	0.001	2680	5453	0	2516	19	238
SRL_OPN_2PTS014_0164_20140617_221727_20140617_235524.EUM.nc	-0.000	-0.000	0.001	2700	5514	0	2533	9	272
SRL_OPN_2PTS014_0165_20140617_235523_20140618_013309.EUM.nc	-0.001	-0.001	0.001	2755	5539	0	2567	1	216
SRL_OPN_2PTS014_0167_20140618_013309_20140618_031158.EUM.nc	-0.000	-0.000	0.001	2677	5569	0	2678	5	209
SRL_OPN_2PTS014_0169_20140618_031158_20140618_045212.EUM.nc	-0.001	-0.001	0.001	2764	5531	0	2608	0	159
SRL_OPN_2PTS014_0171_20140618_045213_20140618_063446.EUM.nc	-0.000	-0.000	0.001	3616	5848	0	1991	2	239
SRL_OPN_2PTS014_0173_20140618_063447_20140618_082118.EUM.nc	-0.000	-0.000	0.001	3709	6082	0	1946	4	423
SRL_OPN_2PTS014_0176_20140618_082117_20140618_095920.EUM.nc	-0.000	-0.000	0.001	2518	5568	0	2699	25	326
SRL_OPN_2PTS014_0177_20140618_095920_20140618_113708.EUM.nc	-0.000	-0.000	0.001	2040	5445	0	3088	34	283
SRL_OPN_2PTS014_0179_20140618_113708_20140618_131549.EUM.nc	-0.001	-0.001	0.001	2684	5449	0	2556	7	202
SRL_OPN_2PTS014_0181_20140618_131548_20140618_150908.EUM.nc	-0.001	-0.001	0.001	3311	6445	0	2932	4	198
SRL_OPN_2PTS014_0184_20140618_150908_20140618_164855.EUM.nc	-0.000	-0.000	0.001	2641	5608	0	2738	2	227
SRL_OPN_2PTS014_0186_20140618_164854_20140618_182828.EUM.nc	-0.000	-0.000	0.001	2895	5569	0	2422	6	246
SRL_OPN_2PTS014_0188_20140618_182828_20140618_200750.EUM.nc	-0.000	-0.000	0.001	2819	5601	0	2398	17	367
SRL_OPN_2PTS014_0190_20140618_200749_20140618_214637.EUM.nc	-0.000	-0.000	0.001	2994	5483	0	2222	23	244
SRL_OPN_2PTS014_0192_20140618_214638_20140618_232434.EUM.nc	-0.000	-0.000	0.001	2329	5295	0	2773	38	155
SRL_OPN_2PTS014_0193_20140618_232433_20140619_010223.EUM.nc	-0.001	-0.000	0.001	2510	5511	0	2762	15	224
SRL_OPN_2PTS014_0195_20140619_010222_20140619_024048.EUM.nc	-0.000	-0.000	0.001	2772	5550	0	2656	5	117
SRL_OPN_2PTS014_0197_20140619_024047_20140619_042029.EUM.nc	-0.001	-0.001	0.001	2559	5528	0	2734	22	213
SRL_OPN_2PTS014_0199_20140619_042029_20140619_060218.EUM.nc	-0.000	-0.000	0.001	3488	5775	0	2043	2	242
SRL_OPN_2PTS014_0201_20140619_060218_20140619_075023.EUM.nc	-0.000	-0.000	0.001	3780	6147	0	2027	5	335
SRL_OPN_2PTS014_0204_20140619_075023_20140619_092836.EUM.nc	-0.000	-0.000	0.001	2708	5535	0	2450	14	363
SRL_OPN_2PTS014_0205_20140619_092836_20140619_110621.EUM.nc	-0.000	-0.000	0.001	1958	5502	0	3314	22	208
SRL_OPN_2PTS014_0207_20140619_110620_20140619_124441.EUM.nc	-0.000	-0.000	0.001	2343	5408	0	2875	9	181
SRL_OPN_2PTS014_0209_20140619_124440_20140619_143749.EUM.nc	-0.001	-0.001	0.001	3148	6366	0	2968	0	250
SRL_OPN_2PTS014_0212_20140619_143748_20140619_161735.EUM.nc	-0.000	-0.000	0.001	3195	5618	0	2173	2	248
SRL_OPN_2PTS014_0214_20140619_161735_20140619_175711.EUM.nc	-0.000	-0.000	0.001	2630	5605	0	2656	5	314
SRL_OPN_2PTS014_0216_20140619_175710_20140619_193642.EUM.nc	-0.000	-0.000	0.001	3050	5665	0	2305	3	307
SRL_OPN_2PTS014_0218_20140619_193642_20140619_211533.EUM.nc	-0.000	-0.000	0.001	3034	5517	0	2163	4	316
SRL_OPN_2PTS014_0220_20140619_211533_20140619_225351.EUM.nc	-0.000	-0.000	0.001	2238	5512	0	3051	12	211
SRL_OPN_2PTS014_0221_20140619_225350_20140620_003139.EUM.nc	-0.000	-0.000	0.001	2976	5478	0	2325	3	174
SRL_OPN_2PTS014_0223_20140620_003138_20140620_020940.EUM.nc	-0.000	-0.000	0.001	2590	5507	0	2753	11	153
SRL_OPN_2PTS014_0225_20140620_020939_20140620_034859.EUM.nc	-0.001	-0.001	0.001	2663	5541	0	2658	13	207
SRL_OPN_2PTS014_0227_20140620_034858_20140620_053006.EUM.nc	-0.000	-0.000	0.001	2644	5604	0	2756	2	202

– Continued on next page

Table 15: Ka-Band Waveform Attitude Statistics.

– Continued from previous page

File	Median	Mean	Std. Dev.	No. Obs.	Total Obs.	Default Lat/Lon	Flag (total)	Default (total)	3-Sigma Edited
SRL_OPN_2PTS014_0229_20140620_053006_20140620_071925.EUM.nc	0.000	0.000	0.001	3693	6212	0	2285	5	229
SRL_OPN_2PTS014_0232_20140620_071925_20140620_085743.EUM.nc	-0.000	-0.000	0.001	3387	5599	0	1779	5	428
SRL_OPN_2PTS014_0233_20140620_085742_20140620_103536.EUM.nc	-0.000	-0.000	0.001	2005	5538	0	3163	8	362
SRL_OPN_2PTS014_0235_20140620_103535_20140620_121343.EUM.nc	0.000	-0.000	0.001	2266	5500	0	2973	12	249
SRL_OPN_2PTS014_0237_20140620_121342_20140620_135244.EUM.nc	-0.001	-0.001	0.001	2960	5537	0	2396	0	181
SRL_OPN_2PTS014_0239_20140620_135243_20140620_154607.EUM.nc	-0.000	-0.000	0.001	3246	6416	0	2892	1	277
SRL_OPN_2PTS014_0242_20140620_154607_20140620_172553.EUM.nc	-0.000	-0.000	0.001	2422	5531	0	2782	3	324
SRL_OPN_2PTS014_0244_20140620_172553_20140620_190530.EUM.nc	0.000	-0.000	0.001	2991	5658	0	2389	5	273
SRL_OPN_2PTS014_0246_20140620_190531_20140620_204434.EUM.nc	-0.000	-0.000	0.001	3320	5608	0	1949	7	332
SRL_OPN_2PTS014_0248_20140620_204433_20140620_222305.EUM.nc	-0.000	-0.000	0.001	2577	5448	0	2583	19	269
SRL_OPN_2PTS014_0250_20140620_222304_20140621_000058.EUM.nc	-0.000	-0.000	0.001	2760	5517	0	2513	12	232
SRL_OPN_2PTS014_0251_20140621_000058_20140621_013847.EUM.nc	-0.000	-0.000	0.001	2772	5553	0	2527	6	248
SRL_OPN_2PTS014_0253_20140621_013847_20140621_031739.EUM.nc	-0.000	-0.000	0.001	2486	5564	0	2658	17	403
SRL_OPN_2PTS014_0255_20140621_031738_20140621_045800.EUM.nc	0.000	0.000	0.001	2591	5567	0	2631	1	344
SRL_OPN_2PTS014_0257_20140621_045800_20140621_064042.EUM.nc	-0.000	-0.000	0.001	3591	5861	0	1979	1	290
SRL_OPN_2PTS014_0259_20140621_064041_20140621_082655.EUM.nc	-0.000	-0.000	0.001	3701	6064	0	1836	6	521
SRL_OPN_2PTS014_0262_20140621_082655_20140621_100456.EUM.nc	0.000	0.000	0.001	2559	5564	0	2753	2	250
SRL_OPN_2PTS014_0263_20140621_100456_20140621_114245.EUM.nc	-0.000	-0.000	0.001	2123	5494	0	3088	17	266
SRL_OPN_2PTS014_0265_20140621_114244_20140621_132128.EUM.nc	-0.000	-0.000	0.001	2690	5463	0	2530	4	239
SRL_OPN_2PTS014_0267_20140621_132128_20140621_151449.EUM.nc	-0.000	-0.000	0.001	3230	6436	0	2920	0	286
SRL_OPN_2PTS014_0270_20140621_151449_20140621_165436.EUM.nc	-0.000	-0.000	0.001	2543	5604	0	2793	4	264
SRL_OPN_2PTS014_0272_20140621_165436_20140621_183410.EUM.nc	-0.000	-0.000	0.001	2809	5577	0	2412	3	353
SRL_OPN_2PTS014_0274_20140621_183409_20140621_201330.EUM.nc	-0.000	-0.000	0.001	2991	5584	0	2292	8	293
SRL_OPN_2PTS014_0276_20140621_201330_20140621_215215.EUM.nc	-0.000	-0.000	0.001	2931	5473	0	2181	29	332
SRL_OPN_2PTS014_0278_20140621_215214_20140621_233008.EUM.nc	-0.001	-0.001	0.001	2226	5321	0	2918	16	161
SRL_OPN_2PTS014_0279_20140621_233008_20140622_010758.EUM.nc	-0.000	-0.000	0.001	2491	5525	0	2825	12	197
SRL_OPN_2PTS014_0281_20140622_010758_20140622_024628.EUM.nc	-0.001	-0.001	0.001	2667	5543	0	2631	1	244
SRL_OPN_2PTS014_0283_20140622_024628_20140622_042615.EUM.nc	-0.000	-0.000	0.001	2689	5544	0	2721	1	133
SRL_OPN_2PTS014_0285_20140622_042614_20140622_060812.EUM.nc	-0.000	-0.000	0.001	3458	5776	0	2034	1	283
SRL_OPN_2PTS014_0287_20140622_060811_20140622_075600.EUM.nc	-0.000	-0.000	0.001	3697	6140	0	2007	6	430
SRL_OPN_2PTS014_0290_20140622_075600_20140622_093412.EUM.nc	-0.000	-0.000	0.001	2713	5555	0	2581	3	258
SRL_OPN_2PTS014_0291_20140622_093412_20140622_111156.EUM.nc	0.000	0.000	0.002	1851	5498	0	3312	29	306
SRL_OPN_2PTS014_0293_20140622_111156_20140622_125020.EUM.nc	-0.001	-0.001	0.001	2364	5404	0	2824	8	208
SRL_OPN_2PTS014_0295_20140622_125019_20140622_144331.EUM.nc	-0.001	-0.001	0.001	3230	6364	0	2995	0	139
SRL_OPN_2PTS014_0298_20140622_144330_20140622_162316.EUM.nc	-0.000	-0.000	0.001	3107	5634	0	2316	6	205
SRL_OPN_2PTS014_0300_20140622_162315_20140622_180253.EUM.nc	-0.000	-0.000	0.001	2645	5647	0	2649	0	353
SRL_OPN_2PTS014_0302_20140622_180252_20140622_194222.EUM.nc	-0.000	-0.000	0.001	2973	5640	0	2322	5	340
SRL_OPN_2PTS014_0304_20140622_194222_20140622_212111.EUM.nc	-0.000	-0.000	0.001	3001	5499	0	2146	8	344
SRL_OPN_2PTS014_0306_20140622_212112_20140622_225927.EUM.nc	-0.000	-0.000	0.001	2115	5479	0	3173	14	177

– Continued on next page

Table 15: Ka-Band Waveform Attitude Statistics.

– Continued from previous page

File	Median	Mean	Std. Dev.	No. Obs.	Total Obs.	Default Lat/Lon	Flag (total)	Default (total)	3-Sigma Edited
SRL_OPN_2PTS014_0307_20140622_225926_20140623_003716.EUM.nc	-0.000	-0.000	0.001	2985	5495	0	2242	8	260
SRL_OPN_2PTS014_0309_20140623_003715_20140623_021519.EUM.nc	-0.001	-0.001	0.001	2596	5537	0	2742	8	191
SRL_OPN_2PTS014_0311_20140623_021518_20140623_035443.EUM.nc	-0.000	-0.000	0.001	2542	5541	0	2818	7	174
SRL_OPN_2PTS014_0313_20140623_035442_20140623_053558.EUM.nc	-0.000	-0.000	0.001	2686	5603	0	2721	0	196
SRL_OPN_2PTS014_0315_20140623_053557_20140623_072505.EUM.nc	-0.000	-0.000	0.001	3645	6217	0	2172	11	389
SRL_OPN_2PTS014_0318_20140623_072504_20140623_090320.EUM.nc	-0.000	-0.000	0.001	3403	5598	0	1858	4	333
SRL_OPN_2PTS014_0319_20140623_090319_20140623_104114.EUM.nc	0.000	0.000	0.001	2258	5542	0	3052	13	219
SRL_OPN_2PTS014_0321_20140623_104113_20140623_121922.EUM.nc	-0.000	-0.000	0.001	2367	5505	0	2936	21	181
SRL_OPN_2PTS014_0323_20140623_121922_20140623_135827.EUM.nc	-0.000	-0.000	0.001	3015	5549	0	2277	3	254
SRL_OPN_2PTS014_0325_20140623_135827_20140623_155151.EUM.nc	-0.000	-0.000	0.001	3176	6413	0	3016	15	206
SRL_OPN_2PTS014_0328_20140623_155151_20140623_173137.EUM.nc	-0.000	-0.000	0.001	2435	5523	0	2800	1	287
SRL_OPN_2PTS014_0330_20140623_173136_20140623_191104.EUM.nc	-0.000	-0.000	0.001	3117	5655	0	2214	7	317
SRL_OPN_2PTS014_0332_20140623_191104_20140623_205013.EUM.nc	-0.000	-0.000	0.001	3240	5600	0	1984	5	371
SRL_OPN_2PTS014_0334_20140623_205012_20140623_222842.EUM.nc	-0.000	-0.000	0.001	2490	5450	0	2598	11	351
SRL_OPN_2PTS014_0336_20140623_222842_20140624_000626.EUM.nc	-0.000	-0.000	0.001	2737	5491	0	2469	17	268
SRL_OPN_2PTS014_0337_20140624_000625_20140624_014425.EUM.nc	-0.000	-0.000	0.001	2788	5557	0	2538	0	231
SRL_OPN_2PTS014_0339_20140624_014424_20140624_032321.EUM.nc	-0.000	-0.000	0.001	2599	5469	0	2594	7	269
SRL_OPN_2PTS014_0341_20140624_032321_20140624_050349.EUM.nc	-0.000	-0.000	0.001	2729	5583	0	2679	5	170
SRL_OPN_2PTS014_0343_20140624_050349_20140624_101031.EUM.nc	0.000	0.000	0.001	9793	17372	0	6557	10	1012
SRL_OPN_2PTS014_0349_20140624_101031_20140624_114822.EUM.nc	-0.000	-0.000	0.001	2276	5487	0	3021	29	161
SRL_OPN_2PTS014_0351_20140624_114822_20140624_132710.EUM.nc	-0.001	-0.001	0.001	2777	5431	0	2441	15	198
SRL_OPN_2PTS014_0353_20140624_132709_20140624_152032.EUM.nc	-0.001	-0.000	0.001	3327	6402	0	2873	1	201
SRL_OPN_2PTS014_0356_20140624_152032_20140624_170019.EUM.nc	-0.000	-0.000	0.001	2503	5591	0	2823	10	255
SRL_OPN_2PTS014_0358_20140624_170018_20140624_183951.EUM.nc	-0.000	-0.000	0.001	2898	5548	0	2385	0	265
SRL_OPN_2PTS014_0360_20140624_183950_20140624_201911.EUM.nc	-0.000	-0.000	0.001	2945	5583	0	2270	15	353
SRL_OPN_2PTS014_0362_20140624_201910_20140624_215752.EUM.nc	-0.000	-0.000	0.001	2759	5525	0	2476	34	256
SRL_OPN_2PTS014_0364_20140624_215752_20140624_233545.EUM.nc	-0.000	-0.000	0.001	2354	5419	0	2886	8	171
SRL_OPN_2PTS014_0365_20140624_233544_20140625_011336.EUM.nc	-0.001	-0.001	0.001	2647	5525	0	2715	2	161
SRL_OPN_2PTS014_0367_20140625_011335_20140625_025200.EUM.nc	-0.000	-0.000	0.001	2601	5524	0	2662	1	260
SRL_OPN_2PTS014_0369_20140625_025200_20140625_043201.EUM.nc	-0.000	-0.000	0.001	2624	5548	0	2726	4	194
SRL_OPN_2PTS014_0371_20140625_043201_20140625_061405.EUM.nc	-0.000	-0.000	0.001	3402	5773	0	2060	6	305
SRL_OPN_2PTS014_0373_20140625_061405_20140625_080140.EUM.nc	-0.000	-0.000	0.001	3707	6129	0	1968	3	451
SRL_OPN_2PTS014_0376_20140625_080139_20140625_093941.EUM.nc	-0.000	-0.000	0.001	2633	5559	0	2607	20	299
SRL_OPN_2PTS014_0377_20140625_093940_20140625_111733.EUM.nc	-0.000	-0.000	0.002	1998	5452	0	3226	28	200
SRL_OPN_2PTS014_0379_20140625_111732_20140625_125601.EUM.nc	-0.001	-0.001	0.001	2513	5386	0	2687	5	181
SRL_OPN_2PTS014_0381_20140625_125600_20140625_144914.EUM.nc	-0.000	-0.000	0.001	3223	6379	0	2967	0	189
SRL_OPN_2PTS014_0384_20140625_144913_20140625_162859.EUM.nc	-0.000	-0.000	0.001	3026	5646	0	2353	14	253
SRL_OPN_2PTS014_0386_20140625_162900_20140625_180836.EUM.nc	-0.000	-0.000	0.001	2766	5642	0	2624	5	247
SRL_OPN_2PTS014_0388_20140625_180836_20140625_194803.EUM.nc	-0.000	-0.000	0.001	2914	5636	0	2369	9	344

– Continued on next page

Table 15: Ka-Band Waveform Attitude Statistics.

– Continued from previous page

File	Median	Mean	Std. Dev.	No. Obs.	Total Obs.	Default Lat/Lon	Flag (total)	Default (total)	3-Sigma Edited
SRL_OPN_2PTS014_0390_20140625_194803_20140625_212649.EUM.nc	-0.000	-0.000	0.001	3140	5496	0	2083	23	250
SRL_OPN_2PTS014_0392_20140625_212649_20140625_230502.EUM.nc	-0.000	-0.000	0.001	2050	5473	0	3267	3	153
SRL_OPN_2PTS014_0393_20140625_230502_20140626_004250.EUM.nc	-0.000	-0.000	0.001	2976	5522	0	2332	9	205
SRL_OPN_2PTS014_0395_20140626_004250_20140626_022058.EUM.nc	-0.001	-0.001	0.001	2581	5557	0	2748	5	223
SRL_OPN_2PTS014_0397_20140626_022058_20140626_040025.EUM.nc	-0.000	-0.000	0.001	2543	5569	0	2797	3	226
SRL_OPN_2PTS014_0399_20140626_040025_20140626_054140.EUM.nc	-0.000	-0.000	0.001	2962	5591	0	2390	7	232
SRL_OPN_2PTS014_0411_20140626_140411_20140626_155733.EUM.nc	-0.000	-0.000	0.001	3027	6422	0	3208	3	184
SRL_OPN_2PTS014_0414_20140626_155732_20140626_173718.EUM.nc	-0.000	-0.000	0.001	2554	5574	0	2777	5	238
SRL_OPN_2PTS014_0416_20140626_173717_20140626_191645.EUM.nc	-0.000	-0.000	0.001	2996	5641	0	2236	4	405
SRL_OPN_2PTS014_0418_20140626_191645_20140626_205553.EUM.nc	0.000	-0.000	0.001	3210	5619	0	2053	9	347
SRL_OPN_2PTS014_0420_20140626_205552_20140626_223419.EUM.nc	0.000	0.000	0.002	2468	5450	0	2760	19	203
SRL_OPN_2PTS014_0421_20140626_223418_20140627_001202.EUM.nc	-0.000	-0.000	0.001	2844	5514	0	2462	4	204
SRL_OPN_2PTS014_0423_20140627_001201_20140627_015002.EUM.nc	-0.001	-0.001	0.001	2777	5540	0	2506	3	254
SRL_OPN_2PTS014_0425_20140627_015001_20140627_032904.EUM.nc	-0.000	-0.000	0.001	2731	5491	0	2535	11	214
SRL_OPN_2PTS014_0427_20140627_032903_20140627_050938.EUM.nc	-0.000	-0.000	0.001	2666	5584	0	2714	1	203
SRL_OPN_2PTS014_0429_20140627_050938_20140627_065935.EUM.nc	-0.000	-0.000	0.001	3434	6252	0	2510	1	307
SRL_OPN_2PTS014_0432_20140627_065935_20140627_083809.EUM.nc	-0.000	-0.000	0.001	3831	5644	0	1446	8	359
SRL_OPN_2PTS014_0434_20140627_083808_20140627_101607.EUM.nc	-0.000	-0.000	0.001	2426	5492	0	2800	6	260
SRL_OPN_2PTS014_0435_20140627_101607_20140627_115359.EUM.nc	-0.000	-0.000	0.001	2432	5511	0	2955	10	114
SRL_OPN_2PTS014_0437_20140627_115358_20140627_133251.EUM.nc	-0.000	-0.000	0.001	2748	5442	0	2453	4	237
SRL_OPN_2PTS014_0439_20140627_133250_20140627_152615.EUM.nc	-0.000	-0.000	0.001	3353	6378	0	2821	0	204
SRL_OPN_2PTS014_0442_20140627_152614_20140627_170601.EUM.nc	-0.000	-0.000	0.001	2540	5621	0	2877	1	203
SRL_OPN_2PTS014_0444_20140627_170600_20140627_184532.EUM.nc	-0.000	-0.000	0.001	2857	5554	0	2379	3	315
SRL_OPN_2PTS014_0446_20140627_184531_20140627_202451.EUM.nc	-0.000	-0.000	0.001	3046	5580	0	2184	13	337
SRL_OPN_2PTS014_0448_20140627_202451_20140627_220322.EUM.nc	0.000	-0.000	0.001	2665	5534	0	2528	11	330
SRL_OPN_2PTS014_0450_20140627_220322_20140627_234121.EUM.nc	-0.000	-0.000	0.001	2497	5482	0	2799	12	174
SRL_OPN_2PTS014_0451_20140627_234121_20140628_011912.EUM.nc	-0.000	-0.000	0.001	2788	5533	0	2549	3	193
SRL_OPN_2PTS014_0453_20140628_011911_20140628_025742.EUM.nc	-0.000	-0.000	0.001	2612	5532	0	2630	4	286
SRL_OPN_2PTS014_0455_20140628_025741_20140628_043749.EUM.nc	-0.000	-0.000	0.001	2579	5502	0	2754	4	165
SRL_OPN_2PTS014_0457_20140628_043748_20140628_061953.EUM.nc	-0.000	-0.000	0.001	3488	5812	0	2024	1	299
SRL_OPN_2PTS014_0459_20140628_061953_20140628_080718.EUM.nc	0.000	-0.000	0.001	3749	6122	0	1984	1	388
SRL_OPN_2PTS014_0462_20140628_080719_20140628_094517.EUM.nc	-0.000	-0.000	0.001	2653	5553	0	2641	16	243
SRL_OPN_2PTS014_0463_20140628_094516_20140628_112310.EUM.nc	0.000	0.000	0.001	1914	5414	0	3330	18	152
SRL_OPN_2PTS014_0465_20140628_112308_20140628_130140.EUM.nc	-0.000	-0.000	0.001	2509	5377	0	2641	2	225
SRL_OPN_2PTS014_0467_20140628_130139_20140628_145455.EUM.nc	-0.001	-0.001	0.001	3259	6398	0	2939	2	198
SRL_OPN_2PTS014_0470_20140628_145455_20140628_163434.EUM.nc	-0.000	-0.000	0.001	2949	5639	0	2438	9	243
SRL_OPN_2PTS014_0472_20140628_163433_20140628_181418.EUM.nc	-0.000	-0.000	0.001	2723	5634	0	2566	16	329
SRL_OPN_2PTS014_0474_20140628_181417_20140628_195343.EUM.nc	-0.000	-0.000	0.001	2952	5611	0	2371	9	279
SRL_OPN_2PTS014_0476_20140628_195343_20140628_213229.EUM.nc	0.000	0.000	0.001	3023	5513	0	2016	18	456

– Continued on next page

Table 15: Ka-Band Waveform Attitude Statistics.

– Continued from previous page

File	Median	Mean	Std. Dev.	No. Obs.	Total Obs.	Default Lat/Lon	Flag (total)	Default (total)	3-Sigma Edited
SRL_OPN_2PTS014_0478_20140628_213229_20140628_231038.EUM.nc	-0.000	-0.000	0.001	2052	5422	0	3231	5	134
SRL_OPN_2PTS014_0479_20140628_231038_20140629_004827.EUM.nc	-0.000	-0.000	0.001	2937	5543	0	2392	13	201
SRL_OPN_2PTS014_0481_20140629_004826_20140629_022636.EUM.nc	-0.001	-0.001	0.001	2664	5530	0	2652	6	208
SRL_OPN_2PTS014_0483_20140629_022635_20140629_040611.EUM.nc	-0.000	-0.000	0.001	2500	5516	0	2810	5	201
SRL_OPN_2PTS014_0485_20140629_040610_20140629_054731.EUM.nc	-0.000	-0.000	0.001	3283	5708	0	2174	8	243
SRL_OPN_2PTS014_0487_20140629_054731_20140629_073621.EUM.nc	-0.000	-0.000	0.001	3668	6198	0	2092	1	437
SRL_OPN_2PTS014_0490_20140629_073621_20140629_091432.EUM.nc	-0.000	-0.000	0.001	3054	5581	0	2202	11	314
SRL_OPN_2PTS014_0491_20140629_091432_20140629_105224.EUM.nc	0.000	0.000	0.001	2114	5555	0	3196	26	219
SRL_OPN_2PTS014_0493_20140629_105224_20140629_123030.EUM.nc	-0.001	-0.001	0.001	2353	5424	0	2854	9	208
SRL_OPN_2PTS014_0495_20140629_123029_20140629_140953.EUM.nc	-0.001	-0.001	0.001	2971	5605	0	2447	3	184
SRL_OPN_2PTS014_0497_20140629_140954_20140629_160316.EUM.nc	-0.000	-0.000	0.001	2984	6435	0	3177	3	271
SRL_OPN_2PTS014_0500_20140629_160315_20140629_174301.EUM.nc	-0.000	-0.000	0.001	2538	5661	0	2782	10	331
SRL_OPN_2PTS014_0502_20140629_174300_20140629_192226.EUM.nc	-0.000	-0.000	0.001	3117	5660	0	2216	1	326
SRL_OPN_2PTS014_0504_20140629_192225_20140629_210132.EUM.nc	-0.000	-0.000	0.001	3165	5601	0	2035	10	391
SRL_OPN_2PTS014_0506_20140629_210131_20140629_223947.EUM.nc	-0.000	-0.000	0.001	2470	5417	0	2743	29	175
SRL_OPN_2PTS014_0507_20140629_223946_20140630_001736.EUM.nc	-0.000	-0.000	0.001	2782	5475	0	2464	4	225
SRL_OPN_2PTS014_0509_20140630_001736_20140630_015539.EUM.nc	-0.001	-0.001	0.001	2779	5525	0	2509	1	236
SRL_OPN_2PTS014_0511_20140630_015538_20140630_033437.EUM.nc	-0.000	-0.000	0.001	2712	5494	0	2543	11	228
SRL_OPN_2PTS014_0513_20140630_033436_20140630_051526.EUM.nc	-0.000	-0.000	0.001	2725	5572	0	2646	0	201
SRL_OPN_2PTS014_0515_20140630_051525_20140630_102133.EUM.nc	0.000	-0.000	0.001	9524	17299	0	6935	51	789
SRL_OPN_2PTS014_0521_20140630_102133_20140630_115935.EUM.nc	-0.000	-0.000	0.001	2382	5536	0	2998	11	145
SRL_OPN_2PTS014_0523_20140630_115934_20140630_133831.EUM.nc	-0.000	-0.000	0.001	2814	5486	0	2448	5	219
SRL_OPN_2PTS014_0525_20140630_133830_20140630_153155.EUM.nc	-0.000	-0.000	0.001	3345	6413	0	2846	3	219
SRL_OPN_2PTS014_0528_20140630_153154_20140630_171134.EUM.nc	0.000	0.000	0.001	2479	5615	0	2879	5	252
SRL_OPN_2PTS014_0530_20140630_171133_20140630_185113.EUM.nc	-0.000	-0.000	0.001	3102	5591	0	2288	4	197
SRL_OPN_2PTS014_0532_20140630_185114_20140630_203028.EUM.nc	-0.000	-0.000	0.001	3055	5598	0	2192	17	334
SRL_OPN_2PTS014_0534_20140630_203029_20140630_220858.EUM.nc	-0.000	-0.000	0.001	2676	5540	0	2529	24	311
SRL_OPN_2PTS014_0536_20140630_220857_20140630_234655.EUM.nc	-0.000	-0.000	0.001	2651	5545	0	2663	4	227
SRL_OPN_2PTS014_0537_20140630_234655_20140701_012448.EUM.nc	-0.001	-0.001	0.001	2754	5537	0	2655	4	124
SRL_OPN_2PTS014_0539_20140701_012447_20140701_030321.EUM.nc	-0.000	-0.000	0.001	2614	5565	0	2690	1	260
SRL_OPN_2PTS014_0541_20140701_030320_20140701_044334.EUM.nc	-0.000	-0.000	0.001	2607	5543	0	2708	4	224
SRL_OPN_2PTS014_0543_20140701_044333_20140701_062547.EUM.nc	0.000	-0.000	0.001	3566	5809	0	1975	1	267
SRL_OPN_2PTS014_0545_20140701_062546_20140701_081246.EUM.nc	-0.000	-0.000	0.001	3852	6111	0	1929	0	330
SRL_OPN_2PTS014_0548_20140701_081245_20140701_095052.EUM.nc	0.000	-0.000	0.001	2522	5465	0	2641	10	292
SRL_OPN_2PTS014_0549_20140701_095051_20140701_130711.EUM.nc	-0.000	-0.000	0.002	4450	10886	0	5955	35	446
SRL_OPN_2PTS014_0553_20140701_130710_20140701_150037.EUM.nc	-0.000	-0.000	0.001	3252	6432	0	2991	0	189
SRL_OPN_2PTS014_0556_20140701_150036_20140701_164016.EUM.nc	0.000	0.000	0.001	2843	5639	0	2580	9	207
SRL_OPN_2PTS014_0558_20140701_164015_20140701_181959.EUM.nc	0.000	0.000	0.001	2836	5553	0	2445	2	270
SRL_OPN_2PTS014_0560_20140701_181958_20140701_195915.EUM.nc	-0.000	-0.000	0.001	2942	5601	0	2378	3	278

– Continued on next page

Table 15: Ka-Band Waveform Attitude Statistics.

– Continued from previous page

File	Median	Mean	Std. Dev.	No. Obs.	Total Obs.	Default Lat/Lon	Flag (total)	Default (total)	3-Sigma Edited
SRL_OPN_2PTS014_0562_20140701_195914_20140701_213806.EUM.nc	0.000	0.000	0.001	3067	5605	0	2189	19	330
SRL_OPN_2PTS014_0564_20140701_213806_20140701_231613.EUM.nc	0.000	0.000	0.001	2129	5391	0	3041	6	215
SRL_OPN_2PTS014_0565_20140701_231612_20140702_005353.EUM.nc	-0.000	-0.001	0.001	2812	5524	0	2517	20	175
SRL_OPN_2PTS014_0567_20140702_005353_20140702_023214.EUM.nc	-0.000	-0.000	0.001	2748	5553	0	2569	8	228
SRL_OPN_2PTS014_0569_20140702_023213_20140702_041155.EUM.nc	-0.000	-0.000	0.001	2446	5529	0	2839	8	236
SRL_OPN_2PTS014_0571_20140702_041155_20140702_055323.EUM.nc	-0.000	-0.000	0.001	3370	5731	0	2069	4	288
SRL_OPN_2PTS014_0573_20140702_055322_20140702_074151.EUM.nc	-0.000	-0.000	0.001	3709	6178	0	2071	5	393
SRL_OPN_2PTS014_0576_20140702_074151_20140702_092008.EUM.nc	0.000	0.000	0.001	2900	5574	0	2356	5	313
SRL_OPN_2PTS014_0577_20140702_092007_20140702_105800.EUM.nc	-0.000	-0.000	0.001	2035	5523	0	3259	13	216
SRL_OPN_2PTS014_0579_20140702_105759_20140702_123608.EUM.nc	-0.001	-0.001	0.001	2333	5404	0	2929	3	139
SRL_OPN_2PTS014_0581_20140702_123608_20140702_141537.EUM.nc	-0.000	-0.000	0.001	3029	5603	0	2381	0	193
SRL_OPN_2PTS014_0583_20140702_141538_20140702_160857.EUM.nc	0.000	0.000	0.001	3039	6390	0	2995	2	354
SRL_OPN_2PTS014_0586_20140702_160856_20140702_174843.EUM.nc	-0.000	-0.000	0.001	2604	5626	0	2756	2	264
SRL_OPN_2PTS014_0588_20140702_174842_20140702_192806.EUM.nc	-0.000	-0.000	0.001	2918	5636	0	2329	16	373
SRL_OPN_2PTS014_0590_20140702_192805_20140702_210709.EUM.nc	-0.000	-0.000	0.001	3165	5613	0	2170	11	267
SRL_OPN_2PTS014_0592_20140702_210708_20140702_224522.EUM.nc	-0.000	-0.000	0.001	2448	5409	0	2769	4	188
SRL_OPN_2PTS014_0593_20140702_224521_20140703_002310.EUM.nc	-0.000	-0.000	0.001	2794	5443	0	2427	3	219
SRL_OPN_2PTS014_0595_20140703_002311_20140703_020116.EUM.nc	-0.000	-0.000	0.002	2801	5546	0	2541	6	198
SRL_OPN_2PTS014_0597_20140703_020116_20140703_034019.EUM.nc	0.000	0.000	0.001	2666	5490	0	2622	7	195
SRL_OPN_2PTS014_0599_20140703_034017_20140703_052115.EUM.nc	-0.000	-0.000	0.001	2659	5557	0	2659	0	239
SRL_OPN_2PTS014_0601_20140703_052113_20140703_071051.EUM.nc	-0.000	-0.000	0.001	3406	6236	0	2492	15	323
SRL_OPN_2PTS014_0604_20140703_071050_20140703_084921.EUM.nc	0.000	-0.000	0.001	3624	5620	0	1650	1	345
SRL_OPN_2PTS014_0605_20140703_084920_20140703_102709.EUM.nc	-0.000	-0.000	0.001	2439	5464	0	2775	11	239
SRL_OPN_2PTS014_0607_20140703_102707_20140703_120511.EUM.nc	-0.000	-0.000	0.001	2406	5506	0	2950	12	138
SRL_OPN_2PTS014_0609_20140703_120510_20140703_134413.EUM.nc	-0.001	-0.001	0.001	2779	5506	0	2435	11	281
SRL_OPN_2PTS014_0611_20140703_134411_20140703_153737.EUM.nc	-0.000	-0.000	0.001	3240	6419	0	2867	0	312
SRL_OPN_2PTS014_0614_20140703_153736_20140703_171715.EUM.nc	-0.000	-0.000	0.001	2507	5589	0	2894	1	187
SRL_OPN_2PTS014_0616_20140703_171714_20140703_185653.EUM.nc	-0.000	-0.000	0.001	2876	5560	0	2325	16	343
SRL_OPN_2PTS014_0618_20140703_185652_20140703_203559.EUM.nc	-0.000	-0.000	0.001	3168	5605	0	2123	13	301
SRL_OPN_2PTS014_0620_20140703_203557_20140703_221434.EUM.nc	-0.000	0.000	0.001	2694	5543	0	2577	22	250
SRL_OPN_2PTS014_0622_20140703_221433_20140703_235229.EUM.nc	-0.000	-0.000	0.001	2617	5512	0	2618	10	267
SRL_OPN_2PTS014_0623_20140703_235229_20140704_013015.EUM.nc	-0.000	-0.000	0.001	2776	5514	0	2549	3	186
SRL_OPN_2PTS014_0625_20140704_013015_20140704_030901.EUM.nc	-0.000	-0.000	0.001	2722	5507	0	2624	3	158
SRL_OPN_2PTS014_0627_20140704_030900_20140704_044921.EUM.nc	0.000	-0.000	0.001	2656	5485	0	2611	6	212
SRL_OPN_2PTS014_0629_20140704_044920_20140704_063142.EUM.nc	0.000	-0.000	0.001	3568	5814	0	1953	1	292
SRL_OPN_2PTS014_0631_20140704_063140_20140704_081822.EUM.nc	0.000	0.000	0.001	3829	6094	0	1853	1	411
SRL_OPN_2PTS014_0634_20140704_081821_20140704_095626.EUM.nc	-0.000	-0.000	0.001	2569	5469	0	2617	10	273
SRL_OPN_2PTS014_0635_20140704_095625_20140704_113421.EUM.nc	0.000	0.000	0.002	2083	5434	0	3098	23	230
SRL_OPN_2PTS014_0637_20140704_113421_20140704_131249.EUM.nc	-0.001	-0.000	0.001	2594	5460	0	2615	7	244

– Continued on next page

Table 15: Ka-Band Waveform Attitude Statistics.

– Continued from previous page

File	Median	Mean	Std. Dev.	No. Obs.	Total Obs.	Default Lat/Lon	Flag (total)	Default (total)	3-Sigma Edited
SRL_OPN_2PTS014_0639_20140704_131248_20140704_150618.EUM.nc	-0.000	-0.000	0.001	3261	6424	0	2903	1	259
SRL_OPN_2PTS014_0642_20140704_150617_20140704_164557.EUM.nc	-0.000	-0.000	0.001	2665	5594	0	2710	4	215
SRL_OPN_2PTS014_0644_20140704_164555_20140704_182538.EUM.nc	-0.000	-0.000	0.001	2876	5558	0	2382	2	298
SRL_OPN_2PTS014_0646_20140704_182537_20140704_200453.EUM.nc	0.000	0.000	0.002	2904	5603	0	2419	5	275
SRL_OPN_2PTS014_0648_20140704_200453_20140704_214342.EUM.nc	0.000	0.000	0.001	3012	5572	0	2288	20	252
SRL_OPN_2PTS014_0650_20140704_214341_20140704_232148.EUM.nc	0.000	0.000	0.001	2297	5379	0	2918	15	149
SRL_OPN_2PTS014_0651_20140704_232147_20140705_005927.EUM.nc	-0.000	-0.000	0.001	2703	5543	0	2604	23	213
SRL_OPN_2PTS014_0653_20140705_005926_20140705_023751.EUM.nc	-0.000	-0.000	0.001	2749	5557	0	2565	15	228
SRL_OPN_2PTS014_0655_20140705_023750_20140705_041738.EUM.nc	-0.000	-0.000	0.001	2575	5537	0	2756	9	197
SRL_OPN_2PTS014_0657_20140705_041737_20140705_055914.EUM.nc	-0.000	-0.000	0.001	3435	5759	0	2035	2	287
SRL_OPN_2PTS014_0659_20140705_055913_20140705_074728.EUM.nc	-0.000	-0.000	0.001	3722	6156	0	2082	3	349
SRL_OPN_2PTS014_0662_20140705_074727_20140705_092542.EUM.nc	-0.000	-0.000	0.001	2916	5560	0	2426	2	216
SRL_OPN_2PTS014_0663_20140705_092542_20140705_110335.EUM.nc	0.000	0.000	0.001	2030	5520	0	3293	20	177
SRL_OPN_2PTS014_0665_20140705_110333_20140705_124145.EUM.nc	-0.001	-0.001	0.001	2383	5406	0	2863	3	157
SRL_OPN_2PTS014_0667_20140705_124143_20140705_142119.EUM.nc	-0.000	-0.000	0.001	3086	5590	0	2269	1	234
SRL_OPN_2PTS014_0669_20140705_142118_20140705_161437.EUM.nc	-0.000	-0.000	0.001	3111	6394	0	2967	3	313
SRL_OPN_2PTS014_0672_20140705_161436_20140705_175421.EUM.nc	-0.000	-0.000	0.001	2656	5625	0	2743	6	220
SRL_OPN_2PTS014_0674_20140705_175421_20140705_193345.EUM.nc	-0.000	-0.000	0.001	3060	5645	0	2332	9	244
SRL_OPN_2PTS014_0676_20140705_193344_20140705_211247.EUM.nc	0.000	0.000	0.001	3070	5504	0	2142	18	274
SRL_OPN_2PTS014_0678_20140705_211245_20140705_225055.EUM.nc	0.000	-0.000	0.001	2344	5482	0	2924	16	198
SRL_OPN_2PTS014_0679_20140705_225055_20140706_002844.EUM.nc	-0.000	-0.000	0.001	2897	5476	0	2395	6	178
SRL_OPN_2PTS014_0681_20140706_002843_20140706_020651.EUM.nc	-0.000	-0.000	0.001	2650	5548	0	2634	24	240
SRL_OPN_2PTS014_0683_20140706_020650_20140706_034601.EUM.nc	-0.000	-0.000	0.001	2583	5543	0	2685	12	263
SRL_OPN_2PTS014_0685_20140706_034559_20140706_052704.EUM.nc	-0.000	-0.000	0.001	2626	5596	0	2796	4	170
SRL_OPN_2PTS014_0687_20140706_052704_20140706_071629.EUM.nc	-0.000	-0.000	0.001	3618	6233	0	2359	9	247
SRL_OPN_2PTS014_0690_20140706_071629_20140706_085456.EUM.nc	-0.000	-0.000	0.001	3630	5614	0	1653	11	320
SRL_OPN_2PTS014_0691_20140706_085455_20140706_103243.EUM.nc	-0.000	-0.000	0.001	2280	5536	0	3002	16	238
SRL_OPN_2PTS014_0693_20140706_103241_20140706_121047.EUM.nc	-0.001	-0.001	0.001	2340	5509	0	2999	18	152
SRL_OPN_2PTS014_0695_20140706_121046_20140706_134955.EUM.nc	-0.000	-0.000	0.001	2871	5508	0	2384	6	247
SRL_OPN_2PTS014_0697_20140706_134953_20140706_154318.EUM.nc	-0.000	-0.000	0.001	3220	6430	0	2868	1	341
SRL_OPN_2PTS014_0700_20140706_154318_20140706_172257.EUM.nc	-0.000	-0.000	0.001	2512	5532	0	2755	1	264
SRL_OPN_2PTS014_0702_20140706_172256_20140706_190234.EUM.nc	-0.000	-0.000	0.001	3009	5652	0	2377	0	266
SRL_OPN_2PTS014_0704_20140706_190232_20140706_204138.EUM.nc	-0.000	-0.000	0.001	3370	5622	0	1963	7	282
SRL_OPN_2PTS014_0706_20140706_204136_20140706_222010.EUM.nc	-0.000	-0.000	0.001	2687	5456	0	2496	24	249
SRL_OPN_2PTS014_0708_20140706_222009_20140706_235805.EUM.nc	-0.000	-0.000	0.001	2746	5524	0	2556	5	217
SRL_OPN_2PTS014_0709_20140706_235804_20140707_013552.EUM.nc	-0.000	-0.000	0.001	2787	5537	0	2468	0	282
SRL_OPN_2PTS014_0711_20140707_013550_20140707_031442.EUM.nc	-0.000	-0.000	0.001	2573	5527	0	2672	14	268
SRL_OPN_2PTS014_0713_20140707_031442_20140707_045509.EUM.nc	0.000	-0.000	0.002	2589	5573	0	2688	0	296
SRL_OPN_2PTS014_0715_20140707_045507_20140707_063738.EUM.nc	-0.000	-0.000	0.001	3637	5852	0	1985	1	229

– Continued on next page

Table 15: Ka-Band Waveform Attitude Statistics.

– Continued from previous page

File	Median	Mean	Std. Dev.	No. Obs.	Total Obs.	Default Lat/Lon	Flag (total)	Default (total)	3-Sigma Edited
SRL_OPN_2PTS014_0717_20140707_063737_20140707_082401.EUM.nc	-0.000	-0.000	0.001	3843	6063	0	1788	10	422
SRL_OPN_2PTS014_0720_20140707_082359_20140707_113957.EUM.nc	-0.000	-0.000	0.001	4671	10949	0	5727	37	514
SRL_OPN_2PTS014_0723_20140707_113957_20140707_131831.EUM.nc	-0.000	-0.000	0.001	2585	5465	0	2538	5	337
SRL_OPN_2PTS014_0725_20140707_131831_20140707_151152.EUM.nc	-0.000	-0.000	0.001	3274	6428	0	2903	1	250
SRL_OPN_2PTS014_0728_20140707_151151_20140707_165139.EUM.nc	-0.000	-0.000	0.001	2564	5598	0	2769	7	258
SRL_OPN_2PTS014_0730_20140707_165139_20140707_183120.EUM.nc	-0.000	-0.000	0.001	2851	5565	0	2412	5	297
SRL_OPN_2PTS014_0732_20140707_183119_20140707_201034.EUM.nc	-0.000	-0.000	0.001	2794	5582	0	2394	12	382
SRL_OPN_2PTS014_0734_20140707_201033_20140707_214920.EUM.nc	0.000	-0.000	0.001	3011	5556	0	2287	11	247
SRL_OPN_2PTS014_0736_20140707_214920_20140707_232723.EUM.nc	-0.000	-0.000	0.001	2271	5337	0	2833	40	193
SRL_OPN_2PTS014_0737_20140707_232722_20140708_010504.EUM.nc	-0.000	-0.000	0.001	2612	5527	0	2737	10	168
SRL_OPN_2PTS014_0739_20140708_010503_20140708_024331.EUM.nc	-0.000	-0.000	0.001	2629	5557	0	2622	4	302
SRL_OPN_2PTS014_0741_20140708_024331_20140708_042315.EUM.nc	-0.000	-0.000	0.001	2578	5522	0	2750	10	184
SRL_OPN_2PTS014_0743_20140708_042315_20140708_060508.EUM.nc	-0.000	-0.000	0.001	3585	5776	0	2018	2	171
SRL_OPN_2PTS014_0745_20140708_060507_20140708_075306.EUM.nc	0.000	0.000	0.001	3787	6150	0	2026	1	336
SRL_OPN_2PTS014_0748_20140708_075305_20140708_093118.EUM.nc	0.000	0.000	0.001	2832	5541	0	2426	8	275
SRL_OPN_2PTS014_0749_20140708_093118_20140708_110910.EUM.nc	0.000	0.000	0.002	2036	5459	0	3227	38	158
SRL_OPN_2PTS014_0751_20140708_110909_20140708_144033.EUM.nc	-0.000	-0.000	0.001	5408	11701	0	5923	19	351
SRL_OPN_2PTS014_0756_20140708_144032_20140708_162018.EUM.nc	0.000	0.000	0.001	3235	5634	0	2202	4	193
SRL_OPN_2PTS014_0758_20140708_162018_20140708_180004.EUM.nc	-0.000	-0.000	0.001	2696	5626	0	2676	4	250
SRL_OPN_2PTS014_0760_20140708_180003_20140708_193925.EUM.nc	0.000	0.000	0.001	3097	5634	0	2308	1	228
SRL_OPN_2PTS014_0762_20140708_193925_20140708_211825.EUM.nc	-0.000	-0.000	0.001	3213	5522	0	2110	18	181
SRL_OPN_2PTS014_0764_20140708_211823_20140708_225631.EUM.nc	0.000	0.000	0.001	2334	5510	0	3039	9	128
SRL_OPN_2PTS014_0765_20140708_225631_20140709_003420.EUM.nc	0.000	0.000	0.001	2908	5485	0	2295	7	275
SRL_OPN_2PTS014_0767_20140709_003420_20140709_021230.EUM.nc	-0.000	-0.000	0.001	2714	5533	0	2630	0	189
SRL_OPN_2PTS014_0769_20140709_021229_20140709_035143.EUM.nc	-0.000	-0.000	0.001	2508	5494	0	2748	24	214
SRL_OPN_2PTS014_0771_20140709_035142_20140709_053254.EUM.nc	-0.000	-0.000	0.001	2656	5602	0	2749	2	195
SRL_OPN_2PTS014_0773_20140709_053254_20140709_072207.EUM.nc	-0.000	0.000	0.001	3853	6237	0	2198	2	184
SRL_OPN_2PTS014_0776_20140709_072206_20140709_090032.EUM.nc	-0.000	-0.000	0.001	3497	5610	0	1704	9	400
SRL_OPN_2PTS014_0777_20140709_090031_20140709_103818.EUM.nc	-0.000	-0.000	0.001	2323	5529	0	3027	12	167
SRL_OPN_2PTS014_0779_20140709_103817_20140709_121625.EUM.nc	-0.000	-0.000	0.001	2340	5517	0	2966	28	183
SRL_OPN_2PTS014_0781_20140709_121625_20140709_135536.EUM.nc	0.000	-0.000	0.001	2605	5510	0	2298	90	517
SRL_OPN_2PTS014_0783_20140709_135535_20140709_154859.EUM.nc	-0.000	-0.000	0.001	3378	6413	0	2824	3	208
SRL_OPN_2PTS014_0786_20140709_154859_20140709_172837.EUM.nc	-0.000	-0.000	0.001	2532	5525	0	2783	3	207
SRL_OPN_2PTS014_0788_20140709_172837_20140709_190814.EUM.nc	0.000	0.000	0.001	3151	5674	0	2188	7	328
SRL_OPN_2PTS014_0790_20140709_190813_20140709_204715.EUM.nc	0.000	0.000	0.001	3314	5611	0	1969	13	315
SRL_OPN_2PTS014_0792_20140709_204715_20140709_222546.EUM.nc	0.000	0.000	0.001	2619	5446	0	2552	17	258
SRL_OPN_2PTS014_0794_20140709_222544_20140710_000339.EUM.nc	-0.000	-0.000	0.001	2827	5542	0	2515	12	188
SRL_OPN_2PTS014_0795_20140710_000338_20140710_014127.EUM.nc	0.000	0.000	0.001	2889	5542	0	2413	6	234
SRL_OPN_2PTS014_0797_20140710_014127_20140710_032022.EUM.nc	-0.000	-0.000	0.001	2623	5505	0	2644	5	233

– Continued on next page

Table 15: Ka-Band Waveform Attitude Statistics.

– Continued from previous page

File	Median	Mean	Std. Dev.	No. Obs.	Total Obs.	Default Lat/Lon	Flag (total)	Default (total)	3-Sigma Edited
SRL_OPN_2PTS014_0799_20140710_032022_20140710_050056.EUM.nc	-0.000	-0.000	0.001	2731	5592	0	2661	3	197
SRL_OPN_2PTS014_0801_20140710_050055_20140710_064332.EUM.nc	0.000	0.000	0.001	3587	5850	0	1991	2	270
SRL_OPN_2PTS014_0803_20140710_064332_20140710_082936.EUM.nc	0.000	0.000	0.001	3967	6065	0	1695	2	401
SRL_OPN_2PTS014_0806_20140710_082935_20140710_100736.EUM.nc	-0.000	-0.000	0.001	2555	5466	0	2666	6	239
SRL_OPN_2PTS014_0807_20140710_100735_20140710_114533.EUM.nc	0.000	0.000	0.002	2235	5485	0	3076	14	160
SRL_OPN_2PTS014_0809_20140710_114532_20140710_132411.EUM.nc	-0.000	-0.000	0.001	2693	5455	0	2478	4	280
SRL_OPN_2PTS014_0811_20140710_132410_20140710_151732.EUM.nc	-0.000	-0.000	0.001	3221	6415	0	2866	2	326
SRL_OPN_2PTS014_0814_20140710_151731_20140710_165719.EUM.nc	-0.000	-0.000	0.001	2653	5562	0	2739	10	160
SRL_OPN_2PTS014_0816_20140710_165718_20140710_183700.EUM.nc	-0.000	-0.000	0.001	2991	5553	0	2333	0	229
SRL_OPN_2PTS014_0818_20140710_183659_20140710_201611.EUM.nc	-0.000	-0.000	0.001	2903	5571	0	2299	6	363
SRL_OPN_2PTS014_0820_20140710_201612_20140710_215455.EUM.nc	-0.000	-0.000	0.001	2944	5548	0	2322	35	247
SRL_OPN_2PTS014_0822_20140710_215454_20140710_233257.EUM.nc	-0.000	-0.000	0.001	2265	5335	0	2873	7	190
SRL_OPN_2PTS014_0823_20140710_233256_20140711_011039.EUM.nc	0.000	-0.000	0.001	2551	5520	0	2748	6	215
SRL_OPN_2PTS014_0825_20140711_011038_20140711_024910.EUM.nc	-0.000	-0.000	0.001	2701	5553	0	2671	2	179
SRL_OPN_2PTS014_0827_20140711_024910_20140711_042907.EUM.nc	-0.000	-0.000	0.001	2671	5537	0	2743	7	116
SRL_OPN_2PTS014_0829_20140711_042906_20140711_061100.EUM.nc	-0.000	-0.000	0.001	3522	5778	0	2071	1	184
SRL_OPN_2PTS014_0831_20140711_061100_20140711_075842.EUM.nc	-0.000	-0.000	0.001	3813	6140	0	1961	2	364
SRL_OPN_2PTS014_0834_20140711_075841_20140711_093652.EUM.nc	0.000	0.000	0.001	2720	5563	0	2600	18	225
SRL_OPN_2PTS014_0835_20140711_093651_20140711_111445.EUM.nc	0.000	-0.000	0.001	1982	5480	0	3288	40	170
SRL_OPN_2PTS014_0837_20140711_111444_20140711_125301.EUM.nc	-0.000	-0.000	0.001	2415	5410	0	2805	3	187
SRL_OPN_2PTS014_0839_20140711_125301_20140711_144613.EUM.nc	-0.000	-0.000	0.001	3154	6362	0	2974	1	233
SRL_OPN_2PTS014_0842_20140711_144613_20140711_162559.EUM.nc	-0.000	-0.000	0.001	3083	5636	0	2244	8	301
SRL_OPN_2PTS014_0844_20140711_162558_20140711_180543.EUM.nc	-0.000	-0.000	0.001	2741	5661	0	2631	3	286
SRL_OPN_2PTS014_0846_20140711_180542_20140711_194504.EUM.nc	-0.000	-0.000	0.001	2912	5588	0	2339	6	331
SRL_OPN_2PTS014_0848_20140711_194503_20140711_212359.EUM.nc	-0.000	-0.000	0.001	3110	5504	0	2073	12	309
SRL_OPN_2PTS014_0850_20140711_212359_20140711_230205.EUM.nc	-0.000	-0.000	0.001	2090	5453	0	3176	8	179
SRL_OPN_2PTS014_0851_20140711_230204_20140712_003954.EUM.nc	-0.000	-0.000	0.001	3051	5517	0	2232	4	230
SRL_OPN_2PTS014_0853_20140712_003953_20140712_021806.EUM.nc	-0.001	-0.001	0.001	2740	5567	0	2652	1	174
SRL_OPN_2PTS014_0855_20140712_021806_20140712_035725.EUM.nc	-0.000	-0.000	0.001	2508	5542	0	2842	4	188
SRL_OPN_2PTS014_0857_20140712_035723_20140712_053843.EUM.nc	-0.000	-0.000	0.001	2840	5590	0	2552	9	189
SRL_OPN_2PTS014_0859_20140712_053843_20140712_072744.EUM.nc	-0.000	-0.000	0.001	3853	6211	0	2048	2	308
SRL_OPN_2PTS014_0862_20140712_072743_20140712_090606.EUM.nc	-0.000	-0.000	0.001	3385	5589	0	1869	5	330
SRL_OPN_2PTS014_0863_20140712_090605_20140712_104352.EUM.nc	0.000	0.000	0.001	2199	5549	0	2974	28	348
SRL_OPN_2PTS014_0865_20140712_104351_20140712_122201.EUM.nc	-0.000	-0.000	0.001	2409	5513	0	2896	12	196
SRL_OPN_2PTS014_0867_20140712_122201_20140712_140119.EUM.nc	-0.000	-0.000	0.001	3212	5569	0	2166	1	190
SRL_OPN_2PTS014_0869_20140712_140118_20140712_191353.EUM.nc	-0.000	-0.000	0.001	8708	17582	0	7960	15	899
SRL_OPN_2PTS014_0876_20140712_191352_20140712_205253.EUM.nc	-0.000	-0.000	0.001	3266	5599	0	1997	21	315
SRL_OPN_2PTS014_0878_20140712_205252_20140712_223121.EUM.nc	-0.000	-0.000	0.001	2648	5426	0	2516	34	228
SRL_OPN_2PTS014_0879_20140712_223121_20140713_000913.EUM.nc	-0.000	-0.000	0.001	2667	5493	0	2494	6	326

– Continued on next page

Table 15: Ka-Band Waveform Attitude Statistics.

– Continued from previous page

File	Median	Mean	Std. Dev.	No. Obs.	Total Obs.	Default Lat/Lon	Flag (total)	Default (total)	3-Sigma Edited
SRL_OPN_2PTS014_0881_20140713_000912_20140713_014703.EUM.nc	-0.000	-0.000	0.001	2959	5539	0	2384	3	193
SRL_OPN_2PTS014_0883_20140713_014703_20140713_032603.EUM.nc	-0.000	-0.000	0.001	2648	5485	0	2588	8	241
SRL_OPN_2PTS014_0885_20140713_032602_20140713_050642.EUM.nc	-0.000	-0.000	0.001	2637	5591	0	2741	6	207
SRL_OPN_2PTS014_0887_20140713_050641_20140713_065643.EUM.nc	-0.000	-0.000	0.001	3546	6248	0	2468	1	233
SRL_OPN_2PTS014_0890_20140713_065643_20140713_083511.EUM.nc	-0.000	-0.000	0.002	3868	5638	0	1278	3	489
SRL_OPN_2PTS014_0892_20140713_083510_20140713_101310.EUM.nc	-0.000	-0.000	0.001	2442	5477	0	2733	10	292
SRL_OPN_2PTS014_0893_20140713_101309_20140713_115108.EUM.nc	-0.000	-0.000	0.001	2254	5525	0	3031	19	221
SRL_OPN_2PTS014_0895_20140713_115108_20140713_132951.EUM.nc	-0.000	-0.000	0.001	2865	5453	0	2430	9	149
SRL_OPN_2PTS014_0897_20140713_132951_20140713_152313.EUM.nc	-0.000	-0.000	0.001	3378	6378	0	2789	2	209
SRL_OPN_2PTS014_0900_20140713_152313_20140713_170301.EUM.nc	-0.000	-0.000	0.001	2560	5591	0	2808	2	221
SRL_OPN_2PTS014_0902_20140713_170259_20140713_184239.EUM.nc	-0.000	0.000	0.001	2966	5568	0	2360	2	240
SRL_OPN_2PTS014_0904_20140713_184238_20140713_202150.EUM.nc	0.000	-0.000	0.001	3038	5586	0	2222	7	319
SRL_OPN_2PTS014_0906_20140713_202150_20140713_220032.EUM.nc	0.000	-0.000	0.001	2789	5524	0	2482	25	228
SRL_OPN_2PTS014_0908_20140713_220031_20140713_233831.EUM.nc	-0.000	-0.000	0.001	2448	5482	0	2859	9	166
SRL_OPN_2PTS014_0909_20140713_233830_20140714_011616.EUM.nc	-0.000	-0.000	0.001	2733	5510	0	2530	16	231
SRL_OPN_2PTS014_0911_20140714_011615_20140714_025451.EUM.nc	0.000	0.000	0.002	2753	5518	0	2641	2	122
SRL_OPN_2PTS014_0913_20140714_025450_20140714_043446.EUM.nc	-0.000	-0.000	0.001	2578	5533	0	2736	11	208
SRL_OPN_2PTS014_0915_20140714_043446_20140714_061655.EUM.nc	0.000	0.000	0.001	3406	5800	0	2015	0	379
SRL_OPN_2PTS014_0917_20140714_061655_20140714_080421.EUM.nc	-0.000	-0.000	0.001	3822	6123	0	1946	1	354
SRL_OPN_2PTS014_0920_20140714_080421_20140714_094229.EUM.nc	-0.000	-0.000	0.001	2712	5561	0	2606	6	237
SRL_OPN_2PTS014_0921_20140714_094228_20140714_112021.EUM.nc	-0.000	-0.000	0.001	2124	5404	0	3112	42	126
SRL_OPN_2PTS014_0923_20140714_112020_20140714_125841.EUM.nc	-0.001	-0.001	0.001	2530	5408	0	2721	7	150
SRL_OPN_2PTS014_0925_20140714_125840_20140714_145155.EUM.nc	-0.001	-0.001	0.001	3218	6383	0	2915	1	249
SRL_OPN_2PTS014_0928_20140714_145154_20140714_163143.EUM.nc	-0.000	-0.000	0.001	3064	5668	0	2358	8	238
SRL_OPN_2PTS014_0930_20140714_163142_20140714_181119.EUM.nc	-0.000	-0.000	0.001	2619	5630	0	2594	9	408
SRL_OPN_2PTS014_0932_20140714_181118_20140714_195045.EUM.nc	-0.000	-0.000	0.001	2893	5634	0	2361	3	377
SRL_OPN_2PTS014_0934_20140714_195044_20140714_212940.EUM.nc	-0.000	-0.000	0.001	3183	5523	0	2028	15	297
SRL_OPN_2PTS014_0936_20140714_212939_20140714_230742.EUM.nc	-0.000	-0.000	0.001	2061	5411	0	3209	7	134
SRL_OPN_2PTS014_0937_20140714_230741_20140715_004530.EUM.nc	-0.000	-0.000	0.001	2992	5525	0	2321	9	203
SRL_OPN_2PTS014_0939_20140715_004530_20140715_022347.EUM.nc	-0.001	-0.001	0.001	2634	5566	0	2615	4	313
SRL_OPN_2PTS014_0941_20140715_022346_20140715_040310.EUM.nc	-0.000	-0.001	0.001	2488	5468	0	2721	2	257
SRL_OPN_2PTS014_0943_20140715_040309_20140715_054436.EUM.nc	-0.000	-0.000	0.001	3018	5698	0	2354	8	318
SRL_OPN_2PTS014_0945_20140715_054436_20140715_073324.EUM.nc	-0.000	-0.000	0.001	3824	6194	0	2088	0	282
SRL_OPN_2PTS014_0948_20140715_073323_20140715_091145.EUM.nc	-0.000	-0.000	0.001	3138	5589	0	2044	7	400
SRL_OPN_2PTS014_0949_20140715_091145_20140715_104929.EUM.nc	-0.000	-0.000	0.001	2302	5562	0	3002	19	239
SRL_OPN_2PTS014_0951_20140715_104928_20140715_122741.EUM.nc	-0.000	-0.000	0.001	2385	5450	0	2892	25	148
SRL_OPN_2PTS014_0953_20140715_122740_20140715_140703.EUM.nc	-0.001	-0.001	0.001	3000	5588	0	2313	0	275
SRL_OPN_2PTS014_0955_20140715_140701_20140715_160025.EUM.nc	-0.000	-0.000	0.001	3109	6411	0	3083	4	215
SRL_OPN_2PTS014_0958_20140715_160024_20140715_174001.EUM.nc	-0.000	-0.000	0.001	2554	5649	0	2803	11	281

– Continued on next page

Table 15: Ka-Band Waveform Attitude Statistics.

– Continued from previous page

File	Median	Mean	Std. Dev.	No. Obs.	Total Obs.	Default Lat/Lon	Flag (total)	Default (total)	3-Sigma Edited
SRL_OPN_2PTS014_0960_20140715_174001_20140715_191936.EUM.nc	-0.000	-0.000	0.001	3107	5641	0	2137	5	392
SRL_OPN_2PTS014_0962_20140715_191935_20140715_205835.EUM.nc	-0.000	-0.000	0.001	3275	5582	0	1982	10	315
SRL_OPN_2PTS014_0964_20140715_205834_20140715_223659.EUM.nc	0.000	-0.000	0.001	2660	5421	0	2560	12	189
SRL_OPN_2PTS014_0965_20140715_223659_20140716_001450.EUM.nc	-0.000	-0.000	0.001	2804	5505	0	2478	1	222
SRL_OPN_2PTS014_0967_20140716_001449_20140716_015243.EUM.nc	-0.000	-0.000	0.001	2923	5509	0	2368	0	218
SRL_OPN_2PTS014_0969_20140716_015242_20140716_033147.EUM.nc	0.000	0.000	0.001	2718	5476	0	2552	12	194
SRL_OPN_2PTS014_0971_20140716_033146_20140716_051233.EUM.nc	0.000	0.000	0.001	2692	5568	0	2681	3	192
SRL_OPN_2PTS014_0973_20140716_051232_20140716_070225.EUM.nc	0.000	0.000	0.001	3568	6242	0	2473	6	195
SRL_OPN_2PTS014_0976_20140716_070224_20140716_084049.EUM.nc	0.000	0.000	0.001	3931	5618	0	1324	3	360
SRL_OPN_2PTS014_0978_20140716_084050_20140716_101846.EUM.nc	-0.000	-0.000	0.002	2362	5433	0	2745	25	301
SRL_OPN_2PTS014_0979_20140716_101847_20140716_115647.EUM.nc	0.000	0.000	0.001	2304	5523	0	3012	9	198
SRL_OPN_2PTS014_0981_20140716_115646_20140716_133534.EUM.nc	-0.000	-0.000	0.001	2712	5433	0	2412	1	308
SRL_OPN_2PTS014_0983_20140716_133533_20140716_152856.EUM.nc	-0.000	-0.000	0.001	3415	6386	0	2721	0	250
SRL_OPN_2PTS014_0986_20140716_152857_20140716_170845.EUM.nc	-0.000	-0.000	0.001	2598	5585	0	2791	3	193
SRL_OPN_2PTS014_0988_20140716_170843_20140716_184823.EUM.nc	-0.000	-0.000	0.001	3154	5573	0	2184	8	227
SRL_OPN_2PTS014_0990_20140716_184821_20140716_202732.EUM.nc	-0.000	-0.000	0.001	3045	5582	0	2213	14	310
SRL_OPN_2PTS014_0992_20140716_202731_20140716_220611.EUM.nc	0.000	0.000	0.001	2889	5504	0	2423	19	173
SRL_OPN_2PTS014_0994_20140716_220611_20140716_234408.EUM.nc	0.000	0.000	0.001	2616	5527	0	2683	17	211
SRL_OPN_2PTS014_0995_20140716_234408_20140717_012152.EUM.nc	-0.000	-0.000	0.001	2767	5492	0	2533	11	181
SRL_OPN_2PTS014_0997_20140717_012151_20140717_030031.EUM.nc	-0.000	-0.001	0.001	2659	5580	0	2683	9	229
SRL_OPN_2PTS014_0999_20140717_030030_20140717_044033.EUM.nc	-0.000	-0.000	0.001	2513	5512	0	2729	16	254

32 Inverted Barometer Height Correction Table

Table 16: Inverted Barometer Height Correction Statistics.

File	Median	Mean	Std. Dev.	No. Obs.	Total Obs.	Default Lat/Lon	Flag (total)	Default (total)	3-Sigma Edited
SRL_OPN_2PTS013_1001_20140612_044045_20140612_062254.EUM.nc	-0.048	-0.061	0.072	3689	5794	0	1967	0	138
SRL_OPN_2PTS014_0001_20140612_062254_20140612_081002.EUM.nc	-0.026	-0.031	0.054	3980	6102	0	1961	0	161
SRL_OPN_2PTS014_0004_20140612_081002_20140612_094808.EUM.nc	-0.032	-0.046	0.075	2730	5566	0	2687	0	149
SRL_OPN_2PTS014_0005_20140612_094807_20140612_112601.EUM.nc	0.025	0.009	0.106	2118	5451	0	3333	0	0
SRL_OPN_2PTS014_0007_20140612_112600_20140612_130426.EUM.nc	0.010	0.024	0.091	2745	5374	0	2629	0	0
SRL_OPN_2PTS014_0009_20140612_130425_20140612_145750.EUM.nc	0.003	0.045	0.167	3501	6419	0	2918	0	0
SRL_OPN_2PTS014_0012_20140612_145749_20140612_163729.EUM.nc	-0.027	-0.037	0.076	2916	5631	0	2496	0	219
SRL_OPN_2PTS014_0014_20140612_163729_20140612_181712.EUM.nc	-0.010	-0.027	0.070	3011	5527	0	2511	0	5
SRL_OPN_2PTS014_0016_20140612_181711_20140612_195629.EUM.nc	-0.025	-0.030	0.070	3154	5580	0	2339	0	87
SRL_OPN_2PTS014_0018_20140612_195629_20140612_213521.EUM.nc	-0.024	-0.032	0.088	3367	5514	0	2040	0	107
SRL_OPN_2PTS014_0020_20140612_213521_20140612_231330.EUM.nc	-0.006	0.005	0.101	2103	5423	0	3213	0	107
SRL_OPN_2PTS014_0021_20140612_231329_20140613_005109.EUM.nc	0.005	0.001	0.078	2871	5528	0	2434	0	223
SRL_OPN_2PTS014_0023_20140613_005109_20140613_022929.EUM.nc	0.011	0.032	0.112	2800	5530	0	2694	0	36
SRL_OPN_2PTS014_0025_20140613_022928_20140613_040908.EUM.nc	-0.040	-0.053	0.070	2476	5495	0	2750	0	269
SRL_OPN_2PTS014_0027_20140613_040907_20140613_055031.EUM.nc	-0.019	-0.048	0.079	3466	5716	0	2091	0	159
SRL_OPN_2PTS014_0029_20140613_055030_20140613_073906.EUM.nc	-0.033	-0.038	0.055	3884	6174	0	2024	0	266
SRL_OPN_2PTS014_0032_20140613_073905_20140613_091724.EUM.nc	-0.048	-0.057	0.082	3064	5558	0	2329	0	165
SRL_OPN_2PTS014_0033_20140613_091723_20140613_105516.EUM.nc	0.026	0.022	0.076	2268	5546	0	3276	0	2
SRL_OPN_2PTS014_0035_20140613_105516_20140613_123323.EUM.nc	0.015	0.022	0.097	2518	5419	0	2901	0	0
SRL_OPN_2PTS014_0037_20140613_123322_20140613_141249.EUM.nc	-0.004	0.043	0.162	3232	5599	0	2367	0	0
SRL_OPN_2PTS014_0039_20140613_141249_20140613_160610.EUM.nc	-0.024	-0.036	0.084	3088	6409	0	3099	0	222
SRL_OPN_2PTS014_0042_20140613_160609_20140613_174547.EUM.nc	0.010	0.010	0.094	2864	5638	0	2768	0	6
SRL_OPN_2PTS014_0044_20140613_174548_20140613_192520.EUM.nc	-0.028	-0.034	0.065	3302	5662	0	2252	0	108
SRL_OPN_2PTS014_0046_20140613_192519_20140613_210424.EUM.nc	-0.024	-0.033	0.099	3455	5623	0	2100	0	68
SRL_OPN_2PTS014_0048_20140613_210424_20140613_224238.EUM.nc	-0.018	-0.008	0.085	2574	5389	0	2772	0	43
SRL_OPN_2PTS014_0049_20140613_224237_20140614_002028.EUM.nc	-0.011	0.021	0.127	2976	5473	0	2442	0	55
SRL_OPN_2PTS014_0051_20140614_002029_20140614_015831.EUM.nc	0.007	0.030	0.113	2892	5541	0	2624	0	25
SRL_OPN_2PTS014_0053_20140614_015832_20140614_033732.EUM.nc	-0.032	-0.049	0.073	2759	5517	0	2552	0	206
SRL_OPN_2PTS014_0055_20140614_033732_20140614_051826.EUM.nc	-0.016	0.002	0.140	2948	5588	0	2640	0	0
SRL_OPN_2PTS014_0057_20140614_051826_20140614_070807.EUM.nc	-0.053	-0.060	0.058	3358	6225	0	2407	0	460
SRL_OPN_2PTS014_0060_20140614_070806_20140614_084637.EUM.nc	-0.049	-0.056	0.069	3649	5609	0	1722	0	238
SRL_OPN_2PTS014_0062_20140614_084637_20140614_102426.EUM.nc	0.002	0.012	0.104	2599	5558	0	2959	0	0
SRL_OPN_2PTS014_0063_20140614_102426_20140614_120228.EUM.nc	0.005	-0.017	0.062	2346	5498	0	2938	0	214
SRL_OPN_2PTS014_0065_20140614_120229_20140614_134127.EUM.nc	0.013	0.049	0.121	3109	5525	0	2416	0	0
SRL_OPN_2PTS014_0067_20140614_134126_20140614_153451.EUM.nc	-0.022	-0.010	0.121	3519	6417	0	2894	0	4
SRL_OPN_2PTS014_0070_20140614_153451_20140614_171429.EUM.nc	-0.026	-0.011	0.094	2672	5520	0	2757	0	91

– Continued on next page

Table 16: Inverted Barometer Height Correction Statistics.

– Continued from previous page

File	Median	Mean	Std. Dev.	No. Obs.	Total Obs.	Default Lat/Lon	Flag (total)	Default (total)	3-Sigma Edited
SRL_OPN_2PTS014_0072_20140614_171428_20140614_185408.EUM.nc	-0.026	-0.031	0.060	3086	5665	0	2370	0	209
SRL_OPN_2PTS014_0074_20140614_185407_20140614_203315.EUM.nc	-0.011	-0.017	0.092	3474	5603	0	2129	0	0
SRL_OPN_2PTS014_0076_20140614_203315_20140614_221150.EUM.nc	-0.052	-0.046	0.071	2782	5423	0	2474	0	167
SRL_OPN_2PTS014_0078_20140614_221150_20140614_234947.EUM.nc	-0.029	0.010	0.119	2894	5494	0	2598	0	2
SRL_OPN_2PTS014_0079_20140614_234946_20140615_012732.EUM.nc	0.005	0.032	0.127	2873	5532	0	2657	0	2
SRL_OPN_2PTS014_0081_20140615_012732_20140615_030616.EUM.nc	-0.018	-0.034	0.098	2906	5557	0	2651	0	0
SRL_OPN_2PTS014_0083_20140615_030616_20140615_044633.EUM.nc	-0.004	0.025	0.131	2944	5511	0	2567	0	0
SRL_OPN_2PTS014_0085_20140615_044632_20140615_062849.EUM.nc	-0.066	-0.071	0.065	3520	5802	0	1959	0	323
SRL_OPN_2PTS014_0087_20140615_062849_20140615_081539.EUM.nc	-0.027	-0.027	0.073	4041	6106	0	1938	0	127
SRL_OPN_2PTS014_0090_20140615_081540_20140615_095344.EUM.nc	-0.003	-0.019	0.076	2748	5551	0	2723	0	80
SRL_OPN_2PTS014_0091_20140615_095343_20140615_113138.EUM.nc	0.022	0.001	0.061	1975	5394	0	3158	0	261
SRL_OPN_2PTS014_0093_20140615_113138_20140615_131006.EUM.nc	0.018	0.012	0.085	2825	5453	0	2628	0	0
SRL_OPN_2PTS014_0095_20140615_131006_20140615_150325.EUM.nc	-0.028	-0.039	0.065	3151	6421	0	2911	0	359
SRL_OPN_2PTS014_0098_20140615_150325_20140615_164311.EUM.nc	-0.021	-0.015	0.091	2794	5648	0	2702	0	152
SRL_OPN_2PTS014_0100_20140615_164311_20140615_182254.EUM.nc	-0.004	-0.018	0.078	2991	5570	0	2383	0	196
SRL_OPN_2PTS014_0102_20140615_182253_20140615_200209.EUM.nc	0.003	-0.017	0.066	3070	5606	0	2414	0	122
SRL_OPN_2PTS014_0104_20140615_200209_20140615_214059.EUM.nc	-0.041	-0.047	0.082	3358	5492	0	2116	0	18
SRL_OPN_2PTS014_0106_20140615_214058_20140615_231906.EUM.nc	-0.024	0.010	0.118	2416	5361	0	2945	0	0
SRL_OPN_2PTS014_0107_20140615_231906_20140616_005646.EUM.nc	-0.014	-0.022	0.056	2657	5540	0	2644	0	239
SRL_OPN_2PTS014_0109_20140616_005646_20140616_023509.EUM.nc	-0.002	-0.027	0.089	2692	5533	0	2607	0	234
SRL_OPN_2PTS014_0111_20140616_023508_20140616_041444.EUM.nc	-0.004	0.040	0.117	2764	5508	0	2744	0	0
SRL_OPN_2PTS014_0113_20140616_041443_20140616_055625.EUM.nc	-0.058	-0.073	0.068	3315	5755	0	2077	0	363
SRL_OPN_2PTS014_0115_20140616_055624_20140616_074445.EUM.nc	-0.033	-0.026	0.072	4027	6155	0	2054	0	74
SRL_OPN_2PTS014_0118_20140616_074445_20140616_092301.EUM.nc	-0.026	-0.044	0.062	2951	5544	0	2426	0	167
SRL_OPN_2PTS014_0119_20140616_092300_20140616_110045.EUM.nc	0.022	0.009	0.058	2002	5486	0	3365	0	119
SRL_OPN_2PTS014_0121_20140616_110044_20140616_123902.EUM.nc	0.003	-0.019	0.084	2337	5440	0	2909	0	194
SRL_OPN_2PTS014_0123_20140616_123901_20140616_141833.EUM.nc	-0.013	-0.000	0.097	3300	5605	0	2305	0	0
SRL_OPN_2PTS014_0125_20140616_141833_20140616_161152.EUM.nc	-0.011	-0.009	0.090	3154	6392	0	2947	0	291
SRL_OPN_2PTS014_0128_20140616_161151_20140616_175129.EUM.nc	-0.018	-0.032	0.056	2642	5640	0	2696	0	302
SRL_OPN_2PTS014_0130_20140616_175128_20140616_193101.EUM.nc	-0.006	-0.015	0.065	3227	5636	0	2320	0	89
SRL_OPN_2PTS014_0132_20140616_193100_20140616_211003.EUM.nc	-0.040	-0.039	0.077	3382	5623	0	2236	0	5
SRL_OPN_2PTS014_0134_20140616_211002_20140616_224814.EUM.nc	-0.049	-0.043	0.070	2267	5416	0	2954	0	195
SRL_OPN_2PTS014_0135_20140616_224815_20140617_002604.EUM.nc	-0.031	-0.033	0.065	2798	5435	0	2408	0	229
SRL_OPN_2PTS014_0137_20140617_002603_20140617_020410.EUM.nc	0.006	-0.002	0.078	2633	5543	0	2646	0	264
SRL_OPN_2PTS014_0139_20140617_020409_20140617_034315.EUM.nc	-0.008	0.026	0.113	2895	5517	0	2594	0	28
SRL_OPN_2PTS014_0141_20140617_034314_20140617_052415.EUM.nc	-0.032	-0.037	0.091	2701	5588	0	2708	0	179
SRL_OPN_2PTS014_0143_20140617_052416_20140617_071345.EUM.nc	-0.053	-0.045	0.069	3509	6228	0	2433	0	286
SRL_OPN_2PTS014_0146_20140617_071345_20140617_085214.EUM.nc	-0.039	-0.046	0.060	3751	5600	0	1729	0	120
SRL_OPN_2PTS014_0147_20140617_085214_20140617_103002.EUM.nc	0.001	0.006	0.081	2456	5544	0	3021	0	67

– Continued on next page

Table 16: Inverted Barometer Height Correction Statistics.

– Continued from previous page

File	Median	Mean	Std. Dev.	No. Obs.	Total Obs.	Default Lat/Lon	Flag (total)	Default (total)	3-Sigma Edited
SRL_OPN_2PTS014_0149_20140617_103002_20140617_120806.EUM.nc	-0.003	-0.004	0.100	2566	5537	0	2966	0	5
SRL_OPN_2PTS014_0151_20140617_120805_20140617_134701.EUM.nc	0.010	0.020	0.086	2922	5498	0	2440	0	136
SRL_OPN_2PTS014_0153_20140617_134700_20140617_154033.EUM.nc	-0.016	-0.017	0.096	3239	6434	0	2931	0	264
SRL_OPN_2PTS014_0156_20140617_154032_20140617_172012.EUM.nc	-0.008	-0.018	0.080	2445	5556	0	2820	0	291
SRL_OPN_2PTS014_0158_20140617_172011_20140617_185950.EUM.nc	0.002	0.000	0.090	3223	5665	0	2442	0	0
SRL_OPN_2PTS014_0160_20140617_185950_20140617_203855.EUM.nc	-0.019	-0.019	0.094	3380	5624	0	2052	0	192
SRL_OPN_2PTS014_0162_20140617_203854_20140617_221728.EUM.nc	-0.045	-0.048	0.081	2928	5453	0	2516	0	9
SRL_OPN_2PTS014_0164_20140617_221727_20140617_235524.EUM.nc	-0.024	-0.027	0.070	2762	5514	0	2533	0	219
SRL_OPN_2PTS014_0165_20140617_235523_20140618_013309.EUM.nc	0.007	0.037	0.109	2890	5539	0	2567	0	82
SRL_OPN_2PTS014_0167_20140618_013309_20140618_031158.EUM.nc	-0.016	-0.009	0.083	2798	5569	0	2678	0	93
SRL_OPN_2PTS014_0169_20140618_031158_20140618_045212.EUM.nc	-0.022	0.002	0.127	2923	5531	0	2608	0	0
SRL_OPN_2PTS014_0171_20140618_045213_20140618_063446.EUM.nc	-0.046	-0.057	0.079	3412	5848	0	1991	0	445
SRL_OPN_2PTS014_0173_20140618_063447_20140618_082118.EUM.nc	-0.035	-0.040	0.068	4101	6082	0	1946	0	35
SRL_OPN_2PTS014_0176_20140618_082117_20140618_095920.EUM.nc	0.010	0.024	0.108	2869	5568	0	2699	0	0
SRL_OPN_2PTS014_0177_20140618_095920_20140618_113708.EUM.nc	-0.006	0.006	0.096	2357	5445	0	3088	0	0
SRL_OPN_2PTS014_0179_20140618_113708_20140618_131549.EUM.nc	0.016	0.018	0.067	2701	5449	0	2556	0	192
SRL_OPN_2PTS014_0181_20140618_131548_20140618_150908.EUM.nc	-0.025	-0.037	0.080	3186	6445	0	2932	0	327
SRL_OPN_2PTS014_0184_20140618_150908_20140618_164855.EUM.nc	-0.010	0.004	0.125	2859	5608	0	2738	0	11
SRL_OPN_2PTS014_0186_20140618_164854_20140618_182828.EUM.nc	0.002	-0.012	0.096	3004	5569	0	2422	0	143
SRL_OPN_2PTS014_0188_20140618_182828_20140618_200750.EUM.nc	0.013	0.035	0.150	3203	5601	0	2398	0	0
SRL_OPN_2PTS014_0190_20140618_200749_20140618_214637.EUM.nc	-0.038	-0.039	0.074	3244	5483	0	2222	0	17
SRL_OPN_2PTS014_0192_20140618_214638_20140618_232434.EUM.nc	-0.038	-0.009	0.091	2430	5295	0	2773	0	92
SRL_OPN_2PTS014_0193_20140618_232433_20140619_010223.EUM.nc	0.010	0.049	0.130	2684	5511	0	2762	0	65
SRL_OPN_2PTS014_0195_20140619_010222_20140619_024048.EUM.nc	-0.016	-0.030	0.075	2852	5550	0	2656	0	42
SRL_OPN_2PTS014_0197_20140619_024047_20140619_042029.EUM.nc	-0.016	0.009	0.117	2700	5528	0	2734	0	94
SRL_OPN_2PTS014_0199_20140619_042029_20140619_060218.EUM.nc	-0.043	-0.047	0.106	3448	5775	0	2043	0	284
SRL_OPN_2PTS014_0201_20140619_060218_20140619_075023.EUM.nc	-0.062	-0.056	0.059	4054	6147	0	2027	0	66
SRL_OPN_2PTS014_0204_20140619_075023_20140619_092836.EUM.nc	0.010	0.012	0.085	2943	5535	0	2450	0	142
SRL_OPN_2PTS014_0205_20140619_092836_20140619_110621.EUM.nc	0.015	0.031	0.117	2188	5502	0	3314	0	0
SRL_OPN_2PTS014_0207_20140619_110620_20140619_124441.EUM.nc	0.004	0.001	0.043	2365	5408	0	2875	0	168
SRL_OPN_2PTS014_0209_20140619_124440_20140619_143749.EUM.nc	-0.018	-0.042	0.055	2954	6366	0	2968	0	444
SRL_OPN_2PTS014_0212_20140619_143748_20140619_161735.EUM.nc	-0.036	-0.006	0.122	3445	5618	0	2173	0	0
SRL_OPN_2PTS014_0214_20140619_161735_20140619_175711.EUM.nc	-0.010	-0.014	0.095	2826	5605	0	2656	0	123
SRL_OPN_2PTS014_0216_20140619_175710_20140619_193642.EUM.nc	0.001	0.021	0.128	3360	5665	0	2305	0	0
SRL_OPN_2PTS014_0218_20140619_193642_20140619_211533.EUM.nc	-0.041	-0.033	0.062	3170	5517	0	2163	0	184
SRL_OPN_2PTS014_0220_20140619_211533_20140619_225351.EUM.nc	-0.026	-0.007	0.089	2332	5512	0	3051	0	129
SRL_OPN_2PTS014_0221_20140619_225350_20140620_003139.EUM.nc	0.008	0.016	0.088	2974	5478	0	2325	0	179
SRL_OPN_2PTS014_0223_20140620_003138_20140620_020940.EUM.nc	-0.018	-0.020	0.101	2753	5507	0	2753	0	1
SRL_OPN_2PTS014_0225_20140620_020939_20140620_034859.EUM.nc	-0.015	0.037	0.153	2883	5541	0	2658	0	0

– Continued on next page

Table 16: Inverted Barometer Height Correction Statistics.

– Continued from previous page

File	Median	Mean	Std. Dev.	No. Obs.	Total Obs.	Default Lat/Lon	Flag (total)	Default (total)	3-Sigma Edited
SRL_OPN_2PTS014_0227_20140620_034858_20140620_053006.EUM.nc	-0.017	0.022	0.142	2848	5604	0	2756	0	0
SRL_OPN_2PTS014_0229_20140620_053006_20140620_071925.EUM.nc	-0.058	-0.063	0.061	3716	6212	0	2285	0	211
SRL_OPN_2PTS014_0232_20140620_071925_20140620_085743.EUM.nc	-0.011	-0.023	0.054	3462	5599	0	1779	0	358
SRL_OPN_2PTS014_0233_20140620_085742_20140620_103536.EUM.nc	-0.005	-0.018	0.033	2031	5538	0	3163	0	344
SRL_OPN_2PTS014_0235_20140620_103535_20140620_121343.EUM.nc	-0.005	-0.011	0.047	2267	5500	0	2973	0	260
SRL_OPN_2PTS014_0237_20140620_121342_20140620_135244.EUM.nc	-0.018	-0.035	0.073	2743	5537	0	2396	0	398
SRL_OPN_2PTS014_0239_20140620_135243_20140620_154607.EUM.nc	-0.020	-0.011	0.106	3354	6416	0	2892	0	170
SRL_OPN_2PTS014_0242_20140620_154607_20140620_172553.EUM.nc	-0.013	0.017	0.136	2749	5531	0	2782	0	0
SRL_OPN_2PTS014_0244_20140620_172553_20140620_190530.EUM.nc	-0.021	-0.013	0.089	3146	5658	0	2389	0	123
SRL_OPN_2PTS014_0246_20140620_190531_20140620_204434.EUM.nc	-0.026	-0.032	0.034	3403	5608	0	1949	0	256
SRL_OPN_2PTS014_0248_20140620_204433_20140620_222305.EUM.nc	-0.029	-0.036	0.060	2520	5448	0	2583	0	345
SRL_OPN_2PTS014_0250_20140620_222304_20140621_000058.EUM.nc	-0.001	0.009	0.072	2838	5517	0	2513	0	166
SRL_OPN_2PTS014_0251_20140621_000058_20140621_013847.EUM.nc	-0.023	-0.022	0.091	2993	5553	0	2527	0	33
SRL_OPN_2PTS014_0253_20140621_013847_20140621_031739.EUM.nc	-0.008	0.068	0.212	2906	5564	0	2658	0	0
SRL_OPN_2PTS014_0255_20140621_031738_20140621_045800.EUM.nc	-0.033	-0.008	0.114	2936	5567	0	2631	0	0
SRL_OPN_2PTS014_0257_20140621_045800_20140621_064042.EUM.nc	-0.051	-0.048	0.072	3666	5861	0	1979	0	216
SRL_OPN_2PTS014_0259_20140621_064041_20140621_082655.EUM.nc	-0.030	-0.039	0.037	3856	6064	0	1836	0	372
SRL_OPN_2PTS014_0262_20140621_082655_20140621_100456.EUM.nc	-0.016	-0.028	0.043	2431	5564	0	2753	0	380
SRL_OPN_2PTS014_0263_20140621_100456_20140621_114245.EUM.nc	-0.014	-0.020	0.059	2204	5494	0	3088	0	202
SRL_OPN_2PTS014_0265_20140621_114244_20140621_132128.EUM.nc	-0.005	-0.030	0.075	2568	5463	0	2530	0	365
SRL_OPN_2PTS014_0267_20140621_132128_20140621_151449.EUM.nc	-0.015	0.015	0.140	3516	6436	0	2920	0	0
SRL_OPN_2PTS014_0270_20140621_151449_20140621_165436.EUM.nc	-0.026	-0.034	0.064	2488	5604	0	2793	0	323
SRL_OPN_2PTS014_0272_20140621_165436_20140621_183410.EUM.nc	-0.024	-0.001	0.087	3155	5577	0	2412	0	10
SRL_OPN_2PTS014_0274_20140621_183409_20140621_201330.EUM.nc	-0.028	-0.034	0.048	3084	5584	0	2292	0	208
SRL_OPN_2PTS014_0276_20140621_201330_20140621_215215.EUM.nc	-0.027	-0.040	0.070	3030	5473	0	2181	0	262
SRL_OPN_2PTS014_0278_20140621_215214_20140621_233008.EUM.nc	-0.009	-0.011	0.073	2259	5321	0	2918	0	144
SRL_OPN_2PTS014_0279_20140621_233008_20140622_010758.EUM.nc	-0.023	-0.027	0.104	2523	5525	0	2825	0	177
SRL_OPN_2PTS014_0281_20140622_010758_20140622_024628.EUM.nc	-0.021	-0.042	0.076	2437	5543	0	2631	0	475
SRL_OPN_2PTS014_0283_20140622_024628_20140622_042615.EUM.nc	-0.044	-0.048	0.067	2541	5544	0	2721	0	282
SRL_OPN_2PTS014_0285_20140622_042614_20140622_060812.EUM.nc	-0.033	-0.039	0.052	3420	5776	0	2034	0	322
SRL_OPN_2PTS014_0287_20140622_060811_20140622_075600.EUM.nc	-0.041	-0.049	0.049	3821	6140	0	2007	0	312
SRL_OPN_2PTS014_0290_20140622_075600_20140622_093412.EUM.nc	-0.006	0.006	0.102	2974	5555	0	2581	0	0
SRL_OPN_2PTS014_0291_20140622_093412_20140622_111156.EUM.nc	0.003	0.007	0.098	2186	5498	0	3312	0	0
SRL_OPN_2PTS014_0293_20140622_111156_20140622_125020.EUM.nc	-0.011	-0.042	0.075	2170	5404	0	2824	0	410
SRL_OPN_2PTS014_0295_20140622_125019_20140622_144331.EUM.nc	-0.017	-0.039	0.065	2884	6364	0	2995	0	485
SRL_OPN_2PTS014_0298_20140622_144330_20140622_162316.EUM.nc	-0.032	-0.037	0.076	3102	5634	0	2316	0	216
SRL_OPN_2PTS014_0300_20140622_162315_20140622_180253.EUM.nc	-0.002	0.009	0.088	2990	5647	0	2649	0	8
SRL_OPN_2PTS014_0302_20140622_180252_20140622_194222.EUM.nc	-0.007	-0.018	0.081	3086	5640	0	2322	0	232
SRL_OPN_2PTS014_0304_20140622_194222_20140622_212111.EUM.nc	-0.054	-0.054	0.075	3240	5499	0	2146	0	113

– Continued on next page

Table 16: Inverted Barometer Height Correction Statistics.

– Continued from previous page

File	Median	Mean	Std. Dev.	No. Obs.	Total Obs.	Default Lat/Lon	Flag (total)	Default (total)	3-Sigma Edited
SRL_OPN_2PTS014_0306_20140622_212112_20140622_225927.EUM.nc	-0.015	-0.015	0.086	2153	5479	0	3173	0	153
SRL_OPN_2PTS014_0307_20140622_225926_20140623_003716.EUM.nc	-0.017	-0.037	0.073	2808	5495	0	2242	0	445
SRL_OPN_2PTS014_0309_20140623_003715_20140623_021519.EUM.nc	-0.023	-0.026	0.099	2622	5537	0	2742	0	173
SRL_OPN_2PTS014_0311_20140623_021518_20140623_035443.EUM.nc	-0.032	-0.022	0.105	2563	5541	0	2818	0	160
SRL_OPN_2PTS014_0313_20140623_035442_20140623_053558.EUM.nc	-0.024	-0.002	0.095	2882	5603	0	2721	0	0
SRL_OPN_2PTS014_0315_20140623_053557_20140623_072505.EUM.nc	-0.051	-0.054	0.058	3782	6217	0	2172	0	263
SRL_OPN_2PTS014_0318_20140623_072504_20140623_090320.EUM.nc	0.001	-0.010	0.108	3740	5598	0	1858	0	0
SRL_OPN_2PTS014_0319_20140623_090319_20140623_104114.EUM.nc	0.012	0.012	0.074	2339	5542	0	3052	0	151
SRL_OPN_2PTS014_0321_20140623_104113_20140623_121922.EUM.nc	-0.009	0.024	0.161	2569	5505	0	2936	0	0
SRL_OPN_2PTS014_0323_20140623_121922_20140623_135827.EUM.nc	-0.031	-0.047	0.067	2732	5549	0	2277	0	540
SRL_OPN_2PTS014_0325_20140623_135827_20140623_155151.EUM.nc	-0.029	-0.011	0.108	3366	6413	0	3016	0	31
SRL_OPN_2PTS014_0328_20140623_155151_20140623_173137.EUM.nc	0.003	-0.013	0.051	2415	5523	0	2800	0	308
SRL_OPN_2PTS014_0330_20140623_173136_20140623_191104.EUM.nc	-0.015	-0.013	0.091	3405	5655	0	2214	0	36
SRL_OPN_2PTS014_0332_20140623_191104_20140623_205013.EUM.nc	-0.039	-0.023	0.103	3612	5600	0	1984	0	4
SRL_OPN_2PTS014_0334_20140623_205012_20140623_222842.EUM.nc	-0.017	-0.015	0.109	2720	5450	0	2598	0	132
SRL_OPN_2PTS014_0336_20140623_222842_20140624_000626.EUM.nc	-0.032	0.016	0.155	3022	5491	0	2469	0	0
SRL_OPN_2PTS014_0337_20140624_000625_20140624_014425.EUM.nc	-0.014	0.002	0.125	3019	5557	0	2538	0	0
SRL_OPN_2PTS014_0339_20140624_014424_20140624_032321.EUM.nc	-0.033	-0.014	0.112	2798	5469	0	2594	0	77
SRL_OPN_2PTS014_0341_20140624_032321_20140624_050349.EUM.nc	-0.036	-0.013	0.107	2904	5583	0	2679	0	0
SRL_OPN_2PTS014_0343_20140624_050349_20140624_101031.EUM.nc	-0.021	-0.020	0.093	10462	17372	0	6557	0	353
SRL_OPN_2PTS014_0349_20140624_101031_20140624_114822.EUM.nc	-0.007	0.019	0.113	2466	5487	0	3021	0	0
SRL_OPN_2PTS014_0351_20140624_114822_20140624_132710.EUM.nc	-0.010	-0.017	0.102	2789	5431	0	2441	0	201
SRL_OPN_2PTS014_0353_20140624_132709_20140624_152032.EUM.nc	-0.015	0.013	0.146	3529	6402	0	2873	0	0
SRL_OPN_2PTS014_0356_20140624_152032_20140624_170019.EUM.nc	-0.011	-0.016	0.061	2465	5591	0	2823	0	303
SRL_OPN_2PTS014_0358_20140624_170018_20140624_183951.EUM.nc	-0.037	-0.039	0.073	3047	5548	0	2385	0	116
SRL_OPN_2PTS014_0360_20140624_183950_20140624_201911.EUM.nc	-0.015	-0.007	0.097	3313	5583	0	2270	0	0
SRL_OPN_2PTS014_0362_20140624_201910_20140624_215752.EUM.nc	-0.025	0.006	0.128	3044	5525	0	2476	0	5
SRL_OPN_2PTS014_0364_20140624_215752_20140624_233545.EUM.nc	-0.046	0.007	0.147	2533	5419	0	2886	0	0
SRL_OPN_2PTS014_0365_20140624_233544_20140625_011336.EUM.nc	-0.023	-0.006	0.133	2790	5525	0	2715	0	20
SRL_OPN_2PTS014_0367_20140625_011335_20140625_025200.EUM.nc	-0.013	0.007	0.117	2742	5524	0	2662	0	120
SRL_OPN_2PTS014_0369_20140625_025200_20140625_043201.EUM.nc	-0.052	-0.058	0.046	2572	5548	0	2726	0	250
SRL_OPN_2PTS014_0371_20140625_043201_20140625_061405.EUM.nc	-0.043	-0.057	0.056	3275	5773	0	2060	0	438
SRL_OPN_2PTS014_0373_20140625_061405_20140625_080140.EUM.nc	-0.030	-0.038	0.078	3860	6129	0	1968	0	301
SRL_OPN_2PTS014_0376_20140625_080139_20140625_093941.EUM.nc	-0.017	-0.019	0.069	2685	5559	0	2607	0	267
SRL_OPN_2PTS014_0377_20140625_093940_20140625_111733.EUM.nc	0.014	0.029	0.085	2226	5452	0	3226	0	0
SRL_OPN_2PTS014_0379_20140625_111732_20140625_125601.EUM.nc	-0.005	0.031	0.180	2697	5386	0	2687	0	2
SRL_OPN_2PTS014_0381_20140625_125600_20140625_144914.EUM.nc	-0.030	-0.044	0.051	2925	6379	0	2967	0	487
SRL_OPN_2PTS014_0384_20140625_144913_20140625_162859.EUM.nc	-0.021	0.012	0.124	3203	5646	0	2353	0	90
SRL_OPN_2PTS014_0386_20140625_162900_20140625_180836.EUM.nc	-0.047	-0.050	0.072	3017	5642	0	2624	0	1

– Continued on next page

Table 16: Inverted Barometer Height Correction Statistics.

– Continued from previous page

File	Median	Mean	Std. Dev.	No. Obs.	Total Obs.	Default Lat/Lon	Flag (total)	Default (total)	3-Sigma Edited
SRL_OPN_2PTS014_0388_20140625_180836_20140625_194803.EUM.nc	-0.017	-0.005	0.091	3124	5636	0	2369	0	143
SRL_OPN_2PTS014_0390_20140625_194803_20140625_212649.EUM.nc	-0.024	-0.004	0.108	3408	5496	0	2083	0	5
SRL_OPN_2PTS014_0392_20140625_212649_20140625_230502.EUM.nc	-0.011	0.007	0.114	2060	5473	0	3267	0	146
SRL_OPN_2PTS014_0393_20140625_230502_20140626_004250.EUM.nc	-0.017	-0.026	0.088	3053	5522	0	2332	0	137
SRL_OPN_2PTS014_0395_20140626_004250_20140626_022058.EUM.nc	-0.003	0.040	0.150	2809	5557	0	2748	0	0
SRL_OPN_2PTS014_0397_20140626_022058_20140626_040025.EUM.nc	-0.047	-0.019	0.117	2772	5569	0	2797	0	0
SRL_OPN_2PTS014_0399_20140626_040025_20140626_054140.EUM.nc	-0.019	-0.032	0.079	2904	5591	0	2390	0	297
SRL_OPN_2PTS014_0411_20140626_140411_20140626_155733.EUM.nc	-0.007	0.012	0.110	3114	6422	0	3208	0	100
SRL_OPN_2PTS014_0414_20140626_155732_20140626_173718.EUM.nc	-0.045	-0.052	0.064	2676	5574	0	2777	0	121
SRL_OPN_2PTS014_0416_20140626_173717_20140626_191645.EUM.nc	-0.024	-0.019	0.075	3248	5641	0	2236	0	157
SRL_OPN_2PTS014_0418_20140626_191645_20140626_205553.EUM.nc	-0.025	-0.024	0.072	3447	5619	0	2053	0	119
SRL_OPN_2PTS014_0420_20140626_205552_20140626_223419.EUM.nc	-0.013	0.017	0.115	2664	5450	0	2760	0	26
SRL_OPN_2PTS014_0421_20140626_223418_20140627_001202.EUM.nc	-0.026	-0.038	0.101	2806	5514	0	2462	0	246
SRL_OPN_2PTS014_0423_20140627_001201_20140627_015002.EUM.nc	-0.007	0.021	0.119	2996	5540	0	2506	0	38
SRL_OPN_2PTS014_0425_20140627_015001_20140627_032904.EUM.nc	-0.020	0.005	0.143	2956	5491	0	2535	0	0
SRL_OPN_2PTS014_0427_20140627_032903_20140627_050938.EUM.nc	-0.010	0.004	0.097	2870	5584	0	2714	0	0
SRL_OPN_2PTS014_0429_20140627_050938_20140627_065935.EUM.nc	-0.040	-0.025	0.085	3742	6252	0	2510	0	0
SRL_OPN_2PTS014_0432_20140627_065935_20140627_083809.EUM.nc	-0.039	-0.029	0.080	4118	5644	0	1446	0	80
SRL_OPN_2PTS014_0434_20140627_083808_20140627_101607.EUM.nc	-0.004	-0.016	0.048	2445	5492	0	2800	0	247
SRL_OPN_2PTS014_0435_20140627_101607_20140627_115359.EUM.nc	-0.020	-0.011	0.117	2525	5511	0	2955	0	31
SRL_OPN_2PTS014_0437_20140627_115358_20140627_133251.EUM.nc	0.003	0.061	0.169	2989	5442	0	2453	0	0
SRL_OPN_2PTS014_0439_20140627_133250_20140627_152615.EUM.nc	-0.008	0.019	0.137	3557	6378	0	2821	0	0
SRL_OPN_2PTS014_0442_20140627_152614_20140627_170601.EUM.nc	-0.014	-0.023	0.079	2600	5621	0	2877	0	144
SRL_OPN_2PTS014_0444_20140627_170600_20140627_184532.EUM.nc	-0.021	-0.009	0.074	3175	5554	0	2379	0	0
SRL_OPN_2PTS014_0446_20140627_184531_20140627_202451.EUM.nc	-0.020	-0.015	0.077	3287	5580	0	2184	0	109
SRL_OPN_2PTS014_0448_20140627_202451_20140627_220322.EUM.nc	-0.022	-0.002	0.116	3002	5534	0	2528	0	4
SRL_OPN_2PTS014_0450_20140627_220322_20140627_234121.EUM.nc	-0.063	-0.075	0.057	2272	5482	0	2799	0	411
SRL_OPN_2PTS014_0451_20140627_234121_20140628_011912.EUM.nc	-0.010	0.028	0.133	2981	5533	0	2549	0	3
SRL_OPN_2PTS014_0453_20140628_011911_20140628_025742.EUM.nc	-0.018	0.016	0.160	2902	5532	0	2630	0	0
SRL_OPN_2PTS014_0455_20140628_025741_20140628_043749.EUM.nc	-0.027	-0.027	0.074	2748	5502	0	2754	0	0
SRL_OPN_2PTS014_0457_20140628_043748_20140628_061953.EUM.nc	-0.027	-0.025	0.060	3611	5812	0	2024	0	177
SRL_OPN_2PTS014_0459_20140628_061953_20140628_080718.EUM.nc	-0.050	-0.030	0.092	4132	6122	0	1984	0	6
SRL_OPN_2PTS014_0462_20140628_080719_20140628_094517.EUM.nc	-0.019	-0.024	0.069	2804	5553	0	2641	0	108
SRL_OPN_2PTS014_0463_20140628_094516_20140628_112310.EUM.nc	0.006	0.007	0.104	2051	5414	0	3330	0	33
SRL_OPN_2PTS014_0465_20140628_112308_20140628_130140.EUM.nc	0.004	0.046	0.140	2638	5377	0	2641	0	98
SRL_OPN_2PTS014_0467_20140628_130139_20140628_145455.EUM.nc	-0.015	-0.024	0.080	3185	6398	0	2939	0	274
SRL_OPN_2PTS014_0470_20140628_145455_20140628_163434.EUM.nc	-0.039	-0.031	0.075	3145	5639	0	2438	0	56
SRL_OPN_2PTS014_0472_20140628_163433_20140628_181418.EUM.nc	-0.013	-0.006	0.071	3008	5634	0	2566	0	60
SRL_OPN_2PTS014_0474_20140628_181417_20140628_195343.EUM.nc	-0.005	-0.011	0.060	3117	5611	0	2371	0	123

– Continued on next page

Table 16: Inverted Barometer Height Correction Statistics.

– Continued from previous page

File	Median	Mean	Std. Dev.	No. Obs.	Total Obs.	Default Lat/Lon	Flag (total)	Default (total)	3-Sigma Edited
SRL_OPN_2PTS014_0476_20140628_195343_20140628_213229.EUM.nc	-0.037	-0.018	0.102	3491	5513	0	2016	0	6
SRL_OPN_2PTS014_0478_20140628_213229_20140628_231038.EUM.nc	-0.051	-0.008	0.135	2136	5422	0	3231	0	55
SRL_OPN_2PTS014_0479_20140628_231038_20140629_004827.EUM.nc	-0.015	-0.022	0.066	2641	5543	0	2392	0	510
SRL_OPN_2PTS014_0481_20140629_004826_20140629_022636.EUM.nc	-0.010	-0.031	0.074	2619	5530	0	2652	0	259
SRL_OPN_2PTS014_0483_20140629_022635_20140629_040611.EUM.nc	-0.023	-0.027	0.074	2706	5516	0	2810	0	0
SRL_OPN_2PTS014_0485_20140629_040610_20140629_054731.EUM.nc	-0.026	-0.030	0.043	3148	5708	0	2174	0	386
SRL_OPN_2PTS014_0487_20140629_054731_20140629_073621.EUM.nc	-0.039	-0.051	0.052	3559	6198	0	2092	0	547
SRL_OPN_2PTS014_0490_20140629_073621_20140629_091432.EUM.nc	-0.027	-0.015	0.096	3379	5581	0	2202	0	0
SRL_OPN_2PTS014_0491_20140629_091432_20140629_105224.EUM.nc	0.010	-0.006	0.076	2239	5555	0	3196	0	120
SRL_OPN_2PTS014_0493_20140629_105224_20140629_123030.EUM.nc	-0.015	0.049	0.153	2570	5424	0	2854	0	0
SRL_OPN_2PTS014_0495_20140629_123029_20140629_140953.EUM.nc	-0.023	-0.036	0.069	2841	5605	0	2447	0	317
SRL_OPN_2PTS014_0497_20140629_140954_20140629_160316.EUM.nc	-0.029	-0.036	0.059	3040	6435	0	3177	0	218
SRL_OPN_2PTS014_0500_20140629_160315_20140629_174301.EUM.nc	-0.009	-0.013	0.059	2749	5661	0	2782	0	130
SRL_OPN_2PTS014_0502_20140629_174300_20140629_192226.EUM.nc	-0.012	0.003	0.071	3443	5660	0	2216	0	1
SRL_OPN_2PTS014_0504_20140629_192225_20140629_210132.EUM.nc	-0.020	-0.025	0.072	3328	5601	0	2035	0	238
SRL_OPN_2PTS014_0506_20140629_210131_20140629_223947.EUM.nc	-0.028	-0.028	0.090	2570	5417	0	2743	0	104
SRL_OPN_2PTS014_0507_20140629_223946_20140630_001736.EUM.nc	0.005	0.058	0.174	3011	5475	0	2464	0	0
SRL_OPN_2PTS014_0509_20140630_001736_20140630_015539.EUM.nc	-0.027	-0.040	0.070	2767	5525	0	2509	0	249
SRL_OPN_2PTS014_0511_20140630_015538_20140630_033437.EUM.nc	-0.011	-0.008	0.077	2948	5494	0	2543	0	3
SRL_OPN_2PTS014_0513_20140630_033436_20140630_051526.EUM.nc	-0.022	-0.008	0.083	2926	5572	0	2646	0	0
SRL_OPN_2PTS014_0515_20140630_051525_20140630_102133.EUM.nc	-0.021	-0.021	0.071	9780	17299	0	6935	0	584
SRL_OPN_2PTS014_0521_20140630_102133_20140630_115935.EUM.nc	-0.006	-0.005	0.073	2289	5536	0	2998	0	249
SRL_OPN_2PTS014_0523_20140630_115934_20140630_133831.EUM.nc	-0.007	-0.018	0.084	2744	5486	0	2448	0	294
SRL_OPN_2PTS014_0525_20140630_133830_20140630_153155.EUM.nc	-0.026	-0.038	0.058	3179	6413	0	2846	0	388
SRL_OPN_2PTS014_0528_20140630_153154_20140630_171134.EUM.nc	-0.017	-0.016	0.062	2617	5615	0	2879	0	119
SRL_OPN_2PTS014_0530_20140630_171133_20140630_185113.EUM.nc	-0.012	-0.022	0.034	2984	5591	0	2288	0	319
SRL_OPN_2PTS014_0532_20140630_185114_20140630_203028.EUM.nc	-0.018	-0.003	0.093	3401	5598	0	2192	0	5
SRL_OPN_2PTS014_0534_20140630_203029_20140630_220858.EUM.nc	-0.020	-0.034	0.077	2897	5540	0	2529	0	114
SRL_OPN_2PTS014_0536_20140630_220857_20140630_234655.EUM.nc	-0.013	0.047	0.151	2882	5545	0	2663	0	0
SRL_OPN_2PTS014_0537_20140630_234655_20140701_012448.EUM.nc	-0.024	-0.049	0.069	2538	5537	0	2655	0	344
SRL_OPN_2PTS014_0539_20140701_012447_20140701_030321.EUM.nc	-0.012	-0.027	0.072	2636	5565	0	2690	0	239
SRL_OPN_2PTS014_0541_20140701_030320_20140701_044334.EUM.nc	-0.022	-0.028	0.053	2740	5543	0	2708	0	95
SRL_OPN_2PTS014_0543_20140701_044333_20140701_062547.EUM.nc	-0.031	0.014	0.126	3834	5809	0	1975	0	0
SRL_OPN_2PTS014_0545_20140701_062546_20140701_081246.EUM.nc	-0.027	-0.032	0.064	3990	6111	0	1929	0	192
SRL_OPN_2PTS014_0548_20140701_081245_20140701_095052.EUM.nc	-0.019	-0.032	0.055	2689	5465	0	2641	0	135
SRL_OPN_2PTS014_0549_20140701_095051_20140701_130711.EUM.nc	0.002	0.024	0.130	4847	10886	0	5955	0	84
SRL_OPN_2PTS014_0553_20140701_130710_20140701_150037.EUM.nc	-0.028	-0.042	0.073	3257	6432	0	2991	0	184
SRL_OPN_2PTS014_0556_20140701_150036_20140701_164016.EUM.nc	-0.016	-0.026	0.069	2808	5639	0	2580	0	251
SRL_OPN_2PTS014_0558_20140701_164015_20140701_181959.EUM.nc	-0.004	-0.006	0.051	2861	5553	0	2445	0	247

– Continued on next page

Table 16: Inverted Barometer Height Correction Statistics.

– Continued from previous page

File	Median	Mean	Std. Dev.	No. Obs.	Total Obs.	Default Lat/Lon	Flag (total)	Default (total)	3-Sigma Edited
SRL_OPN_2PTS014_0560_20140701_181958_20140701_195915.EUM.nc	-0.015	-0.030	0.050	2866	5601	0	2378	0	357
SRL_OPN_2PTS014_0562_20140701_195914_20140701_213806.EUM.nc	-0.022	-0.014	0.081	3352	5605	0	2189	0	64
SRL_OPN_2PTS014_0564_20140701_213806_20140701_231613.EUM.nc	-0.020	0.000	0.090	2154	5391	0	3041	0	196
SRL_OPN_2PTS014_0565_20140701_231612_20140702_005353.EUM.nc	-0.012	0.012	0.125	3002	5524	0	2517	0	5
SRL_OPN_2PTS014_0567_20140702_005353_20140702_023214.EUM.nc	-0.026	-0.027	0.094	2984	5553	0	2569	0	0
SRL_OPN_2PTS014_0569_20140702_023213_20140702_041155.EUM.nc	-0.014	-0.016	0.076	2690	5529	0	2839	0	0
SRL_OPN_2PTS014_0571_20140702_041155_20140702_055323.EUM.nc	-0.020	0.025	0.123	3662	5731	0	2069	0	0
SRL_OPN_2PTS014_0573_20140702_055322_20140702_074151.EUM.nc	-0.027	-0.008	0.098	4102	6178	0	2071	0	5
SRL_OPN_2PTS014_0576_20140702_074151_20140702_092008.EUM.nc	-0.024	-0.031	0.083	3218	5574	0	2356	0	0
SRL_OPN_2PTS014_0577_20140702_092007_20140702_105800.EUM.nc	0.011	0.003	0.040	2058	5523	0	3259	0	206
SRL_OPN_2PTS014_0579_20140702_105759_20140702_123608.EUM.nc	0.001	0.046	0.155	2475	5404	0	2929	0	0
SRL_OPN_2PTS014_0581_20140702_123608_20140702_141537.EUM.nc	-0.034	-0.044	0.086	3125	5603	0	2381	0	97
SRL_OPN_2PTS014_0583_20140702_141538_20140702_160857.EUM.nc	-0.027	-0.016	0.090	3362	6390	0	2995	0	33
SRL_OPN_2PTS014_0586_20140702_160856_20140702_174843.EUM.nc	0.018	0.028	0.081	2780	5626	0	2756	0	90
SRL_OPN_2PTS014_0588_20140702_174842_20140702_192806.EUM.nc	-0.015	-0.007	0.112	3302	5636	0	2329	0	5
SRL_OPN_2PTS014_0590_20140702_192805_20140702_210709.EUM.nc	-0.038	-0.025	0.079	3437	5613	0	2170	0	6
SRL_OPN_2PTS014_0592_20140702_210708_20140702_224522.EUM.nc	0.019	0.011	0.115	2550	5409	0	2769	0	90
SRL_OPN_2PTS014_0593_20140702_224521_20140703_002310.EUM.nc	0.013	0.040	0.132	3016	5443	0	2427	0	0
SRL_OPN_2PTS014_0595_20140703_002311_20140703_020116.EUM.nc	-0.018	-0.026	0.089	2998	5546	0	2541	0	7
SRL_OPN_2PTS014_0597_20140703_020116_20140703_034019.EUM.nc	-0.009	-0.021	0.092	2867	5490	0	2622	0	1
SRL_OPN_2PTS014_0599_20140703_034017_20140703_052115.EUM.nc	0.005	0.042	0.132	2898	5557	0	2659	0	0
SRL_OPN_2PTS014_0601_20140703_052113_20140703_071051.EUM.nc	-0.010	-0.003	0.090	3744	6236	0	2492	0	0
SRL_OPN_2PTS014_0604_20140703_071050_20140703_084921.EUM.nc	-0.030	-0.044	0.102	3970	5620	0	1650	0	0
SRL_OPN_2PTS014_0605_20140703_084920_20140703_102709.EUM.nc	-0.019	-0.019	0.053	2469	5464	0	2775	0	220
SRL_OPN_2PTS014_0607_20140703_102707_20140703_120511.EUM.nc	0.003	0.049	0.114	2556	5506	0	2950	0	0
SRL_OPN_2PTS014_0609_20140703_120510_20140703_134413.EUM.nc	-0.006	-0.026	0.081	2954	5506	0	2435	0	117
SRL_OPN_2PTS014_0611_20140703_134411_20140703_153737.EUM.nc	-0.016	-0.012	0.113	3459	6419	0	2867	0	93
SRL_OPN_2PTS014_0614_20140703_153736_20140703_171715.EUM.nc	0.009	0.016	0.064	2675	5589	0	2894	0	20
SRL_OPN_2PTS014_0616_20140703_171714_20140703_185653.EUM.nc	-0.030	-0.037	0.077	2899	5560	0	2325	0	336
SRL_OPN_2PTS014_0618_20140703_185652_20140703_203559.EUM.nc	-0.040	-0.021	0.105	3471	5605	0	2123	0	11
SRL_OPN_2PTS014_0620_20140703_203557_20140703_221434.EUM.nc	0.012	-0.004	0.101	2819	5543	0	2577	0	147
SRL_OPN_2PTS014_0622_20140703_221433_20140703_235229.EUM.nc	-0.017	0.025	0.134	2894	5512	0	2618	0	0
SRL_OPN_2PTS014_0623_20140703_235229_20140704_013015.EUM.nc	0.006	0.024	0.113	2962	5514	0	2549	0	3
SRL_OPN_2PTS014_0625_20140704_013015_20140704_030901.EUM.nc	-0.017	-0.035	0.085	2883	5507	0	2624	0	0
SRL_OPN_2PTS014_0627_20140704_030900_20140704_044921.EUM.nc	-0.023	0.020	0.127	2874	5485	0	2611	0	0
SRL_OPN_2PTS014_0629_20140704_044920_20140704_063142.EUM.nc	-0.001	0.020	0.104	3857	5814	0	1953	0	4
SRL_OPN_2PTS014_0631_20140704_063140_20140704_081822.EUM.nc	-0.048	-0.068	0.087	4223	6094	0	1853	0	18
SRL_OPN_2PTS014_0634_20140704_081821_20140704_095626.EUM.nc	-0.026	-0.030	0.065	2691	5469	0	2617	0	161
SRL_OPN_2PTS014_0635_20140704_095625_20140704_113421.EUM.nc	0.026	0.044	0.105	2333	5434	0	3098	0	3

– Continued on next page

Table 16: Inverted Barometer Height Correction Statistics.

– Continued from previous page

File	Median	Mean	Std. Dev.	No. Obs.	Total Obs.	Default Lat/Lon	Flag (total)	Default (total)	3-Sigma Edited
SRL_OPN_2PTS014_0637_20140704_113421_20140704_131249.EUM.nc	-0.016	-0.030	0.078	2612	5460	0	2615	0	233
SRL_OPN_2PTS014_0639_20140704_131248_20140704_150618.EUM.nc	-0.003	-0.002	0.117	3487	6424	0	2903	0	34
SRL_OPN_2PTS014_0642_20140704_150617_20140704_164557.EUM.nc	-0.002	-0.009	0.050	2785	5594	0	2710	0	99
SRL_OPN_2PTS014_0644_20140704_164555_20140704_182538.EUM.nc	-0.033	-0.040	0.061	2845	5558	0	2382	0	331
SRL_OPN_2PTS014_0646_20140704_182537_20140704_200453.EUM.nc	-0.009	-0.015	0.121	3184	5603	0	2419	0	0
SRL_OPN_2PTS014_0648_20140704_200453_20140704_214342.EUM.nc	0.003	0.003	0.093	3274	5572	0	2288	0	10
SRL_OPN_2PTS014_0650_20140704_214341_20140704_232148.EUM.nc	-0.025	-0.038	0.070	2124	5379	0	2918	0	337
SRL_OPN_2PTS014_0651_20140704_232147_20140705_005927.EUM.nc	-0.008	0.008	0.113	2935	5543	0	2604	0	4
SRL_OPN_2PTS014_0653_20140705_005926_20140705_023751.EUM.nc	-0.013	-0.033	0.085	2902	5557	0	2565	0	90
SRL_OPN_2PTS014_0655_20140705_023750_20140705_041738.EUM.nc	-0.026	-0.033	0.040	2399	5537	0	2756	0	382
SRL_OPN_2PTS014_0657_20140705_041737_20140705_055914.EUM.nc	-0.002	0.031	0.112	3724	5759	0	2035	0	0
SRL_OPN_2PTS014_0659_20140705_055913_20140705_074728.EUM.nc	-0.047	-0.065	0.080	4074	6156	0	2082	0	0
SRL_OPN_2PTS014_0662_20140705_074727_20140705_092542.EUM.nc	-0.029	-0.046	0.061	2944	5560	0	2426	0	190
SRL_OPN_2PTS014_0663_20140705_092542_20140705_110335.EUM.nc	0.014	0.038	0.125	2224	5520	0	3293	0	3
SRL_OPN_2PTS014_0665_20140705_110333_20140705_124145.EUM.nc	-0.009	0.005	0.154	2458	5406	0	2863	0	85
SRL_OPN_2PTS014_0667_20140705_124143_20140705_142119.EUM.nc	-0.012	-0.030	0.090	3234	5590	0	2269	0	87
SRL_OPN_2PTS014_0669_20140705_142118_20140705_161437.EUM.nc	-0.020	-0.028	0.038	2950	6394	0	2967	0	477
SRL_OPN_2PTS014_0672_20140705_161436_20140705_175421.EUM.nc	-0.036	-0.045	0.063	2534	5625	0	2743	0	348
SRL_OPN_2PTS014_0674_20140705_175421_20140705_193345.EUM.nc	-0.019	-0.012	0.110	3303	5645	0	2332	0	10
SRL_OPN_2PTS014_0676_20140705_193344_20140705_211247.EUM.nc	-0.032	-0.026	0.092	3354	5504	0	2142	0	8
SRL_OPN_2PTS014_0678_20140705_211245_20140705_225055.EUM.nc	0.001	0.011	0.115	2488	5482	0	2924	0	70
SRL_OPN_2PTS014_0679_20140705_225055_20140706_002844.EUM.nc	-0.008	-0.021	0.099	2850	5476	0	2395	0	231
SRL_OPN_2PTS014_0681_20140706_002843_20140706_020651.EUM.nc	-0.025	-0.041	0.094	2891	5548	0	2634	0	23
SRL_OPN_2PTS014_0683_20140706_020650_20140706_034601.EUM.nc	-0.015	0.031	0.133	2851	5543	0	2685	0	7
SRL_OPN_2PTS014_0685_20140706_034559_20140706_052704.EUM.nc	-0.002	0.031	0.106	2800	5596	0	2796	0	0
SRL_OPN_2PTS014_0687_20140706_052704_20140706_071629.EUM.nc	-0.054	-0.050	0.079	3828	6233	0	2359	0	46
SRL_OPN_2PTS014_0690_20140706_071629_20140706_085456.EUM.nc	-0.033	-0.047	0.070	3841	5614	0	1653	0	120
SRL_OPN_2PTS014_0691_20140706_085455_20140706_103243.EUM.nc	0.015	0.045	0.129	2534	5536	0	3002	0	0
SRL_OPN_2PTS014_0693_20140706_103241_20140706_121047.EUM.nc	-0.013	-0.017	0.099	2418	5509	0	2999	0	92
SRL_OPN_2PTS014_0695_20140706_121046_20140706_134955.EUM.nc	-0.020	-0.040	0.094	2943	5508	0	2384	0	181
SRL_OPN_2PTS014_0697_20140706_134953_20140706_154318.EUM.nc	-0.011	-0.018	0.055	3326	6430	0	2868	0	236
SRL_OPN_2PTS014_0700_20140706_154318_20140706_172257.EUM.nc	-0.018	0.018	0.141	2773	5532	0	2755	0	4
SRL_OPN_2PTS014_0702_20140706_172256_20140706_190234.EUM.nc	-0.031	-0.025	0.093	3275	5652	0	2377	0	0
SRL_OPN_2PTS014_0704_20140706_190232_20140706_204138.EUM.nc	-0.032	-0.045	0.085	3649	5622	0	1963	0	10
SRL_OPN_2PTS014_0706_20140706_204136_20140706_222010.EUM.nc	0.037	0.046	0.128	2911	5456	0	2496	0	49
SRL_OPN_2PTS014_0708_20140706_222009_20140706_235805.EUM.nc	-0.025	-0.028	0.088	2704	5524	0	2556	0	264
SRL_OPN_2PTS014_0709_20140706_235804_20140707_013552.EUM.nc	-0.027	-0.037	0.095	3060	5537	0	2468	0	9
SRL_OPN_2PTS014_0711_20140707_013550_20140707_031442.EUM.nc	-0.011	-0.029	0.061	2393	5527	0	2672	0	462
SRL_OPN_2PTS014_0713_20140707_031442_20140707_045509.EUM.nc	-0.021	0.004	0.119	2885	5573	0	2688	0	0

– Continued on next page

Table 16: Inverted Barometer Height Correction Statistics.

– Continued from previous page

File	Median	Mean	Std. Dev.	No. Obs.	Total Obs.	Default Lat/Lon	Flag (total)	Default (total)	3-Sigma Edited
SRL_OPN_2PTS014_0715_20140707_045507_20140707_063738.EUM.nc	-0.055	-0.060	0.074	3744	5852	0	1985	0	123
SRL_OPN_2PTS014_0717_20140707_063737_20140707_082401.EUM.nc	-0.031	-0.047	0.079	4206	6063	0	1788	0	69
SRL_OPN_2PTS014_0720_20140707_082359_20140707_113957.EUM.nc	0.006	0.045	0.129	5219	10949	0	5727	0	3
SRL_OPN_2PTS014_0723_20140707_113957_20140707_131831.EUM.nc	-0.002	-0.028	0.086	2795	5465	0	2538	0	132
SRL_OPN_2PTS014_0725_20140707_131831_20140707_151152.EUM.nc	-0.026	-0.029	0.047	3366	6428	0	2903	0	159
SRL_OPN_2PTS014_0728_20140707_151151_20140707_165139.EUM.nc	-0.003	0.040	0.160	2829	5598	0	2769	0	0
SRL_OPN_2PTS014_0730_20140707_165139_20140707_183120.EUM.nc	-0.029	-0.040	0.098	3153	5565	0	2412	0	0
SRL_OPN_2PTS014_0732_20140707_183119_20140707_201034.EUM.nc	-0.018	-0.044	0.087	3137	5582	0	2394	0	51
SRL_OPN_2PTS014_0734_20140707_201033_20140707_214920.EUM.nc	0.014	0.028	0.144	3269	5556	0	2287	0	0
SRL_OPN_2PTS014_0736_20140707_214920_20140707_232723.EUM.nc	-0.025	-0.002	0.111	2503	5337	0	2833	0	1
SRL_OPN_2PTS014_0737_20140707_232722_20140708_010504.EUM.nc	-0.035	-0.049	0.075	2590	5527	0	2737	0	200
SRL_OPN_2PTS014_0739_20140708_010503_20140708_024331.EUM.nc	-0.011	-0.021	0.054	2559	5557	0	2622	0	376
SRL_OPN_2PTS014_0741_20140708_024331_20140708_042315.EUM.nc	-0.013	0.003	0.107	2723	5522	0	2750	0	49
SRL_OPN_2PTS014_0743_20140708_042315_20140708_060508.EUM.nc	-0.070	-0.074	0.064	3595	5776	0	2018	0	163
SRL_OPN_2PTS014_0745_20140708_060507_20140708_075306.EUM.nc	-0.027	-0.045	0.090	4124	6150	0	2026	0	0
SRL_OPN_2PTS014_0748_20140708_075305_20140708_093118.EUM.nc	0.006	0.029	0.135	3098	5541	0	2426	0	17
SRL_OPN_2PTS014_0749_20140708_093118_20140708_110910.EUM.nc	0.032	0.048	0.128	2188	5459	0	3227	0	44
SRL_OPN_2PTS014_0751_20140708_110909_20140708_144033.EUM.nc	-0.037	-0.044	0.064	5455	11701	0	5923	0	323
SRL_OPN_2PTS014_0756_20140708_144032_20140708_162018.EUM.nc	-0.009	0.011	0.097	3318	5634	0	2202	0	114
SRL_OPN_2PTS014_0758_20140708_162018_20140708_180004.EUM.nc	-0.015	-0.035	0.080	2903	5626	0	2676	0	47
SRL_OPN_2PTS014_0760_20140708_180003_20140708_193925.EUM.nc	-0.002	-0.030	0.102	3294	5634	0	2308	0	32
SRL_OPN_2PTS014_0762_20140708_193925_20140708_211825.EUM.nc	-0.036	-0.040	0.089	3263	5522	0	2110	0	149
SRL_OPN_2PTS014_0764_20140708_211823_20140708_225631.EUM.nc	-0.026	-0.025	0.096	2331	5510	0	3039	0	140
SRL_OPN_2PTS014_0765_20140708_225631_20140709_003420.EUM.nc	-0.028	-0.032	0.082	2987	5485	0	2295	0	203
SRL_OPN_2PTS014_0767_20140709_003420_20140709_021230.EUM.nc	-0.015	-0.013	0.073	2878	5533	0	2630	0	25
SRL_OPN_2PTS014_0769_20140709_021229_20140709_035143.EUM.nc	-0.001	0.005	0.097	2619	5494	0	2748	0	127
SRL_OPN_2PTS014_0771_20140709_035142_20140709_053254.EUM.nc	-0.059	-0.072	0.076	2701	5602	0	2749	0	152
SRL_OPN_2PTS014_0773_20140709_053254_20140709_072207.EUM.nc	-0.041	-0.051	0.089	4007	6237	0	2198	0	32
SRL_OPN_2PTS014_0776_20140709_072206_20140709_090032.EUM.nc	-0.012	-0.009	0.096	3759	5610	0	1704	0	147
SRL_OPN_2PTS014_0777_20140709_090031_20140709_103818.EUM.nc	0.021	-0.004	0.069	2214	5529	0	3027	0	288
SRL_OPN_2PTS014_0779_20140709_103817_20140709_121625.EUM.nc	-0.039	-0.036	0.072	2458	5517	0	2966	0	93
SRL_OPN_2PTS014_0781_20140709_121625_20140709_135536.EUM.nc	-0.021	-0.023	0.051	3012	5510	0	2298	0	200
SRL_OPN_2PTS014_0783_20140709_135535_20140709_154859.EUM.nc	-0.003	0.004	0.088	3441	6413	0	2824	0	148
SRL_OPN_2PTS014_0786_20140709_154859_20140709_172837.EUM.nc	-0.006	-0.024	0.076	2718	5525	0	2783	0	24
SRL_OPN_2PTS014_0788_20140709_172837_20140709_190814.EUM.nc	-0.021	-0.048	0.093	3463	5674	0	2188	0	23
SRL_OPN_2PTS014_0790_20140709_190813_20140709_204715.EUM.nc	-0.018	-0.013	0.075	3517	5611	0	1969	0	125
SRL_OPN_2PTS014_0792_20140709_204715_20140709_222546.EUM.nc	-0.038	-0.034	0.105	2722	5446	0	2552	0	172
SRL_OPN_2PTS014_0794_20140709_222544_20140710_000339.EUM.nc	-0.050	-0.038	0.069	2899	5542	0	2515	0	128
SRL_OPN_2PTS014_0795_20140710_000338_20140710_014127.EUM.nc	-0.015	-0.018	0.051	2930	5542	0	2413	0	199

– Continued on next page

Table 16: Inverted Barometer Height Correction Statistics.

– Continued from previous page

File	Median	Mean	Std. Dev.	No. Obs.	Total Obs.	Default Lat/Lon	Flag (total)	Default (total)	3-Sigma Edited
SRL_OPN_2PTS014_0797_20140710_014127_20140710_032022.EUM.nc	0.006	0.032	0.118	2861	5505	0	2644	0	0
SRL_OPN_2PTS014_0799_20140710_032022_20140710_050056.EUM.nc	-0.026	-0.051	0.070	2764	5592	0	2661	0	167
SRL_OPN_2PTS014_0801_20140710_050055_20140710_064332.EUM.nc	-0.051	-0.061	0.074	3823	5850	0	1991	0	36
SRL_OPN_2PTS014_0803_20140710_064332_20140710_082936.EUM.nc	-0.030	-0.033	0.079	4110	6065	0	1695	0	260
SRL_OPN_2PTS014_0806_20140710_082935_20140710_100736.EUM.nc	-0.003	-0.003	0.102	2800	5466	0	2666	0	0
SRL_OPN_2PTS014_0807_20140710_100735_20140710_114533.EUM.nc	-0.013	-0.016	0.078	2349	5485	0	3076	0	60
SRL_OPN_2PTS014_0809_20140710_114532_20140710_132411.EUM.nc	0.015	0.019	0.071	2840	5455	0	2478	0	137
SRL_OPN_2PTS014_0811_20140710_132410_20140710_151732.EUM.nc	-0.001	0.009	0.098	3397	6415	0	2866	0	152
SRL_OPN_2PTS014_0814_20140710_151731_20140710_165719.EUM.nc	0.006	-0.020	0.073	2796	5562	0	2739	0	27
SRL_OPN_2PTS014_0816_20140710_165718_20140710_183700.EUM.nc	-0.059	-0.065	0.080	3158	5553	0	2333	0	62
SRL_OPN_2PTS014_0818_20140710_183659_20140710_201611.EUM.nc	-0.000	0.002	0.077	3272	5571	0	2299	0	0
SRL_OPN_2PTS014_0820_20140710_201612_20140710_215455.EUM.nc	-0.017	-0.004	0.117	3198	5548	0	2322	0	28
SRL_OPN_2PTS014_0822_20140710_215454_20140710_233257.EUM.nc	-0.037	-0.050	0.074	2347	5335	0	2873	0	115
SRL_OPN_2PTS014_0823_20140710_233256_20140711_011039.EUM.nc	-0.009	0.017	0.100	2753	5520	0	2748	0	19
SRL_OPN_2PTS014_0825_20140711_011038_20140711_024910.EUM.nc	0.007	0.004	0.081	2659	5553	0	2671	0	223
SRL_OPN_2PTS014_0827_20140711_024910_20140711_042907.EUM.nc	-0.011	-0.032	0.071	2630	5537	0	2743	0	164
SRL_OPN_2PTS014_0829_20140711_042906_20140711_061100.EUM.nc	-0.056	-0.052	0.078	3633	5778	0	2071	0	74
SRL_OPN_2PTS014_0831_20140711_061100_20140711_075842.EUM.nc	-0.041	-0.049	0.076	3906	6140	0	1961	0	273
SRL_OPN_2PTS014_0834_20140711_075841_20140711_093652.EUM.nc	-0.028	-0.048	0.065	2715	5563	0	2600	0	248
SRL_OPN_2PTS014_0835_20140711_093651_20140711_111445.EUM.nc	0.008	0.008	0.099	2192	5480	0	3288	0	0
SRL_OPN_2PTS014_0837_20140711_111444_20140711_125301.EUM.nc	0.011	0.012	0.075	2355	5410	0	2805	0	250
SRL_OPN_2PTS014_0839_20140711_125301_20140711_144613.EUM.nc	-0.013	0.014	0.114	3263	6362	0	2974	0	125
SRL_OPN_2PTS014_0842_20140711_144613_20140711_162559.EUM.nc	-0.005	-0.026	0.078	3297	5636	0	2244	0	95
SRL_OPN_2PTS014_0844_20140711_162558_20140711_180543.EUM.nc	-0.047	-0.049	0.086	3030	5661	0	2631	0	0
SRL_OPN_2PTS014_0846_20140711_180542_20140711_194504.EUM.nc	-0.010	-0.007	0.078	3222	5588	0	2339	0	27
SRL_OPN_2PTS014_0848_20140711_194503_20140711_212359.EUM.nc	-0.035	-0.042	0.062	3252	5504	0	2073	0	179
SRL_OPN_2PTS014_0850_20140711_212359_20140711_230205.EUM.nc	-0.028	-0.018	0.120	2221	5453	0	3176	0	56
SRL_OPN_2PTS014_0851_20140711_230204_20140712_003954.EUM.nc	0.004	0.027	0.122	3108	5517	0	2232	0	177
SRL_OPN_2PTS014_0853_20140712_003953_20140712_021806.EUM.nc	-0.009	-0.017	0.060	2677	5567	0	2652	0	238
SRL_OPN_2PTS014_0855_20140712_021806_20140712_035725.EUM.nc	-0.023	-0.033	0.084	2553	5542	0	2842	0	147
SRL_OPN_2PTS014_0857_20140712_035723_20140712_053843.EUM.nc	-0.027	-0.037	0.055	2816	5590	0	2552	0	222
SRL_OPN_2PTS014_0859_20140712_053843_20140712_072744.EUM.nc	-0.040	-0.039	0.082	4072	6211	0	2048	0	91
SRL_OPN_2PTS014_0862_20140712_072743_20140712_090606.EUM.nc	-0.045	-0.044	0.063	3567	5589	0	1869	0	153
SRL_OPN_2PTS014_0863_20140712_090605_20140712_104352.EUM.nc	0.001	-0.023	0.081	2345	5549	0	2974	0	230
SRL_OPN_2PTS014_0865_20140712_104351_20140712_122201.EUM.nc	0.007	-0.005	0.062	2238	5513	0	2896	0	379
SRL_OPN_2PTS014_0867_20140712_122201_20140712_140119.EUM.nc	-0.012	-0.017	0.081	3144	5569	0	2166	0	259
SRL_OPN_2PTS014_0869_20140712_140118_20140712_191353.EUM.nc	-0.016	-0.020	0.067	9389	17582	0	7960	0	233
SRL_OPN_2PTS014_0876_20140712_191352_20140712_205253.EUM.nc	-0.045	-0.045	0.063	3446	5599	0	1997	0	156
SRL_OPN_2PTS014_0878_20140712_205252_20140712_223121.EUM.nc	-0.024	-0.021	0.107	2855	5426	0	2516	0	55

– Continued on next page

Table 16: Inverted Barometer Height Correction Statistics.

– Continued from previous page

File	Median	Mean	Std. Dev.	No. Obs.	Total Obs.	Default Lat/Lon	Flag (total)	Default (total)	3-Sigma Edited
SRL_OPN_2PTS014_0879_20140712_223121_20140713_000913.EUM.nc	0.007	0.029	0.114	2850	5493	0	2494	0	149
SRL_OPN_2PTS014_0881_20140713_000912_20140713_014703.EUM.nc	-0.020	-0.026	0.071	2886	5539	0	2384	0	269
SRL_OPN_2PTS014_0883_20140713_014703_20140713_032603.EUM.nc	-0.024	-0.028	0.069	2590	5485	0	2588	0	307
SRL_OPN_2PTS014_0885_20140713_032602_20140713_050642.EUM.nc	-0.023	-0.034	0.060	2617	5591	0	2741	0	233
SRL_OPN_2PTS014_0887_20140713_050641_20140713_065643.EUM.nc	-0.023	-0.037	0.065	3638	6248	0	2468	0	142
SRL_OPN_2PTS014_0890_20140713_065643_20140713_083511.EUM.nc	-0.063	-0.059	0.053	4122	5638	0	1278	0	238
SRL_OPN_2PTS014_0892_20140713_083510_20140713_101310.EUM.nc	-0.008	-0.037	0.100	2610	5477	0	2733	0	134
SRL_OPN_2PTS014_0893_20140713_101309_20140713_115108.EUM.nc	-0.003	-0.008	0.047	2145	5525	0	3031	0	349
SRL_OPN_2PTS014_0895_20140713_115108_20140713_132951.EUM.nc	0.005	0.004	0.090	2841	5453	0	2430	0	182
SRL_OPN_2PTS014_0897_20140713_132951_20140713_152313.EUM.nc	-0.007	-0.004	0.094	3511	6378	0	2789	0	78
SRL_OPN_2PTS014_0900_20140713_152313_20140713_170301.EUM.nc	-0.021	-0.020	0.042	2684	5591	0	2808	0	99
SRL_OPN_2PTS014_0902_20140713_170259_20140713_184239.EUM.nc	-0.035	-0.041	0.053	3118	5568	0	2360	0	90
SRL_OPN_2PTS014_0904_20140713_184238_20140713_202150.EUM.nc	-0.035	-0.029	0.064	3279	5586	0	2222	0	85
SRL_OPN_2PTS014_0906_20140713_202150_20140713_220032.EUM.nc	-0.041	-0.042	0.090	2915	5524	0	2482	0	127
SRL_OPN_2PTS014_0908_20140713_220031_20140713_233831.EUM.nc	-0.004	0.051	0.158	2623	5482	0	2859	0	0
SRL_OPN_2PTS014_0909_20140713_233830_20140714_011616.EUM.nc	-0.022	-0.033	0.063	2691	5510	0	2530	0	289
SRL_OPN_2PTS014_0911_20140714_011615_20140714_025451.EUM.nc	-0.006	-0.011	0.073	2644	5518	0	2641	0	233
SRL_OPN_2PTS014_0913_20140714_025450_20140714_043446.EUM.nc	-0.035	-0.011	0.111	2796	5533	0	2736	0	1
SRL_OPN_2PTS014_0915_20140714_043446_20140714_061655.EUM.nc	-0.030	-0.034	0.069	3723	5800	0	2015	0	62
SRL_OPN_2PTS014_0917_20140714_061655_20140714_080421.EUM.nc	-0.053	-0.049	0.049	4001	6123	0	1946	0	176
SRL_OPN_2PTS014_0920_20140714_080421_20140714_094229.EUM.nc	-0.029	-0.059	0.084	2760	5561	0	2606	0	195
SRL_OPN_2PTS014_0921_20140714_094228_20140714_112021.EUM.nc	0.008	-0.008	0.049	1941	5404	0	3112	0	351
SRL_OPN_2PTS014_0923_20140714_112020_20140714_125841.EUM.nc	-0.001	-0.004	0.090	2617	5408	0	2721	0	70
SRL_OPN_2PTS014_0925_20140714_125840_20140714_145155.EUM.nc	-0.006	-0.013	0.093	3184	6383	0	2915	0	284
SRL_OPN_2PTS014_0928_20140714_145154_20140714_163143.EUM.nc	-0.029	-0.027	0.066	3236	5668	0	2358	0	74
SRL_OPN_2PTS014_0930_20140714_163142_20140714_181119.EUM.nc	-0.020	-0.030	0.048	2996	5630	0	2594	0	40
SRL_OPN_2PTS014_0932_20140714_181118_20140714_195045.EUM.nc	-0.022	-0.018	0.045	3064	5634	0	2361	0	209
SRL_OPN_2PTS014_0934_20140714_195044_20140714_212940.EUM.nc	-0.041	-0.042	0.086	3484	5523	0	2028	0	11
SRL_OPN_2PTS014_0936_20140714_212939_20140714_230742.EUM.nc	0.010	0.051	0.162	2202	5411	0	3209	0	0
SRL_OPN_2PTS014_0937_20140714_230741_20140715_004530.EUM.nc	-0.015	-0.029	0.070	3024	5525	0	2321	0	180
SRL_OPN_2PTS014_0939_20140715_004530_20140715_022347.EUM.nc	-0.004	0.038	0.132	2936	5566	0	2615	0	15
SRL_OPN_2PTS014_0941_20140715_022346_20140715_040310.EUM.nc	-0.032	-0.040	0.050	2452	5468	0	2721	0	295
SRL_OPN_2PTS014_0943_20140715_040309_20140715_054436.EUM.nc	-0.028	-0.039	0.066	3128	5698	0	2354	0	216
SRL_OPN_2PTS014_0945_20140715_054436_20140715_073324.EUM.nc	-0.033	-0.030	0.051	4058	6194	0	2088	0	48
SRL_OPN_2PTS014_0948_20140715_073323_20140715_091145.EUM.nc	-0.026	-0.045	0.084	3311	5589	0	2044	0	234
SRL_OPN_2PTS014_0949_20140715_091145_20140715_104929.EUM.nc	0.010	0.001	0.035	2195	5562	0	3002	0	365
SRL_OPN_2PTS014_0951_20140715_104928_20140715_122741.EUM.nc	-0.017	-0.039	0.071	2354	5450	0	2892	0	204
SRL_OPN_2PTS014_0953_20140715_122740_20140715_140703.EUM.nc	-0.013	-0.019	0.064	2953	5588	0	2313	0	322
SRL_OPN_2PTS014_0955_20140715_140701_20140715_160025.EUM.nc	-0.017	-0.030	0.073	3143	6411	0	3083	0	185

– Continued on next page

Table 16: Inverted Barometer Height Correction Statistics.

– Continued from previous page

File	Median	Mean	Std. Dev.	No. Obs.	Total Obs.	Default Lat/Lon	Flag (total)	Default (total)	3-Sigma Edited
SRL_OPN_2PTS014_0958_20140715_160024_20140715_174001.EUM.nc	-0.016	-0.020	0.060	2790	5649	0	2803	0	56
SRL_OPN_2PTS014_0960_20140715_174001_20140715_191936.EUM.nc	-0.013	-0.014	0.040	3467	5641	0	2137	0	37
SRL_OPN_2PTS014_0962_20140715_191935_20140715_205835.EUM.nc	-0.037	-0.050	0.078	3574	5582	0	1982	0	26
SRL_OPN_2PTS014_0964_20140715_205834_20140715_223659.EUM.nc	0.014	0.001	0.076	2583	5421	0	2560	0	278
SRL_OPN_2PTS014_0965_20140715_223659_20140716_001450.EUM.nc	-0.018	-0.026	0.079	2849	5505	0	2478	0	178
SRL_OPN_2PTS014_0967_20140716_001449_20140716_015243.EUM.nc	-0.005	0.010	0.090	2956	5509	0	2368	0	185
SRL_OPN_2PTS014_0969_20140716_015242_20140716_033147.EUM.nc	-0.036	-0.038	0.063	2637	5476	0	2552	0	287
SRL_OPN_2PTS014_0971_20140716_033146_20140716_051233.EUM.nc	-0.025	-0.035	0.079	2769	5568	0	2681	0	118
SRL_OPN_2PTS014_0973_20140716_051232_20140716_070225.EUM.nc	-0.036	-0.028	0.063	3750	6242	0	2473	0	19
SRL_OPN_2PTS014_0976_20140716_070224_20140716_084049.EUM.nc	-0.018	-0.017	0.106	4294	5618	0	1324	0	0
SRL_OPN_2PTS014_0978_20140716_084050_20140716_101846.EUM.nc	-0.009	-0.016	0.049	2495	5433	0	2745	0	193
SRL_OPN_2PTS014_0979_20140716_101847_20140716_115647.EUM.nc	-0.020	-0.028	0.069	2341	5523	0	3012	0	170
SRL_OPN_2PTS014_0981_20140716_115646_20140716_133534.EUM.nc	-0.007	-0.003	0.072	2837	5433	0	2412	0	184
SRL_OPN_2PTS014_0983_20140716_133533_20140716_152856.EUM.nc	-0.014	-0.010	0.113	3623	6386	0	2721	0	42
SRL_OPN_2PTS014_0986_20140716_152857_20140716_170845.EUM.nc	-0.015	-0.010	0.092	2762	5585	0	2791	0	32
SRL_OPN_2PTS014_0988_20140716_170843_20140716_184823.EUM.nc	-0.008	-0.014	0.050	3233	5573	0	2184	0	156
SRL_OPN_2PTS014_0990_20140716_184821_20140716_202732.EUM.nc	-0.036	-0.050	0.077	3367	5582	0	2213	0	2
SRL_OPN_2PTS014_0992_20140716_202731_20140716_220611.EUM.nc	0.012	-0.009	0.069	2888	5504	0	2423	0	193
SRL_OPN_2PTS014_0994_20140716_220611_20140716_234408.EUM.nc	-0.058	-0.055	0.075	2721	5527	0	2683	0	123
SRL_OPN_2PTS014_0995_20140716_234408_20140717_012152.EUM.nc	-0.008	0.028	0.133	2910	5492	0	2533	0	49
SRL_OPN_2PTS014_0997_20140717_012151_20140717_030031.EUM.nc	-0.026	-0.042	0.063	2573	5580	0	2683	0	324
SRL_OPN_2PTS014_0999_20140717_030030_20140717_044033.EUM.nc	-0.017	-0.033	0.048	2393	5512	0	2729	0	390

33 Sea Surface Height Anomaly (Product Values) Table

Table 17: Sea Surface Height Anomaly (Product Values) Statistics.

File	Median	Mean	Std. Dev.	No. Obs.	Total Obs.	Default Lat/Lon	Flag (total)	Default (total)	3-Sigma Edited
SRL_OPN_2PTS013_1001_20140612_044045_20140612_062254.EUM.nc	-0.025	-0.020	0.099	3764	5794	0	1967	3	60
SRL_OPN_2PTS014_0001_20140612_062254_20140612_081002.EUM.nc	-0.010	-0.006	0.086	4001	6102	0	1961	12	128
SRL_OPN_2PTS014_0004_20140612_081002_20140612_094808.EUM.nc	-0.009	-0.018	0.099	2690	5566	0	2687	28	161
SRL_OPN_2PTS014_0005_20140612_094807_20140612_112601.EUM.nc	-0.011	-0.008	0.110	2019	5451	0	3333	48	51
SRL_OPN_2PTS014_0007_20140612_112600_20140612_130426.EUM.nc	-0.029	-0.022	0.103	2677	5374	0	2629	14	54
SRL_OPN_2PTS014_0009_20140612_130425_20140612_145750.EUM.nc	-0.012	-0.013	0.081	3393	6419	0	2918	7	101
SRL_OPN_2PTS014_0012_20140612_145749_20140612_163729.EUM.nc	-0.028	-0.044	0.104	3045	5631	0	2496	24	66
SRL_OPN_2PTS014_0014_20140612_163729_20140612_181712.EUM.nc	-0.011	-0.010	0.087	2939	5527	0	2511	12	65
SRL_OPN_2PTS014_0016_20140612_181711_20140612_195629.EUM.nc	-0.002	-0.001	0.089	3102	5580	0	2339	22	117
SRL_OPN_2PTS014_0018_20140612_195629_20140612_213521.EUM.nc	-0.018	-0.019	0.086	3236	5514	0	2040	35	203
SRL_OPN_2PTS014_0020_20140612_213521_20140612_231330.EUM.nc	-0.006	-0.008	0.106	2176	5423	0	3213	8	26
SRL_OPN_2PTS014_0021_20140612_231329_20140613_005109.EUM.nc	0.014	0.011	0.079	3028	5528	0	2434	31	35
SRL_OPN_2PTS014_0023_20140613_005109_20140613_022929.EUM.nc	0.008	0.003	0.079	2774	5530	0	2694	2	60
SRL_OPN_2PTS014_0025_20140613_022928_20140613_040908.EUM.nc	0.001	-0.007	0.105	2708	5495	0	2750	7	30
SRL_OPN_2PTS014_0027_20140613_040907_20140613_055031.EUM.nc	-0.017	-0.013	0.084	3414	5716	0	2091	25	186
SRL_OPN_2PTS014_0029_20140613_055030_20140613_073906.EUM.nc	-0.024	-0.024	0.082	4005	6174	0	2024	0	145
SRL_OPN_2PTS014_0032_20140613_073905_20140613_091724.EUM.nc	-0.001	0.002	0.092	3107	5558	0	2329	14	108
SRL_OPN_2PTS014_0033_20140613_091723_20140613_105516.EUM.nc	-0.021	-0.025	0.101	2198	5546	0	3276	27	45
SRL_OPN_2PTS014_0035_20140613_105516_20140613_123323.EUM.nc	-0.031	-0.026	0.083	2361	5419	0	2901	23	134
SRL_OPN_2PTS014_0037_20140613_123322_20140613_141249.EUM.nc	0.004	-0.002	0.101	3191	5599	0	2367	1	40
SRL_OPN_2PTS014_0039_20140613_141249_20140613_160610.EUM.nc	-0.036	-0.036	0.099	3240	6409	0	3099	8	62
SRL_OPN_2PTS014_0042_20140613_160609_20140613_174547.EUM.nc	-0.006	-0.001	0.100	2760	5638	0	2768	15	95
SRL_OPN_2PTS014_0044_20140613_174548_20140613_192520.EUM.nc	-0.005	-0.003	0.076	3216	5662	0	2252	12	182
SRL_OPN_2PTS014_0046_20140613_192519_20140613_210424.EUM.nc	-0.039	-0.033	0.087	3306	5623	0	2100	24	193
SRL_OPN_2PTS014_0048_20140613_210424_20140613_224238.EUM.nc	-0.008	-0.004	0.084	2504	5389	0	2772	13	100
SRL_OPN_2PTS014_0049_20140613_224237_20140614_002028.EUM.nc	-0.030	-0.028	0.090	2939	5473	0	2442	11	81
SRL_OPN_2PTS014_0051_20140614_002029_20140614_015831.EUM.nc	0.016	0.017	0.095	2857	5541	0	2624	9	51
SRL_OPN_2PTS014_0053_20140614_015832_20140614_033732.EUM.nc	-0.003	-0.009	0.108	2911	5517	0	2552	15	39
SRL_OPN_2PTS014_0055_20140614_033732_20140614_051826.EUM.nc	-0.006	-0.009	0.090	2796	5588	0	2640	19	133
SRL_OPN_2PTS014_0057_20140614_051826_20140614_070807.EUM.nc	-0.036	-0.031	0.085	3752	6225	0	2407	11	55
SRL_OPN_2PTS014_0060_20140614_070806_20140614_084637.EUM.nc	-0.010	-0.007	0.083	3740	5609	0	1722	18	129
SRL_OPN_2PTS014_0062_20140614_084637_20140614_102426.EUM.nc	-0.030	-0.026	0.109	2467	5558	0	2959	35	97
SRL_OPN_2PTS014_0063_20140614_102426_20140614_120228.EUM.nc	0.005	0.011	0.084	2491	5498	0	2938	24	45
SRL_OPN_2PTS014_0065_20140614_120229_20140614_134127.EUM.nc	-0.026	-0.013	0.099	2982	5525	0	2416	42	85
SRL_OPN_2PTS014_0067_20140614_134126_20140614_153451.EUM.nc	-0.008	-0.008	0.084	3419	6417	0	2894	6	98
SRL_OPN_2PTS014_0070_20140614_153451_20140614_171429.EUM.nc	-0.016	-0.015	0.101	2657	5520	0	2757	8	98

– Continued on next page

Table 17: Sea Surface Height Anomaly (Product Values) Statistics.

– Continued from previous page

File	Median	Mean	Std. Dev.	No. Obs.	Total Obs.	Default Lat/Lon	Flag (total)	Default (total)	3-Sigma Edited
SRL_OPN_2PTS014_0072_20140614_171428_20140614_185408.EUM.nc	-0.023	-0.023	0.081	3202	5665	0	2370	14	79
SRL_OPN_2PTS014_0074_20140614_185407_20140614_203315.EUM.nc	-0.049	-0.046	0.089	3371	5603	0	2129	13	90
SRL_OPN_2PTS014_0076_20140614_203315_20140614_221150.EUM.nc	-0.003	-0.008	0.079	2823	5423	0	2474	19	107
SRL_OPN_2PTS014_0078_20140614_221150_20140614_234947.EUM.nc	-0.016	-0.011	0.084	2805	5494	0	2598	11	80
SRL_OPN_2PTS014_0079_20140614_234946_20140615_012732.EUM.nc	0.009	0.019	0.090	2783	5532	0	2657	13	79
SRL_OPN_2PTS014_0081_20140615_012732_20140615_030616.EUM.nc	-0.028	-0.035	0.091	2833	5557	0	2651	6	67
SRL_OPN_2PTS014_0083_20140615_030616_20140615_044633.EUM.nc	-0.014	-0.016	0.084	2848	5511	0	2567	6	90
SRL_OPN_2PTS014_0085_20140615_044632_20140615_062849.EUM.nc	-0.004	-0.005	0.069	3724	5802	0	1959	5	114
SRL_OPN_2PTS014_0087_20140615_062849_20140615_081539.EUM.nc	-0.016	-0.013	0.084	4060	6106	0	1938	4	104
SRL_OPN_2PTS014_0090_20140615_081540_20140615_095344.EUM.nc	0.006	0.005	0.128	2678	5551	0	2723	10	140
SRL_OPN_2PTS014_0091_20140615_095343_20140615_113138.EUM.nc	-0.006	-0.000	0.100	2143	5394	0	3158	44	49
SRL_OPN_2PTS014_0093_20140615_113138_20140615_131006.EUM.nc	0.001	0.007	0.085	2688	5453	0	2628	10	127
SRL_OPN_2PTS014_0095_20140615_131006_20140615_150325.EUM.nc	0.003	0.003	0.073	3432	6421	0	2911	4	74
SRL_OPN_2PTS014_0098_20140615_150325_20140615_164311.EUM.nc	-0.052	-0.050	0.090	2848	5648	0	2702	5	93
SRL_OPN_2PTS014_0100_20140615_164311_20140615_182254.EUM.nc	-0.028	-0.029	0.081	3079	5570	0	2383	5	103
SRL_OPN_2PTS014_0102_20140615_182253_20140615_200209.EUM.nc	-0.016	-0.009	0.093	3042	5606	0	2414	21	129
SRL_OPN_2PTS014_0104_20140615_200209_20140615_214059.EUM.nc	-0.022	-0.021	0.100	3284	5492	0	2116	33	59
SRL_OPN_2PTS014_0106_20140615_214058_20140615_231906.EUM.nc	-0.005	-0.005	0.109	2389	5361	0	2945	13	14
SRL_OPN_2PTS014_0107_20140615_231906_20140616_005646.EUM.nc	0.000	-0.002	0.076	2765	5540	0	2644	31	100
SRL_OPN_2PTS014_0109_20140616_005646_20140616_023509.EUM.nc	0.004	0.009	0.094	2865	5533	0	2607	19	42
SRL_OPN_2PTS014_0111_20140616_023508_20140616_041444.EUM.nc	-0.026	-0.033	0.090	2640	5508	0	2744	19	105
SRL_OPN_2PTS014_0113_20140616_041443_20140616_055625.EUM.nc	0.006	0.005	0.081	3567	5755	0	2077	1	110
SRL_OPN_2PTS014_0115_20140616_055624_20140616_074445.EUM.nc	-0.029	-0.034	0.085	4006	6155	0	2054	19	76
SRL_OPN_2PTS014_0118_20140616_074445_20140616_092301.EUM.nc	0.008	0.005	0.101	2976	5544	0	2426	20	122
SRL_OPN_2PTS014_0119_20140616_092300_20140616_110045.EUM.nc	-0.010	-0.001	0.114	2043	5486	0	3365	28	50
SRL_OPN_2PTS014_0121_20140616_110044_20140616_123902.EUM.nc	-0.042	-0.028	0.092	2459	5440	0	2909	10	62
SRL_OPN_2PTS014_0123_20140616_123901_20140616_141833.EUM.nc	-0.020	-0.024	0.074	3115	5605	0	2305	1	184
SRL_OPN_2PTS014_0125_20140616_141833_20140616_161152.EUM.nc	-0.023	-0.032	0.092	3303	6392	0	2947	11	131
SRL_OPN_2PTS014_0128_20140616_161151_20140616_175129.EUM.nc	-0.033	-0.023	0.110	2803	5640	0	2696	17	124
SRL_OPN_2PTS014_0130_20140616_175128_20140616_193101.EUM.nc	-0.016	-0.016	0.082	3112	5636	0	2320	15	189
SRL_OPN_2PTS014_0132_20140616_193100_20140616_211003.EUM.nc	-0.034	-0.035	0.080	3148	5623	0	2236	18	221
SRL_OPN_2PTS014_0134_20140616_211002_20140616_224814.EUM.nc	0.022	0.022	0.098	2320	5416	0	2954	26	116
SRL_OPN_2PTS014_0135_20140616_224815_20140617_002604.EUM.nc	0.007	0.017	0.084	2894	5435	0	2408	11	122
SRL_OPN_2PTS014_0137_20140617_002603_20140617_020410.EUM.nc	0.003	0.007	0.095	2810	5543	0	2646	9	78
SRL_OPN_2PTS014_0139_20140617_020409_20140617_034315.EUM.nc	-0.030	-0.032	0.079	2811	5517	0	2594	29	83
SRL_OPN_2PTS014_0141_20140617_034314_20140617_052415.EUM.nc	0.009	0.011	0.079	2724	5588	0	2708	6	150
SRL_OPN_2PTS014_0143_20140617_052416_20140617_071345.EUM.nc	0.004	0.002	0.078	3690	6228	0	2433	10	95
SRL_OPN_2PTS014_0146_20140617_071345_20140617_085214.EUM.nc	-0.017	-0.023	0.086	3741	5600	0	1729	14	116
SRL_OPN_2PTS014_0147_20140617_085214_20140617_103002.EUM.nc	-0.010	-0.013	0.096	2410	5544	0	3021	9	104

– Continued on next page

Table 17: Sea Surface Height Anomaly (Product Values) Statistics.

– Continued from previous page

File	Median	Mean	Std. Dev.	No. Obs.	Total Obs.	Default Lat/Lon	Flag (total)	Default (total)	3-Sigma Edited
SRL_OPN_2PTS014_0149_20140617_103002_20140617_120806.EUM.nc	-0.020	-0.007	0.099	2513	5537	0	2966	47	11
SRL_OPN_2PTS014_0151_20140617_120805_20140617_134701.EUM.nc	-0.014	-0.005	0.090	2988	5498	0	2440	11	59
SRL_OPN_2PTS014_0153_20140617_134700_20140617_154033.EUM.nc	-0.017	-0.015	0.080	3321	6434	0	2931	10	172
SRL_OPN_2PTS014_0156_20140617_154032_20140617_172012.EUM.nc	-0.013	-0.014	0.085	2645	5556	0	2820	10	81
SRL_OPN_2PTS014_0158_20140617_172011_20140617_185950.EUM.nc	-0.006	-0.009	0.081	3095	5665	0	2442	15	113
SRL_OPN_2PTS014_0160_20140617_185950_20140617_203855.EUM.nc	-0.023	-0.029	0.084	3362	5624	0	2052	22	188
SRL_OPN_2PTS014_0162_20140617_203854_20140617_221728.EUM.nc	-0.004	-0.009	0.086	2825	5453	0	2516	36	76
SRL_OPN_2PTS014_0164_20140617_221727_20140617_235524.EUM.nc	-0.003	0.010	0.096	2833	5514	0	2533	17	131
SRL_OPN_2PTS014_0165_20140617_235523_20140618_013309.EUM.nc	0.008	0.014	0.114	2911	5539	0	2567	9	52
SRL_OPN_2PTS014_0167_20140618_013309_20140618_031158.EUM.nc	-0.031	-0.035	0.094	2754	5569	0	2678	12	125
SRL_OPN_2PTS014_0169_20140618_031158_20140618_045212.EUM.nc	-0.021	-0.024	0.091	2846	5531	0	2608	5	72
SRL_OPN_2PTS014_0171_20140618_045213_20140618_063446.EUM.nc	0.030	0.023	0.079	3812	5848	0	1991	5	40
SRL_OPN_2PTS014_0173_20140618_063447_20140618_082118.EUM.nc	-0.002	-0.007	0.089	3919	6082	0	1946	11	206
SRL_OPN_2PTS014_0176_20140618_082117_20140618_095920.EUM.nc	0.005	-0.008	0.153	2721	5568	0	2699	65	83
SRL_OPN_2PTS014_0177_20140618_095920_20140618_113708.EUM.nc	-0.004	-0.001	0.115	2268	5445	0	3088	52	37
SRL_OPN_2PTS014_0179_20140618_113708_20140618_131549.EUM.nc	-0.006	-0.001	0.081	2698	5449	0	2556	11	184
SRL_OPN_2PTS014_0181_20140618_131548_20140618_150908.EUM.nc	-0.031	-0.032	0.080	3405	6445	0	2932	6	102
SRL_OPN_2PTS014_0184_20140618_150908_20140618_164855.EUM.nc	-0.041	-0.041	0.081	2731	5608	0	2738	3	136
SRL_OPN_2PTS014_0186_20140618_164854_20140618_182828.EUM.nc	-0.043	-0.040	0.092	3084	5569	0	2422	8	55
SRL_OPN_2PTS014_0188_20140618_182828_20140618_200750.EUM.nc	-0.015	-0.011	0.084	3035	5601	0	2398	27	141
SRL_OPN_2PTS014_0190_20140618_200749_20140618_214637.EUM.nc	-0.016	-0.021	0.086	3108	5483	0	2222	43	110
SRL_OPN_2PTS014_0192_20140618_214638_20140618_232434.EUM.nc	0.004	0.012	0.087	2366	5295	0	2773	43	113
SRL_OPN_2PTS014_0193_20140618_232433_20140619_010223.EUM.nc	-0.013	-0.010	0.093	2699	5511	0	2762	22	28
SRL_OPN_2PTS014_0195_20140619_010222_20140619_024048.EUM.nc	-0.011	-0.016	0.085	2791	5550	0	2656	5	98
SRL_OPN_2PTS014_0197_20140619_024047_20140619_042029.EUM.nc	-0.035	-0.036	0.098	2732	5528	0	2734	34	28
SRL_OPN_2PTS014_0199_20140619_042029_20140619_060218.EUM.nc	-0.001	-0.002	0.091	3620	5775	0	2043	2	110
SRL_OPN_2PTS014_0201_20140619_060218_20140619_075023.EUM.nc	-0.006	-0.008	0.073	4015	6147	0	2027	12	93
SRL_OPN_2PTS014_0204_20140619_075023_20140619_092836.EUM.nc	0.001	-0.002	0.114	2964	5535	0	2450	34	87
SRL_OPN_2PTS014_0205_20140619_092836_20140619_110621.EUM.nc	0.004	0.013	0.106	2092	5502	0	3314	47	49
SRL_OPN_2PTS014_0207_20140619_110620_20140619_124441.EUM.nc	-0.051	-0.038	0.090	2482	5408	0	2875	13	38
SRL_OPN_2PTS014_0209_20140619_124440_20140619_143749.EUM.nc	-0.022	-0.025	0.092	3290	6366	0	2968	4	104
SRL_OPN_2PTS014_0212_20140619_143748_20140619_161735.EUM.nc	-0.008	-0.012	0.079	3297	5618	0	2173	3	145
SRL_OPN_2PTS014_0214_20140619_161735_20140619_175711.EUM.nc	-0.029	-0.027	0.099	2866	5605	0	2656	7	76
SRL_OPN_2PTS014_0216_20140619_175710_20140619_193642.EUM.nc	0.001	-0.004	0.083	3216	5665	0	2305	3	141
SRL_OPN_2PTS014_0218_20140619_193642_20140619_211533.EUM.nc	-0.004	-0.004	0.090	3253	5517	0	2163	18	83
SRL_OPN_2PTS014_0220_20140619_211533_20140619_225351.EUM.nc	-0.021	-0.017	0.084	2315	5512	0	3051	15	131
SRL_OPN_2PTS014_0221_20140619_225350_20140620_003139.EUM.nc	-0.012	0.001	0.101	3117	5478	0	2325	12	24
SRL_OPN_2PTS014_0223_20140620_003138_20140620_020940.EUM.nc	0.000	0.007	0.080	2682	5507	0	2753	15	57
SRL_OPN_2PTS014_0225_20140620_020939_20140620_034859.EUM.nc	-0.021	-0.027	0.113	2769	5541	0	2658	20	94

– Continued on next page

Table 17: Sea Surface Height Anomaly (Product Values) Statistics.

– Continued from previous page

File	Median	Mean	Std. Dev.	No. Obs.	Total Obs.	Default Lat/Lon	Flag (total)	Default (total)	3-Sigma Edited
SRL_OPN_2PTS014_0227_20140620_034858_20140620_053006.EUM.nc	0.019	0.013	0.099	2748	5604	0	2756	3	97
SRL_OPN_2PTS014_0229_20140620_053006_20140620_071925.EUM.nc	-0.001	0.002	0.077	3855	6212	0	2285	13	59
SRL_OPN_2PTS014_0232_20140620_071925_20140620_085743.EUM.nc	-0.016	-0.016	0.091	3720	5599	0	1779	8	92
SRL_OPN_2PTS014_0233_20140620_085742_20140620_103536.EUM.nc	-0.023	-0.017	0.096	2260	5538	0	3163	15	100
SRL_OPN_2PTS014_0235_20140620_103535_20140620_121343.EUM.nc	-0.023	-0.024	0.104	2478	5500	0	2973	27	22
SRL_OPN_2PTS014_0237_20140620_121342_20140620_135244.EUM.nc	-0.015	-0.006	0.093	3081	5537	0	2396	1	59
SRL_OPN_2PTS014_0239_20140620_135243_20140620_154607.EUM.nc	-0.023	-0.027	0.083	3431	6416	0	2892	7	86
SRL_OPN_2PTS014_0242_20140620_154607_20140620_172553.EUM.nc	-0.013	-0.005	0.079	2658	5531	0	2782	3	88
SRL_OPN_2PTS014_0244_20140620_172553_20140620_190530.EUM.nc	-0.009	-0.009	0.074	3120	5658	0	2389	5	144
SRL_OPN_2PTS014_0246_20140620_190531_20140620_204434.EUM.nc	0.016	0.018	0.089	3529	5608	0	1949	22	108
SRL_OPN_2PTS014_0248_20140620_204433_20140620_222305.EUM.nc	-0.018	-0.020	0.075	2768	5448	0	2583	44	53
SRL_OPN_2PTS014_0250_20140620_222304_20140621_000058.EUM.nc	0.004	0.010	0.085	2856	5517	0	2513	22	126
SRL_OPN_2PTS014_0251_20140621_000058_20140621_013847.EUM.nc	0.027	0.025	0.081	2967	5553	0	2527	13	46
SRL_OPN_2PTS014_0253_20140621_013847_20140621_031739.EUM.nc	-0.032	-0.043	0.102	2795	5564	0	2658	32	79
SRL_OPN_2PTS014_0255_20140621_031738_20140621_045800.EUM.nc	0.006	-0.005	0.101	2827	5567	0	2631	2	107
SRL_OPN_2PTS014_0257_20140621_045800_20140621_064042.EUM.nc	-0.018	-0.013	0.076	3825	5861	0	1979	3	54
SRL_OPN_2PTS014_0259_20140621_064041_20140621_082655.EUM.nc	-0.012	-0.014	0.088	4047	6064	0	1836	16	165
SRL_OPN_2PTS014_0262_20140621_082655_20140621_100456.EUM.nc	-0.019	-0.025	0.150	2729	5564	0	2753	10	72
SRL_OPN_2PTS014_0263_20140621_100456_20140621_114245.EUM.nc	0.023	0.020	0.100	2295	5494	0	3088	36	75
SRL_OPN_2PTS014_0265_20140621_114244_20140621_132128.EUM.nc	0.031	0.033	0.086	2758	5463	0	2530	15	160
SRL_OPN_2PTS014_0267_20140621_132128_20140621_151449.EUM.nc	-0.024	-0.040	0.092	3393	6436	0	2920	3	120
SRL_OPN_2PTS014_0270_20140621_151449_20140621_165436.EUM.nc	-0.013	-0.017	0.085	2725	5604	0	2793	10	76
SRL_OPN_2PTS014_0272_20140621_165436_20140621_183410.EUM.nc	-0.017	-0.010	0.085	3087	5577	0	2412	5	73
SRL_OPN_2PTS014_0274_20140621_183409_20140621_201330.EUM.nc	0.023	0.015	0.086	3138	5584	0	2292	17	137
SRL_OPN_2PTS014_0276_20140621_201330_20140621_215215.EUM.nc	-0.026	-0.025	0.105	3058	5473	0	2181	80	154
SRL_OPN_2PTS014_0278_20140621_215214_20140621_233008.EUM.nc	-0.002	0.006	0.119	2354	5321	0	2918	27	22
SRL_OPN_2PTS014_0279_20140621_233008_20140622_010758.EUM.nc	0.014	0.016	0.097	2632	5525	0	2825	30	38
SRL_OPN_2PTS014_0281_20140622_010758_20140622_024628.EUM.nc	0.003	-0.006	0.106	2866	5543	0	2631	3	43
SRL_OPN_2PTS014_0283_20140622_024628_20140622_042615.EUM.nc	-0.012	-0.019	0.102	2796	5544	0	2721	5	22
SRL_OPN_2PTS014_0285_20140622_042614_20140622_060812.EUM.nc	-0.013	-0.006	0.096	3642	5776	0	2034	2	98
SRL_OPN_2PTS014_0287_20140622_060811_20140622_075600.EUM.nc	-0.015	-0.016	0.076	3989	6140	0	2007	12	132
SRL_OPN_2PTS014_0290_20140622_075600_20140622_093412.EUM.nc	-0.005	-0.000	0.116	2899	5555	0	2581	6	69
SRL_OPN_2PTS014_0291_20140622_093412_20140622_111156.EUM.nc	-0.010	-0.009	0.096	2066	5498	0	3312	44	76
SRL_OPN_2PTS014_0293_20140622_111156_20140622_125020.EUM.nc	-0.028	-0.016	0.096	2513	5404	0	2824	18	49
SRL_OPN_2PTS014_0295_20140622_125019_20140622_144331.EUM.nc	-0.005	-0.001	0.103	3248	6364	0	2995	0	121
SRL_OPN_2PTS014_0298_20140622_144330_20140622_162316.EUM.nc	-0.014	-0.023	0.092	3203	5634	0	2316	6	109
SRL_OPN_2PTS014_0300_20140622_162315_20140622_180253.EUM.nc	-0.013	-0.004	0.100	2916	5647	0	2649	9	73
SRL_OPN_2PTS014_0302_20140622_180252_20140622_194222.EUM.nc	0.012	0.013	0.076	3125	5640	0	2322	12	181
SRL_OPN_2PTS014_0304_20140622_194222_20140622_212111.EUM.nc	-0.018	-0.018	0.079	3219	5499	0	2146	22	112

– Continued on next page

Table 17: Sea Surface Height Anomaly (Product Values) Statistics.

– Continued from previous page

File	Median	Mean	Std. Dev.	No. Obs.	Total Obs.	Default Lat/Lon	Flag (total)	Default (total)	3-Sigma Edited
SRL_OPN_2PTS014_0306_20140622_212112_20140622_225927.EUM.nc	-0.019	-0.018	0.099	2211	5479	0	3173	20	75
SRL_OPN_2PTS014_0307_20140622_225926_20140623_003716.EUM.nc	-0.008	-0.009	0.091	3124	5495	0	2242	22	107
SRL_OPN_2PTS014_0309_20140623_003715_20140623_021519.EUM.nc	0.025	0.022	0.090	2682	5537	0	2742	16	97
SRL_OPN_2PTS014_0311_20140623_021518_20140623_035443.EUM.nc	-0.019	-0.013	0.098	2640	5541	0	2818	11	72
SRL_OPN_2PTS014_0313_20140623_035442_20140623_053558.EUM.nc	0.010	0.013	0.089	2806	5603	0	2721	0	76
SRL_OPN_2PTS014_0315_20140623_053557_20140623_072505.EUM.nc	-0.032	-0.024	0.073	3936	6217	0	2172	14	95
SRL_OPN_2PTS014_0318_20140623_072504_20140623_090320.EUM.nc	-0.009	-0.010	0.097	3589	5598	0	1858	8	143
SRL_OPN_2PTS014_0319_20140623_090319_20140623_104114.EUM.nc	-0.019	-0.018	0.111	2407	5542	0	3052	19	64
SRL_OPN_2PTS014_0321_20140623_104113_20140623_121922.EUM.nc	-0.026	-0.016	0.112	2454	5505	0	2936	32	83
SRL_OPN_2PTS014_0323_20140623_121922_20140623_135827.EUM.nc	-0.006	-0.001	0.103	3174	5549	0	2277	8	90
SRL_OPN_2PTS014_0325_20140623_135827_20140623_155151.EUM.nc	-0.032	-0.033	0.083	3255	6413	0	3016	20	122
SRL_OPN_2PTS014_0328_20140623_155151_20140623_173137.EUM.nc	-0.002	0.009	0.093	2638	5523	0	2800	3	82
SRL_OPN_2PTS014_0330_20140623_173136_20140623_191104.EUM.nc	0.011	0.009	0.076	3319	5655	0	2214	13	109
SRL_OPN_2PTS014_0332_20140623_191104_20140623_205013.EUM.nc	0.001	0.008	0.082	3458	5600	0	1984	21	137
SRL_OPN_2PTS014_0334_20140623_205012_20140623_222842.EUM.nc	-0.022	-0.030	0.086	2746	5450	0	2598	16	90
SRL_OPN_2PTS014_0336_20140623_222842_20140624_000626.EUM.nc	-0.004	-0.007	0.084	2908	5491	0	2469	21	93
SRL_OPN_2PTS014_0337_20140624_000625_20140624_014425.EUM.nc	0.013	0.006	0.095	2927	5557	0	2538	2	90
SRL_OPN_2PTS014_0339_20140624_014424_20140624_032321.EUM.nc	-0.022	-0.031	0.096	2816	5469	0	2594	16	43
SRL_OPN_2PTS014_0341_20140624_032321_20140624_050349.EUM.nc	-0.002	0.003	0.083	2805	5583	0	2679	9	90
SRL_OPN_2PTS014_0343_20140624_050349_20140624_101031.EUM.nc	-0.013	-0.017	0.097	10466	17372	0	6557	21	328
SRL_OPN_2PTS014_0349_20140624_101031_20140624_114822.EUM.nc	-0.016	-0.016	0.088	2374	5487	0	3021	44	48
SRL_OPN_2PTS014_0351_20140624_114822_20140624_132710.EUM.nc	-0.004	-0.002	0.079	2827	5431	0	2441	30	133
SRL_OPN_2PTS014_0353_20140624_132709_20140624_152032.EUM.nc	-0.005	-0.012	0.086	3427	6402	0	2873	4	98
SRL_OPN_2PTS014_0356_20140624_152032_20140624_170019.EUM.nc	-0.008	-0.006	0.085	2669	5591	0	2823	28	71
SRL_OPN_2PTS014_0358_20140624_170018_20140624_183951.EUM.nc	0.015	0.020	0.085	3074	5548	0	2385	5	84
SRL_OPN_2PTS014_0360_20140624_183950_20140624_201911.EUM.nc	0.005	0.006	0.084	3158	5583	0	2270	23	132
SRL_OPN_2PTS014_0362_20140624_201910_20140624_215752.EUM.nc	-0.033	-0.034	0.093	2830	5525	0	2476	54	165
SRL_OPN_2PTS014_0364_20140624_215752_20140624_233545.EUM.nc	-0.029	-0.025	0.087	2436	5419	0	2886	14	83
SRL_OPN_2PTS014_0365_20140624_233544_20140625_011336.EUM.nc	0.001	-0.008	0.104	2692	5525	0	2715	35	83
SRL_OPN_2PTS014_0367_20140625_011335_20140625_025200.EUM.nc	-0.012	-0.018	0.098	2816	5524	0	2662	2	44
SRL_OPN_2PTS014_0369_20140625_025200_20140625_043201.EUM.nc	-0.010	-0.006	0.085	2768	5548	0	2726	6	48
SRL_OPN_2PTS014_0371_20140625_043201_20140625_061405.EUM.nc	-0.008	-0.003	0.084	3644	5773	0	2060	17	52
SRL_OPN_2PTS014_0373_20140625_061405_20140625_080140.EUM.nc	-0.029	-0.024	0.084	3983	6129	0	1968	12	166
SRL_OPN_2PTS014_0376_20140625_080139_20140625_093941.EUM.nc	0.001	-0.001	0.120	2836	5559	0	2607	31	85
SRL_OPN_2PTS014_0377_20140625_093940_20140625_111733.EUM.nc	-0.004	-0.004	0.088	2148	5452	0	3226	37	41
SRL_OPN_2PTS014_0379_20140625_111732_20140625_125601.EUM.nc	-0.024	-0.022	0.080	2603	5386	0	2687	9	87
SRL_OPN_2PTS014_0381_20140625_125600_20140625_144914.EUM.nc	0.010	0.007	0.095	3337	6379	0	2967	3	72
SRL_OPN_2PTS014_0384_20140625_144913_20140625_162859.EUM.nc	-0.017	-0.025	0.101	3208	5646	0	2353	23	62
SRL_OPN_2PTS014_0386_20140625_162900_20140625_180836.EUM.nc	0.012	0.018	0.087	2908	5642	0	2624	7	103

– Continued on next page

Table 17: Sea Surface Height Anomaly (Product Values) Statistics.

– Continued from previous page

File	Median	Mean	Std. Dev.	No. Obs.	Total Obs.	Default Lat/Lon	Flag (total)	Default (total)	3-Sigma Edited
SRL_OPN_2PTS014_0388_20140625_180836_20140625_194803.EUM.nc	-0.007	-0.002	0.072	3137	5636	0	2369	11	119
SRL_OPN_2PTS014_0390_20140625_194803_20140625_212649.EUM.nc	-0.009	-0.012	0.102	3246	5496	0	2083	34	133
SRL_OPN_2PTS014_0392_20140625_212649_20140625_230502.EUM.nc	-0.031	-0.027	0.101	2089	5473	0	3267	9	108
SRL_OPN_2PTS014_0393_20140625_230502_20140626_004250.EUM.nc	-0.017	-0.018	0.088	3113	5522	0	2332	26	51
SRL_OPN_2PTS014_0395_20140626_004250_20140626_022058.EUM.nc	-0.007	-0.007	0.081	2736	5557	0	2748	8	65
SRL_OPN_2PTS014_0397_20140626_022058_20140626_040025.EUM.nc	0.003	-0.004	0.092	2719	5569	0	2797	5	48
SRL_OPN_2PTS014_0399_20140626_040025_20140626_054140.EUM.nc	0.007	0.004	0.083	3086	5591	0	2390	11	104
SRL_OPN_2PTS014_0411_20140626_140411_20140626_155733.EUM.nc	-0.021	-0.024	0.096	3164	6422	0	3208	4	46
SRL_OPN_2PTS014_0414_20140626_155732_20140626_173718.EUM.nc	0.041	0.050	0.081	2704	5574	0	2777	9	84
SRL_OPN_2PTS014_0416_20140626_173717_20140626_191645.EUM.nc	-0.001	-0.002	0.069	3207	5641	0	2236	16	182
SRL_OPN_2PTS014_0418_20140626_191645_20140626_205553.EUM.nc	0.001	0.002	0.069	3379	5619	0	2053	17	170
SRL_OPN_2PTS014_0420_20140626_205552_20140626_223419.EUM.nc	0.010	0.011	0.071	2550	5450	0	2760	31	109
SRL_OPN_2PTS014_0421_20140626_223418_20140627_001202.EUM.nc	-0.021	-0.018	0.085	2956	5514	0	2462	13	83
SRL_OPN_2PTS014_0423_20140627_001201_20140627_015002.EUM.nc	-0.016	-0.019	0.086	2913	5540	0	2506	7	114
SRL_OPN_2PTS014_0425_20140627_015001_20140627_032904.EUM.nc	-0.008	-0.025	0.105	2902	5491	0	2535	19	35
SRL_OPN_2PTS014_0427_20140627_032903_20140627_050938.EUM.nc	-0.002	-0.000	0.081	2808	5584	0	2714	2	60
SRL_OPN_2PTS014_0429_20140627_050938_20140627_065935.EUM.nc	-0.013	-0.017	0.073	3681	6252	0	2510	3	58
SRL_OPN_2PTS014_0432_20140627_065935_20140627_083809.EUM.nc	0.014	0.011	0.071	3953	5644	0	1446	12	233
SRL_OPN_2PTS014_0434_20140627_083808_20140627_101607.EUM.nc	-0.015	-0.013	0.115	2523	5492	0	2800	15	154
SRL_OPN_2PTS014_0435_20140627_101607_20140627_115359.EUM.nc	-0.010	-0.000	0.080	2462	5511	0	2955	16	78
SRL_OPN_2PTS014_0437_20140627_115358_20140627_133251.EUM.nc	-0.035	-0.030	0.089	2857	5442	0	2453	6	126
SRL_OPN_2PTS014_0439_20140627_133250_20140627_152615.EUM.nc	-0.005	-0.008	0.099	3506	6378	0	2821	9	42
SRL_OPN_2PTS014_0442_20140627_152614_20140627_170601.EUM.nc	-0.011	-0.013	0.086	2656	5621	0	2877	2	86
SRL_OPN_2PTS014_0444_20140627_170600_20140627_184532.EUM.nc	0.002	-0.000	0.086	3030	5554	0	2379	7	138
SRL_OPN_2PTS014_0446_20140627_184531_20140627_202451.EUM.nc	-0.008	-0.011	0.086	3225	5580	0	2184	28	143
SRL_OPN_2PTS014_0448_20140627_202451_20140627_220322.EUM.nc	-0.008	-0.020	0.084	2806	5534	0	2528	25	175
SRL_OPN_2PTS014_0450_20140627_220322_20140627_234121.EUM.nc	-0.014	-0.008	0.081	2582	5482	0	2799	23	78
SRL_OPN_2PTS014_0451_20140627_234121_20140628_011912.EUM.nc	-0.010	-0.013	0.110	2933	5533	0	2549	8	43
SRL_OPN_2PTS014_0453_20140628_011911_20140628_025742.EUM.nc	-0.035	-0.033	0.090	2807	5532	0	2630	6	89
SRL_OPN_2PTS014_0455_20140628_025741_20140628_043749.EUM.nc	-0.016	-0.026	0.088	2672	5502	0	2754	7	69
SRL_OPN_2PTS014_0457_20140628_043748_20140628_061953.EUM.nc	0.008	0.007	0.074	3724	5812	0	2024	3	61
SRL_OPN_2PTS014_0459_20140628_061953_20140628_080718.EUM.nc	-0.007	-0.010	0.076	3986	6122	0	1984	5	147
SRL_OPN_2PTS014_0462_20140628_080719_20140628_094517.EUM.nc	0.002	0.006	0.101	2674	5553	0	2641	20	218
SRL_OPN_2PTS014_0463_20140628_094516_20140628_112310.EUM.nc	-0.011	-0.000	0.105	2018	5414	0	3330	22	44
SRL_OPN_2PTS014_0465_20140628_112308_20140628_130140.EUM.nc	-0.030	-0.019	0.095	2633	5377	0	2641	3	100
SRL_OPN_2PTS014_0467_20140628_130139_20140628_145455.EUM.nc	-0.013	-0.012	0.085	3387	6398	0	2939	5	67
SRL_OPN_2PTS014_0470_20140628_145455_20140628_163434.EUM.nc	-0.054	-0.053	0.085	2960	5639	0	2438	14	227
SRL_OPN_2PTS014_0472_20140628_163433_20140628_181418.EUM.nc	0.011	0.006	0.084	2877	5634	0	2566	27	164
SRL_OPN_2PTS014_0474_20140628_181417_20140628_195343.EUM.nc	-0.010	-0.010	0.070	3079	5611	0	2371	17	144

– Continued on next page

Table 17: Sea Surface Height Anomaly (Product Values) Statistics.

– Continued from previous page

File	Median	Mean	Std. Dev.	No. Obs.	Total Obs.	Default Lat/Lon	Flag (total)	Default (total)	3-Sigma Edited
SRL_OPN_2PTS014_0476_20140628_195343_20140628_213229.EUM.nc	-0.006	-0.012	0.086	3296	5513	0	2016	35	166
SRL_OPN_2PTS014_0478_20140628_213229_20140628_231038.EUM.nc	0.001	-0.005	0.098	2160	5422	0	3231	8	23
SRL_OPN_2PTS014_0479_20140628_231038_20140629_004827.EUM.nc	-0.024	-0.023	0.091	3064	5543	0	2392	43	44
SRL_OPN_2PTS014_0481_20140629_004826_20140629_022636.EUM.nc	-0.009	-0.014	0.091	2823	5530	0	2652	11	44
SRL_OPN_2PTS014_0483_20140629_022635_20140629_040611.EUM.nc	-0.019	-0.017	0.081	2614	5516	0	2810	7	85
SRL_OPN_2PTS014_0485_20140629_040610_20140629_054731.EUM.nc	0.006	0.002	0.080	3402	5708	0	2174	8	124
SRL_OPN_2PTS014_0487_20140629_054731_20140629_073621.EUM.nc	-0.005	-0.003	0.069	3983	6198	0	2092	2	121
SRL_OPN_2PTS014_0490_20140629_073621_20140629_091432.EUM.nc	0.001	0.003	0.096	3249	5581	0	2202	16	114
SRL_OPN_2PTS014_0491_20140629_091432_20140629_105224.EUM.nc	-0.027	-0.025	0.100	2242	5555	0	3196	52	65
SRL_OPN_2PTS014_0493_20140629_105224_20140629_123030.EUM.nc	-0.029	-0.031	0.098	2481	5424	0	2854	30	59
SRL_OPN_2PTS014_0495_20140629_123029_20140629_140953.EUM.nc	-0.021	-0.023	0.087	2993	5605	0	2447	21	144
SRL_OPN_2PTS014_0497_20140629_140954_20140629_160316.EUM.nc	-0.049	-0.042	0.087	3151	6435	0	3177	9	98
SRL_OPN_2PTS014_0500_20140629_160315_20140629_174301.EUM.nc	0.012	0.013	0.106	2778	5661	0	2782	24	77
SRL_OPN_2PTS014_0502_20140629_174300_20140629_192226.EUM.nc	0.000	-0.005	0.065	3255	5660	0	2216	5	184
SRL_OPN_2PTS014_0504_20140629_192225_20140629_210132.EUM.nc	-0.024	-0.019	0.064	3396	5601	0	2035	22	148
SRL_OPN_2PTS014_0506_20140629_210131_20140629_223947.EUM.nc	-0.003	-0.005	0.090	2559	5417	0	2743	30	85
SRL_OPN_2PTS014_0507_20140629_223946_20140630_001736.EUM.nc	-0.029	-0.019	0.090	2897	5475	0	2464	24	90
SRL_OPN_2PTS014_0509_20140630_001736_20140630_015539.EUM.nc	-0.006	-0.010	0.091	2972	5525	0	2509	7	37
SRL_OPN_2PTS014_0511_20140630_015538_20140630_033437.EUM.nc	-0.028	-0.032	0.094	2915	5494	0	2543	28	8
SRL_OPN_2PTS014_0513_20140630_033436_20140630_051526.EUM.nc	-0.005	-0.007	0.077	2811	5572	0	2646	2	113
SRL_OPN_2PTS014_0515_20140630_051525_20140630_102133.EUM.nc	-0.026	-0.021	0.104	9961	17299	0	6935	74	329
SRL_OPN_2PTS014_0521_20140630_102133_20140630_115935.EUM.nc	0.007	0.010	0.095	2454	5536	0	2998	19	65
SRL_OPN_2PTS014_0523_20140630_115934_20140630_133831.EUM.nc	-0.029	-0.033	0.099	2902	5486	0	2448	6	130
SRL_OPN_2PTS014_0525_20140630_133830_20140630_153155.EUM.nc	-0.012	-0.016	0.069	3397	6413	0	2846	14	156
SRL_OPN_2PTS014_0528_20140630_153154_20140630_171134.EUM.nc	-0.030	-0.020	0.080	2575	5615	0	2879	8	153
SRL_OPN_2PTS014_0530_20140630_171133_20140630_185113.EUM.nc	-0.007	-0.003	0.070	3232	5591	0	2288	6	65
SRL_OPN_2PTS014_0532_20140630_185114_20140630_203028.EUM.nc	-0.017	-0.015	0.085	3262	5598	0	2192	28	116
SRL_OPN_2PTS014_0534_20140630_203029_20140630_220858.EUM.nc	-0.019	-0.022	0.084	2822	5540	0	2529	38	151
SRL_OPN_2PTS014_0536_20140630_220857_20140630_234655.EUM.nc	-0.014	-0.004	0.103	2832	5545	0	2663	10	40
SRL_OPN_2PTS014_0537_20140630_234655_20140701_012448.EUM.nc	-0.005	-0.007	0.093	2801	5537	0	2655	14	67
SRL_OPN_2PTS014_0539_20140701_012447_20140701_030321.EUM.nc	-0.041	-0.040	0.086	2784	5565	0	2690	7	84
SRL_OPN_2PTS014_0541_20140701_030320_20140701_044334.EUM.nc	0.010	0.002	0.074	2723	5543	0	2708	10	102
SRL_OPN_2PTS014_0543_20140701_044333_20140701_062547.EUM.nc	0.001	-0.005	0.073	3764	5809	0	1975	4	66
SRL_OPN_2PTS014_0545_20140701_062546_20140701_081246.EUM.nc	-0.008	-0.007	0.079	4096	6111	0	1929	0	86
SRL_OPN_2PTS014_0548_20140701_081245_20140701_095052.EUM.nc	-0.003	-0.016	0.125	2685	5465	0	2641	17	122
SRL_OPN_2PTS014_0549_20140701_095051_20140701_130711.EUM.nc	0.011	0.015	0.099	4684	10886	0	5955	57	190
SRL_OPN_2PTS014_0553_20140701_130710_20140701_150037.EUM.nc	-0.006	-0.000	0.071	3370	6432	0	2991	2	69
SRL_OPN_2PTS014_0556_20140701_150036_20140701_164016.EUM.nc	-0.048	-0.047	0.070	2881	5639	0	2580	18	160
SRL_OPN_2PTS014_0558_20140701_164015_20140701_181959.EUM.nc	-0.022	-0.021	0.085	3042	5553	0	2445	5	61

– Continued on next page

Table 17: Sea Surface Height Anomaly (Product Values) Statistics.

– Continued from previous page

File	Median	Mean	Std. Dev.	No. Obs.	Total Obs.	Default Lat/Lon	Flag (total)	Default (total)	3-Sigma Edited
SRL_OPN_2PTS014_0560_20140701_181958_20140701_195915.EUM.nc	-0.024	-0.026	0.074	3022	5601	0	2378	15	186
SRL_OPN_2PTS014_0562_20140701_195914_20140701_213806.EUM.nc	0.013	0.004	0.096	3226	5605	0	2189	49	141
SRL_OPN_2PTS014_0564_20140701_213806_20140701_231613.EUM.nc	0.015	0.022	0.099	2275	5391	0	3041	17	58
SRL_OPN_2PTS014_0565_20140701_231612_20140702_005353.EUM.nc	-0.006	-0.007	0.078	2932	5524	0	2517	35	40
SRL_OPN_2PTS014_0567_20140702_005353_20140702_023214.EUM.nc	-0.009	-0.005	0.079	2906	5553	0	2569	11	67
SRL_OPN_2PTS014_0569_20140702_023213_20140702_041155.EUM.nc	-0.009	-0.014	0.075	2563	5529	0	2839	10	117
SRL_OPN_2PTS014_0571_20140702_041155_20140702_055323.EUM.nc	0.002	-0.001	0.085	3566	5731	0	2069	4	92
SRL_OPN_2PTS014_0573_20140702_055322_20140702_074151.EUM.nc	-0.003	-0.005	0.073	3915	6178	0	2071	18	174
SRL_OPN_2PTS014_0576_20140702_074151_20140702_092008.EUM.nc	-0.001	-0.000	0.086	3087	5574	0	2356	9	122
SRL_OPN_2PTS014_0577_20140702_092007_20140702_105800.EUM.nc	-0.005	-0.015	0.100	2154	5523	0	3259	29	81
SRL_OPN_2PTS014_0579_20140702_105759_20140702_123608.EUM.nc	-0.050	-0.045	0.108	2416	5404	0	2929	13	46
SRL_OPN_2PTS014_0581_20140702_123608_20140702_141537.EUM.nc	-0.037	-0.033	0.082	3131	5603	0	2381	0	91
SRL_OPN_2PTS014_0583_20140702_141538_20140702_160857.EUM.nc	-0.031	-0.025	0.081	3281	6390	0	2995	5	109
SRL_OPN_2PTS014_0586_20140702_160856_20140702_174843.EUM.nc	-0.019	-0.018	0.076	2677	5626	0	2756	7	186
SRL_OPN_2PTS014_0588_20140702_174842_20140702_192806.EUM.nc	0.000	0.001	0.076	3071	5636	0	2329	35	201
SRL_OPN_2PTS014_0590_20140702_192805_20140702_210709.EUM.nc	-0.002	-0.005	0.089	3288	5613	0	2170	21	134
SRL_OPN_2PTS014_0592_20140702_210708_20140702_224522.EUM.nc	0.020	0.009	0.100	2571	5409	0	2769	14	55
SRL_OPN_2PTS014_0593_20140702_224521_20140703_002310.EUM.nc	-0.012	-0.009	0.101	2902	5443	0	2427	15	99
SRL_OPN_2PTS014_0595_20140703_002311_20140703_020116.EUM.nc	0.013	0.007	0.079	2946	5546	0	2541	15	44
SRL_OPN_2PTS014_0597_20140703_020116_20140703_034019.EUM.nc	-0.010	-0.007	0.082	2784	5490	0	2622	24	60
SRL_OPN_2PTS014_0599_20140703_034017_20140703_052115.EUM.nc	0.010	0.009	0.078	2717	5557	0	2659	3	178
SRL_OPN_2PTS014_0601_20140703_052113_20140703_071051.EUM.nc	0.006	0.001	0.071	3661	6236	0	2492	18	65
SRL_OPN_2PTS014_0604_20140703_071050_20140703_084921.EUM.nc	-0.006	-0.010	0.075	3789	5620	0	1650	11	170
SRL_OPN_2PTS014_0605_20140703_084920_20140703_102709.EUM.nc	0.005	0.008	0.121	2622	5464	0	2775	17	50
SRL_OPN_2PTS014_0607_20140703_102707_20140703_120511.EUM.nc	-0.019	-0.024	0.111	2493	5506	0	2950	26	37
SRL_OPN_2PTS014_0609_20140703_120510_20140703_134413.EUM.nc	-0.045	-0.042	0.096	2912	5506	0	2435	23	136
SRL_OPN_2PTS014_0611_20140703_134411_20140703_153737.EUM.nc	-0.012	-0.010	0.071	3432	6419	0	2867	7	113
SRL_OPN_2PTS014_0614_20140703_153736_20140703_171715.EUM.nc	0.006	0.004	0.071	2565	5589	0	2894	6	124
SRL_OPN_2PTS014_0616_20140703_171714_20140703_185653.EUM.nc	-0.011	-0.017	0.091	3148	5560	0	2325	24	63
SRL_OPN_2PTS014_0618_20140703_185652_20140703_203559.EUM.nc	0.009	0.007	0.080	3252	5605	0	2123	30	200
SRL_OPN_2PTS014_0620_20140703_203557_20140703_221434.EUM.nc	-0.005	-0.012	0.095	2810	5543	0	2577	38	118
SRL_OPN_2PTS014_0622_20140703_221433_20140703_235229.EUM.nc	-0.007	0.004	0.116	2833	5512	0	2618	18	43
SRL_OPN_2PTS014_0623_20140703_235229_20140704_013015.EUM.nc	0.004	0.002	0.091	2853	5514	0	2549	10	102
SRL_OPN_2PTS014_0625_20140704_013015_20140704_030901.EUM.nc	-0.025	-0.026	0.086	2816	5507	0	2624	6	61
SRL_OPN_2PTS014_0627_20140704_030900_20140704_044921.EUM.nc	-0.007	-0.002	0.080	2807	5485	0	2611	7	60
SRL_OPN_2PTS014_0629_20140704_044920_20140704_063142.EUM.nc	0.023	0.016	0.073	3776	5814	0	1953	4	81
SRL_OPN_2PTS014_0631_20140704_063140_20140704_081822.EUM.nc	0.013	0.005	0.084	4096	6094	0	1853	5	140
SRL_OPN_2PTS014_0634_20140704_081821_20140704_095626.EUM.nc	-0.004	-0.022	0.129	2742	5469	0	2617	17	93
SRL_OPN_2PTS014_0635_20140704_095625_20140704_113421.EUM.nc	-0.019	-0.018	0.118	2238	5434	0	3098	38	60

– Continued on next page

Table 17: Sea Surface Height Anomaly (Product Values) Statistics.

– Continued from previous page

File	Median	Mean	Std. Dev.	No. Obs.	Total Obs.	Default Lat/Lon	Flag (total)	Default (total)	3-Sigma Edited
SRL_OPN_2PTS014_0637_20140704_113421_20140704_131249.EUM.nc	0.007	0.009	0.086	2625	5460	0	2615	18	202
SRL_OPN_2PTS014_0639_20140704_131248_20140704_150618.EUM.nc	-0.036	-0.032	0.063	3427	6424	0	2903	1	93
SRL_OPN_2PTS014_0642_20140704_150617_20140704_164557.EUM.nc	-0.016	-0.018	0.059	2691	5594	0	2710	10	183
SRL_OPN_2PTS014_0644_20140704_164555_20140704_182538.EUM.nc	-0.012	-0.010	0.081	3064	5558	0	2382	6	106
SRL_OPN_2PTS014_0646_20140704_182537_20140704_200453.EUM.nc	0.014	0.012	0.093	2999	5603	0	2419	6	179
SRL_OPN_2PTS014_0648_20140704_200453_20140704_214342.EUM.nc	-0.002	-0.005	0.086	3116	5572	0	2288	38	130
SRL_OPN_2PTS014_0650_20140704_214341_20140704_232148.EUM.nc	-0.012	-0.000	0.095	2323	5379	0	2918	22	116
SRL_OPN_2PTS014_0651_20140704_232147_20140705_005927.EUM.nc	-0.020	-0.020	0.090	2814	5543	0	2604	34	91
SRL_OPN_2PTS014_0653_20140705_005926_20140705_023751.EUM.nc	-0.004	-0.004	0.070	2883	5557	0	2565	21	88
SRL_OPN_2PTS014_0655_20140705_023750_20140705_041738.EUM.nc	-0.010	-0.005	0.076	2572	5537	0	2756	25	184
SRL_OPN_2PTS014_0657_20140705_041737_20140705_055914.EUM.nc	-0.003	-0.001	0.075	3564	5759	0	2035	3	157
SRL_OPN_2PTS014_0659_20140705_055913_20140705_074728.EUM.nc	0.005	0.002	0.063	3953	6156	0	2082	3	118
SRL_OPN_2PTS014_0662_20140705_074727_20140705_092542.EUM.nc	0.008	0.010	0.096	2953	5560	0	2426	8	173
SRL_OPN_2PTS014_0663_20140705_092542_20140705_110335.EUM.nc	-0.005	0.001	0.126	2156	5520	0	3293	38	33
SRL_OPN_2PTS014_0665_20140705_110333_20140705_124145.EUM.nc	-0.038	-0.018	0.106	2502	5406	0	2863	13	28
SRL_OPN_2PTS014_0667_20140705_124143_20140705_142119.EUM.nc	-0.022	-0.019	0.074	3218	5590	0	2269	2	101
SRL_OPN_2PTS014_0669_20140705_142118_20140705_161437.EUM.nc	-0.003	-0.007	0.081	3306	6394	0	2967	8	113
SRL_OPN_2PTS014_0672_20140705_161436_20140705_175421.EUM.nc	-0.018	-0.021	0.084	2721	5625	0	2743	8	153
SRL_OPN_2PTS014_0674_20140705_175421_20140705_193345.EUM.nc	0.002	0.004	0.075	3095	5645	0	2332	16	202
SRL_OPN_2PTS014_0676_20140705_193344_20140705_211247.EUM.nc	-0.014	-0.009	0.078	3216	5504	0	2142	34	112
SRL_OPN_2PTS014_0678_20140705_211245_20140705_225055.EUM.nc	-0.005	-0.008	0.105	2482	5482	0	2924	19	57
SRL_OPN_2PTS014_0679_20140705_225055_20140706_002844.EUM.nc	-0.006	-0.004	0.093	2930	5476	0	2395	15	136
SRL_OPN_2PTS014_0681_20140706_002843_20140706_020651.EUM.nc	0.003	0.009	0.086	2856	5548	0	2634	33	25
SRL_OPN_2PTS014_0683_20140706_020650_20140706_034601.EUM.nc	-0.012	-0.009	0.089	2729	5543	0	2685	27	102
SRL_OPN_2PTS014_0685_20140706_034559_20140706_052704.EUM.nc	0.028	0.025	0.077	2658	5596	0	2796	7	135
SRL_OPN_2PTS014_0687_20140706_052704_20140706_071629.EUM.nc	-0.003	-0.006	0.067	3757	6233	0	2359	11	106
SRL_OPN_2PTS014_0690_20140706_071629_20140706_085456.EUM.nc	0.013	0.008	0.088	3845	5614	0	1653	18	98
SRL_OPN_2PTS014_0691_20140706_085455_20140706_103243.EUM.nc	-0.017	-0.021	0.107	2454	5536	0	3002	27	53
SRL_OPN_2PTS014_0693_20140706_103241_20140706_121047.EUM.nc	-0.018	-0.016	0.096	2425	5509	0	2999	44	41
SRL_OPN_2PTS014_0695_20140706_121046_20140706_134955.EUM.nc	-0.015	-0.010	0.089	3016	5508	0	2384	7	101
SRL_OPN_2PTS014_0697_20140706_134953_20140706_154318.EUM.nc	-0.021	-0.011	0.078	3461	6430	0	2868	2	99
SRL_OPN_2PTS014_0700_20140706_154318_20140706_172257.EUM.nc	0.006	0.001	0.085	2724	5532	0	2755	5	48
SRL_OPN_2PTS014_0702_20140706_172256_20140706_190234.EUM.nc	-0.002	-0.002	0.072	3080	5652	0	2377	8	187
SRL_OPN_2PTS014_0704_20140706_190232_20140706_204138.EUM.nc	0.029	0.035	0.071	3442	5622	0	1963	20	197
SRL_OPN_2PTS014_0706_20140706_204136_20140706_222010.EUM.nc	-0.020	-0.021	0.091	2888	5456	0	2496	32	40
SRL_OPN_2PTS014_0708_20140706_222009_20140706_235805.EUM.nc	0.009	0.011	0.108	2873	5524	0	2556	14	81
SRL_OPN_2PTS014_0709_20140706_235804_20140707_013552.EUM.nc	0.008	0.014	0.092	2978	5537	0	2468	9	82
SRL_OPN_2PTS014_0711_20140707_013550_20140707_031442.EUM.nc	-0.032	-0.028	0.087	2731	5527	0	2672	20	104
SRL_OPN_2PTS014_0713_20140707_031442_20140707_045509.EUM.nc	0.004	0.005	0.077	2771	5573	0	2688	6	108

– Continued on next page

Table 17: Sea Surface Height Anomaly (Product Values) Statistics.

– Continued from previous page

File	Median	Mean	Std. Dev.	No. Obs.	Total Obs.	Default Lat/Lon	Flag (total)	Default (total)	3-Sigma Edited
SRL_OPN_2PTS014_0715_20140707_045507_20140707_063738.EUM.nc	0.004	0.001	0.075	3814	5852	0	1985	4	49
SRL_OPN_2PTS014_0717_20140707_063737_20140707_082401.EUM.nc	0.017	0.007	0.092	4053	6063	0	1788	30	192
SRL_OPN_2PTS014_0720_20140707_082359_20140707_113957.EUM.nc	0.018	0.018	0.137	4985	10949	0	5727	56	181
SRL_OPN_2PTS014_0723_20140707_113957_20140707_131831.EUM.nc	0.011	0.015	0.098	2711	5465	0	2538	20	196
SRL_OPN_2PTS014_0725_20140707_131831_20140707_151152.EUM.nc	-0.020	-0.014	0.073	3429	6428	0	2903	2	94
SRL_OPN_2PTS014_0728_20140707_151151_20140707_165139.EUM.nc	-0.007	-0.007	0.082	2697	5598	0	2769	8	124
SRL_OPN_2PTS014_0730_20140707_165139_20140707_183120.EUM.nc	-0.003	-0.010	0.088	3012	5565	0	2412	12	129
SRL_OPN_2PTS014_0732_20140707_183119_20140707_201034.EUM.nc	0.033	0.035	0.079	3046	5582	0	2394	19	123
SRL_OPN_2PTS014_0734_20140707_201033_20140707_214920.EUM.nc	-0.027	-0.035	0.098	3136	5556	0	2287	27	106
SRL_OPN_2PTS014_0736_20140707_214920_20140707_232723.EUM.nc	0.014	0.009	0.104	2372	5337	0	2833	61	71
SRL_OPN_2PTS014_0737_20140707_232722_20140708_010504.EUM.nc	-0.026	-0.014	0.094	2748	5527	0	2737	18	24
SRL_OPN_2PTS014_0739_20140708_010503_20140708_024331.EUM.nc	-0.023	-0.020	0.104	2867	5557	0	2622	8	60
SRL_OPN_2PTS014_0741_20140708_024331_20140708_042315.EUM.nc	0.002	0.005	0.083	2686	5522	0	2750	14	72
SRL_OPN_2PTS014_0743_20140708_042315_20140708_060508.EUM.nc	0.022	0.022	0.078	3624	5776	0	2018	2	132
SRL_OPN_2PTS014_0745_20140708_060507_20140708_075306.EUM.nc	0.004	-0.001	0.071	4015	6150	0	2026	2	107
SRL_OPN_2PTS014_0748_20140708_075305_20140708_093118.EUM.nc	0.003	-0.002	0.101	2927	5541	0	2426	16	172
SRL_OPN_2PTS014_0749_20140708_093118_20140708_110910.EUM.nc	0.009	0.016	0.120	2146	5459	0	3227	62	24
SRL_OPN_2PTS014_0751_20140708_110909_20140708_144033.EUM.nc	-0.008	-0.006	0.102	5661	11701	0	5923	21	96
SRL_OPN_2PTS014_0756_20140708_144032_20140708_162018.EUM.nc	-0.008	-0.014	0.098	3319	5634	0	2202	6	107
SRL_OPN_2PTS014_0758_20140708_162018_20140708_180004.EUM.nc	0.006	0.005	0.096	2854	5626	0	2676	13	83
SRL_OPN_2PTS014_0760_20140708_180003_20140708_193925.EUM.nc	0.013	0.012	0.066	3117	5634	0	2308	2	207
SRL_OPN_2PTS014_0762_20140708_193925_20140708_211825.EUM.nc	-0.002	-0.003	0.084	3314	5522	0	2110	35	63
SRL_OPN_2PTS014_0764_20140708_211823_20140708_225631.EUM.nc	-0.013	-0.011	0.087	2329	5510	0	3039	13	129
SRL_OPN_2PTS014_0765_20140708_225631_20140709_003420.EUM.nc	-0.027	-0.020	0.080	3097	5485	0	2295	13	80
SRL_OPN_2PTS014_0767_20140709_003420_20140709_021230.EUM.nc	0.005	0.014	0.085	2876	5533	0	2630	2	25
SRL_OPN_2PTS014_0769_20140709_021229_20140709_035143.EUM.nc	-0.011	-0.016	0.094	2684	5494	0	2748	37	25
SRL_OPN_2PTS014_0771_20140709_035142_20140709_053254.EUM.nc	0.015	0.009	0.085	2770	5602	0	2749	4	79
SRL_OPN_2PTS014_0773_20140709_053254_20140709_072207.EUM.nc	0.003	-0.002	0.078	3986	6237	0	2198	7	46
SRL_OPN_2PTS014_0776_20140709_072206_20140709_090032.EUM.nc	0.006	0.004	0.098	3764	5610	0	1704	16	126
SRL_OPN_2PTS014_0777_20140709_090031_20140709_103818.EUM.nc	-0.014	-0.008	0.119	2437	5529	0	3027	15	50
SRL_OPN_2PTS014_0779_20140709_103817_20140709_121625.EUM.nc	-0.025	-0.015	0.090	2445	5517	0	2966	46	60
SRL_OPN_2PTS014_0781_20140709_121625_20140709_135536.EUM.nc	-0.441	-1.358	3.206	2807	5510	0	2298	176	229
SRL_OPN_2PTS014_0783_20140709_135535_20140709_154859.EUM.nc	-0.014	-0.013	0.072	3462	6413	0	2824	4	123
SRL_OPN_2PTS014_0786_20140709_154859_20140709_172837.EUM.nc	0.021	0.024	0.086	2625	5525	0	2783	19	98
SRL_OPN_2PTS014_0788_20140709_172837_20140709_190814.EUM.nc	0.017	0.014	0.073	3300	5674	0	2188	9	177
SRL_OPN_2PTS014_0790_20140709_190813_20140709_204715.EUM.nc	0.001	0.007	0.084	3504	5611	0	1969	30	108
SRL_OPN_2PTS014_0792_20140709_204715_20140709_222546.EUM.nc	-0.012	-0.014	0.088	2754	5446	0	2552	33	107
SRL_OPN_2PTS014_0794_20140709_222544_20140710_000339.EUM.nc	0.006	0.014	0.089	2904	5542	0	2515	16	107
SRL_OPN_2PTS014_0795_20140710_000338_20140710_014127.EUM.nc	0.004	0.005	0.089	3055	5542	0	2413	17	57

– Continued on next page

Table 17: Sea Surface Height Anomaly (Product Values) Statistics.

– Continued from previous page

File	Median	Mean	Std. Dev.	No. Obs.	Total Obs.	Default Lat/Lon	Flag (total)	Default (total)	3-Sigma Edited
SRL_OPN_2PTS014_0797_20140710_014127_20140710_032022.EUM.nc	-0.018	-0.024	0.104	2801	5505	0	2644	24	36
SRL_OPN_2PTS014_0799_20140710_032022_20140710_050056.EUM.nc	0.002	0.003	0.079	2827	5592	0	2661	12	92
SRL_OPN_2PTS014_0801_20140710_050055_20140710_064332.EUM.nc	-0.007	-0.005	0.075	3777	5850	0	1991	4	78
SRL_OPN_2PTS014_0803_20140710_064332_20140710_082936.EUM.nc	-0.002	-0.009	0.090	4150	6065	0	1695	7	213
SRL_OPN_2PTS014_0806_20140710_082935_20140710_100736.EUM.nc	-0.010	-0.008	0.107	2678	5466	0	2666	13	109
SRL_OPN_2PTS014_0807_20140710_100735_20140710_114533.EUM.nc	0.018	0.028	0.098	2317	5485	0	3076	25	67
SRL_OPN_2PTS014_0809_20140710_114532_20140710_132411.EUM.nc	-0.008	0.008	0.097	2805	5455	0	2478	14	158
SRL_OPN_2PTS014_0811_20140710_132410_20140710_151732.EUM.nc	-0.017	-0.020	0.074	3464	6415	0	2866	7	78
SRL_OPN_2PTS014_0814_20140710_151731_20140710_165719.EUM.nc	-0.029	-0.026	0.091	2703	5562	0	2739	17	103
SRL_OPN_2PTS014_0816_20140710_165718_20140710_183700.EUM.nc	0.021	0.023	0.074	3122	5553	0	2333	2	96
SRL_OPN_2PTS014_0818_20140710_183659_20140710_201611.EUM.nc	0.008	0.004	0.093	3156	5571	0	2299	11	105
SRL_OPN_2PTS014_0820_20140710_201612_20140710_215455.EUM.nc	-0.042	-0.043	0.086	2950	5548	0	2322	63	213
SRL_OPN_2PTS014_0822_20140710_215454_20140710_233257.EUM.nc	0.002	0.007	0.097	2426	5335	0	2873	15	21
SRL_OPN_2PTS014_0823_20140710_233256_20140711_011039.EUM.nc	-0.001	-0.000	0.081	2707	5520	0	2748	11	54
SRL_OPN_2PTS014_0825_20140711_011038_20140711_024910.EUM.nc	-0.008	-0.018	0.096	2839	5553	0	2671	2	41
SRL_OPN_2PTS014_0827_20140711_024910_20140711_042907.EUM.nc	0.004	0.006	0.086	2713	5537	0	2743	9	72
SRL_OPN_2PTS014_0829_20140711_042906_20140711_061100.EUM.nc	-0.013	-0.009	0.085	3619	5778	0	2071	6	82
SRL_OPN_2PTS014_0831_20140711_061100_20140711_075842.EUM.nc	-0.009	-0.013	0.075	4006	6140	0	1961	12	161
SRL_OPN_2PTS014_0834_20140711_075841_20140711_093652.EUM.nc	0.001	0.005	0.100	2855	5563	0	2600	25	83
SRL_OPN_2PTS014_0835_20140711_093651_20140711_111445.EUM.nc	-0.002	-0.001	0.102	2085	5480	0	3288	58	49
SRL_OPN_2PTS014_0837_20140711_111444_20140711_125301.EUM.nc	-0.053	-0.040	0.098	2511	5410	0	2805	3	91
SRL_OPN_2PTS014_0839_20140711_125301_20140711_144613.EUM.nc	0.011	0.011	0.078	3262	6362	0	2974	1	125
SRL_OPN_2PTS014_0842_20140711_144613_20140711_162559.EUM.nc	-0.034	-0.039	0.098	3270	5636	0	2244	14	108
SRL_OPN_2PTS014_0844_20140711_162558_20140711_180543.EUM.nc	0.014	0.013	0.080	2910	5661	0	2631	7	113
SRL_OPN_2PTS014_0846_20140711_180542_20140711_194504.EUM.nc	0.002	0.002	0.068	3035	5588	0	2339	17	197
SRL_OPN_2PTS014_0848_20140711_194503_20140711_212359.EUM.nc	-0.026	-0.031	0.085	3175	5504	0	2073	28	228
SRL_OPN_2PTS014_0850_20140711_212359_20140711_230205.EUM.nc	-0.029	-0.034	0.104	2217	5453	0	3176	13	47
SRL_OPN_2PTS014_0851_20140711_230204_20140712_003954.EUM.nc	-0.011	-0.014	0.078	3127	5517	0	2232	11	147
SRL_OPN_2PTS014_0853_20140712_003953_20140712_021806.EUM.nc	0.002	0.008	0.081	2872	5567	0	2652	3	40
SRL_OPN_2PTS014_0855_20140712_021806_20140712_035725.EUM.nc	0.003	0.013	0.089	2565	5542	0	2842	14	121
SRL_OPN_2PTS014_0857_20140712_035723_20140712_053843.EUM.nc	0.002	0.001	0.075	2898	5590	0	2552	15	125
SRL_OPN_2PTS014_0859_20140712_053843_20140712_072744.EUM.nc	-0.015	-0.015	0.067	4048	6211	0	2048	5	110
SRL_OPN_2PTS014_0862_20140712_072743_20140712_090606.EUM.nc	0.010	0.014	0.076	3493	5589	0	1869	14	213
SRL_OPN_2PTS014_0863_20140712_090605_20140712_104352.EUM.nc	-0.023	-0.021	0.116	2464	5549	0	2974	40	71
SRL_OPN_2PTS014_0865_20140712_104351_20140712_122201.EUM.nc	-0.019	-0.019	0.090	2436	5513	0	2896	38	143
SRL_OPN_2PTS014_0867_20140712_122201_20140712_140119.EUM.nc	0.007	0.013	0.081	3207	5569	0	2166	3	193
SRL_OPN_2PTS014_0869_20140712_140118_20140712_191353.EUM.nc	0.017	0.013	0.107	9331	17582	0	7960	26	265
SRL_OPN_2PTS014_0876_20140712_191352_20140712_205253.EUM.nc	-0.036	-0.031	0.073	3384	5599	0	1997	31	187
SRL_OPN_2PTS014_0878_20140712_205252_20140712_223121.EUM.nc	-0.031	-0.031	0.075	2741	5426	0	2516	42	127

– Continued on next page

Table 17: Sea Surface Height Anomaly (Product Values) Statistics.

– Continued from previous page

File	Median	Mean	Std. Dev.	No. Obs.	Total Obs.	Default Lat/Lon	Flag (total)	Default (total)	3-Sigma Edited
SRL_OPN_2PTS014_0879_20140712_223121_20140713_000913.EUM.nc	-0.012	-0.015	0.088	2896	5493	0	2494	12	91
SRL_OPN_2PTS014_0881_20140713_000912_20140713_014703.EUM.nc	0.010	0.019	0.080	3036	5539	0	2384	10	109
SRL_OPN_2PTS014_0883_20140713_014703_20140713_032603.EUM.nc	-0.030	-0.036	0.092	2833	5485	0	2588	12	52
SRL_OPN_2PTS014_0885_20140713_032602_20140713_050642.EUM.nc	-0.006	-0.005	0.072	2706	5591	0	2741	10	134
SRL_OPN_2PTS014_0887_20140713_050641_20140713_065643.EUM.nc	-0.012	-0.013	0.062	3682	6248	0	2468	3	95
SRL_OPN_2PTS014_0890_20140713_065643_20140713_083511.EUM.nc	0.004	0.004	0.092	4225	5638	0	1278	4	131
SRL_OPN_2PTS014_0892_20140713_083510_20140713_101310.EUM.nc	-0.039	-0.036	0.105	2573	5477	0	2733	15	156
SRL_OPN_2PTS014_0893_20140713_101309_20140713_115108.EUM.nc	-0.046	-0.035	0.100	2410	5525	0	3031	33	51
SRL_OPN_2PTS014_0895_20140713_115108_20140713_132951.EUM.nc	-0.011	-0.004	0.070	2850	5453	0	2430	14	159
SRL_OPN_2PTS014_0897_20140713_132951_20140713_152313.EUM.nc	0.007	0.004	0.077	3506	6378	0	2789	4	79
SRL_OPN_2PTS014_0900_20140713_152313_20140713_170301.EUM.nc	-0.014	-0.021	0.093	2711	5591	0	2808	4	68
SRL_OPN_2PTS014_0902_20140713_170259_20140713_184239.EUM.nc	0.010	0.011	0.071	2982	5568	0	2360	6	220
SRL_OPN_2PTS014_0904_20140713_184238_20140713_202150.EUM.nc	-0.031	-0.034	0.080	3146	5586	0	2222	18	200
SRL_OPN_2PTS014_0906_20140713_202150_20140713_220032.EUM.nc	-0.016	-0.028	0.089	2927	5524	0	2482	37	78
SRL_OPN_2PTS014_0908_20140713_220031_20140713_233831.EUM.nc	-0.021	-0.022	0.095	2513	5482	0	2859	18	92
SRL_OPN_2PTS014_0909_20140713_233830_20140714_011616.EUM.nc	0.002	-0.015	0.117	2864	5510	0	2530	31	85
SRL_OPN_2PTS014_0911_20140714_011615_20140714_025451.EUM.nc	-0.042	-0.047	0.090	2810	5518	0	2641	5	62
SRL_OPN_2PTS014_0913_20140714_025450_20140714_043446.EUM.nc	-0.001	-0.000	0.073	2695	5533	0	2736	15	87
SRL_OPN_2PTS014_0915_20140714_043446_20140714_061655.EUM.nc	-0.003	0.004	0.078	3687	5800	0	2015	10	88
SRL_OPN_2PTS014_0917_20140714_061655_20140714_080421.EUM.nc	-0.011	-0.017	0.081	4074	6123	0	1946	7	96
SRL_OPN_2PTS014_0920_20140714_080421_20140714_094229.EUM.nc	-0.007	-0.005	0.126	2846	5561	0	2606	11	98
SRL_OPN_2PTS014_0921_20140714_094228_20140714_112021.EUM.nc	-0.034	-0.033	0.113	2222	5404	0	3112	58	12
SRL_OPN_2PTS014_0923_20140714_112020_20140714_125841.EUM.nc	-0.037	-0.029	0.081	2566	5408	0	2721	9	112
SRL_OPN_2PTS014_0925_20140714_125840_20140714_145155.EUM.nc	0.014	0.018	0.083	3379	6383	0	2915	2	87
SRL_OPN_2PTS014_0928_20140714_145154_20140714_163143.EUM.nc	-0.050	-0.049	0.100	3143	5668	0	2358	13	154
SRL_OPN_2PTS014_0930_20140714_163142_20140714_181119.EUM.nc	0.008	0.004	0.083	2816	5630	0	2594	12	208
SRL_OPN_2PTS014_0932_20140714_181118_20140714_195045.EUM.nc	-0.018	-0.021	0.066	3100	5634	0	2361	11	162
SRL_OPN_2PTS014_0934_20140714_195044_20140714_212940.EUM.nc	-0.010	-0.021	0.087	3275	5523	0	2028	40	180
SRL_OPN_2PTS014_0936_20140714_212939_20140714_230742.EUM.nc	-0.017	-0.022	0.091	2100	5411	0	3209	7	95
SRL_OPN_2PTS014_0937_20140714_230741_20140715_004530.EUM.nc	-0.009	-0.015	0.090	3110	5525	0	2321	23	71
SRL_OPN_2PTS014_0939_20140715_004530_20140715_022347.EUM.nc	-0.016	-0.013	0.088	2881	5566	0	2615	13	57
SRL_OPN_2PTS014_0941_20140715_022346_20140715_040310.EUM.nc	-0.016	-0.011	0.081	2662	5468	0	2721	4	81
SRL_OPN_2PTS014_0943_20140715_040309_20140715_054436.EUM.nc	0.007	0.016	0.090	3208	5698	0	2354	13	123
SRL_OPN_2PTS014_0945_20140715_054436_20140715_073324.EUM.nc	-0.009	-0.012	0.073	4010	6194	0	2088	3	93
SRL_OPN_2PTS014_0948_20140715_073323_20140715_091145.EUM.nc	0.001	-0.001	0.092	3433	5589	0	2044	11	101
SRL_OPN_2PTS014_0949_20140715_091145_20140715_104929.EUM.nc	-0.018	-0.019	0.094	2413	5562	0	3002	35	112
SRL_OPN_2PTS014_0951_20140715_104928_20140715_122741.EUM.nc	-0.047	-0.037	0.088	2416	5450	0	2892	58	84
SRL_OPN_2PTS014_0953_20140715_122740_20140715_140703.EUM.nc	-0.021	-0.014	0.079	3097	5588	0	2313	2	176
SRL_OPN_2PTS014_0955_20140715_140701_20140715_160025.EUM.nc	-0.012	-0.006	0.100	3230	6411	0	3083	13	85

– Continued on next page

Table 17: Sea Surface Height Anomaly (Product Values) Statistics.

– Continued from previous page

File	Median	Mean	Std. Dev.	No. Obs.	Total Obs.	Default Lat/Lon	Flag (total)	Default (total)	3-Sigma Edited
SRL_OPN_2PTS014_0958_20140715_160024_20140715_174001.EUM.nc	-0.014	-0.012	0.079	2654	5649	0	2803	42	150
SRL_OPN_2PTS014_0960_20140715_174001_20140715_191936.EUM.nc	-0.007	-0.009	0.071	3293	5641	0	2137	11	200
SRL_OPN_2PTS014_0962_20140715_191935_20140715_205835.EUM.nc	-0.027	-0.026	0.072	3383	5582	0	1982	24	193
SRL_OPN_2PTS014_0964_20140715_205834_20140715_223659.EUM.nc	-0.007	-0.011	0.100	2796	5421	0	2560	16	49
SRL_OPN_2PTS014_0965_20140715_223659_20140716_001450.EUM.nc	-0.017	-0.019	0.091	2945	5505	0	2478	13	69
SRL_OPN_2PTS014_0967_20140716_001449_20140716_015243.EUM.nc	-0.019	-0.018	0.083	3075	5509	0	2368	7	59
SRL_OPN_2PTS014_0969_20140716_015242_20140716_033147.EUM.nc	-0.038	-0.038	0.077	2853	5476	0	2552	18	53
SRL_OPN_2PTS014_0971_20140716_033146_20140716_051233.EUM.nc	-0.002	-0.003	0.069	2800	5568	0	2681	6	81
SRL_OPN_2PTS014_0973_20140716_051232_20140716_070225.EUM.nc	-0.004	-0.006	0.075	3673	6242	0	2473	9	87
SRL_OPN_2PTS014_0976_20140716_070224_20140716_084049.EUM.nc	-0.015	-0.016	0.077	4184	5618	0	1324	7	103
SRL_OPN_2PTS014_0978_20140716_084050_20140716_101846.EUM.nc	-0.026	-0.026	0.105	2431	5433	0	2745	50	207
SRL_OPN_2PTS014_0979_20140716_101847_20140716_115647.EUM.nc	-0.018	-0.009	0.094	2443	5523	0	3012	17	51
SRL_OPN_2PTS014_0981_20140716_115646_20140716_133534.EUM.nc	-0.018	-0.022	0.080	2902	5433	0	2412	3	116
SRL_OPN_2PTS014_0983_20140716_133533_20140716_152856.EUM.nc	0.001	-0.002	0.085	3534	6386	0	2721	14	117
SRL_OPN_2PTS014_0986_20140716_152857_20140716_170845.EUM.nc	-0.008	-0.018	0.083	2673	5585	0	2791	7	114
SRL_OPN_2PTS014_0988_20140716_170843_20140716_184823.EUM.nc	-0.014	-0.010	0.076	3256	5573	0	2184	11	122
SRL_OPN_2PTS014_0990_20140716_184821_20140716_202732.EUM.nc	-0.029	-0.030	0.092	3226	5582	0	2213	26	117
SRL_OPN_2PTS014_0992_20140716_202731_20140716_220611.EUM.nc	-0.005	-0.020	0.093	2912	5504	0	2423	35	134
SRL_OPN_2PTS014_0994_20140716_220611_20140716_234408.EUM.nc	-0.006	0.002	0.084	2724	5527	0	2683	28	92
SRL_OPN_2PTS014_0995_20140716_234408_20140717_012152.EUM.nc	-0.013	-0.005	0.083	2860	5492	0	2533	24	75
SRL_OPN_2PTS014_0997_20140717_012151_20140717_030031.EUM.nc	-0.045	-0.042	0.099	2809	5580	0	2683	12	76
SRL_OPN_2PTS014_0999_20140717_030030_20140717_044033.EUM.nc	-0.019	-0.016	0.080	2669	5512	0	2729	18	96