Near Real Time Altimeter Validation System Report

Report Generation Date: 2014-08-25 13:51:26
Data Window Start Date: 2014-07-17 05:39:00
Data Window End Date: 2014-08-21 05:39:00
Data Window Duration : 35.0000 days

Contents

1 File Summary **6**

2 Sea Surface Height Anomaly Plots **19**

3 Sea Surface Height Anomaly (Model Wet) Plots **24**

4 Ka-Band Significant Wave Height Plots **29**

5 Altimeter Wind Speed Plots **34**

6 Ka-Band Backscatter Coefficient Plots **39**

7 Dry Troposphere Path Delay Plots **44**

8 Radiometer Wet Troposphere Path Delay Plots **49**

9 Model Wet Troposphere Path Delay Plots **54**

10 Wet Path Delay Difference (AMR-Model) Plots **59**

11 K Brightness Temperature Plots **64**

12 Ka Brightness Temperature Plots **69**

13 Ka-Band Ionospheric Path Delay Plots **74**

14 Ka-Band Sea State Bias Plots **79**

15 Ka-Band Waveform Attitude Plots **84**

16 Inverted Barometer Height Correction Plots **89**

17 Sea Surface Height Anomaly (Product Values) Plots **94**

18 Sea Surface Height Anomaly Table **99**

19 Sea Surface Height Anomaly (Model Wet) Table **112**

20 Ka-Band Significant Wave Height Table **125**

21 Altimeter Wind Speed Table **138**

22 Ka-Band Backscatter Coefficient Table **151**

23 Dry Troposphere Path Delay Table **164**

24 Radiometer Wet Troposphere Path Delay Table **177**

25 Model Wet Troposphere Path Delay Table **190**

26 Wet Path Delay Difference (AMR-Model) Table **203**

27 K Brightness Temperature Table **216**

28 Ka Brightness Temperature Table **229**

29 Ka-Band Ionospheric Path Delay Table **242**

30 Ka-Band Sea State Bias Table **255**

31 Ka-Band Waveform Attitude Table **268**

32 Inverted Barometer Height Correction Table **281**

33 Sea Surface Height Anomaly (Product Values) Table **294**

List of Figures

1 Mean/Median for Sea Surface Height Anomaly . . . 19
2 Standard Deviation for Sea Surface Height Anomaly . . . 20
3 Flagged/Edited Data Points for Sea Surface Height Anomaly . . . 20
4 One Cycle Per Revolution Amplitude for Sea Surface Height Anomaly . . . 21
5 Histogram for Sea Surface Height Anomaly . . . 21
6 Map of Values for Sea Surface Height Anomaly . . . 22
7 Map of Flagged/Edited Points for Sea Surface Height Anomaly . . . 23
8 Mean/Median for Sea Surface Height Anomaly (Model Wet) . . . 24
9 Standard Deviation for Sea Surface Height Anomaly (Model Wet) . . . 25
10 Flagged/Edited Data Points for Sea Surface Height Anomaly (Model Wet) . . . 25
11 One Cycle Per Revolution Amplitude for Sea Surface Height Anomaly (Model Wet) . . . 26
12 Histogram for Sea Surface Height Anomaly (Model Wet) . . . 26
13 Map of Values for Sea Surface Height Anomaly (Model Wet) . . . 27
14 Map of Flagged/Edited Points for Sea Surface Height Anomaly (Model Wet) . . . 28
15 Mean/Median for Ka-Band Significant Wave Height . . . 29
16 Standard Deviation for Ka-Band Significant Wave Height . . . 30
17 Flagged/Edited Data Points for Ka-Band Significant Wave Height . . . 30
18 Histogram for Ka-Band Significant Wave Height . . . 31
19 Map of Values for Ka-Band Significant Wave Height . . . 32
20 Map of Flagged/Edited Points for Ka-Band Significant Wave Height . . . 33
21 Mean/Median for Altimeter Wind Speed . . . 34
22 Standard Deviation for Altimeter Wind Speed . . . 35
23 Flagged/Edited Data Points for Altimeter Wind Speed . . . 35
24 Histogram for Altimeter Wind Speed . . . 36
25 Map of Values for Altimeter Wind Speed . . . 37
26 Map of Flagged/Edited Points for Altimeter Wind Speed . . . 38
27 Mean/Median for Ka-Band Backscatter Coefficient . . . 39
28 Standard Deviation for Ka-Band Backscatter Coefficient . . . 40
29 Flagged/Edited Data Points for Ka-Band Backscatter Coefficient . . . 40
30 Histogram for Ka-Band Backscatter Coefficient . . . 41
31 Map of Values for Ka-Band Backscatter Coefficient . . . 42
32 Map of Flagged/Edited Points for Ka-Band Backscatter Coefficient . . . 43
33 Mean/Median for Dry Troposphere Path Delay . . . 44
34 Standard Deviation for Dry Troposphere Path Delay . . . 45
35 Flagged/Edited Data Points for Dry Troposphere Path Delay . . . 45
36 Histogram for Dry Troposphere Path Delay . . . 46
37 Map of Values for Dry Troposphere Path Delay . . . 47
38 Map of Flagged/Edited Points for Dry Troposphere Path Delay . . . 48
39 Mean/Median for Radiometer Wet Troposphere Path Delay . . . 49
40 Standard Deviation for Radiometer Wet Troposphere Path Delay . . . 50
41 Flagged/Edited Data Points for Radiometer Wet Troposphere Path Delay . . . 50
42 Histogram for Radiometer Wet Troposphere Path Delay . . . 51
43 Map of Values for Radiometer Wet Troposphere Path Delay . . . 52
44 Map of Flagged/Edited Points for Radiometer Wet Troposphere Path Delay . . . 53
45 Mean/Median for Model Wet Troposphere Path Delay . . . 54
46 Standard Deviation for Model Wet Troposphere Path Delay . . . 55
47 Flagged/Edited Data Points for Model Wet Troposphere Path Delay . . . 55
48 Histogram for Model Wet Troposphere Path Delay . . . 56
49 Map of Values for Model Wet Troposphere Path Delay . . . 57
50 Map of Flagged/Edited Points for Model Wet Troposphere Path Delay . . . 58
51 Mean/Median for Wet Path Delay Difference (AMR-Model) . . . 59
52 Standard Deviation for Wet Path Delay Difference (AMR-Model) . . . 60

53 Flagged/Edited Data Points for Wet Path Delay Difference (AMR-Model) . . . 60
54 Histogram for Wet Path Delay Difference (AMR-Model) . . . 61
55 Map of Values for Wet Path Delay Difference (AMR-Model) . . . 62
56 Map of Flagged/Edited Points for Wet Path Delay Difference (AMR-Model) . . . 63
57 Mean/Median for K Brightness Temperature . . . 64
58 Standard Deviation for K Brightness Temperature . . . 65
59 Flagged/Edited Data Points for K Brightness Temperature . . . 65
60 Histogram for K Brightness Temperature . . . 66
61 Map of Values for K Brightness Temperature . . . 67
62 Map of Flagged/Edited Points for K Brightness Temperature . . . 68
63 Mean/Median for Ka Brightness Temperature . . . 69
64 Standard Deviation for Ka Brightness Temperature . . . 70
65 Flagged/Edited Data Points for Ka Brightness Temperature . . . 70
66 Histogram for Ka Brightness Temperature . . . 71
67 Map of Values for Ka Brightness Temperature . . . 72
68 Map of Flagged/Edited Points for Ka Brightness Temperature . . . 73
69 Mean/Median for Ka-Band Ionospheric Path Delay . . . 74
70 Standard Deviation for Ka-Band Ionospheric Path Delay . . . 75
71 Flagged/Edited Data Points for Ka-Band Ionospheric Path Delay . . . 75
72 Histogram for Ka-Band Ionospheric Path Delay . . . 76
73 Map of Values for Ka-Band Ionospheric Path Delay . . . 77
74 Map of Flagged/Edited Points for Ka-Band Ionospheric Path Delay . . . 78
75 Mean/Median for Ka-Band Sea State Bias . . . 79
76 Standard Deviation for Ka-Band Sea State Bias . . . 80
77 Flagged/Edited Data Points for Ka-Band Sea State Bias . . . 80
78 Histogram for Ka-Band Sea State Bias . . . 81
79 Map of Values for Ka-Band Sea State Bias . . . 82
80 Map of Flagged/Edited Points for Ka-Band Sea State Bias . . . 83
81 Mean/Median for Ka-Band Waveform Attitude . . . 84
82 Standard Deviation for Ka-Band Waveform Attitude . . . 85
83 Flagged/Edited Data Points for Ka-Band Waveform Attitude . . . 85
84 Histogram for Ka-Band Waveform Attitude . . . 86
85 Map of Values for Ka-Band Waveform Attitude . . . 87
86 Map of Flagged/Edited Points for Ka-Band Waveform Attitude . . . 88
87 Mean/Median for Inverted Barometer Height Correction . . . 89
88 Standard Deviation for Inverted Barometer Height Correction . . . 90
89 Flagged/Edited Data Points for Inverted Barometer Height Correction . . . 90
90 Histogram for Inverted Barometer Height Correction . . . 91
91 Map of Values for Inverted Barometer Height Correction . . . 92
92 Map of Flagged/Edited Points for Inverted Barometer Height Correction . . . 93
93 Mean/Median for Sea Surface Height Anomaly (Product Values) . . . 94
94 Standard Deviation for Sea Surface Height Anomaly (Product Values) . . . 95
95 Flagged/Edited Data Points for Sea Surface Height Anomaly (Product Values) . . . 95
96 Histogram for Sea Surface Height Anomaly (Product Values) . . . 96
97 Map of Values for Sea Surface Height Anomaly (Product Values) . . . 97
98 Map of Flagged/Edited Points for Sea Surface Height Anomaly (Product Values) . . . 98

List of Tables

1 List of files between 2014-07-17 05:39:00 and 2014-08-21 05:39:00. 6
2 Sea Surface Height Anomaly Statistics. 99
3 Sea Surface Height Anomaly (Model Wet) Statistics. 112
4 Ka-Band Significant Wave Height Statistics. 125
5 Altimeter Wind Speed Statistics. 138
6 Ka-Band Backscatter Coefficient Statistics. 151
7 Dry Troposphere Path Delay Statistics. 164
8 Radiometer Wet Troposphere Path Delay Statistics. 177
9 Model Wet Troposphere Path Delay Statistics. 190
10 Wet Path Delay Difference (AMR-Model) Statistics. 203
11 K Brightness Temperature Statistics. 216
12 Ka Brightness Temperature Statistics. 229
13 Ka-Band Ionospheric Path Delay Statistics. 242
14 Ka-Band Sea State Bias Statistics. 255
15 Ka-Band Waveform Attitude Statistics. 268
16 Inverted Barometer Height Correction Statistics. 281
17 Sea Surface Height Anomaly (Product Values) Statistics. 294

1 File Summary

Table 1: List of files between 2014-07-17 05:39:00 and 2014-08-21 05:39:00.

	File Name	Start Date	End Date	Rev. No.	Latency (hours)
1	SRL_OPN_2PTS014_1001_20140717_044032_20140717_062251.EUM.nc	2014-07-17 04:40:33	2014-07-17 06:22:50	7253	2.141
2	SRL_OPN_2PTS015_0001_20140717_062250_20140717_080958.EUM.nc	2014-07-17 06:22:51	2014-07-17 08:09:57	7254	2.213
3	SRL_OPN_2PTS015_0004_20140717_080957_20140717_094804.EUM.nc	2014-07-17 08:09:59	2014-07-17 09:48:03	7255	2.059
4	SRL_OPN_2PTS015_0005_20140717_094804_20140717_112549.EUM.nc	2014-07-17 09:48:05	2014-07-17 11:25:48	7256	2.036
5	SRL_OPN_2PTS015_0007_20140717_112548_20140717_130422.EUM.nc	2014-07-17 11:25:50	2014-07-17 13:04:21	7257	2.086
6	SRL_OPN_2PTS015_0009_20140717_130421_20140717_145738.EUM.nc	2014-07-17 13:04:22	2014-07-17 14:57:37	7258	2.361
7	SRL_OPN_2PTS015_0012_20140717_145737_20140717_163725.EUM.nc	2014-07-17 14:57:38	2014-07-17 16:37:24	7259	2.134
8	SRL_OPN_2PTS015_0014_20140717_163724_20140717_181700.EUM.nc	2014-07-17 16:37:25	2014-07-17 18:16:59	7260	2.166
9	SRL_OPN_2PTS015_0016_20140717_181659_20140717_195626.EUM.nc	2014-07-17 18:17:00	2014-07-17 19:56:25	7261	2.138
10	SRL_OPN_2PTS015_0018_20140717_195625_20140717_213518.EUM.nc	2014-07-17 19:56:26	2014-07-17 21:35:17	7262	2.115
11	SRL_OPN_2PTS015_0020_20140717_213517_20140717_231319.EUM.nc	2014-07-17 21:35:18	2014-07-17 23:13:18	7263	2.074
12	SRL_OPN_2PTS015_0021_20140717_231319_20140718_005106.EUM.nc	2014-07-17 23:13:20	2014-07-18 00:51:05	7264	2.121
13	SRL_OPN_2PTS015_0023_20140718_005106_20140718_022925.EUM.nc	2014-07-18 00:51:07	2014-07-18 02:29:24	7265	2.123
14	SRL_OPN_2PTS015_0025_20140718_022924_20140718_040855.EUM.nc	2014-07-18 02:29:25	2014-07-18 04:08:53	7266	2.134
15	SRL_OPN_2PTS015_0027_20140718_040854_20140718_055029.EUM.nc	2014-07-18 04:08:55	2014-07-18 05:50:28	7267	2.131
16	SRL_OPN_2PTS015_0029_20140718_055029_20140718_073902.EUM.nc	2014-07-18 05:50:30	2014-07-18 07:39:01	7268	2.238
17	SRL_OPN_2PTS015_0032_20140718_073901_20140718_091721.EUM.nc	2014-07-18 07:39:02	2014-07-18 09:17:20	7269	2.04
18	SRL_OPN_2PTS015_0033_20140718_091720_20140718_105504.EUM.nc	2014-07-18 09:17:21	2014-07-18 10:55:03	7270	2.045
19	SRL_OPN_2PTS015_0035_20140718_105504_20140718_123319.EUM.nc	2014-07-18 10:55:05	2014-07-18 12:33:18	7271	2.052
20	SRL_OPN_2PTS015_0037_20140718_123318_20140718_141246.EUM.nc	2014-07-18 12:33:19	2014-07-18 14:12:45	7272	2.093
21	SRL_OPN_2PTS015_0039_20140718_141245_20140718_160607.EUM.nc	2014-07-18 14:12:47	2014-07-18 16:06:06	7273	2.383
22	SRL_OPN_2PTS015_0042_20140718_160606_20140718_174544.EUM.nc	2014-07-18 16:06:07	2014-07-18 17:45:43	7274	2.171
23	SRL_OPN_2PTS015_0044_20140718_174544_20140718_192517.EUM.nc	2014-07-18 17:45:45	2014-07-18 19:25:16	7275	2.16
24	SRL_OPN_2PTS015_0046_20140718_192516_20140718_210412.EUM.nc	2014-07-18 19:25:17	2014-07-18 21:04:11	7276	2.123
25	SRL_OPN_2PTS015_0048_20140718_210412_20140718_224235.EUM.nc	2014-07-18 21:04:13	2014-07-18 22:42:34	7277	2.102
26	SRL_OPN_2PTS015_0049_20140718_224234_20140719_002025.EUM.nc	2014-07-18 22:42:35	2014-07-19 00:20:24	7278	2.102
27	SRL_OPN_2PTS015_0051_20140719_002025_20140719_015820.EUM.nc	2014-07-19 00:20:26	2014-07-19 01:58:19	7279	2.132
28	SRL_OPN_2PTS015_0053_20140719_015819_20140719_033729.EUM.nc	2014-07-19 01:58:20	2014-07-19 03:37:28	7280	2.165
29	SRL_OPN_2PTS015_0055_20140719_033728_20140719_051822.EUM.nc	2014-07-19 03:37:29	2014-07-19 05:18:20	7281	2.169
30	SRL_OPN_2PTS015_0057_20140719_051821_20140719_070804.EUM.nc	2014-07-19 05:18:22	2014-07-19 07:08:03	7282	2.261
31	SRL_OPN_2PTS015_0060_20140719_070803_20140719_084626.EUM.nc	2014-07-19 07:08:04	2014-07-19 08:46:25	7283	2.037
32	SRL_OPN_2PTS015_0061_20140719_084625_20140719_102422.EUM.nc	2014-07-19 08:46:26	2014-07-19 10:24:21	7284	2.042
33	SRL_OPN_2PTS015_0063_20140719_102421_20140719_120224.EUM.nc	2014-07-19 10:24:23	2014-07-19 12:02:22	7285	2.04
34	SRL_OPN_2PTS015_0065_20140719_120223_20140719_134115.EUM.nc	2014-07-19 12:02:25	2014-07-19 13:41:13	7286	2.09
35	SRL_OPN_2PTS015_0067_20140719_134114_20140719_153439.EUM.nc	2014-07-19 13:41:15	2014-07-19 15:34:38	7287	2.372
36	SRL_OPN_2PTS015_0070_20140719_153438_20140719_171427.EUM.nc	2014-07-19 15:34:39	2014-07-19 17:14:26	7288	2.154

– Continued on next page

Table 1: List of files between 2014-07-17 05:39:00 and 2014-08-21 05:39:00.

– Continued from previous page

	File Name	Start Date	End Date	Rev. No.	Latency (hours)
37	SRL_OPN_2PTS015_0072_20140719_171426_20140719_185404.EUM.nc	2014-07-19 17:14:27	2014-07-19 18:54:03	7289	2.155
38	SRL_OPN_2PTS015_0074_20140719_185403_20140719_203311.EUM.nc	2014-07-19 18:54:04	2014-07-19 20:33:10	7290	2.128
39	SRL_OPN_2PTS015_0076_20140719_203311_20140719_221147.EUM.nc	2014-07-19 20:33:12	2014-07-19 22:11:46	7291	2.112
40	SRL_OPN_2PTS015_0078_20140719_221147_20140719_234944.EUM.nc	2014-07-19 22:11:48	2014-07-19 23:49:43	7292	2.095
41	SRL_OPN_2PTS015_0079_20140719_234943_20140720_012729.EUM.nc	2014-07-19 23:49:44	2014-07-20 01:27:28	7293	2.118
42	SRL_OPN_2PTS015_0081_20140720_012728_20140720_030613.EUM.nc	2014-07-20 01:27:29	2014-07-20 03:06:12	7294	2.16
43	SRL_OPN_2PTS015_0083_20140720_030613_20140720_044620.EUM.nc	2014-07-20 03:06:14	2014-07-20 04:46:19	7295	2.163
44	SRL_OPN_2PTS015_0085_20140720_044619_20140720_062846.EUM.nc	2014-07-20 04:46:20	2014-07-20 06:28:45	7296	2.136
45	SRL_OPN_2PTS015_0087_20140720_062845_20140720_081536.EUM.nc	2014-07-20 06:28:46	2014-07-20 08:15:35	7297	2.202
46	SRL_OPN_2PTS015_0090_20140720_081535_20140720_095341.EUM.nc	2014-07-20 08:15:36	2014-07-20 09:53:40	7298	2.052
47	SRL_OPN_2PTS015_0091_20140720_095340_20140720_113126.EUM.nc	2014-07-20 09:53:41	2014-07-20 11:31:25	7299	2.046
48	SRL_OPN_2PTS015_0093_20140720_113126_20140720_131002.EUM.nc	2014-07-20 11:31:27	2014-07-20 13:10:01	7300	2.061
49	SRL_OPN_2PTS015_0095_20140720_131001_20140720_150319.EUM.nc	2014-07-20 13:10:02	2014-07-20 15:03:17	7301	2.354
50	SRL_OPN_2PTS015_0098_20140720_150319_20140720_164306.EUM.nc	2014-07-20 15:03:20	2014-07-20 16:43:05	7302	2.151
51	SRL_OPN_2PTS015_0100_20140720_164306_20140720_182241.EUM.nc	2014-07-20 16:43:07	2014-07-20 18:22:40	7303	2.165
52	SRL_OPN_2PTS015_0102_20140720_182240_20140720_200205.EUM.nc	2014-07-20 18:22:41	2014-07-20 20:02:04	7304	2.135
53	SRL_OPN_2PTS015_0104_20140720_200204_20140720_214056.EUM.nc	2014-07-20 20:02:05	2014-07-20 21:40:55	7305	2.108
54	SRL_OPN_2PTS015_0106_20140720_214055_20140720_231853.EUM.nc	2014-07-20 21:40:56	2014-07-20 23:18:52	7306	2.08
55	SRL_OPN_2PTS015_0107_20140720_231853_20140721_005641.EUM.nc	2014-07-20 23:18:54	2014-07-21 00:56:40	7307	2.13
56	SRL_OPN_2PTS015_0109_20140721_005641_20140721_023504.EUM.nc	2014-07-21 00:56:42	2014-07-21 02:35:03	7308	2.155
57	SRL_OPN_2PTS015_0111_20140721_023504_20140721_041439.EUM.nc	2014-07-21 02:35:05	2014-07-21 04:14:38	7309	2.146
58	SRL_OPN_2PTS015_0113_20140721_041438_20140721_055619.EUM.nc	2014-07-21 04:14:39	2014-07-21 05:56:17	7310	2.159
59	SRL_OPN_2PTS015_0115_20140721_055618_20140721_074440.EUM.nc	2014-07-21 05:56:19	2014-07-21 07:44:39	7311	2.243
60	SRL_OPN_2PTS015_0118_20140721_074439_20140721_092256.EUM.nc	2014-07-21 07:44:40	2014-07-21 09:22:55	7312	2.043
61	SRL_OPN_2PTS015_0119_20140721_092256_20140721_110039.EUM.nc	2014-07-21 09:22:57	2014-07-21 11:00:38	7313	2.035
62	SRL_OPN_2PTS015_0121_20140721_110038_20140721_123856.EUM.nc	2014-07-21 11:00:39	2014-07-21 12:38:55	7314	2.06
63	SRL_OPN_2PTS015_0123_20140721_123857_20140721_141829.EUM.nc	2014-07-21 12:38:58	2014-07-21 14:18:28	7315	2.103
64	SRL_OPN_2PTS015_0125_20140721_141829_20140721_161147.EUM.nc	2014-07-21 14:18:30	2014-07-21 16:11:46	7316	2.388
65	SRL_OPN_2PTS015_0128_20140721_161147_20140721_175125.EUM.nc	2014-07-21 16:11:48	2014-07-21 17:51:24	7317	2.173
66	SRL_OPN_2PTS015_0130_20140721_175125_20140721_193056.EUM.nc	2014-07-21 17:51:26	2014-07-21 19:30:55	7318	2.149
67	SRL_OPN_2PTS015_0132_20140721_193055_20140721_210950.EUM.nc	2014-07-21 19:30:56	2014-07-21 21:09:49	7319	2.099
68	SRL_OPN_2PTS015_0134_20140721_210949_20140721_224809.EUM.nc	2014-07-21 21:09:50	2014-07-21 22:48:08	7320	2.081
69	SRL_OPN_2PTS015_0135_20140721_224809_20140722_002559.EUM.nc	2014-07-21 22:48:10	2014-07-22 00:25:58	7321	2.114
70	SRL_OPN_2PTS015_0137_20140722_002557_20140722_020356.EUM.nc	2014-07-22 00:25:59	2014-07-22 02:03:55	7322	2.118
71	SRL_OPN_2PTS015_0139_20140722_020355_20140722_034310.EUM.nc	2014-07-22 02:03:56	2014-07-22 03:43:09	7323	2.157
72	SRL_OPN_2PTS015_0141_20140722_034309_20140722_052411.EUM.nc	2014-07-22 03:43:10	2014-07-22 05:24:10	7324	2.162
73	SRL_OPN_2PTS015_0143_20140722_052409_20140722_071341.EUM.nc	2014-07-22 05:24:11	2014-07-22 07:13:40	7325	2.257
74	SRL_OPN_2PTS015_0146_20140722_071341_20140722_085201.EUM.nc	2014-07-22 07:13:42	2014-07-22 08:52:00	7326	2.047
75	SRL_OPN_2PTS015_0147_20140722_085200_20140722_102956.EUM.nc	2014-07-22 08:52:01	2014-07-22 10:29:47	7327	2.038

– Continued on next page

Table 1: List of files between 2014-07-17 05:39:00 and 2014-08-21 05:39:00.

– Continued from previous page

	File Name	Start Date	End Date	Rev. No.	Latency (hours)
76	SRL_OPN_2PTS015_0149_20140722_102955_20140722_120800.EUM.nc	2014-07-22 10:29:57	2014-07-22 12:07:59	7328	2.046
77	SRL_OPN_2PTS015_0151_20140722_120759_20140722_134656.EUM.nc	2014-07-22 12:08:00	2014-07-22 13:46:55	7329	2.091
78	SRL_OPN_2PTS015_0153_20140722_134655_20140722_154019.EUM.nc	2014-07-22 13:46:57	2014-07-22 15:40:18	7330	2.377
79	SRL_OPN_2PTS015_0156_20140722_154019_20140722_172007.EUM.nc	2014-07-22 15:40:20	2014-07-22 17:20:06	7331	2.152
80	SRL_OPN_2PTS015_0158_20140722_172006_20140722_185945.EUM.nc	2014-07-22 17:20:07	2014-07-22 18:59:44	7332	2.152
81	SRL_OPN_2PTS015_0160_20140722_185943_20140722_203849.EUM.nc	2014-07-22 18:59:44	2014-07-22 20:38:48	7333	2.123
82	SRL_OPN_2PTS015_0162_20140722_203848_20140722_221723.EUM.nc	2014-07-22 20:38:49	2014-07-22 22:17:22	7334	2.114
83	SRL_OPN_2PTS015_0164_20140722_221722_20140722_235518.EUM.nc	2014-07-22 22:17:23	2014-07-22 23:55:17	7335	2.086
84	SRL_OPN_2PTS015_0165_20140722_235517_20140723_013304.EUM.nc	2014-07-22 23:55:18	2014-07-23 01:33:03	7336	2.115
85	SRL_OPN_2PTS015_0167_20140723_013304_20140723_031152.EUM.nc	2014-07-23 01:33:05	2014-07-23 03:11:51	7337	2.153
86	SRL_OPN_2PTS015_0169_20140723_031151_20140723_045207.EUM.nc	2014-07-23 03:11:52	2014-07-23 04:52:06	7338	2.153
87	SRL_OPN_2PTS015_0171_20140723_045207_20140723_063440.EUM.nc	2014-07-23 04:52:08	2014-07-23 06:34:38	7339	2.161
88	SRL_OPN_2PTS015_0173_20140723_063439_20140723_082112.EUM.nc	2014-07-23 06:34:41	2014-07-23 08:21:11	7340	2.187
89	SRL_OPN_2PTS015_0176_20140723_082111_20140723_095915.EUM.nc	2014-07-23 08:21:12	2014-07-23 09:59:14	7341	2.042
90	SRL_OPN_2PTS015_0177_20140723_095914_20140723_113702.EUM.nc	2014-07-23 09:59:15	2014-07-23 11:37:00	7342	2.034
91	SRL_OPN_2PTS015_0179_20140723_113701_20140723_131541.EUM.nc	2014-07-23 11:37:02	2014-07-23 13:15:40	7343	2.085
92	SRL_OPN_2PTS015_0181_20140723_131540_20140723_150902.EUM.nc	2014-07-23 13:15:41	2014-07-23 15:09:01	7344	2.358
93	SRL_OPN_2PTS015_0184_20140723_150902_20140723_164848.EUM.nc	2014-07-23 15:09:03	2014-07-23 16:48:47	7345	2.151
94	SRL_OPN_2PTS015_0186_20140723_164848_20140723_182822.EUM.nc	2014-07-23 16:48:49	2014-07-23 18:28:21	7346	2.162
95	SRL_OPN_2PTS015_0188_20140723_182821_20140723_200744.EUM.nc	2014-07-23 18:28:22	2014-07-23 20:07:43	7347	2.159
96	SRL_OPN_2PTS015_0190_20140723_200743_20140723_214632.EUM.nc	2014-07-23 20:07:44	2014-07-23 21:46:31	7348	2.096
97	SRL_OPN_2PTS015_0192_20140723_214631_20140723_232427.EUM.nc	2014-07-23 21:46:32	2014-07-23 23:24:26	7349	2.075
98	SRL_OPN_2PTS015_0193_20140723_232426_20140724_010216.EUM.nc	2014-07-23 23:24:27	2014-07-24 01:02:15	7350	2.118
99	SRL_OPN_2PTS015_0195_20140724_010215_20140724_024042.EUM.nc	2014-07-24 01:02:16	2014-07-24 02:40:41	7351	2.144
100	SRL_OPN_2PTS015_0197_20140724_024041_20140724_042023.EUM.nc	2014-07-24 02:40:42	2014-07-24 04:20:22	7352	2.153
101	SRL_OPN_2PTS015_0199_20140724_042022_20140724_060212.EUM.nc	2014-07-24 04:20:23	2014-07-24 06:02:11	7353	2.16
102	SRL_OPN_2PTS015_0201_20140724_060212_20140724_075017.EUM.nc	2014-07-24 06:02:13	2014-07-24 07:50:16	7354	2.225
103	SRL_OPN_2PTS015_0204_20140724_075016_20140724_092831.EUM.nc	2014-07-24 07:50:17	2014-07-24 09:28:30	7355	2.037
104	SRL_OPN_2PTS015_0205_20140724_092830_20140724_110614.EUM.nc	2014-07-24 09:28:31	2014-07-24 11:06:13	7356	2.01
105	SRL_OPN_2PTS015_0207_20140724_110613_20140724_124434.EUM.nc	2014-07-24 11:06:14	2014-07-24 12:44:33	7357	2.065
106	SRL_OPN_2PTS015_0209_20140724_124433_20140724_143743.EUM.nc	2014-07-24 12:44:35	2014-07-24 14:37:42	7358	2.355
107	SRL_OPN_2PTS015_0212_20140724_143742_20140724_161729.EUM.nc	2014-07-24 14:37:43	2014-07-24 16:17:28	7359	2.148
108	SRL_OPN_2PTS015_0214_20140724_161728_20140724_175705.EUM.nc	2014-07-24 16:17:29	2014-07-24 17:57:04	7360	2.148
109	SRL_OPN_2PTS015_0216_20140724_175704_20140724_193636.EUM.nc	2014-07-24 17:57:05	2014-07-24 19:36:35	7361	2.154
110	SRL_OPN_2PTS015_0218_20140724_193635_20140724_211536.EUM.nc	2014-07-24 19:36:36	2014-07-24 21:15:35	7362	2.121
111	SRL_OPN_2PTS015_0220_20140724_211535_20140724_225344.EUM.nc	2014-07-24 21:15:36	2014-07-24 22:53:43	7363	2.072
112	SRL_OPN_2PTS015_0221_20140724_225343_20140725_003133.EUM.nc	2014-07-24 22:53:44	2014-07-25 00:31:32	7364	2.108
113	SRL_OPN_2PTS015_0223_20140725_003132_20140725_020933.EUM.nc	2014-07-25 00:31:33	2014-07-25 02:09:32	7365	2.125
114	SRL_OPN_2PTS015_0225_20140725_020933_20140725_034853.EUM.nc	2014-07-25 02:09:34	2014-07-25 03:48:52	7366	2.165

– Continued on next page

Table 1: List of files between 2014-07-17 05:39:00 and 2014-08-21 05:39:00.

– Continued from previous page

	File Name	Start Date	End Date	Rev. No.	Latency (hours)
115	SRL_OPN_2PTS015_0227_20140725_034851_20140725_052959.EUM.nc	2014-07-25 03:48:53	2014-07-25 05:29:58	7367	2.169
116	SRL_OPN_2PTS015_0229_20140725_052959_20140725_071918.EUM.nc	2014-07-25 05:30:00	2014-07-25 07:19:17	7368	2.262
117	SRL_OPN_2PTS015_0232_20140725_071918_20140725_085744.EUM.nc	2014-07-25 07:19:19	2014-07-25 08:57:43	7369	2.046
118	SRL_OPN_2PTS015_0233_20140725_085743_20140725_103530.EUM.nc	2014-07-25 08:57:45	2014-07-25 10:35:29	7370	2.038
119	SRL_OPN_2PTS015_0235_20140725_103530_20140725_121336.EUM.nc	2014-07-25 10:35:31	2014-07-25 12:13:35	7371	2.068
120	SRL_OPN_2PTS015_0237_20140725_121335_20140725_135237.EUM.nc	2014-07-25 12:13:36	2014-07-25 13:52:36	7372	2.088
121	SRL_OPN_2PTS015_0239_20140725_135236_20140725_154610.EUM.nc	2014-07-25 13:52:37	2014-07-25 15:46:08	7373	2.385
122	SRL_OPN_2PTS015_0242_20140725_154609_20140725_172547.EUM.nc	2014-07-25 15:46:10	2014-07-25 17:25:46	7374	2.159
123	SRL_OPN_2PTS015_0244_20140725_172547_20140725_190524.EUM.nc	2014-07-25 17:25:48	2014-07-25 19:05:23	7375	2.16
124	SRL_OPN_2PTS015_0246_20140725_190523_20140725_204427.EUM.nc	2014-07-25 19:05:24	2014-07-25 20:44:26	7376	2.108
125	SRL_OPN_2PTS015_0248_20140725_204426_20140725_222258.EUM.nc	2014-07-25 20:44:28	2014-07-25 22:22:57	7377	2.096
126	SRL_OPN_2PTS015_0250_20140725_222257_20140726_000052.EUM.nc	2014-07-25 22:22:59	2014-07-26 00:00:51	7378	2.1
127	SRL_OPN_2PTS015_0251_20140726_000051_20140726_013839.EUM.nc	2014-07-26 00:00:52	2014-07-26 01:38:38	7379	2.12
128	SRL_OPN_2PTS015_0253_20140726_013839_20140726_031731.EUM.nc	2014-07-26 01:38:40	2014-07-26 03:17:30	7380	2.145
129	SRL_OPN_2PTS015_0255_20140726_031731_20140726_045754.EUM.nc	2014-07-26 03:17:32	2014-07-26 04:57:53	7381	2.148
130	SRL_OPN_2PTS015_0257_20140726_045753_20140726_064036.EUM.nc	2014-07-26 04:57:54	2014-07-26 06:40:35	7382	2.148
131	SRL_OPN_2PTS015_0259_20140726_064035_20140726_082648.EUM.nc	2014-07-26 06:40:36	2014-07-26 08:26:47	7383	2.171
132	SRL_OPN_2PTS015_0262_20140726_082647_20140726_100449.EUM.nc	2014-07-26 08:26:48	2014-07-26 10:04:48	7384	2.055
133	SRL_OPN_2PTS015_0263_20140726_100448_20140726_114246.EUM.nc	2014-07-26 10:04:50	2014-07-26 11:42:45	7385	2.048
134	SRL_OPN_2PTS015_0265_20140726_114245_20140726_132121.EUM.nc	2014-07-26 11:42:46	2014-07-26 13:21:20	7386	2.098
135	SRL_OPN_2PTS015_0267_20140726_132120_20140726_151442.EUM.nc	2014-07-26 13:21:21	2014-07-26 15:14:41	7387	2.38
136	SRL_OPN_2PTS015_0270_20140726_151442_20140726_165429.EUM.nc	2014-07-26 15:14:43	2014-07-26 16:54:28	7388	2.139
137	SRL_OPN_2PTS015_0272_20140726_165428_20140726_183403.EUM.nc	2014-07-26 16:54:30	2014-07-26 18:34:02	7389	2.156
138	SRL_OPN_2PTS015_0274_20140726_183402_20140726_201323.EUM.nc	2014-07-26 18:34:03	2014-07-26 20:13:22	7390	2.15
139	SRL_OPN_2PTS015_0276_20140726_201322_20140726_215208.EUM.nc	2014-07-26 20:13:23	2014-07-26 21:52:07	7391	2.11
140	SRL_OPN_2PTS015_0278_20140726_215207_20140726_233002.EUM.nc	2014-07-26 21:52:08	2014-07-26 23:30:00	7392	2.066
141	SRL_OPN_2PTS015_0279_20140726_233001_20140727_010752.EUM.nc	2014-07-26 23:30:02	2014-07-27 01:07:51	7393	2.118
142	SRL_OPN_2PTS015_0281_20140727_010751_20140727_024621.EUM.nc	2014-07-27 01:07:52	2014-07-27 02:46:20	7394	2.145
143	SRL_OPN_2PTS015_0283_20140727_024620_20140727_042607.EUM.nc	2014-07-27 02:46:21	2014-07-27 04:26:06	7395	2.159
144	SRL_OPN_2PTS015_0285_20140727_042606_20140727_060805.EUM.nc	2014-07-27 04:26:07	2014-07-27 06:08:04	7396	2.154
145	SRL_OPN_2PTS015_0287_20140727_060803_20140727_075554.EUM.nc	2014-07-27 06:08:04	2014-07-27 07:55:53	7397	2.239
146	SRL_OPN_2PTS015_0290_20140727_075554_20140727_093405.EUM.nc	2014-07-27 07:55:55	2014-07-27 09:34:04	7398	2.052
147	SRL_OPN_2PTS015_0291_20140727_093405_20140727_111150.EUM.nc	2014-07-27 09:34:06	2014-07-27 11:11:49	7399	2.04
148	SRL_OPN_2PTS015_0293_20140727_111148_20140727_125013.EUM.nc	2014-07-27 11:11:49	2014-07-27 12:50:12	7400	2.061
149	SRL_OPN_2PTS015_0295_20140727_125012_20140727_144324.EUM.nc	2014-07-27 12:50:13	2014-07-27 14:43:23	7401	2.349
150	SRL_OPN_2PTS015_0298_20140727_144324_20140727_162309.EUM.nc	2014-07-27 14:43:25	2014-07-27 16:23:08	7402	2.159
151	SRL_OPN_2PTS015_0300_20140727_162308_20140727_180246.EUM.nc	2014-07-27 16:23:09	2014-07-27 18:02:45	7403	2.174
152	SRL_OPN_2PTS015_0302_20140727_180245_20140727_194215.EUM.nc	2014-07-27 18:02:46	2014-07-27 19:42:14	7404	2.139
153	SRL_OPN_2PTS015_0304_20140727_194215_20140727_212112.EUM.nc	2014-07-27 19:42:16	2014-07-27 21:21:11	7405	2.118

– Continued on next page

Table 1: List of files between 2014-07-17 05:39:00 and 2014-08-21 05:39:00.

– Continued from previous page

	File Name	Start Date	End Date	Rev. No.	Latency (hours)
154	SRL_OPN_2PTS015_0306_20140727_212112_20140727_225919.EUM.nc	2014-07-27 21:21:13	2014-07-27 22:59:18	7406	2.084
155	SRL_OPN_2PTS015_0307_20140727_225918_20140728_003708.EUM.nc	2014-07-27 22:59:19	2014-07-28 00:37:07	7407	2.118
156	SRL_OPN_2PTS015_0309_20140728_003707_20140728_021519.EUM.nc	2014-07-28 00:37:08	2014-07-28 02:15:18	7408	2.14
157	SRL_OPN_2PTS015_0311_20140728_021518_20140728_035435.EUM.nc	2014-07-28 02:15:19	2014-07-28 03:54:33	7409	2.172
158	SRL_OPN_2PTS015_0313_20140728_035435_20140728_053549.EUM.nc	2014-07-28 03:54:36	2014-07-28 05:35:48	7410	2.176
159	SRL_OPN_2PTS015_0315_20140728_053548_20140728_072456.EUM.nc	2014-07-28 05:35:49	2014-07-28 07:24:55	7411	2.255
160	SRL_OPN_2PTS015_0318_20140728_072455_20140728_090320.EUM.nc	2014-07-28 07:24:56	2014-07-28 09:03:18	7412	2.038
161	SRL_OPN_2PTS015_0319_20140728_090320_20140728_104106.EUM.nc	2014-07-28 09:03:21	2014-07-28 10:41:05	7413	2.055
162	SRL_OPN_2PTS015_0321_20140728_104106_20140728_121914.EUM.nc	2014-07-28 10:41:08	2014-07-28 12:19:13	7414	2.061
163	SRL_OPN_2PTS015_0323_20140728_121913_20140728_135820.EUM.nc	2014-07-28 12:19:15	2014-07-28 13:58:19	7415	2.093
164	SRL_OPN_2PTS015_0325_20140728_135819_20140728_155152.EUM.nc	2014-07-28 13:58:21	2014-07-28 15:51:51	7416	2.39
165	SRL_OPN_2PTS015_0328_20140728_155151_20140728_173129.EUM.nc	2014-07-28 15:51:52	2014-07-28 17:31:28	7417	2.169
166	SRL_OPN_2PTS015_0330_20140728_173128_20140728_191105.EUM.nc	2014-07-28 17:31:29	2014-07-28 19:11:04	7418	2.16
167	SRL_OPN_2PTS015_0336_20140728_222833_20140729_000627.EUM.nc	2014-07-28 22:28:34	2014-07-29 00:06:26	7421	2.113
168	SRL_OPN_2PTS015_0337_20140729_000627_20140729_014417.EUM.nc	2014-07-29 00:06:28	2014-07-29 01:44:16	7422	2.117
169	SRL_OPN_2PTS015_0339_20140729_014416_20140729_032314.EUM.nc	2014-07-29 01:44:17	2014-07-29 03:23:13	7423	2.152
170	SRL_OPN_2PTS015_0341_20140729_032312_20140729_050342.EUM.nc	2014-07-29 03:23:14	2014-07-29 05:03:41	7424	2.164
171	SRL_OPN_2PTS015_0343_20140729_050341_20140729_065355.EUM.nc	2014-07-29 05:03:42	2014-07-29 06:53:54	7425	2.269
172	SRL_OPN_2PTS015_0346_20140729_065355_20140729_083225.EUM.nc	2014-07-29 06:53:56	2014-07-29 08:32:24	7426	2.032
173	SRL_OPN_2PTS015_0348_20140729_083225_20140729_101024.EUM.nc	2014-07-29 08:32:26	2014-07-29 10:10:23	7427	2.037
174	SRL_OPN_2PTS015_0349_20140729_101023_20140729_114822.EUM.nc	2014-07-29 10:10:24	2014-07-29 11:48:21	7428	2.064
175	SRL_OPN_2PTS015_0351_20140729_114822_20140729_132701.EUM.nc	2014-07-29 11:48:23	2014-07-29 13:27:00	7429	2.067
176	SRL_OPN_2PTS015_0353_20140729_132701_20140729_152024.EUM.nc	2014-07-29 13:27:03	2014-07-29 15:20:23	7430	2.376
177	SRL_OPN_2PTS015_0356_20140729_152023_20140729_170009.EUM.nc	2014-07-29 15:20:24	2014-07-29 17:00:08	7431	2.131
178	SRL_OPN_2PTS015_0358_20140729_170008_20140729_183950.EUM.nc	2014-07-29 17:00:09	2014-07-29 18:39:49	7432	2.158
179	SRL_OPN_2PTS015_0360_20140729_183949_20140729_201901.EUM.nc	2014-07-29 18:39:50	2014-07-29 20:19:00	7433	2.142
180	SRL_OPN_2PTS015_0362_20140729_201901_20140729_215743.EUM.nc	2014-07-29 20:19:02	2014-07-29 21:57:42	7434	2.121
181	SRL_OPN_2PTS015_0364_20140729_215742_20140729_233544.EUM.nc	2014-07-29 21:57:43	2014-07-29 23:35:43	7435	2.107
182	SRL_OPN_2PTS015_0365_20140729_233542_20140730_011325.EUM.nc	2014-07-29 23:35:44	2014-07-30 01:13:24	7436	2.148
183	SRL_OPN_2PTS015_0367_20140730_011325_20140730_025159.EUM.nc	2014-07-30 01:13:26	2014-07-30 02:51:58	7437	2.147
184	SRL_OPN_2PTS015_0369_20140730_025158_20140730_043200.EUM.nc	2014-07-30 02:51:59	2014-07-30 04:31:59	7438	2.162
185	SRL_OPN_2PTS015_0371_20140730_043158_20140730_061356.EUM.nc	2014-07-30 04:32:00	2014-07-30 06:13:55	7439	2.151
186	SRL_OPN_2PTS015_0373_20140730_061355_20140730_080130.EUM.nc	2014-07-30 06:13:56	2014-07-30 08:01:29	7440	2.224
187	SRL_OPN_2PTS015_0376_20140730_080129_20140730_093939.EUM.nc	2014-07-30 08:01:30	2014-07-30 09:39:37	7441	2.041
188	SRL_OPN_2PTS015_0377_20140730_093938_20140730_111732.EUM.nc	2014-07-30 09:39:39	2014-07-30 11:17:31	7442	2.037
189	SRL_OPN_2PTS015_0379_20140730_111730_20140730_125549.EUM.nc	2014-07-30 11:17:31	2014-07-30 12:55:48	7443	2.085
190	SRL_OPN_2PTS015_0381_20140730_125548_20140730_144911.EUM.nc	2014-07-30 12:55:49	2014-07-30 14:49:10	7444	2.357
191	SRL_OPN_2PTS015_0384_20140730_144910_20140730_162850.EUM.nc	2014-07-30 14:49:11	2014-07-30 16:28:49	7445	2.157
192	SRL_OPN_2PTS015_0386_20140730_162848_20140730_180833.EUM.nc	2014-07-30 16:28:49	2014-07-30 18:08:32	7446	2.161

– Continued on next page

Table 1: List of files between 2014-07-17 05:39:00 and 2014-08-21 05:39:00.

– Continued from previous page

	File Name	Start Date	End Date	Rev. No.	Latency (hours)
193	SRL_OPN_2PTS015_0388_20140730_180833_20140730_194753.EUM.nc	2014-07-30 18:08:34	2014-07-30 19:47:51	7447	2.14
194	SRL_OPN_2PTS015_0390_20140730_194752_20140730_212648.EUM.nc	2014-07-30 19:47:53	2014-07-30 21:26:47	7448	2.1
195	SRL_OPN_2PTS015_0392_20140730_212647_20140730_230501.EUM.nc	2014-07-30 21:26:48	2014-07-30 23:05:00	7449	2.083
196	SRL_OPN_2PTS015_0393_20140730_230500_20140731_004241.EUM.nc	2014-07-30 23:05:01	2014-07-31 00:42:40	7450	2.111
197	SRL_OPN_2PTS015_0395_20140731_004241_20140731_022054.EUM.nc	2014-07-31 00:42:42	2014-07-31 02:20:53	7451	2.119
198	SRL_OPN_2PTS015_0397_20140731_022054_20140731_040016.EUM.nc	2014-07-31 02:20:55	2014-07-31 04:00:15	7452	2.154
199	SRL_OPN_2PTS015_0399_20140731_040015_20140731_054138.EUM.nc	2014-07-31 04:00:17	2014-07-31 05:41:37	7453	2.17
200	SRL_OPN_2PTS015_0401_20140731_054137_20140731_073033.EUM.nc	2014-07-31 05:41:38	2014-07-31 07:30:32	7454	2.248
201	SRL_OPN_2PTS015_0404_20140731_073031_20140731_090854.EUM.nc	2014-07-31 07:30:33	2014-07-31 09:08:53	7455	2.05
202	SRL_OPN_2PTS015_0405_20140731_090853_20140731_104638.EUM.nc	2014-07-31 09:08:54	2014-07-31 10:46:37	7456	2.038
203	SRL_OPN_2PTS015_0407_20140731_104637_20140731_122449.EUM.nc	2014-07-31 10:46:39	2014-07-31 12:24:48	7457	2.061
204	SRL_OPN_2PTS015_0409_20140731_122448_20140731_140408.EUM.nc	2014-07-31 12:24:49	2014-07-31 14:04:07	7458	2.097
205	SRL_OPN_2PTS015_0411_20140731_140407_20140731_155731.EUM.nc	2014-07-31 14:04:09	2014-07-31 15:57:30	7459	2.39
206	SRL_OPN_2PTS015_0414_20140731_155730_20140731_173709.EUM.nc	2014-07-31 15:57:31	2014-07-31 17:37:08	7460	2.18
207	SRL_OPN_2PTS015_0416_20140731_173708_20140731_191644.EUM.nc	2014-07-31 17:37:09	2014-07-31 19:16:43	7461	2.155
208	SRL_OPN_2PTS015_0418_20140731_191642_20140731_205551.EUM.nc	2014-07-31 19:16:43	2014-07-31 20:55:50	7462	2.134
209	SRL_OPN_2PTS015_0420_20140731_205551_20140731_223409.EUM.nc	2014-07-31 20:55:52	2014-07-31 22:34:08	7463	2.116
210	SRL_OPN_2PTS015_0421_20140731_223408_20140801_001159.EUM.nc	2014-07-31 22:34:09	2014-08-01 00:11:58	7464	2.101
211	SRL_OPN_2PTS015_0423_20140801_001159_20140801_014952.EUM.nc	2014-08-01 00:12:00	2014-08-01 01:49:51	7465	2.127
212	SRL_OPN_2PTS015_0425_20140801_014951_20140801_032853.EUM.nc	2014-08-01 01:49:52	2014-08-01 03:28:52	7466	2.148
213	SRL_OPN_2PTS015_0427_20140801_032852_20140801_050936.EUM.nc	2014-08-01 03:28:53	2014-08-01 05:09:35	7467	2.172
214	SRL_OPN_2PTS015_0429_20140801_050935_20140801_065932.EUM.nc	2014-08-01 05:09:36	2014-08-01 06:59:31	7468	2.273
215	SRL_OPN_2PTS015_0432_20140801_065931_20140801_083759.EUM.nc	2014-08-01 06:59:33	2014-08-01 08:37:58	7469	2.037
216	SRL_OPN_2PTS015_0434_20140801_083759_20140801_101557.EUM.nc	2014-08-01 08:38:00	2014-08-01 10:15:56	7470	2.043
217	SRL_OPN_2PTS015_0435_20140801_101556_20140801_115357.EUM.nc	2014-08-01 10:15:57	2014-08-01 11:53:56	7471	2.056
218	SRL_OPN_2PTS015_0437_20140801_115357_20140801_133240.EUM.nc	2014-08-01 11:53:58	2014-08-01 13:32:39	7472	2.062
219	SRL_OPN_2PTS015_0439_20140801_133239_20140801_152612.EUM.nc	2014-08-01 13:32:40	2014-08-01 15:26:11	7473	2.386
220	SRL_OPN_2PTS015_0442_20140801_152611_20140801_170551.EUM.nc	2014-08-01 15:26:12	2014-08-01 17:05:50	7474	2.164
221	SRL_OPN_2PTS015_0444_20140801_170549_20140801_184530.EUM.nc	2014-08-01 17:05:50	2014-08-01 18:45:29	7475	2.15
222	SRL_OPN_2PTS015_0446_20140801_184529_20140801_202438.EUM.nc	2014-08-01 18:45:30	2014-08-01 20:24:37	7476	2.144
223	SRL_OPN_2PTS015_0448_20140801_202438_20140801_220319.EUM.nc	2014-08-01 20:24:39	2014-08-01 22:03:18	7477	2.091
224	SRL_OPN_2PTS015_0450_20140801_220318_20140801_234118.EUM.nc	2014-08-01 22:03:19	2014-08-01 23:41:17	7478	2.08
225	SRL_OPN_2PTS015_0451_20140801_234119_20140802_011901.EUM.nc	2014-08-01 23:41:20	2014-08-02 01:19:00	7479	2.136
226	SRL_OPN_2PTS015_0453_20140802_011900_20140802_025738.EUM.nc	2014-08-02 01:19:01	2014-08-02 02:57:37	7480	2.145
227	SRL_OPN_2PTS015_0455_20140802_025737_20140802_043745.EUM.nc	2014-08-02 02:57:39	2014-08-02 04:37:44	7481	2.164
228	SRL_OPN_2PTS015_0457_20140802_043745_20140802_061949.EUM.nc	2014-08-02 04:37:46	2014-08-02 06:19:48	7482	2.149
229	SRL_OPN_2PTS015_0459_20140802_061949_20140802_080707.EUM.nc	2014-08-02 06:19:50	2014-08-02 08:07:06	7483	2.211
230	SRL_OPN_2PTS015_0462_20140802_080707_20140802_094515.EUM.nc	2014-08-02 08:07:08	2014-08-02 09:45:14	7484	2.034
231	SRL_OPN_2PTS015_0463_20140802_094514_20140802_112306.EUM.nc	2014-08-02 09:45:15	2014-08-02 11:23:05	7485	2.041

– Continued on next page

Table 1: List of files between 2014-07-17 05:39:00 and 2014-08-21 05:39:00.

– Continued from previous page

	File Name	Start Date	End Date	Rev. No.	Latency (hours)
232	SRL_OPN_2PTS015_0465_20140802_112306_20140802_130129.EUM.nc	2014-08-02 11:23:07	2014-08-02 13:01:28	7486	2.073
233	SRL_OPN_2PTS015_0467_20140802_130128_20140802_145444.EUM.nc	2014-08-02 13:01:29	2014-08-02 14:54:43	7487	2.371
234	SRL_OPN_2PTS015_0470_20140802_145444_20140802_163430.EUM.nc	2014-08-02 14:54:45	2014-08-02 16:34:29	7488	2.164
235	SRL_OPN_2PTS015_0472_20140802_163430_20140802_181414.EUM.nc	2014-08-02 16:34:31	2014-08-02 18:14:13	7489	2.159
236	SRL_OPN_2PTS015_0474_20140802_181413_20140802_195332.EUM.nc	2014-08-02 18:14:14	2014-08-02 19:53:31	7490	2.14
237	SRL_OPN_2PTS015_0476_20140802_195332_20140802_213226.EUM.nc	2014-08-02 19:53:33	2014-08-02 21:32:25	7491	2.122
238	SRL_OPN_2PTS015_0478_20140802_213225_20140802_231035.EUM.nc	2014-08-02 21:32:26	2014-08-02 23:10:33	7492	2.087
239	SRL_OPN_2PTS015_0479_20140802_231034_20140803_004816.EUM.nc	2014-08-02 23:10:35	2014-08-03 00:48:15	7493	2.123
240	SRL_OPN_2PTS015_0481_20140803_004814_20140803_022632.EUM.nc	2014-08-03 00:48:15	2014-08-03 02:26:31	7494	2.133
241	SRL_OPN_2PTS015_0483_20140803_022633_20140803_040559.EUM.nc	2014-08-03 02:26:34	2014-08-03 04:05:58	7495	2.141
242	SRL_OPN_2PTS015_0485_20140803_040559_20140803_054729.EUM.nc	2014-08-03 04:06:00	2014-08-03 05:47:27	7496	2.16
243	SRL_OPN_2PTS015_0487_20140803_054729_20140803_073610.EUM.nc	2014-08-03 05:47:30	2014-08-03 07:36:09	7497	2.248
244	SRL_OPN_2PTS015_0490_20140803_073610_20140803_091429.EUM.nc	2014-08-03 07:36:11	2014-08-03 09:14:28	7498	2.039
245	SRL_OPN_2PTS015_0491_20140803_091428_20140803_105214.EUM.nc	2014-08-03 09:14:30	2014-08-03 10:52:13	7499	2.057
246	SRL_OPN_2PTS015_0493_20140803_105212_20140803_123027.EUM.nc	2014-08-03 10:52:14	2014-08-03 12:30:26	7500	2.072
247	SRL_OPN_2PTS015_0495_20140803_123026_20140803_140951.EUM.nc	2014-08-03 12:30:27	2014-08-03 14:09:50	7501	2.09
248	SRL_OPN_2PTS015_0497_20140803_140951_20140803_160313.EUM.nc	2014-08-03 14:09:52	2014-08-03 16:03:12	7502	2.393
249	SRL_OPN_2PTS015_0500_20140803_160312_20140803_174249.EUM.nc	2014-08-03 16:03:13	2014-08-03 17:42:48	7503	2.168
250	SRL_OPN_2PTS015_0502_20140803_174249_20140803_192223.EUM.nc	2014-08-03 17:42:50	2014-08-03 19:22:22	7504	2.164
251	SRL_OPN_2PTS015_0504_20140803_192222_20140803_210129.EUM.nc	2014-08-03 19:22:23	2014-08-03 21:01:28	7505	2.123
252	SRL_OPN_2PTS015_0506_20140803_210128_20140803_223943.EUM.nc	2014-08-03 21:01:29	2014-08-03 22:39:42	7506	2.103
253	SRL_OPN_2PTS015_0507_20140803_223942_20140804_001734.EUM.nc	2014-08-03 22:39:43	2014-08-04 00:17:33	7507	2.114
254	SRL_OPN_2PTS015_0509_20140804_001734_20140804_015528.EUM.nc	2014-08-04 00:17:35	2014-08-04 01:55:27	7508	2.137
255	SRL_OPN_2PTS015_0511_20140804_015526_20140804_033435.EUM.nc	2014-08-04 01:55:28	2014-08-04 03:34:34	7509	2.157
256	SRL_OPN_2PTS015_0513_20140804_033433_20140804_051524.EUM.nc	2014-08-04 03:34:35	2014-08-04 05:15:23	7510	2.159
257	SRL_OPN_2PTS015_0515_20140804_051523_20140804_070510.EUM.nc	2014-08-04 05:15:24	2014-08-04 07:05:09	7511	2.281
258	SRL_OPN_2PTS015_0518_20140804_070510_20140804_084334.EUM.nc	2014-08-04 07:05:11	2014-08-04 08:43:33	7512	2.041
259	SRL_OPN_2PTS015_0519_20140804_084334_20140804_102131.EUM.nc	2014-08-04 08:43:35	2014-08-04 10:21:30	7513	2.033
260	SRL_OPN_2PTS015_0521_20140804_102131_20140804_115932.EUM.nc	2014-08-04 10:21:32	2014-08-04 11:59:31	7514	2.051
261	SRL_OPN_2PTS015_0523_20140804_115931_20140804_133822.EUM.nc	2014-08-04 11:59:32	2014-08-04 13:38:21	7515	2.089
262	SRL_OPN_2PTS015_0525_20140804_133820_20140804_153153.EUM.nc	2014-08-04 13:38:22	2014-08-04 15:31:52	7516	2.376
263	SRL_OPN_2PTS015_0528_20140804_153153_20140804_171131.EUM.nc	2014-08-04 15:31:54	2014-08-04 17:11:30	7517	2.152
264	SRL_OPN_2PTS015_0530_20140804_171130_20140804_185111.EUM.nc	2014-08-04 17:11:31	2014-08-04 18:51:10	7518	2.165
265	SRL_OPN_2PTS015_0532_20140804_185111_20140804_203018.EUM.nc	2014-08-04 18:51:12	2014-08-04 20:30:17	7519	2.135
266	SRL_OPN_2PTS015_0534_20140804_203017_20140804_220856.EUM.nc	2014-08-04 20:30:18	2014-08-04 22:08:54	7520	2.124
267	SRL_OPN_2PTS015_0536_20140804_220855_20140804_234653.EUM.nc	2014-08-04 22:08:56	2014-08-04 23:46:52	7521	2.098
268	SRL_OPN_2PTS015_0537_20140804_234652_20140805_012437.EUM.nc	2014-08-04 23:46:53	2014-08-05 01:24:36	7522	2.117
269	SRL_OPN_2PTS015_0539_20140805_012437_20140805_030319.EUM.nc	2014-08-05 01:24:38	2014-08-05 03:03:18	7523	2.151
270	SRL_OPN_2PTS015_0541_20140805_030318_20140805_044324.EUM.nc	2014-08-05 03:03:19	2014-08-05 04:43:22	7524	2.173

– Continued on next page

Table 1: List of files between 2014-07-17 05:39:00 and 2014-08-21 05:39:00.

– Continued from previous page

	File Name	Start Date	End Date	Rev. No.	Latency (hours)
271	SRL_OPN_2PTS015_0543_20140805_044323_20140805_062546.EUM.nc	2014-08-05 04:43:24	2014-08-05 06:25:45	7525	2.143
272	SRL_OPN_2PTS015_0545_20140805_062544_20140805_081244.EUM.nc	2014-08-05 06:25:45	2014-08-05 08:12:43	7526	2.213
273	SRL_OPN_2PTS015_0548_20140805_081243_20140805_095048.EUM.nc	2014-08-05 08:12:44	2014-08-05 09:50:47	7527	2.057
274	SRL_OPN_2PTS015_0549_20140805_095049_20140805_112843.EUM.nc	2014-08-05 09:50:50	2014-08-05 11:28:42	7528	2.035
275	SRL_OPN_2PTS015_0551_20140805_112843_20140805_130708.EUM.nc	2014-08-05 11:28:44	2014-08-05 13:07:07	7529	2.064
276	SRL_OPN_2PTS015_0553_20140805_130709_20140805_150027.EUM.nc	2014-08-05 13:07:11	2014-08-05 15:00:26	7530	2.356
277	SRL_OPN_2PTS015_0556_20140805_150026_20140805_164013.EUM.nc	2014-08-05 15:00:27	2014-08-05 16:40:12	7531	2.155
278	SRL_OPN_2PTS015_0558_20140805_164013_20140805_181956.EUM.nc	2014-08-05 16:40:14	2014-08-05 18:19:55	7532	2.174
279	SRL_OPN_2PTS015_0560_20140805_181955_20140805_195913.EUM.nc	2014-08-05 18:19:56	2014-08-05 19:59:12	7533	2.151
280	SRL_OPN_2PTS015_0562_20140805_195912_20140805_213803.EUM.nc	2014-08-05 19:59:13	2014-08-05 21:38:02	7534	2.12
281	SRL_OPN_2PTS015_0564_20140805_213802_20140805_231603.EUM.nc	2014-08-05 21:38:04	2014-08-05 23:16:02	7535	2.091
282	SRL_OPN_2PTS015_0565_20140805_231603_20140806_005351.EUM.nc	2014-08-05 23:16:04	2014-08-06 00:53:50	7536	2.138
283	SRL_OPN_2PTS015_0567_20140806_005350_20140806_023212.EUM.nc	2014-08-06 00:53:51	2014-08-06 02:32:10	7537	2.159
284	SRL_OPN_2PTS015_0569_20140806_023212_20140806_041144.EUM.nc	2014-08-06 02:32:13	2014-08-06 04:11:43	7538	2.139
285	SRL_OPN_2PTS015_0571_20140806_041143_20140806_055321.EUM.nc	2014-08-06 04:11:44	2014-08-06 05:53:17	7539	2.166
286	SRL_OPN_2PTS015_0573_20140806_055320_20140806_074148.EUM.nc	2014-08-06 05:53:21	2014-08-06 07:41:47	7540	2.238
287	SRL_OPN_2PTS015_0576_20140806_074147_20140806_092006.EUM.nc	2014-08-06 07:41:48	2014-08-06 09:20:05	7541	2.036
288	SRL_OPN_2PTS015_0577_20140806_092006_20140806_105749.EUM.nc	2014-08-06 09:20:07	2014-08-06 10:57:48	7542	2.043
289	SRL_OPN_2PTS015_0579_20140806_105748_20140806_123606.EUM.nc	2014-08-06 10:57:49	2014-08-06 12:36:05	7543	2.05
290	SRL_OPN_2PTS015_0581_20140806_123604_20140806_141533.EUM.nc	2014-08-06 12:36:05	2014-08-06 14:15:32	7544	2.12
291	SRL_OPN_2PTS015_0583_20140806_141533_20140806_160854.EUM.nc	2014-08-06 14:15:36	2014-08-06 16:08:53	7545	2.4
292	SRL_OPN_2PTS015_0586_20140806_160853_20140806_174831.EUM.nc	2014-08-06 16:08:55	2014-08-06 17:48:30	7546	2.183
293	SRL_OPN_2PTS015_0588_20140806_174831_20140806_192803.EUM.nc	2014-08-06 17:48:32	2014-08-06 19:28:02	7547	2.137
294	SRL_OPN_2PTS015_0590_20140806_192803_20140806_210659.EUM.nc	2014-08-06 19:28:04	2014-08-06 21:06:58	7548	2.115
295	SRL_OPN_2PTS015_0592_20140806_210658_20140806_224519.EUM.nc	2014-08-06 21:06:59	2014-08-06 22:45:18	7549	2.089
296	SRL_OPN_2PTS015_0593_20140806_224519_20140807_002309.EUM.nc	2014-08-06 22:45:20	2014-08-07 00:23:08	7550	2.102
297	SRL_OPN_2PTS015_0595_20140807_002308_20140807_020104.EUM.nc	2014-08-07 00:23:09	2014-08-07 02:01:02	7551	2.112
298	SRL_OPN_2PTS015_0597_20140807_020104_20140807_034016.EUM.nc	2014-08-07 02:01:05	2014-08-07 03:40:15	7552	2.145
299	SRL_OPN_2PTS015_0599_20140807_034015_20140807_052113.EUM.nc	2014-08-07 03:40:16	2014-08-07 05:21:12	7553	2.164
300	SRL_OPN_2PTS015_0601_20140807_052112_20140807_071049.EUM.nc	2014-08-07 05:21:14	2014-08-07 07:10:48	7554	2.269
301	SRL_OPN_2PTS015_0604_20140807_071047_20140807_084911.EUM.nc	2014-08-07 07:10:49	2014-08-07 08:49:10	7555	2.039
302	SRL_OPN_2PTS015_0605_20140807_084910_20140807_102706.EUM.nc	2014-08-07 08:49:11	2014-08-07 10:27:05	7556	2.045
303	SRL_OPN_2PTS015_0607_20140807_102705_20140807_120509.EUM.nc	2014-08-07 10:27:06	2014-08-07 12:05:08	7557	2.07
304	SRL_OPN_2PTS015_0609_20140807_120508_20140807_134402.EUM.nc	2014-08-07 12:05:09	2014-08-07 13:44:01	7558	2.067
305	SRL_OPN_2PTS015_0611_20140807_134402_20140807_153735.EUM.nc	2014-08-07 13:44:04	2014-08-07 15:37:34	7559	2.392
306	SRL_OPN_2PTS015_0614_20140807_153735_20140807_171713.EUM.nc	2014-08-07 15:37:36	2014-08-07 17:17:12	7560	2.177
307	SRL_OPN_2PTS015_0616_20140807_171712_20140807_185651.EUM.nc	2014-08-07 17:17:13	2014-08-07 18:56:50	7561	2.154
308	SRL_OPN_2PTS015_0618_20140807_185651_20140807_203557.EUM.nc	2014-08-07 18:56:52	2014-08-07 20:35:56	7562	2.142
309	SRL_OPN_2PTS015_0620_20140807_203556_20140807_221433.EUM.nc	2014-08-07 20:35:57	2014-08-07 22:14:32	7563	2.114

– Continued on next page

Table 1: List of files between 2014-07-17 05:39:00 and 2014-08-21 05:39:00.

– Continued from previous page

	File Name	Start Date	End Date	Rev. No.	Latency (hours)
310	SRL_OPN_2PTS015_0622_20140807_221431_20140807_235229.EUM.nc	2014-08-07 22:14:32	2014-08-07 23:52:27	7564	2.114
311	SRL_OPN_2PTS015_0623_20140807_235228_20140808_013012.EUM.nc	2014-08-07 23:52:29	2014-08-08 01:30:11	7565	2.139
312	SRL_OPN_2PTS015_0625_20140808_013012_20140808_030859.EUM.nc	2014-08-08 01:30:13	2014-08-08 03:08:58	7566	2.174
313	SRL_OPN_2PTS015_0627_20140808_030858_20140808_044911.EUM.nc	2014-08-08 03:08:59	2014-08-08 04:49:10	7567	2.161
314	SRL_OPN_2PTS015_0629_20140808_044910_20140808_063139.EUM.nc	2014-08-08 04:49:11	2014-08-08 06:31:38	7568	2.153
315	SRL_OPN_2PTS015_0631_20140808_063138_20140808_081821.EUM.nc	2014-08-08 06:31:41	2014-08-08 08:18:20	7569	2.205
316	SRL_OPN_2PTS015_0634_20140808_081820_20140808_095624.EUM.nc	2014-08-08 08:18:21	2014-08-08 09:56:23	7570	2.036
317	SRL_OPN_2PTS015_0635_20140808_095624_20140808_113418.EUM.nc	2014-08-08 09:56:25	2014-08-08 11:34:17	7571	2.064
318	SRL_OPN_2PTS015_0637_20140808_113417_20140808_131249.EUM.nc	2014-08-08 11:34:19	2014-08-08 13:12:48	7572	2.075
319	SRL_OPN_2PTS015_0639_20140808_131248_20140808_150607.EUM.nc	2014-08-08 13:12:49	2014-08-08 15:06:05	7573	2.386
320	SRL_OPN_2PTS015_0642_20140808_150606_20140808_164555.EUM.nc	2014-08-08 15:06:08	2014-08-08 16:45:54	7574	2.177
321	SRL_OPN_2PTS015_0644_20140808_164554_20140808_182537.EUM.nc	2014-08-08 16:45:55	2014-08-08 18:25:36	7575	2.148
322	SRL_OPN_2PTS015_0646_20140808_182537_20140808_200452.EUM.nc	2014-08-08 18:25:38	2014-08-08 20:04:51	7576	2.133
323	SRL_OPN_2PTS015_0648_20140808_200451_20140808_214340.EUM.nc	2014-08-08 20:04:52	2014-08-08 21:43:39	7577	2.105
324	SRL_OPN_2PTS015_0650_20140808_214339_20140808_232137.EUM.nc	2014-08-08 21:43:40	2014-08-08 23:21:36	7578	2.086
325	SRL_OPN_2PTS015_0651_20140808_232137_20140809_005926.EUM.nc	2014-08-08 23:21:38	2014-08-09 00:59:25	7579	2.125
326	SRL_OPN_2PTS015_0653_20140809_005926_20140809_023750.EUM.nc	2014-08-09 00:59:27	2014-08-09 02:37:49	7580	2.134
327	SRL_OPN_2PTS015_0655_20140809_023750_20140809_041728.EUM.nc	2014-08-09 02:37:51	2014-08-09 04:17:27	7581	2.161
328	SRL_OPN_2PTS015_0657_20140809_041727_20140809_055914.EUM.nc	2014-08-09 04:17:28	2014-08-09 05:59:13	7582	2.152
329	SRL_OPN_2PTS015_0659_20140809_055912_20140809_074726.EUM.nc	2014-08-09 05:59:14	2014-08-09 07:47:25	7583	2.236
330	SRL_OPN_2PTS015_0662_20140809_074725_20140809_092541.EUM.nc	2014-08-09 07:47:26	2014-08-09 09:25:40	7584	2.047
331	SRL_OPN_2PTS015_0663_20140809_092539_20140809_110324.EUM.nc	2014-08-09 09:25:41	2014-08-09 11:03:23	7585	2.052
332	SRL_OPN_2PTS015_0665_20140809_110323_20140809_124143.EUM.nc	2014-08-09 11:03:24	2014-08-09 12:41:42	7586	2.07
333	SRL_OPN_2PTS015_0667_20140809_124142_20140809_142118.EUM.nc	2014-08-09 12:41:43	2014-08-09 14:21:16	7587	2.107
334	SRL_OPN_2PTS015_0669_20140809_142116_20140809_161435.EUM.nc	2014-08-09 14:21:17	2014-08-09 16:14:34	7588	2.388
335	SRL_OPN_2PTS015_0672_20140809_161434_20140809_175411.EUM.nc	2014-08-09 16:14:35	2014-08-09 17:54:10	7589	2.17
336	SRL_OPN_2PTS015_0674_20140809_175410_20140809_193342.EUM.nc	2014-08-09 17:54:12	2014-08-09 19:33:41	7590	2.15
337	SRL_OPN_2PTS015_0676_20140809_193341_20140809_211235.EUM.nc	2014-08-09 19:33:43	2014-08-09 21:12:34	7591	2.123
338	SRL_OPN_2PTS015_0678_20140809_211235_20140809_225055.EUM.nc	2014-08-09 21:12:36	2014-08-09 22:50:54	7592	3.079
339	SRL_OPN_2PTS015_0679_20140809_225053_20140810_002843.EUM.nc	2014-08-09 22:50:54	2014-08-10 00:28:42	7593	2.11
340	SRL_OPN_2PTS015_0681_20140810_002842_20140810_020642.EUM.nc	2014-08-10 00:28:43	2014-08-10 02:06:41	7594	2.137
341	SRL_OPN_2PTS015_0683_20140810_020641_20140810_034558.EUM.nc	2014-08-10 02:06:42	2014-08-10 03:45:57	7595	2.157
342	SRL_OPN_2PTS015_0685_20140810_034557_20140810_052701.EUM.nc	2014-08-10 03:45:58	2014-08-10 05:27:00	7596	2.179
343	SRL_OPN_2PTS015_0687_20140810_052701_20140810_071627.EUM.nc	2014-08-10 05:27:02	2014-08-10 07:16:26	7597	2.257
344	SRL_OPN_2PTS015_0690_20140810_071627_20140810_085446.EUM.nc	2014-08-10 07:16:28	2014-08-10 08:54:45	7598	2.046
345	SRL_OPN_2PTS015_0691_20140810_085445_20140810_103241.EUM.nc	2014-08-10 08:54:46	2014-08-10 10:32:40	7599	2.036
346	SRL_OPN_2PTS015_0693_20140810_103241_20140810_121047.EUM.nc	2014-08-10 10:32:42	2014-08-10 12:10:45	7600	2.053
347	SRL_OPN_2PTS015_0695_20140810_121046_20140810_134945.EUM.nc	2014-08-10 12:10:47	2014-08-10 13:49:44	7601	2.094
348	SRL_OPN_2PTS015_0697_20140810_134944_20140810_154308.EUM.nc	2014-08-10 13:49:45	2014-08-10 15:43:07	7602	2.392

– Continued on next page

Table 1: List of files between 2014-07-17 05:39:00 and 2014-08-21 05:39:00.

– Continued from previous page

	File Name	Start Date	End Date	Rev. No.	Latency (hours)
349	SRL_OPN_2PTS015_0700_20140810_154307_20140810_172254.EUM.nc	2014-08-10 15:43:08	2014-08-10 17:22:53	7603	2.153
350	SRL_OPN_2PTS015_0702_20140810_172253_20140810_190232.EUM.nc	2014-08-10 17:22:54	2014-08-10 19:02:31	7604	2.16
351	SRL_OPN_2PTS015_0704_20140810_190231_20140810_204135.EUM.nc	2014-08-10 19:02:32	2014-08-10 20:41:34	7605	2.138
352	SRL_OPN_2PTS015_0706_20140810_204134_20140810_222007.EUM.nc	2014-08-10 20:41:36	2014-08-10 22:20:06	7606	2.098
353	SRL_OPN_2PTS015_0708_20140810_222007_20140810_235803.EUM.nc	2014-08-10 22:20:08	2014-08-10 23:58:02	7607	2.12
354	SRL_OPN_2PTS015_0709_20140810_235803_20140811_013551.EUM.nc	2014-08-10 23:58:04	2014-08-11 01:35:50	7608	2.117
355	SRL_OPN_2PTS015_0711_20140811_013550_20140811_031441.EUM.nc	2014-08-11 01:35:51	2014-08-11 03:14:40	7609	2.136
356	SRL_OPN_2PTS015_0713_20140811_031440_20140811_045458.EUM.nc	2014-08-11 03:14:41	2014-08-11 04:54:57	7610	2.156
357	SRL_OPN_2PTS015_0715_20140811_045458_20140811_063736.EUM.nc	2014-08-11 04:54:59	2014-08-11 06:37:35	7611	2.157
358	SRL_OPN_2PTS015_0717_20140811_063735_20140811_082359.EUM.nc	2014-08-11 06:37:36	2014-08-11 08:23:58	7612	2.201
359	SRL_OPN_2PTS015_0720_20140811_082358_20140811_100159.EUM.nc	2014-08-11 08:23:59	2014-08-11 10:01:58	7613	2.044
360	SRL_OPN_2PTS015_0721_20140811_100158_20140811_113947.EUM.nc	2014-08-11 10:02:00	2014-08-11 11:39:46	7614	2.032
361	SRL_OPN_2PTS015_0723_20140811_113946_20140811_131829.EUM.nc	2014-08-11 11:39:47	2014-08-11 13:18:28	7615	2.071
362	SRL_OPN_2PTS015_0725_20140811_131828_20140811_151149.EUM.nc	2014-08-11 13:18:30	2014-08-11 15:11:48	7616	2.359
363	SRL_OPN_2PTS015_0728_20140811_151149_20140811_165137.EUM.nc	2014-08-11 15:11:50	2014-08-11 16:51:36	7617	2.152
364	SRL_OPN_2PTS015_0730_20140811_165136_20140811_183110.EUM.nc	2014-08-11 16:51:37	2014-08-11 18:31:09	7618	2.159
365	SRL_OPN_2PTS015_0732_20140811_183110_20140811_201031.EUM.nc	2014-08-11 18:31:11	2014-08-11 20:10:30	7619	2.159
366	SRL_OPN_2PTS015_0734_20140811_201031_20140811_214917.EUM.nc	2014-08-11 20:10:32	2014-08-11 21:49:16	7620	2.134
367	SRL_OPN_2PTS015_0736_20140811_214916_20140811_232712.EUM.nc	2014-08-11 21:49:17	2014-08-11 23:27:11	7621	2.094
368	SRL_OPN_2PTS015_0737_20140811_232711_20140812_010502.EUM.nc	2014-08-11 23:27:12	2014-08-12 01:05:01	7622	2.118
369	SRL_OPN_2PTS015_0739_20140812_010501_20140812_024329.EUM.nc	2014-08-12 01:05:02	2014-08-12 02:43:28	7623	2.157
370	SRL_OPN_2PTS015_0741_20140812_024329_20140812_042313.EUM.nc	2014-08-12 02:43:30	2014-08-12 04:23:11	7624	2.152
371	SRL_OPN_2PTS015_0743_20140812_042313_20140812_060505.EUM.nc	2014-08-12 04:23:14	2014-08-12 06:05:04	7625	2.164
372	SRL_OPN_2PTS015_0745_20140812_060505_20140812_075303.EUM.nc	2014-08-12 06:05:06	2014-08-12 07:53:02	7626	2.229
373	SRL_OPN_2PTS015_0748_20140812_075302_20140812_093116.EUM.nc	2014-08-12 07:53:04	2014-08-12 09:31:15	7627	2.041
374	SRL_OPN_2PTS015_0749_20140812_093115_20140812_110859.EUM.nc	2014-08-12 09:31:16	2014-08-12 11:08:58	7628	2.044
375	SRL_OPN_2PTS015_0751_20140812_110859_20140812_124721.EUM.nc	2014-08-12 11:09:00	2014-08-12 12:47:20	7629	2.05
376	SRL_OPN_2PTS015_0753_20140812_124720_20140812_144031.EUM.nc	2014-08-12 12:47:21	2014-08-12 14:40:30	7630	2.351
377	SRL_OPN_2PTS015_0756_20140812_144031_20140812_162017.EUM.nc	2014-08-12 14:40:32	2014-08-12 16:20:16	7631	2.173
378	SRL_OPN_2PTS015_0758_20140812_162016_20140812_175953.EUM.nc	2014-08-12 16:20:18	2014-08-12 17:59:52	7632	2.162
379	SRL_OPN_2PTS015_0760_20140812_175953_20140812_193923.EUM.nc	2014-08-12 17:59:54	2014-08-12 19:39:22	7633	2.153
380	SRL_OPN_2PTS015_0762_20140812_193922_20140812_211821.EUM.nc	2014-08-12 19:39:23	2014-08-12 21:18:20	7634	2.129
381	SRL_OPN_2PTS015_0764_20140812_211821_20140812_225629.EUM.nc	2014-08-12 21:18:22	2014-08-12 22:56:28	7635	2.094
382	SRL_OPN_2PTS015_0765_20140812_225628_20140813_003418.EUM.nc	2014-08-12 22:56:29	2014-08-13 00:34:17	7636	2.124
383	SRL_OPN_2PTS015_0767_20140813_003417_20140813_021220.EUM.nc	2014-08-13 00:34:18	2014-08-13 02:12:19	7637	2.132
384	SRL_OPN_2PTS015_0769_20140813_021219_20140813_035141.EUM.nc	2014-08-13 02:12:20	2014-08-13 03:51:40	7638	2.144
385	SRL_OPN_2PTS015_0771_20140813_035140_20140813_053252.EUM.nc	2014-08-13 03:51:41	2014-08-13 05:32:51	7639	2.154
386	SRL_OPN_2PTS015_0773_20140813_053252_20140813_072205.EUM.nc	2014-08-13 05:32:53	2014-08-13 07:22:04	7640	2.26
387	SRL_OPN_2PTS015_0776_20140813_072204_20140813_090022.EUM.nc	2014-08-13 07:22:05	2014-08-13 09:00:21	7641	2.046

– Continued on next page

Table 1: List of files between 2014-07-17 05:39:00 and 2014-08-21 05:39:00.

– Continued from previous page

	File Name	Start Date	End Date	Rev. No.	Latency (hours)
388	SRL_OPN_2PTS015_0777_20140813_090021_20140813_103816.EUM.nc	2014-08-13 09:00:22	2014-08-13 10:38:15	7642	2.051
389	SRL_OPN_2PTS015_0779_20140813_103815_20140813_121624.EUM.nc	2014-08-13 10:38:16	2014-08-13 12:16:23	7643	2.072
390	SRL_OPN_2PTS015_0781_20140813_121623_20140813_135526.EUM.nc	2014-08-13 12:16:24	2014-08-13 13:55:25	7644	2.086
391	SRL_OPN_2PTS015_0783_20140813_135526_20140813_154858.EUM.nc	2014-08-13 13:55:28	2014-08-13 15:48:57	7645	2.382
392	SRL_OPN_2PTS015_0786_20140813_154856_20140813_172835.EUM.nc	2014-08-13 15:48:58	2014-08-13 17:28:33	7646	2.176
393	SRL_OPN_2PTS015_0788_20140813_172835_20140813_190811.EUM.nc	2014-08-13 17:28:36	2014-08-13 19:08:10	7647	2.172
394	SRL_OPN_2PTS015_0790_20140813_190810_20140813_204714.EUM.nc	2014-08-13 19:08:11	2014-08-13 20:47:13	7648	2.126
395	SRL_OPN_2PTS015_0792_20140813_204713_20140813_222544.EUM.nc	2014-08-13 20:47:14	2014-08-13 22:25:43	7649	2.09
396	SRL_OPN_2PTS015_0794_20140813_222543_20140814_000337.EUM.nc	2014-08-13 22:25:44	2014-08-14 00:03:36	7650	2.115
397	SRL_OPN_2PTS015_0795_20140814_000336_20140814_014126.EUM.nc	2014-08-14 00:03:37	2014-08-14 01:41:25	7651	2.133
398	SRL_OPN_2PTS015_0797_20140814_014126_20140814_032020.EUM.nc	2014-08-14 01:41:27	2014-08-14 03:20:19	7652	2.157
399	SRL_OPN_2PTS015_0799_20140814_032020_20140814_050044.EUM.nc	2014-08-14 03:20:21	2014-08-14 05:00:43	7653	2.16
400	SRL_OPN_2PTS015_0801_20140814_050044_20140814_064330.EUM.nc	2014-08-14 05:00:45	2014-08-14 06:43:29	7654	2.167
401	SRL_OPN_2PTS015_0803_20140814_064329_20140814_082935.EUM.nc	2014-08-14 06:43:31	2014-08-14 08:29:34	7655	2.186
402	SRL_OPN_2PTS015_0806_20140814_082933_20140814_100734.EUM.nc	2014-08-14 08:29:35	2014-08-14 10:07:33	7656	2.033
403	SRL_OPN_2PTS015_0807_20140814_100734_20140814_114531.EUM.nc	2014-08-14 10:07:35	2014-08-14 11:45:30	7657	2.047
404	SRL_OPN_2PTS015_0809_20140814_114530_20140814_132409.EUM.nc	2014-08-14 11:45:31	2014-08-14 13:24:08	7658	2.093
405	SRL_OPN_2PTS015_0811_20140814_132408_20140814_151730.EUM.nc	2014-08-14 13:24:09	2014-08-14 15:17:29	7659	2.362
406	SRL_OPN_2PTS015_0814_20140814_151729_20140814_165717.EUM.nc	2014-08-14 15:17:31	2014-08-14 16:57:16	7660	2.155
407	SRL_OPN_2PTS015_0816_20140814_165717_20140814_183658.EUM.nc	2014-08-14 16:57:18	2014-08-14 18:36:57	7661	2.158
408	SRL_OPN_2PTS015_0818_20140814_183657_20140814_201610.EUM.nc	2014-08-14 18:36:58	2014-08-14 20:16:09	7662	2.137
409	SRL_OPN_2PTS015_0820_20140814_201609_20140814_215454.EUM.nc	2014-08-14 20:16:10	2014-08-14 21:54:52	7663	2.106
410	SRL_OPN_2PTS015_0822_20140814_215453_20140814_233255.EUM.nc	2014-08-14 21:54:54	2014-08-14 23:32:54	7664	2.065
411	SRL_OPN_2PTS015_0823_20140814_233254_20140815_011037.EUM.nc	2014-08-14 23:32:55	2014-08-15 01:10:36	7665	2.123
412	SRL_OPN_2PTS015_0825_20140815_011037_20140815_024908.EUM.nc	2014-08-15 01:10:38	2014-08-15 02:49:07	7666	2.145
413	SRL_OPN_2PTS015_0827_20140815_024908_20140815_042858.EUM.nc	2014-08-15 02:49:09	2014-08-15 04:28:55	7667	2.172
414	SRL_OPN_2PTS015_0829_20140815_042857_20140815_061057.EUM.nc	2014-08-15 04:28:58	2014-08-15 06:10:56	7668	2.157
415	SRL_OPN_2PTS015_0831_20140815_061057_20140815_075839.EUM.nc	2014-08-15 06:10:58	2014-08-15 07:58:38	7669	2.224
416	SRL_OPN_2PTS015_0834_20140815_075839_20140815_093649.EUM.nc	2014-08-15 07:58:40	2014-08-15 09:36:48	7670	2.048
417	SRL_OPN_2PTS015_0835_20140815_093649_20140815_111434.EUM.nc	2014-08-15 09:36:50	2014-08-15 11:14:33	7671	2.054
418	SRL_OPN_2PTS015_0837_20140815_111433_20140815_125259.EUM.nc	2014-08-15 11:14:34	2014-08-15 12:52:58	7672	2.065
419	SRL_OPN_2PTS015_0839_20140815_125259_20140815_144611.EUM.nc	2014-08-15 12:53:00	2014-08-15 14:46:10	7673	2.377
420	SRL_OPN_2PTS015_0842_20140815_144610_20140815_162557.EUM.nc	2014-08-15 14:46:11	2014-08-15 16:25:56	7674	2.144
421	SRL_OPN_2PTS015_0844_20140815_162556_20140815_180533.EUM.nc	2014-08-15 16:25:57	2014-08-15 18:05:32	7675	2.169
422	SRL_OPN_2PTS015_0846_20140815_180533_20140815_194502.EUM.nc	2014-08-15 18:05:34	2014-08-15 19:45:01	7676	2.142
423	SRL_OPN_2PTS015_0848_20140815_194501_20140815_212358.EUM.nc	2014-08-15 19:45:02	2014-08-15 21:23:57	7677	2.099
424	SRL_OPN_2PTS015_0850_20140815_212357_20140815_230203.EUM.nc	2014-08-15 21:23:58	2014-08-15 23:02:02	7678	2.082
425	SRL_OPN_2PTS015_0851_20140815_230202_20140816_003950.EUM.nc	2014-08-15 23:02:03	2014-08-16 00:39:49	7679	2.114
426	SRL_OPN_2PTS015_0853_20140816_003949_20140816_021804.EUM.nc	2014-08-16 00:39:51	2014-08-16 02:18:03	7680	2.141

– Continued on next page

Table 1: List of files between 2014-07-17 05:39:00 and 2014-08-21 05:39:00.

– Continued from previous page

	File Name	Start Date	End Date	Rev. No.	Latency (hours)
427	SRL_OPN_2PTS015_0855_20140816_021803_20140816_035723.EUM.nc	2014-08-16 02:18:04	2014-08-16 03:57:22	7681	2.159
428	SRL_OPN_2PTS015_0857_20140816_035722_20140816_053840.EUM.nc	2014-08-16 03:57:23	2014-08-16 05:38:39	7682	2.138
429	SRL_OPN_2PTS015_0859_20140816_053839_20140816_072742.EUM.nc	2014-08-16 05:38:41	2014-08-16 07:27:41	7683	2.268
430	SRL_OPN_2PTS015_0862_20140816_072740_20140816_090604.EUM.nc	2014-08-16 07:27:41	2014-08-16 09:06:03	7684	2.055
431	SRL_OPN_2PTS015_0863_20140816_090603_20140816_104349.EUM.nc	2014-08-16 09:06:04	2014-08-16 10:43:48	7685	2.053
432	SRL_OPN_2PTS015_0865_20140816_104349_20140816_122159.EUM.nc	2014-08-16 10:43:50	2014-08-16 12:21:58	7686	2.06
433	SRL_OPN_2PTS015_0867_20140816_122158_20140816_140116.EUM.nc	2014-08-16 12:21:59	2014-08-16 14:01:15	7687	2.093
434	SRL_OPN_2PTS015_0869_20140816_140115_20140816_155438.EUM.nc	2014-08-16 14:01:16	2014-08-16 15:54:37	7688	2.391
435	SRL_OPN_2PTS015_0872_20140816_155438_20140816_173416.EUM.nc	2014-08-16 15:54:39	2014-08-16 17:34:15	7689	2.162
436	SRL_OPN_2PTS015_0874_20140816_173415_20140816_191351.EUM.nc	2014-08-16 17:34:16	2014-08-16 19:13:49	7690	2.177
437	SRL_OPN_2PTS015_0876_20140816_191350_20140816_205250.EUM.nc	2014-08-16 19:13:51	2014-08-16 20:52:49	7691	2.13
438	SRL_OPN_2PTS015_0878_20140816_205249_20140816_223118.EUM.nc	2014-08-16 20:52:51	2014-08-16 22:31:17	7692	2.114
439	SRL_OPN_2PTS015_0879_20140816_223117_20140817_000911.EUM.nc	2014-08-16 22:31:18	2014-08-17 00:09:10	7693	2.102
440	SRL_OPN_2PTS015_0881_20140817_000910_20140817_014700.EUM.nc	2014-08-17 00:09:11	2014-08-17 01:46:59	7694	2.126
441	SRL_OPN_2PTS015_0883_20140817_014700_20140817_032600.EUM.nc	2014-08-17 01:47:01	2014-08-17 03:25:58	7695	2.157
442	SRL_OPN_2PTS015_0885_20140817_032559_20140817_050640.EUM.nc	2014-08-17 03:26:00	2014-08-17 05:06:39	7696	2.17
443	SRL_OPN_2PTS015_0887_20140817_050639_20140817_065641.EUM.nc	2014-08-17 05:06:40	2014-08-17 06:56:40	7697	2.282
444	SRL_OPN_2PTS015_0890_20140817_065640_20140817_083508.EUM.nc	2014-08-17 06:56:41	2014-08-17 08:35:07	7698	2.039
445	SRL_OPN_2PTS015_0892_20140817_083507_20140817_101307.EUM.nc	2014-08-17 08:35:08	2014-08-17 10:13:06	7699	2.04
446	SRL_OPN_2PTS015_0893_20140817_101306_20140817_115106.EUM.nc	2014-08-17 10:13:07	2014-08-17 11:51:05	7700	2.071
447	SRL_OPN_2PTS015_0895_20140817_115105_20140817_132949.EUM.nc	2014-08-17 11:51:06	2014-08-17 13:29:47	7701	2.084
448	SRL_OPN_2PTS015_0897_20140817_132948_20140817_152310.EUM.nc	2014-08-17 13:29:49	2014-08-17 15:23:09	7702	2.391
449	SRL_OPN_2PTS015_0900_20140817_152310_20140817_170258.EUM.nc	2014-08-17 15:23:11	2014-08-17 17:02:57	7703	2.146
450	SRL_OPN_2PTS015_0902_20140817_170257_20140817_184237.EUM.nc	2014-08-17 17:02:58	2014-08-17 18:42:36	7704	2.157
451	SRL_OPN_2PTS015_0904_20140817_184236_20140817_202147.EUM.nc	2014-08-17 18:42:37	2014-08-17 20:21:46	7705	2.132
452	SRL_OPN_2PTS015_0906_20140817_202146_20140817_220029.EUM.nc	2014-08-17 20:21:47	2014-08-17 22:00:28	7706	2.116
453	SRL_OPN_2PTS015_0908_20140817_220028_20140817_233828.EUM.nc	2014-08-17 22:00:29	2014-08-17 23:38:27	7707	2.093
454	SRL_OPN_2PTS015_0909_20140817_233828_20140818_011611.EUM.nc	2014-08-17 23:38:29	2014-08-18 01:16:10	7708	2.117
455	SRL_OPN_2PTS015_0911_20140818_011611_20140818_025447.EUM.nc	2014-08-18 01:16:12	2014-08-18 02:54:46	7709	2.16
456	SRL_OPN_2PTS015_0913_20140818_025446_20140818_043444.EUM.nc	2014-08-18 02:54:47	2014-08-18 04:34:43	7710	2.174
457	SRL_OPN_2PTS015_0915_20140818_043444_20140818_061652.EUM.nc	2014-08-18 04:34:45	2014-08-18 06:16:51	7711	2.176
458	SRL_OPN_2PTS015_0917_20140818_061652_20140818_080417.EUM.nc	2014-08-18 06:16:53	2014-08-18 08:04:16	7712	2.198
459	SRL_OPN_2PTS015_0920_20140818_080416_20140818_094225.EUM.nc	2014-08-18 08:04:17	2014-08-18 09:42:24	7713	2.052
460	SRL_OPN_2PTS015_0921_20140818_094225_20140818_112018.EUM.nc	2014-08-18 09:42:26	2014-08-18 11:20:17	7714	2.025
461	SRL_OPN_2PTS015_0923_20140818_112017_20140818_125839.EUM.nc	2014-08-18 11:20:18	2014-08-18 12:58:38	7715	2.076
462	SRL_OPN_2PTS015_0925_20140818_125837_20140818_145153.EUM.nc	2014-08-18 12:58:39	2014-08-18 14:51:52	7716	2.36
463	SRL_OPN_2PTS015_0928_20140818_145152_20140818_163140.EUM.nc	2014-08-18 14:51:53	2014-08-18 16:31:39	7717	2.172
464	SRL_OPN_2PTS015_0930_20140818_163139_20140818_181115.EUM.nc	2014-08-18 16:31:40	2014-08-18 18:11:14	7718	2.167
465	SRL_OPN_2PTS015_0932_20140818_181114_20140818_195042.EUM.nc	2014-08-18 18:11:15	2014-08-18 19:50:41	7719	2.161

– Continued on next page

Table 1: List of files between 2014-07-17 05:39:00 and 2014-08-21 05:39:00.

– Continued from previous page

	File Name	Start Date	End Date	Rev. No.	Latency (hours)
466	SRL_OPN_2PTS015_0934_20140818_195041_20140818_212937.EUM.nc	2014-08-18 19:50:42	2014-08-18 21:29:36	7720	2.113
467	SRL_OPN_2PTS015_0936_20140818_212936_20140818_230740.EUM.nc	2014-08-18 21:29:37	2014-08-18 23:07:39	7721	2.094
468	SRL_OPN_2PTS015_0937_20140818_230739_20140819_004527.EUM.nc	2014-08-18 23:07:40	2014-08-19 00:45:26	7722	2.109
469	SRL_OPN_2PTS015_0939_20140819_004527_20140819_022344.EUM.nc	2014-08-19 00:45:28	2014-08-19 02:23:43	7723	2.136
470	SRL_OPN_2PTS015_0941_20140819_022343_20140819_040308.EUM.nc	2014-08-19 02:23:44	2014-08-19 04:03:07	7724	2.165
471	SRL_OPN_2PTS015_0943_20140819_040306_20140819_054433.EUM.nc	2014-08-19 04:03:07	2014-08-19 05:44:32	7725	2.169
472	SRL_OPN_2PTS015_0945_20140819_054433_20140819_073320.EUM.nc	2014-08-19 05:44:34	2014-08-19 07:33:19	7726	2.261
473	SRL_OPN_2PTS015_0948_20140819_073320_20140819_091140.EUM.nc	2014-08-19 07:33:21	2014-08-19 09:11:39	7727	2.032
474	SRL_OPN_2PTS015_0949_20140819_091140_20140819_104926.EUM.nc	2014-08-19 09:11:41	2014-08-19 10:49:25	7728	2.048
475	SRL_OPN_2PTS015_0951_20140819_104925_20140819_122738.EUM.nc	2014-08-19 10:49:26	2014-08-19 12:27:37	7729	2.073
476	SRL_OPN_2PTS015_0953_20140819_122737_20140819_140659.EUM.nc	2014-08-19 12:27:38	2014-08-19 14:06:58	7730	2.085
477	SRL_OPN_2PTS015_0955_20140819_140659_20140819_160021.EUM.nc	2014-08-19 14:07:01	2014-08-19 16:00:20	7731	2.417
478	SRL_OPN_2PTS015_0958_20140819_160020_20140819_174000.EUM.nc	2014-08-19 16:00:21	2014-08-19 17:39:58	7732	2.163
479	SRL_OPN_2PTS015_0960_20140819_173959_20140819_191933.EUM.nc	2014-08-19 17:40:00	2014-08-19 19:19:32	7733	2.157
480	SRL_OPN_2PTS015_0962_20140819_191932_20140819_205831.EUM.nc	2014-08-19 19:19:33	2014-08-19 20:58:30	7734	2.11
481	SRL_OPN_2PTS015_0964_20140819_205830_20140819_223655.EUM.nc	2014-08-19 20:58:31	2014-08-19 22:36:53	7735	2.092
482	SRL_OPN_2PTS015_0965_20140819_223654_20140820_001447.EUM.nc	2014-08-19 22:36:55	2014-08-20 00:14:46	7736	2.11
483	SRL_OPN_2PTS015_0967_20140820_001446_20140820_015239.EUM.nc	2014-08-20 00:14:47	2014-08-20 01:52:38	7737	2.12
484	SRL_OPN_2PTS015_0969_20140820_015238_20140820_033143.EUM.nc	2014-08-20 01:52:39	2014-08-20 03:31:42	7738	2.14
485	SRL_OPN_2PTS015_0971_20140820_033142_20140820_051230.EUM.nc	2014-08-20 03:31:43	2014-08-20 05:12:29	7739	2.166
486	SRL_OPN_2PTS015_0973_20140820_051230_20140820_070222.EUM.nc	2014-08-20 05:12:31	2014-08-20 07:02:21	7740	2.287
487	SRL_OPN_2PTS015_0976_20140820_070221_20140820_084046.EUM.nc	2014-08-20 07:02:22	2014-08-20 08:40:45	7741	2.05
488	SRL_OPN_2PTS015_0978_20140820_084045_20140820_101844.EUM.nc	2014-08-20 08:40:46	2014-08-20 10:18:43	7742	2.037
489	SRL_OPN_2PTS015_0979_20140820_101843_20140820_115644.EUM.nc	2014-08-20 10:18:44	2014-08-20 11:56:43	7743	2.052
490	SRL_OPN_2PTS015_0981_20140820_115644_20140820_133531.EUM.nc	2014-08-20 11:56:45	2014-08-20 13:35:30	7744	2.082
491	SRL_OPN_2PTS015_0983_20140820_133530_20140820_152854.EUM.nc	2014-08-20 13:35:31	2014-08-20 15:28:53	7745	2.381
492	SRL_OPN_2PTS015_0986_20140820_152853_20140820_170841.EUM.nc	2014-08-20 15:28:54	2014-08-20 17:08:40	7746	2.156
493	SRL_OPN_2PTS015_0988_20140820_170840_20140820_184820.EUM.nc	2014-08-20 17:08:41	2014-08-20 18:48:19	7747	2.166
494	SRL_OPN_2PTS015_0990_20140820_184820_20140820_202729.EUM.nc	2014-08-20 18:48:21	2014-08-20 20:27:28	7748	2.144
495	SRL_OPN_2PTS015_0992_20140820_202728_20140820_220607.EUM.nc	2014-08-20 20:27:29	2014-08-20 22:06:06	7749	2.113
496	SRL_OPN_2PTS015_0994_20140820_220606_20140820_234406.EUM.nc	2014-08-20 22:06:07	2014-08-20 23:44:05	7750	2.117
497	SRL_OPN_2PTS015_0995_20140820_234405_20140821_012149.EUM.nc	2014-08-20 23:44:06	2014-08-21 01:21:48	7751	2.15
498	SRL_OPN_2PTS015_0997_20140821_012148_20140821_030029.EUM.nc	2014-08-21 01:21:49	2014-08-21 03:00:28	7752	2.159
499	SRL_OPN_2PTS015_0999_20140821_030028_20140821_044030.EUM.nc	2014-08-21 03:00:29	2014-08-21 04:40:29	7753	2.158

2 Sea Surface Height Anomaly Plots

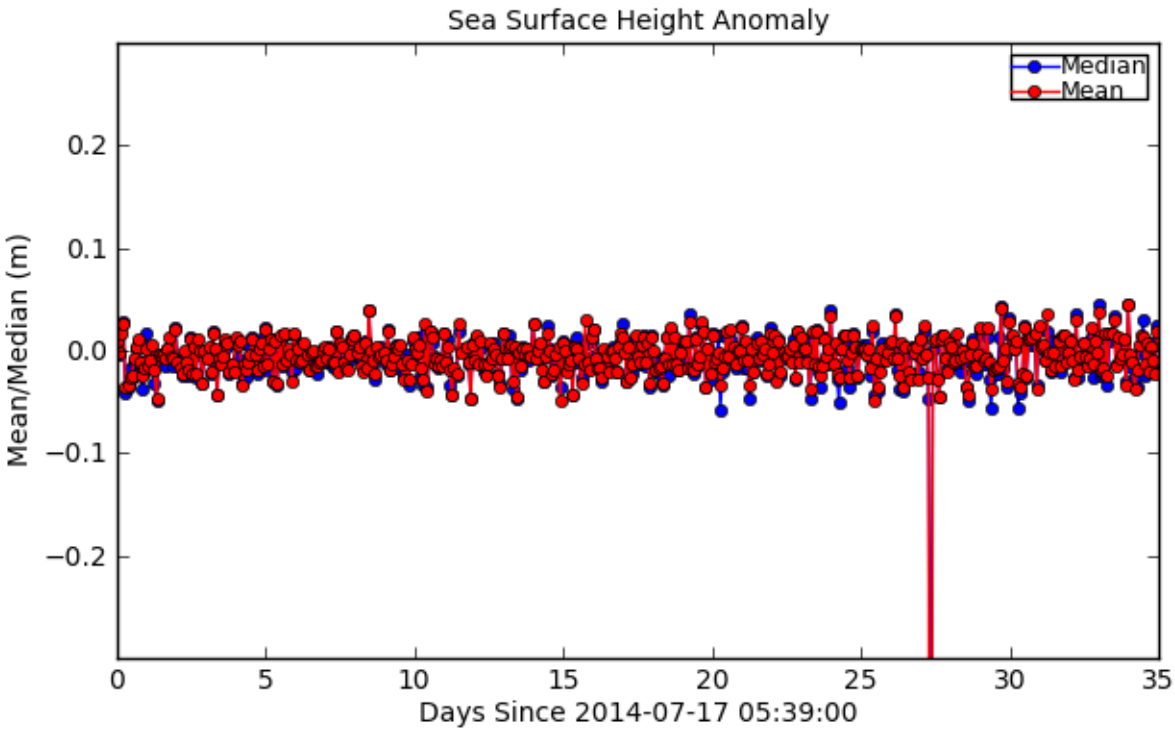

Figure 1: Mean/Median for Sea Surface Height Anomaly

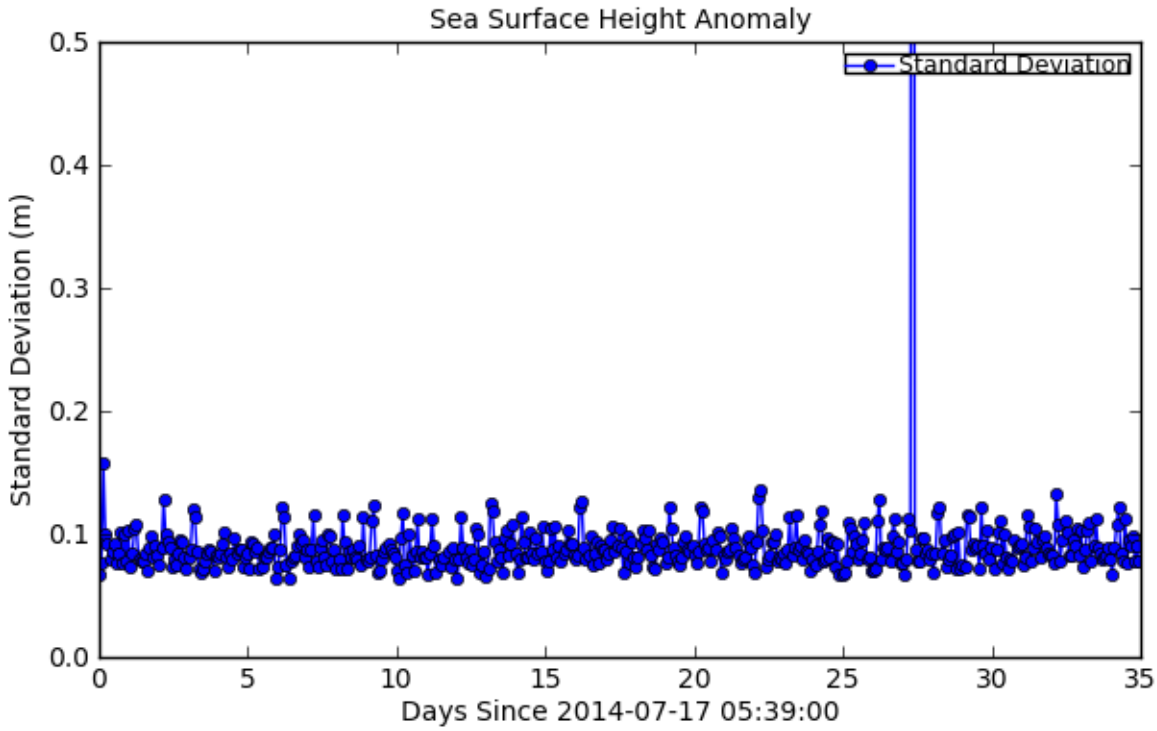

Figure 2: Standard Deviation for Sea Surface Height Anomaly

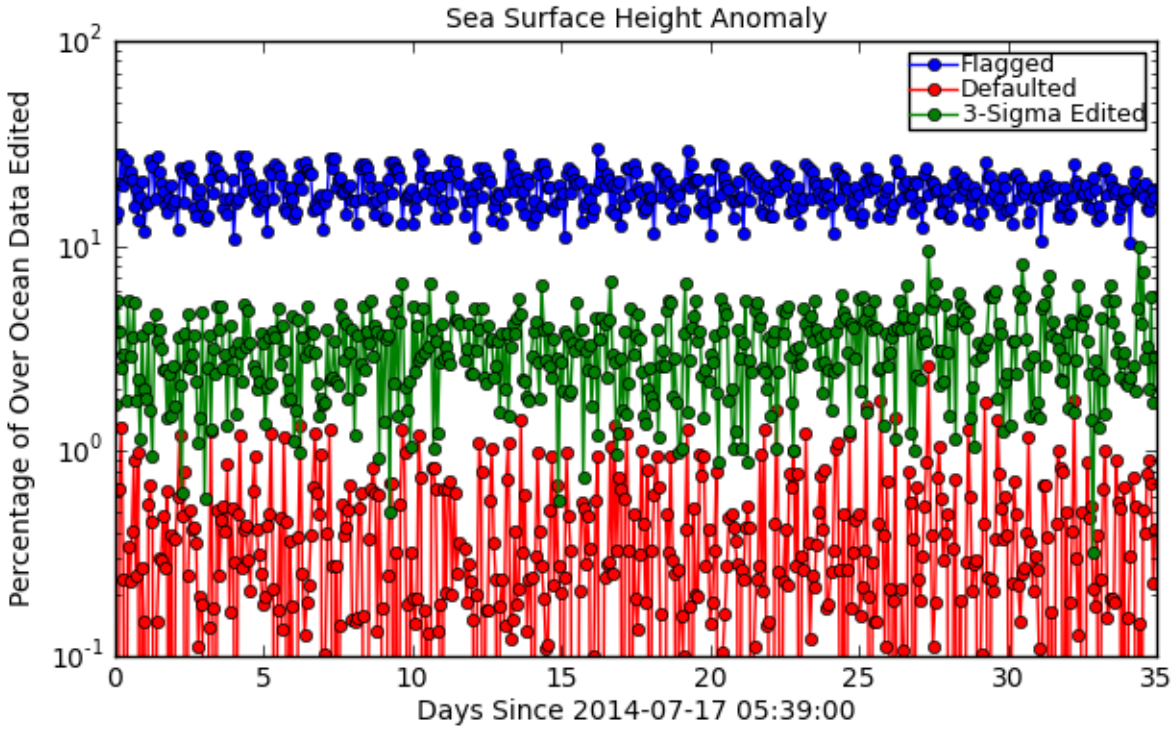

Figure 3: Flagged/Edited Data Points for Sea Surface Height Anomaly

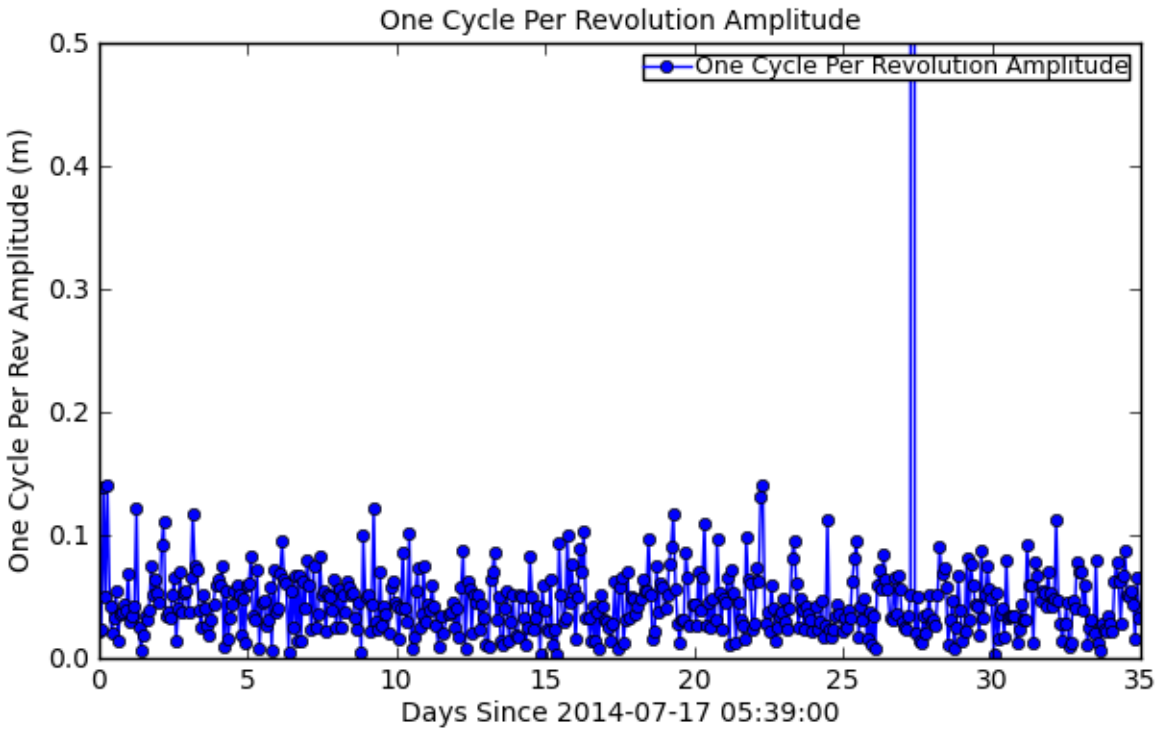

Figure 4: One Cycle Per Revolution Amplitude for Sea Surface Height Anomaly

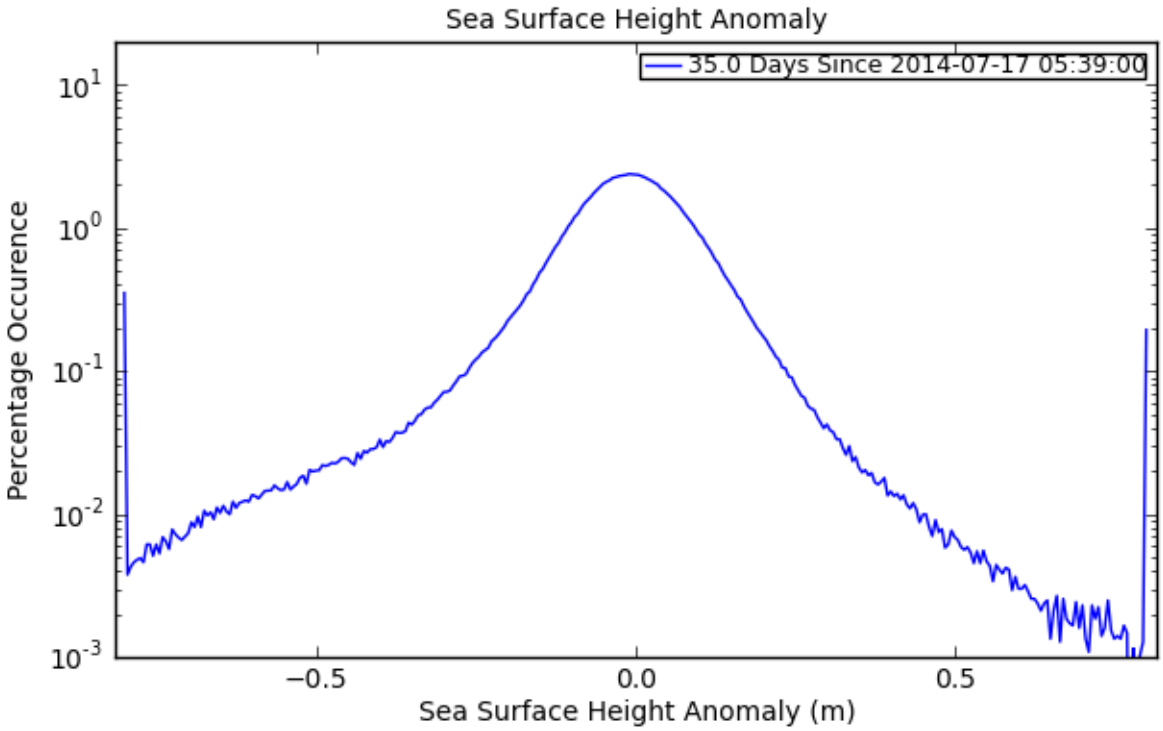

Figure 5: Histogram for Sea Surface Height Anomaly

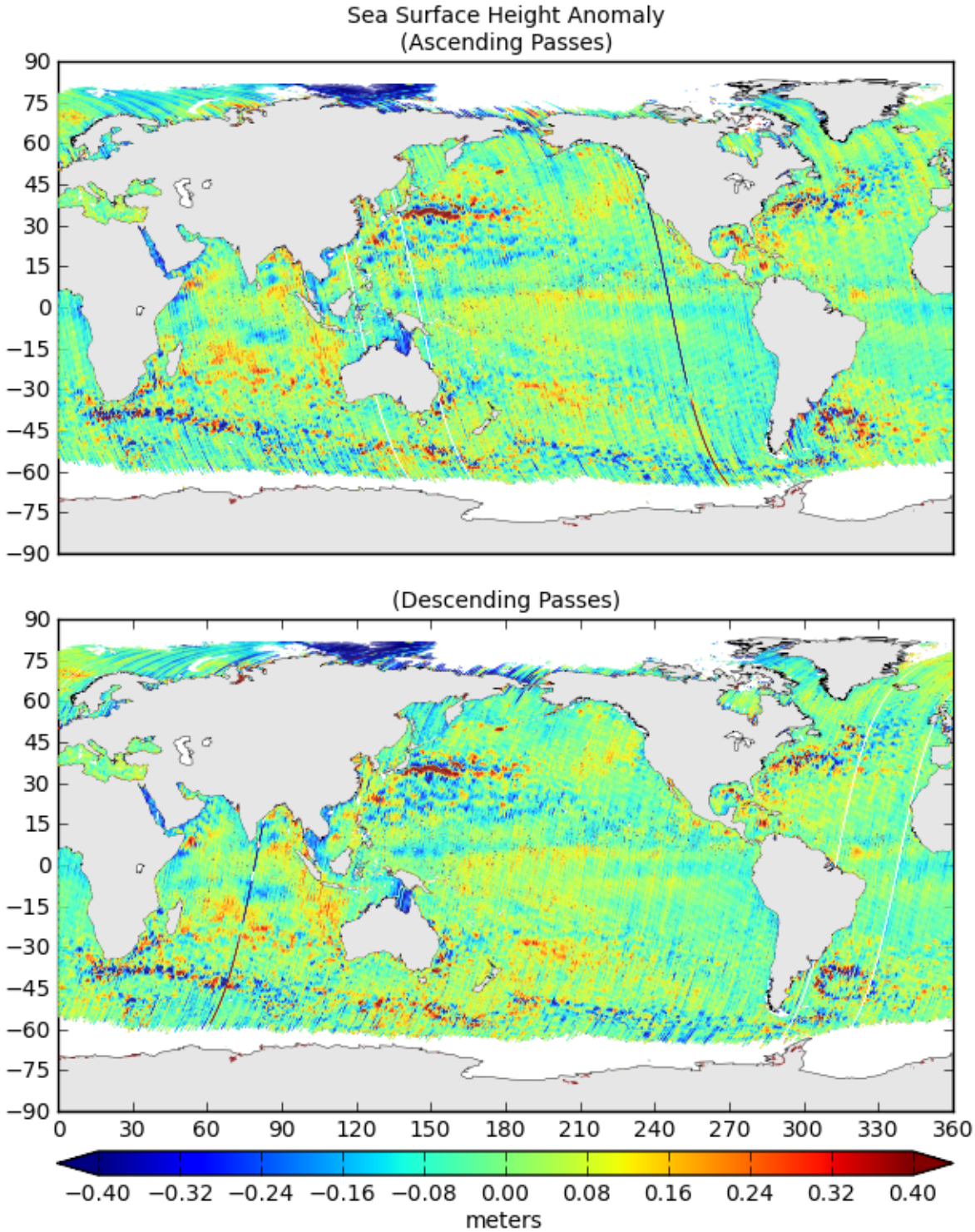

Figure 6: Map of Values for Sea Surface Height Anomaly

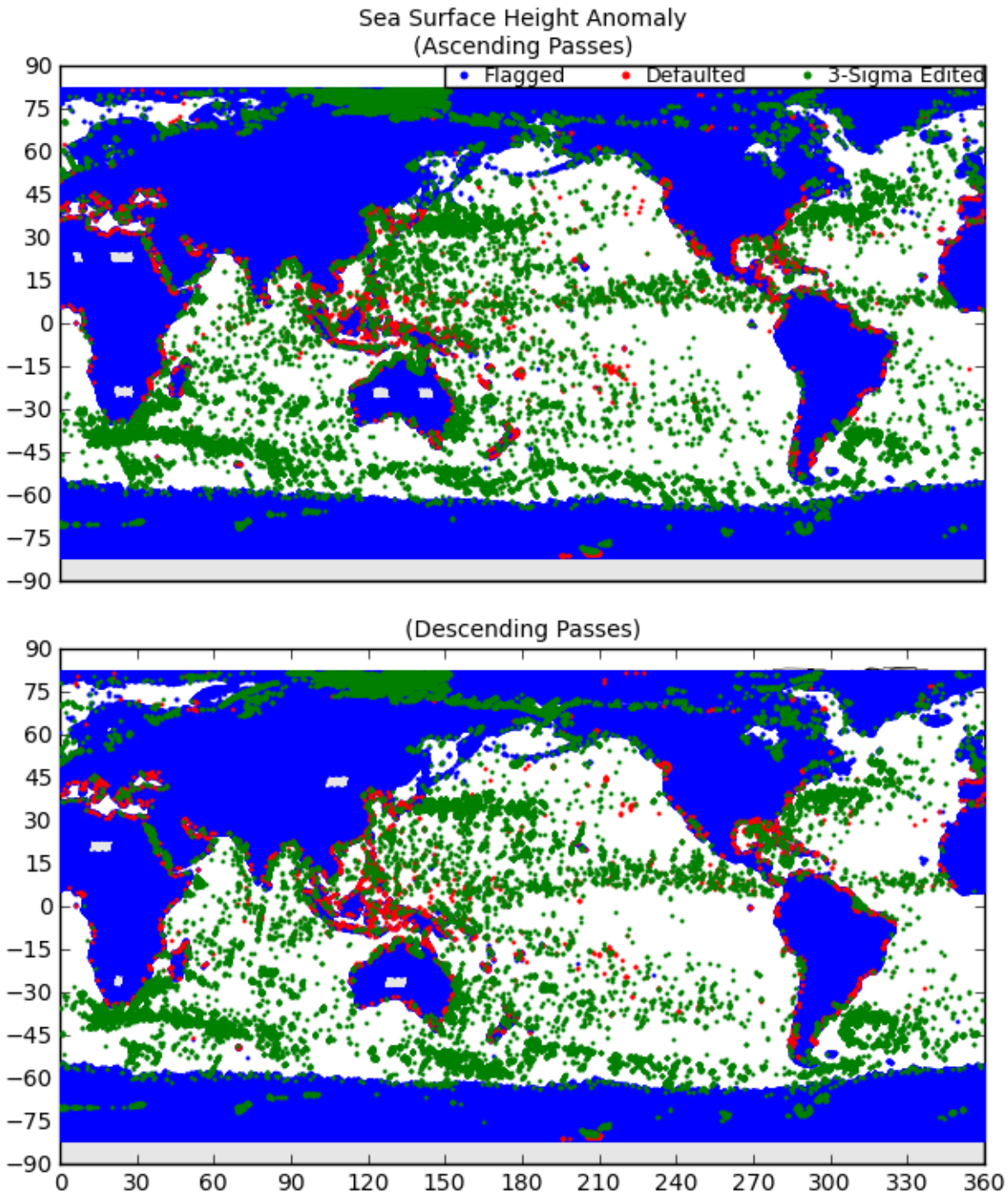

Figure 7: Map of Flagged/Edited Points for Sea Surface Height Anomaly

3 Sea Surface Height Anomaly (Model Wet) Plots

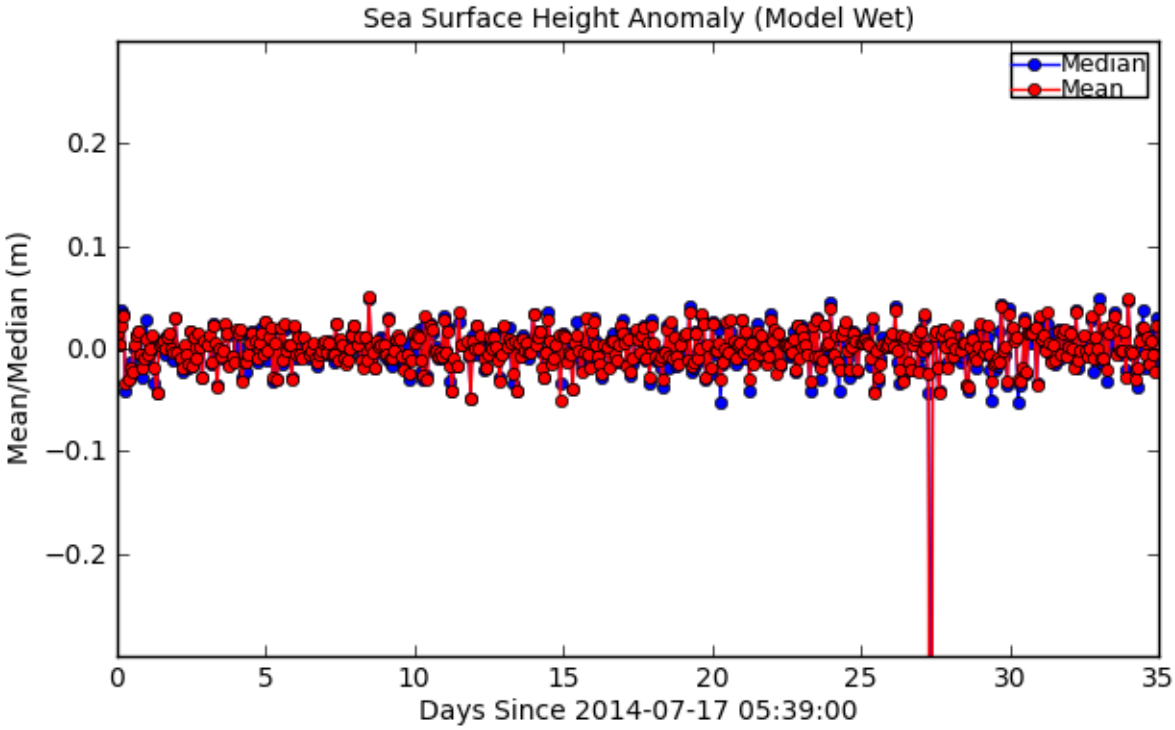

Figure 8: Mean/Median for Sea Surface Height Anomaly (Model Wet)

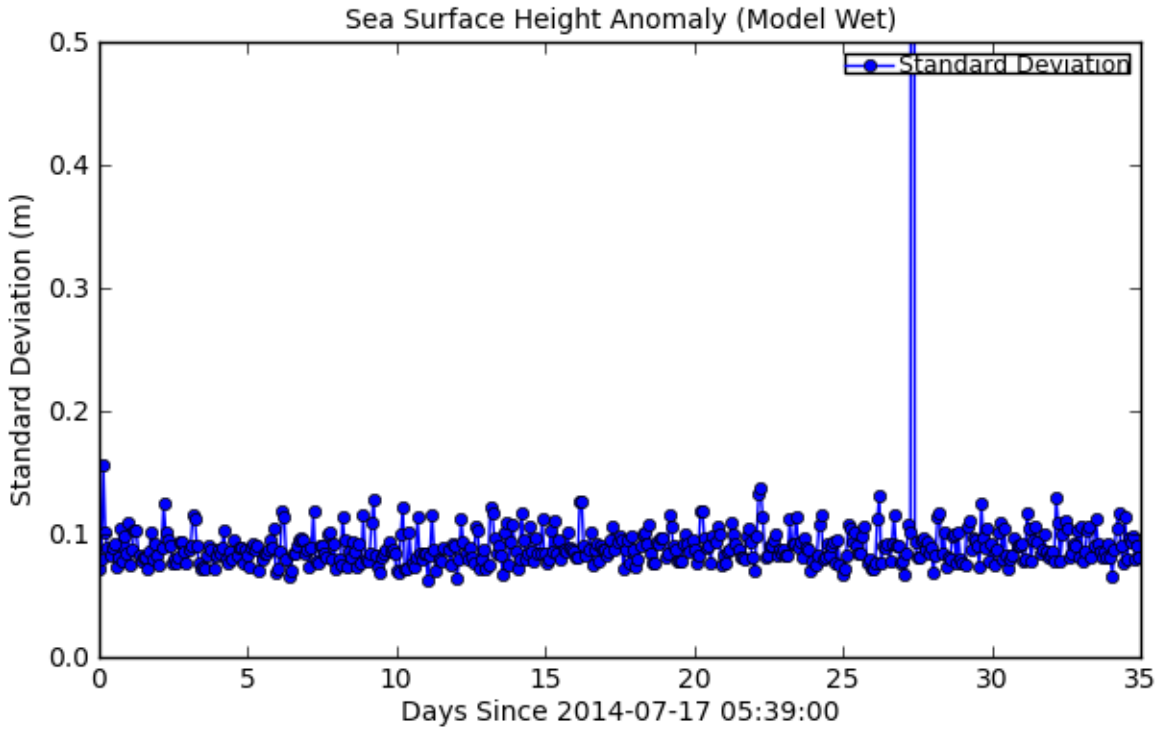

Figure 9: Standard Deviation for Sea Surface Height Anomaly (Model Wet)

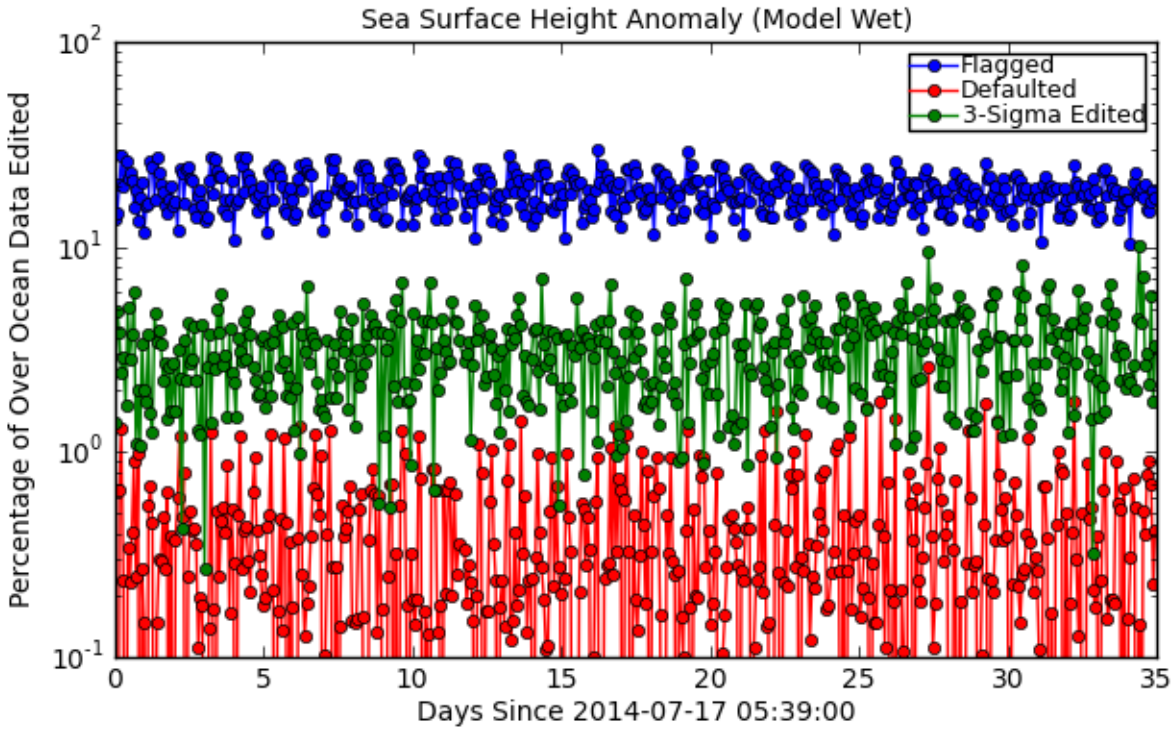

Figure 10: Flagged/Edited Data Points for Sea Surface Height Anomaly (Model Wet)

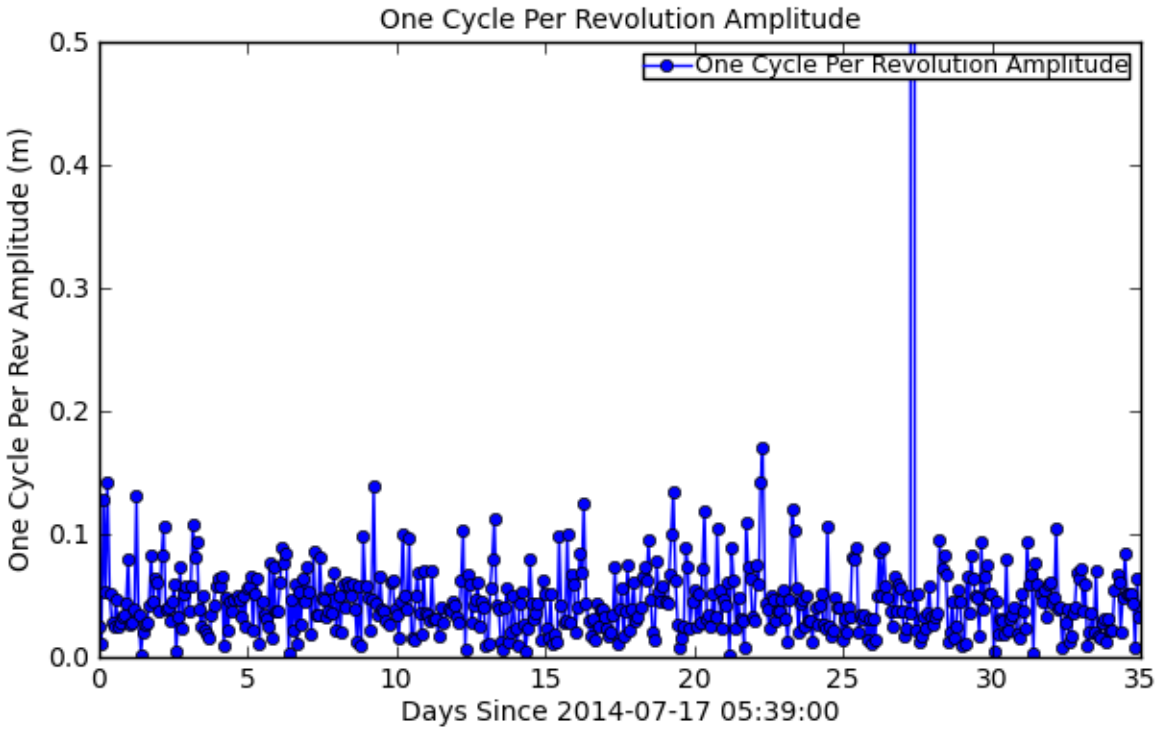

Figure 11: One Cycle Per Revolution Amplitude for Sea Surface Height Anomaly (Model Wet)

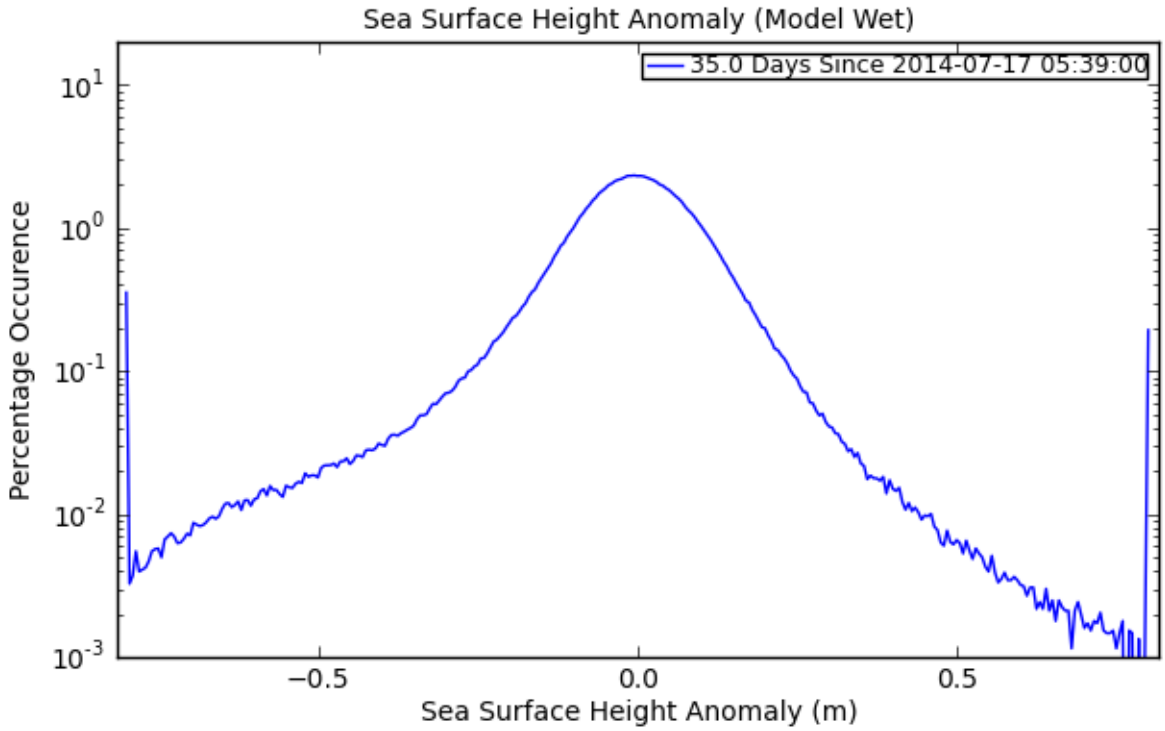

Figure 12: Histogram for Sea Surface Height Anomaly (Model Wet)

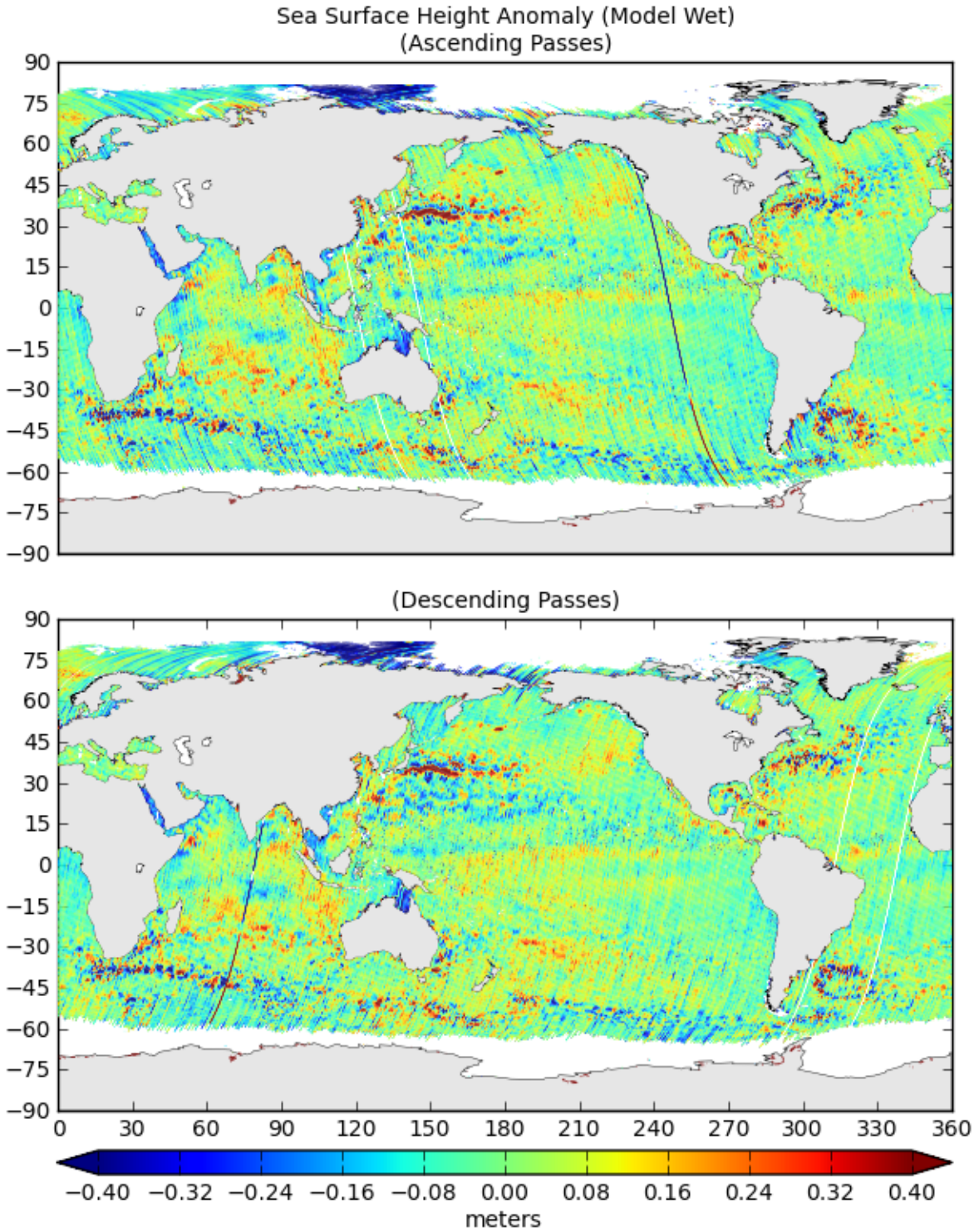

Figure 13: Map of Values for Sea Surface Height Anomaly (Model Wet)

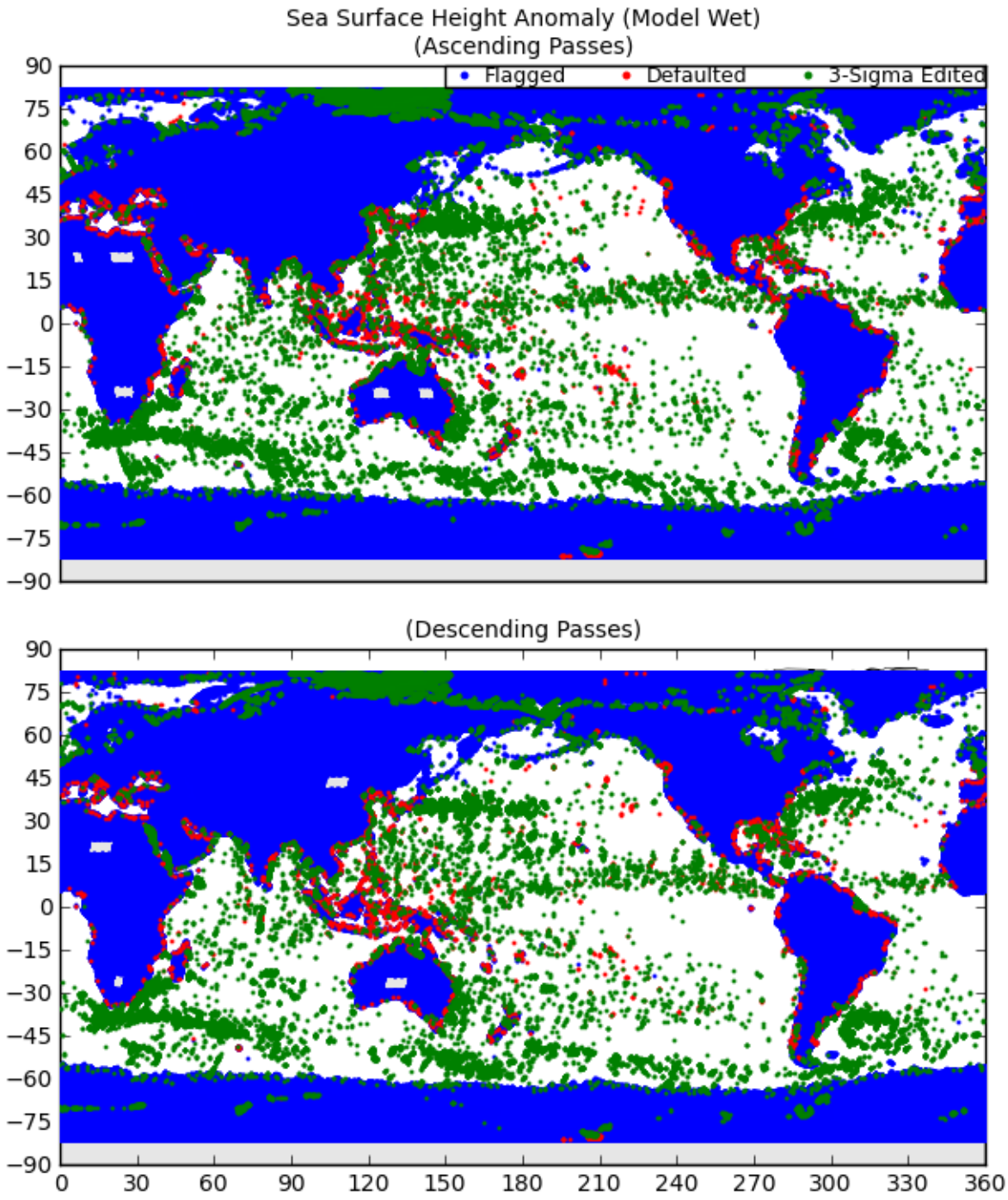

Figure 14: Map of Flagged/Edited Points for Sea Surface Height Anomaly (Model Wet)

4 Ka-Band Significant Wave Height Plots

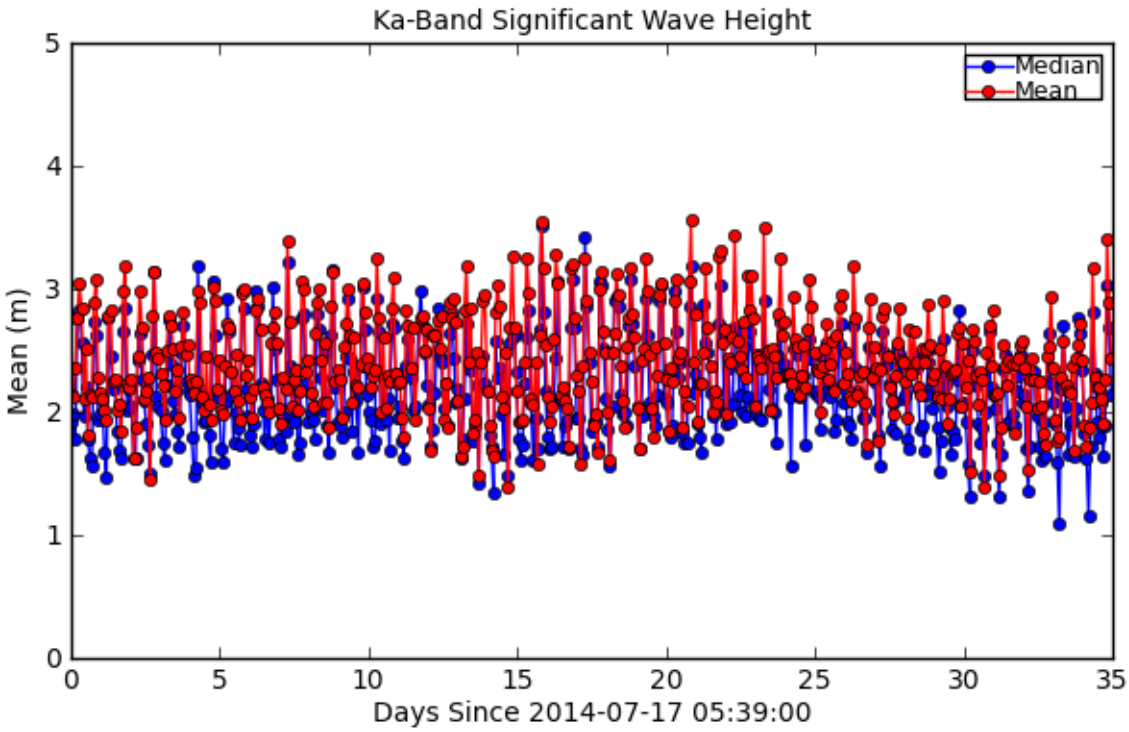

Figure 15: Mean/Median for Ka-Band Significant Wave Height

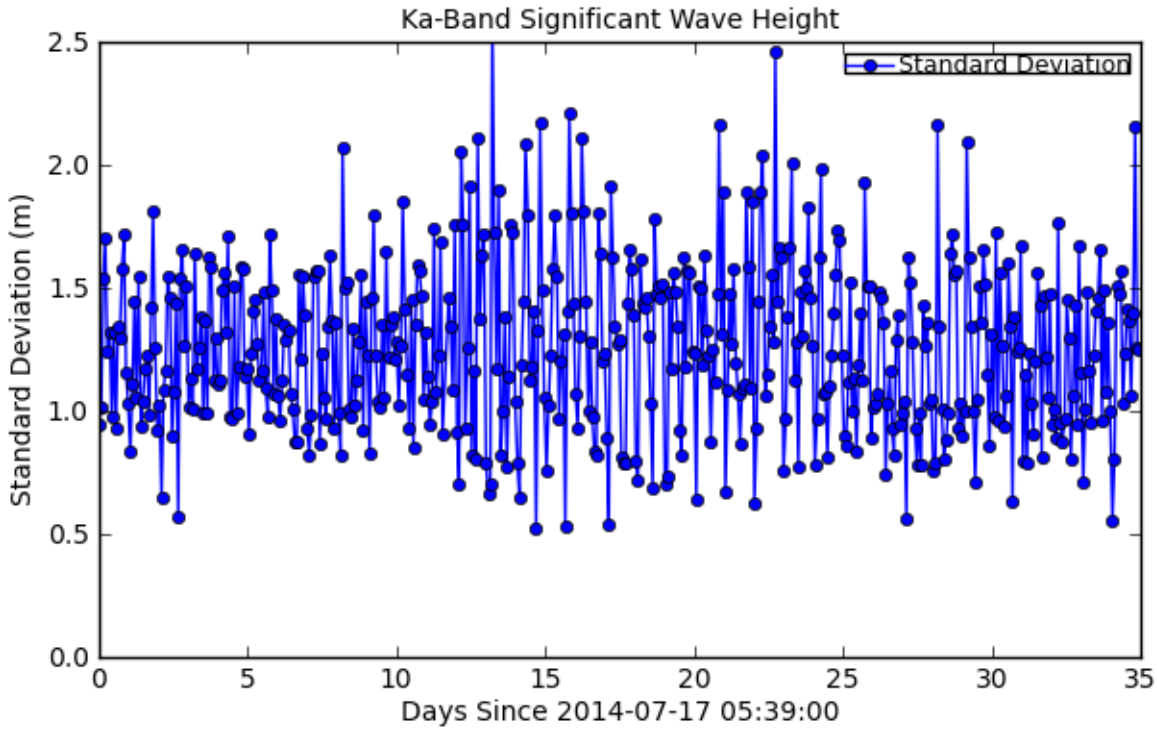

Figure 16: Standard Deviation for Ka-Band Significant Wave Height

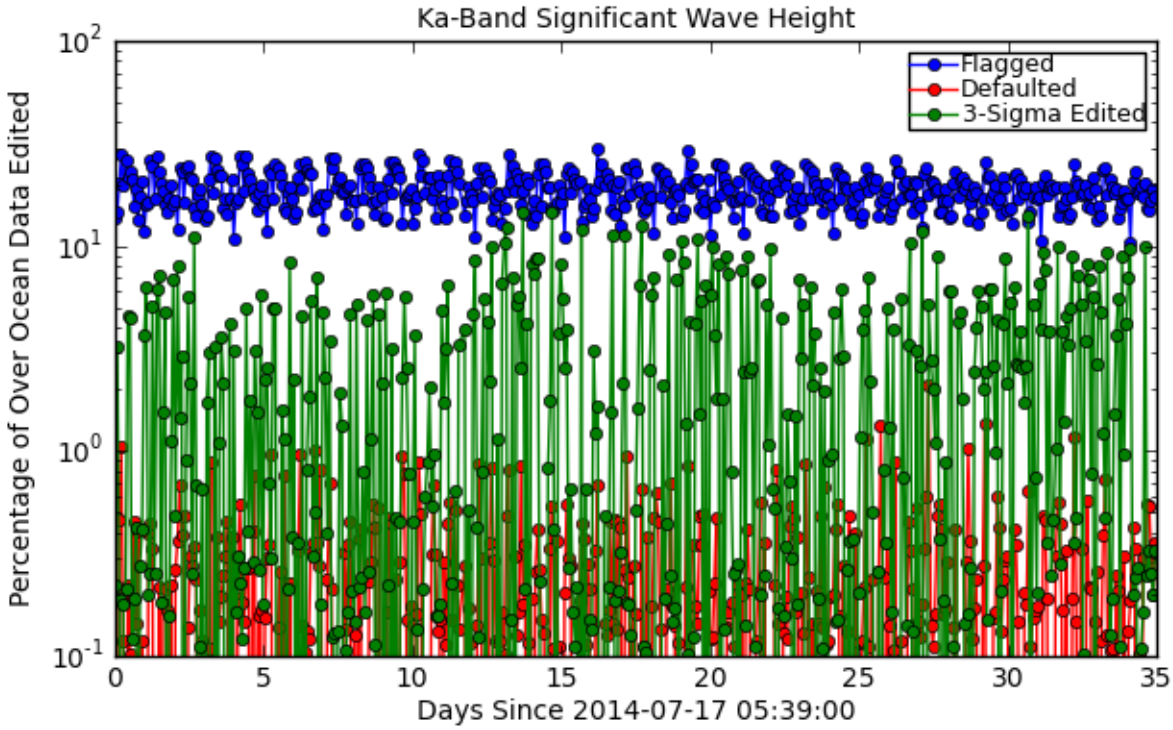

Figure 17: Flagged/Edited Data Points for Ka-Band Significant Wave Height

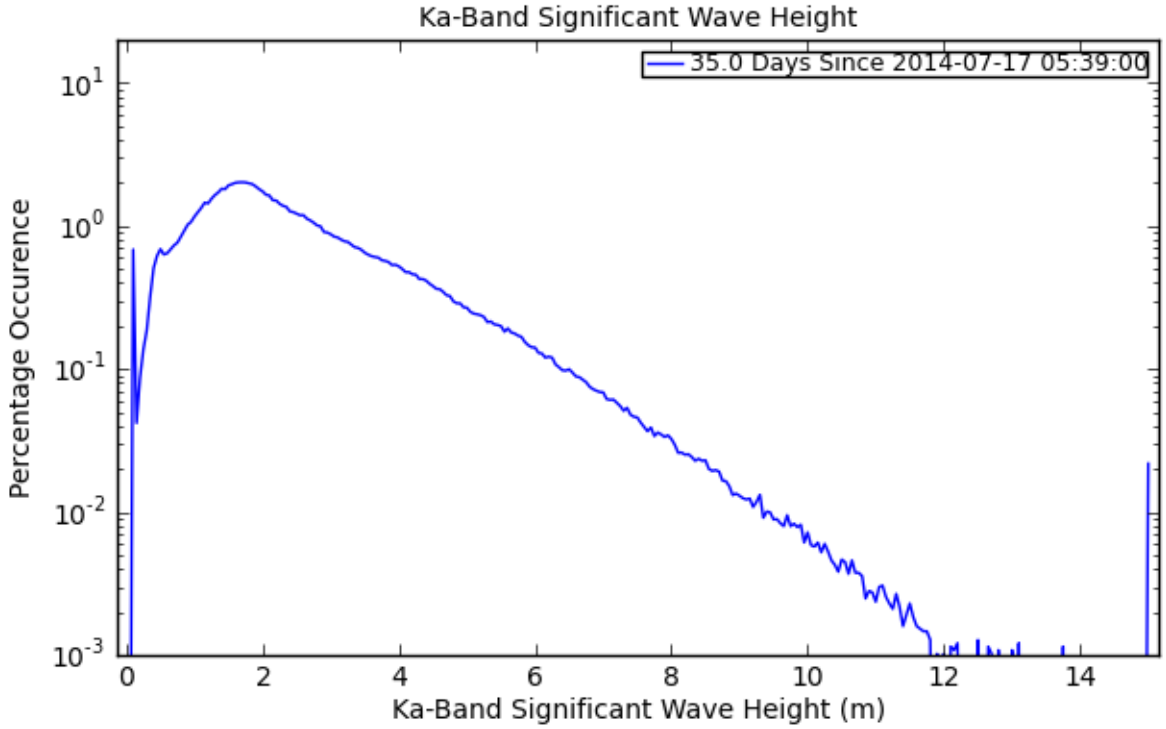

Figure 18: Histogram for Ka-Band Significant Wave Height

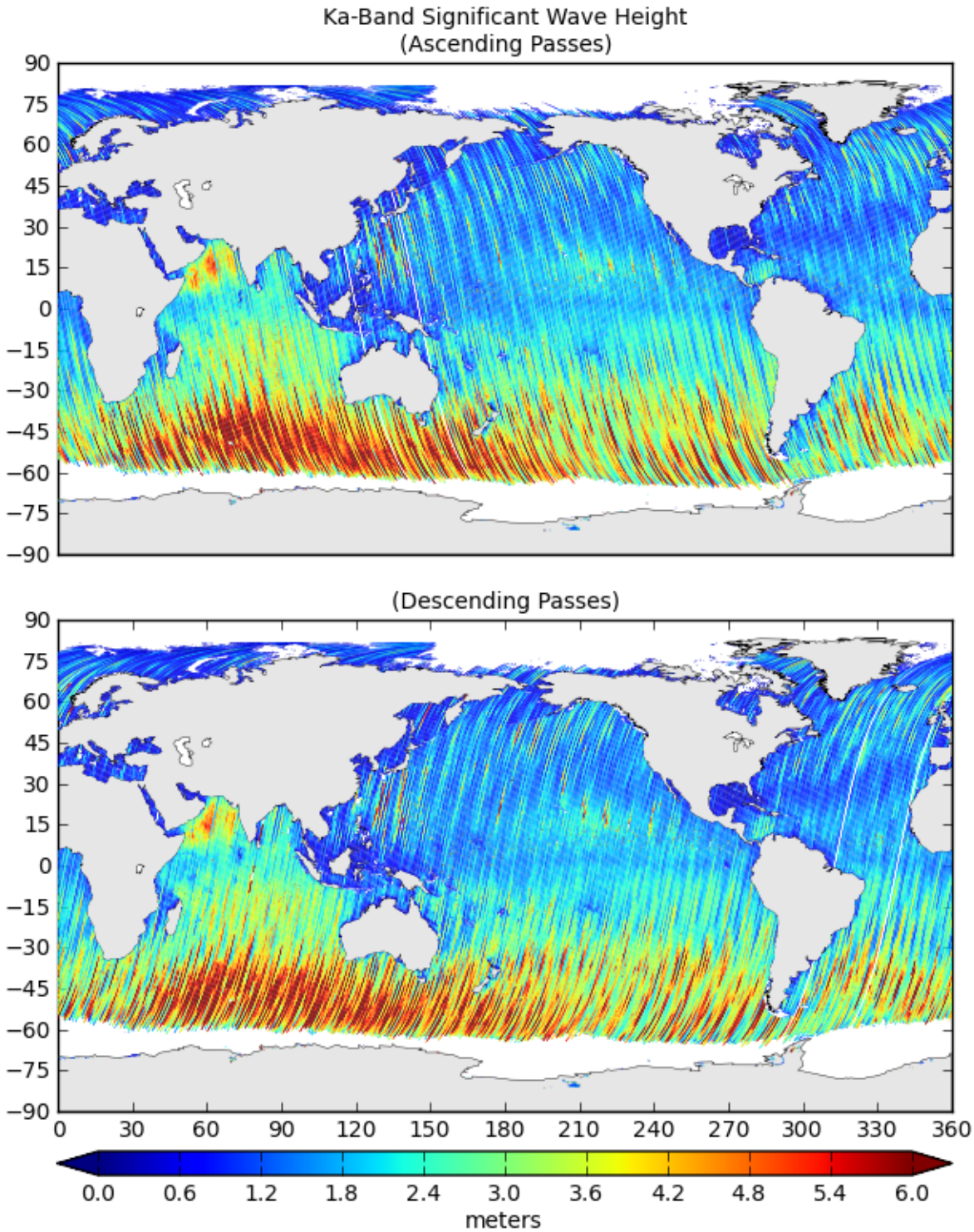

Figure 19: Map of Values for Ka-Band Significant Wave Height

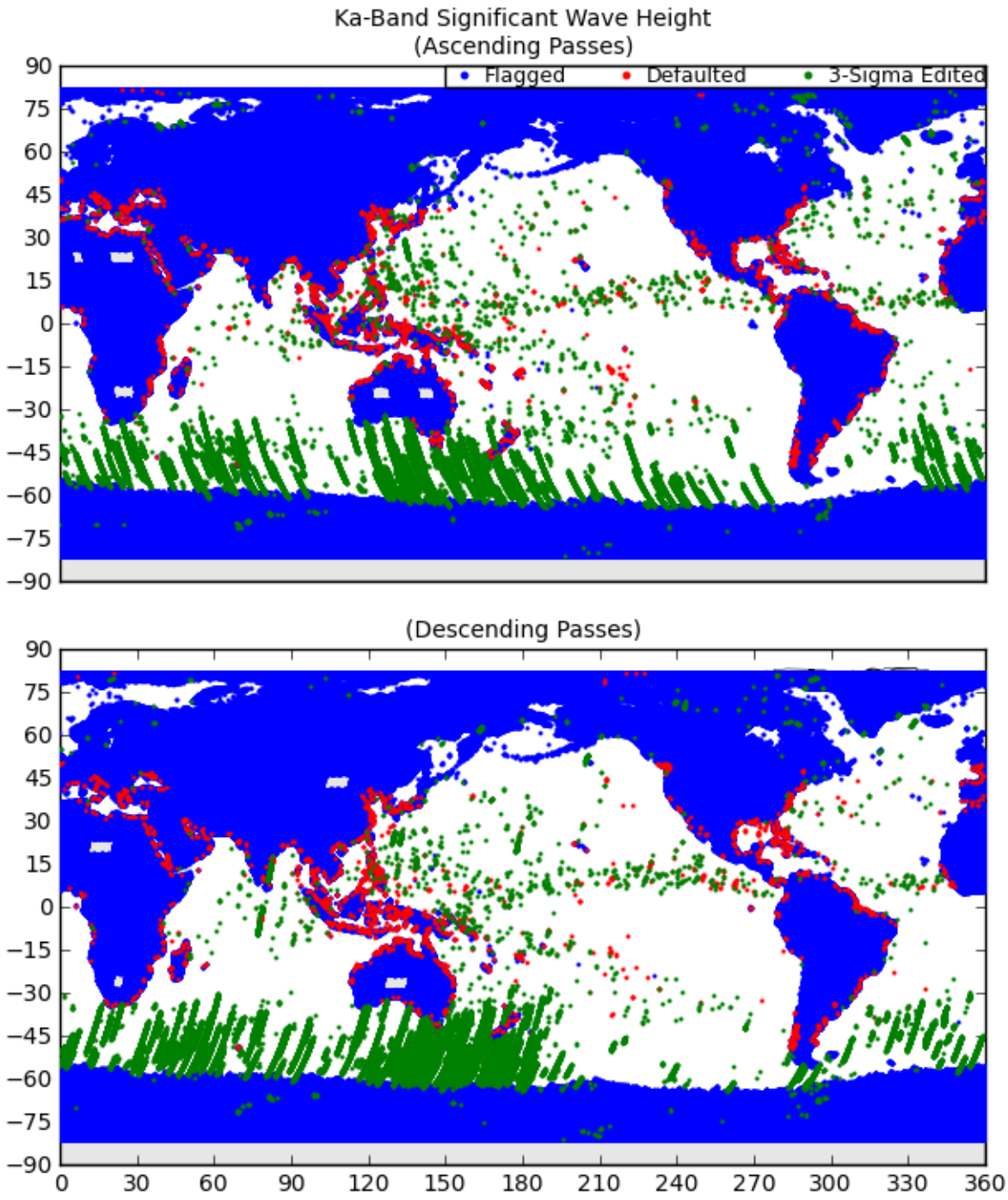

Figure 20: Map of Flagged/Edited Points for Ka-Band Significant Wave Height

5 Altimeter Wind Speed Plots

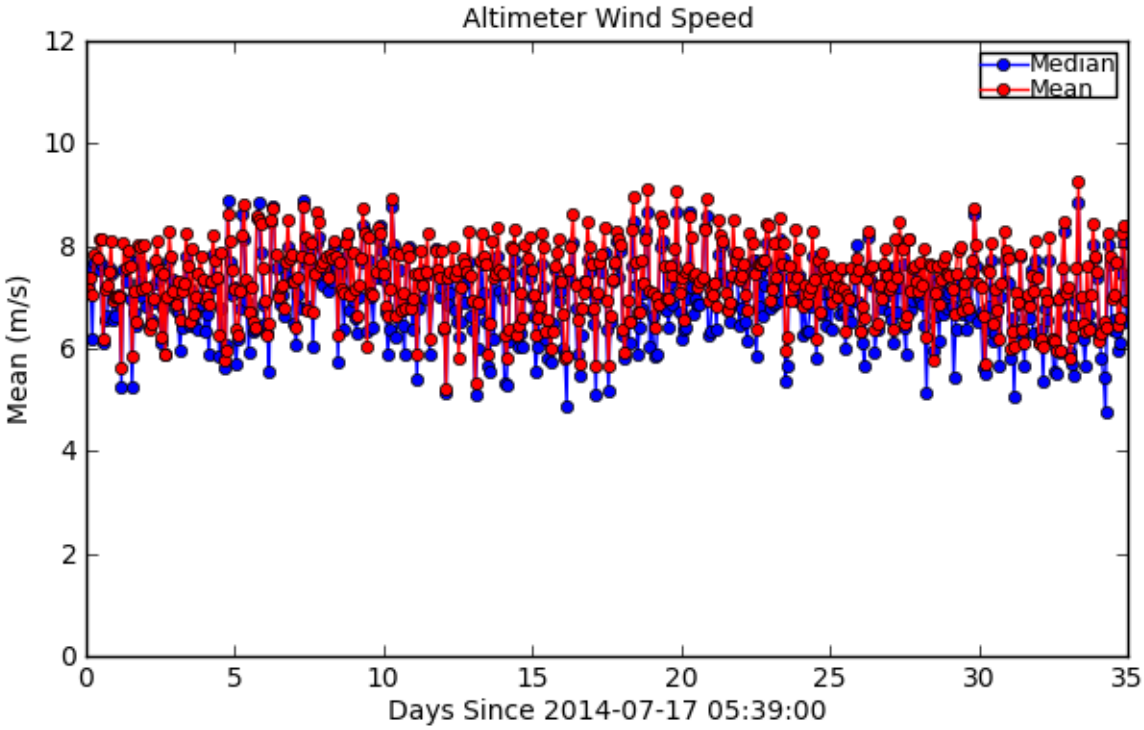

Figure 21: Mean/Median for Altimeter Wind Speed

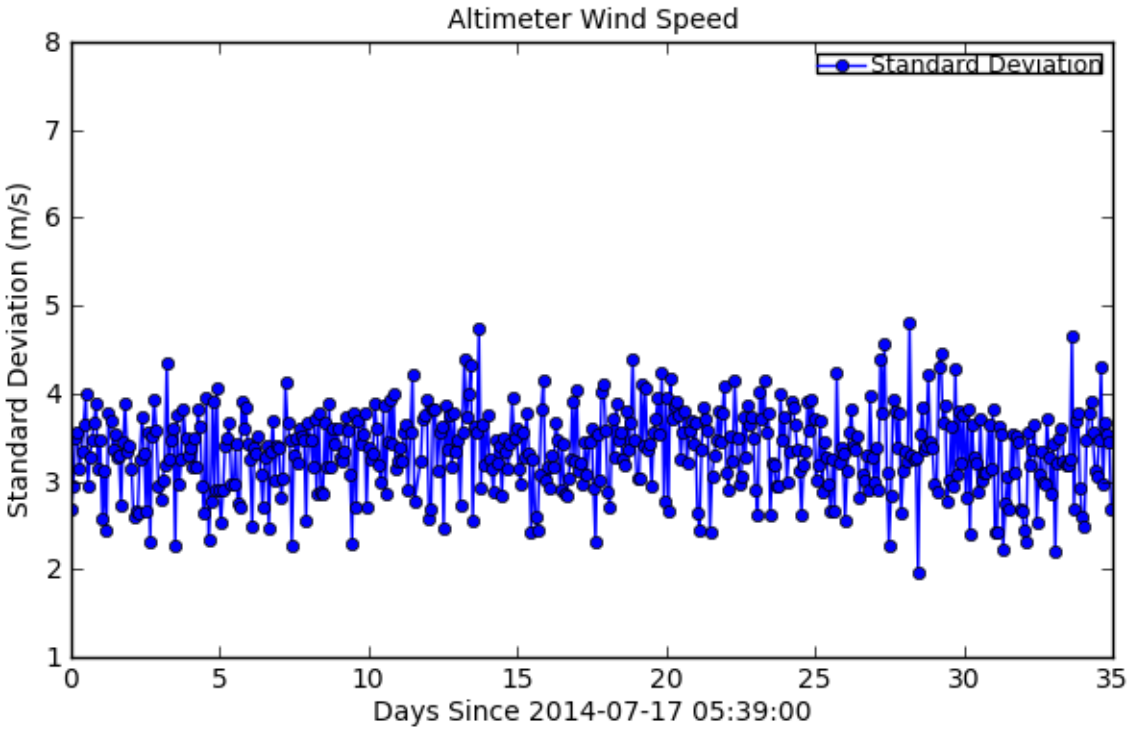

Figure 22: Standard Deviation for Altimeter Wind Speed

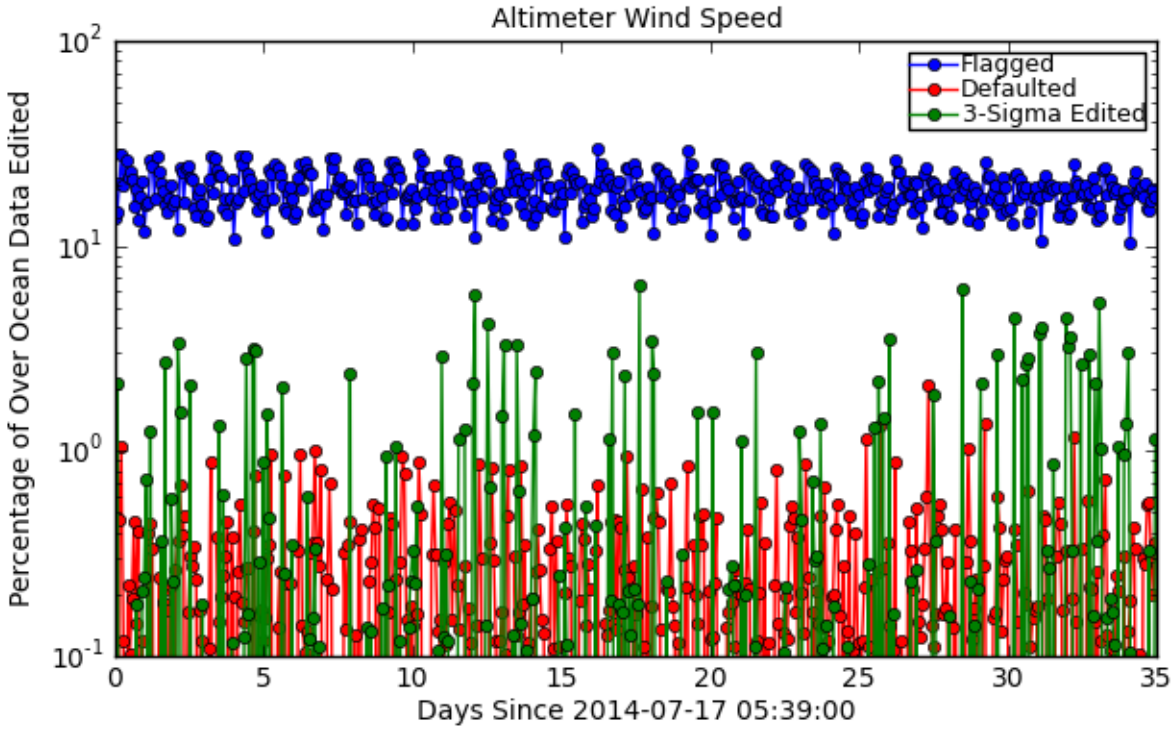

Figure 23: Flagged/Edited Data Points for Altimeter Wind Speed

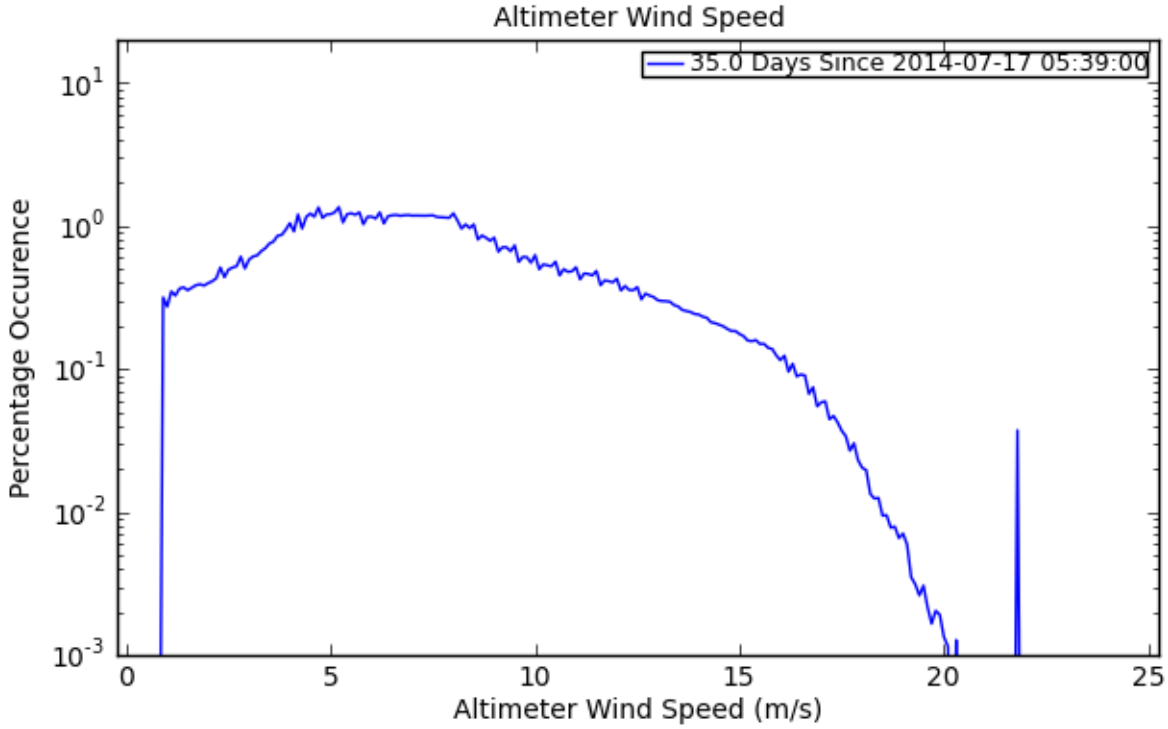

Figure 24: Histogram for Altimeter Wind Speed

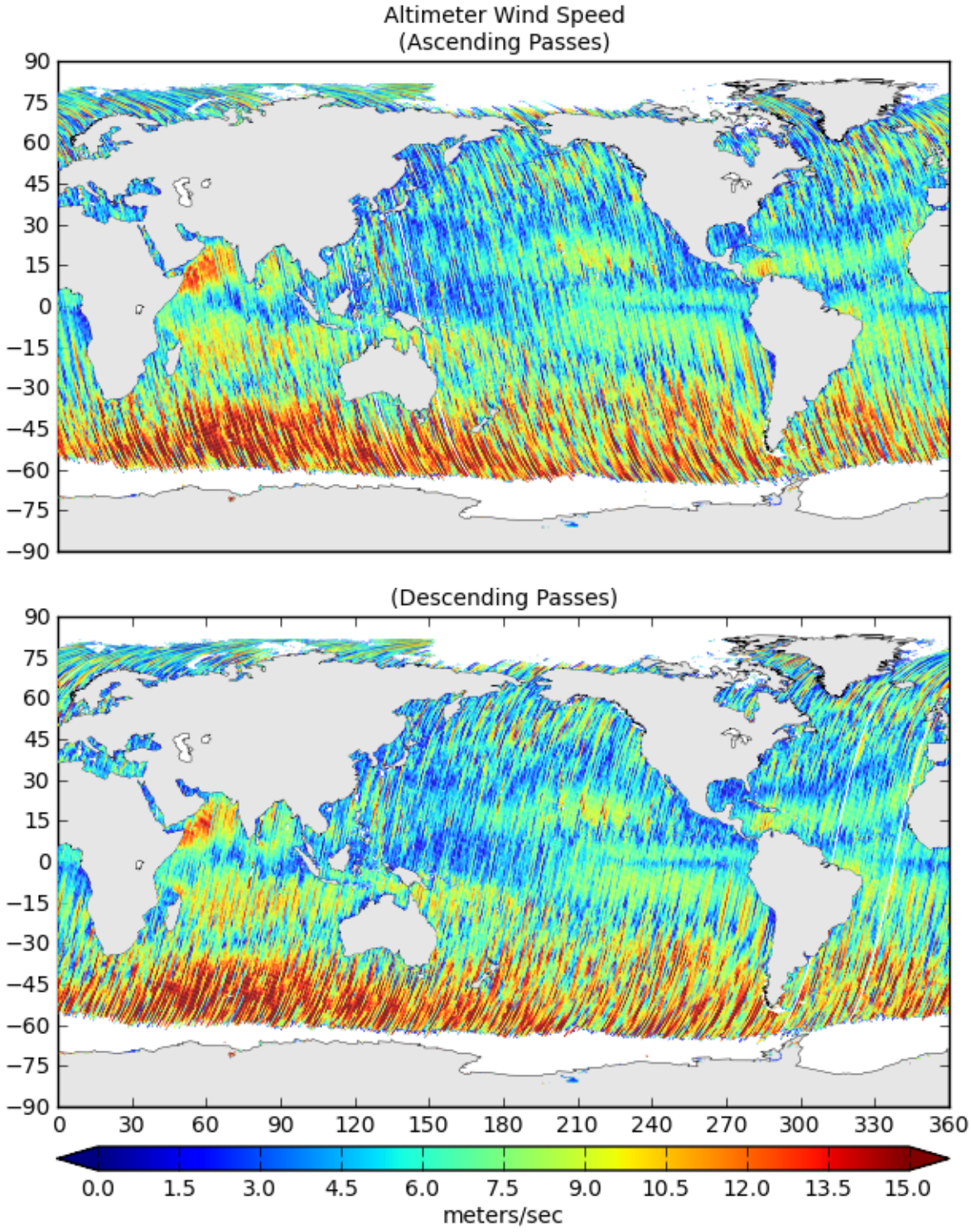

Figure 25: Map of Values for Altimeter Wind Speed

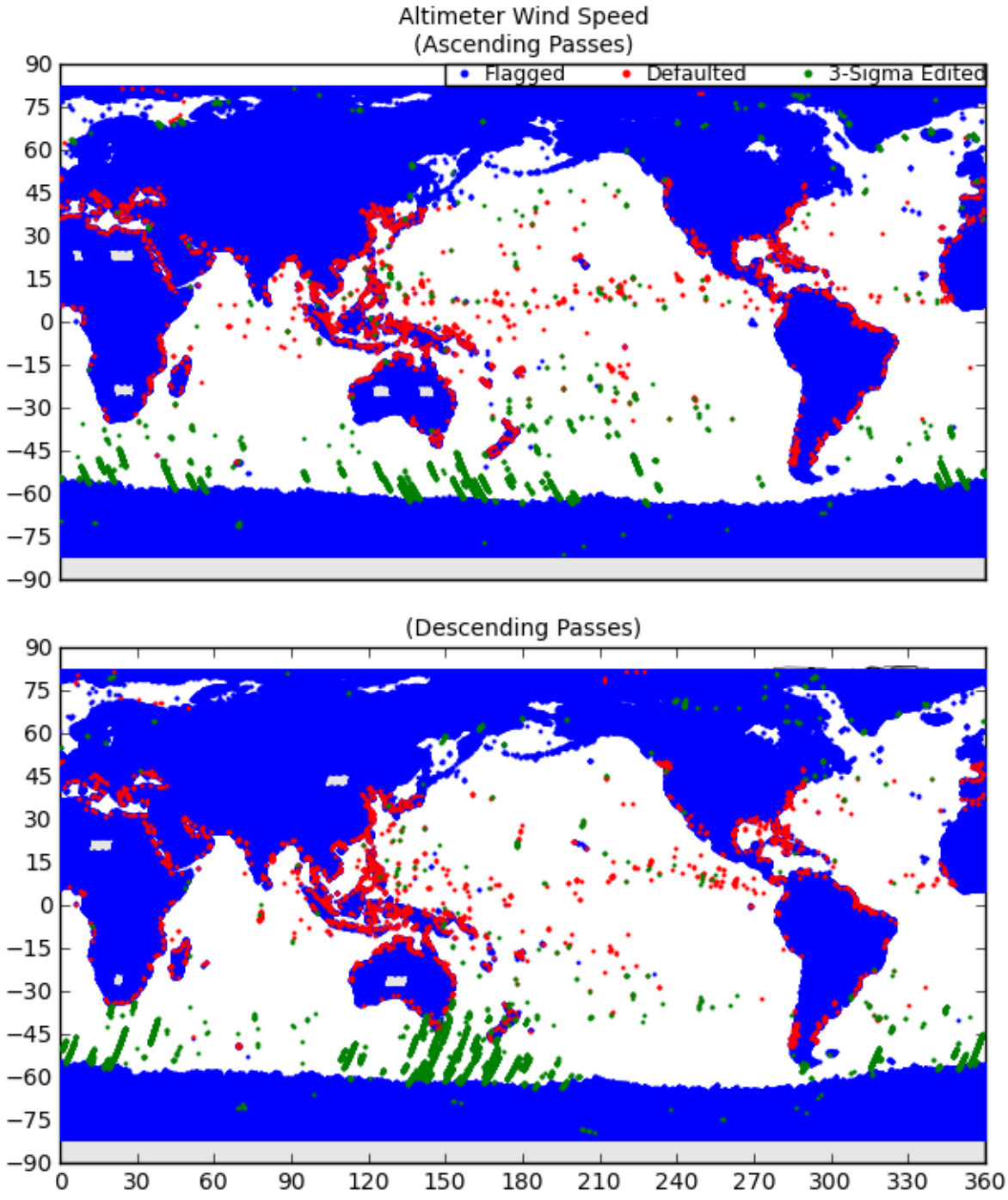

Figure 26: Map of Flagged/Edited Points for Altimeter Wind Speed

6 Ka-Band Backscatter Coefficient Plots

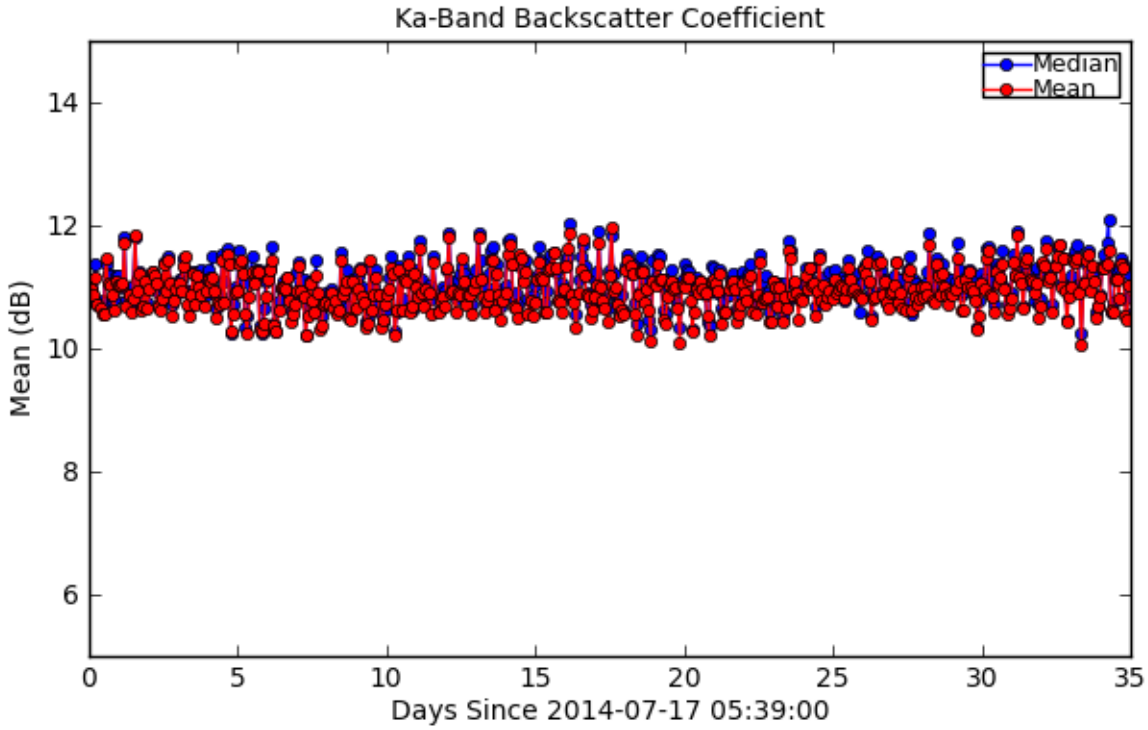

Figure 27: Mean/Median for Ka-Band Backscatter Coefficient

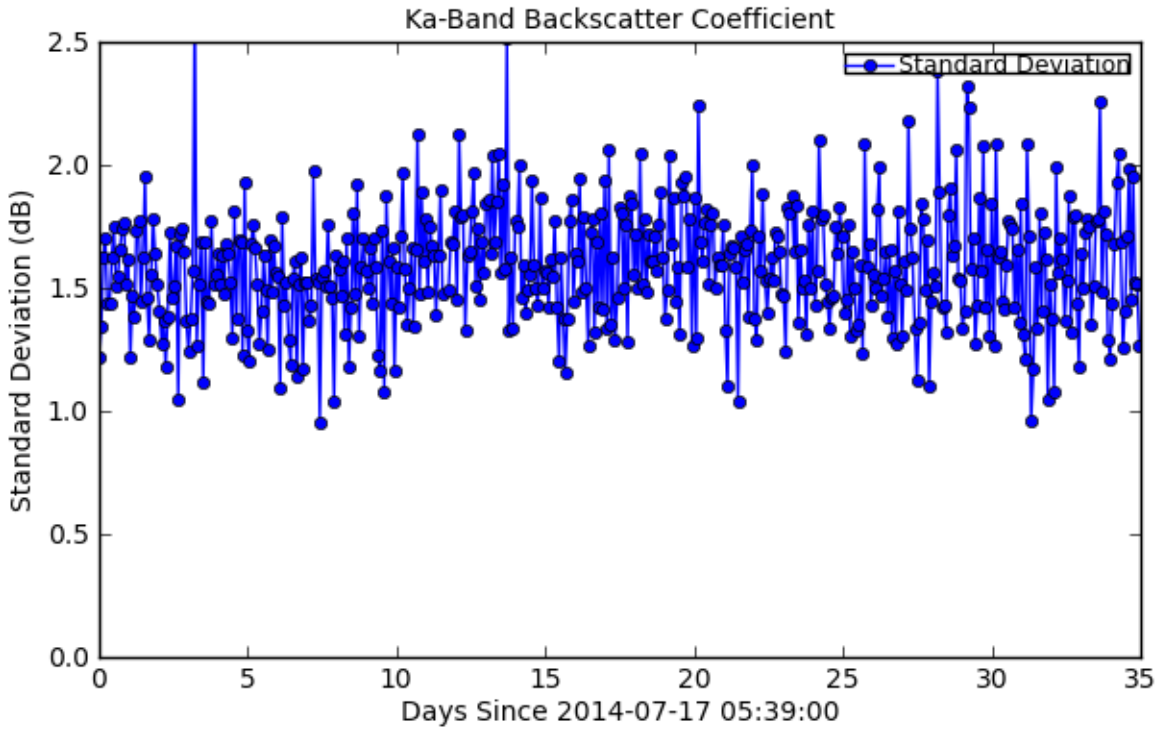

Figure 28: Standard Deviation for Ka-Band Backscatter Coefficient

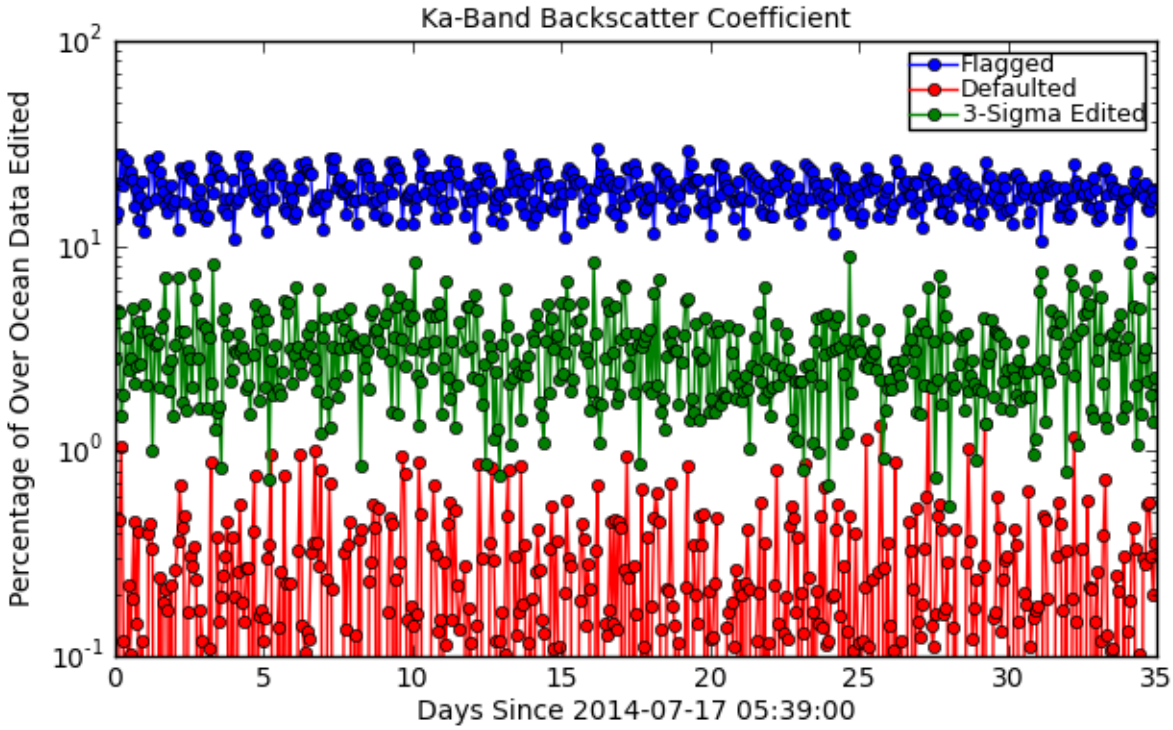

Figure 29: Flagged/Edited Data Points for Ka-Band Backscatter Coefficient

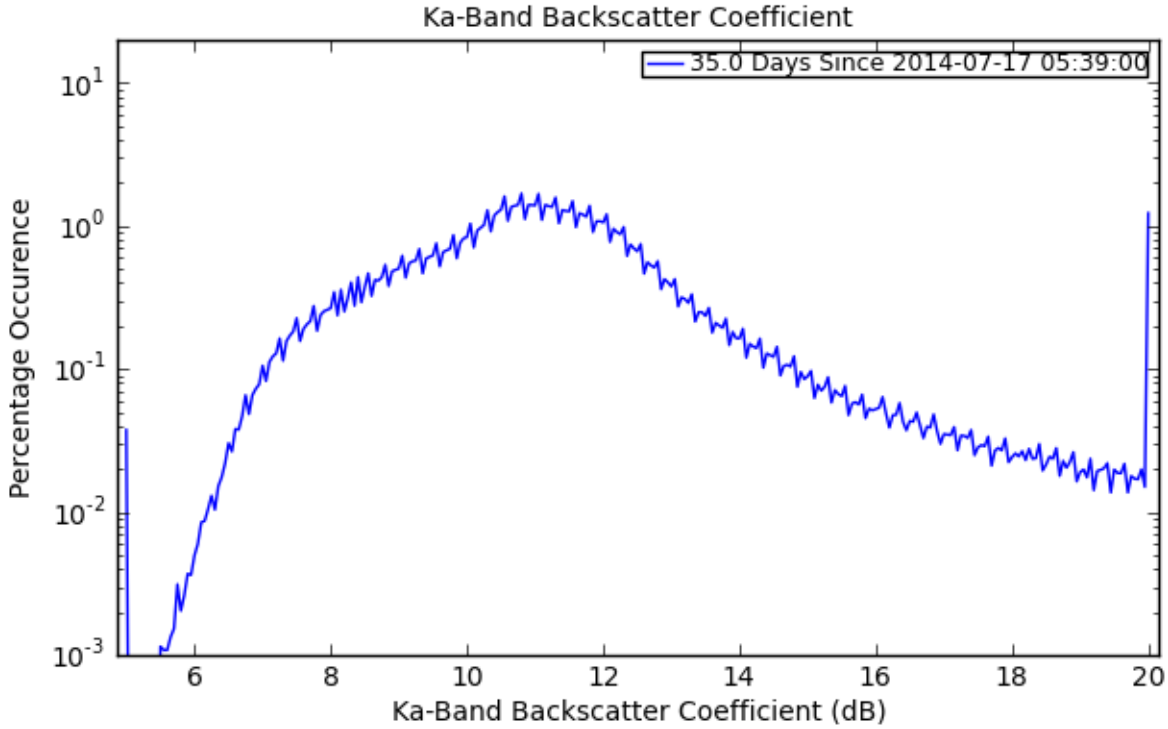

Figure 30: Histogram for Ka-Band Backscatter Coefficient

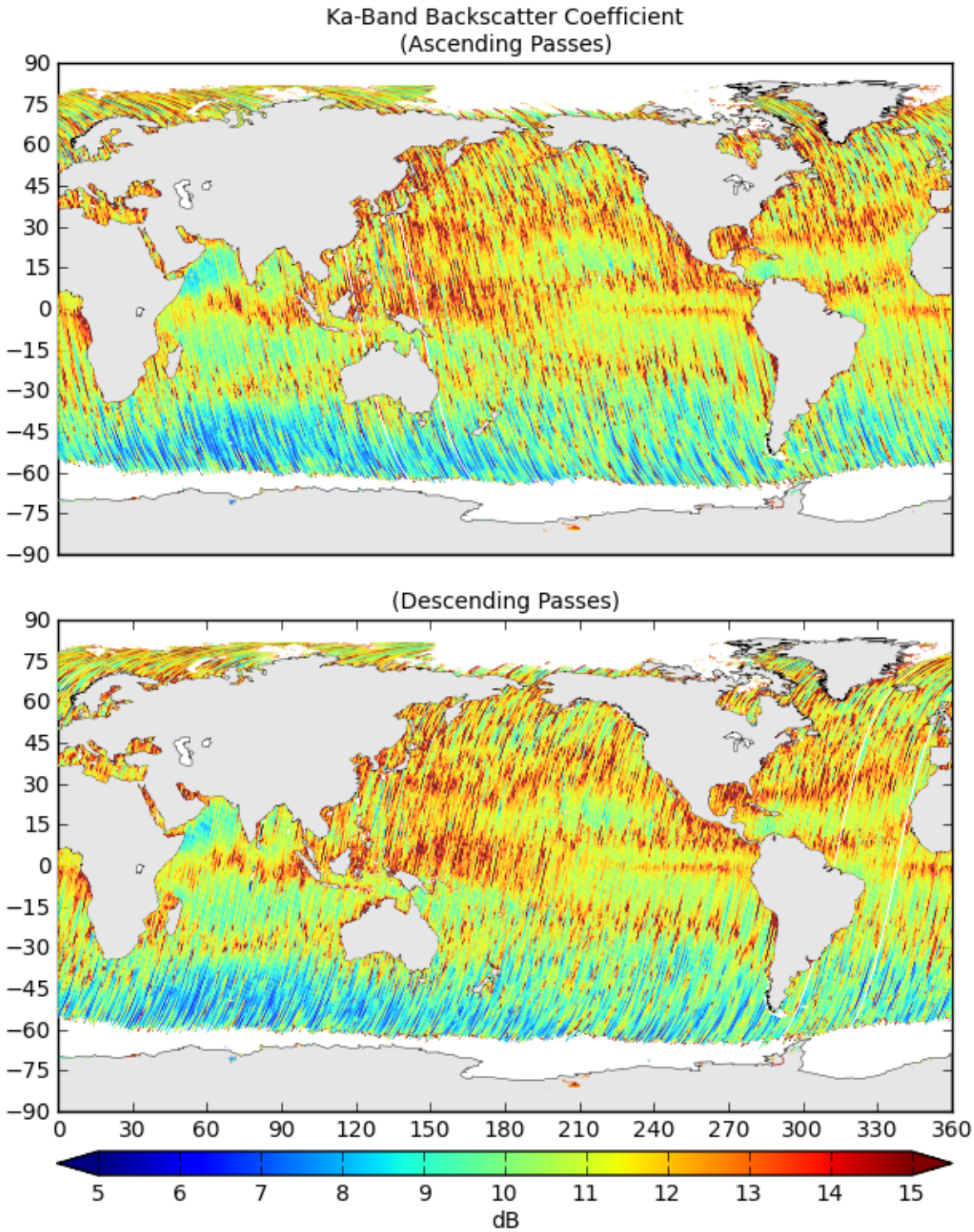

Figure 31: Map of Values for Ka-Band Backscatter Coefficient

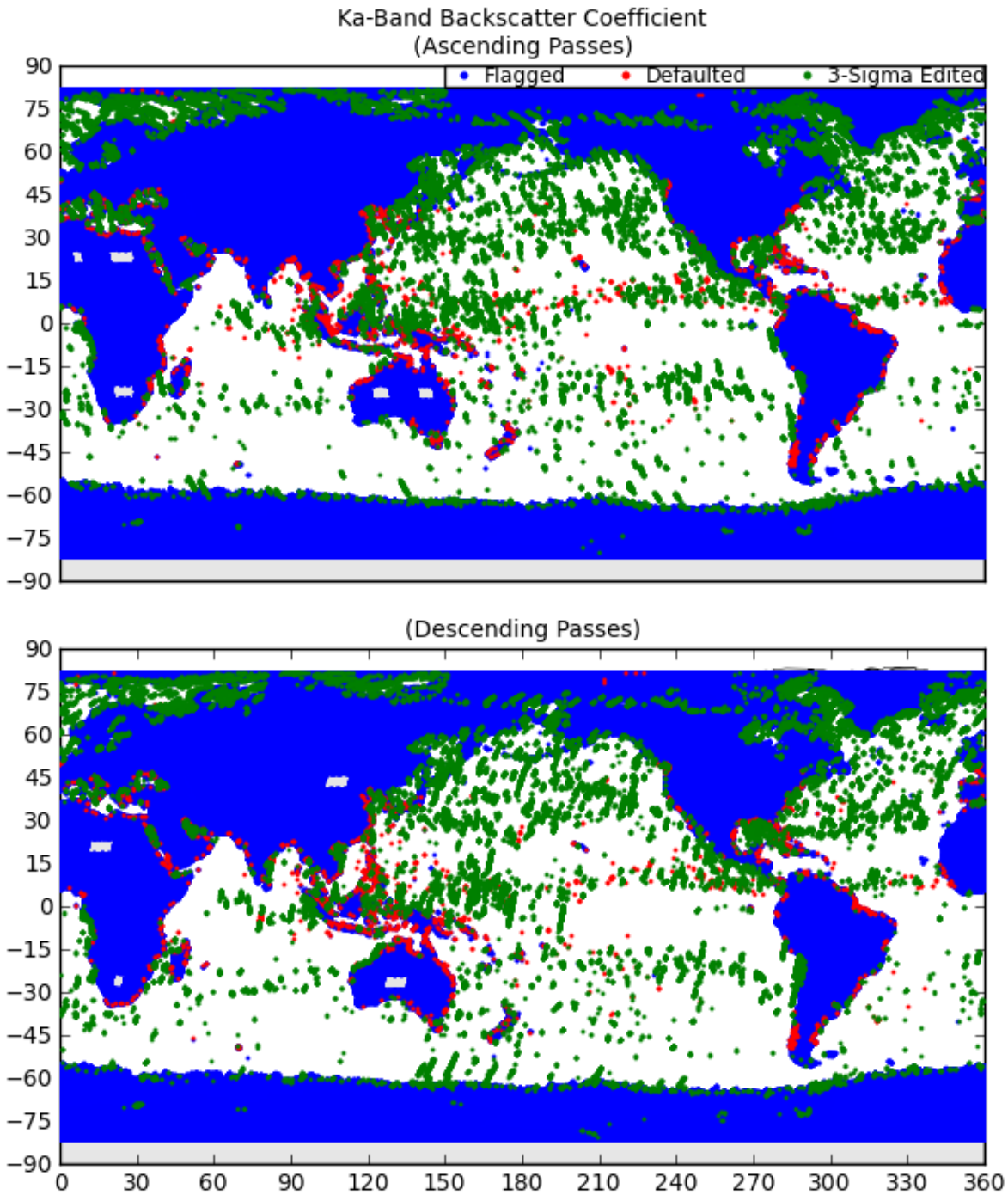

Figure 32: Map of Flagged/Edited Points for Ka-Band Backscatter Coefficient

7 Dry Troposphere Path Delay Plots

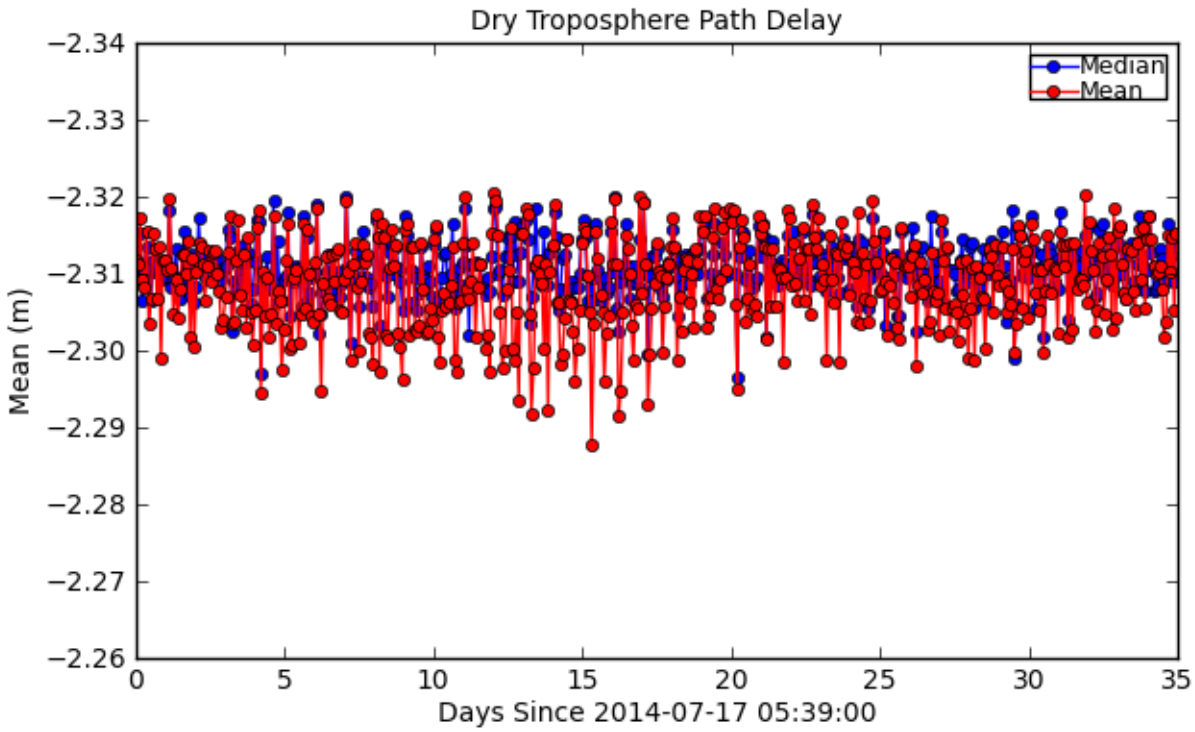

Figure 33: Mean/Median for Dry Troposphere Path Delay

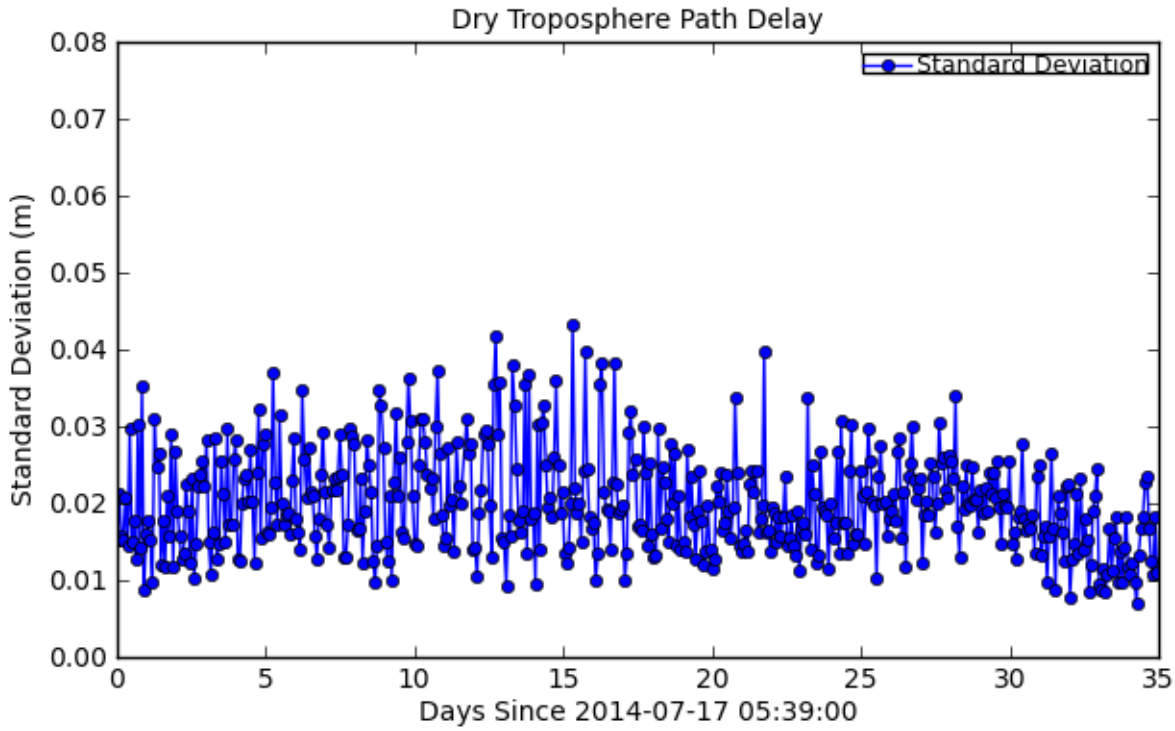

Figure 34: Standard Deviation for Dry Troposphere Path Delay

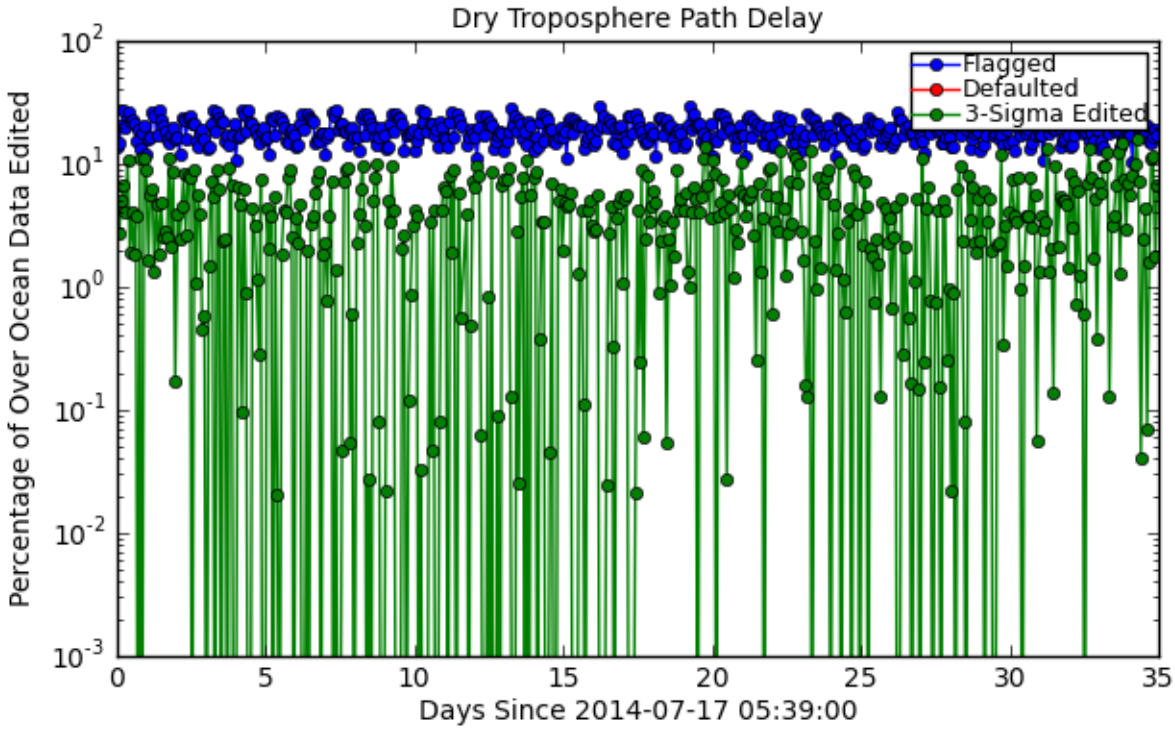

Figure 35: Flagged/Edited Data Points for Dry Troposphere Path Delay

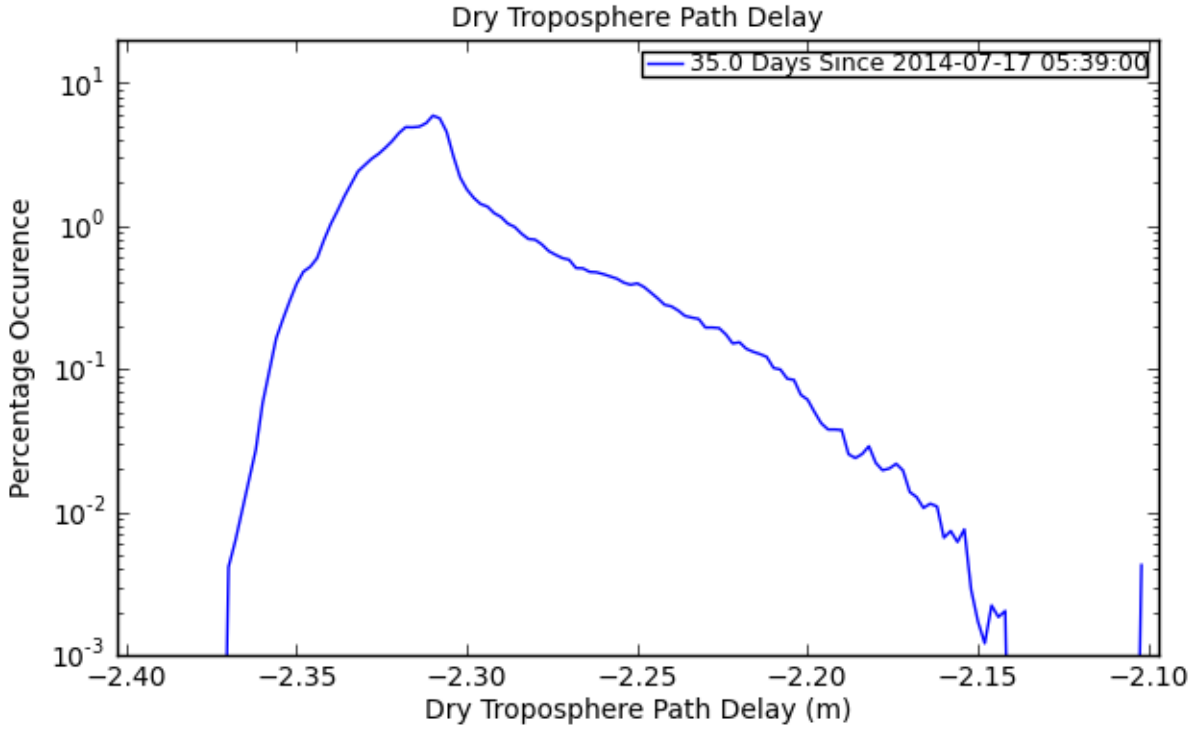

Figure 36: Histogram for Dry Troposphere Path Delay

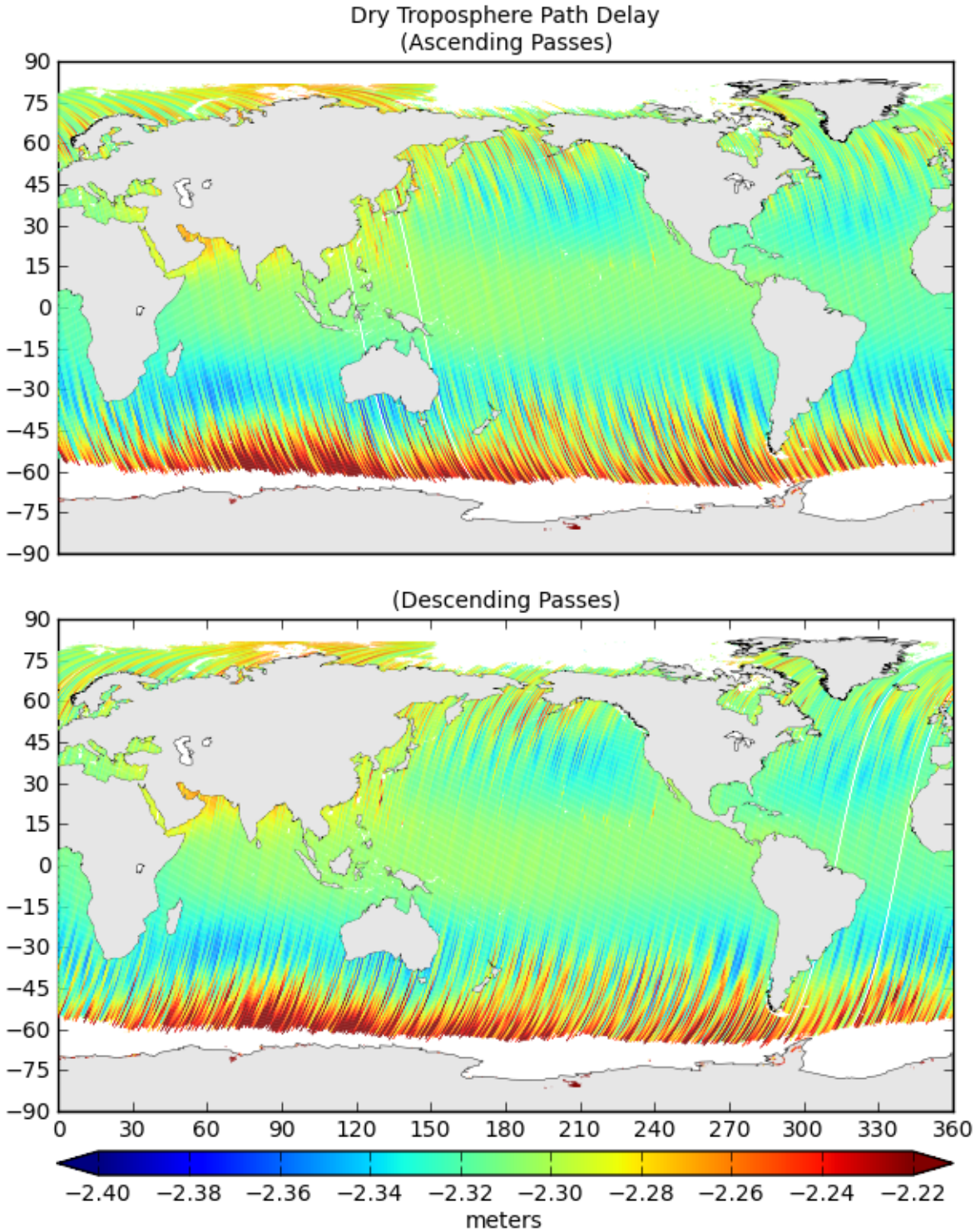

Figure 37: Map of Values for Dry Troposphere Path Delay

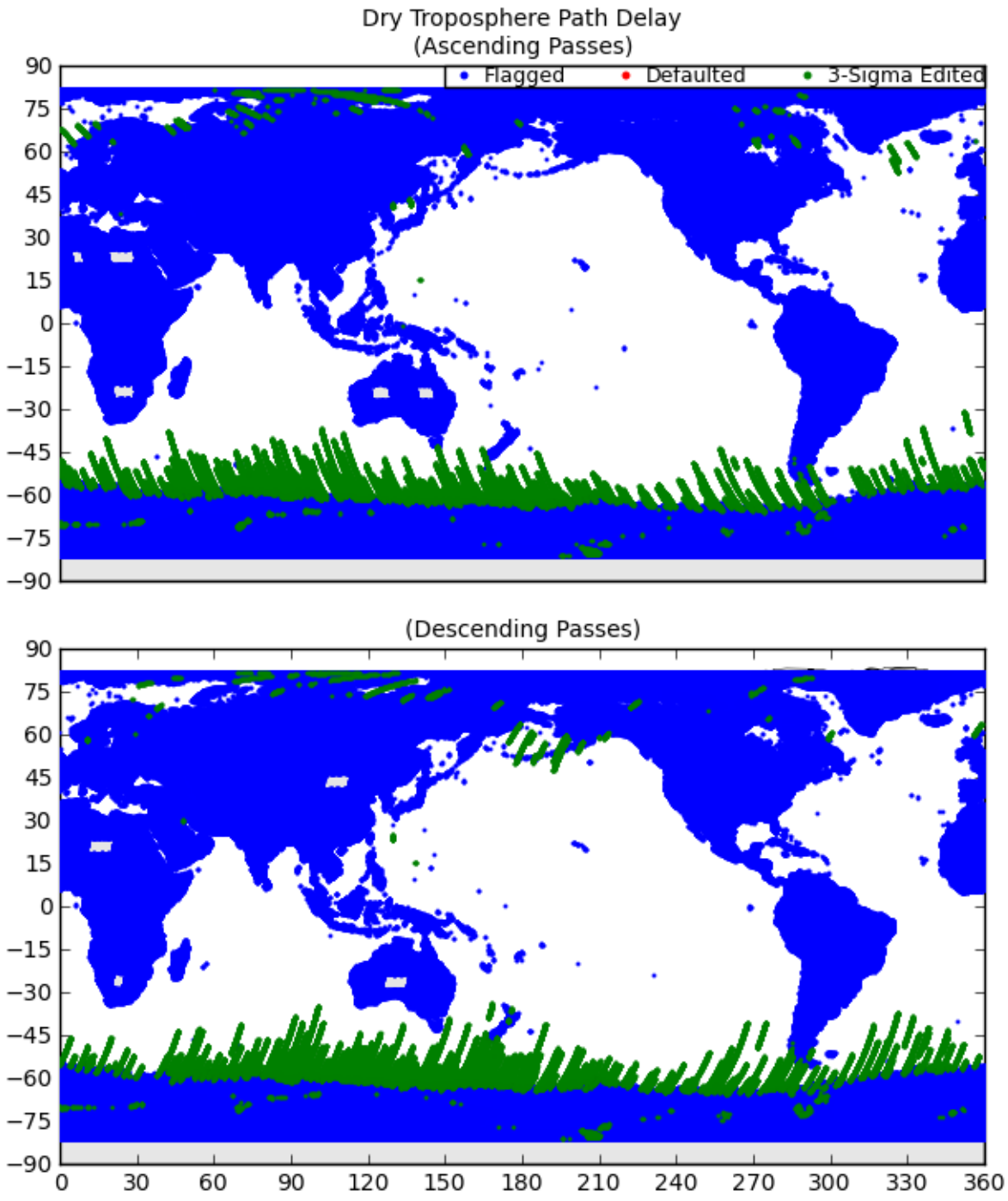

Figure 38: Map of Flagged/Edited Points for Dry Troposphere Path Delay

8 Radiometer Wet Troposphere Path Delay Plots

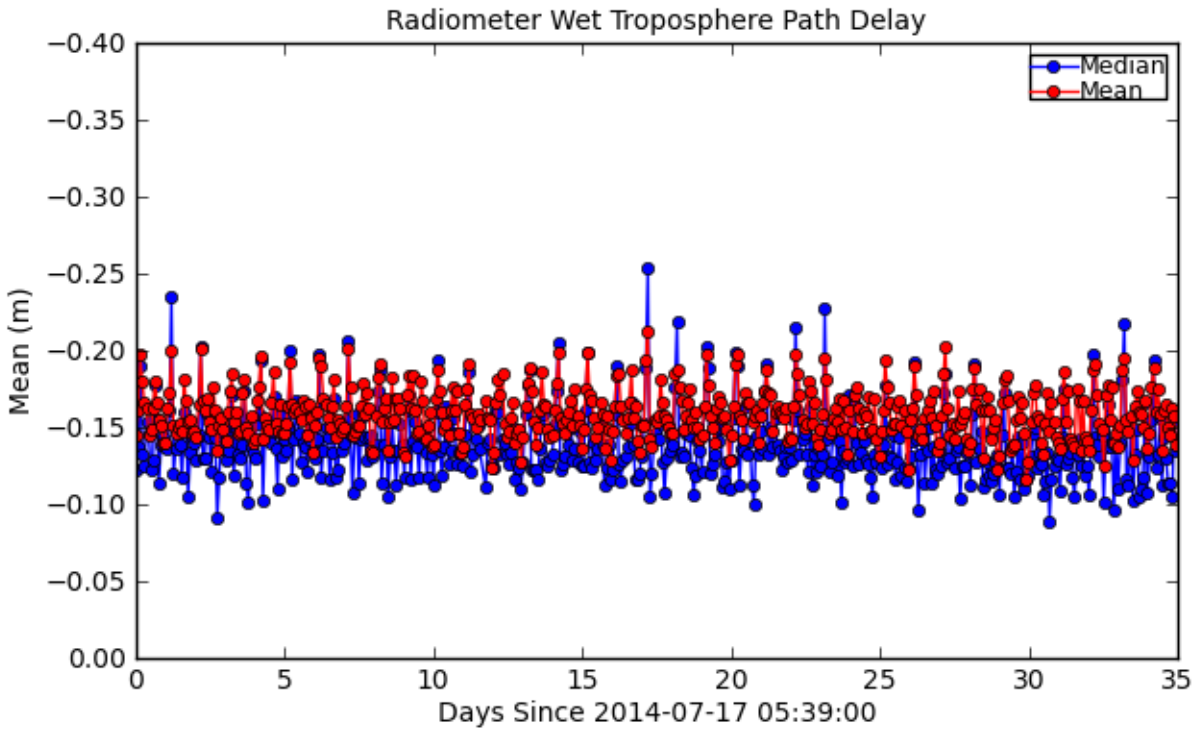

Figure 39: Mean/Median for Radiometer Wet Troposphere Path Delay

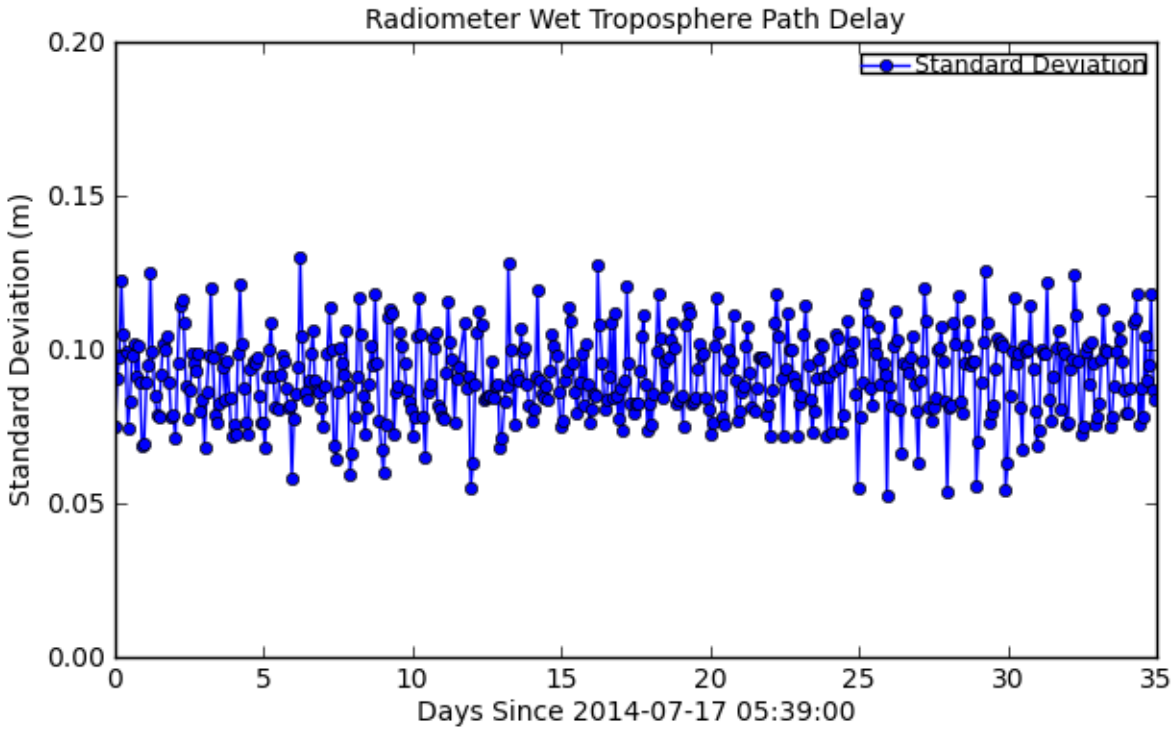

Figure 40: Standard Deviation for Radiometer Wet Troposphere Path Delay

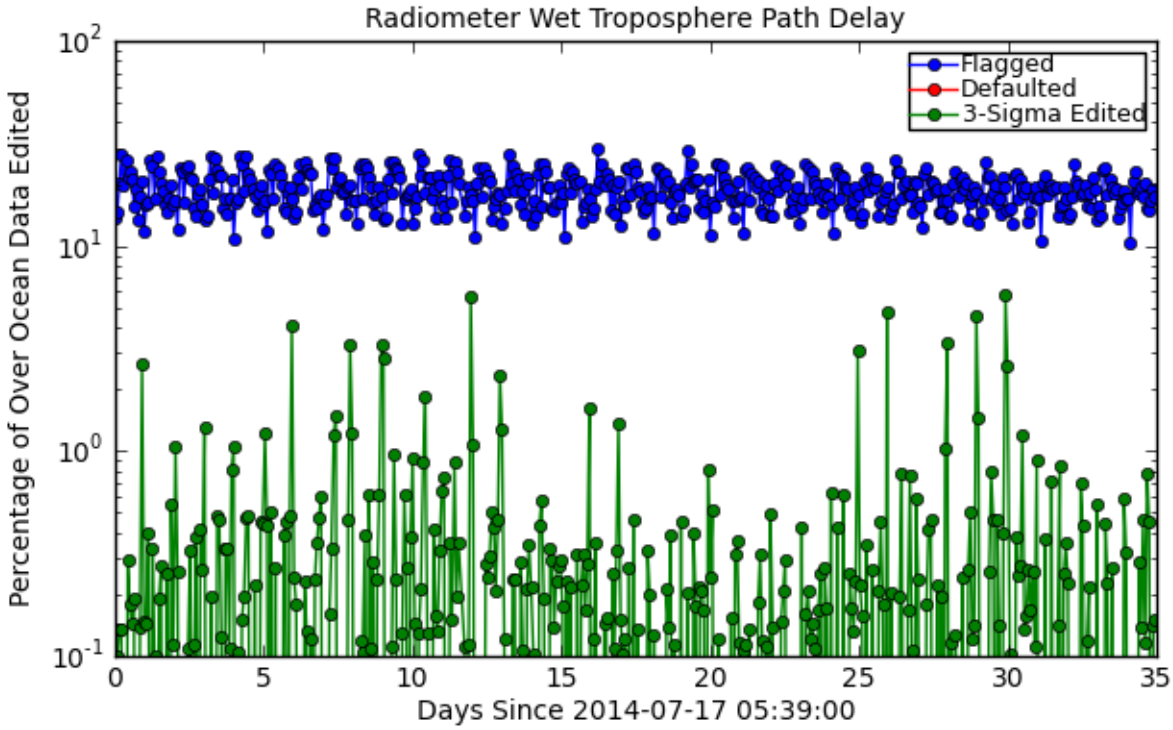

Figure 41: Flagged/Edited Data Points for Radiometer Wet Troposphere Path Delay

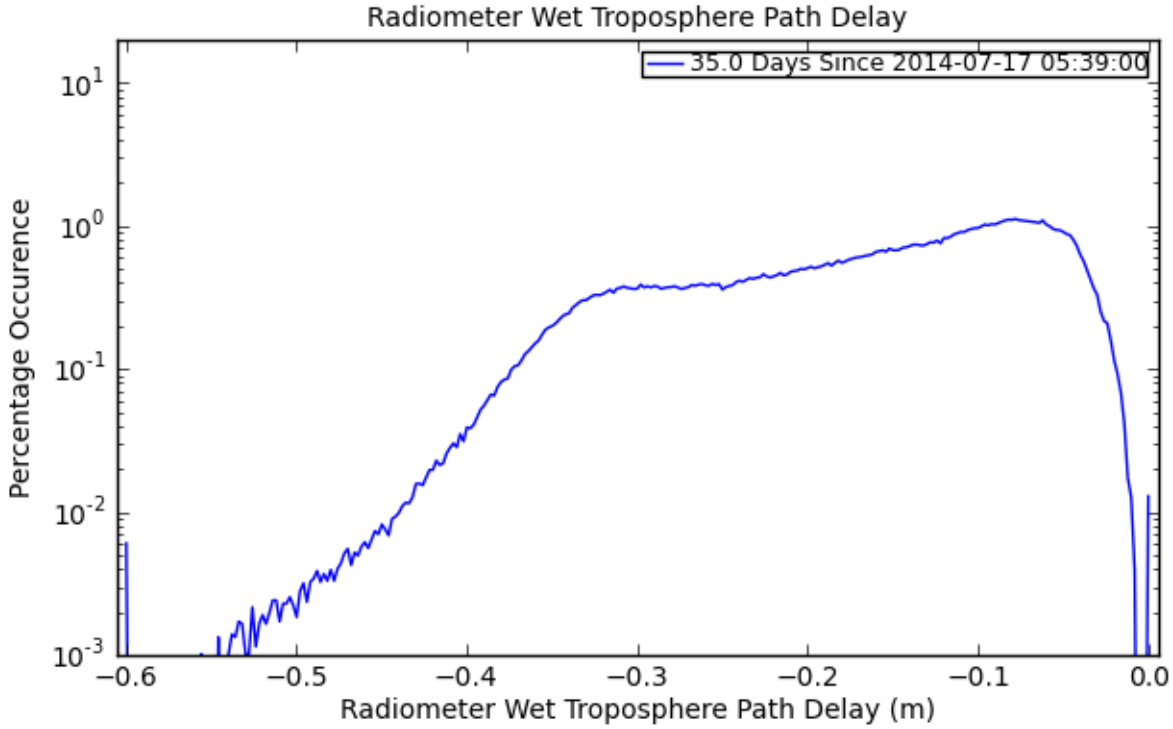

Figure 42: Histogram for Radiometer Wet Troposphere Path Delay

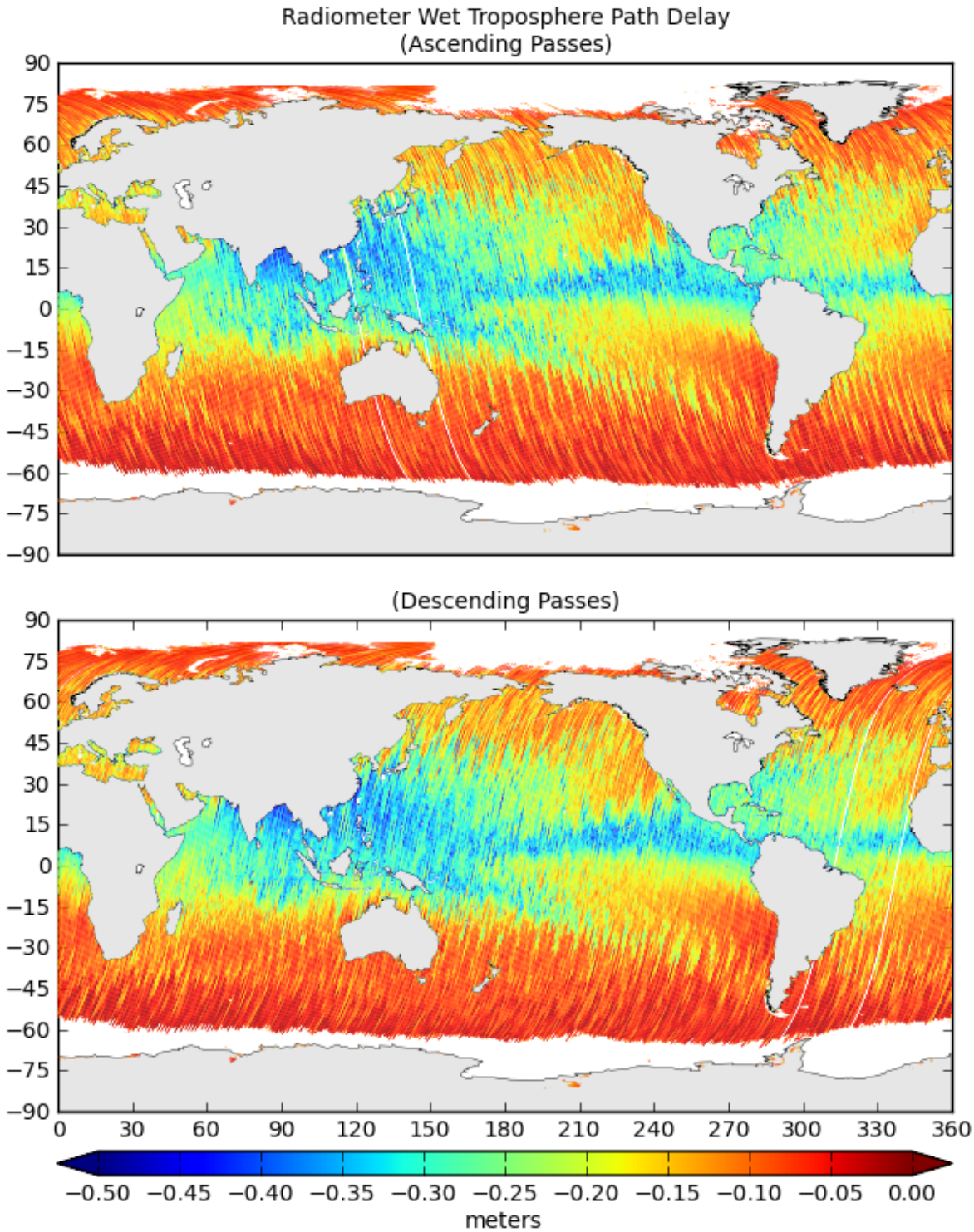

Figure 43: Map of Values for Radiometer Wet Troposphere Path Delay

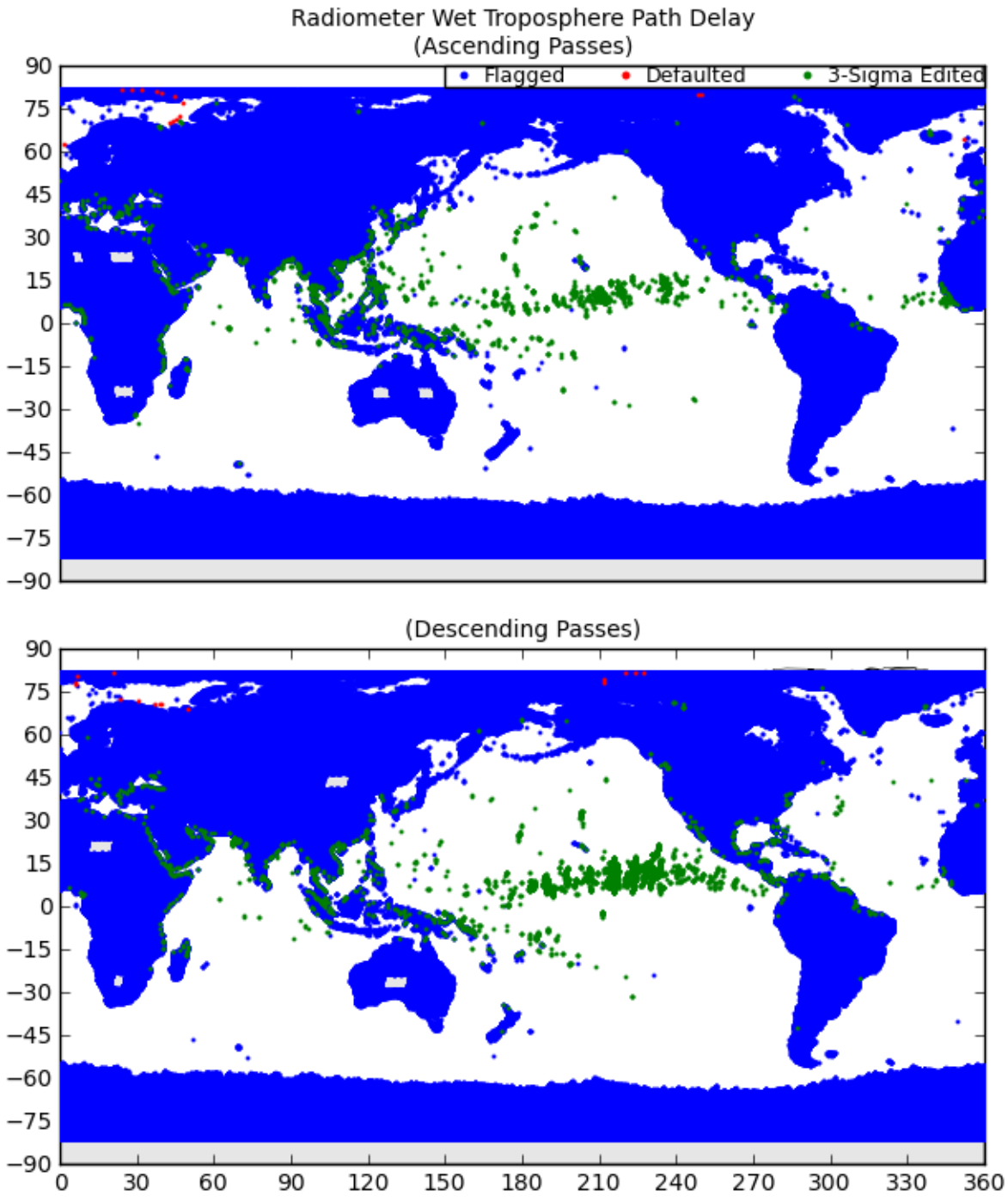

Figure 44: Map of Flagged/Edited Points for Radiometer Wet Troposphere Path Delay

9 Model Wet Troposphere Path Delay Plots

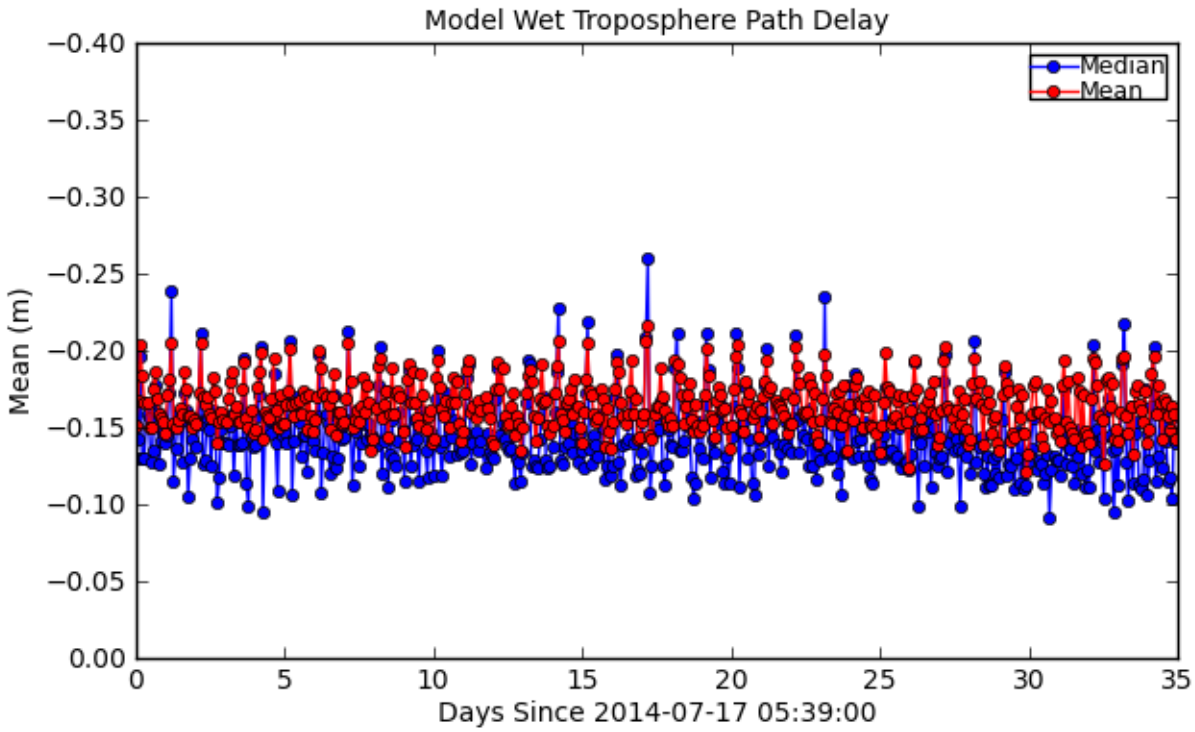

Figure 45: Mean/Median for Model Wet Troposphere Path Delay

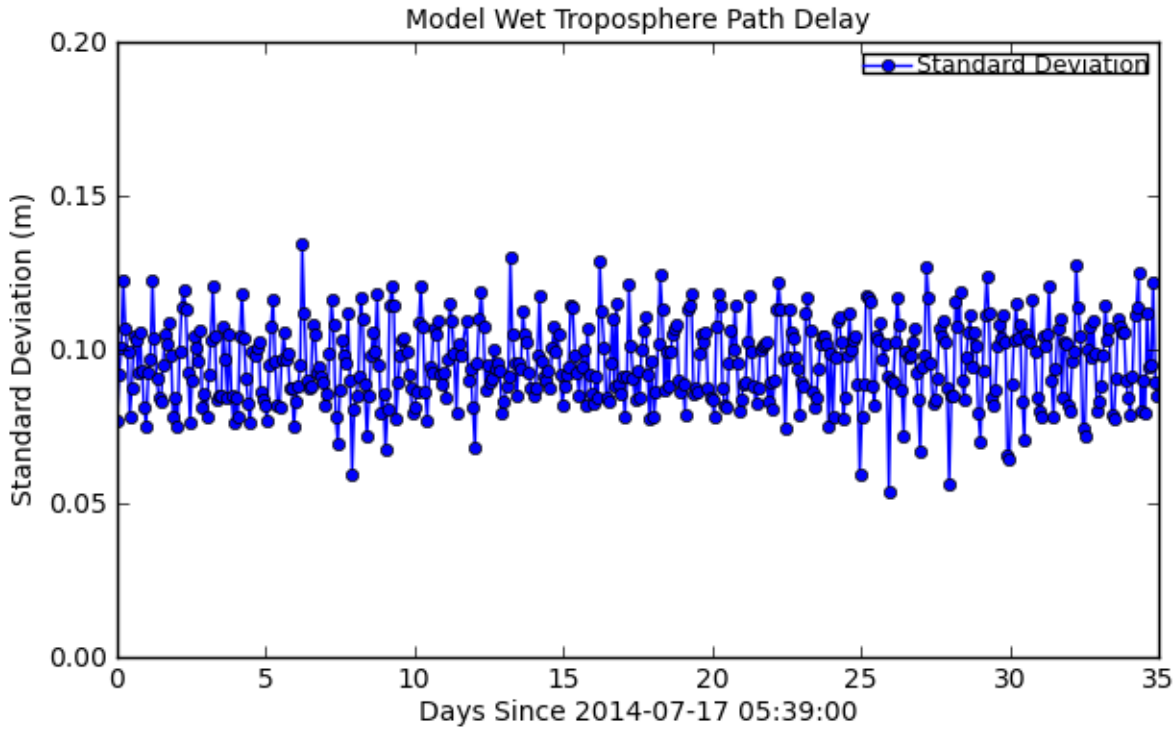

Figure 46: Standard Deviation for Model Wet Troposphere Path Delay

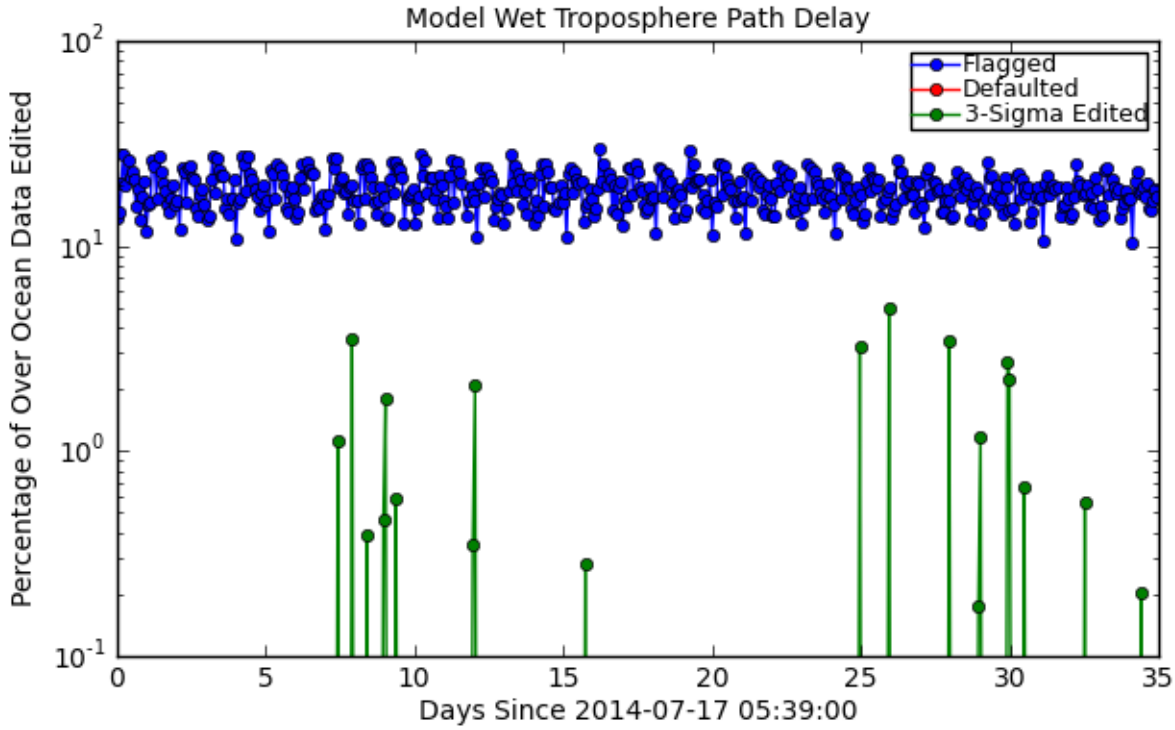

Figure 47: Flagged/Edited Data Points for Model Wet Troposphere Path Delay

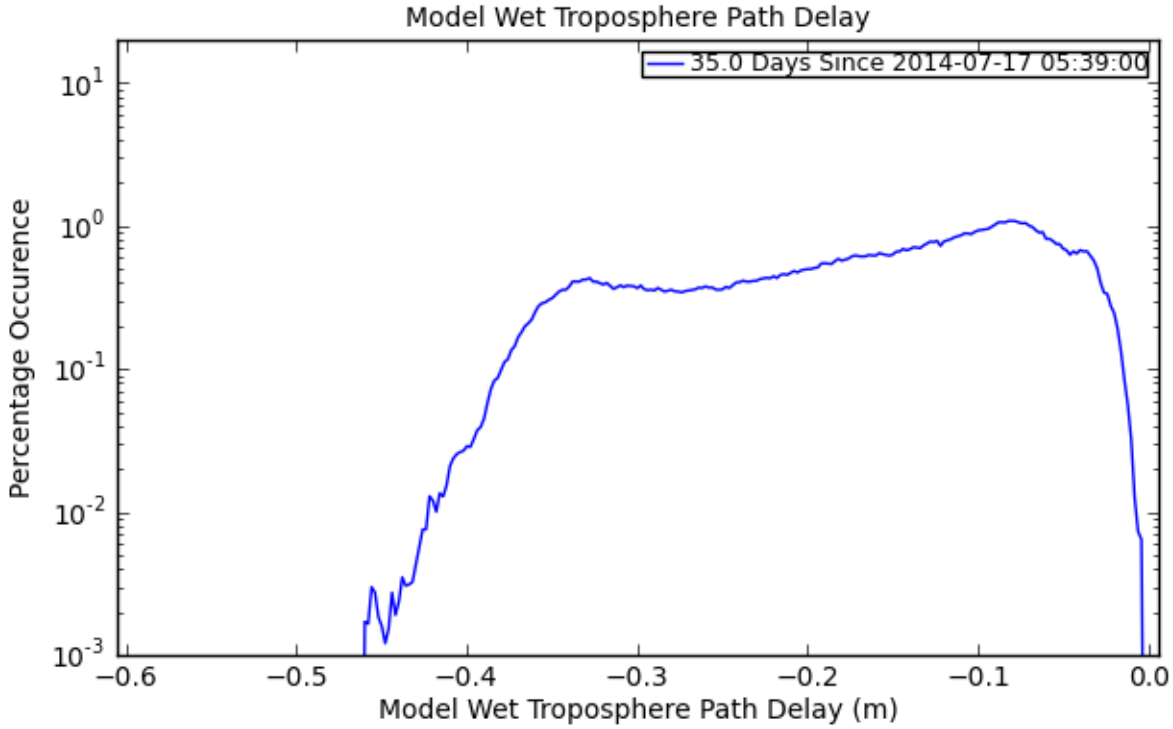

Figure 48: Histogram for Model Wet Troposphere Path Delay

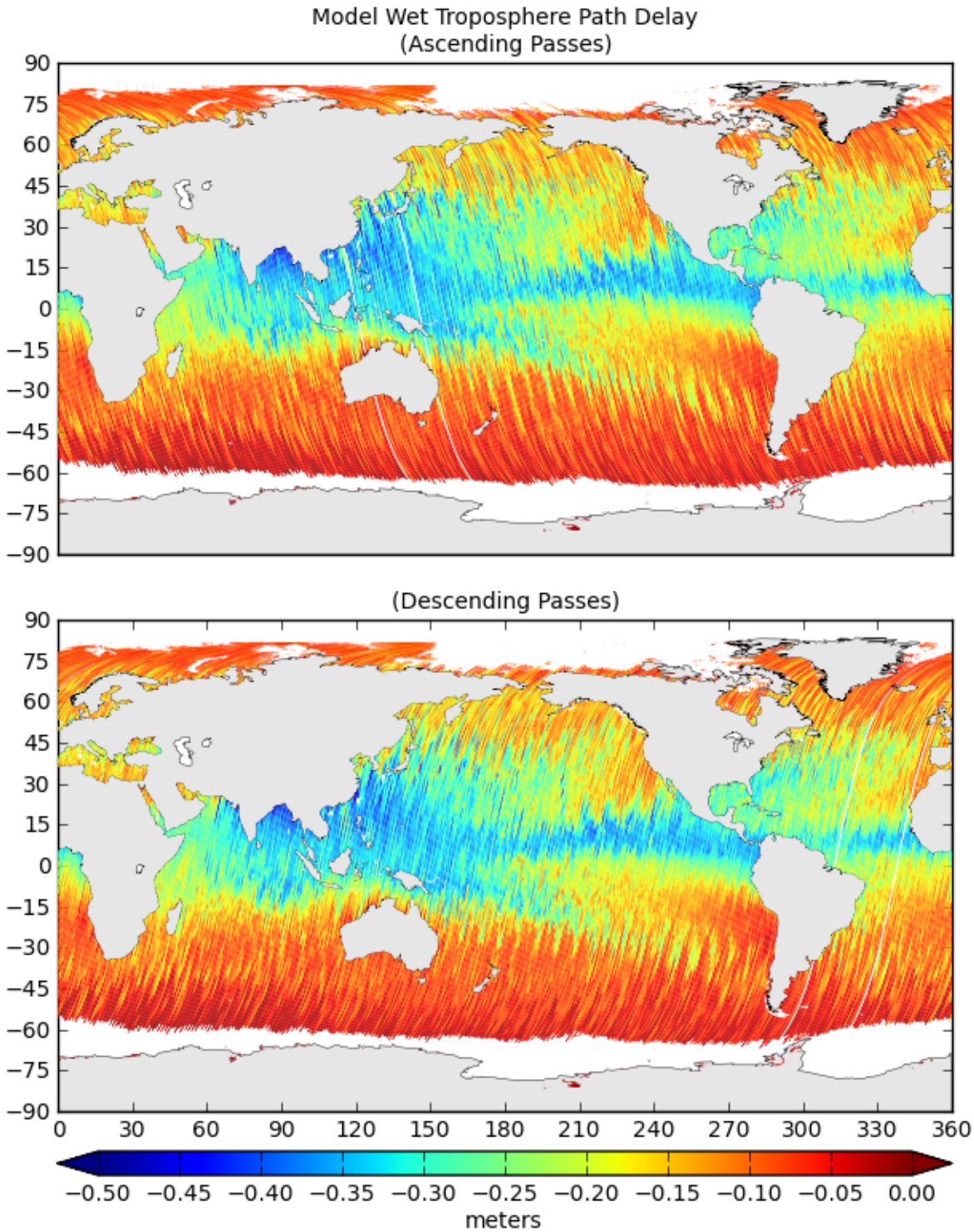

Figure 49: Map of Values for Model Wet Troposphere Path Delay

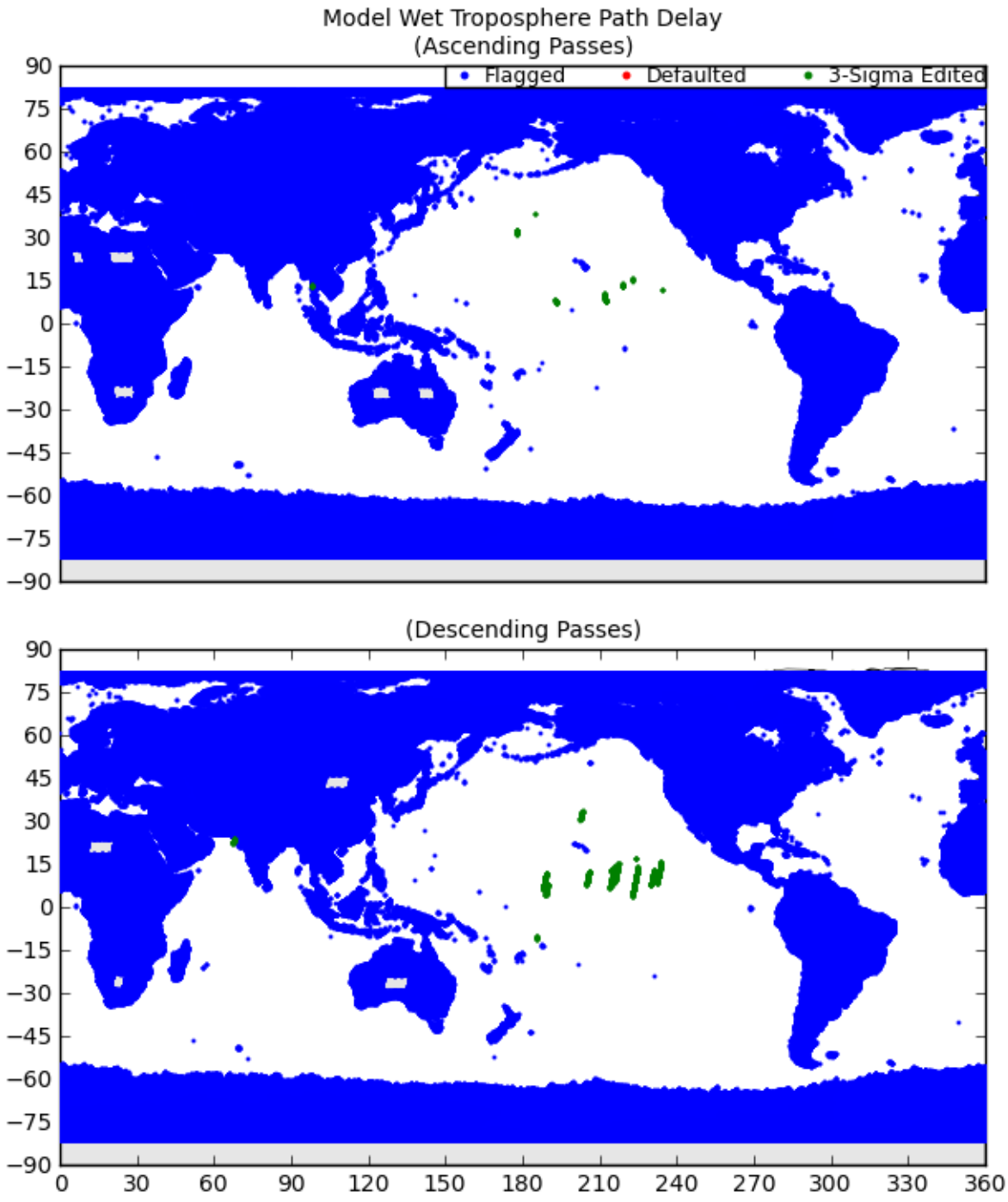

Figure 50: Map of Flagged/Edited Points for Model Wet Troposphere Path Delay

10 Wet Path Delay Difference (AMR-Model) Plots

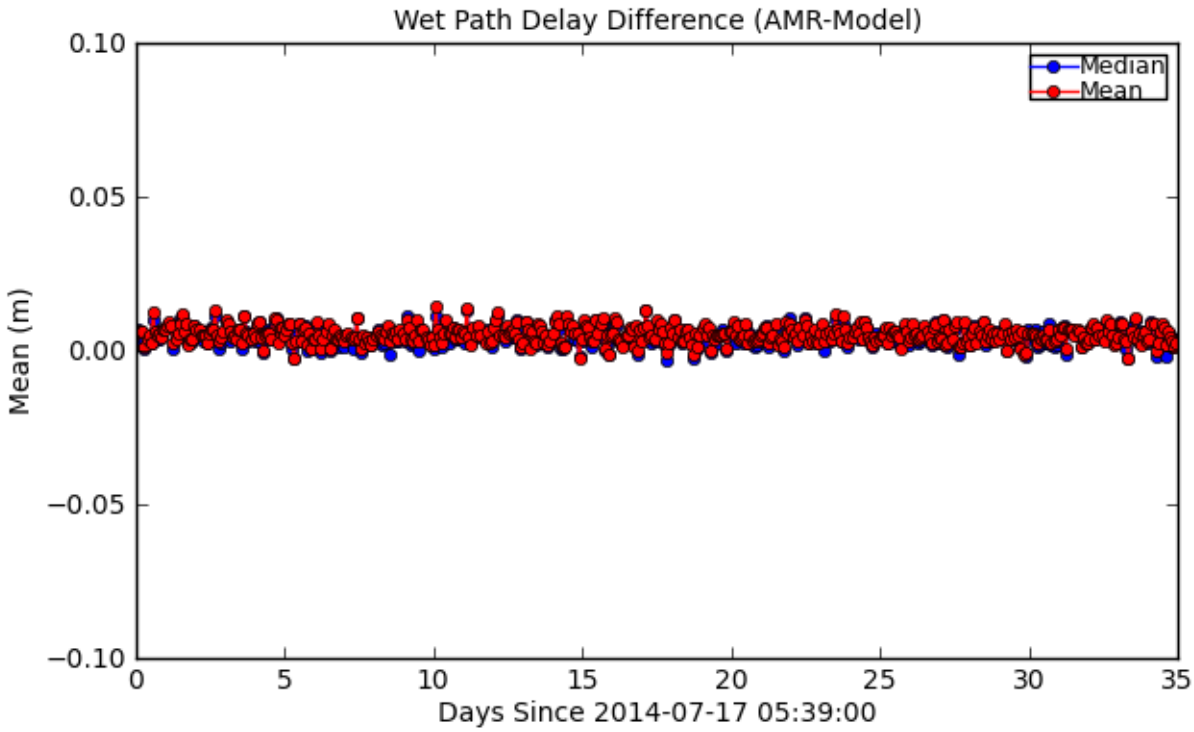

Figure 51: Mean/Median for Wet Path Delay Difference (AMR-Model)

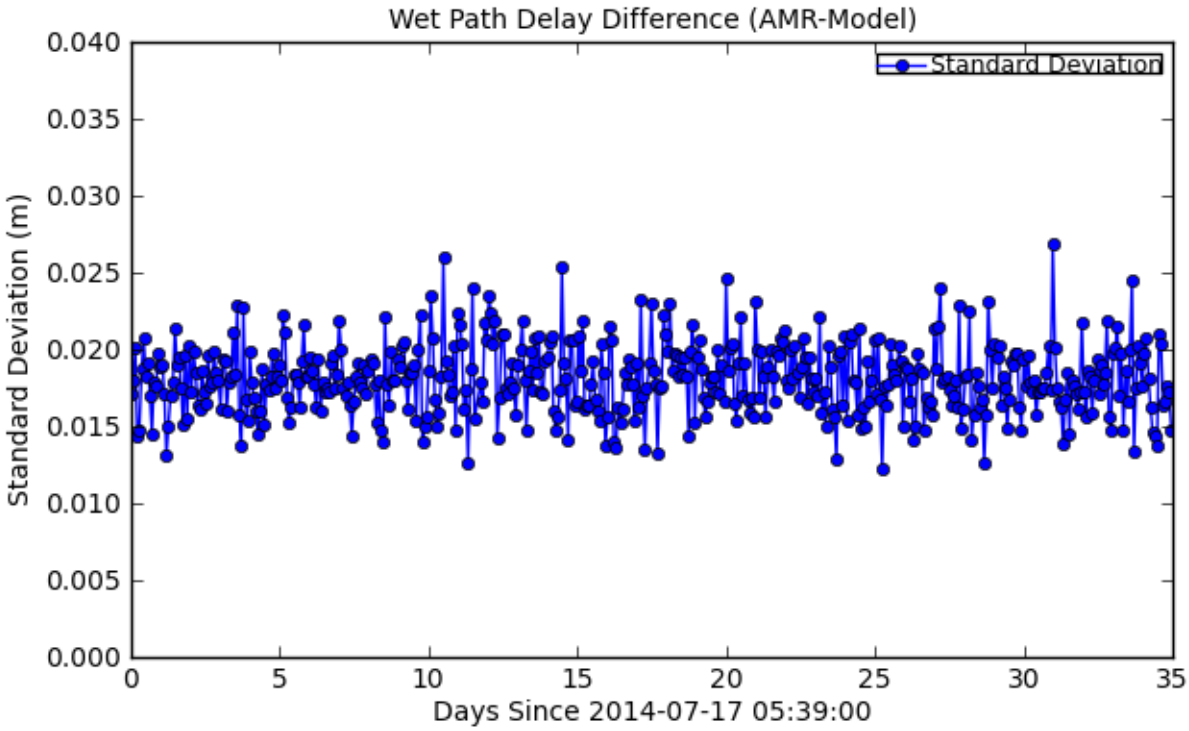

Figure 52: Standard Deviation for Wet Path Delay Difference (AMR-Model)

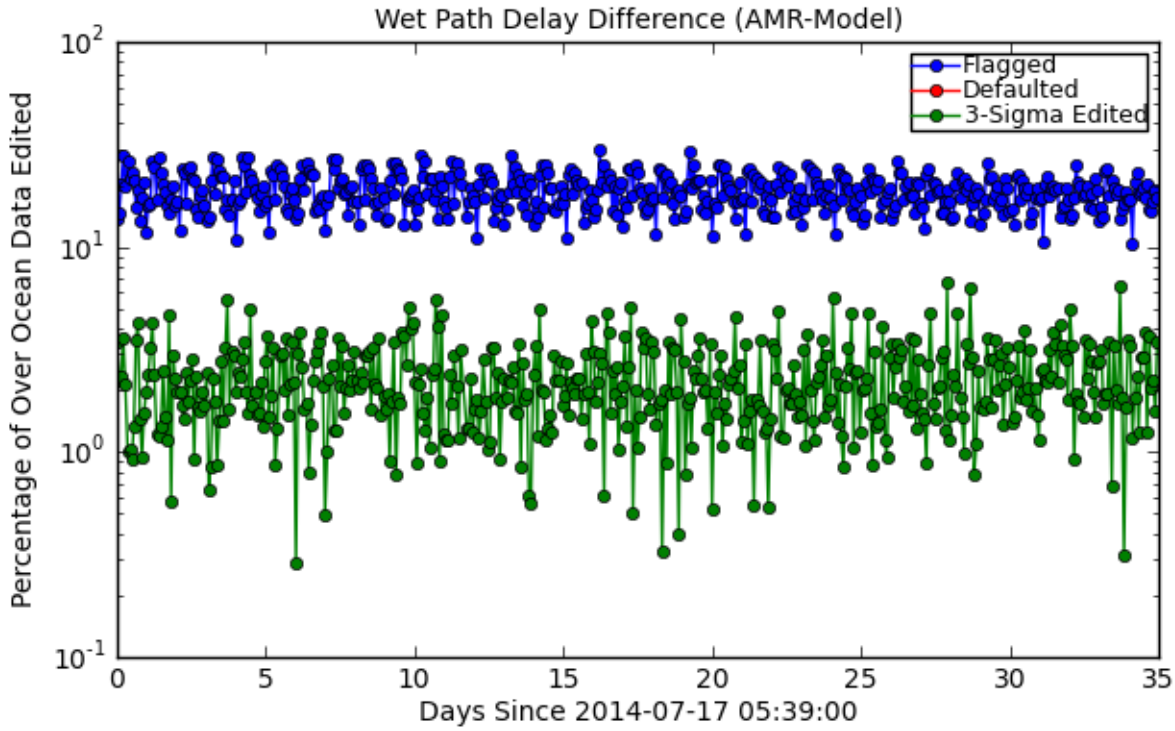

Figure 53: Flagged/Edited Data Points for Wet Path Delay Difference (AMR-Model)

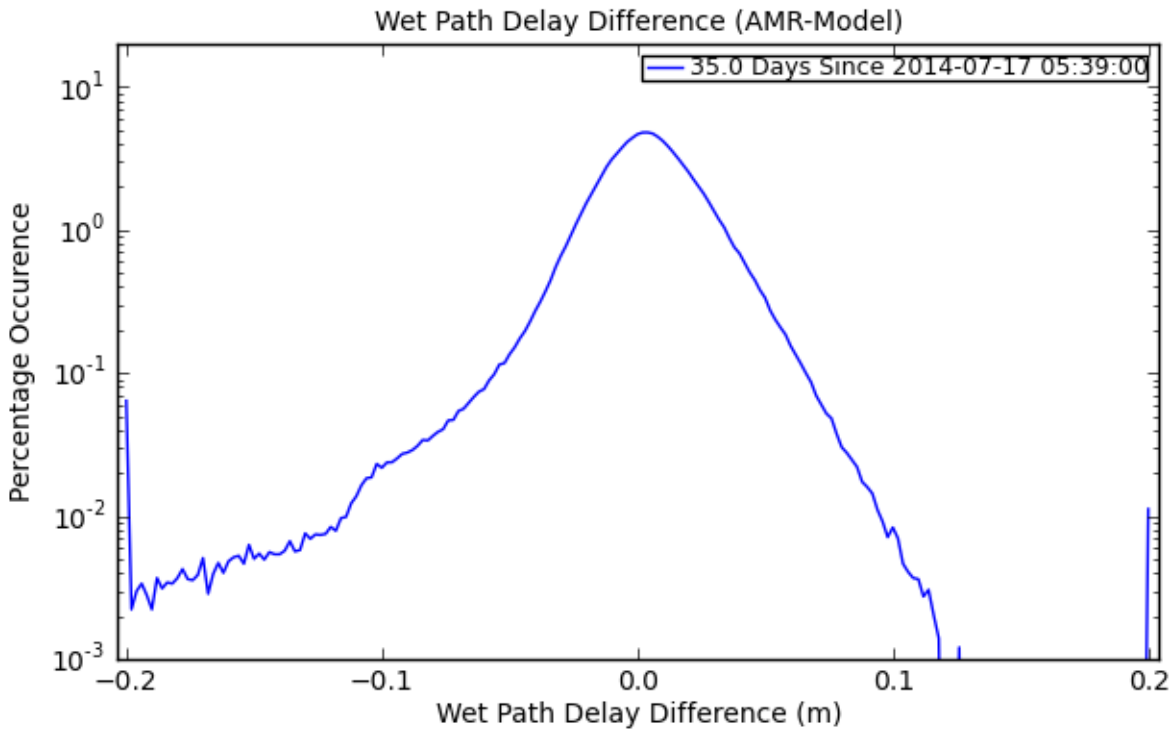

Figure 54: Histogram for Wet Path Delay Difference (AMR-Model)

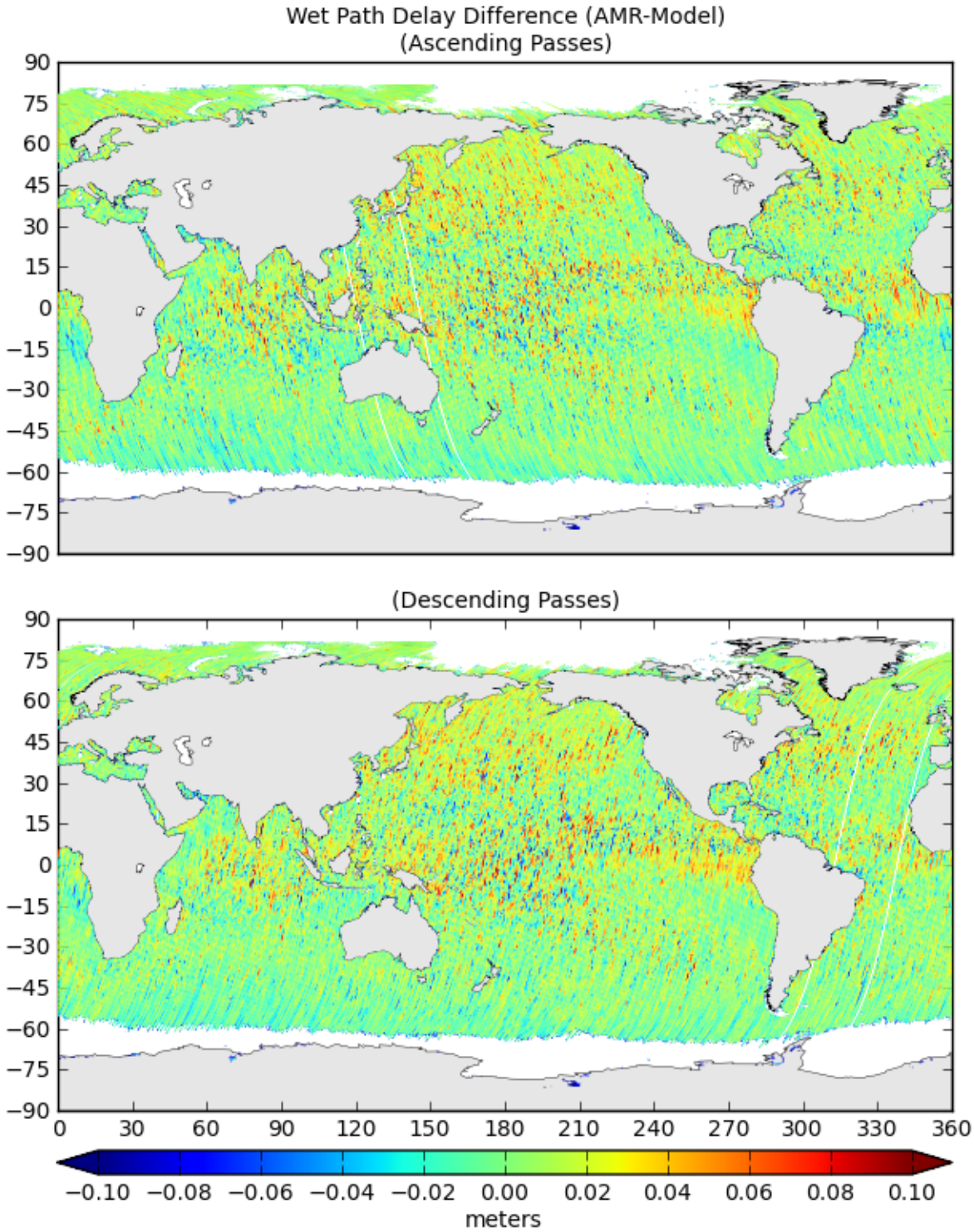

Figure 55: Map of Values for Wet Path Delay Difference (AMR-Model)

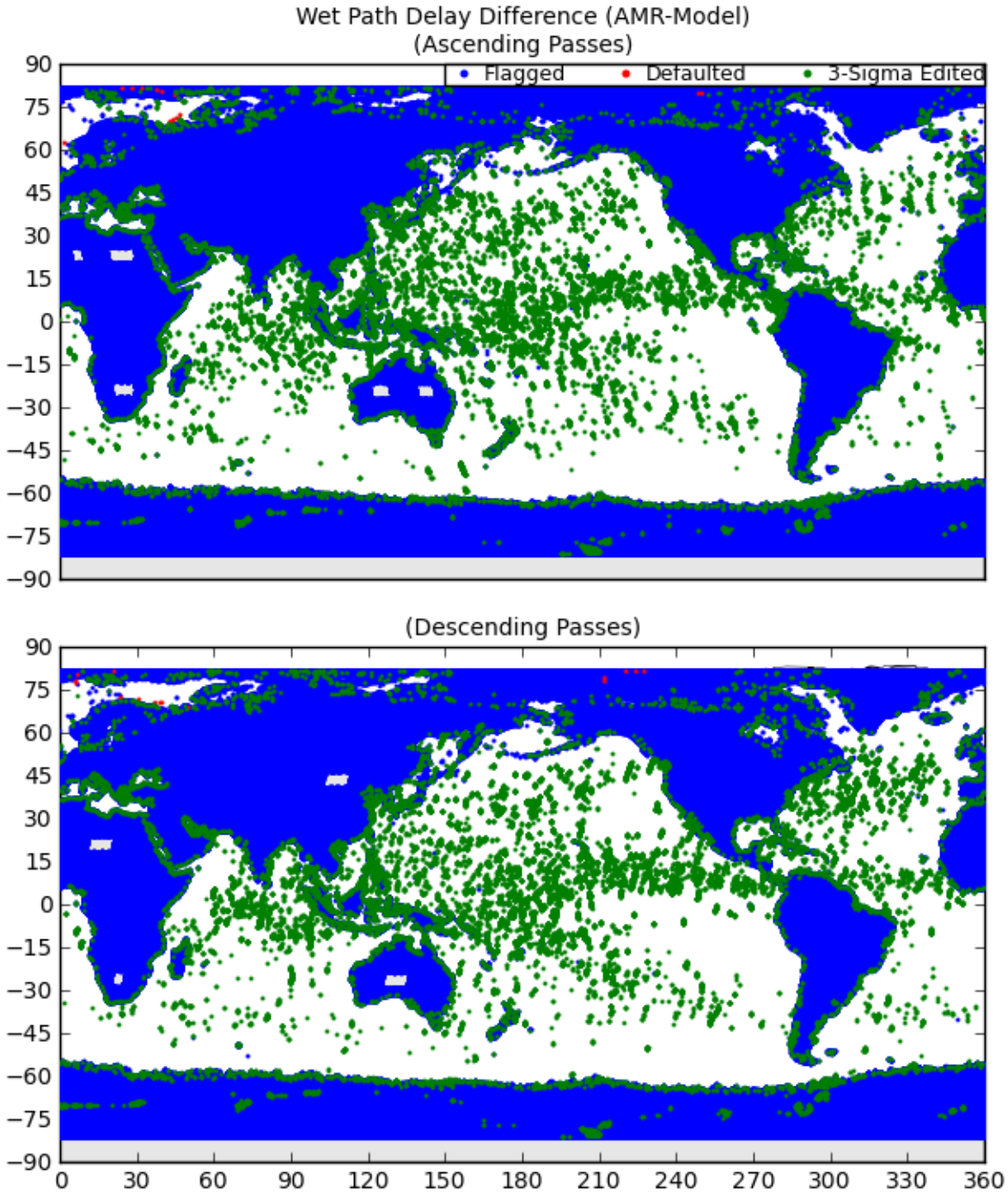

Figure 56: Map of Flagged/Edited Points for Wet Path Delay Difference (AMR-Model)

11 K Brightness Temperature Plots

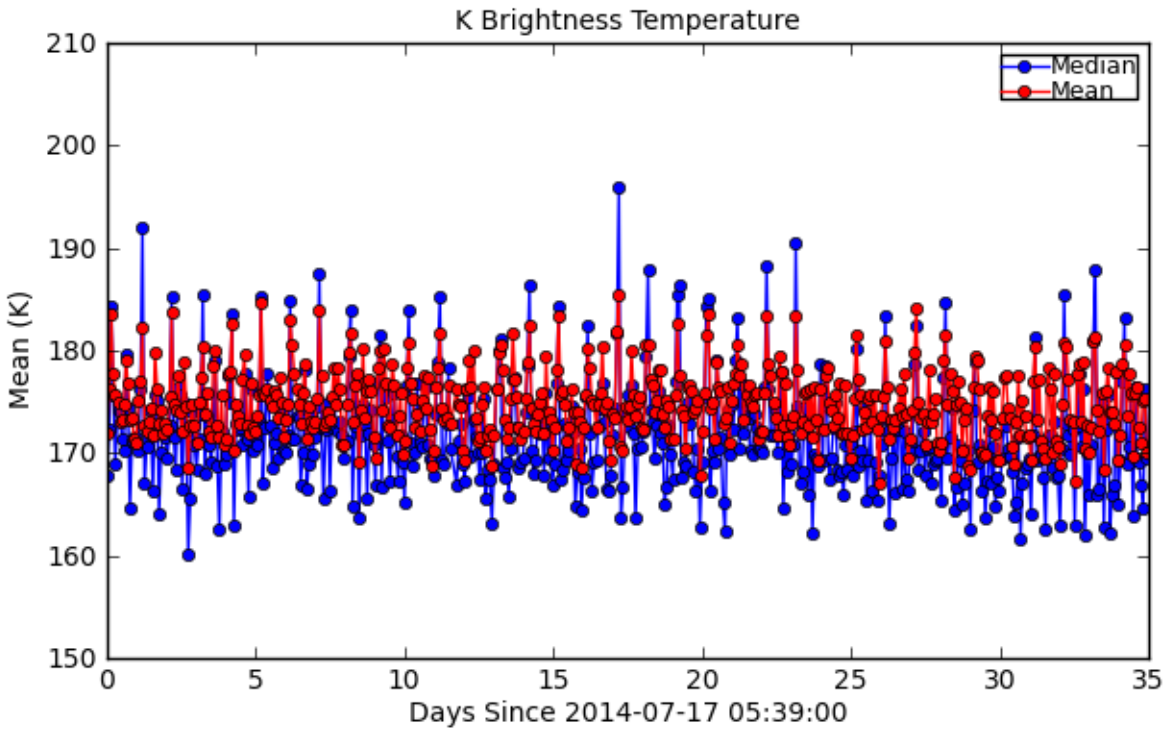

Figure 57: Mean/Median for K Brightness Temperature

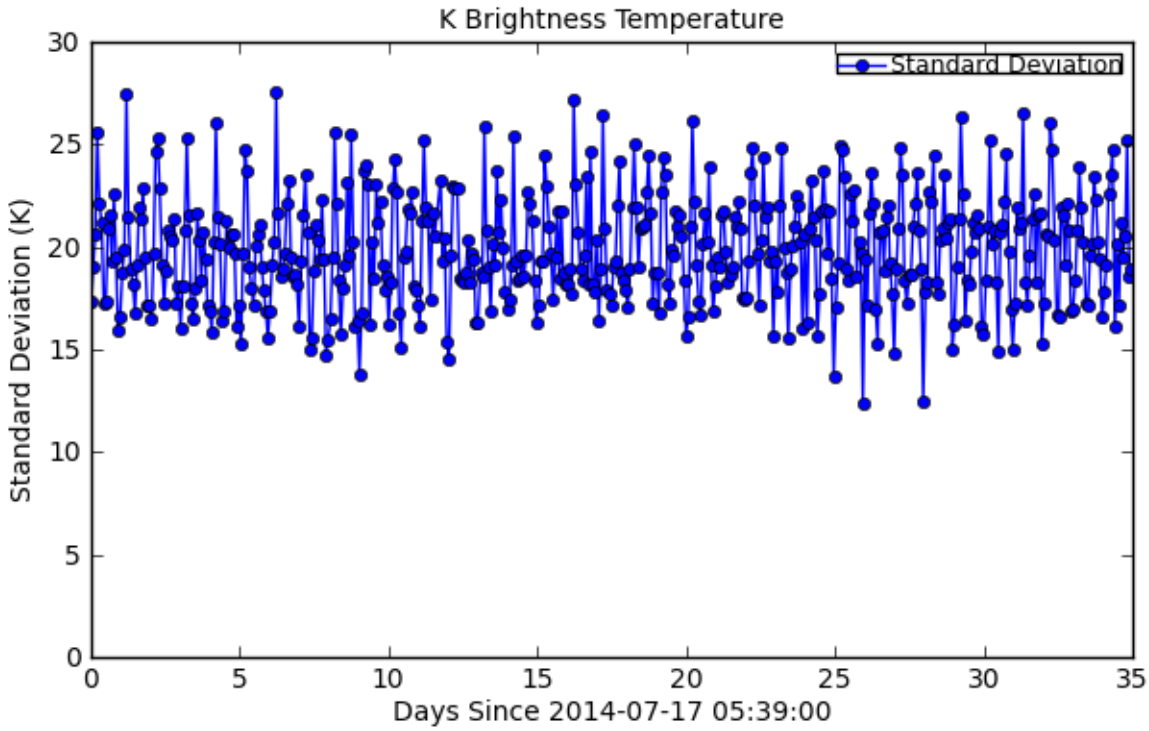

Figure 58: Standard Deviation for K Brightness Temperature

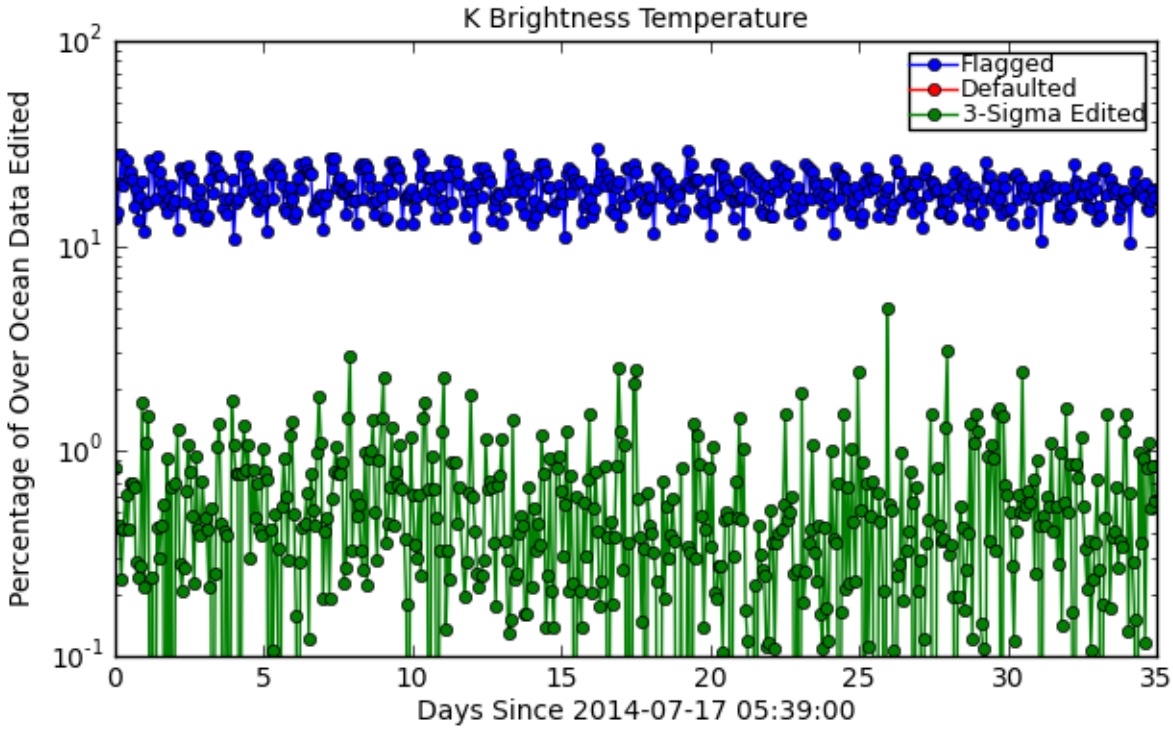

Figure 59: Flagged/Edited Data Points for K Brightness Temperature

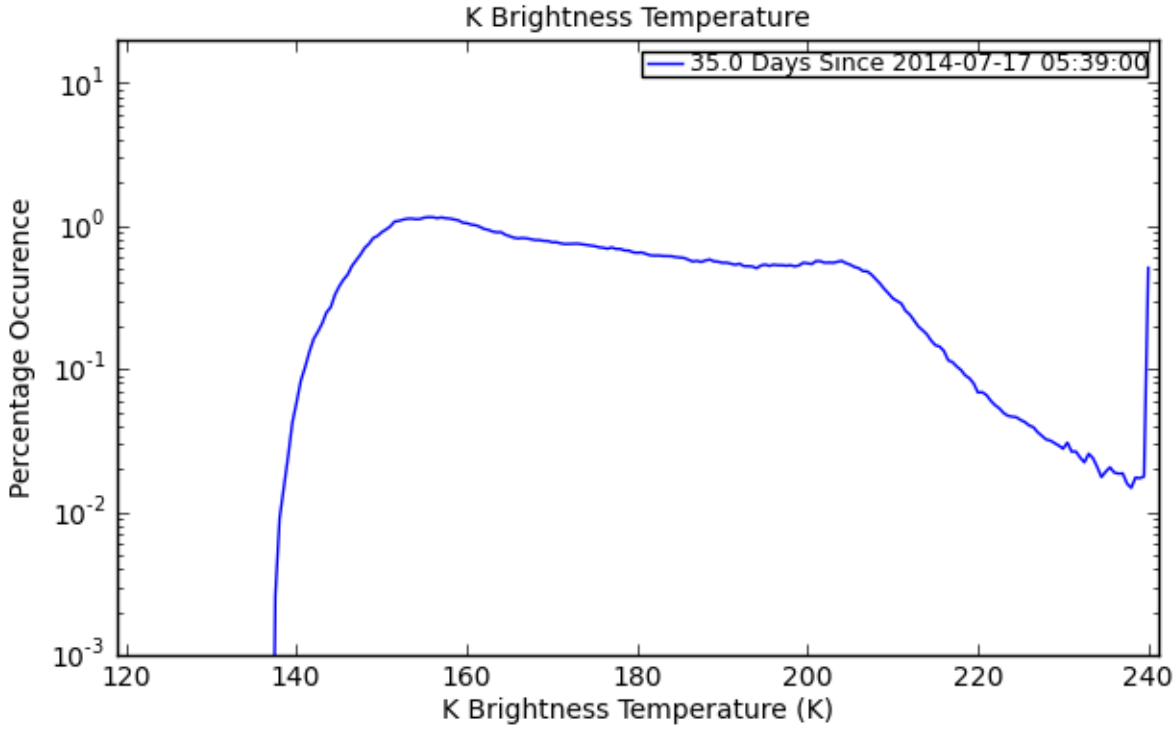

Figure 60: Histogram for K Brightness Temperature

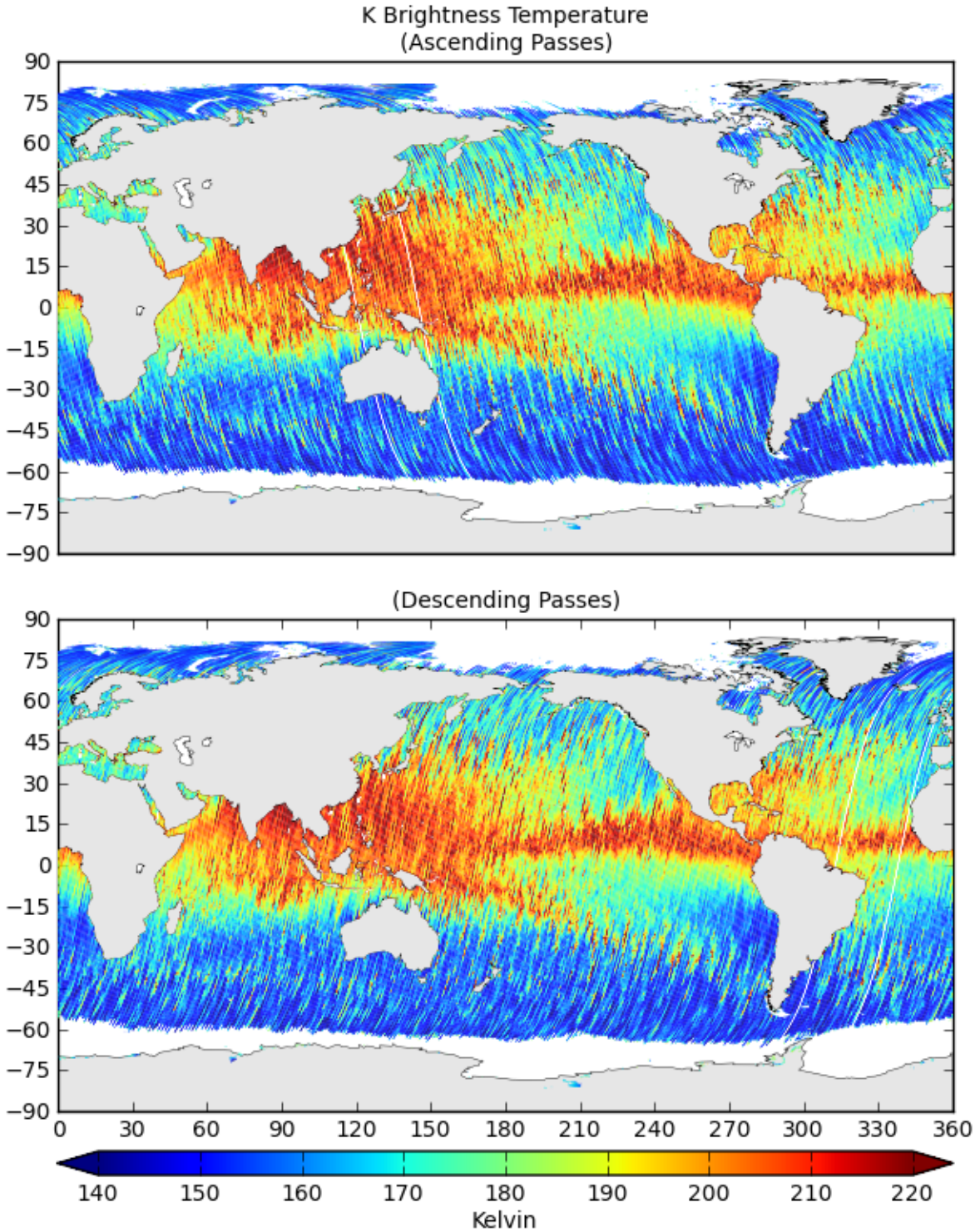

Figure 61: Map of Values for K Brightness Temperature

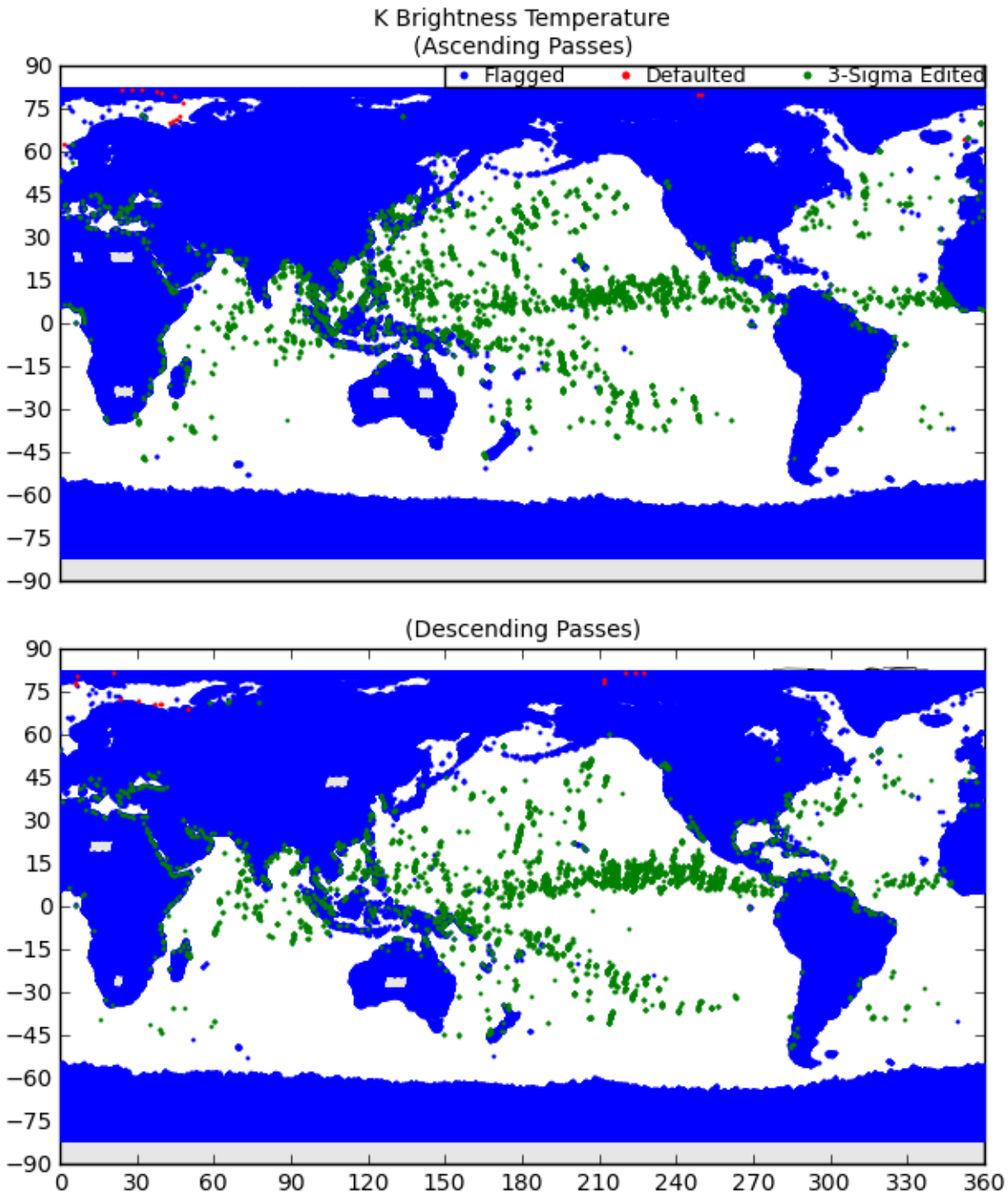

Figure 62: Map of Flagged/Edited Points for K Brightness Temperature

12 Ka Brightness Temperature Plots

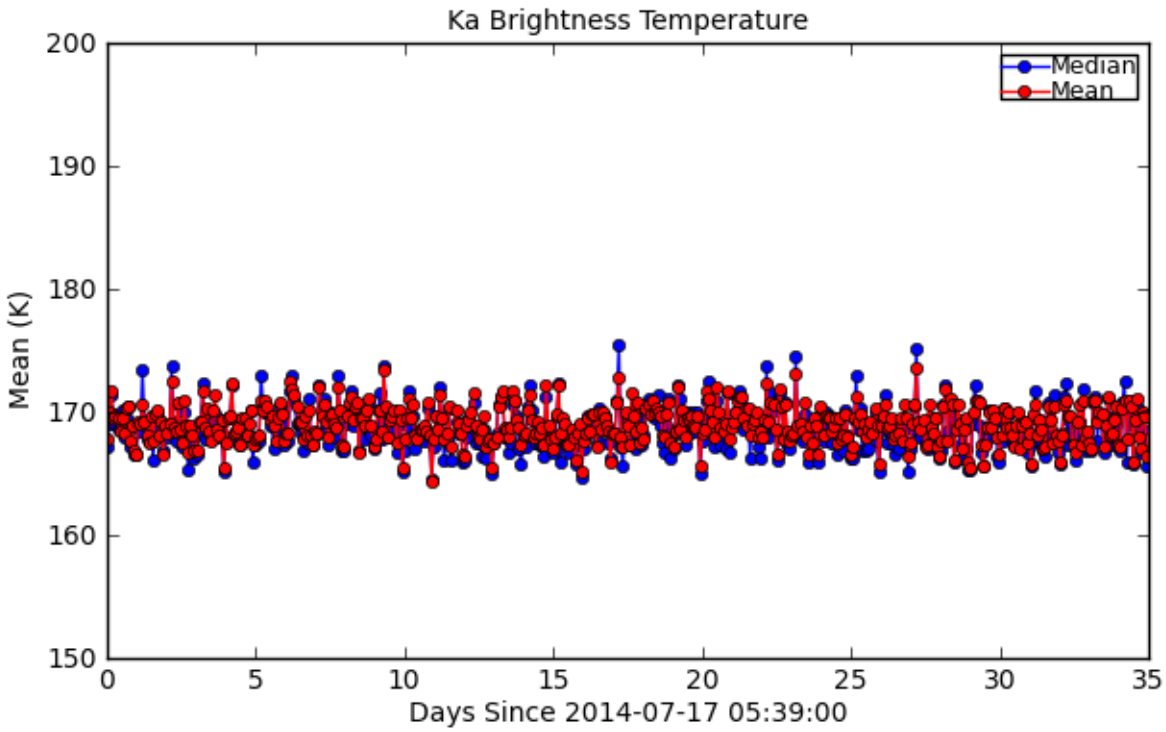

Figure 63: Mean/Median for Ka Brightness Temperature

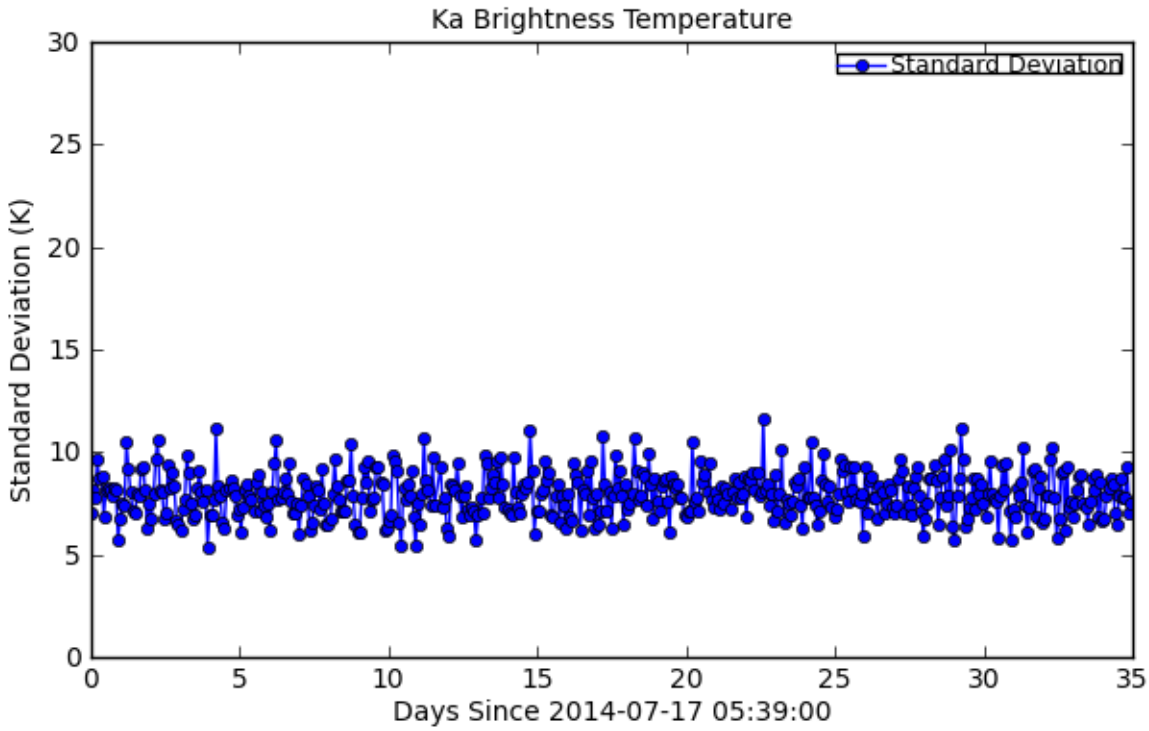

Figure 64: Standard Deviation for Ka Brightness Temperature

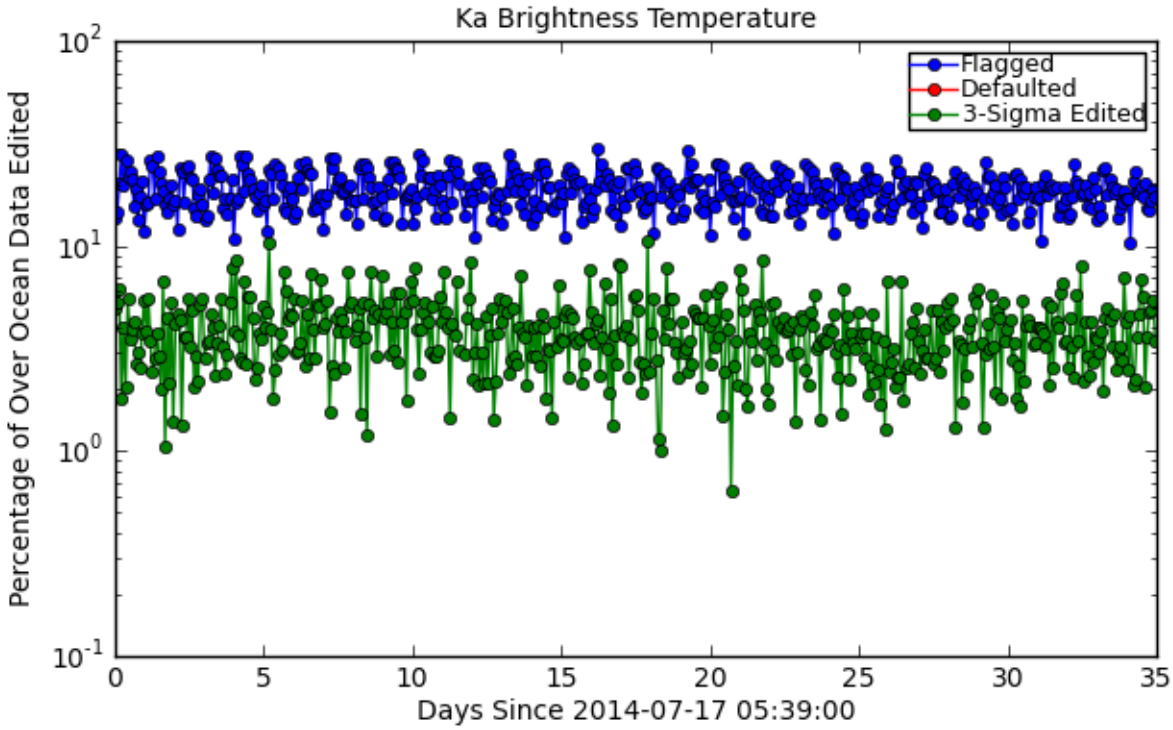

Figure 65: Flagged/Edited Data Points for Ka Brightness Temperature

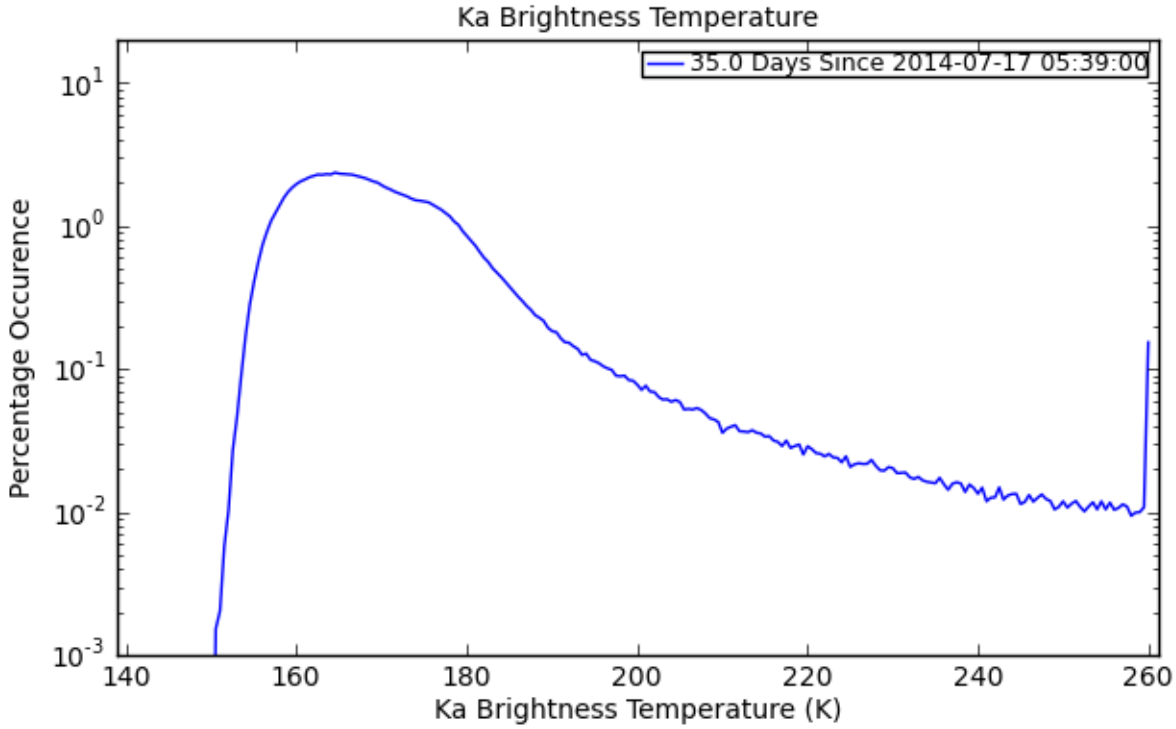

Figure 66: Histogram for Ka Brightness Temperature

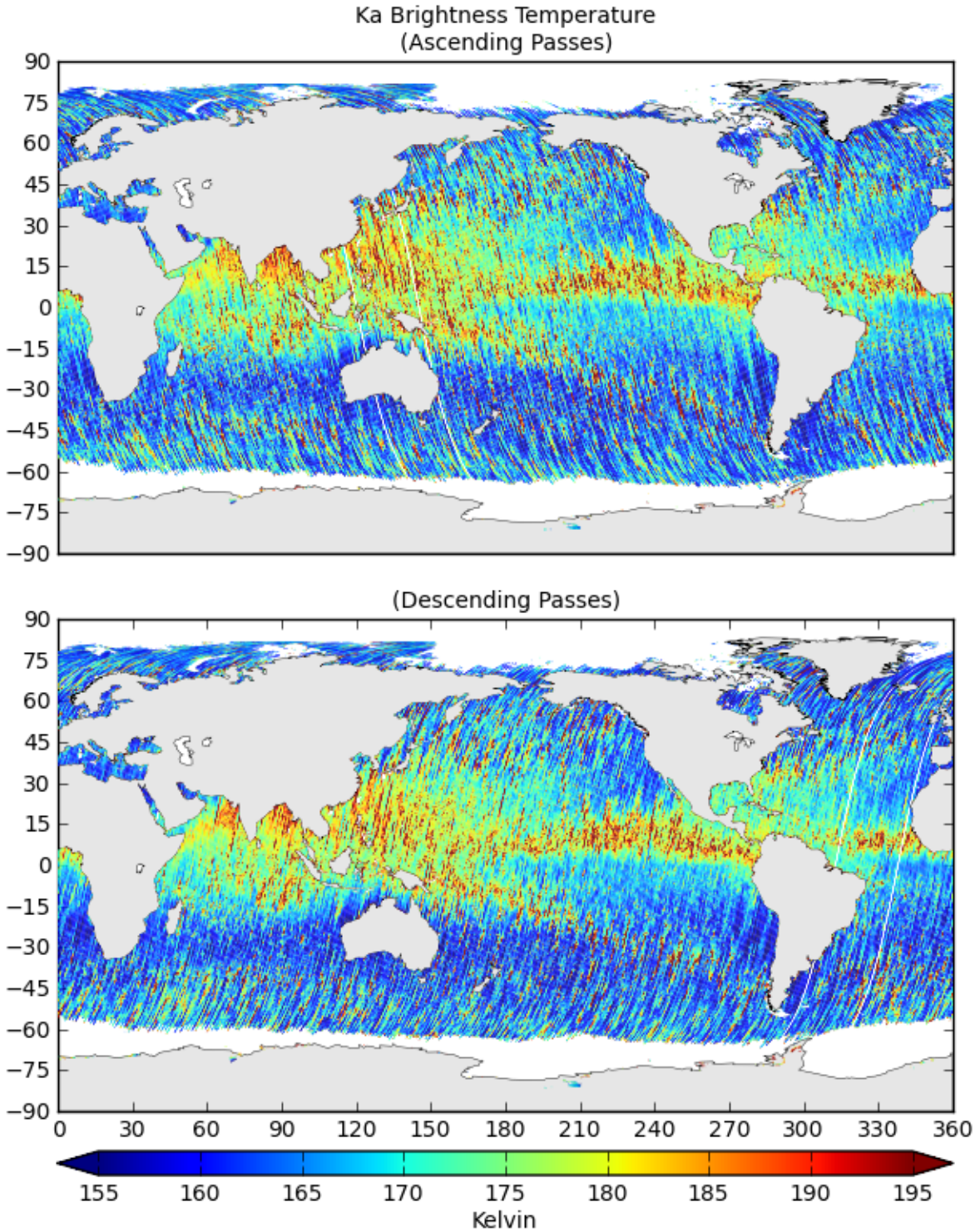

Figure 67: Map of Values for Ka Brightness Temperature

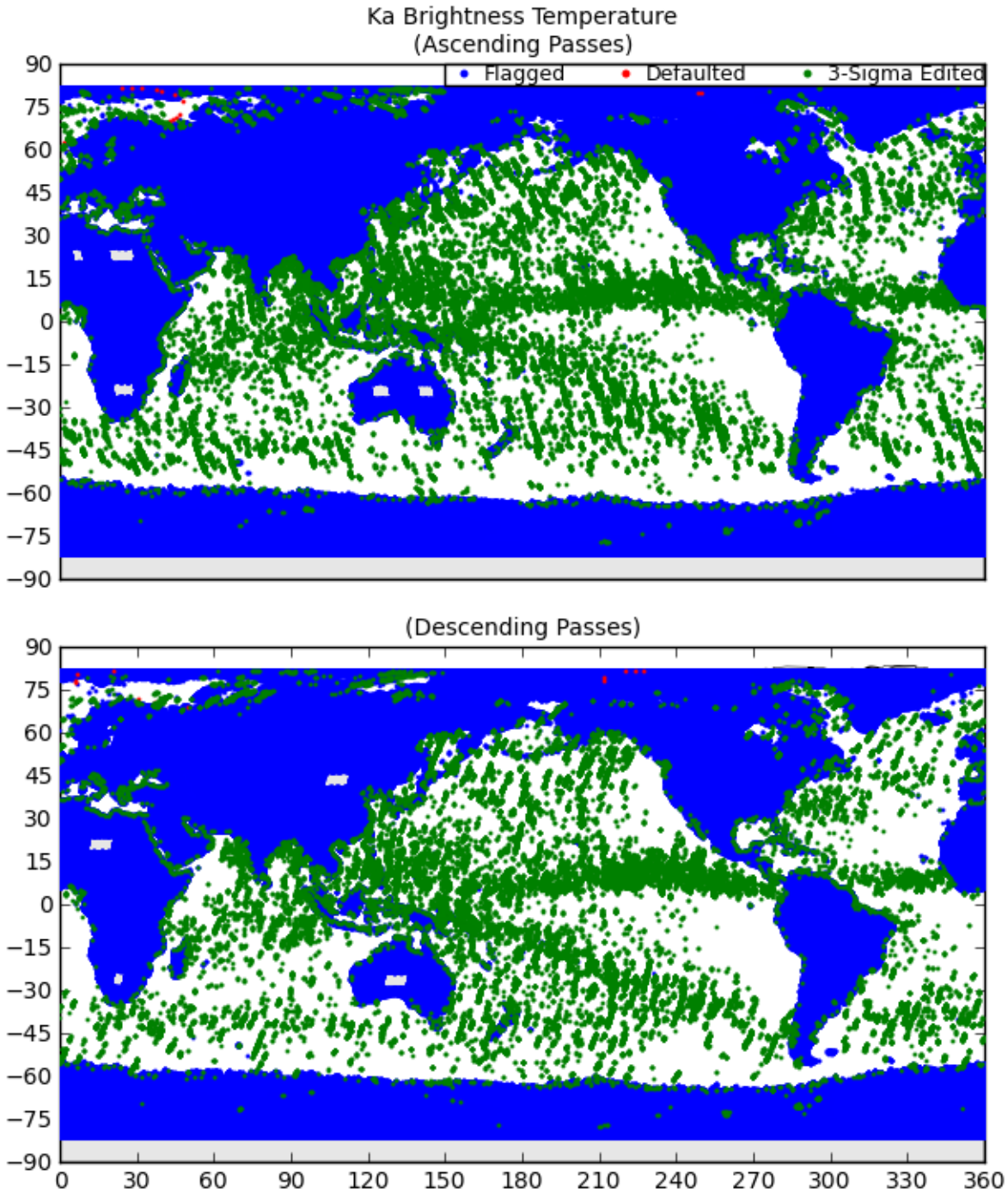

Figure 68: Map of Flagged/Edited Points for Ka Brightness Temperature

13 Ka-Band Ionospheric Path Delay Plots

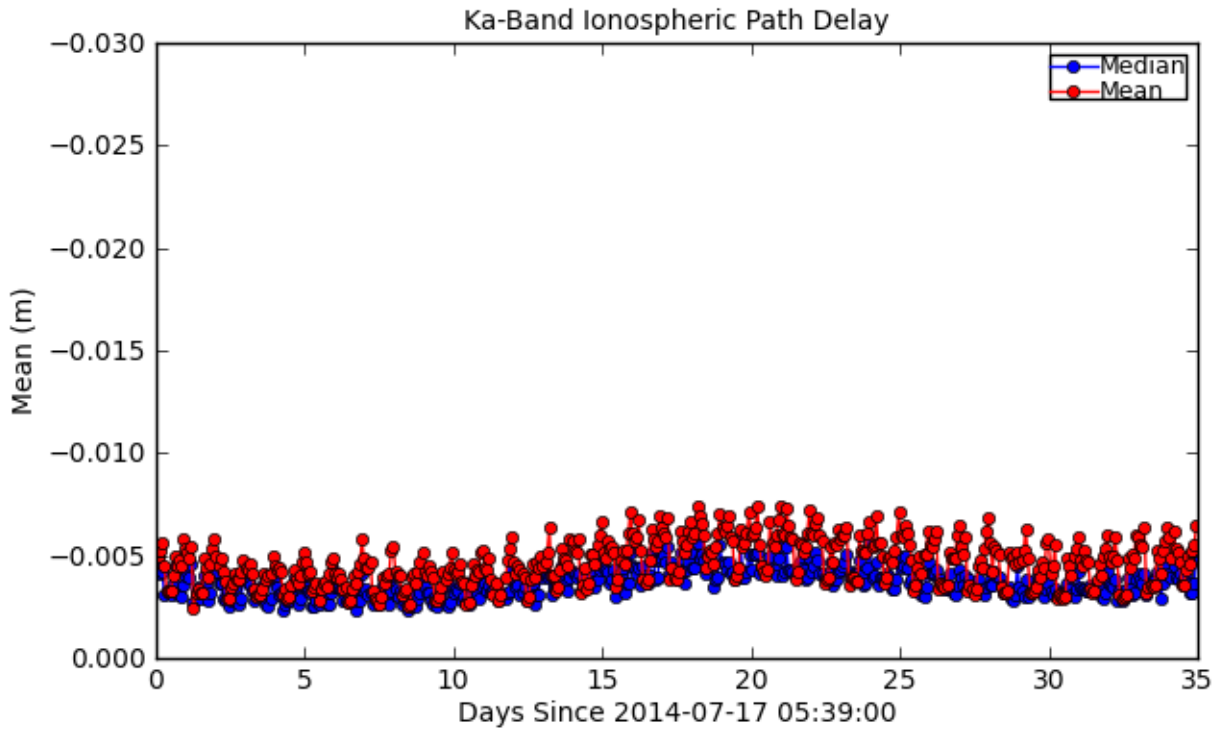

Figure 69: Mean/Median for Ka-Band Ionospheric Path Delay

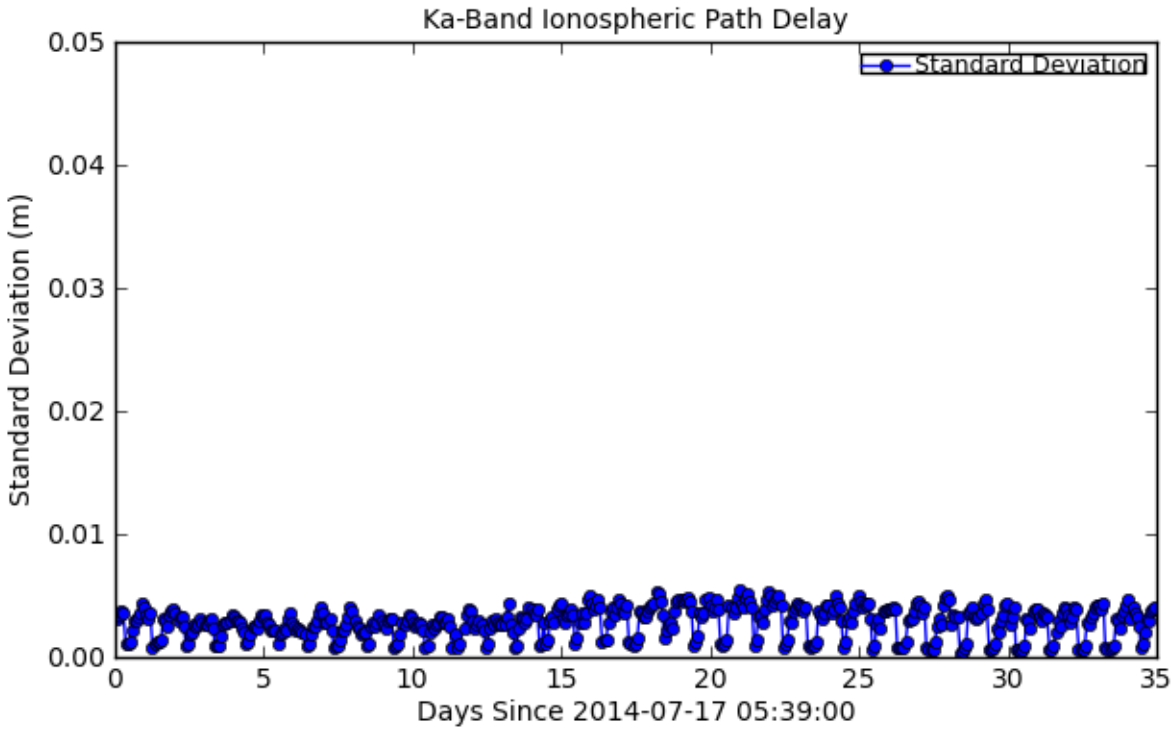

Figure 70: Standard Deviation for Ka-Band Ionospheric Path Delay

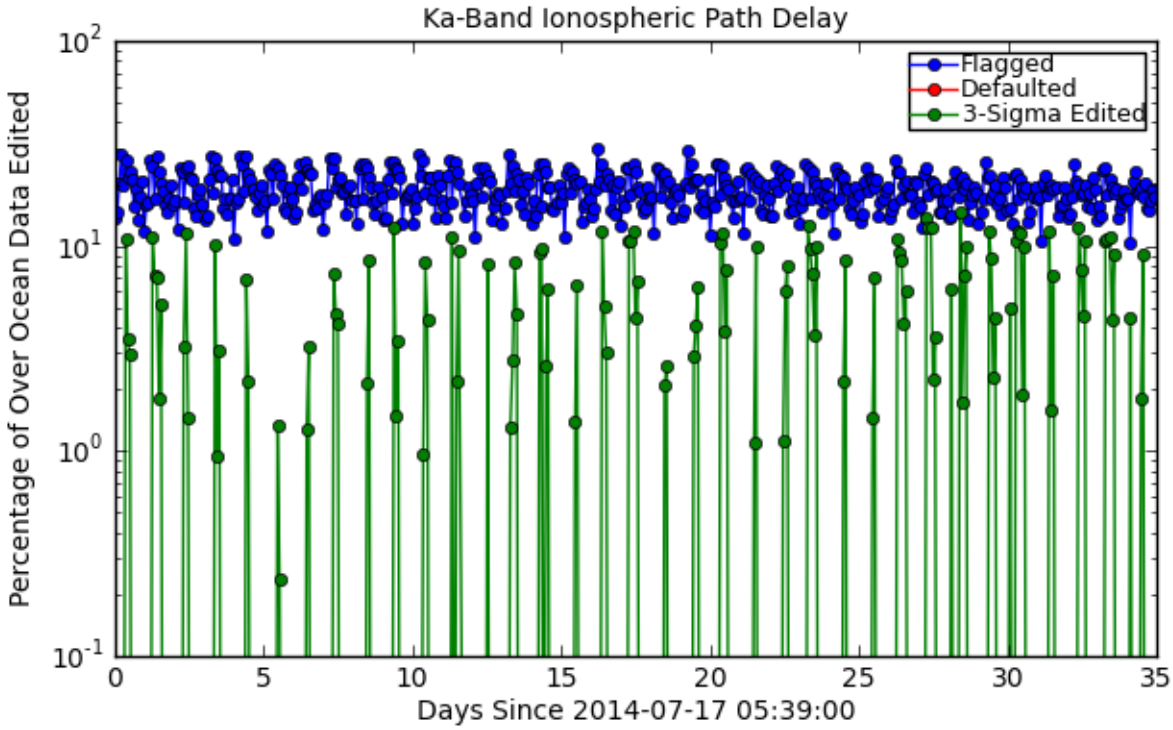

Figure 71: Flagged/Edited Data Points for Ka-Band Ionospheric Path Delay

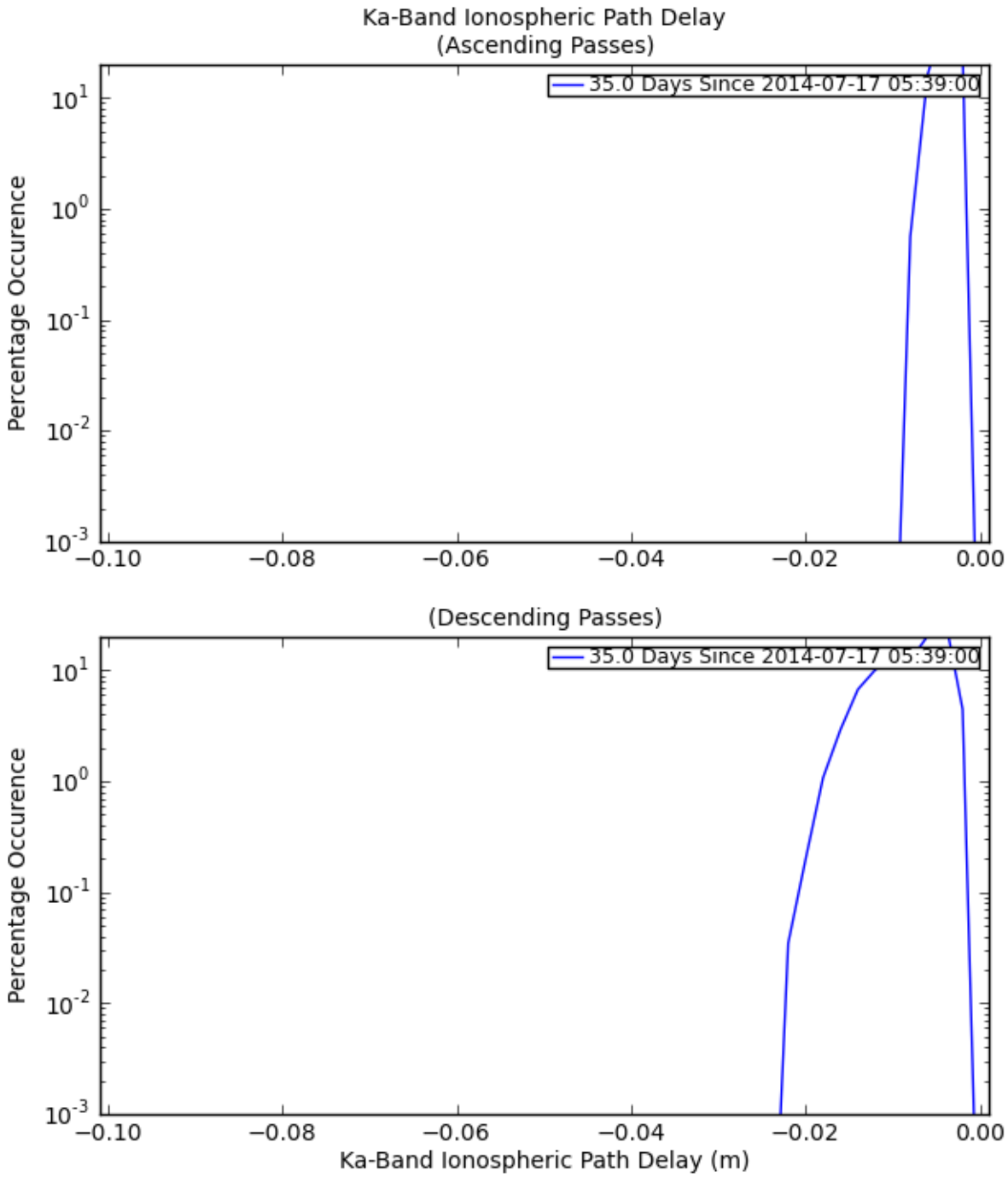

Figure 72: Histogram for Ka-Band Ionospheric Path Delay

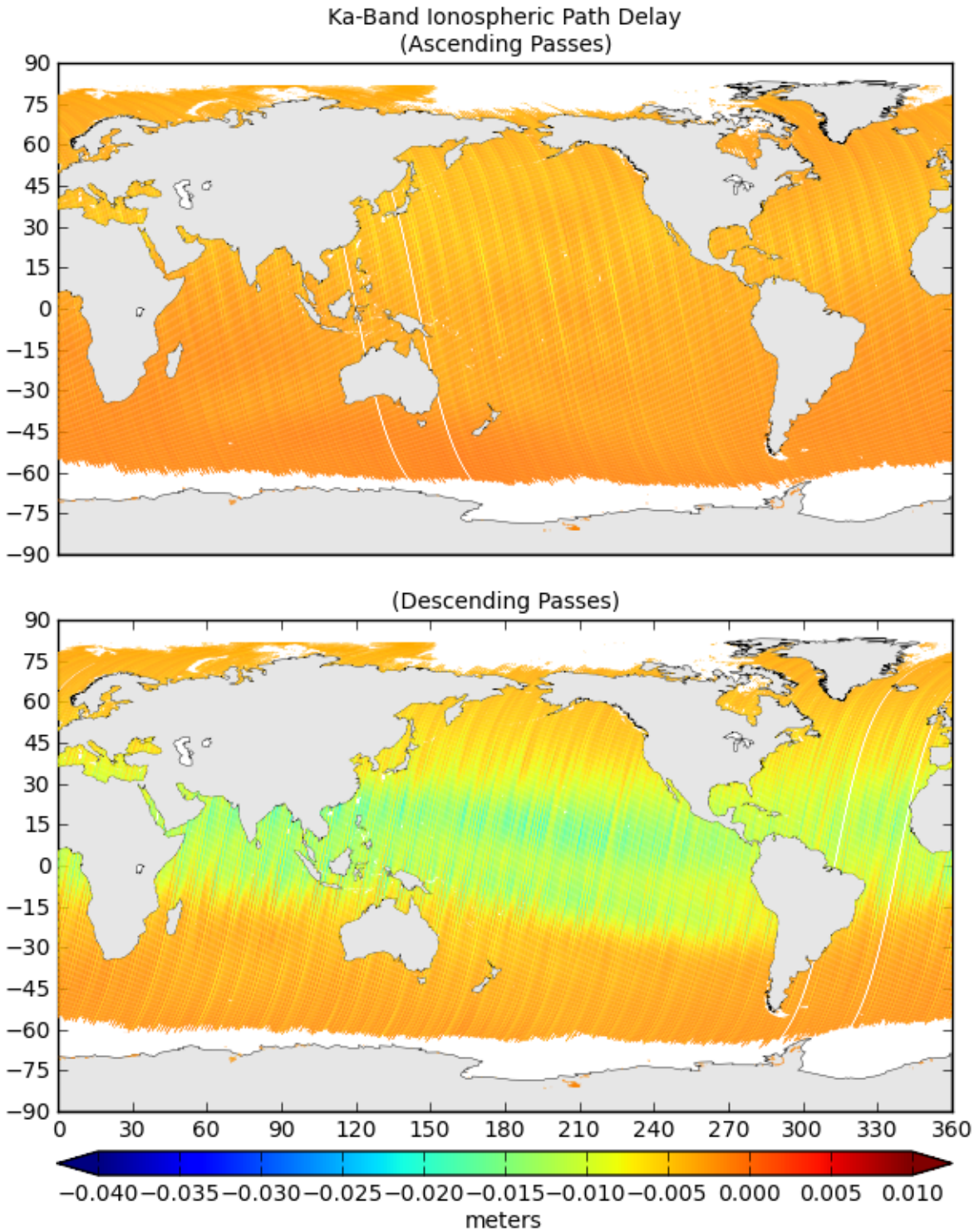

Figure 73: Map of Values for Ka-Band Ionospheric Path Delay

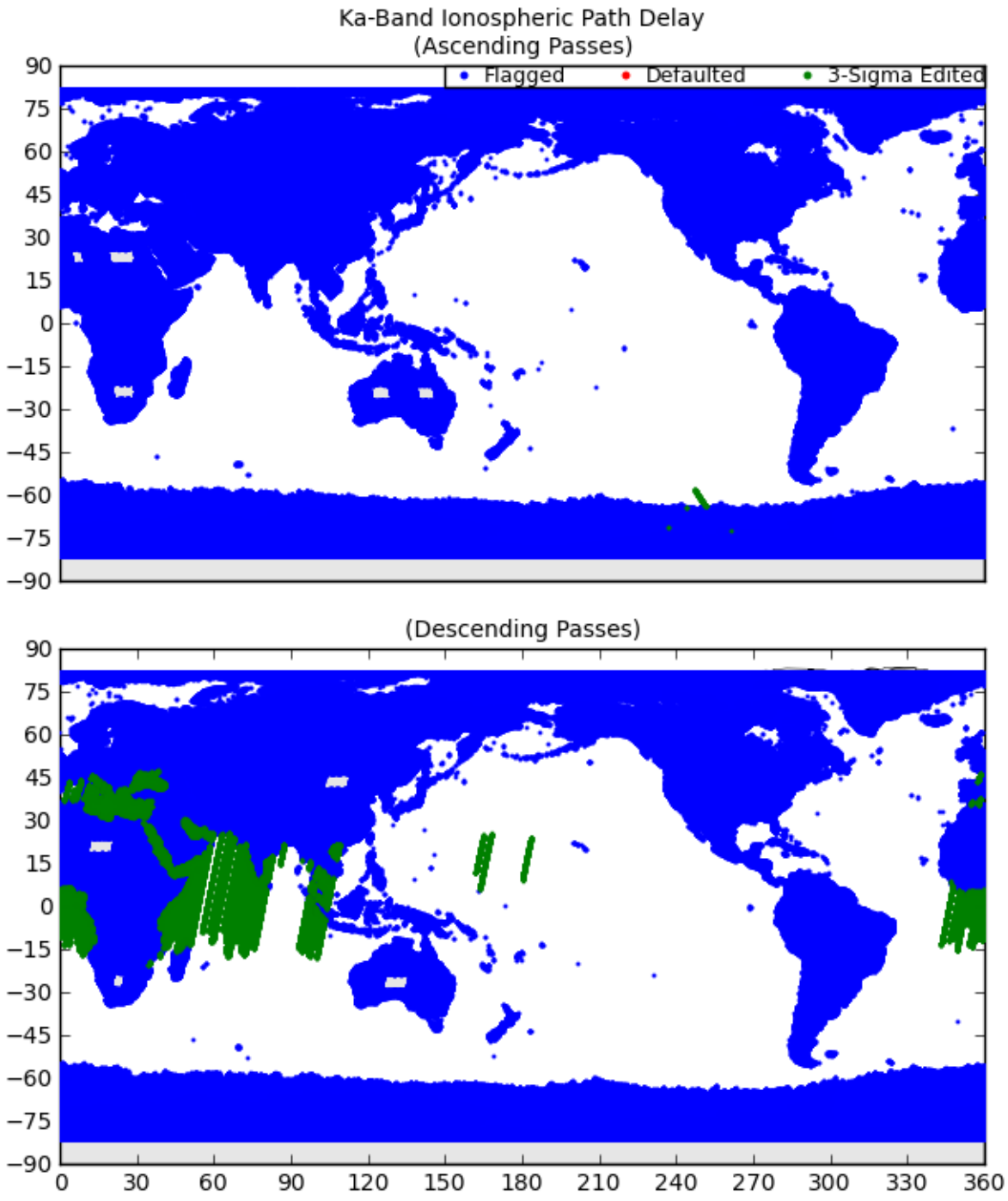

Figure 74: Map of Flagged/Edited Points for Ka-Band Ionospheric Path Delay

14 Ka-Band Sea State Bias Plots

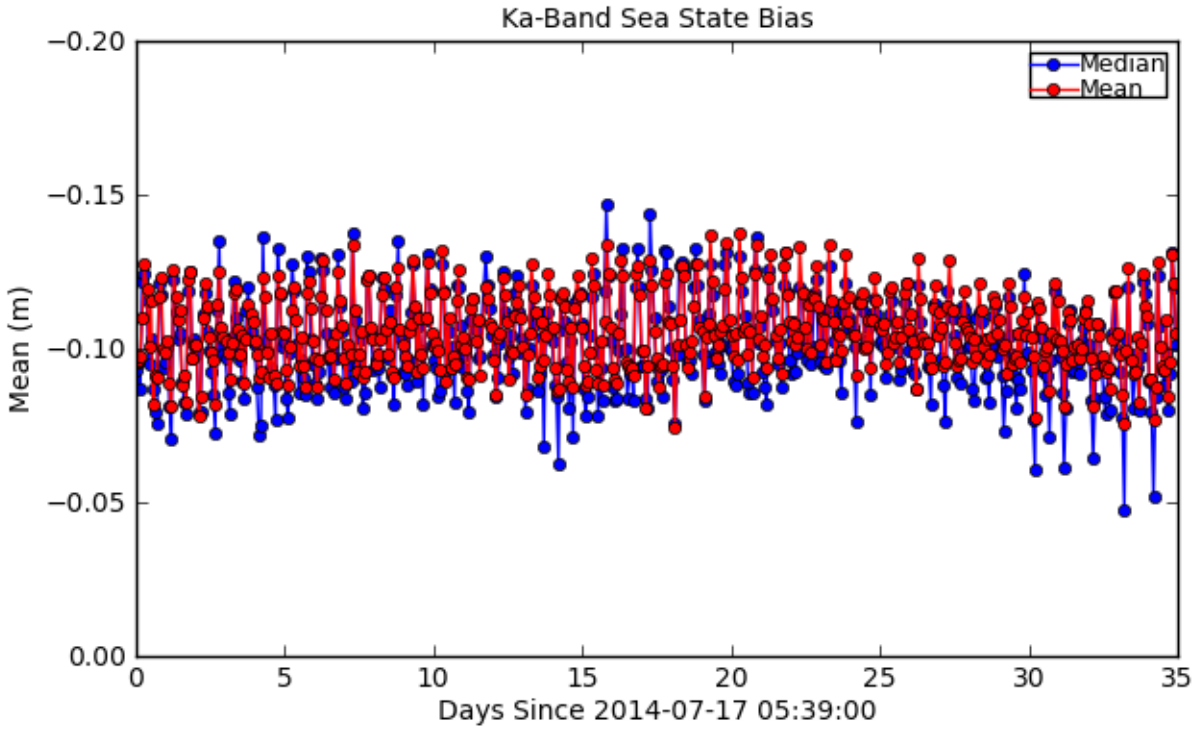

Figure 75: Mean/Median for Ka-Band Sea State Bias

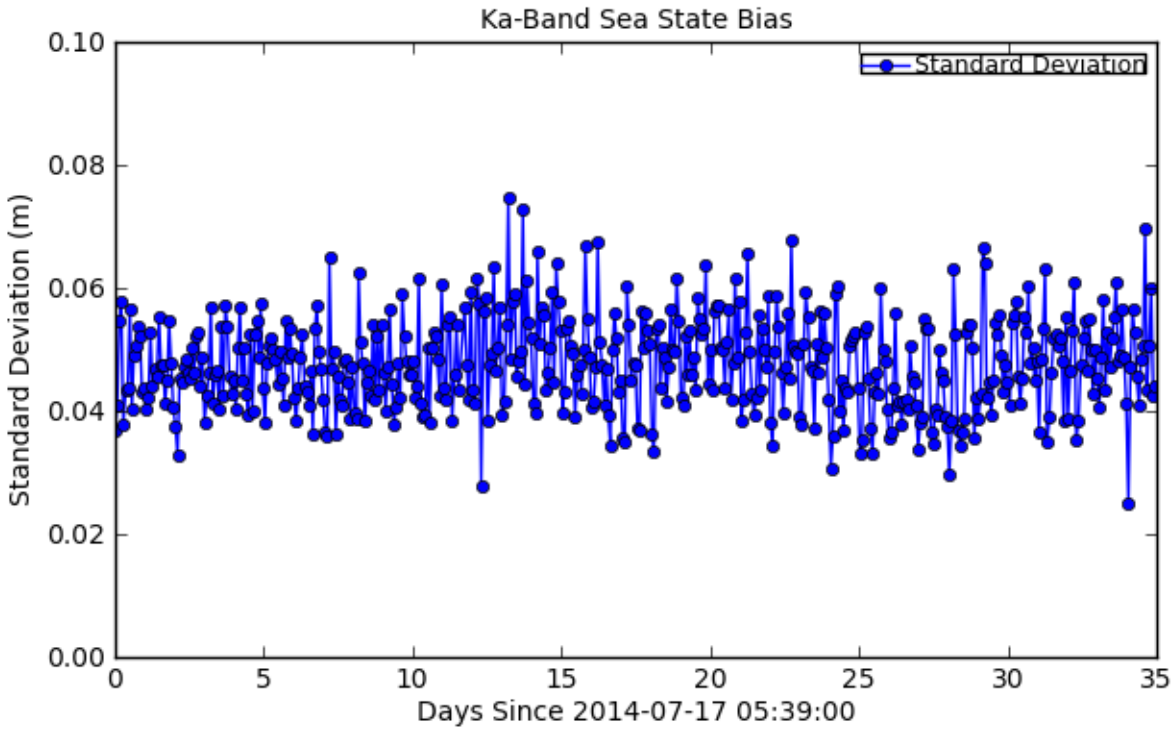

Figure 76: Standard Deviation for Ka-Band Sea State Bias

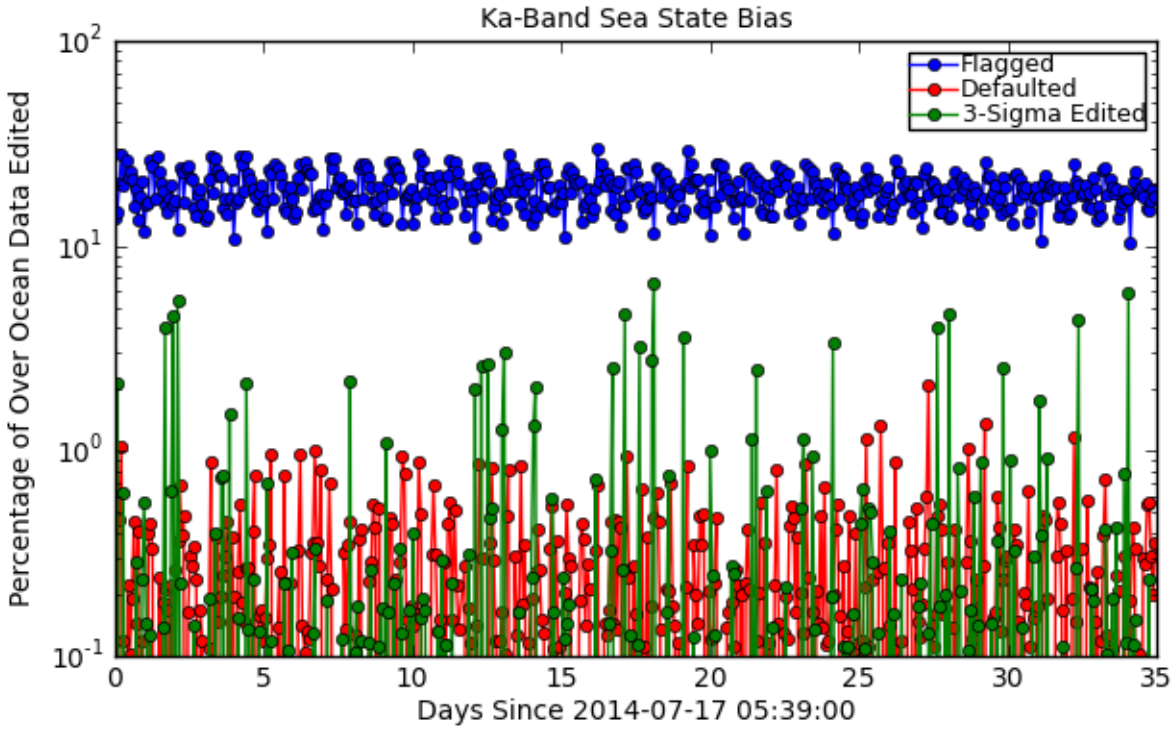

Figure 77: Flagged/Edited Data Points for Ka-Band Sea State Bias

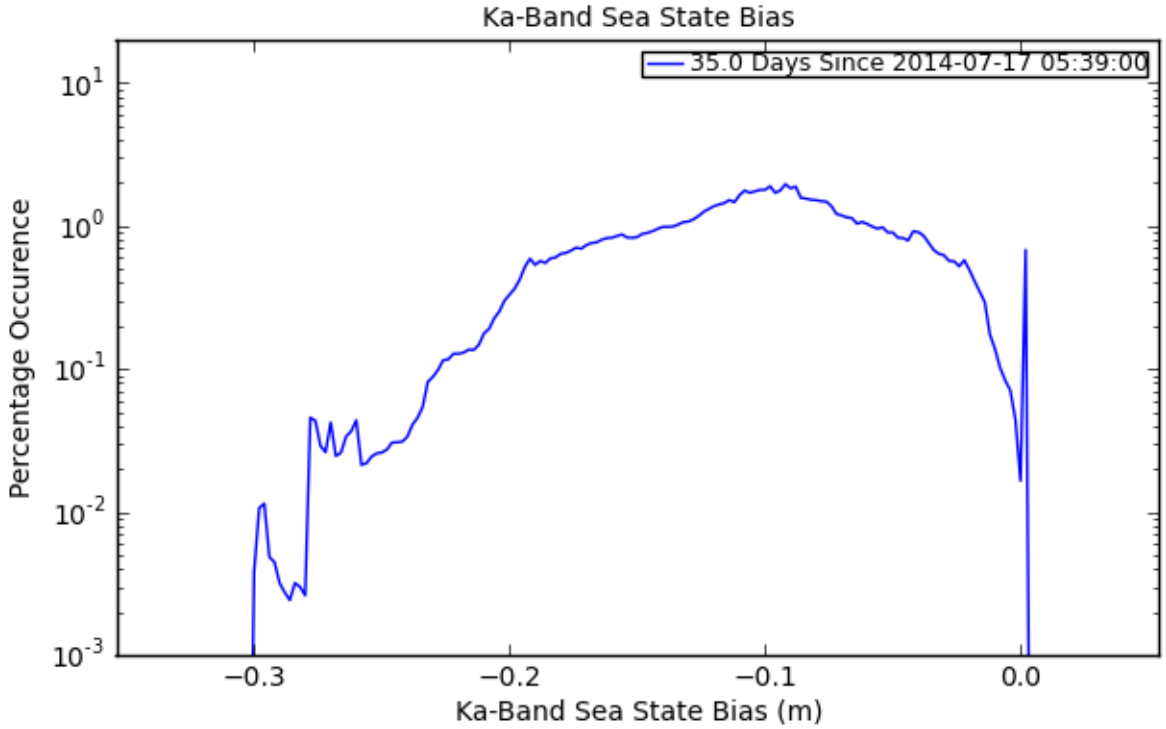

Figure 78: Histogram for Ka-Band Sea State Bias

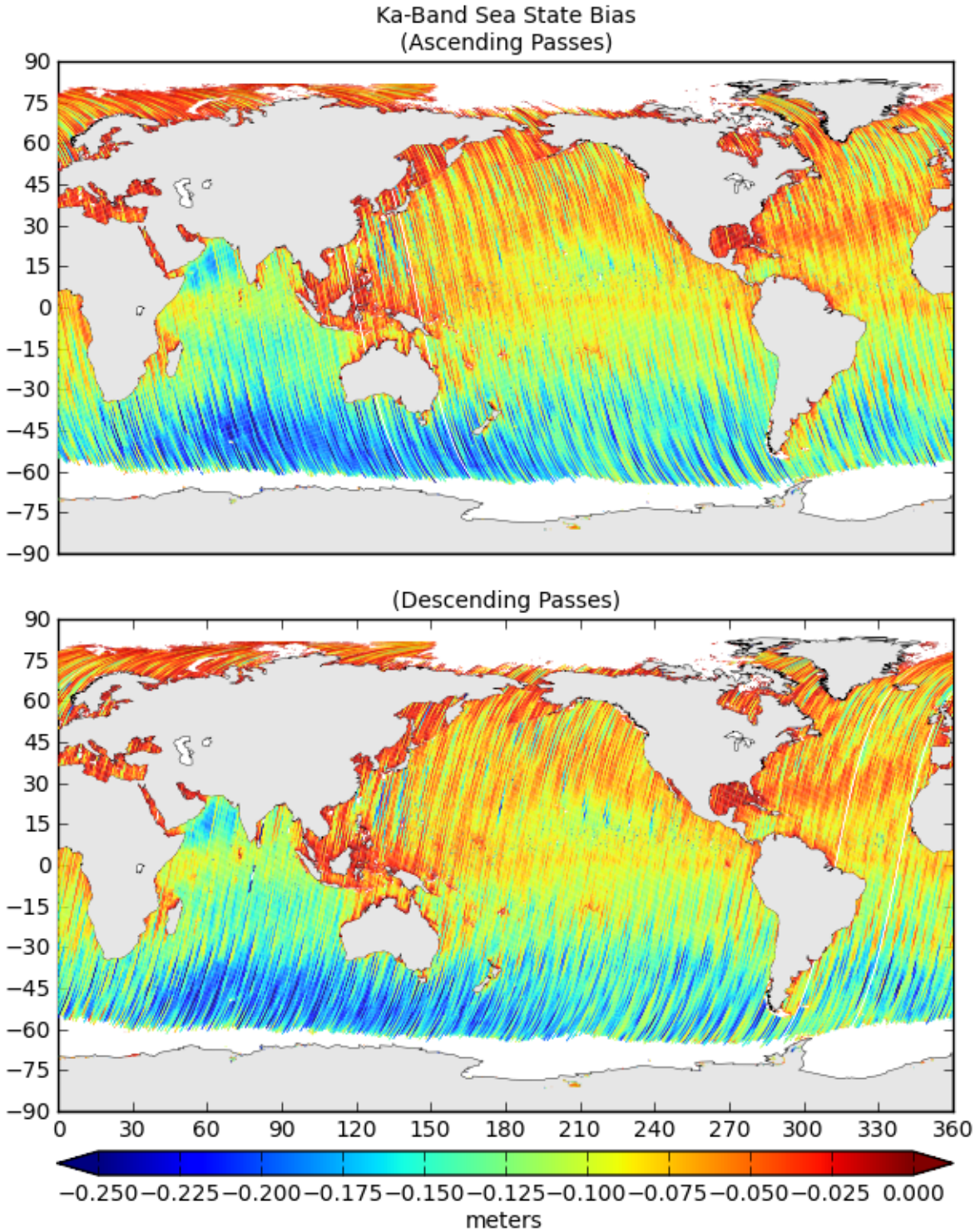

Figure 79: Map of Values for Ka-Band Sea State Bias

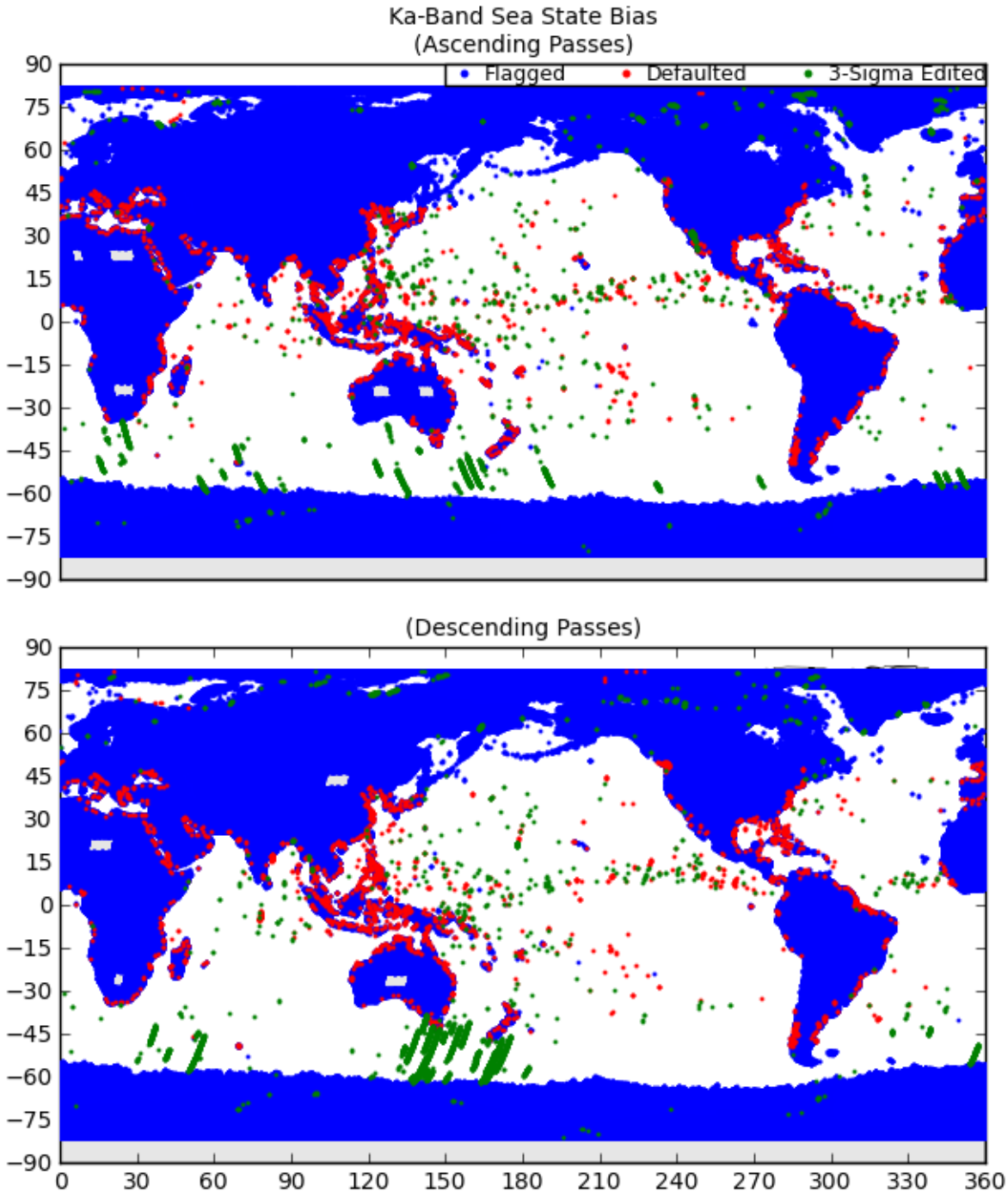

Figure 80: Map of Flagged/Edited Points for Ka-Band Sea State Bias

15 Ka-Band Waveform Attitude Plots

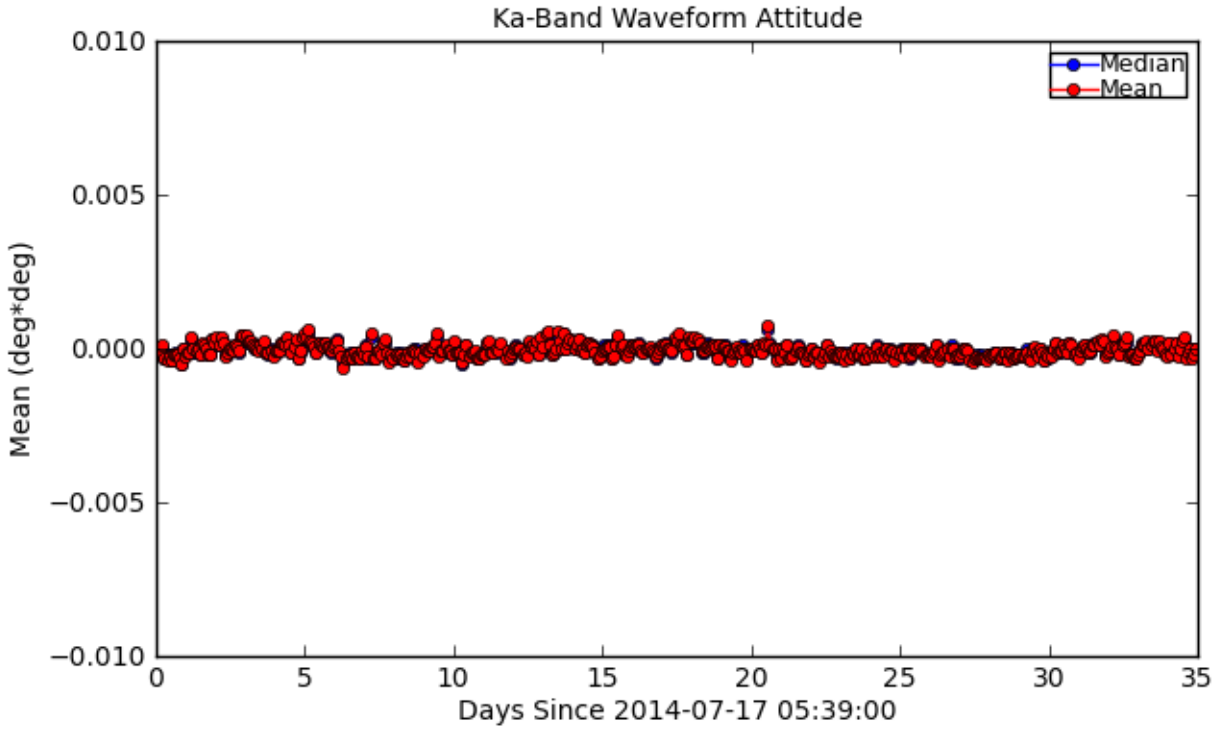

Figure 81: Mean/Median for Ka-Band Waveform Attitude

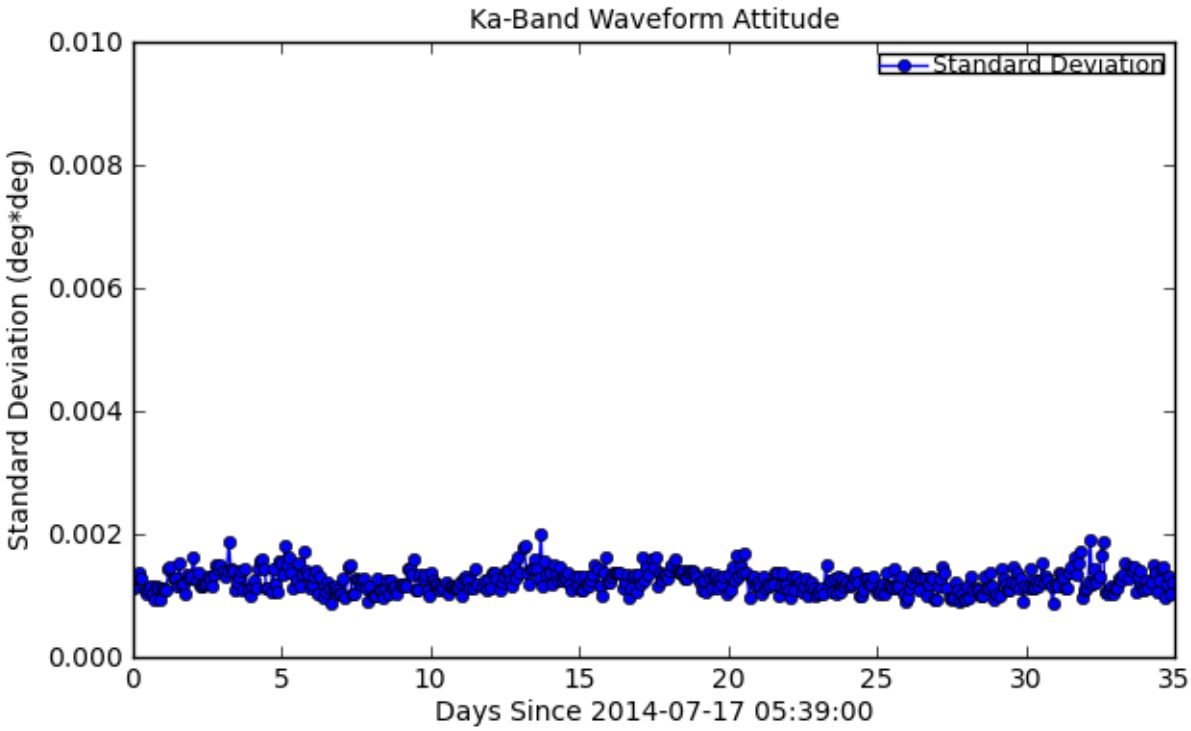

Figure 82: Standard Deviation for Ka-Band Waveform Attitude

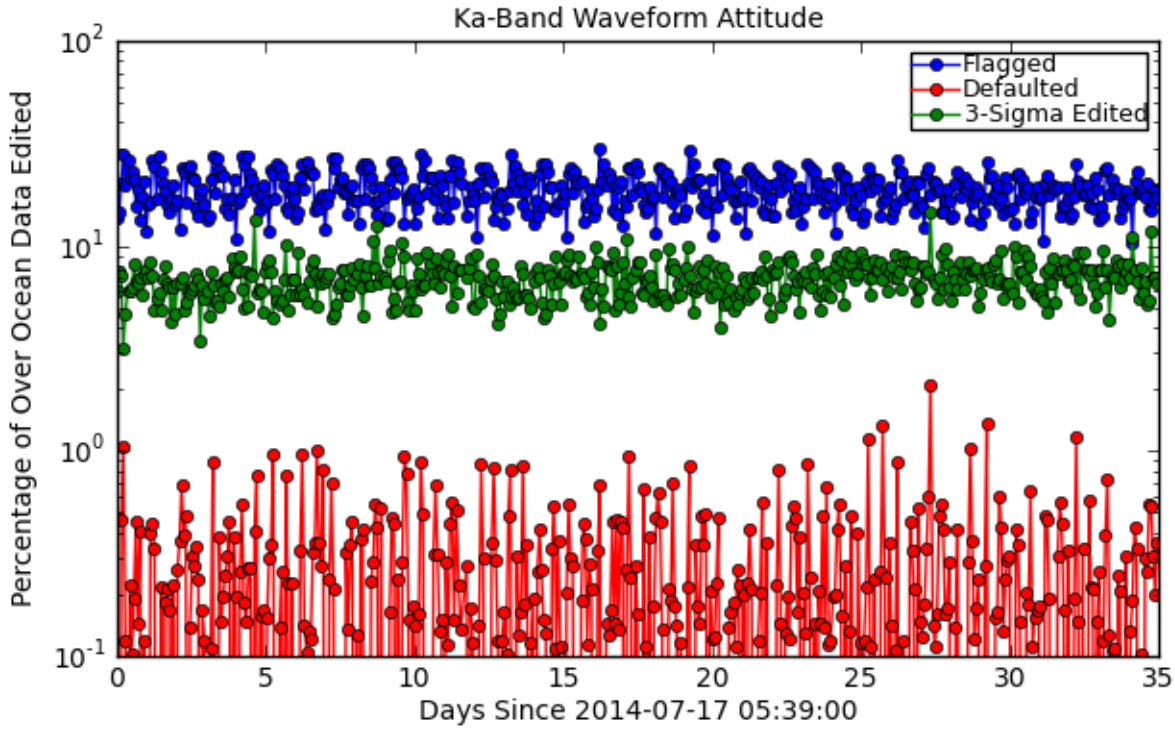

Figure 83: Flagged/Edited Data Points for Ka-Band Waveform Attitude

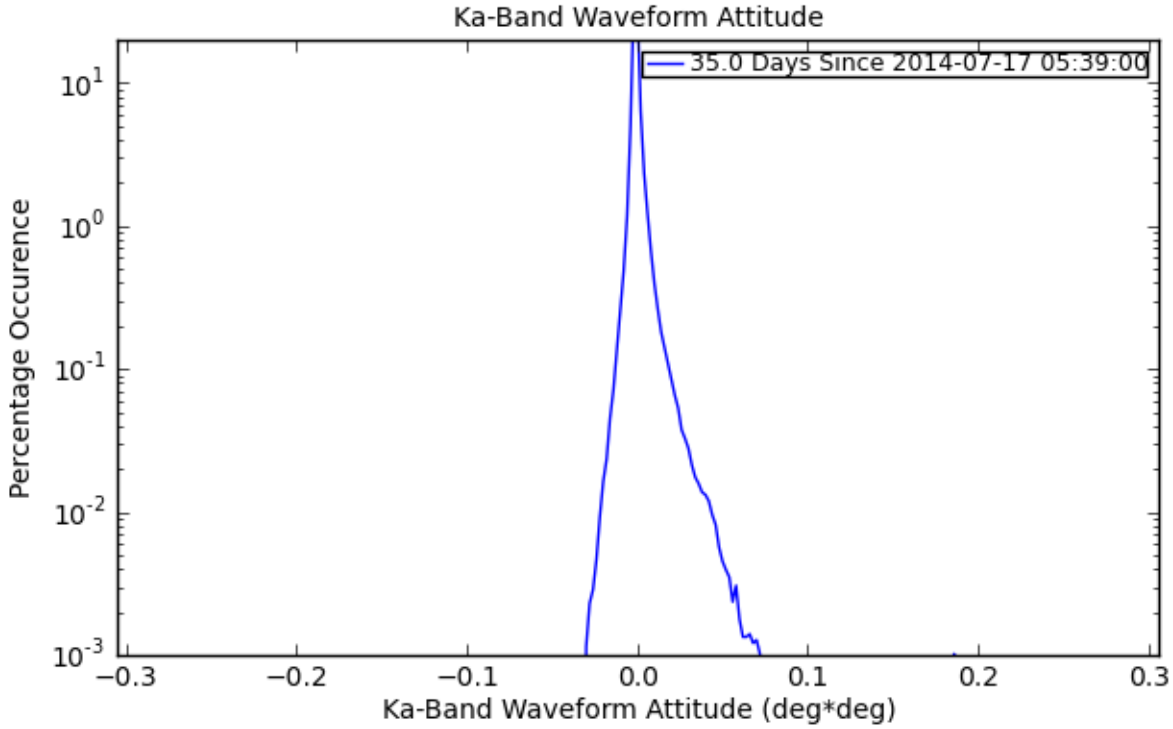

Figure 84: Histogram for Ka-Band Waveform Attitude

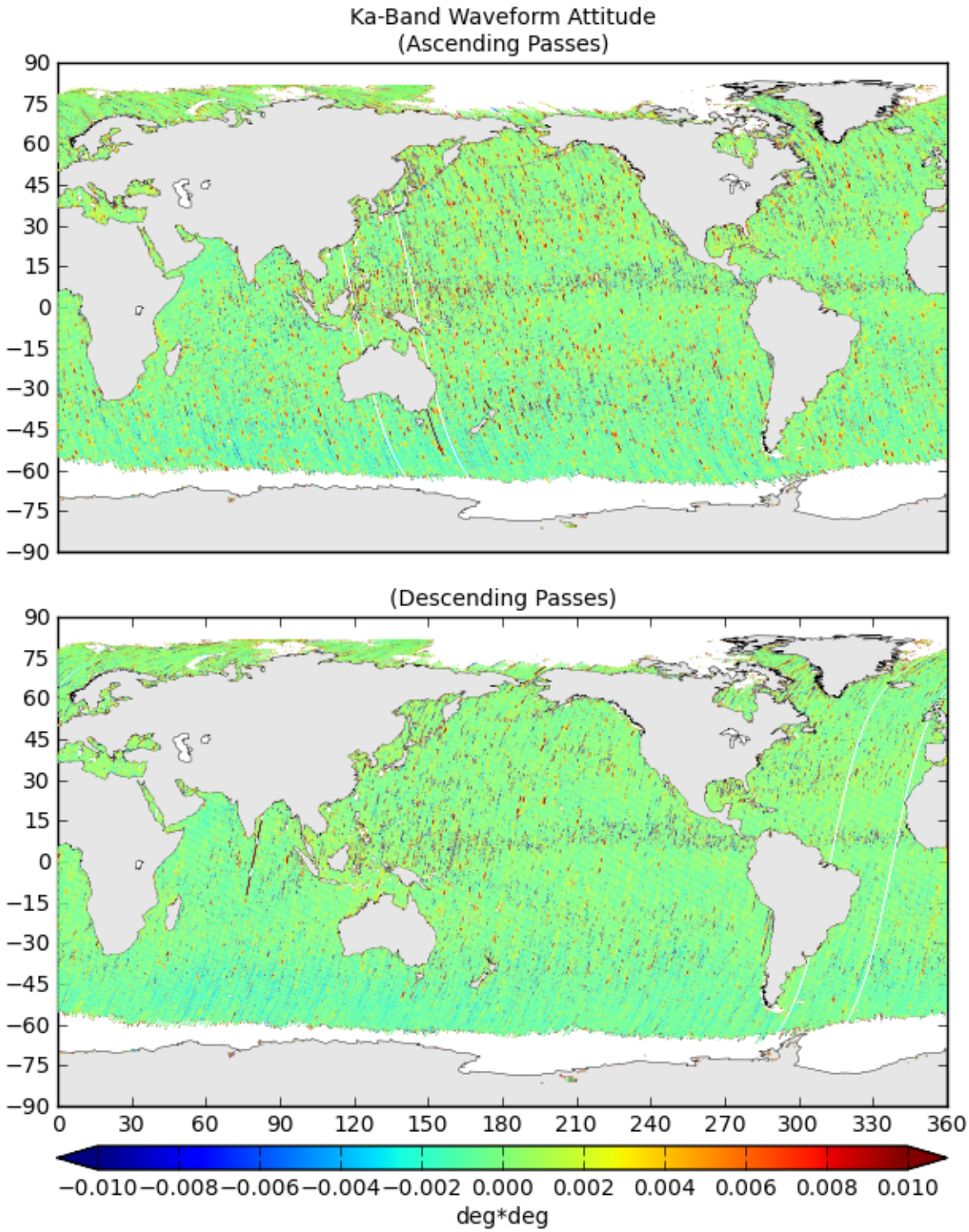

Figure 85: Map of Values for Ka-Band Waveform Attitude

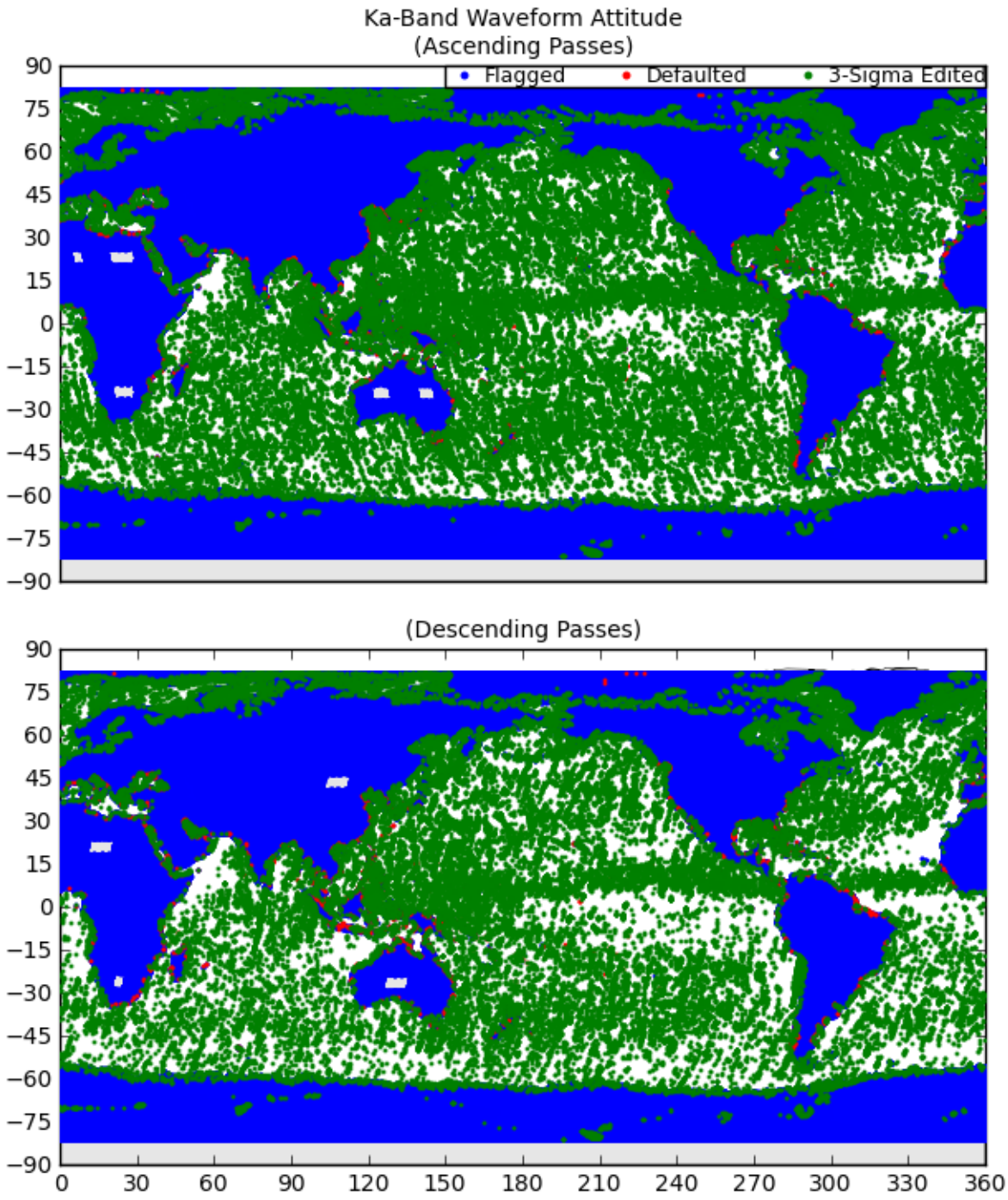

Figure 86: Map of Flagged/Edited Points for Ka-Band Waveform Attitude

16 Inverted Barometer Height Correction Plots

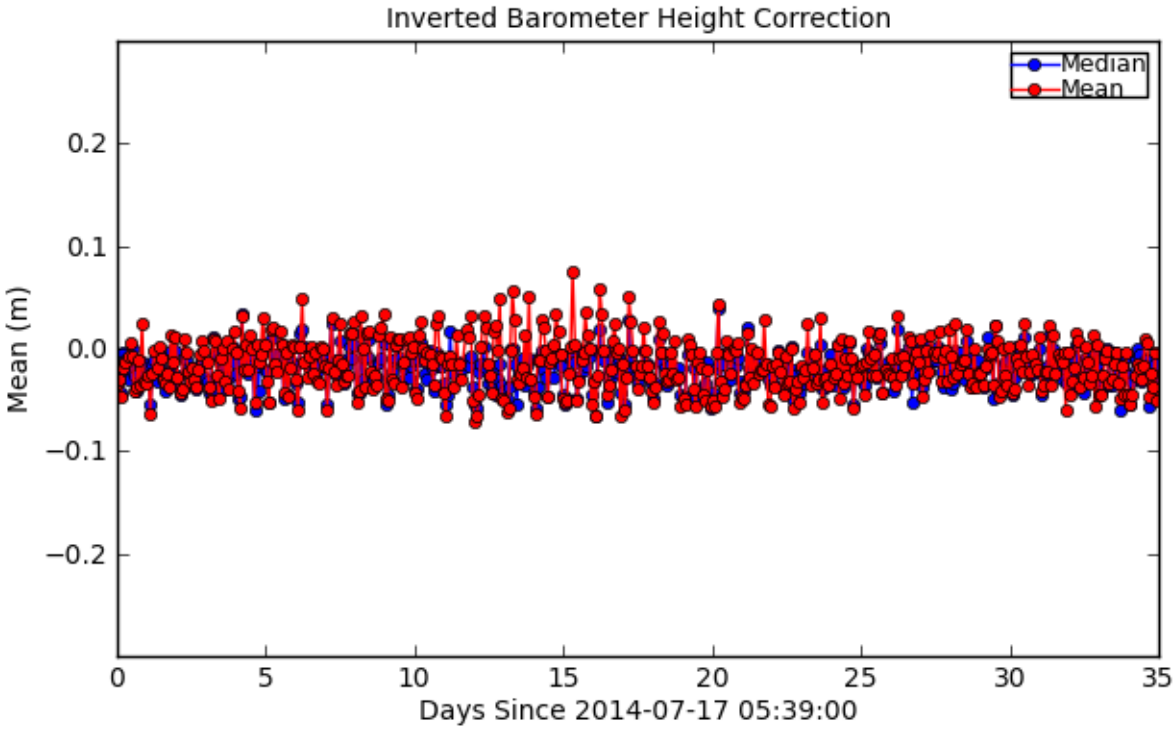

Figure 87: Mean/Median for Inverted Barometer Height Correction

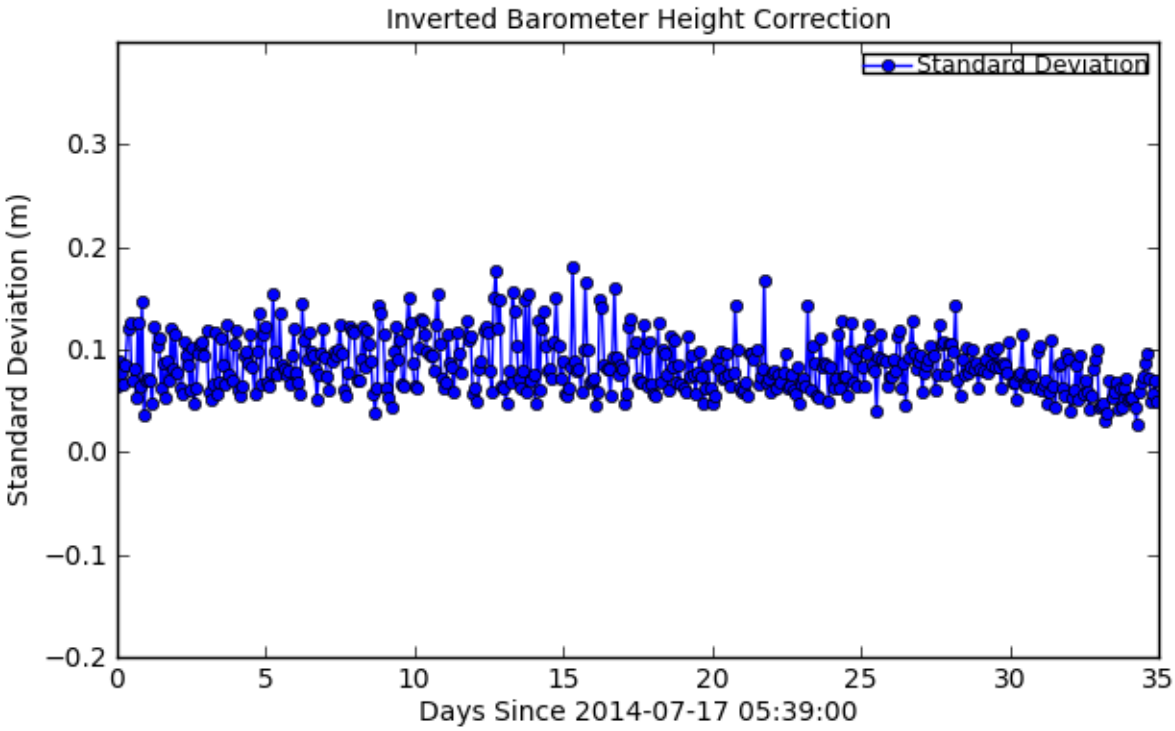

Figure 88: Standard Deviation for Inverted Barometer Height Correction

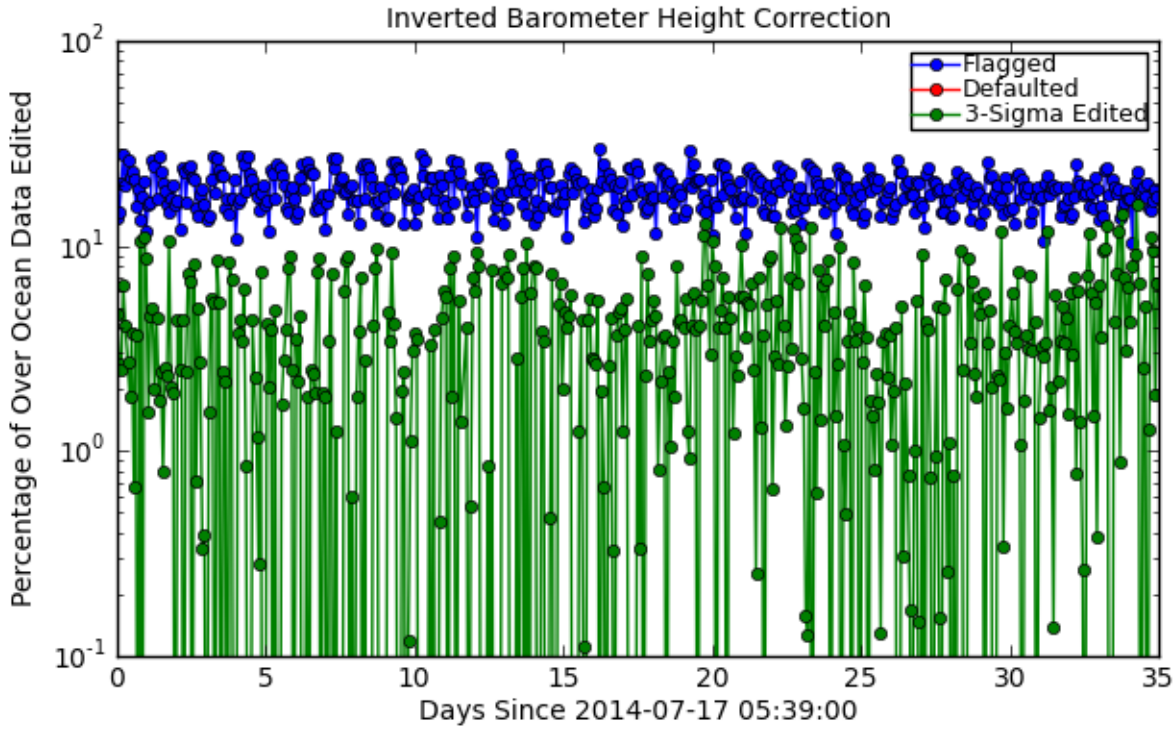

Figure 89: Flagged/Edited Data Points for Inverted Barometer Height Correction

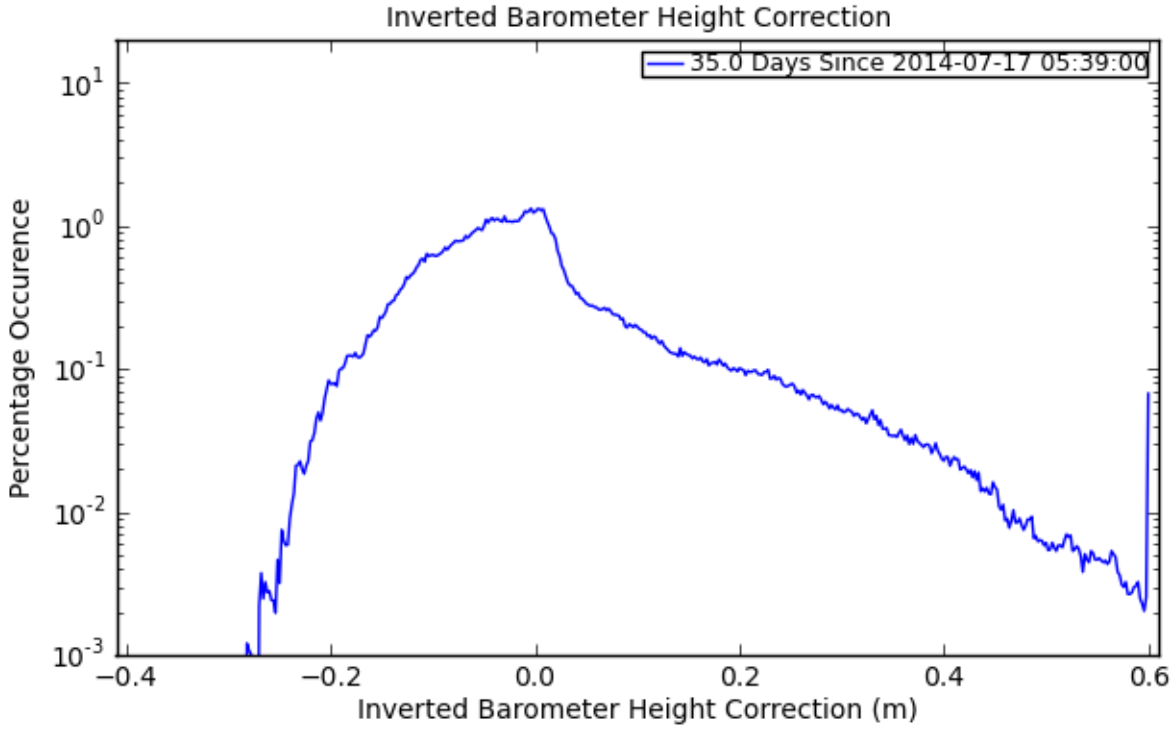

Figure 90: Histogram for Inverted Barometer Height Correction

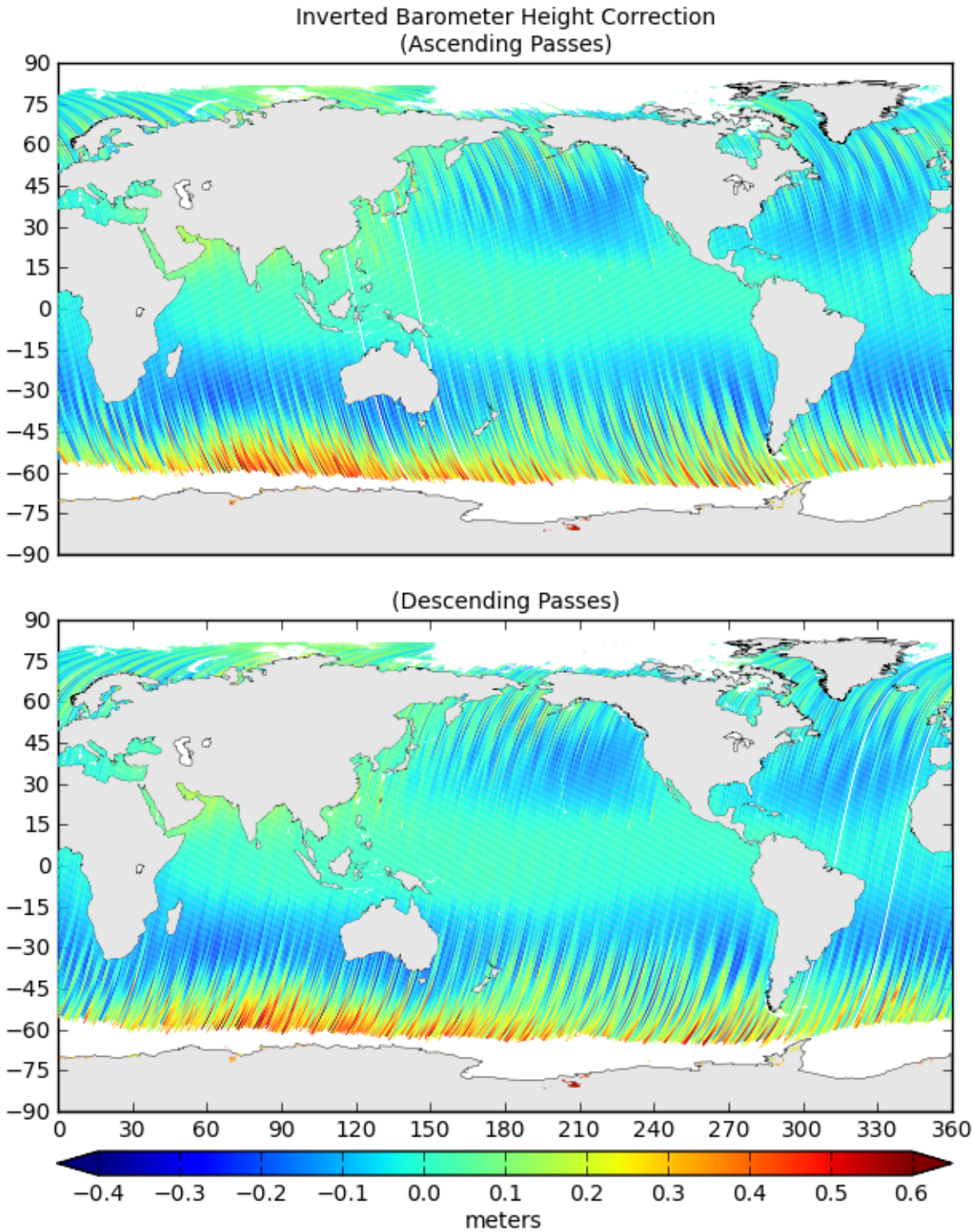

Figure 91: Map of Values for Inverted Barometer Height Correction

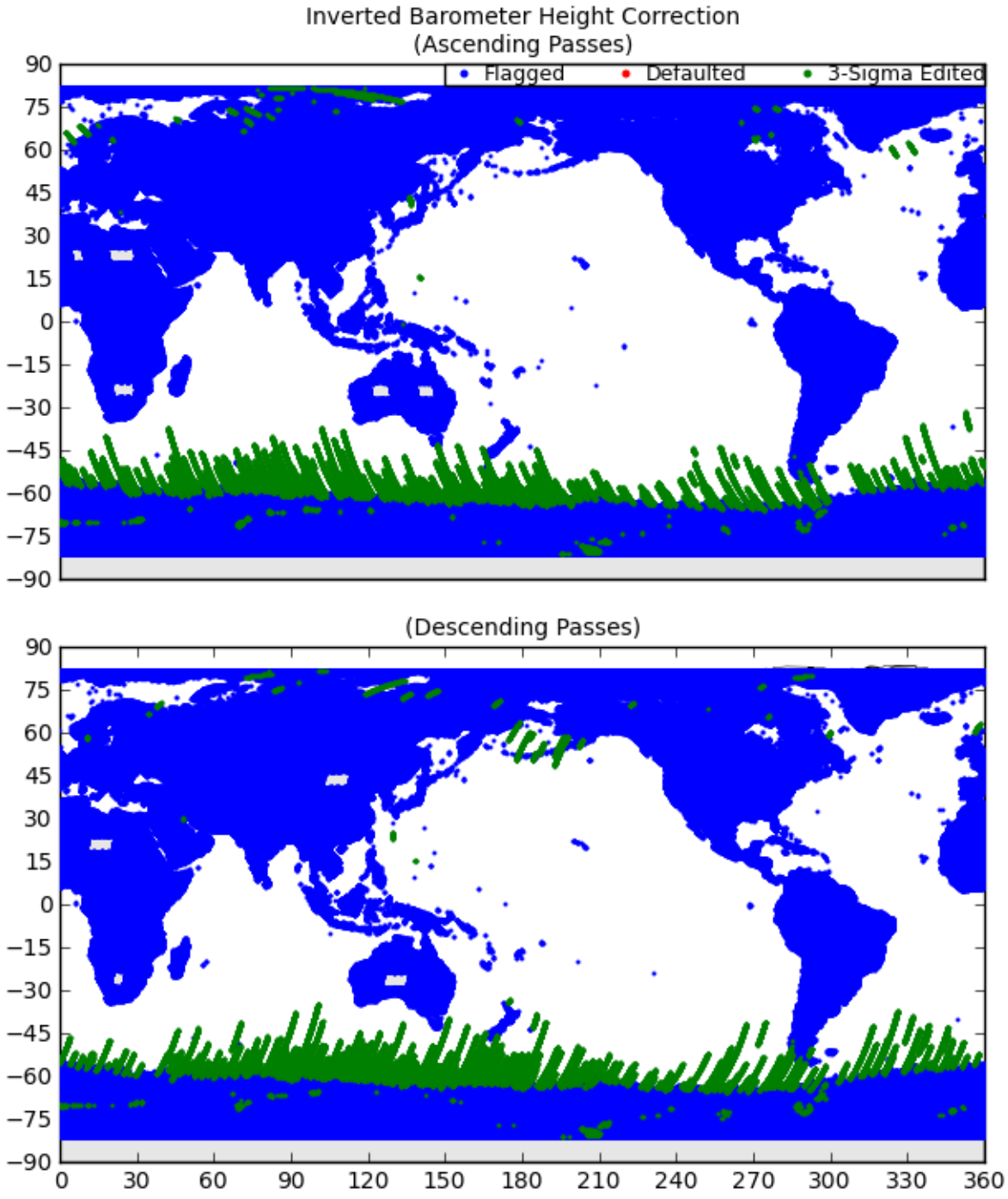

Figure 92: Map of Flagged/Edited Points for Inverted Barometer Height Correction

17 Sea Surface Height Anomaly (Product Values) Plots

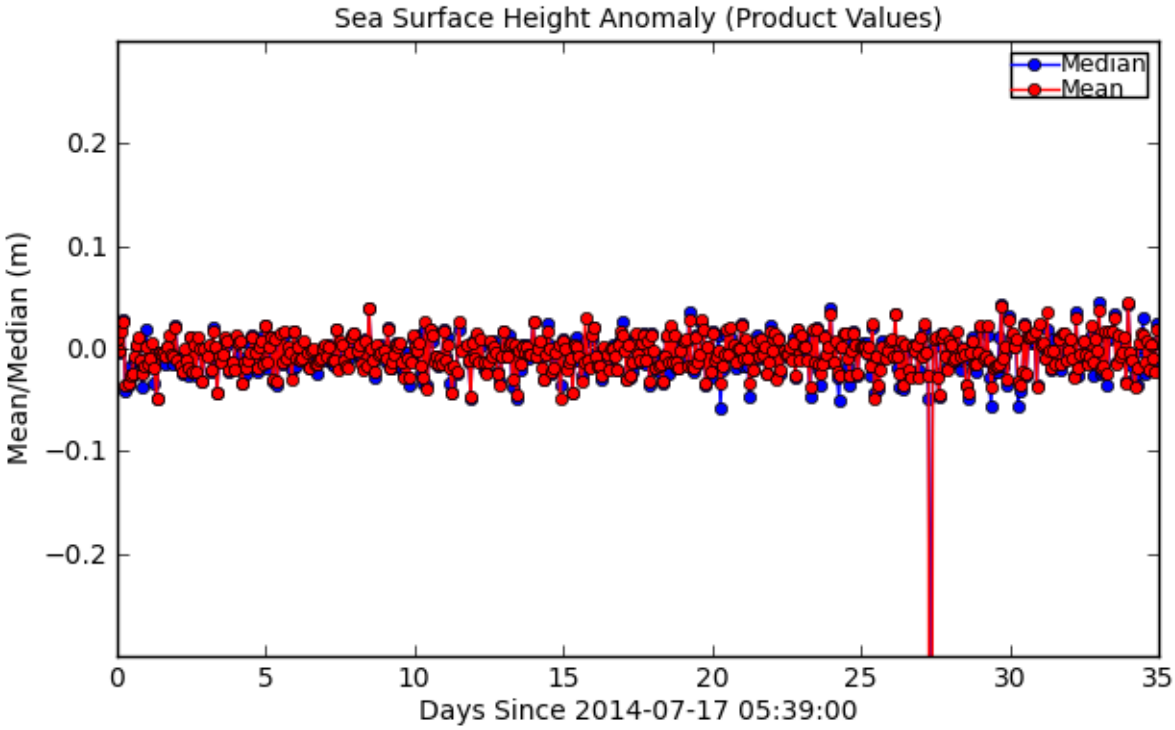

Figure 93: Mean/Median for Sea Surface Height Anomaly (Product Values)

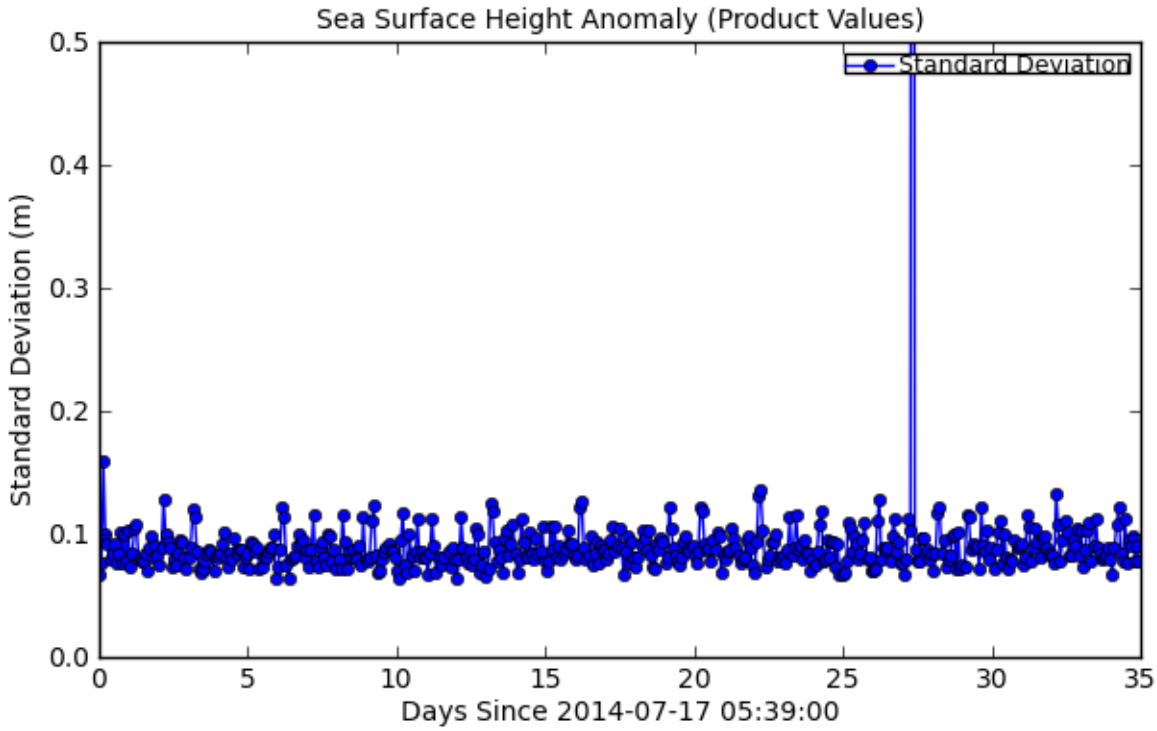

Figure 94: Standard Deviation for Sea Surface Height Anomaly (Product Values)

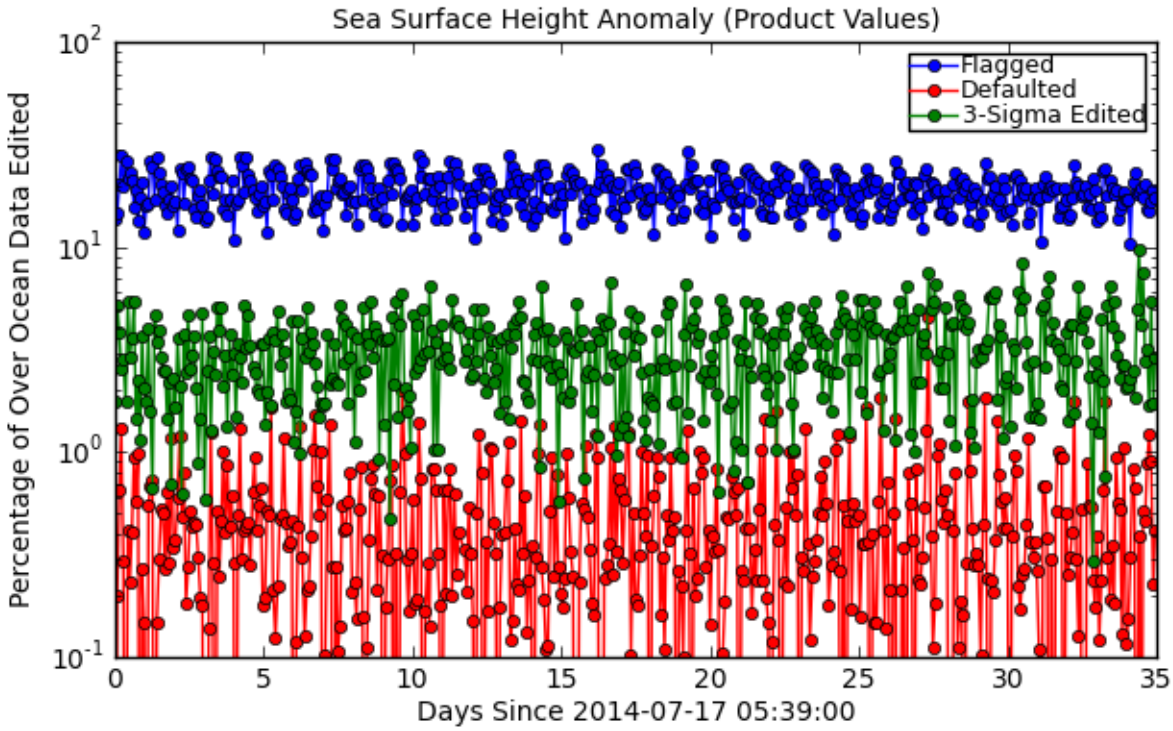

Figure 95: Flagged/Edited Data Points for Sea Surface Height Anomaly (Product Values)

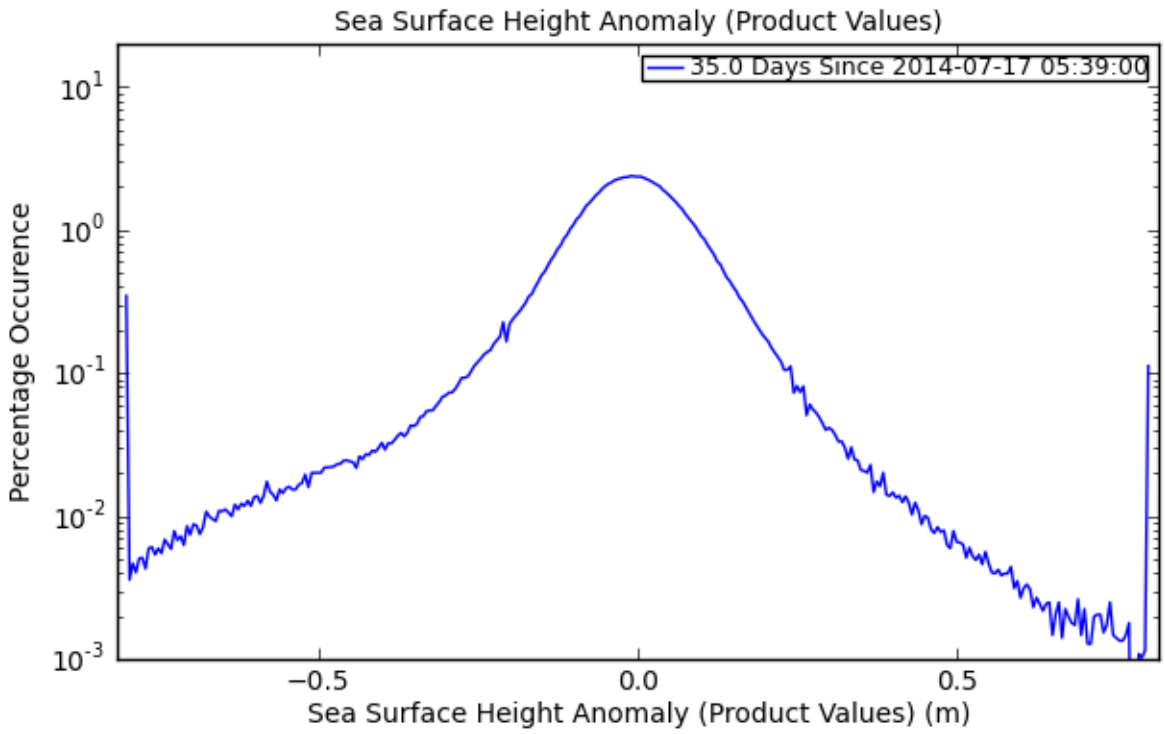

Figure 96: Histogram for Sea Surface Height Anomaly (Product Values)

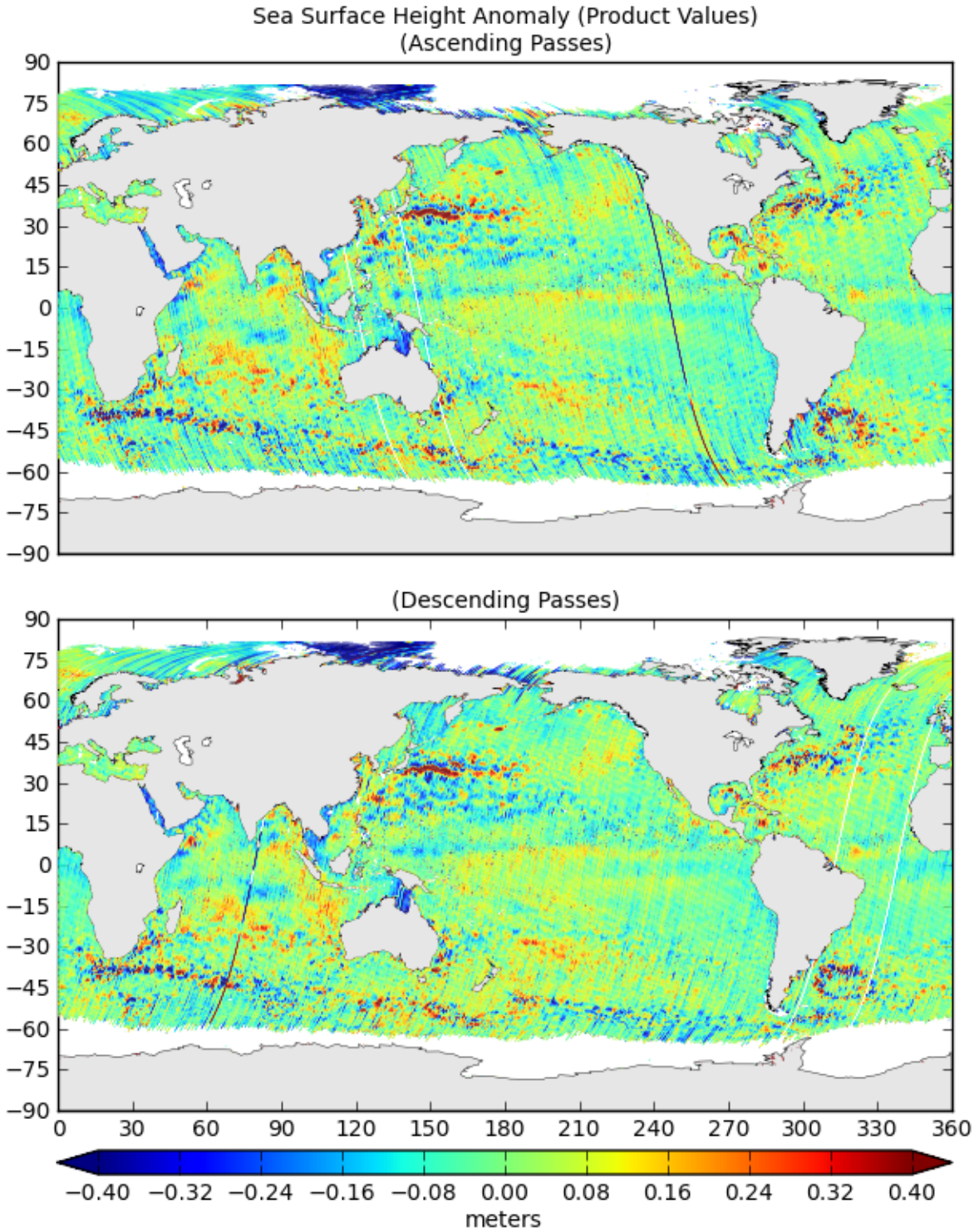

Figure 97: Map of Values for Sea Surface Height Anomaly (Product Values)

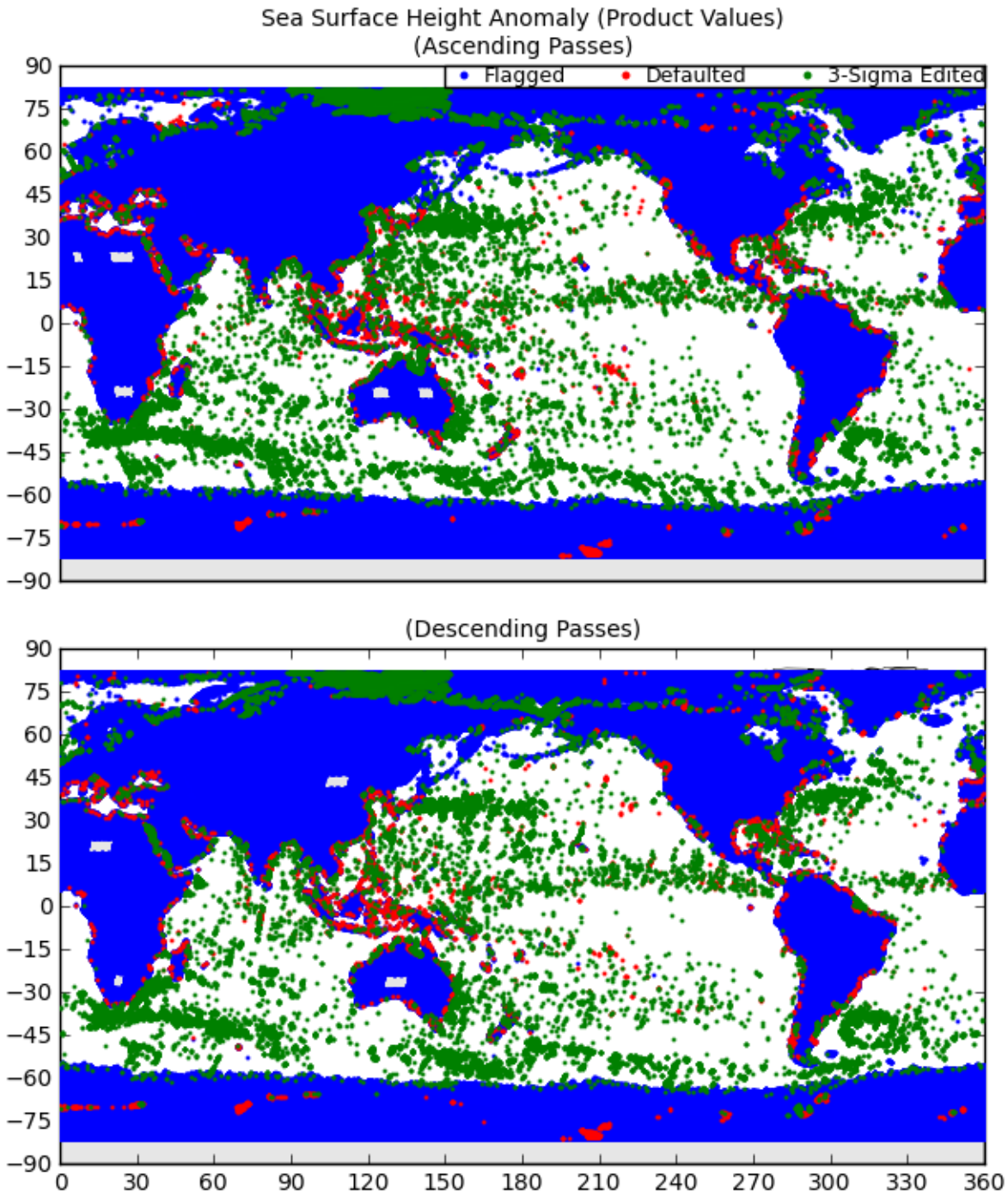

Figure 98: Map of Flagged/Edited Points for Sea Surface Height Anomaly (Product Values)

18 Sea Surface Height Anomaly Table

Table 2: Sea Surface Height Anomaly Statistics.

File	Median	Mean	Std. Dev.	No. Obs.	Total Obs.	Default Lat/Lon	Flag (total)	Default (total)	3-Sigma Edited	1 Cpr. Amp.
SRL_OPN_2PTS014_1001_20140717_044032_20140717_062251.EUM.nc	0.010	0.010	0.067	3779	5827	0	1971	1	76	0.022
SRL_OPN_2PTS015_0001_20140717_062250_20140717_080958.EUM.nc	-0.003	-0.001	0.076	3969	6106	0	1870	0	267	0.023
SRL_OPN_2PTS015_0004_20140717_080957_20140717_094804.EUM.nc	0.025	0.017	0.159	2757	5527	0	2605	24	141	0.140
SRL_OPN_2PTS015_0005_20140717_094804_20140717_112549.EUM.nc	0.028	0.027	0.100	2023	5420	0	3282	39	76	0.050
SRL_OPN_2PTS015_0007_20140717_112548_20140717_130422.EUM.nc	-0.042	-0.035	0.093	2611	5370	0	2651	8	100	0.140
SRL_OPN_2PTS015_0009_20140717_130421_20140717_145738.EUM.nc	-0.035	-0.034	0.080	3404	6412	0	2921	4	83	0.043
SRL_OPN_2PTS015_0012_20140717_145737_20140717_163725.EUM.nc	-0.017	-0.025	0.085	2968	5659	0	2455	14	222	0.021
SRL_OPN_2PTS015_0014_20140717_163724_20140717_181700.EUM.nc	-0.027	-0.025	0.093	2877	5618	0	2618	9	114	0.034
SRL_OPN_2PTS015_0016_20140717_181659_20140717_195626.EUM.nc	-0.012	-0.008	0.076	3111	5614	0	2335	17	151	0.054
SRL_OPN_2PTS015_0018_20140717_195625_20140717_213518.EUM.nc	0.002	0.003	0.084	3264	5505	0	1980	38	223	0.014
SRL_OPN_2PTS015_0020_20140717_213517_20140717_231319.EUM.nc	0.008	0.012	0.102	2210	5425	0	3159	7	49	0.035
SRL_OPN_2PTS015_0021_20140717_231319_20140718_005106.EUM.nc	-0.011	-0.012	0.077	3098	5540	0	2322	37	83	0.037
SRL_OPN_2PTS015_0023_20140718_005106_20140718_022925.EUM.nc	-0.037	-0.025	0.100	2934	5531	0	2553	3	41	0.043
SRL_OPN_2PTS015_0025_20140718_022924_20140718_040855.EUM.nc	-0.020	-0.016	0.078	2547	5505	0	2826	9	123	0.039
SRL_OPN_2PTS015_0027_20140718_040854_20140718_055029.EUM.nc	0.018	0.002	0.104	3530	5732	0	2113	6	83	0.069
SRL_OPN_2PTS015_0029_20140718_055029_20140718_073902.EUM.nc	-0.017	-0.016	0.074	4012	6180	0	2077	3	88	0.029
SRL_OPN_2PTS015_0032_20140718_073901_20140718_091721.EUM.nc	-0.011	-0.010	0.084	3189	5565	0	2193	22	161	0.035
SRL_OPN_2PTS015_0033_20140718_091720_20140718_105504.EUM.nc	-0.002	0.006	0.104	2279	5528	0	3177	22	50	0.042
SRL_OPN_2PTS015_0035_20140718_105504_20140718_123319.EUM.nc	-0.033	-0.020	0.107	2430	5421	0	2945	15	31	0.122
SRL_OPN_2PTS015_0037_20140718_123318_20140718_141246.EUM.nc	-0.048	-0.048	0.080	3110	5589	0	2292	0	187	0.024
SRL_OPN_2PTS015_0039_20140718_141245_20140718_160607.EUM.nc	-0.009	-0.004	0.078	3259	6407	0	2978	7	163	0.007
SRL_OPN_2PTS015_0042_20140718_160606_20140718_174544.EUM.nc	-0.004	-0.005	0.079	2673	5625	0	2795	11	146	0.019
SRL_OPN_2PTS015_0044_20140718_174544_20140718_192517.EUM.nc	-0.003	-0.003	0.084	3347	5657	0	2159	13	138	0.034
SRL_OPN_2PTS015_0046_20140718_192516_20140718_210412.EUM.nc	-0.015	-0.008	0.071	3390	5601	0	2082	21	108	0.031
SRL_OPN_2PTS015_0048_20140718_210412_20140718_224235.EUM.nc	0.002	0.002	0.090	2699	5413	0	2622	9	83	0.039
SRL_OPN_2PTS015_0049_20140718_224234_20140719_002025.EUM.nc	-0.002	0.013	0.099	2973	5461	0	2413	23	52	0.075
SRL_OPN_2PTS015_0051_20140719_002025_20140719_015820.EUM.nc	-0.002	-0.006	0.082	3073	5537	0	2369	3	92	0.051
SRL_OPN_2PTS015_0053_20140719_015819_20140719_033729.EUM.nc	-0.014	-0.007	0.091	2814	5515	0	2634	14	53	0.065
SRL_OPN_2PTS015_0055_20140719_033728_20140719_051822.EUM.nc	0.023	0.020	0.082	2832	5570	0	2646	1	91	0.053
SRL_OPN_2PTS015_0057_20140719_051821_20140719_070804.EUM.nc	-0.009	-0.011	0.076	3714	6220	0	2414	17	75	0.045
SRL_OPN_2PTS015_0060_20140719_070803_20140719_084626.EUM.nc	-0.016	-0.017	0.088	3874	5597	0	1529	28	166	0.091
SRL_OPN_2PTS015_0061_20140719_084625_20140719_102422.EUM.nc	-0.025	-0.023	0.128	2560	5477	0	2801	42	74	0.111
SRL_OPN_2PTS015_0063_20140719_102421_20140719_120224.EUM.nc	-0.005	-0.001	0.100	2520	5495	0	2938	16	21	0.034
SRL_OPN_2PTS015_0065_20140719_120223_20140719_134115.EUM.nc	-0.018	-0.011	0.093	2963	5502	0	2367	30	142	0.037
SRL_OPN_2PTS015_0067_20140719_134114_20140719_153439.EUM.nc	-0.025	-0.019	0.088	3580	6413	0	2704	1	128	0.033
SRL_OPN_2PTS015_0070_20140719_153438_20140719_171427.EUM.nc	0.013	0.012	0.073	2554	5590	0	2857	9	170	0.051

– Continued on next page

Table 2: Sea Surface Height Anomaly Statistics.

– Continued from previous page

File	Median	Mean	Std. Dev.	No. Obs.	Total Obs.	Default Lat/Lon	Flag (total)	Default (total)	3-Sigma Edited	1 Cpr. Amp.
SRL_OPN_2PTS015_0072_20140719_171426_20140719_185404.EUM.nc	-0.023	-0.023	0.080	3220	5586	0	2234	22	110	0.065
SRL_OPN_2PTS015_0074_20140719_185403_20140719_203311.EUM.nc	-0.003	0.003	0.075	3299	5591	0	2146	18	128	0.014
SRL_OPN_2PTS015_0076_20140719_203311_20140719_221147.EUM.nc	-0.026	-0.023	0.085	2832	5534	0	2557	15	130	0.040
SRL_OPN_2PTS015_0078_20140719_221147_20140719_234944.EUM.nc	0.001	0.011	0.096	2829	5508	0	2593	12	74	0.071
SRL_OPN_2PTS015_0079_20140719_234943_20140720_012729.EUM.nc	-0.004	-0.001	0.094	2910	5534	0	2581	4	39	0.037
SRL_OPN_2PTS015_0081_20140720_012728_20140720_030613.EUM.nc	-0.031	-0.032	0.082	2839	5554	0	2656	7	52	0.053
SRL_OPN_2PTS015_0083_20140720_030613_20140720_044620.EUM.nc	-0.003	-0.000	0.072	2672	5513	0	2675	6	160	0.054
SRL_OPN_2PTS015_0085_20140720_044619_20140720_062846.EUM.nc	-0.006	-0.008	0.082	3846	5822	0	1947	3	26	0.038
SRL_OPN_2PTS015_0087_20140720_062845_20140720_081536.EUM.nc	-0.003	0.004	0.088	4189	6096	0	1779	1	127	0.066
SRL_OPN_2PTS015_0090_20140720_081535_20140720_095341.EUM.nc	-0.022	-0.020	0.121	2734	5466	0	2594	5	133	0.117
SRL_OPN_2PTS015_0091_20140720_095340_20140720_113126.EUM.nc	0.020	0.017	0.114	2135	5390	0	3178	38	39	0.076
SRL_OPN_2PTS015_0093_20140720_113126_20140720_131002.EUM.nc	-0.009	0.002	0.087	2729	5466	0	2620	6	111	0.073
SRL_OPN_2PTS015_0095_20140720_131001_20140720_150319.EUM.nc	-0.043	-0.042	0.072	3386	6421	0	2921	0	114	0.039
SRL_OPN_2PTS015_0098_20140720_150319_20140720_164306.EUM.nc	-0.009	-0.008	0.068	2757	5624	0	2647	20	200	0.025
SRL_OPN_2PTS015_0100_20140720_164306_20140720_182241.EUM.nc	-0.009	-0.012	0.073	2994	5554	0	2391	10	159	0.052
SRL_OPN_2PTS015_0102_20140720_182240_20140720_200205.EUM.nc	-0.003	-0.005	0.078	2950	5613	0	2439	19	205	0.041
SRL_OPN_2PTS015_0104_20140720_200204_20140720_214056.EUM.nc	0.008	0.012	0.084	3314	5591	0	2152	22	103	0.027
SRL_OPN_2PTS015_0106_20140720_214055_20140720_231853.EUM.nc	0.003	0.007	0.088	2353	5336	0	2884	12	87	0.019
SRL_OPN_2PTS015_0107_20140720_231853_20140721_005641.EUM.nc	-0.023	-0.021	0.086	2966	5558	0	2514	31	47	0.032
SRL_OPN_2PTS015_0109_20140721_005641_20140721_023504.EUM.nc	-0.013	-0.013	0.071	2881	5550	0	2514	6	149	0.044
SRL_OPN_2PTS015_0111_20140721_023504_20140721_041439.EUM.nc	-0.018	-0.021	0.083	2600	5509	0	2806	18	85	0.060
SRL_OPN_2PTS015_0113_20140721_041438_20140721_055619.EUM.nc	0.007	0.012	0.081	3541	5745	0	2063	12	129	0.064
SRL_OPN_2PTS015_0115_20140721_055618_20140721_074440.EUM.nc	-0.007	0.005	0.084	4009	6153	0	2068	2	74	0.060
SRL_OPN_2PTS015_0118_20140721_074439_20140721_092256.EUM.nc	0.007	0.008	0.093	3058	5542	0	2334	19	131	0.075
SRL_OPN_2PTS015_0119_20140721_092256_20140721_110039.EUM.nc	-0.033	-0.035	0.101	2098	5483	0	3256	37	92	0.010
SRL_OPN_2PTS015_0121_20140721_110038_20140721_123856.EUM.nc	-0.025	-0.013	0.082	2398	5419	0	2939	9	73	0.055
SRL_OPN_2PTS015_0123_20140721_123857_20140721_141829.EUM.nc	-0.025	-0.020	0.074	3080	5591	0	2284	17	210	0.016
SRL_OPN_2PTS015_0125_20140721_141829_20140721_161147.EUM.nc	-0.015	-0.012	0.085	3342	6377	0	2856	21	158	0.033
SRL_OPN_2PTS015_0128_20140721_161147_20140721_175125.EUM.nc	0.004	-0.003	0.080	2692	5599	0	2717	11	179	0.044
SRL_OPN_2PTS015_0130_20140721_175125_20140721_193056.EUM.nc	0.013	0.012	0.096	3220	5644	0	2270	9	145	0.055
SRL_OPN_2PTS015_0132_20140721_193055_20140721_210950.EUM.nc	-0.015	-0.004	0.084	3256	5507	0	2114	27	110	0.059
SRL_OPN_2PTS015_0134_20140721_210949_20140721_224809.EUM.nc	-0.022	-0.018	0.088	2506	5497	0	2884	30	77	0.052
SRL_OPN_2PTS015_0135_20140721_224809_20140722_002559.EUM.nc	-0.003	0.001	0.088	2956	5416	0	2373	15	72	0.018
SRL_OPN_2PTS015_0137_20140722_002557_20140722_020356.EUM.nc	0.012	0.008	0.073	3027	5523	0	2401	12	83	0.049
SRL_OPN_2PTS015_0139_20140722_020355_20140722_034310.EUM.nc	-0.014	-0.014	0.082	2701	5502	0	2657	9	135	0.013
SRL_OPN_2PTS015_0141_20140722_034309_20140722_052411.EUM.nc	0.022	0.022	0.084	2721	5593	0	2751	6	115	0.059
SRL_OPN_2PTS015_0143_20140722_052409_20140722_071341.EUM.nc	-0.019	-0.013	0.073	3735	6212	0	2405	9	63	0.060
SRL_OPN_2PTS015_0146_20140722_071341_20140722_085201.EUM.nc	-0.004	0.002	0.094	3962	5604	0	1528	20	94	0.083
SRL_OPN_2PTS015_0147_20140722_085200_20140722_102956.EUM.nc	0.012	0.011	0.092	2474	5543	0	2928	17	124	0.034

– Continued on next page

Table 2: Sea Surface Height Anomaly Statistics.

– Continued from previous page

File	Median	Mean	Std. Dev.	No. Obs.	Total Obs.	Default Lat/Lon	Flag (total)	Default (total)	3-Sigma Edited	1 Cpr. Amp.
SRL_OPN_2PTS015_0149_20140722_102955_20140722_120800.EUM.nc	-0.030	-0.031	0.085	2469	5521	0	2940	41	71	0.031
SRL_OPN_2PTS015_0151_20140722_120759_20140722_134656.EUM.nc	0.004	0.008	0.089	2943	5496	0	2402	8	143	0.072
SRL_OPN_2PTS015_0153_20140722_134655_20140722_154019.EUM.nc	-0.035	-0.032	0.072	3471	6427	0	2779	2	175	0.008
SRL_OPN_2PTS015_0156_20140722_154019_20140722_172007.EUM.nc	0.012	0.014	0.074	2554	5548	0	2810	6	178	0.045
SRL_OPN_2PTS015_0158_20140722_172006_20140722_185945.EUM.nc	-0.015	-0.014	0.082	3156	5647	0	2359	20	112	0.046
SRL_OPN_2PTS015_0160_20140722_185943_20140722_203849.EUM.nc	0.014	0.018	0.081	3385	5607	0	2032	6	184	0.026
SRL_OPN_2PTS015_0162_20140722_203848_20140722_221723.EUM.nc	-0.011	-0.010	0.086	2862	5458	0	2445	42	109	0.032
SRL_OPN_2PTS015_0164_20140722_221722_20140722_235518.EUM.nc	-0.003	0.002	0.090	2907	5516	0	2531	16	62	0.058
SRL_OPN_2PTS015_0165_20140722_235517_20140723_013304.EUM.nc	-0.006	-0.003	0.090	2963	5515	0	2466	2	84	0.006
SRL_OPN_2PTS015_0167_20140723_013304_20140723_031152.EUM.nc	-0.020	-0.031	0.101	2787	5568	0	2704	13	64	0.072
SRL_OPN_2PTS015_0169_20140723_031151_20140723_045207.EUM.nc	0.016	0.017	0.064	2691	5550	0	2695	6	158	0.037
SRL_OPN_2PTS015_0171_20140723_045207_20140723_063440.EUM.nc	-0.017	-0.009	0.073	3836	5848	0	1959	2	51	0.041
SRL_OPN_2PTS015_0173_20140723_063439_20140723_082112.EUM.nc	0.003	0.003	0.087	4218	6078	0	1776	4	80	0.069
SRL_OPN_2PTS015_0176_20140723_082111_20140723_095915.EUM.nc	-0.010	-0.012	0.122	2703	5482	0	2603	14	162	0.095
SRL_OPN_2PTS015_0177_20140723_095914_20140723_113702.EUM.nc	-0.011	-0.009	0.113	2263	5430	0	3094	42	31	0.063
SRL_OPN_2PTS015_0179_20140723_113701_20140723_131541.EUM.nc	0.004	0.007	0.076	2737	5443	0	2568	9	129	0.060
SRL_OPN_2PTS015_0181_20140723_131540_20140723_150902.EUM.nc	-0.007	-0.004	0.064	3403	6447	0	2901	6	137	0.005
SRL_OPN_2PTS015_0184_20140723_150902_20140723_164848.EUM.nc	-0.019	-0.018	0.079	2703	5578	0	2674	7	194	0.055
SRL_OPN_2PTS015_0186_20140723_164848_20140723_182822.EUM.nc	-0.004	-0.002	0.082	3021	5565	0	2410	9	125	0.025
SRL_OPN_2PTS015_0188_20140723_182821_20140723_200744.EUM.nc	-0.008	0.001	0.083	3003	5575	0	2399	16	157	0.067
SRL_OPN_2PTS015_0190_20140723_200743_20140723_214632.EUM.nc	-0.012	-0.015	0.091	3130	5537	0	2236	26	145	0.015
SRL_OPN_2PTS015_0192_20140723_214631_20140723_232427.EUM.nc	-0.023	-0.016	0.100	2365	5320	0	2830	36	89	0.068
SRL_OPN_2PTS015_0193_20140723_232426_20140724_010216.EUM.nc	-0.006	-0.011	0.092	2762	5530	0	2674	21	73	0.014
SRL_OPN_2PTS015_0195_20140724_010215_20140724_024042.EUM.nc	-0.003	-0.009	0.095	2902	5548	0	2574	18	54	0.062
SRL_OPN_2PTS015_0197_20140724_024041_20140724_042023.EUM.nc	0.001	0.001	0.081	2662	5502	0	2748	32	60	0.040
SRL_OPN_2PTS015_0199_20140724_042022_20140724_060212.EUM.nc	-0.006	0.003	0.088	3631	5768	0	2061	4	72	0.080
SRL_OPN_2PTS015_0201_20140724_060212_20140724_075017.EUM.nc	-0.012	-0.008	0.074	4045	6167	0	2031	5	86	0.060
SRL_OPN_2PTS015_0204_20140724_075016_20140724_092831.EUM.nc	0.005	0.002	0.087	2939	5536	0	2433	15	149	0.023
SRL_OPN_2PTS015_0205_20140724_092830_20140724_110614.EUM.nc	-0.015	-0.011	0.115	2181	5500	0	3209	40	70	0.075
SRL_OPN_2PTS015_0207_20140724_110613_20140724_124434.EUM.nc	-0.017	-0.011	0.079	2382	5407	0	2942	9	74	0.025
SRL_OPN_2PTS015_0209_20140724_124433_20140724_143743.EUM.nc	0.019	0.018	0.074	3232	6341	0	2947	2	160	0.036
SRL_OPN_2PTS015_0212_20140724_143742_20140724_161729.EUM.nc	-0.016	-0.021	0.089	3369	5636	0	2160	12	95	0.083
SRL_OPN_2PTS015_0214_20140724_161728_20140724_175705.EUM.nc	0.004	0.007	0.095	2863	5600	0	2655	3	79	0.052
SRL_OPN_2PTS015_0216_20140724_175704_20140724_193636.EUM.nc	-0.003	0.004	0.081	3133	5662	0	2299	6	224	0.055
SRL_OPN_2PTS015_0218_20140724_193635_20140724_211536.EUM.nc	-0.012	-0.012	0.075	3194	5503	0	2102	23	184	0.021
SRL_OPN_2PTS015_0220_20140724_211535_20140724_225344.EUM.nc	-0.014	-0.017	0.100	2420	5493	0	2975	12	86	0.051
SRL_OPN_2PTS015_0221_20140724_225343_20140725_003133.EUM.nc	-0.011	-0.018	0.098	3023	5460	0	2264	16	157	0.050
SRL_OPN_2PTS015_0223_20140725_003132_20140725_020933.EUM.nc	0.002	-0.004	0.079	2881	5508	0	2542	19	66	0.039
SRL_OPN_2PTS015_0225_20140725_020933_20140725_034853.EUM.nc	0.014	0.012	0.087	2703	5532	0	2698	24	107	0.064

– Continued on next page

Table 2: Sea Surface Height Anomaly Statistics.

– Continued from previous page

File	Median	Mean	Std. Dev.	No. Obs.	Total Obs.	Default Lat/Lon	Flag (total)	Default (total)	3-Sigma Edited	1 Cpr. Amp.
SRL_OPN_2PTS015_0227_20140725_034851_20140725_052959.EUM.nc	0.015	0.015	0.073	2648	5586	0	2802	5	131	0.025
SRL_OPN_2PTS015_0229_20140725_052959_20140725_071918.EUM.nc	-0.006	-0.002	0.080	3892	6226	0	2270	7	57	0.056
SRL_OPN_2PTS015_0232_20140725_071918_20140725_085744.EUM.nc	0.002	0.004	0.072	3765	5612	0	1674	7	166	0.025
SRL_OPN_2PTS015_0233_20140725_085743_20140725_103530.EUM.nc	-0.010	-0.016	0.115	2388	5500	0	3029	17	66	0.051
SRL_OPN_2PTS015_0235_20140725_103530_20140725_121336.EUM.nc	-0.013	-0.021	0.094	2386	5483	0	2988	21	88	0.037
SRL_OPN_2PTS015_0237_20140725_121335_20140725_135237.EUM.nc	0.009	0.007	0.072	2964	5520	0	2355	6	195	0.062
SRL_OPN_2PTS015_0239_20140725_135236_20140725_154610.EUM.nc	-0.013	-0.017	0.086	3552	6431	0	2753	2	124	0.058
SRL_OPN_2PTS015_0242_20140725_154609_20140725_172547.EUM.nc	0.039	0.039	0.081	2609	5507	0	2757	3	138	0.052
SRL_OPN_2PTS015_0244_20140725_172547_20140725_190524.EUM.nc	-0.005	0.001	0.088	3197	5651	0	2293	16	145	0.053
SRL_OPN_2PTS015_0246_20140725_190523_20140725_204427.EUM.nc	-0.013	-0.010	0.082	3381	5612	0	1952	30	249	0.033
SRL_OPN_2PTS015_0248_20140725_204426_20140725_222258.EUM.nc	-0.028	-0.022	0.079	2782	5426	0	2514	29	101	0.023
SRL_OPN_2PTS015_0250_20140725_222257_20140726_000052.EUM.nc	-0.003	0.003	0.090	2876	5518	0	2474	22	146	0.045
SRL_OPN_2PTS015_0251_20140726_000051_20140726_013839.EUM.nc	-0.001	-0.005	0.074	2986	5544	0	2410	5	143	0.005
SRL_OPN_2PTS015_0253_20140726_013839_20140726_031731.EUM.nc	0.004	-0.003	0.114	2814	5560	0	2691	22	33	0.100
SRL_OPN_2PTS015_0255_20140726_031731_20140726_045754.EUM.nc	0.000	-0.003	0.080	2736	5564	0	2695	6	127	0.050
SRL_OPN_2PTS015_0257_20140726_045753_20140726_064036.EUM.nc	-0.014	-0.009	0.077	3830	5845	0	1950	3	62	0.051
SRL_OPN_2PTS015_0259_20140726_064035_20140726_082648.EUM.nc	0.020	0.019	0.081	4204	6069	0	1680	4	181	0.022
SRL_OPN_2PTS015_0262_20140726_082647_20140726_100449.EUM.nc	-0.019	-0.018	0.110	2706	5456	0	2609	9	132	0.044
SRL_OPN_2PTS015_0263_20140726_100448_20140726_114246.EUM.nc	-0.018	-0.013	0.123	2305	5471	0	3128	22	16	0.122
SRL_OPN_2PTS015_0265_20140726_114245_20140726_132121.EUM.nc	-0.011	-0.005	0.083	2737	5448	0	2516	25	170	0.030
SRL_OPN_2PTS015_0267_20140726_132120_20140726_151442.EUM.nc	0.006	0.004	0.069	3448	6436	0	2883	2	103	0.023
SRL_OPN_2PTS015_0270_20140726_151442_20140726_165429.EUM.nc	-0.002	0.002	0.070	2642	5588	0	2728	12	206	0.070
SRL_OPN_2PTS015_0272_20140726_165428_20140726_183403.EUM.nc	0.004	0.006	0.080	3099	5572	0	2408	4	61	0.027
SRL_OPN_2PTS015_0274_20140726_183402_20140726_201323.EUM.nc	-0.018	-0.012	0.085	3089	5576	0	2286	23	178	0.042
SRL_OPN_2PTS015_0276_20140726_201322_20140726_215208.EUM.nc	-0.024	-0.027	0.089	3048	5532	0	2180	49	255	0.037
SRL_OPN_2PTS015_0278_20140726_215207_20140726_233002.EUM.nc	-0.003	-0.010	0.093	2355	5320	0	2875	29	61	0.020
SRL_OPN_2PTS015_0279_20140726_233001_20140727_010752.EUM.nc	-0.034	-0.028	0.088	2689	5529	0	2781	6	53	0.058
SRL_OPN_2PTS015_0281_20140727_010751_20140727_024621.EUM.nc	-0.011	-0.013	0.085	2863	5543	0	2601	0	79	0.063
SRL_OPN_2PTS015_0283_20140727_024620_20140727_042607.EUM.nc	0.009	0.013	0.081	2735	5554	0	2772	11	36	0.045
SRL_OPN_2PTS015_0285_20140727_042606_20140727_060805.EUM.nc	-0.003	0.002	0.071	3458	5778	0	2097	8	215	0.043
SRL_OPN_2PTS015_0287_20140727_060803_20140727_075554.EUM.nc	-0.001	-0.002	0.064	4004	6136	0	2005	7	120	0.015
SRL_OPN_2PTS015_0290_20140727_075554_20140727_093405.EUM.nc	0.013	0.005	0.096	2888	5552	0	2506	7	151	0.040
SRL_OPN_2PTS015_0291_20140727_093405_20140727_111150.EUM.nc	-0.024	-0.016	0.117	2100	5507	0	3284	37	86	0.087
SRL_OPN_2PTS015_0293_20140727_111148_20140727_125013.EUM.nc	-0.033	-0.029	0.075	2414	5378	0	2846	24	94	0.041
SRL_OPN_2PTS015_0295_20140727_125012_20140727_144324.EUM.nc	0.018	0.025	0.068	3211	6367	0	2923	3	230	0.030
SRL_OPN_2PTS015_0298_20140727_144324_20140727_162309.EUM.nc	-0.036	-0.040	0.100	3274	5640	0	2234	7	125	0.102
SRL_OPN_2PTS015_0300_20140727_162308_20140727_180246.EUM.nc	0.019	0.020	0.082	2885	5633	0	2620	5	123	0.008
SRL_OPN_2PTS015_0302_20140727_180245_20140727_194215.EUM.nc	0.007	0.013	0.070	3060	5630	0	2288	4	278	0.018
SRL_OPN_2PTS015_0304_20140727_194215_20140727_212112.EUM.nc	-0.007	-0.012	0.086	3222	5496	0	2079	34	161	0.055

– Continued on next page

Table 2: Sea Surface Height Anomaly Statistics.

– Continued from previous page

File	Median	Mean	Std. Dev.	No. Obs.	Total Obs.	Default Lat/Lon	Flag (total)	Default (total)	3-Sigma Edited	1 Cpr. Amp.
SRL_OPN_2PTS015_0306_20140727_212112_20140727_225919.EUM.nc	-0.007	-0.008	0.112	2314	5469	0	3101	24	30	0.073
SRL_OPN_2PTS015_0307_20140727_225918_20140728_003708.EUM.nc	-0.017	-0.016	0.081	3122	5495	0	2217	25	131	0.025
SRL_OPN_2PTS015_0309_20140728_003707_20140728_021519.EUM.nc	-0.015	-0.010	0.085	2892	5558	0	2615	5	46	0.035
SRL_OPN_2PTS015_0311_20140728_021518_20140728_035435.EUM.nc	-0.013	-0.015	0.081	2579	5508	0	2833	6	90	0.075
SRL_OPN_2PTS015_0313_20140728_035435_20140728_053549.EUM.nc	0.018	0.018	0.081	2707	5564	0	2712	1	144	0.029
SRL_OPN_2PTS015_0315_20140728_053548_20140728_072456.EUM.nc	-0.008	-0.012	0.067	3912	6227	0	2147	32	136	0.044
SRL_OPN_2PTS015_0318_20140728_072455_20140728_090320.EUM.nc	0.011	0.004	0.084	3653	5591	0	1785	9	144	0.040
SRL_OPN_2PTS015_0319_20140728_090320_20140728_104106.EUM.nc	-0.034	-0.019	0.113	2506	5550	0	2924	22	98	0.059
SRL_OPN_2PTS015_0321_20140728_104106_20140728_121914.EUM.nc	-0.044	-0.043	0.091	2393	5498	0	2990	24	91	0.042
SRL_OPN_2PTS015_0323_20140728_121913_20140728_135820.EUM.nc	-0.021	-0.016	0.069	3087	5551	0	2233	8	223	0.026
SRL_OPN_2PTS015_0325_20140728_135819_20140728_155152.EUM.nc	-0.024	-0.023	0.080	3348	6392	0	2803	30	211	0.010
SRL_OPN_2PTS015_0328_20140728_155151_20140728_173129.EUM.nc	0.019	0.026	0.075	2583	5486	0	2737	9	157	0.035
SRL_OPN_2PTS015_0330_20140728_173128_20140728_191105.EUM.nc	0.001	-0.002	0.081	3345	5661	0	2114	16	186	0.020
SRL_OPN_2PTS015_0336_20140728_222833_20140729_000627.EUM.nc	0.002	0.004	0.085	2995	5530	0	2423	12	100	0.037
SRL_OPN_2PTS015_0337_20140729_000627_20140729_014417.EUM.nc	-0.014	-0.011	0.074	3047	5555	0	2381	7	120	0.037
SRL_OPN_2PTS015_0339_20140729_014416_20140729_032314.EUM.nc	-0.048	-0.047	0.089	2686	5472	0	2630	10	146	0.046
SRL_OPN_2PTS015_0341_20140729_032312_20140729_050342.EUM.nc	0.007	0.006	0.080	2734	5575	0	2752	8	81	0.025
SRL_OPN_2PTS015_0343_20140729_050341_20140729_065355.EUM.nc	-0.008	-0.009	0.063	3735	6260	0	2407	7	111	0.040
SRL_OPN_2PTS015_0346_20140729_065355_20140729_083225.EUM.nc	0.014	0.014	0.080	4131	5629	0	1250	2	246	0.017
SRL_OPN_2PTS015_0348_20140729_083225_20140729_101024.EUM.nc	-0.011	-0.012	0.113	2701	5431	0	2613	7	110	0.057
SRL_OPN_2PTS015_0349_20140729_101023_20140729_114822.EUM.nc	0.001	0.009	0.090	2267	5509	0	3082	35	125	0.087
SRL_OPN_2PTS015_0351_20140729_114822_20140729_132701.EUM.nc	-0.021	-0.014	0.081	2817	5422	0	2394	29	182	0.008
SRL_OPN_2PTS015_0353_20140729_132701_20140729_152024.EUM.nc	-0.023	-0.024	0.077	3525	6408	0	2771	1	111	0.063
SRL_OPN_2PTS015_0356_20140729_152023_20140729_170009.EUM.nc	-0.011	-0.013	0.088	2724	4630	0	1823	6	77	0.057
SRL_OPN_2PTS015_0358_20140729_170008_20140729_183950.EUM.nc	0.006	0.007	0.075	3072	5552	0	2303	7	170	0.020
SRL_OPN_2PTS015_0360_20140729_183949_20140729_201901.EUM.nc	-0.009	-0.008	0.080	3156	5588	0	2265	24	143	0.052
SRL_OPN_2PTS015_0362_20140729_201901_20140729_215743.EUM.nc	0.007	0.001	0.104	2942	5498	0	2392	37	127	0.045
SRL_OPN_2PTS015_0364_20140729_215742_20140729_233544.EUM.nc	-0.002	-0.005	0.100	2501	5418	0	2836	11	70	0.051
SRL_OPN_2PTS015_0365_20140729_233542_20140730_011325.EUM.nc	-0.022	-0.024	0.069	2714	5510	0	2699	8	89	0.024
SRL_OPN_2PTS015_0367_20140730_011325_20140730_025159.EUM.nc	-0.032	-0.035	0.076	2731	5521	0	2667	2	121	0.044
SRL_OPN_2PTS015_0369_20140730_025158_20140730_043200.EUM.nc	-0.008	-0.007	0.086	2730	5553	0	2765	6	52	0.033
SRL_OPN_2PTS015_0371_20140730_043158_20140730_061356.EUM.nc	0.017	0.017	0.066	3528	5772	0	2075	10	159	0.011
SRL_OPN_2PTS015_0373_20140730_061355_20140730_080130.EUM.nc	-0.007	-0.008	0.072	4061	6115	0	1948	7	99	0.009
SRL_OPN_2PTS015_0376_20140730_080129_20140730_093939.EUM.nc	0.014	0.003	0.126	2853	5558	0	2539	27	139	0.064
SRL_OPN_2PTS015_0377_20140730_093938_20140730_111732.EUM.nc	-0.003	0.006	0.119	2146	5453	0	3227	34	46	0.070
SRL_OPN_2PTS015_0379_20140730_111730_20140730_125549.EUM.nc	-0.038	-0.030	0.093	2530	5397	0	2755	4	108	0.086
SRL_OPN_2PTS015_0381_20140730_125548_20140730_144911.EUM.nc	0.002	0.004	0.078	3322	6390	0	2866	7	195	0.031
SRL_OPN_2PTS015_0384_20140730_144910_20140730_162850.EUM.nc	-0.048	-0.045	0.088	3252	5652	0	2223	17	160	0.050
SRL_OPN_2PTS015_0386_20140730_162848_20140730_180833.EUM.nc	0.002	-0.001	0.081	2851	5638	0	2603	7	177	0.014

– Continued on next page

Table 2: Sea Surface Height Anomaly Statistics.

– Continued from previous page

File	Median	Mean	Std. Dev.	No. Obs.	Total Obs.	Default Lat/Lon	Flag (total)	Default (total)	3-Sigma Edited	1 Cpr. Amp.
SRL_OPN_2PTS015_0388_20140730_180833_20140730_194753.EUM.nc	-0.020	-0.016	0.068	3106	5633	0	2285	9	233	0.011
SRL_OPN_2PTS015_0390_20140730_194752_20140730_212648.EUM.nc	0.004	0.002	0.097	3227	5499	0	2021	59	192	0.041
SRL_OPN_2PTS015_0392_20140730_212647_20140730_230501.EUM.nc	0.003	-0.003	0.103	2195	5453	0	3186	9	63	0.054
SRL_OPN_2PTS015_0393_20140730_230500_20140731_004241.EUM.nc	-0.001	0.002	0.082	3092	5518	0	2321	23	82	0.014
SRL_OPN_2PTS015_0395_20140731_004241_20140731_022054.EUM.nc	-0.010	-0.006	0.092	2866	5561	0	2621	5	69	0.030
SRL_OPN_2PTS015_0397_20140731_022054_20140731_040016.EUM.nc	0.003	-0.006	0.107	2648	5549	0	2833	8	60	0.052
SRL_OPN_2PTS015_0399_20140731_040015_20140731_054138.EUM.nc	0.027	0.026	0.085	3092	5564	0	2355	9	108	0.018
SRL_OPN_2PTS015_0401_20140731_054137_20140731_073033.EUM.nc	-0.007	-0.008	0.069	3893	6193	0	2110	3	187	0.017
SRL_OPN_2PTS015_0404_20140731_073031_20140731_090854.EUM.nc	0.002	-0.000	0.079	3474	5567	0	1898	13	182	0.051
SRL_OPN_2PTS015_0405_20140731_090853_20140731_104638.EUM.nc	0.006	0.008	0.114	2494	5549	0	2931	33	91	0.050
SRL_OPN_2PTS015_0407_20140731_104637_20140731_122449.EUM.nc	-0.006	-0.020	0.094	2488	5476	0	2912	14	62	0.032
SRL_OPN_2PTS015_0409_20140731_122448_20140731_140408.EUM.nc	-0.030	-0.030	0.082	3098	5573	0	2204	11	260	0.011
SRL_OPN_2PTS015_0411_20140731_140407_20140731_155731.EUM.nc	-0.004	-0.006	0.081	3310	6411	0	2908	9	184	0.025
SRL_OPN_2PTS015_0414_20140731_155730_20140731_173709.EUM.nc	0.024	0.016	0.102	2701	5542	0	2735	4	102	0.082
SRL_OPN_2PTS015_0416_20140731_173708_20140731_191644.EUM.nc	0.003	-0.001	0.085	3376	5659	0	2101	5	177	0.050
SRL_OPN_2PTS015_0418_20140731_191642_20140731_205551.EUM.nc	-0.024	-0.023	0.080	3457	5613	0	2016	23	117	0.024
SRL_OPN_2PTS015_0420_20140731_205551_20140731_223409.EUM.nc	-0.009	-0.019	0.096	2757	5431	0	2564	32	78	0.032
SRL_OPN_2PTS015_0421_20140731_223408_20140801_001159.EUM.nc	-0.003	-0.003	0.084	2953	5519	0	2429	8	129	0.043
SRL_OPN_2PTS015_0423_20140801_001159_20140801_014952.EUM.nc	0.001	0.004	0.086	3075	5509	0	2300	26	108	0.003
SRL_OPN_2PTS015_0425_20140801_014951_20140801_032853.EUM.nc	-0.035	-0.050	0.106	2882	5471	0	2558	10	21	0.059
SRL_OPN_2PTS015_0427_20140801_032852_20140801_050936.EUM.nc	0.009	0.008	0.078	2761	5604	0	2744	7	92	0.038
SRL_OPN_2PTS015_0429_20140801_050935_20140801_065932.EUM.nc	0.002	-0.001	0.070	3642	6235	0	2500	4	89	0.024
SRL_OPN_2PTS015_0432_20140801_065931_20140801_083759.EUM.nc	-0.017	-0.020	0.079	4192	5629	0	1234	12	191	0.021
SRL_OPN_2PTS015_0434_20140801_083759_20140801_101557.EUM.nc	-0.007	-0.013	0.105	2539	5417	0	2717	34	127	0.064
SRL_OPN_2PTS015_0435_20140801_101556_20140801_115357.EUM.nc	-0.013	-0.009	0.088	2468	5542	0	2995	16	63	0.011
SRL_OPN_2PTS015_0437_20140801_115357_20140801_133240.EUM.nc	-0.043	-0.043	0.106	2907	5394	0	2403	12	72	0.023
SRL_OPN_2PTS015_0439_20140801_133239_20140801_152612.EUM.nc	0.005	0.003	0.082	3582	6380	0	2632	2	164	0.004
SRL_OPN_2PTS015_0442_20140801_152611_20140801_170551.EUM.nc	0.012	0.003	0.091	2733	5602	0	2755	3	111	0.093
SRL_OPN_2PTS015_0444_20140801_170549_20140801_184530.EUM.nc	-0.012	-0.008	0.079	3088	5555	0	2242	2	223	0.052
SRL_OPN_2PTS015_0446_20140801_184529_20140801_202438.EUM.nc	-0.027	-0.032	0.085	3244	5580	0	2184	9	143	0.029
SRL_OPN_2PTS015_0448_20140801_202438_20140801_220319.EUM.nc	-0.009	-0.014	0.087	2945	5532	0	2427	20	140	0.033
SRL_OPN_2PTS015_0450_20140801_220318_20140801_234118.EUM.nc	0.008	0.029	0.103	2675	5497	0	2781	17	24	0.100
SRL_OPN_2PTS015_0451_20140801_234119_20140802_011901.EUM.nc	-0.008	-0.011	0.092	2853	5515	0	2541	10	111	0.045
SRL_OPN_2PTS015_0453_20140802_011900_20140802_025738.EUM.nc	-0.012	-0.019	0.093	2770	5584	0	2708	17	89	0.077
SRL_OPN_2PTS015_0455_20140802_025737_20140802_043745.EUM.nc	0.010	0.013	0.083	2623	5501	0	2757	11	110	0.057
SRL_OPN_2PTS015_0457_20140802_043745_20140802_061949.EUM.nc	0.021	0.020	0.080	3700	5794	0	2017	4	73	0.015
SRL_OPN_2PTS015_0459_20140802_061949_20140802_080707.EUM.nc	-0.004	-0.008	0.082	4078	6118	0	1913	5	122	0.050
SRL_OPN_2PTS015_0462_20140802_080707_20140802_094515.EUM.nc	-0.009	-0.016	0.123	2783	5529	0	2560	21	165	0.089
SRL_OPN_2PTS015_0463_20140802_094514_20140802_112306.EUM.nc	-0.003	-0.017	0.127	2003	5384	0	3318	28	35	0.070

– Continued on next page

Table 2: Sea Surface Height Anomaly Statistics.

– Continued from previous page

File	Median	Mean	Std. Dev.	No. Obs.	Total Obs.	Default Lat/Lon	Flag (total)	Default (total)	3-Sigma Edited	1 Cpr. Amp.
SRL_OPN_2PTS015_0465_20140802_112306_20140802_130129.EUM.nc	-0.030	-0.027	0.089	2581	5392	0	2689	1	121	0.103
SRL_OPN_2PTS015_0467_20140802_130128_20140802_145444.EUM.nc	-0.004	0.003	0.080	3351	6396	0	2831	4	210	0.033
SRL_OPN_2PTS015_0470_20140802_145444_20140802_163430.EUM.nc	-0.009	-0.006	0.082	3132	5636	0	2320	10	174	0.032
SRL_OPN_2PTS015_0472_20140802_163430_20140802_181414.EUM.nc	-0.019	-0.021	0.098	2929	5643	0	2613	11	90	0.013
SRL_OPN_2PTS015_0474_20140802_181413_20140802_195332.EUM.nc	-0.002	-0.000	0.075	3085	5613	0	2334	12	182	0.042
SRL_OPN_2PTS015_0476_20140802_195332_20140802_213226.EUM.nc	0.004	0.001	0.084	3267	5501	0	1904	45	285	0.014
SRL_OPN_2PTS015_0478_20140802_213225_20140802_231035.EUM.nc	0.001	-0.008	0.093	2150	5402	0	3162	7	83	0.038
SRL_OPN_2PTS015_0479_20140802_231034_20140803_004816.EUM.nc	-0.021	-0.021	0.076	3024	5521	0	2347	49	101	0.007
SRL_OPN_2PTS015_0481_20140803_004814_20140803_022632.EUM.nc	0.005	0.004	0.091	2923	5528	0	2557	12	36	0.051
SRL_OPN_2PTS015_0483_20140803_022633_20140803_040559.EUM.nc	0.010	0.017	0.088	2587	5497	0	2844	25	41	0.043
SRL_OPN_2PTS015_0485_20140803_040559_20140803_054729.EUM.nc	0.026	0.012	0.088	3369	5691	0	2181	26	115	0.031
SRL_OPN_2PTS015_0487_20140803_054729_20140803_073610.EUM.nc	0.001	-0.001	0.079	3980	6207	0	2148	1	78	0.030
SRL_OPN_2PTS015_0490_20140803_073610_20140803_091429.EUM.nc	-0.029	-0.030	0.084	3308	5574	0	2085	24	157	0.025
SRL_OPN_2PTS015_0491_20140803_091428_20140803_105214.EUM.nc	0.007	0.003	0.095	2386	5541	0	3065	40	50	0.015
SRL_OPN_2PTS015_0493_20140803_105212_20140803_123027.EUM.nc	-0.026	-0.026	0.106	2444	5393	0	2866	11	72	0.028
SRL_OPN_2PTS015_0495_20140803_123026_20140803_140951.EUM.nc	-0.022	-0.014	0.086	3024	5603	0	2380	2	197	0.063
SRL_OPN_2PTS015_0497_20140803_140951_20140803_160313.EUM.nc	0.009	0.016	0.091	3350	6415	0	2902	23	140	0.008
SRL_OPN_2PTS015_0500_20140803_160312_20140803_174249.EUM.nc	0.002	-0.006	0.104	2706	5623	0	2775	7	135	0.058
SRL_OPN_2PTS015_0502_20140803_174249_20140803_192223.EUM.nc	-0.013	-0.012	0.090	3362	5647	0	2073	6	206	0.066
SRL_OPN_2PTS015_0504_20140803_192222_20140803_210129.EUM.nc	0.002	0.005	0.068	3435	5603	0	1998	14	156	0.013
SRL_OPN_2PTS015_0506_20140803_210128_20140803_223943.EUM.nc	0.015	0.014	0.086	2702	5429	0	2611	34	82	0.031
SRL_OPN_2PTS015_0507_20140803_223942_20140804_001734.EUM.nc	-0.015	-0.012	0.098	2991	5497	0	2437	16	53	0.070
SRL_OPN_2PTS015_0509_20140804_001734_20140804_015528.EUM.nc	0.007	0.007	0.077	3173	5501	0	2269	7	52	0.032
SRL_OPN_2PTS015_0511_20140804_015526_20140804_033435.EUM.nc	-0.035	-0.031	0.093	2848	5517	0	2566	30	73	0.050
SRL_OPN_2PTS015_0513_20140804_033433_20140804_051524.EUM.nc	0.015	0.013	0.080	2799	5578	0	2689	2	88	0.049
SRL_OPN_2PTS015_0515_20140804_051523_20140804_070510.EUM.nc	-0.006	-0.001	0.074	3656	6227	0	2472	15	84	0.036
SRL_OPN_2PTS015_0518_20140804_070510_20140804_084334.EUM.nc	-0.020	-0.019	0.081	4051	5615	0	1455	29	80	0.042
SRL_OPN_2PTS015_0519_20140804_084334_20140804_102131.EUM.nc	-0.011	-0.018	0.093	2472	5457	0	2816	33	136	0.049
SRL_OPN_2PTS015_0521_20140804_102131_20140804_115932.EUM.nc	-0.024	-0.014	0.103	2477	5523	0	2985	22	39	0.064
SRL_OPN_2PTS015_0523_20140804_115931_20140804_133822.EUM.nc	-0.034	-0.032	0.097	2956	5469	0	2410	6	97	0.055
SRL_OPN_2PTS015_0525_20140804_133820_20140804_153153.EUM.nc	-0.005	-0.008	0.087	3627	6407	0	2628	0	152	0.054
SRL_OPN_2PTS015_0528_20140804_153153_20140804_171131.EUM.nc	0.012	0.013	0.104	2730	5598	0	2770	2	96	0.097
SRL_OPN_2PTS015_0530_20140804_171130_20140804_185111.EUM.nc	-0.024	-0.014	0.083	3192	5566	0	2147	21	206	0.052
SRL_OPN_2PTS015_0532_20140804_185111_20140804_203018.EUM.nc	0.020	0.023	0.073	3177	5589	0	2165	14	233	0.016
SRL_OPN_2PTS015_0534_20140804_203017_20140804_220856.EUM.nc	-0.014	-0.013	0.071	2800	5525	0	2500	34	191	0.022
SRL_OPN_2PTS015_0536_20140804_220855_20140804_234653.EUM.nc	0.012	0.014	0.093	2846	5537	0	2618	10	63	0.075
SRL_OPN_2PTS015_0537_20140804_234652_20140805_012437.EUM.nc	-0.018	-0.013	0.087	2771	5527	0	2646	9	101	0.038
SRL_OPN_2PTS015_0539_20140805_012437_20140805_030319.EUM.nc	-0.019	-0.018	0.096	2800	5564	0	2700	3	61	0.060
SRL_OPN_2PTS015_0541_20140805_030318_20140805_044324.EUM.nc	0.002	-0.001	0.094	2770	5540	0	2727	9	34	0.058

– Continued on next page

Table 2: Sea Surface Height Anomaly Statistics.

– Continued from previous page

File	Median	Mean	Std. Dev.	No. Obs.	Total Obs.	Default Lat/Lon	Flag (total)	Default (total)	3-Sigma Edited	1 Cpr. Amp.
SRL_OPN_2PTS015_0543_20140805_044323_20140805_062546.EUM.nc	0.004	0.008	0.076	3782	5810	0	1975	7	46	0.041
SRL_OPN_2PTS015_0545_20140805_062544_20140805_081244.EUM.nc	0.006	0.009	0.081	4056	6109	0	1859	5	189	0.051
SRL_OPN_2PTS015_0548_20140805_081243_20140805_095048.EUM.nc	-0.011	-0.017	0.121	2650	5459	0	2555	15	239	0.077
SRL_OPN_2PTS015_0549_20140805_095049_20140805_112843.EUM.nc	0.035	0.028	0.105	2013	5414	0	3317	38	46	0.091
SRL_OPN_2PTS015_0551_20140805_112843_20140805_130708.EUM.nc	-0.019	-0.016	0.088	2689	5492	0	2700	6	97	0.117
SRL_OPN_2PTS015_0553_20140805_130709_20140805_150027.EUM.nc	-0.022	-0.018	0.083	3386	6428	0	2849	0	193	0.056
SRL_OPN_2PTS015_0556_20140805_150026_20140805_164013.EUM.nc	0.013	0.012	0.078	2971	5634	0	2459	21	183	0.028
SRL_OPN_2PTS015_0558_20140805_164013_20140805_181956.EUM.nc	-0.015	-0.014	0.075	2922	5540	0	2393	8	217	0.012
SRL_OPN_2PTS015_0560_20140805_181955_20140805_195913.EUM.nc	-0.005	-0.006	0.081	3105	5595	0	2338	8	144	0.032
SRL_OPN_2PTS015_0562_20140805_195912_20140805_213803.EUM.nc	0.025	0.027	0.093	3287	5600	0	2116	40	157	0.031
SRL_OPN_2PTS015_0564_20140805_213802_20140805_231603.EUM.nc	0.017	0.018	0.098	2277	5392	0	3025	22	68	0.086
SRL_OPN_2PTS015_0565_20140805_231603_20140806_005351.EUM.nc	-0.036	-0.035	0.087	2992	5551	0	2473	34	52	0.065
SRL_OPN_2PTS015_0567_20140806_005350_20140806_023212.EUM.nc	0.001	0.002	0.086	2929	5540	0	2511	10	90	0.026
SRL_OPN_2PTS015_0569_20140806_023212_20140806_041144.EUM.nc	-0.028	-0.023	0.091	2561	5517	0	2869	14	73	0.044
SRL_OPN_2PTS015_0571_20140806_041143_20140806_055321.EUM.nc	0.016	0.016	0.082	3531	5732	0	2073	6	122	0.044
SRL_OPN_2PTS015_0573_20140806_055320_20140806_074148.EUM.nc	-0.016	-0.011	0.076	3939	6160	0	2080	9	132	0.027
SRL_OPN_2PTS015_0576_20140806_074147_20140806_092006.EUM.nc	-0.007	-0.007	0.086	3160	5573	0	2254	13	146	0.070
SRL_OPN_2PTS015_0577_20140806_092006_20140806_105749.EUM.nc	0.014	-0.001	0.123	2261	5497	0	3150	25	61	0.039
SRL_OPN_2PTS015_0579_20140806_105748_20140806_123606.EUM.nc	-0.058	-0.034	0.118	2425	5408	0	2951	3	29	0.065
SRL_OPN_2PTS015_0581_20140806_123604_20140806_141533.EUM.nc	-0.021	-0.017	0.092	3093	5595	0	2276	2	224	0.109
SRL_OPN_2PTS015_0583_20140806_141533_20140806_160854.EUM.nc	-0.004	-0.006	0.088	3441	6397	0	2767	5	184	0.027
SRL_OPN_2PTS015_0586_20140806_160853_20140806_174831.EUM.nc	0.013	0.019	0.088	2714	5609	0	2706	6	183	0.046
SRL_OPN_2PTS015_0588_20140806_174831_20140806_192803.EUM.nc	-0.007	-0.005	0.077	3259	5644	0	2170	12	203	0.026
SRL_OPN_2PTS015_0590_20140806_192803_20140806_210659.EUM.nc	0.011	0.021	0.095	3360	5594	0	2139	20	75	0.048
SRL_OPN_2PTS015_0592_20140806_210658_20140806_224519.EUM.nc	0.001	0.005	0.088	2635	5421	0	2704	16	66	0.032
SRL_OPN_2PTS015_0593_20140806_224519_20140807_002309.EUM.nc	-0.017	-0.012	0.102	3020	5467	0	2395	15	37	0.097
SRL_OPN_2PTS015_0595_20140807_002308_20140807_020104.EUM.nc	-0.002	0.000	0.098	3116	5529	0	2351	14	48	0.053
SRL_OPN_2PTS015_0597_20140807_020104_20140807_034016.EUM.nc	-0.002	0.001	0.069	2679	5501	0	2673	10	139	0.024
SRL_OPN_2PTS015_0599_20140807_034015_20140807_052113.EUM.nc	0.024	0.023	0.083	2776	5582	0	2706	1	99	0.048
SRL_OPN_2PTS015_0601_20140807_052112_20140807_071049.EUM.nc	-0.018	-0.009	0.080	3700	6228	0	2469	12	47	0.045
SRL_OPN_2PTS015_0604_20140807_071047_20140807_084911.EUM.nc	0.004	0.009	0.087	3937	5606	0	1503	11	155	0.065
SRL_OPN_2PTS015_0605_20140807_084910_20140807_102706.EUM.nc	-0.017	-0.010	0.087	2499	5493	0	2787	15	192	0.010
SRL_OPN_2PTS015_0607_20140807_102705_20140807_120509.EUM.nc	-0.046	-0.034	0.105	2508	5518	0	2962	18	30	0.072
SRL_OPN_2PTS015_0609_20140807_120508_20140807_134402.EUM.nc	-0.000	0.001	0.096	2985	5498	0	2394	16	103	0.053
SRL_OPN_2PTS015_0611_20140807_134402_20140807_153735.EUM.nc	-0.020	-0.020	0.089	3646	6420	0	2652	3	119	0.013
SRL_OPN_2PTS015_0614_20140807_153735_20140807_171713.EUM.nc	0.013	0.008	0.082	2641	5571	0	2753	4	173	0.046
SRL_OPN_2PTS015_0616_20140807_171712_20140807_185651.EUM.nc	-0.009	-0.008	0.077	3174	5568	0	2159	10	225	0.031
SRL_OPN_2PTS015_0618_20140807_185651_20140807_203557.EUM.nc	0.004	0.010	0.080	3294	5600	0	2116	12	178	0.027
SRL_OPN_2PTS015_0620_20140807_203556_20140807_221433.EUM.nc	0.004	-0.005	0.081	2811	5541	0	2538	34	158	0.015

– Continued on next page

Table 2: Sea Surface Height Anomaly Statistics.

– Continued from previous page

File	Median	Mean	Std. Dev.	No. Obs.	Total Obs.	Default Lat/Lon	Flag (total)	Default (total)	3-Sigma Edited	1 Cpr. Amp.
SRL_OPN_2PTS015_0622_20140807_221431_20140807_235229.EUM.nc	-0.001	0.001	0.096	2815	5520	0	2611	7	87	0.098
SRL_OPN_2PTS015_0623_20140807_235228_20140808_013012.EUM.nc	-0.024	-0.023	0.098	2863	5513	0	2515	47	88	0.064
SRL_OPN_2PTS015_0625_20140808_013012_20140808_030859.EUM.nc	-0.008	-0.014	0.090	2790	5546	0	2680	5	71	0.061
SRL_OPN_2PTS015_0627_20140808_030858_20140808_044911.EUM.nc	0.023	0.018	0.074	2695	5536	0	2713	5	123	0.024
SRL_OPN_2PTS015_0629_20140808_044910_20140808_063139.EUM.nc	-0.001	-0.001	0.068	3784	5823	0	1972	0	67	0.029
SRL_OPN_2PTS015_0631_20140808_063138_20140808_081821.EUM.nc	0.001	0.014	0.094	4148	6096	0	1773	2	173	0.073
SRL_OPN_2PTS015_0634_20140808_081820_20140808_095624.EUM.nc	-0.011	-0.031	0.130	2737	5473	0	2580	16	140	0.063
SRL_OPN_2PTS015_0635_20140808_095624_20140808_113418.EUM.nc	0.011	0.010	0.136	2242	5425	0	3102	49	32	0.131
SRL_OPN_2PTS015_0637_20140808_113417_20140808_131249.EUM.nc	-0.024	-0.021	0.104	2743	5488	0	2650	9	86	0.140
SRL_OPN_2PTS015_0639_20140808_131248_20140808_150607.EUM.nc	-0.001	-0.001	0.074	3417	6425	0	2774	4	230	0.029
SRL_OPN_2PTS015_0642_20140808_150606_20140808_164555.EUM.nc	-0.007	-0.006	0.080	2866	5605	0	2585	9	145	0.038
SRL_OPN_2PTS015_0644_20140808_164554_20140808_182537.EUM.nc	-0.001	-0.005	0.083	3067	5557	0	2279	17	194	0.022
SRL_OPN_2PTS015_0646_20140808_182537_20140808_200452.EUM.nc	-0.005	0.002	0.094	2947	5602	0	2437	9	209	0.059
SRL_OPN_2PTS015_0648_20140808_200451_20140808_214340.EUM.nc	-0.008	-0.011	0.094	3226	5560	0	2187	31	116	0.040
SRL_OPN_2PTS015_0650_20140808_214339_20140808_232137.EUM.nc	0.011	0.006	0.100	2411	5393	0	2911	20	51	0.014
SRL_OPN_2PTS015_0651_20140808_232137_20140809_005926.EUM.nc	-0.028	-0.027	0.079	2957	5548	0	2519	36	36	0.024
SRL_OPN_2PTS015_0653_20140809_005926_20140809_023750.EUM.nc	0.019	0.019	0.082	2867	5555	0	2562	10	116	0.035
SRL_OPN_2PTS015_0655_20140809_023750_20140809_041728.EUM.nc	-0.009	-0.011	0.079	2607	5518	0	2797	26	88	0.038
SRL_OPN_2PTS015_0657_20140809_041727_20140809_055914.EUM.nc	0.013	0.013	0.084	3509	5777	0	2130	3	135	0.049
SRL_OPN_2PTS015_0659_20140809_055912_20140809_074726.EUM.nc	-0.003	0.003	0.076	4012	6146	0	1989	15	130	0.030
SRL_OPN_2PTS015_0662_20140809_074725_20140809_092541.EUM.nc	0.002	0.002	0.087	2974	5538	0	2362	10	192	0.023
SRL_OPN_2PTS015_0663_20140809_092539_20140809_110324.EUM.nc	-0.008	-0.010	0.115	2172	5530	0	3190	38	130	0.040
SRL_OPN_2PTS015_0665_20140809_110323_20140809_124143.EUM.nc	-0.048	-0.037	0.083	2390	5409	0	2879	12	128	0.081
SRL_OPN_2PTS015_0667_20140809_124142_20140809_142118.EUM.nc	0.009	0.019	0.089	3201	5579	0	2186	5	187	0.095
SRL_OPN_2PTS015_0669_20140809_142116_20140809_161435.EUM.nc	-0.011	-0.013	0.115	3580	6388	0	2629	12	167	0.062
SRL_OPN_2PTS015_0672_20140809_161434_20140809_175411.EUM.nc	0.020	0.019	0.087	2722	5614	0	2682	8	202	0.025
SRL_OPN_2PTS015_0674_20140809_175410_20140809_193342.EUM.nc	-0.020	-0.015	0.090	3242	5647	0	2221	15	169	0.048
SRL_OPN_2PTS015_0676_20140809_193341_20140809_211235.EUM.nc	-0.035	-0.025	0.079	3270	5512	0	2111	21	110	0.039
SRL_OPN_2PTS015_0678_20140809_211235_20140809_225055.EUM.nc	-0.013	-0.016	0.095	2464	5482	0	2882	24	112	0.024
SRL_OPN_2PTS015_0679_20140809_225053_20140810_002843.EUM.nc	0.013	0.012	0.086	3016	5471	0	2370	15	70	0.042
SRL_OPN_2PTS015_0681_20140810_002842_20140810_020642.EUM.nc	-0.014	-0.006	0.084	2941	5537	0	2464	30	102	0.036
SRL_OPN_2PTS015_0683_20140810_020641_20140810_034558.EUM.nc	0.001	0.003	0.070	2680	5554	0	2734	6	134	0.031
SRL_OPN_2PTS015_0685_20140810_034557_20140810_052701.EUM.nc	0.039	0.034	0.079	2665	5589	0	2834	6	84	0.021
SRL_OPN_2PTS015_0687_20140810_052701_20140810_071627.EUM.nc	-0.014	-0.013	0.075	3810	6222	0	2327	12	73	0.042
SRL_OPN_2PTS015_0690_20140810_071627_20140810_085446.EUM.nc	0.002	0.007	0.085	3896	5605	0	1584	15	110	0.024
SRL_OPN_2PTS015_0691_20140810_085445_20140810_103241.EUM.nc	-0.028	-0.023	0.108	2405	5544	0	2974	35	130	0.030
SRL_OPN_2PTS015_0693_20140810_103241_20140810_121047.EUM.nc	-0.051	-0.026	0.118	2428	5512	0	2964	36	84	0.047
SRL_OPN_2PTS015_0695_20140810_121046_20140810_134945.EUM.nc	0.001	0.003	0.078	2967	5507	0	2368	10	162	0.017
SRL_OPN_2PTS015_0697_20140810_134944_20140810_154308.EUM.nc	0.014	0.014	0.079	3514	6425	0	2628	2	281	0.026

– Continued on next page

Table 2: Sea Surface Height Anomaly Statistics.

– Continued from previous page

File	Median	Mean	Std. Dev.	No. Obs.	Total Obs.	Default Lat/Lon	Flag (total)	Default (total)	3-Sigma Edited	1 Cpr. Amp.
SRL_OPN_2PTS015_0700_20140810_154307_20140810_172254.EUM.nc	0.007	0.014	0.096	2653	5538	0	2695	18	172	0.113
SRL_OPN_2PTS015_0702_20140810_172253_20140810_190232.EUM.nc	-0.016	-0.009	0.082	3218	5655	0	2244	3	190	0.024
SRL_OPN_2PTS015_0704_20140810_190231_20140810_204135.EUM.nc	-0.035	-0.026	0.094	3517	5614	0	1949	12	136	0.017
SRL_OPN_2PTS015_0706_20140810_204134_20140810_222007.EUM.nc	-0.005	-0.003	0.094	2912	5428	0	2430	42	44	0.024
SRL_OPN_2PTS015_0708_20140810_222007_20140810_235803.EUM.nc	0.017	0.014	0.073	2862	5533	0	2519	6	146	0.034
SRL_OPN_2PTS015_0709_20140810_235803_20140811_013551.EUM.nc	-0.001	0.004	0.092	2979	5543	0	2402	12	150	0.044
SRL_OPN_2PTS015_0711_20140811_013550_20140811_031441.EUM.nc	-0.027	-0.025	0.068	2694	5516	0	2708	16	98	0.036
SRL_OPN_2PTS015_0713_20140811_031440_20140811_045458.EUM.nc	0.004	0.001	0.068	2642	5551	0	2702	17	190	0.021
SRL_OPN_2PTS015_0715_20140811_045458_20140811_063736.EUM.nc	0.005	0.002	0.069	3789	5855	0	1970	7	89	0.033
SRL_OPN_2PTS015_0717_20140811_063735_20140811_082359.EUM.nc	-0.001	0.003	0.078	4012	6077	0	1769	11	285	0.024
SRL_OPN_2PTS015_0720_20140811_082358_20140811_100159.EUM.nc	0.005	-0.003	0.110	2732	5476	0	2572	12	160	0.039
SRL_OPN_2PTS015_0721_20140811_100158_20140811_113947.EUM.nc	-0.006	0.001	0.105	2272	5434	0	3062	52	48	0.032
SRL_OPN_2PTS015_0723_20140811_113946_20140811_131829.EUM.nc	-0.025	-0.018	0.086	2737	5449	0	2531	7	174	0.063
SRL_OPN_2PTS015_0725_20140811_131828_20140811_151149.EUM.nc	0.020	0.025	0.098	3523	6439	0	2717	3	196	0.082
SRL_OPN_2PTS015_0728_20140811_151149_20140811_165137.EUM.nc	-0.043	-0.048	0.092	2815	5584	0	2609	11	149	0.096
SRL_OPN_2PTS015_0730_20140811_165136_20140811_183110.EUM.nc	-0.010	-0.007	0.080	3069	5569	0	2271	6	223	0.017
SRL_OPN_2PTS015_0732_20140811_183110_20140811_201031.EUM.nc	-0.040	-0.035	0.084	3054	5590	0	2365	6	165	0.042
SRL_OPN_2PTS015_0734_20140811_201031_20140811_214917.EUM.nc	-0.012	-0.020	0.096	3209	5534	0	2211	17	97	0.032
SRL_OPN_2PTS015_0736_20140811_214916_20140811_232712.EUM.nc	0.007	0.001	0.109	2430	5330	0	2768	54	78	0.048
SRL_OPN_2PTS015_0737_20140811_232711_20140812_010502.EUM.nc	-0.004	-0.010	0.080	2708	5533	0	2768	13	44	0.015
SRL_OPN_2PTS015_0739_20140812_010501_20140812_024329.EUM.nc	-0.004	-0.003	0.081	2796	5559	0	2625	4	134	0.037
SRL_OPN_2PTS015_0741_20140812_024329_20140812_042313.EUM.nc	0.002	0.008	0.070	2615	5531	0	2804	24	88	0.011
SRL_OPN_2PTS015_0743_20140812_042313_20140812_060505.EUM.nc	0.008	0.009	0.070	3503	5748	0	2109	9	127	0.034
SRL_OPN_2PTS015_0745_20140812_060505_20140812_075303.EUM.nc	-0.008	-0.007	0.072	3977	6138	0	1981	4	176	0.008
SRL_OPN_2PTS015_0748_20140812_075302_20140812_093116.EUM.nc	0.035	0.033	0.111	3006	5528	0	2366	7	149	0.060
SRL_OPN_2PTS015_0749_20140812_093115_20140812_110859.EUM.nc	-0.019	-0.008	0.128	2254	5490	0	3154	46	36	0.072
SRL_OPN_2PTS015_0751_20140812_110859_20140812_124721.EUM.nc	-0.038	-0.025	0.080	2350	5384	0	2902	3	129	0.056
SRL_OPN_2PTS015_0753_20140812_124720_20140812_144031.EUM.nc	-0.001	0.008	0.089	3314	6352	0	2782	3	253	0.085
SRL_OPN_2PTS015_0756_20140812_144031_20140812_162017.EUM.nc	-0.039	-0.036	0.088	3337	5634	0	2123	9	165	0.064
SRL_OPN_2PTS015_0758_20140812_162016_20140812_175953.EUM.nc	-0.004	0.004	0.089	2848	5632	0	2607	4	173	0.056
SRL_OPN_2PTS015_0760_20140812_175953_20140812_193923.EUM.nc	-0.022	-0.021	0.078	3098	5636	0	2259	4	275	0.033
SRL_OPN_2PTS015_0762_20140812_193922_20140812_211821.EUM.nc	-0.027	-0.028	0.098	3225	5520	0	2095	33	167	0.032
SRL_OPN_2PTS015_0764_20140812_211821_20140812_225629.EUM.nc	0.004	0.003	0.113	2431	5495	0	3010	17	37	0.066
SRL_OPN_2PTS015_0765_20140812_225628_20140813_003418.EUM.nc	0.001	-0.001	0.086	3012	5482	0	2289	14	167	0.035
SRL_OPN_2PTS015_0767_20140813_003417_20140813_021220.EUM.nc	-0.004	0.004	0.094	2974	5541	0	2527	2	38	0.067
SRL_OPN_2PTS015_0769_20140813_021219_20140813_035141.EUM.nc	-0.020	-0.027	0.077	2620	5517	0	2794	23	80	0.057
SRL_OPN_2PTS015_0771_20140813_035140_20140813_053252.EUM.nc	0.011	0.011	0.077	2654	5606	0	2774	8	170	0.029
SRL_OPN_2PTS015_0773_20140813_053252_20140813_072205.EUM.nc	-0.008	-0.007	0.067	3933	6227	0	2178	9	107	0.024
SRL_OPN_2PTS015_0776_20140813_072204_20140813_090022.EUM.nc	0.019	0.025	0.080	3795	5602	0	1641	14	152	0.024

– Continued on next page

Table 2: Sea Surface Height Anomaly Statistics.

– Continued from previous page

File	Median	Mean	Std. Dev.	No. Obs.	Total Obs.	Default Lat/Lon	Flag (total)	Default (total)	3-Sigma Edited	1 Cpr. Amp.
SRL_OPN_2PTS015_0777_20140813_090021_20140813_103816.EUM.nc	-0.003	-0.003	0.112	2413	5549	0	2993	18	125	0.035
SRL_OPN_2PTS015_0779_20140813_103815_20140813_121624.EUM.nc	-0.047	-0.026	0.104	2415	5536	0	2975	30	116	0.051
SRL_OPN_2PTS015_0781_20140813_121623_20140813_135526.EUM.nc	-0.509	-1.221	2.568	2718	5529	0	2345	100	366	5.160
SRL_OPN_2PTS015_0783_20140813_135526_20140813_154858.EUM.nc	0.002	0.009	0.088	3629	6423	0	2530	19	245	0.020
SRL_OPN_2PTS015_0786_20140813_154856_20140813_172835.EUM.nc	0.009	0.011	0.078	2657	5504	0	2648	4	195	0.050
SRL_OPN_2PTS015_0788_20140813_172835_20140813_190811.EUM.nc	-0.024	-0.029	0.077	3293	5665	0	2075	8	289	0.014
SRL_OPN_2PTS015_0790_20140813_190810_20140813_204714.EUM.nc	-0.046	-0.045	0.096	3509	5609	0	1926	34	140	0.012
SRL_OPN_2PTS015_0792_20140813_204713_20140813_222544.EUM.nc	0.016	0.011	0.096	2839	5426	0	2478	36	73	0.035
SRL_OPN_2PTS015_0794_20140813_222543_20140814_000337.EUM.nc	0.013	0.016	0.085	2930	5543	0	2482	21	110	0.020
SRL_OPN_2PTS015_0795_20140814_000336_20140814_014126.EUM.nc	-0.006	-0.007	0.088	3035	5547	0	2419	11	82	0.037
SRL_OPN_2PTS015_0797_20140814_014126_20140814_032020.EUM.nc	-0.017	-0.020	0.079	2649	5531	0	2684	14	184	0.051
SRL_OPN_2PTS015_0799_20140814_032020_20140814_050044.EUM.nc	0.007	0.008	0.085	2774	5585	0	2689	17	105	0.030
SRL_OPN_2PTS015_0801_20140814_050044_20140814_064330.EUM.nc	0.001	0.004	0.069	3780	5852	0	2005	1	66	0.032
SRL_OPN_2PTS015_0803_20140814_064329_20140814_082935.EUM.nc	-0.014	-0.011	0.084	4179	6061	0	1662	4	216	0.027
SRL_OPN_2PTS015_0806_20140814_082933_20140814_100734.EUM.nc	-0.002	-0.010	0.116	2717	5471	0	2584	12	158	0.051
SRL_OPN_2PTS015_0807_20140814_100734_20140814_114531.EUM.nc	0.004	0.018	0.122	2371	5480	0	3050	23	36	0.090
SRL_OPN_2PTS015_0809_20140814_114530_20140814_132409.EUM.nc	-0.020	-0.007	0.084	2761	5463	0	2488	2	212	0.069
SRL_OPN_2PTS015_0811_20140814_132408_20140814_151730.EUM.nc	-0.012	-0.000	0.096	3512	6405	0	2634	9	250	0.073
SRL_OPN_2PTS015_0814_20140814_151729_20140814_165717.EUM.nc	-0.009	-0.006	0.073	2780	5560	0	2618	3	159	0.057
SRL_OPN_2PTS015_0816_20140814_165717_20140814_183658.EUM.nc	-0.035	-0.036	0.080	3178	5543	0	2155	1	209	0.011
SRL_OPN_2PTS015_0818_20140814_183657_20140814_201610.EUM.nc	-0.049	-0.043	0.083	3133	5565	0	2254	12	166	0.032
SRL_OPN_2PTS015_0820_20140814_201609_20140814_215454.EUM.nc	0.004	-0.003	0.099	3015	5535	0	2293	48	179	0.047
SRL_OPN_2PTS015_0822_20140814_215453_20140814_233255.EUM.nc	0.011	0.008	0.100	2442	5328	0	2825	18	43	0.008
SRL_OPN_2PTS015_0823_20140814_233254_20140815_011037.EUM.nc	-0.018	-0.014	0.072	2657	5514	0	2782	7	68	0.024
SRL_OPN_2PTS015_0825_20140815_011037_20140815_024908.EUM.nc	-0.022	-0.014	0.101	2801	5545	0	2697	10	37	0.066
SRL_OPN_2PTS015_0827_20140815_024908_20140815_042858.EUM.nc	-0.004	-0.005	0.071	2673	5540	0	2762	10	95	0.038
SRL_OPN_2PTS015_0829_20140815_042857_20140815_061057.EUM.nc	0.020	0.022	0.075	3540	5782	0	2094	4	144	0.014
SRL_OPN_2PTS015_0831_20140815_061057_20140815_075839.EUM.nc	-0.012	-0.010	0.073	4036	6135	0	1952	5	142	0.022
SRL_OPN_2PTS015_0834_20140815_075839_20140815_093649.EUM.nc	-0.005	-0.007	0.116	2887	5555	0	2535	16	117	0.082
SRL_OPN_2PTS015_0835_20140815_093649_20140815_111434.EUM.nc	0.013	0.023	0.114	2107	5480	0	3219	53	101	0.032
SRL_OPN_2PTS015_0837_20140815_111433_20140815_125259.EUM.nc	-0.028	-0.012	0.087	2452	5417	0	2841	8	116	0.076
SRL_OPN_2PTS015_0839_20140815_125259_20140815_144611.EUM.nc	-0.057	-0.037	0.092	3385	6369	0	2721	1	262	0.059
SRL_OPN_2PTS015_0842_20140815_144610_20140815_162557.EUM.nc	-0.018	-0.019	0.090	3226	5631	0	2152	10	243	0.044
SRL_OPN_2PTS015_0844_20140815_162556_20140815_180533.EUM.nc	-0.023	-0.017	0.091	2943	5647	0	2475	8	221	0.042
SRL_OPN_2PTS015_0846_20140815_180533_20140815_194502.EUM.nc	-0.023	-0.016	0.072	3127	5650	0	2250	16	257	0.018
SRL_OPN_2PTS015_0848_20140815_194501_20140815_212358.EUM.nc	0.012	-0.016	0.122	3336	5497	0	2028	59	74	0.088
SRL_OPN_2PTS015_0850_20140815_212357_20140815_230203.EUM.nc	0.043	0.042	0.091	2218	5416	0	3056	22	120	0.033
SRL_OPN_2PTS015_0851_20140815_230202_20140816_003950.EUM.nc	-0.017	-0.009	0.085	3089	5518	0	2265	20	144	0.052
SRL_OPN_2PTS015_0853_20140816_003949_20140816_021804.EUM.nc	-0.005	0.002	0.103	2914	5542	0	2567	14	47	0.075

– Continued on next page

Table 2: Sea Surface Height Anomaly Statistics.

– Continued from previous page

File	Median	Mean	Std. Dev.	No. Obs.	Total Obs.	Default Lat/Lon	Flag (total)	Default (total)	3-Sigma Edited	1 Cpr. Amp.
SRL_OPN_2PTS015_0855_20140816_021803_20140816_035723.EUM.nc	-0.035	-0.031	0.079	2621	5543	0	2828	20	74	0.057
SRL_OPN_2PTS015_0857_20140816_035722_20140816_053840.EUM.nc	0.032	0.028	0.089	2932	5589	0	2558	14	85	0.049
SRL_OPN_2PTS015_0859_20140816_053839_20140816_072742.EUM.nc	0.011	0.015	0.072	4113	6218	0	2037	2	66	0.003
SRL_OPN_2PTS015_0862_20140816_072740_20140816_090604.EUM.nc	0.001	0.003	0.088	3643	5595	0	1790	10	152	0.053
SRL_OPN_2PTS015_0863_20140816_090603_20140816_104349.EUM.nc	0.007	0.009	0.102	2459	5553	0	2956	24	114	0.016
SRL_OPN_2PTS015_0865_20140816_104349_20140816_122159.EUM.nc	-0.056	-0.032	0.111	2550	5513	0	2865	17	81	0.036
SRL_OPN_2PTS015_0867_20140816_122158_20140816_140116.EUM.nc	-0.041	-0.036	0.076	3101	5566	0	2211	9	245	0.041
SRL_OPN_2PTS015_0869_20140816_140115_20140816_155438.EUM.nc	-0.025	-0.022	0.100	3467	6408	0	2700	7	234	0.017
SRL_OPN_2PTS015_0872_20140816_155438_20140816_173416.EUM.nc	0.024	0.022	0.082	2588	5498	0	2606	9	295	0.080
SRL_OPN_2PTS015_0874_20140816_173415_20140816_191351.EUM.nc	-0.026	-0.025	0.071	3369	5652	0	2021	12	250	0.032
SRL_OPN_2PTS015_0876_20140816_191350_20140816_205250.EUM.nc	0.008	0.011	0.080	3449	5610	0	1985	18	158	0.034
SRL_OPN_2PTS015_0878_20140816_205249_20140816_223118.EUM.nc	0.013	0.011	0.079	2853	5416	0	2432	40	91	0.034
SRL_OPN_2PTS015_0879_20140816_223117_20140817_000911.EUM.nc	0.006	0.012	0.095	2991	5496	0	2439	13	53	0.035
SRL_OPN_2PTS015_0881_20140817_000910_20140817_014700.EUM.nc	0.006	0.016	0.089	3086	5537	0	2331	8	112	0.013
SRL_OPN_2PTS015_0883_20140817_014700_20140817_032600.EUM.nc	-0.035	-0.037	0.091	2836	5498	0	2596	11	55	0.024
SRL_OPN_2PTS015_0885_20140817_032559_20140817_050640.EUM.nc	0.023	0.025	0.092	2757	5589	0	2764	9	59	0.043
SRL_OPN_2PTS015_0887_20140817_050639_20140817_065641.EUM.nc	0.002	0.005	0.076	3719	6259	0	2469	5	66	0.031
SRL_OPN_2PTS015_0890_20140817_065640_20140817_083508.EUM.nc	0.004	0.005	0.081	4159	5629	0	1224	3	243	0.031
SRL_OPN_2PTS015_0892_20140817_083507_20140817_101307.EUM.nc	-0.009	-0.010	0.116	2590	5466	0	2669	24	183	0.093
SRL_OPN_2PTS015_0893_20140817_101306_20140817_115106.EUM.nc	0.018	0.036	0.105	2418	5510	0	2986	22	84	0.059
SRL_OPN_2PTS015_0895_20140817_115105_20140817_132949.EUM.nc	-0.009	-0.002	0.079	2761	5462	0	2465	14	222	0.060
SRL_OPN_2PTS015_0897_20140817_132948_20140817_152310.EUM.nc	-0.021	-0.019	0.088	3539	6380	0	2489	4	348	0.012
SRL_OPN_2PTS015_0900_20140817_152310_20140817_170258.EUM.nc	0.010	-0.002	0.104	2781	5575	0	2654	6	134	0.078
SRL_OPN_2PTS015_0902_20140817_170257_20140817_184237.EUM.nc	-0.017	-0.016	0.094	3172	5550	0	2197	4	177	0.067
SRL_OPN_2PTS015_0904_20140817_184236_20140817_202147.EUM.nc	0.011	0.010	0.081	3254	5573	0	2151	19	149	0.047
SRL_OPN_2PTS015_0906_20140817_202146_20140817_220029.EUM.nc	-0.020	-0.014	0.095	2905	5495	0	2443	36	111	0.054
SRL_OPN_2PTS015_0908_20140817_220028_20140817_233828.EUM.nc	0.013	0.015	0.098	2573	5445	0	2775	26	71	0.052
SRL_OPN_2PTS015_0909_20140817_233828_20140818_011611.EUM.nc	0.003	0.014	0.088	2884	5506	0	2516	28	78	0.042
SRL_OPN_2PTS015_0911_20140818_011611_20140818_025447.EUM.nc	-0.003	-0.012	0.084	2751	5552	0	2699	1	101	0.071
SRL_OPN_2PTS015_0913_20140818_025446_20140818_043444.EUM.nc	0.002	-0.002	0.082	2644	5534	0	2744	17	129	0.054
SRL_OPN_2PTS015_0915_20140818_043444_20140818_061652.EUM.nc	0.011	0.010	0.083	3691	5796	0	2032	2	71	0.043
SRL_OPN_2PTS015_0917_20140818_061652_20140818_080417.EUM.nc	-0.009	-0.009	0.076	4004	6116	0	1889	9	214	0.048
SRL_OPN_2PTS015_0920_20140818_080416_20140818_094225.EUM.nc	-0.026	-0.028	0.133	2859	5550	0	2524	15	152	0.112
SRL_OPN_2PTS015_0921_20140818_094225_20140818_112018.EUM.nc	0.035	0.031	0.108	2208	5439	0	3128	55	48	0.047
SRL_OPN_2PTS015_0923_20140818_112017_20140818_125839.EUM.nc	-0.026	-0.018	0.078	2564	5399	0	2731	10	94	0.028
SRL_OPN_2PTS015_0925_20140818_125837_20140818_145153.EUM.nc	-0.014	-0.006	0.095	3465	6396	0	2622	6	303	0.014
SRL_OPN_2PTS015_0928_20140818_145152_20140818_163140.EUM.nc	0.008	0.008	0.111	3243	5663	0	2229	21	170	0.028
SRL_OPN_2PTS015_0930_20140818_163139_20140818_181115.EUM.nc	0.004	-0.005	0.102	3020	5623	0	2418	3	182	0.045
SRL_OPN_2PTS015_0932_20140818_181114_20140818_195042.EUM.nc	-0.012	-0.016	0.083	3143	5627	0	2276	4	204	0.009

– Continued on next page

Table 2: Sea Surface Height Anomaly Statistics.

– Continued from previous page

File	Median	Mean	Std. Dev.	No. Obs.	Total Obs.	Default Lat/Lon	Flag (total)	Default (total)	3-Sigma Edited	1 Cpr. Amp.
SRL_OPN_2PTS015_0934_20140818_195041_20140818_212937.EUM.nc	-0.004	-0.007	0.084	3359	5524	0	1985	37	143	0.013
SRL_OPN_2PTS015_0936_20140818_212936_20140818_230740.EUM.nc	0.013	0.022	0.095	2165	5447	0	3203	13	66	0.047
SRL_OPN_2PTS015_0937_20140818_230739_20140819_004527.EUM.nc	-0.026	-0.013	0.090	3081	5523	0	2369	20	53	0.041
SRL_OPN_2PTS015_0939_20140819_004527_20140819_022344.EUM.nc	-0.001	0.009	0.105	2944	5550	0	2586	8	12	0.078
SRL_OPN_2PTS015_0941_20140819_022343_20140819_040308.EUM.nc	-0.004	-0.003	0.082	2646	5475	0	2729	6	94	0.070
SRL_OPN_2PTS015_0943_20140819_040306_20140819_054433.EUM.nc	0.045	0.037	0.103	3227	5704	0	2369	15	93	0.071
SRL_OPN_2PTS015_0945_20140819_054433_20140819_073320.EUM.nc	-0.025	-0.018	0.074	4062	6199	0	2069	4	64	0.040
SRL_OPN_2PTS015_0948_20140819_073320_20140819_091140.EUM.nc	-0.023	-0.017	0.088	3408	5588	0	1981	10	189	0.059
SRL_OPN_2PTS015_0949_20140819_091140_20140819_104926.EUM.nc	0.014	0.018	0.103	2463	5558	0	2998	22	75	0.011
SRL_OPN_2PTS015_0951_20140819_104925_20140819_122738.EUM.nc	-0.035	-0.024	0.109	2489	5428	0	2853	34	52	0.025
SRL_OPN_2PTS015_0953_20140819_122737_20140819_140659.EUM.nc	0.009	0.018	0.078	3014	5600	0	2368	6	212	0.031
SRL_OPN_2PTS015_0955_20140819_140659_20140819_160021.EUM.nc	0.013	0.016	0.090	3383	6401	0	2705	9	304	0.021
SRL_OPN_2PTS015_0958_20140819_160020_20140819_174000.EUM.nc	0.033	0.029	0.113	2816	5637	0	2657	7	157	0.079
SRL_OPN_2PTS015_0960_20140819_173959_20140819_191933.EUM.nc	-0.014	-0.015	0.088	3365	5638	0	2026	8	239	0.013
SRL_OPN_2PTS015_0962_20140819_191932_20140819_205831.EUM.nc	0.008	0.013	0.085	3423	5604	0	2007	40	134	0.007
SRL_OPN_2PTS015_0964_20140819_205830_20140819_223655.EUM.nc	-0.004	-0.007	0.080	2762	5411	0	2508	19	122	0.029
SRL_OPN_2PTS015_0965_20140819_223654_20140820_001447.EUM.nc	-0.005	-0.004	0.082	2928	5504	0	2476	19	81	0.024
SRL_OPN_2PTS015_0967_20140820_001446_20140820_015239.EUM.nc	0.007	0.010	0.083	3091	5503	0	2306	2	104	0.022
SRL_OPN_2PTS015_0969_20140820_015238_20140820_033143.EUM.nc	-0.030	-0.034	0.089	2800	5492	0	2559	24	109	0.035
SRL_OPN_2PTS015_0971_20140820_033142_20140820_051230.EUM.nc	0.044	0.045	0.079	2791	5580	0	2714	1	74	0.028
SRL_OPN_2PTS015_0973_20140820_051230_20140820_070222.EUM.nc	-0.006	-0.004	0.068	3685	6236	0	2449	7	95	0.021
SRL_OPN_2PTS015_0976_20140820_070221_20140820_084046.EUM.nc	-0.016	-0.011	0.089	4212	5620	0	1283	15	110	0.062
SRL_OPN_2PTS015_0978_20140820_084045_20140820_101844.EUM.nc	-0.026	-0.038	0.107	2653	5469	0	2699	26	91	0.078
SRL_OPN_2PTS015_0979_20140820_101843_20140820_115644.EUM.nc	-0.036	-0.019	0.121	2463	5511	0	2965	18	65	0.062
SRL_OPN_2PTS015_0981_20140820_115644_20140820_133531.EUM.nc	-0.001	0.006	0.085	2816	5425	0	2423	3	183	0.028
SRL_OPN_2PTS015_0983_20140820_133530_20140820_152854.EUM.nc	0.002	0.015	0.079	3462	6373	0	2419	7	485	0.067
SRL_OPN_2PTS015_0986_20140820_152853_20140820_170841.EUM.nc	0.030	0.013	0.113	2795	5602	0	2651	2	154	0.087
SRL_OPN_2PTS015_0988_20140820_170840_20140820_184820.EUM.nc	-0.025	-0.013	0.077	3205	5572	0	2022	22	323	0.052
SRL_OPN_2PTS015_0990_20140820_184820_20140820_202729.EUM.nc	0.002	0.008	0.095	3272	5570	0	2160	17	121	0.050
SRL_OPN_2PTS015_0992_20140820_202728_20140820_220607.EUM.nc	-0.019	-0.021	0.090	2899	5511	0	2467	28	117	0.055
SRL_OPN_2PTS015_0994_20140820_220606_20140820_234406.EUM.nc	0.007	0.004	0.099	2751	5526	0	2678	30	67	0.044
SRL_OPN_2PTS015_0995_20140820_234405_20140821_012149.EUM.nc	-0.015	-0.009	0.078	2756	5496	0	2514	25	201	0.016
SRL_OPN_2PTS015_0997_20140821_012148_20140821_030029.EUM.nc	-0.012	-0.023	0.090	2795	5602	0	2738	8	61	0.065
SRL_OPN_2PTS015_0999_20140821_030028_20140821_044030.EUM.nc	0.024	0.020	0.079	2651	5538	0	2777	14	96	0.033

19 Sea Surface Height Anomaly (Model Wet) Table

Table 3: Sea Surface Height Anomaly (Model Wet) Statistics.

File	Median	Mean	Std. Dev.	No. Obs.	Total Obs.	Default Lat/Lon	Flag (total)	Default (total)	3-Sigma Edited	1 Cpr. Amp.
SRL_OPN_2PTS014_1001_20140717_044032_20140717_062251.EUM.nc	0.016	0.015	0.072	3793	5827	0	1971	1	62	0.025
SRL_OPN_2PTS015_0001_20140717_062250_20140717_080958.EUM.nc	0.003	0.004	0.079	3992	6106	0	1870	0	244	0.012
SRL_OPN_2PTS015_0004_20140717_080957_20140717_094804.EUM.nc	0.038	0.023	0.156	2757	5527	0	2605	24	141	0.129
SRL_OPN_2PTS015_0005_20140717_094804_20140717_112549.EUM.nc	0.033	0.033	0.101	2026	5420	0	3282	39	73	0.053
SRL_OPN_2PTS015_0007_20140717_112548_20140717_130422.EUM.nc	-0.042	-0.034	0.090	2613	5370	0	2651	8	98	0.142
SRL_OPN_2PTS015_0009_20140717_130421_20140717_145738.EUM.nc	-0.031	-0.031	0.083	3406	6412	0	2921	4	81	0.052
SRL_OPN_2PTS015_0012_20140717_145737_20140717_163725.EUM.nc	-0.014	-0.020	0.089	2980	5659	0	2455	14	210	0.028
SRL_OPN_2PTS015_0014_20140717_163724_20140717_181700.EUM.nc	-0.025	-0.023	0.092	2879	5618	0	2618	9	112	0.025
SRL_OPN_2PTS015_0016_20140717_181659_20140717_195626.EUM.nc	-0.001	0.003	0.073	3106	5614	0	2335	17	156	0.046
SRL_OPN_2PTS015_0018_20140717_195625_20140717_213518.EUM.nc	0.013	0.013	0.081	3234	5505	0	1980	38	253	0.026
SRL_OPN_2PTS015_0020_20140717_213517_20140717_231319.EUM.nc	0.016	0.017	0.105	2228	5425	0	3159	7	31	0.027
SRL_OPN_2PTS015_0021_20140717_231319_20140718_005106.EUM.nc	-0.005	-0.005	0.078	3107	5540	0	2322	37	74	0.032
SRL_OPN_2PTS015_0023_20140718_005106_20140718_022925.EUM.nc	-0.027	-0.019	0.099	2936	5531	0	2553	3	39	0.035
SRL_OPN_2PTS015_0025_20140718_022924_20140718_040855.EUM.nc	-0.009	-0.009	0.084	2557	5505	0	2826	9	113	0.043
SRL_OPN_2PTS015_0027_20140718_040854_20140718_055029.EUM.nc	0.027	0.010	0.109	3531	5732	0	2113	6	82	0.079
SRL_OPN_2PTS015_0029_20140718_055029_20140718_073902.EUM.nc	-0.011	-0.006	0.075	4013	6180	0	2077	3	87	0.027
SRL_OPN_2PTS015_0032_20140718_073901_20140718_091721.EUM.nc	-0.004	0.000	0.087	3198	5565	0	2193	22	152	0.028
SRL_OPN_2PTS015_0033_20140718_091720_20140718_105504.EUM.nc	0.007	0.012	0.104	2280	5528	0	3177	22	49	0.039
SRL_OPN_2PTS015_0035_20140718_105504_20140718_123319.EUM.nc	-0.033	-0.018	0.102	2420	5421	0	2945	15	41	0.131
SRL_OPN_2PTS015_0037_20140718_123318_20140718_141246.EUM.nc	-0.044	-0.044	0.083	3108	5589	0	2292	0	189	0.035
SRL_OPN_2PTS015_0039_20140718_141245_20140718_160607.EUM.nc	0.000	0.003	0.079	3260	6407	0	2978	7	162	0.002
SRL_OPN_2PTS015_0042_20140718_160606_20140718_174544.EUM.nc	0.005	0.006	0.082	2675	5625	0	2795	11	144	0.020
SRL_OPN_2PTS015_0044_20140718_174544_20140718_192517.EUM.nc	0.010	0.007	0.081	3337	5657	0	2159	13	148	0.027
SRL_OPN_2PTS015_0046_20140718_192516_20140718_210412.EUM.nc	-0.005	-0.001	0.073	3402	5601	0	2082	21	96	0.028
SRL_OPN_2PTS015_0048_20140718_210412_20140718_224235.EUM.nc	0.014	0.011	0.086	2691	5413	0	2622	9	91	0.042
SRL_OPN_2PTS015_0049_20140718_224234_20140719_002025.EUM.nc	0.002	0.015	0.101	2973	5461	0	2413	23	52	0.083
SRL_OPN_2PTS015_0051_20140719_002025_20140719_015820.EUM.nc	0.004	0.000	0.079	3066	5537	0	2369	3	99	0.045
SRL_OPN_2PTS015_0053_20140719_015819_20140719_033729.EUM.nc	-0.011	-0.003	0.092	2810	5515	0	2634	14	57	0.064
SRL_OPN_2PTS015_0055_20140719_033728_20140719_051822.EUM.nc	0.030	0.029	0.082	2829	5570	0	2646	1	94	0.061
SRL_OPN_2PTS015_0057_20140719_051821_20140719_070804.EUM.nc	-0.002	-0.004	0.074	3716	6220	0	2414	17	73	0.037
SRL_OPN_2PTS015_0060_20140719_070803_20140719_084626.EUM.nc	-0.011	-0.009	0.090	3893	5597	0	1529	28	147	0.082
SRL_OPN_2PTS015_0061_20140719_084625_20140719_102422.EUM.nc	-0.022	-0.018	0.124	2553	5477	0	2801	42	81	0.107
SRL_OPN_2PTS015_0063_20140719_102421_20140719_120224.EUM.nc	-0.001	0.004	0.102	2527	5495	0	2938	16	14	0.039
SRL_OPN_2PTS015_0065_20140719_120223_20140719_134115.EUM.nc	-0.014	-0.005	0.095	2974	5502	0	2367	30	131	0.040
SRL_OPN_2PTS015_0067_20140719_134114_20140719_153439.EUM.nc	-0.018	-0.016	0.091	3600	6413	0	2704	1	108	0.030
SRL_OPN_2PTS015_0070_20140719_153438_20140719_171427.EUM.nc	0.017	0.017	0.076	2570	5590	0	2857	9	154	0.046

– Continued on next page

Table 3: Sea Surface Height Anomaly (Model Wet) Statistics.

– Continued from previous page

File	Median	Mean	Std. Dev.	No. Obs.	Total Obs.	Default Lat/Lon	Flag (total)	Default (total)	3-Sigma Edited	1 Cpr. Amp.
SRL_OPN_2PTS015_0072_20140719_171426_20140719_185404.EUM.nc	-0.018	-0.016	0.080	3214	5586	0	2234	22	116	0.059
SRL_OPN_2PTS015_0074_20140719_185403_20140719_203311.EUM.nc	0.005	0.011	0.076	3304	5591	0	2146	18	123	0.004
SRL_OPN_2PTS015_0076_20140719_203311_20140719_221147.EUM.nc	-0.008	-0.008	0.081	2817	5534	0	2557	15	145	0.033
SRL_OPN_2PTS015_0078_20140719_221147_20140719_234944.EUM.nc	0.007	0.016	0.095	2827	5508	0	2593	12	76	0.074
SRL_OPN_2PTS015_0079_20140719_234943_20140720_012729.EUM.nc	0.004	0.003	0.094	2903	5534	0	2581	4	46	0.023
SRL_OPN_2PTS015_0081_20140720_012728_20140720_030613.EUM.nc	-0.027	-0.029	0.087	2847	5554	0	2656	7	44	0.051
SRL_OPN_2PTS015_0083_20140720_030613_20140720_044620.EUM.nc	0.007	0.007	0.077	2691	5513	0	2675	6	141	0.058
SRL_OPN_2PTS015_0085_20140720_044619_20140720_062846.EUM.nc	0.006	0.003	0.087	3860	5822	0	1947	3	12	0.037
SRL_OPN_2PTS015_0087_20140720_062845_20140720_081536.EUM.nc	0.007	0.012	0.091	4185	6096	0	1779	1	131	0.058
SRL_OPN_2PTS015_0090_20140720_081535_20140720_095341.EUM.nc	-0.016	-0.014	0.116	2730	5466	0	2594	5	137	0.108
SRL_OPN_2PTS015_0091_20140720_095340_20140720_113126.EUM.nc	0.025	0.022	0.113	2132	5390	0	3178	38	42	0.081
SRL_OPN_2PTS015_0093_20140720_113126_20140720_131002.EUM.nc	-0.005	0.006	0.091	2740	5466	0	2620	6	100	0.094
SRL_OPN_2PTS015_0095_20140720_131001_20140720_150319.EUM.nc	-0.036	-0.038	0.076	3379	6421	0	2921	0	121	0.040
SRL_OPN_2PTS015_0098_20140720_150319_20140720_164306.EUM.nc	-0.001	0.000	0.072	2763	5624	0	2647	20	194	0.024
SRL_OPN_2PTS015_0100_20140720_164306_20140720_182241.EUM.nc	-0.010	-0.007	0.073	2997	5554	0	2391	10	156	0.050
SRL_OPN_2PTS015_0102_20140720_182240_20140720_200205.EUM.nc	-0.003	-0.001	0.072	2915	5613	0	2439	19	240	0.022
SRL_OPN_2PTS015_0104_20140720_200204_20140720_214056.EUM.nc	0.022	0.024	0.083	3308	5591	0	2152	22	109	0.019
SRL_OPN_2PTS015_0106_20140720_214055_20140720_231853.EUM.nc	0.012	0.014	0.090	2353	5336	0	2884	12	87	0.016
SRL_OPN_2PTS015_0107_20140720_231853_20140721_005641.EUM.nc	-0.016	-0.016	0.088	2960	5558	0	2514	31	53	0.034
SRL_OPN_2PTS015_0109_20140721_005641_20140721_023504.EUM.nc	-0.007	-0.008	0.071	2883	5550	0	2514	6	147	0.042
SRL_OPN_2PTS015_0111_20140721_023504_20140721_041439.EUM.nc	-0.009	-0.013	0.083	2601	5509	0	2806	18	84	0.058
SRL_OPN_2PTS015_0113_20140721_041438_20140721_055619.EUM.nc	0.012	0.018	0.087	3580	5745	0	2063	12	90	0.064
SRL_OPN_2PTS015_0115_20140721_055618_20140721_074440.EUM.nc	0.002	0.014	0.084	4011	6153	0	2068	2	72	0.057
SRL_OPN_2PTS015_0118_20140721_074439_20140721_092256.EUM.nc	0.017	0.018	0.089	3049	5542	0	2334	19	140	0.065
SRL_OPN_2PTS015_0119_20140721_092256_20140721_110039.EUM.nc	-0.028	-0.031	0.103	2095	5483	0	3256	37	95	0.010
SRL_OPN_2PTS015_0121_20140721_110038_20140721_123856.EUM.nc	-0.023	-0.014	0.080	2379	5419	0	2939	9	92	0.048
SRL_OPN_2PTS015_0123_20140721_123857_20140721_141829.EUM.nc	-0.022	-0.012	0.077	3113	5591	0	2284	17	177	0.022
SRL_OPN_2PTS015_0125_20140721_141829_20140721_161147.EUM.nc	-0.009	-0.006	0.087	3362	6377	0	2856	21	138	0.046
SRL_OPN_2PTS015_0128_20140721_161147_20140721_175125.EUM.nc	0.011	0.005	0.079	2690	5599	0	2717	11	181	0.038
SRL_OPN_2PTS015_0130_20140721_175125_20140721_193056.EUM.nc	0.017	0.016	0.095	3205	5644	0	2270	9	160	0.047
SRL_OPN_2PTS015_0132_20140721_193055_20140721_210950.EUM.nc	-0.004	0.007	0.083	3258	5507	0	2114	27	108	0.050
SRL_OPN_2PTS015_0134_20140721_210949_20140721_224809.EUM.nc	-0.012	-0.009	0.089	2512	5497	0	2884	30	71	0.047
SRL_OPN_2PTS015_0135_20140721_224809_20140722_002559.EUM.nc	0.001	0.005	0.089	2960	5416	0	2373	15	68	0.033
SRL_OPN_2PTS015_0137_20140722_002557_20140722_020356.EUM.nc	0.020	0.014	0.077	3036	5523	0	2401	12	74	0.049
SRL_OPN_2PTS015_0139_20140722_020355_20140722_034310.EUM.nc	-0.002	-0.006	0.087	2712	5502	0	2657	9	124	0.025
SRL_OPN_2PTS015_0141_20140722_034309_20140722_052411.EUM.nc	0.027	0.027	0.082	2713	5593	0	2751	6	123	0.055
SRL_OPN_2PTS015_0143_20140722_052409_20140722_071341.EUM.nc	-0.011	-0.003	0.074	3722	6212	0	2405	9	76	0.058
SRL_OPN_2PTS015_0146_20140722_071341_20140722_085201.EUM.nc	0.004	0.011	0.089	3948	5604	0	1528	20	108	0.066
SRL_OPN_2PTS015_0147_20140722_085200_20140722_102956.EUM.nc	0.018	0.020	0.093	2482	5543	0	2928	17	116	0.022

– Continued on next page

Table 3: Sea Surface Height Anomaly (Model Wet) Statistics.

– Continued from previous page

File	Median	Mean	Std. Dev.	No. Obs.	Total Obs.	Default Lat/Lon	Flag (total)	Default (total)	3-Sigma Edited	1 Cpr. Amp.
SRL_OPN_2PTS015_0149_20140722_102955_20140722_120800.EUM.nc	-0.032	-0.028	0.088	2477	5521	0	2940	41	63	0.051
SRL_OPN_2PTS015_0151_20140722_120759_20140722_134656.EUM.nc	0.002	0.006	0.090	2957	5496	0	2402	8	129	0.065
SRL_OPN_2PTS015_0153_20140722_134655_20140722_154019.EUM.nc	-0.030	-0.029	0.070	3457	6427	0	2779	2	189	0.010
SRL_OPN_2PTS015_0156_20140722_154019_20140722_172007.EUM.nc	0.018	0.022	0.079	2562	5548	0	2810	6	170	0.045
SRL_OPN_2PTS015_0158_20140722_172006_20140722_185945.EUM.nc	-0.015	-0.011	0.084	3157	5647	0	2359	20	111	0.035
SRL_OPN_2PTS015_0160_20140722_185943_20140722_203849.EUM.nc	0.020	0.025	0.085	3387	5607	0	2032	6	182	0.031
SRL_OPN_2PTS015_0162_20140722_203848_20140722_221723.EUM.nc	-0.005	-0.003	0.087	2873	5458	0	2445	42	98	0.025
SRL_OPN_2PTS015_0164_20140722_221722_20140722_235518.EUM.nc	-0.001	0.003	0.096	2903	5516	0	2531	16	66	0.077
SRL_OPN_2PTS015_0165_20140722_235517_20140723_013304.EUM.nc	-0.002	0.004	0.090	2960	5515	0	2466	2	87	0.015
SRL_OPN_2PTS015_0167_20140723_013304_20140723_031152.EUM.nc	-0.029	-0.031	0.105	2786	5568	0	2704	13	65	0.074
SRL_OPN_2PTS015_0169_20140723_031151_20140723_045207.EUM.nc	0.021	0.022	0.068	2702	5550	0	2695	6	147	0.038
SRL_OPN_2PTS015_0171_20140723_045207_20140723_063440.EUM.nc	-0.009	-0.005	0.072	3830	5848	0	1959	2	57	0.038
SRL_OPN_2PTS015_0173_20140723_063439_20140723_082112.EUM.nc	0.012	0.011	0.086	4195	6078	0	1776	4	103	0.061
SRL_OPN_2PTS015_0176_20140723_082111_20140723_095915.EUM.nc	-0.002	-0.006	0.118	2697	5482	0	2603	14	168	0.090
SRL_OPN_2PTS015_0177_20140723_095914_20140723_113702.EUM.nc	-0.008	-0.009	0.114	2263	5430	0	3094	42	31	0.077
SRL_OPN_2PTS015_0179_20140723_113701_20140723_131541.EUM.nc	0.006	0.011	0.079	2734	5443	0	2568	9	132	0.084
SRL_OPN_2PTS015_0181_20140723_131540_20140723_150902.EUM.nc	-0.001	0.002	0.065	3392	6447	0	2901	6	148	0.003
SRL_OPN_2PTS015_0184_20140723_150902_20140723_164848.EUM.nc	-0.009	-0.005	0.070	2652	5578	0	2674	7	245	0.047
SRL_OPN_2PTS015_0186_20140723_164848_20140723_182822.EUM.nc	-0.003	-0.003	0.085	3035	5565	0	2410	9	111	0.022
SRL_OPN_2PTS015_0188_20140723_182821_20140723_200744.EUM.nc	-0.000	0.006	0.084	3002	5575	0	2399	16	158	0.060
SRL_OPN_2PTS015_0190_20140723_200743_20140723_214632.EUM.nc	-0.007	-0.010	0.090	3134	5537	0	2236	26	141	0.010
SRL_OPN_2PTS015_0192_20140723_214631_20140723_232427.EUM.nc	-0.017	-0.013	0.096	2354	5320	0	2830	36	100	0.053
SRL_OPN_2PTS015_0193_20140723_232426_20140724_010216.EUM.nc	-0.004	-0.005	0.097	2761	5530	0	2674	21	74	0.027
SRL_OPN_2PTS015_0195_20140724_010215_20140724_024042.EUM.nc	0.004	-0.002	0.095	2898	5548	0	2574	18	58	0.063
SRL_OPN_2PTS015_0197_20140724_024041_20140724_042023.EUM.nc	0.006	0.005	0.085	2662	5502	0	2748	32	60	0.046
SRL_OPN_2PTS015_0199_20140724_042022_20140724_060212.EUM.nc	0.002	0.007	0.088	3636	5768	0	2061	4	67	0.073
SRL_OPN_2PTS015_0201_20140724_060212_20140724_075017.EUM.nc	-0.005	-0.003	0.074	4057	6167	0	2031	5	74	0.054
SRL_OPN_2PTS015_0204_20140724_075016_20140724_092831.EUM.nc	0.008	0.005	0.088	2954	5536	0	2433	15	134	0.019
SRL_OPN_2PTS015_0205_20140724_092830_20140724_110614.EUM.nc	-0.005	-0.005	0.119	2193	5500	0	3209	40	58	0.086
SRL_OPN_2PTS015_0207_20140724_110613_20140724_124434.EUM.nc	-0.014	-0.005	0.078	2367	5407	0	2942	9	89	0.034
SRL_OPN_2PTS015_0209_20140724_124433_20140724_143743.EUM.nc	0.024	0.024	0.076	3235	6341	0	2947	2	157	0.034
SRL_OPN_2PTS015_0212_20140724_143742_20140724_161729.EUM.nc	-0.008	-0.011	0.091	3385	5636	0	2160	12	79	0.081
SRL_OPN_2PTS015_0214_20140724_161728_20140724_175705.EUM.nc	0.005	0.009	0.091	2855	5600	0	2655	3	87	0.048
SRL_OPN_2PTS015_0216_20140724_175704_20140724_193636.EUM.nc	-0.006	0.003	0.085	3147	5662	0	2299	6	210	0.047
SRL_OPN_2PTS015_0218_20140724_193635_20140724_211536.EUM.nc	-0.007	-0.009	0.081	3219	5503	0	2102	23	159	0.032
SRL_OPN_2PTS015_0220_20140724_211535_20140724_225344.EUM.nc	-0.014	-0.014	0.100	2411	5493	0	2975	12	95	0.038
SRL_OPN_2PTS015_0221_20140724_225343_20140725_003133.EUM.nc	-0.007	-0.012	0.101	3039	5460	0	2264	16	141	0.056
SRL_OPN_2PTS015_0223_20140725_003132_20140725_020933.EUM.nc	0.007	-0.001	0.080	2887	5508	0	2542	19	60	0.036
SRL_OPN_2PTS015_0225_20140725_020933_20140725_034853.EUM.nc	0.015	0.013	0.092	2716	5532	0	2698	24	94	0.068

– Continued on next page

Table 3: Sea Surface Height Anomaly (Model Wet) Statistics.

– Continued from previous page

File	Median	Mean	Std. Dev.	No. Obs.	Total Obs.	Default Lat/Lon	Flag (total)	Default (total)	3-Sigma Edited	1 Cpr. Amp.
SRL_OPN_2PTS015_0227_20140725_034851_20140725_052959.EUM.nc	0.022	0.023	0.072	2631	5586	0	2802	5	148	0.021
SRL_OPN_2PTS015_0229_20140725_052959_20140725_071918.EUM.nc	0.003	0.004	0.079	3886	6226	0	2270	7	63	0.051
SRL_OPN_2PTS015_0232_20140725_071918_20140725_085744.EUM.nc	0.007	0.011	0.074	3789	5612	0	1674	7	142	0.021
SRL_OPN_2PTS015_0233_20140725_085743_20140725_103530.EUM.nc	-0.008	-0.011	0.114	2386	5500	0	3029	17	68	0.059
SRL_OPN_2PTS015_0235_20140725_103530_20140725_121336.EUM.nc	-0.011	-0.018	0.095	2394	5483	0	2988	21	80	0.041
SRL_OPN_2PTS015_0237_20140725_121335_20140725_135237.EUM.nc	0.012	0.010	0.074	2955	5520	0	2355	6	204	0.062
SRL_OPN_2PTS015_0239_20140725_135236_20140725_154610.EUM.nc	-0.008	-0.011	0.087	3543	6431	0	2753	2	133	0.058
SRL_OPN_2PTS015_0242_20140725_154609_20140725_172547.EUM.nc	0.049	0.050	0.081	2611	5507	0	2757	3	136	0.049
SRL_OPN_2PTS015_0244_20140725_172547_20140725_190524.EUM.nc	-0.007	0.003	0.094	3206	5651	0	2293	16	136	0.060
SRL_OPN_2PTS015_0246_20140725_190523_20140725_204427.EUM.nc	-0.007	-0.003	0.086	3417	5612	0	1952	30	213	0.040
SRL_OPN_2PTS015_0248_20140725_204426_20140725_222258.EUM.nc	-0.018	-0.019	0.073	2741	5426	0	2514	29	142	0.012
SRL_OPN_2PTS015_0250_20140725_222257_20140726_000052.EUM.nc	0.005	0.008	0.093	2873	5518	0	2474	22	149	0.058
SRL_OPN_2PTS015_0251_20140726_000051_20140726_013839.EUM.nc	0.007	0.002	0.076	2986	5544	0	2410	5	143	0.009
SRL_OPN_2PTS015_0253_20140726_013839_20140726_031731.EUM.nc	0.011	0.003	0.116	2827	5560	0	2691	22	20	0.098
SRL_OPN_2PTS015_0255_20140726_031731_20140726_045754.EUM.nc	0.009	0.004	0.080	2729	5564	0	2695	6	134	0.058
SRL_OPN_2PTS015_0257_20140726_045753_20140726_064036.EUM.nc	-0.010	-0.005	0.078	3838	5845	0	1950	3	54	0.048
SRL_OPN_2PTS015_0259_20140726_064035_20140726_082648.EUM.nc	0.031	0.029	0.084	4224	6069	0	1680	4	161	0.022
SRL_OPN_2PTS015_0262_20140726_082647_20140726_100449.EUM.nc	-0.013	-0.010	0.110	2703	5456	0	2609	9	135	0.048
SRL_OPN_2PTS015_0263_20140726_100448_20140726_114246.EUM.nc	-0.016	-0.009	0.129	2304	5471	0	3128	22	17	0.139
SRL_OPN_2PTS015_0265_20140726_114245_20140726_132121.EUM.nc	-0.006	-0.002	0.083	2740	5448	0	2516	25	167	0.044
SRL_OPN_2PTS015_0267_20140726_132120_20140726_151442.EUM.nc	0.008	0.009	0.073	3451	6436	0	2883	2	100	0.034
SRL_OPN_2PTS015_0270_20140726_151442_20140726_165429.EUM.nc	0.009	0.013	0.069	2640	5588	0	2728	12	208	0.066
SRL_OPN_2PTS015_0272_20140726_165428_20140726_183403.EUM.nc	0.004	0.009	0.082	3087	5572	0	2408	4	73	0.039
SRL_OPN_2PTS015_0274_20140726_183402_20140726_201323.EUM.nc	-0.012	-0.008	0.084	3083	5576	0	2286	23	184	0.038
SRL_OPN_2PTS015_0276_20140726_201322_20140726_215208.EUM.nc	-0.016	-0.020	0.087	3042	5532	0	2180	49	261	0.029
SRL_OPN_2PTS015_0278_20140726_215207_20140726_233002.EUM.nc	0.003	-0.005	0.093	2352	5320	0	2875	29	64	0.027
SRL_OPN_2PTS015_0279_20140726_233001_20140727_010752.EUM.nc	-0.031	-0.024	0.086	2683	5529	0	2781	6	59	0.062
SRL_OPN_2PTS015_0281_20140727_010751_20140727_024621.EUM.nc	-0.008	-0.011	0.087	2877	5543	0	2601	0	65	0.063
SRL_OPN_2PTS015_0283_20140727_024620_20140727_042607.EUM.nc	0.013	0.015	0.084	2741	5554	0	2772	11	30	0.039
SRL_OPN_2PTS015_0285_20140727_042606_20140727_060805.EUM.nc	-0.001	0.005	0.071	3470	5778	0	2097	8	203	0.034
SRL_OPN_2PTS015_0287_20140727_060803_20140727_075554.EUM.nc	0.013	0.014	0.069	4019	6136	0	2005	7	105	0.016
SRL_OPN_2PTS015_0290_20140727_075554_20140727_093405.EUM.nc	0.019	0.012	0.100	2910	5552	0	2506	7	129	0.045
SRL_OPN_2PTS015_0291_20140727_093405_20140727_111150.EUM.nc	-0.022	-0.010	0.122	2108	5507	0	3284	37	78	0.100
SRL_OPN_2PTS015_0293_20140727_111148_20140727_125013.EUM.nc	-0.030	-0.026	0.072	2409	5378	0	2846	24	99	0.050
SRL_OPN_2PTS015_0295_20140727_125012_20140727_144324.EUM.nc	0.023	0.033	0.072	3237	6367	0	2923	3	204	0.038
SRL_OPN_2PTS015_0298_20140727_144324_20140727_162309.EUM.nc	-0.025	-0.031	0.102	3273	5640	0	2234	7	126	0.097
SRL_OPN_2PTS015_0300_20140727_162308_20140727_180246.EUM.nc	0.025	0.022	0.077	2842	5633	0	2620	5	166	0.016
SRL_OPN_2PTS015_0302_20140727_180245_20140727_194215.EUM.nc	0.015	0.019	0.073	3051	5630	0	2288	4	287	0.013
SRL_OPN_2PTS015_0304_20140727_194215_20140727_212112.EUM.nc	0.000	-0.003	0.081	3205	5496	0	2079	34	178	0.050

– Continued on next page

Table 3: Sea Surface Height Anomaly (Model Wet) Statistics.

– Continued from previous page

File	Median	Mean	Std. Dev.	No. Obs.	Total Obs.	Default Lat/Lon	Flag (total)	Default (total)	3-Sigma Edited	1 Cpr. Amp.
SRL_OPN_2PTS015_0306_20140727_212112_20140727_225919.EUM.nc	0.001	-0.002	0.113	2325	5469	0	3101	24	19	0.069
SRL_OPN_2PTS015_0307_20140727_225918_20140728_003708.EUM.nc	-0.009	-0.007	0.085	3131	5495	0	2217	25	122	0.036
SRL_OPN_2PTS015_0309_20140728_003707_20140728_021519.EUM.nc	-0.007	-0.004	0.080	2862	5558	0	2615	5	76	0.020
SRL_OPN_2PTS015_0311_20140728_021518_20140728_035435.EUM.nc	-0.009	-0.008	0.084	2587	5508	0	2833	6	82	0.070
SRL_OPN_2PTS015_0313_20140728_035435_20140728_053549.EUM.nc	0.032	0.028	0.084	2699	5564	0	2712	1	152	0.036
SRL_OPN_2PTS015_0315_20140728_053548_20140728_072456.EUM.nc	-0.001	-0.004	0.062	3878	6227	0	2147	32	170	0.034
SRL_OPN_2PTS015_0318_20140728_072455_20140728_090320.EUM.nc	0.021	0.017	0.082	3659	5591	0	1785	9	138	0.029
SRL_OPN_2PTS015_0319_20140728_090320_20140728_104106.EUM.nc	-0.031	-0.017	0.116	2512	5550	0	2924	22	92	0.070
SRL_OPN_2PTS015_0321_20140728_104106_20140728_121914.EUM.nc	-0.041	-0.041	0.088	2389	5498	0	2990	24	95	0.031
SRL_OPN_2PTS015_0323_20140728_121913_20140728_135820.EUM.nc	-0.013	-0.008	0.071	3093	5551	0	2233	8	217	0.032
SRL_OPN_2PTS015_0325_20140728_135819_20140728_155152.EUM.nc	-0.016	-0.018	0.080	3348	6392	0	2803	30	211	0.018
SRL_OPN_2PTS015_0328_20140728_155151_20140728_173129.EUM.nc	0.026	0.035	0.077	2587	5486	0	2737	9	153	0.040
SRL_OPN_2PTS015_0330_20140728_173128_20140728_191105.EUM.nc	0.005	0.003	0.088	3375	5661	0	2114	16	156	0.028
SRL_OPN_2PTS015_0336_20140728_222833_20140729_000627.EUM.nc	0.006	0.007	0.088	2995	5530	0	2423	12	100	0.040
SRL_OPN_2PTS015_0337_20140729_000627_20140729_014417.EUM.nc	-0.008	-0.005	0.075	3053	5555	0	2381	7	114	0.038
SRL_OPN_2PTS015_0339_20140729_014416_20140729_032314.EUM.nc	-0.048	-0.049	0.093	2711	5472	0	2630	10	121	0.045
SRL_OPN_2PTS015_0341_20140729_032312_20140729_050342.EUM.nc	0.012	0.008	0.091	2776	5575	0	2752	8	39	0.042
SRL_OPN_2PTS015_0343_20140729_050341_20140729_065355.EUM.nc	-0.005	0.001	0.064	3724	6260	0	2407	7	122	0.032
SRL_OPN_2PTS015_0346_20140729_065355_20140729_083225.EUM.nc	0.023	0.023	0.080	4123	5629	0	1250	2	254	0.028
SRL_OPN_2PTS015_0348_20140729_083225_20140729_101024.EUM.nc	0.002	-0.000	0.112	2688	5431	0	2613	7	123	0.063
SRL_OPN_2PTS015_0349_20140729_101023_20140729_114822.EUM.nc	0.010	0.014	0.094	2264	5509	0	3082	35	128	0.103
SRL_OPN_2PTS015_0351_20140729_114822_20140729_132701.EUM.nc	-0.020	-0.009	0.084	2827	5422	0	2394	29	172	0.007
SRL_OPN_2PTS015_0353_20140729_132701_20140729_152024.EUM.nc	-0.020	-0.019	0.079	3532	6408	0	2771	1	104	0.067
SRL_OPN_2PTS015_0356_20140729_152023_20140729_170009.EUM.nc	-0.001	-0.005	0.089	2718	4630	0	1823	6	83	0.059
SRL_OPN_2PTS015_0358_20140729_170008_20140729_183950.EUM.nc	0.009	0.011	0.081	3093	5552	0	2303	7	149	0.028
SRL_OPN_2PTS015_0360_20140729_183949_20140729_201901.EUM.nc	-0.001	-0.001	0.077	3143	5588	0	2265	24	156	0.042
SRL_OPN_2PTS015_0362_20140729_201901_20140729_215743.EUM.nc	0.014	0.011	0.106	2954	5498	0	2392	37	115	0.047
SRL_OPN_2PTS015_0364_20140729_215742_20140729_233544.EUM.nc	0.002	0.002	0.103	2498	5418	0	2836	11	73	0.061
SRL_OPN_2PTS015_0365_20140729_233542_20140730_011325.EUM.nc	-0.009	-0.012	0.071	2744	5510	0	2699	8	59	0.025
SRL_OPN_2PTS015_0367_20140730_011325_20140730_025159.EUM.nc	-0.028	-0.032	0.080	2748	5521	0	2667	2	104	0.046
SRL_OPN_2PTS015_0369_20140730_025158_20140730_043200.EUM.nc	-0.006	-0.005	0.088	2740	5553	0	2765	6	42	0.041
SRL_OPN_2PTS015_0371_20140730_043158_20140730_061356.EUM.nc	0.021	0.022	0.072	3552	5772	0	2075	10	135	0.009
SRL_OPN_2PTS015_0373_20140730_061355_20140730_080130.EUM.nc	0.003	0.001	0.075	4062	6115	0	1948	7	98	0.010
SRL_OPN_2PTS015_0376_20140730_080129_20140730_093939.EUM.nc	0.021	0.010	0.122	2845	5558	0	2539	27	147	0.057
SRL_OPN_2PTS015_0377_20140730_093938_20140730_111732.EUM.nc	-0.002	0.007	0.117	2143	5453	0	3227	34	49	0.080
SRL_OPN_2PTS015_0379_20140730_111730_20140730_125549.EUM.nc	-0.034	-0.025	0.096	2527	5397	0	2755	4	111	0.113
SRL_OPN_2PTS015_0381_20140730_125548_20140730_144911.EUM.nc	0.007	0.008	0.084	3332	6390	0	2866	7	185	0.042
SRL_OPN_2PTS015_0384_20140730_144910_20140730_162850.EUM.nc	-0.041	-0.042	0.090	3260	5652	0	2223	17	152	0.040
SRL_OPN_2PTS015_0386_20140730_162848_20140730_180833.EUM.nc	0.006	0.006	0.082	2845	5638	0	2603	7	183	0.012

– Continued on next page

Table 3: Sea Surface Height Anomaly (Model Wet) Statistics.

– Continued from previous page

File	Median	Mean	Std. Dev.	No. Obs.	Total Obs.	Default Lat/Lon	Flag (total)	Default (total)	3-Sigma Edited	1 Cpr. Amp.
SRL_OPN_2PTS015_0388_20140730_180833_20140730_194753.EUM.nc	-0.008	-0.007	0.067	3098	5633	0	2285	9	241	0.006
SRL_OPN_2PTS015_0390_20140730_194752_20140730_212648.EUM.nc	0.013	0.009	0.101	3245	5499	0	2021	59	174	0.040
SRL_OPN_2PTS015_0392_20140730_212647_20140730_230501.EUM.nc	0.008	-0.003	0.109	2206	5453	0	3186	9	52	0.056
SRL_OPN_2PTS015_0393_20140730_230500_20140731_004241.EUM.nc	0.002	0.006	0.075	3064	5518	0	2321	23	110	0.013
SRL_OPN_2PTS015_0395_20140731_004241_20140731_022054.EUM.nc	-0.009	-0.003	0.094	2869	5561	0	2621	5	66	0.020
SRL_OPN_2PTS015_0397_20140731_022054_20140731_040016.EUM.nc	0.005	-0.003	0.107	2650	5549	0	2833	8	58	0.050
SRL_OPN_2PTS015_0399_20140731_040015_20140731_054138.EUM.nc	0.034	0.033	0.085	3096	5564	0	2355	9	104	0.023
SRL_OPN_2PTS015_0401_20140731_054137_20140731_073033.EUM.nc	0.001	0.004	0.072	3889	6193	0	2110	3	191	0.009
SRL_OPN_2PTS015_0404_20140731_073031_20140731_090854.EUM.nc	0.016	0.011	0.080	3483	5567	0	1898	13	173	0.044
SRL_OPN_2PTS015_0405_20140731_090853_20140731_104638.EUM.nc	0.017	0.017	0.117	2500	5549	0	2931	33	85	0.053
SRL_OPN_2PTS015_0407_20140731_104637_20140731_122449.EUM.nc	-0.005	-0.018	0.096	2495	5476	0	2912	14	55	0.027
SRL_OPN_2PTS015_0409_20140731_122448_20140731_140408.EUM.nc	-0.028	-0.027	0.080	3079	5573	0	2204	11	279	0.005
SRL_OPN_2PTS015_0411_20140731_140407_20140731_155731.EUM.nc	-0.004	-0.004	0.085	3336	6411	0	2908	9	158	0.023
SRL_OPN_2PTS015_0414_20140731_155730_20140731_173709.EUM.nc	0.037	0.028	0.106	2706	5542	0	2735	4	97	0.080
SRL_OPN_2PTS015_0416_20140731_173708_20140731_191644.EUM.nc	0.008	0.008	0.086	3378	5659	0	2101	5	175	0.043
SRL_OPN_2PTS015_0418_20140731_191642_20140731_205551.EUM.nc	-0.014	-0.015	0.079	3448	5613	0	2016	23	126	0.031
SRL_OPN_2PTS015_0420_20140731_205551_20140731_223409.EUM.nc	-0.002	-0.010	0.097	2757	5431	0	2564	32	78	0.036
SRL_OPN_2PTS015_0421_20140731_223408_20140801_001159.EUM.nc	0.000	0.004	0.084	2942	5519	0	2429	8	140	0.043
SRL_OPN_2PTS015_0423_20140801_001159_20140801_014952.EUM.nc	0.010	0.013	0.084	3046	5509	0	2300	26	137	0.015
SRL_OPN_2PTS015_0425_20140801_014951_20140801_032853.EUM.nc	-0.033	-0.051	0.112	2883	5471	0	2558	10	20	0.062
SRL_OPN_2PTS015_0427_20140801_032852_20140801_050936.EUM.nc	0.015	0.013	0.084	2783	5604	0	2744	7	70	0.051
SRL_OPN_2PTS015_0429_20140801_050935_20140801_065932.EUM.nc	0.011	0.010	0.076	3654	6235	0	2500	4	77	0.024
SRL_OPN_2PTS015_0432_20140801_065931_20140801_083759.EUM.nc	-0.012	-0.014	0.080	4203	5629	0	1234	12	180	0.016
SRL_OPN_2PTS015_0434_20140801_083759_20140801_101557.EUM.nc	-0.000	-0.005	0.102	2534	5417	0	2717	34	132	0.052
SRL_OPN_2PTS015_0435_20140801_101556_20140801_115357.EUM.nc	-0.010	-0.005	0.086	2462	5542	0	2995	16	69	0.010
SRL_OPN_2PTS015_0437_20140801_115357_20140801_133240.EUM.nc	-0.040	-0.039	0.111	2914	5394	0	2403	12	65	0.019
SRL_OPN_2PTS015_0439_20140801_133239_20140801_152612.EUM.nc	0.009	0.006	0.084	3585	6380	0	2632	2	161	0.012
SRL_OPN_2PTS015_0442_20140801_152611_20140801_170551.EUM.nc	0.026	0.013	0.095	2736	5602	0	2755	3	108	0.098
SRL_OPN_2PTS015_0444_20140801_170549_20140801_184530.EUM.nc	-0.007	-0.002	0.080	3074	5555	0	2242	2	237	0.043
SRL_OPN_2PTS015_0446_20140801_184529_20140801_202438.EUM.nc	-0.017	-0.023	0.087	3247	5580	0	2184	9	140	0.028
SRL_OPN_2PTS015_0448_20140801_202438_20140801_220319.EUM.nc	0.001	-0.005	0.086	2946	5532	0	2427	20	139	0.030
SRL_OPN_2PTS015_0450_20140801_220318_20140801_234118.EUM.nc	0.012	0.031	0.102	2674	5497	0	2781	17	25	0.100
SRL_OPN_2PTS015_0451_20140801_234119_20140802_011901.EUM.nc	-0.004	-0.006	0.089	2835	5515	0	2541	10	129	0.028
SRL_OPN_2PTS015_0453_20140802_011900_20140802_025738.EUM.nc	-0.014	-0.018	0.087	2732	5584	0	2708	17	127	0.067
SRL_OPN_2PTS015_0455_20140802_025737_20140802_043745.EUM.nc	0.012	0.016	0.086	2622	5501	0	2757	11	111	0.060
SRL_OPN_2PTS015_0457_20140802_043745_20140802_061949.EUM.nc	0.030	0.026	0.081	3703	5794	0	2017	4	70	0.020
SRL_OPN_2PTS015_0459_20140802_061949_20140802_080707.EUM.nc	0.007	0.005	0.081	4056	6118	0	1913	5	144	0.041
SRL_OPN_2PTS015_0462_20140802_080707_20140802_094515.EUM.nc	0.000	-0.007	0.126	2794	5529	0	2560	21	154	0.085
SRL_OPN_2PTS015_0463_20140802_094514_20140802_112306.EUM.nc	0.002	-0.014	0.127	2005	5384	0	3318	28	33	0.069

– Continued on next page

Table 3: Sea Surface Height Anomaly (Model Wet) Statistics.

– Continued from previous page

File	Median	Mean	Std. Dev.	No. Obs.	Total Obs.	Default Lat/Lon	Flag (total)	Default (total)	3-Sigma Edited	1 Cpr. Amp.
SRL_OPN_2PTS015_0465_20140802_112306_20140802_130129.EUM.nc	-0.027	-0.024	0.090	2582	5392	0	2689	1	120	0.124
SRL_OPN_2PTS015_0467_20140802_130128_20140802_145444.EUM.nc	-0.002	0.005	0.083	3352	6396	0	2831	4	209	0.044
SRL_OPN_2PTS015_0470_20140802_145444_20140802_163430.EUM.nc	-0.001	0.001	0.087	3162	5636	0	2320	10	144	0.030
SRL_OPN_2PTS015_0472_20140802_163430_20140802_181414.EUM.nc	-0.017	-0.018	0.101	2936	5643	0	2613	11	83	0.018
SRL_OPN_2PTS015_0474_20140802_181413_20140802_195332.EUM.nc	0.009	0.008	0.074	3083	5613	0	2334	12	184	0.031
SRL_OPN_2PTS015_0476_20140802_195332_20140802_213226.EUM.nc	0.014	0.007	0.087	3271	5501	0	1904	45	281	0.014
SRL_OPN_2PTS015_0478_20140802_213225_20140802_231035.EUM.nc	0.004	-0.005	0.092	2147	5402	0	3162	7	86	0.044
SRL_OPN_2PTS015_0479_20140802_231034_20140803_004816.EUM.nc	-0.013	-0.012	0.078	3035	5521	0	2347	49	90	0.025
SRL_OPN_2PTS015_0481_20140803_004814_20140803_022632.EUM.nc	0.006	0.004	0.091	2923	5528	0	2557	12	36	0.039
SRL_OPN_2PTS015_0483_20140803_022633_20140803_040559.EUM.nc	0.018	0.023	0.088	2587	5497	0	2844	25	41	0.039
SRL_OPN_2PTS015_0485_20140803_040559_20140803_054729.EUM.nc	0.029	0.015	0.088	3373	5691	0	2181	26	111	0.033
SRL_OPN_2PTS015_0487_20140803_054729_20140803_073610.EUM.nc	0.008	0.005	0.082	4007	6207	0	2148	1	51	0.023
SRL_OPN_2PTS015_0490_20140803_073610_20140803_091429.EUM.nc	-0.015	-0.018	0.086	3305	5574	0	2085	24	160	0.018
SRL_OPN_2PTS015_0491_20140803_091428_20140803_105214.EUM.nc	0.015	0.010	0.096	2390	5541	0	3065	40	46	0.020
SRL_OPN_2PTS015_0493_20140803_105212_20140803_123027.EUM.nc	-0.026	-0.022	0.106	2438	5393	0	2866	11	78	0.035
SRL_OPN_2PTS015_0495_20140803_123026_20140803_140951.EUM.nc	-0.016	-0.010	0.087	3031	5603	0	2380	2	190	0.074
SRL_OPN_2PTS015_0497_20140803_140951_20140803_160313.EUM.nc	0.014	0.019	0.093	3353	6415	0	2902	23	137	0.011
SRL_OPN_2PTS015_0500_20140803_160312_20140803_174249.EUM.nc	0.018	0.009	0.098	2668	5623	0	2775	7	173	0.040
SRL_OPN_2PTS015_0502_20140803_174249_20140803_192223.EUM.nc	-0.008	-0.005	0.095	3399	5647	0	2073	6	169	0.056
SRL_OPN_2PTS015_0504_20140803_192222_20140803_210129.EUM.nc	0.012	0.013	0.072	3450	5603	0	1998	14	141	0.018
SRL_OPN_2PTS015_0506_20140803_210128_20140803_223943.EUM.nc	0.022	0.020	0.088	2703	5429	0	2611	34	81	0.037
SRL_OPN_2PTS015_0507_20140803_223942_20140804_001734.EUM.nc	-0.011	-0.010	0.096	2984	5497	0	2437	16	60	0.075
SRL_OPN_2PTS015_0509_20140804_001734_20140804_015528.EUM.nc	0.005	0.006	0.076	3157	5501	0	2269	7	68	0.022
SRL_OPN_2PTS015_0511_20140804_015526_20140804_033435.EUM.nc	-0.034	-0.029	0.099	2860	5517	0	2566	30	61	0.039
SRL_OPN_2PTS015_0513_20140804_033433_20140804_051524.EUM.nc	0.028	0.023	0.087	2813	5578	0	2689	2	74	0.060
SRL_OPN_2PTS015_0515_20140804_051523_20140804_070510.EUM.nc	-0.002	0.005	0.074	3659	6227	0	2472	15	81	0.030
SRL_OPN_2PTS015_0518_20140804_070510_20140804_084334.EUM.nc	-0.011	-0.008	0.080	4028	5615	0	1455	29	103	0.034
SRL_OPN_2PTS015_0519_20140804_084334_20140804_102131.EUM.nc	-0.011	-0.012	0.090	2467	5457	0	2816	33	141	0.040
SRL_OPN_2PTS015_0521_20140804_102131_20140804_115932.EUM.nc	-0.019	-0.008	0.099	2471	5523	0	2985	22	45	0.065
SRL_OPN_2PTS015_0523_20140804_115931_20140804_133822.EUM.nc	-0.037	-0.029	0.102	2975	5469	0	2410	6	78	0.074
SRL_OPN_2PTS015_0525_20140804_133820_20140804_153153.EUM.nc	-0.002	-0.004	0.092	3630	6407	0	2628	0	149	0.062
SRL_OPN_2PTS015_0528_20140804_153153_20140804_171131.EUM.nc	0.022	0.018	0.107	2731	5598	0	2770	2	95	0.095
SRL_OPN_2PTS015_0530_20140804_171130_20140804_185111.EUM.nc	-0.020	-0.008	0.085	3196	5566	0	2147	21	202	0.047
SRL_OPN_2PTS015_0532_20140804_185111_20140804_203018.EUM.nc	0.021	0.026	0.077	3192	5589	0	2165	14	218	0.020
SRL_OPN_2PTS015_0534_20140804_203017_20140804_220856.EUM.nc	-0.008	-0.009	0.076	2835	5525	0	2500	34	156	0.015
SRL_OPN_2PTS015_0536_20140804_220855_20140804_234653.EUM.nc	0.007	0.011	0.093	2844	5537	0	2618	10	65	0.077
SRL_OPN_2PTS015_0537_20140804_234652_20140805_012437.EUM.nc	-0.016	-0.007	0.092	2794	5527	0	2646	9	78	0.053
SRL_OPN_2PTS015_0539_20140805_012437_20140805_030319.EUM.nc	-0.012	-0.015	0.097	2800	5564	0	2700	3	61	0.046
SRL_OPN_2PTS015_0541_20140805_030318_20140805_044324.EUM.nc	0.005	0.005	0.097	2773	5540	0	2727	9	31	0.057

– Continued on next page

Table 3: Sea Surface Height Anomaly (Model Wet) Statistics.

– Continued from previous page

File	Median	Mean	Std. Dev.	No. Obs.	Total Obs.	Default Lat/Lon	Flag (total)	Default (total)	3-Sigma Edited	1 Cpr. Amp.
SRL_OPN_2PTS015_0543_20140805_044323_20140805_062546.EUM.nc	0.010	0.014	0.081	3786	5810	0	1975	7	42	0.045
SRL_OPN_2PTS015_0545_20140805_062544_20140805_081244.EUM.nc	0.014	0.016	0.084	4077	6109	0	1859	5	168	0.043
SRL_OPN_2PTS015_0548_20140805_081243_20140805_095048.EUM.nc	-0.006	-0.011	0.115	2633	5459	0	2555	15	256	0.067
SRL_OPN_2PTS015_0549_20140805_095049_20140805_112843.EUM.nc	0.042	0.036	0.107	2018	5414	0	3317	38	41	0.100
SRL_OPN_2PTS015_0551_20140805_112843_20140805_130708.EUM.nc	-0.022	-0.017	0.091	2691	5492	0	2700	6	95	0.135
SRL_OPN_2PTS015_0553_20140805_130709_20140805_150027.EUM.nc	-0.019	-0.014	0.088	3412	6428	0	2849	0	167	0.062
SRL_OPN_2PTS015_0556_20140805_150026_20140805_164013.EUM.nc	0.018	0.016	0.078	2964	5634	0	2459	21	190	0.027
SRL_OPN_2PTS015_0558_20140805_164013_20140805_181956.EUM.nc	-0.012	-0.009	0.078	2927	5540	0	2393	8	212	0.008
SRL_OPN_2PTS015_0560_20140805_181955_20140805_195913.EUM.nc	0.003	0.001	0.079	3092	5595	0	2338	8	157	0.015
SRL_OPN_2PTS015_0562_20140805_195912_20140805_213803.EUM.nc	0.033	0.034	0.091	3287	5600	0	2116	40	157	0.026
SRL_OPN_2PTS015_0564_20140805_213802_20140805_231603.EUM.nc	0.025	0.024	0.101	2279	5392	0	3025	22	66	0.089
SRL_OPN_2PTS015_0565_20140805_231603_20140806_005351.EUM.nc	-0.031	-0.028	0.093	3012	5551	0	2473	34	32	0.074
SRL_OPN_2PTS015_0567_20140806_005350_20140806_023212.EUM.nc	0.000	0.004	0.087	2922	5540	0	2511	10	97	0.023
SRL_OPN_2PTS015_0569_20140806_023212_20140806_041144.EUM.nc	-0.024	-0.019	0.095	2569	5517	0	2869	14	65	0.045
SRL_OPN_2PTS015_0571_20140806_041143_20140806_055321.EUM.nc	0.027	0.024	0.087	3538	5732	0	2073	6	115	0.054
SRL_OPN_2PTS015_0573_20140806_055320_20140806_074148.EUM.nc	-0.005	-0.002	0.076	3922	6160	0	2080	9	149	0.026
SRL_OPN_2PTS015_0576_20140806_074147_20140806_092006.EUM.nc	-0.000	-0.003	0.082	3154	5573	0	2254	13	152	0.051
SRL_OPN_2PTS015_0577_20140806_092006_20140806_105749.EUM.nc	0.018	0.005	0.118	2262	5497	0	3150	25	60	0.029
SRL_OPN_2PTS015_0579_20140806_105748_20140806_123606.EUM.nc	-0.053	-0.031	0.119	2415	5408	0	2951	3	39	0.072
SRL_OPN_2PTS015_0581_20140806_123604_20140806_141533.EUM.nc	-0.015	-0.012	0.097	3102	5595	0	2276	2	215	0.119
SRL_OPN_2PTS015_0583_20140806_141533_20140806_160854.EUM.nc	0.003	0.000	0.089	3432	6397	0	2767	5	193	0.031
SRL_OPN_2PTS015_0586_20140806_160853_20140806_174831.EUM.nc	0.023	0.027	0.090	2719	5609	0	2706	6	178	0.035
SRL_OPN_2PTS015_0588_20140806_174831_20140806_192803.EUM.nc	-0.005	-0.003	0.077	3240	5644	0	2170	12	222	0.026
SRL_OPN_2PTS015_0590_20140806_192803_20140806_210659.EUM.nc	0.017	0.028	0.099	3378	5594	0	2139	20	57	0.052
SRL_OPN_2PTS015_0592_20140806_210658_20140806_224519.EUM.nc	0.001	0.008	0.093	2651	5421	0	2704	16	50	0.032
SRL_OPN_2PTS015_0593_20140806_224519_20140807_002309.EUM.nc	-0.014	-0.010	0.106	3018	5467	0	2395	15	39	0.105
SRL_OPN_2PTS015_0595_20140807_002308_20140807_020104.EUM.nc	0.002	0.003	0.100	3114	5529	0	2351	14	50	0.055
SRL_OPN_2PTS015_0597_20140807_020104_20140807_034016.EUM.nc	-0.000	0.005	0.075	2697	5501	0	2673	10	121	0.023
SRL_OPN_2PTS015_0599_20140807_034015_20140807_052113.EUM.nc	0.029	0.028	0.082	2773	5582	0	2706	1	102	0.047
SRL_OPN_2PTS015_0601_20140807_052112_20140807_071049.EUM.nc	-0.009	-0.004	0.077	3683	6228	0	2469	12	64	0.043
SRL_OPN_2PTS015_0604_20140807_071047_20140807_084911.EUM.nc	0.013	0.016	0.086	3936	5606	0	1503	11	156	0.060
SRL_OPN_2PTS015_0605_20140807_084910_20140807_102706.EUM.nc	-0.001	-0.001	0.088	2502	5493	0	2787	15	189	0.002
SRL_OPN_2PTS015_0607_20140807_102705_20140807_120509.EUM.nc	-0.041	-0.031	0.110	2509	5518	0	2962	18	29	0.089
SRL_OPN_2PTS015_0609_20140807_120508_20140807_134402.EUM.nc	0.007	0.006	0.099	2993	5498	0	2394	16	95	0.063
SRL_OPN_2PTS015_0611_20140807_134402_20140807_153735.EUM.nc	-0.014	-0.015	0.093	3649	6420	0	2652	3	116	0.023
SRL_OPN_2PTS015_0614_20140807_153735_20140807_171713.EUM.nc	0.024	0.017	0.087	2630	5571	0	2753	4	184	0.049
SRL_OPN_2PTS015_0616_20140807_171712_20140807_185651.EUM.nc	-0.007	-0.005	0.081	3177	5568	0	2159	10	222	0.031
SRL_OPN_2PTS015_0618_20140807_185651_20140807_203557.EUM.nc	0.009	0.013	0.082	3293	5600	0	2116	12	179	0.029
SRL_OPN_2PTS015_0620_20140807_203556_20140807_221433.EUM.nc	0.009	0.000	0.080	2818	5541	0	2538	34	151	0.008

– Continued on next page

Table 3: Sea Surface Height Anomaly (Model Wet) Statistics.

– Continued from previous page

File	Median	Mean	Std. Dev.	No. Obs.	Total Obs.	Default Lat/Lon	Flag (total)	Default (total)	3-Sigma Edited	1 Cpr. Amp.
SRL_OPN_2PTS015_0622_20140807_221431_20140807_235229.EUM.nc	-0.001	0.002	0.099	2813	5520	0	2611	7	89	0.109
SRL_OPN_2PTS015_0623_20140807_235228_20140808_013012.EUM.nc	-0.011	-0.014	0.104	2870	5513	0	2515	47	81	0.074
SRL_OPN_2PTS015_0625_20140808_013012_20140808_030859.EUM.nc	-0.002	-0.008	0.094	2790	5546	0	2680	5	71	0.065
SRL_OPN_2PTS015_0627_20140808_030858_20140808_044911.EUM.nc	0.034	0.028	0.081	2708	5536	0	2713	5	110	0.033
SRL_OPN_2PTS015_0629_20140808_044910_20140808_063139.EUM.nc	0.006	0.008	0.071	3791	5823	0	1972	0	60	0.030
SRL_OPN_2PTS015_0631_20140808_063138_20140808_081821.EUM.nc	0.004	0.019	0.098	4164	6096	0	1773	2	157	0.075
SRL_OPN_2PTS015_0634_20140808_081820_20140808_095624.EUM.nc	-0.005	-0.025	0.133	2752	5473	0	2580	16	125	0.059
SRL_OPN_2PTS015_0635_20140808_095624_20140808_113418.EUM.nc	0.015	0.016	0.137	2245	5425	0	3102	49	29	0.143
SRL_OPN_2PTS015_0637_20140808_113417_20140808_131249.EUM.nc	-0.016	-0.015	0.113	2754	5488	0	2650	9	75	0.171
SRL_OPN_2PTS015_0639_20140808_131248_20140808_150607.EUM.nc	0.001	0.004	0.081	3435	6425	0	2774	4	212	0.043
SRL_OPN_2PTS015_0642_20140808_150606_20140808_164555.EUM.nc	0.004	0.003	0.083	2878	5605	0	2585	9	133	0.039
SRL_OPN_2PTS015_0644_20140808_164554_20140808_182537.EUM.nc	0.005	0.003	0.091	3104	5557	0	2279	17	157	0.023
SRL_OPN_2PTS015_0646_20140808_182537_20140808_200452.EUM.nc	-0.007	0.004	0.090	2932	5602	0	2437	9	224	0.050
SRL_OPN_2PTS015_0648_20140808_200451_20140808_214340.EUM.nc	-0.005	-0.004	0.095	3231	5560	0	2187	31	111	0.046
SRL_OPN_2PTS015_0650_20140808_214339_20140808_232137.EUM.nc	0.017	0.009	0.100	2413	5393	0	2911	20	49	0.030
SRL_OPN_2PTS015_0651_20140808_232137_20140809_005926.EUM.nc	-0.022	-0.020	0.083	2946	5548	0	2519	36	47	0.038
SRL_OPN_2PTS015_0653_20140809_005926_20140809_023750.EUM.nc	0.022	0.022	0.087	2876	5555	0	2562	10	107	0.037
SRL_OPN_2PTS015_0655_20140809_023750_20140809_041728.EUM.nc	-0.004	-0.009	0.085	2627	5518	0	2797	26	68	0.047
SRL_OPN_2PTS015_0657_20140809_041727_20140809_055914.EUM.nc	0.023	0.020	0.088	3528	5777	0	2130	3	116	0.054
SRL_OPN_2PTS015_0659_20140809_055912_20140809_074726.EUM.nc	0.004	0.011	0.082	4047	6146	0	1989	15	95	0.032
SRL_OPN_2PTS015_0662_20140809_074725_20140809_092541.EUM.nc	0.003	0.004	0.082	2944	5538	0	2362	10	222	0.013
SRL_OPN_2PTS015_0663_20140809_092539_20140809_110324.EUM.nc	-0.003	-0.005	0.112	2165	5530	0	3190	38	137	0.046
SRL_OPN_2PTS015_0665_20140809_110323_20140809_124143.EUM.nc	-0.041	-0.031	0.092	2411	5409	0	2879	12	107	0.120
SRL_OPN_2PTS015_0667_20140809_124142_20140809_142118.EUM.nc	0.012	0.022	0.093	3203	5579	0	2186	5	185	0.103
SRL_OPN_2PTS015_0669_20140809_142116_20140809_161435.EUM.nc	-0.003	-0.007	0.115	3572	6388	0	2629	12	175	0.055
SRL_OPN_2PTS015_0672_20140809_161434_20140809_175411.EUM.nc	0.030	0.028	0.089	2732	5614	0	2682	8	192	0.020
SRL_OPN_2PTS015_0674_20140809_175410_20140809_193342.EUM.nc	-0.013	-0.007	0.094	3246	5647	0	2221	15	165	0.044
SRL_OPN_2PTS015_0676_20140809_193341_20140809_211235.EUM.nc	-0.030	-0.019	0.081	3268	5512	0	2111	21	112	0.047
SRL_OPN_2PTS015_0678_20140809_211235_20140809_225055.EUM.nc	-0.009	-0.012	0.096	2468	5482	0	2882	24	108	0.025
SRL_OPN_2PTS015_0679_20140809_225053_20140810_002843.EUM.nc	0.023	0.022	0.089	3022	5471	0	2370	15	64	0.051
SRL_OPN_2PTS015_0681_20140810_002842_20140810_020642.EUM.nc	0.000	0.003	0.088	2939	5537	0	2464	30	104	0.030
SRL_OPN_2PTS015_0683_20140810_020641_20140810_034558.EUM.nc	0.004	0.005	0.071	2692	5554	0	2734	6	122	0.030
SRL_OPN_2PTS015_0685_20140810_034557_20140810_052701.EUM.nc	0.045	0.039	0.078	2659	5589	0	2834	6	90	0.012
SRL_OPN_2PTS015_0687_20140810_052701_20140810_071627.EUM.nc	-0.009	-0.005	0.075	3807	6222	0	2327	12	76	0.041
SRL_OPN_2PTS015_0690_20140810_071627_20140810_085446.EUM.nc	0.010	0.013	0.083	3880	5605	0	1584	15	126	0.027
SRL_OPN_2PTS015_0691_20140810_085445_20140810_103241.EUM.nc	-0.018	-0.013	0.108	2400	5544	0	2974	35	135	0.042
SRL_OPN_2PTS015_0693_20140810_103241_20140810_121047.EUM.nc	-0.041	-0.020	0.116	2426	5512	0	2964	36	86	0.051
SRL_OPN_2PTS015_0695_20140810_121046_20140810_134945.EUM.nc	0.008	0.013	0.080	2978	5507	0	2368	10	151	0.027
SRL_OPN_2PTS015_0697_20140810_134944_20140810_154308.EUM.nc	0.018	0.018	0.081	3521	6425	0	2628	2	274	0.023

– Continued on next page

Table 3: Sea Surface Height Anomaly (Model Wet) Statistics.

– Continued from previous page

File	Median	Mean	Std. Dev.	No. Obs.	Total Obs.	Default Lat/Lon	Flag (total)	Default (total)	3-Sigma Edited	1 Cpr. Amp.
SRL_OPN_2PTS015_0700_20140810_154307_20140810_172254.EUM.nc	0.022	0.025	0.092	2633	5538	0	2695	18	192	0.106
SRL_OPN_2PTS015_0702_20140810_172253_20140810_190232.EUM.nc	-0.009	-0.002	0.084	3223	5655	0	2244	3	185	0.024
SRL_OPN_2PTS015_0704_20140810_190231_20140810_204135.EUM.nc	-0.027	-0.021	0.090	3503	5614	0	1949	12	150	0.016
SRL_OPN_2PTS015_0706_20140810_204134_20140810_222007.EUM.nc	-0.000	0.003	0.094	2909	5428	0	2430	42	47	0.022
SRL_OPN_2PTS015_0708_20140810_222007_20140810_235803.EUM.nc	0.017	0.015	0.076	2859	5533	0	2519	6	149	0.048
SRL_OPN_2PTS015_0709_20140810_235803_20140811_013551.EUM.nc	0.003	0.007	0.095	2989	5543	0	2402	12	140	0.040
SRL_OPN_2PTS015_0711_20140811_013550_20140811_031441.EUM.nc	-0.023	-0.020	0.075	2720	5516	0	2708	16	72	0.040
SRL_OPN_2PTS015_0713_20140811_031440_20140811_045458.EUM.nc	0.008	0.006	0.067	2630	5551	0	2702	17	202	0.013
SRL_OPN_2PTS015_0715_20140811_045458_20140811_063736.EUM.nc	0.008	0.006	0.072	3792	5855	0	1970	7	86	0.031
SRL_OPN_2PTS015_0717_20140811_063735_20140811_082359.EUM.nc	0.007	0.009	0.082	4035	6077	0	1769	11	262	0.020
SRL_OPN_2PTS015_0720_20140811_082358_20140811_100159.EUM.nc	0.014	0.006	0.107	2719	5476	0	2572	12	173	0.041
SRL_OPN_2PTS015_0721_20140811_100158_20140811_113947.EUM.nc	0.004	0.003	0.105	2270	5434	0	3062	52	50	0.033
SRL_OPN_2PTS015_0723_20140811_113946_20140811_131829.EUM.nc	-0.017	-0.009	0.093	2753	5449	0	2531	7	158	0.081
SRL_OPN_2PTS015_0725_20140811_131828_20140811_151149.EUM.nc	0.020	0.030	0.101	3539	6439	0	2717	3	180	0.080
SRL_OPN_2PTS015_0728_20140811_151149_20140811_165137.EUM.nc	-0.041	-0.042	0.090	2806	5584	0	2609	11	158	0.089
SRL_OPN_2PTS015_0730_20140811_165136_20140811_183110.EUM.nc	-0.006	-0.001	0.084	3083	5569	0	2271	6	209	0.021
SRL_OPN_2PTS015_0732_20140811_183110_20140811_201031.EUM.nc	-0.031	-0.029	0.085	3057	5590	0	2365	6	162	0.035
SRL_OPN_2PTS015_0734_20140811_201031_20140811_214917.EUM.nc	-0.009	-0.015	0.098	3213	5534	0	2211	17	93	0.032
SRL_OPN_2PTS015_0736_20140811_214916_20140811_232712.EUM.nc	0.011	0.004	0.107	2427	5330	0	2768	54	81	0.034
SRL_OPN_2PTS015_0737_20140811_232711_20140812_010502.EUM.nc	0.005	0.002	0.076	2673	5533	0	2768	13	79	0.014
SRL_OPN_2PTS015_0739_20140812_010501_20140812_024329.EUM.nc	0.002	0.003	0.079	2783	5559	0	2625	4	147	0.031
SRL_OPN_2PTS015_0741_20140812_024329_20140812_042313.EUM.nc	0.006	0.010	0.072	2636	5531	0	2804	24	67	0.012
SRL_OPN_2PTS015_0743_20140812_042313_20140812_060505.EUM.nc	0.014	0.014	0.072	3531	5748	0	2109	9	99	0.031
SRL_OPN_2PTS015_0745_20140812_060505_20140812_075303.EUM.nc	0.003	0.002	0.076	4003	6138	0	1981	4	150	0.014
SRL_OPN_2PTS015_0748_20140812_075302_20140812_093116.EUM.nc	0.041	0.038	0.112	3012	5528	0	2366	7	143	0.051
SRL_OPN_2PTS015_0749_20140812_093115_20140812_110859.EUM.nc	-0.014	-0.001	0.131	2255	5490	0	3154	46	35	0.086
SRL_OPN_2PTS015_0751_20140812_110859_20140812_124721.EUM.nc	-0.034	-0.020	0.077	2337	5384	0	2902	3	142	0.050
SRL_OPN_2PTS015_0753_20140812_124720_20140812_144031.EUM.nc	0.004	0.013	0.091	3319	6352	0	2782	3	248	0.089
SRL_OPN_2PTS015_0756_20140812_144031_20140812_162017.EUM.nc	-0.030	-0.031	0.089	3343	5634	0	2123	9	159	0.059
SRL_OPN_2PTS015_0758_20140812_162016_20140812_175953.EUM.nc	0.003	0.011	0.092	2851	5632	0	2607	4	170	0.049
SRL_OPN_2PTS015_0760_20140812_175953_20140812_193923.EUM.nc	-0.018	-0.013	0.077	3084	5636	0	2259	4	289	0.038
SRL_OPN_2PTS015_0762_20140812_193922_20140812_211821.EUM.nc	-0.021	-0.020	0.092	3202	5520	0	2095	33	190	0.025
SRL_OPN_2PTS015_0764_20140812_211821_20140812_225629.EUM.nc	0.007	0.005	0.116	2436	5495	0	3010	17	32	0.066
SRL_OPN_2PTS015_0765_20140812_225628_20140813_003418.EUM.nc	0.009	0.008	0.091	3045	5482	0	2289	14	134	0.037
SRL_OPN_2PTS015_0767_20140813_003417_20140813_021220.EUM.nc	0.005	0.013	0.091	2966	5541	0	2527	2	46	0.059
SRL_OPN_2PTS015_0769_20140813_021219_20140813_035141.EUM.nc	-0.017	-0.022	0.076	2624	5517	0	2794	23	76	0.057
SRL_OPN_2PTS015_0771_20140813_035140_20140813_053252.EUM.nc	0.018	0.016	0.078	2655	5606	0	2774	8	169	0.037
SRL_OPN_2PTS015_0773_20140813_053252_20140813_072205.EUM.nc	-0.006	-0.002	0.068	3930	6227	0	2178	9	110	0.017
SRL_OPN_2PTS015_0776_20140813_072204_20140813_090022.EUM.nc	0.030	0.034	0.084	3803	5602	0	1641	14	144	0.023

– Continued on next page

Table 3: Sea Surface Height Anomaly (Model Wet) Statistics.

– Continued from previous page

File	Median	Mean	Std. Dev.	No. Obs.	Total Obs.	Default Lat/Lon	Flag (total)	Default (total)	3-Sigma Edited	1 Cpr. Amp.
SRL_OPN_2PTS015_0777_20140813_090021_20140813_103816.EUM.nc	0.001	0.001	0.108	2397	5549	0	2993	18	141	0.051
SRL_OPN_2PTS015_0779_20140813_103815_20140813_121624.EUM.nc	-0.043	-0.024	0.102	2415	5536	0	2975	30	116	0.037
SRL_OPN_2PTS015_0781_20140813_121623_20140813_135526.EUM.nc	-0.486	-1.215	2.563	2718	5529	0	2345	100	366	5.154
SRL_OPN_2PTS015_0783_20140813_135526_20140813_154858.EUM.nc	0.006	0.012	0.094	3659	6423	0	2530	19	215	0.021
SRL_OPN_2PTS015_0786_20140813_154856_20140813_172835.EUM.nc	0.016	0.018	0.082	2673	5504	0	2648	4	179	0.052
SRL_OPN_2PTS015_0788_20140813_172835_20140813_190811.EUM.nc	-0.017	-0.019	0.081	3306	5665	0	2075	8	276	0.012
SRL_OPN_2PTS015_0790_20140813_190810_20140813_204714.EUM.nc	-0.041	-0.043	0.095	3501	5609	0	1926	34	148	0.017
SRL_OPN_2PTS015_0792_20140813_204713_20140813_222544.EUM.nc	0.018	0.012	0.097	2840	5426	0	2478	36	72	0.032
SRL_OPN_2PTS015_0794_20140813_222543_20140814_000337.EUM.nc	0.017	0.018	0.087	2939	5543	0	2482	21	101	0.024
SRL_OPN_2PTS015_0795_20140814_000336_20140814_014126.EUM.nc	0.007	0.002	0.093	3038	5547	0	2419	11	79	0.036
SRL_OPN_2PTS015_0797_20140814_014126_20140814_032020.EUM.nc	-0.014	-0.018	0.085	2681	5531	0	2684	14	152	0.058
SRL_OPN_2PTS015_0799_20140814_032020_20140814_050044.EUM.nc	0.009	0.013	0.088	2782	5585	0	2689	17	97	0.033
SRL_OPN_2PTS015_0801_20140814_050044_20140814_064330.EUM.nc	0.004	0.006	0.069	3780	5852	0	2005	1	66	0.027
SRL_OPN_2PTS015_0803_20140814_064329_20140814_082935.EUM.nc	-0.008	-0.008	0.083	4168	6061	0	1662	4	227	0.032
SRL_OPN_2PTS015_0806_20140814_082933_20140814_100734.EUM.nc	0.003	-0.001	0.113	2717	5471	0	2584	12	158	0.036
SRL_OPN_2PTS015_0807_20140814_100734_20140814_114531.EUM.nc	0.013	0.023	0.117	2363	5480	0	3050	23	44	0.095
SRL_OPN_2PTS015_0809_20140814_114530_20140814_132409.EUM.nc	-0.014	-0.002	0.084	2766	5463	0	2488	2	207	0.072
SRL_OPN_2PTS015_0811_20140814_132408_20140814_151730.EUM.nc	-0.007	0.005	0.102	3532	6405	0	2634	9	230	0.082
SRL_OPN_2PTS015_0814_20140814_151729_20140814_165717.EUM.nc	0.001	0.005	0.074	2755	5560	0	2618	3	184	0.068
SRL_OPN_2PTS015_0816_20140814_165717_20140814_183658.EUM.nc	-0.036	-0.035	0.081	3179	5543	0	2155	1	208	0.013
SRL_OPN_2PTS015_0818_20140814_183657_20140814_201610.EUM.nc	-0.042	-0.038	0.079	3128	5565	0	2254	12	171	0.020
SRL_OPN_2PTS015_0820_20140814_201609_20140814_215454.EUM.nc	0.009	0.002	0.098	3016	5535	0	2293	48	178	0.046
SRL_OPN_2PTS015_0822_20140814_215453_20140814_233255.EUM.nc	0.013	0.010	0.100	2439	5328	0	2825	18	46	0.016
SRL_OPN_2PTS015_0823_20140814_233254_20140815_011037.EUM.nc	-0.007	-0.007	0.077	2683	5514	0	2782	7	42	0.025
SRL_OPN_2PTS015_0825_20140815_011037_20140815_024908.EUM.nc	-0.020	-0.011	0.101	2793	5545	0	2697	10	45	0.055
SRL_OPN_2PTS015_0827_20140815_024908_20140815_042858.EUM.nc	0.002	0.003	0.079	2718	5540	0	2762	10	50	0.045
SRL_OPN_2PTS015_0829_20140815_042857_20140815_061057.EUM.nc	0.021	0.025	0.077	3551	5782	0	2094	4	133	0.009
SRL_OPN_2PTS015_0831_20140815_061057_20140815_075839.EUM.nc	-0.005	-0.003	0.074	4055	6135	0	1952	5	123	0.011
SRL_OPN_2PTS015_0834_20140815_075839_20140815_093649.EUM.nc	0.003	0.002	0.106	2866	5555	0	2535	16	138	0.066
SRL_OPN_2PTS015_0835_20140815_093649_20140815_111434.EUM.nc	0.011	0.022	0.111	2107	5480	0	3219	53	101	0.035
SRL_OPN_2PTS015_0837_20140815_111433_20140815_125259.EUM.nc	-0.020	-0.006	0.088	2455	5417	0	2841	8	113	0.082
SRL_OPN_2PTS015_0839_20140815_125259_20140815_144611.EUM.nc	-0.050	-0.031	0.096	3406	6369	0	2721	1	241	0.065
SRL_OPN_2PTS015_0842_20140815_144610_20140815_162557.EUM.nc	-0.013	-0.015	0.096	3253	5631	0	2152	10	216	0.050
SRL_OPN_2PTS015_0844_20140815_162556_20140815_180533.EUM.nc	-0.020	-0.014	0.091	2931	5647	0	2475	8	233	0.048
SRL_OPN_2PTS015_0846_20140815_180533_20140815_194502.EUM.nc	-0.017	-0.009	0.074	3131	5650	0	2250	16	253	0.017
SRL_OPN_2PTS015_0848_20140815_194501_20140815_212358.EUM.nc	0.017	-0.012	0.125	3353	5497	0	2028	59	57	0.094
SRL_OPN_2PTS015_0850_20140815_212357_20140815_230203.EUM.nc	0.043	0.042	0.096	2233	5416	0	3056	22	105	0.040
SRL_OPN_2PTS015_0851_20140815_230202_20140816_003950.EUM.nc	-0.008	-0.002	0.088	3092	5518	0	2265	20	141	0.065
SRL_OPN_2PTS015_0853_20140816_003949_20140816_021804.EUM.nc	-0.006	0.001	0.104	2916	5542	0	2567	14	45	0.075

– Continued on next page

Table 3: Sea Surface Height Anomaly (Model Wet) Statistics.

– Continued from previous page

File	Median	Mean	Std. Dev.	No. Obs.	Total Obs.	Default Lat/Lon	Flag (total)	Default (total)	3-Sigma Edited	1 Cpr. Amp.
SRL_OPN_2PTS015_0855_20140816_021803_20140816_035723.EUM.nc	-0.035	-0.031	0.078	2617	5543	0	2828	20	78	0.052
SRL_OPN_2PTS015_0857_20140816_035722_20140816_053840.EUM.nc	0.039	0.034	0.092	2933	5589	0	2558	14	84	0.051
SRL_OPN_2PTS015_0859_20140816_053839_20140816_072742.EUM.nc	0.018	0.021	0.075	4119	6218	0	2037	2	60	0.004
SRL_OPN_2PTS015_0862_20140816_072740_20140816_090604.EUM.nc	0.009	0.008	0.088	3640	5595	0	1790	10	155	0.045
SRL_OPN_2PTS015_0863_20140816_090603_20140816_104349.EUM.nc	0.011	0.012	0.102	2456	5553	0	2956	24	117	0.019
SRL_OPN_2PTS015_0865_20140816_104349_20140816_122159.EUM.nc	-0.053	-0.030	0.110	2549	5513	0	2865	17	82	0.031
SRL_OPN_2PTS015_0867_20140816_122158_20140816_140116.EUM.nc	-0.035	-0.031	0.079	3104	5566	0	2211	9	242	0.029
SRL_OPN_2PTS015_0869_20140816_140115_20140816_155438.EUM.nc	-0.025	-0.019	0.104	3489	6408	0	2700	7	212	0.019
SRL_OPN_2PTS015_0872_20140816_155438_20140816_173416.EUM.nc	0.030	0.027	0.083	2591	5498	0	2606	9	292	0.079
SRL_OPN_2PTS015_0874_20140816_173415_20140816_191351.EUM.nc	-0.024	-0.023	0.071	3362	5652	0	2021	12	257	0.021
SRL_OPN_2PTS015_0876_20140816_191350_20140816_205250.EUM.nc	0.011	0.015	0.080	3449	5610	0	1985	18	158	0.031
SRL_OPN_2PTS015_0878_20140816_205249_20140816_223118.EUM.nc	0.018	0.015	0.083	2881	5416	0	2432	40	63	0.035
SRL_OPN_2PTS015_0879_20140816_223117_20140817_000911.EUM.nc	0.006	0.015	0.097	2995	5496	0	2439	13	49	0.041
SRL_OPN_2PTS015_0881_20140817_000910_20140817_014700.EUM.nc	0.012	0.020	0.091	3093	5537	0	2331	8	105	0.019
SRL_OPN_2PTS015_0883_20140817_014700_20140817_032600.EUM.nc	-0.034	-0.036	0.090	2818	5498	0	2596	11	73	0.016
SRL_OPN_2PTS015_0885_20140817_032559_20140817_050640.EUM.nc	0.027	0.032	0.092	2758	5589	0	2764	9	58	0.052
SRL_OPN_2PTS015_0887_20140817_050639_20140817_065641.EUM.nc	0.008	0.009	0.077	3711	6259	0	2469	5	74	0.038
SRL_OPN_2PTS015_0890_20140817_065640_20140817_083508.EUM.nc	0.013	0.013	0.080	4159	5629	0	1224	3	243	0.023
SRL_OPN_2PTS015_0892_20140817_083507_20140817_101307.EUM.nc	0.000	-0.002	0.117	2600	5466	0	2669	24	173	0.094
SRL_OPN_2PTS015_0893_20140817_101306_20140817_115106.EUM.nc	0.024	0.036	0.105	2414	5510	0	2986	22	88	0.060
SRL_OPN_2PTS015_0895_20140817_115105_20140817_132949.EUM.nc	-0.003	0.006	0.078	2751	5462	0	2465	14	232	0.066
SRL_OPN_2PTS015_0897_20140817_132948_20140817_152310.EUM.nc	-0.012	-0.013	0.095	3570	6380	0	2489	4	317	0.004
SRL_OPN_2PTS015_0900_20140817_152310_20140817_170258.EUM.nc	0.016	0.003	0.107	2784	5575	0	2654	6	131	0.076
SRL_OPN_2PTS015_0902_20140817_170257_20140817_184237.EUM.nc	-0.015	-0.011	0.093	3165	5550	0	2197	4	184	0.060
SRL_OPN_2PTS015_0904_20140817_184236_20140817_202147.EUM.nc	0.018	0.017	0.084	3270	5573	0	2151	19	133	0.051
SRL_OPN_2PTS015_0906_20140817_202146_20140817_220029.EUM.nc	-0.009	-0.006	0.087	2880	5495	0	2443	36	136	0.046
SRL_OPN_2PTS015_0908_20140817_220028_20140817_233828.EUM.nc	0.008	0.015	0.100	2581	5445	0	2775	26	63	0.054
SRL_OPN_2PTS015_0909_20140817_233828_20140818_011611.EUM.nc	0.008	0.018	0.086	2875	5506	0	2516	28	87	0.033
SRL_OPN_2PTS015_0911_20140818_011611_20140818_025447.EUM.nc	-0.001	-0.008	0.082	2749	5552	0	2699	1	103	0.060
SRL_OPN_2PTS015_0913_20140818_025446_20140818_043444.EUM.nc	0.008	0.002	0.082	2647	5534	0	2744	17	126	0.061
SRL_OPN_2PTS015_0915_20140818_043444_20140818_061652.EUM.nc	0.016	0.014	0.086	3707	5796	0	2032	2	55	0.044
SRL_OPN_2PTS015_0917_20140818_061652_20140818_080417.EUM.nc	0.002	-0.000	0.078	4011	6116	0	1889	9	207	0.049
SRL_OPN_2PTS015_0920_20140818_080416_20140818_094225.EUM.nc	-0.011	-0.019	0.129	2855	5550	0	2524	15	156	0.105
SRL_OPN_2PTS015_0921_20140818_094225_20140818_112018.EUM.nc	0.037	0.035	0.109	2209	5439	0	3128	55	47	0.040
SRL_OPN_2PTS015_0923_20140818_112017_20140818_125839.EUM.nc	-0.018	-0.011	0.078	2566	5399	0	2731	10	92	0.041
SRL_OPN_2PTS015_0925_20140818_125837_20140818_145153.EUM.nc	-0.009	-0.002	0.100	3476	6396	0	2622	6	292	0.008
SRL_OPN_2PTS015_0928_20140818_145152_20140818_163140.EUM.nc	0.012	0.013	0.110	3246	5663	0	2229	21	167	0.028
SRL_OPN_2PTS015_0930_20140818_163139_20140818_181115.EUM.nc	0.003	-0.003	0.105	3028	5623	0	2418	3	174	0.040
SRL_OPN_2PTS015_0932_20140818_181114_20140818_195042.EUM.nc	-0.004	-0.007	0.081	3135	5627	0	2276	4	212	0.013

– Continued on next page

Table 3: Sea Surface Height Anomaly (Model Wet) Statistics.

– Continued from previous page

File	Median	Mean	Std. Dev.	No. Obs.	Total Obs.	Default Lat/Lon	Flag (total)	Default (total)	3-Sigma Edited	1 Cpr. Amp.
SRL_OPN_2PTS015_0934_20140818_195041_20140818_212937.EUM.nc	0.003	0.001	0.084	3372	5524	0	1985	37	130	0.017
SRL_OPN_2PTS015_0936_20140818_212936_20140818_230740.EUM.nc	0.029	0.032	0.092	2166	5447	0	3203	13	65	0.035
SRL_OPN_2PTS015_0937_20140818_230739_20140819_004527.EUM.nc	-0.022	-0.009	0.090	3080	5523	0	2369	20	54	0.041
SRL_OPN_2PTS015_0939_20140819_004527_20140819_022344.EUM.nc	-0.001	0.011	0.104	2944	5550	0	2586	8	12	0.069
SRL_OPN_2PTS015_0941_20140819_022343_20140819_040308.EUM.nc	-0.003	-0.000	0.082	2643	5475	0	2729	6	97	0.064
SRL_OPN_2PTS015_0943_20140819_040306_20140819_054433.EUM.nc	0.049	0.040	0.106	3234	5704	0	2369	15	86	0.073
SRL_OPN_2PTS015_0945_20140819_054433_20140819_073320.EUM.nc	-0.014	-0.009	0.077	4053	6199	0	2069	4	73	0.037
SRL_OPN_2PTS015_0948_20140819_073320_20140819_091140.EUM.nc	-0.014	-0.009	0.086	3415	5588	0	1981	10	182	0.059
SRL_OPN_2PTS015_0949_20140819_091140_20140819_104926.EUM.nc	0.016	0.021	0.103	2468	5558	0	2998	22	70	0.009
SRL_OPN_2PTS015_0951_20140819_104925_20140819_122738.EUM.nc	-0.033	-0.021	0.106	2487	5428	0	2853	34	54	0.020
SRL_OPN_2PTS015_0953_20140819_122737_20140819_140659.EUM.nc	0.006	0.015	0.081	3016	5600	0	2368	6	210	0.035
SRL_OPN_2PTS015_0955_20140819_140659_20140819_160021.EUM.nc	0.020	0.024	0.090	3378	6401	0	2705	9	309	0.021
SRL_OPN_2PTS015_0958_20140819_160020_20140819_174000.EUM.nc	0.036	0.032	0.112	2819	5637	0	2657	7	154	0.071
SRL_OPN_2PTS015_0960_20140819_173959_20140819_191933.EUM.nc	-0.003	-0.005	0.093	3392	5638	0	2026	8	212	0.017
SRL_OPN_2PTS015_0962_20140819_191932_20140819_205831.EUM.nc	0.013	0.020	0.086	3426	5604	0	2007	40	131	0.015
SRL_OPN_2PTS015_0964_20140819_205830_20140819_223655.EUM.nc	-0.001	-0.001	0.082	2773	5411	0	2508	19	111	0.027
SRL_OPN_2PTS015_0965_20140819_223654_20140820_001447.EUM.nc	-0.005	-0.002	0.087	2929	5504	0	2476	19	80	0.031
SRL_OPN_2PTS015_0967_20140820_001446_20140820_015239.EUM.nc	0.014	0.017	0.081	3071	5503	0	2306	2	124	0.012
SRL_OPN_2PTS015_0969_20140820_015238_20140820_033143.EUM.nc	-0.021	-0.028	0.092	2799	5492	0	2559	24	110	0.032
SRL_OPN_2PTS015_0971_20140820_033142_20140820_051230.EUM.nc	0.048	0.049	0.081	2794	5580	0	2714	1	71	0.022
SRL_OPN_2PTS015_0973_20140820_051230_20140820_070222.EUM.nc	-0.004	-0.001	0.066	3675	6236	0	2449	7	105	0.022
SRL_OPN_2PTS015_0976_20140820_070221_20140820_084046.EUM.nc	-0.006	-0.003	0.088	4216	5620	0	1283	15	106	0.055
SRL_OPN_2PTS015_0978_20140820_084045_20140820_101844.EUM.nc	-0.021	-0.029	0.105	2651	5469	0	2699	26	93	0.068
SRL_OPN_2PTS015_0979_20140820_101843_20140820_115644.EUM.nc	-0.037	-0.019	0.117	2462	5511	0	2965	18	66	0.062
SRL_OPN_2PTS015_0981_20140820_115644_20140820_133531.EUM.nc	-0.001	0.008	0.090	2835	5425	0	2423	3	164	0.021
SRL_OPN_2PTS015_0983_20140820_133530_20140820_152854.EUM.nc	0.011	0.021	0.077	3458	6373	0	2419	7	489	0.048
SRL_OPN_2PTS015_0986_20140820_152853_20140820_170841.EUM.nc	0.038	0.021	0.115	2794	5602	0	2651	2	155	0.084
SRL_OPN_2PTS015_0988_20140820_170840_20140820_184820.EUM.nc	-0.019	-0.006	0.080	3218	5572	0	2022	22	310	0.052
SRL_OPN_2PTS015_0990_20140820_184820_20140820_202729.EUM.nc	0.008	0.011	0.097	3278	5570	0	2160	17	115	0.052
SRL_OPN_2PTS015_0992_20140820_202728_20140820_220607.EUM.nc	-0.014	-0.014	0.093	2906	5511	0	2467	28	110	0.051
SRL_OPN_2PTS015_0994_20140820_220606_20140820_234406.EUM.nc	0.013	0.008	0.098	2747	5526	0	2678	30	71	0.044
SRL_OPN_2PTS015_0995_20140820_234405_20140821_012149.EUM.nc	-0.013	-0.005	0.080	2749	5496	0	2514	25	208	0.008
SRL_OPN_2PTS015_0997_20140821_012148_20140821_030029.EUM.nc	-0.011	-0.022	0.091	2793	5602	0	2738	8	63	0.063
SRL_OPN_2PTS015_0999_20140821_030028_20140821_044030.EUM.nc	0.030	0.022	0.081	2638	5538	0	2777	14	109	0.033

20 Ka-Band Significant Wave Height Table

Table 4: Ka-Band Significant Wave Height Statistics.

File	Median	Mean	Std. Dev.	No. Obs.	Total Obs.	Default Lat/Lon	Flag (total)	Default (total)	3-Sigma Edited
SRL_OPN_2PTS014_1001_20140717_044032_20140717_062251.EUM.nc	1.924	2.136	0.948	3846	5827	0	1971	0	10
SRL_OPN_2PTS015_0001_20140717_062250_20140717_080958.EUM.nc	1.988	2.132	1.014	4074	6106	0	1870	0	162
SRL_OPN_2PTS015_0004_20140717_080957_20140717_094804.EUM.nc	1.775	2.360	1.539	2898	5527	0	2605	17	7
SRL_OPN_2PTS015_0005_20140717_094804_20140717_112549.EUM.nc	2.759	2.759	1.702	2106	5420	0	3282	31	1
SRL_OPN_2PTS015_0007_20140717_112548_20140717_130422.EUM.nc	2.829	3.047	1.241	2709	5370	0	2651	4	6
SRL_OPN_2PTS015_0009_20140717_130421_20140717_145738.EUM.nc	2.565	2.847	1.321	3480	6412	0	2921	1	10
SRL_OPN_2PTS015_0012_20140717_145737_20140717_163725.EUM.nc	1.961	2.117	0.980	3007	5659	0	2455	9	188
SRL_OPN_2PTS015_0014_20140717_163724_20140717_181700.EUM.nc	2.196	2.519	1.319	2820	5618	0	2618	4	176
SRL_OPN_2PTS015_0016_20140717_181659_20140717_195626.EUM.nc	1.774	1.816	0.926	3266	5614	0	2335	8	5
SRL_OPN_2PTS015_0018_20140717_195625_20140717_213518.EUM.nc	1.628	2.145	1.344	3498	5505	0	1980	19	8
SRL_OPN_2PTS015_0020_20140717_213517_20140717_231319.EUM.nc	1.560	2.131	1.300	2250	5425	0	3159	4	12
SRL_OPN_2PTS015_0021_20140717_231319_20140718_005106.EUM.nc	2.736	2.890	1.575	3202	5540	0	2322	15	1
SRL_OPN_2PTS015_0023_20140718_005106_20140718_022925.EUM.nc	2.628	3.078	1.716	2967	5531	0	2553	1	10
SRL_OPN_2PTS015_0025_20140718_022924_20140718_040855.EUM.nc	1.939	2.288	1.157	2661	5505	0	2826	4	14
SRL_OPN_2PTS015_0027_20140718_040854_20140718_055029.EUM.nc	1.980	2.152	1.028	3467	5732	0	2113	2	150
SRL_OPN_2PTS015_0029_20140718_055029_20140718_073902.EUM.nc	2.114	2.113	0.833	3794	6180	0	2077	0	309
SRL_OPN_2PTS015_0032_20140718_073901_20140718_091721.EUM.nc	1.670	2.012	1.111	3348	5565	0	2193	16	8
SRL_OPN_2PTS015_0033_20140718_091720_20140718_105504.EUM.nc	1.465	1.932	1.449	2329	5528	0	3177	14	8
SRL_OPN_2PTS015_0035_20140718_105504_20140718_123319.EUM.nc	2.767	2.788	1.058	2296	5421	0	2945	11	169
SRL_OPN_2PTS015_0037_20140718_123318_20140718_141246.EUM.nc	2.451	2.832	1.550	3287	5589	0	2292	0	10
SRL_OPN_2PTS015_0039_20140718_141245_20140718_160607.EUM.nc	2.192	2.250	0.938	3132	6407	0	2978	4	293
SRL_OPN_2PTS015_0042_20140718_160606_20140718_174544.EUM.nc	2.250	2.270	1.038	2558	5625	0	2795	8	264
SRL_OPN_2PTS015_0044_20140718_174544_20140718_192517.EUM.nc	1.839	2.016	1.170	3486	5657	0	2159	4	8
SRL_OPN_2PTS015_0046_20140718_192516_20140718_210412.EUM.nc	1.684	2.064	1.226	3444	5601	0	2082	8	67
SRL_OPN_2PTS015_0048_20140718_210412_20140718_224235.EUM.nc	1.624	1.839	0.986	2627	5413	0	2622	7	157
SRL_OPN_2PTS015_0049_20140718_224234_20140719_002025.EUM.nc	2.659	2.979	1.421	3042	5461	0	2413	6	0
SRL_OPN_2PTS015_0051_20140719_002025_20140719_015820.EUM.nc	2.840	3.180	1.816	3160	5537	0	2369	2	6
SRL_OPN_2PTS015_0053_20140719_015819_20140719_033729.EUM.nc	2.014	2.241	1.259	2833	5515	0	2634	8	40
SRL_OPN_2PTS015_0055_20140719_033728_20140719_051822.EUM.nc	2.186	2.206	0.923	2683	5570	0	2646	1	240
SRL_OPN_2PTS015_0057_20140719_051821_20140719_070804.EUM.nc	2.053	2.269	1.022	3772	6220	0	2414	12	22
SRL_OPN_2PTS015_0060_20140719_070803_20140719_084626.EUM.nc	1.632	1.628	0.649	3678	5597	0	1529	17	373
SRL_OPN_2PTS015_0061_20140719_084625_20140719_102422.EUM.nc	1.631	1.882	1.088	2601	5477	0	2801	24	51
SRL_OPN_2PTS015_0063_20140719_102421_20140719_120224.EUM.nc	2.428	2.450	1.165	2447	5495	0	2938	13	97
SRL_OPN_2PTS015_0065_20140719_120223_20140719_134115.EUM.nc	2.639	2.979	1.551	3116	5502	0	2367	18	1
SRL_OPN_2PTS015_0067_20140719_134114_20140719_153439.EUM.nc	2.260	2.691	1.461	3664	6413	0	2704	1	44
SRL_OPN_2PTS015_0070_20140719_153438_20140719_171427.EUM.nc	2.091	2.115	0.897	2524	5590	0	2857	5	204

– Continued on next page

Table 4: Ka-Band Significant Wave Height Statistics.

– Continued from previous page

File	Median	Mean	Std. Dev.	No. Obs.	Total Obs.	Default Lat/Lon	Flag (total)	Default (total)	3-Sigma Edited
SRL_OPN_2PTS015_0072_20140719_171426_20140719_185404.EUM.nc	1.907	2.172	1.079	3248	5586	0	2234	13	91
SRL_OPN_2PTS015_0074_20140719_185403_20140719_203311.EUM.nc	1.740	2.284	1.437	3422	5591	0	2146	12	11
SRL_OPN_2PTS015_0076_20140719_203311_20140719_221147.EUM.nc	1.503	1.460	0.571	2576	5534	0	2557	12	389
SRL_OPN_2PTS015_0078_20140719_221147_20140719_234944.EUM.nc	2.461	2.778	1.540	2884	5508	0	2593	8	23
SRL_OPN_2PTS015_0079_20140719_234943_20140720_012729.EUM.nc	3.140	3.144	1.660	2951	5534	0	2581	1	1
SRL_OPN_2PTS015_0081_20140720_012728_20140720_030613.EUM.nc	2.125	2.482	1.267	2888	5554	0	2656	6	4
SRL_OPN_2PTS015_0083_20140720_030613_20140720_044620.EUM.nc	2.053	2.445	1.505	2812	5513	0	2675	4	22
SRL_OPN_2PTS015_0085_20140720_044619_20140720_062846.EUM.nc	2.017	2.316	1.018	3870	5822	0	1947	3	2
SRL_OPN_2PTS015_0087_20140720_062845_20140720_081536.EUM.nc	1.744	2.217	1.134	4231	6096	0	1779	0	86
SRL_OPN_2PTS015_0090_20140720_081535_20140720_095341.EUM.nc	1.617	1.934	1.007	2758	5466	0	2594	4	110
SRL_OPN_2PTS015_0091_20140720_095340_20140720_113126.EUM.nc	2.215	2.502	1.644	2184	5390	0	3178	27	1
SRL_OPN_2PTS015_0093_20140720_113126_20140720_131002.EUM.nc	2.745	2.783	1.173	2840	5466	0	2620	3	3
SRL_OPN_2PTS015_0095_20140720_131001_20140720_150319.EUM.nc	2.394	2.706	1.255	3346	6421	0	2921	0	154
SRL_OPN_2PTS015_0098_20140720_150319_20140720_164306.EUM.nc	2.099	2.522	1.386	2959	5624	0	2647	15	3
SRL_OPN_2PTS015_0100_20140720_164306_20140720_182241.EUM.nc	1.991	2.178	0.994	3112	5554	0	2391	6	45
SRL_OPN_2PTS015_0102_20140720_182240_20140720_200205.EUM.nc	1.843	2.347	1.365	3018	5613	0	2439	8	148
SRL_OPN_2PTS015_0104_20140720_200204_20140720_214056.EUM.nc	1.715	1.954	0.989	3341	5591	0	2152	10	88
SRL_OPN_2PTS015_0106_20140720_214055_20140720_231853.EUM.nc	2.480	2.536	1.626	2443	5336	0	2884	9	0
SRL_OPN_2PTS015_0107_20140720_231853_20140721_005641.EUM.nc	2.696	2.815	1.585	3027	5558	0	2514	16	1
SRL_OPN_2PTS015_0109_20140721_005641_20140721_023504.EUM.nc	2.254	2.468	1.125	2878	5550	0	2514	3	155
SRL_OPN_2PTS015_0111_20140721_023504_20140721_041439.EUM.nc	2.176	2.548	1.296	2687	5509	0	2806	13	3
SRL_OPN_2PTS015_0113_20140721_041438_20140721_055619.EUM.nc	2.143	2.260	1.107	3546	5745	0	2063	8	128
SRL_OPN_2PTS015_0115_20140721_055618_20140721_074440.EUM.nc	1.798	2.237	1.128	4077	6153	0	2068	0	8
SRL_OPN_2PTS015_0118_20140721_074439_20140721_092256.EUM.nc	1.487	2.162	1.490	3186	5542	0	2334	10	12
SRL_OPN_2PTS015_0119_20140721_092256_20140721_110039.EUM.nc	1.552	2.244	1.561	2203	5483	0	3256	17	7
SRL_OPN_2PTS015_0121_20140721_110038_20140721_123856.EUM.nc	3.189	2.981	1.323	2470	5419	0	2939	6	4
SRL_OPN_2PTS015_0123_20140721_123857_20140721_141829.EUM.nc	2.190	2.891	1.708	3290	5591	0	2284	6	11
SRL_OPN_2PTS015_0125_20140721_141829_20140721_161147.EUM.nc	2.085	2.121	0.976	3266	6377	0	2856	13	242
SRL_OPN_2PTS015_0128_20140721_161147_20140721_175125.EUM.nc	1.915	2.022	0.969	2857	5599	0	2717	10	15
SRL_OPN_2PTS015_0130_20140721_175125_20140721_193056.EUM.nc	1.937	2.447	1.506	3295	5644	0	2270	4	75
SRL_OPN_2PTS015_0132_20140721_193055_20140721_210950.EUM.nc	1.813	2.068	0.990	3364	5507	0	2114	17	12
SRL_OPN_2PTS015_0134_20140721_210949_20140721_224809.EUM.nc	1.586	1.934	1.179	2492	5497	0	2884	24	97
SRL_OPN_2PTS015_0135_20140721_224809_20140722_002559.EUM.nc	3.059	3.019	1.588	2985	5416	0	2373	2	56
SRL_OPN_2PTS015_0137_20140722_002557_20140722_020356.EUM.nc	2.622	2.901	1.575	3106	5523	0	2401	6	10
SRL_OPN_2PTS015_0139_20140722_020355_20140722_034310.EUM.nc	2.119	2.180	1.140	2633	5502	0	2657	6	206
SRL_OPN_2PTS015_0141_20140722_034309_20140722_052411.EUM.nc	2.179	2.415	1.173	2833	5593	0	2751	3	6
SRL_OPN_2PTS015_0143_20140722_052409_20140722_071341.EUM.nc	1.708	2.022	0.909	3698	6212	0	2405	7	102
SRL_OPN_2PTS015_0146_20140722_071341_20140722_085201.EUM.nc	1.597	1.979	1.235	3945	5604	0	1528	14	117
SRL_OPN_2PTS015_0147_20140722_085200_20140722_102956.EUM.nc	2.072	2.381	1.408	2579	5543	0	2928	12	24

– Continued on next page

Table 4: Ka-Band Significant Wave Height Statistics.

– Continued from previous page

File	Median	Mean	Std. Dev.	No. Obs.	Total Obs.	Default Lat/Lon	Flag (total)	Default (total)	3-Sigma Edited
SRL_OPN_2PTS015_0149_20140722_102955_20140722_120800.EUM.nc	2.928	2.725	1.457	2539	5521	0	2940	32	10
SRL_OPN_2PTS015_0151_20140722_120759_20140722_134656.EUM.nc	2.663	2.687	1.273	2906	5496	0	2402	2	186
SRL_OPN_2PTS015_0153_20140722_134655_20140722_154019.EUM.nc	2.145	2.321	1.123	3403	6427	0	2779	1	244
SRL_OPN_2PTS015_0156_20140722_154019_20140722_172007.EUM.nc	1.745	2.166	1.162	2733	5548	0	2810	5	0
SRL_OPN_2PTS015_0158_20140722_172006_20140722_185945.EUM.nc	1.996	2.472	1.481	3273	5647	0	2359	11	4
SRL_OPN_2PTS015_0160_20140722_185943_20140722_203849.EUM.nc	1.872	2.093	1.096	3501	5607	0	2032	3	71
SRL_OPN_2PTS015_0162_20140722_203848_20140722_221723.EUM.nc	1.741	1.939	0.978	2945	5458	0	2445	27	41
SRL_OPN_2PTS015_0164_20140722_221722_20140722_235518.EUM.nc	2.989	2.970	1.717	2975	5516	0	2531	8	2
SRL_OPN_2PTS015_0165_20140722_235517_20140723_013304.EUM.nc	2.846	2.993	1.489	3040	5515	0	2466	1	8
SRL_OPN_2PTS015_0167_20140723_013304_20140723_031152.EUM.nc	2.193	2.295	1.074	2557	5568	0	2704	8	299
SRL_OPN_2PTS015_0169_20140723_031151_20140723_045207.EUM.nc	1.962	2.419	1.371	2840	5550	0	2695	2	13
SRL_OPN_2PTS015_0171_20140723_045207_20140723_063440.EUM.nc	1.816	2.129	1.065	3788	5848	0	1959	1	100
SRL_OPN_2PTS015_0173_20140723_063439_20140723_082112.EUM.nc	1.711	1.961	0.963	4296	6078	0	1776	1	5
SRL_OPN_2PTS015_0176_20140723_082111_20140723_095915.EUM.nc	1.911	2.193	1.123	2854	5482	0	2603	12	13
SRL_OPN_2PTS015_0177_20140723_095914_20140723_113702.EUM.nc	2.977	2.825	1.348	2304	5430	0	3094	30	2
SRL_OPN_2PTS015_0179_20140723_113701_20140723_131541.EUM.nc	2.866	2.925	1.287	2707	5443	0	2568	5	163
SRL_OPN_2PTS015_0181_20140723_131540_20140723_150902.EUM.nc	2.238	2.668	1.332	3541	6447	0	2901	5	0
SRL_OPN_2PTS015_0184_20140723_150902_20140723_164848.EUM.nc	2.010	2.201	1.067	2868	5578	0	2674	5	31
SRL_OPN_2PTS015_0186_20140723_164848_20140723_182822.EUM.nc	1.789	2.147	1.009	3075	5565	0	2410	5	75
SRL_OPN_2PTS015_0188_20140723_182821_20140723_200744.EUM.nc	2.112	2.079	0.877	2943	5575	0	2399	13	220
SRL_OPN_2PTS015_0190_20140723_200743_20140723_214632.EUM.nc	1.748	2.004	0.874	3275	5537	0	2236	14	12
SRL_OPN_2PTS015_0192_20140723_214631_20140723_232427.EUM.nc	2.017	2.566	1.555	2445	5320	0	2830	30	15
SRL_OPN_2PTS015_0193_20140723_232426_20140724_010216.EUM.nc	3.013	2.689	1.213	2607	5530	0	2674	12	237
SRL_OPN_2PTS015_0195_20140724_010215_20140724_024042.EUM.nc	2.515	2.820	1.547	2962	5548	0	2574	10	2
SRL_OPN_2PTS015_0197_20140724_024041_20140724_042023.EUM.nc	2.259	2.559	1.387	2721	5502	0	2748	27	6
SRL_OPN_2PTS015_0199_20140724_042022_20140724_060212.EUM.nc	1.788	2.031	0.928	3504	5768	0	2061	0	203
SRL_OPN_2PTS015_0201_20140724_060212_20140724_075017.EUM.nc	1.712	1.908	0.824	4019	6167	0	2031	3	114
SRL_OPN_2PTS015_0204_20140724_075016_20140724_092831.EUM.nc	1.972	2.281	0.987	3079	5536	0	2433	9	15
SRL_OPN_2PTS015_0205_20140724_092830_20140724_110614.EUM.nc	1.838	2.194	1.545	2161	5500	0	3209	22	108
SRL_OPN_2PTS015_0207_20140724_110613_20140724_124434.EUM.nc	3.214	3.387	1.567	2454	5407	0	2942	7	4
SRL_OPN_2PTS015_0209_20140724_124433_20140724_143743.EUM.nc	2.377	2.742	1.570	3388	6341	0	2947	0	6
SRL_OPN_2PTS015_0212_20140724_143742_20140724_161729.EUM.nc	1.955	2.053	0.865	3471	5636	0	2160	4	1
SRL_OPN_2PTS015_0214_20140724_161728_20140724_175705.EUM.nc	1.928	2.271	1.235	2939	5600	0	2655	1	5
SRL_OPN_2PTS015_0216_20140724_175704_20140724_193636.EUM.nc	2.193	2.342	1.053	3279	5662	0	2299	1	83
SRL_OPN_2PTS015_0218_20140724_193635_20140724_211536.EUM.nc	1.658	2.011	0.972	3341	5503	0	2102	4	56
SRL_OPN_2PTS015_0220_20140724_211535_20140724_225344.EUM.nc	1.755	2.175	1.341	2506	5493	0	2975	10	2
SRL_OPN_2PTS015_0221_20140724_225343_20140725_003133.EUM.nc	2.771	3.059	1.632	3187	5460	0	2264	5	4
SRL_OPN_2PTS015_0223_20140725_003132_20140725_020933.EUM.nc	2.800	2.999	1.365	2947	5508	0	2542	13	6
SRL_OPN_2PTS015_0225_20140725_020933_20140725_034853.EUM.nc	2.238	2.332	0.926	2652	5532	0	2698	16	166

– Continued on next page

Table 4: Ka-Band Significant Wave Height Statistics.

– Continued from previous page

File	Median	Mean	Std. Dev.	No. Obs.	Total Obs.	Default Lat/Lon	Flag (total)	Default (total)	3-Sigma Edited
SRL_OPN_2PTS015_0227_20140725_034851_20140725_052959.EUM.nc	1.926	2.426	1.362	2775	5586	0	2802	2	7
SRL_OPN_2PTS015_0229_20140725_052959_20140725_071918.EUM.nc	1.996	2.154	0.993	3943	6226	0	2270	6	7
SRL_OPN_2PTS015_0232_20140725_071918_20140725_085744.EUM.nc	1.942	2.048	0.818	3700	5612	0	1674	3	235
SRL_OPN_2PTS015_0233_20140725_085743_20140725_103530.EUM.nc	1.785	2.645	2.074	2452	5500	0	3029	12	7
SRL_OPN_2PTS015_0235_20140725_103530_20140725_121336.EUM.nc	2.794	2.886	1.497	2473	5483	0	2988	14	8
SRL_OPN_2PTS015_0237_20140725_121335_20140725_135237.EUM.nc	2.675	2.993	1.525	3132	5520	0	2355	3	30
SRL_OPN_2PTS015_0239_20140725_135236_20140725_154610.EUM.nc	2.283	2.423	1.010	3670	6431	0	2753	0	8
SRL_OPN_2PTS015_0242_20140725_154609_20140725_172547.EUM.nc	2.009	2.075	0.973	2591	5507	0	2757	0	159
SRL_OPN_2PTS015_0244_20140725_172547_20140725_190524.EUM.nc	2.479	2.565	1.337	3337	5651	0	2293	10	11
SRL_OPN_2PTS015_0246_20140725_190523_20140725_204427.EUM.nc	1.883	2.075	1.020	3595	5612	0	1952	13	52
SRL_OPN_2PTS015_0248_20140725_204426_20140725_222258.EUM.nc	1.677	1.878	1.127	2691	5426	0	2514	19	202
SRL_OPN_2PTS015_0250_20140725_222257_20140726_000052.EUM.nc	2.630	2.858	1.278	3025	5518	0	2474	15	4
SRL_OPN_2PTS015_0251_20140726_000051_20140726_013839.EUM.nc	3.155	3.145	1.558	3129	5544	0	2410	3	2
SRL_OPN_2PTS015_0253_20140726_013839_20140726_031731.EUM.nc	2.207	2.245	0.923	2682	5560	0	2691	19	168
SRL_OPN_2PTS015_0255_20140726_031731_20140726_045754.EUM.nc	1.915	2.351	1.445	2792	5564	0	2695	2	75
SRL_OPN_2PTS015_0257_20140726_045753_20140726_064036.EUM.nc	1.898	2.270	1.227	3889	5845	0	1950	2	4
SRL_OPN_2PTS015_0259_20140726_064035_20140726_082648.EUM.nc	1.804	1.948	0.827	4086	6069	0	1680	2	301
SRL_OPN_2PTS015_0262_20140726_082647_20140726_100449.EUM.nc	1.997	2.531	1.459	2833	5456	0	2609	6	8
SRL_OPN_2PTS015_0263_20140726_100448_20140726_114246.EUM.nc	2.447	2.712	1.794	2326	5471	0	3128	15	2
SRL_OPN_2PTS015_0265_20140726_114245_20140726_132121.EUM.nc	2.915	2.996	1.227	2803	5448	0	2516	16	113
SRL_OPN_2PTS015_0267_20140726_132120_20140726_151442.EUM.nc	2.445	2.627	1.043	3550	6436	0	2883	0	3
SRL_OPN_2PTS015_0270_20140726_151442_20140726_165429.EUM.nc	1.838	2.084	1.013	2833	5588	0	2728	9	18
SRL_OPN_2PTS015_0272_20140726_165428_20140726_183403.EUM.nc	2.322	2.609	1.348	3160	5572	0	2408	1	3
SRL_OPN_2PTS015_0274_20140726_183402_20140726_201323.EUM.nc	2.090	2.218	1.052	3259	5576	0	2286	12	19
SRL_OPN_2PTS015_0276_20140726_201322_20140726_215208.EUM.nc	1.677	2.201	1.652	3228	5532	0	2180	36	88
SRL_OPN_2PTS015_0278_20140726_215207_20140726_233002.EUM.nc	2.382	2.387	1.217	2254	5320	0	2875	23	168
SRL_OPN_2PTS015_0279_20140726_233001_20140727_010752.EUM.nc	3.010	3.050	1.353	2657	5529	0	2781	5	86
SRL_OPN_2PTS015_0281_20140727_010751_20140727_024621.EUM.nc	2.669	2.819	1.379	2914	5543	0	2601	0	28
SRL_OPN_2PTS015_0283_20140727_024620_20140727_042607.EUM.nc	2.138	2.432	1.212	2773	5554	0	2772	6	3
SRL_OPN_2PTS015_0285_20140727_042606_20140727_060805.EUM.nc	1.995	2.366	1.284	3656	5778	0	2097	6	19
SRL_OPN_2PTS015_0287_20140727_060803_20140727_075554.EUM.nc	1.938	2.196	1.020	3950	6136	0	2005	1	180
SRL_OPN_2PTS015_0290_20140727_075554_20140727_093405.EUM.nc	1.725	2.304	1.266	3035	5552	0	2506	6	5
SRL_OPN_2PTS015_0291_20140727_093405_20140727_111150.EUM.nc	1.771	2.349	1.848	2195	5507	0	3284	27	1
SRL_OPN_2PTS015_0293_20140727_111148_20140727_125013.EUM.nc	2.920	3.247	1.416	2514	5378	0	2846	16	2
SRL_OPN_2PTS015_0295_20140727_125012_20140727_144324.EUM.nc	2.662	2.766	1.150	3434	6367	0	2923	0	10
SRL_OPN_2PTS015_0298_20140727_144324_20140727_162309.EUM.nc	1.913	1.994	0.931	3378	5640	0	2234	3	25
SRL_OPN_2PTS015_0300_20140727_162308_20140727_180246.EUM.nc	2.261	2.616	1.450	2977	5633	0	2620	2	34
SRL_OPN_2PTS015_0302_20140727_180245_20140727_194215.EUM.nc	1.935	2.024	0.854	3251	5630	0	2288	3	88
SRL_OPN_2PTS015_0304_20140727_194215_20140727_212112.EUM.nc	2.116	2.292	1.350	3382	5496	0	2079	13	22

– Continued on next page

Table 4: Ka-Band Significant Wave Height Statistics.

– Continued from previous page

File	Median	Mean	Std. Dev.	No. Obs.	Total Obs.	Default Lat/Lon	Flag (total)	Default (total)	3-Sigma Edited
SRL_OPN_2PTS015_0306_20140727_212112_20140727_225919.EUM.nc	1.689	2.257	1.596	2320	5469	0	3101	20	28
SRL_OPN_2PTS015_0307_20140727_225918_20140728_003708.EUM.nc	2.713	2.849	1.568	3260	5495	0	2217	12	6
SRL_OPN_2PTS015_0309_20140728_003707_20140728_021519.EUM.nc	2.687	3.094	1.471	2932	5558	0	2615	5	6
SRL_OPN_2PTS015_0311_20140728_021518_20140728_035435.EUM.nc	2.314	2.305	1.050	2664	5508	0	2833	5	6
SRL_OPN_2PTS015_0313_20140728_035435_20140728_053549.EUM.nc	1.946	2.227	1.322	2685	5564	0	2712	1	166
SRL_OPN_2PTS015_0315_20140728_053548_20140728_072456.EUM.nc	2.051	2.250	1.137	3982	6227	0	2147	14	84
SRL_OPN_2PTS015_0318_20140728_072455_20140728_090320.EUM.nc	1.762	1.952	0.942	3662	5591	0	1785	5	139
SRL_OPN_2PTS015_0319_20140728_090320_20140728_104106.EUM.nc	1.627	1.800	1.037	2394	5550	0	2924	15	217
SRL_OPN_2PTS015_0321_20140728_104106_20140728_121914.EUM.nc	2.371	2.828	1.742	2489	5498	0	2990	19	0
SRL_OPN_2PTS015_0323_20140728_121913_20140728_135820.EUM.nc	2.591	2.709	1.075	3303	5551	0	2233	6	9
SRL_OPN_2PTS015_0325_20140728_135819_20140728_155152.EUM.nc	2.280	2.365	1.225	3533	6392	0	2803	25	31
SRL_OPN_2PTS015_0328_20140728_155151_20140728_173129.EUM.nc	2.013	2.694	1.690	2740	5486	0	2737	8	1
SRL_OPN_2PTS015_0330_20140728_173128_20140728_191105.EUM.nc	2.040	1.932	0.905	3393	5661	0	2114	6	148
SRL_OPN_2PTS015_0336_20140728_222833_20140729_000627.EUM.nc	2.988	2.771	1.457	2956	5530	0	2423	10	141
SRL_OPN_2PTS015_0337_20140729_000627_20140729_014417.EUM.nc	2.707	2.779	1.342	3172	5555	0	2381	1	1
SRL_OPN_2PTS015_0339_20140729_014416_20140729_032314.EUM.nc	2.486	2.498	1.084	2818	5472	0	2630	6	18
SRL_OPN_2PTS015_0341_20140729_032312_20140729_050342.EUM.nc	2.221	2.670	1.759	2816	5575	0	2752	4	3
SRL_OPN_2PTS015_0343_20140729_050341_20140729_065355.EUM.nc	2.058	2.029	0.918	3635	6260	0	2407	4	214
SRL_OPN_2PTS015_0346_20140729_065355_20140729_083225.EUM.nc	1.725	1.682	0.701	3957	5629	0	1250	0	422
SRL_OPN_2PTS015_0348_20140729_083225_20140729_101024.EUM.nc	1.862	2.630	2.056	2798	5431	0	2613	5	15
SRL_OPN_2PTS015_0349_20140729_101023_20140729_114822.EUM.nc	2.153	2.629	1.760	2395	5509	0	3082	28	4
SRL_OPN_2PTS015_0351_20140729_114822_20140729_132701.EUM.nc	2.850	2.754	0.929	2988	5422	0	2394	11	29
SRL_OPN_2PTS015_0353_20140729_132701_20140729_152024.EUM.nc	2.448	2.522	1.259	3371	6408	0	2771	0	266
SRL_OPN_2PTS015_0356_20140729_152023_20140729_170009.EUM.nc	2.400	2.776	1.911	2801	4630	0	1823	3	3
SRL_OPN_2PTS015_0358_20140729_170008_20140729_183950.EUM.nc	2.027	1.937	0.819	3070	5552	0	2303	2	177
SRL_OPN_2PTS015_0360_20140729_183949_20140729_201901.EUM.nc	2.230	2.240	1.166	3216	5588	0	2265	15	92
SRL_OPN_2PTS015_0362_20140729_201901_20140729_215743.EUM.nc	1.897	1.877	0.807	2717	5498	0	2392	30	359
SRL_OPN_2PTS015_0364_20140729_215742_20140729_233544.EUM.nc	2.637	2.889	2.107	2570	5418	0	2836	9	3
SRL_OPN_2PTS015_0365_20140729_233542_20140730_011325.EUM.nc	2.808	2.773	1.374	2806	5510	0	2699	4	1
SRL_OPN_2PTS015_0367_20140730_011325_20140730_025159.EUM.nc	2.443	2.929	1.633	2814	5521	0	2667	0	40
SRL_OPN_2PTS015_0369_20140730_025158_20140730_043200.EUM.nc	2.072	2.737	1.721	2783	5553	0	2765	4	1
SRL_OPN_2PTS015_0371_20140730_043158_20140730_061356.EUM.nc	2.195	2.093	0.786	3408	5772	0	2075	7	282
SRL_OPN_2PTS015_0373_20140730_061355_20140730_080130.EUM.nc	1.631	1.645	0.663	3649	6115	0	1948	5	513
SRL_OPN_2PTS015_0376_20140730_080129_20140730_093939.EUM.nc	1.777	1.724	0.704	2541	5558	0	2539	18	460
SRL_OPN_2PTS015_0377_20140730_093938_20140730_111732.EUM.nc	2.110	2.822	2.603	2198	5453	0	3227	25	3
SRL_OPN_2PTS015_0379_20140730_111730_20140730_125549.EUM.nc	2.720	3.191	1.729	2635	5397	0	2755	2	5
SRL_OPN_2PTS015_0381_20140730_125548_20140730_144911.EUM.nc	2.364	2.410	1.170	3194	6390	0	2866	3	327
SRL_OPN_2PTS015_0384_20140730_144910_20140730_162850.EUM.nc	2.337	2.843	1.900	3414	5652	0	2223	13	2
SRL_OPN_2PTS015_0386_20140730_162848_20140730_180833.EUM.nc	1.764	1.825	0.819	2827	5638	0	2603	5	203

– Continued on next page

Table 4: Ka-Band Significant Wave Height Statistics.

– Continued from previous page

File	Median	Mean	Std. Dev.	No. Obs.	Total Obs.	Default Lat/Lon	Flag (total)	Default (total)	3-Sigma Edited
SRL_OPN_2PTS015_0388_20140730_180833_20140730_194753.EUM.nc	1.896	1.943	0.998	3103	5633	0	2285	7	238
SRL_OPN_2PTS015_0390_20140730_194752_20140730_212648.EUM.nc	2.211	2.490	1.379	3338	5499	0	2021	35	105
SRL_OPN_2PTS015_0392_20140730_212647_20140730_230501.EUM.nc	1.427	1.490	0.776	1855	5453	0	3186	5	407
SRL_OPN_2PTS015_0393_20140730_230500_20140731_004241.EUM.nc	2.451	2.411	1.140	3176	5518	0	2321	13	8
SRL_OPN_2PTS015_0395_20140731_004241_20140731_022054.EUM.nc	2.455	2.906	1.756	2781	5561	0	2621	1	158
SRL_OPN_2PTS015_0397_20140731_022054_20140731_040016.EUM.nc	2.236	2.946	1.728	2710	5549	0	2833	4	2
SRL_OPN_2PTS015_0399_20140731_040015_20140731_054138.EUM.nc	2.176	2.173	1.042	2901	5564	0	2355	7	301
SRL_OPN_2PTS015_0401_20140731_054137_20140731_073033.EUM.nc	1.810	1.891	0.789	3723	6193	0	2110	2	358
SRL_OPN_2PTS015_0404_20140731_073031_20140731_090854.EUM.nc	1.723	1.693	0.651	3286	5567	0	1898	11	372
SRL_OPN_2PTS015_0405_20140731_090853_20140731_104638.EUM.nc	1.338	1.638	1.187	2310	5549	0	2931	14	294
SRL_OPN_2PTS015_0407_20140731_104637_20140731_122449.EUM.nc	2.580	2.809	1.444	2547	5476	0	2912	9	8
SRL_OPN_2PTS015_0409_20140731_122448_20140731_140408.EUM.nc	2.282	3.033	2.089	3361	5573	0	2204	6	2
SRL_OPN_2PTS015_0411_20140731_140407_20140731_155731.EUM.nc	2.364	2.859	1.795	3497	6411	0	2908	6	0
SRL_OPN_2PTS015_0414_20140731_155730_20140731_173709.EUM.nc	1.990	2.125	1.122	2802	5542	0	2735	2	3
SRL_OPN_2PTS015_0416_20140731_173708_20140731_191644.EUM.nc	1.650	2.026	1.179	3519	5659	0	2101	2	37
SRL_OPN_2PTS015_0418_20140731_191642_20140731_205551.EUM.nc	2.176	2.485	1.406	3504	5613	0	2016	15	78
SRL_OPN_2PTS015_0420_20140731_205551_20140731_223409.EUM.nc	1.483	1.388	0.527	2358	5431	0	2564	18	491
SRL_OPN_2PTS015_0421_20140731_223408_20140801_001159.EUM.nc	2.556	2.694	1.329	3071	5519	0	2429	4	15
SRL_OPN_2PTS015_0423_20140801_001159_20140801_014952.EUM.nc	2.605	3.268	2.172	3193	5509	0	2300	14	2
SRL_OPN_2PTS015_0425_20140801_014951_20140801_032853.EUM.nc	2.635	2.693	1.488	2773	5471	0	2558	4	136
SRL_OPN_2PTS015_0427_20140801_032852_20140801_050936.EUM.nc	2.330	2.172	1.053	2577	5604	0	2744	3	280
SRL_OPN_2PTS015_0429_20140801_050935_20140801_065932.EUM.nc	1.779	1.916	0.760	3481	6235	0	2500	0	254
SRL_OPN_2PTS015_0432_20140801_065931_20140801_083759.EUM.nc	1.609	1.922	1.021	4259	5629	0	1234	10	126
SRL_OPN_2PTS015_0434_20140801_083759_20140801_101557.EUM.nc	1.730	1.931	1.227	2544	5417	0	2717	19	137
SRL_OPN_2PTS015_0435_20140801_101556_20140801_115357.EUM.nc	2.227	2.404	1.575	2528	5542	0	2995	10	9
SRL_OPN_2PTS015_0437_20140801_115357_20140801_133240.EUM.nc	2.608	3.257	1.795	2957	5394	0	2403	10	24
SRL_OPN_2PTS015_0439_20140801_133239_20140801_152612.EUM.nc	2.825	2.974	1.546	3738	6380	0	2632	2	8
SRL_OPN_2PTS015_0442_20140801_152611_20140801_170551.EUM.nc	2.076	2.103	0.968	2841	5602	0	2755	2	4
SRL_OPN_2PTS015_0444_20140801_170549_20140801_184530.EUM.nc	1.602	2.056	1.202	3304	5555	0	2242	0	9
SRL_OPN_2PTS015_0446_20140801_184529_20140801_202438.EUM.nc	1.946	2.413	1.316	3385	5580	0	2184	8	3
SRL_OPN_2PTS015_0448_20140801_202438_20140801_220319.EUM.nc	1.699	1.580	0.529	2657	5532	0	2427	16	432
SRL_OPN_2PTS015_0450_20140801_220318_20140801_234118.EUM.nc	2.666	2.627	1.410	2703	5497	0	2781	12	1
SRL_OPN_2PTS015_0451_20140801_234119_20140802_011901.EUM.nc	3.517	3.552	2.213	2947	5515	0	2541	4	23
SRL_OPN_2PTS015_0453_20140802_011900_20140802_025738.EUM.nc	2.815	3.173	1.808	2863	5584	0	2708	10	3
SRL_OPN_2PTS015_0455_20140802_025737_20140802_043745.EUM.nc	2.166	2.552	1.441	2732	5501	0	2757	7	5
SRL_OPN_2PTS015_0457_20140802_043745_20140802_061949.EUM.nc	1.795	2.125	1.072	3770	5794	0	2017	1	6
SRL_OPN_2PTS015_0459_20140802_061949_20140802_080707.EUM.nc	1.700	1.919	0.933	4047	6118	0	1913	3	155
SRL_OPN_2PTS015_0462_20140802_080707_20140802_094515.EUM.nc	1.714	2.045	1.301	2912	5529	0	2560	12	45
SRL_OPN_2PTS015_0463_20140802_094514_20140802_112306.EUM.nc	2.092	2.596	2.113	1997	5384	0	3318	20	49

– Continued on next page

Table 4: Ka-Band Significant Wave Height Statistics.

– Continued from previous page

File	Median	Mean	Std. Dev.	No. Obs.	Total Obs.	Default Lat/Lon	Flag (total)	Default (total)	3-Sigma Edited
SRL_OPN_2PTS015_0465_20140802_112306_20140802_130129.EUM.nc	2.432	3.283	1.809	2700	5392	0	2689	1	2
SRL_OPN_2PTS015_0467_20140802_130128_20140802_145444.EUM.nc	3.068	3.050	1.445	3561	6396	0	2831	2	2
SRL_OPN_2PTS015_0470_20140802_145444_20140802_163430.EUM.nc	2.104	2.141	1.002	3290	5636	0	2320	6	20
SRL_OPN_2PTS015_0472_20140802_163430_20140802_181414.EUM.nc	1.714	2.208	1.282	3023	5643	0	2613	5	2
SRL_OPN_2PTS015_0474_20140802_181413_20140802_195332.EUM.nc	1.890	2.091	0.976	3263	5613	0	2334	7	9
SRL_OPN_2PTS015_0476_20140802_195332_20140802_213226.EUM.nc	1.940	2.036	0.835	3513	5501	0	1904	19	65
SRL_OPN_2PTS015_0478_20140802_213225_20140802_231035.EUM.nc	1.704	1.726	0.822	1924	5402	0	3162	4	312
SRL_OPN_2PTS015_0479_20140802_231034_20140803_004816.EUM.nc	2.686	3.167	1.807	3150	5521	0	2347	17	7
SRL_OPN_2PTS015_0481_20140803_004814_20140803_022632.EUM.nc	3.072	3.210	1.640	2963	5528	0	2557	5	3
SRL_OPN_2PTS015_0483_20140803_022633_20140803_040559.EUM.nc	2.687	2.766	1.204	2631	5497	0	2844	15	7
SRL_OPN_2PTS015_0485_20140803_040559_20140803_054729.EUM.nc	1.950	2.300	1.232	3480	5691	0	2181	17	13
SRL_OPN_2PTS015_0487_20140803_054729_20140803_073610.EUM.nc	1.956	2.165	0.890	3955	6207	0	2148	0	104
SRL_OPN_2PTS015_0490_20140803_073610_20140803_091429.EUM.nc	1.708	1.573	0.538	3010	5574	0	2085	11	468
SRL_OPN_2PTS015_0491_20140803_091428_20140803_105214.EUM.nc	1.658	2.380	1.917	2439	5541	0	3065	31	6
SRL_OPN_2PTS015_0493_20140803_105212_20140803_123027.EUM.nc	3.427	3.251	1.623	2513	5393	0	2866	8	6
SRL_OPN_2PTS015_0495_20140803_123026_20140803_140951.EUM.nc	2.863	2.907	1.340	3218	5603	0	2380	0	5
SRL_OPN_2PTS015_0497_20140803_140951_20140803_160313.EUM.nc	2.402	2.482	1.273	3496	6415	0	2902	13	4
SRL_OPN_2PTS015_0500_20140803_160312_20140803_174249.EUM.nc	1.842	2.255	1.288	2823	5623	0	2775	6	19
SRL_OPN_2PTS015_0502_20140803_174249_20140803_192223.EUM.nc	1.921	1.889	0.816	3500	5647	0	2073	2	72
SRL_OPN_2PTS015_0504_20140803_192222_20140803_210129.EUM.nc	1.918	1.978	0.787	3314	5603	0	1998	3	288
SRL_OPN_2PTS015_0506_20140803_210128_20140803_223943.EUM.nc	1.726	1.674	0.792	2378	5429	0	2611	22	418
SRL_OPN_2PTS015_0507_20140803_223942_20140804_001734.EUM.nc	3.056	3.002	1.438	3052	5497	0	2437	4	4
SRL_OPN_2PTS015_0509_20140804_001734_20140804_015528.EUM.nc	3.033	3.134	1.655	3227	5501	0	2269	1	4
SRL_OPN_2PTS015_0511_20140804_015526_20140804_033435.EUM.nc	2.508	2.655	1.581	2936	5517	0	2566	14	1
SRL_OPN_2PTS015_0513_20140804_033433_20140804_051524.EUM.nc	2.112	2.482	1.391	2801	5578	0	2689	1	87
SRL_OPN_2PTS015_0515_20140804_051523_20140804_070510.EUM.nc	1.859	1.999	0.800	3482	6227	0	2472	8	265
SRL_OPN_2PTS015_0518_20140804_070510_20140804_084334.EUM.nc	1.556	1.610	0.718	3809	5615	0	1455	22	329
SRL_OPN_2PTS015_0519_20140804_084334_20140804_102131.EUM.nc	2.046	2.485	1.619	2619	5457	0	2816	22	0
SRL_OPN_2PTS015_0521_20140804_102131_20140804_115932.EUM.nc	2.908	2.638	1.437	2521	5523	0	2985	15	2
SRL_OPN_2PTS015_0523_20140804_115931_20140804_133822.EUM.nc	2.933	3.118	1.424	3053	5469	0	2410	5	1
SRL_OPN_2PTS015_0525_20140804_133820_20140804_153153.EUM.nc	2.866	2.947	1.460	3676	6407	0	2628	0	103
SRL_OPN_2PTS015_0528_20140804_153153_20140804_171131.EUM.nc	2.134	2.370	1.302	2821	5598	0	2770	0	7
SRL_OPN_2PTS015_0530_20140804_171130_20140804_185111.EUM.nc	1.989	2.102	1.029	3391	5566	0	2147	9	19
SRL_OPN_2PTS015_0532_20140804_185111_20140804_203018.EUM.nc	2.005	1.870	0.687	3026	5589	0	2165	8	390
SRL_OPN_2PTS015_0534_20140804_203017_20140804_220856.EUM.nc	1.891	2.536	1.779	2991	5525	0	2500	25	9
SRL_OPN_2PTS015_0536_20140804_220855_20140804_234653.EUM.nc	2.697	2.767	1.477	2908	5537	0	2618	6	5
SRL_OPN_2PTS015_0537_20140804_234652_20140805_012437.EUM.nc	3.080	3.171	1.505	2870	5527	0	2646	5	6
SRL_OPN_2PTS015_0539_20140805_012437_20140805_030319.EUM.nc	2.721	2.802	1.458	2623	5564	0	2700	0	241
SRL_OPN_2PTS015_0541_20140805_030318_20140805_044324.EUM.nc	2.373	2.603	1.514	2807	5540	0	2727	4	2

– Continued on next page

Table 4: Ka-Band Significant Wave Height Statistics.

– Continued from previous page

File	Median	Mean	Std. Dev.	No. Obs.	Total Obs.	Default Lat/Lon	Flag (total)	Default (total)	3-Sigma Edited
SRL_OPN_2PTS015_0543_20140805_044323_20140805_062546.EUM.nc	2.051	2.034	0.707	3363	5810	0	1975	4	468
SRL_OPN_2PTS015_0545_20140805_062544_20140805_081244.EUM.nc	1.698	1.701	0.733	3829	6109	0	1859	2	419
SRL_OPN_2PTS015_0548_20140805_081243_20140805_095048.EUM.nc	1.976	2.429	1.484	2846	5459	0	2555	8	50
SRL_OPN_2PTS015_0549_20140805_095049_20140805_112843.EUM.nc	2.437	2.515	1.171	2069	5414	0	3317	25	3
SRL_OPN_2PTS015_0551_20140805_112843_20140805_130708.EUM.nc	2.918	3.247	1.563	2643	5492	0	2700	2	147
SRL_OPN_2PTS015_0553_20140805_130709_20140805_150027.EUM.nc	2.620	2.985	1.485	3577	6428	0	2849	0	2
SRL_OPN_2PTS015_0556_20140805_150026_20140805_164013.EUM.nc	2.072	2.469	1.343	3156	5634	0	2459	14	5
SRL_OPN_2PTS015_0558_20140805_164013_20140805_181956.EUM.nc	2.037	2.032	0.920	2974	5540	0	2393	7	166
SRL_OPN_2PTS015_0560_20140805_181955_20140805_195913.EUM.nc	1.968	1.804	0.821	2804	5595	0	2338	6	447
SRL_OPN_2PTS015_0562_20140805_195912_20140805_213803.EUM.nc	1.895	2.524	1.622	3402	5600	0	2116	20	62
SRL_OPN_2PTS015_0564_20140805_213802_20140805_231603.EUM.nc	2.146	2.299	1.179	2202	5392	0	3025	10	155
SRL_OPN_2PTS015_0565_20140805_231603_20140806_005351.EUM.nc	2.910	2.952	1.570	3059	5551	0	2473	18	1
SRL_OPN_2PTS015_0567_20140806_005350_20140806_023212.EUM.nc	3.037	3.051	1.566	2794	5540	0	2511	2	233
SRL_OPN_2PTS015_0569_20140806_023212_20140806_041144.EUM.nc	2.112	2.557	1.239	2640	5517	0	2869	7	1
SRL_OPN_2PTS015_0571_20140806_041143_20140806_055321.EUM.nc	2.085	2.263	1.234	3417	5732	0	2073	5	237
SRL_OPN_2PTS015_0573_20140806_055320_20140806_074148.EUM.nc	1.838	1.839	0.642	3591	6160	0	2080	6	483
SRL_OPN_2PTS015_0576_20140806_074147_20140806_092006.EUM.nc	1.802	2.361	1.509	3165	5573	0	2254	9	145
SRL_OPN_2PTS015_0577_20140806_092006_20140806_105749.EUM.nc	1.891	2.245	1.498	2275	5497	0	3150	15	57
SRL_OPN_2PTS015_0579_20140806_105748_20140806_123606.EUM.nc	2.990	2.913	1.187	2184	5408	0	2951	3	270
SRL_OPN_2PTS015_0581_20140806_123604_20140806_141533.EUM.nc	2.651	3.074	1.630	3316	5595	0	2276	0	3
SRL_OPN_2PTS015_0583_20140806_141533_20140806_160854.EUM.nc	2.282	2.432	1.330	3539	6397	0	2767	4	87
SRL_OPN_2PTS015_0586_20140806_160853_20140806_174831.EUM.nc	2.412	2.485	1.226	2896	5609	0	2706	2	5
SRL_OPN_2PTS015_0588_20140806_174831_20140806_192803.EUM.nc	1.825	1.869	0.872	3082	5644	0	2170	6	386
SRL_OPN_2PTS015_0590_20140806_192803_20140806_210659.EUM.nc	1.756	2.175	1.253	3136	5594	0	2139	7	312
SRL_OPN_2PTS015_0592_20140806_210658_20140806_224519.EUM.nc	1.748	2.040	1.119	2685	5421	0	2704	6	26
SRL_OPN_2PTS015_0593_20140806_224519_20140807_002309.EUM.nc	2.861	3.065	1.476	3059	5467	0	2395	4	9
SRL_OPN_2PTS015_0595_20140807_002308_20140807_020104.EUM.nc	3.182	3.556	2.168	3168	5529	0	2351	10	0
SRL_OPN_2PTS015_0597_20140807_020104_20140807_034016.EUM.nc	2.155	2.414	1.311	2810	5501	0	2673	8	10
SRL_OPN_2PTS015_0599_20140807_034015_20140807_052113.EUM.nc	2.314	2.802	1.889	2874	5582	0	2706	0	2
SRL_OPN_2PTS015_0601_20140807_052112_20140807_071049.EUM.nc	1.912	1.922	0.669	3401	6228	0	2469	9	349
SRL_OPN_2PTS015_0604_20140807_071047_20140807_084911.EUM.nc	1.794	2.232	1.089	3988	5606	0	1503	3	112
SRL_OPN_2PTS015_0605_20140807_084910_20140807_102706.EUM.nc	1.679	2.236	1.473	2693	5493	0	2787	8	5
SRL_OPN_2PTS015_0607_20140807_102705_20140807_120509.EUM.nc	2.870	2.491	1.272	2239	5518	0	2962	14	303
SRL_OPN_2PTS015_0609_20140807_120508_20140807_134402.EUM.nc	2.569	3.166	1.577	3004	5498	0	2394	8	92
SRL_OPN_2PTS015_0611_20140807_134402_20140807_153735.EUM.nc	2.481	2.687	1.199	3644	6420	0	2652	0	124
SRL_OPN_2PTS015_0614_20140807_153735_20140807_171713.EUM.nc	2.164	2.374	1.074	2812	5571	0	2753	2	4
SRL_OPN_2PTS015_0616_20140807_171712_20140807_185651.EUM.nc	1.962	2.005	0.868	3118	5568	0	2159	5	286
SRL_OPN_2PTS015_0618_20140807_185651_20140807_203557.EUM.nc	2.152	2.175	1.096	3171	5600	0	2116	9	304
SRL_OPN_2PTS015_0620_20140807_203556_20140807_221433.EUM.nc	1.789	2.083	1.111	2976	5541	0	2538	20	7

– Continued on next page

Table 4: Ka-Band Significant Wave Height Statistics.

– Continued from previous page

File	Median	Mean	Std. Dev.	No. Obs.	Total Obs.	Default Lat/Lon	Flag (total)	Default (total)	3-Sigma Edited
SRL_OPN_2PTS015_0622_20140807_221431_20140807_235229.EUM.nc	2.716	3.262	1.887	2903	5520	0	2611	3	3
SRL_OPN_2PTS015_0623_20140807_235228_20140808_013012.EUM.nc	3.031	3.311	1.585	2976	5513	0	2515	13	9
SRL_OPN_2PTS015_0625_20140808_013012_20140808_030859.EUM.nc	2.635	2.566	1.090	2677	5546	0	2680	2	187
SRL_OPN_2PTS015_0627_20140808_030858_20140808_044911.EUM.nc	2.003	2.675	1.848	2783	5536	0	2713	3	37
SRL_OPN_2PTS015_0629_20140808_044910_20140808_063139.EUM.nc	1.901	1.979	0.629	3415	5823	0	1972	0	436
SRL_OPN_2PTS015_0631_20140808_063138_20140808_081821.EUM.nc	2.353	2.436	0.929	4289	6096	0	1773	1	33
SRL_OPN_2PTS015_0634_20140808_081820_20140808_095624.EUM.nc	1.918	2.405	1.448	2866	5473	0	2580	8	19
SRL_OPN_2PTS015_0635_20140808_095624_20140808_113418.EUM.nc	2.064	2.603	1.891	2295	5425	0	3102	25	3
SRL_OPN_2PTS015_0637_20140808_113417_20140808_131249.EUM.nc	2.690	3.437	2.042	2827	5488	0	2650	5	6
SRL_OPN_2PTS015_0639_20140808_131248_20140808_150607.EUM.nc	2.645	2.583	1.061	3434	6425	0	2774	3	214
SRL_OPN_2PTS015_0642_20140808_150606_20140808_164555.EUM.nc	2.139	2.459	1.147	3009	5605	0	2585	5	6
SRL_OPN_2PTS015_0644_20140808_164554_20140808_182537.EUM.nc	1.996	2.347	1.343	3256	5557	0	2279	8	14
SRL_OPN_2PTS015_0646_20140808_182537_20140808_200452.EUM.nc	2.527	2.734	1.558	3098	5602	0	2437	5	62
SRL_OPN_2PTS015_0648_20140808_200451_20140808_214340.EUM.nc	1.970	2.276	1.279	3328	5560	0	2187	17	28
SRL_OPN_2PTS015_0650_20140808_214339_20140808_232137.EUM.nc	2.119	3.115	2.461	2457	5393	0	2911	16	9
SRL_OPN_2PTS015_0651_20140808_232137_20140809_005926.EUM.nc	2.649	2.835	1.446	3011	5548	0	2519	17	1
SRL_OPN_2PTS015_0653_20140809_005926_20140809_023750.EUM.nc	2.770	3.106	1.668	2933	5555	0	2562	6	54
SRL_OPN_2PTS015_0655_20140809_023750_20140809_041728.EUM.nc	2.068	2.772	1.621	2702	5518	0	2797	13	6
SRL_OPN_2PTS015_0657_20140809_041727_20140809_055914.EUM.nc	1.984	2.048	0.757	3355	5777	0	2130	1	291
SRL_OPN_2PTS015_0659_20140809_055912_20140809_074726.EUM.nc	2.464	2.453	0.967	4006	6146	0	1989	10	141
SRL_OPN_2PTS015_0662_20140809_074725_20140809_092541.EUM.nc	1.959	2.423	1.384	2974	5538	0	2362	5	197
SRL_OPN_2PTS015_0663_20140809_092539_20140809_110324.EUM.nc	1.941	2.361	1.661	2310	5530	0	3190	27	3
SRL_OPN_2PTS015_0665_20140809_110323_20140809_124143.EUM.nc	2.899	3.504	2.006	2522	5409	0	2879	8	0
SRL_OPN_2PTS015_0667_20140809_124142_20140809_142118.EUM.nc	2.505	2.492	1.124	3135	5579	0	2186	1	257
SRL_OPN_2PTS015_0669_20140809_142116_20140809_161435.EUM.nc	2.183	2.497	1.282	3650	6388	0	2629	7	102
SRL_OPN_2PTS015_0672_20140809_161434_20140809_175411.EUM.nc	2.029	2.015	0.774	2790	5614	0	2682	3	139
SRL_OPN_2PTS015_0674_20140809_175410_20140809_193342.EUM.nc	2.385	2.521	1.481	3413	5647	0	2221	9	4
SRL_OPN_2PTS015_0676_20140809_193341_20140809_211235.EUM.nc	2.003	2.451	1.304	3387	5512	0	2111	6	8
SRL_OPN_2PTS015_0678_20140809_211235_20140809_225055.EUM.nc	1.755	2.287	1.569	2505	5482	0	2882	15	80
SRL_OPN_2PTS015_0679_20140809_225053_20140810_002843.EUM.nc	2.453	2.794	1.498	3092	5471	0	2370	5	4
SRL_OPN_2PTS015_0681_20140810_002842_20140810_020642.EUM.nc	2.729	3.248	1.830	2974	5537	0	2464	25	74
SRL_OPN_2PTS015_0683_20140810_020641_20140810_034558.EUM.nc	2.297	2.617	1.457	2814	5554	0	2734	4	2
SRL_OPN_2PTS015_0685_20140810_034557_20140810_052701.EUM.nc	2.397	2.733	1.269	2721	5589	0	2834	4	30
SRL_OPN_2PTS015_0687_20140810_052701_20140810_071627.EUM.nc	2.303	2.313	0.784	3841	6222	0	2327	9	45
SRL_OPN_2PTS015_0690_20140810_071627_20140810_085446.EUM.nc	2.119	2.308	0.968	3795	5605	0	1584	9	217
SRL_OPN_2PTS015_0691_20140810_085445_20140810_103241.EUM.nc	1.569	2.231	1.625	2551	5544	0	2974	14	5
SRL_OPN_2PTS015_0693_20140810_103241_20140810_121047.EUM.nc	2.519	2.941	1.981	2525	5512	0	2964	18	5
SRL_OPN_2PTS015_0695_20140810_121046_20140810_134945.EUM.nc	2.552	2.596	1.071	3025	5507	0	2368	6	108
SRL_OPN_2PTS015_0697_20140810_134944_20140810_154308.EUM.nc	2.472	2.535	1.076	3497	6425	0	2628	1	299

– Continued on next page

Table 4: Ka-Band Significant Wave Height Statistics.

– Continued from previous page

File	Median	Mean	Std. Dev.	No. Obs.	Total Obs.	Default Lat/Lon	Flag (total)	Default (total)	3-Sigma Edited
SRL_OPN_2PTS015_0700_20140810_154307_20140810_172254.EUM.nc	2.127	2.142	0.813	2727	5538	0	2695	10	106
SRL_OPN_2PTS015_0702_20140810_172253_20140810_190232.EUM.nc	2.172	2.302	1.100	3405	5655	0	2244	2	4
SRL_OPN_2PTS015_0704_20140810_190231_20140810_204135.EUM.nc	2.303	2.554	1.225	3647	5614	0	1949	6	12
SRL_OPN_2PTS015_0706_20140810_204134_20140810_222007.EUM.nc	1.740	2.210	1.399	2968	5428	0	2430	17	13
SRL_OPN_2PTS015_0708_20140810_222007_20140810_235803.EUM.nc	2.435	2.672	1.558	3011	5533	0	2519	2	1
SRL_OPN_2PTS015_0709_20140810_235803_20140811_013551.EUM.nc	2.591	3.086	1.731	3124	5543	0	2402	3	14
SRL_OPN_2PTS015_0711_20140811_013550_20140811_031441.EUM.nc	2.438	2.857	1.694	2793	5516	0	2708	14	1
SRL_OPN_2PTS015_0713_20140811_031440_20140811_045458.EUM.nc	2.158	2.490	1.229	2838	5551	0	2702	4	7
SRL_OPN_2PTS015_0715_20140811_045458_20140811_063736.EUM.nc	2.171	2.349	0.900	3831	5855	0	1970	1	53
SRL_OPN_2PTS015_0717_20140811_063735_20140811_082359.EUM.nc	2.123	2.331	0.862	4103	6077	0	1769	6	199
SRL_OPN_2PTS015_0720_20140811_082358_20140811_100159.EUM.nc	1.867	2.007	1.115	2717	5476	0	2572	8	179
SRL_OPN_2PTS015_0721_20140811_100158_20140811_113947.EUM.nc	2.154	2.383	1.520	2335	5434	0	3062	36	1
SRL_OPN_2PTS015_0723_20140811_113946_20140811_131829.EUM.nc	2.441	2.515	1.002	2664	5449	0	2531	4	250
SRL_OPN_2PTS015_0725_20140811_131828_20140811_151149.EUM.nc	2.566	2.717	1.135	3617	6439	0	2717	0	105
SRL_OPN_2PTS015_0728_20140811_151149_20140811_165137.EUM.nc	2.186	2.265	0.834	2947	5584	0	2609	9	19
SRL_OPN_2PTS015_0730_20140811_165136_20140811_183110.EUM.nc	2.125	2.391	1.186	3292	5569	0	2271	2	4
SRL_OPN_2PTS015_0732_20140811_183110_20140811_201031.EUM.nc	2.205	2.583	1.399	3220	5590	0	2365	3	2
SRL_OPN_2PTS015_0734_20140811_201031_20140811_214917.EUM.nc	1.847	2.177	1.122	3303	5534	0	2211	10	10
SRL_OPN_2PTS015_0736_20140811_214916_20140811_232712.EUM.nc	1.931	2.627	1.929	2519	5330	0	2768	41	2
SRL_OPN_2PTS015_0737_20140811_232711_20140812_010502.EUM.nc	2.542	2.854	1.506	2730	5533	0	2768	8	27
SRL_OPN_2PTS015_0739_20140812_010501_20140812_024329.EUM.nc	2.725	2.959	1.505	2918	5559	0	2625	3	13
SRL_OPN_2PTS015_0741_20140812_024329_20140812_042313.EUM.nc	2.077	2.239	0.890	2547	5531	0	2804	12	168
SRL_OPN_2PTS015_0743_20140812_042313_20140812_060505.EUM.nc	2.234	2.492	1.019	3578	5748	0	2109	6	55
SRL_OPN_2PTS015_0745_20140812_060505_20140812_075303.EUM.nc	1.925	2.312	1.028	4148	6138	0	1981	1	8
SRL_OPN_2PTS015_0748_20140812_075302_20140812_093116.EUM.nc	1.892	2.128	1.067	3010	5528	0	2366	4	148
SRL_OPN_2PTS015_0749_20140812_093115_20140812_110859.EUM.nc	1.783	2.086	1.482	2305	5490	0	3154	28	3
SRL_OPN_2PTS015_0751_20140812_110859_20140812_124721.EUM.nc	2.710	3.182	1.464	2477	5384	0	2902	3	2
SRL_OPN_2PTS015_0753_20140812_124720_20140812_144031.EUM.nc	2.358	2.761	1.356	3568	6352	0	2782	1	1
SRL_OPN_2PTS015_0756_20140812_144031_20140812_162017.EUM.nc	2.175	2.147	0.742	3271	5634	0	2123	5	235
SRL_OPN_2PTS015_0758_20140812_162016_20140812_175953.EUM.nc	2.158	2.292	1.034	2995	5632	0	2607	2	28
SRL_OPN_2PTS015_0760_20140812_175953_20140812_193923.EUM.nc	1.953	2.335	1.164	3369	5636	0	2259	2	6
SRL_OPN_2PTS015_0762_20140812_193922_20140812_211821.EUM.nc	1.946	2.079	0.929	3268	5520	0	2095	19	138
SRL_OPN_2PTS015_0764_20140812_211821_20140812_225629.EUM.nc	1.674	1.730	0.821	2164	5495	0	3010	10	311
SRL_OPN_2PTS015_0765_20140812_225628_20140813_003418.EUM.nc	2.525	2.682	1.288	3180	5482	0	2289	8	5
SRL_OPN_2PTS015_0767_20140813_003417_20140813_021220.EUM.nc	2.521	2.924	1.391	3009	5541	0	2527	2	3
SRL_OPN_2PTS015_0769_20140813_021219_20140813_035141.EUM.nc	2.323	2.278	0.943	2599	5517	0	2794	18	106
SRL_OPN_2PTS015_0771_20140813_035140_20140813_053252.EUM.nc	2.244	2.535	0.989	2824	5606	0	2774	5	3
SRL_OPN_2PTS015_0773_20140813_053252_20140813_072205.EUM.nc	2.010	2.354	1.035	3918	6227	0	2178	6	125
SRL_OPN_2PTS015_0776_20140813_072204_20140813_090022.EUM.nc	1.809	1.759	0.561	3426	5602	0	1641	8	527

– Continued on next page

Table 4: Ka-Band Significant Wave Height Statistics.

– Continued from previous page

File	Median	Mean	Std. Dev.	No. Obs.	Total Obs.	Default Lat/Lon	Flag (total)	Default (total)	3-Sigma Edited
SRL_OPN_2PTS015_0777_20140813_090021_20140813_103816.EUM.nc	1.569	2.346	1.624	2542	5549	0	2993	11	3
SRL_OPN_2PTS015_0779_20140813_103815_20140813_121624.EUM.nc	2.664	2.784	1.521	2538	5536	0	2975	20	3
SRL_OPN_2PTS015_0781_20140813_121623_20140813_135526.EUM.nc	2.485	2.847	1.283	2899	5529	0	2345	82	203
SRL_OPN_2PTS015_0783_20140813_135526_20140813_154858.EUM.nc	2.397	2.461	0.932	3750	6423	0	2530	7	136
SRL_OPN_2PTS015_0786_20140813_154856_20140813_172835.EUM.nc	2.229	2.204	0.778	2780	5504	0	2648	4	72
SRL_OPN_2PTS015_0788_20140813_172835_20140813_190811.EUM.nc	1.865	2.088	0.994	3535	5665	0	2075	7	48
SRL_OPN_2PTS015_0790_20140813_190810_20140813_204714.EUM.nc	2.085	1.988	0.778	3260	5609	0	1926	22	401
SRL_OPN_2PTS015_0792_20140813_204713_20140813_222544.EUM.nc	1.828	2.298	1.430	2916	5426	0	2478	19	13
SRL_OPN_2PTS015_0794_20140813_222543_20140814_000337.EUM.nc	2.511	2.562	1.264	3043	5543	0	2482	15	3
SRL_OPN_2PTS015_0795_20140814_000336_20140814_014126.EUM.nc	2.472	2.836	1.358	3115	5547	0	2419	6	7
SRL_OPN_2PTS015_0797_20140814_014126_20140814_032020.EUM.nc	2.370	2.420	1.033	2810	5531	0	2684	6	31
SRL_OPN_2PTS015_0799_20140814_032020_20140814_050044.EUM.nc	2.117	2.399	1.047	2883	5585	0	2689	10	3
SRL_OPN_2PTS015_0801_20140814_050044_20140814_064330.EUM.nc	2.144	2.255	0.760	3574	5852	0	2005	1	272
SRL_OPN_2PTS015_0803_20140814_064329_20140814_082935.EUM.nc	1.785	1.950	0.792	4090	6061	0	1662	3	306
SRL_OPN_2PTS015_0806_20140814_082933_20140814_100734.EUM.nc	1.704	2.675	2.166	2878	5471	0	2584	5	4
SRL_OPN_2PTS015_0807_20140814_100734_20140814_114531.EUM.nc	2.390	2.315	1.343	2417	5480	0	3050	13	0
SRL_OPN_2PTS015_0809_20140814_114530_20140814_132409.EUM.nc	2.451	2.661	1.004	2821	5463	0	2488	1	153
SRL_OPN_2PTS015_0811_20140814_132408_20140814_151730.EUM.nc	2.354	2.403	0.806	3540	6405	0	2634	4	227
SRL_OPN_2PTS015_0814_20140814_151729_20140814_165717.EUM.nc	2.186	2.198	0.884	2871	5560	0	2618	3	68
SRL_OPN_2PTS015_0816_20140814_165717_20140814_183658.EUM.nc	1.862	2.140	0.992	3382	5543	0	2155	0	6
SRL_OPN_2PTS015_0818_20140814_183657_20140814_201610.EUM.nc	1.886	2.523	1.637	3296	5565	0	2254	12	3
SRL_OPN_2PTS015_0820_20140814_201609_20140814_215454.EUM.nc	1.691	2.413	1.718	3197	5535	0	2293	39	6
SRL_OPN_2PTS015_0822_20140814_215453_20140814_233255.EUM.nc	2.146	2.512	1.556	2484	5328	0	2825	11	8
SRL_OPN_2PTS015_0823_20140814_233254_20140815_011037.EUM.nc	2.408	2.870	1.574	2727	5514	0	2782	4	1
SRL_OPN_2PTS015_0825_20140815_011037_20140815_024908.EUM.nc	2.513	2.551	0.930	2756	5545	0	2697	6	86
SRL_OPN_2PTS015_0827_20140815_024908_20140815_042858.EUM.nc	2.031	2.266	1.034	2635	5540	0	2762	8	135
SRL_OPN_2PTS015_0829_20140815_042857_20140815_061057.EUM.nc	2.211	2.308	0.896	3431	5782	0	2094	2	255
SRL_OPN_2PTS015_0831_20140815_061057_20140815_075839.EUM.nc	1.877	2.120	1.000	3931	6135	0	1952	2	250
SRL_OPN_2PTS015_0834_20140815_075839_20140815_093649.EUM.nc	1.516	2.508	2.096	2936	5555	0	2535	10	74
SRL_OPN_2PTS015_0835_20140815_093649_20140815_111434.EUM.nc	1.768	2.114	1.624	2145	5480	0	3219	42	74
SRL_OPN_2PTS015_0837_20140815_111433_20140815_125259.EUM.nc	2.597	2.913	1.342	2568	5417	0	2841	3	5
SRL_OPN_2PTS015_0839_20140815_125259_20140815_144611.EUM.nc	2.225	2.378	1.003	3357	6369	0	2721	1	290
SRL_OPN_2PTS015_0842_20140815_144610_20140815_162557.EUM.nc	2.048	1.913	0.712	3218	5631	0	2152	1	260
SRL_OPN_2PTS015_0844_20140815_162556_20140815_180533.EUM.nc	1.879	2.110	1.046	3066	5647	0	2475	6	100
SRL_OPN_2PTS015_0846_20140815_180533_20140815_194502.EUM.nc	1.657	2.312	1.510	3351	5650	0	2250	7	42
SRL_OPN_2PTS015_0848_20140815_194501_20140815_212358.EUM.nc	1.851	2.322	1.356	3262	5497	0	2028	25	182
SRL_OPN_2PTS015_0850_20140815_212357_20140815_230203.EUM.nc	1.777	2.339	1.653	2346	5416	0	3056	12	2
SRL_OPN_2PTS015_0851_20140815_230202_20140816_003950.EUM.nc	2.263	2.647	1.515	3240	5518	0	2265	5	8
SRL_OPN_2PTS015_0853_20140816_003949_20140816_021804.EUM.nc	2.830	2.681	1.151	2809	5542	0	2567	9	157

– Continued on next page

Table 4: Ka-Band Significant Wave Height Statistics.

– Continued from previous page

File	Median	Mean	Std. Dev.	No. Obs.	Total Obs.	Default Lat/Lon	Flag (total)	Default (total)	3-Sigma Edited
SRL_OPN_2PTS015_0855_20140816_021803_20140816_035723.EUM.nc	2.051	2.040	0.860	2413	5543	0	2828	10	292
SRL_OPN_2PTS015_0857_20140816_035722_20140816_053840.EUM.nc	2.076	2.558	1.310	2943	5589	0	2558	11	77
SRL_OPN_2PTS015_0859_20140816_053839_20140816_072742.EUM.nc	1.928	2.206	0.978	3919	6218	0	2037	0	262
SRL_OPN_2PTS015_0862_20140816_072740_20140816_090604.EUM.nc	1.583	2.425	1.729	3800	5595	0	1790	3	2
SRL_OPN_2PTS015_0863_20140816_090603_20140816_104349.EUM.nc	1.308	1.509	0.963	2371	5553	0	2956	14	212
SRL_OPN_2PTS015_0865_20140816_104349_20140816_122159.EUM.nc	2.503	2.671	1.564	2545	5513	0	2865	12	91
SRL_OPN_2PTS015_0867_20140816_122158_20140816_140116.EUM.nc	2.295	2.576	1.269	3243	5566	0	2211	6	106
SRL_OPN_2PTS015_0869_20140816_140115_20140816_155438.EUM.nc	2.216	2.297	0.937	3525	6408	0	2700	4	179
SRL_OPN_2PTS015_0872_20140816_155438_20140816_173416.EUM.nc	1.914	2.066	1.066	2798	5498	0	2606	2	92
SRL_OPN_2PTS015_0874_20140816_173415_20140816_191351.EUM.nc	1.743	2.336	1.598	3546	5652	0	2021	9	76
SRL_OPN_2PTS015_0876_20140816_191350_20140816_205250.EUM.nc	1.882	2.267	1.345	3499	5610	0	1985	8	118
SRL_OPN_2PTS015_0878_20140816_205249_20140816_223118.EUM.nc	1.477	1.385	0.630	2478	5416	0	2432	22	484
SRL_OPN_2PTS015_0879_20140816_223117_20140817_000911.EUM.nc	1.999	2.490	1.384	3050	5496	0	2439	4	3
SRL_OPN_2PTS015_0881_20140817_000910_20140817_014700.EUM.nc	2.650	2.696	1.243	2999	5537	0	2331	6	201
SRL_OPN_2PTS015_0883_20140817_014700_20140817_032600.EUM.nc	2.196	2.372	1.257	2869	5498	0	2596	6	27
SRL_OPN_2PTS015_0885_20140817_032559_20140817_050640.EUM.nc	2.147	2.826	1.675	2812	5589	0	2764	6	7
SRL_OPN_2PTS015_0887_20140817_050639_20140817_065641.EUM.nc	2.026	2.137	0.796	3488	6259	0	2469	2	300
SRL_OPN_2PTS015_0890_20140817_065640_20140817_083508.EUM.nc	1.754	2.160	1.149	4210	5629	0	1224	2	193
SRL_OPN_2PTS015_0892_20140817_083507_20140817_101307.EUM.nc	1.317	1.486	0.792	2454	5466	0	2669	17	326
SRL_OPN_2PTS015_0893_20140817_101306_20140817_115106.EUM.nc	1.660	1.879	1.235	2260	5510	0	2986	15	249
SRL_OPN_2PTS015_0895_20140817_115105_20140817_132949.EUM.nc	2.342	2.545	1.032	2977	5462	0	2465	7	13
SRL_OPN_2PTS015_0897_20140817_132948_20140817_152310.EUM.nc	2.471	2.368	0.910	3704	6380	0	2489	3	184
SRL_OPN_2PTS015_0900_20140817_152310_20140817_170258.EUM.nc	1.907	2.219	1.202	2910	5575	0	2654	2	9
SRL_OPN_2PTS015_0902_20140817_170257_20140817_184237.EUM.nc	1.927	2.425	1.562	3332	5550	0	2197	2	19
SRL_OPN_2PTS015_0904_20140817_184236_20140817_202147.EUM.nc	1.981	2.396	1.431	3365	5573	0	2151	13	44
SRL_OPN_2PTS015_0906_20140817_202146_20140817_220029.EUM.nc	1.893	1.832	0.814	2680	5495	0	2443	20	352
SRL_OPN_2PTS015_0908_20140817_220028_20140817_233828.EUM.nc	2.179	2.387	1.470	2647	5445	0	2775	14	9
SRL_OPN_2PTS015_0909_20140817_233828_20140818_011611.EUM.nc	2.295	2.435	1.216	2847	5506	0	2516	6	137
SRL_OPN_2PTS015_0911_20140818_011611_20140818_025447.EUM.nc	2.465	2.546	1.058	2804	5552	0	2699	0	49
SRL_OPN_2PTS015_0913_20140818_025446_20140818_043444.EUM.nc	2.076	2.579	1.475	2624	5534	0	2744	11	155
SRL_OPN_2PTS015_0915_20140818_043444_20140818_061652.EUM.nc	2.140	2.353	0.948	3620	5796	0	2032	1	143
SRL_OPN_2PTS015_0917_20140818_061652_20140818_080417.EUM.nc	1.707	2.045	1.005	3980	6116	0	1889	2	245
SRL_OPN_2PTS015_0920_20140818_080416_20140818_094225.EUM.nc	1.362	1.531	0.889	2693	5550	0	2524	7	326
SRL_OPN_2PTS015_0921_20140818_094225_20140818_112018.EUM.nc	1.714	2.263	1.768	2264	5439	0	3128	36	11
SRL_OPN_2PTS015_0923_20140818_112017_20140818_125839.EUM.nc	2.331	2.439	0.949	2647	5399	0	2731	5	16
SRL_OPN_2PTS015_0925_20140818_125837_20140818_145153.EUM.nc	2.326	2.263	0.877	3431	6396	0	2622	1	342
SRL_OPN_2PTS015_0928_20140818_145152_20140818_163140.EUM.nc	1.967	2.028	0.973	3205	5663	0	2229	14	215
SRL_OPN_2PTS015_0930_20140818_163139_20140818_181115.EUM.nc	1.724	2.250	1.456	3200	5623	0	2418	1	4
SRL_OPN_2PTS015_0932_20140818_181114_20140818_195042.EUM.nc	1.613	2.046	1.295	3206	5627	0	2276	1	144

– Continued on next page

Table 4: Ka-Band Significant Wave Height Statistics.

– Continued from previous page

File	Median	Mean	Std. Dev.	No. Obs.	Total Obs.	Default Lat/Lon	Flag (total)	Default (total)	3-Sigma Edited
SRL_OPN_2PTS015_0934_20140818_195041_20140818_212937.EUM.nc	1.923	1.835	0.808	3176	5524	0	1985	24	339
SRL_OPN_2PTS015_0936_20140818_212936_20140818_230740.EUM.nc	1.640	1.729	1.065	2049	5447	0	3203	6	189
SRL_OPN_2PTS015_0937_20140818_230739_20140819_004527.EUM.nc	2.247	2.448	1.433	3117	5523	0	2369	8	29
SRL_OPN_2PTS015_0939_20140819_004527_20140819_022344.EUM.nc	2.636	2.537	0.943	2747	5550	0	2586	2	215
SRL_OPN_2PTS015_0941_20140819_022343_20140819_040308.EUM.nc	2.232	2.930	1.670	2741	5475	0	2729	5	0
SRL_OPN_2PTS015_0943_20140819_040306_20140819_054433.EUM.nc	2.078	2.354	1.160	3223	5704	0	2369	10	102
SRL_OPN_2PTS015_0945_20140819_054433_20140819_073320.EUM.nc	1.911	1.938	0.712	3737	6199	0	2069	0	393
SRL_OPN_2PTS015_0948_20140819_073320_20140819_091140.EUM.nc	1.593	1.771	1.008	3404	5588	0	1981	5	198
SRL_OPN_2PTS015_0949_20140819_091140_20140819_104926.EUM.nc	1.093	1.794	1.487	2506	5558	0	2998	13	41
SRL_OPN_2PTS015_0951_20140819_104925_20140819_122738.EUM.nc	2.194	2.283	1.164	2534	5428	0	2853	25	16
SRL_OPN_2PTS015_0953_20140819_122737_20140819_140659.EUM.nc	2.700	2.572	0.950	2864	5600	0	2368	5	363
SRL_OPN_2PTS015_0955_20140819_140659_20140819_160021.EUM.nc	2.043	2.221	1.228	3685	6401	0	2705	5	6
SRL_OPN_2PTS015_0958_20140819_160020_20140819_174000.EUM.nc	1.657	2.178	1.403	2969	5637	0	2657	4	7
SRL_OPN_2PTS015_0960_20140819_173959_20140819_191933.EUM.nc	1.904	2.162	1.462	3542	5638	0	2026	3	67
SRL_OPN_2PTS015_0962_20140819_191932_20140819_205831.EUM.nc	1.939	2.369	1.659	3423	5604	0	2007	11	163
SRL_OPN_2PTS015_0964_20140819_205830_20140819_223655.EUM.nc	1.648	1.687	0.964	2711	5411	0	2508	7	185
SRL_OPN_2PTS015_0965_20140819_223654_20140820_001447.EUM.nc	2.026	2.434	1.492	3022	5504	0	2476	2	4
SRL_OPN_2PTS015_0967_20140820_001446_20140820_015239.EUM.nc	2.758	2.549	1.078	2853	5503	0	2306	1	343
SRL_OPN_2PTS015_0969_20140820_015238_20140820_033143.EUM.nc	2.644	2.724	1.363	2887	5492	0	2559	11	35
SRL_OPN_2PTS015_0971_20140820_033142_20140820_051230.EUM.nc	2.337	2.424	0.998	2722	5580	0	2714	0	144
SRL_OPN_2PTS015_0973_20140820_051230_20140820_070222.EUM.nc	1.830	1.892	0.559	3463	6236	0	2449	6	318
SRL_OPN_2PTS015_0976_20140820_070221_20140820_084046.EUM.nc	1.632	1.722	0.803	3862	5620	0	1283	9	466
SRL_OPN_2PTS015_0978_20140820_084045_20140820_101844.EUM.nc	1.160	1.882	1.506	2748	5469	0	2699	15	7
SRL_OPN_2PTS015_0979_20140820_101843_20140820_115644.EUM.nc	1.719	2.079	1.473	2527	5511	0	2965	11	8
SRL_OPN_2PTS015_0981_20140820_115644_20140820_133531.EUM.nc	2.815	3.173	1.572	2992	5425	0	2423	0	10
SRL_OPN_2PTS015_0983_20140820_133530_20140820_152854.EUM.nc	2.309	2.284	1.027	3948	6373	0	2419	5	1
SRL_OPN_2PTS015_0986_20140820_152853_20140820_170841.EUM.nc	1.929	2.200	1.236	2945	5602	0	2651	2	4
SRL_OPN_2PTS015_0988_20140820_170840_20140820_184820.EUM.nc	1.802	2.205	1.415	3530	5572	0	2022	13	7
SRL_OPN_2PTS015_0990_20140820_184820_20140820_202729.EUM.nc	2.074	2.116	1.365	2974	5570	0	2160	11	425
SRL_OPN_2PTS015_0992_20140820_202728_20140820_220607.EUM.nc	1.643	1.904	1.064	3015	5511	0	2467	20	9
SRL_OPN_2PTS015_0994_20140820_220606_20140820_234406.EUM.nc	1.897	2.261	1.401	2819	5526	0	2678	18	11
SRL_OPN_2PTS015_0995_20140820_234405_20140821_012149.EUM.nc	3.031	3.410	2.153	2962	5496	0	2514	11	9
SRL_OPN_2PTS015_0997_20140821_012148_20140821_030029.EUM.nc	2.692	2.884	1.255	2850	5602	0	2738	7	7
SRL_OPN_2PTS015_0999_20140821_030028_20140821_044030.EUM.nc	2.137	2.432	1.249	2738	5538	0	2777	12	11

21 Altimeter Wind Speed Table

Table 5: Altimeter Wind Speed Statistics.

File	Median	Mean	Std. Dev.	No. Obs.	Total Obs.	Default Lat/Lon	Flag (total)	Default (total)	3-Sigma Edited
SRL_OPN_2PTS014_1001_20140717_044032_20140717_062251.EUM.nc	7.205	7.151	2.680	3855	5827	0	1971	0	1
SRL_OPN_2PTS015_0001_20140717_062250_20140717_080958.EUM.nc	7.090	7.171	2.951	4129	6106	0	1870	0	107
SRL_OPN_2PTS015_0004_20140717_080957_20140717_094804.EUM.nc	7.570	7.406	3.488	2905	5527	0	2605	17	0
SRL_OPN_2PTS015_0005_20140717_094804_20140717_112549.EUM.nc	6.180	7.053	3.556	2107	5420	0	3282	31	0
SRL_OPN_2PTS015_0007_20140717_112548_20140717_130422.EUM.nc	7.690	7.826	3.133	2715	5370	0	2651	4	0
SRL_OPN_2PTS015_0009_20140717_130421_20140717_145738.EUM.nc	7.610	7.779	3.337	3489	6412	0	2921	1	1
SRL_OPN_2PTS015_0012_20140717_145737_20140717_163725.EUM.nc	7.550	8.152	3.652	3195	5659	0	2455	9	0
SRL_OPN_2PTS015_0014_20140717_163724_20140717_181700.EUM.nc	7.650	8.144	3.994	2996	5618	0	2618	4	0
SRL_OPN_2PTS015_0016_20140717_181659_20140717_195626.EUM.nc	6.130	6.190	2.941	3270	5614	0	2335	8	1
SRL_OPN_2PTS015_0018_20140717_195625_20140717_213518.EUM.nc	6.550	7.173	3.271	3502	5505	0	1980	19	4
SRL_OPN_2PTS015_0020_20140717_213517_20140717_231319.EUM.nc	6.630	7.233	3.472	2257	5425	0	3159	4	5
SRL_OPN_2PTS015_0021_20140717_231319_20140718_005106.EUM.nc	7.580	7.501	3.661	3203	5540	0	2322	15	0
SRL_OPN_2PTS015_0023_20140718_005106_20140718_022925.EUM.nc	7.460	8.102	3.887	2977	5531	0	2553	1	0
SRL_OPN_2PTS015_0025_20140718_022924_20140718_040855.EUM.nc	6.580	6.943	3.138	2668	5505	0	2826	4	7
SRL_OPN_2PTS015_0027_20140718_040854_20140718_055029.EUM.nc	6.620	7.018	3.476	3607	5732	0	2113	2	10
SRL_OPN_2PTS015_0029_20140718_055029_20140718_073902.EUM.nc	6.910	6.998	2.569	4067	6180	0	2077	0	36
SRL_OPN_2PTS015_0032_20140718_073901_20140718_091721.EUM.nc	7.060	7.002	3.128	3355	5565	0	2193	16	1
SRL_OPN_2PTS015_0033_20140718_091720_20140718_105504.EUM.nc	5.250	5.638	2.441	2297	5528	0	3177	14	40
SRL_OPN_2PTS015_0035_20140718_105504_20140718_123319.EUM.nc	7.540	8.050	3.783	2465	5421	0	2945	11	0
SRL_OPN_2PTS015_0037_20140718_123318_20140718_141246.EUM.nc	7.320	7.579	3.692	3297	5589	0	2292	0	0
SRL_OPN_2PTS015_0039_20140718_141245_20140718_160607.EUM.nc	7.780	7.899	3.368	3425	6407	0	2978	4	0
SRL_OPN_2PTS015_0042_20140718_160606_20140718_174544.EUM.nc	6.960	7.617	3.534	2820	5625	0	2795	9	1
SRL_OPN_2PTS015_0044_20140718_174544_20140718_192517.EUM.nc	5.240	5.849	3.276	3478	5657	0	2159	4	16
SRL_OPN_2PTS015_0046_20140718_192516_20140718_210412.EUM.nc	6.710	7.128	3.289	3511	5601	0	2082	8	0
SRL_OPN_2PTS015_0048_20140718_210412_20140718_224235.EUM.nc	6.440	6.507	2.719	2693	5413	0	2622	7	91
SRL_OPN_2PTS015_0049_20140718_224234_20140719_002025.EUM.nc	7.725	8.029	3.457	3042	5461	0	2413	6	0
SRL_OPN_2PTS015_0051_20140719_002025_20140719_015820.EUM.nc	7.320	7.987	3.881	3166	5537	0	2369	2	0
SRL_OPN_2PTS015_0053_20140719_015819_20140719_033729.EUM.nc	7.030	7.145	3.333	2852	5515	0	2634	8	21
SRL_OPN_2PTS015_0055_20140719_033728_20140719_051822.EUM.nc	7.620	8.011	3.400	2915	5570	0	2646	1	8
SRL_OPN_2PTS015_0057_20140719_051821_20140719_070804.EUM.nc	6.830	7.183	3.152	3790	6220	0	2414	12	4
SRL_OPN_2PTS015_0060_20140719_070803_20140719_084626.EUM.nc	6.450	6.389	2.604	3895	5597	0	1529	17	156
SRL_OPN_2PTS015_0061_20140719_084625_20140719_102422.EUM.nc	6.570	6.482	2.662	2597	5477	0	2801	24	55
SRL_OPN_2PTS015_0063_20140719_102421_20140719_120224.EUM.nc	6.890	6.974	2.632	2544	5495	0	2938	13	0
SRL_OPN_2PTS015_0065_20140719_120223_20140719_134115.EUM.nc	7.260	7.736	3.246	3117	5502	0	2367	18	0
SRL_OPN_2PTS015_0067_20140719_134114_20140719_153439.EUM.nc	7.630	8.117	3.732	3706	6413	0	2704	1	2
SRL_OPN_2PTS015_0070_20140719_153438_20140719_171427.EUM.nc	7.340	7.538	3.322	2727	5590	0	2857	6	0

– Continued on next page

Table 5: Altimeter Wind Speed Statistics.

– Continued from previous page

File	Median	Mean	Std. Dev.	No. Obs.	Total Obs.	Default Lat/Lon	Flag (total)	Default (total)	3-Sigma Edited
SRL_OPN_2PTS015_0072_20140719_171426_20140719_185404.EUM.nc	6.120	6.235	2.652	3250	5586	0	2234	13	89
SRL_OPN_2PTS015_0074_20140719_185403_20140719_203311.EUM.nc	6.780	7.457	3.567	3432	5591	0	2146	12	1
SRL_OPN_2PTS015_0076_20140719_203311_20140719_221147.EUM.nc	5.900	5.903	2.322	2963	5534	0	2557	12	2
SRL_OPN_2PTS015_0078_20140719_221147_20140719_234944.EUM.nc	6.990	7.012	3.516	2904	5508	0	2593	8	3
SRL_OPN_2PTS015_0079_20140719_234943_20140720_012729.EUM.nc	7.710	8.270	3.941	2951	5534	0	2581	2	0
SRL_OPN_2PTS015_0081_20140720_012728_20140720_030613.EUM.nc	6.990	7.786	3.587	2892	5554	0	2656	6	0
SRL_OPN_2PTS015_0083_20140720_030613_20140720_044620.EUM.nc	7.350	7.111	2.957	2828	5513	0	2675	4	6
SRL_OPN_2PTS015_0085_20140720_044619_20140720_062846.EUM.nc	6.740	6.875	2.802	3871	5822	0	1947	3	1
SRL_OPN_2PTS015_0087_20140720_062845_20140720_081536.EUM.nc	6.720	7.322	3.023	4316	6096	0	1779	0	1
SRL_OPN_2PTS015_0090_20140720_081535_20140720_095341.EUM.nc	5.945	6.545	3.189	2867	5466	0	2594	4	1
SRL_OPN_2PTS015_0091_20140720_095340_20140720_113126.EUM.nc	6.410	7.120	4.349	2185	5390	0	3178	27	0
SRL_OPN_2PTS015_0093_20140720_113126_20140720_131002.EUM.nc	7.180	7.274	3.248	2840	5466	0	2620	3	3
SRL_OPN_2PTS015_0095_20140720_131001_20140720_150319.EUM.nc	7.810	8.241	3.467	3500	6421	0	2921	0	0
SRL_OPN_2PTS015_0098_20140720_150319_20140720_164306.EUM.nc	7.190	7.617	3.610	2962	5624	0	2647	15	0
SRL_OPN_2PTS015_0100_20140720_164306_20140720_182241.EUM.nc	6.450	6.542	2.264	3103	5554	0	2391	6	54
SRL_OPN_2PTS015_0102_20140720_182240_20140720_200205.EUM.nc	7.130	7.944	3.751	3166	5613	0	2439	8	0
SRL_OPN_2PTS015_0104_20140720_200204_20140720_214056.EUM.nc	6.440	6.670	2.961	3404	5591	0	2152	10	25
SRL_OPN_2PTS015_0106_20140720_214055_20140720_231853.EUM.nc	6.770	7.004	3.263	2443	5336	0	2884	9	0
SRL_OPN_2PTS015_0107_20140720_231853_20140721_005641.EUM.nc	6.370	7.470	3.819	3028	5558	0	2514	16	0
SRL_OPN_2PTS015_0109_20140721_005641_20140721_023504.EUM.nc	6.870	7.813	3.501	3032	5550	0	2514	3	1
SRL_OPN_2PTS015_0111_20140721_023504_20140721_041439.EUM.nc	7.330	7.353	3.287	2686	5509	0	2806	13	4
SRL_OPN_2PTS015_0113_20140721_041438_20140721_055619.EUM.nc	6.350	6.953	3.392	3671	5745	0	2063	8	3
SRL_OPN_2PTS015_0115_20140721_055618_20140721_074440.EUM.nc	6.660	7.030	3.169	4085	6153	0	2068	0	0
SRL_OPN_2PTS015_0118_20140721_074439_20140721_092256.EUM.nc	5.890	6.854	3.490	3195	5542	0	2334	10	3
SRL_OPN_2PTS015_0119_20140721_092256_20140721_110039.EUM.nc	7.280	7.313	3.167	2208	5483	0	3256	17	2
SRL_OPN_2PTS015_0121_20140721_110038_20140721_123856.EUM.nc	7.835	8.222	3.826	2474	5419	0	2939	6	0
SRL_OPN_2PTS015_0123_20140721_123857_20140721_141829.EUM.nc	7.210	7.741	3.618	3296	5591	0	2284	6	5
SRL_OPN_2PTS015_0125_20140721_141829_20140721_161147.EUM.nc	7.350	7.371	2.936	3369	6377	0	2856	13	139
SRL_OPN_2PTS015_0128_20140721_161147_20140721_175125.EUM.nc	5.850	6.267	2.651	2866	5599	0	2717	10	6
SRL_OPN_2PTS015_0130_20140721_175125_20140721_193056.EUM.nc	6.805	7.882	3.947	3368	5644	0	2270	4	2
SRL_OPN_2PTS015_0132_20140721_193055_20140721_210950.EUM.nc	5.620	5.762	2.344	3242	5507	0	2114	17	134
SRL_OPN_2PTS015_0134_20140721_210949_20140721_224809.EUM.nc	6.070	5.980	2.778	2492	5497	0	2884	24	97
SRL_OPN_2PTS015_0135_20140721_224809_20140722_002559.EUM.nc	8.870	8.637	3.916	3041	5416	0	2373	2	0
SRL_OPN_2PTS015_0137_20140722_002557_20140722_020356.EUM.nc	7.680	8.083	2.913	3105	5523	0	2401	6	11
SRL_OPN_2PTS015_0139_20140722_020355_20140722_034310.EUM.nc	7.050	7.549	4.055	2839	5502	0	2657	6	0
SRL_OPN_2PTS015_0141_20140722_034309_20140722_052411.EUM.nc	7.190	7.144	2.901	2808	5593	0	2751	4	30
SRL_OPN_2PTS015_0143_20140722_052409_20140722_071341.EUM.nc	5.690	6.374	2.530	3800	6212	0	2405	7	0
SRL_OPN_2PTS015_0146_20140722_071341_20140722_085201.EUM.nc	6.180	6.246	2.893	3992	5604	0	1528	14	70
SRL_OPN_2PTS015_0147_20140722_085200_20140722_102956.EUM.nc	6.790	7.115	3.409	2587	5543	0	2928	12	16

– Continued on next page

Table 5: Altimeter Wind Speed Statistics.

– Continued from previous page

File	Median	Mean	Std. Dev.	No. Obs.	Total Obs.	Default Lat/Lon	Flag (total)	Default (total)	3-Sigma Edited
SRL_OPN_2PTS015_0149_20140722_102955_20140722_120800.EUM.nc	8.640	8.210	3.486	2546	5521	0	2940	32	3
SRL_OPN_2PTS015_0151_20140722_120759_20140722_134656.EUM.nc	8.150	8.808	3.658	3089	5496	0	2402	2	3
SRL_OPN_2PTS015_0153_20140722_134655_20140722_154019.EUM.nc	6.920	7.341	2.965	3647	6427	0	2779	1	0
SRL_OPN_2PTS015_0156_20140722_154019_20140722_172007.EUM.nc	5.910	6.706	2.978	2733	5548	0	2810	5	0
SRL_OPN_2PTS015_0158_20140722_172006_20140722_185945.EUM.nc	6.700	7.184	3.423	3275	5647	0	2359	11	2
SRL_OPN_2PTS015_0160_20140722_185943_20140722_203849.EUM.nc	6.350	6.526	2.743	3480	5607	0	2032	3	92
SRL_OPN_2PTS015_0162_20140722_203848_20140722_221723.EUM.nc	6.380	6.426	2.709	2977	5458	0	2445	27	9
SRL_OPN_2PTS015_0164_20140722_221722_20140722_235518.EUM.nc	8.550	8.599	3.918	2977	5516	0	2531	8	0
SRL_OPN_2PTS015_0165_20140722_235517_20140723_013304.EUM.nc	8.845	8.503	3.605	3045	5515	0	2466	1	3
SRL_OPN_2PTS015_0167_20140723_013304_20140723_031152.EUM.nc	7.880	8.419	3.849	2856	5568	0	2704	8	0
SRL_OPN_2PTS015_0169_20140723_031151_20140723_045207.EUM.nc	6.860	7.567	3.432	2841	5550	0	2695	2	12
SRL_OPN_2PTS015_0171_20140723_045207_20140723_063440.EUM.nc	6.495	6.935	3.244	3884	5848	0	1959	1	4
SRL_OPN_2PTS015_0173_20140723_063439_20140723_082112.EUM.nc	6.310	6.273	2.488	4301	6078	0	1776	1	0
SRL_OPN_2PTS015_0176_20140723_082111_20140723_095915.EUM.nc	5.560	6.483	3.389	2866	5482	0	2603	12	1
SRL_OPN_2PTS015_0177_20140723_095914_20140723_113702.EUM.nc	8.485	8.527	3.316	2306	5430	0	3094	30	0
SRL_OPN_2PTS015_0179_20140723_113701_20140723_131541.EUM.nc	8.780	8.753	3.520	2869	5443	0	2568	5	1
SRL_OPN_2PTS015_0181_20140723_131540_20140723_150902.EUM.nc	7.580	7.856	3.085	3541	6447	0	2901	5	0
SRL_OPN_2PTS015_0184_20140723_150902_20140723_164848.EUM.nc	7.080	7.020	2.707	2876	5578	0	2674	5	23
SRL_OPN_2PTS015_0186_20140723_164848_20140723_182822.EUM.nc	6.860	7.182	3.277	3145	5565	0	2410	5	5
SRL_OPN_2PTS015_0188_20140723_182821_20140723_200744.EUM.nc	7.060	7.241	3.399	3163	5575	0	2399	13	0
SRL_OPN_2PTS015_0190_20140723_200743_20140723_214632.EUM.nc	6.650	6.769	2.461	3281	5537	0	2236	14	6
SRL_OPN_2PTS015_0192_20140723_214631_20140723_232427.EUM.nc	7.420	7.698	3.343	2450	5320	0	2830	30	10
SRL_OPN_2PTS015_0193_20140723_232426_20140724_010216.EUM.nc	7.975	8.501	3.689	2844	5530	0	2674	12	0
SRL_OPN_2PTS015_0195_20140724_010215_20140724_024042.EUM.nc	7.750	7.780	3.008	2960	5548	0	2574	10	4
SRL_OPN_2PTS015_0197_20140724_024041_20140724_042023.EUM.nc	7.300	7.848	3.417	2727	5502	0	2748	27	0
SRL_OPN_2PTS015_0199_20140724_042022_20140724_060212.EUM.nc	6.480	7.296	3.385	3707	5768	0	2061	0	0
SRL_OPN_2PTS015_0201_20140724_060212_20140724_075017.EUM.nc	6.070	6.398	2.810	4133	6167	0	2031	3	0
SRL_OPN_2PTS015_0204_20140724_075016_20140724_092831.EUM.nc	7.050	7.369	3.043	3094	5536	0	2433	9	0
SRL_OPN_2PTS015_0205_20140724_092830_20140724_110614.EUM.nc	6.770	7.812	4.126	2268	5500	0	3209	22	1
SRL_OPN_2PTS015_0207_20140724_110613_20140724_124434.EUM.nc	8.890	8.781	3.666	2458	5407	0	2942	7	0
SRL_OPN_2PTS015_0209_20140724_124433_20140724_143743.EUM.nc	7.690	8.190	3.481	3392	6341	0	2947	0	2
SRL_OPN_2PTS015_0212_20140724_143742_20140724_161729.EUM.nc	6.830	6.752	2.264	3472	5636	0	2160	4	0
SRL_OPN_2PTS015_0214_20140724_161728_20140724_175705.EUM.nc	7.635	7.769	3.298	2943	5600	0	2655	1	1
SRL_OPN_2PTS015_0216_20140724_175704_20140724_193636.EUM.nc	7.950	8.077	3.491	3360	5662	0	2299	1	2
SRL_OPN_2PTS015_0218_20140724_193635_20140724_211536.EUM.nc	6.030	6.730	3.205	3395	5503	0	2102	4	2
SRL_OPN_2PTS015_0220_20140724_211535_20140724_225344.EUM.nc	7.455	7.463	3.612	2507	5493	0	2975	10	1
SRL_OPN_2PTS015_0221_20140724_225343_20140725_003133.EUM.nc	8.050	8.681	3.512	3191	5460	0	2264	5	0
SRL_OPN_2PTS015_0223_20140725_003132_20140725_020933.EUM.nc	8.190	8.472	3.478	2953	5508	0	2542	13	0
SRL_OPN_2PTS015_0225_20140725_020933_20140725_034853.EUM.nc	7.360	7.606	2.556	2734	5532	0	2698	16	84

– Continued on next page

Table 5: Altimeter Wind Speed Statistics.

– Continued from previous page

File	Median	Mean	Std. Dev.	No. Obs.	Total Obs.	Default Lat/Lon	Flag (total)	Default (total)	3-Sigma Edited
SRL_OPN_2PTS015_0227_20140725_034851_20140725_052959.EUM.nc	7.255	7.681	3.671	2781	5586	0	2802	2	1
SRL_OPN_2PTS015_0229_20140725_052959_20140725_071918.EUM.nc	7.510	7.808	3.472	3948	6226	0	2270	6	2
SRL_OPN_2PTS015_0232_20140725_071918_20140725_085744.EUM.nc	7.120	7.391	3.173	3933	5612	0	1674	3	2
SRL_OPN_2PTS015_0233_20140725_085743_20140725_103530.EUM.nc	7.420	7.842	3.721	2458	5500	0	3029	12	1
SRL_OPN_2PTS015_0235_20140725_103530_20140725_121336.EUM.nc	7.310	7.744	2.857	2480	5483	0	2988	14	1
SRL_OPN_2PTS015_0237_20140725_121335_20140725_135237.EUM.nc	7.980	8.110	3.777	3162	5520	0	2355	3	0
SRL_OPN_2PTS015_0239_20140725_135236_20140725_154610.EUM.nc	7.620	7.814	2.876	3677	6431	0	2753	0	1
SRL_OPN_2PTS015_0242_20140725_154609_20140725_172547.EUM.nc	5.750	6.255	2.854	2745	5507	0	2757	0	5
SRL_OPN_2PTS015_0244_20140725_172547_20140725_190524.EUM.nc	7.470	7.690	3.658	3348	5651	0	2293	10	0
SRL_OPN_2PTS015_0246_20140725_190523_20140725_204427.EUM.nc	7.140	7.164	3.155	3641	5612	0	1952	13	6
SRL_OPN_2PTS015_0248_20140725_204426_20140725_222258.EUM.nc	6.390	7.103	3.895	2892	5426	0	2514	19	1
SRL_OPN_2PTS015_0250_20140725_222257_20140726_000052.EUM.nc	7.800	8.058	3.171	3029	5518	0	2474	15	0
SRL_OPN_2PTS015_0251_20140726_000051_20140726_013839.EUM.nc	8.230	8.241	3.604	3131	5544	0	2410	3	0
SRL_OPN_2PTS015_0253_20140726_013839_20140726_031731.EUM.nc	6.750	7.068	3.437	2850	5560	0	2691	19	0
SRL_OPN_2PTS015_0255_20140726_031731_20140726_045754.EUM.nc	6.930	7.889	3.611	2861	5564	0	2695	2	6
SRL_OPN_2PTS015_0257_20140726_045753_20140726_064036.EUM.nc	6.590	7.160	3.276	3893	5845	0	1950	2	0
SRL_OPN_2PTS015_0259_20140726_064035_20140726_082648.EUM.nc	6.290	6.621	3.224	4339	6069	0	1680	2	48
SRL_OPN_2PTS015_0262_20140726_082647_20140726_100449.EUM.nc	7.030	7.229	3.349	2833	5456	0	2609	6	8
SRL_OPN_2PTS015_0263_20140726_100448_20140726_114246.EUM.nc	7.670	7.752	3.733	2328	5471	0	3128	15	0
SRL_OPN_2PTS015_0265_20140726_114245_20140726_132121.EUM.nc	8.390	8.727	3.585	2916	5448	0	2516	16	0
SRL_OPN_2PTS015_0267_20140726_132120_20140726_151442.EUM.nc	8.270	8.255	3.081	3553	6436	0	2883	0	0
SRL_OPN_2PTS015_0270_20140726_151442_20140726_165429.EUM.nc	6.320	6.051	2.292	2811	5588	0	2728	9	40
SRL_OPN_2PTS015_0272_20140726_165428_20140726_183403.EUM.nc	7.710	8.169	3.776	3162	5572	0	2408	1	1
SRL_OPN_2PTS015_0274_20140726_183402_20140726_201323.EUM.nc	7.005	7.083	2.708	3273	5576	0	2286	12	5
SRL_OPN_2PTS015_0276_20140726_201322_20140726_215208.EUM.nc	6.410	7.063	3.684	3313	5532	0	2180	36	3
SRL_OPN_2PTS015_0278_20140726_215207_20140726_233002.EUM.nc	7.380	7.512	3.418	2420	5320	0	2875	23	2
SRL_OPN_2PTS015_0279_20140726_233001_20140727_010752.EUM.nc	8.120	8.354	3.546	2743	5529	0	2781	5	0
SRL_OPN_2PTS015_0281_20140727_010751_20140727_024621.EUM.nc	8.400	8.261	3.779	2937	5543	0	2601	0	5
SRL_OPN_2PTS015_0283_20140727_024620_20140727_042607.EUM.nc	7.910	7.641	2.707	2768	5554	0	2772	6	8
SRL_OPN_2PTS015_0285_20140727_042606_20140727_060805.EUM.nc	7.340	7.451	3.394	3661	5778	0	2097	6	14
SRL_OPN_2PTS015_0287_20140727_060803_20140727_075554.EUM.nc	6.700	6.819	3.255	4119	6136	0	2005	1	11
SRL_OPN_2PTS015_0290_20140727_075554_20140727_093405.EUM.nc	5.900	6.641	3.326	3020	5552	0	2506	6	20
SRL_OPN_2PTS015_0291_20140727_093405_20140727_111150.EUM.nc	6.385	7.147	3.880	2196	5507	0	3284	27	0
SRL_OPN_2PTS015_0293_20140727_111148_20140727_125013.EUM.nc	8.780	8.909	3.605	2516	5378	0	2846	16	0
SRL_OPN_2PTS015_0295_20140727_125012_20140727_144324.EUM.nc	8.010	7.890	3.177	3444	6367	0	2923	0	0
SRL_OPN_2PTS015_0298_20140727_144324_20140727_162309.EUM.nc	6.240	6.630	3.000	3401	5640	0	2234	3	2
SRL_OPN_2PTS015_0300_20140727_162308_20140727_180246.EUM.nc	7.520	7.827	3.859	3011	5633	0	2620	2	0
SRL_OPN_2PTS015_0302_20140727_180245_20140727_194215.EUM.nc	6.740	6.760	2.868	3339	5630	0	2288	3	0
SRL_OPN_2PTS015_0304_20140727_194215_20140727_212112.EUM.nc	6.440	7.086	3.457	3402	5496	0	2079	13	2

– Continued on next page

Table 5: Altimeter Wind Speed Statistics.

– Continued from previous page

File	Median	Mean	Std. Dev.	No. Obs.	Total Obs.	Default Lat/Lon	Flag (total)	Default (total)	3-Sigma Edited
SRL_OPN_2PTS015_0306_20140727_212112_20140727_225919.EUM.nc	5.875	6.791	3.934	2347	5469	0	3101	20	1
SRL_OPN_2PTS015_0307_20140727_225918_20140728_003708.EUM.nc	7.820	7.938	3.429	3266	5495	0	2217	12	0
SRL_OPN_2PTS015_0309_20140728_003707_20140728_021519.EUM.nc	7.970	7.810	3.995	2934	5558	0	2615	5	4
SRL_OPN_2PTS015_0311_20140728_021518_20140728_035435.EUM.nc	6.930	6.774	3.145	2670	5508	0	2833	5	0
SRL_OPN_2PTS015_0313_20140728_035435_20140728_053549.EUM.nc	6.360	6.960	3.228	2752	5564	0	2712	1	99
SRL_OPN_2PTS015_0315_20140728_053548_20140728_072456.EUM.nc	6.845	7.475	3.384	4060	6227	0	2147	14	6
SRL_OPN_2PTS015_0318_20140728_072455_20140728_090320.EUM.nc	5.390	5.890	3.236	3787	5591	0	1785	5	14
SRL_OPN_2PTS015_0319_20140728_090320_20140728_104106.EUM.nc	6.790	7.460	3.567	2607	5550	0	2924	15	4
SRL_OPN_2PTS015_0321_20140728_104106_20140728_121914.EUM.nc	7.370	7.921	3.646	2488	5498	0	2990	19	1
SRL_OPN_2PTS015_0323_20140728_121913_20140728_135820.EUM.nc	7.530	7.236	2.900	3310	5551	0	2233	6	2
SRL_OPN_2PTS015_0325_20140728_135819_20140728_155152.EUM.nc	6.990	7.499	3.552	3560	6392	0	2803	25	4
SRL_OPN_2PTS015_0328_20140728_155151_20140728_173129.EUM.nc	7.480	8.255	4.214	2741	5486	0	2737	8	0
SRL_OPN_2PTS015_0330_20140728_173128_20140728_191105.EUM.nc	5.890	6.192	2.772	3490	5661	0	2114	6	51
SRL_OPN_2PTS015_0336_20140728_222833_20140729_000627.EUM.nc	7.950	7.929	3.234	3051	5530	0	2423	10	46
SRL_OPN_2PTS015_0337_20140729_000627_20140729_014417.EUM.nc	7.450	7.537	3.709	3171	5555	0	2381	1	2
SRL_OPN_2PTS015_0339_20140729_014416_20140729_032314.EUM.nc	7.005	7.389	3.751	2833	5472	0	2630	6	3
SRL_OPN_2PTS015_0341_20140729_032312_20140729_050342.EUM.nc	7.200	7.919	3.939	2817	5575	0	2752	4	2
SRL_OPN_2PTS015_0343_20140729_050341_20140729_065355.EUM.nc	6.360	6.419	2.576	3750	6260	0	2407	4	99
SRL_OPN_2PTS015_0346_20140729_065355_20140729_083225.EUM.nc	5.120	5.201	2.687	4097	5629	0	1250	0	282
SRL_OPN_2PTS015_0348_20140729_083225_20140729_101024.EUM.nc	6.850	7.378	3.811	2812	5431	0	2613	5	1
SRL_OPN_2PTS015_0349_20140729_101023_20140729_114822.EUM.nc	7.080	7.503	3.813	2396	5509	0	3082	28	3
SRL_OPN_2PTS015_0351_20140729_114822_20140729_132701.EUM.nc	7.490	8.002	3.121	3016	5422	0	2394	11	1
SRL_OPN_2PTS015_0353_20140729_132701_20140729_152024.EUM.nc	6.760	7.416	3.551	3636	6408	0	2771	0	1
SRL_OPN_2PTS015_0356_20140729_152023_20140729_170009.EUM.nc	6.520	7.538	3.632	2799	4630	0	1823	3	5
SRL_OPN_2PTS015_0358_20140729_170008_20140729_183950.EUM.nc	6.240	5.805	2.474	3074	5552	0	2303	2	173
SRL_OPN_2PTS015_0360_20140729_183949_20140729_201901.EUM.nc	6.530	7.196	3.869	3280	5588	0	2265	15	28
SRL_OPN_2PTS015_0362_20140729_201901_20140729_215743.EUM.nc	7.570	7.770	3.365	3076	5498	0	2392	30	0
SRL_OPN_2PTS015_0364_20140729_215742_20140729_233544.EUM.nc	6.890	7.647	3.758	2572	5418	0	2836	9	1
SRL_OPN_2PTS015_0365_20140729_233542_20140730_011325.EUM.nc	7.300	7.486	3.171	2807	5510	0	2699	4	0
SRL_OPN_2PTS015_0367_20140730_011325_20140730_025159.EUM.nc	7.700	8.282	3.768	2854	5521	0	2667	0	0
SRL_OPN_2PTS015_0369_20140730_025158_20140730_043200.EUM.nc	6.650	7.434	3.344	2783	5553	0	2765	4	1
SRL_OPN_2PTS015_0371_20140730_043158_20140730_061356.EUM.nc	6.365	6.933	3.476	3627	5772	0	2075	7	63
SRL_OPN_2PTS015_0373_20140730_061355_20140730_080130.EUM.nc	5.100	5.328	2.733	3998	6115	0	1948	5	164
SRL_OPN_2PTS015_0376_20140730_080129_20140730_093939.EUM.nc	6.000	6.897	3.554	3000	5558	0	2539	18	1
SRL_OPN_2PTS015_0377_20140730_093938_20140730_111732.EUM.nc	6.770	7.717	4.394	2199	5453	0	3227	25	2
SRL_OPN_2PTS015_0379_20140730_111730_20140730_125549.EUM.nc	7.665	8.249	3.727	2639	5397	0	2755	2	1
SRL_OPN_2PTS015_0381_20140730_125548_20140730_144911.EUM.nc	7.080	7.788	3.988	3515	6390	0	2866	3	6
SRL_OPN_2PTS015_0384_20140730_144910_20140730_162850.EUM.nc	6.520	7.652	4.325	3415	5652	0	2223	13	1
SRL_OPN_2PTS015_0386_20140730_162848_20140730_180833.EUM.nc	5.670	5.901	2.544	2900	5638	0	2603	5	130

– Continued on next page

Table 5: Altimeter Wind Speed Statistics.

– Continued from previous page

File	Median	Mean	Std. Dev.	No. Obs.	Total Obs.	Default Lat/Lon	Flag (total)	Default (total)	3-Sigma Edited
SRL_OPN_2PTS015_0388_20140730_180833_20140730_194753.EUM.nc	5.540	6.499	3.632	3314	5633	0	2285	7	27
SRL_OPN_2PTS015_0390_20140730_194752_20140730_212648.EUM.nc	7.670	8.097	3.562	3437	5499	0	2021	35	6
SRL_OPN_2PTS015_0392_20140730_212647_20140730_230501.EUM.nc	6.170	7.371	4.736	2262	5453	0	3186	5	0
SRL_OPN_2PTS015_0393_20140730_230500_20140731_004241.EUM.nc	7.530	7.453	2.929	3184	5518	0	2321	13	0
SRL_OPN_2PTS015_0395_20140731_004241_20140731_022054.EUM.nc	7.790	8.357	3.643	2935	5561	0	2621	1	4
SRL_OPN_2PTS015_0397_20140731_022054_20140731_040016.EUM.nc	7.110	7.530	3.179	2711	5549	0	2833	4	1
SRL_OPN_2PTS015_0399_20140731_040015_20140731_054138.EUM.nc	6.970	7.477	3.754	3195	5564	0	2355	7	7
SRL_OPN_2PTS015_0401_20140731_054137_20140731_073033.EUM.nc	5.340	6.250	3.245	4022	6193	0	2110	2	59
SRL_OPN_2PTS015_0404_20140731_073031_20140731_090854.EUM.nc	5.290	5.800	3.134	3554	5567	0	1898	11	104
SRL_OPN_2PTS015_0405_20140731_090853_20140731_104638.EUM.nc	6.150	6.382	2.888	2601	5549	0	2931	14	3
SRL_OPN_2PTS015_0407_20140731_104637_20140731_122449.EUM.nc	7.490	7.974	3.462	2552	5476	0	2912	9	3
SRL_OPN_2PTS015_0409_20140731_122448_20140731_140408.EUM.nc	7.230	7.932	3.199	3363	5573	0	2204	6	0
SRL_OPN_2PTS015_0411_20140731_140407_20140731_155731.EUM.nc	7.740	8.321	3.416	3497	6411	0	2908	6	0
SRL_OPN_2PTS015_0414_20140731_155730_20140731_173709.EUM.nc	6.270	6.251	2.844	2805	5542	0	2735	2	0
SRL_OPN_2PTS015_0416_20140731_173708_20140731_191644.EUM.nc	6.020	6.456	3.491	3556	5659	0	2101	2	0
SRL_OPN_2PTS015_0418_20140731_191642_20140731_205551.EUM.nc	6.300	7.075	3.340	3582	5613	0	2016	15	0
SRL_OPN_2PTS015_0420_20140731_205551_20140731_223409.EUM.nc	6.050	6.583	3.145	2849	5431	0	2564	18	0
SRL_OPN_2PTS015_0421_20140731_223408_20140801_001159.EUM.nc	7.505	8.014	3.431	3084	5519	0	2429	4	2
SRL_OPN_2PTS015_0423_20140801_001159_20140801_014952.EUM.nc	7.520	7.781	3.942	3194	5509	0	2300	14	1
SRL_OPN_2PTS015_0425_20140801_014951_20140801_032853.EUM.nc	7.380	8.160	3.489	2900	5471	0	2558	4	9
SRL_OPN_2PTS015_0427_20140801_032852_20140801_050936.EUM.nc	7.000	7.551	3.611	2857	5604	0	2744	3	0
SRL_OPN_2PTS015_0429_20140801_050935_20140801_065932.EUM.nc	6.620	7.035	3.143	3733	6235	0	2500	0	2
SRL_OPN_2PTS015_0432_20140801_065931_20140801_083759.EUM.nc	5.540	6.281	2.968	4364	5629	0	1234	10	21
SRL_OPN_2PTS015_0434_20140801_083759_20140801_101557.EUM.nc	6.020	6.607	3.568	2677	5417	0	2717	19	4
SRL_OPN_2PTS015_0435_20140801_101556_20140801_115357.EUM.nc	6.650	6.826	3.284	2534	5542	0	2995	10	3
SRL_OPN_2PTS015_0437_20140801_115357_20140801_133240.EUM.nc	7.660	8.235	3.778	2981	5394	0	2403	10	0
SRL_OPN_2PTS015_0439_20140801_133239_20140801_152612.EUM.nc	7.210	8.002	3.318	3745	6380	0	2632	2	1
SRL_OPN_2PTS015_0442_20140801_152611_20140801_170551.EUM.nc	6.180	6.335	2.415	2789	5602	0	2755	3	55
SRL_OPN_2PTS015_0444_20140801_170549_20140801_184530.EUM.nc	5.820	6.580	3.243	3313	5555	0	2242	0	0
SRL_OPN_2PTS015_0446_20140801_184529_20140801_202438.EUM.nc	5.730	5.997	2.593	3386	5580	0	2184	8	2
SRL_OPN_2PTS015_0448_20140801_202438_20140801_220319.EUM.nc	6.470	6.321	2.441	3088	5532	0	2427	16	1
SRL_OPN_2PTS015_0450_20140801_220318_20140801_234118.EUM.nc	7.550	7.627	3.077	2702	5497	0	2781	12	2
SRL_OPN_2PTS015_0451_20140801_234119_20140802_011901.EUM.nc	7.270	7.863	3.819	2950	5515	0	2541	5	19
SRL_OPN_2PTS015_0453_20140802_011900_20140802_025738.EUM.nc	6.920	8.150	4.141	2866	5584	0	2708	10	0
SRL_OPN_2PTS015_0455_20140802_025737_20140802_043745.EUM.nc	7.110	7.329	3.023	2736	5501	0	2757	7	1
SRL_OPN_2PTS015_0457_20140802_043745_20140802_061949.EUM.nc	6.000	6.684	3.157	3774	5794	0	2017	1	2
SRL_OPN_2PTS015_0459_20140802_061949_20140802_080707.EUM.nc	5.870	5.795	2.917	4198	6118	0	1913	3	4
SRL_OPN_2PTS015_0462_20140802_080707_20140802_094515.EUM.nc	4.870	5.852	3.289	2941	5529	0	2560	12	16
SRL_OPN_2PTS015_0463_20140802_094514_20140802_112306.EUM.nc	7.490	7.549	3.164	2046	5384	0	3318	20	0

– Continued on next page

Table 5: Altimeter Wind Speed Statistics.

– Continued from previous page

File	Median	Mean	Std. Dev.	No. Obs.	Total Obs.	Default Lat/Lon	Flag (total)	Default (total)	3-Sigma Edited
SRL_OPN_2PTS015_0465_20140802_112306_20140802_130129.EUM.nc	7.360	7.971	3.672	2702	5392	0	2689	1	0
SRL_OPN_2PTS015_0467_20140802_130128_20140802_145444.EUM.nc	8.080	8.637	3.463	3563	6396	0	2831	2	0
SRL_OPN_2PTS015_0470_20140802_145444_20140802_163430.EUM.nc	6.780	7.229	2.909	3309	5636	0	2320	6	1
SRL_OPN_2PTS015_0472_20140802_163430_20140802_181414.EUM.nc	5.900	6.568	3.423	3025	5643	0	2613	5	0
SRL_OPN_2PTS015_0474_20140802_181413_20140802_195332.EUM.nc	5.490	5.692	2.851	3224	5613	0	2334	7	48
SRL_OPN_2PTS015_0476_20140802_195332_20140802_213226.EUM.nc	6.275	6.783	2.832	3570	5501	0	1904	19	8
SRL_OPN_2PTS015_0478_20140802_213225_20140802_231035.EUM.nc	7.300	7.099	3.045	2152	5402	0	3162	4	84
SRL_OPN_2PTS015_0479_20140802_231034_20140803_004816.EUM.nc	7.240	7.317	3.243	3157	5521	0	2347	17	0
SRL_OPN_2PTS015_0481_20140803_004814_20140803_022632.EUM.nc	7.740	8.458	3.906	2965	5528	0	2557	5	1
SRL_OPN_2PTS015_0483_20140803_022633_20140803_040559.EUM.nc	7.490	7.973	3.237	2632	5497	0	2844	15	6
SRL_OPN_2PTS015_0485_20140803_040559_20140803_054729.EUM.nc	6.760	7.667	4.033	3489	5691	0	2181	17	4
SRL_OPN_2PTS015_0487_20140803_054729_20140803_073610.EUM.nc	6.480	6.775	3.117	4051	6207	0	2148	0	8
SRL_OPN_2PTS015_0490_20140803_073610_20140803_091429.EUM.nc	5.090	5.661	3.215	3381	5574	0	2085	11	97
SRL_OPN_2PTS015_0491_20140803_091428_20140803_105214.EUM.nc	7.010	7.076	2.967	2445	5541	0	3065	31	0
SRL_OPN_2PTS015_0493_20140803_105212_20140803_123027.EUM.nc	7.610	7.706	3.453	2512	5393	0	2866	8	7
SRL_OPN_2PTS015_0495_20140803_123026_20140803_140951.EUM.nc	7.510	7.822	3.080	3218	5603	0	2380	0	5
SRL_OPN_2PTS015_0497_20140803_140951_20140803_160313.EUM.nc	7.860	8.370	3.447	3490	6415	0	2902	13	10
SRL_OPN_2PTS015_0500_20140803_160312_20140803_174249.EUM.nc	6.370	6.933	3.594	2840	5623	0	2775	6	2
SRL_OPN_2PTS015_0502_20140803_174249_20140803_192223.EUM.nc	5.180	5.646	2.932	3564	5647	0	2073	2	8
SRL_OPN_2PTS015_0504_20140803_192222_20140803_210129.EUM.nc	6.540	6.620	2.312	3315	5603	0	1998	3	287
SRL_OPN_2PTS015_0506_20140803_210128_20140803_223943.EUM.nc	7.325	7.338	3.533	2796	5429	0	2611	22	0
SRL_OPN_2PTS015_0507_20140803_223942_20140804_001734.EUM.nc	7.650	7.682	3.023	3054	5497	0	2437	4	2
SRL_OPN_2PTS015_0509_20140804_001734_20140804_015528.EUM.nc	8.100	8.290	4.018	3230	5501	0	2269	1	1
SRL_OPN_2PTS015_0511_20140804_015526_20140804_033435.EUM.nc	7.380	8.122	4.103	2935	5517	0	2566	14	2
SRL_OPN_2PTS015_0513_20140804_033433_20140804_051524.EUM.nc	7.930	8.032	3.584	2888	5578	0	2689	1	0
SRL_OPN_2PTS015_0515_20140804_051523_20140804_070510.EUM.nc	6.250	6.392	2.874	3589	6227	0	2472	8	158
SRL_OPN_2PTS015_0518_20140804_070510_20140804_084334.EUM.nc	5.800	5.908	2.695	4025	5615	0	1455	22	113
SRL_OPN_2PTS015_0519_20140804_084334_20140804_102131.EUM.nc	6.520	6.937	3.717	2619	5457	0	2816	22	0
SRL_OPN_2PTS015_0521_20140804_102131_20140804_115932.EUM.nc	6.120	6.508	3.283	2523	5523	0	2985	15	0
SRL_OPN_2PTS015_0523_20140804_115931_20140804_133822.EUM.nc	7.615	8.319	3.890	3054	5469	0	2410	5	0
SRL_OPN_2PTS015_0525_20140804_133820_20140804_153153.EUM.nc	8.460	8.952	3.481	3777	6407	0	2628	0	2
SRL_OPN_2PTS015_0528_20140804_153153_20140804_171131.EUM.nc	7.250	7.692	3.570	2828	5598	0	2770	0	0
SRL_OPN_2PTS015_0530_20140804_171130_20140804_185111.EUM.nc	5.890	6.728	3.248	3400	5566	0	2147	9	10
SRL_OPN_2PTS015_0532_20140804_185111_20140804_203018.EUM.nc	6.400	6.724	3.179	3414	5589	0	2165	9	1
SRL_OPN_2PTS015_0534_20140804_203017_20140804_220856.EUM.nc	6.780	7.727	3.799	3000	5525	0	2500	25	0
SRL_OPN_2PTS015_0536_20140804_220855_20140804_234653.EUM.nc	7.090	7.262	3.353	2912	5537	0	2618	6	1
SRL_OPN_2PTS015_0537_20140804_234652_20140805_012437.EUM.nc	8.300	8.156	3.666	2875	5527	0	2646	5	1
SRL_OPN_2PTS015_0539_20140805_012437_20140805_030319.EUM.nc	8.650	9.129	4.393	2864	5564	0	2700	0	0
SRL_OPN_2PTS015_0541_20140805_030318_20140805_044324.EUM.nc	6.020	7.115	3.468	2807	5540	0	2727	4	2

– Continued on next page

Table 5: Altimeter Wind Speed Statistics.

– Continued from previous page

File	Median	Mean	Std. Dev.	No. Obs.	Total Obs.	Default Lat/Lon	Flag (total)	Default (total)	3-Sigma Edited
SRL_OPN_2PTS015_0543_20140805_044323_20140805_062546.EUM.nc	6.640	7.075	3.026	3817	5810	0	1975	4	14
SRL_OPN_2PTS015_0545_20140805_062544_20140805_081244.EUM.nc	5.840	6.431	3.033	4246	6109	0	1859	2	2
SRL_OPN_2PTS015_0548_20140805_081243_20140805_095048.EUM.nc	5.880	7.004	4.112	2896	5459	0	2555	8	0
SRL_OPN_2PTS015_0549_20140805_095049_20140805_112843.EUM.nc	6.980	6.866	3.404	2072	5414	0	3317	25	0
SRL_OPN_2PTS015_0551_20140805_112843_20140805_130708.EUM.nc	7.970	8.577	4.053	2790	5492	0	2700	2	0
SRL_OPN_2PTS015_0553_20140805_130709_20140805_150027.EUM.nc	8.110	8.481	3.363	3579	6428	0	2849	0	0
SRL_OPN_2PTS015_0556_20140805_150026_20140805_164013.EUM.nc	6.790	7.603	3.435	3161	5634	0	2459	14	0
SRL_OPN_2PTS015_0558_20140805_164013_20140805_181956.EUM.nc	6.760	6.968	2.946	3139	5540	0	2393	8	0
SRL_OPN_2PTS015_0560_20140805_181955_20140805_195913.EUM.nc	6.400	6.974	3.556	3187	5595	0	2338	6	64
SRL_OPN_2PTS015_0562_20140805_195912_20140805_213803.EUM.nc	7.260	7.615	3.723	3464	5600	0	2116	20	0
SRL_OPN_2PTS015_0564_20140805_213802_20140805_231603.EUM.nc	6.870	7.420	3.951	2355	5392	0	3025	10	2
SRL_OPN_2PTS015_0565_20140805_231603_20140806_005351.EUM.nc	7.640	7.947	3.539	3060	5551	0	2473	18	0
SRL_OPN_2PTS015_0567_20140806_005350_20140806_023212.EUM.nc	8.650	9.063	4.235	3027	5540	0	2511	2	0
SRL_OPN_2PTS015_0569_20140806_023212_20140806_041144.EUM.nc	6.710	7.081	2.780	2641	5517	0	2869	7	0
SRL_OPN_2PTS015_0571_20140806_041143_20140806_055321.EUM.nc	6.180	7.375	3.964	3654	5732	0	2073	5	0
SRL_OPN_2PTS015_0573_20140806_055320_20140806_074148.EUM.nc	6.370	6.548	2.668	3999	6160	0	2080	6	75
SRL_OPN_2PTS015_0576_20140806_074147_20140806_092006.EUM.nc	6.430	7.483	4.176	3310	5573	0	2254	9	0
SRL_OPN_2PTS015_0577_20140806_092006_20140806_105749.EUM.nc	6.970	7.574	3.722	2331	5497	0	3150	15	1
SRL_OPN_2PTS015_0579_20140806_105748_20140806_123606.EUM.nc	8.680	8.581	3.859	2454	5408	0	2951	3	0
SRL_OPN_2PTS015_0581_20140806_123604_20140806_141533.EUM.nc	7.200	8.178	3.902	3319	5595	0	2276	0	0
SRL_OPN_2PTS015_0583_20140806_141533_20140806_160854.EUM.nc	6.675	7.431	3.760	3626	6397	0	2767	4	0
SRL_OPN_2PTS015_0586_20140806_160853_20140806_174831.EUM.nc	6.970	7.453	3.252	2901	5609	0	2706	2	0
SRL_OPN_2PTS015_0588_20140806_174831_20140806_192803.EUM.nc	6.850	7.197	3.565	3468	5644	0	2170	6	0
SRL_OPN_2PTS015_0590_20140806_192803_20140806_210659.EUM.nc	6.875	7.296	3.806	3439	5594	0	2139	7	9
SRL_OPN_2PTS015_0592_20140806_210658_20140806_224519.EUM.nc	7.360	7.393	3.202	2702	5421	0	2704	6	9
SRL_OPN_2PTS015_0593_20140806_224519_20140807_002309.EUM.nc	8.345	8.327	3.578	3060	5467	0	2395	4	8
SRL_OPN_2PTS015_0595_20140807_002308_20140807_020104.EUM.nc	8.570	8.936	3.694	3167	5529	0	2351	10	1
SRL_OPN_2PTS015_0597_20140807_020104_20140807_034016.EUM.nc	6.270	6.945	3.422	2817	5501	0	2673	8	3
SRL_OPN_2PTS015_0599_20140807_034015_20140807_052113.EUM.nc	6.330	7.129	3.679	2873	5582	0	2706	0	3
SRL_OPN_2PTS015_0601_20140807_052112_20140807_071049.EUM.nc	7.060	7.044	2.632	3699	6228	0	2469	9	51
SRL_OPN_2PTS015_0604_20140807_071047_20140807_084911.EUM.nc	7.260	7.286	2.445	4097	5606	0	1503	3	3
SRL_OPN_2PTS015_0605_20140807_084910_20140807_102706.EUM.nc	6.365	6.821	3.369	2691	5493	0	2787	8	7
SRL_OPN_2PTS015_0607_20140807_102705_20140807_120509.EUM.nc	7.820	8.502	3.838	2541	5518	0	2962	14	1
SRL_OPN_2PTS015_0609_20140807_120508_20140807_134402.EUM.nc	7.480	8.223	3.717	3096	5498	0	2394	8	0
SRL_OPN_2PTS015_0611_20140807_134402_20140807_153735.EUM.nc	8.010	8.105	3.580	3768	6420	0	2652	0	0
SRL_OPN_2PTS015_0614_20140807_153735_20140807_171713.EUM.nc	7.310	7.074	2.429	2812	5571	0	2753	2	4
SRL_OPN_2PTS015_0616_20140807_171712_20140807_185651.EUM.nc	6.760	6.764	3.064	3277	5568	0	2159	5	127
SRL_OPN_2PTS015_0618_20140807_185651_20140807_203557.EUM.nc	6.530	6.894	3.292	3475	5600	0	2116	9	0
SRL_OPN_2PTS015_0620_20140807_203556_20140807_221433.EUM.nc	6.850	7.410	3.465	2981	5541	0	2538	20	2

– Continued on next page

Table 5: Altimeter Wind Speed Statistics.

– Continued from previous page

File	Median	Mean	Std. Dev.	No. Obs.	Total Obs.	Default Lat/Lon	Flag (total)	Default (total)	3-Sigma Edited
SRL_OPN_2PTS015_0622_20140807_221431_20140807_235229.EUM.nc	7.885	8.509	3.803	2906	5520	0	2611	3	0
SRL_OPN_2PTS015_0623_20140807_235228_20140808_013012.EUM.nc	7.810	7.740	3.448	2983	5513	0	2515	13	2
SRL_OPN_2PTS015_0625_20140808_013012_20140808_030859.EUM.nc	7.375	7.859	3.774	2862	5546	0	2680	2	2
SRL_OPN_2PTS015_0627_20140808_030858_20140808_044911.EUM.nc	6.440	7.354	4.091	2819	5536	0	2713	4	0
SRL_OPN_2PTS015_0629_20140808_044910_20140808_063139.EUM.nc	6.790	7.427	3.090	3851	5823	0	1972	0	0
SRL_OPN_2PTS015_0631_20140808_063138_20140808_081821.EUM.nc	7.310	7.636	2.908	4322	6096	0	1773	1	0
SRL_OPN_2PTS015_0634_20140808_081820_20140808_095624.EUM.nc	6.540	7.061	3.516	2885	5473	0	2580	8	0
SRL_OPN_2PTS015_0635_20140808_095624_20140808_113418.EUM.nc	6.160	6.743	3.240	2298	5425	0	3102	25	0
SRL_OPN_2PTS015_0637_20140808_113417_20140808_131249.EUM.nc	7.540	8.234	4.141	2833	5488	0	2650	5	0
SRL_OPN_2PTS015_0639_20140808_131248_20140808_150607.EUM.nc	7.720	8.078	3.503	3648	6425	0	2774	3	0
SRL_OPN_2PTS015_0642_20140808_150606_20140808_164555.EUM.nc	7.730	7.471	2.964	3011	5605	0	2585	5	4
SRL_OPN_2PTS015_0644_20140808_164554_20140808_182537.EUM.nc	5.850	6.365	3.062	3261	5557	0	2279	8	9
SRL_OPN_2PTS015_0646_20140808_182537_20140808_200452.EUM.nc	6.820	7.646	3.745	3160	5602	0	2437	5	0
SRL_OPN_2PTS015_0648_20140808_200451_20140808_214340.EUM.nc	7.500	7.666	3.285	3354	5560	0	2187	17	2
SRL_OPN_2PTS015_0650_20140808_214339_20140808_232137.EUM.nc	6.630	7.720	3.863	2465	5393	0	2911	16	1
SRL_OPN_2PTS015_0651_20140808_232137_20140809_005926.EUM.nc	7.230	7.718	3.647	3012	5548	0	2519	17	0
SRL_OPN_2PTS015_0653_20140809_005926_20140809_023750.EUM.nc	8.050	8.450	3.734	2986	5555	0	2562	6	1
SRL_OPN_2PTS015_0655_20140809_023750_20140809_041728.EUM.nc	7.600	8.417	3.486	2706	5518	0	2797	13	2
SRL_OPN_2PTS015_0657_20140809_041727_20140809_055914.EUM.nc	6.800	6.929	2.893	3594	5777	0	2130	1	52
SRL_OPN_2PTS015_0659_20140809_055912_20140809_074726.EUM.nc	7.200	7.157	2.628	4124	6146	0	1989	10	23
SRL_OPN_2PTS015_0662_20140809_074725_20140809_092541.EUM.nc	6.870	8.081	4.019	3171	5538	0	2362	5	0
SRL_OPN_2PTS015_0663_20140809_092539_20140809_110324.EUM.nc	6.890	7.373	3.716	2313	5530	0	3190	27	0
SRL_OPN_2PTS015_0665_20140809_110323_20140809_124143.EUM.nc	8.145	8.543	4.140	2522	5409	0	2879	8	0
SRL_OPN_2PTS015_0667_20140809_124142_20140809_142118.EUM.nc	6.920	7.634	3.556	3390	5579	0	2186	1	2
SRL_OPN_2PTS015_0669_20140809_142116_20140809_161435.EUM.nc	7.770	8.077	3.784	3716	6388	0	2629	8	35
SRL_OPN_2PTS015_0672_20140809_161434_20140809_175411.EUM.nc	5.380	5.966	2.621	2918	5614	0	2682	3	11
SRL_OPN_2PTS015_0674_20140809_175410_20140809_193342.EUM.nc	5.660	6.238	3.202	3404	5647	0	2221	9	13
SRL_OPN_2PTS015_0676_20140809_193341_20140809_211235.EUM.nc	7.400	7.624	3.179	3395	5512	0	2111	6	0
SRL_OPN_2PTS015_0678_20140809_211235_20140809_225055.EUM.nc	6.990	6.955	2.952	2542	5482	0	2882	15	43
SRL_OPN_2PTS015_0679_20140809_225053_20140810_002843.EUM.nc	7.380	7.226	2.947	3092	5471	0	2370	5	4
SRL_OPN_2PTS015_0681_20140810_002842_20140810_020642.EUM.nc	7.510	8.337	4.003	3048	5537	0	2464	25	0
SRL_OPN_2PTS015_0683_20140810_020641_20140810_034558.EUM.nc	6.940	7.385	3.465	2811	5554	0	2734	4	5
SRL_OPN_2PTS015_0685_20140810_034557_20140810_052701.EUM.nc	7.410	7.935	3.735	2751	5589	0	2834	4	0
SRL_OPN_2PTS015_0687_20140810_052701_20140810_071627.EUM.nc	6.280	6.812	2.984	3885	6222	0	2327	9	1
SRL_OPN_2PTS015_0690_20140810_071627_20140810_085446.EUM.nc	7.000	7.241	3.350	4004	5605	0	1584	9	8
SRL_OPN_2PTS015_0691_20140810_085445_20140810_103241.EUM.nc	6.330	6.901	3.903	2555	5544	0	2974	14	1
SRL_OPN_2PTS015_0693_20140810_103241_20140810_121047.EUM.nc	6.350	7.093	3.835	2530	5512	0	2964	18	0
SRL_OPN_2PTS015_0695_20140810_121046_20140810_134945.EUM.nc	6.810	7.217	3.644	3133	5507	0	2368	6	0
SRL_OPN_2PTS015_0697_20140810_134944_20140810_154308.EUM.nc	7.810	8.297	3.373	3796	6425	0	2628	1	0

– Continued on next page

Table 5: Altimeter Wind Speed Statistics.

– Continued from previous page

File	Median	Mean	Std. Dev.	No. Obs.	Total Obs.	Default Lat/Lon	Flag (total)	Default (total)	3-Sigma Edited
SRL_OPN_2PTS015_0700_20140810_154307_20140810_172254.EUM.nc	7.130	7.334	3.125	2833	5538	0	2695	10	0
SRL_OPN_2PTS015_0702_20140810_172253_20140810_190232.EUM.nc	5.820	6.172	2.628	3409	5655	0	2244	2	0
SRL_OPN_2PTS015_0704_20140810_190231_20140810_204135.EUM.nc	7.570	7.734	3.187	3654	5614	0	1949	6	5
SRL_OPN_2PTS015_0706_20140810_204134_20140810_222007.EUM.nc	6.660	6.708	3.341	2979	5428	0	2430	17	2
SRL_OPN_2PTS015_0708_20140810_222007_20140810_235803.EUM.nc	7.090	7.869	3.901	3012	5533	0	2519	2	0
SRL_OPN_2PTS015_0709_20140810_235803_20140811_013551.EUM.nc	7.080	7.561	3.578	3134	5543	0	2402	4	3
SRL_OPN_2PTS015_0711_20140811_013550_20140811_031441.EUM.nc	6.450	7.366	3.929	2794	5516	0	2708	14	0
SRL_OPN_2PTS015_0713_20140811_031440_20140811_045458.EUM.nc	7.070	7.597	3.709	2845	5551	0	2702	4	0
SRL_OPN_2PTS015_0715_20140811_045458_20140811_063736.EUM.nc	6.365	6.882	3.014	3884	5855	0	1970	1	0
SRL_OPN_2PTS015_0717_20140811_063735_20140811_082359.EUM.nc	7.200	7.266	3.192	4299	6077	0	1769	6	3
SRL_OPN_2PTS015_0720_20140811_082358_20140811_100159.EUM.nc	7.020	7.419	3.693	2896	5476	0	2572	8	0
SRL_OPN_2PTS015_0721_20140811_100158_20140811_113947.EUM.nc	7.070	7.007	2.881	2334	5434	0	3062	36	2
SRL_OPN_2PTS015_0723_20140811_113946_20140811_131829.EUM.nc	6.670	7.205	3.456	2904	5449	0	2531	4	10
SRL_OPN_2PTS015_0725_20140811_131828_20140811_151149.EUM.nc	7.540	7.582	3.273	3718	6439	0	2717	0	4
SRL_OPN_2PTS015_0728_20140811_151149_20140811_165137.EUM.nc	6.710	7.149	2.960	2965	5584	0	2609	9	1
SRL_OPN_2PTS015_0730_20140811_165136_20140811_183110.EUM.nc	6.000	6.328	2.658	3243	5569	0	2271	2	53
SRL_OPN_2PTS015_0732_20140811_183110_20140811_201031.EUM.nc	6.650	7.043	3.246	3222	5590	0	2365	3	0
SRL_OPN_2PTS015_0734_20140811_201031_20140811_214917.EUM.nc	6.960	6.986	2.652	3229	5534	0	2211	10	84
SRL_OPN_2PTS015_0736_20140811_214916_20140811_232712.EUM.nc	6.520	7.560	4.238	2519	5330	0	2768	41	2
SRL_OPN_2PTS015_0737_20140811_232711_20140812_010502.EUM.nc	6.945	7.406	3.212	2707	5533	0	2768	9	49
SRL_OPN_2PTS015_0739_20140812_010501_20140812_024329.EUM.nc	8.040	7.771	3.385	2931	5559	0	2625	3	0
SRL_OPN_2PTS015_0741_20140812_024329_20140812_042313.EUM.nc	6.890	7.554	3.327	2715	5531	0	2804	12	0
SRL_OPN_2PTS015_0743_20140812_042313_20140812_060505.EUM.nc	6.330	6.328	2.563	3485	5748	0	2109	6	148
SRL_OPN_2PTS015_0745_20140812_060505_20140812_075303.EUM.nc	6.130	6.821	3.128	4156	6138	0	1981	1	0
SRL_OPN_2PTS015_0748_20140812_075302_20140812_093116.EUM.nc	5.670	6.617	3.569	3152	5528	0	2366	4	6
SRL_OPN_2PTS015_0749_20140812_093115_20140812_110859.EUM.nc	7.370	7.349	3.833	2308	5490	0	3154	28	0
SRL_OPN_2PTS015_0751_20140812_110859_20140812_124721.EUM.nc	8.190	8.271	3.412	2479	5384	0	2902	3	0
SRL_OPN_2PTS015_0753_20140812_124720_20140812_144031.EUM.nc	7.340	7.592	3.358	3569	6352	0	2782	1	0
SRL_OPN_2PTS015_0756_20140812_144031_20140812_162017.EUM.nc	7.240	7.607	3.512	3506	5634	0	2123	5	0
SRL_OPN_2PTS015_0758_20140812_162016_20140812_175953.EUM.nc	5.910	6.388	2.824	3023	5632	0	2607	2	0
SRL_OPN_2PTS015_0760_20140812_175953_20140812_193923.EUM.nc	6.370	6.484	3.071	3373	5636	0	2259	2	2
SRL_OPN_2PTS015_0762_20140812_193922_20140812_211821.EUM.nc	7.170	7.233	3.021	3406	5520	0	2095	19	0
SRL_OPN_2PTS015_0764_20140812_211821_20140812_225629.EUM.nc	6.790	6.975	3.296	2468	5495	0	3010	10	7
SRL_OPN_2PTS015_0765_20140812_225628_20140813_003418.EUM.nc	7.630	7.656	2.900	3183	5482	0	2289	8	2
SRL_OPN_2PTS015_0767_20140813_003417_20140813_021220.EUM.nc	7.420	7.958	3.980	3012	5541	0	2527	2	0
SRL_OPN_2PTS015_0769_20140813_021219_20140813_035141.EUM.nc	7.040	7.411	3.273	2696	5517	0	2794	18	9
SRL_OPN_2PTS015_0771_20140813_035140_20140813_053252.EUM.nc	6.720	7.147	2.980	2827	5606	0	2774	5	0
SRL_OPN_2PTS015_0773_20140813_053252_20140813_072205.EUM.nc	6.580	7.244	3.389	4043	6227	0	2178	6	0
SRL_OPN_2PTS015_0776_20140813_072204_20140813_090022.EUM.nc	6.110	6.389	2.911	3953	5602	0	1641	8	0

– Continued on next page

Table 5: Altimeter Wind Speed Statistics.

– Continued from previous page

File	Median	Mean	Std. Dev.	No. Obs.	Total Obs.	Default Lat/Lon	Flag (total)	Default (total)	3-Sigma Edited
SRL_OPN_2PTS015_0777_20140813_090021_20140813_103816.EUM.nc	7.610	8.139	4.389	2545	5549	0	2993	11	0
SRL_OPN_2PTS015_0779_20140813_103815_20140813_121624.EUM.nc	6.710	7.390	3.782	2541	5536	0	2975	20	0
SRL_OPN_2PTS015_0781_20140813_121623_20140813_135526.EUM.nc	7.210	8.457	4.562	3102	5529	0	2345	82	0
SRL_OPN_2PTS015_0783_20140813_135526_20140813_154858.EUM.nc	7.640	7.944	3.100	3883	6423	0	2530	7	3
SRL_OPN_2PTS015_0786_20140813_154856_20140813_172835.EUM.nc	6.410	6.496	2.272	2785	5504	0	2648	4	67
SRL_OPN_2PTS015_0788_20140813_172835_20140813_190811.EUM.nc	5.900	6.634	2.837	3567	5665	0	2075	7	16
SRL_OPN_2PTS015_0790_20140813_190810_20140813_204714.EUM.nc	8.120	8.149	3.930	3661	5609	0	1926	22	0
SRL_OPN_2PTS015_0792_20140813_204713_20140813_222544.EUM.nc	6.750	7.125	3.805	2926	5426	0	2478	19	3
SRL_OPN_2PTS015_0794_20140813_222543_20140814_000337.EUM.nc	6.930	7.574	3.378	3046	5543	0	2482	15	0
SRL_OPN_2PTS015_0795_20140814_000336_20140814_014126.EUM.nc	7.500	7.614	3.785	3121	5547	0	2419	6	1
SRL_OPN_2PTS015_0797_20140814_014126_20140814_032020.EUM.nc	7.240	7.318	2.637	2841	5531	0	2684	6	0
SRL_OPN_2PTS015_0799_20140814_032020_20140814_050044.EUM.nc	7.015	7.121	3.127	2886	5585	0	2689	10	0
SRL_OPN_2PTS015_0801_20140814_050044_20140814_064330.EUM.nc	6.940	7.672	3.336	3839	5852	0	2005	1	7
SRL_OPN_2PTS015_0803_20140814_064329_20140814_082935.EUM.nc	6.870	7.253	3.233	4394	6061	0	1662	3	2
SRL_OPN_2PTS015_0806_20140814_082933_20140814_100734.EUM.nc	6.445	7.954	4.814	2882	5471	0	2584	5	0
SRL_OPN_2PTS015_0807_20140814_100734_20140814_114531.EUM.nc	5.150	6.219	3.296	2417	5480	0	3050	13	0
SRL_OPN_2PTS015_0809_20140814_114530_20140814_132409.EUM.nc	7.070	7.636	3.243	2974	5463	0	2488	1	0
SRL_OPN_2PTS015_0811_20140814_132408_20140814_151730.EUM.nc	7.340	7.615	3.276	3764	6405	0	2634	4	3
SRL_OPN_2PTS015_0814_20140814_151729_20140814_165717.EUM.nc	5.960	5.785	1.958	2707	5560	0	2618	3	232
SRL_OPN_2PTS015_0816_20140814_165717_20140814_183658.EUM.nc	6.630	7.082	3.527	3388	5543	0	2155	0	0
SRL_OPN_2PTS015_0818_20140814_183657_20140814_201610.EUM.nc	7.270	7.595	3.851	3296	5565	0	2254	12	3
SRL_OPN_2PTS015_0820_20140814_201609_20140814_215454.EUM.nc	6.160	6.848	3.358	3201	5535	0	2293	39	2
SRL_OPN_2PTS015_0822_20140814_215453_20140814_233255.EUM.nc	7.310	7.352	3.413	2485	5328	0	2825	11	7
SRL_OPN_2PTS015_0823_20140814_233254_20140815_011037.EUM.nc	6.660	7.687	4.207	2727	5514	0	2782	4	1
SRL_OPN_2PTS015_0825_20140815_011037_20140815_024908.EUM.nc	7.375	7.813	3.457	2837	5545	0	2697	6	5
SRL_OPN_2PTS015_0827_20140815_024908_20140815_042858.EUM.nc	6.790	7.454	3.384	2767	5540	0	2762	8	3
SRL_OPN_2PTS015_0829_20140815_042857_20140815_061057.EUM.nc	7.095	7.433	2.966	3677	5782	0	2094	2	9
SRL_OPN_2PTS015_0831_20140815_061057_20140815_075839.EUM.nc	6.810	7.147	2.880	4077	6135	0	1952	2	104
SRL_OPN_2PTS015_0834_20140815_075839_20140815_093649.EUM.nc	5.425	6.660	4.294	3010	5555	0	2535	10	0
SRL_OPN_2PTS015_0835_20140815_093649_20140815_111434.EUM.nc	6.390	7.475	4.448	2219	5480	0	3219	42	0
SRL_OPN_2PTS015_0837_20140815_111433_20140815_125259.EUM.nc	7.330	7.914	3.658	2573	5417	0	2841	3	0
SRL_OPN_2PTS015_0839_20140815_125259_20140815_144611.EUM.nc	7.170	8.003	3.865	3647	6369	0	2721	1	0
SRL_OPN_2PTS015_0842_20140815_144610_20140815_162557.EUM.nc	6.660	6.749	2.769	3474	5631	0	2152	1	4
SRL_OPN_2PTS015_0844_20140815_162556_20140815_180533.EUM.nc	6.960	7.256	3.006	3165	5647	0	2475	6	1
SRL_OPN_2PTS015_0846_20140815_180533_20140815_194502.EUM.nc	6.360	6.884	3.617	3393	5650	0	2250	7	0
SRL_OPN_2PTS015_0848_20140815_194501_20140815_212358.EUM.nc	6.780	6.803	2.944	3323	5497	0	2028	25	121
SRL_OPN_2PTS015_0850_20140815_212357_20140815_230203.EUM.nc	6.650	7.514	4.285	2347	5416	0	3056	12	1
SRL_OPN_2PTS015_0851_20140815_230202_20140816_003950.EUM.nc	7.515	7.710	3.076	3246	5518	0	2265	5	2
SRL_OPN_2PTS015_0853_20140816_003949_20140816_021804.EUM.nc	8.630	8.733	3.803	2966	5542	0	2567	9	0

– Continued on next page

Table 5: Altimeter Wind Speed Statistics.

– Continued from previous page

File	Median	Mean	Std. Dev.	No. Obs.	Total Obs.	Default Lat/Lon	Flag (total)	Default (total)	3-Sigma Edited
SRL_OPN_2PTS015_0855_20140816_021803_20140816_035723.EUM.nc	7.600	8.042	3.219	2705	5543	0	2828	10	0
SRL_OPN_2PTS015_0857_20140816_035722_20140816_053840.EUM.nc	6.535	7.274	3.759	3019	5589	0	2558	11	1
SRL_OPN_2PTS015_0859_20140816_053839_20140816_072742.EUM.nc	6.700	7.217	2.819	4181	6218	0	2037	0	0
SRL_OPN_2PTS015_0862_20140816_072740_20140816_090604.EUM.nc	5.640	6.651	3.829	3802	5595	0	1790	3	0
SRL_OPN_2PTS015_0863_20140816_090603_20140816_104349.EUM.nc	5.520	5.684	2.400	2433	5553	0	2956	14	150
SRL_OPN_2PTS015_0865_20140816_104349_20140816_122159.EUM.nc	6.370	7.545	3.638	2636	5513	0	2865	12	0
SRL_OPN_2PTS015_0867_20140816_122158_20140816_140116.EUM.nc	6.820	7.503	3.272	3347	5566	0	2211	6	2
SRL_OPN_2PTS015_0869_20140816_140115_20140816_155438.EUM.nc	7.720	8.069	3.201	3703	6408	0	2700	4	1
SRL_OPN_2PTS015_0872_20140816_155438_20140816_173416.EUM.nc	6.150	6.489	2.875	2810	5498	0	2606	2	80
SRL_OPN_2PTS015_0874_20140816_173415_20140816_191351.EUM.nc	6.285	7.173	3.708	3622	5652	0	2021	9	0
SRL_OPN_2PTS015_0876_20140816_191350_20140816_205250.EUM.nc	6.780	6.748	3.019	3498	5610	0	1985	8	119
SRL_OPN_2PTS015_0878_20140816_205249_20140816_223118.EUM.nc	5.660	6.201	3.096	2865	5416	0	2432	22	97
SRL_OPN_2PTS015_0879_20140816_223117_20140817_000911.EUM.nc	7.030	7.278	3.091	3051	5496	0	2439	4	2
SRL_OPN_2PTS015_0881_20140817_000910_20140817_014700.EUM.nc	7.735	8.287	3.645	3199	5537	0	2331	6	1
SRL_OPN_2PTS015_0883_20140817_014700_20140817_032600.EUM.nc	7.320	7.905	3.145	2896	5498	0	2596	6	0
SRL_OPN_2PTS015_0885_20140817_032559_20140817_050640.EUM.nc	7.280	7.748	3.817	2819	5589	0	2764	6	0
SRL_OPN_2PTS015_0887_20140817_050639_20140817_065641.EUM.nc	5.820	5.997	2.418	3615	6259	0	2469	2	173
SRL_OPN_2PTS015_0890_20140817_065640_20140817_083508.EUM.nc	6.590	6.345	2.416	4204	5629	0	1224	2	199
SRL_OPN_2PTS015_0892_20140817_083507_20140817_101307.EUM.nc	5.075	6.044	3.620	2779	5466	0	2669	17	1
SRL_OPN_2PTS015_0893_20140817_101306_20140817_115106.EUM.nc	6.380	7.071	3.546	2508	5510	0	2986	15	1
SRL_OPN_2PTS015_0895_20140817_115105_20140817_132949.EUM.nc	6.850	6.887	2.218	2978	5462	0	2465	7	12
SRL_OPN_2PTS015_0897_20140817_132948_20140817_152310.EUM.nc	7.800	7.836	2.745	3875	6380	0	2489	3	13
SRL_OPN_2PTS015_0900_20140817_152310_20140817_170258.EUM.nc	6.250	6.369	3.062	2918	5575	0	2654	3	0
SRL_OPN_2PTS015_0902_20140817_170257_20140817_184237.EUM.nc	5.670	6.127	2.692	3315	5550	0	2197	2	36
SRL_OPN_2PTS015_0904_20140817_184236_20140817_202147.EUM.nc	6.970	7.052	3.537	3405	5573	0	2151	13	4
SRL_OPN_2PTS015_0906_20140817_202146_20140817_220029.EUM.nc	6.605	6.840	3.096	3032	5495	0	2443	20	0
SRL_OPN_2PTS015_0908_20140817_220028_20140817_233828.EUM.nc	7.540	7.419	3.522	2656	5445	0	2775	14	0
SRL_OPN_2PTS015_0909_20140817_233828_20140818_011611.EUM.nc	6.310	7.139	3.453	2982	5506	0	2516	6	2
SRL_OPN_2PTS015_0911_20140818_011611_20140818_025447.EUM.nc	7.720	8.085	2.674	2853	5552	0	2699	0	0
SRL_OPN_2PTS015_0913_20140818_025446_20140818_043444.EUM.nc	7.490	7.396	2.654	2628	5534	0	2744	11	151
SRL_OPN_2PTS015_0915_20140818_043444_20140818_061652.EUM.nc	6.130	6.107	2.444	3622	5796	0	2032	1	141
SRL_OPN_2PTS015_0917_20140818_061652_20140818_080417.EUM.nc	6.370	6.185	2.309	4047	6116	0	1889	2	178
SRL_OPN_2PTS015_0920_20140818_080416_20140818_094225.EUM.nc	5.350	6.034	3.559	3007	5550	0	2524	7	12
SRL_OPN_2PTS015_0921_20140818_094225_20140818_112018.EUM.nc	6.780	7.075	3.177	2275	5439	0	3128	36	0
SRL_OPN_2PTS015_0923_20140818_112017_20140818_125839.EUM.nc	6.550	6.952	3.366	2661	5399	0	2731	5	2
SRL_OPN_2PTS015_0925_20140818_125837_20140818_145153.EUM.nc	7.720	8.190	3.650	3772	6396	0	2622	1	1
SRL_OPN_2PTS015_0928_20140818_145152_20140818_163140.EUM.nc	6.180	6.189	2.525	3310	5663	0	2229	14	110
SRL_OPN_2PTS015_0930_20140818_163139_20140818_181115.EUM.nc	5.560	6.138	3.078	3204	5623	0	2418	1	0
SRL_OPN_2PTS015_0932_20140818_181114_20140818_195042.EUM.nc	5.515	5.973	3.332	3347	5627	0	2276	1	3

– Continued on next page

Table 5: Altimeter Wind Speed Statistics.

– Continued from previous page

File	Median	Mean	Std. Dev.	No. Obs.	Total Obs.	Default Lat/Lon	Flag (total)	Default (total)	3-Sigma Edited
SRL_OPN_2PTS015_0934_20140818_195041_20140818_212937.EUM.nc	6.920	6.975	2.985	3512	5524	0	1985	24	3
SRL_OPN_2PTS015_0936_20140818_212936_20140818_230740.EUM.nc	5.920	5.964	2.975	2157	5447	0	3203	6	81
SRL_OPN_2PTS015_0937_20140818_230739_20140819_004527.EUM.nc	7.070	7.570	3.715	3144	5523	0	2369	8	2
SRL_OPN_2PTS015_0939_20140819_004527_20140819_022344.EUM.nc	8.275	8.465	3.278	2956	5550	0	2586	2	6
SRL_OPN_2PTS015_0941_20140819_022343_20140819_040308.EUM.nc	7.170	7.106	2.862	2669	5475	0	2729	5	72
SRL_OPN_2PTS015_0943_20140819_040306_20140819_054433.EUM.nc	6.630	7.204	3.424	3311	5704	0	2369	10	14
SRL_OPN_2PTS015_0945_20140819_054433_20140819_073320.EUM.nc	5.910	5.807	2.203	3869	6199	0	2069	0	261
SRL_OPN_2PTS015_0948_20140819_073320_20140819_091140.EUM.nc	5.710	6.206	3.207	3559	5588	0	1981	5	43
SRL_OPN_2PTS015_0949_20140819_091140_20140819_104926.EUM.nc	5.460	6.461	3.504	2544	5558	0	2998	13	3
SRL_OPN_2PTS015_0951_20140819_104925_20140819_122738.EUM.nc	6.950	7.586	3.608	2549	5428	0	2853	25	1
SRL_OPN_2PTS015_0953_20140819_122737_20140819_140659.EUM.nc	8.840	9.279	3.238	3221	5600	0	2368	5	6
SRL_OPN_2PTS015_0955_20140819_140659_20140819_160021.EUM.nc	6.840	7.009	3.182	3682	6401	0	2705	5	9
SRL_OPN_2PTS015_0958_20140819_160020_20140819_174000.EUM.nc	6.200	6.487	3.186	2970	5637	0	2657	4	6
SRL_OPN_2PTS015_0960_20140819_173959_20140819_191933.EUM.nc	5.680	6.336	3.255	3604	5638	0	2026	3	5
SRL_OPN_2PTS015_0962_20140819_191932_20140819_205831.EUM.nc	6.410	7.625	4.662	3583	5604	0	2007	11	3
SRL_OPN_2PTS015_0964_20140819_205830_20140819_223655.EUM.nc	6.680	6.362	2.682	2861	5411	0	2508	7	35
SRL_OPN_2PTS015_0965_20140819_223654_20140820_001447.EUM.nc	6.400	7.063	3.685	3025	5504	0	2476	3	0
SRL_OPN_2PTS015_0967_20140820_001446_20140820_015239.EUM.nc	8.040	8.456	3.782	3196	5503	0	2306	1	0
SRL_OPN_2PTS015_0969_20140820_015238_20140820_033143.EUM.nc	7.760	7.785	2.921	2887	5492	0	2559	11	35
SRL_OPN_2PTS015_0971_20140820_033142_20140820_051230.EUM.nc	7.380	7.488	2.602	2819	5580	0	2714	0	47
SRL_OPN_2PTS015_0973_20140820_051230_20140820_070222.EUM.nc	6.210	6.154	2.492	3644	6236	0	2449	6	137
SRL_OPN_2PTS015_0976_20140820_070221_20140820_084046.EUM.nc	5.820	6.300	3.483	4323	5620	0	1283	9	5
SRL_OPN_2PTS015_0978_20140820_084045_20140820_101844.EUM.nc	5.450	6.523	3.788	2753	5469	0	2699	15	2
SRL_OPN_2PTS015_0979_20140820_101843_20140820_115644.EUM.nc	4.750	6.410	3.906	2532	5511	0	2965	11	3
SRL_OPN_2PTS015_0981_20140820_115644_20140820_133531.EUM.nc	8.020	8.254	3.558	3002	5425	0	2423	0	0
SRL_OPN_2PTS015_0983_20140820_133530_20140820_152854.EUM.nc	7.640	7.786	3.131	3946	6373	0	2419	5	3
SRL_OPN_2PTS015_0986_20140820_152853_20140820_170841.EUM.nc	6.380	6.986	3.060	2947	5602	0	2651	2	2
SRL_OPN_2PTS015_0988_20140820_170840_20140820_184820.EUM.nc	6.550	7.050	3.463	3536	5572	0	2022	13	1
SRL_OPN_2PTS015_0990_20140820_184820_20140820_202729.EUM.nc	6.345	7.692	4.305	3398	5570	0	2160	12	0
SRL_OPN_2PTS015_0992_20140820_202728_20140820_220607.EUM.nc	5.950	6.455	2.964	3024	5511	0	2467	20	0
SRL_OPN_2PTS015_0994_20140820_220606_20140820_234406.EUM.nc	6.130	6.605	3.660	2818	5526	0	2678	19	11
SRL_OPN_2PTS015_0995_20140820_234405_20140821_012149.EUM.nc	7.460	8.244	3.536	2969	5496	0	2514	11	2
SRL_OPN_2PTS015_0997_20140821_012148_20140821_030029.EUM.nc	8.060	8.390	3.442	2855	5602	0	2738	7	2
SRL_OPN_2PTS015_0999_20140821_030028_20140821_044030.EUM.nc	6.510	6.951	2.685	2711	5538	0	2777	12	38

22 Ka-Band Backscatter Coefficient Table

Table 6: Ka-Band Backscatter Coefficient Statistics.

File	Median	Mean	Std. Dev.	No. Obs.	Total Obs.	Default Lat/Lon	Flag (total)	Default (total)	3-Sigma Edited
SRL_OPN_2PTS014_1001_20140717_044032_20140717_062251.EUM.nc	10.930	10.985	1.221	3729	5827	0	1971	0	127
SRL_OPN_2PTS015_0001_20140717_062250_20140717_080958.EUM.nc	10.980	10.959	1.344	3994	6106	0	1870	0	242
SRL_OPN_2PTS015_0004_20140717_080957_20140717_094804.EUM.nc	10.780	10.866	1.624	2732	5527	0	2605	17	173
SRL_OPN_2PTS015_0005_20140717_094804_20140717_112549.EUM.nc	11.370	11.142	1.704	2063	5420	0	3282	31	44
SRL_OPN_2PTS015_0007_20140717_112548_20140717_130422.EUM.nc	10.730	10.731	1.441	2651	5370	0	2651	4	64
SRL_OPN_2PTS015_0009_20140717_130421_20140717_145738.EUM.nc	10.760	10.662	1.440	3321	6412	0	2921	1	169
SRL_OPN_2PTS015_0012_20140717_145737_20140717_163725.EUM.nc	10.780	10.564	1.626	3093	5659	0	2455	9	102
SRL_OPN_2PTS015_0014_20140717_163724_20140717_181700.EUM.nc	10.740	10.554	1.750	2884	5618	0	2618	4	112
SRL_OPN_2PTS015_0016_20140717_181659_20140717_195626.EUM.nc	11.390	11.470	1.507	3064	5614	0	2335	8	207
SRL_OPN_2PTS015_0018_20140717_195625_20140717_213518.EUM.nc	11.210	11.051	1.546	3416	5505	0	1980	19	90
SRL_OPN_2PTS015_0020_20140717_213517_20140717_231319.EUM.nc	11.180	11.024	1.653	2189	5425	0	3159	4	73
SRL_OPN_2PTS015_0021_20140717_231319_20140718_005106.EUM.nc	10.770	10.873	1.740	3045	5540	0	2322	15	158
SRL_OPN_2PTS015_0023_20140718_005106_20140718_022925.EUM.nc	10.820	10.616	1.768	2882	5531	0	2553	1	95
SRL_OPN_2PTS015_0025_20140718_022924_20140718_040855.EUM.nc	11.200	11.099	1.518	2545	5505	0	2826	4	130
SRL_OPN_2PTS015_0027_20140718_040854_20140718_055029.EUM.nc	11.180	11.024	1.617	3404	5732	0	2113	2	213
SRL_OPN_2PTS015_0029_20140718_055029_20140718_073902.EUM.nc	11.060	11.039	1.220	4000	6180	0	2077	0	103
SRL_OPN_2PTS015_0032_20140718_073901_20140718_091721.EUM.nc	10.990	11.067	1.468	3201	5565	0	2193	16	155
SRL_OPN_2PTS015_0033_20140718_091720_20140718_105504.EUM.nc	11.810	11.711	1.385	2224	5528	0	3177	14	113
SRL_OPN_2PTS015_0035_20140718_105504_20140718_123319.EUM.nc	10.790	10.686	1.736	2432	5421	0	2945	11	33
SRL_OPN_2PTS015_0037_20140718_123318_20140718_141246.EUM.nc	10.880	10.864	1.771	3166	5589	0	2292	0	131
SRL_OPN_2PTS015_0039_20140718_141245_20140718_160607.EUM.nc	10.690	10.609	1.448	3266	6407	0	2978	4	159
SRL_OPN_2PTS015_0042_20140718_160606_20140718_174544.EUM.nc	11.040	10.825	1.624	2745	5625	0	2795	9	76
SRL_OPN_2PTS015_0044_20140718_174544_20140718_192517.EUM.nc	11.820	11.833	1.952	3318	5657	0	2159	4	176
SRL_OPN_2PTS015_0046_20140718_192516_20140718_210412.EUM.nc	11.140	10.952	1.460	3310	5601	0	2082	8	201
SRL_OPN_2PTS015_0048_20140718_210412_20140718_224235.EUM.nc	11.255	11.226	1.291	2549	5413	0	2622	7	235
SRL_OPN_2PTS015_0049_20140718_224234_20140719_002025.EUM.nc	10.710	10.623	1.553	2952	5461	0	2413	6	90
SRL_OPN_2PTS015_0051_20140719_002025_20140719_015820.EUM.nc	10.880	10.694	1.783	3091	5537	0	2369	2	75
SRL_OPN_2PTS015_0053_20140719_015819_20140719_033729.EUM.nc	11.000	11.093	1.640	2773	5515	0	2634	8	100
SRL_OPN_2PTS015_0055_20140719_033728_20140719_051822.EUM.nc	10.760	10.653	1.514	2871	5570	0	2646	1	52
SRL_OPN_2PTS015_0057_20140719_051821_20140719_070804.EUM.nc	11.090	10.962	1.408	3643	6220	0	2414	12	151
SRL_OPN_2PTS015_0060_20140719_070803_20140719_084626.EUM.nc	11.250	11.248	1.277	3728	5597	0	1529	17	323
SRL_OPN_2PTS015_0061_20140719_084625_20140719_102422.EUM.nc	11.200	11.195	1.369	2516	5477	0	2801	24	136
SRL_OPN_2PTS015_0063_20140719_102421_20140719_120224.EUM.nc	11.060	11.070	1.179	2485	5495	0	2938	14	58
SRL_OPN_2PTS015_0065_20140719_120223_20140719_134115.EUM.nc	10.910	10.677	1.385	2974	5502	0	2367	18	143
SRL_OPN_2PTS015_0067_20140719_134114_20140719_153439.EUM.nc	10.750	10.638	1.728	3630	6413	0	2704	1	78
SRL_OPN_2PTS015_0070_20140719_153438_20140719_171427.EUM.nc	10.880	10.798	1.464	2615	5590	0	2857	6	112
SRL_OPN_2PTS015_0072_20140719_171426_20140719_185404.EUM.nc	11.400	11.369	1.509	3219	5586	0	2234	13	120

– Continued on next page

Table 6: Ka-Band Backscatter Coefficient Statistics.

– Continued from previous page

File	Median	Mean	Std. Dev.	No. Obs.	Total Obs.	Default Lat/Lon	Flag (total)	Default (total)	3-Sigma Edited
SRL_OPN_2PTS015_0074_20140719_185403_20140719_203311.EUM.nc	11.110	10.931	1.671	3343	5591	0	2146	12	90
SRL_OPN_2PTS015_0076_20140719_203311_20140719_221147.EUM.nc	11.500	11.447	1.047	2707	5534	0	2557	12	258
SRL_OPN_2PTS015_0078_20140719_221147_20140719_234944.EUM.nc	11.020	11.075	1.720	2719	5508	0	2593	8	188
SRL_OPN_2PTS015_0079_20140719_234943_20140720_012729.EUM.nc	10.720	10.518	1.740	2849	5534	0	2581	2	102
SRL_OPN_2PTS015_0081_20140720_012728_20140720_030613.EUM.nc	11.020	10.777	1.649	2834	5554	0	2656	6	58
SRL_OPN_2PTS015_0083_20140720_030613_20140720_044620.EUM.nc	10.870	10.977	1.367	2693	5513	0	2675	4	141
SRL_OPN_2PTS015_0085_20140720_044619_20140720_062846.EUM.nc	11.130	11.068	1.239	3692	5822	0	1947	3	180
SRL_OPN_2PTS015_0087_20140720_062845_20140720_081536.EUM.nc	11.140	10.953	1.378	4236	6096	0	1779	0	81
SRL_OPN_2PTS015_0090_20140720_081535_20140720_095341.EUM.nc	11.475	11.334	1.572	2738	5466	0	2594	4	130
SRL_OPN_2PTS015_0091_20140720_095340_20140720_113126.EUM.nc	11.270	11.496	2.697	2119	5390	0	3178	27	66
SRL_OPN_2PTS015_0093_20140720_113126_20140720_131002.EUM.nc	10.940	10.718	1.268	2561	5466	0	2620	3	282
SRL_OPN_2PTS015_0095_20140720_131001_20140720_150319.EUM.nc	10.680	10.538	1.519	3439	6421	0	2921	0	61
SRL_OPN_2PTS015_0098_20140720_150319_20140720_164306.EUM.nc	10.940	10.879	1.690	2901	5624	0	2647	15	61
SRL_OPN_2PTS015_0100_20140720_164306_20140720_182241.EUM.nc	11.250	11.218	1.118	3090	5554	0	2391	6	67
SRL_OPN_2PTS015_0102_20140720_182240_20140720_200205.EUM.nc	10.960	10.717	1.685	3132	5613	0	2439	8	34
SRL_OPN_2PTS015_0104_20140720_200204_20140720_214056.EUM.nc	11.260	11.177	1.449	3252	5591	0	2152	10	177
SRL_OPN_2PTS015_0106_20140720_214055_20140720_231853.EUM.nc	11.120	10.998	1.441	2296	5336	0	2884	9	147
SRL_OPN_2PTS015_0107_20140720_231853_20140721_005641.EUM.nc	11.290	10.888	1.776	2898	5558	0	2514	16	130
SRL_OPN_2PTS015_0109_20140721_005641_20140721_023504.EUM.nc	11.070	10.694	1.515	2953	5550	0	2514	3	80
SRL_OPN_2PTS015_0111_20140721_023504_20140721_041439.EUM.nc	10.880	10.945	1.553	2604	5509	0	2806	13	86
SRL_OPN_2PTS015_0113_20140721_041438_20140721_055619.EUM.nc	11.290	11.138	1.637	3546	5745	0	2063	8	128
SRL_OPN_2PTS015_0115_20140721_055618_20140721_074440.EUM.nc	11.160	11.092	1.519	3936	6153	0	2068	0	149
SRL_OPN_2PTS015_0118_20140721_074439_20140721_092256.EUM.nc	11.500	11.154	1.635	3052	5542	0	2334	10	146
SRL_OPN_2PTS015_0119_20140721_092256_20140721_110039.EUM.nc	10.900	10.926	1.479	2115	5483	0	3256	17	95
SRL_OPN_2PTS015_0121_20140721_110038_20140721_123856.EUM.nc	10.670	10.500	1.679	2367	5419	0	2939	6	107
SRL_OPN_2PTS015_0123_20140721_123857_20140721_141829.EUM.nc	10.930	10.759	1.643	3186	5591	0	2284	6	115
SRL_OPN_2PTS015_0125_20140721_141829_20140721_161147.EUM.nc	10.870	10.734	1.526	3410	6377	0	2856	13	98
SRL_OPN_2PTS015_0128_20140721_161147_20140721_175125.EUM.nc	11.520	11.431	1.294	2794	5599	0	2717	10	78
SRL_OPN_2PTS015_0130_20140721_175125_20140721_193056.EUM.nc	11.100	10.755	1.810	3305	5644	0	2270	4	65
SRL_OPN_2PTS015_0132_20140721_193055_20140721_210950.EUM.nc	11.620	11.538	1.374	3251	5507	0	2114	17	125
SRL_OPN_2PTS015_0134_20140721_210949_20140721_224809.EUM.nc	11.420	11.367	1.695	2425	5497	0	2884	24	164
SRL_OPN_2PTS015_0135_20140721_224809_20140722_002559.EUM.nc	10.240	10.295	1.689	2889	5416	0	2373	2	152
SRL_OPN_2PTS015_0137_20140722_002557_20140722_020356.EUM.nc	10.730	10.566	1.227	3048	5523	0	2401	6	68
SRL_OPN_2PTS015_0139_20140722_020355_20140722_034310.EUM.nc	11.000	10.896	1.930	2715	5502	0	2657	6	124
SRL_OPN_2PTS015_0141_20140722_034309_20140722_052411.EUM.nc	10.940	10.930	1.325	2673	5593	0	2751	4	165
SRL_OPN_2PTS015_0143_20140722_052409_20140722_071341.EUM.nc	11.590	11.376	1.205	3706	6212	0	2405	7	94
SRL_OPN_2PTS015_0146_20140722_071341_20140722_085201.EUM.nc	11.370	11.428	1.683	3859	5604	0	1528	14	203
SRL_OPN_2PTS015_0147_20140722_085200_20140722_102956.EUM.nc	11.110	11.207	1.759	2578	5543	0	2928	12	25
SRL_OPN_2PTS015_0149_20140722_102955_20140722_120800.EUM.nc	10.330	10.565	1.663	2457	5521	0	2940	32	92

– Continued on next page

Table 6: Ka-Band Backscatter Coefficient Statistics.

– Continued from previous page

File	Median	Mean	Std. Dev.	No. Obs.	Total Obs.	Default Lat/Lon	Flag (total)	Default (total)	3-Sigma Edited
SRL_OPN_2PTS015_0151_20140722_120759_20140722_134656.EUM.nc	10.540	10.251	1.518	3021	5496	0	2402	2	71
SRL_OPN_2PTS015_0153_20140722_134655_20140722_154019.EUM.nc	11.050	10.854	1.277	3485	6427	0	2779	1	162
SRL_OPN_2PTS015_0156_20140722_154019_20140722_172007.EUM.nc	11.490	11.239	1.407	2660	5548	0	2810	5	73
SRL_OPN_2PTS015_0158_20140722_172006_20140722_185945.EUM.nc	11.150	11.063	1.635	3197	5647	0	2359	11	80
SRL_OPN_2PTS015_0160_20140722_185943_20140722_203849.EUM.nc	11.290	11.236	1.494	3462	5607	0	2032	3	110
SRL_OPN_2PTS015_0162_20140722_203848_20140722_221723.EUM.nc	11.280	11.262	1.252	2795	5458	0	2445	27	191
SRL_OPN_2PTS015_0164_20140722_221722_20140722_235518.EUM.nc	10.370	10.301	1.696	2812	5516	0	2531	8	165
SRL_OPN_2PTS015_0165_20140722_235517_20140723_013304.EUM.nc	10.250	10.286	1.486	2851	5515	0	2466	1	197
SRL_OPN_2PTS015_0167_20140723_013304_20140723_031152.EUM.nc	10.650	10.415	1.668	2744	5568	0	2704	8	112
SRL_OPN_2PTS015_0169_20140723_031151_20140723_045207.EUM.nc	11.080	10.847	1.563	2780	5550	0	2695	2	73
SRL_OPN_2PTS015_0171_20140723_045207_20140723_063440.EUM.nc	11.230	11.136	1.544	3754	5848	0	1959	1	134
SRL_OPN_2PTS015_0173_20140723_063439_20140723_082112.EUM.nc	11.310	11.288	1.097	3981	6078	0	1776	1	320
SRL_OPN_2PTS015_0176_20140723_082111_20140723_095915.EUM.nc	11.650	11.450	1.788	2748	5482	0	2603	12	119
SRL_OPN_2PTS015_0177_20140723_095914_20140723_113702.EUM.nc	10.400	10.361	1.428	2222	5430	0	3094	30	84
SRL_OPN_2PTS015_0179_20140723_113701_20140723_131541.EUM.nc	10.275	10.287	1.522	2785	5443	0	2568	5	85
SRL_OPN_2PTS015_0181_20140723_131540_20140723_150902.EUM.nc	10.770	10.616	1.286	3396	6447	0	2901	5	145
SRL_OPN_2PTS015_0184_20140723_150902_20140723_164848.EUM.nc	10.980	10.992	1.191	2757	5578	0	2674	5	142
SRL_OPN_2PTS015_0186_20140723_164848_20140723_182822.EUM.nc	11.080	10.992	1.542	3015	5565	0	2410	5	135
SRL_OPN_2PTS015_0188_20140723_182821_20140723_200744.EUM.nc	10.990	10.959	1.610	2996	5575	0	2399	13	167
SRL_OPN_2PTS015_0190_20140723_200743_20140723_214632.EUM.nc	11.160	11.152	1.144	3178	5537	0	2236	14	109
SRL_OPN_2PTS015_0192_20140723_214631_20140723_232427.EUM.nc	10.840	10.778	1.519	2386	5320	0	2830	30	74
SRL_OPN_2PTS015_0193_20140723_232426_20140724_010216.EUM.nc	10.610	10.427	1.626	2778	5530	0	2674	12	66
SRL_OPN_2PTS015_0195_20140724_010215_20140724_024042.EUM.nc	10.700	10.552	1.169	2742	5548	0	2574	10	222
SRL_OPN_2PTS015_0197_20140724_024041_20140724_042023.EUM.nc	10.890	10.727	1.524	2686	5502	0	2748	27	41
SRL_OPN_2PTS015_0199_20140724_042022_20140724_060212.EUM.nc	11.240	10.924	1.521	3556	5768	0	2061	0	151
SRL_OPN_2PTS015_0201_20140724_060212_20140724_075017.EUM.nc	11.420	11.333	1.364	3911	6167	0	2031	3	222
SRL_OPN_2PTS015_0204_20140724_075016_20140724_092831.EUM.nc	11.000	10.945	1.427	3028	5536	0	2433	9	66
SRL_OPN_2PTS015_0205_20140724_092830_20140724_110614.EUM.nc	11.120	10.847	1.975	2228	5500	0	3209	22	41
SRL_OPN_2PTS015_0207_20140724_110613_20140724_124434.EUM.nc	10.230	10.225	1.536	2352	5407	0	2942	7	106
SRL_OPN_2PTS015_0209_20140724_124433_20140724_143743.EUM.nc	10.730	10.536	1.523	3295	6341	0	2947	0	99
SRL_OPN_2PTS015_0212_20140724_143742_20140724_161729.EUM.nc	11.090	11.074	0.956	3277	5636	0	2160	4	195
SRL_OPN_2PTS015_0214_20140724_161728_20140724_175705.EUM.nc	10.750	10.774	1.544	2875	5600	0	2655	1	69
SRL_OPN_2PTS015_0216_20140724_175704_20140724_193636.EUM.nc	10.620	10.580	1.574	3225	5662	0	2299	1	137
SRL_OPN_2PTS015_0218_20140724_193635_20140724_211536.EUM.nc	11.440	11.179	1.504	3204	5503	0	2102	4	193
SRL_OPN_2PTS015_0220_20140724_211535_20140724_225344.EUM.nc	10.825	10.910	1.760	2387	5493	0	2975	10	121
SRL_OPN_2PTS015_0221_20140724_225343_20140725_003133.EUM.nc	10.580	10.318	1.509	3104	5460	0	2264	5	87
SRL_OPN_2PTS015_0223_20140725_003132_20140725_020933.EUM.nc	10.520	10.360	1.459	2833	5508	0	2542	13	120
SRL_OPN_2PTS015_0225_20140725_020933_20140725_034853.EUM.nc	10.870	10.722	1.036	2642	5532	0	2698	16	176
SRL_OPN_2PTS015_0227_20140725_034851_20140725_052959.EUM.nc	10.910	10.746	1.633	2659	5586	0	2802	2	123

– Continued on next page

Table 6: Ka-Band Backscatter Coefficient Statistics.

– Continued from previous page

File	Median	Mean	Std. Dev.	No. Obs.	Total Obs.	Default Lat/Lon	Flag (total)	Default (total)	3-Sigma Edited
SRL_OPN_2PTS015_0229_20140725_052959_20140725_071918.EUM.nc	10.800	10.713	1.579	3797	6226	0	2270	6	153
SRL_OPN_2PTS015_0232_20140725_071918_20140725_085744.EUM.nc	10.970	10.894	1.468	3781	5612	0	1674	3	154
SRL_OPN_2PTS015_0233_20140725_085743_20140725_103530.EUM.nc	10.840	10.655	1.607	2349	5500	0	3029	12	110
SRL_OPN_2PTS015_0235_20140725_103530_20140725_121336.EUM.nc	10.890	10.772	1.315	2453	5483	0	2988	14	28
SRL_OPN_2PTS015_0237_20140725_121335_20140725_135237.EUM.nc	10.610	10.575	1.702	3028	5520	0	2355	3	134
SRL_OPN_2PTS015_0239_20140725_135236_20140725_154610.EUM.nc	10.760	10.639	1.178	3552	6431	0	2753	0	126
SRL_OPN_2PTS015_0242_20140725_154609_20140725_172547.EUM.nc	11.560	11.440	1.424	2637	5507	0	2757	0	113
SRL_OPN_2PTS015_0244_20140725_172547_20140725_190524.EUM.nc	10.820	10.882	1.801	3261	5651	0	2293	10	87
SRL_OPN_2PTS015_0246_20140725_190523_20140725_204427.EUM.nc	10.960	10.960	1.478	3435	5612	0	1952	13	212
SRL_OPN_2PTS015_0248_20140725_204426_20140725_222258.EUM.nc	11.280	11.095	1.919	2725	5426	0	2514	19	168
SRL_OPN_2PTS015_0250_20140725_222257_20140726_000052.EUM.nc	10.680	10.515	1.305	2892	5518	0	2474	15	137
SRL_OPN_2PTS015_0251_20140726_000051_20140726_013839.EUM.nc	10.500	10.481	1.586	2983	5544	0	2410	3	148
SRL_OPN_2PTS015_0253_20140726_013839_20140726_031731.EUM.nc	11.120	11.103	1.705	2728	5560	0	2691	19	122
SRL_OPN_2PTS015_0255_20140726_031731_20140726_045754.EUM.nc	11.050	10.649	1.570	2762	5564	0	2695	2	105
SRL_OPN_2PTS015_0257_20140726_045753_20140726_064036.EUM.nc	11.190	10.978	1.497	3702	5845	0	1950	2	191
SRL_OPN_2PTS015_0259_20140726_064035_20140726_082648.EUM.nc	11.320	11.284	1.664	4151	6069	0	1680	2	236
SRL_OPN_2PTS015_0262_20140726_082647_20140726_100449.EUM.nc	11.010	10.833	1.437	2619	5456	0	2609	6	222
SRL_OPN_2PTS015_0263_20140726_100448_20140726_114246.EUM.nc	10.730	10.753	1.706	2240	5471	0	3128	15	88
SRL_OPN_2PTS015_0265_20140726_114245_20140726_132121.EUM.nc	10.430	10.338	1.584	2860	5448	0	2516	16	56
SRL_OPN_2PTS015_0267_20140726_132120_20140726_151442.EUM.nc	10.490	10.406	1.225	3379	6436	0	2883	0	174
SRL_OPN_2PTS015_0270_20140726_151442_20140726_165429.EUM.nc	11.310	11.424	1.165	2661	5588	0	2728	9	190
SRL_OPN_2PTS015_0272_20140726_165428_20140726_183403.EUM.nc	10.720	10.619	1.733	3101	5572	0	2408	1	62
SRL_OPN_2PTS015_0274_20140726_183402_20140726_201323.EUM.nc	11.015	10.876	1.076	3039	5576	0	2286	12	239
SRL_OPN_2PTS015_0276_20140726_201322_20140726_215208.EUM.nc	11.270	11.162	1.872	3181	5532	0	2180	36	135
SRL_OPN_2PTS015_0278_20140726_215207_20140726_233002.EUM.nc	10.860	10.872	1.609	2345	5320	0	2875	23	77
SRL_OPN_2PTS015_0279_20140726_233001_20140727_010752.EUM.nc	10.550	10.341	1.434	2571	5529	0	2781	5	172
SRL_OPN_2PTS015_0281_20140727_010751_20140727_024621.EUM.nc	10.430	10.469	1.661	2785	5543	0	2601	0	157
SRL_OPN_2PTS015_0283_20140727_024620_20140727_042607.EUM.nc	10.635	10.713	1.163	2667	5554	0	2772	6	109
SRL_OPN_2PTS015_0285_20140727_042606_20140727_060805.EUM.nc	10.870	10.867	1.588	3483	5778	0	2097	6	192
SRL_OPN_2PTS015_0287_20140727_060803_20140727_075554.EUM.nc	11.150	10.984	1.419	3723	6136	0	2005	1	407
SRL_OPN_2PTS015_0290_20140727_075554_20140727_093405.EUM.nc	11.500	11.316	1.715	2954	5552	0	2506	6	86
SRL_OPN_2PTS015_0291_20140727_093405_20140727_111150.EUM.nc	11.280	11.210	1.970	2155	5507	0	3284	27	41
SRL_OPN_2PTS015_0293_20140727_111148_20140727_125013.EUM.nc	10.280	10.231	1.576	2445	5378	0	2846	16	71
SRL_OPN_2PTS015_0295_20140727_125012_20140727_144324.EUM.nc	10.595	10.617	1.352	3299	6367	0	2923	0	145
SRL_OPN_2PTS015_0298_20140727_144324_20140727_162309.EUM.nc	11.340	11.289	1.498	3263	5640	0	2234	3	140
SRL_OPN_2PTS015_0300_20140727_162308_20140727_180246.EUM.nc	10.800	10.623	1.661	2833	5633	0	2620	2	178
SRL_OPN_2PTS015_0302_20140727_180245_20140727_194215.EUM.nc	11.130	11.140	1.346	3145	5630	0	2288	3	194
SRL_OPN_2PTS015_0304_20140727_194215_20140727_212112.EUM.nc	11.260	11.094	1.655	3298	5496	0	2079	14	105
SRL_OPN_2PTS015_0306_20140727_212112_20140727_225919.EUM.nc	11.505	11.387	2.123	2248	5469	0	3101	20	100

– Continued on next page

Table 6: Ka-Band Backscatter Coefficient Statistics.

– Continued from previous page

File	Median	Mean	Std. Dev.	No. Obs.	Total Obs.	Default Lat/Lon	Flag (total)	Default (total)	3-Sigma Edited
SRL_OPN_2PTS015_0307_20140727_225918_20140728_003708.EUM.nc	10.670	10.581	1.473	3093	5495	0	2217	12	173
SRL_OPN_2PTS015_0309_20140728_003707_20140728_021519.EUM.nc	10.610	10.696	1.887	2736	5558	0	2615	5	202
SRL_OPN_2PTS015_0311_20140728_021518_20140728_035435.EUM.nc	11.050	11.203	1.611	2513	5508	0	2833	5	157
SRL_OPN_2PTS015_0313_20140728_035435_20140728_053549.EUM.nc	11.290	11.012	1.780	2799	5564	0	2712	1	52
SRL_OPN_2PTS015_0315_20140728_053548_20140728_072456.EUM.nc	11.080	10.840	1.487	3928	6227	0	2147	14	138
SRL_OPN_2PTS015_0318_20140728_072455_20140728_090320.EUM.nc	11.740	11.630	1.748	3505	5591	0	1785	5	296
SRL_OPN_2PTS015_0319_20140728_090320_20140728_104106.EUM.nc	11.110	10.919	1.671	2533	5550	0	2924	15	78
SRL_OPN_2PTS015_0321_20140728_104106_20140728_121914.EUM.nc	10.860	10.684	1.634	2428	5498	0	2990	19	61
SRL_OPN_2PTS015_0323_20140728_121913_20140728_135820.EUM.nc	10.790	10.968	1.388	3174	5551	0	2233	6	138
SRL_OPN_2PTS015_0325_20140728_135819_20140728_155152.EUM.nc	11.020	10.906	1.634	3501	6392	0	2803	25	63
SRL_OPN_2PTS015_0328_20140728_155151_20140728_173129.EUM.nc	10.810	10.566	1.900	2666	5486	0	2737	8	75
SRL_OPN_2PTS015_0330_20140728_173128_20140728_191105.EUM.nc	11.500	11.403	1.476	3349	5661	0	2114	6	192
SRL_OPN_2PTS015_0336_20140728_222833_20140729_000627.EUM.nc	10.620	10.601	1.489	2984	5530	0	2423	10	113
SRL_OPN_2PTS015_0337_20140729_000627_20140729_014417.EUM.nc	10.830	10.789	1.684	2981	5555	0	2381	1	192
SRL_OPN_2PTS015_0339_20140729_014416_20140729_032314.EUM.nc	11.015	10.844	1.682	2656	5472	0	2630	6	180
SRL_OPN_2PTS015_0341_20140729_032312_20140729_050342.EUM.nc	10.930	10.697	1.814	2709	5575	0	2752	4	110
SRL_OPN_2PTS015_0343_20140729_050341_20140729_065355.EUM.nc	11.290	11.297	1.455	3744	6260	0	2407	4	105
SRL_OPN_2PTS015_0346_20140729_065355_20140729_083225.EUM.nc	11.880	11.822	2.128	4094	5629	0	1250	0	285
SRL_OPN_2PTS015_0348_20140729_083225_20140729_101024.EUM.nc	11.080	10.895	1.791	2642	5431	0	2613	5	171
SRL_OPN_2PTS015_0349_20140729_101023_20140729_114822.EUM.nc	10.980	10.924	1.795	2328	5509	0	3082	28	71
SRL_OPN_2PTS015_0351_20140729_114822_20140729_132701.EUM.nc	10.810	10.607	1.325	2955	5422	0	2394	11	62
SRL_OPN_2PTS015_0353_20140729_132701_20140729_152024.EUM.nc	11.120	10.908	1.630	3510	6408	0	2771	0	127
SRL_OPN_2PTS015_0356_20140729_152023_20140729_170009.EUM.nc	11.220	10.890	1.650	2773	4630	0	1823	3	31
SRL_OPN_2PTS015_0358_20140729_170008_20140729_183950.EUM.nc	11.340	11.466	1.809	3094	5552	0	2303	2	153
SRL_OPN_2PTS015_0360_20140729_183949_20140729_201901.EUM.nc	11.220	11.108	1.972	3173	5588	0	2265	15	135
SRL_OPN_2PTS015_0362_20140729_201901_20140729_215743.EUM.nc	10.780	10.726	1.507	2972	5498	0	2392	30	104
SRL_OPN_2PTS015_0364_20140729_215742_20140729_233544.EUM.nc	11.060	10.867	1.739	2538	5418	0	2836	9	35
SRL_OPN_2PTS015_0365_20140729_233542_20140730_011325.EUM.nc	10.890	10.867	1.455	2725	5510	0	2699	4	82
SRL_OPN_2PTS015_0367_20140730_011325_20140730_025159.EUM.nc	10.720	10.553	1.684	2809	5521	0	2667	0	45
SRL_OPN_2PTS015_0369_20140730_025158_20140730_043200.EUM.nc	11.170	10.956	1.565	2758	5553	0	2765	4	26
SRL_OPN_2PTS015_0371_20140730_043158_20140730_061356.EUM.nc	11.290	11.109	1.842	3551	5772	0	2075	7	139
SRL_OPN_2PTS015_0373_20140730_061355_20140730_080130.EUM.nc	11.890	11.820	1.856	3856	6115	0	1948	5	306
SRL_OPN_2PTS015_0376_20140730_080129_20140730_093939.EUM.nc	11.450	11.110	1.637	2848	5558	0	2539	18	153
SRL_OPN_2PTS015_0377_20140730_093938_20140730_111732.EUM.nc	11.120	10.846	2.035	2134	5453	0	3227	25	67
SRL_OPN_2PTS015_0379_20140730_111730_20140730_125549.EUM.nc	10.740	10.584	1.684	2604	5397	0	2755	2	36
SRL_OPN_2PTS015_0381_20140730_125548_20140730_144911.EUM.nc	10.990	10.782	1.849	3414	6390	0	2866	3	107
SRL_OPN_2PTS015_0384_20140730_144910_20140730_162850.EUM.nc	11.220	10.878	2.048	3303	5652	0	2223	13	113
SRL_OPN_2PTS015_0386_20140730_162848_20140730_180833.EUM.nc	11.600	11.434	1.561	2893	5638	0	2603	5	137
SRL_OPN_2PTS015_0388_20140730_180833_20140730_194753.EUM.nc	11.670	11.445	1.925	3237	5633	0	2285	7	104

– Continued on next page

Table 6: Ka-Band Backscatter Coefficient Statistics.

– Continued from previous page

File	Median	Mean	Std. Dev.	No. Obs.	Total Obs.	Default Lat/Lon	Flag (total)	Default (total)	3-Sigma Edited
SRL_OPN_2PTS015_0390_20140730_194752_20140730_212648.EUM.nc	10.740	10.623	1.579	3384	5499	0	2021	35	59
SRL_OPN_2PTS015_0392_20140730_212647_20140730_230501.EUM.nc	11.370	11.220	2.515	2195	5453	0	3186	5	67
SRL_OPN_2PTS015_0393_20140730_230500_20140731_004241.EUM.nc	10.800	10.863	1.330	3086	5518	0	2321	13	98
SRL_OPN_2PTS015_0395_20140731_004241_20140731_022054.EUM.nc	10.690	10.475	1.626	2852	5561	0	2621	1	87
SRL_OPN_2PTS015_0397_20140731_022054_20140731_040016.EUM.nc	10.970	10.778	1.336	2614	5549	0	2833	4	98
SRL_OPN_2PTS015_0399_20140731_040015_20140731_054138.EUM.nc	11.030	10.899	1.771	3067	5564	0	2355	7	135
SRL_OPN_2PTS015_0401_20140731_054137_20140731_073033.EUM.nc	11.760	11.519	1.747	3912	6193	0	2110	2	169
SRL_OPN_2PTS015_0404_20140731_073031_20140731_090854.EUM.nc	11.790	11.694	2.003	3457	5567	0	1898	11	201
SRL_OPN_2PTS015_0405_20140731_090853_20140731_104638.EUM.nc	11.380	11.373	1.464	2466	5549	0	2931	14	138
SRL_OPN_2PTS015_0407_20140731_104637_20140731_122449.EUM.nc	10.810	10.676	1.591	2496	5476	0	2912	9	59
SRL_OPN_2PTS015_0409_20140731_122448_20140731_140408.EUM.nc	10.920	10.661	1.395	3304	5573	0	2204	6	59
SRL_OPN_2PTS015_0411_20140731_140407_20140731_155731.EUM.nc	10.710	10.507	1.493	3446	6411	0	2908	6	51
SRL_OPN_2PTS015_0414_20140731_155730_20140731_173709.EUM.nc	11.330	11.517	1.556	2679	5542	0	2735	2	126
SRL_OPN_2PTS015_0416_20140731_173708_20140731_191644.EUM.nc	11.440	11.463	1.937	3327	5659	0	2101	2	229
SRL_OPN_2PTS015_0418_20140731_191642_20140731_205551.EUM.nc	11.320	11.107	1.593	3496	5613	0	2016	15	86
SRL_OPN_2PTS015_0420_20140731_205551_20140731_223409.EUM.nc	11.430	11.264	1.499	2697	5431	0	2564	18	152
SRL_OPN_2PTS015_0421_20140731_223408_20140801_001159.EUM.nc	10.805	10.562	1.434	2971	5519	0	2429	4	115
SRL_OPN_2PTS015_0423_20140801_001159_20140801_014952.EUM.nc	10.800	10.772	1.867	3055	5509	0	2300	14	140
SRL_OPN_2PTS015_0425_20140801_014951_20140801_032853.EUM.nc	10.860	10.520	1.504	2828	5471	0	2558	4	81
SRL_OPN_2PTS015_0427_20140801_032852_20140801_050936.EUM.nc	11.020	10.736	1.567	2674	5604	0	2744	3	183
SRL_OPN_2PTS015_0429_20140801_050935_20140801_065932.EUM.nc	11.180	11.128	1.561	3626	6235	0	2500	0	109
SRL_OPN_2PTS015_0432_20140801_065931_20140801_083759.EUM.nc	11.660	11.417	1.425	4234	5629	0	1234	10	151
SRL_OPN_2PTS015_0434_20140801_083759_20140801_101557.EUM.nc	11.440	11.155	1.617	2445	5417	0	2717	20	235
SRL_OPN_2PTS015_0435_20140801_101556_20140801_115357.EUM.nc	11.170	11.112	1.551	2362	5542	0	2995	10	175
SRL_OPN_2PTS015_0437_20140801_115357_20140801_133240.EUM.nc	10.740	10.598	1.776	2910	5394	0	2403	10	71
SRL_OPN_2PTS015_0439_20140801_133239_20140801_152612.EUM.nc	10.930	10.597	1.422	3636	6380	0	2632	2	110
SRL_OPN_2PTS015_0442_20140801_152611_20140801_170551.EUM.nc	11.370	11.293	1.205	2717	5602	0	2755	3	127
SRL_OPN_2PTS015_0444_20140801_170549_20140801_184530.EUM.nc	11.530	11.306	1.621	3134	5555	0	2242	0	179
SRL_OPN_2PTS015_0446_20140801_184529_20140801_202438.EUM.nc	11.570	11.569	1.377	3199	5580	0	2184	8	189
SRL_OPN_2PTS015_0448_20140801_202438_20140801_220319.EUM.nc	11.250	11.319	1.155	2898	5532	0	2427	16	191
SRL_OPN_2PTS015_0450_20140801_220318_20140801_234118.EUM.nc	10.790	10.770	1.375	2609	5497	0	2781	12	95
SRL_OPN_2PTS015_0451_20140801_234119_20140802_011901.EUM.nc	10.900	10.743	1.776	2855	5515	0	2541	5	114
SRL_OPN_2PTS015_0453_20140802_011900_20140802_025738.EUM.nc	11.050	10.590	1.859	2769	5584	0	2708	10	97
SRL_OPN_2PTS015_0455_20140802_025737_20140802_043745.EUM.nc	10.970	10.979	1.447	2684	5501	0	2757	7	53
SRL_OPN_2PTS015_0457_20140802_043745_20140802_061949.EUM.nc	11.450	11.349	1.643	3689	5794	0	2017	1	87
SRL_OPN_2PTS015_0459_20140802_061949_20140802_080707.EUM.nc	11.510	11.623	1.611	3788	6118	0	1913	3	414
SRL_OPN_2PTS015_0462_20140802_080707_20140802_094515.EUM.nc	12.020	11.869	1.946	2820	5529	0	2560	12	137
SRL_OPN_2PTS015_0463_20140802_094514_20140802_112306.EUM.nc	10.810	10.867	1.484	1995	5384	0	3318	20	51
SRL_OPN_2PTS015_0465_20140802_112306_20140802_130129.EUM.nc	10.860	10.761	1.790	2665	5392	0	2689	1	37

– Continued on next page

Table 6: Ka-Band Backscatter Coefficient Statistics.

– Continued from previous page

File	Median	Mean	Std. Dev.	No. Obs.	Total Obs.	Default Lat/Lon	Flag (total)	Default (total)	3-Sigma Edited
SRL_OPN_2PTS015_0467_20140802_130128_20140802_145444.EUM.nc	10.560	10.351	1.499	3483	6396	0	2831	2	80
SRL_OPN_2PTS015_0470_20140802_145444_20140802_163430.EUM.nc	11.110	10.921	1.263	3192	5636	0	2320	6	118
SRL_OPN_2PTS015_0472_20140802_163430_20140802_181414.EUM.nc	11.490	11.296	1.724	2815	5643	0	2613	5	210
SRL_OPN_2PTS015_0474_20140802_181413_20140802_195332.EUM.nc	11.690	11.783	1.782	3070	5613	0	2334	7	202
SRL_OPN_2PTS015_0476_20140802_195332_20140802_213226.EUM.nc	11.330	11.181	1.324	3487	5501	0	1904	19	91
SRL_OPN_2PTS015_0478_20140802_213225_20140802_231035.EUM.nc	10.890	10.887	1.686	2152	5402	0	3162	4	84
SRL_OPN_2PTS015_0479_20140802_231034_20140803_004816.EUM.nc	10.920	10.855	1.425	2970	5521	0	2347	17	187
SRL_OPN_2PTS015_0481_20140803_004814_20140803_022632.EUM.nc	10.710	10.498	1.805	2902	5528	0	2557	5	64
SRL_OPN_2PTS015_0483_20140803_022633_20140803_040559.EUM.nc	10.810	10.637	1.414	2575	5497	0	2844	15	63
SRL_OPN_2PTS015_0485_20140803_040559_20140803_054729.EUM.nc	11.120	10.848	1.937	3351	5691	0	2181	17	142
SRL_OPN_2PTS015_0487_20140803_054729_20140803_073610.EUM.nc	11.240	11.040	1.336	3745	6207	0	2148	0	314
SRL_OPN_2PTS015_0490_20140803_073610_20140803_091429.EUM.nc	11.900	11.719	2.065	3215	5574	0	2085	11	263
SRL_OPN_2PTS015_0491_20140803_091428_20140803_105214.EUM.nc	11.020	10.996	1.353	2322	5541	0	3065	31	123
SRL_OPN_2PTS015_0493_20140803_105212_20140803_123027.EUM.nc	10.760	10.787	1.622	2433	5393	0	2866	8	86
SRL_OPN_2PTS015_0495_20140803_123026_20140803_140951.EUM.nc	10.800	10.641	1.287	3099	5603	0	2380	0	124
SRL_OPN_2PTS015_0497_20140803_140951_20140803_160313.EUM.nc	10.660	10.449	1.461	3409	6415	0	2902	13	91
SRL_OPN_2PTS015_0500_20140803_160312_20140803_174249.EUM.nc	11.290	11.196	1.827	2704	5623	0	2775	6	138
SRL_OPN_2PTS015_0502_20140803_174249_20140803_192223.EUM.nc	11.850	11.954	1.802	3425	5647	0	2073	2	147
SRL_OPN_2PTS015_0504_20140803_192222_20140803_210129.EUM.nc	11.215	10.944	1.497	3564	5603	0	1998	3	38
SRL_OPN_2PTS015_0506_20140803_210128_20140803_223943.EUM.nc	10.880	11.008	1.759	2687	5429	0	2611	22	109
SRL_OPN_2PTS015_0507_20140803_223942_20140804_001734.EUM.nc	10.740	10.708	1.284	2932	5497	0	2437	4	124
SRL_OPN_2PTS015_0509_20140804_001734_20140804_015528.EUM.nc	10.560	10.537	1.872	3091	5501	0	2269	1	140
SRL_OPN_2PTS015_0511_20140804_015526_20140804_033435.EUM.nc	10.860	10.625	1.846	2861	5517	0	2566	14	76
SRL_OPN_2PTS015_0513_20140804_033433_20140804_051524.EUM.nc	10.630	10.560	1.553	2751	5578	0	2689	1	137
SRL_OPN_2PTS015_0515_20140804_051523_20140804_070510.EUM.nc	11.340	11.271	1.717	3660	6227	0	2472	8	87
SRL_OPN_2PTS015_0518_20140804_070510_20140804_084334.EUM.nc	11.540	11.450	1.499	3859	5615	0	1455	22	279
SRL_OPN_2PTS015_0519_20140804_084334_20140804_102131.EUM.nc	11.220	11.348	2.049	2546	5457	0	2816	22	73
SRL_OPN_2PTS015_0521_20140804_102131_20140804_115932.EUM.nc	11.390	11.205	1.518	2295	5523	0	2985	15	228
SRL_OPN_2PTS015_0523_20140804_115931_20140804_133822.EUM.nc	10.760	10.557	1.781	2997	5469	0	2410	5	57
SRL_OPN_2PTS015_0525_20140804_133820_20140804_153153.EUM.nc	10.410	10.204	1.482	3691	6407	0	2628	0	88
SRL_OPN_2PTS015_0528_20140804_153153_20140804_171131.EUM.nc	10.910	10.866	1.715	2781	5598	0	2770	0	47
SRL_OPN_2PTS015_0530_20140804_171130_20140804_185111.EUM.nc	11.500	11.264	1.612	3286	5566	0	2147	9	124
SRL_OPN_2PTS015_0532_20140804_185111_20140804_203018.EUM.nc	11.270	11.261	1.610	3257	5589	0	2165	9	158
SRL_OPN_2PTS015_0534_20140804_203017_20140804_220856.EUM.nc	11.110	10.752	1.712	2878	5525	0	2500	25	122
SRL_OPN_2PTS015_0536_20140804_220855_20140804_234653.EUM.nc	10.980	10.958	1.572	2782	5537	0	2618	6	131
SRL_OPN_2PTS015_0537_20140804_234652_20140805_012437.EUM.nc	10.470	10.610	1.759	2767	5527	0	2646	5	109
SRL_OPN_2PTS015_0539_20140805_012437_20140805_030319.EUM.nc	10.325	10.122	1.892	2756	5564	0	2700	0	108
SRL_OPN_2PTS015_0541_20140805_030318_20140805_044324.EUM.nc	11.440	11.098	1.628	2751	5540	0	2727	4	58
SRL_OPN_2PTS015_0543_20140805_044323_20140805_062546.EUM.nc	11.170	11.017	1.374	3709	5810	0	1975	4	122

– Continued on next page

Table 6: Ka-Band Backscatter Coefficient Statistics.

– Continued from previous page

File	Median	Mean	Std. Dev.	No. Obs.	Total Obs.	Default Lat/Lon	Flag (total)	Default (total)	3-Sigma Edited
SRL_OPN_2PTS015_0545_20140805_062544_20140805_081244.EUM.nc	11.520	11.369	1.489	4064	6109	0	1859	2	184
SRL_OPN_2PTS015_0548_20140805_081243_20140805_095048.EUM.nc	11.500	11.137	2.038	2700	5459	0	2555	8	196
SRL_OPN_2PTS015_0549_20140805_095049_20140805_112843.EUM.nc	11.025	11.120	1.676	1908	5414	0	3317	25	164
SRL_OPN_2PTS015_0551_20140805_112843_20140805_130708.EUM.nc	10.610	10.459	1.865	2741	5492	0	2700	2	49
SRL_OPN_2PTS015_0553_20140805_130709_20140805_150027.EUM.nc	10.550	10.407	1.446	3493	6428	0	2849	0	86
SRL_OPN_2PTS015_0556_20140805_150026_20140805_164013.EUM.nc	11.110	10.857	1.589	3099	5634	0	2459	14	62
SRL_OPN_2PTS015_0558_20140805_164013_20140805_181956.EUM.nc	11.120	11.025	1.315	2971	5540	0	2393	8	168
SRL_OPN_2PTS015_0560_20140805_181955_20140805_195913.EUM.nc	11.270	11.104	1.932	3126	5595	0	2338	6	125
SRL_OPN_2PTS015_0562_20140805_195912_20140805_213803.EUM.nc	10.910	10.954	1.872	3406	5600	0	2116	20	58
SRL_OPN_2PTS015_0564_20140805_213802_20140805_231603.EUM.nc	11.070	10.995	1.951	2277	5392	0	3025	10	80
SRL_OPN_2PTS015_0565_20140805_231603_20140806_005351.EUM.nc	10.750	10.652	1.585	2958	5551	0	2473	18	102
SRL_OPN_2PTS015_0567_20140806_005350_20140806_023212.EUM.nc	10.330	10.085	1.784	2865	5540	0	2511	2	162
SRL_OPN_2PTS015_0569_20140806_023212_20140806_041144.EUM.nc	11.140	11.043	1.267	2589	5517	0	2869	7	52
SRL_OPN_2PTS015_0571_20140806_041143_20140806_055321.EUM.nc	11.370	11.015	1.870	3579	5732	0	2073	5	75
SRL_OPN_2PTS015_0573_20140806_055320_20140806_074148.EUM.nc	11.290	11.169	1.298	3886	6160	0	2080	6	188
SRL_OPN_2PTS015_0576_20140806_074147_20140806_092006.EUM.nc	11.260	11.144	2.246	3249	5573	0	2254	9	61
SRL_OPN_2PTS015_0577_20140806_092006_20140806_105749.EUM.nc	11.030	10.780	1.688	2202	5497	0	3150	15	130
SRL_OPN_2PTS015_0579_20140806_105748_20140806_123606.EUM.nc	10.315	10.288	1.610	2328	5408	0	2951	3	126
SRL_OPN_2PTS015_0581_20140806_123604_20140806_141533.EUM.nc	10.930	10.604	1.765	3251	5595	0	2276	0	68
SRL_OPN_2PTS015_0583_20140806_141533_20140806_160854.EUM.nc	11.160	10.982	1.820	3534	6397	0	2767	4	92
SRL_OPN_2PTS015_0586_20140806_160853_20140806_174831.EUM.nc	11.030	10.909	1.514	2833	5609	0	2706	2	68
SRL_OPN_2PTS015_0588_20140806_174831_20140806_192803.EUM.nc	11.080	11.106	1.761	3388	5644	0	2170	6	80
SRL_OPN_2PTS015_0590_20140806_192803_20140806_210659.EUM.nc	11.070	10.955	1.802	3273	5594	0	2139	7	175
SRL_OPN_2PTS015_0592_20140806_210658_20140806_224519.EUM.nc	10.860	10.916	1.502	2612	5421	0	2704	6	99
SRL_OPN_2PTS015_0593_20140806_224519_20140807_002309.EUM.nc	10.450	10.521	1.628	2985	5467	0	2395	4	83
SRL_OPN_2PTS015_0595_20140807_002308_20140807_020104.EUM.nc	10.360	10.227	1.590	3099	5529	0	2351	10	69
SRL_OPN_2PTS015_0597_20140807_020104_20140807_034016.EUM.nc	11.330	11.088	1.597	2680	5501	0	2673	8	140
SRL_OPN_2PTS015_0599_20140807_034015_20140807_052113.EUM.nc	11.310	11.112	1.755	2802	5582	0	2706	0	74
SRL_OPN_2PTS015_0601_20140807_052112_20140807_071049.EUM.nc	10.990	11.050	1.327	3669	6228	0	2469	9	81
SRL_OPN_2PTS015_0604_20140807_071047_20140807_084911.EUM.nc	10.910	10.922	1.100	4008	5606	0	1503	3	92
SRL_OPN_2PTS015_0605_20140807_084910_20140807_102706.EUM.nc	11.290	11.212	1.639	2616	5493	0	2787	8	82
SRL_OPN_2PTS015_0607_20140807_102705_20140807_120509.EUM.nc	10.670	10.410	1.672	2474	5518	0	2962	14	68
SRL_OPN_2PTS015_0609_20140807_120508_20140807_134402.EUM.nc	10.820	10.587	1.665	3058	5498	0	2394	8	38
SRL_OPN_2PTS015_0611_20140807_134402_20140807_153735.EUM.nc	10.590	10.578	1.588	3640	6420	0	2652	0	128
SRL_OPN_2PTS015_0614_20140807_153735_20140807_171713.EUM.nc	10.890	10.958	1.036	2688	5571	0	2753	2	128
SRL_OPN_2PTS015_0616_20140807_171712_20140807_185651.EUM.nc	11.120	11.076	1.709	3298	5568	0	2159	5	106
SRL_OPN_2PTS015_0618_20140807_185651_20140807_203557.EUM.nc	11.220	11.085	1.520	3267	5600	0	2116	9	208
SRL_OPN_2PTS015_0620_20140807_203556_20140807_221433.EUM.nc	11.080	10.966	1.658	2905	5541	0	2538	20	78
SRL_OPN_2PTS015_0622_20140807_221431_20140807_235229.EUM.nc	10.650	10.433	1.676	2845	5520	0	2611	3	61

– Continued on next page

Table 6: Ka-Band Backscatter Coefficient Statistics.

– Continued from previous page

File	Median	Mean	Std. Dev.	No. Obs.	Total Obs.	Default Lat/Lon	Flag (total)	Default (total)	3-Sigma Edited
SRL_OPN_2PTS015_0623_20140807_235228_20140808_013012.EUM.nc	10.680	10.570	1.380	2753	5513	0	2515	13	232
SRL_OPN_2PTS015_0625_20140808_013012_20140808_030859.EUM.nc	10.860	10.717	1.731	2762	5546	0	2680	2	102
SRL_OPN_2PTS015_0627_20140808_030858_20140808_044911.EUM.nc	11.260	11.064	1.998	2752	5536	0	2713	4	67
SRL_OPN_2PTS015_0629_20140808_044910_20140808_063139.EUM.nc	11.110	10.896	1.377	3784	5823	0	1972	0	67
SRL_OPN_2PTS015_0631_20140808_063138_20140808_081821.EUM.nc	10.890	10.778	1.290	4219	6096	0	1773	1	103
SRL_OPN_2PTS015_0634_20140808_081820_20140808_095624.EUM.nc	11.210	11.129	1.713	2788	5473	0	2580	8	97
SRL_OPN_2PTS015_0635_20140808_095624_20140808_113418.EUM.nc	11.380	11.192	1.573	2168	5425	0	3102	25	130
SRL_OPN_2PTS015_0637_20140808_113417_20140808_131249.EUM.nc	10.790	10.582	1.883	2759	5488	0	2650	5	74
SRL_OPN_2PTS015_0639_20140808_131248_20140808_150607.EUM.nc	10.710	10.573	1.529	3526	6425	0	2774	3	122
SRL_OPN_2PTS015_0642_20140808_150606_20140808_164555.EUM.nc	10.710	10.875	1.396	2925	5605	0	2585	5	90
SRL_OPN_2PTS015_0644_20140808_164554_20140808_182537.EUM.nc	11.520	11.413	1.541	3116	5557	0	2279	8	154
SRL_OPN_2PTS015_0646_20140808_182537_20140808_200452.EUM.nc	11.090	10.749	1.624	3030	5602	0	2437	5	130
SRL_OPN_2PTS015_0648_20140808_200451_20140808_214340.EUM.nc	10.810	10.805	1.531	3257	5560	0	2187	17	99
SRL_OPN_2PTS015_0650_20140808_214339_20140808_232137.EUM.nc	11.175	10.804	1.729	2424	5393	0	2911	16	42
SRL_OPN_2PTS015_0651_20140808_232137_20140809_005926.EUM.nc	10.920	10.844	1.707	2970	5548	0	2519	17	42
SRL_OPN_2PTS015_0653_20140809_005926_20140809_023750.EUM.nc	10.580	10.439	1.646	2907	5555	0	2562	6	80
SRL_OPN_2PTS015_0655_20140809_023750_20140809_041728.EUM.nc	10.770	10.448	1.479	2670	5518	0	2797	13	38
SRL_OPN_2PTS015_0657_20140809_041727_20140809_055914.EUM.nc	11.100	11.092	1.465	3555	5777	0	2130	1	91
SRL_OPN_2PTS015_0659_20140809_055912_20140809_074726.EUM.nc	10.930	11.007	1.243	4039	6146	0	1989	10	108
SRL_OPN_2PTS015_0662_20140809_074725_20140809_092541.EUM.nc	11.070	10.689	1.830	3140	5538	0	2362	5	31
SRL_OPN_2PTS015_0663_20140809_092539_20140809_110324.EUM.nc	11.070	10.987	1.803	2232	5530	0	3190	27	81
SRL_OPN_2PTS015_0665_20140809_110323_20140809_124143.EUM.nc	10.535	10.423	1.878	2434	5409	0	2879	8	88
SRL_OPN_2PTS015_0667_20140809_124142_20140809_142118.EUM.nc	11.050	10.829	1.652	3296	5579	0	2186	1	96
SRL_OPN_2PTS015_0669_20140809_142116_20140809_161435.EUM.nc	10.700	10.649	1.839	3698	6388	0	2629	8	53
SRL_OPN_2PTS015_0672_20140809_161434_20140809_175411.EUM.nc	11.740	11.587	1.361	2802	5614	0	2682	3	127
SRL_OPN_2PTS015_0674_20140809_175410_20140809_193342.EUM.nc	11.600	11.468	1.659	3228	5647	0	2221	9	189
SRL_OPN_2PTS015_0676_20140809_193341_20140809_211235.EUM.nc	10.850	10.863	1.499	3354	5512	0	2111	6	41
SRL_OPN_2PTS015_0678_20140809_211235_20140809_225055.EUM.nc	11.020	11.085	1.535	2520	5482	0	2882	15	65
SRL_OPN_2PTS015_0679_20140809_225053_20140810_002843.EUM.nc	10.860	10.909	1.315	2932	5471	0	2370	5	164
SRL_OPN_2PTS015_0681_20140810_002842_20140810_020642.EUM.nc	10.800	10.477	1.757	2938	5537	0	2464	25	110
SRL_OPN_2PTS015_0683_20140810_020641_20140810_034558.EUM.nc	11.045	10.819	1.498	2650	5554	0	2734	4	166
SRL_OPN_2PTS015_0685_20140810_034557_20140810_052701.EUM.nc	10.840	10.795	1.813	2728	5589	0	2834	4	23
SRL_OPN_2PTS015_0687_20140810_052701_20140810_071627.EUM.nc	11.325	11.182	1.427	3743	6222	0	2327	9	143
SRL_OPN_2PTS015_0690_20140810_071627_20140810_085446.EUM.nc	11.015	10.965	1.568	3823	5605	0	1584	9	189
SRL_OPN_2PTS015_0691_20140810_085445_20140810_103241.EUM.nc	11.310	11.322	2.102	2449	5544	0	2974	14	107
SRL_OPN_2PTS015_0693_20140810_103241_20140810_121047.EUM.nc	11.300	11.021	1.780	2380	5512	0	2964	18	150
SRL_OPN_2PTS015_0695_20140810_121046_20140810_134945.EUM.nc	11.100	11.059	1.794	3012	5507	0	2368	6	121
SRL_OPN_2PTS015_0697_20140810_134944_20140810_154308.EUM.nc	10.680	10.533	1.513	3742	6425	0	2628	1	54
SRL_OPN_2PTS015_0700_20140810_154307_20140810_172254.EUM.nc	10.960	10.938	1.443	2747	5538	0	2695	10	86

– Continued on next page

Table 6: Ka-Band Backscatter Coefficient Statistics.

– Continued from previous page

File	Median	Mean	Std. Dev.	No. Obs.	Total Obs.	Default Lat/Lon	Flag (total)	Default (total)	3-Sigma Edited
SRL_OPN_2PTS015_0702_20140810_172253_20140810_190232.EUM.nc	11.530	11.477	1.332	3259	5655	0	2244	2	150
SRL_OPN_2PTS015_0704_20140810_190231_20140810_204135.EUM.nc	10.780	10.795	1.462	3604	5614	0	1949	6	55
SRL_OPN_2PTS015_0706_20140810_204134_20140810_222007.EUM.nc	11.160	11.022	1.470	2663	5428	0	2430	17	318
SRL_OPN_2PTS015_0708_20140810_222007_20140810_235803.EUM.nc	10.980	10.728	1.748	2944	5533	0	2519	2	68
SRL_OPN_2PTS015_0709_20140810_235803_20140811_013551.EUM.nc	10.990	10.841	1.642	3023	5543	0	2402	4	114
SRL_OPN_2PTS015_0711_20140811_013550_20140811_031441.EUM.nc	11.250	10.939	1.826	2674	5516	0	2708	14	120
SRL_OPN_2PTS015_0713_20140811_031440_20140811_045458.EUM.nc	10.990	10.822	1.712	2730	5551	0	2702	4	115
SRL_OPN_2PTS015_0715_20140811_045458_20140811_063736.EUM.nc	11.290	11.127	1.396	3744	5855	0	1970	1	140
SRL_OPN_2PTS015_0717_20140811_063735_20140811_082359.EUM.nc	10.930	10.911	1.453	4080	6077	0	1769	6	222
SRL_OPN_2PTS015_0720_20140811_082358_20140811_100159.EUM.nc	11.010	10.956	1.760	2801	5476	0	2572	8	95
SRL_OPN_2PTS015_0721_20140811_100158_20140811_113947.EUM.nc	10.990	11.043	1.305	2251	5434	0	3062	36	85
SRL_OPN_2PTS015_0723_20140811_113946_20140811_131829.EUM.nc	11.160	11.005	1.649	2823	5449	0	2531	4	91
SRL_OPN_2PTS015_0725_20140811_131828_20140811_151149.EUM.nc	10.790	10.814	1.499	3584	6439	0	2717	0	138
SRL_OPN_2PTS015_0728_20140811_151149_20140811_165137.EUM.nc	11.140	10.976	1.331	2848	5584	0	2609	9	118
SRL_OPN_2PTS015_0730_20140811_165136_20140811_183110.EUM.nc	11.450	11.327	1.353	3172	5569	0	2271	2	124
SRL_OPN_2PTS015_0732_20140811_183110_20140811_201031.EUM.nc	11.170	11.125	1.591	3121	5590	0	2365	3	101
SRL_OPN_2PTS015_0734_20140811_201031_20140811_214917.EUM.nc	11.030	10.922	1.233	3160	5534	0	2211	10	153
SRL_OPN_2PTS015_0736_20140811_214916_20140811_232712.EUM.nc	11.220	10.984	2.084	2452	5330	0	2768	41	69
SRL_OPN_2PTS015_0737_20140811_232711_20140812_010502.EUM.nc	11.040	10.874	1.583	2725	5533	0	2768	9	31
SRL_OPN_2PTS015_0739_20140812_010501_20140812_024329.EUM.nc	10.580	10.834	1.678	2874	5559	0	2625	3	57
SRL_OPN_2PTS015_0741_20140812_024329_20140812_042313.EUM.nc	11.060	10.801	1.427	2647	5531	0	2804	12	68
SRL_OPN_2PTS015_0743_20140812_042313_20140812_060505.EUM.nc	11.300	11.280	1.554	3539	5748	0	2109	6	94
SRL_OPN_2PTS015_0745_20140812_060505_20140812_075303.EUM.nc	11.390	11.211	1.496	4057	6138	0	1981	1	99
SRL_OPN_2PTS015_0748_20140812_075302_20140812_093116.EUM.nc	11.600	11.398	1.818	3056	5528	0	2366	4	102
SRL_OPN_2PTS015_0749_20140812_093115_20140812_110859.EUM.nc	10.860	11.079	1.990	2221	5490	0	3154	28	87
SRL_OPN_2PTS015_0751_20140812_110859_20140812_124721.EUM.nc	10.520	10.484	1.471	2399	5384	0	2902	3	80
SRL_OPN_2PTS015_0753_20140812_124720_20140812_144031.EUM.nc	10.870	10.824	1.536	3461	6352	0	2782	1	108
SRL_OPN_2PTS015_0756_20140812_144031_20140812_162017.EUM.nc	10.920	10.849	1.645	3418	5634	0	2123	5	88
SRL_OPN_2PTS015_0758_20140812_162016_20140812_175953.EUM.nc	11.490	11.387	1.385	2919	5632	0	2607	2	104
SRL_OPN_2PTS015_0760_20140812_175953_20140812_193923.EUM.nc	11.290	11.422	1.653	3242	5636	0	2259	2	133
SRL_OPN_2PTS015_0762_20140812_193922_20140812_211821.EUM.nc	10.950	10.871	1.294	3203	5520	0	2095	19	203
SRL_OPN_2PTS015_0764_20140812_211821_20140812_225629.EUM.nc	11.110	11.091	1.574	2368	5495	0	3010	10	107
SRL_OPN_2PTS015_0765_20140812_225628_20140813_003418.EUM.nc	10.750	10.755	1.273	3094	5482	0	2289	8	91
SRL_OPN_2PTS015_0767_20140813_003417_20140813_021220.EUM.nc	10.840	10.671	1.809	2893	5541	0	2527	2	119
SRL_OPN_2PTS015_0769_20140813_021219_20140813_035141.EUM.nc	11.000	10.912	1.518	2652	5517	0	2794	18	53
SRL_OPN_2PTS015_0771_20140813_035140_20140813_053252.EUM.nc	11.140	10.945	1.306	2694	5606	0	2774	5	133
SRL_OPN_2PTS015_0773_20140813_053252_20140813_072205.EUM.nc	11.200	11.040	1.607	3970	6227	0	2178	6	73
SRL_OPN_2PTS015_0776_20140813_072204_20140813_090022.EUM.nc	11.400	11.403	1.493	3764	5602	0	1641	8	189
SRL_OPN_2PTS015_0777_20140813_090021_20140813_103816.EUM.nc	10.760	10.743	2.183	2475	5549	0	2993	11	70

– Continued on next page

Table 6: Ka-Band Backscatter Coefficient Statistics.

– Continued from previous page

File	Median	Mean	Std. Dev.	No. Obs.	Total Obs.	Default Lat/Lon	Flag (total)	Default (total)	3-Sigma Edited
SRL_OPN_2PTS015_0779_20140813_103815_20140813_121624.EUM.nc	11.140	10.899	1.745	2411	5536	0	2975	20	130
SRL_OPN_2PTS015_0781_20140813_121623_20140813_135526.EUM.nc	10.930	10.661	1.624	2857	5529	0	2345	82	245
SRL_OPN_2PTS015_0783_20140813_135526_20140813_154858.EUM.nc	10.750	10.630	1.338	3785	6423	0	2530	7	101
SRL_OPN_2PTS015_0786_20140813_154856_20140813_172835.EUM.nc	11.270	11.187	1.123	2728	5504	0	2648	4	124
SRL_OPN_2PTS015_0788_20140813_172835_20140813_190811.EUM.nc	11.490	11.287	1.361	3550	5665	0	2075	7	33
SRL_OPN_2PTS015_0790_20140813_190810_20140813_204714.EUM.nc	10.550	10.637	1.842	3560	5609	0	1926	22	101
SRL_OPN_2PTS015_0792_20140813_204713_20140813_222544.EUM.nc	11.120	10.956	1.782	2682	5426	0	2478	19	247
SRL_OPN_2PTS015_0794_20140813_222543_20140814_000337.EUM.nc	11.050	10.833	1.494	2985	5543	0	2482	15	61
SRL_OPN_2PTS015_0795_20140814_000336_20140814_014126.EUM.nc	10.810	10.725	1.698	2896	5547	0	2419	6	226
SRL_OPN_2PTS015_0797_20140814_014126_20140814_032020.EUM.nc	10.920	10.819	1.100	2679	5531	0	2684	6	162
SRL_OPN_2PTS015_0799_20140814_032020_20140814_050044.EUM.nc	11.010	11.013	1.449	2761	5585	0	2689	10	125
SRL_OPN_2PTS015_0801_20140814_050044_20140814_064330.EUM.nc	11.040	10.845	1.565	3822	5852	0	2005	1	24
SRL_OPN_2PTS015_0803_20140814_064329_20140814_082935.EUM.nc	11.070	10.995	1.509	4278	6061	0	1662	3	118
SRL_OPN_2PTS015_0806_20140814_082933_20140814_100734.EUM.nc	11.255	10.877	2.381	2809	5471	0	2584	5	73
SRL_OPN_2PTS015_0807_20140814_100734_20140814_114531.EUM.nc	11.860	11.689	1.890	2350	5480	0	3050	13	67
SRL_OPN_2PTS015_0809_20140814_114530_20140814_132409.EUM.nc	10.990	10.766	1.424	2878	5463	0	2488	1	96
SRL_OPN_2PTS015_0811_20140814_132408_20140814_151730.EUM.nc	10.880	10.744	1.427	3600	6405	0	2634	4	167
SRL_OPN_2PTS015_0814_20140814_151729_20140814_165717.EUM.nc	11.470	11.377	1.317	2800	5560	0	2618	3	139
SRL_OPN_2PTS015_0816_20140814_165717_20140814_183658.EUM.nc	11.175	11.192	1.795	3322	5543	0	2155	0	66
SRL_OPN_2PTS015_0818_20140814_183657_20140814_201610.EUM.nc	10.900	10.877	1.905	3142	5565	0	2254	12	157
SRL_OPN_2PTS015_0820_20140814_201609_20140814_215454.EUM.nc	11.380	11.221	1.630	3130	5535	0	2293	39	73
SRL_OPN_2PTS015_0822_20140814_215453_20140814_233255.EUM.nc	10.890	11.008	1.671	2422	5328	0	2825	11	70
SRL_OPN_2PTS015_0823_20140814_233254_20140815_011037.EUM.nc	11.160	10.885	2.061	2636	5514	0	2782	4	92
SRL_OPN_2PTS015_0825_20140815_011037_20140815_024908.EUM.nc	10.860	10.723	1.539	2766	5545	0	2697	6	76
SRL_OPN_2PTS015_0827_20140815_024908_20140815_042858.EUM.nc	11.110	10.917	1.533	2739	5540	0	2762	8	31
SRL_OPN_2PTS015_0829_20140815_042857_20140815_061057.EUM.nc	10.980	10.874	1.333	3600	5782	0	2094	2	86
SRL_OPN_2PTS015_0831_20140815_061057_20140815_075839.EUM.nc	11.100	10.977	1.406	4085	6135	0	1952	2	96
SRL_OPN_2PTS015_0834_20140815_075839_20140815_093649.EUM.nc	11.720	11.471	2.319	2847	5555	0	2535	10	163
SRL_OPN_2PTS015_0835_20140815_093649_20140815_111434.EUM.nc	11.280	11.098	2.236	2177	5480	0	3219	42	42
SRL_OPN_2PTS015_0837_20140815_111433_20140815_125259.EUM.nc	10.880	10.640	1.580	2483	5417	0	2841	3	90
SRL_OPN_2PTS015_0839_20140815_125259_20140815_144611.EUM.nc	10.950	10.620	1.705	3508	6369	0	2721	1	139
SRL_OPN_2PTS015_0842_20140815_144610_20140815_162557.EUM.nc	11.160	11.134	1.276	3294	5631	0	2152	1	184
SRL_OPN_2PTS015_0844_20140815_162556_20140815_180533.EUM.nc	11.040	11.000	1.428	3094	5647	0	2475	6	72
SRL_OPN_2PTS015_0846_20140815_180533_20140815_194502.EUM.nc	11.290	11.239	1.866	3230	5650	0	2250	7	163
SRL_OPN_2PTS015_0848_20140815_194501_20140815_212358.EUM.nc	11.110	10.987	1.571	3289	5497	0	2028	25	155
SRL_OPN_2PTS015_0850_20140815_212357_20140815_230203.EUM.nc	11.170	10.941	2.078	2243	5416	0	3056	12	105
SRL_OPN_2PTS015_0851_20140815_230202_20140816_003950.EUM.nc	10.800	10.792	1.424	3186	5518	0	2265	5	62
SRL_OPN_2PTS015_0853_20140816_003949_20140816_021804.EUM.nc	10.340	10.311	1.659	2883	5542	0	2567	9	83
SRL_OPN_2PTS015_0855_20140816_021803_20140816_035723.EUM.nc	10.770	10.519	1.307	2591	5543	0	2828	10	114

– Continued on next page

Table 6: Ka-Band Backscatter Coefficient Statistics.

– Continued from previous page

File	Median	Mean	Std. Dev.	No. Obs.	Total Obs.	Default Lat/Lon	Flag (total)	Default (total)	3-Sigma Edited
SRL_OPN_2PTS015_0857_20140816_035722_20140816_053840.EUM.nc	11.220	11.057	1.846	2931	5589	0	2558	11	89
SRL_OPN_2PTS015_0859_20140816_053839_20140816_072742.EUM.nc	11.140	10.977	1.269	4102	6218	0	2037	0	79
SRL_OPN_2PTS015_0862_20140816_072740_20140816_090604.EUM.nc	11.610	11.481	2.084	3691	5595	0	1790	3	111
SRL_OPN_2PTS015_0863_20140816_090603_20140816_104349.EUM.nc	11.670	11.580	1.625	2506	5553	0	2956	14	77
SRL_OPN_2PTS015_0865_20140816_104349_20140816_122159.EUM.nc	11.290	10.863	1.648	2571	5513	0	2865	12	65
SRL_OPN_2PTS015_0867_20140816_122158_20140816_140116.EUM.nc	11.100	10.831	1.442	3236	5566	0	2211	6	113
SRL_OPN_2PTS015_0869_20140816_140115_20140816_155438.EUM.nc	10.720	10.602	1.416	3621	6408	0	2700	4	83
SRL_OPN_2PTS015_0872_20140816_155438_20140816_173416.EUM.nc	11.380	11.239	1.597	2766	5498	0	2606	2	124
SRL_OPN_2PTS015_0874_20140816_173415_20140816_191351.EUM.nc	11.320	11.074	1.773	3515	5652	0	2021	9	107
SRL_OPN_2PTS015_0876_20140816_191350_20140816_205250.EUM.nc	11.110	11.161	1.755	3535	5610	0	1985	8	82
SRL_OPN_2PTS015_0878_20140816_205249_20140816_223118.EUM.nc	11.600	11.381	1.744	2878	5416	0	2432	22	84
SRL_OPN_2PTS015_0879_20140816_223117_20140817_000911.EUM.nc	11.000	10.970	1.419	2987	5496	0	2439	4	66
SRL_OPN_2PTS015_0881_20140817_000910_20140817_014700.EUM.nc	10.710	10.572	1.657	3163	5537	0	2331	6	37
SRL_OPN_2PTS015_0883_20140817_014700_20140817_032600.EUM.nc	10.880	10.671	1.358	2855	5498	0	2596	6	41
SRL_OPN_2PTS015_0885_20140817_032559_20140817_050640.EUM.nc	10.900	10.821	1.840	2733	5589	0	2764	6	86
SRL_OPN_2PTS015_0887_20140817_050639_20140817_065641.EUM.nc	11.530	11.391	1.316	3513	6259	0	2469	2	275
SRL_OPN_2PTS015_0890_20140817_065640_20140817_083508.EUM.nc	11.190	11.192	1.214	4030	5629	0	1224	2	373
SRL_OPN_2PTS015_0892_20140817_083507_20140817_101307.EUM.nc	11.905	11.831	2.089	2683	5466	0	2669	17	97
SRL_OPN_2PTS015_0893_20140817_101306_20140817_115106.EUM.nc	11.280	11.148	1.709	2464	5510	0	2986	15	45
SRL_OPN_2PTS015_0895_20140817_115105_20140817_132949.EUM.nc	11.080	11.063	0.959	2902	5462	0	2465	7	88
SRL_OPN_2PTS015_0897_20140817_132948_20140817_152310.EUM.nc	10.680	10.642	1.174	3782	6380	0	2489	3	106
SRL_OPN_2PTS015_0900_20140817_152310_20140817_170258.EUM.nc	11.340	11.407	1.586	2740	5575	0	2654	3	178
SRL_OPN_2PTS015_0902_20140817_170257_20140817_184237.EUM.nc	11.600	11.455	1.339	3193	5550	0	2197	2	158
SRL_OPN_2PTS015_0904_20140817_184236_20140817_202147.EUM.nc	11.030	11.139	1.803	3248	5573	0	2151	13	161
SRL_OPN_2PTS015_0906_20140817_202146_20140817_220029.EUM.nc	11.185	11.102	1.407	2871	5495	0	2443	20	161
SRL_OPN_2PTS015_0908_20140817_220028_20140817_233828.EUM.nc	10.790	10.916	1.727	2520	5445	0	2775	14	136
SRL_OPN_2PTS015_0909_20140817_233828_20140818_011611.EUM.nc	11.310	11.048	1.615	2893	5506	0	2516	6	91
SRL_OPN_2PTS015_0911_20140818_011611_20140818_025447.EUM.nc	10.710	10.495	1.046	2745	5552	0	2699	0	108
SRL_OPN_2PTS015_0913_20140818_025446_20140818_043444.EUM.nc	10.810	10.687	1.517	2752	5534	0	2744	11	27
SRL_OPN_2PTS015_0915_20140818_043444_20140818_061652.EUM.nc	11.390	11.399	1.373	3615	5796	0	2032	1	148
SRL_OPN_2PTS015_0917_20140818_061652_20140818_080417.EUM.nc	11.290	11.340	1.078	3845	6116	0	1889	2	380
SRL_OPN_2PTS015_0920_20140818_080416_20140818_094225.EUM.nc	11.760	11.623	1.996	2784	5550	0	2524	7	235
SRL_OPN_2PTS015_0921_20140818_094225_20140818_112018.EUM.nc	11.110	11.103	1.563	2203	5439	0	3128	36	72
SRL_OPN_2PTS015_0923_20140818_112017_20140818_125839.EUM.nc	11.210	11.164	1.703	2539	5399	0	2731	5	124
SRL_OPN_2PTS015_0925_20140818_125837_20140818_145153.EUM.nc	10.720	10.583	1.621	3722	6396	0	2622	1	51
SRL_OPN_2PTS015_0928_20140818_145152_20140818_163140.EUM.nc	11.370	11.338	1.367	3257	5663	0	2229	14	163
SRL_OPN_2PTS015_0930_20140818_163139_20140818_181115.EUM.nc	11.650	11.492	1.527	3022	5623	0	2418	1	182
SRL_OPN_2PTS015_0932_20140818_181114_20140818_195042.EUM.nc	11.675	11.682	1.873	3096	5627	0	2276	1	254
SRL_OPN_2PTS015_0934_20140818_195041_20140818_212937.EUM.nc	11.050	11.010	1.318	3315	5524	0	1985	24	200

– Continued on next page

Table 6: Ka-Band Backscatter Coefficient Statistics.

– Continued from previous page

File	Median	Mean	Std. Dev.	No. Obs.	Total Obs.	Default Lat/Lon	Flag (total)	Default (total)	3-Sigma Edited
SRL_OPN_2PTS015_0936_20140818_212936_20140818_230740.EUM.nc	11.480	11.460	1.791	2096	5447	0	3203	6	142
SRL_OPN_2PTS015_0937_20140818_230739_20140819_004527.EUM.nc	10.990	10.929	1.793	3087	5523	0	2369	8	59
SRL_OPN_2PTS015_0939_20140819_004527_20140819_022344.EUM.nc	10.480	10.424	1.436	2907	5550	0	2586	2	55
SRL_OPN_2PTS015_0941_20140819_022343_20140819_040308.EUM.nc	10.950	10.832	1.176	2498	5475	0	2729	5	243
SRL_OPN_2PTS015_0943_20140819_040306_20140819_054433.EUM.nc	11.180	11.005	1.642	3217	5704	0	2369	10	108
SRL_OPN_2PTS015_0945_20140819_054433_20140819_073320.EUM.nc	11.490	11.424	1.497	3957	6199	0	2069	0	173
SRL_OPN_2PTS015_0948_20140819_073320_20140819_091140.EUM.nc	11.580	11.422	1.726	3364	5588	0	1981	5	238
SRL_OPN_2PTS015_0949_20140819_091140_20140819_104926.EUM.nc	11.700	11.456	1.783	2475	5558	0	2998	13	72
SRL_OPN_2PTS015_0951_20140819_104925_20140819_122738.EUM.nc	11.040	10.915	1.748	2501	5428	0	2853	25	49
SRL_OPN_2PTS015_0953_20140819_122737_20140819_140659.EUM.nc	10.250	10.067	1.348	3176	5600	0	2368	5	51
SRL_OPN_2PTS015_0955_20140819_140659_20140819_160021.EUM.nc	11.090	11.051	1.505	3520	6401	0	2705	5	171
SRL_OPN_2PTS015_0958_20140819_160020_20140819_174000.EUM.nc	11.360	11.450	1.770	2836	5637	0	2657	4	140
SRL_OPN_2PTS015_0960_20140819_173959_20140819_191933.EUM.nc	11.600	11.540	1.781	3477	5638	0	2026	3	132
SRL_OPN_2PTS015_0962_20140819_191932_20140819_205831.EUM.nc	11.270	10.935	2.260	3441	5604	0	2007	11	145
SRL_OPN_2PTS015_0964_20140819_205830_20140819_223655.EUM.nc	11.160	11.359	1.486	2757	5411	0	2508	7	139
SRL_OPN_2PTS015_0965_20140819_223654_20140820_001447.EUM.nc	11.270	11.098	1.814	2859	5504	0	2476	3	166
SRL_OPN_2PTS015_0967_20140820_001446_20140820_015239.EUM.nc	10.580	10.488	1.720	3141	5503	0	2306	1	55
SRL_OPN_2PTS015_0969_20140820_015238_20140820_033143.EUM.nc	10.700	10.674	1.291	2809	5492	0	2559	11	113
SRL_OPN_2PTS015_0971_20140820_033142_20140820_051230.EUM.nc	10.860	10.836	1.215	2809	5580	0	2714	0	57
SRL_OPN_2PTS015_0973_20140820_051230_20140820_070222.EUM.nc	11.350	11.321	1.435	3616	6236	0	2449	6	165
SRL_OPN_2PTS015_0976_20140820_070221_20140820_084046.EUM.nc	11.530	11.321	1.676	3926	5620	0	1283	9	402
SRL_OPN_2PTS015_0978_20140820_084045_20140820_101844.EUM.nc	11.710	11.389	1.926	2577	5469	0	2699	15	178
SRL_OPN_2PTS015_0979_20140820_101843_20140820_115644.EUM.nc	12.090	11.586	2.047	2465	5511	0	2965	11	70
SRL_OPN_2PTS015_0981_20140820_115644_20140820_133531.EUM.nc	10.590	10.612	1.685	2963	5425	0	2423	0	39
SRL_OPN_2PTS015_0983_20140820_133530_20140820_152854.EUM.nc	10.750	10.586	1.257	3706	6373	0	2419	5	243
SRL_OPN_2PTS015_0986_20140820_152853_20140820_170841.EUM.nc	11.280	11.111	1.408	2894	5602	0	2651	2	55
SRL_OPN_2PTS015_0988_20140820_170840_20140820_184820.EUM.nc	11.210	11.132	1.707	3411	5572	0	2022	13	126
SRL_OPN_2PTS015_0990_20140820_184820_20140820_202729.EUM.nc	11.300	10.825	1.985	3263	5570	0	2160	12	135
SRL_OPN_2PTS015_0992_20140820_202728_20140820_220607.EUM.nc	11.470	11.385	1.456	2945	5511	0	2467	20	79
SRL_OPN_2PTS015_0994_20140820_220606_20140820_234406.EUM.nc	11.390	11.301	1.955	2592	5526	0	2678	19	237
SRL_OPN_2PTS015_0995_20140820_234405_20140821_012149.EUM.nc	10.820	10.519	1.524	2904	5496	0	2514	11	67
SRL_OPN_2PTS015_0997_20140821_012148_20140821_030029.EUM.nc	10.570	10.476	1.515	2808	5602	0	2738	7	49
SRL_OPN_2PTS015_0999_20140821_030028_20140821_044030.EUM.nc	11.230	11.036	1.266	2673	5538	0	2777	12	76

23 Dry Troposphere Path Delay Table

Table 7: Dry Troposphere Path Delay Statistics.

File	Median	Mean	Std. Dev.	No. Obs.	Total Obs.	Default Lat/Lon	Flag (total)	Default (total)	3-Sigma Edited
SRL_OPN_2PTS014_1001_20140717_044032_20140717_062251.EUM.nc	-2.309	-2.312	0.015	3645	5827	0	1971	0	211
SRL_OPN_2PTS015_0001_20140717_062250_20140717_080958.EUM.nc	-2.310	-2.311	0.021	4101	6106	0	1870	0	135
SRL_OPN_2PTS015_0004_20140717_080957_20140717_094804.EUM.nc	-2.315	-2.317	0.016	2734	5527	0	2605	0	188
SRL_OPN_2PTS015_0005_20140717_094804_20140717_112549.EUM.nc	-2.307	-2.309	0.015	1942	5420	0	3282	0	196
SRL_OPN_2PTS015_0007_20140717_112548_20140717_130422.EUM.nc	-2.311	-2.308	0.021	2582	5370	0	2651	0	137
SRL_OPN_2PTS015_0009_20140717_130421_20140717_145738.EUM.nc	-2.314	-2.316	0.015	2990	6412	0	2921	0	501
SRL_OPN_2PTS015_0012_20140717_145737_20140717_163725.EUM.nc	-2.311	-2.303	0.030	3125	5659	0	2455	0	79
SRL_OPN_2PTS015_0014_20140717_163724_20140717_181700.EUM.nc	-2.307	-2.307	0.015	2842	5618	0	2618	0	158
SRL_OPN_2PTS015_0016_20140717_181659_20140717_195626.EUM.nc	-2.312	-2.315	0.018	3201	5614	0	2335	0	78
SRL_OPN_2PTS015_0018_20140717_195625_20140717_213518.EUM.nc	-2.310	-2.313	0.013	3366	5505	0	1980	0	159
SRL_OPN_2PTS015_0020_20140717_213517_20140717_231319.EUM.nc	-2.311	-2.307	0.030	2266	5425	0	3159	0	0
SRL_OPN_2PTS015_0021_20140717_231319_20140718_005106.EUM.nc	-2.310	-2.314	0.014	2804	5540	0	2322	0	414
SRL_OPN_2PTS015_0023_20140718_005106_20140718_022925.EUM.nc	-2.309	-2.299	0.035	2978	5531	0	2553	0	0
SRL_OPN_2PTS015_0025_20140718_022924_20140718_040855.EUM.nc	-2.311	-2.312	0.009	2298	5505	0	2826	0	381
SRL_OPN_2PTS015_0027_20140718_040854_20140718_055029.EUM.nc	-2.310	-2.312	0.016	3254	5732	0	2113	0	365
SRL_OPN_2PTS015_0029_20140718_055029_20140718_073902.EUM.nc	-2.310	-2.310	0.018	4023	6180	0	2077	0	80
SRL_OPN_2PTS015_0032_20140718_073901_20140718_091721.EUM.nc	-2.318	-2.320	0.015	3148	5565	0	2193	0	224
SRL_OPN_2PTS015_0033_20140718_091720_20140718_105504.EUM.nc	-2.308	-2.311	0.010	2149	5528	0	3177	0	202
SRL_OPN_2PTS015_0035_20140718_105504_20140718_123319.EUM.nc	-2.310	-2.305	0.031	2432	5421	0	2945	0	44
SRL_OPN_2PTS015_0037_20140718_123318_20140718_141246.EUM.nc	-2.313	-2.309	0.025	3110	5589	0	2292	0	187
SRL_OPN_2PTS015_0039_20140718_141245_20140718_160607.EUM.nc	-2.310	-2.304	0.027	3343	6407	0	2978	0	86
SRL_OPN_2PTS015_0042_20140718_160606_20140718_174544.EUM.nc	-2.307	-2.308	0.012	2651	5625	0	2795	0	179
SRL_OPN_2PTS015_0044_20140718_174544_20140718_192517.EUM.nc	-2.309	-2.313	0.018	3385	5657	0	2159	0	113
SRL_OPN_2PTS015_0046_20140718_192516_20140718_210412.EUM.nc	-2.316	-2.313	0.012	3397	5601	0	2082	0	122
SRL_OPN_2PTS015_0048_20140718_210412_20140718_224235.EUM.nc	-2.308	-2.310	0.021	2705	5413	0	2622	0	86
SRL_OPN_2PTS015_0049_20140718_224234_20140719_002025.EUM.nc	-2.311	-2.314	0.016	2652	5461	0	2413	0	396
SRL_OPN_2PTS015_0051_20140719_002025_20140719_015820.EUM.nc	-2.307	-2.302	0.029	3087	5537	0	2369	0	81
SRL_OPN_2PTS015_0053_20140719_015819_20140719_033729.EUM.nc	-2.313	-2.312	0.012	2565	5515	0	2634	0	316
SRL_OPN_2PTS015_0055_20140719_033728_20140719_051822.EUM.nc	-2.306	-2.301	0.027	2918	5570	0	2646	0	6
SRL_OPN_2PTS015_0057_20140719_051821_20140719_070804.EUM.nc	-2.308	-2.310	0.019	3624	6220	0	2414	0	182
SRL_OPN_2PTS015_0060_20140719_070803_20140719_084626.EUM.nc	-2.317	-2.314	0.016	3955	5597	0	1529	0	113
SRL_OPN_2PTS015_0061_20140719_084625_20140719_102422.EUM.nc	-2.312	-2.314	0.013	2517	5477	0	2801	0	159
SRL_OPN_2PTS015_0063_20140719_102421_20140719_120224.EUM.nc	-2.310	-2.311	0.014	2278	5495	0	2938	0	279
SRL_OPN_2PTS015_0065_20140719_120223_20140719_134115.EUM.nc	-2.309	-2.307	0.022	3035	5502	0	2367	0	100
SRL_OPN_2PTS015_0067_20140719_134114_20140719_153439.EUM.nc	-2.311	-2.311	0.019	3316	6413	0	2704	0	393
SRL_OPN_2PTS015_0070_20140719_153438_20140719_171427.EUM.nc	-2.311	-2.313	0.012	2447	5590	0	2857	0	286

– Continued on next page

Table 7: Dry Troposphere Path Delay Statistics.

– Continued from previous page

File	Median	Mean	Std. Dev.	No. Obs.	Total Obs.	Default Lat/Lon	Flag (total)	Default (total)	3-Sigma Edited
SRL_OPN_2PTS015_0072_20140719_171426_20140719_185404.EUM.nc	-2.311	-2.309	0.023	3352	5586	0	2234	0	0
SRL_OPN_2PTS015_0074_20140719_185403_20140719_203311.EUM.nc	-2.310	-2.313	0.010	3059	5591	0	2146	0	386
SRL_OPN_2PTS015_0076_20140719_203311_20140719_221147.EUM.nc	-2.312	-2.313	0.015	2939	5534	0	2557	0	38
SRL_OPN_2PTS015_0078_20140719_221147_20140719_234944.EUM.nc	-2.312	-2.310	0.022	2727	5508	0	2593	0	188
SRL_OPN_2PTS015_0079_20140719_234943_20140720_012729.EUM.nc	-2.310	-2.308	0.024	2813	5534	0	2581	0	140
SRL_OPN_2PTS015_0081_20140720_012728_20140720_030613.EUM.nc	-2.309	-2.303	0.025	2882	5554	0	2656	0	16
SRL_OPN_2PTS015_0083_20140720_030613_20140720_044620.EUM.nc	-2.311	-2.304	0.022	2818	5513	0	2675	0	20
SRL_OPN_2PTS015_0085_20140720_044619_20140720_062846.EUM.nc	-2.311	-2.307	0.028	3875	5822	0	1947	0	0
SRL_OPN_2PTS015_0087_20140720_062845_20140720_081536.EUM.nc	-2.316	-2.313	0.015	4242	6096	0	1779	0	75
SRL_OPN_2PTS015_0090_20140720_081535_20140720_095341.EUM.nc	-2.315	-2.317	0.011	2612	5466	0	2594	0	260
SRL_OPN_2PTS015_0091_20140720_095340_20140720_113126.EUM.nc	-2.303	-2.303	0.016	2048	5390	0	3178	0	164
SRL_OPN_2PTS015_0093_20140720_113126_20140720_131002.EUM.nc	-2.309	-2.304	0.028	2846	5466	0	2620	0	0
SRL_OPN_2PTS015_0095_20140720_131001_20140720_150319.EUM.nc	-2.308	-2.312	0.013	3077	6421	0	2921	0	423
SRL_OPN_2PTS015_0098_20140720_150319_20140720_164306.EUM.nc	-2.313	-2.317	0.015	2731	5624	0	2647	0	246
SRL_OPN_2PTS015_0100_20140720_164306_20140720_182241.EUM.nc	-2.310	-2.307	0.025	3163	5554	0	2391	0	0
SRL_OPN_2PTS015_0102_20140720_182240_20140720_200205.EUM.nc	-2.309	-2.305	0.021	3076	5613	0	2439	0	98
SRL_OPN_2PTS015_0104_20140720_200204_20140720_214056.EUM.nc	-2.314	-2.312	0.015	3338	5591	0	2152	0	101
SRL_OPN_2PTS015_0106_20140720_214055_20140720_231853.EUM.nc	-2.311	-2.303	0.030	2452	5336	0	2884	0	0
SRL_OPN_2PTS015_0107_20140720_231853_20140721_005641.EUM.nc	-2.313	-2.315	0.017	2716	5558	0	2514	0	328
SRL_OPN_2PTS015_0109_20140721_005641_20140721_023504.EUM.nc	-2.306	-2.305	0.017	2786	5550	0	2514	0	250
SRL_OPN_2PTS015_0111_20140721_023504_20140721_041439.EUM.nc	-2.308	-2.301	0.026	2703	5509	0	2806	0	0
SRL_OPN_2PTS015_0113_20140721_041438_20140721_055619.EUM.nc	-2.311	-2.305	0.028	3682	5745	0	2063	0	0
SRL_OPN_2PTS015_0115_20140721_055618_20140721_074440.EUM.nc	-2.317	-2.316	0.013	3773	6153	0	2068	0	312
SRL_OPN_2PTS015_0118_20140721_074439_20140721_092256.EUM.nc	-2.317	-2.318	0.012	3028	5542	0	2334	0	180
SRL_OPN_2PTS015_0119_20140721_092256_20140721_110039.EUM.nc	-2.297	-2.295	0.020	2224	5483	0	3256	0	3
SRL_OPN_2PTS015_0121_20140721_110038_20140721_123856.EUM.nc	-2.309	-2.310	0.023	2276	5419	0	2939	0	204
SRL_OPN_2PTS015_0123_20140721_123857_20140721_141829.EUM.nc	-2.309	-2.304	0.024	3271	5591	0	2284	0	36
SRL_OPN_2PTS015_0125_20140721_141829_20140721_161147.EUM.nc	-2.312	-2.310	0.020	3521	6377	0	2856	0	0
SRL_OPN_2PTS015_0128_20140721_161147_20140721_175125.EUM.nc	-2.308	-2.302	0.027	2882	5599	0	2717	0	0
SRL_OPN_2PTS015_0130_20140721_175125_20140721_193056.EUM.nc	-2.308	-2.305	0.020	3190	5644	0	2270	0	184
SRL_OPN_2PTS015_0132_20140721_193055_20140721_210950.EUM.nc	-2.319	-2.317	0.012	3260	5507	0	2114	0	133
SRL_OPN_2PTS015_0134_20140721_210949_20140721_224809.EUM.nc	-2.306	-2.303	0.024	2577	5497	0	2884	0	36
SRL_OPN_2PTS015_0135_20140721_224809_20140722_002559.EUM.nc	-2.314	-2.308	0.032	3033	5416	0	2373	0	10
SRL_OPN_2PTS015_0137_20140722_002557_20140722_020356.EUM.nc	-2.307	-2.307	0.016	2838	5523	0	2401	0	284
SRL_OPN_2PTS015_0139_20140722_020355_20140722_034310.EUM.nc	-2.307	-2.297	0.028	2845	5502	0	2657	0	0
SRL_OPN_2PTS015_0141_20140722_034309_20140722_052411.EUM.nc	-2.309	-2.303	0.029	2842	5593	0	2751	0	0
SRL_OPN_2PTS015_0143_20140722_052409_20140722_071341.EUM.nc	-2.310	-2.312	0.016	3610	6212	0	2405	0	197
SRL_OPN_2PTS015_0146_20140722_071341_20140722_085201.EUM.nc	-2.318	-2.316	0.016	3980	5604	0	1528	0	96
SRL_OPN_2PTS015_0147_20140722_085200_20140722_102956.EUM.nc	-2.305	-2.300	0.019	2485	5543	0	2928	0	130

– Continued on next page

Table 7: Dry Troposphere Path Delay Statistics.

– Continued from previous page

File	Median	Mean	Std. Dev.	No. Obs.	Total Obs.	Default Lat/Lon	Flag (total)	Default (total)	3-Sigma Edited
SRL_OPN_2PTS015_0149_20140722_102955_20140722_120800.EUM.nc	-2.309	-2.301	0.037	2581	5521	0	2940	0	0
SRL_OPN_2PTS015_0151_20140722_120759_20140722_134656.EUM.nc	-2.309	-2.309	0.023	2895	5496	0	2402	0	199
SRL_OPN_2PTS015_0153_20140722_134655_20140722_154019.EUM.nc	-2.311	-2.310	0.017	3647	6427	0	2779	0	1
SRL_OPN_2PTS015_0156_20140722_154019_20140722_172007.EUM.nc	-2.311	-2.301	0.031	2738	5548	0	2810	0	0
SRL_OPN_2PTS015_0158_20140722_172006_20140722_185945.EUM.nc	-2.306	-2.305	0.020	3210	5647	0	2359	0	78
SRL_OPN_2PTS015_0160_20140722_185943_20140722_203849.EUM.nc	-2.318	-2.317	0.017	3384	5607	0	2032	0	191
SRL_OPN_2PTS015_0162_20140722_203848_20140722_221723.EUM.nc	-2.306	-2.305	0.018	2869	5458	0	2445	0	144
SRL_OPN_2PTS015_0164_20140722_221722_20140722_235518.EUM.nc	-2.315	-2.316	0.019	2713	5516	0	2531	0	272
SRL_OPN_2PTS015_0165_20140722_235517_20140723_013304.EUM.nc	-2.308	-2.310	0.016	2717	5515	0	2466	0	332
SRL_OPN_2PTS015_0167_20140723_013304_20140723_031152.EUM.nc	-2.310	-2.305	0.023	2773	5568	0	2704	0	91
SRL_OPN_2PTS015_0169_20140723_031151_20140723_045207.EUM.nc	-2.310	-2.304	0.028	2855	5550	0	2695	0	0
SRL_OPN_2PTS015_0171_20140723_045207_20140723_063440.EUM.nc	-2.310	-2.311	0.018	3724	5848	0	1959	0	165
SRL_OPN_2PTS015_0173_20140723_063439_20140723_082112.EUM.nc	-2.319	-2.318	0.016	4186	6078	0	1776	0	116
SRL_OPN_2PTS015_0176_20140723_082111_20140723_095915.EUM.nc	-2.302	-2.305	0.014	2706	5482	0	2603	0	173
SRL_OPN_2PTS015_0177_20140723_095914_20140723_113702.EUM.nc	-2.305	-2.295	0.035	2336	5430	0	3094	0	0
SRL_OPN_2PTS015_0179_20140723_113701_20140723_131541.EUM.nc	-2.308	-2.309	0.026	2875	5443	0	2568	0	0
SRL_OPN_2PTS015_0181_20140723_131540_20140723_150902.EUM.nc	-2.310	-2.312	0.021	3450	6447	0	2901	0	96
SRL_OPN_2PTS015_0184_20140723_150902_20140723_164848.EUM.nc	-2.313	-2.307	0.027	2904	5578	0	2674	0	0
SRL_OPN_2PTS015_0186_20140723_164848_20140723_182822.EUM.nc	-2.308	-2.306	0.021	3020	5565	0	2410	0	135
SRL_OPN_2PTS015_0188_20140723_182821_20140723_200744.EUM.nc	-2.308	-2.313	0.021	3022	5575	0	2399	0	154
SRL_OPN_2PTS015_0190_20140723_200743_20140723_214632.EUM.nc	-2.310	-2.309	0.016	3075	5537	0	2236	0	226
SRL_OPN_2PTS015_0192_20140723_214631_20140723_232427.EUM.nc	-2.309	-2.313	0.013	2271	5320	0	2830	0	219
SRL_OPN_2PTS015_0193_20140723_232426_20140724_010216.EUM.nc	-2.310	-2.313	0.018	2560	5530	0	2674	0	296
SRL_OPN_2PTS015_0195_20140724_010215_20140724_024042.EUM.nc	-2.307	-2.305	0.024	2974	5548	0	2574	0	0
SRL_OPN_2PTS015_0197_20140724_024041_20140724_042023.EUM.nc	-2.309	-2.305	0.029	2692	5502	0	2748	0	62
SRL_OPN_2PTS015_0199_20140724_042022_20140724_060212.EUM.nc	-2.310	-2.309	0.021	3609	5768	0	2061	0	98
SRL_OPN_2PTS015_0201_20140724_060212_20140724_075017.EUM.nc	-2.320	-2.320	0.017	4098	6167	0	2031	0	38
SRL_OPN_2PTS015_0204_20140724_075016_20140724_092831.EUM.nc	-2.311	-2.310	0.014	2958	5536	0	2433	0	145
SRL_OPN_2PTS015_0205_20140724_092830_20140724_110614.EUM.nc	-2.301	-2.299	0.022	2065	5500	0	3209	0	226
SRL_OPN_2PTS015_0207_20140724_110613_20140724_124434.EUM.nc	-2.309	-2.311	0.023	2465	5407	0	2942	0	0
SRL_OPN_2PTS015_0209_20140724_124433_20140724_143743.EUM.nc	-2.313	-2.314	0.022	3329	6341	0	2947	0	65
SRL_OPN_2PTS015_0212_20140724_143742_20140724_161729.EUM.nc	-2.311	-2.308	0.023	3476	5636	0	2160	0	0
SRL_OPN_2PTS015_0214_20140724_161728_20140724_175705.EUM.nc	-2.306	-2.300	0.029	2945	5600	0	2655	0	0
SRL_OPN_2PTS015_0216_20140724_175704_20140724_193636.EUM.nc	-2.310	-2.309	0.024	3361	5662	0	2299	0	2
SRL_OPN_2PTS015_0218_20140724_193635_20140724_211536.EUM.nc	-2.316	-2.314	0.013	3104	5503	0	2102	0	297
SRL_OPN_2PTS015_0220_20140724_211535_20140724_225344.EUM.nc	-2.309	-2.312	0.013	2240	5493	0	2975	0	278
SRL_OPN_2PTS015_0221_20140724_225343_20140725_003133.EUM.nc	-2.310	-2.312	0.017	2847	5460	0	2264	0	349
SRL_OPN_2PTS015_0223_20140725_003132_20140725_020933.EUM.nc	-2.308	-2.302	0.030	2964	5508	0	2542	0	2
SRL_OPN_2PTS015_0225_20140725_020933_20140725_034853.EUM.nc	-2.309	-2.302	0.029	2813	5532	0	2698	0	21

– Continued on next page

Table 7: Dry Troposphere Path Delay Statistics.

– Continued from previous page

File	Median	Mean	Std. Dev.	No. Obs.	Total Obs.	Default Lat/Lon	Flag (total)	Default (total)	3-Sigma Edited
SRL_OPN_2PTS015_0227_20140725_034851_20140725_052959.EUM.nc	-2.306	-2.298	0.028	2784	5586	0	2802	0	0
SRL_OPN_2PTS015_0229_20140725_052959_20140725_071918.EUM.nc	-2.317	-2.318	0.016	3847	6226	0	2270	0	109
SRL_OPN_2PTS015_0232_20140725_071918_20140725_085744.EUM.nc	-2.315	-2.315	0.017	3761	5612	0	1674	0	177
SRL_OPN_2PTS015_0233_20140725_085743_20140725_103530.EUM.nc	-2.303	-2.297	0.023	2267	5500	0	3029	0	204
SRL_OPN_2PTS015_0235_20140725_103530_20140725_121336.EUM.nc	-2.314	-2.316	0.012	2170	5483	0	2988	0	325
SRL_OPN_2PTS015_0237_20140725_121335_20140725_135237.EUM.nc	-2.310	-2.315	0.019	3046	5520	0	2355	0	119
SRL_OPN_2PTS015_0239_20140725_135236_20140725_154610.EUM.nc	-2.310	-2.302	0.028	3678	6431	0	2753	0	0
SRL_OPN_2PTS015_0242_20140725_154609_20140725_172547.EUM.nc	-2.307	-2.302	0.025	2749	5507	0	2757	0	1
SRL_OPN_2PTS015_0244_20140725_172547_20140725_190524.EUM.nc	-2.313	-2.311	0.022	3358	5651	0	2293	0	0
SRL_OPN_2PTS015_0246_20140725_190523_20140725_204427.EUM.nc	-2.314	-2.316	0.013	3430	5612	0	1952	0	230
SRL_OPN_2PTS015_0248_20140725_204426_20140725_222258.EUM.nc	-2.310	-2.311	0.010	2638	5426	0	2514	0	274
SRL_OPN_2PTS015_0250_20140725_222257_20140726_000052.EUM.nc	-2.314	-2.314	0.015	2690	5518	0	2474	0	354
SRL_OPN_2PTS015_0251_20140726_000051_20140726_013839.EUM.nc	-2.311	-2.302	0.035	3131	5544	0	2410	0	3
SRL_OPN_2PTS015_0253_20140726_013839_20140726_031731.EUM.nc	-2.309	-2.301	0.033	2869	5560	0	2691	0	0
SRL_OPN_2PTS015_0255_20140726_031731_20140726_045754.EUM.nc	-2.305	-2.296	0.027	2869	5564	0	2695	0	0
SRL_OPN_2PTS015_0257_20140726_045753_20140726_064036.EUM.nc	-2.317	-2.316	0.015	3894	5845	0	1950	0	1
SRL_OPN_2PTS015_0259_20140726_064035_20140726_082648.EUM.nc	-2.315	-2.317	0.012	4130	6069	0	1680	0	259
SRL_OPN_2PTS015_0262_20140726_082647_20140726_100449.EUM.nc	-2.306	-2.302	0.021	2726	5456	0	2609	0	121
SRL_OPN_2PTS015_0263_20140726_100448_20140726_114246.EUM.nc	-2.311	-2.313	0.010	2037	5471	0	3128	0	306
SRL_OPN_2PTS015_0265_20140726_114245_20140726_132121.EUM.nc	-2.310	-2.314	0.023	2779	5448	0	2516	0	153
SRL_OPN_2PTS015_0267_20140726_132120_20140726_151442.EUM.nc	-2.310	-2.303	0.032	3553	6436	0	2883	0	0
SRL_OPN_2PTS015_0270_20140726_151442_20140726_165429.EUM.nc	-2.305	-2.303	0.021	2860	5588	0	2728	0	0
SRL_OPN_2PTS015_0272_20140726_165428_20140726_183403.EUM.nc	-2.307	-2.303	0.026	3164	5572	0	2408	0	0
SRL_OPN_2PTS015_0274_20140726_183402_20140726_201323.EUM.nc	-2.314	-2.314	0.016	3204	5576	0	2286	0	86
SRL_OPN_2PTS015_0276_20140726_201322_20140726_215208.EUM.nc	-2.310	-2.308	0.016	3249	5532	0	2180	0	103
SRL_OPN_2PTS015_0278_20140726_215207_20140726_233002.EUM.nc	-2.309	-2.302	0.028	2445	5320	0	2875	0	0
SRL_OPN_2PTS015_0279_20140726_233001_20140727_010752.EUM.nc	-2.311	-2.302	0.036	2744	5529	0	2781	0	4
SRL_OPN_2PTS015_0281_20140727_010751_20140727_024621.EUM.nc	-2.309	-2.305	0.031	2911	5543	0	2601	0	31
SRL_OPN_2PTS015_0283_20140727_024620_20140727_042607.EUM.nc	-2.307	-2.304	0.021	2672	5554	0	2772	0	110
SRL_OPN_2PTS015_0285_20140727_042606_20140727_060805.EUM.nc	-2.314	-2.314	0.015	3506	5778	0	2097	0	175
SRL_OPN_2PTS015_0287_20140727_060803_20140727_075554.EUM.nc	-2.316	-2.316	0.015	3944	6136	0	2005	0	187
SRL_OPN_2PTS015_0290_20140727_075554_20140727_093405.EUM.nc	-2.306	-2.302	0.025	3046	5552	0	2506	0	0
SRL_OPN_2PTS015_0291_20140727_093405_20140727_111150.EUM.nc	-2.306	-2.298	0.031	2222	5507	0	3284	0	1
SRL_OPN_2PTS015_0293_20140727_111148_20140727_125013.EUM.nc	-2.309	-2.305	0.031	2532	5378	0	2846	0	0
SRL_OPN_2PTS015_0295_20140727_125012_20140727_144324.EUM.nc	-2.312	-2.308	0.028	3444	6367	0	2923	0	0
SRL_OPN_2PTS015_0298_20140727_144324_20140727_162309.EUM.nc	-2.313	-2.306	0.024	3406	5640	0	2234	0	0
SRL_OPN_2PTS015_0300_20140727_162308_20140727_180246.EUM.nc	-2.307	-2.306	0.022	2882	5633	0	2620	0	131
SRL_OPN_2PTS015_0302_20140727_180245_20140727_194215.EUM.nc	-2.310	-2.309	0.023	3340	5630	0	2288	0	2
SRL_OPN_2PTS015_0304_20140727_194215_20140727_212112.EUM.nc	-2.317	-2.314	0.018	3244	5496	0	2079	0	173

– Continued on next page

Table 7: Dry Troposphere Path Delay Statistics.

– Continued from previous page

File	Median	Mean	Std. Dev.	No. Obs.	Total Obs.	Default Lat/Lon	Flag (total)	Default (total)	3-Sigma Edited
SRL_OPN_2PTS015_0306_20140727_212112_20140727_225919.EUM.nc	-2.306	-2.299	0.030	2368	5469	0	3101	0	0
SRL_OPN_2PTS015_0307_20140727_225918_20140728_003708.EUM.nc	-2.308	-2.297	0.037	3278	5495	0	2217	0	0
SRL_OPN_2PTS015_0309_20140728_003707_20140728_021519.EUM.nc	-2.311	-2.306	0.026	2940	5558	0	2615	0	3
SRL_OPN_2PTS015_0311_20140728_021518_20140728_035435.EUM.nc	-2.309	-2.307	0.018	2532	5508	0	2833	0	143
SRL_OPN_2PTS015_0313_20140728_035435_20140728_053549.EUM.nc	-2.312	-2.314	0.015	2632	5564	0	2712	0	220
SRL_OPN_2PTS015_0315_20140728_053548_20140728_072456.EUM.nc	-2.319	-2.320	0.015	3788	6227	0	2147	0	292
SRL_OPN_2PTS015_0318_20140728_072455_20140728_090320.EUM.nc	-2.314	-2.308	0.027	3806	5591	0	1785	0	0
SRL_OPN_2PTS015_0319_20140728_090320_20140728_104106.EUM.nc	-2.302	-2.307	0.020	2358	5550	0	2924	0	268
SRL_OPN_2PTS015_0321_20140728_104106_20140728_121914.EUM.nc	-2.311	-2.309	0.021	2444	5498	0	2990	0	64
SRL_OPN_2PTS015_0323_20140728_121913_20140728_135820.EUM.nc	-2.311	-2.314	0.014	2960	5551	0	2233	0	358
SRL_OPN_2PTS015_0325_20140728_135819_20140728_155152.EUM.nc	-2.311	-2.302	0.028	3589	6392	0	2803	0	0
SRL_OPN_2PTS015_0328_20140728_155151_20140728_173129.EUM.nc	-2.311	-2.308	0.022	2543	5486	0	2737	0	206
SRL_OPN_2PTS015_0330_20140728_173128_20140728_191105.EUM.nc	-2.311	-2.311	0.020	3522	5661	0	2114	0	25
SRL_OPN_2PTS015_0336_20140728_222833_20140729_000627.EUM.nc	-2.307	-2.300	0.031	2963	5530	0	2423	0	144
SRL_OPN_2PTS015_0337_20140729_000627_20140729_014417.EUM.nc	-2.310	-2.302	0.026	3174	5555	0	2381	0	0
SRL_OPN_2PTS015_0339_20140729_014416_20140729_032314.EUM.nc	-2.308	-2.297	0.028	2825	5472	0	2630	0	17
SRL_OPN_2PTS015_0341_20140729_032312_20140729_050342.EUM.nc	-2.312	-2.315	0.014	2579	5575	0	2752	0	244
SRL_OPN_2PTS015_0343_20140729_050341_20140729_065355.EUM.nc	-2.318	-2.320	0.014	3556	6260	0	2407	0	297
SRL_OPN_2PTS015_0346_20140729_065355_20140729_083225.EUM.nc	-2.319	-2.320	0.010	3903	5629	0	1250	0	476
SRL_OPN_2PTS015_0348_20140729_083225_20140729_101024.EUM.nc	-2.310	-2.315	0.019	2533	5431	0	2613	0	285
SRL_OPN_2PTS015_0349_20140729_101023_20140729_114822.EUM.nc	-2.311	-2.305	0.022	2425	5509	0	3082	0	2
SRL_OPN_2PTS015_0351_20140729_114822_20140729_132701.EUM.nc	-2.307	-2.298	0.029	3028	5422	0	2394	0	0
SRL_OPN_2PTS015_0353_20140729_132701_20140729_152024.EUM.nc	-2.312	-2.300	0.030	3637	6408	0	2771	0	0
SRL_OPN_2PTS015_0356_20140729_152023_20140729_170009.EUM.nc	-2.315	-2.308	0.028	2777	4630	0	1823	0	30
SRL_OPN_2PTS015_0358_20140729_170008_20140729_183950.EUM.nc	-2.312	-2.311	0.020	3249	5552	0	2303	0	0
SRL_OPN_2PTS015_0360_20140729_183949_20140729_201901.EUM.nc	-2.315	-2.316	0.013	2962	5588	0	2265	0	361
SRL_OPN_2PTS015_0362_20140729_201901_20140729_215743.EUM.nc	-2.309	-2.300	0.036	3106	5498	0	2392	0	0
SRL_OPN_2PTS015_0364_20140729_215742_20140729_233544.EUM.nc	-2.317	-2.299	0.042	2582	5418	0	2836	0	0
SRL_OPN_2PTS015_0365_20140729_233542_20140730_011325.EUM.nc	-2.313	-2.305	0.029	2808	5510	0	2699	0	3
SRL_OPN_2PTS015_0367_20140730_011325_20140730_025159.EUM.nc	-2.309	-2.293	0.036	2854	5521	0	2667	0	0
SRL_OPN_2PTS015_0369_20140730_025158_20140730_043200.EUM.nc	-2.313	-2.315	0.016	2563	5553	0	2765	0	225
SRL_OPN_2PTS015_0371_20140730_043158_20140730_061356.EUM.nc	-2.316	-2.315	0.015	3375	5772	0	2075	0	322
SRL_OPN_2PTS015_0373_20140730_061355_20140730_080130.EUM.nc	-2.317	-2.319	0.009	3804	6115	0	1948	0	363
SRL_OPN_2PTS015_0376_20140730_080129_20140730_093939.EUM.nc	-2.315	-2.318	0.019	2680	5558	0	2539	0	339
SRL_OPN_2PTS015_0377_20140730_093938_20140730_111732.EUM.nc	-2.304	-2.305	0.016	2222	5453	0	3227	0	4
SRL_OPN_2PTS015_0379_20140730_111730_20140730_125549.EUM.nc	-2.307	-2.292	0.038	2642	5397	0	2755	0	0
SRL_OPN_2PTS015_0381_20140730_125548_20140730_144911.EUM.nc	-2.311	-2.298	0.033	3524	6390	0	2866	0	0
SRL_OPN_2PTS015_0384_20140730_144910_20140730_162850.EUM.nc	-2.318	-2.311	0.024	3308	5652	0	2223	0	121
SRL_OPN_2PTS015_0386_20140730_162848_20140730_180833.EUM.nc	-2.312	-2.312	0.018	3034	5638	0	2603	0	1

– Continued on next page

Table 7: Dry Troposphere Path Delay Statistics.

– Continued from previous page

File	Median	Mean	Std. Dev.	No. Obs.	Total Obs.	Default Lat/Lon	Flag (total)	Default (total)	3-Sigma Edited
SRL_OPN_2PTS015_0388_20140730_180833_20140730_194753.EUM.nc	-2.310	-2.310	0.016	3114	5633	0	2285	0	234
SRL_OPN_2PTS015_0390_20140730_194752_20140730_212648.EUM.nc	-2.309	-2.309	0.019	3153	5499	0	2021	0	325
SRL_OPN_2PTS015_0392_20140730_212647_20140730_230501.EUM.nc	-2.316	-2.300	0.035	2267	5453	0	3186	0	0
SRL_OPN_2PTS015_0393_20140730_230500_20140731_004241.EUM.nc	-2.309	-2.311	0.014	2792	5518	0	2321	0	405
SRL_OPN_2PTS015_0395_20140731_004241_20140731_022054.EUM.nc	-2.309	-2.292	0.037	2940	5561	0	2621	0	0
SRL_OPN_2PTS015_0397_20140731_022054_20140731_040016.EUM.nc	-2.313	-2.310	0.018	2526	5549	0	2833	0	190
SRL_OPN_2PTS015_0399_20140731_040015_20140731_054138.EUM.nc	-2.313	-2.314	0.019	2920	5564	0	2355	0	289
SRL_OPN_2PTS015_0401_20140731_054137_20140731_073033.EUM.nc	-2.318	-2.319	0.010	3664	6193	0	2110	0	419
SRL_OPN_2PTS015_0404_20140731_073031_20140731_090854.EUM.nc	-2.315	-2.306	0.030	3669	5567	0	1898	0	0
SRL_OPN_2PTS015_0405_20140731_090853_20140731_104638.EUM.nc	-2.305	-2.306	0.014	2605	5549	0	2931	0	13
SRL_OPN_2PTS015_0407_20140731_104637_20140731_122449.EUM.nc	-2.308	-2.298	0.030	2446	5476	0	2912	0	118
SRL_OPN_2PTS015_0409_20140731_122448_20140731_140408.EUM.nc	-2.312	-2.300	0.033	3232	5573	0	2204	0	137
SRL_OPN_2PTS015_0411_20140731_140407_20140731_155731.EUM.nc	-2.312	-2.304	0.025	3503	6411	0	2908	0	0
SRL_OPN_2PTS015_0414_20140731_155730_20140731_173709.EUM.nc	-2.314	-2.315	0.020	2807	5542	0	2735	0	0
SRL_OPN_2PTS015_0416_20140731_173708_20140731_191644.EUM.nc	-2.308	-2.306	0.021	3556	5659	0	2101	0	2
SRL_OPN_2PTS015_0418_20140731_191642_20140731_205551.EUM.nc	-2.307	-2.306	0.018	3290	5613	0	2016	0	307
SRL_OPN_2PTS015_0420_20140731_205551_20140731_223409.EUM.nc	-2.309	-2.303	0.026	2867	5431	0	2564	0	0
SRL_OPN_2PTS015_0421_20140731_223408_20140801_001159.EUM.nc	-2.308	-2.296	0.036	3090	5519	0	2429	0	0
SRL_OPN_2PTS015_0423_20140801_001159_20140801_014952.EUM.nc	-2.308	-2.300	0.025	3015	5509	0	2300	0	194
SRL_OPN_2PTS015_0425_20140801_014951_20140801_032853.EUM.nc	-2.310	-2.305	0.019	2684	5471	0	2558	0	229
SRL_OPN_2PTS015_0427_20140801_032852_20140801_050936.EUM.nc	-2.314	-2.314	0.021	2792	5604	0	2744	0	68
SRL_OPN_2PTS015_0429_20140801_050935_20140801_065932.EUM.nc	-2.317	-2.316	0.014	3513	6235	0	2500	0	222
SRL_OPN_2PTS015_0432_20140801_065931_20140801_083759.EUM.nc	-2.315	-2.316	0.012	4174	5629	0	1234	0	221
SRL_OPN_2PTS015_0434_20140801_083759_20140801_101557.EUM.nc	-2.307	-2.310	0.014	2535	5417	0	2717	0	165
SRL_OPN_2PTS015_0435_20140801_101556_20140801_115357.EUM.nc	-2.309	-2.305	0.020	2355	5542	0	2995	0	192
SRL_OPN_2PTS015_0437_20140801_115357_20140801_133240.EUM.nc	-2.307	-2.288	0.043	2991	5394	0	2403	0	0
SRL_OPN_2PTS015_0439_20140801_133239_20140801_152612.EUM.nc	-2.310	-2.303	0.022	3748	6380	0	2632	0	0
SRL_OPN_2PTS015_0442_20140801_152611_20140801_170551.EUM.nc	-2.317	-2.316	0.019	2847	5602	0	2755	0	0
SRL_OPN_2PTS015_0444_20140801_170549_20140801_184530.EUM.nc	-2.311	-2.312	0.020	3260	5555	0	2242	0	53
SRL_OPN_2PTS015_0446_20140801_184529_20140801_202438.EUM.nc	-2.306	-2.307	0.015	3213	5580	0	2184	0	183
SRL_OPN_2PTS015_0448_20140801_202438_20140801_220319.EUM.nc	-2.309	-2.305	0.024	3101	5532	0	2427	0	4
SRL_OPN_2PTS015_0450_20140801_220318_20140801_234118.EUM.nc	-2.310	-2.296	0.040	2716	5497	0	2781	0	0
SRL_OPN_2PTS015_0451_20140801_234119_20140802_011901.EUM.nc	-2.308	-2.302	0.024	2824	5515	0	2541	0	150
SRL_OPN_2PTS015_0453_20140802_011900_20140802_025738.EUM.nc	-2.308	-2.305	0.018	2694	5584	0	2708	0	182
SRL_OPN_2PTS015_0455_20140802_025737_20140802_043745.EUM.nc	-2.315	-2.317	0.017	2640	5501	0	2757	0	104
SRL_OPN_2PTS015_0457_20140802_043745_20140802_061949.EUM.nc	-2.310	-2.311	0.018	3650	5794	0	2017	0	127
SRL_OPN_2PTS015_0459_20140802_061949_20140802_080707.EUM.nc	-2.320	-2.320	0.010	4057	6118	0	1913	0	148
SRL_OPN_2PTS015_0462_20140802_080707_20140802_094515.EUM.nc	-2.305	-2.311	0.013	2763	5529	0	2560	0	206
SRL_OPN_2PTS015_0463_20140802_094514_20140802_112306.EUM.nc	-2.303	-2.292	0.036	2066	5384	0	3318	0	0

– Continued on next page

Table 7: Dry Troposphere Path Delay Statistics.

– Continued from previous page

File	Median	Mean	Std. Dev.	No. Obs.	Total Obs.	Default Lat/Lon	Flag (total)	Default (total)	3-Sigma Edited
SRL_OPN_2PTS015_0465_20140802_112306_20140802_130129.EUM.nc	-2.309	-2.295	0.038	2703	5392	0	2689	0	0
SRL_OPN_2PTS015_0467_20140802_130128_20140802_145444.EUM.nc	-2.310	-2.305	0.022	3565	6396	0	2831	0	0
SRL_OPN_2PTS015_0470_20140802_145444_20140802_163430.EUM.nc	-2.317	-2.315	0.019	3315	5636	0	2320	0	1
SRL_OPN_2PTS015_0472_20140802_163430_20140802_181414.EUM.nc	-2.311	-2.313	0.019	2923	5643	0	2613	0	107
SRL_OPN_2PTS015_0474_20140802_181413_20140802_195332.EUM.nc	-2.307	-2.310	0.014	3093	5613	0	2334	0	186
SRL_OPN_2PTS015_0476_20140802_195332_20140802_213226.EUM.nc	-2.309	-2.303	0.023	3583	5501	0	1904	0	14
SRL_OPN_2PTS015_0478_20140802_213225_20140802_231035.EUM.nc	-2.311	-2.299	0.038	2240	5402	0	3162	0	0
SRL_OPN_2PTS015_0479_20140802_231034_20140803_004816.EUM.nc	-2.309	-2.306	0.023	3037	5521	0	2347	0	137
SRL_OPN_2PTS015_0481_20140803_004814_20140803_022632.EUM.nc	-2.310	-2.305	0.019	2793	5528	0	2557	0	178
SRL_OPN_2PTS015_0483_20140803_022633_20140803_040559.EUM.nc	-2.314	-2.320	0.019	2472	5497	0	2844	0	181
SRL_OPN_2PTS015_0485_20140803_040559_20140803_054729.EUM.nc	-2.308	-2.308	0.020	3467	5691	0	2181	0	43
SRL_OPN_2PTS015_0487_20140803_054729_20140803_073610.EUM.nc	-2.319	-2.319	0.010	3808	6207	0	2148	0	251
SRL_OPN_2PTS015_0490_20140803_073610_20140803_091429.EUM.nc	-2.311	-2.311	0.013	3259	5574	0	2085	0	230
SRL_OPN_2PTS015_0491_20140803_091428_20140803_105214.EUM.nc	-2.300	-2.293	0.029	2476	5541	0	3065	0	0
SRL_OPN_2PTS015_0493_20140803_105212_20140803_123027.EUM.nc	-2.310	-2.300	0.032	2527	5393	0	2866	0	0
SRL_OPN_2PTS015_0495_20140803_123026_20140803_140951.EUM.nc	-2.312	-2.306	0.024	3223	5603	0	2380	0	0
SRL_OPN_2PTS015_0497_20140803_140951_20140803_160313.EUM.nc	-2.312	-2.309	0.026	3512	6415	0	2902	0	1
SRL_OPN_2PTS015_0500_20140803_160312_20140803_174249.EUM.nc	-2.313	-2.314	0.017	2692	5623	0	2775	0	156
SRL_OPN_2PTS015_0502_20140803_174249_20140803_192223.EUM.nc	-2.311	-2.310	0.017	3563	5647	0	2073	0	11
SRL_OPN_2PTS015_0504_20140803_192222_20140803_210129.EUM.nc	-2.308	-2.310	0.016	3209	5603	0	1998	0	396
SRL_OPN_2PTS015_0506_20140803_210128_20140803_223943.EUM.nc	-2.307	-2.300	0.030	2816	5429	0	2611	0	2
SRL_OPN_2PTS015_0507_20140803_223942_20140804_001734.EUM.nc	-2.310	-2.306	0.024	2973	5497	0	2437	0	87
SRL_OPN_2PTS015_0509_20140804_001734_20140804_015528.EUM.nc	-2.309	-2.310	0.015	2926	5501	0	2269	0	306
SRL_OPN_2PTS015_0511_20140804_015526_20140804_033435.EUM.nc	-2.312	-2.311	0.025	2825	5517	0	2566	0	126
SRL_OPN_2PTS015_0513_20140804_033433_20140804_051524.EUM.nc	-2.311	-2.313	0.016	2734	5578	0	2689	0	155
SRL_OPN_2PTS015_0515_20140804_051523_20140804_070510.EUM.nc	-2.316	-2.317	0.013	3475	6227	0	2472	0	280
SRL_OPN_2PTS015_0518_20140804_070510_20140804_084334.EUM.nc	-2.313	-2.313	0.013	3934	5615	0	1455	0	226
SRL_OPN_2PTS015_0519_20140804_084334_20140804_102131.EUM.nc	-2.305	-2.299	0.030	2610	5457	0	2816	0	31
SRL_OPN_2PTS015_0521_20140804_102131_20140804_115932.EUM.nc	-2.312	-2.307	0.017	2460	5523	0	2985	0	78
SRL_OPN_2PTS015_0523_20140804_115931_20140804_133822.EUM.nc	-2.309	-2.302	0.025	2928	5469	0	2410	0	131
SRL_OPN_2PTS015_0525_20140804_133820_20140804_153153.EUM.nc	-2.311	-2.311	0.023	3598	6407	0	2628	0	181
SRL_OPN_2PTS015_0528_20140804_153153_20140804_171131.EUM.nc	-2.312	-2.312	0.018	2826	5598	0	2770	0	2
SRL_OPN_2PTS015_0530_20140804_171130_20140804_185111.EUM.nc	-2.310	-2.312	0.015	3315	5566	0	2147	0	104
SRL_OPN_2PTS015_0532_20140804_185111_20140804_203018.EUM.nc	-2.309	-2.306	0.028	3380	5589	0	2165	0	44
SRL_OPN_2PTS015_0534_20140804_203017_20140804_220856.EUM.nc	-2.312	-2.310	0.020	2901	5525	0	2500	0	124
SRL_OPN_2PTS015_0536_20140804_220855_20140804_234653.EUM.nc	-2.310	-2.303	0.027	2858	5537	0	2618	0	61
SRL_OPN_2PTS015_0537_20140804_234652_20140805_012437.EUM.nc	-2.311	-2.313	0.015	2562	5527	0	2646	0	319
SRL_OPN_2PTS015_0539_20140805_012437_20140805_030319.EUM.nc	-2.310	-2.312	0.021	2715	5564	0	2700	0	149
SRL_OPN_2PTS015_0541_20140805_030318_20140805_044324.EUM.nc	-2.313	-2.318	0.014	2636	5540	0	2727	0	177

– Continued on next page

Table 7: Dry Troposphere Path Delay Statistics.

– Continued from previous page

File	Median	Mean	Std. Dev.	No. Obs.	Total Obs.	Default Lat/Lon	Flag (total)	Default (total)	3-Sigma Edited
SRL_OPN_2PTS015_0543_20140805_044323_20140805_062546.EUM.nc	-2.316	-2.315	0.015	3647	5810	0	1975	0	188
SRL_OPN_2PTS015_0545_20140805_062544_20140805_081244.EUM.nc	-2.317	-2.317	0.014	3955	6109	0	1859	0	295
SRL_OPN_2PTS015_0548_20140805_081243_20140805_095048.EUM.nc	-2.307	-2.303	0.027	2856	5459	0	2555	0	48
SRL_OPN_2PTS015_0549_20140805_095049_20140805_112843.EUM.nc	-2.307	-2.304	0.018	2068	5414	0	3317	0	29
SRL_OPN_2PTS015_0551_20140805_112843_20140805_130708.EUM.nc	-2.310	-2.307	0.023	2653	5492	0	2700	0	139
SRL_OPN_2PTS015_0553_20140805_130709_20140805_150027.EUM.nc	-2.312	-2.315	0.017	3274	6428	0	2849	0	305
SRL_OPN_2PTS015_0556_20140805_150026_20140805_164013.EUM.nc	-2.316	-2.319	0.013	2968	5634	0	2459	0	207
SRL_OPN_2PTS015_0558_20140805_164013_20140805_181956.EUM.nc	-2.309	-2.308	0.019	3147	5540	0	2393	0	0
SRL_OPN_2PTS015_0560_20140805_181955_20140805_195913.EUM.nc	-2.309	-2.307	0.024	3090	5595	0	2338	0	167
SRL_OPN_2PTS015_0562_20140805_195912_20140805_213803.EUM.nc	-2.310	-2.309	0.018	3262	5600	0	2116	0	222
SRL_OPN_2PTS015_0564_20140805_213802_20140805_231603.EUM.nc	-2.314	-2.316	0.012	2046	5392	0	3025	0	321
SRL_OPN_2PTS015_0565_20140805_231603_20140806_005351.EUM.nc	-2.312	-2.318	0.014	2583	5551	0	2473	0	495
SRL_OPN_2PTS015_0567_20140806_005350_20140806_023212.EUM.nc	-2.310	-2.311	0.020	2780	5540	0	2511	0	249
SRL_OPN_2PTS015_0569_20140806_023212_20140806_041144.EUM.nc	-2.317	-2.318	0.014	2523	5517	0	2869	0	125
SRL_OPN_2PTS015_0571_20140806_041143_20140806_055321.EUM.nc	-2.317	-2.317	0.012	3221	5732	0	2073	0	438
SRL_OPN_2PTS015_0573_20140806_055320_20140806_074148.EUM.nc	-2.318	-2.318	0.013	3680	6160	0	2080	0	400
SRL_OPN_2PTS015_0576_20140806_074147_20140806_092006.EUM.nc	-2.310	-2.306	0.022	3319	5573	0	2254	0	0
SRL_OPN_2PTS015_0577_20140806_092006_20140806_105749.EUM.nc	-2.296	-2.295	0.020	2226	5497	0	3150	0	121
SRL_OPN_2PTS015_0579_20140806_105748_20140806_123606.EUM.nc	-2.312	-2.314	0.024	2300	5408	0	2951	0	157
SRL_OPN_2PTS015_0581_20140806_123604_20140806_141533.EUM.nc	-2.315	-2.317	0.016	3018	5595	0	2276	0	301
SRL_OPN_2PTS015_0583_20140806_141533_20140806_160854.EUM.nc	-2.315	-2.315	0.018	3433	6397	0	2767	0	197
SRL_OPN_2PTS015_0586_20140806_160853_20140806_174831.EUM.nc	-2.309	-2.304	0.024	2902	5609	0	2706	0	1
SRL_OPN_2PTS015_0588_20140806_174831_20140806_192803.EUM.nc	-2.307	-2.307	0.019	3234	5644	0	2170	0	240
SRL_OPN_2PTS015_0590_20140806_192803_20140806_210659.EUM.nc	-2.313	-2.311	0.016	3265	5594	0	2139	0	190
SRL_OPN_2PTS015_0592_20140806_210658_20140806_224519.EUM.nc	-2.308	-2.305	0.020	2678	5421	0	2704	0	39
SRL_OPN_2PTS015_0593_20140806_224519_20140807_002309.EUM.nc	-2.309	-2.306	0.034	2966	5467	0	2395	0	106
SRL_OPN_2PTS015_0595_20140807_002308_20140807_020104.EUM.nc	-2.309	-2.304	0.024	3090	5529	0	2351	0	88
SRL_OPN_2PTS015_0597_20140807_020104_20140807_034016.EUM.nc	-2.316	-2.317	0.014	2614	5501	0	2673	0	214
SRL_OPN_2PTS015_0599_20140807_034015_20140807_052113.EUM.nc	-2.312	-2.315	0.014	2517	5582	0	2706	0	359
SRL_OPN_2PTS015_0601_20140807_052112_20140807_071049.EUM.nc	-2.317	-2.316	0.015	3499	6228	0	2469	0	260
SRL_OPN_2PTS015_0604_20140807_071047_20140807_084911.EUM.nc	-2.315	-2.313	0.016	3925	5606	0	1503	0	178
SRL_OPN_2PTS015_0605_20140807_084910_20140807_102706.EUM.nc	-2.302	-2.302	0.014	2521	5493	0	2787	0	185
SRL_OPN_2PTS015_0607_20140807_102705_20140807_120509.EUM.nc	-2.313	-2.313	0.023	2370	5518	0	2962	0	186
SRL_OPN_2PTS015_0609_20140807_120508_20140807_134402.EUM.nc	-2.311	-2.306	0.024	2878	5498	0	2394	0	226
SRL_OPN_2PTS015_0611_20140807_134402_20140807_153735.EUM.nc	-2.314	-2.313	0.022	3640	6420	0	2652	0	128
SRL_OPN_2PTS015_0614_20140807_153735_20140807_171713.EUM.nc	-2.310	-2.306	0.024	2809	5571	0	2753	0	9
SRL_OPN_2PTS015_0616_20140807_171712_20140807_185651.EUM.nc	-2.308	-2.311	0.016	3119	5568	0	2159	0	290
SRL_OPN_2PTS015_0618_20140807_185651_20140807_203557.EUM.nc	-2.310	-2.311	0.018	3426	5600	0	2116	0	58
SRL_OPN_2PTS015_0620_20140807_203556_20140807_221433.EUM.nc	-2.312	-2.310	0.020	2872	5541	0	2538	0	131

– Continued on next page

Table 7: Dry Troposphere Path Delay Statistics.

– Continued from previous page

File	Median	Mean	Std. Dev.	No. Obs.	Total Obs.	Default Lat/Lon	Flag (total)	Default (total)	3-Sigma Edited
SRL_OPN_2PTS015_0622_20140807_221431_20140807_235229.EUM.nc	-2.311	-2.299	0.040	2909	5520	0	2611	0	0
SRL_OPN_2PTS015_0623_20140807_235228_20140808_013012.EUM.nc	-2.310	-2.310	0.016	2790	5513	0	2515	0	208
SRL_OPN_2PTS015_0625_20140808_013012_20140808_030859.EUM.nc	-2.315	-2.318	0.017	2541	5546	0	2680	0	325
SRL_OPN_2PTS015_0627_20140808_030858_20140808_044911.EUM.nc	-2.313	-2.317	0.014	2510	5536	0	2713	0	313
SRL_OPN_2PTS015_0629_20140808_044910_20140808_063139.EUM.nc	-2.311	-2.308	0.020	3824	5823	0	1972	0	27
SRL_OPN_2PTS015_0631_20140808_063138_20140808_081821.EUM.nc	-2.316	-2.314	0.019	4150	6096	0	1773	0	173
SRL_OPN_2PTS015_0634_20140808_081820_20140808_095624.EUM.nc	-2.308	-2.309	0.015	2695	5473	0	2580	0	198
SRL_OPN_2PTS015_0635_20140808_095624_20140808_113418.EUM.nc	-2.309	-2.306	0.018	2236	5425	0	3102	0	87
SRL_OPN_2PTS015_0637_20140808_113417_20140808_131249.EUM.nc	-2.311	-2.312	0.016	2392	5488	0	2650	0	446
SRL_OPN_2PTS015_0639_20140808_131248_20140808_150607.EUM.nc	-2.316	-2.316	0.018	3443	6425	0	2774	0	208
SRL_OPN_2PTS015_0642_20140808_150606_20140808_164555.EUM.nc	-2.311	-2.307	0.024	2972	5605	0	2585	0	48
SRL_OPN_2PTS015_0644_20140808_164554_20140808_182537.EUM.nc	-2.311	-2.313	0.014	3167	5557	0	2279	0	111
SRL_OPN_2PTS015_0646_20140808_182537_20140808_200452.EUM.nc	-2.309	-2.313	0.015	2873	5602	0	2437	0	292
SRL_OPN_2PTS015_0648_20140808_200451_20140808_214340.EUM.nc	-2.308	-2.305	0.019	3244	5560	0	2187	0	129
SRL_OPN_2PTS015_0650_20140808_214339_20140808_232137.EUM.nc	-2.318	-2.319	0.014	2120	5393	0	2911	0	362
SRL_OPN_2PTS015_0651_20140808_232137_20140809_005926.EUM.nc	-2.311	-2.315	0.013	2632	5548	0	2519	0	397
SRL_OPN_2PTS015_0653_20140809_005926_20140809_023750.EUM.nc	-2.312	-2.313	0.019	2741	5555	0	2562	0	252
SRL_OPN_2PTS015_0655_20140809_023750_20140809_041728.EUM.nc	-2.315	-2.317	0.011	2380	5518	0	2797	0	341
SRL_OPN_2PTS015_0657_20140809_041727_20140809_055914.EUM.nc	-2.310	-2.309	0.017	3529	5777	0	2130	0	118
SRL_OPN_2PTS015_0659_20140809_055912_20140809_074726.EUM.nc	-2.312	-2.311	0.017	4074	6146	0	1989	0	83
SRL_OPN_2PTS015_0662_20140809_074725_20140809_092541.EUM.nc	-2.312	-2.309	0.016	3170	5538	0	2362	0	6
SRL_OPN_2PTS015_0663_20140809_092539_20140809_110324.EUM.nc	-2.308	-2.299	0.034	2336	5530	0	3190	0	4
SRL_OPN_2PTS015_0665_20140809_110323_20140809_124143.EUM.nc	-2.311	-2.315	0.014	2099	5409	0	2879	0	431
SRL_OPN_2PTS015_0667_20140809_124142_20140809_142118.EUM.nc	-2.313	-2.309	0.025	3393	5579	0	2186	0	0
SRL_OPN_2PTS015_0669_20140809_142116_20140809_161435.EUM.nc	-2.312	-2.306	0.021	3642	6388	0	2629	0	117
SRL_OPN_2PTS015_0672_20140809_161434_20140809_175411.EUM.nc	-2.311	-2.313	0.012	2896	5614	0	2682	0	36
SRL_OPN_2PTS015_0674_20140809_175410_20140809_193342.EUM.nc	-2.310	-2.312	0.013	3099	5647	0	2221	0	327
SRL_OPN_2PTS015_0676_20140809_193341_20140809_211235.EUM.nc	-2.307	-2.298	0.027	3341	5512	0	2111	0	60
SRL_OPN_2PTS015_0678_20140809_211235_20140809_225055.EUM.nc	-2.313	-2.317	0.020	2396	5482	0	2882	0	204
SRL_OPN_2PTS015_0679_20140809_225053_20140810_002843.EUM.nc	-2.315	-2.314	0.019	2890	5471	0	2370	0	211
SRL_OPN_2PTS015_0681_20140810_002842_20140810_020642.EUM.nc	-2.312	-2.313	0.018	2778	5537	0	2464	0	295
SRL_OPN_2PTS015_0683_20140810_020641_20140810_034558.EUM.nc	-2.312	-2.313	0.011	2506	5554	0	2734	0	314
SRL_OPN_2PTS015_0685_20140810_034557_20140810_052701.EUM.nc	-2.308	-2.307	0.020	2755	5589	0	2834	0	0
SRL_OPN_2PTS015_0687_20140810_052701_20140810_071627.EUM.nc	-2.313	-2.311	0.016	3679	6222	0	2327	0	216
SRL_OPN_2PTS015_0690_20140810_071627_20140810_085446.EUM.nc	-2.313	-2.310	0.018	3957	5605	0	1584	0	64
SRL_OPN_2PTS015_0691_20140810_085445_20140810_103241.EUM.nc	-2.306	-2.304	0.027	2478	5544	0	2974	0	92
SRL_OPN_2PTS015_0693_20140810_103241_20140810_121047.EUM.nc	-2.314	-2.318	0.014	2204	5512	0	2964	0	344
SRL_OPN_2PTS015_0695_20140810_121046_20140810_134945.EUM.nc	-2.312	-2.303	0.031	3139	5507	0	2368	0	0
SRL_OPN_2PTS015_0697_20140810_134944_20140810_154308.EUM.nc	-2.314	-2.313	0.017	3741	6425	0	2628	0	56

– Continued on next page

Table 7: Dry Troposphere Path Delay Statistics.

– Continued from previous page

File	Median	Mean	Std. Dev.	No. Obs.	Total Obs.	Default Lat/Lon	Flag (total)	Default (total)	3-Sigma Edited
SRL_OPN_2PTS015_0700_20140810_154307_20140810_172254.EUM.nc	-2.309	-2.307	0.018	2820	5538	0	2695	0	23
SRL_OPN_2PTS015_0702_20140810_172253_20140810_190232.EUM.nc	-2.311	-2.311	0.014	3266	5655	0	2244	0	145
SRL_OPN_2PTS015_0704_20140810_190231_20140810_204135.EUM.nc	-2.306	-2.304	0.024	3464	5614	0	1949	0	201
SRL_OPN_2PTS015_0706_20140810_204134_20140810_222007.EUM.nc	-2.309	-2.307	0.030	2998	5428	0	2430	0	0
SRL_OPN_2PTS015_0708_20140810_222007_20140810_235803.EUM.nc	-2.317	-2.319	0.015	2697	5533	0	2519	0	317
SRL_OPN_2PTS015_0709_20140810_235803_20140811_013551.EUM.nc	-2.312	-2.314	0.016	2832	5543	0	2402	0	309
SRL_OPN_2PTS015_0711_20140811_013550_20140811_031441.EUM.nc	-2.311	-2.312	0.016	2672	5516	0	2708	0	136
SRL_OPN_2PTS015_0713_20140811_031440_20140811_045458.EUM.nc	-2.310	-2.308	0.024	2849	5551	0	2702	0	0
SRL_OPN_2PTS015_0715_20140811_045458_20140811_063736.EUM.nc	-2.313	-2.308	0.021	3785	5855	0	1970	0	100
SRL_OPN_2PTS015_0717_20140811_063735_20140811_082359.EUM.nc	-2.315	-2.316	0.015	3943	6077	0	1769	0	365
SRL_OPN_2PTS015_0720_20140811_082358_20140811_100159.EUM.nc	-2.303	-2.309	0.021	2740	5476	0	2572	0	164
SRL_OPN_2PTS015_0721_20140811_100158_20140811_113947.EUM.nc	-2.310	-2.302	0.030	2372	5434	0	3062	0	0
SRL_OPN_2PTS015_0723_20140811_113946_20140811_131829.EUM.nc	-2.309	-2.308	0.026	2845	5449	0	2531	0	73
SRL_OPN_2PTS015_0725_20140811_131828_20140811_151149.EUM.nc	-2.312	-2.312	0.020	3637	6439	0	2717	0	85
SRL_OPN_2PTS015_0728_20140811_151149_20140811_165137.EUM.nc	-2.310	-2.306	0.020	2947	5584	0	2609	0	28
SRL_OPN_2PTS015_0730_20140811_165136_20140811_183110.EUM.nc	-2.313	-2.312	0.010	3199	5569	0	2271	0	99
SRL_OPN_2PTS015_0732_20140811_183110_20140811_201031.EUM.nc	-2.304	-2.303	0.023	3161	5590	0	2365	0	64
SRL_OPN_2PTS015_0734_20140811_201031_20140811_214917.EUM.nc	-2.305	-2.302	0.027	3318	5534	0	2211	0	5
SRL_OPN_2PTS015_0736_20140811_214916_20140811_232712.EUM.nc	-2.316	-2.316	0.020	2415	5330	0	2768	0	147
SRL_OPN_2PTS015_0737_20140811_232711_20140812_010502.EUM.nc	-2.310	-2.311	0.020	2617	5533	0	2768	0	148
SRL_OPN_2PTS015_0739_20140812_010501_20140812_024329.EUM.nc	-2.309	-2.311	0.016	2851	5559	0	2625	0	83
SRL_OPN_2PTS015_0741_20140812_024329_20140812_042313.EUM.nc	-2.310	-2.311	0.018	2603	5531	0	2804	0	124
SRL_OPN_2PTS015_0743_20140812_042313_20140812_060505.EUM.nc	-2.313	-2.307	0.019	3611	5748	0	2109	0	28
SRL_OPN_2PTS015_0745_20140812_060505_20140812_075303.EUM.nc	-2.316	-2.312	0.021	4033	6138	0	1981	0	124
SRL_OPN_2PTS015_0748_20140812_075302_20140812_093116.EUM.nc	-2.313	-2.314	0.018	2994	5528	0	2366	0	168
SRL_OPN_2PTS015_0749_20140812_093115_20140812_110859.EUM.nc	-2.302	-2.298	0.027	2336	5490	0	3154	0	0
SRL_OPN_2PTS015_0751_20140812_110859_20140812_124721.EUM.nc	-2.310	-2.308	0.028	2482	5384	0	2902	0	0
SRL_OPN_2PTS015_0753_20140812_124720_20140812_144031.EUM.nc	-2.311	-2.312	0.015	3328	6352	0	2782	0	242
SRL_OPN_2PTS015_0756_20140812_144031_20140812_162017.EUM.nc	-2.313	-2.308	0.021	3499	5634	0	2123	0	12
SRL_OPN_2PTS015_0758_20140812_162016_20140812_175953.EUM.nc	-2.310	-2.309	0.012	2945	5632	0	2607	0	80
SRL_OPN_2PTS015_0760_20140812_175953_20140812_193923.EUM.nc	-2.307	-2.303	0.024	3353	5636	0	2259	0	24
SRL_OPN_2PTS015_0762_20140812_193922_20140812_211821.EUM.nc	-2.307	-2.304	0.025	3418	5520	0	2095	0	7
SRL_OPN_2PTS015_0764_20140812_211821_20140812_225629.EUM.nc	-2.317	-2.313	0.030	2485	5495	0	3010	0	0
SRL_OPN_2PTS015_0765_20140812_225628_20140813_003418.EUM.nc	-2.311	-2.308	0.023	3152	5482	0	2289	0	41
SRL_OPN_2PTS015_0767_20140813_003417_20140813_021220.EUM.nc	-2.307	-2.307	0.020	2815	5541	0	2527	0	199
SRL_OPN_2PTS015_0769_20140813_021219_20140813_035141.EUM.nc	-2.312	-2.308	0.022	2718	5517	0	2794	0	5
SRL_OPN_2PTS015_0771_20140813_035140_20140813_053252.EUM.nc	-2.309	-2.302	0.023	2832	5606	0	2774	0	0
SRL_OPN_2PTS015_0773_20140813_053252_20140813_072205.EUM.nc	-2.316	-2.317	0.012	3514	6227	0	2178	0	535
SRL_OPN_2PTS015_0776_20140813_072204_20140813_090022.EUM.nc	-2.313	-2.312	0.019	3950	5602	0	1641	0	11

– Continued on next page

Table 7: Dry Troposphere Path Delay Statistics.

– Continued from previous page

File	Median	Mean	Std. Dev.	No. Obs.	Total Obs.	Default Lat/Lon	Flag (total)	Default (total)	3-Sigma Edited
SRL_OPN_2PTS015_0777_20140813_090021_20140813_103816.EUM.nc	-2.306	-2.305	0.020	2413	5549	0	2993	0	143
SRL_OPN_2PTS015_0779_20140813_103815_20140813_121624.EUM.nc	-2.313	-2.314	0.018	2342	5536	0	2975	0	219
SRL_OPN_2PTS015_0781_20140813_121623_20140813_135526.EUM.nc	-2.311	-2.302	0.025	3154	5529	0	2345	0	30
SRL_OPN_2PTS015_0783_20140813_135526_20140813_154858.EUM.nc	-2.310	-2.305	0.023	3893	6423	0	2530	0	0
SRL_OPN_2PTS015_0786_20140813_154856_20140813_172835.EUM.nc	-2.310	-2.306	0.016	2829	5504	0	2648	0	27
SRL_OPN_2PTS015_0788_20140813_172835_20140813_190811.EUM.nc	-2.308	-2.305	0.020	3404	5665	0	2075	0	186
SRL_OPN_2PTS015_0790_20140813_190810_20140813_204714.EUM.nc	-2.308	-2.301	0.030	3676	5609	0	1926	0	7
SRL_OPN_2PTS015_0792_20140813_204713_20140813_222544.EUM.nc	-2.312	-2.311	0.025	2948	5426	0	2478	0	0
SRL_OPN_2PTS015_0794_20140813_222543_20140814_000337.EUM.nc	-2.314	-2.307	0.026	2882	5543	0	2482	0	179
SRL_OPN_2PTS015_0795_20140814_000336_20140814_014126.EUM.nc	-2.309	-2.304	0.022	2968	5547	0	2419	0	160
SRL_OPN_2PTS015_0797_20140814_014126_20140814_032020.EUM.nc	-2.311	-2.312	0.021	2838	5531	0	2684	0	9
SRL_OPN_2PTS015_0799_20140814_032020_20140814_050044.EUM.nc	-2.310	-2.299	0.026	2862	5585	0	2689	0	34
SRL_OPN_2PTS015_0801_20140814_050044_20140814_064330.EUM.nc	-2.313	-2.305	0.026	3846	5852	0	2005	0	1
SRL_OPN_2PTS015_0803_20140814_064329_20140814_082935.EUM.nc	-2.314	-2.311	0.023	4353	6061	0	1662	0	46
SRL_OPN_2PTS015_0806_20140814_082933_20140814_100734.EUM.nc	-2.305	-2.299	0.034	2887	5471	0	2584	0	0
SRL_OPN_2PTS015_0807_20140814_100734_20140814_114531.EUM.nc	-2.310	-2.311	0.017	2233	5480	0	3050	0	197
SRL_OPN_2PTS015_0809_20140814_114530_20140814_132409.EUM.nc	-2.308	-2.310	0.013	2625	5463	0	2488	0	350
SRL_OPN_2PTS015_0811_20140814_132408_20140814_151730.EUM.nc	-2.311	-2.307	0.022	3657	6405	0	2634	0	114
SRL_OPN_2PTS015_0814_20140814_151729_20140814_165717.EUM.nc	-2.313	-2.307	0.019	2939	5560	0	2618	0	3
SRL_OPN_2PTS015_0816_20140814_165717_20140814_183658.EUM.nc	-2.306	-2.300	0.025	3388	5543	0	2155	0	0
SRL_OPN_2PTS015_0818_20140814_183657_20140814_201610.EUM.nc	-2.310	-2.311	0.020	2971	5565	0	2254	0	340
SRL_OPN_2PTS015_0820_20140814_201609_20140814_215454.EUM.nc	-2.313	-2.313	0.020	3112	5535	0	2293	0	130
SRL_OPN_2PTS015_0822_20140814_215453_20140814_233255.EUM.nc	-2.314	-2.312	0.025	2306	5328	0	2825	0	197
SRL_OPN_2PTS015_0823_20140814_233254_20140815_011037.EUM.nc	-2.311	-2.305	0.020	2656	5514	0	2782	0	76
SRL_OPN_2PTS015_0825_20140815_011037_20140815_024908.EUM.nc	-2.313	-2.314	0.021	2780	5545	0	2697	0	68
SRL_OPN_2PTS015_0827_20140815_024908_20140815_042858.EUM.nc	-2.309	-2.310	0.016	2599	5540	0	2762	0	179
SRL_OPN_2PTS015_0829_20140815_042857_20140815_061057.EUM.nc	-2.311	-2.308	0.022	3587	5782	0	2094	0	101
SRL_OPN_2PTS015_0831_20140815_061057_20140815_075839.EUM.nc	-2.316	-2.313	0.019	3890	6135	0	1952	0	293
SRL_OPN_2PTS015_0834_20140815_075839_20140815_093649.EUM.nc	-2.311	-2.309	0.022	3020	5555	0	2535	0	0
SRL_OPN_2PTS015_0835_20140815_093649_20140815_111434.EUM.nc	-2.304	-2.305	0.019	2159	5480	0	3219	0	102
SRL_OPN_2PTS015_0837_20140815_111433_20140815_125259.EUM.nc	-2.309	-2.308	0.024	2403	5417	0	2841	0	173
SRL_OPN_2PTS015_0839_20140815_125259_20140815_144611.EUM.nc	-2.309	-2.306	0.021	3556	6369	0	2721	0	92
SRL_OPN_2PTS015_0842_20140815_144610_20140815_162557.EUM.nc	-2.318	-2.313	0.024	3479	5631	0	2152	0	0
SRL_OPN_2PTS015_0844_20140815_162556_20140815_180533.EUM.nc	-2.299	-2.300	0.021	3172	5647	0	2475	0	0
SRL_OPN_2PTS015_0846_20140815_180533_20140815_194502.EUM.nc	-2.306	-2.304	0.026	3305	5650	0	2250	0	95
SRL_OPN_2PTS015_0848_20140815_194501_20140815_212358.EUM.nc	-2.316	-2.316	0.020	3373	5497	0	2028	0	96
SRL_OPN_2PTS015_0850_20140815_212357_20140815_230203.EUM.nc	-2.315	-2.315	0.015	2024	5416	0	3056	0	336
SRL_OPN_2PTS015_0851_20140815_230202_20140816_003950.EUM.nc	-2.310	-2.306	0.021	3240	5518	0	2265	0	13
SRL_OPN_2PTS015_0853_20140816_003949_20140816_021804.EUM.nc	-2.310	-2.312	0.020	2857	5542	0	2567	0	118

– Continued on next page

Table 7: Dry Troposphere Path Delay Statistics.

– Continued from previous page

File	Median	Mean	Std. Dev.	No. Obs.	Total Obs.	Default Lat/Lon	Flag (total)	Default (total)	3-Sigma Edited
SRL_OPN_2PTS015_0855_20140816_021803_20140816_035723.EUM.nc	-2.311	-2.313	0.020	2665	5543	0	2828	0	50
SRL_OPN_2PTS015_0857_20140816_035722_20140816_053840.EUM.nc	-2.309	-2.304	0.025	2884	5589	0	2558	0	147
SRL_OPN_2PTS015_0859_20140816_053839_20140816_072742.EUM.nc	-2.317	-2.316	0.015	3809	6218	0	2037	0	372
SRL_OPN_2PTS015_0862_20140816_072740_20140816_090604.EUM.nc	-2.313	-2.315	0.016	3637	5595	0	1790	0	168
SRL_OPN_2PTS015_0863_20140816_090603_20140816_104349.EUM.nc	-2.306	-2.308	0.013	2482	5553	0	2956	0	115
SRL_OPN_2PTS015_0865_20140816_104349_20140816_122159.EUM.nc	-2.311	-2.311	0.018	2378	5513	0	2865	0	270
SRL_OPN_2PTS015_0867_20140816_122158_20140816_140116.EUM.nc	-2.309	-2.305	0.019	3316	5566	0	2211	0	39
SRL_OPN_2PTS015_0869_20140816_140115_20140816_155438.EUM.nc	-2.313	-2.311	0.028	3708	6408	0	2700	0	0
SRL_OPN_2PTS015_0872_20140816_155438_20140816_173416.EUM.nc	-2.302	-2.300	0.018	2838	5498	0	2606	0	54
SRL_OPN_2PTS015_0874_20140816_173415_20140816_191351.EUM.nc	-2.308	-2.308	0.017	3462	5652	0	2021	0	169
SRL_OPN_2PTS015_0876_20140816_191350_20140816_205250.EUM.nc	-2.311	-2.315	0.017	3455	5610	0	1985	0	170
SRL_OPN_2PTS015_0878_20140816_205249_20140816_223118.EUM.nc	-2.313	-2.311	0.017	2715	5416	0	2432	0	269
SRL_OPN_2PTS015_0879_20140816_223117_20140817_000911.EUM.nc	-2.313	-2.307	0.019	2947	5496	0	2439	0	110
SRL_OPN_2PTS015_0881_20140817_000910_20140817_014700.EUM.nc	-2.309	-2.311	0.014	2991	5537	0	2331	0	215
SRL_OPN_2PTS015_0883_20140817_014700_20140817_032600.EUM.nc	-2.312	-2.311	0.024	2900	5498	0	2596	0	2
SRL_OPN_2PTS015_0885_20140817_032559_20140817_050640.EUM.nc	-2.308	-2.302	0.025	2779	5589	0	2764	0	46
SRL_OPN_2PTS015_0887_20140817_050639_20140817_065641.EUM.nc	-2.318	-2.315	0.013	3617	6259	0	2469	0	173
SRL_OPN_2PTS015_0890_20140817_065640_20140817_083508.EUM.nc	-2.312	-2.314	0.016	4260	5629	0	1224	0	145
SRL_OPN_2PTS015_0892_20140817_083507_20140817_101307.EUM.nc	-2.313	-2.311	0.017	2678	5466	0	2669	0	119
SRL_OPN_2PTS015_0893_20140817_101306_20140817_115106.EUM.nc	-2.313	-2.314	0.010	2088	5510	0	2986	0	436
SRL_OPN_2PTS015_0895_20140817_115105_20140817_132949.EUM.nc	-2.304	-2.302	0.016	2949	5462	0	2465	0	48
SRL_OPN_2PTS015_0897_20140817_132948_20140817_152310.EUM.nc	-2.314	-2.314	0.026	3793	6380	0	2489	0	98
SRL_OPN_2PTS015_0900_20140817_152310_20140817_170258.EUM.nc	-2.310	-2.303	0.017	2916	5575	0	2654	0	5
SRL_OPN_2PTS015_0902_20140817_170257_20140817_184237.EUM.nc	-2.313	-2.314	0.009	2955	5550	0	2197	0	398
SRL_OPN_2PTS015_0904_20140817_184236_20140817_202147.EUM.nc	-2.311	-2.308	0.021	3330	5573	0	2151	0	92
SRL_OPN_2PTS015_0906_20140817_202146_20140817_220029.EUM.nc	-2.311	-2.309	0.019	2859	5495	0	2443	0	193
SRL_OPN_2PTS015_0908_20140817_220028_20140817_233828.EUM.nc	-2.313	-2.309	0.016	2508	5445	0	2775	0	162
SRL_OPN_2PTS015_0909_20140817_233828_20140818_011611.EUM.nc	-2.309	-2.309	0.013	2812	5506	0	2516	0	178
SRL_OPN_2PTS015_0911_20140818_011611_20140818_025447.EUM.nc	-2.315	-2.320	0.022	2690	5552	0	2699	0	163
SRL_OPN_2PTS015_0913_20140818_025446_20140818_043444.EUM.nc	-2.310	-2.306	0.022	2742	5534	0	2744	0	48
SRL_OPN_2PTS015_0915_20140818_043444_20140818_061652.EUM.nc	-2.316	-2.317	0.008	3400	5796	0	2032	0	364
SRL_OPN_2PTS015_0917_20140818_061652_20140818_080417.EUM.nc	-2.312	-2.313	0.013	4076	6116	0	1889	0	151
SRL_OPN_2PTS015_0920_20140818_080416_20140818_094225.EUM.nc	-2.311	-2.311	0.015	2764	5550	0	2524	0	262
SRL_OPN_2PTS015_0921_20140818_094225_20140818_112018.EUM.nc	-2.307	-2.303	0.021	2289	5439	0	3128	0	22
SRL_OPN_2PTS015_0923_20140818_112017_20140818_125839.EUM.nc	-2.308	-2.305	0.014	2467	5399	0	2731	0	201
SRL_OPN_2PTS015_0925_20140818_125837_20140818_145153.EUM.nc	-2.316	-2.314	0.023	3715	6396	0	2622	0	59
SRL_OPN_2PTS015_0928_20140818_145152_20140818_163140.EUM.nc	-2.317	-2.312	0.014	3409	5663	0	2229	0	25
SRL_OPN_2PTS015_0930_20140818_163139_20140818_181115.EUM.nc	-2.310	-2.305	0.018	3205	5623	0	2418	0	0
SRL_OPN_2PTS015_0932_20140818_181114_20140818_195042.EUM.nc	-2.310	-2.309	0.015	3057	5627	0	2276	0	294

– Continued on next page

Table 7: Dry Troposphere Path Delay Statistics.

– Continued from previous page

File	Median	Mean	Std. Dev.	No. Obs.	Total Obs.	Default Lat/Lon	Flag (total)	Default (total)	3-Sigma Edited
SRL_OPN_2PTS015_0934_20140818_195041_20140818_212937.EUM.nc	-2.312	-2.315	0.008	2981	5524	0	1985	0	558
SRL_OPN_2PTS015_0936_20140818_212936_20140818_230740.EUM.nc	-2.313	-2.313	0.012	2029	5447	0	3203	0	215
SRL_OPN_2PTS015_0937_20140818_230739_20140819_004527.EUM.nc	-2.309	-2.303	0.019	3089	5523	0	2369	0	65
SRL_OPN_2PTS015_0939_20140819_004527_20140819_022344.EUM.nc	-2.314	-2.319	0.021	2763	5550	0	2586	0	201
SRL_OPN_2PTS015_0941_20140819_022343_20140819_040308.EUM.nc	-2.310	-2.304	0.025	2733	5475	0	2729	0	13
SRL_OPN_2PTS015_0943_20140819_040306_20140819_054433.EUM.nc	-2.314	-2.316	0.010	3061	5704	0	2369	0	274
SRL_OPN_2PTS015_0945_20140819_054433_20140819_073320.EUM.nc	-2.316	-2.316	0.009	3847	6199	0	2069	0	283
SRL_OPN_2PTS015_0948_20140819_073320_20140819_091140.EUM.nc	-2.310	-2.311	0.012	3209	5588	0	1981	0	398
SRL_OPN_2PTS015_0949_20140819_091140_20140819_104926.EUM.nc	-2.307	-2.307	0.008	2239	5558	0	2998	0	321
SRL_OPN_2PTS015_0951_20140819_104925_20140819_122738.EUM.nc	-2.307	-2.307	0.011	2160	5428	0	2853	0	415
SRL_OPN_2PTS015_0953_20140819_122737_20140819_140659.EUM.nc	-2.313	-2.313	0.017	3227	5600	0	2368	0	5
SRL_OPN_2PTS015_0955_20140819_140659_20140819_160021.EUM.nc	-2.314	-2.313	0.011	3546	6401	0	2705	0	150
SRL_OPN_2PTS015_0958_20140819_160020_20140819_174000.EUM.nc	-2.309	-2.308	0.016	2838	5637	0	2657	0	142
SRL_OPN_2PTS015_0960_20140819_173959_20140819_191933.EUM.nc	-2.308	-2.305	0.018	3319	5638	0	2026	0	293
SRL_OPN_2PTS015_0962_20140819_191932_20140819_205831.EUM.nc	-2.311	-2.314	0.010	3040	5604	0	2007	0	557
SRL_OPN_2PTS015_0964_20140819_205830_20140819_223655.EUM.nc	-2.317	-2.316	0.014	2859	5411	0	2508	0	44
SRL_OPN_2PTS015_0965_20140819_223654_20140820_001447.EUM.nc	-2.309	-2.309	0.010	2497	5504	0	2476	0	531
SRL_OPN_2PTS015_0967_20140820_001446_20140820_015239.EUM.nc	-2.311	-2.316	0.014	2910	5503	0	2306	0	287
SRL_OPN_2PTS015_0969_20140820_015238_20140820_033143.EUM.nc	-2.308	-2.305	0.018	2826	5492	0	2559	0	107
SRL_OPN_2PTS015_0971_20140820_033142_20140820_051230.EUM.nc	-2.311	-2.314	0.012	2628	5580	0	2714	0	238
SRL_OPN_2PTS015_0973_20140820_051230_20140820_070222.EUM.nc	-2.318	-2.318	0.011	3529	6236	0	2449	0	258
SRL_OPN_2PTS015_0976_20140820_070221_20140820_084046.EUM.nc	-2.313	-2.314	0.012	3940	5620	0	1283	0	397
SRL_OPN_2PTS015_0978_20140820_084045_20140820_101844.EUM.nc	-2.308	-2.311	0.010	2426	5469	0	2699	0	344
SRL_OPN_2PTS015_0979_20140820_101843_20140820_115644.EUM.nc	-2.308	-2.310	0.007	2009	5511	0	2965	0	537
SRL_OPN_2PTS015_0981_20140820_115644_20140820_133531.EUM.nc	-2.308	-2.310	0.013	2732	5425	0	2423	0	270
SRL_OPN_2PTS015_0983_20140820_133530_20140820_152854.EUM.nc	-2.313	-2.311	0.017	3952	6373	0	2419	0	2
SRL_OPN_2PTS015_0986_20140820_152853_20140820_170841.EUM.nc	-2.312	-2.308	0.018	2862	5602	0	2651	0	89
SRL_OPN_2PTS015_0988_20140820_170840_20140820_184820.EUM.nc	-2.309	-2.302	0.023	3365	5572	0	2022	0	185
SRL_OPN_2PTS015_0990_20140820_184820_20140820_202729.EUM.nc	-2.309	-2.304	0.024	3407	5570	0	2160	0	3
SRL_OPN_2PTS015_0992_20140820_202728_20140820_220607.EUM.nc	-2.317	-2.315	0.017	2986	5511	0	2467	0	58
SRL_OPN_2PTS015_0994_20140820_220606_20140820_234406.EUM.nc	-2.311	-2.310	0.012	2481	5526	0	2678	0	367
SRL_OPN_2PTS015_0995_20140820_234405_20140821_012149.EUM.nc	-2.312	-2.315	0.011	2565	5496	0	2514	0	417
SRL_OPN_2PTS015_0997_20140821_012148_20140821_030029.EUM.nc	-2.309	-2.305	0.018	2800	5602	0	2738	0	64
SRL_OPN_2PTS015_0999_20140821_030028_20140821_044030.EUM.nc	-2.314	-2.315	0.011	2533	5538	0	2777	0	228

24 Radiometer Wet Troposphere Path Delay Table

Table 8: Radiometer Wet Troposphere Path Delay Statistics.

File	Median	Mean	Std. Dev.	No. Obs.	Total Obs.	Default Lat/Lon	Flag (total)	Default (total)	3-Sigma Edited
SRL_OPN_2PTS014_1001_20140717_044032_20140717_062251.EUM.nc	-0.123	-0.145	0.075	3855	5827	0	1971	0	1
SRL_OPN_2PTS015_0001_20140717_062250_20140717_080958.EUM.nc	-0.137	-0.162	0.091	4231	6106	0	1870	0	5
SRL_OPN_2PTS015_0004_20140717_080957_20140717_094804.EUM.nc	-0.190	-0.197	0.097	2917	5527	0	2605	0	5
SRL_OPN_2PTS015_0005_20140717_094804_20140717_112549.EUM.nc	-0.133	-0.180	0.122	2134	5420	0	3282	0	4
SRL_OPN_2PTS015_0007_20140717_112548_20140717_130422.EUM.nc	-0.125	-0.166	0.105	2717	5370	0	2651	0	2
SRL_OPN_2PTS015_0009_20140717_130421_20140717_145738.EUM.nc	-0.153	-0.162	0.099	3487	6412	0	2921	0	4
SRL_OPN_2PTS015_0012_20140717_145737_20140717_163725.EUM.nc	-0.147	-0.146	0.074	3192	5659	0	2455	0	12
SRL_OPN_2PTS015_0014_20140717_163724_20140717_181700.EUM.nc	-0.123	-0.148	0.083	2993	5618	0	2618	0	7
SRL_OPN_2PTS015_0016_20140717_181659_20140717_195626.EUM.nc	-0.129	-0.162	0.098	3273	5614	0	2335	0	6
SRL_OPN_2PTS015_0018_20140717_195625_20140717_213518.EUM.nc	-0.177	-0.181	0.102	3516	5505	0	1980	1	8
SRL_OPN_2PTS015_0020_20140717_213517_20140717_231319.EUM.nc	-0.155	-0.166	0.091	2264	5425	0	3159	1	1
SRL_OPN_2PTS015_0021_20140717_231319_20140718_005106.EUM.nc	-0.113	-0.155	0.101	3215	5540	0	2322	0	3
SRL_OPN_2PTS015_0023_20140718_005106_20140718_022925.EUM.nc	-0.138	-0.151	0.089	2973	5531	0	2553	0	5
SRL_OPN_2PTS015_0025_20140718_022924_20140718_040855.EUM.nc	-0.144	-0.141	0.069	2590	5505	0	2826	0	89
SRL_OPN_2PTS015_0027_20140718_040854_20140718_055029.EUM.nc	-0.137	-0.140	0.069	3613	5732	0	2113	0	6
SRL_OPN_2PTS015_0029_20140718_055029_20140718_073902.EUM.nc	-0.136	-0.163	0.090	4096	6180	0	2077	0	7
SRL_OPN_2PTS015_0032_20140718_073901_20140718_091721.EUM.nc	-0.162	-0.172	0.095	3356	5565	0	2193	0	16
SRL_OPN_2PTS015_0033_20140718_091720_20140718_105504.EUM.nc	-0.235	-0.200	0.125	2351	5528	0	3177	0	0
SRL_OPN_2PTS015_0035_20140718_105504_20140718_123319.EUM.nc	-0.120	-0.151	0.099	2465	5421	0	2945	0	11
SRL_OPN_2PTS015_0037_20140718_123318_20140718_141246.EUM.nc	-0.136	-0.146	0.085	3293	5589	0	2292	0	4
SRL_OPN_2PTS015_0039_20140718_141245_20140718_160607.EUM.nc	-0.150	-0.150	0.079	3427	6407	0	2978	0	2
SRL_OPN_2PTS015_0042_20140718_160606_20140718_174544.EUM.nc	-0.139	-0.153	0.078	2822	5625	0	2795	1	7
SRL_OPN_2PTS015_0044_20140718_174544_20140718_192517.EUM.nc	-0.117	-0.148	0.092	3486	5657	0	2159	0	12
SRL_OPN_2PTS015_0046_20140718_192516_20140718_210412.EUM.nc	-0.160	-0.181	0.102	3517	5601	0	2082	0	2
SRL_OPN_2PTS015_0048_20140718_210412_20140718_224235.EUM.nc	-0.152	-0.167	0.100	2788	5413	0	2622	0	3
SRL_OPN_2PTS015_0049_20140718_224234_20140719_002025.EUM.nc	-0.105	-0.154	0.105	3039	5461	0	2413	0	9
SRL_OPN_2PTS015_0051_20140719_002025_20140719_015820.EUM.nc	-0.133	-0.155	0.089	3166	5537	0	2369	0	2
SRL_OPN_2PTS015_0053_20140719_015819_20140719_033729.EUM.nc	-0.144	-0.146	0.078	2861	5515	0	2634	0	20
SRL_OPN_2PTS015_0055_20140719_033728_20140719_051822.EUM.nc	-0.140	-0.148	0.079	2920	5570	0	2646	0	4
SRL_OPN_2PTS015_0057_20140719_051821_20140719_070804.EUM.nc	-0.129	-0.144	0.071	3758	6220	0	2414	0	48
SRL_OPN_2PTS015_0060_20140719_070803_20140719_084626.EUM.nc	-0.145	-0.165	0.096	4056	5597	0	1529	0	12
SRL_OPN_2PTS015_0061_20140719_084625_20140719_102422.EUM.nc	-0.202	-0.202	0.115	2675	5477	0	2801	0	1
SRL_OPN_2PTS015_0063_20140719_102421_20140719_120224.EUM.nc	-0.131	-0.167	0.116	2557	5495	0	2938	0	0
SRL_OPN_2PTS015_0065_20140719_120223_20140719_134115.EUM.nc	-0.130	-0.161	0.109	3135	5502	0	2367	0	0
SRL_OPN_2PTS015_0067_20140719_134114_20140719_153439.EUM.nc	-0.159	-0.169	0.088	3709	6413	0	2704	0	0
SRL_OPN_2PTS015_0070_20140719_153438_20140719_171427.EUM.nc	-0.144	-0.154	0.077	2728	5590	0	2857	1	4

– Continued on next page

Table 8: Radiometer Wet Troposphere Path Delay Statistics.

– Continued from previous page

File	Median	Mean	Std. Dev.	No. Obs.	Total Obs.	Default Lat/Lon	Flag (total)	Default (total)	3-Sigma Edited
SRL_OPN_2PTS015_0072_20140719_171426_20140719_185404.EUM.nc	-0.121	-0.149	0.087	3338	5586	0	2234	0	14
SRL_OPN_2PTS015_0074_20140719_185403_20140719_203311.EUM.nc	-0.154	-0.177	0.099	3441	5591	0	2146	0	4
SRL_OPN_2PTS015_0076_20140719_203311_20140719_221147.EUM.nc	-0.143	-0.161	0.096	2973	5534	0	2557	0	4
SRL_OPN_2PTS015_0078_20140719_221147_20140719_234944.EUM.nc	-0.091	-0.134	0.093	2902	5508	0	2593	0	13
SRL_OPN_2PTS015_0079_20140719_234943_20140720_012729.EUM.nc	-0.118	-0.151	0.099	2951	5534	0	2581	1	1
SRL_OPN_2PTS015_0081_20140720_012728_20140720_030613.EUM.nc	-0.148	-0.156	0.080	2883	5554	0	2656	0	15
SRL_OPN_2PTS015_0083_20140720_030613_20140720_044620.EUM.nc	-0.136	-0.149	0.084	2829	5513	0	2675	0	9
SRL_OPN_2PTS015_0085_20140720_044619_20140720_062846.EUM.nc	-0.129	-0.141	0.068	3817	5822	0	1947	0	58
SRL_OPN_2PTS015_0087_20140720_062845_20140720_081536.EUM.nc	-0.136	-0.160	0.086	4312	6096	0	1779	0	5
SRL_OPN_2PTS015_0090_20140720_081535_20140720_095341.EUM.nc	-0.149	-0.174	0.098	2868	5466	0	2594	1	3
SRL_OPN_2PTS015_0091_20140720_095340_20140720_113126.EUM.nc	-0.172	-0.185	0.120	2206	5390	0	3178	0	6
SRL_OPN_2PTS015_0093_20140720_113126_20140720_131002.EUM.nc	-0.119	-0.153	0.097	2844	5466	0	2620	0	2
SRL_OPN_2PTS015_0095_20140720_131001_20140720_150319.EUM.nc	-0.149	-0.160	0.079	3500	6421	0	2921	0	0
SRL_OPN_2PTS015_0098_20140720_150319_20140720_164306.EUM.nc	-0.133	-0.146	0.077	2958	5624	0	2647	0	19
SRL_OPN_2PTS015_0100_20140720_164306_20140720_182241.EUM.nc	-0.131	-0.148	0.083	3144	5554	0	2391	0	19
SRL_OPN_2PTS015_0102_20140720_182240_20140720_200205.EUM.nc	-0.139	-0.172	0.100	3169	5613	0	2439	0	5
SRL_OPN_2PTS015_0104_20140720_200204_20140720_214056.EUM.nc	-0.174	-0.182	0.095	3437	5591	0	2152	0	2
SRL_OPN_2PTS015_0106_20140720_214055_20140720_231853.EUM.nc	-0.113	-0.149	0.084	2442	5336	0	2884	0	10
SRL_OPN_2PTS015_0107_20140720_231853_20140721_005641.EUM.nc	-0.101	-0.146	0.096	3032	5558	0	2514	0	12
SRL_OPN_2PTS015_0109_20140721_005641_20140721_023504.EUM.nc	-0.138	-0.158	0.084	3032	5550	0	2514	0	4
SRL_OPN_2PTS015_0111_20140721_023504_20140721_041439.EUM.nc	-0.134	-0.139	0.072	2675	5509	0	2806	0	28
SRL_OPN_2PTS015_0113_20140721_041438_20140721_055619.EUM.nc	-0.131	-0.142	0.076	3639	5745	0	2063	0	43
SRL_OPN_2PTS015_0115_20140721_055618_20140721_074440.EUM.nc	-0.152	-0.168	0.073	4082	6153	0	2068	0	3
SRL_OPN_2PTS015_0118_20140721_074439_20140721_092256.EUM.nc	-0.159	-0.177	0.099	3204	5542	0	2334	0	4
SRL_OPN_2PTS015_0119_20140721_092256_20140721_110039.EUM.nc	-0.194	-0.197	0.121	2227	5483	0	3256	0	0
SRL_OPN_2PTS015_0121_20140721_110038_20140721_123856.EUM.nc	-0.103	-0.143	0.102	2475	5419	0	2939	0	5
SRL_OPN_2PTS015_0123_20140721_123857_20140721_141829.EUM.nc	-0.145	-0.156	0.088	3299	5591	0	2284	0	8
SRL_OPN_2PTS015_0125_20140721_141829_20140721_161147.EUM.nc	-0.142	-0.151	0.076	3498	6377	0	2856	0	23
SRL_OPN_2PTS015_0128_20140721_161147_20140721_175125.EUM.nc	-0.144	-0.149	0.072	2864	5599	0	2717	0	18
SRL_OPN_2PTS015_0130_20140721_175125_20140721_193056.EUM.nc	-0.140	-0.166	0.094	3374	5644	0	2270	0	0
SRL_OPN_2PTS015_0132_20140721_193055_20140721_210950.EUM.nc	-0.170	-0.186	0.096	3389	5507	0	2114	0	4
SRL_OPN_2PTS015_0134_20140721_210949_20140721_224809.EUM.nc	-0.136	-0.152	0.096	2606	5497	0	2884	0	7
SRL_OPN_2PTS015_0135_20140721_224809_20140722_002559.EUM.nc	-0.110	-0.147	0.097	3040	5416	0	2373	0	3
SRL_OPN_2PTS015_0137_20140722_002557_20140722_020356.EUM.nc	-0.159	-0.165	0.085	3120	5523	0	2401	0	2
SRL_OPN_2PTS015_0139_20140722_020355_20140722_034310.EUM.nc	-0.132	-0.146	0.076	2829	5502	0	2657	0	16
SRL_OPN_2PTS015_0141_20140722_034309_20140722_052411.EUM.nc	-0.142	-0.146	0.076	2826	5593	0	2751	1	15
SRL_OPN_2PTS015_0143_20140722_052409_20140722_071341.EUM.nc	-0.135	-0.153	0.068	3751	6212	0	2405	0	56
SRL_OPN_2PTS015_0146_20140722_071341_20140722_085201.EUM.nc	-0.151	-0.164	0.091	4056	5604	0	1528	0	20
SRL_OPN_2PTS015_0147_20140722_085200_20140722_102956.EUM.nc	-0.201	-0.193	0.100	2614	5543	0	2928	0	1

– Continued on next page

Table 8: Radiometer Wet Troposphere Path Delay Statistics.

– Continued from previous page

File	Median	Mean	Std. Dev.	No. Obs.	Total Obs.	Default Lat/Lon	Flag (total)	Default (total)	3-Sigma Edited
SRL_OPN_2PTS015_0149_20140722_102955_20140722_120800.EUM.nc	-0.116	-0.165	0.109	2564	5521	0	2940	0	17
SRL_OPN_2PTS015_0151_20140722_120759_20140722_134656.EUM.nc	-0.143	-0.160	0.092	3091	5496	0	2402	0	3
SRL_OPN_2PTS015_0153_20140722_134655_20140722_154019.EUM.nc	-0.167	-0.163	0.081	3635	6427	0	2779	0	13
SRL_OPN_2PTS015_0156_20140722_154019_20140722_172007.EUM.nc	-0.146	-0.160	0.081	2736	5548	0	2810	0	2
SRL_OPN_2PTS015_0158_20140722_172006_20140722_185945.EUM.nc	-0.128	-0.155	0.092	3288	5647	0	2359	0	0
SRL_OPN_2PTS015_0160_20140722_185943_20140722_203849.EUM.nc	-0.140	-0.168	0.098	3571	5607	0	2032	0	4
SRL_OPN_2PTS015_0162_20140722_203848_20140722_221723.EUM.nc	-0.138	-0.164	0.096	2999	5458	0	2445	0	14
SRL_OPN_2PTS015_0164_20140722_221722_20140722_235518.EUM.nc	-0.121	-0.145	0.088	2969	5516	0	2531	0	16
SRL_OPN_2PTS015_0165_20140722_235517_20140723_013304.EUM.nc	-0.142	-0.165	0.081	3047	5515	0	2466	0	2
SRL_OPN_2PTS015_0167_20140723_013304_20140723_031152.EUM.nc	-0.152	-0.156	0.082	2847	5568	0	2704	0	17
SRL_OPN_2PTS015_0169_20140723_031151_20140723_045207.EUM.nc	-0.134	-0.133	0.058	2715	5550	0	2695	0	140
SRL_OPN_2PTS015_0171_20140723_045207_20140723_063440.EUM.nc	-0.130	-0.151	0.078	3878	5848	0	1959	0	11
SRL_OPN_2PTS015_0173_20140723_063439_20140723_082112.EUM.nc	-0.143	-0.160	0.086	4293	6078	0	1776	0	9
SRL_OPN_2PTS015_0176_20140723_082111_20140723_095915.EUM.nc	-0.197	-0.196	0.095	2879	5482	0	2603	0	0
SRL_OPN_2PTS015_0177_20140723_095914_20140723_113702.EUM.nc	-0.118	-0.190	0.130	2333	5430	0	3094	0	3
SRL_OPN_2PTS015_0179_20140723_113701_20140723_131541.EUM.nc	-0.135	-0.169	0.104	2873	5443	0	2568	0	2
SRL_OPN_2PTS015_0181_20140723_131540_20140723_150902.EUM.nc	-0.150	-0.164	0.086	3535	6447	0	2901	0	11
SRL_OPN_2PTS015_0184_20140723_150902_20140723_164848.EUM.nc	-0.144	-0.157	0.083	2899	5578	0	2674	0	5
SRL_OPN_2PTS015_0186_20140723_164848_20140723_182822.EUM.nc	-0.116	-0.150	0.090	3152	5565	0	2410	0	3
SRL_OPN_2PTS015_0188_20140723_182821_20140723_200744.EUM.nc	-0.133	-0.164	0.099	3171	5575	0	2399	0	5
SRL_OPN_2PTS015_0190_20140723_200743_20140723_214632.EUM.nc	-0.169	-0.181	0.106	3300	5537	0	2236	0	1
SRL_OPN_2PTS015_0192_20140723_214631_20140723_232427.EUM.nc	-0.118	-0.143	0.090	2483	5320	0	2830	0	7
SRL_OPN_2PTS015_0193_20140723_232426_20140724_010216.EUM.nc	-0.122	-0.155	0.087	2844	5530	0	2674	0	12
SRL_OPN_2PTS015_0195_20140724_010215_20140724_024042.EUM.nc	-0.146	-0.153	0.086	2957	5548	0	2574	0	17
SRL_OPN_2PTS015_0197_20140724_024041_20140724_042023.EUM.nc	-0.135	-0.147	0.081	2734	5502	0	2748	0	20
SRL_OPN_2PTS015_0199_20140724_042022_20140724_060212.EUM.nc	-0.140	-0.150	0.075	3705	5768	0	2061	0	2
SRL_OPN_2PTS015_0201_20140724_060212_20140724_075017.EUM.nc	-0.155	-0.164	0.088	4132	6167	0	2031	0	4
SRL_OPN_2PTS015_0204_20140724_075016_20140724_092831.EUM.nc	-0.206	-0.201	0.099	3100	5536	0	2433	0	3
SRL_OPN_2PTS015_0205_20140724_092830_20140724_110614.EUM.nc	-0.145	-0.177	0.114	2286	5500	0	3209	0	5
SRL_OPN_2PTS015_0207_20140724_110613_20140724_124434.EUM.nc	-0.108	-0.146	0.100	2454	5407	0	2942	0	11
SRL_OPN_2PTS015_0209_20140724_124433_20140724_143743.EUM.nc	-0.144	-0.147	0.069	3338	6341	0	2947	0	56
SRL_OPN_2PTS015_0212_20140724_143742_20140724_161729.EUM.nc	-0.158	-0.152	0.065	3412	5636	0	2160	0	64
SRL_OPN_2PTS015_0214_20140724_161728_20140724_175705.EUM.nc	-0.114	-0.151	0.087	2943	5600	0	2655	0	2
SRL_OPN_2PTS015_0216_20140724_175704_20140724_193636.EUM.nc	-0.142	-0.163	0.101	3362	5662	0	2299	0	1
SRL_OPN_2PTS015_0218_20140724_193635_20140724_211536.EUM.nc	-0.157	-0.179	0.096	3399	5503	0	2102	0	2
SRL_OPN_2PTS015_0220_20140724_211535_20140724_225344.EUM.nc	-0.144	-0.159	0.092	2516	5493	0	2975	0	2
SRL_OPN_2PTS015_0221_20140724_225343_20140725_003133.EUM.nc	-0.128	-0.173	0.106	3194	5460	0	2264	0	2
SRL_OPN_2PTS015_0223_20140725_003132_20140725_020933.EUM.nc	-0.144	-0.162	0.088	2949	5508	0	2542	0	17
SRL_OPN_2PTS015_0225_20140725_020933_20140725_034853.EUM.nc	-0.145	-0.135	0.060	2718	5532	0	2698	0	116

– Continued on next page

Table 8: Radiometer Wet Troposphere Path Delay Statistics.

– Continued from previous page

File	Median	Mean	Std. Dev.	No. Obs.	Total Obs.	Default Lat/Lon	Flag (total)	Default (total)	3-Sigma Edited
SRL_OPN_2PTS015_0227_20140725_034851_20140725_052959.EUM.nc	-0.132	-0.134	0.066	2743	5586	0	2802	0	41
SRL_OPN_2PTS015_0229_20140725_052959_20140725_071918.EUM.nc	-0.138	-0.157	0.078	3953	6226	0	2270	0	3
SRL_OPN_2PTS015_0232_20140725_071918_20140725_085744.EUM.nc	-0.174	-0.183	0.091	3938	5612	0	1674	0	0
SRL_OPN_2PTS015_0233_20140725_085743_20140725_103530.EUM.nc	-0.188	-0.192	0.117	2469	5500	0	3029	0	2
SRL_OPN_2PTS015_0235_20140725_103530_20140725_121336.EUM.nc	-0.113	-0.154	0.105	2491	5483	0	2988	0	4
SRL_OPN_2PTS015_0237_20140725_121335_20140725_135237.EUM.nc	-0.139	-0.162	0.085	3161	5520	0	2355	0	4
SRL_OPN_2PTS015_0239_20140725_135236_20140725_154610.EUM.nc	-0.166	-0.168	0.072	3659	6431	0	2753	0	19
SRL_OPN_2PTS015_0242_20140725_154609_20140725_172547.EUM.nc	-0.105	-0.136	0.081	2748	5507	0	2757	0	2
SRL_OPN_2PTS015_0244_20140725_172547_20140725_190524.EUM.nc	-0.131	-0.154	0.089	3332	5651	0	2293	0	26
SRL_OPN_2PTS015_0246_20140725_190523_20140725_204427.EUM.nc	-0.154	-0.183	0.101	3655	5612	0	1952	0	5
SRL_OPN_2PTS015_0248_20140725_204426_20140725_222258.EUM.nc	-0.135	-0.154	0.095	2902	5426	0	2514	0	10
SRL_OPN_2PTS015_0250_20140725_222257_20140726_000052.EUM.nc	-0.112	-0.168	0.118	3043	5518	0	2474	0	1
SRL_OPN_2PTS015_0251_20140726_000051_20140726_013839.EUM.nc	-0.135	-0.169	0.095	3125	5544	0	2410	0	9
SRL_OPN_2PTS015_0253_20140726_013839_20140726_031731.EUM.nc	-0.152	-0.163	0.077	2847	5560	0	2691	0	22
SRL_OPN_2PTS015_0255_20140726_031731_20140726_045754.EUM.nc	-0.138	-0.134	0.067	2754	5564	0	2695	0	115
SRL_OPN_2PTS015_0257_20140726_045753_20140726_064036.EUM.nc	-0.117	-0.131	0.060	3768	5845	0	1950	0	127
SRL_OPN_2PTS015_0259_20140726_064035_20140726_082648.EUM.nc	-0.161	-0.171	0.076	4385	6069	0	1680	0	4
SRL_OPN_2PTS015_0262_20140726_082647_20140726_100449.EUM.nc	-0.171	-0.184	0.111	2845	5456	0	2609	0	2
SRL_OPN_2PTS015_0263_20140726_100448_20140726_114246.EUM.nc	-0.116	-0.162	0.113	2340	5471	0	3128	0	3
SRL_OPN_2PTS015_0265_20140726_114245_20140726_132121.EUM.nc	-0.142	-0.184	0.112	2928	5448	0	2516	0	4
SRL_OPN_2PTS015_0267_20140726_132120_20140726_151442.EUM.nc	-0.154	-0.161	0.073	3507	6436	0	2883	0	46
SRL_OPN_2PTS015_0270_20140726_151442_20140726_165429.EUM.nc	-0.138	-0.147	0.086	2851	5588	0	2728	0	9
SRL_OPN_2PTS015_0272_20140726_165428_20140726_183403.EUM.nc	-0.117	-0.148	0.088	3162	5572	0	2408	0	2
SRL_OPN_2PTS015_0274_20140726_183402_20140726_201323.EUM.nc	-0.149	-0.181	0.106	3286	5576	0	2286	0	4
SRL_OPN_2PTS015_0276_20140726_201322_20140726_215208.EUM.nc	-0.146	-0.167	0.101	3347	5532	0	2180	0	5
SRL_OPN_2PTS015_0278_20140726_215207_20140726_233002.EUM.nc	-0.133	-0.143	0.095	2427	5320	0	2875	0	18
SRL_OPN_2PTS015_0279_20140726_233001_20140727_010752.EUM.nc	-0.117	-0.152	0.087	2739	5529	0	2781	0	9
SRL_OPN_2PTS015_0281_20140727_010751_20140727_024621.EUM.nc	-0.141	-0.159	0.083	2942	5543	0	2601	0	0
SRL_OPN_2PTS015_0283_20140727_024620_20140727_042607.EUM.nc	-0.133	-0.137	0.081	2769	5554	0	2772	0	13
SRL_OPN_2PTS015_0285_20140727_042606_20140727_060805.EUM.nc	-0.113	-0.139	0.072	3642	5778	0	2097	0	39
SRL_OPN_2PTS015_0287_20140727_060803_20140727_075554.EUM.nc	-0.161	-0.168	0.078	4124	6136	0	2005	0	7
SRL_OPN_2PTS015_0290_20140727_075554_20140727_093405.EUM.nc	-0.193	-0.188	0.104	3045	5552	0	2506	0	1
SRL_OPN_2PTS015_0291_20140727_093405_20140727_111150.EUM.nc	-0.135	-0.174	0.117	2219	5507	0	3284	0	4
SRL_OPN_2PTS015_0293_20140727_111148_20140727_125013.EUM.nc	-0.119	-0.159	0.105	2525	5378	0	2846	0	7
SRL_OPN_2PTS015_0295_20140727_125012_20140727_144324.EUM.nc	-0.137	-0.149	0.078	3403	6367	0	2923	0	41
SRL_OPN_2PTS015_0298_20140727_144324_20140727_162309.EUM.nc	-0.164	-0.153	0.065	3330	5640	0	2234	0	76
SRL_OPN_2PTS015_0300_20140727_162308_20140727_180246.EUM.nc	-0.126	-0.145	0.086	3008	5633	0	2620	0	5
SRL_OPN_2PTS015_0302_20140727_180245_20140727_194215.EUM.nc	-0.135	-0.161	0.089	3342	5630	0	2288	0	0
SRL_OPN_2PTS015_0304_20140727_194215_20140727_212112.EUM.nc	-0.156	-0.176	0.104	3414	5496	0	2079	0	3

– Continued on next page

Table 8: Radiometer Wet Troposphere Path Delay Statistics.

– Continued from previous page

File	Median	Mean	Std. Dev.	No. Obs.	Total Obs.	Default Lat/Lon	Flag (total)	Default (total)	3-Sigma Edited
SRL_OPN_2PTS015_0306_20140727_212112_20140727_225919.EUM.nc	-0.147	-0.161	0.101	2356	5469	0	3101	0	12
SRL_OPN_2PTS015_0307_20140727_225918_20140728_003708.EUM.nc	-0.127	-0.173	0.106	3272	5495	0	2217	0	6
SRL_OPN_2PTS015_0309_20140728_003707_20140728_021519.EUM.nc	-0.134	-0.146	0.082	2938	5558	0	2615	0	5
SRL_OPN_2PTS015_0311_20140728_021518_20140728_035435.EUM.nc	-0.133	-0.134	0.081	2664	5508	0	2833	0	11
SRL_OPN_2PTS015_0313_20140728_035435_20140728_053549.EUM.nc	-0.125	-0.138	0.078	2830	5564	0	2712	0	22
SRL_OPN_2PTS015_0315_20140728_053548_20140728_072456.EUM.nc	-0.145	-0.164	0.077	4044	6227	0	2147	0	36
SRL_OPN_2PTS015_0318_20140728_072455_20140728_090320.EUM.nc	-0.175	-0.175	0.093	3804	5591	0	1785	0	2
SRL_OPN_2PTS015_0319_20140728_090320_20140728_104106.EUM.nc	-0.186	-0.192	0.116	2624	5550	0	2924	0	2
SRL_OPN_2PTS015_0321_20140728_104106_20140728_121914.EUM.nc	-0.122	-0.159	0.103	2496	5498	0	2990	0	12
SRL_OPN_2PTS015_0323_20140728_121913_20140728_135820.EUM.nc	-0.132	-0.156	0.097	3312	5551	0	2233	0	6
SRL_OPN_2PTS015_0325_20140728_135819_20140728_155152.EUM.nc	-0.143	-0.151	0.076	3546	6392	0	2803	0	43
SRL_OPN_2PTS015_0328_20140728_155151_20140728_173129.EUM.nc	-0.152	-0.159	0.091	2742	5486	0	2737	0	7
SRL_OPN_2PTS015_0330_20140728_173128_20140728_191105.EUM.nc	-0.136	-0.155	0.094	3531	5661	0	2114	0	16
SRL_OPN_2PTS015_0336_20140728_222833_20140729_000627.EUM.nc	-0.111	-0.167	0.109	3103	5530	0	2423	0	4
SRL_OPN_2PTS015_0337_20140729_000627_20140729_014417.EUM.nc	-0.140	-0.156	0.087	3173	5555	0	2381	0	1
SRL_OPN_2PTS015_0339_20140729_014416_20140729_032314.EUM.nc	-0.142	-0.156	0.091	2838	5472	0	2630	0	4
SRL_OPN_2PTS015_0341_20140729_032312_20140729_050342.EUM.nc	-0.127	-0.124	0.055	2628	5575	0	2752	0	195
SRL_OPN_2PTS015_0343_20140729_050341_20140729_065355.EUM.nc	-0.124	-0.134	0.063	3803	6260	0	2407	0	50
SRL_OPN_2PTS015_0346_20140729_065355_20140729_083225.EUM.nc	-0.161	-0.166	0.089	4375	5629	0	1250	0	4
SRL_OPN_2PTS015_0348_20140729_083225_20140729_101024.EUM.nc	-0.160	-0.181	0.105	2817	5431	0	2613	0	1
SRL_OPN_2PTS015_0349_20140729_101023_20140729_114822.EUM.nc	-0.132	-0.172	0.113	2425	5509	0	3082	0	2
SRL_OPN_2PTS015_0351_20140729_114822_20140729_132701.EUM.nc	-0.142	-0.185	0.108	3027	5422	0	2394	0	1
SRL_OPN_2PTS015_0353_20140729_132701_20140729_152024.EUM.nc	-0.141	-0.153	0.084	3633	6408	0	2771	0	4
SRL_OPN_2PTS015_0356_20140729_152023_20140729_170009.EUM.nc	-0.133	-0.143	0.084	2797	4630	0	1823	0	10
SRL_OPN_2PTS015_0358_20140729_170008_20140729_183950.EUM.nc	-0.126	-0.147	0.085	3239	5552	0	2303	0	10
SRL_OPN_2PTS015_0360_20140729_183949_20140729_201901.EUM.nc	-0.134	-0.156	0.085	3310	5588	0	2265	0	13
SRL_OPN_2PTS015_0362_20140729_201901_20140729_215743.EUM.nc	-0.150	-0.166	0.096	3088	5498	0	2392	0	18
SRL_OPN_2PTS015_0364_20140729_215742_20140729_233544.EUM.nc	-0.116	-0.139	0.084	2569	5418	0	2836	0	13
SRL_OPN_2PTS015_0365_20140729_233542_20140730_011325.EUM.nc	-0.127	-0.146	0.088	2804	5510	0	2699	0	7
SRL_OPN_2PTS015_0367_20140730_011325_20140730_025159.EUM.nc	-0.124	-0.148	0.089	2838	5521	0	2667	0	16
SRL_OPN_2PTS015_0369_20140730_025158_20140730_043200.EUM.nc	-0.110	-0.128	0.068	2709	5553	0	2765	0	79
SRL_OPN_2PTS015_0371_20140730_043158_20140730_061356.EUM.nc	-0.127	-0.143	0.071	3643	5772	0	2075	0	54
SRL_OPN_2PTS015_0373_20140730_061355_20140730_080130.EUM.nc	-0.158	-0.163	0.083	4161	6115	0	1948	0	6
SRL_OPN_2PTS015_0376_20140730_080129_20140730_093939.EUM.nc	-0.178	-0.179	0.088	3016	5558	0	2539	0	3
SRL_OPN_2PTS015_0377_20140730_093938_20140730_111732.EUM.nc	-0.188	-0.189	0.128	2224	5453	0	3227	0	2
SRL_OPN_2PTS015_0379_20140730_111730_20140730_125549.EUM.nc	-0.123	-0.174	0.100	2641	5397	0	2755	0	1
SRL_OPN_2PTS015_0381_20140730_125548_20140730_144911.EUM.nc	-0.123	-0.154	0.090	3513	6390	0	2866	0	11
SRL_OPN_2PTS015_0384_20140730_144910_20140730_162850.EUM.nc	-0.123	-0.139	0.075	3419	5652	0	2223	0	10
SRL_OPN_2PTS015_0386_20140730_162848_20140730_180833.EUM.nc	-0.116	-0.151	0.092	3035	5638	0	2603	0	0

– Continued on next page

Table 8: Radiometer Wet Troposphere Path Delay Statistics.

– Continued from previous page

File	Median	Mean	Std. Dev.	No. Obs.	Total Obs.	Default Lat/Lon	Flag (total)	Default (total)	3-Sigma Edited
SRL_OPN_2PTS015_0388_20140730_180833_20140730_194753.EUM.nc	-0.137	-0.161	0.090	3345	5633	0	2285	0	3
SRL_OPN_2PTS015_0390_20140730_194752_20140730_212648.EUM.nc	-0.160	-0.186	0.107	3466	5499	0	2021	0	12
SRL_OPN_2PTS015_0392_20140730_212647_20140730_230501.EUM.nc	-0.159	-0.166	0.100	2264	5453	0	3186	0	3
SRL_OPN_2PTS015_0393_20140730_230500_20140731_004241.EUM.nc	-0.128	-0.163	0.101	3194	5518	0	2321	0	3
SRL_OPN_2PTS015_0395_20140731_004241_20140731_022054.EUM.nc	-0.125	-0.149	0.089	2932	5561	0	2621	0	8
SRL_OPN_2PTS015_0397_20140731_022054_20140731_040016.EUM.nc	-0.129	-0.143	0.082	2704	5549	0	2833	0	12
SRL_OPN_2PTS015_0399_20140731_040015_20140731_054138.EUM.nc	-0.132	-0.145	0.077	3201	5564	0	2355	0	8
SRL_OPN_2PTS015_0401_20140731_054137_20140731_073033.EUM.nc	-0.152	-0.162	0.081	4078	6193	0	2110	0	5
SRL_OPN_2PTS015_0404_20140731_073031_20140731_090854.EUM.nc	-0.174	-0.178	0.091	3665	5567	0	1898	0	4
SRL_OPN_2PTS015_0405_20140731_090853_20140731_104638.EUM.nc	-0.205	-0.199	0.119	2617	5549	0	2931	0	1
SRL_OPN_2PTS015_0407_20140731_104637_20140731_122449.EUM.nc	-0.123	-0.157	0.090	2549	5476	0	2912	0	15
SRL_OPN_2PTS015_0409_20140731_122448_20140731_140408.EUM.nc	-0.127	-0.152	0.085	3346	5573	0	2204	0	23
SRL_OPN_2PTS015_0411_20140731_140407_20140731_155731.EUM.nc	-0.131	-0.146	0.084	3494	6411	0	2908	0	9
SRL_OPN_2PTS015_0414_20140731_155730_20140731_173709.EUM.nc	-0.149	-0.155	0.088	2807	5542	0	2735	0	0
SRL_OPN_2PTS015_0416_20140731_173708_20140731_191644.EUM.nc	-0.138	-0.160	0.083	3556	5659	0	2101	0	2
SRL_OPN_2PTS015_0418_20140731_191642_20140731_205551.EUM.nc	-0.150	-0.167	0.093	3582	5613	0	2016	0	15
SRL_OPN_2PTS015_0420_20140731_205551_20140731_223409.EUM.nc	-0.129	-0.151	0.105	2857	5431	0	2564	0	10
SRL_OPN_2PTS015_0421_20140731_223408_20140801_001159.EUM.nc	-0.136	-0.175	0.102	3085	5519	0	2429	0	5
SRL_OPN_2PTS015_0423_20140801_001159_20140801_014952.EUM.nc	-0.127	-0.157	0.098	3200	5509	0	2300	0	9
SRL_OPN_2PTS015_0425_20140801_014951_20140801_032853.EUM.nc	-0.148	-0.151	0.086	2903	5471	0	2558	0	10
SRL_OPN_2PTS015_0427_20140801_032852_20140801_050936.EUM.nc	-0.125	-0.136	0.075	2850	5604	0	2744	0	10
SRL_OPN_2PTS015_0429_20140801_050935_20140801_065932.EUM.nc	-0.125	-0.149	0.077	3727	6235	0	2500	0	8
SRL_OPN_2PTS015_0432_20140801_065931_20140801_083759.EUM.nc	-0.161	-0.175	0.090	4393	5629	0	1234	0	2
SRL_OPN_2PTS015_0434_20140801_083759_20140801_101557.EUM.nc	-0.199	-0.198	0.093	2692	5417	0	2717	0	8
SRL_OPN_2PTS015_0435_20140801_101556_20140801_115357.EUM.nc	-0.128	-0.171	0.113	2546	5542	0	2995	0	1
SRL_OPN_2PTS015_0437_20140801_115357_20140801_133240.EUM.nc	-0.124	-0.168	0.109	2983	5394	0	2403	0	8
SRL_OPN_2PTS015_0439_20140801_133239_20140801_152612.EUM.nc	-0.140	-0.156	0.096	3747	6380	0	2632	0	1
SRL_OPN_2PTS015_0442_20140801_152611_20140801_170551.EUM.nc	-0.129	-0.144	0.086	2844	5602	0	2755	1	2
SRL_OPN_2PTS015_0444_20140801_170549_20140801_184530.EUM.nc	-0.137	-0.150	0.080	3300	5555	0	2242	0	13
SRL_OPN_2PTS015_0446_20140801_184529_20140801_202438.EUM.nc	-0.153	-0.167	0.090	3394	5580	0	2184	0	2
SRL_OPN_2PTS015_0448_20140801_202438_20140801_220319.EUM.nc	-0.139	-0.159	0.099	3097	5532	0	2427	0	8
SRL_OPN_2PTS015_0450_20140801_220318_20140801_234118.EUM.nc	-0.113	-0.136	0.082	2706	5497	0	2781	0	10
SRL_OPN_2PTS015_0451_20140801_234119_20140802_011901.EUM.nc	-0.124	-0.157	0.102	2967	5515	0	2541	1	6
SRL_OPN_2PTS015_0453_20140802_011900_20140802_025738.EUM.nc	-0.138	-0.148	0.089	2866	5584	0	2708	0	10
SRL_OPN_2PTS015_0455_20140802_025737_20140802_043745.EUM.nc	-0.117	-0.129	0.076	2690	5501	0	2757	0	54
SRL_OPN_2PTS015_0457_20140802_043745_20140802_061949.EUM.nc	-0.122	-0.148	0.080	3773	5794	0	2017	0	4
SRL_OPN_2PTS015_0459_20140802_061949_20140802_080707.EUM.nc	-0.158	-0.164	0.085	4199	6118	0	1913	0	6
SRL_OPN_2PTS015_0462_20140802_080707_20140802_094515.EUM.nc	-0.190	-0.184	0.085	2955	5529	0	2560	1	13
SRL_OPN_2PTS015_0463_20140802_094514_20140802_112306.EUM.nc	-0.126	-0.184	0.127	2064	5384	0	3318	0	2

– Continued on next page

Table 8: Radiometer Wet Troposphere Path Delay Statistics.

– Continued from previous page

File	Median	Mean	Std. Dev.	No. Obs.	Total Obs.	Default Lat/Lon	Flag (total)	Default (total)	3-Sigma Edited
SRL_OPN_2PTS015_0465_20140802_112306_20140802_130129.EUM.nc	-0.115	-0.163	0.108	2702	5392	0	2689	0	1
SRL_OPN_2PTS015_0467_20140802_130128_20140802_145444.EUM.nc	-0.128	-0.155	0.096	3562	6396	0	2831	0	3
SRL_OPN_2PTS015_0470_20140802_145444_20140802_163430.EUM.nc	-0.131	-0.146	0.080	3310	5636	0	2320	0	6
SRL_OPN_2PTS015_0472_20140802_163430_20140802_181414.EUM.nc	-0.137	-0.157	0.084	3024	5643	0	2613	0	6
SRL_OPN_2PTS015_0474_20140802_181413_20140802_195332.EUM.nc	-0.153	-0.166	0.091	3277	5613	0	2334	0	2
SRL_OPN_2PTS015_0476_20140802_195332_20140802_213226.EUM.nc	-0.166	-0.188	0.109	3594	5501	0	1904	0	3
SRL_OPN_2PTS015_0478_20140802_213225_20140802_231035.EUM.nc	-0.138	-0.156	0.084	2233	5402	0	3162	0	7
SRL_OPN_2PTS015_0479_20140802_231034_20140803_004816.EUM.nc	-0.116	-0.163	0.112	3170	5521	0	2347	0	4
SRL_OPN_2PTS015_0481_20140803_004814_20140803_022632.EUM.nc	-0.116	-0.142	0.085	2959	5528	0	2557	0	12
SRL_OPN_2PTS015_0483_20140803_022633_20140803_040559.EUM.nc	-0.120	-0.134	0.078	2608	5497	0	2844	0	45
SRL_OPN_2PTS015_0485_20140803_040559_20140803_054729.EUM.nc	-0.132	-0.152	0.088	3504	5691	0	2181	0	6
SRL_OPN_2PTS015_0487_20140803_054729_20140803_073610.EUM.nc	-0.153	-0.151	0.074	4054	6207	0	2148	0	5
SRL_OPN_2PTS015_0490_20140803_073610_20140803_091429.EUM.nc	-0.189	-0.194	0.090	3484	5574	0	2085	0	5
SRL_OPN_2PTS015_0491_20140803_091428_20140803_105214.EUM.nc	-0.254	-0.212	0.121	2476	5541	0	3065	0	0
SRL_OPN_2PTS015_0493_20140803_105212_20140803_123027.EUM.nc	-0.105	-0.142	0.096	2518	5393	0	2866	0	9
SRL_OPN_2PTS015_0495_20140803_123026_20140803_140951.EUM.nc	-0.120	-0.137	0.082	3223	5603	0	2380	0	0
SRL_OPN_2PTS015_0497_20140803_140951_20140803_160313.EUM.nc	-0.146	-0.155	0.079	3491	6415	0	2902	0	22
SRL_OPN_2PTS015_0500_20140803_160312_20140803_174249.EUM.nc	-0.155	-0.154	0.082	2845	5623	0	2775	0	3
SRL_OPN_2PTS015_0502_20140803_174249_20140803_192223.EUM.nc	-0.142	-0.157	0.082	3568	5647	0	2073	0	6
SRL_OPN_2PTS015_0504_20140803_192222_20140803_210129.EUM.nc	-0.158	-0.181	0.093	3601	5603	0	1998	0	4
SRL_OPN_2PTS015_0506_20140803_210128_20140803_223943.EUM.nc	-0.128	-0.166	0.104	2815	5429	0	2611	1	2
SRL_OPN_2PTS015_0507_20140803_223942_20140804_001734.EUM.nc	-0.108	-0.158	0.111	3057	5497	0	2437	0	3
SRL_OPN_2PTS015_0509_20140804_001734_20140804_015528.EUM.nc	-0.130	-0.155	0.089	3232	5501	0	2269	0	0
SRL_OPN_2PTS015_0511_20140804_015526_20140804_033435.EUM.nc	-0.151	-0.150	0.074	2939	5517	0	2566	0	12
SRL_OPN_2PTS015_0513_20140804_033433_20140804_051524.EUM.nc	-0.135	-0.146	0.083	2882	5578	0	2689	0	7
SRL_OPN_2PTS015_0515_20140804_051523_20140804_070510.EUM.nc	-0.139	-0.146	0.076	3755	6227	0	2472	0	0
SRL_OPN_2PTS015_0518_20140804_070510_20140804_084334.EUM.nc	-0.176	-0.185	0.086	4154	5615	0	1455	0	6
SRL_OPN_2PTS015_0519_20140804_084334_20140804_102131.EUM.nc	-0.219	-0.188	0.099	2638	5457	0	2816	0	3
SRL_OPN_2PTS015_0521_20140804_102131_20140804_115932.EUM.nc	-0.132	-0.176	0.118	2538	5523	0	2985	0	0
SRL_OPN_2PTS015_0523_20140804_115931_20140804_133822.EUM.nc	-0.134	-0.168	0.104	3058	5469	0	2410	0	1
SRL_OPN_2PTS015_0525_20140804_133820_20140804_153153.EUM.nc	-0.132	-0.149	0.085	3779	6407	0	2628	0	0
SRL_OPN_2PTS015_0528_20140804_153153_20140804_171131.EUM.nc	-0.146	-0.158	0.096	2827	5598	0	2770	0	1
SRL_OPN_2PTS015_0530_20140804_171130_20140804_185111.EUM.nc	-0.155	-0.166	0.088	3410	5566	0	2147	0	9
SRL_OPN_2PTS015_0532_20140804_185111_20140804_203018.EUM.nc	-0.145	-0.176	0.098	3417	5589	0	2165	1	6
SRL_OPN_2PTS015_0534_20140804_203017_20140804_220856.EUM.nc	-0.124	-0.155	0.103	3011	5525	0	2500	0	14
SRL_OPN_2PTS015_0536_20140804_220855_20140804_234653.EUM.nc	-0.107	-0.150	0.109	2917	5537	0	2618	0	2
SRL_OPN_2PTS015_0537_20140804_234652_20140805_012437.EUM.nc	-0.119	-0.160	0.101	2877	5527	0	2646	0	4
SRL_OPN_2PTS015_0539_20140805_012437_20140805_030319.EUM.nc	-0.141	-0.150	0.082	2862	5564	0	2700	0	2
SRL_OPN_2PTS015_0541_20140805_030318_20140805_044324.EUM.nc	-0.135	-0.143	0.084	2813	5540	0	2727	0	0

– Continued on next page

Table 8: Radiometer Wet Troposphere Path Delay Statistics.

– Continued from previous page

File	Median	Mean	Std. Dev.	No. Obs.	Total Obs.	Default Lat/Lon	Flag (total)	Default (total)	3-Sigma Edited
SRL_OPN_2PTS015_0543_20140805_044323_20140805_062546.EUM.nc	-0.121	-0.145	0.085	3815	5810	0	1975	0	20
SRL_OPN_2PTS015_0545_20140805_062544_20140805_081244.EUM.nc	-0.163	-0.163	0.075	4246	6109	0	1859	1	3
SRL_OPN_2PTS015_0548_20140805_081243_20140805_095048.EUM.nc	-0.202	-0.197	0.108	2904	5459	0	2555	0	0
SRL_OPN_2PTS015_0549_20140805_095049_20140805_112843.EUM.nc	-0.189	-0.178	0.114	2091	5414	0	3317	0	6
SRL_OPN_2PTS015_0551_20140805_112843_20140805_130708.EUM.nc	-0.120	-0.158	0.112	2791	5492	0	2700	0	1
SRL_OPN_2PTS015_0553_20140805_130709_20140805_150027.EUM.nc	-0.127	-0.150	0.083	3579	6428	0	2849	0	0
SRL_OPN_2PTS015_0556_20140805_150026_20140805_164013.EUM.nc	-0.132	-0.140	0.083	3159	5634	0	2459	0	16
SRL_OPN_2PTS015_0558_20140805_164013_20140805_181956.EUM.nc	-0.151	-0.163	0.084	3139	5540	0	2393	1	7
SRL_OPN_2PTS015_0560_20140805_181955_20140805_195913.EUM.nc	-0.141	-0.170	0.093	3255	5595	0	2338	0	2
SRL_OPN_2PTS015_0562_20140805_195912_20140805_213803.EUM.nc	-0.150	-0.167	0.102	3475	5600	0	2116	0	9
SRL_OPN_2PTS015_0564_20140805_213802_20140805_231603.EUM.nc	-0.111	-0.156	0.098	2361	5392	0	3025	0	6
SRL_OPN_2PTS015_0565_20140805_231603_20140806_005351.EUM.nc	-0.115	-0.158	0.099	3072	5551	0	2473	0	6
SRL_OPN_2PTS015_0567_20140806_005350_20140806_023212.EUM.nc	-0.128	-0.149	0.084	3028	5540	0	2511	0	1
SRL_OPN_2PTS015_0569_20140806_023212_20140806_041144.EUM.nc	-0.110	-0.129	0.081	2621	5517	0	2869	0	27
SRL_OPN_2PTS015_0571_20140806_041143_20140806_055321.EUM.nc	-0.129	-0.145	0.073	3649	5732	0	2073	0	10
SRL_OPN_2PTS015_0573_20140806_055320_20140806_074148.EUM.nc	-0.156	-0.164	0.076	4055	6160	0	2080	0	25
SRL_OPN_2PTS015_0576_20140806_074147_20140806_092006.EUM.nc	-0.199	-0.191	0.101	3319	5573	0	2254	0	0
SRL_OPN_2PTS015_0577_20140806_092006_20140806_105749.EUM.nc	-0.190	-0.198	0.117	2346	5497	0	3150	0	1
SRL_OPN_2PTS015_0579_20140806_105748_20140806_123606.EUM.nc	-0.112	-0.157	0.106	2453	5408	0	2951	0	4
SRL_OPN_2PTS015_0581_20140806_123604_20140806_141533.EUM.nc	-0.136	-0.155	0.085	3317	5595	0	2276	0	2
SRL_OPN_2PTS015_0583_20140806_141533_20140806_160854.EUM.nc	-0.134	-0.143	0.078	3628	6397	0	2767	0	2
SRL_OPN_2PTS015_0586_20140806_160853_20140806_174831.EUM.nc	-0.164	-0.173	0.076	2903	5609	0	2706	0	0
SRL_OPN_2PTS015_0588_20140806_174831_20140806_192803.EUM.nc	-0.133	-0.166	0.094	3471	5644	0	2170	0	3
SRL_OPN_2PTS015_0590_20140806_192803_20140806_210659.EUM.nc	-0.142	-0.167	0.100	3451	5594	0	2139	0	4
SRL_OPN_2PTS015_0592_20140806_210658_20140806_224519.EUM.nc	-0.113	-0.153	0.096	2712	5421	0	2704	0	5
SRL_OPN_2PTS015_0593_20140806_224519_20140807_002309.EUM.nc	-0.100	-0.157	0.111	3070	5467	0	2395	0	2
SRL_OPN_2PTS015_0595_20140807_002308_20140807_020104.EUM.nc	-0.145	-0.162	0.090	3166	5529	0	2351	0	12
SRL_OPN_2PTS015_0597_20140807_020104_20140807_034016.EUM.nc	-0.133	-0.140	0.077	2815	5501	0	2673	0	13
SRL_OPN_2PTS015_0599_20140807_034015_20140807_052113.EUM.nc	-0.148	-0.157	0.080	2872	5582	0	2706	0	4
SRL_OPN_2PTS015_0601_20140807_052112_20140807_071049.EUM.nc	-0.137	-0.166	0.086	3754	6228	0	2469	1	4
SRL_OPN_2PTS015_0604_20140807_071047_20140807_084911.EUM.nc	-0.173	-0.173	0.088	4098	5606	0	1503	0	5
SRL_OPN_2PTS015_0605_20140807_084910_20140807_102706.EUM.nc	-0.191	-0.187	0.101	2702	5493	0	2787	0	4
SRL_OPN_2PTS015_0607_20140807_102705_20140807_120509.EUM.nc	-0.132	-0.173	0.107	2553	5518	0	2962	0	3
SRL_OPN_2PTS015_0609_20140807_120508_20140807_134402.EUM.nc	-0.150	-0.172	0.093	3099	5498	0	2394	0	5
SRL_OPN_2PTS015_0611_20140807_134402_20140807_153735.EUM.nc	-0.138	-0.147	0.081	3768	6420	0	2652	0	0
SRL_OPN_2PTS015_0614_20140807_153735_20140807_171713.EUM.nc	-0.156	-0.160	0.080	2817	5571	0	2753	0	1
SRL_OPN_2PTS015_0616_20140807_171712_20140807_185651.EUM.nc	-0.139	-0.164	0.087	3408	5568	0	2159	0	1
SRL_OPN_2PTS015_0618_20140807_185651_20140807_203557.EUM.nc	-0.134	-0.161	0.098	3476	5600	0	2116	0	8
SRL_OPN_2PTS015_0620_20140807_203556_20140807_221433.EUM.nc	-0.122	-0.158	0.098	2992	5541	0	2538	0	11

– Continued on next page

Table 8: Radiometer Wet Troposphere Path Delay Statistics.

– Continued from previous page

File	Median	Mean	Std. Dev.	No. Obs.	Total Obs.	Default Lat/Lon	Flag (total)	Default (total)	3-Sigma Edited
SRL_OPN_2PTS015_0622_20140807_221431_20140807_235229.EUM.nc	-0.131	-0.156	0.097	2905	5520	0	2611	0	4
SRL_OPN_2PTS015_0623_20140807_235228_20140808_013012.EUM.nc	-0.138	-0.162	0.096	2996	5513	0	2515	0	2
SRL_OPN_2PTS015_0625_20140808_013012_20140808_030859.EUM.nc	-0.128	-0.141	0.079	2862	5546	0	2680	0	4
SRL_OPN_2PTS015_0627_20140808_030858_20140808_044911.EUM.nc	-0.137	-0.144	0.082	2821	5536	0	2713	1	1
SRL_OPN_2PTS015_0629_20140808_044910_20140808_063139.EUM.nc	-0.129	-0.143	0.072	3829	5823	0	1972	0	22
SRL_OPN_2PTS015_0631_20140808_063138_20140808_081821.EUM.nc	-0.156	-0.164	0.087	4316	6096	0	1773	0	7
SRL_OPN_2PTS015_0634_20140808_081820_20140808_095624.EUM.nc	-0.215	-0.198	0.109	2891	5473	0	2580	0	2
SRL_OPN_2PTS015_0635_20140808_095624_20140808_113418.EUM.nc	-0.161	-0.185	0.118	2321	5425	0	3102	0	2
SRL_OPN_2PTS015_0637_20140808_113417_20140808_131249.EUM.nc	-0.133	-0.172	0.105	2837	5488	0	2650	0	1
SRL_OPN_2PTS015_0639_20140808_131248_20140808_150607.EUM.nc	-0.143	-0.155	0.091	3644	6425	0	2774	0	7
SRL_OPN_2PTS015_0642_20140808_150606_20140808_164555.EUM.nc	-0.146	-0.150	0.072	3012	5605	0	2585	0	8
SRL_OPN_2PTS015_0644_20140808_164554_20140808_182537.EUM.nc	-0.133	-0.152	0.094	3266	5557	0	2279	0	12
SRL_OPN_2PTS015_0646_20140808_182537_20140808_200452.EUM.nc	-0.121	-0.180	0.112	3165	5602	0	2437	0	0
SRL_OPN_2PTS015_0648_20140808_200451_20140808_214340.EUM.nc	-0.164	-0.174	0.100	3372	5560	0	2187	0	1
SRL_OPN_2PTS015_0650_20140808_214339_20140808_232137.EUM.nc	-0.113	-0.152	0.100	2481	5393	0	2911	0	1
SRL_OPN_2PTS015_0651_20140808_232137_20140809_005926.EUM.nc	-0.132	-0.167	0.092	3026	5548	0	2519	0	3
SRL_OPN_2PTS015_0653_20140809_005926_20140809_023750.EUM.nc	-0.121	-0.144	0.089	2993	5555	0	2562	0	0
SRL_OPN_2PTS015_0655_20140809_023750_20140809_041728.EUM.nc	-0.136	-0.138	0.072	2719	5518	0	2797	0	2
SRL_OPN_2PTS015_0657_20140809_041727_20140809_055914.EUM.nc	-0.125	-0.148	0.082	3645	5777	0	2130	0	2
SRL_OPN_2PTS015_0659_20140809_055912_20140809_074726.EUM.nc	-0.132	-0.158	0.085	4136	6146	0	1989	0	21
SRL_OPN_2PTS015_0662_20140809_074725_20140809_092541.EUM.nc	-0.228	-0.195	0.105	3174	5538	0	2362	0	2
SRL_OPN_2PTS015_0663_20140809_092539_20140809_110324.EUM.nc	-0.143	-0.181	0.114	2335	5530	0	3190	0	5
SRL_OPN_2PTS015_0665_20140809_110323_20140809_124143.EUM.nc	-0.121	-0.146	0.095	2523	5409	0	2879	0	7
SRL_OPN_2PTS015_0667_20140809_124142_20140809_142118.EUM.nc	-0.128	-0.149	0.084	3388	5579	0	2186	0	5
SRL_OPN_2PTS015_0669_20140809_142116_20140809_161435.EUM.nc	-0.149	-0.157	0.073	3751	6388	0	2629	1	7
SRL_OPN_2PTS015_0672_20140809_161434_20140809_175411.EUM.nc	-0.152	-0.162	0.080	2928	5614	0	2682	0	4
SRL_OPN_2PTS015_0674_20140809_175410_20140809_193342.EUM.nc	-0.118	-0.154	0.091	3426	5647	0	2221	0	0
SRL_OPN_2PTS015_0676_20140809_193341_20140809_211235.EUM.nc	-0.142	-0.169	0.097	3394	5512	0	2111	0	7
SRL_OPN_2PTS015_0678_20140809_211235_20140809_225055.EUM.nc	-0.101	-0.148	0.102	2591	5482	0	2882	1	8
SRL_OPN_2PTS015_0679_20140809_225053_20140810_002843.EUM.nc	-0.135	-0.167	0.101	3098	5471	0	2370	0	3
SRL_OPN_2PTS015_0681_20140810_002842_20140810_020642.EUM.nc	-0.128	-0.150	0.091	3063	5537	0	2464	0	10
SRL_OPN_2PTS015_0683_20140810_020641_20140810_034558.EUM.nc	-0.131	-0.132	0.072	2814	5554	0	2734	0	6
SRL_OPN_2PTS015_0685_20140810_034557_20140810_052701.EUM.nc	-0.171	-0.161	0.091	2754	5589	0	2834	0	1
SRL_OPN_2PTS015_0687_20140810_052701_20140810_071627.EUM.nc	-0.126	-0.147	0.073	3866	6222	0	2327	0	29
SRL_OPN_2PTS015_0690_20140810_071627_20140810_085446.EUM.nc	-0.165	-0.171	0.093	4019	5605	0	1584	0	2
SRL_OPN_2PTS015_0691_20140810_085445_20140810_103241.EUM.nc	-0.140	-0.177	0.105	2568	5544	0	2974	0	2
SRL_OPN_2PTS015_0693_20140810_103241_20140810_121047.EUM.nc	-0.126	-0.162	0.104	2534	5512	0	2964	0	14
SRL_OPN_2PTS015_0695_20140810_121046_20140810_134945.EUM.nc	-0.134	-0.157	0.095	3137	5507	0	2368	0	2
SRL_OPN_2PTS015_0697_20140810_134944_20140810_154308.EUM.nc	-0.146	-0.146	0.073	3793	6425	0	2628	0	4

– Continued on next page

Table 8: Radiometer Wet Troposphere Path Delay Statistics.

– Continued from previous page

File	Median	Mean	Std. Dev.	No. Obs.	Total Obs.	Default Lat/Lon	Flag (total)	Default (total)	3-Sigma Edited
SRL_OPN_2PTS015_0700_20140810_154307_20140810_172254.EUM.nc	-0.142	-0.160	0.079	2821	5538	0	2695	0	22
SRL_OPN_2PTS015_0702_20140810_172253_20140810_190232.EUM.nc	-0.129	-0.157	0.097	3410	5655	0	2244	0	1
SRL_OPN_2PTS015_0704_20140810_190231_20140810_204135.EUM.nc	-0.126	-0.170	0.109	3661	5614	0	1949	0	4
SRL_OPN_2PTS015_0706_20140810_204134_20140810_222007.EUM.nc	-0.117	-0.147	0.098	2989	5428	0	2430	0	9
SRL_OPN_2PTS015_0708_20140810_222007_20140810_235803.EUM.nc	-0.105	-0.148	0.096	3008	5533	0	2519	0	6
SRL_OPN_2PTS015_0709_20140810_235803_20140811_013551.EUM.nc	-0.133	-0.169	0.103	3135	5543	0	2402	1	5
SRL_OPN_2PTS015_0711_20140811_013550_20140811_031441.EUM.nc	-0.127	-0.143	0.086	2800	5516	0	2708	0	8
SRL_OPN_2PTS015_0713_20140811_031440_20140811_045458.EUM.nc	-0.137	-0.131	0.055	2741	5551	0	2702	0	108
SRL_OPN_2PTS015_0715_20140811_045458_20140811_063736.EUM.nc	-0.124	-0.147	0.078	3875	5855	0	1970	0	10
SRL_OPN_2PTS015_0717_20140811_063735_20140811_082359.EUM.nc	-0.139	-0.162	0.089	4300	6077	0	1769	0	8
SRL_OPN_2PTS015_0720_20140811_082358_20140811_100159.EUM.nc	-0.177	-0.193	0.116	2904	5476	0	2572	0	0
SRL_OPN_2PTS015_0721_20140811_100158_20140811_113947.EUM.nc	-0.126	-0.176	0.118	2361	5434	0	3062	0	11
SRL_OPN_2PTS015_0723_20140811_113946_20140811_131829.EUM.nc	-0.131	-0.166	0.109	2918	5449	0	2531	0	0
SRL_OPN_2PTS015_0725_20140811_131828_20140811_151149.EUM.nc	-0.130	-0.148	0.087	3722	6439	0	2717	0	0
SRL_OPN_2PTS015_0728_20140811_151149_20140811_165137.EUM.nc	-0.145	-0.152	0.082	2965	5584	0	2609	0	10
SRL_OPN_2PTS015_0730_20140811_165136_20140811_183110.EUM.nc	-0.116	-0.153	0.102	3296	5569	0	2271	0	2
SRL_OPN_2PTS015_0732_20140811_183110_20140811_201031.EUM.nc	-0.128	-0.163	0.099	3224	5590	0	2365	0	1
SRL_OPN_2PTS015_0734_20140811_201031_20140811_214917.EUM.nc	-0.143	-0.167	0.108	3315	5534	0	2211	0	8
SRL_OPN_2PTS015_0736_20140811_214916_20140811_232712.EUM.nc	-0.118	-0.152	0.089	2548	5330	0	2768	0	14
SRL_OPN_2PTS015_0737_20140811_232711_20140812_010502.EUM.nc	-0.124	-0.162	0.096	2758	5533	0	2768	1	6
SRL_OPN_2PTS015_0739_20140812_010501_20140812_024329.EUM.nc	-0.115	-0.148	0.092	2934	5559	0	2625	0	0
SRL_OPN_2PTS015_0741_20140812_024329_20140812_042313.EUM.nc	-0.124	-0.122	0.052	2567	5531	0	2804	0	160
SRL_OPN_2PTS015_0743_20140812_042313_20140812_060505.EUM.nc	-0.132	-0.156	0.088	3635	5748	0	2109	0	4
SRL_OPN_2PTS015_0745_20140812_060505_20140812_075303.EUM.nc	-0.142	-0.163	0.082	4147	6138	0	1981	0	10
SRL_OPN_2PTS015_0748_20140812_075302_20140812_093116.EUM.nc	-0.192	-0.190	0.101	3161	5528	0	2366	0	1
SRL_OPN_2PTS015_0749_20140812_093115_20140812_110859.EUM.nc	-0.143	-0.172	0.113	2335	5490	0	3154	0	1
SRL_OPN_2PTS015_0751_20140812_110859_20140812_124721.EUM.nc	-0.096	-0.145	0.103	2481	5384	0	2902	0	1
SRL_OPN_2PTS015_0753_20140812_124720_20140812_144031.EUM.nc	-0.132	-0.149	0.080	3561	6352	0	2782	0	9
SRL_OPN_2PTS015_0756_20140812_144031_20140812_162017.EUM.nc	-0.146	-0.142	0.066	3478	5634	0	2123	0	33
SRL_OPN_2PTS015_0758_20140812_162016_20140812_175953.EUM.nc	-0.114	-0.156	0.096	3024	5632	0	2607	0	1
SRL_OPN_2PTS015_0760_20140812_175953_20140812_193923.EUM.nc	-0.135	-0.161	0.095	3376	5636	0	2259	0	1
SRL_OPN_2PTS015_0762_20140812_193922_20140812_211821.EUM.nc	-0.150	-0.167	0.092	3418	5520	0	2095	0	7
SRL_OPN_2PTS015_0764_20140812_211821_20140812_225629.EUM.nc	-0.114	-0.157	0.097	2462	5495	0	3010	0	23
SRL_OPN_2PTS015_0765_20140812_225628_20140813_003418.EUM.nc	-0.137	-0.174	0.104	3189	5482	0	2289	0	4
SRL_OPN_2PTS015_0767_20140813_003417_20140813_021220.EUM.nc	-0.123	-0.151	0.089	3012	5541	0	2527	0	2
SRL_OPN_2PTS015_0769_20140813_021219_20140813_035141.EUM.nc	-0.120	-0.134	0.080	2703	5517	0	2794	0	20
SRL_OPN_2PTS015_0771_20140813_035140_20140813_053252.EUM.nc	-0.135	-0.140	0.063	2824	5606	0	2774	0	8
SRL_OPN_2PTS015_0773_20140813_053252_20140813_072205.EUM.nc	-0.125	-0.157	0.090	4046	6227	0	2178	0	3
SRL_OPN_2PTS015_0776_20140813_072204_20140813_090022.EUM.nc	-0.172	-0.185	0.096	3961	5602	0	1641	0	0

– Continued on next page

Table 8: Radiometer Wet Troposphere Path Delay Statistics.

– Continued from previous page

File	Median	Mean	Std. Dev.	No. Obs.	Total Obs.	Default Lat/Lon	Flag (total)	Default (total)	3-Sigma Edited
SRL_OPN_2PTS015_0777_20140813_090021_20140813_103816.EUM.nc	-0.185	-0.202	0.120	2556	5549	0	2993	0	0
SRL_OPN_2PTS015_0779_20140813_103815_20140813_121624.EUM.nc	-0.127	-0.163	0.109	2555	5536	0	2975	0	6
SRL_OPN_2PTS015_0781_20140813_121623_20140813_135526.EUM.nc	-0.131	-0.145	0.082	3168	5529	0	2345	0	16
SRL_OPN_2PTS015_0783_20140813_135526_20140813_154858.EUM.nc	-0.142	-0.152	0.077	3870	6423	0	2530	0	23
SRL_OPN_2PTS015_0786_20140813_154856_20140813_172835.EUM.nc	-0.124	-0.142	0.081	2853	5504	0	2648	0	3
SRL_OPN_2PTS015_0788_20140813_172835_20140813_190811.EUM.nc	-0.135	-0.152	0.085	3588	5665	0	2075	0	2
SRL_OPN_2PTS015_0790_20140813_190810_20140813_204714.EUM.nc	-0.137	-0.174	0.100	3673	5609	0	1926	0	10
SRL_OPN_2PTS015_0792_20140813_204713_20140813_222544.EUM.nc	-0.103	-0.153	0.100	2944	5426	0	2478	1	3
SRL_OPN_2PTS015_0794_20140813_222543_20140814_000337.EUM.nc	-0.124	-0.156	0.108	3054	5543	0	2482	0	7
SRL_OPN_2PTS015_0795_20140814_000336_20140814_014126.EUM.nc	-0.125	-0.160	0.096	3126	5547	0	2419	0	2
SRL_OPN_2PTS015_0797_20140814_014126_20140814_032020.EUM.nc	-0.134	-0.142	0.083	2811	5531	0	2684	0	36
SRL_OPN_2PTS015_0799_20140814_032020_20140814_050044.EUM.nc	-0.139	-0.136	0.054	2779	5585	0	2689	0	117
SRL_OPN_2PTS015_0801_20140814_050044_20140814_064330.EUM.nc	-0.113	-0.141	0.081	3845	5852	0	2005	0	2
SRL_OPN_2PTS015_0803_20140814_064329_20140814_082935.EUM.nc	-0.159	-0.175	0.082	4392	6061	0	1662	1	6
SRL_OPN_2PTS015_0806_20140814_082933_20140814_100734.EUM.nc	-0.192	-0.188	0.109	2887	5471	0	2584	0	0
SRL_OPN_2PTS015_0807_20140814_100734_20140814_114531.EUM.nc	-0.127	-0.165	0.102	2426	5480	0	3050	0	4
SRL_OPN_2PTS015_0809_20140814_114530_20140814_132409.EUM.nc	-0.136	-0.175	0.117	2974	5463	0	2488	0	1
SRL_OPN_2PTS015_0811_20140814_132408_20140814_151730.EUM.nc	-0.148	-0.161	0.083	3769	6405	0	2634	0	2
SRL_OPN_2PTS015_0814_20140814_151729_20140814_165717.EUM.nc	-0.112	-0.130	0.079	2933	5560	0	2618	0	9
SRL_OPN_2PTS015_0816_20140814_165717_20140814_183658.EUM.nc	-0.116	-0.161	0.095	3388	5543	0	2155	0	0
SRL_OPN_2PTS015_0818_20140814_183657_20140814_201610.EUM.nc	-0.127	-0.170	0.101	3310	5565	0	2254	0	1
SRL_OPN_2PTS015_0820_20140814_201609_20140814_215454.EUM.nc	-0.119	-0.162	0.109	3232	5535	0	2293	0	10
SRL_OPN_2PTS015_0822_20140814_215453_20140814_233255.EUM.nc	-0.115	-0.143	0.095	2488	5328	0	2825	0	15
SRL_OPN_2PTS015_0823_20140814_233254_20140815_011037.EUM.nc	-0.120	-0.150	0.096	2728	5514	0	2782	0	4
SRL_OPN_2PTS015_0825_20140815_011037_20140815_024908.EUM.nc	-0.127	-0.155	0.096	2843	5545	0	2697	0	5
SRL_OPN_2PTS015_0827_20140815_024908_20140815_042858.EUM.nc	-0.133	-0.123	0.056	2623	5540	0	2762	0	155
SRL_OPN_2PTS015_0829_20140815_042857_20140815_061057.EUM.nc	-0.107	-0.131	0.070	3627	5782	0	2094	0	61
SRL_OPN_2PTS015_0831_20140815_061057_20140815_075839.EUM.nc	-0.145	-0.166	0.089	4181	6135	0	1952	0	2
SRL_OPN_2PTS015_0834_20140815_075839_20140815_093649.EUM.nc	-0.172	-0.181	0.103	3018	5555	0	2535	0	2
SRL_OPN_2PTS015_0835_20140815_093649_20140815_111434.EUM.nc	-0.124	-0.183	0.126	2258	5480	0	3219	0	3
SRL_OPN_2PTS015_0837_20140815_111433_20140815_125259.EUM.nc	-0.123	-0.167	0.109	2574	5417	0	2841	0	2
SRL_OPN_2PTS015_0839_20140815_125259_20140815_144611.EUM.nc	-0.119	-0.136	0.076	3636	6369	0	2721	0	12
SRL_OPN_2PTS015_0842_20140815_144610_20140815_162557.EUM.nc	-0.139	-0.138	0.079	3446	5631	0	2152	0	33
SRL_OPN_2PTS015_0844_20140815_162556_20140815_180533.EUM.nc	-0.105	-0.138	0.082	3154	5647	0	2475	0	18
SRL_OPN_2PTS015_0846_20140815_180533_20140815_194502.EUM.nc	-0.121	-0.156	0.094	3397	5650	0	2250	0	3
SRL_OPN_2PTS015_0848_20140815_194501_20140815_212358.EUM.nc	-0.144	-0.170	0.104	3450	5497	0	2028	0	19
SRL_OPN_2PTS015_0850_20140815_212357_20140815_230203.EUM.nc	-0.116	-0.156	0.102	2356	5416	0	3056	0	4
SRL_OPN_2PTS015_0851_20140815_230202_20140816_003950.EUM.nc	-0.140	-0.166	0.103	3252	5518	0	2265	0	1
SRL_OPN_2PTS015_0853_20140816_003949_20140816_021804.EUM.nc	-0.109	-0.146	0.102	2960	5542	0	2567	0	15

– Continued on next page

Table 8: Radiometer Wet Troposphere Path Delay Statistics.

– Continued from previous page

File	Median	Mean	Std. Dev.	No. Obs.	Total Obs.	Default Lat/Lon	Flag (total)	Default (total)	3-Sigma Edited
SRL_OPN_2PTS015_0855_20140816_021803_20140816_035723.EUM.nc	-0.117	-0.116	0.054	2519	5543	0	2828	0	196
SRL_OPN_2PTS015_0857_20140816_035722_20140816_053840.EUM.nc	-0.119	-0.127	0.063	2938	5589	0	2558	0	93
SRL_OPN_2PTS015_0859_20140816_053839_20140816_072742.EUM.nc	-0.131	-0.154	0.085	4176	6218	0	2037	0	5
SRL_OPN_2PTS015_0862_20140816_072740_20140816_090604.EUM.nc	-0.146	-0.172	0.100	3803	5595	0	1790	0	2
SRL_OPN_2PTS015_0863_20140816_090603_20140816_104349.EUM.nc	-0.150	-0.178	0.117	2594	5553	0	2956	0	3
SRL_OPN_2PTS015_0865_20140816_104349_20140816_122159.EUM.nc	-0.124	-0.157	0.096	2635	5513	0	2865	0	13
SRL_OPN_2PTS015_0867_20140816_122158_20140816_140116.EUM.nc	-0.134	-0.155	0.099	3345	5566	0	2211	0	10
SRL_OPN_2PTS015_0869_20140816_140115_20140816_155438.EUM.nc	-0.127	-0.139	0.081	3695	6408	0	2700	0	13
SRL_OPN_2PTS015_0872_20140816_155438_20140816_173416.EUM.nc	-0.107	-0.132	0.068	2849	5498	0	2606	0	43
SRL_OPN_2PTS015_0874_20140816_173415_20140816_191351.EUM.nc	-0.115	-0.153	0.101	3625	5652	0	2021	0	6
SRL_OPN_2PTS015_0876_20140816_191350_20140816_205250.EUM.nc	-0.134	-0.172	0.099	3618	5610	0	1985	0	7
SRL_OPN_2PTS015_0878_20140816_205249_20140816_223118.EUM.nc	-0.089	-0.148	0.100	2974	5416	0	2432	1	9
SRL_OPN_2PTS015_0879_20140816_223117_20140817_000911.EUM.nc	-0.116	-0.166	0.114	3051	5496	0	2439	0	6
SRL_OPN_2PTS015_0881_20140817_000910_20140817_014700.EUM.nc	-0.125	-0.153	0.094	3196	5537	0	2331	0	10
SRL_OPN_2PTS015_0883_20140817_014700_20140817_032600.EUM.nc	-0.129	-0.144	0.080	2898	5498	0	2596	0	4
SRL_OPN_2PTS015_0885_20140817_032559_20140817_050640.EUM.nc	-0.129	-0.140	0.069	2794	5589	0	2764	0	31
SRL_OPN_2PTS015_0887_20140817_050639_20140817_065641.EUM.nc	-0.109	-0.136	0.074	3785	6259	0	2469	1	4
SRL_OPN_2PTS015_0890_20140817_065640_20140817_083508.EUM.nc	-0.143	-0.169	0.100	4403	5629	0	1224	1	1
SRL_OPN_2PTS015_0892_20140817_083507_20140817_101307.EUM.nc	-0.175	-0.187	0.099	2794	5466	0	2669	0	3
SRL_OPN_2PTS015_0893_20140817_101306_20140817_115106.EUM.nc	-0.126	-0.154	0.099	2512	5510	0	2986	0	12
SRL_OPN_2PTS015_0895_20140817_115105_20140817_132949.EUM.nc	-0.130	-0.174	0.122	2997	5462	0	2465	0	0
SRL_OPN_2PTS015_0897_20140817_132948_20140817_152310.EUM.nc	-0.134	-0.143	0.084	3889	6380	0	2489	0	2
SRL_OPN_2PTS015_0900_20140817_152310_20140817_170258.EUM.nc	-0.118	-0.140	0.077	2894	5575	0	2654	1	26
SRL_OPN_2PTS015_0902_20140817_170257_20140817_184237.EUM.nc	-0.105	-0.138	0.091	3350	5550	0	2197	0	3
SRL_OPN_2PTS015_0904_20140817_184236_20140817_202147.EUM.nc	-0.133	-0.175	0.100	3420	5573	0	2151	0	2
SRL_OPN_2PTS015_0906_20140817_202146_20140817_220029.EUM.nc	-0.143	-0.168	0.106	3047	5495	0	2443	0	5
SRL_OPN_2PTS015_0908_20140817_220028_20140817_233828.EUM.nc	-0.126	-0.135	0.081	2643	5445	0	2775	0	27
SRL_OPN_2PTS015_0909_20140817_233828_20140818_011611.EUM.nc	-0.137	-0.168	0.101	2987	5506	0	2516	0	3
SRL_OPN_2PTS015_0911_20140818_011611_20140818_025447.EUM.nc	-0.118	-0.144	0.099	2844	5552	0	2699	0	9
SRL_OPN_2PTS015_0913_20140818_025446_20140818_043444.EUM.nc	-0.125	-0.141	0.076	2778	5534	0	2744	0	12
SRL_OPN_2PTS015_0915_20140818_043444_20140818_061652.EUM.nc	-0.106	-0.135	0.076	3754	5796	0	2032	0	10
SRL_OPN_2PTS015_0917_20140818_061652_20140818_080417.EUM.nc	-0.139	-0.162	0.094	4224	6116	0	1889	0	3
SRL_OPN_2PTS015_0920_20140818_080416_20140818_094225.EUM.nc	-0.198	-0.188	0.097	3024	5550	0	2524	0	2
SRL_OPN_2PTS015_0921_20140818_094225_20140818_112018.EUM.nc	-0.143	-0.192	0.124	2311	5439	0	3128	0	0
SRL_OPN_2PTS015_0923_20140818_112017_20140818_125839.EUM.nc	-0.138	-0.172	0.112	2667	5399	0	2731	0	1
SRL_OPN_2PTS015_0925_20140818_125837_20140818_145153.EUM.nc	-0.131	-0.152	0.096	3772	6396	0	2622	0	2
SRL_OPN_2PTS015_0928_20140818_145152_20140818_163140.EUM.nc	-0.145	-0.149	0.072	3405	5663	0	2229	0	29
SRL_OPN_2PTS015_0930_20140818_163139_20140818_181115.EUM.nc	-0.101	-0.125	0.075	3188	5623	0	2418	0	17
SRL_OPN_2PTS015_0932_20140818_181114_20140818_195042.EUM.nc	-0.138	-0.172	0.099	3349	5627	0	2276	0	2

– Continued on next page

Table 8: Radiometer Wet Troposphere Path Delay Statistics.

– Continued from previous page

File	Median	Mean	Std. Dev.	No. Obs.	Total Obs.	Default Lat/Lon	Flag (total)	Default (total)	3-Sigma Edited
SRL_OPN_2PTS015_0934_20140818_195041_20140818_212937.EUM.nc	-0.165	-0.177	0.101	3534	5524	0	1985	0	5
SRL_OPN_2PTS015_0936_20140818_212936_20140818_230740.EUM.nc	-0.138	-0.155	0.089	2237	5447	0	3203	1	6
SRL_OPN_2PTS015_0937_20140818_230739_20140819_004527.EUM.nc	-0.140	-0.176	0.103	3153	5523	0	2369	0	1
SRL_OPN_2PTS015_0939_20140819_004527_20140819_022344.EUM.nc	-0.096	-0.140	0.096	2961	5550	0	2586	0	3
SRL_OPN_2PTS015_0941_20140819_022343_20140819_040308.EUM.nc	-0.138	-0.147	0.076	2746	5475	0	2729	0	0
SRL_OPN_2PTS015_0943_20140819_040306_20140819_054433.EUM.nc	-0.110	-0.137	0.078	3314	5704	0	2369	0	21
SRL_OPN_2PTS015_0945_20140819_054433_20140819_073320.EUM.nc	-0.140	-0.151	0.082	4129	6199	0	2069	0	1
SRL_OPN_2PTS015_0948_20140819_073320_20140819_091140.EUM.nc	-0.181	-0.188	0.097	3605	5588	0	1981	0	2
SRL_OPN_2PTS015_0949_20140819_091140_20140819_104926.EUM.nc	-0.218	-0.194	0.113	2557	5558	0	2998	0	3
SRL_OPN_2PTS015_0951_20140819_104925_20140819_122738.EUM.nc	-0.116	-0.155	0.100	2560	5428	0	2853	0	15
SRL_OPN_2PTS015_0953_20140819_122737_20140819_140659.EUM.nc	-0.113	-0.147	0.099	3223	5600	0	2368	0	9
SRL_OPN_2PTS015_0955_20140819_140659_20140819_160021.EUM.nc	-0.156	-0.158	0.075	3692	6401	0	2705	0	4
SRL_OPN_2PTS015_0958_20140819_160020_20140819_174000.EUM.nc	-0.103	-0.129	0.078	2970	5637	0	2657	0	10
SRL_OPN_2PTS015_0960_20140819_173959_20140819_191933.EUM.nc	-0.133	-0.164	0.088	3611	5638	0	2026	0	1
SRL_OPN_2PTS015_0962_20140819_191932_20140819_205831.EUM.nc	-0.149	-0.174	0.100	3596	5604	0	2007	0	1
SRL_OPN_2PTS015_0964_20140819_205830_20140819_223655.EUM.nc	-0.105	-0.160	0.108	2901	5411	0	2508	0	2
SRL_OPN_2PTS015_0965_20140819_223654_20140820_001447.EUM.nc	-0.110	-0.159	0.103	3026	5504	0	2476	1	1
SRL_OPN_2PTS015_0967_20140820_001446_20140820_015239.EUM.nc	-0.118	-0.150	0.096	3196	5503	0	2306	0	1
SRL_OPN_2PTS015_0969_20140820_015238_20140820_033143.EUM.nc	-0.166	-0.167	0.087	2912	5492	0	2559	0	21
SRL_OPN_2PTS015_0971_20140820_033142_20140820_051230.EUM.nc	-0.107	-0.136	0.079	2855	5580	0	2714	0	11
SRL_OPN_2PTS015_0973_20140820_051230_20140820_070222.EUM.nc	-0.132	-0.146	0.080	3786	6236	0	2449	0	1
SRL_OPN_2PTS015_0976_20140820_070221_20140820_084046.EUM.nc	-0.155	-0.176	0.087	4335	5620	0	1283	0	2
SRL_OPN_2PTS015_0978_20140820_084045_20140820_101844.EUM.nc	-0.193	-0.189	0.109	2767	5469	0	2699	0	3
SRL_OPN_2PTS015_0979_20140820_101843_20140820_115644.EUM.nc	-0.123	-0.160	0.110	2545	5511	0	2965	0	1
SRL_OPN_2PTS015_0981_20140820_115644_20140820_133531.EUM.nc	-0.132	-0.175	0.118	3001	5425	0	2423	0	1
SRL_OPN_2PTS015_0983_20140820_133530_20140820_152854.EUM.nc	-0.156	-0.159	0.076	3940	6373	0	2419	0	14
SRL_OPN_2PTS015_0986_20140820_152853_20140820_170841.EUM.nc	-0.113	-0.136	0.088	2946	5602	0	2651	0	5
SRL_OPN_2PTS015_0988_20140820_170840_20140820_184820.EUM.nc	-0.144	-0.161	0.078	3530	5572	0	2022	0	20
SRL_OPN_2PTS015_0990_20140820_184820_20140820_202729.EUM.nc	-0.130	-0.165	0.104	3404	5570	0	2160	1	5
SRL_OPN_2PTS015_0992_20140820_202728_20140820_220607.EUM.nc	-0.114	-0.150	0.090	3016	5511	0	2467	0	28
SRL_OPN_2PTS015_0994_20140820_220606_20140820_234406.EUM.nc	-0.113	-0.145	0.095	2832	5526	0	2678	1	15
SRL_OPN_2PTS015_0995_20140820_234405_20140821_012149.EUM.nc	-0.105	-0.162	0.118	2982	5496	0	2514	0	0
SRL_OPN_2PTS015_0997_20140821_012148_20140821_030029.EUM.nc	-0.155	-0.157	0.087	2859	5602	0	2738	0	5
SRL_OPN_2PTS015_0999_20140821_030028_20140821_044030.EUM.nc	-0.135	-0.139	0.084	2756	5538	0	2777	0	5

25 Model Wet Troposphere Path Delay Table

Table 9: Model Wet Troposphere Path Delay Statistics.

File	Median	Mean	Std. Dev.	No. Obs.	Total Obs.	Default Lat/Lon	Flag (total)	Default (total)	3-Sigma Edited
SRL_OPN_2PTS014_1001_20140717_044032_20140717_062251.EUM.nc	-0.130	-0.151	0.077	3856	5827	0	1971	0	0
SRL_OPN_2PTS015_0001_20140717_062250_20140717_080958.EUM.nc	-0.143	-0.167	0.092	4236	6106	0	1870	0	0
SRL_OPN_2PTS015_0004_20140717_080957_20140717_094804.EUM.nc	-0.196	-0.203	0.101	2922	5527	0	2605	0	0
SRL_OPN_2PTS015_0005_20140717_094804_20140717_112549.EUM.nc	-0.130	-0.183	0.123	2138	5420	0	3282	0	0
SRL_OPN_2PTS015_0007_20140717_112548_20140717_130422.EUM.nc	-0.130	-0.167	0.107	2719	5370	0	2651	0	0
SRL_OPN_2PTS015_0009_20140717_130421_20140717_145738.EUM.nc	-0.159	-0.166	0.099	3491	6412	0	2921	0	0
SRL_OPN_2PTS015_0012_20140717_145737_20140717_163725.EUM.nc	-0.156	-0.150	0.078	3204	5659	0	2455	0	0
SRL_OPN_2PTS015_0014_20140717_163724_20140717_181700.EUM.nc	-0.128	-0.150	0.087	3000	5618	0	2618	0	0
SRL_OPN_2PTS015_0016_20140717_181659_20140717_195626.EUM.nc	-0.136	-0.175	0.104	3279	5614	0	2335	0	0
SRL_OPN_2PTS015_0018_20140717_195625_20140717_213518.EUM.nc	-0.177	-0.186	0.103	3525	5505	0	1980	0	0
SRL_OPN_2PTS015_0020_20140717_213517_20140717_231319.EUM.nc	-0.160	-0.169	0.092	2266	5425	0	3159	0	0
SRL_OPN_2PTS015_0021_20140717_231319_20140718_005106.EUM.nc	-0.126	-0.159	0.105	3218	5540	0	2322	0	0
SRL_OPN_2PTS015_0023_20140718_005106_20140718_022925.EUM.nc	-0.141	-0.156	0.093	2978	5531	0	2553	0	0
SRL_OPN_2PTS015_0025_20140718_022924_20140718_040855.EUM.nc	-0.148	-0.154	0.081	2679	5505	0	2826	0	0
SRL_OPN_2PTS015_0027_20140718_040854_20140718_055029.EUM.nc	-0.140	-0.147	0.075	3619	5732	0	2113	0	0
SRL_OPN_2PTS015_0029_20140718_055029_20140718_073902.EUM.nc	-0.145	-0.171	0.093	4103	6180	0	2077	0	0
SRL_OPN_2PTS015_0032_20140718_073901_20140718_091721.EUM.nc	-0.172	-0.182	0.097	3372	5565	0	2193	0	0
SRL_OPN_2PTS015_0033_20140718_091720_20140718_105504.EUM.nc	-0.238	-0.205	0.123	2351	5528	0	3177	0	0
SRL_OPN_2PTS015_0035_20140718_105504_20140718_123319.EUM.nc	-0.115	-0.153	0.104	2476	5421	0	2945	0	0
SRL_OPN_2PTS015_0037_20140718_123318_20140718_141246.EUM.nc	-0.136	-0.150	0.091	3297	5589	0	2292	0	0
SRL_OPN_2PTS015_0039_20140718_141245_20140718_160607.EUM.nc	-0.159	-0.156	0.084	3429	6407	0	2978	0	0
SRL_OPN_2PTS015_0042_20140718_160606_20140718_174544.EUM.nc	-0.154	-0.162	0.083	2830	5625	0	2795	0	0
SRL_OPN_2PTS015_0044_20140718_174544_20140718_192517.EUM.nc	-0.127	-0.159	0.095	3498	5657	0	2159	0	0
SRL_OPN_2PTS015_0046_20140718_192516_20140718_210412.EUM.nc	-0.173	-0.186	0.105	3519	5601	0	2082	0	0
SRL_OPN_2PTS015_0048_20140718_210412_20140718_224235.EUM.nc	-0.162	-0.176	0.102	2791	5413	0	2622	0	0
SRL_OPN_2PTS015_0049_20140718_224234_20140719_002025.EUM.nc	-0.105	-0.157	0.109	3048	5461	0	2413	0	0
SRL_OPN_2PTS015_0051_20140719_002025_20140719_015820.EUM.nc	-0.130	-0.158	0.098	3168	5537	0	2369	0	0
SRL_OPN_2PTS015_0053_20140719_015819_20140719_033729.EUM.nc	-0.143	-0.149	0.078	2881	5515	0	2634	0	0
SRL_OPN_2PTS015_0055_20140719_033728_20140719_051822.EUM.nc	-0.156	-0.155	0.084	2924	5570	0	2646	0	0
SRL_OPN_2PTS015_0057_20140719_051821_20140719_070804.EUM.nc	-0.137	-0.152	0.075	3806	6220	0	2414	0	0
SRL_OPN_2PTS015_0060_20140719_070803_20140719_084626.EUM.nc	-0.153	-0.172	0.099	4068	5597	0	1529	0	0
SRL_OPN_2PTS015_0061_20140719_084625_20140719_102422.EUM.nc	-0.212	-0.205	0.114	2676	5477	0	2801	0	0
SRL_OPN_2PTS015_0063_20140719_102421_20140719_120224.EUM.nc	-0.126	-0.170	0.120	2557	5495	0	2938	0	0
SRL_OPN_2PTS015_0065_20140719_120223_20140719_134115.EUM.nc	-0.129	-0.165	0.113	3135	5502	0	2367	0	0
SRL_OPN_2PTS015_0067_20140719_134114_20140719_153439.EUM.nc	-0.156	-0.170	0.092	3709	6413	0	2704	0	0
SRL_OPN_2PTS015_0070_20140719_153438_20140719_171427.EUM.nc	-0.149	-0.158	0.076	2733	5590	0	2857	0	0

– Continued on next page

Table 9: Model Wet Troposphere Path Delay Statistics.

– Continued from previous page

File	Median	Mean	Std. Dev.	No. Obs.	Total Obs.	Default Lat/Lon	Flag (total)	Default (total)	3-Sigma Edited
SRL_OPN_2PTS015_0072_20140719_171426_20140719_185404.EUM.nc	-0.125	-0.157	0.090	3352	5586	0	2234	0	0
SRL_OPN_2PTS015_0074_20140719_185403_20140719_203311.EUM.nc	-0.161	-0.183	0.105	3445	5591	0	2146	0	0
SRL_OPN_2PTS015_0076_20140719_203311_20140719_221147.EUM.nc	-0.157	-0.174	0.100	2977	5534	0	2557	0	0
SRL_OPN_2PTS015_0078_20140719_221147_20140719_234944.EUM.nc	-0.101	-0.140	0.096	2915	5508	0	2593	0	0
SRL_OPN_2PTS015_0079_20140719_234943_20140720_012729.EUM.nc	-0.117	-0.153	0.106	2953	5534	0	2581	0	0
SRL_OPN_2PTS015_0081_20140720_012728_20140720_030613.EUM.nc	-0.149	-0.160	0.081	2898	5554	0	2656	0	0
SRL_OPN_2PTS015_0083_20140720_030613_20140720_044620.EUM.nc	-0.140	-0.155	0.086	2838	5513	0	2675	0	0
SRL_OPN_2PTS015_0085_20140720_044619_20140720_062846.EUM.nc	-0.140	-0.154	0.078	3875	5822	0	1947	0	0
SRL_OPN_2PTS015_0087_20140720_062845_20140720_081536.EUM.nc	-0.139	-0.169	0.092	4317	6096	0	1779	0	0
SRL_OPN_2PTS015_0090_20140720_081535_20140720_095341.EUM.nc	-0.151	-0.180	0.103	2872	5466	0	2594	0	0
SRL_OPN_2PTS015_0091_20140720_095340_20140720_113126.EUM.nc	-0.159	-0.186	0.120	2212	5390	0	3178	0	0
SRL_OPN_2PTS015_0093_20140720_113126_20140720_131002.EUM.nc	-0.118	-0.159	0.104	2846	5466	0	2620	0	0
SRL_OPN_2PTS015_0095_20140720_131001_20140720_150319.EUM.nc	-0.156	-0.164	0.084	3500	6421	0	2921	0	0
SRL_OPN_2PTS015_0098_20140720_150319_20140720_164306.EUM.nc	-0.138	-0.154	0.085	2977	5624	0	2647	0	0
SRL_OPN_2PTS015_0100_20140720_164306_20140720_182241.EUM.nc	-0.139	-0.154	0.085	3163	5554	0	2391	0	0
SRL_OPN_2PTS015_0102_20140720_182240_20140720_200205.EUM.nc	-0.140	-0.175	0.107	3174	5613	0	2439	0	0
SRL_OPN_2PTS015_0104_20140720_200204_20140720_214056.EUM.nc	-0.195	-0.193	0.097	3439	5591	0	2152	0	0
SRL_OPN_2PTS015_0106_20140720_214055_20140720_231853.EUM.nc	-0.114	-0.156	0.085	2452	5336	0	2884	0	0
SRL_OPN_2PTS015_0107_20140720_231853_20140721_005641.EUM.nc	-0.099	-0.151	0.105	3044	5558	0	2514	0	0
SRL_OPN_2PTS015_0109_20140721_005641_20140721_023504.EUM.nc	-0.143	-0.161	0.085	3036	5550	0	2514	0	0
SRL_OPN_2PTS015_0111_20140721_023504_20140721_041439.EUM.nc	-0.137	-0.147	0.076	2703	5509	0	2806	0	0
SRL_OPN_2PTS015_0113_20140721_041438_20140721_055619.EUM.nc	-0.139	-0.149	0.084	3682	5745	0	2063	0	0
SRL_OPN_2PTS015_0115_20140721_055618_20140721_074440.EUM.nc	-0.157	-0.177	0.078	4085	6153	0	2068	0	0
SRL_OPN_2PTS015_0118_20140721_074439_20140721_092256.EUM.nc	-0.172	-0.186	0.104	3208	5542	0	2334	0	0
SRL_OPN_2PTS015_0119_20140721_092256_20140721_110039.EUM.nc	-0.202	-0.199	0.118	2227	5483	0	3256	0	0
SRL_OPN_2PTS015_0121_20140721_110038_20140721_123856.EUM.nc	-0.095	-0.143	0.103	2480	5419	0	2939	0	0
SRL_OPN_2PTS015_0123_20140721_123857_20140721_141829.EUM.nc	-0.147	-0.160	0.091	3307	5591	0	2284	0	0
SRL_OPN_2PTS015_0125_20140721_141829_20140721_161147.EUM.nc	-0.148	-0.157	0.082	3521	6377	0	2856	0	0
SRL_OPN_2PTS015_0128_20140721_161147_20140721_175125.EUM.nc	-0.155	-0.157	0.076	2882	5599	0	2717	0	0
SRL_OPN_2PTS015_0130_20140721_175125_20140721_193056.EUM.nc	-0.146	-0.169	0.099	3374	5644	0	2270	0	0
SRL_OPN_2PTS015_0132_20140721_193055_20140721_210950.EUM.nc	-0.185	-0.195	0.098	3393	5507	0	2114	0	0
SRL_OPN_2PTS015_0134_20140721_210949_20140721_224809.EUM.nc	-0.140	-0.161	0.101	2613	5497	0	2884	0	0
SRL_OPN_2PTS015_0135_20140721_224809_20140722_002559.EUM.nc	-0.108	-0.150	0.103	3043	5416	0	2373	0	0
SRL_OPN_2PTS015_0137_20140722_002557_20140722_020356.EUM.nc	-0.164	-0.171	0.086	3122	5523	0	2401	0	0
SRL_OPN_2PTS015_0139_20140722_020355_20140722_034310.EUM.nc	-0.145	-0.153	0.084	2845	5502	0	2657	0	0
SRL_OPN_2PTS015_0141_20140722_034309_20140722_052411.EUM.nc	-0.147	-0.152	0.082	2842	5593	0	2751	0	0
SRL_OPN_2PTS015_0143_20140722_052409_20140722_071341.EUM.nc	-0.140	-0.164	0.077	3807	6212	0	2405	0	0
SRL_OPN_2PTS015_0146_20140722_071341_20140722_085201.EUM.nc	-0.167	-0.173	0.095	4076	5604	0	1528	0	0
SRL_OPN_2PTS015_0147_20140722_085200_20140722_102956.EUM.nc	-0.206	-0.202	0.108	2615	5543	0	2928	0	0

– Continued on next page

Table 9: Model Wet Troposphere Path Delay Statistics.

– Continued from previous page

File	Median	Mean	Std. Dev.	No. Obs.	Total Obs.	Default Lat/Lon	Flag (total)	Default (total)	3-Sigma Edited
SRL_OPN_2PTS015_0149_20140722_102955_20140722_120800.EUM.nc	-0.107	-0.165	0.117	2581	5521	0	2940	0	0
SRL_OPN_2PTS015_0151_20140722_120759_20140722_134656.EUM.nc	-0.142	-0.157	0.096	3094	5496	0	2402	0	0
SRL_OPN_2PTS015_0153_20140722_134655_20140722_154019.EUM.nc	-0.170	-0.166	0.082	3648	6427	0	2779	0	0
SRL_OPN_2PTS015_0156_20140722_154019_20140722_172007.EUM.nc	-0.154	-0.167	0.081	2738	5548	0	2810	0	0
SRL_OPN_2PTS015_0158_20140722_172006_20140722_185945.EUM.nc	-0.132	-0.158	0.097	3288	5647	0	2359	0	0
SRL_OPN_2PTS015_0160_20140722_185943_20140722_203849.EUM.nc	-0.145	-0.174	0.105	3575	5607	0	2032	0	0
SRL_OPN_2PTS015_0162_20140722_203848_20140722_221723.EUM.nc	-0.145	-0.170	0.097	3013	5458	0	2445	0	0
SRL_OPN_2PTS015_0164_20140722_221722_20140722_235518.EUM.nc	-0.121	-0.149	0.099	2985	5516	0	2531	0	0
SRL_OPN_2PTS015_0165_20140722_235517_20140723_013304.EUM.nc	-0.147	-0.172	0.088	3049	5515	0	2466	0	0
SRL_OPN_2PTS015_0167_20140723_013304_20140723_031152.EUM.nc	-0.157	-0.157	0.087	2864	5568	0	2704	0	0
SRL_OPN_2PTS015_0169_20140723_031151_20140723_045207.EUM.nc	-0.141	-0.147	0.075	2855	5550	0	2695	0	0
SRL_OPN_2PTS015_0171_20140723_045207_20140723_063440.EUM.nc	-0.135	-0.156	0.083	3889	5848	0	1959	0	0
SRL_OPN_2PTS015_0173_20140723_063439_20140723_082112.EUM.nc	-0.158	-0.170	0.088	4302	6078	0	1776	0	0
SRL_OPN_2PTS015_0176_20140723_082111_20140723_095915.EUM.nc	-0.197	-0.200	0.095	2879	5482	0	2603	0	0
SRL_OPN_2PTS015_0177_20140723_095914_20140723_113702.EUM.nc	-0.108	-0.189	0.134	2336	5430	0	3094	0	0
SRL_OPN_2PTS015_0179_20140723_113701_20140723_131541.EUM.nc	-0.134	-0.173	0.112	2875	5443	0	2568	0	0
SRL_OPN_2PTS015_0181_20140723_131540_20140723_150902.EUM.nc	-0.158	-0.171	0.090	3546	6447	0	2901	0	0
SRL_OPN_2PTS015_0184_20140723_150902_20140723_164848.EUM.nc	-0.152	-0.165	0.087	2904	5578	0	2674	0	0
SRL_OPN_2PTS015_0186_20140723_164848_20140723_182822.EUM.nc	-0.119	-0.149	0.088	3155	5565	0	2410	0	0
SRL_OPN_2PTS015_0188_20140723_182821_20140723_200744.EUM.nc	-0.131	-0.171	0.108	3176	5575	0	2399	0	0
SRL_OPN_2PTS015_0190_20140723_200743_20140723_214632.EUM.nc	-0.172	-0.185	0.105	3301	5537	0	2236	0	0
SRL_OPN_2PTS015_0192_20140723_214631_20140723_232427.EUM.nc	-0.123	-0.145	0.092	2490	5320	0	2830	0	0
SRL_OPN_2PTS015_0193_20140723_232426_20140724_010216.EUM.nc	-0.130	-0.160	0.094	2856	5530	0	2674	0	0
SRL_OPN_2PTS015_0195_20140724_010215_20140724_024042.EUM.nc	-0.149	-0.160	0.091	2974	5548	0	2574	0	0
SRL_OPN_2PTS015_0197_20140724_024041_20140724_042023.EUM.nc	-0.142	-0.152	0.090	2754	5502	0	2748	0	0
SRL_OPN_2PTS015_0199_20140724_042022_20140724_060212.EUM.nc	-0.144	-0.153	0.082	3707	5768	0	2061	0	0
SRL_OPN_2PTS015_0201_20140724_060212_20140724_075017.EUM.nc	-0.155	-0.168	0.086	4136	6167	0	2031	0	0
SRL_OPN_2PTS015_0204_20140724_075016_20140724_092831.EUM.nc	-0.213	-0.205	0.099	3103	5536	0	2433	0	0
SRL_OPN_2PTS015_0205_20140724_092830_20140724_110614.EUM.nc	-0.153	-0.180	0.116	2291	5500	0	3209	0	0
SRL_OPN_2PTS015_0207_20140724_110613_20140724_124434.EUM.nc	-0.112	-0.150	0.108	2465	5407	0	2942	0	0
SRL_OPN_2PTS015_0209_20140724_124433_20140724_143743.EUM.nc	-0.148	-0.155	0.078	3394	6341	0	2947	0	0
SRL_OPN_2PTS015_0212_20140724_143742_20140724_161729.EUM.nc	-0.161	-0.162	0.069	3428	5636	0	2160	0	48
SRL_OPN_2PTS015_0214_20140724_161728_20140724_175705.EUM.nc	-0.125	-0.154	0.087	2945	5600	0	2655	0	0
SRL_OPN_2PTS015_0216_20140724_175704_20140724_193636.EUM.nc	-0.140	-0.164	0.103	3363	5662	0	2299	0	0
SRL_OPN_2PTS015_0218_20140724_193635_20140724_211536.EUM.nc	-0.162	-0.183	0.098	3401	5503	0	2102	0	0
SRL_OPN_2PTS015_0220_20140724_211535_20140724_225344.EUM.nc	-0.152	-0.161	0.096	2518	5493	0	2975	0	0
SRL_OPN_2PTS015_0221_20140724_225343_20140725_003133.EUM.nc	-0.143	-0.177	0.112	3196	5460	0	2264	0	0
SRL_OPN_2PTS015_0223_20140725_003132_20140725_020933.EUM.nc	-0.152	-0.166	0.090	2966	5508	0	2542	0	0
SRL_OPN_2PTS015_0225_20140725_020933_20140725_034853.EUM.nc	-0.145	-0.135	0.059	2710	5532	0	2698	0	124

– Continued on next page

Table 9: Model Wet Troposphere Path Delay Statistics.

– Continued from previous page

File	Median	Mean	Std. Dev.	No. Obs.	Total Obs.	Default Lat/Lon	Flag (total)	Default (total)	3-Sigma Edited
SRL_OPN_2PTS015_0227_20140725_034851_20140725_052959.EUM.nc	-0.143	-0.142	0.081	2784	5586	0	2802	0	0
SRL_OPN_2PTS015_0229_20140725_052959_20140725_071918.EUM.nc	-0.139	-0.163	0.085	3956	6226	0	2270	0	0
SRL_OPN_2PTS015_0232_20140725_071918_20140725_085744.EUM.nc	-0.178	-0.190	0.091	3938	5612	0	1674	0	0
SRL_OPN_2PTS015_0233_20140725_085743_20140725_103530.EUM.nc	-0.203	-0.195	0.117	2471	5500	0	3029	0	0
SRL_OPN_2PTS015_0235_20140725_103530_20140725_121336.EUM.nc	-0.120	-0.156	0.110	2495	5483	0	2988	0	0
SRL_OPN_2PTS015_0237_20140725_121335_20140725_135237.EUM.nc	-0.141	-0.165	0.089	3165	5520	0	2355	0	0
SRL_OPN_2PTS015_0239_20140725_135236_20140725_154610.EUM.nc	-0.174	-0.174	0.072	3659	6431	0	2753	0	19
SRL_OPN_2PTS015_0242_20140725_154609_20140725_172547.EUM.nc	-0.111	-0.144	0.085	2750	5507	0	2757	0	0
SRL_OPN_2PTS015_0244_20140725_172547_20140725_190524.EUM.nc	-0.133	-0.159	0.098	3358	5651	0	2293	0	0
SRL_OPN_2PTS015_0246_20140725_190523_20140725_204427.EUM.nc	-0.155	-0.189	0.105	3660	5612	0	1952	0	0
SRL_OPN_2PTS015_0248_20140725_204426_20140725_222258.EUM.nc	-0.130	-0.159	0.099	2912	5426	0	2514	0	0
SRL_OPN_2PTS015_0250_20140725_222257_20140726_000052.EUM.nc	-0.125	-0.172	0.118	3044	5518	0	2474	0	0
SRL_OPN_2PTS015_0251_20140726_000051_20140726_013839.EUM.nc	-0.141	-0.174	0.095	3134	5544	0	2410	0	0
SRL_OPN_2PTS015_0253_20140726_013839_20140726_031731.EUM.nc	-0.160	-0.170	0.079	2869	5560	0	2691	0	0
SRL_OPN_2PTS015_0255_20140726_031731_20140726_045754.EUM.nc	-0.148	-0.147	0.085	2853	5564	0	2695	0	16
SRL_OPN_2PTS015_0257_20140726_045753_20140726_064036.EUM.nc	-0.115	-0.138	0.067	3813	5845	0	1950	0	82
SRL_OPN_2PTS015_0259_20140726_064035_20140726_082648.EUM.nc	-0.168	-0.181	0.081	4389	6069	0	1680	0	0
SRL_OPN_2PTS015_0262_20140726_082647_20140726_100449.EUM.nc	-0.188	-0.191	0.115	2847	5456	0	2609	0	0
SRL_OPN_2PTS015_0263_20140726_100448_20140726_114246.EUM.nc	-0.126	-0.166	0.120	2343	5471	0	3128	0	0
SRL_OPN_2PTS015_0265_20140726_114245_20140726_132121.EUM.nc	-0.139	-0.187	0.115	2932	5448	0	2516	0	0
SRL_OPN_2PTS015_0267_20140726_132120_20140726_151442.EUM.nc	-0.155	-0.167	0.078	3525	6436	0	2883	0	28
SRL_OPN_2PTS015_0270_20140726_151442_20140726_165429.EUM.nc	-0.143	-0.156	0.089	2860	5588	0	2728	0	0
SRL_OPN_2PTS015_0272_20140726_165428_20140726_183403.EUM.nc	-0.115	-0.151	0.098	3164	5572	0	2408	0	0
SRL_OPN_2PTS015_0274_20140726_183402_20140726_201323.EUM.nc	-0.161	-0.185	0.103	3290	5576	0	2286	0	0
SRL_OPN_2PTS015_0276_20140726_201322_20140726_215208.EUM.nc	-0.158	-0.171	0.104	3352	5532	0	2180	0	0
SRL_OPN_2PTS015_0278_20140726_215207_20140726_233002.EUM.nc	-0.135	-0.149	0.099	2445	5320	0	2875	0	0
SRL_OPN_2PTS015_0279_20140726_233001_20140727_010752.EUM.nc	-0.118	-0.157	0.092	2748	5529	0	2781	0	0
SRL_OPN_2PTS015_0281_20140727_010751_20140727_024621.EUM.nc	-0.148	-0.162	0.087	2942	5543	0	2601	0	0
SRL_OPN_2PTS015_0283_20140727_024620_20140727_042607.EUM.nc	-0.142	-0.141	0.079	2782	5554	0	2772	0	0
SRL_OPN_2PTS015_0285_20140727_042606_20140727_060805.EUM.nc	-0.119	-0.143	0.081	3681	5778	0	2097	0	0
SRL_OPN_2PTS015_0287_20140727_060803_20140727_075554.EUM.nc	-0.169	-0.183	0.086	4131	6136	0	2005	0	0
SRL_OPN_2PTS015_0290_20140727_075554_20140727_093405.EUM.nc	-0.200	-0.194	0.109	3046	5552	0	2506	0	0
SRL_OPN_2PTS015_0291_20140727_093405_20140727_111150.EUM.nc	-0.137	-0.176	0.120	2223	5507	0	3284	0	0
SRL_OPN_2PTS015_0293_20140727_111148_20140727_125013.EUM.nc	-0.119	-0.162	0.107	2532	5378	0	2846	0	0
SRL_OPN_2PTS015_0295_20140727_125012_20140727_144324.EUM.nc	-0.141	-0.157	0.086	3444	6367	0	2923	0	0
SRL_OPN_2PTS015_0298_20140727_144324_20140727_162309.EUM.nc	-0.173	-0.167	0.077	3406	5640	0	2234	0	0
SRL_OPN_2PTS015_0300_20140727_162308_20140727_180246.EUM.nc	-0.131	-0.149	0.094	3013	5633	0	2620	0	0
SRL_OPN_2PTS015_0302_20140727_180245_20140727_194215.EUM.nc	-0.144	-0.166	0.093	3342	5630	0	2288	0	0
SRL_OPN_2PTS015_0304_20140727_194215_20140727_212112.EUM.nc	-0.169	-0.182	0.107	3417	5496	0	2079	0	0

– Continued on next page

Table 9: Model Wet Troposphere Path Delay Statistics.

– Continued from previous page

File	Median	Mean	Std. Dev.	No. Obs.	Total Obs.	Default Lat/Lon	Flag (total)	Default (total)	3-Sigma Edited
SRL_OPN_2PTS015_0306_20140727_212112_20140727_225919.EUM.nc	-0.155	-0.166	0.105	2368	5469	0	3101	0	0
SRL_OPN_2PTS015_0307_20140727_225918_20140728_003708.EUM.nc	-0.132	-0.181	0.110	3278	5495	0	2217	0	0
SRL_OPN_2PTS015_0309_20140728_003707_20140728_021519.EUM.nc	-0.138	-0.153	0.092	2943	5558	0	2615	0	0
SRL_OPN_2PTS015_0311_20140728_021518_20140728_035435.EUM.nc	-0.134	-0.141	0.089	2675	5508	0	2833	0	0
SRL_OPN_2PTS015_0313_20140728_035435_20140728_053549.EUM.nc	-0.134	-0.147	0.092	2852	5564	0	2712	0	0
SRL_OPN_2PTS015_0315_20140728_053548_20140728_072456.EUM.nc	-0.146	-0.172	0.084	4080	6227	0	2147	0	0
SRL_OPN_2PTS015_0318_20140728_072455_20140728_090320.EUM.nc	-0.183	-0.188	0.097	3806	5591	0	1785	0	0
SRL_OPN_2PTS015_0319_20140728_090320_20140728_104106.EUM.nc	-0.191	-0.194	0.115	2626	5550	0	2924	0	0
SRL_OPN_2PTS015_0321_20140728_104106_20140728_121914.EUM.nc	-0.126	-0.161	0.109	2508	5498	0	2990	0	0
SRL_OPN_2PTS015_0323_20140728_121913_20140728_135820.EUM.nc	-0.140	-0.164	0.098	3318	5551	0	2233	0	0
SRL_OPN_2PTS015_0325_20140728_135819_20140728_155152.EUM.nc	-0.147	-0.156	0.080	3589	6392	0	2803	0	0
SRL_OPN_2PTS015_0328_20140728_155151_20140728_173129.EUM.nc	-0.136	-0.168	0.102	2749	5486	0	2737	0	0
SRL_OPN_2PTS015_0330_20140728_173128_20140728_191105.EUM.nc	-0.142	-0.161	0.098	3547	5661	0	2114	0	0
SRL_OPN_2PTS015_0336_20140728_222833_20140729_000627.EUM.nc	-0.123	-0.170	0.109	3107	5530	0	2423	0	0
SRL_OPN_2PTS015_0337_20140729_000627_20140729_014417.EUM.nc	-0.146	-0.162	0.090	3174	5555	0	2381	0	0
SRL_OPN_2PTS015_0339_20140729_014416_20140729_032314.EUM.nc	-0.134	-0.156	0.093	2842	5472	0	2630	0	0
SRL_OPN_2PTS015_0341_20140729_032312_20140729_050342.EUM.nc	-0.131	-0.142	0.081	2811	5575	0	2752	0	12
SRL_OPN_2PTS015_0343_20140729_050341_20140729_065355.EUM.nc	-0.130	-0.139	0.068	3755	6260	0	2407	0	98
SRL_OPN_2PTS015_0346_20140729_065355_20140729_083225.EUM.nc	-0.169	-0.175	0.096	4379	5629	0	1250	0	0
SRL_OPN_2PTS015_0348_20140729_083225_20140729_101024.EUM.nc	-0.188	-0.193	0.110	2818	5431	0	2613	0	0
SRL_OPN_2PTS015_0349_20140729_101023_20140729_114822.EUM.nc	-0.145	-0.174	0.119	2427	5509	0	3082	0	0
SRL_OPN_2PTS015_0351_20140729_114822_20140729_132701.EUM.nc	-0.152	-0.188	0.107	3028	5422	0	2394	0	0
SRL_OPN_2PTS015_0353_20140729_132701_20140729_152024.EUM.nc	-0.142	-0.158	0.087	3637	6408	0	2771	0	0
SRL_OPN_2PTS015_0356_20140729_152023_20140729_170009.EUM.nc	-0.137	-0.151	0.095	2807	4630	0	1823	0	0
SRL_OPN_2PTS015_0358_20140729_170008_20140729_183950.EUM.nc	-0.135	-0.153	0.089	3249	5552	0	2303	0	0
SRL_OPN_2PTS015_0360_20140729_183949_20140729_201901.EUM.nc	-0.136	-0.164	0.091	3323	5588	0	2265	0	0
SRL_OPN_2PTS015_0362_20140729_201901_20140729_215743.EUM.nc	-0.156	-0.173	0.100	3106	5498	0	2392	0	0
SRL_OPN_2PTS015_0364_20140729_215742_20140729_233544.EUM.nc	-0.113	-0.145	0.094	2582	5418	0	2836	0	0
SRL_OPN_2PTS015_0365_20140729_233542_20140730_011325.EUM.nc	-0.131	-0.157	0.096	2811	5510	0	2699	0	0
SRL_OPN_2PTS015_0367_20140730_011325_20140730_025159.EUM.nc	-0.127	-0.153	0.093	2854	5521	0	2667	0	0
SRL_OPN_2PTS015_0369_20140730_025158_20140730_043200.EUM.nc	-0.115	-0.135	0.080	2788	5553	0	2765	0	0
SRL_OPN_2PTS015_0371_20140730_043158_20140730_061356.EUM.nc	-0.134	-0.150	0.083	3697	5772	0	2075	0	0
SRL_OPN_2PTS015_0373_20140730_061355_20140730_080130.EUM.nc	-0.167	-0.172	0.088	4167	6115	0	1948	0	0
SRL_OPN_2PTS015_0376_20140730_080129_20140730_093939.EUM.nc	-0.193	-0.184	0.091	3019	5558	0	2539	0	0
SRL_OPN_2PTS015_0377_20140730_093938_20140730_111732.EUM.nc	-0.192	-0.187	0.130	2226	5453	0	3227	0	0
SRL_OPN_2PTS015_0379_20140730_111730_20140730_125549.EUM.nc	-0.125	-0.180	0.105	2642	5397	0	2755	0	0
SRL_OPN_2PTS015_0381_20140730_125548_20140730_144911.EUM.nc	-0.128	-0.157	0.096	3524	6390	0	2866	0	0
SRL_OPN_2PTS015_0384_20140730_144910_20140730_162850.EUM.nc	-0.125	-0.142	0.085	3429	5652	0	2223	0	0
SRL_OPN_2PTS015_0386_20140730_162848_20140730_180833.EUM.nc	-0.124	-0.156	0.095	3035	5638	0	2603	0	0

– Continued on next page

Table 9: Model Wet Troposphere Path Delay Statistics.

– Continued from previous page

File	Median	Mean	Std. Dev.	No. Obs.	Total Obs.	Default Lat/Lon	Flag (total)	Default (total)	3-Sigma Edited
SRL_OPN_2PTS015_0388_20140730_180833_20140730_194753.EUM.nc	-0.142	-0.169	0.094	3348	5633	0	2285	0	0
SRL_OPN_2PTS015_0390_20140730_194752_20140730_212648.EUM.nc	-0.167	-0.191	0.112	3478	5499	0	2021	0	0
SRL_OPN_2PTS015_0392_20140730_212647_20140730_230501.EUM.nc	-0.170	-0.167	0.105	2267	5453	0	3186	0	0
SRL_OPN_2PTS015_0393_20140730_230500_20140731_004241.EUM.nc	-0.128	-0.167	0.102	3197	5518	0	2321	0	0
SRL_OPN_2PTS015_0395_20140731_004241_20140731_022054.EUM.nc	-0.123	-0.151	0.093	2940	5561	0	2621	0	0
SRL_OPN_2PTS015_0397_20140731_022054_20140731_040016.EUM.nc	-0.126	-0.147	0.088	2716	5549	0	2833	0	0
SRL_OPN_2PTS015_0399_20140731_040015_20140731_054138.EUM.nc	-0.138	-0.151	0.085	3209	5564	0	2355	0	0
SRL_OPN_2PTS015_0401_20140731_054137_20140731_073033.EUM.nc	-0.160	-0.173	0.087	4083	6193	0	2110	0	0
SRL_OPN_2PTS015_0404_20140731_073031_20140731_090854.EUM.nc	-0.187	-0.190	0.098	3669	5567	0	1898	0	0
SRL_OPN_2PTS015_0405_20140731_090853_20140731_104638.EUM.nc	-0.228	-0.206	0.118	2618	5549	0	2931	0	0
SRL_OPN_2PTS015_0407_20140731_104637_20140731_122449.EUM.nc	-0.129	-0.159	0.096	2564	5476	0	2912	0	0
SRL_OPN_2PTS015_0409_20140731_122448_20140731_140408.EUM.nc	-0.127	-0.155	0.091	3369	5573	0	2204	0	0
SRL_OPN_2PTS015_0411_20140731_140407_20140731_155731.EUM.nc	-0.138	-0.147	0.090	3503	6411	0	2908	0	0
SRL_OPN_2PTS015_0414_20140731_155730_20140731_173709.EUM.nc	-0.165	-0.166	0.093	2807	5542	0	2735	0	0
SRL_OPN_2PTS015_0416_20140731_173708_20140731_191644.EUM.nc	-0.140	-0.169	0.088	3558	5659	0	2101	0	0
SRL_OPN_2PTS015_0418_20140731_191642_20140731_205551.EUM.nc	-0.154	-0.175	0.100	3597	5613	0	2016	0	0
SRL_OPN_2PTS015_0420_20140731_205551_20140731_223409.EUM.nc	-0.134	-0.159	0.107	2867	5431	0	2564	0	0
SRL_OPN_2PTS015_0421_20140731_223408_20140801_001159.EUM.nc	-0.147	-0.181	0.099	3090	5519	0	2429	0	0
SRL_OPN_2PTS015_0423_20140801_001159_20140801_014952.EUM.nc	-0.128	-0.164	0.105	3209	5509	0	2300	0	0
SRL_OPN_2PTS015_0425_20140801_014951_20140801_032853.EUM.nc	-0.147	-0.151	0.092	2913	5471	0	2558	0	0
SRL_OPN_2PTS015_0427_20140801_032852_20140801_050936.EUM.nc	-0.134	-0.140	0.082	2860	5604	0	2744	0	0
SRL_OPN_2PTS015_0429_20140801_050935_20140801_065932.EUM.nc	-0.124	-0.160	0.088	3735	6235	0	2500	0	0
SRL_OPN_2PTS015_0432_20140801_065931_20140801_083759.EUM.nc	-0.173	-0.182	0.092	4395	5629	0	1234	0	0
SRL_OPN_2PTS015_0434_20140801_083759_20140801_101557.EUM.nc	-0.219	-0.205	0.094	2700	5417	0	2717	0	0
SRL_OPN_2PTS015_0435_20140801_101556_20140801_115357.EUM.nc	-0.136	-0.174	0.115	2547	5542	0	2995	0	0
SRL_OPN_2PTS015_0437_20140801_115357_20140801_133240.EUM.nc	-0.126	-0.171	0.114	2991	5394	0	2403	0	0
SRL_OPN_2PTS015_0439_20140801_133239_20140801_152612.EUM.nc	-0.145	-0.159	0.098	3748	6380	0	2632	0	0
SRL_OPN_2PTS015_0442_20140801_152611_20140801_170551.EUM.nc	-0.139	-0.154	0.092	2847	5602	0	2755	0	0
SRL_OPN_2PTS015_0444_20140801_170549_20140801_184530.EUM.nc	-0.131	-0.156	0.085	3313	5555	0	2242	0	0
SRL_OPN_2PTS015_0446_20140801_184529_20140801_202438.EUM.nc	-0.159	-0.175	0.094	3396	5580	0	2184	0	0
SRL_OPN_2PTS015_0448_20140801_202438_20140801_220319.EUM.nc	-0.150	-0.169	0.100	3105	5532	0	2427	0	0
SRL_OPN_2PTS015_0450_20140801_220318_20140801_234118.EUM.nc	-0.116	-0.137	0.082	2707	5497	0	2781	0	9
SRL_OPN_2PTS015_0451_20140801_234119_20140802_011901.EUM.nc	-0.125	-0.162	0.107	2974	5515	0	2541	0	0
SRL_OPN_2PTS015_0453_20140802_011900_20140802_025738.EUM.nc	-0.138	-0.147	0.092	2876	5584	0	2708	0	0
SRL_OPN_2PTS015_0455_20140802_025737_20140802_043745.EUM.nc	-0.118	-0.137	0.086	2744	5501	0	2757	0	0
SRL_OPN_2PTS015_0457_20140802_043745_20140802_061949.EUM.nc	-0.125	-0.154	0.083	3777	5794	0	2017	0	0
SRL_OPN_2PTS015_0459_20140802_061949_20140802_080707.EUM.nc	-0.170	-0.175	0.091	4205	6118	0	1913	0	0
SRL_OPN_2PTS015_0462_20140802_080707_20140802_094515.EUM.nc	-0.198	-0.192	0.084	2969	5529	0	2560	0	0
SRL_OPN_2PTS015_0463_20140802_094514_20140802_112306.EUM.nc	-0.128	-0.187	0.129	2066	5384	0	3318	0	0

– Continued on next page

Table 9: Model Wet Troposphere Path Delay Statistics.

– Continued from previous page

File	Median	Mean	Std. Dev.	No. Obs.	Total Obs.	Default Lat/Lon	Flag (total)	Default (total)	3-Sigma Edited
SRL_OPN_2PTS015_0465_20140802_112306_20140802_130129.EUM.nc	-0.113	-0.167	0.113	2703	5392	0	2689	0	0
SRL_OPN_2PTS015_0467_20140802_130128_20140802_145444.EUM.nc	-0.138	-0.157	0.101	3565	6396	0	2831	0	0
SRL_OPN_2PTS015_0470_20140802_145444_20140802_163430.EUM.nc	-0.140	-0.152	0.085	3316	5636	0	2320	0	0
SRL_OPN_2PTS015_0472_20140802_163430_20140802_181414.EUM.nc	-0.143	-0.159	0.083	3030	5643	0	2613	0	0
SRL_OPN_2PTS015_0474_20140802_181413_20140802_195332.EUM.nc	-0.159	-0.173	0.096	3279	5613	0	2334	0	0
SRL_OPN_2PTS015_0476_20140802_195332_20140802_213226.EUM.nc	-0.172	-0.193	0.110	3597	5501	0	1904	0	0
SRL_OPN_2PTS015_0478_20140802_213225_20140802_231035.EUM.nc	-0.140	-0.158	0.088	2240	5402	0	3162	0	0
SRL_OPN_2PTS015_0479_20140802_231034_20140803_004816.EUM.nc	-0.118	-0.169	0.115	3174	5521	0	2347	0	0
SRL_OPN_2PTS015_0481_20140803_004814_20140803_022632.EUM.nc	-0.123	-0.143	0.089	2971	5528	0	2557	0	0
SRL_OPN_2PTS015_0483_20140803_022633_20140803_040559.EUM.nc	-0.120	-0.144	0.086	2653	5497	0	2844	0	0
SRL_OPN_2PTS015_0485_20140803_040559_20140803_054729.EUM.nc	-0.133	-0.154	0.091	3510	5691	0	2181	0	0
SRL_OPN_2PTS015_0487_20140803_054729_20140803_073610.EUM.nc	-0.159	-0.159	0.078	4059	6207	0	2148	0	0
SRL_OPN_2PTS015_0490_20140803_073610_20140803_091429.EUM.nc	-0.208	-0.206	0.091	3489	5574	0	2085	0	0
SRL_OPN_2PTS015_0491_20140803_091428_20140803_105214.EUM.nc	-0.260	-0.217	0.121	2476	5541	0	3065	0	0
SRL_OPN_2PTS015_0493_20140803_105212_20140803_123027.EUM.nc	-0.108	-0.145	0.101	2527	5393	0	2866	0	0
SRL_OPN_2PTS015_0495_20140803_123026_20140803_140951.EUM.nc	-0.125	-0.142	0.090	3223	5603	0	2380	0	0
SRL_OPN_2PTS015_0497_20140803_140951_20140803_160313.EUM.nc	-0.148	-0.159	0.084	3513	6415	0	2902	0	0
SRL_OPN_2PTS015_0500_20140803_160312_20140803_174249.EUM.nc	-0.153	-0.164	0.093	2848	5623	0	2775	0	0
SRL_OPN_2PTS015_0502_20140803_174249_20140803_192223.EUM.nc	-0.148	-0.164	0.084	3574	5647	0	2073	0	0
SRL_OPN_2PTS015_0504_20140803_192222_20140803_210129.EUM.nc	-0.168	-0.188	0.100	3605	5603	0	1998	0	0
SRL_OPN_2PTS015_0506_20140803_210128_20140803_223943.EUM.nc	-0.126	-0.169	0.106	2818	5429	0	2611	0	0
SRL_OPN_2PTS015_0507_20140803_223942_20140804_001734.EUM.nc	-0.113	-0.161	0.110	3060	5497	0	2437	0	0
SRL_OPN_2PTS015_0509_20140804_001734_20140804_015528.EUM.nc	-0.127	-0.154	0.092	3232	5501	0	2269	0	0
SRL_OPN_2PTS015_0511_20140804_015526_20140804_033435.EUM.nc	-0.149	-0.152	0.077	2951	5517	0	2566	0	0
SRL_OPN_2PTS015_0513_20140804_033433_20140804_051524.EUM.nc	-0.139	-0.156	0.096	2889	5578	0	2689	0	0
SRL_OPN_2PTS015_0515_20140804_051523_20140804_070510.EUM.nc	-0.138	-0.151	0.078	3755	6227	0	2472	0	0
SRL_OPN_2PTS015_0518_20140804_070510_20140804_084334.EUM.nc	-0.188	-0.194	0.086	4160	5615	0	1455	0	0
SRL_OPN_2PTS015_0519_20140804_084334_20140804_102131.EUM.nc	-0.211	-0.191	0.102	2641	5457	0	2816	0	0
SRL_OPN_2PTS015_0521_20140804_102131_20140804_115932.EUM.nc	-0.135	-0.182	0.124	2538	5523	0	2985	0	0
SRL_OPN_2PTS015_0523_20140804_115931_20140804_133822.EUM.nc	-0.136	-0.171	0.113	3059	5469	0	2410	0	0
SRL_OPN_2PTS015_0525_20140804_133820_20140804_153153.EUM.nc	-0.141	-0.153	0.087	3779	6407	0	2628	0	0
SRL_OPN_2PTS015_0528_20140804_153153_20140804_171131.EUM.nc	-0.164	-0.163	0.099	2828	5598	0	2770	0	0
SRL_OPN_2PTS015_0530_20140804_171130_20140804_185111.EUM.nc	-0.158	-0.171	0.088	3419	5566	0	2147	0	0
SRL_OPN_2PTS015_0532_20140804_185111_20140804_203018.EUM.nc	-0.151	-0.179	0.099	3424	5589	0	2165	0	0
SRL_OPN_2PTS015_0534_20140804_203017_20140804_220856.EUM.nc	-0.118	-0.155	0.105	3025	5525	0	2500	0	0
SRL_OPN_2PTS015_0536_20140804_220855_20140804_234653.EUM.nc	-0.104	-0.148	0.107	2919	5537	0	2618	0	0
SRL_OPN_2PTS015_0537_20140804_234652_20140805_012437.EUM.nc	-0.114	-0.165	0.108	2881	5527	0	2646	0	0
SRL_OPN_2PTS015_0539_20140805_012437_20140805_030319.EUM.nc	-0.154	-0.151	0.090	2864	5564	0	2700	0	0
SRL_OPN_2PTS015_0541_20140805_030318_20140805_044324.EUM.nc	-0.136	-0.148	0.087	2813	5540	0	2727	0	0

– Continued on next page

Table 9: Model Wet Troposphere Path Delay Statistics.

– Continued from previous page

File	Median	Mean	Std. Dev.	No. Obs.	Total Obs.	Default Lat/Lon	Flag (total)	Default (total)	3-Sigma Edited
SRL_OPN_2PTS015_0543_20140805_044323_20140805_062546.EUM.nc	-0.131	-0.152	0.088	3835	5810	0	1975	0	0
SRL_OPN_2PTS015_0545_20140805_062544_20140805_081244.EUM.nc	-0.165	-0.172	0.079	4250	6109	0	1859	0	0
SRL_OPN_2PTS015_0548_20140805_081243_20140805_095048.EUM.nc	-0.211	-0.201	0.113	2904	5459	0	2555	0	0
SRL_OPN_2PTS015_0549_20140805_095049_20140805_112843.EUM.nc	-0.187	-0.184	0.114	2097	5414	0	3317	0	0
SRL_OPN_2PTS015_0551_20140805_112843_20140805_130708.EUM.nc	-0.117	-0.158	0.118	2792	5492	0	2700	0	0
SRL_OPN_2PTS015_0553_20140805_130709_20140805_150027.EUM.nc	-0.142	-0.155	0.086	3579	6428	0	2849	0	0
SRL_OPN_2PTS015_0556_20140805_150026_20140805_164013.EUM.nc	-0.134	-0.144	0.087	3175	5634	0	2459	0	0
SRL_OPN_2PTS015_0558_20140805_164013_20140805_181956.EUM.nc	-0.156	-0.168	0.086	3147	5540	0	2393	0	0
SRL_OPN_2PTS015_0560_20140805_181955_20140805_195913.EUM.nc	-0.152	-0.176	0.099	3257	5595	0	2338	0	0
SRL_OPN_2PTS015_0562_20140805_195912_20140805_213803.EUM.nc	-0.165	-0.172	0.105	3484	5600	0	2116	0	0
SRL_OPN_2PTS015_0564_20140805_213802_20140805_231603.EUM.nc	-0.121	-0.161	0.103	2367	5392	0	3025	0	0
SRL_OPN_2PTS015_0565_20140805_231603_20140806_005351.EUM.nc	-0.114	-0.163	0.106	3078	5551	0	2473	0	0
SRL_OPN_2PTS015_0567_20140806_005350_20140806_023212.EUM.nc	-0.131	-0.149	0.088	3029	5540	0	2511	0	0
SRL_OPN_2PTS015_0569_20140806_023212_20140806_041144.EUM.nc	-0.114	-0.136	0.085	2648	5517	0	2869	0	0
SRL_OPN_2PTS015_0571_20140806_041143_20140806_055321.EUM.nc	-0.144	-0.152	0.084	3659	5732	0	2073	0	0
SRL_OPN_2PTS015_0573_20140806_055320_20140806_074148.EUM.nc	-0.164	-0.175	0.078	4080	6160	0	2080	0	0
SRL_OPN_2PTS015_0576_20140806_074147_20140806_092006.EUM.nc	-0.212	-0.196	0.108	3319	5573	0	2254	0	0
SRL_OPN_2PTS015_0577_20140806_092006_20140806_105749.EUM.nc	-0.189	-0.204	0.118	2347	5497	0	3150	0	0
SRL_OPN_2PTS015_0579_20140806_105748_20140806_123606.EUM.nc	-0.111	-0.161	0.115	2457	5408	0	2951	0	0
SRL_OPN_2PTS015_0581_20140806_123604_20140806_141533.EUM.nc	-0.147	-0.159	0.088	3319	5595	0	2276	0	0
SRL_OPN_2PTS015_0583_20140806_141533_20140806_160854.EUM.nc	-0.154	-0.147	0.082	3630	6397	0	2767	0	0
SRL_OPN_2PTS015_0586_20140806_160853_20140806_174831.EUM.nc	-0.177	-0.180	0.081	2903	5609	0	2706	0	0
SRL_OPN_2PTS015_0588_20140806_174831_20140806_192803.EUM.nc	-0.130	-0.167	0.096	3474	5644	0	2170	0	0
SRL_OPN_2PTS015_0590_20140806_192803_20140806_210659.EUM.nc	-0.142	-0.173	0.106	3455	5594	0	2139	0	0
SRL_OPN_2PTS015_0592_20140806_210658_20140806_224519.EUM.nc	-0.114	-0.156	0.100	2717	5421	0	2704	0	0
SRL_OPN_2PTS015_0593_20140806_224519_20140807_002309.EUM.nc	-0.106	-0.160	0.114	3072	5467	0	2395	0	0
SRL_OPN_2PTS015_0595_20140807_002308_20140807_020104.EUM.nc	-0.157	-0.164	0.095	3178	5529	0	2351	0	0
SRL_OPN_2PTS015_0597_20140807_020104_20140807_034016.EUM.nc	-0.132	-0.144	0.080	2828	5501	0	2673	0	0
SRL_OPN_2PTS015_0599_20140807_034015_20140807_052113.EUM.nc	-0.154	-0.162	0.084	2876	5582	0	2706	0	0
SRL_OPN_2PTS015_0601_20140807_052112_20140807_071049.EUM.nc	-0.141	-0.170	0.088	3759	6228	0	2469	0	0
SRL_OPN_2PTS015_0604_20140807_071047_20140807_084911.EUM.nc	-0.177	-0.180	0.089	4103	5606	0	1503	0	0
SRL_OPN_2PTS015_0605_20140807_084910_20140807_102706.EUM.nc	-0.201	-0.194	0.102	2706	5493	0	2787	0	0
SRL_OPN_2PTS015_0607_20140807_102705_20140807_120509.EUM.nc	-0.126	-0.174	0.118	2556	5518	0	2962	0	0
SRL_OPN_2PTS015_0609_20140807_120508_20140807_134402.EUM.nc	-0.153	-0.177	0.100	3104	5498	0	2394	0	0
SRL_OPN_2PTS015_0611_20140807_134402_20140807_153735.EUM.nc	-0.144	-0.152	0.088	3768	6420	0	2652	0	0
SRL_OPN_2PTS015_0614_20140807_153735_20140807_171713.EUM.nc	-0.164	-0.167	0.082	2818	5571	0	2753	0	0
SRL_OPN_2PTS015_0616_20140807_171712_20140807_185651.EUM.nc	-0.139	-0.165	0.087	3409	5568	0	2159	0	0
SRL_OPN_2PTS015_0618_20140807_185651_20140807_203557.EUM.nc	-0.134	-0.163	0.100	3484	5600	0	2116	0	0
SRL_OPN_2PTS015_0620_20140807_203556_20140807_221433.EUM.nc	-0.122	-0.161	0.101	3003	5541	0	2538	0	0

– Continued on next page

Table 9: Model Wet Troposphere Path Delay Statistics.

– Continued from previous page

File	Median	Mean	Std. Dev.	No. Obs.	Total Obs.	Default Lat/Lon	Flag (total)	Default (total)	3-Sigma Edited
SRL_OPN_2PTS015_0622_20140807_221431_20140807_235229.EUM.nc	-0.138	-0.157	0.102	2909	5520	0	2611	0	0
SRL_OPN_2PTS015_0623_20140807_235228_20140808_013012.EUM.nc	-0.154	-0.172	0.102	2998	5513	0	2515	0	0
SRL_OPN_2PTS015_0625_20140808_013012_20140808_030859.EUM.nc	-0.136	-0.147	0.083	2866	5546	0	2680	0	0
SRL_OPN_2PTS015_0627_20140808_030858_20140808_044911.EUM.nc	-0.153	-0.153	0.089	2823	5536	0	2713	0	0
SRL_OPN_2PTS015_0629_20140808_044910_20140808_063139.EUM.nc	-0.134	-0.153	0.081	3851	5823	0	1972	0	0
SRL_OPN_2PTS015_0631_20140808_063138_20140808_081821.EUM.nc	-0.156	-0.169	0.090	4323	6096	0	1773	0	0
SRL_OPN_2PTS015_0634_20140808_081820_20140808_095624.EUM.nc	-0.210	-0.202	0.113	2893	5473	0	2580	0	0
SRL_OPN_2PTS015_0635_20140808_095624_20140808_113418.EUM.nc	-0.155	-0.190	0.122	2323	5425	0	3102	0	0
SRL_OPN_2PTS015_0637_20140808_113417_20140808_131249.EUM.nc	-0.134	-0.178	0.113	2838	5488	0	2650	0	0
SRL_OPN_2PTS015_0639_20140808_131248_20140808_150607.EUM.nc	-0.145	-0.160	0.097	3651	6425	0	2774	0	0
SRL_OPN_2PTS015_0642_20140808_150606_20140808_164555.EUM.nc	-0.157	-0.159	0.074	3020	5605	0	2585	0	0
SRL_OPN_2PTS015_0644_20140808_164554_20140808_182537.EUM.nc	-0.142	-0.161	0.098	3278	5557	0	2279	0	0
SRL_OPN_2PTS015_0646_20140808_182537_20140808_200452.EUM.nc	-0.125	-0.182	0.113	3165	5602	0	2437	0	0
SRL_OPN_2PTS015_0648_20140808_200451_20140808_214340.EUM.nc	-0.162	-0.178	0.105	3373	5560	0	2187	0	0
SRL_OPN_2PTS015_0650_20140808_214339_20140808_232137.EUM.nc	-0.125	-0.154	0.103	2482	5393	0	2911	0	0
SRL_OPN_2PTS015_0651_20140808_232137_20140809_005926.EUM.nc	-0.142	-0.172	0.097	3029	5548	0	2519	0	0
SRL_OPN_2PTS015_0653_20140809_005926_20140809_023750.EUM.nc	-0.116	-0.145	0.093	2993	5555	0	2562	0	0
SRL_OPN_2PTS015_0655_20140809_023750_20140809_041728.EUM.nc	-0.138	-0.141	0.079	2721	5518	0	2797	0	0
SRL_OPN_2PTS015_0657_20140809_041727_20140809_055914.EUM.nc	-0.129	-0.154	0.090	3647	5777	0	2130	0	0
SRL_OPN_2PTS015_0659_20140809_055912_20140809_074726.EUM.nc	-0.138	-0.168	0.088	4157	6146	0	1989	0	0
SRL_OPN_2PTS015_0662_20140809_074725_20140809_092541.EUM.nc	-0.235	-0.197	0.112	3176	5538	0	2362	0	0
SRL_OPN_2PTS015_0663_20140809_092539_20140809_110324.EUM.nc	-0.136	-0.184	0.117	2340	5530	0	3190	0	0
SRL_OPN_2PTS015_0665_20140809_110323_20140809_124143.EUM.nc	-0.130	-0.153	0.106	2530	5409	0	2879	0	0
SRL_OPN_2PTS015_0667_20140809_124142_20140809_142118.EUM.nc	-0.132	-0.152	0.086	3393	5579	0	2186	0	0
SRL_OPN_2PTS015_0669_20140809_142116_20140809_161435.EUM.nc	-0.164	-0.163	0.081	3759	6388	0	2629	0	0
SRL_OPN_2PTS015_0672_20140809_161434_20140809_175411.EUM.nc	-0.155	-0.172	0.084	2932	5614	0	2682	0	0
SRL_OPN_2PTS015_0674_20140809_175410_20140809_193342.EUM.nc	-0.120	-0.160	0.094	3426	5647	0	2221	0	0
SRL_OPN_2PTS015_0676_20140809_193341_20140809_211235.EUM.nc	-0.147	-0.174	0.102	3401	5512	0	2111	0	0
SRL_OPN_2PTS015_0678_20140809_211235_20140809_225055.EUM.nc	-0.106	-0.151	0.104	2600	5482	0	2882	0	0
SRL_OPN_2PTS015_0679_20140809_225053_20140810_002843.EUM.nc	-0.151	-0.178	0.105	3101	5471	0	2370	0	0
SRL_OPN_2PTS015_0681_20140810_002842_20140810_020642.EUM.nc	-0.134	-0.157	0.102	3073	5537	0	2464	0	0
SRL_OPN_2PTS015_0683_20140810_020641_20140810_034558.EUM.nc	-0.134	-0.135	0.075	2820	5554	0	2734	0	0
SRL_OPN_2PTS015_0685_20140810_034557_20140810_052701.EUM.nc	-0.178	-0.165	0.098	2755	5589	0	2834	0	0
SRL_OPN_2PTS015_0687_20140810_052701_20140810_071627.EUM.nc	-0.130	-0.155	0.078	3895	6222	0	2327	0	0
SRL_OPN_2PTS015_0690_20140810_071627_20140810_085446.EUM.nc	-0.185	-0.177	0.097	4021	5605	0	1584	0	0
SRL_OPN_2PTS015_0691_20140810_085445_20140810_103241.EUM.nc	-0.142	-0.183	0.109	2570	5544	0	2974	0	0
SRL_OPN_2PTS015_0693_20140810_103241_20140810_121047.EUM.nc	-0.131	-0.167	0.111	2548	5512	0	2964	0	0
SRL_OPN_2PTS015_0695_20140810_121046_20140810_134945.EUM.nc	-0.142	-0.166	0.103	3139	5507	0	2368	0	0
SRL_OPN_2PTS015_0697_20140810_134944_20140810_154308.EUM.nc	-0.148	-0.150	0.078	3797	6425	0	2628	0	0

– Continued on next page

Table 9: Model Wet Troposphere Path Delay Statistics.

– Continued from previous page

File	Median	Mean	Std. Dev.	No. Obs.	Total Obs.	Default Lat/Lon	Flag (total)	Default (total)	3-Sigma Edited
SRL_OPN_2PTS015_0700_20140810_154307_20140810_172254.EUM.nc	-0.154	-0.169	0.084	2843	5538	0	2695	0	0
SRL_OPN_2PTS015_0702_20140810_172253_20140810_190232.EUM.nc	-0.131	-0.164	0.098	3411	5655	0	2244	0	0
SRL_OPN_2PTS015_0704_20140810_190231_20140810_204135.EUM.nc	-0.125	-0.174	0.112	3665	5614	0	1949	0	0
SRL_OPN_2PTS015_0706_20140810_204134_20140810_222007.EUM.nc	-0.117	-0.152	0.100	2998	5428	0	2430	0	0
SRL_OPN_2PTS015_0708_20140810_222007_20140810_235803.EUM.nc	-0.113	-0.150	0.103	3014	5533	0	2519	0	0
SRL_OPN_2PTS015_0709_20140810_235803_20140811_013551.EUM.nc	-0.132	-0.172	0.104	3141	5543	0	2402	0	0
SRL_OPN_2PTS015_0711_20140811_013550_20140811_031441.EUM.nc	-0.137	-0.146	0.089	2808	5516	0	2708	0	0
SRL_OPN_2PTS015_0713_20140811_031440_20140811_045458.EUM.nc	-0.139	-0.134	0.059	2738	5551	0	2702	0	111
SRL_OPN_2PTS015_0715_20140811_045458_20140811_063736.EUM.nc	-0.130	-0.151	0.078	3885	5855	0	1970	0	0
SRL_OPN_2PTS015_0717_20140811_063735_20140811_082359.EUM.nc	-0.145	-0.166	0.089	4308	6077	0	1769	0	0
SRL_OPN_2PTS015_0720_20140811_082358_20140811_100159.EUM.nc	-0.177	-0.199	0.118	2904	5476	0	2572	0	0
SRL_OPN_2PTS015_0721_20140811_100158_20140811_113947.EUM.nc	-0.134	-0.177	0.117	2372	5434	0	3062	0	0
SRL_OPN_2PTS015_0723_20140811_113946_20140811_131829.EUM.nc	-0.135	-0.174	0.116	2918	5449	0	2531	0	0
SRL_OPN_2PTS015_0725_20140811_131828_20140811_151149.EUM.nc	-0.136	-0.153	0.088	3722	6439	0	2717	0	0
SRL_OPN_2PTS015_0728_20140811_151149_20140811_165137.EUM.nc	-0.156	-0.157	0.082	2975	5584	0	2609	0	0
SRL_OPN_2PTS015_0730_20140811_165136_20140811_183110.EUM.nc	-0.130	-0.158	0.104	3298	5569	0	2271	0	0
SRL_OPN_2PTS015_0732_20140811_183110_20140811_201031.EUM.nc	-0.132	-0.168	0.103	3225	5590	0	2365	0	0
SRL_OPN_2PTS015_0734_20140811_201031_20140811_214917.EUM.nc	-0.150	-0.171	0.109	3323	5534	0	2211	0	0
SRL_OPN_2PTS015_0736_20140811_214916_20140811_232712.EUM.nc	-0.124	-0.153	0.097	2562	5330	0	2768	0	0
SRL_OPN_2PTS015_0737_20140811_232711_20140812_010502.EUM.nc	-0.128	-0.170	0.102	2765	5533	0	2768	0	0
SRL_OPN_2PTS015_0739_20140812_010501_20140812_024329.EUM.nc	-0.127	-0.153	0.092	2934	5559	0	2625	0	0
SRL_OPN_2PTS015_0741_20140812_024329_20140812_042313.EUM.nc	-0.122	-0.124	0.054	2560	5531	0	2804	0	167
SRL_OPN_2PTS015_0743_20140812_042313_20140812_060505.EUM.nc	-0.133	-0.162	0.090	3639	5748	0	2109	0	0
SRL_OPN_2PTS015_0745_20140812_060505_20140812_075303.EUM.nc	-0.146	-0.171	0.089	4157	6138	0	1981	0	0
SRL_OPN_2PTS015_0748_20140812_075302_20140812_093116.EUM.nc	-0.193	-0.194	0.102	3162	5528	0	2366	0	0
SRL_OPN_2PTS015_0749_20140812_093115_20140812_110859.EUM.nc	-0.148	-0.176	0.117	2336	5490	0	3154	0	0
SRL_OPN_2PTS015_0751_20140812_110859_20140812_124721.EUM.nc	-0.099	-0.149	0.108	2482	5384	0	2902	0	0
SRL_OPN_2PTS015_0753_20140812_124720_20140812_144031.EUM.nc	-0.140	-0.156	0.087	3570	6352	0	2782	0	0
SRL_OPN_2PTS015_0756_20140812_144031_20140812_162017.EUM.nc	-0.153	-0.148	0.072	3511	5634	0	2123	0	0
SRL_OPN_2PTS015_0758_20140812_162016_20140812_175953.EUM.nc	-0.125	-0.163	0.099	3025	5632	0	2607	0	0
SRL_OPN_2PTS015_0760_20140812_175953_20140812_193923.EUM.nc	-0.147	-0.167	0.098	3377	5636	0	2259	0	0
SRL_OPN_2PTS015_0762_20140812_193922_20140812_211821.EUM.nc	-0.154	-0.172	0.098	3425	5520	0	2095	0	0
SRL_OPN_2PTS015_0764_20140812_211821_20140812_225629.EUM.nc	-0.112	-0.160	0.102	2485	5495	0	3010	0	0
SRL_OPN_2PTS015_0765_20140812_225628_20140813_003418.EUM.nc	-0.150	-0.180	0.107	3193	5482	0	2289	0	0
SRL_OPN_2PTS015_0767_20140813_003417_20140813_021220.EUM.nc	-0.134	-0.159	0.093	3014	5541	0	2527	0	0
SRL_OPN_2PTS015_0769_20140813_021219_20140813_035141.EUM.nc	-0.125	-0.138	0.084	2723	5517	0	2794	0	0
SRL_OPN_2PTS015_0771_20140813_035140_20140813_053252.EUM.nc	-0.130	-0.143	0.067	2832	5606	0	2774	0	0
SRL_OPN_2PTS015_0773_20140813_053252_20140813_072205.EUM.nc	-0.132	-0.161	0.095	4049	6227	0	2178	0	0
SRL_OPN_2PTS015_0776_20140813_072204_20140813_090022.EUM.nc	-0.180	-0.193	0.098	3961	5602	0	1641	0	0

– Continued on next page

Table 9: Model Wet Troposphere Path Delay Statistics.

– Continued from previous page

File	Median	Mean	Std. Dev.	No. Obs.	Total Obs.	Default Lat/Lon	Flag (total)	Default (total)	3-Sigma Edited
SRL_OPN_2PTS015_0777_20140813_090021_20140813_103816.EUM.nc	-0.198	-0.203	0.127	2556	5549	0	2993	0	0
SRL_OPN_2PTS015_0779_20140813_103815_20140813_121624.EUM.nc	-0.122	-0.164	0.117	2561	5536	0	2975	0	0
SRL_OPN_2PTS015_0781_20140813_121623_20140813_135526.EUM.nc	-0.140	-0.161	0.096	3184	5529	0	2345	0	0
SRL_OPN_2PTS015_0783_20140813_135526_20140813_154858.EUM.nc	-0.146	-0.157	0.083	3893	6423	0	2530	0	0
SRL_OPN_2PTS015_0786_20140813_154856_20140813_172835.EUM.nc	-0.135	-0.150	0.084	2856	5504	0	2648	0	0
SRL_OPN_2PTS015_0788_20140813_172835_20140813_190811.EUM.nc	-0.142	-0.161	0.091	3590	5665	0	2075	0	0
SRL_OPN_2PTS015_0790_20140813_190810_20140813_204714.EUM.nc	-0.136	-0.174	0.107	3683	5609	0	1926	0	0
SRL_OPN_2PTS015_0792_20140813_204713_20140813_222544.EUM.nc	-0.099	-0.153	0.104	2948	5426	0	2478	0	0
SRL_OPN_2PTS015_0794_20140813_222543_20140814_000337.EUM.nc	-0.135	-0.158	0.109	3061	5543	0	2482	0	0
SRL_OPN_2PTS015_0795_20140814_000336_20140814_014126.EUM.nc	-0.144	-0.168	0.103	3128	5547	0	2419	0	0
SRL_OPN_2PTS015_0797_20140814_014126_20140814_032020.EUM.nc	-0.131	-0.149	0.087	2847	5531	0	2684	0	0
SRL_OPN_2PTS015_0799_20140814_032020_20140814_050044.EUM.nc	-0.141	-0.139	0.056	2776	5585	0	2689	0	120
SRL_OPN_2PTS015_0801_20140814_050044_20140814_064330.EUM.nc	-0.120	-0.142	0.085	3847	5852	0	2005	0	0
SRL_OPN_2PTS015_0803_20140814_064329_20140814_082935.EUM.nc	-0.168	-0.179	0.085	4399	6061	0	1662	0	0
SRL_OPN_2PTS015_0806_20140814_082933_20140814_100734.EUM.nc	-0.207	-0.195	0.116	2887	5471	0	2584	0	0
SRL_OPN_2PTS015_0807_20140814_100734_20140814_114531.EUM.nc	-0.127	-0.169	0.107	2430	5480	0	3050	0	0
SRL_OPN_2PTS015_0809_20140814_114530_20140814_132409.EUM.nc	-0.138	-0.180	0.119	2975	5463	0	2488	0	0
SRL_OPN_2PTS015_0811_20140814_132408_20140814_151730.EUM.nc	-0.144	-0.165	0.090	3771	6405	0	2634	0	0
SRL_OPN_2PTS015_0814_20140814_151729_20140814_165717.EUM.nc	-0.120	-0.139	0.084	2942	5560	0	2618	0	0
SRL_OPN_2PTS015_0816_20140814_165717_20140814_183658.EUM.nc	-0.111	-0.163	0.098	3388	5543	0	2155	0	0
SRL_OPN_2PTS015_0818_20140814_183657_20140814_201610.EUM.nc	-0.132	-0.173	0.105	3311	5565	0	2254	0	0
SRL_OPN_2PTS015_0820_20140814_201609_20140814_215454.EUM.nc	-0.113	-0.166	0.111	3242	5535	0	2293	0	0
SRL_OPN_2PTS015_0822_20140814_215453_20140814_233255.EUM.nc	-0.113	-0.146	0.094	2503	5328	0	2825	0	0
SRL_OPN_2PTS015_0823_20140814_233254_20140815_011037.EUM.nc	-0.131	-0.155	0.106	2732	5514	0	2782	0	0
SRL_OPN_2PTS015_0825_20140815_011037_20140815_024908.EUM.nc	-0.120	-0.158	0.101	2848	5545	0	2697	0	0
SRL_OPN_2PTS015_0827_20140815_024908_20140815_042858.EUM.nc	-0.132	-0.140	0.079	2772	5540	0	2762	0	6
SRL_OPN_2PTS015_0829_20140815_042857_20140815_061057.EUM.nc	-0.117	-0.134	0.070	3638	5782	0	2094	0	50
SRL_OPN_2PTS015_0831_20140815_061057_20140815_075839.EUM.nc	-0.155	-0.172	0.093	4183	6135	0	1952	0	0
SRL_OPN_2PTS015_0834_20140815_075839_20140815_093649.EUM.nc	-0.186	-0.190	0.111	3020	5555	0	2535	0	0
SRL_OPN_2PTS015_0835_20140815_093649_20140815_111434.EUM.nc	-0.118	-0.179	0.124	2261	5480	0	3219	0	0
SRL_OPN_2PTS015_0837_20140815_111433_20140815_125259.EUM.nc	-0.127	-0.173	0.112	2576	5417	0	2841	0	0
SRL_OPN_2PTS015_0839_20140815_125259_20140815_144611.EUM.nc	-0.125	-0.141	0.084	3644	6369	0	2721	0	4
SRL_OPN_2PTS015_0842_20140815_144610_20140815_162557.EUM.nc	-0.144	-0.146	0.082	3479	5631	0	2152	0	0
SRL_OPN_2PTS015_0844_20140815_162556_20140815_180533.EUM.nc	-0.110	-0.144	0.087	3172	5647	0	2475	0	0
SRL_OPN_2PTS015_0846_20140815_180533_20140815_194502.EUM.nc	-0.130	-0.164	0.101	3400	5650	0	2250	0	0
SRL_OPN_2PTS015_0848_20140815_194501_20140815_212358.EUM.nc	-0.147	-0.175	0.108	3469	5497	0	2028	0	0
SRL_OPN_2PTS015_0850_20140815_212357_20140815_230203.EUM.nc	-0.114	-0.156	0.104	2360	5416	0	3056	0	0
SRL_OPN_2PTS015_0851_20140815_230202_20140816_003950.EUM.nc	-0.146	-0.171	0.111	3253	5518	0	2265	0	0
SRL_OPN_2PTS015_0853_20140816_003949_20140816_021804.EUM.nc	-0.110	-0.146	0.103	2975	5542	0	2567	0	0

– Continued on next page

Table 9: Model Wet Troposphere Path Delay Statistics.

– Continued from previous page

File	Median	Mean	Std. Dev.	No. Obs.	Total Obs.	Default Lat/Lon	Flag (total)	Default (total)	3-Sigma Edited
SRL_OPN_2PTS015_0855_20140816_021803_20140816_035723.EUM.nc	-0.113	-0.122	0.066	2624	5543	0	2828	0	91
SRL_OPN_2PTS015_0857_20140816_035722_20140816_053840.EUM.nc	-0.128	-0.132	0.065	2951	5589	0	2558	0	80
SRL_OPN_2PTS015_0859_20140816_053839_20140816_072742.EUM.nc	-0.136	-0.159	0.089	4181	6218	0	2037	0	0
SRL_OPN_2PTS015_0862_20140816_072740_20140816_090604.EUM.nc	-0.157	-0.177	0.103	3805	5595	0	1790	0	0
SRL_OPN_2PTS015_0863_20140816_090603_20140816_104349.EUM.nc	-0.160	-0.180	0.115	2597	5553	0	2956	0	0
SRL_OPN_2PTS015_0865_20140816_104349_20140816_122159.EUM.nc	-0.122	-0.161	0.104	2648	5513	0	2865	0	0
SRL_OPN_2PTS015_0867_20140816_122158_20140816_140116.EUM.nc	-0.129	-0.160	0.108	3355	5566	0	2211	0	0
SRL_OPN_2PTS015_0869_20140816_140115_20140816_155438.EUM.nc	-0.126	-0.144	0.083	3708	6408	0	2700	0	0
SRL_OPN_2PTS015_0872_20140816_155438_20140816_173416.EUM.nc	-0.114	-0.138	0.071	2868	5498	0	2606	0	24
SRL_OPN_2PTS015_0874_20140816_173415_20140816_191351.EUM.nc	-0.120	-0.156	0.105	3631	5652	0	2021	0	0
SRL_OPN_2PTS015_0876_20140816_191350_20140816_205250.EUM.nc	-0.132	-0.175	0.103	3625	5610	0	1985	0	0
SRL_OPN_2PTS015_0878_20140816_205249_20140816_223118.EUM.nc	-0.092	-0.154	0.103	2984	5416	0	2432	0	0
SRL_OPN_2PTS015_0879_20140816_223117_20140817_000911.EUM.nc	-0.122	-0.168	0.116	3057	5496	0	2439	0	0
SRL_OPN_2PTS015_0881_20140817_000910_20140817_014700.EUM.nc	-0.131	-0.157	0.099	3206	5537	0	2331	0	0
SRL_OPN_2PTS015_0883_20140817_014700_20140817_032600.EUM.nc	-0.129	-0.147	0.085	2902	5498	0	2596	0	0
SRL_OPN_2PTS015_0885_20140817_032559_20140817_050640.EUM.nc	-0.128	-0.149	0.080	2825	5589	0	2764	0	0
SRL_OPN_2PTS015_0887_20140817_050639_20140817_065641.EUM.nc	-0.118	-0.142	0.078	3790	6259	0	2469	0	0
SRL_OPN_2PTS015_0890_20140817_065640_20140817_083508.EUM.nc	-0.145	-0.177	0.105	4405	5629	0	1224	0	0
SRL_OPN_2PTS015_0892_20140817_083507_20140817_101307.EUM.nc	-0.176	-0.194	0.101	2797	5466	0	2669	0	0
SRL_OPN_2PTS015_0893_20140817_101306_20140817_115106.EUM.nc	-0.127	-0.154	0.105	2524	5510	0	2986	0	0
SRL_OPN_2PTS015_0895_20140817_115105_20140817_132949.EUM.nc	-0.138	-0.180	0.121	2997	5462	0	2465	0	0
SRL_OPN_2PTS015_0897_20140817_132948_20140817_152310.EUM.nc	-0.136	-0.150	0.090	3891	6380	0	2489	0	0
SRL_OPN_2PTS015_0900_20140817_152310_20140817_170258.EUM.nc	-0.125	-0.147	0.078	2921	5575	0	2654	0	0
SRL_OPN_2PTS015_0902_20140817_170257_20140817_184237.EUM.nc	-0.113	-0.143	0.093	3353	5550	0	2197	0	0
SRL_OPN_2PTS015_0904_20140817_184236_20140817_202147.EUM.nc	-0.131	-0.182	0.107	3422	5573	0	2151	0	0
SRL_OPN_2PTS015_0906_20140817_202146_20140817_220029.EUM.nc	-0.149	-0.174	0.110	3052	5495	0	2443	0	0
SRL_OPN_2PTS015_0908_20140817_220028_20140817_233828.EUM.nc	-0.120	-0.138	0.084	2670	5445	0	2775	0	0
SRL_OPN_2PTS015_0909_20140817_233828_20140818_011611.EUM.nc	-0.143	-0.171	0.102	2990	5506	0	2516	0	0
SRL_OPN_2PTS015_0911_20140818_011611_20140818_025447.EUM.nc	-0.111	-0.148	0.102	2853	5552	0	2699	0	0
SRL_OPN_2PTS015_0913_20140818_025446_20140818_043444.EUM.nc	-0.123	-0.144	0.082	2790	5534	0	2744	0	0
SRL_OPN_2PTS015_0915_20140818_043444_20140818_061652.EUM.nc	-0.111	-0.140	0.080	3764	5796	0	2032	0	0
SRL_OPN_2PTS015_0917_20140818_061652_20140818_080417.EUM.nc	-0.142	-0.169	0.096	4227	6116	0	1889	0	0
SRL_OPN_2PTS015_0920_20140818_080416_20140818_094225.EUM.nc	-0.204	-0.195	0.099	3026	5550	0	2524	0	0
SRL_OPN_2PTS015_0921_20140818_094225_20140818_112018.EUM.nc	-0.135	-0.193	0.128	2311	5439	0	3128	0	0
SRL_OPN_2PTS015_0923_20140818_112017_20140818_125839.EUM.nc	-0.148	-0.178	0.114	2668	5399	0	2731	0	0
SRL_OPN_2PTS015_0925_20140818_125837_20140818_145153.EUM.nc	-0.128	-0.158	0.104	3774	6396	0	2622	0	0
SRL_OPN_2PTS015_0928_20140818_145152_20140818_163140.EUM.nc	-0.144	-0.155	0.074	3434	5663	0	2229	0	0
SRL_OPN_2PTS015_0930_20140818_163139_20140818_181115.EUM.nc	-0.104	-0.127	0.072	3183	5623	0	2418	0	22
SRL_OPN_2PTS015_0932_20140818_181114_20140818_195042.EUM.nc	-0.161	-0.181	0.100	3351	5627	0	2276	0	0

– Continued on next page

Table 9: Model Wet Troposphere Path Delay Statistics.

– Continued from previous page

File	Median	Mean	Std. Dev.	No. Obs.	Total Obs.	Default Lat/Lon	Flag (total)	Default (total)	3-Sigma Edited
SRL_OPN_2PTS015_0934_20140818_195041_20140818_212937.EUM.nc	-0.169	-0.183	0.108	3539	5524	0	1985	0	0
SRL_OPN_2PTS015_0936_20140818_212936_20140818_230740.EUM.nc	-0.145	-0.164	0.097	2244	5447	0	3203	0	0
SRL_OPN_2PTS015_0937_20140818_230739_20140819_004527.EUM.nc	-0.135	-0.179	0.109	3154	5523	0	2369	0	0
SRL_OPN_2PTS015_0939_20140819_004527_20140819_022344.EUM.nc	-0.095	-0.142	0.099	2964	5550	0	2586	0	0
SRL_OPN_2PTS015_0941_20140819_022343_20140819_040308.EUM.nc	-0.136	-0.149	0.080	2746	5475	0	2729	0	0
SRL_OPN_2PTS015_0943_20140819_040306_20140819_054433.EUM.nc	-0.112	-0.141	0.083	3335	5704	0	2369	0	0
SRL_OPN_2PTS015_0945_20140819_054433_20140819_073320.EUM.nc	-0.145	-0.160	0.088	4130	6199	0	2069	0	0
SRL_OPN_2PTS015_0948_20140819_073320_20140819_091140.EUM.nc	-0.191	-0.195	0.098	3607	5588	0	1981	0	0
SRL_OPN_2PTS015_0949_20140819_091140_20140819_104926.EUM.nc	-0.218	-0.196	0.115	2560	5558	0	2998	0	0
SRL_OPN_2PTS015_0951_20140819_104925_20140819_122738.EUM.nc	-0.127	-0.158	0.103	2575	5428	0	2853	0	0
SRL_OPN_2PTS015_0953_20140819_122737_20140819_140659.EUM.nc	-0.102	-0.146	0.107	3232	5600	0	2368	0	0
SRL_OPN_2PTS015_0955_20140819_140659_20140819_160021.EUM.nc	-0.164	-0.164	0.079	3696	6401	0	2705	0	0
SRL_OPN_2PTS015_0958_20140819_160020_20140819_174000.EUM.nc	-0.114	-0.133	0.078	2980	5637	0	2657	0	0
SRL_OPN_2PTS015_0960_20140819_173959_20140819_191933.EUM.nc	-0.146	-0.174	0.091	3612	5638	0	2026	0	0
SRL_OPN_2PTS015_0962_20140819_191932_20140819_205831.EUM.nc	-0.154	-0.178	0.110	3597	5604	0	2007	0	0
SRL_OPN_2PTS015_0964_20140819_205830_20140819_223655.EUM.nc	-0.112	-0.165	0.107	2903	5411	0	2508	0	0
SRL_OPN_2PTS015_0965_20140819_223654_20140820_001447.EUM.nc	-0.110	-0.161	0.106	3028	5504	0	2476	0	0
SRL_OPN_2PTS015_0967_20140820_001446_20140820_015239.EUM.nc	-0.116	-0.154	0.105	3197	5503	0	2306	0	0
SRL_OPN_2PTS015_0969_20140820_015238_20140820_033143.EUM.nc	-0.174	-0.174	0.090	2933	5492	0	2559	0	0
SRL_OPN_2PTS015_0971_20140820_033142_20140820_051230.EUM.nc	-0.107	-0.140	0.084	2866	5580	0	2714	0	0
SRL_OPN_2PTS015_0973_20140820_051230_20140820_070222.EUM.nc	-0.129	-0.148	0.079	3787	6236	0	2449	0	0
SRL_OPN_2PTS015_0976_20140820_070221_20140820_084046.EUM.nc	-0.163	-0.185	0.091	4337	5620	0	1283	0	0
SRL_OPN_2PTS015_0978_20140820_084045_20140820_101844.EUM.nc	-0.202	-0.196	0.112	2770	5469	0	2699	0	0
SRL_OPN_2PTS015_0979_20140820_101843_20140820_115644.EUM.nc	-0.115	-0.159	0.114	2546	5511	0	2965	0	0
SRL_OPN_2PTS015_0981_20140820_115644_20140820_133531.EUM.nc	-0.131	-0.178	0.125	3002	5425	0	2423	0	0
SRL_OPN_2PTS015_0983_20140820_133530_20140820_152854.EUM.nc	-0.163	-0.166	0.080	3944	6373	0	2419	0	10
SRL_OPN_2PTS015_0986_20140820_152853_20140820_170841.EUM.nc	-0.123	-0.143	0.090	2951	5602	0	2651	0	0
SRL_OPN_2PTS015_0988_20140820_170840_20140820_184820.EUM.nc	-0.152	-0.168	0.079	3550	5572	0	2022	0	0
SRL_OPN_2PTS015_0990_20140820_184820_20140820_202729.EUM.nc	-0.141	-0.166	0.112	3410	5570	0	2160	0	0
SRL_OPN_2PTS015_0992_20140820_202728_20140820_220607.EUM.nc	-0.115	-0.157	0.094	3044	5511	0	2467	0	0
SRL_OPN_2PTS015_0994_20140820_220606_20140820_234406.EUM.nc	-0.117	-0.149	0.095	2848	5526	0	2678	0	0
SRL_OPN_2PTS015_0995_20140820_234405_20140821_012149.EUM.nc	-0.104	-0.164	0.122	2982	5496	0	2514	0	0
SRL_OPN_2PTS015_0997_20140821_012148_20140821_030029.EUM.nc	-0.158	-0.158	0.090	2864	5602	0	2738	0	0
SRL_OPN_2PTS015_0999_20140821_030028_20140821_044030.EUM.nc	-0.141	-0.143	0.085	2761	5538	0	2777	0	0

26 Wet Path Delay Difference (AMR-Model) Table

Table 10: Wet Path Delay Difference (AMR-Model) Statistics.

File	Median	Mean	Std. Dev.	No. Obs.	Total Obs.	Default Lat/Lon	Flag (total)	Default (total)	3-Sigma Edited
SRL_OPN_2PTS014_1001_20140717_044032_20140717_062251.EUM.nc	0.005	0.005	0.017	3701	5827	0	1971	0	155
SRL_OPN_2PTS015_0001_20140717_062250_20140717_080958.EUM.nc	0.007	0.006	0.018	4125	6106	0	1870	0	111
SRL_OPN_2PTS015_0004_20140717_080957_20140717_094804.EUM.nc	0.004	0.006	0.020	2837	5527	0	2605	0	85
SRL_OPN_2PTS015_0005_20140717_094804_20140717_112549.EUM.nc	0.004	0.006	0.014	2031	5420	0	3282	0	107
SRL_OPN_2PTS015_0007_20140717_112548_20140717_130422.EUM.nc	0.001	0.001	0.015	2647	5370	0	2651	0	72
SRL_OPN_2PTS015_0009_20140717_130421_20140717_145738.EUM.nc	0.004	0.004	0.019	3443	6412	0	2921	0	48
SRL_OPN_2PTS015_0012_20140717_145737_20140717_163725.EUM.nc	0.004	0.005	0.021	3162	5659	0	2455	0	42
SRL_OPN_2PTS015_0014_20140717_163724_20140717_181700.EUM.nc	0.003	0.002	0.018	2964	5618	0	2618	0	36
SRL_OPN_2PTS015_0016_20140717_181659_20140717_195626.EUM.nc	0.010	0.013	0.019	3223	5614	0	2335	0	56
SRL_OPN_2PTS015_0018_20140717_195625_20140717_213518.EUM.nc	0.007	0.006	0.017	3376	5505	0	1980	1	148
SRL_OPN_2PTS015_0020_20140717_213517_20140717_231319.EUM.nc	0.004	0.005	0.015	2145	5425	0	3159	1	120
SRL_OPN_2PTS015_0021_20140717_231319_20140718_005106.EUM.nc	0.004	0.005	0.018	3164	5540	0	2322	0	54
SRL_OPN_2PTS015_0023_20140718_005106_20140718_022925.EUM.nc	0.005	0.004	0.018	2944	5531	0	2553	0	34
SRL_OPN_2PTS015_0025_20140718_022924_20140718_040855.EUM.nc	0.007	0.007	0.020	2627	5505	0	2826	0	52
SRL_OPN_2PTS015_0027_20140718_040854_20140718_055029.EUM.nc	0.007	0.007	0.019	3538	5732	0	2113	0	81
SRL_OPN_2PTS015_0029_20140718_055029_20140718_073902.EUM.nc	0.008	0.008	0.019	3987	6180	0	2077	0	116
SRL_OPN_2PTS015_0032_20140718_073901_20140718_091721.EUM.nc	0.009	0.009	0.017	3242	5565	0	2193	0	130
SRL_OPN_2PTS015_0033_20140718_091720_20140718_105504.EUM.nc	0.008	0.008	0.013	2215	5528	0	3177	0	136
SRL_OPN_2PTS015_0035_20140718_105504_20140718_123319.EUM.nc	0.001	0.002	0.015	2398	5421	0	2945	0	78
SRL_OPN_2PTS015_0037_20140718_123318_20140718_141246.EUM.nc	0.004	0.004	0.017	3248	5589	0	2292	0	49
SRL_OPN_2PTS015_0039_20140718_141245_20140718_160607.EUM.nc	0.007	0.006	0.018	3373	6407	0	2978	0	56
SRL_OPN_2PTS015_0042_20140718_160606_20140718_174544.EUM.nc	0.011	0.009	0.021	2780	5625	0	2795	1	49
SRL_OPN_2PTS015_0044_20140718_174544_20140718_192517.EUM.nc	0.011	0.012	0.019	3388	5657	0	2159	0	110
SRL_OPN_2PTS015_0046_20140718_192516_20140718_210412.EUM.nc	0.006	0.006	0.020	3455	5601	0	2082	0	64
SRL_OPN_2PTS015_0048_20140718_210412_20140718_224235.EUM.nc	0.008	0.009	0.018	2753	5413	0	2622	0	38
SRL_OPN_2PTS015_0049_20140718_224234_20140719_002025.EUM.nc	0.003	0.002	0.015	2882	5461	0	2413	0	166
SRL_OPN_2PTS015_0051_20140719_002025_20140719_015820.EUM.nc	0.003	0.004	0.020	3146	5537	0	2369	0	22
SRL_OPN_2PTS015_0053_20140719_015819_20140719_033729.EUM.nc	0.003	0.004	0.015	2774	5515	0	2634	0	107
SRL_OPN_2PTS015_0055_20140719_033728_20140719_051822.EUM.nc	0.008	0.008	0.020	2845	5570	0	2646	0	79
SRL_OPN_2PTS015_0057_20140719_051821_20140719_070804.EUM.nc	0.007	0.007	0.017	3716	6220	0	2414	0	90
SRL_OPN_2PTS015_0060_20140719_070803_20140719_084626.EUM.nc	0.006	0.007	0.020	3977	5597	0	1529	0	91
SRL_OPN_2PTS015_0061_20140719_084625_20140719_102422.EUM.nc	0.006	0.005	0.019	2616	5477	0	2801	0	60
SRL_OPN_2PTS015_0063_20140719_102421_20140719_120224.EUM.nc	0.003	0.005	0.016	2509	5495	0	2938	0	48
SRL_OPN_2PTS015_0065_20140719_120223_20140719_134115.EUM.nc	0.005	0.005	0.016	3043	5502	0	2367	0	92
SRL_OPN_2PTS015_0067_20140719_134114_20140719_153439.EUM.nc	0.003	0.003	0.019	3622	6413	0	2704	0	87
SRL_OPN_2PTS015_0070_20140719_153438_20140719_171427.EUM.nc	0.005	0.006	0.017	2650	5590	0	2857	1	82

– Continued on next page

Table 10: Wet Path Delay Difference (AMR-Model) Statistics.

– Continued from previous page

File	Median	Mean	Std. Dev.	No. Obs.	Total Obs.	Default Lat/Lon	Flag (total)	Default (total)	3-Sigma Edited
SRL_OPN_2PTS015_0072_20140719_171426_20140719_185404.EUM.nc	0.007	0.007	0.016	3231	5586	0	2234	0	121
SRL_OPN_2PTS015_0074_20140719_185403_20140719_203311.EUM.nc	0.005	0.007	0.020	3405	5591	0	2146	0	40
SRL_OPN_2PTS015_0076_20140719_203311_20140719_221147.EUM.nc	0.011	0.013	0.018	2895	5534	0	2557	0	82
SRL_OPN_2PTS015_0078_20140719_221147_20140719_234944.EUM.nc	0.004	0.005	0.018	2859	5508	0	2593	0	56
SRL_OPN_2PTS015_0079_20140719_234943_20140720_012729.EUM.nc	0.001	0.003	0.020	2895	5534	0	2581	1	57
SRL_OPN_2PTS015_0081_20140720_012728_20140720_030613.EUM.nc	0.003	0.004	0.018	2828	5554	0	2656	0	70
SRL_OPN_2PTS015_0083_20140720_030613_20140720_044620.EUM.nc	0.005	0.006	0.018	2781	5513	0	2675	0	57
SRL_OPN_2PTS015_0085_20140720_044619_20140720_062846.EUM.nc	0.010	0.010	0.016	3765	5822	0	1947	0	110
SRL_OPN_2PTS015_0087_20140720_062845_20140720_081536.EUM.nc	0.006	0.009	0.019	4284	6096	0	1779	0	33
SRL_OPN_2PTS015_0090_20140720_081535_20140720_095341.EUM.nc	0.003	0.006	0.019	2840	5466	0	2594	1	31
SRL_OPN_2PTS015_0091_20140720_095340_20140720_113126.EUM.nc	0.006	0.004	0.016	2143	5390	0	3178	0	69
SRL_OPN_2PTS015_0093_20140720_113126_20140720_131002.EUM.nc	0.007	0.005	0.018	2785	5466	0	2620	0	61
SRL_OPN_2PTS015_0095_20140720_131001_20140720_150319.EUM.nc	0.005	0.004	0.018	3459	6421	0	2921	0	41
SRL_OPN_2PTS015_0098_20140720_150319_20140720_164306.EUM.nc	0.006	0.007	0.021	2922	5624	0	2647	0	55
SRL_OPN_2PTS015_0100_20140720_164306_20140720_182241.EUM.nc	0.007	0.007	0.018	3049	5554	0	2391	0	114
SRL_OPN_2PTS015_0102_20140720_182240_20140720_200205.EUM.nc	0.001	0.003	0.023	3116	5613	0	2439	0	58
SRL_OPN_2PTS015_0104_20140720_200204_20140720_214056.EUM.nc	0.012	0.011	0.016	3307	5591	0	2152	0	132
SRL_OPN_2PTS015_0106_20140720_214055_20140720_231853.EUM.nc	0.006	0.006	0.014	2288	5336	0	2884	0	164
SRL_OPN_2PTS015_0107_20140720_231853_20140721_005641.EUM.nc	0.003	0.005	0.023	2986	5558	0	2514	0	58
SRL_OPN_2PTS015_0109_20140721_005641_20140721_023504.EUM.nc	0.006	0.004	0.017	2922	5550	0	2514	0	114
SRL_OPN_2PTS015_0111_20140721_023504_20140721_041439.EUM.nc	0.004	0.006	0.015	2601	5509	0	2806	0	102
SRL_OPN_2PTS015_0113_20140721_041438_20140721_055619.EUM.nc	0.003	0.005	0.020	3601	5745	0	2063	0	81
SRL_OPN_2PTS015_0115_20140721_055618_20140721_074440.EUM.nc	0.009	0.009	0.018	3966	6153	0	2068	0	119
SRL_OPN_2PTS015_0118_20140721_074439_20140721_092256.EUM.nc	0.009	0.009	0.017	3118	5542	0	2334	0	90
SRL_OPN_2PTS015_0119_20140721_092256_20140721_110039.EUM.nc	0.003	0.004	0.016	2139	5483	0	3256	0	88
SRL_OPN_2PTS015_0121_20140721_110038_20140721_123856.EUM.nc	-0.001	0.000	0.014	2366	5419	0	2939	0	114
SRL_OPN_2PTS015_0123_20140721_123857_20140721_141829.EUM.nc	0.006	0.005	0.016	3228	5591	0	2284	0	79
SRL_OPN_2PTS015_0125_20140721_141829_20140721_161147.EUM.nc	0.007	0.006	0.019	3445	6377	0	2856	0	76
SRL_OPN_2PTS015_0128_20140721_161147_20140721_175125.EUM.nc	0.007	0.006	0.015	2698	5599	0	2717	0	184
SRL_OPN_2PTS015_0130_20140721_175125_20140721_193056.EUM.nc	0.004	0.004	0.018	3302	5644	0	2270	0	72
SRL_OPN_2PTS015_0132_20140721_193055_20140721_210950.EUM.nc	0.009	0.010	0.017	3310	5507	0	2114	0	83
SRL_OPN_2PTS015_0134_20140721_210949_20140721_224809.EUM.nc	0.011	0.010	0.018	2565	5497	0	2884	0	48
SRL_OPN_2PTS015_0135_20140721_224809_20140722_002559.EUM.nc	0.003	0.003	0.020	2988	5416	0	2373	0	55
SRL_OPN_2PTS015_0137_20140722_002557_20140722_020356.EUM.nc	0.007	0.007	0.018	3039	5523	0	2401	0	83
SRL_OPN_2PTS015_0139_20140722_020355_20140722_034310.EUM.nc	0.006	0.007	0.018	2798	5502	0	2657	0	47
SRL_OPN_2PTS015_0141_20140722_034309_20140722_052411.EUM.nc	0.006	0.005	0.019	2748	5593	0	2751	1	93
SRL_OPN_2PTS015_0143_20140722_052409_20140722_071341.EUM.nc	0.007	0.007	0.018	3640	6212	0	2405	0	167
SRL_OPN_2PTS015_0146_20140722_071341_20140722_085201.EUM.nc	0.007	0.009	0.022	4007	5604	0	1528	0	69
SRL_OPN_2PTS015_0147_20140722_085200_20140722_102956.EUM.nc	0.007	0.009	0.021	2550	5543	0	2928	0	65

– Continued on next page

Table 10: Wet Path Delay Difference (AMR-Model) Statistics.

– Continued from previous page

File	Median	Mean	Std. Dev.	No. Obs.	Total Obs.	Default Lat/Lon	Flag (total)	Default (total)	3-Sigma Edited
SRL_OPN_2PTS015_0149_20140722_102955_20140722_120800.EUM.nc	0.001	0.002	0.017	2472	5521	0	2940	0	109
SRL_OPN_2PTS015_0151_20140722_120759_20140722_134656.EUM.nc	-0.003	-0.002	0.015	3062	5496	0	2402	0	32
SRL_OPN_2PTS015_0153_20140722_134655_20140722_154019.EUM.nc	0.004	0.003	0.016	3585	6427	0	2779	0	63
SRL_OPN_2PTS015_0156_20140722_154019_20140722_172007.EUM.nc	0.009	0.009	0.018	2631	5548	0	2810	0	107
SRL_OPN_2PTS015_0158_20140722_172006_20140722_185945.EUM.nc	0.003	0.003	0.018	3161	5647	0	2359	0	127
SRL_OPN_2PTS015_0160_20140722_185943_20140722_203849.EUM.nc	0.007	0.007	0.018	3485	5607	0	2032	0	90
SRL_OPN_2PTS015_0162_20140722_203848_20140722_221723.EUM.nc	0.008	0.008	0.016	2885	5458	0	2445	0	128
SRL_OPN_2PTS015_0164_20140722_221722_20140722_235518.EUM.nc	-0.000	0.002	0.019	2932	5516	0	2531	0	53
SRL_OPN_2PTS015_0165_20140722_235517_20140723_013304.EUM.nc	0.002	0.005	0.022	2969	5515	0	2466	0	80
SRL_OPN_2PTS015_0167_20140723_013304_20140723_031152.EUM.nc	0.001	0.001	0.018	2742	5568	0	2704	0	122
SRL_OPN_2PTS015_0169_20140723_031151_20140723_045207.EUM.nc	0.004	0.004	0.018	2779	5550	0	2695	0	76
SRL_OPN_2PTS015_0171_20140723_045207_20140723_063440.EUM.nc	0.004	0.004	0.020	3876	5848	0	1959	0	13
SRL_OPN_2PTS015_0173_20140723_063439_20140723_082112.EUM.nc	0.008	0.009	0.019	4149	6078	0	1776	0	153
SRL_OPN_2PTS015_0176_20140723_082111_20140723_095915.EUM.nc	0.007	0.005	0.018	2739	5482	0	2603	0	140
SRL_OPN_2PTS015_0177_20140723_095914_20140723_113702.EUM.nc	-0.001	0.001	0.016	2254	5430	0	3094	0	82
SRL_OPN_2PTS015_0179_20140723_113701_20140723_131541.EUM.nc	0.001	0.004	0.019	2817	5443	0	2568	0	58
SRL_OPN_2PTS015_0181_20140723_131540_20140723_150902.EUM.nc	0.004	0.006	0.016	3463	6447	0	2901	0	83
SRL_OPN_2PTS015_0184_20140723_150902_20140723_164848.EUM.nc	0.007	0.009	0.018	2874	5578	0	2674	0	30
SRL_OPN_2PTS015_0186_20140723_164848_20140723_182822.EUM.nc	0.000	0.000	0.017	3100	5565	0	2410	0	55
SRL_OPN_2PTS015_0188_20140723_182821_20140723_200744.EUM.nc	0.006	0.005	0.018	3085	5575	0	2399	0	91
SRL_OPN_2PTS015_0190_20140723_200743_20140723_214632.EUM.nc	0.007	0.007	0.017	3193	5537	0	2236	0	108
SRL_OPN_2PTS015_0192_20140723_214631_20140723_232427.EUM.nc	0.002	0.004	0.019	2399	5320	0	2830	0	91
SRL_OPN_2PTS015_0193_20140723_232426_20140724_010216.EUM.nc	0.001	0.004	0.020	2740	5530	0	2674	0	116
SRL_OPN_2PTS015_0195_20140724_010215_20140724_024042.EUM.nc	0.003	0.005	0.018	2837	5548	0	2574	0	137
SRL_OPN_2PTS015_0197_20140724_024041_20140724_042023.EUM.nc	0.004	0.004	0.018	2683	5502	0	2748	0	71
SRL_OPN_2PTS015_0199_20140724_042022_20140724_060212.EUM.nc	0.001	0.003	0.022	3686	5768	0	2061	0	21
SRL_OPN_2PTS015_0201_20140724_060212_20140724_075017.EUM.nc	0.005	0.005	0.020	4086	6167	0	2031	0	50
SRL_OPN_2PTS015_0204_20140724_075016_20140724_092831.EUM.nc	0.004	0.006	0.018	3016	5536	0	2433	0	87
SRL_OPN_2PTS015_0205_20140724_092830_20140724_110614.EUM.nc	0.003	0.004	0.017	2208	5500	0	3209	0	83
SRL_OPN_2PTS015_0207_20140724_110613_20140724_124434.EUM.nc	0.001	0.003	0.018	2423	5407	0	2942	0	42
SRL_OPN_2PTS015_0209_20140724_124433_20140724_143743.EUM.nc	0.004	0.004	0.016	3334	6341	0	2947	0	60
SRL_OPN_2PTS015_0212_20140724_143742_20140724_161729.EUM.nc	0.010	0.010	0.014	3321	5636	0	2160	0	155
SRL_OPN_2PTS015_0214_20140724_161728_20140724_175705.EUM.nc	0.003	0.004	0.017	2866	5600	0	2655	0	79
SRL_OPN_2PTS015_0216_20140724_175704_20140724_193636.EUM.nc	-0.001	0.000	0.018	3222	5662	0	2299	0	141
SRL_OPN_2PTS015_0218_20140724_193635_20140724_211536.EUM.nc	0.004	0.005	0.019	3337	5503	0	2102	0	64
SRL_OPN_2PTS015_0220_20140724_211535_20140724_225344.EUM.nc	0.002	0.002	0.018	2455	5493	0	2975	0	63
SRL_OPN_2PTS015_0221_20140724_225343_20140725_003133.EUM.nc	0.003	0.004	0.018	3096	5460	0	2264	0	100
SRL_OPN_2PTS015_0223_20140725_003132_20140725_020933.EUM.nc	0.002	0.003	0.019	2892	5508	0	2542	0	74
SRL_OPN_2PTS015_0225_20140725_020933_20140725_034853.EUM.nc	0.002	0.002	0.017	2755	5532	0	2698	0	79

– Continued on next page

Table 10: Wet Path Delay Difference (AMR-Model) Statistics.

– Continued from previous page

File	Median	Mean	Std. Dev.	No. Obs.	Total Obs.	Default Lat/Lon	Flag (total)	Default (total)	3-Sigma Edited
SRL_OPN_2PTS015_0227_20140725_034851_20140725_052959.EUM.nc	0.005	0.004	0.019	2681	5586	0	2802	0	103
SRL_OPN_2PTS015_0229_20140725_052959_20140725_071918.EUM.nc	0.004	0.005	0.019	3849	6226	0	2270	0	107
SRL_OPN_2PTS015_0232_20140725_071918_20140725_085744.EUM.nc	0.007	0.007	0.019	3845	5612	0	1674	0	93
SRL_OPN_2PTS015_0233_20140725_085743_20140725_103530.EUM.nc	0.005	0.005	0.018	2392	5500	0	3029	0	79
SRL_OPN_2PTS015_0235_20140725_103530_20140725_121336.EUM.nc	0.002	0.004	0.015	2422	5483	0	2988	0	73
SRL_OPN_2PTS015_0237_20140725_121335_20140725_135237.EUM.nc	0.002	0.004	0.018	3051	5520	0	2355	0	114
SRL_OPN_2PTS015_0239_20140725_135236_20140725_154610.EUM.nc	0.005	0.006	0.015	3532	6431	0	2753	0	146
SRL_OPN_2PTS015_0242_20140725_154609_20140725_172547.EUM.nc	0.008	0.008	0.014	2637	5507	0	2757	0	113
SRL_OPN_2PTS015_0244_20140725_172547_20140725_190524.EUM.nc	-0.001	0.003	0.022	3288	5651	0	2293	0	70
SRL_OPN_2PTS015_0246_20140725_190523_20140725_204427.EUM.nc	0.004	0.005	0.018	3513	5612	0	1952	0	147
SRL_OPN_2PTS015_0248_20140725_204426_20140725_222258.EUM.nc	0.004	0.005	0.016	2837	5426	0	2514	0	75
SRL_OPN_2PTS015_0250_20140725_222257_20140726_000052.EUM.nc	0.003	0.006	0.020	2971	5518	0	2474	0	73
SRL_OPN_2PTS015_0251_20140726_000051_20140726_013839.EUM.nc	0.003	0.004	0.018	2998	5544	0	2410	0	136
SRL_OPN_2PTS015_0253_20140726_013839_20140726_031731.EUM.nc	0.006	0.007	0.018	2815	5560	0	2691	0	54
SRL_OPN_2PTS015_0255_20140726_031731_20140726_045754.EUM.nc	0.004	0.006	0.019	2804	5564	0	2695	0	65
SRL_OPN_2PTS015_0257_20140726_045753_20140726_064036.EUM.nc	0.003	0.004	0.019	3822	5845	0	1950	0	73
SRL_OPN_2PTS015_0259_20140726_064035_20140726_082648.EUM.nc	0.011	0.010	0.020	4290	6069	0	1680	0	99
SRL_OPN_2PTS015_0262_20140726_082647_20140726_100449.EUM.nc	0.005	0.008	0.021	2814	5456	0	2609	0	33
SRL_OPN_2PTS015_0263_20140726_100448_20140726_114246.EUM.nc	0.002	0.004	0.018	2287	5471	0	3128	0	56
SRL_OPN_2PTS015_0265_20140726_114245_20140726_132121.EUM.nc	0.003	0.003	0.016	2808	5448	0	2516	0	124
SRL_OPN_2PTS015_0267_20140726_132120_20140726_151442.EUM.nc	0.003	0.005	0.019	3516	6436	0	2883	0	37
SRL_OPN_2PTS015_0270_20140726_151442_20140726_165429.EUM.nc	0.008	0.010	0.018	2791	5588	0	2728	0	69
SRL_OPN_2PTS015_0272_20140726_165428_20140726_183403.EUM.nc	-0.000	0.003	0.019	3093	5572	0	2408	0	71
SRL_OPN_2PTS015_0274_20140726_183402_20140726_201323.EUM.nc	0.006	0.007	0.015	3129	5576	0	2286	0	161
SRL_OPN_2PTS015_0276_20140726_201322_20140726_215208.EUM.nc	0.006	0.007	0.020	3212	5532	0	2180	0	140
SRL_OPN_2PTS015_0278_20140726_215207_20140726_233002.EUM.nc	0.005	0.004	0.022	2366	5320	0	2875	0	79
SRL_OPN_2PTS015_0279_20140726_233001_20140727_010752.EUM.nc	0.004	0.004	0.014	2579	5529	0	2781	0	169
SRL_OPN_2PTS015_0281_20140727_010751_20140727_024621.EUM.nc	0.002	0.002	0.015	2799	5543	0	2601	0	143
SRL_OPN_2PTS015_0283_20140727_024620_20140727_042607.EUM.nc	0.003	0.004	0.016	2634	5554	0	2772	0	148
SRL_OPN_2PTS015_0285_20140727_042606_20140727_060805.EUM.nc	0.001	0.002	0.019	3588	5778	0	2097	0	93
SRL_OPN_2PTS015_0287_20140727_060803_20140727_075554.EUM.nc	0.011	0.015	0.023	4088	6136	0	2005	0	43
SRL_OPN_2PTS015_0290_20140727_075554_20140727_093405.EUM.nc	0.008	0.007	0.021	2966	5552	0	2506	0	80
SRL_OPN_2PTS015_0291_20140727_093405_20140727_111150.EUM.nc	0.002	0.005	0.017	2145	5507	0	3284	0	78
SRL_OPN_2PTS015_0293_20140727_111148_20140727_125013.EUM.nc	0.001	0.003	0.015	2482	5378	0	2846	0	50
SRL_OPN_2PTS015_0295_20140727_125012_20140727_144324.EUM.nc	0.004	0.005	0.016	3384	6367	0	2923	0	60
SRL_OPN_2PTS015_0298_20140727_144324_20140727_162309.EUM.nc	0.009	0.010	0.018	3329	5640	0	2234	0	77
SRL_OPN_2PTS015_0300_20140727_162308_20140727_180246.EUM.nc	0.003	0.005	0.026	2973	5633	0	2620	0	40
SRL_OPN_2PTS015_0302_20140727_180245_20140727_194215.EUM.nc	0.005	0.006	0.019	3241	5630	0	2288	0	101
SRL_OPN_2PTS015_0304_20140727_194215_20140727_212112.EUM.nc	0.007	0.007	0.018	3312	5496	0	2079	0	105

– Continued on next page

Table 10: Wet Path Delay Difference (AMR-Model) Statistics.

– Continued from previous page

File	Median	Mean	Std. Dev.	No. Obs.	Total Obs.	Default Lat/Lon	Flag (total)	Default (total)	3-Sigma Edited
SRL_OPN_2PTS015_0306_20140727_212112_20140727_225919.EUM.nc	0.004	0.005	0.017	2207	5469	0	3101	0	161
SRL_OPN_2PTS015_0307_20140727_225918_20140728_003708.EUM.nc	0.006	0.007	0.017	3122	5495	0	2217	0	156
SRL_OPN_2PTS015_0309_20140728_003707_20140728_021519.EUM.nc	0.004	0.007	0.020	2909	5558	0	2615	0	34
SRL_OPN_2PTS015_0311_20140728_021518_20140728_035435.EUM.nc	0.004	0.004	0.015	2519	5508	0	2833	0	156
SRL_OPN_2PTS015_0313_20140728_035435_20140728_053549.EUM.nc	0.005	0.007	0.022	2810	5564	0	2712	0	42
SRL_OPN_2PTS015_0315_20140728_053548_20140728_072456.EUM.nc	0.002	0.006	0.022	4024	6227	0	2147	0	56
SRL_OPN_2PTS015_0318_20140728_072455_20140728_090320.EUM.nc	0.013	0.014	0.020	3755	5591	0	1785	0	51
SRL_OPN_2PTS015_0319_20140728_090320_20140728_104106.EUM.nc	0.005	0.004	0.016	2545	5550	0	2924	0	81
SRL_OPN_2PTS015_0321_20140728_104106_20140728_121914.EUM.nc	0.002	0.002	0.017	2449	5498	0	2990	0	59
SRL_OPN_2PTS015_0323_20140728_121913_20140728_135820.EUM.nc	0.007	0.008	0.013	3200	5551	0	2233	0	118
SRL_OPN_2PTS015_0325_20140728_135819_20140728_155152.EUM.nc	0.005	0.005	0.019	3489	6392	0	2803	0	100
SRL_OPN_2PTS015_0328_20140728_155151_20140728_173129.EUM.nc	0.006	0.008	0.024	2707	5486	0	2737	0	42
SRL_OPN_2PTS015_0330_20140728_173128_20140728_191105.EUM.nc	0.004	0.005	0.015	3407	5661	0	2114	0	140
SRL_OPN_2PTS015_0336_20140728_222833_20140729_000627.EUM.nc	0.004	0.003	0.018	3060	5530	0	2423	0	47
SRL_OPN_2PTS015_0337_20140729_000627_20140729_014417.EUM.nc	0.007	0.006	0.017	3124	5555	0	2381	0	50
SRL_OPN_2PTS015_0339_20140729_014416_20140729_032314.EUM.nc	0.004	0.002	0.022	2762	5472	0	2630	0	80
SRL_OPN_2PTS015_0341_20140729_032312_20140729_050342.EUM.nc	0.001	0.003	0.021	2780	5575	0	2752	0	43
SRL_OPN_2PTS015_0343_20140729_050341_20140729_065355.EUM.nc	0.006	0.007	0.024	3778	6260	0	2407	0	75
SRL_OPN_2PTS015_0346_20140729_065355_20140729_083225.EUM.nc	0.009	0.010	0.022	4290	5629	0	1250	0	89
SRL_OPN_2PTS015_0348_20140729_083225_20140729_101024.EUM.nc	0.011	0.013	0.020	2777	5431	0	2613	0	41
SRL_OPN_2PTS015_0349_20140729_101023_20140729_114822.EUM.nc	0.005	0.005	0.022	2376	5509	0	3082	0	51
SRL_OPN_2PTS015_0351_20140729_114822_20140729_132701.EUM.nc	0.005	0.005	0.014	2925	5422	0	2394	0	103
SRL_OPN_2PTS015_0353_20140729_132701_20140729_152024.EUM.nc	0.003	0.004	0.017	3553	6408	0	2771	0	84
SRL_OPN_2PTS015_0356_20140729_152023_20140729_170009.EUM.nc	0.006	0.008	0.021	2770	4630	0	1823	0	37
SRL_OPN_2PTS015_0358_20140729_170008_20140729_183950.EUM.nc	0.006	0.006	0.021	3202	5552	0	2303	0	47
SRL_OPN_2PTS015_0360_20140729_183949_20140729_201901.EUM.nc	0.006	0.007	0.017	3188	5588	0	2265	0	135
SRL_OPN_2PTS015_0362_20140729_201901_20140729_215743.EUM.nc	0.004	0.007	0.017	2990	5498	0	2392	0	116
SRL_OPN_2PTS015_0364_20140729_215742_20140729_233544.EUM.nc	0.004	0.006	0.018	2525	5418	0	2836	0	57
SRL_OPN_2PTS015_0365_20140729_233542_20140730_011325.EUM.nc	0.010	0.010	0.019	2729	5510	0	2699	0	82
SRL_OPN_2PTS015_0367_20140730_011325_20140730_025159.EUM.nc	0.006	0.004	0.017	2822	5521	0	2667	0	32
SRL_OPN_2PTS015_0369_20140730_025158_20140730_043200.EUM.nc	0.001	0.001	0.016	2728	5553	0	2765	0	60
SRL_OPN_2PTS015_0371_20140730_043158_20140730_061356.EUM.nc	0.003	0.002	0.019	3600	5772	0	2075	0	97
SRL_OPN_2PTS015_0373_20140730_061355_20140730_080130.EUM.nc	0.009	0.009	0.020	4076	6115	0	1948	0	91
SRL_OPN_2PTS015_0376_20140730_080129_20140730_093939.EUM.nc	0.004	0.007	0.022	2936	5558	0	2539	0	83
SRL_OPN_2PTS015_0377_20140730_093938_20140730_111732.EUM.nc	0.004	0.001	0.018	2158	5453	0	3227	0	68
SRL_OPN_2PTS015_0379_20140730_111730_20140730_125549.EUM.nc	0.004	0.006	0.015	2556	5397	0	2755	0	86
SRL_OPN_2PTS015_0381_20140730_125548_20140730_144911.EUM.nc	0.004	0.003	0.019	3449	6390	0	2866	0	75
SRL_OPN_2PTS015_0384_20140730_144910_20140730_162850.EUM.nc	0.002	0.002	0.020	3363	5652	0	2223	0	66
SRL_OPN_2PTS015_0386_20140730_162848_20140730_180833.EUM.nc	0.008	0.009	0.017	2902	5638	0	2603	0	133

– Continued on next page

Table 10: Wet Path Delay Difference (AMR-Model) Statistics.

– Continued from previous page

File	Median	Mean	Std. Dev.	No. Obs.	Total Obs.	Default Lat/Lon	Flag (total)	Default (total)	3-Sigma Edited
SRL_OPN_2PTS015_0388_20140730_180833_20140730_194753.EUM.nc	0.007	0.008	0.021	3312	5633	0	2285	0	36
SRL_OPN_2PTS015_0390_20140730_194752_20140730_212648.EUM.nc	0.004	0.006	0.018	3366	5499	0	2021	0	112
SRL_OPN_2PTS015_0392_20140730_212647_20140730_230501.EUM.nc	0.003	0.002	0.021	2217	5453	0	3186	0	50
SRL_OPN_2PTS015_0393_20140730_230500_20140731_004241.EUM.nc	0.003	0.005	0.017	3125	5518	0	2321	0	72
SRL_OPN_2PTS015_0395_20140731_004241_20140731_022054.EUM.nc	0.002	0.002	0.017	2917	5561	0	2621	0	23
SRL_OPN_2PTS015_0397_20140731_022054_20140731_040016.EUM.nc	0.002	0.003	0.019	2697	5549	0	2833	0	19
SRL_OPN_2PTS015_0399_20140731_040015_20140731_054138.EUM.nc	0.005	0.006	0.019	3120	5564	0	2355	0	89
SRL_OPN_2PTS015_0401_20140731_054137_20140731_073033.EUM.nc	0.010	0.010	0.021	3920	6193	0	2110	0	163
SRL_OPN_2PTS015_0404_20140731_073031_20140731_090854.EUM.nc	0.010	0.011	0.021	3618	5567	0	1898	0	51
SRL_OPN_2PTS015_0405_20140731_090853_20140731_104638.EUM.nc	0.007	0.009	0.016	2449	5549	0	2931	0	169
SRL_OPN_2PTS015_0407_20140731_104637_20140731_122449.EUM.nc	0.001	0.003	0.015	2495	5476	0	2912	0	69
SRL_OPN_2PTS015_0409_20140731_122448_20140731_140408.EUM.nc	0.001	0.001	0.016	3290	5573	0	2204	0	79
SRL_OPN_2PTS015_0411_20140731_140407_20140731_155731.EUM.nc	0.002	0.001	0.017	3450	6411	0	2908	0	53
SRL_OPN_2PTS015_0414_20140731_155730_20140731_173709.EUM.nc	0.009	0.011	0.025	2759	5542	0	2735	0	48
SRL_OPN_2PTS015_0416_20140731_173708_20140731_191644.EUM.nc	0.008	0.009	0.019	3491	5659	0	2101	0	67
SRL_OPN_2PTS015_0418_20140731_191642_20140731_205551.EUM.nc	0.006	0.006	0.018	3541	5613	0	2016	0	56
SRL_OPN_2PTS015_0420_20140731_205551_20140731_223409.EUM.nc	0.007	0.008	0.014	2767	5431	0	2564	0	100
SRL_OPN_2PTS015_0421_20140731_223408_20140801_001159.EUM.nc	0.004	0.005	0.021	3009	5519	0	2429	0	81
SRL_OPN_2PTS015_0423_20140801_001159_20140801_014952.EUM.nc	0.003	0.006	0.021	3123	5509	0	2300	0	86
SRL_OPN_2PTS015_0425_20140801_014951_20140801_032853.EUM.nc	-0.002	-0.003	0.016	2813	5471	0	2558	0	100
SRL_OPN_2PTS015_0427_20140801_032852_20140801_050936.EUM.nc	0.003	0.004	0.017	2802	5604	0	2744	0	58
SRL_OPN_2PTS015_0429_20140801_050935_20140801_065932.EUM.nc	0.008	0.010	0.021	3648	6235	0	2500	0	87
SRL_OPN_2PTS015_0432_20140801_065931_20140801_083759.EUM.nc	0.009	0.008	0.019	4261	5629	0	1234	0	134
SRL_OPN_2PTS015_0434_20140801_083759_20140801_101557.EUM.nc	0.007	0.008	0.022	2647	5417	0	2717	0	53
SRL_OPN_2PTS015_0435_20140801_101556_20140801_115357.EUM.nc	0.004	0.004	0.016	2473	5542	0	2995	0	74
SRL_OPN_2PTS015_0437_20140801_115357_20140801_133240.EUM.nc	0.001	0.003	0.016	2916	5394	0	2403	0	75
SRL_OPN_2PTS015_0439_20140801_133239_20140801_152612.EUM.nc	0.005	0.003	0.016	3654	6380	0	2632	0	94
SRL_OPN_2PTS015_0442_20140801_152611_20140801_170551.EUM.nc	0.010	0.010	0.018	2764	5602	0	2755	1	82
SRL_OPN_2PTS015_0444_20140801_170549_20140801_184530.EUM.nc	0.004	0.006	0.019	3217	5555	0	2242	0	96
SRL_OPN_2PTS015_0446_20140801_184529_20140801_202438.EUM.nc	0.007	0.009	0.017	3333	5580	0	2184	0	63
SRL_OPN_2PTS015_0448_20140801_202438_20140801_220319.EUM.nc	0.010	0.011	0.016	3036	5532	0	2427	0	69
SRL_OPN_2PTS015_0450_20140801_220318_20140801_234118.EUM.nc	-0.000	0.001	0.015	2619	5497	0	2781	0	97
SRL_OPN_2PTS015_0451_20140801_234119_20140802_011901.EUM.nc	0.002	0.005	0.020	2903	5515	0	2541	1	70
SRL_OPN_2PTS015_0453_20140802_011900_20140802_025738.EUM.nc	-0.001	-0.001	0.019	2837	5584	0	2708	0	39
SRL_OPN_2PTS015_0455_20140802_025737_20140802_043745.EUM.nc	0.004	0.005	0.014	2600	5501	0	2757	0	144
SRL_OPN_2PTS015_0457_20140802_043745_20140802_061949.EUM.nc	0.006	0.006	0.016	3642	5794	0	2017	0	135
SRL_OPN_2PTS015_0459_20140802_061949_20140802_080707.EUM.nc	0.009	0.011	0.022	4118	6118	0	1913	0	87
SRL_OPN_2PTS015_0462_20140802_080707_20140802_094515.EUM.nc	0.008	0.009	0.021	2888	5529	0	2560	1	80
SRL_OPN_2PTS015_0463_20140802_094514_20140802_112306.EUM.nc	0.003	0.004	0.014	1977	5384	0	3318	0	89

– Continued on next page

Table 10: Wet Path Delay Difference (AMR-Model) Statistics.

– Continued from previous page

File	Median	Mean	Std. Dev.	No. Obs.	Total Obs.	Default Lat/Lon	Flag (total)	Default (total)	3-Sigma Edited
SRL_OPN_2PTS015_0465_20140802_112306_20140802_130129.EUM.nc	0.003	0.003	0.014	2611	5392	0	2689	0	92
SRL_OPN_2PTS015_0467_20140802_130128_20140802_145444.EUM.nc	0.002	0.001	0.016	3536	6396	0	2831	0	29
SRL_OPN_2PTS015_0470_20140802_145444_20140802_163430.EUM.nc	0.005	0.005	0.015	3119	5636	0	2320	0	197
SRL_OPN_2PTS015_0472_20140802_163430_20140802_181414.EUM.nc	0.005	0.005	0.016	2878	5643	0	2613	0	152
SRL_OPN_2PTS015_0474_20140802_181413_20140802_195332.EUM.nc	0.007	0.008	0.018	3215	5613	0	2334	0	64
SRL_OPN_2PTS015_0476_20140802_195332_20140802_213226.EUM.nc	0.006	0.007	0.018	3492	5501	0	1904	0	105
SRL_OPN_2PTS015_0478_20140802_213225_20140802_231035.EUM.nc	0.002	0.001	0.019	2186	5402	0	3162	0	54
SRL_OPN_2PTS015_0479_20140802_231034_20140803_004816.EUM.nc	0.004	0.008	0.019	3077	5521	0	2347	0	97
SRL_OPN_2PTS015_0481_20140803_004814_20140803_022632.EUM.nc	-0.001	0.000	0.018	2933	5528	0	2557	0	38
SRL_OPN_2PTS015_0483_20140803_022633_20140803_040559.EUM.nc	0.006	0.007	0.015	2594	5497	0	2844	0	59
SRL_OPN_2PTS015_0485_20140803_040559_20140803_054729.EUM.nc	0.004	0.003	0.019	3426	5691	0	2181	0	84
SRL_OPN_2PTS015_0487_20140803_054729_20140803_073610.EUM.nc	0.007	0.007	0.016	3880	6207	0	2148	0	179
SRL_OPN_2PTS015_0490_20140803_073610_20140803_091429.EUM.nc	0.013	0.013	0.023	3434	5574	0	2085	0	55
SRL_OPN_2PTS015_0491_20140803_091428_20140803_105214.EUM.nc	0.006	0.008	0.017	2391	5541	0	3065	0	85
SRL_OPN_2PTS015_0493_20140803_105212_20140803_123027.EUM.nc	0.003	0.005	0.014	2356	5393	0	2866	0	171
SRL_OPN_2PTS015_0495_20140803_123026_20140803_140951.EUM.nc	0.003	0.005	0.018	3203	5603	0	2380	0	20
SRL_OPN_2PTS015_0497_20140803_140951_20140803_160313.EUM.nc	0.003	0.004	0.019	3419	6415	0	2902	0	94
SRL_OPN_2PTS015_0500_20140803_160312_20140803_174249.EUM.nc	0.007	0.010	0.023	2809	5623	0	2775	0	39
SRL_OPN_2PTS015_0502_20140803_174249_20140803_192223.EUM.nc	0.007	0.007	0.019	3508	5647	0	2073	0	66
SRL_OPN_2PTS015_0504_20140803_192222_20140803_210129.EUM.nc	0.007	0.009	0.018	3434	5603	0	1998	0	171
SRL_OPN_2PTS015_0506_20140803_210128_20140803_223943.EUM.nc	0.006	0.006	0.013	2708	5429	0	2611	1	109
SRL_OPN_2PTS015_0507_20140803_223942_20140804_001734.EUM.nc	0.002	0.003	0.017	2932	5497	0	2437	0	128
SRL_OPN_2PTS015_0509_20140804_001734_20140804_015528.EUM.nc	-0.003	-0.001	0.018	3158	5501	0	2269	0	74
SRL_OPN_2PTS015_0511_20140804_015526_20140804_033435.EUM.nc	0.002	0.002	0.022	2891	5517	0	2566	0	60
SRL_OPN_2PTS015_0513_20140804_033433_20140804_051524.EUM.nc	0.008	0.008	0.021	2768	5578	0	2689	0	121
SRL_OPN_2PTS015_0515_20140804_051523_20140804_070510.EUM.nc	0.007	0.006	0.020	3615	6227	0	2472	0	140
SRL_OPN_2PTS015_0518_20140804_070510_20140804_084334.EUM.nc	0.010	0.010	0.023	4096	5615	0	1455	0	64
SRL_OPN_2PTS015_0519_20140804_084334_20140804_102131.EUM.nc	0.004	0.005	0.019	2581	5457	0	2816	0	60
SRL_OPN_2PTS015_0521_20140804_102131_20140804_115932.EUM.nc	0.005	0.007	0.020	2478	5523	0	2985	0	60
SRL_OPN_2PTS015_0523_20140804_115931_20140804_133822.EUM.nc	0.002	0.003	0.020	3047	5469	0	2410	0	12
SRL_OPN_2PTS015_0525_20140804_133820_20140804_153153.EUM.nc	0.004	0.003	0.018	3681	6407	0	2628	0	98
SRL_OPN_2PTS015_0528_20140804_153153_20140804_171131.EUM.nc	0.007	0.006	0.019	2796	5598	0	2770	0	32
SRL_OPN_2PTS015_0530_20140804_171130_20140804_185111.EUM.nc	0.005	0.007	0.018	3272	5566	0	2147	0	147
SRL_OPN_2PTS015_0532_20140804_185111_20140804_203018.EUM.nc	0.004	0.004	0.019	3339	5589	0	2165	1	84
SRL_OPN_2PTS015_0534_20140804_203017_20140804_220856.EUM.nc	0.002	0.002	0.018	2908	5525	0	2500	0	117
SRL_OPN_2PTS015_0536_20140804_220855_20140804_234653.EUM.nc	-0.002	-0.001	0.014	2811	5537	0	2618	0	108
SRL_OPN_2PTS015_0537_20140804_234652_20140805_012437.EUM.nc	0.001	0.005	0.020	2811	5527	0	2646	0	70
SRL_OPN_2PTS015_0539_20140805_012437_20140805_030319.EUM.nc	0.000	0.002	0.022	2850	5564	0	2700	0	14
SRL_OPN_2PTS015_0541_20140805_030318_20140805_044324.EUM.nc	0.006	0.005	0.015	2660	5540	0	2727	0	153

– Continued on next page

Table 10: Wet Path Delay Difference (AMR-Model) Statistics.

– Continued from previous page

File	Median	Mean	Std. Dev.	No. Obs.	Total Obs.	Default Lat/Lon	Flag (total)	Default (total)	3-Sigma Edited
SRL_OPN_2PTS015_0543_20140805_044323_20140805_062546.EUM.nc	0.005	0.007	0.020	3711	5810	0	1975	0	124
SRL_OPN_2PTS015_0545_20140805_062544_20140805_081244.EUM.nc	0.008	0.009	0.021	4210	6109	0	1859	1	39
SRL_OPN_2PTS015_0548_20140805_081243_20140805_095048.EUM.nc	0.003	0.005	0.019	2841	5459	0	2555	0	63
SRL_OPN_2PTS015_0549_20140805_095049_20140805_112843.EUM.nc	0.005	0.007	0.017	2043	5414	0	3317	0	54
SRL_OPN_2PTS015_0551_20140805_112843_20140805_130708.EUM.nc	-0.001	-0.000	0.016	2756	5492	0	2700	0	36
SRL_OPN_2PTS015_0553_20140805_130709_20140805_150027.EUM.nc	0.004	0.005	0.017	3460	6428	0	2849	0	119
SRL_OPN_2PTS015_0556_20140805_150026_20140805_164013.EUM.nc	0.002	0.004	0.018	3084	5634	0	2459	0	91
SRL_OPN_2PTS015_0558_20140805_164013_20140805_181956.EUM.nc	0.005	0.005	0.018	3029	5540	0	2393	1	117
SRL_OPN_2PTS015_0560_20140805_181955_20140805_195913.EUM.nc	0.005	0.005	0.018	3109	5595	0	2338	0	148
SRL_OPN_2PTS015_0562_20140805_195912_20140805_213803.EUM.nc	0.005	0.005	0.017	3390	5600	0	2116	0	94
SRL_OPN_2PTS015_0564_20140805_213802_20140805_231603.EUM.nc	0.007	0.005	0.020	2310	5392	0	3025	0	57
SRL_OPN_2PTS015_0565_20140805_231603_20140806_005351.EUM.nc	0.005	0.005	0.017	3005	5551	0	2473	0	73
SRL_OPN_2PTS015_0567_20140806_005350_20140806_023212.EUM.nc	-0.000	0.001	0.019	2982	5540	0	2511	0	47
SRL_OPN_2PTS015_0569_20140806_023212_20140806_041144.EUM.nc	0.005	0.006	0.017	2534	5517	0	2869	0	114
SRL_OPN_2PTS015_0571_20140806_041143_20140806_055321.EUM.nc	0.005	0.006	0.025	3637	5732	0	2073	0	22
SRL_OPN_2PTS015_0573_20140806_055320_20140806_074148.EUM.nc	0.008	0.009	0.019	3984	6160	0	2080	0	96
SRL_OPN_2PTS015_0576_20140806_074147_20140806_092006.EUM.nc	0.003	0.005	0.020	3258	5573	0	2254	0	61
SRL_OPN_2PTS015_0577_20140806_092006_20140806_105749.EUM.nc	0.008	0.008	0.020	2272	5497	0	3150	0	75
SRL_OPN_2PTS015_0579_20140806_105748_20140806_123606.EUM.nc	0.004	0.004	0.016	2359	5408	0	2951	0	98
SRL_OPN_2PTS015_0581_20140806_123604_20140806_141533.EUM.nc	0.004	0.004	0.015	3276	5595	0	2276	0	43
SRL_OPN_2PTS015_0583_20140806_141533_20140806_160854.EUM.nc	0.003	0.005	0.019	3546	6397	0	2767	0	84
SRL_OPN_2PTS015_0586_20140806_160853_20140806_174831.EUM.nc	0.008	0.009	0.022	2849	5609	0	2706	0	54
SRL_OPN_2PTS015_0588_20140806_174831_20140806_192803.EUM.nc	0.003	0.002	0.017	3381	5644	0	2170	0	93
SRL_OPN_2PTS015_0590_20140806_192803_20140806_210659.EUM.nc	0.006	0.005	0.019	3357	5594	0	2139	0	98
SRL_OPN_2PTS015_0592_20140806_210658_20140806_224519.EUM.nc	0.002	0.003	0.017	2636	5421	0	2704	0	81
SRL_OPN_2PTS015_0593_20140806_224519_20140807_002309.EUM.nc	0.001	0.004	0.016	2909	5467	0	2395	0	163
SRL_OPN_2PTS015_0595_20140807_002308_20140807_020104.EUM.nc	0.002	0.003	0.017	3100	5529	0	2351	0	78
SRL_OPN_2PTS015_0597_20140807_020104_20140807_034016.EUM.nc	0.005	0.004	0.016	2733	5501	0	2673	0	95
SRL_OPN_2PTS015_0599_20140807_034015_20140807_052113.EUM.nc	0.006	0.005	0.023	2837	5582	0	2706	0	39
SRL_OPN_2PTS015_0601_20140807_052112_20140807_071049.EUM.nc	0.003	0.005	0.020	3693	6228	0	2469	1	65
SRL_OPN_2PTS015_0604_20140807_071047_20140807_084911.EUM.nc	0.007	0.007	0.017	3948	5606	0	1503	0	155
SRL_OPN_2PTS015_0605_20140807_084910_20140807_102706.EUM.nc	0.008	0.008	0.020	2667	5493	0	2787	0	39
SRL_OPN_2PTS015_0607_20140807_102705_20140807_120509.EUM.nc	0.001	0.002	0.018	2503	5518	0	2962	0	53
SRL_OPN_2PTS015_0609_20140807_120508_20140807_134402.EUM.nc	0.004	0.005	0.016	3036	5498	0	2394	0	68
SRL_OPN_2PTS015_0611_20140807_134402_20140807_153735.EUM.nc	0.004	0.005	0.019	3741	6420	0	2652	0	27
SRL_OPN_2PTS015_0614_20140807_153735_20140807_171713.EUM.nc	0.008	0.009	0.020	2753	5571	0	2753	0	65
SRL_OPN_2PTS015_0616_20140807_171712_20140807_185651.EUM.nc	0.003	0.002	0.018	3337	5568	0	2159	0	72
SRL_OPN_2PTS015_0618_20140807_185651_20140807_203557.EUM.nc	0.003	0.004	0.017	3330	5600	0	2116	0	154
SRL_OPN_2PTS015_0620_20140807_203556_20140807_221433.EUM.nc	0.002	0.003	0.020	2947	5541	0	2538	0	56

– Continued on next page

Table 10: Wet Path Delay Difference (AMR-Model) Statistics.

– Continued from previous page

File	Median	Mean	Std. Dev.	No. Obs.	Total Obs.	Default Lat/Lon	Flag (total)	Default (total)	3-Sigma Edited
SRL_OPN_2PTS015_0622_20140807_221431_20140807_235229.EUM.nc	-0.000	0.001	0.020	2867	5520	0	2611	0	42
SRL_OPN_2PTS015_0623_20140807_235228_20140808_013012.EUM.nc	0.008	0.010	0.021	2950	5513	0	2515	0	48
SRL_OPN_2PTS015_0625_20140808_013012_20140808_030859.EUM.nc	0.005	0.006	0.021	2847	5546	0	2680	0	19
SRL_OPN_2PTS015_0627_20140808_030858_20140808_044911.EUM.nc	0.011	0.009	0.021	2773	5536	0	2713	1	49
SRL_OPN_2PTS015_0629_20140808_044910_20140808_063139.EUM.nc	0.007	0.007	0.018	3699	5823	0	1972	0	152
SRL_OPN_2PTS015_0631_20140808_063138_20140808_081821.EUM.nc	0.005	0.004	0.018	4163	6096	0	1773	0	160
SRL_OPN_2PTS015_0634_20140808_081820_20140808_095624.EUM.nc	0.005	0.006	0.020	2809	5473	0	2580	0	84
SRL_OPN_2PTS015_0635_20140808_095624_20140808_113418.EUM.nc	0.002	0.003	0.018	2171	5425	0	3102	0	152
SRL_OPN_2PTS015_0637_20140808_113417_20140808_131249.EUM.nc	0.007	0.008	0.020	2796	5488	0	2650	0	42
SRL_OPN_2PTS015_0639_20140808_131248_20140808_150607.EUM.nc	0.005	0.005	0.018	3595	6425	0	2774	0	56
SRL_OPN_2PTS015_0642_20140808_150606_20140808_164555.EUM.nc	0.011	0.010	0.017	2942	5605	0	2585	0	78
SRL_OPN_2PTS015_0644_20140808_164554_20140808_182537.EUM.nc	0.007	0.008	0.019	3194	5557	0	2279	0	84
SRL_OPN_2PTS015_0646_20140808_182537_20140808_200452.EUM.nc	0.003	0.003	0.021	3095	5602	0	2437	0	70
SRL_OPN_2PTS015_0648_20140808_200451_20140808_214340.EUM.nc	0.006	0.005	0.019	3305	5560	0	2187	0	68
SRL_OPN_2PTS015_0650_20140808_214339_20140808_232137.EUM.nc	0.003	0.003	0.016	2403	5393	0	2911	0	79
SRL_OPN_2PTS015_0651_20140808_232137_20140809_005926.EUM.nc	0.004	0.007	0.020	2960	5548	0	2519	0	69
SRL_OPN_2PTS015_0653_20140809_005926_20140809_023750.EUM.nc	0.002	0.003	0.018	2939	5555	0	2562	0	54
SRL_OPN_2PTS015_0655_20140809_023750_20140809_041728.EUM.nc	0.004	0.003	0.017	2661	5518	0	2797	0	60
SRL_OPN_2PTS015_0657_20140809_041727_20140809_055914.EUM.nc	0.004	0.006	0.018	3583	5777	0	2130	0	64
SRL_OPN_2PTS015_0659_20140809_055912_20140809_074726.EUM.nc	0.008	0.009	0.017	4001	6146	0	1989	0	156
SRL_OPN_2PTS015_0662_20140809_074725_20140809_092541.EUM.nc	0.000	0.003	0.022	3135	5538	0	2362	0	41
SRL_OPN_2PTS015_0663_20140809_092539_20140809_110324.EUM.nc	0.005	0.006	0.016	2223	5530	0	3190	0	117
SRL_OPN_2PTS015_0665_20140809_110323_20140809_124143.EUM.nc	0.003	0.006	0.017	2463	5409	0	2879	0	67
SRL_OPN_2PTS015_0667_20140809_124142_20140809_142118.EUM.nc	0.004	0.004	0.015	3335	5579	0	2186	0	58
SRL_OPN_2PTS015_0669_20140809_142116_20140809_161435.EUM.nc	0.006	0.006	0.020	3702	6388	0	2629	1	56
SRL_OPN_2PTS015_0672_20140809_161434_20140809_175411.EUM.nc	0.010	0.012	0.019	2851	5614	0	2682	0	81
SRL_OPN_2PTS015_0674_20140809_175410_20140809_193342.EUM.nc	0.006	0.007	0.016	3325	5647	0	2221	0	101
SRL_OPN_2PTS015_0676_20140809_193341_20140809_211235.EUM.nc	0.005	0.005	0.016	3289	5512	0	2111	0	112
SRL_OPN_2PTS015_0678_20140809_211235_20140809_225055.EUM.nc	0.003	0.003	0.013	2488	5482	0	2882	1	111
SRL_OPN_2PTS015_0679_20140809_225053_20140810_002843.EUM.nc	0.009	0.011	0.020	3047	5471	0	2370	0	54
SRL_OPN_2PTS015_0681_20140810_002842_20140810_020642.EUM.nc	0.006	0.007	0.020	2963	5537	0	2464	0	110
SRL_OPN_2PTS015_0683_20140810_020641_20140810_034558.EUM.nc	0.001	0.003	0.016	2760	5554	0	2734	0	60
SRL_OPN_2PTS015_0685_20140810_034557_20140810_052701.EUM.nc	0.006	0.004	0.021	2695	5589	0	2834	0	60
SRL_OPN_2PTS015_0687_20140810_052701_20140810_071627.EUM.nc	0.005	0.004	0.015	3632	6222	0	2327	0	263
SRL_OPN_2PTS015_0690_20140810_071627_20140810_085446.EUM.nc	0.004	0.006	0.020	3911	5605	0	1584	0	110
SRL_OPN_2PTS015_0691_20140810_085445_20140810_103241.EUM.nc	0.007	0.008	0.021	2523	5544	0	2974	0	47
SRL_OPN_2PTS015_0693_20140810_103241_20140810_121047.EUM.nc	0.004	0.006	0.018	2477	5512	0	2964	0	71
SRL_OPN_2PTS015_0695_20140810_121046_20140810_134945.EUM.nc	0.009	0.010	0.018	3094	5507	0	2368	0	45
SRL_OPN_2PTS015_0697_20140810_134944_20140810_154308.EUM.nc	0.005	0.004	0.016	3756	6425	0	2628	0	41

– Continued on next page

Table 10: Wet Path Delay Difference (AMR-Model) Statistics.

– Continued from previous page

File	Median	Mean	Std. Dev.	No. Obs.	Total Obs.	Default Lat/Lon	Flag (total)	Default (total)	3-Sigma Edited
SRL_OPN_2PTS015_0700_20140810_154307_20140810_172254.EUM.nc	0.009	0.009	0.021	2767	5538	0	2695	0	76
SRL_OPN_2PTS015_0702_20140810_172253_20140810_190232.EUM.nc	0.007	0.007	0.015	3274	5655	0	2244	0	137
SRL_OPN_2PTS015_0704_20140810_190231_20140810_204135.EUM.nc	0.003	0.004	0.016	3550	5614	0	1949	0	115
SRL_OPN_2PTS015_0706_20140810_204134_20140810_222007.EUM.nc	0.004	0.003	0.015	2829	5428	0	2430	0	169
SRL_OPN_2PTS015_0708_20140810_222007_20140810_235803.EUM.nc	0.001	0.002	0.019	2977	5533	0	2519	0	37
SRL_OPN_2PTS015_0709_20140810_235803_20140811_013551.EUM.nc	0.004	0.005	0.017	3047	5543	0	2402	1	93
SRL_OPN_2PTS015_0711_20140811_013550_20140811_031441.EUM.nc	0.005	0.003	0.018	2721	5516	0	2708	0	87
SRL_OPN_2PTS015_0713_20140811_031440_20140811_045458.EUM.nc	0.004	0.004	0.021	2806	5551	0	2702	0	43
SRL_OPN_2PTS015_0715_20140811_045458_20140811_063736.EUM.nc	0.005	0.005	0.017	3794	5855	0	1970	0	91
SRL_OPN_2PTS015_0717_20140811_063735_20140811_082359.EUM.nc	0.004	0.005	0.021	4205	6077	0	1769	0	103
SRL_OPN_2PTS015_0720_20140811_082358_20140811_100159.EUM.nc	0.007	0.007	0.017	2820	5476	0	2572	0	84
SRL_OPN_2PTS015_0721_20140811_100158_20140811_113947.EUM.nc	0.002	0.002	0.012	2224	5434	0	3062	0	148
SRL_OPN_2PTS015_0723_20140811_113946_20140811_131829.EUM.nc	0.007	0.007	0.018	2863	5449	0	2531	0	55
SRL_OPN_2PTS015_0725_20140811_131828_20140811_151149.EUM.nc	0.004	0.005	0.016	3681	6439	0	2717	0	41
SRL_OPN_2PTS015_0728_20140811_151149_20140811_165137.EUM.nc	0.006	0.006	0.018	2857	5584	0	2609	0	118
SRL_OPN_2PTS015_0730_20140811_165136_20140811_183110.EUM.nc	0.004	0.006	0.020	3244	5569	0	2271	0	54
SRL_OPN_2PTS015_0732_20140811_183110_20140811_201031.EUM.nc	0.002	0.005	0.019	3168	5590	0	2365	0	57
SRL_OPN_2PTS015_0734_20140811_201031_20140811_214917.EUM.nc	0.005	0.004	0.018	3260	5534	0	2211	0	63
SRL_OPN_2PTS015_0736_20140811_214916_20140811_232712.EUM.nc	0.001	0.000	0.018	2437	5330	0	2768	0	125
SRL_OPN_2PTS015_0737_20140811_232711_20140812_010502.EUM.nc	0.008	0.009	0.020	2726	5533	0	2768	1	38
SRL_OPN_2PTS015_0739_20140812_010501_20140812_024329.EUM.nc	0.006	0.006	0.019	2900	5559	0	2625	0	34
SRL_OPN_2PTS015_0741_20140812_024329_20140812_042313.EUM.nc	0.002	0.003	0.015	2629	5531	0	2804	0	98
SRL_OPN_2PTS015_0743_20140812_042313_20140812_060505.EUM.nc	0.005	0.004	0.019	3497	5748	0	2109	0	142
SRL_OPN_2PTS015_0745_20140812_060505_20140812_075303.EUM.nc	0.007	0.009	0.019	4066	6138	0	1981	0	91
SRL_OPN_2PTS015_0748_20140812_075302_20140812_093116.EUM.nc	0.004	0.005	0.017	3065	5528	0	2366	0	97
SRL_OPN_2PTS015_0749_20140812_093115_20140812_110859.EUM.nc	0.005	0.006	0.018	2230	5490	0	3154	0	106
SRL_OPN_2PTS015_0751_20140812_110859_20140812_124721.EUM.nc	0.002	0.004	0.014	2389	5384	0	2902	0	93
SRL_OPN_2PTS015_0753_20140812_124720_20140812_144031.EUM.nc	0.003	0.004	0.015	3422	6352	0	2782	0	148
SRL_OPN_2PTS015_0756_20140812_144031_20140812_162017.EUM.nc	0.005	0.005	0.020	3437	5634	0	2123	0	74
SRL_OPN_2PTS015_0758_20140812_162016_20140812_175953.EUM.nc	0.007	0.008	0.019	2946	5632	0	2607	0	79
SRL_OPN_2PTS015_0760_20140812_175953_20140812_193923.EUM.nc	0.005	0.007	0.019	3309	5636	0	2259	0	68
SRL_OPN_2PTS015_0762_20140812_193922_20140812_211821.EUM.nc	0.003	0.004	0.015	3275	5520	0	2095	0	150
SRL_OPN_2PTS015_0764_20140812_211821_20140812_225629.EUM.nc	0.002	0.002	0.017	2434	5495	0	3010	0	51
SRL_OPN_2PTS015_0765_20140812_225628_20140813_003418.EUM.nc	0.006	0.008	0.016	3062	5482	0	2289	0	131
SRL_OPN_2PTS015_0767_20140813_003417_20140813_021220.EUM.nc	0.009	0.009	0.017	2964	5541	0	2527	0	50
SRL_OPN_2PTS015_0769_20140813_021219_20140813_035141.EUM.nc	0.003	0.003	0.016	2627	5517	0	2794	0	96
SRL_OPN_2PTS015_0771_20140813_035140_20140813_053252.EUM.nc	0.003	0.004	0.021	2767	5606	0	2774	0	65
SRL_OPN_2PTS015_0773_20140813_053252_20140813_072205.EUM.nc	0.004	0.004	0.019	3975	6227	0	2178	0	74
SRL_OPN_2PTS015_0776_20140813_072204_20140813_090022.EUM.nc	0.010	0.010	0.022	3896	5602	0	1641	0	65

– Continued on next page

Table 10: Wet Path Delay Difference (AMR-Model) Statistics.

– Continued from previous page

File	Median	Mean	Std. Dev.	No. Obs.	Total Obs.	Default Lat/Lon	Flag (total)	Default (total)	3-Sigma Edited
SRL_OPN_2PTS015_0777_20140813_090021_20140813_103816.EUM.nc	0.002	0.002	0.024	2527	5549	0	2993	0	29
SRL_OPN_2PTS015_0779_20140813_103815_20140813_121624.EUM.nc	0.002	0.003	0.018	2471	5536	0	2975	0	90
SRL_OPN_2PTS015_0781_20140813_121623_20140813_135526.EUM.nc	0.007	0.007	0.018	3001	5529	0	2345	0	183
SRL_OPN_2PTS015_0783_20140813_135526_20140813_154858.EUM.nc	0.003	0.004	0.018	3808	6423	0	2530	0	85
SRL_OPN_2PTS015_0786_20140813_154856_20140813_172835.EUM.nc	0.007	0.008	0.017	2804	5504	0	2648	0	52
SRL_OPN_2PTS015_0788_20140813_172835_20140813_190811.EUM.nc	0.008	0.009	0.016	3500	5665	0	2075	0	90
SRL_OPN_2PTS015_0790_20140813_190810_20140813_204714.EUM.nc	-0.001	0.001	0.017	3587	5609	0	1926	0	96
SRL_OPN_2PTS015_0792_20140813_204713_20140813_222544.EUM.nc	0.001	0.001	0.018	2847	5426	0	2478	1	100
SRL_OPN_2PTS015_0794_20140813_222543_20140814_000337.EUM.nc	0.002	0.003	0.016	2951	5543	0	2482	0	110
SRL_OPN_2PTS015_0795_20140814_000336_20140814_014126.EUM.nc	0.008	0.009	0.023	3080	5547	0	2419	0	48
SRL_OPN_2PTS015_0797_20140814_014126_20140814_032020.EUM.nc	0.003	0.003	0.015	2609	5531	0	2684	0	238
SRL_OPN_2PTS015_0799_20140814_032020_20140814_050044.EUM.nc	0.005	0.005	0.016	2856	5585	0	2689	0	40
SRL_OPN_2PTS015_0801_20140814_050044_20140814_064330.EUM.nc	0.002	0.002	0.018	3779	5852	0	2005	0	68
SRL_OPN_2PTS015_0803_20140814_064329_20140814_082935.EUM.nc	0.004	0.005	0.018	4277	6061	0	1662	1	121
SRL_OPN_2PTS015_0806_20140814_082933_20140814_100734.EUM.nc	0.008	0.008	0.022	2812	5471	0	2584	0	75
SRL_OPN_2PTS015_0807_20140814_100734_20140814_114531.EUM.nc	0.003	0.003	0.014	2279	5480	0	3050	0	151
SRL_OPN_2PTS015_0809_20140814_114530_20140814_132409.EUM.nc	0.006	0.006	0.016	2908	5463	0	2488	0	67
SRL_OPN_2PTS015_0811_20140814_132408_20140814_151730.EUM.nc	0.004	0.005	0.018	3700	6405	0	2634	0	71
SRL_OPN_2PTS015_0814_20140814_151729_20140814_165717.EUM.nc	0.009	0.009	0.018	2905	5560	0	2618	0	37
SRL_OPN_2PTS015_0816_20140814_165717_20140814_183658.EUM.nc	0.002	0.003	0.016	3247	5543	0	2155	0	141
SRL_OPN_2PTS015_0818_20140814_183657_20140814_201610.EUM.nc	0.003	0.005	0.017	3199	5565	0	2254	0	112
SRL_OPN_2PTS015_0820_20140814_201609_20140814_215454.EUM.nc	0.006	0.007	0.013	3005	5535	0	2293	0	237
SRL_OPN_2PTS015_0822_20140814_215453_20140814_233255.EUM.nc	0.003	0.004	0.016	2417	5328	0	2825	0	86
SRL_OPN_2PTS015_0823_20140814_233254_20140815_011037.EUM.nc	0.005	0.005	0.023	2706	5514	0	2782	0	26
SRL_OPN_2PTS015_0825_20140815_011037_20140815_024908.EUM.nc	0.004	0.003	0.020	2809	5545	0	2697	0	39
SRL_OPN_2PTS015_0827_20140815_024908_20140815_042858.EUM.nc	0.006	0.006	0.017	2694	5540	0	2762	0	84
SRL_OPN_2PTS015_0829_20140815_042857_20140815_061057.EUM.nc	0.004	0.004	0.020	3618	5782	0	2094	0	70
SRL_OPN_2PTS015_0831_20140815_061057_20140815_075839.EUM.nc	0.005	0.006	0.020	4104	6135	0	1952	0	79
SRL_OPN_2PTS015_0834_20140815_075839_20140815_093649.EUM.nc	0.008	0.009	0.020	2955	5555	0	2535	0	65
SRL_OPN_2PTS015_0835_20140815_093649_20140815_111434.EUM.nc	-0.000	-0.000	0.016	2152	5480	0	3219	0	109
SRL_OPN_2PTS015_0837_20140815_111433_20140815_125259.EUM.nc	0.005	0.006	0.018	2483	5417	0	2841	0	93
SRL_OPN_2PTS015_0839_20140815_125259_20140815_144611.EUM.nc	0.004	0.004	0.017	3570	6369	0	2721	0	78
SRL_OPN_2PTS015_0842_20140815_144610_20140815_162557.EUM.nc	0.006	0.006	0.015	3360	5631	0	2152	0	119
SRL_OPN_2PTS015_0844_20140815_162556_20140815_180533.EUM.nc	0.004	0.004	0.017	3037	5647	0	2475	0	135
SRL_OPN_2PTS015_0846_20140815_180533_20140815_194502.EUM.nc	0.006	0.007	0.019	3315	5650	0	2250	0	85
SRL_OPN_2PTS015_0848_20140815_194501_20140815_212358.EUM.nc	0.004	0.005	0.019	3360	5497	0	2028	0	109
SRL_OPN_2PTS015_0850_20140815_212357_20140815_230203.EUM.nc	0.001	0.001	0.020	2274	5416	0	3056	0	86
SRL_OPN_2PTS015_0851_20140815_230202_20140816_003950.EUM.nc	0.005	0.006	0.020	3201	5518	0	2265	0	52
SRL_OPN_2PTS015_0853_20140816_003949_20140816_021804.EUM.nc	0.000	-0.001	0.016	2893	5542	0	2567	0	82

– Continued on next page

Table 10: Wet Path Delay Difference (AMR-Model) Statistics.

– Continued from previous page

File	Median	Mean	Std. Dev.	No. Obs.	Total Obs.	Default Lat/Lon	Flag (total)	Default (total)	3-Sigma Edited
SRL_OPN_2PTS015_0855_20140816_021803_20140816_035723.EUM.nc	-0.002	-0.001	0.015	2605	5543	0	2828	0	110
SRL_OPN_2PTS015_0857_20140816_035722_20140816_053840.EUM.nc	0.007	0.006	0.019	2939	5589	0	2558	0	92
SRL_OPN_2PTS015_0859_20140816_053839_20140816_072742.EUM.nc	0.004	0.006	0.018	4112	6218	0	2037	0	69
SRL_OPN_2PTS015_0862_20140816_072740_20140816_090604.EUM.nc	0.004	0.006	0.020	3740	5595	0	1790	0	65
SRL_OPN_2PTS015_0863_20140816_090603_20140816_104349.EUM.nc	0.007	0.005	0.018	2522	5553	0	2956	0	75
SRL_OPN_2PTS015_0865_20140816_104349_20140816_122159.EUM.nc	0.001	0.002	0.017	2534	5513	0	2865	0	114
SRL_OPN_2PTS015_0867_20140816_122158_20140816_140116.EUM.nc	0.002	0.004	0.018	3281	5566	0	2211	0	74
SRL_OPN_2PTS015_0869_20140816_140115_20140816_155438.EUM.nc	0.004	0.004	0.016	3615	6408	0	2700	0	93
SRL_OPN_2PTS015_0872_20140816_155438_20140816_173416.EUM.nc	0.006	0.005	0.017	2750	5498	0	2606	0	142
SRL_OPN_2PTS015_0874_20140816_173415_20140816_191351.EUM.nc	0.003	0.004	0.017	3551	5652	0	2021	0	80
SRL_OPN_2PTS015_0876_20140816_191350_20140816_205250.EUM.nc	0.003	0.004	0.017	3533	5610	0	1985	0	92
SRL_OPN_2PTS015_0878_20140816_205249_20140816_223118.EUM.nc	0.009	0.007	0.017	2874	5416	0	2432	1	109
SRL_OPN_2PTS015_0879_20140816_223117_20140817_000911.EUM.nc	0.002	0.002	0.019	3000	5496	0	2439	0	57
SRL_OPN_2PTS015_0881_20140817_000910_20140817_014700.EUM.nc	0.001	0.003	0.020	3127	5537	0	2331	0	79
SRL_OPN_2PTS015_0883_20140817_014700_20140817_032600.EUM.nc	0.002	0.004	0.017	2847	5498	0	2596	0	55
SRL_OPN_2PTS015_0885_20140817_032559_20140817_050640.EUM.nc	0.003	0.007	0.027	2786	5589	0	2764	0	39
SRL_OPN_2PTS015_0887_20140817_050639_20140817_065641.EUM.nc	0.007	0.005	0.020	3674	6259	0	2469	1	115
SRL_OPN_2PTS015_0890_20140817_065640_20140817_083508.EUM.nc	0.008	0.008	0.017	4278	5629	0	1224	1	126
SRL_OPN_2PTS015_0892_20140817_083507_20140817_101307.EUM.nc	0.008	0.008	0.017	2718	5466	0	2669	0	79
SRL_OPN_2PTS015_0893_20140817_101306_20140817_115106.EUM.nc	-0.001	0.001	0.016	2453	5510	0	2986	0	71
SRL_OPN_2PTS015_0895_20140817_115105_20140817_132949.EUM.nc	0.006	0.007	0.014	2882	5462	0	2465	0	115
SRL_OPN_2PTS015_0897_20140817_132948_20140817_152310.EUM.nc	0.006	0.007	0.017	3779	6380	0	2489	0	112
SRL_OPN_2PTS015_0900_20140817_152310_20140817_170258.EUM.nc	0.006	0.007	0.019	2779	5575	0	2654	1	141
SRL_OPN_2PTS015_0902_20140817_170257_20140817_184237.EUM.nc	0.006	0.005	0.014	3212	5550	0	2197	0	141
SRL_OPN_2PTS015_0904_20140817_184236_20140817_202147.EUM.nc	0.005	0.007	0.018	3329	5573	0	2151	0	93
SRL_OPN_2PTS015_0906_20140817_202146_20140817_220029.EUM.nc	0.005	0.006	0.018	2902	5495	0	2443	0	150
SRL_OPN_2PTS015_0908_20140817_220028_20140817_233828.EUM.nc	0.002	0.001	0.017	2565	5445	0	2775	0	105
SRL_OPN_2PTS015_0909_20140817_233828_20140818_011611.EUM.nc	0.005	0.004	0.016	2884	5506	0	2516	0	106
SRL_OPN_2PTS015_0911_20140818_011611_20140818_025447.EUM.nc	0.004	0.003	0.017	2752	5552	0	2699	0	101
SRL_OPN_2PTS015_0913_20140818_025446_20140818_043444.EUM.nc	0.003	0.003	0.022	2729	5534	0	2744	0	61
SRL_OPN_2PTS015_0915_20140818_043444_20140818_061652.EUM.nc	0.004	0.004	0.017	3546	5796	0	2032	0	218
SRL_OPN_2PTS015_0917_20140818_061652_20140818_080417.EUM.nc	0.008	0.008	0.016	4063	6116	0	1889	0	164
SRL_OPN_2PTS015_0920_20140818_080416_20140818_094225.EUM.nc	0.008	0.009	0.019	2992	5550	0	2524	0	34
SRL_OPN_2PTS015_0921_20140818_094225_20140818_112018.EUM.nc	0.004	0.004	0.018	2252	5439	0	3128	0	59
SRL_OPN_2PTS015_0923_20140818_112017_20140818_125839.EUM.nc	0.007	0.008	0.016	2609	5399	0	2731	0	59
SRL_OPN_2PTS015_0925_20140818_125837_20140818_145153.EUM.nc	0.005	0.005	0.018	3693	6396	0	2622	0	81
SRL_OPN_2PTS015_0928_20140818_145152_20140818_163140.EUM.nc	0.005	0.005	0.019	3372	5663	0	2229	0	62
SRL_OPN_2PTS015_0930_20140818_163139_20140818_181115.EUM.nc	0.004	0.003	0.017	3067	5623	0	2418	0	138
SRL_OPN_2PTS015_0932_20140818_181114_20140818_195042.EUM.nc	0.009	0.010	0.019	3255	5627	0	2276	0	96

– Continued on next page

Table 10: Wet Path Delay Difference (AMR-Model) Statistics.

– Continued from previous page

File	Median	Mean	Std. Dev.	No. Obs.	Total Obs.	Default Lat/Lon	Flag (total)	Default (total)	3-Sigma Edited
SRL_OPN_2PTS015_0934_20140818_195041_20140818_212937.EUM.nc	0.006	0.007	0.018	3398	5524	0	1985	0	141
SRL_OPN_2PTS015_0936_20140818_212936_20140818_230740.EUM.nc	0.007	0.009	0.018	2167	5447	0	3203	1	76
SRL_OPN_2PTS015_0937_20140818_230739_20140819_004527.EUM.nc	0.005	0.005	0.022	3080	5523	0	2369	0	74
SRL_OPN_2PTS015_0939_20140819_004527_20140819_022344.EUM.nc	0.002	0.002	0.016	2908	5550	0	2586	0	56
SRL_OPN_2PTS015_0941_20140819_022343_20140819_040308.EUM.nc	0.003	0.002	0.015	2654	5475	0	2729	0	92
SRL_OPN_2PTS015_0943_20140819_040306_20140819_054433.EUM.nc	0.003	0.004	0.020	3227	5704	0	2369	0	108
SRL_OPN_2PTS015_0945_20140819_054433_20140819_073320.EUM.nc	0.009	0.009	0.020	3975	6199	0	2069	0	155
SRL_OPN_2PTS015_0948_20140819_073320_20140819_091140.EUM.nc	0.008	0.008	0.022	3535	5588	0	1981	0	72
SRL_OPN_2PTS015_0949_20140819_091140_20140819_104926.EUM.nc	0.004	0.004	0.017	2495	5558	0	2998	0	65
SRL_OPN_2PTS015_0951_20140819_104925_20140819_122738.EUM.nc	0.001	0.003	0.020	2509	5428	0	2853	0	66
SRL_OPN_2PTS015_0953_20140819_122737_20140819_140659.EUM.nc	-0.003	-0.003	0.015	3098	5600	0	2368	0	134
SRL_OPN_2PTS015_0955_20140819_140659_20140819_160021.EUM.nc	0.007	0.006	0.019	3664	6401	0	2705	0	32
SRL_OPN_2PTS015_0958_20140819_160020_20140819_174000.EUM.nc	0.005	0.005	0.017	2859	5637	0	2657	0	121
SRL_OPN_2PTS015_0960_20140819_173959_20140819_191933.EUM.nc	0.010	0.010	0.020	3523	5638	0	2026	0	89
SRL_OPN_2PTS015_0962_20140819_191932_20140819_205831.EUM.nc	0.003	0.004	0.024	3520	5604	0	2007	0	77
SRL_OPN_2PTS015_0964_20140819_205830_20140819_223655.EUM.nc	0.006	0.006	0.013	2686	5411	0	2508	0	217
SRL_OPN_2PTS015_0965_20140819_223654_20140820_001447.EUM.nc	0.002	0.002	0.018	2961	5504	0	2476	1	66
SRL_OPN_2PTS015_0967_20140820_001446_20140820_015239.EUM.nc	0.003	0.005	0.020	3185	5503	0	2306	0	12
SRL_OPN_2PTS015_0969_20140820_015238_20140820_033143.EUM.nc	0.007	0.006	0.019	2873	5492	0	2559	0	60
SRL_OPN_2PTS015_0971_20140820_033142_20140820_051230.EUM.nc	0.003	0.003	0.018	2744	5580	0	2714	0	122
SRL_OPN_2PTS015_0973_20140820_051230_20140820_070222.EUM.nc	0.004	0.004	0.020	3635	6236	0	2449	0	152
SRL_OPN_2PTS015_0976_20140820_070221_20140820_084046.EUM.nc	0.010	0.009	0.021	4280	5620	0	1283	0	57
SRL_OPN_2PTS015_0978_20140820_084045_20140820_101844.EUM.nc	0.007	0.009	0.018	2706	5469	0	2699	0	64
SRL_OPN_2PTS015_0979_20140820_101843_20140820_115644.EUM.nc	-0.002	0.000	0.016	2468	5511	0	2965	0	78
SRL_OPN_2PTS015_0981_20140820_115644_20140820_133531.EUM.nc	-0.000	0.003	0.015	2956	5425	0	2423	0	46
SRL_OPN_2PTS015_0983_20140820_133530_20140820_152854.EUM.nc	0.006	0.006	0.014	3814	6373	0	2419	0	140
SRL_OPN_2PTS015_0986_20140820_152853_20140820_170841.EUM.nc	0.007	0.009	0.014	2844	5602	0	2651	0	107
SRL_OPN_2PTS015_0988_20140820_170840_20140820_184820.EUM.nc	0.007	0.008	0.021	3383	5572	0	2022	0	167
SRL_OPN_2PTS015_0990_20140820_184820_20140820_202729.EUM.nc	-0.002	0.002	0.020	3355	5570	0	2160	1	54
SRL_OPN_2PTS015_0992_20140820_202728_20140820_220607.EUM.nc	0.006	0.007	0.016	2911	5511	0	2467	0	133
SRL_OPN_2PTS015_0994_20140820_220606_20140820_234406.EUM.nc	0.005	0.004	0.017	2778	5526	0	2678	1	69
SRL_OPN_2PTS015_0995_20140820_234405_20140821_012149.EUM.nc	0.001	0.003	0.018	2902	5496	0	2514	0	80
SRL_OPN_2PTS015_0997_20140821_012148_20140821_030029.EUM.nc	0.004	0.002	0.017	2808	5602	0	2738	0	56
SRL_OPN_2PTS015_0999_20140821_030028_20140821_044030.EUM.nc	0.003	0.003	0.015	2646	5538	0	2777	0	115

27 K Brightness Temperature Table

Table 11: K Brightness Temperature Statistics.

File	Median	Mean	Std. Dev.	No. Obs.	Total Obs.	Default Lat/Lon	Flag (total)	Default (total)	3-Sigma Edited
SRL_OPN_2PTS014_1001_20140717_044032_20140717_062251.EUM.nc	167.785	171.914	17.331	3819	5827	0	1971	0	37
SRL_OPN_2PTS015_0001_20140717_062250_20140717_080958.EUM.nc	172.280	176.260	19.019	4215	6106	0	1870	0	21
SRL_OPN_2PTS015_0004_20140717_080957_20140717_094804.EUM.nc	184.245	183.475	20.633	2906	5527	0	2605	0	16
SRL_OPN_2PTS015_0005_20140717_094804_20140717_112549.EUM.nc	175.695	177.678	25.604	2131	5420	0	3282	0	7
SRL_OPN_2PTS015_0007_20140717_112548_20140717_130422.EUM.nc	168.880	175.755	22.156	2705	5370	0	2651	0	14
SRL_OPN_2PTS015_0009_20140717_130421_20140717_145738.EUM.nc	174.170	174.913	21.225	3462	6412	0	2921	0	29
SRL_OPN_2PTS015_0012_20140717_145737_20140717_163725.EUM.nc	173.975	173.078	17.235	3187	5659	0	2455	0	17
SRL_OPN_2PTS015_0014_20140717_163724_20140717_181700.EUM.nc	171.420	173.264	17.304	2973	5618	0	2618	0	27
SRL_OPN_2PTS015_0016_20140717_181659_20140717_195626.EUM.nc	170.340	174.675	20.889	3250	5614	0	2335	0	29
SRL_OPN_2PTS015_0018_20140717_195625_20140717_213518.EUM.nc	179.540	179.116	21.573	3496	5505	0	1980	1	28
SRL_OPN_2PTS015_0020_20140717_213517_20140717_231319.EUM.nc	174.340	176.760	19.309	2257	5425	0	3159	1	8
SRL_OPN_2PTS015_0021_20140717_231319_20140718_005106.EUM.nc	164.605	173.271	22.548	3209	5540	0	2322	0	9
SRL_OPN_2PTS015_0023_20140718_005106_20140718_022925.EUM.nc	171.155	173.357	19.542	2968	5531	0	2553	0	10
SRL_OPN_2PTS015_0025_20140718_022924_20140718_040855.EUM.nc	171.630	171.363	15.909	2621	5505	0	2826	0	58
SRL_OPN_2PTS015_0027_20140718_040854_20140718_055029.EUM.nc	171.540	170.985	16.554	3610	5732	0	2113	0	9
SRL_OPN_2PTS015_0029_20140718_055029_20140718_073902.EUM.nc	170.320	175.042	18.771	4049	6180	0	2077	0	54
SRL_OPN_2PTS015_0032_20140718_073901_20140718_091721.EUM.nc	176.185	176.926	19.918	3312	5565	0	2193	0	60
SRL_OPN_2PTS015_0033_20140718_091720_20140718_105504.EUM.nc	192.040	182.211	27.492	2349	5528	0	3177	0	2
SRL_OPN_2PTS015_0035_20140718_105504_20140718_123319.EUM.nc	167.080	172.771	21.475	2468	5421	0	2945	0	8
SRL_OPN_2PTS015_0037_20140718_123318_20140718_141246.EUM.nc	170.600	172.143	18.952	3296	5589	0	2292	0	1
SRL_OPN_2PTS015_0039_20140718_141245_20140718_160607.EUM.nc	174.130	173.129	18.197	3409	6407	0	2978	0	20
SRL_OPN_2PTS015_0042_20140718_160606_20140718_174544.EUM.nc	171.840	174.299	16.788	2818	5625	0	2795	1	11
SRL_OPN_2PTS015_0044_20140718_174544_20140718_192517.EUM.nc	166.365	171.749	19.160	3479	5657	0	2159	0	19
SRL_OPN_2PTS015_0046_20140718_192516_20140718_210412.EUM.nc	175.760	179.818	21.910	3495	5601	0	2082	0	24
SRL_OPN_2PTS015_0048_20140718_210412_20140718_224235.EUM.nc	175.180	176.183	21.421	2788	5413	0	2622	0	3
SRL_OPN_2PTS015_0049_20140718_224234_20140719_002025.EUM.nc	163.975	172.866	22.843	3015	5461	0	2413	0	33
SRL_OPN_2PTS015_0051_20140719_002025_20140719_015820.EUM.nc	170.015	174.165	19.533	3166	5537	0	2369	0	2
SRL_OPN_2PTS015_0053_20140719_015819_20140719_033729.EUM.nc	172.070	171.949	17.132	2857	5515	0	2634	0	24
SRL_OPN_2PTS015_0055_20140719_033728_20140719_051822.EUM.nc	171.470	172.799	17.179	2923	5570	0	2646	0	1
SRL_OPN_2PTS015_0057_20140719_051821_20140719_070804.EUM.nc	169.515	172.324	16.485	3774	6220	0	2414	0	32
SRL_OPN_2PTS015_0060_20140719_070803_20140719_084626.EUM.nc	172.620	175.510	19.716	4009	5597	0	1529	0	59
SRL_OPN_2PTS015_0061_20140719_084625_20140719_102422.EUM.nc	185.300	183.730	24.648	2666	5477	0	2801	0	10
SRL_OPN_2PTS015_0063_20140719_102421_20140719_120224.EUM.nc	171.480	174.777	25.327	2550	5495	0	2938	0	7
SRL_OPN_2PTS015_0065_20140719_120223_20140719_134115.EUM.nc	168.380	174.239	22.876	3125	5502	0	2367	0	10
SRL_OPN_2PTS015_0067_20140719_134114_20140719_153439.EUM.nc	176.370	177.628	19.170	3678	6413	0	2704	0	31
SRL_OPN_2PTS015_0070_20140719_153438_20140719_171427.EUM.nc	175.630	174.023	17.295	2693	5590	0	2857	1	39

– Continued on next page

Table 11: K Brightness Temperature Statistics.

– Continued from previous page

File	Median	Mean	Std. Dev.	No. Obs.	Total Obs.	Default Lat/Lon	Flag (total)	Default (total)	3-Sigma Edited
SRL_OPN_2PTS015_0072_20140719_171426_20140719_185404.EUM.nc	166.550	172.089	18.807	3318	5586	0	2234	0	34
SRL_OPN_2PTS015_0074_20140719_185403_20140719_203311.EUM.nc	174.990	178.941	20.832	3424	5591	0	2146	0	21
SRL_OPN_2PTS015_0076_20140719_203311_20140719_221147.EUM.nc	172.190	174.643	20.553	2969	5534	0	2557	0	8
SRL_OPN_2PTS015_0078_20140719_221147_20140719_234944.EUM.nc	160.190	168.513	20.349	2883	5508	0	2593	0	32
SRL_OPN_2PTS015_0079_20140719_234943_20140720_012729.EUM.nc	165.510	172.656	21.419	2937	5534	0	2581	1	15
SRL_OPN_2PTS015_0081_20140720_012728_20140720_030613.EUM.nc	174.065	174.812	17.270	2884	5554	0	2656	0	14
SRL_OPN_2PTS015_0083_20140720_030613_20140720_044620.EUM.nc	170.720	172.610	18.057	2814	5513	0	2675	0	24
SRL_OPN_2PTS015_0085_20140720_044619_20140720_062846.EUM.nc	168.450	171.067	16.061	3854	5822	0	1947	0	21
SRL_OPN_2PTS015_0087_20140720_062845_20140720_081536.EUM.nc	171.290	174.863	18.075	4296	6096	0	1779	0	21
SRL_OPN_2PTS015_0090_20140720_081535_20140720_095341.EUM.nc	173.900	177.454	20.778	2863	5466	0	2594	1	8
SRL_OPN_2PTS015_0091_20140720_095340_20140720_113126.EUM.nc	185.345	180.343	25.299	2196	5390	0	3178	0	16
SRL_OPN_2PTS015_0093_20140720_113126_20140720_131002.EUM.nc	167.995	173.898	21.533	2844	5466	0	2620	0	2
SRL_OPN_2PTS015_0095_20140720_131001_20140720_150319.EUM.nc	173.565	175.842	17.215	3488	6421	0	2921	0	12
SRL_OPN_2PTS015_0098_20140720_150319_20140720_164306.EUM.nc	170.720	172.180	16.477	2936	5624	0	2647	0	41
SRL_OPN_2PTS015_0100_20140720_164306_20140720_182241.EUM.nc	169.160	171.501	17.954	3107	5554	0	2391	0	56
SRL_OPN_2PTS015_0102_20140720_182240_20140720_200205.EUM.nc	172.090	178.422	21.696	3156	5613	0	2439	0	18
SRL_OPN_2PTS015_0104_20140720_200204_20140720_214056.EUM.nc	179.110	180.019	20.380	3436	5591	0	2152	0	3
SRL_OPN_2PTS015_0106_20140720_214055_20140720_231853.EUM.nc	168.690	172.740	18.415	2440	5336	0	2884	0	12
SRL_OPN_2PTS015_0107_20140720_231853_20140721_005641.EUM.nc	162.490	171.602	20.705	3030	5558	0	2514	0	14
SRL_OPN_2PTS015_0109_20140721_005641_20140721_023504.EUM.nc	172.100	175.629	19.380	3033	5550	0	2514	0	3
SRL_OPN_2PTS015_0111_20140721_023504_20140721_041439.EUM.nc	168.930	170.838	17.151	2643	5509	0	2806	0	60
SRL_OPN_2PTS015_0113_20140721_041438_20140721_055619.EUM.nc	169.960	171.359	16.892	3638	5745	0	2063	0	44
SRL_OPN_2PTS015_0115_20140721_055618_20140721_074440.EUM.nc	177.480	177.691	15.863	4047	6153	0	2068	0	38
SRL_OPN_2PTS015_0118_20140721_074439_20140721_092256.EUM.nc	174.960	178.010	20.254	3178	5542	0	2334	0	30
SRL_OPN_2PTS015_0119_20140721_092256_20140721_110039.EUM.nc	183.620	182.657	26.072	2227	5483	0	3256	0	0
SRL_OPN_2PTS015_0121_20140721_110038_20140721_123856.EUM.nc	162.980	170.193	21.467	2454	5419	0	2939	0	26
SRL_OPN_2PTS015_0123_20140721_123857_20140721_141829.EUM.nc	172.870	174.670	20.132	3253	5591	0	2284	0	54
SRL_OPN_2PTS015_0125_20140721_141829_20140721_161147.EUM.nc	172.330	173.554	16.363	3482	6377	0	2856	0	39
SRL_OPN_2PTS015_0128_20140721_161147_20140721_175125.EUM.nc	172.515	172.785	16.872	2842	5599	0	2717	0	40
SRL_OPN_2PTS015_0130_20140721_175125_20140721_193056.EUM.nc	170.845	177.230	21.303	3361	5644	0	2270	0	13
SRL_OPN_2PTS015_0132_20140721_193055_20140721_210950.EUM.nc	177.680	179.698	19.996	3359	5507	0	2114	0	34
SRL_OPN_2PTS015_0134_20140721_210949_20140721_224809.EUM.nc	171.370	172.660	20.619	2598	5497	0	2884	0	15
SRL_OPN_2PTS015_0135_20140721_224809_20140722_002559.EUM.nc	165.770	171.997	20.594	3018	5416	0	2373	0	25
SRL_OPN_2PTS015_0137_20140722_002557_20140722_020356.EUM.nc	176.270	176.811	19.715	3106	5523	0	2401	0	16
SRL_OPN_2PTS015_0139_20140722_020355_20140722_034310.EUM.nc	170.300	172.437	16.137	2831	5502	0	2657	0	14
SRL_OPN_2PTS015_0141_20140722_034309_20140722_052411.EUM.nc	171.530	172.213	17.133	2806	5593	0	2751	1	35
SRL_OPN_2PTS015_0143_20140722_052409_20140722_071341.EUM.nc	170.740	173.636	15.251	3771	6212	0	2405	0	36
SRL_OPN_2PTS015_0146_20140722_071341_20140722_085201.EUM.nc	173.095	175.615	19.671	4042	5604	0	1528	0	34
SRL_OPN_2PTS015_0147_20140722_085200_20140722_102956.EUM.nc	185.290	184.703	24.715	2613	5543	0	2928	0	2

– Continued on next page

Table 11: K Brightness Temperature Statistics.

– Continued from previous page

File	Median	Mean	Std. Dev.	No. Obs.	Total Obs.	Default Lat/Lon	Flag (total)	Default (total)	3-Sigma Edited
SRL_OPN_2PTS015_0149_20140722_102955_20140722_120800.EUM.nc	167.070	175.964	23.720	2567	5521	0	2940	0	14
SRL_OPN_2PTS015_0151_20140722_120759_20140722_134656.EUM.nc	172.540	175.688	18.986	3090	5496	0	2402	0	4
SRL_OPN_2PTS015_0153_20140722_134655_20140722_154019.EUM.nc	177.700	176.258	18.018	3624	6427	0	2779	0	24
SRL_OPN_2PTS015_0156_20140722_154019_20140722_172007.EUM.nc	172.655	175.061	17.135	2726	5548	0	2810	0	12
SRL_OPN_2PTS015_0158_20140722_172006_20140722_185945.EUM.nc	168.550	174.578	20.024	3285	5647	0	2359	0	3
SRL_OPN_2PTS015_0160_20140722_185943_20140722_203849.EUM.nc	170.990	176.000	20.648	3551	5607	0	2032	0	24
SRL_OPN_2PTS015_0162_20140722_203848_20140722_221723.EUM.nc	172.000	175.608	21.118	2980	5458	0	2445	0	33
SRL_OPN_2PTS015_0164_20140722_221722_20140722_235518.EUM.nc	169.430	173.405	19.068	2964	5516	0	2531	0	21
SRL_OPN_2PTS015_0165_20140722_235517_20140723_013304.EUM.nc	174.230	177.427	17.923	3038	5515	0	2466	0	11
SRL_OPN_2PTS015_0167_20140723_013304_20140723_031152.EUM.nc	174.590	175.011	16.900	2822	5568	0	2704	0	42
SRL_OPN_2PTS015_0169_20140723_031151_20140723_045207.EUM.nc	170.210	171.496	15.585	2807	5550	0	2695	0	48
SRL_OPN_2PTS015_0171_20140723_045207_20140723_063440.EUM.nc	170.120	173.337	16.903	3867	5848	0	1959	0	22
SRL_OPN_2PTS015_0173_20140723_063439_20140723_082112.EUM.nc	171.685	174.828	19.150	4294	6078	0	1776	0	8
SRL_OPN_2PTS015_0176_20140723_082111_20140723_095915.EUM.nc	184.930	183.021	20.286	2876	5482	0	2603	0	3
SRL_OPN_2PTS015_0177_20140723_095914_20140723_113702.EUM.nc	171.285	180.510	27.600	2327	5430	0	3094	0	9
SRL_OPN_2PTS015_0179_20140723_113701_20140723_131541.EUM.nc	171.350	177.737	21.648	2860	5443	0	2568	0	15
SRL_OPN_2PTS015_0181_20140723_131540_20140723_150902.EUM.nc	173.630	176.259	18.559	3525	6447	0	2901	0	21
SRL_OPN_2PTS015_0184_20140723_150902_20140723_164848.EUM.nc	173.390	174.732	18.891	2880	5578	0	2674	0	24
SRL_OPN_2PTS015_0186_20140723_164848_20140723_182822.EUM.nc	166.920	172.967	19.694	3150	5565	0	2410	0	5
SRL_OPN_2PTS015_0188_20140723_182821_20140723_200744.EUM.nc	170.040	175.848	22.116	3144	5575	0	2399	0	32
SRL_OPN_2PTS015_0190_20140723_200743_20140723_214632.EUM.nc	178.050	178.704	23.209	3281	5537	0	2236	0	20
SRL_OPN_2PTS015_0192_20140723_214631_20140723_232427.EUM.nc	166.540	171.411	19.528	2477	5320	0	2830	0	13
SRL_OPN_2PTS015_0193_20140723_232426_20140724_010216.EUM.nc	168.915	174.529	18.609	2823	5530	0	2674	0	33
SRL_OPN_2PTS015_0195_20140724_010215_20140724_024042.EUM.nc	173.750	173.078	18.700	2907	5548	0	2574	0	67
SRL_OPN_2PTS015_0197_20140724_024041_20140724_042023.EUM.nc	169.870	172.550	18.165	2717	5502	0	2748	0	37
SRL_OPN_2PTS015_0199_20140724_042022_20140724_060212.EUM.nc	171.560	173.099	16.091	3699	5768	0	2061	0	8
SRL_OPN_2PTS015_0201_20140724_060212_20140724_075017.EUM.nc	174.635	175.383	19.346	4116	6167	0	2031	0	20
SRL_OPN_2PTS015_0204_20140724_075016_20140724_092831.EUM.nc	187.540	184.021	21.603	3085	5536	0	2433	0	18
SRL_OPN_2PTS015_0205_20140724_092830_20140724_110614.EUM.nc	172.550	177.602	23.573	2285	5500	0	3209	0	6
SRL_OPN_2PTS015_0207_20140724_110613_20140724_124434.EUM.nc	165.500	172.597	20.690	2446	5407	0	2942	0	19
SRL_OPN_2PTS015_0209_20140724_124433_20140724_143743.EUM.nc	172.280	173.137	15.046	3357	6341	0	2947	0	37
SRL_OPN_2PTS015_0212_20140724_143742_20140724_161729.EUM.nc	174.865	173.996	15.550	3431	5636	0	2160	0	45
SRL_OPN_2PTS015_0214_20140724_161728_20140724_175705.EUM.nc	166.390	173.306	18.887	2916	5600	0	2655	0	29
SRL_OPN_2PTS015_0216_20140724_175704_20140724_193636.EUM.nc	172.470	175.421	21.070	3330	5662	0	2299	0	33
SRL_OPN_2PTS015_0218_20140724_193635_20140724_211536.EUM.nc	175.270	178.307	20.314	3364	5503	0	2102	0	37
SRL_OPN_2PTS015_0220_20140724_211535_20140724_225344.EUM.nc	172.495	174.753	19.376	2511	5493	0	2975	0	7
SRL_OPN_2PTS015_0221_20140724_225343_20140725_003133.EUM.nc	172.055	178.310	22.311	3186	5460	0	2264	0	10
SRL_OPN_2PTS015_0223_20140725_003132_20140725_020933.EUM.nc	173.060	176.307	19.393	2912	5508	0	2542	0	54
SRL_OPN_2PTS015_0225_20140725_020933_20140725_034853.EUM.nc	171.725	170.737	14.674	2732	5532	0	2698	0	102

– Continued on next page

Table 11: K Brightness Temperature Statistics.

– Continued from previous page

File	Median	Mean	Std. Dev.	No. Obs.	Total Obs.	Default Lat/Lon	Flag (total)	Default (total)	3-Sigma Edited
SRL_OPN_2PTS015_0227_20140725_034851_20140725_052959.EUM.nc	169.565	170.732	15.493	2773	5586	0	2802	0	11
SRL_OPN_2PTS015_0229_20140725_052959_20140725_071918.EUM.nc	171.270	174.723	16.484	3927	6226	0	2270	0	29
SRL_OPN_2PTS015_0232_20140725_071918_20140725_085744.EUM.nc	179.500	179.763	19.509	3916	5612	0	1674	0	22
SRL_OPN_2PTS015_0233_20140725_085743_20140725_103530.EUM.nc	183.860	181.633	25.584	2453	5500	0	3029	0	18
SRL_OPN_2PTS015_0235_20140725_103530_20140725_121336.EUM.nc	164.880	172.992	22.136	2484	5483	0	2988	0	11
SRL_OPN_2PTS015_0237_20140725_121335_20140725_135237.EUM.nc	172.700	176.693	18.411	3155	5520	0	2355	0	10
SRL_OPN_2PTS015_0239_20140725_135236_20140725_154610.EUM.nc	177.595	177.747	15.774	3630	6431	0	2753	0	48
SRL_OPN_2PTS015_0242_20140725_154609_20140725_172547.EUM.nc	163.770	169.207	18.016	2742	5507	0	2757	0	8
SRL_OPN_2PTS015_0244_20140725_172547_20140725_190524.EUM.nc	171.665	174.204	19.139	3318	5651	0	2293	0	40
SRL_OPN_2PTS015_0246_20140725_190523_20140725_204427.EUM.nc	174.720	180.182	23.159	3614	5612	0	1952	0	46
SRL_OPN_2PTS015_0248_20140725_204426_20140725_222258.EUM.nc	172.850	173.412	19.636	2863	5426	0	2514	0	49
SRL_OPN_2PTS015_0250_20140725_222257_20140726_000052.EUM.nc	165.515	175.996	25.526	3026	5518	0	2474	0	18
SRL_OPN_2PTS015_0251_20140726_000051_20140726_013839.EUM.nc	171.890	177.223	20.294	3123	5544	0	2410	0	11
SRL_OPN_2PTS015_0253_20140726_013839_20140726_031731.EUM.nc	174.240	176.040	16.094	2837	5560	0	2691	0	32
SRL_OPN_2PTS015_0255_20140726_031731_20140726_045754.EUM.nc	170.830	171.554	16.426	2819	5564	0	2695	0	50
SRL_OPN_2PTS015_0257_20140726_045753_20140726_064036.EUM.nc	166.830	169.476	13.814	3791	5845	0	1950	0	104
SRL_OPN_2PTS015_0259_20140726_064035_20140726_082648.EUM.nc	177.040	178.247	16.815	4371	6069	0	1680	0	18
SRL_OPN_2PTS015_0262_20140726_082647_20140726_100449.EUM.nc	181.470	179.962	23.707	2831	5456	0	2609	0	16
SRL_OPN_2PTS015_0263_20140726_100448_20140726_114246.EUM.nc	166.780	174.230	23.956	2322	5471	0	3128	0	21
SRL_OPN_2PTS015_0265_20140726_114245_20140726_132121.EUM.nc	176.550	180.101	23.020	2885	5448	0	2516	0	47
SRL_OPN_2PTS015_0267_20140726_132120_20140726_151442.EUM.nc	175.450	176.843	16.196	3532	6436	0	2883	0	21
SRL_OPN_2PTS015_0270_20140726_151442_20140726_165429.EUM.nc	171.115	172.623	20.281	2830	5588	0	2728	0	30
SRL_OPN_2PTS015_0272_20140726_165428_20140726_183403.EUM.nc	167.240	172.516	18.504	3136	5572	0	2408	0	28
SRL_OPN_2PTS015_0274_20140726_183402_20140726_201323.EUM.nc	173.230	178.732	23.023	3245	5576	0	2286	0	45
SRL_OPN_2PTS015_0276_20140726_201322_20140726_215208.EUM.nc	175.820	176.704	21.233	3327	5532	0	2180	0	25
SRL_OPN_2PTS015_0278_20140726_215207_20140726_233002.EUM.nc	169.740	171.693	22.251	2434	5320	0	2875	0	11
SRL_OPN_2PTS015_0279_20140726_233001_20140727_010752.EUM.nc	167.270	173.533	19.134	2742	5529	0	2781	0	6
SRL_OPN_2PTS015_0281_20140727_010751_20140727_024621.EUM.nc	171.700	175.806	17.945	2939	5543	0	2601	0	3
SRL_OPN_2PTS015_0283_20140727_024620_20140727_042607.EUM.nc	169.160	169.813	18.550	2742	5554	0	2772	0	40
SRL_OPN_2PTS015_0285_20140727_042606_20140727_060805.EUM.nc	165.160	171.104	16.255	3655	5778	0	2097	0	26
SRL_OPN_2PTS015_0287_20140727_060803_20140727_075554.EUM.nc	176.590	178.271	18.280	4114	6136	0	2005	0	17
SRL_OPN_2PTS015_0290_20140727_075554_20140727_093405.EUM.nc	183.975	180.837	22.868	3035	5552	0	2506	0	11
SRL_OPN_2PTS015_0291_20140727_093405_20140727_111150.EUM.nc	170.980	176.784	24.264	2204	5507	0	3284	0	19
SRL_OPN_2PTS015_0293_20140727_111148_20140727_125013.EUM.nc	168.675	175.245	22.653	2524	5378	0	2846	0	8
SRL_OPN_2PTS015_0295_20140727_125012_20140727_144324.EUM.nc	170.150	172.575	16.804	3376	6367	0	2923	0	68
SRL_OPN_2PTS015_0298_20140727_144324_20140727_162309.EUM.nc	176.750	173.897	15.121	3334	5640	0	2234	0	72
SRL_OPN_2PTS015_0300_20140727_162308_20140727_180246.EUM.nc	171.010	172.146	19.512	2988	5633	0	2620	0	25
SRL_OPN_2PTS015_0302_20140727_180245_20140727_194215.EUM.nc	170.630	175.118	19.744	3342	5630	0	2288	0	0
SRL_OPN_2PTS015_0304_20140727_194215_20140727_212112.EUM.nc	174.340	177.623	21.799	3378	5496	0	2079	0	39

– Continued on next page

Table 11: K Brightness Temperature Statistics.

– Continued from previous page

File	Median	Mean	Std. Dev.	No. Obs.	Total Obs.	Default Lat/Lon	Flag (total)	Default (total)	3-Sigma Edited
SRL_OPN_2PTS015_0306_20140727_212112_20140727_225919.EUM.nc	176.470	174.441	21.677	2349	5469	0	3101	0	19
SRL_OPN_2PTS015_0307_20140727_225918_20140728_003708.EUM.nc	170.880	177.436	22.701	3260	5495	0	2217	0	18
SRL_OPN_2PTS015_0309_20140728_003707_20140728_021519.EUM.nc	169.540	172.314	18.116	2940	5558	0	2615	0	3
SRL_OPN_2PTS015_0311_20140728_021518_20140728_035435.EUM.nc	169.290	168.699	17.895	2664	5508	0	2833	0	11
SRL_OPN_2PTS015_0313_20140728_035435_20140728_053549.EUM.nc	167.835	170.341	17.201	2809	5564	0	2712	0	43
SRL_OPN_2PTS015_0315_20140728_053548_20140728_072456.EUM.nc	173.900	176.388	16.121	3969	6227	0	2147	0	111
SRL_OPN_2PTS015_0318_20140728_072455_20140728_090320.EUM.nc	178.885	178.271	21.328	3800	5591	0	1785	0	6
SRL_OPN_2PTS015_0319_20140728_090320_20140728_104106.EUM.nc	185.190	181.736	25.247	2615	5550	0	2924	0	11
SRL_OPN_2PTS015_0321_20140728_104106_20140728_121914.EUM.nc	169.265	174.286	21.892	2500	5498	0	2990	0	8
SRL_OPN_2PTS015_0323_20140728_121913_20140728_135820.EUM.nc	168.900	173.161	21.258	3283	5551	0	2233	0	35
SRL_OPN_2PTS015_0325_20140728_135819_20140728_155152.EUM.nc	172.870	173.484	17.405	3546	6392	0	2803	0	43
SRL_OPN_2PTS015_0328_20140728_155151_20140728_173129.EUM.nc	178.230	176.593	21.700	2733	5486	0	2737	0	16
SRL_OPN_2PTS015_0330_20140728_173128_20140728_191105.EUM.nc	170.360	172.861	20.504	3517	5661	0	2114	0	30
SRL_OPN_2PTS015_0336_20140728_222833_20140729_000627.EUM.nc	166.910	176.192	23.295	3100	5530	0	2423	0	7
SRL_OPN_2PTS015_0337_20140729_000627_20140729_014417.EUM.nc	171.215	174.809	19.277	3163	5555	0	2381	0	11
SRL_OPN_2PTS015_0339_20140729_014416_20140729_032314.EUM.nc	172.785	174.620	20.402	2820	5472	0	2630	0	22
SRL_OPN_2PTS015_0341_20140729_032312_20140729_050342.EUM.nc	168.940	170.229	15.412	2759	5575	0	2752	0	64
SRL_OPN_2PTS015_0343_20140729_050341_20140729_065355.EUM.nc	167.330	169.295	14.559	3825	6260	0	2407	0	28
SRL_OPN_2PTS015_0346_20140729_065355_20140729_083225.EUM.nc	176.230	176.269	19.595	4359	5629	0	1250	0	20
SRL_OPN_2PTS015_0348_20140729_083225_20140729_101024.EUM.nc	175.585	179.006	22.993	2809	5431	0	2613	0	9
SRL_OPN_2PTS015_0349_20140729_101023_20140729_114822.EUM.nc	169.740	176.527	22.883	2420	5509	0	3082	0	7
SRL_OPN_2PTS015_0351_20140729_114822_20140729_132701.EUM.nc	173.315	180.081	22.841	3019	5422	0	2394	0	9
SRL_OPN_2PTS015_0353_20140729_132701_20140729_152024.EUM.nc	171.580	173.470	18.450	3623	6408	0	2771	0	14
SRL_OPN_2PTS015_0356_20140729_152023_20140729_170009.EUM.nc	170.040	171.239	18.396	2766	4630	0	1823	0	41
SRL_OPN_2PTS015_0358_20140729_170008_20140729_183950.EUM.nc	167.410	171.628	18.308	3222	5552	0	2303	0	27
SRL_OPN_2PTS015_0360_20140729_183949_20140729_201901.EUM.nc	170.010	174.691	18.717	3293	5588	0	2265	0	30
SRL_OPN_2PTS015_0362_20140729_201901_20140729_215743.EUM.nc	175.235	176.526	20.319	3082	5498	0	2392	0	24
SRL_OPN_2PTS015_0364_20140729_215742_20140729_233544.EUM.nc	165.635	170.192	18.255	2571	5418	0	2836	0	11
SRL_OPN_2PTS015_0365_20140729_233542_20140730_011325.EUM.nc	168.310	171.749	19.652	2805	5510	0	2699	0	6
SRL_OPN_2PTS015_0367_20140730_011325_20140730_025159.EUM.nc	167.420	172.249	19.413	2830	5521	0	2667	0	24
SRL_OPN_2PTS015_0369_20140730_025158_20140730_043200.EUM.nc	163.080	168.681	16.278	2762	5553	0	2765	0	26
SRL_OPN_2PTS015_0371_20140730_043158_20140730_061356.EUM.nc	169.030	171.694	16.295	3648	5772	0	2075	0	49
SRL_OPN_2PTS015_0373_20140730_061355_20140730_080130.EUM.nc	176.340	176.175	18.793	4149	6115	0	1948	0	18
SRL_OPN_2PTS015_0376_20140730_080129_20140730_093939.EUM.nc	180.070	179.728	18.522	3008	5558	0	2539	0	11
SRL_OPN_2PTS015_0377_20140730_093938_20140730_111732.EUM.nc	181.130	180.514	25.914	2222	5453	0	3227	0	4
SRL_OPN_2PTS015_0379_20140730_111730_20140730_125549.EUM.nc	168.590	178.155	20.808	2637	5397	0	2755	0	5
SRL_OPN_2PTS015_0381_20140730_125548_20140730_144911.EUM.nc	167.575	173.314	18.995	3458	6390	0	2866	0	66
SRL_OPN_2PTS015_0384_20140730_144910_20140730_162850.EUM.nc	169.040	171.366	16.888	3419	5652	0	2223	0	10
SRL_OPN_2PTS015_0386_20140730_162848_20140730_180833.EUM.nc	165.760	172.487	20.182	3025	5638	0	2603	0	10

– Continued on next page

Table 11: K Brightness Temperature Statistics.

– Continued from previous page

File	Median	Mean	Std. Dev.	No. Obs.	Total Obs.	Default Lat/Lon	Flag (total)	Default (total)	3-Sigma Edited
SRL_OPN_2PTS015_0388_20140730_180833_20140730_194753.EUM.nc	170.440	175.385	19.084	3331	5633	0	2285	0	17
SRL_OPN_2PTS015_0390_20140730_194752_20140730_212648.EUM.nc	177.170	181.700	23.681	3458	5499	0	2021	0	20
SRL_OPN_2PTS015_0392_20140730_212647_20140730_230501.EUM.nc	177.460	177.156	20.690	2255	5453	0	3186	0	12
SRL_OPN_2PTS015_0393_20140730_230500_20140731_004241.EUM.nc	172.520	175.575	22.354	3191	5518	0	2321	0	6
SRL_OPN_2PTS015_0395_20140731_004241_20140731_022054.EUM.nc	168.490	172.564	19.937	2934	5561	0	2621	0	6
SRL_OPN_2PTS015_0397_20140731_022054_20140731_040016.EUM.nc	169.095	171.339	17.796	2693	5549	0	2833	0	23
SRL_OPN_2PTS015_0399_20140731_040015_20140731_054138.EUM.nc	169.550	172.108	16.965	3201	5564	0	2355	0	8
SRL_OPN_2PTS015_0401_20140731_054137_20140731_073033.EUM.nc	174.060	175.246	17.459	4057	6193	0	2110	0	26
SRL_OPN_2PTS015_0404_20140731_073031_20140731_090854.EUM.nc	178.520	178.789	19.100	3655	5567	0	1898	0	14
SRL_OPN_2PTS015_0405_20140731_090853_20140731_104638.EUM.nc	186.365	182.492	25.429	2603	5549	0	2931	0	15
SRL_OPN_2PTS015_0407_20140731_104637_20140731_122449.EUM.nc	170.325	174.335	19.313	2552	5476	0	2912	0	12
SRL_OPN_2PTS015_0409_20140731_122448_20140731_140408.EUM.nc	168.070	172.835	18.411	3321	5573	0	2204	0	48
SRL_OPN_2PTS015_0411_20140731_140407_20140731_155731.EUM.nc	169.370	172.038	18.504	3467	6411	0	2908	0	36
SRL_OPN_2PTS015_0414_20140731_155730_20140731_173709.EUM.nc	173.910	173.880	19.616	2802	5542	0	2735	0	5
SRL_OPN_2PTS015_0416_20140731_173708_20140731_191644.EUM.nc	171.900	174.963	18.555	3547	5659	0	2101	0	11
SRL_OPN_2PTS015_0418_20140731_191642_20140731_205551.EUM.nc	173.620	175.922	19.561	3556	5613	0	2016	0	41
SRL_OPN_2PTS015_0420_20140731_205551_20140731_223409.EUM.nc	167.820	171.882	22.662	2860	5431	0	2564	0	7
SRL_OPN_2PTS015_0421_20140731_223408_20140801_001159.EUM.nc	175.870	179.456	22.124	3085	5519	0	2429	0	5
SRL_OPN_2PTS015_0423_20140801_001159_20140801_014952.EUM.nc	169.490	173.993	21.283	3177	5509	0	2300	0	32
SRL_OPN_2PTS015_0425_20140801_014951_20140801_032853.EUM.nc	172.790	173.253	18.340	2879	5471	0	2558	0	34
SRL_OPN_2PTS015_0427_20140801_032852_20140801_050936.EUM.nc	166.880	170.220	16.331	2838	5604	0	2744	0	22
SRL_OPN_2PTS015_0429_20140801_050935_20140801_065932.EUM.nc	168.880	172.548	17.161	3721	6235	0	2500	0	14
SRL_OPN_2PTS015_0432_20140801_065931_20140801_083759.EUM.nc	176.880	178.194	19.335	4368	5629	0	1234	0	27
SRL_OPN_2PTS015_0434_20140801_083759_20140801_101557.EUM.nc	184.380	183.399	19.279	2656	5417	0	2717	0	44
SRL_OPN_2PTS015_0435_20140801_101556_20140801_115357.EUM.nc	167.510	175.684	24.458	2540	5542	0	2995	0	7
SRL_OPN_2PTS015_0437_20140801_115357_20140801_133240.EUM.nc	168.300	176.098	22.976	2963	5394	0	2403	0	28
SRL_OPN_2PTS015_0439_20140801_133239_20140801_152612.EUM.nc	172.845	174.706	21.047	3737	6380	0	2632	0	11
SRL_OPN_2PTS015_0442_20140801_152611_20140801_170551.EUM.nc	169.255	171.233	19.733	2843	5602	0	2755	1	3
SRL_OPN_2PTS015_0444_20140801_170549_20140801_184530.EUM.nc	170.320	172.449	17.424	3288	5555	0	2242	0	25
SRL_OPN_2PTS015_0446_20140801_184529_20140801_202438.EUM.nc	174.510	176.267	19.505	3387	5580	0	2184	0	9
SRL_OPN_2PTS015_0448_20140801_202438_20140801_220319.EUM.nc	172.200	174.054	21.790	3100	5532	0	2427	0	5
SRL_OPN_2PTS015_0450_20140801_220318_20140801_234118.EUM.nc	164.805	169.008	18.430	2698	5497	0	2781	0	18
SRL_OPN_2PTS015_0451_20140801_234119_20140802_011901.EUM.nc	168.200	174.054	21.725	2962	5515	0	2541	1	11
SRL_OPN_2PTS015_0453_20140802_011900_20140802_025738.EUM.nc	170.445	173.027	18.724	2850	5584	0	2708	0	26
SRL_OPN_2PTS015_0455_20140802_025737_20140802_043745.EUM.nc	164.505	168.487	18.142	2694	5501	0	2757	0	50
SRL_OPN_2PTS015_0457_20140802_043745_20140802_061949.EUM.nc	167.590	172.496	18.225	3768	5794	0	2017	0	9
SRL_OPN_2PTS015_0459_20140802_061949_20140802_080707.EUM.nc	175.420	175.696	18.963	4179	6118	0	1913	0	26
SRL_OPN_2PTS015_0462_20140802_080707_20140802_094515.EUM.nc	182.420	180.107	17.727	2939	5529	0	2560	1	29
SRL_OPN_2PTS015_0463_20140802_094514_20140802_112306.EUM.nc	172.020	178.316	27.154	2054	5384	0	3318	0	12

– Continued on next page

Table 11: K Brightness Temperature Statistics.

– Continued from previous page

File	Median	Mean	Std. Dev.	No. Obs.	Total Obs.	Default Lat/Lon	Flag (total)	Default (total)	3-Sigma Edited
SRL_OPN_2PTS015_0465_20140802_112306_20140802_130129.EUM.nc	166.340	175.070	23.022	2697	5392	0	2689	0	6
SRL_OPN_2PTS015_0467_20140802_130128_20140802_145444.EUM.nc	169.130	174.657	20.683	3554	6396	0	2831	0	11
SRL_OPN_2PTS015_0470_20140802_145444_20140802_163430.EUM.nc	169.400	172.518	18.926	3281	5636	0	2320	0	35
SRL_OPN_2PTS015_0472_20140802_163430_20140802_181414.EUM.nc	172.685	174.695	18.389	3015	5643	0	2613	0	15
SRL_OPN_2PTS015_0474_20140802_181413_20140802_195332.EUM.nc	174.340	175.873	19.637	3275	5613	0	2334	0	4
SRL_OPN_2PTS015_0476_20140802_195332_20140802_213226.EUM.nc	176.860	180.467	23.481	3578	5501	0	1904	0	19
SRL_OPN_2PTS015_0478_20140802_213225_20140802_231035.EUM.nc	173.105	174.441	18.147	2235	5402	0	3162	0	5
SRL_OPN_2PTS015_0479_20140802_231034_20140803_004816.EUM.nc	166.530	174.932	24.656	3160	5521	0	2347	0	14
SRL_OPN_2PTS015_0481_20140803_004814_20140803_022632.EUM.nc	166.300	171.154	18.185	2940	5528	0	2557	0	31
SRL_OPN_2PTS015_0483_20140803_022633_20140803_040559.EUM.nc	167.850	169.278	17.836	2568	5497	0	2844	0	85
SRL_OPN_2PTS015_0485_20140803_040559_20140803_054729.EUM.nc	171.765	173.898	20.345	3460	5691	0	2181	0	50
SRL_OPN_2PTS015_0487_20140803_054729_20140803_073610.EUM.nc	174.350	173.473	16.433	4046	6207	0	2148	0	13
SRL_OPN_2PTS015_0490_20140803_073610_20140803_091429.EUM.nc	181.680	181.862	18.921	3445	5574	0	2085	0	44
SRL_OPN_2PTS015_0491_20140803_091428_20140803_105214.EUM.nc	195.875	185.385	26.441	2476	5541	0	3065	0	0
SRL_OPN_2PTS015_0493_20140803_105212_20140803_123027.EUM.nc	163.750	170.694	20.942	2515	5393	0	2866	0	12
SRL_OPN_2PTS015_0495_20140803_123026_20140803_140951.EUM.nc	166.750	170.248	17.874	3223	5603	0	2380	0	0
SRL_OPN_2PTS015_0497_20140803_140951_20140803_160313.EUM.nc	174.030	174.635	17.699	3412	6415	0	2902	0	101
SRL_OPN_2PTS015_0500_20140803_160312_20140803_174249.EUM.nc	175.685	173.315	17.180	2755	5623	0	2775	0	93
SRL_OPN_2PTS015_0502_20140803_174249_20140803_192223.EUM.nc	172.490	174.550	19.031	3548	5647	0	2073	0	26
SRL_OPN_2PTS015_0504_20140803_192222_20140803_210129.EUM.nc	176.640	179.919	19.332	3588	5603	0	1998	0	17
SRL_OPN_2PTS015_0506_20140803_210128_20140803_223943.EUM.nc	171.880	175.759	22.068	2812	5429	0	2611	1	5
SRL_OPN_2PTS015_0507_20140803_223942_20140804_001734.EUM.nc	163.600	173.541	24.186	3048	5497	0	2437	0	12
SRL_OPN_2PTS015_0509_20140804_001734_20140804_015528.EUM.nc	170.490	174.889	18.742	3231	5501	0	2269	0	1
SRL_OPN_2PTS015_0511_20140804_015526_20140804_033435.EUM.nc	175.220	175.435	18.400	2928	5517	0	2566	0	23
SRL_OPN_2PTS015_0513_20140804_033433_20140804_051524.EUM.nc	170.560	172.440	17.860	2874	5578	0	2689	0	15
SRL_OPN_2PTS015_0515_20140804_051523_20140804_070510.EUM.nc	172.100	172.354	17.028	3737	6227	0	2472	0	18
SRL_OPN_2PTS015_0518_20140804_070510_20140804_084334.EUM.nc	179.375	180.600	18.946	4145	5615	0	1455	0	15
SRL_OPN_2PTS015_0519_20140804_084334_20140804_102131.EUM.nc	187.960	180.525	21.909	2633	5457	0	2816	0	8
SRL_OPN_2PTS015_0521_20140804_102131_20140804_115932.EUM.nc	174.165	177.171	25.025	2538	5523	0	2985	0	0
SRL_OPN_2PTS015_0523_20140804_115931_20140804_133822.EUM.nc	173.100	176.547	21.907	3059	5469	0	2410	0	0
SRL_OPN_2PTS015_0525_20140804_133820_20140804_153153.EUM.nc	169.490	174.052	19.054	3744	6407	0	2628	0	35
SRL_OPN_2PTS015_0528_20140804_153153_20140804_171131.EUM.nc	172.645	175.063	20.909	2821	5598	0	2770	0	7
SRL_OPN_2PTS015_0530_20140804_171130_20140804_185111.EUM.nc	176.010	178.128	20.956	3396	5566	0	2147	0	23
SRL_OPN_2PTS015_0532_20140804_185111_20140804_203018.EUM.nc	171.850	178.152	21.106	3410	5589	0	2165	1	13
SRL_OPN_2PTS015_0534_20140804_203017_20140804_220856.EUM.nc	170.920	173.879	22.672	3011	5525	0	2500	0	14
SRL_OPN_2PTS015_0536_20140804_220855_20140804_234653.EUM.nc	165.050	172.561	24.471	2899	5537	0	2618	0	20
SRL_OPN_2PTS015_0537_20140804_234652_20140805_012437.EUM.nc	166.740	175.033	21.684	2868	5527	0	2646	0	13
SRL_OPN_2PTS015_0539_20140805_012437_20140805_030319.EUM.nc	172.740	174.487	17.206	2862	5564	0	2700	0	2
SRL_OPN_2PTS015_0541_20140805_030318_20140805_044324.EUM.nc	169.860	171.398	18.746	2813	5540	0	2727	0	0

– Continued on next page

Table 11: K Brightness Temperature Statistics.

– Continued from previous page

File	Median	Mean	Std. Dev.	No. Obs.	Total Obs.	Default Lat/Lon	Flag (total)	Default (total)	3-Sigma Edited
SRL_OPN_2PTS015_0543_20140805_044323_20140805_062546.EUM.nc	167.350	171.457	18.729	3798	5810	0	1975	0	37
SRL_OPN_2PTS015_0545_20140805_062544_20140805_081244.EUM.nc	177.090	175.745	16.783	4247	6109	0	1859	1	2
SRL_OPN_2PTS015_0548_20140805_081243_20140805_095048.EUM.nc	185.475	182.708	22.667	2903	5459	0	2555	0	1
SRL_OPN_2PTS015_0549_20140805_095049_20140805_112843.EUM.nc	186.290	177.471	24.334	2087	5414	0	3317	0	10
SRL_OPN_2PTS015_0551_20140805_112843_20140805_130708.EUM.nc	167.640	174.266	23.524	2781	5492	0	2700	0	11
SRL_OPN_2PTS015_0553_20140805_130709_20140805_150027.EUM.nc	169.130	173.539	18.215	3579	6428	0	2849	0	0
SRL_OPN_2PTS015_0556_20140805_150026_20140805_164013.EUM.nc	168.740	170.491	17.263	3121	5634	0	2459	0	54
SRL_OPN_2PTS015_0558_20140805_164013_20140805_181956.EUM.nc	174.910	176.496	19.906	3134	5540	0	2393	1	12
SRL_OPN_2PTS015_0560_20140805_181955_20140805_195913.EUM.nc	172.790	176.594	19.571	3207	5595	0	2338	0	50
SRL_OPN_2PTS015_0562_20140805_195912_20140805_213803.EUM.nc	174.065	176.082	21.728	3448	5600	0	2116	0	36
SRL_OPN_2PTS015_0564_20140805_213802_20140805_231603.EUM.nc	168.220	173.927	21.011	2353	5392	0	3025	0	14
SRL_OPN_2PTS015_0565_20140805_231603_20140806_005351.EUM.nc	166.395	174.315	21.537	3073	5551	0	2473	0	5
SRL_OPN_2PTS015_0567_20140806_005350_20140806_023212.EUM.nc	170.360	175.038	20.539	3014	5540	0	2511	0	15
SRL_OPN_2PTS015_0569_20140806_023212_20140806_041144.EUM.nc	162.680	167.837	18.388	2620	5517	0	2869	0	28
SRL_OPN_2PTS015_0571_20140806_041143_20140806_055321.EUM.nc	169.070	172.101	15.677	3645	5732	0	2073	0	14
SRL_OPN_2PTS015_0573_20140806_055320_20140806_074148.EUM.nc	175.415	175.834	16.632	4029	6160	0	2080	0	51
SRL_OPN_2PTS015_0576_20140806_074147_20140806_092006.EUM.nc	184.370	181.561	21.024	3311	5573	0	2254	0	8
SRL_OPN_2PTS015_0577_20140806_092006_20140806_105749.EUM.nc	185.110	183.586	26.198	2341	5497	0	3150	0	6
SRL_OPN_2PTS015_0579_20140806_105748_20140806_123606.EUM.nc	166.380	174.359	22.232	2448	5408	0	2951	0	9
SRL_OPN_2PTS015_0581_20140806_123604_20140806_141533.EUM.nc	170.320	175.010	19.118	3308	5595	0	2276	0	11
SRL_OPN_2PTS015_0583_20140806_141533_20140806_160854.EUM.nc	169.170	171.468	17.347	3625	6397	0	2767	0	5
SRL_OPN_2PTS015_0586_20140806_160853_20140806_174831.EUM.nc	179.100	178.825	16.670	2886	5609	0	2706	0	17
SRL_OPN_2PTS015_0588_20140806_174831_20140806_192803.EUM.nc	170.370	176.512	20.128	3452	5644	0	2170	0	22
SRL_OPN_2PTS015_0590_20140806_192803_20140806_210659.EUM.nc	171.490	176.105	21.628	3435	5594	0	2139	0	20
SRL_OPN_2PTS015_0592_20140806_210658_20140806_224519.EUM.nc	165.100	172.827	20.262	2714	5421	0	2704	0	3
SRL_OPN_2PTS015_0593_20140806_224519_20140807_002309.EUM.nc	162.340	173.517	23.923	3061	5467	0	2395	0	11
SRL_OPN_2PTS015_0595_20140807_002308_20140807_020104.EUM.nc	174.160	176.490	19.165	3151	5529	0	2351	0	27
SRL_OPN_2PTS015_0597_20140807_020104_20140807_034016.EUM.nc	169.960	170.960	16.831	2811	5501	0	2673	0	17
SRL_OPN_2PTS015_0599_20140807_034015_20140807_052113.EUM.nc	174.665	175.084	18.139	2826	5582	0	2706	0	50
SRL_OPN_2PTS015_0601_20140807_052112_20140807_071049.EUM.nc	172.295	176.791	19.543	3737	6228	0	2469	1	21
SRL_OPN_2PTS015_0604_20140807_071047_20140807_084911.EUM.nc	178.990	177.679	18.993	4055	5606	0	1503	0	48
SRL_OPN_2PTS015_0605_20140807_084910_20140807_102706.EUM.nc	183.260	180.515	21.570	2700	5493	0	2787	0	6
SRL_OPN_2PTS015_0607_20140807_102705_20140807_120509.EUM.nc	170.470	177.533	21.753	2552	5518	0	2962	0	4
SRL_OPN_2PTS015_0609_20140807_120508_20140807_134402.EUM.nc	176.855	178.667	19.811	3103	5498	0	2394	0	1
SRL_OPN_2PTS015_0611_20140807_134402_20140807_153735.EUM.nc	171.860	173.213	18.264	3766	6420	0	2652	0	2
SRL_OPN_2PTS015_0614_20140807_153735_20140807_171713.EUM.nc	174.680	175.713	18.684	2810	5571	0	2753	0	8
SRL_OPN_2PTS015_0616_20140807_171712_20140807_185651.EUM.nc	173.350	176.634	19.055	3406	5568	0	2159	0	3
SRL_OPN_2PTS015_0618_20140807_185651_20140807_203557.EUM.nc	170.160	174.880	21.503	3465	5600	0	2116	0	19
SRL_OPN_2PTS015_0620_20140807_203556_20140807_221433.EUM.nc	169.860	174.635	21.032	2992	5541	0	2538	0	11

– Continued on next page

Table 11: K Brightness Temperature Statistics.

– Continued from previous page

File	Median	Mean	Std. Dev.	No. Obs.	Total Obs.	Default Lat/Lon	Flag (total)	Default (total)	3-Sigma Edited
SRL_OPN_2PTS015_0622_20140807_221431_20140807_235229.EUM.nc	173.820	175.685	22.200	2900	5520	0	2611	0	9
SRL_OPN_2PTS015_0623_20140807_235228_20140808_013012.EUM.nc	172.510	175.948	20.940	2989	5513	0	2515	0	9
SRL_OPN_2PTS015_0625_20140808_013012_20140808_030859.EUM.nc	170.390	171.311	17.532	2862	5546	0	2680	0	4
SRL_OPN_2PTS015_0627_20140808_030858_20140808_044911.EUM.nc	170.525	172.073	17.423	2818	5536	0	2713	1	4
SRL_OPN_2PTS015_0629_20140808_044910_20140808_063139.EUM.nc	170.000	172.192	17.543	3828	5823	0	1972	0	23
SRL_OPN_2PTS015_0631_20140808_063138_20140808_081821.EUM.nc	176.410	175.829	19.285	4305	6096	0	1773	0	18
SRL_OPN_2PTS015_0634_20140808_081820_20140808_095624.EUM.nc	188.290	183.388	23.671	2889	5473	0	2580	0	4
SRL_OPN_2PTS015_0635_20140808_095624_20140808_113418.EUM.nc	176.210	178.698	24.875	2312	5425	0	3102	0	11
SRL_OPN_2PTS015_0637_20140808_113417_20140808_131249.EUM.nc	171.825	177.648	22.027	2824	5488	0	2650	0	14
SRL_OPN_2PTS015_0639_20140808_131248_20140808_150607.EUM.nc	171.830	174.974	19.721	3631	6425	0	2774	0	20
SRL_OPN_2PTS015_0642_20140808_150606_20140808_164555.EUM.nc	174.155	173.482	17.193	2999	5605	0	2585	0	21
SRL_OPN_2PTS015_0644_20140808_164554_20140808_182537.EUM.nc	170.050	171.810	20.389	3216	5557	0	2279	0	62
SRL_OPN_2PTS015_0646_20140808_182537_20140808_200452.EUM.nc	171.820	179.511	24.345	3146	5602	0	2437	0	19
SRL_OPN_2PTS015_0648_20140808_200451_20140808_214340.EUM.nc	177.860	177.869	21.459	3353	5560	0	2187	0	20
SRL_OPN_2PTS015_0650_20140808_214339_20140808_232137.EUM.nc	164.605	172.702	21.927	2464	5393	0	2911	0	18
SRL_OPN_2PTS015_0651_20140808_232137_20140809_005926.EUM.nc	173.310	176.889	19.327	3020	5548	0	2519	0	9
SRL_OPN_2PTS015_0653_20140809_005926_20140809_023750.EUM.nc	168.190	171.500	19.799	2990	5555	0	2562	0	3
SRL_OPN_2PTS015_0655_20140809_023750_20140809_041728.EUM.nc	170.780	170.843	15.702	2712	5518	0	2797	0	9
SRL_OPN_2PTS015_0657_20140809_041727_20140809_055914.EUM.nc	168.900	172.932	19.297	3647	5777	0	2130	0	0
SRL_OPN_2PTS015_0659_20140809_055912_20140809_074726.EUM.nc	170.900	173.563	17.804	4062	6146	0	1989	0	95
SRL_OPN_2PTS015_0662_20140809_074725_20140809_092541.EUM.nc	190.555	183.330	22.024	3169	5538	0	2362	0	7
SRL_OPN_2PTS015_0663_20140809_092539_20140809_110324.EUM.nc	174.615	178.083	24.877	2332	5530	0	3190	0	8
SRL_OPN_2PTS015_0665_20140809_110323_20140809_124143.EUM.nc	167.040	172.009	19.937	2518	5409	0	2879	0	12
SRL_OPN_2PTS015_0667_20140809_124142_20140809_142118.EUM.nc	168.100	173.138	18.777	3376	5579	0	2186	0	17
SRL_OPN_2PTS015_0669_20140809_142116_20140809_161435.EUM.nc	174.515	175.916	15.559	3706	6388	0	2629	1	52
SRL_OPN_2PTS015_0672_20140809_161434_20140809_175411.EUM.nc	174.295	175.988	18.917	2920	5614	0	2682	0	12
SRL_OPN_2PTS015_0674_20140809_175410_20140809_193342.EUM.nc	165.850	172.706	20.074	3416	5647	0	2221	0	10
SRL_OPN_2PTS015_0676_20140809_193341_20140809_211235.EUM.nc	172.970	176.306	21.035	3383	5512	0	2111	0	18
SRL_OPN_2PTS015_0678_20140809_211235_20140809_225055.EUM.nc	162.180	171.566	22.481	2594	5482	0	2882	1	5
SRL_OPN_2PTS015_0679_20140809_225053_20140810_002843.EUM.nc	169.840	176.401	22.035	3097	5471	0	2370	0	4
SRL_OPN_2PTS015_0681_20140810_002842_20140810_020642.EUM.nc	169.480	173.168	20.225	3057	5537	0	2464	0	16
SRL_OPN_2PTS015_0683_20140810_020641_20140810_034558.EUM.nc	168.670	169.312	16.061	2814	5554	0	2734	0	6
SRL_OPN_2PTS015_0685_20140810_034557_20140810_052701.EUM.nc	178.700	176.271	20.619	2751	5589	0	2834	0	4
SRL_OPN_2PTS015_0687_20140810_052701_20140810_071627.EUM.nc	169.250	172.226	16.274	3848	6222	0	2327	0	47
SRL_OPN_2PTS015_0690_20140810_071627_20140810_085446.EUM.nc	178.450	177.610	20.919	4004	5605	0	1584	0	17
SRL_OPN_2PTS015_0691_20140810_085445_20140810_103241.EUM.nc	174.535	178.251	23.243	2558	5544	0	2974	0	12
SRL_OPN_2PTS015_0693_20140810_103241_20140810_121047.EUM.nc	167.385	175.026	21.445	2525	5512	0	2964	0	23
SRL_OPN_2PTS015_0695_20140810_121046_20140810_134945.EUM.nc	169.430	174.278	20.342	3137	5507	0	2368	0	2
SRL_OPN_2PTS015_0697_20140810_134944_20140810_154308.EUM.nc	172.470	172.688	15.655	3789	6425	0	2628	0	8

– Continued on next page

Table 11: K Brightness Temperature Statistics.

– Continued from previous page

File	Median	Mean	Std. Dev.	No. Obs.	Total Obs.	Default Lat/Lon	Flag (total)	Default (total)	3-Sigma Edited
SRL_OPN_2PTS015_0700_20140810_154307_20140810_172254.EUM.nc	174.930	175.678	17.696	2788	5538	0	2695	0	55
SRL_OPN_2PTS015_0702_20140810_172253_20140810_190232.EUM.nc	168.410	173.382	21.726	3402	5655	0	2244	0	9
SRL_OPN_2PTS015_0704_20140810_190231_20140810_204135.EUM.nc	167.890	176.768	23.758	3635	5614	0	1949	0	30
SRL_OPN_2PTS015_0706_20140810_204134_20140810_222007.EUM.nc	168.145	171.940	21.805	2990	5428	0	2430	0	8
SRL_OPN_2PTS015_0708_20140810_222007_20140810_235803.EUM.nc	165.910	171.853	19.712	2978	5533	0	2519	0	36
SRL_OPN_2PTS015_0709_20140810_235803_20140811_013551.EUM.nc	170.765	176.536	21.707	3123	5543	0	2402	1	17
SRL_OPN_2PTS015_0711_20140811_013550_20140811_031441.EUM.nc	168.325	171.880	18.504	2800	5516	0	2708	0	8
SRL_OPN_2PTS015_0713_20140811_031440_20140811_045458.EUM.nc	171.090	169.544	13.731	2764	5551	0	2702	0	85
SRL_OPN_2PTS015_0715_20140811_045458_20140811_063736.EUM.nc	167.850	171.705	17.084	3862	5855	0	1970	0	23
SRL_OPN_2PTS015_0717_20140811_063735_20140811_082359.EUM.nc	172.170	175.233	19.192	4263	6077	0	1769	0	45
SRL_OPN_2PTS015_0720_20140811_082358_20140811_100159.EUM.nc	180.240	181.538	24.907	2901	5476	0	2572	0	3
SRL_OPN_2PTS015_0721_20140811_100158_20140811_113947.EUM.nc	168.755	177.207	24.772	2350	5434	0	3062	0	22
SRL_OPN_2PTS015_0723_20140811_113946_20140811_131829.EUM.nc	170.225	175.619	23.409	2914	5449	0	2531	0	4
SRL_OPN_2PTS015_0725_20140811_131828_20140811_151149.EUM.nc	169.225	172.245	18.936	3699	6439	0	2717	0	23
SRL_OPN_2PTS015_0728_20140811_151149_20140811_165137.EUM.nc	174.370	173.989	18.395	2948	5584	0	2609	0	27
SRL_OPN_2PTS015_0730_20140811_165136_20140811_183110.EUM.nc	165.350	172.466	22.621	3297	5569	0	2271	0	1
SRL_OPN_2PTS015_0732_20140811_183110_20140811_201031.EUM.nc	169.230	175.235	21.240	3221	5590	0	2365	0	4
SRL_OPN_2PTS015_0734_20140811_201031_20140811_214917.EUM.nc	172.890	175.600	22.779	3299	5534	0	2211	0	24
SRL_OPN_2PTS015_0736_20140811_214916_20140811_232712.EUM.nc	166.270	173.062	18.601	2548	5330	0	2768	0	14
SRL_OPN_2PTS015_0737_20140811_232711_20140812_010502.EUM.nc	169.170	175.761	20.285	2757	5533	0	2768	1	7
SRL_OPN_2PTS015_0739_20140812_010501_20140812_024329.EUM.nc	165.320	172.298	19.705	2932	5559	0	2625	0	2
SRL_OPN_2PTS015_0741_20140812_024329_20140812_042313.EUM.nc	167.900	167.092	12.363	2560	5531	0	2804	0	167
SRL_OPN_2PTS015_0743_20140812_042313_20140812_060505.EUM.nc	170.790	173.717	19.393	3616	5748	0	2109	0	23
SRL_OPN_2PTS015_0745_20140812_060505_20140812_075303.EUM.nc	173.350	175.573	17.124	4132	6138	0	1981	0	25
SRL_OPN_2PTS015_0748_20140812_075302_20140812_093116.EUM.nc	183.335	180.963	21.619	3158	5528	0	2366	0	4
SRL_OPN_2PTS015_0749_20140812_093115_20140812_110859.EUM.nc	172.055	176.476	23.628	2334	5490	0	3154	0	2
SRL_OPN_2PTS015_0751_20140812_110859_20140812_124721.EUM.nc	163.130	171.391	22.114	2474	5384	0	2902	0	8
SRL_OPN_2PTS015_0753_20140812_124720_20140812_144031.EUM.nc	169.555	173.244	16.987	3557	6352	0	2782	0	13
SRL_OPN_2PTS015_0756_20140812_144031_20140812_162017.EUM.nc	172.280	172.468	15.300	3469	5634	0	2123	0	42
SRL_OPN_2PTS015_0758_20140812_162016_20140812_175953.EUM.nc	166.160	173.196	20.681	3018	5632	0	2607	0	7
SRL_OPN_2PTS015_0760_20140812_175953_20140812_193923.EUM.nc	172.240	174.363	20.844	3363	5636	0	2259	0	14
SRL_OPN_2PTS015_0762_20140812_193922_20140812_211821.EUM.nc	173.380	176.240	18.888	3408	5520	0	2095	0	17
SRL_OPN_2PTS015_0764_20140812_211821_20140812_225629.EUM.nc	166.570	173.582	21.424	2461	5495	0	3010	0	24
SRL_OPN_2PTS015_0765_20140812_225628_20140813_003418.EUM.nc	172.090	177.746	22.051	3172	5482	0	2289	0	21
SRL_OPN_2PTS015_0767_20140813_003417_20140813_021220.EUM.nc	167.525	173.748	19.200	3011	5541	0	2527	0	3
SRL_OPN_2PTS015_0769_20140813_021219_20140813_035141.EUM.nc	166.310	169.592	17.682	2700	5517	0	2794	0	23
SRL_OPN_2PTS015_0771_20140813_035140_20140813_053252.EUM.nc	170.795	171.352	14.771	2825	5606	0	2774	0	7
SRL_OPN_2PTS015_0773_20140813_053252_20140813_072205.EUM.nc	169.990	174.181	18.972	4035	6227	0	2178	0	14
SRL_OPN_2PTS015_0776_20140813_072204_20140813_090022.EUM.nc	178.780	179.891	20.931	3957	5602	0	1641	0	4

– Continued on next page

Table 11: K Brightness Temperature Statistics.

– Continued from previous page

File	Median	Mean	Std. Dev.	No. Obs.	Total Obs.	Default Lat/Lon	Flag (total)	Default (total)	3-Sigma Edited
SRL_OPN_2PTS015_0777_20140813_090021_20140813_103816.EUM.nc	182.510	184.115	24.852	2552	5549	0	2993	0	4
SRL_OPN_2PTS015_0779_20140813_103815_20140813_121624.EUM.nc	168.320	174.866	23.545	2549	5536	0	2975	0	12
SRL_OPN_2PTS015_0781_20140813_121623_20140813_135526.EUM.nc	170.225	173.514	18.352	3166	5529	0	2345	0	18
SRL_OPN_2PTS015_0783_20140813_135526_20140813_154858.EUM.nc	172.210	173.882	17.215	3818	6423	0	2530	0	75
SRL_OPN_2PTS015_0786_20140813_154856_20140813_172835.EUM.nc	167.805	170.877	18.694	2853	5504	0	2648	0	3
SRL_OPN_2PTS015_0788_20140813_172835_20140813_190811.EUM.nc	170.465	172.989	18.667	3587	5665	0	2075	0	3
SRL_OPN_2PTS015_0790_20140813_190810_20140813_204714.EUM.nc	170.620	178.081	21.001	3645	5609	0	1926	0	38
SRL_OPN_2PTS015_0792_20140813_204713_20140813_222544.EUM.nc	167.010	173.041	22.079	2932	5426	0	2478	1	15
SRL_OPN_2PTS015_0794_20140813_222543_20140814_000337.EUM.nc	169.000	173.764	23.582	3048	5543	0	2482	0	13
SRL_OPN_2PTS015_0795_20140814_000336_20140814_014126.EUM.nc	169.230	175.239	20.770	3114	5547	0	2419	0	14
SRL_OPN_2PTS015_0797_20140814_014126_20140814_032020.EUM.nc	169.530	171.042	18.917	2801	5531	0	2684	0	46
SRL_OPN_2PTS015_0799_20140814_032020_20140814_050044.EUM.nc	170.560	170.202	12.459	2789	5585	0	2689	0	107
SRL_OPN_2PTS015_0801_20140814_050044_20140814_064330.EUM.nc	165.420	171.073	17.798	3833	5852	0	2005	0	14
SRL_OPN_2PTS015_0803_20140814_064329_20140814_082935.EUM.nc	177.400	179.013	18.247	4380	6061	0	1662	1	18
SRL_OPN_2PTS015_0806_20140814_082933_20140814_100734.EUM.nc	184.610	181.428	22.727	2880	5471	0	2584	0	7
SRL_OPN_2PTS015_0807_20140814_100734_20140814_114531.EUM.nc	169.430	174.667	22.221	2427	5480	0	3050	0	3
SRL_OPN_2PTS015_0809_20140814_114530_20140814_132409.EUM.nc	171.510	177.791	24.476	2968	5463	0	2488	0	7
SRL_OPN_2PTS015_0811_20140814_132408_20140814_151730.EUM.nc	174.310	175.982	18.235	3745	6405	0	2634	0	26
SRL_OPN_2PTS015_0814_20140814_151729_20140814_165717.EUM.nc	164.515	167.646	17.712	2926	5560	0	2618	0	16
SRL_OPN_2PTS015_0816_20140814_165717_20140814_183658.EUM.nc	166.665	174.691	20.369	3381	5543	0	2155	0	7
SRL_OPN_2PTS015_0818_20140814_183657_20140814_201610.EUM.nc	170.730	176.995	20.908	3300	5565	0	2254	0	11
SRL_OPN_2PTS015_0820_20140814_201609_20140814_215454.EUM.nc	169.305	174.847	23.508	3227	5535	0	2293	0	15
SRL_OPN_2PTS015_0822_20140814_215453_20140814_233255.EUM.nc	164.950	170.275	20.400	2462	5328	0	2825	0	41
SRL_OPN_2PTS015_0823_20140814_233254_20140815_011037.EUM.nc	167.030	173.236	21.225	2728	5514	0	2782	0	4
SRL_OPN_2PTS015_0825_20140815_011037_20140815_024908.EUM.nc	170.160	174.314	21.391	2809	5545	0	2697	0	39
SRL_OPN_2PTS015_0827_20140815_024908_20140815_042858.EUM.nc	170.295	168.781	15.016	2726	5540	0	2762	0	52
SRL_OPN_2PTS015_0829_20140815_042857_20140815_061057.EUM.nc	162.635	168.460	16.215	3635	5782	0	2094	0	53
SRL_OPN_2PTS015_0831_20140815_061057_20140815_075839.EUM.nc	174.160	176.473	19.075	4176	6135	0	1952	0	7
SRL_OPN_2PTS015_0834_20140815_075839_20140815_093649.EUM.nc	178.865	179.451	21.350	3016	5555	0	2535	0	4
SRL_OPN_2PTS015_0835_20140815_093649_20140815_111434.EUM.nc	169.060	179.131	26.377	2258	5480	0	3219	0	3
SRL_OPN_2PTS015_0837_20140815_111433_20140815_125259.EUM.nc	170.815	176.251	22.634	2545	5417	0	2841	0	31
SRL_OPN_2PTS015_0839_20140815_125259_20140815_144611.EUM.nc	166.330	170.047	16.436	3631	6369	0	2721	0	17
SRL_OPN_2PTS015_0842_20140815_144610_20140815_162557.EUM.nc	170.280	169.780	18.416	3434	5631	0	2152	0	45
SRL_OPN_2PTS015_0844_20140815_162556_20140815_180533.EUM.nc	163.775	169.855	18.148	3136	5647	0	2475	0	36
SRL_OPN_2PTS015_0846_20140815_180533_20140815_194502.EUM.nc	167.290	173.571	19.819	3386	5650	0	2250	0	14
SRL_OPN_2PTS015_0848_20140815_194501_20140815_212358.EUM.nc	172.360	176.424	21.157	3405	5497	0	2028	0	64
SRL_OPN_2PTS015_0850_20140815_212357_20140815_230203.EUM.nc	167.155	173.205	20.682	2314	5416	0	3056	0	46
SRL_OPN_2PTS015_0851_20140815_230202_20140816_003950.EUM.nc	170.620	176.008	21.584	3251	5518	0	2265	0	2
SRL_OPN_2PTS015_0853_20140816_003949_20140816_021804.EUM.nc	164.770	171.975	20.943	2919	5542	0	2567	0	56

– Continued on next page

Table 11: K Brightness Temperature Statistics.

– Continued from previous page

File	Median	Mean	Std. Dev.	No. Obs.	Total Obs.	Default Lat/Lon	Flag (total)	Default (total)	3-Sigma Edited
SRL_OPN_2PTS015_0855_20140816_021803_20140816_035723.EUM.nc	167.570	169.247	16.154	2692	5543	0	2828	0	23
SRL_OPN_2PTS015_0857_20140816_035722_20140816_053840.EUM.nc	166.330	169.316	15.764	3009	5589	0	2558	0	22
SRL_OPN_2PTS015_0859_20140816_053839_20140816_072742.EUM.nc	169.570	173.507	18.341	4156	6218	0	2037	0	25
SRL_OPN_2PTS015_0862_20140816_072740_20140816_090604.EUM.nc	173.080	177.380	20.981	3793	5595	0	1790	0	12
SRL_OPN_2PTS015_0863_20140816_090603_20140816_104349.EUM.nc	172.600	177.536	25.219	2593	5553	0	2956	0	4
SRL_OPN_2PTS015_0865_20140816_104349_20140816_122159.EUM.nc	170.455	174.404	20.148	2634	5513	0	2865	0	14
SRL_OPN_2PTS015_0867_20140816_122158_20140816_140116.EUM.nc	169.710	173.486	20.807	3330	5566	0	2211	0	25
SRL_OPN_2PTS015_0869_20140816_140115_20140816_155438.EUM.nc	168.255	170.602	18.323	3684	6408	0	2700	0	24
SRL_OPN_2PTS015_0872_20140816_155438_20140816_173416.EUM.nc	163.930	168.857	14.889	2805	5498	0	2606	0	87
SRL_OPN_2PTS015_0874_20140816_173415_20140816_191351.EUM.nc	165.150	173.007	20.706	3609	5652	0	2021	0	22
SRL_OPN_2PTS015_0876_20140816_191350_20140816_205250.EUM.nc	171.510	177.586	21.082	3601	5610	0	1985	0	24
SRL_OPN_2PTS015_0878_20140816_205249_20140816_223118.EUM.nc	161.660	171.692	22.198	2961	5416	0	2432	1	22
SRL_OPN_2PTS015_0879_20140816_223117_20140817_000911.EUM.nc	167.060	175.218	24.558	3037	5496	0	2439	0	20
SRL_OPN_2PTS015_0881_20140817_000910_20140817_014700.EUM.nc	168.545	173.634	19.824	3178	5537	0	2331	0	28
SRL_OPN_2PTS015_0883_20140817_014700_20140817_032600.EUM.nc	168.950	171.647	16.922	2893	5498	0	2596	0	9
SRL_OPN_2PTS015_0885_20140817_032559_20140817_050640.EUM.nc	169.470	171.701	15.026	2794	5589	0	2764	0	31
SRL_OPN_2PTS015_0887_20140817_050639_20140817_065641.EUM.nc	164.020	169.268	17.276	3769	6259	0	2469	1	20
SRL_OPN_2PTS015_0890_20140817_065640_20140817_083508.EUM.nc	171.830	177.078	21.957	4400	5629	0	1224	1	4
SRL_OPN_2PTS015_0892_20140817_083507_20140817_101307.EUM.nc	181.380	180.440	20.897	2780	5466	0	2669	0	17
SRL_OPN_2PTS015_0893_20140817_101306_20140817_115106.EUM.nc	169.305	173.186	21.187	2510	5510	0	2986	0	14
SRL_OPN_2PTS015_0895_20140817_115105_20140817_132949.EUM.nc	169.740	177.134	26.560	2975	5462	0	2465	0	22
SRL_OPN_2PTS015_0897_20140817_132948_20140817_152310.EUM.nc	169.900	171.273	18.293	3865	6380	0	2489	0	26
SRL_OPN_2PTS015_0900_20140817_152310_20140817_170258.EUM.nc	167.580	170.509	17.125	2880	5575	0	2654	1	40
SRL_OPN_2PTS015_0902_20140817_170257_20140817_184237.EUM.nc	162.650	169.551	19.554	3336	5550	0	2197	0	17
SRL_OPN_2PTS015_0904_20140817_184236_20140817_202147.EUM.nc	171.815	178.250	21.394	3399	5573	0	2151	0	23
SRL_OPN_2PTS015_0906_20140817_202146_20140817_220029.EUM.nc	171.840	176.272	22.552	3042	5495	0	2443	0	10
SRL_OPN_2PTS015_0908_20140817_220028_20140817_233828.EUM.nc	168.470	170.130	18.259	2639	5445	0	2775	0	31
SRL_OPN_2PTS015_0909_20140817_233828_20140818_011611.EUM.nc	173.135	177.688	21.606	2985	5506	0	2516	0	5
SRL_OPN_2PTS015_0911_20140818_011611_20140818_025447.EUM.nc	167.660	171.229	21.655	2833	5552	0	2699	0	20
SRL_OPN_2PTS015_0913_20140818_025446_20140818_043444.EUM.nc	167.835	170.699	15.243	2735	5534	0	2744	0	55
SRL_OPN_2PTS015_0915_20140818_043444_20140818_061652.EUM.nc	162.870	168.933	17.276	3742	5796	0	2032	0	22
SRL_OPN_2PTS015_0917_20140818_061652_20140818_080417.EUM.nc	170.520	174.799	20.648	4184	6116	0	1889	0	43
SRL_OPN_2PTS015_0920_20140818_080416_20140818_094225.EUM.nc	185.350	180.774	20.500	3020	5550	0	2524	0	6
SRL_OPN_2PTS015_0921_20140818_094225_20140818_112018.EUM.nc	172.930	180.389	26.049	2311	5439	0	3128	0	0
SRL_OPN_2PTS015_0923_20140818_112017_20140818_125839.EUM.nc	171.680	177.212	24.774	2639	5399	0	2731	0	29
SRL_OPN_2PTS015_0925_20140818_125837_20140818_145153.EUM.nc	169.835	173.285	20.361	3739	6396	0	2622	0	35
SRL_OPN_2PTS015_0928_20140818_145152_20140818_163140.EUM.nc	172.335	173.053	16.682	3385	5663	0	2229	0	49
SRL_OPN_2PTS015_0930_20140818_163139_20140818_181115.EUM.nc	162.990	167.175	16.606	3184	5623	0	2418	0	21
SRL_OPN_2PTS015_0932_20140818_181114_20140818_195042.EUM.nc	172.630	177.657	21.897	3337	5627	0	2276	0	14

– Continued on next page

Table 11: K Brightness Temperature Statistics.

– Continued from previous page

File	Median	Mean	Std. Dev.	No. Obs.	Total Obs.	Default Lat/Lon	Flag (total)	Default (total)	3-Sigma Edited
SRL_OPN_2PTS015_0934_20140818_195041_20140818_212937.EUM.nc	177.670	178.620	21.560	3530	5524	0	1985	0	9
SRL_OPN_2PTS015_0936_20140818_212936_20140818_230740.EUM.nc	170.620	173.108	19.104	2233	5447	0	3203	1	10
SRL_OPN_2PTS015_0937_20140818_230739_20140819_004527.EUM.nc	176.230	178.937	22.099	3150	5523	0	2369	0	4
SRL_OPN_2PTS015_0939_20140819_004527_20140819_022344.EUM.nc	162.025	170.453	20.855	2955	5550	0	2586	0	9
SRL_OPN_2PTS015_0941_20140819_022343_20140819_040308.EUM.nc	170.140	172.774	16.884	2734	5475	0	2729	0	12
SRL_OPN_2PTS015_0943_20140819_040306_20140819_054433.EUM.nc	165.890	170.093	16.998	3307	5704	0	2369	0	28
SRL_OPN_2PTS015_0945_20140819_054433_20140819_073320.EUM.nc	170.740	172.593	18.400	4117	6199	0	2069	0	13
SRL_OPN_2PTS015_0948_20140819_073320_20140819_091140.EUM.nc	181.020	181.026	20.854	3604	5588	0	1981	0	3
SRL_OPN_2PTS015_0949_20140819_091140_20140819_104926.EUM.nc	187.870	181.356	23.944	2554	5558	0	2998	0	6
SRL_OPN_2PTS015_0951_20140819_104925_20140819_122738.EUM.nc	165.880	174.138	21.892	2559	5428	0	2853	0	16
SRL_OPN_2PTS015_0953_20140819_122737_20140819_140659.EUM.nc	166.580	172.166	20.266	3172	5600	0	2368	0	60
SRL_OPN_2PTS015_0955_20140819_140659_20140819_160021.EUM.nc	175.210	175.846	17.273	3688	6401	0	2705	0	8
SRL_OPN_2PTS015_0958_20140819_160020_20140819_174000.EUM.nc	162.705	168.437	17.149	2966	5637	0	2657	0	14
SRL_OPN_2PTS015_0960_20140819_173959_20140819_191933.EUM.nc	172.295	175.970	19.572	3594	5638	0	2026	0	18
SRL_OPN_2PTS015_0962_20140819_191932_20140819_205831.EUM.nc	175.770	178.247	20.117	3567	5604	0	2007	0	30
SRL_OPN_2PTS015_0964_20140819_205830_20140819_223655.EUM.nc	162.100	173.907	23.415	2894	5411	0	2508	0	9
SRL_OPN_2PTS015_0965_20140819_223654_20140820_001447.EUM.nc	165.860	174.040	22.269	3014	5504	0	2476	1	13
SRL_OPN_2PTS015_0967_20140820_001446_20140820_015239.EUM.nc	166.790	172.850	20.273	3184	5503	0	2306	0	13
SRL_OPN_2PTS015_0969_20140820_015238_20140820_033143.EUM.nc	177.890	177.923	19.381	2888	5492	0	2559	0	45
SRL_OPN_2PTS015_0971_20140820_033142_20140820_051230.EUM.nc	164.945	169.357	16.575	2814	5580	0	2714	0	52
SRL_OPN_2PTS015_0973_20140820_051230_20140820_070222.EUM.nc	169.290	171.706	17.823	3781	6236	0	2449	0	6
SRL_OPN_2PTS015_0976_20140820_070221_20140820_084046.EUM.nc	176.970	178.778	19.138	4307	5620	0	1283	0	30
SRL_OPN_2PTS015_0978_20140820_084045_20140820_101844.EUM.nc	183.205	180.480	22.585	2760	5469	0	2699	0	10
SRL_OPN_2PTS015_0979_20140820_101843_20140820_115644.EUM.nc	168.995	173.691	23.540	2541	5511	0	2965	0	5
SRL_OPN_2PTS015_0981_20140820_115644_20140820_133531.EUM.nc	170.575	177.765	24.763	2999	5425	0	2423	0	3
SRL_OPN_2PTS015_0983_20140820_133530_20140820_152854.EUM.nc	175.680	175.960	16.090	3906	6373	0	2419	0	48
SRL_OPN_2PTS015_0986_20140820_152853_20140820_170841.EUM.nc	163.940	169.613	20.127	2938	5602	0	2651	0	13
SRL_OPN_2PTS015_0988_20140820_170840_20140820_184820.EUM.nc	176.395	175.843	17.188	3510	5572	0	2022	0	40
SRL_OPN_2PTS015_0990_20140820_184820_20140820_202729.EUM.nc	169.330	176.520	21.225	3404	5570	0	2160	1	5
SRL_OPN_2PTS015_0992_20140820_202728_20140820_220607.EUM.nc	169.105	172.571	19.469	3014	5511	0	2467	0	30
SRL_OPN_2PTS015_0994_20140820_220606_20140820_234406.EUM.nc	166.840	171.006	20.565	2810	5526	0	2678	1	37
SRL_OPN_2PTS015_0995_20140820_234405_20140821_012149.EUM.nc	164.535	175.049	25.188	2963	5496	0	2514	0	19
SRL_OPN_2PTS015_0997_20140821_012148_20140821_030029.EUM.nc	176.285	175.345	18.602	2834	5602	0	2738	0	30
SRL_OPN_2PTS015_0999_20140821_030028_20140821_044030.EUM.nc	169.440	169.975	18.899	2742	5538	0	2777	0	19

28 Ka Brightness Temperature Table

Table 12: Ka Brightness Temperature Statistics.

File	Median	Mean	Std. Dev.	No. Obs.	Total Obs.	Default Lat/Lon	Flag (total)	Default (total)	3-Sigma Edited
SRL_OPN_2PTS014_1001_20140717_044032_20140717_062251.EUM.nc	167.265	167.874	7.045	3634	5827	0	1971	0	222
SRL_OPN_2PTS015_0001_20140717_062250_20140717_080958.EUM.nc	169.050	170.015	8.125	3970	6106	0	1870	0	266
SRL_OPN_2PTS015_0004_20140717_080957_20140717_094804.EUM.nc	171.360	171.685	7.743	2694	5527	0	2605	0	228
SRL_OPN_2PTS015_0005_20140717_094804_20140717_112549.EUM.nc	169.810	169.595	9.626	2085	5420	0	3282	0	53
SRL_OPN_2PTS015_0007_20140717_112548_20140717_130422.EUM.nc	169.110	169.727	8.710	2582	5370	0	2651	0	137
SRL_OPN_2PTS015_0009_20140717_130421_20140717_145738.EUM.nc	168.620	169.468	8.791	3393	6412	0	2921	0	98
SRL_OPN_2PTS015_0012_20140717_145737_20140717_163725.EUM.nc	168.875	168.462	6.816	2975	5659	0	2455	0	229
SRL_OPN_2PTS015_0014_20140717_163724_20140717_181700.EUM.nc	170.120	169.556	8.123	2862	5618	0	2618	0	138
SRL_OPN_2PTS015_0016_20140717_181659_20140717_195626.EUM.nc	167.950	168.301	8.215	3115	5614	0	2335	0	164
SRL_OPN_2PTS015_0018_20140717_195625_20140717_213518.EUM.nc	169.485	170.299	8.191	3346	5505	0	1980	1	178
SRL_OPN_2PTS015_0020_20140717_213517_20140717_231319.EUM.nc	170.490	170.490	7.885	2190	5425	0	3159	1	75
SRL_OPN_2PTS015_0021_20140717_231319_20140718_005106.EUM.nc	167.215	167.715	8.237	3106	5540	0	2322	0	112
SRL_OPN_2PTS015_0023_20140718_005106_20140718_022925.EUM.nc	168.890	168.928	8.192	2887	5531	0	2553	0	91
SRL_OPN_2PTS015_0025_20140718_022924_20140718_040855.EUM.nc	166.510	166.918	5.752	2551	5505	0	2826	0	128
SRL_OPN_2PTS015_0027_20140718_040854_20140718_055029.EUM.nc	166.500	166.633	6.704	3394	5732	0	2113	0	225
SRL_OPN_2PTS015_0029_20140718_055029_20140718_073902.EUM.nc	168.830	169.278	7.492	3915	6180	0	2077	0	188
SRL_OPN_2PTS015_0032_20140718_073901_20140718_091721.EUM.nc	168.410	169.005	7.415	3148	5565	0	2193	0	224
SRL_OPN_2PTS015_0033_20140718_091720_20140718_105504.EUM.nc	173.370	170.695	10.525	2242	5528	0	3177	0	109
SRL_OPN_2PTS015_0035_20140718_105504_20140718_123319.EUM.nc	169.220	169.203	9.175	2395	5421	0	2945	0	81
SRL_OPN_2PTS015_0037_20140718_123318_20140718_141246.EUM.nc	167.760	168.165	8.047	3185	5589	0	2292	0	112
SRL_OPN_2PTS015_0039_20140718_141245_20140718_160607.EUM.nc	167.590	167.516	7.115	3252	6407	0	2978	0	177
SRL_OPN_2PTS015_0042_20140718_160606_20140718_174544.EUM.nc	169.460	169.675	7.021	2722	5625	0	2795	1	107
SRL_OPN_2PTS015_0044_20140718_174544_20140718_192517.EUM.nc	166.140	167.653	7.989	3410	5657	0	2159	0	88
SRL_OPN_2PTS015_0046_20140718_192516_20140718_210412.EUM.nc	168.700	169.768	7.885	3227	5601	0	2082	0	292
SRL_OPN_2PTS015_0048_20140718_210412_20140718_224235.EUM.nc	169.920	170.160	9.186	2756	5413	0	2622	0	35
SRL_OPN_2PTS015_0049_20140718_224234_20140719_002025.EUM.nc	167.915	168.155	9.286	2887	5461	0	2413	0	161
SRL_OPN_2PTS015_0051_20140719_002025_20140719_015820.EUM.nc	169.150	169.249	8.187	3086	5537	0	2369	0	82
SRL_OPN_2PTS015_0053_20140719_015819_20140719_033729.EUM.nc	166.880	166.543	6.242	2689	5515	0	2634	0	192
SRL_OPN_2PTS015_0055_20140719_033728_20140719_051822.EUM.nc	168.480	168.846	7.479	2876	5570	0	2646	0	48
SRL_OPN_2PTS015_0057_20140719_051821_20140719_070804.EUM.nc	167.965	168.205	6.751	3615	6220	0	2414	0	191
SRL_OPN_2PTS015_0060_20140719_070803_20140719_084626.EUM.nc	168.490	168.992	7.925	3853	5597	0	1529	0	215
SRL_OPN_2PTS015_0061_20140719_084625_20140719_102422.EUM.nc	173.820	172.567	9.616	2522	5477	0	2801	0	154
SRL_OPN_2PTS015_0063_20140719_102421_20140719_120224.EUM.nc	169.290	168.813	10.637	2513	5495	0	2938	0	44
SRL_OPN_2PTS015_0065_20140719_120223_20140719_134115.EUM.nc	167.660	168.503	8.201	2999	5502	0	2367	0	136
SRL_OPN_2PTS015_0067_20140719_134114_20140719_153439.EUM.nc	170.690	170.704	8.022	3534	6413	0	2704	0	175
SRL_OPN_2PTS015_0070_20140719_153438_20140719_171427.EUM.nc	168.270	168.580	6.765	2531	5590	0	2857	1	201

– Continued on next page

Table 12: Ka Brightness Temperature Statistics.

– Continued from previous page

File	Median	Mean	Std. Dev.	No. Obs.	Total Obs.	Default Lat/Lon	Flag (total)	Default (total)	3-Sigma Edited
SRL_OPN_2PTS015_0072_20140719_171426_20140719_185404.EUM.nc	167.120	167.536	7.026	3213	5586	0	2234	0	139
SRL_OPN_2PTS015_0074_20140719_185403_20140719_203311.EUM.nc	170.060	170.877	9.416	3235	5591	0	2146	0	210
SRL_OPN_2PTS015_0076_20140719_203311_20140719_221147.EUM.nc	167.590	168.927	8.284	2905	5534	0	2557	0	72
SRL_OPN_2PTS015_0078_20140719_221147_20140719_234944.EUM.nc	165.350	166.742	9.018	2817	5508	0	2593	0	98
SRL_OPN_2PTS015_0079_20140719_234943_20140720_012729.EUM.nc	168.190	168.865	8.309	2874	5534	0	2581	1	78
SRL_OPN_2PTS015_0081_20140720_012728_20140720_030613.EUM.nc	167.560	168.125	6.665	2712	5554	0	2656	0	186
SRL_OPN_2PTS015_0083_20140720_030613_20140720_044620.EUM.nc	166.280	166.896	6.515	2652	5513	0	2675	0	186
SRL_OPN_2PTS015_0085_20140720_044619_20140720_062846.EUM.nc	166.580	166.921	6.160	3747	5822	0	1947	0	128
SRL_OPN_2PTS015_0087_20140720_062845_20140720_081536.EUM.nc	168.260	169.201	7.185	4149	6096	0	1779	0	168
SRL_OPN_2PTS015_0090_20140720_081535_20140720_095341.EUM.nc	169.030	169.166	7.674	2745	5466	0	2594	1	126
SRL_OPN_2PTS015_0091_20140720_095340_20140720_113126.EUM.nc	172.410	171.654	9.847	2070	5390	0	3178	0	142
SRL_OPN_2PTS015_0093_20140720_113126_20140720_131002.EUM.nc	167.860	168.755	9.031	2707	5466	0	2620	0	139
SRL_OPN_2PTS015_0095_20140720_131001_20140720_150319.EUM.nc	170.045	170.325	7.518	3388	6421	0	2921	0	112
SRL_OPN_2PTS015_0098_20140720_150319_20140720_164306.EUM.nc	168.270	168.426	6.706	2845	5624	0	2647	0	132
SRL_OPN_2PTS015_0100_20140720_164306_20140720_182241.EUM.nc	167.830	167.621	6.902	2998	5554	0	2391	0	165
SRL_OPN_2PTS015_0102_20140720_182240_20140720_200205.EUM.nc	169.280	170.148	8.226	2948	5613	0	2439	0	226
SRL_OPN_2PTS015_0104_20140720_200204_20140720_214056.EUM.nc	169.860	171.347	9.124	3309	5591	0	2152	0	130
SRL_OPN_2PTS015_0106_20140720_214055_20140720_231853.EUM.nc	167.980	168.660	8.106	2382	5336	0	2884	0	70
SRL_OPN_2PTS015_0107_20140720_231853_20140721_005641.EUM.nc	168.435	168.110	7.626	2939	5558	0	2514	0	105
SRL_OPN_2PTS015_0109_20140721_005641_20140721_023504.EUM.nc	169.260	169.300	8.188	2843	5550	0	2514	0	193
SRL_OPN_2PTS015_0111_20140721_023504_20140721_041439.EUM.nc	165.100	165.495	5.353	2434	5509	0	2806	0	269
SRL_OPN_2PTS015_0113_20140721_041438_20140721_055619.EUM.nc	167.660	167.433	6.956	3524	5745	0	2063	0	158
SRL_OPN_2PTS015_0115_20140721_055618_20140721_074440.EUM.nc	169.560	169.568	6.949	3671	6153	0	2068	0	414
SRL_OPN_2PTS015_0118_20140721_074439_20140721_092256.EUM.nc	169.465	169.673	7.703	3065	5542	0	2334	0	143
SRL_OPN_2PTS015_0119_20140721_092256_20140721_110039.EUM.nc	172.160	172.329	11.118	2139	5483	0	3256	0	88
SRL_OPN_2PTS015_0121_20140721_110038_20140721_123856.EUM.nc	168.050	168.344	8.315	2389	5419	0	2939	0	91
SRL_OPN_2PTS015_0123_20140721_123857_20140721_141829.EUM.nc	167.690	168.474	7.921	3034	5591	0	2284	0	273
SRL_OPN_2PTS015_0125_20140721_141829_20140721_161147.EUM.nc	168.830	168.811	6.600	3393	6377	0	2856	0	128
SRL_OPN_2PTS015_0128_20140721_161147_20140721_175125.EUM.nc	167.295	167.391	6.291	2670	5599	0	2717	0	212
SRL_OPN_2PTS015_0130_20140721_175125_20140721_193056.EUM.nc	169.415	169.506	8.135	3129	5644	0	2270	0	245
SRL_OPN_2PTS015_0132_20140721_193055_20140721_210950.EUM.nc	168.200	169.582	8.247	3207	5507	0	2114	0	186
SRL_OPN_2PTS015_0134_20140721_210949_20140721_224809.EUM.nc	168.190	168.095	8.604	2543	5497	0	2884	0	70
SRL_OPN_2PTS015_0135_20140721_224809_20140722_002559.EUM.nc	168.090	169.122	8.235	2952	5416	0	2373	0	91
SRL_OPN_2PTS015_0137_20140722_002557_20140722_020356.EUM.nc	170.215	170.187	7.908	2980	5523	0	2401	0	142
SRL_OPN_2PTS015_0139_20140722_020355_20140722_034310.EUM.nc	165.990	167.278	6.954	2719	5502	0	2657	0	126
SRL_OPN_2PTS015_0141_20140722_034309_20140722_052411.EUM.nc	167.310	167.873	7.255	2668	5593	0	2751	1	173
SRL_OPN_2PTS015_0143_20140722_052409_20140722_071341.EUM.nc	167.920	167.901	6.082	3623	6212	0	2405	0	184
SRL_OPN_2PTS015_0146_20140722_071341_20140722_085201.EUM.nc	167.660	168.172	7.354	3855	5604	0	1528	0	221
SRL_OPN_2PTS015_0147_20140722_085200_20140722_102956.EUM.nc	173.030	170.993	8.151	2263	5543	0	2928	0	352

– Continued on next page

Table 12: Ka Brightness Temperature Statistics.

– Continued from previous page

File	Median	Mean	Std. Dev.	No. Obs.	Total Obs.	Default Lat/Lon	Flag (total)	Default (total)	3-Sigma Edited
SRL_OPN_2PTS015_0149_20140722_102955_20140722_120800.EUM.nc	170.600	170.120	8.410	2449	5521	0	2940	0	132
SRL_OPN_2PTS015_0151_20140722_120759_20140722_134656.EUM.nc	170.025	170.936	7.855	3027	5496	0	2402	0	67
SRL_OPN_2PTS015_0153_20140722_134655_20140722_154019.EUM.nc	170.050	170.408	7.657	3527	6427	0	2779	0	121
SRL_OPN_2PTS015_0156_20140722_154019_20140722_172007.EUM.nc	168.850	169.418	7.151	2631	5548	0	2810	0	107
SRL_OPN_2PTS015_0158_20140722_172006_20140722_185945.EUM.nc	169.240	169.720	8.499	3130	5647	0	2359	0	158
SRL_OPN_2PTS015_0160_20140722_185943_20140722_203849.EUM.nc	167.020	168.899	8.873	3438	5607	0	2032	0	137
SRL_OPN_2PTS015_0162_20140722_203848_20140722_221723.EUM.nc	168.590	167.607	7.130	2744	5458	0	2445	0	269
SRL_OPN_2PTS015_0164_20140722_221722_20140722_235518.EUM.nc	169.320	169.520	8.028	2773	5516	0	2531	0	212
SRL_OPN_2PTS015_0165_20140722_235517_20140723_013304.EUM.nc	170.450	170.830	7.363	2887	5515	0	2466	0	162
SRL_OPN_2PTS015_0167_20140723_013304_20140723_031152.EUM.nc	169.160	169.872	6.818	2698	5568	0	2704	0	166
SRL_OPN_2PTS015_0169_20140723_031151_20140723_045207.EUM.nc	167.340	167.641	7.482	2699	5550	0	2695	0	156
SRL_OPN_2PTS015_0171_20140723_045207_20140723_063440.EUM.nc	167.850	168.204	6.230	3640	5848	0	1959	0	249
SRL_OPN_2PTS015_0173_20140723_063439_20140723_082112.EUM.nc	167.685	168.263	8.018	4150	6078	0	1776	0	152
SRL_OPN_2PTS015_0176_20140723_082111_20140723_095915.EUM.nc	171.690	172.492	9.422	2766	5482	0	2603	0	113
SRL_OPN_2PTS015_0177_20140723_095914_20140723_113702.EUM.nc	172.905	171.805	10.586	2230	5430	0	3094	0	106
SRL_OPN_2PTS015_0179_20140723_113701_20140723_131541.EUM.nc	170.890	171.478	7.712	2682	5443	0	2568	0	193
SRL_OPN_2PTS015_0181_20140723_131540_20140723_150902.EUM.nc	169.025	170.424	7.749	3423	6447	0	2901	0	123
SRL_OPN_2PTS015_0184_20140723_150902_20140723_164848.EUM.nc	169.075	169.269	8.102	2726	5578	0	2674	0	178
SRL_OPN_2PTS015_0186_20140723_164848_20140723_182822.EUM.nc	168.300	169.184	8.763	3038	5565	0	2410	0	117
SRL_OPN_2PTS015_0188_20140723_182821_20140723_200744.EUM.nc	166.950	167.882	7.932	2874	5575	0	2399	0	302
SRL_OPN_2PTS015_0190_20140723_200743_20140723_214632.EUM.nc	168.490	169.647	9.512	3149	5537	0	2236	0	152
SRL_OPN_2PTS015_0192_20140723_214631_20140723_232427.EUM.nc	167.450	168.149	7.617	2405	5320	0	2830	0	85
SRL_OPN_2PTS015_0193_20140723_232426_20140724_010216.EUM.nc	171.080	170.164	7.001	2680	5530	0	2674	0	176
SRL_OPN_2PTS015_0195_20140724_010215_20140724_024042.EUM.nc	167.935	168.090	6.994	2790	5548	0	2574	0	184
SRL_OPN_2PTS015_0197_20140724_024041_20140724_042023.EUM.nc	167.325	167.394	7.539	2525	5502	0	2748	0	229
SRL_OPN_2PTS015_0199_20140724_042022_20140724_060212.EUM.nc	168.200	168.377	6.000	3539	5768	0	2061	0	168
SRL_OPN_2PTS015_0201_20140724_060212_20140724_075017.EUM.nc	168.330	168.344	7.426	3928	6167	0	2031	0	208
SRL_OPN_2PTS015_0204_20140724_075016_20140724_092831.EUM.nc	172.220	171.969	8.728	2896	5536	0	2433	0	207
SRL_OPN_2PTS015_0205_20140724_092830_20140724_110614.EUM.nc	170.000	169.688	8.425	2242	5500	0	3209	0	49
SRL_OPN_2PTS015_0207_20140724_110613_20140724_124434.EUM.nc	171.050	170.648	7.851	2380	5407	0	2942	0	85
SRL_OPN_2PTS015_0209_20140724_124433_20140724_143743.EUM.nc	168.730	169.227	6.143	3283	6341	0	2947	0	111
SRL_OPN_2PTS015_0212_20140724_143742_20140724_161729.EUM.nc	167.360	168.036	6.521	3285	5636	0	2160	0	191
SRL_OPN_2PTS015_0214_20140724_161728_20140724_175705.EUM.nc	169.970	169.642	7.419	2802	5600	0	2655	0	143
SRL_OPN_2PTS015_0216_20140724_175704_20140724_193636.EUM.nc	168.820	169.791	8.336	3159	5662	0	2299	0	204
SRL_OPN_2PTS015_0218_20140724_193635_20140724_211536.EUM.nc	168.890	169.031	8.189	3221	5503	0	2102	0	180
SRL_OPN_2PTS015_0220_20140724_211535_20140724_225344.EUM.nc	168.010	168.761	7.193	2439	5493	0	2975	0	79
SRL_OPN_2PTS015_0221_20140724_225343_20140725_003133.EUM.nc	172.985	171.956	9.192	3053	5460	0	2264	0	143
SRL_OPN_2PTS015_0223_20140725_003132_20140725_020933.EUM.nc	170.055	170.139	7.530	2692	5508	0	2542	0	274
SRL_OPN_2PTS015_0225_20140725_020933_20140725_034853.EUM.nc	166.830	167.333	6.503	2653	5532	0	2698	0	181

– Continued on next page

Table 12: Ka Brightness Temperature Statistics.

– Continued from previous page

File	Median	Mean	Std. Dev.	No. Obs.	Total Obs.	Default Lat/Lon	Flag (total)	Default (total)	3-Sigma Edited
SRL_OPN_2PTS015_0227_20140725_034851_20140725_052959.EUM.nc	166.900	167.248	6.511	2608	5586	0	2802	0	176
SRL_OPN_2PTS015_0229_20140725_052959_20140725_071918.EUM.nc	169.125	169.615	6.747	3794	6226	0	2270	0	162
SRL_OPN_2PTS015_0232_20140725_071918_20140725_085744.EUM.nc	169.980	170.713	7.973	3752	5612	0	1674	0	186
SRL_OPN_2PTS015_0233_20140725_085743_20140725_103530.EUM.nc	171.660	171.285	9.614	2308	5500	0	3029	0	163
SRL_OPN_2PTS015_0235_20140725_103530_20140725_121336.EUM.nc	168.930	169.397	8.315	2444	5483	0	2988	0	51
SRL_OPN_2PTS015_0237_20140725_121335_20140725_135237.EUM.nc	170.520	170.519	7.647	2961	5520	0	2355	0	204
SRL_OPN_2PTS015_0239_20140725_135236_20140725_154610.EUM.nc	170.110	170.837	7.085	3500	6431	0	2753	0	178
SRL_OPN_2PTS015_0242_20140725_154609_20140725_172547.EUM.nc	166.870	166.666	7.113	2707	5507	0	2757	0	43
SRL_OPN_2PTS015_0244_20140725_172547_20140725_190524.EUM.nc	169.735	169.519	7.096	3135	5651	0	2293	0	223
SRL_OPN_2PTS015_0246_20140725_190523_20140725_204427.EUM.nc	168.820	169.472	8.655	3319	5612	0	1952	0	341
SRL_OPN_2PTS015_0248_20140725_204426_20140725_222258.EUM.nc	167.835	168.863	8.616	2756	5426	0	2514	0	156
SRL_OPN_2PTS015_0250_20140725_222257_20140726_000052.EUM.nc	168.830	170.093	10.373	2873	5518	0	2474	0	171
SRL_OPN_2PTS015_0251_20140726_000051_20140726_013839.EUM.nc	170.750	171.016	7.873	3026	5544	0	2410	0	108
SRL_OPN_2PTS015_0253_20140726_013839_20140726_031731.EUM.nc	168.120	168.898	6.446	2703	5560	0	2691	0	166
SRL_OPN_2PTS015_0255_20140726_031731_20140726_045754.EUM.nc	167.100	167.176	6.087	2620	5564	0	2695	0	249
SRL_OPN_2PTS015_0257_20140726_045753_20140726_064036.EUM.nc	167.870	167.797	6.078	3693	5845	0	1950	0	202
SRL_OPN_2PTS015_0259_20140726_064035_20140726_082648.EUM.nc	168.940	170.221	7.790	4148	6069	0	1680	0	241
SRL_OPN_2PTS015_0262_20140726_082647_20140726_100449.EUM.nc	171.630	170.166	9.281	2655	5456	0	2609	0	192
SRL_OPN_2PTS015_0263_20140726_100448_20140726_114246.EUM.nc	167.770	168.393	8.497	2249	5471	0	3128	0	94
SRL_OPN_2PTS015_0265_20140726_114245_20140726_132121.EUM.nc	173.700	173.496	9.559	2778	5448	0	2516	0	154
SRL_OPN_2PTS015_0267_20140726_132120_20140726_151442.EUM.nc	169.150	170.486	7.088	3404	6436	0	2883	0	149
SRL_OPN_2PTS015_0270_20140726_151442_20140726_165429.EUM.nc	167.935	167.958	7.653	2635	5588	0	2728	0	225
SRL_OPN_2PTS015_0272_20140726_165428_20140726_183403.EUM.nc	168.600	169.442	7.799	3051	5572	0	2408	0	113
SRL_OPN_2PTS015_0274_20140726_183402_20140726_201323.EUM.nc	168.215	169.659	9.298	3043	5576	0	2286	0	247
SRL_OPN_2PTS015_0276_20140726_201322_20140726_215208.EUM.nc	168.460	170.223	9.243	3187	5532	0	2180	0	165
SRL_OPN_2PTS015_0278_20140726_215207_20140726_233002.EUM.nc	166.770	167.520	8.501	2303	5320	0	2875	0	142
SRL_OPN_2PTS015_0279_20140726_233001_20140727_010752.EUM.nc	169.735	170.169	8.395	2689	5529	0	2781	0	59
SRL_OPN_2PTS015_0281_20140727_010751_20140727_024621.EUM.nc	169.140	169.425	6.204	2750	5543	0	2601	0	192
SRL_OPN_2PTS015_0283_20140727_024620_20140727_042607.EUM.nc	165.095	165.457	6.323	2550	5554	0	2772	0	232
SRL_OPN_2PTS015_0285_20140727_042606_20140727_060805.EUM.nc	166.870	167.850	6.692	3454	5778	0	2097	0	227
SRL_OPN_2PTS015_0287_20140727_060803_20140727_075554.EUM.nc	169.520	169.517	6.955	3752	6136	0	2005	0	379
SRL_OPN_2PTS015_0290_20140727_075554_20140727_093405.EUM.nc	171.705	171.145	9.884	2901	5552	0	2506	0	145
SRL_OPN_2PTS015_0291_20140727_093405_20140727_111150.EUM.nc	168.820	169.561	9.579	2149	5507	0	3284	0	74
SRL_OPN_2PTS015_0293_20140727_111148_20140727_125013.EUM.nc	169.620	170.688	9.139	2403	5378	0	2846	0	129
SRL_OPN_2PTS015_0295_20140727_125012_20140727_144324.EUM.nc	167.030	168.113	6.578	3222	6367	0	2923	0	222
SRL_OPN_2PTS015_0298_20140727_144324_20140727_162309.EUM.nc	168.460	167.861	5.426	3187	5640	0	2234	0	219
SRL_OPN_2PTS015_0300_20140727_162308_20140727_180246.EUM.nc	168.220	168.570	8.268	2849	5633	0	2620	0	164
SRL_OPN_2PTS015_0302_20140727_180245_20140727_194215.EUM.nc	168.110	168.618	7.703	3214	5630	0	2288	0	128
SRL_OPN_2PTS015_0304_20140727_194215_20140727_212112.EUM.nc	167.730	168.884	8.422	3205	5496	0	2079	0	212

– Continued on next page

Table 12: Ka Brightness Temperature Statistics.

– Continued from previous page

File	Median	Mean	Std. Dev.	No. Obs.	Total Obs.	Default Lat/Lon	Flag (total)	Default (total)	3-Sigma Edited
SRL_OPN_2PTS015_0306_20140727_212112_20140727_225919.EUM.nc	168.615	168.385	7.843	2284	5469	0	3101	0	84
SRL_OPN_2PTS015_0307_20140727_225918_20140728_003708.EUM.nc	170.250	170.830	9.108	3169	5495	0	2217	0	109
SRL_OPN_2PTS015_0309_20140728_003707_20140728_021519.EUM.nc	168.030	168.156	6.806	2827	5558	0	2615	0	116
SRL_OPN_2PTS015_0311_20140728_021518_20140728_035435.EUM.nc	164.590	164.409	5.410	2486	5508	0	2833	0	189
SRL_OPN_2PTS015_0313_20140728_035435_20140728_053549.EUM.nc	167.195	167.867	7.502	2705	5564	0	2712	0	147
SRL_OPN_2PTS015_0315_20140728_053548_20140728_072456.EUM.nc	169.745	169.712	6.447	3719	6227	0	2147	0	361
SRL_OPN_2PTS015_0318_20140728_072455_20140728_090320.EUM.nc	168.100	168.570	7.973	3594	5591	0	1785	0	212
SRL_OPN_2PTS015_0319_20140728_090320_20140728_104106.EUM.nc	172.065	171.454	10.723	2491	5550	0	2924	0	135
SRL_OPN_2PTS015_0321_20140728_104106_20140728_121914.EUM.nc	169.540	169.543	8.608	2459	5498	0	2990	0	49
SRL_OPN_2PTS015_0323_20140728_121913_20140728_135820.EUM.nc	166.050	167.747	8.196	3152	5551	0	2233	0	166
SRL_OPN_2PTS015_0325_20140728_135819_20140728_155152.EUM.nc	167.570	168.307	7.406	3412	6392	0	2803	0	177
SRL_OPN_2PTS015_0328_20140728_155151_20140728_173129.EUM.nc	170.300	170.436	9.773	2507	5486	0	2737	0	242
SRL_OPN_2PTS015_0330_20140728_173128_20140728_191105.EUM.nc	166.160	167.196	7.420	3408	5661	0	2114	0	139
SRL_OPN_2PTS015_0336_20140728_222833_20140729_000627.EUM.nc	169.170	170.131	9.307	2999	5530	0	2423	0	108
SRL_OPN_2PTS015_0337_20140729_000627_20140729_014417.EUM.nc	168.330	168.986	7.355	3005	5555	0	2381	0	169
SRL_OPN_2PTS015_0339_20140729_014416_20140729_032314.EUM.nc	168.310	168.225	7.817	2646	5472	0	2630	0	196
SRL_OPN_2PTS015_0341_20140729_032312_20140729_050342.EUM.nc	165.900	166.638	6.275	2534	5575	0	2752	0	289
SRL_OPN_2PTS015_0343_20140729_050341_20140729_065355.EUM.nc	166.150	166.384	5.864	3750	6260	0	2407	0	103
SRL_OPN_2PTS015_0346_20140729_065355_20140729_083225.EUM.nc	167.920	168.886	8.462	4229	5629	0	1250	0	150
SRL_OPN_2PTS015_0348_20140729_083225_20140729_101024.EUM.nc	169.580	169.393	8.312	2671	5431	0	2613	0	147
SRL_OPN_2PTS015_0349_20140729_101023_20140729_114822.EUM.nc	168.970	170.023	8.167	2360	5509	0	3082	0	67
SRL_OPN_2PTS015_0351_20140729_114822_20140729_132701.EUM.nc	170.855	171.585	9.472	2916	5422	0	2394	0	112
SRL_OPN_2PTS015_0353_20140729_132701_20140729_152024.EUM.nc	167.510	168.892	7.921	3533	6408	0	2771	0	104
SRL_OPN_2PTS015_0356_20140729_152023_20140729_170009.EUM.nc	168.050	168.031	6.854	2643	4630	0	1823	0	164
SRL_OPN_2PTS015_0358_20140729_170008_20140729_183950.EUM.nc	167.480	167.825	7.902	3160	5552	0	2303	0	89
SRL_OPN_2PTS015_0360_20140729_183949_20140729_201901.EUM.nc	166.420	168.617	8.373	3169	5588	0	2265	0	154
SRL_OPN_2PTS015_0362_20140729_201901_20140729_215743.EUM.nc	168.520	169.734	7.265	2929	5498	0	2392	0	177
SRL_OPN_2PTS015_0364_20140729_215742_20140729_233544.EUM.nc	166.265	167.161	6.922	2538	5418	0	2836	0	44
SRL_OPN_2PTS015_0365_20140729_233542_20140730_011325.EUM.nc	167.880	167.664	7.354	2737	5510	0	2699	0	74
SRL_OPN_2PTS015_0367_20140730_011325_20140730_025159.EUM.nc	167.850	167.830	7.146	2724	5521	0	2667	0	130
SRL_OPN_2PTS015_0369_20140730_025158_20140730_043200.EUM.nc	164.965	165.505	5.719	2600	5553	0	2765	0	188
SRL_OPN_2PTS015_0371_20140730_043158_20140730_061356.EUM.nc	167.460	167.540	6.951	3517	5772	0	2075	0	180
SRL_OPN_2PTS015_0373_20140730_061355_20140730_080130.EUM.nc	168.210	168.003	7.805	3901	6115	0	1948	0	266
SRL_OPN_2PTS015_0376_20140730_080129_20140730_093939.EUM.nc	170.690	170.508	7.074	2844	5558	0	2539	0	175
SRL_OPN_2PTS015_0377_20140730_093938_20140730_111732.EUM.nc	171.190	171.254	9.879	2152	5453	0	3227	0	74
SRL_OPN_2PTS015_0379_20140730_111730_20140730_125549.EUM.nc	171.580	171.776	9.424	2550	5397	0	2755	0	92
SRL_OPN_2PTS015_0381_20140730_125548_20140730_144911.EUM.nc	168.005	168.676	7.770	3290	6390	0	2866	0	234
SRL_OPN_2PTS015_0384_20140730_144910_20140730_162850.EUM.nc	167.930	168.625	8.245	3306	5652	0	2223	0	123
SRL_OPN_2PTS015_0386_20140730_162848_20140730_180833.EUM.nc	166.710	167.914	8.899	2930	5638	0	2603	0	105

– Continued on next page

Table 12: Ka Brightness Temperature Statistics.

– Continued from previous page

File	Median	Mean	Std. Dev.	No. Obs.	Total Obs.	Default Lat/Lon	Flag (total)	Default (total)	3-Sigma Edited
SRL_OPN_2PTS015_0388_20140730_180833_20140730_194753.EUM.nc	167.525	168.718	8.492	3178	5633	0	2285	0	170
SRL_OPN_2PTS015_0390_20140730_194752_20140730_212648.EUM.nc	170.590	171.699	9.583	3182	5499	0	2021	0	296
SRL_OPN_2PTS015_0392_20140730_212647_20140730_230501.EUM.nc	170.960	170.933	7.767	2163	5453	0	3186	0	104
SRL_OPN_2PTS015_0393_20140730_230500_20140731_004241.EUM.nc	169.610	169.437	9.792	3063	5518	0	2321	0	134
SRL_OPN_2PTS015_0395_20140731_004241_20140731_022054.EUM.nc	166.955	168.715	8.397	2861	5561	0	2621	0	79
SRL_OPN_2PTS015_0397_20140731_022054_20140731_040016.EUM.nc	165.785	167.307	7.297	2576	5549	0	2833	0	140
SRL_OPN_2PTS015_0399_20140731_040015_20140731_054138.EUM.nc	167.360	168.079	7.228	3103	5564	0	2355	0	106
SRL_OPN_2PTS015_0401_20140731_054137_20140731_073033.EUM.nc	167.250	168.303	7.039	3888	6193	0	2110	0	195
SRL_OPN_2PTS015_0404_20140731_073031_20140731_090854.EUM.nc	170.520	170.191	6.947	3546	5567	0	1898	0	123
SRL_OPN_2PTS015_0405_20140731_090853_20140731_104638.EUM.nc	172.110	171.415	9.755	2481	5549	0	2931	0	137
SRL_OPN_2PTS015_0407_20140731_104637_20140731_122449.EUM.nc	170.135	169.346	8.047	2475	5476	0	2912	0	89
SRL_OPN_2PTS015_0409_20140731_122448_20140731_140408.EUM.nc	167.910	168.007	7.309	3182	5573	0	2204	0	187
SRL_OPN_2PTS015_0411_20140731_140407_20140731_155731.EUM.nc	167.570	168.337	7.036	3317	6411	0	2908	0	186
SRL_OPN_2PTS015_0414_20140731_155730_20140731_173709.EUM.nc	168.770	169.272	7.990	2741	5542	0	2735	0	66
SRL_OPN_2PTS015_0416_20140731_173708_20140731_191644.EUM.nc	167.350	168.304	8.465	3419	5659	0	2101	0	139
SRL_OPN_2PTS015_0418_20140731_191642_20140731_205551.EUM.nc	167.290	168.714	8.256	3458	5613	0	2016	0	139
SRL_OPN_2PTS015_0420_20140731_205551_20140731_223409.EUM.nc	166.480	167.310	8.492	2818	5431	0	2564	0	49
SRL_OPN_2PTS015_0421_20140731_223408_20140801_001159.EUM.nc	171.310	172.251	11.034	2934	5519	0	2429	0	156
SRL_OPN_2PTS015_0423_20140801_001159_20140801_014952.EUM.nc	167.750	168.857	9.094	3086	5509	0	2300	0	123
SRL_OPN_2PTS015_0425_20140801_014951_20140801_032853.EUM.nc	167.580	167.777	6.033	2678	5471	0	2558	0	235
SRL_OPN_2PTS015_0427_20140801_032852_20140801_050936.EUM.nc	166.745	167.031	7.121	2739	5604	0	2744	0	121
SRL_OPN_2PTS015_0429_20140801_050935_20140801_065932.EUM.nc	167.610	167.916	7.159	3577	6235	0	2500	0	158
SRL_OPN_2PTS015_0432_20140801_065931_20140801_083759.EUM.nc	169.640	169.871	7.986	4169	5629	0	1234	0	226
SRL_OPN_2PTS015_0434_20140801_083759_20140801_101557.EUM.nc	172.410	172.190	8.161	2530	5417	0	2717	0	170
SRL_OPN_2PTS015_0435_20140801_101556_20140801_115357.EUM.nc	165.940	168.355	9.547	2471	5542	0	2995	0	76
SRL_OPN_2PTS015_0437_20140801_115357_20140801_133240.EUM.nc	168.010	169.482	8.634	2822	5394	0	2403	0	169
SRL_OPN_2PTS015_0439_20140801_133239_20140801_152612.EUM.nc	168.385	169.088	9.007	3532	6380	0	2632	0	216
SRL_OPN_2PTS015_0442_20140801_152611_20140801_170551.EUM.nc	167.555	167.364	6.904	2716	5602	0	2755	1	130
SRL_OPN_2PTS015_0444_20140801_170549_20140801_184530.EUM.nc	166.750	167.295	6.812	3174	5555	0	2242	0	139
SRL_OPN_2PTS015_0446_20140801_184529_20140801_202438.EUM.nc	167.665	168.587	7.854	3246	5580	0	2184	0	150
SRL_OPN_2PTS015_0448_20140801_202438_20140801_220319.EUM.nc	168.190	168.047	8.399	3028	5532	0	2427	0	77
SRL_OPN_2PTS015_0450_20140801_220318_20140801_234118.EUM.nc	165.720	166.069	6.517	2630	5497	0	2781	0	86
SRL_OPN_2PTS015_0451_20140801_234119_20140802_011901.EUM.nc	167.490	168.344	7.829	2840	5515	0	2541	1	133
SRL_OPN_2PTS015_0453_20140802_011900_20140802_025738.EUM.nc	168.850	169.052	7.395	2743	5584	0	2708	0	133
SRL_OPN_2PTS015_0455_20140802_025737_20140802_043745.EUM.nc	164.740	165.212	6.281	2489	5501	0	2757	0	255
SRL_OPN_2PTS015_0457_20140802_043745_20140802_061949.EUM.nc	167.100	167.654	7.980	3567	5794	0	2017	0	210
SRL_OPN_2PTS015_0459_20140802_061949_20140802_080707.EUM.nc	168.070	168.223	6.807	4036	6118	0	1913	0	169
SRL_OPN_2PTS015_0462_20140802_080707_20140802_094515.EUM.nc	169.700	169.573	6.681	2813	5529	0	2560	1	155
SRL_OPN_2PTS015_0463_20140802_094514_20140802_112306.EUM.nc	169.115	168.484	9.437	1939	5384	0	3318	0	127

– Continued on next page

Table 12: Ka Brightness Temperature Statistics.

– Continued from previous page

File	Median	Mean	Std. Dev.	No. Obs.	Total Obs.	Default Lat/Lon	Flag (total)	Default (total)	3-Sigma Edited
SRL_OPN_2PTS015_0465_20140802_112306_20140802_130129.EUM.nc	168.790	169.840	8.908	2623	5392	0	2689	0	80
SRL_OPN_2PTS015_0467_20140802_130128_20140802_145444.EUM.nc	168.720	169.898	8.540	3393	6396	0	2831	0	172
SRL_OPN_2PTS015_0470_20140802_145444_20140802_163430.EUM.nc	167.530	167.195	6.222	3042	5636	0	2320	0	274
SRL_OPN_2PTS015_0472_20140802_163430_20140802_181414.EUM.nc	170.260	170.075	8.126	2907	5643	0	2613	0	123
SRL_OPN_2PTS015_0474_20140802_181413_20140802_195332.EUM.nc	167.520	168.628	7.966	3199	5613	0	2334	0	80
SRL_OPN_2PTS015_0476_20140802_195332_20140802_213226.EUM.nc	169.230	169.984	9.106	3363	5501	0	1904	0	234
SRL_OPN_2PTS015_0478_20140802_213225_20140802_231035.EUM.nc	169.755	169.475	6.975	2203	5402	0	3162	0	37
SRL_OPN_2PTS015_0479_20140802_231034_20140803_004816.EUM.nc	168.600	168.973	9.578	3037	5521	0	2347	0	137
SRL_OPN_2PTS015_0481_20140803_004814_20140803_022632.EUM.nc	167.470	168.403	7.783	2873	5528	0	2557	0	98
SRL_OPN_2PTS015_0483_20140803_022633_20140803_040559.EUM.nc	166.290	165.876	6.316	2383	5497	0	2844	0	270
SRL_OPN_2PTS015_0485_20140803_040559_20140803_054729.EUM.nc	168.085	168.245	7.962	3187	5691	0	2181	0	323
SRL_OPN_2PTS015_0487_20140803_054729_20140803_073610.EUM.nc	168.220	168.289	6.427	3872	6207	0	2148	0	187
SRL_OPN_2PTS015_0490_20140803_073610_20140803_091429.EUM.nc	171.000	170.781	7.171	3337	5574	0	2085	0	152
SRL_OPN_2PTS015_0491_20140803_091428_20140803_105214.EUM.nc	175.510	172.808	10.758	2342	5541	0	3065	0	134
SRL_OPN_2PTS015_0493_20140803_105212_20140803_123027.EUM.nc	167.140	167.924	8.466	2450	5393	0	2866	0	77
SRL_OPN_2PTS015_0495_20140803_123026_20140803_140951.EUM.nc	165.660	167.192	7.126	3085	5603	0	2380	0	138
SRL_OPN_2PTS015_0497_20140803_140951_20140803_160313.EUM.nc	169.330	169.958	8.074	3248	6415	0	2902	0	265
SRL_OPN_2PTS015_0500_20140803_160312_20140803_174249.EUM.nc	169.395	168.848	6.254	2633	5623	0	2775	0	215
SRL_OPN_2PTS015_0502_20140803_174249_20140803_192223.EUM.nc	167.675	167.369	7.911	3360	5647	0	2073	0	214
SRL_OPN_2PTS015_0504_20140803_192222_20140803_210129.EUM.nc	169.330	171.588	9.885	3484	5603	0	1998	0	121
SRL_OPN_2PTS015_0506_20140803_210128_20140803_223943.EUM.nc	169.770	169.749	8.230	2752	5429	0	2611	1	65
SRL_OPN_2PTS015_0507_20140803_223942_20140804_001734.EUM.nc	166.980	168.364	9.060	2964	5497	0	2437	0	96
SRL_OPN_2PTS015_0509_20140804_001734_20140804_015528.EUM.nc	169.550	170.723	7.863	3141	5501	0	2269	0	91
SRL_OPN_2PTS015_0511_20140804_015526_20140804_033435.EUM.nc	167.790	167.569	6.474	2562	5517	0	2566	0	389
SRL_OPN_2PTS015_0513_20140804_033433_20140804_051524.EUM.nc	167.380	168.808	8.458	2805	5578	0	2689	0	84
SRL_OPN_2PTS015_0515_20140804_051523_20140804_070510.EUM.nc	168.060	167.871	7.198	3585	6227	0	2472	0	170
SRL_OPN_2PTS015_0518_20140804_070510_20140804_084334.EUM.nc	169.980	170.279	7.525	3900	5615	0	1455	0	260
SRL_OPN_2PTS015_0519_20140804_084334_20140804_102131.EUM.nc	171.170	170.644	7.957	2544	5457	0	2816	0	97
SRL_OPN_2PTS015_0521_20140804_102131_20140804_115932.EUM.nc	170.710	169.888	10.660	2500	5523	0	2985	0	38
SRL_OPN_2PTS015_0523_20140804_115931_20140804_133822.EUM.nc	169.680	170.893	9.061	3022	5469	0	2410	0	37
SRL_OPN_2PTS015_0525_20140804_133820_20140804_153153.EUM.nc	169.460	170.063	7.691	3543	6407	0	2628	0	236
SRL_OPN_2PTS015_0528_20140804_153153_20140804_171131.EUM.nc	170.050	170.275	7.910	2700	5598	0	2770	0	128
SRL_OPN_2PTS015_0530_20140804_171130_20140804_185111.EUM.nc	171.440	170.046	9.017	3084	5566	0	2147	0	335
SRL_OPN_2PTS015_0532_20140804_185111_20140804_203018.EUM.nc	168.950	169.676	8.784	3242	5589	0	2165	1	181
SRL_OPN_2PTS015_0534_20140804_203017_20140804_220856.EUM.nc	167.520	168.185	7.387	2823	5525	0	2500	0	202
SRL_OPN_2PTS015_0536_20140804_220855_20140804_234653.EUM.nc	166.700	167.906	9.960	2731	5537	0	2618	0	188
SRL_OPN_2PTS015_0537_20140804_234652_20140805_012437.EUM.nc	168.960	169.889	8.475	2762	5527	0	2646	0	119
SRL_OPN_2PTS015_0539_20140805_012437_20140805_030319.EUM.nc	171.085	170.834	6.771	2757	5564	0	2700	0	107
SRL_OPN_2PTS015_0541_20140805_030318_20140805_044324.EUM.nc	166.180	167.572	8.688	2735	5540	0	2727	0	78

– Continued on next page

Table 12: Ka Brightness Temperature Statistics.

– Continued from previous page

File	Median	Mean	Std. Dev.	No. Obs.	Total Obs.	Default Lat/Lon	Flag (total)	Default (total)	3-Sigma Edited
SRL_OPN_2PTS015_0543_20140805_044323_20140805_062546.EUM.nc	167.020	167.220	7.621	3643	5810	0	1975	0	192
SRL_OPN_2PTS015_0545_20140805_062544_20140805_081244.EUM.nc	168.210	168.439	7.138	4098	6109	0	1859	1	151
SRL_OPN_2PTS015_0548_20140805_081243_20140805_095048.EUM.nc	172.130	172.077	8.353	2789	5459	0	2555	0	115
SRL_OPN_2PTS015_0549_20140805_095049_20140805_112843.EUM.nc	171.020	168.578	8.586	2025	5414	0	3317	0	72
SRL_OPN_2PTS015_0551_20140805_112843_20140805_130708.EUM.nc	168.860	170.199	8.748	2674	5492	0	2700	0	118
SRL_OPN_2PTS015_0553_20140805_130709_20140805_150027.EUM.nc	169.110	169.413	7.590	3452	6428	0	2849	0	127
SRL_OPN_2PTS015_0556_20140805_150026_20140805_164013.EUM.nc	167.410	167.931	6.111	2982	5634	0	2459	0	193
SRL_OPN_2PTS015_0558_20140805_164013_20140805_181956.EUM.nc	169.950	169.598	8.790	2959	5540	0	2393	1	187
SRL_OPN_2PTS015_0560_20140805_181955_20140805_195913.EUM.nc	168.330	169.336	8.423	3074	5595	0	2338	0	183
SRL_OPN_2PTS015_0562_20140805_195912_20140805_213803.EUM.nc	168.865	169.615	8.265	3302	5600	0	2116	0	182
SRL_OPN_2PTS015_0564_20140805_213802_20140805_231603.EUM.nc	170.000	168.980	8.456	2308	5392	0	3025	0	59
SRL_OPN_2PTS015_0565_20140805_231603_20140806_005351.EUM.nc	168.505	168.716	7.796	2917	5551	0	2473	0	161
SRL_OPN_2PTS015_0567_20140806_005350_20140806_023212.EUM.nc	170.050	169.649	7.768	2817	5540	0	2511	0	212
SRL_OPN_2PTS015_0569_20140806_023212_20140806_041144.EUM.nc	164.990	165.595	6.977	2509	5517	0	2869	0	139
SRL_OPN_2PTS015_0571_20140806_041143_20140806_055321.EUM.nc	167.580	168.326	6.878	3550	5732	0	2073	0	109
SRL_OPN_2PTS015_0573_20140806_055320_20140806_074148.EUM.nc	168.860	168.619	7.140	3869	6160	0	2080	0	211
SRL_OPN_2PTS015_0576_20140806_074147_20140806_092006.EUM.nc	171.010	171.641	7.151	3192	5573	0	2254	0	127
SRL_OPN_2PTS015_0577_20140806_092006_20140806_105749.EUM.nc	172.560	171.115	10.533	2162	5497	0	3150	0	185
SRL_OPN_2PTS015_0579_20140806_105748_20140806_123606.EUM.nc	169.860	170.101	7.640	2338	5408	0	2951	0	119
SRL_OPN_2PTS015_0581_20140806_123604_20140806_141533.EUM.nc	169.220	169.167	7.779	3067	5595	0	2276	0	252
SRL_OPN_2PTS015_0583_20140806_141533_20140806_160854.EUM.nc	167.160	167.924	7.097	3559	6397	0	2767	0	71
SRL_OPN_2PTS015_0586_20140806_160853_20140806_174831.EUM.nc	170.870	172.064	9.543	2813	5609	0	2706	0	90
SRL_OPN_2PTS015_0588_20140806_174831_20140806_192803.EUM.nc	169.035	170.018	8.571	3273	5644	0	2170	0	201
SRL_OPN_2PTS015_0590_20140806_192803_20140806_210659.EUM.nc	167.360	168.779	8.867	3286	5594	0	2139	0	169
SRL_OPN_2PTS015_0592_20140806_210658_20140806_224519.EUM.nc	168.070	168.365	8.107	2696	5421	0	2704	0	21
SRL_OPN_2PTS015_0593_20140806_224519_20140807_002309.EUM.nc	167.085	169.086	9.507	2979	5467	0	2395	0	93
SRL_OPN_2PTS015_0595_20140807_002308_20140807_020104.EUM.nc	171.510	171.664	7.666	3047	5529	0	2351	0	131
SRL_OPN_2PTS015_0597_20140807_020104_20140807_034016.EUM.nc	166.750	167.815	7.341	2754	5501	0	2673	0	74
SRL_OPN_2PTS015_0599_20140807_034015_20140807_052113.EUM.nc	169.080	168.710	8.027	2613	5582	0	2706	0	263
SRL_OPN_2PTS015_0601_20140807_052112_20140807_071049.EUM.nc	169.080	169.185	7.721	3476	6228	0	2469	1	282
SRL_OPN_2PTS015_0604_20140807_071047_20140807_084911.EUM.nc	170.050	169.965	7.230	3875	5606	0	1503	0	228
SRL_OPN_2PTS015_0605_20140807_084910_20140807_102706.EUM.nc	171.330	170.935	8.357	2635	5493	0	2787	0	71
SRL_OPN_2PTS015_0607_20140807_102705_20140807_120509.EUM.nc	171.795	171.303	7.502	2500	5518	0	2962	0	56
SRL_OPN_2PTS015_0609_20140807_120508_20140807_134402.EUM.nc	170.680	171.240	8.273	2964	5498	0	2394	0	140
SRL_OPN_2PTS015_0611_20140807_134402_20140807_153735.EUM.nc	168.585	169.513	7.941	3601	6420	0	2652	0	167
SRL_OPN_2PTS015_0614_20140807_153735_20140807_171713.EUM.nc	169.010	168.907	7.230	2633	5571	0	2753	0	185
SRL_OPN_2PTS015_0616_20140807_171712_20140807_185651.EUM.nc	170.150	170.251	8.072	3291	5568	0	2159	0	118
SRL_OPN_2PTS015_0618_20140807_185651_20140807_203557.EUM.nc	166.175	168.057	8.692	3274	5600	0	2116	0	210
SRL_OPN_2PTS015_0620_20140807_203556_20140807_221433.EUM.nc	168.870	169.009	7.787	2849	5541	0	2538	0	154

– Continued on next page

Table 12: Ka Brightness Temperature Statistics.

– Continued from previous page

File	Median	Mean	Std. Dev.	No. Obs.	Total Obs.	Default Lat/Lon	Flag (total)	Default (total)	3-Sigma Edited
SRL_OPN_2PTS015_0622_20140807_221431_20140807_235229.EUM.nc	169.480	169.341	8.556	2619	5520	0	2611	0	290
SRL_OPN_2PTS015_0623_20140807_235228_20140808_013012.EUM.nc	169.660	170.046	7.797	2874	5513	0	2515	0	124
SRL_OPN_2PTS015_0625_20140808_013012_20140808_030859.EUM.nc	167.165	168.030	7.924	2794	5546	0	2680	0	72
SRL_OPN_2PTS015_0627_20140808_030858_20140808_044911.EUM.nc	166.290	168.420	8.801	2764	5536	0	2713	1	58
SRL_OPN_2PTS015_0629_20140808_044910_20140808_063139.EUM.nc	168.180	167.899	6.874	3618	5823	0	1972	0	233
SRL_OPN_2PTS015_0631_20140808_063138_20140808_081821.EUM.nc	168.870	169.342	8.690	4167	6096	0	1773	0	156
SRL_OPN_2PTS015_0634_20140808_081820_20140808_095624.EUM.nc	173.770	172.274	8.643	2701	5473	0	2580	0	192
SRL_OPN_2PTS015_0635_20140808_095624_20140808_113418.EUM.nc	167.960	169.266	8.961	2237	5425	0	3102	0	86
SRL_OPN_2PTS015_0637_20140808_113417_20140808_131249.EUM.nc	171.575	170.745	8.166	2689	5488	0	2650	0	149
SRL_OPN_2PTS015_0639_20140808_131248_20140808_150607.EUM.nc	170.200	170.662	8.956	3459	6425	0	2774	0	192
SRL_OPN_2PTS015_0642_20140808_150606_20140808_164555.EUM.nc	168.535	168.554	7.889	2848	5605	0	2585	0	172
SRL_OPN_2PTS015_0644_20140808_164554_20140808_182537.EUM.nc	166.060	166.530	8.066	3119	5557	0	2279	0	159
SRL_OPN_2PTS015_0646_20140808_182537_20140808_200452.EUM.nc	171.580	171.840	11.627	3005	5602	0	2437	0	160
SRL_OPN_2PTS015_0648_20140808_200451_20140808_214340.EUM.nc	170.690	170.394	8.119	3211	5560	0	2187	0	162
SRL_OPN_2PTS015_0650_20140808_214339_20140808_232137.EUM.nc	167.855	167.801	8.411	2394	5393	0	2911	0	88
SRL_OPN_2PTS015_0651_20140808_232137_20140809_005926.EUM.nc	170.820	170.573	7.374	2878	5548	0	2519	0	151
SRL_OPN_2PTS015_0653_20140809_005926_20140809_023750.EUM.nc	167.320	168.419	8.008	2942	5555	0	2562	0	51
SRL_OPN_2PTS015_0655_20140809_023750_20140809_041728.EUM.nc	166.960	167.718	6.644	2619	5518	0	2797	0	102
SRL_OPN_2PTS015_0657_20140809_041727_20140809_055914.EUM.nc	168.010	168.087	8.892	3482	5777	0	2130	0	165
SRL_OPN_2PTS015_0659_20140809_055912_20140809_074726.EUM.nc	168.100	168.285	7.091	3933	6146	0	1989	0	224
SRL_OPN_2PTS015_0662_20140809_074725_20140809_092541.EUM.nc	174.605	173.201	7.925	3009	5538	0	2362	0	167
SRL_OPN_2PTS015_0663_20140809_092539_20140809_110324.EUM.nc	168.660	168.890	10.119	2262	5530	0	3190	0	78
SRL_OPN_2PTS015_0665_20140809_110323_20140809_124143.EUM.nc	168.265	168.995	6.585	2460	5409	0	2879	0	70
SRL_OPN_2PTS015_0667_20140809_124142_20140809_142118.EUM.nc	167.640	168.454	7.651	3200	5579	0	2186	0	193
SRL_OPN_2PTS015_0669_20140809_142116_20140809_161435.EUM.nc	169.840	170.731	7.483	3559	6388	0	2629	1	199
SRL_OPN_2PTS015_0672_20140809_161434_20140809_175411.EUM.nc	168.345	167.995	6.926	2716	5614	0	2682	0	216
SRL_OPN_2PTS015_0674_20140809_175410_20140809_193342.EUM.nc	165.915	166.547	7.558	3291	5647	0	2221	0	135
SRL_OPN_2PTS015_0676_20140809_193341_20140809_211235.EUM.nc	167.630	168.910	8.495	3263	5512	0	2111	0	138
SRL_OPN_2PTS015_0678_20140809_211235_20140809_225055.EUM.nc	167.240	167.440	8.323	2554	5482	0	2882	1	45
SRL_OPN_2PTS015_0679_20140809_225053_20140810_002843.EUM.nc	168.400	169.564	8.691	2972	5471	0	2370	0	129
SRL_OPN_2PTS015_0681_20140810_002842_20140810_020642.EUM.nc	169.000	168.881	7.440	2946	5537	0	2464	0	127
SRL_OPN_2PTS015_0683_20140810_020641_20140810_034558.EUM.nc	165.975	166.615	6.247	2699	5554	0	2734	0	121
SRL_OPN_2PTS015_0685_20140810_034557_20140810_052701.EUM.nc	169.800	170.422	9.243	2624	5589	0	2834	0	131
SRL_OPN_2PTS015_0687_20140810_052701_20140810_071627.EUM.nc	167.620	168.067	7.781	3717	6222	0	2327	0	178
SRL_OPN_2PTS015_0690_20140810_071627_20140810_085446.EUM.nc	170.040	169.694	7.798	3807	5605	0	1584	0	214
SRL_OPN_2PTS015_0691_20140810_085445_20140810_103241.EUM.nc	168.985	169.589	10.502	2468	5544	0	2974	0	102
SRL_OPN_2PTS015_0693_20140810_103241_20140810_121047.EUM.nc	169.755	169.586	7.812	2472	5512	0	2964	0	76
SRL_OPN_2PTS015_0695_20140810_121046_20140810_134945.EUM.nc	167.570	168.453	7.379	3015	5507	0	2368	0	124
SRL_OPN_2PTS015_0697_20140810_134944_20140810_154308.EUM.nc	168.710	168.931	6.488	3723	6425	0	2628	0	74

– Continued on next page

Table 12: Ka Brightness Temperature Statistics.

– Continued from previous page

File	Median	Mean	Std. Dev.	No. Obs.	Total Obs.	Default Lat/Lon	Flag (total)	Default (total)	3-Sigma Edited
SRL_OPN_2PTS015_0700_20140810_154307_20140810_172254.EUM.nc	168.850	169.537	7.102	2619	5538	0	2695	0	224
SRL_OPN_2PTS015_0702_20140810_172253_20140810_190232.EUM.nc	166.520	167.424	8.653	3277	5655	0	2244	0	134
SRL_OPN_2PTS015_0704_20140810_190231_20140810_204135.EUM.nc	167.380	169.504	9.918	3458	5614	0	1949	0	207
SRL_OPN_2PTS015_0706_20140810_204134_20140810_222007.EUM.nc	168.260	167.883	8.461	2918	5428	0	2430	0	80
SRL_OPN_2PTS015_0708_20140810_222007_20140810_235803.EUM.nc	166.905	168.106	7.563	2881	5533	0	2519	0	133
SRL_OPN_2PTS015_0709_20140810_235803_20140811_013551.EUM.nc	170.225	169.919	8.330	3013	5543	0	2402	1	127
SRL_OPN_2PTS015_0711_20140811_013550_20140811_031441.EUM.nc	168.100	168.040	7.326	2699	5516	0	2708	0	109
SRL_OPN_2PTS015_0713_20140811_031440_20140811_045458.EUM.nc	166.250	166.562	6.834	2683	5551	0	2702	0	166
SRL_OPN_2PTS015_0715_20140811_045458_20140811_063736.EUM.nc	166.300	167.126	7.210	3724	5855	0	1970	0	161
SRL_OPN_2PTS015_0717_20140811_063735_20140811_082359.EUM.nc	169.380	169.600	7.963	4118	6077	0	1769	0	190
SRL_OPN_2PTS015_0720_20140811_082358_20140811_100159.EUM.nc	172.960	171.275	9.701	2799	5476	0	2572	0	105
SRL_OPN_2PTS015_0721_20140811_100158_20140811_113947.EUM.nc	168.570	169.239	9.132	2255	5434	0	3062	0	117
SRL_OPN_2PTS015_0723_20140811_113946_20140811_131829.EUM.nc	170.255	169.795	9.390	2850	5449	0	2531	0	68
SRL_OPN_2PTS015_0725_20140811_131828_20140811_151149.EUM.nc	166.890	168.466	8.070	3597	6439	0	2717	0	125
SRL_OPN_2PTS015_0728_20140811_151149_20140811_165137.EUM.nc	169.080	169.069	7.577	2797	5584	0	2609	0	178
SRL_OPN_2PTS015_0730_20140811_165136_20140811_183110.EUM.nc	166.850	167.930	9.289	3210	5569	0	2271	0	88
SRL_OPN_2PTS015_0732_20140811_183110_20140811_201031.EUM.nc	167.100	168.600	8.194	3077	5590	0	2365	0	148
SRL_OPN_2PTS015_0734_20140811_201031_20140811_214917.EUM.nc	168.550	169.234	9.298	3226	5534	0	2211	0	97
SRL_OPN_2PTS015_0736_20140811_214916_20140811_232712.EUM.nc	168.295	168.346	7.703	2510	5330	0	2768	0	52
SRL_OPN_2PTS015_0737_20140811_232711_20140812_010502.EUM.nc	170.025	170.340	7.573	2649	5533	0	2768	1	115
SRL_OPN_2PTS015_0739_20140812_010501_20140812_024329.EUM.nc	167.640	168.877	7.936	2888	5559	0	2625	0	46
SRL_OPN_2PTS015_0741_20140812_024329_20140812_042313.EUM.nc	165.110	165.857	5.953	2501	5531	0	2804	0	226
SRL_OPN_2PTS015_0743_20140812_042313_20140812_060505.EUM.nc	168.650	168.935	9.277	3535	5748	0	2109	0	104
SRL_OPN_2PTS015_0745_20140812_060505_20140812_075303.EUM.nc	169.040	169.673	6.985	4023	6138	0	1981	0	134
SRL_OPN_2PTS015_0748_20140812_075302_20140812_093116.EUM.nc	171.420	170.664	8.585	3043	5528	0	2366	0	119
SRL_OPN_2PTS015_0749_20140812_093115_20140812_110859.EUM.nc	167.540	168.705	8.842	2271	5490	0	3154	0	65
SRL_OPN_2PTS015_0751_20140812_110859_20140812_124721.EUM.nc	168.420	168.886	7.826	2409	5384	0	2902	0	73
SRL_OPN_2PTS015_0753_20140812_124720_20140812_144031.EUM.nc	168.920	169.577	7.802	3464	6352	0	2782	0	106
SRL_OPN_2PTS015_0756_20140812_144031_20140812_162017.EUM.nc	167.300	167.792	6.786	3227	5634	0	2123	0	284
SRL_OPN_2PTS015_0758_20140812_162016_20140812_175953.EUM.nc	166.550	168.153	8.377	2958	5632	0	2607	0	67
SRL_OPN_2PTS015_0760_20140812_175953_20140812_193923.EUM.nc	167.000	168.251	8.033	3269	5636	0	2259	0	108
SRL_OPN_2PTS015_0762_20140812_193922_20140812_211821.EUM.nc	167.950	169.493	7.016	3314	5520	0	2095	0	111
SRL_OPN_2PTS015_0764_20140812_211821_20140812_225629.EUM.nc	168.730	167.666	7.532	2371	5495	0	3010	0	114
SRL_OPN_2PTS015_0765_20140812_225628_20140813_003418.EUM.nc	169.020	170.591	8.419	3033	5482	0	2289	0	160
SRL_OPN_2PTS015_0767_20140813_003417_20140813_021220.EUM.nc	168.940	169.607	8.122	2918	5541	0	2527	0	96
SRL_OPN_2PTS015_0769_20140813_021219_20140813_035141.EUM.nc	165.220	166.410	7.304	2554	5517	0	2794	0	169
SRL_OPN_2PTS015_0771_20140813_035140_20140813_053252.EUM.nc	167.070	167.501	7.062	2715	5606	0	2774	0	117
SRL_OPN_2PTS015_0773_20140813_053252_20140813_072205.EUM.nc	168.580	169.036	7.397	3934	6227	0	2178	0	115
SRL_OPN_2PTS015_0776_20140813_072204_20140813_090022.EUM.nc	170.430	170.622	8.691	3821	5602	0	1641	0	140

– Continued on next page

Table 12: Ka Brightness Temperature Statistics.

– Continued from previous page

File	Median	Mean	Std. Dev.	No. Obs.	Total Obs.	Default Lat/Lon	Flag (total)	Default (total)	3-Sigma Edited
SRL_OPN_2PTS015_0777_20140813_090021_20140813_103816.EUM.nc	175.160	173.633	9.699	2427	5549	0	2993	0	129
SRL_OPN_2PTS015_0779_20140813_103815_20140813_121624.EUM.nc	169.090	169.189	9.055	2466	5536	0	2975	0	95
SRL_OPN_2PTS015_0781_20140813_121623_20140813_135526.EUM.nc	167.910	168.634	7.040	3073	5529	0	2345	0	111
SRL_OPN_2PTS015_0783_20140813_135526_20140813_154858.EUM.nc	168.760	169.408	8.384	3653	6423	0	2530	0	240
SRL_OPN_2PTS015_0786_20140813_154856_20140813_172835.EUM.nc	167.450	167.255	7.431	2760	5504	0	2648	0	96
SRL_OPN_2PTS015_0788_20140813_172835_20140813_190811.EUM.nc	167.085	167.421	6.962	3464	5665	0	2075	0	126
SRL_OPN_2PTS015_0790_20140813_190810_20140813_204714.EUM.nc	169.600	170.614	8.262	3464	5609	0	1926	0	219
SRL_OPN_2PTS015_0792_20140813_204713_20140813_222544.EUM.nc	168.780	168.820	8.851	2862	5426	0	2478	1	85
SRL_OPN_2PTS015_0794_20140813_222543_20140814_000337.EUM.nc	167.410	168.349	9.281	2908	5543	0	2482	0	153
SRL_OPN_2PTS015_0795_20140814_000336_20140814_014126.EUM.nc	169.565	169.543	7.855	3013	5547	0	2419	0	115
SRL_OPN_2PTS015_0797_20140814_014126_20140814_032020.EUM.nc	166.910	167.225	7.171	2706	5531	0	2684	0	141
SRL_OPN_2PTS015_0799_20140814_032020_20140814_050044.EUM.nc	166.195	166.463	5.879	2711	5585	0	2689	0	185
SRL_OPN_2PTS015_0801_20140814_050044_20140814_064330.EUM.nc	166.810	167.598	6.784	3660	5852	0	2005	0	187
SRL_OPN_2PTS015_0803_20140814_064329_20140814_082935.EUM.nc	170.615	170.405	7.477	4114	6061	0	1662	1	284
SRL_OPN_2PTS015_0806_20140814_082933_20140814_100734.EUM.nc	172.220	171.847	8.701	2728	5471	0	2584	0	159
SRL_OPN_2PTS015_0807_20140814_100734_20140814_114531.EUM.nc	168.390	167.711	8.686	2389	5480	0	3050	0	41
SRL_OPN_2PTS015_0809_20140814_114530_20140814_132409.EUM.nc	170.320	171.122	9.368	2852	5463	0	2488	0	123
SRL_OPN_2PTS015_0811_20140814_132408_20140814_151730.EUM.nc	169.380	170.556	8.627	3614	6405	0	2634	0	157
SRL_OPN_2PTS015_0814_20140814_151729_20140814_165717.EUM.nc	165.905	166.029	6.505	2877	5560	0	2618	0	65
SRL_OPN_2PTS015_0816_20140814_165717_20140814_183658.EUM.nc	168.765	168.619	7.769	3255	5543	0	2155	0	133
SRL_OPN_2PTS015_0818_20140814_183657_20140814_201610.EUM.nc	169.420	170.632	8.778	3214	5565	0	2254	0	97
SRL_OPN_2PTS015_0820_20140814_201609_20140814_215454.EUM.nc	167.365	169.046	9.663	3093	5535	0	2293	0	149
SRL_OPN_2PTS015_0822_20140814_215453_20140814_233255.EUM.nc	166.200	166.953	7.441	2372	5328	0	2825	0	131
SRL_OPN_2PTS015_0823_20140814_233254_20140815_011037.EUM.nc	169.080	168.587	7.905	2624	5514	0	2782	0	108
SRL_OPN_2PTS015_0825_20140815_011037_20140815_024908.EUM.nc	167.005	169.558	10.116	2647	5545	0	2697	0	201
SRL_OPN_2PTS015_0827_20140815_024908_20140815_042858.EUM.nc	165.265	165.883	6.350	2596	5540	0	2762	0	182
SRL_OPN_2PTS015_0829_20140815_042857_20140815_061057.EUM.nc	165.345	165.442	5.714	3427	5782	0	2094	0	261
SRL_OPN_2PTS015_0831_20140815_061057_20140815_075839.EUM.nc	168.990	170.038	7.857	4019	6135	0	1952	0	164
SRL_OPN_2PTS015_0834_20140815_075839_20140815_093649.EUM.nc	172.155	170.954	8.689	2972	5555	0	2535	0	48
SRL_OPN_2PTS015_0835_20140815_093649_20140815_111434.EUM.nc	170.840	170.919	11.120	2170	5480	0	3219	0	91
SRL_OPN_2PTS015_0837_20140815_111433_20140815_125259.EUM.nc	168.970	170.748	9.691	2438	5417	0	2841	0	138
SRL_OPN_2PTS015_0839_20140815_125259_20140815_144611.EUM.nc	166.780	167.391	6.395	3500	6369	0	2721	0	148
SRL_OPN_2PTS015_0842_20140815_144610_20140815_162557.EUM.nc	165.680	165.696	6.709	3235	5631	0	2152	0	244
SRL_OPN_2PTS015_0844_20140815_162556_20140815_180533.EUM.nc	168.020	167.332	7.270	3048	5647	0	2475	0	124
SRL_OPN_2PTS015_0846_20140815_180533_20140815_194502.EUM.nc	167.795	168.810	7.790	3319	5650	0	2250	0	81
SRL_OPN_2PTS015_0848_20140815_194501_20140815_212358.EUM.nc	170.190	169.998	8.745	3270	5497	0	2028	0	199
SRL_OPN_2PTS015_0850_20140815_212357_20140815_230203.EUM.nc	169.125	168.828	7.188	2234	5416	0	3056	0	126
SRL_OPN_2PTS015_0851_20140815_230202_20140816_003950.EUM.nc	168.990	170.231	8.708	3184	5518	0	2265	0	69
SRL_OPN_2PTS015_0853_20140816_003949_20140816_021804.EUM.nc	169.170	169.475	7.974	2776	5542	0	2567	0	199

– Continued on next page

Table 12: Ka Brightness Temperature Statistics.

– Continued from previous page

File	Median	Mean	Std. Dev.	No. Obs.	Total Obs.	Default Lat/Lon	Flag (total)	Default (total)	3-Sigma Edited
SRL_OPN_2PTS015_0855_20140816_021803_20140816_035723.EUM.nc	166.380	167.919	8.471	2600	5543	0	2828	0	115
SRL_OPN_2PTS015_0857_20140816_035722_20140816_053840.EUM.nc	165.990	166.590	7.483	2891	5589	0	2558	0	140
SRL_OPN_2PTS015_0859_20140816_053839_20140816_072742.EUM.nc	167.580	168.177	6.807	3965	6218	0	2037	0	216
SRL_OPN_2PTS015_0862_20140816_072740_20140816_090604.EUM.nc	170.320	170.240	7.974	3684	5595	0	1790	0	121
SRL_OPN_2PTS015_0863_20140816_090603_20140816_104349.EUM.nc	168.900	168.763	9.591	2485	5553	0	2956	0	112
SRL_OPN_2PTS015_0865_20140816_104349_20140816_122159.EUM.nc	169.880	169.959	7.979	2586	5513	0	2865	0	62
SRL_OPN_2PTS015_0867_20140816_122158_20140816_140116.EUM.nc	168.730	168.823	7.695	3249	5566	0	2211	0	106
SRL_OPN_2PTS015_0869_20140816_140115_20140816_155438.EUM.nc	167.550	168.109	7.596	3630	6408	0	2700	0	78
SRL_OPN_2PTS015_0872_20140816_155438_20140816_173416.EUM.nc	167.370	167.193	5.780	2697	5498	0	2606	0	195
SRL_OPN_2PTS015_0874_20140816_173415_20140816_191351.EUM.nc	167.550	168.928	7.888	3534	5652	0	2021	0	97
SRL_OPN_2PTS015_0876_20140816_191350_20140816_205250.EUM.nc	168.760	170.021	9.357	3441	5610	0	1985	0	184
SRL_OPN_2PTS015_0878_20140816_205249_20140816_223118.EUM.nc	167.160	167.072	8.185	2833	5416	0	2432	1	150
SRL_OPN_2PTS015_0879_20140816_223117_20140817_000911.EUM.nc	168.220	168.962	9.446	2909	5496	0	2439	0	148
SRL_OPN_2PTS015_0881_20140817_000910_20140817_014700.EUM.nc	169.145	169.198	7.157	3077	5537	0	2331	0	129
SRL_OPN_2PTS015_0883_20140817_014700_20140817_032600.EUM.nc	166.715	167.475	5.682	2781	5498	0	2596	0	121
SRL_OPN_2PTS015_0885_20140817_032559_20140817_050640.EUM.nc	167.220	168.358	7.215	2689	5589	0	2764	0	136
SRL_OPN_2PTS015_0887_20140817_050639_20140817_065641.EUM.nc	165.590	165.747	6.867	3606	6259	0	2469	1	183
SRL_OPN_2PTS015_0890_20140817_065640_20140817_083508.EUM.nc	169.550	169.917	8.218	4212	5629	0	1224	1	192
SRL_OPN_2PTS015_0892_20140817_083507_20140817_101307.EUM.nc	171.750	170.588	7.846	2665	5466	0	2669	0	132
SRL_OPN_2PTS015_0893_20140817_101306_20140817_115106.EUM.nc	167.730	168.061	8.554	2419	5510	0	2986	0	105
SRL_OPN_2PTS015_0895_20140817_115105_20140817_132949.EUM.nc	169.380	169.323	10.215	2805	5462	0	2465	0	192
SRL_OPN_2PTS015_0897_20140817_132948_20140817_152310.EUM.nc	167.710	168.643	7.402	3789	6380	0	2489	0	102
SRL_OPN_2PTS015_0900_20140817_152310_20140817_170258.EUM.nc	166.925	167.070	6.065	2734	5575	0	2654	1	186
SRL_OPN_2PTS015_0902_20140817_170257_20140817_184237.EUM.nc	166.400	167.180	7.275	3247	5550	0	2197	0	106
SRL_OPN_2PTS015_0904_20140817_184236_20140817_202147.EUM.nc	170.710	170.478	9.101	3241	5573	0	2151	0	181
SRL_OPN_2PTS015_0906_20140817_202146_20140817_220029.EUM.nc	168.530	169.375	9.177	2910	5495	0	2443	0	142
SRL_OPN_2PTS015_0908_20140817_220028_20140817_233828.EUM.nc	167.900	167.523	6.845	2481	5445	0	2775	0	189
SRL_OPN_2PTS015_0909_20140817_233828_20140818_011611.EUM.nc	171.360	170.513	8.264	2756	5506	0	2516	0	234
SRL_OPN_2PTS015_0911_20140818_011611_20140818_025447.EUM.nc	167.600	168.167	8.835	2735	5552	0	2699	0	118
SRL_OPN_2PTS015_0913_20140818_025446_20140818_043444.EUM.nc	166.790	167.674	6.521	2673	5534	0	2744	0	117
SRL_OPN_2PTS015_0915_20140818_043444_20140818_061652.EUM.nc	165.755	166.009	6.725	3653	5796	0	2032	0	111
SRL_OPN_2PTS015_0917_20140818_061652_20140818_080417.EUM.nc	168.250	168.145	7.906	4007	6116	0	1889	0	220
SRL_OPN_2PTS015_0920_20140818_080416_20140818_094225.EUM.nc	171.175	170.656	7.851	2908	5550	0	2524	0	118
SRL_OPN_2PTS015_0921_20140818_094225_20140818_112018.EUM.nc	172.410	170.879	9.627	2240	5439	0	3128	0	71
SRL_OPN_2PTS015_0923_20140818_112017_20140818_125839.EUM.nc	167.270	169.678	10.209	2472	5399	0	2731	0	196
SRL_OPN_2PTS015_0925_20140818_125837_20140818_145153.EUM.nc	169.255	169.713	7.792	3610	6396	0	2622	0	164
SRL_OPN_2PTS015_0928_20140818_145152_20140818_163140.EUM.nc	167.425	167.310	5.798	3101	5663	0	2229	0	333
SRL_OPN_2PTS015_0930_20140818_163139_20140818_181115.EUM.nc	166.080	166.726	6.756	3120	5623	0	2418	0	85
SRL_OPN_2PTS015_0932_20140818_181114_20140818_195042.EUM.nc	168.300	169.155	9.018	3171	5627	0	2276	0	180

– Continued on next page

Table 12: Ka Brightness Temperature Statistics.

– Continued from previous page

File	Median	Mean	Std. Dev.	No. Obs.	Total Obs.	Default Lat/Lon	Flag (total)	Default (total)	3-Sigma Edited
SRL_OPN_2PTS015_0934_20140818_195041_20140818_212937.EUM.nc	169.280	170.607	9.136	3418	5524	0	1985	0	121
SRL_OPN_2PTS015_0936_20140818_212936_20140818_230740.EUM.nc	167.110	167.270	6.216	2179	5447	0	3203	1	64
SRL_OPN_2PTS015_0937_20140818_230739_20140819_004527.EUM.nc	171.880	170.940	9.296	2993	5523	0	2369	0	161
SRL_OPN_2PTS015_0939_20140819_004527_20140819_022344.EUM.nc	166.825	168.023	7.296	2861	5550	0	2586	0	103
SRL_OPN_2PTS015_0941_20140819_022343_20140819_040308.EUM.nc	167.450	168.496	7.639	2624	5475	0	2729	0	122
SRL_OPN_2PTS015_0943_20140819_040306_20140819_054433.EUM.nc	166.970	167.557	6.834	3198	5704	0	2369	0	137
SRL_OPN_2PTS015_0945_20140819_054433_20140819_073320.EUM.nc	166.895	167.083	7.464	3982	6199	0	2069	0	148
SRL_OPN_2PTS015_0948_20140819_073320_20140819_091140.EUM.nc	170.800	170.986	8.177	3445	5588	0	1981	0	162
SRL_OPN_2PTS015_0949_20140819_091140_20140819_104926.EUM.nc	171.245	170.986	8.812	2494	5558	0	2998	0	66
SRL_OPN_2PTS015_0951_20140819_104925_20140819_122738.EUM.nc	167.720	169.275	8.865	2424	5428	0	2853	0	151
SRL_OPN_2PTS015_0953_20140819_122737_20140819_140659.EUM.nc	169.540	169.972	7.495	3036	5600	0	2368	0	196
SRL_OPN_2PTS015_0955_20140819_140659_20140819_160021.EUM.nc	169.215	169.831	7.344	3490	6401	0	2705	0	206
SRL_OPN_2PTS015_0958_20140819_160020_20140819_174000.EUM.nc	166.670	167.126	6.465	2861	5637	0	2657	0	119
SRL_OPN_2PTS015_0960_20140819_173959_20140819_191933.EUM.nc	169.640	168.864	7.617	3408	5638	0	2026	0	204
SRL_OPN_2PTS015_0962_20140819_191932_20140819_205831.EUM.nc	171.070	171.188	8.722	3485	5604	0	2007	0	112
SRL_OPN_2PTS015_0964_20140819_205830_20140819_223655.EUM.nc	167.290	168.050	8.177	2801	5411	0	2508	0	102
SRL_OPN_2PTS015_0965_20140819_223654_20140820_001447.EUM.nc	168.130	168.300	8.894	2912	5504	0	2476	1	115
SRL_OPN_2PTS015_0967_20140820_001446_20140820_015239.EUM.nc	169.600	169.401	6.823	3090	5503	0	2306	0	107
SRL_OPN_2PTS015_0969_20140820_015238_20140820_033143.EUM.nc	169.010	170.393	8.568	2681	5492	0	2559	0	252
SRL_OPN_2PTS015_0971_20140820_033142_20140820_051230.EUM.nc	167.335	167.376	6.627	2719	5580	0	2714	0	147
SRL_OPN_2PTS015_0973_20140820_051230_20140820_070222.EUM.nc	166.880	167.227	6.763	3672	6236	0	2449	0	115
SRL_OPN_2PTS015_0976_20140820_070221_20140820_084046.EUM.nc	170.810	170.283	7.893	4115	5620	0	1283	0	222
SRL_OPN_2PTS015_0978_20140820_084045_20140820_101844.EUM.nc	172.460	170.969	8.280	2696	5469	0	2699	0	74
SRL_OPN_2PTS015_0979_20140820_101843_20140820_115644.EUM.nc	165.940	167.763	8.721	2472	5511	0	2965	0	74
SRL_OPN_2PTS015_0981_20140820_115644_20140820_133531.EUM.nc	170.225	171.014	8.405	2870	5425	0	2423	0	132
SRL_OPN_2PTS015_0983_20140820_133530_20140820_152854.EUM.nc	170.165	170.411	7.037	3726	6373	0	2419	0	228
SRL_OPN_2PTS015_0986_20140820_152853_20140820_170841.EUM.nc	165.770	165.967	6.490	2699	5602	0	2651	0	252
SRL_OPN_2PTS015_0988_20140820_170840_20140820_184820.EUM.nc	168.710	169.396	7.830	3305	5572	0	2022	0	245
SRL_OPN_2PTS015_0990_20140820_184820_20140820_202729.EUM.nc	170.480	171.081	8.706	3321	5570	0	2160	1	88
SRL_OPN_2PTS015_0992_20140820_202728_20140820_220607.EUM.nc	168.190	167.913	7.807	2914	5511	0	2467	0	130
SRL_OPN_2PTS015_0994_20140820_220606_20140820_234406.EUM.nc	166.700	167.019	7.749	2687	5526	0	2678	1	160
SRL_OPN_2PTS015_0995_20140820_234405_20140821_012149.EUM.nc	168.530	169.935	9.306	2807	5496	0	2514	0	175
SRL_OPN_2PTS015_0997_20140821_012148_20140821_030029.EUM.nc	169.715	169.749	7.005	2672	5602	0	2738	0	192
SRL_OPN_2PTS015_0999_20140821_030028_20140821_044030.EUM.nc	165.610	166.475	7.496	2647	5538	0	2777	0	114

29 Ka-Band Ionospheric Path Delay Table

Table 13: Ka-Band Ionospheric Path Delay Statistics.

File	Median	Mean	Std. Dev.	No. Obs.	Total Obs.	Default Lat/Lon	Flag (total)	Default (total)	3-Sigma Edited
SRL_OPN_2PTS014_1001_20140717_044032_20140717_062251.EUM.nc	-0.004	-0.005	0.003	3856	5827	0	1971	0	0
SRL_OPN_2PTS015_0001_20140717_062250_20140717_080958.EUM.nc	-0.005	-0.005	0.003	4236	6106	0	1870	0	0
SRL_OPN_2PTS015_0004_20140717_080957_20140717_094804.EUM.nc	-0.004	-0.005	0.003	2922	5527	0	2605	0	0
SRL_OPN_2PTS015_0005_20140717_094804_20140717_112549.EUM.nc	-0.004	-0.006	0.004	2138	5420	0	3282	0	0
SRL_OPN_2PTS015_0007_20140717_112548_20140717_130422.EUM.nc	-0.003	-0.005	0.004	2719	5370	0	2651	0	0
SRL_OPN_2PTS015_0009_20140717_130421_20140717_145738.EUM.nc	-0.003	-0.003	0.001	2975	6412	0	2921	0	516
SRL_OPN_2PTS015_0012_20140717_145737_20140717_163725.EUM.nc	-0.003	-0.003	0.001	3060	5659	0	2455	0	144
SRL_OPN_2PTS015_0014_20140717_163724_20140717_181700.EUM.nc	-0.003	-0.003	0.001	2885	5618	0	2618	0	115
SRL_OPN_2PTS015_0016_20140717_181659_20140717_195626.EUM.nc	-0.004	-0.004	0.002	3279	5614	0	2335	0	0
SRL_OPN_2PTS015_0018_20140717_195625_20140717_213518.EUM.nc	-0.005	-0.005	0.003	3525	5505	0	1980	0	0
SRL_OPN_2PTS015_0020_20140717_213517_20140717_231319.EUM.nc	-0.003	-0.005	0.003	2266	5425	0	3159	0	0
SRL_OPN_2PTS015_0021_20140717_231319_20140718_005106.EUM.nc	-0.003	-0.005	0.003	3218	5540	0	2322	0	0
SRL_OPN_2PTS015_0023_20140718_005106_20140718_022925.EUM.nc	-0.003	-0.005	0.004	2978	5531	0	2553	0	0
SRL_OPN_2PTS015_0025_20140718_022924_20140718_040855.EUM.nc	-0.004	-0.006	0.004	2679	5505	0	2826	0	0
SRL_OPN_2PTS015_0027_20140718_040854_20140718_055029.EUM.nc	-0.004	-0.005	0.004	3619	5732	0	2113	0	0
SRL_OPN_2PTS015_0029_20140718_055029_20140718_073902.EUM.nc	-0.004	-0.005	0.003	4103	6180	0	2077	0	0
SRL_OPN_2PTS015_0032_20140718_073901_20140718_091721.EUM.nc	-0.004	-0.005	0.003	3372	5565	0	2193	0	0
SRL_OPN_2PTS015_0033_20140718_091720_20140718_105504.EUM.nc	-0.005	-0.005	0.004	2351	5528	0	3177	0	0
SRL_OPN_2PTS015_0035_20140718_105504_20140718_123319.EUM.nc	-0.003	-0.002	0.001	2109	5421	0	2945	0	367
SRL_OPN_2PTS015_0037_20140718_123318_20140718_141246.EUM.nc	-0.003	-0.003	0.001	3014	5589	0	2292	0	283
SRL_OPN_2PTS015_0039_20140718_141245_20140718_160607.EUM.nc	-0.004	-0.003	0.001	3097	6407	0	2978	0	332
SRL_OPN_2PTS015_0042_20140718_160606_20140718_174544.EUM.nc	-0.003	-0.003	0.001	2764	5625	0	2795	0	66
SRL_OPN_2PTS015_0044_20140718_174544_20140718_192517.EUM.nc	-0.003	-0.003	0.001	3269	5657	0	2159	0	229
SRL_OPN_2PTS015_0046_20140718_192516_20140718_210412.EUM.nc	-0.004	-0.005	0.003	3519	5601	0	2082	0	0
SRL_OPN_2PTS015_0048_20140718_210412_20140718_224235.EUM.nc	-0.004	-0.004	0.003	2791	5413	0	2622	0	0
SRL_OPN_2PTS015_0049_20140718_224234_20140719_002025.EUM.nc	-0.003	-0.004	0.002	3048	5461	0	2413	0	0
SRL_OPN_2PTS015_0051_20140719_002025_20140719_015820.EUM.nc	-0.003	-0.005	0.003	3168	5537	0	2369	0	0
SRL_OPN_2PTS015_0053_20140719_015819_20140719_033729.EUM.nc	-0.004	-0.005	0.004	2881	5515	0	2634	0	0
SRL_OPN_2PTS015_0055_20140719_033728_20140719_051822.EUM.nc	-0.004	-0.006	0.004	2924	5570	0	2646	0	0
SRL_OPN_2PTS015_0057_20140719_051821_20140719_070804.EUM.nc	-0.004	-0.005	0.004	3806	6220	0	2414	0	0
SRL_OPN_2PTS015_0060_20140719_070803_20140719_084626.EUM.nc	-0.004	-0.005	0.003	4068	5597	0	1529	0	0
SRL_OPN_2PTS015_0061_20140719_084625_20140719_102422.EUM.nc	-0.004	-0.005	0.003	2676	5477	0	2801	0	0
SRL_OPN_2PTS015_0063_20140719_102421_20140719_120224.EUM.nc	-0.003	-0.004	0.003	2557	5495	0	2938	0	0
SRL_OPN_2PTS015_0065_20140719_120223_20140719_134115.EUM.nc	-0.003	-0.004	0.003	3015	5502	0	2367	0	120
SRL_OPN_2PTS015_0067_20140719_134114_20140719_153439.EUM.nc	-0.003	-0.003	0.001	3147	6413	0	2704	0	562
SRL_OPN_2PTS015_0070_20140719_153438_20140719_171427.EUM.nc	-0.003	-0.003	0.001	2680	5590	0	2857	0	53

– Continued on next page

Table 13: Ka-Band Ionospheric Path Delay Statistics.

– Continued from previous page

File	Median	Mean	Std. Dev.	No. Obs.	Total Obs.	Default Lat/Lon	Flag (total)	Default (total)	3-Sigma Edited
SRL_OPN_2PTS015_0072_20140719_171426_20140719_185404.EUM.nc	-0.003	-0.003	0.002	3352	5586	0	2234	0	0
SRL_OPN_2PTS015_0074_20140719_185403_20140719_203311.EUM.nc	-0.004	-0.004	0.002	3445	5591	0	2146	0	0
SRL_OPN_2PTS015_0076_20140719_203311_20140719_221147.EUM.nc	-0.004	-0.004	0.003	2977	5534	0	2557	0	0
SRL_OPN_2PTS015_0078_20140719_221147_20140719_234944.EUM.nc	-0.003	-0.004	0.002	2915	5508	0	2593	0	0
SRL_OPN_2PTS015_0079_20140719_234943_20140720_012729.EUM.nc	-0.003	-0.004	0.003	2953	5534	0	2581	0	0
SRL_OPN_2PTS015_0081_20140720_012728_20140720_030613.EUM.nc	-0.003	-0.004	0.003	2898	5554	0	2656	0	0
SRL_OPN_2PTS015_0083_20140720_030613_20140720_044620.EUM.nc	-0.004	-0.005	0.003	2838	5513	0	2675	0	0
SRL_OPN_2PTS015_0085_20140720_044619_20140720_062846.EUM.nc	-0.004	-0.004	0.003	3875	5822	0	1947	0	0
SRL_OPN_2PTS015_0087_20140720_062845_20140720_081536.EUM.nc	-0.004	-0.004	0.003	4317	6096	0	1779	0	0
SRL_OPN_2PTS015_0090_20140720_081535_20140720_095341.EUM.nc	-0.004	-0.005	0.003	2872	5466	0	2594	0	0
SRL_OPN_2PTS015_0091_20140720_095340_20140720_113126.EUM.nc	-0.003	-0.004	0.003	2212	5390	0	3178	0	0
SRL_OPN_2PTS015_0093_20140720_113126_20140720_131002.EUM.nc	-0.003	-0.003	0.002	2843	5466	0	2620	0	3
SRL_OPN_2PTS015_0095_20140720_131001_20140720_150319.EUM.nc	-0.003	-0.003	0.001	3018	6421	0	2921	0	482
SRL_OPN_2PTS015_0098_20140720_150319_20140720_164306.EUM.nc	-0.003	-0.003	0.001	2940	5624	0	2647	0	37
SRL_OPN_2PTS015_0100_20140720_164306_20140720_182241.EUM.nc	-0.003	-0.003	0.001	3036	5554	0	2391	0	127
SRL_OPN_2PTS015_0102_20140720_182240_20140720_200205.EUM.nc	-0.003	-0.003	0.002	3174	5613	0	2439	0	0
SRL_OPN_2PTS015_0104_20140720_200204_20140720_214056.EUM.nc	-0.004	-0.004	0.003	3439	5591	0	2152	0	0
SRL_OPN_2PTS015_0106_20140720_214055_20140720_231853.EUM.nc	-0.003	-0.004	0.003	2452	5336	0	2884	0	0
SRL_OPN_2PTS015_0107_20140720_231853_20140721_005641.EUM.nc	-0.003	-0.004	0.003	3044	5558	0	2514	0	0
SRL_OPN_2PTS015_0109_20140721_005641_20140721_023504.EUM.nc	-0.003	-0.004	0.003	3036	5550	0	2514	0	0
SRL_OPN_2PTS015_0111_20140721_023504_20140721_041439.EUM.nc	-0.004	-0.005	0.003	2703	5509	0	2806	0	0
SRL_OPN_2PTS015_0113_20140721_041438_20140721_055619.EUM.nc	-0.004	-0.005	0.003	3682	5745	0	2063	0	0
SRL_OPN_2PTS015_0115_20140721_055618_20140721_074440.EUM.nc	-0.004	-0.004	0.003	4085	6153	0	2068	0	0
SRL_OPN_2PTS015_0118_20140721_074439_20140721_092256.EUM.nc	-0.003	-0.004	0.003	3208	5542	0	2334	0	0
SRL_OPN_2PTS015_0119_20140721_092256_20140721_110039.EUM.nc	-0.003	-0.004	0.003	2227	5483	0	3256	0	0
SRL_OPN_2PTS015_0121_20140721_110038_20140721_123856.EUM.nc	-0.002	-0.003	0.002	2480	5419	0	2939	0	0
SRL_OPN_2PTS015_0123_20140721_123857_20140721_141829.EUM.nc	-0.003	-0.003	0.002	3307	5591	0	2284	0	0
SRL_OPN_2PTS015_0125_20140721_141829_20140721_161147.EUM.nc	-0.003	-0.003	0.001	3186	6377	0	2856	0	335
SRL_OPN_2PTS015_0128_20140721_161147_20140721_175125.EUM.nc	-0.003	-0.003	0.001	2800	5599	0	2717	0	82
SRL_OPN_2PTS015_0130_20140721_175125_20140721_193056.EUM.nc	-0.003	-0.004	0.002	3374	5644	0	2270	0	0
SRL_OPN_2PTS015_0132_20140721_193055_20140721_210950.EUM.nc	-0.004	-0.004	0.003	3393	5507	0	2114	0	0
SRL_OPN_2PTS015_0134_20140721_210949_20140721_224809.EUM.nc	-0.004	-0.004	0.003	2613	5497	0	2884	0	0
SRL_OPN_2PTS015_0135_20140721_224809_20140722_002559.EUM.nc	-0.003	-0.004	0.002	3043	5416	0	2373	0	0
SRL_OPN_2PTS015_0137_20140722_002557_20140722_020356.EUM.nc	-0.003	-0.004	0.003	3122	5523	0	2401	0	0
SRL_OPN_2PTS015_0139_20140722_020355_20140722_034310.EUM.nc	-0.004	-0.005	0.003	2845	5502	0	2657	0	0
SRL_OPN_2PTS015_0141_20140722_034309_20140722_052411.EUM.nc	-0.004	-0.005	0.003	2842	5593	0	2751	0	0
SRL_OPN_2PTS015_0143_20140722_052409_20140722_071341.EUM.nc	-0.004	-0.005	0.003	3807	6212	0	2405	0	0
SRL_OPN_2PTS015_0146_20140722_071341_20140722_085201.EUM.nc	-0.003	-0.004	0.003	4076	5604	0	1528	0	0
SRL_OPN_2PTS015_0147_20140722_085200_20140722_102956.EUM.nc	-0.003	-0.004	0.003	2615	5543	0	2928	0	0

– Continued on next page

Table 13: Ka-Band Ionospheric Path Delay Statistics.

– Continued from previous page

File	Median	Mean	Std. Dev.	No. Obs.	Total Obs.	Default Lat/Lon	Flag (total)	Default (total)	3-Sigma Edited
SRL_OPN_2PTS015_0149_20140722_102955_20140722_120800.EUM.nc	-0.003	-0.003	0.002	2581	5521	0	2940	0	0
SRL_OPN_2PTS015_0151_20140722_120759_20140722_134656.EUM.nc	-0.003	-0.003	0.002	3094	5496	0	2402	0	0
SRL_OPN_2PTS015_0153_20140722_134655_20140722_154019.EUM.nc	-0.003	-0.004	0.002	3648	6427	0	2779	0	0
SRL_OPN_2PTS015_0156_20140722_154019_20140722_172007.EUM.nc	-0.003	-0.003	0.001	2690	5548	0	2810	0	48
SRL_OPN_2PTS015_0158_20140722_172006_20140722_185945.EUM.nc	-0.003	-0.003	0.002	3278	5647	0	2359	0	10
SRL_OPN_2PTS015_0160_20140722_185943_20140722_203849.EUM.nc	-0.003	-0.004	0.002	3575	5607	0	2032	0	0
SRL_OPN_2PTS015_0162_20140722_203848_20140722_221723.EUM.nc	-0.003	-0.004	0.002	3013	5458	0	2445	0	0
SRL_OPN_2PTS015_0164_20140722_221722_20140722_235518.EUM.nc	-0.003	-0.003	0.002	2985	5516	0	2531	0	0
SRL_OPN_2PTS015_0165_20140722_235517_20140723_013304.EUM.nc	-0.003	-0.004	0.003	3049	5515	0	2466	0	0
SRL_OPN_2PTS015_0167_20140723_013304_20140723_031152.EUM.nc	-0.003	-0.005	0.004	2864	5568	0	2704	0	0
SRL_OPN_2PTS015_0169_20140723_031151_20140723_045207.EUM.nc	-0.004	-0.005	0.003	2855	5550	0	2695	0	0
SRL_OPN_2PTS015_0171_20140723_045207_20140723_063440.EUM.nc	-0.004	-0.004	0.002	3889	5848	0	1959	0	0
SRL_OPN_2PTS015_0173_20140723_063439_20140723_082112.EUM.nc	-0.004	-0.004	0.002	4302	6078	0	1776	0	0
SRL_OPN_2PTS015_0176_20140723_082111_20140723_095915.EUM.nc	-0.004	-0.004	0.002	2879	5482	0	2603	0	0
SRL_OPN_2PTS015_0177_20140723_095914_20140723_113702.EUM.nc	-0.003	-0.004	0.002	2336	5430	0	3094	0	0
SRL_OPN_2PTS015_0179_20140723_113701_20140723_131541.EUM.nc	-0.003	-0.003	0.002	2875	5443	0	2568	0	0
SRL_OPN_2PTS015_0181_20140723_131540_20140723_150902.EUM.nc	-0.003	-0.003	0.002	3546	6447	0	2901	0	0
SRL_OPN_2PTS015_0184_20140723_150902_20140723_164848.EUM.nc	-0.003	-0.003	0.001	2856	5578	0	2674	0	48
SRL_OPN_2PTS015_0186_20140723_164848_20140723_182822.EUM.nc	-0.003	-0.003	0.001	3023	5565	0	2410	0	132
SRL_OPN_2PTS015_0188_20140723_182821_20140723_200744.EUM.nc	-0.003	-0.003	0.002	3176	5575	0	2399	0	0
SRL_OPN_2PTS015_0190_20140723_200743_20140723_214632.EUM.nc	-0.003	-0.004	0.003	3301	5537	0	2236	0	0
SRL_OPN_2PTS015_0192_20140723_214631_20140723_232427.EUM.nc	-0.002	-0.004	0.002	2490	5320	0	2830	0	0
SRL_OPN_2PTS015_0193_20140723_232426_20140724_010216.EUM.nc	-0.003	-0.004	0.003	2856	5530	0	2674	0	0
SRL_OPN_2PTS015_0195_20140724_010215_20140724_024042.EUM.nc	-0.003	-0.005	0.004	2974	5548	0	2574	0	0
SRL_OPN_2PTS015_0197_20140724_024041_20140724_042023.EUM.nc	-0.004	-0.006	0.004	2754	5502	0	2748	0	0
SRL_OPN_2PTS015_0199_20140724_042022_20140724_060212.EUM.nc	-0.003	-0.005	0.004	3707	5768	0	2061	0	0
SRL_OPN_2PTS015_0201_20140724_060212_20140724_075017.EUM.nc	-0.003	-0.004	0.003	4136	6167	0	2031	0	0
SRL_OPN_2PTS015_0204_20140724_075016_20140724_092831.EUM.nc	-0.003	-0.004	0.003	3103	5536	0	2433	0	0
SRL_OPN_2PTS015_0205_20140724_092830_20140724_110614.EUM.nc	-0.003	-0.005	0.003	2291	5500	0	3209	0	0
SRL_OPN_2PTS015_0207_20140724_110613_20140724_124434.EUM.nc	-0.003	-0.003	0.002	2465	5407	0	2942	0	0
SRL_OPN_2PTS015_0209_20140724_124433_20140724_143743.EUM.nc	-0.003	-0.003	0.001	3049	6341	0	2947	0	345
SRL_OPN_2PTS015_0212_20140724_143742_20140724_161729.EUM.nc	-0.003	-0.003	0.001	3274	5636	0	2160	0	202
SRL_OPN_2PTS015_0214_20140724_161728_20140724_175705.EUM.nc	-0.003	-0.003	0.001	2790	5600	0	2655	0	155
SRL_OPN_2PTS015_0216_20140724_175704_20140724_193636.EUM.nc	-0.003	-0.003	0.001	3363	5662	0	2299	0	0
SRL_OPN_2PTS015_0218_20140724_193635_20140724_211536.EUM.nc	-0.004	-0.004	0.002	3401	5503	0	2102	0	0
SRL_OPN_2PTS015_0220_20140724_211535_20140724_225344.EUM.nc	-0.003	-0.004	0.002	2518	5493	0	2975	0	0
SRL_OPN_2PTS015_0221_20140724_225343_20140725_003133.EUM.nc	-0.003	-0.004	0.003	3196	5460	0	2264	0	0
SRL_OPN_2PTS015_0223_20140725_003132_20140725_020933.EUM.nc	-0.003	-0.004	0.003	2966	5508	0	2542	0	0
SRL_OPN_2PTS015_0225_20140725_020933_20140725_034853.EUM.nc	-0.003	-0.005	0.004	2834	5532	0	2698	0	0

– Continued on next page

Table 13: Ka-Band Ionospheric Path Delay Statistics.

– Continued from previous page

File	Median	Mean	Std. Dev.	No. Obs.	Total Obs.	Default Lat/Lon	Flag (total)	Default (total)	3-Sigma Edited
SRL_OPN_2PTS015_0227_20140725_034851_20140725_052959.EUM.nc	-0.004	-0.005	0.004	2784	5586	0	2802	0	0
SRL_OPN_2PTS015_0229_20140725_052959_20140725_071918.EUM.nc	-0.003	-0.004	0.003	3956	6226	0	2270	0	0
SRL_OPN_2PTS015_0232_20140725_071918_20140725_085744.EUM.nc	-0.003	-0.004	0.002	3938	5612	0	1674	0	0
SRL_OPN_2PTS015_0233_20140725_085743_20140725_103530.EUM.nc	-0.003	-0.004	0.002	2471	5500	0	3029	0	0
SRL_OPN_2PTS015_0235_20140725_103530_20140725_121336.EUM.nc	-0.003	-0.003	0.002	2495	5483	0	2988	0	0
SRL_OPN_2PTS015_0237_20140725_121335_20140725_135237.EUM.nc	-0.003	-0.003	0.002	3165	5520	0	2355	0	0
SRL_OPN_2PTS015_0239_20140725_135236_20140725_154610.EUM.nc	-0.003	-0.003	0.002	3678	6431	0	2753	0	0
SRL_OPN_2PTS015_0242_20140725_154609_20140725_172547.EUM.nc	-0.002	-0.003	0.001	2672	5507	0	2757	0	78
SRL_OPN_2PTS015_0244_20140725_172547_20140725_190524.EUM.nc	-0.003	-0.003	0.001	2992	5651	0	2293	0	366
SRL_OPN_2PTS015_0246_20140725_190523_20140725_204427.EUM.nc	-0.003	-0.004	0.002	3660	5612	0	1952	0	0
SRL_OPN_2PTS015_0248_20140725_204426_20140725_222258.EUM.nc	-0.003	-0.004	0.003	2912	5426	0	2514	0	0
SRL_OPN_2PTS015_0250_20140725_222257_20140726_000052.EUM.nc	-0.003	-0.004	0.002	3044	5518	0	2474	0	0
SRL_OPN_2PTS015_0251_20140726_000051_20140726_013839.EUM.nc	-0.003	-0.004	0.003	3134	5544	0	2410	0	0
SRL_OPN_2PTS015_0253_20140726_013839_20140726_031731.EUM.nc	-0.003	-0.005	0.003	2869	5560	0	2691	0	0
SRL_OPN_2PTS015_0255_20140726_031731_20140726_045754.EUM.nc	-0.004	-0.005	0.003	2869	5564	0	2695	0	0
SRL_OPN_2PTS015_0257_20140726_045753_20140726_064036.EUM.nc	-0.004	-0.004	0.003	3895	5845	0	1950	0	0
SRL_OPN_2PTS015_0259_20140726_064035_20140726_082648.EUM.nc	-0.003	-0.004	0.002	4389	6069	0	1680	0	0
SRL_OPN_2PTS015_0262_20140726_082647_20140726_100449.EUM.nc	-0.003	-0.004	0.003	2847	5456	0	2609	0	0
SRL_OPN_2PTS015_0263_20140726_100448_20140726_114246.EUM.nc	-0.003	-0.004	0.003	2343	5471	0	3128	0	0
SRL_OPN_2PTS015_0265_20140726_114245_20140726_132121.EUM.nc	-0.003	-0.004	0.003	2932	5448	0	2516	0	0
SRL_OPN_2PTS015_0267_20140726_132120_20140726_151442.EUM.nc	-0.003	-0.003	0.001	2962	6436	0	2883	0	591
SRL_OPN_2PTS015_0270_20140726_151442_20140726_165429.EUM.nc	-0.003	-0.003	0.001	2804	5588	0	2728	0	56
SRL_OPN_2PTS015_0272_20140726_165428_20140726_183403.EUM.nc	-0.003	-0.003	0.001	3023	5572	0	2408	0	141
SRL_OPN_2PTS015_0274_20140726_183402_20140726_201323.EUM.nc	-0.003	-0.003	0.002	3290	5576	0	2286	0	0
SRL_OPN_2PTS015_0276_20140726_201322_20140726_215208.EUM.nc	-0.004	-0.004	0.003	3352	5532	0	2180	0	0
SRL_OPN_2PTS015_0278_20140726_215207_20140726_233002.EUM.nc	-0.003	-0.004	0.003	2445	5320	0	2875	0	0
SRL_OPN_2PTS015_0279_20140726_233001_20140727_010752.EUM.nc	-0.003	-0.004	0.003	2748	5529	0	2781	0	0
SRL_OPN_2PTS015_0281_20140727_010751_20140727_024621.EUM.nc	-0.003	-0.004	0.003	2942	5543	0	2601	0	0
SRL_OPN_2PTS015_0283_20140727_024620_20140727_042607.EUM.nc	-0.004	-0.005	0.003	2782	5554	0	2772	0	0
SRL_OPN_2PTS015_0285_20140727_042606_20140727_060805.EUM.nc	-0.003	-0.004	0.003	3681	5778	0	2097	0	0
SRL_OPN_2PTS015_0287_20140727_060803_20140727_075554.EUM.nc	-0.003	-0.004	0.003	4131	6136	0	2005	0	0
SRL_OPN_2PTS015_0290_20140727_075554_20140727_093405.EUM.nc	-0.003	-0.004	0.003	3046	5552	0	2506	0	0
SRL_OPN_2PTS015_0291_20140727_093405_20140727_111150.EUM.nc	-0.004	-0.005	0.003	2223	5507	0	3284	0	0
SRL_OPN_2PTS015_0293_20140727_111148_20140727_125013.EUM.nc	-0.003	-0.004	0.003	2532	5378	0	2846	0	0
SRL_OPN_2PTS015_0295_20140727_125012_20140727_144324.EUM.nc	-0.003	-0.004	0.002	3399	6367	0	2923	0	45
SRL_OPN_2PTS015_0298_20140727_144324_20140727_162309.EUM.nc	-0.003	-0.003	0.001	3056	5640	0	2234	0	350
SRL_OPN_2PTS015_0300_20140727_162308_20140727_180246.EUM.nc	-0.003	-0.003	0.001	2846	5633	0	2620	0	167
SRL_OPN_2PTS015_0302_20140727_180245_20140727_194215.EUM.nc	-0.003	-0.004	0.002	3342	5630	0	2288	0	0
SRL_OPN_2PTS015_0304_20140727_194215_20140727_212112.EUM.nc	-0.004	-0.005	0.003	3417	5496	0	2079	0	0

– Continued on next page

Table 13: Ka-Band Ionospheric Path Delay Statistics.

– Continued from previous page

File	Median	Mean	Std. Dev.	No. Obs.	Total Obs.	Default Lat/Lon	Flag (total)	Default (total)	3-Sigma Edited
SRL_OPN_2PTS015_0306_20140727_212112_20140727_225919.EUM.nc	-0.003	-0.004	0.002	2368	5469	0	3101	0	0
SRL_OPN_2PTS015_0307_20140727_225918_20140728_003708.EUM.nc	-0.003	-0.004	0.003	3278	5495	0	2217	0	0
SRL_OPN_2PTS015_0309_20140728_003707_20140728_021519.EUM.nc	-0.003	-0.004	0.003	2943	5558	0	2615	0	0
SRL_OPN_2PTS015_0311_20140728_021518_20140728_035435.EUM.nc	-0.004	-0.005	0.003	2675	5508	0	2833	0	0
SRL_OPN_2PTS015_0313_20140728_035435_20140728_053549.EUM.nc	-0.004	-0.005	0.003	2852	5564	0	2712	0	0
SRL_OPN_2PTS015_0315_20140728_053548_20140728_072456.EUM.nc	-0.004	-0.004	0.003	4080	6227	0	2147	0	0
SRL_OPN_2PTS015_0318_20140728_072455_20140728_090320.EUM.nc	-0.003	-0.004	0.003	3806	5591	0	1785	0	0
SRL_OPN_2PTS015_0319_20140728_090320_20140728_104106.EUM.nc	-0.004	-0.005	0.003	2626	5550	0	2924	0	0
SRL_OPN_2PTS015_0321_20140728_104106_20140728_121914.EUM.nc	-0.003	-0.004	0.003	2508	5498	0	2990	0	0
SRL_OPN_2PTS015_0323_20140728_121913_20140728_135820.EUM.nc	-0.003	-0.003	0.001	2875	5551	0	2233	0	443
SRL_OPN_2PTS015_0325_20140728_135819_20140728_155152.EUM.nc	-0.003	-0.004	0.002	3589	6392	0	2803	0	0
SRL_OPN_2PTS015_0328_20140728_155151_20140728_173129.EUM.nc	-0.003	-0.003	0.001	2671	5486	0	2737	0	78
SRL_OPN_2PTS015_0330_20140728_173128_20140728_191105.EUM.nc	-0.003	-0.003	0.001	3122	5661	0	2114	0	425
SRL_OPN_2PTS015_0336_20140728_222833_20140729_000627.EUM.nc	-0.003	-0.004	0.002	3107	5530	0	2423	0	0
SRL_OPN_2PTS015_0337_20140729_000627_20140729_014417.EUM.nc	-0.003	-0.005	0.003	3174	5555	0	2381	0	0
SRL_OPN_2PTS015_0339_20140729_014416_20140729_032314.EUM.nc	-0.003	-0.005	0.004	2842	5472	0	2630	0	0
SRL_OPN_2PTS015_0341_20140729_032312_20140729_050342.EUM.nc	-0.004	-0.006	0.004	2823	5575	0	2752	0	0
SRL_OPN_2PTS015_0343_20140729_050341_20140729_065355.EUM.nc	-0.004	-0.005	0.003	3853	6260	0	2407	0	0
SRL_OPN_2PTS015_0346_20140729_065355_20140729_083225.EUM.nc	-0.004	-0.004	0.002	4379	5629	0	1250	0	0
SRL_OPN_2PTS015_0348_20140729_083225_20140729_101024.EUM.nc	-0.004	-0.005	0.003	2818	5431	0	2613	0	0
SRL_OPN_2PTS015_0349_20140729_101023_20140729_114822.EUM.nc	-0.003	-0.004	0.003	2427	5509	0	3082	0	0
SRL_OPN_2PTS015_0351_20140729_114822_20140729_132701.EUM.nc	-0.003	-0.004	0.003	3028	5422	0	2394	0	0
SRL_OPN_2PTS015_0353_20140729_132701_20140729_152024.EUM.nc	-0.004	-0.004	0.002	3637	6408	0	2771	0	0
SRL_OPN_2PTS015_0356_20140729_152023_20140729_170009.EUM.nc	-0.003	-0.003	0.001	2807	4630	0	1823	0	0
SRL_OPN_2PTS015_0358_20140729_170008_20140729_183950.EUM.nc	-0.003	-0.003	0.001	2908	5552	0	2303	0	341
SRL_OPN_2PTS015_0360_20140729_183949_20140729_201901.EUM.nc	-0.003	-0.004	0.002	3323	5588	0	2265	0	0
SRL_OPN_2PTS015_0362_20140729_201901_20140729_215743.EUM.nc	-0.004	-0.005	0.003	3106	5498	0	2392	0	0
SRL_OPN_2PTS015_0364_20140729_215742_20140729_233544.EUM.nc	-0.003	-0.004	0.003	2582	5418	0	2836	0	0
SRL_OPN_2PTS015_0365_20140729_233542_20140730_011325.EUM.nc	-0.003	-0.005	0.003	2811	5510	0	2699	0	0
SRL_OPN_2PTS015_0367_20140730_011325_20140730_025159.EUM.nc	-0.003	-0.004	0.003	2854	5521	0	2667	0	0
SRL_OPN_2PTS015_0369_20140730_025158_20140730_043200.EUM.nc	-0.005	-0.005	0.003	2788	5553	0	2765	0	0
SRL_OPN_2PTS015_0371_20140730_043158_20140730_061356.EUM.nc	-0.004	-0.004	0.003	3697	5772	0	2075	0	0
SRL_OPN_2PTS015_0373_20140730_061355_20140730_080130.EUM.nc	-0.004	-0.005	0.003	4167	6115	0	1948	0	0
SRL_OPN_2PTS015_0376_20140730_080129_20140730_093939.EUM.nc	-0.004	-0.005	0.003	3019	5558	0	2539	0	0
SRL_OPN_2PTS015_0377_20140730_093938_20140730_111732.EUM.nc	-0.004	-0.006	0.004	2226	5453	0	3227	0	0
SRL_OPN_2PTS015_0379_20140730_111730_20140730_125549.EUM.nc	-0.003	-0.004	0.003	2599	5397	0	2755	0	43
SRL_OPN_2PTS015_0381_20140730_125548_20140730_144911.EUM.nc	-0.004	-0.004	0.002	3393	6390	0	2866	0	131
SRL_OPN_2PTS015_0384_20140730_144910_20140730_162850.EUM.nc	-0.004	-0.003	0.001	3075	5652	0	2223	0	354
SRL_OPN_2PTS015_0386_20140730_162848_20140730_180833.EUM.nc	-0.004	-0.004	0.001	2851	5638	0	2603	0	184

– Continued on next page

Table 13: Ka-Band Ionospheric Path Delay Statistics.

– Continued from previous page

File	Median	Mean	Std. Dev.	No. Obs.	Total Obs.	Default Lat/Lon	Flag (total)	Default (total)	3-Sigma Edited
SRL_OPN_2PTS015_0388_20140730_180833_20140730_194753.EUM.nc	-0.004	-0.004	0.002	3348	5633	0	2285	0	0
SRL_OPN_2PTS015_0390_20140730_194752_20140730_212648.EUM.nc	-0.005	-0.005	0.003	3478	5499	0	2021	0	0
SRL_OPN_2PTS015_0392_20140730_212647_20140730_230501.EUM.nc	-0.004	-0.005	0.003	2267	5453	0	3186	0	0
SRL_OPN_2PTS015_0393_20140730_230500_20140731_004241.EUM.nc	-0.004	-0.005	0.003	3197	5518	0	2321	0	0
SRL_OPN_2PTS015_0395_20140731_004241_20140731_022054.EUM.nc	-0.003	-0.005	0.003	2940	5561	0	2621	0	0
SRL_OPN_2PTS015_0397_20140731_022054_20140731_040016.EUM.nc	-0.004	-0.006	0.004	2716	5549	0	2833	0	0
SRL_OPN_2PTS015_0399_20140731_040015_20140731_054138.EUM.nc	-0.004	-0.006	0.004	3209	5564	0	2355	0	0
SRL_OPN_2PTS015_0401_20140731_054137_20140731_073033.EUM.nc	-0.004	-0.005	0.004	4083	6193	0	2110	0	0
SRL_OPN_2PTS015_0404_20140731_073031_20140731_090854.EUM.nc	-0.004	-0.005	0.003	3669	5567	0	1898	0	0
SRL_OPN_2PTS015_0405_20140731_090853_20140731_104638.EUM.nc	-0.004	-0.006	0.004	2618	5549	0	2931	0	0
SRL_OPN_2PTS015_0407_20140731_104637_20140731_122449.EUM.nc	-0.003	-0.003	0.001	2246	5476	0	2912	0	318
SRL_OPN_2PTS015_0409_20140731_122448_20140731_140408.EUM.nc	-0.004	-0.004	0.001	2982	5573	0	2204	0	387
SRL_OPN_2PTS015_0411_20140731_140407_20140731_155731.EUM.nc	-0.004	-0.004	0.003	3503	6411	0	2908	0	0
SRL_OPN_2PTS015_0414_20140731_155730_20140731_173709.EUM.nc	-0.004	-0.003	0.001	2712	5542	0	2735	0	95
SRL_OPN_2PTS015_0416_20140731_173708_20140731_191644.EUM.nc	-0.004	-0.004	0.001	3285	5659	0	2101	0	273
SRL_OPN_2PTS015_0418_20140731_191642_20140731_205551.EUM.nc	-0.005	-0.005	0.003	3597	5613	0	2016	0	0
SRL_OPN_2PTS015_0420_20140731_205551_20140731_223409.EUM.nc	-0.004	-0.005	0.003	2867	5431	0	2564	0	0
SRL_OPN_2PTS015_0421_20140731_223408_20140801_001159.EUM.nc	-0.004	-0.005	0.003	3090	5519	0	2429	0	0
SRL_OPN_2PTS015_0423_20140801_001159_20140801_014952.EUM.nc	-0.004	-0.005	0.004	3209	5509	0	2300	0	0
SRL_OPN_2PTS015_0425_20140801_014951_20140801_032853.EUM.nc	-0.004	-0.006	0.004	2913	5471	0	2558	0	0
SRL_OPN_2PTS015_0427_20140801_032852_20140801_050936.EUM.nc	-0.005	-0.007	0.004	2860	5604	0	2744	0	0
SRL_OPN_2PTS015_0429_20140801_050935_20140801_065932.EUM.nc	-0.004	-0.005	0.003	3735	6235	0	2500	0	0
SRL_OPN_2PTS015_0432_20140801_065931_20140801_083759.EUM.nc	-0.004	-0.005	0.003	4395	5629	0	1234	0	0
SRL_OPN_2PTS015_0434_20140801_083759_20140801_101557.EUM.nc	-0.004	-0.006	0.003	2700	5417	0	2717	0	0
SRL_OPN_2PTS015_0435_20140801_101556_20140801_115357.EUM.nc	-0.004	-0.005	0.004	2547	5542	0	2995	0	0
SRL_OPN_2PTS015_0437_20140801_115357_20140801_133240.EUM.nc	-0.004	-0.005	0.004	2991	5394	0	2403	0	0
SRL_OPN_2PTS015_0439_20140801_133239_20140801_152612.EUM.nc	-0.004	-0.005	0.003	3748	6380	0	2632	0	0
SRL_OPN_2PTS015_0442_20140801_152611_20140801_170551.EUM.nc	-0.003	-0.003	0.001	2797	5602	0	2755	0	50
SRL_OPN_2PTS015_0444_20140801_170549_20140801_184530.EUM.nc	-0.004	-0.004	0.002	3046	5555	0	2242	0	267
SRL_OPN_2PTS015_0446_20140801_184529_20140801_202438.EUM.nc	-0.004	-0.005	0.003	3396	5580	0	2184	0	0
SRL_OPN_2PTS015_0448_20140801_202438_20140801_220319.EUM.nc	-0.004	-0.005	0.004	3105	5532	0	2427	0	0
SRL_OPN_2PTS015_0450_20140801_220318_20140801_234118.EUM.nc	-0.003	-0.005	0.003	2716	5497	0	2781	0	0
SRL_OPN_2PTS015_0451_20140801_234119_20140802_011901.EUM.nc	-0.004	-0.005	0.004	2974	5515	0	2541	0	0
SRL_OPN_2PTS015_0453_20140802_011900_20140802_025738.EUM.nc	-0.004	-0.006	0.005	2876	5584	0	2708	0	0
SRL_OPN_2PTS015_0455_20140802_025737_20140802_043745.EUM.nc	-0.005	-0.007	0.005	2744	5501	0	2757	0	0
SRL_OPN_2PTS015_0457_20140802_043745_20140802_061949.EUM.nc	-0.005	-0.006	0.004	3777	5794	0	2017	0	0
SRL_OPN_2PTS015_0459_20140802_061949_20140802_080707.EUM.nc	-0.004	-0.006	0.004	4205	6118	0	1913	0	0
SRL_OPN_2PTS015_0462_20140802_080707_20140802_094515.EUM.nc	-0.004	-0.006	0.004	2969	5529	0	2560	0	0
SRL_OPN_2PTS015_0463_20140802_094514_20140802_112306.EUM.nc	-0.004	-0.007	0.005	2066	5384	0	3318	0	0

– Continued on next page

Table 13: Ka-Band Ionospheric Path Delay Statistics.

– Continued from previous page

File	Median	Mean	Std. Dev.	No. Obs.	Total Obs.	Default Lat/Lon	Flag (total)	Default (total)	3-Sigma Edited
SRL_OPN_2PTS015_0465_20140802_112306_20140802_130129.EUM.nc	-0.004	-0.005	0.004	2703	5392	0	2689	0	0
SRL_OPN_2PTS015_0467_20140802_130128_20140802_145444.EUM.nc	-0.005	-0.004	0.001	3000	6396	0	2831	0	565
SRL_OPN_2PTS015_0470_20140802_145444_20140802_163430.EUM.nc	-0.004	-0.004	0.001	3108	5636	0	2320	0	208
SRL_OPN_2PTS015_0472_20140802_163430_20140802_181414.EUM.nc	-0.004	-0.004	0.001	2912	5643	0	2613	0	118
SRL_OPN_2PTS015_0474_20140802_181413_20140802_195332.EUM.nc	-0.004	-0.005	0.003	3278	5613	0	2334	0	1
SRL_OPN_2PTS015_0476_20140802_195332_20140802_213226.EUM.nc	-0.005	-0.006	0.004	3597	5501	0	1904	0	0
SRL_OPN_2PTS015_0478_20140802_213225_20140802_231035.EUM.nc	-0.005	-0.006	0.004	2240	5402	0	3162	0	0
SRL_OPN_2PTS015_0479_20140802_231034_20140803_004816.EUM.nc	-0.004	-0.005	0.003	3174	5521	0	2347	0	0
SRL_OPN_2PTS015_0481_20140803_004814_20140803_022632.EUM.nc	-0.004	-0.006	0.004	2971	5528	0	2557	0	0
SRL_OPN_2PTS015_0483_20140803_022633_20140803_040559.EUM.nc	-0.005	-0.007	0.005	2653	5497	0	2844	0	0
SRL_OPN_2PTS015_0485_20140803_040559_20140803_054729.EUM.nc	-0.005	-0.006	0.004	3510	5691	0	2181	0	0
SRL_OPN_2PTS015_0487_20140803_054729_20140803_073610.EUM.nc	-0.005	-0.006	0.004	4059	6207	0	2148	0	0
SRL_OPN_2PTS015_0490_20140803_073610_20140803_091429.EUM.nc	-0.005	-0.006	0.004	3489	5574	0	2085	0	0
SRL_OPN_2PTS015_0491_20140803_091428_20140803_105214.EUM.nc	-0.005	-0.007	0.004	2476	5541	0	3065	0	0
SRL_OPN_2PTS015_0493_20140803_105212_20140803_123027.EUM.nc	-0.004	-0.004	0.001	2177	5393	0	2866	0	350
SRL_OPN_2PTS015_0495_20140803_123026_20140803_140951.EUM.nc	-0.005	-0.004	0.001	2807	5603	0	2380	0	416
SRL_OPN_2PTS015_0497_20140803_140951_20140803_160313.EUM.nc	-0.004	-0.004	0.001	2960	6415	0	2902	0	553
SRL_OPN_2PTS015_0500_20140803_160312_20140803_174249.EUM.nc	-0.004	-0.004	0.001	2682	5623	0	2775	0	166
SRL_OPN_2PTS015_0502_20140803_174249_20140803_192223.EUM.nc	-0.004	-0.004	0.002	3277	5647	0	2073	0	297
SRL_OPN_2PTS015_0504_20140803_192222_20140803_210129.EUM.nc	-0.005	-0.006	0.004	3605	5603	0	1998	0	0
SRL_OPN_2PTS015_0506_20140803_210128_20140803_223943.EUM.nc	-0.004	-0.006	0.004	2818	5429	0	2611	0	0
SRL_OPN_2PTS015_0507_20140803_223942_20140804_001734.EUM.nc	-0.004	-0.005	0.003	3060	5497	0	2437	0	0
SRL_OPN_2PTS015_0509_20140804_001734_20140804_015528.EUM.nc	-0.004	-0.006	0.003	3232	5501	0	2269	0	0
SRL_OPN_2PTS015_0511_20140804_015526_20140804_033435.EUM.nc	-0.005	-0.006	0.004	2951	5517	0	2566	0	0
SRL_OPN_2PTS015_0513_20140804_033433_20140804_051524.EUM.nc	-0.005	-0.007	0.004	2889	5578	0	2689	0	0
SRL_OPN_2PTS015_0515_20140804_051523_20140804_070510.EUM.nc	-0.004	-0.006	0.004	3755	6227	0	2472	0	0
SRL_OPN_2PTS015_0518_20140804_070510_20140804_084334.EUM.nc	-0.004	-0.006	0.004	4160	5615	0	1455	0	0
SRL_OPN_2PTS015_0519_20140804_084334_20140804_102131.EUM.nc	-0.006	-0.007	0.005	2641	5457	0	2816	0	0
SRL_OPN_2PTS015_0521_20140804_102131_20140804_115932.EUM.nc	-0.005	-0.007	0.005	2538	5523	0	2985	0	0
SRL_OPN_2PTS015_0523_20140804_115931_20140804_133822.EUM.nc	-0.005	-0.007	0.005	3059	5469	0	2410	0	0
SRL_OPN_2PTS015_0525_20140804_133820_20140804_153153.EUM.nc	-0.005	-0.006	0.003	3779	6407	0	2628	0	0
SRL_OPN_2PTS015_0528_20140804_153153_20140804_171131.EUM.nc	-0.004	-0.004	0.001	2752	5598	0	2770	0	76
SRL_OPN_2PTS015_0530_20140804_171130_20140804_185111.EUM.nc	-0.005	-0.005	0.002	3307	5566	0	2147	0	112
SRL_OPN_2PTS015_0532_20140804_185111_20140804_203018.EUM.nc	-0.005	-0.005	0.003	3424	5589	0	2165	0	0
SRL_OPN_2PTS015_0534_20140804_203017_20140804_220856.EUM.nc	-0.005	-0.005	0.003	3025	5525	0	2500	0	0
SRL_OPN_2PTS015_0536_20140804_220855_20140804_234653.EUM.nc	-0.004	-0.005	0.002	2919	5537	0	2618	0	0
SRL_OPN_2PTS015_0537_20140804_234652_20140805_012437.EUM.nc	-0.004	-0.005	0.004	2881	5527	0	2646	0	0
SRL_OPN_2PTS015_0539_20140805_012437_20140805_030319.EUM.nc	-0.004	-0.006	0.005	2864	5564	0	2700	0	0
SRL_OPN_2PTS015_0541_20140805_030318_20140805_044324.EUM.nc	-0.006	-0.007	0.005	2813	5540	0	2727	0	0

– Continued on next page

Table 13: Ka-Band Ionospheric Path Delay Statistics.

– Continued from previous page

File	Median	Mean	Std. Dev.	No. Obs.	Total Obs.	Default Lat/Lon	Flag (total)	Default (total)	3-Sigma Edited
SRL_OPN_2PTS015_0543_20140805_044323_20140805_062546.EUM.nc	-0.005	-0.006	0.005	3835	5810	0	1975	0	0
SRL_OPN_2PTS015_0545_20140805_062544_20140805_081244.EUM.nc	-0.005	-0.006	0.005	4250	6109	0	1859	0	0
SRL_OPN_2PTS015_0548_20140805_081243_20140805_095048.EUM.nc	-0.004	-0.006	0.005	2904	5459	0	2555	0	0
SRL_OPN_2PTS015_0549_20140805_095049_20140805_112843.EUM.nc	-0.005	-0.007	0.005	2097	5414	0	3317	0	0
SRL_OPN_2PTS015_0551_20140805_112843_20140805_130708.EUM.nc	-0.004	-0.006	0.005	2792	5492	0	2700	0	0
SRL_OPN_2PTS015_0553_20140805_130709_20140805_150027.EUM.nc	-0.004	-0.006	0.004	3579	6428	0	2849	0	0
SRL_OPN_2PTS015_0556_20140805_150026_20140805_164013.EUM.nc	-0.004	-0.004	0.001	3058	5634	0	2459	0	117
SRL_OPN_2PTS015_0558_20140805_164013_20140805_181956.EUM.nc	-0.004	-0.004	0.001	2982	5540	0	2393	0	165
SRL_OPN_2PTS015_0560_20140805_181955_20140805_195913.EUM.nc	-0.004	-0.004	0.002	2993	5595	0	2338	0	264
SRL_OPN_2PTS015_0562_20140805_195912_20140805_213803.EUM.nc	-0.006	-0.006	0.004	3484	5600	0	2116	0	0
SRL_OPN_2PTS015_0564_20140805_213802_20140805_231603.EUM.nc	-0.004	-0.005	0.003	2367	5392	0	3025	0	0
SRL_OPN_2PTS015_0565_20140805_231603_20140806_005351.EUM.nc	-0.004	-0.006	0.004	3078	5551	0	2473	0	0
SRL_OPN_2PTS015_0567_20140806_005350_20140806_023212.EUM.nc	-0.004	-0.006	0.005	3029	5540	0	2511	0	0
SRL_OPN_2PTS015_0569_20140806_023212_20140806_041144.EUM.nc	-0.005	-0.007	0.005	2648	5517	0	2869	0	0
SRL_OPN_2PTS015_0571_20140806_041143_20140806_055321.EUM.nc	-0.004	-0.006	0.004	3659	5732	0	2073	0	0
SRL_OPN_2PTS015_0573_20140806_055320_20140806_074148.EUM.nc	-0.005	-0.006	0.004	4080	6160	0	2080	0	0
SRL_OPN_2PTS015_0576_20140806_074147_20140806_092006.EUM.nc	-0.005	-0.006	0.004	3319	5573	0	2254	0	0
SRL_OPN_2PTS015_0577_20140806_092006_20140806_105749.EUM.nc	-0.005	-0.007	0.005	2347	5497	0	3150	0	0
SRL_OPN_2PTS015_0579_20140806_105748_20140806_123606.EUM.nc	-0.004	-0.006	0.004	2457	5408	0	2951	0	0
SRL_OPN_2PTS015_0581_20140806_123604_20140806_141533.EUM.nc	-0.005	-0.004	0.001	2901	5595	0	2276	0	418
SRL_OPN_2PTS015_0583_20140806_141533_20140806_160854.EUM.nc	-0.004	-0.004	0.001	3070	6397	0	2767	0	560
SRL_OPN_2PTS015_0586_20140806_160853_20140806_174831.EUM.nc	-0.004	-0.004	0.001	2760	5609	0	2706	0	143
SRL_OPN_2PTS015_0588_20140806_174831_20140806_192803.EUM.nc	-0.005	-0.004	0.001	3143	5644	0	2170	0	331
SRL_OPN_2PTS015_0590_20140806_192803_20140806_210659.EUM.nc	-0.005	-0.007	0.004	3455	5594	0	2139	0	0
SRL_OPN_2PTS015_0592_20140806_210658_20140806_224519.EUM.nc	-0.004	-0.006	0.004	2717	5421	0	2704	0	0
SRL_OPN_2PTS015_0593_20140806_224519_20140807_002309.EUM.nc	-0.004	-0.005	0.004	3072	5467	0	2395	0	0
SRL_OPN_2PTS015_0595_20140807_002308_20140807_020104.EUM.nc	-0.004	-0.006	0.004	3178	5529	0	2351	0	0
SRL_OPN_2PTS015_0597_20140807_020104_20140807_034016.EUM.nc	-0.005	-0.007	0.005	2828	5501	0	2673	0	0
SRL_OPN_2PTS015_0599_20140807_034015_20140807_052113.EUM.nc	-0.005	-0.007	0.006	2876	5582	0	2706	0	0
SRL_OPN_2PTS015_0601_20140807_052112_20140807_071049.EUM.nc	-0.004	-0.006	0.004	3759	6228	0	2469	0	0
SRL_OPN_2PTS015_0604_20140807_071047_20140807_084911.EUM.nc	-0.004	-0.006	0.004	4103	5606	0	1503	0	0
SRL_OPN_2PTS015_0605_20140807_084910_20140807_102706.EUM.nc	-0.005	-0.007	0.005	2706	5493	0	2787	0	0
SRL_OPN_2PTS015_0607_20140807_102705_20140807_120509.EUM.nc	-0.004	-0.007	0.005	2556	5518	0	2962	0	0
SRL_OPN_2PTS015_0609_20140807_120508_20140807_134402.EUM.nc	-0.004	-0.006	0.005	3104	5498	0	2394	0	0
SRL_OPN_2PTS015_0611_20140807_134402_20140807_153735.EUM.nc	-0.004	-0.006	0.004	3768	6420	0	2652	0	0
SRL_OPN_2PTS015_0614_20140807_153735_20140807_171713.EUM.nc	-0.004	-0.004	0.001	2779	5571	0	2753	0	39
SRL_OPN_2PTS015_0616_20140807_171712_20140807_185651.EUM.nc	-0.005	-0.004	0.001	2993	5568	0	2159	0	416
SRL_OPN_2PTS015_0618_20140807_185651_20140807_203557.EUM.nc	-0.005	-0.006	0.003	3484	5600	0	2116	0	0
SRL_OPN_2PTS015_0620_20140807_203556_20140807_221433.EUM.nc	-0.004	-0.006	0.003	3003	5541	0	2538	0	0

– Continued on next page

Table 13: Ka-Band Ionospheric Path Delay Statistics.

– Continued from previous page

File	Median	Mean	Std. Dev.	No. Obs.	Total Obs.	Default Lat/Lon	Flag (total)	Default (total)	3-Sigma Edited
SRL_OPN_2PTS015_0622_20140807_221431_20140807_235229.EUM.nc	-0.004	-0.005	0.003	2909	5520	0	2611	0	0
SRL_OPN_2PTS015_0623_20140807_235228_20140808_013012.EUM.nc	-0.004	-0.005	0.004	2998	5513	0	2515	0	0
SRL_OPN_2PTS015_0625_20140808_013012_20140808_030859.EUM.nc	-0.004	-0.006	0.005	2866	5546	0	2680	0	0
SRL_OPN_2PTS015_0627_20140808_030858_20140808_044911.EUM.nc	-0.005	-0.007	0.005	2823	5536	0	2713	0	0
SRL_OPN_2PTS015_0629_20140808_044910_20140808_063139.EUM.nc	-0.004	-0.006	0.005	3851	5823	0	1972	0	0
SRL_OPN_2PTS015_0631_20140808_063138_20140808_081821.EUM.nc	-0.005	-0.006	0.004	4323	6096	0	1773	0	0
SRL_OPN_2PTS015_0634_20140808_081820_20140808_095624.EUM.nc	-0.005	-0.007	0.004	2893	5473	0	2580	0	0
SRL_OPN_2PTS015_0635_20140808_095624_20140808_113418.EUM.nc	-0.005	-0.007	0.005	2323	5425	0	3102	0	0
SRL_OPN_2PTS015_0637_20140808_113417_20140808_131249.EUM.nc	-0.004	-0.006	0.005	2838	5488	0	2650	0	0
SRL_OPN_2PTS015_0639_20140808_131248_20140808_150607.EUM.nc	-0.004	-0.006	0.004	3651	6425	0	2774	0	0
SRL_OPN_2PTS015_0642_20140808_150606_20140808_164555.EUM.nc	-0.004	-0.004	0.001	2977	5605	0	2585	0	43
SRL_OPN_2PTS015_0644_20140808_164554_20140808_182537.EUM.nc	-0.004	-0.004	0.001	3031	5557	0	2279	0	247
SRL_OPN_2PTS015_0646_20140808_182537_20140808_200452.EUM.nc	-0.004	-0.004	0.001	2836	5602	0	2437	0	329
SRL_OPN_2PTS015_0648_20140808_200451_20140808_214340.EUM.nc	-0.005	-0.005	0.003	3373	5560	0	2187	0	0
SRL_OPN_2PTS015_0650_20140808_214339_20140808_232137.EUM.nc	-0.004	-0.005	0.003	2482	5393	0	2911	0	0
SRL_OPN_2PTS015_0651_20140808_232137_20140809_005926.EUM.nc	-0.004	-0.006	0.004	3029	5548	0	2519	0	0
SRL_OPN_2PTS015_0653_20140809_005926_20140809_023750.EUM.nc	-0.004	-0.006	0.004	2993	5555	0	2562	0	0
SRL_OPN_2PTS015_0655_20140809_023750_20140809_041728.EUM.nc	-0.004	-0.006	0.004	2721	5518	0	2797	0	0
SRL_OPN_2PTS015_0657_20140809_041727_20140809_055914.EUM.nc	-0.004	-0.006	0.004	3647	5777	0	2130	0	0
SRL_OPN_2PTS015_0659_20140809_055912_20140809_074726.EUM.nc	-0.005	-0.006	0.004	4157	6146	0	1989	0	0
SRL_OPN_2PTS015_0662_20140809_074725_20140809_092541.EUM.nc	-0.005	-0.006	0.004	3176	5538	0	2362	0	0
SRL_OPN_2PTS015_0663_20140809_092539_20140809_110324.EUM.nc	-0.005	-0.006	0.004	2340	5530	0	3190	0	0
SRL_OPN_2PTS015_0665_20140809_110323_20140809_124143.EUM.nc	-0.004	-0.004	0.001	2111	5409	0	2879	0	419
SRL_OPN_2PTS015_0667_20140809_124142_20140809_142118.EUM.nc	-0.004	-0.004	0.001	2992	5579	0	2186	0	401
SRL_OPN_2PTS015_0669_20140809_142116_20140809_161435.EUM.nc	-0.004	-0.004	0.001	3399	6388	0	2629	0	360
SRL_OPN_2PTS015_0672_20140809_161434_20140809_175411.EUM.nc	-0.004	-0.004	0.001	2797	5614	0	2682	0	135
SRL_OPN_2PTS015_0674_20140809_175410_20140809_193342.EUM.nc	-0.004	-0.004	0.001	3006	5647	0	2221	0	420
SRL_OPN_2PTS015_0676_20140809_193341_20140809_211235.EUM.nc	-0.005	-0.006	0.004	3401	5512	0	2111	0	0
SRL_OPN_2PTS015_0678_20140809_211235_20140809_225055.EUM.nc	-0.004	-0.005	0.003	2600	5482	0	2882	0	0
SRL_OPN_2PTS015_0679_20140809_225053_20140810_002843.EUM.nc	-0.004	-0.005	0.003	3101	5471	0	2370	0	0
SRL_OPN_2PTS015_0681_20140810_002842_20140810_020642.EUM.nc	-0.004	-0.005	0.004	3073	5537	0	2464	0	0
SRL_OPN_2PTS015_0683_20140810_020641_20140810_034558.EUM.nc	-0.004	-0.006	0.004	2820	5554	0	2734	0	0
SRL_OPN_2PTS015_0685_20140810_034557_20140810_052701.EUM.nc	-0.006	-0.007	0.004	2755	5589	0	2834	0	0
SRL_OPN_2PTS015_0687_20140810_052701_20140810_071627.EUM.nc	-0.004	-0.005	0.004	3895	6222	0	2327	0	0
SRL_OPN_2PTS015_0690_20140810_071627_20140810_085446.EUM.nc	-0.004	-0.006	0.004	4021	5605	0	1584	0	0
SRL_OPN_2PTS015_0691_20140810_085445_20140810_103241.EUM.nc	-0.005	-0.007	0.005	2570	5544	0	2974	0	0
SRL_OPN_2PTS015_0693_20140810_103241_20140810_121047.EUM.nc	-0.004	-0.006	0.004	2548	5512	0	2964	0	0
SRL_OPN_2PTS015_0695_20140810_121046_20140810_134945.EUM.nc	-0.004	-0.006	0.004	3139	5507	0	2368	0	0
SRL_OPN_2PTS015_0697_20140810_134944_20140810_154308.EUM.nc	-0.004	-0.005	0.003	3797	6425	0	2628	0	0

– Continued on next page

Table 13: Ka-Band Ionospheric Path Delay Statistics.

– Continued from previous page

File	Median	Mean	Std. Dev.	No. Obs.	Total Obs.	Default Lat/Lon	Flag (total)	Default (total)	3-Sigma Edited
SRL_OPN_2PTS015_0700_20140810_154307_20140810_172254.EUM.nc	-0.004	-0.004	0.001	2763	5538	0	2695	0	80
SRL_OPN_2PTS015_0702_20140810_172253_20140810_190232.EUM.nc	-0.004	-0.004	0.001	3047	5655	0	2244	0	364
SRL_OPN_2PTS015_0704_20140810_190231_20140810_204135.EUM.nc	-0.004	-0.005	0.003	3665	5614	0	1949	0	0
SRL_OPN_2PTS015_0706_20140810_204134_20140810_222007.EUM.nc	-0.004	-0.005	0.003	2998	5428	0	2430	0	0
SRL_OPN_2PTS015_0708_20140810_222007_20140810_235803.EUM.nc	-0.003	-0.005	0.003	3014	5533	0	2519	0	0
SRL_OPN_2PTS015_0709_20140810_235803_20140811_013551.EUM.nc	-0.003	-0.005	0.004	3141	5543	0	2402	0	0
SRL_OPN_2PTS015_0711_20140811_013550_20140811_031441.EUM.nc	-0.004	-0.006	0.004	2808	5516	0	2708	0	0
SRL_OPN_2PTS015_0713_20140811_031440_20140811_045458.EUM.nc	-0.005	-0.007	0.005	2849	5551	0	2702	0	0
SRL_OPN_2PTS015_0715_20140811_045458_20140811_063736.EUM.nc	-0.004	-0.006	0.005	3885	5855	0	1970	0	0
SRL_OPN_2PTS015_0717_20140811_063735_20140811_082359.EUM.nc	-0.005	-0.006	0.004	4308	6077	0	1769	0	0
SRL_OPN_2PTS015_0720_20140811_082358_20140811_100159.EUM.nc	-0.005	-0.006	0.004	2904	5476	0	2572	0	0
SRL_OPN_2PTS015_0721_20140811_100158_20140811_113947.EUM.nc	-0.004	-0.006	0.004	2372	5434	0	3062	0	0
SRL_OPN_2PTS015_0723_20140811_113946_20140811_131829.EUM.nc	-0.004	-0.006	0.004	2918	5449	0	2531	0	0
SRL_OPN_2PTS015_0725_20140811_131828_20140811_151149.EUM.nc	-0.004	-0.005	0.003	3722	6439	0	2717	0	0
SRL_OPN_2PTS015_0728_20140811_151149_20140811_165137.EUM.nc	-0.003	-0.003	0.001	2920	5584	0	2609	0	55
SRL_OPN_2PTS015_0730_20140811_165136_20140811_183110.EUM.nc	-0.004	-0.004	0.001	3012	5569	0	2271	0	286
SRL_OPN_2PTS015_0732_20140811_183110_20140811_201031.EUM.nc	-0.004	-0.004	0.003	3225	5590	0	2365	0	0
SRL_OPN_2PTS015_0734_20140811_201031_20140811_214917.EUM.nc	-0.004	-0.005	0.003	3323	5534	0	2211	0	0
SRL_OPN_2PTS015_0736_20140811_214916_20140811_232712.EUM.nc	-0.003	-0.004	0.002	2562	5330	0	2768	0	0
SRL_OPN_2PTS015_0737_20140811_232711_20140812_010502.EUM.nc	-0.003	-0.005	0.004	2765	5533	0	2768	0	0
SRL_OPN_2PTS015_0739_20140812_010501_20140812_024329.EUM.nc	-0.004	-0.005	0.004	2934	5559	0	2625	0	0
SRL_OPN_2PTS015_0741_20140812_024329_20140812_042313.EUM.nc	-0.005	-0.006	0.004	2727	5531	0	2804	0	0
SRL_OPN_2PTS015_0743_20140812_042313_20140812_060505.EUM.nc	-0.004	-0.006	0.004	3639	5748	0	2109	0	0
SRL_OPN_2PTS015_0745_20140812_060505_20140812_075303.EUM.nc	-0.004	-0.005	0.004	4157	6138	0	1981	0	0
SRL_OPN_2PTS015_0748_20140812_075302_20140812_093116.EUM.nc	-0.004	-0.006	0.004	3162	5528	0	2366	0	0
SRL_OPN_2PTS015_0749_20140812_093115_20140812_110859.EUM.nc	-0.004	-0.006	0.004	2336	5490	0	3154	0	0
SRL_OPN_2PTS015_0751_20140812_110859_20140812_124721.EUM.nc	-0.004	-0.003	0.001	2135	5384	0	2902	0	347
SRL_OPN_2PTS015_0753_20140812_124720_20140812_144031.EUM.nc	-0.004	-0.004	0.001	3135	6352	0	2782	0	435
SRL_OPN_2PTS015_0756_20140812_144031_20140812_162017.EUM.nc	-0.004	-0.004	0.001	3153	5634	0	2123	0	358
SRL_OPN_2PTS015_0758_20140812_162016_20140812_175953.EUM.nc	-0.003	-0.003	0.001	2866	5632	0	2607	0	159
SRL_OPN_2PTS015_0760_20140812_175953_20140812_193923.EUM.nc	-0.003	-0.004	0.001	3118	5636	0	2259	0	259
SRL_OPN_2PTS015_0762_20140812_193922_20140812_211821.EUM.nc	-0.004	-0.005	0.003	3425	5520	0	2095	0	0
SRL_OPN_2PTS015_0764_20140812_211821_20140812_225629.EUM.nc	-0.004	-0.005	0.003	2485	5495	0	3010	0	0
SRL_OPN_2PTS015_0765_20140812_225628_20140813_003418.EUM.nc	-0.003	-0.005	0.003	3193	5482	0	2289	0	0
SRL_OPN_2PTS015_0767_20140813_003417_20140813_021220.EUM.nc	-0.003	-0.005	0.004	3014	5541	0	2527	0	0
SRL_OPN_2PTS015_0769_20140813_021219_20140813_035141.EUM.nc	-0.004	-0.006	0.004	2723	5517	0	2794	0	0
SRL_OPN_2PTS015_0771_20140813_035140_20140813_053252.EUM.nc	-0.004	-0.006	0.004	2832	5606	0	2774	0	0
SRL_OPN_2PTS015_0773_20140813_053252_20140813_072205.EUM.nc	-0.004	-0.005	0.004	4049	6227	0	2178	0	0
SRL_OPN_2PTS015_0776_20140813_072204_20140813_090022.EUM.nc	-0.004	-0.005	0.004	3961	5602	0	1641	0	0

– Continued on next page

Table 13: Ka-Band Ionospheric Path Delay Statistics.

– Continued from previous page

File	Median	Mean	Std. Dev.	No. Obs.	Total Obs.	Default Lat/Lon	Flag (total)	Default (total)	3-Sigma Edited
SRL_OPN_2PTS015_0777_20140813_090021_20140813_103816.EUM.nc	-0.004	-0.006	0.004	2556	5549	0	2993	0	0
SRL_OPN_2PTS015_0779_20140813_103815_20140813_121624.EUM.nc	-0.003	-0.003	0.001	2099	5536	0	2975	0	462
SRL_OPN_2PTS015_0781_20140813_121623_20140813_135526.EUM.nc	-0.004	-0.004	0.001	2703	5529	0	2345	0	481
SRL_OPN_2PTS015_0783_20140813_135526_20140813_154858.EUM.nc	-0.004	-0.003	0.001	3285	6423	0	2530	0	608
SRL_OPN_2PTS015_0786_20140813_154856_20140813_172835.EUM.nc	-0.003	-0.003	0.001	2776	5504	0	2648	0	80
SRL_OPN_2PTS015_0788_20140813_172835_20140813_190811.EUM.nc	-0.004	-0.003	0.001	3432	5665	0	2075	0	158
SRL_OPN_2PTS015_0790_20140813_190810_20140813_204714.EUM.nc	-0.004	-0.005	0.003	3683	5609	0	1926	0	0
SRL_OPN_2PTS015_0792_20140813_204713_20140813_222544.EUM.nc	-0.003	-0.005	0.003	2948	5426	0	2478	0	0
SRL_OPN_2PTS015_0794_20140813_222543_20140814_000337.EUM.nc	-0.003	-0.004	0.003	3061	5543	0	2482	0	0
SRL_OPN_2PTS015_0795_20140814_000336_20140814_014126.EUM.nc	-0.003	-0.005	0.004	3128	5547	0	2419	0	0
SRL_OPN_2PTS015_0797_20140814_014126_20140814_032020.EUM.nc	-0.004	-0.006	0.005	2847	5531	0	2684	0	0
SRL_OPN_2PTS015_0799_20140814_032020_20140814_050044.EUM.nc	-0.004	-0.007	0.005	2896	5585	0	2689	0	0
SRL_OPN_2PTS015_0801_20140814_050044_20140814_064330.EUM.nc	-0.004	-0.006	0.005	3847	5852	0	2005	0	0
SRL_OPN_2PTS015_0803_20140814_064329_20140814_082935.EUM.nc	-0.004	-0.004	0.003	4082	6061	0	1662	0	317
SRL_OPN_2PTS015_0806_20140814_082933_20140814_100734.EUM.nc	-0.004	-0.005	0.003	2887	5471	0	2584	0	0
SRL_OPN_2PTS015_0807_20140814_100734_20140814_114531.EUM.nc	-0.004	-0.005	0.003	2430	5480	0	3050	0	0
SRL_OPN_2PTS015_0809_20140814_114530_20140814_132409.EUM.nc	-0.004	-0.005	0.003	2975	5463	0	2488	0	0
SRL_OPN_2PTS015_0811_20140814_132408_20140814_151730.EUM.nc	-0.004	-0.003	0.000	3076	6405	0	2634	0	695
SRL_OPN_2PTS015_0814_20140814_151729_20140814_165717.EUM.nc	-0.003	-0.003	0.001	2878	5560	0	2618	0	64
SRL_OPN_2PTS015_0816_20140814_165717_20140814_183658.EUM.nc	-0.003	-0.003	0.001	3091	5543	0	2155	0	297
SRL_OPN_2PTS015_0818_20140814_183657_20140814_201610.EUM.nc	-0.003	-0.003	0.001	2902	5565	0	2254	0	409
SRL_OPN_2PTS015_0820_20140814_201609_20140814_215454.EUM.nc	-0.004	-0.005	0.004	3242	5535	0	2293	0	0
SRL_OPN_2PTS015_0822_20140814_215453_20140814_233255.EUM.nc	-0.003	-0.005	0.004	2503	5328	0	2825	0	0
SRL_OPN_2PTS015_0823_20140814_233254_20140815_011037.EUM.nc	-0.003	-0.005	0.004	2732	5514	0	2782	0	0
SRL_OPN_2PTS015_0825_20140815_011037_20140815_024908.EUM.nc	-0.003	-0.005	0.003	2848	5545	0	2697	0	0
SRL_OPN_2PTS015_0827_20140815_024908_20140815_042858.EUM.nc	-0.005	-0.005	0.003	2778	5540	0	2762	0	0
SRL_OPN_2PTS015_0829_20140815_042857_20140815_061057.EUM.nc	-0.004	-0.005	0.003	3688	5782	0	2094	0	0
SRL_OPN_2PTS015_0831_20140815_061057_20140815_075839.EUM.nc	-0.003	-0.005	0.004	4183	6135	0	1952	0	0
SRL_OPN_2PTS015_0834_20140815_075839_20140815_093649.EUM.nc	-0.003	-0.005	0.004	3020	5555	0	2535	0	0
SRL_OPN_2PTS015_0835_20140815_093649_20140815_111434.EUM.nc	-0.004	-0.006	0.005	2261	5480	0	3219	0	0
SRL_OPN_2PTS015_0837_20140815_111433_20140815_125259.EUM.nc	-0.003	-0.005	0.004	2576	5417	0	2841	0	0
SRL_OPN_2PTS015_0839_20140815_125259_20140815_144611.EUM.nc	-0.003	-0.003	0.001	3096	6369	0	2721	0	552
SRL_OPN_2PTS015_0842_20140815_144610_20140815_162557.EUM.nc	-0.003	-0.003	0.001	3117	5631	0	2152	0	362
SRL_OPN_2PTS015_0844_20140815_162556_20140815_180533.EUM.nc	-0.003	-0.003	0.001	3083	5647	0	2475	0	89
SRL_OPN_2PTS015_0846_20140815_180533_20140815_194502.EUM.nc	-0.004	-0.003	0.001	3211	5650	0	2250	0	189
SRL_OPN_2PTS015_0848_20140815_194501_20140815_212358.EUM.nc	-0.004	-0.004	0.002	3469	5497	0	2028	0	0
SRL_OPN_2PTS015_0850_20140815_212357_20140815_230203.EUM.nc	-0.004	-0.004	0.002	2360	5416	0	3056	0	0
SRL_OPN_2PTS015_0851_20140815_230202_20140816_003950.EUM.nc	-0.003	-0.005	0.003	3253	5518	0	2265	0	0
SRL_OPN_2PTS015_0853_20140816_003949_20140816_021804.EUM.nc	-0.003	-0.004	0.003	2975	5542	0	2567	0	0

– Continued on next page

Table 13: Ka-Band Ionospheric Path Delay Statistics.

– Continued from previous page

File	Median	Mean	Std. Dev.	No. Obs.	Total Obs.	Default Lat/Lon	Flag (total)	Default (total)	3-Sigma Edited
SRL_OPN_2PTS015_0855_20140816_021803_20140816_035723.EUM.nc	-0.003	-0.006	0.004	2715	5543	0	2828	0	0
SRL_OPN_2PTS015_0857_20140816_035722_20140816_053840.EUM.nc	-0.004	-0.006	0.004	3031	5589	0	2558	0	0
SRL_OPN_2PTS015_0859_20140816_053839_20140816_072742.EUM.nc	-0.003	-0.004	0.003	3936	6218	0	2037	0	245
SRL_OPN_2PTS015_0862_20140816_072740_20140816_090604.EUM.nc	-0.003	-0.005	0.003	3805	5595	0	1790	0	0
SRL_OPN_2PTS015_0863_20140816_090603_20140816_104349.EUM.nc	-0.003	-0.005	0.004	2597	5553	0	2956	0	0
SRL_OPN_2PTS015_0865_20140816_104349_20140816_122159.EUM.nc	-0.003	-0.003	0.001	2286	5513	0	2865	0	362
SRL_OPN_2PTS015_0867_20140816_122158_20140816_140116.EUM.nc	-0.003	-0.003	0.001	2882	5566	0	2211	0	473
SRL_OPN_2PTS015_0869_20140816_140115_20140816_155438.EUM.nc	-0.003	-0.003	0.001	3165	6408	0	2700	0	543
SRL_OPN_2PTS015_0872_20140816_155438_20140816_173416.EUM.nc	-0.003	-0.003	0.001	2824	5498	0	2606	0	68
SRL_OPN_2PTS015_0874_20140816_173415_20140816_191351.EUM.nc	-0.003	-0.003	0.001	3189	5652	0	2021	0	442
SRL_OPN_2PTS015_0876_20140816_191350_20140816_205250.EUM.nc	-0.004	-0.005	0.003	3625	5610	0	1985	0	0
SRL_OPN_2PTS015_0878_20140816_205249_20140816_223118.EUM.nc	-0.003	-0.005	0.003	2984	5416	0	2432	0	0
SRL_OPN_2PTS015_0879_20140816_223117_20140817_000911.EUM.nc	-0.003	-0.004	0.002	3057	5496	0	2439	0	0
SRL_OPN_2PTS015_0881_20140817_000910_20140817_014700.EUM.nc	-0.003	-0.005	0.004	3206	5537	0	2331	0	0
SRL_OPN_2PTS015_0883_20140817_014700_20140817_032600.EUM.nc	-0.003	-0.005	0.004	2902	5498	0	2596	0	0
SRL_OPN_2PTS015_0885_20140817_032559_20140817_050640.EUM.nc	-0.004	-0.006	0.004	2825	5589	0	2764	0	0
SRL_OPN_2PTS015_0887_20140817_050639_20140817_065641.EUM.nc	-0.004	-0.005	0.003	3790	6259	0	2469	0	0
SRL_OPN_2PTS015_0890_20140817_065640_20140817_083508.EUM.nc	-0.003	-0.004	0.003	4405	5629	0	1224	0	0
SRL_OPN_2PTS015_0892_20140817_083507_20140817_101307.EUM.nc	-0.003	-0.005	0.004	2797	5466	0	2669	0	0
SRL_OPN_2PTS015_0893_20140817_101306_20140817_115106.EUM.nc	-0.003	-0.005	0.003	2524	5510	0	2986	0	0
SRL_OPN_2PTS015_0895_20140817_115105_20140817_132949.EUM.nc	-0.003	-0.005	0.003	2997	5462	0	2465	0	0
SRL_OPN_2PTS015_0897_20140817_132948_20140817_152310.EUM.nc	-0.004	-0.003	0.001	3322	6380	0	2489	0	569
SRL_OPN_2PTS015_0900_20140817_152310_20140817_170258.EUM.nc	-0.003	-0.003	0.001	2864	5575	0	2654	0	57
SRL_OPN_2PTS015_0902_20140817_170257_20140817_184237.EUM.nc	-0.004	-0.003	0.001	3053	5550	0	2197	0	300
SRL_OPN_2PTS015_0904_20140817_184236_20140817_202147.EUM.nc	-0.004	-0.004	0.002	3419	5573	0	2151	0	3
SRL_OPN_2PTS015_0906_20140817_202146_20140817_220029.EUM.nc	-0.004	-0.005	0.003	3052	5495	0	2443	0	0
SRL_OPN_2PTS015_0908_20140817_220028_20140817_233828.EUM.nc	-0.003	-0.004	0.003	2670	5445	0	2775	0	0
SRL_OPN_2PTS015_0909_20140817_233828_20140818_011611.EUM.nc	-0.003	-0.005	0.004	2990	5506	0	2516	0	0
SRL_OPN_2PTS015_0911_20140818_011611_20140818_025447.EUM.nc	-0.003	-0.005	0.004	2853	5552	0	2699	0	0
SRL_OPN_2PTS015_0913_20140818_025446_20140818_043444.EUM.nc	-0.004	-0.006	0.004	2790	5534	0	2744	0	0
SRL_OPN_2PTS015_0915_20140818_043444_20140818_061652.EUM.nc	-0.004	-0.005	0.003	3764	5796	0	2032	0	0
SRL_OPN_2PTS015_0917_20140818_061652_20140818_080417.EUM.nc	-0.004	-0.005	0.003	4227	6116	0	1889	0	0
SRL_OPN_2PTS015_0920_20140818_080416_20140818_094225.EUM.nc	-0.004	-0.005	0.003	3026	5550	0	2524	0	0
SRL_OPN_2PTS015_0921_20140818_094225_20140818_112018.EUM.nc	-0.004	-0.006	0.004	2311	5439	0	3128	0	0
SRL_OPN_2PTS015_0923_20140818_112017_20140818_125839.EUM.nc	-0.003	-0.005	0.004	2668	5399	0	2731	0	0
SRL_OPN_2PTS015_0925_20140818_125837_20140818_145153.EUM.nc	-0.003	-0.003	0.001	3190	6396	0	2622	0	584
SRL_OPN_2PTS015_0928_20140818_145152_20140818_163140.EUM.nc	-0.003	-0.003	0.001	3113	5663	0	2229	0	321
SRL_OPN_2PTS015_0930_20140818_163139_20140818_181115.EUM.nc	-0.003	-0.003	0.001	3028	5623	0	2418	0	177
SRL_OPN_2PTS015_0932_20140818_181114_20140818_195042.EUM.nc	-0.003	-0.003	0.001	2907	5627	0	2276	0	444

– Continued on next page

Table 13: Ka-Band Ionospheric Path Delay Statistics.

– Continued from previous page

File	Median	Mean	Std. Dev.	No. Obs.	Total Obs.	Default Lat/Lon	Flag (total)	Default (total)	3-Sigma Edited
SRL_OPN_2PTS015_0934_20140818_195041_20140818_212937.EUM.nc	-0.004	-0.005	0.003	3539	5524	0	1985	0	0
SRL_OPN_2PTS015_0936_20140818_212936_20140818_230740.EUM.nc	-0.003	-0.004	0.003	2244	5447	0	3203	0	0
SRL_OPN_2PTS015_0937_20140818_230739_20140819_004527.EUM.nc	-0.003	-0.005	0.003	3154	5523	0	2369	0	0
SRL_OPN_2PTS015_0939_20140819_004527_20140819_022344.EUM.nc	-0.003	-0.005	0.004	2964	5550	0	2586	0	0
SRL_OPN_2PTS015_0941_20140819_022343_20140819_040308.EUM.nc	-0.004	-0.006	0.004	2746	5475	0	2729	0	0
SRL_OPN_2PTS015_0943_20140819_040306_20140819_054433.EUM.nc	-0.004	-0.006	0.004	3335	5704	0	2369	0	0
SRL_OPN_2PTS015_0945_20140819_054433_20140819_073320.EUM.nc	-0.004	-0.006	0.004	4130	6199	0	2069	0	0
SRL_OPN_2PTS015_0948_20140819_073320_20140819_091140.EUM.nc	-0.004	-0.005	0.004	3607	5588	0	1981	0	0
SRL_OPN_2PTS015_0949_20140819_091140_20140819_104926.EUM.nc	-0.004	-0.006	0.004	2560	5558	0	2998	0	0
SRL_OPN_2PTS015_0951_20140819_104925_20140819_122738.EUM.nc	-0.003	-0.003	0.001	2216	5428	0	2853	0	359
SRL_OPN_2PTS015_0953_20140819_122737_20140819_140659.EUM.nc	-0.003	-0.003	0.001	2810	5600	0	2368	0	422
SRL_OPN_2PTS015_0955_20140819_140659_20140819_160021.EUM.nc	-0.004	-0.004	0.001	3174	6401	0	2705	0	522
SRL_OPN_2PTS015_0958_20140819_160020_20140819_174000.EUM.nc	-0.004	-0.003	0.001	2819	5637	0	2657	0	161
SRL_OPN_2PTS015_0960_20140819_173959_20140819_191933.EUM.nc	-0.004	-0.004	0.001	3211	5638	0	2026	0	401
SRL_OPN_2PTS015_0962_20140819_191932_20140819_205831.EUM.nc	-0.004	-0.005	0.003	3597	5604	0	2007	0	0
SRL_OPN_2PTS015_0964_20140819_205830_20140819_223655.EUM.nc	-0.004	-0.005	0.003	2903	5411	0	2508	0	0
SRL_OPN_2PTS015_0965_20140819_223654_20140820_001447.EUM.nc	-0.003	-0.004	0.002	3028	5504	0	2476	0	0
SRL_OPN_2PTS015_0967_20140820_001446_20140820_015239.EUM.nc	-0.004	-0.005	0.003	3197	5503	0	2306	0	0
SRL_OPN_2PTS015_0969_20140820_015238_20140820_033143.EUM.nc	-0.004	-0.006	0.004	2933	5492	0	2559	0	0
SRL_OPN_2PTS015_0971_20140820_033142_20140820_051230.EUM.nc	-0.005	-0.006	0.004	2866	5580	0	2714	0	0
SRL_OPN_2PTS015_0973_20140820_051230_20140820_070222.EUM.nc	-0.004	-0.006	0.005	3787	6236	0	2449	0	0
SRL_OPN_2PTS015_0976_20140820_070221_20140820_084046.EUM.nc	-0.004	-0.005	0.003	4119	5620	0	1283	0	218
SRL_OPN_2PTS015_0978_20140820_084045_20140820_101844.EUM.nc	-0.005	-0.006	0.004	2770	5469	0	2699	0	0
SRL_OPN_2PTS015_0979_20140820_101843_20140820_115644.EUM.nc	-0.004	-0.005	0.004	2546	5511	0	2965	0	0
SRL_OPN_2PTS015_0981_20140820_115644_20140820_133531.EUM.nc	-0.004	-0.005	0.003	3002	5425	0	2423	0	0
SRL_OPN_2PTS015_0983_20140820_133530_20140820_152854.EUM.nc	-0.004	-0.005	0.002	3954	6373	0	2419	0	0
SRL_OPN_2PTS015_0986_20140820_152853_20140820_170841.EUM.nc	-0.004	-0.004	0.001	2885	5602	0	2651	0	66
SRL_OPN_2PTS015_0988_20140820_170840_20140820_184820.EUM.nc	-0.004	-0.004	0.001	3155	5572	0	2022	0	395
SRL_OPN_2PTS015_0990_20140820_184820_20140820_202729.EUM.nc	-0.004	-0.004	0.002	3410	5570	0	2160	0	0
SRL_OPN_2PTS015_0992_20140820_202728_20140820_220607.EUM.nc	-0.004	-0.005	0.003	3044	5511	0	2467	0	0
SRL_OPN_2PTS015_0994_20140820_220606_20140820_234406.EUM.nc	-0.003	-0.005	0.003	2848	5526	0	2678	0	0
SRL_OPN_2PTS015_0995_20140820_234405_20140821_012149.EUM.nc	-0.003	-0.005	0.004	2982	5496	0	2514	0	0
SRL_OPN_2PTS015_0997_20140821_012148_20140821_030029.EUM.nc	-0.004	-0.006	0.004	2864	5602	0	2738	0	0
SRL_OPN_2PTS015_0999_20140821_030028_20140821_044030.EUM.nc	-0.005	-0.006	0.004	2761	5538	0	2777	0	0

30 Ka-Band Sea State Bias Table

Table 14: Ka-Band Sea State Bias Statistics.

File	Median	Mean	Std. Dev.	No. Obs.	Total Obs.	Default Lat/Lon	Flag (total)	Default (total)	3-Sigma Edited
SRL_OPN_2PTS014_1001_20140717_044032_20140717_062251.EUM.nc	-0.093	-0.096	0.037	3854	5827	0	1971	0	2
SRL_OPN_2PTS015_0001_20140717_062250_20140717_080958.EUM.nc	-0.096	-0.096	0.041	4129	6106	0	1870	0	107
SRL_OPN_2PTS015_0004_20140717_080957_20140717_094804.EUM.nc	-0.087	-0.098	0.055	2903	5527	0	2605	17	2
SRL_OPN_2PTS015_0005_20140717_094804_20140717_112549.EUM.nc	-0.122	-0.110	0.058	2107	5420	0	3282	31	0
SRL_OPN_2PTS015_0007_20140717_112548_20140717_130422.EUM.nc	-0.125	-0.127	0.038	2694	5370	0	2651	4	21
SRL_OPN_2PTS015_0009_20140717_130421_20140717_145738.EUM.nc	-0.116	-0.119	0.043	3486	6412	0	2921	1	4
SRL_OPN_2PTS015_0012_20140717_145737_20140717_163725.EUM.nc	-0.095	-0.101	0.044	3195	5659	0	2455	9	0
SRL_OPN_2PTS015_0014_20140717_163724_20140717_181700.EUM.nc	-0.103	-0.116	0.057	2996	5618	0	2618	4	0
SRL_OPN_2PTS015_0016_20140717_181659_20140717_195626.EUM.nc	-0.087	-0.082	0.040	3270	5614	0	2335	8	1
SRL_OPN_2PTS015_0018_20140717_195625_20140717_213518.EUM.nc	-0.079	-0.091	0.049	3502	5505	0	1980	19	4
SRL_OPN_2PTS015_0020_20140717_213517_20140717_231319.EUM.nc	-0.076	-0.091	0.051	2254	5425	0	3159	4	8
SRL_OPN_2PTS015_0021_20140717_231319_20140718_005106.EUM.nc	-0.121	-0.117	0.054	3202	5540	0	2322	15	1
SRL_OPN_2PTS015_0023_20140718_005106_20140718_022925.EUM.nc	-0.118	-0.123	0.052	2977	5531	0	2553	1	0
SRL_OPN_2PTS015_0025_20140718_022924_20140718_040855.EUM.nc	-0.094	-0.100	0.043	2667	5505	0	2826	4	8
SRL_OPN_2PTS015_0027_20140718_040854_20140718_055029.EUM.nc	-0.096	-0.099	0.044	3594	5732	0	2113	2	23
SRL_OPN_2PTS015_0029_20140718_055029_20140718_073902.EUM.nc	-0.100	-0.102	0.040	4096	6180	0	2077	0	7
SRL_OPN_2PTS015_0032_20140718_073901_20140718_091721.EUM.nc	-0.081	-0.089	0.042	3354	5565	0	2193	16	2
SRL_OPN_2PTS015_0033_20140718_091720_20140718_105504.EUM.nc	-0.070	-0.081	0.053	2333	5528	0	3177	14	4
SRL_OPN_2PTS015_0035_20140718_105504_20140718_123319.EUM.nc	-0.122	-0.126	0.044	2465	5421	0	2945	11	0
SRL_OPN_2PTS015_0037_20140718_123318_20140718_141246.EUM.nc	-0.112	-0.117	0.047	3297	5589	0	2292	0	0
SRL_OPN_2PTS015_0039_20140718_141245_20140718_160607.EUM.nc	-0.103	-0.109	0.046	3425	6407	0	2978	4	0
SRL_OPN_2PTS015_0042_20140718_160606_20140718_174544.EUM.nc	-0.105	-0.112	0.055	2821	5625	0	2795	9	0
SRL_OPN_2PTS015_0044_20140718_174544_20140718_192517.EUM.nc	-0.089	-0.088	0.047	3491	5657	0	2159	4	3
SRL_OPN_2PTS015_0046_20140718_192516_20140718_210412.EUM.nc	-0.082	-0.091	0.047	3505	5601	0	2082	8	6
SRL_OPN_2PTS015_0048_20140718_210412_20140718_224235.EUM.nc	-0.079	-0.083	0.041	2650	5413	0	2622	7	134
SRL_OPN_2PTS015_0049_20140718_224234_20140719_002025.EUM.nc	-0.119	-0.122	0.045	3042	5461	0	2413	6	0
SRL_OPN_2PTS015_0051_20140719_002025_20140719_015820.EUM.nc	-0.125	-0.125	0.055	3166	5537	0	2369	2	0
SRL_OPN_2PTS015_0053_20140719_015819_20140719_033729.EUM.nc	-0.097	-0.097	0.048	2850	5515	0	2634	8	23
SRL_OPN_2PTS015_0055_20140719_033728_20140719_051822.EUM.nc	-0.103	-0.102	0.041	2765	5570	0	2646	1	158
SRL_OPN_2PTS015_0057_20140719_051821_20140719_070804.EUM.nc	-0.098	-0.101	0.037	3792	6220	0	2414	12	2
SRL_OPN_2PTS015_0060_20140719_070803_20140719_084626.EUM.nc	-0.080	-0.078	0.033	3800	5597	0	1529	17	251
SRL_OPN_2PTS015_0061_20140719_084625_20140719_102422.EUM.nc	-0.079	-0.085	0.045	2644	5477	0	2801	24	8
SRL_OPN_2PTS015_0063_20140719_102421_20140719_120224.EUM.nc	-0.111	-0.110	0.045	2544	5495	0	2938	13	0
SRL_OPN_2PTS015_0065_20140719_120223_20140719_134115.EUM.nc	-0.118	-0.121	0.047	3116	5502	0	2367	18	1
SRL_OPN_2PTS015_0067_20140719_134114_20140719_153439.EUM.nc	-0.106	-0.113	0.048	3706	6413	0	2704	1	2
SRL_OPN_2PTS015_0070_20140719_153438_20140719_171427.EUM.nc	-0.100	-0.104	0.046	2724	5590	0	2857	6	3
SRL_OPN_2PTS015_0072_20140719_171426_20140719_185404.EUM.nc	-0.092	-0.099	0.045	3338	5586	0	2234	13	1

– Continued on next page

Table 14: Ka-Band Sea State Bias Statistics.

– Continued from previous page

File	Median	Mean	Std. Dev.	No. Obs.	Total Obs.	Default Lat/Lon	Flag (total)	Default (total)	3-Sigma Edited
SRL_OPN_2PTS015_0074_20140719_185403_20140719_203311.EUM.nc	-0.085	-0.096	0.050	3429	5591	0	2146	12	4
SRL_OPN_2PTS015_0076_20140719_203311_20140719_221147.EUM.nc	-0.073	-0.082	0.046	2960	5534	0	2557	12	5
SRL_OPN_2PTS015_0078_20140719_221147_20140719_234944.EUM.nc	-0.112	-0.114	0.052	2905	5508	0	2593	8	2
SRL_OPN_2PTS015_0079_20140719_234943_20140720_012729.EUM.nc	-0.135	-0.125	0.053	2951	5534	0	2581	2	0
SRL_OPN_2PTS015_0081_20140720_012728_20140720_030613.EUM.nc	-0.101	-0.107	0.044	2891	5554	0	2656	6	1
SRL_OPN_2PTS015_0083_20140720_030613_20140720_044620.EUM.nc	-0.098	-0.104	0.049	2833	5513	0	2675	4	1
SRL_OPN_2PTS015_0085_20140720_044619_20140720_062846.EUM.nc	-0.097	-0.102	0.038	3871	5822	0	1947	3	1
SRL_OPN_2PTS015_0087_20140720_062845_20140720_081536.EUM.nc	-0.085	-0.099	0.042	4313	6096	0	1779	0	4
SRL_OPN_2PTS015_0090_20140720_081535_20140720_095341.EUM.nc	-0.079	-0.090	0.046	2861	5466	0	2594	4	7
SRL_OPN_2PTS015_0091_20140720_095340_20140720_113126.EUM.nc	-0.104	-0.102	0.057	2184	5390	0	3178	27	1
SRL_OPN_2PTS015_0093_20140720_113126_20140720_131002.EUM.nc	-0.122	-0.118	0.041	2843	5466	0	2620	3	0
SRL_OPN_2PTS015_0095_20140720_131001_20140720_150319.EUM.nc	-0.110	-0.119	0.046	3481	6421	0	2921	0	19
SRL_OPN_2PTS015_0098_20140720_150319_20140720_164306.EUM.nc	-0.100	-0.107	0.047	2960	5624	0	2647	15	2
SRL_OPN_2PTS015_0100_20140720_164306_20140720_182241.EUM.nc	-0.096	-0.098	0.040	3156	5554	0	2391	6	1
SRL_OPN_2PTS015_0102_20140720_182240_20140720_200205.EUM.nc	-0.090	-0.105	0.054	3136	5613	0	2439	8	30
SRL_OPN_2PTS015_0104_20140720_200204_20140720_214056.EUM.nc	-0.084	-0.089	0.042	3398	5591	0	2152	10	31
SRL_OPN_2PTS015_0106_20140720_214055_20140720_231853.EUM.nc	-0.113	-0.103	0.057	2443	5336	0	2884	9	0
SRL_OPN_2PTS015_0107_20140720_231853_20140721_005641.EUM.nc	-0.120	-0.114	0.054	3027	5558	0	2514	16	1
SRL_OPN_2PTS015_0109_20140721_005641_20140721_023504.EUM.nc	-0.105	-0.111	0.046	2977	5550	0	2514	3	56
SRL_OPN_2PTS015_0111_20140721_023504_20140721_041439.EUM.nc	-0.103	-0.109	0.043	2687	5509	0	2806	13	3
SRL_OPN_2PTS015_0113_20140721_041438_20140721_055619.EUM.nc	-0.101	-0.102	0.045	3674	5745	0	2063	8	0
SRL_OPN_2PTS015_0115_20140721_055618_20140721_074440.EUM.nc	-0.088	-0.098	0.040	4085	6153	0	2068	0	0
SRL_OPN_2PTS015_0118_20140721_074439_20140721_092256.EUM.nc	-0.072	-0.090	0.050	3192	5542	0	2334	10	6
SRL_OPN_2PTS015_0119_20140721_092256_20140721_110039.EUM.nc	-0.075	-0.092	0.057	2208	5483	0	3256	17	2
SRL_OPN_2PTS015_0121_20140721_110038_20140721_123856.EUM.nc	-0.136	-0.123	0.045	2473	5419	0	2939	6	1
SRL_OPN_2PTS015_0123_20140721_123857_20140721_141829.EUM.nc	-0.103	-0.117	0.050	3297	5591	0	2284	6	4
SRL_OPN_2PTS015_0125_20140721_141829_20140721_161147.EUM.nc	-0.099	-0.099	0.043	3403	6377	0	2856	13	105
SRL_OPN_2PTS015_0128_20140721_161147_20140721_175125.EUM.nc	-0.093	-0.090	0.039	2867	5599	0	2717	10	5
SRL_OPN_2PTS015_0130_20140721_175125_20140721_193056.EUM.nc	-0.094	-0.105	0.053	3369	5644	0	2270	4	1
SRL_OPN_2PTS015_0132_20140721_193055_20140721_210950.EUM.nc	-0.088	-0.092	0.040	3366	5507	0	2114	17	10
SRL_OPN_2PTS015_0134_20140721_210949_20140721_224809.EUM.nc	-0.077	-0.088	0.052	2587	5497	0	2884	24	2
SRL_OPN_2PTS015_0135_20140721_224809_20140722_002559.EUM.nc	-0.132	-0.124	0.055	3041	5416	0	2373	2	0
SRL_OPN_2PTS015_0137_20140722_002557_20140722_020356.EUM.nc	-0.117	-0.118	0.049	3111	5523	0	2401	6	5
SRL_OPN_2PTS015_0139_20140722_020355_20140722_034310.EUM.nc	-0.101	-0.106	0.058	2838	5502	0	2657	6	1
SRL_OPN_2PTS015_0141_20140722_034309_20140722_052411.EUM.nc	-0.103	-0.105	0.044	2836	5593	0	2751	4	2
SRL_OPN_2PTS015_0143_20140722_052409_20140722_071341.EUM.nc	-0.084	-0.093	0.038	3800	6212	0	2405	7	0
SRL_OPN_2PTS015_0146_20140722_071341_20140722_085201.EUM.nc	-0.078	-0.088	0.048	4030	5604	0	1528	14	32
SRL_OPN_2PTS015_0147_20140722_085200_20140722_102956.EUM.nc	-0.099	-0.101	0.051	2601	5543	0	2928	12	2
SRL_OPN_2PTS015_0149_20140722_102955_20140722_120800.EUM.nc	-0.128	-0.113	0.052	2545	5521	0	2940	32	4

– Continued on next page

Table 14: Ka-Band Sea State Bias Statistics.

– Continued from previous page

File	Median	Mean	Std. Dev.	No. Obs.	Total Obs.	Default Lat/Lon	Flag (total)	Default (total)	3-Sigma Edited
SRL_OPN_2PTS015_0151_20140722_120759_20140722_134656.EUM.nc	-0.119	-0.120	0.050	3091	5496	0	2402	2	1
SRL_OPN_2PTS015_0153_20140722_134655_20140722_154019.EUM.nc	-0.102	-0.109	0.048	3643	6427	0	2779	1	4
SRL_OPN_2PTS015_0156_20140722_154019_20140722_172007.EUM.nc	-0.085	-0.094	0.044	2733	5548	0	2810	5	0
SRL_OPN_2PTS015_0158_20140722_172006_20140722_185945.EUM.nc	-0.096	-0.104	0.050	3277	5647	0	2359	11	0
SRL_OPN_2PTS015_0160_20140722_185943_20140722_203849.EUM.nc	-0.091	-0.094	0.045	3570	5607	0	2032	3	2
SRL_OPN_2PTS015_0162_20140722_203848_20140722_221723.EUM.nc	-0.085	-0.087	0.041	2978	5458	0	2445	27	8
SRL_OPN_2PTS015_0164_20140722_221722_20140722_235518.EUM.nc	-0.130	-0.118	0.055	2977	5516	0	2531	8	0
SRL_OPN_2PTS015_0165_20140722_235517_20140723_013304.EUM.nc	-0.125	-0.122	0.049	3044	5515	0	2466	1	4
SRL_OPN_2PTS015_0167_20140723_013304_20140723_031152.EUM.nc	-0.103	-0.113	0.054	2855	5568	0	2704	8	1
SRL_OPN_2PTS015_0169_20140723_031151_20140723_045207.EUM.nc	-0.095	-0.102	0.049	2842	5550	0	2695	2	11
SRL_OPN_2PTS015_0171_20140723_045207_20140723_063440.EUM.nc	-0.089	-0.097	0.042	3887	5848	0	1959	1	1
SRL_OPN_2PTS015_0173_20140723_063439_20140723_082112.EUM.nc	-0.084	-0.088	0.038	4300	6078	0	1776	1	1
SRL_OPN_2PTS015_0176_20140723_082111_20140723_095915.EUM.nc	-0.093	-0.096	0.044	2864	5482	0	2603	12	3
SRL_OPN_2PTS015_0177_20140723_095914_20140723_113702.EUM.nc	-0.129	-0.117	0.049	2304	5430	0	3094	30	2
SRL_OPN_2PTS015_0179_20140723_113701_20140723_131541.EUM.nc	-0.126	-0.129	0.053	2870	5443	0	2568	5	0
SRL_OPN_2PTS015_0181_20140723_131540_20140723_150902.EUM.nc	-0.105	-0.112	0.044	3541	6447	0	2901	5	0
SRL_OPN_2PTS015_0184_20140723_150902_20140723_164848.EUM.nc	-0.097	-0.098	0.043	2897	5578	0	2674	5	2
SRL_OPN_2PTS015_0186_20140723_164848_20140723_182822.EUM.nc	-0.087	-0.098	0.041	3147	5565	0	2410	5	3
SRL_OPN_2PTS015_0188_20140723_182821_20140723_200744.EUM.nc	-0.100	-0.102	0.046	3162	5575	0	2399	13	1
SRL_OPN_2PTS015_0190_20140723_200743_20140723_214632.EUM.nc	-0.086	-0.090	0.036	3282	5537	0	2236	14	5
SRL_OPN_2PTS015_0192_20140723_214631_20140723_232427.EUM.nc	-0.097	-0.105	0.053	2450	5320	0	2830	30	10
SRL_OPN_2PTS015_0193_20140723_232426_20140724_010216.EUM.nc	-0.131	-0.125	0.057	2844	5530	0	2674	12	0
SRL_OPN_2PTS015_0195_20140724_010215_20140724_024042.EUM.nc	-0.114	-0.115	0.050	2964	5548	0	2574	10	0
SRL_OPN_2PTS015_0197_20140724_024041_20140724_042023.EUM.nc	-0.106	-0.108	0.047	2724	5502	0	2748	27	3
SRL_OPN_2PTS015_0199_20140724_042022_20140724_060212.EUM.nc	-0.087	-0.097	0.042	3707	5768	0	2061	0	0
SRL_OPN_2PTS015_0201_20140724_060212_20140724_075017.EUM.nc	-0.084	-0.089	0.037	4129	6167	0	2031	3	4
SRL_OPN_2PTS015_0204_20140724_075016_20140724_092831.EUM.nc	-0.095	-0.101	0.036	3087	5536	0	2433	9	7
SRL_OPN_2PTS015_0205_20140724_092830_20140724_110614.EUM.nc	-0.089	-0.098	0.065	2269	5500	0	3209	22	0
SRL_OPN_2PTS015_0207_20140724_110613_20140724_124434.EUM.nc	-0.137	-0.134	0.047	2456	5407	0	2942	7	2
SRL_OPN_2PTS015_0209_20140724_124433_20140724_143743.EUM.nc	-0.109	-0.113	0.050	3390	6341	0	2947	0	4
SRL_OPN_2PTS015_0212_20140724_143742_20140724_161729.EUM.nc	-0.094	-0.092	0.036	3471	5636	0	2160	4	1
SRL_OPN_2PTS015_0214_20140724_161728_20140724_175705.EUM.nc	-0.093	-0.098	0.046	2941	5600	0	2655	1	3
SRL_OPN_2PTS015_0216_20140724_175704_20140724_193636.EUM.nc	-0.103	-0.105	0.042	3359	5662	0	2299	1	3
SRL_OPN_2PTS015_0218_20140724_193635_20140724_211536.EUM.nc	-0.081	-0.091	0.041	3392	5503	0	2102	4	5
SRL_OPN_2PTS015_0220_20140724_211535_20140724_225344.EUM.nc	-0.086	-0.093	0.048	2507	5493	0	2975	10	1
SRL_OPN_2PTS015_0221_20140724_225343_20140725_003133.EUM.nc	-0.123	-0.123	0.048	3190	5460	0	2264	5	1
SRL_OPN_2PTS015_0223_20140725_003132_20140725_020933.EUM.nc	-0.124	-0.124	0.045	2953	5508	0	2542	13	0
SRL_OPN_2PTS015_0225_20140725_020933_20140725_034853.EUM.nc	-0.105	-0.107	0.039	2741	5532	0	2698	16	77
SRL_OPN_2PTS015_0227_20140725_034851_20140725_052959.EUM.nc	-0.093	-0.103	0.047	2779	5586	0	2802	2	3

– Continued on next page

Table 14: Ka-Band Sea State Bias Statistics.

– Continued from previous page

File	Median	Mean	Std. Dev.	No. Obs.	Total Obs.	Default Lat/Lon	Flag (total)	Default (total)	3-Sigma Edited
SRL_OPN_2PTS015_0229_20140725_052959_20140725_071918.EUM.nc	-0.096	-0.095	0.040	3945	6226	0	2270	6	5
SRL_OPN_2PTS015_0232_20140725_071918_20140725_085744.EUM.nc	-0.094	-0.098	0.039	3927	5612	0	1674	3	8
SRL_OPN_2PTS015_0233_20140725_085743_20140725_103530.EUM.nc	-0.087	-0.103	0.063	2459	5500	0	3029	12	0
SRL_OPN_2PTS015_0235_20140725_103530_20140725_121336.EUM.nc	-0.123	-0.118	0.051	2477	5483	0	2988	14	4
SRL_OPN_2PTS015_0237_20140725_121335_20140725_135237.EUM.nc	-0.119	-0.123	0.048	3161	5520	0	2355	3	1
SRL_OPN_2PTS015_0239_20140725_135236_20140725_154610.EUM.nc	-0.106	-0.106	0.038	3677	6431	0	2753	0	1
SRL_OPN_2PTS015_0242_20140725_154609_20140725_172547.EUM.nc	-0.097	-0.098	0.045	2750	5507	0	2757	0	0
SRL_OPN_2PTS015_0244_20140725_172547_20140725_190524.EUM.nc	-0.113	-0.109	0.047	3343	5651	0	2293	10	5
SRL_OPN_2PTS015_0246_20140725_190523_20140725_204427.EUM.nc	-0.091	-0.093	0.043	3635	5612	0	1952	13	12
SRL_OPN_2PTS015_0248_20140725_204426_20140725_222258.EUM.nc	-0.082	-0.091	0.054	2892	5426	0	2514	19	1
SRL_OPN_2PTS015_0250_20140725_222257_20140726_000052.EUM.nc	-0.118	-0.120	0.042	3028	5518	0	2474	15	1
SRL_OPN_2PTS015_0251_20140726_000051_20140726_013839.EUM.nc	-0.135	-0.126	0.052	3131	5544	0	2410	3	0
SRL_OPN_2PTS015_0253_20140726_013839_20140726_031731.EUM.nc	-0.104	-0.106	0.043	2846	5560	0	2691	19	4
SRL_OPN_2PTS015_0255_20140726_031731_20140726_045754.EUM.nc	-0.093	-0.101	0.054	2861	5564	0	2695	2	6
SRL_OPN_2PTS015_0257_20140726_045753_20140726_064036.EUM.nc	-0.092	-0.098	0.046	3890	5845	0	1950	2	3
SRL_OPN_2PTS015_0259_20140726_064035_20140726_082648.EUM.nc	-0.088	-0.094	0.040	4331	6069	0	1680	2	56
SRL_OPN_2PTS015_0262_20140726_082647_20140726_100449.EUM.nc	-0.096	-0.106	0.047	2835	5456	0	2609	6	6
SRL_OPN_2PTS015_0263_20140726_100448_20140726_114246.EUM.nc	-0.112	-0.108	0.057	2328	5471	0	3128	15	0
SRL_OPN_2PTS015_0265_20140726_114245_20140726_132121.EUM.nc	-0.127	-0.128	0.044	2914	5448	0	2516	16	2
SRL_OPN_2PTS015_0267_20140726_132120_20140726_151442.EUM.nc	-0.112	-0.114	0.038	3542	6436	0	2883	0	11
SRL_OPN_2PTS015_0270_20140726_151442_20140726_165429.EUM.nc	-0.089	-0.093	0.041	2851	5588	0	2728	9	0
SRL_OPN_2PTS015_0272_20140726_165428_20140726_183403.EUM.nc	-0.108	-0.110	0.048	3161	5572	0	2408	1	2
SRL_OPN_2PTS015_0274_20140726_183402_20140726_201323.EUM.nc	-0.100	-0.098	0.042	3264	5576	0	2286	12	14
SRL_OPN_2PTS015_0276_20140726_201322_20140726_215208.EUM.nc	-0.082	-0.094	0.059	3311	5532	0	2180	36	5
SRL_OPN_2PTS015_0278_20140726_215207_20140726_233002.EUM.nc	-0.110	-0.110	0.052	2422	5320	0	2875	23	0
SRL_OPN_2PTS015_0279_20140726_233001_20140727_010752.EUM.nc	-0.131	-0.128	0.048	2743	5529	0	2781	5	0
SRL_OPN_2PTS015_0281_20140727_010751_20140727_024621.EUM.nc	-0.119	-0.118	0.046	2936	5543	0	2601	0	6
SRL_OPN_2PTS015_0283_20140727_024620_20140727_042607.EUM.nc	-0.101	-0.105	0.046	2776	5554	0	2772	6	0
SRL_OPN_2PTS015_0285_20140727_042606_20140727_060805.EUM.nc	-0.096	-0.101	0.048	3658	5778	0	2097	6	17
SRL_OPN_2PTS015_0287_20140727_060803_20140727_075554.EUM.nc	-0.094	-0.102	0.042	4126	6136	0	2005	1	4
SRL_OPN_2PTS015_0290_20140727_075554_20140727_093405.EUM.nc	-0.084	-0.099	0.044	3038	5552	0	2506	6	2
SRL_OPN_2PTS015_0291_20140727_093405_20140727_111150.EUM.nc	-0.087	-0.093	0.062	2196	5507	0	3284	27	0
SRL_OPN_2PTS015_0293_20140727_111148_20140727_125013.EUM.nc	-0.128	-0.132	0.041	2511	5378	0	2846	16	5
SRL_OPN_2PTS015_0295_20140727_125012_20140727_144324.EUM.nc	-0.119	-0.118	0.039	3435	6367	0	2923	0	9
SRL_OPN_2PTS015_0298_20140727_144324_20140727_162309.EUM.nc	-0.093	-0.089	0.039	3396	5640	0	2234	3	7
SRL_OPN_2PTS015_0300_20140727_162308_20140727_180246.EUM.nc	-0.106	-0.110	0.050	3008	5633	0	2620	2	3
SRL_OPN_2PTS015_0302_20140727_180245_20140727_194215.EUM.nc	-0.094	-0.094	0.038	3339	5630	0	2288	3	0
SRL_OPN_2PTS015_0304_20140727_194215_20140727_212112.EUM.nc	-0.100	-0.097	0.050	3400	5496	0	2079	13	4
SRL_OPN_2PTS015_0306_20140727_212112_20140727_225919.EUM.nc	-0.083	-0.095	0.053	2347	5469	0	3101	20	1

– Continued on next page

Table 14: Ka-Band Sea State Bias Statistics.

– Continued from previous page

File	Median	Mean	Std. Dev.	No. Obs.	Total Obs.	Default Lat/Lon	Flag (total)	Default (total)	3-Sigma Edited
SRL_OPN_2PTS015_0307_20140727_225918_20140728_003708.EUM.nc	-0.121	-0.116	0.052	3266	5495	0	2217	12	0
SRL_OPN_2PTS015_0309_20140728_003707_20140728_021519.EUM.nc	-0.120	-0.125	0.048	2933	5558	0	2615	5	5
SRL_OPN_2PTS015_0311_20140728_021518_20140728_035435.EUM.nc	-0.107	-0.101	0.042	2670	5508	0	2833	5	0
SRL_OPN_2PTS015_0313_20140728_035435_20140728_053549.EUM.nc	-0.094	-0.104	0.061	2841	5564	0	2712	1	10
SRL_OPN_2PTS015_0315_20140728_053548_20140728_072456.EUM.nc	-0.098	-0.100	0.044	4063	6227	0	2147	14	3
SRL_OPN_2PTS015_0318_20140728_072455_20140728_090320.EUM.nc	-0.086	-0.091	0.042	3796	5591	0	1785	5	5
SRL_OPN_2PTS015_0319_20140728_090320_20140728_104106.EUM.nc	-0.079	-0.090	0.054	2609	5550	0	2924	15	2
SRL_OPN_2PTS015_0321_20140728_104106_20140728_121914.EUM.nc	-0.109	-0.113	0.055	2489	5498	0	2990	19	0
SRL_OPN_2PTS015_0323_20140728_121913_20140728_135820.EUM.nc	-0.117	-0.116	0.038	3303	5551	0	2233	6	9
SRL_OPN_2PTS015_0325_20140728_135819_20140728_155152.EUM.nc	-0.106	-0.102	0.046	3563	6392	0	2803	25	1
SRL_OPN_2PTS015_0328_20140728_155151_20140728_173129.EUM.nc	-0.097	-0.109	0.054	2741	5486	0	2737	8	0
SRL_OPN_2PTS015_0330_20140728_173128_20140728_191105.EUM.nc	-0.098	-0.091	0.043	3537	5661	0	2114	6	4
SRL_OPN_2PTS015_0336_20140728_222833_20140729_000627.EUM.nc	-0.130	-0.120	0.057	3097	5530	0	2423	10	0
SRL_OPN_2PTS015_0337_20140729_000627_20140729_014417.EUM.nc	-0.120	-0.116	0.048	3172	5555	0	2381	1	1
SRL_OPN_2PTS015_0339_20140729_014416_20140729_032314.EUM.nc	-0.113	-0.108	0.042	2825	5472	0	2630	6	11
SRL_OPN_2PTS015_0341_20140729_032312_20140729_050342.EUM.nc	-0.104	-0.107	0.059	2819	5575	0	2752	4	0
SRL_OPN_2PTS015_0343_20140729_050341_20140729_065355.EUM.nc	-0.098	-0.096	0.044	3848	6260	0	2407	4	1
SRL_OPN_2PTS015_0346_20140729_065355_20140729_083225.EUM.nc	-0.084	-0.085	0.041	4281	5629	0	1250	0	98
SRL_OPN_2PTS015_0348_20140729_083225_20140729_101024.EUM.nc	-0.091	-0.103	0.062	2813	5431	0	2613	5	0
SRL_OPN_2PTS015_0349_20140729_101023_20140729_114822.EUM.nc	-0.102	-0.105	0.058	2396	5509	0	3082	28	3
SRL_OPN_2PTS015_0351_20140729_114822_20140729_132701.EUM.nc	-0.125	-0.123	0.028	2922	5422	0	2394	11	95
SRL_OPN_2PTS015_0353_20140729_132701_20140729_152024.EUM.nc	-0.112	-0.118	0.056	3636	6408	0	2771	0	1
SRL_OPN_2PTS015_0356_20140729_152023_20140729_170009.EUM.nc	-0.110	-0.109	0.058	2803	4630	0	1823	3	1
SRL_OPN_2PTS015_0358_20140729_170008_20140729_183950.EUM.nc	-0.097	-0.090	0.039	3136	5552	0	2303	2	111
SRL_OPN_2PTS015_0360_20140729_183949_20140729_201901.EUM.nc	-0.105	-0.100	0.047	3288	5588	0	2265	15	20
SRL_OPN_2PTS015_0362_20140729_201901_20140729_215743.EUM.nc	-0.092	-0.099	0.049	3057	5498	0	2392	30	19
SRL_OPN_2PTS015_0364_20140729_215742_20140729_233544.EUM.nc	-0.118	-0.111	0.063	2573	5418	0	2836	9	0
SRL_OPN_2PTS015_0365_20140729_233542_20140730_011325.EUM.nc	-0.124	-0.115	0.047	2806	5510	0	2699	4	1
SRL_OPN_2PTS015_0367_20140730_011325_20140730_025159.EUM.nc	-0.112	-0.121	0.050	2853	5521	0	2667	0	1
SRL_OPN_2PTS015_0369_20140730_025158_20140730_043200.EUM.nc	-0.099	-0.110	0.057	2784	5553	0	2765	4	0
SRL_OPN_2PTS015_0371_20140730_043158_20140730_061356.EUM.nc	-0.103	-0.101	0.039	3636	5772	0	2075	7	54
SRL_OPN_2PTS015_0373_20140730_061355_20140730_080130.EUM.nc	-0.079	-0.085	0.041	4012	6115	0	1948	5	150
SRL_OPN_2PTS015_0376_20140730_080129_20140730_093939.EUM.nc	-0.087	-0.098	0.054	3000	5558	0	2539	18	1
SRL_OPN_2PTS015_0377_20140730_093938_20140730_111732.EUM.nc	-0.100	-0.105	0.075	2201	5453	0	3227	25	0
SRL_OPN_2PTS015_0379_20140730_111730_20140730_125549.EUM.nc	-0.121	-0.127	0.048	2640	5397	0	2755	2	0
SRL_OPN_2PTS015_0381_20140730_125548_20140730_144911.EUM.nc	-0.109	-0.117	0.058	3519	6390	0	2866	3	2
SRL_OPN_2PTS015_0384_20140730_144910_20140730_162850.EUM.nc	-0.108	-0.112	0.059	3416	5652	0	2223	13	0
SRL_OPN_2PTS015_0386_20140730_162848_20140730_180833.EUM.nc	-0.086	-0.091	0.046	3027	5638	0	2603	5	3
SRL_OPN_2PTS015_0388_20140730_180833_20140730_194753.EUM.nc	-0.092	-0.095	0.048	3334	5633	0	2285	7	7

– Continued on next page

Table 14: Ka-Band Sea State Bias Statistics.

– Continued from previous page

File	Median	Mean	Std. Dev.	No. Obs.	Total Obs.	Default Lat/Lon	Flag (total)	Default (total)	3-Sigma Edited
SRL_OPN_2PTS015_0390_20140730_194752_20140730_212648.EUM.nc	-0.104	-0.109	0.050	3440	5499	0	2021	35	3
SRL_OPN_2PTS015_0392_20140730_212647_20140730_230501.EUM.nc	-0.068	-0.096	0.073	2262	5453	0	3186	5	0
SRL_OPN_2PTS015_0393_20140730_230500_20140731_004241.EUM.nc	-0.112	-0.104	0.044	3183	5518	0	2321	13	1
SRL_OPN_2PTS015_0395_20140731_004241_20140731_022054.EUM.nc	-0.112	-0.125	0.061	2939	5561	0	2621	1	0
SRL_OPN_2PTS015_0397_20140731_022054_20140731_040016.EUM.nc	-0.105	-0.118	0.054	2711	5549	0	2833	4	1
SRL_OPN_2PTS015_0399_20140731_040015_20140731_054138.EUM.nc	-0.103	-0.107	0.052	3193	5564	0	2355	7	9
SRL_OPN_2PTS015_0401_20140731_054137_20140731_073033.EUM.nc	-0.088	-0.094	0.041	4016	6193	0	2110	2	65
SRL_OPN_2PTS015_0404_20140731_073031_20140731_090854.EUM.nc	-0.084	-0.086	0.040	3571	5567	0	1898	11	87
SRL_OPN_2PTS015_0405_20140731_090853_20140731_104638.EUM.nc	-0.063	-0.087	0.066	2603	5549	0	2931	14	1
SRL_OPN_2PTS015_0407_20140731_104637_20140731_122449.EUM.nc	-0.116	-0.116	0.051	2555	5476	0	2912	9	0
SRL_OPN_2PTS015_0409_20140731_122448_20140731_140408.EUM.nc	-0.106	-0.118	0.057	3362	5573	0	2204	6	1
SRL_OPN_2PTS015_0411_20140731_140407_20140731_155731.EUM.nc	-0.109	-0.114	0.056	3497	6411	0	2908	6	0
SRL_OPN_2PTS015_0414_20140731_155730_20140731_173709.EUM.nc	-0.096	-0.093	0.044	2803	5542	0	2735	2	2
SRL_OPN_2PTS015_0416_20140731_173708_20140731_191644.EUM.nc	-0.080	-0.089	0.046	3556	5659	0	2101	2	0
SRL_OPN_2PTS015_0418_20140731_191642_20140731_205551.EUM.nc	-0.103	-0.107	0.050	3581	5613	0	2016	15	1
SRL_OPN_2PTS015_0420_20140731_205551_20140731_223409.EUM.nc	-0.071	-0.088	0.059	2829	5431	0	2564	18	20
SRL_OPN_2PTS015_0421_20140731_223408_20140801_001159.EUM.nc	-0.115	-0.113	0.045	3080	5519	0	2429	4	6
SRL_OPN_2PTS015_0423_20140801_001159_20140801_014952.EUM.nc	-0.117	-0.124	0.064	3195	5509	0	2300	14	0
SRL_OPN_2PTS015_0425_20140801_014951_20140801_032853.EUM.nc	-0.118	-0.118	0.058	2909	5471	0	2558	4	0
SRL_OPN_2PTS015_0427_20140801_032852_20140801_050936.EUM.nc	-0.108	-0.107	0.053	2857	5604	0	2744	3	0
SRL_OPN_2PTS015_0429_20140801_050935_20140801_065932.EUM.nc	-0.087	-0.094	0.040	3724	6235	0	2500	0	11
SRL_OPN_2PTS015_0432_20140801_065931_20140801_083759.EUM.nc	-0.078	-0.088	0.043	4379	5629	0	1234	10	6
SRL_OPN_2PTS015_0434_20140801_083759_20140801_101557.EUM.nc	-0.085	-0.089	0.053	2676	5417	0	2717	19	5
SRL_OPN_2PTS015_0435_20140801_101556_20140801_115357.EUM.nc	-0.104	-0.099	0.055	2531	5542	0	2995	10	6
SRL_OPN_2PTS015_0437_20140801_115357_20140801_133240.EUM.nc	-0.117	-0.129	0.051	2981	5394	0	2403	10	0
SRL_OPN_2PTS015_0439_20140801_133239_20140801_152612.EUM.nc	-0.124	-0.121	0.049	3746	6380	0	2632	2	0
SRL_OPN_2PTS015_0442_20140801_152611_20140801_170551.EUM.nc	-0.099	-0.093	0.039	2844	5602	0	2755	3	0
SRL_OPN_2PTS015_0444_20140801_170549_20140801_184530.EUM.nc	-0.078	-0.089	0.046	3310	5555	0	2242	0	3
SRL_OPN_2PTS015_0446_20140801_184529_20140801_202438.EUM.nc	-0.094	-0.103	0.048	3387	5580	0	2184	8	1
SRL_OPN_2PTS015_0448_20140801_202438_20140801_220319.EUM.nc	-0.083	-0.088	0.043	3088	5532	0	2427	16	1
SRL_OPN_2PTS015_0450_20140801_220318_20140801_234118.EUM.nc	-0.119	-0.109	0.050	2703	5497	0	2781	12	1
SRL_OPN_2PTS015_0451_20140801_234119_20140802_011901.EUM.nc	-0.147	-0.134	0.067	2969	5515	0	2541	5	0
SRL_OPN_2PTS015_0453_20140802_011900_20140802_025738.EUM.nc	-0.124	-0.124	0.055	2866	5584	0	2708	10	0
SRL_OPN_2PTS015_0455_20140802_025737_20140802_043745.EUM.nc	-0.102	-0.107	0.049	2734	5501	0	2757	7	3
SRL_OPN_2PTS015_0457_20140802_043745_20140802_061949.EUM.nc	-0.088	-0.094	0.041	3773	5794	0	2017	1	3
SRL_OPN_2PTS015_0459_20140802_061949_20140802_080707.EUM.nc	-0.083	-0.090	0.042	4201	6118	0	1913	3	1
SRL_OPN_2PTS015_0462_20140802_080707_20140802_094515.EUM.nc	-0.084	-0.089	0.047	2930	5529	0	2560	12	27
SRL_OPN_2PTS015_0463_20140802_094514_20140802_112306.EUM.nc	-0.100	-0.105	0.067	2046	5384	0	3318	20	0
SRL_OPN_2PTS015_0465_20140802_112306_20140802_130129.EUM.nc	-0.111	-0.129	0.051	2700	5392	0	2689	1	2

– Continued on next page

Table 14: Ka-Band Sea State Bias Statistics.

– Continued from previous page

File	Median	Mean	Std. Dev.	No. Obs.	Total Obs.	Default Lat/Lon	Flag (total)	Default (total)	3-Sigma Edited
SRL_OPN_2PTS015_0467_20140802_130128_20140802_145444.EUM.nc	-0.133	-0.124	0.047	3563	6396	0	2831	2	0
SRL_OPN_2PTS015_0470_20140802_145444_20140802_163430.EUM.nc	-0.100	-0.096	0.041	3310	5636	0	2320	6	0
SRL_OPN_2PTS015_0472_20140802_163430_20140802_181414.EUM.nc	-0.084	-0.095	0.047	3024	5643	0	2613	5	1
SRL_OPN_2PTS015_0474_20140802_181413_20140802_195332.EUM.nc	-0.092	-0.093	0.039	3266	5613	0	2334	7	6
SRL_OPN_2PTS015_0476_20140802_195332_20140802_213226.EUM.nc	-0.094	-0.094	0.035	3564	5501	0	1904	19	14
SRL_OPN_2PTS015_0478_20140802_213225_20140802_231035.EUM.nc	-0.083	-0.092	0.050	2165	5402	0	3162	4	71
SRL_OPN_2PTS015_0479_20140802_231034_20140803_004816.EUM.nc	-0.120	-0.125	0.056	3157	5521	0	2347	17	0
SRL_OPN_2PTS015_0481_20140803_004814_20140803_022632.EUM.nc	-0.133	-0.127	0.052	2966	5528	0	2557	5	0
SRL_OPN_2PTS015_0483_20140803_022633_20140803_040559.EUM.nc	-0.120	-0.117	0.043	2636	5497	0	2844	15	2
SRL_OPN_2PTS015_0485_20140803_040559_20140803_054729.EUM.nc	-0.094	-0.099	0.045	3489	5691	0	2181	17	4
SRL_OPN_2PTS015_0487_20140803_054729_20140803_073610.EUM.nc	-0.095	-0.099	0.036	4046	6207	0	2148	0	13
SRL_OPN_2PTS015_0490_20140803_073610_20140803_091429.EUM.nc	-0.083	-0.081	0.035	3284	5574	0	2085	11	194
SRL_OPN_2PTS015_0491_20140803_091428_20140803_105214.EUM.nc	-0.081	-0.094	0.060	2443	5541	0	3065	31	2
SRL_OPN_2PTS015_0493_20140803_105212_20140803_123027.EUM.nc	-0.144	-0.129	0.054	2518	5393	0	2866	8	1
SRL_OPN_2PTS015_0495_20140803_123026_20140803_140951.EUM.nc	-0.126	-0.121	0.045	3218	5603	0	2380	0	5
SRL_OPN_2PTS015_0497_20140803_140951_20140803_160313.EUM.nc	-0.110	-0.106	0.048	3498	6415	0	2902	13	2
SRL_OPN_2PTS015_0500_20140803_160312_20140803_174249.EUM.nc	-0.090	-0.097	0.047	2841	5623	0	2775	6	1
SRL_OPN_2PTS015_0502_20140803_174249_20140803_192223.EUM.nc	-0.093	-0.088	0.037	3567	5647	0	2073	2	5
SRL_OPN_2PTS015_0504_20140803_192222_20140803_210129.EUM.nc	-0.093	-0.094	0.037	3459	5603	0	1998	3	143
SRL_OPN_2PTS015_0506_20140803_210128_20140803_223943.EUM.nc	-0.084	-0.095	0.056	2793	5429	0	2611	22	3
SRL_OPN_2PTS015_0507_20140803_223942_20140804_001734.EUM.nc	-0.132	-0.122	0.050	3054	5497	0	2437	4	2
SRL_OPN_2PTS015_0509_20140804_001734_20140804_015528.EUM.nc	-0.131	-0.124	0.056	3229	5501	0	2269	1	2
SRL_OPN_2PTS015_0511_20140804_015526_20140804_033435.EUM.nc	-0.114	-0.109	0.053	2936	5517	0	2566	14	1
SRL_OPN_2PTS015_0513_20140804_033433_20140804_051524.EUM.nc	-0.100	-0.108	0.051	2888	5578	0	2689	1	0
SRL_OPN_2PTS015_0515_20140804_051523_20140804_070510.EUM.nc	-0.090	-0.095	0.036	3621	6227	0	2472	8	126
SRL_OPN_2PTS015_0518_20140804_070510_20140804_084334.EUM.nc	-0.075	-0.074	0.034	3827	5615	0	1455	22	311
SRL_OPN_2PTS015_0519_20140804_084334_20140804_102131.EUM.nc	-0.098	-0.101	0.053	2619	5457	0	2816	22	0
SRL_OPN_2PTS015_0521_20140804_102131_20140804_115932.EUM.nc	-0.127	-0.109	0.054	2523	5523	0	2985	15	0
SRL_OPN_2PTS015_0523_20140804_115931_20140804_133822.EUM.nc	-0.128	-0.127	0.044	3054	5469	0	2410	5	0
SRL_OPN_2PTS015_0525_20140804_133820_20140804_153153.EUM.nc	-0.126	-0.124	0.050	3778	6407	0	2628	0	1
SRL_OPN_2PTS015_0528_20140804_153153_20140804_171131.EUM.nc	-0.101	-0.101	0.049	2827	5598	0	2770	0	1
SRL_OPN_2PTS015_0530_20140804_171130_20140804_185111.EUM.nc	-0.096	-0.094	0.042	3403	5566	0	2147	9	7
SRL_OPN_2PTS015_0532_20140804_185111_20140804_203018.EUM.nc	-0.097	-0.099	0.047	3382	5589	0	2165	9	33
SRL_OPN_2PTS015_0534_20140804_203017_20140804_220856.EUM.nc	-0.092	-0.103	0.057	2999	5525	0	2500	25	1
SRL_OPN_2PTS015_0536_20140804_220855_20140804_234653.EUM.nc	-0.120	-0.114	0.050	2912	5537	0	2618	6	1
SRL_OPN_2PTS015_0537_20140804_234652_20140805_012437.EUM.nc	-0.133	-0.128	0.050	2874	5527	0	2646	5	2
SRL_OPN_2PTS015_0539_20140805_012437_20140805_030319.EUM.nc	-0.121	-0.128	0.062	2864	5564	0	2700	0	0
SRL_OPN_2PTS015_0541_20140805_030318_20140805_044324.EUM.nc	-0.109	-0.107	0.055	2808	5540	0	2727	4	1
SRL_OPN_2PTS015_0543_20140805_044323_20140805_062546.EUM.nc	-0.098	-0.105	0.042	3829	5810	0	1975	4	2

– Continued on next page

Table 14: Ka-Band Sea State Bias Statistics.

– Continued from previous page

File	Median	Mean	Std. Dev.	No. Obs.	Total Obs.	Default Lat/Lon	Flag (total)	Default (total)	3-Sigma Edited
SRL_OPN_2PTS015_0545_20140805_062544_20140805_081244.EUM.nc	-0.083	-0.084	0.041	4070	6109	0	1859	2	178
SRL_OPN_2PTS015_0548_20140805_081243_20140805_095048.EUM.nc	-0.095	-0.104	0.052	2895	5459	0	2555	8	1
SRL_OPN_2PTS015_0549_20140805_095049_20140805_112843.EUM.nc	-0.111	-0.108	0.046	2072	5414	0	3317	25	0
SRL_OPN_2PTS015_0551_20140805_112843_20140805_130708.EUM.nc	-0.127	-0.137	0.053	2789	5492	0	2700	2	1
SRL_OPN_2PTS015_0553_20140805_130709_20140805_150027.EUM.nc	-0.117	-0.122	0.046	3579	6428	0	2849	0	0
SRL_OPN_2PTS015_0556_20140805_150026_20140805_164013.EUM.nc	-0.099	-0.104	0.049	3156	5634	0	2459	14	5
SRL_OPN_2PTS015_0558_20140805_164013_20140805_181956.EUM.nc	-0.098	-0.097	0.043	3137	5540	0	2393	8	2
SRL_OPN_2PTS015_0560_20140805_181955_20140805_195913.EUM.nc	-0.095	-0.101	0.059	3249	5595	0	2338	6	2
SRL_OPN_2PTS015_0562_20140805_195912_20140805_213803.EUM.nc	-0.092	-0.106	0.055	3463	5600	0	2116	20	1
SRL_OPN_2PTS015_0564_20140805_213802_20140805_231603.EUM.nc	-0.102	-0.107	0.053	2355	5392	0	3025	10	2
SRL_OPN_2PTS015_0565_20140805_231603_20140806_005351.EUM.nc	-0.127	-0.119	0.054	3060	5551	0	2473	18	0
SRL_OPN_2PTS015_0567_20140806_005350_20140806_023212.EUM.nc	-0.131	-0.134	0.064	3027	5540	0	2511	2	0
SRL_OPN_2PTS015_0569_20140806_023212_20140806_041144.EUM.nc	-0.100	-0.109	0.044	2640	5517	0	2869	7	1
SRL_OPN_2PTS015_0571_20140806_041143_20140806_055321.EUM.nc	-0.099	-0.104	0.050	3612	5732	0	2073	5	42
SRL_OPN_2PTS015_0573_20140806_055320_20140806_074148.EUM.nc	-0.089	-0.097	0.043	4062	6160	0	2080	6	12
SRL_OPN_2PTS015_0576_20140806_074147_20140806_092006.EUM.nc	-0.088	-0.105	0.056	3305	5573	0	2254	9	5
SRL_OPN_2PTS015_0577_20140806_092006_20140806_105749.EUM.nc	-0.092	-0.096	0.057	2329	5497	0	3150	15	3
SRL_OPN_2PTS015_0579_20140806_105748_20140806_123606.EUM.nc	-0.130	-0.138	0.057	2454	5408	0	2951	3	0
SRL_OPN_2PTS015_0581_20140806_123604_20140806_141533.EUM.nc	-0.118	-0.123	0.050	3318	5595	0	2276	0	1
SRL_OPN_2PTS015_0583_20140806_141533_20140806_160854.EUM.nc	-0.106	-0.106	0.050	3625	6397	0	2767	4	1
SRL_OPN_2PTS015_0586_20140806_160853_20140806_174831.EUM.nc	-0.111	-0.107	0.044	2900	5609	0	2706	2	1
SRL_OPN_2PTS015_0588_20140806_174831_20140806_192803.EUM.nc	-0.089	-0.098	0.051	3468	5644	0	2170	6	0
SRL_OPN_2PTS015_0590_20140806_192803_20140806_210659.EUM.nc	-0.086	-0.106	0.057	3446	5594	0	2139	7	2
SRL_OPN_2PTS015_0592_20140806_210658_20140806_224519.EUM.nc	-0.086	-0.091	0.042	2702	5421	0	2704	6	9
SRL_OPN_2PTS015_0593_20140806_224519_20140807_002309.EUM.nc	-0.126	-0.124	0.048	3059	5467	0	2395	4	9
SRL_OPN_2PTS015_0595_20140807_002308_20140807_020104.EUM.nc	-0.136	-0.134	0.062	3168	5529	0	2351	10	0
SRL_OPN_2PTS015_0597_20140807_020104_20140807_034016.EUM.nc	-0.102	-0.103	0.049	2819	5501	0	2673	8	1
SRL_OPN_2PTS015_0599_20140807_034015_20140807_052113.EUM.nc	-0.107	-0.110	0.058	2876	5582	0	2706	0	0
SRL_OPN_2PTS015_0601_20140807_052112_20140807_071049.EUM.nc	-0.093	-0.097	0.038	3746	6228	0	2469	9	4
SRL_OPN_2PTS015_0604_20140807_071047_20140807_084911.EUM.nc	-0.088	-0.101	0.042	4097	5606	0	1503	3	3
SRL_OPN_2PTS015_0605_20140807_084910_20140807_102706.EUM.nc	-0.082	-0.094	0.053	2696	5493	0	2787	8	2
SRL_OPN_2PTS015_0607_20140807_102705_20140807_120509.EUM.nc	-0.126	-0.123	0.066	2542	5518	0	2962	14	0
SRL_OPN_2PTS015_0609_20140807_120508_20140807_134402.EUM.nc	-0.116	-0.131	0.050	3096	5498	0	2394	8	0
SRL_OPN_2PTS015_0611_20140807_134402_20140807_153735.EUM.nc	-0.113	-0.116	0.043	3712	6420	0	2652	0	56
SRL_OPN_2PTS015_0614_20140807_153735_20140807_171713.EUM.nc	-0.102	-0.104	0.039	2816	5571	0	2753	2	0
SRL_OPN_2PTS015_0616_20140807_171712_20140807_185651.EUM.nc	-0.095	-0.097	0.042	3298	5568	0	2159	5	106
SRL_OPN_2PTS015_0618_20140807_185651_20140807_203557.EUM.nc	-0.102	-0.106	0.056	3475	5600	0	2116	9	0
SRL_OPN_2PTS015_0620_20140807_203556_20140807_221433.EUM.nc	-0.087	-0.092	0.043	2980	5541	0	2538	20	3
SRL_OPN_2PTS015_0622_20140807_221431_20140807_235229.EUM.nc	-0.121	-0.127	0.054	2906	5520	0	2611	3	0

– Continued on next page

Table 14: Ka-Band Sea State Bias Statistics.

– Continued from previous page

File	Median	Mean	Std. Dev.	No. Obs.	Total Obs.	Default Lat/Lon	Flag (total)	Default (total)	3-Sigma Edited
SRL_OPN_2PTS015_0623_20140807_235228_20140808_013012.EUM.nc	-0.131	-0.131	0.050	2983	5513	0	2515	13	2
SRL_OPN_2PTS015_0625_20140808_013012_20140808_030859.EUM.nc	-0.118	-0.117	0.047	2841	5546	0	2680	2	23
SRL_OPN_2PTS015_0627_20140808_030858_20140808_044911.EUM.nc	-0.096	-0.109	0.059	2819	5536	0	2713	4	0
SRL_OPN_2PTS015_0629_20140808_044910_20140808_063139.EUM.nc	-0.092	-0.102	0.038	3847	5823	0	1972	0	4
SRL_OPN_2PTS015_0631_20140808_063138_20140808_081821.EUM.nc	-0.109	-0.108	0.034	4315	6096	0	1773	1	7
SRL_OPN_2PTS015_0634_20140808_081820_20140808_095624.EUM.nc	-0.093	-0.102	0.050	2883	5473	0	2580	8	2
SRL_OPN_2PTS015_0635_20140808_095624_20140808_113418.EUM.nc	-0.099	-0.103	0.059	2298	5425	0	3102	25	0
SRL_OPN_2PTS015_0637_20140808_113417_20140808_131249.EUM.nc	-0.120	-0.133	0.054	2833	5488	0	2650	5	0
SRL_OPN_2PTS015_0639_20140808_131248_20140808_150607.EUM.nc	-0.118	-0.118	0.046	3648	6425	0	2774	3	0
SRL_OPN_2PTS015_0642_20140808_150606_20140808_164555.EUM.nc	-0.101	-0.107	0.040	3014	5605	0	2585	5	1
SRL_OPN_2PTS015_0644_20140808_164554_20140808_182537.EUM.nc	-0.096	-0.100	0.047	3261	5557	0	2279	8	9
SRL_OPN_2PTS015_0646_20140808_182537_20140808_200452.EUM.nc	-0.114	-0.115	0.056	3159	5602	0	2437	5	1
SRL_OPN_2PTS015_0648_20140808_200451_20140808_214340.EUM.nc	-0.095	-0.099	0.045	3355	5560	0	2187	17	1
SRL_OPN_2PTS015_0650_20140808_214339_20140808_232137.EUM.nc	-0.101	-0.117	0.068	2466	5393	0	2911	16	0
SRL_OPN_2PTS015_0651_20140808_232137_20140809_005926.EUM.nc	-0.118	-0.117	0.051	3012	5548	0	2519	17	0
SRL_OPN_2PTS015_0653_20140809_005926_20140809_023750.EUM.nc	-0.123	-0.127	0.050	2986	5555	0	2562	6	1
SRL_OPN_2PTS015_0655_20140809_023750_20140809_041728.EUM.nc	-0.099	-0.114	0.049	2706	5518	0	2797	13	2
SRL_OPN_2PTS015_0657_20140809_041727_20140809_055914.EUM.nc	-0.096	-0.101	0.039	3645	5777	0	2130	1	1
SRL_OPN_2PTS015_0659_20140809_055912_20140809_074726.EUM.nc	-0.112	-0.110	0.038	4121	6146	0	1989	10	26
SRL_OPN_2PTS015_0662_20140809_074725_20140809_092541.EUM.nc	-0.095	-0.109	0.051	3127	5538	0	2362	5	44
SRL_OPN_2PTS015_0663_20140809_092539_20140809_110324.EUM.nc	-0.094	-0.096	0.059	2313	5530	0	3190	27	0
SRL_OPN_2PTS015_0665_20140809_110323_20140809_124143.EUM.nc	-0.127	-0.134	0.055	2522	5409	0	2879	8	0
SRL_OPN_2PTS015_0667_20140809_124142_20140809_142118.EUM.nc	-0.114	-0.116	0.047	3388	5579	0	2186	1	4
SRL_OPN_2PTS015_0669_20140809_142116_20140809_161435.EUM.nc	-0.103	-0.109	0.047	3705	6388	0	2629	8	46
SRL_OPN_2PTS015_0672_20140809_161434_20140809_175411.EUM.nc	-0.097	-0.096	0.037	2924	5614	0	2682	3	5
SRL_OPN_2PTS015_0674_20140809_175410_20140809_193342.EUM.nc	-0.110	-0.105	0.051	3417	5647	0	2221	9	0
SRL_OPN_2PTS015_0676_20140809_193341_20140809_211235.EUM.nc	-0.096	-0.104	0.046	3391	5512	0	2111	6	4
SRL_OPN_2PTS015_0678_20140809_211235_20140809_225055.EUM.nc	-0.086	-0.099	0.056	2585	5482	0	2882	15	0
SRL_OPN_2PTS015_0679_20140809_225053_20140810_002843.EUM.nc	-0.112	-0.115	0.049	3093	5471	0	2370	5	3
SRL_OPN_2PTS015_0681_20140810_002842_20140810_020642.EUM.nc	-0.121	-0.131	0.056	3048	5537	0	2464	25	0
SRL_OPN_2PTS015_0683_20140810_020641_20140810_034558.EUM.nc	-0.107	-0.109	0.050	2815	5554	0	2734	4	1
SRL_OPN_2PTS015_0685_20140810_034557_20140810_052701.EUM.nc	-0.110	-0.117	0.042	2751	5589	0	2834	4	0
SRL_OPN_2PTS015_0687_20140810_052701_20140810_071627.EUM.nc	-0.107	-0.105	0.031	3877	6222	0	2327	9	9
SRL_OPN_2PTS015_0690_20140810_071627_20140810_085446.EUM.nc	-0.101	-0.104	0.036	3860	5605	0	1584	9	152
SRL_OPN_2PTS015_0691_20140810_085445_20140810_103241.EUM.nc	-0.076	-0.091	0.059	2555	5544	0	2974	14	1
SRL_OPN_2PTS015_0693_20140810_103241_20140810_121047.EUM.nc	-0.114	-0.115	0.060	2530	5512	0	2964	18	0
SRL_OPN_2PTS015_0695_20140810_121046_20140810_134945.EUM.nc	-0.115	-0.115	0.040	3132	5507	0	2368	6	1
SRL_OPN_2PTS015_0697_20140810_134944_20140810_154308.EUM.nc	-0.113	-0.118	0.045	3796	6425	0	2628	1	0
SRL_OPN_2PTS015_0700_20140810_154307_20140810_172254.EUM.nc	-0.101	-0.100	0.037	2829	5538	0	2695	10	4

– Continued on next page

Table 14: Ka-Band Sea State Bias Statistics.

– Continued from previous page

File	Median	Mean	Std. Dev.	No. Obs.	Total Obs.	Default Lat/Lon	Flag (total)	Default (total)	3-Sigma Edited
SRL_OPN_2PTS015_0702_20140810_172253_20140810_190232.EUM.nc	-0.102	-0.101	0.044	3407	5655	0	2244	2	2
SRL_OPN_2PTS015_0704_20140810_190231_20140810_204135.EUM.nc	-0.107	-0.109	0.043	3654	5614	0	1949	6	5
SRL_OPN_2PTS015_0706_20140810_204134_20140810_222007.EUM.nc	-0.085	-0.094	0.051	2979	5428	0	2430	17	2
SRL_OPN_2PTS015_0708_20140810_222007_20140810_235803.EUM.nc	-0.111	-0.109	0.052	3012	5533	0	2519	2	0
SRL_OPN_2PTS015_0709_20140810_235803_20140811_013551.EUM.nc	-0.117	-0.123	0.052	3131	5543	0	2402	4	6
SRL_OPN_2PTS015_0711_20140811_013550_20140811_031441.EUM.nc	-0.111	-0.116	0.053	2794	5516	0	2708	14	0
SRL_OPN_2PTS015_0713_20140811_031440_20140811_045458.EUM.nc	-0.102	-0.107	0.044	2844	5551	0	2702	4	1
SRL_OPN_2PTS015_0715_20140811_045458_20140811_063736.EUM.nc	-0.102	-0.106	0.033	3864	5855	0	1970	1	20
SRL_OPN_2PTS015_0717_20140811_063735_20140811_082359.EUM.nc	-0.101	-0.108	0.035	4269	6077	0	1769	6	33
SRL_OPN_2PTS015_0720_20140811_082358_20140811_100159.EUM.nc	-0.091	-0.095	0.053	2892	5476	0	2572	8	4
SRL_OPN_2PTS015_0721_20140811_100158_20140811_113947.EUM.nc	-0.102	-0.099	0.054	2335	5434	0	3062	36	1
SRL_OPN_2PTS015_0723_20140811_113946_20140811_131829.EUM.nc	-0.112	-0.119	0.045	2895	5449	0	2531	4	19
SRL_OPN_2PTS015_0725_20140811_131828_20140811_151149.EUM.nc	-0.116	-0.120	0.037	3698	6439	0	2717	0	24
SRL_OPN_2PTS015_0728_20140811_151149_20140811_165137.EUM.nc	-0.103	-0.102	0.033	2955	5584	0	2609	9	11
SRL_OPN_2PTS015_0730_20140811_165136_20140811_183110.EUM.nc	-0.101	-0.104	0.043	3295	5569	0	2271	2	1
SRL_OPN_2PTS015_0732_20140811_183110_20140811_201031.EUM.nc	-0.104	-0.108	0.046	3221	5590	0	2365	3	1
SRL_OPN_2PTS015_0734_20140811_201031_20140811_214917.EUM.nc	-0.090	-0.096	0.043	3308	5534	0	2211	10	5
SRL_OPN_2PTS015_0736_20140811_214916_20140811_232712.EUM.nc	-0.093	-0.104	0.060	2521	5330	0	2768	41	0
SRL_OPN_2PTS015_0737_20140811_232711_20140812_010502.EUM.nc	-0.115	-0.118	0.050	2756	5533	0	2768	9	0
SRL_OPN_2PTS015_0739_20140812_010501_20140812_024329.EUM.nc	-0.121	-0.121	0.048	2931	5559	0	2625	3	0
SRL_OPN_2PTS015_0741_20140812_024329_20140812_042313.EUM.nc	-0.099	-0.106	0.040	2713	5531	0	2804	12	2
SRL_OPN_2PTS015_0743_20140812_042313_20140812_060505.EUM.nc	-0.105	-0.111	0.036	3616	5748	0	2109	6	17
SRL_OPN_2PTS015_0745_20140812_060505_20140812_075303.EUM.nc	-0.093	-0.103	0.036	4153	6138	0	1981	1	3
SRL_OPN_2PTS015_0748_20140812_075302_20140812_093116.EUM.nc	-0.092	-0.099	0.044	3152	5528	0	2366	4	6
SRL_OPN_2PTS015_0749_20140812_093115_20140812_110859.EUM.nc	-0.087	-0.087	0.056	2308	5490	0	3154	28	0
SRL_OPN_2PTS015_0751_20140812_110859_20140812_124721.EUM.nc	-0.121	-0.129	0.041	2478	5384	0	2902	3	1
SRL_OPN_2PTS015_0753_20140812_124720_20140812_144031.EUM.nc	-0.109	-0.116	0.042	3569	6352	0	2782	1	0
SRL_OPN_2PTS015_0756_20140812_144031_20140812_162017.EUM.nc	-0.103	-0.104	0.038	3496	5634	0	2123	5	10
SRL_OPN_2PTS015_0758_20140812_162016_20140812_175953.EUM.nc	-0.102	-0.102	0.042	3023	5632	0	2607	2	0
SRL_OPN_2PTS015_0760_20140812_175953_20140812_193923.EUM.nc	-0.094	-0.102	0.042	3373	5636	0	2259	2	2
SRL_OPN_2PTS015_0762_20140812_193922_20140812_211821.EUM.nc	-0.094	-0.097	0.040	3405	5520	0	2095	19	1
SRL_OPN_2PTS015_0764_20140812_211821_20140812_225629.EUM.nc	-0.082	-0.093	0.051	2474	5495	0	3010	10	1
SRL_OPN_2PTS015_0765_20140812_225628_20140813_003418.EUM.nc	-0.114	-0.113	0.046	3183	5482	0	2289	8	2
SRL_OPN_2PTS015_0767_20140813_003417_20140813_021220.EUM.nc	-0.114	-0.121	0.045	3011	5541	0	2527	2	1
SRL_OPN_2PTS015_0769_20140813_021219_20140813_035141.EUM.nc	-0.108	-0.105	0.041	2703	5517	0	2794	18	2
SRL_OPN_2PTS015_0771_20140813_035140_20140813_053252.EUM.nc	-0.105	-0.112	0.034	2821	5606	0	2774	5	6
SRL_OPN_2PTS015_0773_20140813_053252_20140813_072205.EUM.nc	-0.097	-0.107	0.038	4032	6227	0	2178	6	11
SRL_OPN_2PTS015_0776_20140813_072204_20140813_090022.EUM.nc	-0.088	-0.094	0.039	3951	5602	0	1641	8	2
SRL_OPN_2PTS015_0777_20140813_090021_20140813_103816.EUM.nc	-0.076	-0.096	0.055	2544	5549	0	2993	11	1

– Continued on next page

Table 14: Ka-Band Sea State Bias Statistics.

– Continued from previous page

File	Median	Mean	Std. Dev.	No. Obs.	Total Obs.	Default Lat/Lon	Flag (total)	Default (total)	3-Sigma Edited
SRL_OPN_2PTS015_0779_20140813_103815_20140813_121624.EUM.nc	-0.119	-0.114	0.054	2541	5536	0	2975	20	0
SRL_OPN_2PTS015_0781_20140813_121623_20140813_135526.EUM.nc	-0.113	-0.129	0.053	3097	5529	0	2345	82	5
SRL_OPN_2PTS015_0783_20140813_135526_20140813_154858.EUM.nc	-0.110	-0.112	0.037	3864	6423	0	2530	7	22
SRL_OPN_2PTS015_0786_20140813_154856_20140813_172835.EUM.nc	-0.104	-0.102	0.035	2852	5504	0	2648	4	0
SRL_OPN_2PTS015_0788_20140813_172835_20140813_190811.EUM.nc	-0.091	-0.095	0.040	3583	5665	0	2075	7	0
SRL_OPN_2PTS015_0790_20140813_190810_20140813_204714.EUM.nc	-0.099	-0.096	0.039	3477	5609	0	1926	22	184
SRL_OPN_2PTS015_0792_20140813_204713_20140813_222544.EUM.nc	-0.089	-0.097	0.050	2923	5426	0	2478	19	6
SRL_OPN_2PTS015_0794_20140813_222543_20140814_000337.EUM.nc	-0.114	-0.109	0.046	3044	5543	0	2482	15	2
SRL_OPN_2PTS015_0795_20140814_000336_20140814_014126.EUM.nc	-0.113	-0.118	0.045	3119	5547	0	2419	6	3
SRL_OPN_2PTS015_0797_20140814_014126_20140814_032020.EUM.nc	-0.109	-0.107	0.039	2834	5531	0	2684	6	7
SRL_OPN_2PTS015_0799_20140814_032020_20140814_050044.EUM.nc	-0.101	-0.105	0.037	2885	5585	0	2689	10	1
SRL_OPN_2PTS015_0801_20140814_050044_20140814_064330.EUM.nc	-0.101	-0.104	0.030	3636	5852	0	2005	1	210
SRL_OPN_2PTS015_0803_20140814_064329_20140814_082935.EUM.nc	-0.087	-0.096	0.039	4391	6061	0	1662	3	5
SRL_OPN_2PTS015_0806_20140814_082933_20140814_100734.EUM.nc	-0.083	-0.103	0.063	2882	5471	0	2584	5	0
SRL_OPN_2PTS015_0807_20140814_100734_20140814_114531.EUM.nc	-0.110	-0.098	0.053	2417	5480	0	3050	13	0
SRL_OPN_2PTS015_0809_20140814_114530_20140814_132409.EUM.nc	-0.112	-0.121	0.037	2944	5463	0	2488	1	30
SRL_OPN_2PTS015_0811_20140814_132408_20140814_151730.EUM.nc	-0.109	-0.112	0.034	3757	6405	0	2634	4	10
SRL_OPN_2PTS015_0814_20140814_151729_20140814_165717.EUM.nc	-0.103	-0.101	0.037	2937	5560	0	2618	3	2
SRL_OPN_2PTS015_0816_20140814_165717_20140814_183658.EUM.nc	-0.091	-0.096	0.039	3386	5543	0	2155	0	2
SRL_OPN_2PTS015_0818_20140814_183657_20140814_201610.EUM.nc	-0.092	-0.103	0.053	3297	5565	0	2254	12	2
SRL_OPN_2PTS015_0820_20140814_201609_20140814_215454.EUM.nc	-0.083	-0.098	0.054	3199	5535	0	2293	39	4
SRL_OPN_2PTS015_0822_20140814_215453_20140814_233255.EUM.nc	-0.102	-0.104	0.054	2487	5328	0	2825	11	5
SRL_OPN_2PTS015_0823_20140814_233254_20140815_011037.EUM.nc	-0.110	-0.117	0.050	2728	5514	0	2782	4	0
SRL_OPN_2PTS015_0825_20140815_011037_20140815_024908.EUM.nc	-0.114	-0.115	0.036	2821	5545	0	2697	6	21
SRL_OPN_2PTS015_0827_20140815_024908_20140815_042858.EUM.nc	-0.097	-0.105	0.042	2769	5540	0	2762	8	1
SRL_OPN_2PTS015_0829_20140815_042857_20140815_061057.EUM.nc	-0.104	-0.110	0.039	3680	5782	0	2094	2	6
SRL_OPN_2PTS015_0831_20140815_061057_20140815_075839.EUM.nc	-0.091	-0.100	0.043	4138	6135	0	1952	2	43
SRL_OPN_2PTS015_0834_20140815_075839_20140815_093649.EUM.nc	-0.073	-0.101	0.066	3010	5555	0	2535	10	0
SRL_OPN_2PTS015_0835_20140815_093649_20140815_111434.EUM.nc	-0.086	-0.092	0.064	2218	5480	0	3219	42	1
SRL_OPN_2PTS015_0837_20140815_111433_20140815_125259.EUM.nc	-0.117	-0.121	0.042	2571	5417	0	2841	3	2
SRL_OPN_2PTS015_0839_20140815_125259_20140815_144611.EUM.nc	-0.104	-0.113	0.045	3644	6369	0	2721	1	3
SRL_OPN_2PTS015_0842_20140815_144610_20140815_162557.EUM.nc	-0.098	-0.095	0.039	3472	5631	0	2152	1	6
SRL_OPN_2PTS015_0844_20140815_162556_20140815_180533.EUM.nc	-0.091	-0.097	0.045	3164	5647	0	2475	6	2
SRL_OPN_2PTS015_0846_20140815_180533_20140815_194502.EUM.nc	-0.081	-0.097	0.055	3393	5650	0	2250	7	0
SRL_OPN_2PTS015_0848_20140815_194501_20140815_212358.EUM.nc	-0.090	-0.105	0.052	3429	5497	0	2028	25	15
SRL_OPN_2PTS015_0850_20140815_212357_20140815_230203.EUM.nc	-0.087	-0.095	0.056	2347	5416	0	3056	12	1
SRL_OPN_2PTS015_0851_20140815_230202_20140816_003950.EUM.nc	-0.106	-0.110	0.049	3245	5518	0	2265	5	3
SRL_OPN_2PTS015_0853_20140816_003949_20140816_021804.EUM.nc	-0.125	-0.117	0.043	2870	5542	0	2567	9	96
SRL_OPN_2PTS015_0855_20140816_021803_20140816_035723.EUM.nc	-0.098	-0.104	0.048	2703	5543	0	2828	10	2

– Continued on next page

Table 14: Ka-Band Sea State Bias Statistics.

– Continued from previous page

File	Median	Mean	Std. Dev.	No. Obs.	Total Obs.	Default Lat/Lon	Flag (total)	Default (total)	3-Sigma Edited
SRL_OPN_2PTS015_0857_20140816_035722_20140816_053840.EUM.nc	-0.099	-0.112	0.045	3018	5589	0	2558	11	2
SRL_OPN_2PTS015_0859_20140816_053839_20140816_072742.EUM.nc	-0.093	-0.104	0.041	4136	6218	0	2037	0	45
SRL_OPN_2PTS015_0862_20140816_072740_20140816_090604.EUM.nc	-0.077	-0.098	0.054	3800	5595	0	1790	3	2
SRL_OPN_2PTS015_0863_20140816_090603_20140816_104349.EUM.nc	-0.061	-0.077	0.056	2572	5553	0	2956	14	11
SRL_OPN_2PTS015_0865_20140816_104349_20140816_122159.EUM.nc	-0.114	-0.115	0.058	2635	5513	0	2865	12	1
SRL_OPN_2PTS015_0867_20140816_122158_20140816_140116.EUM.nc	-0.107	-0.113	0.046	3345	5566	0	2211	6	4
SRL_OPN_2PTS015_0869_20140816_140115_20140816_155438.EUM.nc	-0.104	-0.107	0.041	3702	6408	0	2700	4	2
SRL_OPN_2PTS015_0872_20140816_155438_20140816_173416.EUM.nc	-0.093	-0.094	0.045	2885	5498	0	2606	2	5
SRL_OPN_2PTS015_0874_20140816_173415_20140816_191351.EUM.nc	-0.085	-0.099	0.055	3621	5652	0	2021	9	1
SRL_OPN_2PTS015_0876_20140816_191350_20140816_205250.EUM.nc	-0.091	-0.100	0.053	3615	5610	0	1985	8	2
SRL_OPN_2PTS015_0878_20140816_205249_20140816_223118.EUM.nc	-0.071	-0.086	0.060	2962	5416	0	2432	22	0
SRL_OPN_2PTS015_0879_20140816_223117_20140817_000911.EUM.nc	-0.096	-0.105	0.048	3052	5496	0	2439	4	1
SRL_OPN_2PTS015_0881_20140817_000910_20140817_014700.EUM.nc	-0.118	-0.122	0.050	3188	5537	0	2331	6	12
SRL_OPN_2PTS015_0883_20140817_014700_20140817_032600.EUM.nc	-0.103	-0.103	0.045	2895	5498	0	2596	6	1
SRL_OPN_2PTS015_0885_20140817_032559_20140817_050640.EUM.nc	-0.102	-0.116	0.048	2819	5589	0	2764	6	0
SRL_OPN_2PTS015_0887_20140817_050639_20140817_065641.EUM.nc	-0.097	-0.103	0.037	3707	6259	0	2469	2	81
SRL_OPN_2PTS015_0890_20140817_065640_20140817_083508.EUM.nc	-0.086	-0.099	0.048	4384	5629	0	1224	2	19
SRL_OPN_2PTS015_0892_20140817_083507_20140817_101307.EUM.nc	-0.061	-0.081	0.053	2778	5466	0	2669	17	2
SRL_OPN_2PTS015_0893_20140817_101306_20140817_115106.EUM.nc	-0.081	-0.095	0.063	2509	5510	0	2986	15	0
SRL_OPN_2PTS015_0895_20140817_115105_20140817_132949.EUM.nc	-0.108	-0.112	0.035	2956	5462	0	2465	7	34
SRL_OPN_2PTS015_0897_20140817_132948_20140817_152310.EUM.nc	-0.113	-0.109	0.039	3888	6380	0	2489	3	0
SRL_OPN_2PTS015_0900_20140817_152310_20140817_170258.EUM.nc	-0.092	-0.096	0.046	2915	5575	0	2654	3	3
SRL_OPN_2PTS015_0902_20140817_170257_20140817_184237.EUM.nc	-0.093	-0.101	0.052	3350	5550	0	2197	2	1
SRL_OPN_2PTS015_0904_20140817_184236_20140817_202147.EUM.nc	-0.096	-0.102	0.052	3405	5573	0	2151	13	4
SRL_OPN_2PTS015_0906_20140817_202146_20140817_220029.EUM.nc	-0.092	-0.097	0.051	3032	5495	0	2443	20	0
SRL_OPN_2PTS015_0908_20140817_220028_20140817_233828.EUM.nc	-0.103	-0.100	0.052	2656	5445	0	2775	14	0
SRL_OPN_2PTS015_0909_20140817_233828_20140818_011611.EUM.nc	-0.107	-0.110	0.048	2980	5506	0	2516	6	4
SRL_OPN_2PTS015_0911_20140818_011611_20140818_025447.EUM.nc	-0.112	-0.112	0.038	2850	5552	0	2699	0	3
SRL_OPN_2PTS015_0913_20140818_025446_20140818_043444.EUM.nc	-0.099	-0.116	0.055	2779	5534	0	2744	11	0
SRL_OPN_2PTS015_0915_20140818_043444_20140818_061652.EUM.nc	-0.101	-0.108	0.039	3763	5796	0	2032	1	0
SRL_OPN_2PTS015_0917_20140818_061652_20140818_080417.EUM.nc	-0.083	-0.097	0.047	4222	6116	0	1889	2	3
SRL_OPN_2PTS015_0920_20140818_080416_20140818_094225.EUM.nc	-0.064	-0.081	0.053	3018	5550	0	2524	7	1
SRL_OPN_2PTS015_0921_20140818_094225_20140818_112018.EUM.nc	-0.084	-0.092	0.061	2275	5439	0	3128	36	0
SRL_OPN_2PTS015_0923_20140818_112017_20140818_125839.EUM.nc	-0.108	-0.108	0.035	2654	5399	0	2731	5	9
SRL_OPN_2PTS015_0925_20140818_125837_20140818_145153.EUM.nc	-0.108	-0.105	0.038	3567	6396	0	2622	1	206
SRL_OPN_2PTS015_0928_20140818_145152_20140818_163140.EUM.nc	-0.095	-0.098	0.047	3419	5663	0	2229	14	1
SRL_OPN_2PTS015_0930_20140818_163139_20140818_181115.EUM.nc	-0.084	-0.094	0.052	3203	5623	0	2418	1	1
SRL_OPN_2PTS015_0932_20140818_181114_20140818_195042.EUM.nc	-0.079	-0.092	0.055	3346	5627	0	2276	1	4
SRL_OPN_2PTS015_0934_20140818_195041_20140818_212937.EUM.nc	-0.093	-0.093	0.046	3512	5524	0	1985	24	3

– Continued on next page

Table 14: Ka-Band Sea State Bias Statistics.

– Continued from previous page

File	Median	Mean	Std. Dev.	No. Obs.	Total Obs.	Default Lat/Lon	Flag (total)	Default (total)	3-Sigma Edited
SRL_OPN_2PTS015_0936_20140818_212936_20140818_230740.EUM.nc	-0.080	-0.087	0.055	2236	5447	0	3203	6	2
SRL_OPN_2PTS015_0937_20140818_230739_20140819_004527.EUM.nc	-0.105	-0.103	0.050	3138	5523	0	2369	8	8
SRL_OPN_2PTS015_0939_20140819_004527_20140819_022344.EUM.nc	-0.118	-0.118	0.043	2955	5550	0	2586	2	7
SRL_OPN_2PTS015_0941_20140819_022343_20140819_040308.EUM.nc	-0.105	-0.119	0.050	2741	5475	0	2729	5	0
SRL_OPN_2PTS015_0943_20140819_040306_20140819_054433.EUM.nc	-0.099	-0.105	0.045	3325	5704	0	2369	10	0
SRL_OPN_2PTS015_0945_20140819_054433_20140819_073320.EUM.nc	-0.093	-0.098	0.040	4129	6199	0	2069	0	1
SRL_OPN_2PTS015_0948_20140819_073320_20140819_091140.EUM.nc	-0.077	-0.085	0.049	3598	5588	0	1981	5	4
SRL_OPN_2PTS015_0949_20140819_091140_20140819_104926.EUM.nc	-0.048	-0.075	0.058	2546	5558	0	2998	13	1
SRL_OPN_2PTS015_0951_20140819_104925_20140819_122738.EUM.nc	-0.103	-0.099	0.043	2536	5428	0	2853	25	14
SRL_OPN_2PTS015_0953_20140819_122737_20140819_140659.EUM.nc	-0.120	-0.126	0.053	3223	5600	0	2368	5	4
SRL_OPN_2PTS015_0955_20140819_140659_20140819_160021.EUM.nc	-0.098	-0.096	0.047	3691	6401	0	2705	5	0
SRL_OPN_2PTS015_0958_20140819_160020_20140819_174000.EUM.nc	-0.081	-0.092	0.052	2969	5637	0	2657	4	7
SRL_OPN_2PTS015_0960_20140819_173959_20140819_191933.EUM.nc	-0.092	-0.093	0.055	3606	5638	0	2026	3	3
SRL_OPN_2PTS015_0962_20140819_191932_20140819_205831.EUM.nc	-0.094	-0.104	0.061	3567	5604	0	2007	11	19
SRL_OPN_2PTS015_0964_20140819_205830_20140819_223655.EUM.nc	-0.080	-0.082	0.048	2893	5411	0	2508	7	3
SRL_OPN_2PTS015_0965_20140819_223654_20140820_001447.EUM.nc	-0.097	-0.102	0.049	3023	5504	0	2476	3	2
SRL_OPN_2PTS015_0967_20140820_001446_20140820_015239.EUM.nc	-0.122	-0.124	0.057	3195	5503	0	2306	1	1
SRL_OPN_2PTS015_0969_20140820_015238_20140820_033143.EUM.nc	-0.118	-0.114	0.049	2894	5492	0	2559	11	28
SRL_OPN_2PTS015_0971_20140820_033142_20140820_051230.EUM.nc	-0.108	-0.111	0.041	2862	5580	0	2714	0	4
SRL_OPN_2PTS015_0973_20140820_051230_20140820_070222.EUM.nc	-0.089	-0.090	0.025	3510	6236	0	2449	6	271
SRL_OPN_2PTS015_0976_20140820_070221_20140820_084046.EUM.nc	-0.080	-0.090	0.047	4325	5620	0	1283	9	3
SRL_OPN_2PTS015_0978_20140820_084045_20140820_101844.EUM.nc	-0.052	-0.077	0.057	2751	5469	0	2699	15	4
SRL_OPN_2PTS015_0979_20140820_101843_20140820_115644.EUM.nc	-0.084	-0.087	0.053	2530	5511	0	2965	11	5
SRL_OPN_2PTS015_0981_20140820_115644_20140820_133531.EUM.nc	-0.124	-0.128	0.046	3000	5425	0	2423	0	2
SRL_OPN_2PTS015_0983_20140820_133530_20140820_152854.EUM.nc	-0.107	-0.100	0.041	3948	6373	0	2419	5	1
SRL_OPN_2PTS015_0986_20140820_152853_20140820_170841.EUM.nc	-0.093	-0.095	0.048	2947	5602	0	2651	2	2
SRL_OPN_2PTS015_0988_20140820_170840_20140820_184820.EUM.nc	-0.088	-0.093	0.051	3533	5572	0	2022	13	4
SRL_OPN_2PTS015_0990_20140820_184820_20140820_202729.EUM.nc	-0.099	-0.109	0.070	3398	5570	0	2160	12	0
SRL_OPN_2PTS015_0992_20140820_202728_20140820_220607.EUM.nc	-0.080	-0.084	0.044	3021	5511	0	2467	20	3
SRL_OPN_2PTS015_0994_20140820_220606_20140820_234406.EUM.nc	-0.092	-0.096	0.051	2821	5526	0	2678	19	8
SRL_OPN_2PTS015_0995_20140820_234405_20140821_012149.EUM.nc	-0.131	-0.130	0.060	2971	5496	0	2514	11	0
SRL_OPN_2PTS015_0997_20140821_012148_20140821_030029.EUM.nc	-0.120	-0.121	0.042	2856	5602	0	2738	7	1
SRL_OPN_2PTS015_0999_20140821_030028_20140821_044030.EUM.nc	-0.101	-0.105	0.044	2747	5538	0	2777	12	2

31 Ka-Band Waveform Attitude Table

Table 15: Ka-Band Waveform Attitude Statistics.

File	Median	Mean	Std. Dev.	No. Obs.	Total Obs.	Default Lat/Lon	Flag (total)	Default (total)	3-Sigma Edited
SRL_OPN_2PTS014_1001_20140717_044032_20140717_062251.EUM.nc	-0.000	-0.000	0.001	3587	5827	0	1971	0	269
SRL_OPN_2PTS015_0001_20140717_062250_20140717_080958.EUM.nc	0.000	-0.000	0.001	3862	6106	0	1870	0	374
SRL_OPN_2PTS015_0004_20140717_080957_20140717_094804.EUM.nc	-0.000	-0.000	0.001	2642	5527	0	2605	17	263
SRL_OPN_2PTS015_0005_20140717_094804_20140717_112549.EUM.nc	0.000	0.000	0.001	2014	5420	0	3282	31	93
SRL_OPN_2PTS015_0007_20140717_112548_20140717_130422.EUM.nc	-0.000	-0.000	0.001	2557	5370	0	2651	4	158
SRL_OPN_2PTS015_0009_20140717_130421_20140717_145738.EUM.nc	-0.000	-0.000	0.001	3206	6412	0	2921	1	284
SRL_OPN_2PTS015_0012_20140717_145737_20140717_163725.EUM.nc	-0.000	-0.000	0.001	2948	5659	0	2455	9	247
SRL_OPN_2PTS015_0014_20140717_163724_20140717_181700.EUM.nc	-0.000	-0.000	0.001	2752	5618	0	2618	4	244
SRL_OPN_2PTS015_0016_20140717_181659_20140717_195626.EUM.nc	-0.000	-0.000	0.001	2934	5614	0	2335	8	337
SRL_OPN_2PTS015_0018_20140717_195625_20140717_213518.EUM.nc	-0.000	-0.000	0.001	3223	5505	0	1980	19	283
SRL_OPN_2PTS015_0020_20140717_213517_20140717_231319.EUM.nc	-0.000	-0.000	0.001	2076	5425	0	3159	4	186
SRL_OPN_2PTS015_0021_20140717_231319_20140718_005106.EUM.nc	-0.000	-0.000	0.001	2942	5540	0	2322	15	261
SRL_OPN_2PTS015_0023_20140718_005106_20140718_022925.EUM.nc	-0.001	-0.000	0.001	2767	5531	0	2553	1	210
SRL_OPN_2PTS015_0025_20140718_022924_20140718_040855.EUM.nc	0.000	-0.000	0.001	2428	5505	0	2826	4	247
SRL_OPN_2PTS015_0027_20140718_040854_20140718_055029.EUM.nc	-0.000	-0.000	0.001	3303	5732	0	2113	2	314
SRL_OPN_2PTS015_0029_20140718_055029_20140718_073902.EUM.nc	-0.000	-0.000	0.001	3762	6180	0	2077	0	341
SRL_OPN_2PTS015_0032_20140718_073901_20140718_091721.EUM.nc	-0.000	-0.000	0.001	3017	5565	0	2193	16	339
SRL_OPN_2PTS015_0033_20140718_091720_20140718_105504.EUM.nc	0.000	0.000	0.001	2108	5528	0	3177	14	229
SRL_OPN_2PTS015_0035_20140718_105504_20140718_123319.EUM.nc	-0.000	-0.000	0.001	2304	5421	0	2945	11	161
SRL_OPN_2PTS015_0037_20140718_123318_20140718_141246.EUM.nc	-0.000	-0.000	0.001	3077	5589	0	2292	0	220
SRL_OPN_2PTS015_0039_20140718_141245_20140718_160607.EUM.nc	0.000	0.000	0.001	3147	6407	0	2978	4	278
SRL_OPN_2PTS015_0042_20140718_160606_20140718_174544.EUM.nc	-0.000	-0.000	0.001	2641	5625	0	2795	8	181
SRL_OPN_2PTS015_0044_20140718_174544_20140718_192517.EUM.nc	0.000	0.000	0.002	3195	5657	0	2159	4	299
SRL_OPN_2PTS015_0046_20140718_192516_20140718_210412.EUM.nc	0.000	0.000	0.001	3165	5601	0	2082	8	346
SRL_OPN_2PTS015_0048_20140718_210412_20140718_224235.EUM.nc	0.000	0.000	0.001	2563	5413	0	2622	7	221
SRL_OPN_2PTS015_0049_20140718_224234_20140719_002025.EUM.nc	-0.000	-0.000	0.001	2819	5461	0	2413	6	223
SRL_OPN_2PTS015_0051_20140719_002025_20140719_015820.EUM.nc	-0.000	-0.000	0.001	3001	5537	0	2369	2	165
SRL_OPN_2PTS015_0053_20140719_015819_20140719_033729.EUM.nc	0.000	0.000	0.001	2645	5515	0	2634	8	228
SRL_OPN_2PTS015_0055_20140719_033728_20140719_051822.EUM.nc	0.000	0.000	0.001	2760	5570	0	2646	1	163
SRL_OPN_2PTS015_0057_20140719_051821_20140719_070804.EUM.nc	0.000	0.000	0.002	3490	6220	0	2414	12	304
SRL_OPN_2PTS015_0060_20140719_070803_20140719_084626.EUM.nc	0.000	0.000	0.001	3747	5597	0	1529	17	304
SRL_OPN_2PTS015_0061_20140719_084625_20140719_102422.EUM.nc	0.000	0.000	0.001	2406	5477	0	2801	24	246
SRL_OPN_2PTS015_0063_20140719_102421_20140719_120224.EUM.nc	0.000	0.000	0.001	2383	5495	0	2938	13	161
SRL_OPN_2PTS015_0065_20140719_120223_20140719_134115.EUM.nc	-0.000	-0.000	0.001	2920	5502	0	2367	18	197
SRL_OPN_2PTS015_0067_20140719_134114_20140719_153439.EUM.nc	-0.000	-0.000	0.001	3415	6413	0	2704	1	293
SRL_OPN_2PTS015_0070_20140719_153438_20140719_171427.EUM.nc	0.000	-0.000	0.001	2514	5590	0	2857	5	214
SRL_OPN_2PTS015_0072_20140719_171426_20140719_185404.EUM.nc	0.000	0.000	0.001	3074	5586	0	2234	13	265

– Continued on next page

Table 15: Ka-Band Waveform Attitude Statistics.

– Continued from previous page

File	Median	Mean	Std. Dev.	No. Obs.	Total Obs.	Default Lat/Lon	Flag (total)	Default (total)	3-Sigma Edited
SRL_OPN_2PTS015_0074_20140719_185403_20140719_203311.EUM.nc	0.000	-0.000	0.001	3150	5591	0	2146	12	283
SRL_OPN_2PTS015_0076_20140719_203311_20140719_221147.EUM.nc	0.000	0.000	0.001	2704	5534	0	2557	12	261
SRL_OPN_2PTS015_0078_20140719_221147_20140719_234944.EUM.nc	0.000	0.000	0.001	2674	5508	0	2593	8	233
SRL_OPN_2PTS015_0079_20140719_234943_20140720_012729.EUM.nc	-0.000	-0.000	0.001	2828	5534	0	2581	1	124
SRL_OPN_2PTS015_0081_20140720_012728_20140720_030613.EUM.nc	0.000	0.000	0.001	2664	5554	0	2656	6	228
SRL_OPN_2PTS015_0083_20140720_030613_20140720_044620.EUM.nc	0.000	0.000	0.002	2649	5513	0	2675	4	185
SRL_OPN_2PTS015_0085_20140720_044619_20140720_062846.EUM.nc	0.000	0.000	0.001	3599	5822	0	1947	3	273
SRL_OPN_2PTS015_0087_20140720_062845_20140720_081536.EUM.nc	0.000	0.000	0.001	4088	6096	0	1779	0	229
SRL_OPN_2PTS015_0090_20140720_081535_20140720_095341.EUM.nc	0.000	0.000	0.001	2596	5466	0	2594	4	272
SRL_OPN_2PTS015_0091_20140720_095340_20140720_113126.EUM.nc	0.000	0.000	0.002	1989	5390	0	3178	27	196
SRL_OPN_2PTS015_0093_20140720_113126_20140720_131002.EUM.nc	0.000	0.000	0.001	2658	5466	0	2620	3	185
SRL_OPN_2PTS015_0095_20140720_131001_20140720_150319.EUM.nc	0.000	-0.000	0.001	3240	6421	0	2921	0	260
SRL_OPN_2PTS015_0098_20140720_150319_20140720_164306.EUM.nc	0.000	-0.000	0.001	2762	5624	0	2647	15	200
SRL_OPN_2PTS015_0100_20140720_164306_20140720_182241.EUM.nc	0.000	0.000	0.001	2888	5554	0	2391	6	269
SRL_OPN_2PTS015_0102_20140720_182240_20140720_200205.EUM.nc	0.000	-0.000	0.001	2920	5613	0	2439	8	246
SRL_OPN_2PTS015_0104_20140720_200204_20140720_214056.EUM.nc	0.000	0.000	0.001	3151	5591	0	2152	10	278
SRL_OPN_2PTS015_0106_20140720_214055_20140720_231853.EUM.nc	-0.000	-0.000	0.001	2234	5336	0	2884	9	209
SRL_OPN_2PTS015_0107_20140720_231853_20140721_005641.EUM.nc	-0.000	-0.000	0.001	2828	5558	0	2514	16	200
SRL_OPN_2PTS015_0109_20140721_005641_20140721_023504.EUM.nc	0.000	-0.000	0.001	2713	5550	0	2514	3	320
SRL_OPN_2PTS015_0111_20140721_023504_20140721_041439.EUM.nc	-0.000	-0.000	0.001	2423	5509	0	2806	13	267
SRL_OPN_2PTS015_0113_20140721_041438_20140721_055619.EUM.nc	-0.000	-0.000	0.001	3363	5745	0	2063	8	311
SRL_OPN_2PTS015_0115_20140721_055618_20140721_074440.EUM.nc	-0.000	-0.000	0.001	3712	6153	0	2068	0	373
SRL_OPN_2PTS015_0118_20140721_074439_20140721_092256.EUM.nc	0.000	-0.000	0.001	2856	5542	0	2334	10	342
SRL_OPN_2PTS015_0119_20140721_092256_20140721_110039.EUM.nc	0.000	0.000	0.001	2022	5483	0	3256	17	188
SRL_OPN_2PTS015_0121_20140721_110038_20140721_123856.EUM.nc	0.000	0.000	0.002	2310	5419	0	2939	6	164
SRL_OPN_2PTS015_0123_20140721_123857_20140721_141829.EUM.nc	0.000	0.000	0.002	2999	5591	0	2284	6	302
SRL_OPN_2PTS015_0125_20140721_141829_20140721_161147.EUM.nc	0.000	0.000	0.001	3259	6377	0	2856	13	249
SRL_OPN_2PTS015_0128_20140721_161147_20140721_175125.EUM.nc	0.000	0.000	0.001	2601	5599	0	2717	10	271
SRL_OPN_2PTS015_0130_20140721_175125_20140721_193056.EUM.nc	-0.000	-0.000	0.001	3059	5644	0	2270	4	311
SRL_OPN_2PTS015_0132_20140721_193055_20140721_210950.EUM.nc	0.000	0.000	0.001	2808	5507	0	2114	17	568
SRL_OPN_2PTS015_0134_20140721_210949_20140721_224809.EUM.nc	0.000	0.000	0.001	2402	5497	0	2884	24	187
SRL_OPN_2PTS015_0135_20140721_224809_20140722_002559.EUM.nc	-0.000	-0.000	0.001	2818	5416	0	2373	2	223
SRL_OPN_2PTS015_0137_20140722_002557_20140722_020356.EUM.nc	-0.000	-0.000	0.001	2887	5523	0	2401	6	229
SRL_OPN_2PTS015_0139_20140722_020355_20140722_034310.EUM.nc	0.000	0.000	0.002	2671	5502	0	2657	6	168
SRL_OPN_2PTS015_0141_20140722_034309_20140722_052411.EUM.nc	0.000	0.000	0.002	2588	5593	0	2751	3	251
SRL_OPN_2PTS015_0143_20140722_052409_20140722_071341.EUM.nc	0.000	0.000	0.001	3429	6212	0	2405	7	371
SRL_OPN_2PTS015_0146_20140722_071341_20140722_085201.EUM.nc	0.001	0.001	0.002	3663	5604	0	1528	14	399
SRL_OPN_2PTS015_0147_20140722_085200_20140722_102956.EUM.nc	0.000	0.000	0.002	2346	5543	0	2928	12	257
SRL_OPN_2PTS015_0149_20140722_102955_20140722_120800.EUM.nc	0.000	0.000	0.002	2400	5521	0	2940	32	149

– Continued on next page

Table 15: Ka-Band Waveform Attitude Statistics.

– Continued from previous page

File	Median	Mean	Std. Dev.	No. Obs.	Total Obs.	Default Lat/Lon	Flag (total)	Default (total)	3-Sigma Edited
SRL_OPN_2PTS015_0151_20140722_120759_20140722_134656.EUM.nc	0.000	0.000	0.001	2867	5496	0	2402	2	225
SRL_OPN_2PTS015_0153_20140722_134655_20140722_154019.EUM.nc	-0.000	-0.000	0.001	3381	6427	0	2779	1	266
SRL_OPN_2PTS015_0156_20140722_154019_20140722_172007.EUM.nc	0.000	0.000	0.001	2544	5548	0	2810	5	189
SRL_OPN_2PTS015_0158_20140722_172006_20140722_185945.EUM.nc	0.000	0.000	0.002	3050	5647	0	2359	11	227
SRL_OPN_2PTS015_0160_20140722_185943_20140722_203849.EUM.nc	0.000	0.000	0.001	3268	5607	0	2032	3	304
SRL_OPN_2PTS015_0162_20140722_203848_20140722_221723.EUM.nc	0.000	0.000	0.001	2623	5458	0	2445	27	363
SRL_OPN_2PTS015_0164_20140722_221722_20140722_235518.EUM.nc	0.000	0.000	0.002	2808	5516	0	2531	8	169
SRL_OPN_2PTS015_0165_20140722_235517_20140723_013304.EUM.nc	0.000	0.000	0.001	2830	5515	0	2466	1	218
SRL_OPN_2PTS015_0167_20140723_013304_20140723_031152.EUM.nc	-0.000	-0.000	0.001	2612	5568	0	2704	8	244
SRL_OPN_2PTS015_0169_20140723_031151_20140723_045207.EUM.nc	0.000	0.000	0.001	2618	5550	0	2695	2	235
SRL_OPN_2PTS015_0171_20140723_045207_20140723_063440.EUM.nc	0.000	0.000	0.001	3630	5848	0	1959	1	258
SRL_OPN_2PTS015_0173_20140723_063439_20140723_082112.EUM.nc	0.000	0.000	0.001	3836	6078	0	1776	1	465
SRL_OPN_2PTS015_0176_20140723_082111_20140723_095915.EUM.nc	-0.000	-0.000	0.001	2653	5482	0	2603	12	214
SRL_OPN_2PTS015_0177_20140723_095914_20140723_113702.EUM.nc	-0.000	-0.000	0.001	2112	5430	0	3094	30	194
SRL_OPN_2PTS015_0179_20140723_113701_20140723_131541.EUM.nc	-0.001	-0.001	0.001	2664	5443	0	2568	5	206
SRL_OPN_2PTS015_0181_20140723_131540_20140723_150902.EUM.nc	-0.000	-0.000	0.001	3286	6447	0	2901	5	255
SRL_OPN_2PTS015_0184_20140723_150902_20140723_164848.EUM.nc	-0.000	-0.000	0.001	2642	5578	0	2674	5	257
SRL_OPN_2PTS015_0186_20140723_164848_20140723_182822.EUM.nc	-0.000	-0.000	0.001	2829	5565	0	2410	5	321
SRL_OPN_2PTS015_0188_20140723_182821_20140723_200744.EUM.nc	-0.000	-0.000	0.001	2813	5575	0	2399	13	350
SRL_OPN_2PTS015_0190_20140723_200743_20140723_214632.EUM.nc	-0.000	-0.000	0.001	3005	5537	0	2236	14	282
SRL_OPN_2PTS015_0192_20140723_214631_20140723_232427.EUM.nc	-0.000	-0.000	0.001	2309	5320	0	2830	30	151
SRL_OPN_2PTS015_0193_20140723_232426_20140724_010216.EUM.nc	-0.000	-0.000	0.001	2611	5530	0	2674	12	233
SRL_OPN_2PTS015_0195_20140724_010215_20140724_024042.EUM.nc	-0.000	-0.000	0.001	2724	5548	0	2574	10	240
SRL_OPN_2PTS015_0197_20140724_024041_20140724_042023.EUM.nc	-0.000	-0.000	0.001	2479	5502	0	2748	27	248
SRL_OPN_2PTS015_0199_20140724_042022_20140724_060212.EUM.nc	-0.000	-0.000	0.001	3422	5768	0	2061	0	285
SRL_OPN_2PTS015_0201_20140724_060212_20140724_075017.EUM.nc	0.000	0.000	0.001	3787	6167	0	2031	3	346
SRL_OPN_2PTS015_0204_20140724_075016_20140724_092831.EUM.nc	-0.000	-0.000	0.001	2817	5536	0	2433	9	277
SRL_OPN_2PTS015_0205_20140724_092830_20140724_110614.EUM.nc	0.000	0.000	0.001	2130	5500	0	3209	22	139
SRL_OPN_2PTS015_0207_20140724_110613_20140724_124434.EUM.nc	-0.000	-0.000	0.001	2307	5407	0	2942	7	151
SRL_OPN_2PTS015_0209_20140724_124433_20140724_143743.EUM.nc	-0.000	-0.000	0.001	3150	6341	0	2947	0	244
SRL_OPN_2PTS015_0212_20140724_143742_20140724_161729.EUM.nc	-0.000	-0.000	0.001	3200	5636	0	2160	4	272
SRL_OPN_2PTS015_0214_20140724_161728_20140724_175705.EUM.nc	-0.000	-0.000	0.001	2697	5600	0	2655	1	247
SRL_OPN_2PTS015_0216_20140724_175704_20140724_193636.EUM.nc	-0.000	-0.000	0.001	3036	5662	0	2299	1	326
SRL_OPN_2PTS015_0218_20140724_193635_20140724_211536.EUM.nc	0.000	0.000	0.001	3075	5503	0	2102	4	322
SRL_OPN_2PTS015_0220_20140724_211535_20140724_225344.EUM.nc	0.000	0.000	0.001	2327	5493	0	2975	10	181
SRL_OPN_2PTS015_0221_20140724_225343_20140725_003133.EUM.nc	-0.000	-0.000	0.001	2975	5460	0	2264	5	216
SRL_OPN_2PTS015_0223_20140725_003132_20140725_020933.EUM.nc	-0.000	-0.000	0.001	2717	5508	0	2542	13	236
SRL_OPN_2PTS015_0225_20140725_020933_20140725_034853.EUM.nc	-0.000	-0.000	0.001	2544	5532	0	2698	16	274
SRL_OPN_2PTS015_0227_20140725_034851_20140725_052959.EUM.nc	-0.000	-0.000	0.001	2551	5586	0	2802	2	231

– Continued on next page

Table 15: Ka-Band Waveform Attitude Statistics.

– Continued from previous page

File	Median	Mean	Std. Dev.	No. Obs.	Total Obs.	Default Lat/Lon	Flag (total)	Default (total)	3-Sigma Edited
SRL_OPN_2PTS015_0229_20140725_052959_20140725_071918.EUM.nc	-0.000	-0.000	0.001	3605	6226	0	2270	6	345
SRL_OPN_2PTS015_0232_20140725_071918_20140725_085744.EUM.nc	-0.000	-0.000	0.001	3566	5612	0	1674	3	369
SRL_OPN_2PTS015_0233_20140725_085743_20140725_103530.EUM.nc	-0.000	-0.000	0.001	2253	5500	0	3029	12	206
SRL_OPN_2PTS015_0235_20140725_103530_20140725_121336.EUM.nc	-0.000	-0.000	0.001	2329	5483	0	2988	14	152
SRL_OPN_2PTS015_0237_20140725_121335_20140725_135237.EUM.nc	-0.000	-0.000	0.001	2891	5520	0	2355	3	271
SRL_OPN_2PTS015_0239_20140725_135236_20140725_154610.EUM.nc	-0.000	-0.000	0.001	3284	6431	0	2753	0	394
SRL_OPN_2PTS015_0242_20140725_154609_20140725_172547.EUM.nc	-0.000	-0.000	0.001	2516	5507	0	2757	0	234
SRL_OPN_2PTS015_0244_20140725_172547_20140725_190524.EUM.nc	-0.000	-0.000	0.001	3074	5651	0	2293	10	274
SRL_OPN_2PTS015_0246_20140725_190523_20140725_204427.EUM.nc	-0.000	-0.000	0.001	3161	5612	0	1952	13	486
SRL_OPN_2PTS015_0248_20140725_204426_20140725_222258.EUM.nc	0.000	-0.000	0.001	2623	5426	0	2514	19	270
SRL_OPN_2PTS015_0250_20140725_222257_20140726_000052.EUM.nc	0.000	-0.000	0.001	2586	5518	0	2474	15	443
SRL_OPN_2PTS015_0251_20140726_000051_20140726_013839.EUM.nc	-0.000	-0.000	0.001	2885	5544	0	2410	3	246
SRL_OPN_2PTS015_0253_20140726_013839_20140726_031731.EUM.nc	-0.000	-0.000	0.001	2592	5560	0	2691	19	258
SRL_OPN_2PTS015_0255_20140726_031731_20140726_045754.EUM.nc	-0.000	-0.000	0.001	2624	5564	0	2695	2	243
SRL_OPN_2PTS015_0257_20140726_045753_20140726_064036.EUM.nc	0.000	0.000	0.001	3590	5845	0	1950	2	303
SRL_OPN_2PTS015_0259_20140726_064035_20140726_082648.EUM.nc	-0.000	-0.000	0.001	3956	6069	0	1680	2	431
SRL_OPN_2PTS015_0262_20140726_082647_20140726_100449.EUM.nc	0.000	-0.000	0.001	2498	5456	0	2609	6	343
SRL_OPN_2PTS015_0263_20140726_100448_20140726_114246.EUM.nc	0.000	0.000	0.001	2177	5471	0	3128	15	151
SRL_OPN_2PTS015_0265_20140726_114245_20140726_132121.EUM.nc	0.000	0.000	0.001	2716	5448	0	2516	16	200
SRL_OPN_2PTS015_0267_20140726_132120_20140726_151442.EUM.nc	0.000	0.000	0.001	3321	6436	0	2883	0	232
SRL_OPN_2PTS015_0270_20140726_151442_20140726_165429.EUM.nc	0.000	0.000	0.002	2605	5588	0	2728	9	246
SRL_OPN_2PTS015_0272_20140726_165428_20140726_183403.EUM.nc	-0.000	-0.000	0.001	2883	5572	0	2408	1	280
SRL_OPN_2PTS015_0274_20140726_183402_20140726_201323.EUM.nc	0.000	-0.000	0.001	2844	5576	0	2286	12	434
SRL_OPN_2PTS015_0276_20140726_201322_20140726_215208.EUM.nc	0.000	-0.000	0.001	2976	5532	0	2180	36	340
SRL_OPN_2PTS015_0278_20140726_215207_20140726_233002.EUM.nc	0.000	0.000	0.001	2266	5320	0	2875	23	156
SRL_OPN_2PTS015_0279_20140726_233001_20140727_010752.EUM.nc	-0.000	-0.000	0.001	2579	5529	0	2781	5	164
SRL_OPN_2PTS015_0281_20140727_010751_20140727_024621.EUM.nc	-0.000	-0.000	0.001	2710	5543	0	2601	0	232
SRL_OPN_2PTS015_0283_20140727_024620_20140727_042607.EUM.nc	-0.000	-0.000	0.001	2567	5554	0	2772	6	209
SRL_OPN_2PTS015_0285_20140727_042606_20140727_060805.EUM.nc	0.000	0.000	0.001	3470	5778	0	2097	6	205
SRL_OPN_2PTS015_0287_20140727_060803_20140727_075554.EUM.nc	-0.000	-0.000	0.001	3706	6136	0	2005	1	424
SRL_OPN_2PTS015_0290_20140727_075554_20140727_093405.EUM.nc	-0.000	-0.000	0.001	2769	5552	0	2506	6	271
SRL_OPN_2PTS015_0291_20140727_093405_20140727_111150.EUM.nc	0.000	-0.000	0.001	2004	5507	0	3284	27	192
SRL_OPN_2PTS015_0293_20140727_111148_20140727_125013.EUM.nc	-0.001	-0.000	0.001	2308	5378	0	2846	16	208
SRL_OPN_2PTS015_0295_20140727_125012_20140727_144324.EUM.nc	-0.000	-0.000	0.001	3146	6367	0	2923	0	298
SRL_OPN_2PTS015_0298_20140727_144324_20140727_162309.EUM.nc	0.000	0.000	0.001	3012	5640	0	2234	3	391
SRL_OPN_2PTS015_0300_20140727_162308_20140727_180246.EUM.nc	-0.000	-0.000	0.001	2697	5633	0	2620	2	314
SRL_OPN_2PTS015_0302_20140727_180245_20140727_194215.EUM.nc	-0.000	-0.000	0.001	3024	5630	0	2288	3	315
SRL_OPN_2PTS015_0304_20140727_194215_20140727_212112.EUM.nc	-0.000	-0.000	0.001	3133	5496	0	2079	13	271
SRL_OPN_2PTS015_0306_20140727_212112_20140727_225919.EUM.nc	-0.000	-0.000	0.001	2093	5469	0	3101	20	255

– Continued on next page

Table 15: Ka-Band Waveform Attitude Statistics.

– Continued from previous page

File	Median	Mean	Std. Dev.	No. Obs.	Total Obs.	Default Lat/Lon	Flag (total)	Default (total)	3-Sigma Edited
SRL_OPN_2PTS015_0307_20140727_225918_20140728_003708.EUM.nc	-0.000	-0.000	0.001	2983	5495	0	2217	12	283
SRL_OPN_2PTS015_0309_20140728_003707_20140728_021519.EUM.nc	-0.000	-0.000	0.001	2698	5558	0	2615	5	240
SRL_OPN_2PTS015_0311_20140728_021518_20140728_035435.EUM.nc	-0.000	-0.000	0.001	2412	5508	0	2833	5	258
SRL_OPN_2PTS015_0313_20140728_035435_20140728_053549.EUM.nc	-0.000	-0.000	0.001	2602	5564	0	2712	1	249
SRL_OPN_2PTS015_0315_20140728_053548_20140728_072456.EUM.nc	-0.000	-0.000	0.001	3661	6227	0	2147	14	405
SRL_OPN_2PTS015_0318_20140728_072455_20140728_090320.EUM.nc	0.000	0.000	0.001	3403	5591	0	1785	5	398
SRL_OPN_2PTS015_0319_20140728_090320_20140728_104106.EUM.nc	0.000	0.000	0.001	2369	5550	0	2924	15	242
SRL_OPN_2PTS015_0321_20140728_104106_20140728_121914.EUM.nc	-0.000	-0.000	0.001	2317	5498	0	2990	19	172
SRL_OPN_2PTS015_0323_20140728_121913_20140728_135820.EUM.nc	-0.000	-0.000	0.001	2997	5551	0	2233	6	315
SRL_OPN_2PTS015_0325_20140728_135819_20140728_155152.EUM.nc	0.000	-0.000	0.001	3279	6392	0	2803	25	285
SRL_OPN_2PTS015_0328_20140728_155151_20140728_173129.EUM.nc	-0.000	-0.000	0.001	2470	5486	0	2737	8	271
SRL_OPN_2PTS015_0330_20140728_173128_20140728_191105.EUM.nc	0.000	0.000	0.001	3203	5661	0	2114	6	338
SRL_OPN_2PTS015_0336_20140728_222833_20140729_000627.EUM.nc	-0.000	-0.000	0.001	2843	5530	0	2423	10	254
SRL_OPN_2PTS015_0337_20140729_000627_20140729_014417.EUM.nc	-0.000	-0.000	0.001	2877	5555	0	2381	1	296
SRL_OPN_2PTS015_0339_20140729_014416_20140729_032314.EUM.nc	-0.000	-0.000	0.001	2529	5472	0	2630	6	307
SRL_OPN_2PTS015_0341_20140729_032312_20140729_050342.EUM.nc	-0.000	-0.000	0.001	2646	5575	0	2752	4	173
SRL_OPN_2PTS015_0343_20140729_050341_20140729_065355.EUM.nc	0.000	0.000	0.001	3619	6260	0	2407	4	230
SRL_OPN_2PTS015_0346_20140729_065355_20140729_083225.EUM.nc	0.000	0.000	0.001	3935	5629	0	1250	0	444
SRL_OPN_2PTS015_0348_20140729_083225_20140729_101024.EUM.nc	0.000	0.000	0.001	2562	5431	0	2613	5	251
SRL_OPN_2PTS015_0349_20140729_101023_20140729_114822.EUM.nc	0.000	0.000	0.001	2228	5509	0	3082	28	171
SRL_OPN_2PTS015_0351_20140729_114822_20140729_132701.EUM.nc	-0.000	-0.000	0.001	2791	5422	0	2394	11	226
SRL_OPN_2PTS015_0353_20140729_132701_20140729_152024.EUM.nc	-0.000	-0.000	0.001	3331	6408	0	2771	0	306
SRL_OPN_2PTS015_0356_20140729_152023_20140729_170009.EUM.nc	-0.000	-0.000	0.001	2589	4630	0	1823	3	215
SRL_OPN_2PTS015_0358_20140729_170008_20140729_183950.EUM.nc	0.000	0.000	0.001	2960	5552	0	2303	2	287
SRL_OPN_2PTS015_0360_20140729_183949_20140729_201901.EUM.nc	0.000	0.000	0.001	2969	5588	0	2265	15	339
SRL_OPN_2PTS015_0362_20140729_201901_20140729_215743.EUM.nc	0.000	0.000	0.001	2818	5498	0	2392	30	258
SRL_OPN_2PTS015_0364_20140729_215742_20140729_233544.EUM.nc	0.000	-0.000	0.001	2405	5418	0	2836	9	168
SRL_OPN_2PTS015_0365_20140729_233542_20140730_011325.EUM.nc	0.000	0.000	0.001	2664	5510	0	2699	4	143
SRL_OPN_2PTS015_0367_20140730_011325_20140730_025159.EUM.nc	-0.000	-0.000	0.001	2692	5521	0	2667	0	162
SRL_OPN_2PTS015_0369_20140730_025158_20140730_043200.EUM.nc	0.000	0.000	0.002	2555	5553	0	2765	4	229
SRL_OPN_2PTS015_0371_20140730_043158_20140730_061356.EUM.nc	0.000	0.000	0.001	3448	5772	0	2075	7	242
SRL_OPN_2PTS015_0373_20140730_061355_20140730_080130.EUM.nc	0.000	0.001	0.002	3828	6115	0	1948	5	334
SRL_OPN_2PTS015_0376_20140730_080129_20140730_093939.EUM.nc	0.000	0.001	0.002	2809	5558	0	2539	18	192
SRL_OPN_2PTS015_0377_20140730_093938_20140730_111732.EUM.nc	0.000	0.000	0.001	2025	5453	0	3227	25	176
SRL_OPN_2PTS015_0379_20140730_111730_20140730_125549.EUM.nc	-0.000	-0.000	0.001	2429	5397	0	2755	2	211
SRL_OPN_2PTS015_0381_20140730_125548_20140730_144911.EUM.nc	-0.000	-0.000	0.001	3247	6390	0	2866	3	274
SRL_OPN_2PTS015_0384_20140730_144910_20140730_162850.EUM.nc	0.000	0.000	0.001	3181	5652	0	2223	13	235
SRL_OPN_2PTS015_0386_20140730_162848_20140730_180833.EUM.nc	0.000	0.001	0.002	2809	5638	0	2603	5	221
SRL_OPN_2PTS015_0388_20140730_180833_20140730_194753.EUM.nc	0.000	0.000	0.001	3005	5633	0	2285	7	336

– Continued on next page

Table 15: Ka-Band Waveform Attitude Statistics.

– Continued from previous page

File	Median	Mean	Std. Dev.	No. Obs.	Total Obs.	Default Lat/Lon	Flag (total)	Default (total)	3-Sigma Edited
SRL_OPN_2PTS015_0390_20140730_194752_20140730_212648.EUM.nc	0.000	-0.000	0.001	3137	5499	0	2021	35	306
SRL_OPN_2PTS015_0392_20140730_212647_20140730_230501.EUM.nc	0.001	0.000	0.002	2101	5453	0	3186	5	161
SRL_OPN_2PTS015_0393_20140730_230500_20140731_004241.EUM.nc	0.000	0.000	0.001	2970	5518	0	2321	13	214
SRL_OPN_2PTS015_0395_20140731_004241_20140731_022054.EUM.nc	0.000	0.000	0.002	2732	5561	0	2621	1	207
SRL_OPN_2PTS015_0397_20140731_022054_20140731_040016.EUM.nc	0.000	0.000	0.001	2544	5549	0	2833	4	168
SRL_OPN_2PTS015_0399_20140731_040015_20140731_054138.EUM.nc	0.000	0.000	0.001	2954	5564	0	2355	7	248
SRL_OPN_2PTS015_0401_20140731_054137_20140731_073033.EUM.nc	0.000	-0.000	0.001	3716	6193	0	2110	2	365
SRL_OPN_2PTS015_0404_20140731_073031_20140731_090854.EUM.nc	0.000	0.000	0.002	3321	5567	0	1898	11	337
SRL_OPN_2PTS015_0405_20140731_090853_20140731_104638.EUM.nc	0.000	0.000	0.001	2368	5549	0	2931	14	236
SRL_OPN_2PTS015_0407_20140731_104637_20140731_122449.EUM.nc	0.000	-0.000	0.001	2372	5476	0	2912	9	183
SRL_OPN_2PTS015_0409_20140731_122448_20140731_140408.EUM.nc	0.000	0.000	0.001	3186	5573	0	2204	6	177
SRL_OPN_2PTS015_0411_20140731_140407_20140731_155731.EUM.nc	-0.000	-0.000	0.001	3279	6411	0	2908	6	218
SRL_OPN_2PTS015_0414_20140731_155730_20140731_173709.EUM.nc	0.000	0.000	0.001	2526	5542	0	2735	2	279
SRL_OPN_2PTS015_0416_20140731_173708_20140731_191644.EUM.nc	0.000	0.000	0.001	3236	5659	0	2101	2	320
SRL_OPN_2PTS015_0418_20140731_191642_20140731_205551.EUM.nc	0.000	0.000	0.001	3350	5613	0	2016	15	232
SRL_OPN_2PTS015_0420_20140731_205551_20140731_223409.EUM.nc	0.000	0.000	0.001	2628	5431	0	2564	18	221
SRL_OPN_2PTS015_0421_20140731_223408_20140801_001159.EUM.nc	-0.000	-0.000	0.001	2761	5519	0	2429	4	325
SRL_OPN_2PTS015_0423_20140801_001159_20140801_014952.EUM.nc	-0.000	-0.000	0.001	2934	5509	0	2300	14	261
SRL_OPN_2PTS015_0425_20140801_014951_20140801_032853.EUM.nc	-0.000	-0.000	0.001	2721	5471	0	2558	4	188
SRL_OPN_2PTS015_0427_20140801_032852_20140801_050936.EUM.nc	-0.000	-0.000	0.001	2608	5604	0	2744	3	249
SRL_OPN_2PTS015_0429_20140801_050935_20140801_065932.EUM.nc	0.000	0.000	0.001	3390	6235	0	2500	0	345
SRL_OPN_2PTS015_0432_20140801_065931_20140801_083759.EUM.nc	0.000	-0.000	0.001	3967	5629	0	1234	10	418
SRL_OPN_2PTS015_0434_20140801_083759_20140801_101557.EUM.nc	0.000	0.000	0.001	2366	5417	0	2717	19	315
SRL_OPN_2PTS015_0435_20140801_101556_20140801_115357.EUM.nc	0.000	0.000	0.001	2297	5542	0	2995	10	240
SRL_OPN_2PTS015_0437_20140801_115357_20140801_133240.EUM.nc	-0.000	-0.000	0.001	2736	5394	0	2403	10	245
SRL_OPN_2PTS015_0439_20140801_133239_20140801_152612.EUM.nc	-0.000	-0.000	0.001	3402	6380	0	2632	2	344
SRL_OPN_2PTS015_0442_20140801_152611_20140801_170551.EUM.nc	0.000	0.000	0.001	2596	5602	0	2755	2	249
SRL_OPN_2PTS015_0444_20140801_170549_20140801_184530.EUM.nc	0.000	0.000	0.001	2938	5555	0	2242	0	375
SRL_OPN_2PTS015_0446_20140801_184529_20140801_202438.EUM.nc	0.000	0.000	0.001	3076	5580	0	2184	8	312
SRL_OPN_2PTS015_0448_20140801_202438_20140801_220319.EUM.nc	0.000	0.000	0.001	2837	5532	0	2427	16	252
SRL_OPN_2PTS015_0450_20140801_220318_20140801_234118.EUM.nc	-0.000	-0.000	0.001	2523	5497	0	2781	12	181
SRL_OPN_2PTS015_0451_20140801_234119_20140802_011901.EUM.nc	-0.000	-0.000	0.001	2762	5515	0	2541	4	208
SRL_OPN_2PTS015_0453_20140802_011900_20140802_025738.EUM.nc	-0.000	-0.000	0.002	2680	5584	0	2708	10	186
SRL_OPN_2PTS015_0455_20140802_025737_20140802_043745.EUM.nc	0.000	0.000	0.001	2488	5501	0	2757	7	249
SRL_OPN_2PTS015_0457_20140802_043745_20140802_061949.EUM.nc	0.000	0.000	0.001	3500	5794	0	2017	1	276
SRL_OPN_2PTS015_0459_20140802_061949_20140802_080707.EUM.nc	0.000	0.000	0.001	3705	6118	0	1913	3	497
SRL_OPN_2PTS015_0462_20140802_080707_20140802_094515.EUM.nc	0.000	0.000	0.001	2649	5529	0	2560	12	308
SRL_OPN_2PTS015_0463_20140802_094514_20140802_112306.EUM.nc	0.000	0.000	0.001	1923	5384	0	3318	20	123
SRL_OPN_2PTS015_0465_20140802_112306_20140802_130129.EUM.nc	0.000	-0.000	0.001	2490	5392	0	2689	1	212

– Continued on next page

Table 15: Ka-Band Waveform Attitude Statistics.

– Continued from previous page

File	Median	Mean	Std. Dev.	No. Obs.	Total Obs.	Default Lat/Lon	Flag (total)	Default (total)	3-Sigma Edited
SRL_OPN_2PTS015_0467_20140802_130128_20140802_145444.EUM.nc	-0.000	-0.000	0.001	3323	6396	0	2831	2	240
SRL_OPN_2PTS015_0470_20140802_145444_20140802_163430.EUM.nc	0.000	0.000	0.001	2978	5636	0	2320	6	332
SRL_OPN_2PTS015_0472_20140802_163430_20140802_181414.EUM.nc	0.000	-0.000	0.001	2717	5643	0	2613	5	308
SRL_OPN_2PTS015_0474_20140802_181413_20140802_195332.EUM.nc	0.000	0.000	0.001	2956	5613	0	2334	7	316
SRL_OPN_2PTS015_0476_20140802_195332_20140802_213226.EUM.nc	-0.000	-0.000	0.001	3185	5501	0	1904	19	393
SRL_OPN_2PTS015_0478_20140802_213225_20140802_231035.EUM.nc	0.000	-0.000	0.001	2101	5402	0	3162	4	135
SRL_OPN_2PTS015_0479_20140802_231034_20140803_004816.EUM.nc	-0.000	-0.000	0.001	2861	5521	0	2347	17	296
SRL_OPN_2PTS015_0481_20140803_004814_20140803_022632.EUM.nc	-0.000	-0.000	0.001	2776	5528	0	2557	5	190
SRL_OPN_2PTS015_0483_20140803_022633_20140803_040559.EUM.nc	0.000	0.000	0.001	2439	5497	0	2844	15	199
SRL_OPN_2PTS015_0485_20140803_040559_20140803_054729.EUM.nc	0.000	0.000	0.001	3157	5691	0	2181	17	336
SRL_OPN_2PTS015_0487_20140803_054729_20140803_073610.EUM.nc	0.000	0.000	0.001	3740	6207	0	2148	0	319
SRL_OPN_2PTS015_0490_20140803_073610_20140803_091429.EUM.nc	0.000	0.000	0.002	3035	5574	0	2085	11	443
SRL_OPN_2PTS015_0491_20140803_091428_20140803_105214.EUM.nc	0.000	0.000	0.001	2259	5541	0	3065	31	186
SRL_OPN_2PTS015_0493_20140803_105212_20140803_123027.EUM.nc	0.000	-0.000	0.001	2351	5393	0	2866	8	168
SRL_OPN_2PTS015_0495_20140803_123026_20140803_140951.EUM.nc	-0.000	-0.000	0.001	2948	5603	0	2380	0	275
SRL_OPN_2PTS015_0497_20140803_140951_20140803_160313.EUM.nc	0.000	0.000	0.002	3141	6415	0	2902	13	359
SRL_OPN_2PTS015_0500_20140803_160312_20140803_174249.EUM.nc	0.000	0.000	0.001	2532	5623	0	2775	6	310
SRL_OPN_2PTS015_0502_20140803_174249_20140803_192223.EUM.nc	0.000	0.001	0.002	3203	5647	0	2073	2	369
SRL_OPN_2PTS015_0504_20140803_192222_20140803_210129.EUM.nc	0.000	0.000	0.001	3342	5603	0	1998	3	260
SRL_OPN_2PTS015_0506_20140803_210128_20140803_223943.EUM.nc	0.000	0.000	0.001	2603	5429	0	2611	22	193
SRL_OPN_2PTS015_0507_20140803_223942_20140804_001734.EUM.nc	0.000	0.000	0.001	2810	5497	0	2437	4	246
SRL_OPN_2PTS015_0509_20140804_001734_20140804_015528.EUM.nc	-0.000	-0.000	0.001	2976	5501	0	2269	1	255
SRL_OPN_2PTS015_0511_20140804_015526_20140804_033435.EUM.nc	0.000	0.000	0.001	2672	5517	0	2566	14	265
SRL_OPN_2PTS015_0513_20140804_033433_20140804_051524.EUM.nc	0.000	0.000	0.001	2668	5578	0	2689	1	220
SRL_OPN_2PTS015_0515_20140804_051523_20140804_070510.EUM.nc	0.000	0.000	0.001	3502	6227	0	2472	8	245
SRL_OPN_2PTS015_0518_20140804_070510_20140804_084334.EUM.nc	0.000	0.000	0.001	3710	5615	0	1455	22	428
SRL_OPN_2PTS015_0519_20140804_084334_20140804_102131.EUM.nc	0.000	0.000	0.002	2417	5457	0	2816	22	202
SRL_OPN_2PTS015_0521_20140804_102131_20140804_115932.EUM.nc	0.000	0.000	0.001	2339	5523	0	2985	15	184
SRL_OPN_2PTS015_0523_20140804_115931_20140804_133822.EUM.nc	-0.000	-0.000	0.001	2838	5469	0	2410	5	216
SRL_OPN_2PTS015_0525_20140804_133820_20140804_153153.EUM.nc	-0.000	-0.000	0.001	3516	6407	0	2628	0	263
SRL_OPN_2PTS015_0528_20140804_153153_20140804_171131.EUM.nc	0.000	0.000	0.001	2639	5598	0	2770	0	189
SRL_OPN_2PTS015_0530_20140804_171130_20140804_185111.EUM.nc	0.000	0.000	0.001	2999	5566	0	2147	9	411
SRL_OPN_2PTS015_0532_20140804_185111_20140804_203018.EUM.nc	0.000	-0.000	0.001	3080	5589	0	2165	8	336
SRL_OPN_2PTS015_0534_20140804_203017_20140804_220856.EUM.nc	0.000	0.000	0.001	2702	5525	0	2500	25	298
SRL_OPN_2PTS015_0536_20140804_220855_20140804_234653.EUM.nc	0.000	0.000	0.001	2656	5537	0	2618	6	257
SRL_OPN_2PTS015_0537_20140804_234652_20140805_012437.EUM.nc	0.000	0.000	0.001	2677	5527	0	2646	5	199
SRL_OPN_2PTS015_0539_20140805_012437_20140805_030319.EUM.nc	-0.000	-0.000	0.001	2633	5564	0	2700	0	231
SRL_OPN_2PTS015_0541_20140805_030318_20140805_044324.EUM.nc	0.000	0.000	0.001	2612	5540	0	2727	4	197
SRL_OPN_2PTS015_0543_20140805_044323_20140805_062546.EUM.nc	0.000	0.000	0.001	3526	5810	0	1975	4	305

– Continued on next page

Table 15: Ka-Band Waveform Attitude Statistics.

– Continued from previous page

File	Median	Mean	Std. Dev.	No. Obs.	Total Obs.	Default Lat/Lon	Flag (total)	Default (total)	3-Sigma Edited
SRL_OPN_2PTS015_0545_20140805_062544_20140805_081244.EUM.nc	0.000	0.000	0.001	3855	6109	0	1859	2	393
SRL_OPN_2PTS015_0548_20140805_081243_20140805_095048.EUM.nc	-0.000	-0.000	0.001	2532	5459	0	2555	8	364
SRL_OPN_2PTS015_0549_20140805_095049_20140805_112843.EUM.nc	-0.000	-0.000	0.001	1862	5414	0	3317	25	210
SRL_OPN_2PTS015_0551_20140805_112843_20140805_130708.EUM.nc	-0.000	-0.000	0.001	2576	5492	0	2700	2	214
SRL_OPN_2PTS015_0553_20140805_130709_20140805_150027.EUM.nc	-0.000	-0.000	0.001	3353	6428	0	2849	0	226
SRL_OPN_2PTS015_0556_20140805_150026_20140805_164013.EUM.nc	-0.000	-0.000	0.001	2919	5634	0	2459	14	242
SRL_OPN_2PTS015_0558_20140805_164013_20140805_181956.EUM.nc	0.000	0.000	0.001	2886	5540	0	2393	7	254
SRL_OPN_2PTS015_0560_20140805_181955_20140805_195913.EUM.nc	0.000	-0.000	0.001	2920	5595	0	2338	6	331
SRL_OPN_2PTS015_0562_20140805_195912_20140805_213803.EUM.nc	-0.000	-0.000	0.001	3205	5600	0	2116	20	259
SRL_OPN_2PTS015_0564_20140805_213802_20140805_231603.EUM.nc	0.000	0.000	0.001	2137	5392	0	3025	10	220
SRL_OPN_2PTS015_0565_20140805_231603_20140806_005351.EUM.nc	0.000	-0.000	0.001	2822	5551	0	2473	18	238
SRL_OPN_2PTS015_0567_20140806_005350_20140806_023212.EUM.nc	-0.000	-0.000	0.001	2714	5540	0	2511	2	313
SRL_OPN_2PTS015_0569_20140806_023212_20140806_041144.EUM.nc	0.000	0.000	0.001	2451	5517	0	2869	7	190
SRL_OPN_2PTS015_0571_20140806_041143_20140806_055321.EUM.nc	0.000	0.000	0.001	3392	5732	0	2073	5	262
SRL_OPN_2PTS015_0573_20140806_055320_20140806_074148.EUM.nc	0.000	-0.000	0.001	3682	6160	0	2080	6	392
SRL_OPN_2PTS015_0576_20140806_074147_20140806_092006.EUM.nc	0.000	-0.000	0.001	3077	5573	0	2254	9	233
SRL_OPN_2PTS015_0577_20140806_092006_20140806_105749.EUM.nc	0.000	0.000	0.001	2096	5497	0	3150	15	236
SRL_OPN_2PTS015_0579_20140806_105748_20140806_123606.EUM.nc	0.000	-0.000	0.002	2322	5408	0	2951	3	132
SRL_OPN_2PTS015_0581_20140806_123604_20140806_141533.EUM.nc	-0.000	-0.000	0.001	3004	5595	0	2276	0	315
SRL_OPN_2PTS015_0583_20140806_141533_20140806_160854.EUM.nc	0.000	0.000	0.001	3377	6397	0	2767	4	249
SRL_OPN_2PTS015_0586_20140806_160853_20140806_174831.EUM.nc	0.000	0.000	0.001	2632	5609	0	2706	2	269
SRL_OPN_2PTS015_0588_20140806_174831_20140806_192803.EUM.nc	0.001	0.001	0.002	3239	5644	0	2170	6	229
SRL_OPN_2PTS015_0590_20140806_192803_20140806_210659.EUM.nc	0.000	0.000	0.001	3185	5594	0	2139	7	263
SRL_OPN_2PTS015_0592_20140806_210658_20140806_224519.EUM.nc	0.000	0.000	0.001	2552	5421	0	2704	6	159
SRL_OPN_2PTS015_0593_20140806_224519_20140807_002309.EUM.nc	0.000	-0.000	0.001	2866	5467	0	2395	4	202
SRL_OPN_2PTS015_0595_20140807_002308_20140807_020104.EUM.nc	-0.000	-0.000	0.001	2969	5529	0	2351	10	199
SRL_OPN_2PTS015_0597_20140807_020104_20140807_034016.EUM.nc	0.000	-0.000	0.001	2609	5501	0	2673	8	211
SRL_OPN_2PTS015_0599_20140807_034015_20140807_052113.EUM.nc	-0.000	-0.000	0.001	2660	5582	0	2706	0	216
SRL_OPN_2PTS015_0601_20140807_052112_20140807_071049.EUM.nc	0.000	0.000	0.001	3427	6228	0	2469	9	323
SRL_OPN_2PTS015_0604_20140807_071047_20140807_084911.EUM.nc	-0.000	-0.000	0.001	3789	5606	0	1503	3	311
SRL_OPN_2PTS015_0605_20140807_084910_20140807_102706.EUM.nc	0.000	0.000	0.001	2503	5493	0	2787	8	195
SRL_OPN_2PTS015_0607_20140807_102705_20140807_120509.EUM.nc	-0.000	-0.000	0.001	2347	5518	0	2962	14	195
SRL_OPN_2PTS015_0609_20140807_120508_20140807_134402.EUM.nc	-0.000	-0.000	0.001	2836	5498	0	2394	8	260
SRL_OPN_2PTS015_0611_20140807_134402_20140807_153735.EUM.nc	-0.000	-0.000	0.001	3480	6420	0	2652	0	288
SRL_OPN_2PTS015_0614_20140807_153735_20140807_171713.EUM.nc	0.000	-0.000	0.001	2563	5571	0	2753	2	253
SRL_OPN_2PTS015_0616_20140807_171712_20140807_185651.EUM.nc	0.000	0.000	0.001	3108	5568	0	2159	5	296
SRL_OPN_2PTS015_0618_20140807_185651_20140807_203557.EUM.nc	-0.000	-0.000	0.001	3147	5600	0	2116	9	328
SRL_OPN_2PTS015_0620_20140807_203556_20140807_221433.EUM.nc	-0.000	-0.000	0.001	2738	5541	0	2538	20	245
SRL_OPN_2PTS015_0622_20140807_221431_20140807_235229.EUM.nc	-0.000	-0.000	0.001	2606	5520	0	2611	3	300

– Continued on next page

Table 15: Ka-Band Waveform Attitude Statistics.

– Continued from previous page

File	Median	Mean	Std. Dev.	No. Obs.	Total Obs.	Default Lat/Lon	Flag (total)	Default (total)	3-Sigma Edited
SRL_OPN_2PTS015_0623_20140807_235228_20140808_013012.EUM.nc	-0.000	-0.000	0.001	2722	5513	0	2515	13	263
SRL_OPN_2PTS015_0625_20140808_013012_20140808_030859.EUM.nc	-0.000	-0.000	0.001	2668	5546	0	2680	2	196
SRL_OPN_2PTS015_0627_20140808_030858_20140808_044911.EUM.nc	-0.000	-0.000	0.001	2664	5536	0	2713	3	156
SRL_OPN_2PTS015_0629_20140808_044910_20140808_063139.EUM.nc	0.000	-0.000	0.001	3509	5823	0	1972	0	342
SRL_OPN_2PTS015_0631_20140808_063138_20140808_081821.EUM.nc	-0.000	-0.000	0.001	3953	6096	0	1773	1	369
SRL_OPN_2PTS015_0634_20140808_081820_20140808_095624.EUM.nc	-0.000	-0.000	0.001	2613	5473	0	2580	8	272
SRL_OPN_2PTS015_0635_20140808_095624_20140808_113418.EUM.nc	-0.000	-0.000	0.001	2042	5425	0	3102	25	256
SRL_OPN_2PTS015_0637_20140808_113417_20140808_131249.EUM.nc	-0.000	-0.000	0.001	2655	5488	0	2650	5	178
SRL_OPN_2PTS015_0639_20140808_131248_20140808_150607.EUM.nc	-0.000	-0.000	0.001	3371	6425	0	2774	3	277
SRL_OPN_2PTS015_0642_20140808_150606_20140808_164555.EUM.nc	-0.000	-0.000	0.001	2776	5605	0	2585	5	239
SRL_OPN_2PTS015_0644_20140808_164554_20140808_182537.EUM.nc	0.000	0.000	0.001	2910	5557	0	2279	8	360
SRL_OPN_2PTS015_0646_20140808_182537_20140808_200452.EUM.nc	-0.000	-0.000	0.001	2800	5602	0	2437	5	360
SRL_OPN_2PTS015_0648_20140808_200451_20140808_214340.EUM.nc	-0.000	-0.000	0.001	3024	5560	0	2187	17	332
SRL_OPN_2PTS015_0650_20140808_214339_20140808_232137.EUM.nc	-0.000	-0.000	0.001	2250	5393	0	2911	16	216
SRL_OPN_2PTS015_0651_20140808_232137_20140809_005926.EUM.nc	-0.000	-0.000	0.001	2792	5548	0	2519	17	220
SRL_OPN_2PTS015_0653_20140809_005926_20140809_023750.EUM.nc	-0.000	-0.000	0.001	2744	5555	0	2562	6	243
SRL_OPN_2PTS015_0655_20140809_023750_20140809_041728.EUM.nc	-0.000	-0.000	0.001	2546	5518	0	2797	13	162
SRL_OPN_2PTS015_0657_20140809_041727_20140809_055914.EUM.nc	-0.000	-0.000	0.001	3351	5777	0	2130	1	295
SRL_OPN_2PTS015_0659_20140809_055912_20140809_074726.EUM.nc	-0.000	-0.000	0.001	3814	6146	0	1989	10	333
SRL_OPN_2PTS015_0662_20140809_074725_20140809_092541.EUM.nc	-0.000	-0.000	0.001	2886	5538	0	2362	5	285
SRL_OPN_2PTS015_0663_20140809_092539_20140809_110324.EUM.nc	-0.000	-0.000	0.001	2107	5530	0	3190	27	206
SRL_OPN_2PTS015_0665_20140809_110323_20140809_124143.EUM.nc	-0.000	-0.000	0.002	2310	5409	0	2879	8	212
SRL_OPN_2PTS015_0667_20140809_124142_20140809_142118.EUM.nc	-0.000	-0.000	0.001	3074	5579	0	2186	1	318
SRL_OPN_2PTS015_0669_20140809_142116_20140809_161435.EUM.nc	-0.000	-0.000	0.001	3396	6388	0	2629	7	356
SRL_OPN_2PTS015_0672_20140809_161434_20140809_175411.EUM.nc	0.000	-0.000	0.001	2590	5614	0	2682	3	339
SRL_OPN_2PTS015_0674_20140809_175410_20140809_193342.EUM.nc	-0.000	-0.000	0.001	3170	5647	0	2221	9	247
SRL_OPN_2PTS015_0676_20140809_193341_20140809_211235.EUM.nc	-0.000	-0.000	0.001	3190	5512	0	2111	6	205
SRL_OPN_2PTS015_0678_20140809_211235_20140809_225055.EUM.nc	0.000	0.000	0.001	2394	5482	0	2882	15	191
SRL_OPN_2PTS015_0679_20140809_225053_20140810_002843.EUM.nc	-0.000	-0.000	0.001	2830	5471	0	2370	5	266
SRL_OPN_2PTS015_0681_20140810_002842_20140810_020642.EUM.nc	-0.000	-0.000	0.001	2833	5537	0	2464	25	215
SRL_OPN_2PTS015_0683_20140810_020641_20140810_034558.EUM.nc	-0.000	-0.000	0.001	2553	5554	0	2734	4	263
SRL_OPN_2PTS015_0685_20140810_034557_20140810_052701.EUM.nc	-0.000	-0.000	0.001	2562	5589	0	2834	4	189
SRL_OPN_2PTS015_0687_20140810_052701_20140810_071627.EUM.nc	-0.000	-0.000	0.001	3557	6222	0	2327	9	329
SRL_OPN_2PTS015_0690_20140810_071627_20140810_085446.EUM.nc	-0.000	-0.000	0.001	3637	5605	0	1584	9	375
SRL_OPN_2PTS015_0691_20140810_085445_20140810_103241.EUM.nc	0.000	0.000	0.001	2254	5544	0	2974	14	302
SRL_OPN_2PTS015_0693_20140810_103241_20140810_121047.EUM.nc	-0.000	-0.000	0.001	2317	5512	0	2964	18	213
SRL_OPN_2PTS015_0695_20140810_121046_20140810_134945.EUM.nc	-0.000	-0.000	0.001	2813	5507	0	2368	6	320
SRL_OPN_2PTS015_0697_20140810_134944_20140810_154308.EUM.nc	-0.000	-0.000	0.001	3540	6425	0	2628	1	256
SRL_OPN_2PTS015_0700_20140810_154307_20140810_172254.EUM.nc	0.000	-0.000	0.001	2493	5538	0	2695	10	340

– Continued on next page

Table 15: Ka-Band Waveform Attitude Statistics.

– Continued from previous page

File	Median	Mean	Std. Dev.	No. Obs.	Total Obs.	Default Lat/Lon	Flag (total)	Default (total)	3-Sigma Edited
SRL_OPN_2PTS015_0702_20140810_172253_20140810_190232.EUM.nc	0.000	-0.000	0.001	3094	5655	0	2244	2	315
SRL_OPN_2PTS015_0704_20140810_190231_20140810_204135.EUM.nc	-0.000	-0.000	0.001	3287	5614	0	1949	6	372
SRL_OPN_2PTS015_0706_20140810_204134_20140810_222007.EUM.nc	0.000	-0.000	0.001	2668	5428	0	2430	17	313
SRL_OPN_2PTS015_0708_20140810_222007_20140810_235803.EUM.nc	-0.000	-0.000	0.001	2754	5533	0	2519	2	258
SRL_OPN_2PTS015_0709_20140810_235803_20140811_013551.EUM.nc	-0.000	-0.000	0.001	2877	5543	0	2402	3	261
SRL_OPN_2PTS015_0711_20140811_013550_20140811_031441.EUM.nc	-0.000	-0.000	0.001	2541	5516	0	2708	14	253
SRL_OPN_2PTS015_0713_20140811_031440_20140811_045458.EUM.nc	-0.000	-0.000	0.001	2523	5551	0	2702	4	322
SRL_OPN_2PTS015_0715_20140811_045458_20140811_063736.EUM.nc	0.000	-0.000	0.001	3517	5855	0	1970	1	367
SRL_OPN_2PTS015_0717_20140811_063735_20140811_082359.EUM.nc	-0.000	-0.000	0.001	3871	6077	0	1769	6	431
SRL_OPN_2PTS015_0720_20140811_082358_20140811_100159.EUM.nc	0.000	0.000	0.001	2597	5476	0	2572	8	299
SRL_OPN_2PTS015_0721_20140811_100158_20140811_113947.EUM.nc	0.000	0.000	0.001	2119	5434	0	3062	36	217
SRL_OPN_2PTS015_0723_20140811_113946_20140811_131829.EUM.nc	-0.000	-0.000	0.001	2705	5449	0	2531	4	209
SRL_OPN_2PTS015_0725_20140811_131828_20140811_151149.EUM.nc	-0.000	-0.000	0.001	3389	6439	0	2717	0	333
SRL_OPN_2PTS015_0728_20140811_151149_20140811_165137.EUM.nc	-0.000	-0.000	0.001	2646	5584	0	2609	9	320
SRL_OPN_2PTS015_0730_20140811_165136_20140811_183110.EUM.nc	0.000	-0.000	0.001	2983	5569	0	2271	2	313
SRL_OPN_2PTS015_0732_20140811_183110_20140811_201031.EUM.nc	0.000	-0.000	0.001	2906	5590	0	2365	3	316
SRL_OPN_2PTS015_0734_20140811_201031_20140811_214917.EUM.nc	0.000	-0.000	0.001	2993	5534	0	2211	10	320
SRL_OPN_2PTS015_0736_20140811_214916_20140811_232712.EUM.nc	0.000	-0.000	0.001	2311	5330	0	2768	41	210
SRL_OPN_2PTS015_0737_20140811_232711_20140812_010502.EUM.nc	-0.000	-0.000	0.001	2496	5533	0	2768	8	261
SRL_OPN_2PTS015_0739_20140812_010501_20140812_024329.EUM.nc	-0.000	-0.000	0.001	2714	5559	0	2625	3	217
SRL_OPN_2PTS015_0741_20140812_024329_20140812_042313.EUM.nc	-0.000	-0.000	0.001	2463	5531	0	2804	12	252
SRL_OPN_2PTS015_0743_20140812_042313_20140812_060505.EUM.nc	-0.000	-0.000	0.001	3298	5748	0	2109	6	335
SRL_OPN_2PTS015_0745_20140812_060505_20140812_075303.EUM.nc	-0.000	-0.000	0.001	3810	6138	0	1981	1	346
SRL_OPN_2PTS015_0748_20140812_075302_20140812_093116.EUM.nc	-0.000	-0.000	0.001	2813	5528	0	2366	4	345
SRL_OPN_2PTS015_0749_20140812_093115_20140812_110859.EUM.nc	0.000	0.000	0.001	2087	5490	0	3154	28	221
SRL_OPN_2PTS015_0751_20140812_110859_20140812_124721.EUM.nc	-0.000	-0.000	0.001	2235	5384	0	2902	3	244
SRL_OPN_2PTS015_0753_20140812_124720_20140812_144031.EUM.nc	-0.000	-0.000	0.001	3282	6352	0	2782	1	287
SRL_OPN_2PTS015_0756_20140812_144031_20140812_162017.EUM.nc	-0.000	-0.000	0.001	3133	5634	0	2123	5	373
SRL_OPN_2PTS015_0758_20140812_162016_20140812_175953.EUM.nc	-0.000	-0.000	0.001	2710	5632	0	2607	2	313
SRL_OPN_2PTS015_0760_20140812_175953_20140812_193923.EUM.nc	0.000	-0.000	0.001	3019	5636	0	2259	2	356
SRL_OPN_2PTS015_0762_20140812_193922_20140812_211821.EUM.nc	-0.000	-0.000	0.001	3087	5520	0	2095	19	319
SRL_OPN_2PTS015_0764_20140812_211821_20140812_225629.EUM.nc	0.000	0.000	0.001	2220	5495	0	3010	10	255
SRL_OPN_2PTS015_0765_20140812_225628_20140813_003418.EUM.nc	-0.000	-0.000	0.001	2941	5482	0	2289	8	244
SRL_OPN_2PTS015_0767_20140813_003417_20140813_021220.EUM.nc	-0.000	-0.000	0.001	2805	5541	0	2527	2	207
SRL_OPN_2PTS015_0769_20140813_021219_20140813_035141.EUM.nc	-0.000	-0.000	0.001	2494	5517	0	2794	18	211
SRL_OPN_2PTS015_0771_20140813_035140_20140813_053252.EUM.nc	-0.000	-0.000	0.001	2613	5606	0	2774	5	214
SRL_OPN_2PTS015_0773_20140813_053252_20140813_072205.EUM.nc	-0.000	-0.000	0.001	3660	6227	0	2178	6	383
SRL_OPN_2PTS015_0776_20140813_072204_20140813_090022.EUM.nc	0.000	0.000	0.001	3593	5602	0	1641	8	360
SRL_OPN_2PTS015_0777_20140813_090021_20140813_103816.EUM.nc	0.000	-0.000	0.001	2300	5549	0	2993	11	245

– Continued on next page

Table 15: Ka-Band Waveform Attitude Statistics.

– Continued from previous page

File	Median	Mean	Std. Dev.	No. Obs.	Total Obs.	Default Lat/Lon	Flag (total)	Default (total)	3-Sigma Edited
SRL_OPN_2PTS015_0779_20140813_103815_20140813_121624.EUM.nc	-0.000	-0.000	0.001	2291	5536	0	2975	20	250
SRL_OPN_2PTS015_0781_20140813_121623_20140813_135526.EUM.nc	-0.000	-0.000	0.001	2535	5529	0	2345	82	567
SRL_OPN_2PTS015_0783_20140813_135526_20140813_154858.EUM.nc	-0.000	-0.000	0.001	3548	6423	0	2530	7	338
SRL_OPN_2PTS015_0786_20140813_154856_20140813_172835.EUM.nc	-0.000	-0.000	0.001	2618	5504	0	2648	4	234
SRL_OPN_2PTS015_0788_20140813_172835_20140813_190811.EUM.nc	-0.000	-0.000	0.001	3341	5665	0	2075	7	242
SRL_OPN_2PTS015_0790_20140813_190810_20140813_204714.EUM.nc	-0.000	-0.000	0.001	3342	5609	0	1926	22	319
SRL_OPN_2PTS015_0792_20140813_204713_20140813_222544.EUM.nc	-0.000	-0.000	0.001	2613	5426	0	2478	19	316
SRL_OPN_2PTS015_0794_20140813_222543_20140814_000337.EUM.nc	-0.000	-0.000	0.001	2823	5543	0	2482	15	223
SRL_OPN_2PTS015_0795_20140814_000336_20140814_014126.EUM.nc	-0.000	-0.000	0.001	2756	5547	0	2419	6	366
SRL_OPN_2PTS015_0797_20140814_014126_20140814_032020.EUM.nc	-0.000	-0.000	0.001	2553	5531	0	2684	6	288
SRL_OPN_2PTS015_0799_20140814_032020_20140814_050044.EUM.nc	-0.000	-0.000	0.001	2666	5585	0	2689	10	220
SRL_OPN_2PTS015_0801_20140814_050044_20140814_064330.EUM.nc	-0.000	-0.000	0.001	3604	5852	0	2005	1	242
SRL_OPN_2PTS015_0803_20140814_064329_20140814_082935.EUM.nc	-0.000	-0.000	0.001	4012	6061	0	1662	3	384
SRL_OPN_2PTS015_0806_20140814_082933_20140814_100734.EUM.nc	-0.000	-0.000	0.001	2633	5471	0	2584	5	249
SRL_OPN_2PTS015_0807_20140814_100734_20140814_114531.EUM.nc	-0.000	-0.000	0.001	2222	5480	0	3050	13	195
SRL_OPN_2PTS015_0809_20140814_114530_20140814_132409.EUM.nc	-0.000	-0.000	0.001	2673	5463	0	2488	1	301
SRL_OPN_2PTS015_0811_20140814_132408_20140814_151730.EUM.nc	-0.000	-0.000	0.001	3435	6405	0	2634	4	332
SRL_OPN_2PTS015_0814_20140814_151729_20140814_165717.EUM.nc	-0.000	-0.000	0.001	2706	5560	0	2618	3	233
SRL_OPN_2PTS015_0816_20140814_165717_20140814_183658.EUM.nc	-0.000	-0.000	0.001	3085	5543	0	2155	0	303
SRL_OPN_2PTS015_0818_20140814_183657_20140814_201610.EUM.nc	-0.000	-0.000	0.001	2954	5565	0	2254	12	345
SRL_OPN_2PTS015_0820_20140814_201609_20140814_215454.EUM.nc	-0.000	-0.000	0.001	2932	5535	0	2293	39	271
SRL_OPN_2PTS015_0822_20140814_215453_20140814_233255.EUM.nc	-0.000	-0.000	0.001	2261	5328	0	2825	11	231
SRL_OPN_2PTS015_0823_20140814_233254_20140815_011037.EUM.nc	-0.000	-0.000	0.001	2473	5514	0	2782	4	255
SRL_OPN_2PTS015_0825_20140815_011037_20140815_024908.EUM.nc	-0.000	-0.000	0.001	2565	5545	0	2697	6	277
SRL_OPN_2PTS015_0827_20140815_024908_20140815_042858.EUM.nc	-0.000	-0.000	0.001	2596	5540	0	2762	8	174
SRL_OPN_2PTS015_0829_20140815_042857_20140815_061057.EUM.nc	-0.000	-0.000	0.001	3438	5782	0	2094	2	248
SRL_OPN_2PTS015_0831_20140815_061057_20140815_075839.EUM.nc	-0.000	-0.000	0.001	3842	6135	0	1952	2	339
SRL_OPN_2PTS015_0834_20140815_075839_20140815_093649.EUM.nc	-0.000	-0.000	0.001	2729	5555	0	2535	10	281
SRL_OPN_2PTS015_0835_20140815_093649_20140815_111434.EUM.nc	0.000	-0.000	0.001	1982	5480	0	3219	42	237
SRL_OPN_2PTS015_0837_20140815_111433_20140815_125259.EUM.nc	-0.000	-0.000	0.001	2344	5417	0	2841	3	229
SRL_OPN_2PTS015_0839_20140815_125259_20140815_144611.EUM.nc	-0.000	-0.000	0.001	3334	6369	0	2721	1	313
SRL_OPN_2PTS015_0842_20140815_144610_20140815_162557.EUM.nc	0.000	-0.000	0.001	3134	5631	0	2152	1	344
SRL_OPN_2PTS015_0844_20140815_162556_20140815_180533.EUM.nc	0.000	0.000	0.001	2837	5647	0	2475	6	329
SRL_OPN_2PTS015_0846_20140815_180533_20140815_194502.EUM.nc	-0.000	-0.000	0.001	3111	5650	0	2250	7	282
SRL_OPN_2PTS015_0848_20140815_194501_20140815_212358.EUM.nc	-0.000	-0.000	0.001	3162	5497	0	2028	25	282
SRL_OPN_2PTS015_0850_20140815_212357_20140815_230203.EUM.nc	0.000	-0.000	0.001	2078	5416	0	3056	12	270
SRL_OPN_2PTS015_0851_20140815_230202_20140816_003950.EUM.nc	-0.000	-0.000	0.001	3038	5518	0	2265	5	210
SRL_OPN_2PTS015_0853_20140816_003949_20140816_021804.EUM.nc	-0.000	-0.000	0.001	2719	5542	0	2567	9	247
SRL_OPN_2PTS015_0855_20140816_021803_20140816_035723.EUM.nc	-0.000	-0.000	0.001	2488	5543	0	2828	10	217

– Continued on next page

Table 15: Ka-Band Waveform Attitude Statistics.

– Continued from previous page

File	Median	Mean	Std. Dev.	No. Obs.	Total Obs.	Default Lat/Lon	Flag (total)	Default (total)	3-Sigma Edited
SRL_OPN_2PTS015_0857_20140816_035722_20140816_053840.EUM.nc	-0.000	-0.000	0.001	2788	5589	0	2558	11	232
SRL_OPN_2PTS015_0859_20140816_053839_20140816_072742.EUM.nc	-0.000	-0.000	0.001	3890	6218	0	2037	0	291
SRL_OPN_2PTS015_0862_20140816_072740_20140816_090604.EUM.nc	0.000	0.000	0.001	3365	5595	0	1790	3	437
SRL_OPN_2PTS015_0863_20140816_090603_20140816_104349.EUM.nc	0.000	0.000	0.001	2286	5553	0	2956	14	297
SRL_OPN_2PTS015_0865_20140816_104349_20140816_122159.EUM.nc	-0.000	-0.000	0.001	2454	5513	0	2865	12	182
SRL_OPN_2PTS015_0867_20140816_122158_20140816_140116.EUM.nc	-0.000	-0.000	0.001	3044	5566	0	2211	6	305
SRL_OPN_2PTS015_0869_20140816_140115_20140816_155438.EUM.nc	0.000	-0.000	0.001	3350	6408	0	2700	4	354
SRL_OPN_2PTS015_0872_20140816_155438_20140816_173416.EUM.nc	0.000	0.000	0.001	2553	5498	0	2606	2	337
SRL_OPN_2PTS015_0874_20140816_173415_20140816_191351.EUM.nc	0.000	-0.000	0.002	3320	5652	0	2021	9	302
SRL_OPN_2PTS015_0876_20140816_191350_20140816_205250.EUM.nc	-0.000	-0.000	0.001	3217	5610	0	1985	8	400
SRL_OPN_2PTS015_0878_20140816_205249_20140816_223118.EUM.nc	0.000	0.000	0.001	2689	5416	0	2432	22	273
SRL_OPN_2PTS015_0879_20140816_223117_20140817_000911.EUM.nc	0.000	0.000	0.001	2829	5496	0	2439	4	224
SRL_OPN_2PTS015_0881_20140817_000910_20140817_014700.EUM.nc	-0.000	-0.000	0.001	2970	5537	0	2331	6	230
SRL_OPN_2PTS015_0883_20140817_014700_20140817_032600.EUM.nc	-0.000	-0.000	0.001	2687	5498	0	2596	6	209
SRL_OPN_2PTS015_0885_20140817_032559_20140817_050640.EUM.nc	-0.000	-0.000	0.001	2610	5589	0	2764	6	209
SRL_OPN_2PTS015_0887_20140817_050639_20140817_065641.EUM.nc	-0.000	-0.000	0.001	3530	6259	0	2469	2	258
SRL_OPN_2PTS015_0890_20140817_065640_20140817_083508.EUM.nc	0.000	0.000	0.001	4136	5629	0	1224	2	267
SRL_OPN_2PTS015_0892_20140817_083507_20140817_101307.EUM.nc	0.000	0.000	0.001	2515	5466	0	2669	17	265
SRL_OPN_2PTS015_0893_20140817_101306_20140817_115106.EUM.nc	0.000	-0.000	0.001	2354	5510	0	2986	15	155
SRL_OPN_2PTS015_0895_20140817_115105_20140817_132949.EUM.nc	-0.000	-0.000	0.001	2702	5462	0	2465	7	288
SRL_OPN_2PTS015_0897_20140817_132948_20140817_152310.EUM.nc	-0.000	-0.000	0.001	3569	6380	0	2489	3	319
SRL_OPN_2PTS015_0900_20140817_152310_20140817_170258.EUM.nc	0.000	0.000	0.001	2603	5575	0	2654	2	316
SRL_OPN_2PTS015_0902_20140817_170257_20140817_184237.EUM.nc	0.000	0.000	0.001	3130	5550	0	2197	2	221
SRL_OPN_2PTS015_0904_20140817_184236_20140817_202147.EUM.nc	0.000	0.000	0.002	3097	5573	0	2151	13	312
SRL_OPN_2PTS015_0906_20140817_202146_20140817_220029.EUM.nc	0.000	0.000	0.001	2758	5495	0	2443	20	274
SRL_OPN_2PTS015_0908_20140817_220028_20140817_233828.EUM.nc	0.000	0.000	0.002	2412	5445	0	2775	14	244
SRL_OPN_2PTS015_0909_20140817_233828_20140818_011611.EUM.nc	0.000	0.000	0.002	2679	5506	0	2516	6	305
SRL_OPN_2PTS015_0911_20140818_011611_20140818_025447.EUM.nc	-0.000	-0.000	0.001	2584	5552	0	2699	0	269
SRL_OPN_2PTS015_0913_20140818_025446_20140818_043444.EUM.nc	-0.000	-0.000	0.001	2551	5534	0	2744	11	228
SRL_OPN_2PTS015_0915_20140818_043444_20140818_061652.EUM.nc	0.000	-0.000	0.001	3461	5796	0	2032	1	302
SRL_OPN_2PTS015_0917_20140818_061652_20140818_080417.EUM.nc	0.000	0.000	0.001	3824	6116	0	1889	2	401
SRL_OPN_2PTS015_0920_20140818_080416_20140818_094225.EUM.nc	0.000	0.000	0.002	2724	5550	0	2524	7	295
SRL_OPN_2PTS015_0921_20140818_094225_20140818_112018.EUM.nc	0.000	0.000	0.001	2085	5439	0	3128	36	190
SRL_OPN_2PTS015_0923_20140818_112017_20140818_125839.EUM.nc	0.000	0.000	0.001	2348	5399	0	2731	5	315
SRL_OPN_2PTS015_0925_20140818_125837_20140818_145153.EUM.nc	-0.000	-0.000	0.001	3511	6396	0	2622	1	262
SRL_OPN_2PTS015_0928_20140818_145152_20140818_163140.EUM.nc	0.000	0.000	0.001	3035	5663	0	2229	14	385
SRL_OPN_2PTS015_0930_20140818_163139_20140818_181115.EUM.nc	0.000	0.000	0.002	2904	5623	0	2418	1	300
SRL_OPN_2PTS015_0932_20140818_181114_20140818_195042.EUM.nc	0.000	0.000	0.002	3033	5627	0	2276	1	317
SRL_OPN_2PTS015_0934_20140818_195041_20140818_212937.EUM.nc	-0.000	-0.000	0.001	3212	5524	0	1985	24	303

– Continued on next page

Table 15: Ka-Band Waveform Attitude Statistics.

– Continued from previous page

File	Median	Mean	Std. Dev.	No. Obs.	Total Obs.	Default Lat/Lon	Flag (total)	Default (total)	3-Sigma Edited
SRL_OPN_2PTS015_0936_20140818_212936_20140818_230740.EUM.nc	-0.000	-0.000	0.001	2027	5447	0	3203	6	211
SRL_OPN_2PTS015_0937_20140818_230739_20140819_004527.EUM.nc	-0.000	-0.000	0.001	2906	5523	0	2369	8	240
SRL_OPN_2PTS015_0939_20140819_004527_20140819_022344.EUM.nc	-0.000	-0.000	0.001	2769	5550	0	2586	2	193
SRL_OPN_2PTS015_0941_20140819_022343_20140819_040308.EUM.nc	-0.000	-0.000	0.001	2542	5475	0	2729	5	199
SRL_OPN_2PTS015_0943_20140819_040306_20140819_054433.EUM.nc	-0.000	-0.000	0.001	3028	5704	0	2369	10	297
SRL_OPN_2PTS015_0945_20140819_054433_20140819_073320.EUM.nc	0.000	-0.000	0.001	3757	6199	0	2069	0	373
SRL_OPN_2PTS015_0948_20140819_073320_20140819_091140.EUM.nc	0.000	0.000	0.001	3201	5588	0	1981	5	401
SRL_OPN_2PTS015_0949_20140819_091140_20140819_104926.EUM.nc	0.000	0.000	0.001	2334	5558	0	2998	13	213
SRL_OPN_2PTS015_0951_20140819_104925_20140819_122738.EUM.nc	0.000	0.000	0.001	2291	5428	0	2853	25	259
SRL_OPN_2PTS015_0953_20140819_122737_20140819_140659.EUM.nc	0.000	-0.000	0.002	3054	5600	0	2368	5	173
SRL_OPN_2PTS015_0955_20140819_140659_20140819_160021.EUM.nc	0.000	0.000	0.001	3356	6401	0	2705	5	335
SRL_OPN_2PTS015_0958_20140819_160020_20140819_174000.EUM.nc	0.000	0.000	0.001	2716	5637	0	2657	4	260
SRL_OPN_2PTS015_0960_20140819_173959_20140819_191933.EUM.nc	0.000	0.000	0.001	3228	5638	0	2026	3	381
SRL_OPN_2PTS015_0962_20140819_191932_20140819_205831.EUM.nc	0.000	-0.000	0.001	3230	5604	0	2007	11	356
SRL_OPN_2PTS015_0964_20140819_205830_20140819_223655.EUM.nc	0.000	0.000	0.001	2685	5411	0	2508	7	211
SRL_OPN_2PTS015_0965_20140819_223654_20140820_001447.EUM.nc	0.000	0.000	0.001	2732	5504	0	2476	2	294
SRL_OPN_2PTS015_0967_20140820_001446_20140820_015239.EUM.nc	0.000	0.000	0.001	2931	5503	0	2306	1	265
SRL_OPN_2PTS015_0969_20140820_015238_20140820_033143.EUM.nc	-0.000	-0.000	0.001	2654	5492	0	2559	11	268
SRL_OPN_2PTS015_0971_20140820_033142_20140820_051230.EUM.nc	-0.000	-0.000	0.001	2587	5580	0	2714	0	279
SRL_OPN_2PTS015_0973_20140820_051230_20140820_070222.EUM.nc	0.000	0.000	0.001	3458	6236	0	2449	6	323
SRL_OPN_2PTS015_0976_20140820_070221_20140820_084046.EUM.nc	-0.000	-0.000	0.001	3798	5620	0	1283	9	530
SRL_OPN_2PTS015_0978_20140820_084045_20140820_101844.EUM.nc	0.000	0.000	0.001	2489	5469	0	2699	15	266
SRL_OPN_2PTS015_0979_20140820_101843_20140820_115644.EUM.nc	0.000	0.000	0.002	2310	5511	0	2965	11	225
SRL_OPN_2PTS015_0981_20140820_115644_20140820_133531.EUM.nc	-0.000	-0.000	0.001	2800	5425	0	2423	0	202
SRL_OPN_2PTS015_0983_20140820_133530_20140820_152854.EUM.nc	0.000	0.000	0.001	3567	6373	0	2419	5	382
SRL_OPN_2PTS015_0986_20140820_152853_20140820_170841.EUM.nc	0.000	0.000	0.001	2734	5602	0	2651	2	215
SRL_OPN_2PTS015_0988_20140820_170840_20140820_184820.EUM.nc	0.000	0.000	0.001	3246	5572	0	2022	13	291
SRL_OPN_2PTS015_0990_20140820_184820_20140820_202729.EUM.nc	-0.000	-0.000	0.001	3175	5570	0	2160	11	224
SRL_OPN_2PTS015_0992_20140820_202728_20140820_220607.EUM.nc	-0.000	-0.000	0.001	2829	5511	0	2467	20	195
SRL_OPN_2PTS015_0994_20140820_220606_20140820_234406.EUM.nc	0.000	-0.000	0.001	2436	5526	0	2678	18	394
SRL_OPN_2PTS015_0995_20140820_234405_20140821_012149.EUM.nc	-0.000	-0.000	0.001	2721	5496	0	2514	11	250
SRL_OPN_2PTS015_0997_20140821_012148_20140821_030029.EUM.nc	-0.000	-0.000	0.001	2609	5602	0	2738	7	248
SRL_OPN_2PTS015_0999_20140821_030028_20140821_044030.EUM.nc	0.000	-0.000	0.001	2531	5538	0	2777	12	218

32 Inverted Barometer Height Correction Table

Table 16: Inverted Barometer Height Correction Statistics.

File	Median	Mean	Std. Dev.	No. Obs.	Total Obs.	Default Lat/Lon	Flag (total)	Default (total)	3-Sigma Edited
SRL_OPN_2PTS014_1001_20140717_044032_20140717_062251.EUM.nc	-0.027	-0.034	0.064	3647	5827	0	1971	0	209
SRL_OPN_2PTS015_0001_20140717_062250_20140717_080958.EUM.nc	-0.020	-0.029	0.088	4103	6106	0	1870	0	133
SRL_OPN_2PTS015_0004_20140717_080957_20140717_094804.EUM.nc	-0.043	-0.046	0.077	2831	5527	0	2605	0	91
SRL_OPN_2PTS015_0005_20140717_094804_20140717_112549.EUM.nc	-0.004	-0.018	0.066	1949	5420	0	3282	0	189
SRL_OPN_2PTS015_0007_20140717_112548_20140717_130422.EUM.nc	-0.012	-0.012	0.084	2581	5370	0	2651	0	138
SRL_OPN_2PTS015_0009_20140717_130421_20140717_145738.EUM.nc	-0.031	-0.008	0.120	3361	6412	0	2921	0	130
SRL_OPN_2PTS015_0012_20140717_145737_20140717_163725.EUM.nc	-0.021	0.005	0.126	3128	5659	0	2455	0	76
SRL_OPN_2PTS015_0014_20140717_163724_20140717_181700.EUM.nc	0.001	-0.008	0.069	2853	5618	0	2618	0	147
SRL_OPN_2PTS015_0016_20140717_181659_20140717_195626.EUM.nc	-0.027	-0.042	0.082	3251	5614	0	2335	0	28
SRL_OPN_2PTS015_0018_20140717_195625_20140717_213518.EUM.nc	-0.041	-0.038	0.054	3372	5505	0	1980	0	153
SRL_OPN_2PTS015_0020_20140717_213517_20140717_231319.EUM.nc	-0.024	-0.011	0.127	2266	5425	0	3159	0	0
SRL_OPN_2PTS015_0021_20140717_231319_20140718_005106.EUM.nc	-0.016	-0.036	0.064	2826	5540	0	2322	0	392
SRL_OPN_2PTS015_0023_20140718_005106_20140718_022925.EUM.nc	-0.012	0.025	0.147	2978	5531	0	2553	0	0
SRL_OPN_2PTS015_0025_20140718_022924_20140718_040855.EUM.nc	-0.024	-0.033	0.037	2304	5505	0	2826	0	375
SRL_OPN_2PTS015_0027_20140718_040854_20140718_055029.EUM.nc	-0.030	-0.033	0.069	3264	5732	0	2113	0	355
SRL_OPN_2PTS015_0029_20140718_055029_20140718_073902.EUM.nc	-0.022	-0.026	0.073	4027	6180	0	2077	0	76
SRL_OPN_2PTS015_0032_20140718_073901_20140718_091721.EUM.nc	-0.054	-0.063	0.070	3188	5565	0	2193	0	184
SRL_OPN_2PTS015_0033_20140718_091720_20140718_105504.EUM.nc	-0.016	-0.025	0.047	2191	5528	0	3177	0	160
SRL_OPN_2PTS015_0035_20140718_105504_20140718_123319.EUM.nc	-0.012	-0.003	0.123	2410	5421	0	2945	0	66
SRL_OPN_2PTS015_0037_20140718_123318_20140718_141246.EUM.nc	-0.031	-0.018	0.104	3119	5589	0	2292	0	178
SRL_OPN_2PTS015_0039_20140718_141245_20140718_160607.EUM.nc	-0.016	0.002	0.112	3345	6407	0	2978	0	84
SRL_OPN_2PTS015_0042_20140718_160606_20140718_174544.EUM.nc	-0.007	-0.009	0.062	2740	5625	0	2795	0	90
SRL_OPN_2PTS015_0044_20140718_174544_20140718_192517.EUM.nc	-0.029	-0.030	0.087	3463	5657	0	2159	0	35
SRL_OPN_2PTS015_0046_20140718_192516_20140718_210412.EUM.nc	-0.041	-0.034	0.053	3408	5601	0	2082	0	111
SRL_OPN_2PTS015_0048_20140718_210412_20140718_224235.EUM.nc	-0.024	-0.025	0.088	2714	5413	0	2622	0	77
SRL_OPN_2PTS015_0049_20140718_224234_20140719_002025.EUM.nc	-0.022	-0.038	0.071	2674	5461	0	2413	0	374
SRL_OPN_2PTS015_0051_20140719_002025_20140719_015820.EUM.nc	-0.003	0.013	0.121	3089	5537	0	2369	0	79
SRL_OPN_2PTS015_0053_20140719_015819_20140719_033729.EUM.nc	-0.034	-0.014	0.081	2812	5515	0	2634	0	69
SRL_OPN_2PTS015_0055_20140719_033728_20140719_051822.EUM.nc	-0.003	0.012	0.114	2924	5570	0	2646	0	0
SRL_OPN_2PTS015_0057_20140719_051821_20140719_070804.EUM.nc	-0.026	-0.028	0.078	3606	6220	0	2414	0	200
SRL_OPN_2PTS015_0060_20140719_070803_20140719_084626.EUM.nc	-0.044	-0.043	0.062	3953	5597	0	1529	0	115
SRL_OPN_2PTS015_0061_20140719_084625_20140719_102422.EUM.nc	-0.040	-0.040	0.056	2524	5477	0	2801	0	152
SRL_OPN_2PTS015_0063_20140719_102421_20140719_120224.EUM.nc	-0.009	0.009	0.107	2557	5495	0	2938	0	0
SRL_OPN_2PTS015_0065_20140719_120223_20140719_134115.EUM.nc	-0.011	-0.004	0.094	3043	5502	0	2367	0	92
SRL_OPN_2PTS015_0067_20140719_134114_20140719_153439.EUM.nc	-0.020	-0.023	0.085	3353	6413	0	2704	0	356
SRL_OPN_2PTS015_0070_20140719_153438_20140719_171427.EUM.nc	-0.026	-0.032	0.060	2487	5590	0	2857	0	246

– Continued on next page

Table 16: Inverted Barometer Height Correction Statistics.

– Continued from previous page

File	Median	Mean	Std. Dev.	No. Obs.	Total Obs.	Default Lat/Lon	Flag (total)	Default (total)	3-Sigma Edited
SRL_OPN_2PTS015_0072_20140719_171426_20140719_185404.EUM.nc	-0.025	-0.018	0.101	3352	5586	0	2234	0	0
SRL_OPN_2PTS015_0074_20140719_185403_20140719_203311.EUM.nc	-0.025	-0.030	0.048	3092	5591	0	2146	0	353
SRL_OPN_2PTS015_0076_20140719_203311_20140719_221147.EUM.nc	-0.039	-0.037	0.062	2952	5534	0	2557	0	25
SRL_OPN_2PTS015_0078_20140719_221147_20140719_234944.EUM.nc	-0.028	-0.021	0.096	2746	5508	0	2593	0	169
SRL_OPN_2PTS015_0079_20140719_234943_20140720_012729.EUM.nc	-0.015	-0.007	0.105	2856	5534	0	2581	0	97
SRL_OPN_2PTS015_0081_20140720_012728_20140720_030613.EUM.nc	-0.016	0.008	0.107	2886	5554	0	2656	0	12
SRL_OPN_2PTS015_0083_20140720_030613_20140720_044620.EUM.nc	-0.029	-0.001	0.094	2825	5513	0	2675	0	13
SRL_OPN_2PTS015_0085_20140720_044619_20140720_062846.EUM.nc	-0.031	-0.013	0.119	3875	5822	0	1947	0	0
SRL_OPN_2PTS015_0087_20140720_062845_20140720_081536.EUM.nc	-0.043	-0.037	0.059	4239	6096	0	1779	0	78
SRL_OPN_2PTS015_0090_20140720_081535_20140720_095341.EUM.nc	-0.040	-0.051	0.052	2669	5466	0	2594	0	203
SRL_OPN_2PTS015_0091_20140720_095340_20140720_113126.EUM.nc	0.012	0.009	0.067	2049	5390	0	3178	0	163
SRL_OPN_2PTS015_0093_20140720_113126_20140720_131002.EUM.nc	-0.005	0.007	0.116	2846	5466	0	2620	0	0
SRL_OPN_2PTS015_0095_20140720_131001_20140720_150319.EUM.nc	-0.006	-0.025	0.057	3097	6421	0	2921	0	403
SRL_OPN_2PTS015_0098_20140720_150319_20140720_164306.EUM.nc	-0.034	-0.050	0.069	2768	5624	0	2647	0	209
SRL_OPN_2PTS015_0100_20140720_164306_20140720_182241.EUM.nc	-0.013	-0.010	0.110	3163	5554	0	2391	0	0
SRL_OPN_2PTS015_0102_20140720_182240_20140720_200205.EUM.nc	-0.020	0.001	0.086	3075	5613	0	2439	0	99
SRL_OPN_2PTS015_0104_20140720_200204_20140720_214056.EUM.nc	-0.040	-0.033	0.066	3349	5591	0	2152	0	90
SRL_OPN_2PTS015_0106_20140720_214055_20140720_231853.EUM.nc	-0.025	0.007	0.124	2452	5336	0	2884	0	0
SRL_OPN_2PTS015_0107_20140720_231853_20140721_005641.EUM.nc	-0.027	-0.039	0.076	2746	5558	0	2514	0	298
SRL_OPN_2PTS015_0109_20140721_005641_20140721_023504.EUM.nc	0.001	0.001	0.070	2783	5550	0	2514	0	253
SRL_OPN_2PTS015_0111_20140721_023504_20140721_041439.EUM.nc	-0.013	0.017	0.106	2703	5509	0	2806	0	0
SRL_OPN_2PTS015_0113_20140721_041438_20140721_055619.EUM.nc	-0.024	-0.004	0.118	3682	5745	0	2063	0	0
SRL_OPN_2PTS015_0115_20140721_055618_20140721_074440.EUM.nc	-0.048	-0.042	0.060	3901	6153	0	2068	0	184
SRL_OPN_2PTS015_0118_20140721_074439_20140721_092256.EUM.nc	-0.047	-0.058	0.055	3039	5542	0	2334	0	169
SRL_OPN_2PTS015_0119_20140721_092256_20140721_110039.EUM.nc	0.033	0.033	0.064	2122	5483	0	3256	0	105
SRL_OPN_2PTS015_0121_20140721_110038_20140721_123856.EUM.nc	-0.006	-0.020	0.095	2274	5419	0	2939	0	206
SRL_OPN_2PTS015_0123_20140721_123857_20140721_141829.EUM.nc	-0.013	0.003	0.099	3273	5591	0	2284	0	34
SRL_OPN_2PTS015_0125_20140721_141829_20140721_161147.EUM.nc	-0.024	-0.021	0.086	3521	6377	0	2856	0	0
SRL_OPN_2PTS015_0128_20140721_161147_20140721_175125.EUM.nc	-0.004	0.013	0.116	2882	5599	0	2717	0	0
SRL_OPN_2PTS015_0130_20140721_175125_20140721_193056.EUM.nc	-0.006	0.000	0.083	3188	5644	0	2270	0	186
SRL_OPN_2PTS015_0132_20140721_193055_20140721_210950.EUM.nc	-0.059	-0.053	0.057	3297	5507	0	2114	0	96
SRL_OPN_2PTS015_0134_20140721_210949_20140721_224809.EUM.nc	-0.018	0.003	0.098	2576	5497	0	2884	0	37
SRL_OPN_2PTS015_0135_20140721_224809_20140722_002559.EUM.nc	-0.041	-0.013	0.136	3033	5416	0	2373	0	10
SRL_OPN_2PTS015_0137_20140722_002557_20140722_020356.EUM.nc	0.001	-0.006	0.065	2837	5523	0	2401	0	285
SRL_OPN_2PTS015_0139_20140722_020355_20140722_034310.EUM.nc	0.000	0.030	0.116	2845	5502	0	2657	0	0
SRL_OPN_2PTS015_0141_20140722_034309_20140722_052411.EUM.nc	-0.021	0.004	0.123	2842	5593	0	2751	0	0
SRL_OPN_2PTS015_0143_20140722_052409_20140722_071341.EUM.nc	-0.022	-0.031	0.068	3616	6212	0	2405	0	191
SRL_OPN_2PTS015_0146_20140722_071341_20140722_085201.EUM.nc	-0.052	-0.053	0.065	3981	5604	0	1528	0	95
SRL_OPN_2PTS015_0147_20140722_085200_20140722_102956.EUM.nc	0.009	0.018	0.077	2481	5543	0	2928	0	134

– Continued on next page

Table 16: Inverted Barometer Height Correction Statistics.

– Continued from previous page

File	Median	Mean	Std. Dev.	No. Obs.	Total Obs.	Default Lat/Lon	Flag (total)	Default (total)	3-Sigma Edited
SRL_OPN_2PTS015_0149_20140722_102955_20140722_120800.EUM.nc	-0.005	0.021	0.154	2581	5521	0	2940	0	0
SRL_OPN_2PTS015_0151_20140722_120759_20140722_134656.EUM.nc	-0.005	-0.015	0.097	2912	5496	0	2402	0	182
SRL_OPN_2PTS015_0153_20140722_134655_20140722_154019.EUM.nc	-0.019	-0.023	0.075	3648	6427	0	2779	0	0
SRL_OPN_2PTS015_0156_20140722_154019_20140722_172007.EUM.nc	-0.018	0.017	0.135	2738	5548	0	2810	0	0
SRL_OPN_2PTS015_0158_20140722_172006_20140722_185945.EUM.nc	0.003	0.004	0.086	3216	5647	0	2359	0	72
SRL_OPN_2PTS015_0160_20140722_185943_20140722_203849.EUM.nc	-0.048	-0.043	0.082	3450	5607	0	2032	0	125
SRL_OPN_2PTS015_0162_20140722_203848_20140722_221723.EUM.nc	-0.004	-0.003	0.076	2872	5458	0	2445	0	141
SRL_OPN_2PTS015_0164_20140722_221722_20140722_235518.EUM.nc	-0.044	-0.046	0.079	2714	5516	0	2531	0	271
SRL_OPN_2PTS015_0165_20140722_235517_20140723_013304.EUM.nc	-0.000	-0.019	0.067	2717	5515	0	2466	0	332
SRL_OPN_2PTS015_0167_20140723_013304_20140723_031152.EUM.nc	-0.014	0.003	0.095	2776	5568	0	2704	0	88
SRL_OPN_2PTS015_0169_20140723_031151_20140723_045207.EUM.nc	-0.017	0.001	0.121	2855	5550	0	2695	0	0
SRL_OPN_2PTS015_0171_20140723_045207_20140723_063440.EUM.nc	-0.034	-0.030	0.078	3732	5848	0	1959	0	157
SRL_OPN_2PTS015_0173_20140723_063439_20140723_082112.EUM.nc	-0.053	-0.060	0.068	4191	6078	0	1776	0	111
SRL_OPN_2PTS015_0176_20140723_082111_20140723_095915.EUM.nc	0.015	0.002	0.057	2710	5482	0	2603	0	169
SRL_OPN_2PTS015_0177_20140723_095914_20140723_113702.EUM.nc	0.018	0.048	0.144	2336	5430	0	3094	0	0
SRL_OPN_2PTS015_0179_20140723_113701_20140723_131541.EUM.nc	0.002	-0.012	0.109	2875	5443	0	2568	0	0
SRL_OPN_2PTS015_0181_20140723_131540_20140723_150902.EUM.nc	-0.015	-0.028	0.091	3459	6447	0	2901	0	87
SRL_OPN_2PTS015_0184_20140723_150902_20140723_164848.EUM.nc	-0.020	-0.008	0.117	2904	5578	0	2674	0	0
SRL_OPN_2PTS015_0186_20140723_164848_20140723_182822.EUM.nc	-0.003	0.002	0.098	3054	5565	0	2410	0	101
SRL_OPN_2PTS015_0188_20140723_182821_20140723_200744.EUM.nc	-0.012	-0.024	0.095	3079	5575	0	2399	0	97
SRL_OPN_2PTS015_0190_20140723_200743_20140723_214632.EUM.nc	-0.015	-0.005	0.081	3226	5537	0	2236	0	75
SRL_OPN_2PTS015_0192_20140723_214631_20140723_232427.EUM.nc	-0.023	-0.032	0.052	2269	5320	0	2830	0	221
SRL_OPN_2PTS015_0193_20140723_232426_20140724_010216.EUM.nc	-0.018	-0.033	0.076	2560	5530	0	2674	0	296
SRL_OPN_2PTS015_0195_20140724_010215_20140724_024042.EUM.nc	-0.002	0.002	0.097	2974	5548	0	2574	0	0
SRL_OPN_2PTS015_0197_20140724_024041_20140724_042023.EUM.nc	-0.009	0.000	0.121	2690	5502	0	2748	0	64
SRL_OPN_2PTS015_0199_20140724_042022_20140724_060212.EUM.nc	-0.016	-0.016	0.093	3630	5768	0	2061	0	77
SRL_OPN_2PTS015_0201_20140724_060212_20140724_075017.EUM.nc	-0.054	-0.060	0.074	4136	6167	0	2031	0	0
SRL_OPN_2PTS015_0204_20140724_075016_20140724_092831.EUM.nc	-0.016	-0.019	0.061	2974	5536	0	2433	0	129
SRL_OPN_2PTS015_0205_20140724_092830_20140724_110614.EUM.nc	0.024	0.029	0.089	2062	5500	0	3209	0	229
SRL_OPN_2PTS015_0207_20140724_110613_20140724_124434.EUM.nc	-0.011	-0.022	0.098	2465	5407	0	2942	0	0
SRL_OPN_2PTS015_0209_20140724_124433_20140724_143743.EUM.nc	-0.026	-0.035	0.094	3336	6341	0	2947	0	58
SRL_OPN_2PTS015_0212_20140724_143742_20140724_161729.EUM.nc	-0.024	-0.011	0.100	3476	5636	0	2160	0	0
SRL_OPN_2PTS015_0214_20140724_161728_20140724_175705.EUM.nc	0.007	0.024	0.124	2945	5600	0	2655	0	0
SRL_OPN_2PTS015_0216_20140724_175704_20140724_193636.EUM.nc	-0.015	-0.014	0.097	3361	5662	0	2299	0	2
SRL_OPN_2PTS015_0218_20140724_193635_20140724_211536.EUM.nc	-0.033	-0.032	0.061	3147	5503	0	2102	0	254
SRL_OPN_2PTS015_0220_20140724_211535_20140724_225344.EUM.nc	-0.017	-0.026	0.055	2253	5493	0	2975	0	265
SRL_OPN_2PTS015_0221_20140724_225343_20140725_003133.EUM.nc	-0.010	-0.027	0.077	2867	5460	0	2264	0	329
SRL_OPN_2PTS015_0223_20140725_003132_20140725_020933.EUM.nc	0.003	0.015	0.122	2964	5508	0	2542	0	2
SRL_OPN_2PTS015_0225_20140725_020933_20140725_034853.EUM.nc	-0.010	0.015	0.118	2813	5532	0	2698	0	21

– Continued on next page

Table 16: Inverted Barometer Height Correction Statistics.

– Continued from previous page

File	Median	Mean	Std. Dev.	No. Obs.	Total Obs.	Default Lat/Lon	Flag (total)	Default (total)	3-Sigma Edited
SRL_OPN_2PTS015_0227_20140725_034851_20140725_052959.EUM.nc	0.004	0.027	0.118	2784	5586	0	2802	0	0
SRL_OPN_2PTS015_0229_20140725_052959_20140725_071918.EUM.nc	-0.044	-0.053	0.070	3869	6226	0	2270	0	87
SRL_OPN_2PTS015_0232_20140725_071918_20140725_085744.EUM.nc	-0.044	-0.042	0.070	3765	5612	0	1674	0	173
SRL_OPN_2PTS015_0233_20140725_085743_20140725_103530.EUM.nc	0.015	0.033	0.090	2244	5500	0	3029	0	227
SRL_OPN_2PTS015_0235_20140725_103530_20140725_121336.EUM.nc	-0.029	-0.000	0.122	2495	5483	0	2988	0	0
SRL_OPN_2PTS015_0237_20140725_121335_20140725_135237.EUM.nc	-0.009	-0.037	0.083	3059	5520	0	2355	0	106
SRL_OPN_2PTS015_0239_20140725_135236_20140725_154610.EUM.nc	-0.007	0.016	0.118	3678	6431	0	2753	0	0
SRL_OPN_2PTS015_0242_20140725_154609_20140725_172547.EUM.nc	0.009	0.016	0.107	2749	5507	0	2757	0	1
SRL_OPN_2PTS015_0244_20140725_172547_20140725_190524.EUM.nc	-0.026	-0.023	0.088	3358	5651	0	2293	0	0
SRL_OPN_2PTS015_0246_20140725_190523_20140725_204427.EUM.nc	-0.029	-0.040	0.057	3475	5612	0	1952	0	185
SRL_OPN_2PTS015_0248_20140725_204426_20140725_222258.EUM.nc	-0.017	-0.026	0.039	2637	5426	0	2514	0	275
SRL_OPN_2PTS015_0250_20140725_222257_20140726_000052.EUM.nc	-0.027	-0.036	0.063	2697	5518	0	2474	0	347
SRL_OPN_2PTS015_0251_20140726_000051_20140726_013839.EUM.nc	-0.012	0.014	0.144	3131	5544	0	2410	0	3
SRL_OPN_2PTS015_0253_20140726_013839_20140726_031731.EUM.nc	-0.010	0.020	0.135	2869	5560	0	2691	0	0
SRL_OPN_2PTS015_0255_20140726_031731_20140726_045754.EUM.nc	0.006	0.033	0.114	2869	5564	0	2695	0	0
SRL_OPN_2PTS015_0257_20140726_045753_20140726_064036.EUM.nc	-0.055	-0.049	0.063	3894	5845	0	1950	0	1
SRL_OPN_2PTS015_0259_20140726_064035_20140726_082648.EUM.nc	-0.044	-0.051	0.054	4146	6069	0	1680	0	243
SRL_OPN_2PTS015_0262_20140726_082647_20140726_100449.EUM.nc	0.005	0.012	0.085	2721	5456	0	2609	0	126
SRL_OPN_2PTS015_0263_20140726_100448_20140726_114246.EUM.nc	-0.023	-0.031	0.044	2051	5471	0	3128	0	292
SRL_OPN_2PTS015_0265_20140726_114245_20140726_132121.EUM.nc	-0.011	-0.033	0.097	2783	5448	0	2516	0	149
SRL_OPN_2PTS015_0267_20140726_132120_20140726_151442.EUM.nc	-0.009	0.003	0.122	3484	6436	0	2883	0	69
SRL_OPN_2PTS015_0270_20140726_151442_20140726_165429.EUM.nc	0.004	0.009	0.090	2860	5588	0	2728	0	0
SRL_OPN_2PTS015_0272_20140726_165428_20140726_183403.EUM.nc	-0.010	0.009	0.109	3164	5572	0	2408	0	0
SRL_OPN_2PTS015_0274_20140726_183402_20140726_201323.EUM.nc	-0.032	-0.038	0.067	3207	5576	0	2286	0	83
SRL_OPN_2PTS015_0276_20140726_201322_20140726_215208.EUM.nc	-0.018	-0.014	0.065	3258	5532	0	2180	0	94
SRL_OPN_2PTS015_0278_20140726_215207_20140726_233002.EUM.nc	-0.024	0.009	0.116	2445	5320	0	2875	0	0
SRL_OPN_2PTS015_0279_20140726_233001_20140727_010752.EUM.nc	-0.027	0.011	0.151	2744	5529	0	2781	0	4
SRL_OPN_2PTS015_0281_20140727_010751_20140727_024621.EUM.nc	-0.017	-0.003	0.125	2902	5543	0	2601	0	40
SRL_OPN_2PTS015_0283_20140727_024620_20140727_042607.EUM.nc	-0.011	0.002	0.087	2675	5554	0	2772	0	107
SRL_OPN_2PTS015_0285_20140727_042606_20140727_060805.EUM.nc	-0.039	-0.043	0.064	3522	5778	0	2097	0	159
SRL_OPN_2PTS015_0287_20140727_060803_20140727_075554.EUM.nc	-0.039	-0.049	0.062	3959	6136	0	2005	0	172
SRL_OPN_2PTS015_0290_20140727_075554_20140727_093405.EUM.nc	-0.011	0.013	0.102	3046	5552	0	2506	0	0
SRL_OPN_2PTS015_0291_20140727_093405_20140727_111150.EUM.nc	0.006	0.027	0.131	2223	5507	0	3284	0	0
SRL_OPN_2PTS015_0293_20140727_111148_20140727_125013.EUM.nc	-0.007	0.001	0.128	2532	5378	0	2846	0	0
SRL_OPN_2PTS015_0295_20140727_125012_20140727_144324.EUM.nc	-0.024	-0.012	0.116	3444	6367	0	2923	0	0
SRL_OPN_2PTS015_0298_20140727_144324_20140727_162309.EUM.nc	-0.029	-0.003	0.099	3406	5640	0	2234	0	0
SRL_OPN_2PTS015_0300_20140727_162308_20140727_180246.EUM.nc	-0.002	-0.006	0.095	2886	5633	0	2620	0	127
SRL_OPN_2PTS015_0302_20140727_180245_20140727_194215.EUM.nc	-0.019	-0.016	0.095	3340	5630	0	2288	0	2
SRL_OPN_2PTS015_0304_20140727_194215_20140727_212112.EUM.nc	-0.042	-0.036	0.079	3254	5496	0	2079	0	163

– Continued on next page

Table 16: Inverted Barometer Height Correction Statistics.

– Continued from previous page

File	Median	Mean	Std. Dev.	No. Obs.	Total Obs.	Default Lat/Lon	Flag (total)	Default (total)	3-Sigma Edited
SRL_OPN_2PTS015_0306_20140727_212112_20140727_225919.EUM.nc	-0.003	0.024	0.125	2368	5469	0	3101	0	0
SRL_OPN_2PTS015_0307_20140727_225918_20140728_003708.EUM.nc	-0.009	0.032	0.155	3278	5495	0	2217	0	0
SRL_OPN_2PTS015_0309_20140728_003707_20140728_021519.EUM.nc	-0.017	-0.007	0.106	2926	5558	0	2615	0	17
SRL_OPN_2PTS015_0311_20140728_021518_20140728_035435.EUM.nc	-0.017	-0.010	0.073	2525	5508	0	2833	0	150
SRL_OPN_2PTS015_0313_20140728_035435_20140728_053549.EUM.nc	-0.034	-0.044	0.062	2645	5564	0	2712	0	207
SRL_OPN_2PTS015_0315_20140728_053548_20140728_072456.EUM.nc	-0.054	-0.065	0.068	3808	6227	0	2147	0	272
SRL_OPN_2PTS015_0318_20140728_072455_20140728_090320.EUM.nc	-0.046	-0.015	0.114	3806	5591	0	1785	0	0
SRL_OPN_2PTS015_0319_20140728_090320_20140728_104106.EUM.nc	0.016	-0.008	0.087	2363	5550	0	2924	0	263
SRL_OPN_2PTS015_0321_20140728_104106_20140728_121914.EUM.nc	-0.017	-0.015	0.083	2445	5498	0	2990	0	63
SRL_OPN_2PTS015_0323_20140728_121913_20140728_135820.EUM.nc	-0.024	-0.037	0.059	2961	5551	0	2233	0	357
SRL_OPN_2PTS015_0325_20140728_135819_20140728_155152.EUM.nc	-0.013	0.013	0.117	3589	6392	0	2803	0	0
SRL_OPN_2PTS015_0328_20140728_155151_20140728_173129.EUM.nc	-0.020	-0.014	0.096	2554	5486	0	2737	0	195
SRL_OPN_2PTS015_0330_20140728_173128_20140728_191105.EUM.nc	-0.020	-0.031	0.078	3485	5661	0	2114	0	62
SRL_OPN_2PTS015_0336_20140728_222833_20140729_000627.EUM.nc	-0.011	0.019	0.129	2961	5530	0	2423	0	146
SRL_OPN_2PTS015_0337_20140729_000627_20140729_014417.EUM.nc	-0.018	0.012	0.109	3174	5555	0	2381	0	0
SRL_OPN_2PTS015_0339_20140729_014416_20140729_032314.EUM.nc	-0.007	0.032	0.113	2823	5472	0	2630	0	19
SRL_OPN_2PTS015_0341_20140729_032312_20140729_050342.EUM.nc	-0.037	-0.050	0.057	2580	5575	0	2752	0	243
SRL_OPN_2PTS015_0343_20140729_050341_20140729_065355.EUM.nc	-0.055	-0.070	0.062	3571	6260	0	2407	0	282
SRL_OPN_2PTS015_0346_20140729_065355_20140729_083225.EUM.nc	-0.058	-0.066	0.050	3924	5629	0	1250	0	455
SRL_OPN_2PTS015_0348_20140729_083225_20140729_101024.EUM.nc	-0.022	-0.045	0.081	2538	5431	0	2613	0	280
SRL_OPN_2PTS015_0349_20140729_101023_20140729_114822.EUM.nc	-0.015	0.001	0.088	2425	5509	0	3082	0	2
SRL_OPN_2PTS015_0351_20140729_114822_20140729_132701.EUM.nc	0.002	0.033	0.120	3028	5422	0	2394	0	0
SRL_OPN_2PTS015_0353_20140729_132701_20140729_152024.EUM.nc	-0.019	0.021	0.123	3637	6408	0	2771	0	0
SRL_OPN_2PTS015_0356_20140729_152023_20140729_170009.EUM.nc	-0.034	-0.016	0.116	2777	4630	0	1823	0	30
SRL_OPN_2PTS015_0358_20140729_170008_20140729_183950.EUM.nc	-0.028	-0.026	0.080	3249	5552	0	2303	0	0
SRL_OPN_2PTS015_0360_20140729_183949_20140729_201901.EUM.nc	-0.039	-0.044	0.058	3004	5588	0	2265	0	319
SRL_OPN_2PTS015_0362_20140729_201901_20140729_215743.EUM.nc	-0.017	0.016	0.150	3106	5498	0	2392	0	0
SRL_OPN_2PTS015_0364_20140729_215742_20140729_233544.EUM.nc	-0.045	0.022	0.176	2582	5418	0	2836	0	0
SRL_OPN_2PTS015_0365_20140729_233542_20140730_011325.EUM.nc	-0.030	-0.001	0.121	2808	5510	0	2699	0	3
SRL_OPN_2PTS015_0367_20140730_011325_20140730_025159.EUM.nc	-0.016	0.048	0.148	2854	5521	0	2667	0	0
SRL_OPN_2PTS015_0369_20140730_025158_20140730_043200.EUM.nc	-0.035	-0.049	0.063	2566	5553	0	2765	0	222
SRL_OPN_2PTS015_0371_20140730_043158_20140730_061356.EUM.nc	-0.041	-0.050	0.062	3377	5772	0	2075	0	320
SRL_OPN_2PTS015_0373_20140730_061355_20140730_080130.EUM.nc	-0.049	-0.062	0.048	3823	6115	0	1948	0	344
SRL_OPN_2PTS015_0376_20140730_080129_20140730_093939.EUM.nc	-0.037	-0.058	0.079	2682	5558	0	2539	0	337
SRL_OPN_2PTS015_0377_20140730_093938_20140730_111732.EUM.nc	0.000	-0.002	0.067	2226	5453	0	3227	0	0
SRL_OPN_2PTS015_0379_20140730_111730_20140730_125549.EUM.nc	0.001	0.056	0.156	2642	5397	0	2755	0	0
SRL_OPN_2PTS015_0381_20140730_125548_20140730_144911.EUM.nc	-0.014	0.027	0.137	3524	6390	0	2866	0	0
SRL_OPN_2PTS015_0384_20140730_144910_20140730_162850.EUM.nc	-0.055	-0.030	0.104	3310	5652	0	2223	0	119
SRL_OPN_2PTS015_0386_20140730_162848_20140730_180833.EUM.nc	-0.024	-0.035	0.071	3034	5638	0	2603	0	1

– Continued on next page

Table 16: Inverted Barometer Height Correction Statistics.

– Continued from previous page

File	Median	Mean	Std. Dev.	No. Obs.	Total Obs.	Default Lat/Lon	Flag (total)	Default (total)	3-Sigma Edited
SRL_OPN_2PTS015_0388_20140730_180833_20140730_194753.EUM.nc	-0.019	-0.025	0.063	3108	5633	0	2285	0	240
SRL_OPN_2PTS015_0390_20140730_194752_20140730_212648.EUM.nc	-0.009	-0.019	0.079	3153	5499	0	2021	0	325
SRL_OPN_2PTS015_0392_20140730_212647_20140730_230501.EUM.nc	-0.036	0.014	0.149	2267	5453	0	3186	0	0
SRL_OPN_2PTS015_0393_20140730_230500_20140731_004241.EUM.nc	-0.017	-0.028	0.059	2810	5518	0	2321	0	387
SRL_OPN_2PTS015_0395_20140731_004241_20140731_022054.EUM.nc	-0.009	0.051	0.154	2940	5561	0	2621	0	0
SRL_OPN_2PTS015_0397_20140731_022054_20140731_040016.EUM.nc	-0.030	-0.029	0.069	2516	5549	0	2833	0	200
SRL_OPN_2PTS015_0399_20140731_040015_20140731_054138.EUM.nc	-0.044	-0.046	0.075	2913	5564	0	2355	0	296
SRL_OPN_2PTS015_0401_20140731_054137_20140731_073033.EUM.nc	-0.058	-0.064	0.047	3701	6193	0	2110	0	382
SRL_OPN_2PTS015_0404_20140731_073031_20140731_090854.EUM.nc	-0.038	-0.011	0.127	3669	5567	0	1898	0	0
SRL_OPN_2PTS015_0405_20140731_090853_20140731_104638.EUM.nc	-0.007	-0.011	0.061	2618	5549	0	2931	0	0
SRL_OPN_2PTS015_0407_20140731_104637_20140731_122449.EUM.nc	-0.002	0.028	0.121	2433	5476	0	2912	0	131
SRL_OPN_2PTS015_0409_20140731_122448_20140731_140408.EUM.nc	-0.020	0.020	0.137	3230	5573	0	2204	0	139
SRL_OPN_2PTS015_0411_20140731_140407_20140731_155731.EUM.nc	-0.027	-0.001	0.104	3503	6411	0	2908	0	0
SRL_OPN_2PTS015_0414_20140731_155730_20140731_173709.EUM.nc	-0.046	-0.046	0.080	2807	5542	0	2735	0	0
SRL_OPN_2PTS015_0416_20140731_173708_20140731_191644.EUM.nc	-0.009	-0.012	0.081	3537	5659	0	2101	0	21
SRL_OPN_2PTS015_0418_20140731_191642_20140731_205551.EUM.nc	-0.000	-0.009	0.072	3268	5613	0	2016	0	329
SRL_OPN_2PTS015_0420_20140731_205551_20140731_223409.EUM.nc	-0.027	0.003	0.108	2867	5431	0	2564	0	0
SRL_OPN_2PTS015_0421_20140731_223408_20140801_001159.EUM.nc	-0.012	0.034	0.150	3090	5519	0	2429	0	0
SRL_OPN_2PTS015_0423_20140801_001159_20140801_014952.EUM.nc	-0.006	0.018	0.103	3011	5509	0	2300	0	198
SRL_OPN_2PTS015_0425_20140801_014951_20140801_032853.EUM.nc	-0.017	-0.005	0.071	2675	5471	0	2558	0	238
SRL_OPN_2PTS015_0427_20140801_032852_20140801_050936.EUM.nc	-0.044	-0.049	0.088	2792	5604	0	2744	0	68
SRL_OPN_2PTS015_0429_20140801_050935_20140801_065932.EUM.nc	-0.054	-0.053	0.057	3515	6235	0	2500	0	220
SRL_OPN_2PTS015_0432_20140801_065931_20140801_083759.EUM.nc	-0.049	-0.051	0.054	4198	5629	0	1234	0	197
SRL_OPN_2PTS015_0434_20140801_083759_20140801_101557.EUM.nc	-0.008	-0.024	0.062	2541	5417	0	2717	0	159
SRL_OPN_2PTS015_0435_20140801_101556_20140801_115357.EUM.nc	-0.007	0.002	0.082	2355	5542	0	2995	0	192
SRL_OPN_2PTS015_0437_20140801_115357_20140801_133240.EUM.nc	-0.002	0.075	0.180	2991	5394	0	2403	0	0
SRL_OPN_2PTS015_0439_20140801_133239_20140801_152612.EUM.nc	-0.013	0.004	0.090	3748	6380	0	2632	0	0
SRL_OPN_2PTS015_0442_20140801_152611_20140801_170551.EUM.nc	-0.049	-0.051	0.078	2847	5602	0	2755	0	0
SRL_OPN_2PTS015_0444_20140801_170549_20140801_184530.EUM.nc	-0.029	-0.032	0.082	3261	5555	0	2242	0	52
SRL_OPN_2PTS015_0446_20140801_184529_20140801_202438.EUM.nc	-0.002	-0.011	0.058	3208	5580	0	2184	0	188
SRL_OPN_2PTS015_0448_20140801_202438_20140801_220319.EUM.nc	-0.021	-0.004	0.099	3101	5532	0	2427	0	4
SRL_OPN_2PTS015_0450_20140801_220318_20140801_234118.EUM.nc	-0.016	0.035	0.165	2716	5497	0	2781	0	0
SRL_OPN_2PTS015_0451_20140801_234119_20140802_011901.EUM.nc	-0.001	0.012	0.100	2820	5515	0	2541	0	154
SRL_OPN_2PTS015_0453_20140802_011900_20140802_025738.EUM.nc	-0.008	0.000	0.069	2681	5584	0	2708	0	195
SRL_OPN_2PTS015_0455_20140802_025737_20140802_043745.EUM.nc	-0.046	-0.055	0.071	2651	5501	0	2757	0	93
SRL_OPN_2PTS015_0457_20140802_043745_20140802_061949.EUM.nc	-0.031	-0.031	0.072	3655	5794	0	2017	0	122
SRL_OPN_2PTS015_0459_20140802_061949_20140802_080707.EUM.nc	-0.065	-0.066	0.045	4074	6118	0	1913	0	131
SRL_OPN_2PTS015_0462_20140802_080707_20140802_094515.EUM.nc	-0.001	-0.027	0.059	2771	5529	0	2560	0	198
SRL_OPN_2PTS015_0463_20140802_094514_20140802_112306.EUM.nc	0.019	0.057	0.149	2066	5384	0	3318	0	0

– Continued on next page

Table 16: Inverted Barometer Height Correction Statistics.

– Continued from previous page

File	Median	Mean	Std. Dev.	No. Obs.	Total Obs.	Default Lat/Lon	Flag (total)	Default (total)	3-Sigma Edited
SRL_OPN_2PTS015_0465_20140802_112306_20140802_130129.EUM.nc	-0.004	0.035	0.142	2636	5392	0	2689	0	67
SRL_OPN_2PTS015_0467_20140802_130128_20140802_145444.EUM.nc	-0.011	-0.003	0.086	3533	6396	0	2831	0	32
SRL_OPN_2PTS015_0470_20140802_145444_20140802_163430.EUM.nc	-0.053	-0.044	0.081	3316	5636	0	2320	0	0
SRL_OPN_2PTS015_0472_20140802_163430_20140802_181414.EUM.nc	-0.036	-0.036	0.080	2927	5643	0	2613	0	103
SRL_OPN_2PTS015_0474_20140802_181413_20140802_195332.EUM.nc	-0.001	-0.020	0.056	3094	5613	0	2334	0	185
SRL_OPN_2PTS015_0476_20140802_195332_20140802_213226.EUM.nc	-0.026	0.007	0.093	3583	5501	0	1904	0	14
SRL_OPN_2PTS015_0478_20140802_213225_20140802_231035.EUM.nc	-0.022	0.025	0.159	2240	5402	0	3162	0	0
SRL_OPN_2PTS015_0479_20140802_231034_20140803_004816.EUM.nc	-0.016	-0.003	0.093	3037	5521	0	2347	0	137
SRL_OPN_2PTS015_0481_20140803_004814_20140803_022632.EUM.nc	-0.009	-0.001	0.076	2795	5528	0	2557	0	176
SRL_OPN_2PTS015_0483_20140803_022633_20140803_040559.EUM.nc	-0.043	-0.065	0.085	2487	5497	0	2844	0	166
SRL_OPN_2PTS015_0485_20140803_040559_20140803_054729.EUM.nc	-0.017	-0.015	0.081	3460	5691	0	2181	0	50
SRL_OPN_2PTS015_0487_20140803_054729_20140803_073610.EUM.nc	-0.055	-0.060	0.048	3866	6207	0	2148	0	193
SRL_OPN_2PTS015_0490_20140803_073610_20140803_091429.EUM.nc	-0.022	-0.028	0.057	3261	5574	0	2085	0	228
SRL_OPN_2PTS015_0491_20140803_091428_20140803_105214.EUM.nc	0.028	0.050	0.123	2476	5541	0	3065	0	0
SRL_OPN_2PTS015_0493_20140803_105212_20140803_123027.EUM.nc	-0.008	0.026	0.130	2527	5393	0	2866	0	0
SRL_OPN_2PTS015_0495_20140803_123026_20140803_140951.EUM.nc	-0.020	-0.002	0.098	3223	5603	0	2380	0	0
SRL_OPN_2PTS015_0497_20140803_140951_20140803_160313.EUM.nc	-0.026	-0.017	0.107	3512	6415	0	2902	0	1
SRL_OPN_2PTS015_0500_20140803_160312_20140803_174249.EUM.nc	-0.033	-0.039	0.072	2695	5623	0	2775	0	153
SRL_OPN_2PTS015_0502_20140803_174249_20140803_192223.EUM.nc	-0.020	-0.024	0.068	3559	5647	0	2073	0	15
SRL_OPN_2PTS015_0504_20140803_192222_20140803_210129.EUM.nc	-0.024	-0.017	0.068	3212	5603	0	1998	0	393
SRL_OPN_2PTS015_0506_20140803_210128_20140803_223943.EUM.nc	-0.001	0.021	0.124	2816	5429	0	2611	0	2
SRL_OPN_2PTS015_0507_20140803_223942_20140804_001734.EUM.nc	-0.024	-0.003	0.101	2976	5497	0	2437	0	84
SRL_OPN_2PTS015_0509_20140804_001734_20140804_015528.EUM.nc	-0.016	-0.016	0.064	2950	5501	0	2269	0	282
SRL_OPN_2PTS015_0511_20140804_015526_20140804_033435.EUM.nc	-0.028	-0.028	0.107	2825	5517	0	2566	0	126
SRL_OPN_2PTS015_0513_20140804_033433_20140804_051524.EUM.nc	-0.033	-0.042	0.067	2737	5578	0	2689	0	152
SRL_OPN_2PTS015_0515_20140804_051523_20140804_070510.EUM.nc	-0.048	-0.053	0.057	3508	6227	0	2472	0	247
SRL_OPN_2PTS015_0518_20140804_070510_20140804_084334.EUM.nc	-0.033	-0.038	0.055	3946	5615	0	1455	0	214
SRL_OPN_2PTS015_0519_20140804_084334_20140804_102131.EUM.nc	0.010	0.026	0.126	2613	5457	0	2816	0	28
SRL_OPN_2PTS015_0521_20140804_102131_20140804_115932.EUM.nc	-0.013	-0.003	0.069	2466	5523	0	2985	0	72
SRL_OPN_2PTS015_0523_20140804_115931_20140804_133822.EUM.nc	-0.003	0.014	0.101	2927	5469	0	2410	0	132
SRL_OPN_2PTS015_0525_20140804_133820_20140804_153153.EUM.nc	-0.018	-0.024	0.096	3599	6407	0	2628	0	180
SRL_OPN_2PTS015_0528_20140804_153153_20140804_171131.EUM.nc	-0.035	-0.033	0.075	2826	5598	0	2770	0	2
SRL_OPN_2PTS015_0530_20140804_171130_20140804_185111.EUM.nc	-0.025	-0.029	0.061	3315	5566	0	2147	0	104
SRL_OPN_2PTS015_0532_20140804_185111_20140804_203018.EUM.nc	-0.015	-0.004	0.114	3379	5589	0	2165	0	45
SRL_OPN_2PTS015_0534_20140804_203017_20140804_220856.EUM.nc	-0.028	-0.024	0.082	2901	5525	0	2500	0	124
SRL_OPN_2PTS015_0536_20140804_220855_20140804_234653.EUM.nc	-0.024	0.008	0.110	2857	5537	0	2618	0	62
SRL_OPN_2PTS015_0537_20140804_234652_20140805_012437.EUM.nc	-0.027	-0.030	0.067	2601	5527	0	2646	0	280
SRL_OPN_2PTS015_0539_20140805_012437_20140805_030319.EUM.nc	-0.020	-0.029	0.085	2713	5564	0	2700	0	151
SRL_OPN_2PTS015_0541_20140805_030318_20140805_044324.EUM.nc	-0.045	-0.057	0.066	2665	5540	0	2727	0	148

– Continued on next page

Table 16: Inverted Barometer Height Correction Statistics.

– Continued from previous page

File	Median	Mean	Std. Dev.	No. Obs.	Total Obs.	Default Lat/Lon	Flag (total)	Default (total)	3-Sigma Edited
SRL_OPN_2PTS015_0543_20140805_044323_20140805_062546.EUM.nc	-0.047	-0.048	0.063	3657	5810	0	1975	0	178
SRL_OPN_2PTS015_0545_20140805_062544_20140805_081244.EUM.nc	-0.046	-0.055	0.059	3972	6109	0	1859	0	278
SRL_OPN_2PTS015_0548_20140805_081243_20140805_095048.EUM.nc	-0.005	0.009	0.113	2858	5459	0	2555	0	46
SRL_OPN_2PTS015_0549_20140805_095049_20140805_112843.EUM.nc	0.000	0.004	0.074	2070	5414	0	3317	0	27
SRL_OPN_2PTS015_0551_20140805_112843_20140805_130708.EUM.nc	-0.006	-0.005	0.095	2651	5492	0	2700	0	141
SRL_OPN_2PTS015_0553_20140805_130709_20140805_150027.EUM.nc	-0.019	-0.039	0.076	3295	6428	0	2849	0	284
SRL_OPN_2PTS015_0556_20140805_150026_20140805_164013.EUM.nc	-0.048	-0.056	0.057	3019	5634	0	2459	0	156
SRL_OPN_2PTS015_0558_20140805_164013_20140805_181956.EUM.nc	-0.008	-0.013	0.078	3147	5540	0	2393	0	0
SRL_OPN_2PTS015_0560_20140805_181955_20140805_195913.EUM.nc	-0.010	-0.004	0.099	3089	5595	0	2338	0	168
SRL_OPN_2PTS015_0562_20140805_195912_20140805_213803.EUM.nc	-0.018	-0.018	0.073	3262	5600	0	2116	0	222
SRL_OPN_2PTS015_0564_20140805_213802_20140805_231603.EUM.nc	-0.038	-0.046	0.048	2043	5392	0	3025	0	324
SRL_OPN_2PTS015_0565_20140805_231603_20140806_005351.EUM.nc	-0.033	-0.051	0.062	2609	5551	0	2473	0	469
SRL_OPN_2PTS015_0567_20140806_005350_20140806_023212.EUM.nc	-0.013	-0.020	0.086	2795	5540	0	2511	0	234
SRL_OPN_2PTS015_0569_20140806_023212_20140806_041144.EUM.nc	-0.057	-0.057	0.063	2548	5517	0	2869	0	100
SRL_OPN_2PTS015_0571_20140806_041143_20140806_055321.EUM.nc	-0.043	-0.051	0.048	3222	5732	0	2073	0	437
SRL_OPN_2PTS015_0573_20140806_055320_20140806_074148.EUM.nc	-0.048	-0.056	0.055	3688	6160	0	2080	0	392
SRL_OPN_2PTS015_0576_20140806_074147_20140806_092006.EUM.nc	-0.020	-0.003	0.091	3319	5573	0	2254	0	0
SRL_OPN_2PTS015_0577_20140806_092006_20140806_105749.EUM.nc	0.040	0.043	0.082	2220	5497	0	3150	0	127
SRL_OPN_2PTS015_0579_20140806_105748_20140806_123606.EUM.nc	-0.014	-0.032	0.099	2299	5408	0	2951	0	158
SRL_OPN_2PTS015_0581_20140806_123604_20140806_141533.EUM.nc	-0.032	-0.047	0.072	3033	5595	0	2276	0	286
SRL_OPN_2PTS015_0583_20140806_141533_20140806_160854.EUM.nc	-0.034	-0.040	0.074	3437	6397	0	2767	0	193
SRL_OPN_2PTS015_0586_20140806_160853_20140806_174831.EUM.nc	-0.004	0.007	0.097	2902	5609	0	2706	0	1
SRL_OPN_2PTS015_0588_20140806_174831_20140806_192803.EUM.nc	-0.004	-0.005	0.075	3228	5644	0	2170	0	246
SRL_OPN_2PTS015_0590_20140806_192803_20140806_210659.EUM.nc	-0.031	-0.024	0.064	3265	5594	0	2139	0	190
SRL_OPN_2PTS015_0592_20140806_210658_20140806_224519.EUM.nc	-0.011	-0.001	0.078	2677	5421	0	2704	0	40
SRL_OPN_2PTS015_0593_20140806_224519_20140807_002309.EUM.nc	-0.018	-0.002	0.143	2968	5467	0	2395	0	104
SRL_OPN_2PTS015_0595_20140807_002308_20140807_020104.EUM.nc	-0.009	0.005	0.100	3089	5529	0	2351	0	89
SRL_OPN_2PTS015_0597_20140807_020104_20140807_034016.EUM.nc	-0.042	-0.052	0.062	2628	5501	0	2673	0	200
SRL_OPN_2PTS015_0599_20140807_034015_20140807_052113.EUM.nc	-0.032	-0.046	0.059	2524	5582	0	2706	0	352
SRL_OPN_2PTS015_0601_20140807_052112_20140807_071049.EUM.nc	-0.041	-0.048	0.061	3499	6228	0	2469	0	260
SRL_OPN_2PTS015_0604_20140807_071047_20140807_084911.EUM.nc	-0.035	-0.036	0.067	3936	5606	0	1503	0	167
SRL_OPN_2PTS015_0605_20140807_084910_20140807_102706.EUM.nc	0.020	0.016	0.055	2519	5493	0	2787	0	187
SRL_OPN_2PTS015_0607_20140807_102705_20140807_120509.EUM.nc	-0.018	-0.028	0.097	2381	5518	0	2962	0	175
SRL_OPN_2PTS015_0609_20140807_120508_20140807_134402.EUM.nc	-0.013	0.000	0.097	2859	5498	0	2394	0	245
SRL_OPN_2PTS015_0611_20140807_134402_20140807_153735.EUM.nc	-0.028	-0.034	0.091	3646	6420	0	2652	0	122
SRL_OPN_2PTS015_0614_20140807_153735_20140807_171713.EUM.nc	-0.012	-0.003	0.100	2809	5571	0	2753	0	9
SRL_OPN_2PTS015_0616_20140807_171712_20140807_185651.EUM.nc	-0.015	-0.024	0.066	3110	5568	0	2159	0	299
SRL_OPN_2PTS015_0618_20140807_185651_20140807_203557.EUM.nc	-0.018	-0.021	0.073	3427	5600	0	2116	0	57
SRL_OPN_2PTS015_0620_20140807_203556_20140807_221433.EUM.nc	-0.022	-0.020	0.081	2874	5541	0	2538	0	129

– Continued on next page

Table 16: Inverted Barometer Height Correction Statistics.

– Continued from previous page

File	Median	Mean	Std. Dev.	No. Obs.	Total Obs.	Default Lat/Lon	Flag (total)	Default (total)	3-Sigma Edited
SRL_OPN_2PTS015_0622_20140807_221431_20140807_235229.EUM.nc	-0.022	0.028	0.167	2909	5520	0	2611	0	0
SRL_OPN_2PTS015_0623_20140807_235228_20140808_013012.EUM.nc	-0.015	-0.015	0.069	2807	5513	0	2515	0	191
SRL_OPN_2PTS015_0625_20140808_013012_20140808_030859.EUM.nc	-0.030	-0.054	0.073	2559	5546	0	2680	0	307
SRL_OPN_2PTS015_0627_20140808_030858_20140808_044911.EUM.nc	-0.035	-0.055	0.059	2519	5536	0	2713	0	304
SRL_OPN_2PTS015_0629_20140808_044910_20140808_063139.EUM.nc	-0.027	-0.017	0.078	3822	5823	0	1972	0	29
SRL_OPN_2PTS015_0631_20140808_063138_20140808_081821.EUM.nc	-0.035	-0.038	0.079	4176	6096	0	1773	0	147
SRL_OPN_2PTS015_0634_20140808_081820_20140808_095624.EUM.nc	-0.019	-0.016	0.062	2696	5473	0	2580	0	197
SRL_OPN_2PTS015_0635_20140808_095624_20140808_113418.EUM.nc	-0.002	-0.003	0.076	2240	5425	0	3102	0	83
SRL_OPN_2PTS015_0637_20140808_113417_20140808_131249.EUM.nc	-0.011	-0.022	0.068	2409	5488	0	2650	0	429
SRL_OPN_2PTS015_0639_20140808_131248_20140808_150607.EUM.nc	-0.039	-0.045	0.078	3456	6425	0	2774	0	195
SRL_OPN_2PTS015_0642_20140808_150606_20140808_164555.EUM.nc	-0.012	-0.008	0.096	2969	5605	0	2585	0	51
SRL_OPN_2PTS015_0644_20140808_164554_20140808_182537.EUM.nc	-0.032	-0.035	0.062	3171	5557	0	2279	0	107
SRL_OPN_2PTS015_0646_20140808_182537_20140808_200452.EUM.nc	-0.021	-0.032	0.064	2878	5602	0	2437	0	287
SRL_OPN_2PTS015_0648_20140808_200451_20140808_214340.EUM.nc	0.001	0.001	0.076	3248	5560	0	2187	0	125
SRL_OPN_2PTS015_0650_20140808_214339_20140808_232137.EUM.nc	-0.051	-0.059	0.061	2126	5393	0	2911	0	356
SRL_OPN_2PTS015_0651_20140808_232137_20140809_005926.EUM.nc	-0.020	-0.040	0.057	2645	5548	0	2519	0	384
SRL_OPN_2PTS015_0653_20140809_005926_20140809_023750.EUM.nc	-0.024	-0.032	0.083	2754	5555	0	2562	0	239
SRL_OPN_2PTS015_0655_20140809_023750_20140809_041728.EUM.nc	-0.044	-0.053	0.047	2388	5518	0	2797	0	333
SRL_OPN_2PTS015_0657_20140809_041727_20140809_055914.EUM.nc	-0.020	-0.017	0.067	3527	5777	0	2130	0	120
SRL_OPN_2PTS015_0659_20140809_055912_20140809_074726.EUM.nc	-0.033	-0.027	0.072	4078	6146	0	1989	0	79
SRL_OPN_2PTS015_0662_20140809_074725_20140809_092541.EUM.nc	-0.019	-0.020	0.065	3170	5538	0	2362	0	6
SRL_OPN_2PTS015_0663_20140809_092539_20140809_110324.EUM.nc	-0.004	0.025	0.144	2336	5530	0	3190	0	4
SRL_OPN_2PTS015_0665_20140809_110323_20140809_124143.EUM.nc	-0.015	-0.036	0.060	2115	5409	0	2879	0	415
SRL_OPN_2PTS015_0667_20140809_124142_20140809_142118.EUM.nc	-0.028	-0.018	0.105	3393	5579	0	2186	0	0
SRL_OPN_2PTS015_0669_20140809_142116_20140809_161435.EUM.nc	-0.022	-0.006	0.087	3641	6388	0	2629	0	118
SRL_OPN_2PTS015_0672_20140809_161434_20140809_175411.EUM.nc	-0.028	-0.034	0.055	2909	5614	0	2682	0	23
SRL_OPN_2PTS015_0674_20140809_175410_20140809_193342.EUM.nc	-0.021	-0.031	0.054	3096	5647	0	2221	0	330
SRL_OPN_2PTS015_0676_20140809_193341_20140809_211235.EUM.nc	0.004	0.030	0.111	3342	5512	0	2111	0	59
SRL_OPN_2PTS015_0678_20140809_211235_20140809_225055.EUM.nc	-0.040	-0.052	0.084	2399	5482	0	2882	0	201
SRL_OPN_2PTS015_0679_20140809_225053_20140810_002843.EUM.nc	-0.037	-0.031	0.087	2952	5471	0	2370	0	149
SRL_OPN_2PTS015_0681_20140810_002842_20140810_020642.EUM.nc	-0.021	-0.028	0.084	2818	5537	0	2464	0	255
SRL_OPN_2PTS015_0683_20140810_020641_20140810_034558.EUM.nc	-0.030	-0.036	0.049	2519	5554	0	2734	0	301
SRL_OPN_2PTS015_0685_20140810_034557_20140810_052701.EUM.nc	-0.006	-0.014	0.084	2755	5589	0	2834	0	0
SRL_OPN_2PTS015_0687_20140810_052701_20140810_071627.EUM.nc	-0.036	-0.029	0.062	3673	6222	0	2327	0	222
SRL_OPN_2PTS015_0690_20140810_071627_20140810_085446.EUM.nc	-0.028	-0.024	0.072	3954	5605	0	1584	0	67
SRL_OPN_2PTS015_0691_20140810_085445_20140810_103241.EUM.nc	0.003	0.004	0.115	2481	5544	0	2974	0	89
SRL_OPN_2PTS015_0693_20140810_103241_20140810_121047.EUM.nc	-0.030	-0.049	0.062	2221	5512	0	2964	0	327
SRL_OPN_2PTS015_0695_20140810_121046_20140810_134945.EUM.nc	-0.020	0.010	0.128	3139	5507	0	2368	0	0
SRL_OPN_2PTS015_0697_20140810_134944_20140810_154308.EUM.nc	-0.037	-0.033	0.073	3745	6425	0	2628	0	52

– Continued on next page

Table 16: Inverted Barometer Height Correction Statistics.

– Continued from previous page

File	Median	Mean	Std. Dev.	No. Obs.	Total Obs.	Default Lat/Lon	Flag (total)	Default (total)	3-Sigma Edited
SRL_OPN_2PTS015_0700_20140810_154307_20140810_172254.EUM.nc	-0.004	-0.009	0.074	2825	5538	0	2695	0	18
SRL_OPN_2PTS015_0702_20140810_172253_20140810_190232.EUM.nc	-0.024	-0.026	0.054	3265	5655	0	2244	0	146
SRL_OPN_2PTS015_0704_20140810_190231_20140810_204135.EUM.nc	0.006	0.008	0.097	3449	5614	0	1949	0	216
SRL_OPN_2PTS015_0706_20140810_204134_20140810_222007.EUM.nc	-0.014	-0.009	0.127	2998	5428	0	2430	0	0
SRL_OPN_2PTS015_0708_20140810_222007_20140810_235803.EUM.nc	-0.054	-0.059	0.067	2718	5533	0	2519	0	296
SRL_OPN_2PTS015_0709_20140810_235803_20140811_013551.EUM.nc	-0.020	-0.021	0.093	3011	5543	0	2402	0	130
SRL_OPN_2PTS015_0711_20140811_013550_20140811_031441.EUM.nc	-0.019	-0.028	0.064	2669	5516	0	2708	0	139
SRL_OPN_2PTS015_0713_20140811_031440_20140811_045458.EUM.nc	-0.021	-0.016	0.100	2849	5551	0	2702	0	0
SRL_OPN_2PTS015_0715_20140811_045458_20140811_063736.EUM.nc	-0.032	-0.016	0.082	3764	5855	0	1970	0	121
SRL_OPN_2PTS015_0717_20140811_063735_20140811_082359.EUM.nc	-0.036	-0.044	0.064	3983	6077	0	1769	0	325
SRL_OPN_2PTS015_0720_20140811_082358_20140811_100159.EUM.nc	0.001	-0.013	0.097	2773	5476	0	2572	0	131
SRL_OPN_2PTS015_0721_20140811_100158_20140811_113947.EUM.nc	-0.004	0.017	0.124	2372	5434	0	3062	0	0
SRL_OPN_2PTS015_0723_20140811_113946_20140811_131829.EUM.nc	-0.005	-0.008	0.109	2855	5449	0	2531	0	63
SRL_OPN_2PTS015_0725_20140811_131828_20140811_151149.EUM.nc	-0.021	-0.027	0.085	3651	6439	0	2717	0	71
SRL_OPN_2PTS015_0728_20140811_151149_20140811_165137.EUM.nc	-0.011	-0.006	0.080	2944	5584	0	2609	0	31
SRL_OPN_2PTS015_0730_20140811_165136_20140811_183110.EUM.nc	-0.029	-0.026	0.040	3201	5569	0	2271	0	97
SRL_OPN_2PTS015_0732_20140811_183110_20140811_201031.EUM.nc	0.014	0.012	0.093	3155	5590	0	2365	0	70
SRL_OPN_2PTS015_0734_20140811_201031_20140811_214917.EUM.nc	0.005	0.016	0.114	3318	5534	0	2211	0	5
SRL_OPN_2PTS015_0736_20140811_214916_20140811_232712.EUM.nc	-0.043	-0.043	0.090	2456	5330	0	2768	0	106
SRL_OPN_2PTS015_0737_20140811_232711_20140812_010502.EUM.nc	-0.017	-0.021	0.088	2641	5533	0	2768	0	124
SRL_OPN_2PTS015_0739_20140812_010501_20140812_024329.EUM.nc	-0.014	-0.024	0.064	2852	5559	0	2625	0	82
SRL_OPN_2PTS015_0741_20140812_024329_20140812_042313.EUM.nc	-0.019	-0.027	0.073	2602	5531	0	2804	0	125
SRL_OPN_2PTS015_0743_20140812_042313_20140812_060505.EUM.nc	-0.025	-0.009	0.074	3594	5748	0	2109	0	45
SRL_OPN_2PTS015_0745_20140812_060505_20140812_075303.EUM.nc	-0.041	-0.029	0.091	4060	6138	0	1981	0	97
SRL_OPN_2PTS015_0748_20140812_075302_20140812_093116.EUM.nc	-0.024	-0.035	0.079	3010	5528	0	2366	0	152
SRL_OPN_2PTS015_0749_20140812_093115_20140812_110859.EUM.nc	0.018	0.031	0.113	2336	5490	0	3154	0	0
SRL_OPN_2PTS015_0751_20140812_110859_20140812_124721.EUM.nc	-0.005	-0.010	0.119	2482	5384	0	2902	0	0
SRL_OPN_2PTS015_0753_20140812_124720_20140812_144031.EUM.nc	-0.017	-0.025	0.063	3335	6352	0	2782	0	235
SRL_OPN_2PTS015_0756_20140812_144031_20140812_162017.EUM.nc	-0.025	-0.008	0.087	3498	5634	0	2123	0	13
SRL_OPN_2PTS015_0758_20140812_162016_20140812_175953.EUM.nc	-0.013	-0.018	0.045	2944	5632	0	2607	0	81
SRL_OPN_2PTS015_0760_20140812_175953_20140812_193923.EUM.nc	0.002	0.012	0.093	3345	5636	0	2259	0	32
SRL_OPN_2PTS015_0762_20140812_193922_20140812_211821.EUM.nc	-0.007	0.008	0.103	3418	5520	0	2095	0	7
SRL_OPN_2PTS015_0764_20140812_211821_20140812_225629.EUM.nc	-0.052	-0.034	0.128	2485	5495	0	3010	0	0
SRL_OPN_2PTS015_0765_20140812_225628_20140813_003418.EUM.nc	-0.021	-0.009	0.097	3155	5482	0	2289	0	38
SRL_OPN_2PTS015_0767_20140813_003417_20140813_021220.EUM.nc	0.001	-0.004	0.082	2808	5541	0	2527	0	206
SRL_OPN_2PTS015_0769_20140813_021219_20140813_035141.EUM.nc	-0.026	-0.012	0.088	2718	5517	0	2794	0	5
SRL_OPN_2PTS015_0771_20140813_035140_20140813_053252.EUM.nc	-0.011	0.009	0.094	2832	5606	0	2774	0	0
SRL_OPN_2PTS015_0773_20140813_053252_20140813_072205.EUM.nc	-0.038	-0.046	0.059	3608	6227	0	2178	0	441
SRL_OPN_2PTS015_0776_20140813_072204_20140813_090022.EUM.nc	-0.026	-0.030	0.078	3961	5602	0	1641	0	0

– Continued on next page

Table 16: Inverted Barometer Height Correction Statistics.

– Continued from previous page

File	Median	Mean	Std. Dev.	No. Obs.	Total Obs.	Default Lat/Lon	Flag (total)	Default (total)	3-Sigma Edited
SRL_OPN_2PTS015_0777_20140813_090021_20140813_103816.EUM.nc	0.003	-0.003	0.085	2413	5549	0	2993	0	143
SRL_OPN_2PTS015_0779_20140813_103815_20140813_121624.EUM.nc	-0.023	-0.023	0.091	2430	5536	0	2975	0	131
SRL_OPN_2PTS015_0781_20140813_121623_20140813_135526.EUM.nc	-0.012	0.013	0.103	3155	5529	0	2345	0	29
SRL_OPN_2PTS015_0783_20140813_135526_20140813_154858.EUM.nc	-0.011	-0.003	0.095	3893	6423	0	2530	0	0
SRL_OPN_2PTS015_0786_20140813_154856_20140813_172835.EUM.nc	-0.011	-0.008	0.061	2822	5504	0	2648	0	34
SRL_OPN_2PTS015_0788_20140813_172835_20140813_190811.EUM.nc	0.001	-0.003	0.076	3366	5665	0	2075	0	224
SRL_OPN_2PTS015_0790_20140813_190810_20140813_204714.EUM.nc	-0.001	0.017	0.125	3676	5609	0	1926	0	7
SRL_OPN_2PTS015_0792_20140813_204713_20140813_222544.EUM.nc	-0.023	-0.032	0.105	2948	5426	0	2478	0	0
SRL_OPN_2PTS015_0794_20140813_222543_20140814_000337.EUM.nc	-0.037	-0.010	0.108	2882	5543	0	2482	0	179
SRL_OPN_2PTS015_0795_20140814_000336_20140814_014126.EUM.nc	-0.006	-0.003	0.076	2873	5547	0	2419	0	255
SRL_OPN_2PTS015_0797_20140814_014126_20140814_032020.EUM.nc	-0.023	-0.032	0.085	2838	5531	0	2684	0	9
SRL_OPN_2PTS015_0799_20140814_032020_20140814_050044.EUM.nc	-0.014	0.019	0.106	2858	5585	0	2689	0	38
SRL_OPN_2PTS015_0801_20140814_050044_20140814_064330.EUM.nc	-0.040	-0.007	0.106	3846	5852	0	2005	0	1
SRL_OPN_2PTS015_0803_20140814_064329_20140814_082935.EUM.nc	-0.034	-0.029	0.098	4360	6061	0	1662	0	39
SRL_OPN_2PTS015_0806_20140814_082933_20140814_100734.EUM.nc	-0.002	0.024	0.143	2887	5471	0	2584	0	0
SRL_OPN_2PTS015_0807_20140814_100734_20140814_114531.EUM.nc	-0.013	-0.023	0.071	2235	5480	0	3050	0	195
SRL_OPN_2PTS015_0809_20140814_114530_20140814_132409.EUM.nc	-0.003	-0.016	0.055	2636	5463	0	2488	0	339
SRL_OPN_2PTS015_0811_20140814_132408_20140814_151730.EUM.nc	-0.014	-0.011	0.090	3652	6405	0	2634	0	119
SRL_OPN_2PTS015_0814_20140814_151729_20140814_165717.EUM.nc	-0.030	-0.011	0.075	2939	5560	0	2618	0	3
SRL_OPN_2PTS015_0816_20140814_165717_20140814_183658.EUM.nc	0.008	0.019	0.101	3388	5543	0	2155	0	0
SRL_OPN_2PTS015_0818_20140814_183657_20140814_201610.EUM.nc	-0.009	-0.024	0.077	2952	5565	0	2254	0	359
SRL_OPN_2PTS015_0820_20140814_201609_20140814_215454.EUM.nc	-0.024	-0.038	0.082	3115	5535	0	2293	0	127
SRL_OPN_2PTS015_0822_20140814_215453_20140814_233255.EUM.nc	-0.038	-0.033	0.100	2301	5328	0	2825	0	202
SRL_OPN_2PTS015_0823_20140814_233254_20140815_011037.EUM.nc	-0.015	-0.000	0.080	2652	5514	0	2782	0	80
SRL_OPN_2PTS015_0825_20140815_011037_20140815_024908.EUM.nc	-0.024	-0.037	0.086	2783	5545	0	2697	0	65
SRL_OPN_2PTS015_0827_20140815_024908_20140815_042858.EUM.nc	-0.011	-0.025	0.062	2587	5540	0	2762	0	191
SRL_OPN_2PTS015_0829_20140815_042857_20140815_061057.EUM.nc	-0.024	-0.024	0.081	3492	5782	0	2094	0	196
SRL_OPN_2PTS015_0831_20140815_061057_20140815_075839.EUM.nc	-0.037	-0.036	0.079	3893	6135	0	1952	0	290
SRL_OPN_2PTS015_0834_20140815_075839_20140815_093649.EUM.nc	-0.019	-0.018	0.091	3020	5555	0	2535	0	0
SRL_OPN_2PTS015_0835_20140815_093649_20140815_111434.EUM.nc	0.011	-0.001	0.077	2158	5480	0	3219	0	103
SRL_OPN_2PTS015_0837_20140815_111433_20140815_125259.EUM.nc	-0.003	-0.006	0.101	2414	5417	0	2841	0	162
SRL_OPN_2PTS015_0839_20140815_125259_20140815_144611.EUM.nc	-0.007	-0.004	0.086	3553	6369	0	2721	0	95
SRL_OPN_2PTS015_0842_20140815_144610_20140815_162557.EUM.nc	-0.048	-0.035	0.099	3479	5631	0	2152	0	0
SRL_OPN_2PTS015_0844_20140815_162556_20140815_180533.EUM.nc	0.022	0.023	0.083	3172	5647	0	2475	0	0
SRL_OPN_2PTS015_0846_20140815_180533_20140815_194502.EUM.nc	0.002	0.008	0.103	3301	5650	0	2250	0	99
SRL_OPN_2PTS015_0848_20140815_194501_20140815_212358.EUM.nc	-0.034	-0.046	0.083	3377	5497	0	2028	0	92
SRL_OPN_2PTS015_0850_20140815_212357_20140815_230203.EUM.nc	-0.033	-0.041	0.062	2027	5416	0	3056	0	333
SRL_OPN_2PTS015_0851_20140815_230202_20140816_003950.EUM.nc	-0.016	0.001	0.087	3240	5518	0	2265	0	13
SRL_OPN_2PTS015_0853_20140816_003949_20140816_021804.EUM.nc	-0.013	-0.026	0.084	2860	5542	0	2567	0	115

– Continued on next page

Table 16: Inverted Barometer Height Correction Statistics.

– Continued from previous page

File	Median	Mean	Std. Dev.	No. Obs.	Total Obs.	Default Lat/Lon	Flag (total)	Default (total)	3-Sigma Edited
SRL_OPN_2PTS015_0855_20140816_021803_20140816_035723.EUM.nc	-0.022	-0.035	0.078	2661	5543	0	2828	0	54
SRL_OPN_2PTS015_0857_20140816_035722_20140816_053840.EUM.nc	-0.012	0.003	0.107	2886	5589	0	2558	0	145
SRL_OPN_2PTS015_0859_20140816_053839_20140816_072742.EUM.nc	-0.045	-0.043	0.069	3889	6218	0	2037	0	292
SRL_OPN_2PTS015_0862_20140816_072740_20140816_090604.EUM.nc	-0.029	-0.040	0.068	3638	5595	0	1790	0	167
SRL_OPN_2PTS015_0863_20140816_090603_20140816_104349.EUM.nc	0.001	-0.010	0.052	2484	5553	0	2956	0	113
SRL_OPN_2PTS015_0865_20140816_104349_20140816_122159.EUM.nc	-0.007	-0.015	0.076	2389	5513	0	2865	0	259
SRL_OPN_2PTS015_0867_20140816_122158_20140816_140116.EUM.nc	-0.004	0.003	0.077	3312	5566	0	2211	0	43
SRL_OPN_2PTS015_0869_20140816_140115_20140816_155438.EUM.nc	-0.017	-0.023	0.115	3708	6408	0	2700	0	0
SRL_OPN_2PTS015_0872_20140816_155438_20140816_173416.EUM.nc	0.011	0.024	0.067	2829	5498	0	2606	0	63
SRL_OPN_2PTS015_0874_20140816_173415_20140816_191351.EUM.nc	-0.010	-0.007	0.064	3468	5652	0	2021	0	163
SRL_OPN_2PTS015_0876_20140816_191350_20140816_205250.EUM.nc	-0.013	-0.035	0.075	3483	5610	0	1985	0	142
SRL_OPN_2PTS015_0878_20140816_205249_20140816_223118.EUM.nc	-0.024	-0.022	0.075	2738	5416	0	2432	0	246
SRL_OPN_2PTS015_0879_20140816_223117_20140817_000911.EUM.nc	-0.025	-0.006	0.076	2945	5496	0	2439	0	112
SRL_OPN_2PTS015_0881_20140817_000910_20140817_014700.EUM.nc	-0.010	-0.015	0.062	3039	5537	0	2331	0	167
SRL_OPN_2PTS015_0883_20140817_014700_20140817_032600.EUM.nc	-0.023	-0.021	0.097	2900	5498	0	2596	0	2
SRL_OPN_2PTS015_0885_20140817_032559_20140817_050640.EUM.nc	-0.001	0.011	0.103	2775	5589	0	2764	0	50
SRL_OPN_2PTS015_0887_20140817_050639_20140817_065641.EUM.nc	-0.045	-0.042	0.060	3643	6259	0	2469	0	147
SRL_OPN_2PTS015_0890_20140817_065640_20140817_083508.EUM.nc	-0.027	-0.036	0.067	4263	5629	0	1224	0	142
SRL_OPN_2PTS015_0892_20140817_083507_20140817_101307.EUM.nc	-0.027	-0.022	0.070	2678	5466	0	2669	0	119
SRL_OPN_2PTS015_0893_20140817_101306_20140817_115106.EUM.nc	-0.016	-0.023	0.048	2145	5510	0	2986	0	379
SRL_OPN_2PTS015_0895_20140817_115105_20140817_132949.EUM.nc	0.014	0.022	0.059	2939	5462	0	2465	0	58
SRL_OPN_2PTS015_0897_20140817_132948_20140817_152310.EUM.nc	-0.021	-0.035	0.109	3792	6380	0	2489	0	99
SRL_OPN_2PTS015_0900_20140817_152310_20140817_170258.EUM.nc	0.001	0.013	0.063	2916	5575	0	2654	0	5
SRL_OPN_2PTS015_0902_20140817_170257_20140817_184237.EUM.nc	-0.021	-0.024	0.044	3116	5550	0	2197	0	237
SRL_OPN_2PTS015_0904_20140817_184236_20140817_202147.EUM.nc	-0.012	-0.006	0.085	3328	5573	0	2151	0	94
SRL_OPN_2PTS015_0906_20140817_202146_20140817_220029.EUM.nc	-0.012	-0.009	0.087	2929	5495	0	2443	0	123
SRL_OPN_2PTS015_0908_20140817_220028_20140817_233828.EUM.nc	-0.030	-0.014	0.063	2509	5445	0	2775	0	161
SRL_OPN_2PTS015_0909_20140817_233828_20140818_011611.EUM.nc	-0.006	-0.005	0.056	2870	5506	0	2516	0	120
SRL_OPN_2PTS015_0911_20140818_011611_20140818_025447.EUM.nc	-0.034	-0.060	0.097	2696	5552	0	2699	0	157
SRL_OPN_2PTS015_0913_20140818_025446_20140818_043444.EUM.nc	-0.016	-0.004	0.091	2739	5534	0	2744	0	51
SRL_OPN_2PTS015_0915_20140818_043444_20140818_061652.EUM.nc	-0.039	-0.045	0.040	3504	5796	0	2032	0	260
SRL_OPN_2PTS015_0917_20140818_061652_20140818_080417.EUM.nc	-0.022	-0.032	0.054	4080	6116	0	1889	0	147
SRL_OPN_2PTS015_0920_20140818_080416_20140818_094225.EUM.nc	-0.008	-0.019	0.061	2769	5550	0	2524	0	257
SRL_OPN_2PTS015_0921_20140818_094225_20140818_112018.EUM.nc	0.003	0.014	0.085	2287	5439	0	3128	0	24
SRL_OPN_2PTS015_0923_20140818_112017_20140818_125839.EUM.nc	0.004	0.008	0.052	2463	5399	0	2731	0	205
SRL_OPN_2PTS015_0925_20140818_125837_20140818_145153.EUM.nc	-0.034	-0.037	0.095	3709	6396	0	2622	0	65
SRL_OPN_2PTS015_0928_20140818_145152_20140818_163140.EUM.nc	-0.043	-0.028	0.056	3423	5663	0	2229	0	11
SRL_OPN_2PTS015_0930_20140818_163139_20140818_181115.EUM.nc	-0.009	0.003	0.069	3205	5623	0	2418	0	0
SRL_OPN_2PTS015_0932_20140818_181114_20140818_195042.EUM.nc	-0.013	-0.014	0.060	3050	5627	0	2276	0	301

– Continued on next page

Table 16: Inverted Barometer Height Correction Statistics.

– Continued from previous page

File	Median	Mean	Std. Dev.	No. Obs.	Total Obs.	Default Lat/Lon	Flag (total)	Default (total)	3-Sigma Edited
SRL_OPN_2PTS015_0934_20140818_195041_20140818_212937.EUM.nc	-0.020	-0.034	0.041	3052	5524	0	1985	0	487
SRL_OPN_2PTS015_0936_20140818_212936_20140818_230740.EUM.nc	-0.028	-0.027	0.055	2081	5447	0	3203	0	163
SRL_OPN_2PTS015_0937_20140818_230739_20140819_004527.EUM.nc	-0.003	0.014	0.081	3099	5523	0	2369	0	55
SRL_OPN_2PTS015_0939_20140819_004527_20140819_022344.EUM.nc	-0.025	-0.055	0.090	2765	5550	0	2586	0	199
SRL_OPN_2PTS015_0941_20140819_022343_20140819_040308.EUM.nc	-0.015	0.003	0.100	2733	5475	0	2729	0	13
SRL_OPN_2PTS015_0943_20140819_040306_20140819_054433.EUM.nc	-0.035	-0.046	0.043	3084	5704	0	2369	0	251
SRL_OPN_2PTS015_0945_20140819_054433_20140819_073320.EUM.nc	-0.041	-0.044	0.046	3953	6199	0	2069	0	177
SRL_OPN_2PTS015_0948_20140819_073320_20140819_091140.EUM.nc	-0.009	-0.026	0.047	3209	5588	0	1981	0	398
SRL_OPN_2PTS015_0949_20140819_091140_20140819_104926.EUM.nc	-0.002	-0.010	0.031	2233	5558	0	2998	0	327
SRL_OPN_2PTS015_0951_20140819_104925_20140819_122738.EUM.nc	0.000	-0.002	0.039	2150	5428	0	2853	0	425
SRL_OPN_2PTS015_0953_20140819_122737_20140819_140659.EUM.nc	-0.036	-0.034	0.070	3232	5600	0	2368	0	0
SRL_OPN_2PTS015_0955_20140819_140659_20140819_160021.EUM.nc	-0.036	-0.030	0.053	3696	6401	0	2705	0	0
SRL_OPN_2PTS015_0958_20140819_160020_20140819_174000.EUM.nc	-0.004	-0.014	0.059	2823	5637	0	2657	0	157
SRL_OPN_2PTS015_0960_20140819_173959_20140819_191933.EUM.nc	-0.009	-0.004	0.069	3285	5638	0	2026	0	327
SRL_OPN_2PTS015_0962_20140819_191932_20140819_205831.EUM.nc	-0.021	-0.034	0.043	3075	5604	0	2007	0	522
SRL_OPN_2PTS015_0964_20140819_205830_20140819_223655.EUM.nc	-0.060	-0.049	0.062	2873	5411	0	2508	0	30
SRL_OPN_2PTS015_0965_20140819_223654_20140820_001447.EUM.nc	-0.011	-0.016	0.044	2519	5504	0	2476	0	509
SRL_OPN_2PTS015_0967_20140820_001446_20140820_015239.EUM.nc	-0.020	-0.045	0.063	2926	5503	0	2306	0	271
SRL_OPN_2PTS015_0969_20140820_015238_20140820_033143.EUM.nc	-0.007	-0.004	0.072	2822	5492	0	2559	0	111
SRL_OPN_2PTS015_0971_20140820_033142_20140820_051230.EUM.nc	-0.027	-0.046	0.052	2648	5580	0	2714	0	218
SRL_OPN_2PTS015_0973_20140820_051230_20140820_070222.EUM.nc	-0.054	-0.055	0.053	3593	6236	0	2449	0	194
SRL_OPN_2PTS015_0976_20140820_070221_20140820_084046.EUM.nc	-0.032	-0.044	0.053	3948	5620	0	1283	0	389
SRL_OPN_2PTS015_0978_20140820_084045_20140820_101844.EUM.nc	-0.011	-0.026	0.044	2453	5469	0	2699	0	317
SRL_OPN_2PTS015_0979_20140820_101843_20140820_115644.EUM.nc	0.001	-0.014	0.027	2022	5511	0	2965	0	524
SRL_OPN_2PTS015_0981_20140820_115644_20140820_133531.EUM.nc	-0.005	-0.018	0.058	2761	5425	0	2423	0	241
SRL_OPN_2PTS015_0983_20140820_133530_20140820_152854.EUM.nc	-0.032	-0.029	0.068	3952	6373	0	2419	0	2
SRL_OPN_2PTS015_0986_20140820_152853_20140820_170841.EUM.nc	-0.027	-0.017	0.074	2858	5602	0	2651	0	93
SRL_OPN_2PTS015_0988_20140820_170840_20140820_184820.EUM.nc	-0.011	0.010	0.087	3333	5572	0	2022	0	217
SRL_OPN_2PTS015_0990_20140820_184820_20140820_202729.EUM.nc	-0.012	0.005	0.096	3407	5570	0	2160	0	3
SRL_OPN_2PTS015_0992_20140820_202728_20140820_220607.EUM.nc	-0.057	-0.047	0.072	2998	5511	0	2467	0	46
SRL_OPN_2PTS015_0994_20140820_220606_20140820_234406.EUM.nc	-0.021	-0.025	0.050	2474	5526	0	2678	0	374
SRL_OPN_2PTS015_0995_20140820_234405_20140821_012149.EUM.nc	-0.032	-0.037	0.057	2643	5496	0	2514	0	339
SRL_OPN_2PTS015_0997_20140821_012148_20140821_030029.EUM.nc	-0.015	-0.004	0.071	2798	5602	0	2738	0	66
SRL_OPN_2PTS015_0999_20140821_030028_20140821_044030.EUM.nc	-0.041	-0.050	0.050	2541	5538	0	2777	0	220

33 Sea Surface Height Anomaly (Product Values) Table

Table 17: Sea Surface Height Anomaly (Product Values) Statistics.

File	Median	Mean	Std. Dev.	No. Obs.	Total Obs.	Default Lat/Lon	Flag (total)	Default (total)	3-Sigma Edited
SRL_OPN_2PTS014_1001_20140717_044032_20140717_062251.EUM.nc	0.010	0.010	0.067	3777	5827	0	1971	1	78
SRL_OPN_2PTS015_0001_20140717_062250_20140717_080958.EUM.nc	-0.003	-0.001	0.076	3966	6106	0	1870	10	260
SRL_OPN_2PTS015_0004_20140717_080957_20140717_094804.EUM.nc	0.025	0.017	0.159	2757	5527	0	2605	24	141
SRL_OPN_2PTS015_0005_20140717_094804_20140717_112549.EUM.nc	0.028	0.027	0.100	2023	5420	0	3282	39	76
SRL_OPN_2PTS015_0007_20140717_112548_20140717_130422.EUM.nc	-0.042	-0.035	0.093	2612	5370	0	2651	10	97
SRL_OPN_2PTS015_0009_20140717_130421_20140717_145738.EUM.nc	-0.035	-0.034	0.080	3404	6412	0	2921	4	83
SRL_OPN_2PTS015_0012_20140717_145737_20140717_163725.EUM.nc	-0.017	-0.025	0.085	2966	5659	0	2455	17	221
SRL_OPN_2PTS015_0014_20140717_163724_20140717_181700.EUM.nc	-0.027	-0.025	0.093	2877	5618	0	2618	9	114
SRL_OPN_2PTS015_0016_20140717_181659_20140717_195626.EUM.nc	-0.012	-0.008	0.076	3111	5614	0	2335	17	151
SRL_OPN_2PTS015_0018_20140717_195625_20140717_213518.EUM.nc	0.002	0.003	0.084	3262	5505	0	1980	39	224
SRL_OPN_2PTS015_0020_20140717_213517_20140717_231319.EUM.nc	0.008	0.012	0.101	2209	5425	0	3159	16	41
SRL_OPN_2PTS015_0021_20140717_231319_20140718_005106.EUM.nc	-0.011	-0.012	0.077	3098	5540	0	2322	37	83
SRL_OPN_2PTS015_0023_20140718_005106_20140718_022925.EUM.nc	-0.037	-0.025	0.100	2934	5531	0	2553	3	41
SRL_OPN_2PTS015_0025_20140718_022924_20140718_040855.EUM.nc	-0.020	-0.016	0.078	2547	5505	0	2826	9	123
SRL_OPN_2PTS015_0027_20140718_040854_20140718_055029.EUM.nc	0.018	0.002	0.103	3529	5732	0	2113	6	84
SRL_OPN_2PTS015_0029_20140718_055029_20140718_073902.EUM.nc	-0.017	-0.016	0.074	4012	6180	0	2077	4	87
SRL_OPN_2PTS015_0032_20140718_073901_20140718_091721.EUM.nc	-0.011	-0.010	0.084	3189	5565	0	2193	22	161
SRL_OPN_2PTS015_0033_20140718_091720_20140718_105504.EUM.nc	-0.002	0.006	0.104	2279	5528	0	3177	22	50
SRL_OPN_2PTS015_0035_20140718_105504_20140718_123319.EUM.nc	-0.033	-0.020	0.107	2430	5421	0	2945	24	22
SRL_OPN_2PTS015_0037_20140718_123318_20140718_141246.EUM.nc	-0.048	-0.048	0.080	3111	5589	0	2292	0	186
SRL_OPN_2PTS015_0039_20140718_141245_20140718_160607.EUM.nc	-0.009	-0.004	0.078	3259	6407	0	2978	7	163
SRL_OPN_2PTS015_0042_20140718_160606_20140718_174544.EUM.nc	-0.004	-0.005	0.079	2673	5625	0	2795	11	146
SRL_OPN_2PTS015_0044_20140718_174544_20140718_192517.EUM.nc	-0.003	-0.003	0.084	3347	5657	0	2159	23	128
SRL_OPN_2PTS015_0046_20140718_192516_20140718_210412.EUM.nc	-0.015	-0.008	0.071	3390	5601	0	2082	22	107
SRL_OPN_2PTS015_0048_20140718_210412_20140718_224235.EUM.nc	0.002	0.002	0.090	2699	5413	0	2622	9	83
SRL_OPN_2PTS015_0049_20140718_224234_20140719_002025.EUM.nc	-0.002	0.013	0.099	2973	5461	0	2413	23	52
SRL_OPN_2PTS015_0051_20140719_002025_20140719_015820.EUM.nc	-0.003	-0.006	0.082	3073	5537	0	2369	11	84
SRL_OPN_2PTS015_0053_20140719_015819_20140719_033729.EUM.nc	-0.015	-0.007	0.091	2814	5515	0	2634	42	25
SRL_OPN_2PTS015_0055_20140719_033728_20140719_051822.EUM.nc	0.023	0.020	0.082	2832	5570	0	2646	12	80
SRL_OPN_2PTS015_0057_20140719_051821_20140719_070804.EUM.nc	-0.009	-0.011	0.076	3714	6220	0	2414	17	75
SRL_OPN_2PTS015_0060_20140719_070803_20140719_084626.EUM.nc	-0.016	-0.017	0.088	3874	5597	0	1529	28	166
SRL_OPN_2PTS015_0061_20140719_084625_20140719_102422.EUM.nc	-0.025	-0.023	0.128	2560	5477	0	2801	42	74
SRL_OPN_2PTS015_0063_20140719_102421_20140719_120224.EUM.nc	-0.005	-0.001	0.100	2520	5495	0	2938	16	21
SRL_OPN_2PTS015_0065_20140719_120223_20140719_134115.EUM.nc	-0.018	-0.011	0.093	2963	5502	0	2367	30	142
SRL_OPN_2PTS015_0067_20140719_134114_20140719_153439.EUM.nc	-0.026	-0.019	0.088	3580	6413	0	2704	9	120
SRL_OPN_2PTS015_0070_20140719_153438_20140719_171427.EUM.nc	0.012	0.012	0.073	2554	5590	0	2857	10	169

– Continued on next page

Table 17: Sea Surface Height Anomaly (Product Values) Statistics.

– Continued from previous page

File	Median	Mean	Std. Dev.	No. Obs.	Total Obs.	Default Lat/Lon	Flag (total)	Default (total)	3-Sigma Edited
SRL_OPN_2PTS015_0072_20140719_171426_20140719_185404.EUM.nc	-0.023	-0.023	0.080	3220	5586	0	2234	22	110
SRL_OPN_2PTS015_0074_20140719_185403_20140719_203311.EUM.nc	-0.003	0.003	0.074	3298	5591	0	2146	19	128
SRL_OPN_2PTS015_0076_20140719_203311_20140719_221147.EUM.nc	-0.026	-0.023	0.085	2832	5534	0	2557	16	129
SRL_OPN_2PTS015_0078_20140719_221147_20140719_234944.EUM.nc	0.001	0.011	0.096	2830	5508	0	2593	15	70
SRL_OPN_2PTS015_0079_20140719_234943_20140720_012729.EUM.nc	-0.004	-0.001	0.094	2910	5534	0	2581	11	32
SRL_OPN_2PTS015_0081_20140720_012728_20140720_030613.EUM.nc	-0.031	-0.032	0.082	2839	5554	0	2656	7	52
SRL_OPN_2PTS015_0083_20140720_030613_20140720_044620.EUM.nc	-0.003	-0.000	0.072	2672	5513	0	2675	6	160
SRL_OPN_2PTS015_0085_20140720_044619_20140720_062846.EUM.nc	-0.006	-0.008	0.082	3846	5822	0	1947	3	26
SRL_OPN_2PTS015_0087_20140720_062845_20140720_081536.EUM.nc	-0.003	0.004	0.088	4190	6096	0	1779	1	126
SRL_OPN_2PTS015_0090_20140720_081535_20140720_095341.EUM.nc	-0.022	-0.020	0.121	2734	5466	0	2594	5	133
SRL_OPN_2PTS015_0091_20140720_095340_20140720_113126.EUM.nc	0.020	0.017	0.114	2135	5390	0	3178	38	39
SRL_OPN_2PTS015_0093_20140720_113126_20140720_131002.EUM.nc	-0.009	0.002	0.087	2729	5466	0	2620	10	107
SRL_OPN_2PTS015_0095_20140720_131001_20140720_150319.EUM.nc	-0.043	-0.042	0.072	3386	6421	0	2921	0	114
SRL_OPN_2PTS015_0098_20140720_150319_20140720_164306.EUM.nc	-0.009	-0.008	0.069	2757	5624	0	2647	20	200
SRL_OPN_2PTS015_0100_20140720_164306_20140720_182241.EUM.nc	-0.009	-0.012	0.073	2994	5554	0	2391	10	159
SRL_OPN_2PTS015_0102_20140720_182240_20140720_200205.EUM.nc	-0.003	-0.005	0.078	2950	5613	0	2439	19	205
SRL_OPN_2PTS015_0104_20140720_200204_20140720_214056.EUM.nc	0.008	0.012	0.084	3313	5591	0	2152	41	85
SRL_OPN_2PTS015_0106_20140720_214055_20140720_231853.EUM.nc	0.003	0.007	0.088	2353	5336	0	2884	12	87
SRL_OPN_2PTS015_0107_20140720_231853_20140721_005641.EUM.nc	-0.022	-0.021	0.086	2966	5558	0	2514	31	47
SRL_OPN_2PTS015_0109_20140721_005641_20140721_023504.EUM.nc	-0.013	-0.013	0.071	2881	5550	0	2514	16	139
SRL_OPN_2PTS015_0111_20140721_023504_20140721_041439.EUM.nc	-0.018	-0.021	0.083	2600	5509	0	2806	21	82
SRL_OPN_2PTS015_0113_20140721_041438_20140721_055619.EUM.nc	0.007	0.012	0.082	3544	5745	0	2063	12	126
SRL_OPN_2PTS015_0115_20140721_055618_20140721_074440.EUM.nc	-0.007	0.005	0.084	4009	6153	0	2068	4	72
SRL_OPN_2PTS015_0118_20140721_074439_20140721_092256.EUM.nc	0.007	0.008	0.093	3057	5542	0	2334	19	132
SRL_OPN_2PTS015_0119_20140721_092256_20140721_110039.EUM.nc	-0.033	-0.035	0.101	2098	5483	0	3256	40	89
SRL_OPN_2PTS015_0121_20140721_110038_20140721_123856.EUM.nc	-0.025	-0.013	0.082	2398	5419	0	2939	10	72
SRL_OPN_2PTS015_0123_20140721_123857_20140721_141829.EUM.nc	-0.025	-0.020	0.074	3080	5591	0	2284	17	210
SRL_OPN_2PTS015_0125_20140721_141829_20140721_161147.EUM.nc	-0.015	-0.012	0.085	3342	6377	0	2856	21	158
SRL_OPN_2PTS015_0128_20140721_161147_20140721_175125.EUM.nc	0.003	-0.003	0.080	2692	5599	0	2717	17	173
SRL_OPN_2PTS015_0130_20140721_175125_20140721_193056.EUM.nc	0.013	0.012	0.096	3220	5644	0	2270	12	142
SRL_OPN_2PTS015_0132_20140721_193055_20140721_210950.EUM.nc	-0.015	-0.004	0.084	3256	5507	0	2114	27	110
SRL_OPN_2PTS015_0134_20140721_210949_20140721_224809.EUM.nc	-0.022	-0.018	0.088	2506	5497	0	2884	30	77
SRL_OPN_2PTS015_0135_20140721_224809_20140722_002559.EUM.nc	-0.003	0.001	0.088	2956	5416	0	2373	15	72
SRL_OPN_2PTS015_0137_20140722_002557_20140722_020356.EUM.nc	0.011	0.008	0.073	3027	5523	0	2401	21	74
SRL_OPN_2PTS015_0139_20140722_020355_20140722_034310.EUM.nc	-0.015	-0.014	0.082	2701	5502	0	2657	24	120
SRL_OPN_2PTS015_0141_20140722_034309_20140722_052411.EUM.nc	0.022	0.022	0.084	2722	5593	0	2751	6	114
SRL_OPN_2PTS015_0143_20140722_052409_20140722_071341.EUM.nc	-0.019	-0.013	0.073	3735	6212	0	2405	9	63
SRL_OPN_2PTS015_0146_20140722_071341_20140722_085201.EUM.nc	-0.004	0.002	0.094	3962	5604	0	1528	24	90
SRL_OPN_2PTS015_0147_20140722_085200_20140722_102956.EUM.nc	0.012	0.012	0.092	2474	5543	0	2928	17	124

– Continued on next page

Table 17: Sea Surface Height Anomaly (Product Values) Statistics.

– Continued from previous page

File	Median	Mean	Std. Dev.	No. Obs.	Total Obs.	Default Lat/Lon	Flag (total)	Default (total)	3-Sigma Edited
SRL_OPN_2PTS015_0149_20140722_102955_20140722_120800.EUM.nc	-0.031	-0.031	0.085	2469	5521	0	2940	55	57
SRL_OPN_2PTS015_0151_20140722_120759_20140722_134656.EUM.nc	0.004	0.008	0.089	2943	5496	0	2402	8	143
SRL_OPN_2PTS015_0153_20140722_134655_20140722_154019.EUM.nc	-0.035	-0.032	0.072	3471	6427	0	2779	6	171
SRL_OPN_2PTS015_0156_20140722_154019_20140722_172007.EUM.nc	0.012	0.014	0.074	2554	5548	0	2810	8	176
SRL_OPN_2PTS015_0158_20140722_172006_20140722_185945.EUM.nc	-0.015	-0.014	0.082	3156	5647	0	2359	20	112
SRL_OPN_2PTS015_0160_20140722_185943_20140722_203849.EUM.nc	0.014	0.018	0.081	3385	5607	0	2032	22	168
SRL_OPN_2PTS015_0162_20140722_203848_20140722_221723.EUM.nc	-0.011	-0.010	0.086	2862	5458	0	2445	42	109
SRL_OPN_2PTS015_0164_20140722_221722_20140722_235518.EUM.nc	-0.003	0.002	0.090	2907	5516	0	2531	16	62
SRL_OPN_2PTS015_0165_20140722_235517_20140723_013304.EUM.nc	-0.007	-0.003	0.090	2964	5515	0	2466	13	72
SRL_OPN_2PTS015_0167_20140723_013304_20140723_031152.EUM.nc	-0.020	-0.031	0.101	2787	5568	0	2704	13	64
SRL_OPN_2PTS015_0169_20140723_031151_20140723_045207.EUM.nc	0.016	0.017	0.064	2689	5550	0	2695	16	150
SRL_OPN_2PTS015_0171_20140723_045207_20140723_063440.EUM.nc	-0.017	-0.009	0.073	3836	5848	0	1959	2	51
SRL_OPN_2PTS015_0173_20140723_063439_20140723_082112.EUM.nc	0.003	0.003	0.087	4217	6078	0	1776	6	79
SRL_OPN_2PTS015_0176_20140723_082111_20140723_095915.EUM.nc	-0.010	-0.012	0.122	2703	5482	0	2603	16	160
SRL_OPN_2PTS015_0177_20140723_095914_20140723_113702.EUM.nc	-0.011	-0.009	0.113	2263	5430	0	3094	42	31
SRL_OPN_2PTS015_0179_20140723_113701_20140723_131541.EUM.nc	0.004	0.007	0.076	2737	5443	0	2568	11	127
SRL_OPN_2PTS015_0181_20140723_131540_20140723_150902.EUM.nc	-0.007	-0.004	0.064	3403	6447	0	2901	6	137
SRL_OPN_2PTS015_0184_20140723_150902_20140723_164848.EUM.nc	-0.018	-0.019	0.079	2704	5578	0	2674	8	192
SRL_OPN_2PTS015_0186_20140723_164848_20140723_182822.EUM.nc	-0.004	-0.002	0.082	3021	5565	0	2410	9	125
SRL_OPN_2PTS015_0188_20140723_182821_20140723_200744.EUM.nc	-0.008	0.001	0.083	3003	5575	0	2399	16	157
SRL_OPN_2PTS015_0190_20140723_200743_20140723_214632.EUM.nc	-0.012	-0.015	0.091	3130	5537	0	2236	40	131
SRL_OPN_2PTS015_0192_20140723_214631_20140723_232427.EUM.nc	-0.024	-0.016	0.100	2365	5320	0	2830	45	80
SRL_OPN_2PTS015_0193_20140723_232426_20140724_010216.EUM.nc	-0.006	-0.011	0.092	2762	5530	0	2674	23	71
SRL_OPN_2PTS015_0195_20140724_010215_20140724_024042.EUM.nc	-0.003	-0.009	0.095	2902	5548	0	2574	18	54
SRL_OPN_2PTS015_0197_20140724_024041_20140724_042023.EUM.nc	0.001	0.001	0.081	2662	5502	0	2748	34	58
SRL_OPN_2PTS015_0199_20140724_042022_20140724_060212.EUM.nc	-0.006	0.003	0.088	3631	5768	0	2061	4	72
SRL_OPN_2PTS015_0201_20140724_060212_20140724_075017.EUM.nc	-0.012	-0.008	0.074	4045	6167	0	2031	5	86
SRL_OPN_2PTS015_0204_20140724_075016_20140724_092831.EUM.nc	0.004	0.002	0.087	2939	5536	0	2433	22	142
SRL_OPN_2PTS015_0205_20140724_092830_20140724_110614.EUM.nc	-0.016	-0.011	0.115	2181	5500	0	3209	43	67
SRL_OPN_2PTS015_0207_20140724_110613_20140724_124434.EUM.nc	-0.018	-0.011	0.078	2381	5407	0	2942	9	75
SRL_OPN_2PTS015_0209_20140724_124433_20140724_143743.EUM.nc	0.018	0.018	0.074	3232	6341	0	2947	4	158
SRL_OPN_2PTS015_0212_20140724_143742_20140724_161729.EUM.nc	-0.016	-0.021	0.089	3369	5636	0	2160	12	95
SRL_OPN_2PTS015_0214_20140724_161728_20140724_175705.EUM.nc	0.004	0.007	0.094	2861	5600	0	2655	4	80
SRL_OPN_2PTS015_0216_20140724_175704_20140724_193636.EUM.nc	-0.003	0.004	0.081	3133	5662	0	2299	6	224
SRL_OPN_2PTS015_0218_20140724_193635_20140724_211536.EUM.nc	-0.012	-0.012	0.075	3194	5503	0	2102	23	184
SRL_OPN_2PTS015_0220_20140724_211535_20140724_225344.EUM.nc	-0.014	-0.017	0.100	2420	5493	0	2975	13	85
SRL_OPN_2PTS015_0221_20140724_225343_20140725_003133.EUM.nc	-0.011	-0.018	0.098	3023	5460	0	2264	16	157
SRL_OPN_2PTS015_0223_20140725_003132_20140725_020933.EUM.nc	0.002	-0.004	0.079	2881	5508	0	2542	21	64
SRL_OPN_2PTS015_0225_20140725_020933_20140725_034853.EUM.nc	0.013	0.012	0.087	2703	5532	0	2698	28	103

– Continued on next page

Table 17: Sea Surface Height Anomaly (Product Values) Statistics.

– Continued from previous page

File	Median	Mean	Std. Dev.	No. Obs.	Total Obs.	Default Lat/Lon	Flag (total)	Default (total)	3-Sigma Edited
SRL_OPN_2PTS015_0227_20140725_034851_20140725_052959.EUM.nc	0.015	0.015	0.073	2648	5586	0	2802	7	129
SRL_OPN_2PTS015_0229_20140725_052959_20140725_071918.EUM.nc	-0.006	-0.002	0.080	3892	6226	0	2270	11	53
SRL_OPN_2PTS015_0232_20140725_071918_20140725_085744.EUM.nc	0.002	0.004	0.072	3767	5612	0	1674	7	164
SRL_OPN_2PTS015_0233_20140725_085743_20140725_103530.EUM.nc	-0.010	-0.016	0.115	2388	5500	0	3029	17	66
SRL_OPN_2PTS015_0235_20140725_103530_20140725_121336.EUM.nc	-0.013	-0.021	0.094	2386	5483	0	2988	28	81
SRL_OPN_2PTS015_0237_20140725_121335_20140725_135237.EUM.nc	0.009	0.007	0.072	2965	5520	0	2355	6	194
SRL_OPN_2PTS015_0239_20140725_135236_20140725_154610.EUM.nc	-0.013	-0.017	0.086	3552	6431	0	2753	3	123
SRL_OPN_2PTS015_0242_20140725_154609_20140725_172547.EUM.nc	0.039	0.039	0.081	2609	5507	0	2757	4	137
SRL_OPN_2PTS015_0244_20140725_172547_20140725_190524.EUM.nc	-0.005	0.001	0.088	3197	5651	0	2293	16	145
SRL_OPN_2PTS015_0246_20140725_190523_20140725_204427.EUM.nc	-0.013	-0.010	0.082	3380	5612	0	1952	34	246
SRL_OPN_2PTS015_0248_20140725_204426_20140725_222258.EUM.nc	-0.028	-0.022	0.079	2782	5426	0	2514	30	100
SRL_OPN_2PTS015_0250_20140725_222257_20140726_000052.EUM.nc	-0.003	0.003	0.090	2876	5518	0	2474	22	146
SRL_OPN_2PTS015_0251_20140726_000051_20140726_013839.EUM.nc	-0.001	-0.005	0.074	2986	5544	0	2410	8	140
SRL_OPN_2PTS015_0253_20140726_013839_20140726_031731.EUM.nc	0.004	-0.003	0.114	2814	5560	0	2691	22	33
SRL_OPN_2PTS015_0255_20140726_031731_20140726_045754.EUM.nc	0.000	-0.003	0.080	2736	5564	0	2695	11	122
SRL_OPN_2PTS015_0257_20140726_045753_20140726_064036.EUM.nc	-0.014	-0.009	0.077	3830	5845	0	1950	4	61
SRL_OPN_2PTS015_0259_20140726_064035_20140726_082648.EUM.nc	0.020	0.019	0.081	4202	6069	0	1680	9	178
SRL_OPN_2PTS015_0262_20140726_082647_20140726_100449.EUM.nc	-0.019	-0.018	0.110	2706	5456	0	2609	11	130
SRL_OPN_2PTS015_0263_20140726_100448_20140726_114246.EUM.nc	-0.018	-0.013	0.123	2305	5471	0	3128	23	15
SRL_OPN_2PTS015_0265_20140726_114245_20140726_132121.EUM.nc	-0.011	-0.005	0.083	2737	5448	0	2516	31	164
SRL_OPN_2PTS015_0267_20140726_132120_20140726_151442.EUM.nc	0.006	0.004	0.069	3448	6436	0	2883	2	103
SRL_OPN_2PTS015_0270_20140726_151442_20140726_165429.EUM.nc	-0.002	0.002	0.070	2642	5588	0	2728	12	206
SRL_OPN_2PTS015_0272_20140726_165428_20140726_183403.EUM.nc	0.004	0.006	0.080	3099	5572	0	2408	4	61
SRL_OPN_2PTS015_0274_20140726_183402_20140726_201323.EUM.nc	-0.018	-0.012	0.085	3089	5576	0	2286	27	174
SRL_OPN_2PTS015_0276_20140726_201322_20140726_215208.EUM.nc	-0.025	-0.027	0.089	3048	5532	0	2180	77	227
SRL_OPN_2PTS015_0278_20140726_215207_20140726_233002.EUM.nc	-0.003	-0.010	0.093	2355	5320	0	2875	29	61
SRL_OPN_2PTS015_0279_20140726_233001_20140727_010752.EUM.nc	-0.035	-0.029	0.088	2685	5529	0	2781	10	53
SRL_OPN_2PTS015_0281_20140727_010751_20140727_024621.EUM.nc	-0.011	-0.013	0.085	2868	5543	0	2601	6	68
SRL_OPN_2PTS015_0283_20140727_024620_20140727_042607.EUM.nc	0.009	0.013	0.081	2735	5554	0	2772	11	36
SRL_OPN_2PTS015_0285_20140727_042606_20140727_060805.EUM.nc	-0.004	0.002	0.071	3459	5778	0	2097	25	197
SRL_OPN_2PTS015_0287_20140727_060803_20140727_075554.EUM.nc	-0.001	-0.002	0.064	4004	6136	0	2005	9	118
SRL_OPN_2PTS015_0290_20140727_075554_20140727_093405.EUM.nc	0.013	0.005	0.096	2886	5552	0	2506	7	153
SRL_OPN_2PTS015_0291_20140727_093405_20140727_111150.EUM.nc	-0.024	-0.016	0.117	2100	5507	0	3284	43	80
SRL_OPN_2PTS015_0293_20140727_111148_20140727_125013.EUM.nc	-0.033	-0.029	0.075	2415	5378	0	2846	24	93
SRL_OPN_2PTS015_0295_20140727_125012_20140727_144324.EUM.nc	0.018	0.025	0.068	3211	6367	0	2923	3	230
SRL_OPN_2PTS015_0298_20140727_144324_20140727_162309.EUM.nc	-0.036	-0.040	0.100	3274	5640	0	2234	7	125
SRL_OPN_2PTS015_0300_20140727_162308_20140727_180246.EUM.nc	0.019	0.019	0.082	2884	5633	0	2620	11	118
SRL_OPN_2PTS015_0302_20140727_180245_20140727_194215.EUM.nc	0.007	0.013	0.070	3060	5630	0	2288	6	276
SRL_OPN_2PTS015_0304_20140727_194215_20140727_212112.EUM.nc	-0.007	-0.012	0.086	3222	5496	0	2079	34	161

– Continued on next page

Table 17: Sea Surface Height Anomaly (Product Values) Statistics.

– Continued from previous page

File	Median	Mean	Std. Dev.	No. Obs.	Total Obs.	Default Lat/Lon	Flag (total)	Default (total)	3-Sigma Edited
SRL_OPN_2PTS015_0306_20140727_212112_20140727_225919.EUM.nc	-0.007	-0.008	0.112	2314	5469	0	3101	24	30
SRL_OPN_2PTS015_0307_20140727_225918_20140728_003708.EUM.nc	-0.017	-0.016	0.081	3122	5495	0	2217	25	131
SRL_OPN_2PTS015_0309_20140728_003707_20140728_021519.EUM.nc	-0.015	-0.010	0.085	2892	5558	0	2615	12	39
SRL_OPN_2PTS015_0311_20140728_021518_20140728_035435.EUM.nc	-0.013	-0.015	0.081	2579	5508	0	2833	6	90
SRL_OPN_2PTS015_0313_20140728_035435_20140728_053549.EUM.nc	0.018	0.018	0.082	2709	5564	0	2712	1	142
SRL_OPN_2PTS015_0315_20140728_053548_20140728_072456.EUM.nc	-0.008	-0.012	0.067	3912	6227	0	2147	32	136
SRL_OPN_2PTS015_0318_20140728_072455_20140728_090320.EUM.nc	0.011	0.004	0.084	3655	5591	0	1785	9	142
SRL_OPN_2PTS015_0319_20140728_090320_20140728_104106.EUM.nc	-0.034	-0.019	0.113	2506	5550	0	2924	22	98
SRL_OPN_2PTS015_0321_20140728_104106_20140728_121914.EUM.nc	-0.044	-0.043	0.091	2393	5498	0	2990	28	87
SRL_OPN_2PTS015_0323_20140728_121913_20140728_135820.EUM.nc	-0.021	-0.016	0.069	3088	5551	0	2233	8	222
SRL_OPN_2PTS015_0325_20140728_135819_20140728_155152.EUM.nc	-0.024	-0.023	0.081	3351	6392	0	2803	30	208
SRL_OPN_2PTS015_0328_20140728_155151_20140728_173129.EUM.nc	0.020	0.026	0.075	2583	5486	0	2737	9	157
SRL_OPN_2PTS015_0330_20140728_173128_20140728_191105.EUM.nc	0.001	-0.002	0.081	3346	5661	0	2114	18	183
SRL_OPN_2PTS015_0336_20140728_222833_20140729_000627.EUM.nc	0.002	0.004	0.085	2995	5530	0	2423	12	100
SRL_OPN_2PTS015_0337_20140729_000627_20140729_014417.EUM.nc	-0.014	-0.011	0.074	3047	5555	0	2381	8	119
SRL_OPN_2PTS015_0339_20140729_014416_20140729_032314.EUM.nc	-0.048	-0.047	0.090	2688	5472	0	2630	19	135
SRL_OPN_2PTS015_0341_20140729_032312_20140729_050342.EUM.nc	0.007	0.006	0.080	2734	5575	0	2752	11	78
SRL_OPN_2PTS015_0343_20140729_050341_20140729_065355.EUM.nc	-0.008	-0.009	0.063	3735	6260	0	2407	7	111
SRL_OPN_2PTS015_0346_20140729_065355_20140729_083225.EUM.nc	0.013	0.014	0.080	4132	5629	0	1250	2	245
SRL_OPN_2PTS015_0348_20140729_083225_20140729_101024.EUM.nc	-0.011	-0.012	0.113	2702	5431	0	2613	18	98
SRL_OPN_2PTS015_0349_20140729_101023_20140729_114822.EUM.nc	0.001	0.009	0.090	2267	5509	0	3082	39	121
SRL_OPN_2PTS015_0351_20140729_114822_20140729_132701.EUM.nc	-0.021	-0.014	0.081	2817	5422	0	2394	29	182
SRL_OPN_2PTS015_0353_20140729_132701_20140729_152024.EUM.nc	-0.023	-0.024	0.077	3525	6408	0	2771	3	109
SRL_OPN_2PTS015_0356_20140729_152023_20140729_170009.EUM.nc	-0.011	-0.013	0.088	2724	4630	0	1823	13	70
SRL_OPN_2PTS015_0358_20140729_170008_20140729_183950.EUM.nc	0.006	0.007	0.075	3072	5552	0	2303	7	170
SRL_OPN_2PTS015_0360_20140729_183949_20140729_201901.EUM.nc	-0.010	-0.008	0.080	3155	5588	0	2265	44	124
SRL_OPN_2PTS015_0362_20140729_201901_20140729_215743.EUM.nc	0.007	0.001	0.104	2942	5498	0	2392	37	127
SRL_OPN_2PTS015_0364_20140729_215742_20140729_233544.EUM.nc	-0.002	-0.005	0.100	2501	5418	0	2836	14	67
SRL_OPN_2PTS015_0365_20140729_233542_20140730_011325.EUM.nc	-0.023	-0.024	0.069	2714	5510	0	2699	11	86
SRL_OPN_2PTS015_0367_20140730_011325_20140730_025159.EUM.nc	-0.032	-0.035	0.076	2731	5521	0	2667	2	121
SRL_OPN_2PTS015_0369_20140730_025158_20140730_043200.EUM.nc	-0.008	-0.007	0.086	2730	5553	0	2765	6	52
SRL_OPN_2PTS015_0371_20140730_043158_20140730_061356.EUM.nc	0.017	0.017	0.066	3528	5772	0	2075	17	152
SRL_OPN_2PTS015_0373_20140730_061355_20140730_080130.EUM.nc	-0.007	-0.008	0.072	4061	6115	0	1948	20	86
SRL_OPN_2PTS015_0376_20140730_080129_20140730_093939.EUM.nc	0.014	0.003	0.126	2853	5558	0	2539	27	139
SRL_OPN_2PTS015_0377_20140730_093938_20140730_111732.EUM.nc	-0.003	0.006	0.119	2146	5453	0	3227	35	45
SRL_OPN_2PTS015_0379_20140730_111730_20140730_125549.EUM.nc	-0.038	-0.030	0.093	2530	5397	0	2755	4	108
SRL_OPN_2PTS015_0381_20140730_125548_20140730_144911.EUM.nc	0.002	0.004	0.078	3321	6390	0	2866	7	196
SRL_OPN_2PTS015_0384_20140730_144910_20140730_162850.EUM.nc	-0.048	-0.045	0.088	3252	5652	0	2223	18	159
SRL_OPN_2PTS015_0386_20140730_162848_20140730_180833.EUM.nc	0.002	-0.001	0.081	2851	5638	0	2603	9	175

– Continued on next page

Table 17: Sea Surface Height Anomaly (Product Values) Statistics.

– Continued from previous page

File	Median	Mean	Std. Dev.	No. Obs.	Total Obs.	Default Lat/Lon	Flag (total)	Default (total)	3-Sigma Edited
SRL_OPN_2PTS015_0388_20140730_180833_20140730_194753.EUM.nc	-0.020	-0.015	0.068	3107	5633	0	2285	9	232
SRL_OPN_2PTS015_0390_20140730_194752_20140730_212648.EUM.nc	0.004	0.002	0.097	3228	5499	0	2021	59	191
SRL_OPN_2PTS015_0392_20140730_212647_20140730_230501.EUM.nc	0.003	-0.003	0.103	2195	5453	0	3186	9	63
SRL_OPN_2PTS015_0393_20140730_230500_20140731_004241.EUM.nc	-0.001	0.002	0.082	3092	5518	0	2321	23	82
SRL_OPN_2PTS015_0395_20140731_004241_20140731_022054.EUM.nc	-0.010	-0.006	0.092	2864	5561	0	2621	5	71
SRL_OPN_2PTS015_0397_20140731_022054_20140731_040016.EUM.nc	0.003	-0.006	0.107	2648	5549	0	2833	8	60
SRL_OPN_2PTS015_0399_20140731_040015_20140731_054138.EUM.nc	0.027	0.026	0.085	3092	5564	0	2355	13	104
SRL_OPN_2PTS015_0401_20140731_054137_20140731_073033.EUM.nc	-0.007	-0.008	0.069	3893	6193	0	2110	4	186
SRL_OPN_2PTS015_0404_20140731_073031_20140731_090854.EUM.nc	0.002	-0.000	0.079	3474	5567	0	1898	13	182
SRL_OPN_2PTS015_0405_20140731_090853_20140731_104638.EUM.nc	0.006	0.008	0.113	2492	5549	0	2931	33	93
SRL_OPN_2PTS015_0407_20140731_104637_20140731_122449.EUM.nc	-0.007	-0.020	0.094	2488	5476	0	2912	47	29
SRL_OPN_2PTS015_0409_20140731_122448_20140731_140408.EUM.nc	-0.030	-0.030	0.082	3099	5573	0	2204	11	259
SRL_OPN_2PTS015_0411_20140731_140407_20140731_155731.EUM.nc	-0.004	-0.006	0.081	3310	6411	0	2908	9	184
SRL_OPN_2PTS015_0414_20140731_155730_20140731_173709.EUM.nc	0.024	0.016	0.102	2701	5542	0	2735	4	102
SRL_OPN_2PTS015_0416_20140731_173708_20140731_191644.EUM.nc	0.003	-0.001	0.085	3376	5659	0	2101	5	177
SRL_OPN_2PTS015_0418_20140731_191642_20140731_205551.EUM.nc	-0.024	-0.023	0.080	3457	5613	0	2016	23	117
SRL_OPN_2PTS015_0420_20140731_205551_20140731_223409.EUM.nc	-0.009	-0.019	0.096	2757	5431	0	2564	32	78
SRL_OPN_2PTS015_0421_20140731_223408_20140801_001159.EUM.nc	-0.003	-0.003	0.084	2953	5519	0	2429	9	128
SRL_OPN_2PTS015_0423_20140801_001159_20140801_014952.EUM.nc	0.001	0.004	0.086	3077	5509	0	2300	30	102
SRL_OPN_2PTS015_0425_20140801_014951_20140801_032853.EUM.nc	-0.035	-0.050	0.106	2882	5471	0	2558	10	21
SRL_OPN_2PTS015_0427_20140801_032852_20140801_050936.EUM.nc	0.009	0.008	0.079	2769	5604	0	2744	7	84
SRL_OPN_2PTS015_0429_20140801_050935_20140801_065932.EUM.nc	0.002	-0.001	0.070	3642	6235	0	2500	8	85
SRL_OPN_2PTS015_0432_20140801_065931_20140801_083759.EUM.nc	-0.017	-0.020	0.079	4192	5629	0	1234	12	191
SRL_OPN_2PTS015_0434_20140801_083759_20140801_101557.EUM.nc	-0.007	-0.014	0.106	2540	5417	0	2717	34	126
SRL_OPN_2PTS015_0435_20140801_101556_20140801_115357.EUM.nc	-0.013	-0.009	0.088	2468	5542	0	2995	20	59
SRL_OPN_2PTS015_0437_20140801_115357_20140801_133240.EUM.nc	-0.043	-0.043	0.106	2907	5394	0	2403	12	72
SRL_OPN_2PTS015_0439_20140801_133239_20140801_152612.EUM.nc	0.005	0.003	0.082	3583	6380	0	2632	12	153
SRL_OPN_2PTS015_0442_20140801_152611_20140801_170551.EUM.nc	0.012	0.002	0.091	2732	5602	0	2755	3	112
SRL_OPN_2PTS015_0444_20140801_170549_20140801_184530.EUM.nc	-0.012	-0.008	0.079	3088	5555	0	2242	2	223
SRL_OPN_2PTS015_0446_20140801_184529_20140801_202438.EUM.nc	-0.027	-0.032	0.085	3244	5580	0	2184	10	142
SRL_OPN_2PTS015_0448_20140801_202438_20140801_220319.EUM.nc	-0.009	-0.014	0.087	2945	5532	0	2427	20	140
SRL_OPN_2PTS015_0450_20140801_220318_20140801_234118.EUM.nc	0.008	0.029	0.103	2675	5497	0	2781	17	24
SRL_OPN_2PTS015_0451_20140801_234119_20140802_011901.EUM.nc	-0.009	-0.011	0.092	2853	5515	0	2541	38	83
SRL_OPN_2PTS015_0453_20140802_011900_20140802_025738.EUM.nc	-0.011	-0.019	0.093	2770	5584	0	2708	17	89
SRL_OPN_2PTS015_0455_20140802_025737_20140802_043745.EUM.nc	0.010	0.013	0.083	2623	5501	0	2757	11	110
SRL_OPN_2PTS015_0457_20140802_043745_20140802_061949.EUM.nc	0.021	0.020	0.080	3700	5794	0	2017	8	69
SRL_OPN_2PTS015_0459_20140802_061949_20140802_080707.EUM.nc	-0.004	-0.008	0.082	4078	6118	0	1913	8	119
SRL_OPN_2PTS015_0462_20140802_080707_20140802_094515.EUM.nc	-0.010	-0.016	0.123	2783	5529	0	2560	45	141
SRL_OPN_2PTS015_0463_20140802_094514_20140802_112306.EUM.nc	-0.003	-0.017	0.127	2003	5384	0	3318	28	35

– Continued on next page

Table 17: Sea Surface Height Anomaly (Product Values) Statistics.

– Continued from previous page

File	Median	Mean	Std. Dev.	No. Obs.	Total Obs.	Default Lat/Lon	Flag (total)	Default (total)	3-Sigma Edited
SRL_OPN_2PTS015_0465_20140802_112306_20140802_130129.EUM.nc	-0.031	-0.027	0.089	2581	5392	0	2689	1	121
SRL_OPN_2PTS015_0467_20140802_130128_20140802_145444.EUM.nc	-0.004	0.003	0.080	3351	6396	0	2831	4	210
SRL_OPN_2PTS015_0470_20140802_145444_20140802_163430.EUM.nc	-0.009	-0.006	0.082	3132	5636	0	2320	10	174
SRL_OPN_2PTS015_0472_20140802_163430_20140802_181414.EUM.nc	-0.018	-0.021	0.098	2929	5643	0	2613	11	90
SRL_OPN_2PTS015_0474_20140802_181413_20140802_195332.EUM.nc	-0.002	-0.000	0.075	3085	5613	0	2334	15	179
SRL_OPN_2PTS015_0476_20140802_195332_20140802_213226.EUM.nc	0.004	0.001	0.084	3267	5501	0	1904	45	285
SRL_OPN_2PTS015_0478_20140802_213225_20140802_231035.EUM.nc	0.001	-0.008	0.093	2151	5402	0	3162	7	82
SRL_OPN_2PTS015_0479_20140802_231034_20140803_004816.EUM.nc	-0.021	-0.021	0.076	3024	5521	0	2347	49	101
SRL_OPN_2PTS015_0481_20140803_004814_20140803_022632.EUM.nc	0.005	0.004	0.091	2923	5528	0	2557	12	36
SRL_OPN_2PTS015_0483_20140803_022633_20140803_040559.EUM.nc	0.010	0.017	0.088	2587	5497	0	2844	25	41
SRL_OPN_2PTS015_0485_20140803_040559_20140803_054729.EUM.nc	0.026	0.012	0.088	3369	5691	0	2181	26	115
SRL_OPN_2PTS015_0487_20140803_054729_20140803_073610.EUM.nc	0.000	-0.001	0.079	3980	6207	0	2148	14	65
SRL_OPN_2PTS015_0490_20140803_073610_20140803_091429.EUM.nc	-0.030	-0.030	0.084	3308	5574	0	2085	24	157
SRL_OPN_2PTS015_0491_20140803_091428_20140803_105214.EUM.nc	0.007	0.003	0.095	2387	5541	0	3065	40	49
SRL_OPN_2PTS015_0493_20140803_105212_20140803_123027.EUM.nc	-0.028	-0.026	0.106	2445	5393	0	2866	42	40
SRL_OPN_2PTS015_0495_20140803_123026_20140803_140951.EUM.nc	-0.022	-0.014	0.086	3026	5603	0	2380	4	193
SRL_OPN_2PTS015_0497_20140803_140951_20140803_160313.EUM.nc	0.009	0.016	0.091	3350	6415	0	2902	24	139
SRL_OPN_2PTS015_0500_20140803_160312_20140803_174249.EUM.nc	0.001	-0.006	0.104	2706	5623	0	2775	7	135
SRL_OPN_2PTS015_0502_20140803_174249_20140803_192223.EUM.nc	-0.013	-0.012	0.090	3362	5647	0	2073	8	204
SRL_OPN_2PTS015_0504_20140803_192222_20140803_210129.EUM.nc	0.002	0.005	0.068	3433	5603	0	1998	14	158
SRL_OPN_2PTS015_0506_20140803_210128_20140803_223943.EUM.nc	0.015	0.014	0.086	2702	5429	0	2611	34	82
SRL_OPN_2PTS015_0507_20140803_223942_20140804_001734.EUM.nc	-0.015	-0.012	0.098	2991	5497	0	2437	18	51
SRL_OPN_2PTS015_0509_20140804_001734_20140804_015528.EUM.nc	0.007	0.007	0.077	3173	5501	0	2269	15	44
SRL_OPN_2PTS015_0511_20140804_015526_20140804_033435.EUM.nc	-0.035	-0.031	0.093	2848	5517	0	2566	35	68
SRL_OPN_2PTS015_0513_20140804_033433_20140804_051524.EUM.nc	0.015	0.013	0.080	2799	5578	0	2689	2	88
SRL_OPN_2PTS015_0515_20140804_051523_20140804_070510.EUM.nc	-0.006	-0.001	0.074	3658	6227	0	2472	16	81
SRL_OPN_2PTS015_0518_20140804_070510_20140804_084334.EUM.nc	-0.020	-0.019	0.081	4051	5615	0	1455	29	80
SRL_OPN_2PTS015_0519_20140804_084334_20140804_102131.EUM.nc	-0.011	-0.018	0.093	2472	5457	0	2816	33	136
SRL_OPN_2PTS015_0521_20140804_102131_20140804_115932.EUM.nc	-0.024	-0.014	0.103	2477	5523	0	2985	25	36
SRL_OPN_2PTS015_0523_20140804_115931_20140804_133822.EUM.nc	-0.034	-0.032	0.097	2956	5469	0	2410	6	97
SRL_OPN_2PTS015_0525_20140804_133820_20140804_153153.EUM.nc	-0.005	-0.008	0.087	3627	6407	0	2628	15	137
SRL_OPN_2PTS015_0528_20140804_153153_20140804_171131.EUM.nc	0.012	0.013	0.104	2730	5598	0	2770	4	94
SRL_OPN_2PTS015_0530_20140804_171130_20140804_185111.EUM.nc	-0.024	-0.013	0.084	3193	5566	0	2147	21	205
SRL_OPN_2PTS015_0532_20140804_185111_20140804_203018.EUM.nc	0.019	0.023	0.073	3176	5589	0	2165	16	232
SRL_OPN_2PTS015_0534_20140804_203017_20140804_220856.EUM.nc	-0.014	-0.013	0.071	2800	5525	0	2500	34	191
SRL_OPN_2PTS015_0536_20140804_220855_20140804_234653.EUM.nc	0.012	0.014	0.093	2846	5537	0	2618	14	59
SRL_OPN_2PTS015_0537_20140804_234652_20140805_012437.EUM.nc	-0.018	-0.013	0.087	2771	5527	0	2646	17	93
SRL_OPN_2PTS015_0539_20140805_012437_20140805_030319.EUM.nc	-0.019	-0.018	0.096	2799	5564	0	2700	3	62
SRL_OPN_2PTS015_0541_20140805_030318_20140805_044324.EUM.nc	0.002	-0.001	0.094	2770	5540	0	2727	9	34

– Continued on next page

Table 17: Sea Surface Height Anomaly (Product Values) Statistics.

– Continued from previous page

File	Median	Mean	Std. Dev.	No. Obs.	Total Obs.	Default Lat/Lon	Flag (total)	Default (total)	3-Sigma Edited
SRL_OPN_2PTS015_0543_20140805_044323_20140805_062546.EUM.nc	0.004	0.008	0.076	3783	5810	0	1975	10	42
SRL_OPN_2PTS015_0545_20140805_062544_20140805_081244.EUM.nc	0.006	0.009	0.081	4056	6109	0	1859	5	189
SRL_OPN_2PTS015_0548_20140805_081243_20140805_095048.EUM.nc	-0.011	-0.018	0.122	2651	5459	0	2555	15	238
SRL_OPN_2PTS015_0549_20140805_095049_20140805_112843.EUM.nc	0.035	0.028	0.105	2013	5414	0	3317	38	46
SRL_OPN_2PTS015_0551_20140805_112843_20140805_130708.EUM.nc	-0.019	-0.016	0.088	2689	5492	0	2700	11	92
SRL_OPN_2PTS015_0553_20140805_130709_20140805_150027.EUM.nc	-0.022	-0.018	0.083	3385	6428	0	2849	0	194
SRL_OPN_2PTS015_0556_20140805_150026_20140805_164013.EUM.nc	0.013	0.012	0.078	2970	5634	0	2459	27	178
SRL_OPN_2PTS015_0558_20140805_164013_20140805_181956.EUM.nc	-0.015	-0.014	0.075	2922	5540	0	2393	8	217
SRL_OPN_2PTS015_0560_20140805_181955_20140805_195913.EUM.nc	-0.005	-0.006	0.081	3105	5595	0	2338	10	142
SRL_OPN_2PTS015_0562_20140805_195912_20140805_213803.EUM.nc	0.025	0.027	0.093	3287	5600	0	2116	41	156
SRL_OPN_2PTS015_0564_20140805_213802_20140805_231603.EUM.nc	0.017	0.018	0.098	2277	5392	0	3025	23	67
SRL_OPN_2PTS015_0565_20140805_231603_20140806_005351.EUM.nc	-0.036	-0.035	0.087	2993	5551	0	2473	34	51
SRL_OPN_2PTS015_0567_20140806_005350_20140806_023212.EUM.nc	0.001	0.002	0.086	2929	5540	0	2511	10	90
SRL_OPN_2PTS015_0569_20140806_023212_20140806_041144.EUM.nc	-0.028	-0.023	0.091	2561	5517	0	2869	14	73
SRL_OPN_2PTS015_0571_20140806_041143_20140806_055321.EUM.nc	0.016	0.016	0.082	3531	5732	0	2073	6	122
SRL_OPN_2PTS015_0573_20140806_055320_20140806_074148.EUM.nc	-0.017	-0.011	0.076	3939	6160	0	2080	19	122
SRL_OPN_2PTS015_0576_20140806_074147_20140806_092006.EUM.nc	-0.007	-0.007	0.086	3160	5573	0	2254	13	146
SRL_OPN_2PTS015_0577_20140806_092006_20140806_105749.EUM.nc	0.014	-0.001	0.123	2261	5497	0	3150	26	60
SRL_OPN_2PTS015_0579_20140806_105748_20140806_123606.EUM.nc	-0.059	-0.034	0.118	2425	5408	0	2951	11	21
SRL_OPN_2PTS015_0581_20140806_123604_20140806_141533.EUM.nc	-0.021	-0.017	0.092	3093	5595	0	2276	2	224
SRL_OPN_2PTS015_0583_20140806_141533_20140806_160854.EUM.nc	-0.004	-0.006	0.088	3441	6397	0	2767	5	184
SRL_OPN_2PTS015_0586_20140806_160853_20140806_174831.EUM.nc	0.013	0.019	0.088	2714	5609	0	2706	7	182
SRL_OPN_2PTS015_0588_20140806_174831_20140806_192803.EUM.nc	-0.007	-0.005	0.077	3259	5644	0	2170	21	194
SRL_OPN_2PTS015_0590_20140806_192803_20140806_210659.EUM.nc	0.011	0.021	0.095	3364	5594	0	2139	20	71
SRL_OPN_2PTS015_0592_20140806_210658_20140806_224519.EUM.nc	0.001	0.005	0.088	2635	5421	0	2704	25	57
SRL_OPN_2PTS015_0593_20140806_224519_20140807_002309.EUM.nc	-0.018	-0.012	0.102	3020	5467	0	2395	23	29
SRL_OPN_2PTS015_0595_20140807_002308_20140807_020104.EUM.nc	-0.002	0.000	0.098	3116	5529	0	2351	19	43
SRL_OPN_2PTS015_0597_20140807_020104_20140807_034016.EUM.nc	-0.002	0.001	0.069	2679	5501	0	2673	24	125
SRL_OPN_2PTS015_0599_20140807_034015_20140807_052113.EUM.nc	0.024	0.023	0.083	2777	5582	0	2706	1	98
SRL_OPN_2PTS015_0601_20140807_052112_20140807_071049.EUM.nc	-0.017	-0.009	0.080	3700	6228	0	2469	12	47
SRL_OPN_2PTS015_0604_20140807_071047_20140807_084911.EUM.nc	0.005	0.009	0.086	3936	5606	0	1503	11	156
SRL_OPN_2PTS015_0605_20140807_084910_20140807_102706.EUM.nc	-0.017	-0.010	0.087	2499	5493	0	2787	15	192
SRL_OPN_2PTS015_0607_20140807_102705_20140807_120509.EUM.nc	-0.047	-0.034	0.105	2508	5518	0	2962	24	24
SRL_OPN_2PTS015_0609_20140807_120508_20140807_134402.EUM.nc	0.000	0.001	0.096	2985	5498	0	2394	16	103
SRL_OPN_2PTS015_0611_20140807_134402_20140807_153735.EUM.nc	-0.020	-0.020	0.089	3646	6420	0	2652	8	114
SRL_OPN_2PTS015_0614_20140807_153735_20140807_171713.EUM.nc	0.013	0.008	0.082	2641	5571	0	2753	12	165
SRL_OPN_2PTS015_0616_20140807_171712_20140807_185651.EUM.nc	-0.009	-0.008	0.077	3174	5568	0	2159	10	225
SRL_OPN_2PTS015_0618_20140807_185651_20140807_203557.EUM.nc	0.003	0.010	0.079	3292	5600	0	2116	23	169
SRL_OPN_2PTS015_0620_20140807_203556_20140807_221433.EUM.nc	0.004	-0.005	0.081	2810	5541	0	2538	36	157

– Continued on next page

Table 17: Sea Surface Height Anomaly (Product Values) Statistics.

– Continued from previous page

File	Median	Mean	Std. Dev.	No. Obs.	Total Obs.	Default Lat/Lon	Flag (total)	Default (total)	3-Sigma Edited
SRL_OPN_2PTS015_0622_20140807_221431_20140807_235229.EUM.nc	-0.001	0.001	0.096	2815	5520	0	2611	8	86
SRL_OPN_2PTS015_0623_20140807_235228_20140808_013012.EUM.nc	-0.024	-0.024	0.098	2859	5513	0	2515	53	86
SRL_OPN_2PTS015_0625_20140808_013012_20140808_030859.EUM.nc	-0.008	-0.014	0.090	2790	5546	0	2680	7	69
SRL_OPN_2PTS015_0627_20140808_030858_20140808_044911.EUM.nc	0.023	0.018	0.074	2695	5536	0	2713	5	123
SRL_OPN_2PTS015_0629_20140808_044910_20140808_063139.EUM.nc	-0.001	-0.001	0.069	3786	5823	0	1972	2	63
SRL_OPN_2PTS015_0631_20140808_063138_20140808_081821.EUM.nc	0.001	0.014	0.094	4148	6096	0	1773	6	169
SRL_OPN_2PTS015_0634_20140808_081820_20140808_095624.EUM.nc	-0.011	-0.031	0.131	2738	5473	0	2580	16	139
SRL_OPN_2PTS015_0635_20140808_095624_20140808_113418.EUM.nc	0.011	0.010	0.136	2242	5425	0	3102	49	32
SRL_OPN_2PTS015_0637_20140808_113417_20140808_131249.EUM.nc	-0.024	-0.021	0.104	2743	5488	0	2650	13	82
SRL_OPN_2PTS015_0639_20140808_131248_20140808_150607.EUM.nc	-0.001	-0.001	0.074	3417	6425	0	2774	4	230
SRL_OPN_2PTS015_0642_20140808_150606_20140808_164555.EUM.nc	-0.007	-0.006	0.080	2866	5605	0	2585	9	145
SRL_OPN_2PTS015_0644_20140808_164554_20140808_182537.EUM.nc	-0.001	-0.005	0.083	3067	5557	0	2279	22	189
SRL_OPN_2PTS015_0646_20140808_182537_20140808_200452.EUM.nc	-0.005	0.002	0.094	2947	5602	0	2437	9	209
SRL_OPN_2PTS015_0648_20140808_200451_20140808_214340.EUM.nc	-0.008	-0.011	0.094	3226	5560	0	2187	40	107
SRL_OPN_2PTS015_0650_20140808_214339_20140808_232137.EUM.nc	0.011	0.006	0.100	2411	5393	0	2911	20	51
SRL_OPN_2PTS015_0651_20140808_232137_20140809_005926.EUM.nc	-0.028	-0.027	0.079	2956	5548	0	2519	36	37
SRL_OPN_2PTS015_0653_20140809_005926_20140809_023750.EUM.nc	0.019	0.019	0.082	2867	5555	0	2562	18	108
SRL_OPN_2PTS015_0655_20140809_023750_20140809_041728.EUM.nc	-0.009	-0.011	0.079	2607	5518	0	2797	26	88
SRL_OPN_2PTS015_0657_20140809_041727_20140809_055914.EUM.nc	0.013	0.013	0.084	3508	5777	0	2130	3	136
SRL_OPN_2PTS015_0659_20140809_055912_20140809_074726.EUM.nc	-0.003	0.003	0.076	4012	6146	0	1989	15	130
SRL_OPN_2PTS015_0662_20140809_074725_20140809_092541.EUM.nc	0.002	0.002	0.087	2974	5538	0	2362	10	192
SRL_OPN_2PTS015_0663_20140809_092539_20140809_110324.EUM.nc	-0.008	-0.010	0.115	2172	5530	0	3190	41	127
SRL_OPN_2PTS015_0665_20140809_110323_20140809_124143.EUM.nc	-0.048	-0.037	0.083	2390	5409	0	2879	12	128
SRL_OPN_2PTS015_0667_20140809_124142_20140809_142118.EUM.nc	0.010	0.019	0.089	3200	5579	0	2186	5	188
SRL_OPN_2PTS015_0669_20140809_142116_20140809_161435.EUM.nc	-0.010	-0.013	0.115	3580	6388	0	2629	12	167
SRL_OPN_2PTS015_0672_20140809_161434_20140809_175411.EUM.nc	0.020	0.019	0.087	2722	5614	0	2682	11	199
SRL_OPN_2PTS015_0674_20140809_175410_20140809_193342.EUM.nc	-0.020	-0.015	0.090	3242	5647	0	2221	16	168
SRL_OPN_2PTS015_0676_20140809_193341_20140809_211235.EUM.nc	-0.035	-0.025	0.079	3270	5512	0	2111	21	110
SRL_OPN_2PTS015_0678_20140809_211235_20140809_225055.EUM.nc	-0.013	-0.016	0.095	2464	5482	0	2882	24	112
SRL_OPN_2PTS015_0679_20140809_225053_20140810_002843.EUM.nc	0.013	0.012	0.086	3016	5471	0	2370	18	67
SRL_OPN_2PTS015_0681_20140810_002842_20140810_020642.EUM.nc	-0.014	-0.006	0.084	2941	5537	0	2464	34	98
SRL_OPN_2PTS015_0683_20140810_020641_20140810_034558.EUM.nc	0.001	0.003	0.070	2680	5554	0	2734	20	120
SRL_OPN_2PTS015_0685_20140810_034557_20140810_052701.EUM.nc	0.039	0.034	0.079	2665	5589	0	2834	6	84
SRL_OPN_2PTS015_0687_20140810_052701_20140810_071627.EUM.nc	-0.014	-0.013	0.075	3809	6222	0	2327	13	73
SRL_OPN_2PTS015_0690_20140810_071627_20140810_085446.EUM.nc	0.002	0.007	0.085	3896	5605	0	1584	15	110
SRL_OPN_2PTS015_0691_20140810_085445_20140810_103241.EUM.nc	-0.028	-0.023	0.108	2405	5544	0	2974	35	130
SRL_OPN_2PTS015_0693_20140810_103241_20140810_121047.EUM.nc	-0.051	-0.026	0.118	2428	5512	0	2964	40	80
SRL_OPN_2PTS015_0695_20140810_121046_20140810_134945.EUM.nc	0.001	0.003	0.078	2967	5507	0	2368	10	162
SRL_OPN_2PTS015_0697_20140810_134944_20140810_154308.EUM.nc	0.014	0.014	0.079	3514	6425	0	2628	2	281

– Continued on next page

Table 17: Sea Surface Height Anomaly (Product Values) Statistics.

– Continued from previous page

File	Median	Mean	Std. Dev.	No. Obs.	Total Obs.	Default Lat/Lon	Flag (total)	Default (total)	3-Sigma Edited
SRL_OPN_2PTS015_0700_20140810_154307_20140810_172254.EUM.nc	0.007	0.014	0.096	2650	5538	0	2695	20	173
SRL_OPN_2PTS015_0702_20140810_172253_20140810_190232.EUM.nc	-0.017	-0.009	0.082	3218	5655	0	2244	3	190
SRL_OPN_2PTS015_0704_20140810_190231_20140810_204135.EUM.nc	-0.035	-0.026	0.094	3517	5614	0	1949	21	127
SRL_OPN_2PTS015_0706_20140810_204134_20140810_222007.EUM.nc	-0.005	-0.003	0.094	2912	5428	0	2430	42	44
SRL_OPN_2PTS015_0708_20140810_222007_20140810_235803.EUM.nc	0.017	0.014	0.073	2862	5533	0	2519	6	146
SRL_OPN_2PTS015_0709_20140810_235803_20140811_013551.EUM.nc	-0.001	0.004	0.092	2979	5543	0	2402	21	141
SRL_OPN_2PTS015_0711_20140811_013550_20140811_031441.EUM.nc	-0.027	-0.025	0.068	2694	5516	0	2708	16	98
SRL_OPN_2PTS015_0713_20140811_031440_20140811_045458.EUM.nc	0.004	0.001	0.068	2642	5551	0	2702	17	190
SRL_OPN_2PTS015_0715_20140811_045458_20140811_063736.EUM.nc	0.005	0.002	0.069	3789	5855	0	1970	7	89
SRL_OPN_2PTS015_0717_20140811_063735_20140811_082359.EUM.nc	-0.001	0.003	0.078	4010	6077	0	1769	18	280
SRL_OPN_2PTS015_0720_20140811_082358_20140811_100159.EUM.nc	0.005	-0.003	0.110	2732	5476	0	2572	13	159
SRL_OPN_2PTS015_0721_20140811_100158_20140811_113947.EUM.nc	-0.006	0.001	0.105	2272	5434	0	3062	52	48
SRL_OPN_2PTS015_0723_20140811_113946_20140811_131829.EUM.nc	-0.026	-0.018	0.086	2737	5449	0	2531	13	168
SRL_OPN_2PTS015_0725_20140811_131828_20140811_151149.EUM.nc	0.020	0.025	0.098	3523	6439	0	2717	3	196
SRL_OPN_2PTS015_0728_20140811_151149_20140811_165137.EUM.nc	-0.043	-0.048	0.092	2814	5584	0	2609	15	146
SRL_OPN_2PTS015_0730_20140811_165136_20140811_183110.EUM.nc	-0.010	-0.007	0.080	3069	5569	0	2271	6	223
SRL_OPN_2PTS015_0732_20140811_183110_20140811_201031.EUM.nc	-0.040	-0.035	0.084	3054	5590	0	2365	6	165
SRL_OPN_2PTS015_0734_20140811_201031_20140811_214917.EUM.nc	-0.012	-0.020	0.096	3209	5534	0	2211	22	92
SRL_OPN_2PTS015_0736_20140811_214916_20140811_232712.EUM.nc	0.007	0.001	0.109	2430	5330	0	2768	56	76
SRL_OPN_2PTS015_0737_20140811_232711_20140812_010502.EUM.nc	-0.004	-0.010	0.080	2708	5533	0	2768	14	43
SRL_OPN_2PTS015_0739_20140812_010501_20140812_024329.EUM.nc	-0.005	-0.003	0.081	2795	5559	0	2625	5	134
SRL_OPN_2PTS015_0741_20140812_024329_20140812_042313.EUM.nc	0.002	0.008	0.070	2615	5531	0	2804	24	88
SRL_OPN_2PTS015_0743_20140812_042313_20140812_060505.EUM.nc	0.008	0.009	0.070	3503	5748	0	2109	9	127
SRL_OPN_2PTS015_0745_20140812_060505_20140812_075303.EUM.nc	-0.008	-0.007	0.072	3977	6138	0	1981	4	176
SRL_OPN_2PTS015_0748_20140812_075302_20140812_093116.EUM.nc	0.034	0.033	0.111	3006	5528	0	2366	19	137
SRL_OPN_2PTS015_0749_20140812_093115_20140812_110859.EUM.nc	-0.019	-0.008	0.128	2254	5490	0	3154	46	36
SRL_OPN_2PTS015_0751_20140812_110859_20140812_124721.EUM.nc	-0.038	-0.025	0.080	2350	5384	0	2902	3	129
SRL_OPN_2PTS015_0753_20140812_124720_20140812_144031.EUM.nc	-0.001	0.008	0.089	3313	6352	0	2782	3	254
SRL_OPN_2PTS015_0756_20140812_144031_20140812_162017.EUM.nc	-0.039	-0.036	0.088	3336	5634	0	2123	9	166
SRL_OPN_2PTS015_0758_20140812_162016_20140812_175953.EUM.nc	-0.004	0.004	0.089	2847	5632	0	2607	13	165
SRL_OPN_2PTS015_0760_20140812_175953_20140812_193923.EUM.nc	-0.022	-0.021	0.078	3098	5636	0	2259	4	275
SRL_OPN_2PTS015_0762_20140812_193922_20140812_211821.EUM.nc	-0.027	-0.028	0.098	3225	5520	0	2095	33	167
SRL_OPN_2PTS015_0764_20140812_211821_20140812_225629.EUM.nc	0.004	0.003	0.113	2431	5495	0	3010	17	37
SRL_OPN_2PTS015_0765_20140812_225628_20140813_003418.EUM.nc	0.001	-0.001	0.086	3012	5482	0	2289	14	167
SRL_OPN_2PTS015_0767_20140813_003417_20140813_021220.EUM.nc	-0.004	0.004	0.094	2974	5541	0	2527	2	38
SRL_OPN_2PTS015_0769_20140813_021219_20140813_035141.EUM.nc	-0.020	-0.027	0.077	2620	5517	0	2794	28	75
SRL_OPN_2PTS015_0771_20140813_035140_20140813_053252.EUM.nc	0.011	0.011	0.077	2654	5606	0	2774	8	170
SRL_OPN_2PTS015_0773_20140813_053252_20140813_072205.EUM.nc	-0.008	-0.007	0.067	3933	6227	0	2178	11	105
SRL_OPN_2PTS015_0776_20140813_072204_20140813_090022.EUM.nc	0.019	0.025	0.079	3793	5602	0	1641	14	154

– Continued on next page

Table 17: Sea Surface Height Anomaly (Product Values) Statistics.

– Continued from previous page

File	Median	Mean	Std. Dev.	No. Obs.	Total Obs.	Default Lat/Lon	Flag (total)	Default (total)	3-Sigma Edited
SRL_OPN_2PTS015_0777_20140813_090021_20140813_103816.EUM.nc	-0.003	-0.003	0.112	2413	5549	0	2993	18	125
SRL_OPN_2PTS015_0779_20140813_103815_20140813_121624.EUM.nc	-0.048	-0.026	0.104	2415	5536	0	2975	43	103
SRL_OPN_2PTS015_0781_20140813_121623_20140813_135526.EUM.nc	-0.409	-1.221	2.568	2718	5529	0	2345	177	289
SRL_OPN_2PTS015_0783_20140813_135526_20140813_154858.EUM.nc	0.002	0.009	0.088	3629	6423	0	2530	19	245
SRL_OPN_2PTS015_0786_20140813_154856_20140813_172835.EUM.nc	0.009	0.011	0.078	2657	5504	0	2648	4	195
SRL_OPN_2PTS015_0788_20140813_172835_20140813_190811.EUM.nc	-0.024	-0.029	0.077	3294	5665	0	2075	8	288
SRL_OPN_2PTS015_0790_20140813_190810_20140813_204714.EUM.nc	-0.046	-0.045	0.096	3509	5609	0	1926	44	130
SRL_OPN_2PTS015_0792_20140813_204713_20140813_222544.EUM.nc	0.015	0.011	0.096	2839	5426	0	2478	38	71
SRL_OPN_2PTS015_0794_20140813_222543_20140814_000337.EUM.nc	0.013	0.016	0.085	2930	5543	0	2482	21	110
SRL_OPN_2PTS015_0795_20140814_000336_20140814_014126.EUM.nc	-0.006	-0.007	0.088	3034	5547	0	2419	17	77
SRL_OPN_2PTS015_0797_20140814_014126_20140814_032020.EUM.nc	-0.017	-0.020	0.079	2646	5531	0	2684	23	178
SRL_OPN_2PTS015_0799_20140814_032020_20140814_050044.EUM.nc	0.007	0.008	0.085	2774	5585	0	2689	17	105
SRL_OPN_2PTS015_0801_20140814_050044_20140814_064330.EUM.nc	0.001	0.004	0.070	3781	5852	0	2005	2	64
SRL_OPN_2PTS015_0803_20140814_064329_20140814_082935.EUM.nc	-0.014	-0.011	0.084	4179	6061	0	1662	4	216
SRL_OPN_2PTS015_0806_20140814_082933_20140814_100734.EUM.nc	-0.002	-0.010	0.116	2717	5471	0	2584	15	155
SRL_OPN_2PTS015_0807_20140814_100734_20140814_114531.EUM.nc	0.004	0.018	0.122	2371	5480	0	3050	25	34
SRL_OPN_2PTS015_0809_20140814_114530_20140814_132409.EUM.nc	-0.020	-0.007	0.084	2761	5463	0	2488	4	210
SRL_OPN_2PTS015_0811_20140814_132408_20140814_151730.EUM.nc	-0.012	-0.000	0.096	3512	6405	0	2634	9	250
SRL_OPN_2PTS015_0814_20140814_151729_20140814_165717.EUM.nc	-0.009	-0.006	0.073	2780	5560	0	2618	6	156
SRL_OPN_2PTS015_0816_20140814_165717_20140814_183658.EUM.nc	-0.035	-0.036	0.080	3178	5543	0	2155	1	209
SRL_OPN_2PTS015_0818_20140814_183657_20140814_201610.EUM.nc	-0.049	-0.043	0.083	3132	5565	0	2254	12	167
SRL_OPN_2PTS015_0820_20140814_201609_20140814_215454.EUM.nc	0.003	-0.003	0.099	3015	5535	0	2293	66	161
SRL_OPN_2PTS015_0822_20140814_215453_20140814_233255.EUM.nc	0.011	0.008	0.100	2442	5328	0	2825	24	37
SRL_OPN_2PTS015_0823_20140814_233254_20140815_011037.EUM.nc	-0.018	-0.014	0.072	2658	5514	0	2782	14	60
SRL_OPN_2PTS015_0825_20140815_011037_20140815_024908.EUM.nc	-0.022	-0.014	0.101	2801	5545	0	2697	10	37
SRL_OPN_2PTS015_0827_20140815_024908_20140815_042858.EUM.nc	-0.004	-0.005	0.071	2673	5540	0	2762	11	94
SRL_OPN_2PTS015_0829_20140815_042857_20140815_061057.EUM.nc	0.020	0.022	0.075	3541	5782	0	2094	12	135
SRL_OPN_2PTS015_0831_20140815_061057_20140815_075839.EUM.nc	-0.012	-0.010	0.073	4036	6135	0	1952	5	142
SRL_OPN_2PTS015_0834_20140815_075839_20140815_093649.EUM.nc	-0.005	-0.007	0.116	2887	5555	0	2535	16	117
SRL_OPN_2PTS015_0835_20140815_093649_20140815_111434.EUM.nc	0.013	0.023	0.114	2107	5480	0	3219	56	98
SRL_OPN_2PTS015_0837_20140815_111433_20140815_125259.EUM.nc	-0.028	-0.012	0.087	2452	5417	0	2841	8	116
SRL_OPN_2PTS015_0839_20140815_125259_20140815_144611.EUM.nc	-0.057	-0.037	0.092	3385	6369	0	2721	1	262
SRL_OPN_2PTS015_0842_20140815_144610_20140815_162557.EUM.nc	-0.018	-0.019	0.090	3226	5631	0	2152	10	243
SRL_OPN_2PTS015_0844_20140815_162556_20140815_180533.EUM.nc	-0.023	-0.017	0.091	2943	5647	0	2475	8	221
SRL_OPN_2PTS015_0846_20140815_180533_20140815_194502.EUM.nc	-0.023	-0.016	0.072	3127	5650	0	2250	16	257
SRL_OPN_2PTS015_0848_20140815_194501_20140815_212358.EUM.nc	0.012	-0.016	0.122	3336	5497	0	2028	59	74
SRL_OPN_2PTS015_0850_20140815_212357_20140815_230203.EUM.nc	0.043	0.042	0.091	2218	5416	0	3056	22	120
SRL_OPN_2PTS015_0851_20140815_230202_20140816_003950.EUM.nc	-0.017	-0.009	0.085	3090	5518	0	2265	22	141
SRL_OPN_2PTS015_0853_20140816_003949_20140816_021804.EUM.nc	-0.005	0.002	0.103	2915	5542	0	2567	16	44

– Continued on next page

Table 17: Sea Surface Height Anomaly (Product Values) Statistics.

– Continued from previous page

File	Median	Mean	Std. Dev.	No. Obs.	Total Obs.	Default Lat/Lon	Flag (total)	Default (total)	3-Sigma Edited
SRL_OPN_2PTS015_0855_20140816_021803_20140816_035723.EUM.nc	-0.035	-0.031	0.079	2621	5543	0	2828	20	74
SRL_OPN_2PTS015_0857_20140816_035722_20140816_053840.EUM.nc	0.032	0.028	0.089	2932	5589	0	2558	15	84
SRL_OPN_2PTS015_0859_20140816_053839_20140816_072742.EUM.nc	0.011	0.015	0.072	4113	6218	0	2037	2	66
SRL_OPN_2PTS015_0862_20140816_072740_20140816_090604.EUM.nc	0.001	0.003	0.088	3640	5595	0	1790	17	148
SRL_OPN_2PTS015_0863_20140816_090603_20140816_104349.EUM.nc	0.007	0.009	0.102	2459	5553	0	2956	32	106
SRL_OPN_2PTS015_0865_20140816_104349_20140816_122159.EUM.nc	-0.057	-0.032	0.111	2550	5513	0	2865	28	70
SRL_OPN_2PTS015_0867_20140816_122158_20140816_140116.EUM.nc	-0.041	-0.036	0.076	3102	5566	0	2211	9	244
SRL_OPN_2PTS015_0869_20140816_140115_20140816_155438.EUM.nc	-0.025	-0.022	0.100	3468	6408	0	2700	8	232
SRL_OPN_2PTS015_0872_20140816_155438_20140816_173416.EUM.nc	0.024	0.022	0.082	2587	5498	0	2606	9	296
SRL_OPN_2PTS015_0874_20140816_173415_20140816_191351.EUM.nc	-0.026	-0.025	0.071	3369	5652	0	2021	12	250
SRL_OPN_2PTS015_0876_20140816_191350_20140816_205250.EUM.nc	0.008	0.011	0.080	3449	5610	0	1985	20	156
SRL_OPN_2PTS015_0878_20140816_205249_20140816_223118.EUM.nc	0.013	0.011	0.079	2853	5416	0	2432	40	91
SRL_OPN_2PTS015_0879_20140816_223117_20140817_000911.EUM.nc	0.006	0.012	0.095	2991	5496	0	2439	13	53
SRL_OPN_2PTS015_0881_20140817_000910_20140817_014700.EUM.nc	0.006	0.016	0.089	3086	5537	0	2331	12	108
SRL_OPN_2PTS015_0883_20140817_014700_20140817_032600.EUM.nc	-0.035	-0.037	0.091	2836	5498	0	2596	13	53
SRL_OPN_2PTS015_0885_20140817_032559_20140817_050640.EUM.nc	0.023	0.025	0.092	2757	5589	0	2764	9	59
SRL_OPN_2PTS015_0887_20140817_050639_20140817_065641.EUM.nc	0.002	0.005	0.076	3719	6259	0	2469	5	66
SRL_OPN_2PTS015_0890_20140817_065640_20140817_083508.EUM.nc	0.004	0.005	0.081	4159	5629	0	1224	3	243
SRL_OPN_2PTS015_0892_20140817_083507_20140817_101307.EUM.nc	-0.009	-0.010	0.116	2590	5466	0	2669	24	183
SRL_OPN_2PTS015_0893_20140817_101306_20140817_115106.EUM.nc	0.018	0.036	0.105	2418	5510	0	2986	22	84
SRL_OPN_2PTS015_0895_20140817_115105_20140817_132949.EUM.nc	-0.009	-0.002	0.079	2761	5462	0	2465	14	222
SRL_OPN_2PTS015_0897_20140817_132948_20140817_152310.EUM.nc	-0.021	-0.019	0.088	3539	6380	0	2489	4	348
SRL_OPN_2PTS015_0900_20140817_152310_20140817_170258.EUM.nc	0.009	-0.002	0.104	2782	5575	0	2654	11	128
SRL_OPN_2PTS015_0902_20140817_170257_20140817_184237.EUM.nc	-0.017	-0.016	0.094	3172	5550	0	2197	4	177
SRL_OPN_2PTS015_0904_20140817_184236_20140817_202147.EUM.nc	0.011	0.010	0.081	3255	5573	0	2151	22	145
SRL_OPN_2PTS015_0906_20140817_202146_20140817_220029.EUM.nc	-0.020	-0.014	0.095	2905	5495	0	2443	36	111
SRL_OPN_2PTS015_0908_20140817_220028_20140817_233828.EUM.nc	0.013	0.015	0.098	2573	5445	0	2775	30	67
SRL_OPN_2PTS015_0909_20140817_233828_20140818_011611.EUM.nc	0.003	0.014	0.088	2884	5506	0	2516	34	72
SRL_OPN_2PTS015_0911_20140818_011611_20140818_025447.EUM.nc	-0.003	-0.012	0.084	2751	5552	0	2699	1	101
SRL_OPN_2PTS015_0913_20140818_025446_20140818_043444.EUM.nc	0.002	-0.002	0.082	2644	5534	0	2744	17	129
SRL_OPN_2PTS015_0915_20140818_043444_20140818_061652.EUM.nc	0.010	0.010	0.083	3691	5796	0	2032	11	62
SRL_OPN_2PTS015_0917_20140818_061652_20140818_080417.EUM.nc	-0.010	-0.009	0.076	4005	6116	0	1889	15	207
SRL_OPN_2PTS015_0920_20140818_080416_20140818_094225.EUM.nc	-0.026	-0.028	0.133	2859	5550	0	2524	15	152
SRL_OPN_2PTS015_0921_20140818_094225_20140818_112018.EUM.nc	0.035	0.031	0.108	2208	5439	0	3128	55	48
SRL_OPN_2PTS015_0923_20140818_112017_20140818_125839.EUM.nc	-0.026	-0.018	0.078	2564	5399	0	2731	10	94
SRL_OPN_2PTS015_0925_20140818_125837_20140818_145153.EUM.nc	-0.015	-0.006	0.095	3464	6396	0	2622	6	304
SRL_OPN_2PTS015_0928_20140818_145152_20140818_163140.EUM.nc	0.008	0.008	0.111	3243	5663	0	2229	22	169
SRL_OPN_2PTS015_0930_20140818_163139_20140818_181115.EUM.nc	0.004	-0.005	0.101	3019	5623	0	2418	3	183
SRL_OPN_2PTS015_0932_20140818_181114_20140818_195042.EUM.nc	-0.012	-0.016	0.083	3143	5627	0	2276	4	204

– Continued on next page

Table 17: Sea Surface Height Anomaly (Product Values) Statistics.

– Continued from previous page

File	Median	Mean	Std. Dev.	No. Obs.	Total Obs.	Default Lat/Lon	Flag (total)	Default (total)	3-Sigma Edited
SRL_OPN_2PTS015_0934_20140818_195041_20140818_212937.EUM.nc	-0.004	-0.007	0.084	3359	5524	0	1985	37	143
SRL_OPN_2PTS015_0936_20140818_212936_20140818_230740.EUM.nc	0.013	0.022	0.095	2165	5447	0	3203	15	64
SRL_OPN_2PTS015_0937_20140818_230739_20140819_004527.EUM.nc	-0.026	-0.013	0.091	3082	5523	0	2369	20	52
SRL_OPN_2PTS015_0939_20140819_004527_20140819_022344.EUM.nc	-0.001	0.009	0.105	2944	5550	0	2586	9	11
SRL_OPN_2PTS015_0941_20140819_022343_20140819_040308.EUM.nc	-0.004	-0.003	0.082	2645	5475	0	2729	6	95
SRL_OPN_2PTS015_0943_20140819_040306_20140819_054433.EUM.nc	0.045	0.037	0.103	3227	5704	0	2369	15	93
SRL_OPN_2PTS015_0945_20140819_054433_20140819_073320.EUM.nc	-0.025	-0.018	0.074	4063	6199	0	2069	6	61
SRL_OPN_2PTS015_0948_20140819_073320_20140819_091140.EUM.nc	-0.023	-0.017	0.088	3408	5588	0	1981	10	189
SRL_OPN_2PTS015_0949_20140819_091140_20140819_104926.EUM.nc	0.013	0.018	0.103	2463	5558	0	2998	22	75
SRL_OPN_2PTS015_0951_20140819_104925_20140819_122738.EUM.nc	-0.035	-0.024	0.109	2489	5428	0	2853	60	26
SRL_OPN_2PTS015_0953_20140819_122737_20140819_140659.EUM.nc	0.009	0.018	0.078	3014	5600	0	2368	12	206
SRL_OPN_2PTS015_0955_20140819_140659_20140819_160021.EUM.nc	0.012	0.016	0.090	3383	6401	0	2705	9	304
SRL_OPN_2PTS015_0958_20140819_160020_20140819_174000.EUM.nc	0.033	0.029	0.113	2816	5637	0	2657	13	151
SRL_OPN_2PTS015_0960_20140819_173959_20140819_191933.EUM.nc	-0.014	-0.015	0.088	3365	5638	0	2026	8	239
SRL_OPN_2PTS015_0962_20140819_191932_20140819_205831.EUM.nc	0.008	0.013	0.085	3423	5604	0	2007	42	132
SRL_OPN_2PTS015_0964_20140819_205830_20140819_223655.EUM.nc	-0.004	-0.007	0.080	2761	5411	0	2508	19	123
SRL_OPN_2PTS015_0965_20140819_223654_20140820_001447.EUM.nc	-0.005	-0.004	0.082	2928	5504	0	2476	19	81
SRL_OPN_2PTS015_0967_20140820_001446_20140820_015239.EUM.nc	0.007	0.010	0.083	3091	5503	0	2306	5	101
SRL_OPN_2PTS015_0969_20140820_015238_20140820_033143.EUM.nc	-0.031	-0.034	0.089	2800	5492	0	2559	38	95
SRL_OPN_2PTS015_0971_20140820_033142_20140820_051230.EUM.nc	0.044	0.045	0.079	2791	5580	0	2714	4	71
SRL_OPN_2PTS015_0973_20140820_051230_20140820_070222.EUM.nc	-0.006	-0.004	0.068	3685	6236	0	2449	7	95
SRL_OPN_2PTS015_0976_20140820_070221_20140820_084046.EUM.nc	-0.016	-0.011	0.089	4211	5620	0	1283	15	111
SRL_OPN_2PTS015_0978_20140820_084045_20140820_101844.EUM.nc	-0.026	-0.038	0.107	2653	5469	0	2699	29	88
SRL_OPN_2PTS015_0979_20140820_101843_20140820_115644.EUM.nc	-0.036	-0.019	0.121	2463	5511	0	2965	22	61
SRL_OPN_2PTS015_0981_20140820_115644_20140820_133531.EUM.nc	-0.001	0.006	0.085	2816	5425	0	2423	3	183
SRL_OPN_2PTS015_0983_20140820_133530_20140820_152854.EUM.nc	0.002	0.015	0.079	3462	6373	0	2419	19	473
SRL_OPN_2PTS015_0986_20140820_152853_20140820_170841.EUM.nc	0.030	0.013	0.113	2795	5602	0	2651	2	154
SRL_OPN_2PTS015_0988_20140820_170840_20140820_184820.EUM.nc	-0.025	-0.013	0.077	3205	5572	0	2022	22	323
SRL_OPN_2PTS015_0990_20140820_184820_20140820_202729.EUM.nc	0.001	0.008	0.095	3272	5570	0	2160	20	118
SRL_OPN_2PTS015_0992_20140820_202728_20140820_220607.EUM.nc	-0.019	-0.021	0.090	2899	5511	0	2467	32	113
SRL_OPN_2PTS015_0994_20140820_220606_20140820_234406.EUM.nc	0.006	0.004	0.099	2751	5526	0	2678	41	56
SRL_OPN_2PTS015_0995_20140820_234405_20140821_012149.EUM.nc	-0.016	-0.009	0.078	2756	5496	0	2514	32	194
SRL_OPN_2PTS015_0997_20140821_012148_20140821_030029.EUM.nc	-0.012	-0.023	0.090	2795	5602	0	2738	8	61
SRL_OPN_2PTS015_0999_20140821_030028_20140821_044030.EUM.nc	0.024	0.020	0.079	2650	5538	0	2777	14	97