Near Real Time Altimeter Validation System Report

Report Generation Date: 2014-09-25 12:21:54
Data Window Start Date: 2014-08-21 05:39:00
Data Window End Date: 2014-09-25 05:39:00
Data Window Duration : 35.0000 days

Contents

1 File Summary **6**

2 Sea Surface Height Anomaly Plots **19**

3 Sea Surface Height Anomaly (Model Wet) Plots **24**

4 Ka-Band Significant Wave Height Plots **29**

5 Altimeter Wind Speed Plots **34**

6 Ka-Band Backscatter Coefficient Plots **39**

7 Dry Troposphere Path Delay Plots **44**

8 Radiometer Wet Troposphere Path Delay Plots **49**

9 Model Wet Troposphere Path Delay Plots **54**

10 Wet Path Delay Difference (AMR-Model) Plots **59**

11 K Brightness Temperature Plots **64**

12 Ka Brightness Temperature Plots **69**

13 Ka-Band Ionospheric Path Delay Plots **74**

14 Ka-Band Sea State Bias Plots **79**

15 Ka-Band Waveform Attitude Plots **84**

16 Inverted Barometer Height Correction Plots **89**

17 Sea Surface Height Anomaly (Product Values) Plots **94**

18 Sea Surface Height Anomaly Table **99**

19 Sea Surface Height Anomaly (Model Wet) Table **112**

20 Ka-Band Significant Wave Height Table **125**

21 Altimeter Wind Speed Table **138**

22 Ka-Band Backscatter Coefficient Table **151**

23 Dry Troposphere Path Delay Table **164**

24 Radiometer Wet Troposphere Path Delay Table **177**

25 Model Wet Troposphere Path Delay Table **190**

26 Wet Path Delay Difference (AMR-Model) Table **203**

27 K Brightness Temperature Table **216**

28 Ka Brightness Temperature Table **229**

29 Ka-Band Ionospheric Path Delay Table **242**

30 Ka-Band Sea State Bias Table **255**

31 Ka-Band Waveform Attitude Table **268**

32 Inverted Barometer Height Correction Table **281**

33 Sea Surface Height Anomaly (Product Values) Table **294**

List of Figures

1 Mean/Median for Sea Surface Height Anomaly . . . 19
2 Standard Deviation for Sea Surface Height Anomaly . . . 20
3 Flagged/Edited Data Points for Sea Surface Height Anomaly . . . 20
4 One Cycle Per Revolution Amplitude for Sea Surface Height Anomaly . . . 21
5 Histogram for Sea Surface Height Anomaly . . . 21
6 Map of Values for Sea Surface Height Anomaly . . . 22
7 Map of Flagged/Edited Points for Sea Surface Height Anomaly . . . 23
8 Mean/Median for Sea Surface Height Anomaly (Model Wet) . . . 24
9 Standard Deviation for Sea Surface Height Anomaly (Model Wet) . . . 25
10 Flagged/Edited Data Points for Sea Surface Height Anomaly (Model Wet) . . . 25
11 One Cycle Per Revolution Amplitude for Sea Surface Height Anomaly (Model Wet) . . . 26
12 Histogram for Sea Surface Height Anomaly (Model Wet) . . . 26
13 Map of Values for Sea Surface Height Anomaly (Model Wet) . . . 27
14 Map of Flagged/Edited Points for Sea Surface Height Anomaly (Model Wet) . . . 28
15 Mean/Median for Ka-Band Significant Wave Height . . . 29
16 Standard Deviation for Ka-Band Significant Wave Height . . . 30
17 Flagged/Edited Data Points for Ka-Band Significant Wave Height . . . 30
18 Histogram for Ka-Band Significant Wave Height . . . 31
19 Map of Values for Ka-Band Significant Wave Height . . . 32
20 Map of Flagged/Edited Points for Ka-Band Significant Wave Height . . . 33
21 Mean/Median for Altimeter Wind Speed . . . 34
22 Standard Deviation for Altimeter Wind Speed . . . 35
23 Flagged/Edited Data Points for Altimeter Wind Speed . . . 35
24 Histogram for Altimeter Wind Speed . . . 36
25 Map of Values for Altimeter Wind Speed . . . 37
26 Map of Flagged/Edited Points for Altimeter Wind Speed . . . 38
27 Mean/Median for Ka-Band Backscatter Coefficient . . . 39
28 Standard Deviation for Ka-Band Backscatter Coefficient . . . 40
29 Flagged/Edited Data Points for Ka-Band Backscatter Coefficient . . . 40
30 Histogram for Ka-Band Backscatter Coefficient . . . 41
31 Map of Values for Ka-Band Backscatter Coefficient . . . 42
32 Map of Flagged/Edited Points for Ka-Band Backscatter Coefficient . . . 43
33 Mean/Median for Dry Troposphere Path Delay . . . 44
34 Standard Deviation for Dry Troposphere Path Delay . . . 45
35 Flagged/Edited Data Points for Dry Troposphere Path Delay . . . 45
36 Histogram for Dry Troposphere Path Delay . . . 46
37 Map of Values for Dry Troposphere Path Delay . . . 47
38 Map of Flagged/Edited Points for Dry Troposphere Path Delay . . . 48
39 Mean/Median for Radiometer Wet Troposphere Path Delay . . . 49
40 Standard Deviation for Radiometer Wet Troposphere Path Delay . . . 50
41 Flagged/Edited Data Points for Radiometer Wet Troposphere Path Delay . . . 50
42 Histogram for Radiometer Wet Troposphere Path Delay . . . 51
43 Map of Values for Radiometer Wet Troposphere Path Delay . . . 52
44 Map of Flagged/Edited Points for Radiometer Wet Troposphere Path Delay . . . 53
45 Mean/Median for Model Wet Troposphere Path Delay . . . 54
46 Standard Deviation for Model Wet Troposphere Path Delay . . . 55
47 Flagged/Edited Data Points for Model Wet Troposphere Path Delay . . . 55
48 Histogram for Model Wet Troposphere Path Delay . . . 56
49 Map of Values for Model Wet Troposphere Path Delay . . . 57
50 Map of Flagged/Edited Points for Model Wet Troposphere Path Delay . . . 58
51 Mean/Median for Wet Path Delay Difference (AMR-Model) . . . 59
52 Standard Deviation for Wet Path Delay Difference (AMR-Model) . . . 60

53 Flagged/Edited Data Points for Wet Path Delay Difference (AMR-Model) . . . 60
54 Histogram for Wet Path Delay Difference (AMR-Model) . . . 61
55 Map of Values for Wet Path Delay Difference (AMR-Model) . . . 62
56 Map of Flagged/Edited Points for Wet Path Delay Difference (AMR-Model) . . . 63
57 Mean/Median for K Brightness Temperature . . . 64
58 Standard Deviation for K Brightness Temperature . . . 65
59 Flagged/Edited Data Points for K Brightness Temperature . . . 65
60 Histogram for K Brightness Temperature . . . 66
61 Map of Values for K Brightness Temperature . . . 67
62 Map of Flagged/Edited Points for K Brightness Temperature . . . 68
63 Mean/Median for Ka Brightness Temperature . . . 69
64 Standard Deviation for Ka Brightness Temperature . . . 70
65 Flagged/Edited Data Points for Ka Brightness Temperature . . . 70
66 Histogram for Ka Brightness Temperature . . . 71
67 Map of Values for Ka Brightness Temperature . . . 72
68 Map of Flagged/Edited Points for Ka Brightness Temperature . . . 73
69 Mean/Median for Ka-Band Ionospheric Path Delay . . . 74
70 Standard Deviation for Ka-Band Ionospheric Path Delay . . . 75
71 Flagged/Edited Data Points for Ka-Band Ionospheric Path Delay . . . 75
72 Histogram for Ka-Band Ionospheric Path Delay . . . 76
73 Map of Values for Ka-Band Ionospheric Path Delay . . . 77
74 Map of Flagged/Edited Points for Ka-Band Ionospheric Path Delay . . . 78
75 Mean/Median for Ka-Band Sea State Bias . . . 79
76 Standard Deviation for Ka-Band Sea State Bias . . . 80
77 Flagged/Edited Data Points for Ka-Band Sea State Bias . . . 80
78 Histogram for Ka-Band Sea State Bias . . . 81
79 Map of Values for Ka-Band Sea State Bias . . . 82
80 Map of Flagged/Edited Points for Ka-Band Sea State Bias . . . 83
81 Mean/Median for Ka-Band Waveform Attitude . . . 84
82 Standard Deviation for Ka-Band Waveform Attitude . . . 85
83 Flagged/Edited Data Points for Ka-Band Waveform Attitude . . . 85
84 Histogram for Ka-Band Waveform Attitude . . . 86
85 Map of Values for Ka-Band Waveform Attitude . . . 87
86 Map of Flagged/Edited Points for Ka-Band Waveform Attitude . . . 88
87 Mean/Median for Inverted Barometer Height Correction . . . 89
88 Standard Deviation for Inverted Barometer Height Correction . . . 90
89 Flagged/Edited Data Points for Inverted Barometer Height Correction . . . 90
90 Histogram for Inverted Barometer Height Correction . . . 91
91 Map of Values for Inverted Barometer Height Correction . . . 92
92 Map of Flagged/Edited Points for Inverted Barometer Height Correction . . . 93
93 Mean/Median for Sea Surface Height Anomaly (Product Values) . . . 94
94 Standard Deviation for Sea Surface Height Anomaly (Product Values) . . . 95
95 Flagged/Edited Data Points for Sea Surface Height Anomaly (Product Values) . . . 95
96 Histogram for Sea Surface Height Anomaly (Product Values) . . . 96
97 Map of Values for Sea Surface Height Anomaly (Product Values) . . . 97
98 Map of Flagged/Edited Points for Sea Surface Height Anomaly (Product Values) . . . 98

List of Tables

1 List of files between 2014-08-21 05:39:00 and 2014-09-25 05:39:00. 6
2 Sea Surface Height Anomaly Statistics. 99
3 Sea Surface Height Anomaly (Model Wet) Statistics. 112
4 Ka-Band Significant Wave Height Statistics. 125
5 Altimeter Wind Speed Statistics. 138
6 Ka-Band Backscatter Coefficient Statistics. 151
7 Dry Troposphere Path Delay Statistics. 164
8 Radiometer Wet Troposphere Path Delay Statistics. 177
9 Model Wet Troposphere Path Delay Statistics. 190
10 Wet Path Delay Difference (AMR-Model) Statistics. 203
11 K Brightness Temperature Statistics. 216
12 Ka Brightness Temperature Statistics. 229
13 Ka-Band Ionospheric Path Delay Statistics. 242
14 Ka-Band Sea State Bias Statistics. 255
15 Ka-Band Waveform Attitude Statistics. 268
16 Inverted Barometer Height Correction Statistics. 281
17 Sea Surface Height Anomaly (Product Values) Statistics. 294

1 File Summary

Table 1: List of files between 2014-08-21 05:39:00 and 2014-09-25 05:39:00.

	File Name	Start Date	End Date	Rev. No.	Latency (hours)
1	SRL_OPN_2PTS015_1001_20140821_044029_20140821_062247.EUM.nc	2014-08-21 04:40:31	2014-08-21 06:22:46	7754	2.15
2	SRL_OPN_2PTS016_0001_20140821_062246_20140821_080956.EUM.nc	2014-08-21 06:22:47	2014-08-21 08:09:55	7755	2.209
3	SRL_OPN_2PTS016_0004_20140821_080955_20140821_094802.EUM.nc	2014-08-21 08:09:56	2014-08-21 09:48:01	7756	2.045
4	SRL_OPN_2PTS016_0005_20140821_094801_20140821_112547.EUM.nc	2014-08-21 09:48:02	2014-08-21 11:25:45	7757	2.022
5	SRL_OPN_2PTS016_0007_20140821_112547_20140821_130419.EUM.nc	2014-08-21 11:25:48	2014-08-21 13:04:18	7758	2.074
6	SRL_OPN_2PTS016_0009_20140821_130418_20140821_145735.EUM.nc	2014-08-21 13:04:19	2014-08-21 14:57:34	7759	2.349
7	SRL_OPN_2PTS016_0012_20140821_145734_20140821_163722.EUM.nc	2014-08-21 14:57:35	2014-08-21 16:37:21	7760	2.159
8	SRL_OPN_2PTS016_0014_20140821_163722_20140821_181658.EUM.nc	2014-08-21 16:37:23	2014-08-21 18:16:57	7761	2.166
9	SRL_OPN_2PTS016_0016_20140821_181658_20140821_195622.EUM.nc	2014-08-21 18:16:59	2014-08-21 19:56:21	7762	2.165
10	SRL_OPN_2PTS016_0018_20140821_195622_20140821_213515.EUM.nc	2014-08-21 19:56:23	2014-08-21 21:35:14	7763	2.129
11	SRL_OPN_2PTS016_0020_20140821_213514_20140821_231315.EUM.nc	2014-08-21 21:35:15	2014-08-21 23:13:14	7764	2.099
12	SRL_OPN_2PTS016_0021_20140821_231315_20140822_005104.EUM.nc	2014-08-21 23:13:16	2014-08-22 00:51:03	7765	2.105
13	SRL_OPN_2PTS016_0023_20140822_005103_20140822_022922.EUM.nc	2014-08-22 00:51:04	2014-08-22 02:29:21	7766	2.14
14	SRL_OPN_2PTS016_0025_20140822_022921_20140822_040852.EUM.nc	2014-08-22 02:29:22	2014-08-22 04:08:50	7767	2.158
15	SRL_OPN_2PTS016_0027_20140822_040851_20140822_055025.EUM.nc	2014-08-22 04:08:52	2014-08-22 05:50:23	7768	2.136
16	SRL_OPN_2PTS016_0029_20140822_055024_20140822_073900.EUM.nc	2014-08-22 05:50:25	2014-08-22 07:38:59	7769	2.239
17	SRL_OPN_2PTS016_0032_20140822_073859_20140822_091717.EUM.nc	2014-08-22 07:39:00	2014-08-22 09:17:16	7770	2.058
18	SRL_OPN_2PTS016_0033_20140822_091716_20140822_105502.EUM.nc	2014-08-22 09:17:17	2014-08-22 10:55:01	7771	2.032
19	SRL_OPN_2PTS016_0035_20140822_105501_20140822_123317.EUM.nc	2014-08-22 10:55:02	2014-08-22 12:33:15	7772	2.055
20	SRL_OPN_2PTS016_0037_20140822_123316_20140822_141242.EUM.nc	2014-08-22 12:33:17	2014-08-22 14:12:41	7773	2.102
21	SRL_OPN_2PTS016_0039_20140822_141242_20140822_160602.EUM.nc	2014-08-22 14:12:43	2014-08-22 16:06:01	7774	2.405
22	SRL_OPN_2PTS016_0042_20140822_160602_20140822_174541.EUM.nc	2014-08-22 16:06:03	2014-08-22 17:45:40	7775	2.174
23	SRL_OPN_2PTS016_0044_20140822_174540_20140822_192514.EUM.nc	2014-08-22 17:45:41	2014-08-22 19:25:13	7776	2.163
24	SRL_OPN_2PTS016_0046_20140822_192513_20140822_210409.EUM.nc	2014-08-22 19:25:14	2014-08-22 21:04:08	7777	2.136
25	SRL_OPN_2PTS016_0048_20140822_210408_20140822_224231.EUM.nc	2014-08-22 21:04:09	2014-08-22 22:42:30	7778	2.081
26	SRL_OPN_2PTS016_0049_20140822_224230_20140823_002022.EUM.nc	2014-08-22 22:42:31	2014-08-23 00:20:21	7779	2.091
27	SRL_OPN_2PTS016_0051_20140823_002021_20140823_015817.EUM.nc	2014-08-23 00:20:22	2014-08-23 01:58:16	7780	2.133
28	SRL_OPN_2PTS016_0053_20140823_015817_20140823_033726.EUM.nc	2014-08-23 01:58:18	2014-08-23 03:37:25	7781	2.167
29	SRL_OPN_2PTS016_0055_20140823_033725_20140823_051818.EUM.nc	2014-08-23 03:37:26	2014-08-23 05:18:17	7782	2.176
30	SRL_OPN_2PTS016_0057_20140823_051817_20140823_070800.EUM.nc	2014-08-23 05:18:19	2014-08-23 07:07:59	7783	2.274
31	SRL_OPN_2PTS016_0060_20140823_070800_20140823_084623.EUM.nc	2014-08-23 07:08:01	2014-08-23 08:46:22	7784	2.04
32	SRL_OPN_2PTS016_0061_20140823_084622_20140823_102418.EUM.nc	2014-08-23 08:46:23	2014-08-23 10:24:17	7785	2.033
33	SRL_OPN_2PTS016_0063_20140823_102419_20140823_120221.EUM.nc	2014-08-23 10:24:20	2014-08-23 12:02:20	7786	2.062
34	SRL_OPN_2PTS016_0065_20140823_120220_20140823_134111.EUM.nc	2014-08-23 12:02:21	2014-08-23 13:41:10	7787	2.089
35	SRL_OPN_2PTS016_0067_20140823_134110_20140823_153436.EUM.nc	2014-08-23 13:41:12	2014-08-23 15:34:35	7788	2.39
36	SRL_OPN_2PTS016_0070_20140823_153435_20140823_171423.EUM.nc	2014-08-23 15:34:36	2014-08-23 17:14:22	7789	2.153

– Continued on next page

Table 1: List of files between 2014-08-21 05:39:00 and 2014-09-25 05:39:00.

– Continued from previous page

	File Name	Start Date	End Date	Rev. No.	Latency (hours)
37	SRL_OPN_2PTS016_0072_20140823_171422_20140823_185401.EUM.nc	2014-08-23 17:14:23	2014-08-23 18:54:00	7790	2.148
38	SRL_OPN_2PTS016_0074_20140823_185401_20140823_203308.EUM.nc	2014-08-23 18:54:02	2014-08-23 20:33:07	7791	2.132
39	SRL_OPN_2PTS016_0076_20140823_203307_20140823_221144.EUM.nc	2014-08-23 20:33:08	2014-08-23 22:11:43	7792	2.115
40	SRL_OPN_2PTS016_0078_20140823_221143_20140823_234941.EUM.nc	2014-08-23 22:11:44	2014-08-23 23:49:40	7793	2.113
41	SRL_OPN_2PTS016_0079_20140823_234940_20140824_012725.EUM.nc	2014-08-23 23:49:41	2014-08-24 01:27:24	7794	2.139
42	SRL_OPN_2PTS016_0081_20140824_012725_20140824_030609.EUM.nc	2014-08-24 01:27:26	2014-08-24 03:06:08	7795	2.147
43	SRL_OPN_2PTS016_0083_20140824_030608_20140824_044618.EUM.nc	2014-08-24 03:06:09	2014-08-24 04:46:17	7796	2.171
44	SRL_OPN_2PTS016_0085_20140824_044617_20140824_062842.EUM.nc	2014-08-24 04:46:18	2014-08-24 06:28:41	7797	2.172
45	SRL_OPN_2PTS016_0087_20140824_062841_20140824_081533.EUM.nc	2014-08-24 06:28:42	2014-08-24 08:15:32	7798	2.195
46	SRL_OPN_2PTS016_0090_20140824_081533_20140824_095336.EUM.nc	2014-08-24 08:15:34	2014-08-24 09:53:35	7799	2.037
47	SRL_OPN_2PTS016_0091_20140824_095336_20140824_113123.EUM.nc	2014-08-24 09:53:37	2014-08-24 11:31:22	7800	2.031
48	SRL_OPN_2PTS016_0093_20140824_113122_20140824_130959.EUM.nc	2014-08-24 11:31:23	2014-08-24 13:09:58	7801	2.079
49	SRL_OPN_2PTS016_0095_20140824_130958_20140824_150317.EUM.nc	2014-08-24 13:09:59	2014-08-24 15:03:16	7802	2.367
50	SRL_OPN_2PTS016_0098_20140824_150318_20140824_164304.EUM.nc	2014-08-24 15:03:19	2014-08-24 16:43:03	7803	2.167
51	SRL_OPN_2PTS016_0100_20140824_164303_20140824_182238.EUM.nc	2014-08-24 16:43:04	2014-08-24 18:22:37	7804	2.176
52	SRL_OPN_2PTS016_0102_20140824_182237_20140824_200202.EUM.nc	2014-08-24 18:22:38	2014-08-24 20:02:01	7805	2.15
53	SRL_OPN_2PTS016_0104_20140824_200202_20140824_214052.EUM.nc	2014-08-24 20:02:03	2014-08-24 21:40:51	7806	2.116
54	SRL_OPN_2PTS016_0106_20140824_214051_20140824_231850.EUM.nc	2014-08-24 21:40:52	2014-08-24 23:18:49	7807	2.086
55	SRL_OPN_2PTS016_0107_20140824_231850_20140825_005639.EUM.nc	2014-08-24 23:18:51	2014-08-25 00:56:38	7808	2.13
56	SRL_OPN_2PTS016_0109_20140825_005638_20140825_023501.EUM.nc	2014-08-25 00:56:39	2014-08-25 02:35:00	7809	2.137
57	SRL_OPN_2PTS016_0111_20140825_023500_20140825_041437.EUM.nc	2014-08-25 02:35:01	2014-08-25 04:14:36	7810	2.131
58	SRL_OPN_2PTS016_0113_20140825_041436_20140825_055617.EUM.nc	2014-08-25 04:14:37	2014-08-25 05:56:16	7811	2.164
59	SRL_OPN_2PTS016_0115_20140825_055616_20140825_074437.EUM.nc	2014-08-25 05:56:17	2014-08-25 07:44:36	7812	2.248
60	SRL_OPN_2PTS016_0118_20140825_074437_20140825_092253.EUM.nc	2014-08-25 07:44:38	2014-08-25 09:22:52	7813	2.044
61	SRL_OPN_2PTS016_0119_20140825_092252_20140825_110036.EUM.nc	2014-08-25 09:22:53	2014-08-25 11:00:35	7814	2.042
62	SRL_OPN_2PTS016_0121_20140825_110035_20140825_123854.EUM.nc	2014-08-25 11:00:36	2014-08-25 12:38:53	7815	2.064
63	SRL_OPN_2PTS016_0123_20140825_123853_20140825_141826.EUM.nc	2014-08-25 12:38:55	2014-08-25 14:18:24	7816	2.092
64	SRL_OPN_2PTS016_0125_20140825_141825_20140825_161144.EUM.nc	2014-08-25 14:18:26	2014-08-25 16:11:43	7817	2.395
65	SRL_OPN_2PTS016_0128_20140825_161143_20140825_175122.EUM.nc	2014-08-25 16:11:44	2014-08-25 17:51:21	7818	2.177
66	SRL_OPN_2PTS016_0130_20140825_175121_20140825_193054.EUM.nc	2014-08-25 17:51:22	2014-08-25 19:30:52	7819	2.146
67	SRL_OPN_2PTS016_0132_20140825_193052_20140825_210948.EUM.nc	2014-08-25 19:30:53	2014-08-25 21:09:47	7820	2.121
68	SRL_OPN_2PTS016_0134_20140825_210946_20140825_224807.EUM.nc	2014-08-25 21:09:47	2014-08-25 22:48:06	7821	2.103
69	SRL_OPN_2PTS016_0135_20140825_224807_20140826_002555.EUM.nc	2014-08-25 22:48:08	2014-08-26 00:25:54	7822	2.121
70	SRL_OPN_2PTS016_0137_20140826_002554_20140826_020353.EUM.nc	2014-08-26 00:25:56	2014-08-26 02:03:52	7823	2.137
71	SRL_OPN_2PTS016_0139_20140826_020352_20140826_034307.EUM.nc	2014-08-26 02:03:53	2014-08-26 03:43:05	7824	2.145
72	SRL_OPN_2PTS016_0141_20140826_034306_20140826_052408.EUM.nc	2014-08-26 03:43:07	2014-08-26 05:24:07	7825	2.145
73	SRL_OPN_2PTS016_0143_20140826_052407_20140826_071339.EUM.nc	2014-08-26 05:24:08	2014-08-26 07:13:38	7826	2.266
74	SRL_OPN_2PTS016_0146_20140826_071338_20140826_085158.EUM.nc	2014-08-26 07:13:39	2014-08-26 08:51:57	7827	2.035
75	SRL_OPN_2PTS016_0147_20140826_085157_20140826_102953.EUM.nc	2014-08-26 08:51:58	2014-08-26 10:29:52	7828	2.065

– Continued on next page

Table 1: List of files between 2014-08-21 05:39:00 and 2014-09-25 05:39:00.

– Continued from previous page

	File Name	Start Date	End Date	Rev. No.	Latency (hours)
76	SRL_OPN_2PTS016_0149_20140826_102953_20140826_120758.EUM.nc	2014-08-26 10:29:54	2014-08-26 12:07:57	7829	2.068
77	SRL_OPN_2PTS016_0151_20140826_120758_20140826_134654.EUM.nc	2014-08-26 12:07:59	2014-08-26 13:46:52	7830	2.08
78	SRL_OPN_2PTS016_0153_20140826_134653_20140826_154017.EUM.nc	2014-08-26 13:46:54	2014-08-26 15:40:16	7831	2.382
79	SRL_OPN_2PTS016_0156_20140826_154017_20140826_172004.EUM.nc	2014-08-26 15:40:18	2014-08-26 17:20:03	7832	2.173
80	SRL_OPN_2PTS016_0158_20140826_172003_20140826_185941.EUM.nc	2014-08-26 17:20:04	2014-08-26 18:59:40	7833	2.176
81	SRL_OPN_2PTS016_0160_20140826_185941_20140826_203846.EUM.nc	2014-08-26 18:59:42	2014-08-26 20:38:45	7834	2.12
82	SRL_OPN_2PTS016_0162_20140826_203845_20140826_221721.EUM.nc	2014-08-26 20:38:46	2014-08-26 22:17:20	7835	2.092
83	SRL_OPN_2PTS016_0164_20140826_221719_20140826_235515.EUM.nc	2014-08-26 22:17:20	2014-08-26 23:55:14	7836	2.107
84	SRL_OPN_2PTS016_0165_20140826_235514_20140827_013302.EUM.nc	2014-08-26 23:55:15	2014-08-27 01:33:01	7837	2.127
85	SRL_OPN_2PTS016_0167_20140827_013300_20140827_031149.EUM.nc	2014-08-27 01:33:01	2014-08-27 03:11:48	7838	2.158
86	SRL_OPN_2PTS016_0169_20140827_031149_20140827_045205.EUM.nc	2014-08-27 03:11:50	2014-08-27 04:52:04	7839	2.162
87	SRL_OPN_2PTS016_0171_20140827_045204_20140827_063437.EUM.nc	2014-08-27 04:52:05	2014-08-27 06:34:35	7840	2.164
88	SRL_OPN_2PTS016_0173_20140827_063437_20140827_082110.EUM.nc	2014-08-27 06:34:38	2014-08-27 08:21:09	7841	2.193
89	SRL_OPN_2PTS016_0176_20140827_082110_20140827_095912.EUM.nc	2014-08-27 08:21:11	2014-08-27 09:59:11	7842	2.033
90	SRL_OPN_2PTS016_0177_20140827_095911_20140827_113659.EUM.nc	2014-08-27 09:59:12	2014-08-27 11:36:58	7843	2.061
91	SRL_OPN_2PTS016_0179_20140827_113658_20140827_131540.EUM.nc	2014-08-27 11:36:59	2014-08-27 13:15:39	7844	2.088
92	SRL_OPN_2PTS016_0181_20140827_131538_20140827_150859.EUM.nc	2014-08-27 13:15:39	2014-08-27 15:08:58	7845	2.379
93	SRL_OPN_2PTS016_0184_20140827_150858_20140827_164846.EUM.nc	2014-08-27 15:08:59	2014-08-27 16:48:45	7846	2.155
94	SRL_OPN_2PTS016_0186_20140827_164844_20140827_182819.EUM.nc	2014-08-27 16:48:45	2014-08-27 18:28:17	7847	2.166
95	SRL_OPN_2PTS016_0188_20140827_182818_20140827_200742.EUM.nc	2014-08-27 18:28:19	2014-08-27 20:07:41	7848	2.157
96	SRL_OPN_2PTS016_0190_20140827_200741_20140827_214629.EUM.nc	2014-08-27 20:07:42	2014-08-27 21:46:28	7849	2.119
97	SRL_OPN_2PTS016_0192_20140827_214629_20140827_232425.EUM.nc	2014-08-27 21:46:30	2014-08-27 23:24:24	7850	2.08
98	SRL_OPN_2PTS016_0193_20140827_232424_20140828_010214.EUM.nc	2014-08-27 23:24:25	2014-08-28 01:02:13	7851	2.098
99	SRL_OPN_2PTS016_0195_20140828_010213_20140828_024040.EUM.nc	2014-08-28 01:02:14	2014-08-28 02:40:39	7852	2.143
100	SRL_OPN_2PTS016_0197_20140828_024039_20140828_042020.EUM.nc	2014-08-28 02:40:40	2014-08-28 04:20:19	7853	2.173
101	SRL_OPN_2PTS016_0199_20140828_042020_20140828_060210.EUM.nc	2014-08-28 04:20:21	2014-08-28 06:02:09	7854	2.152
102	SRL_OPN_2PTS016_0201_20140828_060209_20140828_075015.EUM.nc	2014-08-28 06:02:10	2014-08-28 07:50:14	7855	2.23
103	SRL_OPN_2PTS016_0204_20140828_075015_20140828_092828.EUM.nc	2014-08-28 07:50:16	2014-08-28 09:28:27	7856	2.044
104	SRL_OPN_2PTS016_0205_20140828_092828_20140828_110612.EUM.nc	2014-08-28 09:28:29	2014-08-28 11:06:11	7857	2.046
105	SRL_OPN_2PTS016_0207_20140828_110612_20140828_124432.EUM.nc	2014-08-28 11:06:13	2014-08-28 12:44:31	7858	2.052
106	SRL_OPN_2PTS016_0209_20140828_124432_20140828_143740.EUM.nc	2014-08-28 12:44:33	2014-08-28 14:37:38	7859	2.356
107	SRL_OPN_2PTS016_0212_20140828_143739_20140828_161726.EUM.nc	2014-08-28 14:37:41	2014-08-28 16:17:25	7860	2.156
108	SRL_OPN_2PTS016_0214_20140828_161725_20140828_175702.EUM.nc	2014-08-28 16:17:26	2014-08-28 17:57:01	7861	2.19
109	SRL_OPN_2PTS016_0216_20140828_175701_20140828_193633.EUM.nc	2014-08-28 17:57:02	2014-08-28 19:36:32	7862	2.175
110	SRL_OPN_2PTS016_0218_20140828_193632_20140828_211525.EUM.nc	2014-08-28 19:36:33	2014-08-28 21:15:24	7863	2.136
111	SRL_OPN_2PTS016_0220_20140828_211524_20140828_225342.EUM.nc	2014-08-28 21:15:25	2014-08-28 22:53:41	7864	2.1
112	SRL_OPN_2PTS016_0221_20140828_225341_20140829_003130.EUM.nc	2014-08-28 22:53:42	2014-08-29 00:31:29	7865	2.109
113	SRL_OPN_2PTS016_0223_20140829_003130_20140829_020931.EUM.nc	2014-08-29 00:31:31	2014-08-29 02:09:30	7866	2.148
114	SRL_OPN_2PTS016_0225_20140829_020931_20140829_034850.EUM.nc	2014-08-29 02:09:32	2014-08-29 03:48:49	7867	2.157

– Continued on next page

Table 1: List of files between 2014-08-21 05:39:00 and 2014-09-25 05:39:00.

– Continued from previous page

	File Name	Start Date	End Date	Rev. No.	Latency (hours)
115	SRL_OPN_2PTS016_0227_20140829_034850_20140829_052957.EUM.nc	2014-08-29 03:48:51	2014-08-29 05:29:56	7868	2.155
116	SRL_OPN_2PTS016_0229_20140829_052956_20140829_071915.EUM.nc	2014-08-29 05:29:57	2014-08-29 07:19:14	7869	2.267
117	SRL_OPN_2PTS016_0232_20140829_071915_20140829_085734.EUM.nc	2014-08-29 07:19:16	2014-08-29 08:57:33	7870	2.034
118	SRL_OPN_2PTS016_0233_20140829_085734_20140829_103528.EUM.nc	2014-08-29 08:57:35	2014-08-29 10:35:27	7871	2.042
119	SRL_OPN_2PTS016_0235_20140829_103527_20140829_121335.EUM.nc	2014-08-29 10:35:28	2014-08-29 12:13:34	7872	2.072
120	SRL_OPN_2PTS016_0237_20140829_121334_20140829_135235.EUM.nc	2014-08-29 12:13:35	2014-08-29 13:52:34	7873	2.089
121	SRL_OPN_2PTS016_0239_20140829_135234_20140829_154559.EUM.nc	2014-08-29 13:52:37	2014-08-29 15:45:58	7874	2.387
122	SRL_OPN_2PTS016_0242_20140829_154559_20140829_172545.EUM.nc	2014-08-29 15:46:00	2014-08-29 17:25:44	7875	2.165
123	SRL_OPN_2PTS016_0244_20140829_172544_20140829_190522.EUM.nc	2014-08-29 17:25:45	2014-08-29 19:05:21	7876	2.158
124	SRL_OPN_2PTS016_0246_20140829_190521_20140829_204425.EUM.nc	2014-08-29 19:05:22	2014-08-29 20:44:24	7877	2.146
125	SRL_OPN_2PTS016_0248_20140829_204424_20140829_222256.EUM.nc	2014-08-29 20:44:25	2014-08-29 22:22:55	7878	2.091
126	SRL_OPN_2PTS016_0250_20140829_222255_20140830_000050.EUM.nc	2014-08-29 22:22:56	2014-08-30 00:00:49	7879	2.114
127	SRL_OPN_2PTS016_0251_20140830_000049_20140830_013839.EUM.nc	2014-08-30 00:00:50	2014-08-30 01:38:38	7880	2.121
128	SRL_OPN_2PTS016_0253_20140830_013838_20140830_031731.EUM.nc	2014-08-30 01:38:39	2014-08-30 03:17:30	7881	2.142
129	SRL_OPN_2PTS016_0255_20140830_031730_20140830_045752.EUM.nc	2014-08-30 03:17:31	2014-08-30 04:57:51	7882	2.155
130	SRL_OPN_2PTS016_0257_20140830_045751_20140830_064033.EUM.nc	2014-08-30 04:57:52	2014-08-30 06:40:32	7883	2.158
131	SRL_OPN_2PTS016_0259_20140830_064032_20140830_082646.EUM.nc	2014-08-30 06:40:34	2014-08-30 08:26:45	7884	2.197
132	SRL_OPN_2PTS016_0262_20140830_082645_20140830_100447.EUM.nc	2014-08-30 08:26:46	2014-08-30 10:04:46	7885	2.037
133	SRL_OPN_2PTS016_0263_20140830_100446_20140830_114235.EUM.nc	2014-08-30 10:04:47	2014-08-30 11:42:34	7886	2.046
134	SRL_OPN_2PTS016_0265_20140830_114234_20140830_132120.EUM.nc	2014-08-30 11:42:35	2014-08-30 13:21:19	7887	2.078
135	SRL_OPN_2PTS016_0267_20140830_132119_20140830_151440.EUM.nc	2014-08-30 13:21:20	2014-08-30 15:14:39	7888	2.381
136	SRL_OPN_2PTS016_0270_20140830_151439_20140830_165427.EUM.nc	2014-08-30 15:14:40	2014-08-30 16:54:26	7889	2.183
137	SRL_OPN_2PTS016_0272_20140830_165426_20140830_183400.EUM.nc	2014-08-30 16:54:27	2014-08-30 18:33:59	7890	2.152
138	SRL_OPN_2PTS016_0274_20140830_183359_20140830_201321.EUM.nc	2014-08-30 18:34:00	2014-08-30 20:13:20	7891	2.144
139	SRL_OPN_2PTS016_0276_20140830_201321_20140830_215206.EUM.nc	2014-08-30 20:13:22	2014-08-30 21:52:05	7892	2.108
140	SRL_OPN_2PTS016_0278_20140830_215205_20140830_232959.EUM.nc	2014-08-30 21:52:06	2014-08-30 23:29:58	7893	2.102
141	SRL_OPN_2PTS016_0279_20140830_232958_20140831_010749.EUM.nc	2014-08-30 23:29:59	2014-08-31 01:07:48	7894	2.118
142	SRL_OPN_2PTS016_0281_20140831_010748_20140831_024618.EUM.nc	2014-08-31 01:07:49	2014-08-31 02:46:16	7895	2.136
143	SRL_OPN_2PTS016_0283_20140831_024617_20140831_042606.EUM.nc	2014-08-31 02:46:18	2014-08-31 04:26:05	7896	2.167
144	SRL_OPN_2PTS016_0285_20140831_042605_20140831_060803.EUM.nc	2014-08-31 04:26:06	2014-08-31 06:08:02	7897	2.175
145	SRL_OPN_2PTS016_0287_20140831_060802_20140831_075551.EUM.nc	2014-08-31 06:08:03	2014-08-31 07:55:50	7898	2.236
146	SRL_OPN_2PTS016_0290_20140831_075550_20140831_093404.EUM.nc	2014-08-31 07:55:51	2014-08-31 09:34:03	7899	2.042
147	SRL_OPN_2PTS016_0291_20140831_093403_20140831_111147.EUM.nc	2014-08-31 09:34:04	2014-08-31 11:11:46	7900	2.036
148	SRL_OPN_2PTS016_0293_20140831_111147_20140831_125010.EUM.nc	2014-08-31 11:11:48	2014-08-31 12:50:09	7901	2.042
149	SRL_OPN_2PTS016_0295_20140831_125009_20140831_144321.EUM.nc	2014-08-31 12:50:10	2014-08-31 14:43:20	7902	2.34
150	SRL_OPN_2PTS016_0298_20140831_144321_20140831_162307.EUM.nc	2014-08-31 14:43:22	2014-08-31 16:23:06	7903	2.153
151	SRL_OPN_2PTS016_0300_20140831_162306_20140831_180243.EUM.nc	2014-08-31 16:23:08	2014-08-31 18:02:42	7904	2.154
152	SRL_OPN_2PTS016_0302_20140831_180242_20140831_194213.EUM.nc	2014-08-31 18:02:43	2014-08-31 19:42:12	7905	2.129
153	SRL_OPN_2PTS016_0304_20140831_194212_20140831_212103.EUM.nc	2014-08-31 19:42:13	2014-08-31 21:21:02	7906	2.12

– Continued on next page

Table 1: List of files between 2014-08-21 05:39:00 and 2014-09-25 05:39:00.

– Continued from previous page

	File Name	Start Date	End Date	Rev. No.	Latency (hours)
154	SRL_OPN_2PTS016_0306_20140831_212102_20140831_225917.EUM.nc	2014-08-31 21:21:03	2014-08-31 22:59:16	7907	2.104
155	SRL_OPN_2PTS016_0307_20140831_225916_20140901_003706.EUM.nc	2014-08-31 22:59:18	2014-09-01 00:37:05	7908	2.1
156	SRL_OPN_2PTS016_0309_20140901_003705_20140901_021509.EUM.nc	2014-09-01 00:37:06	2014-09-01 02:15:08	7909	2.122
157	SRL_OPN_2PTS016_0311_20140901_021508_20140901_035433.EUM.nc	2014-09-01 02:15:09	2014-09-01 03:54:31	7910	2.16
158	SRL_OPN_2PTS016_0313_20140901_035433_20140901_053548.EUM.nc	2014-09-01 03:54:34	2014-09-01 05:35:47	7911	2.162
159	SRL_OPN_2PTS016_0315_20140901_053547_20140901_072456.EUM.nc	2014-09-01 05:35:48	2014-09-01 07:24:54	7912	2.255
160	SRL_OPN_2PTS016_0318_20140901_072455_20140901_090310.EUM.nc	2014-09-01 07:24:56	2014-09-01 09:03:09	7913	2.047
161	SRL_OPN_2PTS016_0319_20140901_090309_20140901_104104.EUM.nc	2014-09-01 09:03:10	2014-09-01 10:41:03	7914	2.041
162	SRL_OPN_2PTS016_0321_20140901_104103_20140901_121911.EUM.nc	2014-09-01 10:41:04	2014-09-01 12:19:10	7915	2.058
163	SRL_OPN_2PTS016_0323_20140901_121910_20140901_135818.EUM.nc	2014-09-01 12:19:12	2014-09-01 13:58:16	7916	2.099
164	SRL_OPN_2PTS016_0325_20140901_135817_20140901_155141.EUM.nc	2014-09-01 13:58:18	2014-09-01 15:51:40	7917	2.399
165	SRL_OPN_2PTS016_0328_20140901_155140_20140901_173127.EUM.nc	2014-09-01 15:51:41	2014-09-01 17:31:26	7918	2.17
166	SRL_OPN_2PTS016_0330_20140901_173127_20140901_191103.EUM.nc	2014-09-01 17:31:28	2014-09-01 19:11:01	7919	2.146
167	SRL_OPN_2PTS016_0332_20140901_191103_20140901_205004.EUM.nc	2014-09-01 19:11:04	2014-09-01 20:50:03	7920	2.116
168	SRL_OPN_2PTS016_0334_20140901_205003_20140901_222833.EUM.nc	2014-09-01 20:50:04	2014-09-01 22:28:32	7921	2.104
169	SRL_OPN_2PTS016_0336_20140901_222832_20140902_000625.EUM.nc	2014-09-01 22:28:33	2014-09-02 00:06:24	7922	2.106
170	SRL_OPN_2PTS016_0337_20140902_000624_20140902_014415.EUM.nc	2014-09-02 00:06:25	2014-09-02 01:44:14	7923	2.131
171	SRL_OPN_2PTS016_0339_20140902_014414_20140902_032312.EUM.nc	2014-09-02 01:44:15	2014-09-02 03:23:11	7924	2.153
172	SRL_OPN_2PTS016_0341_20140902_032311_20140902_050340.EUM.nc	2014-09-02 03:23:12	2014-09-02 05:03:39	7925	2.158
173	SRL_OPN_2PTS016_0343_20140902_050339_20140902_065354.EUM.nc	2014-09-02 05:03:40	2014-09-02 06:53:53	7926	2.268
174	SRL_OPN_2PTS016_0346_20140902_065353_20140902_083223.EUM.nc	2014-09-02 06:53:54	2014-09-02 08:32:22	7927	2.035
175	SRL_OPN_2PTS016_0348_20140902_083222_20140902_101022.EUM.nc	2014-09-02 08:32:23	2014-09-02 10:10:21	7928	2.041
176	SRL_OPN_2PTS016_0349_20140902_101022_20140902_114812.EUM.nc	2014-09-02 10:10:23	2014-09-02 11:48:11	7929	2.043
177	SRL_OPN_2PTS016_0351_20140902_114812_20140902_132700.EUM.nc	2014-09-02 11:48:13	2014-09-02 13:26:58	7930	2.088
178	SRL_OPN_2PTS016_0353_20140902_132659_20140902_152022.EUM.nc	2014-09-02 13:27:00	2014-09-02 15:20:21	7931	2.375
179	SRL_OPN_2PTS016_0356_20140902_152022_20140902_170009.EUM.nc	2014-09-02 15:20:23	2014-09-02 17:00:08	7932	2.151
180	SRL_OPN_2PTS016_0358_20140902_170008_20140902_183941.EUM.nc	2014-09-02 17:00:09	2014-09-02 18:39:40	7933	2.16
181	SRL_OPN_2PTS016_0360_20140902_183941_20140902_215742.EUM.nc	2014-09-02 18:39:42	2014-09-02 21:57:41	7934	3.953
182	SRL_OPN_2PTS016_0364_20140902_215741_20140902_233535.EUM.nc	2014-09-02 21:57:42	2014-09-02 23:35:34	7936	2.099
183	SRL_OPN_2PTS016_0365_20140902_233534_20140903_011325.EUM.nc	2014-09-02 23:35:35	2014-09-03 01:13:24	7937	2.134
184	SRL_OPN_2PTS016_0367_20140903_011325_20140903_025159.EUM.nc	2014-09-03 01:13:26	2014-09-03 02:51:58	7938	2.148
185	SRL_OPN_2PTS016_0369_20140903_025159_20140903_043151.EUM.nc	2014-09-03 02:52:00	2014-09-03 04:31:50	7939	2.17
186	SRL_OPN_2PTS016_0371_20140903_043151_20140903_061356.EUM.nc	2014-09-03 04:31:52	2014-09-03 06:13:55	7940	2.167
187	SRL_OPN_2PTS016_0373_20140903_061355_20140903_080130.EUM.nc	2014-09-03 06:13:56	2014-09-03 08:01:29	7941	2.222
188	SRL_OPN_2PTS016_0376_20140903_080129_20140903_093939.EUM.nc	2014-09-03 08:01:30	2014-09-03 09:39:38	7942	2.041
189	SRL_OPN_2PTS016_0377_20140903_093938_20140903_111723.EUM.nc	2014-09-03 09:39:39	2014-09-03 11:17:21	7943	2.044
190	SRL_OPN_2PTS016_0379_20140903_111722_20140903_125550.EUM.nc	2014-09-03 11:17:23	2014-09-03 12:55:49	7944	2.061
191	SRL_OPN_2PTS016_0381_20140903_125549_20140903_144902.EUM.nc	2014-09-03 12:55:50	2014-09-03 14:49:01	7945	2.358
192	SRL_OPN_2PTS016_0384_20140903_144901_20140903_162849.EUM.nc	2014-09-03 14:49:02	2014-09-03 16:28:48	7946	2.154

– Continued on next page

Table 1: List of files between 2014-08-21 05:39:00 and 2014-09-25 05:39:00.

– Continued from previous page

	File Name	Start Date	End Date	Rev. No.	Latency (hours)
193	SRL_OPN_2PTS016_0386_20140903_162848_20140903_180825.EUM.nc	2014-09-03 16:28:49	2014-09-03 18:08:24	7947	2.152
194	SRL_OPN_2PTS016_0388_20140903_180824_20140903_194753.EUM.nc	2014-09-03 18:08:25	2014-09-03 19:47:52	7948	2.139
195	SRL_OPN_2PTS016_0390_20140903_194752_20140903_212648.EUM.nc	2014-09-03 19:47:53	2014-09-03 21:26:47	7949	2.112
196	SRL_OPN_2PTS016_0392_20140903_212647_20140903_230452.EUM.nc	2014-09-03 21:26:48	2014-09-03 23:04:51	7950	2.095
197	SRL_OPN_2PTS016_0393_20140903_230451_20140904_004240.EUM.nc	2014-09-03 23:04:52	2014-09-04 00:42:39	7951	2.123
198	SRL_OPN_2PTS016_0395_20140904_004240_20140904_022047.EUM.nc	2014-09-04 00:42:41	2014-09-04 02:20:46	7952	2.136
199	SRL_OPN_2PTS016_0397_20140904_022047_20140904_040016.EUM.nc	2014-09-04 02:20:48	2014-09-04 04:00:15	7953	2.154
200	SRL_OPN_2PTS016_0399_20140904_040015_20140904_054138.EUM.nc	2014-09-04 04:00:16	2014-09-04 05:41:37	7954	2.165
201	SRL_OPN_2PTS016_0401_20140904_054137_20140904_073034.EUM.nc	2014-09-04 05:41:38	2014-09-04 07:30:33	7955	2.241
202	SRL_OPN_2PTS016_0404_20140904_073032_20140904_090845.EUM.nc	2014-09-04 07:30:33	2014-09-04 09:08:44	7956	2.033
203	SRL_OPN_2PTS016_0405_20140904_090844_20140904_104639.EUM.nc	2014-09-04 09:08:45	2014-09-04 10:46:38	7957	2.059
204	SRL_OPN_2PTS016_0407_20140904_104638_20140904_122450.EUM.nc	2014-09-04 10:46:39	2014-09-04 12:24:49	7958	2.074
205	SRL_OPN_2PTS016_0409_20140904_122449_20140904_140359.EUM.nc	2014-09-04 12:24:50	2014-09-04 14:03:58	7959	2.09
206	SRL_OPN_2PTS016_0411_20140904_140359_20140904_155722.EUM.nc	2014-09-04 14:04:01	2014-09-04 15:57:21	7960	2.406
207	SRL_OPN_2PTS016_0414_20140904_155721_20140904_173708.EUM.nc	2014-09-04 15:57:22	2014-09-04 17:37:07	7961	2.15
208	SRL_OPN_2PTS016_0416_20140904_173707_20140904_191643.EUM.nc	2014-09-04 17:37:08	2014-09-04 19:16:42	7962	2.136
209	SRL_OPN_2PTS016_0418_20140904_191643_20140904_205542.EUM.nc	2014-09-04 19:16:44	2014-09-04 20:55:41	7963	2.112
210	SRL_OPN_2PTS016_0420_20140904_205542_20140904_223408.EUM.nc	2014-09-04 20:55:43	2014-09-04 22:34:07	7964	2.1
211	SRL_OPN_2PTS016_0421_20140904_223407_20140905_001159.EUM.nc	2014-09-04 22:34:08	2014-09-05 00:11:58	7965	2.103
212	SRL_OPN_2PTS016_0423_20140905_001159_20140905_014951.EUM.nc	2014-09-05 00:12:00	2014-09-05 01:49:50	7966	2.127
213	SRL_OPN_2PTS016_0425_20140905_014951_20140905_032853.EUM.nc	2014-09-05 01:49:52	2014-09-05 03:28:52	7967	2.149
214	SRL_OPN_2PTS016_0427_20140905_032853_20140905_050928.EUM.nc	2014-09-05 03:28:54	2014-09-05 05:09:27	7968	2.163
215	SRL_OPN_2PTS016_0429_20140905_050927_20140905_065933.EUM.nc	2014-09-05 05:09:28	2014-09-05 06:59:31	7969	2.275
216	SRL_OPN_2PTS016_0432_20140905_065931_20140905_083759.EUM.nc	2014-09-05 06:59:32	2014-09-05 08:37:58	7970	2.06
217	SRL_OPN_2PTS016_0434_20140905_083758_20140905_101557.EUM.nc	2014-09-05 08:37:59	2014-09-05 10:15:56	7971	2.044
218	SRL_OPN_2PTS016_0435_20140905_101556_20140905_115348.EUM.nc	2014-09-05 10:15:57	2014-09-05 11:53:47	7972	2.06
219	SRL_OPN_2PTS016_0437_20140905_115348_20140905_133241.EUM.nc	2014-09-05 11:53:49	2014-09-05 13:32:40	7973	2.069
220	SRL_OPN_2PTS016_0439_20140905_133240_20140905_152603.EUM.nc	2014-09-05 13:32:42	2014-09-05 15:26:02	7974	2.382
221	SRL_OPN_2PTS016_0442_20140905_152602_20140905_170550.EUM.nc	2014-09-05 15:26:03	2014-09-05 17:05:49	7975	2.165
222	SRL_OPN_2PTS016_0444_20140905_170550_20140905_184521.EUM.nc	2014-09-05 17:05:51	2014-09-05 18:45:20	7976	2.148
223	SRL_OPN_2PTS016_0446_20140905_184521_20140905_202440.EUM.nc	2014-09-05 18:45:22	2014-09-05 20:24:39	7977	2.146
224	SRL_OPN_2PTS016_0448_20140905_202439_20140905_220320.EUM.nc	2014-09-05 20:24:40	2014-09-05 22:03:18	7978	2.104
225	SRL_OPN_2PTS016_0450_20140905_220319_20140905_234110.EUM.nc	2014-09-05 22:03:20	2014-09-05 23:41:09	7979	2.094
226	SRL_OPN_2PTS016_0451_20140905_234109_20140906_011901.EUM.nc	2014-09-05 23:41:10	2014-09-06 01:19:00	7980	2.131
227	SRL_OPN_2PTS016_0453_20140906_011900_20140906_025740.EUM.nc	2014-09-06 01:19:01	2014-09-06 02:57:39	7981	2.145
228	SRL_OPN_2PTS016_0455_20140906_025738_20140906_043738.EUM.nc	2014-09-06 02:57:39	2014-09-06 04:37:37	7982	2.166
229	SRL_OPN_2PTS016_0457_20140906_043737_20140906_061951.EUM.nc	2014-09-06 04:37:38	2014-09-06 06:19:50	7983	2.136
230	SRL_OPN_2PTS016_0459_20140906_061950_20140906_080707.EUM.nc	2014-09-06 06:19:51	2014-09-06 08:07:06	7984	2.212
231	SRL_OPN_2PTS016_0462_20140906_080706_20140906_094515.EUM.nc	2014-09-06 08:07:08	2014-09-06 09:45:14	7985	2.047

– Continued on next page

Table 1: List of files between 2014-08-21 05:39:00 and 2014-09-25 05:39:00.

– Continued from previous page

	File Name	Start Date	End Date	Rev. No.	Latency (hours)
232	SRL_OPN_2PTS016_0463_20140906_094514_20140906_112258.EUM.nc	2014-09-06 09:45:15	2014-09-06 11:22:57	7986	2.039
233	SRL_OPN_2PTS016_0465_20140906_112258_20140906_130129.EUM.nc	2014-09-06 11:22:59	2014-09-06 13:01:28	7987	2.074
234	SRL_OPN_2PTS016_0467_20140906_130128_20140906_145445.EUM.nc	2014-09-06 13:01:29	2014-09-06 14:54:43	7988	2.35
235	SRL_OPN_2PTS016_0470_20140906_145445_20140906_163432.EUM.nc	2014-09-06 14:54:46	2014-09-06 16:34:31	7989	2.144
236	SRL_OPN_2PTS016_0472_20140906_163432_20140906_181405.EUM.nc	2014-09-06 16:34:33	2014-09-06 18:14:04	7990	2.174
237	SRL_OPN_2PTS016_0474_20140906_181405_20140906_195332.EUM.nc	2014-09-06 18:14:06	2014-09-06 19:53:30	7991	2.165
238	SRL_OPN_2PTS016_0476_20140906_195332_20140906_213219.EUM.nc	2014-09-06 19:53:33	2014-09-06 21:32:18	7992	2.119
239	SRL_OPN_2PTS016_0478_20140906_213218_20140906_231027.EUM.nc	2014-09-06 21:32:19	2014-09-06 23:10:26	7993	2.102
240	SRL_OPN_2PTS016_0479_20140906_231027_20140907_004816.EUM.nc	2014-09-06 23:10:28	2014-09-07 00:48:15	7994	2.123
241	SRL_OPN_2PTS016_0481_20140907_004815_20140907_022625.EUM.nc	2014-09-07 00:48:16	2014-09-07 02:26:24	7995	2.145
242	SRL_OPN_2PTS016_0483_20140907_022624_20140907_040600.EUM.nc	2014-09-07 02:26:25	2014-09-07 04:05:59	7996	2.147
243	SRL_OPN_2PTS016_0485_20140907_040559_20140907_054729.EUM.nc	2014-09-07 04:06:00	2014-09-07 05:47:28	7997	2.152
244	SRL_OPN_2PTS016_0487_20140907_054728_20140907_073611.EUM.nc	2014-09-07 05:47:29	2014-09-07 07:36:10	7998	2.235
245	SRL_OPN_2PTS016_0490_20140907_073611_20140907_091421.EUM.nc	2014-09-07 07:36:12	2014-09-07 09:14:20	7999	2.055
246	SRL_OPN_2PTS016_0491_20140907_091420_20140907_105214.EUM.nc	2014-09-07 09:14:21	2014-09-07 10:52:13	8000	2.052
247	SRL_OPN_2PTS016_0493_20140907_105213_20140907_123027.EUM.nc	2014-09-07 10:52:14	2014-09-07 12:30:26	8001	2.069
248	SRL_OPN_2PTS016_0495_20140907_123026_20140907_140942.EUM.nc	2014-09-07 12:30:27	2014-09-07 14:09:40	8002	2.091
249	SRL_OPN_2PTS016_0497_20140907_140943_20140907_160304.EUM.nc	2014-09-07 14:09:45	2014-09-07 16:03:03	8003	2.41
250	SRL_OPN_2PTS016_0500_20140907_160303_20140907_174250.EUM.nc	2014-09-07 16:03:04	2014-09-07 17:42:49	8004	2.178
251	SRL_OPN_2PTS016_0502_20140907_174249_20140907_192224.EUM.nc	2014-09-07 17:42:50	2014-09-07 19:22:23	8005	2.178
252	SRL_OPN_2PTS016_0504_20140907_192222_20140907_210121.EUM.nc	2014-09-07 19:22:23	2014-09-07 21:01:20	8006	2.118
253	SRL_OPN_2PTS016_0506_20140907_210121_20140907_223944.EUM.nc	2014-09-07 21:01:21	2014-09-07 22:39:43	8007	2.087
254	SRL_OPN_2PTS016_0507_20140907_223944_20140908_001725.EUM.nc	2014-09-07 22:39:45	2014-09-08 00:17:24	8008	2.089
255	SRL_OPN_2PTS016_0509_20140908_001725_20140908_015529.EUM.nc	2014-09-08 00:17:26	2014-09-08 01:55:28	8009	2.135
256	SRL_OPN_2PTS016_0511_20140908_015528_20140908_033435.EUM.nc	2014-09-08 01:55:29	2014-09-08 03:34:34	8010	2.153
257	SRL_OPN_2PTS016_0513_20140908_033434_20140908_051516.EUM.nc	2014-09-08 03:34:35	2014-09-08 05:15:15	8011	2.177
258	SRL_OPN_2PTS016_0515_20140908_051515_20140908_070511.EUM.nc	2014-09-08 05:15:16	2014-09-08 07:05:10	8012	2.285
259	SRL_OPN_2PTS016_0518_20140908_070510_20140908_084335.EUM.nc	2014-09-08 07:05:11	2014-09-08 08:43:34	8013	2.032
260	SRL_OPN_2PTS016_0520_20140908_084334_20140908_102132.EUM.nc	2014-09-08 08:43:35	2014-09-08 10:21:31	8014	2.068
261	SRL_OPN_2PTS016_0521_20140908_102131_20140908_115924.EUM.nc	2014-09-08 10:21:32	2014-09-08 11:59:23	8015	2.067
262	SRL_OPN_2PTS016_0523_20140908_115923_20140908_133822.EUM.nc	2014-09-08 11:59:24	2014-09-08 13:38:21	8016	2.08
263	SRL_OPN_2PTS016_0525_20140908_133821_20140908_153145.EUM.nc	2014-09-08 13:38:23	2014-09-08 15:31:44	8017	2.392
264	SRL_OPN_2PTS016_0528_20140908_153144_20140908_171131.EUM.nc	2014-09-08 15:31:45	2014-09-08 17:11:30	8018	2.159
265	SRL_OPN_2PTS016_0530_20140908_171131_20140908_185103.EUM.nc	2014-09-08 17:11:32	2014-09-08 18:51:02	8019	2.162
266	SRL_OPN_2PTS016_0532_20140908_185102_20140908_203018.EUM.nc	2014-09-08 18:51:03	2014-09-08 20:30:17	8020	2.137
267	SRL_OPN_2PTS016_0534_20140908_203017_20140908_220856.EUM.nc	2014-09-08 20:30:18	2014-09-08 22:08:54	8021	2.124
268	SRL_OPN_2PTS016_0536_20140908_220855_20140909_012437.EUM.nc	2014-09-08 22:08:57	2014-09-09 01:24:36	8022	3.935
269	SRL_OPN_2PTS016_0539_20140909_012436_20140909_030318.EUM.nc	2014-09-09 01:24:37	2014-09-09 03:03:17	8024	2.154
270	SRL_OPN_2PTS016_0541_20140909_030317_20140909_044324.EUM.nc	2014-09-09 03:03:18	2014-09-09 04:43:23	8025	2.165

– Continued on next page

Table 1: List of files between 2014-08-21 05:39:00 and 2014-09-25 05:39:00.

– Continued from previous page

	File Name	Start Date	End Date	Rev. No.	Latency (hours)
271	SRL_OPN_2PTS016_0543_20140909_044324_20140909_062545.EUM.nc	2014-09-09 04:43:25	2014-09-09 06:25:44	8026	2.144
272	SRL_OPN_2PTS016_0545_20140909_062544_20140909_081243.EUM.nc	2014-09-09 06:25:45	2014-09-09 08:12:42	8027	2.192
273	SRL_OPN_2PTS016_0548_20140909_081243_20140909_095049.EUM.nc	2014-09-09 08:12:43	2014-09-09 09:50:48	8028	2.047
274	SRL_OPN_2PTS016_0549_20140909_095048_20140909_112834.EUM.nc	2014-09-09 09:50:49	2014-09-09 11:28:33	8029	2.056
275	SRL_OPN_2PTS016_0551_20140909_112833_20140909_130709.EUM.nc	2014-09-09 11:28:34	2014-09-09 13:07:08	8030	2.086
276	SRL_OPN_2PTS016_0553_20140909_130708_20140909_150026.EUM.nc	2014-09-09 13:07:09	2014-09-09 15:00:25	8031	2.374
277	SRL_OPN_2PTS016_0556_20140909_150025_20140909_164013.EUM.nc	2014-09-09 15:00:26	2014-09-09 16:40:12	8032	2.171
278	SRL_OPN_2PTS016_0558_20140909_164012_20140909_181947.EUM.nc	2014-09-09 16:40:13	2014-09-09 18:19:46	8033	2.164
279	SRL_OPN_2PTS016_0560_20140909_181947_20140909_195912.EUM.nc	2014-09-09 18:19:48	2014-09-09 19:59:11	8034	2.139
280	SRL_OPN_2PTS016_0562_20140909_195912_20140909_213755.EUM.nc	2014-09-09 19:59:13	2014-09-09 21:37:54	8035	2.117
281	SRL_OPN_2PTS016_0564_20140909_213755_20140909_231603.EUM.nc	2014-09-09 21:37:56	2014-09-09 23:16:02	8036	2.11
282	SRL_OPN_2PTS016_0565_20140909_231602_20140910_005351.EUM.nc	2014-09-09 23:16:03	2014-09-10 00:53:50	8037	2.116
283	SRL_OPN_2PTS016_0567_20140910_005350_20140910_023203.EUM.nc	2014-09-10 00:53:51	2014-09-10 02:32:02	8038	2.14
284	SRL_OPN_2PTS016_0569_20140910_023204_20140910_041145.EUM.nc	2014-09-10 02:32:05	2014-09-10 04:11:44	8039	2.177
285	SRL_OPN_2PTS016_0571_20140910_041144_20140910_055320.EUM.nc	2014-09-10 04:11:45	2014-09-10 05:53:19	8040	2.181
286	SRL_OPN_2PTS016_0573_20140910_055320_20140910_074149.EUM.nc	2014-09-10 05:53:21	2014-09-10 07:41:48	8041	2.253
287	SRL_OPN_2PTS016_0576_20140910_074148_20140910_091957.EUM.nc	2014-09-10 07:41:49	2014-09-10 09:19:56	8042	2.066
288	SRL_OPN_2PTS016_0577_20140910_091957_20140910_105750.EUM.nc	2014-09-10 09:19:58	2014-09-10 10:57:49	8043	2.029
289	SRL_OPN_2PTS016_0579_20140910_105750_20140910_123606.EUM.nc	2014-09-10 10:57:51	2014-09-10 12:36:04	8044	2.066
290	SRL_OPN_2PTS016_0581_20140910_123605_20140910_141526.EUM.nc	2014-09-10 12:36:06	2014-09-10 14:15:25	8045	2.099
291	SRL_OPN_2PTS016_0583_20140910_141527_20140910_160846.EUM.nc	2014-09-10 14:15:28	2014-09-10 16:08:45	8046	2.401
292	SRL_OPN_2PTS016_0586_20140910_160845_20140910_174831.EUM.nc	2014-09-10 16:08:46	2014-09-10 17:48:30	8047	2.152
293	SRL_OPN_2PTS016_0588_20140910_174831_20140910_192804.EUM.nc	2014-09-10 17:48:32	2014-09-10 19:28:03	8048	2.137
294	SRL_OPN_2PTS016_0590_20140910_192803_20140910_210659.EUM.nc	2014-09-10 19:28:04	2014-09-10 21:06:58	8049	2.133
295	SRL_OPN_2PTS016_0592_20140910_210658_20140910_224520.EUM.nc	2014-09-10 21:06:59	2014-09-10 22:45:19	8050	2.09
296	SRL_OPN_2PTS016_0593_20140910_224519_20140911_002302.EUM.nc	2014-09-10 22:45:20	2014-09-11 00:23:00	8051	2.087
297	SRL_OPN_2PTS016_0595_20140911_002301_20140911_020106.EUM.nc	2014-09-11 00:23:02	2014-09-11 02:01:05	8052	2.13
298	SRL_OPN_2PTS016_0597_20140911_020106_20140911_052106.EUM.nc	2014-09-11 02:01:07	2014-09-11 05:21:05	8053	4.016
299	SRL_OPN_2PTS016_0601_20140911_052105_20140911_071041.EUM.nc	2014-09-11 05:21:06	2014-09-11 07:10:40	8055	2.29
300	SRL_OPN_2PTS016_0604_20140911_071040_20140911_084911.EUM.nc	2014-09-11 07:10:41	2014-09-11 08:49:10	8056	2.039
301	SRL_OPN_2PTS016_0605_20140911_084911_20140911_102708.EUM.nc	2014-09-11 08:49:11	2014-09-11 10:27:07	8057	2.06
302	SRL_OPN_2PTS016_0607_20140911_102707_20140911_120502.EUM.nc	2014-09-11 10:27:08	2014-09-11 12:05:01	8058	2.071
303	SRL_OPN_2PTS016_0609_20140911_120502_20140911_134404.EUM.nc	2014-09-11 12:05:03	2014-09-11 13:44:03	8059	2.087
304	SRL_OPN_2PTS016_0611_20140911_134404_20140911_153727.EUM.nc	2014-09-11 13:44:05	2014-09-11 15:37:26	8060	2.385
305	SRL_OPN_2PTS016_0614_20140911_153726_20140911_171713.EUM.nc	2014-09-11 15:37:27	2014-09-11 17:17:12	8061	2.167
306	SRL_OPN_2PTS016_0616_20140911_171713_20140911_185644.EUM.nc	2014-09-11 17:17:14	2014-09-11 18:56:43	8062	2.164
307	SRL_OPN_2PTS016_0618_20140911_185644_20140911_203558.EUM.nc	2014-09-11 18:56:45	2014-09-11 20:35:57	8063	2.12
308	SRL_OPN_2PTS016_0620_20140911_203557_20140911_221425.EUM.nc	2014-09-11 20:35:58	2014-09-11 22:14:24	8064	2.113
309	SRL_OPN_2PTS016_0622_20140911_221425_20140911_235221.EUM.nc	2014-09-11 22:14:26	2014-09-11 23:52:19	8065	2.108

– Continued on next page

Table 1: List of files between 2014-08-21 05:39:00 and 2014-09-25 05:39:00.

– Continued from previous page

	File Name	Start Date	End Date	Rev. No.	Latency (hours)
310	SRL_OPN_2PTS016_0623_20140911_235220_20140912_013014.EUM.nc	2014-09-11 23:52:21	2014-09-12 01:30:13	8066	2.135
311	SRL_OPN_2PTS016_0625_20140912_013015_20140912_030852.EUM.nc	2014-09-12 01:30:15	2014-09-12 03:08:51	8067	2.141
312	SRL_OPN_2PTS016_0627_20140912_030852_20140912_044912.EUM.nc	2014-09-12 03:08:52	2014-09-12 04:49:11	8068	2.15
313	SRL_OPN_2PTS016_0629_20140912_044911_20140912_063132.EUM.nc	2014-09-12 04:49:12	2014-09-12 06:31:31	8069	2.165
314	SRL_OPN_2PTS016_0631_20140912_063131_20140912_081821.EUM.nc	2014-09-12 06:31:32	2014-09-12 08:18:20	8070	2.221
315	SRL_OPN_2PTS016_0634_20140912_081821_20140912_095616.EUM.nc	2014-09-12 08:18:22	2014-09-12 09:56:15	8071	2.035
316	SRL_OPN_2PTS016_0635_20140912_095616_20140912_113411.EUM.nc	2014-09-12 09:56:17	2014-09-12 11:34:10	8072	2.034
317	SRL_OPN_2PTS016_0637_20140912_113410_20140912_131250.EUM.nc	2014-09-12 11:34:11	2014-09-12 13:12:49	8073	2.1
318	SRL_OPN_2PTS016_0639_20140912_131249_20140912_150608.EUM.nc	2014-09-12 13:12:50	2014-09-12 15:06:07	8074	2.383
319	SRL_OPN_2PTS016_0642_20140912_150607_20140912_164556.EUM.nc	2014-09-12 15:06:09	2014-09-12 16:45:54	8075	2.163
320	SRL_OPN_2PTS016_0644_20140912_164556_20140912_182529.EUM.nc	2014-09-12 16:45:57	2014-09-12 18:25:28	8076	2.149
321	SRL_OPN_2PTS016_0646_20140912_182528_20140912_200453.EUM.nc	2014-09-12 18:25:29	2014-09-12 20:04:52	8077	2.128
322	SRL_OPN_2PTS016_0648_20140912_200452_20140912_214333.EUM.nc	2014-09-12 20:04:52	2014-09-12 21:43:32	8078	2.094
323	SRL_OPN_2PTS016_0650_20140912_214332_20140912_232138.EUM.nc	2014-09-12 21:43:33	2014-09-12 23:21:37	8079	2.084
324	SRL_OPN_2PTS016_0651_20140912_232138_20140913_005927.EUM.nc	2014-09-12 23:21:39	2014-09-13 00:59:26	8080	2.116
325	SRL_OPN_2PTS016_0653_20140913_005927_20140913_023742.EUM.nc	2014-09-13 00:59:28	2014-09-13 02:37:41	8081	2.117
326	SRL_OPN_2PTS016_0655_20140913_023742_20140913_041730.EUM.nc	2014-09-13 02:37:43	2014-09-13 04:17:28	8082	2.124
327	SRL_OPN_2PTS016_0657_20140913_041729_20140913_055906.EUM.nc	2014-09-13 04:17:30	2014-09-13 05:59:05	8083	2.156
328	SRL_OPN_2PTS016_0659_20140913_055905_20140913_074727.EUM.nc	2014-09-13 05:59:06	2014-09-13 07:47:26	8084	2.24
329	SRL_OPN_2PTS016_0662_20140913_074726_20140913_092532.EUM.nc	2014-09-13 07:47:27	2014-09-13 09:25:31	8085	2.057
330	SRL_OPN_2PTS016_0663_20140913_092533_20140913_110325.EUM.nc	2014-09-13 09:25:33	2014-09-13 11:03:24	8086	2.056
331	SRL_OPN_2PTS016_0665_20140913_110324_20140913_124144.EUM.nc	2014-09-13 11:03:25	2014-09-13 12:41:43	8087	2.069
332	SRL_OPN_2PTS016_0667_20140913_124144_20140913_142110.EUM.nc	2014-09-13 12:41:45	2014-09-13 14:21:09	8088	2.08
333	SRL_OPN_2PTS016_0669_20140913_142109_20140913_161427.EUM.nc	2014-09-13 14:21:10	2014-09-13 16:14:26	8089	2.402
334	SRL_OPN_2PTS016_0672_20140913_161426_20140913_175413.EUM.nc	2014-09-13 16:14:28	2014-09-13 17:54:12	8090	2.154
335	SRL_OPN_2PTS016_0674_20140913_175413_20140913_193335.EUM.nc	2014-09-13 17:54:14	2014-09-13 19:33:33	8091	2.145
336	SRL_OPN_2PTS016_0676_20140913_193334_20140913_211236.EUM.nc	2014-09-13 19:33:35	2014-09-13 21:12:35	8092	2.118
337	SRL_OPN_2PTS016_0678_20140913_211236_20140913_225056.EUM.nc	2014-09-13 21:12:36	2014-09-13 22:50:55	8093	2.085
338	SRL_OPN_2PTS016_0679_20140913_225055_20140914_002836.EUM.nc	2014-09-13 22:50:56	2014-09-14 00:28:35	8094	2.098
339	SRL_OPN_2PTS016_0681_20140914_002835_20140914_020643.EUM.nc	2014-09-14 00:28:36	2014-09-14 02:06:42	8095	2.121
340	SRL_OPN_2PTS016_0683_20140914_020642_20140914_034600.EUM.nc	2014-09-14 02:06:43	2014-09-14 03:45:59	8096	2.159
341	SRL_OPN_2PTS016_0685_20140914_034559_20140914_052655.EUM.nc	2014-09-14 03:46:00	2014-09-14 05:26:54	8097	2.156
342	SRL_OPN_2PTS016_0687_20140914_052654_20140914_071619.EUM.nc	2014-09-14 05:26:55	2014-09-14 07:16:18	8098	2.275
343	SRL_OPN_2PTS016_0690_20140914_071619_20140914_085447.EUM.nc	2014-09-14 07:16:20	2014-09-14 08:54:46	8099	2.037
344	SRL_OPN_2PTS016_0691_20140914_085446_20140914_103242.EUM.nc	2014-09-14 08:54:47	2014-09-14 10:32:41	8100	2.05
345	SRL_OPN_2PTS016_0693_20140914_103241_20140914_121039.EUM.nc	2014-09-14 10:32:42	2014-09-14 12:10:37	8101	2.065
346	SRL_OPN_2PTS016_0695_20140914_121038_20140914_134946.EUM.nc	2014-09-14 12:10:39	2014-09-14 13:49:44	8102	2.077
347	SRL_OPN_2PTS016_0697_20140914_134945_20140914_154309.EUM.nc	2014-09-14 13:49:46	2014-09-14 15:43:08	8103	2.393
348	SRL_OPN_2PTS016_0700_20140914_154308_20140914_172255.EUM.nc	2014-09-14 15:43:09	2014-09-14 17:22:54	8104	2.167

– Continued on next page

Table 1: List of files between 2014-08-21 05:39:00 and 2014-09-25 05:39:00.

– Continued from previous page

	File Name	Start Date	End Date	Rev. No.	Latency (hours)
349	SRL_OPN_2PTS016_0702_20140914_172254_20140914_190225.EUM.nc	2014-09-14 17:22:55	2014-09-14 19:02:23	8105	2.158
350	SRL_OPN_2PTS016_0704_20140914_190224_20140914_204137.EUM.nc	2014-09-14 19:02:24	2014-09-14 20:41:36	8106	2.121
351	SRL_OPN_2PTS016_0706_20140914_204136_20140914_222000.EUM.nc	2014-09-14 20:41:37	2014-09-14 22:19:59	8107	2.086
352	SRL_OPN_2PTS016_0708_20140914_222000_20140914_235755.EUM.nc	2014-09-14 22:20:01	2014-09-14 23:57:54	8108	2.108
353	SRL_OPN_2PTS016_0709_20140914_235754_20140915_013550.EUM.nc	2014-09-14 23:57:55	2014-09-15 01:35:49	8109	2.131
354	SRL_OPN_2PTS016_0711_20140915_013549_20140915_031432.EUM.nc	2014-09-15 01:35:50	2014-09-15 03:14:31	8110	2.169
355	SRL_OPN_2PTS016_0713_20140915_031431_20140915_045458.EUM.nc	2014-09-15 03:14:32	2014-09-15 04:54:57	8111	2.159
356	SRL_OPN_2PTS016_0715_20140915_045457_20140915_063728.EUM.nc	2014-09-15 04:54:58	2014-09-15 06:37:27	8112	2.158
357	SRL_OPN_2PTS016_0717_20140915_063728_20140915_082358.EUM.nc	2014-09-15 06:37:28	2014-09-15 08:23:57	8113	2.186
358	SRL_OPN_2PTS016_0720_20140915_082358_20140915_100151.EUM.nc	2014-09-15 08:23:59	2014-09-15 10:01:50	8114	2.043
359	SRL_OPN_2PTS016_0721_20140915_100150_20140915_113946.EUM.nc	2014-09-15 10:01:51	2014-09-15 11:39:45	8115	2.057
360	SRL_OPN_2PTS016_0723_20140915_113945_20140915_131830.EUM.nc	2014-09-15 11:39:47	2014-09-15 13:18:29	8116	2.089
361	SRL_OPN_2PTS016_0725_20140915_131830_20140915_151150.EUM.nc	2014-09-15 13:18:31	2014-09-15 15:11:48	8117	2.372
362	SRL_OPN_2PTS016_0728_20140915_151150_20140915_165128.EUM.nc	2014-09-15 15:11:51	2014-09-15 16:51:27	8118	2.146
363	SRL_OPN_2PTS016_0730_20140915_165128_20140915_183110.EUM.nc	2014-09-15 16:51:29	2014-09-15 18:31:09	8119	2.154
364	SRL_OPN_2PTS016_0732_20140915_183109_20140915_201031.EUM.nc	2014-09-15 18:31:10	2014-09-15 20:10:30	8120	2.13
365	SRL_OPN_2PTS016_0734_20140915_201031_20140915_214909.EUM.nc	2014-09-15 20:10:32	2014-09-15 21:49:08	8121	2.108
366	SRL_OPN_2PTS016_0736_20140915_214908_20140915_232712.EUM.nc	2014-09-15 21:49:09	2014-09-15 23:27:11	8122	2.077
367	SRL_OPN_2PTS016_0737_20140915_232711_20140916_010501.EUM.nc	2014-09-15 23:27:12	2014-09-16 01:05:00	8123	2.104
368	SRL_OPN_2PTS016_0739_20140916_010500_20140916_024321.EUM.nc	2014-09-16 01:05:01	2014-09-16 02:43:20	8124	2.145
369	SRL_OPN_2PTS016_0741_20140916_024320_20140916_042313.EUM.nc	2014-09-16 02:43:21	2014-09-16 04:23:12	8125	2.17
370	SRL_OPN_2PTS016_0743_20140916_042313_20140916_060457.EUM.nc	2014-09-16 04:23:14	2014-09-16 06:04:56	8126	2.143
371	SRL_OPN_2PTS016_0745_20140916_060456_20140916_075303.EUM.nc	2014-09-16 06:04:57	2014-09-16 07:53:02	8127	2.228
372	SRL_OPN_2PTS016_0748_20140916_075302_20140916_093107.EUM.nc	2014-09-16 07:53:03	2014-09-16 09:31:06	8128	2.051
373	SRL_OPN_2PTS016_0749_20140916_093106_20140916_110900.EUM.nc	2014-09-16 09:31:07	2014-09-16 11:08:59	8129	2.028
374	SRL_OPN_2PTS016_0751_20140916_110900_20140916_124721.EUM.nc	2014-09-16 11:09:01	2014-09-16 12:47:20	8130	2.085
375	SRL_OPN_2PTS016_0753_20140916_124720_20140916_144031.EUM.nc	2014-09-16 12:47:21	2014-09-16 14:40:30	8131	2.349
376	SRL_OPN_2PTS016_0756_20140916_144031_20140916_162008.EUM.nc	2014-09-16 14:40:31	2014-09-16 16:20:07	8132	2.152
377	SRL_OPN_2PTS016_0758_20140916_162007_20140916_175953.EUM.nc	2014-09-16 16:20:08	2014-09-16 17:59:52	8133	2.182
378	SRL_OPN_2PTS016_0760_20140916_175952_20140916_193914.EUM.nc	2014-09-16 17:59:53	2014-09-16 19:39:13	8134	2.136
379	SRL_OPN_2PTS016_0762_20140916_193913_20140916_211813.EUM.nc	2014-09-16 19:39:14	2014-09-16 21:18:12	8135	2.113
380	SRL_OPN_2PTS016_0764_20140916_211812_20140916_225629.EUM.nc	2014-09-16 21:18:13	2014-09-16 22:56:28	8136	2.091
381	SRL_OPN_2PTS016_0765_20140916_225628_20140917_003410.EUM.nc	2014-09-16 22:56:29	2014-09-17 00:34:09	8137	2.125
382	SRL_OPN_2PTS016_0767_20140917_003409_20140917_021220.EUM.nc	2014-09-17 00:34:10	2014-09-17 02:12:19	8138	2.129
383	SRL_OPN_2PTS016_0769_20140917_021219_20140917_035141.EUM.nc	2014-09-17 02:12:20	2014-09-17 03:51:39	8139	2.143
384	SRL_OPN_2PTS016_0771_20140917_035139_20140917_053243.EUM.nc	2014-09-17 03:51:40	2014-09-17 05:32:42	8140	2.165
385	SRL_OPN_2PTS016_0773_20140917_053242_20140917_072156.EUM.nc	2014-09-17 05:32:43	2014-09-17 07:21:55	8141	2.264
386	SRL_OPN_2PTS016_0776_20140917_072155_20140917_090022.EUM.nc	2014-09-17 07:21:56	2014-09-17 09:00:21	8142	2.039
387	SRL_OPN_2PTS016_0777_20140917_090021_20140917_103815.EUM.nc	2014-09-17 09:00:22	2014-09-17 10:38:14	8143	2.05

– Continued on next page

Table 1: List of files between 2014-08-21 05:39:00 and 2014-09-25 05:39:00.

– Continued from previous page

	File Name	Start Date	End Date	Rev. No.	Latency (hours)
388	SRL_OPN_2PTS016_0779_20140917_103815_20140917_121614.EUM.nc	2014-09-17 10:38:15	2014-09-17 12:16:13	8144	2.069
389	SRL_OPN_2PTS016_0781_20140917_121613_20140917_135526.EUM.nc	2014-09-17 12:16:14	2014-09-17 13:55:25	8145	2.087
390	SRL_OPN_2PTS016_0783_20140917_135525_20140917_154848.EUM.nc	2014-09-17 13:55:27	2014-09-17 15:48:47	8146	2.395
391	SRL_OPN_2PTS016_0786_20140917_154848_20140917_172835.EUM.nc	2014-09-17 15:48:49	2014-09-17 17:28:34	8147	2.173
392	SRL_OPN_2PTS016_0788_20140917_172835_20140917_190803.EUM.nc	2014-09-17 17:28:36	2014-09-17 19:08:02	8148	2.151
393	SRL_OPN_2PTS016_0790_20140917_190802_20140917_204713.EUM.nc	2014-09-17 19:08:03	2014-09-17 20:47:12	8149	2.125
394	SRL_OPN_2PTS016_0792_20140917_204713_20140917_222543.EUM.nc	2014-09-17 20:47:14	2014-09-17 22:25:42	8150	2.104
395	SRL_OPN_2PTS016_0794_20140917_222542_20140918_000327.EUM.nc	2014-09-17 22:25:43	2014-09-18 00:03:26	8151	2.1
396	SRL_OPN_2PTS016_0795_20140918_000327_20140918_014127.EUM.nc	2014-09-18 00:03:28	2014-09-18 01:41:26	8152	2.118
397	SRL_OPN_2PTS016_0797_20140918_014126_20140918_032012.EUM.nc	2014-09-18 01:41:27	2014-09-18 03:20:10	8153	2.145
398	SRL_OPN_2PTS016_0799_20140918_032011_20140918_050045.EUM.nc	2014-09-18 03:20:12	2014-09-18 05:00:44	8154	2.186
399	SRL_OPN_2PTS016_0801_20140918_050045_20140918_064322.EUM.nc	2014-09-18 05:00:46	2014-09-18 06:43:21	8155	2.159
400	SRL_OPN_2PTS016_0803_20140918_064322_20140918_082934.EUM.nc	2014-09-18 06:43:23	2014-09-18 08:29:33	8156	2.236
401	SRL_OPN_2PTS016_0806_20140918_082932_20140918_100725.EUM.nc	2014-09-18 08:29:33	2014-09-18 10:07:24	8157	2.044
402	SRL_OPN_2PTS016_0807_20140918_100724_20140918_114523.EUM.nc	2014-09-18 10:07:25	2014-09-18 11:45:22	8158	2.048
403	SRL_OPN_2PTS016_0809_20140918_114522_20140918_132409.EUM.nc	2014-09-18 11:45:23	2014-09-18 13:24:08	8159	2.081
404	SRL_OPN_2PTS016_0811_20140918_132408_20140918_151731.EUM.nc	2014-09-18 13:24:09	2014-09-18 15:17:30	8160	2.381
405	SRL_OPN_2PTS016_0814_20140918_151731_20140918_165708.EUM.nc	2014-09-18 15:17:31	2014-09-18 16:57:07	8161	2.155
406	SRL_OPN_2PTS016_0816_20140918_165707_20140918_183649.EUM.nc	2014-09-18 16:57:08	2014-09-18 18:36:48	8162	2.183
407	SRL_OPN_2PTS016_0818_20140918_183648_20140918_201609.EUM.nc	2014-09-18 18:36:49	2014-09-18 20:16:08	8163	2.161
408	SRL_OPN_2PTS016_0820_20140918_201608_20140918_215445.EUM.nc	2014-09-18 20:16:09	2014-09-18 21:54:44	8164	2.103
409	SRL_OPN_2PTS016_0822_20140918_215445_20140918_233245.EUM.nc	2014-09-18 21:54:45	2014-09-18 23:32:44	8165	2.103
410	SRL_OPN_2PTS016_0823_20140918_233245_20140919_011036.EUM.nc	2014-09-18 23:32:45	2014-09-19 01:10:35	8166	2.131
411	SRL_OPN_2PTS016_0825_20140919_011036_20140919_024859.EUM.nc	2014-09-19 01:10:37	2014-09-19 02:48:58	8167	2.147
412	SRL_OPN_2PTS016_0827_20140919_024858_20140919_042858.EUM.nc	2014-09-19 02:48:59	2014-09-19 04:28:57	8168	2.158
413	SRL_OPN_2PTS016_0829_20140919_042857_20140919_061049.EUM.nc	2014-09-19 04:28:58	2014-09-19 06:10:48	8169	2.169
414	SRL_OPN_2PTS016_0831_20140919_061048_20140919_075839.EUM.nc	2014-09-19 06:10:49	2014-09-19 07:58:38	8170	2.231
415	SRL_OPN_2PTS016_0834_20140919_075838_20140919_093641.EUM.nc	2014-09-19 07:58:39	2014-09-19 09:36:40	8171	2.046
416	SRL_OPN_2PTS016_0835_20140919_093640_20140919_111433.EUM.nc	2014-09-19 09:36:41	2014-09-19 11:14:31	8172	2.053
417	SRL_OPN_2PTS016_0837_20140919_111432_20140919_125258.EUM.nc	2014-09-19 11:14:34	2014-09-19 12:52:57	8173	2.064
418	SRL_OPN_2PTS016_0839_20140919_125257_20140919_144611.EUM.nc	2014-09-19 12:52:58	2014-09-19 14:46:10	8174	2.358
419	SRL_OPN_2PTS016_0842_20140919_144610_20140919_162548.EUM.nc	2014-09-19 14:46:11	2014-09-19 16:25:47	8175	2.163
420	SRL_OPN_2PTS016_0844_20140919_162547_20140919_180532.EUM.nc	2014-09-19 16:25:48	2014-09-19 18:05:31	8176	2.168
421	SRL_OPN_2PTS016_0846_20140919_180531_20140919_194453.EUM.nc	2014-09-19 18:05:33	2014-09-19 19:44:52	8177	2.153
422	SRL_OPN_2PTS016_0848_20140919_194452_20140919_212350.EUM.nc	2014-09-19 19:44:53	2014-09-19 21:23:49	8178	2.13
423	SRL_OPN_2PTS016_0850_20140919_212349_20140919_230204.EUM.nc	2014-09-19 21:23:50	2014-09-19 23:02:03	8179	2.095
424	SRL_OPN_2PTS016_0851_20140919_230203_20140920_003943.EUM.nc	2014-09-19 23:02:04	2014-09-20 00:39:42	8180	2.114
425	SRL_OPN_2PTS016_0853_20140920_003943_20140920_021757.EUM.nc	2014-09-20 00:39:44	2014-09-20 02:17:56	8181	2.136
426	SRL_OPN_2PTS016_0855_20140920_021756_20140920_035723.EUM.nc	2014-09-20 02:17:57	2014-09-20 03:57:21	8182	2.165

– Continued on next page

Table 1: List of files between 2014-08-21 05:39:00 and 2014-09-25 05:39:00.

– Continued from previous page

	File Name	Start Date	End Date	Rev. No.	Latency (hours)
427	SRL_OPN_2PTS016_0857_20140920_035722_20140920_053833.EUM.nc	2014-09-20 03:57:23	2014-09-20 05:38:31	8183	2.146
428	SRL_OPN_2PTS016_0859_20140920_053832_20140920_072733.EUM.nc	2014-09-20 05:38:33	2014-09-20 07:27:31	8184	2.247
429	SRL_OPN_2PTS016_0862_20140920_072732_20140920_090557.EUM.nc	2014-09-20 07:27:32	2014-09-20 09:05:56	8185	2.047
430	SRL_OPN_2PTS016_0863_20140920_090556_20140920_104349.EUM.nc	2014-09-20 09:05:56	2014-09-20 10:43:48	8186	2.055
431	SRL_OPN_2PTS016_0865_20140920_104349_20140920_122150.EUM.nc	2014-09-20 10:43:50	2014-09-20 12:21:49	8187	2.076
432	SRL_OPN_2PTS016_0867_20140920_122150_20140920_140107.EUM.nc	2014-09-20 12:21:51	2014-09-20 14:01:05	8188	2.098
433	SRL_OPN_2PTS016_0869_20140920_140106_20140920_155429.EUM.nc	2014-09-20 14:01:07	2014-09-20 15:54:28	8189	2.391
434	SRL_OPN_2PTS016_0872_20140920_155428_20140920_173415.EUM.nc	2014-09-20 15:54:29	2014-09-20 17:34:14	8190	2.146
435	SRL_OPN_2PTS016_0874_20140920_173415_20140920_191341.EUM.nc	2014-09-20 17:34:16	2014-09-20 19:13:40	8191	2.155
436	SRL_OPN_2PTS016_0876_20140920_191342_20140920_205251.EUM.nc	2014-09-20 19:13:42	2014-09-20 20:52:50	8192	2.114
437	SRL_OPN_2PTS016_0878_20140920_205250_20140920_223118.EUM.nc	2014-09-20 20:52:51	2014-09-20 22:31:17	8193	2.101
438	SRL_OPN_2PTS016_0879_20140920_223117_20140921_000902.EUM.nc	2014-09-20 22:31:18	2014-09-21 00:09:01	8194	2.103
439	SRL_OPN_2PTS016_0881_20140921_000901_20140921_014701.EUM.nc	2014-09-21 00:09:02	2014-09-21 01:47:00	8195	2.143
440	SRL_OPN_2PTS016_0883_20140921_014700_20140921_032551.EUM.nc	2014-09-21 01:47:01	2014-09-21 03:25:49	8196	2.164
441	SRL_OPN_2PTS016_0885_20140921_032551_20140921_050631.EUM.nc	2014-09-21 03:25:52	2014-09-21 05:06:30	8197	2.169
442	SRL_OPN_2PTS016_0887_20140921_050630_20140921_065633.EUM.nc	2014-09-21 05:06:31	2014-09-21 06:56:32	8198	2.276
443	SRL_OPN_2PTS016_0890_20140921_065633_20140921_083508.EUM.nc	2014-09-21 06:56:34	2014-09-21 08:35:07	8199	2.049
444	SRL_OPN_2PTS016_0892_20140921_083508_20140921_101259.EUM.nc	2014-09-21 08:35:08	2014-09-21 10:12:58	8200	2.038
445	SRL_OPN_2PTS016_0893_20140921_101259_20140921_115057.EUM.nc	2014-09-21 10:13:00	2014-09-21 11:50:56	8201	2.043
446	SRL_OPN_2PTS016_0895_20140921_115056_20140921_132948.EUM.nc	2014-09-21 11:50:57	2014-09-21 13:29:47	8202	2.106
447	SRL_OPN_2PTS016_0897_20140921_132947_20140921_152311.EUM.nc	2014-09-21 13:29:48	2014-09-21 15:23:10	8203	2.373
448	SRL_OPN_2PTS016_0900_20140921_152310_20140921_170249.EUM.nc	2014-09-21 15:23:11	2014-09-21 17:02:48	8204	2.165
449	SRL_OPN_2PTS016_0902_20140921_170248_20140921_184229.EUM.nc	2014-09-21 17:02:49	2014-09-21 18:42:28	8205	2.158
450	SRL_OPN_2PTS016_0904_20140921_184228_20140921_202148.EUM.nc	2014-09-21 18:42:29	2014-09-21 20:21:47	8206	2.133
451	SRL_OPN_2PTS016_0906_20140921_202147_20140921_220020.EUM.nc	2014-09-21 20:21:48	2014-09-21 22:00:19	8207	2.112
452	SRL_OPN_2PTS016_0908_20140921_220020_20140921_233820.EUM.nc	2014-09-21 22:00:21	2014-09-21 23:38:19	8208	2.106
453	SRL_OPN_2PTS016_0909_20140921_233819_20140922_011615.EUM.nc	2014-09-21 23:38:20	2014-09-22 01:16:14	8209	2.121
454	SRL_OPN_2PTS016_0911_20140922_011614_20140922_025443.EUM.nc	2014-09-22 01:16:15	2014-09-22 02:54:42	8210	2.136
455	SRL_OPN_2PTS016_0913_20140922_025443_20140922_043447.EUM.nc	2014-09-22 02:54:44	2014-09-22 04:34:46	8211	2.147
456	SRL_OPN_2PTS016_0915_20140922_043446_20140922_061647.EUM.nc	2014-09-22 04:34:47	2014-09-22 06:16:46	8212	2.154
457	SRL_OPN_2PTS016_0917_20140922_061646_20140922_080420.EUM.nc	2014-09-22 06:16:47	2014-09-22 08:04:19	8213	2.217
458	SRL_OPN_2PTS016_0920_20140922_080419_20140922_094221.EUM.nc	2014-09-22 08:04:20	2014-09-22 09:42:19	8214	2.037
459	SRL_OPN_2PTS016_0921_20140922_094219_20140922_112013.EUM.nc	2014-09-22 09:42:20	2014-09-22 11:20:12	8215	2.048
460	SRL_OPN_2PTS016_0923_20140922_112012_20140922_125842.EUM.nc	2014-09-22 11:20:13	2014-09-22 12:58:41	8216	2.083
461	SRL_OPN_2PTS016_0925_20140922_125841_20140922_145156.EUM.nc	2014-09-22 12:58:42	2014-09-22 14:51:55	8217	2.365
462	SRL_OPN_2PTS016_0928_20140922_145155_20140922_163135.EUM.nc	2014-09-22 14:51:56	2014-09-22 16:31:34	8218	2.148
463	SRL_OPN_2PTS016_0930_20140922_163134_20140922_181118.EUM.nc	2014-09-22 16:31:35	2014-09-22 18:11:17	8219	2.155
464	SRL_OPN_2PTS016_0932_20140922_181117_20140922_195036.EUM.nc	2014-09-22 18:11:18	2014-09-22 19:50:35	8220	2.142
465	SRL_OPN_2PTS016_0934_20140922_195035_20140922_212931.EUM.nc	2014-09-22 19:50:36	2014-09-22 21:29:30	8221	2.129

– Continued on next page

Table 1: List of files between 2014-08-21 05:39:00 and 2014-09-25 05:39:00.

– Continued from previous page

	File Name	Start Date	End Date	Rev. No.	Latency (hours)
466	SRL_OPN_2PTS016_0936_20140922_212930_20140922_230742.EUM.nc	2014-09-22 21:29:31	2014-09-22 23:07:41	8222	2.073
467	SRL_OPN_2PTS016_0937_20140922_230742_20140923_004522.EUM.nc	2014-09-22 23:07:42	2014-09-23 00:45:21	8223	2.112
468	SRL_OPN_2PTS016_0939_20140923_004521_20140923_022338.EUM.nc	2014-09-23 00:45:22	2014-09-23 02:23:37	8224	2.135
469	SRL_OPN_2PTS016_0941_20140923_022338_20140923_040310.EUM.nc	2014-09-23 02:23:39	2014-09-23 04:03:09	8225	2.165
470	SRL_OPN_2PTS016_0943_20140923_040309_20140923_054428.EUM.nc	2014-09-23 04:03:10	2014-09-23 05:44:27	8226	2.18
471	SRL_OPN_2PTS016_0945_20140923_054427_20140923_073315.EUM.nc	2014-09-23 05:44:27	2014-09-23 07:33:14	8227	2.239
472	SRL_OPN_2PTS016_0948_20140923_073315_20140923_091135.EUM.nc	2014-09-23 07:33:15	2014-09-23 09:11:34	8228	2.045
473	SRL_OPN_2PTS016_0949_20140923_091134_20140923_104929.EUM.nc	2014-09-23 09:11:35	2014-09-23 10:49:27	8229	2.05
474	SRL_OPN_2PTS016_0951_20140923_104928_20140923_122732.EUM.nc	2014-09-23 10:49:28	2014-09-23 12:27:31	8230	2.087
475	SRL_OPN_2PTS016_0953_20140923_122731_20140923_140654.EUM.nc	2014-09-23 12:27:32	2014-09-23 14:06:53	8231	2.09
476	SRL_OPN_2PTS016_0955_20140923_140654_20140923_160015.EUM.nc	2014-09-23 14:06:54	2014-09-23 16:00:14	8232	2.413
477	SRL_OPN_2PTS016_0958_20140923_160015_20140923_174001.EUM.nc	2014-09-23 16:00:16	2014-09-23 17:40:00	8233	2.141
478	SRL_OPN_2PTS016_0960_20140923_174000_20140923_191927.EUM.nc	2014-09-23 17:40:01	2014-09-23 19:19:26	8234	2.152
479	SRL_OPN_2PTS016_0962_20140923_191927_20140923_205834.EUM.nc	2014-09-23 19:19:28	2014-09-23 20:58:33	8235	2.123
480	SRL_OPN_2PTS016_0964_20140923_205833_20140923_223650.EUM.nc	2014-09-23 20:58:34	2014-09-23 22:36:49	8236	2.092
481	SRL_OPN_2PTS016_0965_20140923_223650_20140924_001441.EUM.nc	2014-09-23 22:36:51	2014-09-24 00:14:40	8237	2.098
482	SRL_OPN_2PTS016_0967_20140924_001440_20140924_015242.EUM.nc	2014-09-24 00:14:41	2014-09-24 01:52:41	8238	2.114
483	SRL_OPN_2PTS016_0969_20140924_015241_20140924_033138.EUM.nc	2014-09-24 01:52:42	2014-09-24 03:31:37	8239	2.151
484	SRL_OPN_2PTS016_0971_20140924_033138_20140924_051224.EUM.nc	2014-09-24 03:31:39	2014-09-24 05:12:23	8240	2.166
485	SRL_OPN_2PTS016_0973_20140924_051224_20140924_070216.EUM.nc	2014-09-24 05:12:24	2014-09-24 07:02:15	8241	2.274
486	SRL_OPN_2PTS016_0976_20140924_070215_20140924_084049.EUM.nc	2014-09-24 07:02:16	2014-09-24 08:40:48	8242	2.071
487	SRL_OPN_2PTS016_0978_20140924_084048_20140924_101839.EUM.nc	2014-09-24 08:40:49	2014-09-24 10:18:38	8243	2.048
488	SRL_OPN_2PTS016_0979_20140924_101839_20140924_115639.EUM.nc	2014-09-24 10:18:39	2014-09-24 11:56:37	8244	2.069
489	SRL_OPN_2PTS016_0981_20140924_115638_20140924_133533.EUM.nc	2014-09-24 11:56:39	2014-09-24 13:35:32	8245	2.076
490	SRL_OPN_2PTS016_0983_20140924_133534_20140924_152857.EUM.nc	2014-09-24 13:35:34	2014-09-24 15:28:55	8246	2.375
491	SRL_OPN_2PTS016_0986_20140924_152856_20140924_170835.EUM.nc	2014-09-24 15:28:56	2014-09-24 17:08:34	8247	2.161
492	SRL_OPN_2PTS016_0988_20140924_170835_20140924_184814.EUM.nc	2014-09-24 17:08:36	2014-09-24 18:48:13	8248	2.164
493	SRL_OPN_2PTS016_0990_20140924_184813_20140924_202731.EUM.nc	2014-09-24 18:48:14	2014-09-24 20:27:30	8249	2.142
494	SRL_OPN_2PTS016_0992_20140924_202730_20140924_220602.EUM.nc	2014-09-24 20:27:31	2014-09-24 22:06:01	8250	2.1
495	SRL_OPN_2PTS016_0994_20140924_220602_20140924_234400.EUM.nc	2014-09-24 22:06:02	2014-09-24 23:43:59	8251	2.101
496	SRL_OPN_2PTS016_0995_20140924_234359_20140925_012151.EUM.nc	2014-09-24 23:44:00	2014-09-25 01:21:50	8252	2.129
497	SRL_OPN_2PTS016_0997_20140925_012151_20140925_030024.EUM.nc	2014-09-25 01:21:52	2014-09-25 03:00:22	8253	2.15
498	SRL_OPN_2PTS016_0999_20140925_030023_20140925_044034.EUM.nc	2014-09-25 03:00:24	2014-09-25 04:40:33	8254	2.145

2 Sea Surface Height Anomaly Plots

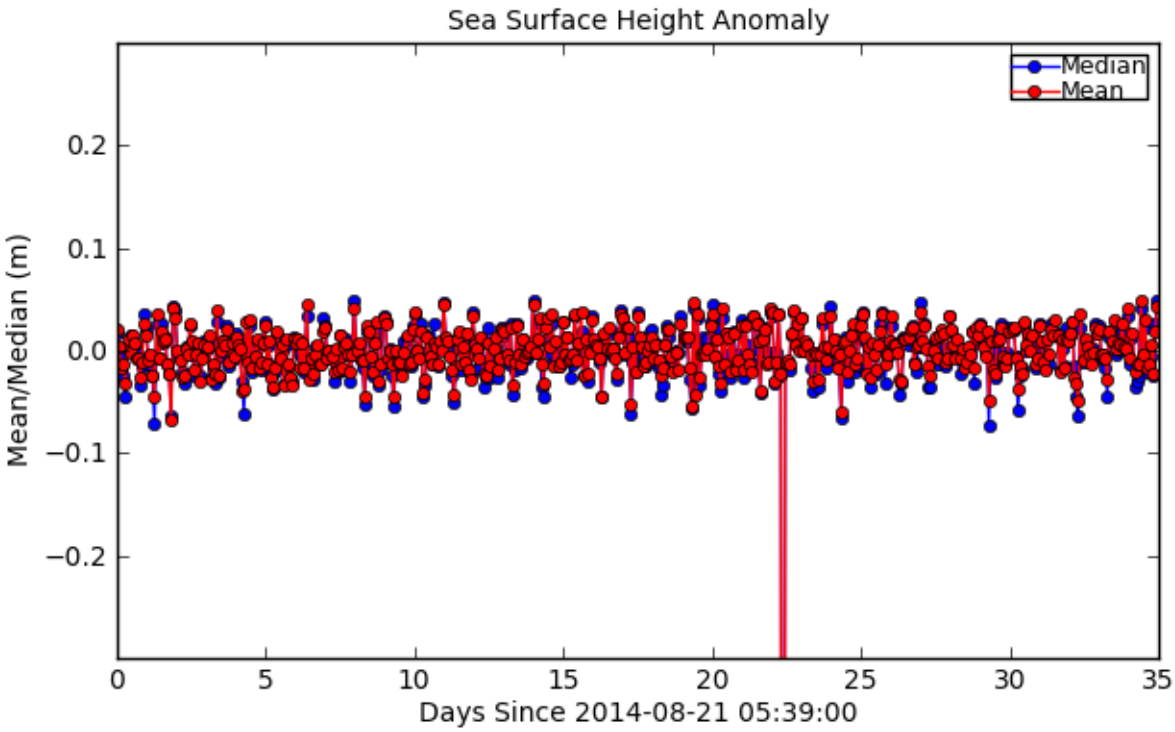

Figure 1: Mean/Median for Sea Surface Height Anomaly

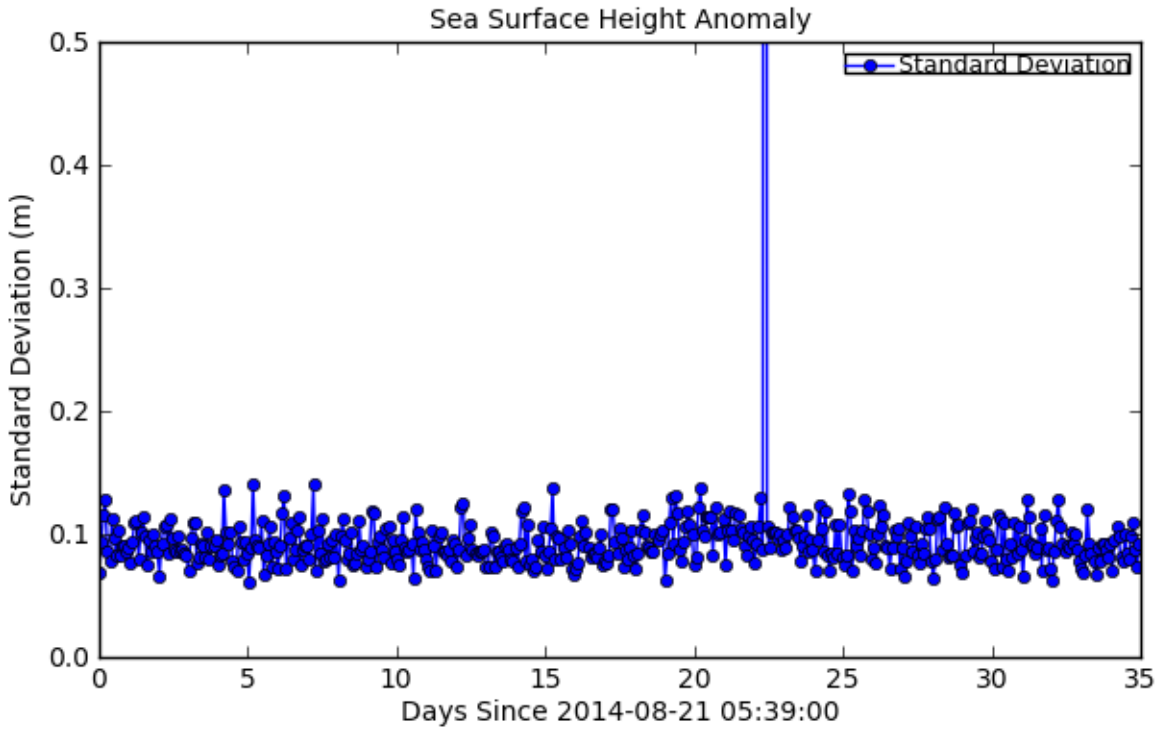

Figure 2: Standard Deviation for Sea Surface Height Anomaly

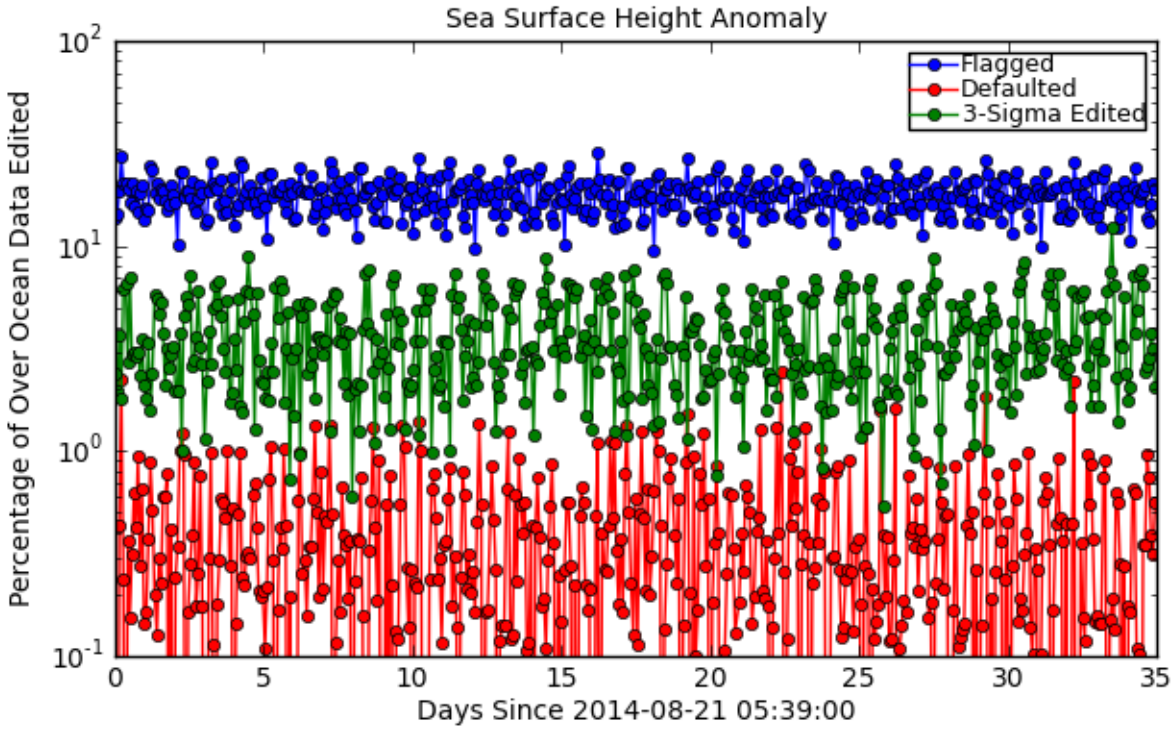

Figure 3: Flagged/Edited Data Points for Sea Surface Height Anomaly

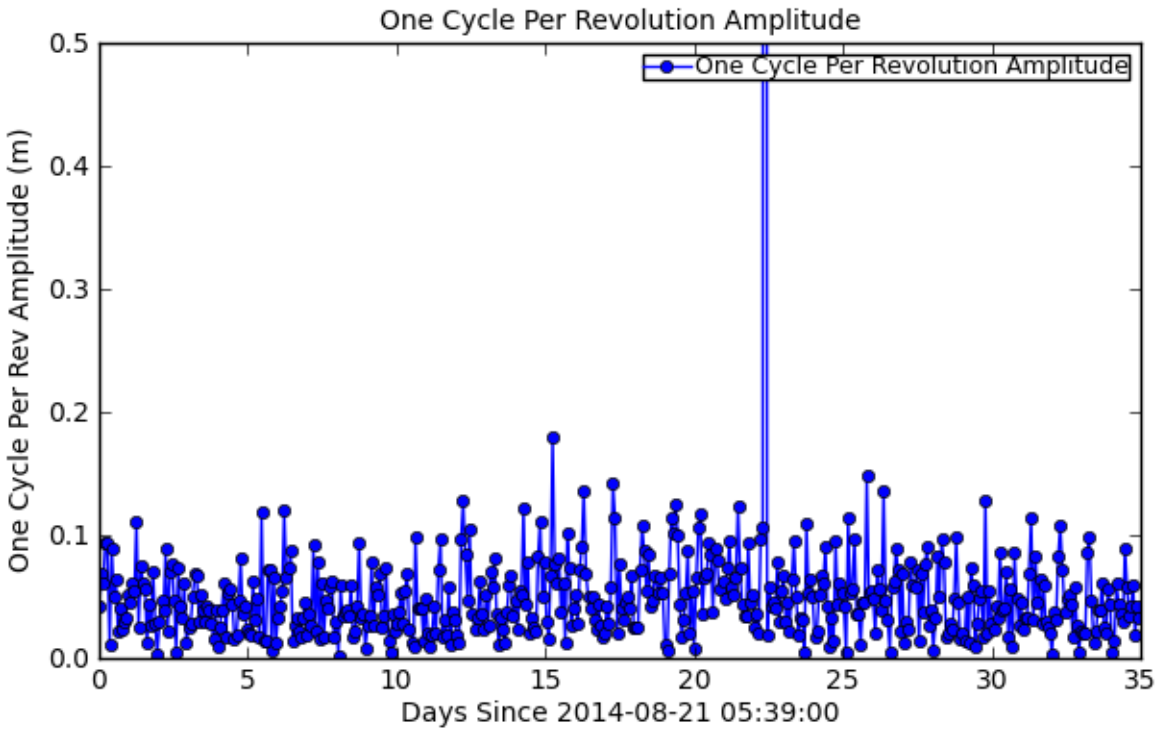

Figure 4: One Cycle Per Revolution Amplitude for Sea Surface Height Anomaly

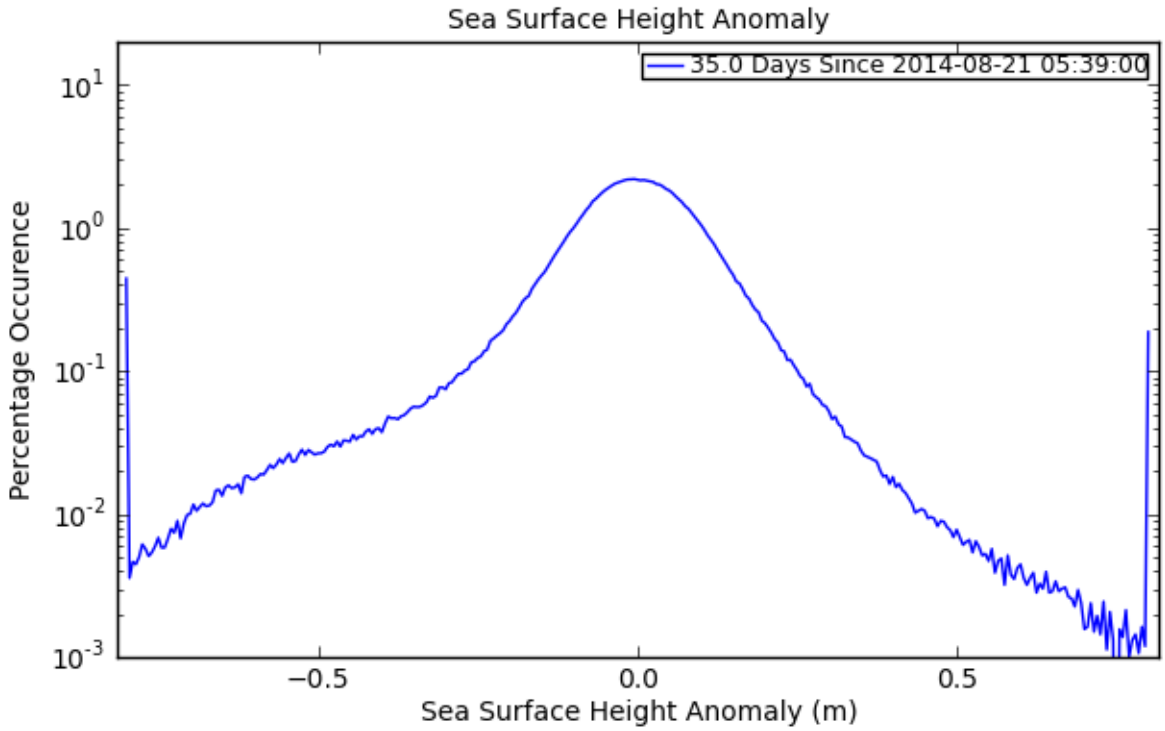

Figure 5: Histogram for Sea Surface Height Anomaly

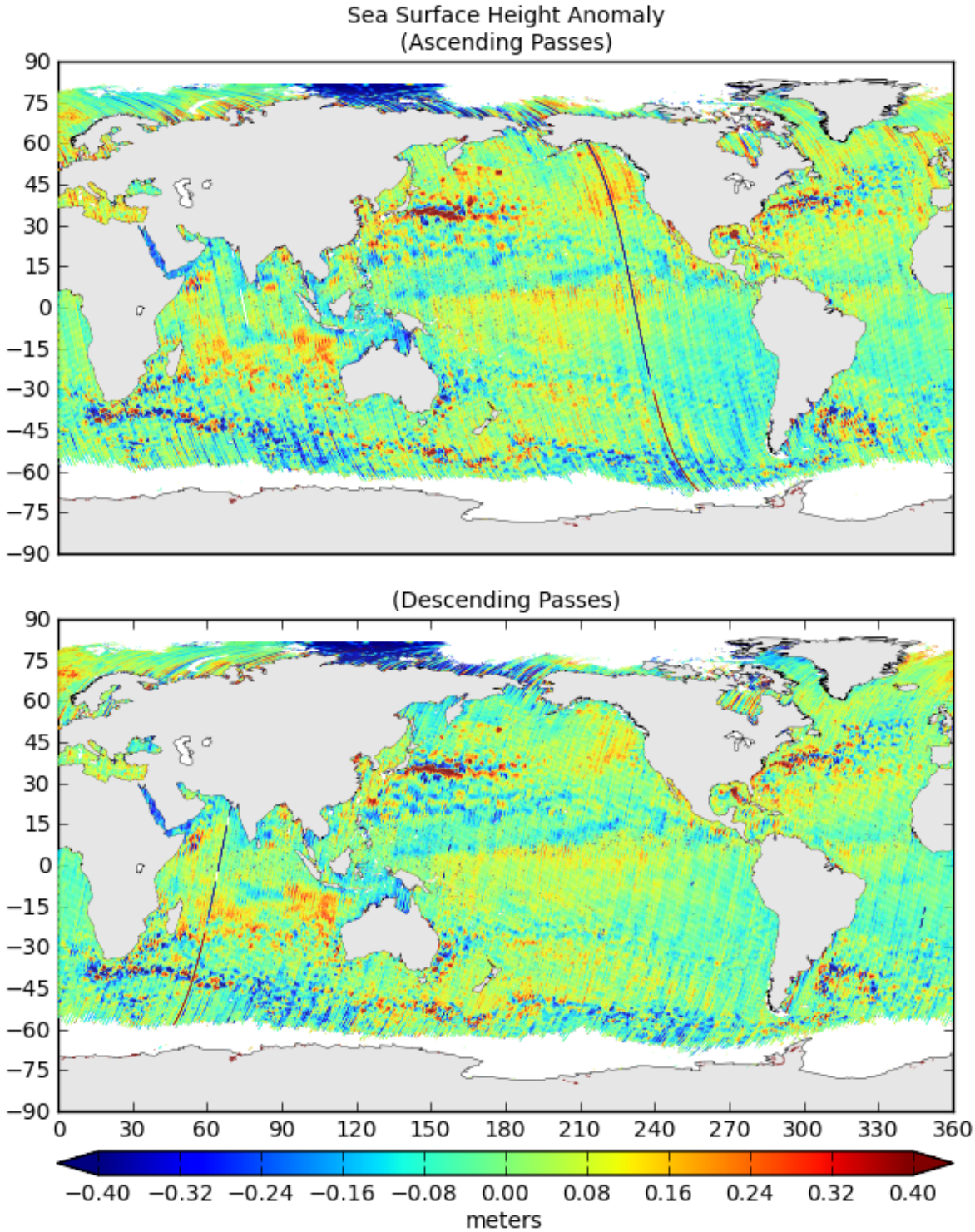

Figure 6: Map of Values for Sea Surface Height Anomaly

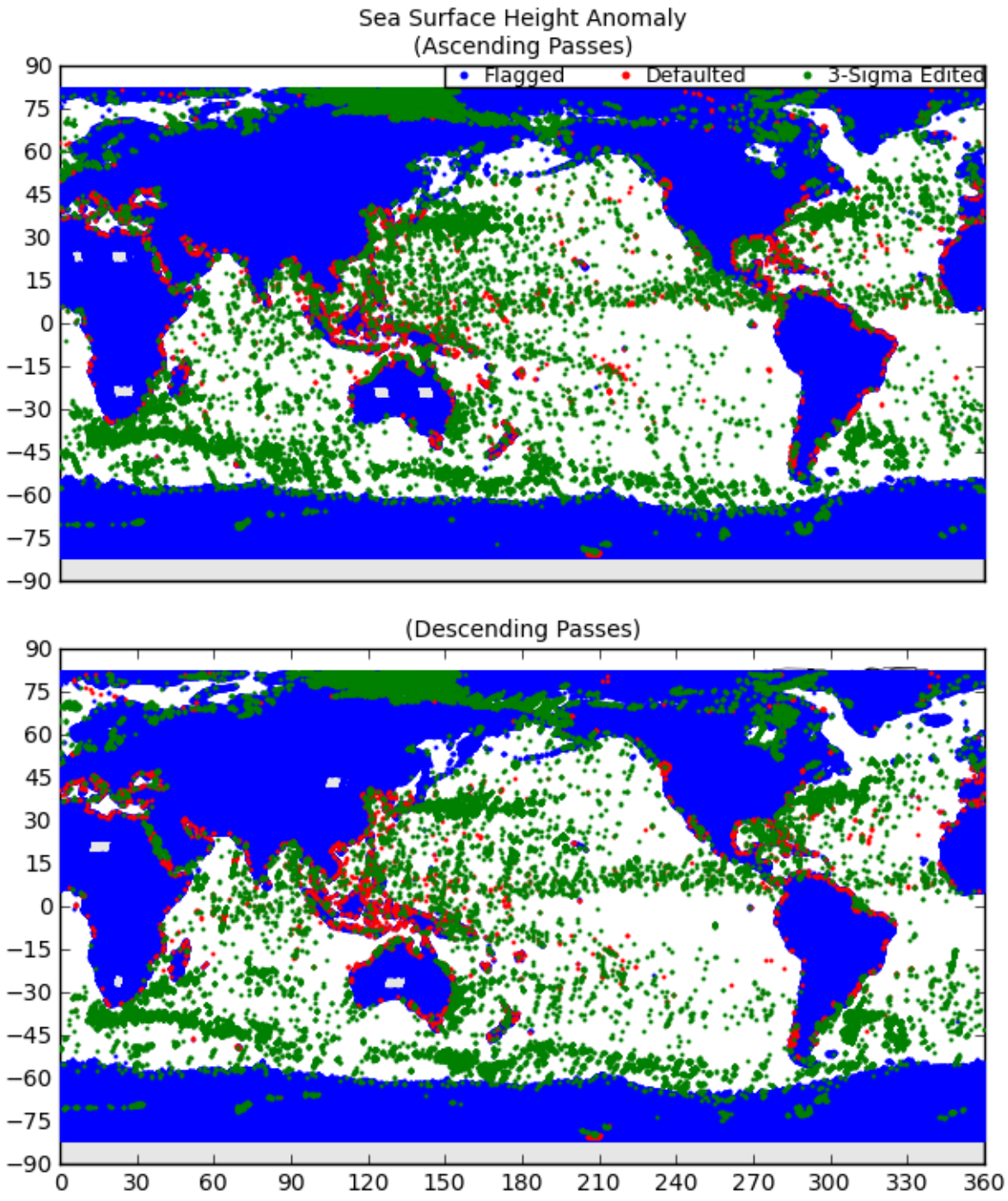

Figure 7: Map of Flagged/Edited Points for Sea Surface Height Anomaly

3 Sea Surface Height Anomaly (Model Wet) Plots

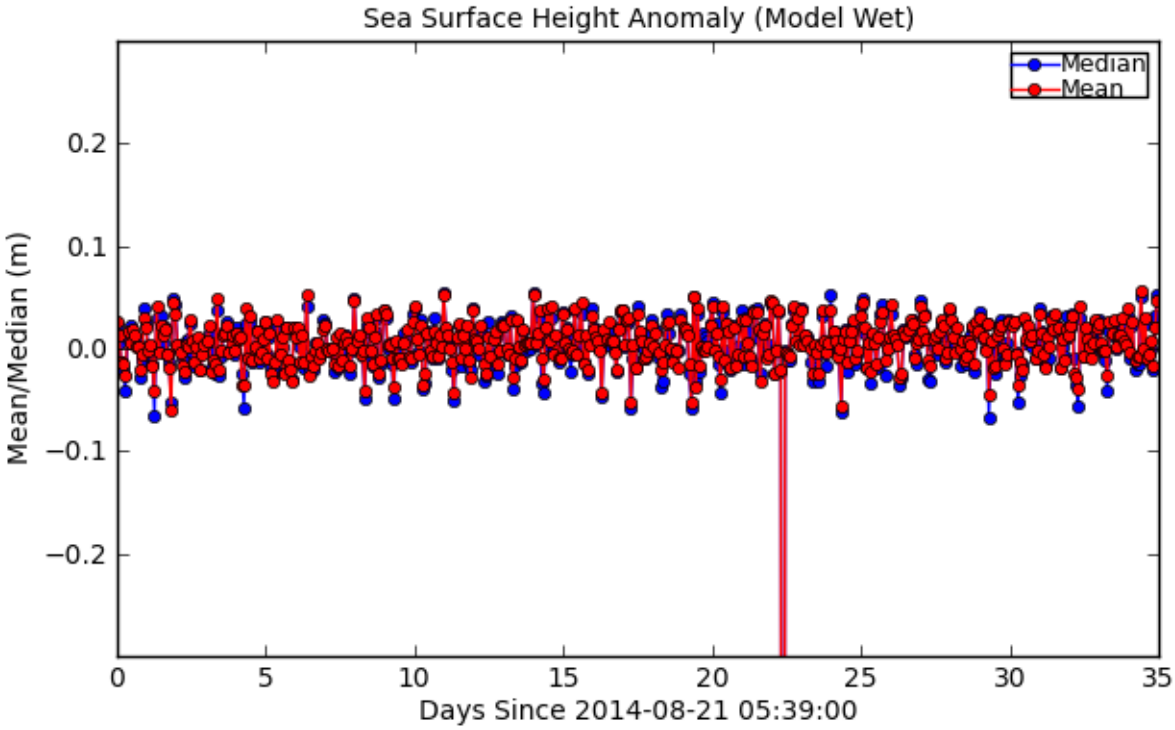

Figure 8: Mean/Median for Sea Surface Height Anomaly (Model Wet)

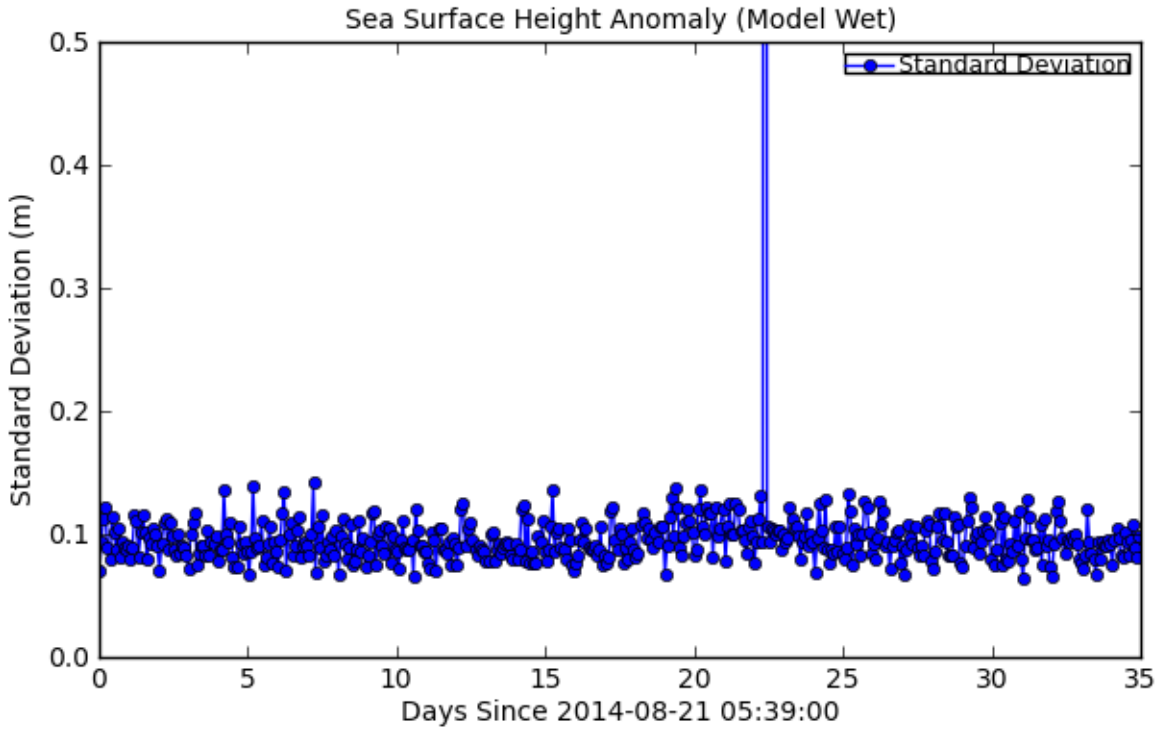

Figure 9: Standard Deviation for Sea Surface Height Anomaly (Model Wet)

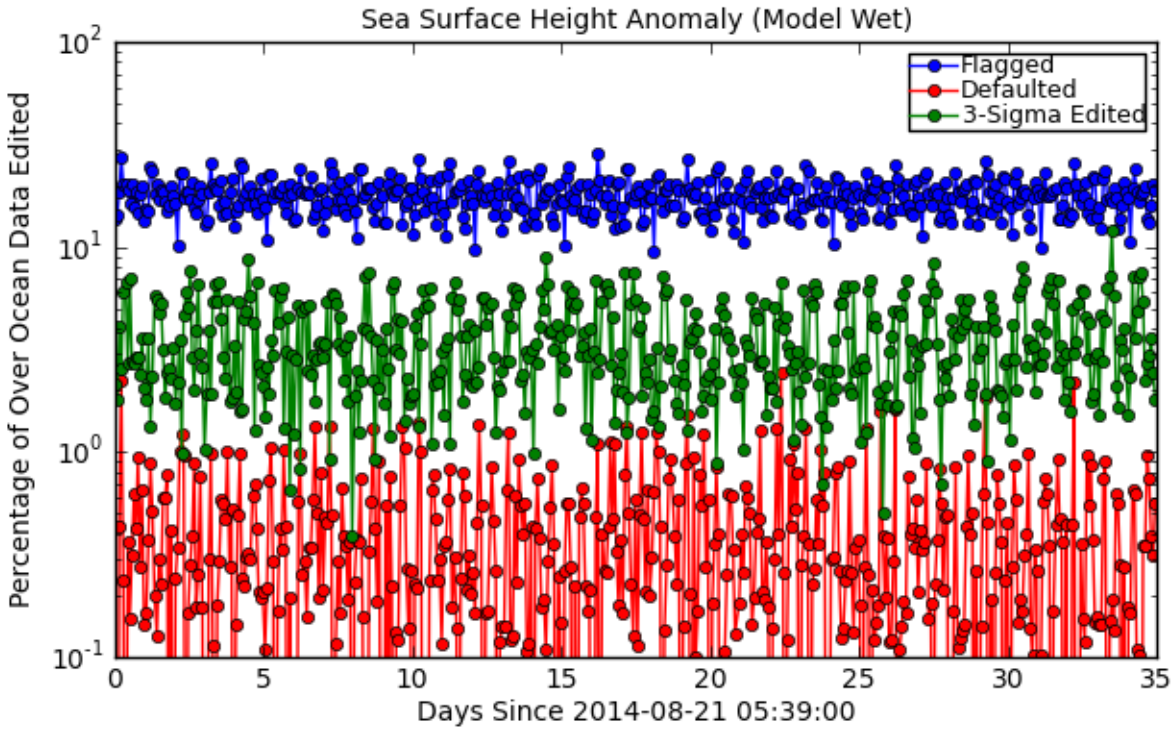

Figure 10: Flagged/Edited Data Points for Sea Surface Height Anomaly (Model Wet)

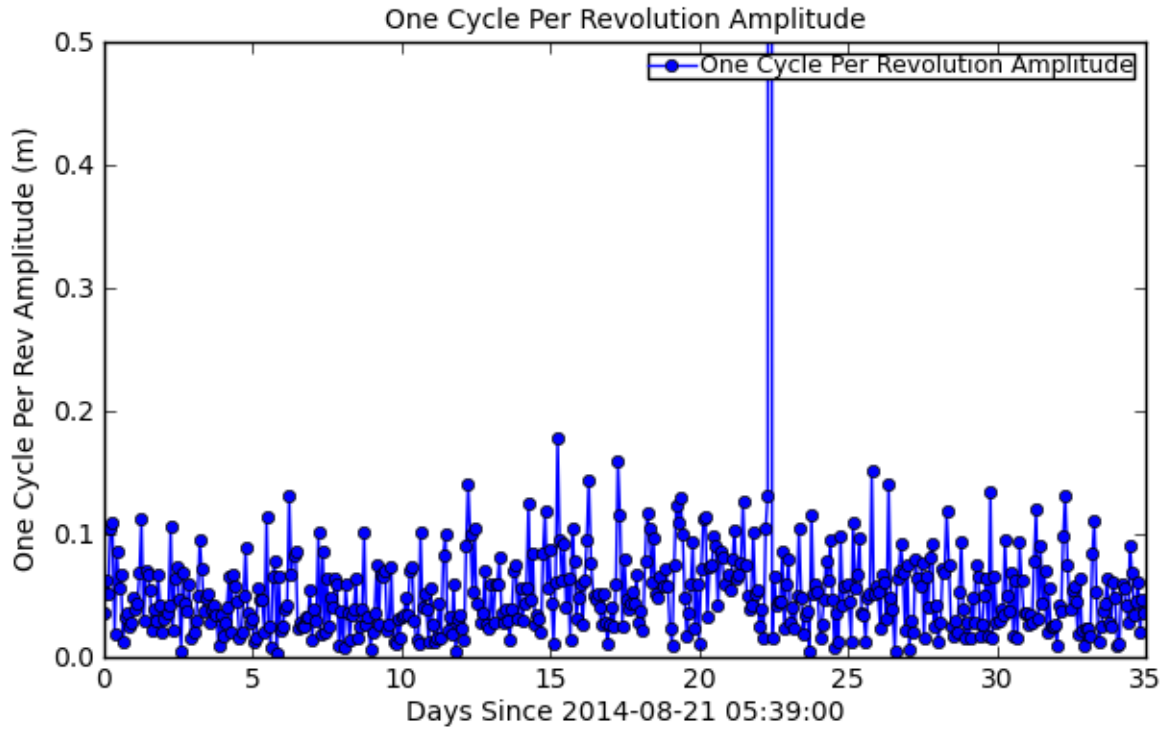

Figure 11: One Cycle Per Revolution Amplitude for Sea Surface Height Anomaly (Model Wet)

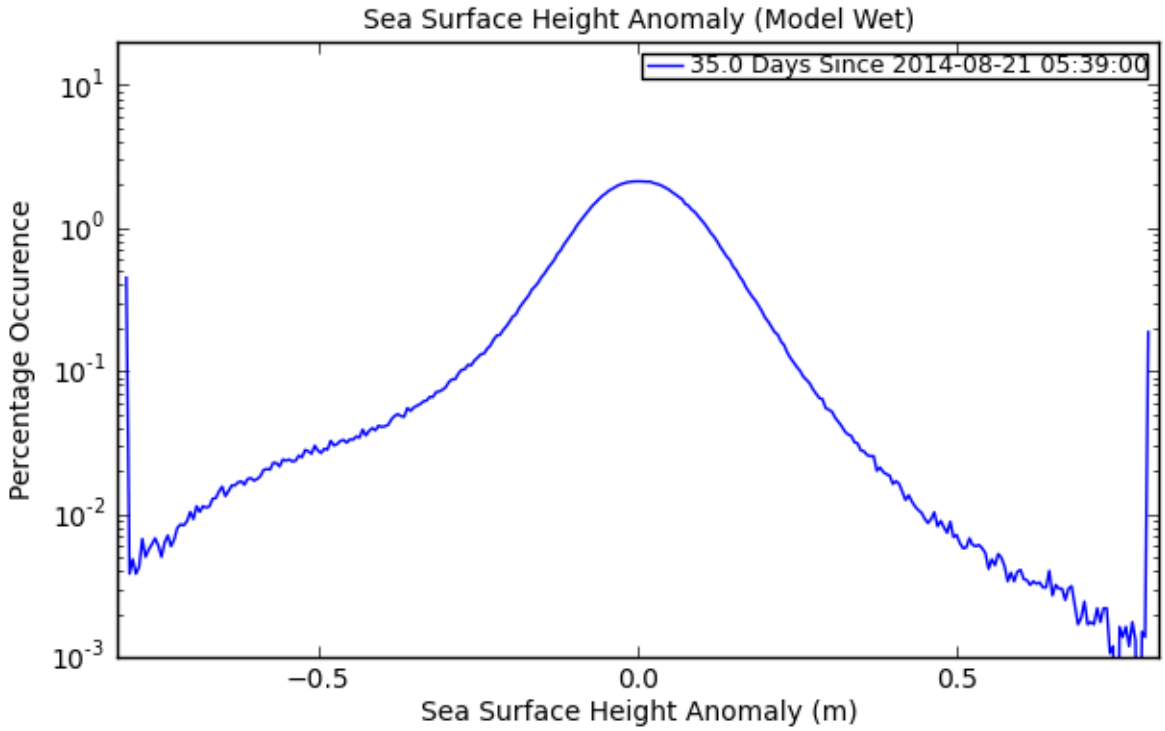

Figure 12: Histogram for Sea Surface Height Anomaly (Model Wet)

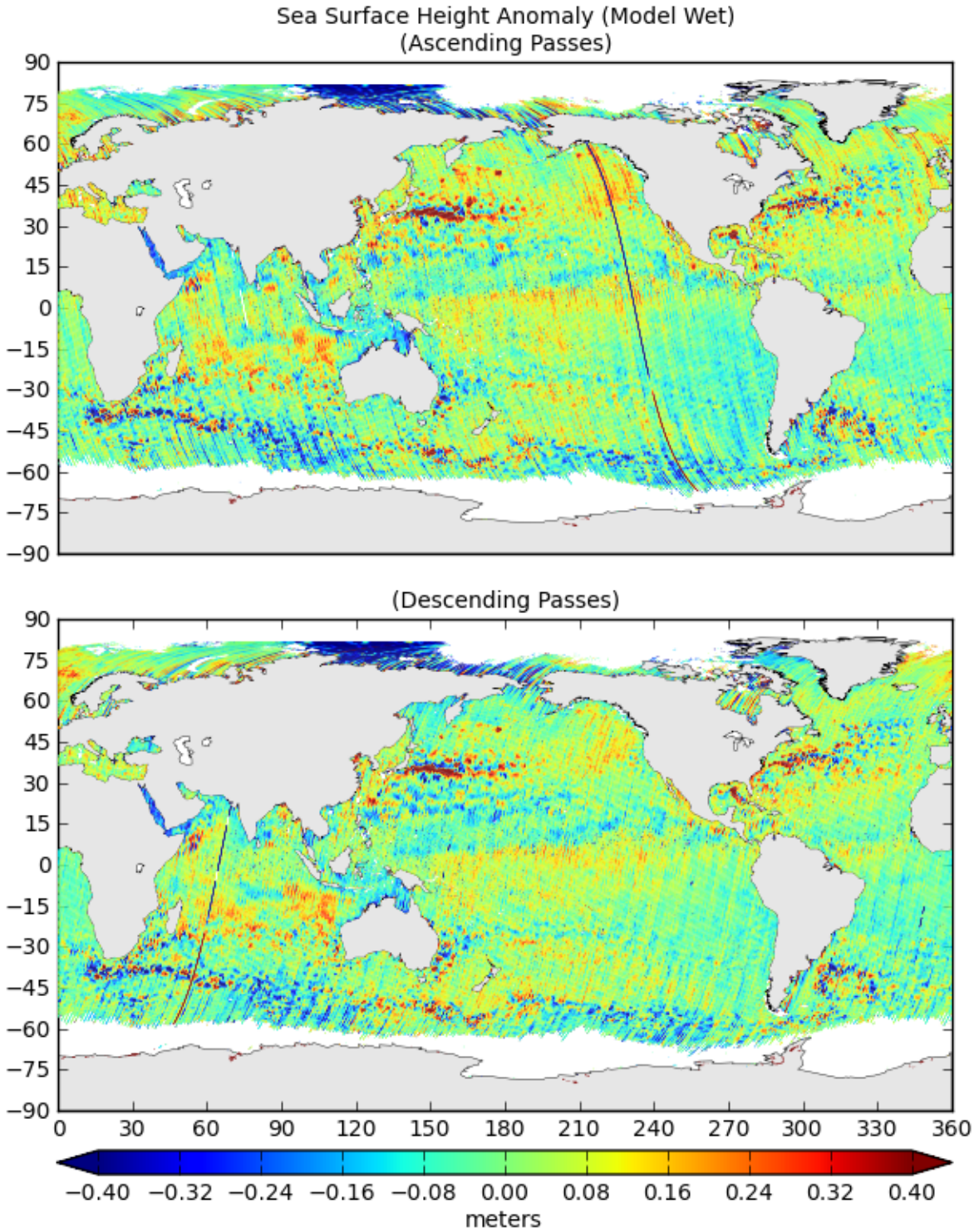

Figure 13: Map of Values for Sea Surface Height Anomaly (Model Wet)

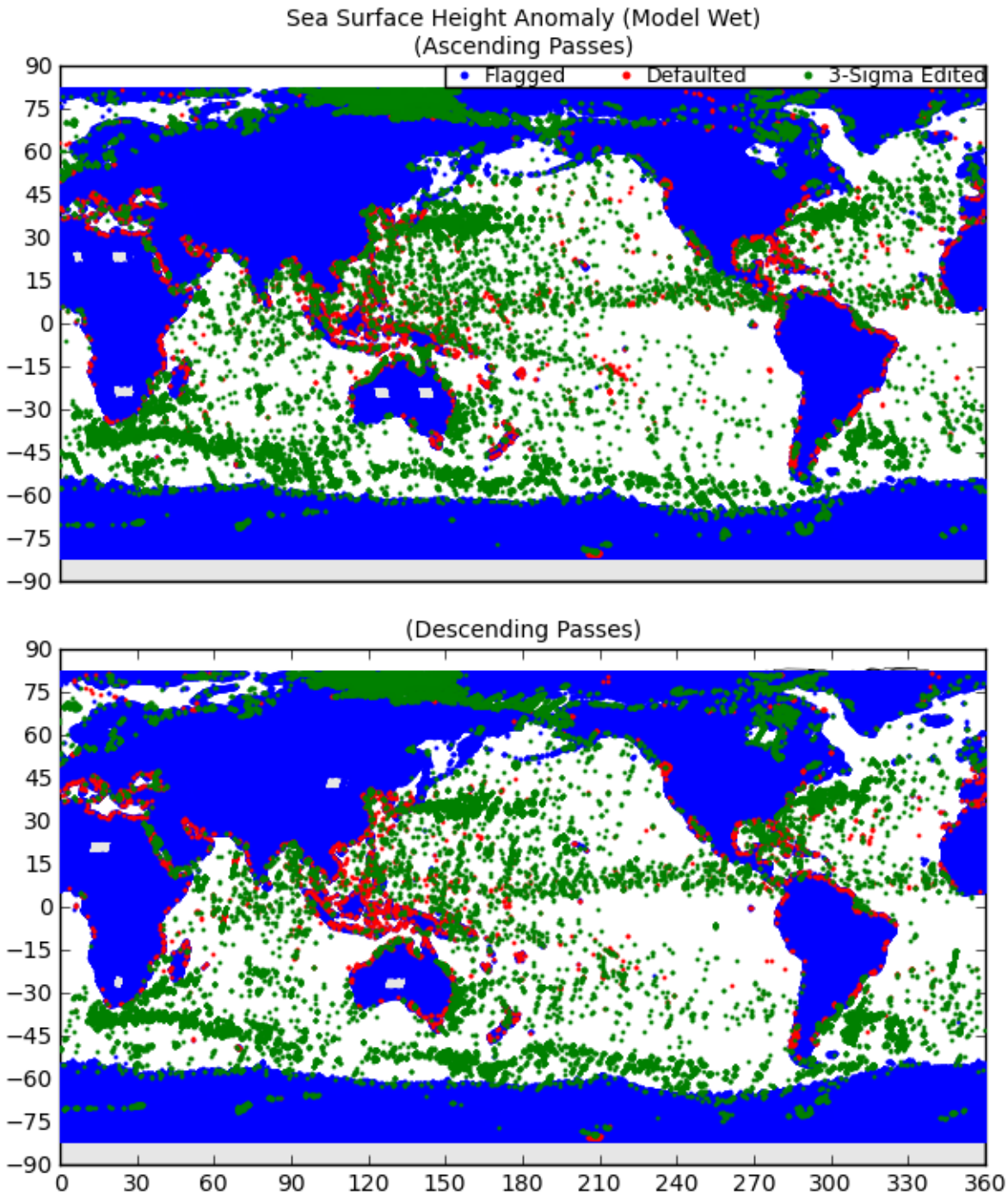

Figure 14: Map of Flagged/Edited Points for Sea Surface Height Anomaly (Model Wet)

4 Ka-Band Significant Wave Height Plots

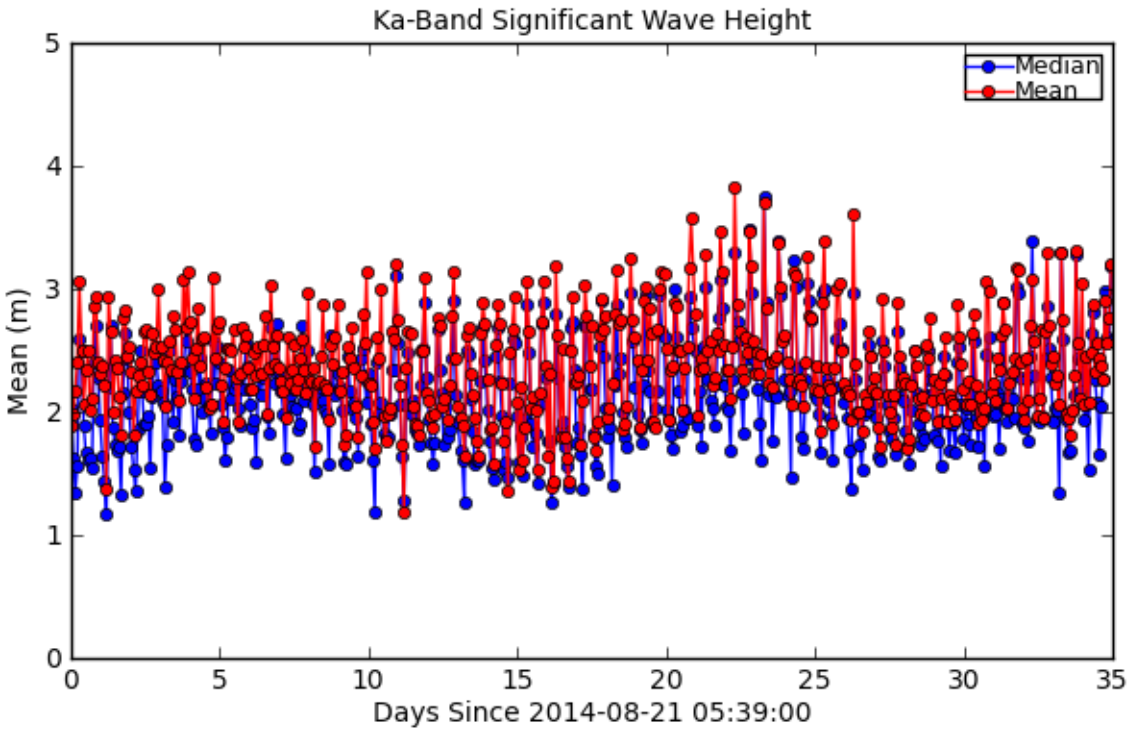

Figure 15: Mean/Median for Ka-Band Significant Wave Height

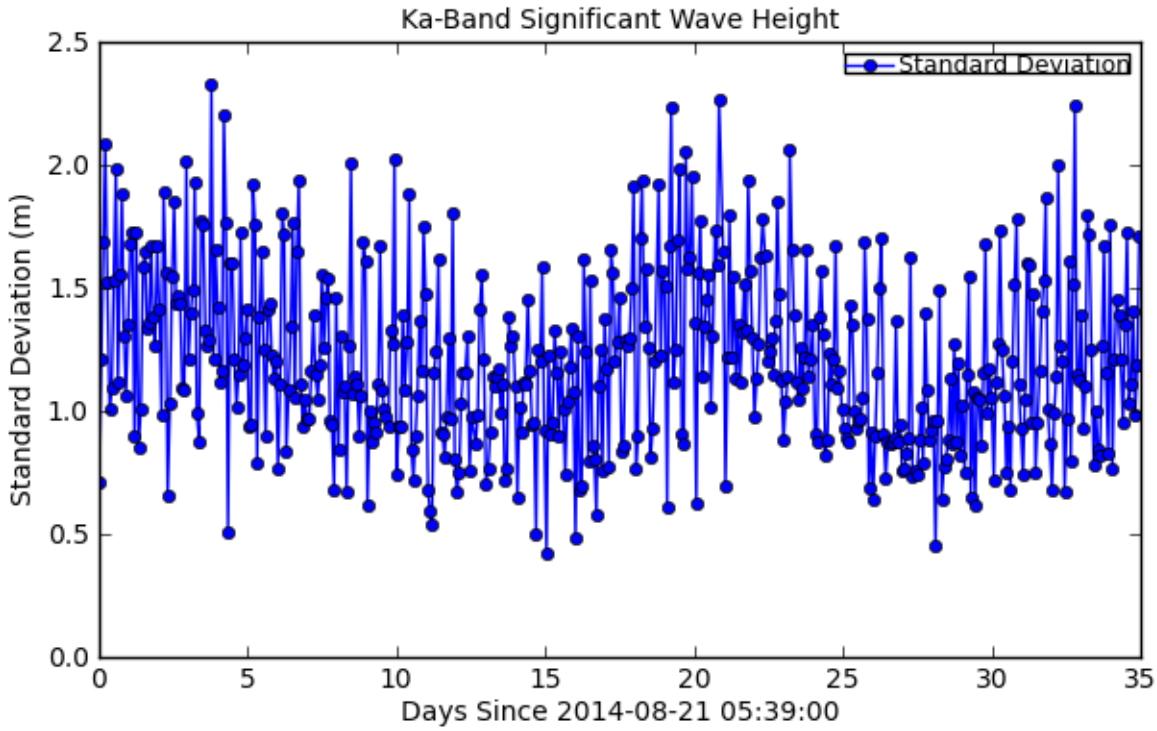

Figure 16: Standard Deviation for Ka-Band Significant Wave Height

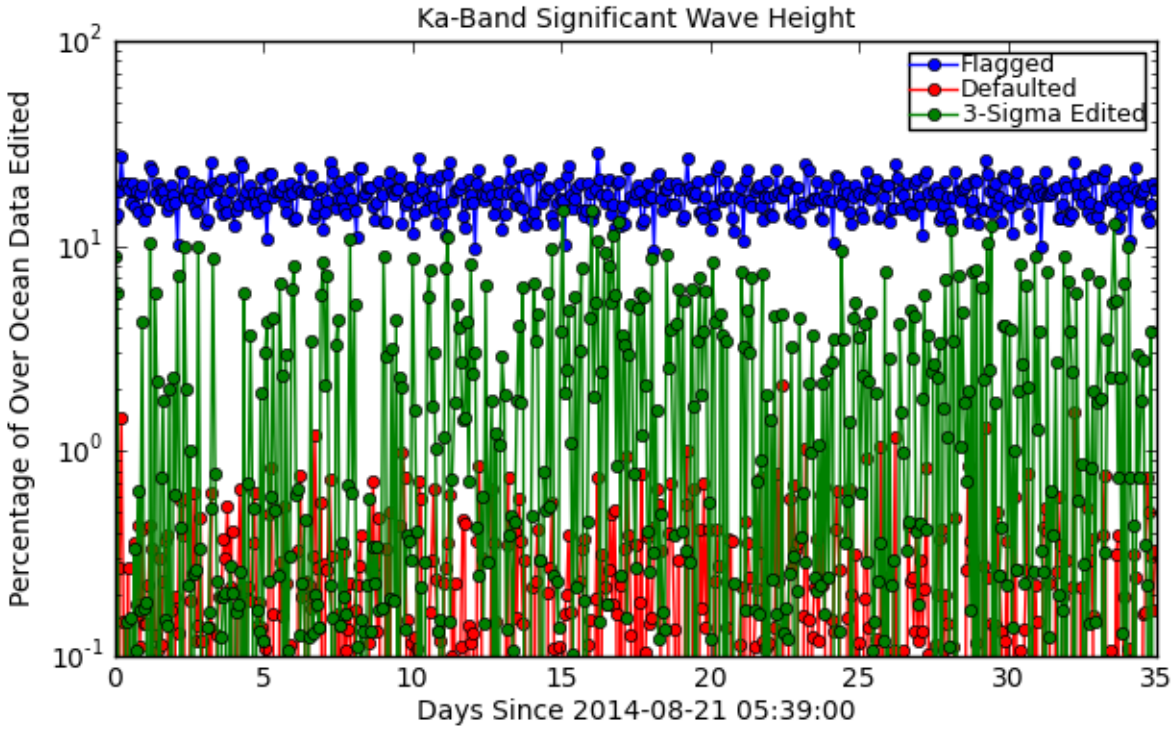

Figure 17: Flagged/Edited Data Points for Ka-Band Significant Wave Height

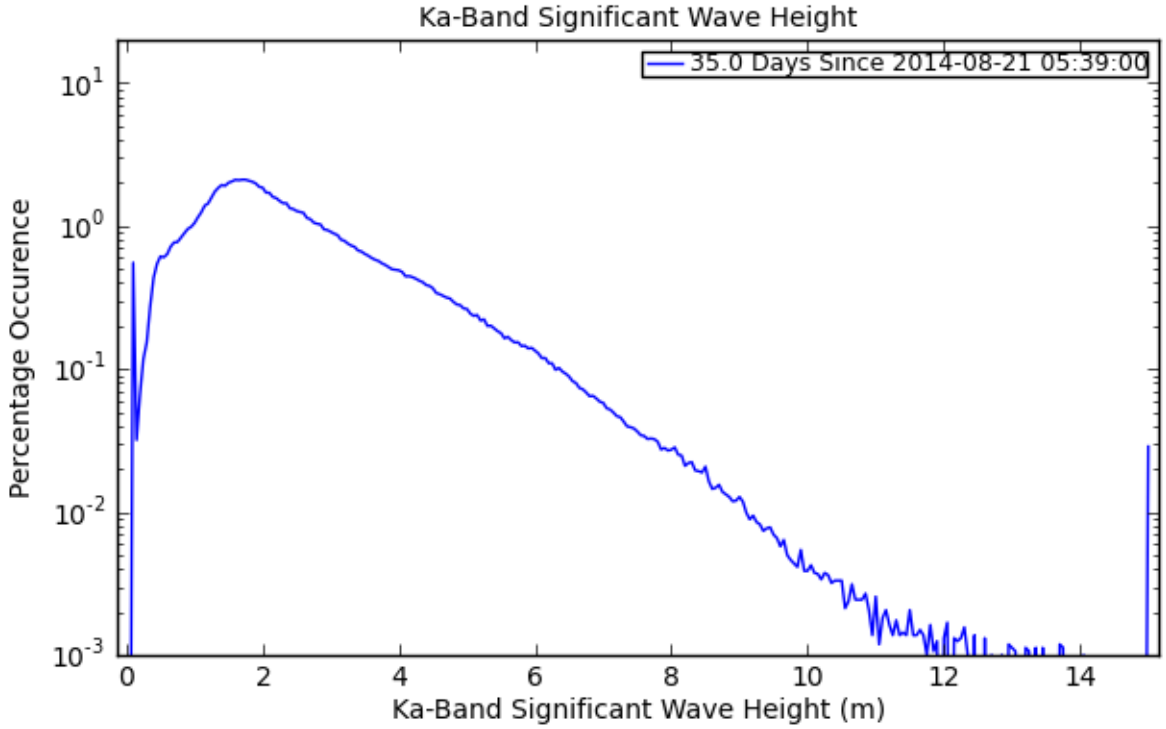

Figure 18: Histogram for Ka-Band Significant Wave Height

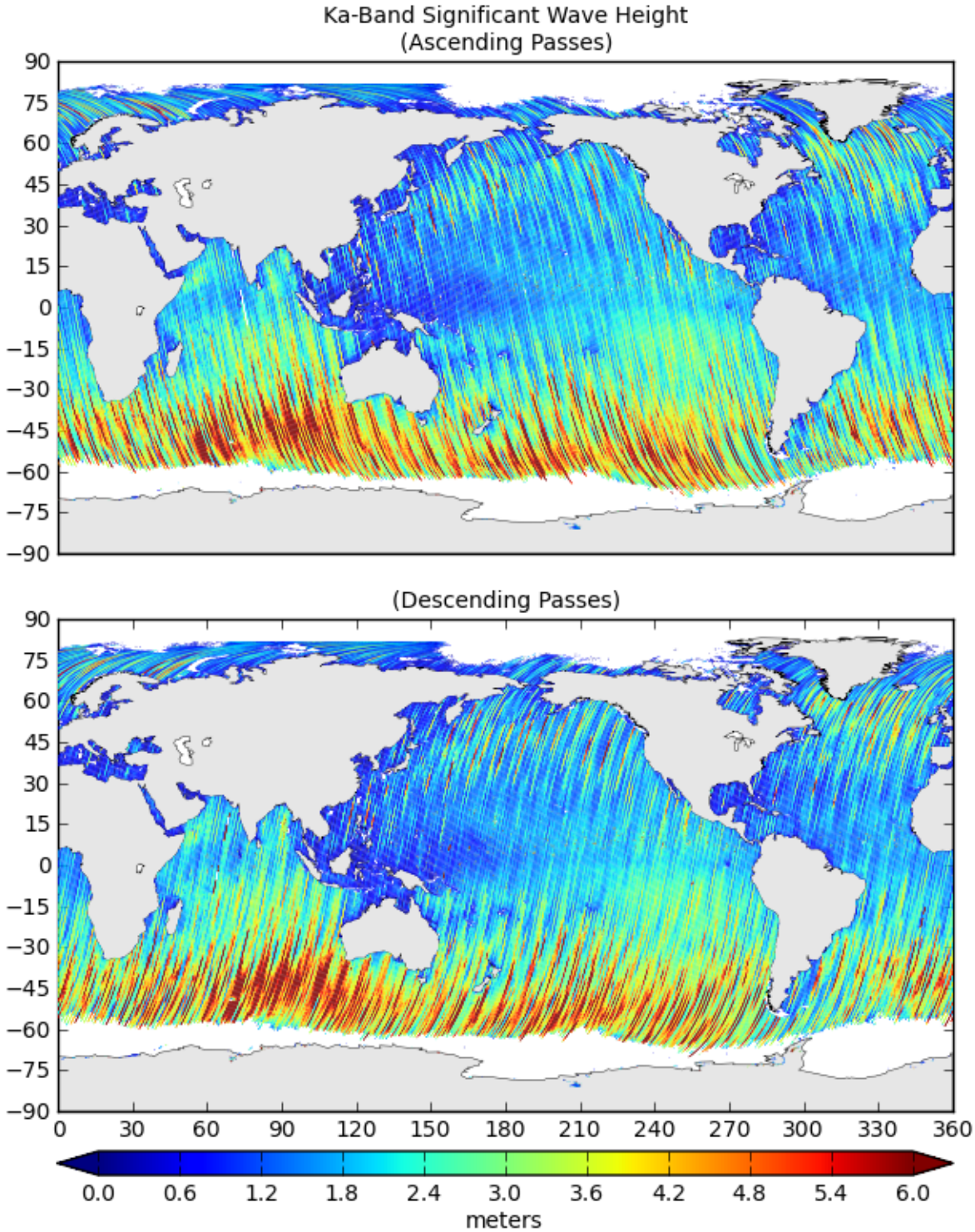

Figure 19: Map of Values for Ka-Band Significant Wave Height

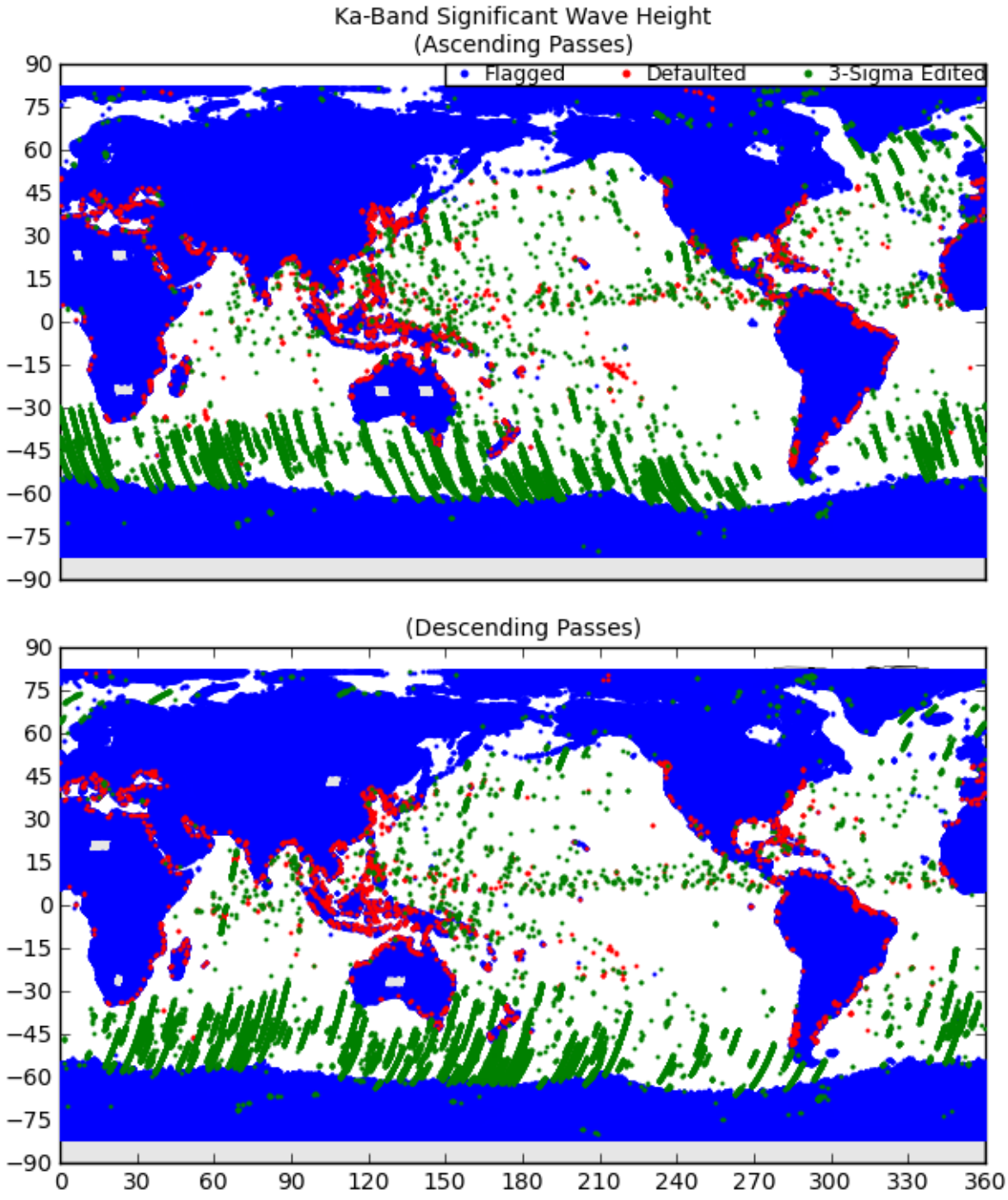

Figure 20: Map of Flagged/Edited Points for Ka-Band Significant Wave Height

5 Altimeter Wind Speed Plots

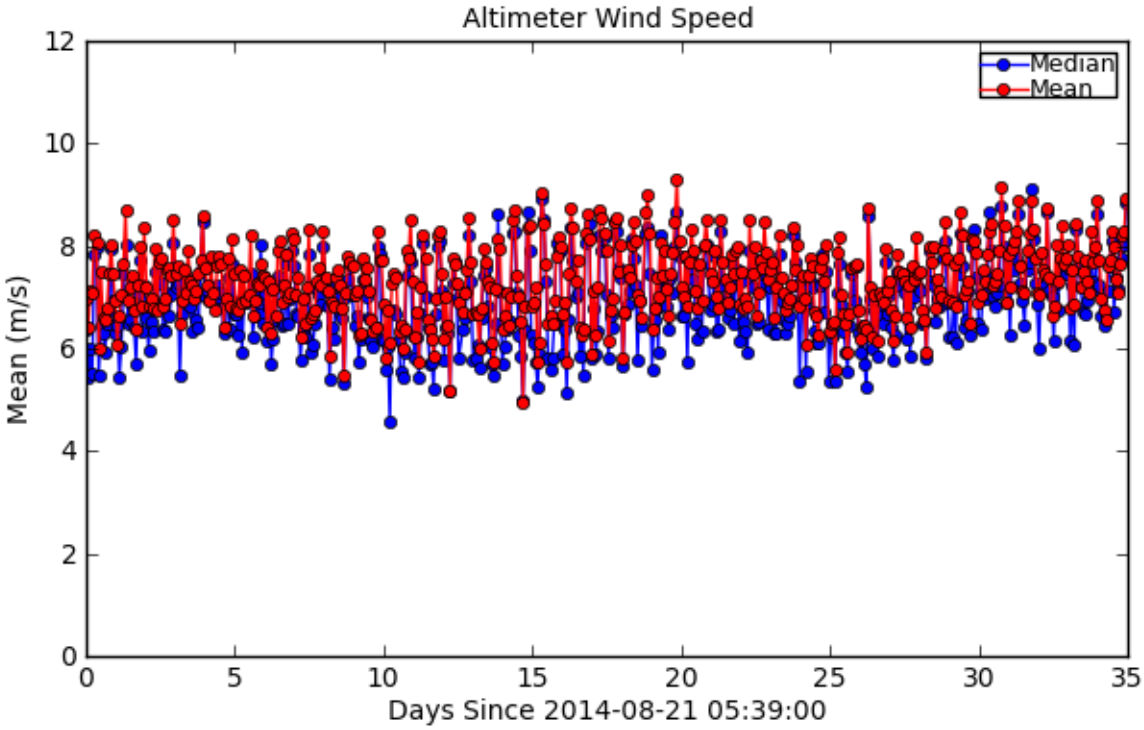

Figure 21: Mean/Median for Altimeter Wind Speed

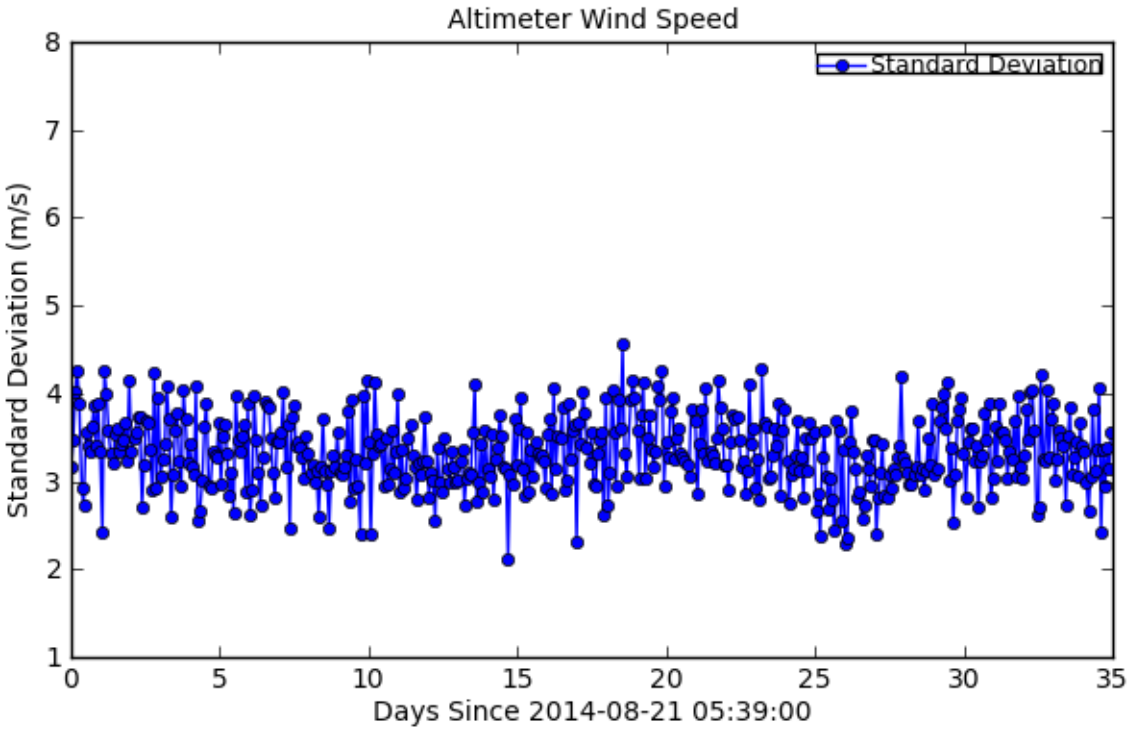

Figure 22: Standard Deviation for Altimeter Wind Speed

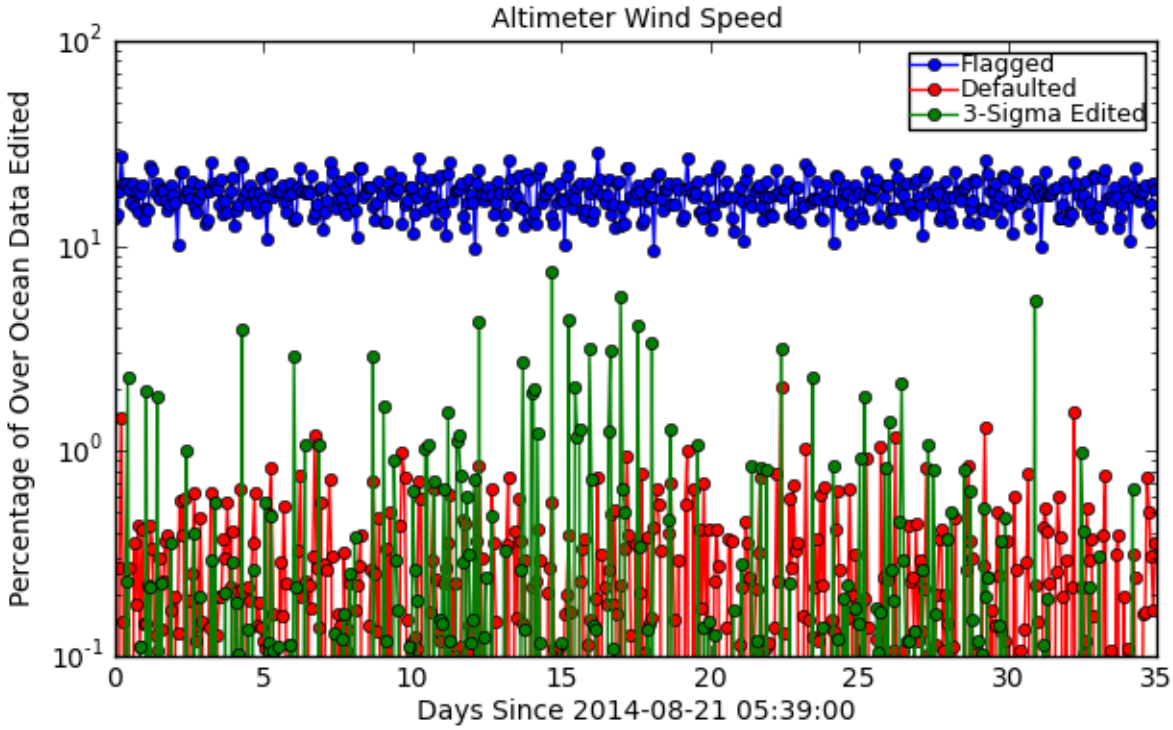

Figure 23: Flagged/Edited Data Points for Altimeter Wind Speed

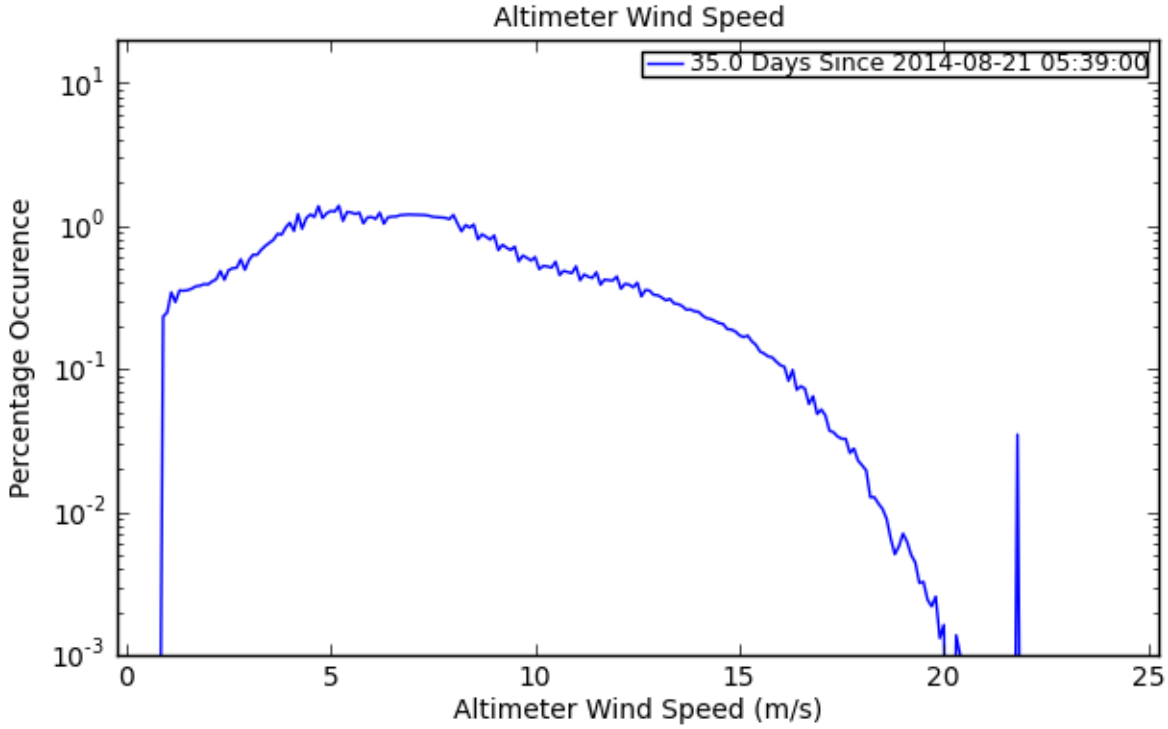

Figure 24: Histogram for Altimeter Wind Speed

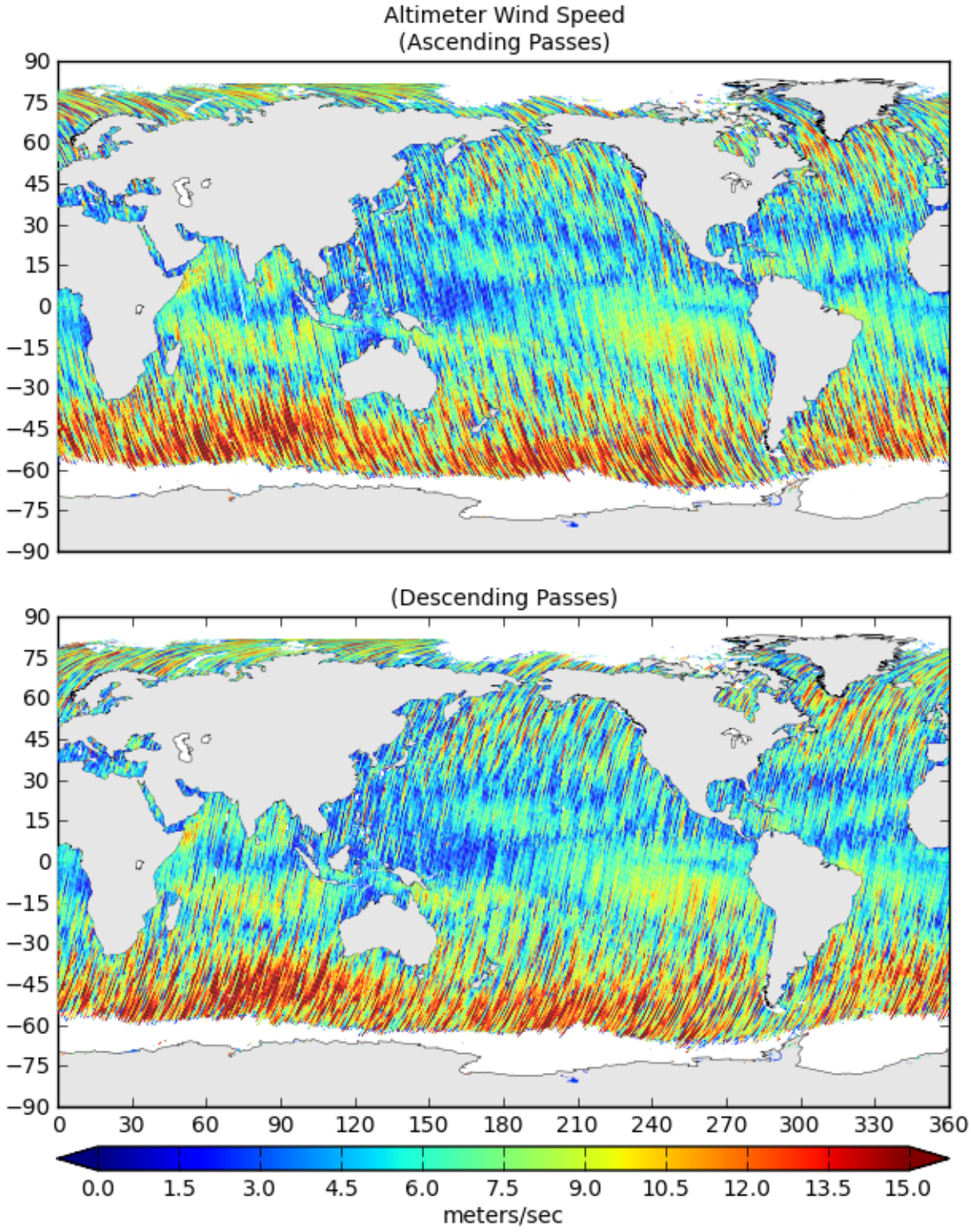

Figure 25: Map of Values for Altimeter Wind Speed

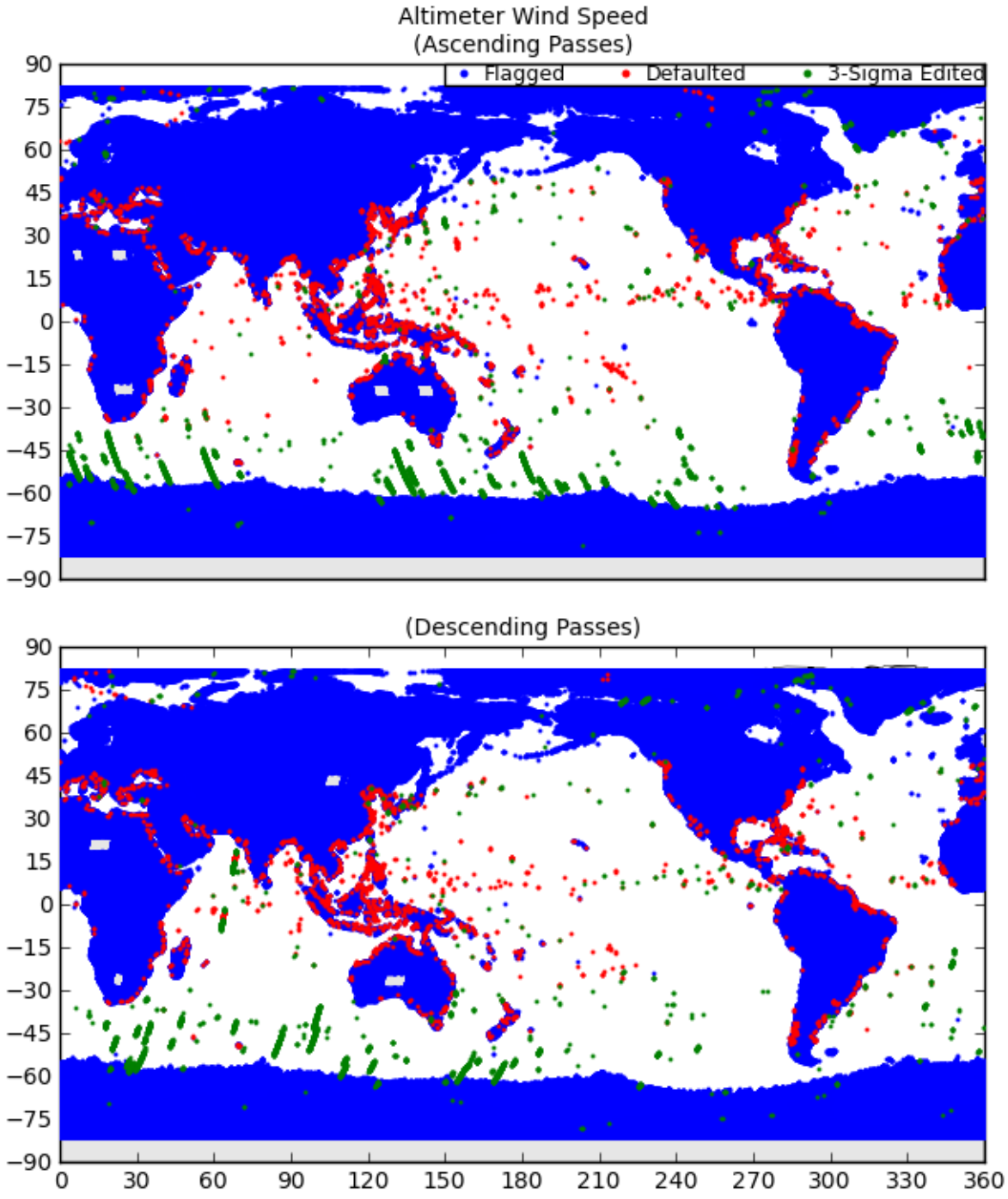

Figure 26: Map of Flagged/Edited Points for Altimeter Wind Speed

6 Ka-Band Backscatter Coefficient Plots

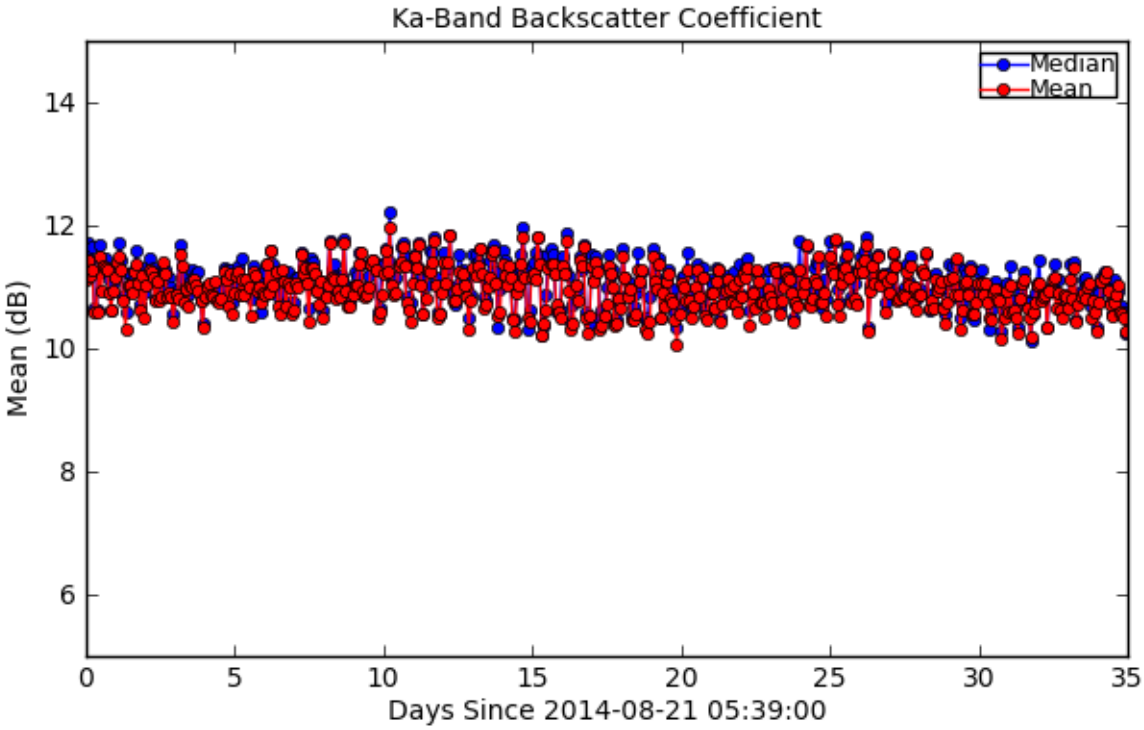

Figure 27: Mean/Median for Ka-Band Backscatter Coefficient

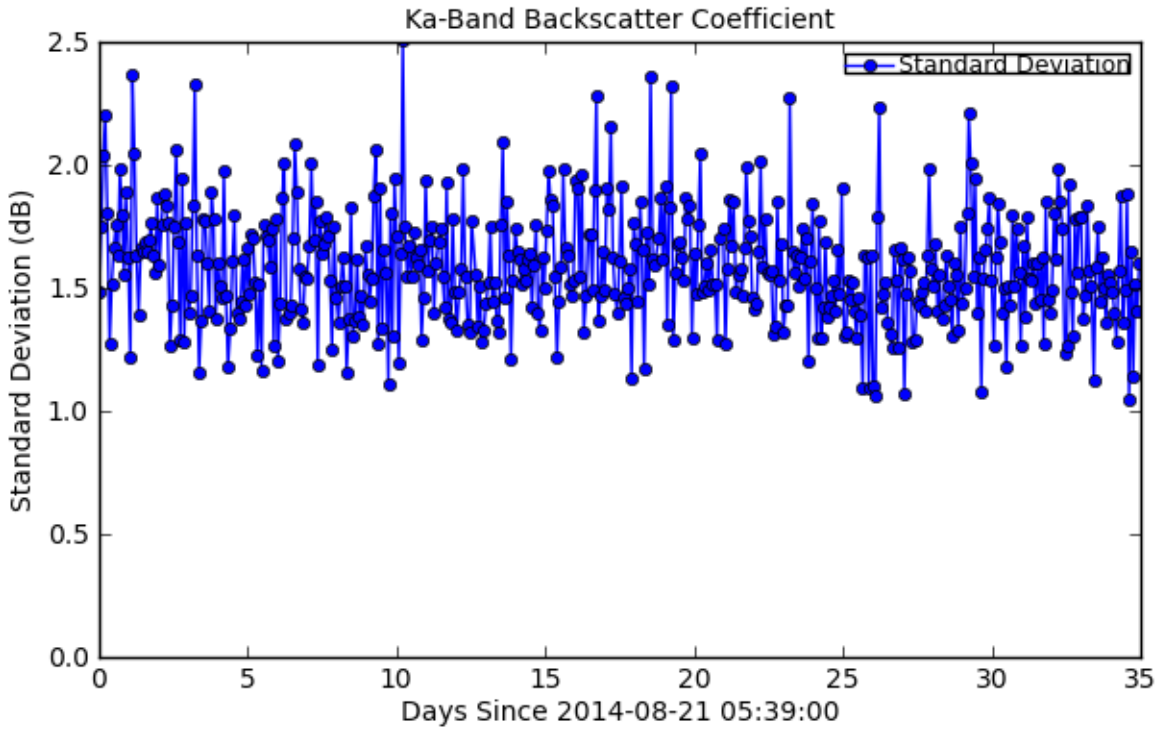

Figure 28: Standard Deviation for Ka-Band Backscatter Coefficient

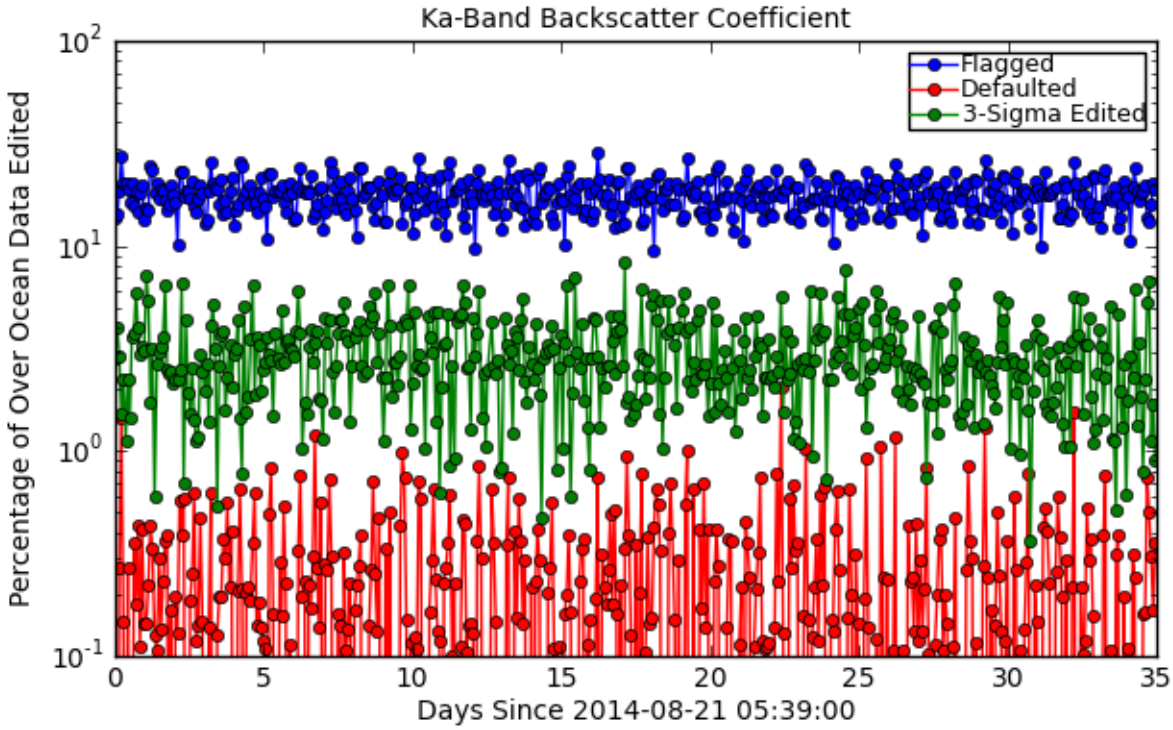

Figure 29: Flagged/Edited Data Points for Ka-Band Backscatter Coefficient

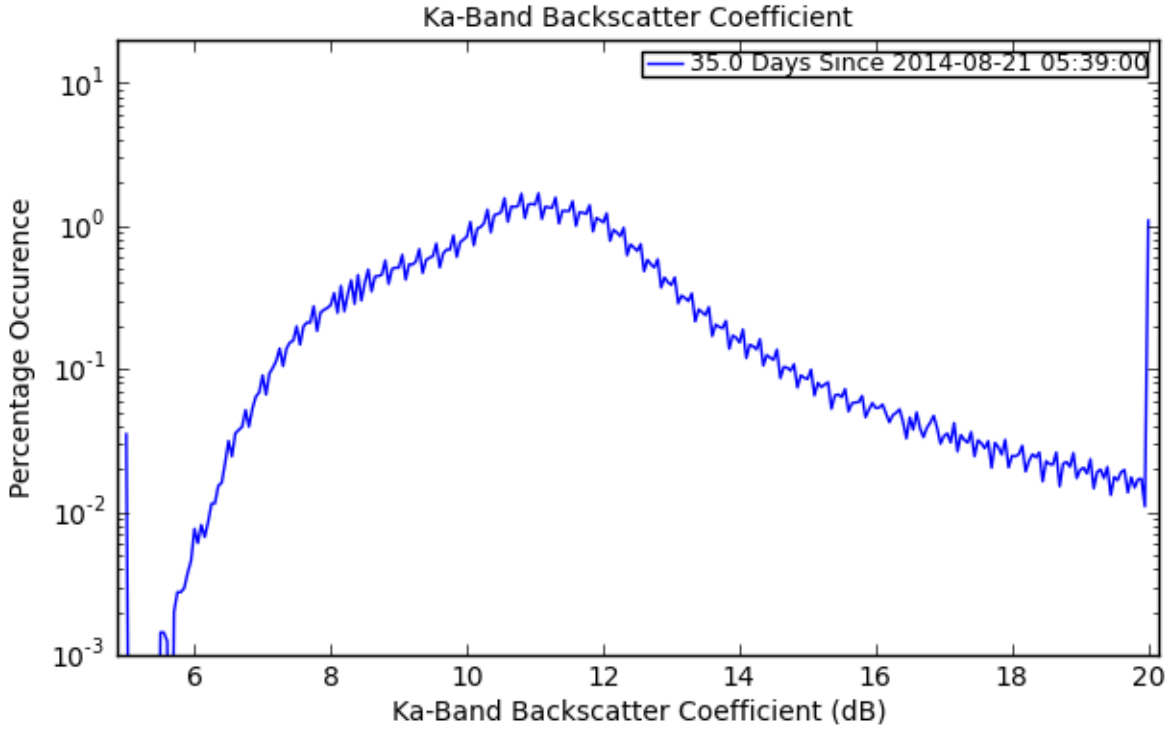

Figure 30: Histogram for Ka-Band Backscatter Coefficient

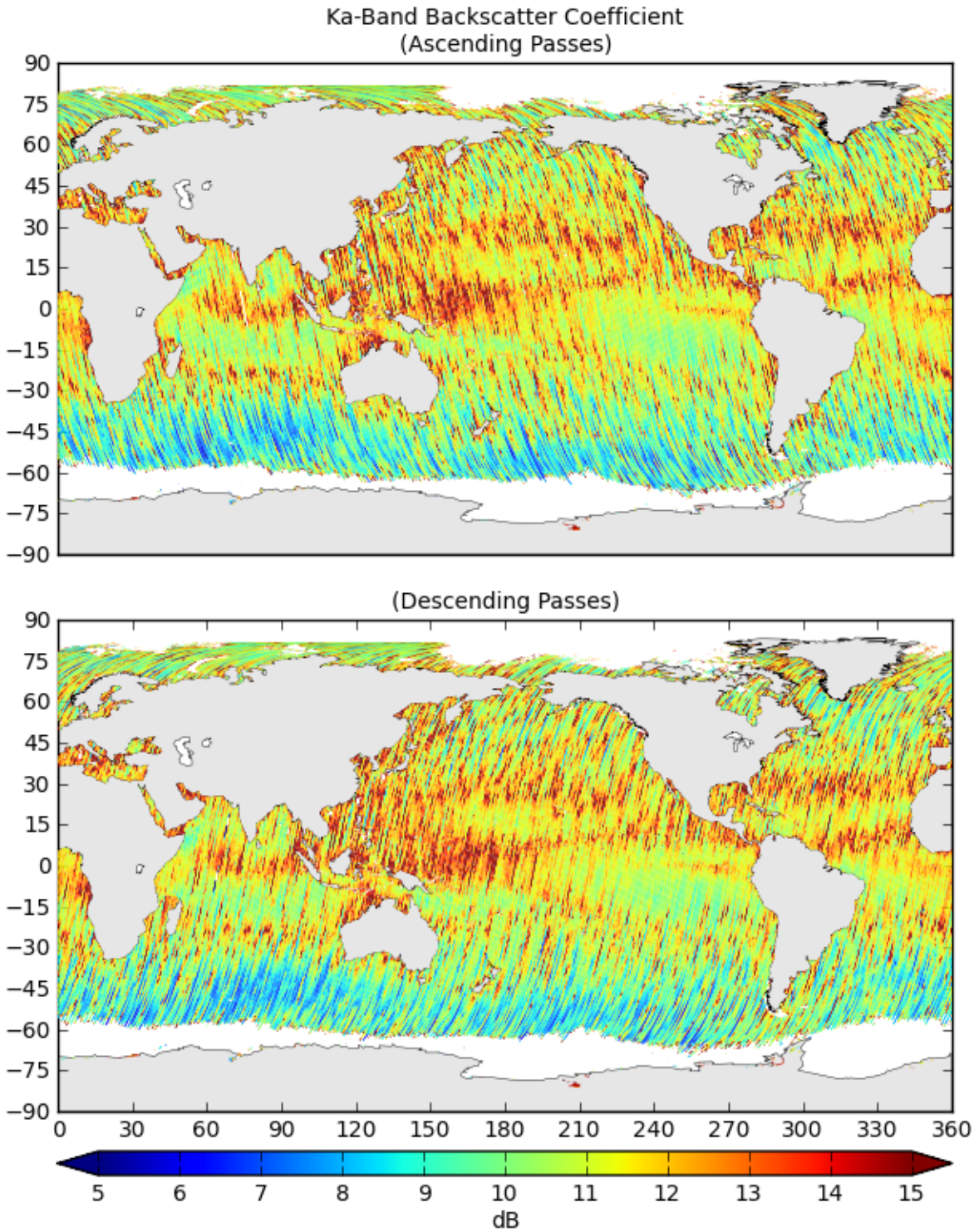

Figure 31: Map of Values for Ka-Band Backscatter Coefficient

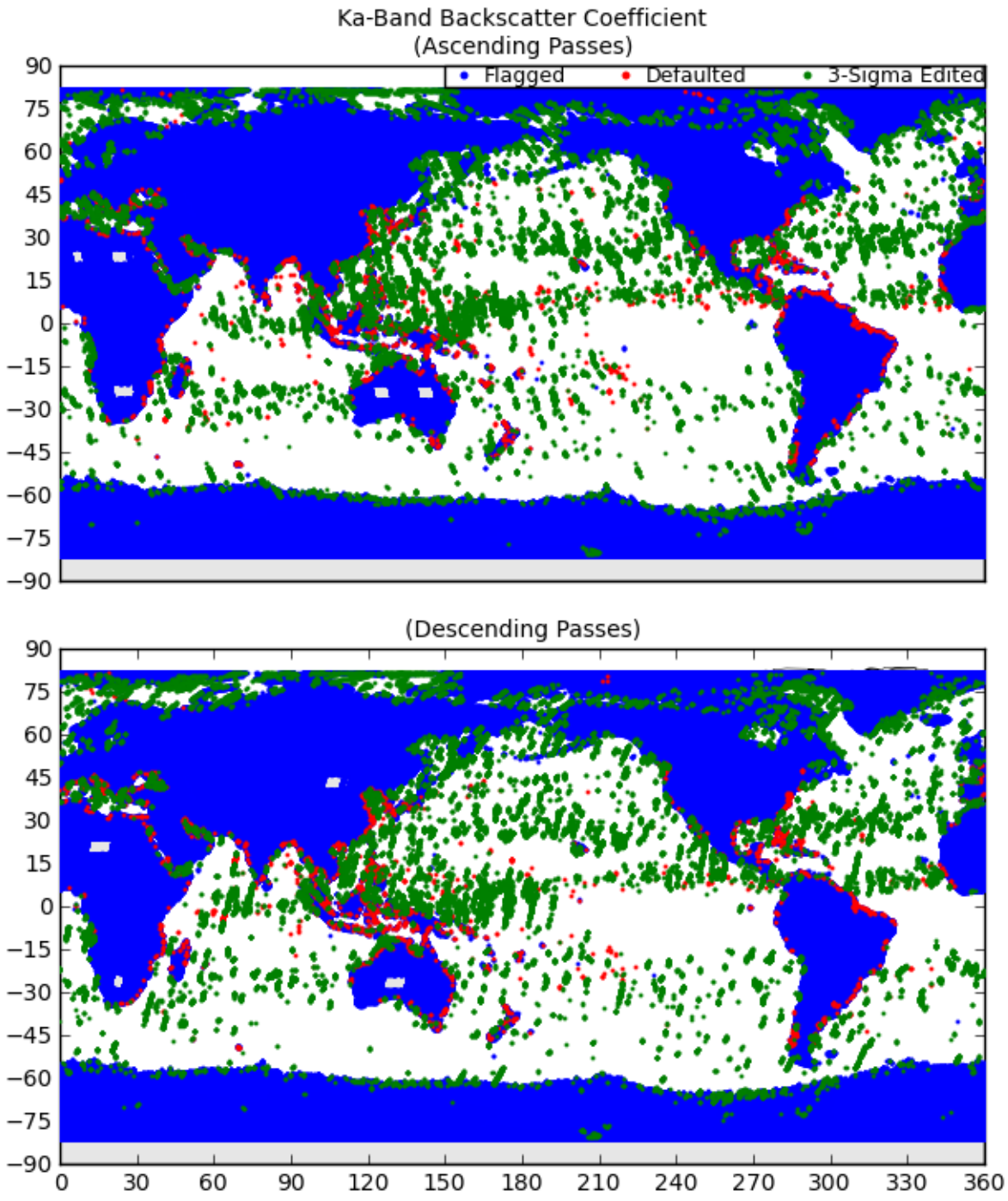

Figure 32: Map of Flagged/Edited Points for Ka-Band Backscatter Coefficient

7 Dry Troposphere Path Delay Plots

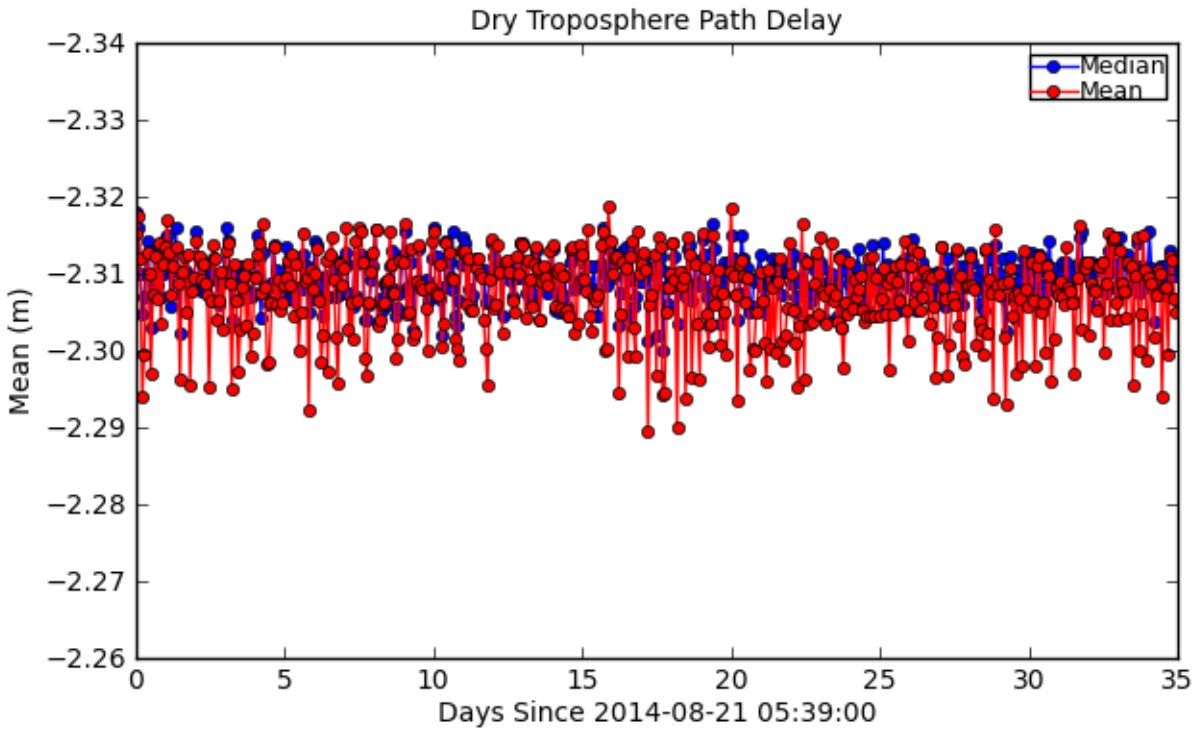

Figure 33: Mean/Median for Dry Troposphere Path Delay

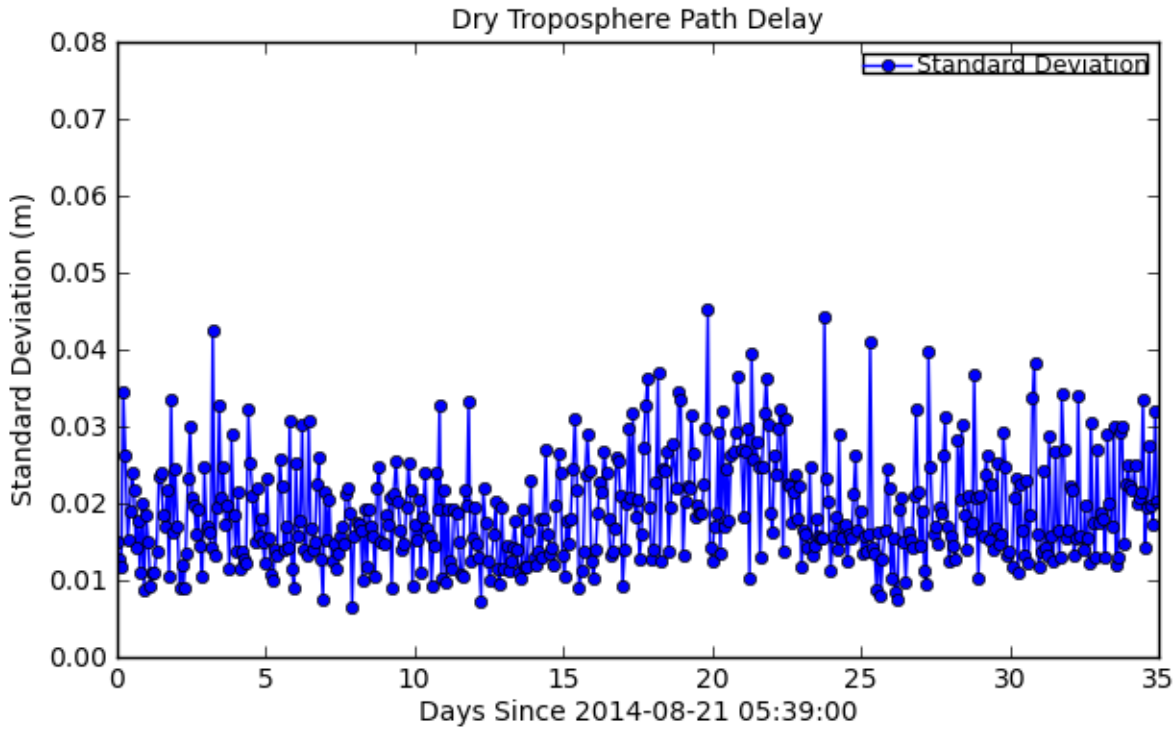

Figure 34: Standard Deviation for Dry Troposphere Path Delay

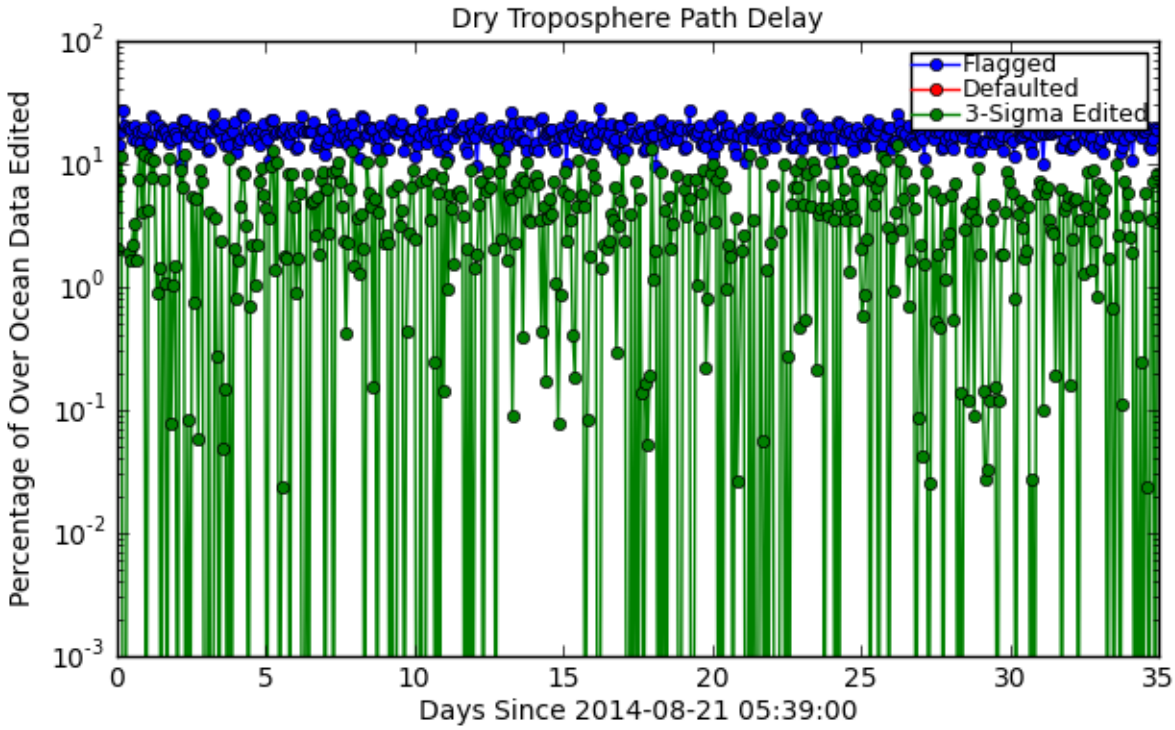

Figure 35: Flagged/Edited Data Points for Dry Troposphere Path Delay

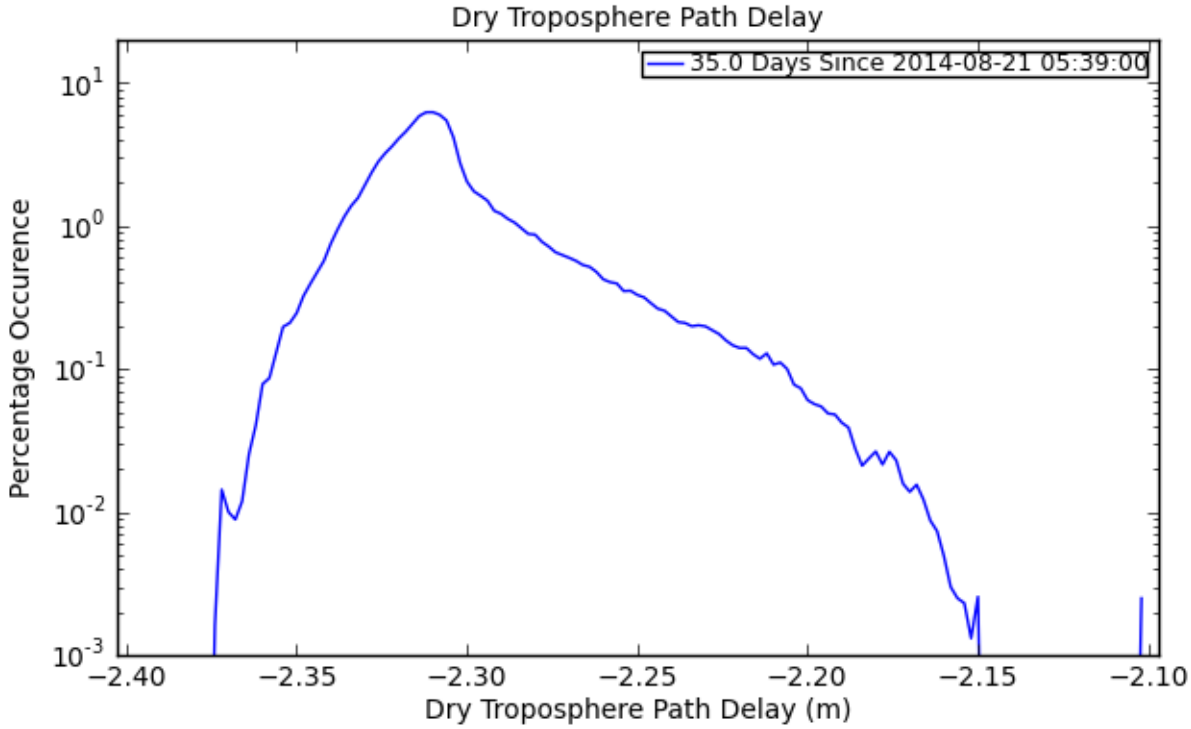

Figure 36: Histogram for Dry Troposphere Path Delay

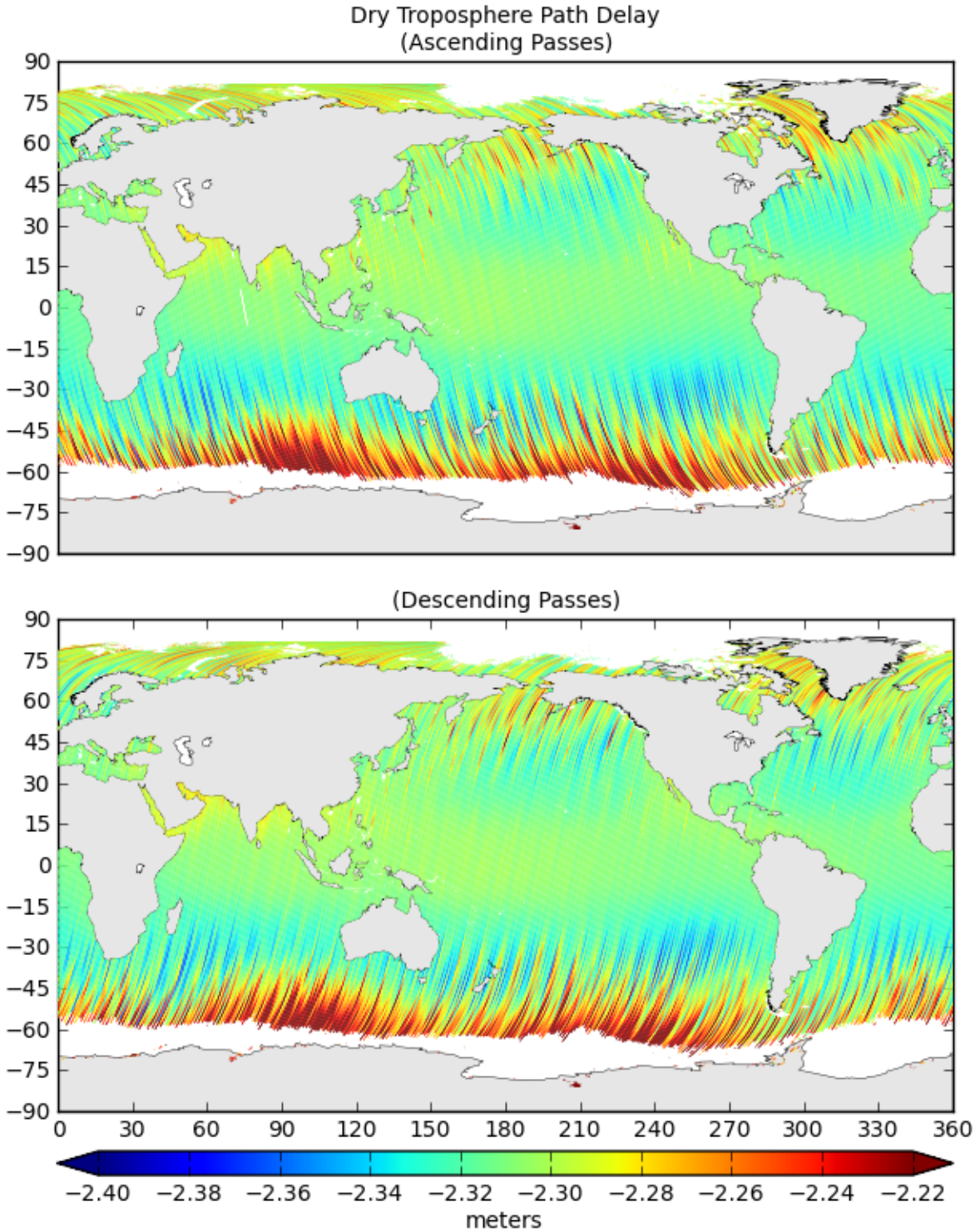

Figure 37: Map of Values for Dry Troposphere Path Delay

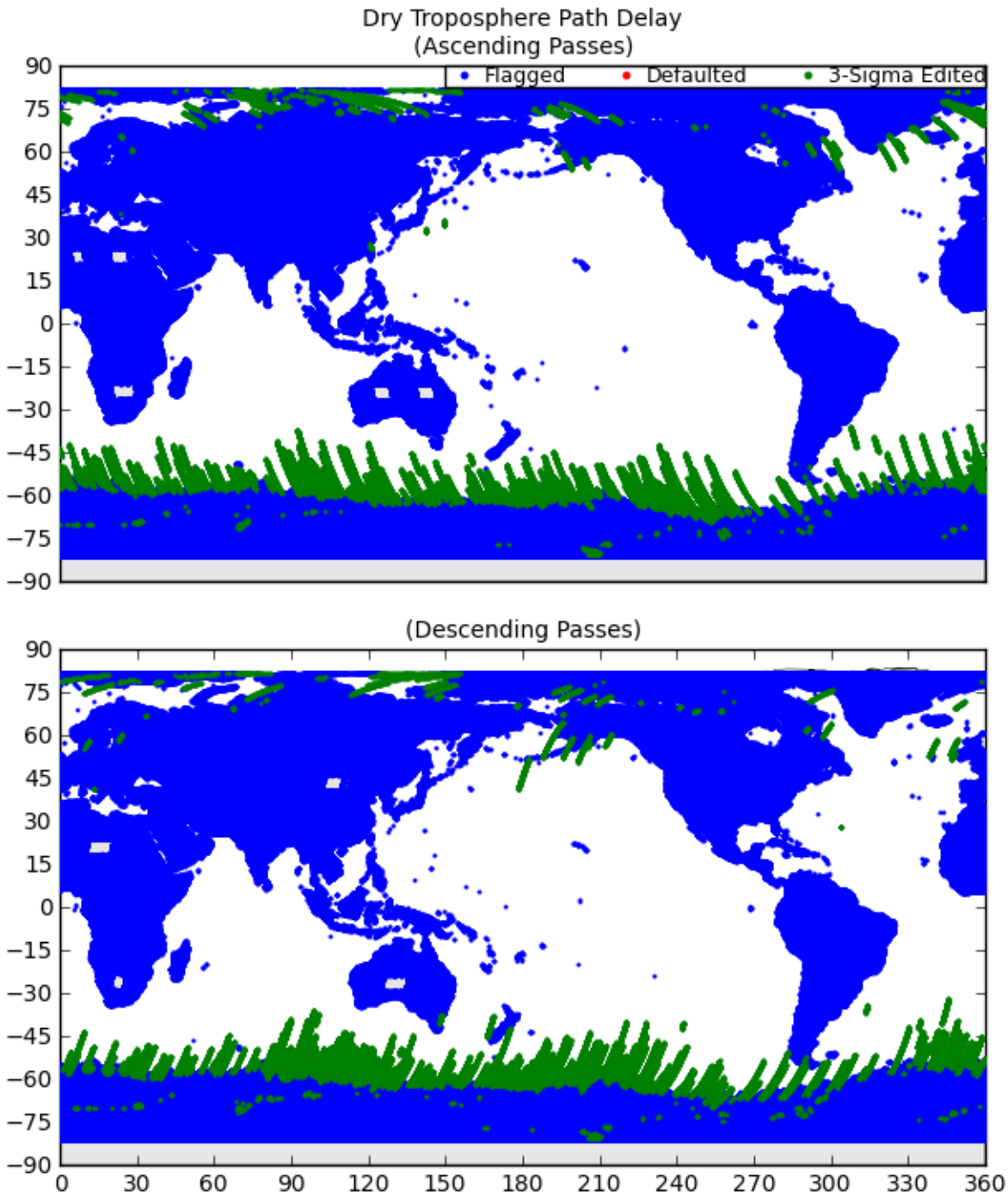

Figure 38: Map of Flagged/Edited Points for Dry Troposphere Path Delay

8 Radiometer Wet Troposphere Path Delay Plots

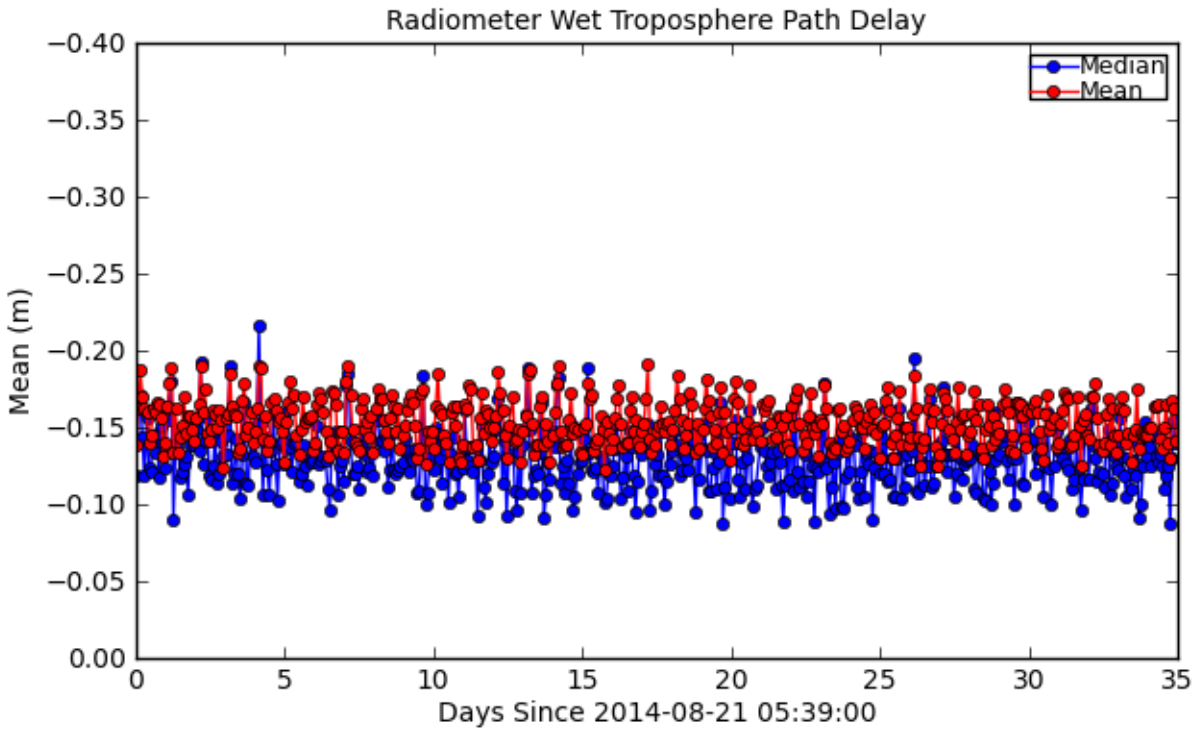

Figure 39: Mean/Median for Radiometer Wet Troposphere Path Delay

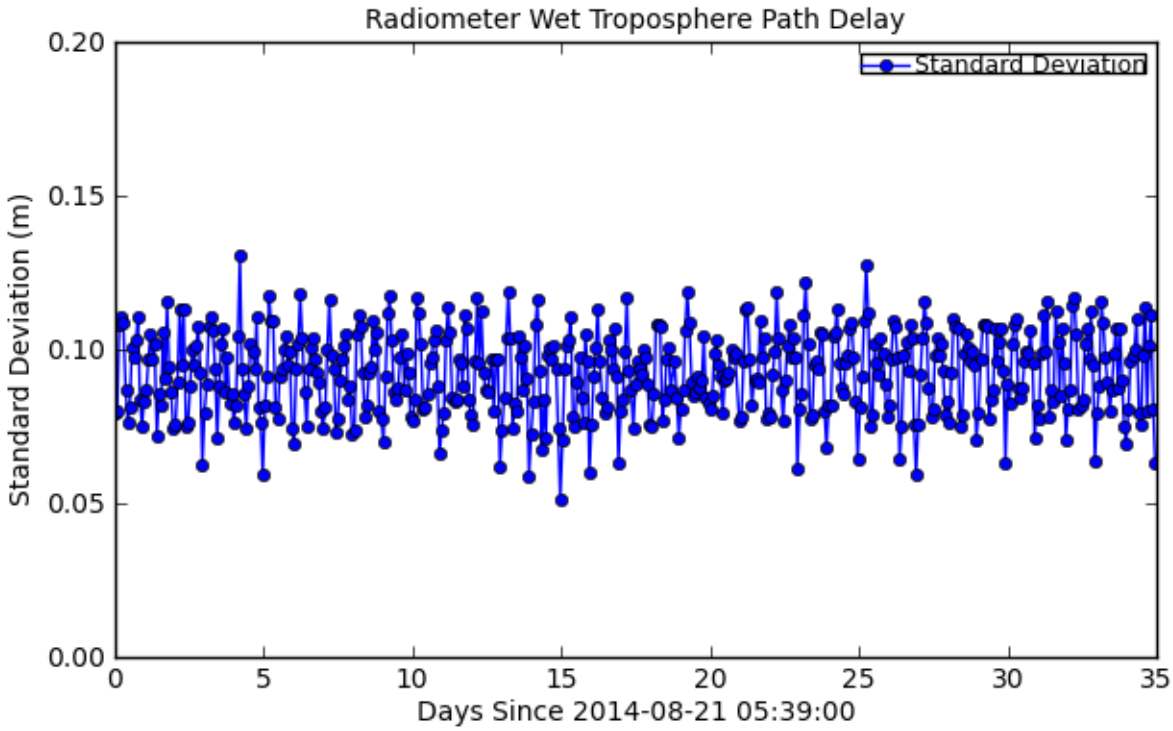

Figure 40: Standard Deviation for Radiometer Wet Troposphere Path Delay

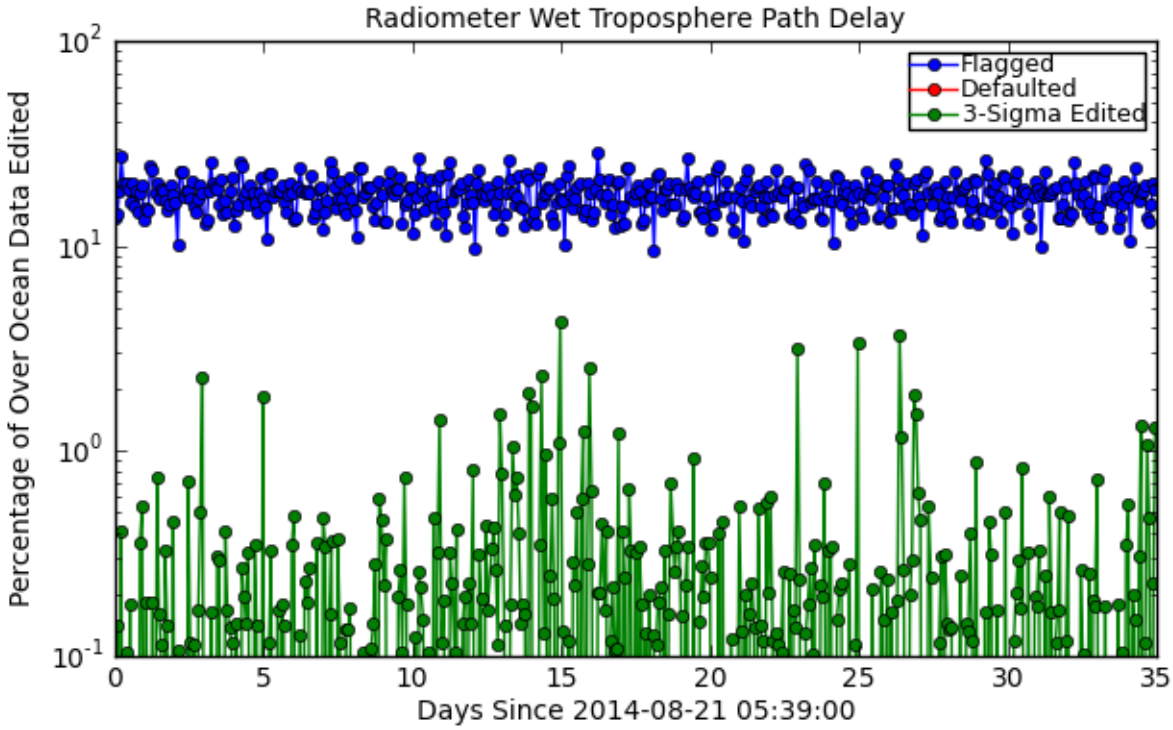

Figure 41: Flagged/Edited Data Points for Radiometer Wet Troposphere Path Delay

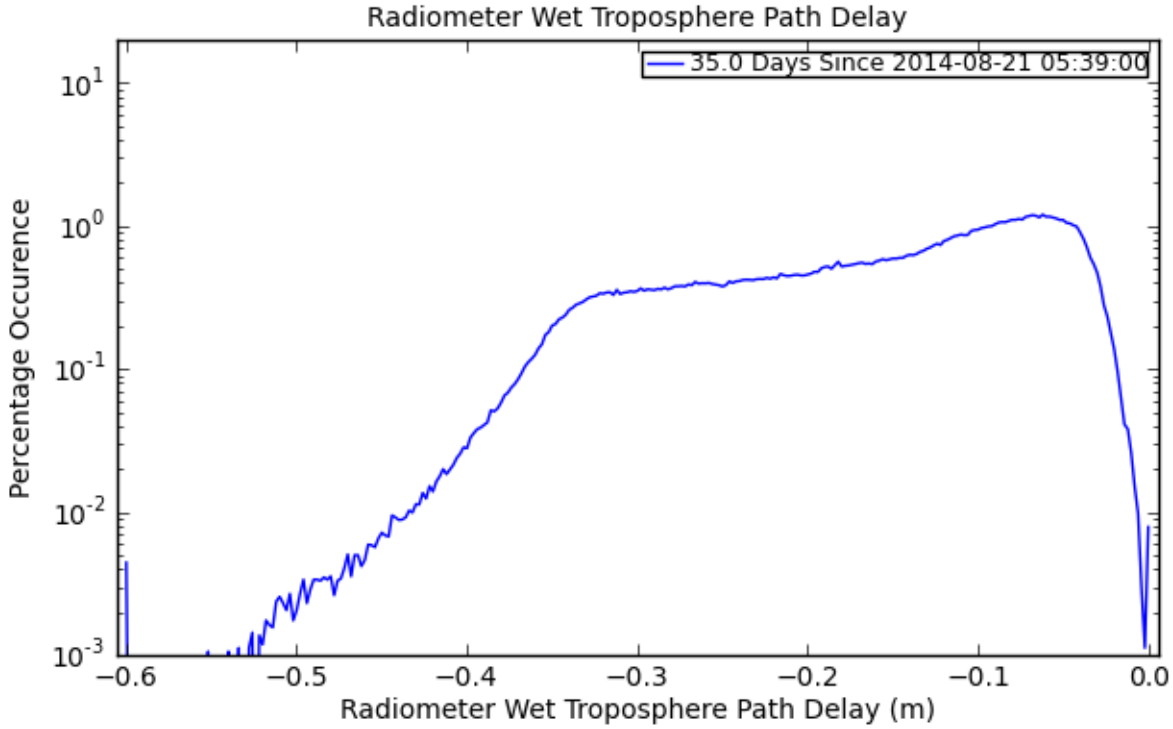

Figure 42: Histogram for Radiometer Wet Troposphere Path Delay

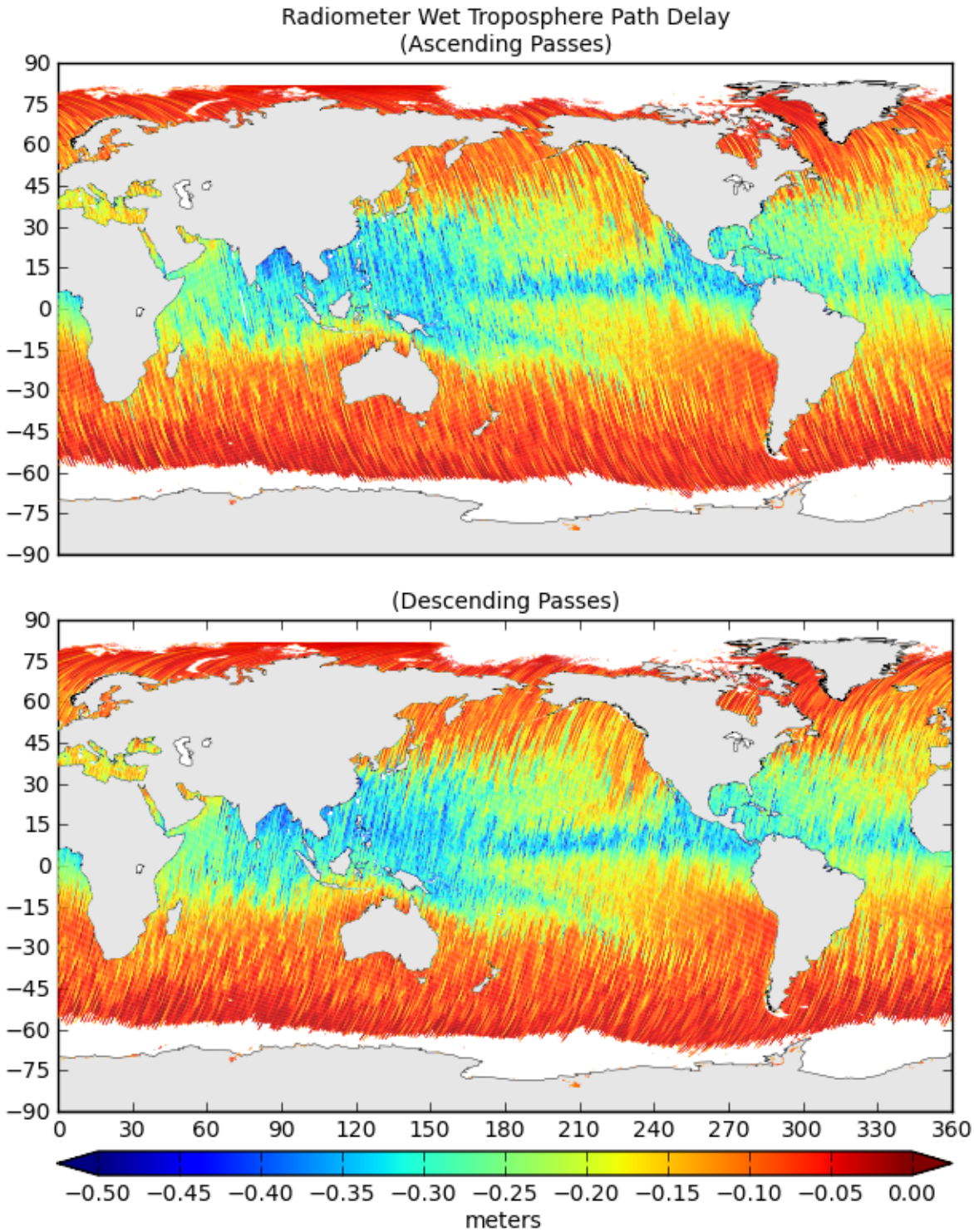

Figure 43: Map of Values for Radiometer Wet Troposphere Path Delay

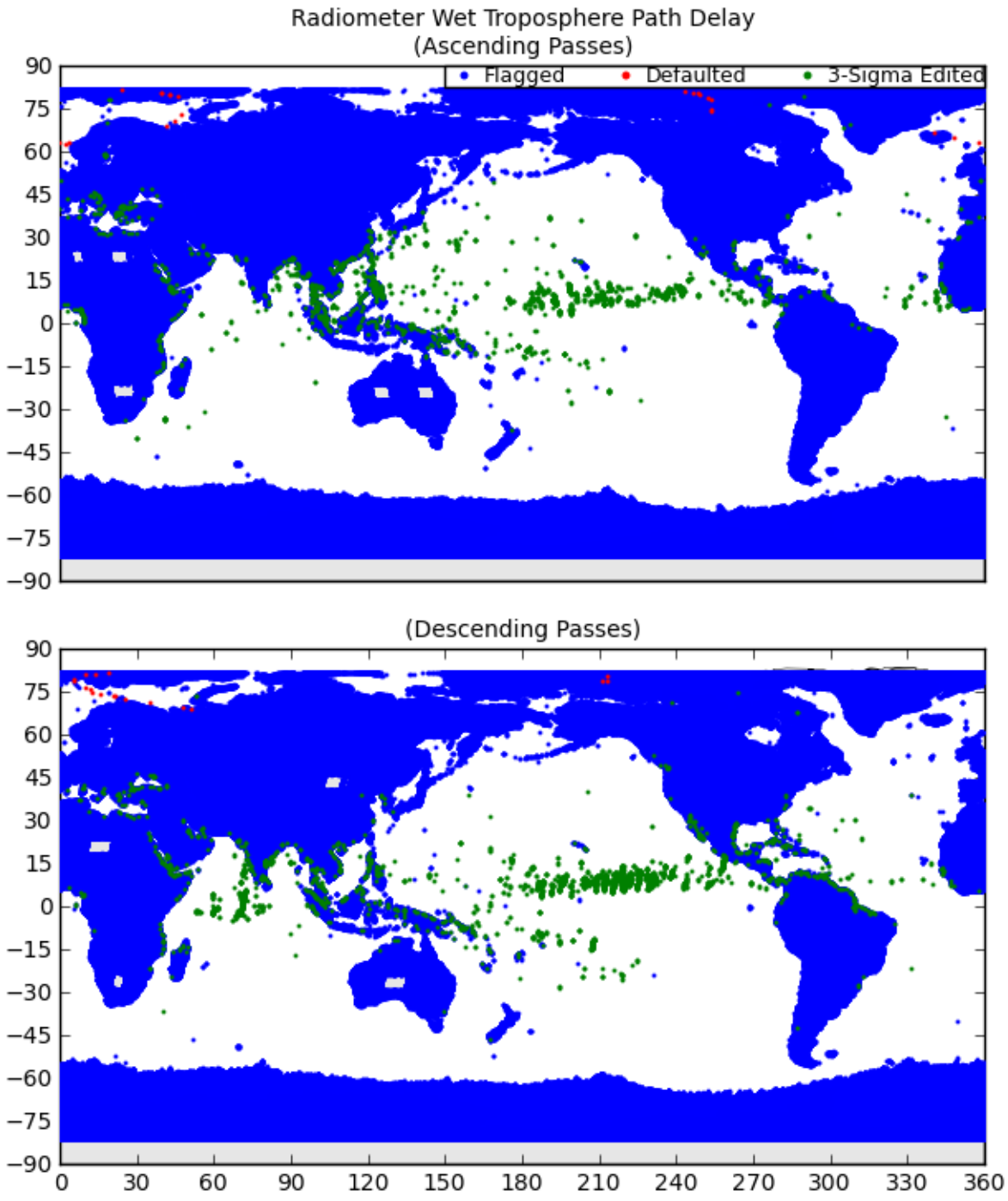

Figure 44: Map of Flagged/Edited Points for Radiometer Wet Troposphere Path Delay

9 Model Wet Troposphere Path Delay Plots

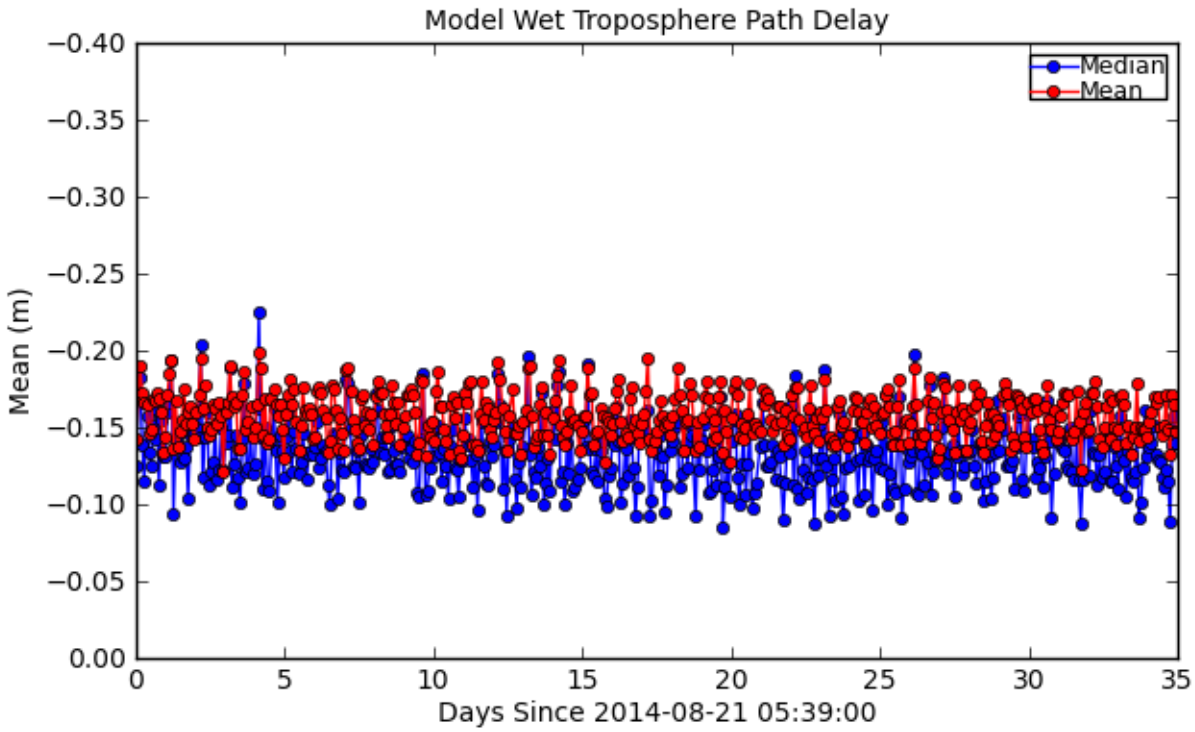

Figure 45: Mean/Median for Model Wet Troposphere Path Delay

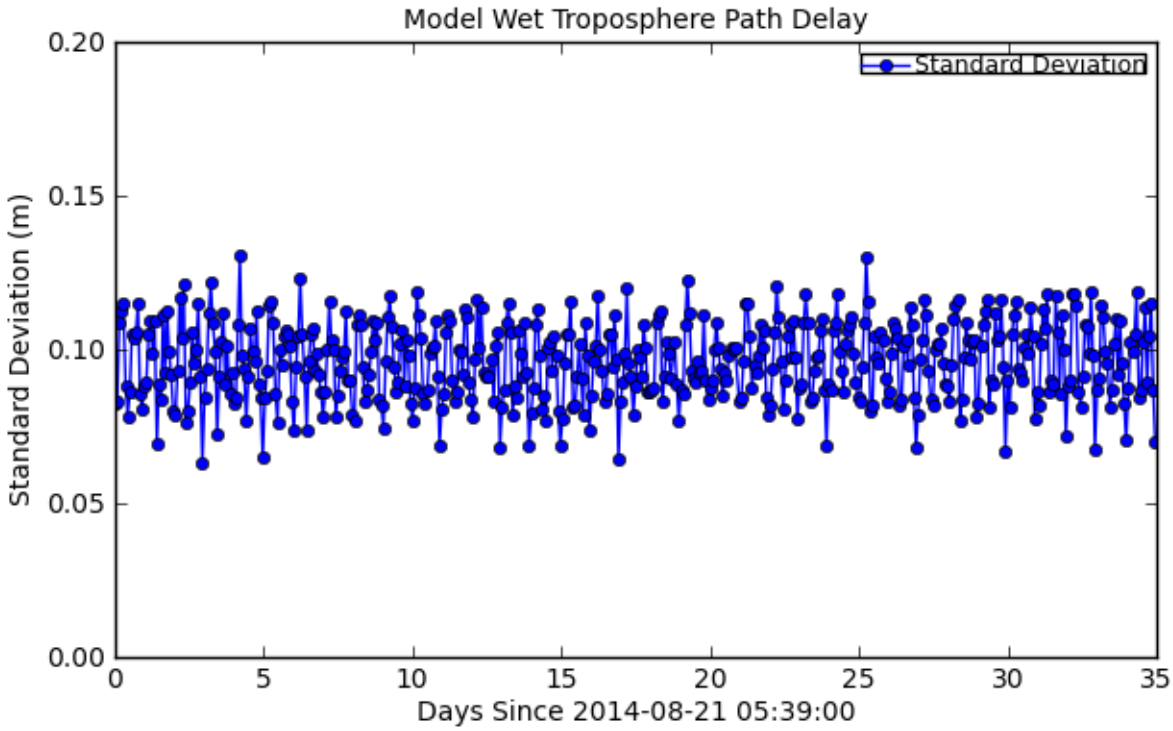

Figure 46: Standard Deviation for Model Wet Troposphere Path Delay

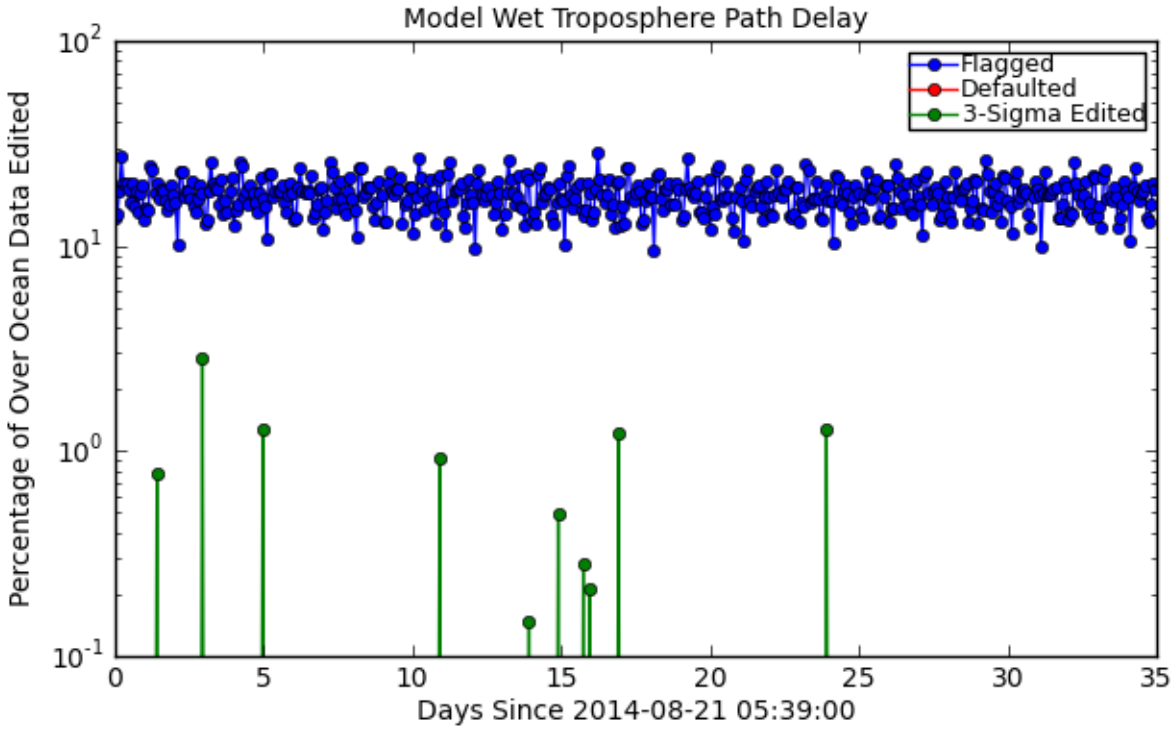

Figure 47: Flagged/Edited Data Points for Model Wet Troposphere Path Delay

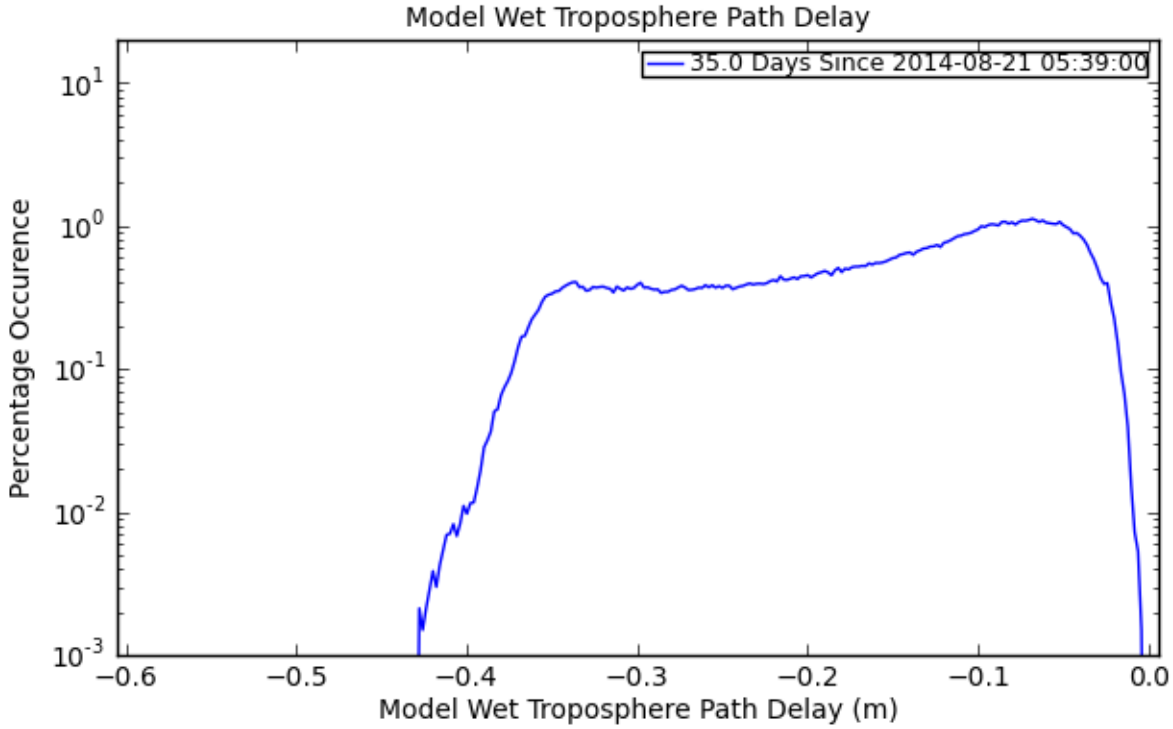

Figure 48: Histogram for Model Wet Troposphere Path Delay

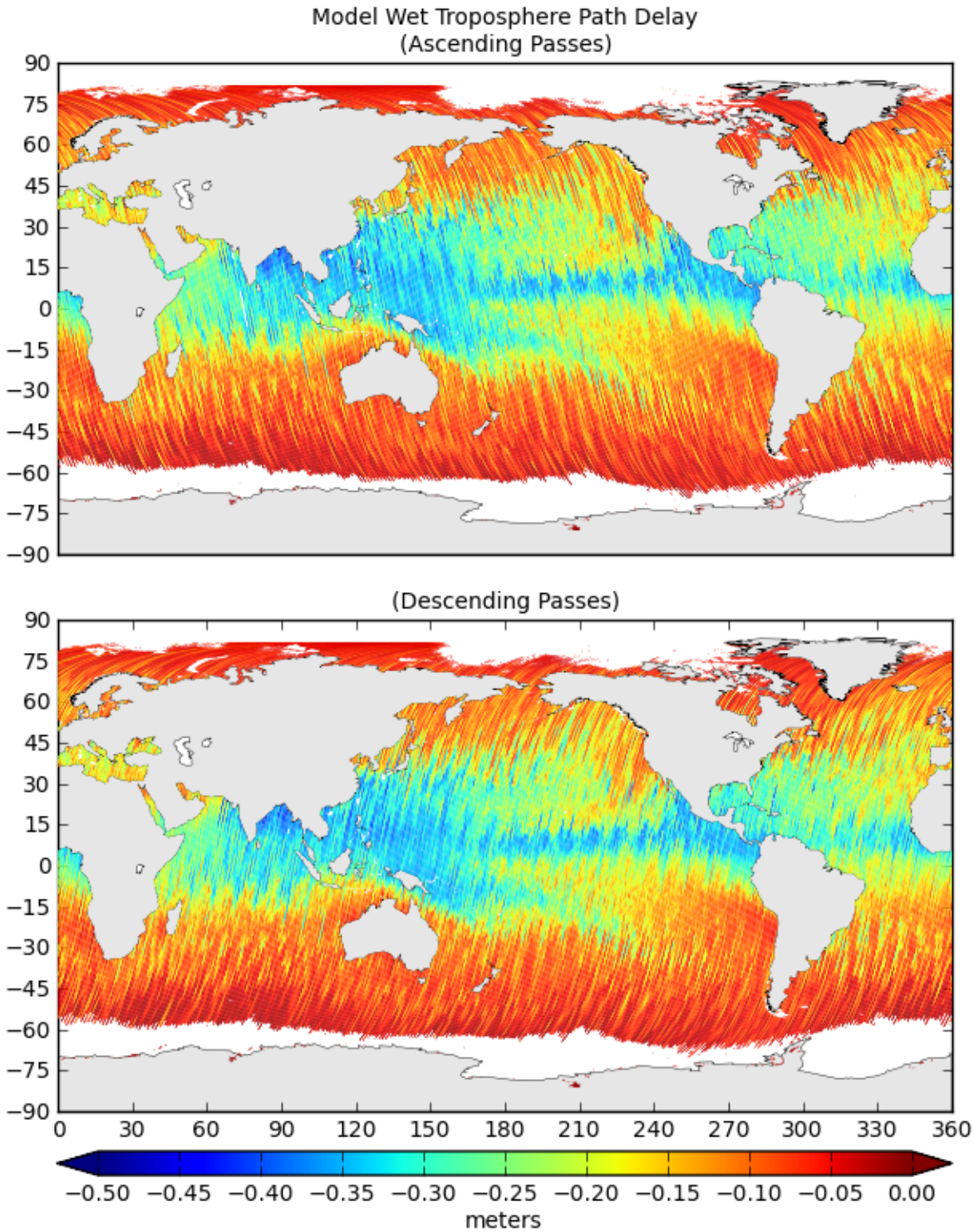

Figure 49: Map of Values for Model Wet Troposphere Path Delay

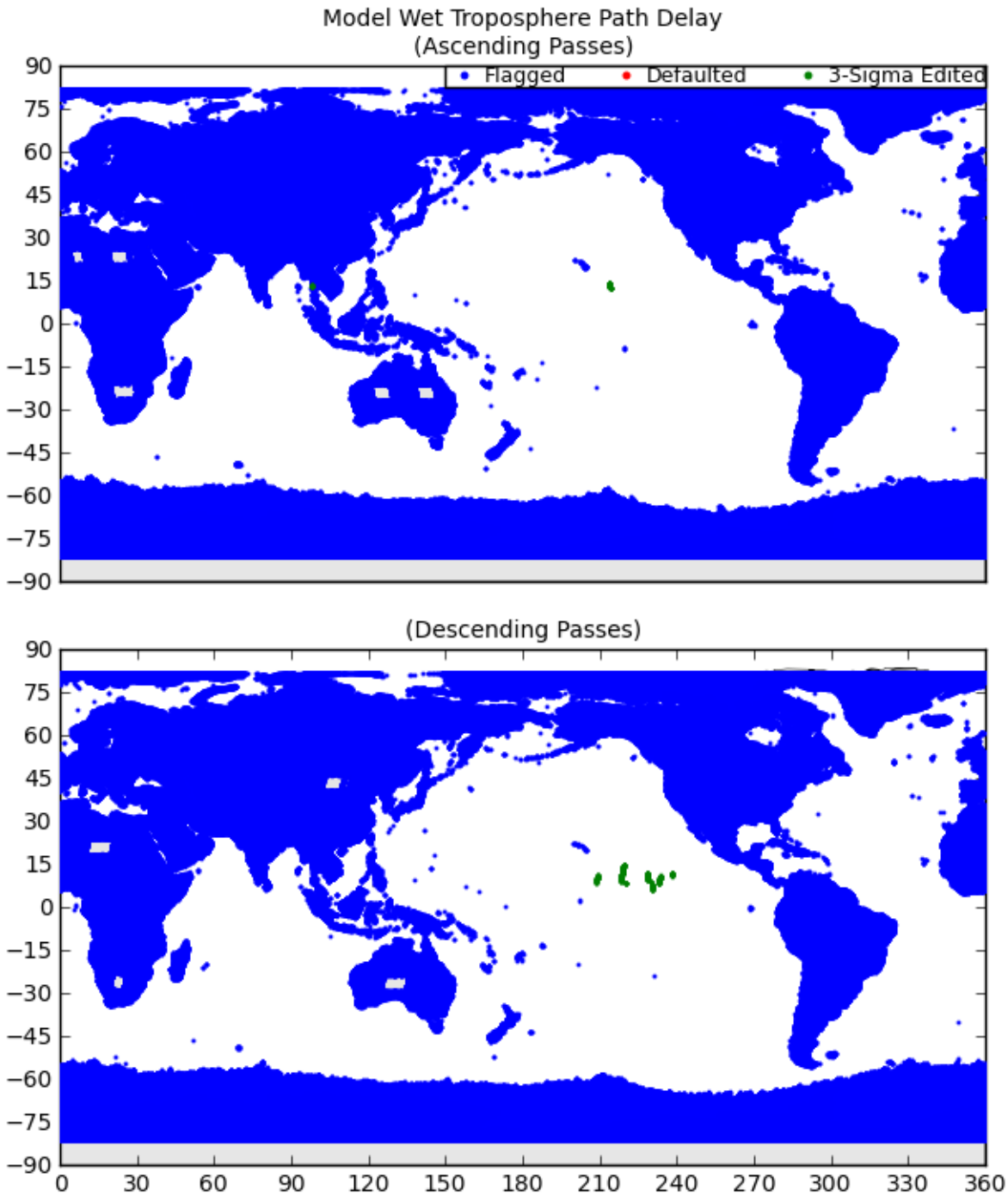

Figure 50: Map of Flagged/Edited Points for Model Wet Troposphere Path Delay

10 Wet Path Delay Difference (AMR-Model) Plots

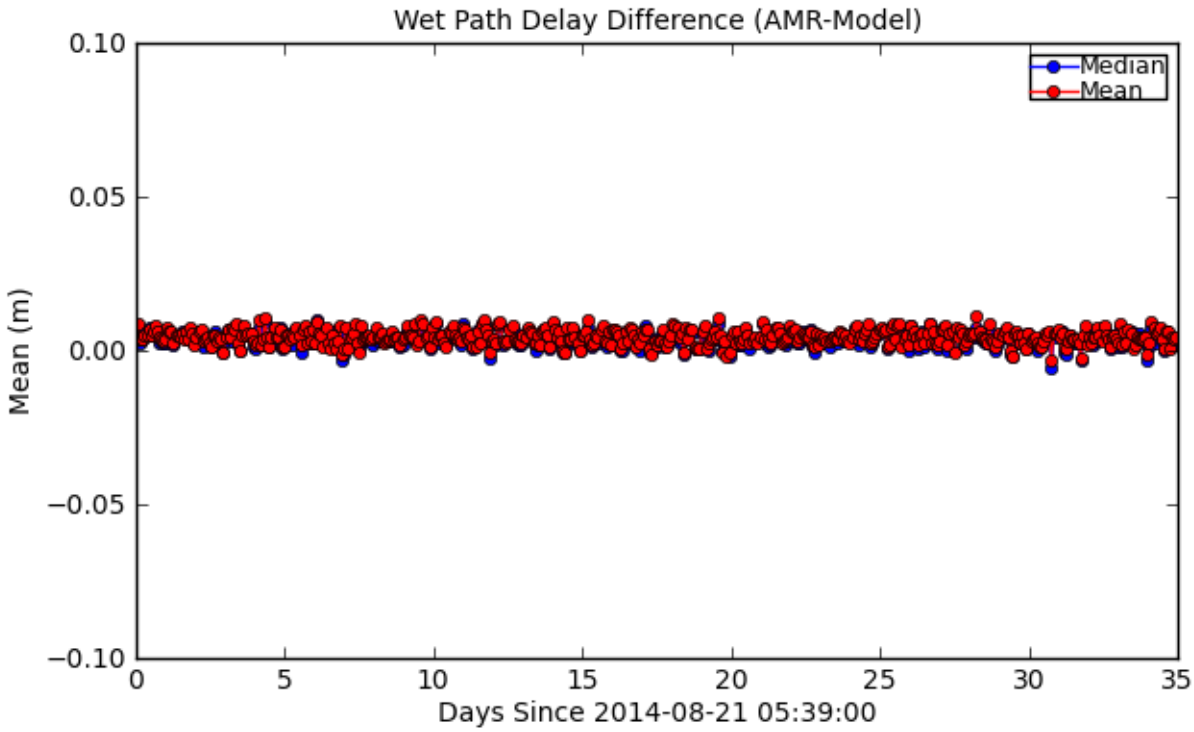

Figure 51: Mean/Median for Wet Path Delay Difference (AMR-Model)

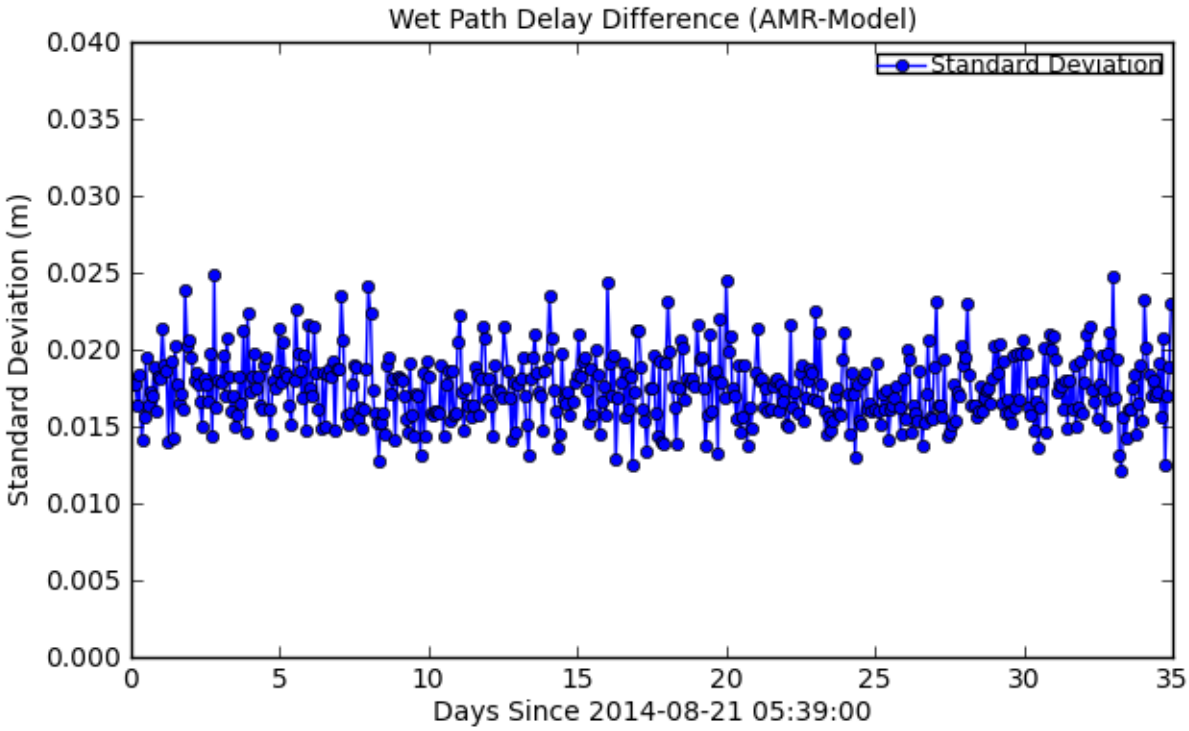

Figure 52: Standard Deviation for Wet Path Delay Difference (AMR-Model)

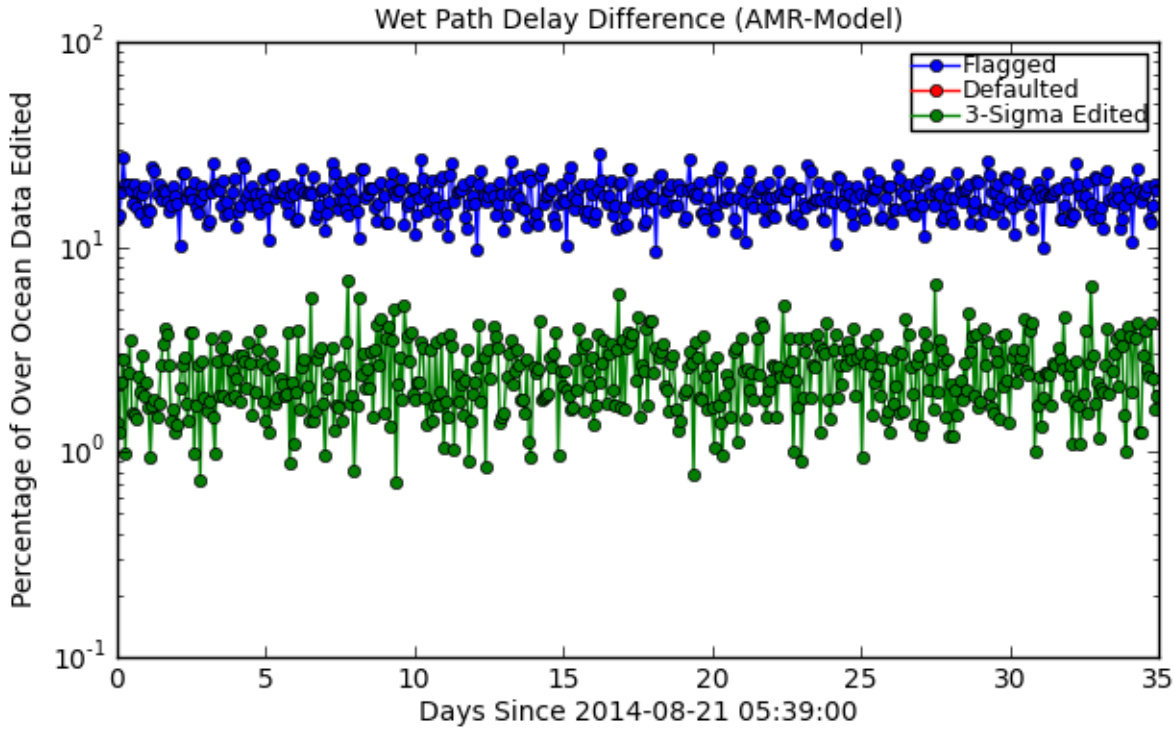

Figure 53: Flagged/Edited Data Points for Wet Path Delay Difference (AMR-Model)

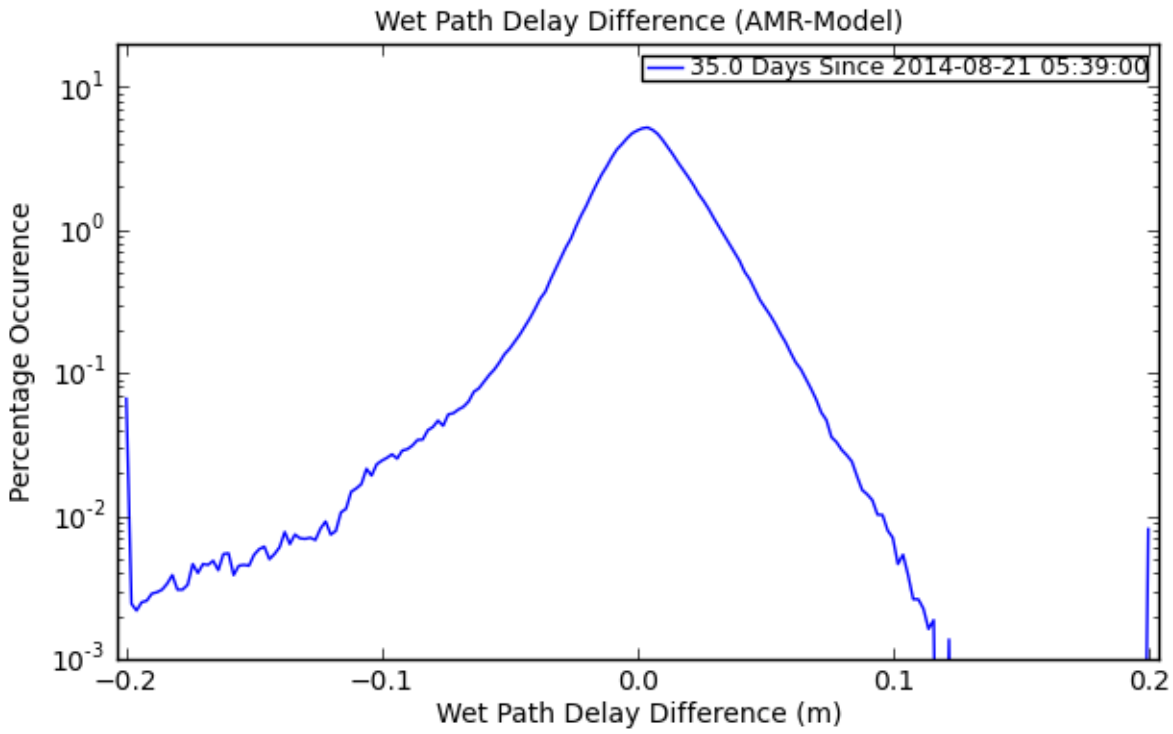

Figure 54: Histogram for Wet Path Delay Difference (AMR-Model)

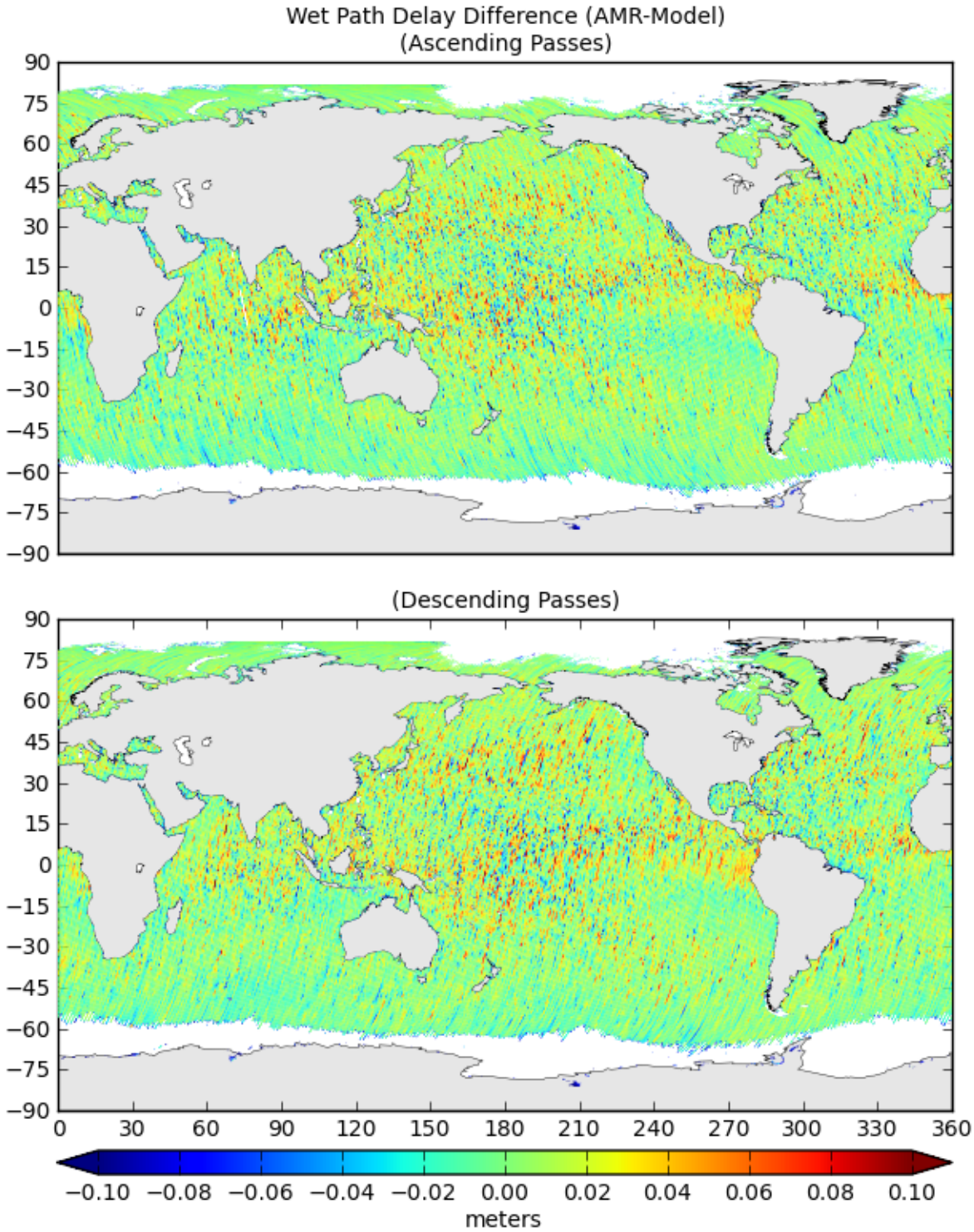

Figure 55: Map of Values for Wet Path Delay Difference (AMR-Model)

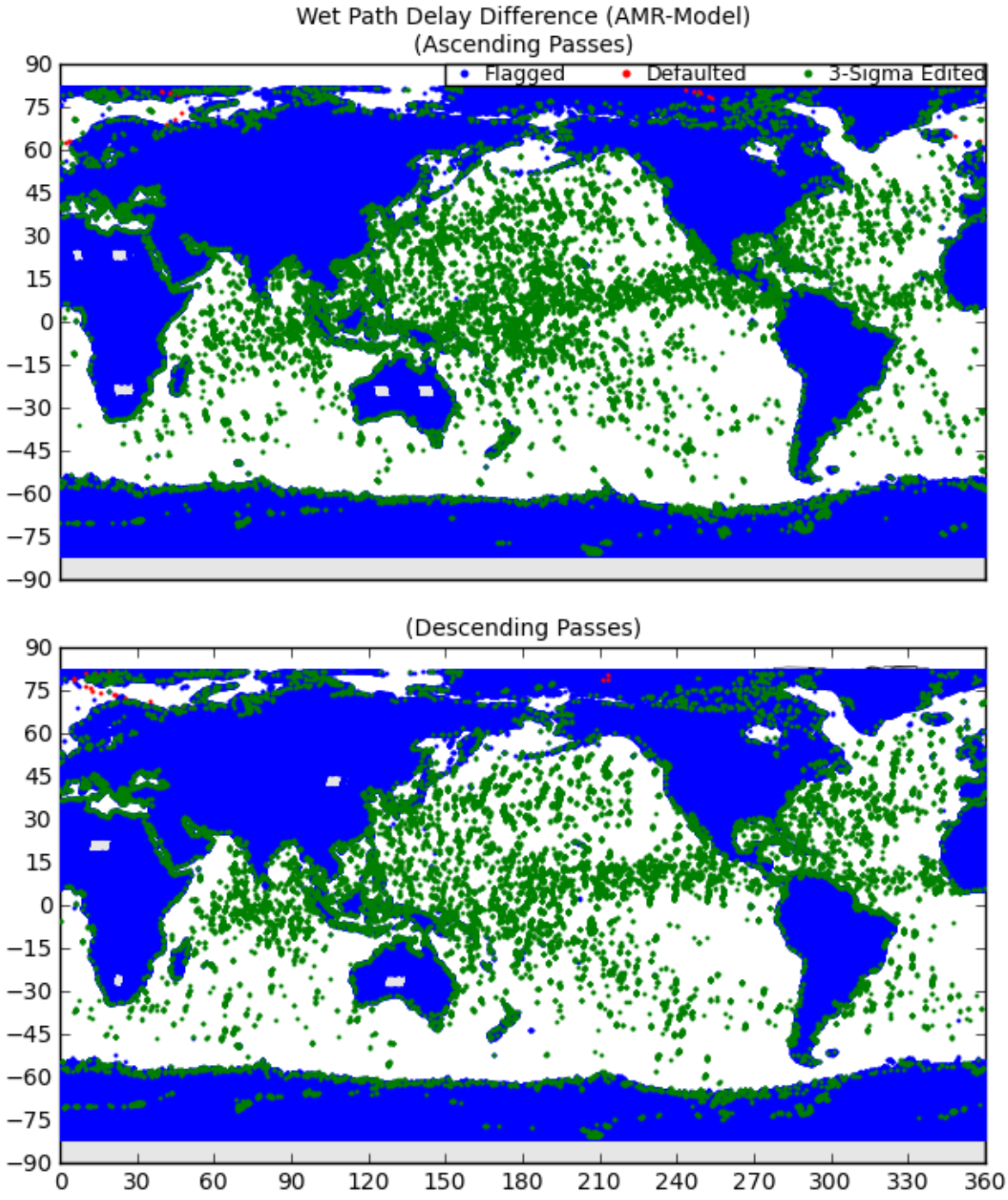

Figure 56: Map of Flagged/Edited Points for Wet Path Delay Difference (AMR-Model)

11 K Brightness Temperature Plots

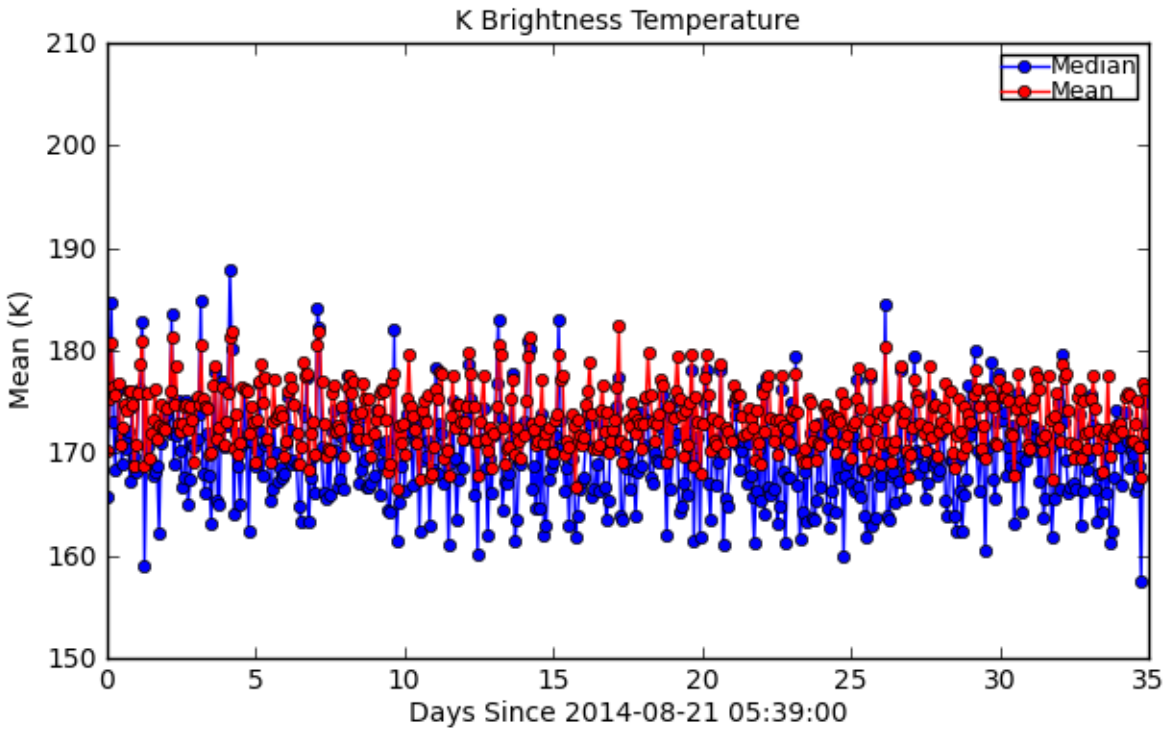

Figure 57: Mean/Median for K Brightness Temperature

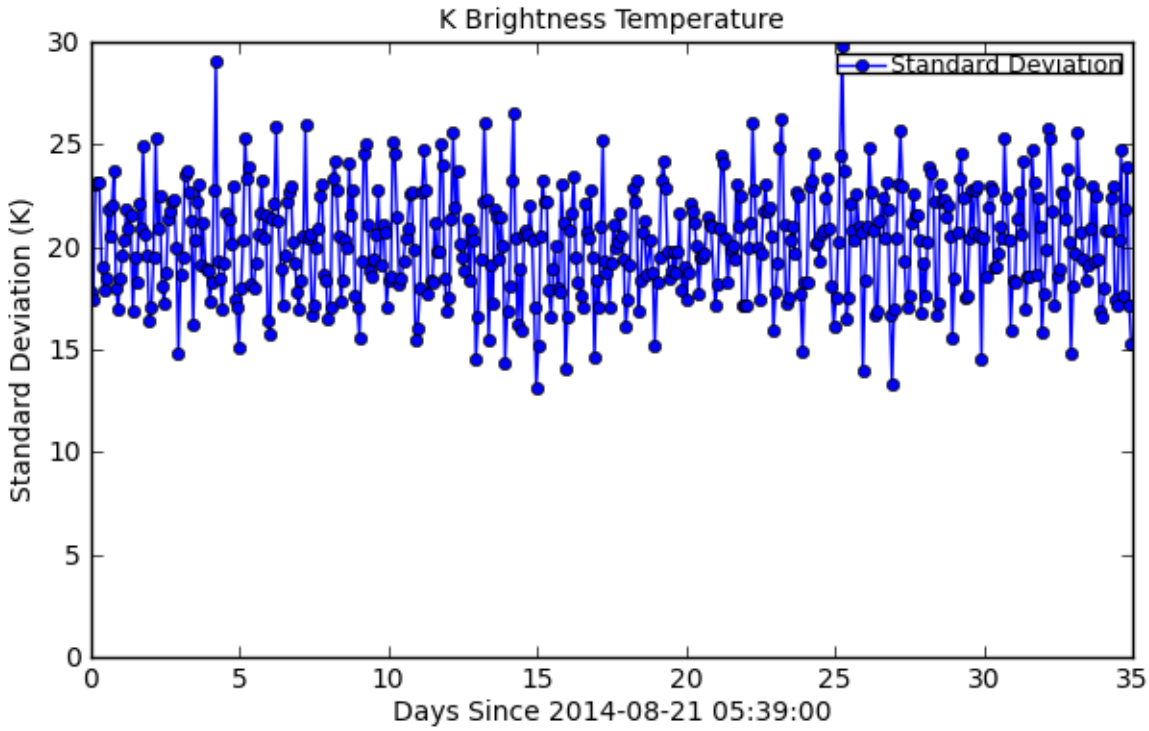

Figure 58: Standard Deviation for K Brightness Temperature

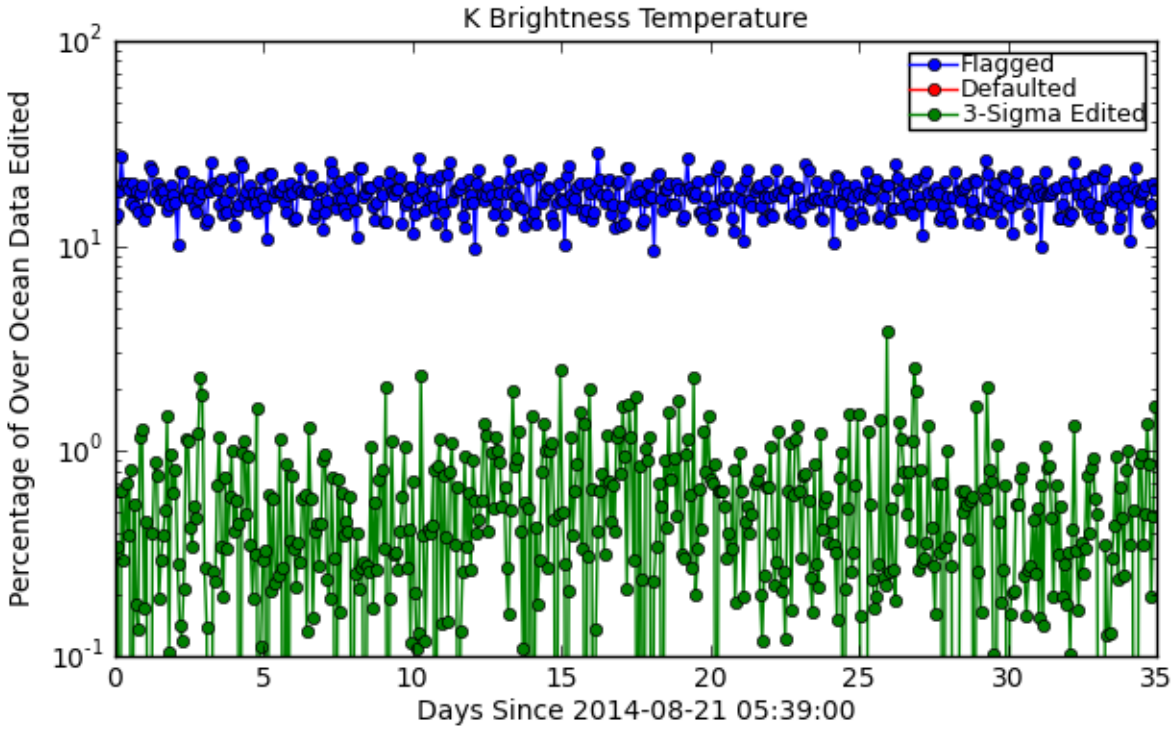

Figure 59: Flagged/Edited Data Points for K Brightness Temperature

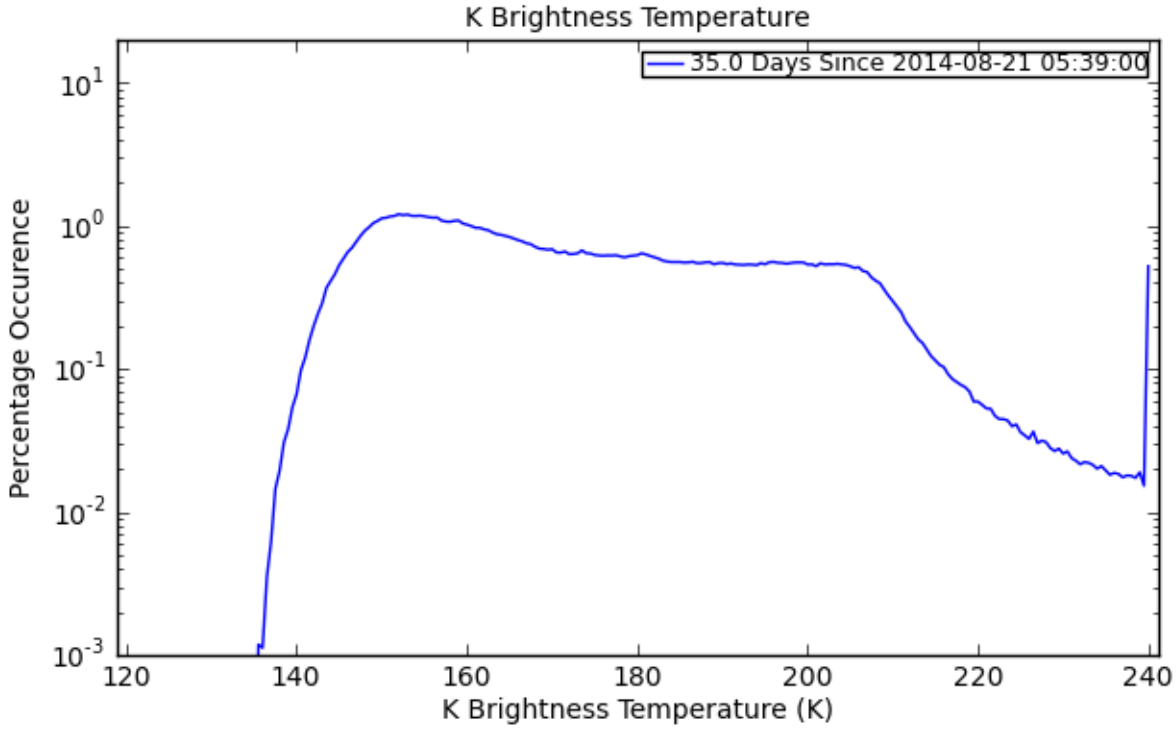

Figure 60: Histogram for K Brightness Temperature

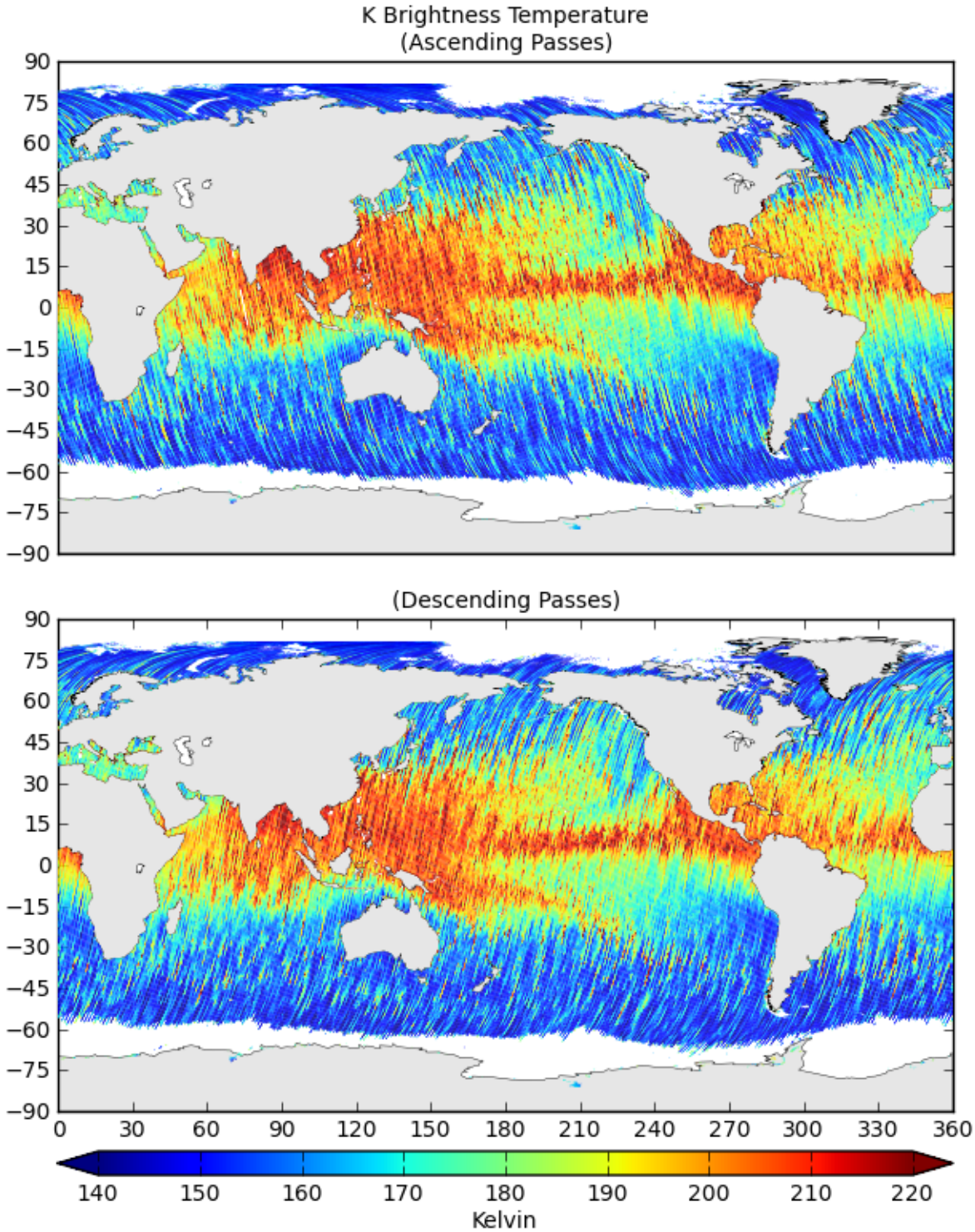

Figure 61: Map of Values for K Brightness Temperature

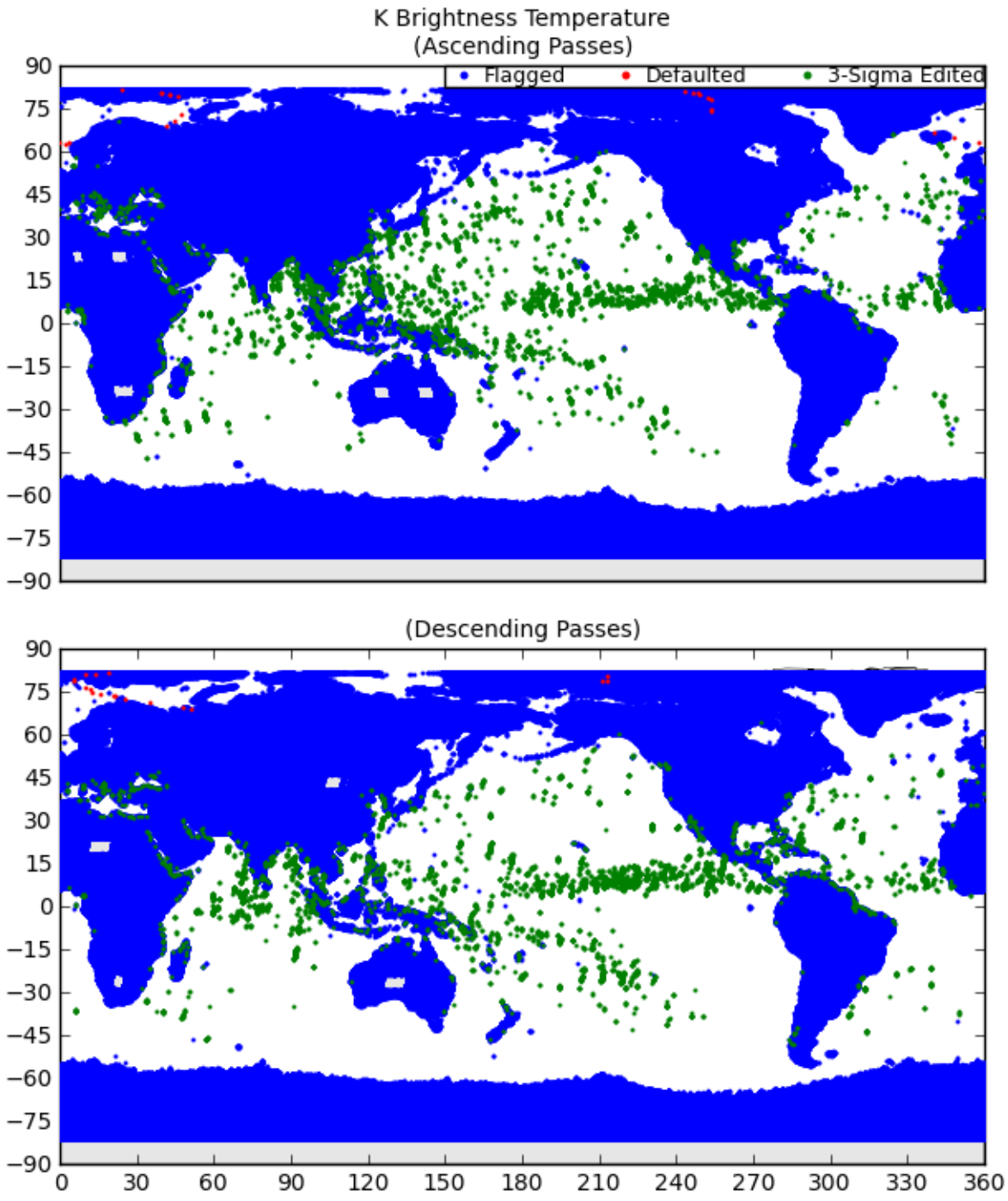

Figure 62: Map of Flagged/Edited Points for K Brightness Temperature

12 Ka Brightness Temperature Plots

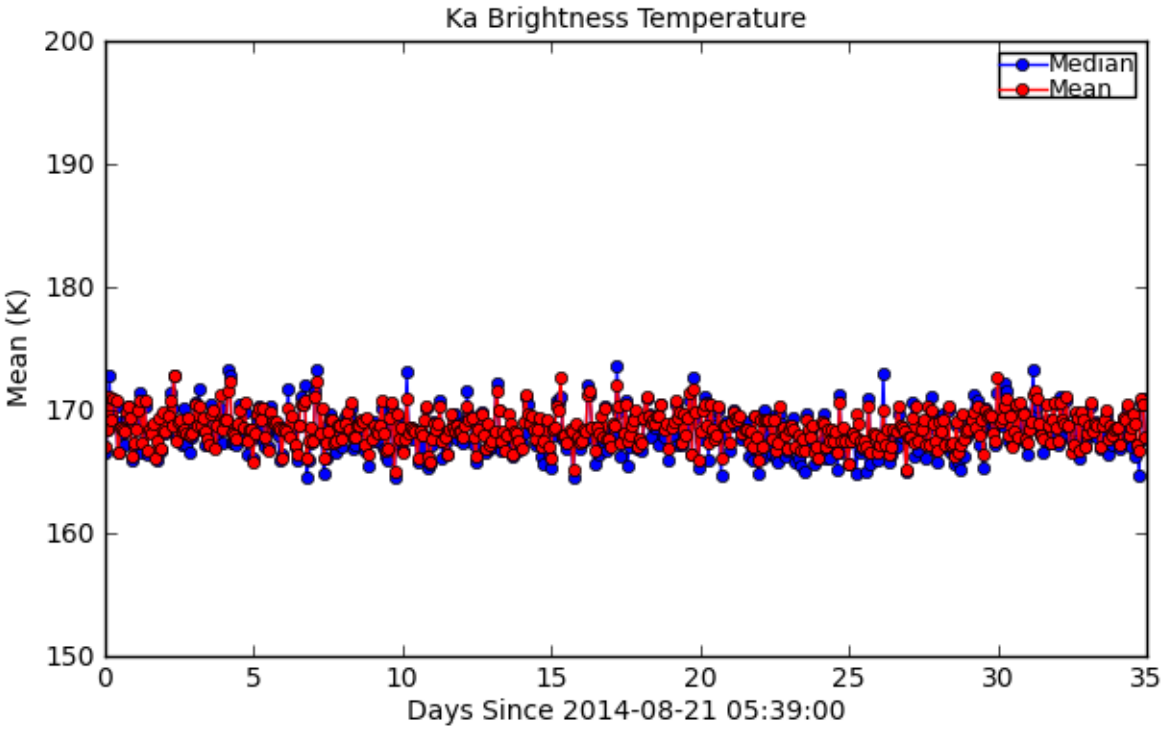

Figure 63: Mean/Median for Ka Brightness Temperature

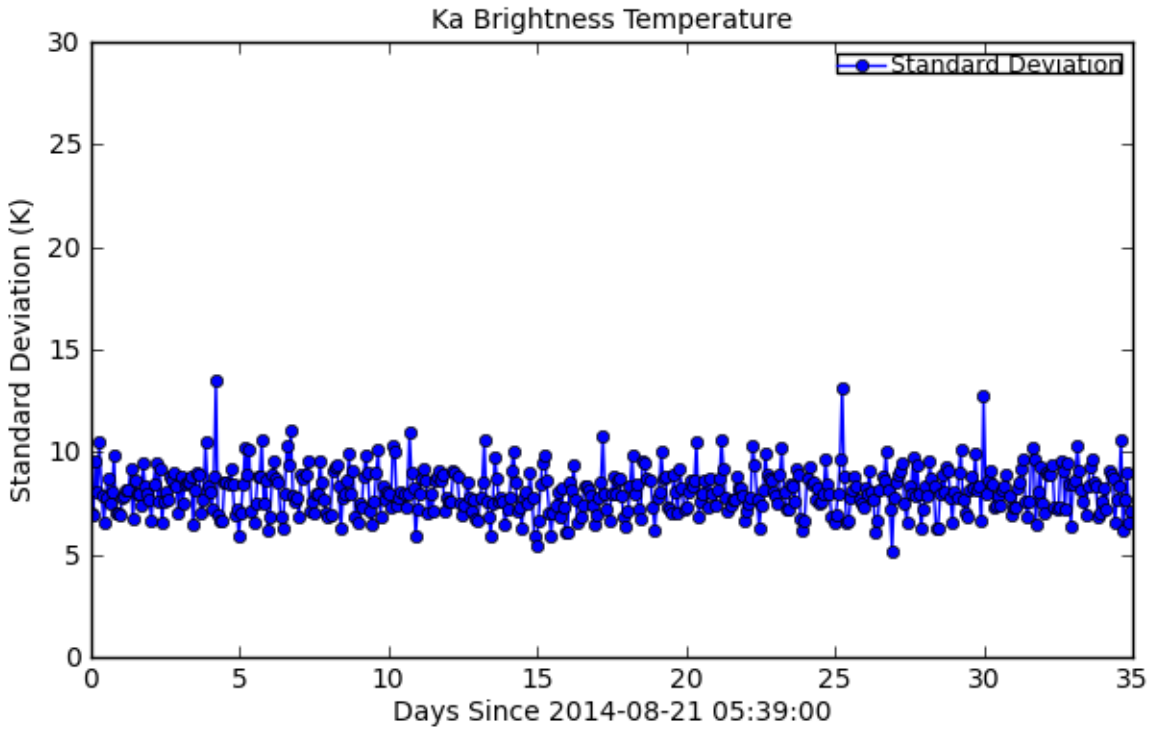

Figure 64: Standard Deviation for Ka Brightness Temperature

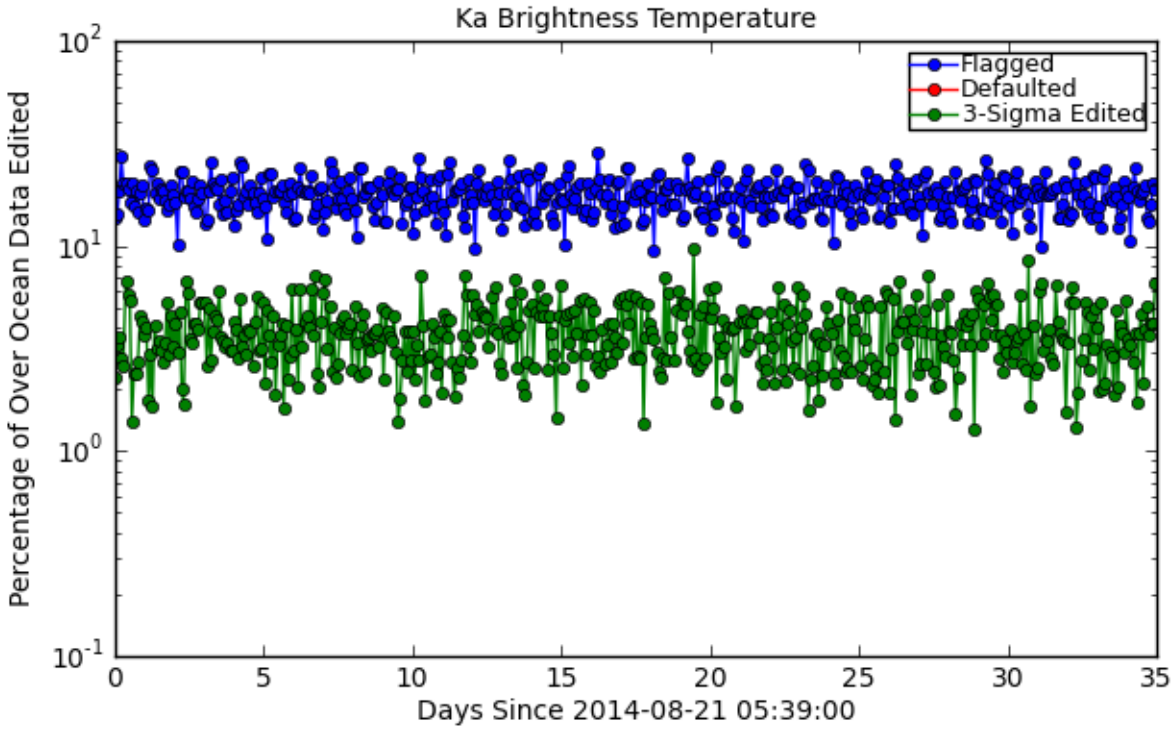

Figure 65: Flagged/Edited Data Points for Ka Brightness Temperature

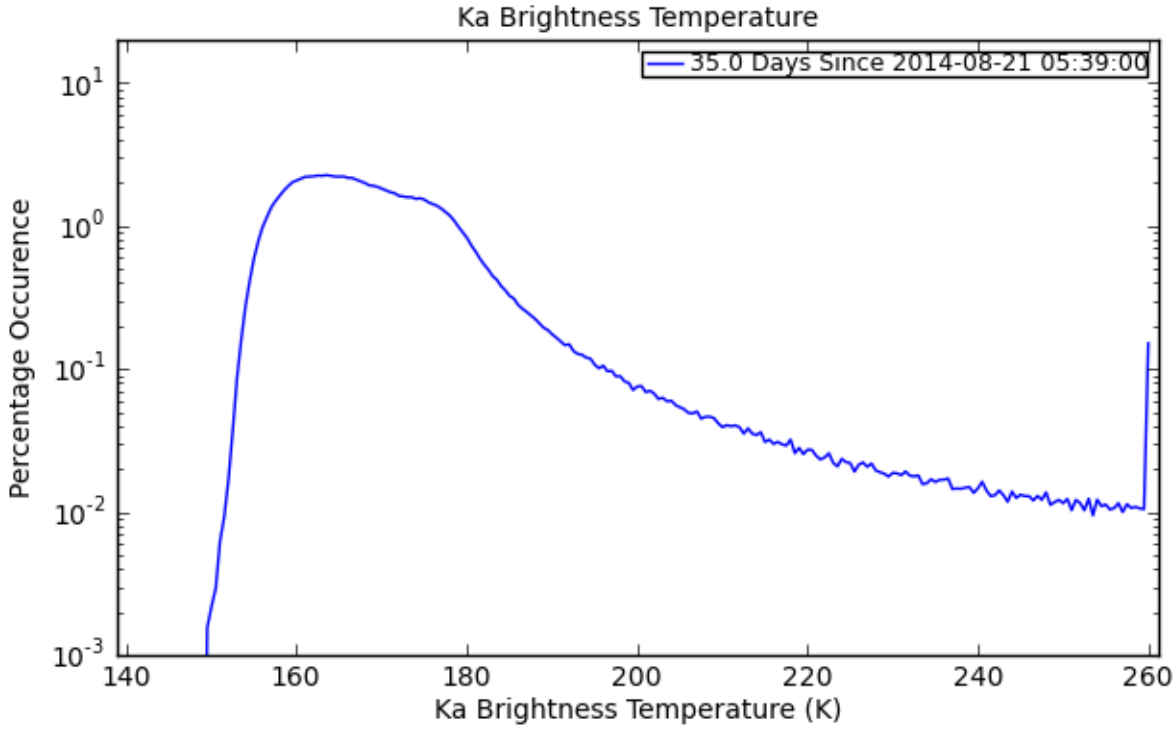

Figure 66: Histogram for Ka Brightness Temperature

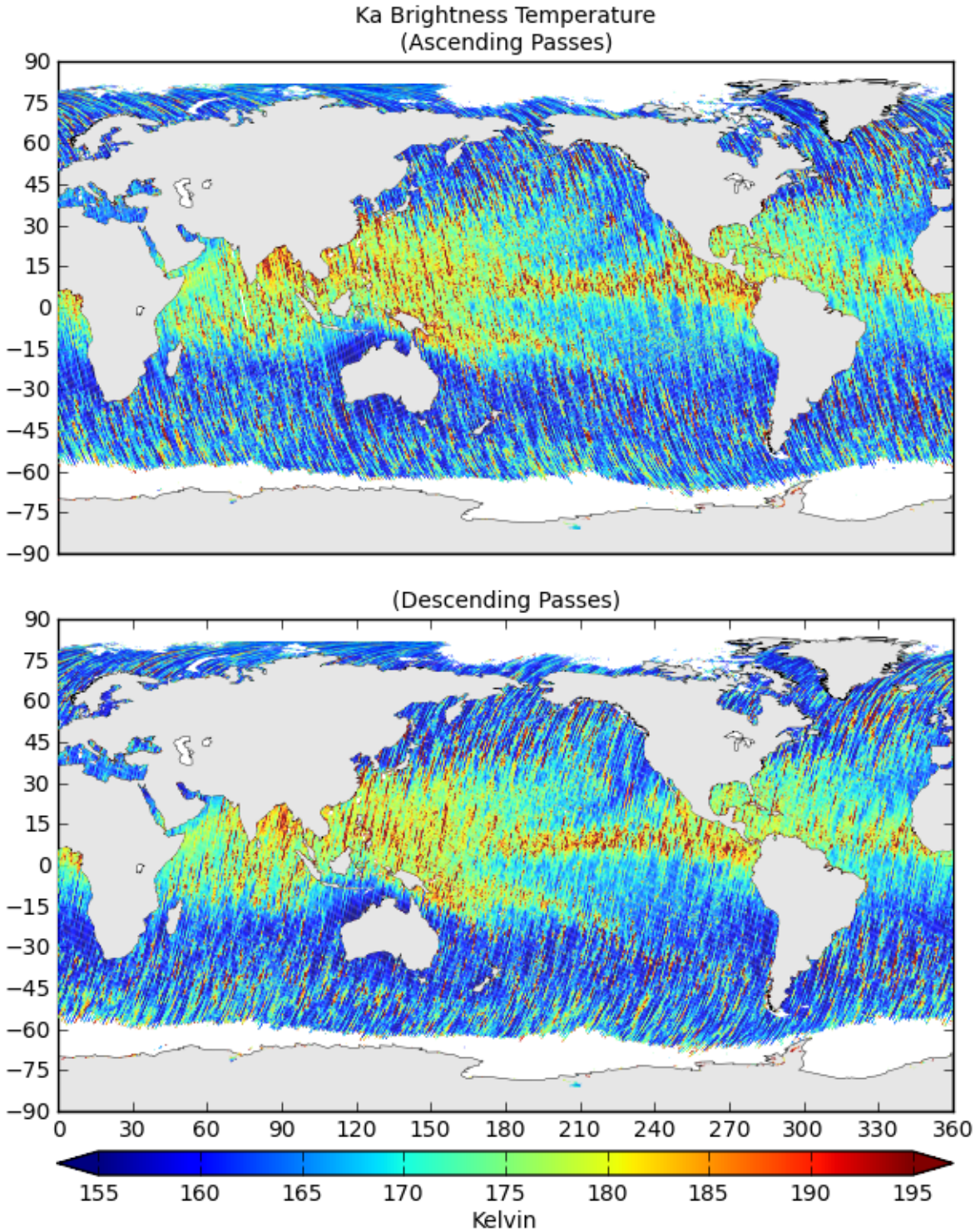

Figure 67: Map of Values for Ka Brightness Temperature

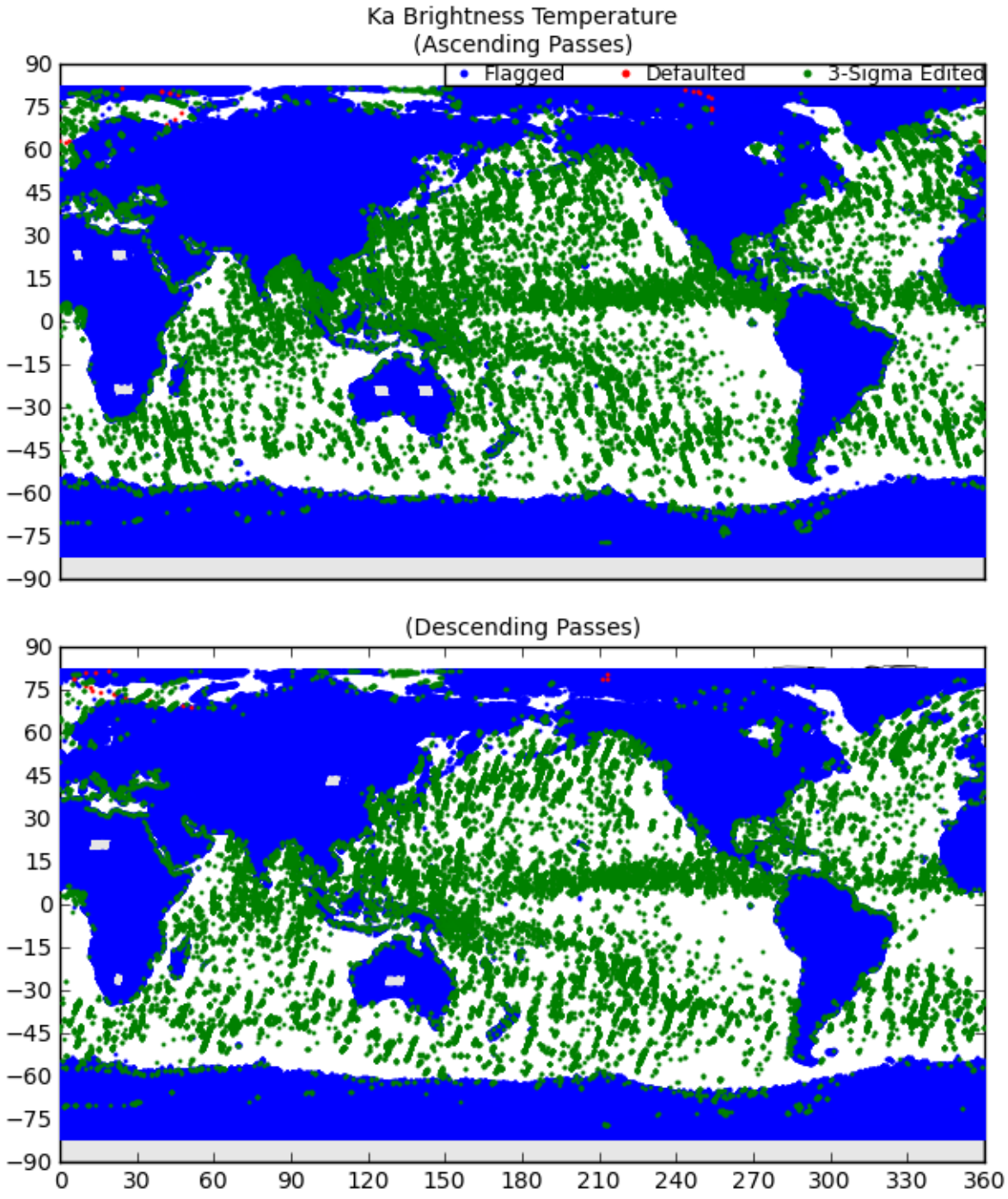

Figure 68: Map of Flagged/Edited Points for Ka Brightness Temperature

13 Ka-Band Ionospheric Path Delay Plots

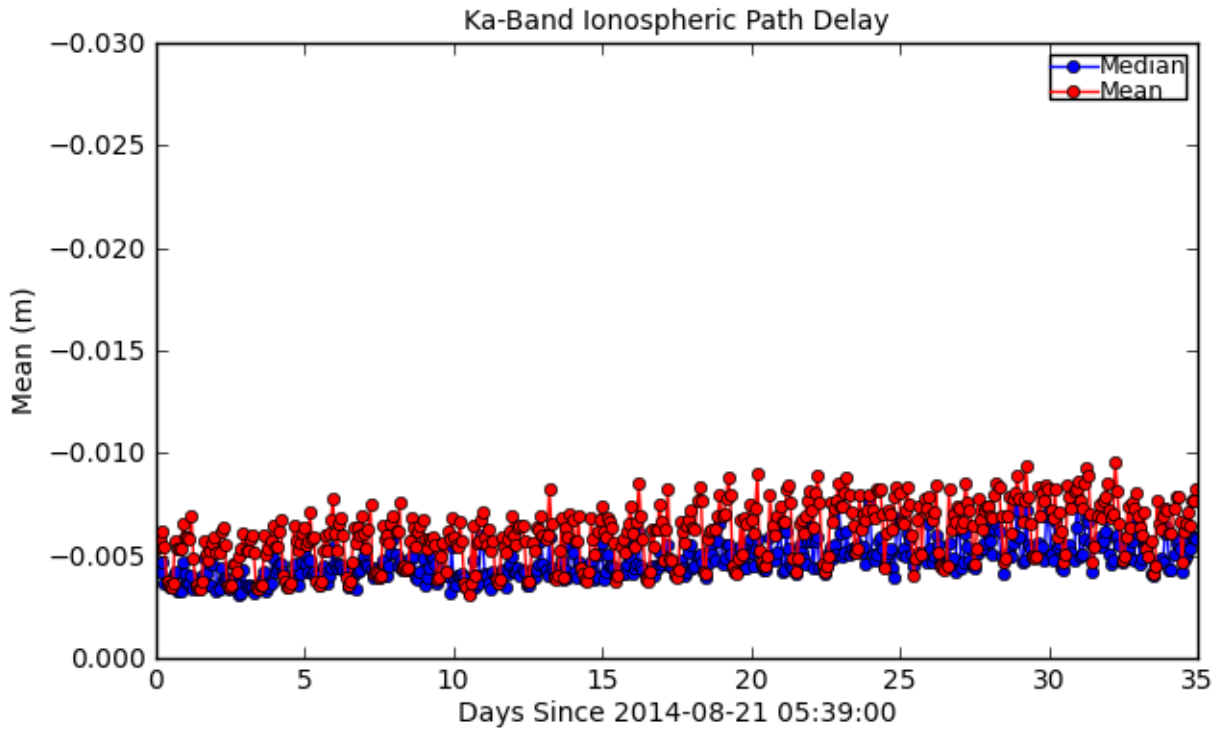

Figure 69: Mean/Median for Ka-Band Ionospheric Path Delay

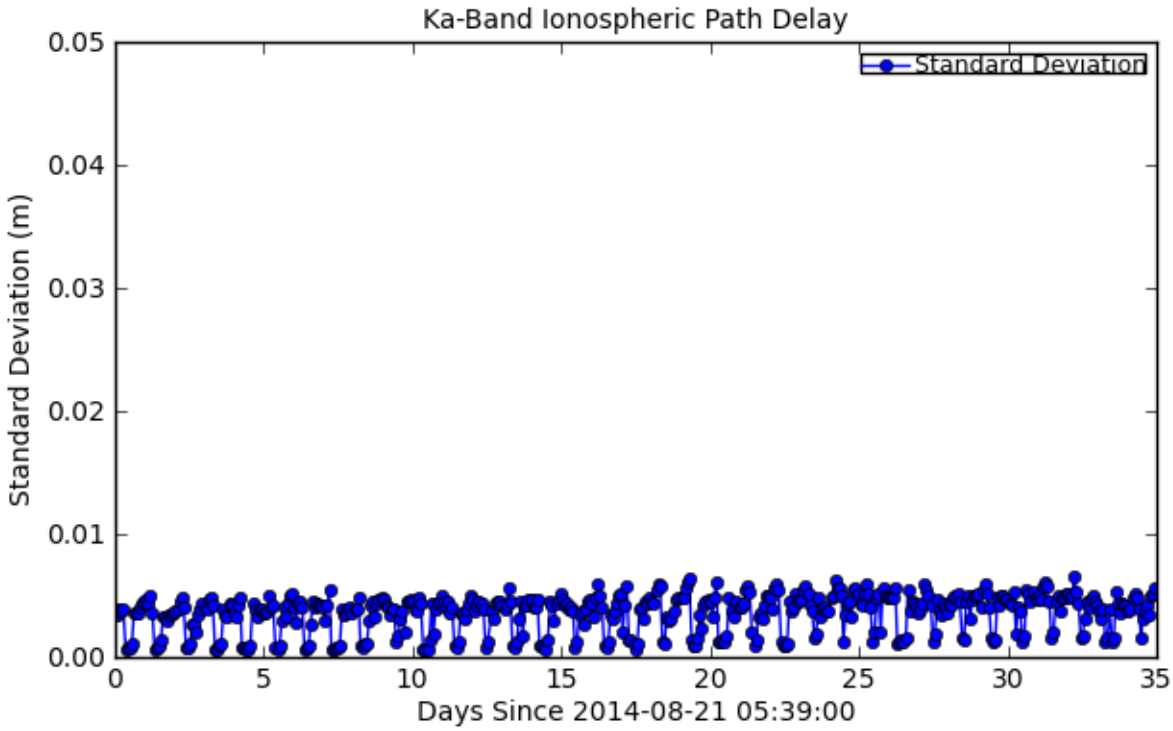

Figure 70: Standard Deviation for Ka-Band Ionospheric Path Delay

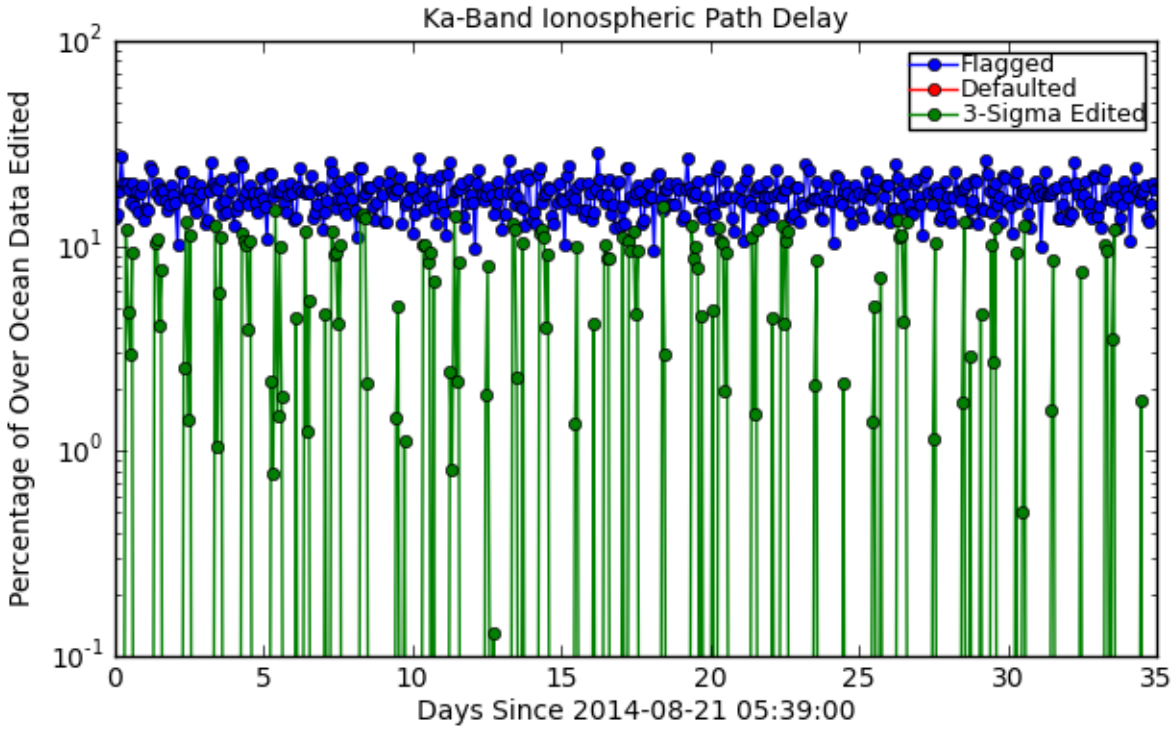

Figure 71: Flagged/Edited Data Points for Ka-Band Ionospheric Path Delay

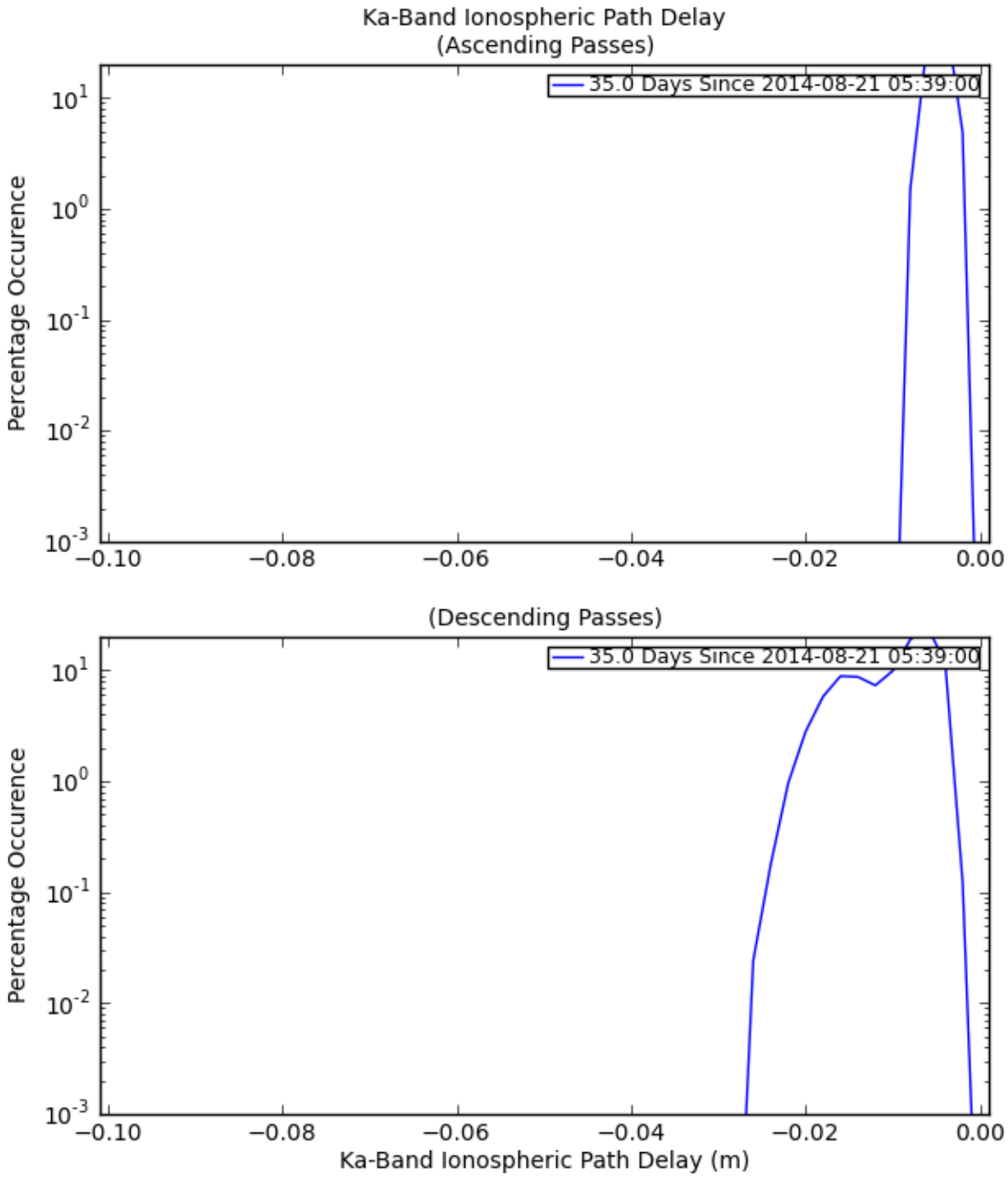

Figure 72: Histogram for Ka-Band Ionospheric Path Delay

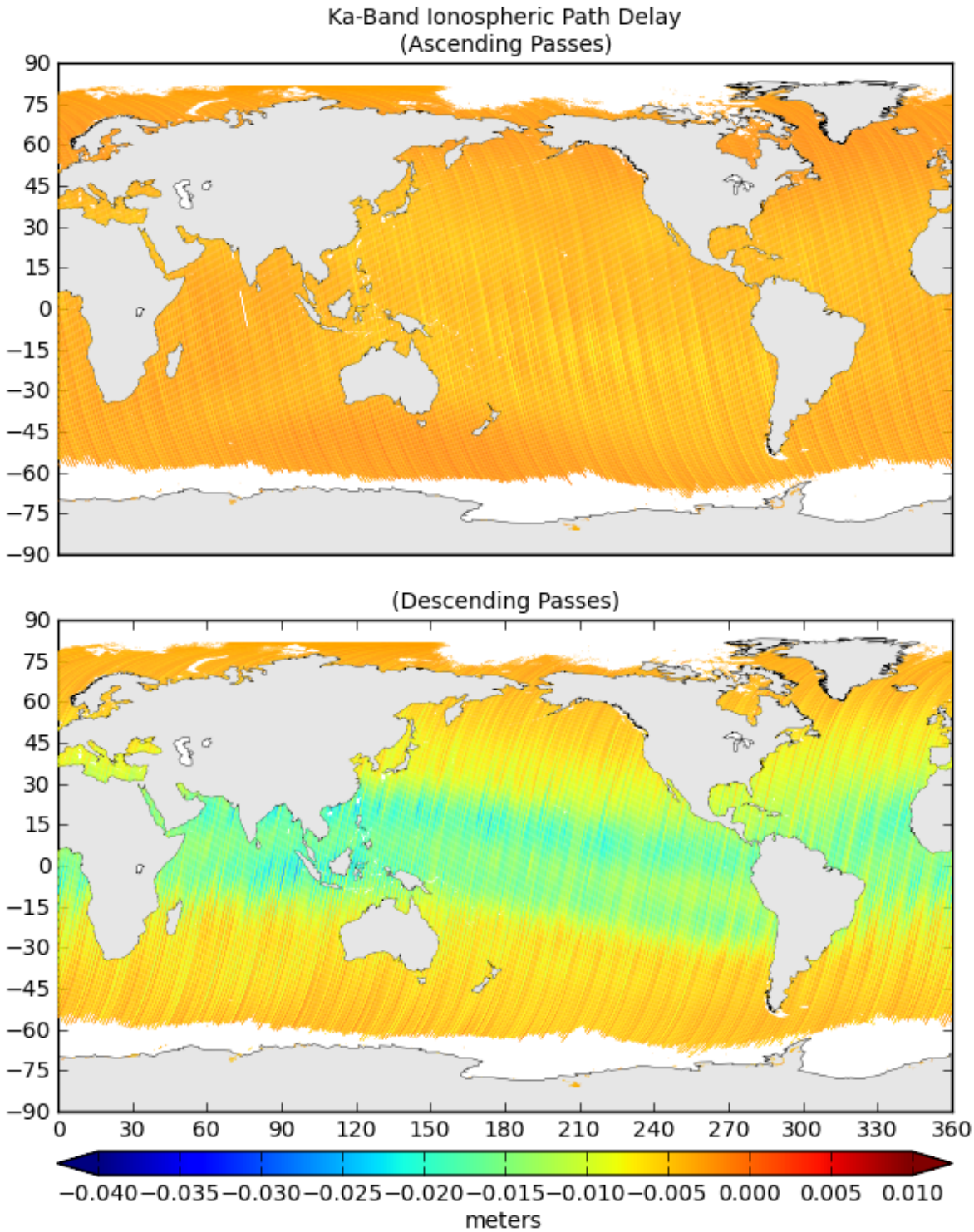

Figure 73: Map of Values for Ka-Band Ionospheric Path Delay

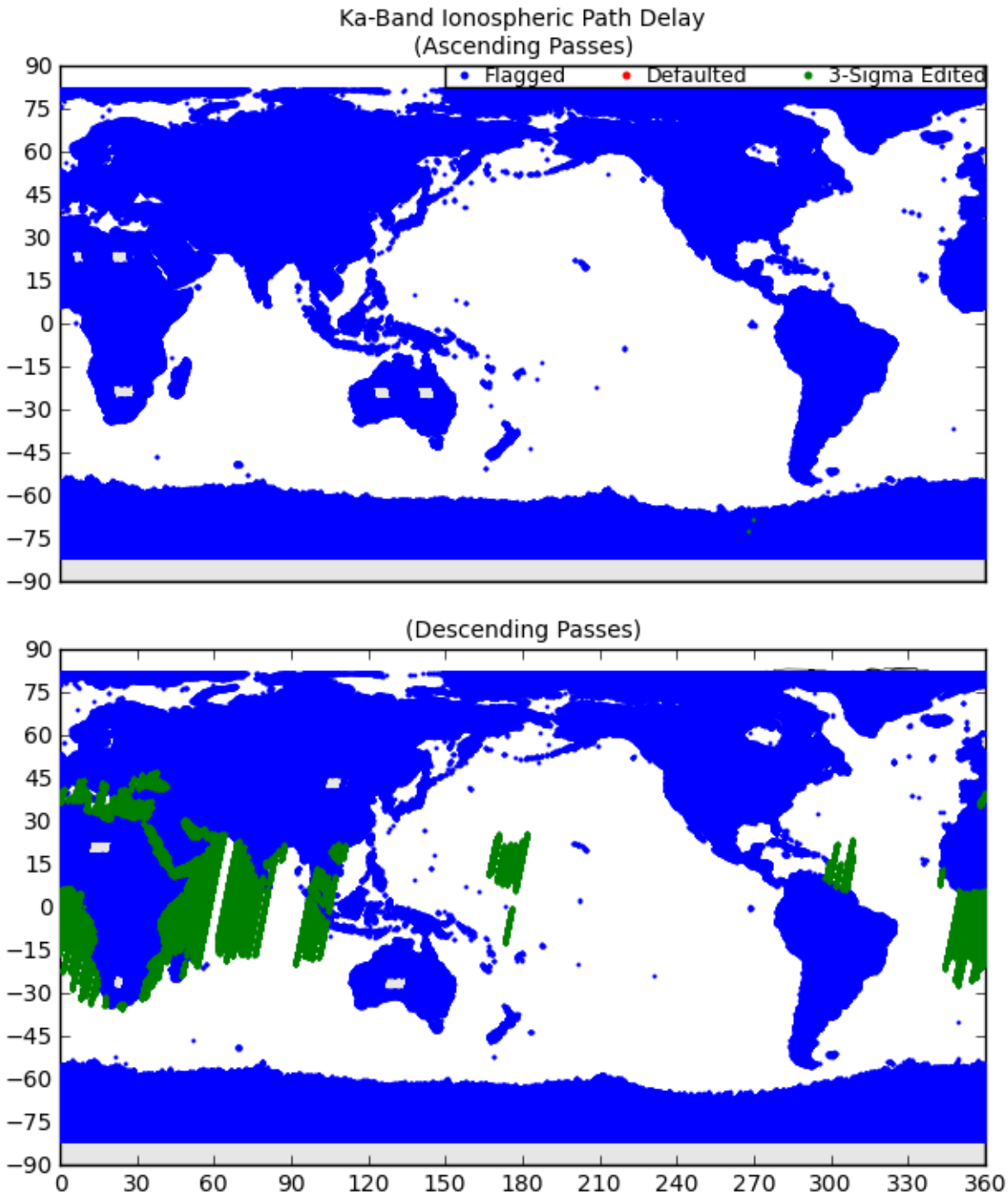

Figure 74: Map of Flagged/Edited Points for Ka-Band Ionospheric Path Delay

14 Ka-Band Sea State Bias Plots

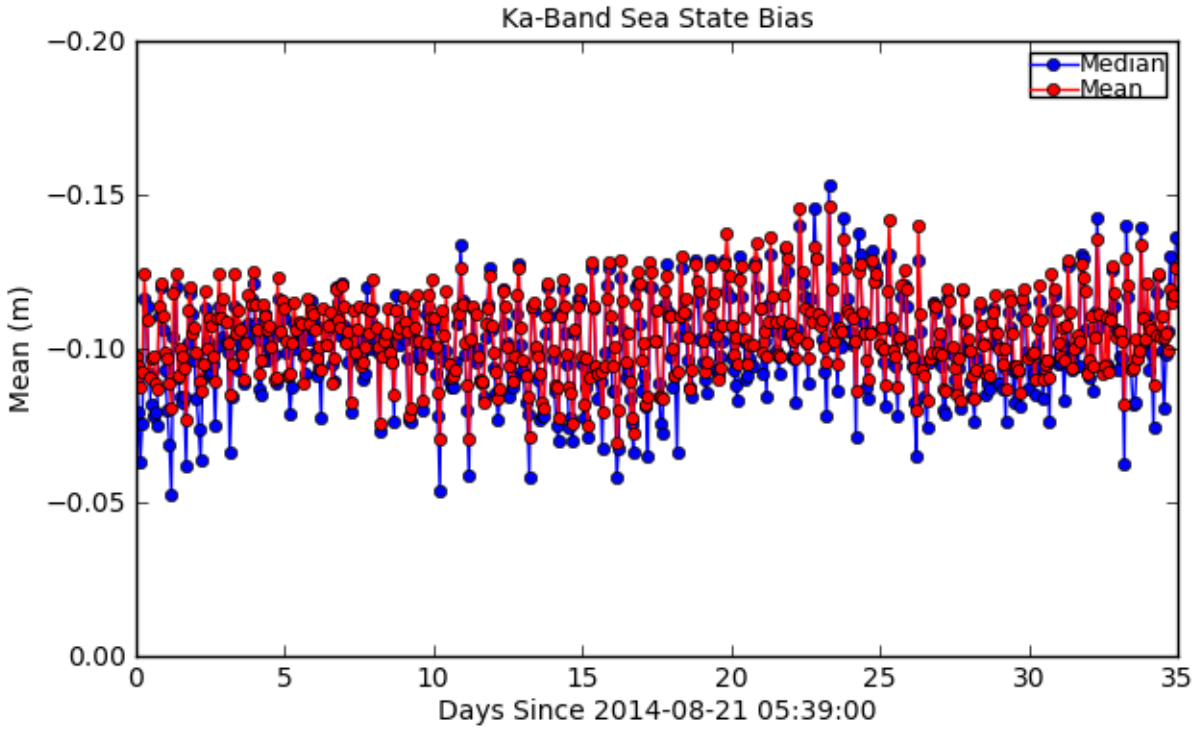

Figure 75: Mean/Median for Ka-Band Sea State Bias

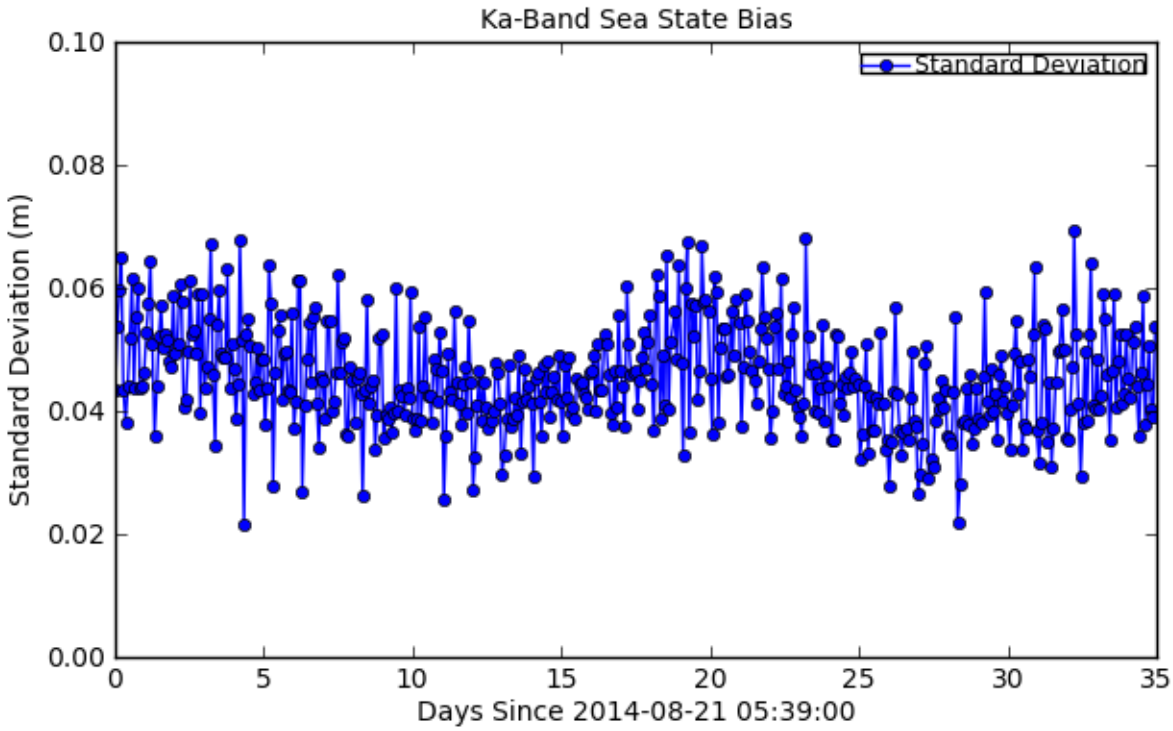

Figure 76: Standard Deviation for Ka-Band Sea State Bias

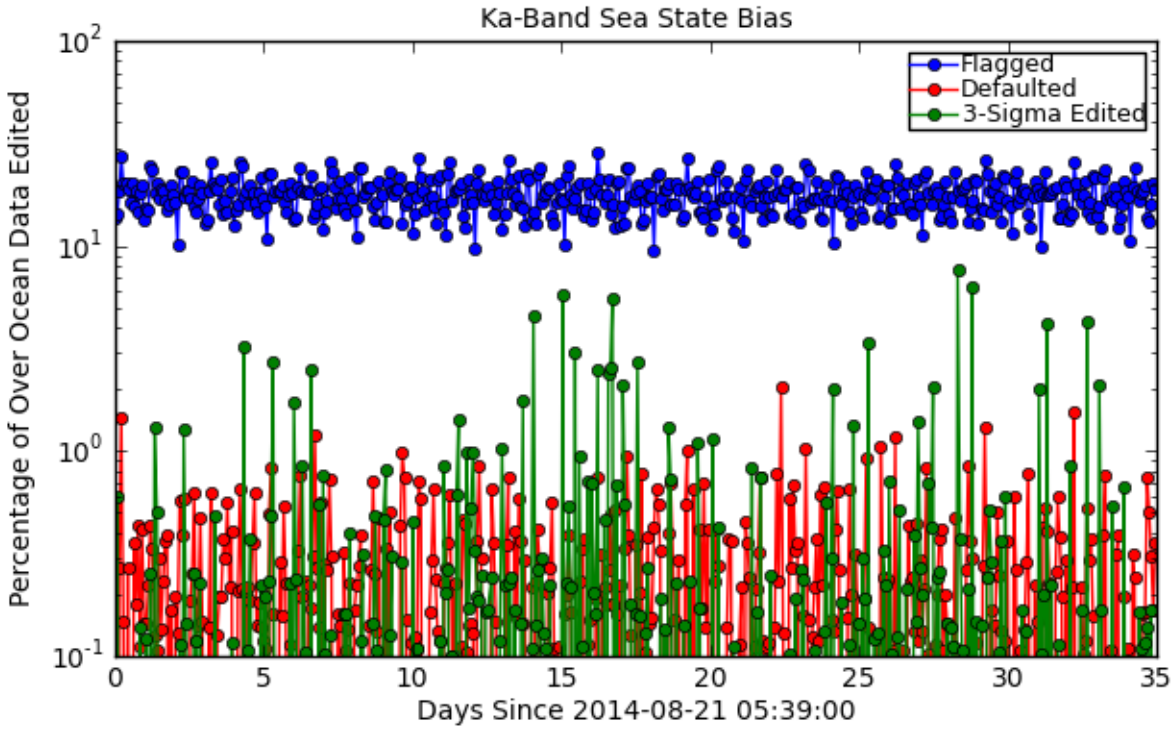

Figure 77: Flagged/Edited Data Points for Ka-Band Sea State Bias

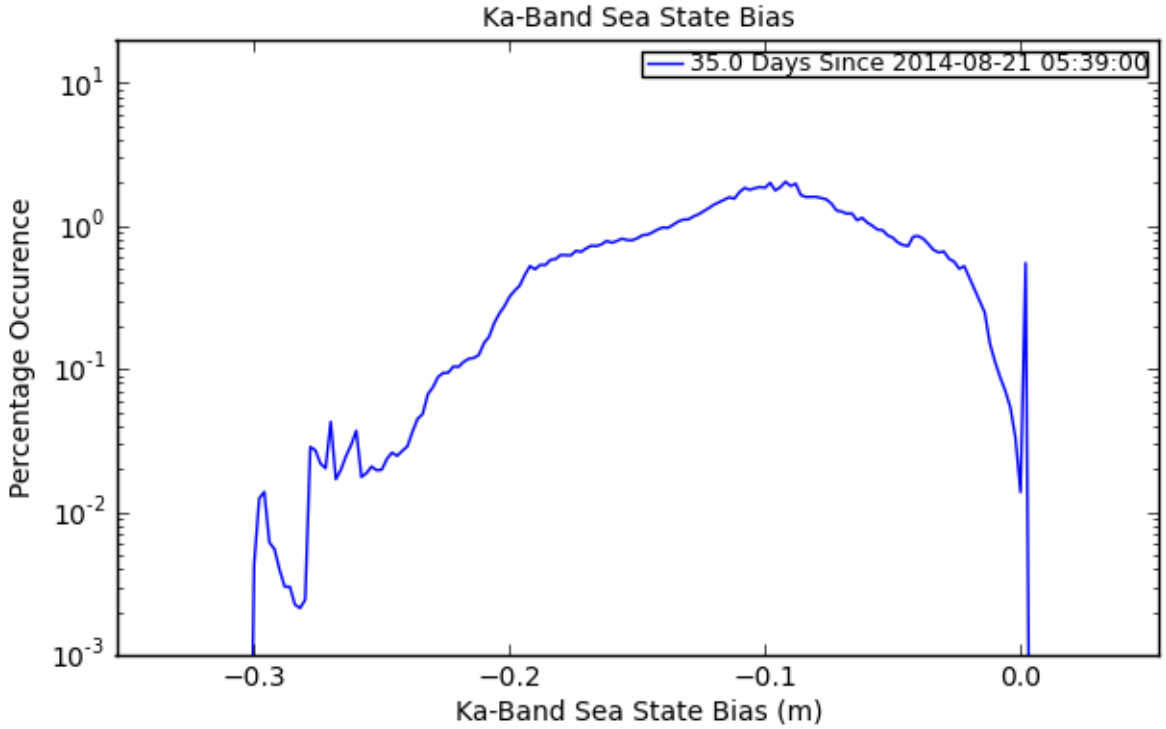

Figure 78: Histogram for Ka-Band Sea State Bias

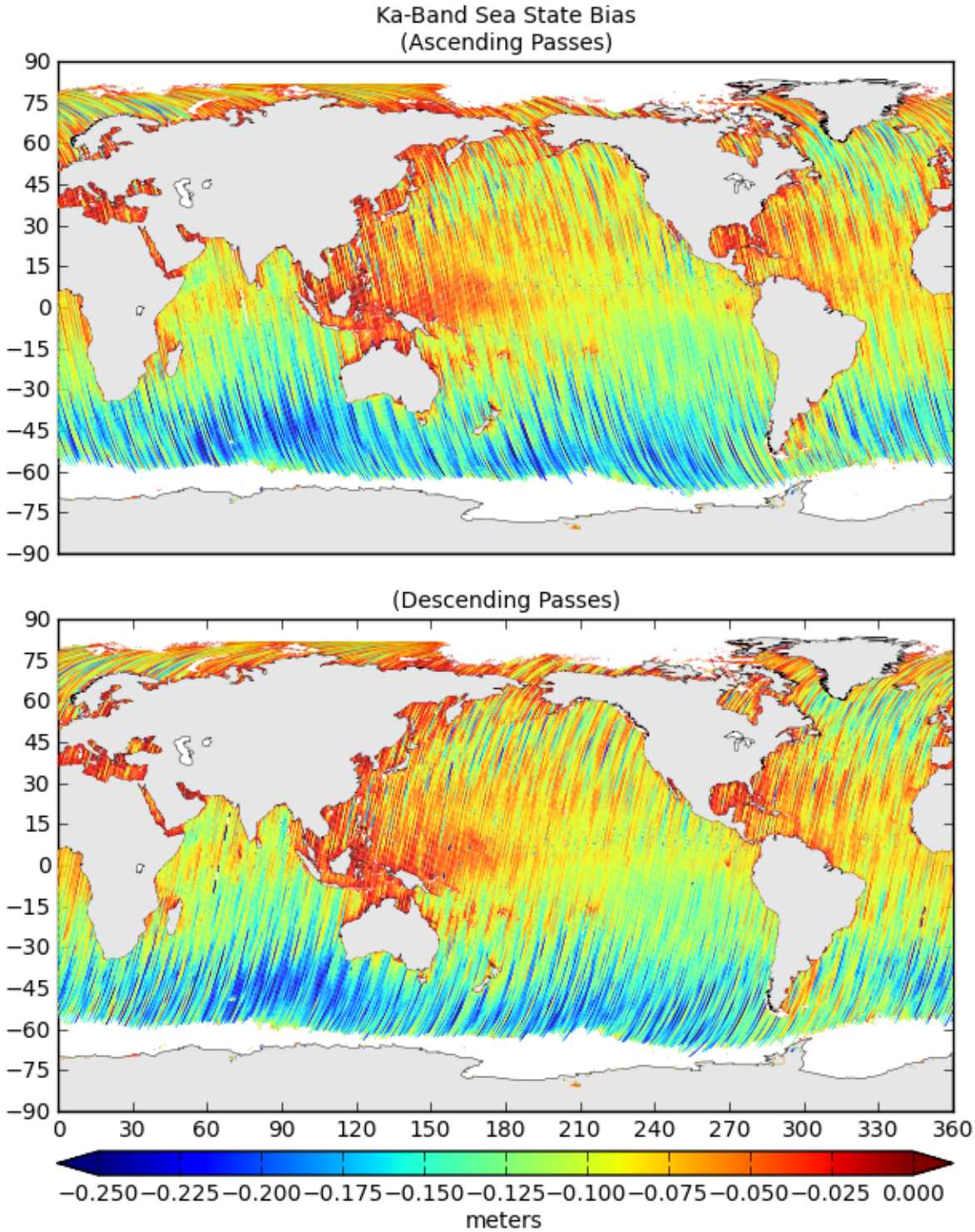

Figure 79: Map of Values for Ka-Band Sea State Bias

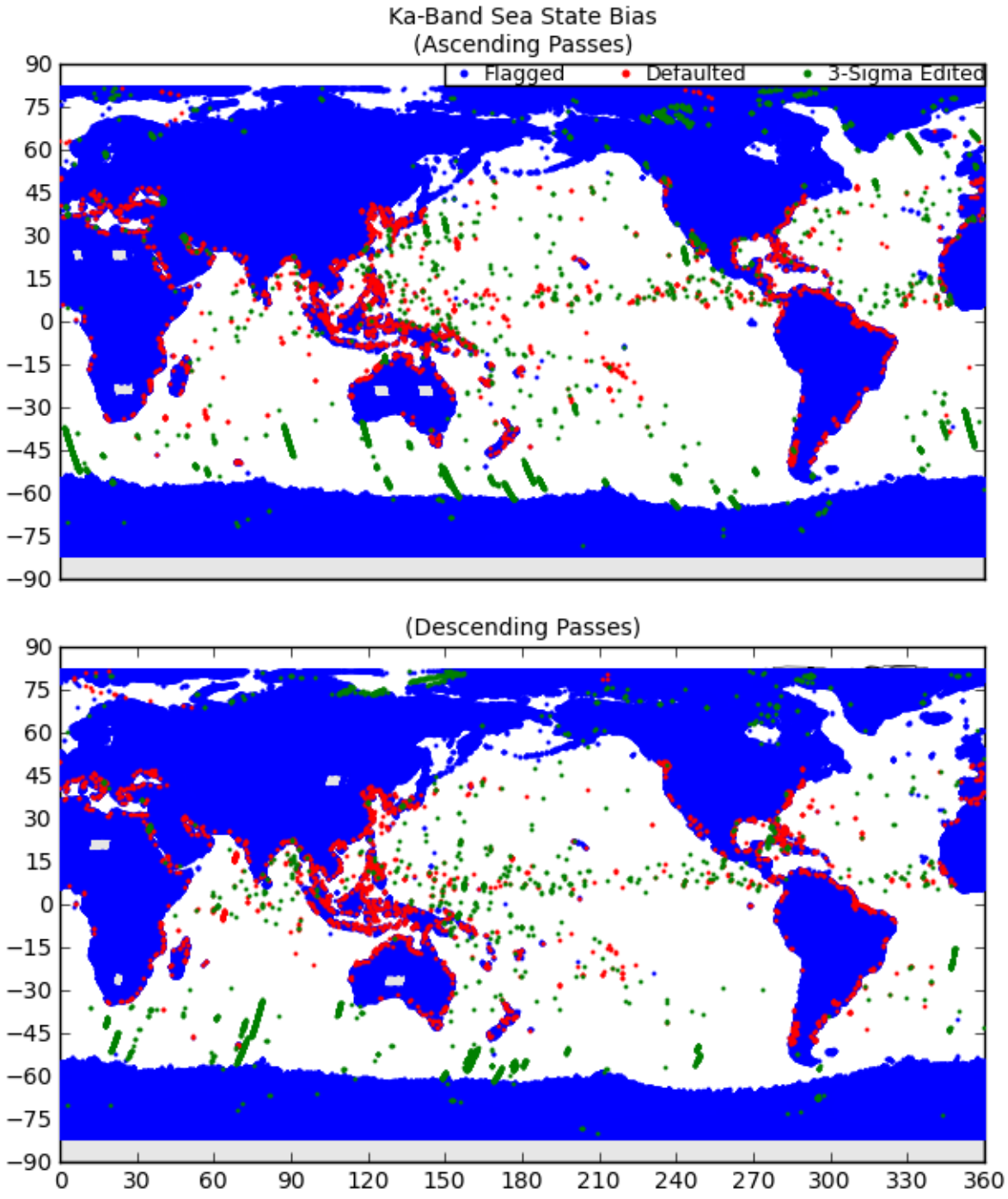

Figure 80: Map of Flagged/Edited Points for Ka-Band Sea State Bias

15 Ka-Band Waveform Attitude Plots

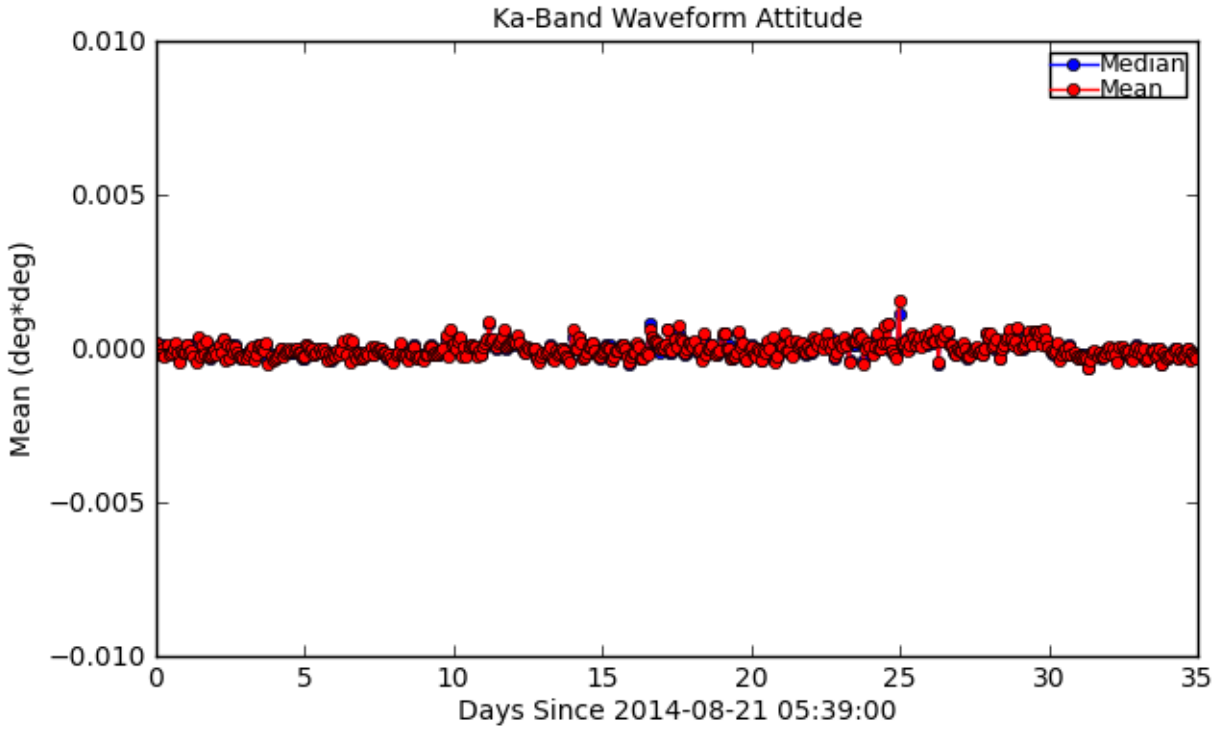

Figure 81: Mean/Median for Ka-Band Waveform Attitude

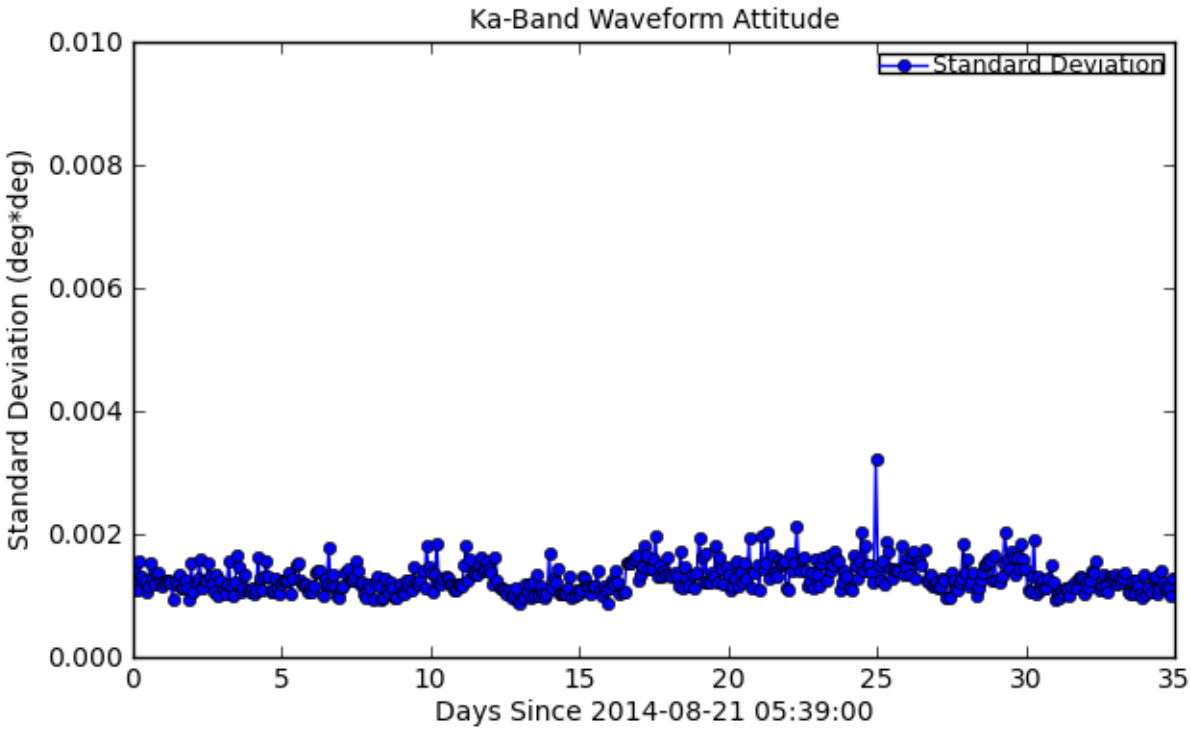

Figure 82: Standard Deviation for Ka-Band Waveform Attitude

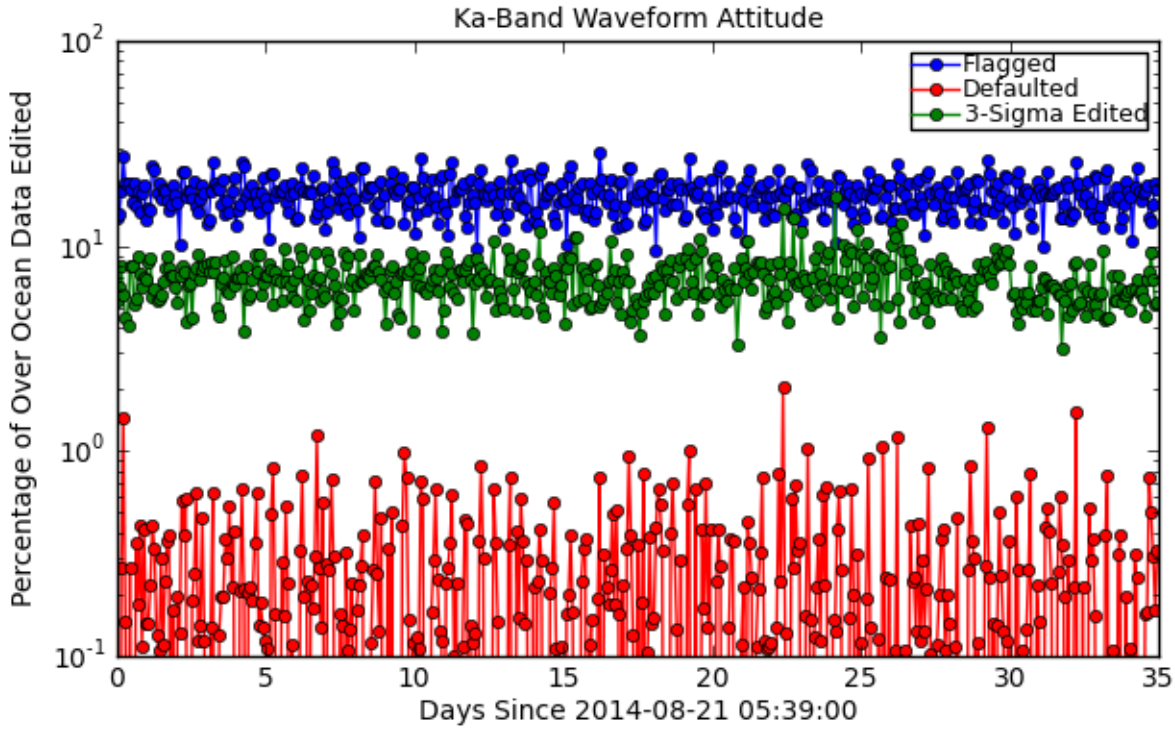

Figure 83: Flagged/Edited Data Points for Ka-Band Waveform Attitude

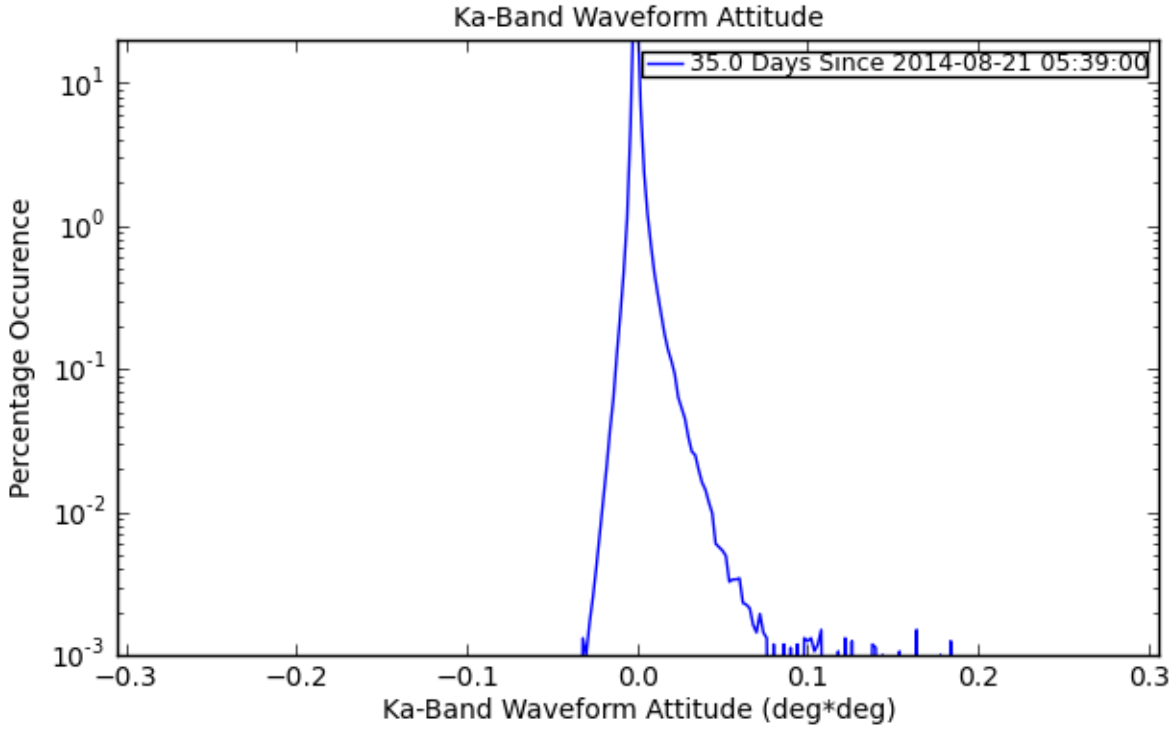

Figure 84: Histogram for Ka-Band Waveform Attitude

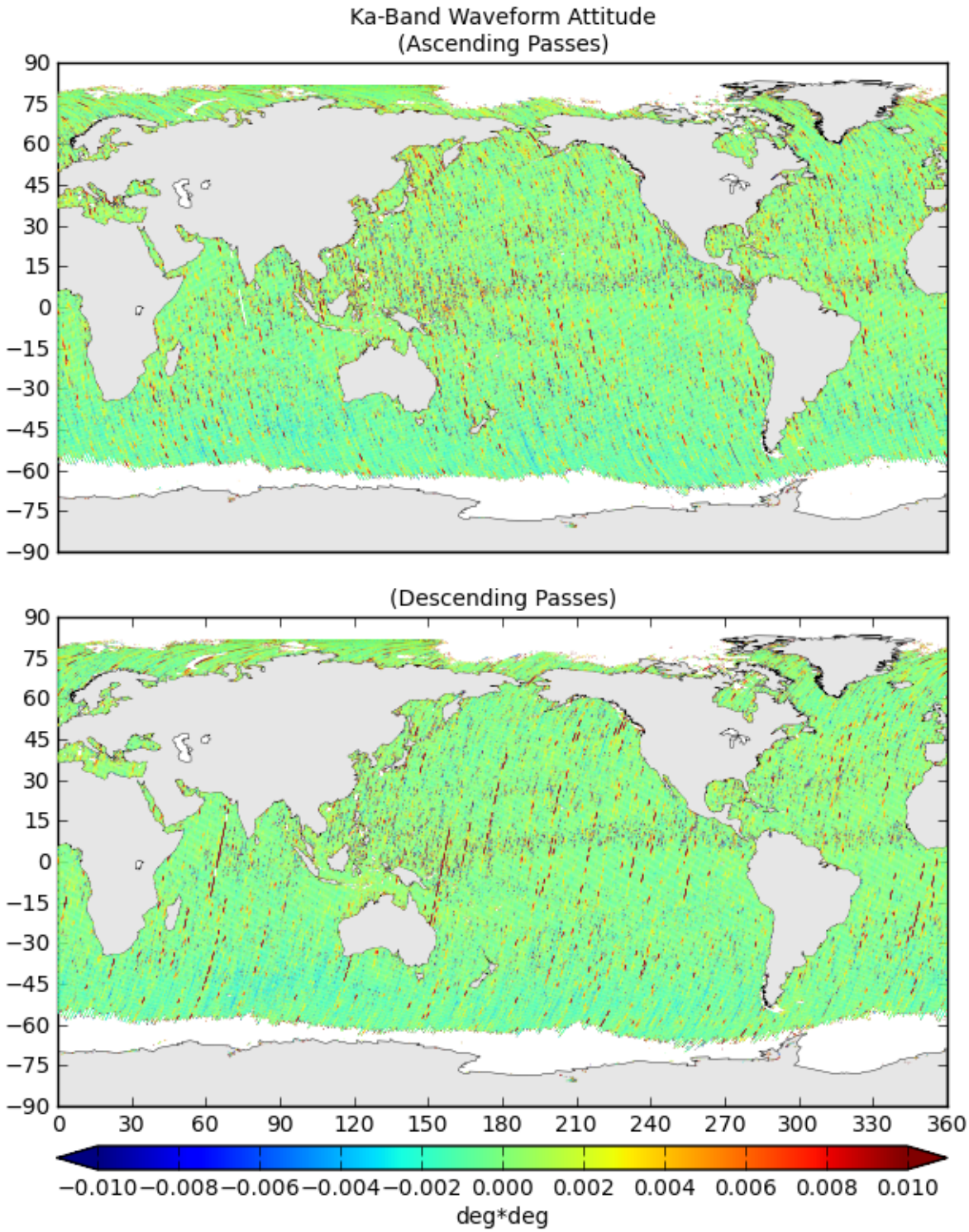

Figure 85: Map of Values for Ka-Band Waveform Attitude

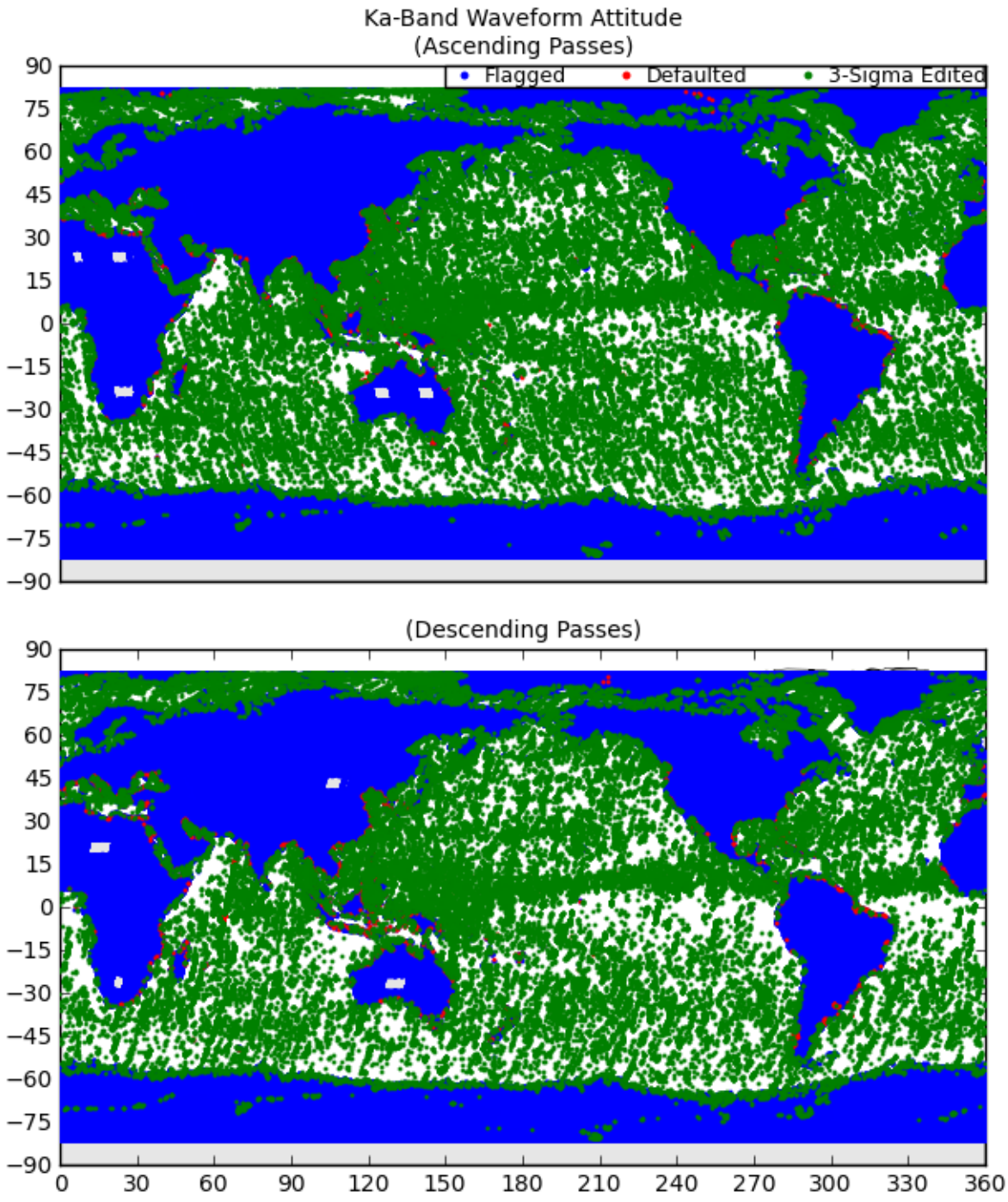

Figure 86: Map of Flagged/Edited Points for Ka-Band Waveform Attitude

16 Inverted Barometer Height Correction Plots

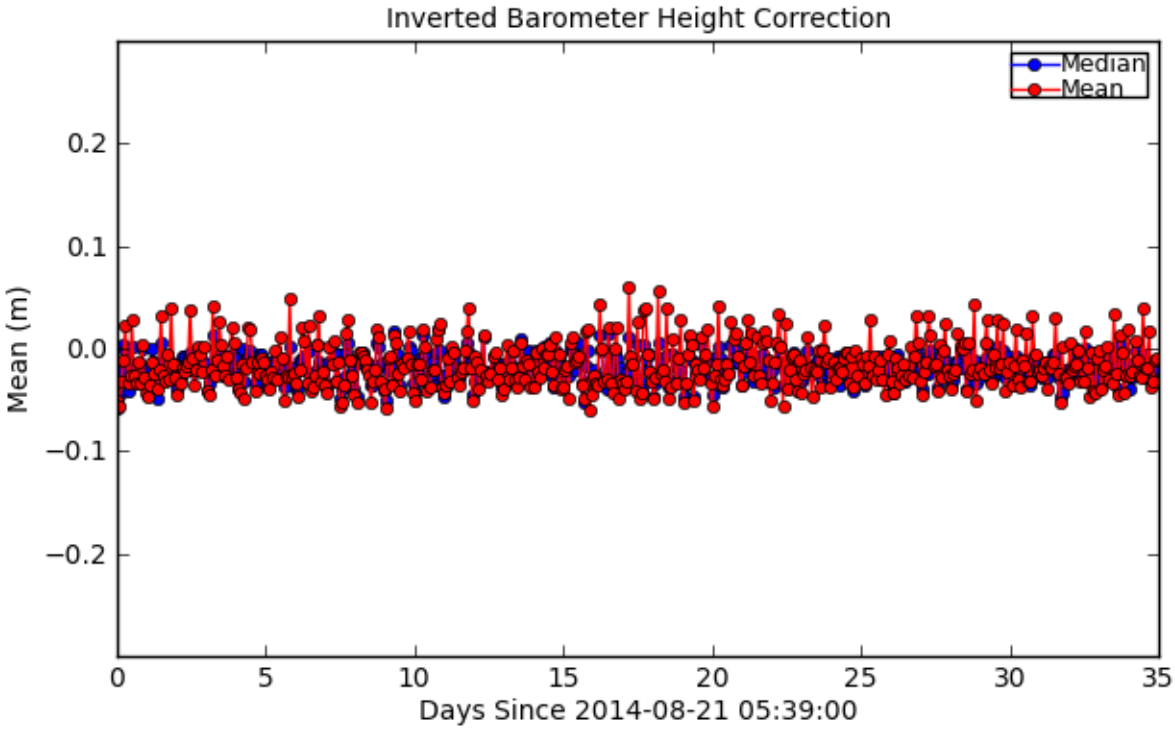

Figure 87: Mean/Median for Inverted Barometer Height Correction

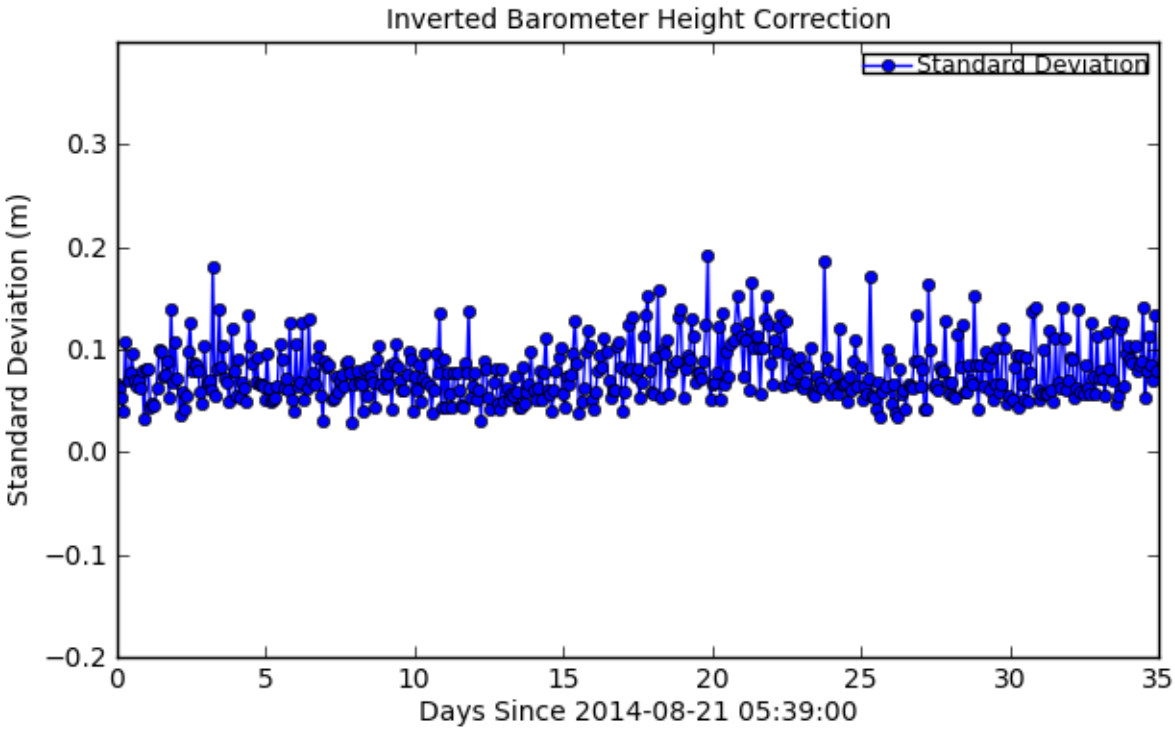

Figure 88: Standard Deviation for Inverted Barometer Height Correction

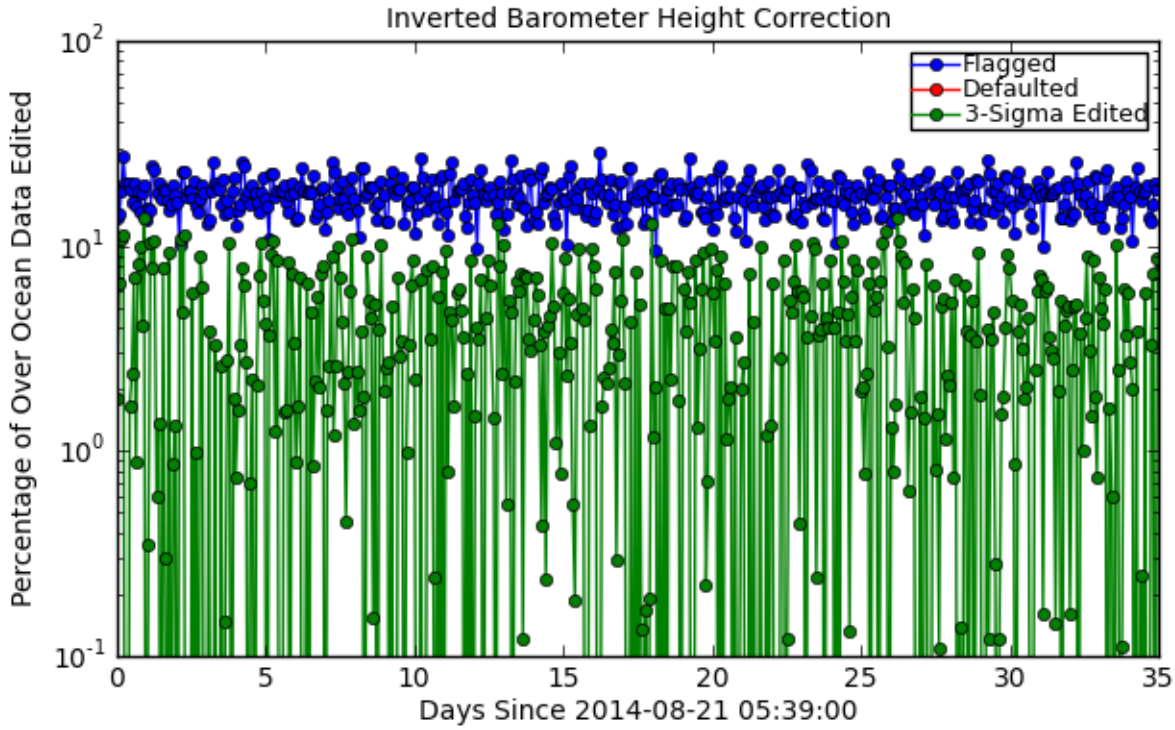

Figure 89: Flagged/Edited Data Points for Inverted Barometer Height Correction

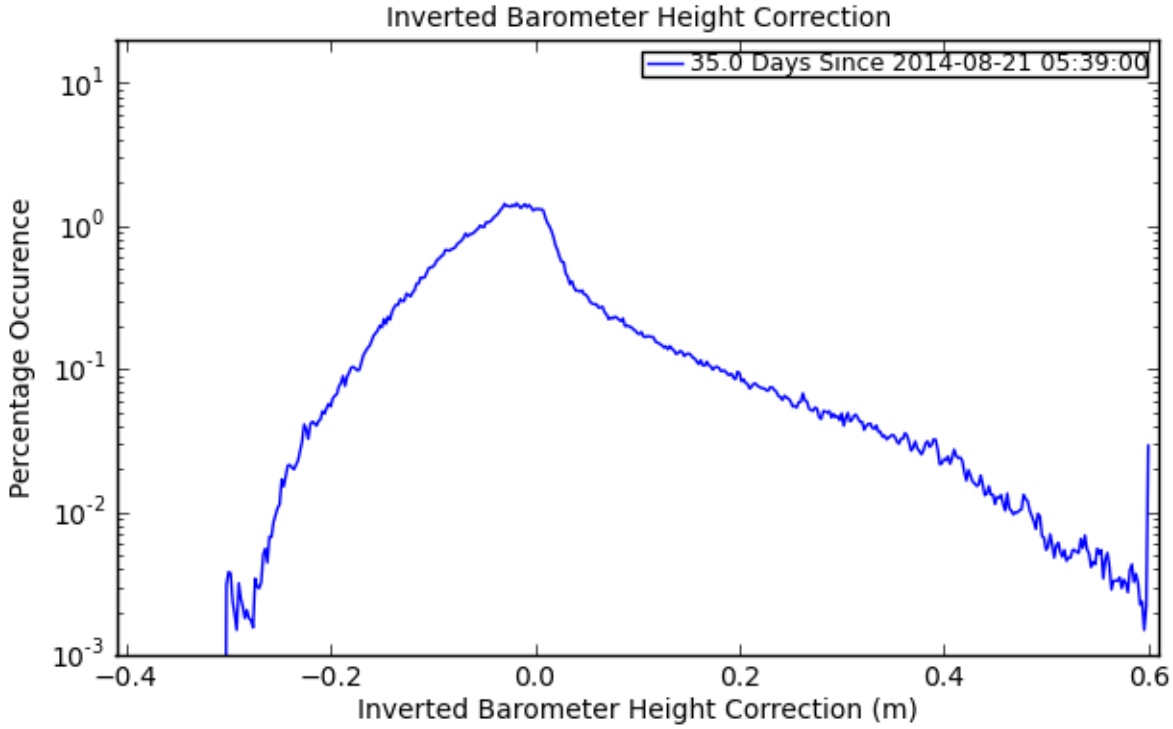

Figure 90: Histogram for Inverted Barometer Height Correction

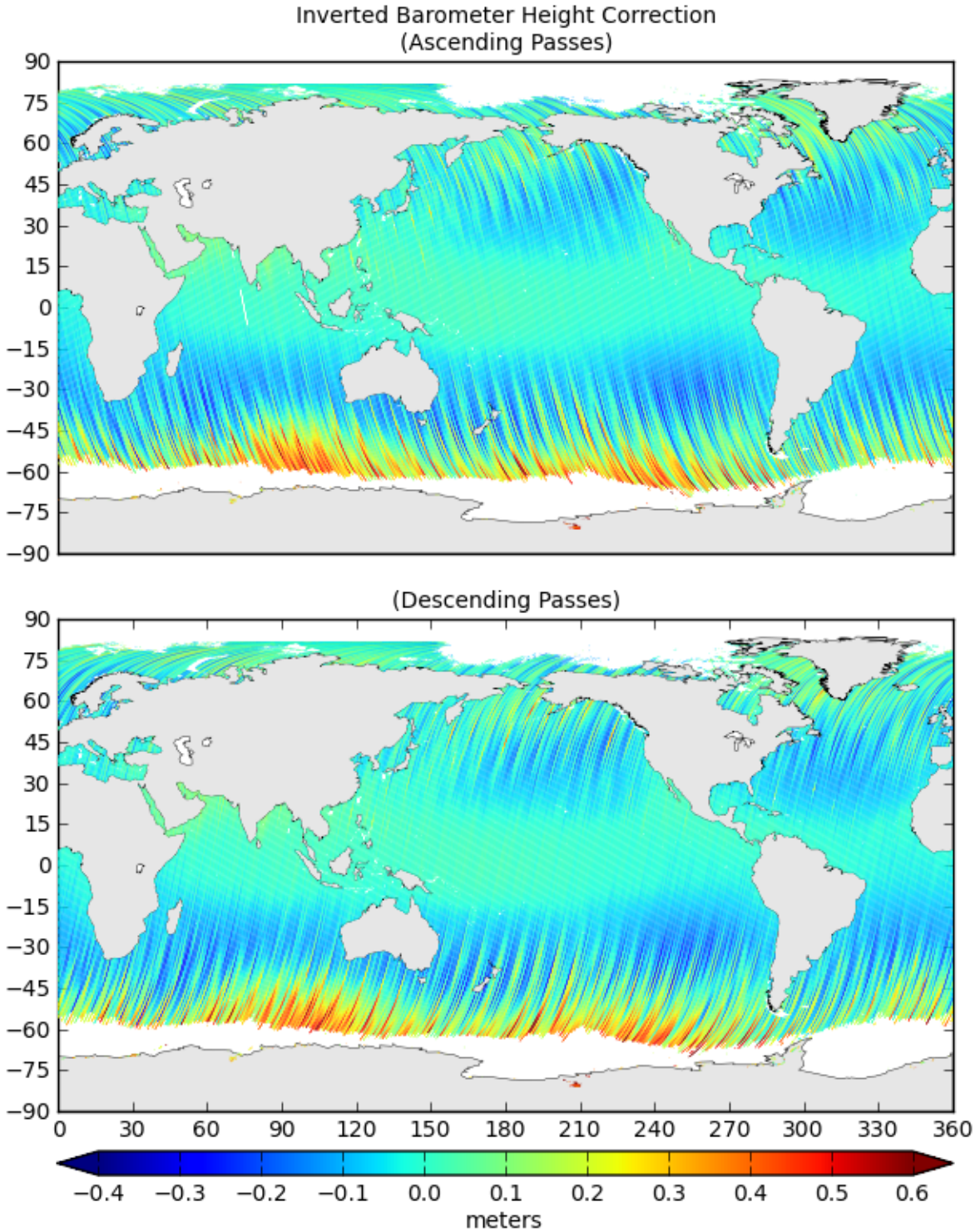

Figure 91: Map of Values for Inverted Barometer Height Correction

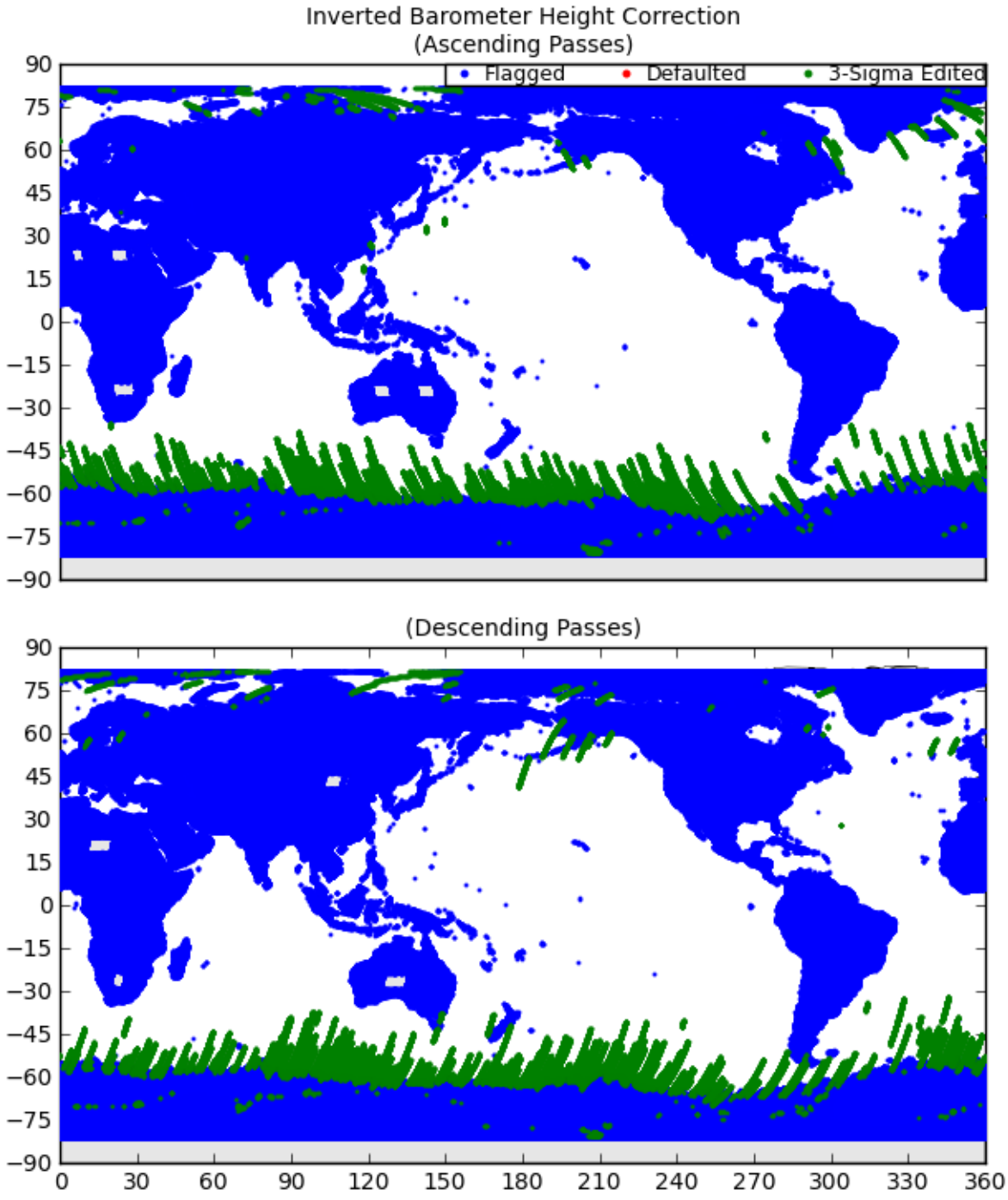

Figure 92: Map of Flagged/Edited Points for Inverted Barometer Height Correction

17 Sea Surface Height Anomaly (Product Values) Plots

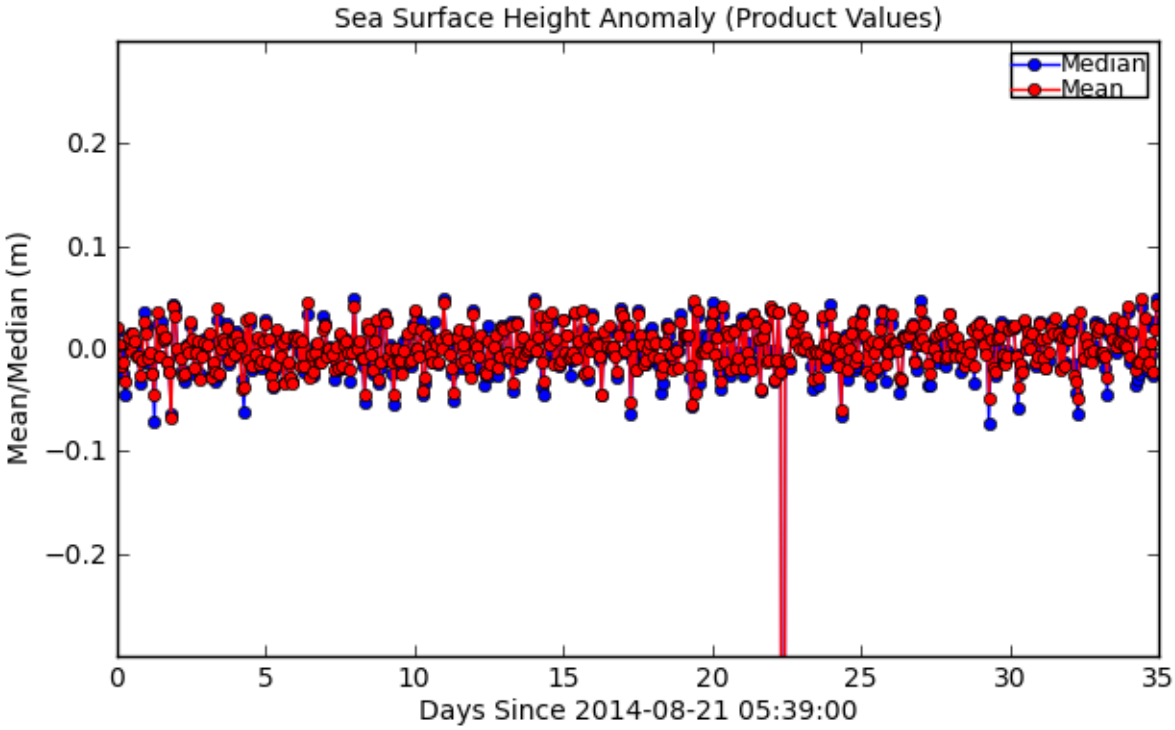

Figure 93: Mean/Median for Sea Surface Height Anomaly (Product Values)

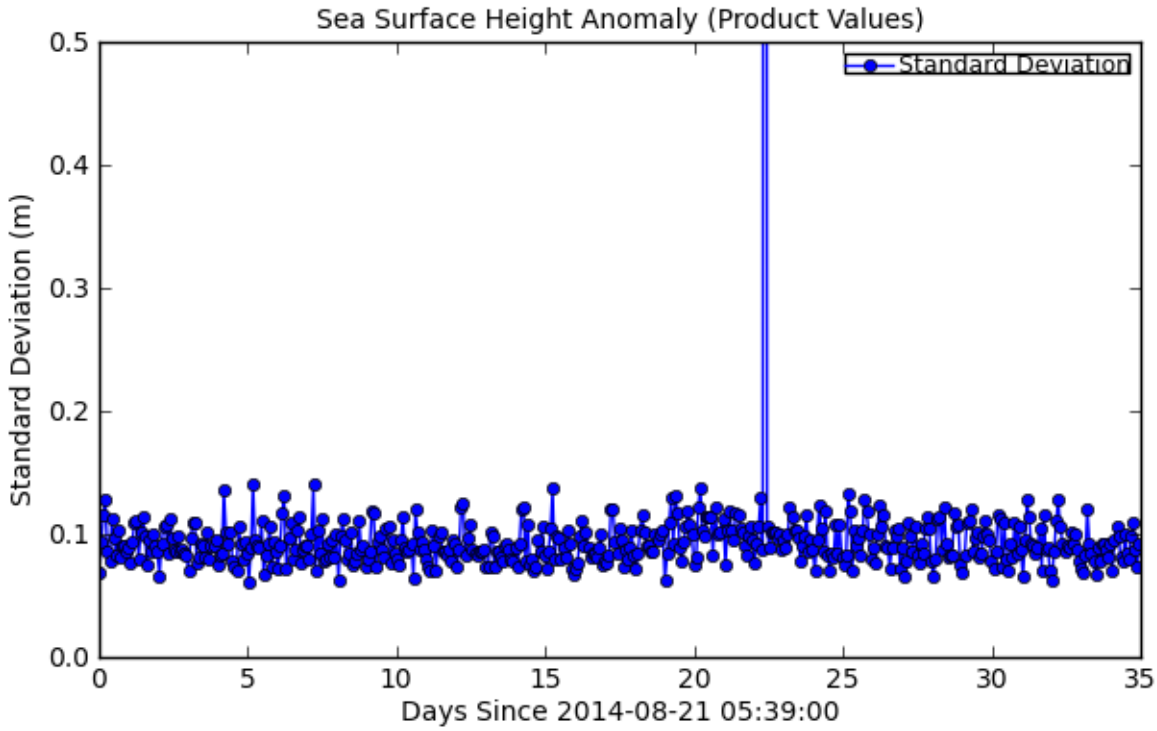

Figure 94: Standard Deviation for Sea Surface Height Anomaly (Product Values)

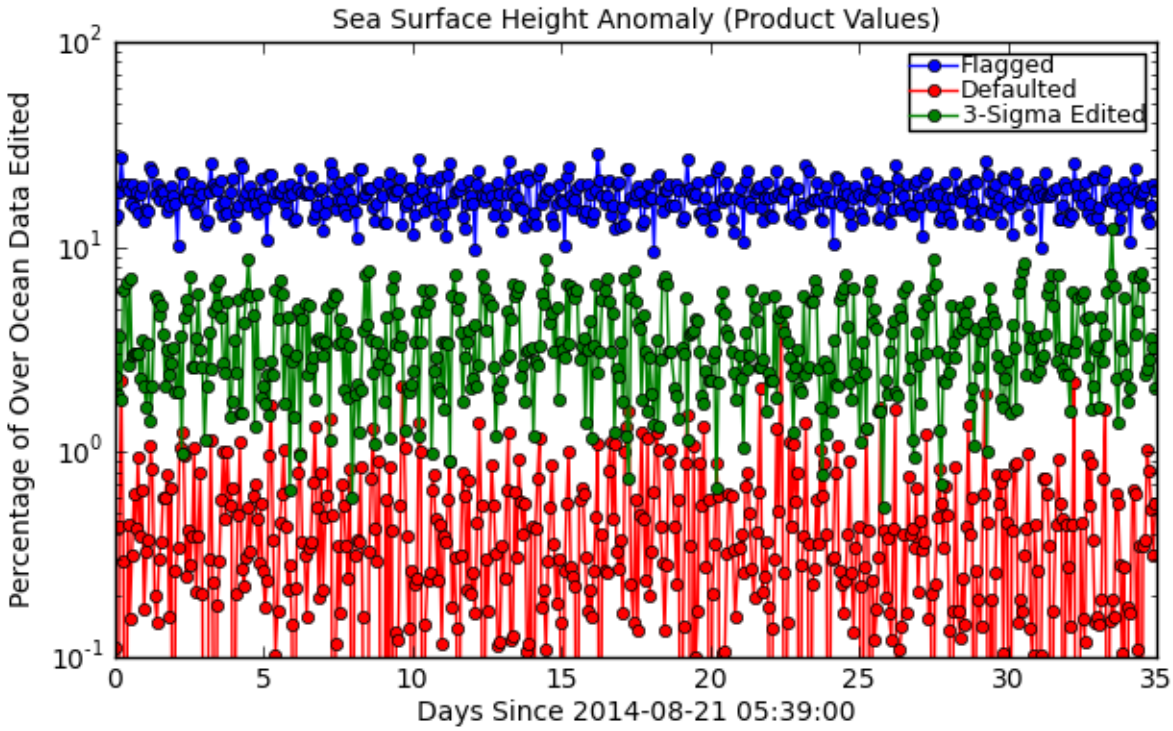

Figure 95: Flagged/Edited Data Points for Sea Surface Height Anomaly (Product Values)

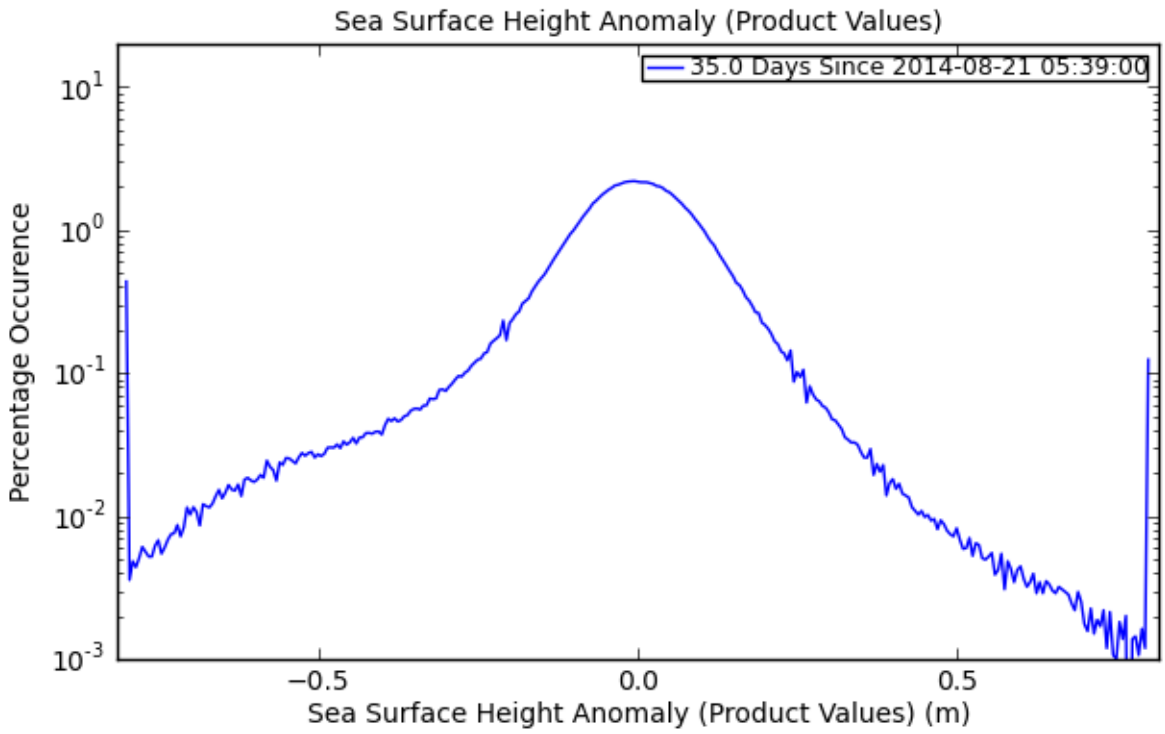

Figure 96: Histogram for Sea Surface Height Anomaly (Product Values)

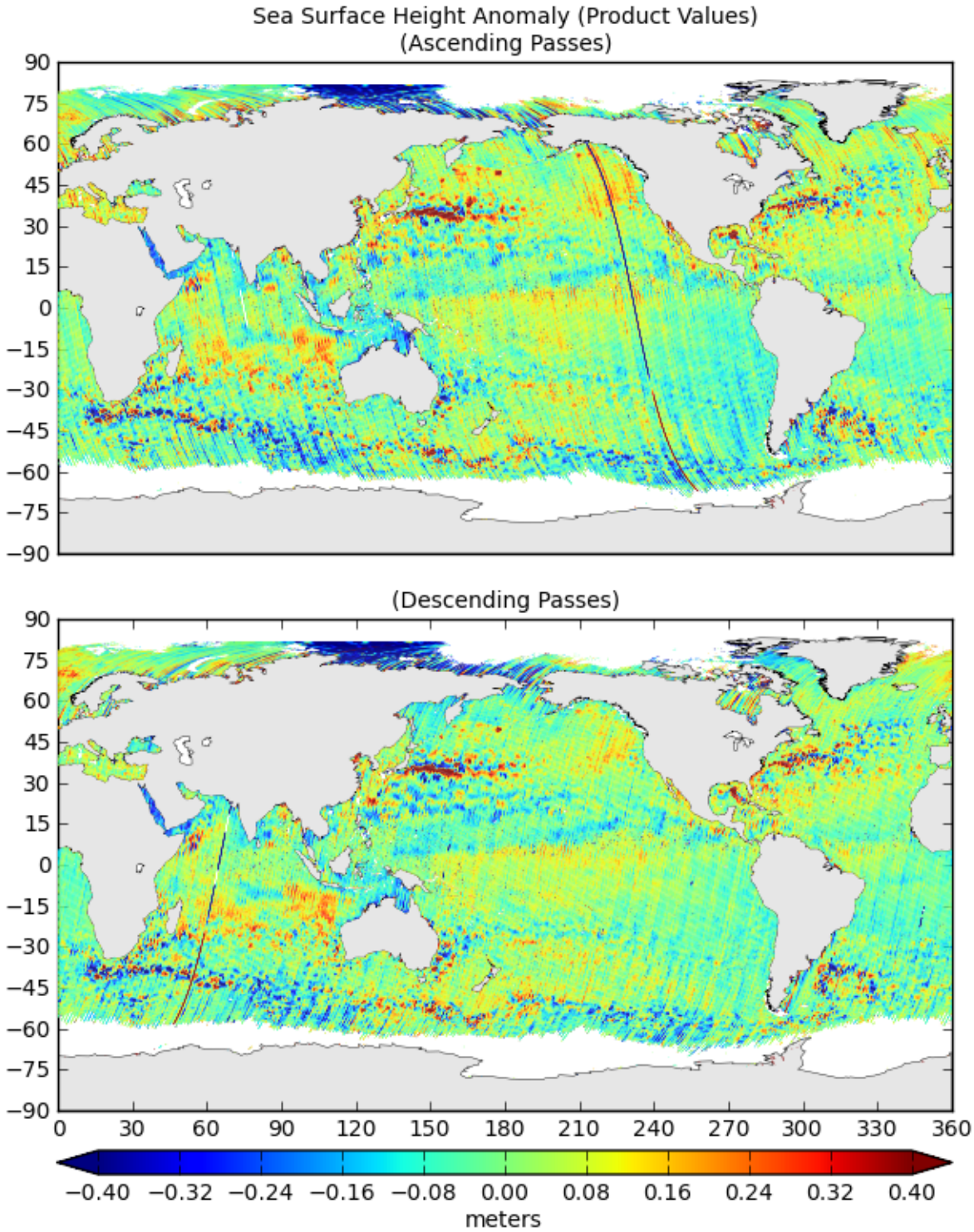

Figure 97: Map of Values for Sea Surface Height Anomaly (Product Values)

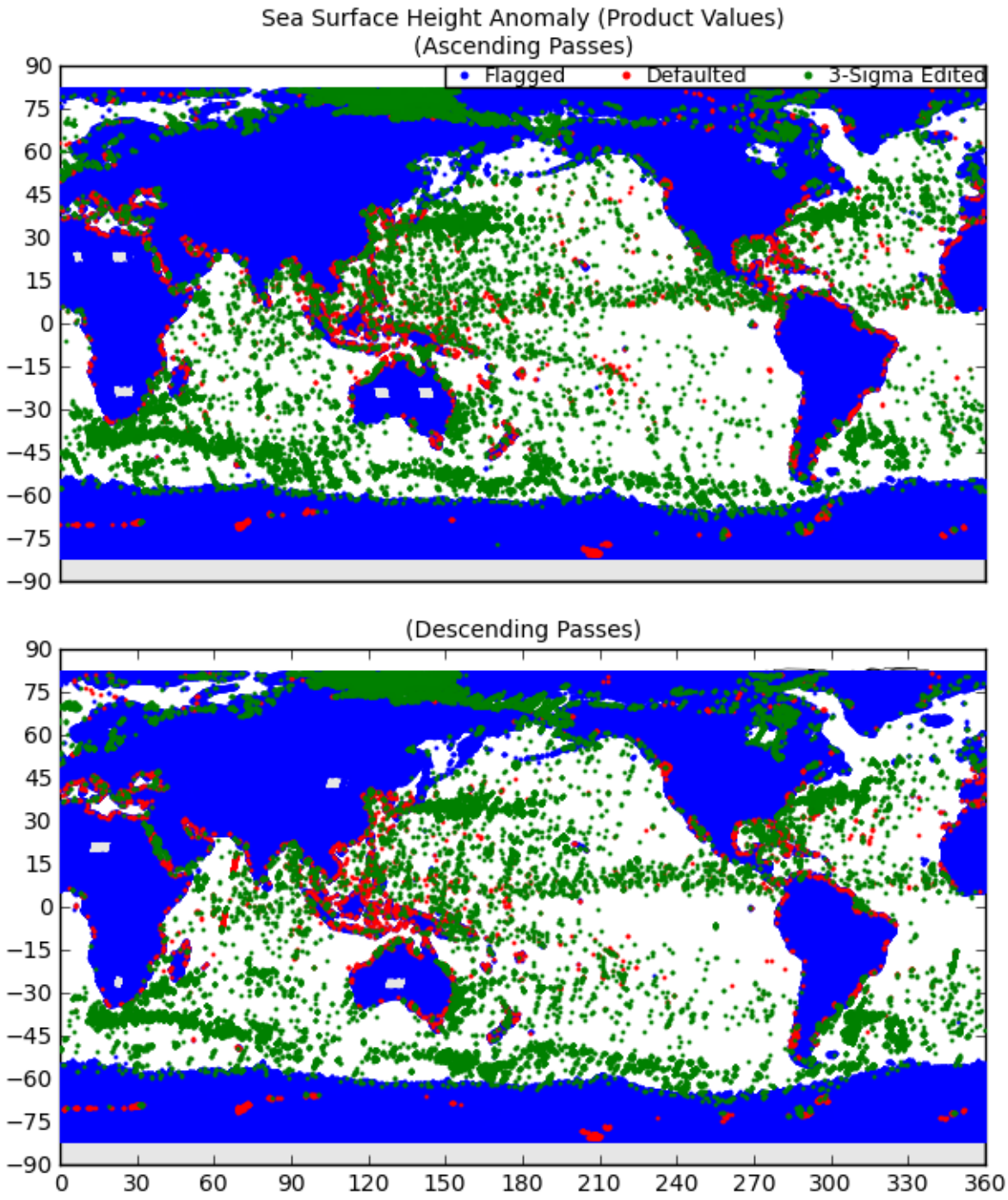

Figure 98: Map of Flagged/Edited Points for Sea Surface Height Anomaly (Product Values)

18 Sea Surface Height Anomaly Table

Table 2: Sea Surface Height Anomaly Statistics.

File	Median	Mean	Std. Dev.	No. Obs.	Total Obs.	Default Lat/Lon	Flag (total)	Default (total)	3-Sigma Edited	1 Cpr. Amp.
SRL_OPN_2PTS015_1001_20140821_044029_20140821_062247.EUM.nc	0.017	0.021	0.068	3736	5819	0	1974	3	106	0.042
SRL_OPN_2PTS016_0001_20140821_062246_20140821_080956.EUM.nc	-0.004	0.005	0.094	4163	6113	0	1852	0	98	0.068
SRL_OPN_2PTS016_0004_20140821_080955_20140821_094802.EUM.nc	-0.018	-0.017	0.115	2855	5556	0	2549	16	136	0.061
SRL_OPN_2PTS016_0005_20140821_094801_20140821_112547.EUM.nc	-0.024	-0.014	0.128	2030	5430	0	3280	66	54	0.093
SRL_OPN_2PTS016_0007_20140821_112547_20140821_130419.EUM.nc	-0.045	-0.031	0.086	2478	5395	0	2699	8	210	0.094
SRL_OPN_2PTS016_0009_20140821_130418_20140821_145735.EUM.nc	0.005	0.011	0.079	3471	6415	0	2627	4	313	0.011
SRL_OPN_2PTS016_0012_20140821_145734_20140821_163722.EUM.nc	0.015	-0.001	0.112	3196	5647	0	2324	15	112	0.089
SRL_OPN_2PTS016_0014_20140821_163722_20140821_181658.EUM.nc	0.002	0.015	0.097	2989	5607	0	2339	6	273	0.050
SRL_OPN_2PTS016_0016_20140821_181658_20140821_195622.EUM.nc	0.003	0.007	0.083	3174	5615	0	2305	13	123	0.065
SRL_OPN_2PTS016_0018_20140821_195622_20140821_213515.EUM.nc	-0.004	-0.007	0.102	3372	5508	0	1985	26	125	0.022
SRL_OPN_2PTS016_0020_20140821_213514_20140821_231315.EUM.nc	-0.003	-0.007	0.082	2192	5420	0	3134	12	82	0.040
SRL_OPN_2PTS016_0021_20140821_231315_20140822_005104.EUM.nc	-0.033	-0.026	0.090	3028	5540	0	2364	35	113	0.024
SRL_OPN_2PTS016_0023_20140822_005103_20140822_022922.EUM.nc	-0.014	-0.011	0.090	2860	5532	0	2577	10	85	0.030
SRL_OPN_2PTS016_0025_20140822_022921_20140822_040852.EUM.nc	0.035	0.026	0.086	2557	5501	0	2803	22	119	0.034
SRL_OPN_2PTS016_0027_20140822_040851_20140822_055025.EUM.nc	0.020	0.016	0.089	3473	5750	0	2184	6	87	0.051
SRL_OPN_2PTS016_0029_20140822_055024_20140822_073900.EUM.nc	-0.014	-0.010	0.077	4062	6184	0	2026	8	88	0.046
SRL_OPN_2PTS016_0032_20140822_073859_20140822_091717.EUM.nc	-0.007	-0.004	0.093	3283	5574	0	2141	15	135	0.061
SRL_OPN_2PTS016_0033_20140822_091716_20140822_105502.EUM.nc	-0.025	-0.024	0.110	2337	5530	0	3114	28	51	0.055
SRL_OPN_2PTS016_0035_20140822_105501_20140822_123317.EUM.nc	-0.072	-0.044	0.111	2419	5390	0	2875	17	79	0.111
SRL_OPN_2PTS016_0037_20140822_123316_20140822_141242.EUM.nc	0.025	0.035	0.079	3026	5583	0	2317	8	232	0.025
SRL_OPN_2PTS016_0039_20140822_141242_20140822_160602.EUM.nc	-0.007	-0.008	0.102	3498	6407	0	2639	6	264	0.076
SRL_OPN_2PTS016_0042_20140822_160602_20140822_174541.EUM.nc	0.026	0.019	0.114	2881	5632	0	2567	11	173	0.062
SRL_OPN_2PTS016_0044_20140822_174540_20140822_192514.EUM.nc	0.008	0.009	0.098	3325	5642	0	2076	10	231	0.057
SRL_OPN_2PTS016_0046_20140822_192513_20140822_210409.EUM.nc	0.012	0.012	0.076	3334	5590	0	2067	26	163	0.013
SRL_OPN_2PTS016_0048_20140822_210408_20140822_224231.EUM.nc	-0.013	-0.012	0.096	2677	5389	0	2622	20	70	0.044
SRL_OPN_2PTS016_0049_20140822_224230_20140823_002022.EUM.nc	-0.023	-0.023	0.087	2896	5457	0	2419	28	114	0.027
SRL_OPN_2PTS016_0051_20140823_002021_20140823_015817.EUM.nc	-0.064	-0.067	0.100	3105	5543	0	2340	1	97	0.071
SRL_OPN_2PTS016_0053_20140823_015817_20140823_033726.EUM.nc	0.043	0.041	0.091	2767	5522	0	2633	15	107	0.028
SRL_OPN_2PTS016_0055_20140823_033725_20140823_051818.EUM.nc	0.039	0.032	0.085	2760	5588	0	2713	1	114	0.003
SRL_OPN_2PTS016_0057_20140823_051817_20140823_070800.EUM.nc	-0.004	-0.000	0.066	3736	6242	0	2404	11	91	0.029
SRL_OPN_2PTS016_0060_20140823_070800_20140823_084623.EUM.nc	-0.004	-0.010	0.093	4059	5607	0	1440	16	92	0.047
SRL_OPN_2PTS016_0061_20140823_084622_20140823_102418.EUM.nc	-0.021	-0.026	0.106	2537	5455	0	2751	35	132	0.039
SRL_OPN_2PTS016_0063_20140823_102419_20140823_120221.EUM.nc	-0.032	-0.024	0.108	2493	5528	0	2960	41	34	0.088
SRL_OPN_2PTS016_0065_20140823_120220_20140823_134111.EUM.nc	0.003	0.001	0.085	2889	5494	0	2398	36	171	0.022
SRL_OPN_2PTS016_0067_20140823_134110_20140823_153436.EUM.nc	0.004	-0.004	0.113	3686	6396	0	2429	4	277	0.071
SRL_OPN_2PTS016_0070_20140823_153435_20140823_171423.EUM.nc	0.024	0.027	0.097	2768	5588	0	2625	6	189	0.076

– Continued on next page –

Table 2: Sea Surface Height Anomaly Statistics.

– Continued from previous page

File	Median	Mean	Std. Dev.	No. Obs.	Total Obs.	Default Lat/Lon	Flag (total)	Default (total)	3-Sigma Edited	1 Cpr. Amp.
SRL_OPN_2PTS016_0072_20140823_171422_20140823_185401.EUM.nc	-0.003	0.009	0.088	3219	5575	0	2035	12	309	0.047
SRL_OPN_2PTS016_0074_20140823_185401_20140823_203308.EUM.nc	-0.025	-0.019	0.085	3326	5602	0	2146	17	113	0.005
SRL_OPN_2PTS016_0076_20140823_203307_20140823_221144.EUM.nc	-0.004	-0.003	0.098	2844	5530	0	2558	31	97	0.074
SRL_OPN_2PTS016_0078_20140823_221143_20140823_234941.EUM.nc	-0.001	0.008	0.086	2758	5512	0	2625	6	123	0.042
SRL_OPN_2PTS016_0079_20140823_234940_20140824_012725.EUM.nc	-0.025	-0.030	0.087	2735	5506	0	2546	9	216	0.032
SRL_OPN_2PTS016_0081_20140824_012725_20140824_030609.EUM.nc	-0.004	-0.007	0.085	2702	5584	0	2740	27	115	0.061
SRL_OPN_2PTS016_0083_20140824_030608_20140824_044618.EUM.nc	0.010	0.005	0.083	2687	5520	0	2737	6	90	0.013
SRL_OPN_2PTS016_0085_20140824_044617_20140824_062842.EUM.nc	0.003	0.004	0.070	3837	5817	0	1926	3	51	0.025
SRL_OPN_2PTS016_0087_20140824_062841_20140824_081533.EUM.nc	0.009	0.015	0.096	4242	6094	0	1741	1	110	0.028
SRL_OPN_2PTS016_0090_20140824_081533_20140824_095336.EUM.nc	-0.026	-0.028	0.110	2816	5467	0	2501	11	139	0.050
SRL_OPN_2PTS016_0091_20140824_095336_20140824_113123.EUM.nc	-0.016	-0.014	0.109	2150	5409	0	3148	30	81	0.069
SRL_OPN_2PTS016_0093_20140824_113122_20140824_130959.EUM.nc	-0.031	-0.023	0.076	2603	5473	0	2691	4	175	0.067
SRL_OPN_2PTS016_0095_20140824_130958_20140824_150317.EUM.nc	0.029	0.040	0.081	3537	6404	0	2553	4	310	0.030
SRL_OPN_2PTS016_0098_20140824_150318_20140824_164304.EUM.nc	-0.027	-0.024	0.093	2957	5615	0	2446	7	205	0.052
SRL_OPN_2PTS016_0100_20140824_164303_20140824_182238.EUM.nc	-0.006	-0.001	0.090	3127	5566	0	2150	12	277	0.040
SRL_OPN_2PTS016_0102_20140824_182237_20140824_200202.EUM.nc	0.009	0.009	0.082	3010	5611	0	2391	24	186	0.029
SRL_OPN_2PTS016_0104_20140824_200202_20140824_214052.EUM.nc	0.009	0.005	0.101	3332	5581	0	2098	23	128	0.042
SRL_OPN_2PTS016_0106_20140824_214051_20140824_231850.EUM.nc	0.024	0.020	0.080	2381	5362	0	2895	14	72	0.040
SRL_OPN_2PTS016_0107_20140824_231850_20140825_005639.EUM.nc	-0.015	-0.010	0.091	2815	5558	0	2513	36	194	0.028
SRL_OPN_2PTS016_0109_20140825_005638_20140825_023501.EUM.nc	0.005	0.008	0.091	2901	5542	0	2568	10	63	0.016
SRL_OPN_2PTS016_0111_20140825_023500_20140825_041437.EUM.nc	-0.007	-0.006	0.095	2604	5502	0	2814	18	66	0.039
SRL_OPN_2PTS016_0113_20140825_041436_20140825_055617.EUM.nc	0.017	0.012	0.075	3486	5762	0	2129	1	146	0.009
SRL_OPN_2PTS016_0115_20140825_055616_20140825_074437.EUM.nc	0.008	0.006	0.083	4029	6156	0	1997	7	123	0.025
SRL_OPN_2PTS016_0118_20140825_074437_20140825_092253.EUM.nc	0.007	0.001	0.085	3022	5542	0	2288	19	213	0.040
SRL_OPN_2PTS016_0119_20140825_092252_20140825_110036.EUM.nc	-0.030	-0.039	0.136	2202	5494	0	3211	30	51	0.061
SRL_OPN_2PTS016_0121_20140825_110035_20140825_123854.EUM.nc	-0.061	-0.038	0.101	2438	5420	0	2922	8	52	0.017
SRL_OPN_2PTS016_0123_20140825_123853_20140825_141826.EUM.nc	0.012	0.027	0.093	3165	5585	0	2237	9	174	0.054
SRL_OPN_2PTS016_0125_20140825_141825_20140825_161144.EUM.nc	-0.008	-0.011	0.102	3656	6393	0	2431	15	291	0.057
SRL_OPN_2PTS016_0128_20140825_161143_20140825_175122.EUM.nc	0.025	0.031	0.079	2789	5621	0	2492	12	328	0.044
SRL_OPN_2PTS016_0130_20140825_175121_20140825_193054.EUM.nc	-0.020	-0.017	0.074	3180	5658	0	2214	13	251	0.016
SRL_OPN_2PTS016_0132_20140825_193052_20140825_210948.EUM.nc	-0.008	-0.005	0.070	3219	5521	0	2079	26	197	0.018
SRL_OPN_2PTS016_0134_20140825_210946_20140825_224807.EUM.nc	0.007	0.011	0.107	2585	5498	0	2851	22	40	0.046
SRL_OPN_2PTS016_0135_20140825_224807_20140826_002555.EUM.nc	-0.016	-0.016	0.093	2814	5384	0	2345	15	210	0.082
SRL_OPN_2PTS016_0137_20140826_002554_20140826_020353.EUM.nc	-0.018	-0.012	0.080	3005	5529	0	2410	8	106	0.036
SRL_OPN_2PTS016_0139_20140826_020352_20140826_034307.EUM.nc	0.006	0.007	0.094	2727	5553	0	2740	7	79	0.042
SRL_OPN_2PTS016_0141_20140826_034306_20140826_052408.EUM.nc	0.028	0.024	0.084	2729	5603	0	2794	7	73	0.023
SRL_OPN_2PTS016_0143_20140826_052407_20140826_071339.EUM.nc	-0.011	-0.014	0.061	3778	6233	0	2367	5	83	0.020
SRL_OPN_2PTS016_0146_20140826_071338_20140826_085158.EUM.nc	0.006	0.010	0.089	4013	5608	0	1472	10	113	0.019
SRL_OPN_2PTS016_0147_20140826_085157_20140826_102953.EUM.nc	-0.023	-0.026	0.140	2572	5540	0	2883	25	60	0.062

– Continued on next page

Table 2: Sea Surface Height Anomaly Statistics.

– Continued from previous page

File	Median	Mean	Std. Dev.	No. Obs.	Total Obs.	Default Lat/Lon	Flag (total)	Default (total)	3-Sigma Edited	1 Cpr. Amp.
SRL_OPN_2PTS016_0149_20140826_102953_20140826_120758.EUM.nc	-0.037	-0.036	0.095	2442	5517	0	2926	35	114	0.031
SRL_OPN_2PTS016_0151_20140826_120758_20140826_134654.EUM.nc	-0.021	-0.017	0.091	2974	5490	0	2413	11	92	0.048
SRL_OPN_2PTS016_0153_20140826_134653_20140826_154017.EUM.nc	0.015	0.018	0.089	3660	6426	0	2459	2	305	0.017
SRL_OPN_2PTS016_0156_20140826_154017_20140826_172004.EUM.nc	0.009	-0.007	0.111	2776	5540	0	2597	6	161	0.119
SRL_OPN_2PTS016_0158_20140826_172003_20140826_185941.EUM.nc	0.001	0.006	0.068	3130	5639	0	2208	18	283	0.014
SRL_OPN_2PTS016_0160_20140826_185941_20140826_203846.EUM.nc	-0.031	-0.034	0.083	3298	5611	0	2024	15	274	0.015
SRL_OPN_2PTS016_0162_20140826_203845_20140826_221721.EUM.nc	0.006	0.011	0.093	2887	5463	0	2477	37	62	0.071
SRL_OPN_2PTS016_0164_20140826_221719_20140826_235515.EUM.nc	-0.015	-0.014	0.106	2854	5519	0	2539	15	111	0.072
SRL_OPN_2PTS016_0165_20140826_235514_20140827_013302.EUM.nc	-0.027	-0.027	0.074	2887	5531	0	2466	2	176	0.007
SRL_OPN_2PTS016_0167_20140827_013300_20140827_031149.EUM.nc	-0.031	-0.034	0.094	2802	5573	0	2738	7	26	0.066
SRL_OPN_2PTS016_0169_20140827_031149_20140827_045205.EUM.nc	0.014	0.011	0.085	2726	5524	0	2698	3	97	0.013
SRL_OPN_2PTS016_0171_20140827_045204_20140827_063437.EUM.nc	0.011	0.008	0.071	3828	5850	0	1951	4	67	0.032
SRL_OPN_2PTS016_0173_20140827_063437_20140827_082110.EUM.nc	0.003	0.010	0.091	4188	6088	0	1739	2	159	0.042
SRL_OPN_2PTS016_0176_20140827_082110_20140827_095912.EUM.nc	-0.004	-0.016	0.118	2742	5462	0	2509	21	190	0.055
SRL_OPN_2PTS016_0177_20140827_095911_20140827_113659.EUM.nc	-0.005	0.007	0.131	2308	5441	0	3072	31	30	0.120
SRL_OPN_2PTS016_0179_20140827_113658_20140827_131540.EUM.nc	-0.021	-0.017	0.073	2723	5497	0	2604	9	161	0.066
SRL_OPN_2PTS016_0181_20140827_131538_20140827_150859.EUM.nc	0.034	0.045	0.097	3615	6450	0	2566	14	255	0.074
SRL_OPN_2PTS016_0184_20140827_150858_20140827_164846.EUM.nc	-0.018	-0.028	0.109	2986	5588	0	2506	6	90	0.088
SRL_OPN_2PTS016_0186_20140827_164844_20140827_182819.EUM.nc	-0.008	-0.007	0.080	3096	5549	0	2229	14	210	0.015
SRL_OPN_2PTS016_0188_20140827_182818_20140827_200742.EUM.nc	-0.027	-0.023	0.088	3090	5600	0	2388	14	108	0.026
SRL_OPN_2PTS016_0190_20140827_200741_20140827_214629.EUM.nc	0.003	-0.004	0.103	3212	5547	0	2195	23	117	0.032
SRL_OPN_2PTS016_0192_20140827_214629_20140827_232425.EUM.nc	-0.000	0.006	0.114	2444	5303	0	2765	40	54	0.022
SRL_OPN_2PTS016_0193_20140827_232424_20140828_010214.EUM.nc	-0.014	-0.013	0.076	2691	5512	0	2684	17	120	0.018
SRL_OPN_2PTS016_0195_20140828_010213_20140828_024040.EUM.nc	-0.010	-0.013	0.088	2793	5559	0	2628	7	131	0.033
SRL_OPN_2PTS016_0197_20140828_024039_20140828_042020.EUM.nc	0.031	0.018	0.091	2578	5509	0	2789	27	115	0.046
SRL_OPN_2PTS016_0199_20140828_042020_20140828_060210.EUM.nc	0.024	0.023	0.091	3577	5773	0	2063	9	124	0.019
SRL_OPN_2PTS016_0201_20140828_060209_20140828_075015.EUM.nc	-0.008	-0.008	0.080	4021	6152	0	1938	24	169	0.036
SRL_OPN_2PTS016_0204_20140828_075015_20140828_092828.EUM.nc	0.001	0.000	0.100	2939	5549	0	2399	17	194	0.027
SRL_OPN_2PTS016_0205_20140828_092828_20140828_110612.EUM.nc	-0.008	-0.005	0.140	2234	5506	0	3191	42	39	0.092
SRL_OPN_2PTS016_0207_20140828_110612_20140828_124432.EUM.nc	-0.030	-0.021	0.071	2311	5407	0	2905	16	175	0.022
SRL_OPN_2PTS016_0209_20140828_124432_20140828_143740.EUM.nc	-0.011	0.003	0.103	3468	6358	0	2610	2	278	0.078
SRL_OPN_2PTS016_0212_20140828_143739_20140828_161726.EUM.nc	-0.020	-0.019	0.085	3390	5619	0	1972	5	252	0.016
SRL_OPN_2PTS016_0214_20140828_161725_20140828_175702.EUM.nc	0.014	0.015	0.112	2953	5589	0	2497	11	128	0.061
SRL_OPN_2PTS016_0216_20140828_175701_20140828_193633.EUM.nc	-0.018	-0.017	0.078	3209	5670	0	2262	7	192	0.018
SRL_OPN_2PTS016_0218_20140828_193632_20140828_211525.EUM.nc	-0.003	0.003	0.080	3276	5506	0	2062	28	140	0.047
SRL_OPN_2PTS016_0220_20140828_211524_20140828_225342.EUM.nc	0.010	0.007	0.092	2544	5501	0	2878	12	67	0.041
SRL_OPN_2PTS016_0221_20140828_225341_20140829_003130.EUM.nc	-0.001	-0.003	0.082	3027	5470	0	2286	13	144	0.057
SRL_OPN_2PTS016_0223_20140829_003130_20140829_020931.EUM.nc	-0.031	-0.022	0.095	2924	5516	0	2515	7	70	0.062
SRL_OPN_2PTS016_0225_20140829_020931_20140829_034850.EUM.nc	-0.003	-0.003	0.081	2622	5519	0	2752	13	132	0.017

– Continued on next page

Table 2: Sea Surface Height Anomaly Statistics.

– Continued from previous page

File	Median	Mean	Std. Dev.	No. Obs.	Total Obs.	Default Lat/Lon	Flag (total)	Default (total)	3-Sigma Edited	1 Cpr. Amp.
SRL_OPN_2PTS016_0227_20140829_034850_20140829_052957.EUM.nc	0.049	0.042	0.101	2758	5599	0	2819	2	20	0.029
SRL_OPN_2PTS016_0229_20140829_052956_20140829_071915.EUM.nc	-0.003	0.000	0.063	3926	6228	0	2195	11	96	0.002
SRL_OPN_2PTS016_0232_20140829_071915_20140829_085734.EUM.nc	0.004	0.007	0.098	3901	5601	0	1586	17	97	0.059
SRL_OPN_2PTS016_0233_20140829_085734_20140829_103528.EUM.nc	-0.007	-0.010	0.112	2435	5528	0	3040	12	41	0.034
SRL_OPN_2PTS016_0235_20140829_103527_20140829_121335.EUM.nc	-0.016	-0.009	0.095	2446	5480	0	2939	25	70	0.037
SRL_OPN_2PTS016_0237_20140829_121334_20140829_135235.EUM.nc	-0.052	-0.045	0.080	2995	5528	0	2378	6	149	0.039
SRL_OPN_2PTS016_0239_20140829_135234_20140829_154559.EUM.nc	0.018	0.025	0.085	3672	6415	0	2379	1	363	0.034
SRL_OPN_2PTS016_0242_20140829_154559_20140829_172545.EUM.nc	0.016	0.019	0.102	2762	5539	0	2624	1	152	0.059
SRL_OPN_2PTS016_0244_20140829_172544_20140829_190522.EUM.nc	-0.012	-0.006	0.075	3108	5670	0	2217	14	331	0.017
SRL_OPN_2PTS016_0246_20140829_190521_20140829_204425.EUM.nc	-0.025	-0.021	0.077	3469	5625	0	1958	26	172	0.021
SRL_OPN_2PTS016_0248_20140829_204424_20140829_222256.EUM.nc	0.014	0.007	0.085	2807	5447	0	2510	45	85	0.043
SRL_OPN_2PTS016_0250_20140829_222255_20140830_000050.EUM.nc	0.022	0.027	0.111	3014	5535	0	2467	15	39	0.094
SRL_OPN_2PTS016_0251_20140830_000049_20140830_013839.EUM.nc	-0.034	-0.030	0.088	3011	5540	0	2388	7	134	0.033
SRL_OPN_2PTS016_0253_20140830_013838_20140830_031731.EUM.nc	-0.018	-0.013	0.091	2707	5568	0	2731	32	98	0.036
SRL_OPN_2PTS016_0255_20140830_031730_20140830_045752.EUM.nc	0.033	0.033	0.073	2761	5594	0	2725	2	106	0.008
SRL_OPN_2PTS016_0257_20140830_045751_20140830_064033.EUM.nc	0.028	0.027	0.079	3825	5846	0	1937	1	83	0.026
SRL_OPN_2PTS016_0259_20140830_064032_20140830_082646.EUM.nc	-0.011	-0.007	0.086	4158	6067	0	1646	28	235	0.035
SRL_OPN_2PTS016_0262_20140830_082645_20140830_100447.EUM.nc	0.003	-0.000	0.119	2803	5472	0	2573	3	93	0.078
SRL_OPN_2PTS016_0263_20140830_100446_20140830_114235.EUM.nc	-0.024	-0.013	0.118	2355	5483	0	3064	24	40	0.027
SRL_OPN_2PTS016_0265_20140830_114234_20140830_132120.EUM.nc	-0.054	-0.045	0.074	2689	5475	0	2542	8	236	0.058
SRL_OPN_2PTS016_0267_20140830_132119_20140830_151440.EUM.nc	-0.003	0.000	0.094	3599	6428	0	2483	0	346	0.052
SRL_OPN_2PTS016_0270_20140830_151439_20140830_165427.EUM.nc	-0.007	-0.012	0.098	2915	5595	0	2548	5	127	0.068
SRL_OPN_2PTS016_0272_20140830_165426_20140830_183400.EUM.nc	-0.014	-0.012	0.087	3146	5562	0	2213	5	198	0.025
SRL_OPN_2PTS016_0274_20140830_183359_20140830_201321.EUM.nc	-0.018	-0.024	0.082	3121	5566	0	2283	23	139	0.034
SRL_OPN_2PTS016_0276_20140830_201321_20140830_215206.EUM.nc	0.009	-0.003	0.105	3126	5537	0	2191	51	169	0.074
SRL_OPN_2PTS016_0278_20140830_215205_20140830_232959.EUM.nc	0.011	0.014	0.106	2407	5341	0	2865	31	38	0.014
SRL_OPN_2PTS016_0279_20140830_232958_20140831_010749.EUM.nc	-0.014	-0.012	0.077	2699	5518	0	2738	9	72	0.005
SRL_OPN_2PTS016_0281_20140831_010748_20140831_024618.EUM.nc	-0.016	-0.012	0.096	2826	5539	0	2637	5	71	0.036
SRL_OPN_2PTS016_0283_20140831_024617_20140831_042606.EUM.nc	0.025	0.020	0.085	2684	5516	0	2751	9	72	0.022
SRL_OPN_2PTS016_0285_20140831_042605_20140831_060803.EUM.nc	0.035	0.038	0.080	3629	5763	0	2026	3	105	0.028
SRL_OPN_2PTS016_0287_20140831_060802_20140831_075551.EUM.nc	0.002	-0.000	0.075	3998	6130	0	1954	11	167	0.037
SRL_OPN_2PTS016_0290_20140831_075550_20140831_093404.EUM.nc	-0.004	-0.008	0.095	2876	5550	0	2484	8	182	0.053
SRL_OPN_2PTS016_0291_20140831_093403_20140831_111147.EUM.nc	0.026	0.019	0.114	2164	5513	0	3269	43	37	0.028
SRL_OPN_2PTS016_0293_20140831_111147_20140831_125010.EUM.nc	-0.045	-0.041	0.088	2406	5384	0	2833	33	112	0.055
SRL_OPN_2PTS016_0295_20140831_125009_20140831_144321.EUM.nc	-0.034	-0.027	0.085	3505	6369	0	2576	1	287	0.068
SRL_OPN_2PTS016_0298_20140831_144321_20140831_162307.EUM.nc	0.015	0.013	0.087	3335	5650	0	2108	4	203	0.023
SRL_OPN_2PTS016_0300_20140831_162306_20140831_180243.EUM.nc	0.004	-0.005	0.093	2965	5643	0	2465	2	211	0.013
SRL_OPN_2PTS016_0302_20140831_180242_20140831_194213.EUM.nc	-0.013	-0.013	0.065	3087	5656	0	2294	10	265	0.009
SRL_OPN_2PTS016_0304_20140831_194212_20140831_212103.EUM.nc	0.026	0.008	0.120	3340	5516	0	2108	27	41	0.098

– Continued on next page

Table 2: Sea Surface Height Anomaly Statistics.

– Continued from previous page

File	Median	Mean	Std. Dev.	No. Obs.	Total Obs.	Default Lat/Lon	Flag (total)	Default (total)	3-Sigma Edited	1 Cpr. Amp.
SRL_OPN_2PTS016_0306_20140831_212102_20140831_225917.EUM.nc	0.003	0.004	0.101	2382	5479	0	3001	23	73	0.041
SRL_OPN_2PTS016_0307_20140831_225916_20140901_003706.EUM.nc	-0.015	-0.013	0.088	3181	5503	0	2193	18	111	0.041
SRL_OPN_2PTS016_0309_20140901_003705_20140901_021509.EUM.nc	0.007	0.009	0.094	2892	5506	0	2529	9	76	0.041
SRL_OPN_2PTS016_0311_20140901_021508_20140901_035433.EUM.nc	0.004	-0.000	0.087	2529	5532	0	2922	10	71	0.014
SRL_OPN_2PTS016_0313_20140901_035433_20140901_053548.EUM.nc	0.048	0.044	0.080	2763	5586	0	2701	4	118	0.048
SRL_OPN_2PTS016_0315_20140901_053547_20140901_072456.EUM.nc	0.010	0.012	0.074	4048	6221	0	2076	17	80	0.020
SRL_OPN_2PTS016_0318_20140901_072455_20140901_090310.EUM.nc	0.003	0.009	0.070	3749	5586	0	1669	16	152	0.009
SRL_OPN_2PTS016_0319_20140901_090309_20140901_104104.EUM.nc	-0.001	-0.005	0.103	2483	5529	0	2911	20	115	0.019
SRL_OPN_2PTS016_0321_20140901_104103_20140901_121911.EUM.nc	-0.024	-0.018	0.091	2470	5522	0	2990	28	34	0.042
SRL_OPN_2PTS016_0323_20140901_121910_20140901_135818.EUM.nc	-0.050	-0.044	0.071	3069	5550	0	2242	7	232	0.021
SRL_OPN_2PTS016_0325_20140901_135817_20140901_155141.EUM.nc	0.010	0.012	0.099	3573	6409	0	2465	15	356	0.073
SRL_OPN_2PTS016_0328_20140901_155140_20140901_173127.EUM.nc	0.016	0.019	0.102	2723	5501	0	2596	5	177	0.096
SRL_OPN_2PTS016_0330_20140901_173127_20140901_191103.EUM.nc	-0.019	-0.012	0.086	3341	5669	0	2071	3	254	0.017
SRL_OPN_2PTS016_0332_20140901_191103_20140901_205004.EUM.nc	-0.001	0.005	0.085	3405	5608	0	2015	11	177	0.032
SRL_OPN_2PTS016_0334_20140901_205003_20140901_222833.EUM.nc	-0.008	-0.011	0.083	2914	5463	0	2459	28	62	0.018
SRL_OPN_2PTS016_0336_20140901_222832_20140902_000625.EUM.nc	0.008	0.016	0.088	3037	5511	0	2348	22	104	0.058
SRL_OPN_2PTS016_0337_20140902_000624_20140902_014415.EUM.nc	-0.019	-0.018	0.077	3030	5542	0	2373	8	131	0.011
SRL_OPN_2PTS016_0339_20140902_014414_20140902_032312.EUM.nc	-0.022	-0.029	0.096	2618	5503	0	2720	11	154	0.037
SRL_OPN_2PTS016_0341_20140902_032311_20140902_050340.EUM.nc	0.037	0.033	0.092	2750	5605	0	2778	7	70	0.031
SRL_OPN_2PTS016_0343_20140902_050339_20140902_065354.EUM.nc	-0.000	0.006	0.073	3765	6260	0	2377	12	106	0.019
SRL_OPN_2PTS016_0346_20140902_065353_20140902_083223.EUM.nc	0.001	0.003	0.087	4226	5635	0	1193	8	208	0.012
SRL_OPN_2PTS016_0348_20140902_083222_20140902_101022.EUM.nc	-0.018	-0.008	0.121	2745	5437	0	2602	16	74	0.098
SRL_OPN_2PTS016_0349_20140902_101022_20140902_114812.EUM.nc	0.007	0.012	0.125	2314	5506	0	3061	44	87	0.128
SRL_OPN_2PTS016_0351_20140902_114812_20140902_132700.EUM.nc	-0.036	-0.023	0.083	2720	5452	0	2444	20	268	0.084
SRL_OPN_2PTS016_0353_20140902_132659_20140902_152022.EUM.nc	-0.026	-0.025	0.097	3702	6407	0	2400	3	302	0.048
SRL_OPN_2PTS016_0356_20140902_152022_20140902_170009.EUM.nc	0.022	0.007	0.107	2870	5558	0	2532	6	150	0.105
SRL_OPN_2PTS016_0358_20140902_170008_20140902_183941.EUM.nc	-0.026	-0.016	0.087	3108	5548	0	2203	7	230	0.035
SRL_OPN_2PTS016_0360_20140902_183941_20140902_215742.EUM.nc	-0.000	0.003	0.085	5931	11086	0	4683	66	406	0.023
SRL_OPN_2PTS016_0364_20140902_215741_20140902_233535.EUM.nc	0.004	0.014	0.082	2520	5397	0	2780	14	83	0.033
SRL_OPN_2PTS016_0365_20140902_233534_20140903_011325.EUM.nc	-0.027	-0.019	0.087	2799	5532	0	2681	9	43	0.063
SRL_OPN_2PTS016_0367_20140903_011325_20140903_025159.EUM.nc	-0.006	-0.007	0.086	2710	5554	0	2768	2	74	0.036
SRL_OPN_2PTS016_0369_20140903_025159_20140903_043151.EUM.nc	0.023	0.020	0.088	2701	5525	0	2758	4	62	0.023
SRL_OPN_2PTS016_0371_20140903_043151_20140903_061356.EUM.nc	0.015	0.019	0.073	3635	5784	0	2039	6	104	0.052
SRL_OPN_2PTS016_0373_20140903_061355_20140903_080130.EUM.nc	-0.008	-0.004	0.073	4065	6123	0	1905	7	146	0.027
SRL_OPN_2PTS016_0376_20140903_080129_20140903_093939.EUM.nc	-0.013	-0.009	0.101	2827	5539	0	2508	24	180	0.070
SRL_OPN_2PTS016_0377_20140903_093938_20140903_111723.EUM.nc	0.027	0.023	0.098	2146	5466	0	3190	39	91	0.058
SRL_OPN_2PTS016_0379_20140903_111722_20140903_125550.EUM.nc	-0.042	-0.033	0.074	2472	5405	0	2780	4	149	0.082
SRL_OPN_2PTS016_0381_20140903_125549_20140903_144902.EUM.nc	-0.019	-0.011	0.086	3533	6378	0	2532	6	307	0.036
SRL_OPN_2PTS016_0384_20140903_144901_20140903_162849.EUM.nc	0.027	0.024	0.086	3268	5649	0	2109	26	246	0.010

– Continued on next page

Table 2: Sea Surface Height Anomaly Statistics.

– Continued from previous page

File	Median	Mean	Std. Dev.	No. Obs.	Total Obs.	Default Lat/Lon	Flag (total)	Default (total)	3-Sigma Edited	1 Cpr. Amp.
SRL_OPN_2PTS016_0386_20140903_162848_20140903_180825.EUM.nc	-0.008	-0.003	0.081	2989	5641	0	2401	9	242	0.033
SRL_OPN_2PTS016_0388_20140903_180824_20140903_194753.EUM.nc	-0.017	-0.013	0.077	2992	5631	0	2326	39	274	0.024
SRL_OPN_2PTS016_0390_20140903_194752_20140903_212648.EUM.nc	0.011	0.011	0.090	3371	5510	0	2018	23	98	0.012
SRL_OPN_2PTS016_0392_20140903_212647_20140903_230452.EUM.nc	0.001	-0.005	0.092	2271	5455	0	3099	11	74	0.037
SRL_OPN_2PTS016_0393_20140903_230451_20140904_004240.EUM.nc	-0.008	-0.002	0.088	3172	5509	0	2251	21	65	0.059
SRL_OPN_2PTS016_0395_20140904_004240_20140904_022047.EUM.nc	-0.001	0.001	0.080	2795	5557	0	2642	4	116	0.068
SRL_OPN_2PTS016_0397_20140904_022047_20140904_040016.EUM.nc	-0.001	0.004	0.078	2584	5550	0	2854	4	108	0.034
SRL_OPN_2PTS016_0399_20140904_040015_20140904_054138.EUM.nc	0.048	0.045	0.090	3067	5587	0	2384	16	120	0.047
SRL_OPN_2PTS016_0401_20140904_054137_20140904_073034.EUM.nc	-0.001	-0.001	0.073	4126	6211	0	2024	2	59	0.023
SRL_OPN_2PTS016_0404_20140904_073032_20140904_090845.EUM.nc	0.009	0.012	0.092	3595	5573	0	1842	18	118	0.055
SRL_OPN_2PTS016_0405_20140904_090844_20140904_104639.EUM.nc	0.026	0.032	0.119	2503	5535	0	2916	25	91	0.052
SRL_OPN_2PTS016_0407_20140904_104638_20140904_122450.EUM.nc	-0.035	-0.013	0.122	2452	5466	0	2861	13	140	0.122
SRL_OPN_2PTS016_0409_20140904_122449_20140904_140359.EUM.nc	-0.045	-0.031	0.078	3105	5562	0	2215	7	235	0.044
SRL_OPN_2PTS016_0411_20140904_140359_20140904_155722.EUM.nc	0.010	0.022	0.108	3583	6410	0	2570	9	248	0.078
SRL_OPN_2PTS016_0414_20140904_155721_20140904_173708.EUM.nc	0.026	0.032	0.075	2672	5530	0	2536	4	318	0.021
SRL_OPN_2PTS016_0416_20140904_173707_20140904_191643.EUM.nc	-0.002	0.003	0.079	3244	5659	0	2092	13	310	0.033
SRL_OPN_2PTS016_0418_20140904_191643_20140904_205542.EUM.nc	0.027	0.036	0.070	3395	5614	0	2003	24	192	0.025
SRL_OPN_2PTS016_0420_20140904_205542_20140904_223408.EUM.nc	-0.012	-0.014	0.074	2720	5446	0	2536	29	161	0.022
SRL_OPN_2PTS016_0421_20140904_223407_20140905_001159.EUM.nc	0.004	0.009	0.095	3049	5504	0	2329	13	113	0.082
SRL_OPN_2PTS016_0423_20140905_001159_20140905_014951.EUM.nc	-0.016	-0.014	0.086	3017	5527	0	2308	2	200	0.111
SRL_OPN_2PTS016_0425_20140905_014951_20140905_032853.EUM.nc	-0.002	-0.011	0.106	2813	5479	0	2589	9	68	0.050
SRL_OPN_2PTS016_0427_20140905_032853_20140905_050928.EUM.nc	0.029	0.028	0.083	2708	5562	0	2732	5	117	0.077
SRL_OPN_2PTS016_0429_20140905_050927_20140905_065933.EUM.nc	-0.007	-0.003	0.073	3656	6241	0	2436	4	145	0.030
SRL_OPN_2PTS016_0432_20140905_065931_20140905_083759.EUM.nc	0.014	0.014	0.086	4291	5633	0	1185	13	144	0.016
SRL_OPN_2PTS016_0434_20140905_083758_20140905_101557.EUM.nc	-0.005	-0.009	0.105	2497	5475	0	2724	20	234	0.067
SRL_OPN_2PTS016_0435_20140905_101556_20140905_115348.EUM.nc	-0.026	-0.007	0.137	2382	5532	0	3003	19	128	0.179
SRL_OPN_2PTS016_0437_20140905_115348_20140905_133241.EUM.nc	-0.012	-0.004	0.079	2758	5435	0	2431	10	236	0.076
SRL_OPN_2PTS016_0439_20140905_133240_20140905_152603.EUM.nc	0.034	0.036	0.098	3814	6363	0	2248	4	297	0.062
SRL_OPN_2PTS016_0442_20140905_152602_20140905_170550.EUM.nc	-0.005	-0.010	0.097	2780	5617	0	2625	8	204	0.081
SRL_OPN_2PTS016_0444_20140905_170550_20140905_184521.EUM.nc	-0.006	0.007	0.080	3093	5543	0	2194	1	255	0.037
SRL_OPN_2PTS016_0446_20140905_184521_20140905_202440.EUM.nc	0.019	0.037	0.088	3285	5584	0	2153	21	125	0.062
SRL_OPN_2PTS016_0448_20140905_202439_20140905_220320.EUM.nc	-0.024	-0.024	0.082	2905	5515	0	2469	24	117	0.012
SRL_OPN_2PTS016_0450_20140905_220319_20140905_234110.EUM.nc	0.007	0.011	0.102	2626	5497	0	2736	18	117	0.101
SRL_OPN_2PTS016_0451_20140905_234109_20140906_011901.EUM.nc	-0.030	-0.023	0.093	2965	5518	0	2492	8	53	0.074
SRL_OPN_2PTS016_0453_20140906_011900_20140906_025740.EUM.nc	0.005	-0.002	0.072	2712	5564	0	2734	6	112	0.026
SRL_OPN_2PTS016_0455_20140906_025738_20140906_043738.EUM.nc	0.033	0.030	0.067	2563	5503	0	2788	7	145	0.041
SRL_OPN_2PTS016_0457_20140906_043737_20140906_061951.EUM.nc	0.010	0.011	0.073	3769	5807	0	1979	3	56	0.052
SRL_OPN_2PTS016_0459_20140906_061950_20140906_080707.EUM.nc	-0.001	0.006	0.077	4053	6109	0	1881	4	171	0.027
SRL_OPN_2PTS016_0462_20140906_080706_20140906_094515.EUM.nc	-0.004	0.003	0.098	2723	5537	0	2551	18	245	0.072

– Continued on next page

Table 2: Sea Surface Height Anomaly Statistics.

– Continued from previous page

File	Median	Mean	Std. Dev.	No. Obs.	Total Obs.	Default Lat/Lon	Flag (total)	Default (total)	3-Sigma Edited	1 Cpr. Amp.
SRL_OPN_2PTS016_0463_20140906_094514_20140906_112258.EUM.nc	-0.012	-0.008	0.110	1995	5393	0	3294	32	72	0.090
SRL_OPN_2PTS016_0465_20140906_112258_20140906_130129.EUM.nc	-0.045	-0.045	0.090	2584	5389	0	2697	3	105	0.136
SRL_OPN_2PTS016_0467_20140906_130128_20140906_145445.EUM.nc	0.013	0.017	0.102	3610	6374	0	2480	19	265	0.068
SRL_OPN_2PTS016_0470_20140906_145445_20140906_163432.EUM.nc	0.004	0.001	0.089	3195	5644	0	2185	11	253	0.049
SRL_OPN_2PTS016_0472_20140906_163432_20140906_181405.EUM.nc	0.017	0.023	0.082	2934	5623	0	2405	10	274	0.041
SRL_OPN_2PTS016_0474_20140906_181405_20140906_195332.EUM.nc	-0.005	-0.001	0.084	3027	5636	0	2349	18	242	0.051
SRL_OPN_2PTS016_0476_20140906_195332_20140906_213219.EUM.nc	0.001	0.002	0.085	3435	5507	0	1893	47	132	0.031
SRL_OPN_2PTS016_0478_20140906_213218_20140906_231027.EUM.nc	-0.004	-0.008	0.081	2194	5414	0	3076	13	131	0.024
SRL_OPN_2PTS016_0479_20140906_231027_20140907_004816.EUM.nc	-0.028	-0.023	0.089	3169	5532	0	2275	41	47	0.044
SRL_OPN_2PTS016_0481_20140907_004815_20140907_022625.EUM.nc	0.016	0.013	0.100	2844	5532	0	2582	12	94	0.026
SRL_OPN_2PTS016_0483_20140907_022624_20140907_040600.EUM.nc	0.039	0.035	0.076	2576	5501	0	2837	6	82	0.018
SRL_OPN_2PTS016_0485_20140907_040559_20140907_054729.EUM.nc	0.032	0.032	0.078	3362	5690	0	2173	15	140	0.020
SRL_OPN_2PTS016_0487_20140907_054728_20140907_073611.EUM.nc	-0.003	-0.001	0.076	4016	6191	0	2080	8	87	0.042
SRL_OPN_2PTS016_0490_20140907_073611_20140907_091421.EUM.nc	0.018	0.023	0.083	3271	5578	0	1978	32	297	0.028
SRL_OPN_2PTS016_0491_20140907_091420_20140907_105214.EUM.nc	0.013	0.023	0.120	2405	5543	0	3055	44	39	0.058
SRL_OPN_2PTS016_0493_20140907_105213_20140907_123027.EUM.nc	-0.062	-0.053	0.120	2456	5414	0	2880	17	61	0.143
SRL_OPN_2PTS016_0495_20140907_123026_20140907_140942.EUM.nc	-0.011	0.003	0.094	3005	5613	0	2379	9	220	0.114
SRL_OPN_2PTS016_0497_20140907_140943_20140907_160304.EUM.nc	-0.021	-0.021	0.084	3558	6422	0	2496	6	362	0.020
SRL_OPN_2PTS016_0500_20140907_160303_20140907_174250.EUM.nc	0.037	0.034	0.104	2822	5633	0	2588	22	201	0.076
SRL_OPN_2PTS016_0502_20140907_174249_20140907_192224.EUM.nc	0.006	0.013	0.096	3365	5654	0	2094	5	190	0.041
SRL_OPN_2PTS016_0504_20140907_192222_20140907_210121.EUM.nc	-0.006	0.003	0.073	3393	5593	0	2001	22	177	0.031
SRL_OPN_2PTS016_0506_20140907_210121_20140907_223944.EUM.nc	-0.005	-0.015	0.088	2825	5428	0	2500	42	61	0.045
SRL_OPN_2PTS016_0507_20140907_223944_20140908_001725.EUM.nc	-0.015	-0.012	0.080	2913	5465	0	2369	17	166	0.050
SRL_OPN_2PTS016_0509_20140908_001725_20140908_015529.EUM.nc	-0.005	-0.000	0.089	3063	5505	0	2314	8	120	0.041
SRL_OPN_2PTS016_0511_20140908_015528_20140908_033435.EUM.nc	0.017	0.005	0.103	2818	5502	0	2583	24	77	0.068
SRL_OPN_2PTS016_0513_20140908_033434_20140908_051516.EUM.nc	0.020	0.014	0.082	2770	5588	0	2709	7	102	0.025
SRL_OPN_2PTS016_0515_20140908_051515_20140908_070511.EUM.nc	-0.011	-0.008	0.072	3685	6252	0	2464	14	89	0.024
SRL_OPN_2PTS016_0518_20140908_070510_20140908_084335.EUM.nc	0.007	0.006	0.085	4162	5613	0	1358	30	63	0.024
SRL_OPN_2PTS016_0520_20140908_084334_20140908_102132.EUM.nc	-0.016	-0.010	0.103	2550	5458	0	2740	44	124	0.072
SRL_OPN_2PTS016_0521_20140908_102131_20140908_115924.EUM.nc	-0.043	-0.024	0.116	2473	5513	0	2961	33	46	0.108
SRL_OPN_2PTS016_0523_20140908_115923_20140908_133822.EUM.nc	-0.033	-0.018	0.101	2932	5466	0	2413	16	105	0.087
SRL_OPN_2PTS016_0525_20140908_133821_20140908_153145.EUM.nc	0.005	0.006	0.091	3798	6377	0	2234	0	345	0.054
SRL_OPN_2PTS016_0528_20140908_153144_20140908_171131.EUM.nc	0.024	0.021	0.090	2696	5592	0	2625	5	266	0.084
SRL_OPN_2PTS016_0530_20140908_171131_20140908_185103.EUM.nc	0.013	0.021	0.086	3172	5564	0	2098	12	282	0.042
SRL_OPN_2PTS016_0532_20140908_185102_20140908_203018.EUM.nc	-0.009	-0.006	0.086	3269	5592	0	2153	32	138	0.047
SRL_OPN_2PTS016_0534_20140908_203017_20140908_220856.EUM.nc	-0.011	-0.020	0.100	2875	5504	0	2479	33	117	0.067
SRL_OPN_2PTS016_0536_20140908_220855_20140909_012437.EUM.nc	0.001	-0.001	0.095	5423	11315	0	5726	26	140	0.053
SRL_OPN_2PTS016_0539_20140909_012436_20140909_030318.EUM.nc	-0.001	-0.018	0.100	2751	5587	0	2761	8	67	0.066
SRL_OPN_2PTS016_0541_20140909_030317_20140909_044324.EUM.nc	0.033	0.027	0.103	2698	5622	0	2854	20	50	0.052

– Continued on next page

Table 2: Sea Surface Height Anomaly Statistics.

– Continued from previous page

File	Median	Mean	Std. Dev.	No. Obs.	Total Obs.	Default Lat/Lon	Flag (total)	Default (total)	3-Sigma Edited	1 Cpr. Amp.
SRL_OPN_2PTS016_0543_20140909_044324_20140909_062545.EUM.nc	0.013	0.013	0.062	3723	5819	0	1952	1	143	0.011
SRL_OPN_2PTS016_0545_20140909_062544_20140909_081243.EUM.nc	0.010	0.013	0.085	4133	6107	0	1820	7	147	0.006
SRL_OPN_2PTS016_0548_20140909_081243_20140909_095049.EUM.nc	0.009	0.013	0.109	2708	5516	0	2569	32	207	0.069
SRL_OPN_2PTS016_0549_20140909_095048_20140909_112834.EUM.nc	-0.028	-0.017	0.130	2076	5409	0	3254	45	34	0.114
SRL_OPN_2PTS016_0551_20140909_112833_20140909_130709.EUM.nc	-0.057	-0.054	0.092	2642	5486	0	2703	7	134	0.102
SRL_OPN_2PTS016_0553_20140909_130708_20140909_150026.EUM.nc	0.042	0.047	0.131	3736	6418	0	2496	1	185	0.126
SRL_OPN_2PTS016_0556_20140909_150025_20140909_164013.EUM.nc	-0.033	-0.043	0.118	3107	5635	0	2327	38	163	0.101
SRL_OPN_2PTS016_0558_20140909_164012_20140909_181947.EUM.nc	0.032	0.037	0.088	3077	5636	0	2376	4	179	0.043
SRL_OPN_2PTS016_0560_20140909_181947_20140909_195912.EUM.nc	-0.034	-0.026	0.078	3095	5613	0	2328	7	183	0.017
SRL_OPN_2PTS016_0562_20140909_195912_20140909_213755.EUM.nc	0.003	-0.004	0.093	3348	5606	0	2091	32	135	0.031
SRL_OPN_2PTS016_0564_20140909_213755_20140909_231603.EUM.nc	0.013	-0.002	0.106	2397	5390	0	2925	16	52	0.053
SRL_OPN_2PTS016_0565_20140909_231602_20140910_005351.EUM.nc	0.009	-0.004	0.118	2999	5543	0	2433	44	67	0.087
SRL_OPN_2PTS016_0567_20140910_005350_20140910_023203.EUM.nc	0.012	0.003	0.107	2899	5532	0	2532	10	91	0.020
SRL_OPN_2PTS016_0569_20140910_023204_20140910_041145.EUM.nc	0.028	0.024	0.100	2575	5633	0	2964	20	74	0.055
SRL_OPN_2PTS016_0571_20140910_041144_20140910_055320.EUM.nc	0.045	0.036	0.075	3538	5734	0	2099	4	93	0.008
SRL_OPN_2PTS016_0573_20140910_055320_20140910_074149.EUM.nc	-0.006	-0.007	0.081	3977	6186	0	2058	9	142	0.065
SRL_OPN_2PTS016_0576_20140910_074148_20140910_091957.EUM.nc	0.021	0.012	0.123	3214	5545	0	2196	14	121	0.106
SRL_OPN_2PTS016_0577_20140910_091957_20140910_105750.EUM.nc	-0.023	-0.015	0.138	2364	5512	0	3097	27	24	0.117
SRL_OPN_2PTS016_0579_20140910_105750_20140910_123606.EUM.nc	-0.040	-0.032	0.103	2375	5478	0	3011	13	79	0.035
SRL_OPN_2PTS016_0581_20140910_123605_20140910_141526.EUM.nc	0.033	0.041	0.098	3134	5568	0	2233	1	200	0.066
SRL_OPN_2PTS016_0583_20140910_141527_20140910_160846.EUM.nc	-0.004	-0.013	0.114	3705	6397	0	2393	4	295	0.069
SRL_OPN_2PTS016_0586_20140910_160845_20140910_174831.EUM.nc	0.017	0.018	0.114	2886	5615	0	2546	4	179	0.094
SRL_OPN_2PTS016_0588_20140910_174831_20140910_192804.EUM.nc	0.011	0.012	0.114	3242	5655	0	2229	11	173	0.085
SRL_OPN_2PTS016_0590_20140910_192803_20140910_210659.EUM.nc	-0.027	-0.021	0.083	3337	5603	0	2083	27	156	0.037
SRL_OPN_2PTS016_0592_20140910_210658_20140910_224520.EUM.nc	0.018	0.017	0.121	2692	5494	0	2681	20	101	0.089
SRL_OPN_2PTS016_0593_20140910_224519_20140911_002302.EUM.nc	-0.010	-0.019	0.100	3037	5470	0	2334	12	87	0.080
SRL_OPN_2PTS016_0595_20140911_002301_20140911_020106.EUM.nc	-0.004	-0.009	0.102	3084	5540	0	2381	5	70	0.056
SRL_OPN_2PTS016_0597_20140911_020106_20140911_052106.EUM.nc	0.030	0.024	0.112	5448	11068	0	5388	13	219	0.063
SRL_OPN_2PTS016_0601_20140911_052105_20140911_071041.EUM.nc	-0.026	-0.019	0.075	3676	6240	0	2441	18	105	0.049
SRL_OPN_2PTS016_0604_20140911_071040_20140911_084911.EUM.nc	0.026	0.024	0.103	4104	5622	0	1457	12	49	0.074
SRL_OPN_2PTS016_0605_20140911_084911_20140911_102708.EUM.nc	0.006	-0.003	0.119	2635	5466	0	2671	24	136	0.095
SRL_OPN_2PTS016_0607_20140911_102707_20140911_120502.EUM.nc	-0.015	-0.013	0.103	2462	5508	0	2933	20	93	0.058
SRL_OPN_2PTS016_0609_20140911_120502_20140911_134404.EUM.nc	-0.012	-0.020	0.096	2985	5526	0	2411	19	111	0.051
SRL_OPN_2PTS016_0611_20140911_134404_20140911_153727.EUM.nc	0.034	0.033	0.118	3794	6415	0	2312	7	302	0.066
SRL_OPN_2PTS016_0614_20140911_153726_20140911_171713.EUM.nc	0.028	0.026	0.115	2735	5595	0	2670	7	183	0.123
SRL_OPN_2PTS016_0616_20140911_171713_20140911_185644.EUM.nc	0.000	0.010	0.105	3203	5574	0	2169	17	185	0.073
SRL_OPN_2PTS016_0618_20140911_185644_20140911_203558.EUM.nc	-0.042	-0.040	0.101	3386	5618	0	2089	21	122	0.043
SRL_OPN_2PTS016_0620_20140911_203557_20140911_221425.EUM.nc	0.015	0.012	0.091	2810	5532	0	2560	45	117	0.035
SRL_OPN_2PTS016_0622_20140911_221425_20140911_235221.EUM.nc	0.022	0.020	0.083	2830	5507	0	2573	7	97	0.034

– Continued on next page

Table 2: Sea Surface Height Anomaly Statistics.

– Continued from previous page

File	Median	Mean	Std. Dev.	No. Obs.	Total Obs.	Default Lat/Lon	Flag (total)	Default (total)	3-Sigma Edited	1 Cpr. Amp.
SRL_OPN_2PTS016_0623_20140911_235220_20140912_013014.EUM.nc	-0.002	-0.013	0.099	2802	5517	0	2498	7	210	0.094
SRL_OPN_2PTS016_0625_20140912_013015_20140912_030852.EUM.nc	-0.002	-0.011	0.107	2756	5555	0	2729	13	57	0.045
SRL_OPN_2PTS016_0627_20140912_030852_20140912_044912.EUM.nc	0.038	0.042	0.096	2724	5513	0	2701	6	82	0.051
SRL_OPN_2PTS016_0629_20140912_044911_20140912_063132.EUM.nc	0.035	0.038	0.077	3733	5813	0	1978	2	100	0.025
SRL_OPN_2PTS016_0631_20140912_063131_20140912_081821.EUM.nc	-0.032	-0.031	0.092	4217	6102	0	1766	7	112	0.036
SRL_OPN_2PTS016_0634_20140912_081821_20140912_095616.EUM.nc	-0.002	-0.010	0.107	2765	5457	0	2471	11	210	0.021
SRL_OPN_2PTS016_0635_20140912_095616_20140912_113411.EUM.nc	0.035	0.036	0.130	2269	5415	0	3049	40	57	0.097
SRL_OPN_2PTS016_0637_20140912_113410_20140912_131250.EUM.nc	-0.024	-0.023	0.087	2674	5484	0	2634	14	162	0.106
SRL_OPN_2PTS016_0639_20140912_131249_20140912_150608.EUM.nc	-1.650	-2.233	3.426	3497	6420	0	2489	115	319	5.424
SRL_OPN_2PTS016_0642_20140912_150607_20140912_164556.EUM.nc	-0.011	-0.011	0.106	2970	5615	0	2485	10	150	0.019
SRL_OPN_2PTS016_0644_20140912_164556_20140912_182529.EUM.nc	-0.013	-0.010	0.088	3110	5555	0	2241	4	200	0.058
SRL_OPN_2PTS016_0646_20140912_182528_20140912_200453.EUM.nc	-0.018	-0.012	0.102	3094	5617	0	2375	5	143	0.042
SRL_OPN_2PTS016_0648_20140912_200452_20140912_214333.EUM.nc	0.015	0.017	0.101	3217	5546	0	2172	36	121	0.046
SRL_OPN_2PTS016_0650_20140912_214332_20140912_232138.EUM.nc	0.037	0.040	0.101	2497	5399	0	2818	13	71	0.040
SRL_OPN_2PTS016_0651_20140912_232138_20140913_005927.EUM.nc	0.018	0.006	0.097	2960	5536	0	2493	39	44	0.077
SRL_OPN_2PTS016_0653_20140913_005927_20140913_023742.EUM.nc	0.024	0.027	0.101	2818	5550	0	2616	19	97	0.030
SRL_OPN_2PTS016_0655_20140913_023742_20140913_041730.EUM.nc	0.008	0.001	0.087	2581	5523	0	2809	27	106	0.054
SRL_OPN_2PTS016_0657_20140913_041729_20140913_055906.EUM.nc	0.032	0.032	0.095	3537	5752	0	2125	4	86	0.067
SRL_OPN_2PTS016_0659_20140913_055905_20140913_074727.EUM.nc	-0.001	-0.000	0.090	4043	6172	0	2019	14	96	0.030
SRL_OPN_2PTS016_0662_20140913_074726_20140913_092532.EUM.nc	0.007	0.010	0.100	2982	5545	0	2332	15	216	0.045
SRL_OPN_2PTS016_0663_20140913_092533_20140913_110325.EUM.nc	0.006	0.006	0.122	2211	5523	0	3194	41	77	0.022
SRL_OPN_2PTS016_0665_20140913_110324_20140913_124144.EUM.nc	-0.016	-0.004	0.113	2443	5397	0	2856	12	86	0.064
SRL_OPN_2PTS016_0667_20140913_124144_20140913_142110.EUM.nc	-0.039	-0.030	0.104	3198	5580	0	2161	2	219	0.095
SRL_OPN_2PTS016_0669_20140913_142109_20140913_161427.EUM.nc	-0.005	-0.002	0.104	3772	6400	0	2353	11	264	0.050
SRL_OPN_2PTS016_0672_20140913_161426_20140913_175413.EUM.nc	-0.010	-0.003	0.096	2808	5615	0	2542	10	255	0.019
SRL_OPN_2PTS016_0674_20140913_175413_20140913_193335.EUM.nc	-0.036	-0.029	0.079	3110	5652	0	2254	25	263	0.033
SRL_OPN_2PTS016_0676_20140913_193334_20140913_211236.EUM.nc	-0.010	-0.003	0.091	3343	5529	0	2065	15	106	0.031
SRL_OPN_2PTS016_0678_20140913_211236_20140913_225056.EUM.nc	0.026	0.032	0.098	2621	5498	0	2793	32	52	0.004
SRL_OPN_2PTS016_0679_20140913_225055_20140914_002836.EUM.nc	0.001	0.004	0.116	3085	5457	0	2322	20	30	0.109
SRL_OPN_2PTS016_0681_20140914_002835_20140914_020643.EUM.nc	-0.017	-0.010	0.087	2937	5554	0	2480	30	107	0.053
SRL_OPN_2PTS016_0683_20140914_020642_20140914_034600.EUM.nc	-0.003	0.004	0.096	2777	5572	0	2738	2	55	0.064
SRL_OPN_2PTS016_0685_20140914_034559_20140914_052655.EUM.nc	0.043	0.033	0.087	2687	5593	0	2816	3	87	0.050
SRL_OPN_2PTS016_0687_20140914_052654_20140914_071619.EUM.nc	0.011	0.010	0.070	3785	6224	0	2351	14	74	0.017
SRL_OPN_2PTS016_0690_20140914_071619_20140914_085447.EUM.nc	-0.000	-0.000	0.095	3910	5607	0	1521	14	162	0.022
SRL_OPN_2PTS016_0691_20140914_085446_20140914_103242.EUM.nc	-0.011	-0.016	0.123	2547	5554	0	2908	27	72	0.052
SRL_OPN_2PTS016_0693_20140914_103241_20140914_121039.EUM.nc	-0.017	-0.004	0.105	2471	5487	0	2912	28	76	0.067
SRL_OPN_2PTS016_0695_20140914_121038_20140914_134946.EUM.nc	-0.066	-0.060	0.086	2935	5496	0	2343	10	208	0.060
SRL_OPN_2PTS016_0697_20140914_134945_20140914_154309.EUM.nc	0.006	0.008	0.119	3793	6403	0	2309	6	295	0.090
SRL_OPN_2PTS016_0700_20140914_154308_20140914_172255.EUM.nc	0.013	0.010	0.083	2719	5527	0	2572	5	231	0.042

– Continued on next page

Table 2: Sea Surface Height Anomaly Statistics.

– Continued from previous page

File	Median	Mean	Std. Dev.	No. Obs.	Total Obs.	Default Lat/Lon	Flag (total)	Default (total)	3-Sigma Edited	1 Cpr. Amp.
SRL_OPN_2PTS016_0702_20140914_172254_20140914_190225.EUM.nc	-0.030	-0.021	0.071	3072	5652	0	2264	10	306	0.010
SRL_OPN_2PTS016_0704_20140914_190224_20140914_204137.EUM.nc	-0.002	-0.001	0.084	3498	5627	0	1924	12	193	0.032
SRL_OPN_2PTS016_0706_20140914_204136_20140914_222000.EUM.nc	0.012	0.014	0.081	2896	5415	0	2409	32	78	0.014
SRL_OPN_2PTS016_0708_20140914_222000_20140914_235755.EUM.nc	0.019	0.027	0.107	2985	5511	0	2453	9	64	0.095
SRL_OPN_2PTS016_0709_20140914_235754_20140915_013550.EUM.nc	-0.021	-0.014	0.084	2872	5542	0	2427	5	238	0.044
SRL_OPN_2PTS016_0711_20140915_013549_20140915_031432.EUM.nc	-0.016	-0.008	0.107	2688	5529	0	2734	12	95	0.060
SRL_OPN_2PTS016_0713_20140915_031431_20140915_045458.EUM.nc	0.032	0.024	0.082	2748	5570	0	2725	13	84	0.053
SRL_OPN_2PTS016_0715_20140915_045457_20140915_063728.EUM.nc	0.038	0.036	0.075	3766	5838	0	2012	8	52	0.042
SRL_OPN_2PTS016_0717_20140915_063728_20140915_082358.EUM.nc	0.010	0.013	0.082	4174	6084	0	1731	3	176	0.004
SRL_OPN_2PTS016_0720_20140915_082358_20140915_100151.EUM.nc	-0.017	-0.022	0.133	2910	5465	0	2455	10	90	0.114
SRL_OPN_2PTS016_0721_20140915_100150_20140915_113946.EUM.nc	-0.001	0.005	0.119	2317	5451	0	3052	41	41	0.052
SRL_OPN_2PTS016_0723_20140915_113945_20140915_131830.EUM.nc	-0.035	-0.026	0.071	2727	5470	0	2507	9	227	0.057
SRL_OPN_2PTS016_0725_20140915_131830_20140915_151150.EUM.nc	-0.003	0.008	0.103	3628	6429	0	2474	1	326	0.097
SRL_OPN_2PTS016_0728_20140915_151150_20140915_165128.EUM.nc	0.002	-0.003	0.091	2865	5579	0	2543	8	163	0.037
SRL_OPN_2PTS016_0730_20140915_165128_20140915_183110.EUM.nc	-0.022	-0.019	0.098	3099	5572	0	2263	5	205	0.036
SRL_OPN_2PTS016_0732_20140915_183109_20140915_201031.EUM.nc	0.002	0.005	0.082	3047	5595	0	2377	6	165	0.011
SRL_OPN_2PTS016_0734_20140915_201031_20140915_214909.EUM.nc	0.026	0.018	0.103	3260	5540	0	2206	7	67	0.045
SRL_OPN_2PTS016_0736_20140915_214908_20140915_232712.EUM.nc	0.038	0.035	0.128	2536	5357	0	2721	49	51	0.046
SRL_OPN_2PTS016_0737_20140915_232711_20140916_010501.EUM.nc	-0.031	-0.014	0.118	2728	5517	0	2758	13	18	0.149
SRL_OPN_2PTS016_0739_20140916_010500_20140916_024321.EUM.nc	-0.005	-0.004	0.099	2808	5552	0	2657	7	80	0.053
SRL_OPN_2PTS016_0741_20140916_024320_20140916_042313.EUM.nc	0.008	0.010	0.080	2631	5537	0	2828	13	65	0.055
SRL_OPN_2PTS016_0743_20140916_042313_20140916_060457.EUM.nc	0.025	0.034	0.089	3527	5743	0	2078	5	133	0.049
SRL_OPN_2PTS016_0745_20140916_060456_20140916_075303.EUM.nc	0.006	0.005	0.076	3963	6167	0	2010	6	188	0.020
SRL_OPN_2PTS016_0748_20140916_075302_20140916_093107.EUM.nc	0.007	0.005	0.100	3007	5518	0	2332	11	168	0.072
SRL_OPN_2PTS016_0749_20140916_093106_20140916_110900.EUM.nc	0.001	-0.002	0.124	2263	5479	0	3103	51	62	0.056
SRL_OPN_2PTS016_0751_20140916_110900_20140916_124721.EUM.nc	-0.043	-0.029	0.107	2463	5378	0	2854	1	60	0.039
SRL_OPN_2PTS016_0753_20140916_124720_20140916_144031.EUM.nc	-0.031	-0.029	0.116	3537	6356	0	2583	5	231	0.136
SRL_OPN_2PTS016_0756_20140916_144031_20140916_162008.EUM.nc	0.013	0.011	0.091	3388	5632	0	2047	6	191	0.047
SRL_OPN_2PTS016_0758_20140916_162007_20140916_175953.EUM.nc	0.008	0.012	0.089	2859	5629	0	2525	7	238	0.031
SRL_OPN_2PTS016_0760_20140916_175952_20140916_193914.EUM.nc	0.005	0.013	0.072	3109	5644	0	2257	7	271	0.005
SRL_OPN_2PTS016_0762_20140916_193913_20140916_211813.EUM.nc	0.013	0.020	0.089	3368	5520	0	2024	32	96	0.058
SRL_OPN_2PTS016_0764_20140916_211812_20140916_225629.EUM.nc	0.025	0.023	0.102	2484	5482	0	2899	12	87	0.063
SRL_OPN_2PTS016_0765_20140916_225628_20140917_003410.EUM.nc	-0.011	-0.014	0.098	3140	5457	0	2258	16	43	0.089
SRL_OPN_2PTS016_0767_20140917_003409_20140917_021220.EUM.nc	-0.020	0.004	0.104	2993	5537	0	2495	13	36	0.072
SRL_OPN_2PTS016_0769_20140917_021219_20140917_035141.EUM.nc	0.003	0.006	0.073	2533	5515	0	2827	20	135	0.022
SRL_OPN_2PTS016_0771_20140917_035139_20140917_053243.EUM.nc	0.046	0.038	0.089	2704	5591	0	2790	7	90	0.068
SRL_OPN_2PTS016_0773_20140917_053242_20140917_072156.EUM.nc	0.006	0.010	0.066	3911	6217	0	2202	20	84	0.012
SRL_OPN_2PTS016_0776_20140917_072155_20140917_090022.EUM.nc	0.026	0.024	0.079	3781	5612	0	1598	15	218	0.030
SRL_OPN_2PTS016_0777_20140917_090021_20140917_103815.EUM.nc	0.003	0.001	0.109	2383	5539	0	2960	12	184	0.023

– Continued on next page

Table 2: Sea Surface Height Anomaly Statistics.

– Continued from previous page

File	Median	Mean	Std. Dev.	No. Obs.	Total Obs.	Default Lat/Lon	Flag (total)	Default (total)	3-Sigma Edited	1 Cpr. Amp.
SRL_OPN_2PTS016_0779_20140917_103815_20140917_121614.EUM.nc	-0.035	-0.014	0.099	2444	5525	0	2939	30	112	0.079
SRL_OPN_2PTS016_0781_20140917_121613_20140917_135526.EUM.nc	-0.035	-0.024	0.086	2971	5522	0	2345	6	200	0.059
SRL_OPN_2PTS016_0783_20140917_135525_20140917_154848.EUM.nc	-0.002	0.001	0.106	3800	6402	0	2282	9	311	0.057
SRL_OPN_2PTS016_0786_20140917_154848_20140917_172835.EUM.nc	0.010	0.014	0.082	2608	5522	0	2597	3	314	0.072
SRL_OPN_2PTS016_0788_20140917_172835_20140917_190803.EUM.nc	-0.013	-0.008	0.076	3237	5660	0	2126	10	287	0.013
SRL_OPN_2PTS016_0790_20140917_190802_20140917_204713.EUM.nc	0.012	0.014	0.092	3560	5620	0	1895	17	148	0.068
SRL_OPN_2PTS016_0792_20140917_204713_20140917_222543.EUM.nc	0.018	0.021	0.084	2922	5447	0	2452	29	44	0.037
SRL_OPN_2PTS016_0794_20140917_222542_20140918_000327.EUM.nc	0.003	0.017	0.104	3042	5545	0	2458	20	25	0.077
SRL_OPN_2PTS016_0795_20140918_000327_20140918_014127.EUM.nc	-0.016	-0.010	0.115	3063	5550	0	2390	8	89	0.091
SRL_OPN_2PTS016_0797_20140918_014126_20140918_032012.EUM.nc	-0.003	-0.008	0.105	2695	5523	0	2726	17	85	0.026
SRL_OPN_2PTS016_0799_20140918_032011_20140918_050045.EUM.nc	0.033	0.034	0.078	2748	5574	0	2708	17	101	0.039
SRL_OPN_2PTS016_0801_20140918_050045_20140918_064322.EUM.nc	0.019	0.020	0.065	3702	5845	0	2025	4	114	0.007
SRL_OPN_2PTS016_0803_20140918_064322_20140918_082934.EUM.nc	-0.001	0.005	0.079	4167	6062	0	1626	3	266	0.032
SRL_OPN_2PTS016_0806_20140918_082932_20140918_100725.EUM.nc	0.002	-0.008	0.113	2847	5446	0	2470	6	123	0.083
SRL_OPN_2PTS016_0807_20140918_100724_20140918_114523.EUM.nc	-0.003	0.011	0.114	2323	5499	0	3058	27	91	0.050
SRL_OPN_2PTS016_0809_20140918_114522_20140918_132409.EUM.nc	-0.023	-0.008	0.087	2777	5481	0	2558	4	142	0.097
SRL_OPN_2PTS016_0811_20140918_132408_20140918_151731.EUM.nc	0.002	0.001	0.121	3744	6416	0	2421	6	245	0.078
SRL_OPN_2PTS016_0814_20140918_151731_20140918_165708.EUM.nc	-0.007	-0.016	0.092	2872	5566	0	2536	5	153	0.017
SRL_OPN_2PTS016_0816_20140918_165707_20140918_183649.EUM.nc	-0.014	-0.011	0.081	3160	5557	0	2192	6	199	0.021
SRL_OPN_2PTS016_0818_20140918_183648_20140918_201609.EUM.nc	0.002	0.004	0.083	3123	5592	0	2273	18	178	0.028
SRL_OPN_2PTS016_0820_20140918_201608_20140918_215445.EUM.nc	0.005	-0.005	0.083	3003	5532	0	2275	36	218	0.023
SRL_OPN_2PTS016_0822_20140918_215445_20140918_233245.EUM.nc	0.019	0.020	0.117	2465	5336	0	2808	12	51	0.048
SRL_OPN_2PTS016_0823_20140918_233245_20140919_011036.EUM.nc	-0.033	-0.018	0.107	2692	5521	0	2742	17	70	0.098
SRL_OPN_2PTS016_0825_20140919_011036_20140919_024859.EUM.nc	0.014	0.023	0.108	2763	5563	0	2759	3	38	0.046
SRL_OPN_2PTS016_0827_20140919_024858_20140919_042858.EUM.nc	0.014	0.014	0.075	2565	5556	0	2845	9	137	0.015
SRL_OPN_2PTS016_0829_20140919_042857_20140919_061049.EUM.nc	0.027	0.024	0.069	3564	5761	0	2079	4	114	0.021
SRL_OPN_2PTS016_0831_20140919_061048_20140919_075839.EUM.nc	0.008	0.005	0.083	3981	6131	0	1970	7	173	0.014
SRL_OPN_2PTS016_0834_20140919_075838_20140919_093641.EUM.nc	-0.002	-0.006	0.110	2917	5543	0	2448	23	155	0.049
SRL_OPN_2PTS016_0835_20140919_093640_20140919_111433.EUM.nc	0.016	0.019	0.110	2088	5498	0	3233	56	121	0.012
SRL_OPN_2PTS016_0837_20140919_111432_20140919_125258.EUM.nc	-0.073	-0.049	0.121	2503	5421	0	2870	15	33	0.073
SRL_OPN_2PTS016_0839_20140919_125257_20140919_144611.EUM.nc	-0.002	0.009	0.086	3516	6373	0	2562	2	293	0.059
SRL_OPN_2PTS016_0842_20140919_144610_20140919_162548.EUM.nc	-0.014	-0.019	0.097	3355	5645	0	2074	8	208	0.009
SRL_OPN_2PTS016_0844_20140919_162547_20140919_180532.EUM.nc	-0.027	-0.023	0.101	2979	5645	0	2488	1	177	0.029
SRL_OPN_2PTS016_0846_20140919_180531_20140919_194453.EUM.nc	0.001	0.008	0.081	3202	5621	0	2226	11	182	0.048
SRL_OPN_2PTS016_0848_20140919_194452_20140919_212350.EUM.nc	0.016	0.012	0.084	3317	5505	0	2034	32	122	0.055
SRL_OPN_2PTS016_0850_20140919_212349_20140919_230204.EUM.nc	0.025	0.022	0.098	2266	5437	0	3081	16	74	0.017
SRL_OPN_2PTS016_0851_20140919_230203_20140920_003943.EUM.nc	-0.013	-0.006	0.111	3203	5519	0	2221	14	81	0.129
SRL_OPN_2PTS016_0853_20140920_003943_20140920_021757.EUM.nc	-0.012	-0.015	0.099	2899	5554	0	2588	2	65	0.021
SRL_OPN_2PTS016_0855_20140920_021756_20140920_035723.EUM.nc	-0.001	-0.007	0.095	2541	5559	0	2915	8	95	0.054

– Continued on next page

Table 2: Sea Surface Height Anomaly Statistics.

– Continued from previous page

File	Median	Mean	Std. Dev.	No. Obs.	Total Obs.	Default Lat/Lon	Flag (total)	Default (total)	3-Sigma Edited	1 Cpr. Amp.
SRL_OPN_2PTS016_0857_20140920_035722_20140920_053833.EUM.nc	0.022	0.019	0.078	2853	5562	0	2595	16	98	0.028
SRL_OPN_2PTS016_0859_20140920_053832_20140920_072733.EUM.nc	0.021	0.020	0.072	4081	6217	0	2058	1	77	0.024
SRL_OPN_2PTS016_0862_20140920_072732_20140920_090557.EUM.nc	0.022	0.023	0.087	3667	5593	0	1727	12	187	0.042
SRL_OPN_2PTS016_0863_20140920_090556_20140920_104349.EUM.nc	-0.006	-0.007	0.116	2513	5532	0	2882	29	108	0.033
SRL_OPN_2PTS016_0865_20140920_104349_20140920_122150.EUM.nc	-0.059	-0.037	0.112	2552	5502	0	2865	20	65	0.086
SRL_OPN_2PTS016_0867_20140920_122150_20140920_140107.EUM.nc	-0.024	-0.016	0.073	3123	5572	0	2199	6	244	0.039
SRL_OPN_2PTS016_0869_20140920_140106_20140920_155429.EUM.nc	-0.017	-0.022	0.109	3567	6408	0	2519	9	313	0.040
SRL_OPN_2PTS016_0872_20140920_155428_20140920_173415.EUM.nc	0.026	0.027	0.080	2643	5510	0	2586	6	275	0.071
SRL_OPN_2PTS016_0874_20140920_173415_20140920_191341.EUM.nc	-0.000	0.006	0.070	3194	5644	0	2069	14	367	0.017
SRL_OPN_2PTS016_0876_20140920_191342_20140920_205251.EUM.nc	0.009	0.017	0.092	3554	5628	0	1948	18	108	0.056
SRL_OPN_2PTS016_0878_20140920_205250_20140920_223118.EUM.nc	0.009	0.001	0.082	2772	5437	0	2489	34	142	0.010
SRL_OPN_2PTS016_0879_20140920_223117_20140921_000902.EUM.nc	0.006	0.014	0.109	3021	5500	0	2357	5	117	0.085
SRL_OPN_2PTS016_0881_20140921_000901_20140921_014701.EUM.nc	-0.016	-0.013	0.085	3063	5541	0	2334	4	140	0.048
SRL_OPN_2PTS016_0883_20140921_014700_20140921_032551.EUM.nc	-0.003	-0.008	0.107	2753	5480	0	2628	12	87	0.027
SRL_OPN_2PTS016_0885_20140921_032551_20140921_050631.EUM.nc	0.026	0.024	0.088	2628	5566	0	2805	9	124	0.046
SRL_OPN_2PTS016_0887_20140921_050630_20140921_065633.EUM.nc	0.008	0.009	0.065	3652	6246	0	2478	2	114	0.024
SRL_OPN_2PTS016_0890_20140921_065633_20140921_083508.EUM.nc	-0.011	-0.010	0.095	4294	5623	0	1182	5	142	0.033
SRL_OPN_2PTS016_0892_20140921_083508_20140921_101259.EUM.nc	-0.017	-0.019	0.128	2744	5464	0	2590	20	110	0.033
SRL_OPN_2PTS016_0893_20140921_101259_20140921_115057.EUM.nc	-0.007	0.011	0.114	2348	5531	0	3037	24	122	0.069
SRL_OPN_2PTS016_0895_20140921_115056_20140921_132948.EUM.nc	-0.012	-0.004	0.092	2760	5479	0	2478	23	218	0.114
SRL_OPN_2PTS016_0897_20140921_132947_20140921_152311.EUM.nc	0.026	0.021	0.091	3652	6367	0	2389	17	309	0.030
SRL_OPN_2PTS016_0900_20140921_152310_20140921_170249.EUM.nc	0.017	0.015	0.085	2697	5579	0	2614	2	266	0.083
SRL_OPN_2PTS016_0902_20140921_170248_20140921_184229.EUM.nc	0.018	0.030	0.088	3142	5563	0	2201	7	213	0.045
SRL_OPN_2PTS016_0904_20140921_184228_20140921_202148.EUM.nc	0.012	0.015	0.104	3303	5607	0	2167	19	118	0.064
SRL_OPN_2PTS016_0906_20140921_202147_20140921_220020.EUM.nc	-0.019	-0.021	0.071	2758	5483	0	2434	33	258	0.028
SRL_OPN_2PTS016_0908_20140921_220020_20140921_233820.EUM.nc	0.001	0.011	0.115	2611	5493	0	2762	15	105	0.059
SRL_OPN_2PTS016_0909_20140921_233819_20140922_011615.EUM.nc	-0.014	-0.017	0.087	2897	5525	0	2519	13	96	0.030
SRL_OPN_2PTS016_0911_20140922_011614_20140922_025443.EUM.nc	0.023	0.011	0.089	2714	5538	0	2736	3	85	0.025
SRL_OPN_2PTS016_0913_20140922_025443_20140922_043447.EUM.nc	0.009	0.010	0.071	2599	5530	0	2811	15	105	0.021
SRL_OPN_2PTS016_0915_20140922_043446_20140922_061647.EUM.nc	0.016	0.016	0.063	3659	5803	0	2029	3	112	0.003
SRL_OPN_2PTS016_0917_20140922_061646_20140922_080420.EUM.nc	0.028	0.029	0.086	4141	6115	0	1889	3	82	0.037
SRL_OPN_2PTS016_0920_20140922_080419_20140922_094221.EUM.nc	-0.015	-0.027	0.111	2894	5530	0	2401	16	219	0.032
SRL_OPN_2PTS016_0921_20140922_094219_20140922_112013.EUM.nc	-0.045	-0.032	0.128	2140	5412	0	3108	67	97	0.083
SRL_OPN_2PTS016_0923_20140922_112012_20140922_125842.EUM.nc	-0.063	-0.048	0.106	2560	5414	0	2734	3	117	0.108
SRL_OPN_2PTS016_0925_20140922_125841_20140922_145156.EUM.nc	0.023	0.036	0.093	3609	6386	0	2509	1	267	0.071
SRL_OPN_2PTS016_0928_20140922_145155_20140922_163135.EUM.nc	-0.012	-0.010	0.086	3242	5650	0	2150	15	243	0.037
SRL_OPN_2PTS016_0930_20140922_163134_20140922_181118.EUM.nc	0.008	0.011	0.091	2977	5633	0	2411	6	239	0.049
SRL_OPN_2PTS016_0932_20140922_181117_20140922_195036.EUM.nc	-0.000	0.004	0.089	3125	5616	0	2298	5	188	0.051
SRL_OPN_2PTS016_0934_20140922_195035_20140922_212931.EUM.nc	-0.006	-0.005	0.101	3420	5508	0	1940	40	108	0.044

– Continued on next page

Table 2: Sea Surface Height Anomaly Statistics.

– Continued from previous page

File	Median	Mean	Std. Dev.	No. Obs.	Total Obs.	Default Lat/Lon	Flag (total)	Default (total)	3-Sigma Edited	1 Cpr. Amp.
SRL_OPN_2PTS016_0936_20140922_212930_20140922_230742.EUM.nc	-0.005	-0.013	0.092	2154	5426	0	3131	15	126	0.017
SRL_OPN_2PTS016_0937_20140922_230742_20140923_004522.EUM.nc	0.003	-0.001	0.100	3110	5505	0	2302	32	61	0.057
SRL_OPN_2PTS016_0939_20140923_004521_20140923_022338.EUM.nc	0.025	0.023	0.087	2851	5560	0	2615	14	80	0.026
SRL_OPN_2PTS016_0941_20140923_022338_20140923_040310.EUM.nc	0.016	0.017	0.078	2550	5478	0	2816	5	107	0.005
SRL_OPN_2PTS016_0943_20140923_040309_20140923_054428.EUM.nc	0.024	0.021	0.072	3172	5682	0	2375	6	129	0.021
SRL_OPN_2PTS016_0945_20140923_054427_20140923_073315.EUM.nc	-0.007	-0.004	0.069	4035	6199	0	2076	7	81	0.020
SRL_OPN_2PTS016_0948_20140923_073315_20140923_091135.EUM.nc	-0.006	-0.004	0.084	3467	5576	0	1908	6	195	0.020
SRL_OPN_2PTS016_0949_20140923_091134_20140923_104929.EUM.nc	-0.018	-0.007	0.120	2509	5546	0	2918	25	94	0.085
SRL_OPN_2PTS016_0951_20140923_104928_20140923_122732.EUM.nc	-0.045	-0.029	0.092	2422	5413	0	2808	31	152	0.098
SRL_OPN_2PTS016_0953_20140923_122731_20140923_140654.EUM.nc	0.013	0.019	0.084	3023	5579	0	2315	1	240	0.046
SRL_OPN_2PTS016_0955_20140923_140654_20140923_160015.EUM.nc	0.010	0.010	0.078	3503	6396	0	2538	7	348	0.012
SRL_OPN_2PTS016_0958_20140923_160015_20140923_174001.EUM.nc	0.023	0.030	0.067	2610	5652	0	2577	7	458	0.022
SRL_OPN_2PTS016_0960_20140923_174000_20140923_191927.EUM.nc	-0.004	0.002	0.089	3262	5640	0	2089	6	283	0.039
SRL_OPN_2PTS016_0962_20140923_191927_20140923_205834.EUM.nc	0.001	0.008	0.078	3547	5605	0	1929	28	101	0.038
SRL_OPN_2PTS016_0964_20140923_205833_20140923_223650.EUM.nc	0.012	0.007	0.091	2868	5399	0	2465	19	47	0.061
SRL_OPN_2PTS016_0965_20140923_223650_20140924_001441.EUM.nc	0.021	0.026	0.093	2962	5503	0	2412	10	119	0.026
SRL_OPN_2PTS016_0967_20140924_001440_20140924_015242.EUM.nc	0.002	0.004	0.088	3091	5514	0	2299	1	123	0.021
SRL_OPN_2PTS016_0969_20140924_015241_20140924_033138.EUM.nc	0.005	0.002	0.081	2640	5488	0	2635	10	203	0.056
SRL_OPN_2PTS016_0971_20140924_033138_20140924_051224.EUM.nc	0.035	0.041	0.093	2720	5567	0	2761	3	83	0.044
SRL_OPN_2PTS016_0973_20140924_051224_20140924_070216.EUM.nc	-0.013	-0.008	0.071	3691	6233	0	2454	8	80	0.004
SRL_OPN_2PTS016_0976_20140924_070215_20140924_084049.EUM.nc	0.013	0.016	0.095	4230	5629	0	1292	8	99	0.014
SRL_OPN_2PTS016_0978_20140924_084048_20140924_101839.EUM.nc	-0.036	-0.021	0.107	2542	5463	0	2649	23	249	0.061
SRL_OPN_2PTS016_0979_20140924_101839_20140924_115639.EUM.nc	-0.030	-0.012	0.099	2382	5525	0	2997	21	125	0.044
SRL_OPN_2PTS016_0981_20140924_115638_20140924_133533.EUM.nc	-0.024	-0.014	0.081	2807	5436	0	2445	4	180	0.036
SRL_OPN_2PTS016_0983_20140924_133534_20140924_152857.EUM.nc	0.042	0.048	0.078	3693	6372	0	2316	5	358	0.029
SRL_OPN_2PTS016_0986_20140924_152856_20140924_170835.EUM.nc	-0.006	-0.004	0.100	2707	5592	0	2605	3	277	0.090
SRL_OPN_2PTS016_0988_20140924_170835_20140924_184814.EUM.nc	0.023	0.030	0.084	3221	5567	0	2054	15	277	0.058
SRL_OPN_2PTS016_0990_20140924_184813_20140924_202731.EUM.nc	-0.021	-0.016	0.080	3318	5599	0	2162	15	104	0.035
SRL_OPN_2PTS016_0992_20140924_202730_20140924_220602.EUM.nc	-0.012	-0.014	0.099	2974	5511	0	2408	35	94	0.042
SRL_OPN_2PTS016_0994_20140924_220602_20140924_234400.EUM.nc	-0.006	0.005	0.109	2784	5535	0	2630	25	96	0.059
SRL_OPN_2PTS016_0995_20140924_234359_20140925_012151.EUM.nc	-0.025	-0.022	0.088	2857	5516	0	2510	14	135	0.019
SRL_OPN_2PTS016_0997_20140925_012151_20140925_030024.EUM.nc	0.026	0.018	0.073	2703	5582	0	2755	11	113	0.042
SRL_OPN_2PTS016_0999_20140925_030023_20140925_044034.EUM.nc	0.048	0.043	0.093	2622	5527	0	2817	19	69	0.032

19 Sea Surface Height Anomaly (Model Wet) Table

Table 3: Sea Surface Height Anomaly (Model Wet) Statistics.

File	Median	Mean	Std. Dev.	No. Obs.	Total Obs.	Default Lat/Lon	Flag (total)	Default (total)	3-Sigma Edited	1 Cpr. Amp.
SRL_OPN_2PTS015_1001_20140821_044029_20140821_062247.EUM.nc	0.022	0.026	0.071	3746	5819	0	1974	3	96	0.037
SRL_OPN_2PTS016_0001_20140821_062246_20140821_080956.EUM.nc	0.006	0.013	0.093	4172	6113	0	1852	0	89	0.062
SRL_OPN_2PTS016_0004_20140821_080955_20140821_094802.EUM.nc	-0.013	-0.014	0.112	2840	5556	0	2549	16	151	0.051
SRL_OPN_2PTS016_0005_20140821_094801_20140821_112547.EUM.nc	-0.021	-0.015	0.122	2009	5430	0	3280	66	75	0.105
SRL_OPN_2PTS016_0007_20140821_112547_20140821_130419.EUM.nc	-0.042	-0.027	0.090	2482	5395	0	2699	8	206	0.110
SRL_OPN_2PTS016_0009_20140821_130418_20140821_145735.EUM.nc	0.010	0.017	0.079	3464	6415	0	2627	4	320	0.019
SRL_OPN_2PTS016_0012_20140821_145734_20140821_163722.EUM.nc	0.022	0.006	0.114	3197	5647	0	2324	15	111	0.087
SRL_OPN_2PTS016_0014_20140821_163722_20140821_181658.EUM.nc	0.006	0.019	0.102	2990	5607	0	2339	6	272	0.056
SRL_OPN_2PTS016_0016_20140821_181658_20140821_195622.EUM.nc	0.011	0.013	0.088	3182	5615	0	2305	13	115	0.067
SRL_OPN_2PTS016_0018_20140821_195622_20140821_213515.EUM.nc	0.010	0.003	0.105	3383	5508	0	1985	26	114	0.013
SRL_OPN_2PTS016_0020_20140821_213514_20140821_231315.EUM.nc	0.006	0.001	0.081	2193	5420	0	3134	12	81	0.033
SRL_OPN_2PTS016_0021_20140821_231315_20140822_005104.EUM.nc	-0.027	-0.021	0.094	3034	5540	0	2364	35	107	0.036
SRL_OPN_2PTS016_0023_20140822_005103_20140822_022922.EUM.nc	-0.011	-0.006	0.089	2859	5532	0	2577	10	86	0.024
SRL_OPN_2PTS016_0025_20140822_022921_20140822_040852.EUM.nc	0.039	0.031	0.087	2555	5501	0	2803	22	121	0.028
SRL_OPN_2PTS016_0027_20140822_040851_20140822_055025.EUM.nc	0.025	0.020	0.091	3475	5750	0	2184	6	85	0.049
SRL_OPN_2PTS016_0029_20140822_055024_20140822_073900.EUM.nc	-0.005	-0.002	0.080	4062	6184	0	2026	8	88	0.039
SRL_OPN_2PTS016_0032_20140822_073859_20140822_091717.EUM.nc	0.001	0.004	0.090	3274	5574	0	2141	15	144	0.044
SRL_OPN_2PTS016_0033_20140822_091716_20140822_105502.EUM.nc	-0.014	-0.017	0.115	2345	5530	0	3114	28	43	0.068
SRL_OPN_2PTS016_0035_20140822_105501_20140822_123317.EUM.nc	-0.066	-0.042	0.111	2421	5390	0	2875	17	77	0.112
SRL_OPN_2PTS016_0037_20140822_123316_20140822_141242.EUM.nc	0.030	0.042	0.082	3029	5583	0	2317	8	229	0.029
SRL_OPN_2PTS016_0039_20140822_141242_20140822_160602.EUM.nc	-0.001	-0.003	0.101	3498	6407	0	2639	6	264	0.070
SRL_OPN_2PTS016_0042_20140822_160602_20140822_174541.EUM.nc	0.031	0.023	0.116	2879	5632	0	2567	11	175	0.068
SRL_OPN_2PTS016_0044_20140822_174540_20140822_192514.EUM.nc	0.005	0.012	0.101	3325	5642	0	2076	10	231	0.054
SRL_OPN_2PTS016_0046_20140822_192513_20140822_210409.EUM.nc	0.020	0.018	0.080	3360	5590	0	2067	26	137	0.021
SRL_OPN_2PTS016_0048_20140822_210408_20140822_224231.EUM.nc	-0.005	-0.005	0.097	2686	5389	0	2622	20	61	0.038
SRL_OPN_2PTS016_0049_20140822_224230_20140823_002022.EUM.nc	-0.013	-0.019	0.092	2922	5457	0	2419	28	88	0.030
SRL_OPN_2PTS016_0051_20140823_002021_20140823_015817.EUM.nc	-0.053	-0.059	0.105	3105	5543	0	2340	1	97	0.067
SRL_OPN_2PTS016_0053_20140823_015817_20140823_033726.EUM.nc	0.048	0.045	0.101	2791	5522	0	2633	15	83	0.042
SRL_OPN_2PTS016_0055_20140823_033725_20140823_051818.EUM.nc	0.043	0.034	0.090	2761	5588	0	2713	1	113	0.020
SRL_OPN_2PTS016_0057_20140823_051817_20140823_070800.EUM.nc	0.002	0.005	0.071	3747	6242	0	2404	11	80	0.031
SRL_OPN_2PTS016_0060_20140823_070800_20140823_084623.EUM.nc	0.003	-0.003	0.092	4049	5607	0	1440	16	102	0.037
SRL_OPN_2PTS016_0061_20140823_084622_20140823_102418.EUM.nc	-0.010	-0.017	0.109	2545	5455	0	2751	35	124	0.042
SRL_OPN_2PTS016_0063_20140823_102419_20140823_120221.EUM.nc	-0.028	-0.022	0.112	2494	5528	0	2960	41	33	0.106
SRL_OPN_2PTS016_0065_20140823_120220_20140823_134111.EUM.nc	0.008	0.004	0.088	2884	5494	0	2398	36	176	0.022
SRL_OPN_2PTS016_0067_20140823_134110_20140823_153436.EUM.nc	0.010	0.002	0.109	3668	6396	0	2429	4	295	0.064
SRL_OPN_2PTS016_0070_20140823_153435_20140823_171423.EUM.nc	0.025	0.029	0.098	2772	5588	0	2625	6	185	0.074

– Continued on next page

Table 3: Sea Surface Height Anomaly (Model Wet) Statistics.

– Continued from previous page

File	Median	Mean	Std. Dev.	No. Obs.	Total Obs.	Default Lat/Lon	Flag (total)	Default (total)	3-Sigma Edited	1 Cpr. Amp.
SRL_OPN_2PTS016_0072_20140823_171422_20140823_185401.EUM.nc	-0.004	0.007	0.087	3199	5575	0	2035	12	329	0.046
SRL_OPN_2PTS016_0074_20140823_185401_20140823_203308.EUM.nc	-0.017	-0.013	0.083	3313	5602	0	2146	17	126	0.005
SRL_OPN_2PTS016_0076_20140823_203307_20140823_221144.EUM.nc	0.002	0.003	0.101	2870	5530	0	2558	31	71	0.069
SRL_OPN_2PTS016_0078_20140823_221143_20140823_234941.EUM.nc	0.002	0.012	0.085	2747	5512	0	2625	6	134	0.043
SRL_OPN_2PTS016_0079_20140823_234940_20140824_012725.EUM.nc	-0.021	-0.021	0.090	2717	5506	0	2546	9	234	0.038
SRL_OPN_2PTS016_0081_20140824_012725_20140824_030609.EUM.nc	-0.001	-0.005	0.088	2710	5584	0	2740	27	107	0.060
SRL_OPN_2PTS016_0083_20140824_030608_20140824_044618.EUM.nc	0.007	0.005	0.082	2688	5520	0	2737	6	89	0.016
SRL_OPN_2PTS016_0085_20140824_044617_20140824_062842.EUM.nc	0.006	0.008	0.072	3842	5817	0	1926	3	46	0.020
SRL_OPN_2PTS016_0087_20140824_062841_20140824_081533.EUM.nc	0.015	0.022	0.101	4256	6094	0	1741	1	96	0.030
SRL_OPN_2PTS016_0090_20140824_081533_20140824_095336.EUM.nc	-0.019	-0.023	0.109	2811	5467	0	2501	11	144	0.050
SRL_OPN_2PTS016_0091_20140824_095336_20140824_113123.EUM.nc	-0.004	-0.011	0.117	2172	5409	0	3148	30	59	0.095
SRL_OPN_2PTS016_0093_20140824_113122_20140824_130959.EUM.nc	-0.024	-0.015	0.075	2590	5473	0	2691	4	188	0.071
SRL_OPN_2PTS016_0095_20140824_130958_20140824_150317.EUM.nc	0.037	0.049	0.085	3536	6404	0	2553	4	311	0.037
SRL_OPN_2PTS016_0098_20140824_150318_20140824_164304.EUM.nc	-0.026	-0.021	0.091	2952	5615	0	2446	7	210	0.049
SRL_OPN_2PTS016_0100_20140824_164303_20140824_182238.EUM.nc	-0.008	-0.001	0.091	3129	5566	0	2150	12	275	0.051
SRL_OPN_2PTS016_0102_20140824_182237_20140824_200202.EUM.nc	0.015	0.014	0.083	3013	5611	0	2391	24	183	0.028
SRL_OPN_2PTS016_0104_20140824_200202_20140824_214052.EUM.nc	0.017	0.015	0.104	3342	5581	0	2098	23	118	0.039
SRL_OPN_2PTS016_0106_20140824_214051_20140824_231850.EUM.nc	0.027	0.023	0.082	2385	5362	0	2895	14	68	0.042
SRL_OPN_2PTS016_0107_20140824_231850_20140825_005639.EUM.nc	-0.003	-0.004	0.094	2813	5558	0	2513	36	196	0.035
SRL_OPN_2PTS016_0109_20140825_005638_20140825_023501.EUM.nc	0.006	0.013	0.092	2899	5542	0	2568	10	65	0.010
SRL_OPN_2PTS016_0111_20140825_023500_20140825_041437.EUM.nc	-0.006	-0.002	0.098	2606	5502	0	2814	18	64	0.035
SRL_OPN_2PTS016_0113_20140825_041436_20140825_055617.EUM.nc	0.020	0.016	0.079	3496	5762	0	2129	1	136	0.017
SRL_OPN_2PTS016_0115_20140825_055616_20140825_074437.EUM.nc	0.009	0.009	0.088	4055	6156	0	1997	7	97	0.028
SRL_OPN_2PTS016_0118_20140825_074437_20140825_092253.EUM.nc	0.016	0.012	0.087	3026	5542	0	2288	19	209	0.040
SRL_OPN_2PTS016_0119_20140825_092252_20140825_110036.EUM.nc	-0.025	-0.036	0.135	2204	5494	0	3211	30	49	0.066
SRL_OPN_2PTS016_0121_20140825_110035_20140825_123854.EUM.nc	-0.057	-0.036	0.101	2436	5420	0	2922	8	54	0.021
SRL_OPN_2PTS016_0123_20140825_123853_20140825_141826.EUM.nc	0.025	0.039	0.094	3159	5585	0	2237	9	180	0.067
SRL_OPN_2PTS016_0125_20140825_141825_20140825_161144.EUM.nc	-0.007	-0.009	0.110	3709	6393	0	2431	15	238	0.058
SRL_OPN_2PTS016_0128_20140825_161143_20140825_175122.EUM.nc	0.026	0.032	0.082	2794	5621	0	2492	12	323	0.045
SRL_OPN_2PTS016_0130_20140825_175121_20140825_193054.EUM.nc	-0.014	-0.011	0.074	3182	5658	0	2214	13	249	0.015
SRL_OPN_2PTS016_0132_20140825_193052_20140825_210948.EUM.nc	-0.001	0.001	0.074	3236	5521	0	2079	26	180	0.020
SRL_OPN_2PTS016_0134_20140825_210946_20140825_224807.EUM.nc	0.016	0.016	0.107	2585	5498	0	2851	22	40	0.050
SRL_OPN_2PTS016_0135_20140825_224807_20140826_002555.EUM.nc	-0.013	-0.010	0.092	2784	5384	0	2345	15	240	0.089
SRL_OPN_2PTS016_0137_20140826_002554_20140826_020353.EUM.nc	-0.008	-0.003	0.085	3010	5529	0	2410	8	101	0.036
SRL_OPN_2PTS016_0139_20140826_020352_20140826_034307.EUM.nc	0.008	0.010	0.094	2718	5553	0	2740	7	88	0.028
SRL_OPN_2PTS016_0141_20140826_034306_20140826_052408.EUM.nc	0.026	0.026	0.086	2731	5603	0	2794	7	71	0.032
SRL_OPN_2PTS016_0143_20140826_052407_20140826_071339.EUM.nc	-0.006	-0.009	0.067	3793	6233	0	2367	5	68	0.012
SRL_OPN_2PTS016_0146_20140826_071338_20140826_085158.EUM.nc	0.010	0.014	0.086	4005	5608	0	1472	10	121	0.015
SRL_OPN_2PTS016_0147_20140826_085157_20140826_102953.EUM.nc	-0.018	-0.024	0.138	2566	5540	0	2883	25	66	0.056

– Continued on next page

Table 3: Sea Surface Height Anomaly (Model Wet) Statistics.

– Continued from previous page

File	Median	Mean	Std. Dev.	No. Obs.	Total Obs.	Default Lat/Lon	Flag (total)	Default (total)	3-Sigma Edited	1 Cpr. Amp.
SRL_OPN_2PTS016_0149_20140826_102953_20140826_120758.EUM.nc	-0.026	-0.031	0.097	2438	5517	0	2926	35	118	0.047
SRL_OPN_2PTS016_0151_20140826_120758_20140826_134654.EUM.nc	-0.021	-0.013	0.089	2955	5490	0	2413	11	111	0.046
SRL_OPN_2PTS016_0153_20140826_134653_20140826_154017.EUM.nc	0.023	0.027	0.091	3666	6426	0	2459	2	299	0.021
SRL_OPN_2PTS016_0156_20140826_154017_20140826_172004.EUM.nc	0.009	-0.005	0.111	2784	5540	0	2597	6	153	0.115
SRL_OPN_2PTS016_0158_20140826_172003_20140826_185941.EUM.nc	0.001	0.011	0.075	3172	5639	0	2208	18	241	0.025
SRL_OPN_2PTS016_0160_20140826_185941_20140826_203846.EUM.nc	-0.023	-0.024	0.081	3290	5611	0	2024	15	282	0.008
SRL_OPN_2PTS016_0162_20140826_203845_20140826_221721.EUM.nc	0.020	0.021	0.093	2903	5463	0	2477	37	46	0.065
SRL_OPN_2PTS016_0164_20140826_221719_20140826_235515.EUM.nc	-0.011	-0.012	0.107	2858	5519	0	2539	15	107	0.078
SRL_OPN_2PTS016_0165_20140826_235514_20140827_013302.EUM.nc	-0.015	-0.021	0.076	2894	5531	0	2466	2	169	0.004
SRL_OPN_2PTS016_0167_20140827_013300_20140827_031149.EUM.nc	-0.030	-0.032	0.093	2805	5573	0	2738	7	23	0.065
SRL_OPN_2PTS016_0169_20140827_031149_20140827_045205.EUM.nc	0.021	0.020	0.085	2721	5524	0	2698	3	102	0.022
SRL_OPN_2PTS016_0171_20140827_045204_20140827_063437.EUM.nc	0.016	0.012	0.073	3840	5850	0	1951	4	55	0.025
SRL_OPN_2PTS016_0173_20140827_063437_20140827_082110.EUM.nc	0.012	0.020	0.095	4204	6088	0	1739	2	143	0.039
SRL_OPN_2PTS016_0176_20140827_082110_20140827_095912.EUM.nc	0.002	-0.014	0.117	2741	5462	0	2509	21	191	0.043
SRL_OPN_2PTS016_0177_20140827_095911_20140827_113659.EUM.nc	0.008	0.012	0.134	2312	5441	0	3072	31	26	0.132
SRL_OPN_2PTS016_0179_20140827_113658_20140827_131540.EUM.nc	-0.019	-0.014	0.071	2710	5497	0	2604	9	174	0.067
SRL_OPN_2PTS016_0181_20140827_131538_20140827_150859.EUM.nc	0.041	0.052	0.101	3626	6450	0	2566	14	244	0.083
SRL_OPN_2PTS016_0184_20140827_150858_20140827_164846.EUM.nc	-0.020	-0.026	0.109	2981	5588	0	2506	6	95	0.086
SRL_OPN_2PTS016_0186_20140827_164844_20140827_182819.EUM.nc	-0.009	-0.007	0.083	3093	5549	0	2229	14	213	0.023
SRL_OPN_2PTS016_0188_20140827_182818_20140827_200742.EUM.nc	-0.020	-0.017	0.090	3100	5600	0	2388	14	98	0.029
SRL_OPN_2PTS016_0190_20140827_200741_20140827_214629.EUM.nc	0.006	-0.001	0.104	3213	5547	0	2195	23	116	0.024
SRL_OPN_2PTS016_0192_20140827_214629_20140827_232425.EUM.nc	0.000	0.005	0.114	2445	5303	0	2765	40	53	0.024
SRL_OPN_2PTS016_0193_20140827_232424_20140828_010214.EUM.nc	-0.007	-0.009	0.081	2715	5512	0	2684	17	96	0.034
SRL_OPN_2PTS016_0195_20140828_010213_20140828_024040.EUM.nc	-0.003	-0.004	0.090	2803	5559	0	2628	7	121	0.032
SRL_OPN_2PTS016_0197_20140828_024039_20140828_042020.EUM.nc	0.029	0.019	0.093	2576	5509	0	2789	27	117	0.055
SRL_OPN_2PTS016_0199_20140828_042020_20140828_060210.EUM.nc	0.024	0.023	0.090	3580	5773	0	2063	9	121	0.014
SRL_OPN_2PTS016_0201_20140828_060209_20140828_075015.EUM.nc	-0.002	-0.000	0.082	4022	6152	0	1938	24	168	0.039
SRL_OPN_2PTS016_0204_20140828_075015_20140828_092828.EUM.nc	-0.000	-0.003	0.100	2929	5549	0	2399	17	204	0.030
SRL_OPN_2PTS016_0205_20140828_092828_20140828_110612.EUM.nc	-0.005	0.001	0.143	2244	5506	0	3191	42	29	0.101
SRL_OPN_2PTS016_0207_20140828_110612_20140828_124432.EUM.nc	-0.023	-0.014	0.069	2292	5407	0	2905	16	194	0.019
SRL_OPN_2PTS016_0209_20140828_124432_20140828_143740.EUM.nc	-0.004	0.012	0.107	3475	6358	0	2610	2	271	0.086
SRL_OPN_2PTS016_0212_20140828_143739_20140828_161726.EUM.nc	-0.019	-0.017	0.089	3414	5619	0	1972	5	228	0.020
SRL_OPN_2PTS016_0214_20140828_161725_20140828_175702.EUM.nc	0.013	0.016	0.115	2956	5589	0	2497	11	125	0.065
SRL_OPN_2PTS016_0216_20140828_175701_20140828_193633.EUM.nc	-0.009	-0.011	0.079	3206	5670	0	2262	7	195	0.024
SRL_OPN_2PTS016_0218_20140828_193632_20140828_211525.EUM.nc	-0.000	0.006	0.083	3284	5506	0	2062	28	132	0.049
SRL_OPN_2PTS016_0220_20140828_211524_20140828_225342.EUM.nc	0.014	0.010	0.093	2541	5501	0	2878	12	70	0.040
SRL_OPN_2PTS016_0221_20140828_225341_20140829_003130.EUM.nc	0.007	0.005	0.087	3049	5470	0	2286	13	122	0.065
SRL_OPN_2PTS016_0223_20140829_003130_20140829_020931.EUM.nc	-0.024	-0.017	0.098	2929	5516	0	2515	7	65	0.059
SRL_OPN_2PTS016_0225_20140829_020931_20140829_034850.EUM.nc	-0.001	0.000	0.083	2625	5519	0	2752	13	129	0.009

– Continued on next page

Table 3: Sea Surface Height Anomaly (Model Wet) Statistics.

– Continued from previous page

File	Median	Mean	Std. Dev.	No. Obs.	Total Obs.	Default Lat/Lon	Flag (total)	Default (total)	3-Sigma Edited	1 Cpr. Amp.
SRL_OPN_2PTS016_0227_20140829_034850_20140829_052957.EUM.nc	0.049	0.047	0.103	2765	5599	0	2819	2	13	0.037
SRL_OPN_2PTS016_0229_20140829_052956_20140829_071915.EUM.nc	0.005	0.008	0.067	3932	6228	0	2195	11	90	0.008
SRL_OPN_2PTS016_0232_20140829_071915_20140829_085734.EUM.nc	0.007	0.012	0.099	3885	5601	0	1586	17	113	0.059
SRL_OPN_2PTS016_0233_20140829_085734_20140829_103528.EUM.nc	0.003	-0.006	0.113	2435	5528	0	3040	12	41	0.036
SRL_OPN_2PTS016_0235_20140829_103527_20140829_121335.EUM.nc	-0.007	-0.002	0.092	2441	5480	0	2939	25	75	0.014
SRL_OPN_2PTS016_0237_20140829_121334_20140829_135235.EUM.nc	-0.050	-0.041	0.079	2991	5528	0	2378	6	153	0.035
SRL_OPN_2PTS016_0239_20140829_135234_20140829_154559.EUM.nc	0.022	0.030	0.089	3685	6415	0	2379	1	350	0.039
SRL_OPN_2PTS016_0242_20140829_154559_20140829_172545.EUM.nc	0.017	0.021	0.107	2773	5539	0	2624	1	141	0.064
SRL_OPN_2PTS016_0244_20140829_172544_20140829_190522.EUM.nc	-0.011	-0.002	0.075	3116	5670	0	2217	14	323	0.016
SRL_OPN_2PTS016_0246_20140829_190521_20140829_204425.EUM.nc	-0.016	-0.015	0.079	3475	5625	0	1958	26	166	0.026
SRL_OPN_2PTS016_0248_20140829_204424_20140829_222256.EUM.nc	0.017	0.011	0.087	2814	5447	0	2510	45	78	0.040
SRL_OPN_2PTS016_0250_20140829_222255_20140830_000050.EUM.nc	0.029	0.033	0.111	3020	5535	0	2467	15	33	0.102
SRL_OPN_2PTS016_0251_20140830_000049_20140830_013839.EUM.nc	-0.028	-0.025	0.086	3013	5540	0	2388	7	132	0.026
SRL_OPN_2PTS016_0253_20140830_013838_20140830_031731.EUM.nc	-0.016	-0.011	0.097	2732	5568	0	2731	32	73	0.033
SRL_OPN_2PTS016_0255_20140830_031730_20140830_045752.EUM.nc	0.038	0.038	0.073	2756	5594	0	2725	2	111	0.007
SRL_OPN_2PTS016_0257_20140830_045751_20140830_064033.EUM.nc	0.031	0.035	0.083	3831	5846	0	1937	1	77	0.021
SRL_OPN_2PTS016_0259_20140830_064032_20140830_082646.EUM.nc	-0.000	0.004	0.094	4191	6067	0	1646	28	202	0.035
SRL_OPN_2PTS016_0262_20140830_082645_20140830_100447.EUM.nc	0.006	0.004	0.117	2804	5472	0	2573	3	92	0.075
SRL_OPN_2PTS016_0263_20140830_100446_20140830_114235.EUM.nc	-0.015	-0.009	0.119	2357	5483	0	3064	24	38	0.027
SRL_OPN_2PTS016_0265_20140830_114234_20140830_132120.EUM.nc	-0.050	-0.038	0.075	2699	5475	0	2542	8	226	0.068
SRL_OPN_2PTS016_0267_20140830_132119_20140830_151440.EUM.nc	0.006	0.007	0.099	3622	6428	0	2483	0	323	0.065
SRL_OPN_2PTS016_0270_20140830_151439_20140830_165427.EUM.nc	-0.007	-0.010	0.103	2924	5595	0	2548	5	118	0.070
SRL_OPN_2PTS016_0272_20140830_165426_20140830_183400.EUM.nc	-0.009	-0.010	0.090	3159	5562	0	2213	5	185	0.022
SRL_OPN_2PTS016_0274_20140830_183359_20140830_201321.EUM.nc	-0.010	-0.015	0.085	3132	5566	0	2283	23	128	0.027
SRL_OPN_2PTS016_0276_20140830_201321_20140830_215206.EUM.nc	0.015	0.006	0.106	3128	5537	0	2191	51	167	0.073
SRL_OPN_2PTS016_0278_20140830_215205_20140830_232959.EUM.nc	0.010	0.018	0.105	2403	5341	0	2865	31	42	0.013
SRL_OPN_2PTS016_0279_20140830_232958_20140831_010749.EUM.nc	-0.009	-0.007	0.077	2694	5518	0	2738	9	77	0.011
SRL_OPN_2PTS016_0281_20140831_010748_20140831_024618.EUM.nc	-0.013	-0.008	0.098	2835	5539	0	2637	5	62	0.031
SRL_OPN_2PTS016_0283_20140831_024617_20140831_042606.EUM.nc	0.033	0.026	0.087	2692	5516	0	2751	9	64	0.016
SRL_OPN_2PTS016_0285_20140831_042605_20140831_060803.EUM.nc	0.039	0.041	0.086	3653	5763	0	2026	3	81	0.033
SRL_OPN_2PTS016_0287_20140831_060802_20140831_075551.EUM.nc	0.010	0.008	0.072	3963	6130	0	1954	11	202	0.035
SRL_OPN_2PTS016_0290_20140831_075550_20140831_093404.EUM.nc	-0.002	-0.005	0.095	2880	5550	0	2484	8	178	0.049
SRL_OPN_2PTS016_0291_20140831_093403_20140831_111147.EUM.nc	0.027	0.023	0.111	2160	5513	0	3269	43	41	0.035
SRL_OPN_2PTS016_0293_20140831_111147_20140831_125010.EUM.nc	-0.040	-0.035	0.089	2408	5384	0	2833	33	110	0.070
SRL_OPN_2PTS016_0295_20140831_125009_20140831_144321.EUM.nc	-0.033	-0.025	0.087	3502	6369	0	2576	1	290	0.074
SRL_OPN_2PTS016_0298_20140831_144321_20140831_162307.EUM.nc	0.016	0.016	0.087	3325	5650	0	2108	4	213	0.029
SRL_OPN_2PTS016_0300_20140831_162306_20140831_180243.EUM.nc	0.010	-0.002	0.096	2975	5643	0	2465	2	201	0.014
SRL_OPN_2PTS016_0302_20140831_180242_20140831_194213.EUM.nc	-0.009	-0.007	0.065	3084	5656	0	2294	10	268	0.011
SRL_OPN_2PTS016_0304_20140831_194212_20140831_212103.EUM.nc	0.031	0.017	0.120	3336	5516	0	2108	27	45	0.102

– Continued on next page

Table 3: Sea Surface Height Anomaly (Model Wet) Statistics.

– Continued from previous page

File	Median	Mean	Std. Dev.	No. Obs.	Total Obs.	Default Lat/Lon	Flag (total)	Default (total)	3-Sigma Edited	1 Cpr. Amp.
SRL_OPN_2PTS016_0306_20140831_212102_20140831_225917.EUM.nc	0.007	0.006	0.103	2392	5479	0	3001	23	63	0.041
SRL_OPN_2PTS016_0307_20140831_225916_20140901_003706.EUM.nc	-0.009	-0.008	0.090	3202	5503	0	2193	18	90	0.051
SRL_OPN_2PTS016_0309_20140901_003705_20140901_021509.EUM.nc	0.008	0.014	0.091	2885	5506	0	2529	9	83	0.039
SRL_OPN_2PTS016_0311_20140901_021508_20140901_035433.EUM.nc	0.004	0.002	0.085	2517	5532	0	2922	10	83	0.012
SRL_OPN_2PTS016_0313_20140901_035433_20140901_053548.EUM.nc	0.054	0.052	0.086	2775	5586	0	2701	4	106	0.056
SRL_OPN_2PTS016_0315_20140901_053547_20140901_072456.EUM.nc	0.019	0.020	0.077	4054	6221	0	2076	17	74	0.026
SRL_OPN_2PTS016_0318_20140901_072455_20140901_090310.EUM.nc	0.007	0.012	0.073	3755	5586	0	1669	16	146	0.012
SRL_OPN_2PTS016_0319_20140901_090309_20140901_104104.EUM.nc	0.004	-0.001	0.101	2477	5529	0	2911	20	121	0.016
SRL_OPN_2PTS016_0321_20140901_104103_20140901_121911.EUM.nc	-0.020	-0.013	0.095	2467	5522	0	2990	28	37	0.044
SRL_OPN_2PTS016_0323_20140901_121910_20140901_135818.EUM.nc	-0.051	-0.043	0.070	3075	5550	0	2242	7	226	0.016
SRL_OPN_2PTS016_0325_20140901_135817_20140901_155141.EUM.nc	0.010	0.011	0.105	3602	6409	0	2465	15	327	0.084
SRL_OPN_2PTS016_0328_20140901_155140_20140901_173127.EUM.nc	0.022	0.024	0.104	2721	5501	0	2596	5	179	0.100
SRL_OPN_2PTS016_0330_20140901_173127_20140901_191103.EUM.nc	-0.017	-0.009	0.087	3350	5669	0	2071	3	245	0.022
SRL_OPN_2PTS016_0332_20140901_191103_20140901_205004.EUM.nc	0.010	0.013	0.087	3418	5608	0	2015	11	164	0.032
SRL_OPN_2PTS016_0334_20140901_205003_20140901_222833.EUM.nc	-0.001	0.000	0.085	2915	5463	0	2459	28	61	0.019
SRL_OPN_2PTS016_0336_20140901_222832_20140902_000625.EUM.nc	0.015	0.023	0.094	3054	5511	0	2348	22	87	0.060
SRL_OPN_2PTS016_0337_20140902_000624_20140902_014415.EUM.nc	-0.015	-0.012	0.075	3021	5542	0	2373	8	140	0.005
SRL_OPN_2PTS016_0339_20140902_014414_20140902_032312.EUM.nc	-0.021	-0.028	0.097	2624	5503	0	2720	11	148	0.032
SRL_OPN_2PTS016_0341_20140902_032311_20140902_050340.EUM.nc	0.039	0.037	0.092	2747	5605	0	2778	7	73	0.035
SRL_OPN_2PTS016_0343_20140902_050339_20140902_065354.EUM.nc	0.004	0.010	0.075	3774	6260	0	2377	12	97	0.024
SRL_OPN_2PTS016_0346_20140902_065353_20140902_083223.EUM.nc	0.005	0.007	0.089	4239	5635	0	1193	8	195	0.015
SRL_OPN_2PTS016_0348_20140902_083222_20140902_101022.EUM.nc	-0.006	0.000	0.120	2742	5437	0	2602	16	77	0.090
SRL_OPN_2PTS016_0349_20140902_101022_20140902_114812.EUM.nc	0.014	0.022	0.125	2318	5506	0	3061	44	83	0.141
SRL_OPN_2PTS016_0351_20140902_114812_20140902_132700.EUM.nc	-0.032	-0.016	0.091	2780	5452	0	2444	20	208	0.100
SRL_OPN_2PTS016_0353_20140902_132659_20140902_152022.EUM.nc	-0.026	-0.024	0.105	3732	6407	0	2400	3	272	0.052
SRL_OPN_2PTS016_0356_20140902_152022_20140902_170009.EUM.nc	0.026	0.011	0.109	2867	5558	0	2532	6	153	0.105
SRL_OPN_2PTS016_0358_20140902_170008_20140902_183941.EUM.nc	-0.020	-0.007	0.095	3128	5548	0	2203	7	210	0.044
SRL_OPN_2PTS016_0360_20140902_183941_20140902_215742.EUM.nc	0.009	0.010	0.087	5923	11086	0	4683	66	414	0.028
SRL_OPN_2PTS016_0364_20140902_215741_20140902_233535.EUM.nc	0.011	0.017	0.084	2515	5397	0	2780	14	88	0.035
SRL_OPN_2PTS016_0365_20140902_233534_20140903_011325.EUM.nc	-0.025	-0.015	0.091	2799	5532	0	2681	9	43	0.071
SRL_OPN_2PTS016_0367_20140903_011325_20140903_025159.EUM.nc	-0.002	-0.003	0.087	2711	5554	0	2768	2	73	0.027
SRL_OPN_2PTS016_0369_20140903_025159_20140903_043151.EUM.nc	0.025	0.023	0.086	2695	5525	0	2758	4	68	0.024
SRL_OPN_2PTS016_0371_20140903_043151_20140903_061356.EUM.nc	0.024	0.023	0.077	3633	5784	0	2039	6	106	0.059
SRL_OPN_2PTS016_0373_20140903_061355_20140903_080130.EUM.nc	-0.005	0.001	0.078	4073	6123	0	1905	7	138	0.029
SRL_OPN_2PTS016_0376_20140903_080129_20140903_093939.EUM.nc	-0.004	-0.005	0.100	2834	5539	0	2508	24	173	0.059
SRL_OPN_2PTS016_0377_20140903_093938_20140903_111723.EUM.nc	0.031	0.028	0.101	2151	5466	0	3190	39	86	0.059
SRL_OPN_2PTS016_0379_20140903_111722_20140903_125550.EUM.nc	-0.039	-0.028	0.078	2485	5405	0	2780	4	136	0.081
SRL_OPN_2PTS016_0381_20140903_125549_20140903_144902.EUM.nc	-0.017	-0.009	0.087	3545	6378	0	2532	6	295	0.036
SRL_OPN_2PTS016_0384_20140903_144901_20140903_162849.EUM.nc	0.025	0.028	0.092	3291	5649	0	2109	26	223	0.028

– Continued on next page

Table 3: Sea Surface Height Anomaly (Model Wet) Statistics.

– Continued from previous page

File	Median	Mean	Std. Dev.	No. Obs.	Total Obs.	Default Lat/Lon	Flag (total)	Default (total)	3-Sigma Edited	1 Cpr. Amp.
SRL_OPN_2PTS016_0386_20140903_162848_20140903_180825.EUM.nc	-0.003	0.002	0.085	2989	5641	0	2401	9	242	0.039
SRL_OPN_2PTS016_0388_20140903_180824_20140903_194753.EUM.nc	-0.013	-0.012	0.090	3022	5631	0	2326	39	244	0.030
SRL_OPN_2PTS016_0390_20140903_194752_20140903_212648.EUM.nc	0.017	0.018	0.092	3376	5510	0	2018	23	93	0.014
SRL_OPN_2PTS016_0392_20140903_212647_20140903_230452.EUM.nc	0.006	0.003	0.094	2279	5455	0	3099	11	66	0.040
SRL_OPN_2PTS016_0393_20140903_230451_20140904_004240.EUM.nc	-0.002	0.005	0.092	3179	5509	0	2251	21	58	0.071
SRL_OPN_2PTS016_0395_20140904_004240_20140904_022047.EUM.nc	0.002	0.005	0.083	2794	5557	0	2642	4	117	0.075
SRL_OPN_2PTS016_0397_20140904_022047_20140904_040016.EUM.nc	-0.000	0.006	0.080	2594	5550	0	2854	4	98	0.031
SRL_OPN_2PTS016_0399_20140904_040015_20140904_054138.EUM.nc	0.055	0.053	0.093	3069	5587	0	2384	16	118	0.057
SRL_OPN_2PTS016_0401_20140904_054137_20140904_073034.EUM.nc	0.005	0.006	0.079	4137	6211	0	2024	2	48	0.029
SRL_OPN_2PTS016_0404_20140904_073032_20140904_090845.EUM.nc	0.014	0.016	0.087	3570	5573	0	1842	18	143	0.044
SRL_OPN_2PTS016_0405_20140904_090844_20140904_104639.EUM.nc	0.029	0.038	0.120	2501	5535	0	2916	25	93	0.056
SRL_OPN_2PTS016_0407_20140904_104638_20140904_122450.EUM.nc	-0.033	-0.009	0.123	2450	5466	0	2861	13	142	0.125
SRL_OPN_2PTS016_0409_20140904_122449_20140904_140359.EUM.nc	-0.043	-0.030	0.078	3096	5562	0	2215	7	244	0.047
SRL_OPN_2PTS016_0411_20140904_140359_20140904_155722.EUM.nc	0.008	0.021	0.113	3598	6410	0	2570	9	233	0.084
SRL_OPN_2PTS016_0414_20140904_155721_20140904_173708.EUM.nc	0.035	0.040	0.076	2665	5530	0	2536	4	325	0.027
SRL_OPN_2PTS016_0416_20140904_173707_20140904_191643.EUM.nc	0.002	0.008	0.086	3265	5659	0	2092	13	289	0.035
SRL_OPN_2PTS016_0418_20140904_191643_20140904_205542.EUM.nc	0.031	0.041	0.076	3415	5614	0	2003	24	172	0.031
SRL_OPN_2PTS016_0420_20140904_205542_20140904_223408.EUM.nc	-0.003	-0.006	0.077	2747	5446	0	2536	29	134	0.020
SRL_OPN_2PTS016_0421_20140904_223407_20140905_001159.EUM.nc	0.010	0.014	0.098	3048	5504	0	2329	13	114	0.085
SRL_OPN_2PTS016_0423_20140905_001159_20140905_014951.EUM.nc	-0.013	-0.009	0.093	3056	5527	0	2308	2	161	0.119
SRL_OPN_2PTS016_0425_20140905_014951_20140905_032853.EUM.nc	-0.003	-0.010	0.111	2822	5479	0	2589	9	59	0.056
SRL_OPN_2PTS016_0427_20140905_032853_20140905_050928.EUM.nc	0.035	0.034	0.087	2699	5562	0	2732	5	126	0.087
SRL_OPN_2PTS016_0429_20140905_050927_20140905_065933.EUM.nc	0.001	0.005	0.077	3667	6241	0	2436	4	134	0.044
SRL_OPN_2PTS016_0432_20140905_065931_20140905_083759.EUM.nc	0.020	0.019	0.087	4313	5633	0	1185	13	122	0.012
SRL_OPN_2PTS016_0434_20140905_083758_20140905_101557.EUM.nc	0.009	0.000	0.106	2505	5475	0	2724	20	226	0.061
SRL_OPN_2PTS016_0435_20140905_101556_20140905_115348.EUM.nc	-0.022	-0.004	0.135	2379	5532	0	3003	19	131	0.178
SRL_OPN_2PTS016_0437_20140905_115348_20140905_133241.EUM.nc	-0.006	-0.001	0.086	2799	5435	0	2431	10	195	0.096
SRL_OPN_2PTS016_0439_20140905_133240_20140905_152603.EUM.nc	0.037	0.039	0.101	3817	6363	0	2248	4	294	0.062
SRL_OPN_2PTS016_0442_20140905_152602_20140905_170550.EUM.nc	0.005	-0.005	0.105	2800	5617	0	2625	8	184	0.093
SRL_OPN_2PTS016_0444_20140905_170550_20140905_184521.EUM.nc	-0.001	0.014	0.089	3127	5543	0	2194	1	221	0.041
SRL_OPN_2PTS016_0446_20140905_184521_20140905_202440.EUM.nc	0.034	0.044	0.088	3282	5584	0	2153	21	128	0.064
SRL_OPN_2PTS016_0448_20140905_202439_20140905_220320.EUM.nc	-0.012	-0.016	0.080	2903	5515	0	2469	24	119	0.014
SRL_OPN_2PTS016_0450_20140905_220319_20140905_234110.EUM.nc	0.009	0.013	0.105	2619	5497	0	2736	18	124	0.104
SRL_OPN_2PTS016_0451_20140905_234109_20140906_011901.EUM.nc	-0.025	-0.020	0.095	2971	5518	0	2492	8	47	0.078
SRL_OPN_2PTS016_0453_20140906_011900_20140906_025740.EUM.nc	0.011	0.004	0.075	2718	5564	0	2734	6	106	0.031
SRL_OPN_2PTS016_0455_20140906_025738_20140906_043738.EUM.nc	0.038	0.032	0.071	2576	5503	0	2788	7	132	0.049
SRL_OPN_2PTS016_0457_20140906_043737_20140906_061951.EUM.nc	0.021	0.019	0.077	3774	5807	0	1979	3	51	0.060
SRL_OPN_2PTS016_0459_20140906_061950_20140906_080707.EUM.nc	0.007	0.011	0.082	4072	6109	0	1881	4	152	0.026
SRL_OPN_2PTS016_0462_20140906_080706_20140906_094515.EUM.nc	0.003	0.008	0.095	2712	5537	0	2551	18	256	0.062

– Continued on next page

Table 3: Sea Surface Height Anomaly (Model Wet) Statistics.

– Continued from previous page

File	Median	Mean	Std. Dev.	No. Obs.	Total Obs.	Default Lat/Lon	Flag (total)	Default (total)	3-Sigma Edited	1 Cpr. Amp.
SRL_OPN_2PTS016_0463_20140906_094514_20140906_112258.EUM.nc	-0.001	-0.002	0.110	1995	5393	0	3294	32	72	0.095
SRL_OPN_2PTS016_0465_20140906_112258_20140906_130129.EUM.nc	-0.047	-0.043	0.094	2593	5389	0	2697	3	96	0.144
SRL_OPN_2PTS016_0467_20140906_130128_20140906_145445.EUM.nc	0.012	0.019	0.104	3619	6374	0	2480	19	256	0.076
SRL_OPN_2PTS016_0470_20140906_145445_20140906_163432.EUM.nc	0.010	0.009	0.089	3180	5644	0	2185	11	268	0.051
SRL_OPN_2PTS016_0472_20140906_163432_20140906_181405.EUM.nc	0.016	0.026	0.088	2948	5623	0	2405	10	260	0.047
SRL_OPN_2PTS016_0474_20140906_181405_20140906_195332.EUM.nc	0.001	0.007	0.088	3018	5636	0	2349	18	251	0.052
SRL_OPN_2PTS016_0476_20140906_195332_20140906_213219.EUM.nc	0.008	0.007	0.090	3454	5507	0	1893	47	113	0.040
SRL_OPN_2PTS016_0478_20140906_213218_20140906_231027.EUM.nc	0.002	-0.004	0.082	2198	5414	0	3076	13	127	0.027
SRL_OPN_2PTS016_0479_20140906_231027_20140907_004816.EUM.nc	-0.023	-0.021	0.087	3164	5532	0	2275	41	52	0.052
SRL_OPN_2PTS016_0481_20140907_004815_20140907_022625.EUM.nc	0.021	0.019	0.106	2864	5532	0	2582	12	74	0.029
SRL_OPN_2PTS016_0483_20140907_022624_20140907_040600.EUM.nc	0.037	0.037	0.076	2576	5501	0	2837	6	82	0.012
SRL_OPN_2PTS016_0485_20140907_040559_20140907_054729.EUM.nc	0.037	0.038	0.083	3379	5690	0	2173	15	123	0.027
SRL_OPN_2PTS016_0487_20140907_054728_20140907_073611.EUM.nc	0.003	0.004	0.077	4007	6191	0	2080	8	96	0.041
SRL_OPN_2PTS016_0490_20140907_073611_20140907_091421.EUM.nc	0.024	0.029	0.081	3261	5578	0	1978	32	307	0.026
SRL_OPN_2PTS016_0491_20140907_091420_20140907_105214.EUM.nc	0.027	0.030	0.118	2403	5543	0	3055	44	41	0.060
SRL_OPN_2PTS016_0493_20140907_105213_20140907_123027.EUM.nc	-0.059	-0.053	0.122	2456	5414	0	2880	17	61	0.160
SRL_OPN_2PTS016_0495_20140907_123026_20140907_140942.EUM.nc	-0.010	0.003	0.096	3015	5613	0	2379	9	210	0.116
SRL_OPN_2PTS016_0497_20140907_140943_20140907_160304.EUM.nc	-0.019	-0.019	0.087	3565	6422	0	2496	6	355	0.025
SRL_OPN_2PTS016_0500_20140907_160303_20140907_174250.EUM.nc	0.041	0.034	0.105	2819	5633	0	2588	22	204	0.080
SRL_OPN_2PTS016_0502_20140907_174249_20140907_192224.EUM.nc	0.011	0.017	0.101	3382	5654	0	2094	5	173	0.047
SRL_OPN_2PTS016_0504_20140907_192222_20140907_210121.EUM.nc	0.001	0.008	0.077	3390	5593	0	2001	22	180	0.039
SRL_OPN_2PTS016_0506_20140907_210121_20140907_223944.EUM.nc	-0.001	-0.009	0.089	2823	5428	0	2500	42	63	0.044
SRL_OPN_2PTS016_0507_20140907_223944_20140908_001725.EUM.nc	-0.010	-0.008	0.079	2896	5465	0	2369	17	183	0.053
SRL_OPN_2PTS016_0509_20140908_001725_20140908_015529.EUM.nc	-0.003	-0.001	0.094	3089	5505	0	2314	8	94	0.044
SRL_OPN_2PTS016_0511_20140908_015528_20140908_033435.EUM.nc	0.017	0.006	0.105	2815	5502	0	2583	24	80	0.066
SRL_OPN_2PTS016_0513_20140908_033434_20140908_051516.EUM.nc	0.029	0.022	0.087	2774	5588	0	2709	7	98	0.028
SRL_OPN_2PTS016_0515_20140908_051515_20140908_070511.EUM.nc	0.000	0.001	0.081	3708	6252	0	2464	14	66	0.037
SRL_OPN_2PTS016_0518_20140908_070510_20140908_084335.EUM.nc	0.020	0.016	0.085	4151	5613	0	1358	30	74	0.022
SRL_OPN_2PTS016_0520_20140908_084334_20140908_102132.EUM.nc	-0.010	-0.004	0.107	2561	5458	0	2740	44	113	0.078
SRL_OPN_2PTS016_0521_20140908_102131_20140908_115924.EUM.nc	-0.038	-0.020	0.117	2475	5513	0	2961	33	44	0.118
SRL_OPN_2PTS016_0523_20140908_115923_20140908_133822.EUM.nc	-0.032	-0.013	0.109	2960	5466	0	2413	16	77	0.105
SRL_OPN_2PTS016_0525_20140908_133821_20140908_153145.EUM.nc	-0.001	0.004	0.096	3791	6377	0	2234	0	352	0.060
SRL_OPN_2PTS016_0528_20140908_153144_20140908_171131.EUM.nc	0.033	0.025	0.105	2744	5592	0	2625	5	218	0.097
SRL_OPN_2PTS016_0530_20140908_171131_20140908_185103.EUM.nc	0.015	0.025	0.095	3190	5564	0	2098	12	264	0.051
SRL_OPN_2PTS016_0532_20140908_185102_20140908_203018.EUM.nc	-0.002	0.001	0.088	3282	5592	0	2153	32	125	0.049
SRL_OPN_2PTS016_0534_20140908_203017_20140908_220856.EUM.nc	-0.004	-0.014	0.101	2879	5504	0	2479	33	113	0.066
SRL_OPN_2PTS016_0536_20140908_220855_20140909_012437.EUM.nc	0.001	-0.001	0.094	5414	11315	0	5726	26	149	0.057
SRL_OPN_2PTS016_0539_20140909_012436_20140909_030318.EUM.nc	-0.001	-0.018	0.106	2757	5587	0	2761	8	61	0.072
SRL_OPN_2PTS016_0541_20140909_030317_20140909_044324.EUM.nc	0.034	0.028	0.106	2695	5622	0	2854	20	53	0.058

– Continued on next page

Table 3: Sea Surface Height Anomaly (Model Wet) Statistics.

– Continued from previous page

File	Median	Mean	Std. Dev.	No. Obs.	Total Obs.	Default Lat/Lon	Flag (total)	Default (total)	3-Sigma Edited	1 Cpr. Amp.
SRL_OPN_2PTS016_0543_20140909_044324_20140909_062545.EUM.nc	0.017	0.021	0.068	3747	5819	0	1952	1	119	0.023
SRL_OPN_2PTS016_0545_20140909_062544_20140909_081243.EUM.nc	0.015	0.018	0.091	4172	6107	0	1820	7	108	0.010
SRL_OPN_2PTS016_0548_20140909_081243_20140909_095049.EUM.nc	0.015	0.014	0.114	2714	5516	0	2569	32	201	0.075
SRL_OPN_2PTS016_0549_20140909_095048_20140909_112834.EUM.nc	-0.024	-0.016	0.130	2072	5409	0	3254	45	38	0.124
SRL_OPN_2PTS016_0551_20140909_112833_20140909_130709.EUM.nc	-0.057	-0.052	0.098	2658	5486	0	2703	7	118	0.110
SRL_OPN_2PTS016_0553_20140909_130708_20140909_150026.EUM.nc	0.050	0.050	0.137	3750	6418	0	2496	1	171	0.129
SRL_OPN_2PTS016_0556_20140909_150025_20140909_164013.EUM.nc	-0.031	-0.038	0.122	3108	5635	0	2327	38	162	0.101
SRL_OPN_2PTS016_0558_20140909_164012_20140909_181947.EUM.nc	0.034	0.040	0.088	3064	5636	0	2376	4	192	0.048
SRL_OPN_2PTS016_0560_20140909_181947_20140909_195912.EUM.nc	-0.023	-0.016	0.082	3115	5613	0	2328	7	163	0.017
SRL_OPN_2PTS016_0562_20140909_195912_20140909_213755.EUM.nc	0.014	0.001	0.098	3356	5606	0	2091	32	127	0.036
SRL_OPN_2PTS016_0564_20140909_213755_20140909_231603.EUM.nc	0.015	-0.002	0.110	2403	5390	0	2925	16	46	0.060
SRL_OPN_2PTS016_0565_20140909_231602_20140910_005351.EUM.nc	0.011	-0.002	0.120	2998	5543	0	2433	44	68	0.094
SRL_OPN_2PTS016_0567_20140910_005350_20140910_023203.EUM.nc	0.008	0.001	0.111	2908	5532	0	2532	10	82	0.023
SRL_OPN_2PTS016_0569_20140910_023204_20140910_041145.EUM.nc	0.024	0.023	0.102	2569	5633	0	2964	20	80	0.059
SRL_OPN_2PTS016_0571_20140910_041144_20140910_055320.EUM.nc	0.045	0.042	0.083	3556	5734	0	2099	4	75	0.011
SRL_OPN_2PTS016_0573_20140910_055320_20140910_074149.EUM.nc	0.001	-0.001	0.087	3987	6186	0	2058	9	132	0.072
SRL_OPN_2PTS016_0576_20140910_074148_20140910_091957.EUM.nc	0.025	0.014	0.120	3179	5545	0	2196	14	156	0.112
SRL_OPN_2PTS016_0577_20140910_091957_20140910_105750.EUM.nc	-0.016	-0.008	0.136	2360	5512	0	3097	27	28	0.114
SRL_OPN_2PTS016_0579_20140910_105750_20140910_123606.EUM.nc	-0.043	-0.030	0.106	2382	5478	0	3011	13	72	0.033
SRL_OPN_2PTS016_0581_20140910_123605_20140910_141526.EUM.nc	0.036	0.042	0.100	3136	5568	0	2233	1	198	0.073
SRL_OPN_2PTS016_0583_20140910_141527_20140910_160846.EUM.nc	-0.001	-0.012	0.122	3730	6397	0	2393	4	270	0.074
SRL_OPN_2PTS016_0586_20140910_160845_20140910_174831.EUM.nc	0.025	0.025	0.117	2892	5615	0	2546	4	173	0.099
SRL_OPN_2PTS016_0588_20140910_174831_20140910_192804.EUM.nc	0.017	0.017	0.117	3248	5655	0	2229	11	167	0.090
SRL_OPN_2PTS016_0590_20140910_192803_20140910_210659.EUM.nc	-0.020	-0.018	0.082	3339	5603	0	2083	27	154	0.042
SRL_OPN_2PTS016_0592_20140910_210658_20140910_224520.EUM.nc	0.022	0.021	0.122	2691	5494	0	2681	20	102	0.086
SRL_OPN_2PTS016_0593_20140910_224519_20140911_002302.EUM.nc	-0.012	-0.016	0.099	3035	5470	0	2334	12	89	0.081
SRL_OPN_2PTS016_0595_20140911_002301_20140911_020106.EUM.nc	0.002	-0.006	0.104	3082	5540	0	2381	5	72	0.059
SRL_OPN_2PTS016_0597_20140911_020106_20140911_052106.EUM.nc	0.038	0.028	0.120	5486	11068	0	5388	13	181	0.068
SRL_OPN_2PTS016_0601_20140911_052105_20140911_071041.EUM.nc	-0.014	-0.008	0.079	3680	6240	0	2441	18	101	0.054
SRL_OPN_2PTS016_0604_20140911_071040_20140911_084911.EUM.nc	0.030	0.028	0.106	4105	5622	0	1457	12	48	0.080
SRL_OPN_2PTS016_0605_20140911_084911_20140911_102708.EUM.nc	0.016	0.006	0.125	2646	5466	0	2671	24	125	0.104
SRL_OPN_2PTS016_0607_20140911_102707_20140911_120502.EUM.nc	-0.012	-0.008	0.100	2444	5508	0	2933	20	111	0.065
SRL_OPN_2PTS016_0609_20140911_120502_20140911_134404.EUM.nc	-0.011	-0.017	0.100	2986	5526	0	2411	19	110	0.068
SRL_OPN_2PTS016_0611_20140911_134404_20140911_153727.EUM.nc	0.037	0.035	0.125	3819	6415	0	2312	7	277	0.076
SRL_OPN_2PTS016_0614_20140911_153726_20140911_171713.EUM.nc	0.040	0.035	0.120	2746	5595	0	2670	7	172	0.127
SRL_OPN_2PTS016_0616_20140911_171713_20140911_185644.EUM.nc	0.009	0.018	0.103	3199	5574	0	2169	17	189	0.074
SRL_OPN_2PTS016_0618_20140911_185644_20140911_203558.EUM.nc	-0.024	-0.032	0.103	3392	5618	0	2089	21	116	0.051
SRL_OPN_2PTS016_0620_20140911_203557_20140911_221425.EUM.nc	0.017	0.016	0.095	2830	5532	0	2560	45	97	0.039
SRL_OPN_2PTS016_0622_20140911_221425_20140911_235221.EUM.nc	0.025	0.023	0.085	2832	5507	0	2573	7	95	0.043

– Continued on next page

Table 3: Sea Surface Height Anomaly (Model Wet) Statistics.

– Continued from previous page

File	Median	Mean	Std. Dev.	No. Obs.	Total Obs.	Default Lat/Lon	Flag (total)	Default (total)	3-Sigma Edited	1 Cpr. Amp.
SRL_OPN_2PTS016_0623_20140911_235220_20140912_013014.EUM.nc	0.001	-0.009	0.106	2818	5517	0	2498	7	194	0.101
SRL_OPN_2PTS016_0625_20140912_013015_20140912_030852.EUM.nc	0.004	-0.006	0.111	2759	5555	0	2729	13	54	0.052
SRL_OPN_2PTS016_0627_20140912_030852_20140912_044912.EUM.nc	0.045	0.047	0.098	2727	5513	0	2701	6	79	0.054
SRL_OPN_2PTS016_0629_20140912_044911_20140912_063132.EUM.nc	0.041	0.044	0.077	3741	5813	0	1978	2	92	0.025
SRL_OPN_2PTS016_0631_20140912_063131_20140912_081821.EUM.nc	-0.024	-0.024	0.094	4226	6102	0	1766	7	103	0.039
SRL_OPN_2PTS016_0634_20140912_081821_20140912_095616.EUM.nc	0.001	-0.001	0.113	2791	5457	0	2471	11	184	0.015
SRL_OPN_2PTS016_0635_20140912_095616_20140912_113411.EUM.nc	0.036	0.038	0.131	2271	5415	0	3049	40	55	0.105
SRL_OPN_2PTS016_0637_20140912_113410_20140912_131250.EUM.nc	-0.022	-0.021	0.094	2689	5484	0	2634	14	147	0.131
SRL_OPN_2PTS016_0639_20140912_131249_20140912_150608.EUM.nc	-1.653	-2.228	3.423	3497	6420	0	2489	115	319	5.417
SRL_OPN_2PTS016_0642_20140912_150607_20140912_164556.EUM.nc	-0.002	-0.004	0.106	2965	5615	0	2485	10	155	0.015
SRL_OPN_2PTS016_0644_20140912_164556_20140912_182529.EUM.nc	-0.012	-0.006	0.094	3122	5555	0	2241	4	188	0.066
SRL_OPN_2PTS016_0646_20140912_182528_20140912_200453.EUM.nc	-0.011	-0.007	0.105	3103	5617	0	2375	5	134	0.043
SRL_OPN_2PTS016_0648_20140912_200452_20140912_214333.EUM.nc	0.024	0.023	0.104	3220	5546	0	2172	36	118	0.046
SRL_OPN_2PTS016_0650_20140912_214332_20140912_232138.EUM.nc	0.038	0.041	0.100	2492	5399	0	2818	13	76	0.046
SRL_OPN_2PTS016_0651_20140912_232138_20140913_005927.EUM.nc	0.021	0.007	0.103	2963	5536	0	2493	39	41	0.086
SRL_OPN_2PTS016_0653_20140913_005927_20140913_023742.EUM.nc	0.031	0.030	0.103	2816	5550	0	2616	19	99	0.023
SRL_OPN_2PTS016_0655_20140913_023742_20140913_041730.EUM.nc	0.012	0.004	0.088	2582	5523	0	2809	27	105	0.060
SRL_OPN_2PTS016_0657_20140913_041729_20140913_055906.EUM.nc	0.039	0.037	0.100	3541	5752	0	2125	4	82	0.079
SRL_OPN_2PTS016_0659_20140913_055905_20140913_074727.EUM.nc	0.006	0.004	0.094	4071	6172	0	2019	14	68	0.028
SRL_OPN_2PTS016_0662_20140913_074726_20140913_092532.EUM.nc	0.013	0.013	0.097	2965	5545	0	2332	15	233	0.040
SRL_OPN_2PTS016_0663_20140913_092533_20140913_110325.EUM.nc	0.011	0.008	0.121	2215	5523	0	3194	41	73	0.023
SRL_OPN_2PTS016_0665_20140913_110324_20140913_124144.EUM.nc	-0.012	0.000	0.113	2438	5397	0	2856	12	91	0.050
SRL_OPN_2PTS016_0667_20140913_124144_20140913_142110.EUM.nc	-0.032	-0.025	0.105	3195	5580	0	2161	2	222	0.104
SRL_OPN_2PTS016_0669_20140913_142109_20140913_161427.EUM.nc	-0.000	0.004	0.107	3781	6400	0	2353	11	255	0.048
SRL_OPN_2PTS016_0672_20140913_161426_20140913_175413.EUM.nc	-0.008	-0.003	0.099	2817	5615	0	2542	10	246	0.019
SRL_OPN_2PTS016_0674_20140913_175413_20140913_193335.EUM.nc	-0.031	-0.025	0.080	3115	5652	0	2254	25	258	0.034
SRL_OPN_2PTS016_0676_20140913_193334_20140913_211236.EUM.nc	-0.002	0.004	0.093	3360	5529	0	2065	15	89	0.037
SRL_OPN_2PTS016_0678_20140913_211236_20140913_225056.EUM.nc	0.032	0.037	0.098	2626	5498	0	2793	32	47	0.004
SRL_OPN_2PTS016_0679_20140913_225055_20140914_002836.EUM.nc	0.004	0.007	0.118	3090	5457	0	2322	20	25	0.116
SRL_OPN_2PTS016_0681_20140914_002835_20140914_020643.EUM.nc	-0.017	-0.005	0.091	2948	5554	0	2480	30	96	0.051
SRL_OPN_2PTS016_0683_20140914_020642_20140914_034600.EUM.nc	-0.002	0.006	0.100	2785	5572	0	2738	2	47	0.060
SRL_OPN_2PTS016_0685_20140914_034559_20140914_052655.EUM.nc	0.052	0.037	0.094	2691	5593	0	2816	3	83	0.054
SRL_OPN_2PTS016_0687_20140914_052654_20140914_071619.EUM.nc	0.017	0.016	0.069	3776	6224	0	2351	14	83	0.016
SRL_OPN_2PTS016_0690_20140914_071619_20140914_085447.EUM.nc	0.005	0.007	0.097	3911	5607	0	1521	14	161	0.027
SRL_OPN_2PTS016_0691_20140914_085446_20140914_103242.EUM.nc	-0.003	-0.008	0.125	2549	5554	0	2908	27	70	0.047
SRL_OPN_2PTS016_0693_20140914_103241_20140914_121039.EUM.nc	-0.010	0.001	0.102	2465	5487	0	2912	28	82	0.078
SRL_OPN_2PTS016_0695_20140914_121038_20140914_134946.EUM.nc	-0.061	-0.056	0.088	2942	5496	0	2343	10	201	0.062
SRL_OPN_2PTS016_0697_20140914_134945_20140914_154309.EUM.nc	0.007	0.009	0.128	3831	6403	0	2309	6	257	0.096
SRL_OPN_2PTS016_0700_20140914_154308_20140914_172255.EUM.nc	0.018	0.016	0.088	2730	5527	0	2572	5	220	0.047

– Continued on next page

Table 3: Sea Surface Height Anomaly (Model Wet) Statistics.

– Continued from previous page

File	Median	Mean	Std. Dev.	No. Obs.	Total Obs.	Default Lat/Lon	Flag (total)	Default (total)	3-Sigma Edited	1 Cpr. Amp.
SRL_OPN_2PTS016_0702_20140914_172254_20140914_190225.EUM.nc	-0.022	-0.013	0.077	3104	5652	0	2264	10	274	0.008
SRL_OPN_2PTS016_0704_20140914_190224_20140914_204137.EUM.nc	0.008	0.008	0.088	3516	5627	0	1924	12	175	0.036
SRL_OPN_2PTS016_0706_20140914_204136_20140914_222000.EUM.nc	0.017	0.018	0.084	2902	5415	0	2409	32	72	0.013
SRL_OPN_2PTS016_0708_20140914_222000_20140914_235755.EUM.nc	0.025	0.028	0.107	2982	5511	0	2453	9	67	0.098
SRL_OPN_2PTS016_0709_20140914_235754_20140915_013550.EUM.nc	-0.016	-0.009	0.085	2869	5542	0	2427	5	241	0.042
SRL_OPN_2PTS016_0711_20140915_013549_20140915_031432.EUM.nc	-0.006	-0.001	0.106	2696	5529	0	2734	12	87	0.057
SRL_OPN_2PTS016_0713_20140915_031431_20140915_045458.EUM.nc	0.042	0.033	0.084	2741	5570	0	2725	13	91	0.059
SRL_OPN_2PTS016_0715_20140915_045457_20140915_063728.EUM.nc	0.049	0.044	0.080	3768	5838	0	2012	8	50	0.046
SRL_OPN_2PTS016_0717_20140915_063728_20140915_082358.EUM.nc	0.015	0.020	0.089	4208	6084	0	1731	3	142	0.013
SRL_OPN_2PTS016_0720_20140915_082358_20140915_100151.EUM.nc	-0.018	-0.018	0.133	2904	5465	0	2455	10	96	0.110
SRL_OPN_2PTS016_0721_20140915_100150_20140915_113946.EUM.nc	0.003	0.006	0.119	2319	5451	0	3052	41	39	0.056
SRL_OPN_2PTS016_0723_20140915_113945_20140915_131830.EUM.nc	-0.033	-0.023	0.075	2732	5470	0	2507	9	222	0.067
SRL_OPN_2PTS016_0725_20140915_131830_20140915_151150.EUM.nc	0.009	0.015	0.105	3629	6429	0	2474	1	325	0.096
SRL_OPN_2PTS016_0728_20140915_151150_20140915_165128.EUM.nc	0.009	0.006	0.092	2871	5579	0	2543	8	157	0.036
SRL_OPN_2PTS016_0730_20140915_165128_20140915_183110.EUM.nc	-0.019	-0.015	0.100	3115	5572	0	2263	5	189	0.035
SRL_OPN_2PTS016_0732_20140915_183109_20140915_201031.EUM.nc	0.010	0.012	0.082	3043	5595	0	2377	6	169	0.013
SRL_OPN_2PTS016_0734_20140915_201031_20140915_214909.EUM.nc	0.033	0.026	0.101	3251	5540	0	2206	7	76	0.048
SRL_OPN_2PTS016_0736_20140915_214908_20140915_232712.EUM.nc	0.043	0.036	0.127	2534	5357	0	2721	49	53	0.052
SRL_OPN_2PTS016_0737_20140915_232711_20140916_010501.EUM.nc	-0.026	-0.011	0.122	2729	5517	0	2758	13	17	0.151
SRL_OPN_2PTS016_0739_20140916_010500_20140916_024321.EUM.nc	-0.000	-0.001	0.102	2813	5552	0	2657	7	75	0.052
SRL_OPN_2PTS016_0741_20140916_024320_20140916_042313.EUM.nc	0.011	0.012	0.084	2639	5537	0	2828	13	57	0.058
SRL_OPN_2PTS016_0743_20140916_042313_20140916_060457.EUM.nc	0.034	0.043	0.092	3530	5743	0	2078	5	130	0.053
SRL_OPN_2PTS016_0745_20140916_060456_20140916_075303.EUM.nc	0.013	0.013	0.080	3972	6167	0	2010	6	179	0.023
SRL_OPN_2PTS016_0748_20140916_075302_20140916_093107.EUM.nc	0.011	0.010	0.096	2994	5518	0	2332	11	181	0.067
SRL_OPN_2PTS016_0749_20140916_093106_20140916_110900.EUM.nc	0.007	0.003	0.126	2272	5479	0	3103	51	53	0.061
SRL_OPN_2PTS016_0751_20140916_110900_20140916_124721.EUM.nc	-0.036	-0.027	0.108	2468	5378	0	2854	1	55	0.032
SRL_OPN_2PTS016_0753_20140916_124720_20140916_144031.EUM.nc	-0.029	-0.024	0.119	3541	6356	0	2583	5	227	0.140
SRL_OPN_2PTS016_0756_20140916_144031_20140916_162008.EUM.nc	0.019	0.017	0.091	3383	5632	0	2047	6	196	0.049
SRL_OPN_2PTS016_0758_20140916_162007_20140916_175953.EUM.nc	0.011	0.014	0.094	2874	5629	0	2525	7	223	0.038
SRL_OPN_2PTS016_0760_20140916_175952_20140916_193914.EUM.nc	0.013	0.019	0.071	3085	5644	0	2257	7	295	0.004
SRL_OPN_2PTS016_0762_20140916_193913_20140916_211813.EUM.nc	0.023	0.028	0.091	3367	5520	0	2024	32	97	0.064
SRL_OPN_2PTS016_0764_20140916_211812_20140916_225629.EUM.nc	0.027	0.024	0.096	2465	5482	0	2899	12	106	0.070
SRL_OPN_2PTS016_0765_20140916_225628_20140917_003410.EUM.nc	-0.005	-0.009	0.102	3139	5457	0	2258	16	44	0.093
SRL_OPN_2PTS016_0767_20140917_003409_20140917_021220.EUM.nc	-0.016	0.006	0.103	2989	5537	0	2495	13	40	0.069
SRL_OPN_2PTS016_0769_20140917_021219_20140917_035141.EUM.nc	0.007	0.010	0.077	2563	5515	0	2827	20	105	0.022
SRL_OPN_2PTS016_0771_20140917_035139_20140917_053243.EUM.nc	0.047	0.041	0.090	2704	5591	0	2790	7	90	0.074
SRL_OPN_2PTS016_0773_20140917_053242_20140917_072156.EUM.nc	0.013	0.016	0.067	3921	6217	0	2202	20	74	0.007
SRL_OPN_2PTS016_0776_20140917_072155_20140917_090022.EUM.nc	0.034	0.031	0.088	3849	5612	0	1598	15	150	0.030
SRL_OPN_2PTS016_0777_20140917_090021_20140917_103815.EUM.nc	0.011	0.009	0.107	2384	5539	0	2960	12	183	0.020

– Continued on next page

Table 3: Sea Surface Height Anomaly (Model Wet) Statistics.

– Continued from previous page

File	Median	Mean	Std. Dev.	No. Obs.	Total Obs.	Default Lat/Lon	Flag (total)	Default (total)	3-Sigma Edited	1 Cpr. Amp.
SRL_OPN_2PTS016_0779_20140917_103815_20140917_121614.EUM.nc	-0.031	-0.012	0.097	2442	5525	0	2939	30	114	0.080
SRL_OPN_2PTS016_0781_20140917_121613_20140917_135526.EUM.nc	-0.031	-0.018	0.092	2983	5522	0	2345	6	188	0.064
SRL_OPN_2PTS016_0783_20140917_135525_20140917_154848.EUM.nc	0.002	0.009	0.106	3790	6402	0	2282	9	321	0.057
SRL_OPN_2PTS016_0786_20140917_154848_20140917_172835.EUM.nc	0.011	0.013	0.090	2620	5522	0	2597	3	302	0.076
SRL_OPN_2PTS016_0788_20140917_172835_20140917_190803.EUM.nc	-0.005	-0.000	0.083	3258	5660	0	2126	10	266	0.015
SRL_OPN_2PTS016_0790_20140917_190802_20140917_204713.EUM.nc	0.016	0.016	0.091	3554	5620	0	1895	17	154	0.066
SRL_OPN_2PTS016_0792_20140917_204713_20140917_222543.EUM.nc	0.024	0.028	0.083	2903	5447	0	2452	29	63	0.041
SRL_OPN_2PTS016_0794_20140917_222542_20140918_000327.EUM.nc	0.012	0.022	0.103	3042	5545	0	2458	20	25	0.082
SRL_OPN_2PTS016_0795_20140918_000327_20140918_014127.EUM.nc	-0.013	-0.009	0.112	3052	5550	0	2390	8	100	0.092
SRL_OPN_2PTS016_0797_20140918_014126_20140918_032012.EUM.nc	0.002	-0.005	0.108	2700	5523	0	2726	17	80	0.026
SRL_OPN_2PTS016_0799_20140918_032011_20140918_050045.EUM.nc	0.037	0.040	0.079	2754	5574	0	2708	17	95	0.042
SRL_OPN_2PTS016_0801_20140918_050045_20140918_064322.EUM.nc	0.026	0.028	0.071	3732	5845	0	2025	4	84	0.012
SRL_OPN_2PTS016_0803_20140918_064322_20140918_082934.EUM.nc	0.003	0.011	0.087	4205	6062	0	1626	3	228	0.028
SRL_OPN_2PTS016_0806_20140918_082932_20140918_100725.EUM.nc	0.002	-0.004	0.107	2832	5446	0	2470	6	138	0.071
SRL_OPN_2PTS016_0807_20140918_100724_20140918_114523.EUM.nc	0.009	0.021	0.117	2325	5499	0	3058	27	89	0.068
SRL_OPN_2PTS016_0809_20140918_114522_20140918_132409.EUM.nc	-0.017	-0.000	0.095	2786	5481	0	2558	4	133	0.119
SRL_OPN_2PTS016_0811_20140918_132408_20140918_151731.EUM.nc	0.007	0.007	0.117	3723	6416	0	2421	6	266	0.075
SRL_OPN_2PTS016_0814_20140918_151731_20140918_165708.EUM.nc	-0.004	-0.012	0.094	2874	5566	0	2536	5	151	0.026
SRL_OPN_2PTS016_0816_20140918_165707_20140918_183649.EUM.nc	-0.014	-0.008	0.083	3149	5557	0	2192	6	210	0.017
SRL_OPN_2PTS016_0818_20140918_183648_20140918_201609.EUM.nc	0.005	0.008	0.084	3123	5592	0	2273	18	178	0.030
SRL_OPN_2PTS016_0820_20140918_201608_20140918_215445.EUM.nc	0.014	0.004	0.083	3014	5532	0	2275	36	207	0.020
SRL_OPN_2PTS016_0822_20140918_215445_20140918_233245.EUM.nc	0.020	0.023	0.114	2458	5336	0	2808	12	58	0.053
SRL_OPN_2PTS016_0823_20140918_233245_20140919_011036.EUM.nc	-0.023	-0.015	0.107	2691	5521	0	2742	17	71	0.094
SRL_OPN_2PTS016_0825_20140919_011036_20140919_024859.EUM.nc	0.020	0.027	0.107	2753	5563	0	2759	3	48	0.040
SRL_OPN_2PTS016_0827_20140919_024858_20140919_042858.EUM.nc	0.021	0.018	0.076	2563	5556	0	2845	9	139	0.015
SRL_OPN_2PTS016_0829_20140919_042857_20140919_061049.EUM.nc	0.035	0.030	0.073	3556	5761	0	2079	4	122	0.029
SRL_OPN_2PTS016_0831_20140919_061048_20140919_075839.EUM.nc	0.010	0.011	0.091	3998	6131	0	1970	7	156	0.016
SRL_OPN_2PTS016_0834_20140919_075838_20140919_093641.EUM.nc	-0.000	-0.003	0.111	2924	5543	0	2448	23	148	0.049
SRL_OPN_2PTS016_0835_20140919_093640_20140919_111433.EUM.nc	0.025	0.025	0.129	2150	5498	0	3233	56	59	0.028
SRL_OPN_2PTS016_0837_20140919_111432_20140919_125258.EUM.nc	-0.067	-0.044	0.122	2506	5421	0	2870	15	30	0.075
SRL_OPN_2PTS016_0839_20140919_125257_20140919_144611.EUM.nc	-0.004	0.008	0.089	3539	6373	0	2562	2	270	0.066
SRL_OPN_2PTS016_0842_20140919_144610_20140919_162548.EUM.nc	-0.013	-0.019	0.098	3352	5645	0	2074	8	211	0.017
SRL_OPN_2PTS016_0844_20140919_162547_20140919_180532.EUM.nc	-0.024	-0.018	0.102	2982	5645	0	2488	1	174	0.027
SRL_OPN_2PTS016_0846_20140919_180531_20140919_194453.EUM.nc	0.007	0.014	0.085	3217	5621	0	2226	11	167	0.050
SRL_OPN_2PTS016_0848_20140919_194452_20140919_212350.EUM.nc	0.022	0.020	0.094	3355	5505	0	2034	32	84	0.065
SRL_OPN_2PTS016_0850_20140919_212349_20140919_230204.EUM.nc	0.028	0.023	0.103	2284	5437	0	3081	16	56	0.017
SRL_OPN_2PTS016_0851_20140919_230203_20140920_003943.EUM.nc	-0.005	0.001	0.114	3212	5519	0	2221	14	72	0.134
SRL_OPN_2PTS016_0853_20140920_003943_20140920_021757.EUM.nc	-0.011	-0.015	0.104	2908	5554	0	2588	2	56	0.016
SRL_OPN_2PTS016_0855_20140920_021756_20140920_035723.EUM.nc	0.007	-0.007	0.100	2545	5559	0	2915	8	91	0.066

– Continued on next page

Table 3: Sea Surface Height Anomaly (Model Wet) Statistics.

– Continued from previous page

File	Median	Mean	Std. Dev.	No. Obs.	Total Obs.	Default Lat/Lon	Flag (total)	Default (total)	3-Sigma Edited	1 Cpr. Amp.
SRL_OPN_2PTS016_0857_20140920_035722_20140920_053833.EUM.nc	0.027	0.025	0.079	2849	5562	0	2595	16	102	0.028
SRL_OPN_2PTS016_0859_20140920_053832_20140920_072733.EUM.nc	0.025	0.022	0.075	4102	6217	0	2058	1	56	0.030
SRL_OPN_2PTS016_0862_20140920_072732_20140920_090557.EUM.nc	0.027	0.026	0.088	3670	5593	0	1727	12	184	0.040
SRL_OPN_2PTS016_0863_20140920_090556_20140920_104349.EUM.nc	-0.004	-0.005	0.121	2527	5532	0	2882	29	94	0.035
SRL_OPN_2PTS016_0865_20140920_104349_20140920_122150.EUM.nc	-0.053	-0.036	0.109	2549	5502	0	2865	20	68	0.095
SRL_OPN_2PTS016_0867_20140920_122150_20140920_140107.EUM.nc	-0.026	-0.013	0.076	3134	5572	0	2199	6	233	0.050
SRL_OPN_2PTS016_0869_20140920_140106_20140920_155429.EUM.nc	-0.015	-0.020	0.114	3589	6408	0	2519	9	291	0.038
SRL_OPN_2PTS016_0872_20140920_155428_20140920_173415.EUM.nc	0.028	0.031	0.079	2630	5510	0	2586	6	288	0.070
SRL_OPN_2PTS016_0874_20140920_173415_20140920_191341.EUM.nc	0.006	0.009	0.079	3254	5644	0	2069	14	307	0.017
SRL_OPN_2PTS016_0876_20140920_191342_20140920_205251.EUM.nc	0.010	0.023	0.093	3546	5628	0	1948	18	116	0.062
SRL_OPN_2PTS016_0878_20140920_205250_20140920_223118.EUM.nc	0.015	0.007	0.087	2793	5437	0	2489	34	121	0.016
SRL_OPN_2PTS016_0879_20140920_223117_20140921_000902.EUM.nc	0.002	0.013	0.112	3023	5500	0	2357	5	115	0.094
SRL_OPN_2PTS016_0881_20140921_000901_20140921_014701.EUM.nc	-0.010	-0.009	0.091	3076	5541	0	2334	4	127	0.063
SRL_OPN_2PTS016_0883_20140921_014700_20140921_032551.EUM.nc	0.005	-0.003	0.118	2769	5480	0	2628	12	71	0.036
SRL_OPN_2PTS016_0885_20140921_032551_20140921_050631.EUM.nc	0.039	0.033	0.080	2610	5566	0	2805	9	142	0.036
SRL_OPN_2PTS016_0887_20140921_050630_20140921_065633.EUM.nc	0.016	0.015	0.064	3645	6246	0	2478	2	121	0.026
SRL_OPN_2PTS016_0890_20140921_065633_20140921_083508.EUM.nc	-0.008	-0.005	0.097	4306	5623	0	1182	5	130	0.035
SRL_OPN_2PTS016_0892_20140921_083508_20140921_101259.EUM.nc	-0.017	-0.018	0.129	2747	5464	0	2590	20	107	0.028
SRL_OPN_2PTS016_0893_20140921_101259_20140921_115057.EUM.nc	0.003	0.012	0.114	2346	5531	0	3037	24	124	0.079
SRL_OPN_2PTS016_0895_20140921_115056_20140921_132948.EUM.nc	-0.010	0.001	0.096	2759	5479	0	2478	23	219	0.120
SRL_OPN_2PTS016_0897_20140921_132947_20140921_152311.EUM.nc	0.032	0.028	0.095	3652	6367	0	2389	17	309	0.032
SRL_OPN_2PTS016_0900_20140921_152310_20140921_170249.EUM.nc	0.020	0.018	0.088	2709	5579	0	2614	2	254	0.090
SRL_OPN_2PTS016_0902_20140921_170248_20140921_184229.EUM.nc	0.024	0.034	0.088	3134	5563	0	2201	7	221	0.045
SRL_OPN_2PTS016_0904_20140921_184228_20140921_202148.EUM.nc	0.014	0.020	0.108	3309	5607	0	2167	19	112	0.070
SRL_OPN_2PTS016_0906_20140921_202147_20140921_220020.EUM.nc	-0.018	-0.019	0.075	2775	5483	0	2434	33	241	0.021
SRL_OPN_2PTS016_0908_20140921_220020_20140921_233820.EUM.nc	0.002	0.009	0.113	2611	5493	0	2762	15	105	0.056
SRL_OPN_2PTS016_0909_20140921_233819_20140922_011615.EUM.nc	-0.008	-0.011	0.091	2892	5525	0	2519	13	101	0.025
SRL_OPN_2PTS016_0911_20140922_011614_20140922_025443.EUM.nc	0.033	0.019	0.096	2735	5538	0	2736	3	64	0.025
SRL_OPN_2PTS016_0913_20140922_025443_20140922_043447.EUM.nc	0.012	0.014	0.074	2603	5530	0	2811	15	101	0.027
SRL_OPN_2PTS016_0915_20140922_043446_20140922_061647.EUM.nc	0.021	0.022	0.066	3676	5803	0	2029	3	95	0.009
SRL_OPN_2PTS016_0917_20140922_061646_20140922_080420.EUM.nc	0.033	0.033	0.092	4145	6115	0	1889	3	78	0.042
SRL_OPN_2PTS016_0920_20140922_080419_20140922_094221.EUM.nc	-0.010	-0.025	0.119	2930	5530	0	2401	16	183	0.037
SRL_OPN_2PTS016_0921_20140922_094219_20140922_112013.EUM.nc	-0.037	-0.028	0.127	2144	5412	0	3108	67	93	0.099
SRL_OPN_2PTS016_0923_20140922_112012_20140922_125842.EUM.nc	-0.057	-0.040	0.111	2560	5414	0	2734	3	117	0.132
SRL_OPN_2PTS016_0925_20140922_125841_20140922_145156.EUM.nc	0.030	0.042	0.097	3626	6386	0	2509	1	250	0.076
SRL_OPN_2PTS016_0928_20140922_145155_20140922_163135.EUM.nc	-0.008	-0.007	0.084	3228	5650	0	2150	15	257	0.039
SRL_OPN_2PTS016_0930_20140922_163134_20140922_181118.EUM.nc	0.018	0.021	0.096	2978	5633	0	2411	6	238	0.055
SRL_OPN_2PTS016_0932_20140922_181117_20140922_195036.EUM.nc	0.007	0.010	0.094	3121	5616	0	2298	5	192	0.058
SRL_OPN_2PTS016_0934_20140922_195035_20140922_212931.EUM.nc	-0.001	0.001	0.098	3409	5508	0	1940	40	119	0.046

– Continued on next page

Table 3: Sea Surface Height Anomaly (Model Wet) Statistics.

– Continued from previous page

File	Median	Mean	Std. Dev.	No. Obs.	Total Obs.	Default Lat/Lon	Flag (total)	Default (total)	3-Sigma Edited	1 Cpr. Amp.
SRL_OPN_2PTS016_0936_20140922_212930_20140922_230742.EUM.nc	0.001	-0.009	0.096	2163	5426	0	3131	15	117	0.018
SRL_OPN_2PTS016_0937_20140922_230742_20140923_004522.EUM.nc	0.013	0.005	0.101	3106	5505	0	2302	32	65	0.065
SRL_OPN_2PTS016_0939_20140923_004521_20140923_022338.EUM.nc	0.027	0.028	0.092	2858	5560	0	2615	14	73	0.022
SRL_OPN_2PTS016_0941_20140923_022338_20140923_040310.EUM.nc	0.019	0.020	0.080	2558	5478	0	2816	5	99	0.010
SRL_OPN_2PTS016_0943_20140923_040309_20140923_054428.EUM.nc	0.029	0.025	0.076	3185	5682	0	2375	6	116	0.023
SRL_OPN_2PTS016_0945_20140923_054427_20140923_073315.EUM.nc	0.001	0.005	0.071	4042	6199	0	2076	7	74	0.023
SRL_OPN_2PTS016_0948_20140923_073315_20140923_091135.EUM.nc	-0.003	-0.002	0.083	3468	5576	0	1908	6	194	0.017
SRL_OPN_2PTS016_0949_20140923_091134_20140923_104929.EUM.nc	-0.011	-0.002	0.120	2509	5546	0	2918	25	94	0.085
SRL_OPN_2PTS016_0951_20140923_104928_20140923_122732.EUM.nc	-0.041	-0.027	0.094	2426	5413	0	2808	31	148	0.111
SRL_OPN_2PTS016_0953_20140923_122731_20140923_140654.EUM.nc	0.018	0.026	0.084	3017	5579	0	2315	1	246	0.054
SRL_OPN_2PTS016_0955_20140923_140654_20140923_160015.EUM.nc	0.014	0.015	0.080	3514	6396	0	2538	7	337	0.012
SRL_OPN_2PTS016_0958_20140923_160015_20140923_174001.EUM.nc	0.021	0.029	0.067	2620	5652	0	2577	7	448	0.025
SRL_OPN_2PTS016_0960_20140923_174000_20140923_191927.EUM.nc	-0.001	0.002	0.094	3292	5640	0	2089	6	253	0.038
SRL_OPN_2PTS016_0962_20140923_191927_20140923_205834.EUM.nc	0.009	0.014	0.079	3555	5605	0	1929	28	93	0.043
SRL_OPN_2PTS016_0964_20140923_205833_20140923_223650.EUM.nc	0.016	0.013	0.094	2860	5399	0	2465	19	55	0.064
SRL_OPN_2PTS016_0965_20140923_223650_20140924_001441.EUM.nc	0.026	0.031	0.091	2954	5503	0	2412	10	127	0.027
SRL_OPN_2PTS016_0967_20140924_001440_20140924_015242.EUM.nc	0.007	0.008	0.090	3092	5514	0	2299	1	122	0.025
SRL_OPN_2PTS016_0969_20140924_015241_20140924_033138.EUM.nc	0.012	0.003	0.095	2699	5488	0	2635	10	144	0.061
SRL_OPN_2PTS016_0971_20140924_033138_20140924_051224.EUM.nc	0.031	0.039	0.092	2716	5567	0	2761	3	87	0.048
SRL_OPN_2PTS016_0973_20140924_051224_20140924_070216.EUM.nc	-0.009	-0.004	0.075	3702	6233	0	2454	8	69	0.010
SRL_OPN_2PTS016_0976_20140924_070215_20140924_084049.EUM.nc	0.023	0.026	0.095	4216	5629	0	1292	8	113	0.011
SRL_OPN_2PTS016_0978_20140924_084048_20140924_101839.EUM.nc	-0.021	-0.012	0.105	2541	5463	0	2649	23	250	0.059
SRL_OPN_2PTS016_0979_20140924_101839_20140924_115639.EUM.nc	-0.016	-0.007	0.097	2388	5525	0	2997	21	119	0.056
SRL_OPN_2PTS016_0981_20140924_115638_20140924_133533.EUM.nc	-0.015	-0.007	0.083	2810	5436	0	2445	4	177	0.042
SRL_OPN_2PTS016_0983_20140924_133534_20140924_152857.EUM.nc	0.050	0.056	0.082	3702	6372	0	2316	5	349	0.028
SRL_OPN_2PTS016_0986_20140924_152856_20140924_170835.EUM.nc	-0.004	-0.001	0.101	2710	5592	0	2605	3	274	0.091
SRL_OPN_2PTS016_0988_20140924_170835_20140924_184814.EUM.nc	0.024	0.031	0.095	3265	5567	0	2054	15	233	0.069
SRL_OPN_2PTS016_0990_20140924_184813_20140924_202731.EUM.nc	-0.010	-0.009	0.083	3326	5599	0	2162	15	96	0.034
SRL_OPN_2PTS016_0992_20140924_202730_20140924_220602.EUM.nc	-0.004	-0.006	0.095	2970	5511	0	2408	35	98	0.045
SRL_OPN_2PTS016_0994_20140924_220602_20140924_234400.EUM.nc	0.001	0.007	0.107	2781	5535	0	2630	25	99	0.061
SRL_OPN_2PTS016_0995_20140924_234359_20140925_012151.EUM.nc	-0.020	-0.017	0.089	2862	5516	0	2510	14	130	0.020
SRL_OPN_2PTS016_0997_20140925_012151_20140925_030024.EUM.nc	0.032	0.021	0.081	2730	5582	0	2755	11	86	0.046
SRL_OPN_2PTS016_0999_20140925_030023_20140925_044034.EUM.nc	0.053	0.048	0.098	2631	5527	0	2817	19	60	0.036

20 Ka-Band Significant Wave Height Table

Table 4: Ka-Band Significant Wave Height Statistics.

File	Median	Mean	Std. Dev.	No. Obs.	Total Obs.	Default Lat/Lon	Flag (total)	Default (total)	3-Sigma Edited
SRL_OPN_2PTS015_1001_20140821_044029_20140821_062247.EUM.nc	2.034	1.896	0.713	3444	5819	0	1974	2	399
SRL_OPN_2PTS016_0001_20140821_062246_20140821_080956.EUM.nc	1.625	1.978	1.213	3968	6113	0	1852	0	293
SRL_OPN_2PTS016_0004_20140821_080955_20140821_094802.EUM.nc	1.346	2.178	1.691	2997	5556	0	2549	10	0
SRL_OPN_2PTS016_0005_20140821_094801_20140821_112547.EUM.nc	1.555	2.412	2.087	2106	5430	0	3280	43	1
SRL_OPN_2PTS016_0007_20140821_112547_20140821_130419.EUM.nc	2.592	3.056	1.520	2690	5395	0	2699	5	1
SRL_OPN_2PTS016_0009_20140821_130418_20140821_145735.EUM.nc	2.501	2.502	1.004	3777	6415	0	2627	4	7
SRL_OPN_2PTS016_0012_20140821_145734_20140821_163722.EUM.nc	1.891	2.065	1.097	3308	5647	0	2324	11	4
SRL_OPN_2PTS016_0014_20140821_163722_20140821_181658.EUM.nc	1.672	2.337	1.534	3260	5607	0	2339	2	6
SRL_OPN_2PTS016_0016_20140821_181658_20140821_195622.EUM.nc	1.612	2.495	1.988	3305	5615	0	2305	3	2
SRL_OPN_2PTS016_0018_20140821_195622_20140821_213515.EUM.nc	1.627	2.010	1.117	3494	5508	0	1985	15	14
SRL_OPN_2PTS016_0020_20140821_213514_20140821_231315.EUM.nc	1.547	2.109	1.554	2278	5420	0	3134	5	3
SRL_OPN_2PTS016_0021_20140821_231315_20140822_005104.EUM.nc	2.410	2.864	1.880	3136	5540	0	2364	16	24
SRL_OPN_2PTS016_0023_20140822_005103_20140822_022922.EUM.nc	2.706	2.931	1.306	2945	5532	0	2577	4	6
SRL_OPN_2PTS016_0025_20140822_022921_20140822_040852.EUM.nc	2.287	2.400	1.065	2539	5501	0	2803	14	145
SRL_OPN_2PTS016_0027_20140822_040851_20140822_055025.EUM.nc	1.931	2.314	1.350	3553	5750	0	2184	6	7
SRL_OPN_2PTS016_0029_20140822_055024_20140822_073900.EUM.nc	1.636	2.377	1.678	4142	6184	0	2026	7	9
SRL_OPN_2PTS016_0032_20140822_073859_20140822_091717.EUM.nc	1.439	2.216	1.724	3423	5574	0	2141	9	1
SRL_OPN_2PTS016_0033_20140822_091716_20140822_105502.EUM.nc	1.168	1.373	0.899	2072	5530	0	3114	14	330
SRL_OPN_2PTS016_0035_20140822_105501_20140822_123317.EUM.nc	2.201	2.934	1.730	2503	5390	0	2875	11	1
SRL_OPN_2PTS016_0037_20140822_123316_20140822_141242.EUM.nc	2.699	2.657	0.849	3023	5583	0	2317	5	238
SRL_OPN_2PTS016_0039_20140822_141242_20140822_160602.EUM.nc	1.873	1.995	1.008	3660	6407	0	2639	5	103
SRL_OPN_2PTS016_0042_20140822_160602_20140822_174541.EUM.nc	1.731	2.419	1.587	3051	5632	0	2567	11	3
SRL_OPN_2PTS016_0044_20140822_174540_20140822_192514.EUM.nc	1.683	2.366	1.650	3528	5642	0	2076	5	33
SRL_OPN_2PTS016_0046_20140822_192513_20140822_210409.EUM.nc	1.721	2.133	1.332	3436	5590	0	2067	10	77
SRL_OPN_2PTS016_0048_20140822_210408_20140822_224231.EUM.nc	1.323	1.818	1.358	2750	5389	0	2622	12	5
SRL_OPN_2PTS016_0049_20140822_224230_20140823_002022.EUM.nc	2.162	2.769	1.674	3019	5457	0	2419	14	5
SRL_OPN_2PTS016_0051_20140823_002021_20140823_015817.EUM.nc	2.633	2.833	1.387	3126	5543	0	2340	1	76
SRL_OPN_2PTS016_0053_20140823_015817_20140823_033726.EUM.nc	2.434	2.461	1.268	2881	5522	0	2633	6	2
SRL_OPN_2PTS016_0055_20140823_033725_20140823_051818.EUM.nc	2.000	2.525	1.672	2794	5588	0	2713	1	80
SRL_OPN_2PTS016_0057_20140823_051817_20140823_070800.EUM.nc	1.718	2.322	1.415	3801	6242	0	2404	9	28
SRL_OPN_2PTS016_0060_20140823_070800_20140823_084623.EUM.nc	1.528	1.815	0.984	3831	5607	0	1440	6	330
SRL_OPN_2PTS016_0061_20140823_084622_20140823_102418.EUM.nc	1.353	2.179	1.892	2669	5455	0	2751	20	15
SRL_OPN_2PTS016_0063_20140823_102419_20140823_120221.EUM.nc	1.867	2.293	1.562	2555	5528	0	2960	13	0
SRL_OPN_2PTS016_0065_20140823_120220_20140823_134111.EUM.nc	2.493	2.400	0.656	2705	5494	0	2398	22	369
SRL_OPN_2PTS016_0067_20140823_134110_20140823_153436.EUM.nc	2.170	2.212	1.035	3869	6396	0	2429	0	98
SRL_OPN_2PTS016_0070_20140823_153435_20140823_171423.EUM.nc	1.899	2.657	1.543	2953	5588	0	2625	2	8

– Continued on next page

Table 4: Ka-Band Significant Wave Height Statistics.

– Continued from previous page

File	Median	Mean	Std. Dev.	No. Obs.	Total Obs.	Default Lat/Lon	Flag (total)	Default (total)	3-Sigma Edited
SRL_OPN_2PTS016_0072_20140823_171422_20140823_185401.EUM.nc	1.905	2.669	1.849	3489	5575	0	2035	8	43
SRL_OPN_2PTS016_0074_20140823_185401_20140823_203308.EUM.nc	1.969	2.335	1.436	3443	5602	0	2146	11	2
SRL_OPN_2PTS016_0076_20140823_203307_20140823_221144.EUM.nc	1.541	2.138	1.472	2941	5530	0	2558	22	9
SRL_OPN_2PTS016_0078_20140823_221143_20140823_234941.EUM.nc	2.120	2.633	1.438	2874	5512	0	2625	4	9
SRL_OPN_2PTS016_0079_20140823_234940_20140824_012725.EUM.nc	2.501	2.481	1.091	2602	5506	0	2546	5	353
SRL_OPN_2PTS016_0081_20140824_012725_20140824_030609.EUM.nc	2.405	2.532	1.090	2815	5584	0	2740	17	12
SRL_OPN_2PTS016_0083_20140824_030608_20140824_044618.EUM.nc	2.216	3.008	2.017	2778	5520	0	2737	4	1
SRL_OPN_2PTS016_0085_20140824_044617_20140824_062842.EUM.nc	2.176	2.537	1.207	3885	5817	0	1926	2	4
SRL_OPN_2PTS016_0087_20140824_062841_20140824_081533.EUM.nc	2.074	2.424	1.402	4346	6094	0	1741	0	7
SRL_OPN_2PTS016_0090_20140824_081533_20140824_095336.EUM.nc	1.398	2.051	1.493	2955	5467	0	2501	5	6
SRL_OPN_2PTS016_0091_20140824_095336_20140824_113123.EUM.nc	1.729	2.404	1.928	2226	5409	0	3148	19	16
SRL_OPN_2PTS016_0093_20140824_113122_20140824_130959.EUM.nc	2.503	2.578	0.990	2476	5473	0	2691	2	304
SRL_OPN_2PTS016_0095_20140824_130958_20140824_150317.EUM.nc	2.325	2.337	0.876	3813	6404	0	2553	1	37
SRL_OPN_2PTS016_0098_20140824_150318_20140824_164304.EUM.nc	1.923	2.780	1.772	3155	5615	0	2446	5	9
SRL_OPN_2PTS016_0100_20140824_164303_20140824_182238.EUM.nc	2.271	2.677	1.758	3405	5566	0	2150	8	3
SRL_OPN_2PTS016_0102_20140824_182237_20140824_200202.EUM.nc	2.119	2.326	1.330	3207	5611	0	2391	8	5
SRL_OPN_2PTS016_0104_20140824_200202_20140824_214052.EUM.nc	1.820	2.094	1.263	3460	5581	0	2098	15	8
SRL_OPN_2PTS016_0106_20140824_214051_20140824_231850.EUM.nc	2.250	2.401	1.287	2452	5362	0	2895	9	6
SRL_OPN_2PTS016_0107_20140824_231850_20140825_005639.EUM.nc	2.339	3.075	2.329	3024	5558	0	2513	19	2
SRL_OPN_2PTS016_0109_20140825_005638_20140825_023501.EUM.nc	2.580	2.694	1.211	2956	5542	0	2568	8	10
SRL_OPN_2PTS016_0111_20140825_023500_20140825_041437.EUM.nc	2.725	3.136	1.654	2667	5502	0	2814	14	7
SRL_OPN_2PTS016_0113_20140825_041436_20140825_055617.EUM.nc	2.330	2.742	1.424	3631	5762	0	2129	1	1
SRL_OPN_2PTS016_0115_20140825_055616_20140825_074437.EUM.nc	2.185	2.438	1.119	4148	6156	0	1997	3	8
SRL_OPN_2PTS016_0118_20140825_074437_20140825_092253.EUM.nc	1.777	2.112	1.162	3239	5542	0	2288	8	7
SRL_OPN_2PTS016_0119_20140825_092252_20140825_110036.EUM.nc	1.736	2.521	2.200	2255	5494	0	3211	20	8
SRL_OPN_2PTS016_0121_20140825_110035_20140825_123854.EUM.nc	2.180	2.839	1.767	2489	5420	0	2922	7	2
SRL_OPN_2PTS016_0123_20140825_123853_20140825_141826.EUM.nc	2.437	2.374	0.506	3102	5585	0	2237	4	242
SRL_OPN_2PTS016_0125_20140825_141825_20140825_161144.EUM.nc	1.999	2.588	1.601	3951	6393	0	2431	10	1
SRL_OPN_2PTS016_0128_20140825_161143_20140825_175122.EUM.nc	2.110	2.604	1.600	3095	5621	0	2492	8	26
SRL_OPN_2PTS016_0130_20140825_175121_20140825_193054.EUM.nc	2.239	2.210	1.207	3278	5658	0	2214	8	158
SRL_OPN_2PTS016_0132_20140825_193052_20140825_210948.EUM.nc	2.058	2.025	1.019	3405	5521	0	2079	15	22
SRL_OPN_2PTS016_0134_20140825_210946_20140825_224807.EUM.nc	1.822	2.066	1.152	2625	5498	0	2851	20	2
SRL_OPN_2PTS016_0135_20140825_224807_20140826_002555.EUM.nc	2.576	3.101	1.729	3028	5384	0	2345	5	6
SRL_OPN_2PTS016_0137_20140826_002554_20140826_020353.EUM.nc	2.230	2.439	1.189	3107	5529	0	2410	7	5
SRL_OPN_2PTS016_0139_20140826_020352_20140826_034307.EUM.nc	2.524	2.687	1.293	2739	5553	0	2740	5	69
SRL_OPN_2PTS016_0141_20140826_034306_20140826_052408.EUM.nc	2.400	2.729	1.413	2801	5603	0	2794	4	4
SRL_OPN_2PTS016_0143_20140826_052407_20140826_071339.EUM.nc	2.070	2.221	0.934	3722	6233	0	2367	5	139
SRL_OPN_2PTS016_0146_20140826_071338_20140826_085158.EUM.nc	1.880	1.925	0.945	3935	5608	0	1472	4	197
SRL_OPN_2PTS016_0147_20140826_085157_20140826_102953.EUM.nc	1.614	2.354	1.923	2632	5540	0	2883	17	8

– Continued on next page

Table 4: Ka-Band Significant Wave Height Statistics.

– Continued from previous page

File	Median	Mean	Std. Dev.	No. Obs.	Total Obs.	Default Lat/Lon	Flag (total)	Default (total)	3-Sigma Edited
SRL_OPN_2PTS016_0149_20140826_102953_20140826_120758.EUM.nc	1.794	2.521	1.755	2543	5517	0	2926	28	20
SRL_OPN_2PTS016_0151_20140826_120758_20140826_134654.EUM.nc	2.339	2.522	0.786	2904	5490	0	2413	6	167
SRL_OPN_2PTS016_0153_20140826_134653_20140826_154017.EUM.nc	2.111	2.495	1.381	3942	6426	0	2459	0	25
SRL_OPN_2PTS016_0156_20140826_154017_20140826_172004.EUM.nc	2.182	2.667	1.649	2931	5540	0	2597	3	9
SRL_OPN_2PTS016_0158_20140826_172003_20140826_185941.EUM.nc	2.240	2.281	1.247	3143	5639	0	2208	12	276
SRL_OPN_2PTS016_0160_20140826_185941_20140826_203846.EUM.nc	2.034	1.927	0.897	3476	5611	0	2024	7	104
SRL_OPN_2PTS016_0162_20140826_203845_20140826_221721.EUM.nc	1.891	2.317	1.410	2967	5463	0	2477	19	0
SRL_OPN_2PTS016_0164_20140826_221719_20140826_235515.EUM.nc	2.334	2.690	1.440	2869	5519	0	2539	8	103
SRL_OPN_2PTS016_0165_20140826_235514_20140827_013302.EUM.nc	2.192	2.526	1.228	3061	5531	0	2466	0	4
SRL_OPN_2PTS016_0167_20140827_013300_20140827_031149.EUM.nc	2.562	2.624	1.133	2820	5573	0	2738	4	11
SRL_OPN_2PTS016_0169_20140827_031149_20140827_045205.EUM.nc	2.370	2.361	1.207	2611	5524	0	2698	2	213
SRL_OPN_2PTS016_0171_20140827_045204_20140827_063437.EUM.nc	2.064	2.181	0.768	3538	5850	0	1951	1	360
SRL_OPN_2PTS016_0173_20140827_063437_20140827_082110.EUM.nc	1.879	2.193	1.108	4317	6088	0	1739	1	31
SRL_OPN_2PTS016_0176_20140827_082110_20140827_095912.EUM.nc	1.941	2.492	1.805	2917	5462	0	2509	12	24
SRL_OPN_2PTS016_0177_20140827_095911_20140827_113659.EUM.nc	1.592	2.302	1.722	2341	5441	0	3072	24	4
SRL_OPN_2PTS016_0179_20140827_113658_20140827_131540.EUM.nc	2.306	2.531	0.834	2878	5497	0	2604	7	8
SRL_OPN_2PTS016_0181_20140827_131538_20140827_150859.EUM.nc	2.141	2.306	1.084	3851	6450	0	2566	11	22
SRL_OPN_2PTS016_0184_20140827_150858_20140827_164846.EUM.nc	2.284	2.550	1.344	3079	5588	0	2506	3	0
SRL_OPN_2PTS016_0186_20140827_164844_20140827_182819.EUM.nc	2.319	2.778	1.764	3306	5549	0	2229	9	5
SRL_OPN_2PTS016_0188_20140827_182818_20140827_200742.EUM.nc	1.972	1.990	1.055	3064	5600	0	2388	7	141
SRL_OPN_2PTS016_0190_20140827_200741_20140827_214629.EUM.nc	1.833	2.361	1.651	3335	5547	0	2195	12	5
SRL_OPN_2PTS016_0192_20140827_214629_20140827_232425.EUM.nc	2.687	3.027	1.939	2496	5303	0	2765	36	6
SRL_OPN_2PTS016_0193_20140827_232424_20140828_010214.EUM.nc	2.548	2.533	1.112	2813	5512	0	2684	9	6
SRL_OPN_2PTS016_0195_20140828_010213_20140828_024040.EUM.nc	2.233	2.398	0.934	2921	5559	0	2628	5	5
SRL_OPN_2PTS016_0197_20140828_024039_20140828_042020.EUM.nc	2.726	2.628	1.047	2508	5509	0	2789	19	193
SRL_OPN_2PTS016_0199_20140828_042020_20140828_060210.EUM.nc	2.328	2.359	0.969	3353	5773	0	2063	2	355
SRL_OPN_2PTS016_0201_20140828_060209_20140828_075015.EUM.nc	2.167	2.248	0.966	4097	6152	0	1938	14	103
SRL_OPN_2PTS016_0204_20140828_075015_20140828_092828.EUM.nc	1.988	2.177	1.168	2870	5549	0	2399	10	270
SRL_OPN_2PTS016_0205_20140828_092828_20140828_110612.EUM.nc	1.632	1.946	1.392	2285	5506	0	3191	23	7
SRL_OPN_2PTS016_0207_20140828_110612_20140828_124432.EUM.nc	2.271	2.609	1.147	2487	5407	0	2905	10	5
SRL_OPN_2PTS016_0209_20140828_124432_20140828_143740.EUM.nc	2.146	2.232	1.048	3744	6358	0	2610	0	4
SRL_OPN_2PTS016_0212_20140828_143739_20140828_161726.EUM.nc	2.040	2.342	1.184	3502	5619	0	1972	2	143
SRL_OPN_2PTS016_0214_20140828_161725_20140828_175702.EUM.nc	2.190	2.552	1.558	2922	5589	0	2497	6	164
SRL_OPN_2PTS016_0216_20140828_175701_20140828_193633.EUM.nc	2.032	2.183	1.257	3396	5670	0	2262	6	6
SRL_OPN_2PTS016_0218_20140828_193632_20140828_211525.EUM.nc	1.856	2.264	1.463	3425	5506	0	2062	4	15
SRL_OPN_2PTS016_0220_20140828_211524_20140828_225342.EUM.nc	1.900	2.431	1.539	2607	5501	0	2878	10	6
SRL_OPN_2PTS016_0221_20140828_225341_20140829_003130.EUM.nc	2.697	2.590	0.959	3174	5470	0	2286	4	6
SRL_OPN_2PTS016_0223_20140829_003130_20140829_020931.EUM.nc	2.098	2.341	0.943	2971	5516	0	2515	5	25
SRL_OPN_2PTS016_0225_20140829_020931_20140829_034850.EUM.nc	2.358	2.150	0.681	2379	5519	0	2752	8	380

– Continued on next page

Table 4: Ka-Band Significant Wave Height Statistics.

– Continued from previous page

File	Median	Mean	Std. Dev.	No. Obs.	Total Obs.	Default Lat/Lon	Flag (total)	Default (total)	3-Sigma Edited
SRL_OPN_2PTS016_0227_20140829_034850_20140829_052957.EUM.nc	2.498	2.966	1.462	2758	5599	0	2819	1	21
SRL_OPN_2PTS016_0229_20140829_052956_20140829_071915.EUM.nc	2.172	2.255	0.846	3777	6228	0	2195	8	248
SRL_OPN_2PTS016_0232_20140829_071915_20140829_085734.EUM.nc	2.060	2.360	1.303	4000	5601	0	1586	10	5
SRL_OPN_2PTS016_0233_20140829_085734_20140829_103528.EUM.nc	1.510	1.724	1.077	2476	5528	0	3040	9	3
SRL_OPN_2PTS016_0235_20140829_103527_20140829_121335.EUM.nc	2.231	2.229	1.102	2523	5480	0	2939	13	5
SRL_OPN_2PTS016_0237_20140829_121334_20140829_135235.EUM.nc	2.163	2.251	0.675	3142	5528	0	2378	3	5
SRL_OPN_2PTS016_0239_20140829_135234_20140829_154559.EUM.nc	2.203	2.447	1.265	4031	6415	0	2379	1	4
SRL_OPN_2PTS016_0242_20140829_154559_20140829_172545.EUM.nc	2.096	2.873	2.006	2906	5539	0	2624	1	8
SRL_OPN_2PTS016_0244_20140829_172544_20140829_190522.EUM.nc	2.012	2.226	1.069	3423	5670	0	2217	5	25
SRL_OPN_2PTS016_0246_20140829_190521_20140829_204425.EUM.nc	1.988	2.193	1.139	3649	5625	0	1958	12	6
SRL_OPN_2PTS016_0248_20140829_204424_20140829_222256.EUM.nc	1.573	1.937	1.111	2900	5447	0	2510	25	12
SRL_OPN_2PTS016_0250_20140829_222255_20140830_000050.EUM.nc	2.624	2.548	0.898	3051	5535	0	2467	9	8
SRL_OPN_2PTS016_0251_20140830_000049_20140830_013839.EUM.nc	2.160	2.396	1.066	3134	5540	0	2388	5	13
SRL_OPN_2PTS016_0253_20140830_013838_20140830_031731.EUM.nc	2.133	2.610	1.691	2814	5568	0	2731	17	6
SRL_OPN_2PTS016_0255_20140830_031730_20140830_045752.EUM.nc	2.314	2.874	1.612	2861	5594	0	2725	2	6
SRL_OPN_2PTS016_0257_20140830_045751_20140830_064033.EUM.nc	2.196	2.174	0.620	3509	5846	0	1937	1	399
SRL_OPN_2PTS016_0259_20140830_064032_20140830_082646.EUM.nc	2.010	2.330	0.998	4255	6067	0	1646	17	149
SRL_OPN_2PTS016_0262_20140830_082645_20140830_100447.EUM.nc	1.588	1.731	0.878	2894	5472	0	2573	2	3
SRL_OPN_2PTS016_0263_20140830_100446_20140830_114235.EUM.nc	1.571	1.812	0.950	2397	5483	0	3064	16	6
SRL_OPN_2PTS016_0265_20140830_114234_20140830_132120.EUM.nc	2.447	2.529	0.918	2817	5475	0	2542	3	113
SRL_OPN_2PTS016_0267_20140830_132119_20140830_151440.EUM.nc	2.165	2.439	1.107	3936	6428	0	2483	0	9
SRL_OPN_2PTS016_0270_20140830_151439_20140830_165427.EUM.nc	2.035	2.682	1.669	2881	5595	0	2548	3	163
SRL_OPN_2PTS016_0272_20140830_165426_20140830_183400.EUM.nc	2.074	2.352	1.085	3347	5562	0	2213	2	0
SRL_OPN_2PTS016_0274_20140830_183359_20140830_201321.EUM.nc	1.960	2.048	1.007	3170	5566	0	2283	18	95
SRL_OPN_2PTS016_0276_20140830_201321_20140830_215206.EUM.nc	1.644	1.802	0.977	3229	5537	0	2191	38	79
SRL_OPN_2PTS016_0278_20140830_215205_20140830_232959.EUM.nc	2.433	2.300	0.935	2450	5341	0	2865	22	4
SRL_OPN_2PTS016_0279_20140830_232958_20140831_010749.EUM.nc	2.517	2.794	1.328	2762	5518	0	2738	5	13
SRL_OPN_2PTS016_0281_20140831_010748_20140831_024618.EUM.nc	2.272	2.568	1.276	2889	5539	0	2637	0	13
SRL_OPN_2PTS016_0283_20140831_024617_20140831_042606.EUM.nc	2.076	3.137	2.021	2751	5516	0	2751	4	10
SRL_OPN_2PTS016_0285_20140831_042605_20140831_060803.EUM.nc	2.318	2.241	0.739	3370	5763	0	2026	1	366
SRL_OPN_2PTS016_0287_20140831_060802_20140831_075551.EUM.nc	1.901	2.222	0.935	4092	6130	0	1954	6	78
SRL_OPN_2PTS016_0290_20140831_075550_20140831_093404.EUM.nc	1.609	1.918	0.940	3047	5550	0	2484	4	15
SRL_OPN_2PTS016_0291_20140831_093403_20140831_111147.EUM.nc	1.188	1.697	1.394	2220	5513	0	3269	22	2
SRL_OPN_2PTS016_0293_20140831_111147_20140831_125010.EUM.nc	2.405	2.603	1.090	2525	5384	0	2833	19	7
SRL_OPN_2PTS016_0295_20140831_125009_20140831_144321.EUM.nc	1.991	2.432	1.278	3788	6369	0	2576	1	4
SRL_OPN_2PTS016_0298_20140831_144321_20140831_162307.EUM.nc	2.080	2.996	1.881	3529	5650	0	2108	1	12
SRL_OPN_2PTS016_0300_20140831_162306_20140831_180243.EUM.nc	1.831	1.965	0.846	2960	5643	0	2465	2	216
SRL_OPN_2PTS016_0302_20140831_180242_20140831_194213.EUM.nc	1.793	1.771	0.722	3029	5656	0	2294	7	326
SRL_OPN_2PTS016_0304_20140831_194212_20140831_212103.EUM.nc	1.799	1.981	0.900	3328	5516	0	2108	12	68

– Continued on next page

Table 4: Ka-Band Significant Wave Height Statistics.

– Continued from previous page

File	Median	Mean	Std. Dev.	No. Obs.	Total Obs.	Default Lat/Lon	Flag (total)	Default (total)	3-Sigma Edited
SRL_OPN_2PTS016_0306_20140831_212102_20140831_225917.EUM.nc	1.988	2.033	1.064	2371	5479	0	3001	19	88
SRL_OPN_2PTS016_0307_20140831_225916_20140901_003706.EUM.nc	2.343	2.664	1.371	3262	5503	0	2193	9	39
SRL_OPN_2PTS016_0309_20140901_003705_20140901_021509.EUM.nc	2.349	2.591	1.164	2967	5506	0	2529	5	5
SRL_OPN_2PTS016_0311_20140901_021508_20140901_035433.EUM.nc	3.110	3.202	1.749	2601	5532	0	2922	4	5
SRL_OPN_2PTS016_0313_20140901_035433_20140901_053548.EUM.nc	2.557	2.754	1.477	2882	5586	0	2701	2	1
SRL_OPN_2PTS016_0315_20140901_053547_20140901_072456.EUM.nc	2.059	2.218	0.679	4077	6221	0	2076	11	57
SRL_OPN_2PTS016_0318_20140901_072455_20140901_090310.EUM.nc	1.643	1.736	0.592	3557	5586	0	1669	12	348
SRL_OPN_2PTS016_0319_20140901_090309_20140901_104104.EUM.nc	1.277	1.187	0.536	2235	5529	0	2911	12	371
SRL_OPN_2PTS016_0321_20140901_104103_20140901_121911.EUM.nc	2.063	2.366	1.159	2506	5522	0	2990	21	5
SRL_OPN_2PTS016_0323_20140901_121910_20140901_135818.EUM.nc	2.486	2.660	1.243	3275	5550	0	2242	4	29
SRL_OPN_2PTS016_0325_20140901_135817_20140901_155141.EUM.nc	1.981	2.647	1.617	3849	6409	0	2465	11	84
SRL_OPN_2PTS016_0328_20140901_155140_20140901_173127.EUM.nc	2.097	2.040	0.911	2718	5501	0	2596	2	185
SRL_OPN_2PTS016_0330_20140901_173127_20140901_191103.EUM.nc	1.852	1.900	0.903	3416	5669	0	2071	2	180
SRL_OPN_2PTS016_0332_20140901_191103_20140901_205004.EUM.nc	1.822	1.894	0.809	3466	5608	0	2015	5	122
SRL_OPN_2PTS016_0334_20140901_205003_20140901_222833.EUM.nc	1.729	1.818	0.978	2938	5463	0	2459	16	50
SRL_OPN_2PTS016_0336_20140901_222832_20140902_000625.EUM.nc	2.211	2.497	1.295	3094	5511	0	2348	16	53
SRL_OPN_2PTS016_0337_20140902_000624_20140902_014415.EUM.nc	2.518	2.500	0.967	3005	5542	0	2373	3	161
SRL_OPN_2PTS016_0339_20140902_014414_20140902_032312.EUM.nc	2.887	3.099	1.803	2753	5503	0	2720	5	25
SRL_OPN_2PTS016_0341_20140902_032311_20140902_050340.EUM.nc	2.289	2.159	0.802	2544	5605	0	2778	4	279
SRL_OPN_2PTS016_0343_20140902_050339_20140902_065354.EUM.nc	1.937	2.097	0.669	3765	6260	0	2377	6	112
SRL_OPN_2PTS016_0346_20140902_065353_20140902_083223.EUM.nc	1.747	1.965	0.752	4292	5635	0	1193	2	148
SRL_OPN_2PTS016_0348_20140902_083222_20140902_101022.EUM.nc	1.579	1.878	1.033	2807	5437	0	2602	13	15
SRL_OPN_2PTS016_0349_20140902_101022_20140902_114812.EUM.nc	1.755	1.988	1.153	2410	5506	0	3061	27	8
SRL_OPN_2PTS016_0351_20140902_114812_20140902_132700.EUM.nc	2.677	2.766	1.154	2975	5452	0	2444	11	22
SRL_OPN_2PTS016_0353_20140902_132659_20140902_152022.EUM.nc	2.339	2.697	1.301	4000	6407	0	2400	0	7
SRL_OPN_2PTS016_0356_20140902_152022_20140902_170009.EUM.nc	2.150	2.045	0.761	2783	5558	0	2532	3	240
SRL_OPN_2PTS016_0358_20140902_170008_20140902_183941.EUM.nc	1.727	2.102	0.978	3333	5548	0	2203	0	12
SRL_OPN_2PTS016_0360_20140902_183941_20140902_215742.EUM.nc	1.793	1.941	0.871	6215	11086	0	4683	51	137
SRL_OPN_2PTS016_0364_20140902_215741_20140902_233535.EUM.nc	1.866	2.214	0.984	2605	5397	0	2780	11	1
SRL_OPN_2PTS016_0365_20140902_233534_20140903_011325.EUM.nc	2.439	2.787	1.411	2804	5532	0	2681	5	42
SRL_OPN_2PTS016_0367_20140903_011325_20140903_025159.EUM.nc	2.914	3.143	1.552	2783	5554	0	2768	0	3
SRL_OPN_2PTS016_0369_20140903_025159_20140903_043151.EUM.nc	2.140	2.444	1.210	2729	5525	0	2758	2	36
SRL_OPN_2PTS016_0371_20140903_043151_20140903_061356.EUM.nc	1.925	2.053	0.704	3617	5784	0	2039	4	124
SRL_OPN_2PTS016_0373_20140903_061355_20140903_080130.EUM.nc	1.692	1.959	0.768	4123	6123	0	1905	3	92
SRL_OPN_2PTS016_0376_20140903_080129_20140903_093939.EUM.nc	1.613	1.891	0.912	3013	5539	0	2508	13	5
SRL_OPN_2PTS016_0377_20140903_093938_20140903_111723.EUM.nc	1.269	1.644	1.139	2241	5466	0	3190	23	12
SRL_OPN_2PTS016_0379_20140903_111722_20140903_125550.EUM.nc	2.503	2.629	1.100	2606	5405	0	2780	3	16
SRL_OPN_2PTS016_0381_20140903_125549_20140903_144902.EUM.nc	2.472	2.681	1.137	3837	6378	0	2532	4	5
SRL_OPN_2PTS016_0384_20140903_144901_20140903_162849.EUM.nc	2.107	2.315	1.176	3504	5649	0	2109	17	19

– Continued on next page

Table 4: Ka-Band Significant Wave Height Statistics.

– Continued from previous page

File	Median	Mean	Std. Dev.	No. Obs.	Total Obs.	Default Lat/Lon	Flag (total)	Default (total)	3-Sigma Edited
SRL_OPN_2PTS016_0386_20140903_162848_20140903_180825.EUM.nc	1.843	2.146	0.994	3165	5641	0	2401	6	69
SRL_OPN_2PTS016_0388_20140903_180824_20140903_194753.EUM.nc	1.584	1.957	1.106	3105	5631	0	2326	25	175
SRL_OPN_2PTS016_0390_20140903_194752_20140903_212648.EUM.nc	1.603	1.766	0.715	3405	5510	0	2018	15	72
SRL_OPN_2PTS016_0392_20140903_212647_20140903_230452.EUM.nc	1.603	1.643	0.765	2178	5455	0	3099	4	174
SRL_OPN_2PTS016_0393_20140903_230451_20140904_004240.EUM.nc	2.248	2.633	1.382	3245	5509	0	2251	11	2
SRL_OPN_2PTS016_0395_20140904_004240_20140904_022047.EUM.nc	2.690	2.889	1.268	2913	5557	0	2642	1	1
SRL_OPN_2PTS016_0397_20140904_022047_20140904_040016.EUM.nc	2.421	2.720	1.307	2692	5550	0	2854	3	1
SRL_OPN_2PTS016_0399_20140904_040015_20140904_054138.EUM.nc	2.016	2.259	1.103	3177	5587	0	2384	8	18
SRL_OPN_2PTS016_0401_20140904_054137_20140904_073034.EUM.nc	1.763	1.854	0.646	3861	6211	0	2024	0	326
SRL_OPN_2PTS016_0404_20140904_073032_20140904_090845.EUM.nc	1.546	1.882	1.017	3573	5573	0	1842	10	148
SRL_OPN_2PTS016_0405_20140904_090844_20140904_104639.EUM.nc	1.458	1.585	0.911	2447	5535	0	2916	14	158
SRL_OPN_2PTS016_0407_20140904_104638_20140904_122450.EUM.nc	2.446	2.554	1.120	2585	5466	0	2861	10	10
SRL_OPN_2PTS016_0409_20140904_122449_20140904_140359.EUM.nc	2.684	2.880	1.111	3343	5562	0	2215	3	1
SRL_OPN_2PTS016_0411_20140904_140359_20140904_155722.EUM.nc	2.245	2.712	1.454	3799	6410	0	2570	4	37
SRL_OPN_2PTS016_0414_20140904_155721_20140904_173708.EUM.nc	1.962	2.235	1.166	2972	5530	0	2536	3	19
SRL_OPN_2PTS016_0416_20140904_173707_20140904_191643.EUM.nc	1.532	1.773	0.944	3298	5659	0	2092	9	260
SRL_OPN_2PTS016_0418_20140904_191643_20140904_205542.EUM.nc	1.594	1.914	0.957	3575	5614	0	2003	12	24
SRL_OPN_2PTS016_0420_20140904_205542_20140904_223408.EUM.nc	1.464	1.353	0.499	2561	5446	0	2536	19	330
SRL_OPN_2PTS016_0421_20140904_223407_20140905_001159.EUM.nc	2.237	2.477	1.250	3162	5504	0	2329	4	9
SRL_OPN_2PTS016_0423_20140905_001159_20140905_014951.EUM.nc	2.588	2.670	1.205	3209	5527	0	2308	1	9
SRL_OPN_2PTS016_0425_20140905_014951_20140905_032853.EUM.nc	2.567	2.931	1.586	2881	5479	0	2589	4	5
SRL_OPN_2PTS016_0427_20140905_032853_20140905_050928.EUM.nc	1.975	2.079	0.919	2698	5562	0	2732	2	130
SRL_OPN_2PTS016_0429_20140905_050927_20140905_065933.EUM.nc	1.594	1.524	0.422	3122	6241	0	2436	2	681
SRL_OPN_2PTS016_0432_20140905_065931_20140905_083759.EUM.nc	1.792	2.198	1.225	4345	5633	0	1185	8	95
SRL_OPN_2PTS016_0434_20140905_083758_20140905_101557.EUM.nc	1.481	1.604	0.910	2655	5475	0	2724	7	89
SRL_OPN_2PTS016_0435_20140905_101556_20140905_115348.EUM.nc	1.944	1.874	0.955	2354	5532	0	3003	13	162
SRL_OPN_2PTS016_0437_20140905_115348_20140905_133241.EUM.nc	2.875	3.068	1.328	2958	5435	0	2431	6	40
SRL_OPN_2PTS016_0439_20140905_133240_20140905_152603.EUM.nc	2.492	2.649	1.156	4107	6363	0	2248	3	5
SRL_OPN_2PTS016_0442_20140905_152602_20140905_170550.EUM.nc	1.906	2.036	0.895	2785	5617	0	2625	2	205
SRL_OPN_2PTS016_0444_20140905_170550_20140905_184521.EUM.nc	1.718	2.122	1.246	3340	5543	0	2194	0	9
SRL_OPN_2PTS016_0446_20140905_184521_20140905_202440.EUM.nc	1.834	2.022	1.010	3288	5584	0	2153	10	133
SRL_OPN_2PTS016_0448_20140905_202439_20140905_220320.EUM.nc	1.423	1.530	0.739	2755	5515	0	2469	12	279
SRL_OPN_2PTS016_0450_20140905_220319_20140905_234110.EUM.nc	2.060	2.155	1.038	2743	5497	0	2736	12	6
SRL_OPN_2PTS016_0451_20140905_234109_20140906_011901.EUM.nc	2.721	2.740	1.176	3023	5518	0	2492	3	0
SRL_OPN_2PTS016_0453_20140906_011900_20140906_025740.EUM.nc	2.884	3.065	1.340	2810	5564	0	2734	4	16
SRL_OPN_2PTS016_0455_20140906_025738_20140906_043738.EUM.nc	2.286	2.376	1.081	2561	5503	0	2788	5	149
SRL_OPN_2PTS016_0457_20140906_043737_20140906_061951.EUM.nc	1.761	1.638	0.483	3162	5807	0	1979	3	663
SRL_OPN_2PTS016_0459_20140906_061950_20140906_080707.EUM.nc	1.769	2.306	1.302	4134	6109	0	1881	2	92
SRL_OPN_2PTS016_0462_20140906_080706_20140906_094515.EUM.nc	1.267	1.397	0.681	2784	5537	0	2551	7	195

– Continued on next page

Table 4: Ka-Band Significant Wave Height Statistics.

– Continued from previous page

File	Median	Mean	Std. Dev.	No. Obs.	Total Obs.	Default Lat/Lon	Flag (total)	Default (total)	3-Sigma Edited
SRL_OPN_2PTS016_0463_20140906_094514_20140906_112258.EUM.nc	1.418	1.442	0.698	1768	5393	0	3294	22	309
SRL_OPN_2PTS016_0465_20140906_112258_20140906_130129.EUM.nc	2.790	3.189	1.618	2685	5389	0	2697	2	5
SRL_OPN_2PTS016_0467_20140906_130128_20140906_145445.EUM.nc	2.277	2.633	1.242	3763	6374	0	2480	15	116
SRL_OPN_2PTS016_0470_20140906_145445_20140906_163432.EUM.nc	1.860	1.795	0.798	3066	5644	0	2185	9	384
SRL_OPN_2PTS016_0472_20140906_163432_20140906_181405.EUM.nc	1.926	2.519	1.531	3204	5623	0	2405	7	7
SRL_OPN_2PTS016_0474_20140906_181405_20140906_195332.EUM.nc	1.716	1.801	0.856	2943	5636	0	2349	11	333
SRL_OPN_2PTS016_0476_20140906_195332_20140906_213219.EUM.nc	1.559	1.632	0.803	3369	5507	0	1893	21	224
SRL_OPN_2PTS016_0478_20140906_213218_20140906_231027.EUM.nc	1.396	1.431	0.578	2020	5414	0	3076	5	313
SRL_OPN_2PTS016_0479_20140906_231027_20140907_004816.EUM.nc	2.691	2.497	1.098	3025	5532	0	2275	19	213
SRL_OPN_2PTS016_0481_20140907_004815_20140907_022625.EUM.nc	2.731	2.944	1.250	2913	5532	0	2582	6	31
SRL_OPN_2PTS016_0483_20140907_022624_20140907_040600.EUM.nc	2.347	2.230	0.762	2222	5501	0	2837	3	439
SRL_OPN_2PTS016_0485_20140907_040559_20140907_054729.EUM.nc	1.757	2.247	1.374	3498	5690	0	2173	9	10
SRL_OPN_2PTS016_0487_20140907_054728_20140907_073611.EUM.nc	1.875	2.293	1.175	3926	6191	0	2080	4	181
SRL_OPN_2PTS016_0490_20140907_073611_20140907_091421.EUM.nc	1.661	1.742	0.773	3450	5578	0	1978	14	136
SRL_OPN_2PTS016_0491_20140907_091420_20140907_105214.EUM.nc	1.376	2.094	1.654	2452	5543	0	3055	31	5
SRL_OPN_2PTS016_0493_20140907_105213_20140907_123027.EUM.nc	2.704	3.030	1.566	2423	5414	0	2880	13	98
SRL_OPN_2PTS016_0495_20140907_123026_20140907_140942.EUM.nc	2.706	2.784	1.205	3023	5613	0	2379	5	206
SRL_OPN_2PTS016_0497_20140907_140943_20140907_160304.EUM.nc	2.180	2.378	1.281	3886	6422	0	2496	3	37
SRL_OPN_2PTS016_0500_20140907_160303_20140907_174250.EUM.nc	2.181	2.705	1.458	3022	5633	0	2588	13	10
SRL_OPN_2PTS016_0502_20140907_174249_20140907_192224.EUM.nc	1.821	1.800	0.835	3339	5654	0	2094	1	220
SRL_OPN_2PTS016_0504_20140907_192222_20140907_210121.EUM.nc	1.562	1.693	0.862	3323	5593	0	2001	8	261
SRL_OPN_2PTS016_0506_20140907_210121_20140907_223944.EUM.nc	1.501	1.924	1.289	2862	5428	0	2500	26	40
SRL_OPN_2PTS016_0507_20140907_223944_20140908_001725.EUM.nc	2.535	2.621	1.265	2891	5465	0	2369	3	202
SRL_OPN_2PTS016_0509_20140908_001725_20140908_015529.EUM.nc	2.914	2.919	1.300	3107	5505	0	2314	4	80
SRL_OPN_2PTS016_0511_20140908_015528_20140908_033435.EUM.nc	2.447	2.670	1.501	2890	5502	0	2583	14	15
SRL_OPN_2PTS016_0513_20140908_033434_20140908_051516.EUM.nc	2.036	2.774	1.918	2865	5588	0	2709	5	9
SRL_OPN_2PTS016_0515_20140908_051515_20140908_070511.EUM.nc	1.798	1.950	0.764	3380	6252	0	2464	7	401
SRL_OPN_2PTS016_0518_20140908_070510_20140908_084335.EUM.nc	1.882	2.030	0.896	4220	5613	0	1358	20	15
SRL_OPN_2PTS016_0520_20140908_084334_20140908_102132.EUM.nc	1.401	2.233	1.704	2640	5458	0	2740	23	55
SRL_OPN_2PTS016_0521_20140908_102131_20140908_115924.EUM.nc	2.220	2.796	1.941	2530	5513	0	2961	18	4
SRL_OPN_2PTS016_0523_20140908_115923_20140908_133822.EUM.nc	2.876	3.150	1.344	3023	5466	0	2413	12	18
SRL_OPN_2PTS016_0525_20140908_133821_20140908_153145.EUM.nc	2.308	2.718	1.575	4135	6377	0	2234	0	8
SRL_OPN_2PTS016_0528_20140908_153144_20140908_171131.EUM.nc	2.434	2.754	1.255	2960	5592	0	2625	2	5
SRL_OPN_2PTS016_0530_20140908_171131_20140908_185103.EUM.nc	1.995	1.853	0.811	3077	5564	0	2098	4	385
SRL_OPN_2PTS016_0532_20140908_185102_20140908_203018.EUM.nc	1.791	1.901	0.926	3311	5592	0	2153	17	111
SRL_OPN_2PTS016_0534_20140908_203017_20140908_220856.EUM.nc	1.724	2.051	1.200	2859	5504	0	2479	25	141
SRL_OPN_2PTS016_0536_20140908_220855_20140909_012437.EUM.nc	2.962	3.249	1.922	5554	11315	0	5726	9	26
SRL_OPN_2PTS016_0539_20140909_012436_20140909_030318.EUM.nc	2.571	2.748	1.226	2676	5587	0	2761	3	147
SRL_OPN_2PTS016_0541_20140909_030317_20140909_044324.EUM.nc	2.199	2.603	1.567	2547	5622	0	2854	10	211

– Continued on next page

Table 4: Ka-Band Significant Wave Height Statistics.

– Continued from previous page

File	Median	Mean	Std. Dev.	No. Obs.	Total Obs.	Default Lat/Lon	Flag (total)	Default (total)	3-Sigma Edited
SRL_OPN_2PTS016_0543_20140909_044324_20140909_062545.EUM.nc	1.986	2.429	1.511	3849	5819	0	1952	0	18
SRL_OPN_2PTS016_0545_20140909_062544_20140909_081243.EUM.nc	1.858	1.877	0.611	4016	6107	0	1820	3	268
SRL_OPN_2PTS016_0548_20140909_081243_20140909_095049.EUM.nc	1.751	2.342	1.676	2915	5516	0	2569	20	12
SRL_OPN_2PTS016_0549_20140909_095048_20140909_112834.EUM.nc	2.214	2.913	2.237	2123	5409	0	3254	30	2
SRL_OPN_2PTS016_0551_20140909_112833_20140909_130709.EUM.nc	2.951	3.010	1.115	2770	5486	0	2703	3	10
SRL_OPN_2PTS016_0553_20140909_130708_20140909_150026.EUM.nc	2.349	2.426	1.247	3624	6418	0	2496	0	298
SRL_OPN_2PTS016_0556_20140909_150025_20140909_164013.EUM.nc	2.167	2.845	1.694	3216	5635	0	2327	26	66
SRL_OPN_2PTS016_0558_20140909_164012_20140909_181947.EUM.nc	1.920	2.637	1.985	3255	5636	0	2376	3	2
SRL_OPN_2PTS016_0560_20140909_181947_20140909_195912.EUM.nc	1.889	1.929	0.909	3139	5613	0	2328	2	144
SRL_OPN_2PTS016_0562_20140909_195912_20140909_213755.EUM.nc	2.035	1.882	0.864	3211	5606	0	2091	17	287
SRL_OPN_2PTS016_0564_20140909_213755_20140909_231603.EUM.nc	2.176	2.665	2.053	2406	5390	0	2925	5	54
SRL_OPN_2PTS016_0565_20140909_231602_20140910_005351.EUM.nc	2.949	3.002	1.576	2946	5543	0	2433	25	139
SRL_OPN_2PTS016_0567_20140910_005350_20140910_023203.EUM.nc	2.662	3.136	1.628	2775	5532	0	2532	5	220
SRL_OPN_2PTS016_0569_20140910_023204_20140910_041145.EUM.nc	2.604	3.128	1.952	2636	5633	0	2964	14	19
SRL_OPN_2PTS016_0571_20140910_041144_20140910_055320.EUM.nc	2.010	2.518	1.357	3627	5734	0	2099	3	5
SRL_OPN_2PTS016_0573_20140910_055320_20140910_074149.EUM.nc	1.932	1.939	0.626	3715	6186	0	2058	0	413
SRL_OPN_2PTS016_0576_20140910_074148_20140910_091957.EUM.nc	1.809	2.339	1.565	3173	5545	0	2196	9	167
SRL_OPN_2PTS016_0577_20140910_091957_20140910_105750.EUM.nc	1.702	2.378	1.774	2401	5512	0	3097	13	1
SRL_OPN_2PTS016_0579_20140910_105750_20140910_123606.EUM.nc	2.994	2.888	1.139	2458	5478	0	3011	9	0
SRL_OPN_2PTS016_0581_20140910_123605_20140910_141526.EUM.nc	2.608	2.864	1.344	3145	5568	0	2233	1	189
SRL_OPN_2PTS016_0583_20140910_141527_20140910_160846.EUM.nc	2.166	2.492	1.451	3826	6397	0	2393	2	176
SRL_OPN_2PTS016_0586_20140910_160845_20140910_174831.EUM.nc	1.843	2.494	1.555	3065	5615	0	2546	2	2
SRL_OPN_2PTS016_0588_20140910_174831_20140910_192804.EUM.nc	1.884	2.018	1.012	3271	5655	0	2229	6	149
SRL_OPN_2PTS016_0590_20140910_192803_20140910_210659.EUM.nc	2.008	2.360	1.305	3501	5603	0	2083	16	3
SRL_OPN_2PTS016_0592_20140910_210658_20140910_224520.EUM.nc	1.947	2.524	1.738	2801	5494	0	2681	12	0
SRL_OPN_2PTS016_0593_20140910_224519_20140911_002302.EUM.nc	2.939	3.171	1.593	3127	5470	0	2334	1	8
SRL_OPN_2PTS016_0595_20140911_002301_20140911_020106.EUM.nc	2.693	3.576	2.267	3153	5540	0	2381	3	3
SRL_OPN_2PTS016_0597_20140911_020106_20140911_052106.EUM.nc	2.494	2.796	1.649	5666	11068	0	5388	8	6
SRL_OPN_2PTS016_0601_20140911_052105_20140911_071041.EUM.nc	1.890	1.970	0.697	3448	6240	0	2441	10	341
SRL_OPN_2PTS016_0604_20140911_071040_20140911_084911.EUM.nc	2.167	2.350	1.219	4010	5622	0	1457	3	152
SRL_OPN_2PTS016_0605_20140911_084911_20140911_102708.EUM.nc	1.719	2.441	1.799	2773	5466	0	2671	16	6
SRL_OPN_2PTS016_0607_20140911_102707_20140911_120502.EUM.nc	2.532	2.354	1.221	2398	5508	0	2933	12	165
SRL_OPN_2PTS016_0609_20140911_120502_20140911_134404.EUM.nc	3.022	3.277	1.543	2993	5526	0	2411	9	113
SRL_OPN_2PTS016_0611_20140911_134404_20140911_153727.EUM.nc	2.273	2.502	1.132	3755	6415	0	2312	4	344
SRL_OPN_2PTS016_0614_20140911_153726_20140911_171713.EUM.nc	2.090	2.578	1.353	2915	5595	0	2670	4	6
SRL_OPN_2PTS016_0616_20140911_171713_20140911_185644.EUM.nc	2.027	2.223	1.115	3366	5574	0	2169	9	30
SRL_OPN_2PTS016_0618_20140911_185644_20140911_203558.EUM.nc	1.889	2.289	1.322	3508	5618	0	2089	14	7
SRL_OPN_2PTS016_0620_20140911_203557_20140911_221425.EUM.nc	2.239	2.647	1.517	2914	5532	0	2560	26	32
SRL_OPN_2PTS016_0622_20140911_221425_20140911_235221.EUM.nc	2.762	2.505	1.326	2681	5507	0	2573	4	249

– Continued on next page

Table 4: Ka-Band Significant Wave Height Statistics.

– Continued from previous page

File	Median	Mean	Std. Dev.	No. Obs.	Total Obs.	Default Lat/Lon	Flag (total)	Default (total)	3-Sigma Edited
SRL_OPN_2PTS016_0623_20140911_235220_20140912_013014.EUM.nc	3.073	3.466	1.934	3013	5517	0	2498	4	2
SRL_OPN_2PTS016_0625_20140912_013015_20140912_030852.EUM.nc	2.850	3.141	1.569	2755	5555	0	2729	4	67
SRL_OPN_2PTS016_0627_20140912_030852_20140912_044912.EUM.nc	2.219	2.553	1.299	2806	5513	0	2701	4	2
SRL_OPN_2PTS016_0629_20140912_044911_20140912_063132.EUM.nc	2.040	2.341	0.978	3772	5813	0	1978	0	63
SRL_OPN_2PTS016_0631_20140912_063131_20140912_081821.EUM.nc	2.010	2.350	1.134	4321	6102	0	1766	3	12
SRL_OPN_2PTS016_0634_20140912_081821_20140912_095616.EUM.nc	1.693	2.105	1.273	2814	5457	0	2471	5	167
SRL_OPN_2PTS016_0635_20140912_095616_20140912_113411.EUM.nc	2.273	2.532	1.626	2337	5415	0	3049	24	5
SRL_OPN_2PTS016_0637_20140912_113410_20140912_131250.EUM.nc	3.298	3.829	1.781	2840	5484	0	2634	8	2
SRL_OPN_2PTS016_0639_20140912_131249_20140912_150608.EUM.nc	2.739	2.867	1.636	3608	6420	0	2489	100	223
SRL_OPN_2PTS016_0642_20140912_150607_20140912_164556.EUM.nc	2.601	2.657	1.204	3120	5615	0	2485	5	5
SRL_OPN_2PTS016_0644_20140912_164556_20140912_182529.EUM.nc	2.152	2.350	1.245	3306	5555	0	2241	1	7
SRL_OPN_2PTS016_0646_20140912_182528_20140912_200453.EUM.nc	1.826	2.259	1.300	3234	5617	0	2375	3	5
SRL_OPN_2PTS016_0648_20140912_200452_20140912_214333.EUM.nc	2.581	2.606	1.146	3341	5546	0	2172	23	10
SRL_OPN_2PTS016_0650_20140912_214332_20140912_232138.EUM.nc	2.431	2.488	1.371	2476	5399	0	2818	8	97
SRL_OPN_2PTS016_0651_20140912_232138_20140913_005927.EUM.nc	3.492	3.468	1.851	3008	5536	0	2493	24	11
SRL_OPN_2PTS016_0653_20140913_005927_20140913_023742.EUM.nc	2.970	3.191	1.480	2920	5550	0	2616	12	2
SRL_OPN_2PTS016_0655_20140913_023742_20140913_041730.EUM.nc	2.436	2.577	1.126	2695	5523	0	2809	12	7
SRL_OPN_2PTS016_0657_20140913_041729_20140913_055906.EUM.nc	2.344	2.309	0.882	3436	5752	0	2125	3	188
SRL_OPN_2PTS016_0659_20140913_055905_20140913_074727.EUM.nc	2.185	2.491	1.038	4132	6172	0	2019	2	19
SRL_OPN_2PTS016_0662_20140913_074726_20140913_092532.EUM.nc	1.911	2.306	1.141	3183	5545	0	2332	6	24
SRL_OPN_2PTS016_0663_20140913_092533_20140913_110325.EUM.nc	1.604	2.469	2.059	2288	5523	0	3194	32	9
SRL_OPN_2PTS016_0665_20140913_110324_20140913_124144.EUM.nc	3.745	3.704	1.653	2465	5397	0	2856	5	71
SRL_OPN_2PTS016_0667_20140913_124144_20140913_142110.EUM.nc	2.885	2.842	1.389	3378	5580	0	2161	1	40
SRL_OPN_2PTS016_0669_20140913_142109_20140913_161427.EUM.nc	2.137	2.230	1.120	3862	6400	0	2353	6	179
SRL_OPN_2PTS016_0672_20140913_161426_20140913_175413.EUM.nc	2.405	2.409	1.051	3056	5615	0	2542	8	9
SRL_OPN_2PTS016_0674_20140913_175413_20140913_193335.EUM.nc	1.762	2.200	1.258	3373	5652	0	2254	16	9
SRL_OPN_2PTS016_0676_20140913_193334_20140913_211236.EUM.nc	2.149	2.425	1.095	3414	5529	0	2065	5	45
SRL_OPN_2PTS016_0678_20140913_211236_20140913_225056.EUM.nc	2.121	2.457	1.222	2679	5498	0	2793	19	7
SRL_OPN_2PTS016_0679_20140913_225055_20140914_002836.EUM.nc	3.388	3.378	1.654	3049	5457	0	2322	8	78
SRL_OPN_2PTS016_0681_20140914_002835_20140914_020643.EUM.nc	2.951	3.014	1.138	3043	5554	0	2480	25	6
SRL_OPN_2PTS016_0683_20140914_020642_20140914_034600.EUM.nc	2.592	2.575	1.209	2744	5572	0	2738	2	88
SRL_OPN_2PTS016_0685_20140914_034559_20140914_052655.EUM.nc	2.272	2.626	1.354	2767	5593	0	2816	2	8
SRL_OPN_2PTS016_0687_20140914_052654_20140914_071619.EUM.nc	2.136	2.402	0.903	3739	6224	0	2351	7	127
SRL_OPN_2PTS016_0690_20140914_071619_20140914_085447.EUM.nc	2.173	2.265	0.872	3921	5607	0	1521	6	159
SRL_OPN_2PTS016_0691_20140914_085446_20140914_103242.EUM.nc	1.475	2.058	1.382	2631	5554	0	2908	14	1
SRL_OPN_2PTS016_0693_20140914_103241_20140914_121039.EUM.nc	3.230	3.140	1.567	2551	5487	0	2912	21	3
SRL_OPN_2PTS016_0695_20140914_121038_20140914_134946.EUM.nc	3.019	3.114	1.314	3138	5496	0	2343	10	5
SRL_OPN_2PTS016_0697_20140914_134945_20140914_154309.EUM.nc	2.360	2.240	0.822	3632	6403	0	2309	1	461
SRL_OPN_2PTS016_0700_20140914_154308_20140914_172255.EUM.nc	2.243	2.261	0.884	2827	5527	0	2572	1	127

– Continued on next page

Table 4: Ka-Band Significant Wave Height Statistics.

– Continued from previous page

File	Median	Mean	Std. Dev.	No. Obs.	Total Obs.	Default Lat/Lon	Flag (total)	Default (total)	3-Sigma Edited
SRL_OPN_2PTS016_0702_20140914_172254_20140914_190225.EUM.nc	1.793	2.225	1.235	3370	5652	0	2264	3	15
SRL_OPN_2PTS016_0704_20140914_190224_20140914_204137.EUM.nc	1.708	2.044	1.108	3670	5627	0	1924	7	26
SRL_OPN_2PTS016_0706_20140914_204136_20140914_222000.EUM.nc	2.271	2.410	1.212	2934	5415	0	2409	23	49
SRL_OPN_2PTS016_0708_20140914_222000_20140914_235755.EUM.nc	3.043	3.272	1.674	3050	5511	0	2453	7	1
SRL_OPN_2PTS016_0709_20140914_235754_20140915_013550.EUM.nc	2.899	2.775	1.092	2945	5542	0	2427	2	168
SRL_OPN_2PTS016_0711_20140915_013549_20140915_031432.EUM.nc	2.746	2.766	1.165	2600	5529	0	2734	11	184
SRL_OPN_2PTS016_0713_20140915_031431_20140915_045458.EUM.nc	2.138	2.184	1.011	2717	5570	0	2725	4	124
SRL_OPN_2PTS016_0715_20140915_045457_20140915_063728.EUM.nc	2.104	2.382	0.926	3797	5838	0	2012	1	28
SRL_OPN_2PTS016_0717_20140915_063728_20140915_082358.EUM.nc	1.979	2.177	0.893	4234	6084	0	1731	2	117
SRL_OPN_2PTS016_0720_20140915_082358_20140915_100151.EUM.nc	1.665	1.837	0.878	2850	5465	0	2455	7	153
SRL_OPN_2PTS016_0721_20140915_100150_20140915_113946.EUM.nc	2.973	2.884	1.428	2361	5451	0	3052	29	9
SRL_OPN_2PTS016_0723_20140915_113945_20140915_131830.EUM.nc	3.003	3.395	1.353	2879	5470	0	2507	5	79
SRL_OPN_2PTS016_0725_20140915_131830_20140915_151150.EUM.nc	2.273	2.364	0.998	3726	6429	0	2474	0	229
SRL_OPN_2PTS016_0728_20140915_151150_20140915_165128.EUM.nc	2.093	2.223	0.933	3029	5579	0	2543	3	4
SRL_OPN_2PTS016_0730_20140915_165128_20140915_183110.EUM.nc	1.959	2.182	0.962	3301	5572	0	2263	2	6
SRL_OPN_2PTS016_0732_20140915_183109_20140915_201031.EUM.nc	1.611	1.913	0.967	3135	5595	0	2377	5	78
SRL_OPN_2PTS016_0734_20140915_201031_20140915_214909.EUM.nc	2.200	2.366	1.058	3324	5540	0	2206	1	9
SRL_OPN_2PTS016_0736_20140915_214908_20140915_232712.EUM.nc	2.599	2.994	1.687	2593	5357	0	2721	32	11
SRL_OPN_2PTS016_0737_20140915_232711_20140916_010501.EUM.nc	2.714	3.051	1.377	2747	5517	0	2758	8	4
SRL_OPN_2PTS016_0739_20140916_010500_20140916_024321.EUM.nc	2.511	2.499	0.684	2620	5552	0	2657	3	272
SRL_OPN_2PTS016_0741_20140916_024320_20140916_042313.EUM.nc	2.083	2.241	0.917	2698	5537	0	2828	8	3
SRL_OPN_2PTS016_0743_20140916_042313_20140916_060457.EUM.nc	2.178	2.158	0.644	3545	5743	0	2078	1	119
SRL_OPN_2PTS016_0745_20140916_060456_20140916_075303.EUM.nc	1.948	2.179	0.897	4143	6167	0	2010	3	11
SRL_OPN_2PTS016_0748_20140916_075302_20140916_093107.EUM.nc	1.686	2.148	1.159	3171	5518	0	2332	4	11
SRL_OPN_2PTS016_0749_20140916_093106_20140916_110900.EUM.nc	1.381	1.937	1.503	2339	5479	0	3103	37	0
SRL_OPN_2PTS016_0751_20140916_110900_20140916_124721.EUM.nc	2.965	3.612	1.701	2520	5378	0	2854	1	3
SRL_OPN_2PTS016_0753_20140916_124720_20140916_144031.EUM.nc	2.270	2.398	0.910	3576	6356	0	2583	1	196
SRL_OPN_2PTS016_0756_20140916_144031_20140916_162008.EUM.nc	1.989	2.004	0.723	3517	5632	0	2047	3	65
SRL_OPN_2PTS016_0758_20140916_162007_20140916_175953.EUM.nc	1.728	1.994	0.872	3063	5629	0	2525	4	37
SRL_OPN_2PTS016_0760_20140916_175952_20140916_193914.EUM.nc	1.532	1.847	0.866	3370	5644	0	2257	3	14
SRL_OPN_2PTS016_0762_20140916_193913_20140916_211813.EUM.nc	1.982	2.147	0.875	3459	5520	0	2024	18	19
SRL_OPN_2PTS016_0764_20140916_211812_20140916_225629.EUM.nc	2.022	2.082	0.890	2429	5482	0	2899	7	147
SRL_OPN_2PTS016_0765_20140916_225628_20140917_003410.EUM.nc	2.545	2.651	1.368	3085	5457	0	2258	9	105
SRL_OPN_2PTS016_0767_20140917_003409_20140917_021220.EUM.nc	2.452	2.450	0.877	2862	5537	0	2495	5	175
SRL_OPN_2PTS016_0769_20140917_021219_20140917_035141.EUM.nc	2.061	2.191	0.946	2659	5515	0	2827	15	14
SRL_OPN_2PTS016_0771_20140917_035139_20140917_053243.EUM.nc	2.153	2.286	0.755	2791	5591	0	2790	4	6
SRL_OPN_2PTS016_0773_20140917_053242_20140917_072156.EUM.nc	1.950	2.155	0.764	3980	6217	0	2202	14	21
SRL_OPN_2PTS016_0776_20140917_072155_20140917_090022.EUM.nc	1.639	1.870	0.831	3926	5612	0	1598	6	82
SRL_OPN_2PTS016_0777_20140917_090021_20140917_103815.EUM.nc	1.616	1.726	0.894	2380	5539	0	2960	7	192

– Continued on next page

Table 4: Ka-Band Significant Wave Height Statistics.

– Continued from previous page

File	Median	Mean	Std. Dev.	No. Obs.	Total Obs.	Default Lat/Lon	Flag (total)	Default (total)	3-Sigma Edited
SRL_OPN_2PTS016_0779_20140917_103815_20140917_121614.EUM.nc	2.577	2.928	1.627	2544	5525	0	2939	28	14
SRL_OPN_2PTS016_0781_20140917_121613_20140917_135526.EUM.nc	2.374	2.501	0.733	3029	5522	0	2345	4	144
SRL_OPN_2PTS016_0783_20140917_135525_20140917_154848.EUM.nc	2.059	2.146	0.754	3996	6402	0	2282	4	120
SRL_OPN_2PTS016_0786_20140917_154848_20140917_172835.EUM.nc	1.847	2.005	0.740	2826	5522	0	2597	3	96
SRL_OPN_2PTS016_0788_20140917_172835_20140917_190803.EUM.nc	1.781	1.877	0.885	3526	5660	0	2126	5	3
SRL_OPN_2PTS016_0790_20140917_190802_20140917_204713.EUM.nc	1.946	2.138	1.018	3613	5620	0	1895	9	103
SRL_OPN_2PTS016_0792_20140917_204713_20140917_222543.EUM.nc	1.656	1.727	0.791	2866	5447	0	2452	13	116
SRL_OPN_2PTS016_0794_20140917_222542_20140918_000327.EUM.nc	2.659	2.887	1.402	3071	5545	0	2458	15	1
SRL_OPN_2PTS016_0795_20140918_000327_20140918_014127.EUM.nc	2.367	2.451	1.086	3095	5550	0	2390	4	61
SRL_OPN_2PTS016_0797_20140918_014126_20140918_032012.EUM.nc	2.131	2.240	0.881	2548	5523	0	2726	7	242
SRL_OPN_2PTS016_0799_20140918_032011_20140918_050045.EUM.nc	2.092	2.280	0.925	2820	5574	0	2708	5	41
SRL_OPN_2PTS016_0801_20140918_050045_20140918_064322.EUM.nc	1.836	2.235	0.963	3814	5845	0	2025	1	5
SRL_OPN_2PTS016_0803_20140918_064322_20140918_082934.EUM.nc	1.723	1.700	0.450	3820	6062	0	1626	1	615
SRL_OPN_2PTS016_0806_20140918_082932_20140918_100725.EUM.nc	1.575	1.775	0.964	2847	5446	0	2470	4	125
SRL_OPN_2PTS016_0807_20140918_100724_20140918_114523.EUM.nc	2.019	2.219	1.489	2425	5499	0	3058	15	1
SRL_OPN_2PTS016_0809_20140918_114522_20140918_132409.EUM.nc	2.493	2.502	0.638	2661	5481	0	2558	3	259
SRL_OPN_2PTS016_0811_20140918_132408_20140918_151731.EUM.nc	2.156	2.367	0.776	3942	6416	0	2421	3	50
SRL_OPN_2PTS016_0814_20140918_151731_20140918_165708.EUM.nc	1.908	2.107	0.807	2848	5566	0	2536	3	179
SRL_OPN_2PTS016_0816_20140918_165707_20140918_183649.EUM.nc	1.734	1.990	0.885	3291	5557	0	2192	2	72
SRL_OPN_2PTS016_0818_20140918_183648_20140918_201609.EUM.nc	1.817	2.121	1.136	3278	5592	0	2273	11	30
SRL_OPN_2PTS016_0820_20140918_201608_20140918_215445.EUM.nc	1.777	1.969	0.863	3151	5532	0	2275	32	74
SRL_OPN_2PTS016_0822_20140918_215445_20140918_233245.EUM.nc	2.148	2.540	1.274	2512	5336	0	2808	11	5
SRL_OPN_2PTS016_0823_20140918_233245_20140919_011036.EUM.nc	2.494	2.436	0.878	2518	5521	0	2742	10	251
SRL_OPN_2PTS016_0825_20140919_011036_20140919_024859.EUM.nc	2.263	2.758	1.195	2801	5563	0	2759	3	0
SRL_OPN_2PTS016_0827_20140919_024858_20140919_042858.EUM.nc	2.142	2.099	0.822	2443	5556	0	2845	4	264
SRL_OPN_2PTS016_0829_20140919_042857_20140919_061049.EUM.nc	1.818	2.259	1.026	3675	5761	0	2079	3	4
SRL_OPN_2PTS016_0831_20140919_061048_20140919_075839.EUM.nc	1.772	1.923	0.747	3852	6131	0	1970	2	307
SRL_OPN_2PTS016_0834_20140919_075838_20140919_093641.EUM.nc	1.944	2.231	1.149	3004	5543	0	2448	10	81
SRL_OPN_2PTS016_0835_20140919_093640_20140919_111433.EUM.nc	1.567	2.113	1.544	2223	5498	0	3233	40	2
SRL_OPN_2PTS016_0837_20140919_111432_20140919_125258.EUM.nc	2.457	2.305	0.651	2201	5421	0	2870	8	342
SRL_OPN_2PTS016_0839_20140919_125257_20140919_144611.EUM.nc	2.293	2.611	1.081	3694	6373	0	2562	1	116
SRL_OPN_2PTS016_0842_20140919_144610_20140919_162548.EUM.nc	1.925	1.917	0.618	3036	5645	0	2074	6	529
SRL_OPN_2PTS016_0844_20140919_162547_20140919_180532.EUM.nc	1.694	2.140	1.056	3156	5645	0	2488	0	1
SRL_OPN_2PTS016_0846_20140919_180531_20140919_194453.EUM.nc	1.911	2.093	1.051	3315	5621	0	2226	6	74
SRL_OPN_2PTS016_0848_20140919_194452_20140919_212350.EUM.nc	1.906	2.059	0.860	3447	5505	0	2034	21	3
SRL_OPN_2PTS016_0850_20140919_212349_20140919_230204.EUM.nc	1.668	1.939	1.156	2342	5437	0	3081	7	7
SRL_OPN_2PTS016_0851_20140919_230203_20140920_003943.EUM.nc	2.406	2.875	1.682	3277	5519	0	2221	5	16
SRL_OPN_2PTS016_0853_20140920_003943_20140920_021757.EUM.nc	2.536	2.615	0.996	2807	5554	0	2588	2	157
SRL_OPN_2PTS016_0855_20140920_021756_20140920_035723.EUM.nc	2.070	2.394	1.172	2502	5559	0	2915	4	138

– Continued on next page

Table 4: Ka-Band Significant Wave Height Statistics.

– Continued from previous page

File	Median	Mean	Std. Dev.	No. Obs.	Total Obs.	Default Lat/Lon	Flag (total)	Default (total)	3-Sigma Edited
SRL_OPN_2PTS016_0857_20140920_035722_20140920_053833.EUM.nc	1.781	2.194	1.056	2946	5562	0	2595	13	8
SRL_OPN_2PTS016_0859_20140920_053832_20140920_072733.EUM.nc	2.027	2.067	0.720	3966	6217	0	2058	1	192
SRL_OPN_2PTS016_0862_20140920_072732_20140920_090557.EUM.nc	1.899	2.254	1.115	3856	5593	0	1727	4	6
SRL_OPN_2PTS016_0863_20140920_090556_20140920_104349.EUM.nc	1.737	2.062	1.270	2596	5532	0	2882	20	34
SRL_OPN_2PTS016_0865_20140920_104349_20140920_122150.EUM.nc	2.146	2.635	1.737	2619	5502	0	2865	9	9
SRL_OPN_2PTS016_0867_20140920_122150_20140920_140107.EUM.nc	2.571	2.795	1.248	3290	5572	0	2199	3	80
SRL_OPN_2PTS016_0869_20140920_140106_20140920_155429.EUM.nc	1.950	2.215	1.060	3502	6408	0	2519	5	382
SRL_OPN_2PTS016_0872_20140920_155428_20140920_173415.EUM.nc	1.715	1.905	0.749	2826	5510	0	2586	3	95
SRL_OPN_2PTS016_0874_20140920_173415_20140920_191341.EUM.nc	2.000	2.128	0.937	3559	5644	0	2069	6	10
SRL_OPN_2PTS016_0876_20140920_191342_20140920_205251.EUM.nc	1.964	1.930	0.682	3379	5628	0	1948	12	289
SRL_OPN_2PTS016_0878_20140920_205250_20140920_223118.EUM.nc	1.567	2.028	1.203	2851	5437	0	2489	27	70
SRL_OPN_2PTS016_0879_20140920_223117_20140921_000902.EUM.nc	2.474	3.067	1.518	3140	5500	0	2357	3	0
SRL_OPN_2PTS016_0881_20140921_000901_20140921_014701.EUM.nc	2.615	2.988	1.784	3195	5541	0	2334	2	10
SRL_OPN_2PTS016_0883_20140921_014700_20140921_032551.EUM.nc	1.994	2.149	1.112	2522	5480	0	2628	8	322
SRL_OPN_2PTS016_0885_20140921_032551_20140921_050631.EUM.nc	1.964	2.242	0.932	2713	5566	0	2805	5	43
SRL_OPN_2PTS016_0887_20140921_050630_20140921_065633.EUM.nc	1.982	2.092	0.743	3591	6246	0	2478	2	175
SRL_OPN_2PTS016_0890_20140921_065633_20140921_083508.EUM.nc	2.157	2.437	1.050	4422	5623	0	1182	3	16
SRL_OPN_2PTS016_0892_20140921_083508_20140921_101259.EUM.nc	1.704	2.345	1.605	2850	5464	0	2590	15	9
SRL_OPN_2PTS016_0893_20140921_101259_20140921_115057.EUM.nc	2.105	2.629	1.597	2476	5531	0	3037	17	1
SRL_OPN_2PTS016_0895_20140921_115056_20140921_132948.EUM.nc	2.894	2.883	0.953	2711	5479	0	2478	15	275
SRL_OPN_2PTS016_0897_20140921_132947_20140921_152311.EUM.nc	2.033	2.669	1.479	3961	6367	0	2389	11	6
SRL_OPN_2PTS016_0900_20140921_152310_20140921_170249.EUM.nc	1.922	2.039	0.751	2941	5579	0	2614	1	23
SRL_OPN_2PTS016_0902_20140921_170248_20140921_184229.EUM.nc	2.120	2.236	0.951	3346	5563	0	2201	0	16
SRL_OPN_2PTS016_0904_20140921_184228_20140921_202148.EUM.nc	2.117	2.323	1.168	3314	5607	0	2167	11	115
SRL_OPN_2PTS016_0906_20140921_202147_20140921_220020.EUM.nc	1.958	2.430	1.405	3021	5483	0	2434	21	7
SRL_OPN_2PTS016_0908_20140921_220020_20140921_233820.EUM.nc	3.023	3.175	1.534	2720	5493	0	2762	11	0
SRL_OPN_2PTS016_0909_20140921_233819_20140922_011615.EUM.nc	2.975	3.151	1.865	2993	5525	0	2519	7	6
SRL_OPN_2PTS016_0911_20140922_011614_20140922_025443.EUM.nc	2.283	2.402	1.008	2486	5538	0	2736	0	316
SRL_OPN_2PTS016_0913_20140922_025443_20140922_043447.EUM.nc	1.910	2.026	0.868	2708	5530	0	2811	10	1
SRL_OPN_2PTS016_0915_20140922_043446_20140922_061647.EUM.nc	1.873	1.945	0.679	3479	5803	0	2029	0	295
SRL_OPN_2PTS016_0917_20140922_061646_20140922_080420.EUM.nc	2.260	2.437	0.990	4036	6115	0	1889	2	188
SRL_OPN_2PTS016_0920_20140922_080419_20140922_094221.EUM.nc	1.759	2.092	1.138	3032	5530	0	2401	8	89
SRL_OPN_2PTS016_0921_20140922_094219_20140922_112013.EUM.nc	2.457	2.702	2.001	2255	5412	0	3108	48	1
SRL_OPN_2PTS016_0923_20140922_112012_20140922_125842.EUM.nc	3.391	3.070	1.266	2479	5414	0	2734	2	199
SRL_OPN_2PTS016_0925_20140922_125841_20140922_145156.EUM.nc	2.292	2.576	1.206	3849	6386	0	2509	1	27
SRL_OPN_2PTS016_0928_20140922_145155_20140922_163135.EUM.nc	1.944	1.975	0.675	3455	5650	0	2150	9	36
SRL_OPN_2PTS016_0930_20140922_163134_20140922_181118.EUM.nc	1.922	2.117	0.966	3208	5633	0	2411	3	11
SRL_OPN_2PTS016_0932_20140922_181117_20140922_195036.EUM.nc	1.968	2.672	1.610	3313	5616	0	2298	4	1
SRL_OPN_2PTS016_0934_20140922_195035_20140922_212931.EUM.nc	1.946	1.951	0.797	3238	5508	0	1940	22	308

– Continued on next page

Table 4: Ka-Band Significant Wave Height Statistics.

– Continued from previous page

File	Median	Mean	Std. Dev.	No. Obs.	Total Obs.	Default Lat/Lon	Flag (total)	Default (total)	3-Sigma Edited
SRL_OPN_2PTS016_0936_20140922_212930_20140922_230742.EUM.nc	2.430	2.661	1.516	2283	5426	0	3131	8	4
SRL_OPN_2PTS016_0937_20140922_230742_20140923_004522.EUM.nc	2.858	3.301	2.239	3158	5505	0	2302	14	31
SRL_OPN_2PTS016_0939_20140923_004521_20140923_022338.EUM.nc	2.509	2.707	1.149	2865	5560	0	2615	6	74
SRL_OPN_2PTS016_0941_20140923_022338_20140923_040310.EUM.nc	2.280	2.391	1.123	2654	5478	0	2816	3	5
SRL_OPN_2PTS016_0943_20140923_040309_20140923_054428.EUM.nc	1.928	2.453	1.387	3237	5682	0	2375	3	67
SRL_OPN_2PTS016_0945_20140923_054427_20140923_073315.EUM.nc	2.034	2.234	0.929	3793	6199	0	2076	0	330
SRL_OPN_2PTS016_0948_20140923_073315_20140923_091135.EUM.nc	2.022	2.301	1.101	3590	5576	0	1908	2	76
SRL_OPN_2PTS016_0949_20140923_091134_20140923_104929.EUM.nc	1.338	2.064	1.797	2615	5546	0	2918	13	0
SRL_OPN_2PTS016_0951_20140923_104928_20140923_122732.EUM.nc	3.293	3.293	1.718	2568	5413	0	2808	26	11
SRL_OPN_2PTS016_0953_20140923_122731_20140923_140654.EUM.nc	2.594	2.753	1.253	3124	5579	0	2315	1	139
SRL_OPN_2PTS016_0955_20140923_140654_20140923_160015.EUM.nc	1.945	1.991	0.780	3747	6396	0	2538	5	106
SRL_OPN_2PTS016_0958_20140923_160015_20140923_174001.EUM.nc	1.674	1.950	0.997	2879	5652	0	2577	2	194
SRL_OPN_2PTS016_0960_20140923_174000_20140923_191927.EUM.nc	1.690	1.806	0.841	2985	5640	0	2089	3	563
SRL_OPN_2PTS016_0962_20140923_191927_20140923_205834.EUM.nc	2.015	2.011	0.817	3418	5605	0	1929	14	244
SRL_OPN_2PTS016_0964_20140923_205833_20140923_223650.EUM.nc	2.134	2.298	1.267	2896	5399	0	2465	13	25
SRL_OPN_2PTS016_0965_20140923_223650_20140924_001441.EUM.nc	3.286	3.317	1.672	3006	5503	0	2412	3	82
SRL_OPN_2PTS016_0967_20140924_001440_20140924_015242.EUM.nc	2.441	2.561	1.159	3209	5514	0	2299	1	5
SRL_OPN_2PTS016_0969_20140924_015241_20140924_033138.EUM.nc	2.175	2.111	0.830	2611	5488	0	2635	7	235
SRL_OPN_2PTS016_0971_20140924_033138_20140924_051224.EUM.nc	2.415	3.047	1.758	2805	5567	0	2761	0	1
SRL_OPN_2PTS016_0973_20140924_051224_20140924_070216.EUM.nc	1.930	2.066	0.766	3316	6233	0	2454	5	458
SRL_OPN_2PTS016_0976_20140924_070215_20140924_084049.EUM.nc	2.061	2.446	1.212	4297	5629	0	1292	4	36
SRL_OPN_2PTS016_0978_20140924_084048_20140924_101839.EUM.nc	1.538	2.084	1.452	2788	5463	0	2649	11	15
SRL_OPN_2PTS016_0979_20140924_101839_20140924_115639.EUM.nc	2.647	2.487	1.390	2518	5525	0	2997	8	2
SRL_OPN_2PTS016_0981_20140924_115638_20140924_133533.EUM.nc	2.813	2.872	1.211	2879	5436	0	2445	3	109
SRL_OPN_2PTS016_0983_20140924_133534_20140924_152857.EUM.nc	2.259	2.326	0.956	4019	6372	0	2316	1	36
SRL_OPN_2PTS016_0986_20140924_152856_20140924_170835.EUM.nc	2.083	2.559	1.349	2922	5592	0	2605	0	65
SRL_OPN_2PTS016_0988_20140924_170835_20140924_184814.EUM.nc	1.652	2.431	1.730	3385	5567	0	2054	7	121
SRL_OPN_2PTS016_0990_20140924_184813_20140924_202731.EUM.nc	2.047	2.380	1.035	3415	5599	0	2162	7	15
SRL_OPN_2PTS016_0992_20140924_202730_20140924_220602.EUM.nc	2.271	2.271	1.112	3068	5511	0	2408	27	8
SRL_OPN_2PTS016_0994_20140924_220602_20140924_234400.EUM.nc	2.992	2.912	1.406	2885	5535	0	2630	17	3
SRL_OPN_2PTS016_0995_20140924_234359_20140925_012151.EUM.nc	2.606	2.557	0.986	2859	5516	0	2510	11	136
SRL_OPN_2PTS016_0997_20140925_012151_20140925_030024.EUM.nc	2.576	2.765	1.185	2818	5582	0	2755	6	3
SRL_OPN_2PTS016_0999_20140925_030023_20140925_044034.EUM.nc	3.182	3.211	1.709	2696	5527	0	2817	11	3

21 Altimeter Wind Speed Table

Table 5: Altimeter Wind Speed Statistics.

File	Median	Mean	Std. Dev.	No. Obs.	Total Obs.	Default Lat/Lon	Flag (total)	Default (total)	3-Sigma Edited
SRL_OPN_2PTS015_1001_20140821_044029_20140821_062247.EUM.nc	6.370	6.962	3.168	3843	5819	0	1974	2	0
SRL_OPN_2PTS016_0001_20140821_062246_20140821_080956.EUM.nc	5.420	6.408	3.477	4260	6113	0	1852	0	1
SRL_OPN_2PTS016_0004_20140821_080955_20140821_094802.EUM.nc	6.010	7.118	4.024	2997	5556	0	2549	10	0
SRL_OPN_2PTS016_0005_20140821_094801_20140821_112547.EUM.nc	5.530	7.101	4.266	2106	5430	0	3280	43	1
SRL_OPN_2PTS016_0007_20140821_112547_20140821_130419.EUM.nc	7.840	8.224	3.887	2691	5395	0	2699	5	0
SRL_OPN_2PTS016_0009_20140821_130418_20140821_145735.EUM.nc	7.980	8.050	2.916	3773	6415	0	2627	4	11
SRL_OPN_2PTS016_0012_20140821_145734_20140821_163722.EUM.nc	5.480	5.991	2.719	3219	5647	0	2324	11	93
SRL_OPN_2PTS016_0014_20140821_163722_20140821_181658.EUM.nc	6.450	7.506	3.558	3266	5607	0	2339	2	0
SRL_OPN_2PTS016_0016_20140821_181658_20140821_195622.EUM.nc	6.310	6.615	3.398	3307	5615	0	2305	3	0
SRL_OPN_2PTS016_0018_20140821_195622_20140821_213515.EUM.nc	5.930	6.579	3.342	3507	5508	0	1985	15	1
SRL_OPN_2PTS016_0020_20140821_213514_20140821_231315.EUM.nc	6.480	6.782	3.627	2280	5420	0	3134	5	1
SRL_OPN_2PTS016_0021_20140821_231315_20140822_005104.EUM.nc	6.735	7.457	3.865	3160	5540	0	2364	16	0
SRL_OPN_2PTS016_0023_20140822_005103_20140822_022922.EUM.nc	7.960	8.008	3.416	2947	5532	0	2577	4	4
SRL_OPN_2PTS016_0025_20140822_022921_20140822_040852.EUM.nc	6.930	7.452	3.886	2683	5501	0	2803	14	1
SRL_OPN_2PTS016_0027_20140822_040851_20140822_055025.EUM.nc	6.300	6.947	3.337	3558	5750	0	2184	6	2
SRL_OPN_2PTS016_0029_20140822_055024_20140822_073900.EUM.nc	6.450	6.089	2.413	4055	6184	0	2026	7	96
SRL_OPN_2PTS016_0032_20140822_073859_20140822_091717.EUM.nc	5.450	6.634	4.266	3424	5574	0	2141	9	0
SRL_OPN_2PTS016_0033_20140822_091716_20140822_105502.EUM.nc	6.040	7.050	4.006	2395	5530	0	3114	14	7
SRL_OPN_2PTS016_0035_20140822_105501_20140822_123317.EUM.nc	7.450	7.668	3.571	2504	5390	0	2875	11	0
SRL_OPN_2PTS016_0037_20140822_123316_20140822_141242.EUM.nc	8.030	8.719	3.321	3261	5583	0	2317	5	0
SRL_OPN_2PTS016_0039_20140822_141242_20140822_160602.EUM.nc	6.500	6.944	3.216	3676	6407	0	2639	5	87
SRL_OPN_2PTS016_0042_20140822_160602_20140822_174541.EUM.nc	6.550	7.191	3.541	3054	5632	0	2567	11	0
SRL_OPN_2PTS016_0044_20140822_174540_20140822_192514.EUM.nc	6.860	7.429	3.611	3550	5642	0	2076	6	10
SRL_OPN_2PTS016_0046_20140822_192513_20140822_210409.EUM.nc	6.400	6.746	3.349	3513	5590	0	2067	10	0
SRL_OPN_2PTS016_0048_20140822_210408_20140822_224231.EUM.nc	5.700	6.361	3.418	2753	5389	0	2622	12	2
SRL_OPN_2PTS016_0049_20140822_224230_20140823_002022.EUM.nc	7.070	7.248	3.478	3023	5457	0	2419	14	1
SRL_OPN_2PTS016_0051_20140823_002021_20140823_015817.EUM.nc	7.710	7.997	3.661	3200	5543	0	2340	1	2
SRL_OPN_2PTS016_0053_20140823_015817_20140823_033726.EUM.nc	6.330	6.828	3.240	2870	5522	0	2633	6	13
SRL_OPN_2PTS016_0055_20140823_033725_20140823_051818.EUM.nc	7.250	8.370	4.145	2874	5588	0	2713	1	0
SRL_OPN_2PTS016_0057_20140823_051817_20140823_070800.EUM.nc	6.600	7.185	3.339	3829	6242	0	2404	9	0
SRL_OPN_2PTS016_0060_20140823_070800_20140823_084623.EUM.nc	5.970	6.837	3.492	4160	5607	0	1440	6	1
SRL_OPN_2PTS016_0061_20140823_084622_20140823_102418.EUM.nc	6.540	6.976	3.569	2682	5455	0	2751	20	2
SRL_OPN_2PTS016_0063_20140823_102419_20140823_120221.EUM.nc	6.350	6.774	3.741	2555	5528	0	2960	13	0
SRL_OPN_2PTS016_0065_20140823_120220_20140823_134111.EUM.nc	7.490	7.945	3.729	3073	5494	0	2398	22	1
SRL_OPN_2PTS016_0067_20140823_134110_20140823_153436.EUM.nc	6.870	6.764	2.713	3918	6396	0	2429	0	49
SRL_OPN_2PTS016_0070_20140823_153435_20140823_171423.EUM.nc	7.300	7.691	3.191	2961	5588	0	2625	2	0

– Continued on next page

Table 5: Altimeter Wind Speed Statistics.

– Continued from previous page

File	Median	Mean	Std. Dev.	No. Obs.	Total Obs.	Default Lat/Lon	Flag (total)	Default (total)	3-Sigma Edited
SRL_OPN_2PTS016_0072_20140823_171422_20140823_185401.EUM.nc	7.260	7.763	3.689	3532	5575	0	2035	8	0
SRL_OPN_2PTS016_0074_20140823_185401_20140823_203308.EUM.nc	6.370	6.830	3.671	3445	5602	0	2146	11	0
SRL_OPN_2PTS016_0076_20140823_203307_20140823_221144.EUM.nc	6.355	6.979	3.361	2936	5530	0	2558	22	14
SRL_OPN_2PTS016_0078_20140823_221143_20140823_234941.EUM.nc	7.080	7.553	2.901	2882	5512	0	2625	4	1
SRL_OPN_2PTS016_0079_20140823_234940_20140824_012725.EUM.nc	6.650	7.588	4.243	2954	5506	0	2546	5	1
SRL_OPN_2PTS016_0081_20140824_012725_20140824_030609.EUM.nc	7.060	7.414	2.927	2820	5584	0	2740	17	7
SRL_OPN_2PTS016_0083_20140824_030608_20140824_044618.EUM.nc	8.055	8.512	3.951	2777	5520	0	2737	5	1
SRL_OPN_2PTS016_0085_20140824_044617_20140824_062842.EUM.nc	7.210	7.477	3.063	3889	5817	0	1926	2	0
SRL_OPN_2PTS016_0087_20140824_062841_20140824_081533.EUM.nc	7.290	7.594	3.263	4350	6094	0	1741	0	3
SRL_OPN_2PTS016_0090_20140824_081533_20140824_095336.EUM.nc	5.460	6.469	3.423	2961	5467	0	2501	5	0
SRL_OPN_2PTS016_0091_20140824_095336_20140824_113123.EUM.nc	6.670	6.934	4.083	2233	5409	0	3148	19	9
SRL_OPN_2PTS016_0093_20140824_113122_20140824_130959.EUM.nc	7.130	7.528	3.709	2780	5473	0	2691	2	0
SRL_OPN_2PTS016_0095_20140824_130958_20140824_150317.EUM.nc	7.060	7.076	2.597	3823	6404	0	2553	1	27
SRL_OPN_2PTS016_0098_20140824_150318_20140824_164304.EUM.nc	7.350	7.906	3.087	3164	5615	0	2446	5	0
SRL_OPN_2PTS016_0100_20140824_164303_20140824_182238.EUM.nc	6.810	7.320	3.582	3405	5566	0	2150	8	3
SRL_OPN_2PTS016_0102_20140824_182237_20140824_200202.EUM.nc	6.350	7.235	3.773	3208	5611	0	2391	8	4
SRL_OPN_2PTS016_0104_20140824_200202_20140824_214052.EUM.nc	7.010	6.988	3.224	3468	5581	0	2098	15	0
SRL_OPN_2PTS016_0106_20140824_214051_20140824_231850.EUM.nc	6.555	7.125	2.949	2452	5362	0	2895	9	6
SRL_OPN_2PTS016_0107_20140824_231850_20140825_005639.EUM.nc	6.430	7.462	4.033	3025	5558	0	2513	20	0
SRL_OPN_2PTS016_0109_20140825_005638_20140825_023501.EUM.nc	7.550	7.743	3.712	2965	5542	0	2568	8	1
SRL_OPN_2PTS016_0111_20140825_023500_20140825_041437.EUM.nc	8.480	8.576	3.214	2664	5502	0	2814	14	10
SRL_OPN_2PTS016_0113_20140825_041436_20140825_055617.EUM.nc	7.010	7.583	3.437	3632	5762	0	2129	1	0
SRL_OPN_2PTS016_0115_20140825_055616_20140825_074437.EUM.nc	7.130	7.232	3.160	4147	6156	0	1997	3	9
SRL_OPN_2PTS016_0118_20140825_074437_20140825_092253.EUM.nc	6.935	6.944	3.085	3242	5542	0	2288	8	4
SRL_OPN_2PTS016_0119_20140825_092252_20140825_110036.EUM.nc	6.970	7.789	4.080	2262	5494	0	3211	20	1
SRL_OPN_2PTS016_0121_20140825_110035_20140825_123854.EUM.nc	7.070	7.103	2.564	2361	5420	0	2922	7	130
SRL_OPN_2PTS016_0123_20140825_123853_20140825_141826.EUM.nc	6.940	6.736	2.657	3342	5585	0	2237	4	2
SRL_OPN_2PTS016_0125_20140825_141825_20140825_161144.EUM.nc	7.250	7.631	3.012	3951	6393	0	2431	10	1
SRL_OPN_2PTS016_0128_20140825_161143_20140825_175122.EUM.nc	7.000	7.788	3.615	3116	5621	0	2492	8	5
SRL_OPN_2PTS016_0130_20140825_175121_20140825_193054.EUM.nc	7.070	7.647	3.879	3436	5658	0	2214	8	0
SRL_OPN_2PTS016_0132_20140825_193052_20140825_210948.EUM.nc	6.300	6.421	2.946	3416	5521	0	2079	15	11
SRL_OPN_2PTS016_0134_20140825_210946_20140825_224807.EUM.nc	6.400	6.968	2.917	2626	5498	0	2851	20	1
SRL_OPN_2PTS016_0135_20140825_224807_20140826_002555.EUM.nc	7.380	7.748	3.337	3031	5384	0	2345	5	3
SRL_OPN_2PTS016_0137_20140826_002554_20140826_020353.EUM.nc	6.390	6.827	3.289	3109	5529	0	2410	7	3
SRL_OPN_2PTS016_0139_20140826_020352_20140826_034307.EUM.nc	7.655	8.120	3.269	2806	5553	0	2740	5	2
SRL_OPN_2PTS016_0141_20140826_034306_20140826_052408.EUM.nc	6.680	7.461	3.671	2803	5603	0	2794	4	2
SRL_OPN_2PTS016_0143_20140826_052407_20140826_071339.EUM.nc	6.670	6.771	2.965	3835	6233	0	2367	5	26
SRL_OPN_2PTS016_0146_20140826_071338_20140826_085158.EUM.nc	6.250	6.756	3.505	4132	5608	0	1472	4	0
SRL_OPN_2PTS016_0147_20140826_085157_20140826_102953.EUM.nc	6.935	7.529	3.653	2636	5540	0	2883	17	4

– Continued on next page

Table 5: Altimeter Wind Speed Statistics.

– Continued from previous page

File	Median	Mean	Std. Dev.	No. Obs.	Total Obs.	Default Lat/Lon	Flag (total)	Default (total)	3-Sigma Edited
SRL_OPN_2PTS016_0149_20140826_102953_20140826_120758.EUM.nc	5.940	6.890	3.315	2547	5517	0	2926	28	16
SRL_OPN_2PTS016_0151_20140826_120758_20140826_134654.EUM.nc	6.970	7.427	2.828	3067	5490	0	2413	6	4
SRL_OPN_2PTS016_0153_20140826_134653_20140826_154017.EUM.nc	6.910	6.945	3.110	3967	6426	0	2459	0	0
SRL_OPN_2PTS016_0156_20140826_154017_20140826_172004.EUM.nc	6.925	7.049	2.636	2936	5540	0	2597	3	4
SRL_OPN_2PTS016_0158_20140826_172003_20140826_185941.EUM.nc	7.480	8.228	3.985	3416	5639	0	2208	12	3
SRL_OPN_2PTS016_0160_20140826_185941_20140826_203846.EUM.nc	6.240	6.655	3.473	3580	5611	0	2024	7	0
SRL_OPN_2PTS016_0162_20140826_203845_20140826_221721.EUM.nc	6.640	6.953	3.347	2967	5463	0	2477	19	0
SRL_OPN_2PTS016_0164_20140826_221719_20140826_235515.EUM.nc	7.010	7.289	3.518	2969	5519	0	2539	8	3
SRL_OPN_2PTS016_0165_20140826_235514_20140827_013302.EUM.nc	6.680	7.247	3.642	3065	5531	0	2466	0	0
SRL_OPN_2PTS016_0167_20140827_013300_20140827_031149.EUM.nc	8.020	7.644	2.870	2827	5573	0	2738	4	4
SRL_OPN_2PTS016_0169_20140827_031149_20140827_045205.EUM.nc	6.470	7.416	3.881	2821	5524	0	2698	2	3
SRL_OPN_2PTS016_0171_20140827_045204_20140827_063437.EUM.nc	7.080	7.386	2.610	3768	5850	0	1951	1	130
SRL_OPN_2PTS016_0173_20140827_063437_20140827_082110.EUM.nc	6.145	6.423	2.901	4337	6088	0	1739	1	11
SRL_OPN_2PTS016_0176_20140827_082110_20140827_095912.EUM.nc	6.830	7.294	3.965	2941	5462	0	2509	12	0
SRL_OPN_2PTS016_0177_20140827_095911_20140827_113659.EUM.nc	5.700	6.314	3.478	2344	5441	0	3072	24	1
SRL_OPN_2PTS016_0179_20140827_113658_20140827_131540.EUM.nc	6.200	7.151	3.095	2883	5497	0	2604	7	3
SRL_OPN_2PTS016_0181_20140827_131538_20140827_150859.EUM.nc	6.550	6.639	2.723	3822	6450	0	2566	11	51
SRL_OPN_2PTS016_0184_20140827_150858_20140827_164846.EUM.nc	7.420	7.910	3.266	3079	5588	0	2506	3	0
SRL_OPN_2PTS016_0186_20140827_164844_20140827_182819.EUM.nc	7.230	8.117	3.908	3311	5549	0	2229	9	0
SRL_OPN_2PTS016_0188_20140827_182818_20140827_200742.EUM.nc	6.460	6.887	3.861	3204	5600	0	2388	7	1
SRL_OPN_2PTS016_0190_20140827_200741_20140827_214629.EUM.nc	6.495	7.239	3.836	3339	5547	0	2195	12	1
SRL_OPN_2PTS016_0192_20140827_214629_20140827_232425.EUM.nc	7.665	7.845	3.489	2501	5303	0	2765	36	1
SRL_OPN_2PTS016_0193_20140827_232424_20140828_010214.EUM.nc	6.470	6.997	3.097	2819	5512	0	2684	9	0
SRL_OPN_2PTS016_0195_20140828_010213_20140828_024040.EUM.nc	6.985	7.088	2.820	2887	5559	0	2628	5	39
SRL_OPN_2PTS016_0197_20140828_024039_20140828_042020.EUM.nc	7.910	8.235	3.447	2700	5509	0	2789	19	1
SRL_OPN_2PTS016_0199_20140828_042020_20140828_060210.EUM.nc	7.610	8.122	3.444	3706	5773	0	2063	3	1
SRL_OPN_2PTS016_0201_20140828_060209_20140828_075015.EUM.nc	6.690	7.053	3.568	4199	6152	0	1938	14	1
SRL_OPN_2PTS016_0204_20140828_075015_20140828_092828.EUM.nc	6.640	7.398	4.017	3140	5549	0	2399	10	0
SRL_OPN_2PTS016_0205_20140828_092828_20140828_110612.EUM.nc	5.780	6.231	3.172	2290	5506	0	3191	23	2
SRL_OPN_2PTS016_0207_20140828_110612_20140828_124432.EUM.nc	6.335	6.966	3.637	2491	5407	0	2905	10	1
SRL_OPN_2PTS016_0209_20140828_124432_20140828_143740.EUM.nc	6.230	6.502	2.466	3742	6358	0	2610	0	6
SRL_OPN_2PTS016_0212_20140828_143739_20140828_161726.EUM.nc	6.580	7.217	3.726	3643	5619	0	1972	2	2
SRL_OPN_2PTS016_0214_20140828_161725_20140828_175702.EUM.nc	7.820	8.327	3.865	3086	5589	0	2497	6	0
SRL_OPN_2PTS016_0216_20140828_175701_20140828_193633.EUM.nc	5.940	6.594	3.401	3402	5670	0	2262	6	0
SRL_OPN_2PTS016_0218_20140828_193632_20140828_211525.EUM.nc	6.060	6.675	3.455	3435	5506	0	2062	4	5
SRL_OPN_2PTS016_0220_20140828_211524_20140828_225342.EUM.nc	6.500	6.750	3.385	2608	5501	0	2878	10	5
SRL_OPN_2PTS016_0221_20140828_225341_20140829_003130.EUM.nc	7.180	7.331	3.278	3179	5470	0	2286	4	1
SRL_OPN_2PTS016_0223_20140829_003130_20140829_020931.EUM.nc	7.065	7.569	3.027	2994	5516	0	2515	5	2
SRL_OPN_2PTS016_0225_20140829_020931_20140829_034850.EUM.nc	6.850	7.227	3.521	2750	5519	0	2752	8	9

– Continued on next page

Table 5: Altimeter Wind Speed Statistics.

– Continued from previous page

File	Median	Mean	Std. Dev.	No. Obs.	Total Obs.	Default Lat/Lon	Flag (total)	Default (total)	3-Sigma Edited
SRL_OPN_2PTS016_0227_20140829_034850_20140829_052957.EUM.nc	7.980	8.290	3.321	2779	5599	0	2819	1	0
SRL_OPN_2PTS016_0229_20140829_052956_20140829_071915.EUM.nc	7.150	7.383	3.108	4007	6228	0	2195	8	18
SRL_OPN_2PTS016_0232_20140829_071915_20140829_085734.EUM.nc	6.830	7.131	3.196	4003	5601	0	1586	10	2
SRL_OPN_2PTS016_0233_20140829_085734_20140829_103528.EUM.nc	5.390	5.863	2.981	2476	5528	0	3040	9	3
SRL_OPN_2PTS016_0235_20140829_103527_20140829_121335.EUM.nc	6.420	6.912	3.114	2527	5480	0	2939	13	1
SRL_OPN_2PTS016_0237_20140829_121334_20140829_135235.EUM.nc	6.180	6.811	2.607	3147	5528	0	2378	3	0
SRL_OPN_2PTS016_0239_20140829_135234_20140829_154559.EUM.nc	7.230	7.404	3.160	4035	6415	0	2379	1	0
SRL_OPN_2PTS016_0242_20140829_154559_20140829_172545.EUM.nc	6.970	7.523	3.703	2914	5539	0	2624	1	0
SRL_OPN_2PTS016_0244_20140829_172544_20140829_190522.EUM.nc	6.700	7.237	3.118	3446	5670	0	2217	6	1
SRL_OPN_2PTS016_0246_20140829_190521_20140829_204425.EUM.nc	6.590	6.788	2.971	3653	5625	0	1958	12	2
SRL_OPN_2PTS016_0248_20140829_204424_20140829_222256.EUM.nc	5.315	5.484	2.474	2810	5447	0	2510	25	102
SRL_OPN_2PTS016_0250_20140829_222255_20140830_000050.EUM.nc	7.000	7.104	3.128	3057	5535	0	2467	9	2
SRL_OPN_2PTS016_0251_20140830_000049_20140830_013839.EUM.nc	7.350	7.810	3.295	3147	5540	0	2388	5	0
SRL_OPN_2PTS016_0253_20140830_013838_20140830_031731.EUM.nc	7.645	7.690	3.169	2820	5568	0	2731	17	0
SRL_OPN_2PTS016_0255_20140830_031730_20140830_045752.EUM.nc	7.060	7.599	3.564	2867	5594	0	2725	2	0
SRL_OPN_2PTS016_0257_20140830_045751_20140830_064033.EUM.nc	6.440	7.032	3.110	3833	5846	0	1937	1	75
SRL_OPN_2PTS016_0259_20140830_064032_20140830_082646.EUM.nc	6.620	7.107	3.088	4398	6067	0	1646	17	6
SRL_OPN_2PTS016_0262_20140830_082645_20140830_100447.EUM.nc	5.740	6.251	3.174	2897	5472	0	2573	2	0
SRL_OPN_2PTS016_0263_20140830_100446_20140830_114235.EUM.nc	6.190	6.294	3.294	2400	5483	0	3064	16	3
SRL_OPN_2PTS016_0265_20140830_114234_20140830_132120.EUM.nc	7.350	7.761	3.796	2930	5475	0	2542	3	0
SRL_OPN_2PTS016_0267_20140830_132119_20140830_151440.EUM.nc	7.230	7.337	2.771	3902	6428	0	2483	0	43
SRL_OPN_2PTS016_0270_20140830_151439_20140830_165427.EUM.nc	7.015	7.591	3.926	3033	5595	0	2548	3	11
SRL_OPN_2PTS016_0272_20140830_165426_20140830_183400.EUM.nc	6.595	7.134	2.916	3339	5562	0	2213	3	7
SRL_OPN_2PTS016_0274_20140830_183359_20140830_201321.EUM.nc	6.150	6.547	3.247	3264	5566	0	2283	18	1
SRL_OPN_2PTS016_0276_20140830_201321_20140830_215206.EUM.nc	6.040	6.332	2.949	3306	5537	0	2191	38	2
SRL_OPN_2PTS016_0278_20140830_215205_20140830_232959.EUM.nc	6.420	6.397	2.392	2454	5341	0	2865	22	0
SRL_OPN_2PTS016_0279_20140830_232958_20140831_010749.EUM.nc	8.000	8.272	3.970	2775	5518	0	2738	5	0
SRL_OPN_2PTS016_0281_20140831_010748_20140831_024618.EUM.nc	7.820	7.740	3.204	2898	5539	0	2637	0	4
SRL_OPN_2PTS016_0283_20140831_024617_20140831_042606.EUM.nc	6.190	7.722	4.146	2761	5516	0	2751	4	0
SRL_OPN_2PTS016_0285_20140831_042605_20140831_060803.EUM.nc	6.135	6.849	3.445	3709	5763	0	2026	1	27
SRL_OPN_2PTS016_0287_20140831_060802_20140831_075551.EUM.nc	5.580	5.827	2.391	4157	6130	0	1954	6	13
SRL_OPN_2PTS016_0290_20140831_075550_20140831_093404.EUM.nc	6.050	6.747	3.327	3055	5550	0	2484	4	7
SRL_OPN_2PTS016_0291_20140831_093403_20140831_111147.EUM.nc	4.570	6.104	4.135	2222	5513	0	3269	22	0
SRL_OPN_2PTS016_0293_20140831_111147_20140831_125010.EUM.nc	6.730	7.259	3.530	2529	5384	0	2833	19	3
SRL_OPN_2PTS016_0295_20140831_125009_20140831_144321.EUM.nc	6.740	7.480	3.401	3789	6369	0	2576	1	3
SRL_OPN_2PTS016_0298_20140831_144321_20140831_162307.EUM.nc	6.670	7.396	3.425	3498	5650	0	2108	1	43
SRL_OPN_2PTS016_0300_20140831_162306_20140831_180243.EUM.nc	6.185	6.325	2.954	3135	5643	0	2465	2	41
SRL_OPN_2PTS016_0302_20140831_180242_20140831_194213.EUM.nc	5.560	6.439	3.491	3355	5656	0	2294	7	0
SRL_OPN_2PTS016_0304_20140831_194212_20140831_212103.EUM.nc	5.440	6.015	2.959	3394	5516	0	2108	12	2

– Continued on next page

Table 5: Altimeter Wind Speed Statistics.

– Continued from previous page

File	Median	Mean	Std. Dev.	No. Obs.	Total Obs.	Default Lat/Lon	Flag (total)	Default (total)	3-Sigma Edited
SRL_OPN_2PTS016_0306_20140831_212102_20140831_225917.EUM.nc	5.920	6.384	3.137	2438	5479	0	3001	19	21
SRL_OPN_2PTS016_0307_20140831_225916_20140901_003706.EUM.nc	7.420	7.901	3.573	3299	5503	0	2193	9	2
SRL_OPN_2PTS016_0309_20140901_003705_20140901_021509.EUM.nc	7.850	7.772	3.101	2971	5506	0	2529	5	1
SRL_OPN_2PTS016_0311_20140901_021508_20140901_035433.EUM.nc	7.670	8.505	3.350	2601	5532	0	2922	4	5
SRL_OPN_2PTS016_0313_20140901_035433_20140901_053548.EUM.nc	6.270	7.331	3.996	2877	5586	0	2701	3	5
SRL_OPN_2PTS016_0315_20140901_053547_20140901_072456.EUM.nc	5.820	6.223	2.891	4102	6221	0	2076	11	32
SRL_OPN_2PTS016_0318_20140901_072455_20140901_090310.EUM.nc	6.220	6.710	3.356	3904	5586	0	1669	12	1
SRL_OPN_2PTS016_0319_20140901_090309_20140901_104104.EUM.nc	5.450	5.734	2.919	2553	5529	0	2911	12	53
SRL_OPN_2PTS016_0321_20140901_104103_20140901_121911.EUM.nc	6.690	7.186	3.026	2507	5522	0	2990	21	4
SRL_OPN_2PTS016_0323_20140901_121910_20140901_135818.EUM.nc	8.070	8.211	3.498	3304	5550	0	2242	4	0
SRL_OPN_2PTS016_0325_20140901_135817_20140901_155141.EUM.nc	7.000	7.755	3.648	3931	6409	0	2465	11	2
SRL_OPN_2PTS016_0328_20140901_155140_20140901_173127.EUM.nc	6.430	6.576	3.294	2863	5501	0	2596	2	40
SRL_OPN_2PTS016_0330_20140901_173127_20140901_191103.EUM.nc	5.710	6.387	3.160	3543	5669	0	2071	2	53
SRL_OPN_2PTS016_0332_20140901_191103_20140901_205004.EUM.nc	5.740	6.188	2.787	3554	5608	0	2015	5	34
SRL_OPN_2PTS016_0334_20140901_205003_20140901_222833.EUM.nc	5.230	5.858	3.216	2978	5463	0	2459	16	10
SRL_OPN_2PTS016_0336_20140901_222832_20140902_000625.EUM.nc	6.690	6.961	3.080	3147	5511	0	2348	16	0
SRL_OPN_2PTS016_0337_20140902_000624_20140902_014415.EUM.nc	8.000	8.210	3.221	3142	5542	0	2373	4	23
SRL_OPN_2PTS016_0339_20140902_014414_20140902_032312.EUM.nc	8.090	8.276	3.734	2767	5503	0	2720	5	11
SRL_OPN_2PTS016_0341_20140902_032311_20140902_050340.EUM.nc	7.120	7.468	3.235	2818	5605	0	2778	5	4
SRL_OPN_2PTS016_0343_20140902_050339_20140902_065354.EUM.nc	5.770	6.205	2.806	3870	6260	0	2377	6	7
SRL_OPN_2PTS016_0346_20140902_065353_20140902_083223.EUM.nc	6.400	7.026	3.096	4404	5635	0	1193	2	36
SRL_OPN_2PTS016_0348_20140902_083222_20140902_101022.EUM.nc	6.300	6.439	3.013	2820	5437	0	2602	13	2
SRL_OPN_2PTS016_0349_20140902_101022_20140902_114812.EUM.nc	5.180	5.186	2.551	2282	5506	0	3061	27	136
SRL_OPN_2PTS016_0351_20140902_114812_20140902_132700.EUM.nc	7.260	7.754	3.387	2997	5452	0	2444	11	0
SRL_OPN_2PTS016_0353_20140902_132659_20140902_152022.EUM.nc	7.700	7.650	2.998	4001	6407	0	2400	0	6
SRL_OPN_2PTS016_0356_20140902_152022_20140902_170009.EUM.nc	6.960	7.277	2.889	3014	5558	0	2532	3	9
SRL_OPN_2PTS016_0358_20140902_170008_20140902_183941.EUM.nc	5.800	6.886	3.497	3341	5548	0	2203	1	3
SRL_OPN_2PTS016_0360_20140902_183941_20140902_215742.EUM.nc	6.360	6.699	3.137	6314	11086	0	4683	51	38
SRL_OPN_2PTS016_0364_20140902_215741_20140902_233535.EUM.nc	6.590	7.069	2.982	2606	5397	0	2780	11	0
SRL_OPN_2PTS016_0365_20140902_233534_20140903_011325.EUM.nc	7.130	7.550	3.348	2846	5532	0	2681	5	0
SRL_OPN_2PTS016_0367_20140903_011325_20140903_025159.EUM.nc	8.210	8.546	3.163	2783	5554	0	2768	0	3
SRL_OPN_2PTS016_0369_20140903_025159_20140903_043151.EUM.nc	7.320	7.701	2.984	2763	5525	0	2758	2	2
SRL_OPN_2PTS016_0371_20140903_043151_20140903_061356.EUM.nc	5.790	6.679	3.012	3738	5784	0	2039	4	3
SRL_OPN_2PTS016_0373_20140903_061355_20140903_080130.EUM.nc	5.830	6.698	3.233	4199	6123	0	1905	3	16
SRL_OPN_2PTS016_0376_20140903_080129_20140903_093939.EUM.nc	6.090	6.678	3.366	3016	5539	0	2508	13	2
SRL_OPN_2PTS016_0377_20140903_093938_20140903_111723.EUM.nc	5.620	5.993	2.727	2250	5466	0	3190	23	3
SRL_OPN_2PTS016_0379_20140903_111722_20140903_125550.EUM.nc	6.605	6.777	3.034	2621	5405	0	2780	3	1
SRL_OPN_2PTS016_0381_20140903_125549_20140903_144902.EUM.nc	7.440	7.952	3.100	3841	6378	0	2532	4	1
SRL_OPN_2PTS016_0384_20140903_144901_20140903_162849.EUM.nc	7.580	7.672	3.074	3522	5649	0	2109	17	1

– Continued on next page

Table 5: Altimeter Wind Speed Statistics.

– Continued from previous page

File	Median	Mean	Std. Dev.	No. Obs.	Total Obs.	Default Lat/Lon	Flag (total)	Default (total)	3-Sigma Edited
SRL_OPN_2PTS016_0386_20140903_162848_20140903_180825.EUM.nc	6.840	7.304	3.557	3234	5641	0	2401	6	0
SRL_OPN_2PTS016_0388_20140903_180824_20140903_194753.EUM.nc	6.020	7.201	4.105	3280	5631	0	2326	25	0
SRL_OPN_2PTS016_0390_20140903_194752_20140903_212648.EUM.nc	5.710	6.099	2.764	3466	5510	0	2018	15	11
SRL_OPN_2PTS016_0392_20140903_212647_20140903_230452.EUM.nc	5.460	5.755	2.993	2277	5455	0	3099	4	75
SRL_OPN_2PTS016_0393_20140903_230451_20140904_004240.EUM.nc	6.490	7.164	3.438	3242	5509	0	2251	11	5
SRL_OPN_2PTS016_0395_20140904_004240_20140904_022047.EUM.nc	8.610	8.120	2.876	2914	5557	0	2642	1	0
SRL_OPN_2PTS016_0397_20140904_022047_20140904_040016.EUM.nc	7.130	7.968	3.573	2693	5550	0	2854	3	0
SRL_OPN_2PTS016_0399_20140904_040015_20140904_054138.EUM.nc	5.710	6.380	3.152	3124	5587	0	2384	8	71
SRL_OPN_2PTS016_0401_20140904_054137_20140904_073034.EUM.nc	6.040	6.656	3.052	4089	6211	0	2024	0	98
SRL_OPN_2PTS016_0404_20140904_073032_20140904_090845.EUM.nc	6.390	7.074	3.537	3719	5573	0	1842	10	2
SRL_OPN_2PTS016_0405_20140904_090844_20140904_104639.EUM.nc	6.470	6.450	2.799	2564	5535	0	2916	14	41
SRL_OPN_2PTS016_0407_20140904_104638_20140904_122450.EUM.nc	6.540	7.013	3.244	2591	5466	0	2861	10	4
SRL_OPN_2PTS016_0409_20140904_122449_20140904_140359.EUM.nc	8.245	8.522	3.389	3344	5562	0	2215	3	0
SRL_OPN_2PTS016_0411_20140904_140359_20140904_155722.EUM.nc	8.285	8.718	3.750	3835	6410	0	2570	4	1
SRL_OPN_2PTS016_0414_20140904_155721_20140904_173708.EUM.nc	7.080	7.410	3.512	2991	5530	0	2536	3	0
SRL_OPN_2PTS016_0416_20140904_173707_20140904_191643.EUM.nc	6.260	7.018	3.160	3558	5659	0	2092	9	0
SRL_OPN_2PTS016_0418_20140904_191643_20140904_205542.EUM.nc	5.840	6.520	3.140	3598	5614	0	2003	12	1
SRL_OPN_2PTS016_0420_20140904_205542_20140904_223408.EUM.nc	4.970	4.961	2.112	2635	5446	0	2536	19	256
SRL_OPN_2PTS016_0421_20140904_223407_20140905_001159.EUM.nc	6.390	6.831	3.085	3171	5504	0	2329	4	0
SRL_OPN_2PTS016_0423_20140905_001159_20140905_014951.EUM.nc	8.665	8.367	2.968	3216	5527	0	2308	1	2
SRL_OPN_2PTS016_0425_20140905_014951_20140905_032853.EUM.nc	7.910	8.414	3.703	2884	5479	0	2589	4	2
SRL_OPN_2PTS016_0427_20140905_032853_20140905_050928.EUM.nc	6.265	6.828	3.180	2824	5562	0	2732	2	4
SRL_OPN_2PTS016_0429_20140905_050927_20140905_065933.EUM.nc	6.120	6.911	3.594	3799	6241	0	2436	2	4
SRL_OPN_2PTS016_0432_20140905_065931_20140905_083759.EUM.nc	5.725	7.197	3.956	4440	5633	0	1185	8	0
SRL_OPN_2PTS016_0434_20140905_083758_20140905_101557.EUM.nc	5.265	5.730	3.137	2741	5475	0	2724	7	3
SRL_OPN_2PTS016_0435_20140905_101556_20140905_115348.EUM.nc	5.880	6.100	2.847	2370	5532	0	3003	13	146
SRL_OPN_2PTS016_0437_20140905_115348_20140905_133241.EUM.nc	8.925	9.039	3.566	2995	5435	0	2431	6	3
SRL_OPN_2PTS016_0439_20140905_133240_20140905_152603.EUM.nc	8.530	8.454	2.884	4111	6363	0	2248	3	1
SRL_OPN_2PTS016_0442_20140905_152602_20140905_170550.EUM.nc	7.320	7.649	3.358	2916	5617	0	2625	2	74
SRL_OPN_2PTS016_0444_20140905_170550_20140905_184521.EUM.nc	5.820	6.495	3.058	3300	5543	0	2194	0	49
SRL_OPN_2PTS016_0446_20140905_184521_20140905_202440.EUM.nc	5.590	6.638	3.459	3366	5584	0	2153	10	55
SRL_OPN_2PTS016_0448_20140905_202439_20140905_220320.EUM.nc	5.810	6.480	3.312	3034	5515	0	2469	12	0
SRL_OPN_2PTS016_0450_20140905_220319_20140905_234110.EUM.nc	6.500	6.946	3.279	2749	5497	0	2736	12	0
SRL_OPN_2PTS016_0451_20140905_234109_20140906_011901.EUM.nc	8.050	7.807	3.306	3023	5518	0	2492	3	0
SRL_OPN_2PTS016_0453_20140906_011900_20140906_025740.EUM.nc	7.920	8.181	3.232	2826	5564	0	2734	4	0
SRL_OPN_2PTS016_0455_20140906_025738_20140906_043738.EUM.nc	7.895	7.982	2.921	2606	5503	0	2788	5	104
SRL_OPN_2PTS016_0457_20140906_043737_20140906_061951.EUM.nc	5.870	6.690	3.536	3793	5807	0	1979	3	32
SRL_OPN_2PTS016_0459_20140906_061950_20140906_080707.EUM.nc	6.360	6.915	3.703	4219	6109	0	1881	2	7
SRL_OPN_2PTS016_0462_20140906_080706_20140906_094515.EUM.nc	5.150	5.737	2.866	2974	5537	0	2551	7	5

– Continued on next page

Table 5: Altimeter Wind Speed Statistics.

– Continued from previous page

File	Median	Mean	Std. Dev.	No. Obs.	Total Obs.	Default Lat/Lon	Flag (total)	Default (total)	3-Sigma Edited
SRL_OPN_2PTS016_0463_20140906_094514_20140906_112258.EUM.nc	6.580	7.473	4.066	2076	5393	0	3294	22	1
SRL_OPN_2PTS016_0465_20140906_112258_20140906_130129.EUM.nc	8.360	8.729	3.136	2690	5389	0	2697	2	0
SRL_OPN_2PTS016_0467_20140906_130128_20140906_145445.EUM.nc	7.730	8.380	3.518	3879	6374	0	2480	15	0
SRL_OPN_2PTS016_0470_20140906_145445_20140906_163432.EUM.nc	7.020	7.296	3.501	3450	5644	0	2185	9	0
SRL_OPN_2PTS016_0472_20140906_163432_20140906_181405.EUM.nc	7.080	7.716	3.850	3211	5623	0	2405	7	0
SRL_OPN_2PTS016_0474_20140906_181405_20140906_195332.EUM.nc	5.865	6.420	2.897	3224	5636	0	2349	11	52
SRL_OPN_2PTS016_0476_20140906_195332_20140906_213219.EUM.nc	6.370	6.263	3.010	3461	5507	0	1893	21	132
SRL_OPN_2PTS016_0478_20140906_213218_20140906_231027.EUM.nc	5.460	6.369	3.894	2330	5414	0	3076	5	3
SRL_OPN_2PTS016_0479_20140906_231027_20140907_004816.EUM.nc	8.050	8.232	3.247	3237	5532	0	2275	19	1
SRL_OPN_2PTS016_0481_20140907_004815_20140907_022625.EUM.nc	8.210	8.632	3.582	2944	5532	0	2582	6	0
SRL_OPN_2PTS016_0483_20140907_022624_20140907_040600.EUM.nc	8.420	8.120	3.642	2658	5501	0	2837	3	3
SRL_OPN_2PTS016_0485_20140907_040559_20140907_054729.EUM.nc	5.830	5.890	2.320	3279	5690	0	2173	9	229
SRL_OPN_2PTS016_0487_20140907_054728_20140907_073611.EUM.nc	6.780	7.127	3.669	4075	6191	0	2080	4	32
SRL_OPN_2PTS016_0490_20140907_073611_20140907_091421.EUM.nc	5.875	6.246	3.430	3565	5578	0	1978	14	21
SRL_OPN_2PTS016_0491_20140907_091420_20140907_105214.EUM.nc	6.340	7.207	4.012	2455	5543	0	3055	31	2
SRL_OPN_2PTS016_0493_20140907_105213_20140907_123027.EUM.nc	8.200	8.716	3.770	2521	5414	0	2880	13	0
SRL_OPN_2PTS016_0495_20140907_123026_20140907_140942.EUM.nc	7.910	8.565	3.378	3226	5613	0	2379	5	3
SRL_OPN_2PTS016_0497_20140907_140943_20140907_160304.EUM.nc	8.190	8.242	3.199	3923	6422	0	2496	3	0
SRL_OPN_2PTS016_0500_20140907_160303_20140907_174250.EUM.nc	7.050	7.896	3.569	3031	5633	0	2588	13	1
SRL_OPN_2PTS016_0502_20140907_174249_20140907_192224.EUM.nc	5.820	6.169	2.976	3376	5654	0	2094	1	183
SRL_OPN_2PTS016_0504_20140907_192222_20140907_210121.EUM.nc	6.620	6.751	2.946	3568	5593	0	2001	9	15
SRL_OPN_2PTS016_0506_20140907_210121_20140907_223944.EUM.nc	6.405	6.958	3.321	2902	5428	0	2500	26	0
SRL_OPN_2PTS016_0507_20140907_223944_20140908_001725.EUM.nc	8.490	8.492	3.464	3090	5465	0	2369	3	3
SRL_OPN_2PTS016_0509_20140908_001725_20140908_015529.EUM.nc	8.280	8.545	3.570	3184	5505	0	2314	4	3
SRL_OPN_2PTS016_0511_20140908_015528_20140908_033435.EUM.nc	7.580	7.499	2.621	2900	5502	0	2583	14	5
SRL_OPN_2PTS016_0513_20140908_033434_20140908_051516.EUM.nc	7.400	8.025	3.960	2874	5588	0	2709	5	0
SRL_OPN_2PTS016_0515_20140908_051515_20140908_070511.EUM.nc	5.650	5.807	2.728	3625	6252	0	2464	7	156
SRL_OPN_2PTS016_0518_20140908_070510_20140908_084335.EUM.nc	6.690	6.727	3.092	4234	5613	0	1358	20	1
SRL_OPN_2PTS016_0520_20140908_084334_20140908_102132.EUM.nc	6.850	7.543	4.030	2695	5458	0	2740	23	0
SRL_OPN_2PTS016_0521_20140908_102131_20140908_115924.EUM.nc	7.130	7.400	3.561	2534	5513	0	2961	18	0
SRL_OPN_2PTS016_0523_20140908_115923_20140908_133822.EUM.nc	8.150	8.029	2.954	3040	5466	0	2413	12	1
SRL_OPN_2PTS016_0525_20140908_133821_20140908_153145.EUM.nc	7.770	8.472	3.925	4143	6377	0	2234	0	0
SRL_OPN_2PTS016_0528_20140908_153144_20140908_171131.EUM.nc	7.230	8.097	3.597	2965	5592	0	2625	2	0
SRL_OPN_2PTS016_0530_20140908_171131_20140908_185103.EUM.nc	5.760	7.032	4.561	3461	5564	0	2098	4	1
SRL_OPN_2PTS016_0532_20140908_185102_20140908_203018.EUM.nc	6.940	6.943	3.326	3402	5592	0	2153	17	20
SRL_OPN_2PTS016_0534_20140908_203017_20140908_220856.EUM.nc	6.460	6.586	3.052	2954	5504	0	2479	25	46
SRL_OPN_2PTS016_0536_20140908_220855_20140909_012437.EUM.nc	8.260	8.654	3.934	5577	11315	0	5726	10	2
SRL_OPN_2PTS016_0539_20140909_012436_20140909_030318.EUM.nc	8.380	8.984	4.160	2823	5587	0	2761	3	0
SRL_OPN_2PTS016_0541_20140909_030317_20140909_044324.EUM.nc	7.455	8.239	3.961	2758	5622	0	2854	10	0

– Continued on next page

Table 5: Altimeter Wind Speed Statistics.

– Continued from previous page

File	Median	Mean	Std. Dev.	No. Obs.	Total Obs.	Default Lat/Lon	Flag (total)	Default (total)	3-Sigma Edited
SRL_OPN_2PTS016_0543_20140909_044324_20140909_062545.EUM.nc	5.580	6.372	3.577	3867	5819	0	1952	0	0
SRL_OPN_2PTS016_0545_20140909_062544_20140909_081243.EUM.nc	6.560	6.775	3.031	4284	6107	0	1820	3	0
SRL_OPN_2PTS016_0548_20140909_081243_20140909_095049.EUM.nc	6.780	7.388	3.755	2927	5516	0	2569	20	0
SRL_OPN_2PTS016_0549_20140909_095048_20140909_112834.EUM.nc	5.940	6.997	4.127	2124	5409	0	3254	30	1
SRL_OPN_2PTS016_0551_20140909_112833_20140909_130709.EUM.nc	8.210	8.080	3.044	2779	5486	0	2703	3	1
SRL_OPN_2PTS016_0553_20140909_130708_20140909_150026.EUM.nc	7.130	7.422	3.496	3918	6418	0	2496	0	4
SRL_OPN_2PTS016_0556_20140909_150025_20140909_164013.EUM.nc	7.390	7.912	3.757	3281	5635	0	2327	26	1
SRL_OPN_2PTS016_0558_20140909_164012_20140909_181947.EUM.nc	6.810	7.177	3.365	3257	5636	0	2376	3	0
SRL_OPN_2PTS016_0560_20140909_181947_20140909_195912.EUM.nc	6.380	6.623	3.162	3238	5613	0	2328	2	45
SRL_OPN_2PTS016_0562_20140909_195912_20140909_213755.EUM.nc	7.395	7.448	3.351	3498	5606	0	2091	17	0
SRL_OPN_2PTS016_0564_20140909_213755_20140909_231603.EUM.nc	7.105	7.858	4.075	2460	5390	0	2925	5	0
SRL_OPN_2PTS016_0565_20140909_231602_20140910_005351.EUM.nc	8.000	8.478	3.940	3080	5543	0	2433	25	5
SRL_OPN_2PTS016_0567_20140910_005350_20140910_023203.EUM.nc	8.650	9.300	4.255	2995	5532	0	2532	5	0
SRL_OPN_2PTS016_0569_20140910_023204_20140910_041145.EUM.nc	7.790	8.100	2.954	2650	5633	0	2964	14	5
SRL_OPN_2PTS016_0571_20140910_041144_20140910_055320.EUM.nc	6.640	7.182	3.440	3632	5734	0	2099	3	0
SRL_OPN_2PTS016_0573_20140910_055320_20140910_074149.EUM.nc	6.620	7.020	3.272	4127	6186	0	2058	0	1
SRL_OPN_2PTS016_0576_20140910_074148_20140910_091957.EUM.nc	7.090	7.816	3.793	3335	5545	0	2196	9	5
SRL_OPN_2PTS016_0577_20140910_091957_20140910_105750.EUM.nc	5.745	6.823	3.957	2402	5512	0	3097	13	0
SRL_OPN_2PTS016_0579_20140910_105750_20140910_123606.EUM.nc	7.565	7.697	3.245	2458	5478	0	3011	9	0
SRL_OPN_2PTS016_0581_20140910_123605_20140910_141526.EUM.nc	7.850	8.329	3.503	3334	5568	0	2233	1	0
SRL_OPN_2PTS016_0583_20140910_141527_20140910_160846.EUM.nc	7.360	7.899	3.610	3999	6397	0	2393	3	2
SRL_OPN_2PTS016_0586_20140910_160845_20140910_174831.EUM.nc	6.490	7.133	3.309	3067	5615	0	2546	2	0
SRL_OPN_2PTS016_0588_20140910_174831_20140910_192804.EUM.nc	6.170	6.772	3.274	3419	5655	0	2229	6	1
SRL_OPN_2PTS016_0590_20140910_192803_20140910_210659.EUM.nc	7.620	7.652	3.235	3504	5603	0	2083	16	0
SRL_OPN_2PTS016_0592_20140910_210658_20140910_224520.EUM.nc	6.330	6.928	3.182	2801	5494	0	2681	12	0
SRL_OPN_2PTS016_0593_20140910_224519_20140911_002302.EUM.nc	7.980	8.042	3.053	3129	5470	0	2334	1	6
SRL_OPN_2PTS016_0595_20140911_002301_20140911_020106.EUM.nc	8.030	8.505	3.831	3156	5540	0	2381	3	0
SRL_OPN_2PTS016_0597_20140911_020106_20140911_052106.EUM.nc	6.740	7.478	3.700	5671	11068	0	5388	8	1
SRL_OPN_2PTS016_0601_20140911_052105_20140911_071041.EUM.nc	6.880	7.328	2.860	3776	6240	0	2441	10	13
SRL_OPN_2PTS016_0604_20140911_071040_20140911_084911.EUM.nc	7.790	7.923	3.424	4162	5622	0	1457	3	0
SRL_OPN_2PTS016_0605_20140911_084911_20140911_102708.EUM.nc	6.340	7.020	3.824	2777	5466	0	2671	16	2
SRL_OPN_2PTS016_0607_20140911_102707_20140911_120502.EUM.nc	6.390	6.781	3.323	2561	5508	0	2933	12	2
SRL_OPN_2PTS016_0609_20140911_120502_20140911_134404.EUM.nc	8.270	8.525	4.071	3106	5526	0	2411	9	0
SRL_OPN_2PTS016_0611_20140911_134404_20140911_153727.EUM.nc	7.230	7.701	3.224	4058	6415	0	2312	4	41
SRL_OPN_2PTS016_0614_20140911_153726_20140911_171713.EUM.nc	6.980	7.351	3.336	2918	5595	0	2670	4	3
SRL_OPN_2PTS016_0616_20140911_171713_20140911_185644.EUM.nc	6.600	6.887	3.306	3391	5574	0	2169	9	5
SRL_OPN_2PTS016_0618_20140911_185644_20140911_203558.EUM.nc	6.760	7.187	3.213	3515	5618	0	2089	14	0
SRL_OPN_2PTS016_0620_20140911_203557_20140911_221425.EUM.nc	7.650	7.839	3.502	2917	5532	0	2560	26	29
SRL_OPN_2PTS016_0622_20140911_221425_20140911_235221.EUM.nc	6.475	7.451	4.142	2930	5507	0	2573	4	0

– Continued on next page

Table 5: Altimeter Wind Speed Statistics.

– Continued from previous page

File	Median	Mean	Std. Dev.	No. Obs.	Total Obs.	Default Lat/Lon	Flag (total)	Default (total)	3-Sigma Edited
SRL_OPN_2PTS016_0623_20140911_235220_20140912_013014.EUM.nc	7.260	7.904	3.852	3014	5517	0	2498	4	1
SRL_OPN_2PTS016_0625_20140912_013015_20140912_030852.EUM.nc	7.520	7.998	3.612	2793	5555	0	2729	4	29
SRL_OPN_2PTS016_0627_20140912_030852_20140912_044912.EUM.nc	6.160	6.846	3.195	2808	5513	0	2701	4	0
SRL_OPN_2PTS016_0629_20140912_044911_20140912_063132.EUM.nc	7.320	7.508	3.183	3835	5813	0	1978	0	0
SRL_OPN_2PTS016_0631_20140912_063131_20140912_081821.EUM.nc	6.540	6.803	2.907	4333	6102	0	1766	3	0
SRL_OPN_2PTS016_0634_20140912_081821_20140912_095616.EUM.nc	6.350	6.982	3.450	2981	5457	0	2471	5	0
SRL_OPN_2PTS016_0635_20140912_095616_20140912_113411.EUM.nc	5.940	6.832	3.758	2342	5415	0	3049	24	0
SRL_OPN_2PTS016_0637_20140912_113410_20140912_131250.EUM.nc	7.910	8.518	3.716	2842	5484	0	2634	8	0
SRL_OPN_2PTS016_0639_20140912_131249_20140912_150608.EUM.nc	7.190	7.451	3.724	3682	6420	0	2489	98	151
SRL_OPN_2PTS016_0642_20140912_150607_20140912_164556.EUM.nc	7.740	7.998	3.477	3125	5615	0	2485	5	0
SRL_OPN_2PTS016_0644_20140912_164556_20140912_182529.EUM.nc	6.470	6.653	3.158	3313	5555	0	2241	1	0
SRL_OPN_2PTS016_0646_20140912_182528_20140912_200453.EUM.nc	6.530	7.072	3.239	3236	5617	0	2375	3	3
SRL_OPN_2PTS016_0648_20140912_200452_20140912_214333.EUM.nc	7.740	7.708	2.864	3342	5546	0	2172	23	9
SRL_OPN_2PTS016_0650_20140912_214332_20140912_232138.EUM.nc	7.230	7.569	3.115	2573	5399	0	2818	8	0
SRL_OPN_2PTS016_0651_20140912_232138_20140913_005927.EUM.nc	7.710	8.458	4.097	3019	5536	0	2493	24	0
SRL_OPN_2PTS016_0653_20140913_005927_20140913_023742.EUM.nc	7.475	7.868	3.429	2922	5550	0	2616	12	0
SRL_OPN_2PTS016_0655_20140913_023742_20140913_041730.EUM.nc	6.380	7.334	3.594	2701	5523	0	2809	12	1
SRL_OPN_2PTS016_0657_20140913_041729_20140913_055906.EUM.nc	7.190	7.536	2.927	3624	5752	0	2125	3	0
SRL_OPN_2PTS016_0659_20140913_055905_20140913_074727.EUM.nc	7.620	7.698	3.244	4149	6172	0	2019	2	2
SRL_OPN_2PTS016_0662_20140913_074726_20140913_092532.EUM.nc	6.290	6.597	2.792	3204	5545	0	2332	6	3
SRL_OPN_2PTS016_0663_20140913_092533_20140913_110325.EUM.nc	6.310	7.200	4.276	2297	5523	0	3194	32	0
SRL_OPN_2PTS016_0665_20140913_110324_20140913_124144.EUM.nc	7.825	8.209	3.660	2535	5397	0	2856	5	1
SRL_OPN_2PTS016_0667_20140913_124144_20140913_142110.EUM.nc	6.920	7.371	3.630	3418	5580	0	2161	1	0
SRL_OPN_2PTS016_0669_20140913_142109_20140913_161427.EUM.nc	6.550	7.079	3.030	3929	6400	0	2353	6	112
SRL_OPN_2PTS016_0672_20140913_161426_20140913_175413.EUM.nc	6.310	6.733	3.057	3065	5615	0	2542	8	0
SRL_OPN_2PTS016_0674_20140913_175413_20140913_193335.EUM.nc	6.475	6.898	3.292	3382	5652	0	2254	16	0
SRL_OPN_2PTS016_0676_20140913_193334_20140913_211236.EUM.nc	6.620	6.975	3.601	3459	5529	0	2065	5	0
SRL_OPN_2PTS016_0678_20140913_211236_20140913_225056.EUM.nc	6.950	7.245	3.397	2685	5498	0	2793	19	1
SRL_OPN_2PTS016_0679_20140913_225055_20140914_002836.EUM.nc	8.220	8.370	3.885	3122	5457	0	2322	8	5
SRL_OPN_2PTS016_0681_20140914_002835_20140914_020643.EUM.nc	7.680	7.537	2.841	3049	5554	0	2480	25	0
SRL_OPN_2PTS016_0683_20140914_020642_20140914_034600.EUM.nc	7.245	8.010	3.591	2830	5572	0	2738	2	2
SRL_OPN_2PTS016_0685_20140914_034559_20140914_052655.EUM.nc	5.380	6.810	3.812	2775	5593	0	2816	2	0
SRL_OPN_2PTS016_0687_20140914_052654_20140914_071619.EUM.nc	7.000	7.431	3.241	3864	6224	0	2351	7	2
SRL_OPN_2PTS016_0690_20140914_071619_20140914_085447.EUM.nc	6.880	6.989	2.756	4041	5607	0	1521	6	39
SRL_OPN_2PTS016_0691_20140914_085446_20140914_103242.EUM.nc	5.565	6.077	3.067	2630	5554	0	2908	14	2
SRL_OPN_2PTS016_0693_20140914_103241_20140914_121039.EUM.nc	7.240	7.414	3.144	2550	5487	0	2912	21	4
SRL_OPN_2PTS016_0695_20140914_121038_20140914_134946.EUM.nc	7.310	7.779	3.297	3141	5496	0	2343	10	2
SRL_OPN_2PTS016_0697_20140914_134945_20140914_154309.EUM.nc	7.200	7.617	3.688	4090	6403	0	2309	1	3
SRL_OPN_2PTS016_0700_20140914_154308_20140914_172255.EUM.nc	6.340	6.701	3.111	2946	5527	0	2572	2	7

– Continued on next page

Table 5: Altimeter Wind Speed Statistics.

– Continued from previous page

File	Median	Mean	Std. Dev.	No. Obs.	Total Obs.	Default Lat/Lon	Flag (total)	Default (total)	3-Sigma Edited
SRL_OPN_2PTS016_0702_20140914_172254_20140914_190225.EUM.nc	6.100	6.650	3.269	3384	5652	0	2264	3	1
SRL_OPN_2PTS016_0704_20140914_190224_20140914_204137.EUM.nc	6.120	6.271	2.812	3686	5627	0	1924	7	10
SRL_OPN_2PTS016_0706_20140914_204136_20140914_222000.EUM.nc	7.240	7.584	3.490	2982	5415	0	2409	23	1
SRL_OPN_2PTS016_0708_20140914_222000_20140914_235755.EUM.nc	7.820	7.745	3.129	3051	5511	0	2453	7	0
SRL_OPN_2PTS016_0709_20140914_235754_20140915_013550.EUM.nc	6.720	7.324	3.662	3111	5542	0	2427	2	2
SRL_OPN_2PTS016_0711_20140915_013549_20140915_031432.EUM.nc	7.490	8.034	3.499	2778	5529	0	2734	11	6
SRL_OPN_2PTS016_0713_20140915_031431_20140915_045458.EUM.nc	5.375	6.332	3.562	2835	5570	0	2725	5	5
SRL_OPN_2PTS016_0715_20140915_045457_20140915_063728.EUM.nc	6.230	6.496	2.670	3784	5838	0	2012	1	41
SRL_OPN_2PTS016_0717_20140915_063728_20140915_082358.EUM.nc	6.290	6.517	2.852	4349	6084	0	1731	2	2
SRL_OPN_2PTS016_0720_20140915_082358_20140915_100151.EUM.nc	5.380	5.581	2.368	2935	5465	0	2455	7	68
SRL_OPN_2PTS016_0721_20140915_100150_20140915_113946.EUM.nc	7.080	7.867	3.268	2370	5451	0	3052	29	0
SRL_OPN_2PTS016_0723_20140915_113945_20140915_131830.EUM.nc	7.640	8.190	3.571	2958	5470	0	2507	5	0
SRL_OPN_2PTS016_0725_20140915_131830_20140915_151150.EUM.nc	6.880	7.057	3.050	3955	6429	0	2474	0	0
SRL_OPN_2PTS016_0728_20140915_151150_20140915_165128.EUM.nc	6.350	6.676	2.690	3032	5579	0	2543	3	1
SRL_OPN_2PTS016_0730_20140915_165128_20140915_183110.EUM.nc	5.930	6.476	3.028	3306	5572	0	2263	2	1
SRL_OPN_2PTS016_0732_20140915_183109_20140915_201031.EUM.nc	5.560	5.916	2.787	3206	5595	0	2377	5	7
SRL_OPN_2PTS016_0734_20140915_201031_20140915_214909.EUM.nc	6.440	6.675	2.447	3329	5540	0	2206	1	4
SRL_OPN_2PTS016_0736_20140915_214908_20140915_232712.EUM.nc	7.455	7.580	3.686	2599	5357	0	2721	32	5
SRL_OPN_2PTS016_0737_20140915_232711_20140916_010501.EUM.nc	6.920	7.628	3.591	2751	5517	0	2758	8	0
SRL_OPN_2PTS016_0739_20140916_010500_20140916_024321.EUM.nc	7.620	7.657	2.558	2862	5552	0	2657	3	30
SRL_OPN_2PTS016_0741_20140916_024320_20140916_042313.EUM.nc	6.300	6.738	3.361	2700	5537	0	2828	8	1
SRL_OPN_2PTS016_0743_20140916_042313_20140916_060457.EUM.nc	5.910	6.181	2.287	3605	5743	0	2078	1	59
SRL_OPN_2PTS016_0745_20140916_060456_20140916_075303.EUM.nc	6.435	6.407	2.351	4141	6167	0	2010	3	13
SRL_OPN_2PTS016_0748_20140916_075302_20140916_093107.EUM.nc	5.710	6.458	3.442	3175	5518	0	2332	4	7
SRL_OPN_2PTS016_0749_20140916_093106_20140916_110900.EUM.nc	5.260	6.375	3.801	2339	5479	0	3103	37	0
SRL_OPN_2PTS016_0751_20140916_110900_20140916_124721.EUM.nc	8.600	8.725	3.346	2523	5378	0	2854	1	0
SRL_OPN_2PTS016_0753_20140916_124720_20140916_144031.EUM.nc	6.960	7.218	3.138	3751	6356	0	2583	1	21
SRL_OPN_2PTS016_0756_20140916_144031_20140916_162008.EUM.nc	6.010	6.221	2.809	3492	5632	0	2047	3	90
SRL_OPN_2PTS016_0758_20140916_162007_20140916_175953.EUM.nc	6.750	7.036	2.879	3089	5629	0	2525	4	11
SRL_OPN_2PTS016_0760_20140916_175952_20140916_193914.EUM.nc	5.850	6.165	2.585	3378	5644	0	2257	4	5
SRL_OPN_2PTS016_0762_20140916_193913_20140916_211813.EUM.nc	6.785	7.095	2.721	3473	5520	0	2024	18	5
SRL_OPN_2PTS016_0764_20140916_211812_20140916_225629.EUM.nc	6.640	7.003	3.298	2576	5482	0	2899	7	0
SRL_OPN_2PTS016_0765_20140916_225628_20140917_003410.EUM.nc	6.495	6.912	3.151	3189	5457	0	2258	9	1
SRL_OPN_2PTS016_0767_20140917_003409_20140917_021220.EUM.nc	7.670	7.947	2.953	3032	5537	0	2495	5	5
SRL_OPN_2PTS016_0769_20140917_021219_20140917_035141.EUM.nc	6.690	7.142	3.467	2671	5515	0	2827	15	2
SRL_OPN_2PTS016_0771_20140917_035139_20140917_053243.EUM.nc	7.060	7.314	3.471	2797	5591	0	2790	4	0
SRL_OPN_2PTS016_0773_20140917_053242_20140917_072156.EUM.nc	6.420	6.756	2.392	4000	6217	0	2202	14	1
SRL_OPN_2PTS016_0776_20140917_072155_20140917_090022.EUM.nc	5.785	6.155	2.817	3996	5612	0	1598	6	12
SRL_OPN_2PTS016_0777_20140917_090021_20140917_103815.EUM.nc	6.260	6.656	3.096	2570	5539	0	2960	7	2

– Continued on next page

Table 5: Altimeter Wind Speed Statistics.

– Continued from previous page

File	Median	Mean	Std. Dev.	No. Obs.	Total Obs.	Default Lat/Lon	Flag (total)	Default (total)	3-Sigma Edited
SRL_OPN_2PTS016_0779_20140917_103815_20140917_121614.EUM.nc	7.490	7.839	3.425	2557	5525	0	2939	28	1
SRL_OPN_2PTS016_0781_20140917_121613_20140917_135526.EUM.nc	7.220	7.481	2.834	3131	5522	0	2345	4	42
SRL_OPN_2PTS016_0783_20140917_135525_20140917_154848.EUM.nc	7.470	7.447	2.826	4115	6402	0	2282	4	1
SRL_OPN_2PTS016_0786_20140917_154848_20140917_172835.EUM.nc	7.080	7.299	3.084	2893	5522	0	2597	3	29
SRL_OPN_2PTS016_0788_20140917_172835_20140917_190803.EUM.nc	6.190	6.584	2.921	3522	5660	0	2126	5	7
SRL_OPN_2PTS016_0790_20140917_190802_20140917_204713.EUM.nc	6.860	7.234	3.135	3713	5620	0	1895	9	3
SRL_OPN_2PTS016_0792_20140917_204713_20140917_222543.EUM.nc	5.850	6.424	3.073	2979	5447	0	2452	13	3
SRL_OPN_2PTS016_0794_20140917_222542_20140918_000327.EUM.nc	7.345	7.607	3.279	3071	5545	0	2458	15	1
SRL_OPN_2PTS016_0795_20140918_000327_20140918_014127.EUM.nc	7.030	7.341	3.415	3154	5550	0	2390	4	2
SRL_OPN_2PTS016_0797_20140918_014126_20140918_032012.EUM.nc	7.490	8.193	4.190	2790	5523	0	2726	7	0
SRL_OPN_2PTS016_0799_20140918_032011_20140918_050045.EUM.nc	7.190	7.476	3.282	2848	5574	0	2708	5	13
SRL_OPN_2PTS016_0801_20140918_050045_20140918_064322.EUM.nc	7.140	7.501	3.215	3818	5845	0	2025	1	1
SRL_OPN_2PTS016_0803_20140918_064322_20140918_082934.EUM.nc	6.490	6.742	3.110	4409	6062	0	1626	1	26
SRL_OPN_2PTS016_0806_20140918_082932_20140918_100725.EUM.nc	6.530	6.571	2.980	2972	5446	0	2470	4	0
SRL_OPN_2PTS016_0807_20140918_100724_20140918_114523.EUM.nc	5.830	5.927	2.971	2426	5499	0	3058	15	0
SRL_OPN_2PTS016_0809_20140918_114522_20140918_132409.EUM.nc	7.910	7.978	3.071	2918	5481	0	2558	3	2
SRL_OPN_2PTS016_0811_20140918_132408_20140918_151731.EUM.nc	7.320	7.687	3.157	3989	6416	0	2421	3	3
SRL_OPN_2PTS016_0814_20140918_151731_20140918_165708.EUM.nc	7.230	7.986	3.688	3025	5566	0	2536	3	2
SRL_OPN_2PTS016_0816_20140918_165707_20140918_183649.EUM.nc	6.540	6.800	3.078	3329	5557	0	2192	2	34
SRL_OPN_2PTS016_0818_20140918_183648_20140918_201609.EUM.nc	6.965	7.352	3.153	3307	5592	0	2273	11	1
SRL_OPN_2PTS016_0820_20140918_201608_20140918_215445.EUM.nc	6.820	7.107	2.895	3224	5532	0	2275	32	1
SRL_OPN_2PTS016_0822_20140918_215445_20140918_233245.EUM.nc	7.100	7.030	3.131	2498	5336	0	2808	11	19
SRL_OPN_2PTS016_0823_20140918_233245_20140919_011036.EUM.nc	7.750	7.894	3.500	2764	5521	0	2742	10	5
SRL_OPN_2PTS016_0825_20140919_011036_20140919_024859.EUM.nc	8.110	8.483	3.184	2801	5563	0	2759	3	0
SRL_OPN_2PTS016_0827_20140919_024858_20140919_042858.EUM.nc	6.900	7.763	3.890	2706	5556	0	2845	4	1
SRL_OPN_2PTS016_0829_20140919_042857_20140919_061049.EUM.nc	6.210	6.944	3.083	3674	5761	0	2079	3	5
SRL_OPN_2PTS016_0831_20140919_061048_20140919_075839.EUM.nc	6.240	6.916	3.150	4154	6131	0	1970	2	5
SRL_OPN_2PTS016_0834_20140919_075838_20140919_093641.EUM.nc	6.950	7.633	3.682	3066	5543	0	2448	10	19
SRL_OPN_2PTS016_0835_20140919_093640_20140919_111433.EUM.nc	6.130	6.822	3.840	2219	5498	0	3233	40	6
SRL_OPN_2PTS016_0837_20140919_111432_20140919_125258.EUM.nc	7.470	7.753	3.996	2535	5421	0	2870	8	8
SRL_OPN_2PTS016_0839_20140919_125257_20140919_144611.EUM.nc	8.245	8.673	3.610	3810	6373	0	2562	1	0
SRL_OPN_2PTS016_0842_20140919_144610_20140919_162548.EUM.nc	7.610	8.220	4.119	3564	5645	0	2074	7	0
SRL_OPN_2PTS016_0844_20140919_162547_20140919_180532.EUM.nc	6.400	7.050	3.004	3157	5645	0	2488	0	0
SRL_OPN_2PTS016_0846_20140919_180531_20140919_194453.EUM.nc	6.550	7.156	3.380	3389	5621	0	2226	6	0
SRL_OPN_2PTS016_0848_20140919_194452_20140919_212350.EUM.nc	7.140	7.315	2.536	3450	5505	0	2034	21	0
SRL_OPN_2PTS016_0850_20140919_212349_20140919_230204.EUM.nc	6.250	6.493	3.088	2345	5437	0	3081	7	4
SRL_OPN_2PTS016_0851_20140919_230203_20140920_003943.EUM.nc	7.990	8.144	3.687	3279	5519	0	2221	5	14
SRL_OPN_2PTS016_0853_20140920_003943_20140920_021757.EUM.nc	8.340	8.090	3.829	2961	5554	0	2588	2	3
SRL_OPN_2PTS016_0855_20140920_021756_20140920_035723.EUM.nc	7.380	7.864	3.949	2624	5559	0	2915	4	16

– Continued on next page

Table 5: Altimeter Wind Speed Statistics.

– Continued from previous page

File	Median	Mean	Std. Dev.	No. Obs.	Total Obs.	Default Lat/Lon	Flag (total)	Default (total)	3-Sigma Edited
SRL_OPN_2PTS016_0857_20140920_035722_20140920_053833.EUM.nc	6.480	6.889	3.323	2952	5562	0	2595	13	2
SRL_OPN_2PTS016_0859_20140920_053832_20140920_072733.EUM.nc	6.390	7.059	2.809	4157	6217	0	2058	1	1
SRL_OPN_2PTS016_0862_20140920_072732_20140920_090557.EUM.nc	7.085	7.523	3.444	3862	5593	0	1727	4	0
SRL_OPN_2PTS016_0863_20140920_090556_20140920_104349.EUM.nc	6.980	7.294	3.608	2630	5532	0	2882	20	0
SRL_OPN_2PTS016_0865_20140920_104349_20140920_122150.EUM.nc	7.380	7.842	3.612	2628	5502	0	2865	9	0
SRL_OPN_2PTS016_0867_20140920_122150_20140920_140107.EUM.nc	8.680	8.273	3.240	3370	5572	0	2199	3	0
SRL_OPN_2PTS016_0869_20140920_140106_20140920_155429.EUM.nc	7.900	8.444	3.409	3881	6408	0	2519	5	3
SRL_OPN_2PTS016_0872_20140920_155428_20140920_173415.EUM.nc	7.000	7.241	2.698	2918	5510	0	2586	3	3
SRL_OPN_2PTS016_0874_20140920_173415_20140920_191341.EUM.nc	6.810	7.314	3.223	3569	5644	0	2069	6	0
SRL_OPN_2PTS016_0876_20140920_191342_20140920_205251.EUM.nc	7.100	7.470	3.305	3667	5628	0	1948	13	0
SRL_OPN_2PTS016_0878_20140920_205250_20140920_223118.EUM.nc	7.250	7.910	3.788	2921	5437	0	2489	27	0
SRL_OPN_2PTS016_0879_20140920_223117_20140921_000902.EUM.nc	8.780	9.167	3.471	3140	5500	0	2357	3	0
SRL_OPN_2PTS016_0881_20140921_000901_20140921_014701.EUM.nc	7.990	8.390	3.893	3204	5541	0	2334	2	1
SRL_OPN_2PTS016_0883_20140921_014700_20140921_032551.EUM.nc	6.900	6.913	2.806	2650	5480	0	2628	8	194
SRL_OPN_2PTS016_0885_20140921_032551_20140921_050631.EUM.nc	7.820	7.828	3.042	2755	5566	0	2805	5	1
SRL_OPN_2PTS016_0887_20140921_050630_20140921_065633.EUM.nc	6.270	7.216	3.615	3766	6246	0	2478	2	0
SRL_OPN_2PTS016_0890_20140921_065633_20140921_083508.EUM.nc	7.725	7.933	3.225	4438	5623	0	1182	3	0
SRL_OPN_2PTS016_0892_20140921_083508_20140921_101259.EUM.nc	7.540	8.110	3.891	2855	5464	0	2590	15	4
SRL_OPN_2PTS016_0893_20140921_101259_20140921_115057.EUM.nc	7.770	8.287	3.550	2476	5531	0	3037	17	1
SRL_OPN_2PTS016_0895_20140921_115056_20140921_132948.EUM.nc	8.630	8.891	3.564	2979	5479	0	2478	15	7
SRL_OPN_2PTS016_0897_20140921_132947_20140921_152311.EUM.nc	7.280	7.596	3.478	3967	6367	0	2389	11	0
SRL_OPN_2PTS016_0900_20140921_152310_20140921_170249.EUM.nc	6.920	7.116	3.041	2964	5579	0	2614	1	0
SRL_OPN_2PTS016_0902_20140921_170248_20140921_184229.EUM.nc	6.460	7.083	3.342	3361	5563	0	2201	0	1
SRL_OPN_2PTS016_0904_20140921_184228_20140921_202148.EUM.nc	7.530	7.928	3.243	3425	5607	0	2167	11	4
SRL_OPN_2PTS016_0906_20140921_202147_20140921_220020.EUM.nc	7.670	8.242	3.690	3028	5483	0	2434	21	0
SRL_OPN_2PTS016_0908_20140921_220020_20140921_233820.EUM.nc	9.130	8.886	3.061	2719	5493	0	2762	12	0
SRL_OPN_2PTS016_0909_20140921_233819_20140922_011615.EUM.nc	8.120	8.337	3.967	2999	5525	0	2519	7	0
SRL_OPN_2PTS016_0911_20140922_011614_20140922_025443.EUM.nc	7.260	7.780	3.173	2802	5538	0	2736	0	0
SRL_OPN_2PTS016_0913_20140922_025443_20140922_043447.EUM.nc	6.880	7.099	3.024	2708	5530	0	2811	10	1
SRL_OPN_2PTS016_0915_20140922_043446_20140922_061647.EUM.nc	5.990	7.036	3.295	3773	5803	0	2029	0	1
SRL_OPN_2PTS016_0917_20140922_061646_20140922_080420.EUM.nc	7.180	7.893	3.814	4224	6115	0	1889	2	0
SRL_OPN_2PTS016_0920_20140922_080419_20140922_094221.EUM.nc	7.250	7.549	3.464	3121	5530	0	2401	8	0
SRL_OPN_2PTS016_0921_20140922_094219_20140922_112013.EUM.nc	7.245	7.464	4.022	2256	5412	0	3108	48	0
SRL_OPN_2PTS016_0923_20140922_112012_20140922_125842.EUM.nc	8.645	8.725	4.042	2678	5414	0	2734	2	0
SRL_OPN_2PTS016_0925_20140922_125841_20140922_145156.EUM.nc	7.140	7.376	3.590	3875	6386	0	2509	1	1
SRL_OPN_2PTS016_0928_20140922_145155_20140922_163135.EUM.nc	7.020	6.626	2.610	3450	5650	0	2150	9	41
SRL_OPN_2PTS016_0930_20140922_163134_20140922_181118.EUM.nc	6.140	6.815	2.712	3202	5633	0	2411	4	16
SRL_OPN_2PTS016_0932_20140922_181117_20140922_195036.EUM.nc	7.290	8.018	4.221	3313	5616	0	2298	5	0
SRL_OPN_2PTS016_0934_20140922_195035_20140922_212931.EUM.nc	6.760	7.328	3.261	3544	5508	0	1940	22	2

– Continued on next page

Table 5: Altimeter Wind Speed Statistics.

– Continued from previous page

File	Median	Mean	Std. Dev.	No. Obs.	Total Obs.	Default Lat/Lon	Flag (total)	Default (total)	3-Sigma Edited
SRL_OPN_2PTS016_0936_20140922_212930_20140922_230742.EUM.nc	7.680	7.756	3.231	2281	5426	0	3131	8	6
SRL_OPN_2PTS016_0937_20140922_230742_20140923_004522.EUM.nc	7.490	8.402	4.031	3189	5505	0	2302	14	0
SRL_OPN_2PTS016_0939_20140923_004521_20140923_022338.EUM.nc	7.470	7.632	3.277	2939	5560	0	2615	6	0
SRL_OPN_2PTS016_0941_20140923_022338_20140923_040310.EUM.nc	7.480	7.776	3.705	2659	5478	0	2816	3	0
SRL_OPN_2PTS016_0943_20140923_040309_20140923_054428.EUM.nc	7.560	8.038	3.882	3304	5682	0	2375	3	0
SRL_OPN_2PTS016_0945_20140923_054427_20140923_073315.EUM.nc	6.150	6.788	3.008	4108	6199	0	2076	0	15
SRL_OPN_2PTS016_0948_20140923_073315_20140923_091135.EUM.nc	7.240	7.555	3.251	3664	5576	0	1908	2	2
SRL_OPN_2PTS016_0949_20140923_091134_20140923_104929.EUM.nc	6.090	6.848	3.586	2615	5546	0	2918	13	0
SRL_OPN_2PTS016_0951_20140923_104928_20140923_122732.EUM.nc	8.330	8.433	3.502	2579	5413	0	2808	26	0
SRL_OPN_2PTS016_0953_20140923_122731_20140923_140654.EUM.nc	7.570	7.801	3.398	3263	5579	0	2315	1	0
SRL_OPN_2PTS016_0955_20140923_140654_20140923_160015.EUM.nc	7.200	7.212	2.738	3853	6396	0	2538	5	0
SRL_OPN_2PTS016_0958_20140923_160015_20140923_174001.EUM.nc	6.730	7.494	3.506	3073	5652	0	2577	2	0
SRL_OPN_2PTS016_0960_20140923_174000_20140923_191927.EUM.nc	6.675	7.732	3.840	3548	5640	0	2089	3	0
SRL_OPN_2PTS016_0962_20140923_191927_20140923_205834.EUM.nc	6.950	7.323	3.075	3661	5605	0	1929	14	1
SRL_OPN_2PTS016_0964_20140923_205833_20140923_223650.EUM.nc	7.270	7.094	3.285	2921	5399	0	2465	13	0
SRL_OPN_2PTS016_0965_20140923_223650_20140924_001441.EUM.nc	7.780	8.271	3.459	3088	5503	0	2412	3	0
SRL_OPN_2PTS016_0967_20140924_001440_20140924_015242.EUM.nc	7.330	7.683	3.052	3213	5514	0	2299	1	1
SRL_OPN_2PTS016_0969_20140924_015241_20140924_033138.EUM.nc	7.160	8.000	3.671	2845	5488	0	2635	7	1
SRL_OPN_2PTS016_0971_20140924_033138_20140924_051224.EUM.nc	8.620	8.897	3.396	2804	5567	0	2761	0	2
SRL_OPN_2PTS016_0973_20140924_051224_20140924_070216.EUM.nc	7.220	7.739	3.336	3770	6233	0	2454	5	4
SRL_OPN_2PTS016_0976_20140924_070215_20140924_084049.EUM.nc	6.640	6.982	2.985	4331	5629	0	1292	4	2
SRL_OPN_2PTS016_0978_20140924_084048_20140924_101839.EUM.nc	6.440	6.756	2.657	2780	5463	0	2649	11	23
SRL_OPN_2PTS016_0979_20140924_101839_20140924_115639.EUM.nc	6.670	6.559	3.067	2519	5525	0	2997	8	1
SRL_OPN_2PTS016_0981_20140924_115638_20140924_133533.EUM.nc	7.130	7.622	3.830	2989	5436	0	2445	2	0
SRL_OPN_2PTS016_0983_20140924_133534_20140924_152857.EUM.nc	7.620	7.718	3.115	4054	6372	0	2316	1	1
SRL_OPN_2PTS016_0986_20140924_152856_20140924_170835.EUM.nc	8.100	8.274	3.352	2984	5592	0	2605	0	3
SRL_OPN_2PTS016_0988_20140924_170835_20140924_184814.EUM.nc	6.730	8.002	4.063	3506	5567	0	2054	7	0
SRL_OPN_2PTS016_0990_20140924_184813_20140924_202731.EUM.nc	7.400	7.342	2.413	3428	5599	0	2162	7	2
SRL_OPN_2PTS016_0992_20140924_202730_20140924_220602.EUM.nc	7.155	7.100	3.371	3075	5511	0	2408	27	1
SRL_OPN_2PTS016_0994_20140924_220602_20140924_234400.EUM.nc	8.030	7.667	2.944	2888	5535	0	2630	17	0
SRL_OPN_2PTS016_0995_20140924_234359_20140925_012151.EUM.nc	7.780	8.222	3.387	2992	5516	0	2510	11	3
SRL_OPN_2PTS016_0997_20140925_012151_20140925_030024.EUM.nc	8.040	8.306	3.148	2821	5582	0	2755	6	0
SRL_OPN_2PTS016_0999_20140925_030023_20140925_044034.EUM.nc	8.865	8.921	3.563	2696	5527	0	2817	12	2

22 Ka-Band Backscatter Coefficient Table

Table 6: Ka-Band Backscatter Coefficient Statistics.

File	Median	Mean	Std. Dev.	No. Obs.	Total Obs.	Default Lat/Lon	Flag (total)	Default (total)	3-Sigma Edited
SRL_OPN_2PTS015_1001_20140821_044029_20140821_062247.EUM.nc	11.290	11.111	1.487	3715	5819	0	1974	2	128
SRL_OPN_2PTS016_0001_20140821_062246_20140821_080956.EUM.nc	11.730	11.434	1.748	4062	6113	0	1852	0	199
SRL_OPN_2PTS016_0004_20140821_080955_20140821_094802.EUM.nc	11.440	11.190	2.042	2889	5556	0	2549	10	108
SRL_OPN_2PTS016_0005_20140821_094801_20140821_112547.EUM.nc	11.670	11.288	2.206	2062	5430	0	3280	43	45
SRL_OPN_2PTS016_0007_20140821_112547_20140821_130419.EUM.nc	10.660	10.587	1.801	2615	5395	0	2699	5	76
SRL_OPN_2PTS016_0009_20140821_130418_20140821_145735.EUM.nc	10.610	10.609	1.271	3731	6415	0	2627	4	53
SRL_OPN_2PTS016_0012_20140821_145734_20140821_163722.EUM.nc	11.690	11.495	1.514	3220	5647	0	2324	11	92
SRL_OPN_2PTS016_0014_20140821_163722_20140821_181658.EUM.nc	11.250	10.924	1.666	3209	5607	0	2339	2	57
SRL_OPN_2PTS016_0016_20140821_181658_20140821_195622.EUM.nc	11.310	11.349	1.755	3156	5615	0	2305	3	151
SRL_OPN_2PTS016_0018_20140821_195622_20140821_213515.EUM.nc	11.475	11.321	1.629	3352	5508	0	1985	15	156
SRL_OPN_2PTS016_0020_20140821_213514_20140821_231315.EUM.nc	11.240	11.269	1.987	2114	5420	0	3134	5	167
SRL_OPN_2PTS016_0021_20140821_231315_20140822_005104.EUM.nc	11.130	10.891	1.797	3011	5540	0	2364	16	149
SRL_OPN_2PTS016_0023_20140822_005103_20140822_022922.EUM.nc	10.610	10.629	1.558	2844	5532	0	2577	4	107
SRL_OPN_2PTS016_0025_20140822_022921_20140822_040852.EUM.nc	11.050	10.944	1.892	2576	5501	0	2803	14	108
SRL_OPN_2PTS016_0027_20140822_040851_20140822_055025.EUM.nc	11.320	11.159	1.628	3432	5750	0	2184	6	128
SRL_OPN_2PTS016_0029_20140822_055024_20140822_073900.EUM.nc	11.250	11.408	1.217	3801	6184	0	2026	7	350
SRL_OPN_2PTS016_0032_20140822_073859_20140822_091717.EUM.nc	11.710	11.488	2.370	3203	5574	0	2141	9	221
SRL_OPN_2PTS016_0033_20140822_091716_20140822_105502.EUM.nc	11.430	11.270	2.045	2347	5530	0	3114	14	55
SRL_OPN_2PTS016_0035_20140822_105501_20140822_123317.EUM.nc	10.830	10.776	1.636	2400	5390	0	2875	11	104
SRL_OPN_2PTS016_0037_20140822_123316_20140822_141242.EUM.nc	10.590	10.318	1.387	3237	5583	0	2317	5	24
SRL_OPN_2PTS016_0039_20140822_141242_20140822_160602.EUM.nc	11.230	11.024	1.663	3636	6407	0	2639	5	127
SRL_OPN_2PTS016_0042_20140822_160602_20140822_174541.EUM.nc	11.210	11.022	1.646	2943	5632	0	2567	11	111
SRL_OPN_2PTS016_0044_20140822_174540_20140822_192514.EUM.nc	11.080	10.891	1.684	3419	5642	0	2076	6	141
SRL_OPN_2PTS016_0046_20140822_192513_20140822_210409.EUM.nc	11.280	11.245	1.648	3356	5590	0	2067	10	157
SRL_OPN_2PTS016_0048_20140822_210408_20140822_224231.EUM.nc	11.580	11.378	1.699	2543	5389	0	2622	12	212
SRL_OPN_2PTS016_0049_20140822_224230_20140823_002022.EUM.nc	10.990	11.075	1.762	2935	5457	0	2419	14	89
SRL_OPN_2PTS016_0051_20140823_002021_20140823_015817.EUM.nc	10.720	10.639	1.632	3110	5543	0	2340	1	92
SRL_OPN_2PTS016_0053_20140823_015817_20140823_033726.EUM.nc	11.310	11.198	1.566	2795	5522	0	2633	6	88
SRL_OPN_2PTS016_0055_20140823_033725_20140823_051818.EUM.nc	10.910	10.512	1.866	2799	5588	0	2713	1	75
SRL_OPN_2PTS016_0057_20140823_051817_20140823_070800.EUM.nc	11.190	11.045	1.590	3727	6242	0	2404	9	102
SRL_OPN_2PTS016_0060_20140823_070800_20140823_084623.EUM.nc	11.460	11.280	1.761	4057	5607	0	1440	6	104
SRL_OPN_2PTS016_0061_20140823_084622_20140823_102418.EUM.nc	11.220	11.254	1.884	2597	5455	0	2751	20	87
SRL_OPN_2PTS016_0063_20140823_102419_20140823_120221.EUM.nc	11.300	11.156	1.837	2336	5528	0	2960	13	219
SRL_OPN_2PTS016_0065_20140823_120220_20140823_134111.EUM.nc	10.810	10.768	1.766	3048	5494	0	2398	22	26
SRL_OPN_2PTS016_0067_20140823_134110_20140823_153436.EUM.nc	11.070	11.103	1.268	3755	6396	0	2429	0	212
SRL_OPN_2PTS016_0070_20140823_153435_20140823_171423.EUM.nc	10.890	10.774	1.433	2891	5588	0	2625	2	70
SRL_OPN_2PTS016_0072_20140823_171422_20140823_185401.EUM.nc	10.910	10.832	1.753	3467	5575	0	2035	8	65

– Continued on next page

Table 6: Ka-Band Backscatter Coefficient Statistics.

– Continued from previous page

File	Median	Mean	Std. Dev.	No. Obs.	Total Obs.	Default Lat/Lon	Flag (total)	Default (total)	3-Sigma Edited
SRL_OPN_2PTS016_0074_20140823_185401_20140823_203308.EUM.nc	11.290	11.404	2.063	3335	5602	0	2146	11	110
SRL_OPN_2PTS016_0076_20140823_203307_20140823_221144.EUM.nc	11.290	11.218	1.687	2900	5530	0	2558	22	50
SRL_OPN_2PTS016_0078_20140823_221143_20140823_234941.EUM.nc	10.980	10.836	1.292	2845	5512	0	2625	4	38
SRL_OPN_2PTS016_0079_20140823_234940_20140824_012725.EUM.nc	11.170	10.914	1.944	2913	5506	0	2546	5	42
SRL_OPN_2PTS016_0081_20140824_012725_20140824_030609.EUM.nc	10.990	10.836	1.279	2721	5584	0	2740	17	106
SRL_OPN_2PTS016_0083_20140824_030608_20140824_044618.EUM.nc	10.575	10.429	1.763	2695	5520	0	2737	5	83
SRL_OPN_2PTS016_0085_20140824_044617_20140824_062842.EUM.nc	10.930	10.876	1.395	3801	5817	0	1926	2	88
SRL_OPN_2PTS016_0087_20140824_062841_20140824_081533.EUM.nc	10.900	10.811	1.471	4219	6094	0	1741	0	134
SRL_OPN_2PTS016_0090_20140824_081533_20140824_095336.EUM.nc	11.700	11.530	1.834	2910	5467	0	2501	5	51
SRL_OPN_2PTS016_0091_20140824_095336_20140824_113123.EUM.nc	11.160	11.347	2.327	2118	5409	0	3148	19	124
SRL_OPN_2PTS016_0093_20140824_113122_20140824_130959.EUM.nc	10.960	10.753	1.631	2598	5473	0	2691	2	182
SRL_OPN_2PTS016_0095_20140824_130958_20140824_150317.EUM.nc	10.990	10.964	1.159	3698	6404	0	2553	1	152
SRL_OPN_2PTS016_0098_20140824_150318_20140824_164304.EUM.nc	10.870	10.699	1.365	3143	5615	0	2446	5	21
SRL_OPN_2PTS016_0100_20140824_164303_20140824_182238.EUM.nc	11.100	11.033	1.785	3303	5566	0	2150	8	105
SRL_OPN_2PTS016_0102_20140824_182237_20140824_200202.EUM.nc	11.290	10.999	1.776	3063	5611	0	2391	8	149
SRL_OPN_2PTS016_0104_20140824_200202_20140824_214052.EUM.nc	11.010	11.123	1.600	3312	5581	0	2098	15	156
SRL_OPN_2PTS016_0106_20140824_214051_20140824_231850.EUM.nc	11.205	11.047	1.407	2411	5362	0	2895	9	47
SRL_OPN_2PTS016_0107_20140824_231850_20140825_005639.EUM.nc	11.260	10.950	1.888	2944	5558	0	2513	20	81
SRL_OPN_2PTS016_0109_20140825_005638_20140825_023501.EUM.nc	10.785	10.789	1.781	2845	5542	0	2568	8	121
SRL_OPN_2PTS016_0111_20140825_023500_20140825_041437.EUM.nc	10.400	10.357	1.374	2603	5502	0	2814	14	71
SRL_OPN_2PTS016_0113_20140825_041436_20140825_055617.EUM.nc	11.010	10.837	1.600	3510	5762	0	2129	1	122
SRL_OPN_2PTS016_0115_20140825_055616_20140825_074437.EUM.nc	10.960	10.985	1.508	4002	6156	0	1997	3	154
SRL_OPN_2PTS016_0118_20140825_074437_20140825_092253.EUM.nc	11.045	11.075	1.459	3075	5542	0	2288	8	171
SRL_OPN_2PTS016_0119_20140825_092252_20140825_110036.EUM.nc	11.030	10.869	1.979	2218	5494	0	3211	20	45
SRL_OPN_2PTS016_0121_20140825_110035_20140825_123854.EUM.nc	10.990	10.850	1.471	2465	5420	0	2922	7	26
SRL_OPN_2PTS016_0123_20140825_123853_20140825_141826.EUM.nc	11.040	11.100	1.181	3138	5585	0	2237	4	206
SRL_OPN_2PTS016_0125_20140825_141825_20140825_161144.EUM.nc	10.910	10.793	1.338	3877	6393	0	2431	10	75
SRL_OPN_2PTS016_0128_20140825_161143_20140825_175122.EUM.nc	11.020	10.746	1.610	3052	5621	0	2492	8	69
SRL_OPN_2PTS016_0130_20140825_175121_20140825_193054.EUM.nc	10.990	10.810	1.797	3284	5658	0	2214	8	152
SRL_OPN_2PTS016_0132_20140825_193052_20140825_210948.EUM.nc	11.320	11.248	1.398	3156	5521	0	2079	15	271
SRL_OPN_2PTS016_0134_20140825_210946_20140825_224807.EUM.nc	11.280	11.114	1.378	2568	5498	0	2851	20	59
SRL_OPN_2PTS016_0135_20140825_224807_20140826_002555.EUM.nc	10.860	10.689	1.444	2906	5384	0	2345	5	128
SRL_OPN_2PTS016_0137_20140826_002554_20140826_020353.EUM.nc	11.280	11.212	1.616	2987	5529	0	2410	7	125
SRL_OPN_2PTS016_0139_20140826_020352_20140826_034307.EUM.nc	10.740	10.567	1.430	2737	5553	0	2740	5	71
SRL_OPN_2PTS016_0141_20140826_034306_20140826_052408.EUM.nc	11.150	10.894	1.663	2720	5603	0	2794	4	85
SRL_OPN_2PTS016_0143_20140826_052407_20140826_071339.EUM.nc	11.160	11.199	1.479	3737	6233	0	2367	5	124
SRL_OPN_2PTS016_0146_20140826_071338_20140826_085158.EUM.nc	11.340	11.262	1.721	3966	5608	0	1472	4	166
SRL_OPN_2PTS016_0147_20140826_085157_20140826_102953.EUM.nc	11.050	10.867	1.702	2538	5540	0	2883	17	102
SRL_OPN_2PTS016_0149_20140826_102953_20140826_120758.EUM.nc	11.470	11.130	1.527	2470	5517	0	2926	28	93

– Continued on next page

Table 6: Ka-Band Backscatter Coefficient Statistics.

– Continued from previous page

File	Median	Mean	Std. Dev.	No. Obs.	Total Obs.	Default Lat/Lon	Flag (total)	Default (total)	3-Sigma Edited
SRL_OPN_2PTS016_0151_20140826_120758_20140826_134654.EUM.nc	11.030	10.867	1.228	3015	5490	0	2413	6	56
SRL_OPN_2PTS016_0153_20140826_134653_20140826_154017.EUM.nc	11.050	11.116	1.512	3786	6426	0	2459	0	181
SRL_OPN_2PTS016_0156_20140826_154017_20140826_172004.EUM.nc	11.050	11.007	1.165	2838	5540	0	2597	3	102
SRL_OPN_2PTS016_0158_20140826_172003_20140826_185941.EUM.nc	10.820	10.535	1.759	3307	5639	0	2208	12	112
SRL_OPN_2PTS016_0160_20140826_185941_20140826_203846.EUM.nc	11.340	11.258	1.711	3361	5611	0	2024	7	219
SRL_OPN_2PTS016_0162_20140826_203845_20140826_221721.EUM.nc	11.170	11.191	1.697	2870	5463	0	2477	19	97
SRL_OPN_2PTS016_0164_20140826_221719_20140826_235515.EUM.nc	11.010	10.937	1.588	2851	5519	0	2539	8	121
SRL_OPN_2PTS016_0165_20140826_235514_20140827_013302.EUM.nc	11.150	11.007	1.739	2935	5531	0	2466	0	130
SRL_OPN_2PTS016_0167_20140827_013300_20140827_031149.EUM.nc	10.590	10.743	1.263	2718	5573	0	2738	4	113
SRL_OPN_2PTS016_0169_20140827_031149_20140827_045205.EUM.nc	11.240	10.919	1.782	2716	5524	0	2698	2	108
SRL_OPN_2PTS016_0171_20140827_045204_20140827_063437.EUM.nc	10.980	10.872	1.199	3768	5850	0	1951	1	130
SRL_OPN_2PTS016_0173_20140827_063437_20140827_082110.EUM.nc	11.385	11.370	1.438	4155	6088	0	1739	1	193
SRL_OPN_2PTS016_0176_20140827_082110_20140827_095912.EUM.nc	11.090	10.907	1.868	2718	5462	0	2509	12	223
SRL_OPN_2PTS016_0177_20140827_095911_20140827_113659.EUM.nc	11.580	11.590	2.011	2227	5441	0	3072	24	118
SRL_OPN_2PTS016_0179_20140827_113658_20140827_131540.EUM.nc	11.360	11.024	1.372	2849	5497	0	2604	7	37
SRL_OPN_2PTS016_0181_20140827_131538_20140827_150859.EUM.nc	11.210	11.238	1.400	3791	6450	0	2566	11	82
SRL_OPN_2PTS016_0184_20140827_150858_20140827_164846.EUM.nc	10.840	10.673	1.428	3022	5588	0	2506	3	57
SRL_OPN_2PTS016_0186_20140827_164844_20140827_182819.EUM.nc	10.920	10.552	1.701	3180	5549	0	2229	9	131
SRL_OPN_2PTS016_0188_20140827_182818_20140827_200742.EUM.nc	11.250	11.297	2.089	3045	5600	0	2388	7	160
SRL_OPN_2PTS016_0190_20140827_200741_20140827_214629.EUM.nc	11.230	11.084	1.888	3234	5547	0	2195	12	106
SRL_OPN_2PTS016_0192_20140827_214629_20140827_232425.EUM.nc	10.740	10.694	1.581	2402	5303	0	2765	36	100
SRL_OPN_2PTS016_0193_20140827_232424_20140828_010214.EUM.nc	11.250	11.047	1.412	2689	5512	0	2684	9	130
SRL_OPN_2PTS016_0195_20140828_010213_20140828_024040.EUM.nc	11.020	11.009	1.361	2861	5559	0	2628	5	65
SRL_OPN_2PTS016_0197_20140828_024039_20140828_042020.EUM.nc	10.630	10.549	1.548	2642	5509	0	2789	19	59
SRL_OPN_2PTS016_0199_20140828_042020_20140828_060210.EUM.nc	10.760	10.617	1.542	3659	5773	0	2063	3	48
SRL_OPN_2PTS016_0201_20140828_060209_20140828_075015.EUM.nc	11.150	11.055	1.676	3981	6152	0	1938	14	219
SRL_OPN_2PTS016_0204_20140828_075015_20140828_092828.EUM.nc	11.170	11.015	2.006	3013	5549	0	2399	10	127
SRL_OPN_2PTS016_0205_20140828_092828_20140828_110612.EUM.nc	11.550	11.523	1.697	2155	5506	0	3191	23	137
SRL_OPN_2PTS016_0207_20140828_110612_20140828_124432.EUM.nc	11.300	11.228	1.852	2412	5407	0	2905	10	80
SRL_OPN_2PTS016_0209_20140828_124432_20140828_143740.EUM.nc	11.350	11.318	1.185	3676	6358	0	2610	0	72
SRL_OPN_2PTS016_0212_20140828_143739_20140828_161726.EUM.nc	11.200	11.052	1.775	3532	5619	0	1972	2	113
SRL_OPN_2PTS016_0214_20140828_161725_20140828_175702.EUM.nc	10.670	10.422	1.639	2945	5589	0	2497	6	141
SRL_OPN_2PTS016_0216_20140828_175701_20140828_193633.EUM.nc	11.470	11.300	1.676	3215	5670	0	2262	6	187
SRL_OPN_2PTS016_0218_20140828_193632_20140828_211525.EUM.nc	11.420	11.309	1.793	3260	5506	0	2062	4	180
SRL_OPN_2PTS016_0220_20140828_211524_20140828_225342.EUM.nc	11.230	11.231	1.712	2449	5501	0	2878	10	164
SRL_OPN_2PTS016_0221_20140828_225341_20140829_003130.EUM.nc	10.940	10.924	1.533	3042	5470	0	2286	4	138
SRL_OPN_2PTS016_0223_20140829_003130_20140829_020931.EUM.nc	10.990	10.732	1.250	2868	5516	0	2515	5	128
SRL_OPN_2PTS016_0225_20140829_020931_20140829_034850.EUM.nc	11.080	11.108	1.747	2710	5519	0	2752	8	49
SRL_OPN_2PTS016_0227_20140829_034850_20140829_052957.EUM.nc	10.610	10.489	1.465	2691	5599	0	2819	1	88

– Continued on next page

Table 6: Ka-Band Backscatter Coefficient Statistics.

– Continued from previous page

File	Median	Mean	Std. Dev.	No. Obs.	Total Obs.	Default Lat/Lon	Flag (total)	Default (total)	3-Sigma Edited
SRL_OPN_2PTS016_0229_20140829_052956_20140829_071915.EUM.nc	10.960	10.843	1.360	3855	6228	0	2195	8	170
SRL_OPN_2PTS016_0232_20140829_071915_20140829_085734.EUM.nc	11.090	11.021	1.506	3826	5601	0	1586	10	179
SRL_OPN_2PTS016_0233_20140829_085734_20140829_103528.EUM.nc	11.740	11.713	1.629	2340	5528	0	3040	9	139
SRL_OPN_2PTS016_0235_20140829_103527_20140829_121335.EUM.nc	11.270	11.156	1.508	2442	5480	0	2939	13	86
SRL_OPN_2PTS016_0237_20140829_121334_20140829_135235.EUM.nc	11.370	11.124	1.159	3058	5528	0	2378	3	89
SRL_OPN_2PTS016_0239_20140829_135234_20140829_154559.EUM.nc	10.920	10.827	1.371	3840	6415	0	2379	1	195
SRL_OPN_2PTS016_0242_20140829_154559_20140829_172545.EUM.nc	11.030	10.941	1.826	2826	5539	0	2624	1	88
SRL_OPN_2PTS016_0244_20140829_172544_20140829_190522.EUM.nc	11.150	10.848	1.304	3229	5670	0	2217	6	218
SRL_OPN_2PTS016_0246_20140829_190521_20140829_204425.EUM.nc	11.190	11.132	1.370	3462	5625	0	1958	12	193
SRL_OPN_2PTS016_0248_20140829_204424_20140829_222256.EUM.nc	11.775	11.720	1.615	2753	5447	0	2510	25	159
SRL_OPN_2PTS016_0250_20140829_222255_20140830_000050.EUM.nc	11.020	10.926	1.387	2847	5535	0	2467	9	212
SRL_OPN_2PTS016_0251_20140830_000049_20140830_013839.EUM.nc	10.870	10.701	1.466	3045	5540	0	2388	5	102
SRL_OPN_2PTS016_0253_20140830_013838_20140830_031731.EUM.nc	10.750	10.691	1.353	2686	5568	0	2731	17	134
SRL_OPN_2PTS016_0255_20140830_031730_20140830_045752.EUM.nc	10.990	10.860	1.671	2787	5594	0	2725	2	80
SRL_OPN_2PTS016_0257_20140830_045751_20140830_064033.EUM.nc	11.260	11.034	1.551	3857	5846	0	1937	1	51
SRL_OPN_2PTS016_0259_20140830_064032_20140830_082646.EUM.nc	11.180	11.046	1.448	4288	6067	0	1646	17	116
SRL_OPN_2PTS016_0262_20140830_082645_20140830_100447.EUM.nc	11.570	11.382	1.538	2662	5472	0	2573	2	235
SRL_OPN_2PTS016_0263_20140830_100446_20140830_114235.EUM.nc	11.360	11.564	1.872	2273	5483	0	3064	16	130
SRL_OPN_2PTS016_0265_20140830_114234_20140830_132120.EUM.nc	10.870	10.945	2.059	2863	5475	0	2542	3	67
SRL_OPN_2PTS016_0267_20140830_132119_20140830_151440.EUM.nc	10.920	10.847	1.270	3816	6428	0	2483	0	129
SRL_OPN_2PTS016_0270_20140830_151439_20140830_165427.EUM.nc	11.010	10.879	1.910	2941	5595	0	2548	3	103
SRL_OPN_2PTS016_0272_20140830_165426_20140830_183400.EUM.nc	11.190	11.002	1.333	3260	5562	0	2213	3	86
SRL_OPN_2PTS016_0274_20140830_183359_20140830_201321.EUM.nc	11.380	11.374	1.654	3144	5566	0	2283	18	121
SRL_OPN_2PTS016_0276_20140830_201321_20140830_215206.EUM.nc	11.430	11.447	1.561	3151	5537	0	2191	38	157
SRL_OPN_2PTS016_0278_20140830_215205_20140830_232959.EUM.nc	11.270	11.289	1.109	2325	5341	0	2865	22	129
SRL_OPN_2PTS016_0279_20140830_232958_20140831_010749.EUM.nc	10.600	10.496	1.803	2636	5518	0	2738	5	139
SRL_OPN_2PTS016_0281_20140831_010748_20140831_024618.EUM.nc	10.670	10.579	1.305	2670	5539	0	2637	0	232
SRL_OPN_2PTS016_0283_20140831_024617_20140831_042606.EUM.nc	11.360	10.880	1.944	2717	5516	0	2751	4	44
SRL_OPN_2PTS016_0285_20140831_042605_20140831_060803.EUM.nc	11.390	11.206	1.713	3645	5763	0	2026	1	91
SRL_OPN_2PTS016_0287_20140831_060802_20140831_075551.EUM.nc	11.640	11.580	1.192	3938	6130	0	1954	6	232
SRL_OPN_2PTS016_0290_20140831_075550_20140831_093404.EUM.nc	11.430	11.260	1.644	2965	5550	0	2484	4	97
SRL_OPN_2PTS016_0291_20140831_093403_20140831_111147.EUM.nc	12.210	11.962	2.509	2131	5513	0	3269	22	91
SRL_OPN_2PTS016_0293_20140831_111147_20140831_125010.EUM.nc	11.130	11.032	1.753	2451	5384	0	2833	19	81
SRL_OPN_2PTS016_0295_20140831_125009_20140831_144321.EUM.nc	11.130	10.868	1.545	3674	6369	0	2576	1	118
SRL_OPN_2PTS016_0298_20140831_144321_20140831_162307.EUM.nc	11.160	10.919	1.670	3498	5650	0	2108	1	43
SRL_OPN_2PTS016_0300_20140831_162306_20140831_180243.EUM.nc	11.370	11.351	1.545	3002	5643	0	2465	2	174
SRL_OPN_2PTS016_0302_20140831_180242_20140831_194213.EUM.nc	11.650	11.401	1.725	3201	5656	0	2294	7	154
SRL_OPN_2PTS016_0304_20140831_194212_20140831_212103.EUM.nc	11.710	11.669	1.623	3270	5516	0	2108	12	126
SRL_OPN_2PTS016_0306_20140831_212102_20140831_225917.EUM.nc	11.490	11.335	1.597	2320	5479	0	3001	19	139

– Continued on next page

Table 6: Ka-Band Backscatter Coefficient Statistics.

– Continued from previous page

File	Median	Mean	Std. Dev.	No. Obs.	Total Obs.	Default Lat/Lon	Flag (total)	Default (total)	3-Sigma Edited
SRL_OPN_2PTS016_0307_20140831_225916_20140901_003706.EUM.nc	10.840	10.741	1.654	3248	5503	0	2193	9	53
SRL_OPN_2PTS016_0309_20140901_003705_20140901_021509.EUM.nc	10.660	10.616	1.292	2791	5506	0	2529	5	181
SRL_OPN_2PTS016_0311_20140901_021508_20140901_035433.EUM.nc	10.735	10.443	1.464	2585	5532	0	2922	4	21
SRL_OPN_2PTS016_0313_20140901_035433_20140901_053548.EUM.nc	11.330	11.054	1.940	2811	5586	0	2701	3	71
SRL_OPN_2PTS016_0315_20140901_053547_20140901_072456.EUM.nc	11.530	11.498	1.571	3975	6221	0	2076	11	159
SRL_OPN_2PTS016_0318_20140901_072455_20140901_090310.EUM.nc	11.350	11.299	1.695	3757	5586	0	1669	12	148
SRL_OPN_2PTS016_0319_20140901_090309_20140901_104104.EUM.nc	11.710	11.680	1.751	2447	5529	0	2911	12	159
SRL_OPN_2PTS016_0321_20140901_104103_20140901_121911.EUM.nc	11.150	11.035	1.398	2482	5522	0	2990	21	29
SRL_OPN_2PTS016_0323_20140901_121910_20140901_135818.EUM.nc	10.570	10.557	1.604	3201	5550	0	2242	4	103
SRL_OPN_2PTS016_0325_20140901_135817_20140901_155141.EUM.nc	11.020	10.820	1.684	3888	6409	0	2465	11	45
SRL_OPN_2PTS016_0328_20140901_155140_20140901_173127.EUM.nc	11.260	11.278	1.740	2749	5501	0	2596	2	154
SRL_OPN_2PTS016_0330_20140901_173127_20140901_191103.EUM.nc	11.580	11.260	1.545	3393	5669	0	2071	2	203
SRL_OPN_2PTS016_0332_20140901_191103_20140901_205004.EUM.nc	11.570	11.409	1.423	3379	5608	0	2015	5	209
SRL_OPN_2PTS016_0334_20140901_205003_20140901_222833.EUM.nc	11.820	11.755	1.928	2761	5463	0	2459	16	227
SRL_OPN_2PTS016_0336_20140901_222832_20140902_000625.EUM.nc	11.150	11.016	1.375	2955	5511	0	2348	16	192
SRL_OPN_2PTS016_0337_20140902_000624_20140902_014415.EUM.nc	10.600	10.492	1.360	3069	5542	0	2373	4	96
SRL_OPN_2PTS016_0339_20140902_014414_20140902_032312.EUM.nc	10.560	10.566	1.783	2686	5503	0	2720	5	92
SRL_OPN_2PTS016_0341_20140902_032311_20140902_050340.EUM.nc	10.970	10.897	1.486	2778	5605	0	2778	5	44
SRL_OPN_2PTS016_0343_20140902_050339_20140902_065354.EUM.nc	11.550	11.410	1.331	3668	6260	0	2377	6	209
SRL_OPN_2PTS016_0346_20140902_065353_20140902_083223.EUM.nc	11.280	11.068	1.485	4298	5635	0	1193	2	142
SRL_OPN_2PTS016_0348_20140902_083222_20140902_101022.EUM.nc	11.320	11.407	1.574	2689	5437	0	2602	13	133
SRL_OPN_2PTS016_0349_20140902_101022_20140902_114812.EUM.nc	11.850	11.835	1.985	2225	5506	0	3061	27	193
SRL_OPN_2PTS016_0351_20140902_114812_20140902_132700.EUM.nc	10.910	10.782	1.551	2944	5452	0	2444	11	53
SRL_OPN_2PTS016_0353_20140902_132659_20140902_152022.EUM.nc	10.720	10.775	1.355	3892	6407	0	2400	0	115
SRL_OPN_2PTS016_0356_20140902_152022_20140902_170009.EUM.nc	11.030	10.961	1.319	2984	5558	0	2532	3	39
SRL_OPN_2PTS016_0358_20140902_170008_20140902_183941.EUM.nc	11.540	11.237	1.773	3240	5548	0	2203	1	104
SRL_OPN_2PTS016_0360_20140902_183941_20140902_215742.EUM.nc	11.290	11.223	1.556	6020	11086	0	4683	51	332
SRL_OPN_2PTS016_0364_20140902_215741_20140902_233535.EUM.nc	11.190	11.034	1.346	2527	5397	0	2780	11	79
SRL_OPN_2PTS016_0365_20140902_233534_20140903_011325.EUM.nc	10.960	10.836	1.505	2764	5532	0	2681	5	82
SRL_OPN_2PTS016_0367_20140903_011325_20140903_025159.EUM.nc	10.510	10.321	1.284	2689	5554	0	2768	0	97
SRL_OPN_2PTS016_0369_20140903_025159_20140903_043151.EUM.nc	10.880	10.782	1.331	2738	5525	0	2758	2	27
SRL_OPN_2PTS016_0371_20140903_043151_20140903_061356.EUM.nc	11.540	11.304	1.437	3706	5784	0	2039	4	35
SRL_OPN_2PTS016_0373_20140903_061355_20140903_080130.EUM.nc	11.530	11.196	1.521	3993	6123	0	1905	3	222
SRL_OPN_2PTS016_0376_20140903_080129_20140903_093939.EUM.nc	11.410	11.333	1.752	2896	5539	0	2508	13	122
SRL_OPN_2PTS016_0377_20140903_093938_20140903_111723.EUM.nc	11.620	11.624	1.443	2170	5466	0	3190	23	83
SRL_OPN_2PTS016_0379_20140903_111722_20140903_125550.EUM.nc	11.185	11.232	1.521	2519	5405	0	2780	3	103
SRL_OPN_2PTS016_0381_20140903_125549_20140903_144902.EUM.nc	10.830	10.662	1.368	3784	6378	0	2532	4	58
SRL_OPN_2PTS016_0384_20140903_144901_20140903_162849.EUM.nc	10.770	10.708	1.319	3363	5649	0	2109	17	160
SRL_OPN_2PTS016_0386_20140903_162848_20140903_180825.EUM.nc	11.090	10.998	1.756	3094	5641	0	2401	6	140

– Continued on next page

Table 6: Ka-Band Backscatter Coefficient Statistics.

– Continued from previous page

File	Median	Mean	Std. Dev.	No. Obs.	Total Obs.	Default Lat/Lon	Flag (total)	Default (total)	3-Sigma Edited
SRL_OPN_2PTS016_0388_20140903_180824_20140903_194753.EUM.nc	11.440	11.168	2.092	3175	5631	0	2326	25	105
SRL_OPN_2PTS016_0390_20140903_194752_20140903_212648.EUM.nc	11.580	11.520	1.458	3295	5510	0	2018	15	182
SRL_OPN_2PTS016_0392_20140903_212647_20140903_230452.EUM.nc	11.700	11.586	1.849	2198	5455	0	3099	4	154
SRL_OPN_2PTS016_0393_20140903_230451_20140904_004240.EUM.nc	11.240	11.057	1.635	3166	5509	0	2251	11	81
SRL_OPN_2PTS016_0395_20140904_004240_20140904_022047.EUM.nc	10.340	10.546	1.213	2849	5557	0	2642	1	65
SRL_OPN_2PTS016_0397_20140904_022047_20140904_040016.EUM.nc	10.960	10.596	1.533	2583	5550	0	2854	3	110
SRL_OPN_2PTS016_0399_20140904_040015_20140904_054138.EUM.nc	11.580	11.365	1.745	3097	5587	0	2384	8	98
SRL_OPN_2PTS016_0401_20140904_054137_20140904_073034.EUM.nc	11.430	11.199	1.650	4076	6211	0	2024	0	111
SRL_OPN_2PTS016_0404_20140904_073032_20140904_090845.EUM.nc	11.280	11.037	1.618	3543	5573	0	1842	10	178
SRL_OPN_2PTS016_0405_20140904_090844_20140904_104639.EUM.nc	11.240	11.330	1.515	2518	5535	0	2916	14	87
SRL_OPN_2PTS016_0407_20140904_104638_20140904_122450.EUM.nc	11.220	11.142	1.581	2531	5466	0	2861	10	64
SRL_OPN_2PTS016_0409_20140904_122449_20140904_140359.EUM.nc	10.495	10.465	1.529	3325	5562	0	2215	3	19
SRL_OPN_2PTS016_0411_20140904_140359_20140904_155722.EUM.nc	10.480	10.292	1.618	3702	6410	0	2570	4	134
SRL_OPN_2PTS016_0414_20140904_155721_20140904_173708.EUM.nc	10.990	10.920	1.639	2880	5530	0	2536	3	111
SRL_OPN_2PTS016_0416_20140904_173707_20140904_191643.EUM.nc	11.330	11.038	1.419	3412	5659	0	2092	9	146
SRL_OPN_2PTS016_0418_20140904_191643_20140904_205542.EUM.nc	11.520	11.370	1.590	3461	5614	0	2003	12	138
SRL_OPN_2PTS016_0420_20140904_205542_20140904_223408.EUM.nc	11.960	11.799	1.756	2754	5446	0	2536	19	137
SRL_OPN_2PTS016_0421_20140904_223407_20140905_001159.EUM.nc	11.280	11.145	1.399	3055	5504	0	2329	4	116
SRL_OPN_2PTS016_0423_20140905_001159_20140905_014951.EUM.nc	10.325	10.500	1.327	3187	5527	0	2308	1	31
SRL_OPN_2PTS016_0425_20140905_014951_20140905_032853.EUM.nc	10.640	10.440	1.624	2794	5479	0	2589	4	92
SRL_OPN_2PTS016_0427_20140905_032853_20140905_050928.EUM.nc	11.330	11.143	1.500	2702	5562	0	2732	2	126
SRL_OPN_2PTS016_0429_20140905_050927_20140905_065933.EUM.nc	11.400	11.231	1.736	3756	6241	0	2436	2	47
SRL_OPN_2PTS016_0432_20140905_065931_20140905_083759.EUM.nc	11.570	11.118	1.976	4272	5633	0	1185	8	168
SRL_OPN_2PTS016_0434_20140905_083758_20140905_101557.EUM.nc	11.800	11.801	1.859	2514	5475	0	2724	7	230
SRL_OPN_2PTS016_0435_20140905_101556_20140905_115348.EUM.nc	11.500	11.372	1.837	2423	5532	0	3003	13	93
SRL_OPN_2PTS016_0437_20140905_115348_20140905_133241.EUM.nc	10.210	10.219	1.549	2976	5435	0	2431	6	22
SRL_OPN_2PTS016_0439_20140905_133240_20140905_152603.EUM.nc	10.380	10.404	1.220	4019	6363	0	2248	3	93
SRL_OPN_2PTS016_0442_20140905_152602_20140905_170550.EUM.nc	10.880	10.619	1.443	2735	5617	0	2625	2	255
SRL_OPN_2PTS016_0444_20140905_170550_20140905_184521.EUM.nc	11.530	11.298	1.587	3224	5543	0	2194	0	125
SRL_OPN_2PTS016_0446_20140905_184521_20140905_202440.EUM.nc	11.640	11.365	1.982	3312	5584	0	2153	10	109
SRL_OPN_2PTS016_0448_20140905_202439_20140905_220320.EUM.nc	11.530	11.375	1.667	2885	5515	0	2469	12	149
SRL_OPN_2PTS016_0450_20140905_220319_20140905_234110.EUM.nc	11.230	11.215	1.634	2692	5497	0	2736	12	57
SRL_OPN_2PTS016_0451_20140905_234109_20140906_011901.EUM.nc	10.580	10.724	1.515	2922	5518	0	2492	3	101
SRL_OPN_2PTS016_0453_20140906_011900_20140906_025740.EUM.nc	10.630	10.589	1.472	2780	5564	0	2734	4	46
SRL_OPN_2PTS016_0455_20140906_025738_20140906_043738.EUM.nc	10.640	10.511	1.531	2683	5503	0	2788	5	27
SRL_OPN_2PTS016_0457_20140906_043737_20140906_061951.EUM.nc	11.510	11.337	1.935	3700	5807	0	1979	3	125
SRL_OPN_2PTS016_0459_20140906_061950_20140906_080707.EUM.nc	11.290	11.215	1.908	4005	6109	0	1881	2	221
SRL_OPN_2PTS016_0462_20140906_080706_20140906_094515.EUM.nc	11.860	11.748	1.543	2819	5537	0	2551	7	160
SRL_OPN_2PTS016_0463_20140906_094514_20140906_112258.EUM.nc	11.200	10.946	1.960	1991	5393	0	3294	22	86

– Continued on next page

Table 6: Ka-Band Backscatter Coefficient Statistics.

– Continued from previous page

File	Median	Mean	Std. Dev.	No. Obs.	Total Obs.	Default Lat/Lon	Flag (total)	Default (total)	3-Sigma Edited
SRL_OPN_2PTS016_0465_20140906_112258_20140906_130129.EUM.nc	10.450	10.301	1.323	2645	5389	0	2697	2	45
SRL_OPN_2PTS016_0467_20140906_130128_20140906_145445.EUM.nc	10.710	10.416	1.468	3757	6374	0	2480	15	122
SRL_OPN_2PTS016_0470_20140906_145445_20140906_163432.EUM.nc	11.010	11.039	1.722	3365	5644	0	2185	9	85
SRL_OPN_2PTS016_0472_20140906_163432_20140906_181405.EUM.nc	10.980	10.774	1.718	3110	5623	0	2405	7	101
SRL_OPN_2PTS016_0474_20140906_181405_20140906_195332.EUM.nc	11.510	11.422	1.490	3168	5636	0	2349	11	108
SRL_OPN_2PTS016_0476_20140906_195332_20140906_213219.EUM.nc	11.280	11.346	1.898	3399	5507	0	1893	21	194
SRL_OPN_2PTS016_0478_20140906_213218_20140906_231027.EUM.nc	11.700	11.667	2.284	2238	5414	0	3076	5	95
SRL_OPN_2PTS016_0479_20140906_231027_20140907_004816.EUM.nc	10.580	10.490	1.364	3149	5532	0	2275	19	89
SRL_OPN_2PTS016_0481_20140907_004815_20140907_022625.EUM.nc	10.510	10.264	1.469	2803	5532	0	2582	6	141
SRL_OPN_2PTS016_0483_20140907_022624_20140907_040600.EUM.nc	10.420	10.534	1.649	2507	5501	0	2837	3	154
SRL_OPN_2PTS016_0485_20140907_040559_20140907_054729.EUM.nc	11.530	11.346	1.490	3350	5690	0	2173	9	158
SRL_OPN_2PTS016_0487_20140907_054728_20140907_073611.EUM.nc	11.110	11.107	1.908	3980	6191	0	2080	4	127
SRL_OPN_2PTS016_0490_20140907_073611_20140907_091421.EUM.nc	11.505	11.421	1.824	3241	5578	0	1978	14	345
SRL_OPN_2PTS016_0491_20140907_091420_20140907_105214.EUM.nc	11.300	11.244	2.153	2400	5543	0	3055	31	57
SRL_OPN_2PTS016_0493_20140907_105213_20140907_123027.EUM.nc	10.510	10.317	1.626	2460	5414	0	2880	13	61
SRL_OPN_2PTS016_0495_20140907_123026_20140907_140942.EUM.nc	10.630	10.389	1.473	3173	5613	0	2379	5	56
SRL_OPN_2PTS016_0497_20140907_140943_20140907_160304.EUM.nc	10.520	10.529	1.399	3851	6422	0	2496	3	72
SRL_OPN_2PTS016_0500_20140907_160303_20140907_174250.EUM.nc	11.000	10.711	1.608	2969	5633	0	2588	13	63
SRL_OPN_2PTS016_0502_20140907_174249_20140907_192224.EUM.nc	11.530	11.336	1.912	3455	5654	0	2094	1	104
SRL_OPN_2PTS016_0504_20140907_192222_20140907_210121.EUM.nc	11.180	11.206	1.464	3452	5593	0	2001	9	131
SRL_OPN_2PTS016_0506_20140907_210121_20140907_223944.EUM.nc	11.270	10.986	1.439	2693	5428	0	2500	26	209
SRL_OPN_2PTS016_0507_20140907_223944_20140908_001725.EUM.nc	10.400	10.382	1.499	2991	5465	0	2369	3	102
SRL_OPN_2PTS016_0509_20140908_001725_20140908_015529.EUM.nc	10.480	10.407	1.575	3118	5505	0	2314	4	69
SRL_OPN_2PTS016_0511_20140908_015528_20140908_033435.EUM.nc	10.770	10.800	1.136	2803	5502	0	2583	14	102
SRL_OPN_2PTS016_0513_20140908_033434_20140908_051516.EUM.nc	10.850	10.647	1.766	2795	5588	0	2709	5	79
SRL_OPN_2PTS016_0515_20140908_051515_20140908_070511.EUM.nc	11.610	11.492	1.680	3545	6252	0	2464	7	236
SRL_OPN_2PTS016_0518_20140908_070510_20140908_084335.EUM.nc	11.150	11.154	1.445	3960	5613	0	1358	20	275
SRL_OPN_2PTS016_0520_20140908_084334_20140908_102132.EUM.nc	11.080	10.831	1.855	2542	5458	0	2740	23	153
SRL_OPN_2PTS016_0521_20140908_102131_20140908_115924.EUM.nc	10.960	10.957	1.652	2484	5513	0	2961	18	50
SRL_OPN_2PTS016_0523_20140908_115923_20140908_133822.EUM.nc	10.540	10.472	1.171	2841	5466	0	2413	12	200
SRL_OPN_2PTS016_0525_20140908_133821_20140908_153145.EUM.nc	10.700	10.472	1.727	4093	6377	0	2234	0	50
SRL_OPN_2PTS016_0528_20140908_153144_20140908_171131.EUM.nc	10.920	10.553	1.513	2881	5592	0	2625	2	84
SRL_OPN_2PTS016_0530_20140908_171131_20140908_185103.EUM.nc	11.560	11.274	2.357	3300	5564	0	2098	4	162
SRL_OPN_2PTS016_0532_20140908_185102_20140908_203018.EUM.nc	11.040	11.082	1.617	3189	5592	0	2153	17	233
SRL_OPN_2PTS016_0534_20140908_203017_20140908_220856.EUM.nc	11.250	11.273	1.597	2860	5504	0	2479	25	140
SRL_OPN_2PTS016_0536_20140908_220855_20140909_012437.EUM.nc	10.490	10.310	1.699	5359	11315	0	5726	10	220
SRL_OPN_2PTS016_0539_20140909_012436_20140909_030318.EUM.nc	10.440	10.256	1.865	2766	5587	0	2761	3	57
SRL_OPN_2PTS016_0541_20140909_030317_20140909_044324.EUM.nc	10.830	10.424	1.619	2621	5622	0	2854	10	137
SRL_OPN_2PTS016_0543_20140909_044324_20140909_062545.EUM.nc	11.640	11.493	1.912	3648	5819	0	1952	0	219

– Continued on next page

Table 6: Ka-Band Backscatter Coefficient Statistics.

– Continued from previous page

File	Median	Mean	Std. Dev.	No. Obs.	Total Obs.	Default Lat/Lon	Flag (total)	Default (total)	3-Sigma Edited
SRL_OPN_2PTS016_0545_20140909_062544_20140909_081243.EUM.nc	11.200	11.082	1.350	3987	6107	0	1820	3	297
SRL_OPN_2PTS016_0548_20140909_081243_20140909_095049.EUM.nc	11.110	10.954	1.830	2786	5516	0	2569	20	141
SRL_OPN_2PTS016_0549_20140909_095048_20140909_112834.EUM.nc	11.480	11.378	2.318	2061	5409	0	3254	30	64
SRL_OPN_2PTS016_0551_20140909_112833_20140909_130709.EUM.nc	10.510	10.513	1.291	2640	5486	0	2703	3	140
SRL_OPN_2PTS016_0553_20140909_130708_20140909_150026.EUM.nc	10.960	10.897	1.562	3827	6418	0	2496	0	95
SRL_OPN_2PTS016_0556_20140909_150025_20140909_164013.EUM.nc	10.850	10.674	1.680	3174	5635	0	2327	26	108
SRL_OPN_2PTS016_0558_20140909_164012_20140909_181947.EUM.nc	11.100	11.092	1.687	3168	5636	0	2376	3	89
SRL_OPN_2PTS016_0560_20140909_181947_20140909_195912.EUM.nc	11.280	11.204	1.625	3102	5613	0	2328	2	181
SRL_OPN_2PTS016_0562_20140909_195912_20140909_213755.EUM.nc	10.850	10.827	1.531	3297	5606	0	2091	17	201
SRL_OPN_2PTS016_0564_20140909_213755_20140909_231603.EUM.nc	10.970	10.755	1.865	2391	5390	0	2925	5	69
SRL_OPN_2PTS016_0565_20140909_231602_20140910_005351.EUM.nc	10.600	10.461	1.784	2998	5543	0	2433	25	87
SRL_OPN_2PTS016_0567_20140910_005350_20140910_023203.EUM.nc	10.330	10.058	1.837	2899	5532	0	2532	5	96
SRL_OPN_2PTS016_0569_20140910_023204_20140910_041145.EUM.nc	10.690	10.577	1.295	2605	5633	0	2964	14	50
SRL_OPN_2PTS016_0571_20140910_041144_20140910_055320.EUM.nc	11.170	11.063	1.637	3544	5734	0	2099	3	88
SRL_OPN_2PTS016_0573_20140910_055320_20140910_074149.EUM.nc	11.180	11.001	1.478	3870	6186	0	2058	0	258
SRL_OPN_2PTS016_0576_20140910_074148_20140910_091957.EUM.nc	10.980	10.788	1.757	3279	5545	0	2196	9	61
SRL_OPN_2PTS016_0577_20140910_091957_20140910_105750.EUM.nc	11.560	11.291	2.044	2264	5512	0	3097	13	138
SRL_OPN_2PTS016_0579_20140910_105750_20140910_123606.EUM.nc	10.780	10.778	1.483	2388	5478	0	3011	9	70
SRL_OPN_2PTS016_0581_20140910_123605_20140910_141526.EUM.nc	10.660	10.486	1.510	3266	5568	0	2233	1	68
SRL_OPN_2PTS016_0583_20140910_141527_20140910_160846.EUM.nc	10.860	10.674	1.604	3882	6397	0	2393	3	119
SRL_OPN_2PTS016_0586_20140910_160845_20140910_174831.EUM.nc	11.230	11.002	1.494	2953	5615	0	2546	2	114
SRL_OPN_2PTS016_0588_20140910_174831_20140910_192804.EUM.nc	11.370	11.278	1.656	3322	5655	0	2229	6	98
SRL_OPN_2PTS016_0590_20140910_192803_20140910_210659.EUM.nc	10.760	10.835	1.512	3438	5603	0	2083	16	66
SRL_OPN_2PTS016_0592_20140910_210658_20140910_224520.EUM.nc	11.300	11.143	1.514	2718	5494	0	2681	12	83
SRL_OPN_2PTS016_0593_20140910_224519_20140911_002302.EUM.nc	10.610	10.526	1.286	2996	5470	0	2334	1	139
SRL_OPN_2PTS016_0595_20140911_002301_20140911_020106.EUM.nc	10.585	10.456	1.706	3108	5540	0	2381	3	48
SRL_OPN_2PTS016_0597_20140911_020106_20140911_052106.EUM.nc	11.130	10.909	1.740	5476	11068	0	5388	8	196
SRL_OPN_2PTS016_0601_20140911_052105_20140911_071041.EUM.nc	11.070	10.909	1.274	3706	6240	0	2441	10	83
SRL_OPN_2PTS016_0604_20140911_071040_20140911_084911.EUM.nc	10.690	10.668	1.575	4001	5622	0	1457	3	161
SRL_OPN_2PTS016_0605_20140911_084911_20140911_102708.EUM.nc	11.300	11.104	1.861	2620	5466	0	2671	16	159
SRL_OPN_2PTS016_0607_20140911_102707_20140911_120502.EUM.nc	11.280	11.269	1.671	2486	5508	0	2933	12	77
SRL_OPN_2PTS016_0609_20140911_120502_20140911_134404.EUM.nc	10.490	10.439	1.848	3012	5526	0	2411	9	94
SRL_OPN_2PTS016_0611_20140911_134404_20140911_153727.EUM.nc	10.920	10.720	1.487	4002	6415	0	2312	4	97
SRL_OPN_2PTS016_0614_20140911_153726_20140911_171713.EUM.nc	11.020	10.942	1.555	2816	5595	0	2670	4	105
SRL_OPN_2PTS016_0616_20140911_171713_20140911_185644.EUM.nc	11.190	11.118	1.576	3204	5574	0	2169	9	192
SRL_OPN_2PTS016_0618_20140911_185644_20140911_203558.EUM.nc	11.120	10.978	1.472	3368	5618	0	2089	14	147
SRL_OPN_2PTS016_0620_20140911_203557_20140911_221425.EUM.nc	10.750	10.758	1.663	2833	5532	0	2560	26	113
SRL_OPN_2PTS016_0622_20140911_221425_20140911_235221.EUM.nc	11.240	11.024	1.995	2880	5507	0	2573	4	50
SRL_OPN_2PTS016_0623_20140911_235220_20140912_013014.EUM.nc	10.910	10.722	1.770	2931	5517	0	2498	4	84

– Continued on next page

Table 6: Ka-Band Backscatter Coefficient Statistics.

– Continued from previous page

File	Median	Mean	Std. Dev.	No. Obs.	Total Obs.	Default Lat/Lon	Flag (total)	Default (total)	3-Sigma Edited
SRL_OPN_2PTS016_0625_20140912_013015_20140912_030852.EUM.nc	10.800	10.604	1.710	2740	5555	0	2729	4	82
SRL_OPN_2PTS016_0627_20140912_030852_20140912_044912.EUM.nc	11.380	11.134	1.459	2689	5513	0	2701	4	119
SRL_OPN_2PTS016_0629_20140912_044911_20140912_063132.EUM.nc	10.880	10.848	1.418	3735	5813	0	1978	0	100
SRL_OPN_2PTS016_0631_20140912_063131_20140912_081821.EUM.nc	11.210	11.219	1.437	4215	6102	0	1766	3	118
SRL_OPN_2PTS016_0634_20140912_081821_20140912_095616.EUM.nc	11.300	11.165	1.649	2906	5457	0	2471	5	75
SRL_OPN_2PTS016_0635_20140912_095616_20140912_113411.EUM.nc	11.480	11.327	2.012	2252	5415	0	3049	24	90
SRL_OPN_2PTS016_0637_20140912_113410_20140912_131250.EUM.nc	10.640	10.379	1.584	2757	5484	0	2634	8	85
SRL_OPN_2PTS016_0639_20140912_131249_20140912_150608.EUM.nc	10.940	10.912	1.785	3562	6420	0	2489	98	271
SRL_OPN_2PTS016_0642_20140912_150607_20140912_164556.EUM.nc	10.710	10.664	1.560	3065	5615	0	2485	5	60
SRL_OPN_2PTS016_0644_20140912_164556_20140912_182529.EUM.nc	11.250	11.266	1.558	3156	5555	0	2241	1	157
SRL_OPN_2PTS016_0646_20140912_182528_20140912_200453.EUM.nc	11.220	11.103	1.570	3147	5617	0	2375	3	92
SRL_OPN_2PTS016_0648_20140912_200452_20140912_214333.EUM.nc	10.710	10.754	1.312	3258	5546	0	2172	23	93
SRL_OPN_2PTS016_0650_20140912_214332_20140912_232138.EUM.nc	10.920	10.764	1.345	2469	5399	0	2818	8	104
SRL_OPN_2PTS016_0651_20140912_232138_20140913_005927.EUM.nc	10.720	10.511	1.853	2978	5536	0	2493	24	41
SRL_OPN_2PTS016_0653_20140913_005927_20140913_023742.EUM.nc	10.820	10.717	1.533	2871	5550	0	2616	12	51
SRL_OPN_2PTS016_0655_20140913_023742_20140913_041730.EUM.nc	11.280	10.966	1.682	2613	5523	0	2809	12	89
SRL_OPN_2PTS016_0657_20140913_041729_20140913_055906.EUM.nc	10.940	10.858	1.321	3578	5752	0	2125	3	46
SRL_OPN_2PTS016_0659_20140913_055905_20140913_074727.EUM.nc	10.760	10.740	1.430	4013	6172	0	2019	2	138
SRL_OPN_2PTS016_0662_20140913_074726_20140913_092532.EUM.nc	11.320	11.322	1.433	3111	5545	0	2332	6	96
SRL_OPN_2PTS016_0663_20140913_092533_20140913_110325.EUM.nc	11.310	11.241	2.277	2208	5523	0	3194	32	89
SRL_OPN_2PTS016_0665_20140913_110324_20140913_124144.EUM.nc	10.670	10.549	1.649	2454	5397	0	2856	5	82
SRL_OPN_2PTS016_0667_20140913_124144_20140913_142110.EUM.nc	11.050	10.788	1.561	3169	5580	0	2161	1	249
SRL_OPN_2PTS016_0669_20140913_142109_20140913_161427.EUM.nc	11.210	11.004	1.637	3995	6400	0	2353	6	46
SRL_OPN_2PTS016_0672_20140913_161426_20140913_175413.EUM.nc	11.310	11.253	1.506	2963	5615	0	2542	8	102
SRL_OPN_2PTS016_0674_20140913_175413_20140913_193335.EUM.nc	11.240	11.168	1.624	3233	5652	0	2254	16	149
SRL_OPN_2PTS016_0676_20140913_193334_20140913_211236.EUM.nc	11.180	11.133	1.738	3296	5529	0	2065	5	163
SRL_OPN_2PTS016_0678_20140913_211236_20140913_225056.EUM.nc	11.040	10.897	1.539	2501	5498	0	2793	19	185
SRL_OPN_2PTS016_0679_20140913_225055_20140914_002836.EUM.nc	10.510	10.443	1.701	2993	5457	0	2322	8	134
SRL_OPN_2PTS016_0681_20140914_002835_20140914_020643.EUM.nc	10.730	10.752	1.201	2906	5554	0	2480	25	143
SRL_OPN_2PTS016_0683_20140914_020642_20140914_034600.EUM.nc	10.910	10.674	1.607	2806	5572	0	2738	2	26
SRL_OPN_2PTS016_0685_20140914_034559_20140914_052655.EUM.nc	11.740	11.288	1.841	2700	5593	0	2816	2	75
SRL_OPN_2PTS016_0687_20140914_052654_20140914_071619.EUM.nc	11.020	10.907	1.501	3763	6224	0	2351	7	103
SRL_OPN_2PTS016_0690_20140914_071619_20140914_085447.EUM.nc	11.070	11.076	1.297	3956	5607	0	1521	6	124
SRL_OPN_2PTS016_0691_20140914_085446_20140914_103242.EUM.nc	11.650	11.694	1.776	2529	5554	0	2908	14	103
SRL_OPN_2PTS016_0693_20140914_103241_20140914_121039.EUM.nc	10.915	10.731	1.298	2369	5487	0	2912	21	185
SRL_OPN_2PTS016_0695_20140914_121038_20140914_134946.EUM.nc	10.890	10.682	1.424	3033	5496	0	2343	10	110
SRL_OPN_2PTS016_0697_20140914_134945_20140914_154309.EUM.nc	10.930	10.803	1.689	3924	6403	0	2309	1	169
SRL_OPN_2PTS016_0700_20140914_154308_20140914_172255.EUM.nc	11.300	11.123	1.383	2785	5527	0	2572	2	168
SRL_OPN_2PTS016_0702_20140914_172254_20140914_190225.EUM.nc	11.400	11.072	1.425	3062	5652	0	2264	3	323

– Continued on next page

Table 6: Ka-Band Backscatter Coefficient Statistics.

– Continued from previous page

File	Median	Mean	Std. Dev.	No. Obs.	Total Obs.	Default Lat/Lon	Flag (total)	Default (total)	3-Sigma Edited
SRL_OPN_2PTS016_0704_20140914_190224_20140914_204137.EUM.nc	11.390	11.485	1.468	3581	5627	0	1924	7	115
SRL_OPN_2PTS016_0706_20140914_204136_20140914_222000.EUM.nc	10.920	10.752	1.533	2818	5415	0	2409	23	165
SRL_OPN_2PTS016_0708_20140914_222000_20140914_235755.EUM.nc	10.670	10.739	1.407	2967	5511	0	2453	7	84
SRL_OPN_2PTS016_0709_20140914_235754_20140915_013550.EUM.nc	11.140	10.913	1.658	2973	5542	0	2427	2	140
SRL_OPN_2PTS016_0711_20140915_013549_20140915_031432.EUM.nc	10.810	10.536	1.474	2645	5529	0	2734	11	139
SRL_OPN_2PTS016_0713_20140915_031431_20140915_045458.EUM.nc	11.745	11.496	1.906	2669	5570	0	2725	5	171
SRL_OPN_2PTS016_0715_20140915_045457_20140915_063728.EUM.nc	11.350	11.286	1.303	3735	5838	0	2012	1	90
SRL_OPN_2PTS016_0717_20140915_063728_20140915_082358.EUM.nc	11.320	11.231	1.316	4084	6084	0	1731	2	267
SRL_OPN_2PTS016_0720_20140915_082358_20140915_100151.EUM.nc	11.740	11.788	1.530	2881	5465	0	2455	7	122
SRL_OPN_2PTS016_0721_20140915_100150_20140915_113946.EUM.nc	10.980	10.704	1.455	2329	5451	0	3052	29	41
SRL_OPN_2PTS016_0723_20140915_113945_20140915_131830.EUM.nc	10.750	10.528	1.527	2881	5470	0	2507	5	77
SRL_OPN_2PTS016_0725_20140915_131830_20140915_151150.EUM.nc	11.070	11.053	1.402	3833	6429	0	2474	0	122
SRL_OPN_2PTS016_0728_20140915_151150_20140915_165128.EUM.nc	11.300	11.234	1.295	2932	5579	0	2543	3	101
SRL_OPN_2PTS016_0730_20140915_165128_20140915_183110.EUM.nc	11.480	11.316	1.461	3129	5572	0	2263	2	178
SRL_OPN_2PTS016_0732_20140915_183109_20140915_201031.EUM.nc	11.650	11.527	1.389	2967	5595	0	2377	5	246
SRL_OPN_2PTS016_0734_20140915_201031_20140915_214909.EUM.nc	11.260	11.166	1.090	3203	5540	0	2206	1	130
SRL_OPN_2PTS016_0736_20140915_214908_20140915_232712.EUM.nc	10.830	10.748	1.634	2445	5357	0	2721	32	159
SRL_OPN_2PTS016_0737_20140915_232711_20140916_010501.EUM.nc	11.050	10.809	1.624	2664	5517	0	2758	8	87
SRL_OPN_2PTS016_0739_20140916_010500_20140916_024321.EUM.nc	10.760	10.728	1.095	2789	5552	0	2657	3	103
SRL_OPN_2PTS016_0741_20140916_024320_20140916_042313.EUM.nc	11.320	11.256	1.633	2592	5537	0	2828	8	109
SRL_OPN_2PTS016_0743_20140916_042313_20140916_060457.EUM.nc	11.490	11.363	1.102	3516	5743	0	2078	1	148
SRL_OPN_2PTS016_0745_20140916_060456_20140916_075303.EUM.nc	11.260	11.256	1.059	3936	6167	0	2010	3	218
SRL_OPN_2PTS016_0748_20140916_075302_20140916_093107.EUM.nc	11.580	11.423	1.793	3005	5518	0	2332	4	177
SRL_OPN_2PTS016_0749_20140916_093106_20140916_110900.EUM.nc	11.800	11.698	2.231	2250	5479	0	3103	37	89
SRL_OPN_2PTS016_0751_20140916_110900_20140916_124721.EUM.nc	10.350	10.292	1.419	2460	5378	0	2854	1	63
SRL_OPN_2PTS016_0753_20140916_124720_20140916_144031.EUM.nc	11.040	10.950	1.474	3629	6356	0	2583	1	143
SRL_OPN_2PTS016_0756_20140916_144031_20140916_162008.EUM.nc	11.440	11.352	1.525	3408	5632	0	2047	3	174
SRL_OPN_2PTS016_0758_20140916_162007_20140916_175953.EUM.nc	11.130	11.068	1.356	3034	5629	0	2525	4	66
SRL_OPN_2PTS016_0760_20140916_175952_20140916_193914.EUM.nc	11.520	11.502	1.310	3272	5644	0	2257	4	111
SRL_OPN_2PTS016_0762_20140916_193913_20140916_211813.EUM.nc	11.110	11.037	1.262	3394	5520	0	2024	18	84
SRL_OPN_2PTS016_0764_20140916_211812_20140916_225629.EUM.nc	11.170	11.198	1.658	2525	5482	0	2899	7	51
SRL_OPN_2PTS016_0765_20140916_225628_20140917_003410.EUM.nc	11.230	11.173	1.529	3095	5457	0	2258	9	95
SRL_OPN_2PTS016_0767_20140917_003409_20140917_021220.EUM.nc	10.740	10.608	1.257	2948	5537	0	2495	5	89
SRL_OPN_2PTS016_0769_20140917_021219_20140917_035141.EUM.nc	11.150	11.082	1.667	2588	5515	0	2827	15	85
SRL_OPN_2PTS016_0771_20140917_035139_20140917_053243.EUM.nc	10.990	10.917	1.617	2644	5591	0	2790	4	153
SRL_OPN_2PTS016_0773_20140917_053242_20140917_072156.EUM.nc	11.260	11.147	1.071	3886	6217	0	2202	14	115
SRL_OPN_2PTS016_0776_20140917_072155_20140917_090022.EUM.nc	11.545	11.563	1.475	3908	5612	0	1598	6	100
SRL_OPN_2PTS016_0777_20140917_090021_20140917_103815.EUM.nc	11.330	11.349	1.625	2501	5539	0	2960	7	71
SRL_OPN_2PTS016_0779_20140917_103815_20140917_121614.EUM.nc	10.810	10.766	1.574	2533	5525	0	2939	28	25

– Continued on next page

Table 6: Ka-Band Backscatter Coefficient Statistics.

– Continued from previous page

File	Median	Mean	Std. Dev.	No. Obs.	Total Obs.	Default Lat/Lon	Flag (total)	Default (total)	3-Sigma Edited
SRL_OPN_2PTS016_0781_20140917_121613_20140917_135526.EUM.nc	10.920	10.817	1.282	3106	5522	0	2345	4	67
SRL_OPN_2PTS016_0783_20140917_135525_20140917_154848.EUM.nc	10.820	10.885	1.290	4033	6402	0	2282	4	83
SRL_OPN_2PTS016_0786_20140917_154848_20140917_172835.EUM.nc	10.990	10.851	1.446	2777	5522	0	2597	3	145
SRL_OPN_2PTS016_0788_20140917_172835_20140917_190803.EUM.nc	11.360	11.255	1.428	3351	5660	0	2126	5	178
SRL_OPN_2PTS016_0790_20140917_190802_20140917_204713.EUM.nc	11.080	11.029	1.485	3660	5620	0	1895	9	56
SRL_OPN_2PTS016_0792_20140917_204713_20140917_222543.EUM.nc	11.515	11.339	1.520	2811	5447	0	2452	13	171
SRL_OPN_2PTS016_0794_20140917_222542_20140918_000327.EUM.nc	10.870	10.745	1.408	2934	5545	0	2458	15	138
SRL_OPN_2PTS016_0795_20140918_000327_20140918_014127.EUM.nc	11.000	10.996	1.630	3089	5550	0	2390	4	67
SRL_OPN_2PTS016_0797_20140918_014126_20140918_032012.EUM.nc	10.810	10.636	1.981	2702	5523	0	2726	7	88
SRL_OPN_2PTS016_0799_20140918_032011_20140918_050045.EUM.nc	10.940	10.887	1.579	2784	5574	0	2708	5	77
SRL_OPN_2PTS016_0801_20140918_050045_20140918_064322.EUM.nc	10.960	10.877	1.506	3704	5845	0	2025	1	115
SRL_OPN_2PTS016_0803_20140918_064322_20140918_082934.EUM.nc	11.240	11.284	1.678	4292	6062	0	1626	1	143
SRL_OPN_2PTS016_0806_20140918_082932_20140918_100725.EUM.nc	11.220	11.228	1.405	2783	5446	0	2470	4	189
SRL_OPN_2PTS016_0807_20140918_100724_20140918_114523.EUM.nc	11.530	11.564	1.553	2216	5499	0	3058	15	210
SRL_OPN_2PTS016_0809_20140918_114522_20140918_132409.EUM.nc	10.630	10.648	1.371	2867	5481	0	2558	3	53
SRL_OPN_2PTS016_0811_20140918_132408_20140918_151731.EUM.nc	10.880	10.793	1.431	3926	6416	0	2421	3	66
SRL_OPN_2PTS016_0814_20140918_151731_20140918_165708.EUM.nc	10.920	10.667	1.636	2969	5566	0	2536	3	58
SRL_OPN_2PTS016_0816_20140918_165707_20140918_183649.EUM.nc	11.210	11.132	1.508	3212	5557	0	2192	2	151
SRL_OPN_2PTS016_0818_20140918_183648_20140918_201609.EUM.nc	11.030	10.950	1.455	3238	5592	0	2273	11	70
SRL_OPN_2PTS016_0820_20140918_201608_20140918_215445.EUM.nc	11.090	10.995	1.304	3101	5532	0	2275	32	124
SRL_OPN_2PTS016_0822_20140918_215445_20140918_233245.EUM.nc	10.970	11.090	1.598	2434	5336	0	2808	11	83
SRL_OPN_2PTS016_0823_20140918_233245_20140919_011036.EUM.nc	10.700	10.650	1.557	2653	5521	0	2742	10	116
SRL_OPN_2PTS016_0825_20140919_011036_20140919_024859.EUM.nc	10.550	10.399	1.331	2755	5563	0	2759	3	46
SRL_OPN_2PTS016_0827_20140919_024858_20140919_042858.EUM.nc	11.060	10.745	1.752	2605	5556	0	2845	4	102
SRL_OPN_2PTS016_0829_20140919_042857_20140919_061049.EUM.nc	11.360	11.115	1.440	3576	5761	0	2079	3	103
SRL_OPN_2PTS016_0831_20140919_061048_20140919_075839.EUM.nc	11.340	11.148	1.501	4031	6131	0	1970	2	128
SRL_OPN_2PTS016_0834_20140919_075838_20140919_093641.EUM.nc	11.040	10.868	1.807	3035	5543	0	2448	10	50
SRL_OPN_2PTS016_0835_20140919_093640_20140919_111433.EUM.nc	11.390	11.455	2.209	2150	5498	0	3233	40	75
SRL_OPN_2PTS016_0837_20140919_111432_20140919_125258.EUM.nc	10.820	10.869	2.006	2452	5421	0	2870	8	91
SRL_OPN_2PTS016_0839_20140919_125257_20140919_144611.EUM.nc	10.500	10.318	1.551	3700	6373	0	2562	1	110
SRL_OPN_2PTS016_0842_20140919_144610_20140919_162548.EUM.nc	10.760	10.628	1.942	3477	5645	0	2074	7	87
SRL_OPN_2PTS016_0844_20140919_162547_20140919_180532.EUM.nc	11.270	11.077	1.397	3082	5645	0	2488	0	75
SRL_OPN_2PTS016_0846_20140919_180531_20140919_194453.EUM.nc	11.210	11.087	1.628	3320	5621	0	2226	6	69
SRL_OPN_2PTS016_0848_20140919_194452_20140919_212350.EUM.nc	10.960	10.872	1.080	3338	5505	0	2034	21	112
SRL_OPN_2PTS016_0850_20140919_212349_20140919_230204.EUM.nc	11.340	11.293	1.539	2189	5437	0	3081	7	160
SRL_OPN_2PTS016_0851_20140919_230203_20140920_003943.EUM.nc	10.600	10.575	1.654	3171	5519	0	2221	5	122
SRL_OPN_2PTS016_0853_20140920_003943_20140920_021757.EUM.nc	10.455	10.556	1.745	2797	5554	0	2588	2	167
SRL_OPN_2PTS016_0855_20140920_021756_20140920_035723.EUM.nc	10.860	10.762	1.870	2550	5559	0	2915	4	90
SRL_OPN_2PTS016_0857_20140920_035722_20140920_053833.EUM.nc	11.240	11.067	1.535	2763	5562	0	2595	13	191

– Continued on next page

Table 6: Ka-Band Backscatter Coefficient Statistics.

– Continued from previous page

File	Median	Mean	Std. Dev.	No. Obs.	Total Obs.	Default Lat/Lon	Flag (total)	Default (total)	3-Sigma Edited
SRL_OPN_2PTS016_0859_20140920_053832_20140920_072733.EUM.nc	11.280	11.059	1.263	4107	6217	0	2058	1	51
SRL_OPN_2PTS016_0862_20140920_072732_20140920_090557.EUM.nc	10.980	10.885	1.628	3738	5593	0	1727	4	124
SRL_OPN_2PTS016_0863_20140920_090556_20140920_104349.EUM.nc	11.030	11.071	1.845	2539	5532	0	2882	20	91
SRL_OPN_2PTS016_0865_20140920_104349_20140920_122150.EUM.nc	10.860	10.759	1.685	2562	5502	0	2865	9	66
SRL_OPN_2PTS016_0867_20140920_122150_20140920_140107.EUM.nc	10.320	10.489	1.400	3275	5572	0	2199	3	95
SRL_OPN_2PTS016_0869_20140920_140106_20140920_155429.EUM.nc	10.640	10.466	1.500	3839	6408	0	2519	5	45
SRL_OPN_2PTS016_0872_20140920_155428_20140920_173415.EUM.nc	11.020	10.916	1.178	2826	5510	0	2586	3	95
SRL_OPN_2PTS016_0874_20140920_173415_20140920_191341.EUM.nc	11.100	10.966	1.505	3469	5644	0	2069	6	100
SRL_OPN_2PTS016_0876_20140920_191342_20140920_205251.EUM.nc	10.970	10.819	1.431	3520	5628	0	1948	13	147
SRL_OPN_2PTS016_0878_20140920_205250_20140920_223118.EUM.nc	10.910	10.768	1.797	2866	5437	0	2489	27	55
SRL_OPN_2PTS016_0879_20140920_223117_20140921_000902.EUM.nc	10.270	10.168	1.506	3127	5500	0	2357	3	13
SRL_OPN_2PTS016_0881_20140921_000901_20140921_014701.EUM.nc	10.600	10.493	1.740	3128	5541	0	2334	2	77
SRL_OPN_2PTS016_0883_20140921_014700_20140921_032551.EUM.nc	11.060	10.936	1.561	2713	5480	0	2628	8	131
SRL_OPN_2PTS016_0885_20140921_032551_20140921_050631.EUM.nc	10.670	10.605	1.265	2608	5566	0	2805	5	148
SRL_OPN_2PTS016_0887_20140921_050630_20140921_065633.EUM.nc	11.330	11.017	1.675	3647	6246	0	2478	2	119
SRL_OPN_2PTS016_0890_20140921_065633_20140921_083508.EUM.nc	10.710	10.607	1.380	4265	5623	0	1182	3	173
SRL_OPN_2PTS016_0892_20140921_083508_20140921_101259.EUM.nc	10.790	10.631	1.789	2771	5464	0	2590	15	88
SRL_OPN_2PTS016_0893_20140921_101259_20140921_115057.EUM.nc	10.690	10.505	1.539	2422	5531	0	3037	17	55
SRL_OPN_2PTS016_0895_20140921_115056_20140921_132948.EUM.nc	10.340	10.238	1.530	2929	5479	0	2478	15	57
SRL_OPN_2PTS016_0897_20140921_132947_20140921_152311.EUM.nc	10.900	10.820	1.605	3820	6367	0	2389	11	147
SRL_OPN_2PTS016_0900_20140921_152310_20140921_170249.EUM.nc	11.050	11.076	1.437	2910	5579	0	2614	1	54
SRL_OPN_2PTS016_0902_20140921_170248_20140921_184229.EUM.nc	11.250	11.120	1.604	3290	5563	0	2201	0	72
SRL_OPN_2PTS016_0904_20140921_184228_20140921_202148.EUM.nc	10.790	10.672	1.456	3342	5607	0	2167	11	87
SRL_OPN_2PTS016_0906_20140921_202147_20140921_220020.EUM.nc	10.740	10.505	1.623	2913	5483	0	2434	21	115
SRL_OPN_2PTS016_0908_20140921_220020_20140921_233820.EUM.nc	10.130	10.197	1.272	2636	5493	0	2762	12	83
SRL_OPN_2PTS016_0909_20140921_233819_20140922_011615.EUM.nc	10.550	10.583	1.851	2950	5525	0	2519	7	49
SRL_OPN_2PTS016_0911_20140922_011614_20140922_025443.EUM.nc	10.910	10.766	1.451	2765	5538	0	2736	0	37
SRL_OPN_2PTS016_0913_20140922_025443_20140922_043447.EUM.nc	11.070	11.031	1.401	2617	5530	0	2811	10	92
SRL_OPN_2PTS016_0915_20140922_043446_20140922_061647.EUM.nc	11.450	11.053	1.491	3634	5803	0	2029	0	140
SRL_OPN_2PTS016_0917_20140922_061646_20140922_080420.EUM.nc	10.940	10.784	1.806	4172	6115	0	1889	2	52
SRL_OPN_2PTS016_0920_20140922_080419_20140922_094221.EUM.nc	10.910	10.846	1.620	2994	5530	0	2401	8	127
SRL_OPN_2PTS016_0921_20140922_094219_20140922_112013.EUM.nc	10.910	10.877	1.986	2082	5412	0	3108	48	174
SRL_OPN_2PTS016_0923_20140922_112012_20140922_125842.EUM.nc	10.330	10.354	1.855	2591	5414	0	2734	2	87
SRL_OPN_2PTS016_0925_20140922_125841_20140922_145156.EUM.nc	10.960	10.953	1.738	3703	6386	0	2509	1	173
SRL_OPN_2PTS016_0928_20140922_145155_20140922_163135.EUM.nc	11.010	11.115	1.233	3261	5650	0	2150	9	230
SRL_OPN_2PTS016_0930_20140922_163134_20140922_181118.EUM.nc	11.380	11.163	1.267	3158	5633	0	2411	4	60
SRL_OPN_2PTS016_0932_20140922_181117_20140922_195036.EUM.nc	10.900	10.649	1.923	3174	5616	0	2298	5	139
SRL_OPN_2PTS016_0934_20140922_195035_20140922_212931.EUM.nc	11.120	10.917	1.484	3409	5508	0	1940	22	137
SRL_OPN_2PTS016_0936_20140922_212930_20140922_230742.EUM.nc	10.730	10.616	1.302	2163	5426	0	3131	8	124

– Continued on next page

Table 6: Ka-Band Backscatter Coefficient Statistics.

– Continued from previous page

File	Median	Mean	Std. Dev.	No. Obs.	Total Obs.	Default Lat/Lon	Flag (total)	Default (total)	3-Sigma Edited
SRL_OPN_2PTS016_0937_20140922_230742_20140923_004522.EUM.nc	10.810	10.486	1.779	3121	5505	0	2302	14	68
SRL_OPN_2PTS016_0939_20140923_004521_20140923_022338.EUM.nc	10.820	10.869	1.566	2898	5560	0	2615	6	41
SRL_OPN_2PTS016_0941_20140923_022338_20140923_040310.EUM.nc	10.820	10.845	1.785	2616	5478	0	2816	3	43
SRL_OPN_2PTS016_0943_20140923_040309_20140923_054428.EUM.nc	10.780	10.669	1.787	3212	5682	0	2375	3	92
SRL_OPN_2PTS016_0945_20140923_054427_20140923_073315.EUM.nc	11.380	11.114	1.377	3930	6199	0	2076	0	193
SRL_OPN_2PTS016_0948_20140923_073315_20140923_091135.EUM.nc	10.910	10.812	1.469	3530	5576	0	1908	2	136
SRL_OPN_2PTS016_0949_20140923_091134_20140923_104929.EUM.nc	11.410	11.310	1.838	2567	5546	0	2918	13	48
SRL_OPN_2PTS016_0951_20140923_104928_20140923_122732.EUM.nc	10.460	10.446	1.571	2501	5413	0	2808	26	78
SRL_OPN_2PTS016_0953_20140923_122731_20140923_140654.EUM.nc	10.780	10.704	1.511	3151	5579	0	2315	1	112
SRL_OPN_2PTS016_0955_20140923_140654_20140923_160015.EUM.nc	10.930	10.852	1.128	3613	6396	0	2538	5	240
SRL_OPN_2PTS016_0958_20140923_160015_20140923_174001.EUM.nc	11.130	10.904	1.585	3031	5652	0	2577	2	42
SRL_OPN_2PTS016_0960_20140923_174000_20140923_191927.EUM.nc	11.160	10.823	1.748	3498	5640	0	2089	3	50
SRL_OPN_2PTS016_0962_20140923_191927_20140923_205834.EUM.nc	11.040	10.997	1.442	3639	5605	0	1929	14	23
SRL_OPN_2PTS016_0964_20140923_205833_20140923_223650.EUM.nc	10.910	11.061	1.622	2766	5399	0	2465	13	155
SRL_OPN_2PTS016_0965_20140923_223650_20140924_001441.EUM.nc	10.690	10.506	1.497	3017	5503	0	2412	3	71
SRL_OPN_2PTS016_0967_20140924_001440_20140924_015242.EUM.nc	10.880	10.785	1.359	3164	5514	0	2299	1	50
SRL_OPN_2PTS016_0969_20140924_015241_20140924_033138.EUM.nc	10.950	10.587	1.555	2751	5488	0	2635	7	95
SRL_OPN_2PTS016_0971_20140924_033138_20140924_051224.EUM.nc	10.340	10.294	1.521	2785	5567	0	2761	0	21
SRL_OPN_2PTS016_0973_20140924_051224_20140924_070216.EUM.nc	10.920	10.754	1.487	3693	6233	0	2454	5	81
SRL_OPN_2PTS016_0976_20140924_070215_20140924_084049.EUM.nc	11.170	11.094	1.397	4192	5629	0	1292	4	141
SRL_OPN_2PTS016_0978_20140924_084048_20140924_101839.EUM.nc	11.260	11.165	1.283	2723	5463	0	2649	11	80
SRL_OPN_2PTS016_0979_20140924_101839_20140924_115639.EUM.nc	11.160	11.248	1.567	2316	5525	0	2997	8	204
SRL_OPN_2PTS016_0981_20140924_115638_20140924_133533.EUM.nc	10.960	10.937	1.875	2940	5436	0	2445	2	49
SRL_OPN_2PTS016_0983_20140924_133534_20140924_152857.EUM.nc	10.760	10.708	1.359	3889	6372	0	2316	1	166
SRL_OPN_2PTS016_0986_20140924_152856_20140924_170835.EUM.nc	10.560	10.523	1.489	2919	5592	0	2605	0	68
SRL_OPN_2PTS016_0988_20140924_170835_20140924_184814.EUM.nc	11.130	10.738	1.879	3472	5567	0	2054	7	34
SRL_OPN_2PTS016_0990_20140924_184813_20140924_202731.EUM.nc	10.850	10.874	1.046	3333	5599	0	2162	7	97
SRL_OPN_2PTS016_0992_20140924_202730_20140924_220602.EUM.nc	10.950	11.039	1.647	2885	5511	0	2408	27	191
SRL_OPN_2PTS016_0994_20140924_220602_20140924_234400.EUM.nc	10.580	10.594	1.141	2662	5535	0	2630	17	226
SRL_OPN_2PTS016_0995_20140924_234359_20140925_012151.EUM.nc	10.690	10.572	1.516	2955	5516	0	2510	11	40
SRL_OPN_2PTS016_0997_20140925_012151_20140925_030024.EUM.nc	10.580	10.503	1.403	2761	5582	0	2755	6	60
SRL_OPN_2PTS016_0999_20140925_030023_20140925_044034.EUM.nc	10.240	10.283	1.603	2668	5527	0	2817	12	30

23 Dry Troposphere Path Delay Table

Table 7: Dry Troposphere Path Delay Statistics.

File	Median	Mean	Std. Dev.	No. Obs.	Total Obs.	Default Lat/Lon	Flag (total)	Default (total)	3-Sigma Edited
SRL_OPN_2PTS015_1001_20140821_044029_20140821_062247.EUM.nc	-2.318	-2.315	0.015	3752	5819	0	1974	0	93
SRL_OPN_2PTS016_0001_20140821_062246_20140821_080956.EUM.nc	-2.316	-2.317	0.013	3893	6113	0	1852	0	368
SRL_OPN_2PTS016_0004_20140821_080955_20140821_094802.EUM.nc	-2.310	-2.312	0.012	2585	5556	0	2549	0	422
SRL_OPN_2PTS016_0005_20140821_094801_20140821_112547.EUM.nc	-2.305	-2.294	0.035	2150	5430	0	3280	0	0
SRL_OPN_2PTS016_0007_20140821_112547_20140821_130419.EUM.nc	-2.307	-2.300	0.026	2696	5395	0	2699	0	0
SRL_OPN_2PTS016_0009_20140821_130418_20140821_145735.EUM.nc	-2.314	-2.313	0.015	3697	6415	0	2627	0	91
SRL_OPN_2PTS016_0012_20140821_145734_20140821_163722.EUM.nc	-2.313	-2.310	0.019	3255	5647	0	2324	0	68
SRL_OPN_2PTS016_0014_20140821_163722_20140821_181658.EUM.nc	-2.303	-2.297	0.024	3182	5607	0	2339	0	86
SRL_OPN_2PTS016_0016_20140821_181658_20140821_195622.EUM.nc	-2.309	-2.307	0.022	3174	5615	0	2305	0	136
SRL_OPN_2PTS016_0018_20140821_195622_20140821_213515.EUM.nc	-2.313	-2.312	0.014	3453	5508	0	1985	0	70
SRL_OPN_2PTS016_0020_20140821_213514_20140821_231315.EUM.nc	-2.309	-2.307	0.018	2073	5420	0	3134	0	213
SRL_OPN_2PTS016_0021_20140821_231315_20140822_005104.EUM.nc	-2.312	-2.314	0.011	2692	5540	0	2364	0	484
SRL_OPN_2PTS016_0023_20140822_005103_20140822_022922.EUM.nc	-2.307	-2.303	0.020	2810	5532	0	2577	0	145
SRL_OPN_2PTS016_0025_20140822_022921_20140822_040852.EUM.nc	-2.310	-2.311	0.009	2293	5501	0	2803	0	405
SRL_OPN_2PTS016_0027_20140822_040851_20140822_055025.EUM.nc	-2.315	-2.314	0.019	3566	5750	0	2184	0	0
SRL_OPN_2PTS016_0029_20140822_055024_20140822_073900.EUM.nc	-2.315	-2.317	0.015	3952	6184	0	2026	0	206
SRL_OPN_2PTS016_0032_20140822_073859_20140822_091717.EUM.nc	-2.310	-2.313	0.009	2978	5574	0	2141	0	455
SRL_OPN_2PTS016_0033_20140822_091716_20140822_105502.EUM.nc	-2.306	-2.307	0.011	2165	5530	0	3114	0	251
SRL_OPN_2PTS016_0035_20140822_105501_20140822_123317.EUM.nc	-2.310	-2.311	0.011	2165	5390	0	2875	0	350
SRL_OPN_2PTS016_0037_20140822_123316_20140822_141242.EUM.nc	-2.316	-2.313	0.014	3230	5583	0	2317	0	36
SRL_OPN_2PTS016_0039_20140822_141242_20140822_160602.EUM.nc	-2.310	-2.309	0.024	3700	6407	0	2639	0	68
SRL_OPN_2PTS016_0042_20140822_160602_20140822_174541.EUM.nc	-2.302	-2.296	0.024	3065	5632	0	2567	0	0
SRL_OPN_2PTS016_0044_20140822_174540_20140822_192514.EUM.nc	-2.310	-2.310	0.019	3234	5642	0	2076	0	332
SRL_OPN_2PTS016_0046_20140822_192513_20140822_210409.EUM.nc	-2.311	-2.312	0.017	3476	5590	0	2067	0	47
SRL_OPN_2PTS016_0048_20140822_210408_20140822_224231.EUM.nc	-2.310	-2.305	0.022	2767	5389	0	2622	0	0
SRL_OPN_2PTS016_0049_20140822_224230_20140823_002022.EUM.nc	-2.309	-2.313	0.010	2636	5457	0	2419	0	402
SRL_OPN_2PTS016_0051_20140823_002021_20140823_015817.EUM.nc	-2.309	-2.295	0.034	3200	5543	0	2340	0	3
SRL_OPN_2PTS016_0053_20140823_015817_20140823_033726.EUM.nc	-2.309	-2.308	0.016	2851	5522	0	2633	0	38
SRL_OPN_2PTS016_0055_20140823_033725_20140823_051818.EUM.nc	-2.309	-2.310	0.025	2823	5588	0	2713	0	52
SRL_OPN_2PTS016_0057_20140823_051817_20140823_070800.EUM.nc	-2.316	-2.314	0.017	3838	6242	0	2404	0	0
SRL_OPN_2PTS016_0060_20140823_070800_20140823_084623.EUM.nc	-2.312	-2.312	0.009	3744	5607	0	1440	0	423
SRL_OPN_2PTS016_0061_20140823_084622_20140823_102418.EUM.nc	-2.308	-2.309	0.012	2479	5455	0	2751	0	225
SRL_OPN_2PTS016_0063_20140823_102419_20140823_120221.EUM.nc	-2.308	-2.311	0.009	2169	5528	0	2960	0	399
SRL_OPN_2PTS016_0065_20140823_120220_20140823_134111.EUM.nc	-2.311	-2.309	0.014	3096	5494	0	2398	0	0
SRL_OPN_2PTS016_0067_20140823_134110_20140823_153436.EUM.nc	-2.310	-2.307	0.023	3963	6396	0	2429	0	4
SRL_OPN_2PTS016_0070_20140823_153435_20140823_171423.EUM.nc	-2.310	-2.295	0.030	2963	5588	0	2625	0	0

– Continued on next page

Table 7: Dry Troposphere Path Delay Statistics.

– Continued from previous page

File	Median	Mean	Std. Dev.	No. Obs.	Total Obs.	Default Lat/Lon	Flag (total)	Default (total)	3-Sigma Edited
SRL_OPN_2PTS016_0072_20140823_171422_20140823_185401.EUM.nc	-2.310	-2.307	0.021	3307	5575	0	2035	0	233
SRL_OPN_2PTS016_0074_20140823_185401_20140823_203308.EUM.nc	-2.312	-2.314	0.020	3423	5602	0	2146	0	33
SRL_OPN_2PTS016_0076_20140823_203307_20140823_221144.EUM.nc	-2.309	-2.312	0.016	2791	5530	0	2558	0	181
SRL_OPN_2PTS016_0078_20140823_221143_20140823_234941.EUM.nc	-2.310	-2.304	0.019	2885	5512	0	2625	0	2
SRL_OPN_2PTS016_0079_20140823_234940_20140824_012725.EUM.nc	-2.306	-2.306	0.014	2635	5506	0	2546	0	325
SRL_OPN_2PTS016_0081_20140824_012725_20140824_030609.EUM.nc	-2.309	-2.310	0.010	2589	5584	0	2740	0	255
SRL_OPN_2PTS016_0083_20140824_030608_20140824_044618.EUM.nc	-2.309	-2.303	0.025	2783	5520	0	2737	0	0
SRL_OPN_2PTS016_0085_20140824_044617_20140824_062842.EUM.nc	-2.316	-2.313	0.017	3891	5817	0	1926	0	0
SRL_OPN_2PTS016_0087_20140824_062841_20140824_081533.EUM.nc	-2.314	-2.314	0.016	4148	6094	0	1741	0	205
SRL_OPN_2PTS016_0090_20140824_081533_20140824_095336.EUM.nc	-2.311	-2.309	0.014	2966	5467	0	2501	0	0
SRL_OPN_2PTS016_0091_20140824_095336_20140824_113123.EUM.nc	-2.304	-2.295	0.042	2261	5409	0	3148	0	0
SRL_OPN_2PTS016_0093_20140824_113122_20140824_130959.EUM.nc	-2.311	-2.311	0.013	2657	5473	0	2691	0	125
SRL_OPN_2PTS016_0095_20140824_130958_20140824_150317.EUM.nc	-2.309	-2.306	0.019	3838	6404	0	2553	0	13
SRL_OPN_2PTS016_0098_20140824_150318_20140824_164304.EUM.nc	-2.310	-2.297	0.033	3169	5615	0	2446	0	0
SRL_OPN_2PTS016_0100_20140824_164303_20140824_182238.EUM.nc	-2.307	-2.303	0.021	3319	5566	0	2150	0	97
SRL_OPN_2PTS016_0102_20140824_182237_20140824_200202.EUM.nc	-2.311	-2.308	0.025	3218	5611	0	2391	0	2
SRL_OPN_2PTS016_0104_20140824_200202_20140824_214052.EUM.nc	-2.310	-2.310	0.017	3477	5581	0	2098	0	6
SRL_OPN_2PTS016_0106_20140824_214051_20140824_231850.EUM.nc	-2.308	-2.303	0.020	2467	5362	0	2895	0	0
SRL_OPN_2PTS016_0107_20140824_231850_20140825_005639.EUM.nc	-2.308	-2.311	0.011	2648	5558	0	2513	0	397
SRL_OPN_2PTS016_0109_20140825_005638_20140825_023501.EUM.nc	-2.307	-2.299	0.029	2974	5542	0	2568	0	0
SRL_OPN_2PTS016_0111_20140825_023500_20140825_041437.EUM.nc	-2.307	-2.302	0.019	2618	5502	0	2814	0	70
SRL_OPN_2PTS016_0113_20140825_041436_20140825_055617.EUM.nc	-2.310	-2.310	0.014	3599	5762	0	2129	0	34
SRL_OPN_2PTS016_0115_20140825_055616_20140825_074437.EUM.nc	-2.315	-2.312	0.022	4078	6156	0	1997	0	81
SRL_OPN_2PTS016_0118_20140825_074437_20140825_092253.EUM.nc	-2.312	-2.314	0.012	3078	5542	0	2288	0	176
SRL_OPN_2PTS016_0119_20140825_092252_20140825_110036.EUM.nc	-2.304	-2.307	0.014	2018	5494	0	3211	0	265
SRL_OPN_2PTS016_0121_20140825_110035_20140825_123854.EUM.nc	-2.313	-2.317	0.013	2219	5420	0	2922	0	279
SRL_OPN_2PTS016_0123_20140825_123853_20140825_141826.EUM.nc	-2.308	-2.308	0.012	3219	5585	0	2237	0	129
SRL_OPN_2PTS016_0125_20140825_141825_20140825_161144.EUM.nc	-2.308	-2.298	0.032	3962	6393	0	2431	0	0
SRL_OPN_2PTS016_0128_20140825_161143_20140825_175122.EUM.nc	-2.306	-2.299	0.025	3103	5621	0	2492	0	26
SRL_OPN_2PTS016_0130_20140825_175121_20140825_193054.EUM.nc	-2.309	-2.306	0.021	3350	5658	0	2214	0	94
SRL_OPN_2PTS016_0132_20140825_193052_20140825_210948.EUM.nc	-2.314	-2.313	0.015	3398	5521	0	2079	0	44
SRL_OPN_2PTS016_0134_20140825_210946_20140825_224807.EUM.nc	-2.310	-2.306	0.022	2576	5498	0	2851	0	71
SRL_OPN_2PTS016_0135_20140825_224807_20140826_002555.EUM.nc	-2.308	-2.309	0.016	2784	5384	0	2345	0	255
SRL_OPN_2PTS016_0137_20140826_002554_20140826_020353.EUM.nc	-2.307	-2.305	0.018	2767	5529	0	2410	0	352
SRL_OPN_2PTS016_0139_20140826_020352_20140826_034307.EUM.nc	-2.307	-2.306	0.015	2609	5553	0	2740	0	204
SRL_OPN_2PTS016_0141_20140826_034306_20140826_052408.EUM.nc	-2.307	-2.308	0.012	2661	5603	0	2794	0	148
SRL_OPN_2PTS016_0143_20140826_052407_20140826_071339.EUM.nc	-2.313	-2.310	0.023	3866	6233	0	2367	0	0
SRL_OPN_2PTS016_0146_20140826_071338_20140826_085158.EUM.nc	-2.311	-2.312	0.015	3967	5608	0	1472	0	169
SRL_OPN_2PTS016_0147_20140826_085157_20140826_102953.EUM.nc	-2.307	-2.308	0.011	2325	5540	0	2883	0	332

– Continued on next page

Table 7: Dry Troposphere Path Delay Statistics.

– Continued from previous page

File	Median	Mean	Std. Dev.	No. Obs.	Total Obs.	Default Lat/Lon	Flag (total)	Default (total)	3-Sigma Edited
SRL_OPN_2PTS016_0149_20140826_102953_20140826_120758.EUM.nc	-2.309	-2.312	0.010	2163	5517	0	2926	0	428
SRL_OPN_2PTS016_0151_20140826_120758_20140826_134654.EUM.nc	-2.306	-2.304	0.014	3025	5490	0	2413	0	52
SRL_OPN_2PTS016_0153_20140826_134653_20140826_154017.EUM.nc	-2.308	-2.311	0.013	3456	6426	0	2459	0	511
SRL_OPN_2PTS016_0156_20140826_154017_20140826_172004.EUM.nc	-2.308	-2.300	0.026	2943	5540	0	2597	0	0
SRL_OPN_2PTS016_0158_20140826_172003_20140826_185941.EUM.nc	-2.308	-2.305	0.022	3430	5639	0	2208	0	1
SRL_OPN_2PTS016_0160_20140826_185941_20140826_203846.EUM.nc	-2.313	-2.315	0.014	3508	5611	0	2024	0	79
SRL_OPN_2PTS016_0162_20140826_203845_20140826_221721.EUM.nc	-2.310	-2.309	0.017	2925	5463	0	2477	0	61
SRL_OPN_2PTS016_0164_20140826_221719_20140826_235515.EUM.nc	-2.311	-2.310	0.014	2689	5519	0	2539	0	291
SRL_OPN_2PTS016_0165_20140826_235514_20140827_013302.EUM.nc	-2.305	-2.292	0.031	3065	5531	0	2466	0	0
SRL_OPN_2PTS016_0167_20140827_013300_20140827_031149.EUM.nc	-2.309	-2.310	0.011	2537	5573	0	2738	0	298
SRL_OPN_2PTS016_0169_20140827_031149_20140827_045205.EUM.nc	-2.307	-2.308	0.009	2667	5524	0	2698	0	159
SRL_OPN_2PTS016_0171_20140827_045204_20140827_063437.EUM.nc	-2.314	-2.310	0.025	3858	5850	0	1951	0	41
SRL_OPN_2PTS016_0173_20140827_063437_20140827_082110.EUM.nc	-2.314	-2.313	0.016	4262	6088	0	1739	0	87
SRL_OPN_2PTS016_0176_20140827_082110_20140827_095912.EUM.nc	-2.307	-2.307	0.018	2740	5462	0	2509	0	213
SRL_OPN_2PTS016_0177_20140827_095911_20140827_113659.EUM.nc	-2.309	-2.299	0.030	2369	5441	0	3072	0	0
SRL_OPN_2PTS016_0179_20140827_113658_20140827_131540.EUM.nc	-2.305	-2.302	0.014	2893	5497	0	2604	0	0
SRL_OPN_2PTS016_0181_20140827_131538_20140827_150859.EUM.nc	-2.310	-2.312	0.013	3487	6450	0	2566	0	397
SRL_OPN_2PTS016_0184_20140827_150858_20140827_164846.EUM.nc	-2.307	-2.297	0.031	3082	5588	0	2506	0	0
SRL_OPN_2PTS016_0186_20140827_164844_20140827_182819.EUM.nc	-2.310	-2.313	0.017	3124	5549	0	2229	0	196
SRL_OPN_2PTS016_0188_20140827_182818_20140827_200742.EUM.nc	-2.312	-2.315	0.014	3005	5600	0	2388	0	207
SRL_OPN_2PTS016_0190_20140827_200741_20140827_214629.EUM.nc	-2.310	-2.309	0.015	3251	5547	0	2195	0	101
SRL_OPN_2PTS016_0192_20140827_214629_20140827_232425.EUM.nc	-2.307	-2.302	0.023	2377	5303	0	2765	0	161
SRL_OPN_2PTS016_0193_20140827_232424_20140828_010214.EUM.nc	-2.307	-2.296	0.026	2767	5512	0	2684	0	61
SRL_OPN_2PTS016_0195_20140828_010213_20140828_024040.EUM.nc	-2.311	-2.311	0.013	2656	5559	0	2628	0	275
SRL_OPN_2PTS016_0197_20140828_024039_20140828_042020.EUM.nc	-2.307	-2.308	0.007	2427	5509	0	2789	0	293
SRL_OPN_2PTS016_0199_20140828_042020_20140828_060210.EUM.nc	-2.312	-2.311	0.021	3710	5773	0	2063	0	0
SRL_OPN_2PTS016_0201_20140828_060209_20140828_075015.EUM.nc	-2.313	-2.316	0.015	3907	6152	0	1938	0	307
SRL_OPN_2PTS016_0204_20140828_075015_20140828_092828.EUM.nc	-2.307	-2.303	0.020	3047	5549	0	2399	0	103
SRL_OPN_2PTS016_0205_20140828_092828_20140828_110612.EUM.nc	-2.306	-2.306	0.013	2041	5506	0	3191	0	274
SRL_OPN_2PTS016_0207_20140828_110612_20140828_124432.EUM.nc	-2.306	-2.301	0.015	2502	5407	0	2905	0	0
SRL_OPN_2PTS016_0209_20140828_124432_20140828_143740.EUM.nc	-2.311	-2.314	0.011	3325	6358	0	2610	0	423
SRL_OPN_2PTS016_0212_20140828_143739_20140828_161726.EUM.nc	-2.307	-2.307	0.014	3208	5619	0	1972	0	439
SRL_OPN_2PTS016_0214_20140828_161725_20140828_175702.EUM.nc	-2.312	-2.316	0.016	2823	5589	0	2497	0	269
SRL_OPN_2PTS016_0216_20140828_175701_20140828_193633.EUM.nc	-2.313	-2.316	0.017	3216	5670	0	2262	0	192
SRL_OPN_2PTS016_0218_20140828_193632_20140828_211525.EUM.nc	-2.312	-2.311	0.015	3345	5506	0	2062	0	99
SRL_OPN_2PTS016_0220_20140828_211524_20140828_225342.EUM.nc	-2.304	-2.299	0.021	2610	5501	0	2878	0	13
SRL_OPN_2PTS016_0221_20140828_225341_20140829_003130.EUM.nc	-2.304	-2.297	0.022	3099	5470	0	2286	0	85
SRL_OPN_2PTS016_0223_20140829_003130_20140829_020931.EUM.nc	-2.306	-2.306	0.019	2772	5516	0	2515	0	229
SRL_OPN_2PTS016_0225_20140829_020931_20140829_034850.EUM.nc	-2.309	-2.310	0.007	2310	5519	0	2752	0	457

– Continued on next page

Table 7: Dry Troposphere Path Delay Statistics.

– Continued from previous page

File	Median	Mean	Std. Dev.	No. Obs.	Total Obs.	Default Lat/Lon	Flag (total)	Default (total)	3-Sigma Edited
SRL_OPN_2PTS016_0227_20140829_034850_20140829_052957.EUM.nc	-2.311	-2.313	0.016	2731	5599	0	2819	0	49
SRL_OPN_2PTS016_0229_20140829_052956_20140829_071915.EUM.nc	-2.316	-2.316	0.017	3859	6228	0	2195	0	174
SRL_OPN_2PTS016_0232_20140829_071915_20140829_085734.EUM.nc	-2.304	-2.303	0.017	3957	5601	0	1586	0	58
SRL_OPN_2PTS016_0233_20140829_085734_20140829_103528.EUM.nc	-2.307	-2.304	0.017	2361	5528	0	3040	0	127
SRL_OPN_2PTS016_0235_20140829_103527_20140829_121335.EUM.nc	-2.305	-2.306	0.010	2472	5480	0	2939	0	69
SRL_OPN_2PTS016_0237_20140829_121334_20140829_135235.EUM.nc	-2.309	-2.306	0.019	3150	5528	0	2378	0	0
SRL_OPN_2PTS016_0239_20140829_135234_20140829_154559.EUM.nc	-2.308	-2.309	0.012	3520	6415	0	2379	0	516
SRL_OPN_2PTS016_0242_20140829_154559_20140829_172545.EUM.nc	-2.306	-2.309	0.019	2702	5539	0	2624	0	213
SRL_OPN_2PTS016_0244_20140829_172544_20140829_190522.EUM.nc	-2.311	-2.316	0.017	3260	5670	0	2217	0	193
SRL_OPN_2PTS016_0246_20140829_190521_20140829_204425.EUM.nc	-2.313	-2.311	0.016	3660	5625	0	1958	0	7
SRL_OPN_2PTS016_0248_20140829_204424_20140829_222256.EUM.nc	-2.308	-2.308	0.010	2755	5447	0	2510	0	182
SRL_OPN_2PTS016_0250_20140829_222255_20140830_000050.EUM.nc	-2.305	-2.299	0.022	3068	5535	0	2467	0	0
SRL_OPN_2PTS016_0251_20140830_000049_20140830_013839.EUM.nc	-2.306	-2.301	0.025	2999	5540	0	2388	0	153
SRL_OPN_2PTS016_0253_20140830_013838_20140830_031731.EUM.nc	-2.308	-2.312	0.015	2455	5568	0	2731	0	382
SRL_OPN_2PTS016_0255_20140830_031730_20140830_045752.EUM.nc	-2.313	-2.312	0.015	2790	5594	0	2725	0	79
SRL_OPN_2PTS016_0257_20140830_045751_20140830_064033.EUM.nc	-2.316	-2.316	0.018	3791	5846	0	1937	0	118
SRL_OPN_2PTS016_0259_20140830_064032_20140830_082646.EUM.nc	-2.308	-2.305	0.017	4305	6067	0	1646	0	116
SRL_OPN_2PTS016_0262_20140830_082645_20140830_100447.EUM.nc	-2.308	-2.305	0.021	2899	5472	0	2573	0	0
SRL_OPN_2PTS016_0263_20140830_100446_20140830_114235.EUM.nc	-2.311	-2.313	0.009	2227	5483	0	3064	0	192
SRL_OPN_2PTS016_0265_20140830_114234_20140830_132120.EUM.nc	-2.303	-2.301	0.021	2933	5475	0	2542	0	0
SRL_OPN_2PTS016_0267_20140830_132119_20140830_151440.EUM.nc	-2.309	-2.302	0.026	3945	6428	0	2483	0	0
SRL_OPN_2PTS016_0270_20140830_151439_20140830_165427.EUM.nc	-2.309	-2.309	0.020	2789	5595	0	2548	0	258
SRL_OPN_2PTS016_0272_20140830_165426_20140830_183400.EUM.nc	-2.313	-2.314	0.017	3220	5562	0	2213	0	129
SRL_OPN_2PTS016_0274_20140830_183359_20140830_201321.EUM.nc	-2.309	-2.308	0.014	3106	5566	0	2283	0	177
SRL_OPN_2PTS016_0276_20140830_201321_20140830_215206.EUM.nc	-2.308	-2.308	0.015	3346	5537	0	2191	0	0
SRL_OPN_2PTS016_0278_20140830_215205_20140830_232959.EUM.nc	-2.309	-2.305	0.019	2463	5341	0	2865	0	13
SRL_OPN_2PTS016_0279_20140830_232958_20140831_010749.EUM.nc	-2.307	-2.300	0.025	2689	5518	0	2738	0	91
SRL_OPN_2PTS016_0281_20140831_010748_20140831_024618.EUM.nc	-2.307	-2.308	0.022	2667	5539	0	2637	0	235
SRL_OPN_2PTS016_0283_20140831_024617_20140831_042606.EUM.nc	-2.312	-2.314	0.009	2454	5516	0	2751	0	311
SRL_OPN_2PTS016_0285_20140831_042605_20140831_060803.EUM.nc	-2.316	-2.315	0.017	3633	5763	0	2026	0	104
SRL_OPN_2PTS016_0287_20140831_060802_20140831_075551.EUM.nc	-2.312	-2.307	0.015	4176	6130	0	1954	0	0
SRL_OPN_2PTS016_0290_20140831_075550_20140831_093404.EUM.nc	-2.312	-2.307	0.020	3066	5550	0	2484	0	0
SRL_OPN_2PTS016_0291_20140831_093403_20140831_111147.EUM.nc	-2.307	-2.311	0.011	2020	5513	0	3269	0	224
SRL_OPN_2PTS016_0293_20140831_111147_20140831_125010.EUM.nc	-2.302	-2.301	0.018	2551	5384	0	2833	0	0
SRL_OPN_2PTS016_0295_20140831_125009_20140831_144321.EUM.nc	-2.308	-2.303	0.024	3793	6369	0	2576	0	0
SRL_OPN_2PTS016_0298_20140831_144321_20140831_162307.EUM.nc	-2.314	-2.314	0.017	3228	5650	0	2108	0	314
SRL_OPN_2PTS016_0300_20140831_162306_20140831_180243.EUM.nc	-2.312	-2.313	0.016	3042	5643	0	2465	0	136
SRL_OPN_2PTS016_0302_20140831_180242_20140831_194213.EUM.nc	-2.308	-2.310	0.009	3012	5656	0	2294	0	350
SRL_OPN_2PTS016_0304_20140831_194212_20140831_212103.EUM.nc	-2.316	-2.309	0.015	3398	5516	0	2108	0	10

– Continued on next page

Table 7: Dry Troposphere Path Delay Statistics.

– Continued from previous page

File	Median	Mean	Std. Dev.	No. Obs.	Total Obs.	Default Lat/Lon	Flag (total)	Default (total)	3-Sigma Edited
SRL_OPN_2PTS016_0306_20140831_212102_20140831_225917.EUM.nc	-2.305	-2.302	0.024	2478	5479	0	3001	0	0
SRL_OPN_2PTS016_0307_20140831_225916_20140901_003706.EUM.nc	-2.303	-2.300	0.019	3092	5503	0	2193	0	218
SRL_OPN_2PTS016_0309_20140901_003705_20140901_021509.EUM.nc	-2.306	-2.299	0.033	2977	5506	0	2529	0	0
SRL_OPN_2PTS016_0311_20140901_021508_20140901_035433.EUM.nc	-2.311	-2.313	0.010	2349	5532	0	2922	0	261
SRL_OPN_2PTS016_0313_20140901_035433_20140901_053548.EUM.nc	-2.315	-2.313	0.022	2880	5586	0	2701	0	5
SRL_OPN_2PTS016_0315_20140901_053547_20140901_072456.EUM.nc	-2.314	-2.313	0.010	3646	6221	0	2076	0	499
SRL_OPN_2PTS016_0318_20140901_072455_20140901_090310.EUM.nc	-2.311	-2.306	0.019	3875	5586	0	1669	0	42
SRL_OPN_2PTS016_0319_20140901_090309_20140901_104104.EUM.nc	-2.308	-2.312	0.013	2428	5529	0	2911	0	190
SRL_OPN_2PTS016_0321_20140901_104103_20140901_121911.EUM.nc	-2.306	-2.305	0.011	2385	5522	0	2990	0	147
SRL_OPN_2PTS016_0323_20140901_121910_20140901_135818.EUM.nc	-2.307	-2.305	0.019	3247	5550	0	2242	0	61
SRL_OPN_2PTS016_0325_20140901_135817_20140901_155141.EUM.nc	-2.312	-2.311	0.019	3661	6409	0	2465	0	283
SRL_OPN_2PTS016_0328_20140901_155140_20140901_173127.EUM.nc	-2.311	-2.312	0.015	2690	5501	0	2596	0	215
SRL_OPN_2PTS016_0330_20140901_173127_20140901_191103.EUM.nc	-2.310	-2.310	0.011	3359	5669	0	2071	0	239
SRL_OPN_2PTS016_0332_20140901_191103_20140901_205004.EUM.nc	-2.310	-2.309	0.011	3422	5608	0	2015	0	171
SRL_OPN_2PTS016_0334_20140901_205003_20140901_222833.EUM.nc	-2.311	-2.304	0.022	3004	5463	0	2459	0	0
SRL_OPN_2PTS016_0336_20140901_222832_20140902_000625.EUM.nc	-2.306	-2.300	0.020	3088	5511	0	2348	0	75
SRL_OPN_2PTS016_0337_20140902_000624_20140902_014415.EUM.nc	-2.307	-2.295	0.033	3169	5542	0	2373	0	0
SRL_OPN_2PTS016_0339_20140902_014414_20140902_032312.EUM.nc	-2.310	-2.309	0.013	2469	5503	0	2720	0	314
SRL_OPN_2PTS016_0341_20140902_032311_20140902_050340.EUM.nc	-2.314	-2.315	0.016	2827	5605	0	2778	0	0
SRL_OPN_2PTS016_0343_20140902_050339_20140902_065354.EUM.nc	-2.312	-2.306	0.020	3817	6260	0	2377	0	66
SRL_OPN_2PTS016_0346_20140902_065353_20140902_083223.EUM.nc	-2.311	-2.306	0.015	4352	5635	0	1193	0	90
SRL_OPN_2PTS016_0348_20140902_083222_20140902_101022.EUM.nc	-2.311	-2.314	0.013	2669	5437	0	2602	0	166
SRL_OPN_2PTS016_0349_20140902_101022_20140902_114812.EUM.nc	-2.310	-2.310	0.007	2215	5506	0	3061	0	230
SRL_OPN_2PTS016_0351_20140902_114812_20140902_132700.EUM.nc	-2.304	-2.302	0.022	3008	5452	0	2444	0	0
SRL_OPN_2PTS016_0353_20140902_132659_20140902_152022.EUM.nc	-2.311	-2.311	0.018	3718	6407	0	2400	0	289
SRL_OPN_2PTS016_0356_20140902_152022_20140902_170009.EUM.nc	-2.310	-2.312	0.012	2704	5558	0	2532	0	322
SRL_OPN_2PTS016_0358_20140902_170008_20140902_183941.EUM.nc	-2.309	-2.310	0.010	3072	5548	0	2203	0	273
SRL_OPN_2PTS016_0360_20140902_183941_20140902_215742.EUM.nc	-2.307	-2.307	0.016	6242	11086	0	4683	0	161
SRL_OPN_2PTS016_0364_20140902_215741_20140902_233535.EUM.nc	-2.311	-2.305	0.020	2617	5397	0	2780	0	0
SRL_OPN_2PTS016_0365_20140902_233534_20140903_011325.EUM.nc	-2.310	-2.312	0.011	2404	5532	0	2681	0	447
SRL_OPN_2PTS016_0367_20140903_011325_20140903_025159.EUM.nc	-2.310	-2.310	0.009	2480	5554	0	2768	0	306
SRL_OPN_2PTS016_0369_20140903_025159_20140903_043151.EUM.nc	-2.314	-2.314	0.020	2684	5525	0	2758	0	83
SRL_OPN_2PTS016_0371_20140903_043151_20140903_061356.EUM.nc	-2.314	-2.314	0.012	3280	5784	0	2039	0	465
SRL_OPN_2PTS016_0373_20140903_061355_20140903_080130.EUM.nc	-2.307	-2.304	0.015	4136	6123	0	1905	0	82
SRL_OPN_2PTS016_0376_20140903_080129_20140903_093939.EUM.nc	-2.309	-2.312	0.011	2820	5539	0	2508	0	211
SRL_OPN_2PTS016_0377_20140903_093938_20140903_111723.EUM.nc	-2.306	-2.309	0.013	2114	5466	0	3190	0	162
SRL_OPN_2PTS016_0379_20140903_111722_20140903_125550.EUM.nc	-2.307	-2.306	0.014	2622	5405	0	2780	0	3
SRL_OPN_2PTS016_0381_20140903_125549_20140903_144902.EUM.nc	-2.312	-2.311	0.018	3737	6378	0	2532	0	109
SRL_OPN_2PTS016_0384_20140903_144901_20140903_162849.EUM.nc	-2.313	-2.314	0.014	3251	5649	0	2109	0	289

– Continued on next page

Table 7: Dry Troposphere Path Delay Statistics.

– Continued from previous page

File	Median	Mean	Std. Dev.	No. Obs.	Total Obs.	Default Lat/Lon	Flag (total)	Default (total)	3-Sigma Edited
SRL_OPN_2PTS016_0386_20140903_162848_20140903_180825.EUM.nc	-2.309	-2.311	0.011	3007	5641	0	2401	0	233
SRL_OPN_2PTS016_0388_20140903_180824_20140903_194753.EUM.nc	-2.304	-2.304	0.010	2971	5631	0	2326	0	334
SRL_OPN_2PTS016_0390_20140903_194752_20140903_212648.EUM.nc	-2.310	-2.309	0.019	3476	5510	0	2018	0	16
SRL_OPN_2PTS016_0392_20140903_212647_20140903_230452.EUM.nc	-2.311	-2.311	0.012	2158	5455	0	3099	0	198
SRL_OPN_2PTS016_0393_20140903_230451_20140904_004240.EUM.nc	-2.310	-2.310	0.012	2869	5509	0	2251	0	389
SRL_OPN_2PTS016_0395_20140904_004240_20140904_022047.EUM.nc	-2.308	-2.309	0.016	2785	5557	0	2642	0	130
SRL_OPN_2PTS016_0397_20140904_022047_20140904_040016.EUM.nc	-2.309	-2.313	0.023	2582	5550	0	2854	0	114
SRL_OPN_2PTS016_0399_20140904_040015_20140904_054138.EUM.nc	-2.313	-2.314	0.013	2953	5587	0	2384	0	250
SRL_OPN_2PTS016_0401_20140904_054137_20140904_073034.EUM.nc	-2.305	-2.306	0.012	3793	6211	0	2024	0	394
SRL_OPN_2PTS016_0404_20140904_073032_20140904_090845.EUM.nc	-2.310	-2.310	0.014	3431	5573	0	1842	0	300
SRL_OPN_2PTS016_0405_20140904_090844_20140904_104639.EUM.nc	-2.305	-2.311	0.018	2500	5535	0	2916	0	119
SRL_OPN_2PTS016_0407_20140904_104638_20140904_122450.EUM.nc	-2.308	-2.305	0.013	2590	5466	0	2861	0	15
SRL_OPN_2PTS016_0409_20140904_122449_20140904_140359.EUM.nc	-2.307	-2.310	0.018	3163	5562	0	2215	0	184
SRL_OPN_2PTS016_0411_20140904_140359_20140904_155722.EUM.nc	-2.310	-2.305	0.027	3832	6410	0	2570	0	8
SRL_OPN_2PTS016_0414_20140904_155721_20140904_173708.EUM.nc	-2.306	-2.305	0.016	2858	5530	0	2536	0	136
SRL_OPN_2PTS016_0416_20140904_173707_20140904_191643.EUM.nc	-2.305	-2.304	0.013	3337	5659	0	2092	0	230
SRL_OPN_2PTS016_0418_20140904_191643_20140904_205542.EUM.nc	-2.311	-2.313	0.014	3435	5614	0	2003	0	176
SRL_OPN_2PTS016_0420_20140904_205542_20140904_223408.EUM.nc	-2.312	-2.314	0.012	2664	5446	0	2536	0	246
SRL_OPN_2PTS016_0421_20140904_223407_20140905_001159.EUM.nc	-2.308	-2.302	0.020	3136	5504	0	2329	0	39
SRL_OPN_2PTS016_0423_20140905_001159_20140905_014951.EUM.nc	-2.309	-2.304	0.026	3216	5527	0	2308	0	3
SRL_OPN_2PTS016_0425_20140905_014951_20140905_032853.EUM.nc	-2.309	-2.314	0.024	2859	5479	0	2589	0	31
SRL_OPN_2PTS016_0427_20140905_032853_20140905_050928.EUM.nc	-2.310	-2.312	0.013	2621	5562	0	2732	0	209
SRL_OPN_2PTS016_0429_20140905_050927_20140905_065933.EUM.nc	-2.308	-2.309	0.010	3403	6241	0	2436	0	402
SRL_OPN_2PTS016_0432_20140905_065931_20140905_083759.EUM.nc	-2.311	-2.308	0.018	4332	5633	0	1185	0	116
SRL_OPN_2PTS016_0434_20140905_083758_20140905_101557.EUM.nc	-2.311	-2.316	0.015	2549	5475	0	2724	0	202
SRL_OPN_2PTS016_0435_20140905_101556_20140905_115348.EUM.nc	-2.307	-2.304	0.018	2410	5532	0	3003	0	119
SRL_OPN_2PTS016_0437_20140905_115348_20140905_133241.EUM.nc	-2.308	-2.303	0.024	2989	5435	0	2431	0	15
SRL_OPN_2PTS016_0439_20140905_133240_20140905_152603.EUM.nc	-2.311	-2.307	0.031	4106	6363	0	2248	0	9
SRL_OPN_2PTS016_0442_20140905_152602_20140905_170550.EUM.nc	-2.308	-2.306	0.022	2827	5617	0	2625	0	165
SRL_OPN_2PTS016_0444_20140905_170550_20140905_184521.EUM.nc	-2.305	-2.307	0.009	2907	5543	0	2194	0	442
SRL_OPN_2PTS016_0446_20140905_184521_20140905_202440.EUM.nc	-2.311	-2.314	0.011	3192	5584	0	2153	0	239
SRL_OPN_2PTS016_0448_20140905_202439_20140905_220320.EUM.nc	-2.316	-2.316	0.014	2882	5515	0	2469	0	164
SRL_OPN_2PTS016_0450_20140905_220319_20140905_234110.EUM.nc	-2.310	-2.300	0.024	2761	5497	0	2736	0	0
SRL_OPN_2PTS016_0451_20140905_234109_20140906_011901.EUM.nc	-2.308	-2.300	0.029	3023	5518	0	2492	0	3
SRL_OPN_2PTS016_0453_20140906_011900_20140906_025740.EUM.nc	-2.313	-2.319	0.024	2768	5564	0	2734	0	62
SRL_OPN_2PTS016_0455_20140906_025738_20140906_043738.EUM.nc	-2.311	-2.314	0.013	2387	5503	0	2788	0	328
SRL_OPN_2PTS016_0457_20140906_043737_20140906_061951.EUM.nc	-2.310	-2.310	0.010	3470	5807	0	1979	0	358
SRL_OPN_2PTS016_0459_20140906_061950_20140906_080707.EUM.nc	-2.313	-2.312	0.014	3913	6109	0	1881	0	315
SRL_OPN_2PTS016_0462_20140906_080706_20140906_094515.EUM.nc	-2.311	-2.312	0.019	2986	5537	0	2551	0	0

– Continued on next page

Table 7: Dry Troposphere Path Delay Statistics.

– Continued from previous page

File	Median	Mean	Std. Dev.	No. Obs.	Total Obs.	Default Lat/Lon	Flag (total)	Default (total)	3-Sigma Edited
SRL_OPN_2PTS016_0463_20140906_094514_20140906_112258.EUM.nc	-2.303	-2.294	0.023	2099	5393	0	3294	0	0
SRL_OPN_2PTS016_0465_20140906_112258_20140906_130129.EUM.nc	-2.308	-2.305	0.021	2643	5389	0	2697	0	49
SRL_OPN_2PTS016_0467_20140906_130128_20140906_145445.EUM.nc	-2.313	-2.312	0.027	3789	6374	0	2480	0	105
SRL_OPN_2PTS016_0470_20140906_145445_20140906_163432.EUM.nc	-2.314	-2.311	0.024	3374	5644	0	2185	0	85
SRL_OPN_2PTS016_0472_20140906_163432_20140906_181405.EUM.nc	-2.304	-2.299	0.018	3126	5623	0	2405	0	92
SRL_OPN_2PTS016_0474_20140906_181405_20140906_195332.EUM.nc	-2.309	-2.312	0.013	3122	5636	0	2349	0	165
SRL_OPN_2PTS016_0476_20140906_195332_20140906_213219.EUM.nc	-2.314	-2.314	0.014	3466	5507	0	1893	0	148
SRL_OPN_2PTS016_0478_20140906_213218_20140906_231027.EUM.nc	-2.306	-2.303	0.017	2158	5414	0	3076	0	180
SRL_OPN_2PTS016_0479_20140906_231027_20140907_004816.EUM.nc	-2.307	-2.299	0.026	3246	5532	0	2275	0	11
SRL_OPN_2PTS016_0481_20140907_004815_20140907_022625.EUM.nc	-2.312	-2.315	0.025	2834	5532	0	2582	0	116
SRL_OPN_2PTS016_0483_20140907_022624_20140907_040600.EUM.nc	-2.309	-2.310	0.021	2495	5501	0	2837	0	169
SRL_OPN_2PTS016_0485_20140907_040559_20140907_054729.EUM.nc	-2.309	-2.311	0.009	3065	5690	0	2173	0	452
SRL_OPN_2PTS016_0487_20140907_054728_20140907_073611.EUM.nc	-2.312	-2.313	0.014	3996	6191	0	2080	0	115
SRL_OPN_2PTS016_0490_20140907_073611_20140907_091421.EUM.nc	-2.310	-2.310	0.020	3600	5578	0	1978	0	0
SRL_OPN_2PTS016_0491_20140907_091420_20140907_105214.EUM.nc	-2.301	-2.289	0.030	2488	5543	0	3055	0	0
SRL_OPN_2PTS016_0493_20140907_105213_20140907_123027.EUM.nc	-2.310	-2.306	0.021	2402	5414	0	2880	0	132
SRL_OPN_2PTS016_0495_20140907_123026_20140907_140942.EUM.nc	-2.311	-2.307	0.032	3234	5613	0	2379	0	0
SRL_OPN_2PTS016_0497_20140907_140943_20140907_160304.EUM.nc	-2.311	-2.312	0.018	3583	6422	0	2496	0	343
SRL_OPN_2PTS016_0500_20140907_160303_20140907_174250.EUM.nc	-2.302	-2.297	0.021	3045	5633	0	2588	0	0
SRL_OPN_2PTS016_0502_20140907_174249_20140907_192224.EUM.nc	-2.311	-2.315	0.013	3325	5654	0	2094	0	235
SRL_OPN_2PTS016_0504_20140907_192222_20140907_210121.EUM.nc	-2.312	-2.314	0.016	3586	5593	0	2001	0	6
SRL_OPN_2PTS016_0506_20140907_210121_20140907_223944.EUM.nc	-2.300	-2.294	0.027	2928	5428	0	2500	0	0
SRL_OPN_2PTS016_0507_20140907_223944_20140908_001725.EUM.nc	-2.308	-2.295	0.033	3090	5465	0	2369	0	6
SRL_OPN_2PTS016_0509_20140908_001725_20140908_015529.EUM.nc	-2.310	-2.305	0.036	3189	5505	0	2314	0	2
SRL_OPN_2PTS016_0511_20140908_015528_20140908_033435.EUM.nc	-2.306	-2.308	0.019	2912	5502	0	2583	0	7
SRL_OPN_2PTS016_0513_20140908_033434_20140908_051516.EUM.nc	-2.308	-2.310	0.013	2415	5588	0	2709	0	464
SRL_OPN_2PTS016_0515_20140908_051515_20140908_070511.EUM.nc	-2.314	-2.314	0.014	3735	6252	0	2464	0	53
SRL_OPN_2PTS016_0518_20140908_070510_20140908_084335.EUM.nc	-2.312	-2.309	0.023	4162	5613	0	1358	0	93
SRL_OPN_2PTS016_0520_20140908_084334_20140908_102132.EUM.nc	-2.304	-2.290	0.037	2718	5458	0	2740	0	0
SRL_OPN_2PTS016_0521_20140908_102131_20140908_115924.EUM.nc	-2.310	-2.310	0.013	2268	5513	0	2961	0	284
SRL_OPN_2PTS016_0523_20140908_115923_20140908_133822.EUM.nc	-2.308	-2.308	0.024	3053	5466	0	2413	0	0
SRL_OPN_2PTS016_0525_20140908_133821_20140908_153145.EUM.nc	-2.310	-2.309	0.024	3941	6377	0	2234	0	202
SRL_OPN_2PTS016_0528_20140908_153144_20140908_171131.EUM.nc	-2.307	-2.294	0.027	2967	5592	0	2625	0	0
SRL_OPN_2PTS016_0530_20140908_171131_20140908_185103.EUM.nc	-2.313	-2.315	0.014	3236	5564	0	2098	0	230
SRL_OPN_2PTS016_0532_20140908_185102_20140908_203018.EUM.nc	-2.314	-2.313	0.019	3350	5592	0	2153	0	89
SRL_OPN_2PTS016_0534_20140908_203017_20140908_220856.EUM.nc	-2.307	-2.296	0.028	2906	5504	0	2479	0	119
SRL_OPN_2PTS016_0536_20140908_220855_20140909_012437.EUM.nc	-2.312	-2.311	0.022	5059	11315	0	5726	0	530
SRL_OPN_2PTS016_0539_20140909_012436_20140909_030318.EUM.nc	-2.309	-2.304	0.035	2826	5587	0	2761	0	0
SRL_OPN_2PTS016_0541_20140909_030317_20140909_044324.EUM.nc	-2.309	-2.296	0.033	2768	5622	0	2854	0	0

– Continued on next page

Table 7: Dry Troposphere Path Delay Statistics.

– Continued from previous page

File	Median	Mean	Std. Dev.	No. Obs.	Total Obs.	Default Lat/Lon	Flag (total)	Default (total)	3-Sigma Edited
SRL_OPN_2PTS016_0543_20140909_044324_20140909_062545.EUM.nc	-2.314	-2.315	0.013	3586	5819	0	1952	0	281
SRL_OPN_2PTS016_0545_20140909_062544_20140909_081243.EUM.nc	-2.313	-2.311	0.020	4098	6107	0	1820	0	189
SRL_OPN_2PTS016_0548_20140909_081243_20140909_095049.EUM.nc	-2.307	-2.305	0.022	2675	5516	0	2569	0	272
SRL_OPN_2PTS016_0549_20140909_095048_20140909_112834.EUM.nc	-2.303	-2.301	0.022	2001	5409	0	3254	0	154
SRL_OPN_2PTS016_0551_20140909_112833_20140909_130709.EUM.nc	-2.308	-2.304	0.031	2783	5486	0	2703	0	0
SRL_OPN_2PTS016_0553_20140909_130708_20140909_150026.EUM.nc	-2.316	-2.315	0.026	3922	6418	0	2496	0	0
SRL_OPN_2PTS016_0556_20140909_150025_20140909_164013.EUM.nc	-2.313	-2.306	0.018	3005	5635	0	2327	0	303
SRL_OPN_2PTS016_0558_20140909_164012_20140909_181947.EUM.nc	-2.309	-2.308	0.020	3218	5636	0	2376	0	42
SRL_OPN_2PTS016_0560_20140909_181947_20140909_195912.EUM.nc	-2.310	-2.311	0.019	3157	5613	0	2328	0	128
SRL_OPN_2PTS016_0562_20140909_195912_20140909_213755.EUM.nc	-2.304	-2.301	0.019	3274	5606	0	2091	0	241
SRL_OPN_2PTS016_0564_20140909_213755_20140909_231603.EUM.nc	-2.308	-2.307	0.022	2204	5390	0	2925	0	261
SRL_OPN_2PTS016_0565_20140909_231602_20140910_005351.EUM.nc	-2.312	-2.305	0.030	3102	5543	0	2433	0	8
SRL_OPN_2PTS016_0567_20140910_005350_20140910_023203.EUM.nc	-2.310	-2.300	0.045	2971	5532	0	2532	0	29
SRL_OPN_2PTS016_0569_20140910_023204_20140910_041145.EUM.nc	-2.312	-2.310	0.014	2383	5633	0	2964	0	286
SRL_OPN_2PTS016_0571_20140910_041144_20140910_055320.EUM.nc	-2.315	-2.318	0.012	3228	5734	0	2099	0	407
SRL_OPN_2PTS016_0573_20140910_055320_20140910_074149.EUM.nc	-2.312	-2.310	0.017	3961	6186	0	2058	0	167
SRL_OPN_2PTS016_0576_20140910_074148_20140910_091957.EUM.nc	-2.307	-2.307	0.019	3051	5545	0	2196	0	298
SRL_OPN_2PTS016_0577_20140910_091957_20140910_105750.EUM.nc	-2.304	-2.293	0.029	2415	5512	0	3097	0	0
SRL_OPN_2PTS016_0579_20140910_105750_20140910_123606.EUM.nc	-2.307	-2.311	0.014	2179	5478	0	3011	0	288
SRL_OPN_2PTS016_0581_20140910_123605_20140910_141526.EUM.nc	-2.315	-2.312	0.032	3335	5568	0	2233	0	0
SRL_OPN_2PTS016_0583_20140910_141527_20140910_160846.EUM.nc	-2.312	-2.310	0.017	3694	6397	0	2393	0	310
SRL_OPN_2PTS016_0586_20140910_160845_20140910_174831.EUM.nc	-2.310	-2.306	0.025	3033	5615	0	2546	0	36
SRL_OPN_2PTS016_0588_20140910_174831_20140910_192804.EUM.nc	-2.311	-2.310	0.018	3329	5655	0	2229	0	97
SRL_OPN_2PTS016_0590_20140910_192803_20140910_210659.EUM.nc	-2.305	-2.297	0.026	3444	5603	0	2083	0	76
SRL_OPN_2PTS016_0592_20140910_210658_20140910_224520.EUM.nc	-2.306	-2.300	0.027	2813	5494	0	2681	0	0
SRL_OPN_2PTS016_0593_20140910_224519_20140911_002302.EUM.nc	-2.309	-2.300	0.029	3007	5470	0	2334	0	129
SRL_OPN_2PTS016_0595_20140911_002301_20140911_020106.EUM.nc	-2.310	-2.305	0.036	3158	5540	0	2381	0	1
SRL_OPN_2PTS016_0597_20140911_020106_20140911_052106.EUM.nc	-2.313	-2.310	0.027	5539	11068	0	5388	0	141
SRL_OPN_2PTS016_0601_20140911_052105_20140911_071041.EUM.nc	-2.309	-2.307	0.018	3677	6240	0	2441	0	122
SRL_OPN_2PTS016_0604_20140911_071040_20140911_084911.EUM.nc	-2.308	-2.301	0.027	4165	5622	0	1457	0	0
SRL_OPN_2PTS016_0605_20140911_084911_20140911_102708.EUM.nc	-2.305	-2.296	0.030	2795	5466	0	2671	0	0
SRL_OPN_2PTS016_0607_20140911_102707_20140911_120502.EUM.nc	-2.309	-2.310	0.010	2172	5508	0	2933	0	403
SRL_OPN_2PTS016_0609_20140911_120502_20140911_134404.EUM.nc	-2.309	-2.300	0.040	3115	5526	0	2411	0	0
SRL_OPN_2PTS016_0611_20140911_134404_20140911_153727.EUM.nc	-2.312	-2.308	0.026	3929	6415	0	2312	0	174
SRL_OPN_2PTS016_0614_20140911_153726_20140911_171713.EUM.nc	-2.309	-2.300	0.028	2925	5595	0	2670	0	0
SRL_OPN_2PTS016_0616_20140911_171713_20140911_185644.EUM.nc	-2.312	-2.309	0.025	3405	5574	0	2169	0	0
SRL_OPN_2PTS016_0618_20140911_185644_20140911_203558.EUM.nc	-2.310	-2.312	0.013	3067	5618	0	2089	0	462
SRL_OPN_2PTS016_0620_20140911_203557_20140911_221425.EUM.nc	-2.307	-2.301	0.025	2970	5532	0	2560	0	2
SRL_OPN_2PTS016_0622_20140911_221425_20140911_235221.EUM.nc	-2.311	-2.299	0.032	2934	5507	0	2573	0	0

– Continued on next page

Table 7: Dry Troposphere Path Delay Statistics.

– Continued from previous page

File	Median	Mean	Std. Dev.	No. Obs.	Total Obs.	Default Lat/Lon	Flag (total)	Default (total)	3-Sigma Edited
SRL_OPN_2PTS016_0623_20140911_235220_20140912_013014.EUM.nc	-2.311	-2.302	0.036	2969	5517	0	2498	0	50
SRL_OPN_2PTS016_0625_20140912_013015_20140912_030852.EUM.nc	-2.310	-2.305	0.030	2826	5555	0	2729	0	0
SRL_OPN_2PTS016_0627_20140912_030852_20140912_044912.EUM.nc	-2.311	-2.314	0.019	2734	5513	0	2701	0	78
SRL_OPN_2PTS016_0629_20140912_044911_20140912_063132.EUM.nc	-2.309	-2.310	0.016	3534	5813	0	1978	0	301
SRL_OPN_2PTS016_0631_20140912_063131_20140912_081821.EUM.nc	-2.313	-2.305	0.026	4336	6102	0	1766	0	0
SRL_OPN_2PTS016_0634_20140912_081821_20140912_095616.EUM.nc	-2.307	-2.301	0.024	2986	5457	0	2471	0	0
SRL_OPN_2PTS016_0635_20140912_095616_20140912_113411.EUM.nc	-2.305	-2.295	0.030	2366	5415	0	3049	0	0
SRL_OPN_2PTS016_0637_20140912_113410_20140912_131250.EUM.nc	-2.309	-2.303	0.032	2751	5484	0	2634	0	99
SRL_OPN_2PTS016_0639_20140912_131249_20140912_150608.EUM.nc	-2.312	-2.317	0.014	3458	6420	0	2489	0	473
SRL_OPN_2PTS016_0642_20140912_150607_20140912_164556.EUM.nc	-2.308	-2.296	0.031	3130	5615	0	2485	0	0
SRL_OPN_2PTS016_0644_20140912_164556_20140912_182529.EUM.nc	-2.311	-2.311	0.023	3303	5555	0	2241	0	11
SRL_OPN_2PTS016_0646_20140912_182528_20140912_200453.EUM.nc	-2.306	-2.304	0.022	3242	5617	0	2375	0	0
SRL_OPN_2PTS016_0648_20140912_200452_20140912_214333.EUM.nc	-2.307	-2.304	0.018	3189	5546	0	2172	0	185
SRL_OPN_2PTS016_0650_20140912_214332_20140912_232138.EUM.nc	-2.307	-2.304	0.022	2387	5399	0	2818	0	194
SRL_OPN_2PTS016_0651_20140912_232138_20140913_005927.EUM.nc	-2.310	-2.309	0.024	2724	5536	0	2493	0	319
SRL_OPN_2PTS016_0653_20140913_005927_20140913_023742.EUM.nc	-2.312	-2.313	0.018	2702	5550	0	2616	0	232
SRL_OPN_2PTS016_0655_20140913_023742_20140913_041730.EUM.nc	-2.309	-2.305	0.022	2698	5523	0	2809	0	16
SRL_OPN_2PTS016_0657_20140913_041729_20140913_055906.EUM.nc	-2.312	-2.315	0.012	3200	5752	0	2125	0	427
SRL_OPN_2PTS016_0659_20140913_055905_20140913_074727.EUM.nc	-2.311	-2.308	0.017	3920	6172	0	2019	0	233
SRL_OPN_2PTS016_0662_20140913_074726_20140913_092532.EUM.nc	-2.308	-2.307	0.016	3192	5545	0	2332	0	21
SRL_OPN_2PTS016_0663_20140913_092533_20140913_110325.EUM.nc	-2.304	-2.303	0.014	2071	5523	0	3194	0	258
SRL_OPN_2PTS016_0665_20140913_110324_20140913_124144.EUM.nc	-2.309	-2.308	0.025	2390	5397	0	2856	0	151
SRL_OPN_2PTS016_0667_20140913_124144_20140913_142110.EUM.nc	-2.310	-2.314	0.013	2990	5580	0	2161	0	429
SRL_OPN_2PTS016_0669_20140913_142109_20140913_161427.EUM.nc	-2.308	-2.307	0.015	3610	6400	0	2353	0	437
SRL_OPN_2PTS016_0672_20140913_161426_20140913_175413.EUM.nc	-2.307	-2.307	0.018	3065	5615	0	2542	0	8
SRL_OPN_2PTS016_0674_20140913_175413_20140913_193335.EUM.nc	-2.305	-2.304	0.016	3229	5652	0	2254	0	169
SRL_OPN_2PTS016_0676_20140913_193334_20140913_211236.EUM.nc	-2.312	-2.312	0.016	3283	5529	0	2065	0	181
SRL_OPN_2PTS016_0678_20140913_211236_20140913_225056.EUM.nc	-2.303	-2.303	0.016	2493	5498	0	2793	0	212
SRL_OPN_2PTS016_0679_20140913_225055_20140914_002836.EUM.nc	-2.313	-2.298	0.044	3135	5457	0	2322	0	0
SRL_OPN_2PTS016_0681_20140914_002835_20140914_020643.EUM.nc	-2.311	-2.306	0.023	2909	5554	0	2480	0	165
SRL_OPN_2PTS016_0683_20140914_020642_20140914_034600.EUM.nc	-2.306	-2.305	0.020	2701	5572	0	2738	0	133
SRL_OPN_2PTS016_0685_20140914_034559_20140914_052655.EUM.nc	-2.309	-2.312	0.011	2428	5593	0	2816	0	349
SRL_OPN_2PTS016_0687_20140914_052654_20140914_071619.EUM.nc	-2.306	-2.305	0.016	3707	6224	0	2351	0	166
SRL_OPN_2PTS016_0690_20140914_071619_20140914_085447.EUM.nc	-2.311	-2.309	0.018	4086	5607	0	1521	0	0
SRL_OPN_2PTS016_0691_20140914_085446_20140914_103242.EUM.nc	-2.306	-2.307	0.014	2485	5554	0	2908	0	161
SRL_OPN_2PTS016_0693_20140914_103241_20140914_121039.EUM.nc	-2.313	-2.308	0.029	2575	5487	0	2912	0	0
SRL_OPN_2PTS016_0695_20140914_121038_20140914_134946.EUM.nc	-2.307	-2.310	0.016	2742	5496	0	2343	0	411
SRL_OPN_2PTS016_0697_20140914_134945_20140914_154309.EUM.nc	-2.307	-2.305	0.017	3784	6403	0	2309	0	310
SRL_OPN_2PTS016_0700_20140914_154308_20140914_172255.EUM.nc	-2.307	-2.304	0.017	2826	5527	0	2572	0	129

– Continued on next page

Table 7: Dry Troposphere Path Delay Statistics.

– Continued from previous page

File	Median	Mean	Std. Dev.	No. Obs.	Total Obs.	Default Lat/Lon	Flag (total)	Default (total)	3-Sigma Edited
SRL_OPN_2PTS016_0702_20140914_172254_20140914_190225.EUM.nc	-2.305	-2.304	0.012	3198	5652	0	2264	0	190
SRL_OPN_2PTS016_0704_20140914_190224_20140914_204137.EUM.nc	-2.311	-2.312	0.016	3642	5627	0	1924	0	61
SRL_OPN_2PTS016_0706_20140914_204136_20140914_222000.EUM.nc	-2.309	-2.304	0.016	2838	5415	0	2409	0	168
SRL_OPN_2PTS016_0708_20140914_222000_20140914_235755.EUM.nc	-2.314	-2.312	0.021	2750	5511	0	2453	0	308
SRL_OPN_2PTS016_0709_20140914_235754_20140915_013550.EUM.nc	-2.310	-2.304	0.026	2983	5542	0	2427	0	132
SRL_OPN_2PTS016_0711_20140915_013549_20140915_031432.EUM.nc	-2.309	-2.310	0.016	2533	5529	0	2734	0	262
SRL_OPN_2PTS016_0713_20140915_031431_20140915_045458.EUM.nc	-2.308	-2.305	0.019	2773	5570	0	2725	0	72
SRL_OPN_2PTS016_0715_20140915_045457_20140915_063728.EUM.nc	-2.308	-2.307	0.013	3800	5838	0	2012	0	26
SRL_OPN_2PTS016_0717_20140915_063728_20140915_082358.EUM.nc	-2.314	-2.311	0.016	4310	6084	0	1731	0	43
SRL_OPN_2PTS016_0720_20140915_082358_20140915_100151.EUM.nc	-2.306	-2.305	0.014	2920	5465	0	2455	0	90
SRL_OPN_2PTS016_0721_20140915_100150_20140915_113946.EUM.nc	-2.311	-2.309	0.016	2166	5451	0	3052	0	233
SRL_OPN_2PTS016_0723_20140915_113945_20140915_131830.EUM.nc	-2.310	-2.298	0.041	2963	5470	0	2507	0	0
SRL_OPN_2PTS016_0725_20140915_131830_20140915_151150.EUM.nc	-2.309	-2.309	0.014	3569	6429	0	2474	0	386
SRL_OPN_2PTS016_0728_20140915_151150_20140915_165128.EUM.nc	-2.306	-2.305	0.014	2856	5579	0	2543	0	180
SRL_OPN_2PTS016_0730_20140915_165128_20140915_183110.EUM.nc	-2.310	-2.311	0.009	3046	5572	0	2263	0	263
SRL_OPN_2PTS016_0732_20140915_183109_20140915_201031.EUM.nc	-2.307	-2.309	0.016	3218	5595	0	2377	0	0
SRL_OPN_2PTS016_0734_20140915_201031_20140915_214909.EUM.nc	-2.305	-2.307	0.008	3044	5540	0	2206	0	290
SRL_OPN_2PTS016_0736_20140915_214908_20140915_232712.EUM.nc	-2.311	-2.311	0.013	2287	5357	0	2721	0	349
SRL_OPN_2PTS016_0737_20140915_232711_20140916_010501.EUM.nc	-2.312	-2.314	0.016	2394	5517	0	2758	0	365
SRL_OPN_2PTS016_0739_20140916_010500_20140916_024321.EUM.nc	-2.311	-2.305	0.025	2784	5552	0	2657	0	111
SRL_OPN_2PTS016_0741_20140916_024320_20140916_042313.EUM.nc	-2.308	-2.301	0.022	2709	5537	0	2828	0	0
SRL_OPN_2PTS016_0743_20140916_042313_20140916_060457.EUM.nc	-2.314	-2.311	0.010	3556	5743	0	2078	0	109
SRL_OPN_2PTS016_0745_20140916_060456_20140916_075303.EUM.nc	-2.314	-2.313	0.016	4112	6167	0	2010	0	45
SRL_OPN_2PTS016_0748_20140916_075302_20140916_093107.EUM.nc	-2.308	-2.306	0.008	3034	5518	0	2332	0	152
SRL_OPN_2PTS016_0749_20140916_093106_20140916_110900.EUM.nc	-2.305	-2.309	0.007	1921	5479	0	3103	0	455
SRL_OPN_2PTS016_0751_20140916_110900_20140916_124721.EUM.nc	-2.313	-2.313	0.019	2180	5378	0	2854	0	344
SRL_OPN_2PTS016_0753_20140916_124720_20140916_144031.EUM.nc	-2.309	-2.305	0.021	3637	6356	0	2583	0	136
SRL_OPN_2PTS016_0756_20140916_144031_20140916_162008.EUM.nc	-2.312	-2.307	0.015	3364	5632	0	2047	0	221
SRL_OPN_2PTS016_0758_20140916_162007_20140916_175953.EUM.nc	-2.310	-2.311	0.010	2776	5629	0	2525	0	328
SRL_OPN_2PTS016_0760_20140916_175952_20140916_193914.EUM.nc	-2.309	-2.310	0.016	3357	5644	0	2257	0	30
SRL_OPN_2PTS016_0762_20140916_193913_20140916_211813.EUM.nc	-2.307	-2.303	0.015	3426	5520	0	2024	0	70
SRL_OPN_2PTS016_0764_20140916_211812_20140916_225629.EUM.nc	-2.310	-2.309	0.014	2395	5482	0	2899	0	188
SRL_OPN_2PTS016_0765_20140916_225628_20140917_003410.EUM.nc	-2.309	-2.306	0.021	3033	5457	0	2258	0	166
SRL_OPN_2PTS016_0767_20140917_003409_20140917_021220.EUM.nc	-2.307	-2.296	0.032	3042	5537	0	2495	0	0
SRL_OPN_2PTS016_0769_20140917_021219_20140917_035141.EUM.nc	-2.310	-2.302	0.022	2685	5515	0	2827	0	3
SRL_OPN_2PTS016_0771_20140917_035139_20140917_053243.EUM.nc	-2.307	-2.310	0.015	2726	5591	0	2790	0	75
SRL_OPN_2PTS016_0773_20140917_053242_20140917_072156.EUM.nc	-2.314	-2.313	0.019	4013	6217	0	2202	0	2
SRL_OPN_2PTS016_0776_20140917_072155_20140917_090022.EUM.nc	-2.309	-2.308	0.011	3944	5612	0	1598	0	70
SRL_OPN_2PTS016_0777_20140917_090021_20140917_103815.EUM.nc	-2.306	-2.307	0.009	2288	5539	0	2960	0	291

– Continued on next page

Table 7: Dry Troposphere Path Delay Statistics.

– Continued from previous page

File	Median	Mean	Std. Dev.	No. Obs.	Total Obs.	Default Lat/Lon	Flag (total)	Default (total)	3-Sigma Edited
SRL_OPN_2PTS016_0779_20140917_103815_20140917_121614.EUM.nc	-2.312	-2.297	0.040	2586	5525	0	2939	0	0
SRL_OPN_2PTS016_0781_20140917_121613_20140917_135526.EUM.nc	-2.306	-2.301	0.025	3176	5522	0	2345	0	1
SRL_OPN_2PTS016_0783_20140917_135525_20140917_154848.EUM.nc	-2.310	-2.307	0.016	3818	6402	0	2282	0	302
SRL_OPN_2PTS016_0786_20140917_154848_20140917_172835.EUM.nc	-2.309	-2.306	0.017	2906	5522	0	2597	0	19
SRL_OPN_2PTS016_0788_20140917_172835_20140917_190803.EUM.nc	-2.313	-2.313	0.015	3453	5660	0	2126	0	81
SRL_OPN_2PTS016_0790_20140917_190802_20140917_204713.EUM.nc	-2.309	-2.303	0.020	3704	5620	0	1895	0	21
SRL_OPN_2PTS016_0792_20140917_204713_20140917_222543.EUM.nc	-2.311	-2.310	0.019	2815	5447	0	2452	0	180
SRL_OPN_2PTS016_0794_20140917_222542_20140918_000327.EUM.nc	-2.306	-2.299	0.026	3087	5545	0	2458	0	0
SRL_OPN_2PTS016_0795_20140918_000327_20140918_014127.EUM.nc	-2.308	-2.298	0.031	3116	5550	0	2390	0	44
SRL_OPN_2PTS016_0797_20140918_014126_20140918_032012.EUM.nc	-2.311	-2.308	0.017	2715	5523	0	2726	0	82
SRL_OPN_2PTS016_0799_20140918_032011_20140918_050045.EUM.nc	-2.309	-2.308	0.013	2772	5574	0	2708	0	94
SRL_OPN_2PTS016_0801_20140918_050045_20140918_064322.EUM.nc	-2.313	-2.312	0.016	3565	5845	0	2025	0	255
SRL_OPN_2PTS016_0803_20140918_064322_20140918_082934.EUM.nc	-2.312	-2.309	0.014	4408	6062	0	1626	0	28
SRL_OPN_2PTS016_0806_20140918_082932_20140918_100725.EUM.nc	-2.308	-2.308	0.013	2725	5446	0	2470	0	251
SRL_OPN_2PTS016_0807_20140918_100724_20140918_114523.EUM.nc	-2.310	-2.301	0.028	2441	5499	0	3058	0	0
SRL_OPN_2PTS016_0809_20140918_114522_20140918_132409.EUM.nc	-2.306	-2.304	0.021	2918	5481	0	2558	0	5
SRL_OPN_2PTS016_0811_20140918_132408_20140918_151731.EUM.nc	-2.310	-2.303	0.030	3995	6416	0	2421	0	0
SRL_OPN_2PTS016_0814_20140918_151731_20140918_165708.EUM.nc	-2.305	-2.300	0.019	2920	5566	0	2536	0	110
SRL_OPN_2PTS016_0816_20140918_165707_20140918_183649.EUM.nc	-2.313	-2.313	0.014	3181	5557	0	2192	0	184
SRL_OPN_2PTS016_0818_20140918_183648_20140918_201609.EUM.nc	-2.308	-2.302	0.021	3314	5592	0	2273	0	5
SRL_OPN_2PTS016_0820_20140918_201608_20140918_215445.EUM.nc	-2.312	-2.309	0.016	3105	5532	0	2275	0	152
SRL_OPN_2PTS016_0822_20140918_215445_20140918_233245.EUM.nc	-2.312	-2.308	0.017	2381	5336	0	2808	0	147
SRL_OPN_2PTS016_0823_20140918_233245_20140919_011036.EUM.nc	-2.309	-2.294	0.037	2776	5521	0	2742	0	3
SRL_OPN_2PTS016_0825_20140919_011036_20140919_024859.EUM.nc	-2.314	-2.316	0.021	2679	5563	0	2759	0	125
SRL_OPN_2PTS016_0827_20140919_024858_20140919_042858.EUM.nc	-2.309	-2.308	0.010	2397	5556	0	2845	0	314
SRL_OPN_2PTS016_0829_20140919_042857_20140919_061049.EUM.nc	-2.310	-2.307	0.021	3605	5761	0	2079	0	77
SRL_OPN_2PTS016_0831_20140919_061048_20140919_075839.EUM.nc	-2.312	-2.309	0.016	4154	6131	0	1970	0	7
SRL_OPN_2PTS016_0834_20140919_075838_20140919_093641.EUM.nc	-2.307	-2.302	0.024	3094	5543	0	2448	0	1
SRL_OPN_2PTS016_0835_20140919_093640_20140919_111433.EUM.nc	-2.303	-2.293	0.026	2264	5498	0	3233	0	1
SRL_OPN_2PTS016_0837_20140919_111432_20140919_125258.EUM.nc	-2.309	-2.309	0.015	2547	5421	0	2870	0	4
SRL_OPN_2PTS016_0839_20140919_125257_20140919_144611.EUM.nc	-2.312	-2.311	0.023	3647	6373	0	2562	0	164
SRL_OPN_2PTS016_0842_20140919_144610_20140919_162548.EUM.nc	-2.309	-2.304	0.014	3378	5645	0	2074	0	193
SRL_OPN_2PTS016_0844_20140919_162547_20140919_180532.EUM.nc	-2.307	-2.307	0.017	3151	5645	0	2488	0	6
SRL_OPN_2PTS016_0846_20140919_180531_20140919_194453.EUM.nc	-2.304	-2.297	0.025	3395	5621	0	2226	0	0
SRL_OPN_2PTS016_0848_20140919_194452_20140919_212350.EUM.nc	-2.311	-2.308	0.015	3466	5505	0	2034	0	5
SRL_OPN_2PTS016_0850_20140919_212349_20140919_230204.EUM.nc	-2.309	-2.307	0.016	2303	5437	0	3081	0	53
SRL_OPN_2PTS016_0851_20140919_230203_20140920_003943.EUM.nc	-2.307	-2.298	0.029	3228	5519	0	2221	0	70
SRL_OPN_2PTS016_0853_20140920_003943_20140920_021757.EUM.nc	-2.312	-2.313	0.025	2814	5554	0	2588	0	152
SRL_OPN_2PTS016_0855_20140920_021756_20140920_035723.EUM.nc	-2.310	-2.308	0.013	2356	5559	0	2915	0	288

– Continued on next page

Table 7: Dry Troposphere Path Delay Statistics.

– Continued from previous page

File	Median	Mean	Std. Dev.	No. Obs.	Total Obs.	Default Lat/Lon	Flag (total)	Default (total)	3-Sigma Edited
SRL_OPN_2PTS016_0857_20140920_035722_20140920_053833.EUM.nc	-2.306	-2.306	0.014	2713	5562	0	2595	0	254
SRL_OPN_2PTS016_0859_20140920_053832_20140920_072733.EUM.nc	-2.313	-2.312	0.012	3874	6217	0	2058	0	285
SRL_OPN_2PTS016_0862_20140920_072732_20140920_090557.EUM.nc	-2.312	-2.306	0.021	3831	5593	0	1727	0	35
SRL_OPN_2PTS016_0863_20140920_090556_20140920_104349.EUM.nc	-2.307	-2.298	0.023	2650	5532	0	2882	0	0
SRL_OPN_2PTS016_0865_20140920_104349_20140920_122150.EUM.nc	-2.310	-2.311	0.011	2501	5502	0	2865	0	136
SRL_OPN_2PTS016_0867_20140920_122150_20140920_140107.EUM.nc	-2.312	-2.312	0.023	3167	5572	0	2199	0	206
SRL_OPN_2PTS016_0869_20140920_140106_20140920_155429.EUM.nc	-2.309	-2.305	0.017	3744	6408	0	2519	0	145
SRL_OPN_2PTS016_0872_20140920_155428_20140920_173415.EUM.nc	-2.308	-2.306	0.013	2862	5510	0	2586	0	62
SRL_OPN_2PTS016_0874_20140920_173415_20140920_191341.EUM.nc	-2.306	-2.300	0.023	3489	5644	0	2069	0	86
SRL_OPN_2PTS016_0876_20140920_191342_20140920_205251.EUM.nc	-2.311	-2.311	0.012	3478	5628	0	1948	0	202
SRL_OPN_2PTS016_0878_20140920_205250_20140920_223118.EUM.nc	-2.314	-2.310	0.019	2948	5437	0	2489	0	0
SRL_OPN_2PTS016_0879_20140920_223117_20140921_000902.EUM.nc	-2.309	-2.296	0.034	3142	5500	0	2357	0	1
SRL_OPN_2PTS016_0881_20140921_000901_20140921_014701.EUM.nc	-2.308	-2.302	0.038	3207	5541	0	2334	0	0
SRL_OPN_2PTS016_0883_20140921_014700_20140921_032551.EUM.nc	-2.311	-2.308	0.016	2644	5480	0	2628	0	208
SRL_OPN_2PTS016_0885_20140921_032551_20140921_050631.EUM.nc	-2.308	-2.307	0.012	2513	5566	0	2805	0	248
SRL_OPN_2PTS016_0887_20140921_050630_20140921_065633.EUM.nc	-2.310	-2.309	0.014	3456	6246	0	2478	0	312
SRL_OPN_2PTS016_0890_20140921_065633_20140921_083508.EUM.nc	-2.312	-2.307	0.024	4436	5623	0	1182	0	5
SRL_OPN_2PTS016_0892_20140921_083508_20140921_101259.EUM.nc	-2.308	-2.306	0.014	2667	5464	0	2590	0	207
SRL_OPN_2PTS016_0893_20140921_101259_20140921_115057.EUM.nc	-2.312	-2.314	0.013	2285	5531	0	3037	0	209
SRL_OPN_2PTS016_0895_20140921_115056_20140921_132948.EUM.nc	-2.309	-2.308	0.029	2871	5479	0	2478	0	130
SRL_OPN_2PTS016_0897_20140921_132947_20140921_152311.EUM.nc	-2.310	-2.308	0.016	3834	6367	0	2389	0	144
SRL_OPN_2PTS016_0900_20140921_152310_20140921_170249.EUM.nc	-2.307	-2.306	0.013	2865	5579	0	2614	0	100
SRL_OPN_2PTS016_0902_20140921_170248_20140921_184229.EUM.nc	-2.306	-2.297	0.027	3354	5563	0	2201	0	8
SRL_OPN_2PTS016_0904_20140921_184228_20140921_202148.EUM.nc	-2.311	-2.309	0.017	3367	5607	0	2167	0	73
SRL_OPN_2PTS016_0906_20140921_202147_20140921_220020.EUM.nc	-2.315	-2.316	0.013	2824	5483	0	2434	0	225
SRL_OPN_2PTS016_0908_20140921_220020_20140921_233820.EUM.nc	-2.316	-2.303	0.034	2731	5493	0	2762	0	0
SRL_OPN_2PTS016_0909_20140921_233819_20140922_011615.EUM.nc	-2.311	-2.311	0.027	2854	5525	0	2519	0	152
SRL_OPN_2PTS016_0911_20140922_011614_20140922_025443.EUM.nc	-2.312	-2.311	0.016	2637	5538	0	2736	0	165
SRL_OPN_2PTS016_0913_20140922_025443_20140922_043447.EUM.nc	-2.311	-2.311	0.017	2535	5530	0	2811	0	184
SRL_OPN_2PTS016_0915_20140922_043446_20140922_061647.EUM.nc	-2.310	-2.302	0.022	3767	5803	0	2029	0	7
SRL_OPN_2PTS016_0917_20140922_061646_20140922_080420.EUM.nc	-2.311	-2.309	0.022	4104	6115	0	1889	0	122
SRL_OPN_2PTS016_0920_20140922_080419_20140922_094221.EUM.nc	-2.308	-2.308	0.013	2946	5530	0	2401	0	183
SRL_OPN_2PTS016_0921_20140922_094219_20140922_112013.EUM.nc	-2.306	-2.308	0.015	2143	5412	0	3108	0	161
SRL_OPN_2PTS016_0923_20140922_112012_20140922_125842.EUM.nc	-2.310	-2.305	0.034	2680	5414	0	2734	0	0
SRL_OPN_2PTS016_0925_20140922_125841_20140922_145156.EUM.nc	-2.311	-2.311	0.016	3711	6386	0	2509	0	166
SRL_OPN_2PTS016_0928_20140922_145155_20140922_163135.EUM.nc	-2.311	-2.311	0.014	3446	5650	0	2150	0	54
SRL_OPN_2PTS016_0930_20140922_163134_20140922_181118.EUM.nc	-2.307	-2.300	0.020	3044	5633	0	2411	0	178
SRL_OPN_2PTS016_0932_20140922_181117_20140922_195036.EUM.nc	-2.308	-2.309	0.015	2961	5616	0	2298	0	357
SRL_OPN_2PTS016_0934_20140922_195035_20140922_212931.EUM.nc	-2.313	-2.315	0.012	3422	5508	0	1940	0	146

– Continued on next page

Table 7: Dry Troposphere Path Delay Statistics.

– Continued from previous page

File	Median	Mean	Std. Dev.	No. Obs.	Total Obs.	Default Lat/Lon	Flag (total)	Default (total)	3-Sigma Edited
SRL_OPN_2PTS016_0936_20140922_212930_20140922_230742.EUM.nc	-2.310	-2.304	0.030	2257	5426	0	3131	0	38
SRL_OPN_2PTS016_0937_20140922_230742_20140923_004522.EUM.nc	-2.311	-2.315	0.018	2875	5505	0	2302	0	328
SRL_OPN_2PTS016_0939_20140923_004521_20140923_022338.EUM.nc	-2.313	-2.315	0.013	2854	5560	0	2615	0	91
SRL_OPN_2PTS016_0941_20140923_022338_20140923_040310.EUM.nc	-2.311	-2.306	0.027	2634	5478	0	2816	0	28
SRL_OPN_2PTS016_0943_20140923_040309_20140923_054428.EUM.nc	-2.308	-2.304	0.017	3035	5682	0	2375	0	272
SRL_OPN_2PTS016_0945_20140923_054427_20140923_073315.EUM.nc	-2.315	-2.313	0.019	3871	6199	0	2076	0	252
SRL_OPN_2PTS016_0948_20140923_073315_20140923_091135.EUM.nc	-2.309	-2.309	0.018	3497	5576	0	1908	0	171
SRL_OPN_2PTS016_0949_20140923_091134_20140923_104929.EUM.nc	-2.307	-2.308	0.013	2418	5546	0	2918	0	210
SRL_OPN_2PTS016_0951_20140923_104928_20140923_122732.EUM.nc	-2.311	-2.304	0.029	2605	5413	0	2808	0	0
SRL_OPN_2PTS016_0953_20140923_122731_20140923_140654.EUM.nc	-2.312	-2.311	0.020	3197	5579	0	2315	0	67
SRL_OPN_2PTS016_0955_20140923_140654_20140923_160015.EUM.nc	-2.310	-2.311	0.017	3827	6396	0	2538	0	31
SRL_OPN_2PTS016_0958_20140923_160015_20140923_174001.EUM.nc	-2.308	-2.295	0.030	3075	5652	0	2577	0	0
SRL_OPN_2PTS016_0960_20140923_174000_20140923_191927.EUM.nc	-2.309	-2.310	0.012	3115	5640	0	2089	0	436
SRL_OPN_2PTS016_0962_20140923_191927_20140923_205834.EUM.nc	-2.314	-2.315	0.013	3559	5605	0	1929	0	117
SRL_OPN_2PTS016_0964_20140923_205833_20140923_223650.EUM.nc	-2.308	-2.300	0.029	2934	5399	0	2465	0	0
SRL_OPN_2PTS016_0965_20140923_223650_20140924_001441.EUM.nc	-2.311	-2.305	0.030	3087	5503	0	2412	0	4
SRL_OPN_2PTS016_0967_20140924_001440_20140924_015242.EUM.nc	-2.310	-2.315	0.015	2942	5514	0	2299	0	273
SRL_OPN_2PTS016_0969_20140924_015241_20140924_033138.EUM.nc	-2.310	-2.310	0.022	2716	5488	0	2635	0	137
SRL_OPN_2PTS016_0971_20140924_033138_20140924_051224.EUM.nc	-2.308	-2.299	0.025	2606	5567	0	2761	0	200
SRL_OPN_2PTS016_0973_20140924_051224_20140924_070216.EUM.nc	-2.316	-2.309	0.022	3664	6233	0	2454	0	115
SRL_OPN_2PTS016_0976_20140924_070215_20140924_084049.EUM.nc	-2.311	-2.309	0.022	4245	5629	0	1292	0	92
SRL_OPN_2PTS016_0978_20140924_084048_20140924_101839.EUM.nc	-2.304	-2.302	0.025	2814	5463	0	2649	0	0
SRL_OPN_2PTS016_0979_20140924_101839_20140924_115639.EUM.nc	-2.310	-2.307	0.020	2404	5525	0	2997	0	124
SRL_OPN_2PTS016_0981_20140924_115638_20140924_133533.EUM.nc	-2.309	-2.310	0.021	2991	5436	0	2445	0	0
SRL_OPN_2PTS016_0983_20140924_133534_20140924_152857.EUM.nc	-2.311	-2.310	0.022	4044	6372	0	2316	0	12
SRL_OPN_2PTS016_0986_20140924_152856_20140924_170835.EUM.nc	-2.307	-2.294	0.034	2987	5592	0	2605	0	0
SRL_OPN_2PTS016_0988_20140924_170835_20140924_184814.EUM.nc	-2.311	-2.308	0.014	3265	5567	0	2054	0	248
SRL_OPN_2PTS016_0990_20140924_184813_20140924_202731.EUM.nc	-2.308	-2.308	0.020	3436	5599	0	2162	0	1
SRL_OPN_2PTS016_0992_20140924_202730_20140924_220602.EUM.nc	-2.310	-2.300	0.028	3103	5511	0	2408	0	0
SRL_OPN_2PTS016_0994_20140924_220602_20140924_234400.EUM.nc	-2.313	-2.312	0.020	2786	5535	0	2630	0	119
SRL_OPN_2PTS016_0995_20140924_234359_20140925_012151.EUM.nc	-2.310	-2.312	0.017	2744	5516	0	2510	0	262
SRL_OPN_2PTS016_0997_20140925_012151_20140925_030024.EUM.nc	-2.311	-2.307	0.032	2827	5582	0	2755	0	0
SRL_OPN_2PTS016_0999_20140925_030023_20140925_044034.EUM.nc	-2.310	-2.305	0.020	2430	5527	0	2817	0	280

24 Radiometer Wet Troposphere Path Delay Table

Table 8: Radiometer Wet Troposphere Path Delay Statistics.

File	Median	Mean	Std. Dev.	No. Obs.	Total Obs.	Default Lat/Lon	Flag (total)	Default (total)	3-Sigma Edited
SRL_OPN_2PTS015_1001_20140821_044029_20140821_062247.EUM.nc	-0.118	-0.139	0.079	3845	5819	0	1974	0	0
SRL_OPN_2PTS016_0001_20140821_062246_20140821_080956.EUM.nc	-0.166	-0.162	0.080	4254	6113	0	1852	0	7
SRL_OPN_2PTS016_0004_20140821_080955_20140821_094802.EUM.nc	-0.171	-0.187	0.108	3006	5556	0	2549	0	1
SRL_OPN_2PTS016_0005_20140821_094801_20140821_112547.EUM.nc	-0.143	-0.171	0.111	2138	5430	0	3280	0	12
SRL_OPN_2PTS016_0007_20140821_112547_20140821_130419.EUM.nc	-0.118	-0.162	0.109	2695	5395	0	2699	0	1
SRL_OPN_2PTS016_0009_20140821_130418_20140821_145735.EUM.nc	-0.156	-0.160	0.087	3783	6415	0	2627	0	5
SRL_OPN_2PTS016_0012_20140821_145734_20140821_163722.EUM.nc	-0.124	-0.139	0.076	3320	5647	0	2324	0	3
SRL_OPN_2PTS016_0014_20140821_163722_20140821_181658.EUM.nc	-0.122	-0.145	0.081	3261	5607	0	2339	0	7
SRL_OPN_2PTS016_0016_20140821_181658_20140821_195622.EUM.nc	-0.142	-0.163	0.101	3310	5615	0	2305	0	0
SRL_OPN_2PTS016_0018_20140821_195622_20140821_213515.EUM.nc	-0.134	-0.160	0.098	3519	5508	0	1985	0	4
SRL_OPN_2PTS016_0020_20140821_213514_20140821_231315.EUM.nc	-0.146	-0.167	0.103	2285	5420	0	3134	1	0
SRL_OPN_2PTS016_0021_20140821_231315_20140822_005104.EUM.nc	-0.118	-0.165	0.111	3175	5540	0	2364	0	1
SRL_OPN_2PTS016_0023_20140822_005103_20140822_022922.EUM.nc	-0.151	-0.156	0.083	2942	5532	0	2577	0	13
SRL_OPN_2PTS016_0025_20140822_022921_20140822_040852.EUM.nc	-0.133	-0.131	0.075	2680	5501	0	2803	0	18
SRL_OPN_2PTS016_0027_20140822_040851_20140822_055025.EUM.nc	-0.124	-0.141	0.083	3562	5750	0	2184	0	4
SRL_OPN_2PTS016_0029_20140822_055024_20140822_073900.EUM.nc	-0.159	-0.164	0.087	4149	6184	0	2026	0	9
SRL_OPN_2PTS016_0032_20140822_073859_20140822_091717.EUM.nc	-0.155	-0.178	0.097	3432	5574	0	2141	0	1
SRL_OPN_2PTS016_0033_20140822_091716_20140822_105502.EUM.nc	-0.180	-0.188	0.105	2413	5530	0	3114	0	3
SRL_OPN_2PTS016_0035_20140822_105501_20140822_123317.EUM.nc	-0.091	-0.134	0.097	2509	5390	0	2875	0	6
SRL_OPN_2PTS016_0037_20140822_123316_20140822_141242.EUM.nc	-0.139	-0.163	0.102	3263	5583	0	2317	0	3
SRL_OPN_2PTS016_0039_20140822_141242_20140822_160602.EUM.nc	-0.144	-0.133	0.072	3733	6407	0	2639	0	35
SRL_OPN_2PTS016_0042_20140822_160602_20140822_174541.EUM.nc	-0.117	-0.144	0.085	3059	5632	0	2567	0	6
SRL_OPN_2PTS016_0044_20140822_174540_20140822_192514.EUM.nc	-0.122	-0.151	0.082	3560	5642	0	2076	1	5
SRL_OPN_2PTS016_0046_20140822_192513_20140822_210409.EUM.nc	-0.126	-0.170	0.105	3519	5590	0	2067	0	4
SRL_OPN_2PTS016_0048_20140822_210408_20140822_224231.EUM.nc	-0.131	-0.147	0.091	2756	5389	0	2622	0	11
SRL_OPN_2PTS016_0049_20140822_224230_20140823_002022.EUM.nc	-0.106	-0.157	0.115	3033	5457	0	2419	0	5
SRL_OPN_2PTS016_0051_20140823_002021_20140823_015817.EUM.nc	-0.139	-0.158	0.094	3203	5543	0	2340	0	0
SRL_OPN_2PTS016_0053_20140823_015817_20140823_033726.EUM.nc	-0.153	-0.149	0.086	2888	5522	0	2633	0	1
SRL_OPN_2PTS016_0055_20140823_033725_20140823_051818.EUM.nc	-0.138	-0.141	0.075	2859	5588	0	2713	0	16
SRL_OPN_2PTS016_0057_20140823_051817_20140823_070800.EUM.nc	-0.149	-0.157	0.075	3836	6242	0	2404	0	2
SRL_OPN_2PTS016_0060_20140823_070800_20140823_084623.EUM.nc	-0.135	-0.165	0.089	4162	5607	0	1440	0	5
SRL_OPN_2PTS016_0061_20140823_084622_20140823_102418.EUM.nc	-0.192	-0.190	0.113	2703	5455	0	2751	0	1
SRL_OPN_2PTS016_0063_20140823_102419_20140823_120221.EUM.nc	-0.127	-0.160	0.095	2565	5528	0	2960	0	3
SRL_OPN_2PTS016_0065_20140823_120220_20140823_134111.EUM.nc	-0.141	-0.175	0.113	3096	5494	0	2398	0	0
SRL_OPN_2PTS016_0067_20140823_134110_20140823_153436.EUM.nc	-0.157	-0.146	0.075	3966	6396	0	2429	0	1
SRL_OPN_2PTS016_0070_20140823_153435_20140823_171423.EUM.nc	-0.119	-0.142	0.076	2937	5588	0	2625	0	26

– Continued on next page

Table 8: Radiometer Wet Troposphere Path Delay Statistics.

– Continued from previous page

File	Median	Mean	Std. Dev.	No. Obs.	Total Obs.	Default Lat/Lon	Flag (total)	Default (total)	3-Sigma Edited
SRL_OPN_2PTS016_0072_20140823_171422_20140823_185401.EUM.nc	-0.117	-0.148	0.088	3535	5575	0	2035	0	5
SRL_OPN_2PTS016_0074_20140823_185401_20140823_203308.EUM.nc	-0.125	-0.161	0.100	3455	5602	0	2146	0	1
SRL_OPN_2PTS016_0076_20140823_203307_20140823_221144.EUM.nc	-0.146	-0.158	0.095	2968	5530	0	2558	0	4
SRL_OPN_2PTS016_0078_20140823_221143_20140823_234941.EUM.nc	-0.114	-0.151	0.101	2884	5512	0	2625	0	3
SRL_OPN_2PTS016_0079_20140823_234940_20140824_012725.EUM.nc	-0.120	-0.162	0.108	2954	5506	0	2546	0	6
SRL_OPN_2PTS016_0081_20140824_012725_20140824_030609.EUM.nc	-0.141	-0.155	0.092	2826	5584	0	2740	0	18
SRL_OPN_2PTS016_0083_20140824_030608_20140824_044618.EUM.nc	-0.131	-0.124	0.062	2704	5520	0	2737	1	78
SRL_OPN_2PTS016_0085_20140824_044617_20140824_062842.EUM.nc	-0.132	-0.156	0.080	3890	5817	0	1926	0	1
SRL_OPN_2PTS016_0087_20140824_062841_20140824_081533.EUM.nc	-0.145	-0.159	0.088	4353	6094	0	1741	0	0
SRL_OPN_2PTS016_0090_20140824_081533_20140824_095336.EUM.nc	-0.190	-0.185	0.108	2964	5467	0	2501	0	2
SRL_OPN_2PTS016_0091_20140824_095336_20140824_113123.EUM.nc	-0.114	-0.164	0.111	2256	5409	0	3148	0	5
SRL_OPN_2PTS016_0093_20140824_113122_20140824_130959.EUM.nc	-0.120	-0.158	0.106	2781	5473	0	2691	0	1
SRL_OPN_2PTS016_0095_20140824_130958_20140824_150317.EUM.nc	-0.143	-0.157	0.094	3850	6404	0	2553	0	1
SRL_OPN_2PTS016_0098_20140824_150318_20140824_164304.EUM.nc	-0.120	-0.134	0.071	3157	5615	0	2446	0	12
SRL_OPN_2PTS016_0100_20140824_164303_20140824_182238.EUM.nc	-0.103	-0.136	0.088	3404	5566	0	2150	0	12
SRL_OPN_2PTS016_0102_20140824_182237_20140824_200202.EUM.nc	-0.133	-0.168	0.102	3219	5611	0	2391	0	1
SRL_OPN_2PTS016_0104_20140824_200202_20140824_214052.EUM.nc	-0.167	-0.179	0.107	3482	5581	0	2098	0	1
SRL_OPN_2PTS016_0106_20140824_214051_20140824_231850.EUM.nc	-0.114	-0.145	0.086	2455	5362	0	2895	0	12
SRL_OPN_2PTS016_0107_20140824_231850_20140825_005639.EUM.nc	-0.113	-0.150	0.098	3038	5558	0	2513	1	6
SRL_OPN_2PTS016_0109_20140825_005638_20140825_023501.EUM.nc	-0.145	-0.160	0.083	2969	5542	0	2568	0	5
SRL_OPN_2PTS016_0111_20140825_023500_20140825_041437.EUM.nc	-0.132	-0.141	0.086	2684	5502	0	2814	0	4
SRL_OPN_2PTS016_0113_20140825_041436_20140825_055617.EUM.nc	-0.128	-0.147	0.077	3630	5762	0	2129	0	3
SRL_OPN_2PTS016_0115_20140825_055616_20140825_074437.EUM.nc	-0.153	-0.163	0.082	4152	6156	0	1997	0	7
SRL_OPN_2PTS016_0118_20140825_074437_20140825_092253.EUM.nc	-0.216	-0.190	0.104	3253	5542	0	2288	0	1
SRL_OPN_2PTS016_0119_20140825_092252_20140825_110036.EUM.nc	-0.152	-0.189	0.131	2283	5494	0	3211	0	0
SRL_OPN_2PTS016_0121_20140825_110035_20140825_123854.EUM.nc	-0.107	-0.142	0.094	2489	5420	0	2922	0	9
SRL_OPN_2PTS016_0123_20140825_123853_20140825_141826.EUM.nc	-0.144	-0.157	0.086	3340	5585	0	2237	0	8
SRL_OPN_2PTS016_0125_20140825_141825_20140825_161144.EUM.nc	-0.122	-0.135	0.074	3955	6393	0	2431	0	7
SRL_OPN_2PTS016_0128_20140825_161143_20140825_175122.EUM.nc	-0.106	-0.141	0.088	3117	5621	0	2492	0	12
SRL_OPN_2PTS016_0130_20140825_175121_20140825_193054.EUM.nc	-0.135	-0.167	0.102	3441	5658	0	2214	0	3
SRL_OPN_2PTS016_0132_20140825_193052_20140825_210948.EUM.nc	-0.161	-0.169	0.099	3438	5521	0	2079	0	4
SRL_OPN_2PTS016_0134_20140825_210946_20140825_224807.EUM.nc	-0.126	-0.161	0.094	2636	5498	0	2851	0	11
SRL_OPN_2PTS016_0135_20140825_224807_20140826_002555.EUM.nc	-0.103	-0.153	0.110	3034	5384	0	2345	0	5
SRL_OPN_2PTS016_0137_20140826_002554_20140826_020353.EUM.nc	-0.140	-0.157	0.081	3116	5529	0	2410	0	3
SRL_OPN_2PTS016_0139_20140826_020352_20140826_034307.EUM.nc	-0.142	-0.148	0.076	2810	5553	0	2740	0	3
SRL_OPN_2PTS016_0141_20140826_034306_20140826_052408.EUM.nc	-0.127	-0.128	0.059	2747	5603	0	2794	0	62
SRL_OPN_2PTS016_0143_20140826_052407_20140826_071339.EUM.nc	-0.136	-0.154	0.082	3865	6233	0	2367	0	1
SRL_OPN_2PTS016_0146_20140826_071338_20140826_085158.EUM.nc	-0.161	-0.166	0.091	4134	5608	0	1472	0	2
SRL_OPN_2PTS016_0147_20140826_085157_20140826_102953.EUM.nc	-0.138	-0.181	0.118	2653	5540	0	2883	0	4

– Continued on next page

Table 8: Radiometer Wet Troposphere Path Delay Statistics.

– Continued from previous page

File	Median	Mean	Std. Dev.	No. Obs.	Total Obs.	Default Lat/Lon	Flag (total)	Default (total)	3-Sigma Edited
SRL_OPN_2PTS016_0149_20140826_102953_20140826_120758.EUM.nc	-0.121	-0.162	0.109	2580	5517	0	2926	0	11
SRL_OPN_2PTS016_0151_20140826_120758_20140826_134654.EUM.nc	-0.141	-0.171	0.110	3074	5490	0	2413	0	3
SRL_OPN_2PTS016_0153_20140826_134653_20140826_154017.EUM.nc	-0.141	-0.145	0.082	3966	6426	0	2459	0	1
SRL_OPN_2PTS016_0156_20140826_154017_20140826_172004.EUM.nc	-0.115	-0.132	0.077	2937	5540	0	2597	0	6
SRL_OPN_2PTS016_0158_20140826_172003_20140826_185941.EUM.nc	-0.120	-0.148	0.091	3429	5639	0	2208	0	2
SRL_OPN_2PTS016_0160_20140826_185941_20140826_203846.EUM.nc	-0.139	-0.170	0.094	3579	5611	0	2024	0	8
SRL_OPN_2PTS016_0162_20140826_203845_20140826_221721.EUM.nc	-0.125	-0.154	0.100	2981	5463	0	2477	0	5
SRL_OPN_2PTS016_0164_20140826_221719_20140826_235515.EUM.nc	-0.113	-0.156	0.104	2977	5519	0	2539	0	3
SRL_OPN_2PTS016_0165_20140826_235514_20140827_013302.EUM.nc	-0.130	-0.157	0.095	3064	5531	0	2466	0	1
SRL_OPN_2PTS016_0167_20140827_013300_20140827_031149.EUM.nc	-0.127	-0.157	0.100	2834	5573	0	2738	0	1
SRL_OPN_2PTS016_0169_20140827_031149_20140827_045205.EUM.nc	-0.128	-0.135	0.075	2814	5524	0	2698	0	12
SRL_OPN_2PTS016_0171_20140827_045204_20140827_063437.EUM.nc	-0.136	-0.140	0.069	3877	5850	0	1951	0	22
SRL_OPN_2PTS016_0173_20140827_063437_20140827_082110.EUM.nc	-0.151	-0.166	0.093	4347	6088	0	1739	0	2
SRL_OPN_2PTS016_0176_20140827_082110_20140827_095912.EUM.nc	-0.126	-0.173	0.102	2952	5462	0	2509	0	1
SRL_OPN_2PTS016_0177_20140827_095911_20140827_113659.EUM.nc	-0.129	-0.168	0.118	2365	5441	0	3072	0	4
SRL_OPN_2PTS016_0179_20140827_113658_20140827_131540.EUM.nc	-0.132	-0.160	0.104	2890	5497	0	2604	0	3
SRL_OPN_2PTS016_0181_20140827_131538_20140827_150859.EUM.nc	-0.129	-0.148	0.086	3873	6450	0	2566	0	11
SRL_OPN_2PTS016_0184_20140827_150858_20140827_164846.EUM.nc	-0.111	-0.132	0.075	3075	5588	0	2506	0	7
SRL_OPN_2PTS016_0186_20140827_164844_20140827_182819.EUM.nc	-0.096	-0.141	0.094	3309	5549	0	2229	0	11
SRL_OPN_2PTS016_0188_20140827_182818_20140827_200742.EUM.nc	-0.140	-0.174	0.101	3211	5600	0	2388	0	1
SRL_OPN_2PTS016_0190_20140827_200741_20140827_214629.EUM.nc	-0.139	-0.172	0.104	3351	5547	0	2195	0	1
SRL_OPN_2PTS016_0192_20140827_214629_20140827_232425.EUM.nc	-0.148	-0.164	0.097	2535	5303	0	2765	1	2
SRL_OPN_2PTS016_0193_20140827_232424_20140828_010214.EUM.nc	-0.106	-0.135	0.093	2816	5512	0	2684	0	12
SRL_OPN_2PTS016_0195_20140828_010213_20140828_024040.EUM.nc	-0.125	-0.148	0.089	2930	5559	0	2628	0	1
SRL_OPN_2PTS016_0197_20140828_024039_20140828_042020.EUM.nc	-0.129	-0.148	0.080	2718	5509	0	2789	0	2
SRL_OPN_2PTS016_0199_20140828_042020_20140828_060210.EUM.nc	-0.114	-0.134	0.074	3689	5773	0	2063	1	20
SRL_OPN_2PTS016_0201_20140828_060209_20140828_075015.EUM.nc	-0.178	-0.180	0.081	4197	6152	0	1938	0	17
SRL_OPN_2PTS016_0204_20140828_075015_20140828_092828.EUM.nc	-0.186	-0.191	0.100	3147	5549	0	2399	1	2
SRL_OPN_2PTS016_0205_20140828_092828_20140828_110612.EUM.nc	-0.141	-0.171	0.116	2310	5506	0	3191	0	5
SRL_OPN_2PTS016_0207_20140828_110612_20140828_124432.EUM.nc	-0.119	-0.149	0.098	2490	5407	0	2905	0	12
SRL_OPN_2PTS016_0209_20140828_124432_20140828_143740.EUM.nc	-0.120	-0.140	0.094	3747	6358	0	2610	0	1
SRL_OPN_2PTS016_0212_20140828_143739_20140828_161726.EUM.nc	-0.125	-0.138	0.073	3645	5619	0	1972	0	2
SRL_OPN_2PTS016_0214_20140828_161725_20140828_175702.EUM.nc	-0.109	-0.135	0.078	3078	5589	0	2497	0	14
SRL_OPN_2PTS016_0216_20140828_175701_20140828_193633.EUM.nc	-0.139	-0.162	0.090	3403	5670	0	2262	0	5
SRL_OPN_2PTS016_0218_20140828_193632_20140828_211525.EUM.nc	-0.150	-0.169	0.097	3443	5506	0	2062	0	1
SRL_OPN_2PTS016_0220_20140828_211524_20140828_225342.EUM.nc	-0.132	-0.149	0.101	2620	5501	0	2878	0	3
SRL_OPN_2PTS016_0221_20140828_225341_20140829_003130.EUM.nc	-0.121	-0.154	0.105	3179	5470	0	2286	0	5
SRL_OPN_2PTS016_0223_20140829_003130_20140829_020931.EUM.nc	-0.123	-0.144	0.084	2996	5516	0	2515	0	5
SRL_OPN_2PTS016_0225_20140829_020931_20140829_034850.EUM.nc	-0.135	-0.157	0.088	2761	5519	0	2752	0	6

– Continued on next page

Table 8: Radiometer Wet Troposphere Path Delay Statistics.

– Continued from previous page

File	Median	Mean	Std. Dev.	No. Obs.	Total Obs.	Default Lat/Lon	Flag (total)	Default (total)	3-Sigma Edited
SRL_OPN_2PTS016_0227_20140829_034850_20140829_052957.EUM.nc	-0.119	-0.134	0.072	2778	5599	0	2819	0	2
SRL_OPN_2PTS016_0229_20140829_052956_20140829_071915.EUM.nc	-0.156	-0.163	0.074	4030	6228	0	2195	0	3
SRL_OPN_2PTS016_0232_20140829_071915_20140829_085734.EUM.nc	-0.155	-0.175	0.105	4013	5601	0	1586	0	2
SRL_OPN_2PTS016_0233_20140829_085734_20140829_103528.EUM.nc	-0.141	-0.169	0.111	2488	5528	0	3040	0	0
SRL_OPN_2PTS016_0235_20140829_103527_20140829_121335.EUM.nc	-0.141	-0.168	0.107	2539	5480	0	2939	0	2
SRL_OPN_2PTS016_0237_20140829_121334_20140829_135235.EUM.nc	-0.135	-0.156	0.093	3146	5528	0	2378	0	4
SRL_OPN_2PTS016_0239_20140829_135234_20140829_154559.EUM.nc	-0.144	-0.147	0.078	4036	6415	0	2379	0	0
SRL_OPN_2PTS016_0242_20140829_154559_20140829_172545.EUM.nc	-0.111	-0.140	0.082	2914	5539	0	2624	0	1
SRL_OPN_2PTS016_0244_20140829_172544_20140829_190522.EUM.nc	-0.122	-0.156	0.093	3451	5670	0	2217	1	1
SRL_OPN_2PTS016_0246_20140829_190521_20140829_204425.EUM.nc	-0.147	-0.172	0.095	3662	5625	0	1958	0	5
SRL_OPN_2PTS016_0248_20140829_204424_20140829_222256.EUM.nc	-0.123	-0.164	0.109	2932	5447	0	2510	0	5
SRL_OPN_2PTS016_0250_20140829_222255_20140830_000050.EUM.nc	-0.119	-0.147	0.100	3058	5535	0	2467	0	10
SRL_OPN_2PTS016_0251_20140830_000049_20140830_013839.EUM.nc	-0.122	-0.163	0.106	3151	5540	0	2388	0	1
SRL_OPN_2PTS016_0253_20140830_013838_20140830_031731.EUM.nc	-0.124	-0.137	0.080	2816	5568	0	2731	0	21
SRL_OPN_2PTS016_0255_20140830_031730_20140830_045752.EUM.nc	-0.128	-0.145	0.077	2853	5594	0	2725	0	16
SRL_OPN_2PTS016_0257_20140830_045751_20140830_064033.EUM.nc	-0.143	-0.151	0.070	3899	5846	0	1937	0	10
SRL_OPN_2PTS016_0259_20140830_064032_20140830_082646.EUM.nc	-0.134	-0.161	0.092	4402	6067	0	1646	0	19
SRL_OPN_2PTS016_0262_20140830_082645_20140830_100447.EUM.nc	-0.121	-0.167	0.112	2899	5472	0	2573	0	0
SRL_OPN_2PTS016_0263_20140830_100446_20140830_114235.EUM.nc	-0.130	-0.171	0.117	2417	5483	0	3064	0	2
SRL_OPN_2PTS016_0265_20140830_114234_20140830_132120.EUM.nc	-0.128	-0.167	0.103	2931	5475	0	2542	0	2
SRL_OPN_2PTS016_0267_20140830_132119_20140830_151440.EUM.nc	-0.136	-0.151	0.086	3945	6428	0	2483	0	0
SRL_OPN_2PTS016_0270_20140830_151439_20140830_165427.EUM.nc	-0.108	-0.129	0.084	3044	5595	0	2548	0	3
SRL_OPN_2PTS016_0272_20140830_165426_20140830_183400.EUM.nc	-0.109	-0.136	0.088	3340	5562	0	2213	1	8
SRL_OPN_2PTS016_0274_20140830_183359_20140830_201321.EUM.nc	-0.135	-0.172	0.098	3272	5566	0	2283	0	11
SRL_OPN_2PTS016_0276_20140830_201321_20140830_215206.EUM.nc	-0.183	-0.174	0.105	3342	5537	0	2191	0	4
SRL_OPN_2PTS016_0278_20140830_215205_20140830_232959.EUM.nc	-0.100	-0.126	0.087	2454	5341	0	2865	0	22
SRL_OPN_2PTS016_0279_20140830_232958_20140831_010749.EUM.nc	-0.107	-0.148	0.099	2774	5518	0	2738	0	6
SRL_OPN_2PTS016_0281_20140831_010748_20140831_024618.EUM.nc	-0.130	-0.142	0.093	2899	5539	0	2637	0	3
SRL_OPN_2PTS016_0283_20140831_024617_20140831_042606.EUM.nc	-0.143	-0.147	0.078	2764	5516	0	2751	0	1
SRL_OPN_2PTS016_0285_20140831_042605_20140831_060803.EUM.nc	-0.122	-0.137	0.077	3734	5763	0	2026	0	3
SRL_OPN_2PTS016_0287_20140831_060802_20140831_075551.EUM.nc	-0.150	-0.164	0.083	4170	6130	0	1954	0	6
SRL_OPN_2PTS016_0290_20140831_075550_20140831_093404.EUM.nc	-0.147	-0.184	0.117	3065	5550	0	2484	0	1
SRL_OPN_2PTS016_0291_20140831_093403_20140831_111147.EUM.nc	-0.130	-0.161	0.112	2236	5513	0	3269	0	8
SRL_OPN_2PTS016_0293_20140831_111147_20140831_125010.EUM.nc	-0.114	-0.158	0.102	2544	5384	0	2833	0	7
SRL_OPN_2PTS016_0295_20140831_125009_20140831_144321.EUM.nc	-0.137	-0.145	0.080	3786	6369	0	2576	0	7
SRL_OPN_2PTS016_0298_20140831_144321_20140831_162307.EUM.nc	-0.141	-0.140	0.081	3540	5650	0	2108	0	2
SRL_OPN_2PTS016_0300_20140831_162306_20140831_180243.EUM.nc	-0.101	-0.128	0.086	3174	5643	0	2465	0	4
SRL_OPN_2PTS016_0302_20140831_180242_20140831_194213.EUM.nc	-0.132	-0.159	0.095	3362	5656	0	2294	0	0
SRL_OPN_2PTS016_0304_20140831_194212_20140831_212103.EUM.nc	-0.144	-0.163	0.097	3406	5516	0	2108	0	2

– Continued on next page

Table 8: Radiometer Wet Troposphere Path Delay Statistics.

– Continued from previous page

File	Median	Mean	Std. Dev.	No. Obs.	Total Obs.	Default Lat/Lon	Flag (total)	Default (total)	3-Sigma Edited
SRL_OPN_2PTS016_0306_20140831_212102_20140831_225917.EUM.nc	-0.121	-0.152	0.103	2464	5479	0	3001	0	14
SRL_OPN_2PTS016_0307_20140831_225916_20140901_003706.EUM.nc	-0.121	-0.164	0.106	3309	5503	0	2193	0	1
SRL_OPN_2PTS016_0309_20140901_003705_20140901_021509.EUM.nc	-0.104	-0.130	0.088	2965	5506	0	2529	0	12
SRL_OPN_2PTS016_0311_20140901_021508_20140901_035433.EUM.nc	-0.131	-0.128	0.066	2562	5532	0	2922	0	48
SRL_OPN_2PTS016_0313_20140901_035433_20140901_053548.EUM.nc	-0.124	-0.138	0.074	2880	5586	0	2701	1	4
SRL_OPN_2PTS016_0315_20140901_053547_20140901_072456.EUM.nc	-0.161	-0.165	0.080	4136	6221	0	2076	0	9
SRL_OPN_2PTS016_0318_20140901_072455_20140901_090310.EUM.nc	-0.129	-0.163	0.103	3916	5586	0	1669	0	1
SRL_OPN_2PTS016_0319_20140901_090309_20140901_104104.EUM.nc	-0.137	-0.177	0.113	2618	5529	0	2911	0	0
SRL_OPN_2PTS016_0321_20140901_104103_20140901_121911.EUM.nc	-0.125	-0.175	0.106	2521	5522	0	2990	0	11
SRL_OPN_2PTS016_0323_20140901_121910_20140901_135818.EUM.nc	-0.121	-0.138	0.085	3299	5550	0	2242	0	9
SRL_OPN_2PTS016_0325_20140901_135817_20140901_155141.EUM.nc	-0.137	-0.138	0.083	3939	6409	0	2465	0	5
SRL_OPN_2PTS016_0328_20140901_155140_20140901_173127.EUM.nc	-0.093	-0.129	0.084	2890	5501	0	2596	0	15
SRL_OPN_2PTS016_0330_20140901_173127_20140901_191103.EUM.nc	-0.129	-0.156	0.097	3598	5669	0	2071	0	0
SRL_OPN_2PTS016_0332_20140901_191103_20140901_205004.EUM.nc	-0.151	-0.172	0.096	3592	5608	0	2015	0	1
SRL_OPN_2PTS016_0334_20140901_205003_20140901_222833.EUM.nc	-0.111	-0.146	0.088	2999	5463	0	2459	0	5
SRL_OPN_2PTS016_0336_20140901_222832_20140902_000625.EUM.nc	-0.102	-0.161	0.111	3156	5511	0	2348	0	7
SRL_OPN_2PTS016_0337_20140902_000624_20140902_014415.EUM.nc	-0.120	-0.158	0.107	3167	5542	0	2373	1	1
SRL_OPN_2PTS016_0339_20140902_014414_20140902_032312.EUM.nc	-0.145	-0.150	0.084	2775	5503	0	2720	0	8
SRL_OPN_2PTS016_0341_20140902_032311_20140902_050340.EUM.nc	-0.127	-0.141	0.079	2821	5605	0	2778	1	5
SRL_OPN_2PTS016_0343_20140902_050339_20140902_065354.EUM.nc	-0.132	-0.149	0.076	3845	6260	0	2377	0	38
SRL_OPN_2PTS016_0346_20140902_065353_20140902_083223.EUM.nc	-0.148	-0.157	0.096	4439	5635	0	1193	0	3
SRL_OPN_2PTS016_0348_20140902_083222_20140902_101022.EUM.nc	-0.169	-0.186	0.117	2834	5437	0	2602	1	0
SRL_OPN_2PTS016_0349_20140902_101022_20140902_114812.EUM.nc	-0.160	-0.173	0.096	2435	5506	0	3061	0	10
SRL_OPN_2PTS016_0351_20140902_114812_20140902_132700.EUM.nc	-0.114	-0.161	0.113	3001	5452	0	2444	0	7
SRL_OPN_2PTS016_0353_20140902_132659_20140902_152022.EUM.nc	-0.141	-0.145	0.092	4007	6407	0	2400	0	0
SRL_OPN_2PTS016_0356_20140902_152022_20140902_170009.EUM.nc	-0.092	-0.130	0.087	3010	5558	0	2532	0	16
SRL_OPN_2PTS016_0358_20140902_170008_20140902_183941.EUM.nc	-0.133	-0.151	0.087	3337	5548	0	2203	1	7
SRL_OPN_2PTS016_0360_20140902_183941_20140902_215742.EUM.nc	-0.147	-0.170	0.097	6377	11086	0	4683	0	26
SRL_OPN_2PTS016_0364_20140902_215741_20140902_233535.EUM.nc	-0.109	-0.142	0.080	2604	5397	0	2780	0	13
SRL_OPN_2PTS016_0365_20140902_233534_20140903_011325.EUM.nc	-0.097	-0.142	0.097	2842	5532	0	2681	0	9
SRL_OPN_2PTS016_0367_20140903_011325_20140903_025159.EUM.nc	-0.134	-0.148	0.097	2782	5554	0	2768	0	4
SRL_OPN_2PTS016_0369_20140903_025159_20140903_043151.EUM.nc	-0.108	-0.127	0.062	2716	5525	0	2758	0	51
SRL_OPN_2PTS016_0371_20140903_043151_20140903_061356.EUM.nc	-0.138	-0.147	0.074	3712	5784	0	2039	0	33
SRL_OPN_2PTS016_0373_20140903_061355_20140903_080130.EUM.nc	-0.158	-0.157	0.084	4211	6123	0	1905	0	7
SRL_OPN_2PTS016_0376_20140903_080129_20140903_093939.EUM.nc	-0.189	-0.185	0.104	3030	5539	0	2508	1	0
SRL_OPN_2PTS016_0377_20140903_093938_20140903_111723.EUM.nc	-0.149	-0.187	0.119	2275	5466	0	3190	0	1
SRL_OPN_2PTS016_0379_20140903_111722_20140903_125550.EUM.nc	-0.108	-0.152	0.103	2619	5405	0	2780	0	6
SRL_OPN_2PTS016_0381_20140903_125549_20140903_144902.EUM.nc	-0.118	-0.132	0.074	3797	6378	0	2532	0	49
SRL_OPN_2PTS016_0384_20140903_144901_20140903_162849.EUM.nc	-0.122	-0.138	0.082	3514	5649	0	2109	0	26

– Continued on next page

Table 8: Radiometer Wet Troposphere Path Delay Statistics.

– Continued from previous page

File	Median	Mean	Std. Dev.	No. Obs.	Total Obs.	Default Lat/Lon	Flag (total)	Default (total)	3-Sigma Edited
SRL_OPN_2PTS016_0386_20140903_162848_20140903_180825.EUM.nc	-0.120	-0.139	0.080	3211	5641	0	2401	0	29
SRL_OPN_2PTS016_0388_20140903_180824_20140903_194753.EUM.nc	-0.133	-0.163	0.104	3288	5631	0	2326	0	17
SRL_OPN_2PTS016_0390_20140903_194752_20140903_212648.EUM.nc	-0.167	-0.170	0.097	3486	5510	0	2018	0	6
SRL_OPN_2PTS016_0392_20140903_212647_20140903_230452.EUM.nc	-0.091	-0.139	0.087	2351	5455	0	3099	0	5
SRL_OPN_2PTS016_0393_20140903_230451_20140904_004240.EUM.nc	-0.106	-0.153	0.101	3252	5509	0	2251	0	6
SRL_OPN_2PTS016_0395_20140904_004240_20140904_022047.EUM.nc	-0.127	-0.141	0.090	2915	5557	0	2642	0	0
SRL_OPN_2PTS016_0397_20140904_022047_20140904_040016.EUM.nc	-0.117	-0.128	0.059	2630	5550	0	2854	0	66
SRL_OPN_2PTS016_0399_20140904_040015_20140904_054138.EUM.nc	-0.148	-0.144	0.073	3142	5587	0	2384	0	61
SRL_OPN_2PTS016_0401_20140904_054137_20140904_073034.EUM.nc	-0.137	-0.160	0.083	4186	6211	0	2024	0	1
SRL_OPN_2PTS016_0404_20140904_073032_20140904_090845.EUM.nc	-0.178	-0.179	0.108	3729	5573	0	1842	0	2
SRL_OPN_2PTS016_0405_20140904_090844_20140904_104639.EUM.nc	-0.183	-0.190	0.116	2618	5535	0	2916	0	1
SRL_OPN_2PTS016_0407_20140904_104638_20140904_122450.EUM.nc	-0.113	-0.148	0.093	2593	5466	0	2861	0	12
SRL_OPN_2PTS016_0409_20140904_122449_20140904_140359.EUM.nc	-0.125	-0.137	0.068	3254	5562	0	2215	0	93
SRL_OPN_2PTS016_0411_20140904_140359_20140904_155722.EUM.nc	-0.108	-0.139	0.084	3834	6410	0	2570	0	6
SRL_OPN_2PTS016_0414_20140904_155721_20140904_173708.EUM.nc	-0.129	-0.139	0.071	2959	5530	0	2536	0	35
SRL_OPN_2PTS016_0416_20140904_173707_20140904_191643.EUM.nc	-0.113	-0.155	0.098	3563	5659	0	2092	0	4
SRL_OPN_2PTS016_0418_20140904_191643_20140904_205542.EUM.nc	-0.152	-0.173	0.100	3600	5614	0	2003	0	11
SRL_OPN_2PTS016_0420_20140904_205542_20140904_223408.EUM.nc	-0.097	-0.147	0.097	2889	5446	0	2536	1	20
SRL_OPN_2PTS016_0421_20140904_223407_20140905_001159.EUM.nc	-0.105	-0.150	0.101	3168	5504	0	2329	0	7
SRL_OPN_2PTS016_0423_20140905_001159_20140905_014951.EUM.nc	-0.120	-0.149	0.094	3216	5527	0	2308	0	3
SRL_OPN_2PTS016_0425_20140905_014951_20140905_032853.EUM.nc	-0.128	-0.133	0.074	2850	5479	0	2589	0	40
SRL_OPN_2PTS016_0427_20140905_032853_20140905_050928.EUM.nc	-0.129	-0.132	0.051	2683	5562	0	2732	0	147
SRL_OPN_2PTS016_0429_20140905_050927_20140905_065933.EUM.nc	-0.143	-0.151	0.070	3799	6241	0	2436	0	6
SRL_OPN_2PTS016_0432_20140905_065931_20140905_083759.EUM.nc	-0.134	-0.153	0.094	4446	5633	0	1185	0	2
SRL_OPN_2PTS016_0434_20140905_083758_20140905_101557.EUM.nc	-0.188	-0.179	0.102	2748	5475	0	2724	0	3
SRL_OPN_2PTS016_0435_20140905_101556_20140905_115348.EUM.nc	-0.134	-0.169	0.103	2525	5532	0	3003	0	4
SRL_OPN_2PTS016_0437_20140905_115348_20140905_133241.EUM.nc	-0.123	-0.171	0.110	3003	5435	0	2431	0	1
SRL_OPN_2PTS016_0439_20140905_133240_20140905_152603.EUM.nc	-0.121	-0.135	0.078	4101	6363	0	2248	0	14
SRL_OPN_2PTS016_0442_20140905_152602_20140905_170550.EUM.nc	-0.124	-0.139	0.075	2984	5617	0	2625	0	8
SRL_OPN_2PTS016_0444_20140905_170550_20140905_184521.EUM.nc	-0.108	-0.142	0.089	3328	5543	0	2194	0	21
SRL_OPN_2PTS016_0446_20140905_184521_20140905_202440.EUM.nc	-0.132	-0.157	0.098	3427	5584	0	2153	0	4
SRL_OPN_2PTS016_0448_20140905_202439_20140905_220320.EUM.nc	-0.128	-0.149	0.084	3025	5515	0	2469	0	21
SRL_OPN_2PTS016_0450_20140905_220319_20140905_234110.EUM.nc	-0.102	-0.123	0.076	2721	5497	0	2736	0	40
SRL_OPN_2PTS016_0451_20140905_234109_20140906_011901.EUM.nc	-0.104	-0.154	0.105	3024	5518	0	2492	0	2
SRL_OPN_2PTS016_0453_20140906_011900_20140906_025740.EUM.nc	-0.120	-0.147	0.096	2820	5564	0	2734	0	10
SRL_OPN_2PTS016_0455_20140906_025738_20140906_043738.EUM.nc	-0.119	-0.137	0.060	2631	5503	0	2788	0	84
SRL_OPN_2PTS016_0457_20140906_043737_20140906_061951.EUM.nc	-0.126	-0.143	0.076	3800	5807	0	1979	0	28
SRL_OPN_2PTS016_0459_20140906_061950_20140906_080707.EUM.nc	-0.136	-0.156	0.091	4225	6109	0	1881	0	3
SRL_OPN_2PTS016_0462_20140906_080706_20140906_094515.EUM.nc	-0.153	-0.169	0.101	2984	5537	0	2551	0	2

– Continued on next page

Table 8: Radiometer Wet Troposphere Path Delay Statistics.

– Continued from previous page

File	Median	Mean	Std. Dev.	No. Obs.	Total Obs.	Default Lat/Lon	Flag (total)	Default (total)	3-Sigma Edited
SRL_OPN_2PTS016_0463_20140906_094514_20140906_112258.EUM.nc	-0.137	-0.177	0.113	2093	5393	0	3294	0	6
SRL_OPN_2PTS016_0465_20140906_112258_20140906_130129.EUM.nc	-0.103	-0.153	0.096	2685	5389	0	2697	0	7
SRL_OPN_2PTS016_0467_20140906_130128_20140906_145445.EUM.nc	-0.117	-0.138	0.084	3873	6374	0	2480	0	21
SRL_OPN_2PTS016_0470_20140906_145445_20140906_163432.EUM.nc	-0.131	-0.140	0.080	3452	5644	0	2185	0	7
SRL_OPN_2PTS016_0472_20140906_163432_20140906_181405.EUM.nc	-0.108	-0.140	0.081	3202	5623	0	2405	0	16
SRL_OPN_2PTS016_0474_20140906_181405_20140906_195332.EUM.nc	-0.147	-0.161	0.103	3284	5636	0	2349	0	3
SRL_OPN_2PTS016_0476_20140906_195332_20140906_213219.EUM.nc	-0.138	-0.171	0.100	3609	5507	0	1893	0	5
SRL_OPN_2PTS016_0478_20140906_213218_20140906_231027.EUM.nc	-0.118	-0.147	0.094	2332	5414	0	3076	0	6
SRL_OPN_2PTS016_0479_20140906_231027_20140907_004816.EUM.nc	-0.095	-0.156	0.107	3253	5532	0	2275	0	4
SRL_OPN_2PTS016_0481_20140907_004815_20140907_022625.EUM.nc	-0.114	-0.141	0.091	2946	5532	0	2582	0	4
SRL_OPN_2PTS016_0483_20140907_022624_20140907_040600.EUM.nc	-0.139	-0.138	0.063	2623	5501	0	2837	0	41
SRL_OPN_2PTS016_0485_20140907_040559_20140907_054729.EUM.nc	-0.133	-0.148	0.080	3513	5690	0	2173	0	4
SRL_OPN_2PTS016_0487_20140907_054728_20140907_073611.EUM.nc	-0.138	-0.153	0.084	4091	6191	0	2080	0	20
SRL_OPN_2PTS016_0490_20140907_073611_20140907_091421.EUM.nc	-0.144	-0.169	0.099	3590	5578	0	1978	0	10
SRL_OPN_2PTS016_0491_20140907_091420_20140907_105214.EUM.nc	-0.153	-0.191	0.117	2487	5543	0	3055	0	1
SRL_OPN_2PTS016_0493_20140907_105213_20140907_123027.EUM.nc	-0.096	-0.142	0.093	2512	5414	0	2880	0	22
SRL_OPN_2PTS016_0495_20140907_123026_20140907_140942.EUM.nc	-0.109	-0.134	0.087	3221	5613	0	2379	0	13
SRL_OPN_2PTS016_0497_20140907_140943_20140907_160304.EUM.nc	-0.126	-0.139	0.075	3924	6422	0	2496	0	2
SRL_OPN_2PTS016_0500_20140907_160303_20140907_174250.EUM.nc	-0.132	-0.147	0.089	3033	5633	0	2588	0	12
SRL_OPN_2PTS016_0502_20140907_174249_20140907_192224.EUM.nc	-0.118	-0.152	0.096	3559	5654	0	2094	0	1
SRL_OPN_2PTS016_0504_20140907_192222_20140907_210121.EUM.nc	-0.148	-0.164	0.094	3576	5593	0	2001	1	15
SRL_OPN_2PTS016_0506_20140907_210121_20140907_223944.EUM.nc	-0.119	-0.152	0.092	2922	5428	0	2500	0	6
SRL_OPN_2PTS016_0507_20140907_223944_20140908_001725.EUM.nc	-0.100	-0.147	0.100	3093	5465	0	2369	0	3
SRL_OPN_2PTS016_0509_20140908_001725_20140908_015529.EUM.nc	-0.115	-0.153	0.098	3186	5505	0	2314	0	5
SRL_OPN_2PTS016_0511_20140908_015528_20140908_033435.EUM.nc	-0.151	-0.153	0.089	2916	5502	0	2583	0	3
SRL_OPN_2PTS016_0513_20140908_033434_20140908_051516.EUM.nc	-0.126	-0.138	0.076	2872	5588	0	2709	0	7
SRL_OPN_2PTS016_0515_20140908_051515_20140908_070511.EUM.nc	-0.135	-0.149	0.075	3787	6252	0	2464	1	0
SRL_OPN_2PTS016_0518_20140908_070510_20140908_084335.EUM.nc	-0.147	-0.161	0.086	4249	5613	0	1358	0	6
SRL_OPN_2PTS016_0520_20140908_084334_20140908_102132.EUM.nc	-0.139	-0.184	0.108	2714	5458	0	2740	0	4
SRL_OPN_2PTS016_0521_20140908_102131_20140908_115924.EUM.nc	-0.119	-0.169	0.108	2546	5513	0	2961	0	6
SRL_OPN_2PTS016_0523_20140908_115923_20140908_133822.EUM.nc	-0.123	-0.155	0.107	3045	5466	0	2413	0	8
SRL_OPN_2PTS016_0525_20140908_133821_20140908_153145.EUM.nc	-0.132	-0.136	0.077	4143	6377	0	2234	0	0
SRL_OPN_2PTS016_0528_20140908_153144_20140908_171131.EUM.nc	-0.130	-0.145	0.083	2955	5592	0	2625	0	12
SRL_OPN_2PTS016_0530_20140908_171131_20140908_185103.EUM.nc	-0.123	-0.153	0.097	3462	5564	0	2098	0	4
SRL_OPN_2PTS016_0532_20140908_185102_20140908_203018.EUM.nc	-0.147	-0.172	0.101	3432	5592	0	2153	0	7
SRL_OPN_2PTS016_0534_20140908_203017_20140908_220856.EUM.nc	-0.143	-0.165	0.087	3000	5504	0	2479	0	25
SRL_OPN_2PTS016_0536_20140908_220855_20140909_012437.EUM.nc	-0.094	-0.134	0.096	5571	11315	0	5726	1	17
SRL_OPN_2PTS016_0539_20140909_012436_20140909_030318.EUM.nc	-0.145	-0.153	0.084	2814	5587	0	2761	0	12
SRL_OPN_2PTS016_0541_20140909_030317_20140909_044324.EUM.nc	-0.117	-0.136	0.072	2754	5622	0	2854	0	14

– Continued on next page

Table 8: Radiometer Wet Troposphere Path Delay Statistics.

– Continued from previous page

File	Median	Mean	Std. Dev.	No. Obs.	Total Obs.	Default Lat/Lon	Flag (total)	Default (total)	3-Sigma Edited
SRL_OPN_2PTS016_0543_20140909_044324_20140909_062545.EUM.nc	-0.136	-0.148	0.081	3860	5819	0	1952	0	7
SRL_OPN_2PTS016_0545_20140909_062544_20140909_081243.EUM.nc	-0.153	-0.163	0.087	4283	6107	0	1820	0	4
SRL_OPN_2PTS016_0548_20140909_081243_20140909_095049.EUM.nc	-0.135	-0.181	0.106	2938	5516	0	2569	1	8
SRL_OPN_2PTS016_0549_20140909_095048_20140909_112834.EUM.nc	-0.109	-0.168	0.119	2145	5409	0	3254	0	10
SRL_OPN_2PTS016_0551_20140909_112833_20140909_130709.EUM.nc	-0.109	-0.158	0.109	2783	5486	0	2703	0	0
SRL_OPN_2PTS016_0553_20140909_130708_20140909_150026.EUM.nc	-0.124	-0.137	0.089	3919	6418	0	2496	0	3
SRL_OPN_2PTS016_0556_20140909_150025_20140909_164013.EUM.nc	-0.134	-0.149	0.085	3271	5635	0	2327	0	37
SRL_OPN_2PTS016_0558_20140909_164012_20140909_181947.EUM.nc	-0.110	-0.140	0.086	3257	5636	0	2376	0	3
SRL_OPN_2PTS016_0560_20140909_181947_20140909_195912.EUM.nc	-0.128	-0.160	0.091	3281	5613	0	2328	0	4
SRL_OPN_2PTS016_0562_20140909_195912_20140909_213755.EUM.nc	-0.166	-0.177	0.087	3509	5606	0	2091	0	6
SRL_OPN_2PTS016_0564_20140909_213755_20140909_231603.EUM.nc	-0.088	-0.134	0.090	2456	5390	0	2925	1	8
SRL_OPN_2PTS016_0565_20140909_231602_20140910_005351.EUM.nc	-0.112	-0.160	0.104	3103	5543	0	2433	0	7
SRL_OPN_2PTS016_0567_20140910_005350_20140910_023203.EUM.nc	-0.135	-0.148	0.084	2987	5532	0	2532	0	13
SRL_OPN_2PTS016_0569_20140910_023204_20140910_041145.EUM.nc	-0.104	-0.129	0.083	2657	5633	0	2964	0	12
SRL_OPN_2PTS016_0571_20140910_041144_20140910_055320.EUM.nc	-0.140	-0.150	0.080	3625	5734	0	2099	0	10
SRL_OPN_2PTS016_0573_20140910_055320_20140910_074149.EUM.nc	-0.151	-0.169	0.085	4128	6186	0	2058	0	0
SRL_OPN_2PTS016_0576_20140910_074148_20140910_091957.EUM.nc	-0.155	-0.180	0.099	3348	5545	0	2196	0	1
SRL_OPN_2PTS016_0577_20140910_091957_20140910_105750.EUM.nc	-0.117	-0.166	0.103	2412	5512	0	3097	1	2
SRL_OPN_2PTS016_0579_20140910_105750_20140910_123606.EUM.nc	-0.106	-0.140	0.095	2454	5478	0	3011	0	13
SRL_OPN_2PTS016_0581_20140910_123605_20140910_141526.EUM.nc	-0.127	-0.150	0.091	3331	5568	0	2233	0	4
SRL_OPN_2PTS016_0583_20140910_141527_20140910_160846.EUM.nc	-0.138	-0.139	0.080	3981	6397	0	2393	1	22
SRL_OPN_2PTS016_0586_20140910_160845_20140910_174831.EUM.nc	-0.109	-0.143	0.090	3067	5615	0	2546	0	2
SRL_OPN_2PTS016_0588_20140910_174831_20140910_192804.EUM.nc	-0.130	-0.154	0.090	3423	5655	0	2229	0	3
SRL_OPN_2PTS016_0590_20140910_192803_20140910_210659.EUM.nc	-0.162	-0.177	0.093	3519	5603	0	2083	0	1
SRL_OPN_2PTS016_0592_20140910_210658_20140910_224520.EUM.nc	-0.098	-0.143	0.100	2809	5494	0	2681	0	4
SRL_OPN_2PTS016_0593_20140910_224519_20140911_002302.EUM.nc	-0.110	-0.150	0.097	3133	5470	0	2334	0	3
SRL_OPN_2PTS016_0595_20140911_002301_20140911_020106.EUM.nc	-0.112	-0.148	0.099	3156	5540	0	2381	0	3
SRL_OPN_2PTS016_0597_20140911_020106_20140911_052106.EUM.nc	-0.138	-0.142	0.077	5642	11068	0	5388	0	38
SRL_OPN_2PTS016_0601_20140911_052105_20140911_071041.EUM.nc	-0.150	-0.165	0.078	3793	6240	0	2441	0	6
SRL_OPN_2PTS016_0604_20140911_071040_20140911_084911.EUM.nc	-0.135	-0.161	0.096	4164	5622	0	1457	0	1
SRL_OPN_2PTS016_0605_20140911_084911_20140911_102708.EUM.nc	-0.126	-0.165	0.113	2788	5466	0	2671	0	7
SRL_OPN_2PTS016_0607_20140911_102707_20140911_120502.EUM.nc	-0.119	-0.167	0.114	2574	5508	0	2933	0	1
SRL_OPN_2PTS016_0609_20140911_120502_20140911_134404.EUM.nc	-0.128	-0.153	0.097	3109	5526	0	2411	0	6
SRL_OPN_2PTS016_0611_20140911_134404_20140911_153727.EUM.nc	-0.134	-0.142	0.082	4092	6415	0	2312	0	11
SRL_OPN_2PTS016_0614_20140911_153726_20140911_171713.EUM.nc	-0.110	-0.144	0.090	2920	5595	0	2670	0	5
SRL_OPN_2PTS016_0616_20140911_171713_20140911_185644.EUM.nc	-0.135	-0.157	0.091	3401	5574	0	2169	0	4
SRL_OPN_2PTS016_0618_20140911_185644_20140911_203558.EUM.nc	-0.127	-0.156	0.089	3506	5618	0	2089	0	23
SRL_OPN_2PTS016_0620_20140911_203557_20140911_221425.EUM.nc	-0.112	-0.151	0.109	2966	5532	0	2560	1	5
SRL_OPN_2PTS016_0622_20140911_221425_20140911_235221.EUM.nc	-0.089	-0.137	0.097	2930	5507	0	2573	0	4

– Continued on next page

Table 8: Radiometer Wet Troposphere Path Delay Statistics.

– Continued from previous page

File	Median	Mean	Std. Dev.	No. Obs.	Total Obs.	Default Lat/Lon	Flag (total)	Default (total)	3-Sigma Edited
SRL_OPN_2PTS016_0623_20140911_235220_20140912_013014.EUM.nc	-0.113	-0.157	0.104	3018	5517	0	2498	0	1
SRL_OPN_2PTS016_0625_20140912_013015_20140912_030852.EUM.nc	-0.136	-0.139	0.078	2806	5555	0	2729	0	20
SRL_OPN_2PTS016_0627_20140912_030852_20140912_044912.EUM.nc	-0.116	-0.136	0.079	2805	5513	0	2701	0	7
SRL_OPN_2PTS016_0629_20140912_044911_20140912_063132.EUM.nc	-0.161	-0.164	0.078	3808	5813	0	1978	0	27
SRL_OPN_2PTS016_0631_20140912_063131_20140912_081821.EUM.nc	-0.109	-0.151	0.092	4330	6102	0	1766	0	6
SRL_OPN_2PTS016_0634_20140912_081821_20140912_095616.EUM.nc	-0.168	-0.170	0.099	2984	5457	0	2471	0	2
SRL_OPN_2PTS016_0635_20140912_095616_20140912_113411.EUM.nc	-0.121	-0.175	0.118	2362	5415	0	3049	0	4
SRL_OPN_2PTS016_0637_20140912_113410_20140912_131250.EUM.nc	-0.111	-0.152	0.104	2846	5484	0	2634	0	4
SRL_OPN_2PTS016_0639_20140912_131249_20140912_150608.EUM.nc	-0.115	-0.135	0.087	3926	6420	0	2489	0	5
SRL_OPN_2PTS016_0642_20140912_150607_20140912_164556.EUM.nc	-0.133	-0.145	0.077	3120	5615	0	2485	0	10
SRL_OPN_2PTS016_0644_20140912_164556_20140912_182529.EUM.nc	-0.106	-0.140	0.090	3313	5555	0	2241	0	1
SRL_OPN_2PTS016_0646_20140912_182528_20140912_200453.EUM.nc	-0.115	-0.158	0.102	3241	5617	0	2375	0	1
SRL_OPN_2PTS016_0648_20140912_200452_20140912_214333.EUM.nc	-0.156	-0.173	0.108	3363	5546	0	2172	1	10
SRL_OPN_2PTS016_0650_20140912_214332_20140912_232138.EUM.nc	-0.126	-0.150	0.097	2580	5399	0	2818	0	1
SRL_OPN_2PTS016_0651_20140912_232138_20140913_005927.EUM.nc	-0.089	-0.146	0.104	3037	5536	0	2493	0	6
SRL_OPN_2PTS016_0653_20140913_005927_20140913_023742.EUM.nc	-0.124	-0.152	0.097	2929	5550	0	2616	0	5
SRL_OPN_2PTS016_0655_20140913_023742_20140913_041730.EUM.nc	-0.121	-0.131	0.061	2607	5523	0	2809	0	107
SRL_OPN_2PTS016_0657_20140913_041729_20140913_055906.EUM.nc	-0.153	-0.154	0.081	3617	5752	0	2125	0	10
SRL_OPN_2PTS016_0659_20140913_055905_20140913_074727.EUM.nc	-0.129	-0.153	0.086	4151	6172	0	2019	1	1
SRL_OPN_2PTS016_0662_20140913_074726_20140913_092532.EUM.nc	-0.178	-0.178	0.111	3212	5545	0	2332	0	1
SRL_OPN_2PTS016_0663_20140913_092533_20140913_110325.EUM.nc	-0.124	-0.162	0.122	2324	5523	0	3194	1	4
SRL_OPN_2PTS016_0665_20140913_110324_20140913_124144.EUM.nc	-0.094	-0.140	0.102	2535	5397	0	2856	0	6
SRL_OPN_2PTS016_0667_20140913_124144_20140913_142110.EUM.nc	-0.112	-0.133	0.078	3408	5580	0	2161	0	11
SRL_OPN_2PTS016_0669_20140913_142109_20140913_161427.EUM.nc	-0.127	-0.137	0.079	4042	6400	0	2353	0	5
SRL_OPN_2PTS016_0672_20140913_161426_20140913_175413.EUM.nc	-0.097	-0.136	0.095	3060	5615	0	2542	0	13
SRL_OPN_2PTS016_0674_20140913_175413_20140913_193335.EUM.nc	-0.134	-0.161	0.096	3396	5652	0	2254	0	2
SRL_OPN_2PTS016_0676_20140913_193334_20140913_211236.EUM.nc	-0.142	-0.162	0.094	3463	5529	0	2065	0	1
SRL_OPN_2PTS016_0678_20140913_211236_20140913_225056.EUM.nc	-0.098	-0.148	0.105	2698	5498	0	2793	0	7
SRL_OPN_2PTS016_0679_20140913_225055_20140914_002836.EUM.nc	-0.097	-0.151	0.105	3128	5457	0	2322	0	7
SRL_OPN_2PTS016_0681_20140914_002835_20140914_020643.EUM.nc	-0.117	-0.135	0.080	3048	5554	0	2480	0	26
SRL_OPN_2PTS016_0683_20140914_020642_20140914_034600.EUM.nc	-0.146	-0.138	0.068	2831	5572	0	2738	0	3
SRL_OPN_2PTS016_0685_20140914_034559_20140914_052655.EUM.nc	-0.121	-0.142	0.082	2766	5593	0	2816	0	11
SRL_OPN_2PTS016_0687_20140914_052654_20140914_071619.EUM.nc	-0.142	-0.155	0.082	3857	6224	0	2351	0	16
SRL_OPN_2PTS016_0690_20140914_071619_20140914_085447.EUM.nc	-0.139	-0.163	0.104	4083	5607	0	1521	0	3
SRL_OPN_2PTS016_0691_20140914_085446_20140914_103242.EUM.nc	-0.111	-0.162	0.105	2644	5554	0	2908	0	2
SRL_OPN_2PTS016_0693_20140914_103241_20140914_121039.EUM.nc	-0.104	-0.158	0.113	2570	5487	0	2912	0	5
SRL_OPN_2PTS016_0695_20140914_121038_20140914_134946.EUM.nc	-0.121	-0.150	0.096	3145	5496	0	2343	0	8
SRL_OPN_2PTS016_0697_20140914_134945_20140914_154309.EUM.nc	-0.148	-0.149	0.088	4083	6403	0	2309	0	11
SRL_OPN_2PTS016_0700_20140914_154308_20140914_172255.EUM.nc	-0.105	-0.136	0.086	2953	5527	0	2572	1	1

– Continued on next page

Table 8: Radiometer Wet Troposphere Path Delay Statistics.

– Continued from previous page

File	Median	Mean	Std. Dev.	No. Obs.	Total Obs.	Default Lat/Lon	Flag (total)	Default (total)	3-Sigma Edited
SRL_OPN_2PTS016_0702_20140914_172254_20140914_190225.EUM.nc	-0.133	-0.153	0.096	3388	5652	0	2264	0	0
SRL_OPN_2PTS016_0704_20140914_190224_20140914_204137.EUM.nc	-0.126	-0.158	0.098	3701	5627	0	1924	0	2
SRL_OPN_2PTS016_0706_20140914_204136_20140914_222000.EUM.nc	-0.135	-0.165	0.107	2996	5415	0	2409	0	10
SRL_OPN_2PTS016_0708_20140914_222000_20140914_235755.EUM.nc	-0.091	-0.148	0.108	3055	5511	0	2453	0	3
SRL_OPN_2PTS016_0709_20140914_235754_20140915_013550.EUM.nc	-0.124	-0.160	0.098	3112	5542	0	2427	0	3
SRL_OPN_2PTS016_0711_20140915_013549_20140915_031432.EUM.nc	-0.134	-0.146	0.083	2791	5529	0	2734	0	4
SRL_OPN_2PTS016_0713_20140915_031431_20140915_045458.EUM.nc	-0.119	-0.130	0.064	2728	5570	0	2725	1	116
SRL_OPN_2PTS016_0715_20140915_045457_20140915_063728.EUM.nc	-0.143	-0.151	0.081	3823	5838	0	2012	0	3
SRL_OPN_2PTS016_0717_20140915_063728_20140915_082358.EUM.nc	-0.120	-0.153	0.091	4349	6084	0	1731	0	4
SRL_OPN_2PTS016_0720_20140915_082358_20140915_100151.EUM.nc	-0.162	-0.167	0.110	3009	5465	0	2455	0	1
SRL_OPN_2PTS016_0721_20140915_100150_20140915_113946.EUM.nc	-0.115	-0.176	0.128	2399	5451	0	3052	0	0
SRL_OPN_2PTS016_0723_20140915_113945_20140915_131830.EUM.nc	-0.117	-0.162	0.112	2961	5470	0	2507	0	2
SRL_OPN_2PTS016_0725_20140915_131830_20140915_151150.EUM.nc	-0.130	-0.140	0.075	3952	6429	0	2474	0	3
SRL_OPN_2PTS016_0728_20140915_151150_20140915_165128.EUM.nc	-0.105	-0.130	0.079	3028	5579	0	2543	0	8
SRL_OPN_2PTS016_0730_20140915_165128_20140915_183110.EUM.nc	-0.104	-0.145	0.102	3307	5572	0	2263	0	2
SRL_OPN_2PTS016_0732_20140915_183109_20140915_201031.EUM.nc	-0.130	-0.157	0.096	3215	5595	0	2377	0	3
SRL_OPN_2PTS016_0734_20140915_201031_20140915_214909.EUM.nc	-0.163	-0.174	0.092	3334	5540	0	2206	0	0
SRL_OPN_2PTS016_0736_20140915_214908_20140915_232712.EUM.nc	-0.103	-0.139	0.104	2627	5357	0	2721	1	8
SRL_OPN_2PTS016_0737_20140915_232711_20140916_010501.EUM.nc	-0.112	-0.151	0.099	2754	5517	0	2758	0	5
SRL_OPN_2PTS016_0739_20140916_010500_20140916_024321.EUM.nc	-0.133	-0.151	0.089	2895	5552	0	2657	0	0
SRL_OPN_2PTS016_0741_20140916_024320_20140916_042313.EUM.nc	-0.123	-0.138	0.078	2701	5537	0	2828	0	8
SRL_OPN_2PTS016_0743_20140916_042313_20140916_060457.EUM.nc	-0.123	-0.144	0.082	3661	5743	0	2078	0	4
SRL_OPN_2PTS016_0745_20140916_060456_20140916_075303.EUM.nc	-0.135	-0.158	0.097	4149	6167	0	2010	0	8
SRL_OPN_2PTS016_0748_20140916_075302_20140916_093107.EUM.nc	-0.195	-0.184	0.109	3185	5518	0	2332	0	1
SRL_OPN_2PTS016_0749_20140916_093106_20140916_110900.EUM.nc	-0.109	-0.163	0.107	2373	5479	0	3103	0	3
SRL_OPN_2PTS016_0751_20140916_110900_20140916_124721.EUM.nc	-0.107	-0.144	0.098	2518	5378	0	2854	0	6
SRL_OPN_2PTS016_0753_20140916_124720_20140916_144031.EUM.nc	-0.128	-0.125	0.064	3603	6356	0	2583	0	170
SRL_OPN_2PTS016_0756_20140916_144031_20140916_162008.EUM.nc	-0.127	-0.138	0.075	3535	5632	0	2047	0	50
SRL_OPN_2PTS016_0758_20140916_162007_20140916_175953.EUM.nc	-0.112	-0.143	0.098	3094	5629	0	2525	0	10
SRL_OPN_2PTS016_0760_20140916_175952_20140916_193914.EUM.nc	-0.126	-0.163	0.103	3385	5644	0	2257	1	1
SRL_OPN_2PTS016_0762_20140916_193913_20140916_211813.EUM.nc	-0.169	-0.175	0.093	3493	5520	0	2024	0	3
SRL_OPN_2PTS016_0764_20140916_211812_20140916_225629.EUM.nc	-0.112	-0.154	0.108	2577	5482	0	2899	0	6
SRL_OPN_2PTS016_0765_20140916_225628_20140917_003410.EUM.nc	-0.114	-0.161	0.104	3188	5457	0	2258	0	11
SRL_OPN_2PTS016_0767_20140917_003409_20140917_021220.EUM.nc	-0.126	-0.138	0.076	2971	5537	0	2495	0	71
SRL_OPN_2PTS016_0769_20140917_021219_20140917_035141.EUM.nc	-0.130	-0.125	0.059	2636	5515	0	2827	0	52
SRL_OPN_2PTS016_0771_20140917_035139_20140917_053243.EUM.nc	-0.139	-0.132	0.075	2780	5591	0	2790	0	21
SRL_OPN_2PTS016_0773_20140917_053242_20140917_072156.EUM.nc	-0.141	-0.153	0.092	3993	6217	0	2202	0	22
SRL_OPN_2PTS016_0776_20140917_072155_20140917_090022.EUM.nc	-0.176	-0.173	0.104	4013	5612	0	1598	0	1
SRL_OPN_2PTS016_0777_20140917_090021_20140917_103815.EUM.nc	-0.132	-0.169	0.115	2579	5539	0	2960	0	0

– Continued on next page

Table 8: Radiometer Wet Troposphere Path Delay Statistics.

– Continued from previous page

File	Median	Mean	Std. Dev.	No. Obs.	Total Obs.	Default Lat/Lon	Flag (total)	Default (total)	3-Sigma Edited
SRL_OPN_2PTS016_0779_20140917_103815_20140917_121614.EUM.nc	-0.121	-0.162	0.109	2584	5525	0	2939	0	2
SRL_OPN_2PTS016_0781_20140917_121613_20140917_135526.EUM.nc	-0.132	-0.149	0.088	3156	5522	0	2345	0	21
SRL_OPN_2PTS016_0783_20140917_135525_20140917_154848.EUM.nc	-0.133	-0.142	0.078	4108	6402	0	2282	0	12
SRL_OPN_2PTS016_0786_20140917_154848_20140917_172835.EUM.nc	-0.105	-0.134	0.080	2922	5522	0	2597	0	3
SRL_OPN_2PTS016_0788_20140917_172835_20140917_190803.EUM.nc	-0.121	-0.153	0.098	3533	5660	0	2126	0	1
SRL_OPN_2PTS016_0790_20140917_190802_20140917_204713.EUM.nc	-0.157	-0.176	0.104	3722	5620	0	1895	0	3
SRL_OPN_2PTS016_0792_20140917_204713_20140917_222543.EUM.nc	-0.130	-0.149	0.098	2991	5447	0	2452	0	4
SRL_OPN_2PTS016_0794_20140917_222542_20140918_000327.EUM.nc	-0.116	-0.157	0.102	3076	5545	0	2458	0	11
SRL_OPN_2PTS016_0795_20140918_000327_20140918_014127.EUM.nc	-0.126	-0.159	0.093	3159	5550	0	2390	0	1
SRL_OPN_2PTS016_0797_20140918_014126_20140918_032012.EUM.nc	-0.129	-0.132	0.079	2786	5523	0	2726	0	11
SRL_OPN_2PTS016_0799_20140918_032011_20140918_050045.EUM.nc	-0.130	-0.145	0.083	2861	5574	0	2708	0	5
SRL_OPN_2PTS016_0801_20140918_050045_20140918_064322.EUM.nc	-0.130	-0.147	0.076	3814	5845	0	2025	0	6
SRL_OPN_2PTS016_0803_20140918_064322_20140918_082934.EUM.nc	-0.138	-0.158	0.092	4429	6062	0	1626	0	7
SRL_OPN_2PTS016_0806_20140918_082932_20140918_100725.EUM.nc	-0.110	-0.173	0.110	2975	5446	0	2470	1	0
SRL_OPN_2PTS016_0807_20140918_100724_20140918_114523.EUM.nc	-0.108	-0.155	0.108	2438	5499	0	3058	0	3
SRL_OPN_2PTS016_0809_20140918_114522_20140918_132409.EUM.nc	-0.133	-0.166	0.107	2921	5481	0	2558	0	2
SRL_OPN_2PTS016_0811_20140918_132408_20140918_151731.EUM.nc	-0.133	-0.137	0.075	3983	6416	0	2421	0	12
SRL_OPN_2PTS016_0814_20140918_151731_20140918_165708.EUM.nc	-0.104	-0.130	0.079	3029	5566	0	2536	0	1
SRL_OPN_2PTS016_0816_20140918_165707_20140918_183649.EUM.nc	-0.102	-0.148	0.099	3365	5557	0	2192	0	0
SRL_OPN_2PTS016_0818_20140918_183648_20140918_201609.EUM.nc	-0.129	-0.165	0.105	3313	5592	0	2273	0	6
SRL_OPN_2PTS016_0820_20140918_201608_20140918_215445.EUM.nc	-0.121	-0.152	0.100	3251	5532	0	2275	1	5
SRL_OPN_2PTS016_0822_20140918_215445_20140918_233245.EUM.nc	-0.101	-0.139	0.096	2516	5336	0	2808	0	12
SRL_OPN_2PTS016_0823_20140918_233245_20140919_011036.EUM.nc	-0.113	-0.157	0.100	2775	5521	0	2742	0	4
SRL_OPN_2PTS016_0825_20140919_011036_20140919_024859.EUM.nc	-0.128	-0.142	0.095	2803	5563	0	2759	0	1
SRL_OPN_2PTS016_0827_20140919_024858_20140919_042858.EUM.nc	-0.160	-0.151	0.071	2681	5556	0	2845	0	30
SRL_OPN_2PTS016_0829_20140919_042857_20140919_061049.EUM.nc	-0.133	-0.147	0.079	3679	5761	0	2079	0	3
SRL_OPN_2PTS016_0831_20140919_061048_20140919_075839.EUM.nc	-0.141	-0.164	0.097	4159	6131	0	1970	0	2
SRL_OPN_2PTS016_0834_20140919_075838_20140919_093641.EUM.nc	-0.145	-0.175	0.108	3091	5543	0	2448	1	3
SRL_OPN_2PTS016_0835_20140919_093640_20140919_111433.EUM.nc	-0.129	-0.166	0.108	2260	5498	0	3233	0	5
SRL_OPN_2PTS016_0837_20140919_111432_20140919_125258.EUM.nc	-0.116	-0.160	0.107	2549	5421	0	2870	0	2
SRL_OPN_2PTS016_0839_20140919_125257_20140919_144611.EUM.nc	-0.134	-0.134	0.078	3790	6373	0	2562	0	21
SRL_OPN_2PTS016_0842_20140919_144610_20140919_162548.EUM.nc	-0.130	-0.145	0.084	3557	5645	0	2074	1	13
SRL_OPN_2PTS016_0844_20140919_162547_20140919_180532.EUM.nc	-0.100	-0.134	0.087	3157	5645	0	2488	0	0
SRL_OPN_2PTS016_0846_20140919_180531_20140919_194453.EUM.nc	-0.130	-0.166	0.107	3395	5621	0	2226	0	0
SRL_OPN_2PTS016_0848_20140919_194452_20140919_212350.EUM.nc	-0.158	-0.166	0.096	3464	5505	0	2034	0	7
SRL_OPN_2PTS016_0850_20140919_212349_20140919_230204.EUM.nc	-0.165	-0.164	0.103	2354	5437	0	3081	0	2
SRL_OPN_2PTS016_0851_20140919_230203_20140920_003943.EUM.nc	-0.114	-0.158	0.107	3296	5519	0	2221	0	2
SRL_OPN_2PTS016_0853_20140920_003943_20140920_021757.EUM.nc	-0.113	-0.143	0.093	2965	5554	0	2588	0	1
SRL_OPN_2PTS016_0855_20140920_021756_20140920_035723.EUM.nc	-0.146	-0.138	0.063	2627	5559	0	2915	0	17

– Continued on next page

Table 8: Radiometer Wet Troposphere Path Delay Statistics.

– Continued from previous page

File	Median	Mean	Std. Dev.	No. Obs.	Total Obs.	Default Lat/Lon	Flag (total)	Default (total)	3-Sigma Edited
SRL_OPN_2PTS016_0857_20140920_035722_20140920_053833.EUM.nc	-0.153	-0.162	0.089	2967	5562	0	2595	0	0
SRL_OPN_2PTS016_0859_20140920_053832_20140920_072733.EUM.nc	-0.141	-0.160	0.083	4159	6217	0	2058	0	0
SRL_OPN_2PTS016_0862_20140920_072732_20140920_090557.EUM.nc	-0.143	-0.165	0.102	3863	5593	0	1727	0	3
SRL_OPN_2PTS016_0863_20140920_090556_20140920_104349.EUM.nc	-0.120	-0.167	0.108	2646	5532	0	2882	0	4
SRL_OPN_2PTS016_0865_20140920_104349_20140920_122150.EUM.nc	-0.131	-0.160	0.110	2630	5502	0	2865	0	7
SRL_OPN_2PTS016_0867_20140920_122150_20140920_140107.EUM.nc	-0.130	-0.147	0.088	3361	5572	0	2199	0	12
SRL_OPN_2PTS016_0869_20140920_140106_20140920_155429.EUM.nc	-0.139	-0.136	0.084	3881	6408	0	2519	0	8
SRL_OPN_2PTS016_0872_20140920_155428_20140920_173415.EUM.nc	-0.106	-0.128	0.087	2894	5510	0	2586	0	30
SRL_OPN_2PTS016_0874_20140920_173415_20140920_191341.EUM.nc	-0.125	-0.158	0.096	3571	5644	0	2069	0	4
SRL_OPN_2PTS016_0876_20140920_191342_20140920_205251.EUM.nc	-0.160	-0.172	0.099	3675	5628	0	1948	1	4
SRL_OPN_2PTS016_0878_20140920_205250_20140920_223118.EUM.nc	-0.123	-0.149	0.099	2937	5437	0	2489	0	11
SRL_OPN_2PTS016_0879_20140920_223117_20140921_000902.EUM.nc	-0.101	-0.152	0.106	3141	5500	0	2357	0	2
SRL_OPN_2PTS016_0881_20140921_000901_20140921_014701.EUM.nc	-0.126	-0.156	0.096	3206	5541	0	2334	0	1
SRL_OPN_2PTS016_0883_20140921_014700_20140921_032551.EUM.nc	-0.147	-0.138	0.071	2845	5480	0	2628	0	7
SRL_OPN_2PTS016_0885_20140921_032551_20140921_050631.EUM.nc	-0.135	-0.140	0.082	2755	5566	0	2805	0	6
SRL_OPN_2PTS016_0887_20140921_050630_20140921_065633.EUM.nc	-0.138	-0.152	0.078	3752	6246	0	2478	1	15
SRL_OPN_2PTS016_0890_20140921_065633_20140921_083508.EUM.nc	-0.130	-0.161	0.099	4440	5623	0	1182	0	1
SRL_OPN_2PTS016_0892_20140921_083508_20140921_101259.EUM.nc	-0.137	-0.173	0.111	2873	5464	0	2590	0	1
SRL_OPN_2PTS016_0893_20140921_101259_20140921_115057.EUM.nc	-0.126	-0.170	0.099	2486	5531	0	3037	0	8
SRL_OPN_2PTS016_0895_20140921_115056_20140921_132948.EUM.nc	-0.122	-0.169	0.116	3001	5479	0	2478	0	0
SRL_OPN_2PTS016_0897_20140921_132947_20140921_152311.EUM.nc	-0.142	-0.138	0.078	3949	6367	0	2389	0	29
SRL_OPN_2PTS016_0900_20140921_152310_20140921_170249.EUM.nc	-0.110	-0.138	0.087	2959	5579	0	2614	0	6
SRL_OPN_2PTS016_0902_20140921_170248_20140921_184229.EUM.nc	-0.116	-0.144	0.083	3360	5563	0	2201	0	2
SRL_OPN_2PTS016_0904_20140921_184228_20140921_202148.EUM.nc	-0.140	-0.170	0.113	3435	5607	0	2167	0	5
SRL_OPN_2PTS016_0906_20140921_202147_20140921_220020.EUM.nc	-0.124	-0.151	0.103	3043	5483	0	2434	0	6
SRL_OPN_2PTS016_0908_20140921_220020_20140921_233820.EUM.nc	-0.096	-0.125	0.085	2714	5493	0	2762	1	16
SRL_OPN_2PTS016_0909_20140921_233819_20140922_011615.EUM.nc	-0.116	-0.155	0.107	3006	5525	0	2519	0	0
SRL_OPN_2PTS016_0911_20140922_011614_20140922_025443.EUM.nc	-0.149	-0.159	0.095	2800	5538	0	2736	0	2
SRL_OPN_2PTS016_0913_20140922_025443_20140922_043447.EUM.nc	-0.156	-0.145	0.071	2715	5530	0	2811	0	4
SRL_OPN_2PTS016_0915_20140922_043446_20140922_061647.EUM.nc	-0.116	-0.143	0.081	3753	5803	0	2029	0	21
SRL_OPN_2PTS016_0917_20140922_061646_20140922_080420.EUM.nc	-0.163	-0.170	0.087	4225	6115	0	1889	0	1
SRL_OPN_2PTS016_0920_20140922_080419_20140922_094221.EUM.nc	-0.139	-0.170	0.114	3127	5530	0	2401	0	2
SRL_OPN_2PTS016_0921_20140922_094219_20140922_112013.EUM.nc	-0.129	-0.179	0.117	2304	5412	0	3108	0	0
SRL_OPN_2PTS016_0923_20140922_112012_20140922_125842.EUM.nc	-0.115	-0.156	0.105	2680	5414	0	2734	0	0
SRL_OPN_2PTS016_0925_20140922_125841_20140922_145156.EUM.nc	-0.122	-0.138	0.081	3874	6386	0	2509	0	3
SRL_OPN_2PTS016_0928_20140922_145155_20140922_163135.EUM.nc	-0.120	-0.135	0.082	3489	5650	0	2150	0	11
SRL_OPN_2PTS016_0930_20140922_163134_20140922_181118.EUM.nc	-0.112	-0.141	0.084	3217	5633	0	2411	1	4
SRL_OPN_2PTS016_0932_20140922_181117_20140922_195036.EUM.nc	-0.135	-0.158	0.102	3316	5616	0	2298	1	1
SRL_OPN_2PTS016_0934_20140922_195035_20140922_212931.EUM.nc	-0.149	-0.168	0.107	3568	5508	0	1940	0	0

– Continued on next page

Table 8: Radiometer Wet Troposphere Path Delay Statistics.

– Continued from previous page

File	Median	Mean	Std. Dev.	No. Obs.	Total Obs.	Default Lat/Lon	Flag (total)	Default (total)	3-Sigma Edited
SRL_OPN_2PTS016_0936_20140922_212930_20140922_230742.EUM.nc	-0.106	-0.139	0.097	2288	5426	0	3131	0	7
SRL_OPN_2PTS016_0937_20140922_230742_20140923_004522.EUM.nc	-0.114	-0.163	0.112	3201	5505	0	2302	0	2
SRL_OPN_2PTS016_0939_20140923_004521_20140923_022338.EUM.nc	-0.131	-0.145	0.095	2938	5560	0	2615	0	7
SRL_OPN_2PTS016_0941_20140923_022338_20140923_040310.EUM.nc	-0.125	-0.134	0.064	2656	5478	0	2816	0	6
SRL_OPN_2PTS016_0943_20140923_040309_20140923_054428.EUM.nc	-0.123	-0.145	0.080	3279	5682	0	2375	0	28
SRL_OPN_2PTS016_0945_20140923_054427_20140923_073315.EUM.nc	-0.157	-0.163	0.088	4123	6199	0	2076	0	0
SRL_OPN_2PTS016_0948_20140923_073315_20140923_091135.EUM.nc	-0.131	-0.171	0.115	3667	5576	0	1908	0	1
SRL_OPN_2PTS016_0949_20140923_091134_20140923_104929.EUM.nc	-0.118	-0.161	0.109	2627	5546	0	2918	0	1
SRL_OPN_2PTS016_0951_20140923_104928_20140923_122732.EUM.nc	-0.104	-0.140	0.097	2599	5413	0	2808	0	6
SRL_OPN_2PTS016_0953_20140923_122731_20140923_140654.EUM.nc	-0.129	-0.146	0.090	3263	5579	0	2315	0	1
SRL_OPN_2PTS016_0955_20140923_140654_20140923_160015.EUM.nc	-0.111	-0.128	0.080	3854	6396	0	2538	0	4
SRL_OPN_2PTS016_0958_20140923_160015_20140923_174001.EUM.nc	-0.129	-0.145	0.087	3072	5652	0	2577	0	3
SRL_OPN_2PTS016_0960_20140923_174000_20140923_191927.EUM.nc	-0.119	-0.148	0.099	3548	5640	0	2089	0	3
SRL_OPN_2PTS016_0962_20140923_191927_20140923_205834.EUM.nc	-0.139	-0.175	0.107	3675	5605	0	1929	0	1
SRL_OPN_2PTS016_0964_20140923_205833_20140923_223650.EUM.nc	-0.091	-0.136	0.088	2928	5399	0	2465	0	6
SRL_OPN_2PTS016_0965_20140923_223650_20140924_001441.EUM.nc	-0.100	-0.147	0.107	3088	5503	0	2412	0	3
SRL_OPN_2PTS016_0967_20140924_001440_20140924_015242.EUM.nc	-0.125	-0.145	0.090	3211	5514	0	2299	0	4
SRL_OPN_2PTS016_0969_20140924_015241_20140924_033138.EUM.nc	-0.154	-0.145	0.075	2850	5488	0	2635	0	3
SRL_OPN_2PTS016_0971_20140924_033138_20140924_051224.EUM.nc	-0.132	-0.145	0.069	2794	5567	0	2761	0	12
SRL_OPN_2PTS016_0973_20140924_051224_20140924_070216.EUM.nc	-0.137	-0.149	0.081	3754	6233	0	2454	0	25
SRL_OPN_2PTS016_0976_20140924_070215_20140924_084049.EUM.nc	-0.125	-0.150	0.096	4336	5629	0	1292	0	1
SRL_OPN_2PTS016_0978_20140924_084048_20140924_101839.EUM.nc	-0.145	-0.164	0.098	2807	5463	0	2649	0	7
SRL_OPN_2PTS016_0979_20140924_101839_20140924_115639.EUM.nc	-0.132	-0.163	0.100	2523	5525	0	2997	0	5
SRL_OPN_2PTS016_0981_20140924_115638_20140924_133533.EUM.nc	-0.128	-0.165	0.110	2991	5436	0	2445	0	0
SRL_OPN_2PTS016_0983_20140924_133534_20140924_152857.EUM.nc	-0.132	-0.142	0.079	4041	6372	0	2316	0	15
SRL_OPN_2PTS016_0986_20140924_152856_20140924_170835.EUM.nc	-0.124	-0.137	0.075	2938	5592	0	2605	0	49
SRL_OPN_2PTS016_0988_20140924_170835_20140924_184814.EUM.nc	-0.110	-0.150	0.098	3511	5567	0	2054	0	2
SRL_OPN_2PTS016_0990_20140924_184813_20140924_202731.EUM.nc	-0.119	-0.165	0.114	3432	5599	0	2162	0	5
SRL_OPN_2PTS016_0992_20140924_202730_20140924_220602.EUM.nc	-0.125	-0.140	0.080	3064	5511	0	2408	0	39
SRL_OPN_2PTS016_0994_20140924_220602_20140924_234400.EUM.nc	-0.087	-0.131	0.101	2889	5535	0	2630	0	16
SRL_OPN_2PTS016_0995_20140924_234359_20140925_012151.EUM.nc	-0.129	-0.168	0.111	3004	5516	0	2510	0	2
SRL_OPN_2PTS016_0997_20140925_012151_20140925_030024.EUM.nc	-0.155	-0.162	0.081	2819	5582	0	2755	0	8
SRL_OPN_2PTS016_0999_20140925_030023_20140925_044034.EUM.nc	-0.139	-0.141	0.063	2665	5527	0	2817	1	44

25 Model Wet Troposphere Path Delay Table

Table 9: Model Wet Troposphere Path Delay Statistics.

File	Median	Mean	Std. Dev.	No. Obs.	Total Obs.	Default Lat/Lon	Flag (total)	Default (total)	3-Sigma Edited
SRL_OPN_2PTS015_1001_20140821_044029_20140821_062247.EUM.nc	-0.126	-0.142	0.083	3845	5819	0	1974	0	0
SRL_OPN_2PTS016_0001_20140821_062246_20140821_080956.EUM.nc	-0.170	-0.171	0.083	4261	6113	0	1852	0	0
SRL_OPN_2PTS016_0004_20140821_080955_20140821_094802.EUM.nc	-0.183	-0.191	0.108	3007	5556	0	2549	0	0
SRL_OPN_2PTS016_0005_20140821_094801_20140821_112547.EUM.nc	-0.139	-0.172	0.113	2150	5430	0	3280	0	0
SRL_OPN_2PTS016_0007_20140821_112547_20140821_130419.EUM.nc	-0.115	-0.167	0.115	2696	5395	0	2699	0	0
SRL_OPN_2PTS016_0009_20140821_130418_20140821_145735.EUM.nc	-0.158	-0.165	0.088	3788	6415	0	2627	0	0
SRL_OPN_2PTS016_0012_20140821_145734_20140821_163722.EUM.nc	-0.134	-0.146	0.078	3323	5647	0	2324	0	0
SRL_OPN_2PTS016_0014_20140821_163722_20140821_181658.EUM.nc	-0.126	-0.149	0.086	3268	5607	0	2339	0	0
SRL_OPN_2PTS016_0016_20140821_181658_20140821_195622.EUM.nc	-0.152	-0.169	0.105	3310	5615	0	2305	0	0
SRL_OPN_2PTS016_0018_20140821_195622_20140821_213515.EUM.nc	-0.143	-0.168	0.103	3523	5508	0	1985	0	0
SRL_OPN_2PTS016_0020_20140821_213514_20140821_231315.EUM.nc	-0.161	-0.173	0.106	2286	5420	0	3134	0	0
SRL_OPN_2PTS016_0021_20140821_231315_20140822_005104.EUM.nc	-0.112	-0.169	0.115	3176	5540	0	2364	0	0
SRL_OPN_2PTS016_0023_20140822_005103_20140822_022922.EUM.nc	-0.155	-0.160	0.086	2955	5532	0	2577	0	0
SRL_OPN_2PTS016_0025_20140822_022921_20140822_040852.EUM.nc	-0.132	-0.134	0.080	2698	5501	0	2803	0	0
SRL_OPN_2PTS016_0027_20140822_040851_20140822_055025.EUM.nc	-0.131	-0.144	0.088	3566	5750	0	2184	0	0
SRL_OPN_2PTS016_0029_20140822_055024_20140822_073900.EUM.nc	-0.160	-0.172	0.089	4158	6184	0	2026	0	0
SRL_OPN_2PTS016_0032_20140822_073859_20140822_091717.EUM.nc	-0.167	-0.185	0.105	3433	5574	0	2141	0	0
SRL_OPN_2PTS016_0033_20140822_091716_20140822_105502.EUM.nc	-0.194	-0.194	0.109	2416	5530	0	3114	0	0
SRL_OPN_2PTS016_0035_20140822_105501_20140822_123317.EUM.nc	-0.094	-0.136	0.099	2515	5390	0	2875	0	0
SRL_OPN_2PTS016_0037_20140822_123316_20140822_141242.EUM.nc	-0.142	-0.168	0.110	3266	5583	0	2317	0	0
SRL_OPN_2PTS016_0039_20140822_141242_20140822_160602.EUM.nc	-0.147	-0.137	0.070	3731	6407	0	2639	0	37
SRL_OPN_2PTS016_0042_20140822_160602_20140822_174541.EUM.nc	-0.127	-0.147	0.089	3065	5632	0	2567	0	0
SRL_OPN_2PTS016_0044_20140822_174540_20140822_192514.EUM.nc	-0.131	-0.155	0.083	3566	5642	0	2076	0	0
SRL_OPN_2PTS016_0046_20140822_192513_20140822_210409.EUM.nc	-0.130	-0.175	0.111	3523	5590	0	2067	0	0
SRL_OPN_2PTS016_0048_20140822_210408_20140822_224231.EUM.nc	-0.138	-0.153	0.093	2767	5389	0	2622	0	0
SRL_OPN_2PTS016_0049_20140822_224230_20140823_002022.EUM.nc	-0.104	-0.159	0.112	3038	5457	0	2419	0	0
SRL_OPN_2PTS016_0051_20140823_002021_20140823_015817.EUM.nc	-0.145	-0.164	0.099	3203	5543	0	2340	0	0
SRL_OPN_2PTS016_0053_20140823_015817_20140823_033726.EUM.nc	-0.146	-0.153	0.092	2889	5522	0	2633	0	0
SRL_OPN_2PTS016_0055_20140823_033725_20140823_051818.EUM.nc	-0.146	-0.143	0.080	2875	5588	0	2713	0	0
SRL_OPN_2PTS016_0057_20140823_051817_20140823_070800.EUM.nc	-0.150	-0.160	0.079	3838	6242	0	2404	0	0
SRL_OPN_2PTS016_0060_20140823_070800_20140823_084623.EUM.nc	-0.144	-0.171	0.093	4167	5607	0	1440	0	0
SRL_OPN_2PTS016_0061_20140823_084622_20140823_102418.EUM.nc	-0.204	-0.195	0.117	2704	5455	0	2751	0	0
SRL_OPN_2PTS016_0063_20140823_102419_20140823_120221.EUM.nc	-0.117	-0.163	0.103	2568	5528	0	2960	0	0
SRL_OPN_2PTS016_0065_20140823_120220_20140823_134111.EUM.nc	-0.144	-0.177	0.121	3096	5494	0	2398	0	0
SRL_OPN_2PTS016_0067_20140823_134110_20140823_153436.EUM.nc	-0.160	-0.150	0.076	3967	6396	0	2429	0	0
SRL_OPN_2PTS016_0070_20140823_153435_20140823_171423.EUM.nc	-0.113	-0.146	0.080	2963	5588	0	2625	0	0

– Continued on next page

Table 9: Model Wet Troposphere Path Delay Statistics.

– Continued from previous page

File	Median	Mean	Std. Dev.	No. Obs.	Total Obs.	Default Lat/Lon	Flag (total)	Default (total)	3-Sigma Edited
SRL_OPN_2PTS016_0072_20140823_171422_20140823_185401.EUM.nc	-0.121	-0.149	0.089	3540	5575	0	2035	0	0
SRL_OPN_2PTS016_0074_20140823_185401_20140823_203308.EUM.nc	-0.128	-0.165	0.105	3456	5602	0	2146	0	0
SRL_OPN_2PTS016_0076_20140823_203307_20140823_221144.EUM.nc	-0.152	-0.162	0.095	2972	5530	0	2558	0	0
SRL_OPN_2PTS016_0078_20140823_221143_20140823_234941.EUM.nc	-0.116	-0.152	0.100	2887	5512	0	2625	0	0
SRL_OPN_2PTS016_0079_20140823_234940_20140824_012725.EUM.nc	-0.122	-0.166	0.115	2960	5506	0	2546	0	0
SRL_OPN_2PTS016_0081_20140824_012725_20140824_030609.EUM.nc	-0.150	-0.157	0.091	2844	5584	0	2740	0	0
SRL_OPN_2PTS016_0083_20140824_030608_20140824_044618.EUM.nc	-0.123	-0.121	0.063	2686	5520	0	2737	0	97
SRL_OPN_2PTS016_0085_20140824_044617_20140824_062842.EUM.nc	-0.140	-0.160	0.084	3891	5817	0	1926	0	0
SRL_OPN_2PTS016_0087_20140824_062841_20140824_081533.EUM.nc	-0.145	-0.166	0.094	4353	6094	0	1741	0	0
SRL_OPN_2PTS016_0090_20140824_081533_20140824_095336.EUM.nc	-0.188	-0.190	0.112	2966	5467	0	2501	0	0
SRL_OPN_2PTS016_0091_20140824_095336_20140824_113123.EUM.nc	-0.111	-0.170	0.122	2261	5409	0	3148	0	0
SRL_OPN_2PTS016_0093_20140824_113122_20140824_130959.EUM.nc	-0.127	-0.164	0.109	2782	5473	0	2691	0	0
SRL_OPN_2PTS016_0095_20140824_130958_20140824_150317.EUM.nc	-0.145	-0.166	0.100	3851	6404	0	2553	0	0
SRL_OPN_2PTS016_0098_20140824_150318_20140824_164304.EUM.nc	-0.118	-0.136	0.073	3169	5615	0	2446	0	0
SRL_OPN_2PTS016_0100_20140824_164303_20140824_182238.EUM.nc	-0.101	-0.137	0.091	3416	5566	0	2150	0	0
SRL_OPN_2PTS016_0102_20140824_182237_20140824_200202.EUM.nc	-0.143	-0.171	0.103	3220	5611	0	2391	0	0
SRL_OPN_2PTS016_0104_20140824_200202_20140824_214052.EUM.nc	-0.179	-0.186	0.112	3483	5581	0	2098	0	0
SRL_OPN_2PTS016_0106_20140824_214051_20140824_231850.EUM.nc	-0.121	-0.149	0.088	2467	5362	0	2895	0	0
SRL_OPN_2PTS016_0107_20140824_231850_20140825_005639.EUM.nc	-0.123	-0.154	0.101	3045	5558	0	2513	0	0
SRL_OPN_2PTS016_0109_20140825_005638_20140825_023501.EUM.nc	-0.149	-0.163	0.085	2974	5542	0	2568	0	0
SRL_OPN_2PTS016_0111_20140825_023500_20140825_041437.EUM.nc	-0.120	-0.144	0.092	2688	5502	0	2814	0	0
SRL_OPN_2PTS016_0113_20140825_041436_20140825_055617.EUM.nc	-0.126	-0.150	0.083	3633	5762	0	2129	0	0
SRL_OPN_2PTS016_0115_20140825_055616_20140825_074437.EUM.nc	-0.162	-0.165	0.084	4159	6156	0	1997	0	0
SRL_OPN_2PTS016_0118_20140825_074437_20140825_092253.EUM.nc	-0.225	-0.199	0.108	3254	5542	0	2288	0	0
SRL_OPN_2PTS016_0119_20140825_092252_20140825_110036.EUM.nc	-0.143	-0.189	0.131	2283	5494	0	3211	0	0
SRL_OPN_2PTS016_0121_20140825_110035_20140825_123854.EUM.nc	-0.109	-0.145	0.098	2498	5420	0	2922	0	0
SRL_OPN_2PTS016_0123_20140825_123853_20140825_141826.EUM.nc	-0.150	-0.169	0.094	3348	5585	0	2237	0	0
SRL_OPN_2PTS016_0125_20140825_141825_20140825_161144.EUM.nc	-0.115	-0.140	0.077	3962	6393	0	2431	0	0
SRL_OPN_2PTS016_0128_20140825_161143_20140825_175122.EUM.nc	-0.109	-0.142	0.091	3129	5621	0	2492	0	0
SRL_OPN_2PTS016_0130_20140825_175121_20140825_193054.EUM.nc	-0.141	-0.169	0.107	3444	5658	0	2214	0	0
SRL_OPN_2PTS016_0132_20140825_193052_20140825_210948.EUM.nc	-0.163	-0.175	0.099	3442	5521	0	2079	0	0
SRL_OPN_2PTS016_0134_20140825_210946_20140825_224807.EUM.nc	-0.135	-0.165	0.096	2647	5498	0	2851	0	0
SRL_OPN_2PTS016_0135_20140825_224807_20140826_002555.EUM.nc	-0.101	-0.157	0.112	3039	5384	0	2345	0	0
SRL_OPN_2PTS016_0137_20140826_002554_20140826_020353.EUM.nc	-0.144	-0.165	0.089	3119	5529	0	2410	0	0
SRL_OPN_2PTS016_0139_20140826_020352_20140826_034307.EUM.nc	-0.136	-0.149	0.084	2813	5553	0	2740	0	0
SRL_OPN_2PTS016_0141_20140826_034306_20140826_052408.EUM.nc	-0.118	-0.130	0.065	2766	5603	0	2794	0	43
SRL_OPN_2PTS016_0143_20140826_052407_20140826_071339.EUM.nc	-0.143	-0.159	0.084	3866	6233	0	2367	0	0
SRL_OPN_2PTS016_0146_20140826_071338_20140826_085158.EUM.nc	-0.161	-0.171	0.093	4136	5608	0	1472	0	0
SRL_OPN_2PTS016_0147_20140826_085157_20140826_102953.EUM.nc	-0.135	-0.182	0.114	2657	5540	0	2883	0	0

– Continued on next page

Table 9: Model Wet Troposphere Path Delay Statistics.

– Continued from previous page

File	Median	Mean	Std. Dev.	No. Obs.	Total Obs.	Default Lat/Lon	Flag (total)	Default (total)	3-Sigma Edited
SRL_OPN_2PTS016_0149_20140826_102953_20140826_120758.EUM.nc	-0.122	-0.166	0.116	2591	5517	0	2926	0	0
SRL_OPN_2PTS016_0151_20140826_120758_20140826_134654.EUM.nc	-0.148	-0.175	0.109	3077	5490	0	2413	0	0
SRL_OPN_2PTS016_0153_20140826_134653_20140826_154017.EUM.nc	-0.136	-0.153	0.086	3967	6426	0	2459	0	0
SRL_OPN_2PTS016_0156_20140826_154017_20140826_172004.EUM.nc	-0.120	-0.135	0.076	2943	5540	0	2597	0	0
SRL_OPN_2PTS016_0158_20140826_172003_20140826_185941.EUM.nc	-0.127	-0.151	0.100	3431	5639	0	2208	0	0
SRL_OPN_2PTS016_0160_20140826_185941_20140826_203846.EUM.nc	-0.146	-0.176	0.095	3587	5611	0	2024	0	0
SRL_OPN_2PTS016_0162_20140826_203845_20140826_221721.EUM.nc	-0.133	-0.162	0.104	2986	5463	0	2477	0	0
SRL_OPN_2PTS016_0164_20140826_221719_20140826_235515.EUM.nc	-0.117	-0.159	0.106	2980	5519	0	2539	0	0
SRL_OPN_2PTS016_0165_20140826_235514_20140827_013302.EUM.nc	-0.132	-0.162	0.105	3065	5531	0	2466	0	0
SRL_OPN_2PTS016_0167_20140827_013300_20140827_031149.EUM.nc	-0.135	-0.159	0.101	2835	5573	0	2738	0	0
SRL_OPN_2PTS016_0169_20140827_031149_20140827_045205.EUM.nc	-0.133	-0.143	0.083	2826	5524	0	2698	0	0
SRL_OPN_2PTS016_0171_20140827_045204_20140827_063437.EUM.nc	-0.137	-0.144	0.074	3899	5850	0	1951	0	0
SRL_OPN_2PTS016_0173_20140827_063437_20140827_082110.EUM.nc	-0.154	-0.174	0.095	4349	6088	0	1739	0	0
SRL_OPN_2PTS016_0176_20140827_082110_20140827_095912.EUM.nc	-0.124	-0.177	0.105	2953	5462	0	2509	0	0
SRL_OPN_2PTS016_0177_20140827_095911_20140827_113659.EUM.nc	-0.130	-0.173	0.123	2369	5441	0	3072	0	0
SRL_OPN_2PTS016_0179_20140827_113658_20140827_131540.EUM.nc	-0.139	-0.162	0.105	2893	5497	0	2604	0	0
SRL_OPN_2PTS016_0181_20140827_131538_20140827_150859.EUM.nc	-0.135	-0.156	0.091	3884	6450	0	2566	0	0
SRL_OPN_2PTS016_0184_20140827_150858_20140827_164846.EUM.nc	-0.113	-0.133	0.074	3082	5588	0	2506	0	0
SRL_OPN_2PTS016_0186_20140827_164844_20140827_182819.EUM.nc	-0.100	-0.141	0.096	3320	5549	0	2229	0	0
SRL_OPN_2PTS016_0188_20140827_182818_20140827_200742.EUM.nc	-0.136	-0.178	0.105	3212	5600	0	2388	0	0
SRL_OPN_2PTS016_0190_20140827_200741_20140827_214629.EUM.nc	-0.147	-0.174	0.107	3352	5547	0	2195	0	0
SRL_OPN_2PTS016_0192_20140827_214629_20140827_232425.EUM.nc	-0.145	-0.161	0.093	2538	5303	0	2765	0	0
SRL_OPN_2PTS016_0193_20140827_232424_20140828_010214.EUM.nc	-0.103	-0.137	0.099	2828	5512	0	2684	0	0
SRL_OPN_2PTS016_0195_20140828_010213_20140828_024040.EUM.nc	-0.134	-0.156	0.092	2931	5559	0	2628	0	0
SRL_OPN_2PTS016_0197_20140828_024039_20140828_042020.EUM.nc	-0.122	-0.146	0.086	2720	5509	0	2789	0	0
SRL_OPN_2PTS016_0199_20140828_042020_20140828_060210.EUM.nc	-0.122	-0.136	0.078	3710	5773	0	2063	0	0
SRL_OPN_2PTS016_0201_20140828_060209_20140828_075015.EUM.nc	-0.181	-0.188	0.086	4214	6152	0	1938	0	0
SRL_OPN_2PTS016_0204_20140828_075015_20140828_092828.EUM.nc	-0.179	-0.189	0.100	3150	5549	0	2399	0	0
SRL_OPN_2PTS016_0205_20140828_092828_20140828_110612.EUM.nc	-0.150	-0.173	0.116	2315	5506	0	3191	0	0
SRL_OPN_2PTS016_0207_20140828_110612_20140828_124432.EUM.nc	-0.126	-0.155	0.103	2502	5407	0	2905	0	0
SRL_OPN_2PTS016_0209_20140828_124432_20140828_143740.EUM.nc	-0.123	-0.149	0.100	3748	6358	0	2610	0	0
SRL_OPN_2PTS016_0212_20140828_143739_20140828_161726.EUM.nc	-0.135	-0.140	0.078	3647	5619	0	1972	0	0
SRL_OPN_2PTS016_0214_20140828_161725_20140828_175702.EUM.nc	-0.101	-0.137	0.085	3092	5589	0	2497	0	0
SRL_OPN_2PTS016_0216_20140828_175701_20140828_193633.EUM.nc	-0.145	-0.169	0.093	3408	5670	0	2262	0	0
SRL_OPN_2PTS016_0218_20140828_193632_20140828_211525.EUM.nc	-0.153	-0.171	0.097	3444	5506	0	2062	0	0
SRL_OPN_2PTS016_0220_20140828_211524_20140828_225342.EUM.nc	-0.126	-0.152	0.099	2623	5501	0	2878	0	0
SRL_OPN_2PTS016_0221_20140828_225341_20140829_003130.EUM.nc	-0.125	-0.159	0.112	3184	5470	0	2286	0	0
SRL_OPN_2PTS016_0223_20140829_003130_20140829_020931.EUM.nc	-0.124	-0.148	0.090	3001	5516	0	2515	0	0
SRL_OPN_2PTS016_0225_20140829_020931_20140829_034850.EUM.nc	-0.136	-0.159	0.090	2767	5519	0	2752	0	0

– Continued on next page

Table 9: Model Wet Troposphere Path Delay Statistics.

– Continued from previous page

File	Median	Mean	Std. Dev.	No. Obs.	Total Obs.	Default Lat/Lon	Flag (total)	Default (total)	3-Sigma Edited
SRL_OPN_2PTS016_0227_20140829_034850_20140829_052957.EUM.nc	-0.128	-0.138	0.079	2780	5599	0	2819	0	0
SRL_OPN_2PTS016_0229_20140829_052956_20140829_071915.EUM.nc	-0.172	-0.170	0.077	4033	6228	0	2195	0	0
SRL_OPN_2PTS016_0232_20140829_071915_20140829_085734.EUM.nc	-0.161	-0.180	0.108	4015	5601	0	1586	0	0
SRL_OPN_2PTS016_0233_20140829_085734_20140829_103528.EUM.nc	-0.133	-0.172	0.111	2488	5528	0	3040	0	0
SRL_OPN_2PTS016_0235_20140829_103527_20140829_121335.EUM.nc	-0.144	-0.172	0.108	2541	5480	0	2939	0	0
SRL_OPN_2PTS016_0237_20140829_121334_20140829_135235.EUM.nc	-0.133	-0.158	0.094	3150	5528	0	2378	0	0
SRL_OPN_2PTS016_0239_20140829_135234_20140829_154559.EUM.nc	-0.144	-0.151	0.083	4036	6415	0	2379	0	0
SRL_OPN_2PTS016_0242_20140829_154559_20140829_172545.EUM.nc	-0.121	-0.143	0.087	2915	5539	0	2624	0	0
SRL_OPN_2PTS016_0244_20140829_172544_20140829_190522.EUM.nc	-0.122	-0.159	0.092	3453	5670	0	2217	0	0
SRL_OPN_2PTS016_0246_20140829_190521_20140829_204425.EUM.nc	-0.152	-0.177	0.099	3667	5625	0	1958	0	0
SRL_OPN_2PTS016_0248_20140829_204424_20140829_222256.EUM.nc	-0.135	-0.167	0.109	2937	5447	0	2510	0	0
SRL_OPN_2PTS016_0250_20140829_222255_20140830_000050.EUM.nc	-0.126	-0.153	0.103	3068	5535	0	2467	0	0
SRL_OPN_2PTS016_0251_20140830_000049_20140830_013839.EUM.nc	-0.126	-0.166	0.109	3152	5540	0	2388	0	0
SRL_OPN_2PTS016_0253_20140830_013838_20140830_031731.EUM.nc	-0.121	-0.139	0.084	2837	5568	0	2731	0	0
SRL_OPN_2PTS016_0255_20140830_031730_20140830_045752.EUM.nc	-0.137	-0.150	0.082	2869	5594	0	2725	0	0
SRL_OPN_2PTS016_0257_20140830_045751_20140830_064033.EUM.nc	-0.145	-0.158	0.074	3909	5846	0	1937	0	0
SRL_OPN_2PTS016_0259_20140830_064032_20140830_082646.EUM.nc	-0.145	-0.171	0.096	4421	6067	0	1646	0	0
SRL_OPN_2PTS016_0262_20140830_082645_20140830_100447.EUM.nc	-0.130	-0.171	0.111	2899	5472	0	2573	0	0
SRL_OPN_2PTS016_0263_20140830_100446_20140830_114235.EUM.nc	-0.137	-0.175	0.117	2419	5483	0	3064	0	0
SRL_OPN_2PTS016_0265_20140830_114234_20140830_132120.EUM.nc	-0.128	-0.171	0.107	2933	5475	0	2542	0	0
SRL_OPN_2PTS016_0267_20140830_132119_20140830_151440.EUM.nc	-0.141	-0.159	0.094	3945	6428	0	2483	0	0
SRL_OPN_2PTS016_0270_20140830_151439_20140830_165427.EUM.nc	-0.107	-0.132	0.086	3047	5595	0	2548	0	0
SRL_OPN_2PTS016_0272_20140830_165426_20140830_183400.EUM.nc	-0.105	-0.140	0.090	3349	5562	0	2213	0	0
SRL_OPN_2PTS016_0274_20140830_183359_20140830_201321.EUM.nc	-0.142	-0.181	0.102	3283	5566	0	2283	0	0
SRL_OPN_2PTS016_0276_20140830_201321_20140830_215206.EUM.nc	-0.185	-0.180	0.107	3346	5537	0	2191	0	0
SRL_OPN_2PTS016_0278_20140830_215205_20140830_232959.EUM.nc	-0.106	-0.131	0.088	2476	5341	0	2865	0	0
SRL_OPN_2PTS016_0279_20140830_232958_20140831_010749.EUM.nc	-0.109	-0.152	0.103	2780	5518	0	2738	0	0
SRL_OPN_2PTS016_0281_20140831_010748_20140831_024618.EUM.nc	-0.124	-0.144	0.098	2902	5539	0	2637	0	0
SRL_OPN_2PTS016_0283_20140831_024617_20140831_042606.EUM.nc	-0.154	-0.154	0.082	2765	5516	0	2751	0	0
SRL_OPN_2PTS016_0285_20140831_042605_20140831_060803.EUM.nc	-0.132	-0.141	0.077	3737	5763	0	2026	0	0
SRL_OPN_2PTS016_0287_20140831_060802_20140831_075551.EUM.nc	-0.150	-0.173	0.088	4176	6130	0	1954	0	0
SRL_OPN_2PTS016_0290_20140831_075550_20140831_093404.EUM.nc	-0.151	-0.187	0.119	3066	5550	0	2484	0	0
SRL_OPN_2PTS016_0291_20140831_093403_20140831_111147.EUM.nc	-0.133	-0.163	0.112	2244	5513	0	3269	0	0
SRL_OPN_2PTS016_0293_20140831_111147_20140831_125010.EUM.nc	-0.115	-0.163	0.104	2551	5384	0	2833	0	0
SRL_OPN_2PTS016_0295_20140831_125009_20140831_144321.EUM.nc	-0.136	-0.149	0.085	3793	6369	0	2576	0	0
SRL_OPN_2PTS016_0298_20140831_144321_20140831_162307.EUM.nc	-0.125	-0.141	0.083	3542	5650	0	2108	0	0
SRL_OPN_2PTS016_0300_20140831_162306_20140831_180243.EUM.nc	-0.104	-0.133	0.087	3178	5643	0	2465	0	0
SRL_OPN_2PTS016_0302_20140831_180242_20140831_194213.EUM.nc	-0.138	-0.164	0.099	3362	5656	0	2294	0	0
SRL_OPN_2PTS016_0304_20140831_194212_20140831_212103.EUM.nc	-0.148	-0.170	0.101	3408	5516	0	2108	0	0

– Continued on next page

Table 9: Model Wet Troposphere Path Delay Statistics.

– Continued from previous page

File	Median	Mean	Std. Dev.	No. Obs.	Total Obs.	Default Lat/Lon	Flag (total)	Default (total)	3-Sigma Edited
SRL_OPN_2PTS016_0306_20140831_212102_20140831_225917.EUM.nc	-0.124	-0.156	0.101	2478	5479	0	3001	0	0
SRL_OPN_2PTS016_0307_20140831_225916_20140901_003706.EUM.nc	-0.123	-0.166	0.109	3310	5503	0	2193	0	0
SRL_OPN_2PTS016_0309_20140901_003705_20140901_021509.EUM.nc	-0.105	-0.135	0.091	2977	5506	0	2529	0	0
SRL_OPN_2PTS016_0311_20140901_021508_20140901_035433.EUM.nc	-0.129	-0.130	0.069	2579	5532	0	2922	0	31
SRL_OPN_2PTS016_0313_20140901_035433_20140901_053548.EUM.nc	-0.129	-0.145	0.081	2885	5586	0	2701	0	0
SRL_OPN_2PTS016_0315_20140901_053547_20140901_072456.EUM.nc	-0.157	-0.173	0.085	4145	6221	0	2076	0	0
SRL_OPN_2PTS016_0318_20140901_072455_20140901_090310.EUM.nc	-0.139	-0.166	0.105	3917	5586	0	1669	0	0
SRL_OPN_2PTS016_0319_20140901_090309_20140901_104104.EUM.nc	-0.142	-0.179	0.112	2618	5529	0	2911	0	0
SRL_OPN_2PTS016_0321_20140901_104103_20140901_121911.EUM.nc	-0.128	-0.180	0.109	2532	5522	0	2990	0	0
SRL_OPN_2PTS016_0323_20140901_121910_20140901_135818.EUM.nc	-0.112	-0.139	0.090	3308	5550	0	2242	0	0
SRL_OPN_2PTS016_0325_20140901_135817_20140901_155141.EUM.nc	-0.132	-0.138	0.083	3944	6409	0	2465	0	0
SRL_OPN_2PTS016_0328_20140901_155140_20140901_173127.EUM.nc	-0.096	-0.135	0.087	2905	5501	0	2596	0	0
SRL_OPN_2PTS016_0330_20140901_173127_20140901_191103.EUM.nc	-0.137	-0.159	0.100	3598	5669	0	2071	0	0
SRL_OPN_2PTS016_0332_20140901_191103_20140901_205004.EUM.nc	-0.154	-0.180	0.099	3593	5608	0	2015	0	0
SRL_OPN_2PTS016_0334_20140901_205003_20140901_222833.EUM.nc	-0.125	-0.156	0.092	3004	5463	0	2459	0	0
SRL_OPN_2PTS016_0336_20140901_222832_20140902_000625.EUM.nc	-0.114	-0.167	0.113	3163	5511	0	2348	0	0
SRL_OPN_2PTS016_0337_20140902_000624_20140902_014415.EUM.nc	-0.113	-0.163	0.111	3169	5542	0	2373	0	0
SRL_OPN_2PTS016_0339_20140902_014414_20140902_032312.EUM.nc	-0.141	-0.149	0.089	2783	5503	0	2720	0	0
SRL_OPN_2PTS016_0341_20140902_032311_20140902_050340.EUM.nc	-0.131	-0.144	0.084	2827	5605	0	2778	0	0
SRL_OPN_2PTS016_0343_20140902_050339_20140902_065354.EUM.nc	-0.139	-0.155	0.078	3883	6260	0	2377	0	0
SRL_OPN_2PTS016_0346_20140902_065353_20140902_083223.EUM.nc	-0.153	-0.160	0.097	4442	5635	0	1193	0	0
SRL_OPN_2PTS016_0348_20140902_083222_20140902_101022.EUM.nc	-0.185	-0.193	0.116	2835	5437	0	2602	0	0
SRL_OPN_2PTS016_0349_20140902_101022_20140902_114812.EUM.nc	-0.165	-0.181	0.100	2445	5506	0	3061	0	0
SRL_OPN_2PTS016_0351_20140902_114812_20140902_132700.EUM.nc	-0.110	-0.163	0.114	3008	5452	0	2444	0	0
SRL_OPN_2PTS016_0353_20140902_132659_20140902_152022.EUM.nc	-0.136	-0.147	0.093	4007	6407	0	2400	0	0
SRL_OPN_2PTS016_0356_20140902_152022_20140902_170009.EUM.nc	-0.093	-0.135	0.092	3026	5558	0	2532	0	0
SRL_OPN_2PTS016_0358_20140902_170008_20140902_183941.EUM.nc	-0.142	-0.158	0.091	3345	5548	0	2203	0	0
SRL_OPN_2PTS016_0360_20140902_183941_20140902_215742.EUM.nc	-0.150	-0.175	0.097	6403	11086	0	4683	0	0
SRL_OPN_2PTS016_0364_20140902_215741_20140902_233535.EUM.nc	-0.116	-0.147	0.083	2617	5397	0	2780	0	0
SRL_OPN_2PTS016_0365_20140902_233534_20140903_011325.EUM.nc	-0.098	-0.146	0.101	2851	5532	0	2681	0	0
SRL_OPN_2PTS016_0367_20140903_011325_20140903_025159.EUM.nc	-0.128	-0.152	0.106	2786	5554	0	2768	0	0
SRL_OPN_2PTS016_0369_20140903_025159_20140903_043151.EUM.nc	-0.111	-0.133	0.068	2767	5525	0	2758	0	0
SRL_OPN_2PTS016_0371_20140903_043151_20140903_061356.EUM.nc	-0.137	-0.154	0.081	3745	5784	0	2039	0	0
SRL_OPN_2PTS016_0373_20140903_061355_20140903_080130.EUM.nc	-0.155	-0.162	0.087	4218	6123	0	1905	0	0
SRL_OPN_2PTS016_0376_20140903_080129_20140903_093939.EUM.nc	-0.197	-0.189	0.109	3031	5539	0	2508	0	0
SRL_OPN_2PTS016_0377_20140903_093938_20140903_111723.EUM.nc	-0.133	-0.189	0.115	2276	5466	0	3190	0	0
SRL_OPN_2PTS016_0379_20140903_111722_20140903_125550.EUM.nc	-0.106	-0.157	0.105	2625	5405	0	2780	0	0
SRL_OPN_2PTS016_0381_20140903_125549_20140903_144902.EUM.nc	-0.122	-0.137	0.078	3846	6378	0	2532	0	0
SRL_OPN_2PTS016_0384_20140903_144901_20140903_162849.EUM.nc	-0.117	-0.142	0.088	3540	5649	0	2109	0	0

– Continued on next page

Table 9: Model Wet Troposphere Path Delay Statistics.

– Continued from previous page

File	Median	Mean	Std. Dev.	No. Obs.	Total Obs.	Default Lat/Lon	Flag (total)	Default (total)	3-Sigma Edited
SRL_OPN_2PTS016_0386_20140903_162848_20140903_180825.EUM.nc	-0.138	-0.146	0.084	3240	5641	0	2401	0	0
SRL_OPN_2PTS016_0388_20140903_180824_20140903_194753.EUM.nc	-0.126	-0.166	0.106	3305	5631	0	2326	0	0
SRL_OPN_2PTS016_0390_20140903_194752_20140903_212648.EUM.nc	-0.173	-0.176	0.099	3492	5510	0	2018	0	0
SRL_OPN_2PTS016_0392_20140903_212647_20140903_230452.EUM.nc	-0.100	-0.145	0.092	2356	5455	0	3099	0	0
SRL_OPN_2PTS016_0393_20140903_230451_20140904_004240.EUM.nc	-0.114	-0.161	0.109	3258	5509	0	2251	0	0
SRL_OPN_2PTS016_0395_20140904_004240_20140904_022047.EUM.nc	-0.130	-0.145	0.093	2915	5557	0	2642	0	0
SRL_OPN_2PTS016_0397_20140904_022047_20140904_040016.EUM.nc	-0.109	-0.133	0.068	2691	5550	0	2854	0	5
SRL_OPN_2PTS016_0399_20140904_040015_20140904_054138.EUM.nc	-0.161	-0.156	0.079	3203	5587	0	2384	0	0
SRL_OPN_2PTS016_0401_20140904_054137_20140904_073034.EUM.nc	-0.143	-0.167	0.088	4187	6211	0	2024	0	0
SRL_OPN_2PTS016_0404_20140904_073032_20140904_090845.EUM.nc	-0.177	-0.183	0.108	3731	5573	0	1842	0	0
SRL_OPN_2PTS016_0405_20140904_090844_20140904_104639.EUM.nc	-0.186	-0.194	0.113	2619	5535	0	2916	0	0
SRL_OPN_2PTS016_0407_20140904_104638_20140904_122450.EUM.nc	-0.115	-0.151	0.098	2605	5466	0	2861	0	0
SRL_OPN_2PTS016_0409_20140904_122449_20140904_140359.EUM.nc	-0.122	-0.144	0.081	3347	5562	0	2215	0	0
SRL_OPN_2PTS016_0411_20140904_140359_20140904_155722.EUM.nc	-0.100	-0.138	0.085	3840	6410	0	2570	0	0
SRL_OPN_2PTS016_0414_20140904_155721_20140904_173708.EUM.nc	-0.140	-0.148	0.077	2994	5530	0	2536	0	0
SRL_OPN_2PTS016_0416_20140904_173707_20140904_191643.EUM.nc	-0.120	-0.160	0.101	3567	5659	0	2092	0	0
SRL_OPN_2PTS016_0418_20140904_191643_20140904_205542.EUM.nc	-0.156	-0.177	0.103	3611	5614	0	2003	0	0
SRL_OPN_2PTS016_0420_20140904_205542_20140904_223408.EUM.nc	-0.109	-0.153	0.093	2910	5446	0	2536	0	0
SRL_OPN_2PTS016_0421_20140904_223407_20140905_001159.EUM.nc	-0.112	-0.155	0.104	3175	5504	0	2329	0	0
SRL_OPN_2PTS016_0423_20140905_001159_20140905_014951.EUM.nc	-0.116	-0.151	0.098	3219	5527	0	2308	0	0
SRL_OPN_2PTS016_0425_20140905_014951_20140905_032853.EUM.nc	-0.124	-0.135	0.080	2872	5479	0	2589	0	18
SRL_OPN_2PTS016_0427_20140905_032853_20140905_050928.EUM.nc	-0.136	-0.148	0.069	2830	5562	0	2732	0	0
SRL_OPN_2PTS016_0429_20140905_050927_20140905_065933.EUM.nc	-0.156	-0.158	0.077	3805	6241	0	2436	0	0
SRL_OPN_2PTS016_0432_20140905_065931_20140905_083759.EUM.nc	-0.137	-0.158	0.095	4448	5633	0	1185	0	0
SRL_OPN_2PTS016_0434_20140905_083758_20140905_101557.EUM.nc	-0.191	-0.188	0.105	2751	5475	0	2724	0	0
SRL_OPN_2PTS016_0435_20140905_101556_20140905_115348.EUM.nc	-0.136	-0.172	0.105	2529	5532	0	3003	0	0
SRL_OPN_2PTS016_0437_20140905_115348_20140905_133241.EUM.nc	-0.121	-0.172	0.116	3004	5435	0	2431	0	0
SRL_OPN_2PTS016_0439_20140905_133240_20140905_152603.EUM.nc	-0.119	-0.139	0.081	4115	6363	0	2248	0	0
SRL_OPN_2PTS016_0442_20140905_152602_20140905_170550.EUM.nc	-0.136	-0.146	0.082	2992	5617	0	2625	0	0
SRL_OPN_2PTS016_0444_20140905_170550_20140905_184521.EUM.nc	-0.115	-0.147	0.091	3349	5543	0	2194	0	0
SRL_OPN_2PTS016_0446_20140905_184521_20140905_202440.EUM.nc	-0.135	-0.162	0.102	3431	5584	0	2153	0	0
SRL_OPN_2PTS016_0448_20140905_202439_20140905_220320.EUM.nc	-0.141	-0.158	0.090	3046	5515	0	2469	0	0
SRL_OPN_2PTS016_0450_20140905_220319_20140905_234110.EUM.nc	-0.103	-0.127	0.079	2752	5497	0	2736	0	9
SRL_OPN_2PTS016_0451_20140905_234109_20140906_011901.EUM.nc	-0.098	-0.156	0.109	3026	5518	0	2492	0	0
SRL_OPN_2PTS016_0453_20140906_011900_20140906_025740.EUM.nc	-0.119	-0.154	0.098	2830	5564	0	2734	0	0
SRL_OPN_2PTS016_0455_20140906_025738_20140906_043738.EUM.nc	-0.123	-0.145	0.074	2708	5503	0	2788	0	7
SRL_OPN_2PTS016_0457_20140906_043737_20140906_061951.EUM.nc	-0.141	-0.152	0.085	3828	5807	0	1979	0	0
SRL_OPN_2PTS016_0459_20140906_061950_20140906_080707.EUM.nc	-0.139	-0.162	0.097	4228	6109	0	1881	0	0
SRL_OPN_2PTS016_0462_20140906_080706_20140906_094515.EUM.nc	-0.164	-0.173	0.101	2986	5537	0	2551	0	0

– Continued on next page

Table 9: Model Wet Troposphere Path Delay Statistics.

– Continued from previous page

File	Median	Mean	Std. Dev.	No. Obs.	Total Obs.	Default Lat/Lon	Flag (total)	Default (total)	3-Sigma Edited
SRL_OPN_2PTS016_0463_20140906_094514_20140906_112258.EUM.nc	-0.142	-0.181	0.117	2099	5393	0	3294	0	0
SRL_OPN_2PTS016_0465_20140906_112258_20140906_130129.EUM.nc	-0.101	-0.154	0.100	2692	5389	0	2697	0	0
SRL_OPN_2PTS016_0467_20140906_130128_20140906_145445.EUM.nc	-0.114	-0.141	0.093	3894	6374	0	2480	0	0
SRL_OPN_2PTS016_0470_20140906_145445_20140906_163432.EUM.nc	-0.136	-0.146	0.083	3459	5644	0	2185	0	0
SRL_OPN_2PTS016_0472_20140906_163432_20140906_181405.EUM.nc	-0.119	-0.143	0.086	3218	5623	0	2405	0	0
SRL_OPN_2PTS016_0474_20140906_181405_20140906_195332.EUM.nc	-0.156	-0.168	0.105	3287	5636	0	2349	0	0
SRL_OPN_2PTS016_0476_20140906_195332_20140906_213219.EUM.nc	-0.144	-0.177	0.105	3614	5507	0	1893	0	0
SRL_OPN_2PTS016_0478_20140906_213218_20140906_231027.EUM.nc	-0.123	-0.152	0.094	2338	5414	0	3076	0	0
SRL_OPN_2PTS016_0479_20140906_231027_20140907_004816.EUM.nc	-0.092	-0.155	0.111	3257	5532	0	2275	0	0
SRL_OPN_2PTS016_0481_20140907_004815_20140907_022625.EUM.nc	-0.112	-0.147	0.097	2950	5532	0	2582	0	0
SRL_OPN_2PTS016_0483_20140907_022624_20140907_040600.EUM.nc	-0.152	-0.140	0.064	2623	5501	0	2837	0	41
SRL_OPN_2PTS016_0485_20140907_040559_20140907_054729.EUM.nc	-0.143	-0.153	0.083	3517	5690	0	2173	0	0
SRL_OPN_2PTS016_0487_20140907_054728_20140907_073611.EUM.nc	-0.149	-0.158	0.089	4111	6191	0	2080	0	0
SRL_OPN_2PTS016_0490_20140907_073611_20140907_091421.EUM.nc	-0.147	-0.174	0.098	3600	5578	0	1978	0	0
SRL_OPN_2PTS016_0491_20140907_091420_20140907_105214.EUM.nc	-0.162	-0.195	0.120	2488	5543	0	3055	0	0
SRL_OPN_2PTS016_0493_20140907_105213_20140907_123027.EUM.nc	-0.092	-0.142	0.096	2534	5414	0	2880	0	0
SRL_OPN_2PTS016_0495_20140907_123026_20140907_140942.EUM.nc	-0.102	-0.135	0.091	3234	5613	0	2379	0	0
SRL_OPN_2PTS016_0497_20140907_140943_20140907_160304.EUM.nc	-0.136	-0.142	0.079	3926	6422	0	2496	0	0
SRL_OPN_2PTS016_0500_20140907_160303_20140907_174250.EUM.nc	-0.133	-0.147	0.088	3045	5633	0	2588	0	0
SRL_OPN_2PTS016_0502_20140907_174249_20140907_192224.EUM.nc	-0.118	-0.155	0.100	3560	5654	0	2094	0	0
SRL_OPN_2PTS016_0504_20140907_192222_20140907_210121.EUM.nc	-0.145	-0.168	0.098	3592	5593	0	2001	0	0
SRL_OPN_2PTS016_0506_20140907_210121_20140907_223944.EUM.nc	-0.132	-0.157	0.092	2928	5428	0	2500	0	0
SRL_OPN_2PTS016_0507_20140907_223944_20140908_001725.EUM.nc	-0.095	-0.151	0.108	3096	5465	0	2369	0	0
SRL_OPN_2PTS016_0509_20140908_001725_20140908_015529.EUM.nc	-0.112	-0.154	0.101	3191	5505	0	2314	0	0
SRL_OPN_2PTS016_0511_20140908_015528_20140908_033435.EUM.nc	-0.150	-0.153	0.086	2919	5502	0	2583	0	0
SRL_OPN_2PTS016_0513_20140908_033434_20140908_051516.EUM.nc	-0.135	-0.145	0.086	2879	5588	0	2709	0	0
SRL_OPN_2PTS016_0515_20140908_051515_20140908_070511.EUM.nc	-0.141	-0.157	0.087	3788	6252	0	2464	0	0
SRL_OPN_2PTS016_0518_20140908_070510_20140908_084335.EUM.nc	-0.150	-0.168	0.088	4255	5613	0	1358	0	0
SRL_OPN_2PTS016_0520_20140908_084334_20140908_102132.EUM.nc	-0.153	-0.189	0.109	2718	5458	0	2740	0	0
SRL_OPN_2PTS016_0521_20140908_102131_20140908_115924.EUM.nc	-0.112	-0.172	0.111	2552	5513	0	2961	0	0
SRL_OPN_2PTS016_0523_20140908_115923_20140908_133822.EUM.nc	-0.120	-0.161	0.112	3053	5466	0	2413	0	0
SRL_OPN_2PTS016_0525_20140908_133821_20140908_153145.EUM.nc	-0.136	-0.135	0.083	4143	6377	0	2234	0	0
SRL_OPN_2PTS016_0528_20140908_153144_20140908_171131.EUM.nc	-0.140	-0.154	0.092	2967	5592	0	2625	0	0
SRL_OPN_2PTS016_0530_20140908_171131_20140908_185103.EUM.nc	-0.124	-0.156	0.103	3466	5564	0	2098	0	0
SRL_OPN_2PTS016_0532_20140908_185102_20140908_203018.EUM.nc	-0.151	-0.178	0.099	3439	5592	0	2153	0	0
SRL_OPN_2PTS016_0534_20140908_203017_20140908_220856.EUM.nc	-0.144	-0.171	0.090	3025	5504	0	2479	0	0
SRL_OPN_2PTS016_0536_20140908_220855_20140909_012437.EUM.nc	-0.092	-0.135	0.102	5589	11315	0	5726	0	0
SRL_OPN_2PTS016_0539_20140909_012436_20140909_030318.EUM.nc	-0.144	-0.154	0.089	2826	5587	0	2761	0	0
SRL_OPN_2PTS016_0541_20140909_030317_20140909_044324.EUM.nc	-0.122	-0.137	0.077	2768	5622	0	2854	0	0

– Continued on next page

Table 9: Model Wet Troposphere Path Delay Statistics.

– Continued from previous page

File	Median	Mean	Std. Dev.	No. Obs.	Total Obs.	Default Lat/Lon	Flag (total)	Default (total)	3-Sigma Edited
SRL_OPN_2PTS016_0543_20140909_044324_20140909_062545.EUM.nc	-0.141	-0.156	0.087	3867	5819	0	1952	0	0
SRL_OPN_2PTS016_0545_20140909_062544_20140909_081243.EUM.nc	-0.153	-0.170	0.086	4287	6107	0	1820	0	0
SRL_OPN_2PTS016_0548_20140909_081243_20140909_095049.EUM.nc	-0.136	-0.180	0.108	2947	5516	0	2569	0	0
SRL_OPN_2PTS016_0549_20140909_095048_20140909_112834.EUM.nc	-0.108	-0.169	0.122	2155	5409	0	3254	0	0
SRL_OPN_2PTS016_0551_20140909_112833_20140909_130709.EUM.nc	-0.108	-0.161	0.112	2783	5486	0	2703	0	0
SRL_OPN_2PTS016_0553_20140909_130708_20140909_150026.EUM.nc	-0.123	-0.141	0.093	3922	6418	0	2496	0	0
SRL_OPN_2PTS016_0556_20140909_150025_20140909_164013.EUM.nc	-0.144	-0.155	0.091	3308	5635	0	2327	0	0
SRL_OPN_2PTS016_0558_20140909_164012_20140909_181947.EUM.nc	-0.112	-0.144	0.090	3260	5636	0	2376	0	0
SRL_OPN_2PTS016_0560_20140909_181947_20140909_195912.EUM.nc	-0.131	-0.170	0.096	3285	5613	0	2328	0	0
SRL_OPN_2PTS016_0562_20140909_195912_20140909_213755.EUM.nc	-0.170	-0.180	0.092	3515	5606	0	2091	0	0
SRL_OPN_2PTS016_0564_20140909_213755_20140909_231603.EUM.nc	-0.085	-0.134	0.093	2465	5390	0	2925	0	0
SRL_OPN_2PTS016_0565_20140909_231602_20140910_005351.EUM.nc	-0.111	-0.162	0.111	3110	5543	0	2433	0	0
SRL_OPN_2PTS016_0567_20140910_005350_20140910_023203.EUM.nc	-0.125	-0.147	0.090	3000	5532	0	2532	0	0
SRL_OPN_2PTS016_0569_20140910_023204_20140910_041145.EUM.nc	-0.105	-0.128	0.084	2669	5633	0	2964	0	0
SRL_OPN_2PTS016_0571_20140910_041144_20140910_055320.EUM.nc	-0.142	-0.156	0.087	3635	5734	0	2099	0	0
SRL_OPN_2PTS016_0573_20140910_055320_20140910_074149.EUM.nc	-0.155	-0.175	0.090	4128	6186	0	2058	0	0
SRL_OPN_2PTS016_0576_20140910_074148_20140910_091957.EUM.nc	-0.158	-0.180	0.100	3349	5545	0	2196	0	0
SRL_OPN_2PTS016_0577_20140910_091957_20140910_105750.EUM.nc	-0.117	-0.171	0.109	2415	5512	0	3097	0	0
SRL_OPN_2PTS016_0579_20140910_105750_20140910_123606.EUM.nc	-0.101	-0.144	0.100	2467	5478	0	3011	0	0
SRL_OPN_2PTS016_0581_20140910_123605_20140910_141526.EUM.nc	-0.127	-0.152	0.094	3335	5568	0	2233	0	0
SRL_OPN_2PTS016_0583_20140910_141527_20140910_160846.EUM.nc	-0.146	-0.143	0.085	4004	6397	0	2393	0	0
SRL_OPN_2PTS016_0586_20140910_160845_20140910_174831.EUM.nc	-0.106	-0.150	0.093	3069	5615	0	2546	0	0
SRL_OPN_2PTS016_0588_20140910_174831_20140910_192804.EUM.nc	-0.126	-0.158	0.090	3426	5655	0	2229	0	0
SRL_OPN_2PTS016_0590_20140910_192803_20140910_210659.EUM.nc	-0.154	-0.179	0.098	3520	5603	0	2083	0	0
SRL_OPN_2PTS016_0592_20140910_210658_20140910_224520.EUM.nc	-0.097	-0.146	0.101	2813	5494	0	2681	0	0
SRL_OPN_2PTS016_0593_20140910_224519_20140911_002302.EUM.nc	-0.108	-0.152	0.100	3136	5470	0	2334	0	0
SRL_OPN_2PTS016_0595_20140911_002301_20140911_020106.EUM.nc	-0.114	-0.150	0.101	3159	5540	0	2381	0	0
SRL_OPN_2PTS016_0597_20140911_020106_20140911_052106.EUM.nc	-0.138	-0.147	0.083	5680	11068	0	5388	0	0
SRL_OPN_2PTS016_0601_20140911_052105_20140911_071041.EUM.nc	-0.167	-0.175	0.084	3799	6240	0	2441	0	0
SRL_OPN_2PTS016_0604_20140911_071040_20140911_084911.EUM.nc	-0.139	-0.165	0.097	4165	5622	0	1457	0	0
SRL_OPN_2PTS016_0605_20140911_084911_20140911_102708.EUM.nc	-0.126	-0.172	0.115	2795	5466	0	2671	0	0
SRL_OPN_2PTS016_0607_20140911_102707_20140911_120502.EUM.nc	-0.125	-0.169	0.115	2575	5508	0	2933	0	0
SRL_OPN_2PTS016_0609_20140911_120502_20140911_134404.EUM.nc	-0.127	-0.155	0.105	3115	5526	0	2411	0	0
SRL_OPN_2PTS016_0611_20140911_134404_20140911_153727.EUM.nc	-0.139	-0.147	0.087	4103	6415	0	2312	0	0
SRL_OPN_2PTS016_0614_20140911_153726_20140911_171713.EUM.nc	-0.116	-0.153	0.095	2925	5595	0	2670	0	0
SRL_OPN_2PTS016_0616_20140911_171713_20140911_185644.EUM.nc	-0.136	-0.164	0.092	3405	5574	0	2169	0	0
SRL_OPN_2PTS016_0618_20140911_185644_20140911_203558.EUM.nc	-0.131	-0.164	0.098	3529	5618	0	2089	0	0
SRL_OPN_2PTS016_0620_20140911_203557_20140911_221425.EUM.nc	-0.115	-0.154	0.108	2972	5532	0	2560	0	0
SRL_OPN_2PTS016_0622_20140911_221425_20140911_235221.EUM.nc	-0.090	-0.139	0.100	2934	5507	0	2573	0	0

– Continued on next page

Table 9: Model Wet Troposphere Path Delay Statistics.

– Continued from previous page

File	Median	Mean	Std. Dev.	No. Obs.	Total Obs.	Default Lat/Lon	Flag (total)	Default (total)	3-Sigma Edited
SRL_OPN_2PTS016_0623_20140911_235220_20140912_013014.EUM.nc	-0.113	-0.161	0.106	3019	5517	0	2498	0	0
SRL_OPN_2PTS016_0625_20140912_013015_20140912_030852.EUM.nc	-0.141	-0.145	0.084	2826	5555	0	2729	0	0
SRL_OPN_2PTS016_0627_20140912_030852_20140912_044912.EUM.nc	-0.134	-0.142	0.079	2812	5513	0	2701	0	0
SRL_OPN_2PTS016_0629_20140912_044911_20140912_063132.EUM.nc	-0.166	-0.171	0.082	3835	5813	0	1978	0	0
SRL_OPN_2PTS016_0631_20140912_063131_20140912_081821.EUM.nc	-0.113	-0.157	0.094	4336	6102	0	1766	0	0
SRL_OPN_2PTS016_0634_20140912_081821_20140912_095616.EUM.nc	-0.184	-0.176	0.105	2986	5457	0	2471	0	0
SRL_OPN_2PTS016_0635_20140912_095616_20140912_113411.EUM.nc	-0.111	-0.176	0.121	2366	5415	0	3049	0	0
SRL_OPN_2PTS016_0637_20140912_113410_20140912_131250.EUM.nc	-0.104	-0.155	0.111	2850	5484	0	2634	0	0
SRL_OPN_2PTS016_0639_20140912_131249_20140912_150608.EUM.nc	-0.123	-0.148	0.096	3931	6420	0	2489	0	0
SRL_OPN_2PTS016_0642_20140912_150607_20140912_164556.EUM.nc	-0.135	-0.150	0.081	3130	5615	0	2485	0	0
SRL_OPN_2PTS016_0644_20140912_164556_20140912_182529.EUM.nc	-0.108	-0.143	0.090	3314	5555	0	2241	0	0
SRL_OPN_2PTS016_0646_20140912_182528_20140912_200453.EUM.nc	-0.117	-0.162	0.105	3242	5617	0	2375	0	0
SRL_OPN_2PTS016_0648_20140912_200452_20140912_214333.EUM.nc	-0.160	-0.178	0.108	3374	5546	0	2172	0	0
SRL_OPN_2PTS016_0650_20140912_214332_20140912_232138.EUM.nc	-0.116	-0.151	0.098	2581	5399	0	2818	0	0
SRL_OPN_2PTS016_0651_20140912_232138_20140913_005927.EUM.nc	-0.087	-0.146	0.110	3043	5536	0	2493	0	0
SRL_OPN_2PTS016_0653_20140913_005927_20140913_023742.EUM.nc	-0.131	-0.156	0.098	2934	5550	0	2616	0	0
SRL_OPN_2PTS016_0655_20140913_023742_20140913_041730.EUM.nc	-0.119	-0.142	0.078	2714	5523	0	2809	0	0
SRL_OPN_2PTS016_0657_20140913_041729_20140913_055906.EUM.nc	-0.152	-0.160	0.088	3627	5752	0	2125	0	0
SRL_OPN_2PTS016_0659_20140913_055905_20140913_074727.EUM.nc	-0.131	-0.156	0.089	4153	6172	0	2019	0	0
SRL_OPN_2PTS016_0662_20140913_074726_20140913_092532.EUM.nc	-0.187	-0.182	0.109	3213	5545	0	2332	0	0
SRL_OPN_2PTS016_0663_20140913_092533_20140913_110325.EUM.nc	-0.125	-0.161	0.118	2329	5523	0	3194	0	0
SRL_OPN_2PTS016_0665_20140913_110324_20140913_124144.EUM.nc	-0.092	-0.144	0.109	2541	5397	0	2856	0	0
SRL_OPN_2PTS016_0667_20140913_124144_20140913_142110.EUM.nc	-0.116	-0.138	0.083	3419	5580	0	2161	0	0
SRL_OPN_2PTS016_0669_20140913_142109_20140913_161427.EUM.nc	-0.130	-0.141	0.084	4047	6400	0	2353	0	0
SRL_OPN_2PTS016_0672_20140913_161426_20140913_175413.EUM.nc	-0.102	-0.139	0.093	3073	5615	0	2542	0	0
SRL_OPN_2PTS016_0674_20140913_175413_20140913_193335.EUM.nc	-0.144	-0.164	0.098	3398	5652	0	2254	0	0
SRL_OPN_2PTS016_0676_20140913_193334_20140913_211236.EUM.nc	-0.158	-0.168	0.098	3464	5529	0	2065	0	0
SRL_OPN_2PTS016_0678_20140913_211236_20140913_225056.EUM.nc	-0.105	-0.152	0.106	2705	5498	0	2793	0	0
SRL_OPN_2PTS016_0679_20140913_225055_20140914_002836.EUM.nc	-0.093	-0.154	0.110	3135	5457	0	2322	0	0
SRL_OPN_2PTS016_0681_20140914_002835_20140914_020643.EUM.nc	-0.123	-0.142	0.087	3074	5554	0	2480	0	0
SRL_OPN_2PTS016_0683_20140914_020642_20140914_034600.EUM.nc	-0.140	-0.137	0.069	2789	5572	0	2738	0	45
SRL_OPN_2PTS016_0685_20140914_034559_20140914_052655.EUM.nc	-0.125	-0.145	0.089	2777	5593	0	2816	0	0
SRL_OPN_2PTS016_0687_20140914_052654_20140914_071619.EUM.nc	-0.147	-0.161	0.087	3873	6224	0	2351	0	0
SRL_OPN_2PTS016_0690_20140914_071619_20140914_085447.EUM.nc	-0.144	-0.170	0.107	4086	5607	0	1521	0	0
SRL_OPN_2PTS016_0691_20140914_085446_20140914_103242.EUM.nc	-0.129	-0.168	0.109	2646	5554	0	2908	0	0
SRL_OPN_2PTS016_0693_20140914_103241_20140914_121039.EUM.nc	-0.102	-0.160	0.118	2575	5487	0	2912	0	0
SRL_OPN_2PTS016_0695_20140914_121038_20140914_134946.EUM.nc	-0.130	-0.154	0.099	3153	5496	0	2343	0	0
SRL_OPN_2PTS016_0697_20140914_134945_20140914_154309.EUM.nc	-0.146	-0.153	0.093	4094	6403	0	2309	0	0
SRL_OPN_2PTS016_0700_20140914_154308_20140914_172255.EUM.nc	-0.106	-0.140	0.086	2955	5527	0	2572	0	0

– Continued on next page

Table 9: Model Wet Troposphere Path Delay Statistics.

– Continued from previous page

File	Median	Mean	Std. Dev.	No. Obs.	Total Obs.	Default Lat/Lon	Flag (total)	Default (total)	3-Sigma Edited
SRL_OPN_2PTS016_0702_20140914_172254_20140914_190225.EUM.nc	-0.139	-0.160	0.102	3388	5652	0	2264	0	0
SRL_OPN_2PTS016_0704_20140914_190224_20140914_204137.EUM.nc	-0.129	-0.167	0.106	3703	5627	0	1924	0	0
SRL_OPN_2PTS016_0706_20140914_204136_20140914_222000.EUM.nc	-0.132	-0.168	0.108	3006	5415	0	2409	0	0
SRL_OPN_2PTS016_0708_20140914_222000_20140914_235755.EUM.nc	-0.096	-0.150	0.111	3058	5511	0	2453	0	0
SRL_OPN_2PTS016_0709_20140914_235754_20140915_013550.EUM.nc	-0.130	-0.164	0.099	3115	5542	0	2427	0	0
SRL_OPN_2PTS016_0711_20140915_013549_20140915_031432.EUM.nc	-0.135	-0.152	0.090	2795	5529	0	2734	0	0
SRL_OPN_2PTS016_0713_20140915_031431_20140915_045458.EUM.nc	-0.124	-0.147	0.084	2845	5570	0	2725	0	0
SRL_OPN_2PTS016_0715_20140915_045457_20140915_063728.EUM.nc	-0.154	-0.158	0.083	3826	5838	0	2012	0	0
SRL_OPN_2PTS016_0717_20140915_063728_20140915_082358.EUM.nc	-0.123	-0.159	0.094	4353	6084	0	1731	0	0
SRL_OPN_2PTS016_0720_20140915_082358_20140915_100151.EUM.nc	-0.171	-0.171	0.109	3010	5465	0	2455	0	0
SRL_OPN_2PTS016_0721_20140915_100150_20140915_113946.EUM.nc	-0.099	-0.175	0.130	2399	5451	0	3052	0	0
SRL_OPN_2PTS016_0723_20140915_113945_20140915_131830.EUM.nc	-0.120	-0.164	0.115	2963	5470	0	2507	0	0
SRL_OPN_2PTS016_0725_20140915_131830_20140915_151150.EUM.nc	-0.139	-0.147	0.080	3955	6429	0	2474	0	0
SRL_OPN_2PTS016_0728_20140915_151150_20140915_165128.EUM.nc	-0.110	-0.138	0.082	3036	5579	0	2543	0	0
SRL_OPN_2PTS016_0730_20140915_165128_20140915_183110.EUM.nc	-0.108	-0.147	0.104	3309	5572	0	2263	0	0
SRL_OPN_2PTS016_0732_20140915_183109_20140915_201031.EUM.nc	-0.139	-0.164	0.097	3218	5595	0	2377	0	0
SRL_OPN_2PTS016_0734_20140915_201031_20140915_214909.EUM.nc	-0.170	-0.181	0.096	3334	5540	0	2206	0	0
SRL_OPN_2PTS016_0736_20140915_214908_20140915_232712.EUM.nc	-0.091	-0.138	0.106	2636	5357	0	2721	0	0
SRL_OPN_2PTS016_0737_20140915_232711_20140916_010501.EUM.nc	-0.111	-0.154	0.103	2759	5517	0	2758	0	0
SRL_OPN_2PTS016_0739_20140916_010500_20140916_024321.EUM.nc	-0.136	-0.155	0.091	2895	5552	0	2657	0	0
SRL_OPN_2PTS016_0741_20140916_024320_20140916_042313.EUM.nc	-0.127	-0.140	0.083	2709	5537	0	2828	0	0
SRL_OPN_2PTS016_0743_20140916_042313_20140916_060457.EUM.nc	-0.132	-0.152	0.086	3665	5743	0	2078	0	0
SRL_OPN_2PTS016_0745_20140916_060456_20140916_075303.EUM.nc	-0.136	-0.163	0.099	4157	6167	0	2010	0	0
SRL_OPN_2PTS016_0748_20140916_075302_20140916_093107.EUM.nc	-0.198	-0.189	0.109	3186	5518	0	2332	0	0
SRL_OPN_2PTS016_0749_20140916_093106_20140916_110900.EUM.nc	-0.108	-0.165	0.107	2376	5479	0	3103	0	0
SRL_OPN_2PTS016_0751_20140916_110900_20140916_124721.EUM.nc	-0.107	-0.146	0.104	2524	5378	0	2854	0	0
SRL_OPN_2PTS016_0753_20140916_124720_20140916_144031.EUM.nc	-0.135	-0.141	0.082	3773	6356	0	2583	0	0
SRL_OPN_2PTS016_0756_20140916_144031_20140916_162008.EUM.nc	-0.132	-0.147	0.084	3585	5632	0	2047	0	0
SRL_OPN_2PTS016_0758_20140916_162007_20140916_175953.EUM.nc	-0.112	-0.145	0.102	3104	5629	0	2525	0	0
SRL_OPN_2PTS016_0760_20140916_175952_20140916_193914.EUM.nc	-0.127	-0.167	0.103	3387	5644	0	2257	0	0
SRL_OPN_2PTS016_0762_20140916_193913_20140916_211813.EUM.nc	-0.178	-0.182	0.095	3496	5520	0	2024	0	0
SRL_OPN_2PTS016_0764_20140916_211812_20140916_225629.EUM.nc	-0.107	-0.156	0.114	2583	5482	0	2899	0	0
SRL_OPN_2PTS016_0765_20140916_225628_20140917_003410.EUM.nc	-0.121	-0.167	0.108	3199	5457	0	2258	0	0
SRL_OPN_2PTS016_0767_20140917_003409_20140917_021220.EUM.nc	-0.128	-0.145	0.084	3042	5537	0	2495	0	0
SRL_OPN_2PTS016_0769_20140917_021219_20140917_035141.EUM.nc	-0.134	-0.130	0.068	2688	5515	0	2827	0	0
SRL_OPN_2PTS016_0771_20140917_035139_20140917_053243.EUM.nc	-0.133	-0.137	0.079	2801	5591	0	2790	0	0
SRL_OPN_2PTS016_0773_20140917_053242_20140917_072156.EUM.nc	-0.150	-0.160	0.097	4015	6217	0	2202	0	0
SRL_OPN_2PTS016_0776_20140917_072155_20140917_090022.EUM.nc	-0.182	-0.179	0.103	4014	5612	0	1598	0	0
SRL_OPN_2PTS016_0777_20140917_090021_20140917_103815.EUM.nc	-0.126	-0.176	0.116	2579	5539	0	2960	0	0

– Continued on next page

Table 9: Model Wet Troposphere Path Delay Statistics.

– Continued from previous page

File	Median	Mean	Std. Dev.	No. Obs.	Total Obs.	Default Lat/Lon	Flag (total)	Default (total)	3-Sigma Edited
SRL_OPN_2PTS016_0779_20140917_103815_20140917_121614.EUM.nc	-0.121	-0.161	0.112	2586	5525	0	2939	0	0
SRL_OPN_2PTS016_0781_20140917_121613_20140917_135526.EUM.nc	-0.134	-0.155	0.093	3177	5522	0	2345	0	0
SRL_OPN_2PTS016_0783_20140917_135525_20140917_154848.EUM.nc	-0.139	-0.148	0.084	4120	6402	0	2282	0	0
SRL_OPN_2PTS016_0786_20140917_154848_20140917_172835.EUM.nc	-0.105	-0.134	0.082	2925	5522	0	2597	0	0
SRL_OPN_2PTS016_0788_20140917_172835_20140917_190803.EUM.nc	-0.132	-0.160	0.100	3534	5660	0	2126	0	0
SRL_OPN_2PTS016_0790_20140917_190802_20140917_204713.EUM.nc	-0.162	-0.177	0.102	3725	5620	0	1895	0	0
SRL_OPN_2PTS016_0792_20140917_204713_20140917_222543.EUM.nc	-0.135	-0.155	0.102	2995	5447	0	2452	0	0
SRL_OPN_2PTS016_0794_20140917_222542_20140918_000327.EUM.nc	-0.120	-0.163	0.107	3087	5545	0	2458	0	0
SRL_OPN_2PTS016_0795_20140918_000327_20140918_014127.EUM.nc	-0.125	-0.159	0.096	3160	5550	0	2390	0	0
SRL_OPN_2PTS016_0797_20140918_014126_20140918_032012.EUM.nc	-0.136	-0.135	0.089	2797	5523	0	2726	0	0
SRL_OPN_2PTS016_0799_20140918_032011_20140918_050045.EUM.nc	-0.133	-0.150	0.088	2866	5574	0	2708	0	0
SRL_OPN_2PTS016_0801_20140918_050045_20140918_064322.EUM.nc	-0.135	-0.153	0.083	3820	5845	0	2025	0	0
SRL_OPN_2PTS016_0803_20140918_064322_20140918_082934.EUM.nc	-0.148	-0.163	0.095	4436	6062	0	1626	0	0
SRL_OPN_2PTS016_0806_20140918_082932_20140918_100725.EUM.nc	-0.125	-0.178	0.110	2976	5446	0	2470	0	0
SRL_OPN_2PTS016_0807_20140918_100724_20140918_114523.EUM.nc	-0.114	-0.165	0.114	2441	5499	0	3058	0	0
SRL_OPN_2PTS016_0809_20140918_114522_20140918_132409.EUM.nc	-0.140	-0.173	0.116	2923	5481	0	2558	0	0
SRL_OPN_2PTS016_0811_20140918_132408_20140918_151731.EUM.nc	-0.140	-0.141	0.077	3995	6416	0	2421	0	0
SRL_OPN_2PTS016_0814_20140918_151731_20140918_165708.EUM.nc	-0.103	-0.134	0.084	3030	5566	0	2536	0	0
SRL_OPN_2PTS016_0816_20140918_165707_20140918_183649.EUM.nc	-0.115	-0.151	0.098	3365	5557	0	2192	0	0
SRL_OPN_2PTS016_0818_20140918_183648_20140918_201609.EUM.nc	-0.131	-0.167	0.109	3319	5592	0	2273	0	0
SRL_OPN_2PTS016_0820_20140918_201608_20140918_215445.EUM.nc	-0.132	-0.159	0.103	3257	5532	0	2275	0	0
SRL_OPN_2PTS016_0822_20140918_215445_20140918_233245.EUM.nc	-0.104	-0.141	0.097	2528	5336	0	2808	0	0
SRL_OPN_2PTS016_0823_20140918_233245_20140919_011036.EUM.nc	-0.117	-0.159	0.103	2779	5521	0	2742	0	0
SRL_OPN_2PTS016_0825_20140919_011036_20140919_024859.EUM.nc	-0.133	-0.145	0.103	2804	5563	0	2759	0	0
SRL_OPN_2PTS016_0827_20140919_024858_20140919_042858.EUM.nc	-0.167	-0.155	0.078	2711	5556	0	2845	0	0
SRL_OPN_2PTS016_0829_20140919_042857_20140919_061049.EUM.nc	-0.135	-0.151	0.082	3682	5761	0	2079	0	0
SRL_OPN_2PTS016_0831_20140919_061048_20140919_075839.EUM.nc	-0.156	-0.171	0.101	4161	6131	0	1970	0	0
SRL_OPN_2PTS016_0834_20140919_075838_20140919_093641.EUM.nc	-0.149	-0.179	0.108	3095	5543	0	2448	0	0
SRL_OPN_2PTS016_0835_20140919_093640_20140919_111433.EUM.nc	-0.125	-0.172	0.113	2265	5498	0	3233	0	0
SRL_OPN_2PTS016_0837_20140919_111432_20140919_125258.EUM.nc	-0.126	-0.164	0.116	2551	5421	0	2870	0	0
SRL_OPN_2PTS016_0839_20140919_125257_20140919_144611.EUM.nc	-0.125	-0.135	0.081	3811	6373	0	2562	0	0
SRL_OPN_2PTS016_0842_20140919_144610_20140919_162548.EUM.nc	-0.129	-0.144	0.090	3571	5645	0	2074	0	0
SRL_OPN_2PTS016_0844_20140919_162547_20140919_180532.EUM.nc	-0.110	-0.139	0.089	3157	5645	0	2488	0	0
SRL_OPN_2PTS016_0846_20140919_180531_20140919_194453.EUM.nc	-0.138	-0.171	0.112	3395	5621	0	2226	0	0
SRL_OPN_2PTS016_0848_20140919_194452_20140919_212350.EUM.nc	-0.158	-0.171	0.103	3471	5505	0	2034	0	0
SRL_OPN_2PTS016_0850_20140919_212349_20140919_230204.EUM.nc	-0.160	-0.167	0.104	2356	5437	0	3081	0	0
SRL_OPN_2PTS016_0851_20140919_230203_20140920_003943.EUM.nc	-0.116	-0.163	0.116	3298	5519	0	2221	0	0
SRL_OPN_2PTS016_0853_20140920_003943_20140920_021757.EUM.nc	-0.109	-0.143	0.094	2966	5554	0	2588	0	0
SRL_OPN_2PTS016_0855_20140920_021756_20140920_035723.EUM.nc	-0.140	-0.137	0.067	2644	5559	0	2915	0	0

– Continued on next page

Table 9: Model Wet Troposphere Path Delay Statistics.

– Continued from previous page

File	Median	Mean	Std. Dev.	No. Obs.	Total Obs.	Default Lat/Lon	Flag (total)	Default (total)	3-Sigma Edited
SRL_OPN_2PTS016_0857_20140920_035722_20140920_053833.EUM.nc	-0.159	-0.166	0.090	2967	5562	0	2595	0	0
SRL_OPN_2PTS016_0859_20140920_053832_20140920_072733.EUM.nc	-0.143	-0.161	0.081	4159	6217	0	2058	0	0
SRL_OPN_2PTS016_0862_20140920_072732_20140920_090557.EUM.nc	-0.137	-0.168	0.105	3866	5593	0	1727	0	0
SRL_OPN_2PTS016_0863_20140920_090556_20140920_104349.EUM.nc	-0.118	-0.169	0.111	2650	5532	0	2882	0	0
SRL_OPN_2PTS016_0865_20140920_104349_20140920_122150.EUM.nc	-0.127	-0.161	0.116	2637	5502	0	2865	0	0
SRL_OPN_2PTS016_0867_20140920_122150_20140920_140107.EUM.nc	-0.124	-0.149	0.094	3373	5572	0	2199	0	0
SRL_OPN_2PTS016_0869_20140920_140106_20140920_155429.EUM.nc	-0.137	-0.138	0.093	3889	6408	0	2519	0	0
SRL_OPN_2PTS016_0872_20140920_155428_20140920_173415.EUM.nc	-0.112	-0.134	0.090	2924	5510	0	2586	0	0
SRL_OPN_2PTS016_0874_20140920_173415_20140920_191341.EUM.nc	-0.132	-0.164	0.101	3575	5644	0	2069	0	0
SRL_OPN_2PTS016_0876_20140920_191342_20140920_205251.EUM.nc	-0.168	-0.177	0.105	3680	5628	0	1948	0	0
SRL_OPN_2PTS016_0878_20140920_205250_20140920_223118.EUM.nc	-0.142	-0.156	0.099	2948	5437	0	2489	0	0
SRL_OPN_2PTS016_0879_20140920_223117_20140921_000902.EUM.nc	-0.091	-0.149	0.114	3143	5500	0	2357	0	0
SRL_OPN_2PTS016_0881_20140921_000901_20140921_014701.EUM.nc	-0.120	-0.161	0.105	3207	5541	0	2334	0	0
SRL_OPN_2PTS016_0883_20140921_014700_20140921_032551.EUM.nc	-0.159	-0.142	0.078	2852	5480	0	2628	0	0
SRL_OPN_2PTS016_0885_20140921_032551_20140921_050631.EUM.nc	-0.140	-0.148	0.086	2761	5566	0	2805	0	0
SRL_OPN_2PTS016_0887_20140921_050630_20140921_065633.EUM.nc	-0.145	-0.158	0.082	3768	6246	0	2478	0	0
SRL_OPN_2PTS016_0890_20140921_065633_20140921_083508.EUM.nc	-0.136	-0.167	0.102	4441	5623	0	1182	0	0
SRL_OPN_2PTS016_0892_20140921_083508_20140921_101259.EUM.nc	-0.135	-0.173	0.113	2874	5464	0	2590	0	0
SRL_OPN_2PTS016_0893_20140921_101259_20140921_115057.EUM.nc	-0.126	-0.171	0.107	2494	5531	0	3037	0	0
SRL_OPN_2PTS016_0895_20140921_115056_20140921_132948.EUM.nc	-0.123	-0.171	0.118	3001	5479	0	2478	0	0
SRL_OPN_2PTS016_0897_20140921_132947_20140921_152311.EUM.nc	-0.150	-0.145	0.086	3978	6367	0	2389	0	0
SRL_OPN_2PTS016_0900_20140921_152310_20140921_170249.EUM.nc	-0.121	-0.142	0.090	2965	5579	0	2614	0	0
SRL_OPN_2PTS016_0902_20140921_170248_20140921_184229.EUM.nc	-0.116	-0.148	0.088	3362	5563	0	2201	0	0
SRL_OPN_2PTS016_0904_20140921_184228_20140921_202148.EUM.nc	-0.145	-0.174	0.117	3440	5607	0	2167	0	0
SRL_OPN_2PTS016_0906_20140921_202147_20140921_220020.EUM.nc	-0.117	-0.153	0.106	3049	5483	0	2434	0	0
SRL_OPN_2PTS016_0908_20140921_220020_20140921_233820.EUM.nc	-0.088	-0.122	0.085	2731	5493	0	2762	0	0
SRL_OPN_2PTS016_0909_20140921_233819_20140922_011615.EUM.nc	-0.116	-0.160	0.111	3006	5525	0	2519	0	0
SRL_OPN_2PTS016_0911_20140922_011614_20140922_025443.EUM.nc	-0.158	-0.166	0.100	2802	5538	0	2736	0	0
SRL_OPN_2PTS016_0913_20140922_025443_20140922_043447.EUM.nc	-0.152	-0.147	0.072	2719	5530	0	2811	0	0
SRL_OPN_2PTS016_0915_20140922_043446_20140922_061647.EUM.nc	-0.119	-0.149	0.088	3774	5803	0	2029	0	0
SRL_OPN_2PTS016_0917_20140922_061646_20140922_080420.EUM.nc	-0.161	-0.172	0.090	4226	6115	0	1889	0	0
SRL_OPN_2PTS016_0920_20140922_080419_20140922_094221.EUM.nc	-0.134	-0.172	0.118	3129	5530	0	2401	0	0
SRL_OPN_2PTS016_0921_20140922_094219_20140922_112013.EUM.nc	-0.133	-0.180	0.118	2304	5412	0	3108	0	0
SRL_OPN_2PTS016_0923_20140922_112012_20140922_125842.EUM.nc	-0.113	-0.163	0.114	2680	5414	0	2734	0	0
SRL_OPN_2PTS016_0925_20140922_125841_20140922_145156.EUM.nc	-0.132	-0.143	0.086	3877	6386	0	2509	0	0
SRL_OPN_2PTS016_0928_20140922_145155_20140922_163135.EUM.nc	-0.117	-0.138	0.081	3500	5650	0	2150	0	0
SRL_OPN_2PTS016_0930_20140922_163134_20140922_181118.EUM.nc	-0.122	-0.150	0.091	3222	5633	0	2411	0	0
SRL_OPN_2PTS016_0932_20140922_181117_20140922_195036.EUM.nc	-0.141	-0.163	0.108	3318	5616	0	2298	0	0
SRL_OPN_2PTS016_0934_20140922_195035_20140922_212931.EUM.nc	-0.149	-0.171	0.107	3568	5508	0	1940	0	0

– Continued on next page

Table 9: Model Wet Troposphere Path Delay Statistics.

– Continued from previous page

File	Median	Mean	Std. Dev.	No. Obs.	Total Obs.	Default Lat/Lon	Flag (total)	Default (total)	3-Sigma Edited
SRL_OPN_2PTS016_0936_20140922_212930_20140922_230742.EUM.nc	-0.115	-0.142	0.099	2295	5426	0	3131	0	0
SRL_OPN_2PTS016_0937_20140922_230742_20140923_004522.EUM.nc	-0.115	-0.167	0.119	3203	5505	0	2302	0	0
SRL_OPN_2PTS016_0939_20140923_004521_20140923_022338.EUM.nc	-0.137	-0.149	0.098	2945	5560	0	2615	0	0
SRL_OPN_2PTS016_0941_20140923_022338_20140923_040310.EUM.nc	-0.125	-0.138	0.067	2662	5478	0	2816	0	0
SRL_OPN_2PTS016_0943_20140923_040309_20140923_054428.EUM.nc	-0.110	-0.148	0.087	3307	5682	0	2375	0	0
SRL_OPN_2PTS016_0945_20140923_054427_20140923_073315.EUM.nc	-0.157	-0.170	0.090	4123	6199	0	2076	0	0
SRL_OPN_2PTS016_0948_20140923_073315_20140923_091135.EUM.nc	-0.132	-0.171	0.114	3668	5576	0	1908	0	0
SRL_OPN_2PTS016_0949_20140923_091134_20140923_104929.EUM.nc	-0.128	-0.165	0.110	2628	5546	0	2918	0	0
SRL_OPN_2PTS016_0951_20140923_104928_20140923_122732.EUM.nc	-0.105	-0.140	0.099	2605	5413	0	2808	0	0
SRL_OPN_2PTS016_0953_20140923_122731_20140923_140654.EUM.nc	-0.135	-0.151	0.096	3264	5579	0	2315	0	0
SRL_OPN_2PTS016_0955_20140923_140654_20140923_160015.EUM.nc	-0.117	-0.133	0.081	3858	6396	0	2538	0	0
SRL_OPN_2PTS016_0958_20140923_160015_20140923_174001.EUM.nc	-0.115	-0.144	0.087	3075	5652	0	2577	0	0
SRL_OPN_2PTS016_0960_20140923_174000_20140923_191927.EUM.nc	-0.121	-0.149	0.102	3551	5640	0	2089	0	0
SRL_OPN_2PTS016_0962_20140923_191927_20140923_205834.EUM.nc	-0.144	-0.179	0.110	3676	5605	0	1929	0	0
SRL_OPN_2PTS016_0964_20140923_205833_20140923_223650.EUM.nc	-0.091	-0.141	0.092	2934	5399	0	2465	0	0
SRL_OPN_2PTS016_0965_20140923_223650_20140924_001441.EUM.nc	-0.101	-0.151	0.109	3091	5503	0	2412	0	0
SRL_OPN_2PTS016_0967_20140924_001440_20140924_015242.EUM.nc	-0.124	-0.148	0.096	3215	5514	0	2299	0	0
SRL_OPN_2PTS016_0969_20140924_015241_20140924_033138.EUM.nc	-0.161	-0.148	0.083	2853	5488	0	2635	0	0
SRL_OPN_2PTS016_0971_20140924_033138_20140924_051224.EUM.nc	-0.132	-0.143	0.070	2806	5567	0	2761	0	0
SRL_OPN_2PTS016_0973_20140924_051224_20140924_070216.EUM.nc	-0.138	-0.154	0.087	3779	6233	0	2454	0	0
SRL_OPN_2PTS016_0976_20140924_070215_20140924_084049.EUM.nc	-0.140	-0.160	0.102	4337	5629	0	1292	0	0
SRL_OPN_2PTS016_0978_20140924_084048_20140924_101839.EUM.nc	-0.152	-0.171	0.099	2814	5463	0	2649	0	0
SRL_OPN_2PTS016_0979_20140924_101839_20140924_115639.EUM.nc	-0.132	-0.167	0.105	2528	5525	0	2997	0	0
SRL_OPN_2PTS016_0981_20140924_115638_20140924_133533.EUM.nc	-0.129	-0.170	0.119	2991	5436	0	2445	0	0
SRL_OPN_2PTS016_0983_20140924_133534_20140924_152857.EUM.nc	-0.128	-0.150	0.084	4056	6372	0	2316	0	0
SRL_OPN_2PTS016_0986_20140924_152856_20140924_170835.EUM.nc	-0.117	-0.145	0.087	2987	5592	0	2605	0	0
SRL_OPN_2PTS016_0988_20140924_170835_20140924_184814.EUM.nc	-0.111	-0.151	0.103	3513	5567	0	2054	0	0
SRL_OPN_2PTS016_0990_20140924_184813_20140924_202731.EUM.nc	-0.123	-0.171	0.114	3437	5599	0	2162	0	0
SRL_OPN_2PTS016_0992_20140924_202730_20140924_220602.EUM.nc	-0.115	-0.149	0.089	3103	5511	0	2408	0	0
SRL_OPN_2PTS016_0994_20140924_220602_20140924_234400.EUM.nc	-0.089	-0.133	0.104	2905	5535	0	2630	0	0
SRL_OPN_2PTS016_0995_20140924_234359_20140925_012151.EUM.nc	-0.139	-0.171	0.115	3006	5516	0	2510	0	0
SRL_OPN_2PTS016_0997_20140925_012151_20140925_030024.EUM.nc	-0.158	-0.165	0.087	2827	5582	0	2755	0	0
SRL_OPN_2PTS016_0999_20140925_030023_20140925_044034.EUM.nc	-0.140	-0.147	0.070	2710	5527	0	2817	0	0

26 Wet Path Delay Difference (AMR-Model) Table

Table 10: Wet Path Delay Difference (AMR-Model) Statistics.

File	Median	Mean	Std. Dev.	No. Obs.	Total Obs.	Default Lat/Lon	Flag (total)	Default (total)	3-Sigma Edited
SRL_OPN_2PTS015_1001_20140821_044029_20140821_062247.EUM.nc	0.004	0.005	0.018	3783	5819	0	1974	0	62
SRL_OPN_2PTS016_0001_20140821_062246_20140821_080956.EUM.nc	0.008	0.008	0.018	4199	6113	0	1852	0	62
SRL_OPN_2PTS016_0004_20140821_080955_20140821_094802.EUM.nc	0.003	0.004	0.018	2926	5556	0	2549	0	81
SRL_OPN_2PTS016_0005_20140821_094801_20140821_112547.EUM.nc	0.004	0.004	0.016	2066	5430	0	3280	0	84
SRL_OPN_2PTS016_0007_20140821_112547_20140821_130419.EUM.nc	0.005	0.005	0.018	2663	5395	0	2699	0	33
SRL_OPN_2PTS016_0009_20140821_130418_20140821_145735.EUM.nc	0.005	0.005	0.014	3672	6415	0	2627	0	116
SRL_OPN_2PTS016_0012_20140821_145734_20140821_163722.EUM.nc	0.007	0.007	0.016	3180	5647	0	2324	0	143
SRL_OPN_2PTS016_0014_20140821_163722_20140821_181658.EUM.nc	0.005	0.005	0.019	3207	5607	0	2339	0	61
SRL_OPN_2PTS016_0016_20140821_181658_20140821_195622.EUM.nc	0.006	0.006	0.016	3247	5615	0	2305	0	63
SRL_OPN_2PTS016_0018_20140821_195622_20140821_213515.EUM.nc	0.006	0.008	0.017	3462	5508	0	1985	0	61
SRL_OPN_2PTS016_0020_20140821_213514_20140821_231315.EUM.nc	0.005	0.006	0.017	2219	5420	0	3134	1	66
SRL_OPN_2PTS016_0021_20140821_231315_20140822_005104.EUM.nc	0.003	0.004	0.019	3103	5540	0	2364	0	73
SRL_OPN_2PTS016_0023_20140822_005103_20140822_022922.EUM.nc	0.003	0.004	0.016	2848	5532	0	2577	0	107
SRL_OPN_2PTS016_0025_20140822_022921_20140822_040852.EUM.nc	0.002	0.003	0.018	2635	5501	0	2803	0	63
SRL_OPN_2PTS016_0027_20140822_040851_20140822_055025.EUM.nc	0.003	0.004	0.018	3475	5750	0	2184	0	91
SRL_OPN_2PTS016_0029_20140822_055024_20140822_073900.EUM.nc	0.006	0.007	0.021	4077	6184	0	2026	0	81
SRL_OPN_2PTS016_0032_20140822_073859_20140822_091717.EUM.nc	0.006	0.006	0.019	3395	5574	0	2141	0	38
SRL_OPN_2PTS016_0033_20140822_091716_20140822_105502.EUM.nc	0.005	0.006	0.019	2362	5530	0	3114	0	54
SRL_OPN_2PTS016_0035_20140822_105501_20140822_123317.EUM.nc	0.002	0.003	0.014	2456	5390	0	2875	0	59
SRL_OPN_2PTS016_0037_20140822_123316_20140822_141242.EUM.nc	0.004	0.005	0.019	3207	5583	0	2317	0	59
SRL_OPN_2PTS016_0039_20140822_141242_20140822_160602.EUM.nc	0.005	0.005	0.014	3686	6407	0	2639	0	82
SRL_OPN_2PTS016_0042_20140822_160602_20140822_174541.EUM.nc	0.004	0.004	0.020	2966	5632	0	2567	0	99
SRL_OPN_2PTS016_0044_20140822_174540_20140822_192514.EUM.nc	0.006	0.006	0.018	3418	5642	0	2076	1	147
SRL_OPN_2PTS016_0046_20140822_192513_20140822_210409.EUM.nc	0.005	0.004	0.017	3350	5590	0	2067	0	173
SRL_OPN_2PTS016_0048_20140822_210408_20140822_224231.EUM.nc	0.006	0.006	0.017	2643	5389	0	2622	0	124
SRL_OPN_2PTS016_0049_20140822_224230_20140823_002022.EUM.nc	0.004	0.004	0.016	2944	5457	0	2419	0	94
SRL_OPN_2PTS016_0051_20140823_002021_20140823_015817.EUM.nc	0.005	0.007	0.024	3149	5543	0	2340	0	54
SRL_OPN_2PTS016_0053_20140823_015817_20140823_033726.EUM.nc	0.005	0.006	0.020	2831	5522	0	2633	0	58
SRL_OPN_2PTS016_0055_20140823_033725_20140823_051818.EUM.nc	0.002	0.002	0.021	2831	5588	0	2713	0	44
SRL_OPN_2PTS016_0057_20140823_051817_20140823_070800.EUM.nc	0.005	0.004	0.019	3776	6242	0	2404	0	62
SRL_OPN_2PTS016_0060_20140823_070800_20140823_084623.EUM.nc	0.006	0.006	0.018	4071	5607	0	1440	0	96
SRL_OPN_2PTS016_0061_20140823_084622_20140823_102418.EUM.nc	0.005	0.007	0.019	2610	5455	0	2751	0	94
SRL_OPN_2PTS016_0063_20140823_102419_20140823_120221.EUM.nc	0.001	0.003	0.018	2471	5528	0	2960	0	97
SRL_OPN_2PTS016_0065_20140823_120220_20140823_134111.EUM.nc	0.004	0.003	0.017	3032	5494	0	2398	0	64
SRL_OPN_2PTS016_0067_20140823_134110_20140823_153436.EUM.nc	0.004	0.004	0.015	3897	6396	0	2429	0	70
SRL_OPN_2PTS016_0070_20140823_153435_20140823_171423.EUM.nc	0.003	0.002	0.018	2822	5588	0	2625	0	141

– Continued on next page

Table 10: Wet Path Delay Difference (AMR-Model) Statistics.

– Continued from previous page

File	Median	Mean	Std. Dev.	No. Obs.	Total Obs.	Default Lat/Lon	Flag (total)	Default (total)	3-Sigma Edited
SRL_OPN_2PTS016_0072_20140823_171422_20140823_185401.EUM.nc	0.001	0.001	0.018	3375	5575	0	2035	0	165
SRL_OPN_2PTS016_0074_20140823_185401_20140823_203308.EUM.nc	0.005	0.005	0.017	3413	5602	0	2146	0	43
SRL_OPN_2PTS016_0076_20140823_203307_20140823_221144.EUM.nc	0.007	0.005	0.020	2912	5530	0	2558	0	60
SRL_OPN_2PTS016_0078_20140823_221143_20140823_234941.EUM.nc	0.003	0.003	0.014	2797	5512	0	2625	0	90
SRL_OPN_2PTS016_0079_20140823_234940_20140824_012725.EUM.nc	0.004	0.005	0.025	2934	5506	0	2546	0	26
SRL_OPN_2PTS016_0081_20140824_012725_20140824_030609.EUM.nc	0.004	0.004	0.016	2746	5584	0	2740	0	98
SRL_OPN_2PTS016_0083_20140824_030608_20140824_044618.EUM.nc	-0.001	-0.001	0.018	2719	5520	0	2737	1	63
SRL_OPN_2PTS016_0085_20140824_044617_20140824_062842.EUM.nc	0.003	0.004	0.018	3820	5817	0	1926	0	71
SRL_OPN_2PTS016_0087_20140824_062841_20140824_081533.EUM.nc	0.007	0.007	0.020	4265	6094	0	1741	0	88
SRL_OPN_2PTS016_0090_20140824_081533_20140824_095336.EUM.nc	0.005	0.005	0.017	2835	5467	0	2501	0	131
SRL_OPN_2PTS016_0091_20140824_095336_20140824_113123.EUM.nc	0.003	0.007	0.021	2216	5409	0	3148	0	45
SRL_OPN_2PTS016_0093_20140824_113122_20140824_130959.EUM.nc	0.007	0.007	0.018	2748	5473	0	2691	0	34
SRL_OPN_2PTS016_0095_20140824_130958_20140824_150317.EUM.nc	0.008	0.008	0.016	3718	6404	0	2553	0	133
SRL_OPN_2PTS016_0098_20140824_150318_20140824_164304.EUM.nc	0.002	0.003	0.017	3096	5615	0	2446	0	73
SRL_OPN_2PTS016_0100_20140824_164303_20140824_182238.EUM.nc	-0.000	0.000	0.015	3283	5566	0	2150	0	133
SRL_OPN_2PTS016_0102_20140824_182237_20140824_200202.EUM.nc	0.005	0.005	0.016	3144	5611	0	2391	0	76
SRL_OPN_2PTS016_0104_20140824_200202_20140824_214052.EUM.nc	0.007	0.008	0.018	3333	5581	0	2098	0	150
SRL_OPN_2PTS016_0106_20140824_214051_20140824_231850.EUM.nc	0.005	0.005	0.017	2383	5362	0	2895	0	84
SRL_OPN_2PTS016_0107_20140824_231850_20140825_005639.EUM.nc	0.005	0.006	0.021	2980	5558	0	2513	1	64
SRL_OPN_2PTS016_0109_20140825_005638_20140825_023501.EUM.nc	0.006	0.005	0.015	2882	5542	0	2568	0	92
SRL_OPN_2PTS016_0111_20140825_023500_20140825_041437.EUM.nc	0.001	0.003	0.022	2623	5502	0	2814	0	65
SRL_OPN_2PTS016_0113_20140825_041436_20140825_055617.EUM.nc	0.001	0.002	0.017	3538	5762	0	2129	0	95
SRL_OPN_2PTS016_0115_20140825_055616_20140825_074437.EUM.nc	0.003	0.003	0.018	4013	6156	0	1997	0	146
SRL_OPN_2PTS016_0118_20140825_074437_20140825_092253.EUM.nc	0.008	0.010	0.020	3186	5542	0	2288	0	68
SRL_OPN_2PTS016_0119_20140825_092252_20140825_110036.EUM.nc	0.002	0.002	0.017	2193	5494	0	3211	0	90
SRL_OPN_2PTS016_0121_20140825_110035_20140825_123854.EUM.nc	0.002	0.003	0.018	2406	5420	0	2922	0	92
SRL_OPN_2PTS016_0123_20140825_123853_20140825_141826.EUM.nc	0.010	0.010	0.016	3265	5585	0	2237	0	83
SRL_OPN_2PTS016_0125_20140825_141825_20140825_161144.EUM.nc	0.004	0.004	0.016	3793	6393	0	2431	0	169
SRL_OPN_2PTS016_0128_20140825_161143_20140825_175122.EUM.nc	0.001	0.001	0.019	3027	5621	0	2492	0	102
SRL_OPN_2PTS016_0130_20140825_175121_20140825_193054.EUM.nc	0.003	0.004	0.020	3379	5658	0	2214	0	65
SRL_OPN_2PTS016_0132_20140825_193052_20140825_210948.EUM.nc	0.006	0.007	0.016	3360	5521	0	2079	0	82
SRL_OPN_2PTS016_0134_20140825_210946_20140825_224807.EUM.nc	0.005	0.004	0.015	2547	5498	0	2851	0	100
SRL_OPN_2PTS016_0135_20140825_224807_20140826_002555.EUM.nc	0.002	0.004	0.018	2900	5384	0	2345	0	139
SRL_OPN_2PTS016_0137_20140826_002554_20140826_020353.EUM.nc	0.007	0.007	0.017	3016	5529	0	2410	0	103
SRL_OPN_2PTS016_0139_20140826_020352_20140826_034307.EUM.nc	0.001	0.001	0.019	2750	5553	0	2740	0	63
SRL_OPN_2PTS016_0141_20140826_034306_20140826_052408.EUM.nc	0.002	0.001	0.021	2761	5603	0	2794	0	48
SRL_OPN_2PTS016_0143_20140826_052407_20140826_071339.EUM.nc	0.005	0.005	0.018	3750	6233	0	2367	0	116
SRL_OPN_2PTS016_0146_20140826_071338_20140826_085158.EUM.nc	0.006	0.005	0.021	4078	5608	0	1472	0	58
SRL_OPN_2PTS016_0147_20140826_085157_20140826_102953.EUM.nc	0.005	0.004	0.019	2552	5540	0	2883	0	105

– Continued on next page

Table 10: Wet Path Delay Difference (AMR-Model) Statistics.

– Continued from previous page

File	Median	Mean	Std. Dev.	No. Obs.	Total Obs.	Default Lat/Lon	Flag (total)	Default (total)	3-Sigma Edited
SRL_OPN_2PTS016_0149_20140826_102953_20140826_120758.EUM.nc	0.002	0.005	0.018	2502	5517	0	2926	0	89
SRL_OPN_2PTS016_0151_20140826_120758_20140826_134654.EUM.nc	0.006	0.005	0.016	3012	5490	0	2413	0	65
SRL_OPN_2PTS016_0153_20140826_134653_20140826_154017.EUM.nc	0.007	0.008	0.015	3877	6426	0	2459	0	90
SRL_OPN_2PTS016_0156_20140826_154017_20140826_172004.EUM.nc	0.004	0.005	0.018	2861	5540	0	2597	0	82
SRL_OPN_2PTS016_0158_20140826_172003_20140826_185941.EUM.nc	-0.001	0.002	0.023	3340	5639	0	2208	0	91
SRL_OPN_2PTS016_0160_20140826_185941_20140826_203846.EUM.nc	0.006	0.007	0.020	3502	5611	0	2024	0	85
SRL_OPN_2PTS016_0162_20140826_203845_20140826_221721.EUM.nc	0.008	0.008	0.019	2918	5463	0	2477	0	68
SRL_OPN_2PTS016_0164_20140826_221719_20140826_235515.EUM.nc	0.003	0.003	0.017	2846	5519	0	2539	0	134
SRL_OPN_2PTS016_0165_20140826_235514_20140827_013302.EUM.nc	0.004	0.006	0.020	3032	5531	0	2466	0	33
SRL_OPN_2PTS016_0167_20140827_013300_20140827_031149.EUM.nc	0.003	0.003	0.015	2757	5573	0	2738	0	78
SRL_OPN_2PTS016_0169_20140827_031149_20140827_045205.EUM.nc	0.008	0.007	0.022	2788	5524	0	2698	0	38
SRL_OPN_2PTS016_0171_20140827_045204_20140827_063437.EUM.nc	0.003	0.003	0.017	3811	5850	0	1951	0	88
SRL_OPN_2PTS016_0173_20140827_063437_20140827_082110.EUM.nc	0.010	0.009	0.017	4150	6088	0	1739	0	199
SRL_OPN_2PTS016_0176_20140827_082110_20140827_095912.EUM.nc	0.004	0.005	0.022	2893	5462	0	2509	0	60
SRL_OPN_2PTS016_0177_20140827_095911_20140827_113659.EUM.nc	0.004	0.005	0.018	2287	5441	0	3072	0	82
SRL_OPN_2PTS016_0179_20140827_113658_20140827_131540.EUM.nc	0.002	0.002	0.016	2793	5497	0	2604	0	100
SRL_OPN_2PTS016_0181_20140827_131538_20140827_150859.EUM.nc	0.007	0.008	0.015	3785	6450	0	2566	0	99
SRL_OPN_2PTS016_0184_20140827_150858_20140827_164846.EUM.nc	0.003	0.002	0.018	3028	5588	0	2506	0	54
SRL_OPN_2PTS016_0186_20140827_164844_20140827_182819.EUM.nc	0.001	0.001	0.015	3090	5549	0	2229	0	230
SRL_OPN_2PTS016_0188_20140827_182818_20140827_200742.EUM.nc	0.007	0.005	0.018	3154	5600	0	2388	0	58
SRL_OPN_2PTS016_0190_20140827_200741_20140827_214629.EUM.nc	0.003	0.003	0.019	3291	5547	0	2195	0	61
SRL_OPN_2PTS016_0192_20140827_214629_20140827_232425.EUM.nc	0.001	0.001	0.018	2453	5303	0	2765	1	84
SRL_OPN_2PTS016_0193_20140827_232424_20140828_010214.EUM.nc	0.001	0.003	0.019	2724	5512	0	2684	0	104
SRL_OPN_2PTS016_0195_20140828_010213_20140828_024040.EUM.nc	0.007	0.008	0.015	2814	5559	0	2628	0	117
SRL_OPN_2PTS016_0197_20140828_024039_20140828_042020.EUM.nc	-0.003	-0.001	0.019	2662	5509	0	2789	0	58
SRL_OPN_2PTS016_0199_20140828_042020_20140828_060210.EUM.nc	-0.001	0.000	0.019	3668	5773	0	2063	1	41
SRL_OPN_2PTS016_0201_20140828_060209_20140828_075015.EUM.nc	0.006	0.007	0.023	4113	6152	0	1938	0	101
SRL_OPN_2PTS016_0204_20140828_075015_20140828_092828.EUM.nc	0.001	0.001	0.021	3056	5549	0	2399	1	93
SRL_OPN_2PTS016_0205_20140828_092828_20140828_110612.EUM.nc	0.003	0.004	0.016	2215	5506	0	3191	0	100
SRL_OPN_2PTS016_0207_20140828_110612_20140828_124432.EUM.nc	0.005	0.005	0.015	2460	5407	0	2905	0	42
SRL_OPN_2PTS016_0209_20140828_124432_20140828_143740.EUM.nc	0.007	0.009	0.016	3670	6358	0	2610	0	78
SRL_OPN_2PTS016_0212_20140828_143739_20140828_161726.EUM.nc	0.003	0.003	0.018	3576	5619	0	1972	0	71
SRL_OPN_2PTS016_0214_20140828_161725_20140828_175702.EUM.nc	0.001	-0.000	0.019	2995	5589	0	2497	0	97
SRL_OPN_2PTS016_0216_20140828_175701_20140828_193633.EUM.nc	0.006	0.008	0.019	3347	5670	0	2262	0	61
SRL_OPN_2PTS016_0218_20140828_193632_20140828_211525.EUM.nc	0.003	0.004	0.015	3344	5506	0	2062	0	100
SRL_OPN_2PTS016_0220_20140828_211524_20140828_225342.EUM.nc	0.004	0.004	0.016	2516	5501	0	2878	0	107
SRL_OPN_2PTS016_0221_20140828_225341_20140829_003130.EUM.nc	0.004	0.005	0.015	2930	5470	0	2286	0	254
SRL_OPN_2PTS016_0223_20140829_003130_20140829_020931.EUM.nc	0.005	0.005	0.016	2937	5516	0	2515	0	64
SRL_OPN_2PTS016_0225_20140829_020931_20140829_034850.EUM.nc	0.004	0.004	0.019	2700	5519	0	2752	0	67

– Continued on next page

Table 10: Wet Path Delay Difference (AMR-Model) Statistics.

– Continued from previous page

File	Median	Mean	Std. Dev.	No. Obs.	Total Obs.	Default Lat/Lon	Flag (total)	Default (total)	3-Sigma Edited
SRL_OPN_2PTS016_0227_20140829_034850_20140829_052957.EUM.nc	0.002	0.004	0.024	2753	5599	0	2819	0	27
SRL_OPN_2PTS016_0229_20140829_052956_20140829_071915.EUM.nc	0.006	0.008	0.022	3952	6228	0	2195	0	81
SRL_OPN_2PTS016_0232_20140829_071915_20140829_085734.EUM.nc	0.003	0.004	0.017	3760	5601	0	1586	0	255
SRL_OPN_2PTS016_0233_20140829_085734_20140829_103528.EUM.nc	0.005	0.004	0.016	2410	5528	0	3040	0	78
SRL_OPN_2PTS016_0235_20140829_103527_20140829_121335.EUM.nc	0.003	0.006	0.015	2441	5480	0	2939	0	100
SRL_OPN_2PTS016_0237_20140829_121334_20140829_135235.EUM.nc	0.004	0.003	0.013	3071	5528	0	2378	0	79
SRL_OPN_2PTS016_0239_20140829_135234_20140829_154559.EUM.nc	0.004	0.003	0.015	3910	6415	0	2379	0	126
SRL_OPN_2PTS016_0242_20140829_154559_20140829_172545.EUM.nc	0.003	0.004	0.016	2840	5539	0	2624	0	75
SRL_OPN_2PTS016_0244_20140829_172544_20140829_190522.EUM.nc	0.003	0.004	0.014	3320	5670	0	2217	1	132
SRL_OPN_2PTS016_0246_20140829_190521_20140829_204425.EUM.nc	0.006	0.006	0.019	3600	5625	0	1958	0	67
SRL_OPN_2PTS016_0248_20140829_204424_20140829_222256.EUM.nc	0.005	0.004	0.019	2826	5447	0	2510	0	111
SRL_OPN_2PTS016_0250_20140829_222255_20140830_000050.EUM.nc	0.003	0.005	0.017	2919	5535	0	2467	0	149
SRL_OPN_2PTS016_0251_20140830_000049_20140830_013839.EUM.nc	0.003	0.004	0.018	3051	5540	0	2388	0	101
SRL_OPN_2PTS016_0253_20140830_013838_20140830_031731.EUM.nc	0.001	0.002	0.014	2679	5568	0	2731	0	158
SRL_OPN_2PTS016_0255_20140830_031730_20140830_045752.EUM.nc	0.002	0.004	0.018	2815	5594	0	2725	0	54
SRL_OPN_2PTS016_0257_20140830_045751_20140830_064033.EUM.nc	0.005	0.005	0.018	3746	5846	0	1937	0	163
SRL_OPN_2PTS016_0259_20140830_064032_20140830_082646.EUM.nc	0.007	0.008	0.018	4212	6067	0	1646	0	209
SRL_OPN_2PTS016_0262_20140830_082645_20140830_100447.EUM.nc	0.004	0.005	0.017	2851	5472	0	2573	0	48
SRL_OPN_2PTS016_0263_20140830_100446_20140830_114235.EUM.nc	0.005	0.005	0.016	2308	5483	0	3064	0	111
SRL_OPN_2PTS016_0265_20140830_114234_20140830_132120.EUM.nc	0.004	0.004	0.015	2753	5475	0	2542	0	180
SRL_OPN_2PTS016_0267_20140830_132119_20140830_151440.EUM.nc	0.007	0.009	0.019	3911	6428	0	2483	0	34
SRL_OPN_2PTS016_0270_20140830_151439_20140830_165427.EUM.nc	0.003	0.002	0.016	2966	5595	0	2548	0	81
SRL_OPN_2PTS016_0272_20140830_165426_20140830_183400.EUM.nc	0.003	0.003	0.014	3229	5562	0	2213	1	119
SRL_OPN_2PTS016_0274_20140830_183359_20140830_201321.EUM.nc	0.008	0.010	0.017	3207	5566	0	2283	0	76
SRL_OPN_2PTS016_0276_20140830_201321_20140830_215206.EUM.nc	0.007	0.009	0.017	3145	5537	0	2191	0	201
SRL_OPN_2PTS016_0278_20140830_215205_20140830_232959.EUM.nc	0.004	0.004	0.013	2368	5341	0	2865	0	108
SRL_OPN_2PTS016_0279_20140830_232958_20140831_010749.EUM.nc	0.004	0.005	0.019	2688	5518	0	2738	0	92
SRL_OPN_2PTS016_0281_20140831_010748_20140831_024618.EUM.nc	0.001	0.001	0.014	2763	5539	0	2637	0	139
SRL_OPN_2PTS016_0283_20140831_024617_20140831_042606.EUM.nc	0.006	0.007	0.019	2699	5516	0	2751	0	66
SRL_OPN_2PTS016_0285_20140831_042605_20140831_060803.EUM.nc	0.004	0.004	0.018	3660	5763	0	2026	0	77
SRL_OPN_2PTS016_0287_20140831_060802_20140831_075551.EUM.nc	0.009	0.010	0.016	4069	6130	0	1954	0	107
SRL_OPN_2PTS016_0290_20140831_075550_20140831_093404.EUM.nc	0.003	0.004	0.016	2985	5550	0	2484	0	81
SRL_OPN_2PTS016_0291_20140831_093403_20140831_111147.EUM.nc	0.005	0.005	0.016	2137	5513	0	3269	0	107
SRL_OPN_2PTS016_0293_20140831_111147_20140831_125010.EUM.nc	0.005	0.005	0.016	2445	5384	0	2833	0	106
SRL_OPN_2PTS016_0295_20140831_125009_20140831_144321.EUM.nc	0.003	0.003	0.016	3707	6369	0	2576	0	86
SRL_OPN_2PTS016_0298_20140831_144321_20140831_162307.EUM.nc	0.002	0.001	0.019	3485	5650	0	2108	0	57
SRL_OPN_2PTS016_0300_20140831_162306_20140831_180243.EUM.nc	0.006	0.006	0.014	3056	5643	0	2465	0	122
SRL_OPN_2PTS016_0302_20140831_180242_20140831_194213.EUM.nc	0.005	0.006	0.018	3302	5656	0	2294	0	60
SRL_OPN_2PTS016_0304_20140831_194212_20140831_212103.EUM.nc	0.005	0.008	0.019	3339	5516	0	2108	0	69

– Continued on next page

Table 10: Wet Path Delay Difference (AMR-Model) Statistics.

– Continued from previous page

File	Median	Mean	Std. Dev.	No. Obs.	Total Obs.	Default Lat/Lon	Flag (total)	Default (total)	3-Sigma Edited
SRL_OPN_2PTS016_0306_20140831_212102_20140831_225917.EUM.nc	0.006	0.005	0.015	2377	5479	0	3001	0	101
SRL_OPN_2PTS016_0307_20140831_225916_20140901_003706.EUM.nc	0.004	0.004	0.019	3245	5503	0	2193	0	65
SRL_OPN_2PTS016_0309_20140901_003705_20140901_021509.EUM.nc	0.003	0.004	0.016	2902	5506	0	2529	0	75
SRL_OPN_2PTS016_0311_20140901_021508_20140901_035433.EUM.nc	0.002	0.003	0.016	2489	5532	0	2922	0	121
SRL_OPN_2PTS016_0313_20140901_035433_20140901_053548.EUM.nc	0.009	0.008	0.020	2848	5586	0	2701	1	36
SRL_OPN_2PTS016_0315_20140901_053547_20140901_072456.EUM.nc	0.005	0.007	0.022	4059	6221	0	2076	0	86
SRL_OPN_2PTS016_0318_20140901_072455_20140901_090310.EUM.nc	0.004	0.004	0.017	3851	5586	0	1669	0	66
SRL_OPN_2PTS016_0319_20140901_090309_20140901_104104.EUM.nc	0.005	0.004	0.015	2492	5529	0	2911	0	126
SRL_OPN_2PTS016_0321_20140901_104103_20140901_121911.EUM.nc	0.004	0.005	0.018	2420	5522	0	2990	0	112
SRL_OPN_2PTS016_0323_20140901_121910_20140901_135818.EUM.nc	0.001	0.001	0.016	3267	5550	0	2242	0	41
SRL_OPN_2PTS016_0325_20140901_135817_20140901_155141.EUM.nc	0.002	0.001	0.016	3829	6409	0	2465	0	115
SRL_OPN_2PTS016_0328_20140901_155140_20140901_173127.EUM.nc	0.007	0.006	0.016	2842	5501	0	2596	0	63
SRL_OPN_2PTS016_0330_20140901_173127_20140901_191103.EUM.nc	0.003	0.003	0.019	3503	5669	0	2071	0	95
SRL_OPN_2PTS016_0332_20140901_191103_20140901_205004.EUM.nc	0.009	0.009	0.018	3525	5608	0	2015	0	68
SRL_OPN_2PTS016_0334_20140901_205003_20140901_222833.EUM.nc	0.009	0.010	0.016	2926	5463	0	2459	0	78
SRL_OPN_2PTS016_0336_20140901_222832_20140902_000625.EUM.nc	0.005	0.007	0.018	3049	5511	0	2348	0	114
SRL_OPN_2PTS016_0337_20140902_000624_20140902_014415.EUM.nc	0.003	0.005	0.022	3134	5542	0	2373	1	34
SRL_OPN_2PTS016_0339_20140902_014414_20140902_032312.EUM.nc	-0.002	-0.001	0.021	2733	5503	0	2720	0	50
SRL_OPN_2PTS016_0341_20140902_032311_20140902_050340.EUM.nc	0.003	0.003	0.017	2760	5605	0	2778	1	66
SRL_OPN_2PTS016_0343_20140902_050339_20140902_065354.EUM.nc	0.003	0.004	0.018	3781	6260	0	2377	0	102
SRL_OPN_2PTS016_0346_20140902_065353_20140902_083223.EUM.nc	0.002	0.003	0.016	4313	5635	0	1193	0	129
SRL_OPN_2PTS016_0348_20140902_083222_20140902_101022.EUM.nc	0.008	0.009	0.014	2685	5437	0	2602	1	149
SRL_OPN_2PTS016_0349_20140902_101022_20140902_114812.EUM.nc	0.008	0.009	0.019	2388	5506	0	3061	0	57
SRL_OPN_2PTS016_0351_20140902_114812_20140902_132700.EUM.nc	0.002	0.003	0.017	2903	5452	0	2444	0	105
SRL_OPN_2PTS016_0353_20140902_132659_20140902_152022.EUM.nc	0.003	0.003	0.017	3966	6407	0	2400	0	41
SRL_OPN_2PTS016_0356_20140902_152022_20140902_170009.EUM.nc	0.003	0.003	0.017	2909	5558	0	2532	0	117
SRL_OPN_2PTS016_0358_20140902_170008_20140902_183941.EUM.nc	0.004	0.007	0.022	3250	5548	0	2203	1	94
SRL_OPN_2PTS016_0360_20140902_183941_20140902_215742.EUM.nc	0.006	0.008	0.019	6085	11086	0	4683	0	318
SRL_OPN_2PTS016_0364_20140902_215741_20140902_233535.EUM.nc	0.006	0.004	0.017	2505	5397	0	2780	0	112
SRL_OPN_2PTS016_0365_20140902_233534_20140903_011325.EUM.nc	0.003	0.003	0.014	2741	5532	0	2681	0	110
SRL_OPN_2PTS016_0367_20140903_011325_20140903_025159.EUM.nc	0.002	0.003	0.018	2737	5554	0	2768	0	49
SRL_OPN_2PTS016_0369_20140903_025159_20140903_043151.EUM.nc	0.002	0.003	0.015	2717	5525	0	2758	0	50
SRL_OPN_2PTS016_0371_20140903_043151_20140903_061356.EUM.nc	0.005	0.005	0.018	3679	5784	0	2039	0	66
SRL_OPN_2PTS016_0373_20140903_061355_20140903_080130.EUM.nc	0.004	0.005	0.018	4103	6123	0	1905	0	115
SRL_OPN_2PTS016_0376_20140903_080129_20140903_093939.EUM.nc	0.007	0.007	0.020	2917	5539	0	2508	1	113
SRL_OPN_2PTS016_0377_20140903_093938_20140903_111723.EUM.nc	0.005	0.006	0.017	2168	5466	0	3190	0	108
SRL_OPN_2PTS016_0379_20140903_111722_20140903_125550.EUM.nc	0.004	0.005	0.015	2553	5405	0	2780	0	72
SRL_OPN_2PTS016_0381_20140903_125549_20140903_144902.EUM.nc	0.002	0.003	0.013	3729	6378	0	2532	0	117
SRL_OPN_2PTS016_0384_20140903_144901_20140903_162849.EUM.nc	-0.000	0.003	0.018	3406	5649	0	2109	0	134

– Continued on next page

Table 10: Wet Path Delay Difference (AMR-Model) Statistics.

– Continued from previous page

File	Median	Mean	Std. Dev.	No. Obs.	Total Obs.	Default Lat/Lon	Flag (total)	Default (total)	3-Sigma Edited
SRL_OPN_2PTS016_0386_20140903_162848_20140903_180825.EUM.nc	0.002	0.005	0.019	3136	5641	0	2401	0	104
SRL_OPN_2PTS016_0388_20140903_180824_20140903_194753.EUM.nc	0.002	0.002	0.021	3228	5631	0	2326	0	77
SRL_OPN_2PTS016_0390_20140903_194752_20140903_212648.EUM.nc	0.004	0.006	0.018	3418	5510	0	2018	0	74
SRL_OPN_2PTS016_0392_20140903_212647_20140903_230452.EUM.nc	0.007	0.007	0.017	2313	5455	0	3099	0	43
SRL_OPN_2PTS016_0393_20140903_230451_20140904_004240.EUM.nc	0.006	0.008	0.017	3152	5509	0	2251	0	106
SRL_OPN_2PTS016_0395_20140904_004240_20140904_022047.EUM.nc	0.004	0.005	0.015	2873	5557	0	2642	0	42
SRL_OPN_2PTS016_0397_20140904_022047_20140904_040016.EUM.nc	0.001	0.002	0.019	2664	5550	0	2854	0	32
SRL_OPN_2PTS016_0399_20140904_040015_20140904_054138.EUM.nc	0.009	0.009	0.020	3106	5587	0	2384	0	97
SRL_OPN_2PTS016_0401_20140904_054137_20140904_073034.EUM.nc	0.005	0.007	0.024	4067	6211	0	2024	0	120
SRL_OPN_2PTS016_0404_20140904_073032_20140904_090845.EUM.nc	0.004	0.004	0.021	3621	5573	0	1842	0	110
SRL_OPN_2PTS016_0405_20140904_090844_20140904_104639.EUM.nc	0.006	0.006	0.017	2471	5535	0	2916	0	148
SRL_OPN_2PTS016_0407_20140904_104638_20140904_122450.EUM.nc	0.002	0.003	0.016	2543	5466	0	2861	0	62
SRL_OPN_2PTS016_0409_20140904_122449_20140904_140359.EUM.nc	-0.001	0.000	0.014	3274	5562	0	2215	0	73
SRL_OPN_2PTS016_0411_20140904_140359_20140904_155722.EUM.nc	-0.001	-0.001	0.014	3752	6410	0	2570	0	88
SRL_OPN_2PTS016_0414_20140904_155721_20140904_173708.EUM.nc	0.006	0.007	0.020	2924	5530	0	2536	0	70
SRL_OPN_2PTS016_0416_20140904_173707_20140904_191643.EUM.nc	0.002	0.004	0.017	3440	5659	0	2092	0	127
SRL_OPN_2PTS016_0418_20140904_191643_20140904_205542.EUM.nc	0.003	0.004	0.016	3495	5614	0	2003	0	116
SRL_OPN_2PTS016_0420_20140904_205542_20140904_223408.EUM.nc	0.007	0.007	0.017	2807	5446	0	2536	1	102
SRL_OPN_2PTS016_0421_20140904_223407_20140905_001159.EUM.nc	0.004	0.005	0.016	3036	5504	0	2329	0	139
SRL_OPN_2PTS016_0423_20140905_001159_20140905_014951.EUM.nc	0.001	0.003	0.017	3182	5527	0	2308	0	37
SRL_OPN_2PTS016_0425_20140905_014951_20140905_032853.EUM.nc	0.000	0.000	0.018	2800	5479	0	2589	0	90
SRL_OPN_2PTS016_0427_20140905_032853_20140905_050928.EUM.nc	0.004	0.005	0.018	2758	5562	0	2732	0	72
SRL_OPN_2PTS016_0429_20140905_050927_20140905_065933.EUM.nc	0.005	0.005	0.021	3691	6241	0	2436	0	114
SRL_OPN_2PTS016_0432_20140905_065931_20140905_083759.EUM.nc	0.005	0.006	0.018	4349	5633	0	1185	0	99
SRL_OPN_2PTS016_0434_20140905_083758_20140905_101557.EUM.nc	0.007	0.010	0.019	2684	5475	0	2724	0	67
SRL_OPN_2PTS016_0435_20140905_101556_20140905_115348.EUM.nc	0.003	0.004	0.020	2475	5532	0	3003	0	54
SRL_OPN_2PTS016_0437_20140905_115348_20140905_133241.EUM.nc	0.001	0.002	0.017	2943	5435	0	2431	0	61
SRL_OPN_2PTS016_0439_20140905_133240_20140905_152603.EUM.nc	0.003	0.002	0.015	3976	6363	0	2248	0	139
SRL_OPN_2PTS016_0442_20140905_152602_20140905_170550.EUM.nc	0.005	0.005	0.019	2919	5617	0	2625	0	73
SRL_OPN_2PTS016_0444_20140905_170550_20140905_184521.EUM.nc	0.003	0.004	0.016	3182	5543	0	2194	0	167
SRL_OPN_2PTS016_0446_20140905_184521_20140905_202440.EUM.nc	0.004	0.007	0.020	3291	5584	0	2153	0	140
SRL_OPN_2PTS016_0448_20140905_202439_20140905_220320.EUM.nc	0.005	0.008	0.018	2989	5515	0	2469	0	57
SRL_OPN_2PTS016_0450_20140905_220319_20140905_234110.EUM.nc	0.003	0.003	0.014	2652	5497	0	2736	0	109
SRL_OPN_2PTS016_0451_20140905_234109_20140906_011901.EUM.nc	0.001	0.002	0.017	2938	5518	0	2492	0	88
SRL_OPN_2PTS016_0453_20140906_011900_20140906_025740.EUM.nc	0.006	0.006	0.018	2756	5564	0	2734	0	74
SRL_OPN_2PTS016_0455_20140906_025738_20140906_043738.EUM.nc	0.002	0.002	0.016	2618	5503	0	2788	0	97
SRL_OPN_2PTS016_0457_20140906_043737_20140906_061951.EUM.nc	0.005	0.007	0.024	3768	5807	0	1979	0	60
SRL_OPN_2PTS016_0459_20140906_061950_20140906_080707.EUM.nc	0.006	0.007	0.019	4145	6109	0	1881	0	83
SRL_OPN_2PTS016_0462_20140906_080706_20140906_094515.EUM.nc	0.005	0.007	0.017	2847	5537	0	2551	0	139

– Continued on next page

Table 10: Wet Path Delay Difference (AMR-Model) Statistics.

– Continued from previous page

File	Median	Mean	Std. Dev.	No. Obs.	Total Obs.	Default Lat/Lon	Flag (total)	Default (total)	3-Sigma Edited
SRL_OPN_2PTS016_0463_20140906_094514_20140906_112258.EUM.nc	0.003	0.005	0.020	2034	5393	0	3294	0	65
SRL_OPN_2PTS016_0465_20140906_112258_20140906_130129.EUM.nc	0.000	0.001	0.013	2599	5389	0	2697	0	93
SRL_OPN_2PTS016_0467_20140906_130128_20140906_145445.EUM.nc	-0.000	0.002	0.017	3726	6374	0	2480	0	168
SRL_OPN_2PTS016_0470_20140906_145445_20140906_163432.EUM.nc	0.006	0.006	0.018	3387	5644	0	2185	0	72
SRL_OPN_2PTS016_0472_20140906_163432_20140906_181405.EUM.nc	0.003	0.003	0.019	3099	5623	0	2405	0	119
SRL_OPN_2PTS016_0474_20140906_181405_20140906_195332.EUM.nc	0.007	0.008	0.016	3147	5636	0	2349	0	140
SRL_OPN_2PTS016_0476_20140906_195332_20140906_213219.EUM.nc	0.007	0.007	0.018	3529	5507	0	1893	0	85
SRL_OPN_2PTS016_0478_20140906_213218_20140906_231027.EUM.nc	0.006	0.005	0.016	2291	5414	0	3076	0	47
SRL_OPN_2PTS016_0479_20140906_231027_20140907_004816.EUM.nc	0.001	0.001	0.018	3140	5532	0	2275	0	117
SRL_OPN_2PTS016_0481_20140907_004815_20140907_022625.EUM.nc	0.004	0.004	0.013	2730	5532	0	2582	0	220
SRL_OPN_2PTS016_0483_20140907_022624_20140907_040600.EUM.nc	0.000	0.003	0.017	2608	5501	0	2837	0	56
SRL_OPN_2PTS016_0485_20140907_040559_20140907_054729.EUM.nc	0.006	0.006	0.021	3374	5690	0	2173	0	143
SRL_OPN_2PTS016_0487_20140907_054728_20140907_073611.EUM.nc	0.004	0.005	0.021	4032	6191	0	2080	0	79
SRL_OPN_2PTS016_0490_20140907_073611_20140907_091421.EUM.nc	0.008	0.007	0.019	3466	5578	0	1978	0	134
SRL_OPN_2PTS016_0491_20140907_091420_20140907_105214.EUM.nc	0.005	0.007	0.016	2363	5543	0	3055	0	125
SRL_OPN_2PTS016_0493_20140907_105213_20140907_123027.EUM.nc	-0.001	0.001	0.015	2418	5414	0	2880	0	116
SRL_OPN_2PTS016_0495_20140907_123026_20140907_140942.EUM.nc	-0.001	-0.002	0.013	3085	5613	0	2379	0	149
SRL_OPN_2PTS016_0497_20140907_140943_20140907_160304.EUM.nc	0.003	0.003	0.017	3821	6422	0	2496	0	105
SRL_OPN_2PTS016_0500_20140907_160303_20140907_174250.EUM.nc	0.001	0.002	0.017	2877	5633	0	2588	0	168
SRL_OPN_2PTS016_0502_20140907_174249_20140907_192224.EUM.nc	0.004	0.003	0.020	3494	5654	0	2094	0	66
SRL_OPN_2PTS016_0504_20140907_192222_20140907_210121.EUM.nc	0.003	0.003	0.016	3474	5593	0	2001	1	117
SRL_OPN_2PTS016_0506_20140907_210121_20140907_223944.EUM.nc	0.006	0.007	0.014	2844	5428	0	2500	0	84
SRL_OPN_2PTS016_0507_20140907_223944_20140908_001725.EUM.nc	0.001	0.003	0.019	2952	5465	0	2369	0	144
SRL_OPN_2PTS016_0509_20140908_001725_20140908_015529.EUM.nc	0.002	0.001	0.014	3127	5505	0	2314	0	64
SRL_OPN_2PTS016_0511_20140908_015528_20140908_033435.EUM.nc	0.003	0.003	0.014	2760	5502	0	2583	0	159
SRL_OPN_2PTS016_0513_20140908_033434_20140908_051516.EUM.nc	0.005	0.005	0.019	2727	5588	0	2709	0	152
SRL_OPN_2PTS016_0515_20140908_051515_20140908_070511.EUM.nc	0.007	0.009	0.023	3675	6252	0	2464	1	112
SRL_OPN_2PTS016_0518_20140908_070510_20140908_084335.EUM.nc	0.007	0.008	0.020	4103	5613	0	1358	0	152
SRL_OPN_2PTS016_0520_20140908_084334_20140908_102132.EUM.nc	0.005	0.007	0.018	2617	5458	0	2740	0	101
SRL_OPN_2PTS016_0521_20140908_102131_20140908_115924.EUM.nc	0.002	0.004	0.016	2450	5513	0	2961	0	102
SRL_OPN_2PTS016_0523_20140908_115923_20140908_133822.EUM.nc	0.003	0.006	0.014	2930	5466	0	2413	0	123
SRL_OPN_2PTS016_0525_20140908_133821_20140908_153145.EUM.nc	-0.001	-0.001	0.018	4041	6377	0	2234	0	102
SRL_OPN_2PTS016_0528_20140908_153144_20140908_171131.EUM.nc	0.007	0.008	0.021	2894	5592	0	2625	0	73
SRL_OPN_2PTS016_0530_20140908_171131_20140908_185103.EUM.nc	0.004	0.004	0.020	3398	5564	0	2098	0	68
SRL_OPN_2PTS016_0532_20140908_185102_20140908_203018.EUM.nc	0.006	0.007	0.017	3322	5592	0	2153	0	117
SRL_OPN_2PTS016_0534_20140908_203017_20140908_220856.EUM.nc	0.006	0.007	0.018	2918	5504	0	2479	0	107
SRL_OPN_2PTS016_0536_20140908_220855_20140909_012437.EUM.nc	0.000	0.001	0.018	5481	11315	0	5726	1	107
SRL_OPN_2PTS016_0539_20140909_012436_20140909_030318.EUM.nc	0.000	0.001	0.018	2781	5587	0	2761	0	45
SRL_OPN_2PTS016_0541_20140909_030317_20140909_044324.EUM.nc	0.000	0.001	0.018	2719	5622	0	2854	0	49

– Continued on next page

Table 10: Wet Path Delay Difference (AMR-Model) Statistics.

– Continued from previous page

File	Median	Mean	Std. Dev.	No. Obs.	Total Obs.	Default Lat/Lon	Flag (total)	Default (total)	3-Sigma Edited
SRL_OPN_2PTS016_0543_20140909_044324_20140909_062545.EUM.nc	0.005	0.006	0.022	3781	5819	0	1952	0	86
SRL_OPN_2PTS016_0545_20140909_062544_20140909_081243.EUM.nc	0.007	0.008	0.019	4186	6107	0	1820	0	101
SRL_OPN_2PTS016_0548_20140909_081243_20140909_095049.EUM.nc	0.001	0.001	0.019	2851	5516	0	2569	1	95
SRL_OPN_2PTS016_0549_20140909_095048_20140909_112834.EUM.nc	0.000	0.003	0.018	2064	5409	0	3254	0	91
SRL_OPN_2PTS016_0551_20140909_112833_20140909_130709.EUM.nc	0.003	0.004	0.014	2689	5486	0	2703	0	94
SRL_OPN_2PTS016_0553_20140909_130708_20140909_150026.EUM.nc	0.005	0.004	0.016	3885	6418	0	2496	0	37
SRL_OPN_2PTS016_0556_20140909_150025_20140909_164013.EUM.nc	0.005	0.006	0.021	3169	5635	0	2327	0	139
SRL_OPN_2PTS016_0558_20140909_164012_20140909_181947.EUM.nc	0.004	0.004	0.016	3145	5636	0	2376	0	115
SRL_OPN_2PTS016_0560_20140909_181947_20140909_195912.EUM.nc	0.009	0.011	0.019	3208	5613	0	2328	0	77
SRL_OPN_2PTS016_0562_20140909_195912_20140909_213755.EUM.nc	0.004	0.005	0.019	3441	5606	0	2091	0	74
SRL_OPN_2PTS016_0564_20140909_213755_20140909_231603.EUM.nc	0.000	-0.001	0.013	2358	5390	0	2925	1	106
SRL_OPN_2PTS016_0565_20140909_231602_20140910_005351.EUM.nc	0.002	0.003	0.022	3025	5543	0	2433	0	85
SRL_OPN_2PTS016_0567_20140910_005350_20140910_023203.EUM.nc	-0.000	-0.002	0.018	2941	5532	0	2532	0	59
SRL_OPN_2PTS016_0569_20140910_023204_20140910_041145.EUM.nc	-0.002	-0.000	0.017	2580	5633	0	2964	0	89
SRL_OPN_2PTS016_0571_20140910_041144_20140910_055320.EUM.nc	0.005	0.005	0.025	3567	5734	0	2099	0	68
SRL_OPN_2PTS016_0573_20140910_055320_20140910_074149.EUM.nc	0.005	0.006	0.020	4076	6186	0	2058	0	52
SRL_OPN_2PTS016_0576_20140910_074148_20140910_091957.EUM.nc	0.002	0.003	0.021	3235	5545	0	2196	0	114
SRL_OPN_2PTS016_0577_20140910_091957_20140910_105750.EUM.nc	0.004	0.006	0.017	2361	5512	0	3097	1	53
SRL_OPN_2PTS016_0579_20140910_105750_20140910_123606.EUM.nc	0.002	0.003	0.017	2421	5478	0	3011	0	46
SRL_OPN_2PTS016_0581_20140910_123605_20140910_141526.EUM.nc	0.002	0.002	0.015	3296	5568	0	2233	0	39
SRL_OPN_2PTS016_0583_20140910_141527_20140910_160846.EUM.nc	0.004	0.003	0.019	3912	6397	0	2393	1	91
SRL_OPN_2PTS016_0586_20140910_160845_20140910_174831.EUM.nc	0.007	0.007	0.015	2981	5615	0	2546	0	88
SRL_OPN_2PTS016_0588_20140910_174831_20140910_192804.EUM.nc	0.003	0.005	0.016	3332	5655	0	2229	0	94
SRL_OPN_2PTS016_0590_20140910_192803_20140910_210659.EUM.nc	0.001	0.003	0.019	3457	5603	0	2083	0	63
SRL_OPN_2PTS016_0592_20140910_210658_20140910_224520.EUM.nc	0.004	0.003	0.014	2712	5494	0	2681	0	101
SRL_OPN_2PTS016_0593_20140910_224519_20140911_002302.EUM.nc	0.003	0.004	0.016	3020	5470	0	2334	0	116
SRL_OPN_2PTS016_0595_20140911_002301_20140911_020106.EUM.nc	0.004	0.003	0.015	3116	5540	0	2381	0	43
SRL_OPN_2PTS016_0597_20140911_020106_20140911_052106.EUM.nc	0.004	0.004	0.018	5426	11068	0	5388	0	254
SRL_OPN_2PTS016_0601_20140911_052105_20140911_071041.EUM.nc	0.009	0.009	0.021	3684	6240	0	2441	0	115
SRL_OPN_2PTS016_0604_20140911_071040_20140911_084911.EUM.nc	0.003	0.003	0.018	4097	5622	0	1457	0	68
SRL_OPN_2PTS016_0605_20140911_084911_20140911_102708.EUM.nc	0.007	0.007	0.018	2704	5466	0	2671	0	91
SRL_OPN_2PTS016_0607_20140911_102707_20140911_120502.EUM.nc	0.001	0.004	0.016	2507	5508	0	2933	0	68
SRL_OPN_2PTS016_0609_20140911_120502_20140911_134404.EUM.nc	0.002	0.002	0.017	3024	5526	0	2411	0	91
SRL_OPN_2PTS016_0611_20140911_134404_20140911_153727.EUM.nc	0.004	0.005	0.016	4016	6415	0	2312	0	87
SRL_OPN_2PTS016_0614_20140911_153726_20140911_171713.EUM.nc	0.007	0.008	0.016	2797	5595	0	2670	0	128
SRL_OPN_2PTS016_0616_20140911_171713_20140911_185644.EUM.nc	0.006	0.008	0.018	3304	5574	0	2169	0	101
SRL_OPN_2PTS016_0618_20140911_185644_20140911_203558.EUM.nc	0.004	0.006	0.018	3342	5618	0	2089	0	187
SRL_OPN_2PTS016_0620_20140911_203557_20140911_221425.EUM.nc	0.004	0.003	0.018	2826	5532	0	2560	1	145
SRL_OPN_2PTS016_0622_20140911_221425_20140911_235221.EUM.nc	0.003	0.003	0.016	2873	5507	0	2573	0	61

– Continued on next page

Table 10: Wet Path Delay Difference (AMR-Model) Statistics.

– Continued from previous page

File	Median	Mean	Std. Dev.	No. Obs.	Total Obs.	Default Lat/Lon	Flag (total)	Default (total)	3-Sigma Edited
SRL_OPN_2PTS016_0623_20140911_235220_20140912_013014.EUM.nc	0.002	0.004	0.018	2965	5517	0	2498	0	54
SRL_OPN_2PTS016_0625_20140912_013015_20140912_030852.EUM.nc	0.003	0.004	0.017	2754	5555	0	2729	0	72
SRL_OPN_2PTS016_0627_20140912_030852_20140912_044912.EUM.nc	0.006	0.008	0.017	2736	5513	0	2701	0	76
SRL_OPN_2PTS016_0629_20140912_044911_20140912_063132.EUM.nc	0.006	0.006	0.015	3717	5813	0	1978	0	118
SRL_OPN_2PTS016_0631_20140912_063131_20140912_081821.EUM.nc	0.005	0.006	0.015	4204	6102	0	1766	0	132
SRL_OPN_2PTS016_0634_20140912_081821_20140912_095616.EUM.nc	0.004	0.007	0.022	2932	5457	0	2471	0	54
SRL_OPN_2PTS016_0635_20140912_095616_20140912_113411.EUM.nc	0.002	0.003	0.016	2285	5415	0	3049	0	81
SRL_OPN_2PTS016_0637_20140912_113410_20140912_131250.EUM.nc	0.002	0.004	0.017	2769	5484	0	2634	0	81
SRL_OPN_2PTS016_0639_20140912_131249_20140912_150608.EUM.nc	0.006	0.006	0.016	3686	6420	0	2489	0	245
SRL_OPN_2PTS016_0642_20140912_150607_20140912_164556.EUM.nc	0.004	0.005	0.019	3039	5615	0	2485	0	91
SRL_OPN_2PTS016_0644_20140912_164556_20140912_182529.EUM.nc	0.005	0.004	0.019	3213	5555	0	2241	0	101
SRL_OPN_2PTS016_0646_20140912_182528_20140912_200453.EUM.nc	0.004	0.005	0.015	3094	5617	0	2375	0	148
SRL_OPN_2PTS016_0648_20140912_200452_20140912_214333.EUM.nc	0.007	0.006	0.017	3265	5546	0	2172	1	108
SRL_OPN_2PTS016_0650_20140912_214332_20140912_232138.EUM.nc	0.001	0.002	0.018	2551	5399	0	2818	0	30
SRL_OPN_2PTS016_0651_20140912_232138_20140913_005927.EUM.nc	-0.001	0.002	0.019	2963	5536	0	2493	0	80
SRL_OPN_2PTS016_0653_20140913_005927_20140913_023742.EUM.nc	0.004	0.006	0.019	2874	5550	0	2616	0	60
SRL_OPN_2PTS016_0655_20140913_023742_20140913_041730.EUM.nc	0.003	0.002	0.017	2593	5523	0	2809	0	121
SRL_OPN_2PTS016_0657_20140913_041729_20140913_055906.EUM.nc	0.005	0.005	0.023	3589	5752	0	2125	0	38
SRL_OPN_2PTS016_0659_20140913_055905_20140913_074727.EUM.nc	0.003	0.004	0.017	4060	6172	0	2019	1	92
SRL_OPN_2PTS016_0662_20140913_074726_20140913_092532.EUM.nc	0.003	0.005	0.021	3095	5545	0	2332	0	118
SRL_OPN_2PTS016_0663_20140913_092533_20140913_110325.EUM.nc	0.003	0.003	0.018	2216	5523	0	3194	1	112
SRL_OPN_2PTS016_0665_20140913_110324_20140913_124144.EUM.nc	0.001	0.003	0.016	2479	5397	0	2856	0	62
SRL_OPN_2PTS016_0667_20140913_124144_20140913_142110.EUM.nc	0.005	0.004	0.014	3311	5580	0	2161	0	108
SRL_OPN_2PTS016_0669_20140913_142109_20140913_161427.EUM.nc	0.004	0.004	0.016	3920	6400	0	2353	0	127
SRL_OPN_2PTS016_0672_20140913_161426_20140913_175413.EUM.nc	0.004	0.004	0.015	2935	5615	0	2542	0	138
SRL_OPN_2PTS016_0674_20140913_175413_20140913_193335.EUM.nc	0.003	0.004	0.015	3256	5652	0	2254	0	142
SRL_OPN_2PTS016_0676_20140913_193334_20140913_211236.EUM.nc	0.005	0.006	0.017	3412	5529	0	2065	0	52
SRL_OPN_2PTS016_0678_20140913_211236_20140913_225056.EUM.nc	0.006	0.006	0.017	2605	5498	0	2793	0	100
SRL_OPN_2PTS016_0679_20140913_225055_20140914_002836.EUM.nc	0.003	0.004	0.016	3026	5457	0	2322	0	109
SRL_OPN_2PTS016_0681_20140914_002835_20140914_020643.EUM.nc	0.004	0.005	0.016	2914	5554	0	2480	0	160
SRL_OPN_2PTS016_0683_20140914_020642_20140914_034600.EUM.nc	0.004	0.003	0.019	2770	5572	0	2738	0	64
SRL_OPN_2PTS016_0685_20140914_034559_20140914_052655.EUM.nc	0.003	0.003	0.021	2728	5593	0	2816	0	49
SRL_OPN_2PTS016_0687_20140914_052654_20140914_071619.EUM.nc	0.004	0.005	0.017	3726	6224	0	2351	0	147
SRL_OPN_2PTS016_0690_20140914_071619_20140914_085447.EUM.nc	0.007	0.007	0.014	3913	5607	0	1521	0	173
SRL_OPN_2PTS016_0691_20140914_085446_20140914_103242.EUM.nc	0.007	0.008	0.019	2583	5554	0	2908	0	63
SRL_OPN_2PTS016_0693_20140914_103241_20140914_121039.EUM.nc	0.002	0.004	0.017	2488	5487	0	2912	0	87
SRL_OPN_2PTS016_0695_20140914_121038_20140914_134946.EUM.nc	0.004	0.005	0.013	3072	5496	0	2343	0	81
SRL_OPN_2PTS016_0697_20140914_134945_20140914_154309.EUM.nc	0.004	0.003	0.018	3939	6403	0	2309	0	155
SRL_OPN_2PTS016_0700_20140914_154308_20140914_172255.EUM.nc	0.006	0.006	0.015	2858	5527	0	2572	1	96

– Continued on next page

Table 10: Wet Path Delay Difference (AMR-Model) Statistics.

– Continued from previous page

File	Median	Mean	Std. Dev.	No. Obs.	Total Obs.	Default Lat/Lon	Flag (total)	Default (total)	3-Sigma Edited
SRL_OPN_2PTS016_0702_20140914_172254_20140914_190225.EUM.nc	0.005	0.007	0.015	3241	5652	0	2264	0	147
SRL_OPN_2PTS016_0704_20140914_190224_20140914_204137.EUM.nc	0.007	0.009	0.018	3561	5627	0	1924	0	142
SRL_OPN_2PTS016_0706_20140914_204136_20140914_222000.EUM.nc	0.001	0.002	0.019	2905	5415	0	2409	0	101
SRL_OPN_2PTS016_0708_20140914_222000_20140914_235755.EUM.nc	0.002	0.003	0.016	2917	5511	0	2453	0	141
SRL_OPN_2PTS016_0709_20140914_235754_20140915_013550.EUM.nc	0.005	0.004	0.017	3044	5542	0	2427	0	71
SRL_OPN_2PTS016_0711_20140915_013549_20140915_031432.EUM.nc	0.007	0.006	0.016	2693	5529	0	2734	0	102
SRL_OPN_2PTS016_0713_20140915_031431_20140915_045458.EUM.nc	0.006	0.007	0.016	2739	5570	0	2725	1	105
SRL_OPN_2PTS016_0715_20140915_045457_20140915_063728.EUM.nc	0.006	0.007	0.019	3784	5838	0	2012	0	42
SRL_OPN_2PTS016_0717_20140915_063728_20140915_082358.EUM.nc	0.006	0.006	0.016	4216	6084	0	1731	0	137
SRL_OPN_2PTS016_0720_20140915_082358_20140915_100151.EUM.nc	0.007	0.007	0.015	2880	5465	0	2455	0	130
SRL_OPN_2PTS016_0721_20140915_100150_20140915_113946.EUM.nc	0.001	0.001	0.017	2304	5451	0	3052	0	95
SRL_OPN_2PTS016_0723_20140915_113945_20140915_131830.EUM.nc	0.002	0.002	0.016	2868	5470	0	2507	0	95
SRL_OPN_2PTS016_0725_20140915_131830_20140915_151150.EUM.nc	0.007	0.007	0.017	3882	6429	0	2474	0	73
SRL_OPN_2PTS016_0728_20140915_151150_20140915_165128.EUM.nc	0.008	0.009	0.014	2954	5579	0	2543	0	82
SRL_OPN_2PTS016_0730_20140915_165128_20140915_183110.EUM.nc	0.003	0.004	0.016	3155	5572	0	2263	0	154
SRL_OPN_2PTS016_0732_20140915_183109_20140915_201031.EUM.nc	0.006	0.008	0.016	3120	5595	0	2377	0	98
SRL_OPN_2PTS016_0734_20140915_201031_20140915_214909.EUM.nc	0.007	0.009	0.017	3261	5540	0	2206	0	73
SRL_OPN_2PTS016_0736_20140915_214908_20140915_232712.EUM.nc	0.003	0.001	0.018	2546	5357	0	2721	1	89
SRL_OPN_2PTS016_0737_20140915_232711_20140916_010501.EUM.nc	0.003	0.004	0.016	2710	5517	0	2758	0	49
SRL_OPN_2PTS016_0739_20140916_010500_20140916_024321.EUM.nc	0.005	0.005	0.015	2838	5552	0	2657	0	57
SRL_OPN_2PTS016_0741_20140916_024320_20140916_042313.EUM.nc	0.000	0.002	0.018	2667	5537	0	2828	0	42
SRL_OPN_2PTS016_0743_20140916_042313_20140916_060457.EUM.nc	0.008	0.008	0.015	3545	5743	0	2078	0	120
SRL_OPN_2PTS016_0745_20140916_060456_20140916_075303.EUM.nc	0.005	0.005	0.020	4073	6167	0	2010	0	84
SRL_OPN_2PTS016_0748_20140916_075302_20140916_093107.EUM.nc	0.006	0.006	0.019	3107	5518	0	2332	0	79
SRL_OPN_2PTS016_0749_20140916_093106_20140916_110900.EUM.nc	0.003	0.005	0.015	2278	5479	0	3103	0	98
SRL_OPN_2PTS016_0751_20140916_110900_20140916_124721.EUM.nc	0.000	0.002	0.016	2474	5378	0	2854	0	50
SRL_OPN_2PTS016_0753_20140916_124720_20140916_144031.EUM.nc	0.004	0.005	0.016	3634	6356	0	2583	0	139
SRL_OPN_2PTS016_0756_20140916_144031_20140916_162008.EUM.nc	0.006	0.006	0.015	3518	5632	0	2047	0	67
SRL_OPN_2PTS016_0758_20140916_162007_20140916_175953.EUM.nc	0.001	0.002	0.019	2937	5629	0	2525	0	167
SRL_OPN_2PTS016_0760_20140916_175952_20140916_193914.EUM.nc	0.006	0.006	0.014	3228	5644	0	2257	1	158
SRL_OPN_2PTS016_0762_20140916_193913_20140916_211813.EUM.nc	0.009	0.009	0.015	3388	5520	0	2024	0	108
SRL_OPN_2PTS016_0764_20140916_211812_20140916_225629.EUM.nc	0.002	0.002	0.017	2525	5482	0	2899	0	58
SRL_OPN_2PTS016_0765_20140916_225628_20140917_003410.EUM.nc	0.005	0.006	0.021	3148	5457	0	2258	0	51
SRL_OPN_2PTS016_0767_20140917_003409_20140917_021220.EUM.nc	0.003	0.003	0.016	2938	5537	0	2495	0	104
SRL_OPN_2PTS016_0769_20140917_021219_20140917_035141.EUM.nc	0.000	0.002	0.015	2588	5515	0	2827	0	100
SRL_OPN_2PTS016_0771_20140917_035139_20140917_053243.EUM.nc	0.003	0.003	0.019	2760	5591	0	2790	0	41
SRL_OPN_2PTS016_0773_20140917_053242_20140917_072156.EUM.nc	0.004	0.007	0.023	3951	6217	0	2202	0	64
SRL_OPN_2PTS016_0776_20140917_072155_20140917_090022.EUM.nc	0.007	0.007	0.016	3841	5612	0	1598	0	173
SRL_OPN_2PTS016_0777_20140917_090021_20140917_103815.EUM.nc	0.006	0.008	0.016	2470	5539	0	2960	0	109

– Continued on next page

Table 10: Wet Path Delay Difference (AMR-Model) Statistics.

– Continued from previous page

File	Median	Mean	Std. Dev.	No. Obs.	Total Obs.	Default Lat/Lon	Flag (total)	Default (total)	3-Sigma Edited
SRL_OPN_2PTS016_0779_20140917_103815_20140917_121614.EUM.nc	0.000	0.002	0.016	2518	5525	0	2939	0	68
SRL_OPN_2PTS016_0781_20140917_121613_20140917_135526.EUM.nc	0.005	0.005	0.019	3079	5522	0	2345	0	98
SRL_OPN_2PTS016_0783_20140917_135525_20140917_154848.EUM.nc	0.005	0.006	0.014	4041	6402	0	2282	0	79
SRL_OPN_2PTS016_0786_20140917_154848_20140917_172835.EUM.nc	0.000	-0.000	0.015	2687	5522	0	2597	0	238
SRL_OPN_2PTS016_0788_20140917_172835_20140917_190803.EUM.nc	0.006	0.008	0.015	3448	5660	0	2126	0	86
SRL_OPN_2PTS016_0790_20140917_190802_20140917_204713.EUM.nc	0.005	0.004	0.018	3566	5620	0	1895	0	159
SRL_OPN_2PTS016_0792_20140917_204713_20140917_222543.EUM.nc	0.005	0.007	0.015	2885	5447	0	2452	0	110
SRL_OPN_2PTS016_0794_20140917_222542_20140918_000327.EUM.nc	0.005	0.006	0.017	2990	5545	0	2458	0	97
SRL_OPN_2PTS016_0795_20140918_000327_20140918_014127.EUM.nc	0.001	0.002	0.017	3104	5550	0	2390	0	56
SRL_OPN_2PTS016_0797_20140918_014126_20140918_032012.EUM.nc	0.000	0.003	0.020	2697	5523	0	2726	0	100
SRL_OPN_2PTS016_0799_20140918_032011_20140918_050045.EUM.nc	0.004	0.005	0.019	2824	5574	0	2708	0	42
SRL_OPN_2PTS016_0801_20140918_050045_20140918_064322.EUM.nc	0.006	0.006	0.020	3724	5845	0	2025	0	96
SRL_OPN_2PTS016_0803_20140918_064322_20140918_082934.EUM.nc	0.005	0.005	0.023	4375	6062	0	1626	0	61
SRL_OPN_2PTS016_0806_20140918_082932_20140918_100725.EUM.nc	0.004	0.006	0.018	2902	5446	0	2470	1	73
SRL_OPN_2PTS016_0807_20140918_100724_20140918_114523.EUM.nc	0.008	0.011	0.016	2393	5499	0	3058	0	48
SRL_OPN_2PTS016_0809_20140918_114522_20140918_132409.EUM.nc	0.006	0.006	0.016	2843	5481	0	2558	0	80
SRL_OPN_2PTS016_0811_20140918_132408_20140918_151731.EUM.nc	0.004	0.004	0.016	3909	6416	0	2421	0	86
SRL_OPN_2PTS016_0814_20140918_151731_20140918_165708.EUM.nc	0.003	0.004	0.016	2928	5566	0	2536	0	102
SRL_OPN_2PTS016_0816_20140918_165707_20140918_183649.EUM.nc	0.003	0.003	0.018	3281	5557	0	2192	0	84
SRL_OPN_2PTS016_0818_20140918_183648_20140918_201609.EUM.nc	0.003	0.002	0.016	3122	5592	0	2273	0	197
SRL_OPN_2PTS016_0820_20140918_201608_20140918_215445.EUM.nc	0.006	0.009	0.017	3141	5532	0	2275	1	115
SRL_OPN_2PTS016_0822_20140918_215445_20140918_233245.EUM.nc	0.002	0.003	0.017	2419	5336	0	2808	0	109
SRL_OPN_2PTS016_0823_20140918_233245_20140919_011036.EUM.nc	0.002	0.003	0.018	2716	5521	0	2742	0	63
SRL_OPN_2PTS016_0825_20140919_011036_20140919_024859.EUM.nc	0.000	0.001	0.017	2670	5563	0	2759	0	134
SRL_OPN_2PTS016_0827_20140919_024858_20140919_042858.EUM.nc	0.002	0.003	0.018	2655	5556	0	2845	0	56
SRL_OPN_2PTS016_0829_20140919_042857_20140919_061049.EUM.nc	0.004	0.006	0.020	3608	5761	0	2079	0	74
SRL_OPN_2PTS016_0831_20140919_061048_20140919_075839.EUM.nc	0.005	0.005	0.019	3963	6131	0	1970	0	198
SRL_OPN_2PTS016_0834_20140919_075838_20140919_093641.EUM.nc	0.005	0.006	0.020	2998	5543	0	2448	1	96
SRL_OPN_2PTS016_0835_20140919_093640_20140919_111433.EUM.nc	0.006	0.008	0.016	2160	5498	0	3233	0	105
SRL_OPN_2PTS016_0837_20140919_111432_20140919_125258.EUM.nc	0.004	0.005	0.019	2487	5421	0	2870	0	64
SRL_OPN_2PTS016_0839_20140919_125257_20140919_144611.EUM.nc	-0.001	-0.000	0.016	3734	6373	0	2562	0	77
SRL_OPN_2PTS016_0842_20140919_144610_20140919_162548.EUM.nc	-0.002	-0.002	0.017	3505	5645	0	2074	1	65
SRL_OPN_2PTS016_0844_20140919_162547_20140919_180532.EUM.nc	0.006	0.006	0.016	3036	5645	0	2488	0	121
SRL_OPN_2PTS016_0846_20140919_180531_20140919_194453.EUM.nc	0.006	0.006	0.015	3278	5621	0	2226	0	117
SRL_OPN_2PTS016_0848_20140919_194452_20140919_212350.EUM.nc	0.003	0.005	0.020	3411	5505	0	2034	0	60
SRL_OPN_2PTS016_0850_20140919_212349_20140919_230204.EUM.nc	0.004	0.003	0.016	2252	5437	0	3081	0	104
SRL_OPN_2PTS016_0851_20140919_230203_20140920_003943.EUM.nc	0.003	0.005	0.020	3219	5519	0	2221	0	79
SRL_OPN_2PTS016_0853_20140920_003943_20140920_021757.EUM.nc	0.003	0.002	0.017	2822	5554	0	2588	0	144
SRL_OPN_2PTS016_0855_20140920_021756_20140920_035723.EUM.nc	0.001	0.001	0.020	2568	5559	0	2915	0	76

– Continued on next page

Table 10: Wet Path Delay Difference (AMR-Model) Statistics.

– Continued from previous page

File	Median	Mean	Std. Dev.	No. Obs.	Total Obs.	Default Lat/Lon	Flag (total)	Default (total)	3-Sigma Edited
SRL_OPN_2PTS016_0857_20140920_035722_20140920_053833.EUM.nc	0.006	0.006	0.021	2917	5562	0	2595	0	50
SRL_OPN_2PTS016_0859_20140920_053832_20140920_072733.EUM.nc	0.003	0.003	0.020	4016	6217	0	2058	0	143
SRL_OPN_2PTS016_0862_20140920_072732_20140920_090557.EUM.nc	0.003	0.004	0.016	3727	5593	0	1727	0	139
SRL_OPN_2PTS016_0863_20140920_090556_20140920_104349.EUM.nc	0.003	0.004	0.016	2577	5532	0	2882	0	73
SRL_OPN_2PTS016_0865_20140920_104349_20140920_122150.EUM.nc	0.000	0.002	0.018	2550	5502	0	2865	0	87
SRL_OPN_2PTS016_0867_20140920_122150_20140920_140107.EUM.nc	0.002	0.002	0.015	3255	5572	0	2199	0	118
SRL_OPN_2PTS016_0869_20140920_140106_20140920_155429.EUM.nc	0.001	0.001	0.017	3740	6408	0	2519	0	149
SRL_OPN_2PTS016_0872_20140920_155428_20140920_173415.EUM.nc	0.004	0.003	0.014	2765	5510	0	2586	0	159
SRL_OPN_2PTS016_0874_20140920_173415_20140920_191341.EUM.nc	0.005	0.006	0.016	3464	5644	0	2069	0	111
SRL_OPN_2PTS016_0876_20140920_191342_20140920_205251.EUM.nc	0.004	0.005	0.018	3572	5628	0	1948	1	107
SRL_OPN_2PTS016_0878_20140920_205250_20140920_223118.EUM.nc	0.005	0.007	0.020	2813	5437	0	2489	0	135
SRL_OPN_2PTS016_0879_20140920_223117_20140921_000902.EUM.nc	-0.005	-0.003	0.015	2988	5500	0	2357	0	155
SRL_OPN_2PTS016_0881_20140921_000901_20140921_014701.EUM.nc	0.004	0.005	0.021	3168	5541	0	2334	0	39
SRL_OPN_2PTS016_0883_20140921_014700_20140921_032551.EUM.nc	0.006	0.006	0.020	2791	5480	0	2628	0	61
SRL_OPN_2PTS016_0885_20140921_032551_20140921_050631.EUM.nc	0.007	0.007	0.021	2681	5566	0	2805	0	80
SRL_OPN_2PTS016_0887_20140921_050630_20140921_065633.EUM.nc	0.006	0.005	0.019	3706	6246	0	2478	1	61
SRL_OPN_2PTS016_0890_20140921_065633_20140921_083508.EUM.nc	0.006	0.006	0.017	4351	5623	0	1182	0	90
SRL_OPN_2PTS016_0892_20140921_083508_20140921_101259.EUM.nc	-0.000	0.001	0.018	2789	5464	0	2590	0	85
SRL_OPN_2PTS016_0893_20140921_101259_20140921_115057.EUM.nc	-0.001	0.001	0.018	2415	5531	0	3037	0	79
SRL_OPN_2PTS016_0895_20140921_115056_20140921_132948.EUM.nc	0.002	0.003	0.016	2914	5479	0	2478	0	87
SRL_OPN_2PTS016_0897_20140921_132947_20140921_152311.EUM.nc	0.005	0.005	0.018	3896	6367	0	2389	0	82
SRL_OPN_2PTS016_0900_20140921_152310_20140921_170249.EUM.nc	0.003	0.004	0.015	2867	5579	0	2614	0	98
SRL_OPN_2PTS016_0902_20140921_170248_20140921_184229.EUM.nc	0.003	0.004	0.018	3252	5563	0	2201	0	110
SRL_OPN_2PTS016_0904_20140921_184228_20140921_202148.EUM.nc	0.002	0.003	0.016	3303	5607	0	2167	0	137
SRL_OPN_2PTS016_0906_20140921_202147_20140921_220020.EUM.nc	0.003	0.002	0.019	2948	5483	0	2434	0	101
SRL_OPN_2PTS016_0908_20140921_220020_20140921_233820.EUM.nc	-0.003	-0.002	0.015	2649	5493	0	2762	1	81
SRL_OPN_2PTS016_0909_20140921_233819_20140922_011615.EUM.nc	0.005	0.005	0.016	2844	5525	0	2519	0	162
SRL_OPN_2PTS016_0911_20140922_011614_20140922_025443.EUM.nc	0.006	0.008	0.019	2735	5538	0	2736	0	67
SRL_OPN_2PTS016_0913_20140922_025443_20140922_043447.EUM.nc	0.003	0.002	0.016	2638	5530	0	2811	0	81
SRL_OPN_2PTS016_0915_20140922_043446_20140922_061647.EUM.nc	0.006	0.005	0.018	3657	5803	0	2029	0	117
SRL_OPN_2PTS016_0917_20140922_061646_20140922_080420.EUM.nc	0.002	0.002	0.021	4172	6115	0	1889	0	54
SRL_OPN_2PTS016_0920_20140922_080419_20140922_094221.EUM.nc	0.002	0.004	0.020	3064	5530	0	2401	0	65
SRL_OPN_2PTS016_0921_20140922_094219_20140922_112013.EUM.nc	0.003	0.004	0.021	2218	5412	0	3108	0	86
SRL_OPN_2PTS016_0923_20140922_112012_20140922_125842.EUM.nc	0.005	0.007	0.017	2623	5414	0	2734	0	57
SRL_OPN_2PTS016_0925_20140922_125841_20140922_145156.EUM.nc	0.005	0.005	0.017	3825	6386	0	2509	0	52
SRL_OPN_2PTS016_0928_20140922_145155_20140922_163135.EUM.nc	0.004	0.003	0.015	3420	5650	0	2150	0	80
SRL_OPN_2PTS016_0930_20140922_163134_20140922_181118.EUM.nc	0.007	0.008	0.018	3067	5633	0	2411	1	154
SRL_OPN_2PTS016_0932_20140922_181117_20140922_195036.EUM.nc	0.005	0.005	0.020	3252	5616	0	2298	1	65
SRL_OPN_2PTS016_0934_20140922_195035_20140922_212931.EUM.nc	0.004	0.004	0.017	3455	5508	0	1940	0	113

– Continued on next page

Table 10: Wet Path Delay Difference (AMR-Model) Statistics.

– Continued from previous page

File	Median	Mean	Std. Dev.	No. Obs.	Total Obs.	Default Lat/Lon	Flag (total)	Default (total)	3-Sigma Edited
SRL_OPN_2PTS016_0936_20140922_212930_20140922_230742.EUM.nc	0.001	0.001	0.015	2116	5426	0	3131	0	179
SRL_OPN_2PTS016_0937_20140922_230742_20140923_004522.EUM.nc	0.004	0.004	0.020	3092	5505	0	2302	0	111
SRL_OPN_2PTS016_0939_20140923_004521_20140923_022338.EUM.nc	0.005	0.005	0.021	2880	5560	0	2615	0	65
SRL_OPN_2PTS016_0941_20140923_022338_20140923_040310.EUM.nc	0.004	0.004	0.017	2588	5478	0	2816	0	74
SRL_OPN_2PTS016_0943_20140923_040309_20140923_054428.EUM.nc	0.002	0.003	0.025	3262	5682	0	2375	0	45
SRL_OPN_2PTS016_0945_20140923_054427_20140923_073315.EUM.nc	0.008	0.009	0.017	4022	6199	0	2076	0	101
SRL_OPN_2PTS016_0948_20140923_073315_20140923_091135.EUM.nc	0.002	0.002	0.019	3586	5576	0	1908	0	82
SRL_OPN_2PTS016_0949_20140923_091134_20140923_104929.EUM.nc	0.006	0.006	0.013	2538	5546	0	2918	0	90
SRL_OPN_2PTS016_0951_20140923_104928_20140923_122732.EUM.nc	0.002	0.002	0.012	2469	5413	0	2808	0	136
SRL_OPN_2PTS016_0953_20140923_122731_20140923_140654.EUM.nc	0.005	0.007	0.016	3189	5579	0	2315	0	75
SRL_OPN_2PTS016_0955_20140923_140654_20140923_160015.EUM.nc	0.006	0.006	0.014	3742	6396	0	2538	0	116
SRL_OPN_2PTS016_0958_20140923_160015_20140923_174001.EUM.nc	0.002	0.001	0.016	2963	5652	0	2577	0	112
SRL_OPN_2PTS016_0960_20140923_174000_20140923_191927.EUM.nc	0.002	0.002	0.016	3393	5640	0	2089	0	158
SRL_OPN_2PTS016_0962_20140923_191927_20140923_205834.EUM.nc	0.004	0.004	0.018	3582	5605	0	1929	0	94
SRL_OPN_2PTS016_0964_20140923_205833_20140923_223650.EUM.nc	0.006	0.004	0.018	2808	5399	0	2465	0	126
SRL_OPN_2PTS016_0965_20140923_223650_20140924_001441.EUM.nc	0.004	0.004	0.014	2972	5503	0	2412	0	119
SRL_OPN_2PTS016_0967_20140924_001440_20140924_015242.EUM.nc	0.003	0.004	0.016	3157	5514	0	2299	0	58
SRL_OPN_2PTS016_0969_20140924_015241_20140924_033138.EUM.nc	0.003	0.004	0.019	2817	5488	0	2635	0	36
SRL_OPN_2PTS016_0971_20140924_033138_20140924_051224.EUM.nc	-0.003	-0.001	0.015	2664	5567	0	2761	0	142
SRL_OPN_2PTS016_0973_20140924_051224_20140924_070216.EUM.nc	0.001	0.002	0.023	3611	6233	0	2454	0	168
SRL_OPN_2PTS016_0976_20140924_070215_20140924_084049.EUM.nc	0.008	0.009	0.020	4241	5629	0	1292	0	96
SRL_OPN_2PTS016_0978_20140924_084048_20140924_101839.EUM.nc	0.006	0.007	0.018	2688	5463	0	2649	0	126
SRL_OPN_2PTS016_0979_20140924_101839_20140924_115639.EUM.nc	0.003	0.005	0.017	2385	5525	0	2997	0	143
SRL_OPN_2PTS016_0981_20140924_115638_20140924_133533.EUM.nc	0.006	0.006	0.018	2945	5436	0	2445	0	46
SRL_OPN_2PTS016_0983_20140924_133534_20140924_152857.EUM.nc	0.006	0.008	0.017	3995	6372	0	2316	0	61
SRL_OPN_2PTS016_0986_20140924_152856_20140924_170835.EUM.nc	0.003	0.004	0.017	2878	5592	0	2605	0	109
SRL_OPN_2PTS016_0988_20140924_170835_20140924_184814.EUM.nc	0.000	0.001	0.019	3342	5567	0	2054	0	171
SRL_OPN_2PTS016_0990_20140924_184813_20140924_202731.EUM.nc	0.006	0.006	0.016	3327	5599	0	2162	0	110
SRL_OPN_2PTS016_0992_20140924_202730_20140924_220602.EUM.nc	0.004	0.006	0.021	3019	5511	0	2408	0	84
SRL_OPN_2PTS016_0994_20140924_220602_20140924_234400.EUM.nc	0.001	0.001	0.013	2763	5535	0	2630	0	142
SRL_OPN_2PTS016_0995_20140924_234359_20140925_012151.EUM.nc	0.003	0.004	0.017	2925	5516	0	2510	0	81
SRL_OPN_2PTS016_0997_20140925_012151_20140925_030024.EUM.nc	0.003	0.004	0.019	2770	5582	0	2755	0	57
SRL_OPN_2PTS016_0999_20140925_030023_20140925_044034.EUM.nc	0.003	0.004	0.023	2646	5527	0	2817	1	63

27 K Brightness Temperature Table

Table 11: K Brightness Temperature Statistics.

File	Median	Mean	Std. Dev.	No. Obs.	Total Obs.	Default Lat/Lon	Flag (total)	Default (total)	3-Sigma Edited
SRL_OPN_2PTS015_1001_20140821_044029_20140821_062247.EUM.nc	165.810	170.199	17.816	3844	5819	0	1974	0	1
SRL_OPN_2PTS016_0001_20140821_062246_20140821_080956.EUM.nc	176.900	175.331	17.452	4244	6113	0	1852	0	17
SRL_OPN_2PTS016_0004_20140821_080955_20140821_094802.EUM.nc	184.620	180.789	23.027	3004	5556	0	2549	0	3
SRL_OPN_2PTS016_0005_20140821_094801_20140821_112547.EUM.nc	173.115	176.427	23.168	2131	5430	0	3280	0	19
SRL_OPN_2PTS016_0007_20140821_112547_20140821_130419.EUM.nc	168.360	175.615	23.136	2686	5395	0	2699	0	10
SRL_OPN_2PTS016_0009_20140821_130418_20140821_145735.EUM.nc	176.185	176.892	19.065	3755	6415	0	2627	0	33
SRL_OPN_2PTS016_0012_20140821_145734_20140821_163722.EUM.nc	171.360	170.860	17.896	3307	5647	0	2324	0	16
SRL_OPN_2PTS016_0014_20140821_163722_20140821_181658.EUM.nc	168.850	172.538	18.451	3236	5607	0	2339	0	32
SRL_OPN_2PTS016_0016_20140821_181658_20140821_195622.EUM.nc	171.180	174.687	21.821	3308	5615	0	2305	0	2
SRL_OPN_2PTS016_0018_20140821_195622_20140821_213515.EUM.nc	170.380	174.142	20.489	3500	5508	0	1985	0	23
SRL_OPN_2PTS016_0020_20140821_213514_20140821_231315.EUM.nc	172.110	176.127	21.995	2280	5420	0	3134	1	5
SRL_OPN_2PTS016_0021_20140821_231315_20140822_005104.EUM.nc	167.260	175.969	23.759	3171	5540	0	2364	0	5
SRL_OPN_2PTS016_0023_20140822_005103_20140822_022922.EUM.nc	174.530	174.680	18.030	2913	5532	0	2577	0	42
SRL_OPN_2PTS016_0025_20140822_022921_20140822_040852.EUM.nc	169.725	168.820	16.947	2655	5501	0	2803	0	43
SRL_OPN_2PTS016_0027_20140822_040851_20140822_055025.EUM.nc	168.245	170.813	18.501	3559	5750	0	2184	0	7
SRL_OPN_2PTS016_0029_20140822_055024_20140822_073900.EUM.nc	176.010	175.855	19.612	4136	6184	0	2026	0	22
SRL_OPN_2PTS016_0032_20140822_073859_20140822_091717.EUM.nc	176.160	178.595	20.368	3432	5574	0	2141	0	1
SRL_OPN_2PTS016_0033_20140822_091716_20140822_105502.EUM.nc	182.890	180.969	21.826	2413	5530	0	3114	0	3
SRL_OPN_2PTS016_0035_20140822_105501_20140822_123317.EUM.nc	158.910	168.674	20.899	2502	5390	0	2875	0	13
SRL_OPN_2PTS016_0037_20140822_123316_20140822_141242.EUM.nc	170.665	175.842	21.556	3231	5583	0	2317	0	35
SRL_OPN_2PTS016_0039_20140822_141242_20140822_160602.EUM.nc	171.515	169.508	16.880	3732	6407	0	2639	0	36
SRL_OPN_2PTS016_0042_20140822_160602_20140822_174541.EUM.nc	169.210	172.028	19.496	3058	5632	0	2567	0	7
SRL_OPN_2PTS016_0044_20140822_174540_20140822_192514.EUM.nc	167.890	173.301	18.266	3552	5642	0	2076	1	13
SRL_OPN_2PTS016_0046_20140822_192513_20140822_210409.EUM.nc	168.200	176.246	22.091	3506	5590	0	2067	0	17
SRL_OPN_2PTS016_0048_20140822_210408_20140822_224231.EUM.nc	168.660	171.331	20.885	2750	5389	0	2622	0	17
SRL_OPN_2PTS016_0049_20140822_224230_20140823_002022.EUM.nc	162.165	172.741	24.935	2985	5457	0	2419	0	53
SRL_OPN_2PTS016_0051_20140823_002021_20140823_015817.EUM.nc	171.090	174.797	20.611	3199	5543	0	2340	0	4
SRL_OPN_2PTS016_0053_20140823_015817_20140823_033726.EUM.nc	173.400	172.523	19.639	2854	5522	0	2633	0	35
SRL_OPN_2PTS016_0055_20140823_033725_20140823_051818.EUM.nc	174.270	172.241	16.447	2853	5588	0	2713	0	22
SRL_OPN_2PTS016_0057_20140823_051817_20140823_070800.EUM.nc	173.890	174.326	17.103	3801	6242	0	2404	0	37
SRL_OPN_2PTS016_0060_20140823_070800_20140823_084623.EUM.nc	171.910	176.003	19.528	4154	5607	0	1440	0	13
SRL_OPN_2PTS016_0061_20140823_084622_20140823_102418.EUM.nc	183.560	181.308	25.313	2699	5455	0	2751	0	5
SRL_OPN_2PTS016_0063_20140823_102419_20140823_120221.EUM.nc	168.855	174.731	20.938	2564	5528	0	2960	0	4
SRL_OPN_2PTS016_0065_20140823_120220_20140823_134111.EUM.nc	171.840	178.539	22.472	3088	5494	0	2398	0	8
SRL_OPN_2PTS016_0067_20140823_134110_20140823_153436.EUM.nc	175.040	172.812	18.110	3911	6396	0	2429	0	56
SRL_OPN_2PTS016_0070_20140823_153435_20140823_171423.EUM.nc	170.210	172.053	17.230	2922	5588	0	2625	0	41

– Continued on next page

Table 11: K Brightness Temperature Statistics.

– Continued from previous page

File	Median	Mean	Std. Dev.	No. Obs.	Total Obs.	Default Lat/Lon	Flag (total)	Default (total)	3-Sigma Edited
SRL_OPN_2PTS016_0072_20140823_171422_20140823_185401.EUM.nc	166.640	172.912	18.748	3522	5575	0	2035	0	18
SRL_OPN_2PTS016_0074_20140823_185401_20140823_203308.EUM.nc	167.575	174.579	21.333	3441	5602	0	2146	0	15
SRL_OPN_2PTS016_0076_20140823_203307_20140823_221144.EUM.nc	175.040	174.730	21.764	2953	5530	0	2558	0	19
SRL_OPN_2PTS016_0078_20140823_221143_20140823_234941.EUM.nc	165.060	172.404	22.194	2871	5512	0	2625	0	16
SRL_OPN_2PTS016_0079_20140823_234940_20140824_012725.EUM.nc	167.415	174.476	22.287	2916	5506	0	2546	0	44
SRL_OPN_2PTS016_0081_20140824_012725_20140824_030609.EUM.nc	170.825	173.186	19.949	2762	5584	0	2740	0	82
SRL_OPN_2PTS016_0083_20140824_030608_20140824_044618.EUM.nc	170.610	169.042	14.774	2718	5520	0	2737	1	64
SRL_OPN_2PTS016_0085_20140824_044617_20140824_062842.EUM.nc	171.430	175.523	18.625	3879	5817	0	1926	0	12
SRL_OPN_2PTS016_0087_20140824_062841_20140824_081533.EUM.nc	173.840	174.669	19.460	4346	6094	0	1741	0	7
SRL_OPN_2PTS016_0090_20140824_081533_20140824_095336.EUM.nc	184.880	180.504	23.552	2964	5467	0	2501	0	2
SRL_OPN_2PTS016_0091_20140824_095336_20140824_113123.EUM.nc	167.990	175.345	23.743	2258	5409	0	3148	0	3
SRL_OPN_2PTS016_0093_20140824_113122_20140824_130959.EUM.nc	166.185	174.597	22.661	2773	5473	0	2691	0	9
SRL_OPN_2PTS016_0095_20140824_130958_20140824_150317.EUM.nc	171.930	174.326	21.276	3840	6404	0	2553	0	11
SRL_OPN_2PTS016_0098_20140824_150318_20140824_164304.EUM.nc	167.870	169.787	16.227	3142	5615	0	2446	0	27
SRL_OPN_2PTS016_0100_20140824_164303_20140824_182238.EUM.nc	163.075	170.029	20.317	3368	5566	0	2150	0	48
SRL_OPN_2PTS016_0102_20140824_182237_20140824_200202.EUM.nc	171.000	176.651	22.172	3206	5611	0	2391	0	14
SRL_OPN_2PTS016_0104_20140824_200202_20140824_214052.EUM.nc	177.850	178.423	23.034	3475	5581	0	2098	0	8
SRL_OPN_2PTS016_0106_20140824_214051_20140824_231850.EUM.nc	165.440	171.379	19.106	2445	5362	0	2895	0	22
SRL_OPN_2PTS016_0107_20140824_231850_20140825_005639.EUM.nc	164.930	172.579	21.164	3032	5558	0	2513	1	12
SRL_OPN_2PTS016_0109_20140825_005638_20140825_023501.EUM.nc	176.985	176.431	18.939	2952	5542	0	2568	0	22
SRL_OPN_2PTS016_0111_20140825_023500_20140825_041437.EUM.nc	170.705	170.823	18.826	2653	5502	0	2814	0	35
SRL_OPN_2PTS016_0113_20140825_041436_20140825_055617.EUM.nc	172.620	173.063	17.376	3616	5762	0	2129	0	17
SRL_OPN_2PTS016_0115_20140825_055616_20140825_074437.EUM.nc	176.220	175.957	18.265	4131	6156	0	1997	0	28
SRL_OPN_2PTS016_0118_20140825_074437_20140825_092253.EUM.nc	187.920	181.297	22.802	3237	5542	0	2288	0	17
SRL_OPN_2PTS016_0119_20140825_092252_20140825_110036.EUM.nc	180.190	181.955	29.071	2283	5494	0	3211	0	0
SRL_OPN_2PTS016_0121_20140825_110035_20140825_123854.EUM.nc	164.080	170.502	19.328	2465	5420	0	2922	0	33
SRL_OPN_2PTS016_0123_20140825_123853_20140825_141826.EUM.nc	171.885	173.760	18.432	3303	5585	0	2237	0	45
SRL_OPN_2PTS016_0125_20140825_141825_20140825_161144.EUM.nc	168.810	169.803	16.959	3938	6393	0	2431	0	24
SRL_OPN_2PTS016_0128_20140825_161143_20140825_175122.EUM.nc	164.940	170.977	19.188	3094	5621	0	2492	0	35
SRL_OPN_2PTS016_0130_20140825_175121_20140825_193054.EUM.nc	170.755	176.530	21.611	3429	5658	0	2214	0	15
SRL_OPN_2PTS016_0132_20140825_193052_20140825_210948.EUM.nc	176.045	176.184	21.383	3434	5521	0	2079	0	8
SRL_OPN_2PTS016_0134_20140825_210946_20140825_224807.EUM.nc	171.210	176.147	20.122	2637	5498	0	2851	0	10
SRL_OPN_2PTS016_0135_20140825_224807_20140826_002555.EUM.nc	162.300	171.882	22.965	2982	5384	0	2345	0	57
SRL_OPN_2PTS016_0137_20140826_002554_20140826_020353.EUM.nc	171.190	174.653	17.450	3116	5529	0	2410	0	3
SRL_OPN_2PTS016_0139_20140826_020352_20140826_034307.EUM.nc	172.850	173.038	17.101	2809	5553	0	2740	0	4
SRL_OPN_2PTS016_0141_20140826_034306_20140826_052408.EUM.nc	168.690	169.191	15.075	2799	5603	0	2794	0	10
SRL_OPN_2PTS016_0143_20140826_052407_20140826_071339.EUM.nc	170.340	173.281	18.001	3851	6233	0	2367	0	15
SRL_OPN_2PTS016_0146_20140826_071338_20140826_085158.EUM.nc	176.860	176.993	20.381	4136	5608	0	1472	0	0
SRL_OPN_2PTS016_0147_20140826_085157_20140826_102953.EUM.nc	172.040	178.641	25.354	2636	5540	0	2883	0	21

– Continued on next page

Table 11: K Brightness Temperature Statistics.

– Continued from previous page

File	Median	Mean	Std. Dev.	No. Obs.	Total Obs.	Default Lat/Lon	Flag (total)	Default (total)	3-Sigma Edited
SRL_OPN_2PTS016_0149_20140826_102953_20140826_120758.EUM.nc	167.760	174.938	23.343	2584	5517	0	2926	0	7
SRL_OPN_2PTS016_0151_20140826_120758_20140826_134654.EUM.nc	170.820	177.308	23.921	3055	5490	0	2413	0	22
SRL_OPN_2PTS016_0153_20140826_134653_20140826_154017.EUM.nc	171.190	171.437	18.213	3956	6426	0	2459	0	11
SRL_OPN_2PTS016_0156_20140826_154017_20140826_172004.EUM.nc	165.310	169.212	17.992	2934	5540	0	2597	0	9
SRL_OPN_2PTS016_0158_20140826_172003_20140826_185941.EUM.nc	166.520	173.044	19.218	3383	5639	0	2208	0	48
SRL_OPN_2PTS016_0160_20140826_185941_20140826_203846.EUM.nc	173.190	177.131	20.632	3575	5611	0	2024	0	12
SRL_OPN_2PTS016_0162_20140826_203845_20140826_221721.EUM.nc	170.075	173.393	21.692	2984	5463	0	2477	0	2
SRL_OPN_2PTS016_0164_20140826_221719_20140826_235515.EUM.nc	167.200	173.816	23.217	2950	5519	0	2539	0	30
SRL_OPN_2PTS016_0165_20140826_235514_20140827_013302.EUM.nc	168.510	174.210	20.465	3065	5531	0	2466	0	0
SRL_OPN_2PTS016_0167_20140827_013300_20140827_031149.EUM.nc	167.680	173.687	21.542	2822	5573	0	2738	0	13
SRL_OPN_2PTS016_0169_20140827_031149_20140827_045205.EUM.nc	168.055	169.717	16.376	2800	5524	0	2698	0	26
SRL_OPN_2PTS016_0171_20140827_045204_20140827_063437.EUM.nc	171.080	171.167	15.711	3884	5850	0	1951	0	15
SRL_OPN_2PTS016_0173_20140827_063437_20140827_082110.EUM.nc	175.510	175.978	21.419	4338	6088	0	1739	0	11
SRL_OPN_2PTS016_0176_20140827_082110_20140827_095912.EUM.nc	172.260	177.395	22.109	2940	5462	0	2509	0	13
SRL_OPN_2PTS016_0177_20140827_095911_20140827_113659.EUM.nc	168.910	176.455	25.901	2360	5441	0	3072	0	9
SRL_OPN_2PTS016_0179_20140827_113658_20140827_131540.EUM.nc	169.390	174.765	21.321	2872	5497	0	2604	0	21
SRL_OPN_2PTS016_0181_20140827_131538_20140827_150859.EUM.nc	168.900	171.854	18.968	3855	6450	0	2566	0	29
SRL_OPN_2PTS016_0184_20140827_150858_20140827_164846.EUM.nc	164.870	168.974	17.154	3077	5588	0	2506	0	5
SRL_OPN_2PTS016_0186_20140827_164844_20140827_182819.EUM.nc	163.310	170.696	19.630	3267	5549	0	2229	0	53
SRL_OPN_2PTS016_0188_20140827_182818_20140827_200742.EUM.nc	174.210	178.848	22.251	3188	5600	0	2388	0	24
SRL_OPN_2PTS016_0190_20140827_200741_20140827_214629.EUM.nc	173.555	177.634	22.663	3346	5547	0	2195	0	6
SRL_OPN_2PTS016_0192_20140827_214629_20140827_232425.EUM.nc	177.390	177.719	22.938	2525	5303	0	2765	1	12
SRL_OPN_2PTS016_0193_20140827_232424_20140828_010214.EUM.nc	163.305	168.435	20.265	2813	5512	0	2684	0	15
SRL_OPN_2PTS016_0195_20140828_010213_20140828_024040.EUM.nc	167.600	171.895	19.256	2921	5559	0	2628	0	10
SRL_OPN_2PTS016_0197_20140828_024039_20140828_042020.EUM.nc	169.645	173.108	17.778	2705	5509	0	2789	0	15
SRL_OPN_2PTS016_0199_20140828_042020_20140828_060210.EUM.nc	166.050	169.788	16.965	3671	5773	0	2063	1	38
SRL_OPN_2PTS016_0201_20140828_060209_20140828_075015.EUM.nc	184.085	180.543	18.365	4166	6152	0	1938	0	48
SRL_OPN_2PTS016_0204_20140828_075015_20140828_092828.EUM.nc	182.190	181.856	20.564	3140	5549	0	2399	1	9
SRL_OPN_2PTS016_0205_20140828_092828_20140828_110612.EUM.nc	170.680	177.082	26.005	2309	5506	0	3191	0	6
SRL_OPN_2PTS016_0207_20140828_110612_20140828_124432.EUM.nc	166.125	172.844	20.418	2478	5407	0	2905	0	24
SRL_OPN_2PTS016_0209_20140828_124432_20140828_143740.EUM.nc	165.640	169.616	20.631	3734	6358	0	2610	0	14
SRL_OPN_2PTS016_0212_20140828_143739_20140828_161726.EUM.nc	169.860	170.379	16.686	3643	5619	0	1972	0	4
SRL_OPN_2PTS016_0214_20140828_161725_20140828_175702.EUM.nc	165.925	170.195	17.183	3065	5589	0	2497	0	27
SRL_OPN_2PTS016_0216_20140828_175701_20140828_193633.EUM.nc	172.145	175.812	19.943	3401	5670	0	2262	0	7
SRL_OPN_2PTS016_0218_20140828_193632_20140828_211525.EUM.nc	174.130	176.717	20.908	3418	5506	0	2062	0	26
SRL_OPN_2PTS016_0220_20140828_211524_20140828_225342.EUM.nc	170.250	172.181	22.492	2611	5501	0	2878	0	12
SRL_OPN_2PTS016_0221_20140828_225341_20140829_003130.EUM.nc	166.710	172.740	23.077	3167	5470	0	2286	0	17
SRL_OPN_2PTS016_0223_20140829_003130_20140829_020931.EUM.nc	167.380	172.258	18.685	2986	5516	0	2515	0	15
SRL_OPN_2PTS016_0225_20140829_020931_20140829_034850.EUM.nc	171.630	174.532	18.391	2746	5519	0	2752	0	21

– Continued on next page

Table 11: K Brightness Temperature Statistics.

– Continued from previous page

File	Median	Mean	Std. Dev.	No. Obs.	Total Obs.	Default Lat/Lon	Flag (total)	Default (total)	3-Sigma Edited
SRL_OPN_2PTS016_0227_20140829_034850_20140829_052957.EUM.nc	166.425	169.686	16.483	2778	5599	0	2819	0	2
SRL_OPN_2PTS016_0229_20140829_052956_20140829_071915.EUM.nc	177.640	176.447	17.033	4021	6228	0	2195	0	12
SRL_OPN_2PTS016_0232_20140829_071915_20140829_085734.EUM.nc	174.640	177.654	23.311	3997	5601	0	1586	0	18
SRL_OPN_2PTS016_0233_20140829_085734_20140829_103528.EUM.nc	171.545	175.923	24.157	2481	5528	0	3040	0	7
SRL_OPN_2PTS016_0235_20140829_103527_20140829_121335.EUM.nc	173.360	177.088	22.772	2532	5480	0	2939	0	9
SRL_OPN_2PTS016_0237_20140829_121334_20140829_135235.EUM.nc	170.805	173.882	20.551	3139	5528	0	2378	0	11
SRL_OPN_2PTS016_0239_20140829_135234_20140829_154559.EUM.nc	171.655	172.256	17.383	4034	6415	0	2379	0	2
SRL_OPN_2PTS016_0242_20140829_154559_20140829_172545.EUM.nc	167.090	171.436	18.381	2905	5539	0	2624	0	10
SRL_OPN_2PTS016_0244_20140829_172544_20140829_190522.EUM.nc	168.415	173.999	20.367	3441	5670	0	2217	1	11
SRL_OPN_2PTS016_0246_20140829_190521_20140829_204425.EUM.nc	173.630	176.746	19.986	3619	5625	0	1958	0	48
SRL_OPN_2PTS016_0248_20140829_204424_20140829_222256.EUM.nc	169.290	175.365	24.099	2931	5447	0	2510	0	6
SRL_OPN_2PTS016_0250_20140829_222255_20140830_000050.EUM.nc	166.700	171.428	21.519	3048	5535	0	2467	0	20
SRL_OPN_2PTS016_0251_20140830_000049_20140830_013839.EUM.nc	166.620	175.284	22.750	3142	5540	0	2388	0	10
SRL_OPN_2PTS016_0253_20140830_013838_20140830_031731.EUM.nc	167.080	169.738	17.581	2811	5568	0	2731	0	26
SRL_OPN_2PTS016_0255_20140830_031730_20140830_045752.EUM.nc	167.860	171.972	17.042	2841	5594	0	2725	0	28
SRL_OPN_2PTS016_0257_20140830_045751_20140830_064033.EUM.nc	174.170	173.315	15.563	3894	5846	0	1937	0	15
SRL_OPN_2PTS016_0259_20140830_064032_20140830_082646.EUM.nc	170.940	174.159	19.285	4317	6067	0	1646	0	104
SRL_OPN_2PTS016_0262_20140830_082645_20140830_100447.EUM.nc	165.920	175.864	24.562	2897	5472	0	2573	0	2
SRL_OPN_2PTS016_0263_20140830_100446_20140830_114235.EUM.nc	168.920	176.320	25.006	2413	5483	0	3064	0	6
SRL_OPN_2PTS016_0265_20140830_114234_20140830_132120.EUM.nc	170.260	176.132	21.057	2893	5475	0	2542	0	40
SRL_OPN_2PTS016_0267_20140830_132119_20140830_151440.EUM.nc	171.120	173.258	18.828	3930	6428	0	2483	0	15
SRL_OPN_2PTS016_0270_20140830_151439_20140830_165427.EUM.nc	164.430	168.161	18.544	3035	5595	0	2548	0	12
SRL_OPN_2PTS016_0272_20140830_165426_20140830_183400.EUM.nc	164.275	168.992	19.376	3337	5562	0	2213	1	11
SRL_OPN_2PTS016_0274_20140830_183359_20140830_201321.EUM.nc	170.470	177.082	20.606	3266	5566	0	2283	0	17
SRL_OPN_2PTS016_0276_20140830_201321_20140830_215206.EUM.nc	181.970	177.691	22.757	3323	5537	0	2191	0	23
SRL_OPN_2PTS016_0278_20140830_215205_20140830_232959.EUM.nc	161.410	166.497	19.155	2445	5341	0	2865	0	31
SRL_OPN_2PTS016_0279_20140830_232958_20140831_010749.EUM.nc	165.140	172.620	21.072	2771	5518	0	2738	0	9
SRL_OPN_2PTS016_0281_20140831_010748_20140831_024618.EUM.nc	168.720	171.051	20.698	2887	5539	0	2637	0	15
SRL_OPN_2PTS016_0283_20140831_024617_20140831_042606.EUM.nc	171.850	172.788	17.064	2761	5516	0	2751	0	4
SRL_OPN_2PTS016_0285_20140831_042605_20140831_060803.EUM.nc	166.380	169.859	18.386	3707	5763	0	2026	0	30
SRL_OPN_2PTS016_0287_20140831_060802_20140831_075551.EUM.nc	173.865	175.225	18.535	4166	6130	0	1954	0	10
SRL_OPN_2PTS016_0290_20140831_075550_20140831_093404.EUM.nc	174.710	179.672	25.085	3062	5550	0	2484	0	4
SRL_OPN_2PTS016_0291_20140831_093403_20140831_111147.EUM.nc	172.090	174.572	24.534	2240	5513	0	3269	0	4
SRL_OPN_2PTS016_0293_20140831_111147_20140831_125010.EUM.nc	166.850	173.554	21.448	2475	5384	0	2833	0	76
SRL_OPN_2PTS016_0295_20140831_125009_20140831_144321.EUM.nc	171.200	172.308	18.193	3775	6369	0	2576	0	18
SRL_OPN_2PTS016_0298_20140831_144321_20140831_162307.EUM.nc	172.600	170.947	18.441	3537	5650	0	2108	0	5
SRL_OPN_2PTS016_0300_20140831_162306_20140831_180243.EUM.nc	162.460	167.463	19.293	3162	5643	0	2465	0	16
SRL_OPN_2PTS016_0302_20140831_180242_20140831_194213.EUM.nc	169.340	174.260	20.482	3345	5656	0	2294	0	17
SRL_OPN_2PTS016_0304_20140831_194212_20140831_212103.EUM.nc	173.510	175.127	20.872	3390	5516	0	2108	0	18

– Continued on next page

Table 11: K Brightness Temperature Statistics.

– Continued from previous page

File	Median	Mean	Std. Dev.	No. Obs.	Total Obs.	Default Lat/Lon	Flag (total)	Default (total)	3-Sigma Edited
SRL_OPN_2PTS016_0306_20140831_212102_20140831_225917.EUM.nc	169.675	173.145	22.551	2454	5479	0	3001	0	24
SRL_OPN_2PTS016_0307_20140831_225916_20140901_003706.EUM.nc	171.185	175.742	22.698	3307	5503	0	2193	0	3
SRL_OPN_2PTS016_0309_20140901_003705_20140901_021509.EUM.nc	163.010	167.605	19.891	2945	5506	0	2529	0	32
SRL_OPN_2PTS016_0311_20140901_021508_20140901_035433.EUM.nc	168.460	168.068	15.438	2572	5532	0	2922	0	38
SRL_OPN_2PTS016_0313_20140901_035433_20140901_053548.EUM.nc	168.415	170.641	15.997	2879	5586	0	2701	1	5
SRL_OPN_2PTS016_0315_20140901_053547_20140901_072456.EUM.nc	178.290	176.299	17.968	4108	6221	0	2076	0	37
SRL_OPN_2PTS016_0318_20140901_072455_20140901_090310.EUM.nc	167.990	175.277	22.689	3900	5586	0	1669	0	17
SRL_OPN_2PTS016_0319_20140901_090309_20140901_104104.EUM.nc	172.835	177.845	24.735	2613	5529	0	2911	0	5
SRL_OPN_2PTS016_0321_20140901_104103_20140901_121911.EUM.nc	171.980	177.724	22.764	2505	5522	0	2990	0	27
SRL_OPN_2PTS016_0323_20140901_121910_20140901_135818.EUM.nc	167.100	169.525	17.706	3264	5550	0	2242	0	44
SRL_OPN_2PTS016_0325_20140901_135817_20140901_155141.EUM.nc	170.505	170.288	18.382	3927	6409	0	2465	0	17
SRL_OPN_2PTS016_0328_20140901_155140_20140901_173127.EUM.nc	161.150	167.788	18.321	2881	5501	0	2596	0	24
SRL_OPN_2PTS016_0330_20140901_173127_20140901_191103.EUM.nc	169.160	173.639	21.186	3597	5669	0	2071	0	1
SRL_OPN_2PTS016_0332_20140901_191103_20140901_205004.EUM.nc	175.160	177.580	19.783	3587	5608	0	2015	0	6
SRL_OPN_2PTS016_0334_20140901_205003_20140901_222833.EUM.nc	169.480	172.441	19.817	2995	5463	0	2459	0	9
SRL_OPN_2PTS016_0336_20140901_222832_20140902_000625.EUM.nc	163.510	174.800	25.066	3129	5511	0	2348	0	34
SRL_OPN_2PTS016_0337_20140902_000624_20140902_014415.EUM.nc	167.515	174.793	23.985	3155	5542	0	2373	1	13
SRL_OPN_2PTS016_0339_20140902_014414_20140902_032312.EUM.nc	172.530	173.073	18.457	2761	5503	0	2720	0	22
SRL_OPN_2PTS016_0341_20140902_032311_20140902_050340.EUM.nc	168.505	171.288	16.916	2817	5605	0	2778	1	9
SRL_OPN_2PTS016_0343_20140902_050339_20140902_065354.EUM.nc	171.460	173.101	17.508	3841	6260	0	2377	0	42
SRL_OPN_2PTS016_0346_20140902_065353_20140902_083223.EUM.nc	173.680	174.641	21.409	4414	5635	0	1193	0	28
SRL_OPN_2PTS016_0348_20140902_083222_20140902_101022.EUM.nc	178.775	179.896	25.576	2820	5437	0	2602	1	14
SRL_OPN_2PTS016_0349_20140902_101022_20140902_114812.EUM.nc	175.390	177.709	21.941	2430	5506	0	3061	0	15
SRL_OPN_2PTS016_0351_20140902_114812_20140902_132700.EUM.nc	165.865	174.655	23.692	2987	5452	0	2444	0	21
SRL_OPN_2PTS016_0353_20140902_132659_20140902_152022.EUM.nc	171.050	171.144	20.124	3942	6407	0	2400	0	65
SRL_OPN_2PTS016_0356_20140902_152022_20140902_170009.EUM.nc	160.115	167.764	19.521	2982	5558	0	2532	0	44
SRL_OPN_2PTS016_0358_20140902_170008_20140902_183941.EUM.nc	171.325	173.051	18.890	3327	5548	0	2203	1	17
SRL_OPN_2PTS016_0360_20140902_183941_20140902_215742.EUM.nc	174.390	177.498	21.335	6326	11086	0	4683	0	77
SRL_OPN_2PTS016_0364_20140902_215741_20140902_233535.EUM.nc	168.630	171.412	18.395	2601	5397	0	2780	0	16
SRL_OPN_2PTS016_0365_20140902_233534_20140903_011325.EUM.nc	161.970	170.268	20.806	2811	5532	0	2681	0	40
SRL_OPN_2PTS016_0367_20140903_011325_20140903_025159.EUM.nc	169.585	172.588	20.369	2751	5554	0	2768	0	35
SRL_OPN_2PTS016_0369_20140903_025159_20140903_043151.EUM.nc	166.210	168.521	14.553	2737	5525	0	2758	0	30
SRL_OPN_2PTS016_0371_20140903_043151_20140903_061356.EUM.nc	171.660	171.976	16.590	3722	5784	0	2039	0	23
SRL_OPN_2PTS016_0373_20140903_061355_20140903_080130.EUM.nc	176.735	174.640	19.405	4185	6123	0	1905	0	33
SRL_OPN_2PTS016_0376_20140903_080129_20140903_093939.EUM.nc	182.950	180.521	22.192	3020	5539	0	2508	1	10
SRL_OPN_2PTS016_0377_20140903_093938_20140903_111723.EUM.nc	173.370	179.646	26.028	2271	5466	0	3190	0	5
SRL_OPN_2PTS016_0379_20140903_111722_20140903_125550.EUM.nc	164.500	172.527	22.273	2608	5405	0	2780	0	17
SRL_OPN_2PTS016_0381_20140903_125549_20140903_144902.EUM.nc	167.290	168.961	15.508	3753	6378	0	2532	0	93
SRL_OPN_2PTS016_0384_20140903_144901_20140903_162849.EUM.nc	167.085	170.448	19.170	3504	5649	0	2109	0	36

– Continued on next page

Table 11: K Brightness Temperature Statistics.

– Continued from previous page

File	Median	Mean	Std. Dev.	No. Obs.	Total Obs.	Default Lat/Lon	Flag (total)	Default (total)	3-Sigma Edited
SRL_OPN_2PTS016_0386_20140903_162848_20140903_180825.EUM.nc	167.965	170.579	17.228	3204	5641	0	2401	0	36
SRL_OPN_2PTS016_0388_20140903_180824_20140903_194753.EUM.nc	171.170	175.323	21.840	3252	5631	0	2326	0	53
SRL_OPN_2PTS016_0390_20140903_194752_20140903_212648.EUM.nc	177.760	177.278	21.436	3475	5510	0	2018	0	17
SRL_OPN_2PTS016_0392_20140903_212647_20140903_230452.EUM.nc	161.375	169.912	19.401	2353	5455	0	3099	0	3
SRL_OPN_2PTS016_0393_20140903_230451_20140904_004240.EUM.nc	163.555	172.410	21.435	3237	5509	0	2251	0	21
SRL_OPN_2PTS016_0395_20140904_004240_20140904_022047.EUM.nc	169.340	171.152	20.044	2914	5557	0	2642	0	1
SRL_OPN_2PTS016_0397_20140904_022047_20140904_040016.EUM.nc	168.970	169.566	14.365	2678	5550	0	2854	0	18
SRL_OPN_2PTS016_0399_20140904_040015_20140904_054138.EUM.nc	173.080	171.820	16.844	3148	5587	0	2384	0	55
SRL_OPN_2PTS016_0401_20140904_054137_20140904_073034.EUM.nc	172.330	175.087	18.118	4183	6211	0	2024	0	4
SRL_OPN_2PTS016_0404_20140904_073032_20140904_090845.EUM.nc	180.890	179.345	23.220	3713	5573	0	1842	0	18
SRL_OPN_2PTS016_0405_20140904_090844_20140904_104639.EUM.nc	180.110	181.379	26.536	2613	5535	0	2916	0	6
SRL_OPN_2PTS016_0407_20140904_104638_20140904_122450.EUM.nc	166.460	172.929	20.458	2595	5466	0	2861	0	10
SRL_OPN_2PTS016_0409_20140904_122449_20140904_140359.EUM.nc	168.690	172.243	16.263	3315	5562	0	2215	0	32
SRL_OPN_2PTS016_0411_20140904_140359_20140904_155722.EUM.nc	164.615	170.758	18.923	3776	6410	0	2570	0	64
SRL_OPN_2PTS016_0414_20140904_155721_20140904_173708.EUM.nc	171.800	171.275	15.975	2957	5530	0	2536	0	37
SRL_OPN_2PTS016_0416_20140904_173707_20140904_191643.EUM.nc	164.700	173.343	20.595	3555	5659	0	2092	0	12
SRL_OPN_2PTS016_0418_20140904_191643_20140904_205542.EUM.nc	173.790	177.117	20.853	3566	5614	0	2003	0	45
SRL_OPN_2PTS016_0420_20140904_205542_20140904_223408.EUM.nc	161.920	171.040	20.596	2872	5446	0	2536	1	37
SRL_OPN_2PTS016_0421_20140904_223407_20140905_001159.EUM.nc	162.850	171.915	22.056	3158	5504	0	2329	0	17
SRL_OPN_2PTS016_0423_20140905_001159_20140905_014951.EUM.nc	167.450	172.441	20.332	3218	5527	0	2308	0	1
SRL_OPN_2PTS016_0425_20140905_014951_20140905_032853.EUM.nc	168.615	170.094	17.083	2872	5479	0	2589	0	18
SRL_OPN_2PTS016_0427_20140905_032853_20140905_050928.EUM.nc	169.085	170.063	13.114	2744	5562	0	2732	0	86
SRL_OPN_2PTS016_0429_20140905_050927_20140905_065933.EUM.nc	171.780	173.244	15.201	3782	6241	0	2436	0	23
SRL_OPN_2PTS016_0432_20140905_065931_20140905_083759.EUM.nc	170.350	173.800	20.564	4434	5633	0	1185	0	14
SRL_OPN_2PTS016_0434_20140905_083758_20140905_101557.EUM.nc	182.970	179.623	23.291	2751	5475	0	2724	0	0
SRL_OPN_2PTS016_0435_20140905_101556_20140905_115348.EUM.nc	173.330	177.170	22.220	2522	5532	0	3003	0	7
SRL_OPN_2PTS016_0437_20140905_115348_20140905_133241.EUM.nc	170.690	177.511	22.254	2961	5435	0	2431	0	43
SRL_OPN_2PTS016_0439_20140905_133240_20140905_152603.EUM.nc	166.240	169.949	17.866	4096	6363	0	2248	0	19
SRL_OPN_2PTS016_0442_20140905_152602_20140905_170550.EUM.nc	168.505	171.226	16.556	2969	5617	0	2625	0	23
SRL_OPN_2PTS016_0444_20140905_170550_20140905_184521.EUM.nc	163.030	170.600	18.967	3313	5543	0	2194	0	36
SRL_OPN_2PTS016_0446_20140905_184521_20140905_202440.EUM.nc	169.530	173.882	20.032	3365	5584	0	2153	0	66
SRL_OPN_2PTS016_0448_20140905_202439_20140905_220320.EUM.nc	170.775	172.641	18.032	3034	5515	0	2469	0	12
SRL_OPN_2PTS016_0450_20140905_220319_20140905_234110.EUM.nc	161.880	166.659	17.774	2717	5497	0	2736	0	44
SRL_OPN_2PTS016_0451_20140905_234109_20140906_011901.EUM.nc	163.860	173.232	23.055	3026	5518	0	2492	0	0
SRL_OPN_2PTS016_0453_20140906_011900_20140906_025740.EUM.nc	166.500	171.733	21.155	2819	5564	0	2734	0	11
SRL_OPN_2PTS016_0455_20140906_025738_20140906_043738.EUM.nc	167.340	170.749	14.031	2648	5503	0	2788	0	67
SRL_OPN_2PTS016_0457_20140906_043737_20140906_061951.EUM.nc	167.600	171.518	16.622	3799	5807	0	1979	0	29
SRL_OPN_2PTS016_0459_20140906_061950_20140906_080707.EUM.nc	171.085	174.713	20.812	4228	6109	0	1881	0	0
SRL_OPN_2PTS016_0462_20140906_080706_20140906_094515.EUM.nc	173.960	176.055	21.673	2981	5537	0	2551	0	5

– Continued on next page

Table 11: K Brightness Temperature Statistics.

– Continued from previous page

File	Median	Mean	Std. Dev.	No. Obs.	Total Obs.	Default Lat/Lon	Flag (total)	Default (total)	3-Sigma Edited
SRL_OPN_2PTS016_0463_20140906_094514_20140906_112258.EUM.nc	172.900	178.793	23.450	2087	5393	0	3294	0	12
SRL_OPN_2PTS016_0465_20140906_112258_20140906_130129.EUM.nc	165.745	173.833	19.538	2670	5389	0	2697	0	22
SRL_OPN_2PTS016_0467_20140906_130128_20140906_145445.EUM.nc	166.460	170.483	18.295	3857	6374	0	2480	0	37
SRL_OPN_2PTS016_0470_20140906_145445_20140906_163432.EUM.nc	168.910	170.416	17.635	3446	5644	0	2185	0	13
SRL_OPN_2PTS016_0472_20140906_163432_20140906_181405.EUM.nc	166.335	170.873	17.035	3171	5623	0	2405	0	47
SRL_OPN_2PTS016_0474_20140906_181405_20140906_195332.EUM.nc	172.800	174.235	22.125	3257	5636	0	2349	0	30
SRL_OPN_2PTS016_0476_20140906_195332_20140906_213219.EUM.nc	170.490	176.678	20.691	3595	5507	0	1893	0	19
SRL_OPN_2PTS016_0478_20140906_213218_20140906_231027.EUM.nc	166.605	172.033	20.431	2319	5414	0	3076	0	19
SRL_OPN_2PTS016_0479_20140906_231027_20140907_004816.EUM.nc	163.510	173.963	22.793	3242	5532	0	2275	0	15
SRL_OPN_2PTS016_0481_20140907_004815_20140907_022625.EUM.nc	165.330	170.008	19.496	2907	5532	0	2582	0	43
SRL_OPN_2PTS016_0483_20140907_022624_20140907_040600.EUM.nc	171.695	171.216	14.646	2622	5501	0	2837	0	42
SRL_OPN_2PTS016_0485_20140907_040559_20140907_054729.EUM.nc	171.070	172.328	18.413	3486	5690	0	2173	0	31
SRL_OPN_2PTS016_0487_20140907_054728_20140907_073611.EUM.nc	170.440	173.332	17.089	4031	6191	0	2080	0	80
SRL_OPN_2PTS016_0490_20140907_073611_20140907_091421.EUM.nc	174.655	176.487	20.997	3561	5578	0	1978	0	39
SRL_OPN_2PTS016_0491_20140907_091420_20140907_105214.EUM.nc	177.315	182.377	25.209	2481	5543	0	3055	0	7
SRL_OPN_2PTS016_0493_20140907_105213_20140907_123027.EUM.nc	163.870	171.181	19.284	2478	5414	0	2880	0	56
SRL_OPN_2PTS016_0495_20140907_123026_20140907_140942.EUM.nc	163.480	169.099	18.796	3188	5613	0	2379	0	46
SRL_OPN_2PTS016_0497_20140907_140943_20140907_160304.EUM.nc	168.595	170.866	17.024	3912	6422	0	2496	0	14
SRL_OPN_2PTS016_0500_20140907_160303_20140907_174250.EUM.nc	170.140	173.236	19.202	2976	5633	0	2588	0	69
SRL_OPN_2PTS016_0502_20140907_174249_20140907_192224.EUM.nc	166.560	172.678	21.139	3558	5654	0	2094	0	2
SRL_OPN_2PTS016_0504_20140907_192222_20140907_210121.EUM.nc	172.590	174.885	19.979	3554	5593	0	2001	1	37
SRL_OPN_2PTS016_0506_20140907_210121_20140907_223944.EUM.nc	168.350	173.776	20.275	2920	5428	0	2500	0	8
SRL_OPN_2PTS016_0507_20140907_223944_20140908_001725.EUM.nc	163.900	171.994	21.633	3094	5465	0	2369	0	2
SRL_OPN_2PTS016_0509_20140908_001725_20140908_015529.EUM.nc	168.130	173.332	20.546	3152	5505	0	2314	0	39
SRL_OPN_2PTS016_0511_20140908_015528_20140908_033435.EUM.nc	173.970	172.871	19.388	2886	5502	0	2583	0	33
SRL_OPN_2PTS016_0513_20140908_033434_20140908_051516.EUM.nc	168.800	170.488	16.152	2838	5588	0	2709	0	41
SRL_OPN_2PTS016_0515_20140908_051515_20140908_070511.EUM.nc	170.800	172.801	17.397	3786	6252	0	2464	1	1
SRL_OPN_2PTS016_0518_20140908_070510_20140908_084335.EUM.nc	175.330	175.484	19.126	4244	5613	0	1358	0	11
SRL_OPN_2PTS016_0520_20140908_084334_20140908_102132.EUM.nc	173.295	179.818	22.859	2706	5458	0	2740	0	12
SRL_OPN_2PTS016_0521_20140908_102131_20140908_115924.EUM.nc	167.670	175.655	22.238	2529	5513	0	2961	0	23
SRL_OPN_2PTS016_0523_20140908_115923_20140908_133822.EUM.nc	167.070	173.040	23.219	3033	5466	0	2413	0	20
SRL_OPN_2PTS016_0525_20140908_133821_20140908_153145.EUM.nc	170.020	171.099	16.903	4141	6377	0	2234	0	2
SRL_OPN_2PTS016_0528_20140908_153144_20140908_171131.EUM.nc	169.300	172.912	18.386	2934	5592	0	2625	0	33
SRL_OPN_2PTS016_0530_20140908_171131_20140908_185103.EUM.nc	169.135	173.808	20.709	3448	5564	0	2098	0	18
SRL_OPN_2PTS016_0532_20140908_185102_20140908_203018.EUM.nc	172.450	177.211	21.278	3372	5592	0	2153	0	67
SRL_OPN_2PTS016_0534_20140908_203017_20140908_220856.EUM.nc	175.780	176.717	18.647	2999	5504	0	2479	0	26
SRL_OPN_2PTS016_0536_20140908_220855_20140909_012437.EUM.nc	161.960	169.040	20.364	5527	11315	0	5726	1	61
SRL_OPN_2PTS016_0539_20140909_012436_20140909_030318.EUM.nc	173.705	174.518	18.779	2809	5587	0	2761	0	17
SRL_OPN_2PTS016_0541_20140909_030317_20140909_044324.EUM.nc	166.430	169.997	15.188	2708	5622	0	2854	0	60

– Continued on next page

Table 11: K Brightness Temperature Statistics.

– Continued from previous page

File	Median	Mean	Std. Dev.	No. Obs.	Total Obs.	Default Lat/Lon	Flag (total)	Default (total)	3-Sigma Edited
SRL_OPN_2PTS016_0543_20140909_044324_20140909_062545.EUM.nc	171.410	173.391	18.304	3853	5819	0	1952	0	14
SRL_OPN_2PTS016_0545_20140909_062544_20140909_081243.EUM.nc	175.130	176.047	19.513	4272	6107	0	1820	0	15
SRL_OPN_2PTS016_0548_20140909_081243_20140909_095049.EUM.nc	171.895	179.520	23.222	2911	5516	0	2569	1	35
SRL_OPN_2PTS016_0549_20140909_095048_20140909_112834.EUM.nc	164.320	175.284	24.213	2121	5409	0	3254	0	34
SRL_OPN_2PTS016_0551_20140909_112833_20140909_130709.EUM.nc	164.840	173.841	22.883	2762	5486	0	2703	0	21
SRL_OPN_2PTS016_0553_20140909_130708_20140909_150026.EUM.nc	167.000	169.723	19.784	3909	6418	0	2496	0	13
SRL_OPN_2PTS016_0556_20140909_150025_20140909_164013.EUM.nc	172.140	174.106	18.459	3217	5635	0	2327	0	91
SRL_OPN_2PTS016_0558_20140909_164012_20140909_181947.EUM.nc	165.995	170.803	18.806	3252	5636	0	2376	0	8
SRL_OPN_2PTS016_0560_20140909_181947_20140909_195912.EUM.nc	169.760	174.939	19.791	3271	5613	0	2328	0	14
SRL_OPN_2PTS016_0562_20140909_195912_20140909_213755.EUM.nc	178.080	179.633	18.763	3488	5606	0	2091	0	27
SRL_OPN_2PTS016_0564_20140909_213755_20140909_231603.EUM.nc	161.450	168.734	19.816	2452	5390	0	2925	1	12
SRL_OPN_2PTS016_0565_20140909_231602_20140910_005351.EUM.nc	169.455	175.530	21.660	3065	5543	0	2433	0	45
SRL_OPN_2PTS016_0567_20140910_005350_20140910_023203.EUM.nc	171.585	173.145	17.937	2971	5532	0	2532	0	29
SRL_OPN_2PTS016_0569_20140910_023204_20140910_041145.EUM.nc	161.740	168.035	19.063	2619	5633	0	2964	0	50
SRL_OPN_2PTS016_0571_20140910_041144_20140910_055320.EUM.nc	172.950	172.849	17.449	3605	5734	0	2099	0	30
SRL_OPN_2PTS016_0573_20140910_055320_20140910_074149.EUM.nc	174.885	177.355	18.725	4094	6186	0	2058	0	34
SRL_OPN_2PTS016_0576_20140910_074148_20140910_091957.EUM.nc	178.050	179.571	22.143	3315	5545	0	2196	0	34
SRL_OPN_2PTS016_0577_20140910_091957_20140910_105750.EUM.nc	167.075	175.781	21.760	2412	5512	0	3097	1	2
SRL_OPN_2PTS016_0579_20140910_105750_20140910_123606.EUM.nc	163.520	170.230	21.177	2446	5478	0	3011	0	21
SRL_OPN_2PTS016_0581_20140910_123605_20140910_141526.EUM.nc	170.380	173.384	20.078	3309	5568	0	2233	0	26
SRL_OPN_2PTS016_0583_20140910_141527_20140910_160846.EUM.nc	171.400	171.252	17.723	3972	6397	0	2393	1	31
SRL_OPN_2PTS016_0586_20140910_160845_20140910_174831.EUM.nc	166.870	170.903	19.498	3049	5615	0	2546	0	20
SRL_OPN_2PTS016_0588_20140910_174831_20140910_192804.EUM.nc	169.165	172.987	19.460	3413	5655	0	2229	0	13
SRL_OPN_2PTS016_0590_20140910_192803_20140910_210659.EUM.nc	178.070	178.681	19.707	3503	5603	0	2083	0	17
SRL_OPN_2PTS016_0592_20140910_210658_20140910_224520.EUM.nc	161.000	170.038	21.493	2802	5494	0	2681	0	11
SRL_OPN_2PTS016_0593_20140910_224519_20140911_002302.EUM.nc	165.510	172.406	21.070	3107	5470	0	2334	0	29
SRL_OPN_2PTS016_0595_20140911_002301_20140911_020106.EUM.nc	164.760	172.042	20.977	3152	5540	0	2381	0	7
SRL_OPN_2PTS016_0597_20140911_020106_20140911_052106.EUM.nc	171.400	171.253	17.161	5610	11068	0	5388	0	70
SRL_OPN_2PTS016_0601_20140911_052105_20140911_071041.EUM.nc	174.990	176.633	18.183	3770	6240	0	2441	0	29
SRL_OPN_2PTS016_0604_20140911_071040_20140911_084911.EUM.nc	173.830	175.554	20.948	4156	5622	0	1457	0	9
SRL_OPN_2PTS016_0605_20140911_084911_20140911_102708.EUM.nc	170.720	175.599	24.490	2779	5466	0	2671	0	16
SRL_OPN_2PTS016_0607_20140911_102707_20140911_120502.EUM.nc	168.350	175.740	24.140	2557	5508	0	2933	0	18
SRL_OPN_2PTS016_0609_20140911_120502_20140911_134404.EUM.nc	170.300	173.634	20.413	3100	5526	0	2411	0	15
SRL_OPN_2PTS016_0611_20140911_134404_20140911_153727.EUM.nc	171.120	171.777	18.268	4079	6415	0	2312	0	24
SRL_OPN_2PTS016_0614_20140911_153726_20140911_171713.EUM.nc	167.150	171.924	19.833	2900	5595	0	2670	0	25
SRL_OPN_2PTS016_0616_20140911_171713_20140911_185644.EUM.nc	171.070	174.340	20.097	3374	5574	0	2169	0	31
SRL_OPN_2PTS016_0618_20140911_185644_20140911_203558.EUM.nc	167.840	173.484	19.403	3493	5618	0	2089	0	36
SRL_OPN_2PTS016_0620_20140911_203557_20140911_221425.EUM.nc	165.760	172.517	23.084	2964	5532	0	2560	1	7
SRL_OPN_2PTS016_0622_20140911_221425_20140911_235221.EUM.nc	161.295	169.371	21.022	2930	5507	0	2573	0	4

– Continued on next page

Table 11: K Brightness Temperature Statistics.

– Continued from previous page

File	Median	Mean	Std. Dev.	No. Obs.	Total Obs.	Default Lat/Lon	Flag (total)	Default (total)	3-Sigma Edited
SRL_OPN_2PTS016_0623_20140911_235220_20140912_013014.EUM.nc	166.300	174.152	22.454	3010	5517	0	2498	0	9
SRL_OPN_2PTS016_0625_20140912_013015_20140912_030852.EUM.nc	170.390	170.911	17.146	2802	5555	0	2729	0	24
SRL_OPN_2PTS016_0627_20140912_030852_20140912_044912.EUM.nc	165.460	168.999	17.178	2789	5513	0	2701	0	23
SRL_OPN_2PTS016_0629_20140912_044911_20140912_063132.EUM.nc	176.440	175.943	17.187	3788	5813	0	1978	0	47
SRL_OPN_2PTS016_0631_20140912_063131_20140912_081821.EUM.nc	164.140	172.121	20.006	4316	6102	0	1766	0	20
SRL_OPN_2PTS016_0634_20140912_081821_20140912_095616.EUM.nc	177.430	176.598	21.192	2978	5457	0	2471	0	8
SRL_OPN_2PTS016_0635_20140912_095616_20140912_113411.EUM.nc	166.720	177.524	26.068	2357	5415	0	3049	0	9
SRL_OPN_2PTS016_0637_20140912_113410_20140912_131250.EUM.nc	166.025	173.355	22.763	2806	5484	0	2634	0	44
SRL_OPN_2PTS016_0639_20140912_131249_20140912_150608.EUM.nc	166.580	171.128	20.000	3921	6420	0	2489	0	10
SRL_OPN_2PTS016_0642_20140912_150607_20140912_164556.EUM.nc	171.660	173.213	17.442	3120	5615	0	2485	0	10
SRL_OPN_2PTS016_0644_20140912_164556_20140912_182529.EUM.nc	163.165	169.940	19.680	3309	5555	0	2241	0	5
SRL_OPN_2PTS016_0646_20140912_182528_20140912_200453.EUM.nc	164.895	173.322	21.734	3216	5617	0	2375	0	26
SRL_OPN_2PTS016_0648_20140912_200452_20140912_214333.EUM.nc	176.320	177.477	23.048	3330	5546	0	2172	1	43
SRL_OPN_2PTS016_0650_20140912_214332_20140912_232138.EUM.nc	168.180	172.671	21.766	2576	5399	0	2818	0	5
SRL_OPN_2PTS016_0651_20140912_232138_20140913_005927.EUM.nc	161.270	171.332	21.937	3021	5536	0	2493	0	22
SRL_OPN_2PTS016_0653_20140913_005927_20140913_023742.EUM.nc	167.665	172.311	20.567	2892	5550	0	2616	0	42
SRL_OPN_2PTS016_0655_20140913_023742_20140913_041730.EUM.nc	167.710	170.907	15.930	2669	5523	0	2809	0	45
SRL_OPN_2PTS016_0657_20140913_041729_20140913_055906.EUM.nc	175.010	173.585	17.820	3600	5752	0	2125	0	27
SRL_OPN_2PTS016_0659_20140913_055905_20140913_074727.EUM.nc	170.400	174.128	19.225	4137	6172	0	2019	1	15
SRL_OPN_2PTS016_0662_20140913_074726_20140913_092532.EUM.nc	179.490	177.835	24.824	3184	5545	0	2332	0	29
SRL_OPN_2PTS016_0663_20140913_092533_20140913_110325.EUM.nc	166.925	174.062	26.206	2304	5523	0	3194	1	24
SRL_OPN_2PTS016_0665_20140913_110324_20140913_124144.EUM.nc	161.670	169.651	21.110	2522	5397	0	2856	0	19
SRL_OPN_2PTS016_0667_20140913_124144_20140913_142110.EUM.nc	164.270	169.050	17.239	3409	5580	0	2161	0	10
SRL_OPN_2PTS016_0669_20140913_142109_20140913_161427.EUM.nc	168.220	170.392	17.493	4039	6400	0	2353	0	8
SRL_OPN_2PTS016_0672_20140913_161426_20140913_175413.EUM.nc	163.250	169.062	20.389	3041	5615	0	2542	0	32
SRL_OPN_2PTS016_0674_20140913_175413_20140913_193335.EUM.nc	170.230	175.358	20.970	3386	5652	0	2254	0	12
SRL_OPN_2PTS016_0676_20140913_193334_20140913_211236.EUM.nc	172.025	174.895	19.675	3455	5529	0	2065	0	9
SRL_OPN_2PTS016_0678_20140913_211236_20140913_225056.EUM.nc	163.660	171.151	22.642	2667	5498	0	2793	0	38
SRL_OPN_2PTS016_0679_20140913_225055_20140914_002836.EUM.nc	163.440	172.596	22.546	3120	5457	0	2322	0	15
SRL_OPN_2PTS016_0681_20140914_002835_20140914_020643.EUM.nc	165.445	169.343	17.736	3053	5554	0	2480	0	21
SRL_OPN_2PTS016_0683_20140914_020642_20140914_034600.EUM.nc	172.900	170.937	14.880	2813	5572	0	2738	0	21
SRL_OPN_2PTS016_0685_20140914_034559_20140914_052655.EUM.nc	166.680	170.760	18.272	2765	5593	0	2816	0	12
SRL_OPN_2PTS016_0687_20140914_052654_20140914_071619.EUM.nc	172.900	174.636	18.283	3852	6224	0	2351	0	21
SRL_OPN_2PTS016_0690_20140914_071619_20140914_085447.EUM.nc	171.575	174.787	22.945	4070	5607	0	1521	0	16
SRL_OPN_2PTS016_0691_20140914_085446_20140914_103242.EUM.nc	164.555	173.937	23.267	2635	5554	0	2908	0	11
SRL_OPN_2PTS016_0693_20140914_103241_20140914_121039.EUM.nc	162.700	173.865	24.588	2570	5487	0	2912	0	5
SRL_OPN_2PTS016_0695_20140914_121038_20140914_134946.EUM.nc	166.340	172.041	20.144	3125	5496	0	2343	0	28
SRL_OPN_2PTS016_0697_20140914_134945_20140914_154309.EUM.nc	173.590	173.461	20.219	4046	6403	0	2309	0	48
SRL_OPN_2PTS016_0700_20140914_154308_20140914_172255.EUM.nc	164.255	170.006	19.300	2953	5527	0	2572	1	1

– Continued on next page

Table 11: K Brightness Temperature Statistics.

– Continued from previous page

File	Median	Mean	Std. Dev.	No. Obs.	Total Obs.	Default Lat/Lon	Flag (total)	Default (total)	3-Sigma Edited
SRL_OPN_2PTS016_0702_20140914_172254_20140914_190225.EUM.nc	170.420	173.478	20.640	3379	5652	0	2264	0	9
SRL_OPN_2PTS016_0704_20140914_190224_20140914_204137.EUM.nc	167.710	173.054	20.836	3679	5627	0	1924	0	24
SRL_OPN_2PTS016_0706_20140914_204136_20140914_222000.EUM.nc	171.800	175.838	22.435	2952	5415	0	2409	0	54
SRL_OPN_2PTS016_0708_20140914_222000_20140914_235755.EUM.nc	159.870	171.070	23.385	3049	5511	0	2453	0	9
SRL_OPN_2PTS016_0709_20140914_235754_20140915_013550.EUM.nc	167.790	174.914	20.885	3103	5542	0	2427	0	12
SRL_OPN_2PTS016_0711_20140915_013549_20140915_031432.EUM.nc	168.860	171.733	18.061	2771	5529	0	2734	0	24
SRL_OPN_2PTS016_0713_20140915_031431_20140915_045458.EUM.nc	167.000	169.585	16.085	2791	5570	0	2725	1	53
SRL_OPN_2PTS016_0715_20140915_045457_20140915_063728.EUM.nc	171.770	172.745	17.529	3819	5838	0	2012	0	7
SRL_OPN_2PTS016_0717_20140915_063728_20140915_082358.EUM.nc	166.390	173.085	20.220	4349	6084	0	1731	0	4
SRL_OPN_2PTS016_0720_20140915_082358_20140915_100151.EUM.nc	177.100	175.398	24.470	3008	5465	0	2455	0	2
SRL_OPN_2PTS016_0721_20140915_100150_20140915_113946.EUM.nc	166.680	178.225	29.818	2399	5451	0	3052	0	0
SRL_OPN_2PTS016_0723_20140915_113945_20140915_131830.EUM.nc	165.680	174.406	23.731	2918	5470	0	2507	0	45
SRL_OPN_2PTS016_0725_20140915_131830_20140915_151150.EUM.nc	168.420	170.751	16.511	3929	6429	0	2474	0	26
SRL_OPN_2PTS016_0728_20140915_151150_20140915_165128.EUM.nc	163.790	168.429	17.526	3027	5579	0	2543	0	9
SRL_OPN_2PTS016_0730_20140915_165128_20140915_183110.EUM.nc	161.870	170.990	22.087	3302	5572	0	2263	0	7
SRL_OPN_2PTS016_0732_20140915_183109_20140915_201031.EUM.nc	167.985	173.301	20.796	3210	5595	0	2377	0	8
SRL_OPN_2PTS016_0734_20140915_201031_20140915_214909.EUM.nc	177.375	177.672	20.353	3323	5540	0	2206	0	11
SRL_OPN_2PTS016_0736_20140915_214908_20140915_232712.EUM.nc	162.850	169.312	22.611	2591	5357	0	2721	1	44
SRL_OPN_2PTS016_0737_20140915_232711_20140916_010501.EUM.nc	163.720	172.268	21.044	2751	5517	0	2758	0	8
SRL_OPN_2PTS016_0739_20140916_010500_20140916_024321.EUM.nc	169.580	173.999	20.714	2887	5552	0	2657	0	8
SRL_OPN_2PTS016_0741_20140916_024320_20140916_042313.EUM.nc	166.920	168.872	13.962	2579	5537	0	2828	0	130
SRL_OPN_2PTS016_0743_20140916_042313_20140916_060457.EUM.nc	167.720	170.925	18.369	3654	5743	0	2078	0	11
SRL_OPN_2PTS016_0745_20140916_060456_20140916_075303.EUM.nc	169.740	173.584	21.040	4131	6167	0	2010	0	26
SRL_OPN_2PTS016_0748_20140916_075302_20140916_093107.EUM.nc	184.540	180.300	24.845	3176	5518	0	2332	0	10
SRL_OPN_2PTS016_0749_20140916_093106_20140916_110900.EUM.nc	163.835	174.130	22.704	2370	5479	0	3103	0	6
SRL_OPN_2PTS016_0751_20140916_110900_20140916_124721.EUM.nc	163.430	171.090	20.824	2503	5378	0	2854	0	21
SRL_OPN_2PTS016_0753_20140916_124720_20140916_144031.EUM.nc	167.750	169.169	16.679	3709	6356	0	2583	0	64
SRL_OPN_2PTS016_0756_20140916_144031_20140916_162008.EUM.nc	168.200	170.425	16.874	3537	5632	0	2047	0	48
SRL_OPN_2PTS016_0758_20140916_162007_20140916_175953.EUM.nc	165.095	171.215	21.310	3074	5629	0	2525	0	30
SRL_OPN_2PTS016_0760_20140916_175952_20140916_193914.EUM.nc	167.215	174.541	22.402	3365	5644	0	2257	1	21
SRL_OPN_2PTS016_0762_20140916_193913_20140916_211813.EUM.nc	178.065	178.410	20.448	3463	5520	0	2024	0	33
SRL_OPN_2PTS016_0764_20140916_211812_20140916_225629.EUM.nc	169.200	172.994	23.157	2572	5482	0	2899	0	11
SRL_OPN_2PTS016_0765_20140916_225628_20140917_003410.EUM.nc	165.540	173.995	21.802	3157	5457	0	2258	0	42
SRL_OPN_2PTS016_0767_20140917_003409_20140917_021220.EUM.nc	168.230	170.277	16.690	2945	5537	0	2495	0	97
SRL_OPN_2PTS016_0769_20140917_021219_20140917_035141.EUM.nc	169.420	167.685	13.337	2621	5515	0	2827	0	67
SRL_OPN_2PTS016_0771_20140917_035139_20140917_053243.EUM.nc	171.800	169.951	16.976	2792	5591	0	2790	0	9
SRL_OPN_2PTS016_0773_20140917_053242_20140917_072156.EUM.nc	172.940	172.529	20.478	3976	6217	0	2202	0	39
SRL_OPN_2PTS016_0776_20140917_072155_20140917_090022.EUM.nc	179.410	177.230	23.035	4001	5612	0	1598	0	13
SRL_OPN_2PTS016_0777_20140917_090021_20140917_103815.EUM.nc	170.270	175.754	25.648	2569	5539	0	2960	0	10

– Continued on next page

Table 11: K Brightness Temperature Statistics.

– Continued from previous page

File	Median	Mean	Std. Dev.	No. Obs.	Total Obs.	Default Lat/Lon	Flag (total)	Default (total)	3-Sigma Edited
SRL_OPN_2PTS016_0779_20140917_103815_20140917_121614.EUM.nc	168.085	175.075	22.977	2574	5525	0	2939	0	12
SRL_OPN_2PTS016_0781_20140917_121613_20140917_135526.EUM.nc	170.050	172.898	19.319	3125	5522	0	2345	0	52
SRL_OPN_2PTS016_0783_20140917_135525_20140917_154848.EUM.nc	168.770	171.920	17.030	4099	6402	0	2282	0	21
SRL_OPN_2PTS016_0786_20140917_154848_20140917_172835.EUM.nc	165.540	170.337	17.650	2915	5522	0	2597	0	10
SRL_OPN_2PTS016_0788_20140917_172835_20140917_190803.EUM.nc	167.000	172.489	21.163	3527	5660	0	2126	0	7
SRL_OPN_2PTS016_0790_20140917_190802_20140917_204713.EUM.nc	175.730	178.533	22.573	3693	5620	0	1895	0	32
SRL_OPN_2PTS016_0792_20140917_204713_20140917_222543.EUM.nc	169.900	171.598	21.550	2984	5447	0	2452	0	11
SRL_OPN_2PTS016_0794_20140917_222542_20140918_000327.EUM.nc	168.750	174.477	21.603	3062	5545	0	2458	0	25
SRL_OPN_2PTS016_0795_20140918_000327_20140918_014127.EUM.nc	169.140	174.714	20.344	3158	5550	0	2390	0	2
SRL_OPN_2PTS016_0797_20140918_014126_20140918_032012.EUM.nc	167.870	169.746	16.739	2785	5523	0	2726	0	12
SRL_OPN_2PTS016_0799_20140918_032011_20140918_050045.EUM.nc	168.340	172.036	19.188	2831	5574	0	2708	0	35
SRL_OPN_2PTS016_0801_20140918_050045_20140918_064322.EUM.nc	171.900	173.104	17.583	3803	5845	0	2025	0	17
SRL_OPN_2PTS016_0803_20140918_064322_20140918_082934.EUM.nc	172.775	174.407	20.274	4422	6062	0	1626	0	14
SRL_OPN_2PTS016_0806_20140918_082932_20140918_100725.EUM.nc	165.340	176.810	23.875	2975	5446	0	2470	1	0
SRL_OPN_2PTS016_0807_20140918_100724_20140918_114523.EUM.nc	163.810	172.558	23.639	2439	5499	0	3058	0	2
SRL_OPN_2PTS016_0809_20140918_114522_20140918_132409.EUM.nc	169.370	176.027	22.264	2922	5481	0	2558	0	1
SRL_OPN_2PTS016_0811_20140918_132408_20140918_151731.EUM.nc	169.310	170.111	16.655	3964	6416	0	2421	0	31
SRL_OPN_2PTS016_0814_20140918_151731_20140918_165708.EUM.nc	163.840	168.546	17.216	3011	5566	0	2536	0	19
SRL_OPN_2PTS016_0816_20140918_165707_20140918_183649.EUM.nc	162.460	171.826	23.069	3338	5557	0	2192	0	27
SRL_OPN_2PTS016_0818_20140918_183648_20140918_201609.EUM.nc	169.300	175.382	22.177	3296	5592	0	2273	0	23
SRL_OPN_2PTS016_0820_20140918_201608_20140918_215445.EUM.nc	166.235	172.205	22.319	3242	5532	0	2275	1	14
SRL_OPN_2PTS016_0822_20140918_215445_20140918_233245.EUM.nc	162.455	169.877	21.466	2511	5336	0	2808	0	17
SRL_OPN_2PTS016_0823_20140918_233245_20140919_011036.EUM.nc	165.940	174.637	22.054	2759	5521	0	2742	0	20
SRL_OPN_2PTS016_0825_20140919_011036_20140919_024859.EUM.nc	167.380	170.574	20.570	2802	5563	0	2759	0	2
SRL_OPN_2PTS016_0827_20140919_024858_20140919_042858.EUM.nc	176.630	173.782	15.585	2654	5556	0	2845	0	57
SRL_OPN_2PTS016_0829_20140919_042857_20140919_061049.EUM.nc	171.665	173.034	18.498	3671	5761	0	2079	0	11
SRL_OPN_2PTS016_0831_20140919_061048_20140919_075839.EUM.nc	172.750	175.702	20.673	4153	6131	0	1970	0	8
SRL_OPN_2PTS016_0834_20140919_075838_20140919_093641.EUM.nc	180.035	178.076	23.324	3070	5543	0	2448	1	24
SRL_OPN_2PTS016_0835_20140919_093640_20140919_111433.EUM.nc	170.240	176.180	24.566	2247	5498	0	3233	0	18
SRL_OPN_2PTS016_0837_20140919_111432_20140919_125258.EUM.nc	166.250	174.619	22.371	2484	5421	0	2870	0	67
SRL_OPN_2PTS016_0839_20140919_125257_20140919_144611.EUM.nc	169.880	170.526	17.560	3773	6373	0	2562	0	38
SRL_OPN_2PTS016_0842_20140919_144610_20140919_162548.EUM.nc	169.905	172.662	17.618	3540	5645	0	2074	1	30
SRL_OPN_2PTS016_0844_20140919_162547_20140919_180532.EUM.nc	160.450	169.458	20.404	3153	5645	0	2488	0	4
SRL_OPN_2PTS016_0846_20140919_180531_20140919_194453.EUM.nc	170.350	176.269	22.752	3393	5621	0	2226	0	2
SRL_OPN_2PTS016_0848_20140919_194452_20140919_212350.EUM.nc	175.020	176.044	20.676	3427	5505	0	2034	0	44
SRL_OPN_2PTS016_0850_20140919_212349_20140919_230204.EUM.nc	178.870	175.535	22.815	2343	5437	0	3081	0	13
SRL_OPN_2PTS016_0851_20140919_230203_20140920_003943.EUM.nc	167.360	174.513	22.999	3291	5519	0	2221	0	7
SRL_OPN_2PTS016_0853_20140920_003943_20140920_021757.EUM.nc	165.510	170.972	20.522	2956	5554	0	2588	0	10
SRL_OPN_2PTS016_0855_20140920_021756_20140920_035723.EUM.nc	173.035	170.797	14.500	2621	5559	0	2915	0	23

– Continued on next page

Table 11: K Brightness Temperature Statistics.

– Continued from previous page

File	Median	Mean	Std. Dev.	No. Obs.	Total Obs.	Default Lat/Lon	Flag (total)	Default (total)	3-Sigma Edited
SRL_OPN_2PTS016_0857_20140920_035722_20140920_053833.EUM.nc	177.760	177.267	20.441	2966	5562	0	2595	0	1
SRL_OPN_2PTS016_0859_20140920_053832_20140920_072733.EUM.nc	173.300	175.423	18.520	4151	6217	0	2058	0	8
SRL_OPN_2PTS016_0862_20140920_072732_20140920_090557.EUM.nc	173.925	175.543	21.937	3857	5593	0	1727	0	9
SRL_OPN_2PTS016_0863_20140920_090556_20140920_104349.EUM.nc	167.790	176.512	22.924	2643	5532	0	2882	0	7
SRL_OPN_2PTS016_0865_20140920_104349_20140920_122150.EUM.nc	170.550	175.062	22.824	2618	5502	0	2865	0	19
SRL_OPN_2PTS016_0867_20140920_122150_20140920_140107.EUM.nc	168.770	171.953	19.024	3351	5572	0	2199	0	22
SRL_OPN_2PTS016_0869_20140920_140106_20140920_155429.EUM.nc	172.730	171.673	19.008	3854	6408	0	2519	0	35
SRL_OPN_2PTS016_0872_20140920_155428_20140920_173415.EUM.nc	163.155	167.901	19.656	2894	5510	0	2586	0	30
SRL_OPN_2PTS016_0874_20140920_173415_20140920_191341.EUM.nc	168.520	174.294	20.966	3564	5644	0	2069	0	11
SRL_OPN_2PTS016_0876_20140920_191342_20140920_205251.EUM.nc	175.950	177.686	20.410	3672	5628	0	1948	1	7
SRL_OPN_2PTS016_0878_20140920_205250_20140920_223118.EUM.nc	169.730	175.033	25.267	2939	5437	0	2489	0	9
SRL_OPN_2PTS016_0879_20140920_223117_20140921_000902.EUM.nc	164.260	173.187	22.362	3133	5500	0	2357	0	10
SRL_OPN_2PTS016_0881_20140921_000901_20140921_014701.EUM.nc	169.270	174.345	20.350	3189	5541	0	2334	0	18
SRL_OPN_2PTS016_0883_20140921_014700_20140921_032551.EUM.nc	172.250	170.766	15.952	2843	5480	0	2628	0	9
SRL_OPN_2PTS016_0885_20140921_032551_20140921_050631.EUM.nc	170.180	170.414	18.355	2743	5566	0	2805	0	18
SRL_OPN_2PTS016_0887_20140921_050630_20140921_065633.EUM.nc	172.610	174.514	18.243	3760	6246	0	2478	1	7
SRL_OPN_2PTS016_0890_20140921_065633_20140921_083508.EUM.nc	170.390	175.305	21.388	4407	5623	0	1182	0	34
SRL_OPN_2PTS016_0892_20140921_083508_20140921_101259.EUM.nc	172.535	177.974	22.717	2869	5464	0	2590	0	5
SRL_OPN_2PTS016_0893_20140921_101259_20140921_115057.EUM.nc	170.255	177.368	20.656	2460	5531	0	3037	0	34
SRL_OPN_2PTS016_0895_20140921_115056_20140921_132948.EUM.nc	167.230	176.232	24.203	2971	5479	0	2478	0	30
SRL_OPN_2PTS016_0897_20140921_132947_20140921_152311.EUM.nc	172.065	171.374	16.934	3937	6367	0	2389	0	41
SRL_OPN_2PTS016_0900_20140921_152310_20140921_170249.EUM.nc	163.710	170.279	18.577	2948	5579	0	2614	0	17
SRL_OPN_2PTS016_0902_20140921_170248_20140921_184229.EUM.nc	165.560	171.684	18.571	3354	5563	0	2201	0	8
SRL_OPN_2PTS016_0904_20140921_184228_20140921_202148.EUM.nc	171.120	177.556	24.784	3411	5607	0	2167	0	29
SRL_OPN_2PTS016_0906_20140921_202147_20140921_220020.EUM.nc	170.540	173.209	23.115	3038	5483	0	2434	0	11
SRL_OPN_2PTS016_0908_20140921_220020_20140921_233820.EUM.nc	161.750	167.449	18.687	2713	5493	0	2762	1	17
SRL_OPN_2PTS016_0909_20140921_233819_20140922_011615.EUM.nc	165.575	173.650	22.449	2999	5525	0	2519	0	7
SRL_OPN_2PTS016_0911_20140922_011614_20140922_025443.EUM.nc	173.265	175.852	21.000	2792	5538	0	2736	0	10
SRL_OPN_2PTS016_0913_20140922_025443_20140922_043447.EUM.nc	175.030	172.468	15.822	2713	5530	0	2811	0	6
SRL_OPN_2PTS016_0915_20140922_043446_20140922_061647.EUM.nc	166.465	171.153	17.706	3760	5803	0	2029	0	14
SRL_OPN_2PTS016_0917_20140922_061646_20140922_080420.EUM.nc	179.630	178.780	19.877	4221	6115	0	1889	0	5
SRL_OPN_2PTS016_0920_20140922_080419_20140922_094221.EUM.nc	173.120	177.297	25.793	3114	5530	0	2401	0	15
SRL_OPN_2PTS016_0921_20140922_094219_20140922_112013.EUM.nc	169.300	177.699	25.320	2263	5412	0	3108	0	41
SRL_OPN_2PTS016_0923_20140922_112012_20140922_125842.EUM.nc	166.185	174.116	21.757	2669	5414	0	2734	0	11
SRL_OPN_2PTS016_0925_20140922_125841_20140922_145156.EUM.nc	166.630	170.966	17.130	3869	6386	0	2509	0	8
SRL_OPN_2PTS016_0928_20140922_145155_20140922_163135.EUM.nc	167.050	169.562	18.556	3485	5650	0	2150	0	15
SRL_OPN_2PTS016_0930_20140922_163134_20140922_181118.EUM.nc	166.590	170.775	18.899	3211	5633	0	2411	1	10
SRL_OPN_2PTS016_0932_20140922_181117_20140922_195036.EUM.nc	169.880	175.515	22.705	3303	5616	0	2298	1	14
SRL_OPN_2PTS016_0934_20140922_195035_20140922_212931.EUM.nc	173.905	176.161	22.577	3536	5508	0	1940	0	32

– Continued on next page

Table 11: K Brightness Temperature Statistics.

– Continued from previous page

File	Median	Mean	Std. Dev.	No. Obs.	Total Obs.	Default Lat/Lon	Flag (total)	Default (total)	3-Sigma Edited
SRL_OPN_2PTS016_0936_20140922_212930_20140922_230742.EUM.nc	162.980	169.537	21.381	2284	5426	0	3131	0	11
SRL_OPN_2PTS016_0937_20140922_230742_20140923_004522.EUM.nc	166.270	175.151	23.828	3172	5505	0	2302	0	31
SRL_OPN_2PTS016_0939_20140923_004521_20140923_022338.EUM.nc	169.460	171.846	20.207	2910	5560	0	2615	0	35
SRL_OPN_2PTS016_0941_20140923_022338_20140923_040310.EUM.nc	168.340	170.403	14.815	2642	5478	0	2816	0	20
SRL_OPN_2PTS016_0943_20140923_040309_20140923_054428.EUM.nc	169.750	172.188	18.088	3288	5682	0	2375	0	19
SRL_OPN_2PTS016_0945_20140923_054427_20140923_073315.EUM.nc	175.690	175.265	19.659	4119	6199	0	2076	0	4
SRL_OPN_2PTS016_0948_20140923_073315_20140923_091135.EUM.nc	172.775	177.507	25.611	3666	5576	0	1908	0	2
SRL_OPN_2PTS016_0949_20140923_091134_20140923_104929.EUM.nc	166.410	174.324	23.126	2626	5546	0	2918	0	2
SRL_OPN_2PTS016_0951_20140923_104928_20140923_122732.EUM.nc	163.330	170.491	20.704	2593	5413	0	2808	0	12
SRL_OPN_2PTS016_0953_20140923_122731_20140923_140654.EUM.nc	168.085	172.230	19.372	3259	5579	0	2315	0	5
SRL_OPN_2PTS016_0955_20140923_140654_20140923_160015.EUM.nc	164.235	168.254	18.360	3852	6396	0	2538	0	6
SRL_OPN_2PTS016_0958_20140923_160015_20140923_174001.EUM.nc	171.610	171.900	19.134	3064	5652	0	2577	0	11
SRL_OPN_2PTS016_0960_20140923_174000_20140923_191927.EUM.nc	166.100	172.317	20.896	3532	5640	0	2089	0	19
SRL_OPN_2PTS016_0962_20140923_191927_20140923_205834.EUM.nc	172.205	177.569	22.952	3634	5605	0	1929	0	42
SRL_OPN_2PTS016_0964_20140923_205833_20140923_223650.EUM.nc	161.295	169.616	19.350	2926	5399	0	2465	0	8
SRL_OPN_2PTS016_0965_20140923_223650_20140924_001441.EUM.nc	162.450	171.706	22.473	3067	5503	0	2412	0	24
SRL_OPN_2PTS016_0967_20140924_001440_20140924_015242.EUM.nc	167.580	171.623	19.448	3197	5514	0	2299	0	18
SRL_OPN_2PTS016_0969_20140924_015241_20140924_033138.EUM.nc	174.220	172.640	16.846	2844	5488	0	2635	0	9
SRL_OPN_2PTS016_0971_20140924_033138_20140924_051224.EUM.nc	172.265	172.559	16.608	2778	5567	0	2761	0	28
SRL_OPN_2PTS016_0973_20140924_051224_20140924_070216.EUM.nc	170.590	172.851	17.976	3733	6233	0	2454	0	46
SRL_OPN_2PTS016_0976_20140924_070215_20140924_084049.EUM.nc	166.910	172.121	20.827	4320	5629	0	1292	0	17
SRL_OPN_2PTS016_0978_20140924_084048_20140924_101839.EUM.nc	173.960	175.555	20.798	2796	5463	0	2649	0	18
SRL_OPN_2PTS016_0979_20140924_101839_20140924_115639.EUM.nc	171.230	175.821	22.408	2527	5525	0	2997	0	1
SRL_OPN_2PTS016_0981_20140924_115638_20140924_133533.EUM.nc	168.570	175.689	22.979	2988	5436	0	2445	0	3
SRL_OPN_2PTS016_0983_20140924_133534_20140924_152857.EUM.nc	170.295	171.168	17.440	4013	6372	0	2316	0	43
SRL_OPN_2PTS016_0986_20140924_152856_20140924_170835.EUM.nc	169.890	171.255	17.173	2952	5592	0	2605	0	35
SRL_OPN_2PTS016_0988_20140924_170835_20140924_184814.EUM.nc	166.320	172.903	20.341	3498	5567	0	2054	0	15
SRL_OPN_2PTS016_0990_20140924_184813_20140924_202731.EUM.nc	166.860	175.041	24.710	3416	5599	0	2162	0	21
SRL_OPN_2PTS016_0992_20140924_202730_20140924_220602.EUM.nc	168.700	170.598	17.603	3054	5511	0	2408	0	49
SRL_OPN_2PTS016_0994_20140924_220602_20140924_234400.EUM.nc	157.490	167.569	21.840	2876	5535	0	2630	0	29
SRL_OPN_2PTS016_0995_20140924_234359_20140925_012151.EUM.nc	170.755	176.859	23.938	2999	5516	0	2510	0	7
SRL_OPN_2PTS016_0997_20140925_012151_20140925_030024.EUM.nc	174.960	176.335	17.122	2810	5582	0	2755	0	17
SRL_OPN_2PTS016_0999_20140925_030023_20140925_044034.EUM.nc	171.070	172.022	15.236	2654	5527	0	2817	1	55

28 Ka Brightness Temperature Table

Table 12: Ka Brightness Temperature Statistics.

File	Median	Mean	Std. Dev.	No. Obs.	Total Obs.	Default Lat/Lon	Flag (total)	Default (total)	3-Sigma Edited
SRL_OPN_2PTS015_1001_20140821_044029_20140821_062247.EUM.nc	166.500	167.039	7.061	3744	5819	0	1974	0	101
SRL_OPN_2PTS016_0001_20140821_062246_20140821_080956.EUM.nc	168.360	168.361	6.946	4097	6113	0	1852	0	164
SRL_OPN_2PTS016_0004_20140821_080955_20140821_094802.EUM.nc	172.740	171.099	9.530	2874	5556	0	2549	0	133
SRL_OPN_2PTS016_0005_20140821_094801_20140821_112547.EUM.nc	169.520	169.210	8.101	2066	5430	0	3280	0	84
SRL_OPN_2PTS016_0007_20140821_112547_20140821_130419.EUM.nc	170.120	170.995	10.546	2607	5395	0	2699	0	89
SRL_OPN_2PTS016_0009_20140821_130418_20140821_145735.EUM.nc	170.280	170.749	7.862	3467	6415	0	2627	0	321
SRL_OPN_2PTS016_0012_20140821_145734_20140821_163722.EUM.nc	166.610	166.512	6.572	3088	5647	0	2324	0	235
SRL_OPN_2PTS016_0014_20140821_163722_20140821_181658.EUM.nc	169.040	168.583	7.820	3055	5607	0	2339	0	213
SRL_OPN_2PTS016_0016_20140821_181658_20140821_195622.EUM.nc	168.195	168.504	8.763	3252	5615	0	2305	0	58
SRL_OPN_2PTS016_0018_20140821_195622_20140821_213515.EUM.nc	167.130	168.282	7.537	3424	5508	0	1985	0	99
SRL_OPN_2PTS016_0020_20140821_213514_20140821_231315.EUM.nc	169.350	169.835	8.024	2218	5420	0	3134	1	67
SRL_OPN_2PTS016_0021_20140821_231315_20140822_005104.EUM.nc	170.235	170.329	9.871	3074	5540	0	2364	0	102
SRL_OPN_2PTS016_0023_20140822_005103_20140822_022922.EUM.nc	169.190	169.440	6.992	2791	5532	0	2577	0	164
SRL_OPN_2PTS016_0025_20140822_022921_20140822_040852.EUM.nc	165.925	166.278	6.991	2553	5501	0	2803	0	145
SRL_OPN_2PTS016_0027_20140822_040851_20140822_055025.EUM.nc	167.010	167.325	6.953	3415	5750	0	2184	0	151
SRL_OPN_2PTS016_0029_20140822_055024_20140822_073900.EUM.nc	168.870	168.473	7.821	3963	6184	0	2026	0	195
SRL_OPN_2PTS016_0032_20140822_073859_20140822_091717.EUM.nc	170.030	170.069	7.913	3361	5574	0	2141	0	72
SRL_OPN_2PTS016_0033_20140822_091716_20140822_105502.EUM.nc	171.330	170.716	8.143	2322	5530	0	3114	0	94
SRL_OPN_2PTS016_0035_20140822_105501_20140822_123317.EUM.nc	166.590	167.375	8.160	2461	5390	0	2875	0	54
SRL_OPN_2PTS016_0037_20140822_123316_20140822_141242.EUM.nc	170.340	170.784	9.183	3102	5583	0	2317	0	164
SRL_OPN_2PTS016_0039_20140822_141242_20140822_160602.EUM.nc	166.350	166.793	6.707	3618	6407	0	2639	0	150
SRL_OPN_2PTS016_0042_20140822_160602_20140822_174541.EUM.nc	168.560	168.383	8.631	2937	5632	0	2567	0	128
SRL_OPN_2PTS016_0044_20140822_174540_20140822_192514.EUM.nc	168.430	168.185	7.936	3430	5642	0	2076	1	135
SRL_OPN_2PTS016_0046_20140822_192513_20140822_210409.EUM.nc	168.300	168.983	8.011	3405	5590	0	2067	0	118
SRL_OPN_2PTS016_0048_20140822_210408_20140822_224231.EUM.nc	166.630	166.094	7.448	2655	5389	0	2622	0	112
SRL_OPN_2PTS016_0049_20140822_224230_20140823_002022.EUM.nc	165.870	167.445	9.425	2849	5457	0	2419	0	189
SRL_OPN_2PTS016_0051_20140823_002021_20140823_015817.EUM.nc	169.070	169.341	8.345	3089	5543	0	2340	0	114
SRL_OPN_2PTS016_0053_20140823_015817_20140823_033726.EUM.nc	166.770	166.910	7.932	2725	5522	0	2633	0	164
SRL_OPN_2PTS016_0055_20140823_033725_20140823_051818.EUM.nc	169.400	169.816	7.658	2762	5588	0	2713	0	113
SRL_OPN_2PTS016_0057_20140823_051817_20140823_070800.EUM.nc	168.140	168.262	6.693	3646	6242	0	2404	0	192
SRL_OPN_2PTS016_0060_20140823_070800_20140823_084623.EUM.nc	169.530	169.561	8.463	4028	5607	0	1440	0	139
SRL_OPN_2PTS016_0061_20140823_084622_20140823_102418.EUM.nc	171.480	170.704	9.447	2536	5455	0	2751	0	168
SRL_OPN_2PTS016_0063_20140823_102419_20140823_120221.EUM.nc	170.145	168.752	7.627	2501	5528	0	2960	0	67
SRL_OPN_2PTS016_0065_20140823_120220_20140823_134111.EUM.nc	172.865	172.736	9.193	3033	5494	0	2398	0	63
SRL_OPN_2PTS016_0067_20140823_134110_20140823_153436.EUM.nc	167.880	167.508	6.556	3637	6396	0	2429	0	330
SRL_OPN_2PTS016_0070_20140823_153435_20140823_171423.EUM.nc	168.830	169.038	7.598	2747	5588	0	2625	0	216

– Continued on next page

Table 12: Ka Brightness Temperature Statistics.

– Continued from previous page

File	Median	Mean	Std. Dev.	No. Obs.	Total Obs.	Default Lat/Lon	Flag (total)	Default (total)	3-Sigma Edited
SRL_OPN_2PTS016_0072_20140823_171422_20140823_185401.EUM.nc	168.625	169.258	8.096	3390	5575	0	2035	0	150
SRL_OPN_2PTS016_0074_20140823_185401_20140823_203308.EUM.nc	167.210	168.271	7.671	3309	5602	0	2146	0	147
SRL_OPN_2PTS016_0076_20140823_203307_20140823_221144.EUM.nc	170.145	168.470	8.768	2826	5530	0	2558	0	146
SRL_OPN_2PTS016_0078_20140823_221143_20140823_234941.EUM.nc	167.230	168.198	8.603	2745	5512	0	2625	0	142
SRL_OPN_2PTS016_0079_20140823_234940_20140824_012725.EUM.nc	169.020	169.399	8.975	2821	5506	0	2546	0	139
SRL_OPN_2PTS016_0081_20140824_012725_20140824_030609.EUM.nc	166.605	168.016	8.378	2657	5584	0	2740	0	187
SRL_OPN_2PTS016_0083_20140824_030608_20140824_044618.EUM.nc	167.805	168.079	7.062	2602	5520	0	2737	1	180
SRL_OPN_2PTS016_0085_20140824_044617_20140824_062842.EUM.nc	170.630	170.488	8.813	3655	5817	0	1926	0	236
SRL_OPN_2PTS016_0087_20140824_062841_20140824_081533.EUM.nc	168.660	168.698	7.510	4222	6094	0	1741	0	131
SRL_OPN_2PTS016_0090_20140824_081533_20140824_095336.EUM.nc	171.680	170.295	8.414	2786	5467	0	2501	0	180
SRL_OPN_2PTS016_0091_20140824_095336_20140824_113123.EUM.nc	168.490	168.734	8.573	2177	5409	0	3148	0	84
SRL_OPN_2PTS016_0093_20140824_113122_20140824_130959.EUM.nc	168.475	169.367	8.557	2649	5473	0	2691	0	133
SRL_OPN_2PTS016_0095_20140824_130958_20140824_150317.EUM.nc	167.120	168.324	8.851	3635	6404	0	2553	0	216
SRL_OPN_2PTS016_0098_20140824_150318_20140824_164304.EUM.nc	167.980	167.683	6.462	2998	5615	0	2446	0	171
SRL_OPN_2PTS016_0100_20140824_164303_20140824_182238.EUM.nc	167.235	167.183	8.201	3170	5566	0	2150	0	246
SRL_OPN_2PTS016_0102_20140824_182237_20140824_200202.EUM.nc	170.440	169.715	8.998	3072	5611	0	2391	0	148
SRL_OPN_2PTS016_0104_20140824_200202_20140824_214052.EUM.nc	169.750	169.992	8.882	3342	5581	0	2098	0	141
SRL_OPN_2PTS016_0106_20140824_214051_20140824_231850.EUM.nc	167.380	166.904	7.059	2372	5362	0	2895	0	95
SRL_OPN_2PTS016_0107_20140824_231850_20140825_005639.EUM.nc	168.090	168.746	7.714	2923	5558	0	2513	1	121
SRL_OPN_2PTS016_0109_20140825_005638_20140825_023501.EUM.nc	170.105	171.190	10.490	2860	5542	0	2568	0	114
SRL_OPN_2PTS016_0111_20140825_023500_20140825_041437.EUM.nc	167.390	168.456	8.369	2581	5502	0	2814	0	107
SRL_OPN_2PTS016_0113_20140825_041436_20140825_055617.EUM.nc	168.980	169.150	8.029	3457	5762	0	2129	0	176
SRL_OPN_2PTS016_0115_20140825_055616_20140825_074437.EUM.nc	169.230	169.183	7.249	3967	6156	0	1997	0	192
SRL_OPN_2PTS016_0118_20140825_074437_20140825_092253.EUM.nc	173.305	171.619	8.805	3145	5542	0	2288	0	109
SRL_OPN_2PTS016_0119_20140825_092252_20140825_110036.EUM.nc	172.820	172.298	13.481	2114	5494	0	3211	0	169
SRL_OPN_2PTS016_0121_20140825_110035_20140825_123854.EUM.nc	167.335	168.080	6.895	2390	5420	0	2922	0	108
SRL_OPN_2PTS016_0123_20140825_123853_20140825_141826.EUM.nc	167.320	167.897	6.688	3199	5585	0	2237	0	149
SRL_OPN_2PTS016_0125_20140825_141825_20140825_161144.EUM.nc	167.250	167.580	6.684	3817	6393	0	2431	0	145
SRL_OPN_2PTS016_0128_20140825_161143_20140825_175122.EUM.nc	168.650	168.850	8.500	2982	5621	0	2492	0	147
SRL_OPN_2PTS016_0130_20140825_175121_20140825_193054.EUM.nc	170.530	170.026	8.488	3278	5658	0	2214	0	166
SRL_OPN_2PTS016_0132_20140825_193052_20140825_210948.EUM.nc	167.700	168.641	8.469	3332	5521	0	2079	0	110
SRL_OPN_2PTS016_0134_20140825_210946_20140825_224807.EUM.nc	169.840	170.659	9.157	2513	5498	0	2851	0	134
SRL_OPN_2PTS016_0135_20140825_224807_20140826_002555.EUM.nc	166.440	167.567	8.442	2836	5384	0	2345	0	203
SRL_OPN_2PTS016_0137_20140826_002554_20140826_020353.EUM.nc	168.010	168.442	6.914	3002	5529	0	2410	0	117
SRL_OPN_2PTS016_0139_20140826_020352_20140826_034307.EUM.nc	167.720	168.478	7.190	2699	5553	0	2740	0	114
SRL_OPN_2PTS016_0141_20140826_034306_20140826_052408.EUM.nc	166.050	165.819	5.920	2629	5603	0	2794	0	180
SRL_OPN_2PTS016_0143_20140826_052407_20140826_071339.EUM.nc	168.005	168.172	7.041	3767	6233	0	2367	0	99
SRL_OPN_2PTS016_0146_20140826_071338_20140826_085158.EUM.nc	169.180	169.674	8.403	3912	5608	0	1472	0	224
SRL_OPN_2PTS016_0147_20140826_085157_20140826_102953.EUM.nc	170.260	170.227	10.224	2532	5540	0	2883	0	125

– Continued on next page

Table 12: Ka Brightness Temperature Statistics.

– Continued from previous page

File	Median	Mean	Std. Dev.	No. Obs.	Total Obs.	Default Lat/Lon	Flag (total)	Default (total)	3-Sigma Edited
SRL_OPN_2PTS016_0149_20140826_102953_20140826_120758.EUM.nc	168.590	169.265	8.912	2501	5517	0	2926	0	90
SRL_OPN_2PTS016_0151_20140826_120758_20140826_134654.EUM.nc	167.450	170.134	10.096	2908	5490	0	2413	0	169
SRL_OPN_2PTS016_0153_20140826_134653_20140826_154017.EUM.nc	167.040	167.759	7.155	3876	6426	0	2459	0	91
SRL_OPN_2PTS016_0156_20140826_154017_20140826_172004.EUM.nc	167.060	166.775	6.569	2825	5540	0	2597	0	118
SRL_OPN_2PTS016_0158_20140826_172003_20140826_185941.EUM.nc	170.280	169.838	7.476	3276	5639	0	2208	0	155
SRL_OPN_2PTS016_0160_20140826_185941_20140826_203846.EUM.nc	168.430	169.046	8.781	3401	5611	0	2024	0	186
SRL_OPN_2PTS016_0162_20140826_203845_20140826_221721.EUM.nc	168.570	168.897	8.775	2928	5463	0	2477	0	58
SRL_OPN_2PTS016_0164_20140826_221719_20140826_235515.EUM.nc	168.815	169.086	10.606	2838	5519	0	2539	0	142
SRL_OPN_2PTS016_0165_20140826_235514_20140827_013302.EUM.nc	167.990	168.664	7.468	2981	5531	0	2466	0	84
SRL_OPN_2PTS016_0167_20140827_013300_20140827_031149.EUM.nc	165.900	168.457	8.662	2733	5573	0	2738	0	102
SRL_OPN_2PTS016_0169_20140827_031149_20140827_045205.EUM.nc	166.415	166.161	6.186	2611	5524	0	2698	0	215
SRL_OPN_2PTS016_0171_20140827_045204_20140827_063437.EUM.nc	168.580	168.389	6.828	3760	5850	0	1951	0	139
SRL_OPN_2PTS016_0173_20140827_063437_20140827_082110.EUM.nc	168.510	168.350	8.894	4152	6088	0	1739	0	197
SRL_OPN_2PTS016_0176_20140827_082110_20140827_095912.EUM.nc	171.770	170.098	9.563	2878	5462	0	2509	0	75
SRL_OPN_2PTS016_0177_20140827_095911_20140827_113659.EUM.nc	167.920	167.885	8.725	2175	5441	0	3072	0	194
SRL_OPN_2PTS016_0179_20140827_113658_20140827_131540.EUM.nc	168.180	169.605	8.553	2778	5497	0	2604	0	115
SRL_OPN_2PTS016_0181_20140827_131538_20140827_150859.EUM.nc	167.030	167.190	6.864	3682	6450	0	2566	0	202
SRL_OPN_2PTS016_0184_20140827_150858_20140827_164846.EUM.nc	166.005	166.431	6.254	2910	5588	0	2506	0	172
SRL_OPN_2PTS016_0186_20140827_164844_20140827_182819.EUM.nc	168.770	168.777	7.968	3159	5549	0	2229	0	161
SRL_OPN_2PTS016_0188_20140827_182818_20140827_200742.EUM.nc	171.150	170.478	10.324	2959	5600	0	2388	0	253
SRL_OPN_2PTS016_0190_20140827_200741_20140827_214629.EUM.nc	170.520	170.488	9.339	3208	5547	0	2195	0	144
SRL_OPN_2PTS016_0192_20140827_214629_20140827_232425.EUM.nc	172.090	170.855	11.084	2321	5303	0	2765	1	216
SRL_OPN_2PTS016_0193_20140827_232424_20140828_010214.EUM.nc	164.505	166.107	7.922	2747	5512	0	2684	0	81
SRL_OPN_2PTS016_0195_20140828_010213_20140828_024040.EUM.nc	166.000	167.571	7.597	2857	5559	0	2628	0	74
SRL_OPN_2PTS016_0197_20140828_024039_20140828_042020.EUM.nc	167.340	168.577	7.748	2576	5509	0	2789	0	144
SRL_OPN_2PTS016_0199_20140828_042020_20140828_060210.EUM.nc	167.500	167.432	6.825	3461	5773	0	2063	1	248
SRL_OPN_2PTS016_0201_20140828_060209_20140828_075015.EUM.nc	171.565	171.096	8.916	3876	6152	0	1938	0	338
SRL_OPN_2PTS016_0204_20140828_075015_20140828_092828.EUM.nc	173.240	172.392	8.752	3028	5549	0	2399	1	121
SRL_OPN_2PTS016_0205_20140828_092828_20140828_110612.EUM.nc	167.770	168.185	8.944	2156	5506	0	3191	0	159
SRL_OPN_2PTS016_0207_20140828_110612_20140828_124432.EUM.nc	168.220	170.144	9.569	2422	5407	0	2905	0	80
SRL_OPN_2PTS016_0209_20140828_124432_20140828_143740.EUM.nc	164.815	166.154	7.146	3562	6358	0	2610	0	186
SRL_OPN_2PTS016_0212_20140828_143739_20140828_161726.EUM.nc	166.060	167.267	7.554	3548	5619	0	1972	0	99
SRL_OPN_2PTS016_0214_20140828_161725_20140828_175702.EUM.nc	168.840	168.319	6.996	2992	5589	0	2497	0	100
SRL_OPN_2PTS016_0216_20140828_175701_20140828_193633.EUM.nc	169.705	169.198	7.974	3247	5670	0	2262	0	161
SRL_OPN_2PTS016_0218_20140828_193632_20140828_211525.EUM.nc	169.160	169.240	7.930	3264	5506	0	2062	0	180
SRL_OPN_2PTS016_0220_20140828_211524_20140828_225342.EUM.nc	167.090	167.417	9.588	2481	5501	0	2878	0	142
SRL_OPN_2PTS016_0221_20140828_225341_20140829_003130.EUM.nc	166.525	167.440	8.506	3045	5470	0	2286	0	139
SRL_OPN_2PTS016_0223_20140829_003130_20140829_020931.EUM.nc	168.100	168.768	7.709	2853	5516	0	2515	0	148
SRL_OPN_2PTS016_0225_20140829_020931_20140829_034850.EUM.nc	168.280	168.797	7.002	2621	5519	0	2752	0	146

– Continued on next page

Table 12: Ka Brightness Temperature Statistics.

– Continued from previous page

File	Median	Mean	Std. Dev.	No. Obs.	Total Obs.	Default Lat/Lon	Flag (total)	Default (total)	3-Sigma Edited
SRL_OPN_2PTS016_0227_20140829_034850_20140829_052957.EUM.nc	167.020	167.590	6.841	2696	5599	0	2819	0	84
SRL_OPN_2PTS016_0229_20140829_052956_20140829_071915.EUM.nc	169.590	168.937	6.931	3791	6228	0	2195	0	242
SRL_OPN_2PTS016_0232_20140829_071915_20140829_085734.EUM.nc	169.190	169.917	9.121	3861	5601	0	1586	0	154
SRL_OPN_2PTS016_0233_20140829_085734_20140829_103528.EUM.nc	169.475	168.376	9.235	2412	5528	0	3040	0	76
SRL_OPN_2PTS016_0235_20140829_103527_20140829_121335.EUM.nc	170.230	170.656	9.371	2405	5480	0	2939	0	136
SRL_OPN_2PTS016_0237_20140829_121334_20140829_135235.EUM.nc	166.895	167.848	8.315	2972	5528	0	2378	0	178
SRL_OPN_2PTS016_0239_20140829_135234_20140829_154559.EUM.nc	167.250	167.798	6.291	3917	6415	0	2379	0	119
SRL_OPN_2PTS016_0242_20140829_154559_20140829_172545.EUM.nc	168.580	168.819	7.817	2787	5539	0	2624	0	128
SRL_OPN_2PTS016_0244_20140829_172544_20140829_190522.EUM.nc	168.830	168.814	7.972	3297	5670	0	2217	1	155
SRL_OPN_2PTS016_0246_20140829_190521_20140829_204425.EUM.nc	168.510	169.290	8.599	3526	5625	0	1958	0	141
SRL_OPN_2PTS016_0248_20140829_204424_20140829_222256.EUM.nc	168.900	169.038	9.897	2807	5447	0	2510	0	130
SRL_OPN_2PTS016_0250_20140829_222255_20140830_000050.EUM.nc	166.755	167.235	7.996	2936	5535	0	2467	0	132
SRL_OPN_2PTS016_0251_20140830_000049_20140830_013839.EUM.nc	168.985	169.422	9.107	3005	5540	0	2388	0	147
SRL_OPN_2PTS016_0253_20140830_013838_20140830_031731.EUM.nc	165.480	166.470	6.854	2722	5568	0	2731	0	115
SRL_OPN_2PTS016_0255_20140830_031730_20140830_045752.EUM.nc	167.550	167.692	6.585	2694	5594	0	2725	0	175
SRL_OPN_2PTS016_0257_20140830_045751_20140830_064033.EUM.nc	169.010	168.770	7.495	3809	5846	0	1937	0	100
SRL_OPN_2PTS016_0259_20140830_064032_20140830_082646.EUM.nc	168.590	168.319	7.298	4181	6067	0	1646	0	240
SRL_OPN_2PTS016_0262_20140830_082645_20140830_100447.EUM.nc	167.810	168.080	8.823	2760	5472	0	2573	0	139
SRL_OPN_2PTS016_0263_20140830_100446_20140830_114235.EUM.nc	167.320	168.686	9.887	2305	5483	0	3064	0	114
SRL_OPN_2PTS016_0265_20140830_114234_20140830_132120.EUM.nc	170.120	170.830	8.965	2809	5475	0	2542	0	124
SRL_OPN_2PTS016_0267_20140830_132119_20140830_151440.EUM.nc	166.930	168.053	7.109	3725	6428	0	2483	0	220
SRL_OPN_2PTS016_0270_20140830_151439_20140830_165427.EUM.nc	166.290	166.714	6.457	2932	5595	0	2548	0	115
SRL_OPN_2PTS016_0272_20140830_165426_20140830_183400.EUM.nc	165.870	166.894	7.571	3291	5562	0	2213	1	57
SRL_OPN_2PTS016_0274_20140830_183359_20140830_201321.EUM.nc	168.830	169.361	9.010	3207	5566	0	2283	0	76
SRL_OPN_2PTS016_0276_20140830_201321_20140830_215206.EUM.nc	170.290	170.688	10.095	3240	5537	0	2191	0	106
SRL_OPN_2PTS016_0278_20140830_215205_20140830_232959.EUM.nc	164.530	164.928	6.828	2362	5341	0	2865	0	114
SRL_OPN_2PTS016_0279_20140830_232958_20140831_010749.EUM.nc	169.280	169.678	8.369	2698	5518	0	2738	0	82
SRL_OPN_2PTS016_0281_20140831_010748_20140831_024618.EUM.nc	167.110	167.582	7.706	2764	5539	0	2637	0	138
SRL_OPN_2PTS016_0283_20140831_024617_20140831_042606.EUM.nc	167.520	168.603	8.063	2670	5516	0	2751	0	95
SRL_OPN_2PTS016_0285_20140831_042605_20140831_060803.EUM.nc	166.790	166.538	8.001	3576	5763	0	2026	0	161
SRL_OPN_2PTS016_0287_20140831_060802_20140831_075551.EUM.nc	167.790	167.710	7.291	4066	6130	0	1954	0	110
SRL_OPN_2PTS016_0290_20140831_075550_20140831_093404.EUM.nc	173.090	170.868	10.267	2943	5550	0	2484	0	123
SRL_OPN_2PTS016_0291_20140831_093403_20140831_111147.EUM.nc	168.120	168.104	10.042	2159	5513	0	3269	0	85
SRL_OPN_2PTS016_0293_20140831_111147_20140831_125010.EUM.nc	168.560	168.623	7.388	2317	5384	0	2833	0	234
SRL_OPN_2PTS016_0295_20140831_125009_20140831_144321.EUM.nc	167.730	168.499	7.758	3603	6369	0	2576	0	190
SRL_OPN_2PTS016_0298_20140831_144321_20140831_162307.EUM.nc	168.465	168.322	8.060	3468	5650	0	2108	0	74
SRL_OPN_2PTS016_0300_20140831_162306_20140831_180243.EUM.nc	165.790	166.152	7.924	3067	5643	0	2465	0	111
SRL_OPN_2PTS016_0302_20140831_180242_20140831_194213.EUM.nc	168.040	168.336	7.358	3237	5656	0	2294	0	125
SRL_OPN_2PTS016_0304_20140831_194212_20140831_212103.EUM.nc	167.090	167.963	7.962	3236	5516	0	2108	0	172

– Continued on next page

Table 12: Ka Brightness Temperature Statistics.

– Continued from previous page

File	Median	Mean	Std. Dev.	No. Obs.	Total Obs.	Default Lat/Lon	Flag (total)	Default (total)	3-Sigma Edited
SRL_OPN_2PTS016_0306_20140831_212102_20140831_225917.EUM.nc	167.995	169.183	10.956	2373	5479	0	3001	0	105
SRL_OPN_2PTS016_0307_20140831_225916_20140901_003706.EUM.nc	170.175	170.314	8.970	3220	5503	0	2193	0	90
SRL_OPN_2PTS016_0309_20140901_003705_20140901_021509.EUM.nc	165.270	166.179	8.212	2875	5506	0	2529	0	102
SRL_OPN_2PTS016_0311_20140901_021508_20140901_035433.EUM.nc	165.650	165.773	5.884	2482	5532	0	2922	0	128
SRL_OPN_2PTS016_0313_20140901_035433_20140901_053548.EUM.nc	167.205	167.691	7.238	2818	5586	0	2701	1	66
SRL_OPN_2PTS016_0315_20140901_053547_20140901_072456.EUM.nc	169.120	168.837	7.985	3919	6221	0	2076	0	226
SRL_OPN_2PTS016_0318_20140901_072455_20140901_090310.EUM.nc	168.200	168.422	8.734	3724	5586	0	1669	0	193
SRL_OPN_2PTS016_0319_20140901_090309_20140901_104104.EUM.nc	168.610	168.854	9.204	2496	5529	0	2911	0	122
SRL_OPN_2PTS016_0321_20140901_104103_20140901_121911.EUM.nc	170.800	170.325	8.635	2384	5522	0	2990	0	148
SRL_OPN_2PTS016_0323_20140901_121910_20140901_135818.EUM.nc	166.025	167.422	7.011	3200	5550	0	2242	0	108
SRL_OPN_2PTS016_0325_20140901_135817_20140901_155141.EUM.nc	167.340	167.850	7.929	3855	6409	0	2465	0	89
SRL_OPN_2PTS016_0328_20140901_155140_20140901_173127.EUM.nc	166.350	166.413	7.130	2814	5501	0	2596	0	91
SRL_OPN_2PTS016_0330_20140901_173127_20140901_191103.EUM.nc	168.165	168.415	8.607	3497	5669	0	2071	0	101
SRL_OPN_2PTS016_0332_20140901_191103_20140901_205004.EUM.nc	168.030	169.691	8.834	3469	5608	0	2015	0	124
SRL_OPN_2PTS016_0334_20140901_205003_20140901_222833.EUM.nc	169.035	168.612	9.136	2876	5463	0	2459	0	128
SRL_OPN_2PTS016_0336_20140901_222832_20140902_000625.EUM.nc	169.700	168.285	8.627	2906	5511	0	2348	0	257
SRL_OPN_2PTS016_0337_20140902_000624_20140902_014415.EUM.nc	167.685	168.800	8.901	2950	5542	0	2373	1	218
SRL_OPN_2PTS016_0339_20140902_014414_20140902_032312.EUM.nc	168.520	168.344	7.102	2669	5503	0	2720	0	114
SRL_OPN_2PTS016_0341_20140902_032311_20140902_050340.EUM.nc	168.010	168.355	7.820	2733	5605	0	2778	1	93
SRL_OPN_2PTS016_0343_20140902_050339_20140902_065354.EUM.nc	167.340	167.807	7.577	3616	6260	0	2377	0	267
SRL_OPN_2PTS016_0346_20140902_065353_20140902_083223.EUM.nc	169.065	168.822	7.628	4211	5635	0	1193	0	231
SRL_OPN_2PTS016_0348_20140902_083222_20140902_101022.EUM.nc	171.485	170.270	9.076	2650	5437	0	2602	1	184
SRL_OPN_2PTS016_0349_20140902_101022_20140902_114812.EUM.nc	169.650	169.194	8.996	2322	5506	0	3061	0	123
SRL_OPN_2PTS016_0351_20140902_114812_20140902_132700.EUM.nc	169.020	169.406	8.781	2832	5452	0	2444	0	176
SRL_OPN_2PTS016_0353_20140902_132659_20140902_152022.EUM.nc	167.190	167.810	7.457	3786	6407	0	2400	0	221
SRL_OPN_2PTS016_0356_20140902_152022_20140902_170009.EUM.nc	165.780	166.195	6.959	2863	5558	0	2532	0	163
SRL_OPN_2PTS016_0358_20140902_170008_20140902_183941.EUM.nc	169.120	168.433	7.405	3211	5548	0	2203	1	133
SRL_OPN_2PTS016_0360_20140902_183941_20140902_215742.EUM.nc	169.820	169.667	8.534	5960	11086	0	4683	0	443
SRL_OPN_2PTS016_0364_20140902_215741_20140902_233535.EUM.nc	168.170	168.026	7.808	2497	5397	0	2780	0	120
SRL_OPN_2PTS016_0365_20140902_233534_20140903_011325.EUM.nc	166.490	166.801	7.097	2634	5532	0	2681	0	217
SRL_OPN_2PTS016_0367_20140903_011325_20140903_025159.EUM.nc	168.395	168.980	7.707	2654	5554	0	2768	0	132
SRL_OPN_2PTS016_0369_20140903_025159_20140903_043151.EUM.nc	166.850	167.212	6.727	2676	5525	0	2758	0	91
SRL_OPN_2PTS016_0371_20140903_043151_20140903_061356.EUM.nc	167.040	167.449	6.698	3644	5784	0	2039	0	101
SRL_OPN_2PTS016_0373_20140903_061355_20140903_080130.EUM.nc	167.950	168.327	7.799	4009	6123	0	1905	0	209
SRL_OPN_2PTS016_0376_20140903_080129_20140903_093939.EUM.nc	172.265	171.631	8.536	2889	5539	0	2508	1	141
SRL_OPN_2PTS016_0377_20140903_093938_20140903_111723.EUM.nc	169.955	169.944	10.620	2164	5466	0	3190	0	112
SRL_OPN_2PTS016_0379_20140903_111722_20140903_125550.EUM.nc	166.740	167.465	7.613	2450	5405	0	2780	0	175
SRL_OPN_2PTS016_0381_20140903_125549_20140903_144902.EUM.nc	167.695	168.320	6.813	3673	6378	0	2532	0	173
SRL_OPN_2PTS016_0384_20140903_144901_20140903_162849.EUM.nc	167.135	166.678	5.920	3248	5649	0	2109	0	292

– Continued on next page

Table 12: Ka Brightness Temperature Statistics.

– Continued from previous page

File	Median	Mean	Std. Dev.	No. Obs.	Total Obs.	Default Lat/Lon	Flag (total)	Default (total)	3-Sigma Edited
SRL_OPN_2PTS016_0386_20140903_162848_20140903_180825.EUM.nc	167.080	167.950	7.467	3141	5641	0	2401	0	99
SRL_OPN_2PTS016_0388_20140903_180824_20140903_194753.EUM.nc	167.890	169.729	9.770	3133	5631	0	2326	0	172
SRL_OPN_2PTS016_0390_20140903_194752_20140903_212648.EUM.nc	167.980	168.971	8.761	3248	5510	0	2018	0	244
SRL_OPN_2PTS016_0392_20140903_212647_20140903_230452.EUM.nc	166.280	166.454	7.618	2298	5455	0	3099	0	58
SRL_OPN_2PTS016_0393_20140903_230451_20140904_004240.EUM.nc	168.050	168.210	7.749	3187	5509	0	2251	0	71
SRL_OPN_2PTS016_0395_20140904_004240_20140904_022047.EUM.nc	167.800	168.169	7.553	2813	5557	0	2642	0	102
SRL_OPN_2PTS016_0397_20140904_022047_20140904_040016.EUM.nc	166.670	167.467	6.443	2531	5550	0	2854	0	165
SRL_OPN_2PTS016_0399_20140904_040015_20140904_054138.EUM.nc	167.400	166.910	7.224	3012	5587	0	2384	0	191
SRL_OPN_2PTS016_0401_20140904_054137_20140904_073034.EUM.nc	168.170	169.124	7.748	4062	6211	0	2024	0	125
SRL_OPN_2PTS016_0404_20140904_073032_20140904_090845.EUM.nc	171.020	171.177	9.113	3525	5573	0	1842	0	206
SRL_OPN_2PTS016_0405_20140904_090844_20140904_104639.EUM.nc	170.420	169.645	10.057	2400	5535	0	2916	0	219
SRL_OPN_2PTS016_0407_20140904_104638_20140904_122450.EUM.nc	168.890	168.841	8.551	2450	5466	0	2861	0	155
SRL_OPN_2PTS016_0409_20140904_122449_20140904_140359.EUM.nc	169.180	169.496	7.166	3143	5562	0	2215	0	204
SRL_OPN_2PTS016_0411_20140904_140359_20140904_155722.EUM.nc	168.595	168.422	7.309	3626	6410	0	2570	0	214
SRL_OPN_2PTS016_0414_20140904_155721_20140904_173708.EUM.nc	167.175	167.724	6.235	2789	5530	0	2536	0	205
SRL_OPN_2PTS016_0416_20140904_173707_20140904_191643.EUM.nc	167.510	168.469	7.781	3457	5659	0	2092	0	110
SRL_OPN_2PTS016_0418_20140904_191643_20140904_205542.EUM.nc	168.150	169.349	8.046	3406	5614	0	2003	0	205
SRL_OPN_2PTS016_0420_20140904_205542_20140904_223408.EUM.nc	166.200	167.107	7.530	2783	5446	0	2536	1	126
SRL_OPN_2PTS016_0421_20140904_223407_20140905_001159.EUM.nc	165.620	167.445	9.039	3066	5504	0	2329	0	109
SRL_OPN_2PTS016_0423_20140905_001159_20140905_014951.EUM.nc	168.810	169.225	7.758	3163	5527	0	2308	0	56
SRL_OPN_2PTS016_0425_20140905_014951_20140905_032853.EUM.nc	166.425	167.056	5.924	2723	5479	0	2589	0	167
SRL_OPN_2PTS016_0427_20140905_032853_20140905_050928.EUM.nc	165.315	166.074	5.412	2610	5562	0	2732	0	220
SRL_OPN_2PTS016_0429_20140905_050927_20140905_065933.EUM.nc	168.460	168.414	6.634	3689	6241	0	2436	0	116
SRL_OPN_2PTS016_0432_20140905_065931_20140905_083759.EUM.nc	167.945	168.644	8.446	4233	5633	0	1185	0	215
SRL_OPN_2PTS016_0434_20140905_083758_20140905_101557.EUM.nc	170.740	170.236	9.487	2587	5475	0	2724	0	164
SRL_OPN_2PTS016_0435_20140905_101556_20140905_115348.EUM.nc	170.570	170.048	9.856	2415	5532	0	3003	0	114
SRL_OPN_2PTS016_0437_20140905_115348_20140905_133241.EUM.nc	171.170	172.672	8.590	2831	5435	0	2431	0	173
SRL_OPN_2PTS016_0439_20140905_133240_20140905_152603.EUM.nc	167.620	167.992	7.012	3973	6363	0	2248	0	142
SRL_OPN_2PTS016_0442_20140905_152602_20140905_170550.EUM.nc	167.950	167.906	5.941	2816	5617	0	2625	0	176
SRL_OPN_2PTS016_0444_20140905_170550_20140905_184521.EUM.nc	166.900	167.317	7.030	3194	5543	0	2194	0	155
SRL_OPN_2PTS016_0446_20140905_184521_20140905_202440.EUM.nc	167.800	168.420	7.398	3198	5584	0	2153	0	233
SRL_OPN_2PTS016_0448_20140905_202439_20140905_220320.EUM.nc	167.305	168.351	8.064	2970	5515	0	2469	0	76
SRL_OPN_2PTS016_0450_20140905_220319_20140905_234110.EUM.nc	164.600	165.196	6.802	2582	5497	0	2736	0	179
SRL_OPN_2PTS016_0451_20140905_234109_20140906_011901.EUM.nc	168.455	168.970	8.236	2920	5518	0	2492	0	106
SRL_OPN_2PTS016_0453_20140906_011900_20140906_025740.EUM.nc	167.710	167.795	7.314	2699	5564	0	2734	0	131
SRL_OPN_2PTS016_0455_20140906_025738_20140906_043738.EUM.nc	166.890	167.311	6.071	2539	5503	0	2788	0	176
SRL_OPN_2PTS016_0457_20140906_043737_20140906_061951.EUM.nc	167.670	167.568	6.130	3665	5807	0	1979	0	163
SRL_OPN_2PTS016_0459_20140906_061950_20140906_080707.EUM.nc	167.440	168.399	8.555	3985	6109	0	1881	0	243
SRL_OPN_2PTS016_0462_20140906_080706_20140906_094515.EUM.nc	167.585	168.261	8.116	2889	5537	0	2551	0	97

– Continued on next page

Table 12: Ka Brightness Temperature Statistics.

– Continued from previous page

File	Median	Mean	Std. Dev.	No. Obs.	Total Obs.	Default Lat/Lon	Flag (total)	Default (total)	3-Sigma Edited
SRL_OPN_2PTS016_0463_20140906_094514_20140906_112258.EUM.nc	171.960	171.223	9.355	2014	5393	0	3294	0	85
SRL_OPN_2PTS016_0465_20140906_112258_20140906_130129.EUM.nc	171.255	171.526	7.662	2609	5389	0	2697	0	83
SRL_OPN_2PTS016_0467_20140906_130128_20140906_145445.EUM.nc	168.540	168.556	6.541	3709	6374	0	2480	0	185
SRL_OPN_2PTS016_0470_20140906_145445_20140906_163432.EUM.nc	165.690	166.711	6.800	3350	5644	0	2185	0	109
SRL_OPN_2PTS016_0472_20140906_163432_20140906_181405.EUM.nc	168.040	168.671	7.368	3089	5623	0	2405	0	129
SRL_OPN_2PTS016_0474_20140906_181405_20140906_195332.EUM.nc	166.350	168.125	8.378	3111	5636	0	2349	0	176
SRL_OPN_2PTS016_0476_20140906_195332_20140906_213219.EUM.nc	167.815	169.512	8.386	3500	5507	0	1893	0	114
SRL_OPN_2PTS016_0478_20140906_213218_20140906_231027.EUM.nc	167.460	167.736	8.187	2221	5414	0	3076	0	117
SRL_OPN_2PTS016_0479_20140906_231027_20140907_004816.EUM.nc	170.380	170.182	7.869	3122	5532	0	2275	0	135
SRL_OPN_2PTS016_0481_20140907_004815_20140907_022625.EUM.nc	166.740	167.726	7.410	2838	5532	0	2582	0	112
SRL_OPN_2PTS016_0483_20140907_022624_20140907_040600.EUM.nc	167.915	167.590	6.476	2487	5501	0	2837	0	177
SRL_OPN_2PTS016_0485_20140907_040559_20140907_054729.EUM.nc	167.650	166.978	6.949	3296	5690	0	2173	0	221
SRL_OPN_2PTS016_0487_20140907_054728_20140907_073611.EUM.nc	168.530	168.963	7.827	3947	6191	0	2080	0	164
SRL_OPN_2PTS016_0490_20140907_073611_20140907_091421.EUM.nc	167.770	168.821	8.520	3366	5578	0	1978	0	234
SRL_OPN_2PTS016_0491_20140907_091420_20140907_105214.EUM.nc	173.565	172.035	10.821	2318	5543	0	3055	0	170
SRL_OPN_2PTS016_0493_20140907_105213_20140907_123027.EUM.nc	169.860	170.256	7.998	2393	5414	0	2880	0	141
SRL_OPN_2PTS016_0495_20140907_123026_20140907_140942.EUM.nc	166.255	167.406	7.205	3008	5613	0	2379	0	226
SRL_OPN_2PTS016_0497_20140907_140943_20140907_160304.EUM.nc	167.950	168.048	6.693	3793	6422	0	2496	0	133
SRL_OPN_2PTS016_0500_20140907_160303_20140907_174250.EUM.nc	170.780	170.422	7.961	2834	5633	0	2588	0	211
SRL_OPN_2PTS016_0502_20140907_174249_20140907_192224.EUM.nc	165.495	167.551	8.778	3430	5654	0	2094	0	130
SRL_OPN_2PTS016_0504_20140907_192222_20140907_210121.EUM.nc	167.080	167.985	7.964	3467	5593	0	2001	1	124
SRL_OPN_2PTS016_0506_20140907_210121_20140907_223944.EUM.nc	168.020	168.759	8.582	2751	5428	0	2500	0	177
SRL_OPN_2PTS016_0507_20140907_223944_20140908_001725.EUM.nc	169.385	169.251	8.718	3047	5465	0	2369	0	49
SRL_OPN_2PTS016_0509_20140908_001725_20140908_015529.EUM.nc	169.480	169.980	7.842	3054	5505	0	2314	0	137
SRL_OPN_2PTS016_0511_20140908_015528_20140908_033435.EUM.nc	166.920	167.033	6.835	2730	5502	0	2583	0	189
SRL_OPN_2PTS016_0513_20140908_033434_20140908_051516.EUM.nc	167.100	167.605	6.332	2734	5588	0	2709	0	145
SRL_OPN_2PTS016_0515_20140908_051515_20140908_070511.EUM.nc	166.690	167.412	7.078	3611	6252	0	2464	1	176
SRL_OPN_2PTS016_0518_20140908_070510_20140908_084335.EUM.nc	169.210	169.404	8.337	4090	5613	0	1358	0	165
SRL_OPN_2PTS016_0520_20140908_084334_20140908_102132.EUM.nc	171.015	171.144	9.818	2612	5458	0	2740	0	106
SRL_OPN_2PTS016_0521_20140908_102131_20140908_115924.EUM.nc	169.720	169.498	7.923	2472	5513	0	2961	0	80
SRL_OPN_2PTS016_0523_20140908_115923_20140908_133822.EUM.nc	167.750	168.857	8.439	2968	5466	0	2413	0	85
SRL_OPN_2PTS016_0525_20140908_133821_20140908_153145.EUM.nc	169.200	169.201	7.211	4006	6377	0	2234	0	137
SRL_OPN_2PTS016_0528_20140908_153144_20140908_171131.EUM.nc	168.650	168.830	6.781	2711	5592	0	2625	0	256
SRL_OPN_2PTS016_0530_20140908_171131_20140908_185103.EUM.nc	168.875	169.554	9.531	3348	5564	0	2098	0	118
SRL_OPN_2PTS016_0532_20140908_185102_20140908_203018.EUM.nc	167.130	169.487	9.433	3185	5592	0	2153	0	254
SRL_OPN_2PTS016_0534_20140908_203017_20140908_220856.EUM.nc	170.410	170.458	8.721	2896	5504	0	2479	0	129
SRL_OPN_2PTS016_0536_20140908_220855_20140909_012437.EUM.nc	167.785	168.483	8.585	5402	11315	0	5726	1	186
SRL_OPN_2PTS016_0539_20140909_012436_20140909_030318.EUM.nc	168.805	168.870	7.320	2654	5587	0	2761	0	172
SRL_OPN_2PTS016_0541_20140909_030317_20140909_044324.EUM.nc	165.930	166.805	6.206	2562	5622	0	2854	0	206

– Continued on next page

Table 12: Ka Brightness Temperature Statistics.

– Continued from previous page

File	Median	Mean	Std. Dev.	No. Obs.	Total Obs.	Default Lat/Lon	Flag (total)	Default (total)	3-Sigma Edited
SRL_OPN_2PTS016_0543_20140909_044324_20140909_062545.EUM.nc	168.010	168.518	7.736	3659	5819	0	1952	0	208
SRL_OPN_2PTS016_0545_20140909_062544_20140909_081243.EUM.nc	168.830	169.007	8.091	4022	6107	0	1820	0	265
SRL_OPN_2PTS016_0548_20140909_081243_20140909_095049.EUM.nc	170.510	170.766	10.010	2757	5516	0	2569	1	189
SRL_OPN_2PTS016_0549_20140909_095048_20140909_112834.EUM.nc	167.210	169.309	8.696	2041	5409	0	3254	0	114
SRL_OPN_2PTS016_0551_20140909_112833_20140909_130709.EUM.nc	169.150	169.776	8.779	2676	5486	0	2703	0	107
SRL_OPN_2PTS016_0553_20140909_130708_20140909_150026.EUM.nc	167.145	167.291	7.329	3788	6418	0	2496	0	134
SRL_OPN_2PTS016_0556_20140909_150025_20140909_164013.EUM.nc	169.520	169.691	7.198	2919	5635	0	2327	0	389
SRL_OPN_2PTS016_0558_20140909_164012_20140909_181947.EUM.nc	168.160	168.033	7.023	3146	5636	0	2376	0	114
SRL_OPN_2PTS016_0560_20140909_181947_20140909_195912.EUM.nc	168.680	169.420	8.865	3182	5613	0	2328	0	103
SRL_OPN_2PTS016_0562_20140909_195912_20140909_213755.EUM.nc	170.830	171.467	8.059	3324	5606	0	2091	0	191
SRL_OPN_2PTS016_0564_20140909_213755_20140909_231603.EUM.nc	166.470	166.412	7.031	2387	5390	0	2925	1	77
SRL_OPN_2PTS016_0565_20140909_231602_20140910_005351.EUM.nc	172.640	171.759	9.178	2927	5543	0	2433	0	183
SRL_OPN_2PTS016_0567_20140910_005350_20140910_023203.EUM.nc	169.310	169.815	8.230	2898	5532	0	2532	0	102
SRL_OPN_2PTS016_0569_20140910_023204_20140910_041145.EUM.nc	165.320	165.876	7.249	2462	5633	0	2964	0	207
SRL_OPN_2PTS016_0571_20140910_041144_20140910_055320.EUM.nc	167.730	168.209	7.327	3449	5734	0	2099	0	186
SRL_OPN_2PTS016_0573_20140910_055320_20140910_074149.EUM.nc	170.220	170.044	8.021	3886	6186	0	2058	0	242
SRL_OPN_2PTS016_0576_20140910_074148_20140910_091957.EUM.nc	171.120	170.418	8.654	3103	5545	0	2196	0	246
SRL_OPN_2PTS016_0577_20140910_091957_20140910_105750.EUM.nc	170.635	168.822	8.323	2360	5512	0	3097	1	54
SRL_OPN_2PTS016_0579_20140910_105750_20140910_123606.EUM.nc	165.950	167.406	8.616	2349	5478	0	3011	0	118
SRL_OPN_2PTS016_0581_20140910_123605_20140910_141526.EUM.nc	169.210	170.497	10.493	3213	5568	0	2233	0	122
SRL_OPN_2PTS016_0583_20140910_141527_20140910_160846.EUM.nc	168.700	168.465	6.884	3794	6397	0	2393	1	209
SRL_OPN_2PTS016_0586_20140910_160845_20140910_174831.EUM.nc	167.630	167.713	7.605	2949	5615	0	2546	0	120
SRL_OPN_2PTS016_0588_20140910_174831_20140910_192804.EUM.nc	167.830	168.036	7.960	3330	5655	0	2229	0	96
SRL_OPN_2PTS016_0590_20140910_192803_20140910_210659.EUM.nc	169.960	170.245	8.599	3349	5603	0	2083	0	171
SRL_OPN_2PTS016_0592_20140910_210658_20140910_224520.EUM.nc	164.660	166.022	7.355	2685	5494	0	2681	0	128
SRL_OPN_2PTS016_0593_20140910_224519_20140911_002302.EUM.nc	167.775	168.798	8.738	2994	5470	0	2334	0	142
SRL_OPN_2PTS016_0595_20140911_002301_20140911_020106.EUM.nc	169.020	168.777	7.991	3095	5540	0	2381	0	64
SRL_OPN_2PTS016_0597_20140911_020106_20140911_052106.EUM.nc	166.755	167.396	7.408	5382	11068	0	5388	0	298
SRL_OPN_2PTS016_0601_20140911_052105_20140911_071041.EUM.nc	168.730	169.085	8.140	3577	6240	0	2441	0	222
SRL_OPN_2PTS016_0604_20140911_071040_20140911_084911.EUM.nc	169.970	169.876	8.684	3967	5622	0	1457	0	198
SRL_OPN_2PTS016_0605_20140911_084911_20140911_102708.EUM.nc	169.590	169.355	10.604	2685	5466	0	2671	0	110
SRL_OPN_2PTS016_0607_20140911_102707_20140911_120502.EUM.nc	168.720	169.199	9.149	2429	5508	0	2933	0	146
SRL_OPN_2PTS016_0609_20140911_120502_20140911_134404.EUM.nc	168.600	169.505	7.760	2992	5526	0	2411	0	123
SRL_OPN_2PTS016_0611_20140911_134404_20140911_153727.EUM.nc	167.670	168.062	7.093	3893	6415	0	2312	0	210
SRL_OPN_2PTS016_0614_20140911_153726_20140911_171713.EUM.nc	168.000	168.469	7.407	2753	5595	0	2670	0	172
SRL_OPN_2PTS016_0616_20140911_171713_20140911_185644.EUM.nc	169.120	168.395	7.729	3204	5574	0	2169	0	201
SRL_OPN_2PTS016_0618_20140911_185644_20140911_203558.EUM.nc	166.220	167.281	7.726	3370	5618	0	2089	0	159
SRL_OPN_2PTS016_0620_20140911_203557_20140911_221425.EUM.nc	167.870	168.284	8.833	2878	5532	0	2560	1	93
SRL_OPN_2PTS016_0622_20140911_221425_20140911_235221.EUM.nc	165.940	167.027	8.248	2861	5507	0	2573	0	73

– Continued on next page

Table 12: Ka Brightness Temperature Statistics.

– Continued from previous page

File	Median	Mean	Std. Dev.	No. Obs.	Total Obs.	Default Lat/Lon	Flag (total)	Default (total)	3-Sigma Edited
SRL_OPN_2PTS016_0623_20140911_235220_20140912_013014.EUM.nc	169.490	169.592	8.217	2918	5517	0	2498	0	101
SRL_OPN_2PTS016_0625_20140912_013015_20140912_030852.EUM.nc	166.820	167.797	7.876	2736	5555	0	2729	0	90
SRL_OPN_2PTS016_0627_20140912_030852_20140912_044912.EUM.nc	164.865	165.923	6.679	2691	5513	0	2701	0	121
SRL_OPN_2PTS016_0629_20140912_044911_20140912_063132.EUM.nc	169.150	169.201	7.143	3623	5813	0	1978	0	212
SRL_OPN_2PTS016_0631_20140912_063131_20140912_081821.EUM.nc	166.130	166.998	7.529	4173	6102	0	1766	0	163
SRL_OPN_2PTS016_0634_20140912_081821_20140912_095616.EUM.nc	170.050	169.285	7.817	2908	5457	0	2471	0	78
SRL_OPN_2PTS016_0635_20140912_095616_20140912_113411.EUM.nc	168.200	169.176	10.342	2241	5415	0	3049	0	125
SRL_OPN_2PTS016_0637_20140912_113410_20140912_131250.EUM.nc	167.985	169.163	9.403	2631	5484	0	2634	0	219
SRL_OPN_2PTS016_0639_20140912_131249_20140912_150608.EUM.nc	166.360	167.664	7.729	3812	6420	0	2489	0	119
SRL_OPN_2PTS016_0642_20140912_150607_20140912_164556.EUM.nc	169.465	169.245	6.263	2928	5615	0	2485	0	202
SRL_OPN_2PTS016_0644_20140912_164556_20140912_182529.EUM.nc	166.155	166.712	7.383	3224	5555	0	2241	0	90
SRL_OPN_2PTS016_0646_20140912_182528_20140912_200453.EUM.nc	165.765	167.339	8.118	3070	5617	0	2375	0	172
SRL_OPN_2PTS016_0648_20140912_200452_20140912_214333.EUM.nc	169.630	170.334	9.920	3184	5546	0	2172	1	189
SRL_OPN_2PTS016_0650_20140912_214332_20140912_232138.EUM.nc	168.830	168.400	8.897	2477	5399	0	2818	0	104
SRL_OPN_2PTS016_0651_20140912_232138_20140913_005927.EUM.nc	168.300	168.584	8.726	2953	5536	0	2493	0	90
SRL_OPN_2PTS016_0653_20140913_005927_20140913_023742.EUM.nc	166.240	167.957	8.586	2802	5550	0	2616	0	132
SRL_OPN_2PTS016_0655_20140913_023742_20140913_041730.EUM.nc	166.740	166.838	8.038	2500	5523	0	2809	0	214
SRL_OPN_2PTS016_0657_20140913_041729_20140913_055906.EUM.nc	168.320	168.428	7.871	3528	5752	0	2125	0	99
SRL_OPN_2PTS016_0659_20140913_055905_20140913_074727.EUM.nc	168.595	168.728	7.489	3955	6172	0	2019	1	197
SRL_OPN_2PTS016_0662_20140913_074726_20140913_092532.EUM.nc	169.390	168.482	8.867	2993	5545	0	2332	0	220
SRL_OPN_2PTS016_0663_20140913_092533_20140913_110325.EUM.nc	165.735	167.081	10.249	2182	5523	0	3194	1	146
SRL_OPN_2PTS016_0665_20140913_110324_20140913_124144.EUM.nc	166.150	167.941	8.083	2488	5397	0	2856	0	53
SRL_OPN_2PTS016_0667_20140913_124144_20140913_142110.EUM.nc	165.430	166.705	7.262	3327	5580	0	2161	0	92
SRL_OPN_2PTS016_0669_20140913_142109_20140913_161427.EUM.nc	167.080	167.702	7.259	3920	6400	0	2353	0	127
SRL_OPN_2PTS016_0672_20140913_161426_20140913_175413.EUM.nc	165.010	166.683	8.435	2938	5615	0	2542	0	135
SRL_OPN_2PTS016_0674_20140913_175413_20140913_193335.EUM.nc	169.635	169.259	8.350	3238	5652	0	2254	0	160
SRL_OPN_2PTS016_0676_20140913_193334_20140913_211236.EUM.nc	167.575	168.456	7.550	3391	5529	0	2065	0	73
SRL_OPN_2PTS016_0678_20140913_211236_20140913_225056.EUM.nc	168.210	167.882	9.207	2599	5498	0	2793	0	106
SRL_OPN_2PTS016_0679_20140913_225055_20140914_002836.EUM.nc	168.520	168.786	8.908	3051	5457	0	2322	0	84
SRL_OPN_2PTS016_0681_20140914_002835_20140914_020643.EUM.nc	165.665	166.609	6.740	2951	5554	0	2480	0	123
SRL_OPN_2PTS016_0683_20140914_020642_20140914_034600.EUM.nc	166.950	167.052	6.154	2655	5572	0	2738	0	179
SRL_OPN_2PTS016_0685_20140914_034559_20140914_052655.EUM.nc	166.160	166.144	6.679	2637	5593	0	2816	0	140
SRL_OPN_2PTS016_0687_20140914_052654_20140914_071619.EUM.nc	167.430	169.016	8.728	3698	6224	0	2351	0	175
SRL_OPN_2PTS016_0690_20140914_071619_20140914_085447.EUM.nc	169.680	168.909	9.258	3976	5607	0	1521	0	110
SRL_OPN_2PTS016_0691_20140914_085446_20140914_103242.EUM.nc	166.155	167.061	8.452	2573	5554	0	2908	0	73
SRL_OPN_2PTS016_0693_20140914_103241_20140914_121039.EUM.nc	167.190	168.453	8.565	2432	5487	0	2912	0	143
SRL_OPN_2PTS016_0695_20140914_121038_20140914_134946.EUM.nc	166.150	167.451	7.677	3035	5496	0	2343	0	118
SRL_OPN_2PTS016_0697_20140914_134945_20140914_154309.EUM.nc	167.480	168.402	8.274	3809	6403	0	2309	0	285
SRL_OPN_2PTS016_0700_20140914_154308_20140914_172255.EUM.nc	166.995	167.526	7.501	2848	5527	0	2572	1	106

– Continued on next page

Table 12: Ka Brightness Temperature Statistics.

– Continued from previous page

File	Median	Mean	Std. Dev.	No. Obs.	Total Obs.	Default Lat/Lon	Flag (total)	Default (total)	3-Sigma Edited
SRL_OPN_2PTS016_0702_20140914_172254_20140914_190225.EUM.nc	168.305	168.222	7.632	3284	5652	0	2264	0	104
SRL_OPN_2PTS016_0704_20140914_190224_20140914_204137.EUM.nc	165.140	166.586	7.976	3588	5627	0	1924	0	115
SRL_OPN_2PTS016_0706_20140914_204136_20140914_222000.EUM.nc	171.250	170.562	9.648	2807	5415	0	2409	0	199
SRL_OPN_2PTS016_0708_20140914_222000_20140914_235755.EUM.nc	166.500	167.530	8.463	2972	5511	0	2453	0	86
SRL_OPN_2PTS016_0709_20140914_235754_20140915_013550.EUM.nc	168.110	168.584	7.963	2949	5542	0	2427	0	166
SRL_OPN_2PTS016_0711_20140915_013549_20140915_031432.EUM.nc	167.110	167.488	6.842	2657	5529	0	2734	0	138
SRL_OPN_2PTS016_0713_20140915_031431_20140915_045458.EUM.nc	165.555	165.686	6.555	2669	5570	0	2725	1	175
SRL_OPN_2PTS016_0715_20140915_045457_20140915_063728.EUM.nc	167.515	167.469	6.978	3710	5838	0	2012	0	116
SRL_OPN_2PTS016_0717_20140915_063728_20140915_082358.EUM.nc	168.140	168.178	7.924	4239	6084	0	1731	0	114
SRL_OPN_2PTS016_0720_20140915_082358_20140915_100151.EUM.nc	167.685	167.804	9.689	2880	5465	0	2455	0	130
SRL_OPN_2PTS016_0721_20140915_100150_20140915_113946.EUM.nc	164.880	169.736	13.168	2231	5451	0	3052	0	168
SRL_OPN_2PTS016_0723_20140915_113945_20140915_131830.EUM.nc	167.730	168.903	8.854	2780	5470	0	2507	0	183
SRL_OPN_2PTS016_0725_20140915_131830_20140915_151150.EUM.nc	166.640	167.486	6.565	3819	6429	0	2474	0	136
SRL_OPN_2PTS016_0728_20140915_151150_20140915_165128.EUM.nc	166.890	166.960	6.630	2956	5579	0	2543	0	80
SRL_OPN_2PTS016_0730_20140915_165128_20140915_183110.EUM.nc	167.170	167.481	7.802	3218	5572	0	2263	0	91
SRL_OPN_2PTS016_0732_20140915_183109_20140915_201031.EUM.nc	165.035	167.006	8.187	3111	5595	0	2377	0	107
SRL_OPN_2PTS016_0734_20140915_201031_20140915_214909.EUM.nc	171.010	170.275	8.807	3259	5540	0	2206	0	75
SRL_OPN_2PTS016_0736_20140915_214908_20140915_232712.EUM.nc	165.580	166.603	8.357	2479	5357	0	2721	1	156
SRL_OPN_2PTS016_0737_20140915_232711_20140916_010501.EUM.nc	166.880	168.119	7.654	2678	5517	0	2758	0	81
SRL_OPN_2PTS016_0739_20140916_010500_20140916_024321.EUM.nc	166.780	167.941	7.471	2678	5552	0	2657	0	217
SRL_OPN_2PTS016_0741_20140916_024320_20140916_042313.EUM.nc	165.950	166.607	7.347	2512	5537	0	2828	0	197
SRL_OPN_2PTS016_0743_20140916_042313_20140916_060457.EUM.nc	166.790	167.188	8.277	3584	5743	0	2078	0	81
SRL_OPN_2PTS016_0745_20140916_060456_20140916_075303.EUM.nc	166.990	167.826	7.985	4001	6167	0	2010	0	156
SRL_OPN_2PTS016_0748_20140916_075302_20140916_093107.EUM.nc	172.970	170.061	9.062	2980	5518	0	2332	0	206
SRL_OPN_2PTS016_0749_20140916_093106_20140916_110900.EUM.nc	167.245	167.264	8.032	2331	5479	0	3103	0	45
SRL_OPN_2PTS016_0751_20140916_110900_20140916_124721.EUM.nc	167.575	168.418	7.651	2400	5378	0	2854	0	124
SRL_OPN_2PTS016_0753_20140916_124720_20140916_144031.EUM.nc	165.750	166.367	6.138	3462	6356	0	2583	0	311
SRL_OPN_2PTS016_0756_20140916_144031_20140916_162008.EUM.nc	166.450	166.954	6.680	3406	5632	0	2047	0	179
SRL_OPN_2PTS016_0758_20140916_162007_20140916_175953.EUM.nc	168.075	168.477	8.202	2944	5629	0	2525	0	160
SRL_OPN_2PTS016_0760_20140916_175952_20140916_193914.EUM.nc	166.995	168.227	8.815	3244	5644	0	2257	1	142
SRL_OPN_2PTS016_0762_20140916_193913_20140916_211813.EUM.nc	169.640	170.267	8.594	3294	5520	0	2024	0	202
SRL_OPN_2PTS016_0764_20140916_211812_20140916_225629.EUM.nc	168.390	168.780	9.996	2526	5482	0	2899	0	57
SRL_OPN_2PTS016_0765_20140916_225628_20140917_003410.EUM.nc	167.850	168.557	8.111	3051	5457	0	2258	0	148
SRL_OPN_2PTS016_0767_20140917_003409_20140917_021220.EUM.nc	168.275	168.292	7.265	2876	5537	0	2495	0	166
SRL_OPN_2PTS016_0769_20140917_021219_20140917_035141.EUM.nc	165.015	165.095	5.193	2490	5515	0	2827	0	198
SRL_OPN_2PTS016_0771_20140917_035139_20140917_053243.EUM.nc	167.610	167.750	7.807	2721	5591	0	2790	0	80
SRL_OPN_2PTS016_0773_20140917_053242_20140917_072156.EUM.nc	168.200	167.779	8.561	3887	6217	0	2202	0	128
SRL_OPN_2PTS016_0776_20140917_072155_20140917_090022.EUM.nc	170.640	169.341	8.944	3840	5612	0	1598	0	174
SRL_OPN_2PTS016_0777_20140917_090021_20140917_103815.EUM.nc	166.280	167.349	9.056	2419	5539	0	2960	0	160

– Continued on next page

Table 12: Ka Brightness Temperature Statistics.

– Continued from previous page

File	Median	Mean	Std. Dev.	No. Obs.	Total Obs.	Default Lat/Lon	Flag (total)	Default (total)	3-Sigma Edited
SRL_OPN_2PTS016_0779_20140917_103815_20140917_121614.EUM.nc	168.705	170.288	9.494	2496	5525	0	2939	0	90
SRL_OPN_2PTS016_0781_20140917_121613_20140917_135526.EUM.nc	166.790	167.516	7.477	2898	5522	0	2345	0	279
SRL_OPN_2PTS016_0783_20140917_135525_20140917_154848.EUM.nc	167.890	168.486	6.604	3934	6402	0	2282	0	186
SRL_OPN_2PTS016_0786_20140917_154848_20140917_172835.EUM.nc	168.780	169.259	8.381	2838	5522	0	2597	0	87
SRL_OPN_2PTS016_0788_20140917_172835_20140917_190803.EUM.nc	166.025	167.252	7.967	3444	5660	0	2126	0	90
SRL_OPN_2PTS016_0790_20140917_190802_20140917_204713.EUM.nc	169.060	170.362	9.704	3491	5620	0	1895	0	234
SRL_OPN_2PTS016_0792_20140917_204713_20140917_222543.EUM.nc	167.420	167.177	7.839	2923	5447	0	2452	0	72
SRL_OPN_2PTS016_0794_20140917_222542_20140918_000327.EUM.nc	171.130	169.933	9.400	2955	5545	0	2458	0	132
SRL_OPN_2PTS016_0795_20140918_000327_20140918_014127.EUM.nc	168.645	168.922	7.954	3038	5550	0	2390	0	122
SRL_OPN_2PTS016_0797_20140918_014126_20140918_032012.EUM.nc	166.700	167.469	6.269	2694	5523	0	2726	0	103
SRL_OPN_2PTS016_0799_20140918_032011_20140918_050045.EUM.nc	165.715	166.667	7.215	2663	5574	0	2708	0	203
SRL_OPN_2PTS016_0801_20140918_050045_20140918_064322.EUM.nc	169.560	169.055	8.309	3650	5845	0	2025	0	170
SRL_OPN_2PTS016_0803_20140918_064322_20140918_082934.EUM.nc	168.100	168.255	7.890	4244	6062	0	1626	0	192
SRL_OPN_2PTS016_0806_20140918_082932_20140918_100725.EUM.nc	169.720	169.225	9.518	2875	5446	0	2470	1	100
SRL_OPN_2PTS016_0807_20140918_100724_20140918_114523.EUM.nc	167.090	167.160	8.702	2393	5499	0	3058	0	48
SRL_OPN_2PTS016_0809_20140918_114522_20140918_132409.EUM.nc	170.050	170.288	8.316	2841	5481	0	2558	0	82
SRL_OPN_2PTS016_0811_20140918_132408_20140918_151731.EUM.nc	166.620	167.132	6.272	3794	6416	0	2421	0	201
SRL_OPN_2PTS016_0814_20140918_151731_20140918_165708.EUM.nc	166.890	167.319	6.267	2906	5566	0	2536	0	124
SRL_OPN_2PTS016_0816_20140918_165707_20140918_183649.EUM.nc	165.590	166.258	7.967	3171	5557	0	2192	0	194
SRL_OPN_2PTS016_0818_20140918_183648_20140918_201609.EUM.nc	168.770	168.988	8.927	3147	5592	0	2273	0	172
SRL_OPN_2PTS016_0820_20140918_201608_20140918_215445.EUM.nc	165.815	166.610	8.048	3092	5532	0	2275	1	164
SRL_OPN_2PTS016_0822_20140918_215445_20140918_233245.EUM.nc	165.105	167.224	9.294	2430	5336	0	2808	0	98
SRL_OPN_2PTS016_0823_20140918_233245_20140919_011036.EUM.nc	169.490	169.724	9.114	2624	5521	0	2742	0	155
SRL_OPN_2PTS016_0825_20140919_011036_20140919_024859.EUM.nc	166.225	167.651	7.810	2759	5563	0	2759	0	45
SRL_OPN_2PTS016_0827_20140919_024858_20140919_042858.EUM.nc	167.820	168.309	6.576	2504	5556	0	2845	0	207
SRL_OPN_2PTS016_0829_20140919_042857_20140919_061049.EUM.nc	168.590	168.395	8.072	3450	5761	0	2079	0	232
SRL_OPN_2PTS016_0831_20140919_061048_20140919_075839.EUM.nc	168.990	169.226	7.736	4000	6131	0	1970	0	161
SRL_OPN_2PTS016_0834_20140919_075838_20140919_093641.EUM.nc	171.245	169.867	8.977	2904	5543	0	2448	1	190
SRL_OPN_2PTS016_0835_20140919_093640_20140919_111433.EUM.nc	168.210	168.537	10.105	2150	5498	0	3233	0	115
SRL_OPN_2PTS016_0837_20140919_111432_20140919_125258.EUM.nc	170.780	170.333	7.685	2333	5421	0	2870	0	218
SRL_OPN_2PTS016_0839_20140919_125257_20140919_144611.EUM.nc	167.200	167.940	6.985	3544	6373	0	2562	0	267
SRL_OPN_2PTS016_0842_20140919_144610_20140919_162548.EUM.nc	168.450	169.144	6.818	3389	5645	0	2074	1	181
SRL_OPN_2PTS016_0844_20140919_162547_20140919_180532.EUM.nc	165.320	166.351	8.156	2932	5645	0	2488	0	225
SRL_OPN_2PTS016_0846_20140919_180531_20140919_194453.EUM.nc	170.080	169.940	8.788	3240	5621	0	2226	0	155
SRL_OPN_2PTS016_0848_20140919_194452_20140919_212350.EUM.nc	168.770	169.521	8.204	3256	5505	0	2034	0	215
SRL_OPN_2PTS016_0850_20140919_212349_20140919_230204.EUM.nc	168.920	169.621	9.964	2275	5437	0	3081	0	81
SRL_OPN_2PTS016_0851_20140919_230203_20140920_003943.EUM.nc	169.300	169.592	8.177	3158	5519	0	2221	0	140
SRL_OPN_2PTS016_0853_20140920_003943_20140920_021757.EUM.nc	168.505	168.123	8.313	2873	5554	0	2588	0	93
SRL_OPN_2PTS016_0855_20140920_021756_20140920_035723.EUM.nc	167.180	167.443	6.685	2528	5559	0	2915	0	116

– Continued on next page

Table 12: Ka Brightness Temperature Statistics.

– Continued from previous page

File	Median	Mean	Std. Dev.	No. Obs.	Total Obs.	Default Lat/Lon	Flag (total)	Default (total)	3-Sigma Edited
SRL_OPN_2PTS016_0857_20140920_035722_20140920_053833.EUM.nc	171.430	172.650	12.781	2859	5562	0	2595	0	108
SRL_OPN_2PTS016_0859_20140920_053832_20140920_072733.EUM.nc	169.310	169.118	7.943	3965	6217	0	2058	0	194
SRL_OPN_2PTS016_0862_20140920_072732_20140920_090557.EUM.nc	168.780	169.357	8.581	3748	5593	0	1727	0	118
SRL_OPN_2PTS016_0863_20140920_090556_20140920_104349.EUM.nc	172.110	170.326	9.133	2549	5532	0	2882	0	101
SRL_OPN_2PTS016_0865_20140920_104349_20140920_122150.EUM.nc	171.520	170.962	8.407	2518	5502	0	2865	0	119
SRL_OPN_2PTS016_0867_20140920_122150_20140920_140107.EUM.nc	167.460	168.040	7.344	3228	5572	0	2199	0	145
SRL_OPN_2PTS016_0869_20140920_140106_20140920_155429.EUM.nc	169.760	169.525	7.430	3618	6408	0	2519	0	271
SRL_OPN_2PTS016_0872_20140920_155428_20140920_173415.EUM.nc	167.395	167.064	7.861	2828	5510	0	2586	0	96
SRL_OPN_2PTS016_0874_20140920_173415_20140920_191341.EUM.nc	167.530	168.311	7.449	3410	5644	0	2069	0	165
SRL_OPN_2PTS016_0876_20140920_191342_20140920_205251.EUM.nc	169.630	170.395	8.157	3568	5628	0	1948	1	111
SRL_OPN_2PTS016_0878_20140920_205250_20140920_223118.EUM.nc	168.705	167.868	8.387	2655	5437	0	2489	0	293
SRL_OPN_2PTS016_0879_20140920_223117_20140921_000902.EUM.nc	170.100	170.666	8.874	3084	5500	0	2357	0	59
SRL_OPN_2PTS016_0881_20140921_000901_20140921_014701.EUM.nc	169.820	169.748	7.865	3049	5541	0	2334	0	158
SRL_OPN_2PTS016_0883_20140921_014700_20140921_032551.EUM.nc	167.305	167.602	6.912	2767	5480	0	2628	0	85
SRL_OPN_2PTS016_0885_20140921_032551_20140921_050631.EUM.nc	166.480	167.366	7.324	2674	5566	0	2805	0	87
SRL_OPN_2PTS016_0887_20140921_050630_20140921_065633.EUM.nc	168.820	168.382	7.339	3489	6246	0	2478	1	278
SRL_OPN_2PTS016_0890_20140921_065633_20140921_083508.EUM.nc	168.610	169.072	8.209	4118	5623	0	1182	0	323
SRL_OPN_2PTS016_0892_20140921_083508_20140921_101259.EUM.nc	173.255	171.304	8.564	2765	5464	0	2590	0	109
SRL_OPN_2PTS016_0893_20140921_101259_20140921_115057.EUM.nc	169.735	171.537	9.187	2379	5531	0	3037	0	115
SRL_OPN_2PTS016_0895_20140921_115056_20140921_132948.EUM.nc	170.290	170.960	9.647	2876	5479	0	2478	0	125
SRL_OPN_2PTS016_0897_20140921_132947_20140921_152311.EUM.nc	168.350	168.947	7.623	3789	6367	0	2389	0	189
SRL_OPN_2PTS016_0900_20140921_152310_20140921_170249.EUM.nc	167.930	167.972	6.857	2863	5579	0	2614	0	102
SRL_OPN_2PTS016_0902_20140921_170248_20140921_184229.EUM.nc	166.540	167.612	7.556	3251	5563	0	2201	0	111
SRL_OPN_2PTS016_0904_20140921_184228_20140921_202148.EUM.nc	169.270	170.451	10.187	3166	5607	0	2167	0	274
SRL_OPN_2PTS016_0906_20140921_202147_20140921_220020.EUM.nc	167.540	168.675	9.650	2898	5483	0	2434	0	151
SRL_OPN_2PTS016_0908_20140921_220020_20140921_233820.EUM.nc	167.400	167.340	6.476	2610	5493	0	2762	1	120
SRL_OPN_2PTS016_0909_20140921_233819_20140922_011615.EUM.nc	168.385	169.291	8.043	2879	5525	0	2519	0	127
SRL_OPN_2PTS016_0911_20140922_011614_20140922_025443.EUM.nc	170.415	170.559	9.308	2680	5538	0	2736	0	122
SRL_OPN_2PTS016_0913_20140922_025443_20140922_043447.EUM.nc	168.110	168.546	7.516	2667	5530	0	2811	0	52
SRL_OPN_2PTS016_0915_20140922_043446_20140922_061647.EUM.nc	167.165	167.467	7.010	3627	5803	0	2029	0	147
SRL_OPN_2PTS016_0917_20140922_061646_20140922_080420.EUM.nc	171.060	170.680	9.022	3961	6115	0	1889	0	265
SRL_OPN_2PTS016_0920_20140922_080419_20140922_094221.EUM.nc	170.450	169.282	8.941	2900	5530	0	2401	0	229
SRL_OPN_2PTS016_0921_20140922_094219_20140922_112013.EUM.nc	167.895	168.855	8.897	2139	5412	0	3108	0	165
SRL_OPN_2PTS016_0923_20140922_112012_20140922_125842.EUM.nc	170.735	171.037	9.413	2636	5414	0	2734	0	44
SRL_OPN_2PTS016_0925_20140922_125841_20140922_145156.EUM.nc	168.590	168.748	7.321	3787	6386	0	2509	0	90
SRL_OPN_2PTS016_0928_20140922_145155_20140922_163135.EUM.nc	167.480	166.557	7.208	3385	5650	0	2150	0	115
SRL_OPN_2PTS016_0930_20140922_163134_20140922_181118.EUM.nc	166.670	167.153	7.320	3083	5633	0	2411	1	138
SRL_OPN_2PTS016_0932_20140922_181117_20140922_195036.EUM.nc	169.630	169.803	9.546	3096	5616	0	2298	1	221
SRL_OPN_2PTS016_0934_20140922_195035_20140922_212931.EUM.nc	167.570	169.365	9.138	3370	5508	0	1940	0	198

– Continued on next page

Table 12: Ka Brightness Temperature Statistics.

– Continued from previous page

File	Median	Mean	Std. Dev.	No. Obs.	Total Obs.	Default Lat/Lon	Flag (total)	Default (total)	3-Sigma Edited
SRL_OPN_2PTS016_0936_20140922_212930_20140922_230742.EUM.nc	166.090	166.764	7.176	2227	5426	0	3131	0	68
SRL_OPN_2PTS016_0937_20140922_230742_20140923_004522.EUM.nc	169.630	169.905	9.451	3035	5505	0	2302	0	168
SRL_OPN_2PTS016_0939_20140923_004521_20140923_022338.EUM.nc	168.950	169.165	8.449	2826	5560	0	2615	0	119
SRL_OPN_2PTS016_0941_20140923_022338_20140923_040310.EUM.nc	167.030	167.087	6.384	2492	5478	0	2816	0	170
SRL_OPN_2PTS016_0943_20140923_040309_20140923_054428.EUM.nc	167.890	168.199	8.422	3153	5682	0	2375	0	154
SRL_OPN_2PTS016_0945_20140923_054427_20140923_073315.EUM.nc	168.170	168.764	8.608	4026	6199	0	2076	0	97
SRL_OPN_2PTS016_0948_20140923_073315_20140923_091135.EUM.nc	170.295	170.586	10.284	3445	5576	0	1908	0	223
SRL_OPN_2PTS016_0949_20140923_091134_20140923_104929.EUM.nc	168.430	168.294	9.077	2561	5546	0	2918	0	67
SRL_OPN_2PTS016_0951_20140923_104928_20140923_122732.EUM.nc	169.100	168.888	8.185	2532	5413	0	2808	0	73
SRL_OPN_2PTS016_0953_20140923_122731_20140923_140654.EUM.nc	167.835	168.706	7.629	3133	5579	0	2315	0	131
SRL_OPN_2PTS016_0955_20140923_140654_20140923_160015.EUM.nc	166.840	167.006	6.912	3717	6396	0	2538	0	141
SRL_OPN_2PTS016_0958_20140923_160015_20140923_174001.EUM.nc	167.780	168.814	8.342	2967	5652	0	2577	0	108
SRL_OPN_2PTS016_0960_20140923_174000_20140923_191927.EUM.nc	167.800	169.194	9.246	3468	5640	0	2089	0	83
SRL_OPN_2PTS016_0962_20140923_191927_20140923_205834.EUM.nc	169.590	170.032	9.674	3459	5605	0	1929	0	217
SRL_OPN_2PTS016_0964_20140923_205833_20140923_223650.EUM.nc	166.370	167.619	8.495	2865	5399	0	2465	0	69
SRL_OPN_2PTS016_0965_20140923_223650_20140924_001441.EUM.nc	168.550	168.817	8.300	2944	5503	0	2412	0	147
SRL_OPN_2PTS016_0967_20140924_001440_20140924_015242.EUM.nc	167.150	168.045	6.829	3071	5514	0	2299	0	144
SRL_OPN_2PTS016_0969_20140924_015241_20140924_033138.EUM.nc	168.170	168.505	7.052	2743	5488	0	2635	0	110
SRL_OPN_2PTS016_0971_20140924_033138_20140924_051224.EUM.nc	167.725	168.598	7.550	2620	5567	0	2761	0	186
SRL_OPN_2PTS016_0973_20140924_051224_20140924_070216.EUM.nc	168.080	168.583	8.259	3617	6233	0	2454	0	162
SRL_OPN_2PTS016_0976_20140924_070215_20140924_084049.EUM.nc	166.810	167.256	7.232	4178	5629	0	1292	0	159
SRL_OPN_2PTS016_0978_20140924_084048_20140924_101839.EUM.nc	169.335	169.384	9.098	2719	5463	0	2649	0	95
SRL_OPN_2PTS016_0979_20140924_101839_20140924_115639.EUM.nc	168.370	169.142	8.904	2404	5525	0	2997	0	124
SRL_OPN_2PTS016_0981_20140924_115638_20140924_133533.EUM.nc	170.150	170.514	8.739	2928	5436	0	2445	0	63
SRL_OPN_2PTS016_0983_20140924_133534_20140924_152857.EUM.nc	167.700	167.891	6.579	3872	6372	0	2316	0	184
SRL_OPN_2PTS016_0986_20140924_152856_20140924_170835.EUM.nc	167.040	168.629	7.718	2818	5592	0	2605	0	169
SRL_OPN_2PTS016_0988_20140924_170835_20140924_184814.EUM.nc	169.250	169.620	8.318	3420	5567	0	2054	0	93
SRL_OPN_2PTS016_0990_20140924_184813_20140924_202731.EUM.nc	166.210	168.911	10.607	3269	5599	0	2162	0	168
SRL_OPN_2PTS016_0992_20140924_202730_20140924_220602.EUM.nc	167.230	167.214	6.206	2921	5511	0	2408	0	182
SRL_OPN_2PTS016_0994_20140924_220602_20140924_234400.EUM.nc	164.690	166.704	7.647	2783	5535	0	2630	0	122
SRL_OPN_2PTS016_0995_20140924_234359_20140925_012151.EUM.nc	170.680	170.978	9.029	2855	5516	0	2510	0	151
SRL_OPN_2PTS016_0997_20140925_012151_20140925_030024.EUM.nc	170.860	170.447	6.580	2678	5582	0	2755	0	149
SRL_OPN_2PTS016_0999_20140925_030023_20140925_044034.EUM.nc	167.680	167.751	7.090	2488	5527	0	2817	1	221

29 Ka-Band Ionospheric Path Delay Table

Table 13: Ka-Band Ionospheric Path Delay Statistics.

File	Median	Mean	Std. Dev.	No. Obs.	Total Obs.	Default Lat/Lon	Flag (total)	Default (total)	3-Sigma Edited
SRL_OPN_2PTS015_1001_20140821_044029_20140821_062247.EUM.nc	-0.004	-0.005	0.004	3845	5819	0	1974	0	0
SRL_OPN_2PTS016_0001_20140821_062246_20140821_080956.EUM.nc	-0.004	-0.005	0.003	4261	6113	0	1852	0	0
SRL_OPN_2PTS016_0004_20140821_080955_20140821_094802.EUM.nc	-0.004	-0.006	0.004	3007	5556	0	2549	0	0
SRL_OPN_2PTS016_0005_20140821_094801_20140821_112547.EUM.nc	-0.005	-0.006	0.004	2150	5430	0	3280	0	0
SRL_OPN_2PTS016_0007_20140821_112547_20140821_130419.EUM.nc	-0.004	-0.005	0.004	2696	5395	0	2699	0	0
SRL_OPN_2PTS016_0009_20140821_130418_20140821_145735.EUM.nc	-0.004	-0.004	0.001	3221	6415	0	2627	0	567
SRL_OPN_2PTS016_0012_20140821_145734_20140821_163722.EUM.nc	-0.004	-0.004	0.001	3129	5647	0	2324	0	194
SRL_OPN_2PTS016_0014_20140821_163722_20140821_181658.EUM.nc	-0.004	-0.004	0.001	3152	5607	0	2339	0	116
SRL_OPN_2PTS016_0016_20140821_181658_20140821_195622.EUM.nc	-0.004	-0.004	0.001	2921	5615	0	2305	0	389
SRL_OPN_2PTS016_0018_20140821_195622_20140821_213515.EUM.nc	-0.004	-0.006	0.004	3523	5508	0	1985	0	0
SRL_OPN_2PTS016_0020_20140821_213514_20140821_231315.EUM.nc	-0.003	-0.005	0.004	2286	5420	0	3134	0	0
SRL_OPN_2PTS016_0021_20140821_231315_20140822_005104.EUM.nc	-0.003	-0.005	0.004	3176	5540	0	2364	0	0
SRL_OPN_2PTS016_0023_20140822_005103_20140822_022922.EUM.nc	-0.003	-0.005	0.004	2955	5532	0	2577	0	0
SRL_OPN_2PTS016_0025_20140822_022921_20140822_040852.EUM.nc	-0.005	-0.007	0.004	2698	5501	0	2803	0	0
SRL_OPN_2PTS016_0027_20140822_040851_20140822_055025.EUM.nc	-0.004	-0.006	0.005	3566	5750	0	2184	0	0
SRL_OPN_2PTS016_0029_20140822_055024_20140822_073900.EUM.nc	-0.004	-0.006	0.005	4158	6184	0	2026	0	0
SRL_OPN_2PTS016_0032_20140822_073859_20140822_091717.EUM.nc	-0.004	-0.006	0.004	3433	5574	0	2141	0	0
SRL_OPN_2PTS016_0033_20140822_091716_20140822_105502.EUM.nc	-0.004	-0.007	0.005	2416	5530	0	3114	0	0
SRL_OPN_2PTS016_0035_20140822_105501_20140822_123317.EUM.nc	-0.003	-0.005	0.004	2515	5390	0	2875	0	0
SRL_OPN_2PTS016_0037_20140822_123316_20140822_141242.EUM.nc	-0.004	-0.004	0.001	2849	5583	0	2317	0	417
SRL_OPN_2PTS016_0039_20140822_141242_20140822_160602.EUM.nc	-0.004	-0.003	0.001	3260	6407	0	2639	0	508
SRL_OPN_2PTS016_0042_20140822_160602_20140822_174541.EUM.nc	-0.004	-0.003	0.001	2914	5632	0	2567	0	151
SRL_OPN_2PTS016_0044_20140822_174540_20140822_192514.EUM.nc	-0.004	-0.004	0.001	3227	5642	0	2076	0	339
SRL_OPN_2PTS016_0046_20140822_192513_20140822_210409.EUM.nc	-0.005	-0.006	0.003	3523	5590	0	2067	0	0
SRL_OPN_2PTS016_0048_20140822_210408_20140822_224231.EUM.nc	-0.004	-0.005	0.003	2767	5389	0	2622	0	0
SRL_OPN_2PTS016_0049_20140822_224230_20140823_002022.EUM.nc	-0.004	-0.005	0.003	3038	5457	0	2419	0	0
SRL_OPN_2PTS016_0051_20140823_002021_20140823_015817.EUM.nc	-0.004	-0.005	0.003	3203	5543	0	2340	0	0
SRL_OPN_2PTS016_0053_20140823_015817_20140823_033726.EUM.nc	-0.005	-0.006	0.004	2889	5522	0	2633	0	0
SRL_OPN_2PTS016_0055_20140823_033725_20140823_051818.EUM.nc	-0.005	-0.006	0.004	2875	5588	0	2713	0	0
SRL_OPN_2PTS016_0057_20140823_051817_20140823_070800.EUM.nc	-0.003	-0.005	0.004	3838	6242	0	2404	0	0
SRL_OPN_2PTS016_0060_20140823_070800_20140823_084623.EUM.nc	-0.003	-0.005	0.004	4167	5607	0	1440	0	0
SRL_OPN_2PTS016_0061_20140823_084622_20140823_102418.EUM.nc	-0.004	-0.006	0.005	2704	5455	0	2751	0	0
SRL_OPN_2PTS016_0063_20140823_102419_20140823_120221.EUM.nc	-0.004	-0.006	0.005	2568	5528	0	2960	0	0
SRL_OPN_2PTS016_0065_20140823_120220_20140823_134111.EUM.nc	-0.004	-0.006	0.004	3001	5494	0	2398	0	95
SRL_OPN_2PTS016_0067_20140823_134110_20140823_153436.EUM.nc	-0.004	-0.004	0.001	3325	6396	0	2429	0	642
SRL_OPN_2PTS016_0070_20140823_153435_20140823_171423.EUM.nc	-0.003	-0.003	0.001	2911	5588	0	2625	0	52

– Continued on next page

Table 13: Ka-Band Ionospheric Path Delay Statistics.

– Continued from previous page

File	Median	Mean	Std. Dev.	No. Obs.	Total Obs.	Default Lat/Lon	Flag (total)	Default (total)	3-Sigma Edited
SRL_OPN_2PTS016_0072_20140823_171422_20140823_185401.EUM.nc	-0.004	-0.004	0.001	3057	5575	0	2035	0	483
SRL_OPN_2PTS016_0074_20140823_185401_20140823_203308.EUM.nc	-0.004	-0.005	0.003	3456	5602	0	2146	0	0
SRL_OPN_2PTS016_0076_20140823_203307_20140823_221144.EUM.nc	-0.004	-0.005	0.003	2972	5530	0	2558	0	0
SRL_OPN_2PTS016_0078_20140823_221143_20140823_234941.EUM.nc	-0.004	-0.004	0.002	2887	5512	0	2625	0	0
SRL_OPN_2PTS016_0079_20140823_234940_20140824_012725.EUM.nc	-0.003	-0.005	0.003	2960	5506	0	2546	0	0
SRL_OPN_2PTS016_0081_20140824_012725_20140824_030609.EUM.nc	-0.003	-0.005	0.004	2844	5584	0	2740	0	0
SRL_OPN_2PTS016_0083_20140824_030608_20140824_044618.EUM.nc	-0.004	-0.006	0.004	2783	5520	0	2737	0	0
SRL_OPN_2PTS016_0085_20140824_044617_20140824_062842.EUM.nc	-0.004	-0.005	0.004	3891	5817	0	1926	0	0
SRL_OPN_2PTS016_0087_20140824_062841_20140824_081533.EUM.nc	-0.004	-0.005	0.004	4353	6094	0	1741	0	0
SRL_OPN_2PTS016_0090_20140824_081533_20140824_095336.EUM.nc	-0.004	-0.006	0.005	2966	5467	0	2501	0	0
SRL_OPN_2PTS016_0091_20140824_095336_20140824_113123.EUM.nc	-0.004	-0.006	0.005	2261	5409	0	3148	0	0
SRL_OPN_2PTS016_0093_20140824_113122_20140824_130959.EUM.nc	-0.003	-0.005	0.004	2782	5473	0	2691	0	0
SRL_OPN_2PTS016_0095_20140824_130958_20140824_150317.EUM.nc	-0.004	-0.003	0.001	3250	6404	0	2553	0	601
SRL_OPN_2PTS016_0098_20140824_150318_20140824_164304.EUM.nc	-0.004	-0.003	0.001	3128	5615	0	2446	0	41
SRL_OPN_2PTS016_0100_20140824_164303_20140824_182238.EUM.nc	-0.004	-0.004	0.001	3175	5566	0	2150	0	241
SRL_OPN_2PTS016_0102_20140824_182237_20140824_200202.EUM.nc	-0.004	-0.004	0.001	2771	5611	0	2391	0	449
SRL_OPN_2PTS016_0104_20140824_200202_20140824_214052.EUM.nc	-0.004	-0.006	0.004	3483	5581	0	2098	0	0
SRL_OPN_2PTS016_0106_20140824_214051_20140824_231850.EUM.nc	-0.003	-0.005	0.003	2467	5362	0	2895	0	0
SRL_OPN_2PTS016_0107_20140824_231850_20140825_005639.EUM.nc	-0.004	-0.005	0.003	3045	5558	0	2513	0	0
SRL_OPN_2PTS016_0109_20140825_005638_20140825_023501.EUM.nc	-0.004	-0.006	0.004	2974	5542	0	2568	0	0
SRL_OPN_2PTS016_0111_20140825_023500_20140825_041437.EUM.nc	-0.005	-0.006	0.004	2688	5502	0	2814	0	0
SRL_OPN_2PTS016_0113_20140825_041436_20140825_055617.EUM.nc	-0.004	-0.005	0.004	3633	5762	0	2129	0	0
SRL_OPN_2PTS016_0115_20140825_055616_20140825_074437.EUM.nc	-0.004	-0.005	0.003	4159	6156	0	1997	0	0
SRL_OPN_2PTS016_0118_20140825_074437_20140825_092253.EUM.nc	-0.005	-0.006	0.004	3254	5542	0	2288	0	0
SRL_OPN_2PTS016_0119_20140825_092252_20140825_110036.EUM.nc	-0.005	-0.007	0.005	2283	5494	0	3211	0	0
SRL_OPN_2PTS016_0121_20140825_110035_20140825_123854.EUM.nc	-0.004	-0.004	0.001	2112	5420	0	2922	0	386
SRL_OPN_2PTS016_0123_20140825_123853_20140825_141826.EUM.nc	-0.004	-0.004	0.001	2923	5585	0	2237	0	425
SRL_OPN_2PTS016_0125_20140825_141825_20140825_161144.EUM.nc	-0.004	-0.004	0.001	3466	6393	0	2431	0	496
SRL_OPN_2PTS016_0128_20140825_161143_20140825_175122.EUM.nc	-0.004	-0.004	0.001	2982	5621	0	2492	0	147
SRL_OPN_2PTS016_0130_20140825_175121_20140825_193054.EUM.nc	-0.004	-0.004	0.001	2991	5658	0	2214	0	453
SRL_OPN_2PTS016_0132_20140825_193052_20140825_210948.EUM.nc	-0.005	-0.007	0.004	3442	5521	0	2079	0	0
SRL_OPN_2PTS016_0134_20140825_210946_20140825_224807.EUM.nc	-0.004	-0.006	0.004	2647	5498	0	2851	0	0
SRL_OPN_2PTS016_0135_20140825_224807_20140826_002555.EUM.nc	-0.004	-0.005	0.003	3039	5384	0	2345	0	0
SRL_OPN_2PTS016_0137_20140826_002554_20140826_020353.EUM.nc	-0.004	-0.006	0.004	3119	5529	0	2410	0	0
SRL_OPN_2PTS016_0139_20140826_020352_20140826_034307.EUM.nc	-0.005	-0.006	0.004	2813	5553	0	2740	0	0
SRL_OPN_2PTS016_0141_20140826_034306_20140826_052408.EUM.nc	-0.005	-0.006	0.004	2809	5603	0	2794	0	0
SRL_OPN_2PTS016_0143_20140826_052407_20140826_071339.EUM.nc	-0.005	-0.006	0.004	3866	6233	0	2367	0	0
SRL_OPN_2PTS016_0146_20140826_071338_20140826_085158.EUM.nc	-0.004	-0.006	0.004	4136	5608	0	1472	0	0
SRL_OPN_2PTS016_0147_20140826_085157_20140826_102953.EUM.nc	-0.005	-0.007	0.005	2657	5540	0	2883	0	0

– Continued on next page

Table 13: Ka-Band Ionospheric Path Delay Statistics.

– Continued from previous page

File	Median	Mean	Std. Dev.	No. Obs.	Total Obs.	Default Lat/Lon	Flag (total)	Default (total)	3-Sigma Edited
SRL_OPN_2PTS016_0149_20140826_102953_20140826_120758.EUM.nc	-0.004	-0.006	0.004	2517	5517	0	2926	0	74
SRL_OPN_2PTS016_0151_20140826_120758_20140826_134654.EUM.nc	-0.004	-0.006	0.004	3048	5490	0	2413	0	29
SRL_OPN_2PTS016_0153_20140826_134653_20140826_154017.EUM.nc	-0.004	-0.004	0.001	3245	6426	0	2459	0	722
SRL_OPN_2PTS016_0156_20140826_154017_20140826_172004.EUM.nc	-0.004	-0.004	0.001	2889	5540	0	2597	0	54
SRL_OPN_2PTS016_0158_20140826_172003_20140826_185941.EUM.nc	-0.004	-0.004	0.001	3013	5639	0	2208	0	418
SRL_OPN_2PTS016_0160_20140826_185941_20140826_203846.EUM.nc	-0.005	-0.005	0.003	3505	5611	0	2024	0	82
SRL_OPN_2PTS016_0162_20140826_203845_20140826_221721.EUM.nc	-0.004	-0.006	0.004	2986	5463	0	2477	0	0
SRL_OPN_2PTS016_0164_20140826_221719_20140826_235515.EUM.nc	-0.004	-0.005	0.003	2980	5519	0	2539	0	0
SRL_OPN_2PTS016_0165_20140826_235514_20140827_013302.EUM.nc	-0.004	-0.006	0.004	3065	5531	0	2466	0	0
SRL_OPN_2PTS016_0167_20140827_013300_20140827_031149.EUM.nc	-0.004	-0.007	0.005	2835	5573	0	2738	0	0
SRL_OPN_2PTS016_0169_20140827_031149_20140827_045205.EUM.nc	-0.005	-0.008	0.005	2826	5524	0	2698	0	0
SRL_OPN_2PTS016_0171_20140827_045204_20140827_063437.EUM.nc	-0.005	-0.006	0.004	3899	5850	0	1951	0	0
SRL_OPN_2PTS016_0173_20140827_063437_20140827_082110.EUM.nc	-0.004	-0.005	0.003	4124	6088	0	1739	0	225
SRL_OPN_2PTS016_0176_20140827_082110_20140827_095912.EUM.nc	-0.005	-0.007	0.004	2953	5462	0	2509	0	0
SRL_OPN_2PTS016_0177_20140827_095911_20140827_113659.EUM.nc	-0.005	-0.007	0.005	2369	5441	0	3072	0	0
SRL_OPN_2PTS016_0179_20140827_113658_20140827_131540.EUM.nc	-0.004	-0.006	0.004	2893	5497	0	2604	0	0
SRL_OPN_2PTS016_0181_20140827_131538_20140827_150859.EUM.nc	-0.004	-0.004	0.001	3323	6450	0	2566	0	561
SRL_OPN_2PTS016_0184_20140827_150858_20140827_164846.EUM.nc	-0.004	-0.004	0.001	3035	5588	0	2506	0	47
SRL_OPN_2PTS016_0186_20140827_164844_20140827_182819.EUM.nc	-0.004	-0.004	0.001	3099	5549	0	2229	0	221
SRL_OPN_2PTS016_0188_20140827_182818_20140827_200742.EUM.nc	-0.004	-0.005	0.003	3209	5600	0	2388	0	3
SRL_OPN_2PTS016_0190_20140827_200741_20140827_214629.EUM.nc	-0.005	-0.006	0.005	3352	5547	0	2195	0	0
SRL_OPN_2PTS016_0192_20140827_214629_20140827_232425.EUM.nc	-0.003	-0.006	0.004	2538	5303	0	2765	0	0
SRL_OPN_2PTS016_0193_20140827_232424_20140828_010214.EUM.nc	-0.004	-0.006	0.004	2828	5512	0	2684	0	0
SRL_OPN_2PTS016_0195_20140828_010213_20140828_024040.EUM.nc	-0.004	-0.006	0.004	2931	5559	0	2628	0	0
SRL_OPN_2PTS016_0197_20140828_024039_20140828_042020.EUM.nc	-0.006	-0.007	0.004	2720	5509	0	2789	0	0
SRL_OPN_2PTS016_0199_20140828_042020_20140828_060210.EUM.nc	-0.005	-0.006	0.004	3710	5773	0	2063	0	0
SRL_OPN_2PTS016_0201_20140828_060209_20140828_075015.EUM.nc	-0.005	-0.005	0.003	3983	6152	0	1938	0	231
SRL_OPN_2PTS016_0204_20140828_075015_20140828_092828.EUM.nc	-0.005	-0.006	0.004	3150	5549	0	2399	0	0
SRL_OPN_2PTS016_0205_20140828_092828_20140828_110612.EUM.nc	-0.004	-0.008	0.006	2315	5506	0	3191	0	0
SRL_OPN_2PTS016_0207_20140828_110612_20140828_124432.EUM.nc	-0.004	-0.004	0.001	2119	5407	0	2905	0	383
SRL_OPN_2PTS016_0209_20140828_124432_20140828_143740.EUM.nc	-0.004	-0.004	0.001	3324	6358	0	2610	0	424
SRL_OPN_2PTS016_0212_20140828_143739_20140828_161726.EUM.nc	-0.004	-0.004	0.001	3243	5619	0	1972	0	404
SRL_OPN_2PTS016_0214_20140828_161725_20140828_175702.EUM.nc	-0.004	-0.004	0.001	2937	5589	0	2497	0	155
SRL_OPN_2PTS016_0216_20140828_175701_20140828_193633.EUM.nc	-0.004	-0.004	0.001	2970	5670	0	2262	0	438
SRL_OPN_2PTS016_0218_20140828_193632_20140828_211525.EUM.nc	-0.005	-0.006	0.004	3444	5506	0	2062	0	0
SRL_OPN_2PTS016_0220_20140828_211524_20140828_225342.EUM.nc	-0.004	-0.006	0.004	2623	5501	0	2878	0	0
SRL_OPN_2PTS016_0221_20140828_225341_20140829_003130.EUM.nc	-0.004	-0.006	0.004	3184	5470	0	2286	0	0
SRL_OPN_2PTS016_0223_20140829_003130_20140829_020931.EUM.nc	-0.005	-0.006	0.004	3001	5516	0	2515	0	0
SRL_OPN_2PTS016_0225_20140829_020931_20140829_034850.EUM.nc	-0.005	-0.007	0.004	2767	5519	0	2752	0	0

– Continued on next page

Table 13: Ka-Band Ionospheric Path Delay Statistics.

– Continued from previous page

File	Median	Mean	Std. Dev.	No. Obs.	Total Obs.	Default Lat/Lon	Flag (total)	Default (total)	3-Sigma Edited
SRL_OPN_2PTS016_0227_20140829_034850_20140829_052957.EUM.nc	-0.006	-0.007	0.004	2780	5599	0	2819	0	0
SRL_OPN_2PTS016_0229_20140829_052956_20140829_071915.EUM.nc	-0.005	-0.006	0.004	4033	6228	0	2195	0	0
SRL_OPN_2PTS016_0232_20140829_071915_20140829_085734.EUM.nc	-0.005	-0.006	0.004	4015	5601	0	1586	0	0
SRL_OPN_2PTS016_0233_20140829_085734_20140829_103528.EUM.nc	-0.005	-0.008	0.005	2488	5528	0	3040	0	0
SRL_OPN_2PTS016_0235_20140829_103527_20140829_121335.EUM.nc	-0.004	-0.004	0.001	2077	5480	0	2939	0	464
SRL_OPN_2PTS016_0237_20140829_121334_20140829_135235.EUM.nc	-0.005	-0.005	0.001	2601	5528	0	2378	0	549
SRL_OPN_2PTS016_0239_20140829_135234_20140829_154559.EUM.nc	-0.005	-0.004	0.001	3355	6415	0	2379	0	681
SRL_OPN_2PTS016_0242_20140829_154559_20140829_172545.EUM.nc	-0.004	-0.004	0.001	2837	5539	0	2624	0	78
SRL_OPN_2PTS016_0244_20140829_172544_20140829_190522.EUM.nc	-0.005	-0.006	0.003	3453	5670	0	2217	0	0
SRL_OPN_2PTS016_0246_20140829_190521_20140829_204425.EUM.nc	-0.006	-0.007	0.004	3667	5625	0	1958	0	0
SRL_OPN_2PTS016_0248_20140829_204424_20140829_222256.EUM.nc	-0.005	-0.006	0.004	2937	5447	0	2510	0	0
SRL_OPN_2PTS016_0250_20140829_222255_20140830_000050.EUM.nc	-0.004	-0.005	0.003	3068	5535	0	2467	0	0
SRL_OPN_2PTS016_0251_20140830_000049_20140830_013839.EUM.nc	-0.004	-0.006	0.004	3152	5540	0	2388	0	0
SRL_OPN_2PTS016_0253_20140830_013838_20140830_031731.EUM.nc	-0.004	-0.006	0.005	2837	5568	0	2731	0	0
SRL_OPN_2PTS016_0255_20140830_031730_20140830_045752.EUM.nc	-0.005	-0.007	0.005	2869	5594	0	2725	0	0
SRL_OPN_2PTS016_0257_20140830_045751_20140830_064033.EUM.nc	-0.004	-0.006	0.005	3909	5846	0	1937	0	0
SRL_OPN_2PTS016_0259_20140830_064032_20140830_082646.EUM.nc	-0.004	-0.005	0.004	4421	6067	0	1646	0	0
SRL_OPN_2PTS016_0262_20140830_082645_20140830_100447.EUM.nc	-0.004	-0.006	0.004	2899	5472	0	2573	0	0
SRL_OPN_2PTS016_0263_20140830_100446_20140830_114235.EUM.nc	-0.005	-0.006	0.003	2419	5483	0	3064	0	0
SRL_OPN_2PTS016_0265_20140830_114234_20140830_132120.EUM.nc	-0.005	-0.006	0.004	2933	5475	0	2542	0	0
SRL_OPN_2PTS016_0267_20140830_132119_20140830_151440.EUM.nc	-0.005	-0.006	0.004	3945	6428	0	2483	0	0
SRL_OPN_2PTS016_0270_20140830_151439_20140830_165427.EUM.nc	-0.004	-0.004	0.001	2992	5595	0	2548	0	55
SRL_OPN_2PTS016_0272_20140830_165426_20140830_183400.EUM.nc	-0.004	-0.004	0.002	3137	5562	0	2213	0	212
SRL_OPN_2PTS016_0274_20140830_183359_20140830_201321.EUM.nc	-0.004	-0.005	0.003	3283	5566	0	2283	0	0
SRL_OPN_2PTS016_0276_20140830_201321_20140830_215206.EUM.nc	-0.004	-0.006	0.004	3346	5537	0	2191	0	0
SRL_OPN_2PTS016_0278_20140830_215205_20140830_232959.EUM.nc	-0.004	-0.004	0.002	2443	5341	0	2865	0	33
SRL_OPN_2PTS016_0279_20140830_232958_20140831_010749.EUM.nc	-0.004	-0.006	0.005	2780	5518	0	2738	0	0
SRL_OPN_2PTS016_0281_20140831_010748_20140831_024618.EUM.nc	-0.003	-0.006	0.004	2902	5539	0	2637	0	0
SRL_OPN_2PTS016_0283_20140831_024617_20140831_042606.EUM.nc	-0.005	-0.007	0.005	2765	5516	0	2751	0	0
SRL_OPN_2PTS016_0285_20140831_042605_20140831_060803.EUM.nc	-0.004	-0.006	0.005	3737	5763	0	2026	0	0
SRL_OPN_2PTS016_0287_20140831_060802_20140831_075551.EUM.nc	-0.004	-0.005	0.004	4176	6130	0	1954	0	0
SRL_OPN_2PTS016_0290_20140831_075550_20140831_093404.EUM.nc	-0.004	-0.005	0.004	3066	5550	0	2484	0	0
SRL_OPN_2PTS016_0291_20140831_093403_20140831_111147.EUM.nc	-0.004	-0.007	0.005	2244	5513	0	3269	0	0
SRL_OPN_2PTS016_0293_20140831_111147_20140831_125010.EUM.nc	-0.004	-0.006	0.004	2551	5384	0	2833	0	0
SRL_OPN_2PTS016_0295_20140831_125009_20140831_144321.EUM.nc	-0.004	-0.004	0.001	3315	6369	0	2576	0	478
SRL_OPN_2PTS016_0298_20140831_144321_20140831_162307.EUM.nc	-0.004	-0.003	0.001	3116	5650	0	2108	0	426
SRL_OPN_2PTS016_0300_20140831_162306_20140831_180243.EUM.nc	-0.003	-0.003	0.001	2856	5643	0	2465	0	322
SRL_OPN_2PTS016_0302_20140831_180242_20140831_194213.EUM.nc	-0.004	-0.004	0.001	2963	5656	0	2294	0	399
SRL_OPN_2PTS016_0304_20140831_194212_20140831_212103.EUM.nc	-0.005	-0.006	0.004	3408	5516	0	2108	0	0

– Continued on next page

Table 13: Ka-Band Ionospheric Path Delay Statistics.

– Continued from previous page

File	Median	Mean	Std. Dev.	No. Obs.	Total Obs.	Default Lat/Lon	Flag (total)	Default (total)	3-Sigma Edited
SRL_OPN_2PTS016_0306_20140831_212102_20140831_225917.EUM.nc	-0.004	-0.004	0.002	2280	5479	0	3001	0	198
SRL_OPN_2PTS016_0307_20140831_225916_20140901_003706.EUM.nc	-0.004	-0.006	0.004	3310	5503	0	2193	0	0
SRL_OPN_2PTS016_0309_20140901_003705_20140901_021509.EUM.nc	-0.004	-0.006	0.004	2977	5506	0	2529	0	0
SRL_OPN_2PTS016_0311_20140901_021508_20140901_035433.EUM.nc	-0.006	-0.007	0.005	2610	5532	0	2922	0	0
SRL_OPN_2PTS016_0313_20140901_035433_20140901_053548.EUM.nc	-0.006	-0.007	0.005	2885	5586	0	2701	0	0
SRL_OPN_2PTS016_0315_20140901_053547_20140901_072456.EUM.nc	-0.004	-0.006	0.004	4145	6221	0	2076	0	0
SRL_OPN_2PTS016_0318_20140901_072455_20140901_090310.EUM.nc	-0.004	-0.006	0.004	3917	5586	0	1669	0	0
SRL_OPN_2PTS016_0319_20140901_090309_20140901_104104.EUM.nc	-0.004	-0.006	0.005	2618	5529	0	2911	0	0
SRL_OPN_2PTS016_0321_20140901_104103_20140901_121911.EUM.nc	-0.003	-0.005	0.004	2449	5522	0	2990	0	83
SRL_OPN_2PTS016_0323_20140901_121910_20140901_135818.EUM.nc	-0.004	-0.006	0.004	3276	5550	0	2242	0	32
SRL_OPN_2PTS016_0325_20140901_135817_20140901_155141.EUM.nc	-0.004	-0.004	0.001	3264	6409	0	2465	0	680
SRL_OPN_2PTS016_0328_20140901_155140_20140901_173127.EUM.nc	-0.004	-0.004	0.001	2827	5501	0	2596	0	78
SRL_OPN_2PTS016_0330_20140901_173127_20140901_191103.EUM.nc	-0.004	-0.004	0.001	3224	5669	0	2071	0	374
SRL_OPN_2PTS016_0332_20140901_191103_20140901_205004.EUM.nc	-0.004	-0.006	0.004	3593	5608	0	2015	0	0
SRL_OPN_2PTS016_0334_20140901_205003_20140901_222833.EUM.nc	-0.004	-0.005	0.003	3004	5463	0	2459	0	0
SRL_OPN_2PTS016_0336_20140901_222832_20140902_000625.EUM.nc	-0.004	-0.005	0.003	3163	5511	0	2348	0	0
SRL_OPN_2PTS016_0337_20140902_000624_20140902_014415.EUM.nc	-0.004	-0.006	0.004	3169	5542	0	2373	0	0
SRL_OPN_2PTS016_0339_20140902_014414_20140902_032312.EUM.nc	-0.005	-0.006	0.004	2783	5503	0	2720	0	0
SRL_OPN_2PTS016_0341_20140902_032311_20140902_050340.EUM.nc	-0.005	-0.007	0.005	2827	5605	0	2778	0	0
SRL_OPN_2PTS016_0343_20140902_050339_20140902_065354.EUM.nc	-0.004	-0.006	0.005	3883	6260	0	2377	0	0
SRL_OPN_2PTS016_0346_20140902_065353_20140902_083223.EUM.nc	-0.004	-0.006	0.004	4442	5635	0	1193	0	0
SRL_OPN_2PTS016_0348_20140902_083222_20140902_101022.EUM.nc	-0.004	-0.006	0.004	2835	5437	0	2602	0	0
SRL_OPN_2PTS016_0349_20140902_101022_20140902_114812.EUM.nc	-0.004	-0.007	0.005	2445	5506	0	3061	0	0
SRL_OPN_2PTS016_0351_20140902_114812_20140902_132700.EUM.nc	-0.004	-0.006	0.004	3008	5452	0	2444	0	0
SRL_OPN_2PTS016_0353_20140902_132659_20140902_152022.EUM.nc	-0.004	-0.006	0.004	4007	6407	0	2400	0	0
SRL_OPN_2PTS016_0356_20140902_152022_20140902_170009.EUM.nc	-0.004	-0.004	0.001	2956	5558	0	2532	0	70
SRL_OPN_2PTS016_0358_20140902_170008_20140902_183941.EUM.nc	-0.004	-0.004	0.001	3012	5548	0	2203	0	333
SRL_OPN_2PTS016_0360_20140902_183941_20140902_215742.EUM.nc	-0.004	-0.006	0.004	6403	11086	0	4683	0	0
SRL_OPN_2PTS016_0364_20140902_215741_20140902_233535.EUM.nc	-0.004	-0.005	0.003	2613	5397	0	2780	0	4
SRL_OPN_2PTS016_0365_20140902_233534_20140903_011325.EUM.nc	-0.004	-0.006	0.004	2851	5532	0	2681	0	0
SRL_OPN_2PTS016_0367_20140903_011325_20140903_025159.EUM.nc	-0.005	-0.006	0.004	2786	5554	0	2768	0	0
SRL_OPN_2PTS016_0369_20140903_025159_20140903_043151.EUM.nc	-0.006	-0.007	0.004	2767	5525	0	2758	0	0
SRL_OPN_2PTS016_0371_20140903_043151_20140903_061356.EUM.nc	-0.005	-0.006	0.004	3745	5784	0	2039	0	0
SRL_OPN_2PTS016_0373_20140903_061355_20140903_080130.EUM.nc	-0.004	-0.006	0.004	4218	6123	0	1905	0	0
SRL_OPN_2PTS016_0376_20140903_080129_20140903_093939.EUM.nc	-0.004	-0.006	0.004	3031	5539	0	2508	0	0
SRL_OPN_2PTS016_0377_20140903_093938_20140903_111723.EUM.nc	-0.006	-0.008	0.006	2276	5466	0	3190	0	0
SRL_OPN_2PTS016_0379_20140903_111722_20140903_125550.EUM.nc	-0.004	-0.007	0.005	2625	5405	0	2780	0	0
SRL_OPN_2PTS016_0381_20140903_125549_20140903_144902.EUM.nc	-0.004	-0.004	0.001	3244	6378	0	2532	0	602
SRL_OPN_2PTS016_0384_20140903_144901_20140903_162849.EUM.nc	-0.004	-0.004	0.001	3030	5649	0	2109	0	510

– Continued on next page

Table 13: Ka-Band Ionospheric Path Delay Statistics.

– Continued from previous page

File	Median	Mean	Std. Dev.	No. Obs.	Total Obs.	Default Lat/Lon	Flag (total)	Default (total)	3-Sigma Edited
SRL_OPN_2PTS016_0386_20140903_162848_20140903_180825.EUM.nc	-0.004	-0.004	0.001	3151	5641	0	2401	0	89
SRL_OPN_2PTS016_0388_20140903_180824_20140903_194753.EUM.nc	-0.004	-0.005	0.003	3305	5631	0	2326	0	0
SRL_OPN_2PTS016_0390_20140903_194752_20140903_212648.EUM.nc	-0.005	-0.007	0.005	3492	5510	0	2018	0	0
SRL_OPN_2PTS016_0392_20140903_212647_20140903_230452.EUM.nc	-0.004	-0.004	0.002	2070	5455	0	3099	0	286
SRL_OPN_2PTS016_0393_20140903_230451_20140904_004240.EUM.nc	-0.004	-0.006	0.004	3258	5509	0	2251	0	0
SRL_OPN_2PTS016_0395_20140904_004240_20140904_022047.EUM.nc	-0.004	-0.006	0.004	2915	5557	0	2642	0	0
SRL_OPN_2PTS016_0397_20140904_022047_20140904_040016.EUM.nc	-0.006	-0.007	0.005	2696	5550	0	2854	0	0
SRL_OPN_2PTS016_0399_20140904_040015_20140904_054138.EUM.nc	-0.005	-0.007	0.005	3203	5587	0	2384	0	0
SRL_OPN_2PTS016_0401_20140904_054137_20140904_073034.EUM.nc	-0.004	-0.006	0.004	4187	6211	0	2024	0	0
SRL_OPN_2PTS016_0404_20140904_073032_20140904_090845.EUM.nc	-0.004	-0.006	0.004	3731	5573	0	1842	0	0
SRL_OPN_2PTS016_0405_20140904_090844_20140904_104639.EUM.nc	-0.005	-0.007	0.005	2619	5535	0	2916	0	0
SRL_OPN_2PTS016_0407_20140904_104638_20140904_122450.EUM.nc	-0.004	-0.004	0.001	2212	5466	0	2861	0	393
SRL_OPN_2PTS016_0409_20140904_122449_20140904_140359.EUM.nc	-0.004	-0.004	0.001	2868	5562	0	2215	0	479
SRL_OPN_2PTS016_0411_20140904_140359_20140904_155722.EUM.nc	-0.004	-0.004	0.001	3325	6410	0	2570	0	515
SRL_OPN_2PTS016_0414_20140904_155721_20140904_173708.EUM.nc	-0.004	-0.004	0.001	2847	5530	0	2536	0	147
SRL_OPN_2PTS016_0416_20140904_173707_20140904_191643.EUM.nc	-0.004	-0.004	0.001	3166	5659	0	2092	0	401
SRL_OPN_2PTS016_0418_20140904_191643_20140904_205542.EUM.nc	-0.005	-0.007	0.004	3611	5614	0	2003	0	0
SRL_OPN_2PTS016_0420_20140904_205542_20140904_223408.EUM.nc	-0.004	-0.006	0.004	2910	5446	0	2536	0	0
SRL_OPN_2PTS016_0421_20140904_223407_20140905_001159.EUM.nc	-0.004	-0.005	0.003	3175	5504	0	2329	0	0
SRL_OPN_2PTS016_0423_20140905_001159_20140905_014951.EUM.nc	-0.004	-0.006	0.004	3219	5527	0	2308	0	0
SRL_OPN_2PTS016_0425_20140905_014951_20140905_032853.EUM.nc	-0.005	-0.007	0.005	2890	5479	0	2589	0	0
SRL_OPN_2PTS016_0427_20140905_032853_20140905_050928.EUM.nc	-0.006	-0.007	0.005	2830	5562	0	2732	0	0
SRL_OPN_2PTS016_0429_20140905_050927_20140905_065933.EUM.nc	-0.004	-0.006	0.005	3805	6241	0	2436	0	0
SRL_OPN_2PTS016_0432_20140905_065931_20140905_083759.EUM.nc	-0.004	-0.006	0.004	4448	5633	0	1185	0	0
SRL_OPN_2PTS016_0434_20140905_083758_20140905_101557.EUM.nc	-0.005	-0.007	0.004	2751	5475	0	2724	0	0
SRL_OPN_2PTS016_0435_20140905_101556_20140905_115348.EUM.nc	-0.005	-0.007	0.004	2529	5532	0	3003	0	0
SRL_OPN_2PTS016_0437_20140905_115348_20140905_133241.EUM.nc	-0.005	-0.006	0.004	3004	5435	0	2431	0	0
SRL_OPN_2PTS016_0439_20140905_133240_20140905_152603.EUM.nc	-0.004	-0.006	0.004	4115	6363	0	2248	0	0
SRL_OPN_2PTS016_0442_20140905_152602_20140905_170550.EUM.nc	-0.004	-0.004	0.001	2943	5617	0	2625	0	49
SRL_OPN_2PTS016_0444_20140905_170550_20140905_184521.EUM.nc	-0.004	-0.004	0.001	2936	5543	0	2194	0	413
SRL_OPN_2PTS016_0446_20140905_184521_20140905_202440.EUM.nc	-0.004	-0.005	0.003	3431	5584	0	2153	0	0
SRL_OPN_2PTS016_0448_20140905_202439_20140905_220320.EUM.nc	-0.004	-0.006	0.004	3046	5515	0	2469	0	0
SRL_OPN_2PTS016_0450_20140905_220319_20140905_234110.EUM.nc	-0.004	-0.005	0.003	2761	5497	0	2736	0	0
SRL_OPN_2PTS016_0451_20140905_234109_20140906_011901.EUM.nc	-0.005	-0.006	0.004	3026	5518	0	2492	0	0
SRL_OPN_2PTS016_0453_20140906_011900_20140906_025740.EUM.nc	-0.005	-0.007	0.004	2830	5564	0	2734	0	0
SRL_OPN_2PTS016_0455_20140906_025738_20140906_043738.EUM.nc	-0.006	-0.007	0.005	2715	5503	0	2788	0	0
SRL_OPN_2PTS016_0457_20140906_043737_20140906_061951.EUM.nc	-0.004	-0.006	0.004	3828	5807	0	1979	0	0
SRL_OPN_2PTS016_0459_20140906_061950_20140906_080707.EUM.nc	-0.004	-0.005	0.003	4021	6109	0	1881	0	207
SRL_OPN_2PTS016_0462_20140906_080706_20140906_094515.EUM.nc	-0.005	-0.007	0.005	2986	5537	0	2551	0	0

– Continued on next page

Table 13: Ka-Band Ionospheric Path Delay Statistics.

– Continued from previous page

File	Median	Mean	Std. Dev.	No. Obs.	Total Obs.	Default Lat/Lon	Flag (total)	Default (total)	3-Sigma Edited
SRL_OPN_2PTS016_0463_20140906_094514_20140906_112258.EUM.nc	-0.006	-0.009	0.006	2099	5393	0	3294	0	0
SRL_OPN_2PTS016_0465_20140906_112258_20140906_130129.EUM.nc	-0.005	-0.007	0.005	2692	5389	0	2697	0	0
SRL_OPN_2PTS016_0467_20140906_130128_20140906_145445.EUM.nc	-0.004	-0.006	0.004	3894	6374	0	2480	0	0
SRL_OPN_2PTS016_0470_20140906_145445_20140906_163432.EUM.nc	-0.004	-0.004	0.001	3037	5644	0	2185	0	422
SRL_OPN_2PTS016_0472_20140906_163432_20140906_181405.EUM.nc	-0.004	-0.004	0.001	2875	5623	0	2405	0	343
SRL_OPN_2PTS016_0474_20140906_181405_20140906_195332.EUM.nc	-0.004	-0.004	0.001	2919	5636	0	2349	0	368
SRL_OPN_2PTS016_0476_20140906_195332_20140906_213219.EUM.nc	-0.005	-0.006	0.003	3614	5507	0	1893	0	0
SRL_OPN_2PTS016_0478_20140906_213218_20140906_231027.EUM.nc	-0.004	-0.005	0.003	2338	5414	0	3076	0	0
SRL_OPN_2PTS016_0479_20140906_231027_20140907_004816.EUM.nc	-0.005	-0.006	0.004	3257	5532	0	2275	0	0
SRL_OPN_2PTS016_0481_20140907_004815_20140907_022625.EUM.nc	-0.004	-0.006	0.004	2950	5532	0	2582	0	0
SRL_OPN_2PTS016_0483_20140907_022624_20140907_040600.EUM.nc	-0.005	-0.008	0.005	2664	5501	0	2837	0	0
SRL_OPN_2PTS016_0485_20140907_040559_20140907_054729.EUM.nc	-0.005	-0.007	0.005	3517	5690	0	2173	0	0
SRL_OPN_2PTS016_0487_20140907_054728_20140907_073611.EUM.nc	-0.005	-0.005	0.002	3577	6191	0	2080	0	534
SRL_OPN_2PTS016_0490_20140907_073611_20140907_091421.EUM.nc	-0.005	-0.006	0.004	3600	5578	0	1978	0	0
SRL_OPN_2PTS016_0491_20140907_091420_20140907_105214.EUM.nc	-0.006	-0.008	0.006	2488	5543	0	3055	0	0
SRL_OPN_2PTS016_0493_20140907_105213_20140907_123027.EUM.nc	-0.005	-0.005	0.001	2179	5414	0	2880	0	355
SRL_OPN_2PTS016_0495_20140907_123026_20140907_140942.EUM.nc	-0.005	-0.005	0.001	2864	5613	0	2379	0	370
SRL_OPN_2PTS016_0497_20140907_140943_20140907_160304.EUM.nc	-0.004	-0.004	0.001	3374	6422	0	2496	0	552
SRL_OPN_2PTS016_0500_20140907_160303_20140907_174250.EUM.nc	-0.004	-0.004	0.001	2870	5633	0	2588	0	175
SRL_OPN_2PTS016_0502_20140907_174249_20140907_192224.EUM.nc	-0.004	-0.004	0.001	3142	5654	0	2094	0	418
SRL_OPN_2PTS016_0504_20140907_192222_20140907_210121.EUM.nc	-0.005	-0.007	0.004	3592	5593	0	2001	0	0
SRL_OPN_2PTS016_0506_20140907_210121_20140907_223944.EUM.nc	-0.004	-0.006	0.004	2928	5428	0	2500	0	0
SRL_OPN_2PTS016_0507_20140907_223944_20140908_001725.EUM.nc	-0.004	-0.006	0.003	3096	5465	0	2369	0	0
SRL_OPN_2PTS016_0509_20140908_001725_20140908_015529.EUM.nc	-0.004	-0.007	0.005	3191	5505	0	2314	0	0
SRL_OPN_2PTS016_0511_20140908_015528_20140908_033435.EUM.nc	-0.005	-0.007	0.004	2919	5502	0	2583	0	0
SRL_OPN_2PTS016_0513_20140908_033434_20140908_051516.EUM.nc	-0.006	-0.007	0.005	2879	5588	0	2709	0	0
SRL_OPN_2PTS016_0515_20140908_051515_20140908_070511.EUM.nc	-0.004	-0.006	0.005	3788	6252	0	2464	0	0
SRL_OPN_2PTS016_0518_20140908_070510_20140908_084335.EUM.nc	-0.005	-0.006	0.004	4255	5613	0	1358	0	0
SRL_OPN_2PTS016_0520_20140908_084334_20140908_102132.EUM.nc	-0.005	-0.008	0.005	2718	5458	0	2740	0	0
SRL_OPN_2PTS016_0521_20140908_102131_20140908_115924.EUM.nc	-0.005	-0.008	0.006	2552	5513	0	2961	0	0
SRL_OPN_2PTS016_0523_20140908_115923_20140908_133822.EUM.nc	-0.005	-0.008	0.006	3053	5466	0	2413	0	0
SRL_OPN_2PTS016_0525_20140908_133821_20140908_153145.EUM.nc	-0.004	-0.004	0.001	3389	6377	0	2234	0	754
SRL_OPN_2PTS016_0528_20140908_153144_20140908_171131.EUM.nc	-0.004	-0.004	0.001	2858	5592	0	2625	0	109
SRL_OPN_2PTS016_0530_20140908_171131_20140908_185103.EUM.nc	-0.005	-0.006	0.003	3466	5564	0	2098	0	0
SRL_OPN_2PTS016_0532_20140908_185102_20140908_203018.EUM.nc	-0.005	-0.006	0.003	3439	5592	0	2153	0	0
SRL_OPN_2PTS016_0534_20140908_203017_20140908_220856.EUM.nc	-0.005	-0.006	0.003	3025	5504	0	2479	0	0
SRL_OPN_2PTS016_0536_20140908_220855_20140909_012437.EUM.nc	-0.005	-0.006	0.004	5589	11315	0	5726	0	0
SRL_OPN_2PTS016_0539_20140909_012436_20140909_030318.EUM.nc	-0.006	-0.007	0.005	2826	5587	0	2761	0	0
SRL_OPN_2PTS016_0541_20140909_030317_20140909_044324.EUM.nc	-0.007	-0.008	0.005	2768	5622	0	2854	0	0

– Continued on next page

Table 13: Ka-Band Ionospheric Path Delay Statistics.

– Continued from previous page

File	Median	Mean	Std. Dev.	No. Obs.	Total Obs.	Default Lat/Lon	Flag (total)	Default (total)	3-Sigma Edited
SRL_OPN_2PTS016_0543_20140909_044324_20140909_062545.EUM.nc	-0.005	-0.007	0.005	3867	5819	0	1952	0	0
SRL_OPN_2PTS016_0545_20140909_062544_20140909_081243.EUM.nc	-0.005	-0.007	0.005	4287	6107	0	1820	0	0
SRL_OPN_2PTS016_0548_20140909_081243_20140909_095049.EUM.nc	-0.006	-0.008	0.006	2947	5516	0	2569	0	0
SRL_OPN_2PTS016_0549_20140909_095048_20140909_112834.EUM.nc	-0.006	-0.009	0.006	2155	5409	0	3254	0	0
SRL_OPN_2PTS016_0551_20140909_112833_20140909_130709.EUM.nc	-0.005	-0.008	0.006	2783	5486	0	2703	0	0
SRL_OPN_2PTS016_0553_20140909_130708_20140909_150026.EUM.nc	-0.004	-0.005	0.001	3315	6418	0	2496	0	607
SRL_OPN_2PTS016_0556_20140909_150025_20140909_164013.EUM.nc	-0.004	-0.004	0.001	2962	5635	0	2327	0	346
SRL_OPN_2PTS016_0558_20140909_164012_20140909_181947.EUM.nc	-0.004	-0.004	0.001	2861	5636	0	2376	0	399
SRL_OPN_2PTS016_0560_20140909_181947_20140909_195912.EUM.nc	-0.005	-0.005	0.002	2962	5613	0	2328	0	323
SRL_OPN_2PTS016_0562_20140909_195912_20140909_213755.EUM.nc	-0.005	-0.007	0.003	3515	5606	0	2091	0	0
SRL_OPN_2PTS016_0564_20140909_213755_20140909_231603.EUM.nc	-0.004	-0.005	0.002	2332	5390	0	2925	0	133
SRL_OPN_2PTS016_0565_20140909_231602_20140910_005351.EUM.nc	-0.005	-0.007	0.004	3110	5543	0	2433	0	0
SRL_OPN_2PTS016_0567_20140910_005350_20140910_023203.EUM.nc	-0.004	-0.007	0.005	3000	5532	0	2532	0	0
SRL_OPN_2PTS016_0569_20140910_023204_20140910_041145.EUM.nc	-0.006	-0.007	0.005	2669	5633	0	2964	0	0
SRL_OPN_2PTS016_0571_20140910_041144_20140910_055320.EUM.nc	-0.005	-0.007	0.004	3635	5734	0	2099	0	0
SRL_OPN_2PTS016_0573_20140910_055320_20140910_074149.EUM.nc	-0.005	-0.006	0.003	3890	6186	0	2058	0	238
SRL_OPN_2PTS016_0576_20140910_074148_20140910_091957.EUM.nc	-0.005	-0.007	0.005	3349	5545	0	2196	0	0
SRL_OPN_2PTS016_0577_20140910_091957_20140910_105750.EUM.nc	-0.006	-0.009	0.006	2415	5512	0	3097	0	0
SRL_OPN_2PTS016_0579_20140910_105750_20140910_123606.EUM.nc	-0.005	-0.005	0.001	2062	5478	0	3011	0	405
SRL_OPN_2PTS016_0581_20140910_123605_20140910_141526.EUM.nc	-0.005	-0.005	0.001	2906	5568	0	2233	0	429
SRL_OPN_2PTS016_0583_20140910_141527_20140910_160846.EUM.nc	-0.004	-0.005	0.001	3505	6397	0	2393	0	499
SRL_OPN_2PTS016_0586_20140910_160845_20140910_174831.EUM.nc	-0.004	-0.005	0.001	2996	5615	0	2546	0	73
SRL_OPN_2PTS016_0588_20140910_174831_20140910_192804.EUM.nc	-0.005	-0.005	0.002	3021	5655	0	2229	0	405
SRL_OPN_2PTS016_0590_20140910_192803_20140910_210659.EUM.nc	-0.006	-0.008	0.005	3520	5603	0	2083	0	0
SRL_OPN_2PTS016_0592_20140910_210658_20140910_224520.EUM.nc	-0.005	-0.007	0.004	2813	5494	0	2681	0	0
SRL_OPN_2PTS016_0593_20140910_224519_20140911_002302.EUM.nc	-0.005	-0.006	0.003	3136	5470	0	2334	0	0
SRL_OPN_2PTS016_0595_20140911_002301_20140911_020106.EUM.nc	-0.005	-0.007	0.004	3159	5540	0	2381	0	0
SRL_OPN_2PTS016_0597_20140911_020106_20140911_052106.EUM.nc	-0.006	-0.007	0.004	5680	11068	0	5388	0	0
SRL_OPN_2PTS016_0601_20140911_052105_20140911_071041.EUM.nc	-0.004	-0.007	0.004	3799	6240	0	2441	0	0
SRL_OPN_2PTS016_0604_20140911_071040_20140911_084911.EUM.nc	-0.004	-0.007	0.004	4165	5622	0	1457	0	0
SRL_OPN_2PTS016_0605_20140911_084911_20140911_102708.EUM.nc	-0.006	-0.008	0.005	2795	5466	0	2671	0	0
SRL_OPN_2PTS016_0607_20140911_102707_20140911_120502.EUM.nc	-0.005	-0.008	0.006	2575	5508	0	2933	0	0
SRL_OPN_2PTS016_0609_20140911_120502_20140911_134404.EUM.nc	-0.005	-0.008	0.005	3115	5526	0	2411	0	0
SRL_OPN_2PTS016_0611_20140911_134404_20140911_153727.EUM.nc	-0.004	-0.005	0.002	3566	6415	0	2312	0	537
SRL_OPN_2PTS016_0614_20140911_153726_20140911_171713.EUM.nc	-0.004	-0.004	0.001	2870	5595	0	2670	0	55
SRL_OPN_2PTS016_0616_20140911_171713_20140911_185644.EUM.nc	-0.005	-0.005	0.001	2898	5574	0	2169	0	507
SRL_OPN_2PTS016_0618_20140911_185644_20140911_203558.EUM.nc	-0.006	-0.007	0.003	3529	5618	0	2089	0	0
SRL_OPN_2PTS016_0620_20140911_203557_20140911_221425.EUM.nc	-0.005	-0.007	0.004	2972	5532	0	2560	0	0
SRL_OPN_2PTS016_0622_20140911_221425_20140911_235221.EUM.nc	-0.005	-0.006	0.003	2934	5507	0	2573	0	0

– Continued on next page

Table 13: Ka-Band Ionospheric Path Delay Statistics.

– Continued from previous page

File	Median	Mean	Std. Dev.	No. Obs.	Total Obs.	Default Lat/Lon	Flag (total)	Default (total)	3-Sigma Edited
SRL_OPN_2PTS016_0623_20140911_235220_20140912_013014.EUM.nc	-0.005	-0.007	0.004	3019	5517	0	2498	0	0
SRL_OPN_2PTS016_0625_20140912_013015_20140912_030852.EUM.nc	-0.006	-0.008	0.005	2826	5555	0	2729	0	0
SRL_OPN_2PTS016_0627_20140912_030852_20140912_044912.EUM.nc	-0.007	-0.008	0.005	2812	5513	0	2701	0	0
SRL_OPN_2PTS016_0629_20140912_044911_20140912_063132.EUM.nc	-0.006	-0.007	0.005	3835	5813	0	1978	0	0
SRL_OPN_2PTS016_0631_20140912_063131_20140912_081821.EUM.nc	-0.004	-0.006	0.004	4110	6102	0	1766	0	226
SRL_OPN_2PTS016_0634_20140912_081821_20140912_095616.EUM.nc	-0.006	-0.008	0.006	2986	5457	0	2471	0	0
SRL_OPN_2PTS016_0635_20140912_095616_20140912_113411.EUM.nc	-0.006	-0.009	0.006	2366	5415	0	3049	0	0
SRL_OPN_2PTS016_0637_20140912_113410_20140912_131250.EUM.nc	-0.004	-0.008	0.005	2850	5484	0	2634	0	0
SRL_OPN_2PTS016_0639_20140912_131249_20140912_150608.EUM.nc	-0.004	-0.005	0.001	3328	6420	0	2489	0	603
SRL_OPN_2PTS016_0642_20140912_150607_20140912_164556.EUM.nc	-0.004	-0.004	0.001	2967	5615	0	2485	0	163
SRL_OPN_2PTS016_0644_20140912_164556_20140912_182529.EUM.nc	-0.005	-0.005	0.001	2879	5555	0	2241	0	435
SRL_OPN_2PTS016_0646_20140912_182528_20140912_200453.EUM.nc	-0.005	-0.005	0.001	2760	5617	0	2375	0	482
SRL_OPN_2PTS016_0648_20140912_200452_20140912_214333.EUM.nc	-0.005	-0.008	0.004	3374	5546	0	2172	0	0
SRL_OPN_2PTS016_0650_20140912_214332_20140912_232138.EUM.nc	-0.005	-0.007	0.004	2581	5399	0	2818	0	0
SRL_OPN_2PTS016_0651_20140912_232138_20140913_005927.EUM.nc	-0.006	-0.007	0.004	3043	5536	0	2493	0	0
SRL_OPN_2PTS016_0653_20140913_005927_20140913_023742.EUM.nc	-0.005	-0.008	0.005	2934	5550	0	2616	0	0
SRL_OPN_2PTS016_0655_20140913_023742_20140913_041730.EUM.nc	-0.008	-0.009	0.005	2714	5523	0	2809	0	0
SRL_OPN_2PTS016_0657_20140913_041729_20140913_055906.EUM.nc	-0.006	-0.007	0.005	3627	5752	0	2125	0	0
SRL_OPN_2PTS016_0659_20140913_055905_20140913_074727.EUM.nc	-0.005	-0.007	0.005	4153	6172	0	2019	0	0
SRL_OPN_2PTS016_0662_20140913_074726_20140913_092532.EUM.nc	-0.005	-0.008	0.006	3213	5545	0	2332	0	0
SRL_OPN_2PTS016_0663_20140913_092533_20140913_110325.EUM.nc	-0.006	-0.009	0.006	2329	5523	0	3194	0	0
SRL_OPN_2PTS016_0665_20140913_110324_20140913_124144.EUM.nc	-0.005	-0.008	0.005	2541	5397	0	2856	0	0
SRL_OPN_2PTS016_0667_20140913_124144_20140913_142110.EUM.nc	-0.005	-0.007	0.004	3419	5580	0	2161	0	0
SRL_OPN_2PTS016_0669_20140913_142109_20140913_161427.EUM.nc	-0.005	-0.006	0.004	4047	6400	0	2353	0	0
SRL_OPN_2PTS016_0672_20140913_161426_20140913_175413.EUM.nc	-0.005	-0.005	0.002	2996	5615	0	2542	0	77
SRL_OPN_2PTS016_0674_20140913_175413_20140913_193335.EUM.nc	-0.006	-0.005	0.002	3032	5652	0	2254	0	366
SRL_OPN_2PTS016_0676_20140913_193334_20140913_211236.EUM.nc	-0.006	-0.008	0.005	3464	5529	0	2065	0	0
SRL_OPN_2PTS016_0678_20140913_211236_20140913_225056.EUM.nc	-0.005	-0.006	0.003	2705	5498	0	2793	0	0
SRL_OPN_2PTS016_0679_20140913_225055_20140914_002836.EUM.nc	-0.005	-0.007	0.004	3135	5457	0	2322	0	0
SRL_OPN_2PTS016_0681_20140914_002835_20140914_020643.EUM.nc	-0.005	-0.007	0.004	3074	5554	0	2480	0	0
SRL_OPN_2PTS016_0683_20140914_020642_20140914_034600.EUM.nc	-0.007	-0.007	0.004	2834	5572	0	2738	0	0
SRL_OPN_2PTS016_0685_20140914_034559_20140914_052655.EUM.nc	-0.008	-0.008	0.004	2777	5593	0	2816	0	0
SRL_OPN_2PTS016_0687_20140914_052654_20140914_071619.EUM.nc	-0.005	-0.007	0.005	3873	6224	0	2351	0	0
SRL_OPN_2PTS016_0690_20140914_071619_20140914_085447.EUM.nc	-0.005	-0.007	0.005	4086	5607	0	1521	0	0
SRL_OPN_2PTS016_0691_20140914_085446_20140914_103242.EUM.nc	-0.005	-0.008	0.006	2646	5554	0	2908	0	0
SRL_OPN_2PTS016_0693_20140914_103241_20140914_121039.EUM.nc	-0.006	-0.008	0.006	2575	5487	0	2912	0	0
SRL_OPN_2PTS016_0695_20140914_121038_20140914_134946.EUM.nc	-0.006	-0.008	0.006	3153	5496	0	2343	0	0
SRL_OPN_2PTS016_0697_20140914_134945_20140914_154309.EUM.nc	-0.005	-0.007	0.005	4094	6403	0	2309	0	0
SRL_OPN_2PTS016_0700_20140914_154308_20140914_172255.EUM.nc	-0.005	-0.004	0.001	2877	5527	0	2572	0	78

– Continued on next page

Table 13: Ka-Band Ionospheric Path Delay Statistics.

– Continued from previous page

File	Median	Mean	Std. Dev.	No. Obs.	Total Obs.	Default Lat/Lon	Flag (total)	Default (total)	3-Sigma Edited
SRL_OPN_2PTS016_0702_20140914_172254_20140914_190225.EUM.nc	-0.005	-0.006	0.004	3388	5652	0	2264	0	0
SRL_OPN_2PTS016_0704_20140914_190224_20140914_204137.EUM.nc	-0.005	-0.007	0.004	3703	5627	0	1924	0	0
SRL_OPN_2PTS016_0706_20140914_204136_20140914_222000.EUM.nc	-0.005	-0.007	0.005	3006	5415	0	2409	0	0
SRL_OPN_2PTS016_0708_20140914_222000_20140914_235755.EUM.nc	-0.004	-0.006	0.003	3058	5511	0	2453	0	0
SRL_OPN_2PTS016_0709_20140914_235754_20140915_013550.EUM.nc	-0.004	-0.008	0.005	3115	5542	0	2427	0	0
SRL_OPN_2PTS016_0711_20140915_013549_20140915_031432.EUM.nc	-0.007	-0.008	0.006	2795	5529	0	2734	0	0
SRL_OPN_2PTS016_0713_20140915_031431_20140915_045458.EUM.nc	-0.007	-0.008	0.005	2845	5570	0	2725	0	0
SRL_OPN_2PTS016_0715_20140915_045457_20140915_063728.EUM.nc	-0.005	-0.007	0.004	3826	5838	0	2012	0	0
SRL_OPN_2PTS016_0717_20140915_063728_20140915_082358.EUM.nc	-0.005	-0.007	0.004	4353	6084	0	1731	0	0
SRL_OPN_2PTS016_0720_20140915_082358_20140915_100151.EUM.nc	-0.005	-0.007	0.005	3010	5465	0	2455	0	0
SRL_OPN_2PTS016_0721_20140915_100150_20140915_113946.EUM.nc	-0.006	-0.008	0.006	2399	5451	0	3052	0	0
SRL_OPN_2PTS016_0723_20140915_113945_20140915_131830.EUM.nc	-0.006	-0.008	0.005	2963	5470	0	2507	0	0
SRL_OPN_2PTS016_0725_20140915_131830_20140915_151150.EUM.nc	-0.005	-0.006	0.004	3955	6429	0	2474	0	0
SRL_OPN_2PTS016_0728_20140915_151150_20140915_165128.EUM.nc	-0.005	-0.004	0.001	2983	5579	0	2543	0	53
SRL_OPN_2PTS016_0730_20140915_165128_20140915_183110.EUM.nc	-0.005	-0.005	0.002	3100	5572	0	2263	0	209
SRL_OPN_2PTS016_0732_20140915_183109_20140915_201031.EUM.nc	-0.005	-0.007	0.005	3218	5595	0	2377	0	0
SRL_OPN_2PTS016_0734_20140915_201031_20140915_214909.EUM.nc	-0.005	-0.007	0.005	3334	5540	0	2206	0	0
SRL_OPN_2PTS016_0736_20140915_214908_20140915_232712.EUM.nc	-0.005	-0.005	0.002	2419	5357	0	2721	0	217
SRL_OPN_2PTS016_0737_20140915_232711_20140916_010501.EUM.nc	-0.005	-0.008	0.006	2759	5517	0	2758	0	0
SRL_OPN_2PTS016_0739_20140916_010500_20140916_024321.EUM.nc	-0.005	-0.007	0.005	2895	5552	0	2657	0	0
SRL_OPN_2PTS016_0741_20140916_024320_20140916_042313.EUM.nc	-0.007	-0.008	0.005	2709	5537	0	2828	0	0
SRL_OPN_2PTS016_0743_20140916_042313_20140916_060457.EUM.nc	-0.005	-0.007	0.005	3665	5743	0	2078	0	0
SRL_OPN_2PTS016_0745_20140916_060456_20140916_075303.EUM.nc	-0.005	-0.007	0.005	4157	6167	0	2010	0	0
SRL_OPN_2PTS016_0748_20140916_075302_20140916_093107.EUM.nc	-0.005	-0.007	0.005	3186	5518	0	2332	0	0
SRL_OPN_2PTS016_0749_20140916_093106_20140916_110900.EUM.nc	-0.006	-0.008	0.006	2376	5479	0	3103	0	0
SRL_OPN_2PTS016_0751_20140916_110900_20140916_124721.EUM.nc	-0.006	-0.005	0.001	2087	5378	0	2854	0	437
SRL_OPN_2PTS016_0753_20140916_124720_20140916_144031.EUM.nc	-0.005	-0.005	0.001	3257	6356	0	2583	0	516
SRL_OPN_2PTS016_0756_20140916_144031_20140916_162008.EUM.nc	-0.005	-0.004	0.001	3106	5632	0	2047	0	479
SRL_OPN_2PTS016_0758_20140916_162007_20140916_175953.EUM.nc	-0.005	-0.004	0.001	2942	5629	0	2525	0	162
SRL_OPN_2PTS016_0760_20140916_175952_20140916_193914.EUM.nc	-0.005	-0.005	0.002	2827	5644	0	2257	0	560
SRL_OPN_2PTS016_0762_20140916_193913_20140916_211813.EUM.nc	-0.006	-0.008	0.005	3496	5520	0	2024	0	0
SRL_OPN_2PTS016_0764_20140916_211812_20140916_225629.EUM.nc	-0.005	-0.006	0.004	2583	5482	0	2899	0	0
SRL_OPN_2PTS016_0765_20140916_225628_20140917_003410.EUM.nc	-0.005	-0.007	0.004	3199	5457	0	2258	0	0
SRL_OPN_2PTS016_0767_20140917_003409_20140917_021220.EUM.nc	-0.004	-0.007	0.004	3042	5537	0	2495	0	0
SRL_OPN_2PTS016_0769_20140917_021219_20140917_035141.EUM.nc	-0.006	-0.007	0.004	2688	5515	0	2827	0	0
SRL_OPN_2PTS016_0771_20140917_035139_20140917_053243.EUM.nc	-0.007	-0.007	0.004	2801	5591	0	2790	0	0
SRL_OPN_2PTS016_0773_20140917_053242_20140917_072156.EUM.nc	-0.004	-0.006	0.004	4015	6217	0	2202	0	0
SRL_OPN_2PTS016_0776_20140917_072155_20140917_090022.EUM.nc	-0.005	-0.007	0.004	4014	5612	0	1598	0	0
SRL_OPN_2PTS016_0777_20140917_090021_20140917_103815.EUM.nc	-0.006	-0.009	0.006	2579	5539	0	2960	0	0

– Continued on next page

Table 13: Ka-Band Ionospheric Path Delay Statistics.

– Continued from previous page

File	Median	Mean	Std. Dev.	No. Obs.	Total Obs.	Default Lat/Lon	Flag (total)	Default (total)	3-Sigma Edited
SRL_OPN_2PTS016_0779_20140917_103815_20140917_121614.EUM.nc	-0.005	-0.008	0.005	2586	5525	0	2939	0	0
SRL_OPN_2PTS016_0781_20140917_121613_20140917_135526.EUM.nc	-0.005	-0.007	0.005	3177	5522	0	2345	0	0
SRL_OPN_2PTS016_0783_20140917_135525_20140917_154848.EUM.nc	-0.005	-0.006	0.004	4120	6402	0	2282	0	0
SRL_OPN_2PTS016_0786_20140917_154848_20140917_172835.EUM.nc	-0.004	-0.005	0.001	2884	5522	0	2597	0	41
SRL_OPN_2PTS016_0788_20140917_172835_20140917_190803.EUM.nc	-0.005	-0.005	0.002	3075	5660	0	2126	0	459
SRL_OPN_2PTS016_0790_20140917_190802_20140917_204713.EUM.nc	-0.005	-0.008	0.005	3725	5620	0	1895	0	0
SRL_OPN_2PTS016_0792_20140917_204713_20140917_222543.EUM.nc	-0.005	-0.007	0.004	2995	5447	0	2452	0	0
SRL_OPN_2PTS016_0794_20140917_222542_20140918_000327.EUM.nc	-0.005	-0.006	0.003	3087	5545	0	2458	0	0
SRL_OPN_2PTS016_0795_20140918_000327_20140918_014127.EUM.nc	-0.006	-0.007	0.004	3160	5550	0	2390	0	0
SRL_OPN_2PTS016_0797_20140918_014126_20140918_032012.EUM.nc	-0.006	-0.007	0.004	2797	5523	0	2726	0	0
SRL_OPN_2PTS016_0799_20140918_032011_20140918_050045.EUM.nc	-0.007	-0.007	0.004	2866	5574	0	2708	0	0
SRL_OPN_2PTS016_0801_20140918_050045_20140918_064322.EUM.nc	-0.006	-0.007	0.004	3820	5845	0	2025	0	0
SRL_OPN_2PTS016_0803_20140918_064322_20140918_082934.EUM.nc	-0.005	-0.007	0.004	4436	6062	0	1626	0	0
SRL_OPN_2PTS016_0806_20140918_082932_20140918_100725.EUM.nc	-0.006	-0.008	0.005	2976	5446	0	2470	0	0
SRL_OPN_2PTS016_0807_20140918_100724_20140918_114523.EUM.nc	-0.007	-0.009	0.005	2441	5499	0	3058	0	0
SRL_OPN_2PTS016_0809_20140918_114522_20140918_132409.EUM.nc	-0.006	-0.008	0.005	2923	5481	0	2558	0	0
SRL_OPN_2PTS016_0811_20140918_132408_20140918_151731.EUM.nc	-0.005	-0.007	0.004	3995	6416	0	2421	0	0
SRL_OPN_2PTS016_0814_20140918_151731_20140918_165708.EUM.nc	-0.004	-0.005	0.002	2965	5566	0	2536	0	65
SRL_OPN_2PTS016_0816_20140918_165707_20140918_183649.EUM.nc	-0.005	-0.005	0.001	2820	5557	0	2192	0	545
SRL_OPN_2PTS016_0818_20140918_183648_20140918_201609.EUM.nc	-0.005	-0.007	0.005	3319	5592	0	2273	0	0
SRL_OPN_2PTS016_0820_20140918_201608_20140918_215445.EUM.nc	-0.005	-0.008	0.005	3257	5532	0	2275	0	0
SRL_OPN_2PTS016_0822_20140918_215445_20140918_233245.EUM.nc	-0.005	-0.006	0.003	2441	5336	0	2808	0	87
SRL_OPN_2PTS016_0823_20140918_233245_20140919_011036.EUM.nc	-0.006	-0.008	0.005	2779	5521	0	2742	0	0
SRL_OPN_2PTS016_0825_20140919_011036_20140919_024859.EUM.nc	-0.006	-0.008	0.005	2804	5563	0	2759	0	0
SRL_OPN_2PTS016_0827_20140919_024858_20140919_042858.EUM.nc	-0.007	-0.009	0.005	2711	5556	0	2845	0	0
SRL_OPN_2PTS016_0829_20140919_042857_20140919_061049.EUM.nc	-0.006	-0.008	0.005	3682	5761	0	2079	0	0
SRL_OPN_2PTS016_0831_20140919_061048_20140919_075839.EUM.nc	-0.005	-0.007	0.004	3930	6131	0	1970	0	231
SRL_OPN_2PTS016_0834_20140919_075838_20140919_093641.EUM.nc	-0.005	-0.008	0.006	3095	5543	0	2448	0	0
SRL_OPN_2PTS016_0835_20140919_093640_20140919_111433.EUM.nc	-0.007	-0.009	0.006	2265	5498	0	3233	0	0
SRL_OPN_2PTS016_0837_20140919_111432_20140919_125258.EUM.nc	-0.006	-0.008	0.005	2551	5421	0	2870	0	0
SRL_OPN_2PTS016_0839_20140919_125257_20140919_144611.EUM.nc	-0.005	-0.007	0.004	3811	6373	0	2562	0	0
SRL_OPN_2PTS016_0842_20140919_144610_20140919_162548.EUM.nc	-0.005	-0.005	0.002	3151	5645	0	2074	0	420
SRL_OPN_2PTS016_0844_20140919_162547_20140919_180532.EUM.nc	-0.005	-0.005	0.001	3051	5645	0	2488	0	106
SRL_OPN_2PTS016_0846_20140919_180531_20140919_194453.EUM.nc	-0.005	-0.005	0.001	2869	5621	0	2226	0	526
SRL_OPN_2PTS016_0848_20140919_194452_20140919_212350.EUM.nc	-0.006	-0.008	0.005	3471	5505	0	2034	0	0
SRL_OPN_2PTS016_0850_20140919_212349_20140919_230204.EUM.nc	-0.005	-0.007	0.004	2356	5437	0	3081	0	0
SRL_OPN_2PTS016_0851_20140919_230203_20140920_003943.EUM.nc	-0.005	-0.008	0.005	3298	5519	0	2221	0	0
SRL_OPN_2PTS016_0853_20140920_003943_20140920_021757.EUM.nc	-0.005	-0.008	0.005	2966	5554	0	2588	0	0
SRL_OPN_2PTS016_0855_20140920_021756_20140920_035723.EUM.nc	-0.007	-0.008	0.005	2644	5559	0	2915	0	0

– Continued on next page

Table 13: Ka-Band Ionospheric Path Delay Statistics.

– Continued from previous page

File	Median	Mean	Std. Dev.	No. Obs.	Total Obs.	Default Lat/Lon	Flag (total)	Default (total)	3-Sigma Edited
SRL_OPN_2PTS016_0857_20140920_035722_20140920_053833.EUM.nc	-0.007	-0.008	0.005	2967	5562	0	2595	0	0
SRL_OPN_2PTS016_0859_20140920_053832_20140920_072733.EUM.nc	-0.005	-0.007	0.004	4159	6217	0	2058	0	0
SRL_OPN_2PTS016_0862_20140920_072732_20140920_090557.EUM.nc	-0.005	-0.007	0.004	3866	5593	0	1727	0	0
SRL_OPN_2PTS016_0863_20140920_090556_20140920_104349.EUM.nc	-0.007	-0.008	0.005	2650	5532	0	2882	0	0
SRL_OPN_2PTS016_0865_20140920_104349_20140920_122150.EUM.nc	-0.005	-0.006	0.002	2317	5502	0	2865	0	320
SRL_OPN_2PTS016_0867_20140920_122150_20140920_140107.EUM.nc	-0.006	-0.007	0.004	3373	5572	0	2199	0	0
SRL_OPN_2PTS016_0869_20140920_140106_20140920_155429.EUM.nc	-0.004	-0.006	0.004	3889	6408	0	2519	0	0
SRL_OPN_2PTS016_0872_20140920_155428_20140920_173415.EUM.nc	-0.004	-0.005	0.001	2906	5510	0	2586	0	18
SRL_OPN_2PTS016_0874_20140920_173415_20140920_191341.EUM.nc	-0.005	-0.005	0.002	3021	5644	0	2069	0	554
SRL_OPN_2PTS016_0876_20140920_191342_20140920_205251.EUM.nc	-0.005	-0.008	0.005	3680	5628	0	1948	0	0
SRL_OPN_2PTS016_0878_20140920_205250_20140920_223118.EUM.nc	-0.006	-0.008	0.005	2948	5437	0	2489	0	0
SRL_OPN_2PTS016_0879_20140920_223117_20140921_000902.EUM.nc	-0.005	-0.007	0.005	3143	5500	0	2357	0	0
SRL_OPN_2PTS016_0881_20140921_000901_20140921_014701.EUM.nc	-0.005	-0.008	0.005	3207	5541	0	2334	0	0
SRL_OPN_2PTS016_0883_20140921_014700_20140921_032551.EUM.nc	-0.006	-0.008	0.005	2852	5480	0	2628	0	0
SRL_OPN_2PTS016_0885_20140921_032551_20140921_050631.EUM.nc	-0.008	-0.009	0.005	2761	5566	0	2805	0	0
SRL_OPN_2PTS016_0887_20140921_050630_20140921_065633.EUM.nc	-0.005	-0.008	0.005	3768	6246	0	2478	0	0
SRL_OPN_2PTS016_0890_20140921_065633_20140921_083508.EUM.nc	-0.005	-0.007	0.005	4441	5623	0	1182	0	0
SRL_OPN_2PTS016_0892_20140921_083508_20140921_101259.EUM.nc	-0.006	-0.009	0.006	2874	5464	0	2590	0	0
SRL_OPN_2PTS016_0893_20140921_101259_20140921_115057.EUM.nc	-0.007	-0.009	0.006	2494	5531	0	3037	0	0
SRL_OPN_2PTS016_0895_20140921_115056_20140921_132948.EUM.nc	-0.007	-0.009	0.006	3001	5479	0	2478	0	0
SRL_OPN_2PTS016_0897_20140921_132947_20140921_152311.EUM.nc	-0.006	-0.007	0.005	3978	6367	0	2389	0	0
SRL_OPN_2PTS016_0900_20140921_152310_20140921_170249.EUM.nc	-0.004	-0.005	0.002	2908	5579	0	2614	0	57
SRL_OPN_2PTS016_0902_20140921_170248_20140921_184229.EUM.nc	-0.006	-0.005	0.002	3009	5563	0	2201	0	353
SRL_OPN_2PTS016_0904_20140921_184228_20140921_202148.EUM.nc	-0.006	-0.007	0.004	3440	5607	0	2167	0	0
SRL_OPN_2PTS016_0906_20140921_202147_20140921_220020.EUM.nc	-0.006	-0.007	0.005	3049	5483	0	2434	0	0
SRL_OPN_2PTS016_0908_20140921_220020_20140921_233820.EUM.nc	-0.005	-0.007	0.004	2731	5493	0	2762	0	0
SRL_OPN_2PTS016_0909_20140921_233819_20140922_011615.EUM.nc	-0.006	-0.008	0.005	3006	5525	0	2519	0	0
SRL_OPN_2PTS016_0911_20140922_011614_20140922_025443.EUM.nc	-0.006	-0.008	0.005	2802	5538	0	2736	0	0
SRL_OPN_2PTS016_0913_20140922_025443_20140922_043447.EUM.nc	-0.007	-0.009	0.005	2719	5530	0	2811	0	0
SRL_OPN_2PTS016_0915_20140922_043446_20140922_061647.EUM.nc	-0.005	-0.007	0.005	3774	5803	0	2029	0	0
SRL_OPN_2PTS016_0917_20140922_061646_20140922_080420.EUM.nc	-0.005	-0.007	0.005	4226	6115	0	1889	0	0
SRL_OPN_2PTS016_0920_20140922_080419_20140922_094221.EUM.nc	-0.005	-0.007	0.005	3129	5530	0	2401	0	0
SRL_OPN_2PTS016_0921_20140922_094219_20140922_112013.EUM.nc	-0.006	-0.010	0.007	2304	5412	0	3108	0	0
SRL_OPN_2PTS016_0923_20140922_112012_20140922_125842.EUM.nc	-0.006	-0.008	0.005	2680	5414	0	2734	0	0
SRL_OPN_2PTS016_0925_20140922_125841_20140922_145156.EUM.nc	-0.006	-0.007	0.004	3877	6386	0	2509	0	0
SRL_OPN_2PTS016_0928_20140922_145155_20140922_163135.EUM.nc	-0.005	-0.005	0.002	3186	5650	0	2150	0	314
SRL_OPN_2PTS016_0930_20140922_163134_20140922_181118.EUM.nc	-0.005	-0.005	0.002	3222	5633	0	2411	0	0
SRL_OPN_2PTS016_0932_20140922_181117_20140922_195036.EUM.nc	-0.005	-0.006	0.003	3318	5616	0	2298	0	0
SRL_OPN_2PTS016_0934_20140922_195035_20140922_212931.EUM.nc	-0.005	-0.007	0.005	3568	5508	0	1940	0	0

– Continued on next page

Table 13: Ka-Band Ionospheric Path Delay Statistics.

– Continued from previous page

File	Median	Mean	Std. Dev.	No. Obs.	Total Obs.	Default Lat/Lon	Flag (total)	Default (total)	3-Sigma Edited
SRL_OPN_2PTS016_0936_20140922_212930_20140922_230742.EUM.nc	-0.005	-0.006	0.004	2295	5426	0	3131	0	0
SRL_OPN_2PTS016_0937_20140922_230742_20140923_004522.EUM.nc	-0.006	-0.008	0.005	3203	5505	0	2302	0	0
SRL_OPN_2PTS016_0939_20140923_004521_20140923_022338.EUM.nc	-0.005	-0.007	0.005	2945	5560	0	2615	0	0
SRL_OPN_2PTS016_0941_20140923_022338_20140923_040310.EUM.nc	-0.007	-0.008	0.005	2662	5478	0	2816	0	0
SRL_OPN_2PTS016_0943_20140923_040309_20140923_054428.EUM.nc	-0.006	-0.007	0.004	3307	5682	0	2375	0	0
SRL_OPN_2PTS016_0945_20140923_054427_20140923_073315.EUM.nc	-0.005	-0.006	0.004	4123	6199	0	2076	0	0
SRL_OPN_2PTS016_0948_20140923_073315_20140923_091135.EUM.nc	-0.005	-0.006	0.003	3668	5576	0	1908	0	0
SRL_OPN_2PTS016_0949_20140923_091134_20140923_104929.EUM.nc	-0.006	-0.007	0.004	2628	5546	0	2918	0	0
SRL_OPN_2PTS016_0951_20140923_104928_20140923_122732.EUM.nc	-0.006	-0.005	0.001	2259	5413	0	2808	0	346
SRL_OPN_2PTS016_0953_20140923_122731_20140923_140654.EUM.nc	-0.006	-0.005	0.002	2888	5579	0	2315	0	376
SRL_OPN_2PTS016_0955_20140923_140654_20140923_160015.EUM.nc	-0.004	-0.006	0.004	3858	6396	0	2538	0	0
SRL_OPN_2PTS016_0958_20140923_160015_20140923_174001.EUM.nc	-0.004	-0.004	0.001	2946	5652	0	2577	0	129
SRL_OPN_2PTS016_0960_20140923_174000_20140923_191927.EUM.nc	-0.005	-0.005	0.002	3025	5640	0	2089	0	526
SRL_OPN_2PTS016_0962_20140923_191927_20140923_205834.EUM.nc	-0.005	-0.008	0.005	3676	5605	0	1929	0	0
SRL_OPN_2PTS016_0964_20140923_205833_20140923_223650.EUM.nc	-0.005	-0.007	0.004	2934	5399	0	2465	0	0
SRL_OPN_2PTS016_0965_20140923_223650_20140924_001441.EUM.nc	-0.005	-0.006	0.004	3091	5503	0	2412	0	0
SRL_OPN_2PTS016_0967_20140924_001440_20140924_015242.EUM.nc	-0.005	-0.007	0.004	3215	5514	0	2299	0	0
SRL_OPN_2PTS016_0969_20140924_015241_20140924_033138.EUM.nc	-0.006	-0.007	0.004	2853	5488	0	2635	0	0
SRL_OPN_2PTS016_0971_20140924_033138_20140924_051224.EUM.nc	-0.006	-0.007	0.004	2806	5567	0	2761	0	0
SRL_OPN_2PTS016_0973_20140924_051224_20140924_070216.EUM.nc	-0.004	-0.006	0.004	3779	6233	0	2454	0	0
SRL_OPN_2PTS016_0976_20140924_070215_20140924_084049.EUM.nc	-0.004	-0.006	0.004	4337	5629	0	1292	0	0
SRL_OPN_2PTS016_0978_20140924_084048_20140924_101839.EUM.nc	-0.005	-0.007	0.005	2814	5463	0	2649	0	0
SRL_OPN_2PTS016_0979_20140924_101839_20140924_115639.EUM.nc	-0.006	-0.008	0.005	2528	5525	0	2997	0	0
SRL_OPN_2PTS016_0981_20140924_115638_20140924_133533.EUM.nc	-0.006	-0.008	0.005	2991	5436	0	2445	0	0
SRL_OPN_2PTS016_0983_20140924_133534_20140924_152857.EUM.nc	-0.005	-0.007	0.004	4056	6372	0	2316	0	0
SRL_OPN_2PTS016_0986_20140924_152856_20140924_170835.EUM.nc	-0.004	-0.005	0.002	2922	5592	0	2605	0	65
SRL_OPN_2PTS016_0988_20140924_170835_20140924_184814.EUM.nc	-0.005	-0.006	0.003	3513	5567	0	2054	0	0
SRL_OPN_2PTS016_0990_20140924_184813_20140924_202731.EUM.nc	-0.005	-0.007	0.004	3437	5599	0	2162	0	0
SRL_OPN_2PTS016_0992_20140924_202730_20140924_220602.EUM.nc	-0.006	-0.007	0.004	3103	5511	0	2408	0	0
SRL_OPN_2PTS016_0994_20140924_220602_20140924_234400.EUM.nc	-0.005	-0.007	0.003	2905	5535	0	2630	0	0
SRL_OPN_2PTS016_0995_20140924_234359_20140925_012151.EUM.nc	-0.006	-0.008	0.005	3006	5516	0	2510	0	0
SRL_OPN_2PTS016_0997_20140925_012151_20140925_030024.EUM.nc	-0.006	-0.008	0.005	2827	5582	0	2755	0	0
SRL_OPN_2PTS016_0999_20140925_030023_20140925_044034.EUM.nc	-0.006	-0.008	0.006	2710	5527	0	2817	0	0

30 Ka-Band Sea State Bias Table

Table 14: Ka-Band Sea State Bias Statistics.

File	Median	Mean	Std. Dev.	No. Obs.	Total Obs.	Default Lat/Lon	Flag (total)	Default (total)	3-Sigma Edited
SRL_OPN_2PTS015_1001_20140821_044029_20140821_062247.EUM.nc	-0.098	-0.098	0.043	3842	5819	0	1974	2	1
SRL_OPN_2PTS016_0001_20140821_062246_20140821_080956.EUM.nc	-0.079	-0.095	0.054	4231	6113	0	1852	0	30
SRL_OPN_2PTS016_0004_20140821_080955_20140821_094802.EUM.nc	-0.063	-0.087	0.060	2997	5556	0	2549	10	0
SRL_OPN_2PTS016_0005_20140821_094801_20140821_112547.EUM.nc	-0.075	-0.093	0.065	2107	5430	0	3280	43	0
SRL_OPN_2PTS016_0007_20140821_112547_20140821_130419.EUM.nc	-0.117	-0.124	0.043	2690	5395	0	2699	5	1
SRL_OPN_2PTS016_0009_20140821_130418_20140821_145735.EUM.nc	-0.114	-0.109	0.038	3781	6415	0	2627	4	3
SRL_OPN_2PTS016_0012_20140821_145734_20140821_163722.EUM.nc	-0.092	-0.091	0.044	3312	5647	0	2324	11	0
SRL_OPN_2PTS016_0014_20140821_163722_20140821_181658.EUM.nc	-0.082	-0.097	0.052	3265	5607	0	2339	2	1
SRL_OPN_2PTS016_0016_20140821_181658_20140821_195622.EUM.nc	-0.078	-0.097	0.062	3307	5615	0	2305	3	0
SRL_OPN_2PTS016_0018_20140821_195622_20140821_213515.EUM.nc	-0.079	-0.088	0.044	3506	5508	0	1985	15	2
SRL_OPN_2PTS016_0020_20140821_213514_20140821_231315.EUM.nc	-0.075	-0.087	0.055	2280	5420	0	3134	5	1
SRL_OPN_2PTS016_0021_20140821_231315_20140822_005104.EUM.nc	-0.111	-0.114	0.060	3160	5540	0	2364	16	0
SRL_OPN_2PTS016_0023_20140822_005103_20140822_022922.EUM.nc	-0.120	-0.122	0.044	2946	5532	0	2577	4	5
SRL_OPN_2PTS016_0025_20140822_022921_20140822_040852.EUM.nc	-0.106	-0.111	0.044	2682	5501	0	2803	14	2
SRL_OPN_2PTS016_0027_20140822_040851_20140822_055025.EUM.nc	-0.093	-0.099	0.046	3558	5750	0	2184	6	2
SRL_OPN_2PTS016_0029_20140822_055024_20140822_073900.EUM.nc	-0.080	-0.097	0.053	4145	6184	0	2026	7	6
SRL_OPN_2PTS016_0032_20140822_073859_20140822_091717.EUM.nc	-0.069	-0.089	0.057	3423	5574	0	2141	9	1
SRL_OPN_2PTS016_0033_20140822_091716_20140822_105502.EUM.nc	-0.052	-0.080	0.064	2394	5530	0	3114	14	8
SRL_OPN_2PTS016_0035_20140822_105501_20140822_123317.EUM.nc	-0.103	-0.118	0.051	2504	5390	0	2875	11	0
SRL_OPN_2PTS016_0037_20140822_123316_20140822_141242.EUM.nc	-0.120	-0.125	0.036	3209	5583	0	2317	5	52
SRL_OPN_2PTS016_0039_20140822_141242_20140822_160602.EUM.nc	-0.091	-0.091	0.044	3739	6407	0	2639	5	24
SRL_OPN_2PTS016_0042_20140822_160602_20140822_174541.EUM.nc	-0.085	-0.100	0.052	3054	5632	0	2567	11	0
SRL_OPN_2PTS016_0044_20140822_174540_20140822_192514.EUM.nc	-0.082	-0.097	0.057	3558	5642	0	2076	6	2
SRL_OPN_2PTS016_0046_20140822_192513_20140822_210409.EUM.nc	-0.084	-0.094	0.050	3509	5590	0	2067	10	4
SRL_OPN_2PTS016_0048_20140822_210408_20140822_224231.EUM.nc	-0.062	-0.077	0.053	2753	5389	0	2622	12	2
SRL_OPN_2PTS016_0049_20140822_224230_20140823_002022.EUM.nc	-0.102	-0.112	0.052	3022	5457	0	2419	14	2
SRL_OPN_2PTS016_0051_20140823_002021_20140823_015817.EUM.nc	-0.118	-0.120	0.048	3200	5543	0	2340	1	2
SRL_OPN_2PTS016_0053_20140823_015817_20140823_033726.EUM.nc	-0.111	-0.105	0.047	2883	5522	0	2633	6	0
SRL_OPN_2PTS016_0055_20140823_033725_20140823_051818.EUM.nc	-0.096	-0.107	0.059	2874	5588	0	2713	1	0
SRL_OPN_2PTS016_0057_20140823_051817_20140823_070800.EUM.nc	-0.084	-0.099	0.049	3827	6242	0	2404	9	2
SRL_OPN_2PTS016_0060_20140823_070800_20140823_084623.EUM.nc	-0.074	-0.090	0.051	4160	5607	0	1440	6	1
SRL_OPN_2PTS016_0061_20140823_084622_20140823_102418.EUM.nc	-0.063	-0.086	0.061	2680	5455	0	2751	20	4
SRL_OPN_2PTS016_0063_20140823_102419_20140823_120221.EUM.nc	-0.091	-0.095	0.058	2555	5528	0	2960	13	0
SRL_OPN_2PTS016_0065_20140823_120220_20140823_134111.EUM.nc	-0.113	-0.119	0.041	3026	5494	0	2398	22	48
SRL_OPN_2PTS016_0067_20140823_134110_20140823_153436.EUM.nc	-0.102	-0.100	0.042	3960	6396	0	2429	0	7
SRL_OPN_2PTS016_0070_20140823_153435_20140823_171423.EUM.nc	-0.092	-0.110	0.050	2958	5588	0	2625	2	3
SRL_OPN_2PTS016_0072_20140823_171422_20140823_185401.EUM.nc	-0.092	-0.107	0.061	3532	5575	0	2035	8	0

– Continued on next page

Table 14: Ka-Band Sea State Bias Statistics.

– Continued from previous page

File	Median	Mean	Std. Dev.	No. Obs.	Total Obs.	Default Lat/Lon	Flag (total)	Default (total)	3-Sigma Edited
SRL_OPN_2PTS016_0074_20140823_185401_20140823_203308.EUM.nc	-0.095	-0.098	0.052	3444	5602	0	2146	11	1
SRL_OPN_2PTS016_0076_20140823_203307_20140823_221144.EUM.nc	-0.075	-0.089	0.053	2941	5530	0	2558	22	9
SRL_OPN_2PTS016_0078_20140823_221143_20140823_234941.EUM.nc	-0.101	-0.110	0.049	2879	5512	0	2625	4	4
SRL_OPN_2PTS016_0079_20140823_234940_20140824_012725.EUM.nc	-0.114	-0.124	0.059	2955	5506	0	2546	5	0
SRL_OPN_2PTS016_0081_20140824_012725_20140824_030609.EUM.nc	-0.110	-0.110	0.040	2819	5584	0	2740	17	8
SRL_OPN_2PTS016_0083_20140824_030608_20140824_044618.EUM.nc	-0.104	-0.116	0.059	2778	5520	0	2737	5	0
SRL_OPN_2PTS016_0085_20140824_044617_20140824_062842.EUM.nc	-0.103	-0.109	0.044	3888	5817	0	1926	2	1
SRL_OPN_2PTS016_0087_20140824_062841_20140824_081533.EUM.nc	-0.099	-0.102	0.047	4349	6094	0	1741	0	4
SRL_OPN_2PTS016_0090_20140824_081533_20140824_095336.EUM.nc	-0.066	-0.085	0.055	2958	5467	0	2501	5	3
SRL_OPN_2PTS016_0091_20140824_095336_20140824_113123.EUM.nc	-0.085	-0.095	0.067	2241	5409	0	3148	19	1
SRL_OPN_2PTS016_0093_20140824_113122_20140824_130959.EUM.nc	-0.114	-0.124	0.046	2779	5473	0	2691	2	1
SRL_OPN_2PTS016_0095_20140824_130958_20140824_150317.EUM.nc	-0.108	-0.105	0.034	3827	6404	0	2553	1	23
SRL_OPN_2PTS016_0098_20140824_150318_20140824_164304.EUM.nc	-0.093	-0.112	0.054	3164	5615	0	2446	5	0
SRL_OPN_2PTS016_0100_20140824_164303_20140824_182238.EUM.nc	-0.106	-0.106	0.060	3406	5566	0	2150	8	2
SRL_OPN_2PTS016_0102_20140824_182237_20140824_200202.EUM.nc	-0.101	-0.098	0.049	3208	5611	0	2391	8	4
SRL_OPN_2PTS016_0104_20140824_200202_20140824_214052.EUM.nc	-0.089	-0.090	0.049	3466	5581	0	2098	15	2
SRL_OPN_2PTS016_0106_20140824_214051_20140824_231850.EUM.nc	-0.105	-0.102	0.049	2457	5362	0	2895	9	1
SRL_OPN_2PTS016_0107_20140824_231850_20140825_005639.EUM.nc	-0.108	-0.118	0.063	3025	5558	0	2513	20	0
SRL_OPN_2PTS016_0109_20140825_005638_20140825_023501.EUM.nc	-0.116	-0.115	0.044	2964	5542	0	2568	8	2
SRL_OPN_2PTS016_0111_20140825_023500_20140825_041437.EUM.nc	-0.121	-0.125	0.051	2670	5502	0	2814	14	4
SRL_OPN_2PTS016_0113_20140825_041436_20140825_055617.EUM.nc	-0.108	-0.114	0.047	3632	5762	0	2129	1	0
SRL_OPN_2PTS016_0115_20140825_055616_20140825_074437.EUM.nc	-0.103	-0.106	0.039	4153	6156	0	1997	3	3
SRL_OPN_2PTS016_0118_20140825_074437_20140825_092253.EUM.nc	-0.087	-0.092	0.044	3243	5542	0	2288	8	3
SRL_OPN_2PTS016_0119_20140825_092252_20140825_110036.EUM.nc	-0.085	-0.096	0.068	2263	5494	0	3211	20	0
SRL_OPN_2PTS016_0121_20140825_110035_20140825_123854.EUM.nc	-0.103	-0.114	0.052	2491	5420	0	2922	7	0
SRL_OPN_2PTS016_0123_20140825_123853_20140825_141826.EUM.nc	-0.111	-0.110	0.021	3212	5585	0	2237	4	132
SRL_OPN_2PTS016_0125_20140825_141825_20140825_161144.EUM.nc	-0.096	-0.106	0.053	3952	6393	0	2431	10	0
SRL_OPN_2PTS016_0128_20140825_161143_20140825_175122.EUM.nc	-0.100	-0.107	0.055	3117	5621	0	2492	8	4
SRL_OPN_2PTS016_0130_20140825_175121_20140825_193054.EUM.nc	-0.105	-0.100	0.051	3420	5658	0	2214	8	16
SRL_OPN_2PTS016_0132_20140825_193052_20140825_210948.EUM.nc	-0.098	-0.090	0.043	3427	5521	0	2079	15	0
SRL_OPN_2PTS016_0134_20140825_210946_20140825_224807.EUM.nc	-0.089	-0.091	0.045	2627	5498	0	2851	20	0
SRL_OPN_2PTS016_0135_20140825_224807_20140826_002555.EUM.nc	-0.116	-0.123	0.050	3032	5384	0	2345	5	2
SRL_OPN_2PTS016_0137_20140826_002554_20140826_020353.EUM.nc	-0.105	-0.106	0.043	3109	5529	0	2410	7	3
SRL_OPN_2PTS016_0139_20140826_020352_20140826_034307.EUM.nc	-0.114	-0.116	0.048	2800	5553	0	2740	5	8
SRL_OPN_2PTS016_0141_20140826_034306_20140826_052408.EUM.nc	-0.110	-0.113	0.048	2802	5603	0	2794	4	3
SRL_OPN_2PTS016_0143_20140826_052407_20140826_071339.EUM.nc	-0.099	-0.102	0.038	3852	6233	0	2367	5	9
SRL_OPN_2PTS016_0146_20140826_071338_20140826_085158.EUM.nc	-0.091	-0.091	0.044	4131	5608	0	1472	4	1
SRL_OPN_2PTS016_0147_20140826_085157_20140826_102953.EUM.nc	-0.079	-0.092	0.064	2632	5540	0	2883	17	8
SRL_OPN_2PTS016_0149_20140826_102953_20140826_120758.EUM.nc	-0.088	-0.102	0.057	2547	5517	0	2926	28	16

– Continued on next page

Table 14: Ka-Band Sea State Bias Statistics.

– Continued from previous page

File	Median	Mean	Std. Dev.	No. Obs.	Total Obs.	Default Lat/Lon	Flag (total)	Default (total)	3-Sigma Edited
SRL_OPN_2PTS016_0151_20140826_120758_20140826_134654.EUM.nc	-0.108	-0.115	0.028	2969	5490	0	2413	6	102
SRL_OPN_2PTS016_0153_20140826_134653_20140826_154017.EUM.nc	-0.100	-0.106	0.046	3967	6426	0	2459	0	0
SRL_OPN_2PTS016_0156_20140826_154017_20140826_172004.EUM.nc	-0.103	-0.109	0.053	2939	5540	0	2597	3	1
SRL_OPN_2PTS016_0158_20140826_172003_20140826_185941.EUM.nc	-0.105	-0.108	0.056	3419	5639	0	2208	12	0
SRL_OPN_2PTS016_0160_20140826_185941_20140826_203846.EUM.nc	-0.098	-0.089	0.042	3578	5611	0	2024	7	2
SRL_OPN_2PTS016_0162_20140826_203845_20140826_221721.EUM.nc	-0.092	-0.098	0.049	2967	5463	0	2477	19	0
SRL_OPN_2PTS016_0164_20140826_221719_20140826_235515.EUM.nc	-0.108	-0.116	0.050	2971	5519	0	2539	8	1
SRL_OPN_2PTS016_0165_20140826_235514_20140827_013302.EUM.nc	-0.103	-0.108	0.043	3064	5531	0	2466	0	1
SRL_OPN_2PTS016_0167_20140827_013300_20140827_031149.EUM.nc	-0.116	-0.112	0.043	2823	5573	0	2738	4	8
SRL_OPN_2PTS016_0169_20140827_031149_20140827_045205.EUM.nc	-0.109	-0.111	0.056	2824	5524	0	2698	2	0
SRL_OPN_2PTS016_0171_20140827_045204_20140827_063437.EUM.nc	-0.099	-0.106	0.037	3821	5850	0	1951	1	77
SRL_OPN_2PTS016_0173_20140827_063437_20140827_082110.EUM.nc	-0.091	-0.097	0.042	4336	6088	0	1739	1	12
SRL_OPN_2PTS016_0176_20140827_082110_20140827_095912.EUM.nc	-0.094	-0.100	0.061	2940	5462	0	2509	12	1
SRL_OPN_2PTS016_0177_20140827_095911_20140827_113659.EUM.nc	-0.077	-0.093	0.061	2345	5441	0	3072	24	0
SRL_OPN_2PTS016_0179_20140827_113658_20140827_131540.EUM.nc	-0.107	-0.113	0.027	2856	5497	0	2604	7	30
SRL_OPN_2PTS016_0181_20140827_131538_20140827_150859.EUM.nc	-0.101	-0.101	0.041	3868	6450	0	2566	11	5
SRL_OPN_2PTS016_0184_20140827_150858_20140827_164846.EUM.nc	-0.106	-0.108	0.048	3079	5588	0	2506	3	0
SRL_OPN_2PTS016_0186_20140827_164844_20140827_182819.EUM.nc	-0.108	-0.112	0.054	3311	5549	0	2229	9	0
SRL_OPN_2PTS016_0188_20140827_182818_20140827_200742.EUM.nc	-0.095	-0.089	0.045	3102	5600	0	2388	7	103
SRL_OPN_2PTS016_0190_20140827_200741_20140827_214629.EUM.nc	-0.089	-0.097	0.055	3338	5547	0	2195	12	2
SRL_OPN_2PTS016_0192_20140827_214629_20140827_232425.EUM.nc	-0.120	-0.119	0.057	2502	5303	0	2765	36	0
SRL_OPN_2PTS016_0193_20140827_232424_20140828_010214.EUM.nc	-0.115	-0.110	0.041	2817	5512	0	2684	9	2
SRL_OPN_2PTS016_0195_20140828_010213_20140828_024040.EUM.nc	-0.105	-0.107	0.034	2906	5559	0	2628	5	20
SRL_OPN_2PTS016_0197_20140828_024039_20140828_042020.EUM.nc	-0.121	-0.121	0.046	2699	5509	0	2789	19	2
SRL_OPN_2PTS016_0199_20140828_042020_20140828_060210.EUM.nc	-0.108	-0.114	0.045	3675	5773	0	2063	3	32
SRL_OPN_2PTS016_0201_20140828_060209_20140828_075015.EUM.nc	-0.102	-0.102	0.039	4195	6152	0	1938	14	5
SRL_OPN_2PTS016_0204_20140828_075015_20140828_092828.EUM.nc	-0.096	-0.105	0.055	3139	5549	0	2399	10	1
SRL_OPN_2PTS016_0205_20140828_092828_20140828_110612.EUM.nc	-0.080	-0.082	0.055	2288	5506	0	3191	23	4
SRL_OPN_2PTS016_0207_20140828_110612_20140828_124432.EUM.nc	-0.106	-0.113	0.040	2492	5407	0	2905	10	0
SRL_OPN_2PTS016_0209_20140828_124432_20140828_143740.EUM.nc	-0.102	-0.099	0.041	3745	6358	0	2610	0	3
SRL_OPN_2PTS016_0212_20140828_143739_20140828_161726.EUM.nc	-0.098	-0.106	0.046	3644	5619	0	1972	2	1
SRL_OPN_2PTS016_0214_20140828_161725_20140828_175702.EUM.nc	-0.103	-0.114	0.062	3086	5589	0	2497	6	0
SRL_OPN_2PTS016_0216_20140828_175701_20140828_193633.EUM.nc	-0.098	-0.094	0.046	3402	5670	0	2262	6	0
SRL_OPN_2PTS016_0218_20140828_193632_20140828_211525.EUM.nc	-0.090	-0.095	0.051	3438	5506	0	2062	4	2
SRL_OPN_2PTS016_0220_20140828_211524_20140828_225342.EUM.nc	-0.092	-0.101	0.052	2608	5501	0	2878	10	5
SRL_OPN_2PTS016_0221_20140828_225341_20140829_003130.EUM.nc	-0.120	-0.113	0.036	3174	5470	0	2286	4	6
SRL_OPN_2PTS016_0223_20140829_003130_20140829_020931.EUM.nc	-0.100	-0.105	0.036	2996	5516	0	2515	5	0
SRL_OPN_2PTS016_0225_20140829_020931_20140829_034850.EUM.nc	-0.109	-0.112	0.047	2745	5519	0	2752	8	14
SRL_OPN_2PTS016_0227_20140829_034850_20140829_052957.EUM.nc	-0.113	-0.123	0.045	2779	5599	0	2819	1	0

– Continued on next page

Table 14: Ka-Band Sea State Bias Statistics.

– Continued from previous page

File	Median	Mean	Std. Dev.	No. Obs.	Total Obs.	Default Lat/Lon	Flag (total)	Default (total)	3-Sigma Edited
SRL_OPN_2PTS016_0229_20140829_052956_20140829_071915.EUM.nc	-0.102	-0.107	0.038	4021	6228	0	2195	8	4
SRL_OPN_2PTS016_0232_20140829_071915_20140829_085734.EUM.nc	-0.099	-0.101	0.045	4004	5601	0	1586	10	1
SRL_OPN_2PTS016_0233_20140829_085734_20140829_103528.EUM.nc	-0.073	-0.076	0.046	2478	5528	0	3040	9	1
SRL_OPN_2PTS016_0235_20140829_103527_20140829_121335.EUM.nc	-0.105	-0.097	0.043	2524	5480	0	2939	13	4
SRL_OPN_2PTS016_0237_20140829_121334_20140829_135235.EUM.nc	-0.102	-0.103	0.026	3135	5528	0	2378	3	12
SRL_OPN_2PTS016_0239_20140829_135234_20140829_154559.EUM.nc	-0.103	-0.105	0.044	4035	6415	0	2379	1	0
SRL_OPN_2PTS016_0242_20140829_154559_20140829_172545.EUM.nc	-0.100	-0.113	0.058	2914	5539	0	2624	1	0
SRL_OPN_2PTS016_0244_20140829_172544_20140829_190522.EUM.nc	-0.097	-0.099	0.041	3443	5670	0	2217	6	4
SRL_OPN_2PTS016_0246_20140829_190521_20140829_204425.EUM.nc	-0.096	-0.096	0.044	3651	5625	0	1958	12	4
SRL_OPN_2PTS016_0248_20140829_204424_20140829_222256.EUM.nc	-0.076	-0.085	0.045	2907	5447	0	2510	25	5
SRL_OPN_2PTS016_0250_20140829_222255_20140830_000050.EUM.nc	-0.118	-0.112	0.034	3042	5535	0	2467	9	17
SRL_OPN_2PTS016_0251_20140830_000049_20140830_013839.EUM.nc	-0.102	-0.105	0.039	3143	5540	0	2388	5	4
SRL_OPN_2PTS016_0253_20140830_013838_20140830_031731.EUM.nc	-0.101	-0.107	0.052	2820	5568	0	2731	17	0
SRL_OPN_2PTS016_0255_20140830_031730_20140830_045752.EUM.nc	-0.107	-0.117	0.052	2867	5594	0	2725	2	0
SRL_OPN_2PTS016_0257_20140830_045751_20140830_064033.EUM.nc	-0.103	-0.109	0.036	3887	5846	0	1937	1	21
SRL_OPN_2PTS016_0259_20140830_064032_20140830_082646.EUM.nc	-0.097	-0.105	0.039	4363	6067	0	1646	17	41
SRL_OPN_2PTS016_0262_20140830_082645_20140830_100447.EUM.nc	-0.077	-0.078	0.039	2895	5472	0	2573	2	2
SRL_OPN_2PTS016_0263_20140830_100446_20140830_114235.EUM.nc	-0.076	-0.081	0.041	2399	5483	0	3064	16	4
SRL_OPN_2PTS016_0265_20140830_114234_20140830_132120.EUM.nc	-0.112	-0.115	0.037	2919	5475	0	2542	3	11
SRL_OPN_2PTS016_0267_20140830_132119_20140830_151440.EUM.nc	-0.102	-0.107	0.040	3943	6428	0	2483	0	2
SRL_OPN_2PTS016_0270_20140830_151439_20140830_165427.EUM.nc	-0.098	-0.117	0.060	3044	5595	0	2548	3	0
SRL_OPN_2PTS016_0272_20140830_165426_20140830_183400.EUM.nc	-0.099	-0.103	0.040	3346	5562	0	2213	3	0
SRL_OPN_2PTS016_0274_20140830_183359_20140830_201321.EUM.nc	-0.095	-0.094	0.043	3265	5566	0	2283	18	0
SRL_OPN_2PTS016_0276_20140830_201321_20140830_215206.EUM.nc	-0.080	-0.083	0.042	3297	5537	0	2191	38	11
SRL_OPN_2PTS016_0278_20140830_215205_20140830_232959.EUM.nc	-0.111	-0.102	0.039	2453	5341	0	2865	22	1
SRL_OPN_2PTS016_0279_20140830_232958_20140831_010749.EUM.nc	-0.114	-0.117	0.044	2774	5518	0	2738	5	1
SRL_OPN_2PTS016_0281_20140831_010748_20140831_024618.EUM.nc	-0.106	-0.110	0.042	2900	5539	0	2637	0	2
SRL_OPN_2PTS016_0283_20140831_024617_20140831_042606.EUM.nc	-0.099	-0.123	0.059	2761	5516	0	2751	4	0
SRL_OPN_2PTS016_0285_20140831_042605_20140831_060803.EUM.nc	-0.107	-0.110	0.039	3717	5763	0	2026	1	19
SRL_OPN_2PTS016_0287_20140831_060802_20140831_075551.EUM.nc	-0.092	-0.101	0.037	4168	6130	0	1954	6	2
SRL_OPN_2PTS016_0290_20140831_075550_20140831_093404.EUM.nc	-0.078	-0.086	0.039	3058	5550	0	2484	4	4
SRL_OPN_2PTS016_0291_20140831_093403_20140831_111147.EUM.nc	-0.054	-0.071	0.054	2222	5513	0	3269	22	0
SRL_OPN_2PTS016_0293_20140831_111147_20140831_125010.EUM.nc	-0.110	-0.113	0.038	2530	5384	0	2833	19	2
SRL_OPN_2PTS016_0295_20140831_125009_20140831_144321.EUM.nc	-0.096	-0.104	0.044	3791	6369	0	2576	1	1
SRL_OPN_2PTS016_0298_20140831_144321_20140831_162307.EUM.nc	-0.099	-0.119	0.055	3541	5650	0	2108	1	0
SRL_OPN_2PTS016_0300_20140831_162306_20140831_180243.EUM.nc	-0.089	-0.095	0.042	3173	5643	0	2465	2	3
SRL_OPN_2PTS016_0302_20140831_180242_20140831_194213.EUM.nc	-0.087	-0.091	0.043	3354	5656	0	2294	7	1
SRL_OPN_2PTS016_0304_20140831_194212_20140831_212103.EUM.nc	-0.088	-0.091	0.038	3393	5516	0	2108	12	3
SRL_OPN_2PTS016_0306_20140831_212102_20140831_225917.EUM.nc	-0.096	-0.093	0.048	2457	5479	0	3001	19	2

– Continued on next page

Table 14: Ka-Band Sea State Bias Statistics.

– Continued from previous page

File	Median	Mean	Std. Dev.	No. Obs.	Total Obs.	Default Lat/Lon	Flag (total)	Default (total)	3-Sigma Edited
SRL_OPN_2PTS016_0307_20140831_225916_20140901_003706.EUM.nc	-0.108	-0.113	0.047	3301	5503	0	2193	9	0
SRL_OPN_2PTS016_0309_20140901_003705_20140901_021509.EUM.nc	-0.109	-0.111	0.042	2971	5506	0	2529	5	1
SRL_OPN_2PTS016_0311_20140901_021508_20140901_035433.EUM.nc	-0.134	-0.126	0.053	2602	5532	0	2922	4	4
SRL_OPN_2PTS016_0313_20140901_035433_20140901_053548.EUM.nc	-0.115	-0.114	0.047	2882	5586	0	2701	3	0
SRL_OPN_2PTS016_0315_20140901_053547_20140901_072456.EUM.nc	-0.098	-0.102	0.026	4093	6221	0	2076	11	41
SRL_OPN_2PTS016_0318_20140901_072455_20140901_090310.EUM.nc	-0.080	-0.088	0.036	3896	5586	0	1669	12	9
SRL_OPN_2PTS016_0319_20140901_090309_20140901_104104.EUM.nc	-0.059	-0.071	0.049	2597	5529	0	2911	12	9
SRL_OPN_2PTS016_0321_20140901_104103_20140901_121911.EUM.nc	-0.099	-0.103	0.043	2509	5522	0	2990	21	2
SRL_OPN_2PTS016_0323_20140901_121910_20140901_135818.EUM.nc	-0.113	-0.114	0.042	3300	5550	0	2242	4	4
SRL_OPN_2PTS016_0325_20140901_135817_20140901_155141.EUM.nc	-0.096	-0.112	0.056	3933	6409	0	2465	11	0
SRL_OPN_2PTS016_0328_20140901_155140_20140901_173127.EUM.nc	-0.100	-0.097	0.045	2881	5501	0	2596	2	22
SRL_OPN_2PTS016_0330_20140901_173127_20140901_191103.EUM.nc	-0.090	-0.089	0.041	3533	5669	0	2071	2	63
SRL_OPN_2PTS016_0332_20140901_191103_20140901_205004.EUM.nc	-0.089	-0.089	0.038	3584	5608	0	2015	5	4
SRL_OPN_2PTS016_0334_20140901_205003_20140901_222833.EUM.nc	-0.085	-0.083	0.044	2987	5463	0	2459	16	1
SRL_OPN_2PTS016_0336_20140901_222832_20140902_000625.EUM.nc	-0.104	-0.108	0.047	3146	5511	0	2348	16	1
SRL_OPN_2PTS016_0337_20140902_000624_20140902_014415.EUM.nc	-0.114	-0.113	0.040	3128	5542	0	2373	4	37
SRL_OPN_2PTS016_0339_20140902_014414_20140902_032312.EUM.nc	-0.126	-0.123	0.055	2772	5503	0	2720	5	6
SRL_OPN_2PTS016_0341_20140902_032311_20140902_050340.EUM.nc	-0.107	-0.108	0.045	2804	5605	0	2778	5	18
SRL_OPN_2PTS016_0343_20140902_050339_20140902_065354.EUM.nc	-0.094	-0.099	0.027	3831	6260	0	2377	6	46
SRL_OPN_2PTS016_0346_20140902_065353_20140902_083223.EUM.nc	-0.086	-0.092	0.033	4424	5635	0	1193	2	16
SRL_OPN_2PTS016_0348_20140902_083222_20140902_101022.EUM.nc	-0.077	-0.084	0.041	2815	5437	0	2602	13	7
SRL_OPN_2PTS016_0349_20140902_101022_20140902_114812.EUM.nc	-0.086	-0.087	0.046	2412	5506	0	3061	27	6
SRL_OPN_2PTS016_0351_20140902_114812_20140902_132700.EUM.nc	-0.119	-0.118	0.039	2988	5452	0	2444	11	9
SRL_OPN_2PTS016_0353_20140902_132659_20140902_152022.EUM.nc	-0.108	-0.114	0.045	4004	6407	0	2400	0	3
SRL_OPN_2PTS016_0356_20140902_152022_20140902_170009.EUM.nc	-0.102	-0.101	0.041	3017	5558	0	2532	3	6
SRL_OPN_2PTS016_0358_20140902_170008_20140902_183941.EUM.nc	-0.085	-0.094	0.037	3337	5548	0	2203	1	7
SRL_OPN_2PTS016_0360_20140902_183941_20140902_215742.EUM.nc	-0.087	-0.089	0.038	6333	11086	0	4683	51	19
SRL_OPN_2PTS016_0364_20140902_215741_20140902_233535.EUM.nc	-0.091	-0.098	0.040	2606	5397	0	2780	11	0
SRL_OPN_2PTS016_0365_20140902_233534_20140903_011325.EUM.nc	-0.112	-0.117	0.048	2844	5532	0	2681	5	2
SRL_OPN_2PTS016_0367_20140903_011325_20140903_025159.EUM.nc	-0.127	-0.127	0.046	2784	5554	0	2768	0	2
SRL_OPN_2PTS016_0369_20140903_025159_20140903_043151.EUM.nc	-0.101	-0.107	0.041	2761	5525	0	2758	2	4
SRL_OPN_2PTS016_0371_20140903_043151_20140903_061356.EUM.nc	-0.093	-0.096	0.030	3697	5784	0	2039	4	44
SRL_OPN_2PTS016_0373_20140903_061355_20140903_080130.EUM.nc	-0.083	-0.091	0.033	4204	6123	0	1905	3	11
SRL_OPN_2PTS016_0376_20140903_080129_20140903_093939.EUM.nc	-0.078	-0.085	0.039	3016	5539	0	2508	13	2
SRL_OPN_2PTS016_0377_20140903_093938_20140903_111723.EUM.nc	-0.058	-0.071	0.047	2246	5466	0	3190	23	7
SRL_OPN_2PTS016_0379_20140903_111722_20140903_125550.EUM.nc	-0.114	-0.114	0.038	2614	5405	0	2780	3	8
SRL_OPN_2PTS016_0381_20140903_125549_20140903_144902.EUM.nc	-0.113	-0.115	0.039	3839	6378	0	2532	4	3
SRL_OPN_2PTS016_0384_20140903_144901_20140903_162849.EUM.nc	-0.100	-0.101	0.042	3516	5649	0	2109	17	7
SRL_OPN_2PTS016_0386_20140903_162848_20140903_180825.EUM.nc	-0.090	-0.098	0.039	3231	5641	0	2401	6	3

– Continued on next page

Table 14: Ka-Band Sea State Bias Statistics.

– Continued from previous page

File	Median	Mean	Std. Dev.	No. Obs.	Total Obs.	Default Lat/Lon	Flag (total)	Default (total)	3-Sigma Edited
SRL_OPN_2PTS016_0388_20140903_180824_20140903_194753.EUM.nc	-0.077	-0.092	0.049	3278	5631	0	2326	25	2
SRL_OPN_2PTS016_0390_20140903_194752_20140903_212648.EUM.nc	-0.078	-0.083	0.033	3471	5510	0	2018	15	6
SRL_OPN_2PTS016_0392_20140903_212647_20140903_230452.EUM.nc	-0.078	-0.081	0.042	2303	5455	0	3099	4	49
SRL_OPN_2PTS016_0393_20140903_230451_20140904_004240.EUM.nc	-0.105	-0.111	0.047	3245	5509	0	2251	11	2
SRL_OPN_2PTS016_0395_20140904_004240_20140904_022047.EUM.nc	-0.120	-0.121	0.042	2914	5557	0	2642	1	0
SRL_OPN_2PTS016_0397_20140904_022047_20140904_040016.EUM.nc	-0.111	-0.115	0.044	2693	5550	0	2854	3	0
SRL_OPN_2PTS016_0399_20140904_040015_20140904_054138.EUM.nc	-0.097	-0.099	0.041	3191	5587	0	2384	8	4
SRL_OPN_2PTS016_0401_20140904_054137_20140904_073034.EUM.nc	-0.086	-0.088	0.029	3964	6211	0	2024	0	223
SRL_OPN_2PTS016_0404_20140904_073032_20140904_090845.EUM.nc	-0.075	-0.088	0.045	3715	5573	0	1842	10	6
SRL_OPN_2PTS016_0405_20140904_090844_20140904_104639.EUM.nc	-0.070	-0.077	0.046	2596	5535	0	2916	14	9
SRL_OPN_2PTS016_0407_20140904_104638_20140904_122450.EUM.nc	-0.112	-0.111	0.042	2592	5466	0	2861	10	3
SRL_OPN_2PTS016_0409_20140904_122449_20140904_140359.EUM.nc	-0.120	-0.123	0.036	3332	5562	0	2215	3	12
SRL_OPN_2PTS016_0411_20140904_140359_20140904_155722.EUM.nc	-0.105	-0.114	0.047	3830	6410	0	2570	4	6
SRL_OPN_2PTS016_0414_20140904_155721_20140904_173708.EUM.nc	-0.095	-0.098	0.043	2987	5530	0	2536	3	4
SRL_OPN_2PTS016_0416_20140904_173707_20140904_191643.EUM.nc	-0.074	-0.088	0.048	3558	5659	0	2092	9	0
SRL_OPN_2PTS016_0418_20140904_191643_20140904_205542.EUM.nc	-0.078	-0.086	0.039	3589	5614	0	2003	12	10
SRL_OPN_2PTS016_0420_20140904_205542_20140904_223408.EUM.nc	-0.070	-0.075	0.043	2891	5446	0	2536	19	0
SRL_OPN_2PTS016_0421_20140904_223407_20140905_001159.EUM.nc	-0.105	-0.106	0.046	3171	5504	0	2329	4	0
SRL_OPN_2PTS016_0423_20140905_001159_20140905_014951.EUM.nc	-0.116	-0.114	0.042	3216	5527	0	2308	1	2
SRL_OPN_2PTS016_0425_20140905_014951_20140905_032853.EUM.nc	-0.116	-0.119	0.049	2884	5479	0	2589	4	2
SRL_OPN_2PTS016_0427_20140905_032853_20140905_050928.EUM.nc	-0.095	-0.098	0.041	2827	5562	0	2732	2	1
SRL_OPN_2PTS016_0429_20140905_050927_20140905_065933.EUM.nc	-0.078	-0.082	0.036	3540	6241	0	2436	2	263
SRL_OPN_2PTS016_0432_20140905_065931_20140905_083759.EUM.nc	-0.087	-0.097	0.047	4439	5633	0	1185	8	1
SRL_OPN_2PTS016_0434_20140905_083758_20140905_101557.EUM.nc	-0.071	-0.075	0.042	2736	5475	0	2724	7	8
SRL_OPN_2PTS016_0435_20140905_101556_20140905_115348.EUM.nc	-0.094	-0.091	0.049	2498	5532	0	3003	13	18
SRL_OPN_2PTS016_0437_20140905_115348_20140905_133241.EUM.nc	-0.126	-0.128	0.040	2990	5435	0	2431	6	8
SRL_OPN_2PTS016_0439_20140905_133240_20140905_152603.EUM.nc	-0.113	-0.114	0.041	4112	6363	0	2248	3	0
SRL_OPN_2PTS016_0442_20140905_152602_20140905_170550.EUM.nc	-0.092	-0.095	0.039	2880	5617	0	2625	2	110
SRL_OPN_2PTS016_0444_20140905_170550_20140905_184521.EUM.nc	-0.084	-0.092	0.045	3346	5543	0	2194	0	3
SRL_OPN_2PTS016_0446_20140905_184521_20140905_202440.EUM.nc	-0.089	-0.093	0.044	3380	5584	0	2153	10	41
SRL_OPN_2PTS016_0448_20140905_202439_20140905_220320.EUM.nc	-0.068	-0.079	0.045	3030	5515	0	2469	12	4
SRL_OPN_2PTS016_0450_20140905_220319_20140905_234110.EUM.nc	-0.099	-0.095	0.043	2747	5497	0	2736	12	2
SRL_OPN_2PTS016_0451_20140905_234109_20140906_011901.EUM.nc	-0.121	-0.116	0.042	3023	5518	0	2492	3	0
SRL_OPN_2PTS016_0453_20140906_011900_20140906_025740.EUM.nc	-0.126	-0.128	0.040	2801	5564	0	2734	4	25
SRL_OPN_2PTS016_0455_20140906_025738_20140906_043738.EUM.nc	-0.106	-0.110	0.046	2710	5503	0	2788	5	0
SRL_OPN_2PTS016_0457_20140906_043737_20140906_061951.EUM.nc	-0.086	-0.095	0.047	3794	5807	0	1979	3	31
SRL_OPN_2PTS016_0459_20140906_061950_20140906_080707.EUM.nc	-0.086	-0.101	0.049	4216	6109	0	1881	2	10
SRL_OPN_2PTS016_0462_20140906_080706_20140906_094515.EUM.nc	-0.058	-0.070	0.040	2973	5537	0	2551	7	6
SRL_OPN_2PTS016_0463_20140906_094514_20140906_112258.EUM.nc	-0.068	-0.080	0.051	2003	5393	0	3294	22	74

– Continued on next page

Table 14: Ka-Band Sea State Bias Statistics.

– Continued from previous page

File	Median	Mean	Std. Dev.	No. Obs.	Total Obs.	Default Lat/Lon	Flag (total)	Default (total)	3-Sigma Edited
SRL_OPN_2PTS016_0465_20140906_112258_20140906_130129.EUM.nc	-0.123	-0.128	0.043	2688	5389	0	2697	2	2
SRL_OPN_2PTS016_0467_20140906_130128_20140906_145445.EUM.nc	-0.106	-0.115	0.043	3877	6374	0	2480	15	2
SRL_OPN_2PTS016_0470_20140906_145445_20140906_163432.EUM.nc	-0.090	-0.096	0.052	3431	5644	0	2185	9	19
SRL_OPN_2PTS016_0472_20140906_163432_20140906_181405.EUM.nc	-0.093	-0.105	0.051	3211	5623	0	2405	7	0
SRL_OPN_2PTS016_0474_20140906_181405_20140906_195332.EUM.nc	-0.084	-0.089	0.046	3177	5636	0	2349	11	99
SRL_OPN_2PTS016_0476_20140906_195332_20140906_213219.EUM.nc	-0.076	-0.078	0.040	3486	5507	0	1893	21	107
SRL_OPN_2PTS016_0478_20140906_213218_20140906_231027.EUM.nc	-0.066	-0.073	0.038	2179	5414	0	3076	5	154
SRL_OPN_2PTS016_0479_20140906_231027_20140907_004816.EUM.nc	-0.120	-0.114	0.047	3237	5532	0	2275	19	1
SRL_OPN_2PTS016_0481_20140907_004815_20140907_022625.EUM.nc	-0.121	-0.125	0.041	2919	5532	0	2582	6	25
SRL_OPN_2PTS016_0483_20140907_022624_20140907_040600.EUM.nc	-0.108	-0.122	0.056	2661	5501	0	2837	3	0
SRL_OPN_2PTS016_0485_20140907_040559_20140907_054729.EUM.nc	-0.086	-0.096	0.047	3508	5690	0	2173	9	0
SRL_OPN_2PTS016_0487_20140907_054728_20140907_073611.EUM.nc	-0.091	-0.102	0.044	4004	6191	0	2080	4	103
SRL_OPN_2PTS016_0490_20140907_073611_20140907_091421.EUM.nc	-0.081	-0.082	0.037	3563	5578	0	1978	14	23
SRL_OPN_2PTS016_0491_20140907_091420_20140907_105214.EUM.nc	-0.065	-0.085	0.060	2455	5543	0	3055	31	2
SRL_OPN_2PTS016_0493_20140907_105213_20140907_123027.EUM.nc	-0.120	-0.128	0.051	2520	5414	0	2880	13	1
SRL_OPN_2PTS016_0495_20140907_123026_20140907_140942.EUM.nc	-0.120	-0.125	0.046	3222	5613	0	2379	5	7
SRL_OPN_2PTS016_0497_20140907_140943_20140907_160304.EUM.nc	-0.103	-0.103	0.046	3922	6422	0	2496	3	1
SRL_OPN_2PTS016_0500_20140907_160303_20140907_174250.EUM.nc	-0.103	-0.113	0.047	3026	5633	0	2588	13	6
SRL_OPN_2PTS016_0502_20140907_174249_20140907_192224.EUM.nc	-0.089	-0.085	0.040	3437	5654	0	2094	1	122
SRL_OPN_2PTS016_0504_20140907_192222_20140907_210121.EUM.nc	-0.076	-0.084	0.045	3576	5593	0	2001	9	7
SRL_OPN_2PTS016_0506_20140907_210121_20140907_223944.EUM.nc	-0.073	-0.084	0.049	2901	5428	0	2500	26	1
SRL_OPN_2PTS016_0507_20140907_223944_20140908_001725.EUM.nc	-0.115	-0.119	0.053	3093	5465	0	2369	3	0
SRL_OPN_2PTS016_0509_20140908_001725_20140908_015529.EUM.nc	-0.127	-0.124	0.047	3182	5505	0	2314	4	5
SRL_OPN_2PTS016_0511_20140908_015528_20140908_033435.EUM.nc	-0.112	-0.111	0.051	2895	5502	0	2583	14	10
SRL_OPN_2PTS016_0513_20140908_033434_20140908_051516.EUM.nc	-0.098	-0.111	0.056	2872	5588	0	2709	5	2
SRL_OPN_2PTS016_0515_20140908_051515_20140908_070511.EUM.nc	-0.088	-0.100	0.044	3780	6252	0	2464	7	1
SRL_OPN_2PTS016_0518_20140908_070510_20140908_084335.EUM.nc	-0.091	-0.091	0.037	4235	5613	0	1358	20	0
SRL_OPN_2PTS016_0520_20140908_084334_20140908_102132.EUM.nc	-0.066	-0.093	0.062	2695	5458	0	2740	23	0
SRL_OPN_2PTS016_0521_20140908_102131_20140908_115924.EUM.nc	-0.104	-0.111	0.059	2532	5513	0	2961	18	2
SRL_OPN_2PTS016_0523_20140908_115923_20140908_133822.EUM.nc	-0.126	-0.130	0.039	3034	5466	0	2413	12	7
SRL_OPN_2PTS016_0525_20140908_133821_20140908_153145.EUM.nc	-0.107	-0.112	0.049	4143	6377	0	2234	0	0
SRL_OPN_2PTS016_0528_20140908_153144_20140908_171131.EUM.nc	-0.111	-0.116	0.041	2960	5592	0	2625	2	5
SRL_OPN_2PTS016_0530_20140908_171131_20140908_185103.EUM.nc	-0.096	-0.104	0.065	3462	5564	0	2098	4	0
SRL_OPN_2PTS016_0532_20140908_185102_20140908_203018.EUM.nc	-0.087	-0.087	0.040	3366	5592	0	2153	17	56
SRL_OPN_2PTS016_0534_20140908_203017_20140908_220856.EUM.nc	-0.084	-0.093	0.051	2974	5504	0	2479	25	26
SRL_OPN_2PTS016_0536_20140908_220855_20140909_012437.EUM.nc	-0.129	-0.127	0.056	5579	11315	0	5726	10	0
SRL_OPN_2PTS016_0539_20140909_012436_20140909_030318.EUM.nc	-0.116	-0.122	0.049	2815	5587	0	2761	3	8
SRL_OPN_2PTS016_0541_20140909_030317_20140909_044324.EUM.nc	-0.103	-0.119	0.064	2758	5622	0	2854	10	0
SRL_OPN_2PTS016_0543_20140909_044324_20140909_062545.EUM.nc	-0.096	-0.102	0.048	3867	5819	0	1952	0	0

– Continued on next page

Table 14: Ka-Band Sea State Bias Statistics.

– Continued from previous page

File	Median	Mean	Std. Dev.	No. Obs.	Total Obs.	Default Lat/Lon	Flag (total)	Default (total)	3-Sigma Edited
SRL_OPN_2PTS016_0545_20140909_062544_20140909_081243.EUM.nc	-0.090	-0.093	0.033	4277	6107	0	1820	3	7
SRL_OPN_2PTS016_0548_20140909_081243_20140909_095049.EUM.nc	-0.086	-0.096	0.060	2926	5516	0	2569	20	1
SRL_OPN_2PTS016_0549_20140909_095048_20140909_112834.EUM.nc	-0.104	-0.110	0.067	2125	5409	0	3254	30	0
SRL_OPN_2PTS016_0551_20140909_112833_20140909_130709.EUM.nc	-0.129	-0.127	0.037	2772	5486	0	2703	3	8
SRL_OPN_2PTS016_0553_20140909_130708_20140909_150026.EUM.nc	-0.109	-0.115	0.057	3921	6418	0	2496	0	1
SRL_OPN_2PTS016_0556_20140909_150025_20140909_164013.EUM.nc	-0.102	-0.118	0.052	3281	5635	0	2327	26	1
SRL_OPN_2PTS016_0558_20140909_164012_20140909_181947.EUM.nc	-0.093	-0.105	0.057	3256	5636	0	2376	3	1
SRL_OPN_2PTS016_0560_20140909_181947_20140909_195912.EUM.nc	-0.092	-0.090	0.042	3237	5613	0	2328	2	46
SRL_OPN_2PTS016_0562_20140909_195912_20140909_213755.EUM.nc	-0.098	-0.094	0.047	3491	5606	0	2091	17	7
SRL_OPN_2PTS016_0564_20140909_213755_20140909_231603.EUM.nc	-0.103	-0.107	0.067	2460	5390	0	2925	5	0
SRL_OPN_2PTS016_0565_20140909_231602_20140910_005351.EUM.nc	-0.129	-0.128	0.058	3085	5543	0	2433	25	0
SRL_OPN_2PTS016_0567_20140910_005350_20140910_023203.EUM.nc	-0.119	-0.138	0.058	2995	5532	0	2532	5	0
SRL_OPN_2PTS016_0569_20140910_023204_20140910_041145.EUM.nc	-0.117	-0.124	0.056	2655	5633	0	2964	14	0
SRL_OPN_2PTS016_0571_20140910_041144_20140910_055320.EUM.nc	-0.097	-0.107	0.045	3631	5734	0	2099	3	1
SRL_OPN_2PTS016_0573_20140910_055320_20140910_074149.EUM.nc	-0.093	-0.098	0.036	4072	6186	0	2058	0	56
SRL_OPN_2PTS016_0576_20140910_074148_20140910_091957.EUM.nc	-0.088	-0.104	0.062	3340	5545	0	2196	9	0
SRL_OPN_2PTS016_0577_20140910_091957_20140910_105750.EUM.nc	-0.083	-0.095	0.059	2401	5512	0	3097	13	1
SRL_OPN_2PTS016_0579_20140910_105750_20140910_123606.EUM.nc	-0.130	-0.122	0.038	2444	5478	0	3011	9	14
SRL_OPN_2PTS016_0581_20140910_123605_20140910_141526.EUM.nc	-0.117	-0.127	0.050	3334	5568	0	2233	1	0
SRL_OPN_2PTS016_0583_20140910_141527_20140910_160846.EUM.nc	-0.102	-0.110	0.053	4000	6397	0	2393	3	1
SRL_OPN_2PTS016_0586_20140910_160845_20140910_174831.EUM.nc	-0.090	-0.103	0.054	3067	5615	0	2546	2	0
SRL_OPN_2PTS016_0588_20140910_174831_20140910_192804.EUM.nc	-0.091	-0.095	0.046	3419	5655	0	2229	6	1
SRL_OPN_2PTS016_0590_20140910_192803_20140910_210659.EUM.nc	-0.097	-0.101	0.046	3503	5603	0	2083	16	1
SRL_OPN_2PTS016_0592_20140910_210658_20140910_224520.EUM.nc	-0.094	-0.101	0.056	2801	5494	0	2681	12	0
SRL_OPN_2PTS016_0593_20140910_224519_20140911_002302.EUM.nc	-0.128	-0.127	0.049	3131	5470	0	2334	1	4
SRL_OPN_2PTS016_0595_20140911_002301_20140911_020106.EUM.nc	-0.120	-0.135	0.058	3156	5540	0	2381	3	0
SRL_OPN_2PTS016_0597_20140911_020106_20140911_052106.EUM.nc	-0.113	-0.113	0.054	5672	11068	0	5388	8	0
SRL_OPN_2PTS016_0601_20140911_052105_20140911_071041.EUM.nc	-0.092	-0.099	0.038	3785	6240	0	2441	10	4
SRL_OPN_2PTS016_0604_20140911_071040_20140911_084911.EUM.nc	-0.102	-0.105	0.047	4160	5622	0	1457	3	2
SRL_OPN_2PTS016_0605_20140911_084911_20140911_102708.EUM.nc	-0.084	-0.098	0.059	2778	5466	0	2671	16	1
SRL_OPN_2PTS016_0607_20140911_102707_20140911_120502.EUM.nc	-0.115	-0.109	0.055	2560	5508	0	2933	12	3
SRL_OPN_2PTS016_0609_20140911_120502_20140911_134404.EUM.nc	-0.131	-0.136	0.050	3105	5526	0	2411	9	1
SRL_OPN_2PTS016_0611_20140911_134404_20140911_153727.EUM.nc	-0.106	-0.117	0.047	4059	6415	0	2312	4	40
SRL_OPN_2PTS016_0614_20140911_153726_20140911_171713.EUM.nc	-0.100	-0.109	0.045	2918	5595	0	2670	4	3
SRL_OPN_2PTS016_0616_20140911_171713_20140911_185644.EUM.nc	-0.097	-0.098	0.041	3389	5574	0	2169	9	7
SRL_OPN_2PTS016_0618_20140911_185644_20140911_203558.EUM.nc	-0.092	-0.098	0.048	3512	5618	0	2089	14	3
SRL_OPN_2PTS016_0620_20140911_203557_20140911_221425.EUM.nc	-0.105	-0.110	0.053	2920	5532	0	2560	26	26
SRL_OPN_2PTS016_0622_20140911_221425_20140911_235221.EUM.nc	-0.122	-0.117	0.063	2930	5507	0	2573	4	0
SRL_OPN_2PTS016_0623_20140911_235220_20140912_013014.EUM.nc	-0.133	-0.133	0.055	3015	5517	0	2498	4	0

– Continued on next page

Table 14: Ka-Band Sea State Bias Statistics.

– Continued from previous page

File	Median	Mean	Std. Dev.	No. Obs.	Total Obs.	Default Lat/Lon	Flag (total)	Default (total)	3-Sigma Edited
SRL_OPN_2PTS016_0625_20140912_013015_20140912_030852.EUM.nc	-0.125	-0.129	0.052	2822	5555	0	2729	4	0
SRL_OPN_2PTS016_0627_20140912_030852_20140912_044912.EUM.nc	-0.104	-0.108	0.047	2807	5513	0	2701	4	1
SRL_OPN_2PTS016_0629_20140912_044911_20140912_063132.EUM.nc	-0.098	-0.105	0.036	3824	5813	0	1978	0	11
SRL_OPN_2PTS016_0631_20140912_063131_20140912_081821.EUM.nc	-0.097	-0.103	0.040	4332	6102	0	1766	3	1
SRL_OPN_2PTS016_0634_20140912_081821_20140912_095616.EUM.nc	-0.083	-0.097	0.054	2980	5457	0	2471	5	1
SRL_OPN_2PTS016_0635_20140912_095616_20140912_113411.EUM.nc	-0.106	-0.104	0.056	2342	5415	0	3049	24	0
SRL_OPN_2PTS016_0637_20140912_113410_20140912_131250.EUM.nc	-0.140	-0.145	0.047	2840	5484	0	2634	8	2
SRL_OPN_2PTS016_0639_20140912_131249_20140912_150608.EUM.nc	-0.122	-0.125	0.062	3833	6420	0	2489	98	0
SRL_OPN_2PTS016_0642_20140912_150607_20140912_164556.EUM.nc	-0.117	-0.113	0.043	3125	5615	0	2485	5	0
SRL_OPN_2PTS016_0644_20140912_164556_20140912_182529.EUM.nc	-0.102	-0.102	0.044	3313	5555	0	2241	1	0
SRL_OPN_2PTS016_0646_20140912_182528_20140912_200453.EUM.nc	-0.089	-0.097	0.048	3236	5617	0	2375	3	3
SRL_OPN_2PTS016_0648_20140912_200452_20140912_214333.EUM.nc	-0.116	-0.112	0.042	3347	5546	0	2172	23	4
SRL_OPN_2PTS016_0650_20140912_214332_20140912_232138.EUM.nc	-0.111	-0.109	0.052	2573	5399	0	2818	8	0
SRL_OPN_2PTS016_0651_20140912_232138_20140913_005927.EUM.nc	-0.146	-0.133	0.057	3019	5536	0	2493	24	0
SRL_OPN_2PTS016_0653_20140913_005927_20140913_023742.EUM.nc	-0.129	-0.129	0.043	2915	5550	0	2616	12	7
SRL_OPN_2PTS016_0655_20140913_023742_20140913_041730.EUM.nc	-0.111	-0.111	0.041	2699	5523	0	2809	12	3
SRL_OPN_2PTS016_0657_20140913_041729_20140913_055906.EUM.nc	-0.108	-0.108	0.039	3620	5752	0	2125	3	4
SRL_OPN_2PTS016_0659_20140913_055905_20140913_074727.EUM.nc	-0.103	-0.110	0.036	4138	6172	0	2019	2	13
SRL_OPN_2PTS016_0662_20140913_074726_20140913_092532.EUM.nc	-0.093	-0.101	0.041	3198	5545	0	2332	6	9
SRL_OPN_2PTS016_0663_20140913_092533_20140913_110325.EUM.nc	-0.078	-0.095	0.068	2297	5523	0	3194	32	0
SRL_OPN_2PTS016_0665_20140913_110324_20140913_124144.EUM.nc	-0.153	-0.146	0.052	2536	5397	0	2856	5	0
SRL_OPN_2PTS016_0667_20140913_124144_20140913_142110.EUM.nc	-0.126	-0.119	0.046	3417	5580	0	2161	1	1
SRL_OPN_2PTS016_0669_20140913_142109_20140913_161427.EUM.nc	-0.101	-0.102	0.048	4041	6400	0	2353	6	0
SRL_OPN_2PTS016_0672_20140913_161426_20140913_175413.EUM.nc	-0.110	-0.105	0.040	3061	5615	0	2542	8	4
SRL_OPN_2PTS016_0674_20140913_175413_20140913_193335.EUM.nc	-0.086	-0.095	0.046	3379	5652	0	2254	16	3
SRL_OPN_2PTS016_0676_20140913_193334_20140913_211236.EUM.nc	-0.102	-0.107	0.040	3456	5529	0	2065	5	3
SRL_OPN_2PTS016_0678_20140913_211236_20140913_225056.EUM.nc	-0.101	-0.106	0.044	2685	5498	0	2793	19	1
SRL_OPN_2PTS016_0679_20140913_225055_20140914_002836.EUM.nc	-0.143	-0.136	0.054	3127	5457	0	2322	8	0
SRL_OPN_2PTS016_0681_20140914_002835_20140914_020643.EUM.nc	-0.129	-0.126	0.038	3044	5554	0	2480	25	5
SRL_OPN_2PTS016_0683_20140914_020642_20140914_034600.EUM.nc	-0.117	-0.113	0.047	2812	5572	0	2738	2	20
SRL_OPN_2PTS016_0685_20140914_034559_20140914_052655.EUM.nc	-0.106	-0.111	0.044	2775	5593	0	2816	2	0
SRL_OPN_2PTS016_0687_20140914_052654_20140914_071619.EUM.nc	-0.101	-0.110	0.035	3852	6224	0	2351	7	14
SRL_OPN_2PTS016_0690_20140914_071619_20140914_085447.EUM.nc	-0.102	-0.103	0.035	3988	5607	0	1521	6	92
SRL_OPN_2PTS016_0691_20140914_085446_20140914_103242.EUM.nc	-0.071	-0.086	0.052	2631	5554	0	2908	14	1
SRL_OPN_2PTS016_0693_20140914_103241_20140914_121039.EUM.nc	-0.138	-0.125	0.052	2553	5487	0	2912	21	1
SRL_OPN_2PTS016_0695_20140914_121038_20140914_134946.EUM.nc	-0.131	-0.128	0.041	3141	5496	0	2343	10	2
SRL_OPN_2PTS016_0697_20140914_134945_20140914_154309.EUM.nc	-0.109	-0.112	0.045	4084	6403	0	2309	1	9
SRL_OPN_2PTS016_0700_20140914_154308_20140914_172255.EUM.nc	-0.105	-0.105	0.039	2952	5527	0	2572	2	1
SRL_OPN_2PTS016_0702_20140914_172254_20140914_190225.EUM.nc	-0.087	-0.096	0.046	3382	5652	0	2264	3	3

– Continued on next page

Table 14: Ka-Band Sea State Bias Statistics.

– Continued from previous page

File	Median	Mean	Std. Dev.	No. Obs.	Total Obs.	Default Lat/Lon	Flag (total)	Default (total)	3-Sigma Edited
SRL_OPN_2PTS016_0704_20140914_190224_20140914_204137.EUM.nc	-0.084	-0.090	0.044	3693	5627	0	1924	7	3
SRL_OPN_2PTS016_0706_20140914_204136_20140914_222000.EUM.nc	-0.106	-0.105	0.046	2979	5415	0	2409	23	4
SRL_OPN_2PTS016_0708_20140914_222000_20140914_235755.EUM.nc	-0.132	-0.129	0.050	3051	5511	0	2453	7	0
SRL_OPN_2PTS016_0709_20140914_235754_20140915_013550.EUM.nc	-0.127	-0.122	0.044	3063	5542	0	2427	2	50
SRL_OPN_2PTS016_0711_20140915_013549_20140915_031432.EUM.nc	-0.122	-0.124	0.045	2783	5529	0	2734	11	1
SRL_OPN_2PTS016_0713_20140915_031431_20140915_045458.EUM.nc	-0.101	-0.101	0.044	2835	5570	0	2725	5	5
SRL_OPN_2PTS016_0715_20140915_045457_20140915_063728.EUM.nc	-0.100	-0.107	0.032	3821	5838	0	2012	1	4
SRL_OPN_2PTS016_0717_20140915_063728_20140915_082358.EUM.nc	-0.095	-0.100	0.036	4336	6084	0	1731	2	15
SRL_OPN_2PTS016_0720_20140915_082358_20140915_100151.EUM.nc	-0.081	-0.088	0.044	2996	5465	0	2455	7	7
SRL_OPN_2PTS016_0721_20140915_100150_20140915_113946.EUM.nc	-0.129	-0.119	0.051	2368	5451	0	3052	29	2
SRL_OPN_2PTS016_0723_20140915_113945_20140915_131830.EUM.nc	-0.130	-0.142	0.033	2836	5470	0	2507	5	122
SRL_OPN_2PTS016_0725_20140915_131830_20140915_151150.EUM.nc	-0.106	-0.110	0.042	3955	6429	0	2474	0	0
SRL_OPN_2PTS016_0728_20140915_151150_20140915_165128.EUM.nc	-0.100	-0.099	0.037	3031	5579	0	2543	3	2
SRL_OPN_2PTS016_0730_20140915_165128_20140915_183110.EUM.nc	-0.095	-0.097	0.037	3302	5572	0	2263	2	5
SRL_OPN_2PTS016_0732_20140915_183109_20140915_201031.EUM.nc	-0.078	-0.088	0.042	3211	5595	0	2377	5	2
SRL_OPN_2PTS016_0734_20140915_201031_20140915_214909.EUM.nc	-0.103	-0.103	0.041	3328	5540	0	2206	1	5
SRL_OPN_2PTS016_0736_20140915_214908_20140915_232712.EUM.nc	-0.117	-0.121	0.053	2604	5357	0	2721	32	0
SRL_OPN_2PTS016_0737_20140915_232711_20140916_010501.EUM.nc	-0.121	-0.126	0.041	2740	5517	0	2758	8	11
SRL_OPN_2PTS016_0739_20140916_010500_20140916_024321.EUM.nc	-0.114	-0.119	0.034	2884	5552	0	2657	3	8
SRL_OPN_2PTS016_0741_20140916_024320_20140916_042313.EUM.nc	-0.099	-0.100	0.035	2701	5537	0	2828	8	0
SRL_OPN_2PTS016_0743_20140916_042313_20140916_060457.EUM.nc	-0.103	-0.101	0.028	3634	5743	0	2078	1	30
SRL_OPN_2PTS016_0745_20140916_060456_20140916_075303.EUM.nc	-0.094	-0.098	0.035	4149	6167	0	2010	3	5
SRL_OPN_2PTS016_0748_20140916_075302_20140916_093107.EUM.nc	-0.082	-0.094	0.043	3179	5518	0	2332	4	3
SRL_OPN_2PTS016_0749_20140916_093106_20140916_110900.EUM.nc	-0.065	-0.080	0.057	2339	5479	0	3103	37	0
SRL_OPN_2PTS016_0751_20140916_110900_20140916_124721.EUM.nc	-0.129	-0.140	0.043	2519	5378	0	2854	1	4
SRL_OPN_2PTS016_0753_20140916_124720_20140916_144031.EUM.nc	-0.106	-0.111	0.037	3748	6356	0	2583	1	24
SRL_OPN_2PTS016_0756_20140916_144031_20140916_162008.EUM.nc	-0.096	-0.093	0.033	3580	5632	0	2047	3	2
SRL_OPN_2PTS016_0758_20140916_162007_20140916_175953.EUM.nc	-0.085	-0.091	0.037	3097	5629	0	2525	4	3
SRL_OPN_2PTS016_0760_20140916_175952_20140916_193914.EUM.nc	-0.074	-0.083	0.037	3374	5644	0	2257	4	9
SRL_OPN_2PTS016_0762_20140916_193913_20140916_211813.EUM.nc	-0.096	-0.097	0.035	3476	5520	0	2024	18	2
SRL_OPN_2PTS016_0764_20140916_211812_20140916_225629.EUM.nc	-0.097	-0.099	0.042	2576	5482	0	2899	7	0
SRL_OPN_2PTS016_0765_20140916_225628_20140917_003410.EUM.nc	-0.115	-0.115	0.050	3190	5457	0	2258	9	0
SRL_OPN_2PTS016_0767_20140917_003409_20140917_021220.EUM.nc	-0.112	-0.114	0.038	3022	5537	0	2495	5	15
SRL_OPN_2PTS016_0769_20140917_021219_20140917_035141.EUM.nc	-0.099	-0.098	0.037	2668	5515	0	2827	15	5
SRL_OPN_2PTS016_0771_20140917_035139_20140917_053243.EUM.nc	-0.102	-0.105	0.027	2750	5591	0	2790	4	47
SRL_OPN_2PTS016_0773_20140917_053242_20140917_072156.EUM.nc	-0.094	-0.098	0.030	3988	6217	0	2202	14	13
SRL_OPN_2PTS016_0776_20140917_072155_20140917_090022.EUM.nc	-0.080	-0.087	0.035	3999	5612	0	1598	6	9
SRL_OPN_2PTS016_0777_20140917_090021_20140917_103815.EUM.nc	-0.079	-0.086	0.048	2569	5539	0	2960	7	3
SRL_OPN_2PTS016_0779_20140917_103815_20140917_121614.EUM.nc	-0.116	-0.119	0.051	2557	5525	0	2939	28	1

– Continued on next page

Table 14: Ka-Band Sea State Bias Statistics.

– Continued from previous page

File	Median	Mean	Std. Dev.	No. Obs.	Total Obs.	Default Lat/Lon	Flag (total)	Default (total)	3-Sigma Edited
SRL_OPN_2PTS016_0781_20140917_121613_20140917_135526.EUM.nc	-0.109	-0.116	0.029	3146	5522	0	2345	4	27
SRL_OPN_2PTS016_0783_20140917_135525_20140917_154848.EUM.nc	-0.098	-0.101	0.032	4095	6402	0	2282	4	21
SRL_OPN_2PTS016_0786_20140917_154848_20140917_172835.EUM.nc	-0.090	-0.094	0.031	2848	5522	0	2597	3	74
SRL_OPN_2PTS016_0788_20140917_172835_20140917_190803.EUM.nc	-0.087	-0.085	0.038	3526	5660	0	2126	5	3
SRL_OPN_2PTS016_0790_20140917_190802_20140917_204713.EUM.nc	-0.094	-0.097	0.042	3705	5620	0	1895	9	11
SRL_OPN_2PTS016_0792_20140917_204713_20140917_222543.EUM.nc	-0.081	-0.083	0.040	2973	5447	0	2452	13	9
SRL_OPN_2PTS016_0794_20140917_222542_20140918_000327.EUM.nc	-0.119	-0.119	0.045	3072	5545	0	2458	15	0
SRL_OPN_2PTS016_0795_20140918_000327_20140918_014127.EUM.nc	-0.109	-0.109	0.041	3153	5550	0	2390	4	3
SRL_OPN_2PTS016_0797_20140918_014126_20140918_032012.EUM.nc	-0.101	-0.109	0.043	2789	5523	0	2726	7	1
SRL_OPN_2PTS016_0799_20140918_032011_20140918_050045.EUM.nc	-0.100	-0.103	0.036	2856	5574	0	2708	5	5
SRL_OPN_2PTS016_0801_20140918_050045_20140918_064322.EUM.nc	-0.089	-0.100	0.036	3818	5845	0	2025	1	1
SRL_OPN_2PTS016_0803_20140918_064322_20140918_082934.EUM.nc	-0.084	-0.092	0.035	4428	6062	0	1626	1	7
SRL_OPN_2PTS016_0806_20140918_082932_20140918_100725.EUM.nc	-0.076	-0.084	0.043	2968	5446	0	2470	4	4
SRL_OPN_2PTS016_0807_20140918_100724_20140918_114523.EUM.nc	-0.097	-0.093	0.055	2426	5499	0	3058	15	0
SRL_OPN_2PTS016_0809_20140918_114522_20140918_132409.EUM.nc	-0.113	-0.115	0.022	2643	5481	0	2558	3	277
SRL_OPN_2PTS016_0811_20140918_132408_20140918_151731.EUM.nc	-0.102	-0.108	0.028	3974	6416	0	2421	3	18
SRL_OPN_2PTS016_0814_20140918_151731_20140918_165708.EUM.nc	-0.092	-0.101	0.038	3023	5566	0	2536	3	4
SRL_OPN_2PTS016_0816_20140918_165707_20140918_183649.EUM.nc	-0.085	-0.092	0.038	3362	5557	0	2192	2	1
SRL_OPN_2PTS016_0818_20140918_183648_20140918_201609.EUM.nc	-0.089	-0.093	0.044	3305	5592	0	2273	11	3
SRL_OPN_2PTS016_0820_20140918_201608_20140918_215445.EUM.nc	-0.087	-0.091	0.038	3217	5532	0	2275	32	8
SRL_OPN_2PTS016_0822_20140918_215445_20140918_233245.EUM.nc	-0.102	-0.109	0.046	2516	5336	0	2808	11	1
SRL_OPN_2PTS016_0823_20140918_233245_20140919_011036.EUM.nc	-0.113	-0.112	0.035	2559	5521	0	2742	10	210
SRL_OPN_2PTS016_0825_20140919_011036_20140919_024859.EUM.nc	-0.106	-0.118	0.037	2801	5563	0	2759	3	0
SRL_OPN_2PTS016_0827_20140919_024858_20140919_042858.EUM.nc	-0.101	-0.105	0.044	2702	5556	0	2845	4	5
SRL_OPN_2PTS016_0829_20140919_042857_20140919_061049.EUM.nc	-0.089	-0.100	0.039	3678	5761	0	2079	3	1
SRL_OPN_2PTS016_0831_20140919_061048_20140919_075839.EUM.nc	-0.087	-0.095	0.038	4152	6131	0	1970	2	7
SRL_OPN_2PTS016_0834_20140919_075838_20140919_093641.EUM.nc	-0.094	-0.100	0.046	3084	5543	0	2448	10	1
SRL_OPN_2PTS016_0835_20140919_093640_20140919_111433.EUM.nc	-0.076	-0.087	0.059	2224	5498	0	3233	40	1
SRL_OPN_2PTS016_0837_20140919_111432_20140919_125258.EUM.nc	-0.112	-0.118	0.042	2535	5421	0	2870	8	8
SRL_OPN_2PTS016_0839_20140919_125257_20140919_144611.EUM.nc	-0.107	-0.116	0.039	3786	6373	0	2562	1	24
SRL_OPN_2PTS016_0842_20140919_144610_20140919_162548.EUM.nc	-0.093	-0.105	0.047	3552	5645	0	2074	7	12
SRL_OPN_2PTS016_0844_20140919_162547_20140919_180532.EUM.nc	-0.083	-0.094	0.040	3157	5645	0	2488	0	0
SRL_OPN_2PTS016_0846_20140919_180531_20140919_194453.EUM.nc	-0.093	-0.094	0.043	3387	5621	0	2226	6	2
SRL_OPN_2PTS016_0848_20140919_194452_20140919_212350.EUM.nc	-0.092	-0.093	0.035	3450	5505	0	2034	21	0
SRL_OPN_2PTS016_0850_20140919_212349_20140919_230204.EUM.nc	-0.081	-0.085	0.046	2346	5437	0	3081	7	3
SRL_OPN_2PTS016_0851_20140919_230203_20140920_003943.EUM.nc	-0.110	-0.116	0.049	3279	5519	0	2221	5	14
SRL_OPN_2PTS016_0853_20140920_003943_20140920_021757.EUM.nc	-0.115	-0.119	0.042	2962	5554	0	2588	2	2
SRL_OPN_2PTS016_0855_20140920_021756_20140920_035723.EUM.nc	-0.099	-0.109	0.044	2620	5559	0	2915	4	20
SRL_OPN_2PTS016_0857_20140920_035722_20140920_053833.EUM.nc	-0.087	-0.097	0.040	2952	5562	0	2595	13	2

– Continued on next page

Table 14: Ka-Band Sea State Bias Statistics.

– Continued from previous page

File	Median	Mean	Std. Dev.	No. Obs.	Total Obs.	Default Lat/Lon	Flag (total)	Default (total)	3-Sigma Edited
SRL_OPN_2PTS016_0859_20140920_053832_20140920_072733.EUM.nc	-0.097	-0.098	0.034	4155	6217	0	2058	1	3
SRL_OPN_2PTS016_0862_20140920_072732_20140920_090557.EUM.nc	-0.092	-0.099	0.041	3862	5593	0	1727	4	0
SRL_OPN_2PTS016_0863_20140920_090556_20140920_104349.EUM.nc	-0.085	-0.090	0.049	2628	5532	0	2882	20	2
SRL_OPN_2PTS016_0865_20140920_104349_20140920_122150.EUM.nc	-0.102	-0.107	0.055	2626	5502	0	2865	9	2
SRL_OPN_2PTS016_0867_20140920_122150_20140920_140107.EUM.nc	-0.116	-0.120	0.043	3370	5572	0	2199	3	0
SRL_OPN_2PTS016_0869_20140920_140106_20140920_155429.EUM.nc	-0.094	-0.110	0.048	3880	6408	0	2519	5	4
SRL_OPN_2PTS016_0872_20140920_155428_20140920_173415.EUM.nc	-0.084	-0.090	0.034	2915	5510	0	2586	3	6
SRL_OPN_2PTS016_0874_20140920_173415_20140920_191341.EUM.nc	-0.096	-0.095	0.038	3567	5644	0	2069	6	2
SRL_OPN_2PTS016_0876_20140920_191342_20140920_205251.EUM.nc	-0.095	-0.096	0.037	3661	5628	0	1948	13	6
SRL_OPN_2PTS016_0878_20140920_205250_20140920_223118.EUM.nc	-0.076	-0.091	0.048	2920	5437	0	2489	27	1
SRL_OPN_2PTS016_0879_20140920_223117_20140921_000902.EUM.nc	-0.113	-0.125	0.045	3140	5500	0	2357	3	0
SRL_OPN_2PTS016_0881_20140921_000901_20140921_014701.EUM.nc	-0.117	-0.119	0.052	3203	5541	0	2334	2	2
SRL_OPN_2PTS016_0883_20140921_014700_20140921_032551.EUM.nc	-0.096	-0.113	0.063	2844	5480	0	2628	8	0
SRL_OPN_2PTS016_0885_20140921_032551_20140921_050631.EUM.nc	-0.095	-0.102	0.037	2754	5566	0	2805	5	2
SRL_OPN_2PTS016_0887_20140921_050630_20140921_065633.EUM.nc	-0.096	-0.098	0.031	3674	6246	0	2478	2	92
SRL_OPN_2PTS016_0890_20140921_065633_20140921_083508.EUM.nc	-0.102	-0.107	0.038	4433	5623	0	1182	3	5
SRL_OPN_2PTS016_0892_20140921_083508_20140921_101259.EUM.nc	-0.083	-0.096	0.054	2852	5464	0	2590	15	7
SRL_OPN_2PTS016_0893_20140921_101259_20140921_115057.EUM.nc	-0.100	-0.108	0.053	2477	5531	0	3037	17	0
SRL_OPN_2PTS016_0895_20140921_115056_20140921_132948.EUM.nc	-0.127	-0.129	0.035	2834	5479	0	2478	15	152
SRL_OPN_2PTS016_0897_20140921_132947_20140921_152311.EUM.nc	-0.098	-0.112	0.045	3965	6367	0	2389	11	2
SRL_OPN_2PTS016_0900_20140921_152310_20140921_170249.EUM.nc	-0.093	-0.094	0.031	2956	5579	0	2614	1	8
SRL_OPN_2PTS016_0902_20140921_170248_20140921_184229.EUM.nc	-0.101	-0.100	0.037	3361	5563	0	2201	0	1
SRL_OPN_2PTS016_0904_20140921_184228_20140921_202148.EUM.nc	-0.101	-0.104	0.045	3428	5607	0	2167	11	1
SRL_OPN_2PTS016_0906_20140921_202147_20140921_220020.EUM.nc	-0.095	-0.103	0.050	3024	5483	0	2434	21	4
SRL_OPN_2PTS016_0908_20140921_220020_20140921_233820.EUM.nc	-0.131	-0.128	0.050	2719	5493	0	2762	12	0
SRL_OPN_2PTS016_0909_20140921_233819_20140922_011615.EUM.nc	-0.129	-0.123	0.057	2999	5525	0	2519	7	0
SRL_OPN_2PTS016_0911_20140922_011614_20140922_025443.EUM.nc	-0.106	-0.119	0.050	2800	5538	0	2736	0	2
SRL_OPN_2PTS016_0913_20140922_025443_20140922_043447.EUM.nc	-0.093	-0.092	0.036	2709	5530	0	2811	10	0
SRL_OPN_2PTS016_0915_20140922_043446_20140922_061647.EUM.nc	-0.091	-0.096	0.035	3770	5803	0	2029	0	4
SRL_OPN_2PTS016_0917_20140922_061646_20140922_080420.EUM.nc	-0.106	-0.111	0.040	4182	6115	0	1889	2	42
SRL_OPN_2PTS016_0920_20140922_080419_20140922_094221.EUM.nc	-0.086	-0.094	0.047	3118	5530	0	2401	8	3
SRL_OPN_2PTS016_0921_20140922_094219_20140922_112013.EUM.nc	-0.112	-0.104	0.069	2256	5412	0	3108	48	0
SRL_OPN_2PTS016_0923_20140922_112012_20140922_125842.EUM.nc	-0.143	-0.136	0.053	2675	5414	0	2734	2	3
SRL_OPN_2PTS016_0925_20140922_125841_20140922_145156.EUM.nc	-0.107	-0.111	0.041	3876	6386	0	2509	1	0
SRL_OPN_2PTS016_0928_20140922_145155_20140922_163135.EUM.nc	-0.094	-0.092	0.029	3484	5650	0	2150	9	7
SRL_OPN_2PTS016_0930_20140922_163134_20140922_181118.EUM.nc	-0.093	-0.095	0.038	3215	5633	0	2411	4	3
SRL_OPN_2PTS016_0932_20140922_181117_20140922_195036.EUM.nc	-0.095	-0.110	0.050	3312	5616	0	2298	5	1
SRL_OPN_2PTS016_0934_20140922_195035_20140922_212931.EUM.nc	-0.094	-0.093	0.038	3368	5508	0	1940	22	178
SRL_OPN_2PTS016_0936_20140922_212930_20140922_230742.EUM.nc	-0.111	-0.110	0.052	2285	5426	0	3131	8	2

– Continued on next page

Table 14: Ka-Band Sea State Bias Statistics.

– Continued from previous page

File	Median	Mean	Std. Dev.	No. Obs.	Total Obs.	Default Lat/Lon	Flag (total)	Default (total)	3-Sigma Edited
SRL_OPN_2PTS016_0937_20140922_230742_20140923_004522.EUM.nc	-0.125	-0.127	0.064	3189	5505	0	2302	14	0
SRL_OPN_2PTS016_0939_20140923_004521_20140923_022338.EUM.nc	-0.114	-0.118	0.041	2936	5560	0	2615	6	3
SRL_OPN_2PTS016_0941_20140923_022338_20140923_040310.EUM.nc	-0.106	-0.104	0.040	2657	5478	0	2816	3	2
SRL_OPN_2PTS016_0943_20140923_040309_20140923_054428.EUM.nc	-0.093	-0.106	0.048	3303	5682	0	2375	3	1
SRL_OPN_2PTS016_0945_20140923_054427_20140923_073315.EUM.nc	-0.098	-0.105	0.040	4021	6199	0	2076	0	102
SRL_OPN_2PTS016_0948_20140923_073315_20140923_091135.EUM.nc	-0.097	-0.102	0.042	3659	5576	0	1908	2	7
SRL_OPN_2PTS016_0949_20140923_091134_20140923_104929.EUM.nc	-0.063	-0.082	0.059	2615	5546	0	2918	13	0
SRL_OPN_2PTS016_0951_20140923_104928_20140923_122732.EUM.nc	-0.140	-0.129	0.055	2578	5413	0	2808	26	1
SRL_OPN_2PTS016_0953_20140923_122731_20140923_140654.EUM.nc	-0.117	-0.121	0.046	3261	5579	0	2315	1	2
SRL_OPN_2PTS016_0955_20140923_140654_20140923_160015.EUM.nc	-0.094	-0.093	0.035	3852	6396	0	2538	5	1
SRL_OPN_2PTS016_0958_20140923_160015_20140923_174001.EUM.nc	-0.082	-0.094	0.046	3053	5652	0	2577	2	20
SRL_OPN_2PTS016_0960_20140923_174000_20140923_191927.EUM.nc	-0.083	-0.103	0.059	3545	5640	0	2089	3	3
SRL_OPN_2PTS016_0962_20140923_191927_20140923_205834.EUM.nc	-0.097	-0.097	0.041	3658	5605	0	1929	14	4
SRL_OPN_2PTS016_0964_20140923_205833_20140923_223650.EUM.nc	-0.101	-0.099	0.048	2921	5399	0	2465	13	0
SRL_OPN_2PTS016_0965_20140923_223650_20140924_001441.EUM.nc	-0.140	-0.134	0.053	3088	5503	0	2412	3	0
SRL_OPN_2PTS016_0967_20140924_001440_20140924_015242.EUM.nc	-0.112	-0.110	0.041	3211	5514	0	2299	1	3
SRL_OPN_2PTS016_0969_20140924_015241_20140924_033138.EUM.nc	-0.103	-0.103	0.043	2822	5488	0	2635	7	24
SRL_OPN_2PTS016_0971_20140924_033138_20140924_051224.EUM.nc	-0.111	-0.121	0.052	2806	5567	0	2761	0	0
SRL_OPN_2PTS016_0973_20140924_051224_20140924_070216.EUM.nc	-0.093	-0.107	0.045	3770	6233	0	2454	5	4
SRL_OPN_2PTS016_0976_20140924_070215_20140924_084049.EUM.nc	-0.099	-0.106	0.042	4333	5629	0	1292	4	0
SRL_OPN_2PTS016_0978_20140924_084048_20140924_101839.EUM.nc	-0.075	-0.088	0.051	2803	5463	0	2649	11	0
SRL_OPN_2PTS016_0979_20140924_101839_20140924_115639.EUM.nc	-0.118	-0.104	0.054	2519	5525	0	2997	8	1
SRL_OPN_2PTS016_0981_20140924_115638_20140924_133533.EUM.nc	-0.124	-0.124	0.044	2987	5436	0	2445	2	2
SRL_OPN_2PTS016_0983_20140924_133534_20140924_152857.EUM.nc	-0.106	-0.104	0.036	4047	6372	0	2316	1	8
SRL_OPN_2PTS016_0986_20140924_152856_20140924_170835.EUM.nc	-0.099	-0.111	0.046	2983	5592	0	2605	0	4
SRL_OPN_2PTS016_0988_20140924_170835_20140924_184814.EUM.nc	-0.081	-0.104	0.059	3506	5567	0	2054	7	0
SRL_OPN_2PTS016_0990_20140924_184813_20140924_202731.EUM.nc	-0.098	-0.105	0.038	3425	5599	0	2162	7	5
SRL_OPN_2PTS016_0992_20140924_202730_20140924_220602.EUM.nc	-0.106	-0.099	0.044	3071	5511	0	2408	27	5
SRL_OPN_2PTS016_0994_20140924_220602_20140924_234400.EUM.nc	-0.130	-0.119	0.051	2888	5535	0	2630	17	0
SRL_OPN_2PTS016_0995_20140924_234359_20140925_012151.EUM.nc	-0.117	-0.115	0.040	2989	5516	0	2510	11	6
SRL_OPN_2PTS016_0997_20140925_012151_20140925_030024.EUM.nc	-0.116	-0.118	0.039	2819	5582	0	2755	6	2
SRL_OPN_2PTS016_0999_20140925_030023_20140925_044034.EUM.nc	-0.136	-0.127	0.054	2698	5527	0	2817	12	0

31 Ka-Band Waveform Attitude Table

Table 15: Ka-Band Waveform Attitude Statistics.

File	Median	Mean	Std. Dev.	No. Obs.	Total Obs.	Default Lat/Lon	Flag (total)	Default (total)	3-Sigma Edited
SRL_OPN_2PTS015_1001_20140821_044029_20140821_062247.EUM.nc	0.000	0.000	0.001	3599	5819	0	1974	2	244
SRL_OPN_2PTS016_0001_20140821_062246_20140821_080956.EUM.nc	-0.000	-0.000	0.001	3950	6113	0	1852	0	311
SRL_OPN_2PTS016_0004_20140821_080955_20140821_094802.EUM.nc	0.000	-0.000	0.001	2701	5556	0	2549	10	296
SRL_OPN_2PTS016_0005_20140821_094801_20140821_112547.EUM.nc	0.000	-0.000	0.002	1934	5430	0	3280	43	173
SRL_OPN_2PTS016_0007_20140821_112547_20140821_130419.EUM.nc	-0.000	-0.000	0.001	2539	5395	0	2699	5	152
SRL_OPN_2PTS016_0009_20140821_130418_20140821_145735.EUM.nc	0.000	0.000	0.001	3589	6415	0	2627	4	195
SRL_OPN_2PTS016_0012_20140821_145734_20140821_163722.EUM.nc	-0.000	-0.000	0.001	2985	5647	0	2324	11	327
SRL_OPN_2PTS016_0014_20140821_163722_20140821_181658.EUM.nc	-0.000	-0.000	0.001	2957	5607	0	2339	2	309
SRL_OPN_2PTS016_0016_20140821_181658_20140821_195622.EUM.nc	0.000	-0.000	0.002	3090	5615	0	2305	3	217
SRL_OPN_2PTS016_0018_20140821_195622_20140821_213515.EUM.nc	0.000	0.000	0.001	3279	5508	0	1985	15	229
SRL_OPN_2PTS016_0020_20140821_213514_20140821_231315.EUM.nc	-0.000	-0.000	0.001	2029	5420	0	3134	5	252
SRL_OPN_2PTS016_0021_20140821_231315_20140822_005104.EUM.nc	-0.000	-0.000	0.001	2884	5540	0	2364	16	276
SRL_OPN_2PTS016_0023_20140822_005103_20140822_022922.EUM.nc	-0.000	-0.000	0.001	2722	5532	0	2577	4	229
SRL_OPN_2PTS016_0025_20140822_022921_20140822_040852.EUM.nc	-0.000	-0.000	0.001	2446	5501	0	2803	14	238
SRL_OPN_2PTS016_0027_20140822_040851_20140822_055025.EUM.nc	-0.000	-0.000	0.001	3276	5750	0	2184	6	284
SRL_OPN_2PTS016_0029_20140822_055024_20140822_073900.EUM.nc	0.000	0.000	0.001	3745	6184	0	2026	7	406
SRL_OPN_2PTS016_0032_20140822_073859_20140822_091717.EUM.nc	-0.000	-0.000	0.001	3075	5574	0	2141	9	349
SRL_OPN_2PTS016_0033_20140822_091716_20140822_105502.EUM.nc	0.000	-0.000	0.001	2221	5530	0	3114	14	181
SRL_OPN_2PTS016_0035_20140822_105501_20140822_123317.EUM.nc	-0.000	-0.000	0.001	2300	5390	0	2875	11	204
SRL_OPN_2PTS016_0037_20140822_123316_20140822_141242.EUM.nc	-0.000	-0.000	0.001	3045	5583	0	2317	5	216
SRL_OPN_2PTS016_0039_20140822_141242_20140822_160602.EUM.nc	0.000	0.000	0.001	3502	6407	0	2639	5	261
SRL_OPN_2PTS016_0042_20140822_160602_20140822_174541.EUM.nc	-0.000	-0.000	0.001	2841	5632	0	2567	11	213
SRL_OPN_2PTS016_0044_20140822_174540_20140822_192514.EUM.nc	0.000	0.000	0.001	3264	5642	0	2076	5	297
SRL_OPN_2PTS016_0046_20140822_192513_20140822_210409.EUM.nc	-0.000	-0.000	0.001	3177	5590	0	2067	10	336
SRL_OPN_2PTS016_0048_20140822_210408_20140822_224231.EUM.nc	0.000	0.000	0.001	2456	5389	0	2622	12	299
SRL_OPN_2PTS016_0049_20140822_224230_20140823_002022.EUM.nc	-0.000	-0.000	0.001	2743	5457	0	2419	14	281
SRL_OPN_2PTS016_0051_20140823_002021_20140823_015817.EUM.nc	-0.000	-0.000	0.001	2928	5543	0	2340	1	274
SRL_OPN_2PTS016_0053_20140823_015817_20140823_033726.EUM.nc	-0.000	-0.000	0.001	2622	5522	0	2633	6	261
SRL_OPN_2PTS016_0055_20140823_033725_20140823_051818.EUM.nc	-0.000	-0.000	0.002	2654	5588	0	2713	1	220
SRL_OPN_2PTS016_0057_20140823_051817_20140823_070800.EUM.nc	-0.000	-0.000	0.001	3587	6242	0	2404	9	242
SRL_OPN_2PTS016_0060_20140823_070800_20140823_084623.EUM.nc	0.000	0.000	0.001	3830	5607	0	1440	6	331
SRL_OPN_2PTS016_0061_20140823_084622_20140823_102418.EUM.nc	-0.000	-0.000	0.001	2406	5455	0	2751	20	278
SRL_OPN_2PTS016_0063_20140823_102419_20140823_120221.EUM.nc	0.000	0.000	0.002	2306	5528	0	2960	13	249
SRL_OPN_2PTS016_0065_20140823_120220_20140823_134111.EUM.nc	-0.000	-0.000	0.001	2915	5494	0	2398	22	159
SRL_OPN_2PTS016_0067_20140823_134110_20140823_153436.EUM.nc	0.000	0.000	0.001	3655	6396	0	2429	0	312
SRL_OPN_2PTS016_0070_20140823_153435_20140823_171423.EUM.nc	-0.000	-0.000	0.001	2720	5588	0	2625	2	241
SRL_OPN_2PTS016_0072_20140823_171422_20140823_185401.EUM.nc	0.000	0.000	0.002	3343	5575	0	2035	8	189

– Continued on next page

Table 15: Ka-Band Waveform Attitude Statistics.

– Continued from previous page

File	Median	Mean	Std. Dev.	No. Obs.	Total Obs.	Default Lat/Lon	Flag (total)	Default (total)	3-Sigma Edited
SRL_OPN_2PTS016_0074_20140823_185401_20140823_203308.EUM.nc	-0.000	-0.000	0.001	3128	5602	0	2146	11	317
SRL_OPN_2PTS016_0076_20140823_203307_20140823_221144.EUM.nc	0.000	0.000	0.001	2672	5530	0	2558	22	278
SRL_OPN_2PTS016_0078_20140823_221143_20140823_234941.EUM.nc	-0.000	-0.000	0.001	2572	5512	0	2625	4	311
SRL_OPN_2PTS016_0079_20140823_234940_20140824_012725.EUM.nc	-0.000	-0.000	0.001	2709	5506	0	2546	5	246
SRL_OPN_2PTS016_0081_20140824_012725_20140824_030609.EUM.nc	-0.000	-0.000	0.001	2556	5584	0	2740	17	271
SRL_OPN_2PTS016_0083_20140824_030608_20140824_044618.EUM.nc	-0.000	-0.000	0.001	2504	5520	0	2737	4	275
SRL_OPN_2PTS016_0085_20140824_044617_20140824_062842.EUM.nc	-0.000	-0.000	0.001	3524	5817	0	1926	2	365
SRL_OPN_2PTS016_0087_20140824_062841_20140824_081533.EUM.nc	-0.000	-0.000	0.001	3972	6094	0	1741	0	381
SRL_OPN_2PTS016_0090_20140824_081533_20140824_095336.EUM.nc	0.000	-0.000	0.001	2655	5467	0	2501	5	306
SRL_OPN_2PTS016_0091_20140824_095336_20140824_113123.EUM.nc	0.000	0.000	0.002	2014	5409	0	3148	19	228
SRL_OPN_2PTS016_0093_20140824_113122_20140824_130959.EUM.nc	-0.000	-0.000	0.001	2491	5473	0	2691	2	289
SRL_OPN_2PTS016_0095_20140824_130958_20140824_150317.EUM.nc	-0.000	-0.000	0.001	3615	6404	0	2553	1	235
SRL_OPN_2PTS016_0098_20140824_150318_20140824_164304.EUM.nc	0.000	0.000	0.001	2985	5615	0	2446	5	179
SRL_OPN_2PTS016_0100_20140824_164303_20140824_182238.EUM.nc	0.000	0.000	0.002	3142	5566	0	2150	8	266
SRL_OPN_2PTS016_0102_20140824_182237_20140824_200202.EUM.nc	0.000	0.000	0.001	2925	5611	0	2391	8	287
SRL_OPN_2PTS016_0104_20140824_200202_20140824_214052.EUM.nc	0.000	-0.000	0.001	3121	5581	0	2098	15	347
SRL_OPN_2PTS016_0106_20140824_214051_20140824_231850.EUM.nc	0.000	0.000	0.001	2277	5362	0	2895	9	181
SRL_OPN_2PTS016_0107_20140824_231850_20140825_005639.EUM.nc	-0.000	-0.000	0.001	2813	5558	0	2513	19	213
SRL_OPN_2PTS016_0109_20140825_005638_20140825_023501.EUM.nc	-0.000	-0.000	0.001	2641	5542	0	2568	8	325
SRL_OPN_2PTS016_0111_20140825_023500_20140825_041437.EUM.nc	-0.000	-0.000	0.001	2452	5502	0	2814	14	222
SRL_OPN_2PTS016_0113_20140825_041436_20140825_055617.EUM.nc	-0.000	-0.000	0.001	3341	5762	0	2129	1	291
SRL_OPN_2PTS016_0115_20140825_055616_20140825_074437.EUM.nc	-0.000	-0.000	0.001	3810	6156	0	1997	3	346
SRL_OPN_2PTS016_0118_20140825_074437_20140825_092253.EUM.nc	-0.000	-0.000	0.001	2947	5542	0	2288	8	299
SRL_OPN_2PTS016_0119_20140825_092252_20140825_110036.EUM.nc	0.000	-0.000	0.002	2050	5494	0	3211	20	213
SRL_OPN_2PTS016_0121_20140825_110035_20140825_123854.EUM.nc	-0.000	-0.000	0.001	2364	5420	0	2922	7	127
SRL_OPN_2PTS016_0123_20140825_123853_20140825_141826.EUM.nc	-0.000	-0.000	0.001	3020	5585	0	2237	4	324
SRL_OPN_2PTS016_0125_20140825_141825_20140825_161144.EUM.nc	-0.000	-0.000	0.001	3683	6393	0	2431	10	269
SRL_OPN_2PTS016_0128_20140825_161143_20140825_175122.EUM.nc	-0.000	-0.000	0.002	2905	5621	0	2492	8	216
SRL_OPN_2PTS016_0130_20140825_175121_20140825_193054.EUM.nc	-0.000	-0.000	0.001	3139	5658	0	2214	8	297
SRL_OPN_2PTS016_0132_20140825_193052_20140825_210948.EUM.nc	-0.000	-0.000	0.001	3047	5521	0	2079	15	380
SRL_OPN_2PTS016_0134_20140825_210946_20140825_224807.EUM.nc	0.000	-0.000	0.001	2391	5498	0	2851	20	236
SRL_OPN_2PTS016_0135_20140825_224807_20140826_002555.EUM.nc	-0.000	-0.000	0.001	2708	5384	0	2345	5	326
SRL_OPN_2PTS016_0137_20140826_002554_20140826_020353.EUM.nc	-0.000	-0.000	0.001	2892	5529	0	2410	7	220
SRL_OPN_2PTS016_0139_20140826_020352_20140826_034307.EUM.nc	-0.000	-0.000	0.001	2572	5553	0	2740	5	236
SRL_OPN_2PTS016_0141_20140826_034306_20140826_052408.EUM.nc	-0.000	-0.000	0.001	2564	5603	0	2794	4	241
SRL_OPN_2PTS016_0143_20140826_052407_20140826_071339.EUM.nc	0.000	0.000	0.001	3531	6233	0	2367	5	330
SRL_OPN_2PTS016_0146_20140826_071338_20140826_085158.EUM.nc	0.000	0.000	0.001	3753	5608	0	1472	4	379
SRL_OPN_2PTS016_0147_20140826_085157_20140826_102953.EUM.nc	0.000	-0.000	0.001	2378	5540	0	2883	17	262
SRL_OPN_2PTS016_0149_20140826_102953_20140826_120758.EUM.nc	0.000	-0.000	0.001	2388	5517	0	2926	28	175

– Continued on next page

Table 15: Ka-Band Waveform Attitude Statistics.

– Continued from previous page

File	Median	Mean	Std. Dev.	No. Obs.	Total Obs.	Default Lat/Lon	Flag (total)	Default (total)	3-Sigma Edited
SRL_OPN_2PTS016_0151_20140826_120758_20140826_134654.EUM.nc	-0.000	-0.000	0.001	2792	5490	0	2413	6	279
SRL_OPN_2PTS016_0153_20140826_134653_20140826_154017.EUM.nc	-0.000	-0.000	0.001	3632	6426	0	2459	0	335
SRL_OPN_2PTS016_0156_20140826_154017_20140826_172004.EUM.nc	0.000	0.000	0.002	2695	5540	0	2597	3	245
SRL_OPN_2PTS016_0158_20140826_172003_20140826_185941.EUM.nc	-0.000	-0.000	0.002	3190	5639	0	2208	12	229
SRL_OPN_2PTS016_0160_20140826_185941_20140826_203846.EUM.nc	0.000	0.000	0.001	3147	5611	0	2024	7	433
SRL_OPN_2PTS016_0162_20140826_203845_20140826_221721.EUM.nc	-0.000	-0.000	0.001	2726	5463	0	2477	19	241
SRL_OPN_2PTS016_0164_20140826_221719_20140826_235515.EUM.nc	-0.000	-0.000	0.001	2684	5519	0	2539	8	288
SRL_OPN_2PTS016_0165_20140826_235514_20140827_013302.EUM.nc	-0.000	-0.000	0.001	2827	5531	0	2466	0	238
SRL_OPN_2PTS016_0167_20140827_013300_20140827_031149.EUM.nc	-0.000	-0.000	0.001	2629	5573	0	2738	4	202
SRL_OPN_2PTS016_0169_20140827_031149_20140827_045205.EUM.nc	-0.000	-0.000	0.001	2586	5524	0	2698	2	238
SRL_OPN_2PTS016_0171_20140827_045204_20140827_063437.EUM.nc	-0.000	-0.000	0.001	3656	5850	0	1951	1	242
SRL_OPN_2PTS016_0173_20140827_063437_20140827_082110.EUM.nc	-0.000	-0.000	0.001	3967	6088	0	1739	1	381
SRL_OPN_2PTS016_0176_20140827_082110_20140827_095912.EUM.nc	-0.000	-0.000	0.001	2587	5462	0	2509	12	354
SRL_OPN_2PTS016_0177_20140827_095911_20140827_113659.EUM.nc	0.000	-0.000	0.001	2069	5441	0	3072	24	276
SRL_OPN_2PTS016_0179_20140827_113658_20140827_131540.EUM.nc	0.000	0.000	0.001	2731	5497	0	2604	7	155
SRL_OPN_2PTS016_0181_20140827_131538_20140827_150859.EUM.nc	-0.000	-0.000	0.001	3545	6450	0	2566	11	328
SRL_OPN_2PTS016_0184_20140827_150858_20140827_164846.EUM.nc	0.000	0.000	0.001	2895	5588	0	2506	3	184
SRL_OPN_2PTS016_0186_20140827_164844_20140827_182819.EUM.nc	-0.000	-0.000	0.001	3069	5549	0	2229	9	242
SRL_OPN_2PTS016_0188_20140827_182818_20140827_200742.EUM.nc	0.000	0.000	0.002	2912	5600	0	2388	7	293
SRL_OPN_2PTS016_0190_20140827_200741_20140827_214629.EUM.nc	-0.000	-0.000	0.001	2981	5547	0	2195	12	359
SRL_OPN_2PTS016_0192_20140827_214629_20140827_232425.EUM.nc	-0.000	-0.000	0.001	2299	5303	0	2765	36	203
SRL_OPN_2PTS016_0193_20140827_232424_20140828_010214.EUM.nc	-0.000	-0.000	0.001	2583	5512	0	2684	9	236
SRL_OPN_2PTS016_0195_20140828_010213_20140828_024040.EUM.nc	-0.000	-0.000	0.001	2730	5559	0	2628	5	196
SRL_OPN_2PTS016_0197_20140828_024039_20140828_042020.EUM.nc	-0.000	-0.000	0.001	2497	5509	0	2789	19	204
SRL_OPN_2PTS016_0199_20140828_042020_20140828_060210.EUM.nc	-0.000	-0.000	0.001	3467	5773	0	2063	2	241
SRL_OPN_2PTS016_0201_20140828_060209_20140828_075015.EUM.nc	-0.000	-0.000	0.001	3737	6152	0	1938	14	463
SRL_OPN_2PTS016_0204_20140828_075015_20140828_092828.EUM.nc	-0.000	-0.000	0.001	2814	5549	0	2399	10	326
SRL_OPN_2PTS016_0205_20140828_092828_20140828_110612.EUM.nc	0.000	0.000	0.001	2065	5506	0	3191	23	227
SRL_OPN_2PTS016_0207_20140828_110612_20140828_124432.EUM.nc	-0.000	-0.000	0.001	2284	5407	0	2905	10	208
SRL_OPN_2PTS016_0209_20140828_124432_20140828_143740.EUM.nc	0.000	0.000	0.001	3552	6358	0	2610	0	196
SRL_OPN_2PTS016_0212_20140828_143739_20140828_161726.EUM.nc	-0.000	-0.000	0.001	3403	5619	0	1972	2	242
SRL_OPN_2PTS016_0214_20140828_161725_20140828_175702.EUM.nc	-0.000	0.000	0.002	2910	5589	0	2497	6	176
SRL_OPN_2PTS016_0216_20140828_175701_20140828_193633.EUM.nc	0.000	-0.000	0.001	3162	5670	0	2262	6	240
SRL_OPN_2PTS016_0218_20140828_193632_20140828_211525.EUM.nc	-0.000	-0.000	0.001	3056	5506	0	2062	4	384
SRL_OPN_2PTS016_0220_20140828_211524_20140828_225342.EUM.nc	-0.000	-0.000	0.001	2362	5501	0	2878	10	251
SRL_OPN_2PTS016_0221_20140828_225341_20140829_003130.EUM.nc	-0.000	-0.000	0.001	2851	5470	0	2286	4	329
SRL_OPN_2PTS016_0223_20140829_003130_20140829_020931.EUM.nc	-0.000	-0.000	0.001	2760	5516	0	2515	5	236
SRL_OPN_2PTS016_0225_20140829_020931_20140829_034850.EUM.nc	-0.000	-0.000	0.001	2516	5519	0	2752	8	243
SRL_OPN_2PTS016_0227_20140829_034850_20140829_052957.EUM.nc	-0.000	-0.000	0.001	2615	5599	0	2819	1	164

– Continued on next page

Table 15: Ka-Band Waveform Attitude Statistics.

– Continued from previous page

File	Median	Mean	Std. Dev.	No. Obs.	Total Obs.	Default Lat/Lon	Flag (total)	Default (total)	3-Sigma Edited
SRL_OPN_2PTS016_0229_20140829_052956_20140829_071915.EUM.nc	-0.000	-0.000	0.001	3717	6228	0	2195	8	308
SRL_OPN_2PTS016_0232_20140829_071915_20140829_085734.EUM.nc	-0.000	-0.000	0.001	3592	5601	0	1586	10	413
SRL_OPN_2PTS016_0233_20140829_085734_20140829_103528.EUM.nc	0.000	0.000	0.001	2259	5528	0	3040	9	220
SRL_OPN_2PTS016_0235_20140829_103527_20140829_121335.EUM.nc	-0.000	-0.000	0.001	2305	5480	0	2939	13	223
SRL_OPN_2PTS016_0237_20140829_121334_20140829_135235.EUM.nc	-0.000	-0.000	0.001	2867	5528	0	2378	3	280
SRL_OPN_2PTS016_0239_20140829_135234_20140829_154559.EUM.nc	-0.000	-0.000	0.001	3683	6415	0	2379	1	352
SRL_OPN_2PTS016_0242_20140829_154559_20140829_172545.EUM.nc	-0.000	-0.000	0.001	2658	5539	0	2624	1	256
SRL_OPN_2PTS016_0244_20140829_172544_20140829_190522.EUM.nc	-0.000	-0.000	0.001	3119	5670	0	2217	5	329
SRL_OPN_2PTS016_0246_20140829_190521_20140829_204425.EUM.nc	-0.000	-0.000	0.001	3293	5625	0	1958	12	362
SRL_OPN_2PTS016_0248_20140829_204424_20140829_222256.EUM.nc	0.000	0.000	0.001	2632	5447	0	2510	25	280
SRL_OPN_2PTS016_0250_20140829_222255_20140830_000050.EUM.nc	-0.000	-0.000	0.001	2736	5535	0	2467	9	323
SRL_OPN_2PTS016_0251_20140830_000049_20140830_013839.EUM.nc	-0.000	-0.000	0.001	2864	5540	0	2388	5	283
SRL_OPN_2PTS016_0253_20140830_013838_20140830_031731.EUM.nc	-0.000	-0.000	0.001	2572	5568	0	2731	17	248
SRL_OPN_2PTS016_0255_20140830_031730_20140830_045752.EUM.nc	-0.000	-0.000	0.001	2656	5594	0	2725	2	211
SRL_OPN_2PTS016_0257_20140830_045751_20140830_064033.EUM.nc	-0.000	-0.000	0.001	3720	5846	0	1937	1	188
SRL_OPN_2PTS016_0259_20140830_064032_20140830_082646.EUM.nc	-0.000	-0.000	0.001	4082	6067	0	1646	17	322
SRL_OPN_2PTS016_0262_20140830_082645_20140830_100447.EUM.nc	0.000	0.000	0.001	2617	5472	0	2573	2	280
SRL_OPN_2PTS016_0263_20140830_100446_20140830_114235.EUM.nc	0.000	0.000	0.001	2149	5483	0	3064	16	254
SRL_OPN_2PTS016_0265_20140830_114234_20140830_132120.EUM.nc	-0.000	-0.000	0.001	2718	5475	0	2542	3	212
SRL_OPN_2PTS016_0267_20140830_132119_20140830_151440.EUM.nc	-0.000	-0.000	0.001	3619	6428	0	2483	0	326
SRL_OPN_2PTS016_0270_20140830_151439_20140830_165427.EUM.nc	-0.000	-0.000	0.001	2869	5595	0	2548	3	175
SRL_OPN_2PTS016_0272_20140830_165426_20140830_183400.EUM.nc	-0.000	-0.000	0.001	3164	5562	0	2213	2	183
SRL_OPN_2PTS016_0274_20140830_183359_20140830_201321.EUM.nc	-0.000	-0.000	0.001	2956	5566	0	2283	18	309
SRL_OPN_2PTS016_0276_20140830_201321_20140830_215206.EUM.nc	0.000	0.000	0.001	3022	5537	0	2191	38	286
SRL_OPN_2PTS016_0278_20140830_215205_20140830_232959.EUM.nc	0.000	0.000	0.001	2237	5341	0	2865	22	217
SRL_OPN_2PTS016_0279_20140830_232958_20140831_010749.EUM.nc	-0.000	-0.000	0.001	2518	5518	0	2738	5	257
SRL_OPN_2PTS016_0281_20140831_010748_20140831_024618.EUM.nc	0.001	0.001	0.002	2565	5539	0	2637	0	337
SRL_OPN_2PTS016_0283_20140831_024617_20140831_042606.EUM.nc	0.000	0.000	0.001	2629	5516	0	2751	4	132
SRL_OPN_2PTS016_0285_20140831_042605_20140831_060803.EUM.nc	0.000	0.000	0.001	3392	5763	0	2026	1	344
SRL_OPN_2PTS016_0287_20140831_060802_20140831_075551.EUM.nc	0.000	-0.000	0.001	3856	6130	0	1954	6	314
SRL_OPN_2PTS016_0290_20140831_075550_20140831_093404.EUM.nc	0.000	0.000	0.001	2771	5550	0	2484	4	291
SRL_OPN_2PTS016_0291_20140831_093403_20140831_111147.EUM.nc	0.000	0.000	0.002	2028	5513	0	3269	22	194
SRL_OPN_2PTS016_0293_20140831_111147_20140831_125010.EUM.nc	-0.000	-0.000	0.001	2245	5384	0	2833	19	287
SRL_OPN_2PTS016_0295_20140831_125009_20140831_144321.EUM.nc	0.000	0.000	0.001	3510	6369	0	2576	1	282
SRL_OPN_2PTS016_0298_20140831_144321_20140831_162307.EUM.nc	-0.000	-0.000	0.001	3297	5650	0	2108	1	244
SRL_OPN_2PTS016_0300_20140831_162306_20140831_180243.EUM.nc	0.000	0.000	0.001	2931	5643	0	2465	2	245
SRL_OPN_2PTS016_0302_20140831_180242_20140831_194213.EUM.nc	0.000	0.000	0.001	3064	5656	0	2294	7	291
SRL_OPN_2PTS016_0304_20140831_194212_20140831_212103.EUM.nc	0.000	0.000	0.001	3083	5516	0	2108	12	313
SRL_OPN_2PTS016_0306_20140831_212102_20140831_225917.EUM.nc	0.000	0.000	0.001	2253	5479	0	3001	19	206

– Continued on next page

Table 15: Ka-Band Waveform Attitude Statistics.

– Continued from previous page

File	Median	Mean	Std. Dev.	No. Obs.	Total Obs.	Default Lat/Lon	Flag (total)	Default (total)	3-Sigma Edited
SRL_OPN_2PTS016_0307_20140831_225916_20140901_003706.EUM.nc	-0.000	-0.000	0.001	3070	5503	0	2193	9	231
SRL_OPN_2PTS016_0309_20140901_003705_20140901_021509.EUM.nc	0.000	-0.000	0.001	2680	5506	0	2529	5	292
SRL_OPN_2PTS016_0311_20140901_021508_20140901_035433.EUM.nc	-0.000	-0.000	0.001	2476	5532	0	2922	4	130
SRL_OPN_2PTS016_0313_20140901_035433_20140901_053548.EUM.nc	0.000	0.000	0.001	2715	5586	0	2701	2	168
SRL_OPN_2PTS016_0315_20140901_053547_20140901_072456.EUM.nc	0.000	0.000	0.001	3681	6221	0	2076	11	453
SRL_OPN_2PTS016_0318_20140901_072455_20140901_090310.EUM.nc	0.000	0.000	0.001	3534	5586	0	1669	12	371
SRL_OPN_2PTS016_0319_20140901_090309_20140901_104104.EUM.nc	0.001	0.001	0.002	2392	5529	0	2911	12	214
SRL_OPN_2PTS016_0321_20140901_104103_20140901_121911.EUM.nc	0.000	0.000	0.001	2264	5522	0	2990	21	247
SRL_OPN_2PTS016_0323_20140901_121910_20140901_135818.EUM.nc	0.000	0.000	0.002	3067	5550	0	2242	4	237
SRL_OPN_2PTS016_0325_20140901_135817_20140901_155141.EUM.nc	0.000	0.000	0.001	3667	6409	0	2465	11	266
SRL_OPN_2PTS016_0328_20140901_155140_20140901_173127.EUM.nc	0.000	0.000	0.001	2628	5501	0	2596	2	275
SRL_OPN_2PTS016_0330_20140901_173127_20140901_191103.EUM.nc	0.000	0.000	0.001	3256	5669	0	2071	2	340
SRL_OPN_2PTS016_0332_20140901_191103_20140901_205004.EUM.nc	0.000	0.000	0.001	3288	5608	0	2015	5	300
SRL_OPN_2PTS016_0334_20140901_205003_20140901_222833.EUM.nc	0.001	0.001	0.002	2723	5463	0	2459	16	265
SRL_OPN_2PTS016_0336_20140901_222832_20140902_000625.EUM.nc	0.000	0.000	0.001	2854	5511	0	2348	16	293
SRL_OPN_2PTS016_0337_20140902_000624_20140902_014415.EUM.nc	0.000	0.000	0.001	2841	5542	0	2373	3	325
SRL_OPN_2PTS016_0339_20140902_014414_20140902_032312.EUM.nc	0.000	0.000	0.002	2534	5503	0	2720	5	244
SRL_OPN_2PTS016_0341_20140902_032311_20140902_050340.EUM.nc	0.000	0.000	0.001	2694	5605	0	2778	4	129
SRL_OPN_2PTS016_0343_20140902_050339_20140902_065354.EUM.nc	0.000	0.000	0.001	3573	6260	0	2377	6	304
SRL_OPN_2PTS016_0346_20140902_065353_20140902_083223.EUM.nc	0.000	0.000	0.001	4011	5635	0	1193	2	429
SRL_OPN_2PTS016_0348_20140902_083222_20140902_101022.EUM.nc	0.000	0.000	0.002	2579	5437	0	2602	13	243
SRL_OPN_2PTS016_0349_20140902_101022_20140902_114812.EUM.nc	0.000	0.000	0.001	2167	5506	0	3061	27	251
SRL_OPN_2PTS016_0351_20140902_114812_20140902_132700.EUM.nc	0.000	-0.000	0.001	2730	5452	0	2444	11	267
SRL_OPN_2PTS016_0353_20140902_132659_20140902_152022.EUM.nc	-0.000	-0.000	0.001	3737	6407	0	2400	0	270
SRL_OPN_2PTS016_0356_20140902_152022_20140902_170009.EUM.nc	0.000	0.000	0.001	2773	5558	0	2532	3	250
SRL_OPN_2PTS016_0358_20140902_170008_20140902_183941.EUM.nc	0.000	0.000	0.001	3059	5548	0	2203	0	286
SRL_OPN_2PTS016_0360_20140902_183941_20140902_215742.EUM.nc	0.000	-0.000	0.001	5531	11086	0	4683	51	821
SRL_OPN_2PTS016_0364_20140902_215741_20140902_233535.EUM.nc	0.000	-0.000	0.001	2457	5397	0	2780	11	149
SRL_OPN_2PTS016_0365_20140902_233534_20140903_011325.EUM.nc	-0.000	-0.000	0.001	2620	5532	0	2681	5	226
SRL_OPN_2PTS016_0367_20140903_011325_20140903_025159.EUM.nc	-0.000	-0.000	0.001	2573	5554	0	2768	0	213
SRL_OPN_2PTS016_0369_20140903_025159_20140903_043151.EUM.nc	-0.000	-0.000	0.001	2579	5525	0	2758	2	186
SRL_OPN_2PTS016_0371_20140903_043151_20140903_061356.EUM.nc	-0.000	-0.000	0.001	3531	5784	0	2039	4	210
SRL_OPN_2PTS016_0373_20140903_061355_20140903_080130.EUM.nc	-0.000	-0.000	0.001	3741	6123	0	1905	3	474
SRL_OPN_2PTS016_0376_20140903_080129_20140903_093939.EUM.nc	-0.000	-0.000	0.001	2733	5539	0	2508	13	285
SRL_OPN_2PTS016_0377_20140903_093938_20140903_111723.EUM.nc	0.000	0.000	0.001	1983	5466	0	3190	23	270
SRL_OPN_2PTS016_0379_20140903_111722_20140903_125550.EUM.nc	-0.000	-0.000	0.001	2418	5405	0	2780	3	204
SRL_OPN_2PTS016_0381_20140903_125549_20140903_144902.EUM.nc	-0.000	-0.000	0.001	3612	6378	0	2532	4	230
SRL_OPN_2PTS016_0384_20140903_144901_20140903_162849.EUM.nc	-0.000	-0.000	0.001	3206	5649	0	2109	17	317
SRL_OPN_2PTS016_0386_20140903_162848_20140903_180825.EUM.nc	-0.000	-0.000	0.001	2926	5641	0	2401	6	308

– Continued on next page

Table 15: Ka-Band Waveform Attitude Statistics.

– Continued from previous page

File	Median	Mean	Std. Dev.	No. Obs.	Total Obs.	Default Lat/Lon	Flag (total)	Default (total)	3-Sigma Edited
SRL_OPN_2PTS016_0388_20140903_180824_20140903_194753.EUM.nc	-0.000	-0.000	0.001	2941	5631	0	2326	25	339
SRL_OPN_2PTS016_0390_20140903_194752_20140903_212648.EUM.nc	0.000	-0.000	0.001	3097	5510	0	2018	15	380
SRL_OPN_2PTS016_0392_20140903_212647_20140903_230452.EUM.nc	0.000	-0.000	0.001	2163	5455	0	3099	4	189
SRL_OPN_2PTS016_0393_20140903_230451_20140904_004240.EUM.nc	-0.000	-0.000	0.001	3068	5509	0	2251	11	179
SRL_OPN_2PTS016_0395_20140904_004240_20140904_022047.EUM.nc	-0.000	-0.000	0.001	2674	5557	0	2642	1	240
SRL_OPN_2PTS016_0397_20140904_022047_20140904_040016.EUM.nc	-0.000	-0.000	0.001	2485	5550	0	2854	3	208
SRL_OPN_2PTS016_0399_20140904_040015_20140904_054138.EUM.nc	0.000	0.001	0.002	2946	5587	0	2384	8	249
SRL_OPN_2PTS016_0401_20140904_054137_20140904_073034.EUM.nc	0.000	0.000	0.001	3902	6211	0	2024	0	285
SRL_OPN_2PTS016_0404_20140904_073032_20140904_090845.EUM.nc	0.000	0.000	0.001	3373	5573	0	1842	10	348
SRL_OPN_2PTS016_0405_20140904_090844_20140904_104639.EUM.nc	0.000	0.000	0.001	2209	5535	0	2916	14	396
SRL_OPN_2PTS016_0407_20140904_104638_20140904_122450.EUM.nc	0.000	0.000	0.001	2424	5466	0	2861	10	171
SRL_OPN_2PTS016_0409_20140904_122449_20140904_140359.EUM.nc	-0.000	-0.000	0.001	3161	5562	0	2215	3	183
SRL_OPN_2PTS016_0411_20140904_140359_20140904_155722.EUM.nc	-0.000	-0.000	0.001	3488	6410	0	2570	4	348
SRL_OPN_2PTS016_0414_20140904_155721_20140904_173708.EUM.nc	-0.000	-0.000	0.001	2744	5530	0	2536	3	247
SRL_OPN_2PTS016_0416_20140904_173707_20140904_191643.EUM.nc	0.000	0.000	0.001	3258	5659	0	2092	9	300
SRL_OPN_2PTS016_0418_20140904_191643_20140904_205542.EUM.nc	0.000	0.000	0.001	3333	5614	0	2003	12	266
SRL_OPN_2PTS016_0420_20140904_205542_20140904_223408.EUM.nc	0.000	0.000	0.001	2629	5446	0	2536	19	262
SRL_OPN_2PTS016_0421_20140904_223407_20140905_001159.EUM.nc	-0.000	-0.000	0.001	2910	5504	0	2329	4	261
SRL_OPN_2PTS016_0423_20140905_001159_20140905_014951.EUM.nc	-0.000	-0.000	0.001	2996	5527	0	2308	1	222
SRL_OPN_2PTS016_0425_20140905_014951_20140905_032853.EUM.nc	-0.000	-0.000	0.001	2654	5479	0	2589	4	232
SRL_OPN_2PTS016_0427_20140905_032853_20140905_050928.EUM.nc	-0.000	-0.000	0.001	2532	5562	0	2732	2	296
SRL_OPN_2PTS016_0429_20140905_050927_20140905_065933.EUM.nc	0.000	-0.000	0.001	3611	6241	0	2436	2	192
SRL_OPN_2PTS016_0432_20140905_065931_20140905_083759.EUM.nc	0.000	0.000	0.001	4051	5633	0	1185	8	389
SRL_OPN_2PTS016_0434_20140905_083758_20140905_101557.EUM.nc	0.000	-0.000	0.001	2426	5475	0	2724	7	318
SRL_OPN_2PTS016_0435_20140905_101556_20140905_115348.EUM.nc	0.000	0.000	0.001	2225	5532	0	3003	13	291
SRL_OPN_2PTS016_0437_20140905_115348_20140905_133241.EUM.nc	-0.000	-0.000	0.001	2807	5435	0	2431	6	191
SRL_OPN_2PTS016_0439_20140905_133240_20140905_152603.EUM.nc	-0.000	-0.000	0.001	3575	6363	0	2248	3	537
SRL_OPN_2PTS016_0442_20140905_152602_20140905_170550.EUM.nc	0.000	-0.000	0.001	2589	5617	0	2625	2	401
SRL_OPN_2PTS016_0444_20140905_170550_20140905_184521.EUM.nc	-0.000	-0.000	0.001	3122	5543	0	2194	0	227
SRL_OPN_2PTS016_0446_20140905_184521_20140905_202440.EUM.nc	0.000	0.000	0.001	3085	5584	0	2153	10	336
SRL_OPN_2PTS016_0448_20140905_202439_20140905_220320.EUM.nc	0.000	0.000	0.001	2837	5515	0	2469	12	197
SRL_OPN_2PTS016_0450_20140905_220319_20140905_234110.EUM.nc	0.000	0.000	0.001	2511	5497	0	2736	12	238
SRL_OPN_2PTS016_0451_20140905_234109_20140906_011901.EUM.nc	-0.000	-0.000	0.001	2777	5518	0	2492	3	246
SRL_OPN_2PTS016_0453_20140906_011900_20140906_025740.EUM.nc	-0.001	-0.000	0.001	2650	5564	0	2734	4	176
SRL_OPN_2PTS016_0455_20140906_025738_20140906_043738.EUM.nc	-0.000	-0.000	0.001	2541	5503	0	2788	5	169
SRL_OPN_2PTS016_0457_20140906_043737_20140906_061951.EUM.nc	-0.000	-0.000	0.001	3473	5807	0	1979	3	352
SRL_OPN_2PTS016_0459_20140906_061950_20140906_080707.EUM.nc	-0.000	-0.000	0.001	3820	6109	0	1881	2	406
SRL_OPN_2PTS016_0462_20140906_080706_20140906_094515.EUM.nc	0.000	0.000	0.001	2740	5537	0	2551	7	239
SRL_OPN_2PTS016_0463_20140906_094514_20140906_112258.EUM.nc	0.000	0.000	0.001	1926	5393	0	3294	22	151

– Continued on next page

Table 15: Ka-Band Waveform Attitude Statistics.

– Continued from previous page

File	Median	Mean	Std. Dev.	No. Obs.	Total Obs.	Default Lat/Lon	Flag (total)	Default (total)	3-Sigma Edited
SRL_OPN_2PTS016_0465_20140906_112258_20140906_130129.EUM.nc	-0.000	-0.000	0.001	2507	5389	0	2697	2	183
SRL_OPN_2PTS016_0467_20140906_130128_20140906_145445.EUM.nc	-0.000	-0.000	0.001	3616	6374	0	2480	15	263
SRL_OPN_2PTS016_0470_20140906_145445_20140906_163432.EUM.nc	-0.000	-0.000	0.001	3208	5644	0	2185	9	242
SRL_OPN_2PTS016_0472_20140906_163432_20140906_181405.EUM.nc	-0.000	-0.000	0.001	2949	5623	0	2405	7	262
SRL_OPN_2PTS016_0474_20140906_181405_20140906_195332.EUM.nc	0.001	0.001	0.002	2838	5636	0	2349	11	438
SRL_OPN_2PTS016_0476_20140906_195332_20140906_213219.EUM.nc	0.000	0.000	0.002	3305	5507	0	1893	21	288
SRL_OPN_2PTS016_0478_20140906_213218_20140906_231027.EUM.nc	0.000	0.000	0.002	2120	5414	0	3076	5	213
SRL_OPN_2PTS016_0479_20140906_231027_20140907_004816.EUM.nc	0.000	0.000	0.002	3039	5532	0	2275	19	199
SRL_OPN_2PTS016_0481_20140907_004815_20140907_022625.EUM.nc	0.000	0.000	0.002	2697	5532	0	2582	6	247
SRL_OPN_2PTS016_0483_20140907_022624_20140907_040600.EUM.nc	-0.000	-0.000	0.002	2505	5501	0	2837	3	156
SRL_OPN_2PTS016_0485_20140907_040559_20140907_054729.EUM.nc	0.000	0.000	0.001	3203	5690	0	2173	9	305
SRL_OPN_2PTS016_0487_20140907_054728_20140907_073611.EUM.nc	0.000	-0.000	0.001	3771	6191	0	2080	4	336
SRL_OPN_2PTS016_0490_20140907_073611_20140907_091421.EUM.nc	0.000	0.000	0.001	3208	5578	0	1978	14	378
SRL_OPN_2PTS016_0491_20140907_091420_20140907_105214.EUM.nc	0.001	0.001	0.002	2239	5543	0	3055	31	218
SRL_OPN_2PTS016_0493_20140907_105213_20140907_123027.EUM.nc	-0.000	0.000	0.002	2377	5414	0	2880	13	144
SRL_OPN_2PTS016_0495_20140907_123026_20140907_140942.EUM.nc	-0.000	-0.000	0.001	3039	5613	0	2379	5	190
SRL_OPN_2PTS016_0497_20140907_140943_20140907_160304.EUM.nc	0.000	0.000	0.001	3664	6422	0	2496	3	259
SRL_OPN_2PTS016_0500_20140907_160303_20140907_174250.EUM.nc	0.000	0.000	0.002	2837	5633	0	2588	13	195
SRL_OPN_2PTS016_0502_20140907_174249_20140907_192224.EUM.nc	0.001	0.001	0.002	3395	5654	0	2094	1	164
SRL_OPN_2PTS016_0504_20140907_192222_20140907_210121.EUM.nc	0.000	0.000	0.001	3372	5593	0	2001	8	212
SRL_OPN_2PTS016_0506_20140907_210121_20140907_223944.EUM.nc	0.000	0.000	0.002	2718	5428	0	2500	26	184
SRL_OPN_2PTS016_0507_20140907_223944_20140908_001725.EUM.nc	-0.000	-0.000	0.001	2886	5465	0	2369	3	207
SRL_OPN_2PTS016_0509_20140908_001725_20140908_015529.EUM.nc	-0.000	-0.000	0.001	2939	5505	0	2314	4	248
SRL_OPN_2PTS016_0511_20140908_015528_20140908_033435.EUM.nc	0.000	0.000	0.001	2688	5502	0	2583	14	217
SRL_OPN_2PTS016_0513_20140908_033434_20140908_051516.EUM.nc	0.000	0.000	0.002	2631	5588	0	2709	5	243
SRL_OPN_2PTS016_0515_20140908_051515_20140908_070511.EUM.nc	0.000	0.000	0.001	3510	6252	0	2464	7	271
SRL_OPN_2PTS016_0518_20140908_070510_20140908_084335.EUM.nc	0.000	0.000	0.001	3898	5613	0	1358	20	337
SRL_OPN_2PTS016_0520_20140908_084334_20140908_102132.EUM.nc	-0.000	-0.000	0.001	2470	5458	0	2740	23	225
SRL_OPN_2PTS016_0521_20140908_102131_20140908_115924.EUM.nc	0.000	-0.000	0.001	2272	5513	0	2961	18	262
SRL_OPN_2PTS016_0523_20140908_115923_20140908_133822.EUM.nc	-0.000	-0.000	0.001	2757	5466	0	2413	12	284
SRL_OPN_2PTS016_0525_20140908_133821_20140908_153145.EUM.nc	0.000	0.001	0.002	3917	6377	0	2234	0	226
SRL_OPN_2PTS016_0528_20140908_153144_20140908_171131.EUM.nc	-0.000	-0.000	0.001	2683	5592	0	2625	2	282
SRL_OPN_2PTS016_0530_20140908_171131_20140908_185103.EUM.nc	0.000	0.000	0.001	3168	5564	0	2098	4	294
SRL_OPN_2PTS016_0532_20140908_185102_20140908_203018.EUM.nc	0.000	-0.000	0.001	3055	5592	0	2153	17	367
SRL_OPN_2PTS016_0534_20140908_203017_20140908_220856.EUM.nc	0.000	0.000	0.001	2760	5504	0	2479	25	240
SRL_OPN_2PTS016_0536_20140908_220855_20140909_012437.EUM.nc	-0.000	-0.000	0.001	5208	11315	0	5726	9	372
SRL_OPN_2PTS016_0539_20140909_012436_20140909_030318.EUM.nc	-0.000	-0.000	0.001	2541	5587	0	2761	3	282
SRL_OPN_2PTS016_0541_20140909_030317_20140909_044324.EUM.nc	0.000	-0.000	0.001	2460	5622	0	2854	10	298
SRL_OPN_2PTS016_0543_20140909_044324_20140909_062545.EUM.nc	0.000	0.001	0.002	3600	5819	0	1952	0	267

– Continued on next page

Table 15: Ka-Band Waveform Attitude Statistics.

– Continued from previous page

File	Median	Mean	Std. Dev.	No. Obs.	Total Obs.	Default Lat/Lon	Flag (total)	Default (total)	3-Sigma Edited
SRL_OPN_2PTS016_0545_20140909_062544_20140909_081243.EUM.nc	0.001	0.000	0.002	3845	6107	0	1820	3	439
SRL_OPN_2PTS016_0548_20140909_081243_20140909_095049.EUM.nc	0.000	-0.000	0.001	2572	5516	0	2569	20	355
SRL_OPN_2PTS016_0549_20140909_095048_20140909_112834.EUM.nc	0.000	0.000	0.002	1886	5409	0	3254	30	239
SRL_OPN_2PTS016_0551_20140909_112833_20140909_130709.EUM.nc	-0.000	-0.000	0.001	2549	5486	0	2703	3	231
SRL_OPN_2PTS016_0553_20140909_130708_20140909_150026.EUM.nc	-0.000	-0.000	0.001	3642	6418	0	2496	0	280
SRL_OPN_2PTS016_0556_20140909_150025_20140909_164013.EUM.nc	-0.000	-0.000	0.001	2936	5635	0	2327	26	346
SRL_OPN_2PTS016_0558_20140909_164012_20140909_181947.EUM.nc	-0.000	-0.000	0.001	3073	5636	0	2376	3	184
SRL_OPN_2PTS016_0560_20140909_181947_20140909_195912.EUM.nc	0.001	0.001	0.002	2837	5613	0	2328	2	446
SRL_OPN_2PTS016_0562_20140909_195912_20140909_213755.EUM.nc	0.000	0.000	0.001	3103	5606	0	2091	17	395
SRL_OPN_2PTS016_0564_20140909_213755_20140909_231603.EUM.nc	0.000	0.000	0.002	2295	5390	0	2925	5	165
SRL_OPN_2PTS016_0565_20140909_231602_20140910_005351.EUM.nc	-0.000	-0.000	0.001	2870	5543	0	2433	25	215
SRL_OPN_2PTS016_0567_20140910_005350_20140910_023203.EUM.nc	-0.000	-0.000	0.001	2780	5532	0	2532	5	215
SRL_OPN_2PTS016_0569_20140910_023204_20140910_041145.EUM.nc	0.000	-0.000	0.001	2411	5633	0	2964	14	244
SRL_OPN_2PTS016_0571_20140910_041144_20140910_055320.EUM.nc	0.000	0.000	0.001	3282	5734	0	2099	3	350
SRL_OPN_2PTS016_0573_20140910_055320_20140910_074149.EUM.nc	-0.000	-0.000	0.001	3704	6186	0	2058	0	424
SRL_OPN_2PTS016_0576_20140910_074148_20140910_091957.EUM.nc	-0.000	-0.000	0.001	3030	5545	0	2196	9	310
SRL_OPN_2PTS016_0577_20140910_091957_20140910_105750.EUM.nc	0.000	-0.000	0.001	2214	5512	0	3097	13	188
SRL_OPN_2PTS016_0579_20140910_105750_20140910_123606.EUM.nc	-0.000	-0.000	0.002	2292	5478	0	3011	9	166
SRL_OPN_2PTS016_0581_20140910_123605_20140910_141526.EUM.nc	-0.000	-0.000	0.001	3057	5568	0	2233	1	277
SRL_OPN_2PTS016_0583_20140910_141527_20140910_160846.EUM.nc	-0.000	-0.000	0.001	3704	6397	0	2393	2	298
SRL_OPN_2PTS016_0586_20140910_160845_20140910_174831.EUM.nc	-0.000	-0.000	0.001	2867	5615	0	2546	2	200
SRL_OPN_2PTS016_0588_20140910_174831_20140910_192804.EUM.nc	0.000	0.000	0.002	3138	5655	0	2229	6	282
SRL_OPN_2PTS016_0590_20140910_192803_20140910_210659.EUM.nc	0.000	0.000	0.001	3243	5603	0	2083	16	261
SRL_OPN_2PTS016_0592_20140910_210658_20140910_224520.EUM.nc	0.000	0.000	0.002	2548	5494	0	2681	12	253
SRL_OPN_2PTS016_0593_20140910_224519_20140911_002302.EUM.nc	-0.000	-0.000	0.001	2915	5470	0	2334	1	220
SRL_OPN_2PTS016_0595_20140911_002301_20140911_020106.EUM.nc	-0.000	-0.000	0.001	3029	5540	0	2381	3	127
SRL_OPN_2PTS016_0597_20140911_020106_20140911_052106.EUM.nc	0.000	0.000	0.002	5062	11068	0	5388	8	610
SRL_OPN_2PTS016_0601_20140911_052105_20140911_071041.EUM.nc	0.000	0.000	0.001	3480	6240	0	2441	10	309
SRL_OPN_2PTS016_0604_20140911_071040_20140911_084911.EUM.nc	0.000	0.001	0.002	3797	5622	0	1457	3	365
SRL_OPN_2PTS016_0605_20140911_084911_20140911_102708.EUM.nc	0.000	-0.000	0.001	2401	5466	0	2671	16	378
SRL_OPN_2PTS016_0607_20140911_102707_20140911_120502.EUM.nc	-0.000	-0.000	0.002	2317	5508	0	2933	12	246
SRL_OPN_2PTS016_0609_20140911_120502_20140911_134404.EUM.nc	0.000	0.000	0.002	2876	5526	0	2411	9	230
SRL_OPN_2PTS016_0611_20140911_134404_20140911_153727.EUM.nc	-0.000	-0.000	0.001	3734	6415	0	2312	4	365
SRL_OPN_2PTS016_0614_20140911_153726_20140911_171713.EUM.nc	0.000	0.000	0.002	2624	5595	0	2670	4	297
SRL_OPN_2PTS016_0616_20140911_171713_20140911_185644.EUM.nc	0.000	0.000	0.001	3051	5574	0	2169	9	345
SRL_OPN_2PTS016_0618_20140911_185644_20140911_203558.EUM.nc	0.000	0.000	0.001	3144	5618	0	2089	14	371
SRL_OPN_2PTS016_0620_20140911_203557_20140911_221425.EUM.nc	0.000	0.000	0.002	2686	5532	0	2560	26	260
SRL_OPN_2PTS016_0622_20140911_221425_20140911_235221.EUM.nc	-0.000	-0.000	0.002	2770	5507	0	2573	4	160
SRL_OPN_2PTS016_0623_20140911_235220_20140912_013014.EUM.nc	-0.000	-0.000	0.002	2829	5517	0	2498	4	186

– Continued on next page

Table 15: Ka-Band Waveform Attitude Statistics.

– Continued from previous page

File	Median	Mean	Std. Dev.	No. Obs.	Total Obs.	Default Lat/Lon	Flag (total)	Default (total)	3-Sigma Edited
SRL_OPN_2PTS016_0625_20140912_013015_20140912_030852.EUM.nc	-0.000	0.000	0.002	2577	5555	0	2729	4	245
SRL_OPN_2PTS016_0627_20140912_030852_20140912_044912.EUM.nc	-0.000	-0.000	0.001	2529	5513	0	2701	4	279
SRL_OPN_2PTS016_0629_20140912_044911_20140912_063132.EUM.nc	-0.000	-0.000	0.001	3579	5813	0	1978	0	256
SRL_OPN_2PTS016_0631_20140912_063131_20140912_081821.EUM.nc	0.000	0.000	0.002	4027	6102	0	1766	3	306
SRL_OPN_2PTS016_0634_20140912_081821_20140912_095616.EUM.nc	0.000	0.000	0.001	2790	5457	0	2471	5	191
SRL_OPN_2PTS016_0635_20140912_095616_20140912_113411.EUM.nc	0.000	0.000	0.002	2086	5415	0	3049	24	256
SRL_OPN_2PTS016_0637_20140912_113410_20140912_131250.EUM.nc	0.000	0.000	0.002	2586	5484	0	2634	8	256
SRL_OPN_2PTS016_0639_20140912_131249_20140912_150608.EUM.nc	0.000	0.000	0.001	3098	6420	0	2489	98	735
SRL_OPN_2PTS016_0642_20140912_150607_20140912_164556.EUM.nc	0.000	0.000	0.002	2902	5615	0	2485	5	223
SRL_OPN_2PTS016_0644_20140912_164556_20140912_182529.EUM.nc	0.000	0.001	0.002	3140	5555	0	2241	1	173
SRL_OPN_2PTS016_0646_20140912_182528_20140912_200453.EUM.nc	0.000	0.000	0.001	2900	5617	0	2375	3	339
SRL_OPN_2PTS016_0648_20140912_200452_20140912_214333.EUM.nc	0.000	0.000	0.001	3070	5546	0	2172	23	281
SRL_OPN_2PTS016_0650_20140912_214332_20140912_232138.EUM.nc	0.000	0.000	0.001	2163	5399	0	2818	8	410
SRL_OPN_2PTS016_0651_20140912_232138_20140913_005927.EUM.nc	-0.000	-0.000	0.001	2783	5536	0	2493	24	236
SRL_OPN_2PTS016_0653_20140913_005927_20140913_023742.EUM.nc	-0.000	-0.000	0.001	2689	5550	0	2616	12	233
SRL_OPN_2PTS016_0655_20140913_023742_20140913_041730.EUM.nc	0.000	0.000	0.002	2477	5523	0	2809	12	225
SRL_OPN_2PTS016_0657_20140913_041729_20140913_055906.EUM.nc	0.000	0.000	0.001	3127	5752	0	2125	3	497
SRL_OPN_2PTS016_0659_20140913_055905_20140913_074727.EUM.nc	0.000	0.000	0.001	3797	6172	0	2019	2	354
SRL_OPN_2PTS016_0662_20140913_074726_20140913_092532.EUM.nc	0.000	0.000	0.002	2944	5545	0	2332	6	263
SRL_OPN_2PTS016_0663_20140913_092533_20140913_110325.EUM.nc	0.000	0.000	0.002	2110	5523	0	3194	32	187
SRL_OPN_2PTS016_0665_20140913_110324_20140913_124144.EUM.nc	-0.000	-0.000	0.001	2364	5397	0	2856	5	172
SRL_OPN_2PTS016_0667_20140913_124144_20140913_142110.EUM.nc	0.000	0.000	0.002	3132	5580	0	2161	1	286
SRL_OPN_2PTS016_0669_20140913_142109_20140913_161427.EUM.nc	0.000	0.000	0.001	3613	6400	0	2353	6	428
SRL_OPN_2PTS016_0672_20140913_161426_20140913_175413.EUM.nc	0.000	0.000	0.002	2865	5615	0	2542	8	200
SRL_OPN_2PTS016_0674_20140913_175413_20140913_193335.EUM.nc	0.001	0.000	0.002	2959	5652	0	2254	16	423
SRL_OPN_2PTS016_0676_20140913_193334_20140913_211236.EUM.nc	0.000	0.000	0.002	3153	5529	0	2065	5	306
SRL_OPN_2PTS016_0678_20140913_211236_20140913_225056.EUM.nc	0.000	0.000	0.002	2486	5498	0	2793	19	200
SRL_OPN_2PTS016_0679_20140913_225055_20140914_002836.EUM.nc	-0.000	-0.000	0.001	2902	5457	0	2322	8	225
SRL_OPN_2PTS016_0681_20140914_002835_20140914_020643.EUM.nc	0.000	0.000	0.001	2721	5554	0	2480	25	328
SRL_OPN_2PTS016_0683_20140914_020642_20140914_034600.EUM.nc	0.000	0.000	0.001	2502	5572	0	2738	2	330
SRL_OPN_2PTS016_0685_20140914_034559_20140914_052655.EUM.nc	0.000	0.000	0.001	2590	5593	0	2816	2	185
SRL_OPN_2PTS016_0687_20140914_052654_20140914_071619.EUM.nc	-0.000	-0.000	0.001	3548	6224	0	2351	7	318
SRL_OPN_2PTS016_0690_20140914_071619_20140914_085447.EUM.nc	0.000	0.000	0.001	3292	5607	0	1521	6	788
SRL_OPN_2PTS016_0691_20140914_085446_20140914_103242.EUM.nc	0.000	0.000	0.002	2479	5554	0	2908	14	153
SRL_OPN_2PTS016_0693_20140914_103241_20140914_121039.EUM.nc	0.000	-0.000	0.002	2347	5487	0	2912	21	207
SRL_OPN_2PTS016_0695_20140914_121038_20140914_134946.EUM.nc	0.000	0.000	0.001	2891	5496	0	2343	10	252
SRL_OPN_2PTS016_0697_20140914_134945_20140914_154309.EUM.nc	0.000	0.000	0.002	3595	6403	0	2309	1	498
SRL_OPN_2PTS016_0700_20140914_154308_20140914_172255.EUM.nc	0.001	0.001	0.002	2642	5527	0	2572	1	312
SRL_OPN_2PTS016_0702_20140914_172254_20140914_190225.EUM.nc	0.000	0.000	0.001	3129	5652	0	2264	3	256

– Continued on next page

Table 15: Ka-Band Waveform Attitude Statistics.

– Continued from previous page

File	Median	Mean	Std. Dev.	No. Obs.	Total Obs.	Default Lat/Lon	Flag (total)	Default (total)	3-Sigma Edited
SRL_OPN_2PTS016_0704_20140914_190224_20140914_204137.EUM.nc	0.001	0.001	0.002	3260	5627	0	1924	7	436
SRL_OPN_2PTS016_0706_20140914_204136_20140914_222000.EUM.nc	0.000	0.000	0.002	2658	5415	0	2409	23	325
SRL_OPN_2PTS016_0708_20140914_222000_20140914_235755.EUM.nc	-0.000	-0.000	0.001	2871	5511	0	2453	7	180
SRL_OPN_2PTS016_0709_20140914_235754_20140915_013550.EUM.nc	-0.000	-0.000	0.001	2847	5542	0	2427	2	266
SRL_OPN_2PTS016_0711_20140915_013549_20140915_031432.EUM.nc	-0.000	-0.000	0.001	2360	5529	0	2734	11	424
SRL_OPN_2PTS016_0713_20140915_031431_20140915_045458.EUM.nc	0.001	0.002	0.003	2527	5570	0	2725	4	314
SRL_OPN_2PTS016_0715_20140915_045457_20140915_063728.EUM.nc	0.000	0.000	0.002	3570	5838	0	2012	1	255
SRL_OPN_2PTS016_0717_20140915_063728_20140915_082358.EUM.nc	0.000	0.000	0.001	3908	6084	0	1731	2	443
SRL_OPN_2PTS016_0720_20140915_082358_20140915_100151.EUM.nc	0.000	0.000	0.002	2627	5465	0	2455	7	376
SRL_OPN_2PTS016_0721_20140915_100150_20140915_113946.EUM.nc	0.000	-0.000	0.001	2123	5451	0	3052	29	247
SRL_OPN_2PTS016_0723_20140915_113945_20140915_131830.EUM.nc	0.000	0.000	0.002	2729	5470	0	2507	5	229
SRL_OPN_2PTS016_0725_20140915_131830_20140915_151150.EUM.nc	0.000	0.001	0.002	3618	6429	0	2474	0	337
SRL_OPN_2PTS016_0728_20140915_151150_20140915_165128.EUM.nc	0.000	0.000	0.001	2837	5579	0	2543	3	196
SRL_OPN_2PTS016_0730_20140915_165128_20140915_183110.EUM.nc	0.000	0.000	0.001	2935	5572	0	2263	2	372
SRL_OPN_2PTS016_0732_20140915_183109_20140915_201031.EUM.nc	0.000	0.000	0.001	2850	5595	0	2377	5	363
SRL_OPN_2PTS016_0734_20140915_201031_20140915_214909.EUM.nc	0.000	0.000	0.001	3195	5540	0	2206	1	138
SRL_OPN_2PTS016_0736_20140915_214908_20140915_232712.EUM.nc	0.000	0.000	0.001	2336	5357	0	2721	32	268
SRL_OPN_2PTS016_0737_20140915_232711_20140916_010501.EUM.nc	0.000	0.000	0.002	2488	5517	0	2758	8	263
SRL_OPN_2PTS016_0739_20140916_010500_20140916_024321.EUM.nc	0.000	0.000	0.001	2708	5552	0	2657	3	184
SRL_OPN_2PTS016_0741_20140916_024320_20140916_042313.EUM.nc	0.000	0.000	0.001	2433	5537	0	2828	8	268
SRL_OPN_2PTS016_0743_20140916_042313_20140916_060457.EUM.nc	0.000	0.001	0.002	3240	5743	0	2078	1	424
SRL_OPN_2PTS016_0745_20140916_060456_20140916_075303.EUM.nc	0.000	0.000	0.001	3581	6167	0	2010	3	573
SRL_OPN_2PTS016_0748_20140916_075302_20140916_093107.EUM.nc	0.000	0.000	0.002	2766	5518	0	2332	4	416
SRL_OPN_2PTS016_0749_20140916_093106_20140916_110900.EUM.nc	0.001	0.001	0.002	2162	5479	0	3103	37	177
SRL_OPN_2PTS016_0751_20140916_110900_20140916_124721.EUM.nc	-0.001	-0.000	0.001	2385	5378	0	2854	1	138
SRL_OPN_2PTS016_0753_20140916_124720_20140916_144031.EUM.nc	0.000	0.000	0.002	3175	6356	0	2583	1	597
SRL_OPN_2PTS016_0756_20140916_144031_20140916_162008.EUM.nc	0.000	0.000	0.002	3182	5632	0	2047	3	400
SRL_OPN_2PTS016_0758_20140916_162007_20140916_175953.EUM.nc	0.000	0.000	0.001	2824	5629	0	2525	4	276
SRL_OPN_2PTS016_0760_20140916_175952_20140916_193914.EUM.nc	0.001	0.001	0.002	2976	5644	0	2257	3	408
SRL_OPN_2PTS016_0762_20140916_193913_20140916_211813.EUM.nc	0.000	0.000	0.001	3120	5520	0	2024	18	358
SRL_OPN_2PTS016_0764_20140916_211812_20140916_225629.EUM.nc	0.000	0.000	0.001	2384	5482	0	2899	7	192
SRL_OPN_2PTS016_0765_20140916_225628_20140917_003410.EUM.nc	-0.000	-0.000	0.001	3013	5457	0	2258	9	177
SRL_OPN_2PTS016_0767_20140917_003409_20140917_021220.EUM.nc	-0.000	-0.000	0.001	2748	5537	0	2495	5	289
SRL_OPN_2PTS016_0769_20140917_021219_20140917_035141.EUM.nc	0.000	0.000	0.001	2457	5515	0	2827	15	216
SRL_OPN_2PTS016_0771_20140917_035139_20140917_053243.EUM.nc	-0.000	-0.000	0.001	2594	5591	0	2790	4	203
SRL_OPN_2PTS016_0773_20140917_053242_20140917_072156.EUM.nc	-0.000	-0.000	0.001	3761	6217	0	2202	14	240
SRL_OPN_2PTS016_0776_20140917_072155_20140917_090022.EUM.nc	0.000	0.000	0.001	3707	5612	0	1598	6	301
SRL_OPN_2PTS016_0777_20140917_090021_20140917_103815.EUM.nc	0.000	-0.000	0.001	2390	5539	0	2960	7	182
SRL_OPN_2PTS016_0779_20140917_103815_20140917_121614.EUM.nc	-0.000	-0.000	0.001	2414	5525	0	2939	28	144

– Continued on next page

Table 15: Ka-Band Waveform Attitude Statistics.

– Continued from previous page

File	Median	Mean	Std. Dev.	No. Obs.	Total Obs.	Default Lat/Lon	Flag (total)	Default (total)	3-Sigma Edited
SRL_OPN_2PTS016_0781_20140917_121613_20140917_135526.EUM.nc	-0.000	-0.000	0.001	2854	5522	0	2345	4	319
SRL_OPN_2PTS016_0783_20140917_135525_20140917_154848.EUM.nc	-0.000	-0.000	0.001	3823	6402	0	2282	4	293
SRL_OPN_2PTS016_0786_20140917_154848_20140917_172835.EUM.nc	0.000	-0.000	0.001	2718	5522	0	2597	3	204
SRL_OPN_2PTS016_0788_20140917_172835_20140917_190803.EUM.nc	0.000	0.000	0.001	3292	5660	0	2126	5	237
SRL_OPN_2PTS016_0790_20140917_190802_20140917_204713.EUM.nc	-0.000	-0.000	0.001	3369	5620	0	1895	9	347
SRL_OPN_2PTS016_0792_20140917_204713_20140917_222543.EUM.nc	-0.000	-0.000	0.001	2681	5447	0	2452	13	301
SRL_OPN_2PTS016_0794_20140917_222542_20140918_000327.EUM.nc	-0.000	-0.000	0.001	2875	5545	0	2458	15	197
SRL_OPN_2PTS016_0795_20140918_000327_20140918_014127.EUM.nc	0.000	-0.000	0.001	2855	5550	0	2390	4	301
SRL_OPN_2PTS016_0797_20140918_014126_20140918_032012.EUM.nc	0.001	0.001	0.002	2527	5523	0	2726	7	263
SRL_OPN_2PTS016_0799_20140918_032011_20140918_050045.EUM.nc	0.000	0.000	0.001	2636	5574	0	2708	5	225
SRL_OPN_2PTS016_0801_20140918_050045_20140918_064322.EUM.nc	0.000	0.001	0.002	3570	5845	0	2025	1	249
SRL_OPN_2PTS016_0803_20140918_064322_20140918_082934.EUM.nc	0.000	0.000	0.001	4057	6062	0	1626	1	378
SRL_OPN_2PTS016_0806_20140918_082932_20140918_100725.EUM.nc	0.000	0.000	0.001	2712	5446	0	2470	4	260
SRL_OPN_2PTS016_0807_20140918_100724_20140918_114523.EUM.nc	0.000	0.000	0.001	2213	5499	0	3058	15	213
SRL_OPN_2PTS016_0809_20140918_114522_20140918_132409.EUM.nc	-0.000	-0.000	0.001	2737	5481	0	2558	3	183
SRL_OPN_2PTS016_0811_20140918_132408_20140918_151731.EUM.nc	0.000	-0.000	0.001	3758	6416	0	2421	3	234
SRL_OPN_2PTS016_0814_20140918_151731_20140918_165708.EUM.nc	0.000	0.000	0.001	2768	5566	0	2536	3	259
SRL_OPN_2PTS016_0816_20140918_165707_20140918_183649.EUM.nc	0.000	0.000	0.001	3116	5557	0	2192	2	247
SRL_OPN_2PTS016_0818_20140918_183648_20140918_201609.EUM.nc	0.000	0.000	0.001	3084	5592	0	2273	11	224
SRL_OPN_2PTS016_0820_20140918_201608_20140918_215445.EUM.nc	0.001	0.001	0.002	2984	5532	0	2275	32	241
SRL_OPN_2PTS016_0822_20140918_215445_20140918_233245.EUM.nc	0.000	0.000	0.002	2372	5336	0	2808	11	145
SRL_OPN_2PTS016_0823_20140918_233245_20140919_011036.EUM.nc	0.000	0.000	0.002	2540	5521	0	2742	10	229
SRL_OPN_2PTS016_0825_20140919_011036_20140919_024859.EUM.nc	0.000	0.000	0.001	2622	5563	0	2759	3	179
SRL_OPN_2PTS016_0827_20140919_024858_20140919_042858.EUM.nc	0.001	0.001	0.002	2428	5556	0	2845	4	279
SRL_OPN_2PTS016_0829_20140919_042857_20140919_061049.EUM.nc	0.000	0.000	0.001	3379	5761	0	2079	3	300
SRL_OPN_2PTS016_0831_20140919_061048_20140919_075839.EUM.nc	0.000	0.000	0.001	3783	6131	0	1970	2	376
SRL_OPN_2PTS016_0834_20140919_075838_20140919_093641.EUM.nc	0.000	0.000	0.001	2781	5543	0	2448	10	304
SRL_OPN_2PTS016_0835_20140919_093640_20140919_111433.EUM.nc	0.000	0.000	0.002	1997	5498	0	3233	40	228
SRL_OPN_2PTS016_0837_20140919_111432_20140919_125258.EUM.nc	0.000	0.001	0.002	2308	5421	0	2870	8	235
SRL_OPN_2PTS016_0839_20140919_125257_20140919_144611.EUM.nc	0.000	0.000	0.002	3500	6373	0	2562	1	310
SRL_OPN_2PTS016_0842_20140919_144610_20140919_162548.EUM.nc	0.000	0.000	0.001	3234	5645	0	2074	6	331
SRL_OPN_2PTS016_0844_20140919_162547_20140919_180532.EUM.nc	0.001	0.001	0.002	2776	5645	0	2488	0	381
SRL_OPN_2PTS016_0846_20140919_180531_20140919_194453.EUM.nc	0.001	0.001	0.002	3018	5621	0	2226	6	371
SRL_OPN_2PTS016_0848_20140919_194452_20140919_212350.EUM.nc	0.000	0.000	0.001	3114	5505	0	2034	21	336
SRL_OPN_2PTS016_0850_20140919_212349_20140919_230204.EUM.nc	0.000	0.001	0.002	2110	5437	0	3081	7	239
SRL_OPN_2PTS016_0851_20140919_230203_20140920_003943.EUM.nc	0.000	0.000	0.001	2940	5519	0	2221	5	353
SRL_OPN_2PTS016_0853_20140920_003943_20140920_021757.EUM.nc	0.000	0.001	0.002	2622	5554	0	2588	2	342
SRL_OPN_2PTS016_0855_20140920_021756_20140920_035723.EUM.nc	0.000	0.000	0.002	2320	5559	0	2915	4	320
SRL_OPN_2PTS016_0857_20140920_035722_20140920_053833.EUM.nc	0.000	0.000	0.001	2662	5562	0	2595	13	292

– Continued on next page

Table 15: Ka-Band Waveform Attitude Statistics.

– Continued from previous page

File	Median	Mean	Std. Dev.	No. Obs.	Total Obs.	Default Lat/Lon	Flag (total)	Default (total)	3-Sigma Edited
SRL_OPN_2PTS016_0859_20140920_053832_20140920_072733.EUM.nc	-0.000	-0.000	0.001	3875	6217	0	2058	1	283
SRL_OPN_2PTS016_0862_20140920_072732_20140920_090557.EUM.nc	-0.000	-0.000	0.001	3601	5593	0	1727	4	261
SRL_OPN_2PTS016_0863_20140920_090556_20140920_104349.EUM.nc	-0.000	-0.000	0.001	2469	5532	0	2882	20	161
SRL_OPN_2PTS016_0865_20140920_104349_20140920_122150.EUM.nc	0.000	0.000	0.002	2484	5502	0	2865	9	144
SRL_OPN_2PTS016_0867_20140920_122150_20140920_140107.EUM.nc	-0.000	-0.000	0.001	3154	5572	0	2199	3	216
SRL_OPN_2PTS016_0869_20140920_140106_20140920_155429.EUM.nc	-0.000	-0.000	0.001	3652	6408	0	2519	5	232
SRL_OPN_2PTS016_0872_20140920_155428_20140920_173415.EUM.nc	-0.000	-0.000	0.001	2709	5510	0	2586	3	212
SRL_OPN_2PTS016_0874_20140920_173415_20140920_191341.EUM.nc	-0.000	-0.000	0.001	3334	5644	0	2069	6	235
SRL_OPN_2PTS016_0876_20140920_191342_20140920_205251.EUM.nc	-0.000	-0.000	0.001	3405	5628	0	1948	12	263
SRL_OPN_2PTS016_0878_20140920_205250_20140920_223118.EUM.nc	0.000	0.000	0.001	2646	5437	0	2489	27	275
SRL_OPN_2PTS016_0879_20140920_223117_20140921_000902.EUM.nc	-0.000	-0.000	0.001	2966	5500	0	2357	3	174
SRL_OPN_2PTS016_0881_20140921_000901_20140921_014701.EUM.nc	-0.000	-0.000	0.001	3017	5541	0	2334	2	188
SRL_OPN_2PTS016_0883_20140921_014700_20140921_032551.EUM.nc	-0.000	-0.000	0.001	2649	5480	0	2628	8	195
SRL_OPN_2PTS016_0885_20140921_032551_20140921_050631.EUM.nc	-0.000	-0.000	0.001	2570	5566	0	2805	5	186
SRL_OPN_2PTS016_0887_20140921_050630_20140921_065633.EUM.nc	-0.000	-0.000	0.001	3474	6246	0	2478	2	292
SRL_OPN_2PTS016_0890_20140921_065633_20140921_083508.EUM.nc	-0.000	-0.000	0.001	4092	5623	0	1182	3	346
SRL_OPN_2PTS016_0892_20140921_083508_20140921_101259.EUM.nc	-0.000	-0.000	0.001	2616	5464	0	2590	15	243
SRL_OPN_2PTS016_0893_20140921_101259_20140921_115057.EUM.nc	-0.000	-0.000	0.001	2324	5531	0	3037	17	153
SRL_OPN_2PTS016_0895_20140921_115056_20140921_132948.EUM.nc	-0.001	-0.001	0.001	2751	5479	0	2478	15	235
SRL_OPN_2PTS016_0897_20140921_132947_20140921_152311.EUM.nc	-0.000	-0.000	0.001	3653	6367	0	2389	11	314
SRL_OPN_2PTS016_0900_20140921_152310_20140921_170249.EUM.nc	-0.000	-0.000	0.001	2732	5579	0	2614	1	232
SRL_OPN_2PTS016_0902_20140921_170248_20140921_184229.EUM.nc	-0.000	-0.000	0.001	3104	5563	0	2201	0	258
SRL_OPN_2PTS016_0904_20140921_184228_20140921_202148.EUM.nc	-0.000	-0.000	0.001	3180	5607	0	2167	11	249
SRL_OPN_2PTS016_0906_20140921_202147_20140921_220020.EUM.nc	-0.000	-0.000	0.001	2823	5483	0	2434	21	205
SRL_OPN_2PTS016_0908_20140921_220020_20140921_233820.EUM.nc	-0.000	-0.000	0.001	2620	5493	0	2762	11	100
SRL_OPN_2PTS016_0909_20140921_233819_20140922_011615.EUM.nc	-0.000	-0.000	0.001	2806	5525	0	2519	7	193
SRL_OPN_2PTS016_0911_20140922_011614_20140922_025443.EUM.nc	-0.000	-0.000	0.001	2576	5538	0	2736	0	226
SRL_OPN_2PTS016_0913_20140922_025443_20140922_043447.EUM.nc	0.000	0.000	0.001	2555	5530	0	2811	10	154
SRL_OPN_2PTS016_0915_20140922_043446_20140922_061647.EUM.nc	0.000	0.000	0.001	3484	5803	0	2029	0	290
SRL_OPN_2PTS016_0917_20140922_061646_20140922_080420.EUM.nc	-0.000	-0.000	0.001	3981	6115	0	1889	2	243
SRL_OPN_2PTS016_0920_20140922_080419_20140922_094221.EUM.nc	0.000	-0.000	0.001	2820	5530	0	2401	8	301
SRL_OPN_2PTS016_0921_20140922_094219_20140922_112013.EUM.nc	-0.000	-0.000	0.001	2000	5412	0	3108	48	256
SRL_OPN_2PTS016_0923_20140922_112012_20140922_125842.EUM.nc	-0.000	-0.000	0.001	2502	5414	0	2734	2	176
SRL_OPN_2PTS016_0925_20140922_125841_20140922_145156.EUM.nc	-0.000	0.000	0.002	3625	6386	0	2509	1	251
SRL_OPN_2PTS016_0928_20140922_145155_20140922_163135.EUM.nc	0.000	0.000	0.001	3227	5650	0	2150	9	264
SRL_OPN_2PTS016_0930_20140922_163134_20140922_181118.EUM.nc	-0.000	-0.000	0.001	3040	5633	0	2411	3	179
SRL_OPN_2PTS016_0932_20140922_181117_20140922_195036.EUM.nc	-0.000	-0.000	0.001	3061	5616	0	2298	4	253
SRL_OPN_2PTS016_0934_20140922_195035_20140922_212931.EUM.nc	-0.000	-0.000	0.001	3204	5508	0	1940	22	342
SRL_OPN_2PTS016_0936_20140922_212930_20140922_230742.EUM.nc	-0.000	-0.000	0.001	2144	5426	0	3131	8	143

– Continued on next page

Table 15: Ka-Band Waveform Attitude Statistics.

– Continued from previous page

File	Median	Mean	Std. Dev.	No. Obs.	Total Obs.	Default Lat/Lon	Flag (total)	Default (total)	3-Sigma Edited
SRL_OPN_2PTS016_0937_20140922_230742_20140923_004522.EUM.nc	-0.000	-0.000	0.001	2969	5505	0	2302	14	220
SRL_OPN_2PTS016_0939_20140923_004521_20140923_022338.EUM.nc	-0.000	-0.000	0.001	2745	5560	0	2615	6	194
SRL_OPN_2PTS016_0941_20140923_022338_20140923_040310.EUM.nc	0.000	0.000	0.001	2502	5478	0	2816	3	157
SRL_OPN_2PTS016_0943_20140923_040309_20140923_054428.EUM.nc	-0.000	-0.000	0.001	3083	5682	0	2375	3	221
SRL_OPN_2PTS016_0945_20140923_054427_20140923_073315.EUM.nc	0.000	-0.000	0.001	3836	6199	0	2076	0	287
SRL_OPN_2PTS016_0948_20140923_073315_20140923_091135.EUM.nc	-0.000	-0.000	0.001	3270	5576	0	1908	2	396
SRL_OPN_2PTS016_0949_20140923_091134_20140923_104929.EUM.nc	0.000	0.000	0.001	2468	5546	0	2918	13	147
SRL_OPN_2PTS016_0951_20140923_104928_20140923_122732.EUM.nc	-0.000	-0.000	0.001	2426	5413	0	2808	26	153
SRL_OPN_2PTS016_0953_20140923_122731_20140923_140654.EUM.nc	-0.000	-0.000	0.001	3087	5579	0	2315	1	176
SRL_OPN_2PTS016_0955_20140923_140654_20140923_160015.EUM.nc	-0.000	-0.000	0.001	3519	6396	0	2538	5	334
SRL_OPN_2PTS016_0958_20140923_160015_20140923_174001.EUM.nc	0.000	-0.000	0.001	2872	5652	0	2577	2	201
SRL_OPN_2PTS016_0960_20140923_174000_20140923_191927.EUM.nc	-0.000	-0.000	0.001	3308	5640	0	2089	3	240
SRL_OPN_2PTS016_0962_20140923_191927_20140923_205834.EUM.nc	-0.000	-0.000	0.001	3340	5605	0	1929	14	322
SRL_OPN_2PTS016_0964_20140923_205833_20140923_223650.EUM.nc	0.000	-0.000	0.001	2715	5399	0	2465	13	206
SRL_OPN_2PTS016_0965_20140923_223650_20140924_001441.EUM.nc	-0.001	-0.001	0.001	2898	5503	0	2412	3	190
SRL_OPN_2PTS016_0967_20140924_001440_20140924_015242.EUM.nc	-0.000	-0.000	0.001	2995	5514	0	2299	1	219
SRL_OPN_2PTS016_0969_20140924_015241_20140924_033138.EUM.nc	-0.000	-0.000	0.001	2639	5488	0	2635	7	207
SRL_OPN_2PTS016_0971_20140924_033138_20140924_051224.EUM.nc	-0.000	-0.000	0.001	2596	5567	0	2761	0	210
SRL_OPN_2PTS016_0973_20140924_051224_20140924_070216.EUM.nc	-0.000	-0.000	0.001	3551	6233	0	2454	5	223
SRL_OPN_2PTS016_0976_20140924_070215_20140924_084049.EUM.nc	-0.000	-0.000	0.001	4035	5629	0	1292	4	298
SRL_OPN_2PTS016_0978_20140924_084048_20140924_101839.EUM.nc	0.000	-0.000	0.001	2588	5463	0	2649	11	215
SRL_OPN_2PTS016_0979_20140924_101839_20140924_115639.EUM.nc	0.000	-0.000	0.001	2292	5525	0	2997	8	228
SRL_OPN_2PTS016_0981_20140924_115638_20140924_133533.EUM.nc	-0.000	-0.000	0.001	2770	5436	0	2445	2	219
SRL_OPN_2PTS016_0983_20140924_133534_20140924_152857.EUM.nc	-0.000	-0.000	0.001	3758	6372	0	2316	1	297
SRL_OPN_2PTS016_0986_20140924_152856_20140924_170835.EUM.nc	-0.000	-0.000	0.001	2783	5592	0	2605	0	204
SRL_OPN_2PTS016_0988_20140924_170835_20140924_184814.EUM.nc	-0.000	-0.000	0.001	3311	5567	0	2054	7	195
SRL_OPN_2PTS016_0990_20140924_184813_20140924_202731.EUM.nc	-0.000	-0.000	0.001	3135	5599	0	2162	7	295
SRL_OPN_2PTS016_0992_20140924_202730_20140924_220602.EUM.nc	0.000	0.000	0.001	2806	5511	0	2408	27	270
SRL_OPN_2PTS016_0994_20140924_220602_20140924_234400.EUM.nc	-0.000	-0.000	0.001	2574	5535	0	2630	17	314
SRL_OPN_2PTS016_0995_20140924_234359_20140925_012151.EUM.nc	-0.000	-0.000	0.001	2747	5516	0	2510	11	248
SRL_OPN_2PTS016_0997_20140925_012151_20140925_030024.EUM.nc	-0.000	-0.000	0.001	2638	5582	0	2755	6	183
SRL_OPN_2PTS016_0999_20140925_030023_20140925_044034.EUM.nc	-0.000	-0.000	0.001	2522	5527	0	2817	11	177

32 Inverted Barometer Height Correction Table

Table 16: Inverted Barometer Height Correction Statistics.

File	Median	Mean	Std. Dev.	No. Obs.	Total Obs.	Default Lat/Lon	Flag (total)	Default (total)	3-Sigma Edited
SRL_OPN_2PTS015_1001_20140821_044029_20140821_062247.EUM.nc	-0.059	-0.050	0.066	3765	5819	0	1974	0	80
SRL_OPN_2PTS016_0001_20140821_062246_20140821_080956.EUM.nc	-0.044	-0.057	0.062	3934	6113	0	1852	0	327
SRL_OPN_2PTS016_0004_20140821_080955_20140821_094802.EUM.nc	-0.023	-0.032	0.053	2607	5556	0	2549	0	400
SRL_OPN_2PTS016_0005_20140821_094801_20140821_112547.EUM.nc	0.003	-0.012	0.040	1813	5430	0	3280	0	337
SRL_OPN_2PTS016_0007_20140821_112547_20140821_130419.EUM.nc	-0.001	0.023	0.108	2696	5395	0	2699	0	0
SRL_OPN_2PTS016_0009_20140821_130418_20140821_145735.EUM.nc	-0.041	-0.033	0.070	3787	6415	0	2627	0	1
SRL_OPN_2PTS016_0012_20140821_145734_20140821_163722.EUM.nc	-0.030	-0.027	0.078	3255	5647	0	2324	0	68
SRL_OPN_2PTS016_0014_20140821_163722_20140821_181658.EUM.nc	0.003	0.029	0.096	3174	5607	0	2339	0	94
SRL_OPN_2PTS016_0016_20140821_181658_20140821_195622.EUM.nc	-0.018	-0.025	0.070	3017	5615	0	2305	0	293
SRL_OPN_2PTS016_0018_20140821_195622_20140821_213515.EUM.nc	-0.033	-0.034	0.063	3486	5508	0	1985	0	37
SRL_OPN_2PTS016_0020_20140821_213514_20140821_231315.EUM.nc	-0.016	-0.014	0.069	2059	5420	0	3134	0	227
SRL_OPN_2PTS016_0021_20140821_231315_20140822_005104.EUM.nc	-0.031	-0.034	0.062	2810	5540	0	2364	0	366
SRL_OPN_2PTS016_0023_20140822_005103_20140822_022922.EUM.nc	0.001	0.004	0.080	2806	5532	0	2577	0	149
SRL_OPN_2PTS016_0025_20140822_022921_20140822_040852.EUM.nc	-0.018	-0.029	0.033	2238	5501	0	2803	0	460
SRL_OPN_2PTS016_0027_20140822_040851_20140822_055025.EUM.nc	-0.032	-0.043	0.080	3566	5750	0	2184	0	0
SRL_OPN_2PTS016_0029_20140822_055024_20140822_073900.EUM.nc	-0.045	-0.047	0.081	4141	6184	0	2026	0	17
SRL_OPN_2PTS016_0032_20140822_073859_20140822_091717.EUM.nc	-0.022	-0.036	0.044	3010	5574	0	2141	0	423
SRL_OPN_2PTS016_0033_20140822_091716_20140822_105502.EUM.nc	-0.001	-0.014	0.047	2167	5530	0	3114	0	249
SRL_OPN_2PTS016_0035_20140822_105501_20140822_123317.EUM.nc	-0.014	-0.025	0.045	2165	5390	0	2875	0	350
SRL_OPN_2PTS016_0037_20140822_123316_20140822_141242.EUM.nc	-0.049	-0.039	0.062	3242	5583	0	2317	0	24
SRL_OPN_2PTS016_0039_20140822_141242_20140822_160602.EUM.nc	-0.016	-0.021	0.100	3704	6407	0	2639	0	64
SRL_OPN_2PTS016_0042_20140822_160602_20140822_174541.EUM.nc	0.005	0.033	0.098	3065	5632	0	2567	0	0
SRL_OPN_2PTS016_0044_20140822_174540_20140822_192514.EUM.nc	-0.022	-0.027	0.073	3221	5642	0	2076	0	345
SRL_OPN_2PTS016_0046_20140822_192513_20140822_210409.EUM.nc	-0.024	-0.032	0.075	3510	5590	0	2067	0	13
SRL_OPN_2PTS016_0048_20140822_210408_20140822_224231.EUM.nc	-0.019	-0.005	0.090	2767	5389	0	2622	0	0
SRL_OPN_2PTS016_0049_20140822_224230_20140823_002022.EUM.nc	-0.019	-0.030	0.053	2703	5457	0	2419	0	335
SRL_OPN_2PTS016_0051_20140823_002021_20140823_015817.EUM.nc	-0.013	0.039	0.139	3200	5543	0	2340	0	3
SRL_OPN_2PTS016_0053_20140823_015817_20140823_033726.EUM.nc	-0.016	-0.016	0.068	2858	5522	0	2633	0	31
SRL_OPN_2PTS016_0055_20140823_033725_20140823_051818.EUM.nc	-0.015	-0.027	0.108	2828	5588	0	2713	0	47
SRL_OPN_2PTS016_0057_20140823_051817_20140823_070800.EUM.nc	-0.040	-0.045	0.071	3838	6242	0	2404	0	0
SRL_OPN_2PTS016_0060_20140823_070800_20140823_084623.EUM.nc	-0.029	-0.034	0.036	3667	5607	0	1440	0	500
SRL_OPN_2PTS016_0061_20140823_084622_20140823_102418.EUM.nc	-0.007	-0.018	0.058	2536	5455	0	2751	0	168
SRL_OPN_2PTS016_0063_20140823_102419_20140823_120221.EUM.nc	-0.008	-0.022	0.041	2187	5528	0	2960	0	381
SRL_OPN_2PTS016_0065_20140823_120220_20140823_134111.EUM.nc	-0.016	-0.016	0.054	3096	5494	0	2398	0	0
SRL_OPN_2PTS016_0067_20140823_134110_20140823_153436.EUM.nc	-0.007	-0.014	0.097	3963	6396	0	2429	0	4
SRL_OPN_2PTS016_0070_20140823_153435_20140823_171423.EUM.nc	-0.004	0.038	0.126	2963	5588	0	2625	0	0

– Continued on next page

Table 16: Inverted Barometer Height Correction Statistics.

– Continued from previous page

File	Median	Mean	Std. Dev.	No. Obs.	Total Obs.	Default Lat/Lon	Flag (total)	Default (total)	3-Sigma Edited
SRL_OPN_2PTS016_0072_20140823_171422_20140823_185401.EUM.nc	-0.018	-0.009	0.080	3285	5575	0	2035	0	255
SRL_OPN_2PTS016_0074_20140823_185401_20140823_203308.EUM.nc	-0.023	-0.035	0.087	3456	5602	0	2146	0	0
SRL_OPN_2PTS016_0076_20140823_203307_20140823_221144.EUM.nc	-0.012	-0.021	0.086	2937	5530	0	2558	0	35
SRL_OPN_2PTS016_0078_20140823_221143_20140823_234941.EUM.nc	-0.020	0.001	0.079	2885	5512	0	2625	0	2
SRL_OPN_2PTS016_0079_20140823_234940_20140824_012725.EUM.nc	0.001	-0.006	0.058	2640	5506	0	2546	0	320
SRL_OPN_2PTS016_0081_20140824_012725_20140824_030609.EUM.nc	-0.013	-0.022	0.047	2620	5584	0	2740	0	224
SRL_OPN_2PTS016_0083_20140824_030608_20140824_044618.EUM.nc	-0.014	0.003	0.105	2783	5520	0	2737	0	0
SRL_OPN_2PTS016_0085_20140824_044617_20140824_062842.EUM.nc	-0.041	-0.041	0.069	3891	5817	0	1926	0	0
SRL_OPN_2PTS016_0087_20140824_062841_20140824_081533.EUM.nc	-0.034	-0.044	0.069	4158	6094	0	1741	0	195
SRL_OPN_2PTS016_0090_20140824_081533_20140824_095336.EUM.nc	-0.022	-0.021	0.061	2966	5467	0	2501	0	0
SRL_OPN_2PTS016_0091_20140824_095336_20140824_113123.EUM.nc	0.012	0.041	0.181	2261	5409	0	3148	0	0
SRL_OPN_2PTS016_0093_20140824_113122_20140824_130959.EUM.nc	-0.016	-0.026	0.056	2667	5473	0	2691	0	115
SRL_OPN_2PTS016_0095_20140824_130958_20140824_150317.EUM.nc	-0.008	-0.011	0.080	3851	6404	0	2553	0	0
SRL_OPN_2PTS016_0098_20140824_150318_20140824_164304.EUM.nc	-0.018	0.027	0.139	3169	5615	0	2446	0	0
SRL_OPN_2PTS016_0100_20140824_164303_20140824_182238.EUM.nc	-0.004	0.004	0.082	3309	5566	0	2150	0	107
SRL_OPN_2PTS016_0102_20140824_182237_20140824_200202.EUM.nc	-0.026	-0.017	0.103	3220	5611	0	2391	0	0
SRL_OPN_2PTS016_0104_20140824_200202_20140824_214052.EUM.nc	-0.017	-0.027	0.073	3477	5581	0	2098	0	6
SRL_OPN_2PTS016_0106_20140824_214051_20140824_231850.EUM.nc	-0.016	-0.007	0.069	2385	5362	0	2895	0	82
SRL_OPN_2PTS016_0107_20140824_231850_20140825_005639.EUM.nc	-0.015	-0.030	0.050	2672	5558	0	2513	0	373
SRL_OPN_2PTS016_0109_20140825_005638_20140825_023501.EUM.nc	-0.006	0.020	0.120	2974	5542	0	2568	0	0
SRL_OPN_2PTS016_0111_20140825_023500_20140825_041437.EUM.nc	-0.010	0.005	0.080	2626	5502	0	2814	0	62
SRL_OPN_2PTS016_0113_20140825_041436_20140825_055617.EUM.nc	-0.025	-0.028	0.055	3602	5762	0	2129	0	31
SRL_OPN_2PTS016_0115_20140825_055616_20140825_074437.EUM.nc	-0.040	-0.039	0.091	4082	6156	0	1997	0	77
SRL_OPN_2PTS016_0118_20140825_074437_20140825_092253.EUM.nc	-0.033	-0.043	0.054	3125	5542	0	2288	0	129
SRL_OPN_2PTS016_0119_20140825_092252_20140825_110036.EUM.nc	-0.000	-0.016	0.068	2042	5494	0	3211	0	241
SRL_OPN_2PTS016_0121_20140825_110035_20140825_123854.EUM.nc	-0.032	-0.048	0.063	2282	5420	0	2922	0	216
SRL_OPN_2PTS016_0123_20140825_123853_20140825_141826.EUM.nc	-0.012	-0.019	0.050	3237	5585	0	2237	0	111
SRL_OPN_2PTS016_0125_20140825_141825_20140825_161144.EUM.nc	-0.008	0.020	0.134	3962	6393	0	2431	0	0
SRL_OPN_2PTS016_0128_20140825_161143_20140825_175122.EUM.nc	-0.002	0.019	0.105	3103	5621	0	2492	0	26
SRL_OPN_2PTS016_0130_20140825_175121_20140825_193054.EUM.nc	-0.017	-0.012	0.086	3348	5658	0	2214	0	96
SRL_OPN_2PTS016_0132_20140825_193052_20140825_210948.EUM.nc	-0.034	-0.042	0.068	3439	5521	0	2079	0	3
SRL_OPN_2PTS016_0134_20140825_210946_20140825_224807.EUM.nc	-0.025	-0.014	0.092	2580	5498	0	2851	0	67
SRL_OPN_2PTS016_0135_20140825_224807_20140826_002555.EUM.nc	-0.007	-0.025	0.067	2786	5384	0	2345	0	253
SRL_OPN_2PTS016_0137_20140826_002554_20140826_020353.EUM.nc	-0.006	-0.009	0.067	2726	5529	0	2410	0	393
SRL_OPN_2PTS016_0139_20140826_020352_20140826_034307.EUM.nc	-0.015	-0.013	0.064	2617	5553	0	2740	0	196
SRL_OPN_2PTS016_0141_20140826_034306_20140826_052408.EUM.nc	-0.020	-0.027	0.051	2666	5603	0	2794	0	143
SRL_OPN_2PTS016_0143_20140826_052407_20140826_071339.EUM.nc	-0.037	-0.030	0.096	3866	6233	0	2367	0	0
SRL_OPN_2PTS016_0146_20140826_071338_20140826_085158.EUM.nc	-0.029	-0.039	0.062	3965	5608	0	1472	0	171
SRL_OPN_2PTS016_0147_20140826_085157_20140826_102953.EUM.nc	-0.013	-0.023	0.049	2342	5540	0	2883	0	315

– Continued on next page

Table 16: Inverted Barometer Height Correction Statistics.

– Continued from previous page

File	Median	Mean	Std. Dev.	No. Obs.	Total Obs.	Default Lat/Lon	Flag (total)	Default (total)	3-Sigma Edited
SRL_OPN_2PTS016_0149_20140826_102953_20140826_120758.EUM.nc	-0.017	-0.029	0.051	2233	5517	0	2926	0	358
SRL_OPN_2PTS016_0151_20140826_120758_20140826_134654.EUM.nc	-0.016	-0.002	0.054	3030	5490	0	2413	0	47
SRL_OPN_2PTS016_0153_20140826_134653_20140826_154017.EUM.nc	-0.009	-0.029	0.065	3555	6426	0	2459	0	412
SRL_OPN_2PTS016_0156_20140826_154017_20140826_172004.EUM.nc	-0.009	0.011	0.106	2943	5540	0	2597	0	0
SRL_OPN_2PTS016_0158_20140826_172003_20140826_185941.EUM.nc	-0.023	-0.009	0.091	3430	5639	0	2208	0	1
SRL_OPN_2PTS016_0160_20140826_185941_20140826_203846.EUM.nc	-0.038	-0.050	0.063	3518	5611	0	2024	0	69
SRL_OPN_2PTS016_0162_20140826_203845_20140826_221721.EUM.nc	-0.021	-0.027	0.071	2929	5463	0	2477	0	57
SRL_OPN_2PTS016_0164_20140826_221719_20140826_235515.EUM.nc	-0.026	-0.028	0.060	2690	5519	0	2539	0	290
SRL_OPN_2PTS016_0165_20140826_235514_20140827_013302.EUM.nc	0.002	0.048	0.126	3065	5531	0	2466	0	0
SRL_OPN_2PTS016_0167_20140827_013300_20140827_031149.EUM.nc	-0.018	-0.029	0.050	2572	5573	0	2738	0	263
SRL_OPN_2PTS016_0169_20140827_031149_20140827_045205.EUM.nc	-0.020	-0.024	0.040	2709	5524	0	2698	0	117
SRL_OPN_2PTS016_0171_20140827_045204_20140827_063437.EUM.nc	-0.039	-0.034	0.105	3859	5850	0	1951	0	40
SRL_OPN_2PTS016_0173_20140827_063437_20140827_082110.EUM.nc	-0.040	-0.047	0.064	4265	6088	0	1739	0	84
SRL_OPN_2PTS016_0176_20140827_082110_20140827_095912.EUM.nc	-0.012	-0.020	0.069	2697	5462	0	2509	0	256
SRL_OPN_2PTS016_0177_20140827_095911_20140827_113659.EUM.nc	-0.011	0.021	0.127	2369	5441	0	3072	0	0
SRL_OPN_2PTS016_0179_20140827_113658_20140827_131540.EUM.nc	-0.008	0.008	0.052	2893	5497	0	2604	0	0
SRL_OPN_2PTS016_0181_20140827_131538_20140827_150859.EUM.nc	-0.022	-0.033	0.063	3568	6450	0	2566	0	316
SRL_OPN_2PTS016_0184_20140827_150858_20140827_164846.EUM.nc	-0.002	0.022	0.130	3082	5588	0	2506	0	0
SRL_OPN_2PTS016_0186_20140827_164844_20140827_182819.EUM.nc	-0.029	-0.041	0.071	3128	5549	0	2229	0	192
SRL_OPN_2PTS016_0188_20140827_182818_20140827_200742.EUM.nc	-0.034	-0.037	0.078	3177	5600	0	2388	0	35
SRL_OPN_2PTS016_0190_20140827_200741_20140827_214629.EUM.nc	-0.023	-0.027	0.066	3267	5547	0	2195	0	85
SRL_OPN_2PTS016_0192_20140827_214629_20140827_232425.EUM.nc	0.003	0.004	0.092	2369	5303	0	2765	0	169
SRL_OPN_2PTS016_0193_20140827_232424_20140828_010214.EUM.nc	-0.012	0.031	0.104	2759	5512	0	2684	0	69
SRL_OPN_2PTS016_0195_20140828_010213_20140828_024040.EUM.nc	-0.029	-0.032	0.055	2664	5559	0	2628	0	267
SRL_OPN_2PTS016_0197_20140828_024039_20140828_042020.EUM.nc	-0.016	-0.023	0.031	2448	5509	0	2789	0	272
SRL_OPN_2PTS016_0199_20140828_042020_20140828_060210.EUM.nc	-0.033	-0.036	0.088	3710	5773	0	2063	0	0
SRL_OPN_2PTS016_0201_20140828_060209_20140828_075015.EUM.nc	-0.038	-0.044	0.083	4136	6152	0	1938	0	78
SRL_OPN_2PTS016_0204_20140828_075015_20140828_092828.EUM.nc	-0.013	0.001	0.085	3051	5549	0	2399	0	99
SRL_OPN_2PTS016_0205_20140828_092828_20140828_110612.EUM.nc	-0.012	-0.015	0.051	2034	5506	0	3191	0	281
SRL_OPN_2PTS016_0207_20140828_110612_20140828_124432.EUM.nc	-0.004	0.007	0.054	2463	5407	0	2905	0	39
SRL_OPN_2PTS016_0209_20140828_124432_20140828_143740.EUM.nc	-0.033	-0.032	0.075	3628	6358	0	2610	0	120
SRL_OPN_2PTS016_0212_20140828_143739_20140828_161726.EUM.nc	-0.005	-0.013	0.059	3217	5619	0	1972	0	430
SRL_OPN_2PTS016_0214_20140828_161725_20140828_175702.EUM.nc	-0.049	-0.057	0.070	2831	5589	0	2497	0	261
SRL_OPN_2PTS016_0216_20140828_175701_20140828_193633.EUM.nc	-0.040	-0.053	0.075	3223	5670	0	2262	0	185
SRL_OPN_2PTS016_0218_20140828_193632_20140828_211525.EUM.nc	-0.028	-0.035	0.064	3354	5506	0	2062	0	90
SRL_OPN_2PTS016_0220_20140828_211524_20140828_225342.EUM.nc	-0.004	0.015	0.087	2609	5501	0	2878	0	14
SRL_OPN_2PTS016_0221_20140828_225341_20140829_003130.EUM.nc	0.005	0.029	0.089	3093	5470	0	2286	0	91
SRL_OPN_2PTS016_0223_20140829_003130_20140829_020931.EUM.nc	-0.011	-0.011	0.078	2776	5516	0	2515	0	225
SRL_OPN_2PTS016_0225_20140829_020931_20140829_034850.EUM.nc	-0.023	-0.026	0.029	2387	5519	0	2752	0	380

– Continued on next page

Table 16: Inverted Barometer Height Correction Statistics.

– Continued from previous page

File	Median	Mean	Std. Dev.	No. Obs.	Total Obs.	Default Lat/Lon	Flag (total)	Default (total)	3-Sigma Edited
SRL_OPN_2PTS016_0227_20140829_034850_20140829_052957.EUM.nc	-0.040	-0.046	0.067	2734	5599	0	2819	0	46
SRL_OPN_2PTS016_0229_20140829_052956_20140829_071915.EUM.nc	-0.047	-0.052	0.079	3916	6228	0	2195	0	117
SRL_OPN_2PTS016_0232_20140829_071915_20140829_085734.EUM.nc	-0.013	-0.003	0.067	3944	5601	0	1586	0	71
SRL_OPN_2PTS016_0233_20140829_085734_20140829_103528.EUM.nc	-0.013	-0.004	0.067	2361	5528	0	3040	0	127
SRL_OPN_2PTS016_0235_20140829_103527_20140829_121335.EUM.nc	-0.003	-0.008	0.039	2479	5480	0	2939	0	62
SRL_OPN_2PTS016_0237_20140829_121334_20140829_135235.EUM.nc	-0.017	-0.011	0.081	3150	5528	0	2378	0	0
SRL_OPN_2PTS016_0239_20140829_135234_20140829_154559.EUM.nc	-0.016	-0.021	0.055	3597	6415	0	2379	0	439
SRL_OPN_2PTS016_0242_20140829_154559_20140829_172545.EUM.nc	-0.015	-0.026	0.083	2718	5539	0	2624	0	197
SRL_OPN_2PTS016_0244_20140829_172544_20140829_190522.EUM.nc	-0.036	-0.052	0.073	3261	5670	0	2217	0	192
SRL_OPN_2PTS016_0246_20140829_190521_20140829_204425.EUM.nc	-0.037	-0.032	0.068	3660	5625	0	1958	0	7
SRL_OPN_2PTS016_0248_20140829_204424_20140829_222256.EUM.nc	-0.016	-0.020	0.043	2756	5447	0	2510	0	181
SRL_OPN_2PTS016_0250_20140829_222255_20140830_000050.EUM.nc	0.005	0.020	0.090	3068	5535	0	2467	0	0
SRL_OPN_2PTS016_0251_20140830_000049_20140830_013839.EUM.nc	0.002	0.012	0.103	3005	5540	0	2388	0	147
SRL_OPN_2PTS016_0253_20140830_013838_20140830_031731.EUM.nc	-0.016	-0.033	0.066	2473	5568	0	2731	0	364
SRL_OPN_2PTS016_0255_20140830_031730_20140830_045752.EUM.nc	-0.042	-0.039	0.062	2801	5594	0	2725	0	68
SRL_OPN_2PTS016_0257_20140830_045751_20140830_064033.EUM.nc	-0.050	-0.059	0.078	3794	5846	0	1937	0	115
SRL_OPN_2PTS016_0259_20140830_064032_20140830_082646.EUM.nc	-0.021	-0.008	0.066	4284	6067	0	1646	0	137
SRL_OPN_2PTS016_0262_20140830_082645_20140830_100447.EUM.nc	-0.018	-0.008	0.086	2899	5472	0	2573	0	0
SRL_OPN_2PTS016_0263_20140830_100446_20140830_114235.EUM.nc	-0.034	-0.036	0.041	2258	5483	0	3064	0	161
SRL_OPN_2PTS016_0265_20140830_114234_20140830_132120.EUM.nc	0.016	0.013	0.087	2933	5475	0	2542	0	0
SRL_OPN_2PTS016_0267_20140830_132119_20140830_151440.EUM.nc	-0.007	0.006	0.105	3945	6428	0	2483	0	0
SRL_OPN_2PTS016_0270_20140830_151439_20140830_165427.EUM.nc	-0.005	-0.024	0.083	2784	5595	0	2548	0	263
SRL_OPN_2PTS016_0272_20140830_165426_20140830_183400.EUM.nc	-0.036	-0.042	0.070	3229	5562	0	2213	0	120
SRL_OPN_2PTS016_0274_20140830_183359_20140830_201321.EUM.nc	-0.015	-0.015	0.062	3138	5566	0	2283	0	145
SRL_OPN_2PTS016_0276_20140830_201321_20140830_215206.EUM.nc	-0.014	-0.019	0.061	3346	5537	0	2191	0	0
SRL_OPN_2PTS016_0278_20140830_215205_20140830_232959.EUM.nc	-0.013	-0.010	0.075	2447	5341	0	2865	0	29
SRL_OPN_2PTS016_0279_20140830_232958_20140831_010749.EUM.nc	0.001	0.016	0.099	2670	5518	0	2738	0	110
SRL_OPN_2PTS016_0281_20140831_010748_20140831_024618.EUM.nc	-0.003	-0.015	0.090	2668	5539	0	2637	0	234
SRL_OPN_2PTS016_0283_20140831_024617_20140831_042606.EUM.nc	-0.034	-0.044	0.040	2473	5516	0	2751	0	292
SRL_OPN_2PTS016_0285_20140831_042605_20140831_060803.EUM.nc	-0.042	-0.051	0.073	3642	5763	0	2026	0	95
SRL_OPN_2PTS016_0287_20140831_060802_20140831_075551.EUM.nc	-0.033	-0.015	0.060	4176	6130	0	1954	0	0
SRL_OPN_2PTS016_0290_20140831_075550_20140831_093404.EUM.nc	-0.025	-0.014	0.084	3066	5550	0	2484	0	0
SRL_OPN_2PTS016_0291_20140831_093403_20140831_111147.EUM.nc	-0.010	-0.030	0.050	2031	5513	0	3269	0	213
SRL_OPN_2PTS016_0293_20140831_111147_20140831_125010.EUM.nc	0.014	0.019	0.072	2551	5384	0	2833	0	0
SRL_OPN_2PTS016_0295_20140831_125009_20140831_144321.EUM.nc	-0.005	0.002	0.097	3793	6369	0	2576	0	0
SRL_OPN_2PTS016_0298_20140831_144321_20140831_162307.EUM.nc	-0.034	-0.042	0.068	3224	5650	0	2108	0	318
SRL_OPN_2PTS016_0300_20140831_162306_20140831_180243.EUM.nc	-0.031	-0.038	0.064	3042	5643	0	2465	0	136
SRL_OPN_2PTS016_0302_20140831_180242_20140831_194213.EUM.nc	-0.012	-0.020	0.039	3021	5656	0	2294	0	341
SRL_OPN_2PTS016_0304_20140831_194212_20140831_212103.EUM.nc	-0.036	-0.021	0.060	3398	5516	0	2108	0	10

– Continued on next page

Table 16: Inverted Barometer Height Correction Statistics.

– Continued from previous page

File	Median	Mean	Std. Dev.	No. Obs.	Total Obs.	Default Lat/Lon	Flag (total)	Default (total)	3-Sigma Edited
SRL_OPN_2PTS016_0306_20140831_212102_20140831_225917.EUM.nc	-0.004	0.009	0.097	2478	5479	0	3001	0	0
SRL_OPN_2PTS016_0307_20140831_225916_20140901_003706.EUM.nc	0.018	0.019	0.078	3093	5503	0	2193	0	217
SRL_OPN_2PTS016_0309_20140901_003705_20140901_021509.EUM.nc	-0.002	0.025	0.135	2977	5506	0	2529	0	0
SRL_OPN_2PTS016_0311_20140901_021508_20140901_035433.EUM.nc	-0.026	-0.038	0.043	2358	5532	0	2922	0	252
SRL_OPN_2PTS016_0313_20140901_035433_20140901_053548.EUM.nc	-0.048	-0.042	0.090	2882	5586	0	2701	0	3
SRL_OPN_2PTS016_0315_20140901_053547_20140901_072456.EUM.nc	-0.038	-0.036	0.043	3683	6221	0	2076	0	462
SRL_OPN_2PTS016_0318_20140901_072455_20140901_090310.EUM.nc	-0.025	-0.009	0.077	3882	5586	0	1669	0	35
SRL_OPN_2PTS016_0319_20140901_090309_20140901_104104.EUM.nc	-0.015	-0.032	0.058	2456	5529	0	2911	0	162
SRL_OPN_2PTS016_0321_20140901_104103_20140901_121911.EUM.nc	-0.005	0.001	0.045	2384	5522	0	2990	0	148
SRL_OPN_2PTS016_0323_20140901_121910_20140901_135818.EUM.nc	-0.009	-0.003	0.078	3243	5550	0	2242	0	65
SRL_OPN_2PTS016_0325_20140901_135817_20140901_155141.EUM.nc	-0.028	-0.029	0.077	3659	6409	0	2465	0	285
SRL_OPN_2PTS016_0328_20140901_155140_20140901_173127.EUM.nc	-0.027	-0.035	0.061	2685	5501	0	2596	0	220
SRL_OPN_2PTS016_0330_20140901_173127_20140901_191103.EUM.nc	-0.019	-0.023	0.046	3383	5669	0	2071	0	215
SRL_OPN_2PTS016_0332_20140901_191103_20140901_205004.EUM.nc	-0.021	-0.019	0.044	3430	5608	0	2015	0	163
SRL_OPN_2PTS016_0334_20140901_205003_20140901_222833.EUM.nc	-0.017	-0.001	0.086	3004	5463	0	2459	0	0
SRL_OPN_2PTS016_0336_20140901_222832_20140902_000625.EUM.nc	0.006	0.017	0.078	3077	5511	0	2348	0	86
SRL_OPN_2PTS016_0337_20140902_000624_20140902_014415.EUM.nc	-0.003	0.040	0.137	3169	5542	0	2373	0	0
SRL_OPN_2PTS016_0339_20140902_014414_20140902_032312.EUM.nc	-0.014	-0.019	0.053	2479	5503	0	2720	0	304
SRL_OPN_2PTS016_0341_20140902_032311_20140902_050340.EUM.nc	-0.044	-0.050	0.065	2827	5605	0	2778	0	0
SRL_OPN_2PTS016_0343_20140902_050339_20140902_065354.EUM.nc	-0.031	-0.008	0.077	3814	6260	0	2377	0	69
SRL_OPN_2PTS016_0346_20140902_065353_20140902_083223.EUM.nc	-0.025	-0.014	0.051	4246	5635	0	1193	0	196
SRL_OPN_2PTS016_0348_20140902_083222_20140902_101022.EUM.nc	-0.027	-0.039	0.060	2710	5437	0	2602	0	125
SRL_OPN_2PTS016_0349_20140902_101022_20140902_114812.EUM.nc	-0.020	-0.021	0.031	2225	5506	0	3061	0	220
SRL_OPN_2PTS016_0351_20140902_114812_20140902_132700.EUM.nc	0.011	0.013	0.088	3008	5452	0	2444	0	0
SRL_OPN_2PTS016_0353_20140902_132659_20140902_152022.EUM.nc	-0.022	-0.026	0.081	3791	6407	0	2400	0	216
SRL_OPN_2PTS016_0356_20140902_152022_20140902_170009.EUM.nc	-0.024	-0.032	0.053	2712	5558	0	2532	0	314
SRL_OPN_2PTS016_0358_20140902_170008_20140902_183941.EUM.nc	-0.023	-0.024	0.043	3078	5548	0	2203	0	267
SRL_OPN_2PTS016_0360_20140902_183941_20140902_215742.EUM.nc	-0.007	-0.007	0.068	6290	11086	0	4683	0	113
SRL_OPN_2PTS016_0364_20140902_215741_20140902_233535.EUM.nc	-0.023	-0.005	0.081	2617	5397	0	2780	0	0
SRL_OPN_2PTS016_0365_20140902_233534_20140903_011325.EUM.nc	-0.015	-0.029	0.048	2413	5532	0	2681	0	438
SRL_OPN_2PTS016_0367_20140903_011325_20140903_025159.EUM.nc	-0.015	-0.019	0.041	2508	5554	0	2768	0	278
SRL_OPN_2PTS016_0369_20140903_025159_20140903_043151.EUM.nc	-0.037	-0.044	0.082	2686	5525	0	2758	0	81
SRL_OPN_2PTS016_0371_20140903_043151_20140903_061356.EUM.nc	-0.037	-0.039	0.049	3315	5784	0	2039	0	430
SRL_OPN_2PTS016_0373_20140903_061355_20140903_080130.EUM.nc	-0.013	0.003	0.063	4191	6123	0	1905	0	27
SRL_OPN_2PTS016_0376_20140903_080129_20140903_093939.EUM.nc	-0.013	-0.031	0.051	2830	5539	0	2508	0	201
SRL_OPN_2PTS016_0377_20140903_093938_20140903_111723.EUM.nc	-0.004	-0.019	0.057	2129	5466	0	3190	0	147
SRL_OPN_2PTS016_0379_20140903_111722_20140903_125550.EUM.nc	-0.002	-0.002	0.055	2622	5405	0	2780	0	3
SRL_OPN_2PTS016_0381_20140903_125549_20140903_144902.EUM.nc	-0.028	-0.030	0.074	3743	6378	0	2532	0	103
SRL_OPN_2PTS016_0384_20140903_144901_20140903_162849.EUM.nc	-0.035	-0.038	0.059	3259	5649	0	2109	0	281

– Continued on next page

Table 16: Inverted Barometer Height Correction Statistics.

– Continued from previous page

File	Median	Mean	Std. Dev.	No. Obs.	Total Obs.	Default Lat/Lon	Flag (total)	Default (total)	3-Sigma Edited
SRL_OPN_2PTS016_0386_20140903_162848_20140903_180825.EUM.nc	-0.020	-0.028	0.043	3002	5641	0	2401	0	238
SRL_OPN_2PTS016_0388_20140903_180824_20140903_194753.EUM.nc	0.009	0.007	0.043	2996	5631	0	2326	0	309
SRL_OPN_2PTS016_0390_20140903_194752_20140903_212648.EUM.nc	-0.017	-0.018	0.084	3487	5510	0	2018	0	5
SRL_OPN_2PTS016_0392_20140903_212647_20140903_230452.EUM.nc	-0.019	-0.030	0.047	2156	5455	0	3099	0	200
SRL_OPN_2PTS016_0393_20140903_230451_20140904_004240.EUM.nc	-0.014	-0.012	0.059	2997	5509	0	2251	0	261
SRL_OPN_2PTS016_0395_20140904_004240_20140904_022047.EUM.nc	-0.003	-0.016	0.067	2784	5557	0	2642	0	131
SRL_OPN_2PTS016_0397_20140904_022047_20140904_040016.EUM.nc	-0.015	-0.038	0.097	2590	5550	0	2854	0	106
SRL_OPN_2PTS016_0399_20140904_040015_20140904_054138.EUM.nc	-0.033	-0.038	0.061	3041	5587	0	2384	0	162
SRL_OPN_2PTS016_0401_20140904_054137_20140904_073034.EUM.nc	-0.003	-0.003	0.052	3839	6211	0	2024	0	348
SRL_OPN_2PTS016_0404_20140904_073032_20140904_090845.EUM.nc	-0.016	-0.023	0.062	3484	5573	0	1842	0	247
SRL_OPN_2PTS016_0405_20140904_090844_20140904_104639.EUM.nc	-0.004	-0.027	0.079	2508	5535	0	2916	0	111
SRL_OPN_2PTS016_0407_20140904_104638_20140904_122450.EUM.nc	-0.007	-0.001	0.051	2590	5466	0	2861	0	15
SRL_OPN_2PTS016_0409_20140904_122449_20140904_140359.EUM.nc	0.003	-0.019	0.078	3193	5562	0	2215	0	154
SRL_OPN_2PTS016_0411_20140904_140359_20140904_155722.EUM.nc	-0.010	-0.005	0.111	3829	6410	0	2570	0	11
SRL_OPN_2PTS016_0414_20140904_155721_20140904_173708.EUM.nc	-0.004	-0.005	0.060	2845	5530	0	2536	0	149
SRL_OPN_2PTS016_0416_20140904_173707_20140904_191643.EUM.nc	0.006	0.004	0.057	3366	5659	0	2092	0	201
SRL_OPN_2PTS016_0418_20140904_191643_20140904_205542.EUM.nc	-0.025	-0.022	0.041	3150	5614	0	2003	0	461
SRL_OPN_2PTS016_0420_20140904_205542_20140904_223408.EUM.nc	-0.038	-0.036	0.060	2740	5446	0	2536	0	170
SRL_OPN_2PTS016_0421_20140904_223407_20140905_001159.EUM.nc	-0.003	0.011	0.080	3135	5504	0	2329	0	40
SRL_OPN_2PTS016_0423_20140905_001159_20140905_014951.EUM.nc	-0.009	-0.005	0.092	3102	5527	0	2308	0	117
SRL_OPN_2PTS016_0425_20140905_014951_20140905_032853.EUM.nc	-0.017	-0.040	0.101	2862	5479	0	2589	0	28
SRL_OPN_2PTS016_0427_20140905_032853_20140905_050928.EUM.nc	-0.024	-0.038	0.057	2630	5562	0	2732	0	200
SRL_OPN_2PTS016_0429_20140905_050927_20140905_065933.EUM.nc	-0.019	-0.021	0.044	3407	6241	0	2436	0	398
SRL_OPN_2PTS016_0432_20140905_065931_20140905_083759.EUM.nc	-0.026	-0.016	0.073	4333	5633	0	1185	0	115
SRL_OPN_2PTS016_0434_20140905_083758_20140905_101557.EUM.nc	-0.027	-0.049	0.065	2555	5475	0	2724	0	196
SRL_OPN_2PTS016_0435_20140905_101556_20140905_115348.EUM.nc	-0.000	0.005	0.075	2415	5532	0	3003	0	114
SRL_OPN_2PTS016_0437_20140905_115348_20140905_133241.EUM.nc	-0.003	0.011	0.097	2984	5435	0	2431	0	20
SRL_OPN_2PTS016_0439_20140905_133240_20140905_152603.EUM.nc	-0.020	-0.013	0.128	4106	6363	0	2248	0	9
SRL_OPN_2PTS016_0442_20140905_152602_20140905_170550.EUM.nc	-0.008	-0.011	0.087	2822	5617	0	2625	0	170
SRL_OPN_2PTS016_0444_20140905_170550_20140905_184521.EUM.nc	0.006	-0.008	0.039	2945	5543	0	2194	0	404
SRL_OPN_2PTS016_0446_20140905_184521_20140905_202440.EUM.nc	-0.033	-0.036	0.050	3217	5584	0	2153	0	214
SRL_OPN_2PTS016_0448_20140905_202439_20140905_220320.EUM.nc	-0.052	-0.049	0.062	2889	5515	0	2469	0	157
SRL_OPN_2PTS016_0450_20140905_220319_20140905_234110.EUM.nc	-0.017	0.018	0.098	2761	5497	0	2736	0	0
SRL_OPN_2PTS016_0451_20140905_234109_20140906_011901.EUM.nc	-0.002	0.020	0.118	3023	5518	0	2492	0	3
SRL_OPN_2PTS016_0453_20140906_011900_20140906_025740.EUM.nc	-0.032	-0.060	0.104	2783	5564	0	2734	0	47
SRL_OPN_2PTS016_0455_20140906_025738_20140906_043738.EUM.nc	-0.030	-0.044	0.052	2391	5503	0	2788	0	324
SRL_OPN_2PTS016_0457_20140906_043737_20140906_061951.EUM.nc	-0.020	-0.026	0.043	3477	5807	0	1979	0	351
SRL_OPN_2PTS016_0459_20140906_061950_20140906_080707.EUM.nc	-0.029	-0.033	0.059	3920	6109	0	1881	0	308
SRL_OPN_2PTS016_0462_20140906_080706_20140906_094515.EUM.nc	-0.031	-0.035	0.079	2986	5537	0	2551	0	0

– Continued on next page

Table 16: Inverted Barometer Height Correction Statistics.

– Continued from previous page

File	Median	Mean	Std. Dev.	No. Obs.	Total Obs.	Default Lat/Lon	Flag (total)	Default (total)	3-Sigma Edited
SRL_OPN_2PTS016_0463_20140906_094514_20140906_112258.EUM.nc	0.012	0.043	0.095	2099	5393	0	3294	0	0
SRL_OPN_2PTS016_0465_20140906_112258_20140906_130129.EUM.nc	-0.001	0.001	0.084	2636	5389	0	2697	0	56
SRL_OPN_2PTS016_0467_20140906_130128_20140906_145445.EUM.nc	-0.027	-0.033	0.110	3786	6374	0	2480	0	108
SRL_OPN_2PTS016_0470_20140906_145445_20140906_163432.EUM.nc	-0.040	-0.030	0.099	3370	5644	0	2185	0	89
SRL_OPN_2PTS016_0472_20140906_163432_20140906_181405.EUM.nc	0.014	0.020	0.070	3119	5623	0	2405	0	99
SRL_OPN_2PTS016_0474_20140906_181405_20140906_195332.EUM.nc	-0.019	-0.034	0.054	3124	5636	0	2349	0	163
SRL_OPN_2PTS016_0476_20140906_195332_20140906_213219.EUM.nc	-0.032	-0.043	0.060	3471	5507	0	1893	0	143
SRL_OPN_2PTS016_0478_20140906_213218_20140906_231027.EUM.nc	-0.006	-0.000	0.060	2131	5414	0	3076	0	207
SRL_OPN_2PTS016_0479_20140906_231027_20140907_004816.EUM.nc	-0.009	0.020	0.105	3246	5532	0	2275	0	11
SRL_OPN_2PTS016_0481_20140907_004815_20140907_022625.EUM.nc	-0.023	-0.049	0.108	2841	5532	0	2582	0	109
SRL_OPN_2PTS016_0483_20140907_022624_20140907_040600.EUM.nc	-0.018	-0.029	0.083	2481	5501	0	2837	0	183
SRL_OPN_2PTS016_0485_20140907_040559_20140907_054729.EUM.nc	-0.030	-0.034	0.041	3078	5690	0	2173	0	439
SRL_OPN_2PTS016_0487_20140907_054728_20140907_073611.EUM.nc	-0.036	-0.040	0.059	4007	6191	0	2080	0	104
SRL_OPN_2PTS016_0490_20140907_073611_20140907_091421.EUM.nc	-0.022	-0.031	0.080	3600	5578	0	1978	0	0
SRL_OPN_2PTS016_0491_20140907_091420_20140907_105214.EUM.nc	0.011	0.060	0.124	2488	5543	0	3055	0	0
SRL_OPN_2PTS016_0493_20140907_105213_20140907_123027.EUM.nc	-0.016	-0.008	0.081	2392	5414	0	2880	0	142
SRL_OPN_2PTS016_0495_20140907_123026_20140907_140942.EUM.nc	-0.024	-0.015	0.132	3234	5613	0	2379	0	0
SRL_OPN_2PTS016_0497_20140907_140943_20140907_160304.EUM.nc	-0.030	-0.042	0.073	3573	6422	0	2496	0	353
SRL_OPN_2PTS016_0500_20140907_160303_20140907_174250.EUM.nc	0.004	0.027	0.082	3045	5633	0	2588	0	0
SRL_OPN_2PTS016_0502_20140907_174249_20140907_192224.EUM.nc	-0.033	-0.048	0.054	3329	5654	0	2094	0	231
SRL_OPN_2PTS016_0504_20140907_192222_20140907_210121.EUM.nc	-0.039	-0.043	0.068	3586	5593	0	2001	0	6
SRL_OPN_2PTS016_0506_20140907_210121_20140907_223944.EUM.nc	0.004	0.037	0.113	2928	5428	0	2500	0	0
SRL_OPN_2PTS016_0507_20140907_223944_20140908_001725.EUM.nc	-0.009	0.039	0.134	3090	5465	0	2369	0	6
SRL_OPN_2PTS016_0509_20140908_001725_20140908_015529.EUM.nc	-0.021	-0.006	0.152	3189	5505	0	2314	0	2
SRL_OPN_2PTS016_0511_20140908_015528_20140908_033435.EUM.nc	-0.006	-0.023	0.080	2912	5502	0	2583	0	7
SRL_OPN_2PTS016_0513_20140908_033434_20140908_051516.EUM.nc	-0.024	-0.032	0.058	2433	5588	0	2709	0	446
SRL_OPN_2PTS016_0515_20140908_051515_20140908_070511.EUM.nc	-0.048	-0.049	0.056	3734	6252	0	2464	0	54
SRL_OPN_2PTS016_0518_20140908_070510_20140908_084335.EUM.nc	-0.034	-0.029	0.092	4158	5613	0	1358	0	97
SRL_OPN_2PTS016_0520_20140908_084334_20140908_102132.EUM.nc	0.005	0.056	0.157	2718	5458	0	2740	0	0
SRL_OPN_2PTS016_0521_20140908_102131_20140908_115924.EUM.nc	-0.014	-0.024	0.053	2271	5513	0	2961	0	281
SRL_OPN_2PTS016_0523_20140908_115923_20140908_133822.EUM.nc	-0.010	-0.020	0.101	3053	5466	0	2413	0	0
SRL_OPN_2PTS016_0525_20140908_133821_20140908_153145.EUM.nc	-0.023	-0.032	0.096	3900	6377	0	2234	0	243
SRL_OPN_2PTS016_0528_20140908_153144_20140908_171131.EUM.nc	-0.005	0.039	0.110	2967	5592	0	2625	0	0
SRL_OPN_2PTS016_0530_20140908_171131_20140908_185103.EUM.nc	-0.038	-0.048	0.057	3253	5564	0	2098	0	213
SRL_OPN_2PTS016_0532_20140908_185102_20140908_203018.EUM.nc	-0.036	-0.038	0.080	3342	5592	0	2153	0	97
SRL_OPN_2PTS016_0534_20140908_203017_20140908_220856.EUM.nc	-0.006	0.010	0.085	2734	5504	0	2479	0	291
SRL_OPN_2PTS016_0536_20140908_220855_20140909_012437.EUM.nc	-0.029	-0.034	0.090	5054	11315	0	5726	0	535
SRL_OPN_2PTS016_0539_20140909_012436_20140909_030318.EUM.nc	-0.020	-0.010	0.131	2763	5587	0	2761	0	63
SRL_OPN_2PTS016_0541_20140909_030317_20140909_044324.EUM.nc	-0.020	0.027	0.139	2768	5622	0	2854	0	0

– Continued on next page

Table 16: Inverted Barometer Height Correction Statistics.

– Continued from previous page

File	Median	Mean	Std. Dev.	No. Obs.	Total Obs.	Default Lat/Lon	Flag (total)	Default (total)	3-Sigma Edited
SRL_OPN_2PTS016_0543_20140909_044324_20140909_062545.EUM.nc	-0.047	-0.052	0.053	3591	5819	0	1952	0	276
SRL_OPN_2PTS016_0545_20140909_062544_20140909_081243.EUM.nc	-0.036	-0.033	0.082	4095	6107	0	1820	0	192
SRL_OPN_2PTS016_0548_20140909_081243_20140909_095049.EUM.nc	-0.008	-0.006	0.094	2675	5516	0	2569	0	272
SRL_OPN_2PTS016_0549_20140909_095048_20140909_112834.EUM.nc	0.012	0.014	0.090	1997	5409	0	3254	0	158
SRL_OPN_2PTS016_0551_20140909_112833_20140909_130709.EUM.nc	-0.012	0.003	0.130	2783	5486	0	2703	0	0
SRL_OPN_2PTS016_0553_20140909_130708_20140909_150026.EUM.nc	-0.047	-0.051	0.113	3922	6418	0	2496	0	0
SRL_OPN_2PTS016_0556_20140909_150025_20140909_164013.EUM.nc	-0.025	-0.015	0.069	2969	5635	0	2327	0	339
SRL_OPN_2PTS016_0558_20140909_164012_20140909_181947.EUM.nc	-0.018	-0.020	0.077	3208	5636	0	2376	0	52
SRL_OPN_2PTS016_0560_20140909_181947_20140909_195912.EUM.nc	-0.024	-0.029	0.077	3153	5613	0	2328	0	132
SRL_OPN_2PTS016_0562_20140909_195912_20140909_213755.EUM.nc	0.005	0.012	0.072	3261	5606	0	2091	0	254
SRL_OPN_2PTS016_0564_20140909_213755_20140909_231603.EUM.nc	-0.012	-0.019	0.089	2196	5390	0	2925	0	269
SRL_OPN_2PTS016_0565_20140909_231602_20140910_005351.EUM.nc	-0.028	-0.006	0.124	3102	5543	0	2433	0	8
SRL_OPN_2PTS016_0567_20140910_005350_20140910_023203.EUM.nc	-0.013	0.019	0.191	2974	5532	0	2532	0	26
SRL_OPN_2PTS016_0569_20140910_023204_20140910_041145.EUM.nc	-0.029	-0.033	0.050	2340	5633	0	2964	0	329
SRL_OPN_2PTS016_0571_20140910_041144_20140910_055320.EUM.nc	-0.045	-0.056	0.067	3388	5734	0	2099	0	247
SRL_OPN_2PTS016_0573_20140910_055320_20140910_074149.EUM.nc	-0.027	-0.027	0.068	3958	6186	0	2058	0	170
SRL_OPN_2PTS016_0576_20140910_074148_20140910_091957.EUM.nc	-0.008	-0.016	0.077	3049	5545	0	2196	0	300
SRL_OPN_2PTS016_0577_20140910_091957_20140910_105750.EUM.nc	0.002	0.042	0.123	2415	5512	0	3097	0	0
SRL_OPN_2PTS016_0579_20140910_105750_20140910_123606.EUM.nc	-0.010	-0.030	0.052	2173	5478	0	3011	0	294
SRL_OPN_2PTS016_0581_20140910_123605_20140910_141526.EUM.nc	-0.038	-0.036	0.136	3335	5568	0	2233	0	0
SRL_OPN_2PTS016_0583_20140910_141527_20140910_160846.EUM.nc	-0.023	-0.031	0.067	3684	6397	0	2393	0	320
SRL_OPN_2PTS016_0586_20140910_160845_20140910_174831.EUM.nc	-0.016	-0.015	0.098	3026	5615	0	2546	0	43
SRL_OPN_2PTS016_0588_20140910_174831_20140910_192804.EUM.nc	-0.025	-0.025	0.073	3348	5655	0	2229	0	78
SRL_OPN_2PTS016_0590_20140910_192803_20140910_210659.EUM.nc	0.004	0.025	0.106	3432	5603	0	2083	0	88
SRL_OPN_2PTS016_0592_20140910_210658_20140910_224520.EUM.nc	-0.001	0.010	0.109	2813	5494	0	2681	0	0
SRL_OPN_2PTS016_0593_20140910_224519_20140911_002302.EUM.nc	-0.013	0.015	0.121	3008	5470	0	2334	0	128
SRL_OPN_2PTS016_0595_20140911_002301_20140911_020106.EUM.nc	-0.014	-0.007	0.153	3158	5540	0	2381	0	1
SRL_OPN_2PTS016_0597_20140911_020106_20140911_052106.EUM.nc	-0.037	-0.035	0.113	5540	11068	0	5388	0	140
SRL_OPN_2PTS016_0601_20140911_052105_20140911_071041.EUM.nc	-0.023	-0.017	0.074	3676	6240	0	2441	0	123
SRL_OPN_2PTS016_0604_20140911_071040_20140911_084911.EUM.nc	-0.012	0.006	0.110	4165	5622	0	1457	0	0
SRL_OPN_2PTS016_0605_20140911_084911_20140911_102708.EUM.nc	-0.002	0.028	0.126	2795	5466	0	2671	0	0
SRL_OPN_2PTS016_0607_20140911_102707_20140911_120502.EUM.nc	-0.010	-0.013	0.061	2330	5508	0	2933	0	245
SRL_OPN_2PTS016_0609_20140911_120502_20140911_134404.EUM.nc	-0.015	0.014	0.165	3115	5526	0	2411	0	0
SRL_OPN_2PTS016_0611_20140911_134404_20140911_153727.EUM.nc	-0.031	-0.027	0.103	3897	6415	0	2312	0	206
SRL_OPN_2PTS016_0614_20140911_153726_20140911_171713.EUM.nc	-0.008	0.011	0.113	2925	5595	0	2670	0	0
SRL_OPN_2PTS016_0616_20140911_171713_20140911_185644.EUM.nc	-0.030	-0.027	0.102	3405	5574	0	2169	0	0
SRL_OPN_2PTS016_0618_20140911_185644_20140911_203558.EUM.nc	-0.022	-0.035	0.056	3093	5618	0	2089	0	436
SRL_OPN_2PTS016_0620_20140911_203557_20140911_221425.EUM.nc	-0.005	0.005	0.101	2970	5532	0	2560	0	2
SRL_OPN_2PTS016_0622_20140911_221425_20140911_235221.EUM.nc	-0.031	0.017	0.130	2934	5507	0	2573	0	0

– Continued on next page

Table 16: Inverted Barometer Height Correction Statistics.

– Continued from previous page

File	Median	Mean	Std. Dev.	No. Obs.	Total Obs.	Default Lat/Lon	Flag (total)	Default (total)	3-Sigma Edited
SRL_OPN_2PTS016_0623_20140911_235220_20140912_013014.EUM.nc	-0.019	0.007	0.153	2975	5517	0	2498	0	44
SRL_OPN_2PTS016_0625_20140912_013015_20140912_030852.EUM.nc	-0.028	-0.011	0.124	2826	5555	0	2729	0	0
SRL_OPN_2PTS016_0627_20140912_030852_20140912_044912.EUM.nc	-0.034	-0.050	0.087	2767	5513	0	2701	0	45
SRL_OPN_2PTS016_0629_20140912_044911_20140912_063132.EUM.nc	-0.020	-0.033	0.067	3541	5813	0	1978	0	294
SRL_OPN_2PTS016_0631_20140912_063131_20140912_081821.EUM.nc	-0.037	-0.013	0.109	4336	6102	0	1766	0	0
SRL_OPN_2PTS016_0634_20140912_081821_20140912_095616.EUM.nc	-0.013	0.005	0.098	2986	5457	0	2471	0	0
SRL_OPN_2PTS016_0635_20140912_095616_20140912_113411.EUM.nc	0.002	0.033	0.122	2366	5415	0	3049	0	0
SRL_OPN_2PTS016_0637_20140912_113410_20140912_131250.EUM.nc	-0.014	0.002	0.134	2752	5484	0	2634	0	98
SRL_OPN_2PTS016_0639_20140912_131249_20140912_150608.EUM.nc	-0.035	-0.056	0.064	3525	6420	0	2489	0	406
SRL_OPN_2PTS016_0642_20140912_150607_20140912_164556.EUM.nc	-0.015	0.025	0.129	3130	5615	0	2485	0	0
SRL_OPN_2PTS016_0644_20140912_164556_20140912_182529.EUM.nc	-0.037	-0.039	0.096	3309	5555	0	2241	0	5
SRL_OPN_2PTS016_0646_20140912_182528_20140912_200453.EUM.nc	-0.016	-0.020	0.067	3020	5617	0	2375	0	222
SRL_OPN_2PTS016_0648_20140912_200452_20140912_214333.EUM.nc	-0.008	-0.007	0.072	3189	5546	0	2172	0	185
SRL_OPN_2PTS016_0650_20140912_214332_20140912_232138.EUM.nc	-0.004	-0.006	0.084	2380	5399	0	2818	0	201
SRL_OPN_2PTS016_0651_20140912_232138_20140913_005927.EUM.nc	-0.023	-0.030	0.091	2681	5536	0	2493	0	362
SRL_OPN_2PTS016_0653_20140913_005927_20140913_023742.EUM.nc	-0.026	-0.041	0.077	2714	5550	0	2616	0	220
SRL_OPN_2PTS016_0655_20140913_023742_20140913_041730.EUM.nc	-0.024	-0.011	0.092	2699	5523	0	2809	0	15
SRL_OPN_2PTS016_0657_20140913_041729_20140913_055906.EUM.nc	-0.032	-0.043	0.065	3376	5752	0	2125	0	251
SRL_OPN_2PTS016_0659_20140913_055905_20140913_074727.EUM.nc	-0.028	-0.024	0.063	3872	6172	0	2019	0	281
SRL_OPN_2PTS016_0662_20140913_074726_20140913_092532.EUM.nc	-0.016	-0.020	0.068	3213	5545	0	2332	0	0
SRL_OPN_2PTS016_0663_20140913_092533_20140913_110325.EUM.nc	-0.003	0.011	0.083	2218	5523	0	3194	0	111
SRL_OPN_2PTS016_0665_20140913_110324_20140913_124144.EUM.nc	-0.018	-0.020	0.101	2390	5397	0	2856	0	151
SRL_OPN_2PTS016_0667_20140913_124144_20140913_142110.EUM.nc	-0.020	-0.046	0.057	2999	5580	0	2161	0	420
SRL_OPN_2PTS016_0669_20140913_142109_20140913_161427.EUM.nc	-0.016	-0.020	0.055	3573	6400	0	2353	0	474
SRL_OPN_2PTS016_0672_20140913_161426_20140913_175413.EUM.nc	-0.012	-0.022	0.073	3064	5615	0	2542	0	9
SRL_OPN_2PTS016_0674_20140913_175413_20140913_193335.EUM.nc	-0.010	-0.002	0.065	3240	5652	0	2254	0	158
SRL_OPN_2PTS016_0676_20140913_193334_20140913_211236.EUM.nc	-0.029	-0.038	0.069	3301	5529	0	2065	0	163
SRL_OPN_2PTS016_0678_20140913_211236_20140913_225056.EUM.nc	0.001	-0.002	0.062	2497	5498	0	2793	0	208
SRL_OPN_2PTS016_0679_20140913_225055_20140914_002836.EUM.nc	-0.035	0.023	0.186	3135	5457	0	2322	0	0
SRL_OPN_2PTS016_0681_20140914_002835_20140914_020643.EUM.nc	-0.020	-0.013	0.093	2906	5554	0	2480	0	168
SRL_OPN_2PTS016_0683_20140914_020642_20140914_034600.EUM.nc	-0.009	-0.010	0.080	2693	5572	0	2738	0	141
SRL_OPN_2PTS016_0685_20140914_034559_20140914_052655.EUM.nc	-0.023	-0.037	0.058	2490	5593	0	2816	0	287
SRL_OPN_2PTS016_0687_20140914_052654_20140914_071619.EUM.nc	-0.011	-0.013	0.063	3686	6224	0	2351	0	187
SRL_OPN_2PTS016_0690_20140914_071619_20140914_085447.EUM.nc	-0.023	-0.030	0.075	4086	5607	0	1521	0	0
SRL_OPN_2PTS016_0691_20140914_085446_20140914_103242.EUM.nc	-0.008	-0.019	0.057	2484	5554	0	2908	0	162
SRL_OPN_2PTS016_0693_20140914_103241_20140914_121039.EUM.nc	-0.036	-0.018	0.121	2575	5487	0	2912	0	0
SRL_OPN_2PTS016_0695_20140914_121038_20140914_134946.EUM.nc	-0.007	-0.023	0.066	2754	5496	0	2343	0	399
SRL_OPN_2PTS016_0697_20140914_134945_20140914_154309.EUM.nc	-0.008	-0.010	0.065	3769	6403	0	2309	0	325
SRL_OPN_2PTS016_0700_20140914_154308_20140914_172255.EUM.nc	-0.008	-0.004	0.068	2829	5527	0	2572	0	126

– Continued on next page

Table 16: Inverted Barometer Height Correction Statistics.

– Continued from previous page

File	Median	Mean	Std. Dev.	No. Obs.	Total Obs.	Default Lat/Lon	Flag (total)	Default (total)	3-Sigma Edited
SRL_OPN_2PTS016_0702_20140914_172254_20140914_190225.EUM.nc	-0.007	-0.003	0.049	3190	5652	0	2264	0	198
SRL_OPN_2PTS016_0704_20140914_190224_20140914_204137.EUM.nc	-0.030	-0.033	0.074	3697	5627	0	1924	0	6
SRL_OPN_2PTS016_0706_20140914_204136_20140914_222000.EUM.nc	-0.017	-0.008	0.061	2807	5415	0	2409	0	199
SRL_OPN_2PTS016_0708_20140914_222000_20140914_235755.EUM.nc	-0.042	-0.037	0.089	2755	5511	0	2453	0	303
SRL_OPN_2PTS016_0709_20140914_235754_20140915_013550.EUM.nc	-0.020	-0.002	0.109	2985	5542	0	2427	0	130
SRL_OPN_2PTS016_0711_20140915_013549_20140915_031432.EUM.nc	-0.018	-0.027	0.064	2526	5529	0	2734	0	269
SRL_OPN_2PTS016_0713_20140915_031431_20140915_045458.EUM.nc	-0.019	-0.010	0.083	2777	5570	0	2725	0	68
SRL_OPN_2PTS016_0715_20140915_045457_20140915_063728.EUM.nc	-0.024	-0.015	0.051	3735	5838	0	2012	0	91
SRL_OPN_2PTS016_0717_20140915_063728_20140915_082358.EUM.nc	-0.036	-0.034	0.065	4314	6084	0	1731	0	39
SRL_OPN_2PTS016_0720_20140915_082358_20140915_100151.EUM.nc	-0.012	-0.008	0.057	2922	5465	0	2455	0	88
SRL_OPN_2PTS016_0721_20140915_100150_20140915_113946.EUM.nc	-0.020	-0.016	0.073	2195	5451	0	3052	0	204
SRL_OPN_2PTS016_0723_20140915_113945_20140915_131830.EUM.nc	-0.017	0.029	0.171	2963	5470	0	2507	0	0
SRL_OPN_2PTS016_0725_20140915_131830_20140915_151150.EUM.nc	-0.012	-0.026	0.056	3560	6429	0	2474	0	395
SRL_OPN_2PTS016_0728_20140915_151150_20140915_165128.EUM.nc	-0.009	-0.008	0.053	2851	5579	0	2543	0	185
SRL_OPN_2PTS016_0730_20140915_165128_20140915_183110.EUM.nc	-0.026	-0.031	0.043	3077	5572	0	2263	0	232
SRL_OPN_2PTS016_0732_20140915_183109_20140915_201031.EUM.nc	-0.016	-0.022	0.069	3218	5595	0	2377	0	0
SRL_OPN_2PTS016_0734_20140915_201031_20140915_214909.EUM.nc	-0.008	-0.011	0.033	3071	5540	0	2206	0	263
SRL_OPN_2PTS016_0736_20140915_214908_20140915_232712.EUM.nc	-0.030	-0.030	0.059	2319	5357	0	2721	0	317
SRL_OPN_2PTS016_0737_20140915_232711_20140916_010501.EUM.nc	-0.031	-0.046	0.064	2366	5517	0	2758	0	393
SRL_OPN_2PTS016_0739_20140916_010500_20140916_024321.EUM.nc	-0.024	-0.006	0.100	2779	5552	0	2657	0	116
SRL_OPN_2PTS016_0741_20140916_024320_20140916_042313.EUM.nc	-0.019	0.008	0.091	2709	5537	0	2828	0	0
SRL_OPN_2PTS016_0743_20140916_042313_20140916_060457.EUM.nc	-0.033	-0.032	0.047	3610	5743	0	2078	0	55
SRL_OPN_2PTS016_0745_20140916_060456_20140916_075303.EUM.nc	-0.043	-0.043	0.066	4118	6167	0	2010	0	39
SRL_OPN_2PTS016_0748_20140916_075302_20140916_093107.EUM.nc	-0.019	-0.009	0.038	3122	5518	0	2332	0	64
SRL_OPN_2PTS016_0749_20140916_093106_20140916_110900.EUM.nc	-0.006	-0.020	0.034	1943	5479	0	3103	0	433
SRL_OPN_2PTS016_0751_20140916_110900_20140916_124721.EUM.nc	-0.027	-0.034	0.082	2186	5378	0	2854	0	338
SRL_OPN_2PTS016_0753_20140916_124720_20140916_144031.EUM.nc	-0.020	-0.027	0.058	3361	6356	0	2583	0	412
SRL_OPN_2PTS016_0756_20140916_144031_20140916_162008.EUM.nc	-0.025	-0.015	0.061	3360	5632	0	2047	0	225
SRL_OPN_2PTS016_0758_20140916_162007_20140916_175953.EUM.nc	-0.032	-0.030	0.042	2786	5629	0	2525	0	318
SRL_OPN_2PTS016_0760_20140916_175952_20140916_193914.EUM.nc	-0.023	-0.026	0.066	3360	5644	0	2257	0	27
SRL_OPN_2PTS016_0762_20140916_193913_20140916_211813.EUM.nc	-0.018	0.002	0.063	3431	5520	0	2024	0	65
SRL_OPN_2PTS016_0764_20140916_211812_20140916_225629.EUM.nc	-0.022	-0.027	0.063	2395	5482	0	2899	0	188
SRL_OPN_2PTS016_0765_20140916_225628_20140917_003410.EUM.nc	-0.020	-0.008	0.088	3033	5457	0	2258	0	166
SRL_OPN_2PTS016_0767_20140917_003409_20140917_021220.EUM.nc	-0.002	0.032	0.133	3042	5537	0	2495	0	0
SRL_OPN_2PTS016_0769_20140917_021219_20140917_035141.EUM.nc	-0.021	0.006	0.089	2685	5515	0	2827	0	3
SRL_OPN_2PTS016_0771_20140917_035139_20140917_053243.EUM.nc	-0.021	-0.032	0.065	2739	5591	0	2790	0	62
SRL_OPN_2PTS016_0773_20140917_053242_20140917_072156.EUM.nc	-0.040	-0.045	0.081	4015	6217	0	2202	0	0
SRL_OPN_2PTS016_0776_20140917_072155_20140917_090022.EUM.nc	-0.024	-0.023	0.042	3948	5612	0	1598	0	66
SRL_OPN_2PTS016_0777_20140917_090021_20140917_103815.EUM.nc	-0.009	-0.014	0.041	2306	5539	0	2960	0	273

– Continued on next page

Table 16: Inverted Barometer Height Correction Statistics.

– Continued from previous page

File	Median	Mean	Std. Dev.	No. Obs.	Total Obs.	Default Lat/Lon	Flag (total)	Default (total)	3-Sigma Edited
SRL_OPN_2PTS016_0779_20140917_103815_20140917_121614.EUM.nc	-0.025	0.032	0.165	2586	5525	0	2939	0	0
SRL_OPN_2PTS016_0781_20140917_121613_20140917_135526.EUM.nc	-0.001	0.014	0.100	3177	5522	0	2345	0	0
SRL_OPN_2PTS016_0783_20140917_135525_20140917_154848.EUM.nc	-0.017	-0.017	0.065	3804	6402	0	2282	0	316
SRL_OPN_2PTS016_0786_20140917_154848_20140917_172835.EUM.nc	-0.010	-0.015	0.066	2896	5522	0	2597	0	29
SRL_OPN_2PTS016_0788_20140917_172835_20140917_190803.EUM.nc	-0.038	-0.041	0.061	3468	5660	0	2126	0	66
SRL_OPN_2PTS016_0790_20140917_190802_20140917_204713.EUM.nc	-0.010	0.004	0.082	3720	5620	0	1895	0	5
SRL_OPN_2PTS016_0792_20140917_204713_20140917_222543.EUM.nc	-0.025	-0.029	0.079	2820	5447	0	2452	0	175
SRL_OPN_2PTS016_0794_20140917_222542_20140918_000327.EUM.nc	-0.002	-0.001	0.080	2889	5545	0	2458	0	198
SRL_OPN_2PTS016_0795_20140918_000327_20140918_014127.EUM.nc	-0.012	0.024	0.129	3117	5550	0	2390	0	43
SRL_OPN_2PTS016_0797_20140918_014126_20140918_032012.EUM.nc	-0.024	-0.021	0.069	2715	5523	0	2726	0	82
SRL_OPN_2PTS016_0799_20140918_032011_20140918_050045.EUM.nc	-0.020	-0.025	0.057	2793	5574	0	2708	0	73
SRL_OPN_2PTS016_0801_20140918_050045_20140918_064322.EUM.nc	-0.035	-0.039	0.068	3584	5845	0	2025	0	236
SRL_OPN_2PTS016_0803_20140918_064322_20140918_082934.EUM.nc	-0.031	-0.025	0.056	4398	6062	0	1626	0	38
SRL_OPN_2PTS016_0806_20140918_082932_20140918_100725.EUM.nc	-0.014	-0.021	0.053	2730	5446	0	2470	0	246
SRL_OPN_2PTS016_0807_20140918_100724_20140918_114523.EUM.nc	-0.013	0.014	0.116	2441	5499	0	3058	0	0
SRL_OPN_2PTS016_0809_20140918_114522_20140918_132409.EUM.nc	-0.001	0.001	0.082	2918	5481	0	2558	0	5
SRL_OPN_2PTS016_0811_20140918_132408_20140918_151731.EUM.nc	-0.018	0.001	0.124	3995	6416	0	2421	0	0
SRL_OPN_2PTS016_0814_20140918_151731_20140918_165708.EUM.nc	-0.006	0.005	0.058	2791	5566	0	2536	0	239
SRL_OPN_2PTS016_0816_20140918_165707_20140918_183649.EUM.nc	-0.040	-0.040	0.058	3205	5557	0	2192	0	160
SRL_OPN_2PTS016_0818_20140918_183648_20140918_201609.EUM.nc	-0.005	0.006	0.085	3315	5592	0	2273	0	4
SRL_OPN_2PTS016_0820_20140918_201608_20140918_215445.EUM.nc	-0.029	-0.024	0.071	3120	5532	0	2275	0	137
SRL_OPN_2PTS016_0822_20140918_215445_20140918_233245.EUM.nc	-0.034	-0.020	0.066	2366	5336	0	2808	0	162
SRL_OPN_2PTS016_0823_20140918_233245_20140919_011036.EUM.nc	-0.012	0.043	0.152	2776	5521	0	2742	0	3
SRL_OPN_2PTS016_0825_20140919_011036_20140919_024859.EUM.nc	-0.034	-0.051	0.085	2682	5563	0	2759	0	122
SRL_OPN_2PTS016_0827_20140919_024858_20140919_042858.EUM.nc	-0.020	-0.024	0.041	2391	5556	0	2845	0	320
SRL_OPN_2PTS016_0829_20140919_042857_20140919_061049.EUM.nc	-0.029	-0.019	0.086	3602	5761	0	2079	0	80
SRL_OPN_2PTS016_0831_20140919_061048_20140919_075839.EUM.nc	-0.025	-0.023	0.065	4161	6131	0	1970	0	0
SRL_OPN_2PTS016_0834_20140919_075838_20140919_093641.EUM.nc	-0.009	0.006	0.098	3094	5543	0	2448	0	1
SRL_OPN_2PTS016_0835_20140919_093640_20140919_111433.EUM.nc	0.004	0.028	0.085	2144	5498	0	3233	0	121
SRL_OPN_2PTS016_0837_20140919_111432_20140919_125258.EUM.nc	-0.018	-0.021	0.061	2547	5421	0	2870	0	4
SRL_OPN_2PTS016_0839_20140919_125257_20140919_144611.EUM.nc	-0.029	-0.033	0.092	3645	6373	0	2562	0	166
SRL_OPN_2PTS016_0842_20140919_144610_20140919_162548.EUM.nc	-0.009	-0.005	0.052	3373	5645	0	2074	0	198
SRL_OPN_2PTS016_0844_20140919_162547_20140919_180532.EUM.nc	-0.015	-0.019	0.066	3146	5645	0	2488	0	11
SRL_OPN_2PTS016_0846_20140919_180531_20140919_194453.EUM.nc	0.003	0.029	0.102	3395	5621	0	2226	0	0
SRL_OPN_2PTS016_0848_20140919_194452_20140919_212350.EUM.nc	-0.021	-0.018	0.058	3466	5505	0	2034	0	5
SRL_OPN_2PTS016_0850_20140919_212349_20140919_230204.EUM.nc	-0.025	-0.016	0.066	2313	5437	0	3081	0	43
SRL_OPN_2PTS016_0851_20140919_230203_20140920_003943.EUM.nc	-0.002	0.025	0.121	3228	5519	0	2221	0	70
SRL_OPN_2PTS016_0853_20140920_003943_20140920_021757.EUM.nc	-0.028	-0.041	0.102	2814	5554	0	2588	0	152
SRL_OPN_2PTS016_0855_20140920_021756_20140920_035723.EUM.nc	-0.022	-0.022	0.047	2336	5559	0	2915	0	308

– Continued on next page

Table 16: Inverted Barometer Height Correction Statistics.

– Continued from previous page

File	Median	Mean	Std. Dev.	No. Obs.	Total Obs.	Default Lat/Lon	Flag (total)	Default (total)	3-Sigma Edited
SRL_OPN_2PTS016_0857_20140920_035722_20140920_053833.EUM.nc	-0.008	-0.013	0.055	2688	5562	0	2595	0	279
SRL_OPN_2PTS016_0859_20140920_053832_20140920_072733.EUM.nc	-0.036	-0.036	0.050	3890	6217	0	2058	0	269
SRL_OPN_2PTS016_0862_20140920_072732_20140920_090557.EUM.nc	-0.027	-0.017	0.084	3828	5593	0	1727	0	38
SRL_OPN_2PTS016_0863_20140920_090556_20140920_104349.EUM.nc	-0.007	0.020	0.095	2650	5532	0	2882	0	0
SRL_OPN_2PTS016_0865_20140920_104349_20140920_122150.EUM.nc	-0.025	-0.030	0.044	2505	5502	0	2865	0	132
SRL_OPN_2PTS016_0867_20140920_122150_20140920_140107.EUM.nc	-0.027	-0.038	0.094	3165	5572	0	2199	0	208
SRL_OPN_2PTS016_0869_20140920_140106_20140920_155429.EUM.nc	-0.011	-0.011	0.066	3740	6408	0	2519	0	149
SRL_OPN_2PTS016_0872_20140920_155428_20140920_173415.EUM.nc	-0.015	-0.016	0.052	2859	5510	0	2586	0	65
SRL_OPN_2PTS016_0874_20140920_173415_20140920_191341.EUM.nc	-0.015	0.015	0.093	3484	5644	0	2069	0	91
SRL_OPN_2PTS016_0876_20140920_191342_20140920_205251.EUM.nc	-0.028	-0.032	0.049	3478	5628	0	1948	0	202
SRL_OPN_2PTS016_0878_20140920_205250_20140920_223118.EUM.nc	-0.035	-0.031	0.078	2948	5437	0	2489	0	0
SRL_OPN_2PTS016_0879_20140920_223117_20140921_000902.EUM.nc	-0.010	0.031	0.138	3142	5500	0	2357	0	1
SRL_OPN_2PTS016_0881_20140921_000901_20140921_014701.EUM.nc	-0.007	-0.006	0.141	3110	5541	0	2334	0	97
SRL_OPN_2PTS016_0883_20140921_014700_20140921_032551.EUM.nc	-0.026	-0.022	0.061	2636	5480	0	2628	0	216
SRL_OPN_2PTS016_0885_20140921_032551_20140921_050631.EUM.nc	-0.015	-0.021	0.051	2519	5566	0	2805	0	242
SRL_OPN_2PTS016_0887_20140921_050630_20140921_065633.EUM.nc	-0.028	-0.027	0.056	3451	6246	0	2478	0	317
SRL_OPN_2PTS016_0890_20140921_065633_20140921_083508.EUM.nc	-0.027	-0.019	0.099	4433	5623	0	1182	0	8
SRL_OPN_2PTS016_0892_20140921_083508_20140921_101259.EUM.nc	-0.012	-0.013	0.057	2664	5464	0	2590	0	210
SRL_OPN_2PTS016_0893_20140921_101259_20140921_115057.EUM.nc	-0.027	-0.039	0.057	2291	5531	0	3037	0	203
SRL_OPN_2PTS016_0895_20140921_115056_20140921_132948.EUM.nc	-0.013	-0.017	0.118	2869	5479	0	2478	0	132
SRL_OPN_2PTS016_0897_20140921_132947_20140921_152311.EUM.nc	-0.020	-0.019	0.061	3828	6367	0	2389	0	150
SRL_OPN_2PTS016_0900_20140921_152310_20140921_170249.EUM.nc	-0.006	-0.014	0.050	2863	5579	0	2614	0	102
SRL_OPN_2PTS016_0902_20140921_170248_20140921_184229.EUM.nc	-0.006	0.030	0.112	3356	5563	0	2201	0	6
SRL_OPN_2PTS016_0904_20140921_184228_20140921_202148.EUM.nc	-0.028	-0.024	0.068	3356	5607	0	2167	0	84
SRL_OPN_2PTS016_0906_20140921_202147_20140921_220020.EUM.nc	-0.047	-0.053	0.062	2856	5483	0	2434	0	193
SRL_OPN_2PTS016_0908_20140921_220020_20140921_233820.EUM.nc	-0.043	0.003	0.141	2731	5493	0	2762	0	0
SRL_OPN_2PTS016_0909_20140921_233819_20140922_011615.EUM.nc	-0.021	-0.028	0.112	2859	5525	0	2519	0	147
SRL_OPN_2PTS016_0911_20140922_011614_20140922_025443.EUM.nc	-0.025	-0.028	0.060	2630	5538	0	2736	0	172
SRL_OPN_2PTS016_0913_20140922_025443_20140922_043447.EUM.nc	-0.028	-0.033	0.071	2546	5530	0	2811	0	173
SRL_OPN_2PTS016_0915_20140922_043446_20140922_061647.EUM.nc	-0.019	0.006	0.093	3767	5803	0	2029	0	7
SRL_OPN_2PTS016_0917_20140922_061646_20140922_080420.EUM.nc	-0.021	-0.021	0.091	4104	6115	0	1889	0	122
SRL_OPN_2PTS016_0920_20140922_080419_20140922_094221.EUM.nc	-0.012	-0.018	0.053	2945	5530	0	2401	0	184
SRL_OPN_2PTS016_0921_20140922_094219_20140922_112013.EUM.nc	-0.000	-0.015	0.063	2144	5412	0	3108	0	160
SRL_OPN_2PTS016_0923_20140922_112012_20140922_125842.EUM.nc	-0.012	-0.002	0.140	2680	5414	0	2734	0	0
SRL_OPN_2PTS016_0925_20140922_125841_20140922_145156.EUM.nc	-0.024	-0.032	0.060	3700	6386	0	2509	0	177
SRL_OPN_2PTS016_0928_20140922_145155_20140922_163135.EUM.nc	-0.028	-0.033	0.057	3458	5650	0	2150	0	42
SRL_OPN_2PTS016_0930_20140922_163134_20140922_181118.EUM.nc	0.001	0.018	0.084	3045	5633	0	2411	0	177
SRL_OPN_2PTS016_0932_20140922_181117_20140922_195036.EUM.nc	-0.013	-0.018	0.062	2949	5616	0	2298	0	369
SRL_OPN_2PTS016_0934_20140922_195035_20140922_212931.EUM.nc	-0.033	-0.047	0.056	3439	5508	0	1940	0	129

– Continued on next page

Table 16: Inverted Barometer Height Correction Statistics.

– Continued from previous page

File	Median	Mean	Std. Dev.	No. Obs.	Total Obs.	Default Lat/Lon	Flag (total)	Default (total)	3-Sigma Edited
SRL_OPN_2PTS016_0936_20140922_212930_20140922_230742.EUM.nc	-0.024	-0.003	0.126	2254	5426	0	3131	0	41
SRL_OPN_2PTS016_0937_20140922_230742_20140923_004522.EUM.nc	-0.029	-0.041	0.074	2889	5505	0	2302	0	314
SRL_OPN_2PTS016_0939_20140923_004521_20140923_022338.EUM.nc	-0.038	-0.044	0.057	2876	5560	0	2615	0	69
SRL_OPN_2PTS016_0941_20140923_022338_20140923_040310.EUM.nc	-0.028	-0.010	0.114	2637	5478	0	2816	0	25
SRL_OPN_2PTS016_0943_20140923_040309_20140923_054428.EUM.nc	-0.012	-0.001	0.072	3034	5682	0	2375	0	273
SRL_OPN_2PTS016_0945_20140923_054427_20140923_073315.EUM.nc	-0.036	-0.039	0.079	3877	6199	0	2076	0	246
SRL_OPN_2PTS016_0948_20140923_073315_20140923_091135.EUM.nc	-0.011	-0.021	0.071	3494	5576	0	1908	0	174
SRL_OPN_2PTS016_0949_20140923_091134_20140923_104929.EUM.nc	-0.011	-0.018	0.055	2422	5546	0	2918	0	206
SRL_OPN_2PTS016_0951_20140923_104928_20140923_122732.EUM.nc	-0.018	0.002	0.117	2605	5413	0	2808	0	0
SRL_OPN_2PTS016_0953_20140923_122731_20140923_140654.EUM.nc	-0.025	-0.031	0.082	3200	5579	0	2315	0	64
SRL_OPN_2PTS016_0955_20140923_140654_20140923_160015.EUM.nc	-0.027	-0.034	0.071	3830	6396	0	2538	0	28
SRL_OPN_2PTS016_0958_20140923_160015_20140923_174001.EUM.nc	-0.004	0.035	0.128	3075	5652	0	2577	0	0
SRL_OPN_2PTS016_0960_20140923_174000_20140923_191927.EUM.nc	-0.016	-0.025	0.047	3100	5640	0	2089	0	451
SRL_OPN_2PTS016_0962_20140923_191927_20140923_205834.EUM.nc	-0.038	-0.045	0.055	3566	5605	0	1929	0	110
SRL_OPN_2PTS016_0964_20140923_205833_20140923_223650.EUM.nc	0.004	0.014	0.121	2934	5399	0	2465	0	0
SRL_OPN_2PTS016_0965_20140923_223650_20140924_001441.EUM.nc	-0.025	-0.004	0.126	3087	5503	0	2412	0	4
SRL_OPN_2PTS016_0967_20140924_001440_20140924_015242.EUM.nc	-0.021	-0.043	0.065	2978	5514	0	2299	0	237
SRL_OPN_2PTS016_0969_20140924_015241_20140924_033138.EUM.nc	-0.018	-0.027	0.096	2722	5488	0	2635	0	131
SRL_OPN_2PTS016_0971_20140924_033138_20140924_051224.EUM.nc	-0.015	0.018	0.104	2601	5567	0	2761	0	205
SRL_OPN_2PTS016_0973_20140924_051224_20140924_070216.EUM.nc	-0.040	-0.026	0.090	3656	6233	0	2454	0	123
SRL_OPN_2PTS016_0976_20140924_070215_20140924_084049.EUM.nc	-0.028	-0.023	0.086	4239	5629	0	1292	0	98
SRL_OPN_2PTS016_0978_20140924_084048_20140924_101839.EUM.nc	-0.001	0.007	0.103	2814	5463	0	2649	0	0
SRL_OPN_2PTS016_0979_20140924_101839_20140924_115639.EUM.nc	-0.012	-0.010	0.080	2401	5525	0	2997	0	127
SRL_OPN_2PTS016_0981_20140924_115638_20140924_133533.EUM.nc	-0.008	-0.026	0.085	2991	5436	0	2445	0	0
SRL_OPN_2PTS016_0983_20140924_133534_20140924_152857.EUM.nc	-0.018	-0.029	0.089	4044	6372	0	2316	0	12
SRL_OPN_2PTS016_0986_20140924_152856_20140924_170835.EUM.nc	-0.005	0.040	0.141	2987	5592	0	2605	0	0
SRL_OPN_2PTS016_0988_20140924_170835_20140924_184814.EUM.nc	-0.027	-0.019	0.054	3256	5567	0	2054	0	257
SRL_OPN_2PTS016_0990_20140924_184813_20140924_202731.EUM.nc	-0.019	-0.018	0.080	3436	5599	0	2162	0	1
SRL_OPN_2PTS016_0992_20140924_202730_20140924_220602.EUM.nc	-0.014	0.016	0.113	3103	5511	0	2408	0	0
SRL_OPN_2PTS016_0994_20140924_220602_20140924_234400.EUM.nc	-0.029	-0.038	0.084	2794	5535	0	2630	0	111
SRL_OPN_2PTS016_0995_20140924_234359_20140925_012151.EUM.nc	-0.019	-0.033	0.071	2742	5516	0	2510	0	264
SRL_OPN_2PTS016_0997_20140925_012151_20140925_030024.EUM.nc	-0.021	-0.012	0.133	2827	5582	0	2755	0	0
SRL_OPN_2PTS016_0999_20140925_030023_20140925_044034.EUM.nc	-0.018	-0.009	0.079	2416	5527	0	2817	0	294

33 Sea Surface Height Anomaly (Product Values) Table

Table 17: Sea Surface Height Anomaly (Product Values) Statistics.

File	Median	Mean	Std. Dev.	No. Obs.	Total Obs.	Default Lat/Lon	Flag (total)	Default (total)	3-Sigma Edited
SRL_OPN_2PTS015_1001_20140821_044029_20140821_062247.EUM.nc	0.017	0.021	0.068	3736	5819	0	1974	5	104
SRL_OPN_2PTS016_0001_20140821_062246_20140821_080956.EUM.nc	-0.004	0.005	0.094	4163	6113	0	1852	2	96
SRL_OPN_2PTS016_0004_20140821_080955_20140821_094802.EUM.nc	-0.018	-0.017	0.115	2855	5556	0	2549	16	136
SRL_OPN_2PTS016_0005_20140821_094801_20140821_112547.EUM.nc	-0.024	-0.014	0.128	2030	5430	0	3280	66	54
SRL_OPN_2PTS016_0007_20140821_112547_20140821_130419.EUM.nc	-0.045	-0.031	0.086	2478	5395	0	2699	10	208
SRL_OPN_2PTS016_0009_20140821_130418_20140821_145735.EUM.nc	0.005	0.011	0.078	3468	6415	0	2627	4	316
SRL_OPN_2PTS016_0012_20140821_145734_20140821_163722.EUM.nc	0.015	-0.001	0.112	3196	5647	0	2324	18	109
SRL_OPN_2PTS016_0014_20140821_163722_20140821_181658.EUM.nc	0.002	0.015	0.097	2989	5607	0	2339	6	273
SRL_OPN_2PTS016_0016_20140821_181658_20140821_195622.EUM.nc	0.003	0.007	0.083	3174	5615	0	2305	13	123
SRL_OPN_2PTS016_0018_20140821_195622_20140821_213515.EUM.nc	-0.003	-0.007	0.102	3372	5508	0	1985	26	125
SRL_OPN_2PTS016_0020_20140821_213514_20140821_231315.EUM.nc	-0.003	-0.007	0.082	2189	5420	0	3134	12	85
SRL_OPN_2PTS016_0021_20140821_231315_20140822_005104.EUM.nc	-0.033	-0.026	0.090	3028	5540	0	2364	35	113
SRL_OPN_2PTS016_0023_20140822_005103_20140822_022922.EUM.nc	-0.014	-0.011	0.090	2859	5532	0	2577	14	82
SRL_OPN_2PTS016_0025_20140822_022921_20140822_040852.EUM.nc	0.035	0.026	0.086	2557	5501	0	2803	22	119
SRL_OPN_2PTS016_0027_20140822_040851_20140822_055025.EUM.nc	0.020	0.016	0.089	3473	5750	0	2184	7	86
SRL_OPN_2PTS016_0029_20140822_055024_20140822_073900.EUM.nc	-0.014	-0.010	0.077	4061	6184	0	2026	16	81
SRL_OPN_2PTS016_0032_20140822_073859_20140822_091717.EUM.nc	-0.007	-0.004	0.093	3283	5574	0	2141	15	135
SRL_OPN_2PTS016_0033_20140822_091716_20140822_105502.EUM.nc	-0.025	-0.024	0.110	2337	5530	0	3114	34	45
SRL_OPN_2PTS016_0035_20140822_105501_20140822_123317.EUM.nc	-0.072	-0.044	0.111	2419	5390	0	2875	27	69
SRL_OPN_2PTS016_0037_20140822_123316_20140822_141242.EUM.nc	0.025	0.035	0.079	3026	5583	0	2317	8	232
SRL_OPN_2PTS016_0039_20140822_141242_20140822_160602.EUM.nc	-0.007	-0.008	0.102	3498	6407	0	2639	7	263
SRL_OPN_2PTS016_0042_20140822_160602_20140822_174541.EUM.nc	0.026	0.019	0.114	2882	5632	0	2567	11	172
SRL_OPN_2PTS016_0044_20140822_174540_20140822_192514.EUM.nc	0.008	0.009	0.098	3324	5642	0	2076	16	226
SRL_OPN_2PTS016_0046_20140822_192513_20140822_210409.EUM.nc	0.012	0.012	0.076	3334	5590	0	2067	26	163
SRL_OPN_2PTS016_0048_20140822_210408_20140822_224231.EUM.nc	-0.013	-0.012	0.096	2677	5389	0	2622	20	70
SRL_OPN_2PTS016_0049_20140822_224230_20140823_002022.EUM.nc	-0.023	-0.023	0.087	2896	5457	0	2419	28	114
SRL_OPN_2PTS016_0051_20140823_002021_20140823_015817.EUM.nc	-0.064	-0.067	0.100	3105	5543	0	2340	6	92
SRL_OPN_2PTS016_0053_20140823_015817_20140823_033726.EUM.nc	0.043	0.041	0.091	2767	5522	0	2633	24	98
SRL_OPN_2PTS016_0055_20140823_033725_20140823_051818.EUM.nc	0.039	0.032	0.085	2760	5588	0	2713	1	114
SRL_OPN_2PTS016_0057_20140823_051817_20140823_070800.EUM.nc	-0.004	-0.000	0.066	3735	6242	0	2404	12	91
SRL_OPN_2PTS016_0060_20140823_070800_20140823_084623.EUM.nc	-0.004	-0.010	0.093	4059	5607	0	1440	16	92
SRL_OPN_2PTS016_0061_20140823_084622_20140823_102418.EUM.nc	-0.021	-0.026	0.106	2537	5455	0	2751	37	130
SRL_OPN_2PTS016_0063_20140823_102419_20140823_120221.EUM.nc	-0.032	-0.024	0.108	2493	5528	0	2960	42	33
SRL_OPN_2PTS016_0065_20140823_120220_20140823_134111.EUM.nc	0.003	0.001	0.085	2889	5494	0	2398	36	171
SRL_OPN_2PTS016_0067_20140823_134110_20140823_153436.EUM.nc	0.004	-0.004	0.113	3686	6396	0	2429	12	269
SRL_OPN_2PTS016_0070_20140823_153435_20140823_171423.EUM.nc	0.023	0.027	0.097	2768	5588	0	2625	15	180

– Continued on next page

Table 17: Sea Surface Height Anomaly (Product Values) Statistics.

– Continued from previous page

File	Median	Mean	Std. Dev.	No. Obs.	Total Obs.	Default Lat/Lon	Flag (total)	Default (total)	3-Sigma Edited
SRL_OPN_2PTS016_0072_20140823_171422_20140823_185401.EUM.nc	-0.003	0.009	0.088	3221	5575	0	2035	12	307
SRL_OPN_2PTS016_0074_20140823_185401_20140823_203308.EUM.nc	-0.025	-0.019	0.085	3326	5602	0	2146	17	113
SRL_OPN_2PTS016_0076_20140823_203307_20140823_221144.EUM.nc	-0.004	-0.003	0.098	2844	5530	0	2558	37	91
SRL_OPN_2PTS016_0078_20140823_221143_20140823_234941.EUM.nc	-0.001	0.008	0.086	2759	5512	0	2625	7	121
SRL_OPN_2PTS016_0079_20140823_234940_20140824_012725.EUM.nc	-0.025	-0.030	0.087	2735	5506	0	2546	14	211
SRL_OPN_2PTS016_0081_20140824_012725_20140824_030609.EUM.nc	-0.004	-0.007	0.085	2703	5584	0	2740	28	113
SRL_OPN_2PTS016_0083_20140824_030608_20140824_044618.EUM.nc	0.010	0.005	0.083	2687	5520	0	2737	7	89
SRL_OPN_2PTS016_0085_20140824_044617_20140824_062842.EUM.nc	0.003	0.003	0.070	3836	5817	0	1926	4	51
SRL_OPN_2PTS016_0087_20140824_062841_20140824_081533.EUM.nc	0.008	0.015	0.096	4242	6094	0	1741	5	106
SRL_OPN_2PTS016_0090_20140824_081533_20140824_095336.EUM.nc	-0.026	-0.028	0.110	2816	5467	0	2501	11	139
SRL_OPN_2PTS016_0091_20140824_095336_20140824_113123.EUM.nc	-0.016	-0.014	0.109	2149	5409	0	3148	35	77
SRL_OPN_2PTS016_0093_20140824_113122_20140824_130959.EUM.nc	-0.031	-0.023	0.076	2603	5473	0	2691	8	171
SRL_OPN_2PTS016_0095_20140824_130958_20140824_150317.EUM.nc	0.029	0.040	0.081	3537	6404	0	2553	4	310
SRL_OPN_2PTS016_0098_20140824_150318_20140824_164304.EUM.nc	-0.027	-0.024	0.093	2957	5615	0	2446	7	205
SRL_OPN_2PTS016_0100_20140824_164303_20140824_182238.EUM.nc	-0.006	-0.001	0.090	3126	5566	0	2150	12	278
SRL_OPN_2PTS016_0102_20140824_182237_20140824_200202.EUM.nc	0.009	0.009	0.082	3010	5611	0	2391	24	186
SRL_OPN_2PTS016_0104_20140824_200202_20140824_214052.EUM.nc	0.009	0.005	0.101	3331	5581	0	2098	41	111
SRL_OPN_2PTS016_0106_20140824_214051_20140824_231850.EUM.nc	0.024	0.020	0.080	2381	5362	0	2895	14	72
SRL_OPN_2PTS016_0107_20140824_231850_20140825_005639.EUM.nc	-0.015	-0.010	0.091	2815	5558	0	2513	36	194
SRL_OPN_2PTS016_0109_20140825_005638_20140825_023501.EUM.nc	0.004	0.008	0.091	2900	5542	0	2568	20	54
SRL_OPN_2PTS016_0111_20140825_023500_20140825_041437.EUM.nc	-0.008	-0.006	0.095	2604	5502	0	2814	23	61
SRL_OPN_2PTS016_0113_20140825_041436_20140825_055617.EUM.nc	0.017	0.012	0.075	3485	5762	0	2129	1	147
SRL_OPN_2PTS016_0115_20140825_055616_20140825_074437.EUM.nc	0.008	0.006	0.083	4029	6156	0	1997	10	120
SRL_OPN_2PTS016_0118_20140825_074437_20140825_092253.EUM.nc	0.007	0.001	0.085	3022	5542	0	2288	19	213
SRL_OPN_2PTS016_0119_20140825_092252_20140825_110036.EUM.nc	-0.030	-0.039	0.136	2202	5494	0	3211	34	47
SRL_OPN_2PTS016_0121_20140825_110035_20140825_123854.EUM.nc	-0.061	-0.038	0.101	2438	5420	0	2922	9	51
SRL_OPN_2PTS016_0123_20140825_123853_20140825_141826.EUM.nc	0.012	0.027	0.093	3165	5585	0	2237	9	174
SRL_OPN_2PTS016_0125_20140825_141825_20140825_161144.EUM.nc	-0.008	-0.011	0.102	3658	6393	0	2431	15	289
SRL_OPN_2PTS016_0128_20140825_161143_20140825_175122.EUM.nc	0.024	0.031	0.078	2783	5621	0	2492	20	326
SRL_OPN_2PTS016_0130_20140825_175121_20140825_193054.EUM.nc	-0.020	-0.017	0.074	3180	5658	0	2214	14	250
SRL_OPN_2PTS016_0132_20140825_193052_20140825_210948.EUM.nc	-0.008	-0.005	0.070	3222	5521	0	2079	26	194
SRL_OPN_2PTS016_0134_20140825_210946_20140825_224807.EUM.nc	0.007	0.011	0.106	2583	5498	0	2851	22	42
SRL_OPN_2PTS016_0135_20140825_224807_20140826_002555.EUM.nc	-0.016	-0.016	0.093	2812	5384	0	2345	17	210
SRL_OPN_2PTS016_0137_20140826_002554_20140826_020353.EUM.nc	-0.018	-0.012	0.080	3005	5529	0	2410	11	103
SRL_OPN_2PTS016_0139_20140826_020352_20140826_034307.EUM.nc	0.005	0.007	0.094	2727	5553	0	2740	20	66
SRL_OPN_2PTS016_0141_20140826_034306_20140826_052408.EUM.nc	0.028	0.024	0.084	2729	5603	0	2794	9	71
SRL_OPN_2PTS016_0143_20140826_052407_20140826_071339.EUM.nc	-0.011	-0.014	0.062	3779	6233	0	2367	8	79
SRL_OPN_2PTS016_0146_20140826_071338_20140826_085158.EUM.nc	0.006	0.010	0.089	4014	5608	0	1472	11	111
SRL_OPN_2PTS016_0147_20140826_085157_20140826_102953.EUM.nc	-0.024	-0.026	0.140	2572	5540	0	2883	33	52

– Continued on next page

Table 17: Sea Surface Height Anomaly (Product Values) Statistics.

– Continued from previous page

File	Median	Mean	Std. Dev.	No. Obs.	Total Obs.	Default Lat/Lon	Flag (total)	Default (total)	3-Sigma Edited
SRL_OPN_2PTS016_0149_20140826_102953_20140826_120758.EUM.nc	-0.038	-0.036	0.095	2442	5517	0	2926	56	93
SRL_OPN_2PTS016_0151_20140826_120758_20140826_134654.EUM.nc	-0.021	-0.017	0.091	2973	5490	0	2413	14	90
SRL_OPN_2PTS016_0153_20140826_134653_20140826_154017.EUM.nc	0.015	0.018	0.089	3660	6426	0	2459	5	302
SRL_OPN_2PTS016_0156_20140826_154017_20140826_172004.EUM.nc	0.009	-0.007	0.111	2776	5540	0	2597	6	161
SRL_OPN_2PTS016_0158_20140826_172003_20140826_185941.EUM.nc	0.001	0.006	0.067	3124	5639	0	2208	19	288
SRL_OPN_2PTS016_0160_20140826_185941_20140826_203846.EUM.nc	-0.032	-0.033	0.083	3297	5611	0	2024	28	262
SRL_OPN_2PTS016_0162_20140826_203845_20140826_221721.EUM.nc	0.006	0.011	0.093	2887	5463	0	2477	37	62
SRL_OPN_2PTS016_0164_20140826_221719_20140826_235515.EUM.nc	-0.015	-0.014	0.106	2854	5519	0	2539	15	111
SRL_OPN_2PTS016_0165_20140826_235514_20140827_013302.EUM.nc	-0.028	-0.027	0.073	2885	5531	0	2466	8	172
SRL_OPN_2PTS016_0167_20140827_013300_20140827_031149.EUM.nc	-0.031	-0.034	0.094	2802	5573	0	2738	10	23
SRL_OPN_2PTS016_0169_20140827_031149_20140827_045205.EUM.nc	0.014	0.011	0.085	2726	5524	0	2698	5	95
SRL_OPN_2PTS016_0171_20140827_045204_20140827_063437.EUM.nc	0.011	0.008	0.071	3828	5850	0	1951	4	67
SRL_OPN_2PTS016_0173_20140827_063437_20140827_082110.EUM.nc	0.003	0.010	0.091	4188	6088	0	1739	11	150
SRL_OPN_2PTS016_0176_20140827_082110_20140827_095912.EUM.nc	-0.004	-0.016	0.118	2742	5462	0	2509	29	182
SRL_OPN_2PTS016_0177_20140827_095911_20140827_113659.EUM.nc	-0.005	0.007	0.131	2308	5441	0	3072	31	30
SRL_OPN_2PTS016_0179_20140827_113658_20140827_131540.EUM.nc	-0.022	-0.017	0.073	2722	5497	0	2604	13	158
SRL_OPN_2PTS016_0181_20140827_131538_20140827_150859.EUM.nc	0.034	0.045	0.097	3615	6450	0	2566	15	254
SRL_OPN_2PTS016_0184_20140827_150858_20140827_164846.EUM.nc	-0.018	-0.028	0.109	2986	5588	0	2506	6	90
SRL_OPN_2PTS016_0186_20140827_164844_20140827_182819.EUM.nc	-0.008	-0.007	0.080	3097	5549	0	2229	14	209
SRL_OPN_2PTS016_0188_20140827_182818_20140827_200742.EUM.nc	-0.027	-0.023	0.088	3090	5600	0	2388	15	107
SRL_OPN_2PTS016_0190_20140827_200741_20140827_214629.EUM.nc	0.003	-0.004	0.103	3212	5547	0	2195	28	112
SRL_OPN_2PTS016_0192_20140827_214629_20140827_232425.EUM.nc	0.000	0.006	0.114	2444	5303	0	2765	40	54
SRL_OPN_2PTS016_0193_20140827_232424_20140828_010214.EUM.nc	-0.014	-0.013	0.076	2692	5512	0	2684	18	118
SRL_OPN_2PTS016_0195_20140828_010213_20140828_024040.EUM.nc	-0.010	-0.013	0.088	2793	5559	0	2628	7	131
SRL_OPN_2PTS016_0197_20140828_024039_20140828_042020.EUM.nc	0.031	0.018	0.091	2578	5509	0	2789	27	115
SRL_OPN_2PTS016_0199_20140828_042020_20140828_060210.EUM.nc	0.024	0.023	0.091	3577	5773	0	2063	9	124
SRL_OPN_2PTS016_0201_20140828_060209_20140828_075015.EUM.nc	-0.008	-0.008	0.080	4020	6152	0	1938	24	170
SRL_OPN_2PTS016_0204_20140828_075015_20140828_092828.EUM.nc	0.001	0.000	0.100	2936	5549	0	2399	23	191
SRL_OPN_2PTS016_0205_20140828_092828_20140828_110612.EUM.nc	-0.008	-0.005	0.140	2234	5506	0	3191	45	36
SRL_OPN_2PTS016_0207_20140828_110612_20140828_124432.EUM.nc	-0.030	-0.021	0.071	2311	5407	0	2905	16	175
SRL_OPN_2PTS016_0209_20140828_124432_20140828_143740.EUM.nc	-0.011	0.003	0.104	3469	6358	0	2610	2	277
SRL_OPN_2PTS016_0212_20140828_143739_20140828_161726.EUM.nc	-0.020	-0.019	0.085	3390	5619	0	1972	5	252
SRL_OPN_2PTS016_0214_20140828_161725_20140828_175702.EUM.nc	0.014	0.015	0.112	2953	5589	0	2497	13	126
SRL_OPN_2PTS016_0216_20140828_175701_20140828_193633.EUM.nc	-0.018	-0.017	0.078	3209	5670	0	2262	7	192
SRL_OPN_2PTS016_0218_20140828_193632_20140828_211525.EUM.nc	-0.003	0.003	0.079	3273	5506	0	2062	29	142
SRL_OPN_2PTS016_0220_20140828_211524_20140828_225342.EUM.nc	0.010	0.007	0.092	2544	5501	0	2878	17	62
SRL_OPN_2PTS016_0221_20140828_225341_20140829_003130.EUM.nc	-0.001	-0.003	0.082	3027	5470	0	2286	13	144
SRL_OPN_2PTS016_0223_20140829_003130_20140829_020931.EUM.nc	-0.031	-0.022	0.095	2924	5516	0	2515	9	68
SRL_OPN_2PTS016_0225_20140829_020931_20140829_034850.EUM.nc	-0.004	-0.003	0.081	2622	5519	0	2752	29	116

– Continued on next page

Table 17: Sea Surface Height Anomaly (Product Values) Statistics.

– Continued from previous page

File	Median	Mean	Std. Dev.	No. Obs.	Total Obs.	Default Lat/Lon	Flag (total)	Default (total)	3-Sigma Edited
SRL_OPN_2PTS016_0227_20140829_034850_20140829_052957.EUM.nc	0.049	0.042	0.101	2758	5599	0	2819	2	20
SRL_OPN_2PTS016_0229_20140829_052956_20140829_071915.EUM.nc	-0.003	0.000	0.063	3926	6228	0	2195	15	92
SRL_OPN_2PTS016_0232_20140829_071915_20140829_085734.EUM.nc	0.004	0.007	0.098	3901	5601	0	1586	17	97
SRL_OPN_2PTS016_0233_20140829_085734_20140829_103528.EUM.nc	-0.007	-0.010	0.112	2435	5528	0	3040	12	41
SRL_OPN_2PTS016_0235_20140829_103527_20140829_121335.EUM.nc	-0.016	-0.009	0.095	2446	5480	0	2939	28	67
SRL_OPN_2PTS016_0237_20140829_121334_20140829_135235.EUM.nc	-0.052	-0.045	0.080	2995	5528	0	2378	6	149
SRL_OPN_2PTS016_0239_20140829_135234_20140829_154559.EUM.nc	0.018	0.025	0.085	3672	6415	0	2379	4	360
SRL_OPN_2PTS016_0242_20140829_154559_20140829_172545.EUM.nc	0.016	0.019	0.102	2761	5539	0	2624	1	153
SRL_OPN_2PTS016_0244_20140829_172544_20140829_190522.EUM.nc	-0.012	-0.006	0.075	3107	5670	0	2217	14	332
SRL_OPN_2PTS016_0246_20140829_190521_20140829_204425.EUM.nc	-0.025	-0.021	0.077	3473	5625	0	1958	34	160
SRL_OPN_2PTS016_0248_20140829_204424_20140829_222256.EUM.nc	0.014	0.007	0.085	2807	5447	0	2510	45	85
SRL_OPN_2PTS016_0250_20140829_222255_20140830_000050.EUM.nc	0.022	0.027	0.111	3014	5535	0	2467	15	39
SRL_OPN_2PTS016_0251_20140830_000049_20140830_013839.EUM.nc	-0.034	-0.030	0.088	3011	5540	0	2388	11	130
SRL_OPN_2PTS016_0253_20140830_013838_20140830_031731.EUM.nc	-0.018	-0.013	0.091	2707	5568	0	2731	32	98
SRL_OPN_2PTS016_0255_20140830_031730_20140830_045752.EUM.nc	0.033	0.033	0.073	2762	5594	0	2725	2	105
SRL_OPN_2PTS016_0257_20140830_045751_20140830_064033.EUM.nc	0.028	0.027	0.079	3826	5846	0	1937	3	80
SRL_OPN_2PTS016_0259_20140830_064032_20140830_082646.EUM.nc	-0.011	-0.007	0.086	4158	6067	0	1646	30	233
SRL_OPN_2PTS016_0262_20140830_082645_20140830_100447.EUM.nc	0.003	-0.000	0.119	2803	5472	0	2573	3	93
SRL_OPN_2PTS016_0263_20140830_100446_20140830_114235.EUM.nc	-0.025	-0.013	0.118	2355	5483	0	3064	27	37
SRL_OPN_2PTS016_0265_20140830_114234_20140830_132120.EUM.nc	-0.054	-0.045	0.074	2690	5475	0	2542	15	228
SRL_OPN_2PTS016_0267_20140830_132119_20140830_151440.EUM.nc	-0.003	0.000	0.094	3599	6428	0	2483	0	346
SRL_OPN_2PTS016_0270_20140830_151439_20140830_165427.EUM.nc	-0.007	-0.012	0.098	2915	5595	0	2548	5	127
SRL_OPN_2PTS016_0272_20140830_165426_20140830_183400.EUM.nc	-0.014	-0.012	0.087	3146	5562	0	2213	5	198
SRL_OPN_2PTS016_0274_20140830_183359_20140830_201321.EUM.nc	-0.018	-0.024	0.082	3121	5566	0	2283	23	139
SRL_OPN_2PTS016_0276_20140830_201321_20140830_215206.EUM.nc	0.008	-0.003	0.105	3126	5537	0	2191	80	140
SRL_OPN_2PTS016_0278_20140830_215205_20140830_232959.EUM.nc	0.011	0.014	0.106	2407	5341	0	2865	31	38
SRL_OPN_2PTS016_0279_20140830_232958_20140831_010749.EUM.nc	-0.014	-0.012	0.077	2699	5518	0	2738	13	68
SRL_OPN_2PTS016_0281_20140831_010748_20140831_024618.EUM.nc	-0.016	-0.012	0.096	2826	5539	0	2637	5	71
SRL_OPN_2PTS016_0283_20140831_024617_20140831_042606.EUM.nc	0.025	0.020	0.085	2683	5516	0	2751	9	73
SRL_OPN_2PTS016_0285_20140831_042605_20140831_060803.EUM.nc	0.035	0.038	0.080	3629	5763	0	2026	3	105
SRL_OPN_2PTS016_0287_20140831_060802_20140831_075551.EUM.nc	0.002	-0.000	0.075	3998	6130	0	1954	11	167
SRL_OPN_2PTS016_0290_20140831_075550_20140831_093404.EUM.nc	-0.004	-0.008	0.095	2876	5550	0	2484	9	181
SRL_OPN_2PTS016_0291_20140831_093403_20140831_111147.EUM.nc	0.026	0.019	0.114	2164	5513	0	3269	43	37
SRL_OPN_2PTS016_0293_20140831_111147_20140831_125010.EUM.nc	-0.045	-0.041	0.088	2406	5384	0	2833	33	112
SRL_OPN_2PTS016_0295_20140831_125009_20140831_144321.EUM.nc	-0.034	-0.027	0.085	3505	6369	0	2576	1	287
SRL_OPN_2PTS016_0298_20140831_144321_20140831_162307.EUM.nc	0.015	0.013	0.087	3335	5650	0	2108	6	201
SRL_OPN_2PTS016_0300_20140831_162306_20140831_180243.EUM.nc	0.004	-0.005	0.093	2965	5643	0	2465	9	204
SRL_OPN_2PTS016_0302_20140831_180242_20140831_194213.EUM.nc	-0.013	-0.013	0.065	3087	5656	0	2294	11	264
SRL_OPN_2PTS016_0304_20140831_194212_20140831_212103.EUM.nc	0.026	0.008	0.120	3340	5516	0	2108	27	41

– Continued on next page

Table 17: Sea Surface Height Anomaly (Product Values) Statistics.

– Continued from previous page

File	Median	Mean	Std. Dev.	No. Obs.	Total Obs.	Default Lat/Lon	Flag (total)	Default (total)	3-Sigma Edited
SRL_OPN_2PTS016_0306_20140831_212102_20140831_225917.EUM.nc	0.003	0.004	0.101	2382	5479	0	3001	23	73
SRL_OPN_2PTS016_0307_20140831_225916_20140901_003706.EUM.nc	-0.015	-0.013	0.088	3181	5503	0	2193	18	111
SRL_OPN_2PTS016_0309_20140901_003705_20140901_021509.EUM.nc	0.007	0.009	0.094	2891	5506	0	2529	9	77
SRL_OPN_2PTS016_0311_20140901_021508_20140901_035433.EUM.nc	0.003	-0.000	0.087	2529	5532	0	2922	15	66
SRL_OPN_2PTS016_0313_20140901_035433_20140901_053548.EUM.nc	0.048	0.044	0.080	2763	5586	0	2701	4	118
SRL_OPN_2PTS016_0315_20140901_053547_20140901_072456.EUM.nc	0.010	0.012	0.074	4048	6221	0	2076	19	78
SRL_OPN_2PTS016_0318_20140901_072455_20140901_090310.EUM.nc	0.003	0.009	0.070	3749	5586	0	1669	16	152
SRL_OPN_2PTS016_0319_20140901_090309_20140901_104104.EUM.nc	-0.001	-0.005	0.103	2483	5529	0	2911	20	115
SRL_OPN_2PTS016_0321_20140901_104103_20140901_121911.EUM.nc	-0.025	-0.018	0.091	2470	5522	0	2990	31	31
SRL_OPN_2PTS016_0323_20140901_121910_20140901_135818.EUM.nc	-0.050	-0.044	0.071	3069	5550	0	2242	7	232
SRL_OPN_2PTS016_0325_20140901_135817_20140901_155141.EUM.nc	0.010	0.012	0.099	3573	6409	0	2465	15	356
SRL_OPN_2PTS016_0328_20140901_155140_20140901_173127.EUM.nc	0.016	0.019	0.102	2723	5501	0	2596	5	177
SRL_OPN_2PTS016_0330_20140901_173127_20140901_191103.EUM.nc	-0.019	-0.012	0.086	3341	5669	0	2071	3	254
SRL_OPN_2PTS016_0332_20140901_191103_20140901_205004.EUM.nc	-0.001	0.005	0.085	3405	5608	0	2015	14	174
SRL_OPN_2PTS016_0334_20140901_205003_20140901_222833.EUM.nc	-0.008	-0.011	0.083	2914	5463	0	2459	28	62
SRL_OPN_2PTS016_0336_20140901_222832_20140902_000625.EUM.nc	0.008	0.016	0.088	3037	5511	0	2348	22	104
SRL_OPN_2PTS016_0337_20140902_000624_20140902_014415.EUM.nc	-0.019	-0.018	0.077	3030	5542	0	2373	8	131
SRL_OPN_2PTS016_0339_20140902_014414_20140902_032312.EUM.nc	-0.023	-0.029	0.096	2618	5503	0	2720	26	139
SRL_OPN_2PTS016_0341_20140902_032311_20140902_050340.EUM.nc	0.037	0.033	0.092	2750	5605	0	2778	7	70
SRL_OPN_2PTS016_0343_20140902_050339_20140902_065354.EUM.nc	0.000	0.006	0.073	3765	6260	0	2377	12	106
SRL_OPN_2PTS016_0346_20140902_065353_20140902_083223.EUM.nc	0.001	0.003	0.087	4226	5635	0	1193	8	208
SRL_OPN_2PTS016_0348_20140902_083222_20140902_101022.EUM.nc	-0.018	-0.008	0.121	2745	5437	0	2602	16	74
SRL_OPN_2PTS016_0349_20140902_101022_20140902_114812.EUM.nc	0.007	0.012	0.125	2314	5506	0	3061	45	86
SRL_OPN_2PTS016_0351_20140902_114812_20140902_132700.EUM.nc	-0.036	-0.023	0.083	2720	5452	0	2444	20	268
SRL_OPN_2PTS016_0353_20140902_132659_20140902_152022.EUM.nc	-0.026	-0.025	0.097	3702	6407	0	2400	4	301
SRL_OPN_2PTS016_0356_20140902_152022_20140902_170009.EUM.nc	0.022	0.007	0.107	2870	5558	0	2532	11	145
SRL_OPN_2PTS016_0358_20140902_170008_20140902_183941.EUM.nc	-0.026	-0.016	0.087	3108	5548	0	2203	7	230
SRL_OPN_2PTS016_0360_20140902_183941_20140902_215742.EUM.nc	0.000	0.003	0.085	5931	11086	0	4683	68	404
SRL_OPN_2PTS016_0364_20140902_215741_20140902_233535.EUM.nc	0.004	0.014	0.082	2520	5397	0	2780	17	80
SRL_OPN_2PTS016_0365_20140902_233534_20140903_011325.EUM.nc	-0.027	-0.019	0.087	2799	5532	0	2681	11	41
SRL_OPN_2PTS016_0367_20140903_011325_20140903_025159.EUM.nc	-0.007	-0.007	0.086	2710	5554	0	2768	4	72
SRL_OPN_2PTS016_0369_20140903_025159_20140903_043151.EUM.nc	0.023	0.020	0.088	2701	5525	0	2758	4	62
SRL_OPN_2PTS016_0371_20140903_043151_20140903_061356.EUM.nc	0.015	0.019	0.073	3635	5784	0	2039	15	95
SRL_OPN_2PTS016_0373_20140903_061355_20140903_080130.EUM.nc	-0.008	-0.004	0.073	4065	6123	0	1905	12	141
SRL_OPN_2PTS016_0376_20140903_080129_20140903_093939.EUM.nc	-0.013	-0.009	0.101	2827	5539	0	2508	24	180
SRL_OPN_2PTS016_0377_20140903_093938_20140903_111723.EUM.nc	0.027	0.023	0.098	2146	5466	0	3190	39	91
SRL_OPN_2PTS016_0379_20140903_111722_20140903_125550.EUM.nc	-0.042	-0.033	0.074	2472	5405	0	2780	4	149
SRL_OPN_2PTS016_0381_20140903_125549_20140903_144902.EUM.nc	-0.019	-0.011	0.086	3533	6378	0	2532	6	307
SRL_OPN_2PTS016_0384_20140903_144901_20140903_162849.EUM.nc	0.027	0.024	0.086	3268	5649	0	2109	27	245

– Continued on next page

Table 17: Sea Surface Height Anomaly (Product Values) Statistics.

– Continued from previous page

File	Median	Mean	Std. Dev.	No. Obs.	Total Obs.	Default Lat/Lon	Flag (total)	Default (total)	3-Sigma Edited
SRL_OPN_2PTS016_0386_20140903_162848_20140903_180825.EUM.nc	-0.009	-0.003	0.081	2989	5641	0	2401	12	239
SRL_OPN_2PTS016_0388_20140903_180824_20140903_194753.EUM.nc	-0.017	-0.013	0.077	2992	5631	0	2326	39	274
SRL_OPN_2PTS016_0390_20140903_194752_20140903_212648.EUM.nc	0.011	0.011	0.090	3371	5510	0	2018	24	97
SRL_OPN_2PTS016_0392_20140903_212647_20140903_230452.EUM.nc	0.001	-0.005	0.092	2271	5455	0	3099	11	74
SRL_OPN_2PTS016_0393_20140903_230451_20140904_004240.EUM.nc	-0.008	-0.002	0.088	3171	5509	0	2251	21	66
SRL_OPN_2PTS016_0395_20140904_004240_20140904_022047.EUM.nc	-0.001	0.001	0.080	2795	5557	0	2642	4	116
SRL_OPN_2PTS016_0397_20140904_022047_20140904_040016.EUM.nc	-0.001	0.004	0.078	2584	5550	0	2854	4	108
SRL_OPN_2PTS016_0399_20140904_040015_20140904_054138.EUM.nc	0.048	0.045	0.090	3067	5587	0	2384	16	120
SRL_OPN_2PTS016_0401_20140904_054137_20140904_073034.EUM.nc	-0.001	-0.001	0.073	4126	6211	0	2024	2	59
SRL_OPN_2PTS016_0404_20140904_073032_20140904_090845.EUM.nc	0.009	0.012	0.092	3595	5573	0	1842	18	118
SRL_OPN_2PTS016_0405_20140904_090844_20140904_104639.EUM.nc	0.026	0.032	0.120	2504	5535	0	2916	25	90
SRL_OPN_2PTS016_0407_20140904_104638_20140904_122450.EUM.nc	-0.037	-0.013	0.122	2452	5466	0	2861	40	113
SRL_OPN_2PTS016_0409_20140904_122449_20140904_140359.EUM.nc	-0.045	-0.031	0.078	3105	5562	0	2215	7	235
SRL_OPN_2PTS016_0411_20140904_140359_20140904_155722.EUM.nc	0.010	0.022	0.108	3583	6410	0	2570	10	247
SRL_OPN_2PTS016_0414_20140904_155721_20140904_173708.EUM.nc	0.026	0.032	0.075	2672	5530	0	2536	4	318
SRL_OPN_2PTS016_0416_20140904_173707_20140904_191643.EUM.nc	-0.002	0.003	0.079	3243	5659	0	2092	13	311
SRL_OPN_2PTS016_0418_20140904_191643_20140904_205542.EUM.nc	0.027	0.036	0.070	3395	5614	0	2003	24	192
SRL_OPN_2PTS016_0420_20140904_205542_20140904_223408.EUM.nc	-0.012	-0.014	0.074	2720	5446	0	2536	29	161
SRL_OPN_2PTS016_0421_20140904_223407_20140905_001159.EUM.nc	0.004	0.009	0.095	3049	5504	0	2329	13	113
SRL_OPN_2PTS016_0423_20140905_001159_20140905_014951.EUM.nc	-0.016	-0.015	0.086	3016	5527	0	2308	7	196
SRL_OPN_2PTS016_0425_20140905_014951_20140905_032853.EUM.nc	-0.001	-0.011	0.106	2813	5479	0	2589	11	66
SRL_OPN_2PTS016_0427_20140905_032853_20140905_050928.EUM.nc	0.029	0.028	0.083	2708	5562	0	2732	5	117
SRL_OPN_2PTS016_0429_20140905_050927_20140905_065933.EUM.nc	-0.007	-0.003	0.073	3656	6241	0	2436	4	145
SRL_OPN_2PTS016_0432_20140905_065931_20140905_083759.EUM.nc	0.014	0.014	0.086	4291	5633	0	1185	13	144
SRL_OPN_2PTS016_0434_20140905_083758_20140905_101557.EUM.nc	-0.005	-0.009	0.105	2498	5475	0	2724	20	233
SRL_OPN_2PTS016_0435_20140905_101556_20140905_115348.EUM.nc	-0.027	-0.007	0.137	2382	5532	0	3003	34	113
SRL_OPN_2PTS016_0437_20140905_115348_20140905_133241.EUM.nc	-0.012	-0.004	0.079	2758	5435	0	2431	10	236
SRL_OPN_2PTS016_0439_20140905_133240_20140905_152603.EUM.nc	0.034	0.036	0.098	3812	6363	0	2248	12	291
SRL_OPN_2PTS016_0442_20140905_152602_20140905_170550.EUM.nc	-0.005	-0.010	0.097	2780	5617	0	2625	8	204
SRL_OPN_2PTS016_0444_20140905_170550_20140905_184521.EUM.nc	-0.006	0.007	0.080	3094	5543	0	2194	1	254
SRL_OPN_2PTS016_0446_20140905_184521_20140905_202440.EUM.nc	0.019	0.037	0.088	3285	5584	0	2153	25	121
SRL_OPN_2PTS016_0448_20140905_202439_20140905_220320.EUM.nc	-0.024	-0.024	0.081	2904	5515	0	2469	24	118
SRL_OPN_2PTS016_0450_20140905_220319_20140905_234110.EUM.nc	0.006	0.011	0.102	2626	5497	0	2736	20	115
SRL_OPN_2PTS016_0451_20140905_234109_20140906_011901.EUM.nc	-0.030	-0.023	0.093	2965	5518	0	2492	11	50
SRL_OPN_2PTS016_0453_20140906_011900_20140906_025740.EUM.nc	0.005	-0.002	0.073	2713	5564	0	2734	6	111
SRL_OPN_2PTS016_0455_20140906_025738_20140906_043738.EUM.nc	0.033	0.030	0.067	2563	5503	0	2788	7	145
SRL_OPN_2PTS016_0457_20140906_043737_20140906_061951.EUM.nc	0.009	0.011	0.073	3769	5807	0	1979	7	52
SRL_OPN_2PTS016_0459_20140906_061950_20140906_080707.EUM.nc	-0.002	0.006	0.077	4051	6109	0	1881	13	164
SRL_OPN_2PTS016_0462_20140906_080706_20140906_094515.EUM.nc	-0.004	0.003	0.098	2723	5537	0	2551	18	245

– Continued on next page

Table 17: Sea Surface Height Anomaly (Product Values) Statistics.

– Continued from previous page

File	Median	Mean	Std. Dev.	No. Obs.	Total Obs.	Default Lat/Lon	Flag (total)	Default (total)	3-Sigma Edited
SRL_OPN_2PTS016_0463_20140906_094514_20140906_112258.EUM.nc	-0.012	-0.008	0.110	1995	5393	0	3294	32	72
SRL_OPN_2PTS016_0465_20140906_112258_20140906_130129.EUM.nc	-0.045	-0.045	0.090	2584	5389	0	2697	3	105
SRL_OPN_2PTS016_0467_20140906_130128_20140906_145445.EUM.nc	0.013	0.017	0.102	3610	6374	0	2480	19	265
SRL_OPN_2PTS016_0470_20140906_145445_20140906_163432.EUM.nc	0.004	0.001	0.089	3194	5644	0	2185	11	254
SRL_OPN_2PTS016_0472_20140906_163432_20140906_181405.EUM.nc	0.017	0.023	0.082	2934	5623	0	2405	10	274
SRL_OPN_2PTS016_0474_20140906_181405_20140906_195332.EUM.nc	-0.004	-0.001	0.084	3027	5636	0	2349	34	226
SRL_OPN_2PTS016_0476_20140906_195332_20140906_213219.EUM.nc	0.001	0.002	0.085	3435	5507	0	1893	47	132
SRL_OPN_2PTS016_0478_20140906_213218_20140906_231027.EUM.nc	-0.004	-0.008	0.081	2194	5414	0	3076	13	131
SRL_OPN_2PTS016_0479_20140906_231027_20140907_004816.EUM.nc	-0.028	-0.023	0.089	3169	5532	0	2275	41	47
SRL_OPN_2PTS016_0481_20140907_004815_20140907_022625.EUM.nc	0.016	0.013	0.100	2844	5532	0	2582	12	94
SRL_OPN_2PTS016_0483_20140907_022624_20140907_040600.EUM.nc	0.039	0.035	0.076	2576	5501	0	2837	9	79
SRL_OPN_2PTS016_0485_20140907_040559_20140907_054729.EUM.nc	0.032	0.032	0.078	3362	5690	0	2173	15	140
SRL_OPN_2PTS016_0487_20140907_054728_20140907_073611.EUM.nc	-0.003	-0.001	0.076	4016	6191	0	2080	8	87
SRL_OPN_2PTS016_0490_20140907_073611_20140907_091421.EUM.nc	0.018	0.023	0.082	3270	5578	0	1978	42	288
SRL_OPN_2PTS016_0491_20140907_091420_20140907_105214.EUM.nc	0.013	0.023	0.120	2405	5543	0	3055	44	39
SRL_OPN_2PTS016_0493_20140907_105213_20140907_123027.EUM.nc	-0.064	-0.053	0.120	2456	5414	0	2880	53	25
SRL_OPN_2PTS016_0495_20140907_123026_20140907_140942.EUM.nc	-0.011	0.003	0.094	3005	5613	0	2379	9	220
SRL_OPN_2PTS016_0497_20140907_140943_20140907_160304.EUM.nc	-0.021	-0.021	0.084	3559	6422	0	2496	7	360
SRL_OPN_2PTS016_0500_20140907_160303_20140907_174250.EUM.nc	0.037	0.034	0.104	2822	5633	0	2588	22	201
SRL_OPN_2PTS016_0502_20140907_174249_20140907_192224.EUM.nc	0.006	0.013	0.096	3365	5654	0	2094	6	189
SRL_OPN_2PTS016_0504_20140907_192222_20140907_210121.EUM.nc	-0.006	0.003	0.073	3393	5593	0	2001	22	177
SRL_OPN_2PTS016_0506_20140907_210121_20140907_223944.EUM.nc	-0.005	-0.015	0.088	2825	5428	0	2500	42	61
SRL_OPN_2PTS016_0507_20140907_223944_20140908_001725.EUM.nc	-0.015	-0.012	0.080	2913	5465	0	2369	17	166
SRL_OPN_2PTS016_0509_20140908_001725_20140908_015529.EUM.nc	-0.005	-0.000	0.089	3063	5505	0	2314	9	119
SRL_OPN_2PTS016_0511_20140908_015528_20140908_033435.EUM.nc	0.016	0.005	0.103	2818	5502	0	2583	43	58
SRL_OPN_2PTS016_0513_20140908_033434_20140908_051516.EUM.nc	0.020	0.014	0.082	2772	5588	0	2709	7	100
SRL_OPN_2PTS016_0515_20140908_051515_20140908_070511.EUM.nc	-0.011	-0.008	0.072	3685	6252	0	2464	15	88
SRL_OPN_2PTS016_0518_20140908_070510_20140908_084335.EUM.nc	0.007	0.006	0.085	4161	5613	0	1358	30	64
SRL_OPN_2PTS016_0520_20140908_084334_20140908_102132.EUM.nc	-0.016	-0.010	0.103	2550	5458	0	2740	44	124
SRL_OPN_2PTS016_0521_20140908_102131_20140908_115924.EUM.nc	-0.043	-0.024	0.116	2474	5513	0	2961	34	44
SRL_OPN_2PTS016_0523_20140908_115923_20140908_133822.EUM.nc	-0.033	-0.018	0.101	2932	5466	0	2413	16	105
SRL_OPN_2PTS016_0525_20140908_133821_20140908_153145.EUM.nc	0.005	0.006	0.091	3798	6377	0	2234	14	331
SRL_OPN_2PTS016_0528_20140908_153144_20140908_171131.EUM.nc	0.024	0.021	0.090	2697	5592	0	2625	5	265
SRL_OPN_2PTS016_0530_20140908_171131_20140908_185103.EUM.nc	0.013	0.021	0.086	3173	5564	0	2098	12	281
SRL_OPN_2PTS016_0532_20140908_185102_20140908_203018.EUM.nc	-0.009	-0.006	0.086	3268	5592	0	2153	38	133
SRL_OPN_2PTS016_0534_20140908_203017_20140908_220856.EUM.nc	-0.011	-0.020	0.100	2876	5504	0	2479	37	112
SRL_OPN_2PTS016_0536_20140908_220855_20140909_012437.EUM.nc	0.001	-0.001	0.095	5423	11315	0	5726	29	137
SRL_OPN_2PTS016_0539_20140909_012436_20140909_030318.EUM.nc	-0.001	-0.018	0.100	2751	5587	0	2761	8	67
SRL_OPN_2PTS016_0541_20140909_030317_20140909_044324.EUM.nc	0.033	0.027	0.103	2698	5622	0	2854	20	50

– Continued on next page

Table 17: Sea Surface Height Anomaly (Product Values) Statistics.

– Continued from previous page

File	Median	Mean	Std. Dev.	No. Obs.	Total Obs.	Default Lat/Lon	Flag (total)	Default (total)	3-Sigma Edited
SRL_OPN_2PTS016_0543_20140909_044324_20140909_062545.EUM.nc	0.013	0.013	0.062	3723	5819	0	1952	1	143
SRL_OPN_2PTS016_0545_20140909_062544_20140909_081243.EUM.nc	0.010	0.013	0.085	4129	6107	0	1820	7	151
SRL_OPN_2PTS016_0548_20140909_081243_20140909_095049.EUM.nc	0.009	0.013	0.110	2709	5516	0	2569	32	206
SRL_OPN_2PTS016_0549_20140909_095048_20140909_112834.EUM.nc	-0.028	-0.017	0.130	2076	5409	0	3254	45	34
SRL_OPN_2PTS016_0551_20140909_112833_20140909_130709.EUM.nc	-0.057	-0.054	0.092	2642	5486	0	2703	12	129
SRL_OPN_2PTS016_0553_20140909_130708_20140909_150026.EUM.nc	0.042	0.047	0.131	3736	6418	0	2496	1	185
SRL_OPN_2PTS016_0556_20140909_150025_20140909_164013.EUM.nc	-0.034	-0.043	0.118	3107	5635	0	2327	43	158
SRL_OPN_2PTS016_0558_20140909_164012_20140909_181947.EUM.nc	0.032	0.037	0.088	3079	5636	0	2376	4	177
SRL_OPN_2PTS016_0560_20140909_181947_20140909_195912.EUM.nc	-0.034	-0.026	0.078	3095	5613	0	2328	7	183
SRL_OPN_2PTS016_0562_20140909_195912_20140909_213755.EUM.nc	0.003	-0.004	0.094	3351	5606	0	2091	36	128
SRL_OPN_2PTS016_0564_20140909_213755_20140909_231603.EUM.nc	0.013	-0.001	0.106	2395	5390	0	2925	16	54
SRL_OPN_2PTS016_0565_20140909_231602_20140910_005351.EUM.nc	0.008	-0.004	0.118	2999	5543	0	2433	48	63
SRL_OPN_2PTS016_0567_20140910_005350_20140910_023203.EUM.nc	0.012	0.003	0.107	2899	5532	0	2532	10	91
SRL_OPN_2PTS016_0569_20140910_023204_20140910_041145.EUM.nc	0.028	0.023	0.100	2574	5633	0	2964	20	75
SRL_OPN_2PTS016_0571_20140910_041144_20140910_055320.EUM.nc	0.045	0.036	0.075	3538	5734	0	2099	4	93
SRL_OPN_2PTS016_0573_20140910_055320_20140910_074149.EUM.nc	-0.006	-0.007	0.081	3977	6186	0	2058	10	141
SRL_OPN_2PTS016_0576_20140910_074148_20140910_091957.EUM.nc	0.021	0.012	0.123	3214	5545	0	2196	14	121
SRL_OPN_2PTS016_0577_20140910_091957_20140910_105750.EUM.nc	-0.023	-0.014	0.138	2366	5512	0	3097	28	21
SRL_OPN_2PTS016_0579_20140910_105750_20140910_123606.EUM.nc	-0.040	-0.032	0.103	2375	5478	0	3011	20	72
SRL_OPN_2PTS016_0581_20140910_123605_20140910_141526.EUM.nc	0.033	0.041	0.098	3134	5568	0	2233	1	200
SRL_OPN_2PTS016_0583_20140910_141527_20140910_160846.EUM.nc	-0.004	-0.013	0.114	3705	6397	0	2393	5	294
SRL_OPN_2PTS016_0586_20140910_160845_20140910_174831.EUM.nc	0.017	0.018	0.114	2886	5615	0	2546	4	179
SRL_OPN_2PTS016_0588_20140910_174831_20140910_192804.EUM.nc	0.011	0.012	0.114	3242	5655	0	2229	14	170
SRL_OPN_2PTS016_0590_20140910_192803_20140910_210659.EUM.nc	-0.027	-0.021	0.083	3337	5603	0	2083	27	156
SRL_OPN_2PTS016_0592_20140910_210658_20140910_224520.EUM.nc	0.018	0.017	0.121	2692	5494	0	2681	20	101
SRL_OPN_2PTS016_0593_20140910_224519_20140911_002302.EUM.nc	-0.010	-0.019	0.100	3037	5470	0	2334	12	87
SRL_OPN_2PTS016_0595_20140911_002301_20140911_020106.EUM.nc	-0.004	-0.009	0.102	3084	5540	0	2381	6	69
SRL_OPN_2PTS016_0597_20140911_020106_20140911_052106.EUM.nc	0.030	0.023	0.113	5449	11068	0	5388	24	207
SRL_OPN_2PTS016_0601_20140911_052105_20140911_071041.EUM.nc	-0.026	-0.019	0.075	3677	6240	0	2441	18	104
SRL_OPN_2PTS016_0604_20140911_071040_20140911_084911.EUM.nc	0.026	0.024	0.103	4104	5622	0	1457	12	49
SRL_OPN_2PTS016_0605_20140911_084911_20140911_102708.EUM.nc	0.006	-0.003	0.119	2634	5466	0	2671	24	137
SRL_OPN_2PTS016_0607_20140911_102707_20140911_120502.EUM.nc	-0.015	-0.013	0.103	2462	5508	0	2933	27	86
SRL_OPN_2PTS016_0609_20140911_120502_20140911_134404.EUM.nc	-0.012	-0.020	0.096	2985	5526	0	2411	19	111
SRL_OPN_2PTS016_0611_20140911_134404_20140911_153727.EUM.nc	0.034	0.033	0.117	3790	6415	0	2312	13	300
SRL_OPN_2PTS016_0614_20140911_153726_20140911_171713.EUM.nc	0.027	0.026	0.115	2735	5595	0	2670	7	183
SRL_OPN_2PTS016_0616_20140911_171713_20140911_185644.EUM.nc	0.000	0.010	0.105	3203	5574	0	2169	17	185
SRL_OPN_2PTS016_0618_20140911_185644_20140911_203558.EUM.nc	-0.042	-0.040	0.101	3386	5618	0	2089	28	115
SRL_OPN_2PTS016_0620_20140911_203557_20140911_221425.EUM.nc	0.013	0.012	0.091	2809	5532	0	2560	72	91
SRL_OPN_2PTS016_0622_20140911_221425_20140911_235221.EUM.nc	0.022	0.020	0.083	2830	5507	0	2573	7	97

– Continued on next page

Table 17: Sea Surface Height Anomaly (Product Values) Statistics.

– Continued from previous page

File	Median	Mean	Std. Dev.	No. Obs.	Total Obs.	Default Lat/Lon	Flag (total)	Default (total)	3-Sigma Edited
SRL_OPN_2PTS016_0623_20140911_235220_20140912_013014.EUM.nc	-0.002	-0.013	0.098	2801	5517	0	2498	9	209
SRL_OPN_2PTS016_0625_20140912_013015_20140912_030852.EUM.nc	-0.002	-0.011	0.107	2756	5555	0	2729	13	57
SRL_OPN_2PTS016_0627_20140912_030852_20140912_044912.EUM.nc	0.038	0.042	0.096	2723	5513	0	2701	6	83
SRL_OPN_2PTS016_0629_20140912_044911_20140912_063132.EUM.nc	0.035	0.038	0.077	3733	5813	0	1978	2	100
SRL_OPN_2PTS016_0631_20140912_063131_20140912_081821.EUM.nc	-0.032	-0.031	0.092	4217	6102	0	1766	7	112
SRL_OPN_2PTS016_0634_20140912_081821_20140912_095616.EUM.nc	-0.002	-0.010	0.107	2765	5457	0	2471	11	210
SRL_OPN_2PTS016_0635_20140912_095616_20140912_113411.EUM.nc	0.035	0.036	0.130	2269	5415	0	3049	40	57
SRL_OPN_2PTS016_0637_20140912_113410_20140912_131250.EUM.nc	-0.024	-0.023	0.087	2674	5484	0	2634	18	158
SRL_OPN_2PTS016_0639_20140912_131249_20140912_150608.EUM.nc	-1.431	-2.233	3.426	3497	6420	0	2489	200	234
SRL_OPN_2PTS016_0642_20140912_150607_20140912_164556.EUM.nc	-0.011	-0.011	0.106	2970	5615	0	2485	10	150
SRL_OPN_2PTS016_0644_20140912_164556_20140912_182529.EUM.nc	-0.013	-0.010	0.088	3110	5555	0	2241	4	200
SRL_OPN_2PTS016_0646_20140912_182528_20140912_200453.EUM.nc	-0.018	-0.012	0.102	3094	5617	0	2375	6	142
SRL_OPN_2PTS016_0648_20140912_200452_20140912_214333.EUM.nc	0.015	0.017	0.101	3217	5546	0	2172	44	113
SRL_OPN_2PTS016_0650_20140912_214332_20140912_232138.EUM.nc	0.037	0.040	0.101	2497	5399	0	2818	13	71
SRL_OPN_2PTS016_0651_20140912_232138_20140913_005927.EUM.nc	0.019	0.006	0.097	2960	5536	0	2493	39	44
SRL_OPN_2PTS016_0653_20140913_005927_20140913_023742.EUM.nc	0.024	0.027	0.101	2818	5550	0	2616	21	95
SRL_OPN_2PTS016_0655_20140913_023742_20140913_041730.EUM.nc	0.008	0.001	0.087	2581	5523	0	2809	27	106
SRL_OPN_2PTS016_0657_20140913_041729_20140913_055906.EUM.nc	0.032	0.032	0.095	3537	5752	0	2125	4	86
SRL_OPN_2PTS016_0659_20140913_055905_20140913_074727.EUM.nc	-0.001	-0.000	0.090	4042	6172	0	2019	14	97
SRL_OPN_2PTS016_0662_20140913_074726_20140913_092532.EUM.nc	0.007	0.011	0.099	2978	5545	0	2332	15	220
SRL_OPN_2PTS016_0663_20140913_092533_20140913_110325.EUM.nc	0.006	0.006	0.122	2211	5523	0	3194	43	75
SRL_OPN_2PTS016_0665_20140913_110324_20140913_124144.EUM.nc	-0.016	-0.004	0.113	2443	5397	0	2856	12	86
SRL_OPN_2PTS016_0667_20140913_124144_20140913_142110.EUM.nc	-0.039	-0.030	0.103	3197	5580	0	2161	2	220
SRL_OPN_2PTS016_0669_20140913_142109_20140913_161427.EUM.nc	-0.005	-0.002	0.104	3772	6400	0	2353	11	264
SRL_OPN_2PTS016_0672_20140913_161426_20140913_175413.EUM.nc	-0.009	-0.003	0.096	2808	5615	0	2542	10	255
SRL_OPN_2PTS016_0674_20140913_175413_20140913_193335.EUM.nc	-0.036	-0.029	0.079	3110	5652	0	2254	25	263
SRL_OPN_2PTS016_0676_20140913_193334_20140913_211236.EUM.nc	-0.010	-0.003	0.091	3343	5529	0	2065	15	106
SRL_OPN_2PTS016_0678_20140913_211236_20140913_225056.EUM.nc	0.026	0.032	0.098	2621	5498	0	2793	32	52
SRL_OPN_2PTS016_0679_20140913_225055_20140914_002836.EUM.nc	0.000	0.004	0.116	3085	5457	0	2322	22	28
SRL_OPN_2PTS016_0681_20140914_002835_20140914_020643.EUM.nc	-0.017	-0.010	0.087	2937	5554	0	2480	33	104
SRL_OPN_2PTS016_0683_20140914_020642_20140914_034600.EUM.nc	-0.003	0.004	0.096	2777	5572	0	2738	14	43
SRL_OPN_2PTS016_0685_20140914_034559_20140914_052655.EUM.nc	0.043	0.033	0.087	2687	5593	0	2816	3	87
SRL_OPN_2PTS016_0687_20140914_052654_20140914_071619.EUM.nc	0.011	0.010	0.070	3785	6224	0	2351	14	74
SRL_OPN_2PTS016_0690_20140914_071619_20140914_085447.EUM.nc	0.000	-0.000	0.095	3910	5607	0	1521	14	162
SRL_OPN_2PTS016_0691_20140914_085446_20140914_103242.EUM.nc	-0.011	-0.016	0.123	2547	5554	0	2908	27	72
SRL_OPN_2PTS016_0693_20140914_103241_20140914_121039.EUM.nc	-0.017	-0.004	0.105	2471	5487	0	2912	35	69
SRL_OPN_2PTS016_0695_20140914_121038_20140914_134946.EUM.nc	-0.066	-0.060	0.086	2935	5496	0	2343	10	208
SRL_OPN_2PTS016_0697_20140914_134945_20140914_154309.EUM.nc	0.006	0.008	0.119	3792	6403	0	2309	11	291
SRL_OPN_2PTS016_0700_20140914_154308_20140914_172255.EUM.nc	0.013	0.010	0.083	2719	5527	0	2572	6	230

– Continued on next page

Table 17: Sea Surface Height Anomaly (Product Values) Statistics.

– Continued from previous page

File	Median	Mean	Std. Dev.	No. Obs.	Total Obs.	Default Lat/Lon	Flag (total)	Default (total)	3-Sigma Edited
SRL_OPN_2PTS016_0702_20140914_172254_20140914_190225.EUM.nc	-0.030	-0.021	0.071	3071	5652	0	2264	10	307
SRL_OPN_2PTS016_0704_20140914_190224_20140914_204137.EUM.nc	-0.002	-0.001	0.084	3498	5627	0	1924	18	187
SRL_OPN_2PTS016_0706_20140914_204136_20140914_222000.EUM.nc	0.012	0.014	0.081	2896	5415	0	2409	32	78
SRL_OPN_2PTS016_0708_20140914_222000_20140914_235755.EUM.nc	0.019	0.027	0.107	2985	5511	0	2453	9	64
SRL_OPN_2PTS016_0709_20140914_235754_20140915_013550.EUM.nc	-0.021	-0.014	0.084	2872	5542	0	2427	5	238
SRL_OPN_2PTS016_0711_20140915_013549_20140915_031432.EUM.nc	-0.016	-0.008	0.107	2688	5529	0	2734	12	95
SRL_OPN_2PTS016_0713_20140915_031431_20140915_045458.EUM.nc	0.032	0.024	0.082	2748	5570	0	2725	15	82
SRL_OPN_2PTS016_0715_20140915_045457_20140915_063728.EUM.nc	0.038	0.036	0.075	3766	5838	0	2012	10	50
SRL_OPN_2PTS016_0717_20140915_063728_20140915_082358.EUM.nc	0.010	0.013	0.082	4174	6084	0	1731	4	175
SRL_OPN_2PTS016_0720_20140915_082358_20140915_100151.EUM.nc	-0.018	-0.022	0.133	2910	5465	0	2455	10	90
SRL_OPN_2PTS016_0721_20140915_100150_20140915_113946.EUM.nc	-0.001	0.005	0.119	2317	5451	0	3052	41	41
SRL_OPN_2PTS016_0723_20140915_113945_20140915_131830.EUM.nc	-0.035	-0.026	0.071	2727	5470	0	2507	15	221
SRL_OPN_2PTS016_0725_20140915_131830_20140915_151150.EUM.nc	-0.003	0.008	0.103	3627	6429	0	2474	1	327
SRL_OPN_2PTS016_0728_20140915_151150_20140915_165128.EUM.nc	0.002	-0.003	0.091	2865	5579	0	2543	9	162
SRL_OPN_2PTS016_0730_20140915_165128_20140915_183110.EUM.nc	-0.022	-0.019	0.098	3099	5572	0	2263	5	205
SRL_OPN_2PTS016_0732_20140915_183109_20140915_201031.EUM.nc	0.002	0.005	0.082	3047	5595	0	2377	7	164
SRL_OPN_2PTS016_0734_20140915_201031_20140915_214909.EUM.nc	0.026	0.018	0.103	3260	5540	0	2206	12	62
SRL_OPN_2PTS016_0736_20140915_214908_20140915_232712.EUM.nc	0.038	0.035	0.128	2536	5357	0	2721	51	49
SRL_OPN_2PTS016_0737_20140915_232711_20140916_010501.EUM.nc	-0.031	-0.014	0.118	2727	5517	0	2758	14	18
SRL_OPN_2PTS016_0739_20140916_010500_20140916_024321.EUM.nc	-0.005	-0.004	0.099	2808	5552	0	2657	7	80
SRL_OPN_2PTS016_0741_20140916_024320_20140916_042313.EUM.nc	0.008	0.010	0.080	2631	5537	0	2828	13	65
SRL_OPN_2PTS016_0743_20140916_042313_20140916_060457.EUM.nc	0.025	0.034	0.089	3527	5743	0	2078	7	131
SRL_OPN_2PTS016_0745_20140916_060456_20140916_075303.EUM.nc	0.006	0.005	0.076	3964	6167	0	2010	6	187
SRL_OPN_2PTS016_0748_20140916_075302_20140916_093107.EUM.nc	0.007	0.005	0.100	3007	5518	0	2332	16	163
SRL_OPN_2PTS016_0749_20140916_093106_20140916_110900.EUM.nc	0.001	-0.002	0.124	2263	5479	0	3103	51	62
SRL_OPN_2PTS016_0751_20140916_110900_20140916_124721.EUM.nc	-0.043	-0.029	0.107	2463	5378	0	2854	1	60
SRL_OPN_2PTS016_0753_20140916_124720_20140916_144031.EUM.nc	-0.031	-0.029	0.116	3537	6356	0	2583	5	231
SRL_OPN_2PTS016_0756_20140916_144031_20140916_162008.EUM.nc	0.013	0.011	0.091	3388	5632	0	2047	6	191
SRL_OPN_2PTS016_0758_20140916_162007_20140916_175953.EUM.nc	0.007	0.011	0.090	2863	5629	0	2525	15	226
SRL_OPN_2PTS016_0760_20140916_175952_20140916_193914.EUM.nc	0.005	0.013	0.072	3109	5644	0	2257	7	271
SRL_OPN_2PTS016_0762_20140916_193913_20140916_211813.EUM.nc	0.013	0.020	0.089	3368	5520	0	2024	32	96
SRL_OPN_2PTS016_0764_20140916_211812_20140916_225629.EUM.nc	0.025	0.023	0.102	2484	5482	0	2899	12	87
SRL_OPN_2PTS016_0765_20140916_225628_20140917_003410.EUM.nc	-0.011	-0.014	0.098	3140	5457	0	2258	16	43
SRL_OPN_2PTS016_0767_20140917_003409_20140917_021220.EUM.nc	-0.020	0.004	0.104	2993	5537	0	2495	13	36
SRL_OPN_2PTS016_0769_20140917_021219_20140917_035141.EUM.nc	0.003	0.006	0.073	2534	5515	0	2827	23	131
SRL_OPN_2PTS016_0771_20140917_035139_20140917_053243.EUM.nc	0.046	0.038	0.089	2703	5591	0	2790	7	91
SRL_OPN_2PTS016_0773_20140917_053242_20140917_072156.EUM.nc	0.006	0.010	0.066	3911	6217	0	2202	22	82
SRL_OPN_2PTS016_0776_20140917_072155_20140917_090022.EUM.nc	0.026	0.024	0.079	3782	5612	0	1598	15	217
SRL_OPN_2PTS016_0777_20140917_090021_20140917_103815.EUM.nc	0.003	0.001	0.109	2382	5539	0	2960	12	185

– Continued on next page

Table 17: Sea Surface Height Anomaly (Product Values) Statistics.

– Continued from previous page

File	Median	Mean	Std. Dev.	No. Obs.	Total Obs.	Default Lat/Lon	Flag (total)	Default (total)	3-Sigma Edited
SRL_OPN_2PTS016_0779_20140917_103815_20140917_121614.EUM.nc	-0.036	-0.014	0.099	2443	5525	0	2939	41	102
SRL_OPN_2PTS016_0781_20140917_121613_20140917_135526.EUM.nc	-0.035	-0.024	0.086	2971	5522	0	2345	6	200
SRL_OPN_2PTS016_0783_20140917_135525_20140917_154848.EUM.nc	-0.002	0.001	0.106	3800	6402	0	2282	10	310
SRL_OPN_2PTS016_0786_20140917_154848_20140917_172835.EUM.nc	0.010	0.014	0.082	2608	5522	0	2597	3	314
SRL_OPN_2PTS016_0788_20140917_172835_20140917_190803.EUM.nc	-0.013	-0.008	0.076	3235	5660	0	2126	10	289
SRL_OPN_2PTS016_0790_20140917_190802_20140917_204713.EUM.nc	0.012	0.014	0.092	3561	5620	0	1895	22	142
SRL_OPN_2PTS016_0792_20140917_204713_20140917_222543.EUM.nc	0.018	0.021	0.084	2922	5447	0	2452	29	44
SRL_OPN_2PTS016_0794_20140917_222542_20140918_000327.EUM.nc	0.003	0.017	0.104	3042	5545	0	2458	20	25
SRL_OPN_2PTS016_0795_20140918_000327_20140918_014127.EUM.nc	-0.016	-0.010	0.114	3062	5550	0	2390	13	85
SRL_OPN_2PTS016_0797_20140918_014126_20140918_032012.EUM.nc	-0.003	-0.008	0.105	2695	5523	0	2726	24	78
SRL_OPN_2PTS016_0799_20140918_032011_20140918_050045.EUM.nc	0.033	0.034	0.078	2748	5574	0	2708	17	101
SRL_OPN_2PTS016_0801_20140918_050045_20140918_064322.EUM.nc	0.019	0.020	0.065	3704	5845	0	2025	6	110
SRL_OPN_2PTS016_0803_20140918_064322_20140918_082934.EUM.nc	-0.001	0.005	0.079	4167	6062	0	1626	3	266
SRL_OPN_2PTS016_0806_20140918_082932_20140918_100725.EUM.nc	0.002	-0.008	0.113	2847	5446	0	2470	6	123
SRL_OPN_2PTS016_0807_20140918_100724_20140918_114523.EUM.nc	-0.003	0.010	0.114	2322	5499	0	3058	27	92
SRL_OPN_2PTS016_0809_20140918_114522_20140918_132409.EUM.nc	-0.023	-0.008	0.088	2778	5481	0	2558	6	139
SRL_OPN_2PTS016_0811_20140918_132408_20140918_151731.EUM.nc	0.002	0.001	0.121	3744	6416	0	2421	6	245
SRL_OPN_2PTS016_0814_20140918_151731_20140918_165708.EUM.nc	-0.007	-0.016	0.092	2872	5566	0	2536	9	149
SRL_OPN_2PTS016_0816_20140918_165707_20140918_183649.EUM.nc	-0.014	-0.011	0.081	3159	5557	0	2192	6	200
SRL_OPN_2PTS016_0818_20140918_183648_20140918_201609.EUM.nc	0.002	0.004	0.083	3123	5592	0	2273	18	178
SRL_OPN_2PTS016_0820_20140918_201608_20140918_215445.EUM.nc	0.004	-0.004	0.083	3001	5532	0	2275	51	205
SRL_OPN_2PTS016_0822_20140918_215445_20140918_233245.EUM.nc	0.019	0.020	0.117	2465	5336	0	2808	12	51
SRL_OPN_2PTS016_0823_20140918_233245_20140919_011036.EUM.nc	-0.033	-0.018	0.107	2691	5521	0	2742	20	68
SRL_OPN_2PTS016_0825_20140919_011036_20140919_024859.EUM.nc	0.014	0.023	0.108	2763	5563	0	2759	3	38
SRL_OPN_2PTS016_0827_20140919_024858_20140919_042858.EUM.nc	0.014	0.014	0.075	2565	5556	0	2845	9	137
SRL_OPN_2PTS016_0829_20140919_042857_20140919_061049.EUM.nc	0.027	0.024	0.069	3564	5761	0	2079	8	110
SRL_OPN_2PTS016_0831_20140919_061048_20140919_075839.EUM.nc	0.008	0.005	0.083	3981	6131	0	1970	7	173
SRL_OPN_2PTS016_0834_20140919_075838_20140919_093641.EUM.nc	-0.002	-0.006	0.110	2917	5543	0	2448	23	155
SRL_OPN_2PTS016_0835_20140919_093640_20140919_111433.EUM.nc	0.016	0.019	0.110	2088	5498	0	3233	59	118
SRL_OPN_2PTS016_0837_20140919_111432_20140919_125258.EUM.nc	-0.073	-0.049	0.121	2503	5421	0	2870	15	33
SRL_OPN_2PTS016_0839_20140919_125257_20140919_144611.EUM.nc	-0.002	0.009	0.086	3515	6373	0	2562	2	294
SRL_OPN_2PTS016_0842_20140919_144610_20140919_162548.EUM.nc	-0.014	-0.019	0.097	3356	5645	0	2074	8	207
SRL_OPN_2PTS016_0844_20140919_162547_20140919_180532.EUM.nc	-0.027	-0.023	0.101	2979	5645	0	2488	1	177
SRL_OPN_2PTS016_0846_20140919_180531_20140919_194453.EUM.nc	0.001	0.008	0.081	3202	5621	0	2226	11	182
SRL_OPN_2PTS016_0848_20140919_194452_20140919_212350.EUM.nc	0.016	0.012	0.084	3317	5505	0	2034	32	122
SRL_OPN_2PTS016_0850_20140919_212349_20140919_230204.EUM.nc	0.025	0.022	0.098	2266	5437	0	3081	16	74
SRL_OPN_2PTS016_0851_20140919_230203_20140920_003943.EUM.nc	-0.013	-0.006	0.111	3203	5519	0	2221	27	68
SRL_OPN_2PTS016_0853_20140920_003943_20140920_021757.EUM.nc	-0.012	-0.015	0.099	2899	5554	0	2588	4	63
SRL_OPN_2PTS016_0855_20140920_021756_20140920_035723.EUM.nc	-0.002	-0.007	0.095	2541	5559	0	2915	26	77

– Continued on next page

Table 17: Sea Surface Height Anomaly (Product Values) Statistics.

– Continued from previous page

File	Median	Mean	Std. Dev.	No. Obs.	Total Obs.	Default Lat/Lon	Flag (total)	Default (total)	3-Sigma Edited
SRL_OPN_2PTS016_0857_20140920_035722_20140920_053833.EUM.nc	0.022	0.019	0.078	2853	5562	0	2595	16	98
SRL_OPN_2PTS016_0859_20140920_053832_20140920_072733.EUM.nc	0.021	0.020	0.072	4081	6217	0	2058	1	77
SRL_OPN_2PTS016_0862_20140920_072732_20140920_090557.EUM.nc	0.021	0.023	0.087	3666	5593	0	1727	18	182
SRL_OPN_2PTS016_0863_20140920_090556_20140920_104349.EUM.nc	-0.006	-0.007	0.116	2513	5532	0	2882	29	108
SRL_OPN_2PTS016_0865_20140920_104349_20140920_122150.EUM.nc	-0.059	-0.037	0.112	2552	5502	0	2865	30	55
SRL_OPN_2PTS016_0867_20140920_122150_20140920_140107.EUM.nc	-0.024	-0.016	0.073	3123	5572	0	2199	6	244
SRL_OPN_2PTS016_0869_20140920_140106_20140920_155429.EUM.nc	-0.017	-0.022	0.109	3565	6408	0	2519	9	315
SRL_OPN_2PTS016_0872_20140920_155428_20140920_173415.EUM.nc	0.026	0.027	0.080	2643	5510	0	2586	6	275
SRL_OPN_2PTS016_0874_20140920_173415_20140920_191341.EUM.nc	0.000	0.006	0.070	3195	5644	0	2069	14	366
SRL_OPN_2PTS016_0876_20140920_191342_20140920_205251.EUM.nc	0.009	0.017	0.092	3553	5628	0	1948	19	108
SRL_OPN_2PTS016_0878_20140920_205250_20140920_223118.EUM.nc	0.009	0.000	0.082	2772	5437	0	2489	34	142
SRL_OPN_2PTS016_0879_20140920_223117_20140921_000902.EUM.nc	0.006	0.014	0.109	3021	5500	0	2357	5	117
SRL_OPN_2PTS016_0881_20140921_000901_20140921_014701.EUM.nc	-0.016	-0.013	0.085	3062	5541	0	2334	4	141
SRL_OPN_2PTS016_0883_20140921_014700_20140921_032551.EUM.nc	-0.003	-0.008	0.107	2753	5480	0	2628	16	83
SRL_OPN_2PTS016_0885_20140921_032551_20140921_050631.EUM.nc	0.026	0.024	0.088	2628	5566	0	2805	9	124
SRL_OPN_2PTS016_0887_20140921_050630_20140921_065633.EUM.nc	0.008	0.009	0.065	3652	6246	0	2478	2	114
SRL_OPN_2PTS016_0890_20140921_065633_20140921_083508.EUM.nc	-0.011	-0.010	0.095	4296	5623	0	1182	5	140
SRL_OPN_2PTS016_0892_20140921_083508_20140921_101259.EUM.nc	-0.018	-0.019	0.128	2744	5464	0	2590	26	104
SRL_OPN_2PTS016_0893_20140921_101259_20140921_115057.EUM.nc	-0.007	0.011	0.114	2348	5531	0	3037	24	122
SRL_OPN_2PTS016_0895_20140921_115056_20140921_132948.EUM.nc	-0.012	-0.004	0.092	2760	5479	0	2478	23	218
SRL_OPN_2PTS016_0897_20140921_132947_20140921_152311.EUM.nc	0.026	0.021	0.091	3652	6367	0	2389	17	309
SRL_OPN_2PTS016_0900_20140921_152310_20140921_170249.EUM.nc	0.017	0.016	0.085	2694	5579	0	2614	2	269
SRL_OPN_2PTS016_0902_20140921_170248_20140921_184229.EUM.nc	0.018	0.030	0.088	3142	5563	0	2201	7	213
SRL_OPN_2PTS016_0904_20140921_184228_20140921_202148.EUM.nc	0.012	0.015	0.104	3303	5607	0	2167	19	118
SRL_OPN_2PTS016_0906_20140921_202147_20140921_220020.EUM.nc	-0.019	-0.021	0.071	2758	5483	0	2434	33	258
SRL_OPN_2PTS016_0908_20140921_220020_20140921_233820.EUM.nc	0.001	0.011	0.115	2610	5493	0	2762	18	103
SRL_OPN_2PTS016_0909_20140921_233819_20140922_011615.EUM.nc	-0.014	-0.017	0.087	2897	5525	0	2519	17	92
SRL_OPN_2PTS016_0911_20140922_011614_20140922_025443.EUM.nc	0.023	0.011	0.089	2715	5538	0	2736	3	84
SRL_OPN_2PTS016_0913_20140922_025443_20140922_043447.EUM.nc	0.009	0.010	0.071	2598	5530	0	2811	15	106
SRL_OPN_2PTS016_0915_20140922_043446_20140922_061647.EUM.nc	0.015	0.016	0.063	3659	5803	0	2029	12	103
SRL_OPN_2PTS016_0917_20140922_061646_20140922_080420.EUM.nc	0.028	0.029	0.086	4141	6115	0	1889	7	78
SRL_OPN_2PTS016_0920_20140922_080419_20140922_094221.EUM.nc	-0.015	-0.027	0.111	2895	5530	0	2401	16	218
SRL_OPN_2PTS016_0921_20140922_094219_20140922_112013.EUM.nc	-0.044	-0.033	0.128	2142	5412	0	3108	67	95
SRL_OPN_2PTS016_0923_20140922_112012_20140922_125842.EUM.nc	-0.063	-0.048	0.106	2560	5414	0	2734	3	117
SRL_OPN_2PTS016_0925_20140922_125841_20140922_145156.EUM.nc	0.023	0.036	0.093	3609	6386	0	2509	1	267
SRL_OPN_2PTS016_0928_20140922_145155_20140922_163135.EUM.nc	-0.012	-0.010	0.086	3240	5650	0	2150	19	241
SRL_OPN_2PTS016_0930_20140922_163134_20140922_181118.EUM.nc	0.008	0.011	0.091	2977	5633	0	2411	6	239
SRL_OPN_2PTS016_0932_20140922_181117_20140922_195036.EUM.nc	0.000	0.004	0.089	3125	5616	0	2298	5	188
SRL_OPN_2PTS016_0934_20140922_195035_20140922_212931.EUM.nc	-0.006	-0.005	0.101	3420	5508	0	1940	40	108

– Continued on next page

Table 17: Sea Surface Height Anomaly (Product Values) Statistics.

– Continued from previous page

File	Median	Mean	Std. Dev.	No. Obs.	Total Obs.	Default Lat/Lon	Flag (total)	Default (total)	3-Sigma Edited
SRL_OPN_2PTS016_0936_20140922_212930_20140922_230742.EUM.nc	-0.005	-0.013	0.092	2154	5426	0	3131	15	126
SRL_OPN_2PTS016_0937_20140922_230742_20140923_004522.EUM.nc	0.003	-0.001	0.100	3110	5505	0	2302	33	60
SRL_OPN_2PTS016_0939_20140923_004521_20140923_022338.EUM.nc	0.026	0.023	0.087	2851	5560	0	2615	14	80
SRL_OPN_2PTS016_0941_20140923_022338_20140923_040310.EUM.nc	0.016	0.017	0.078	2550	5478	0	2816	5	107
SRL_OPN_2PTS016_0943_20140923_040309_20140923_054428.EUM.nc	0.024	0.021	0.072	3173	5682	0	2375	6	128
SRL_OPN_2PTS016_0945_20140923_054427_20140923_073315.EUM.nc	-0.007	-0.004	0.069	4035	6199	0	2076	7	81
SRL_OPN_2PTS016_0948_20140923_073315_20140923_091135.EUM.nc	-0.006	-0.004	0.083	3467	5576	0	1908	8	193
SRL_OPN_2PTS016_0949_20140923_091134_20140923_104929.EUM.nc	-0.018	-0.007	0.120	2510	5546	0	2918	25	93
SRL_OPN_2PTS016_0951_20140923_104928_20140923_122732.EUM.nc	-0.045	-0.029	0.092	2422	5413	0	2808	55	128
SRL_OPN_2PTS016_0953_20140923_122731_20140923_140654.EUM.nc	0.013	0.019	0.084	3023	5579	0	2315	1	240
SRL_OPN_2PTS016_0955_20140923_140654_20140923_160015.EUM.nc	0.009	0.010	0.078	3504	6396	0	2538	7	347
SRL_OPN_2PTS016_0958_20140923_160015_20140923_174001.EUM.nc	0.023	0.029	0.067	2611	5652	0	2577	7	457
SRL_OPN_2PTS016_0960_20140923_174000_20140923_191927.EUM.nc	-0.004	0.002	0.089	3262	5640	0	2089	7	282
SRL_OPN_2PTS016_0962_20140923_191927_20140923_205834.EUM.nc	0.001	0.008	0.078	3547	5605	0	1929	28	101
SRL_OPN_2PTS016_0964_20140923_205833_20140923_223650.EUM.nc	0.012	0.007	0.091	2868	5399	0	2465	19	47
SRL_OPN_2PTS016_0965_20140923_223650_20140924_001441.EUM.nc	0.021	0.026	0.093	2963	5503	0	2412	10	118
SRL_OPN_2PTS016_0967_20140924_001440_20140924_015242.EUM.nc	0.002	0.004	0.088	3091	5514	0	2299	4	120
SRL_OPN_2PTS016_0969_20140924_015241_20140924_033138.EUM.nc	0.005	0.002	0.081	2640	5488	0	2635	10	203
SRL_OPN_2PTS016_0971_20140924_033138_20140924_051224.EUM.nc	0.035	0.041	0.093	2720	5567	0	2761	3	83
SRL_OPN_2PTS016_0973_20140924_051224_20140924_070216.EUM.nc	-0.013	-0.008	0.071	3691	6233	0	2454	8	80
SRL_OPN_2PTS016_0976_20140924_070215_20140924_084049.EUM.nc	0.013	0.016	0.095	4230	5629	0	1292	8	99
SRL_OPN_2PTS016_0978_20140924_084048_20140924_101839.EUM.nc	-0.036	-0.021	0.107	2542	5463	0	2649	23	249
SRL_OPN_2PTS016_0979_20140924_101839_20140924_115639.EUM.nc	-0.030	-0.012	0.099	2382	5525	0	2997	21	125
SRL_OPN_2PTS016_0981_20140924_115638_20140924_133533.EUM.nc	-0.024	-0.014	0.081	2807	5436	0	2445	4	180
SRL_OPN_2PTS016_0983_20140924_133534_20140924_152857.EUM.nc	0.042	0.048	0.078	3693	6372	0	2316	17	346
SRL_OPN_2PTS016_0986_20140924_152856_20140924_170835.EUM.nc	-0.006	-0.005	0.100	2709	5592	0	2605	3	275
SRL_OPN_2PTS016_0988_20140924_170835_20140924_184814.EUM.nc	0.023	0.030	0.084	3221	5567	0	2054	15	277
SRL_OPN_2PTS016_0990_20140924_184813_20140924_202731.EUM.nc	-0.021	-0.016	0.080	3318	5599	0	2162	16	103
SRL_OPN_2PTS016_0992_20140924_202730_20140924_220602.EUM.nc	-0.012	-0.014	0.099	2974	5511	0	2408	37	92
SRL_OPN_2PTS016_0994_20140924_220602_20140924_234400.EUM.nc	-0.006	0.005	0.109	2784	5535	0	2630	27	94
SRL_OPN_2PTS016_0995_20140924_234359_20140925_012151.EUM.nc	-0.026	-0.022	0.088	2857	5516	0	2510	19	130
SRL_OPN_2PTS016_0997_20140925_012151_20140925_030024.EUM.nc	0.026	0.018	0.073	2702	5582	0	2755	11	114
SRL_OPN_2PTS016_0999_20140925_030023_20140925_044034.EUM.nc	0.048	0.043	0.093	2622	5527	0	2817	19	69