Near Real Time Altimeter Validation System Report

Report Generation Date: 2014-12-16 14:33:51
Data Window Start Date: 2014-09-25 05:39:00
Data Window End Date: 2014-10-30 05:39:00
Data Window Duration : 35.0000 days

Contents

1 File Summary **6**

2 Sea Surface Height Anomaly Plots **18**

3 Sea Surface Height Anomaly (Model Wet) Plots **23**

4 Ka-Band Significant Wave Height Plots **28**

5 Altimeter Wind Speed Plots **33**

6 Ka-Band Backscatter Coefficient Plots **38**

7 Dry Troposphere Path Delay Plots **43**

8 Radiometer Wet Troposphere Path Delay Plots **48**

9 Model Wet Troposphere Path Delay Plots **53**

10 Wet Path Delay Difference (AMR-Model) Plots **58**

11 K Brightness Temperature Plots **63**

12 Ka Brightness Temperature Plots **68**

13 Ka-Band Ionospheric Path Delay Plots **73**

14 Ka-Band Sea State Bias Plots **78**

15 Ka-Band Waveform Attitude Plots **83**

16 Inverted Barometer Height Correction Plots **88**

17 Sea Surface Height Anomaly (Product Values) Plots **93**

18 Sea Surface Height Anomaly Table **98**

19 Sea Surface Height Anomaly (Model Wet) Table **110**

20 Ka-Band Significant Wave Height Table **122**

21 Altimeter Wind Speed Table **134**

22 Ka-Band Backscatter Coefficient Table **146**

23 Dry Troposphere Path Delay Table **158**

24 Radiometer Wet Troposphere Path Delay Table **170**

25 Model Wet Troposphere Path Delay Table **182**

26 Wet Path Delay Difference (AMR-Model) Table **194**

27 K Brightness Temperature Table **206**

28 Ka Brightness Temperature Table **218**

29 Ka-Band Ionospheric Path Delay Table **230**

30 Ka-Band Sea State Bias Table **242**

31 Ka-Band Waveform Attitude Table **254**

32 Inverted Barometer Height Correction Table **266**

33 Sea Surface Height Anomaly (Product Values) Table **278**

List of Figures

1 Mean/Median for Sea Surface Height Anomaly . . . 18
2 Standard Deviation for Sea Surface Height Anomaly . . . 19
3 Flagged/Edited Data Points for Sea Surface Height Anomaly . . . 19
4 One Cycle Per Revolution Amplitude for Sea Surface Height Anomaly . . . 20
5 Histogram for Sea Surface Height Anomaly . . . 20
6 Map of Values for Sea Surface Height Anomaly . . . 21
7 Map of Flagged/Edited Points for Sea Surface Height Anomaly . . . 22
8 Mean/Median for Sea Surface Height Anomaly (Model Wet) . . . 23
9 Standard Deviation for Sea Surface Height Anomaly (Model Wet) . . . 24
10 Flagged/Edited Data Points for Sea Surface Height Anomaly (Model Wet) . . . 24
11 One Cycle Per Revolution Amplitude for Sea Surface Height Anomaly (Model Wet) . . . 25
12 Histogram for Sea Surface Height Anomaly (Model Wet) . . . 25
13 Map of Values for Sea Surface Height Anomaly (Model Wet) . . . 26
14 Map of Flagged/Edited Points for Sea Surface Height Anomaly (Model Wet) . . . 27
15 Mean/Median for Ka-Band Significant Wave Height . . . 28
16 Standard Deviation for Ka-Band Significant Wave Height . . . 29
17 Flagged/Edited Data Points for Ka-Band Significant Wave Height . . . 29
18 Histogram for Ka-Band Significant Wave Height . . . 30
19 Map of Values for Ka-Band Significant Wave Height . . . 31
20 Map of Flagged/Edited Points for Ka-Band Significant Wave Height . . . 32
21 Mean/Median for Altimeter Wind Speed . . . 33
22 Standard Deviation for Altimeter Wind Speed . . . 34
23 Flagged/Edited Data Points for Altimeter Wind Speed . . . 34
24 Histogram for Altimeter Wind Speed . . . 35
25 Map of Values for Altimeter Wind Speed . . . 36
26 Map of Flagged/Edited Points for Altimeter Wind Speed . . . 37
27 Mean/Median for Ka-Band Backscatter Coefficient . . . 38
28 Standard Deviation for Ka-Band Backscatter Coefficient . . . 39
29 Flagged/Edited Data Points for Ka-Band Backscatter Coefficient . . . 39
30 Histogram for Ka-Band Backscatter Coefficient . . . 40
31 Map of Values for Ka-Band Backscatter Coefficient . . . 41
32 Map of Flagged/Edited Points for Ka-Band Backscatter Coefficient . . . 42
33 Mean/Median for Dry Troposphere Path Delay . . . 43
34 Standard Deviation for Dry Troposphere Path Delay . . . 44
35 Flagged/Edited Data Points for Dry Troposphere Path Delay . . . 44
36 Histogram for Dry Troposphere Path Delay . . . 45
37 Map of Values for Dry Troposphere Path Delay . . . 46
38 Map of Flagged/Edited Points for Dry Troposphere Path Delay . . . 47
39 Mean/Median for Radiometer Wet Troposphere Path Delay . . . 48
40 Standard Deviation for Radiometer Wet Troposphere Path Delay . . . 49
41 Flagged/Edited Data Points for Radiometer Wet Troposphere Path Delay . . . 49
42 Histogram for Radiometer Wet Troposphere Path Delay . . . 50
43 Map of Values for Radiometer Wet Troposphere Path Delay . . . 51
44 Map of Flagged/Edited Points for Radiometer Wet Troposphere Path Delay . . . 52
45 Mean/Median for Model Wet Troposphere Path Delay . . . 53
46 Standard Deviation for Model Wet Troposphere Path Delay . . . 54
47 Flagged/Edited Data Points for Model Wet Troposphere Path Delay . . . 54
48 Histogram for Model Wet Troposphere Path Delay . . . 55
49 Map of Values for Model Wet Troposphere Path Delay . . . 56
50 Map of Flagged/Edited Points for Model Wet Troposphere Path Delay . . . 57
51 Mean/Median for Wet Path Delay Difference (AMR-Model) . . . 58
52 Standard Deviation for Wet Path Delay Difference (AMR-Model) . . . 59

53 Flagged/Edited Data Points for Wet Path Delay Difference (AMR-Model) . . . 59
54 Histogram for Wet Path Delay Difference (AMR-Model) . . . 60
55 Map of Values for Wet Path Delay Difference (AMR-Model) . . . 61
56 Map of Flagged/Edited Points for Wet Path Delay Difference (AMR-Model) . . . 62
57 Mean/Median for K Brightness Temperature . . . 63
58 Standard Deviation for K Brightness Temperature . . . 64
59 Flagged/Edited Data Points for K Brightness Temperature . . . 64
60 Histogram for K Brightness Temperature . . . 65
61 Map of Values for K Brightness Temperature . . . 66
62 Map of Flagged/Edited Points for K Brightness Temperature . . . 67
63 Mean/Median for Ka Brightness Temperature . . . 68
64 Standard Deviation for Ka Brightness Temperature . . . 69
65 Flagged/Edited Data Points for Ka Brightness Temperature . . . 69
66 Histogram for Ka Brightness Temperature . . . 70
67 Map of Values for Ka Brightness Temperature . . . 71
68 Map of Flagged/Edited Points for Ka Brightness Temperature . . . 72
69 Mean/Median for Ka-Band Ionospheric Path Delay . . . 73
70 Standard Deviation for Ka-Band Ionospheric Path Delay . . . 74
71 Flagged/Edited Data Points for Ka-Band Ionospheric Path Delay . . . 74
72 Histogram for Ka-Band Ionospheric Path Delay . . . 75
73 Map of Values for Ka-Band Ionospheric Path Delay . . . 76
74 Map of Flagged/Edited Points for Ka-Band Ionospheric Path Delay . . . 77
75 Mean/Median for Ka-Band Sea State Bias . . . 78
76 Standard Deviation for Ka-Band Sea State Bias . . . 79
77 Flagged/Edited Data Points for Ka-Band Sea State Bias . . . 79
78 Histogram for Ka-Band Sea State Bias . . . 80
79 Map of Values for Ka-Band Sea State Bias . . . 81
80 Map of Flagged/Edited Points for Ka-Band Sea State Bias . . . 82
81 Mean/Median for Ka-Band Waveform Attitude . . . 83
82 Standard Deviation for Ka-Band Waveform Attitude . . . 84
83 Flagged/Edited Data Points for Ka-Band Waveform Attitude . . . 84
84 Histogram for Ka-Band Waveform Attitude . . . 85
85 Map of Values for Ka-Band Waveform Attitude . . . 86
86 Map of Flagged/Edited Points for Ka-Band Waveform Attitude . . . 87
87 Mean/Median for Inverted Barometer Height Correction . . . 88
88 Standard Deviation for Inverted Barometer Height Correction . . . 89
89 Flagged/Edited Data Points for Inverted Barometer Height Correction . . . 89
90 Histogram for Inverted Barometer Height Correction . . . 90
91 Map of Values for Inverted Barometer Height Correction . . . 91
92 Map of Flagged/Edited Points for Inverted Barometer Height Correction . . . 92
93 Mean/Median for Sea Surface Height Anomaly (Product Values) . . . 93
94 Standard Deviation for Sea Surface Height Anomaly (Product Values) . . . 94
95 Flagged/Edited Data Points for Sea Surface Height Anomaly (Product Values) . . . 94
96 Histogram for Sea Surface Height Anomaly (Product Values) . . . 95
97 Map of Values for Sea Surface Height Anomaly (Product Values) . . . 96
98 Map of Flagged/Edited Points for Sea Surface Height Anomaly (Product Values) . . . 97

List of Tables

1 List of files between 2014-09-25 05:39:00 and 2014-10-30 05:39:00. . . . 6
2 Sea Surface Height Anomaly Statistics. . . . 98
3 Sea Surface Height Anomaly (Model Wet) Statistics. . . . 110
4 Ka-Band Significant Wave Height Statistics. . . . 122
5 Altimeter Wind Speed Statistics. . . . 134
6 Ka-Band Backscatter Coefficient Statistics. . . . 146
7 Dry Troposphere Path Delay Statistics. . . . 158
8 Radiometer Wet Troposphere Path Delay Statistics. . . . 170
9 Model Wet Troposphere Path Delay Statistics. . . . 182
10 Wet Path Delay Difference (AMR-Model) Statistics. . . . 194
11 K Brightness Temperature Statistics. . . . 206
12 Ka Brightness Temperature Statistics. . . . 218
13 Ka-Band Ionospheric Path Delay Statistics. . . . 230
14 Ka-Band Sea State Bias Statistics. . . . 242
15 Ka-Band Waveform Attitude Statistics. . . . 254
16 Inverted Barometer Height Correction Statistics. . . . 266
17 Sea Surface Height Anomaly (Product Values) Statistics. . . . 278

1 File Summary

Table 1: List of files between 2014-09-25 05:39:00 and 2014-10-30 05:39:00.

	File Name	Start Date	End Date	Rev. No.	Latency (hours)
1	SRL_OPN_2PTS016_1001_20140925_044034_20140925_062242.EUM.nc	2014-09-25 04:40:35	2014-09-25 06:22:41	8255	2.188
2	SRL_OPN_2PTS017_0001_20140925_062242_20140925_080958.EUM.nc	2014-09-25 06:22:43	2014-09-25 08:09:57	8256	2.213
3	SRL_OPN_2PTS017_0004_20140925_080957_20140925_094756.EUM.nc	2014-09-25 08:09:58	2014-09-25 09:47:55	8257	2.027
4	SRL_OPN_2PTS017_0005_20140925_094755_20140925_112550.EUM.nc	2014-09-25 09:47:56	2014-09-25 11:25:49	8258	2.036
5	SRL_OPN_2PTS017_0007_20140925_112549_20140925_130422.EUM.nc	2014-09-25 11:25:50	2014-09-25 13:04:21	8259	2.069
6	SRL_OPN_2PTS017_0009_20140925_130421_20140925_145737.EUM.nc	2014-09-25 13:04:22	2014-09-25 14:57:36	8260	2.351
7	SRL_OPN_2PTS017_0012_20140925_145736_20140925_163716.EUM.nc	2014-09-25 14:57:37	2014-09-25 16:37:15	8261	2.16
8	SRL_OPN_2PTS017_0014_20140925_163715_20140925_181700.EUM.nc	2014-09-25 16:37:16	2014-09-25 18:16:59	8262	2.174
9	SRL_OPN_2PTS017_0016_20140925_181659_20140925_195617.EUM.nc	2014-09-25 18:17:00	2014-09-25 19:56:16	8263	2.141
10	SRL_OPN_2PTS017_0018_20140925_195615_20140925_213508.EUM.nc	2014-09-25 19:56:16	2014-09-25 21:35:07	8264	2.102
11	SRL_OPN_2PTS017_0020_20140925_213507_20140925_231318.EUM.nc	2014-09-25 21:35:08	2014-09-25 23:13:17	8265	2.082
12	SRL_OPN_2PTS017_0021_20140925_231317_20140926_005057.EUM.nc	2014-09-25 23:13:17	2014-09-26 00:50:56	8266	2.099
13	SRL_OPN_2PTS017_0023_20140926_005056_20140926_022917.EUM.nc	2014-09-26 00:50:57	2014-09-26 02:29:16	8267	2.14
14	SRL_OPN_2PTS017_0025_20140926_022916_20140926_040855.EUM.nc	2014-09-26 02:29:17	2014-09-26 04:08:53	8268	2.154
15	SRL_OPN_2PTS017_0027_20140926_040854_20140926_055020.EUM.nc	2014-09-26 04:08:56	2014-09-26 05:50:19	8269	2.168
16	SRL_OPN_2PTS017_0029_20140926_055019_20140926_073854.EUM.nc	2014-09-26 05:50:20	2014-09-26 07:38:53	8270	2.576
17	SRL_OPN_2PTS017_0032_20140926_073854_20140926_091712.EUM.nc	2014-09-26 07:38:55	2014-09-26 09:17:11	8271	2.037
18	SRL_OPN_2PTS017_0033_20140926_091712_20140926_105504.EUM.nc	2014-09-26 09:17:13	2014-09-26 10:55:03	8272	2.03
19	SRL_OPN_2PTS017_0035_20140926_105503_20140926_123310.EUM.nc	2014-09-26 10:55:04	2014-09-26 12:33:09	8273	2.067
20	SRL_OPN_2PTS017_0037_20140926_123309_20140926_160557.EUM.nc	2014-09-26 12:33:10	2014-09-26 16:05:56	8274	4.268
21	SRL_OPN_2PTS017_0042_20140926_160556_20140926_174543.EUM.nc	2014-09-26 16:05:57	2014-09-26 17:45:42	8276	2.188
22	SRL_OPN_2PTS017_0044_20140926_174542_20140926_192507.EUM.nc	2014-09-26 17:45:43	2014-09-26 19:25:06	8277	2.155
23	SRL_OPN_2PTS017_0046_20140926_192507_20140926_210412.EUM.nc	2014-09-26 19:25:07	2014-09-26 21:04:11	8278	2.13
24	SRL_OPN_2PTS017_0048_20140926_210412_20140926_224226.EUM.nc	2014-09-26 21:04:12	2014-09-26 22:42:25	8279	2.115
25	SRL_OPN_2PTS017_0049_20140926_224226_20140927_002016.EUM.nc	2014-09-26 22:42:26	2014-09-27 00:20:15	8280	2.12
26	SRL_OPN_2PTS017_0051_20140927_002015_20140927_015819.EUM.nc	2014-09-27 00:20:16	2014-09-27 01:58:18	8281	2.13
27	SRL_OPN_2PTS017_0053_20140927_015818_20140927_033720.EUM.nc	2014-09-27 01:58:19	2014-09-27 03:37:19	8282	2.166
28	SRL_OPN_2PTS017_0055_20140927_033720_20140927_051813.EUM.nc	2014-09-27 03:37:20	2014-09-27 05:18:12	8283	2.157
29	SRL_OPN_2PTS017_0057_20140927_051812_20140927_070755.EUM.nc	2014-09-27 05:18:13	2014-09-27 07:07:54	8284	2.261
30	SRL_OPN_2PTS017_0060_20140927_070754_20140927_084625.EUM.nc	2014-09-27 07:07:55	2014-09-27 08:46:24	8285	2.056
31	SRL_OPN_2PTS017_0062_20140927_084625_20140927_102414.EUM.nc	2014-09-27 08:46:26	2014-09-27 10:24:13	8286	2.046
32	SRL_OPN_2PTS017_0063_20140927_102413_20140927_120215.EUM.nc	2014-09-27 10:24:14	2014-09-27 12:02:14	8287	2.067
33	SRL_OPN_2PTS017_0065_20140927_120215_20140927_134114.EUM.nc	2014-09-27 12:02:16	2014-09-27 13:41:13	8288	2.084
34	SRL_OPN_2PTS017_0067_20140927_134113_20140927_153439.EUM.nc	2014-09-27 13:41:15	2014-09-27 15:34:38	8289	2.369
35	SRL_OPN_2PTS017_0070_20140927_153438_20140927_171417.EUM.nc	2014-09-27 15:34:39	2014-09-27 17:14:16	8290	2.172
36	SRL_OPN_2PTS017_0072_20140927_171416_20140927_185355.EUM.nc	2014-09-27 17:14:17	2014-09-27 18:53:54	8291	2.16

– Continued on next page

Table 1: List of files between 2014-09-25 05:39:00 and 2014-10-30 05:39:00.

– Continued from previous page

	File Name	Start Date	End Date	Rev. No.	Latency (hours)
37	SRL_OPN_2PTS017_0074_20140927_185354_20140927_203310.EUM.nc	2014-09-27 18:53:55	2014-09-27 20:33:09	8292	2.147
38	SRL_OPN_2PTS017_0076_20140927_203310_20140927_221138.EUM.nc	2014-09-27 20:33:11	2014-09-27 22:11:37	8293	2.128
39	SRL_OPN_2PTS017_0078_20140927_221137_20140927_234935.EUM.nc	2014-09-27 22:11:38	2014-09-27 23:49:33	8294	2.089
40	SRL_OPN_2PTS017_0079_20140927_234934_20140928_012728.EUM.nc	2014-09-27 23:49:34	2014-09-28 01:27:27	8295	2.118
41	SRL_OPN_2PTS017_0081_20140928_012727_20140928_030603.EUM.nc	2014-09-28 01:27:28	2014-09-28 03:06:02	8296	2.164
42	SRL_OPN_2PTS017_0083_20140928_030603_20140928_044620.EUM.nc	2014-09-28 03:06:03	2014-09-28 04:46:19	8297	2.185
43	SRL_OPN_2PTS017_0085_20140928_044619_20140928_062836.EUM.nc	2014-09-28 04:46:20	2014-09-28 06:28:34	8298	2.172
44	SRL_OPN_2PTS017_0087_20140928_062836_20140928_081527.EUM.nc	2014-09-28 06:28:36	2014-09-28 08:15:26	8299	2.209
45	SRL_OPN_2PTS017_0090_20140928_081526_20140928_095331.EUM.nc	2014-09-28 08:15:27	2014-09-28 09:53:29	8300	2.054
46	SRL_OPN_2PTS017_0091_20140928_095330_20140928_113125.EUM.nc	2014-09-28 09:53:30	2014-09-28 11:31:24	8301	2.046
47	SRL_OPN_2PTS017_0093_20140928_113125_20140928_131001.EUM.nc	2014-09-28 11:31:25	2014-09-28 13:10:00	8302	2.073
48	SRL_OPN_2PTS017_0095_20140928_131002_20140928_150318.EUM.nc	2014-09-28 13:10:02	2014-09-28 15:03:17	8303	2.366
49	SRL_OPN_2PTS017_0098_20140928_150317_20140928_164258.EUM.nc	2014-09-28 15:03:18	2014-09-28 16:42:57	8304	2.163
50	SRL_OPN_2PTS017_0100_20140928_164257_20140928_182241.EUM.nc	2014-09-28 16:42:58	2014-09-28 18:22:40	8305	2.159
51	SRL_OPN_2PTS017_0102_20140928_182240_20140928_200157.EUM.nc	2014-09-28 18:22:41	2014-09-28 20:01:56	8306	2.15
52	SRL_OPN_2PTS017_0104_20140928_200156_20140928_214046.EUM.nc	2014-09-28 20:01:57	2014-09-28 21:40:45	8307	2.124
53	SRL_OPN_2PTS017_0106_20140928_214046_20140928_231852.EUM.nc	2014-09-28 21:40:46	2014-09-28 23:18:51	8308	2.101
54	SRL_OPN_2PTS017_0107_20140928_231851_20140929_005633.EUM.nc	2014-09-28 23:18:52	2014-09-29 00:56:32	8309	2.123
55	SRL_OPN_2PTS017_0109_20140929_005632_20140929_023457.EUM.nc	2014-09-29 00:56:33	2014-09-29 02:34:56	8310	2.134
56	SRL_OPN_2PTS017_0111_20140929_023456_20140929_041439.EUM.nc	2014-09-29 02:34:57	2014-09-29 04:14:38	8311	2.15
57	SRL_OPN_2PTS017_0113_20140929_041439_20140929_055613.EUM.nc	2014-09-29 04:14:39	2014-09-29 05:56:12	8312	2.174
58	SRL_OPN_2PTS017_0115_20140929_055613_20140929_074432.EUM.nc	2014-09-29 05:56:14	2014-09-29 07:44:31	8313	2.247
59	SRL_OPN_2PTS017_0118_20140929_074432_20140929_092248.EUM.nc	2014-09-29 07:44:33	2014-09-29 09:22:47	8314	2.051
60	SRL_OPN_2PTS017_0119_20140929_092247_20140929_110041.EUM.nc	2014-09-29 09:22:48	2014-09-29 11:00:40	8315	2.056
61	SRL_OPN_2PTS017_0121_20140929_110040_20140929_123850.EUM.nc	2014-09-29 11:00:41	2014-09-29 12:38:49	8316	2.061
62	SRL_OPN_2PTS017_0123_20140929_123849_20140929_141820.EUM.nc	2014-09-29 12:38:50	2014-09-29 14:18:19	8317	2.093
63	SRL_OPN_2PTS017_0125_20140929_141819_20140929_161139.EUM.nc	2014-09-29 14:18:24	2014-09-29 16:11:38	8318	2.39
64	SRL_OPN_2PTS017_0128_20140929_161138_20140929_175125.EUM.nc	2014-09-29 16:11:39	2014-09-29 17:51:24	8319	2.158
65	SRL_OPN_2PTS017_0130_20140929_175124_20140929_193048.EUM.nc	2014-09-29 17:51:25	2014-09-29 19:30:47	8320	2.131
66	SRL_OPN_2PTS017_0132_20140929_193047_20140929_210950.EUM.nc	2014-09-29 19:30:48	2014-09-29 21:09:49	8321	2.123
67	SRL_OPN_2PTS017_0134_20140929_210949_20140929_224802.EUM.nc	2014-09-29 21:09:50	2014-09-29 22:48:00	8322	2.102
68	SRL_OPN_2PTS017_0135_20140929_224801_20140930_002551.EUM.nc	2014-09-29 22:48:01	2014-09-30 00:25:50	8323	2.099
69	SRL_OPN_2PTS017_0137_20140930_002551_20140930_020357.EUM.nc	2014-09-30 00:25:52	2014-09-30 02:03:55	8324	2.14
70	SRL_OPN_2PTS017_0139_20140930_020357_20140930_034302.EUM.nc	2014-09-30 02:03:58	2014-09-30 03:43:01	8325	2.137
71	SRL_OPN_2PTS017_0141_20140930_034301_20140930_052402.EUM.nc	2014-09-30 03:43:02	2014-09-30 05:24:01	8326	2.162
72	SRL_OPN_2PTS017_0181_20141001_131532_20141001_150901.EUM.nc	2014-10-01 13:15:32	2014-10-01 15:09:00	8346	2.411
73	SRL_OPN_2PTS017_0184_20141001_150901_20141001_164840.EUM.nc	2014-10-01 15:09:02	2014-10-01 16:48:39	8347	2.182
74	SRL_OPN_2PTS017_0186_20141001_164839_20141001_182822.EUM.nc	2014-10-01 16:48:40	2014-10-01 18:28:21	8348	2.168
75	SRL_OPN_2PTS017_0188_20141001_182821_20141001_200736.EUM.nc	2014-10-01 18:28:22	2014-10-01 20:07:35	8349	2.152

– Continued on next page

Table 1: List of files between 2014-09-25 05:39:00 and 2014-10-30 05:39:00.

– Continued from previous page

	File Name	Start Date	End Date	Rev. No.	Latency (hours)
76	SRL_OPN_2PTS017_0190_20141001_200735_20141001_214623.EUM.nc	2014-10-01 20:07:36	2014-10-01 21:46:22	8350	2.138
77	SRL_OPN_2PTS017_0192_20141001_214622_20141001_232427.EUM.nc	2014-10-01 21:46:23	2014-10-01 23:24:26	8351	2.087
78	SRL_OPN_2PTS017_0193_20141001_232426_20141002_010207.EUM.nc	2014-10-01 23:24:27	2014-10-02 01:02:06	8352	2.131
79	SRL_OPN_2PTS017_0195_20141002_010206_20141002_024034.EUM.nc	2014-10-02 01:02:08	2014-10-02 02:40:33	8353	2.139
80	SRL_OPN_2PTS017_0197_20141002_024033_20141002_042025.EUM.nc	2014-10-02 02:40:34	2014-10-02 04:20:24	8354	2.171
81	SRL_OPN_2PTS017_0199_20141002_042024_20141002_060204.EUM.nc	2014-10-02 04:20:25	2014-10-02 06:02:03	8355	2.18
82	SRL_OPN_2PTS017_0201_20141002_060204_20141002_075009.EUM.nc	2014-10-02 06:02:05	2014-10-02 07:50:08	8356	2.248
83	SRL_OPN_2PTS017_0204_20141002_075009_20141002_092822.EUM.nc	2014-10-02 07:50:10	2014-10-02 09:28:21	8357	2.046
84	SRL_OPN_2PTS017_0205_20141002_092821_20141002_110615.EUM.nc	2014-10-02 09:28:22	2014-10-02 11:06:14	8358	2.04
85	SRL_OPN_2PTS017_0207_20141002_110615_20141002_124427.EUM.nc	2014-10-02 11:06:15	2014-10-02 12:44:26	8359	2.074
86	SRL_OPN_2PTS017_0209_20141002_124426_20141002_143743.EUM.nc	2014-10-02 12:44:27	2014-10-02 14:37:42	8360	2.332
87	SRL_OPN_2PTS017_0212_20141002_143742_20141002_161721.EUM.nc	2014-10-02 14:37:43	2014-10-02 16:17:20	8361	2.165
88	SRL_OPN_2PTS017_0214_20141002_161721_20141002_175705.EUM.nc	2014-10-02 16:17:21	2014-10-02 17:57:04	8362	2.179
89	SRL_OPN_2PTS017_0216_20141002_175705_20141002_193628.EUM.nc	2014-10-02 17:57:05	2014-10-02 19:36:26	8363	2.148
90	SRL_OPN_2PTS017_0218_20141002_193626_20141002_211527.EUM.nc	2014-10-02 19:36:27	2014-10-02 21:15:26	8364	2.147
91	SRL_OPN_2PTS017_0220_20141002_211526_20141002_225344.EUM.nc	2014-10-02 21:15:27	2014-10-02 22:53:43	8365	2.123
92	SRL_OPN_2PTS017_0221_20141002_225343_20141003_003125.EUM.nc	2014-10-02 22:53:44	2014-10-03 00:31:24	8366	2.116
93	SRL_OPN_2PTS017_0223_20141003_003125_20141003_020933.EUM.nc	2014-10-03 00:31:25	2014-10-03 02:09:32	8367	2.138
94	SRL_OPN_2PTS017_0225_20141003_020933_20141003_034844.EUM.nc	2014-10-03 02:09:33	2014-10-03 03:48:43	8368	2.161
95	SRL_OPN_2PTS017_0227_20141003_034843_20141003_052951.EUM.nc	2014-10-03 03:48:44	2014-10-03 05:29:50	8369	2.177
96	SRL_OPN_2PTS017_0229_20141003_052950_20141003_071911.EUM.nc	2014-10-03 05:29:51	2014-10-03 07:19:09	8370	2.289
97	SRL_OPN_2PTS017_0232_20141003_071910_20141003_085737.EUM.nc	2014-10-03 07:19:11	2014-10-03 08:57:36	8371	2.057
98	SRL_OPN_2PTS017_0233_20141003_085736_20141003_103523.EUM.nc	2014-10-03 08:57:37	2014-10-03 10:35:22	8372	2.07
99	SRL_OPN_2PTS017_0235_20141003_103522_20141003_121329.EUM.nc	2014-10-03 10:35:23	2014-10-03 12:13:28	8373	2.068
100	SRL_OPN_2PTS017_0237_20141003_121329_20141003_135237.EUM.nc	2014-10-03 12:13:29	2014-10-03 13:52:35	8374	2.091
101	SRL_OPN_2PTS017_0239_20141003_135237_20141003_154602.EUM.nc	2014-10-03 13:52:37	2014-10-03 15:46:01	8375	2.391
102	SRL_OPN_2PTS017_0242_20141003_154601_20141003_172539.EUM.nc	2014-10-03 15:46:01	2014-10-03 17:25:38	8376	2.174
103	SRL_OPN_2PTS017_0244_20141003_172538_20141003_190515.EUM.nc	2014-10-03 17:25:39	2014-10-03 19:05:14	8377	2.166
104	SRL_OPN_2PTS017_0246_20141003_190514_20141003_204427.EUM.nc	2014-10-03 19:05:15	2014-10-03 20:44:26	8378	2.146
105	SRL_OPN_2PTS017_0248_20141003_204426_20141003_222249.EUM.nc	2014-10-03 20:44:27	2014-10-03 22:22:48	8379	2.136
106	SRL_OPN_2PTS017_0250_20141003_222248_20141004_000043.EUM.nc	2014-10-03 22:22:49	2014-10-04 00:00:42	8380	2.108
107	SRL_OPN_2PTS017_0251_20141004_000042_20141004_013840.EUM.nc	2014-10-04 00:00:43	2014-10-04 01:38:39	8381	2.13
108	SRL_OPN_2PTS017_0253_20141004_013839_20141004_031724.EUM.nc	2014-10-04 01:38:40	2014-10-04 03:17:23	8382	2.167
109	SRL_OPN_2PTS017_0255_20141004_031724_20141004_045753.EUM.nc	2014-10-04 03:17:25	2014-10-04 04:57:52	8383	2.189
110	SRL_OPN_2PTS017_0257_20141004_045753_20141004_064026.EUM.nc	2014-10-04 04:57:53	2014-10-04 06:40:25	8384	2.166
111	SRL_OPN_2PTS017_0259_20141004_064025_20141004_082648.EUM.nc	2014-10-04 06:40:26	2014-10-04 08:26:47	8385	2.188
112	SRL_OPN_2PTS017_0262_20141004_082647_20141004_100440.EUM.nc	2014-10-04 08:26:48	2014-10-04 10:04:39	8386	2.062
113	SRL_OPN_2PTS017_0263_20141004_100439_20141004_114237.EUM.nc	2014-10-04 10:04:40	2014-10-04 11:42:36	8387	2.05
114	SRL_OPN_2PTS017_0265_20141004_114237_20141004_132119.EUM.nc	2014-10-04 11:42:37	2014-10-04 13:21:18	8388	2.089

– Continued on next page

Table 1: List of files between 2014-09-25 05:39:00 and 2014-10-30 05:39:00.

– Continued from previous page

	File Name	Start Date	End Date	Rev. No.	Latency (hours)
115	SRL_OPN_2PTS017_0267_20141004_132119_20141004_151441.EUM.nc	2014-10-04 13:21:21	2014-10-04 15:14:40	8389	2.379
116	SRL_OPN_2PTS017_0270_20141004_151440_20141004_165420.EUM.nc	2014-10-04 15:14:41	2014-10-04 16:54:19	8390	2.15
117	SRL_OPN_2PTS017_0272_20141004_165419_20141004_183400.EUM.nc	2014-10-04 16:54:20	2014-10-04 18:33:59	8391	2.169
118	SRL_OPN_2PTS017_0274_20141004_183400_20141004_201321.EUM.nc	2014-10-04 18:34:01	2014-10-04 20:13:20	8392	2.148
119	SRL_OPN_2PTS017_0276_20141004_201320_20141004_215158.EUM.nc	2014-10-04 20:13:21	2014-10-04 21:51:57	8393	2.108
120	SRL_OPN_2PTS017_0278_20141004_215157_20141004_233000.EUM.nc	2014-10-04 21:51:58	2014-10-04 23:29:59	8394	2.079
121	SRL_OPN_2PTS017_0279_20141004_233000_20141005_010749.EUM.nc	2014-10-04 23:30:00	2014-10-05 01:07:47	8395	2.123
122	SRL_OPN_2PTS017_0281_20141005_010749_20141005_024611.EUM.nc	2014-10-05 01:07:49	2014-10-05 02:46:10	8396	2.138
123	SRL_OPN_2PTS017_0283_20141005_024610_20141005_042605.EUM.nc	2014-10-05 02:46:10	2014-10-05 04:26:04	8397	2.175
124	SRL_OPN_2PTS017_0285_20141005_042604_20141005_060754.EUM.nc	2014-10-05 04:26:05	2014-10-05 06:07:53	8398	2.173
125	SRL_OPN_2PTS017_0287_20141005_060753_20141005_075551.EUM.nc	2014-10-05 06:07:53	2014-10-05 07:55:50	8399	2.236
126	SRL_OPN_2PTS017_0290_20141005_075550_20141005_093354.EUM.nc	2014-10-05 07:55:51	2014-10-05 09:33:53	8400	2.054
127	SRL_OPN_2PTS017_0291_20141005_093353_20141005_111147.EUM.nc	2014-10-05 09:33:55	2014-10-05 11:11:46	8401	2.039
128	SRL_OPN_2PTS017_0293_20141005_111146_20141005_125010.EUM.nc	2014-10-05 11:11:47	2014-10-05 12:50:09	8402	2.067
129	SRL_OPN_2PTS017_0295_20141005_125009_20141005_144320.EUM.nc	2014-10-05 12:50:10	2014-10-05 14:43:19	8403	2.335
130	SRL_OPN_2PTS017_0298_20141005_144319_20141005_162258.EUM.nc	2014-10-05 14:43:20	2014-10-05 16:22:57	8404	2.137
131	SRL_OPN_2PTS017_0300_20141005_162257_20141005_180243.EUM.nc	2014-10-05 16:22:58	2014-10-05 18:02:42	8405	2.189
132	SRL_OPN_2PTS017_0302_20141005_180242_20141005_194212.EUM.nc	2014-10-05 18:02:43	2014-10-05 19:42:10	8406	2.151
133	SRL_OPN_2PTS017_0304_20141005_194211_20141005_212102.EUM.nc	2014-10-05 19:42:12	2014-10-05 21:21:01	8407	2.136
134	SRL_OPN_2PTS017_0306_20141005_212101_20141005_225916.EUM.nc	2014-10-05 21:21:02	2014-10-05 22:59:15	8408	2.098
135	SRL_OPN_2PTS017_0307_20141005_225915_20141006_003704.EUM.nc	2014-10-05 22:59:16	2014-10-06 00:37:03	8409	2.123
136	SRL_OPN_2PTS017_0309_20141006_003704_20141006_021508.EUM.nc	2014-10-06 00:37:04	2014-10-06 02:15:06	8410	2.125
137	SRL_OPN_2PTS017_0311_20141006_021507_20141006_035433.EUM.nc	2014-10-06 02:15:08	2014-10-06 03:54:32	8411	2.168
138	SRL_OPN_2PTS017_0313_20141006_035432_20141006_053537.EUM.nc	2014-10-06 03:54:33	2014-10-06 05:35:36	8412	2.182
139	SRL_OPN_2PTS017_0315_20141006_053537_20141006_072453.EUM.nc	2014-10-06 05:35:38	2014-10-06 07:24:52	8413	2.256
140	SRL_OPN_2PTS017_0318_20141006_072453_20141006_090309.EUM.nc	2014-10-06 07:24:53	2014-10-06 09:03:07	8414	2.045
141	SRL_OPN_2PTS017_0319_20141006_090308_20141006_104102.EUM.nc	2014-10-06 09:03:09	2014-10-06 10:41:01	8415	2.047
142	SRL_OPN_2PTS017_0321_20141006_104101_20141006_121902.EUM.nc	2014-10-06 10:41:03	2014-10-06 12:19:01	8416	2.066
143	SRL_OPN_2PTS017_0323_20141006_121902_20141006_133940.EUM.nc	2014-10-06 12:19:03	2014-10-06 13:03:22	8417	48.881
144	SRL_OPN_2PTS017_0414_20141009_162745_20141009_223359.EUM.nc	2014-10-09 16:27:46	2014-10-09 22:33:58	8462	20.272
145	SRL_OPN_2PTS017_0421_20141009_223359_20141010_001150.EUM.nc	2014-10-09 22:34:00	2014-10-10 00:11:49	8466	13.952
146	SRL_OPN_2PTS017_0423_20141010_001149_20141010_014950.EUM.nc	2014-10-10 00:11:50	2014-10-10 01:49:49	8467	14.607
147	SRL_OPN_2PTS017_0425_20141010_014949_20141010_032850.EUM.nc	2014-10-10 01:49:50	2014-10-10 03:28:49	8468	6.444
148	SRL_OPN_2PTS017_0427_20141010_032850_20141010_050925.EUM.nc	2014-10-10 03:28:51	2014-10-10 05:09:24	8469	4.625
149	SRL_OPN_2PTS017_0429_20141010_050924_20141010_065920.EUM.nc	2014-10-10 05:09:25	2014-10-10 06:59:19	8470	2.771
150	SRL_OPN_2PTS017_0432_20141010_065920_20141010_083755.EUM.nc	2014-10-10 06:59:21	2014-10-10 08:37:54	8471	2.049
151	SRL_OPN_2PTS017_0434_20141010_083755_20141010_101552.EUM.nc	2014-10-10 08:37:56	2014-10-10 10:15:51	8472	2.047
152	SRL_OPN_2PTS017_0435_20141010_101551_20141010_115344.EUM.nc	2014-10-10 10:15:53	2014-10-10 11:53:43	8473	2.036
153	SRL_OPN_2PTS017_0437_20141010_115344_20141010_133235.EUM.nc	2014-10-10 11:53:45	2014-10-10 13:32:33	8474	2.078

– Continued on next page

Table 1: List of files between 2014-09-25 05:39:00 and 2014-10-30 05:39:00.

– Continued from previous page

	File Name	Start Date	End Date	Rev. No.	Latency (hours)
154	SRL_OPN_2PTS017_0439_20141010_133235_20141010_152557.EUM.nc	2014-10-10 13:32:36	2014-10-10 15:25:54	8475	2.399
155	SRL_OPN_2PTS017_0442_20141010_152557_20141010_170543.EUM.nc	2014-10-10 15:25:58	2014-10-10 17:05:42	8476	2.18
156	SRL_OPN_2PTS017_0444_20141010_170542_20141010_184522.EUM.nc	2014-10-10 17:05:43	2014-10-10 18:45:21	8477	2.174
157	SRL_OPN_2PTS017_0446_20141010_184522_20141010_202431.EUM.nc	2014-10-10 18:45:23	2014-10-10 20:24:30	8478	2.14
158	SRL_OPN_2PTS017_0448_20141010_202431_20141010_220310.EUM.nc	2014-10-10 20:24:32	2014-10-10 22:03:09	8479	2.109
159	SRL_OPN_2PTS017_0450_20141010_220310_20141010_234109.EUM.nc	2014-10-10 22:03:11	2014-10-10 23:41:08	8480	2.103
160	SRL_OPN_2PTS017_0451_20141010_234109_20141011_011852.EUM.nc	2014-10-10 23:41:10	2014-10-11 01:18:51	8481	2.13
161	SRL_OPN_2PTS017_0453_20141011_011851_20141011_025727.EUM.nc	2014-10-11 01:18:52	2014-10-11 02:57:26	8482	2.156
162	SRL_OPN_2PTS017_0455_20141011_025727_20141011_043735.EUM.nc	2014-10-11 02:57:29	2014-10-11 04:37:34	8483	2.174
163	SRL_OPN_2PTS017_0457_20141011_043735_20141011_061940.EUM.nc	2014-10-11 04:37:36	2014-10-11 06:19:39	8484	2.167
164	SRL_OPN_2PTS017_0459_20141011_061939_20141011_080705.EUM.nc	2014-10-11 06:19:40	2014-10-11 08:07:04	8485	2.218
165	SRL_OPN_2PTS017_0462_20141011_080704_20141011_094503.EUM.nc	2014-10-11 08:07:05	2014-10-11 09:45:02	8486	2.039
166	SRL_OPN_2PTS017_0463_20141011_094503_20141011_112257.EUM.nc	2014-10-11 09:45:04	2014-10-11 11:22:56	8487	2.049
167	SRL_OPN_2PTS017_0465_20141011_112256_20141011_130127.EUM.nc	2014-10-11 11:22:57	2014-10-11 13:01:26	8488	2.077
168	SRL_OPN_2PTS017_0467_20141011_130126_20141011_145442.EUM.nc	2014-10-11 13:01:27	2014-10-11 14:54:41	8489	2.372
169	SRL_OPN_2PTS017_0470_20141011_145442_20141011_163420.EUM.nc	2014-10-11 14:54:43	2014-10-11 16:34:19	8490	2.165
170	SRL_OPN_2PTS017_0472_20141011_163420_20141011_181404.EUM.nc	2014-10-11 16:34:20	2014-10-11 18:14:03	8491	2.166
171	SRL_OPN_2PTS017_0474_20141011_181404_20141011_195322.EUM.nc	2014-10-11 18:14:04	2014-10-11 19:53:21	8492	2.151
172	SRL_OPN_2PTS017_0476_20141011_195322_20141011_213215.EUM.nc	2014-10-11 19:53:23	2014-10-11 21:32:14	8493	2.112
173	SRL_OPN_2PTS017_0478_20141011_213214_20141011_231026.EUM.nc	2014-10-11 21:32:15	2014-10-11 23:10:25	8494	2.114
174	SRL_OPN_2PTS017_0479_20141011_231024_20141012_004805.EUM.nc	2014-10-11 23:10:25	2014-10-12 00:48:04	8495	2.115
175	SRL_OPN_2PTS017_0481_20141012_004804_20141012_022622.EUM.nc	2014-10-12 00:48:05	2014-10-12 02:26:21	8496	2.13
176	SRL_OPN_2PTS017_0483_20141012_022621_20141012_040557.EUM.nc	2014-10-12 02:26:22	2014-10-12 04:05:56	8497	2.172
177	SRL_OPN_2PTS017_0485_20141012_040558_20141012_054718.EUM.nc	2014-10-12 04:05:59	2014-10-12 05:47:17	8498	2.173
178	SRL_OPN_2PTS017_0487_20141012_054718_20141012_073600.EUM.nc	2014-10-12 05:47:19	2014-10-12 07:35:59	8499	2.244
179	SRL_OPN_2PTS017_0490_20141012_073600_20141012_091418.EUM.nc	2014-10-12 07:36:01	2014-10-12 09:14:17	8500	2.041
180	SRL_OPN_2PTS017_0491_20141012_091417_20141012_105211.EUM.nc	2014-10-12 09:14:18	2014-10-12 10:52:10	8501	2.05
181	SRL_OPN_2PTS017_0493_20141012_105211_20141012_123017.EUM.nc	2014-10-12 10:52:12	2014-10-12 12:30:16	8502	2.06
182	SRL_OPN_2PTS017_0495_20141012_123017_20141012_140939.EUM.nc	2014-10-12 12:30:18	2014-10-12 14:09:38	8503	2.099
183	SRL_OPN_2PTS017_0497_20141012_140939_20141012_160301.EUM.nc	2014-10-12 14:09:40	2014-10-12 16:03:00	8504	2.407
184	SRL_OPN_2PTS017_0500_20141012_160300_20141012_174246.EUM.nc	2014-10-12 16:03:01	2014-10-12 17:42:45	8505	2.189
185	SRL_OPN_2PTS017_0502_20141012_174246_20141012_192212.EUM.nc	2014-10-12 17:42:47	2014-10-12 19:22:11	8506	2.16
186	SRL_OPN_2PTS017_0504_20141012_192211_20141012_210117.EUM.nc	2014-10-12 19:22:12	2014-10-12 21:01:16	8507	2.122
187	SRL_OPN_2PTS017_0506_20141012_210117_20141012_223941.EUM.nc	2014-10-12 21:01:18	2014-10-12 22:39:40	8508	2.1
188	SRL_OPN_2PTS017_0507_20141012_223940_20141013_001734.EUM.nc	2014-10-12 22:39:41	2014-10-13 00:17:33	8509	2.109
189	SRL_OPN_2PTS017_0509_20141013_001733_20141013_015536.EUM.nc	2014-10-13 00:17:34	2014-10-13 01:55:35	8510	2.125
190	SRL_OPN_2PTS017_0511_20141013_015536_20141013_033433.EUM.nc	2014-10-13 01:55:37	2014-10-13 03:34:32	8511	2.128
191	SRL_OPN_2PTS017_0513_20141013_033433_20141013_051525.EUM.nc	2014-10-13 03:34:34	2014-10-13 05:15:24	8512	2.157
192	SRL_OPN_2PTS017_0515_20141013_051524_20141013_070510.EUM.nc	2014-10-13 05:15:25	2014-10-13 07:05:09	8513	2.292

– Continued on next page

Table 1: List of files between 2014-09-25 05:39:00 and 2014-10-30 05:39:00.

– Continued from previous page

	File Name	Start Date	End Date	Rev. No.	Latency (hours)
193	SRL_OPN_2PTS017_0518_20141013_070509_20141013_084343.EUM.nc	2014-10-13 07:05:10	2014-10-13 08:43:42	8514	2.046
194	SRL_OPN_2PTS017_0520_20141013_084343_20141013_102129.EUM.nc	2014-10-13 08:43:44	2014-10-13 10:21:28	8515	2.066
195	SRL_OPN_2PTS017_0521_20141013_102128_20141013_115932.EUM.nc	2014-10-13 10:21:29	2014-10-13 11:59:31	8516	2.071
196	SRL_OPN_2PTS017_0523_20141013_115932_20141013_133828.EUM.nc	2014-10-13 11:59:33	2014-10-13 13:38:27	8517	2.086
197	SRL_OPN_2PTS017_0525_20141013_133826_20141013_153151.EUM.nc	2014-10-13 13:38:27	2014-10-13 15:31:50	8518	2.39
198	SRL_OPN_2PTS017_0528_20141013_153150_20141013_171138.EUM.nc	2014-10-13 15:31:51	2014-10-13 17:11:37	8519	2.167
199	SRL_OPN_2PTS017_0530_20141013_171137_20141013_185108.EUM.nc	2014-10-13 17:11:38	2014-10-13 18:51:06	8520	2.159
200	SRL_OPN_2PTS017_0532_20141013_185107_20141013_203025.EUM.nc	2014-10-13 18:51:08	2014-10-13 20:30:24	8521	2.118
201	SRL_OPN_2PTS017_0534_20141013_203024_20141013_220852.EUM.nc	2014-10-13 20:30:25	2014-10-13 22:08:51	8522	2.115
202	SRL_OPN_2PTS017_0536_20141013_220851_20141013_234650.EUM.nc	2014-10-13 22:08:52	2014-10-13 23:46:49	8523	2.117
203	SRL_OPN_2PTS017_0537_20141013_234650_20141014_012443.EUM.nc	2014-10-13 23:46:51	2014-10-14 01:24:42	8524	2.105
204	SRL_OPN_2PTS017_0539_20141014_012442_20141014_030315.EUM.nc	2014-10-14 01:24:43	2014-10-14 03:03:14	8525	2.145
205	SRL_OPN_2PTS017_0541_20141014_030315_20141014_044330.EUM.nc	2014-10-14 03:03:16	2014-10-14 04:43:29	8526	2.172
206	SRL_OPN_2PTS017_0543_20141014_044329_20141014_062542.EUM.nc	2014-10-14 04:43:30	2014-10-14 06:25:41	8527	2.16
207	SRL_OPN_2PTS017_0545_20141014_062541_20141014_081249.EUM.nc	2014-10-14 06:25:42	2014-10-14 08:12:48	8528	2.2
208	SRL_OPN_2PTS017_0548_20141014_081249_20141014_095045.EUM.nc	2014-10-14 08:12:50	2014-10-14 09:50:43	8529	2.035
209	SRL_OPN_2PTS017_0549_20141014_095046_20141014_112839.EUM.nc	2014-10-14 09:50:47	2014-10-14 11:28:37	8530	2.051
210	SRL_OPN_2PTS017_0551_20141014_112838_20141014_130714.EUM.nc	2014-10-14 11:28:38	2014-10-14 13:07:12	8531	2.079
211	SRL_OPN_2PTS017_0553_20141014_130713_20141014_150031.EUM.nc	2014-10-14 13:07:14	2014-10-14 15:00:29	8532	2.355
212	SRL_OPN_2PTS017_0556_20141014_150029_20141014_164009.EUM.nc	2014-10-14 15:00:30	2014-10-14 16:40:08	8533	2.15
213	SRL_OPN_2PTS017_0558_20141014_164009_20141014_181951.EUM.nc	2014-10-14 16:40:09	2014-10-14 18:19:50	8534	2.176
214	SRL_OPN_2PTS017_0560_20141014_181951_20141014_195907.EUM.nc	2014-10-14 18:19:52	2014-10-14 19:59:06	8535	2.153
215	SRL_OPN_2PTS017_0562_20141014_195907_20141014_213759.EUM.nc	2014-10-14 19:59:08	2014-10-14 21:37:57	8536	2.134
216	SRL_OPN_2PTS017_0564_20141014_213758_20141014_231606.EUM.nc	2014-10-14 21:38:00	2014-10-14 23:16:05	8537	2.091
217	SRL_OPN_2PTS017_0565_20141014_231605_20141015_005346.EUM.nc	2014-10-14 23:16:06	2014-10-15 00:53:45	8538	2.115
218	SRL_OPN_2PTS017_0567_20141015_005345_20141015_023208.EUM.nc	2014-10-15 00:53:46	2014-10-15 02:32:06	8539	2.151
219	SRL_OPN_2PTS017_0569_20141015_023207_20141015_041147.EUM.nc	2014-10-15 02:32:08	2014-10-15 04:11:46	8540	2.165
220	SRL_OPN_2PTS017_0571_20141015_041147_20141015_055316.EUM.nc	2014-10-15 04:11:48	2014-10-15 05:53:15	8541	2.184
221	SRL_OPN_2PTS017_0573_20141015_055315_20141015_074143.EUM.nc	2014-10-15 05:53:17	2014-10-15 07:41:41	8542	2.231
222	SRL_OPN_2PTS017_0576_20141015_074142_20141015_091959.EUM.nc	2014-10-15 07:41:43	2014-10-15 09:19:58	8543	2.057
223	SRL_OPN_2PTS017_0577_20141015_091958_20141015_105752.EUM.nc	2014-10-15 09:20:00	2014-10-15 10:57:51	8544	2.044
224	SRL_OPN_2PTS017_0579_20141015_105751_20141015_123559.EUM.nc	2014-10-15 10:57:53	2014-10-15 12:35:58	8545	2.057
225	SRL_OPN_2PTS017_0581_20141015_123559_20141015_141528.EUM.nc	2014-10-15 12:36:00	2014-10-15 14:15:26	8546	2.11
226	SRL_OPN_2PTS017_0583_20141015_141528_20141015_160847.EUM.nc	2014-10-15 14:15:33	2014-10-15 16:08:46	8547	2.397
227	SRL_OPN_2PTS017_0586_20141015_160847_20141015_174833.EUM.nc	2014-10-15 16:08:48	2014-10-15 17:48:32	8548	2.162
228	SRL_OPN_2PTS017_0588_20141015_174833_20141015_192757.EUM.nc	2014-10-15 17:48:34	2014-10-15 19:27:56	8549	2.155
229	SRL_OPN_2PTS017_0590_20141015_192756_20141015_210700.EUM.nc	2014-10-15 19:27:57	2014-10-15 21:06:59	8550	2.133
230	SRL_OPN_2PTS017_0592_20141015_210659_20141015_224521.EUM.nc	2014-10-15 21:07:00	2014-10-15 22:45:20	8551	2.087
231	SRL_OPN_2PTS017_0593_20141015_224520_20141016_002302.EUM.nc	2014-10-15 22:45:21	2014-10-16 00:23:01	8552	2.097

– Continued on next page

Table 1: List of files between 2014-09-25 05:39:00 and 2014-10-30 05:39:00.

– Continued from previous page

	File Name	Start Date	End Date	Rev. No.	Latency (hours)
232	SRL_OPN_2PTS017_0595_20141016_002301_20141016_020106.EUM.nc	2014-10-16 00:23:02	2014-10-16 02:01:05	8553	2.119
233	SRL_OPN_2PTS017_0597_20141016_020106_20141016_034009.EUM.nc	2014-10-16 02:01:07	2014-10-16 03:40:08	8554	2.161
234	SRL_OPN_2PTS017_0599_20141016_034008_20141016_052105.EUM.nc	2014-10-16 03:40:09	2014-10-16 05:21:04	8555	2.169
235	SRL_OPN_2PTS017_0601_20141016_052104_20141016_071041.EUM.nc	2014-10-16 05:21:05	2014-10-16 07:10:40	8556	2.294
236	SRL_OPN_2PTS017_0604_20141016_071041_20141016_084911.EUM.nc	2014-10-16 07:10:42	2014-10-16 08:49:10	8557	2.051
237	SRL_OPN_2PTS017_0605_20141016_084911_20141016_102707.EUM.nc	2014-10-16 08:49:12	2014-10-16 10:27:05	8558	2.055
238	SRL_OPN_2PTS017_0607_20141016_102706_20141016_120502.EUM.nc	2014-10-16 10:27:07	2014-10-16 12:05:00	8559	2.062
239	SRL_OPN_2PTS017_0609_20141016_120500_20141016_134401.EUM.nc	2014-10-16 12:05:01	2014-10-16 13:44:00	8560	2.075
240	SRL_OPN_2PTS017_0611_20141016_134401_20141016_153726.EUM.nc	2014-10-16 13:44:02	2014-10-16 15:37:25	8561	2.4
241	SRL_OPN_2PTS017_0614_20141016_153725_20141016_171713.EUM.nc	2014-10-16 15:37:26	2014-10-16 17:17:12	8562	2.164
242	SRL_OPN_2PTS017_0616_20141016_171712_20141016_185642.EUM.nc	2014-10-16 17:17:13	2014-10-16 18:56:41	8563	2.155
243	SRL_OPN_2PTS017_0618_20141016_185642_20141016_203556.EUM.nc	2014-10-16 18:56:43	2014-10-16 20:35:55	8564	2.133
244	SRL_OPN_2PTS017_0620_20141016_203555_20141016_221422.EUM.nc	2014-10-16 20:35:56	2014-10-16 22:14:21	8565	2.111
245	SRL_OPN_2PTS017_0622_20141016_221421_20141016_235218.EUM.nc	2014-10-16 22:14:22	2014-10-16 23:52:17	8566	2.109
246	SRL_OPN_2PTS017_0623_20141016_235218_20141017_013011.EUM.nc	2014-10-16 23:52:18	2014-10-17 01:30:10	8567	2.133
247	SRL_OPN_2PTS017_0625_20141017_013010_20141017_030849.EUM.nc	2014-10-17 01:30:11	2014-10-17 03:08:48	8568	2.141
248	SRL_OPN_2PTS017_0627_20141017_030848_20141017_044908.EUM.nc	2014-10-17 03:08:49	2014-10-17 04:49:07	8569	2.17
249	SRL_OPN_2PTS017_0629_20141017_044908_20141017_063128.EUM.nc	2014-10-17 04:49:09	2014-10-17 06:31:27	8570	2.169
250	SRL_OPN_2PTS017_0631_20141017_063127_20141017_081818.EUM.nc	2014-10-17 06:31:28	2014-10-17 08:18:17	8571	2.225
251	SRL_OPN_2PTS017_0634_20141017_081817_20141017_095612.EUM.nc	2014-10-17 08:18:18	2014-10-17 09:56:11	8572	2.052
252	SRL_OPN_2PTS017_0635_20141017_095612_20141017_113407.EUM.nc	2014-10-17 09:56:13	2014-10-17 11:34:06	8573	2.062
253	SRL_OPN_2PTS017_0637_20141017_113407_20141017_131246.EUM.nc	2014-10-17 11:34:08	2014-10-17 13:12:45	8574	2.076
254	SRL_OPN_2PTS017_0639_20141017_131245_20141017_150604.EUM.nc	2014-10-17 13:12:46	2014-10-17 15:06:03	8575	2.364
255	SRL_OPN_2PTS017_0642_20141017_150603_20141017_164542.EUM.nc	2014-10-17 15:06:03	2014-10-17 16:45:41	8576	2.148
256	SRL_OPN_2PTS017_0644_20141017_164541_20141017_182524.EUM.nc	2014-10-17 16:45:42	2014-10-17 18:25:23	8577	2.156
257	SRL_OPN_2PTS017_0646_20141017_182523_20141017_200447.EUM.nc	2014-10-17 18:25:24	2014-10-17 20:04:46	8578	2.15
258	SRL_OPN_2PTS017_0648_20141017_200448_20141017_214327.EUM.nc	2014-10-17 20:04:49	2014-10-17 21:43:25	8579	2.118
259	SRL_OPN_2PTS017_0650_20141017_214327_20141017_232133.EUM.nc	2014-10-17 21:43:28	2014-10-17 23:21:32	8580	2.09
260	SRL_OPN_2PTS017_0651_20141017_232133_20141018_005922.EUM.nc	2014-10-17 23:21:34	2014-10-18 00:59:21	8581	2.127
261	SRL_OPN_2PTS017_0653_20141018_005921_20141018_023737.EUM.nc	2014-10-18 00:59:22	2014-10-18 02:37:36	8582	2.136
262	SRL_OPN_2PTS017_0655_20141018_023738_20141018_041724.EUM.nc	2014-10-18 02:37:38	2014-10-18 04:17:23	8583	2.148
263	SRL_OPN_2PTS017_0657_20141018_041723_20141018_055858.EUM.nc	2014-10-18 04:17:26	2014-10-18 05:58:57	8584	2.182
264	SRL_OPN_2PTS017_0659_20141018_055858_20141018_074721.EUM.nc	2014-10-18 05:58:59	2014-10-18 07:47:20	8585	2.248
265	SRL_OPN_2PTS017_0662_20141018_074720_20141018_092526.EUM.nc	2014-10-18 07:47:21	2014-10-18 09:25:25	8586	2.063
266	SRL_OPN_2PTS017_0663_20141018_092526_20141018_110318.EUM.nc	2014-10-18 09:25:27	2014-10-18 11:03:17	8587	2.041
267	SRL_OPN_2PTS017_0665_20141018_110317_20141018_124137.EUM.nc	2014-10-18 11:03:19	2014-10-18 12:41:36	8588	2.068
268	SRL_OPN_2PTS017_0667_20141018_124136_20141018_142103.EUM.nc	2014-10-18 12:41:37	2014-10-18 14:21:01	8589	2.086
269	SRL_OPN_2PTS017_0669_20141018_142103_20141018_161420.EUM.nc	2014-10-18 14:21:04	2014-10-18 16:14:19	8590	2.417
270	SRL_OPN_2PTS017_0672_20141018_161420_20141018_175405.EUM.nc	2014-10-18 16:14:21	2014-10-18 17:54:04	8591	2.188

– Continued on next page

Table 1: List of files between 2014-09-25 05:39:00 and 2014-10-30 05:39:00.

– Continued from previous page

	File Name	Start Date	End Date	Rev. No.	Latency (hours)
271	SRL_OPN_2PTS017_0674_20141018_175404_20141018_193328.EUM.nc	2014-10-18 17:54:05	2014-10-18 19:33:27	8592	2.158
272	SRL_OPN_2PTS017_0676_20141018_193327_20141018_211228.EUM.nc	2014-10-18 19:33:28	2014-10-18 21:12:27	8593	2.13
273	SRL_OPN_2PTS017_0678_20141018_211227_20141018_225048.EUM.nc	2014-10-18 21:12:28	2014-10-18 22:50:47	8594	2.092
274	SRL_OPN_2PTS017_0679_20141018_225047_20141019_002828.EUM.nc	2014-10-18 22:50:48	2014-10-19 00:28:27	8595	2.097
275	SRL_OPN_2PTS017_0681_20141019_002827_20141019_020635.EUM.nc	2014-10-19 00:28:28	2014-10-19 02:06:34	8596	2.142
276	SRL_OPN_2PTS017_0683_20141019_020634_20141019_034551.EUM.nc	2014-10-19 02:06:35	2014-10-19 03:45:50	8597	2.165
277	SRL_OPN_2PTS017_0685_20141019_034551_20141019_052647.EUM.nc	2014-10-19 03:45:51	2014-10-19 05:26:46	8598	2.166
278	SRL_OPN_2PTS017_0687_20141019_052646_20141019_071611.EUM.nc	2014-10-19 05:26:47	2014-10-19 07:16:10	8599	2.274
279	SRL_OPN_2PTS017_0690_20141019_071610_20141019_085438.EUM.nc	2014-10-19 07:16:11	2014-10-19 08:54:37	8600	2.059
280	SRL_OPN_2PTS017_0691_20141019_085438_20141019_103233.EUM.nc	2014-10-19 08:54:39	2014-10-19 10:32:32	8601	2.063
281	SRL_OPN_2PTS017_0693_20141019_103233_20141019_121030.EUM.nc	2014-10-19 10:32:33	2014-10-19 12:10:29	8602	2.069
282	SRL_OPN_2PTS017_0695_20141019_121029_20141019_134935.EUM.nc	2014-10-19 12:10:30	2014-10-19 13:49:34	8603	2.078
283	SRL_OPN_2PTS017_0697_20141019_134934_20141019_154258.EUM.nc	2014-10-19 13:49:35	2014-10-19 15:42:57	8604	2.41
284	SRL_OPN_2PTS017_0700_20141019_154258_20141019_172245.EUM.nc	2014-10-19 15:42:59	2014-10-19 17:22:44	8605	2.174
285	SRL_OPN_2PTS017_0702_20141019_172244_20141019_190212.EUM.nc	2014-10-19 17:22:45	2014-10-19 19:02:11	8606	2.153
286	SRL_OPN_2PTS017_0704_20141019_190211_20141019_204125.EUM.nc	2014-10-19 19:02:12	2014-10-19 20:41:24	8607	2.149
287	SRL_OPN_2PTS017_0706_20141019_204125_20141019_221958.EUM.nc	2014-10-19 20:41:25	2014-10-19 22:19:56	8608	2.109
288	SRL_OPN_2PTS017_0708_20141019_221957_20141019_235744.EUM.nc	2014-10-19 22:19:58	2014-10-19 23:57:43	8609	2.114
289	SRL_OPN_2PTS017_0709_20141019_235743_20141020_013539.EUM.nc	2014-10-19 23:57:44	2014-10-20 01:35:38	8610	2.137
290	SRL_OPN_2PTS017_0711_20141020_013538_20141020_031420.EUM.nc	2014-10-20 01:35:39	2014-10-20 03:14:19	8611	2.179
291	SRL_OPN_2PTS017_0713_20141020_031420_20141020_045447.EUM.nc	2014-10-20 03:14:20	2014-10-20 04:54:46	8612	2.161
292	SRL_OPN_2PTS017_0715_20141020_045446_20141020_063725.EUM.nc	2014-10-20 04:54:47	2014-10-20 06:37:23	8613	2.14
293	SRL_OPN_2PTS017_0717_20141020_063724_20141020_082346.EUM.nc	2014-10-20 06:37:25	2014-10-20 08:23:45	8614	2.201
294	SRL_OPN_2PTS017_0720_20141020_082345_20141020_100140.EUM.nc	2014-10-20 08:23:46	2014-10-20 10:01:39	8615	2.048
295	SRL_OPN_2PTS017_0721_20141020_100139_20141020_113935.EUM.nc	2014-10-20 10:01:40	2014-10-20 11:39:34	8616	2.042
296	SRL_OPN_2PTS017_0723_20141020_113934_20141020_131817.EUM.nc	2014-10-20 11:39:35	2014-10-20 13:18:16	8617	2.076
297	SRL_OPN_2PTS017_0725_20141020_131816_20141020_151137.EUM.nc	2014-10-20 13:18:17	2014-10-20 15:11:36	8618	2.37
298	SRL_OPN_2PTS017_0728_20141020_151136_20141020_165123.EUM.nc	2014-10-20 15:11:37	2014-10-20 16:51:22	8619	2.16
299	SRL_OPN_2PTS017_0730_20141020_165122_20141020_183056.EUM.nc	2014-10-20 16:51:23	2014-10-20 18:30:55	8620	2.169
300	SRL_OPN_2PTS017_0732_20141020_183055_20141020_201017.EUM.nc	2014-10-20 18:30:56	2014-10-20 20:10:16	8621	2.145
301	SRL_OPN_2PTS017_0734_20141020_201017_20141020_214855.EUM.nc	2014-10-20 20:10:18	2014-10-20 21:48:54	8622	2.109
302	SRL_OPN_2PTS017_0736_20141020_214854_20141020_232658.EUM.nc	2014-10-20 21:48:55	2014-10-20 23:26:57	8623	2.089
303	SRL_OPN_2PTS017_0737_20141020_232657_20141021_010447.EUM.nc	2014-10-20 23:26:58	2014-10-21 01:04:46	8624	2.137
304	SRL_OPN_2PTS017_0739_20141021_010446_20141021_024307.EUM.nc	2014-10-21 01:04:47	2014-10-21 02:43:06	8625	2.151
305	SRL_OPN_2PTS017_0741_20141021_024306_20141021_042258.EUM.nc	2014-10-21 02:43:07	2014-10-21 04:22:57	8626	2.15
306	SRL_OPN_2PTS017_0743_20141021_042258_20141021_060450.EUM.nc	2014-10-21 04:22:59	2014-10-21 06:04:49	8627	2.158
307	SRL_OPN_2PTS017_0745_20141021_060450_20141021_075249.EUM.nc	2014-10-21 06:04:51	2014-10-21 07:52:47	8628	2.24
308	SRL_OPN_2PTS017_0748_20141021_075248_20141021_093052.EUM.nc	2014-10-21 07:52:48	2014-10-21 09:30:51	8629	2.043
309	SRL_OPN_2PTS017_0749_20141021_093051_20141021_110845.EUM.nc	2014-10-21 09:30:52	2014-10-21 11:08:44	8630	2.04

– Continued on next page

Table 1: List of files between 2014-09-25 05:39:00 and 2014-10-30 05:39:00.

– Continued from previous page

	File Name	Start Date	End Date	Rev. No.	Latency (hours)
310	SRL_OPN_2PTS017_0751_20141021_110844_20141021_124705.EUM.nc	2014-10-21 11:08:45	2014-10-21 12:47:04	8631	2.075
311	SRL_OPN_2PTS017_0753_20141021_124704_20141021_144014.EUM.nc	2014-10-21 12:47:05	2014-10-21 14:40:13	8632	2.344
312	SRL_OPN_2PTS017_0756_20141021_144015_20141021_162000.EUM.nc	2014-10-21 14:40:15	2014-10-21 16:19:59	8633	2.166
313	SRL_OPN_2PTS017_0758_20141021_161959_20141021_175936.EUM.nc	2014-10-21 16:20:00	2014-10-21 17:59:35	8634	2.174
314	SRL_OPN_2PTS017_0760_20141021_175935_20141021_193906.EUM.nc	2014-10-21 17:59:37	2014-10-21 19:39:05	8635	2.165
315	SRL_OPN_2PTS017_0762_20141021_193906_20141021_211757.EUM.nc	2014-10-21 19:39:07	2014-10-21 21:17:56	8636	2.126
316	SRL_OPN_2PTS017_0764_20141021_211756_20141021_225612.EUM.nc	2014-10-21 21:17:57	2014-10-21 22:56:11	8637	2.107
317	SRL_OPN_2PTS017_0765_20141021_225612_20141022_003401.EUM.nc	2014-10-21 22:56:13	2014-10-22 00:34:00	8638	2.112
318	SRL_OPN_2PTS017_0767_20141022_003400_20141022_072147.EUM.nc	2014-10-22 00:34:01	2014-10-22 07:21:46	8639	8.121
319	SRL_OPN_2PTS017_0776_20141022_072146_20141022_090005.EUM.nc	2014-10-22 07:21:47	2014-10-22 09:00:03	8643	2.066
320	SRL_OPN_2PTS017_0777_20141022_090004_20141022_103758.EUM.nc	2014-10-22 09:00:05	2014-10-22 10:37:57	8644	2.061
321	SRL_OPN_2PTS017_0779_20141022_103757_20141022_121605.EUM.nc	2014-10-22 10:37:58	2014-10-22 12:16:04	8645	2.064
322	SRL_OPN_2PTS017_0781_20141022_121604_20141022_135507.EUM.nc	2014-10-22 12:16:05	2014-10-22 13:55:06	8646	2.1
323	SRL_OPN_2PTS017_0783_20141022_135507_20141022_154830.EUM.nc	2014-10-22 13:55:08	2014-10-22 15:48:29	8647	2.415
324	SRL_OPN_2PTS017_0786_20141022_154830_20141022_172817.EUM.nc	2014-10-22 15:48:31	2014-10-22 17:28:16	8648	2.173
325	SRL_OPN_2PTS017_0788_20141022_172817_20141022_190744.EUM.nc	2014-10-22 17:28:18	2014-10-22 19:07:43	8649	2.18
326	SRL_OPN_2PTS017_0790_20141022_190744_20141022_204655.EUM.nc	2014-10-22 19:07:45	2014-10-22 20:46:54	8650	2.156
327	SRL_OPN_2PTS017_0792_20141022_204655_20141022_222525.EUM.nc	2014-10-22 20:46:56	2014-10-22 22:25:24	8651	2.117
328	SRL_OPN_2PTS017_0793_20141022_222524_20141023_000310.EUM.nc	2014-10-22 22:25:25	2014-10-23 00:03:08	8652	2.109
329	SRL_OPN_2PTS017_0795_20141023_000309_20141023_014106.EUM.nc	2014-10-23 00:03:09	2014-10-23 01:41:05	8653	2.132
330	SRL_OPN_2PTS017_0797_20141023_014105_20141023_032000.EUM.nc	2014-10-23 01:41:06	2014-10-23 03:19:59	8654	2.163
331	SRL_OPN_2PTS017_0799_20141023_032000_20141023_050025.EUM.nc	2014-10-23 03:20:01	2014-10-23 05:00:24	8655	2.164
332	SRL_OPN_2PTS017_0801_20141023_050024_20141023_064310.EUM.nc	2014-10-23 05:00:25	2014-10-23 06:43:09	8656	2.163
333	SRL_OPN_2PTS017_0803_20141023_064310_20141023_082914.EUM.nc	2014-10-23 06:43:11	2014-10-23 08:29:12	8657	2.184
334	SRL_OPN_2PTS017_0806_20141023_082913_20141023_100714.EUM.nc	2014-10-23 08:29:13	2014-10-23 10:07:13	8658	2.041
335	SRL_OPN_2PTS017_0807_20141023_100713_20141023_114501.EUM.nc	2014-10-23 10:07:14	2014-10-23 11:45:00	8659	2.055
336	SRL_OPN_2PTS017_0809_20141023_114501_20141023_132348.EUM.nc	2014-10-23 11:45:01	2014-10-23 13:23:47	8660	2.068
337	SRL_OPN_2PTS017_0811_20141023_132349_20141023_165656.EUM.nc	2014-10-23 13:23:52	2014-10-23 16:56:55	8661	4.303
338	SRL_OPN_2PTS017_0816_20141023_165655_20141023_183627.EUM.nc	2014-10-23 16:56:56	2014-10-23 18:36:26	8663	2.184
339	SRL_OPN_2PTS017_0818_20141023_183626_20141023_201548.EUM.nc	2014-10-23 18:36:27	2014-10-23 20:15:47	8664	2.161
340	SRL_OPN_2PTS017_0820_20141023_201547_20141023_233224.EUM.nc	2014-10-23 20:15:48	2014-10-23 23:32:23	8665	3.965
341	SRL_OPN_2PTS017_0823_20141023_233223_20141024_011014.EUM.nc	2014-10-23 23:32:24	2014-10-24 01:10:13	8667	2.126
342	SRL_OPN_2PTS017_0825_20141024_011013_20141024_024846.EUM.nc	2014-10-24 01:10:14	2014-10-24 02:48:45	8668	2.151
343	SRL_OPN_2PTS017_0827_20141024_024845_20141024_042835.EUM.nc	2014-10-24 02:48:46	2014-10-24 04:28:34	8669	2.143
344	SRL_OPN_2PTS017_0829_20141024_042834_20141024_061034.EUM.nc	2014-10-24 04:28:35	2014-10-24 06:10:33	8670	2.172
345	SRL_OPN_2PTS017_0831_20141024_061033_20141024_075816.EUM.nc	2014-10-24 06:10:34	2014-10-24 07:58:15	8671	2.243
346	SRL_OPN_2PTS017_0834_20141024_075817_20141024_093627.EUM.nc	2014-10-24 07:58:17	2014-10-24 09:36:26	8672	2.065
347	SRL_OPN_2PTS017_0835_20141024_093626_20141024_111411.EUM.nc	2014-10-24 09:36:27	2014-10-24 11:14:10	8673	2.064
348	SRL_OPN_2PTS017_0837_20141024_111410_20141024_125235.EUM.nc	2014-10-24 11:14:11	2014-10-24 12:52:34	8674	2.08

– Continued on next page

Table 1: List of files between 2014-09-25 05:39:00 and 2014-10-30 05:39:00.

– Continued from previous page

	File Name	Start Date	End Date	Rev. No.	Latency (hours)
349	SRL_OPN_2PTS017_0839_20141024_125234_20141024_144547.EUM.nc	2014-10-24 12:52:35	2014-10-24 14:45:46	8675	2.364
350	SRL_OPN_2PTS017_0842_20141024_144547_20141024_162533.EUM.nc	2014-10-24 14:45:48	2014-10-24 16:25:32	8676	2.167
351	SRL_OPN_2PTS017_0844_20141024_162533_20141024_180509.EUM.nc	2014-10-24 16:25:34	2014-10-24 18:05:08	8677	2.174
352	SRL_OPN_2PTS017_0846_20141024_180508_20141024_194436.EUM.nc	2014-10-24 18:05:09	2014-10-24 19:44:35	8678	2.18
353	SRL_OPN_2PTS017_0848_20141024_194435_20141024_212333.EUM.nc	2014-10-24 19:44:36	2014-10-24 21:23:32	8679	2.147
354	SRL_OPN_2PTS017_0850_20141024_212332_20141024_230138.EUM.nc	2014-10-24 21:23:33	2014-10-24 23:01:37	8680	2.1
355	SRL_OPN_2PTS017_0851_20141024_230137_20141025_003927.EUM.nc	2014-10-24 23:01:38	2014-10-25 00:39:26	8681	2.134
356	SRL_OPN_2PTS017_0853_20141025_003926_20141025_021740.EUM.nc	2014-10-25 00:39:27	2014-10-25 02:17:39	8682	2.152
357	SRL_OPN_2PTS017_0855_20141025_021739_20141025_035657.EUM.nc	2014-10-25 02:17:40	2014-10-25 03:56:56	8683	2.175
358	SRL_OPN_2PTS017_0857_20141025_035657_20141025_053815.EUM.nc	2014-10-25 03:56:58	2014-10-25 05:38:14	8684	2.157
359	SRL_OPN_2PTS017_0859_20141025_053814_20141025_072716.EUM.nc	2014-10-25 05:38:15	2014-10-25 07:27:14	8685	2.265
360	SRL_OPN_2PTS017_0862_20141025_072716_20141025_090538.EUM.nc	2014-10-25 07:27:16	2014-10-25 09:05:37	8686	2.051
361	SRL_OPN_2PTS017_0863_20141025_090538_20141025_104323.EUM.nc	2014-10-25 09:05:39	2014-10-25 10:43:21	8687	2.074
362	SRL_OPN_2PTS017_0865_20141025_104323_20141025_122133.EUM.nc	2014-10-25 10:43:24	2014-10-25 12:21:32	8688	2.081
363	SRL_OPN_2PTS017_0867_20141025_122132_20141025_140040.EUM.nc	2014-10-25 12:21:33	2014-10-25 14:00:39	8689	2.092
364	SRL_OPN_2PTS017_0869_20141025_140040_20141025_155411.EUM.nc	2014-10-25 14:00:41	2014-10-25 15:54:09	8690	2.395
365	SRL_OPN_2PTS017_0872_20141025_155410_20141025_173348.EUM.nc	2014-10-25 15:54:11	2014-10-25 17:33:47	8691	2.186
366	SRL_OPN_2PTS017_0874_20141025_173347_20141025_191323.EUM.nc	2014-10-25 17:33:48	2014-10-25 19:13:22	8692	2.179
367	SRL_OPN_2PTS017_0876_20141025_191323_20141025_205223.EUM.nc	2014-10-25 19:13:23	2014-10-25 20:52:21	8693	2.136
368	SRL_OPN_2PTS017_0878_20141025_205222_20141025_223050.EUM.nc	2014-10-25 20:52:23	2014-10-25 22:30:49	8694	2.103
369	SRL_OPN_2PTS017_0879_20141025_223049_20141026_000842.EUM.nc	2014-10-25 22:30:50	2014-10-26 00:08:41	8695	2.113
370	SRL_OPN_2PTS017_0881_20141026_000841_20141026_014633.EUM.nc	2014-10-26 00:08:42	2014-10-26 01:46:32	8696	2.129
371	SRL_OPN_2PTS017_0883_20141026_014632_20141026_032532.EUM.nc	2014-10-26 01:46:33	2014-10-26 03:25:30	8697	2.154
372	SRL_OPN_2PTS017_0885_20141026_032531_20141026_050610.EUM.nc	2014-10-26 03:25:32	2014-10-26 05:06:09	8698	2.157
373	SRL_OPN_2PTS017_0887_20141026_050609_20141026_065612.EUM.nc	2014-10-26 05:06:10	2014-10-26 06:56:11	8699	2.282
374	SRL_OPN_2PTS017_0890_20141026_065612_20141026_083440.EUM.nc	2014-10-26 06:56:13	2014-10-26 08:34:39	8700	2.049
375	SRL_OPN_2PTS017_0891_20141026_083439_20141026_101238.EUM.nc	2014-10-26 08:34:40	2014-10-26 10:12:37	8701	2.063
376	SRL_OPN_2PTS017_0893_20141026_101237_20141026_115037.EUM.nc	2014-10-26 10:12:38	2014-10-26 11:50:36	8702	2.061
377	SRL_OPN_2PTS017_0895_20141026_115037_20141026_132918.EUM.nc	2014-10-26 11:50:38	2014-10-26 13:29:17	8703	2.082
378	SRL_OPN_2PTS017_0897_20141026_132918_20141026_152240.EUM.nc	2014-10-26 13:29:19	2014-10-26 15:22:39	8704	2.39
379	SRL_OPN_2PTS017_0900_20141026_152239_20141026_170227.EUM.nc	2014-10-26 15:22:40	2014-10-26 17:02:26	8705	2.191
380	SRL_OPN_2PTS017_0902_20141026_170226_20141026_184206.EUM.nc	2014-10-26 17:02:27	2014-10-26 18:42:05	8706	2.164
381	SRL_OPN_2PTS017_0904_20141026_184205_20141026_202116.EUM.nc	2014-10-26 18:42:06	2014-10-26 20:21:15	8707	2.158
382	SRL_OPN_2PTS017_0906_20141026_202115_20141026_215958.EUM.nc	2014-10-26 20:21:16	2014-10-26 21:59:57	8708	2.132
383	SRL_OPN_2PTS017_0908_20141026_215957_20141026_233758.EUM.nc	2014-10-26 21:59:58	2014-10-26 23:37:57	8709	2.106
384	SRL_OPN_2PTS017_0909_20141026_233757_20141027_011606.EUM.nc	2014-10-26 23:37:58	2014-10-27 01:16:05	8710	2.139
385	SRL_OPN_2PTS017_0911_20141027_011607_20141027_025443.EUM.nc	2014-10-27 01:16:07	2014-10-27 02:54:42	8711	2.154
386	SRL_OPN_2PTS017_0913_20141027_025442_20141027_043446.EUM.nc	2014-10-27 02:54:43	2014-10-27 04:34:45	8712	2.161
387	SRL_OPN_2PTS017_0915_20141027_043446_20141027_061647.EUM.nc	2014-10-27 04:34:46	2014-10-27 06:16:45	8713	2.169

– Continued on next page

Table 1: List of files between 2014-09-25 05:39:00 and 2014-10-30 05:39:00.

– Continued from previous page

	File Name	Start Date	End Date	Rev. No.	Latency (hours)
388	SRL_OPN_2PTS017_0917_20141027_061646_20141027_080412.EUM.nc	2014-10-27 06:16:47	2014-10-27 08:04:11	8714	2.23
389	SRL_OPN_2PTS017_0920_20141027_080411_20141027_094220.EUM.nc	2014-10-27 08:04:12	2014-10-27 09:42:19	8715	2.038
390	SRL_OPN_2PTS017_0921_20141027_094219_20141027_112012.EUM.nc	2014-10-27 09:42:20	2014-10-27 11:20:11	8716	2.042
391	SRL_OPN_2PTS017_0923_20141027_112012_20141027_125833.EUM.nc	2014-10-27 11:20:13	2014-10-27 12:58:32	8717	2.071
392	SRL_OPN_2PTS017_0925_20141027_125833_20141027_145146.EUM.nc	2014-10-27 12:58:34	2014-10-27 14:51:45	8718	2.379
393	SRL_OPN_2PTS017_0928_20141027_145146_20141027_163134.EUM.nc	2014-10-27 14:51:47	2014-10-27 16:31:33	8719	2.165
394	SRL_OPN_2PTS017_0930_20141027_163132_20141027_181116.EUM.nc	2014-10-27 16:31:33	2014-10-27 18:11:15	8720	2.18
395	SRL_OPN_2PTS017_0932_20141027_181117_20141027_195035.EUM.nc	2014-10-27 18:11:17	2014-10-27 19:50:34	8721	2.142
396	SRL_OPN_2PTS017_0934_20141027_195034_20141027_212930.EUM.nc	2014-10-27 19:50:35	2014-10-27 21:29:29	8722	2.124
397	SRL_OPN_2PTS017_0936_20141027_212929_20141027_230740.EUM.nc	2014-10-27 21:29:30	2014-10-27 23:07:39	8723	2.106
398	SRL_OPN_2PTS017_0937_20141027_230739_20141028_004521.EUM.nc	2014-10-27 23:07:40	2014-10-28 00:45:20	8724	2.118
399	SRL_OPN_2PTS017_0939_20141028_004520_20141028_022336.EUM.nc	2014-10-28 00:45:21	2014-10-28 02:23:35	8725	2.125
400	SRL_OPN_2PTS017_0941_20141028_022336_20141028_040300.EUM.nc	2014-10-28 02:23:37	2014-10-28 04:02:59	8726	2.155
401	SRL_OPN_2PTS017_0943_20141028_040259_20141028_054425.EUM.nc	2014-10-28 04:03:01	2014-10-28 05:44:24	8727	2.199
402	SRL_OPN_2PTS017_0945_20141028_054424_20141028_073314.EUM.nc	2014-10-28 05:44:25	2014-10-28 07:33:13	8728	2.266
403	SRL_OPN_2PTS017_0948_20141028_073313_20141028_091134.EUM.nc	2014-10-28 07:33:14	2014-10-28 09:11:33	8729	2.043
404	SRL_OPN_2PTS017_0949_20141028_091134_20141028_104919.EUM.nc	2014-10-28 09:11:34	2014-10-28 10:49:18	8730	2.062
405	SRL_OPN_2PTS017_0951_20141028_104918_20141028_122729.EUM.nc	2014-10-28 10:49:19	2014-10-28 12:27:27	8731	2.061
406	SRL_OPN_2PTS017_0953_20141028_122728_20141028_140651.EUM.nc	2014-10-28 12:27:31	2014-10-28 14:06:50	8732	2.097
407	SRL_OPN_2PTS017_0955_20141028_140650_20141028_160014.EUM.nc	2014-10-28 14:06:51	2014-10-28 16:00:13	8733	2.388
408	SRL_OPN_2PTS017_0958_20141028_160013_20141028_173958.EUM.nc	2014-10-28 16:00:14	2014-10-28 17:39:57	8734	2.149
409	SRL_OPN_2PTS017_0960_20141028_173958_20141028_191924.EUM.nc	2014-10-28 17:39:58	2014-10-28 19:19:23	8735	2.166
410	SRL_OPN_2PTS017_0962_20141028_191923_20141028_205830.EUM.nc	2014-10-28 19:19:24	2014-10-28 20:58:28	8736	2.139
411	SRL_OPN_2PTS017_0964_20141028_205829_20141028_223654.EUM.nc	2014-10-28 20:58:30	2014-10-28 22:36:53	8737	2.1
412	SRL_OPN_2PTS017_0965_20141028_223654_20141029_001437.EUM.nc	2014-10-28 22:36:55	2014-10-29 00:14:35	8738	2.111
413	SRL_OPN_2PTS017_0967_20141029_001436_20141029_015238.EUM.nc	2014-10-29 00:14:37	2014-10-29 01:52:37	8739	2.124
414	SRL_OPN_2PTS017_0969_20141029_015237_20141029_033133.EUM.nc	2014-10-29 01:52:38	2014-10-29 03:31:32	8740	2.148
415	SRL_OPN_2PTS017_0971_20141029_033133_20141029_051220.EUM.nc	2014-10-29 03:31:33	2014-10-29 05:12:19	8741	2.183
416	SRL_OPN_2PTS017_0973_20141029_051220_20141029_070211.EUM.nc	2014-10-29 05:12:21	2014-10-29 07:02:10	8742	2.289
417	SRL_OPN_2PTS017_0976_20141029_070210_20141029_084045.EUM.nc	2014-10-29 07:02:11	2014-10-29 08:40:44	8743	2.034
418	SRL_OPN_2PTS017_0978_20141029_084045_20141029_101834.EUM.nc	2014-10-29 08:40:45	2014-10-29 10:18:33	8744	2.047
419	SRL_OPN_2PTS017_0979_20141029_101833_20141029_115635.EUM.nc	2014-10-29 10:18:34	2014-10-29 11:56:33	8745	2.029
420	SRL_OPN_2PTS017_0981_20141029_115635_20141029_133529.EUM.nc	2014-10-29 11:56:35	2014-10-29 13:35:27	8746	2.069
421	SRL_OPN_2PTS017_0983_20141029_133528_20141029_152852.EUM.nc	2014-10-29 13:35:28	2014-10-29 15:28:51	8747	2.398
422	SRL_OPN_2PTS017_0986_20141029_152851_20141029_170839.EUM.nc	2014-10-29 15:28:52	2014-10-29 17:08:37	8748	2.194
423	SRL_OPN_2PTS017_0988_20141029_170839_20141029_184809.EUM.nc	2014-10-29 17:08:40	2014-10-29 18:48:08	8749	2.162
424	SRL_OPN_2PTS017_0990_20141029_184808_20141029_202727.EUM.nc	2014-10-29 18:48:09	2014-10-29 20:27:26	8750	2.143
425	SRL_OPN_2PTS017_0992_20141029_202726_20141029_220556.EUM.nc	2014-10-29 20:27:26	2014-10-29 22:05:55	8751	2.12
426	SRL_OPN_2PTS017_0994_20141029_220555_20141029_234355.EUM.nc	2014-10-29 22:05:56	2014-10-29 23:43:54	8752	2.122

– Continued on next page

Table 1: List of files between 2014-09-25 05:39:00 and 2014-10-30 05:39:00.

	File Name	Start Date	End Date	Rev. No.	Latency (hours)
					– Continued from previous page
427	SRL_OPN_2PTS017_0995_20141029_234354_20141030_012147.EUM.nc	2014-10-29 23:43:55	2014-10-30 01:21:46	8753	2.122
428	SRL_OPN_2PTS017_0997_20141030_012146_20141030_030018.EUM.nc	2014-10-30 01:21:47	2014-10-30 03:00:17	8754	2.154
429	SRL_OPN_2PTS017_0999_20141030_030017_20141030_044028.EUM.nc	2014-10-30 03:00:18	2014-10-30 04:40:27	8755	2.156

2 Sea Surface Height Anomaly Plots

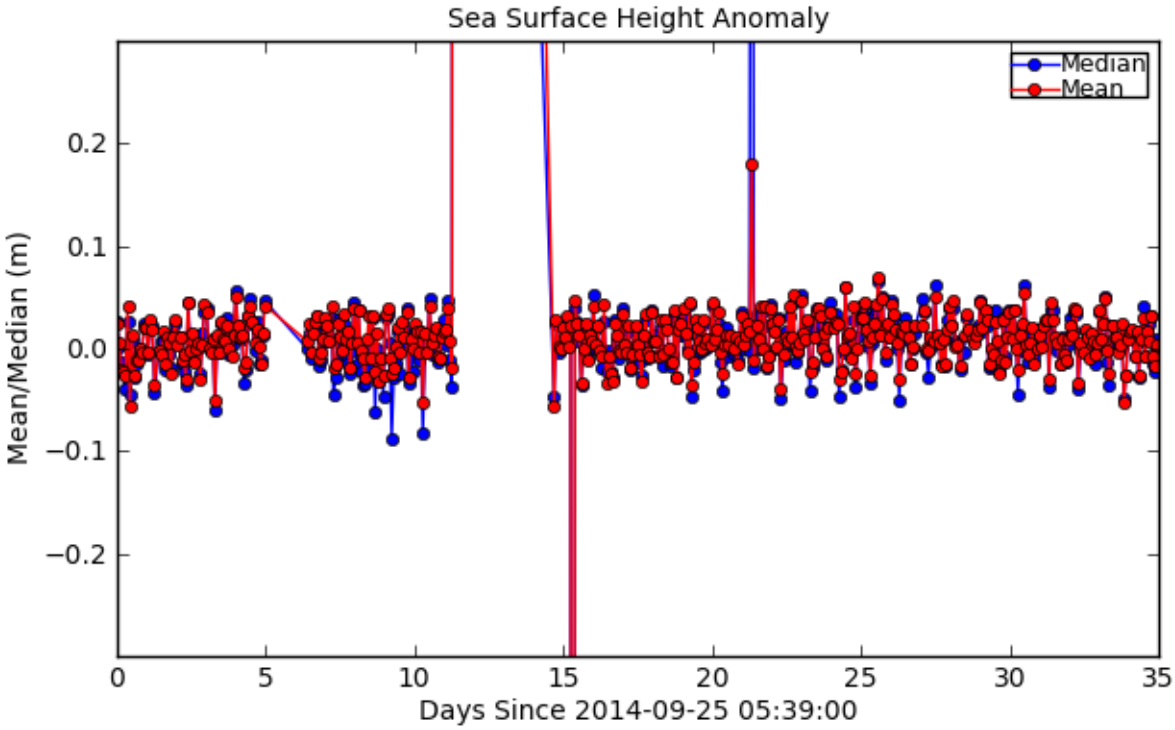

Figure 1: Mean/Median for Sea Surface Height Anomaly

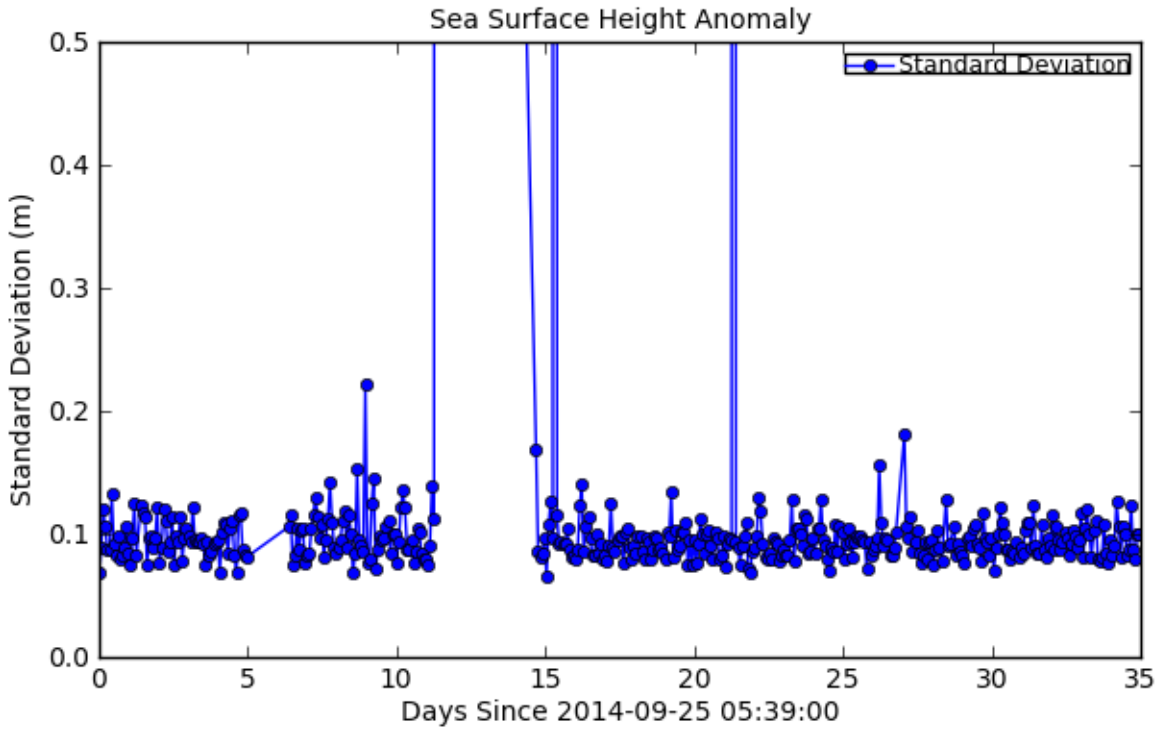

Figure 2: Standard Deviation for Sea Surface Height Anomaly

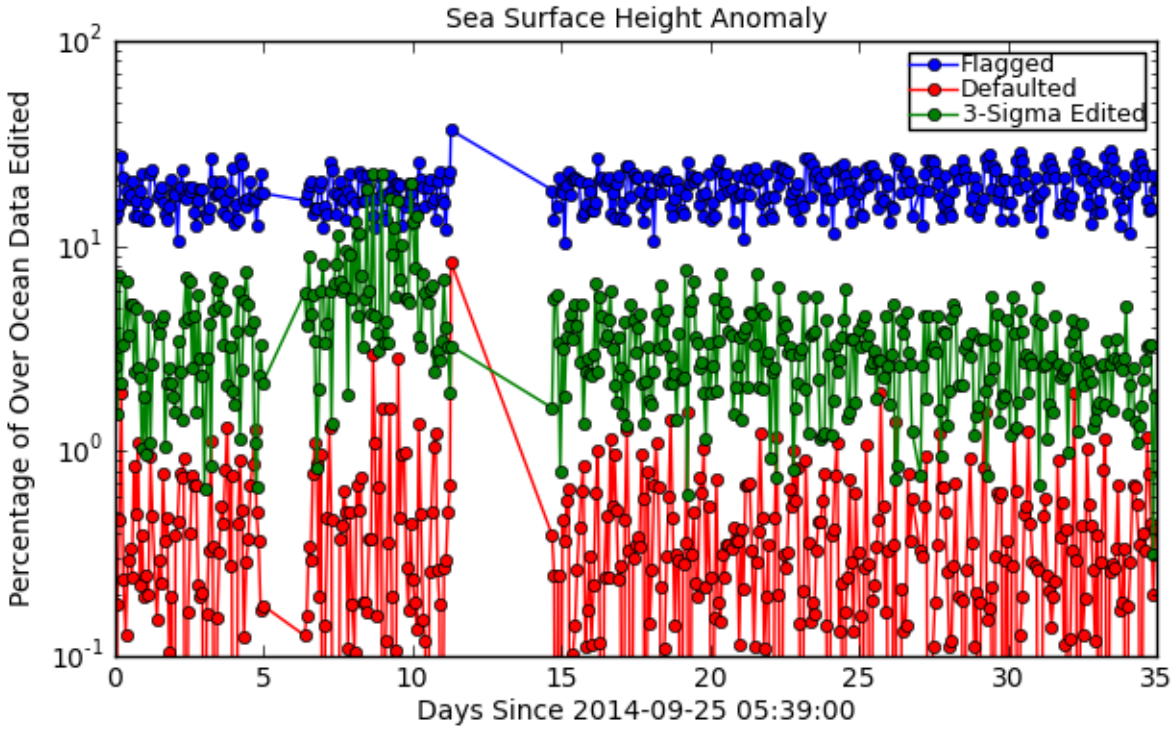

Figure 3: Flagged/Edited Data Points for Sea Surface Height Anomaly

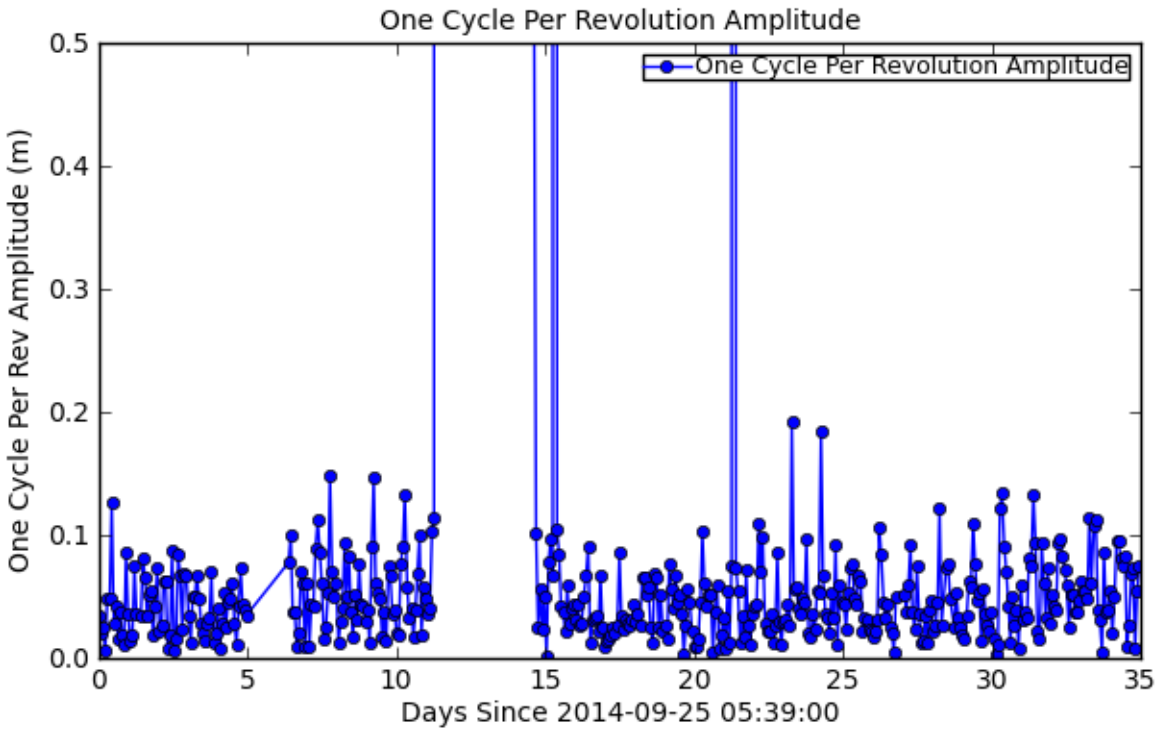

Figure 4: One Cycle Per Revolution Amplitude for Sea Surface Height Anomaly

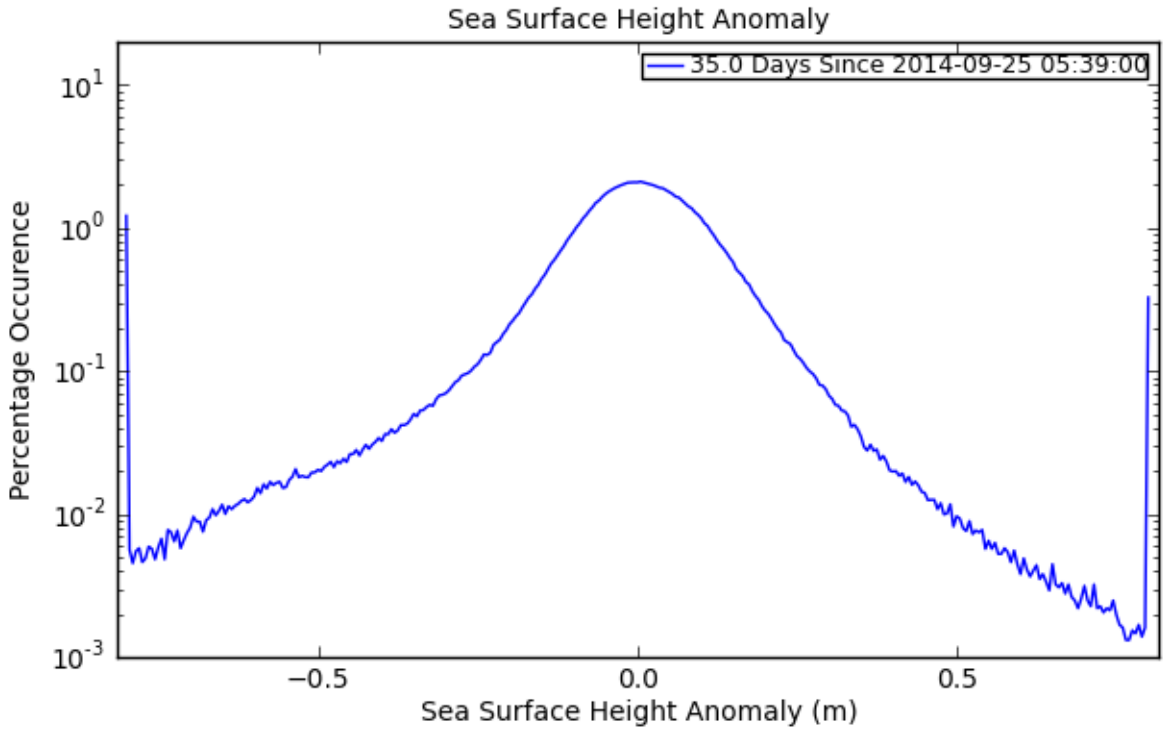

Figure 5: Histogram for Sea Surface Height Anomaly

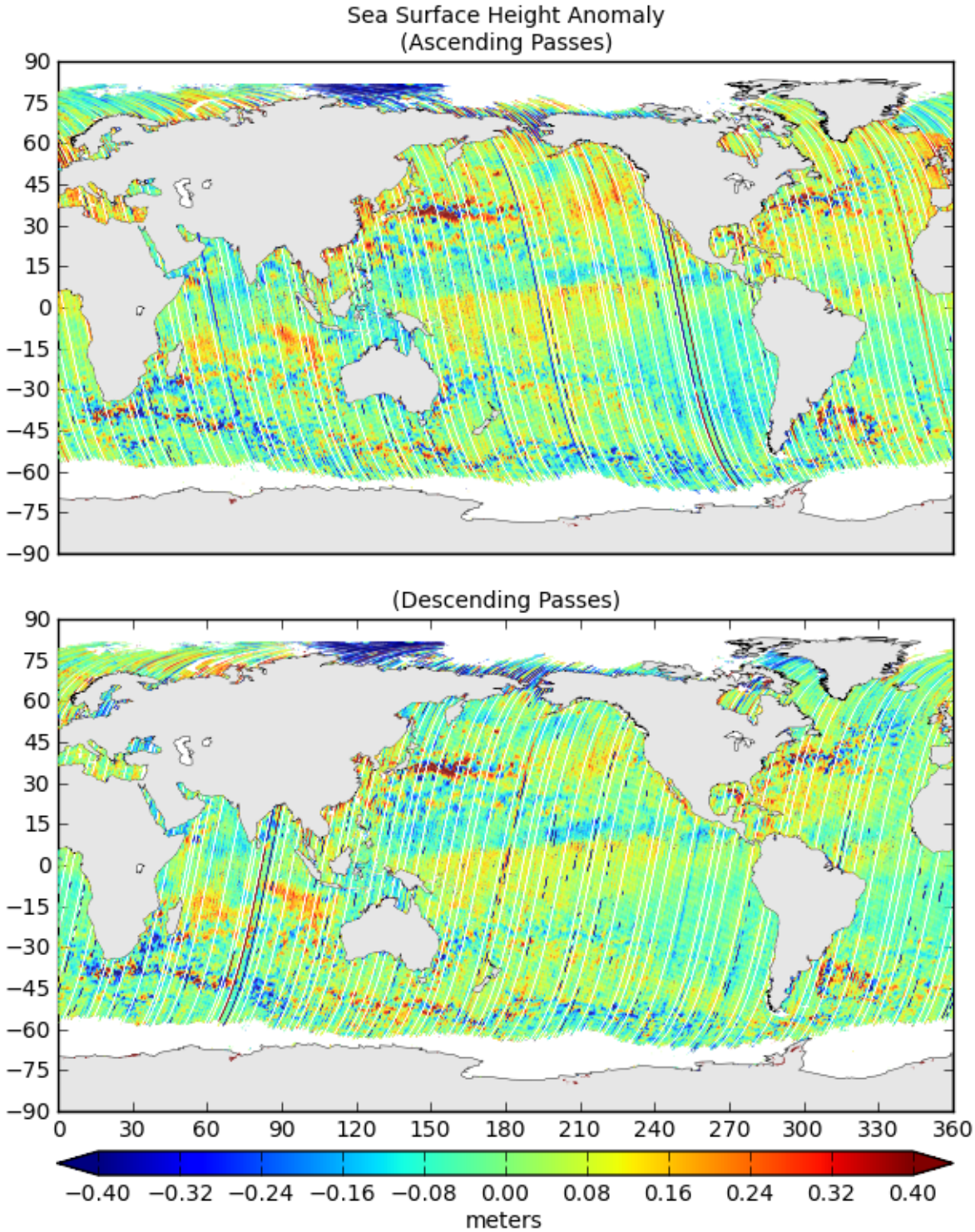

Figure 6: Map of Values for Sea Surface Height Anomaly

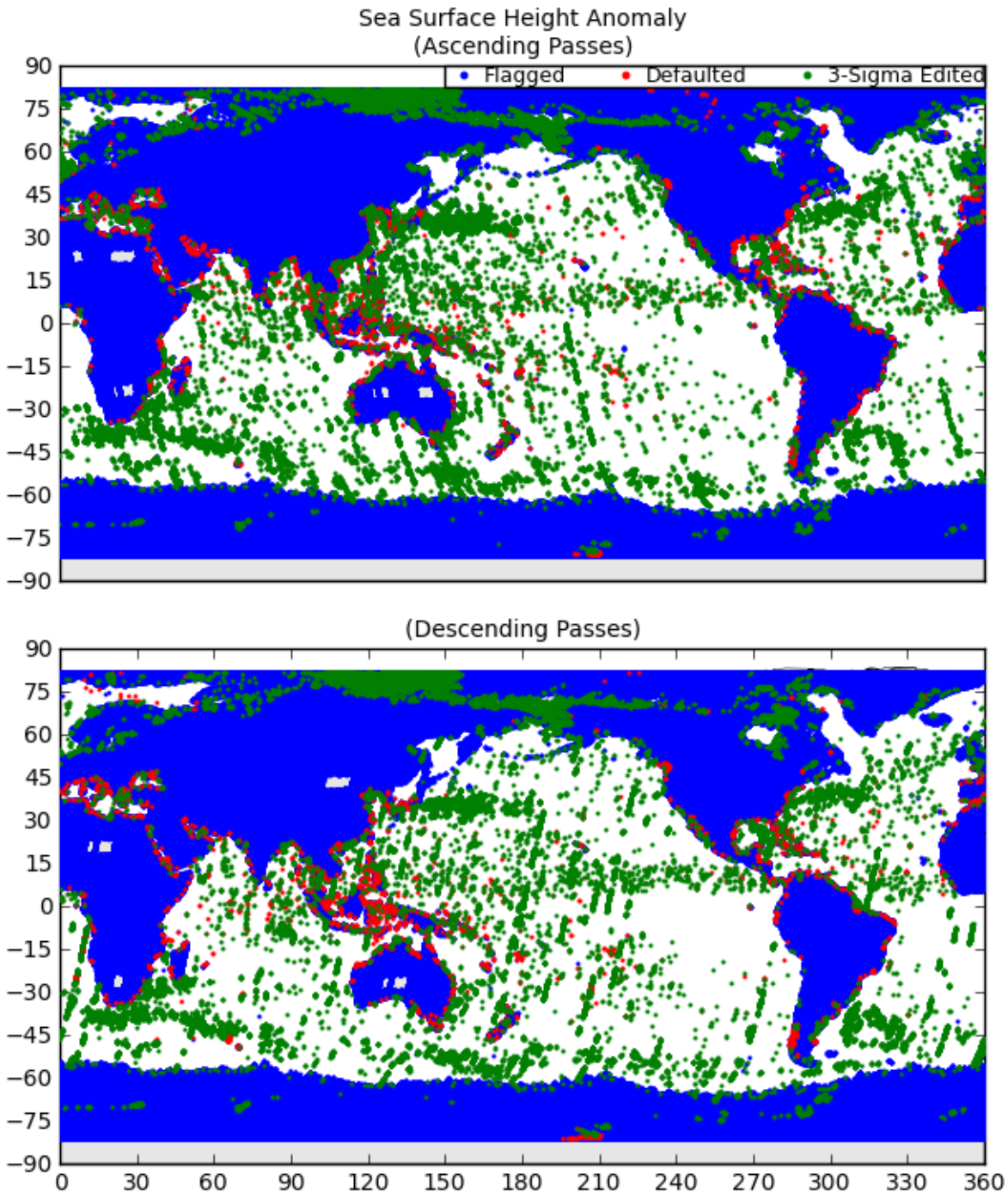

Figure 7: Map of Flagged/Edited Points for Sea Surface Height Anomaly

3 Sea Surface Height Anomaly (Model Wet) Plots

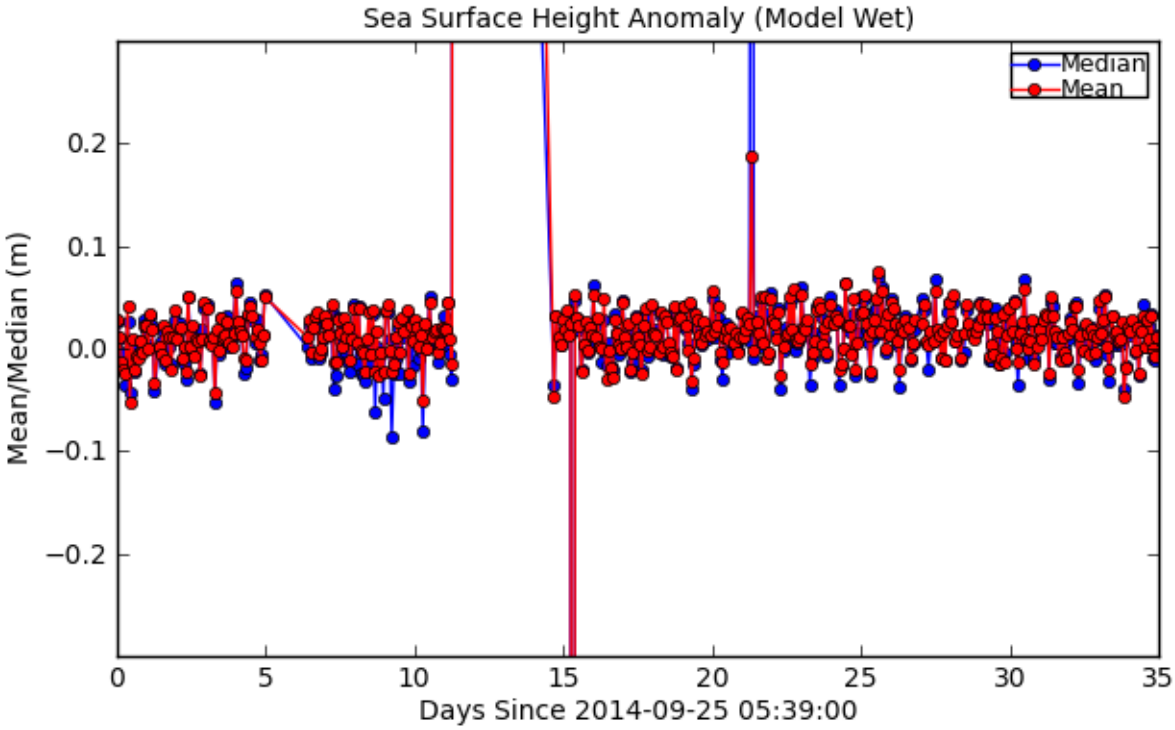

Figure 8: Mean/Median for Sea Surface Height Anomaly (Model Wet)

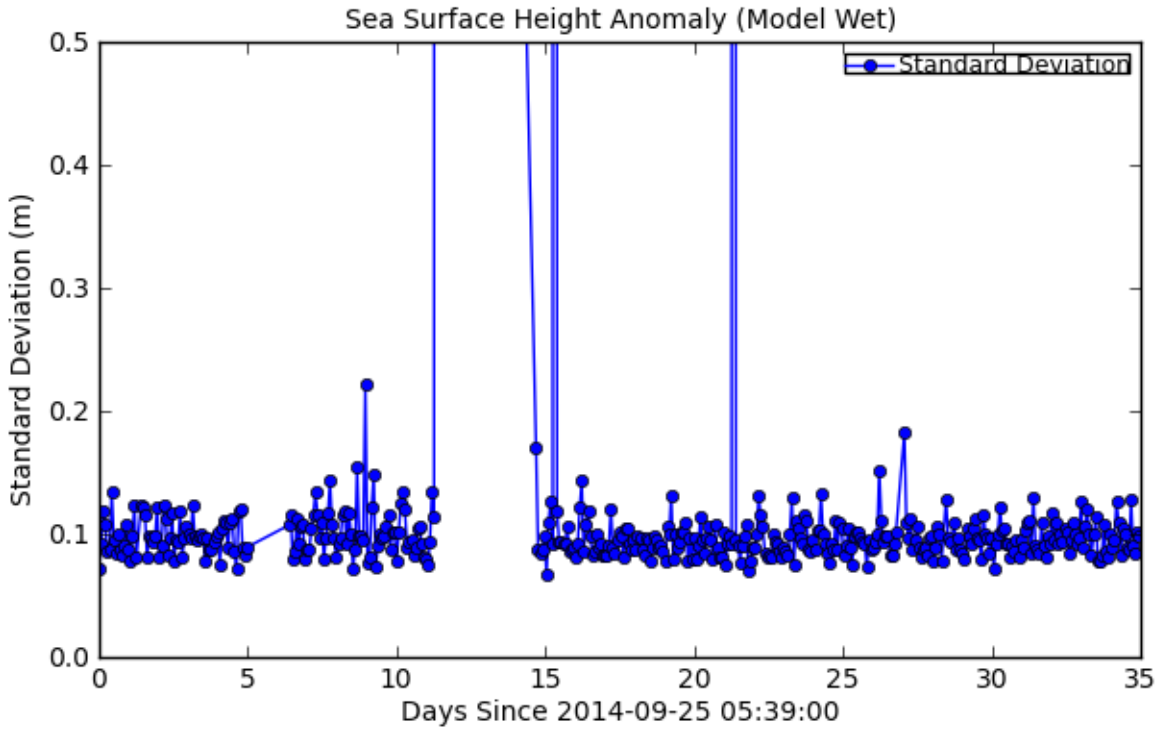

Figure 9: Standard Deviation for Sea Surface Height Anomaly (Model Wet)

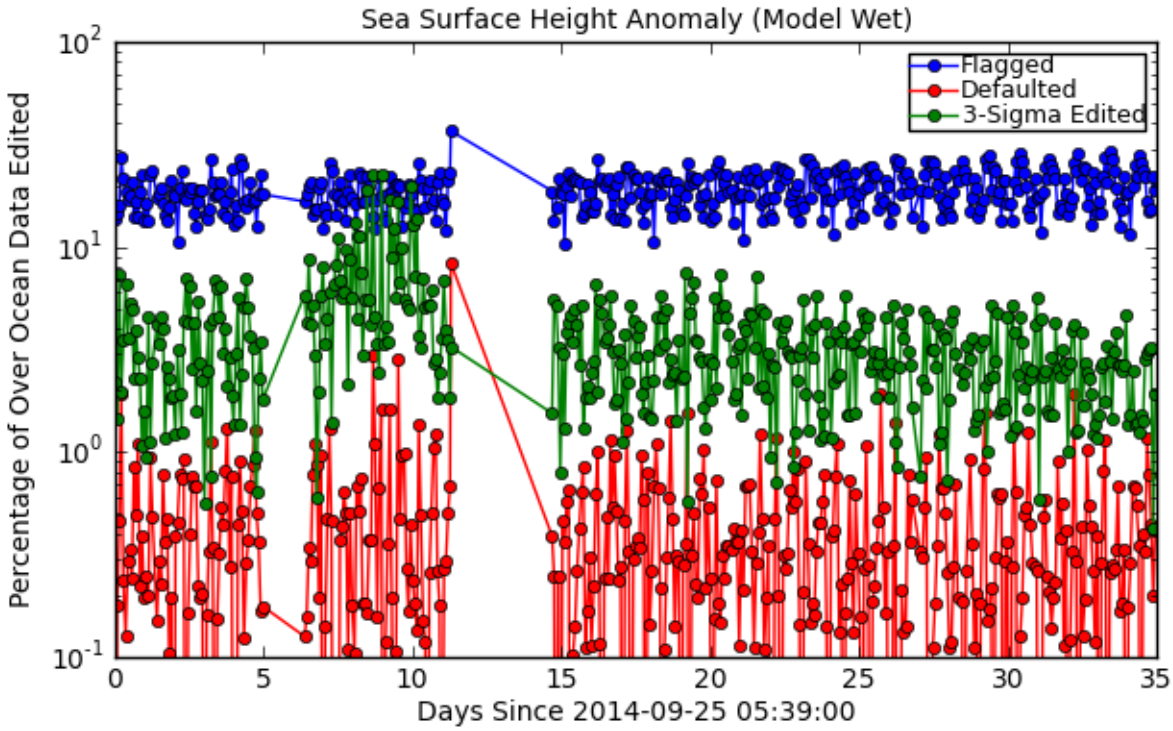

Figure 10: Flagged/Edited Data Points for Sea Surface Height Anomaly (Model Wet)

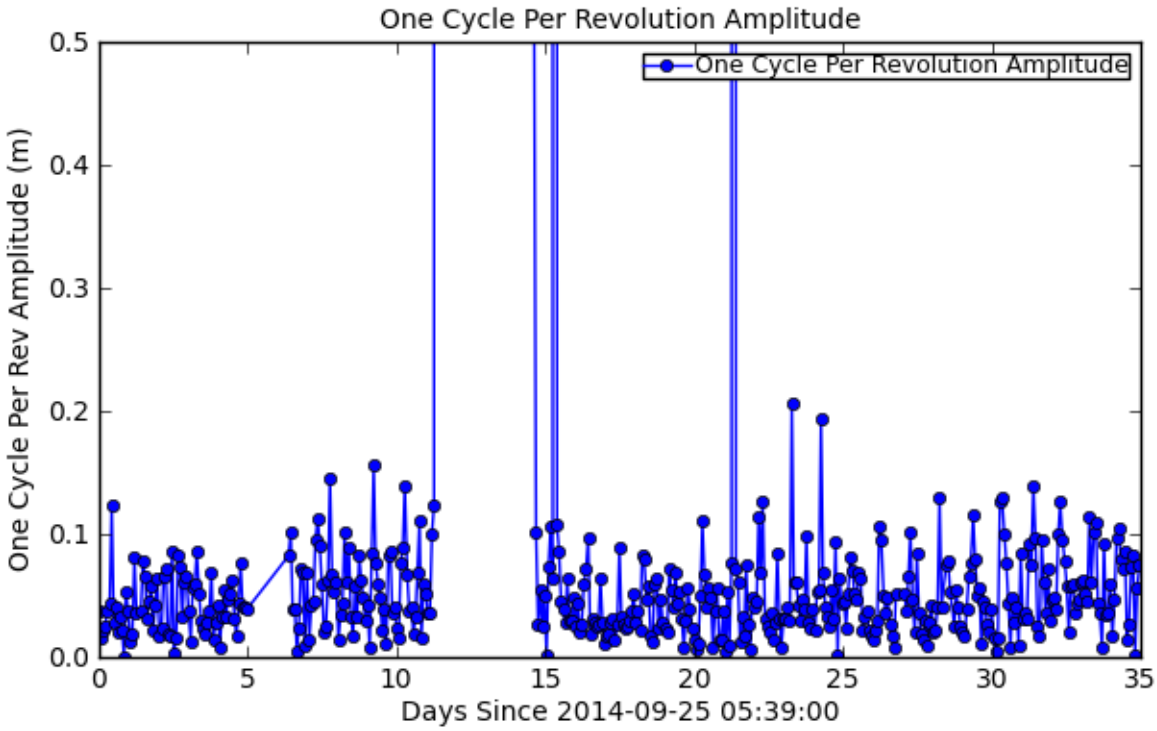

Figure 11: One Cycle Per Revolution Amplitude for Sea Surface Height Anomaly (Model Wet)

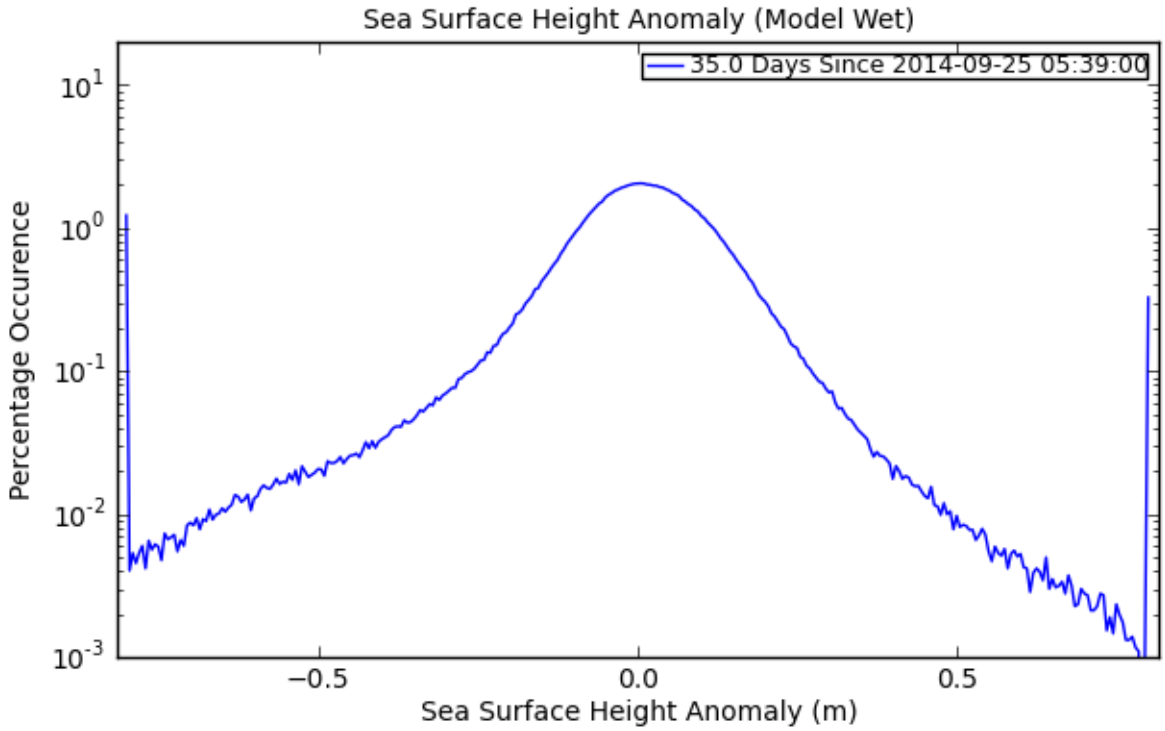

Figure 12: Histogram for Sea Surface Height Anomaly (Model Wet)

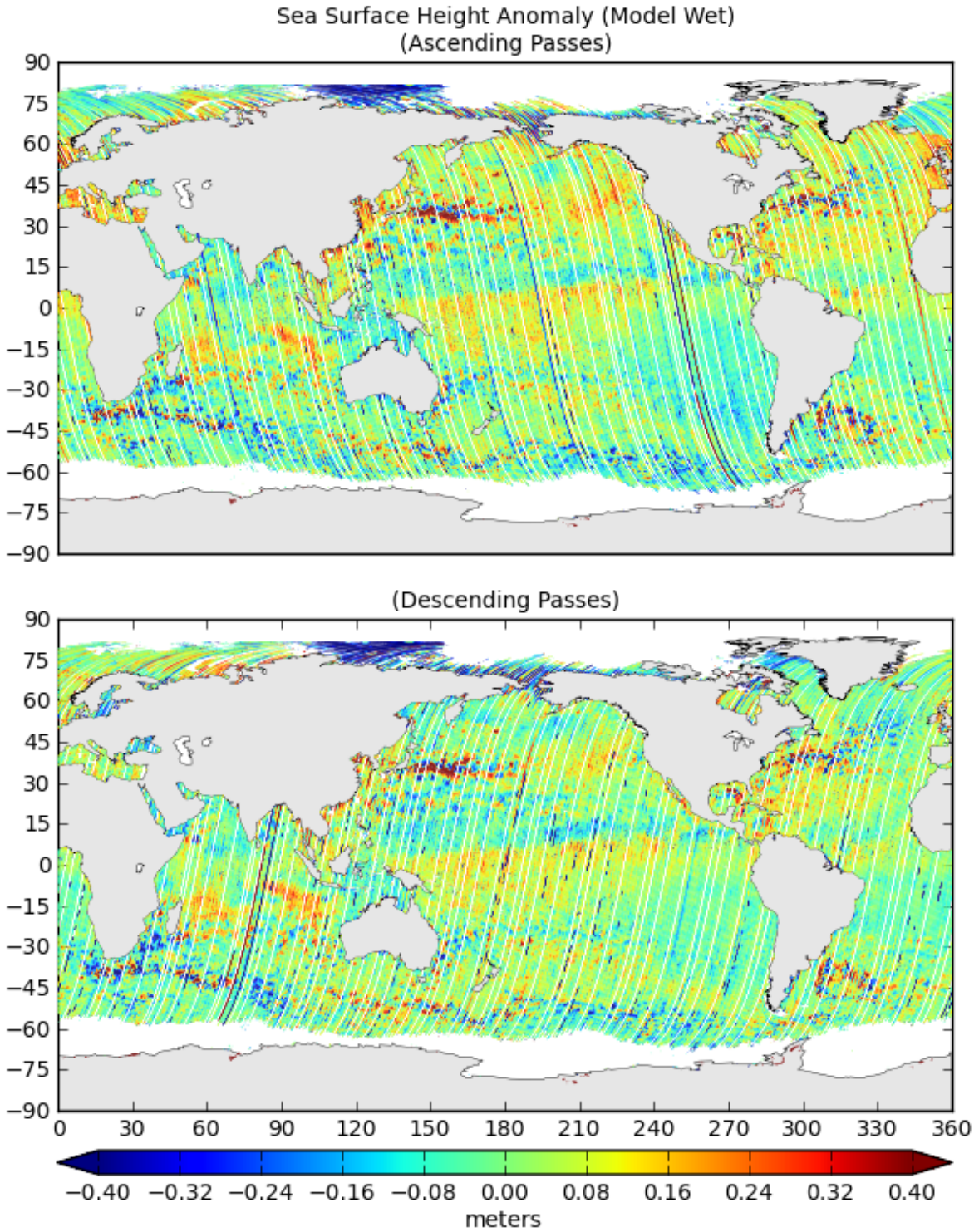

Figure 13: Map of Values for Sea Surface Height Anomaly (Model Wet)

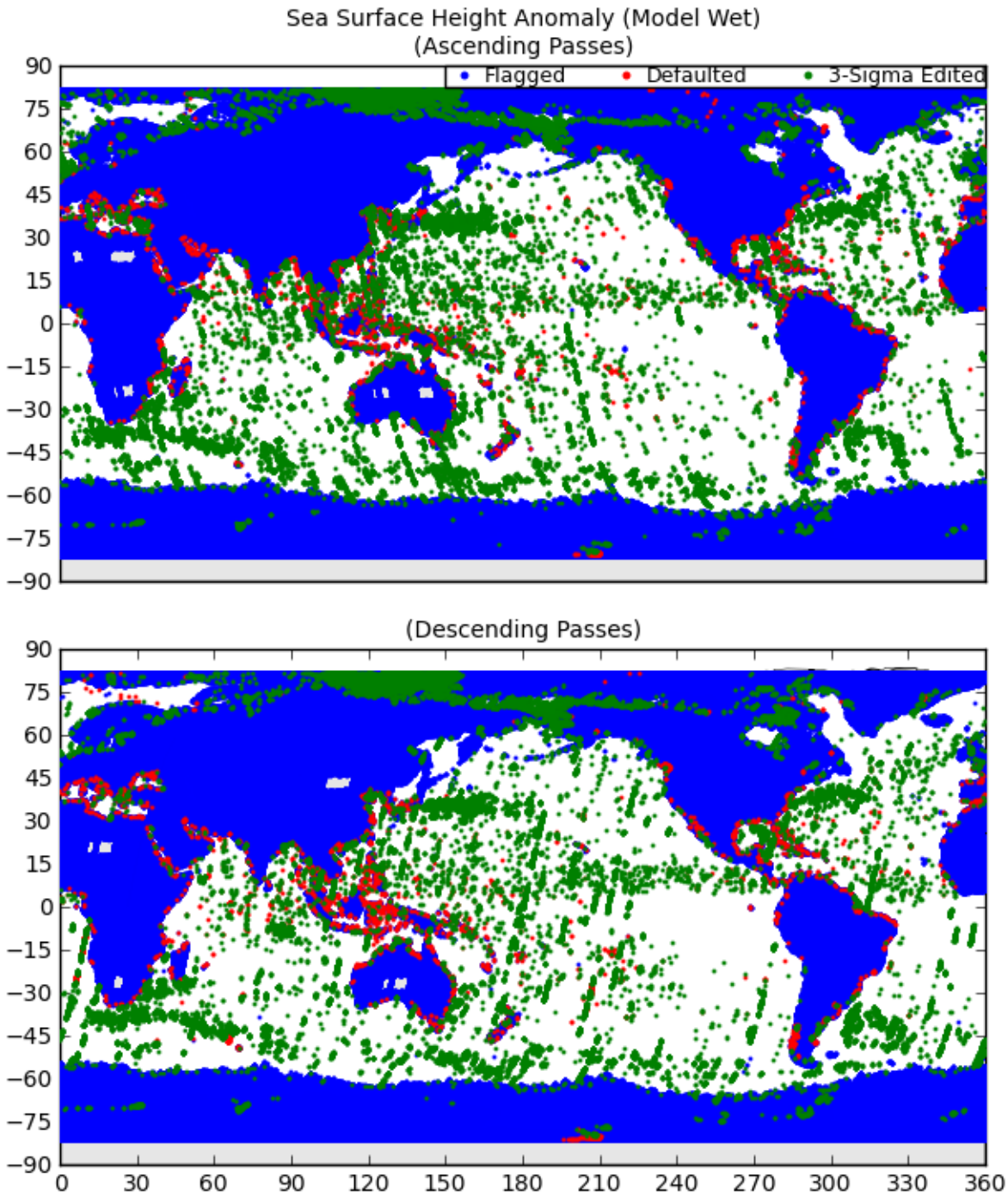

Figure 14: Map of Flagged/Edited Points for Sea Surface Height Anomaly (Model Wet)

4 Ka-Band Significant Wave Height Plots

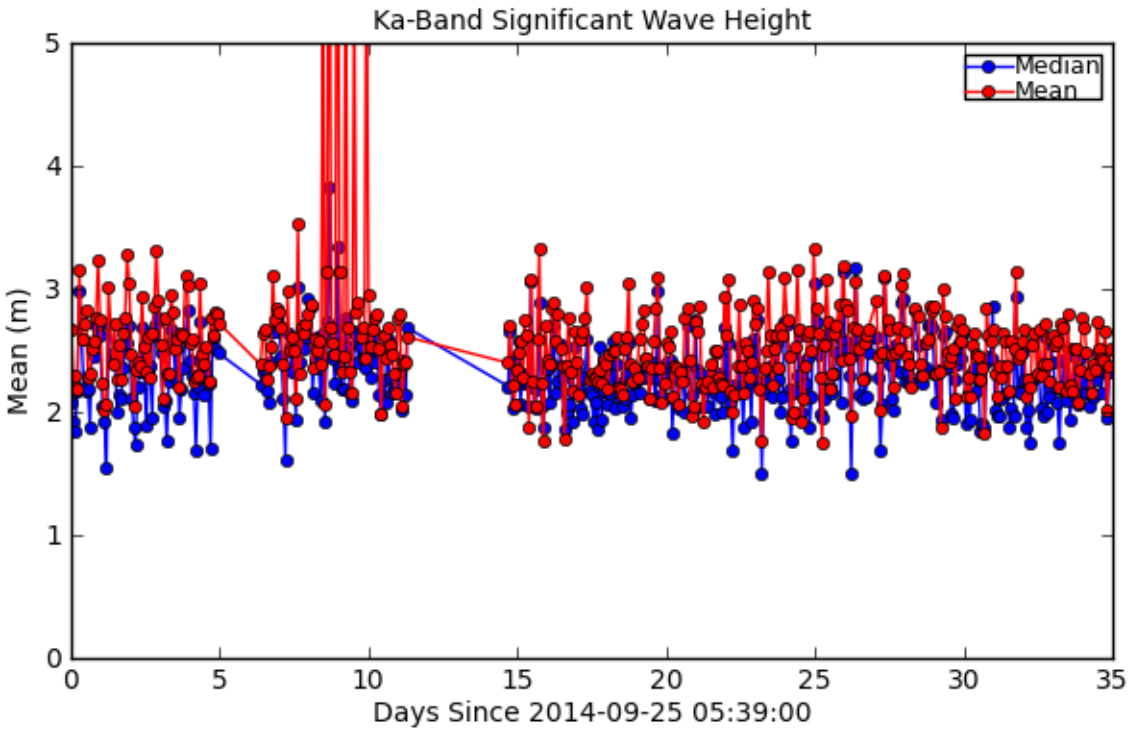

Figure 15: Mean/Median for Ka-Band Significant Wave Height

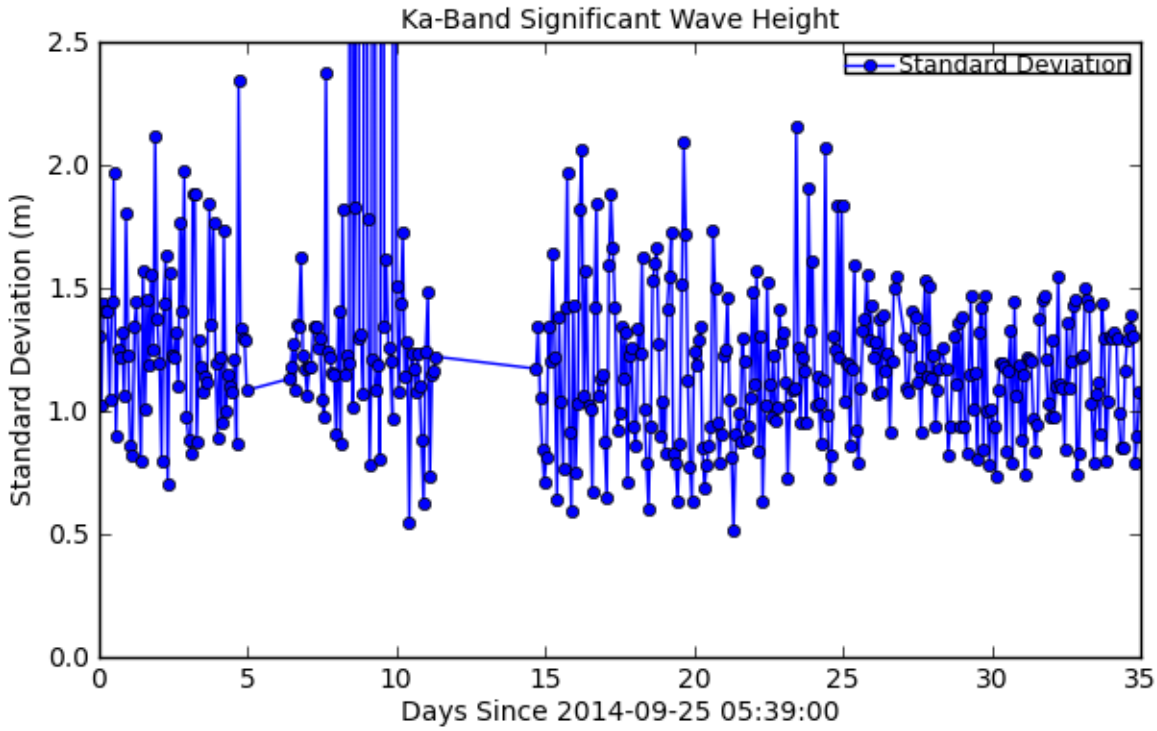

Figure 16: Standard Deviation for Ka-Band Significant Wave Height

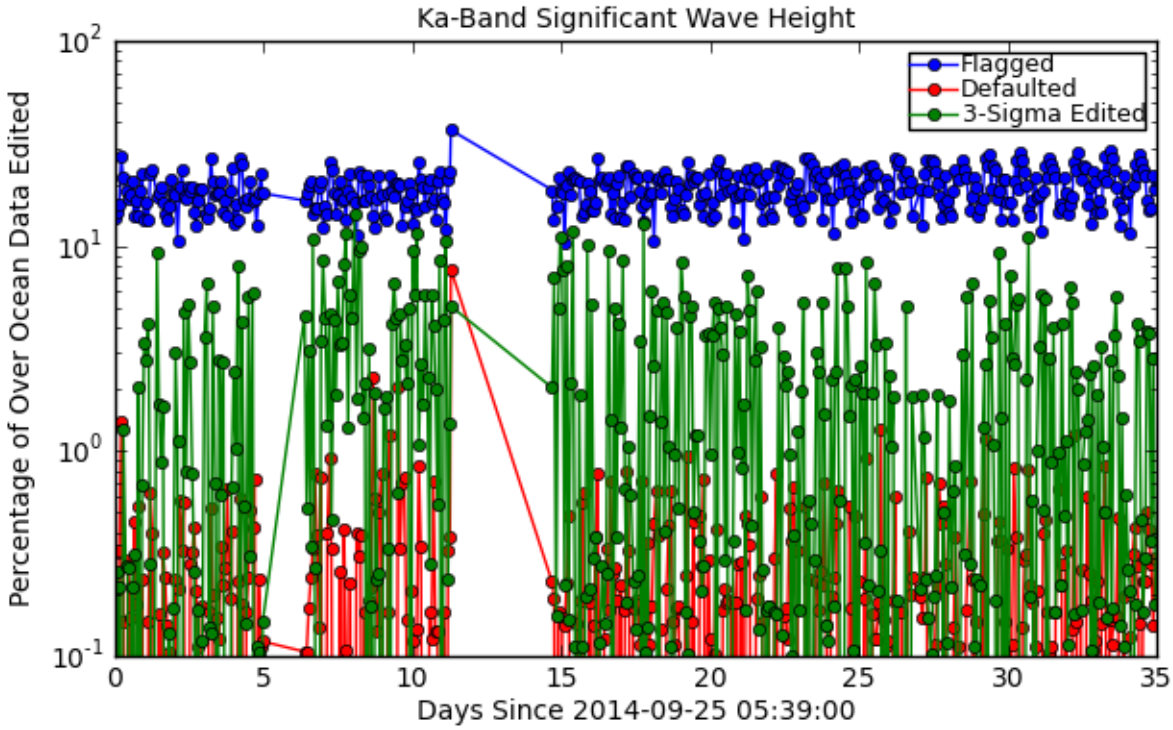

Figure 17: Flagged/Edited Data Points for Ka-Band Significant Wave Height

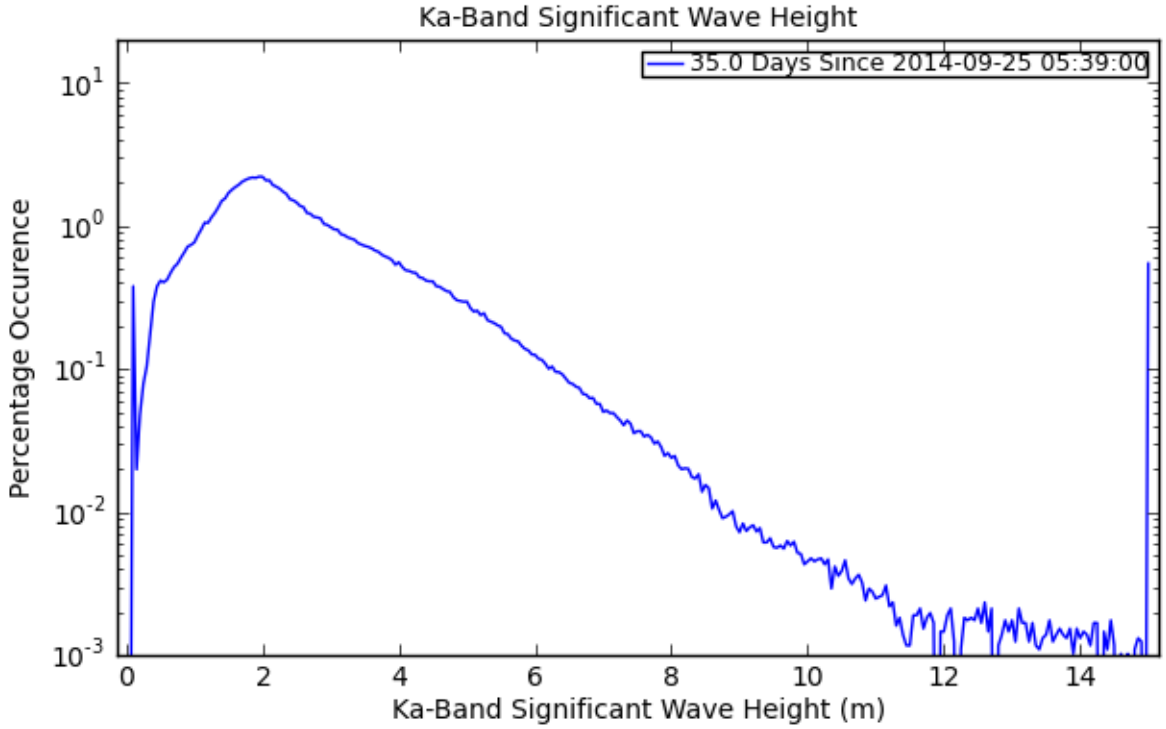

Figure 18: Histogram for Ka-Band Significant Wave Height

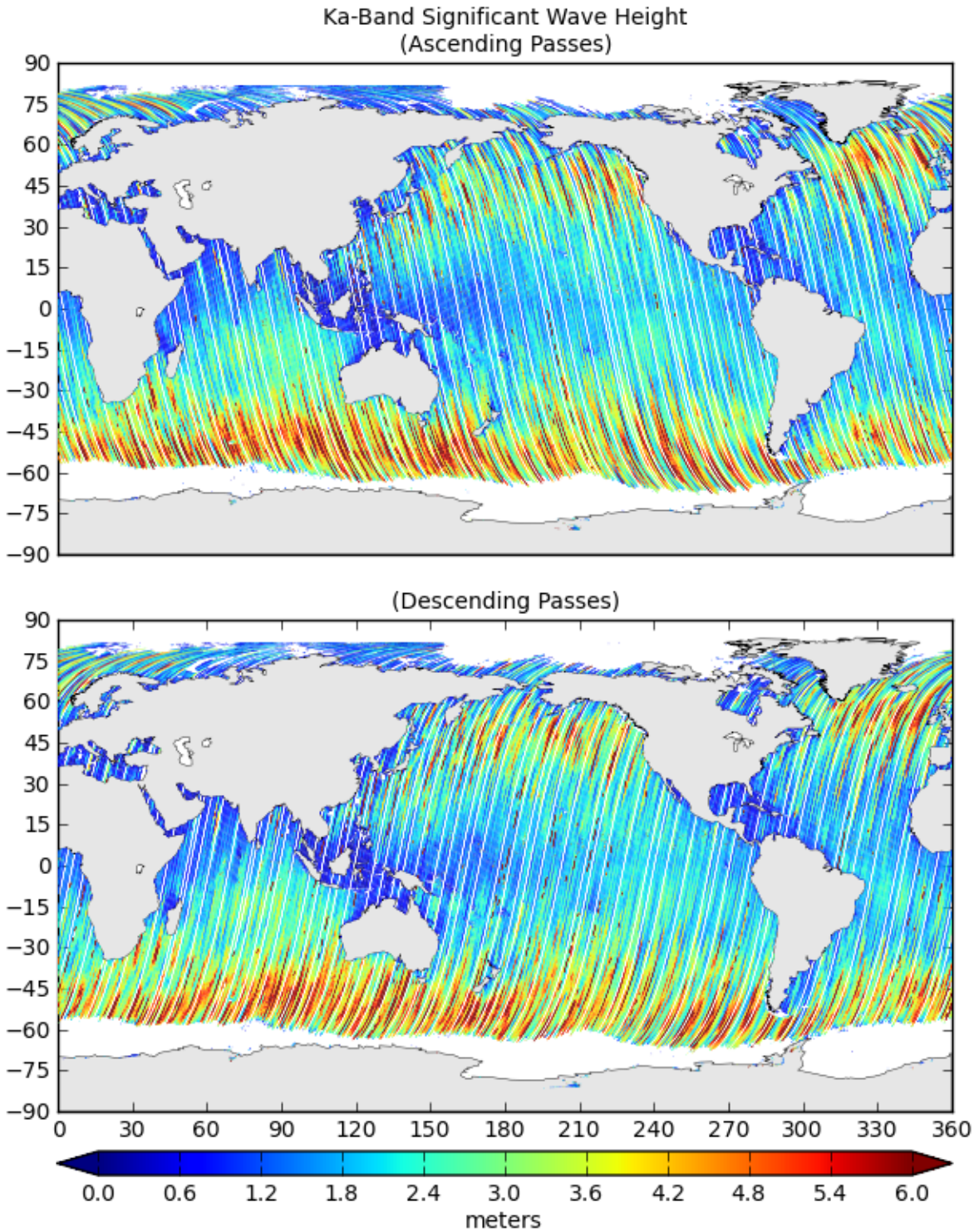

Figure 19: Map of Values for Ka-Band Significant Wave Height

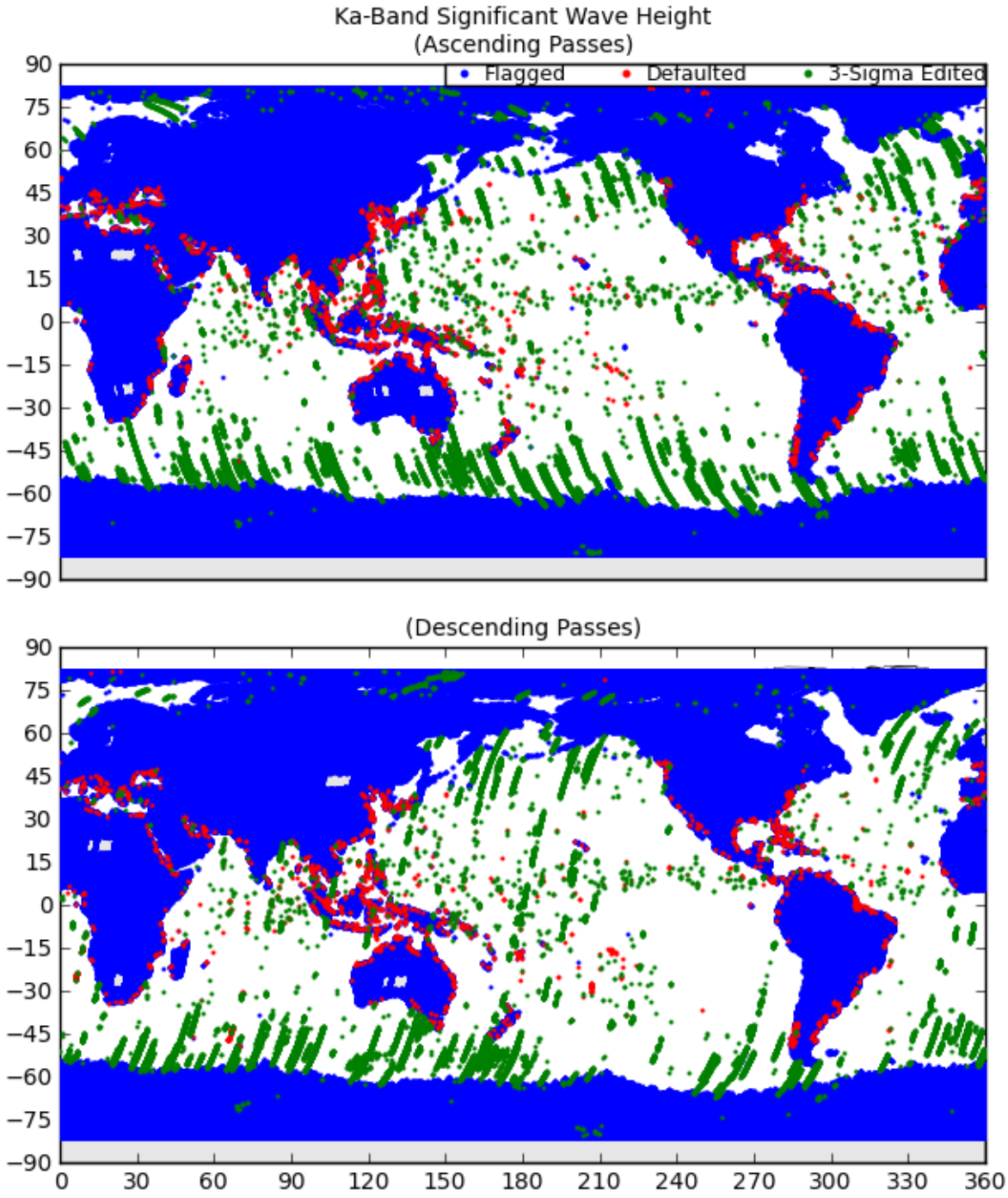

Figure 20: Map of Flagged/Edited Points for Ka-Band Significant Wave Height

5 Altimeter Wind Speed Plots

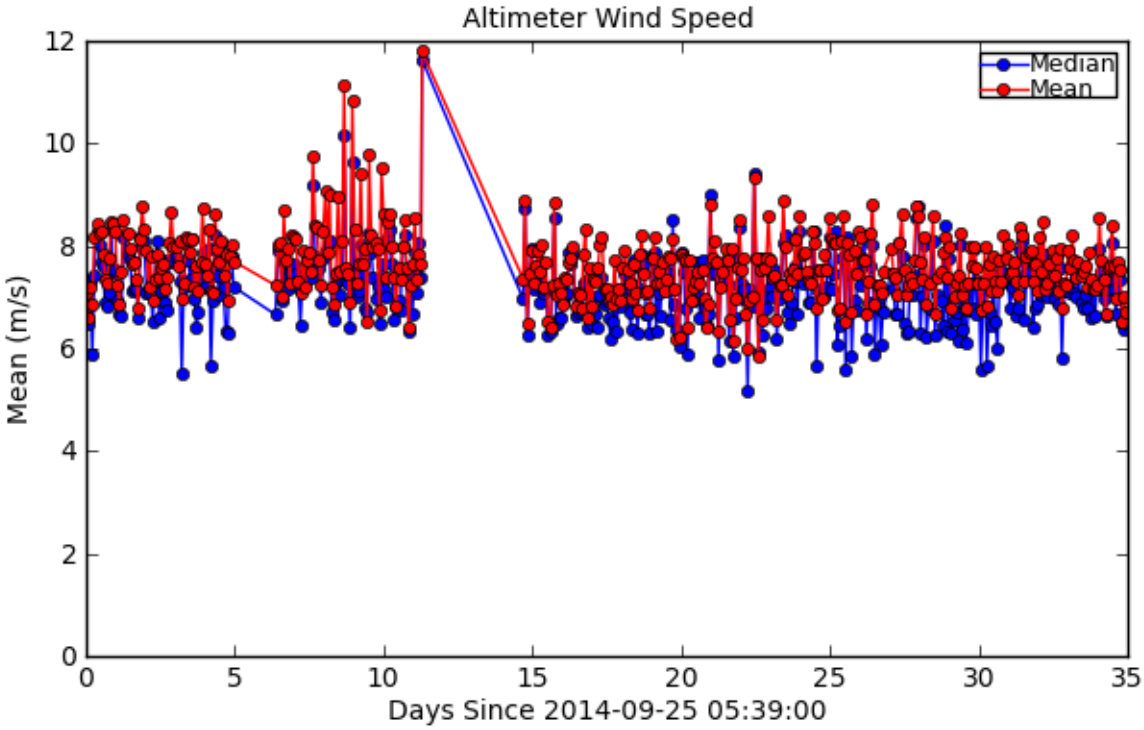

Figure 21: Mean/Median for Altimeter Wind Speed

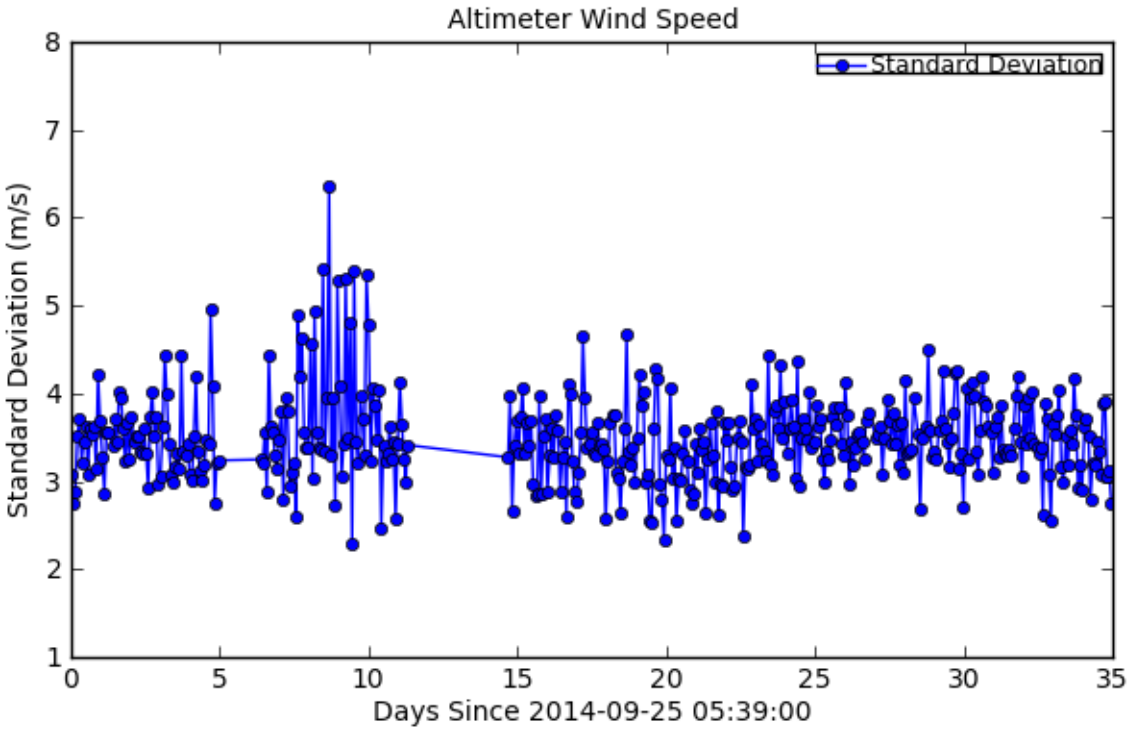

Figure 22: Standard Deviation for Altimeter Wind Speed

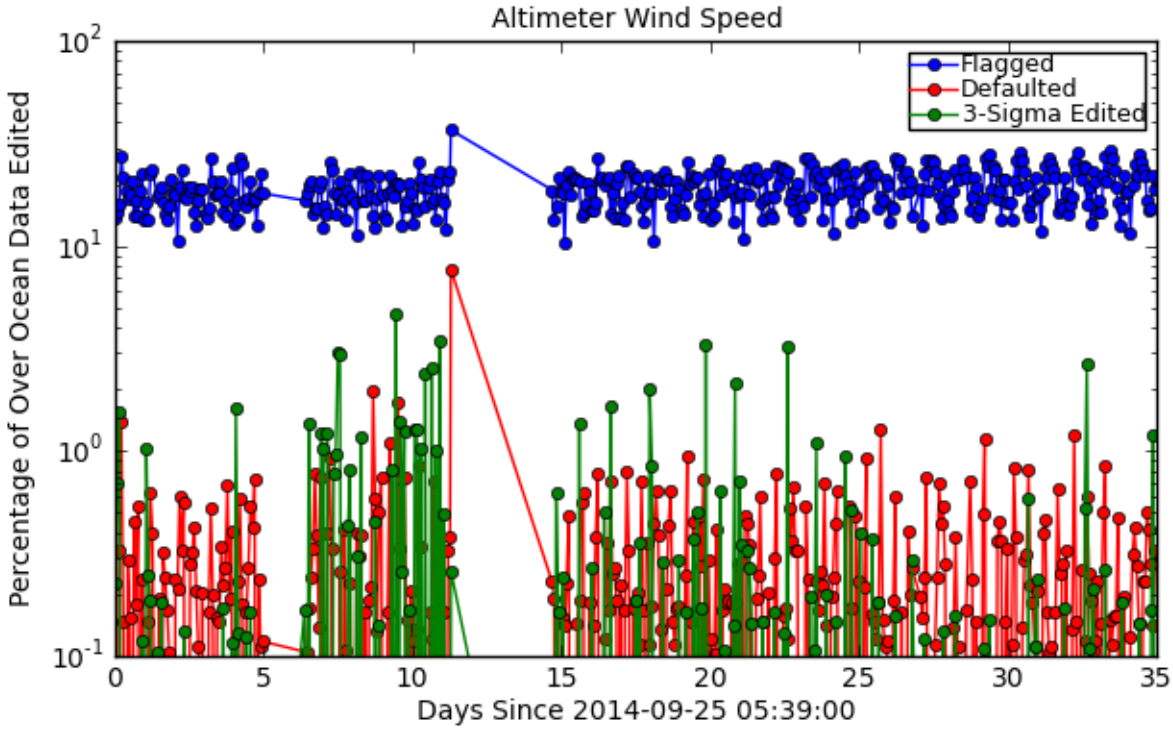

Figure 23: Flagged/Edited Data Points for Altimeter Wind Speed

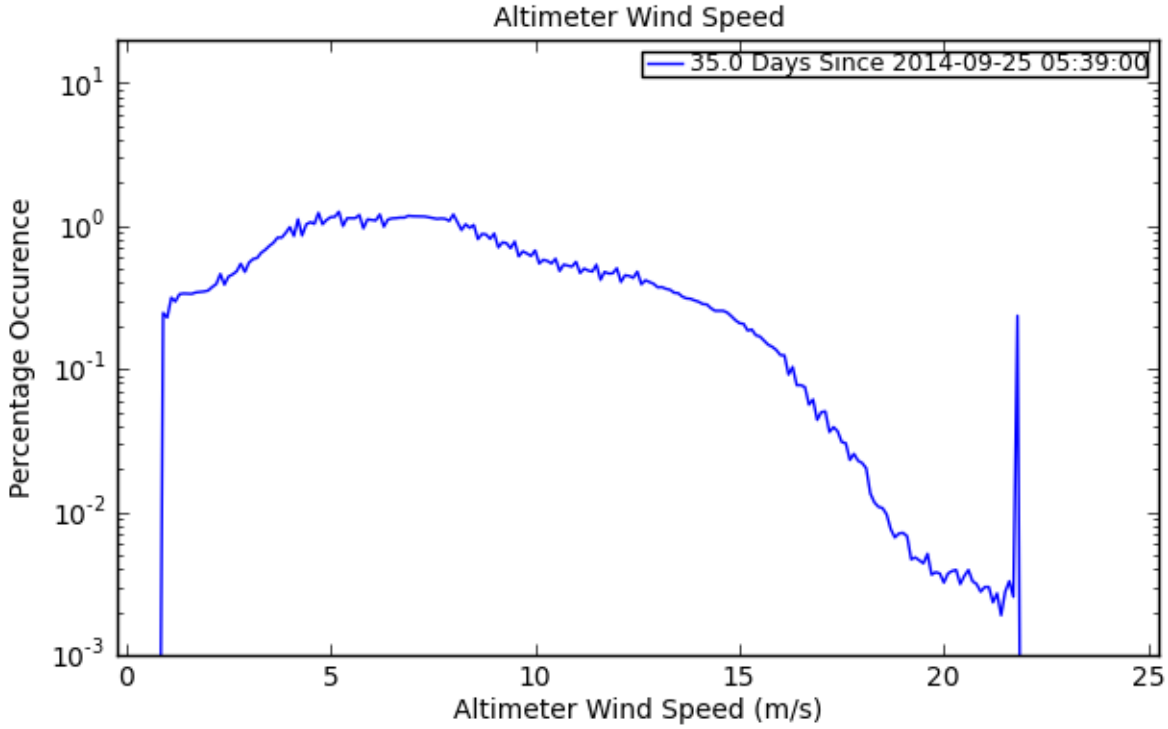

Figure 24: Histogram for Altimeter Wind Speed

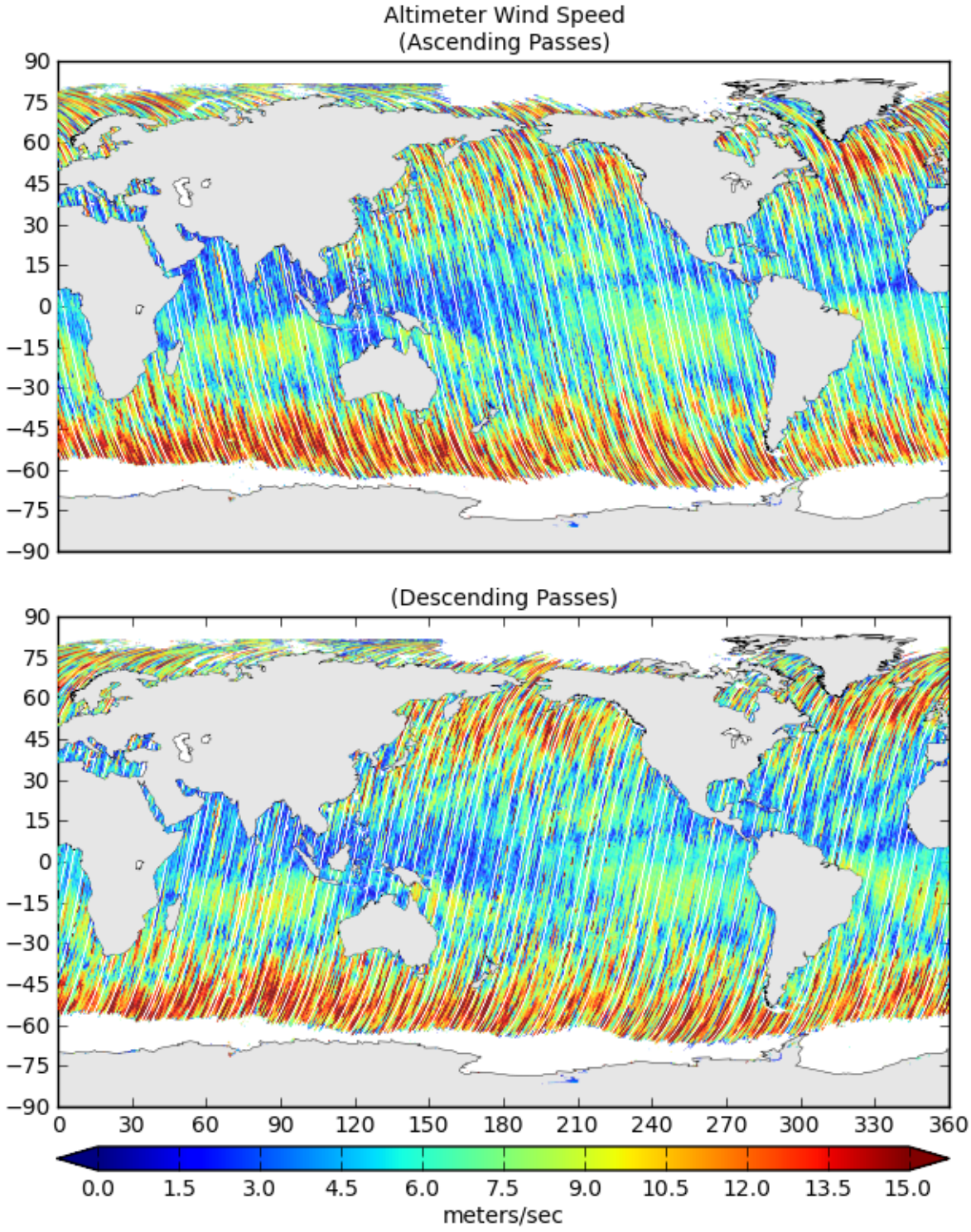

Figure 25: Map of Values for Altimeter Wind Speed

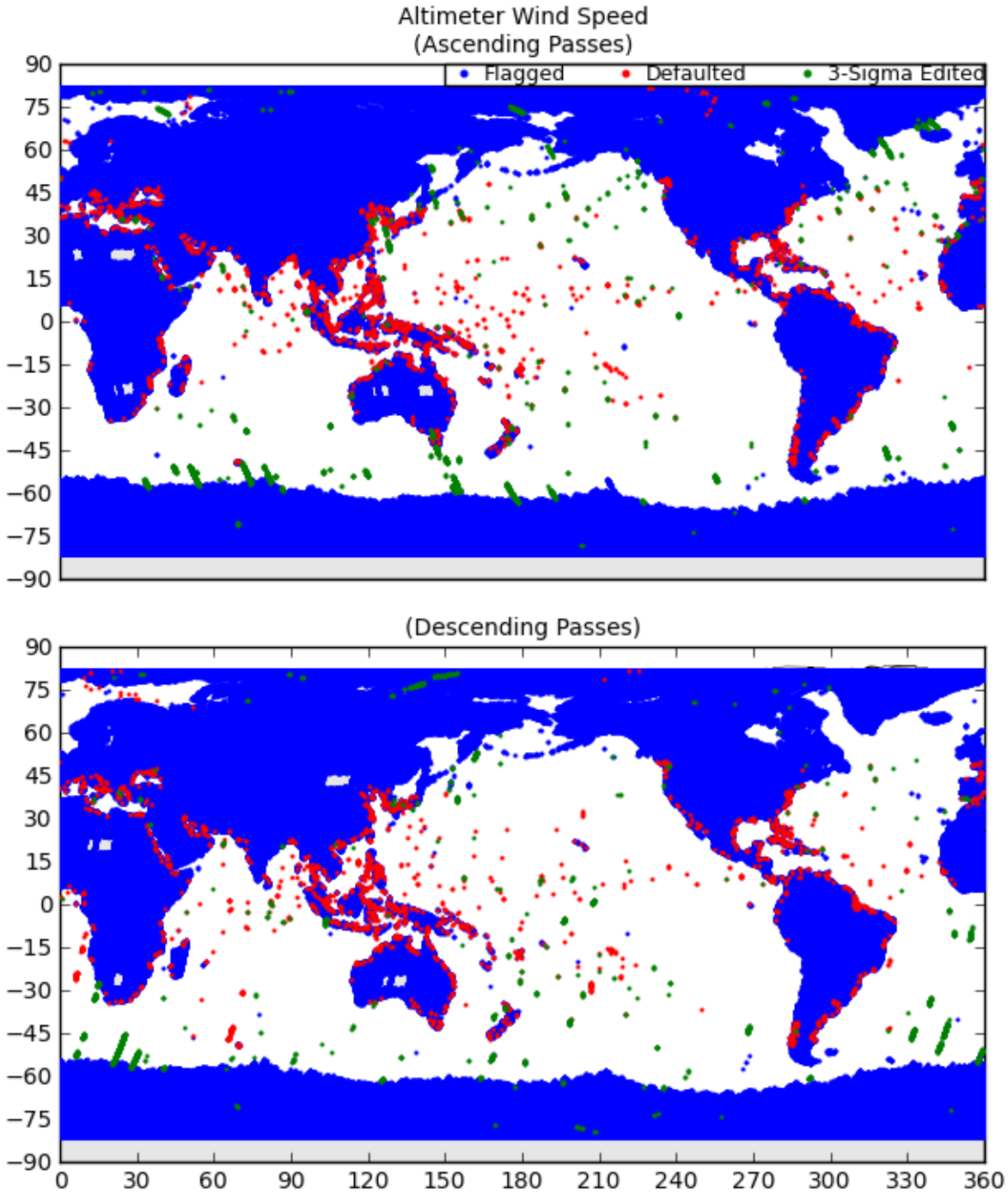

Figure 26: Map of Flagged/Edited Points for Altimeter Wind Speed

6 Ka-Band Backscatter Coefficient Plots

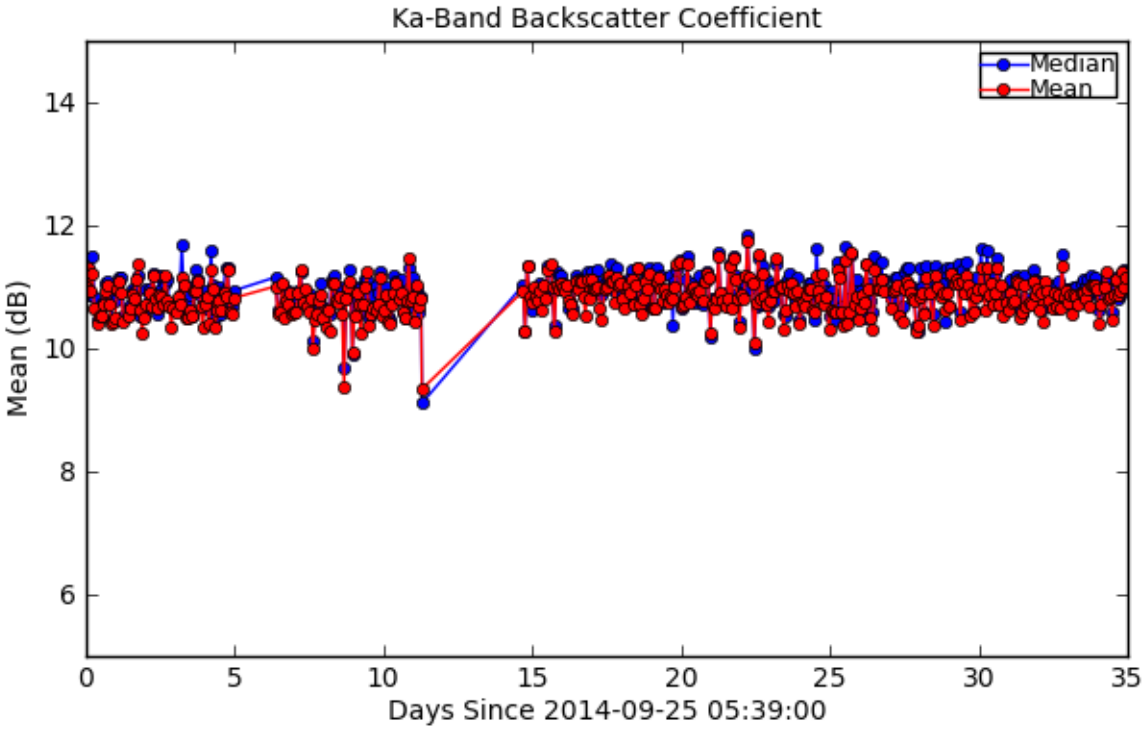

Figure 27: Mean/Median for Ka-Band Backscatter Coefficient

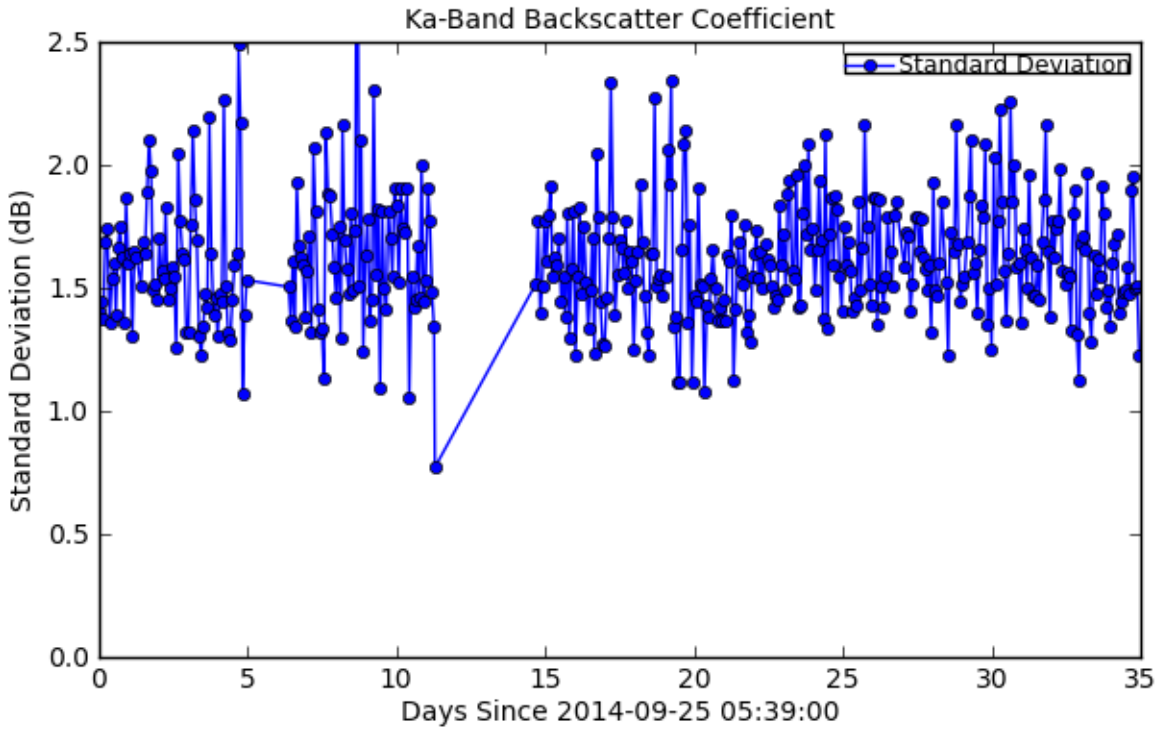

Figure 28: Standard Deviation for Ka-Band Backscatter Coefficient

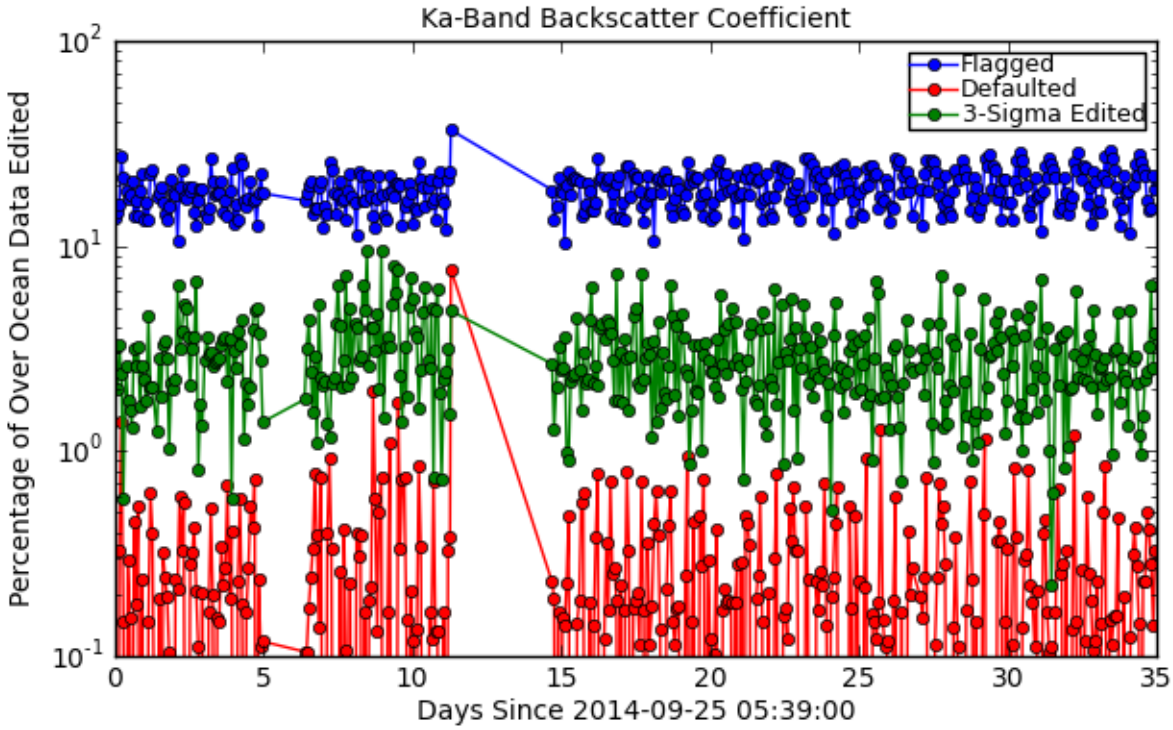

Figure 29: Flagged/Edited Data Points for Ka-Band Backscatter Coefficient

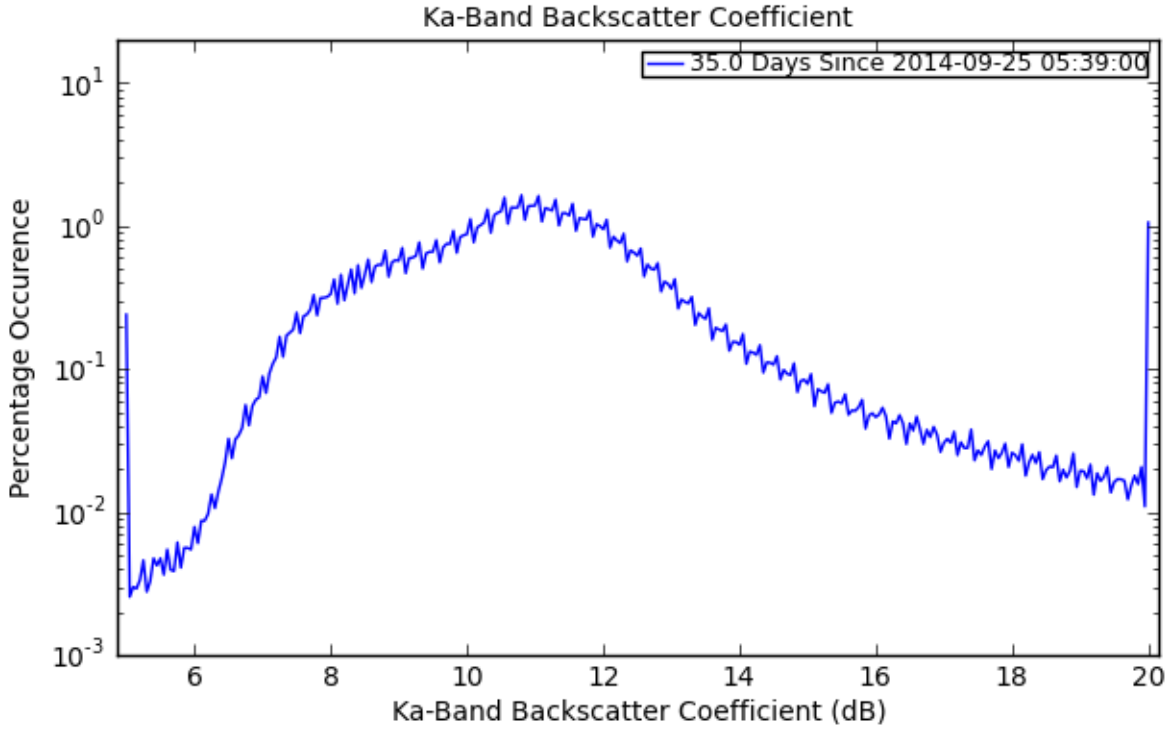

Figure 30: Histogram for Ka-Band Backscatter Coefficient

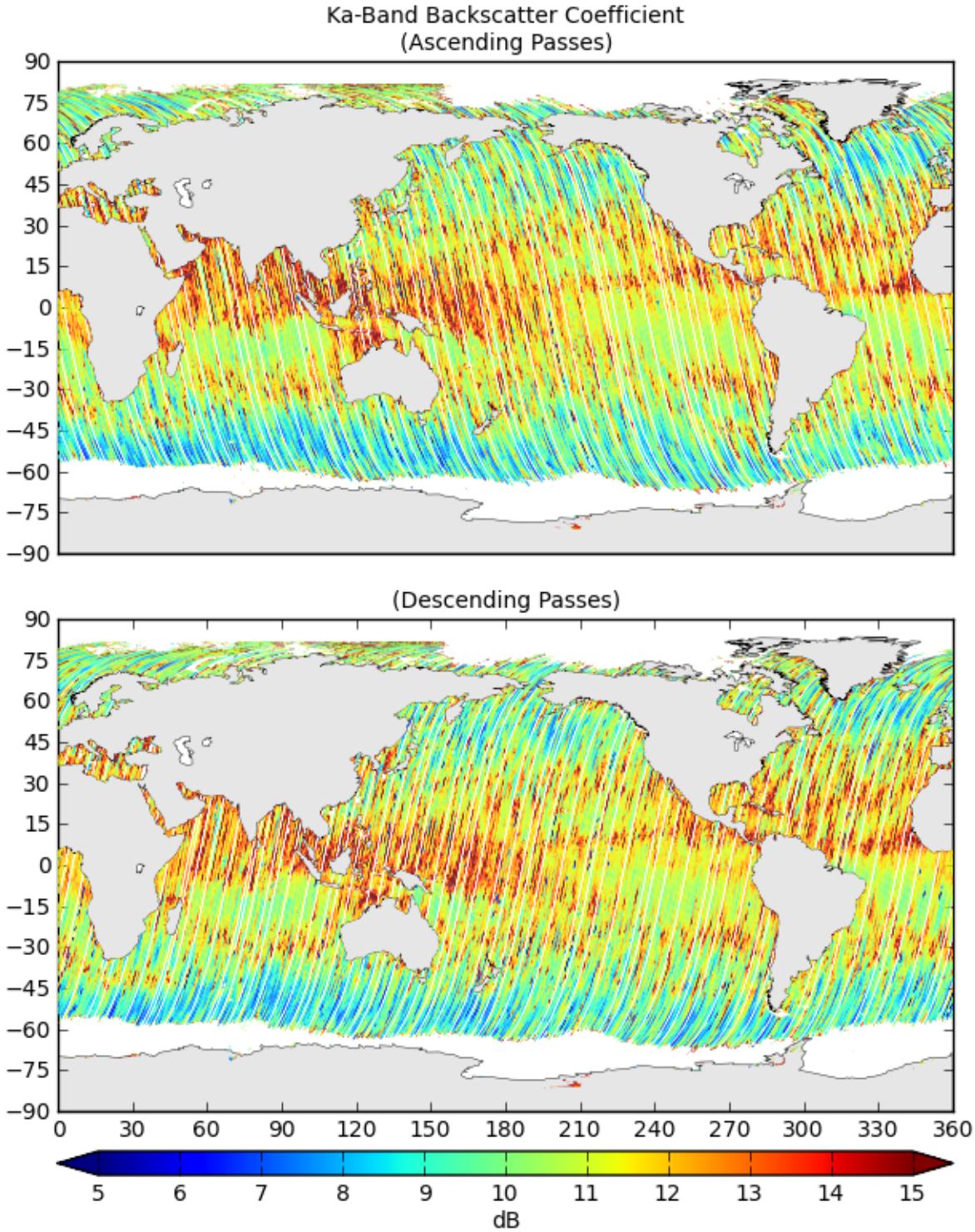

Figure 31: Map of Values for Ka-Band Backscatter Coefficient

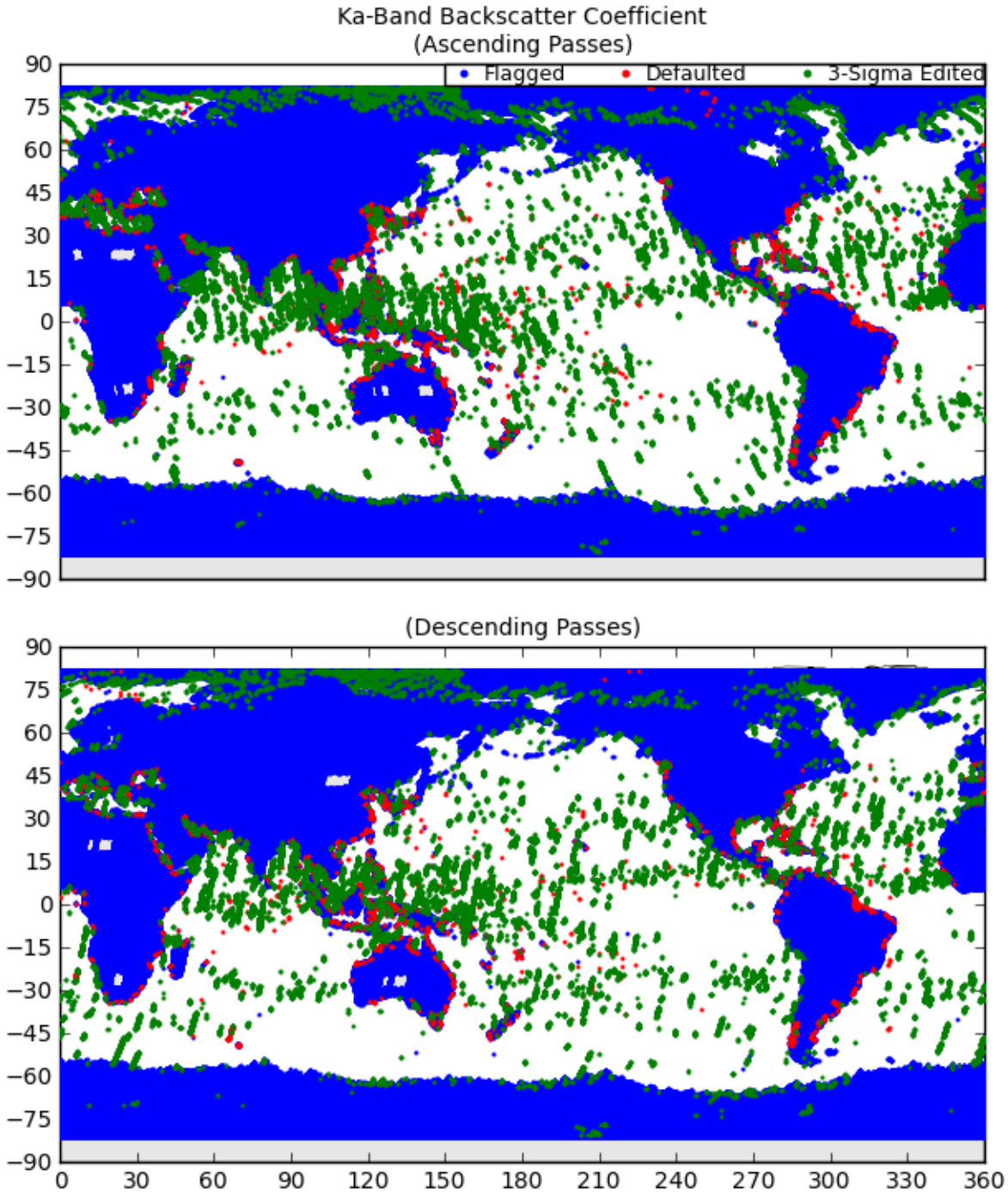

Figure 32: Map of Flagged/Edited Points for Ka-Band Backscatter Coefficient

7 Dry Troposphere Path Delay Plots

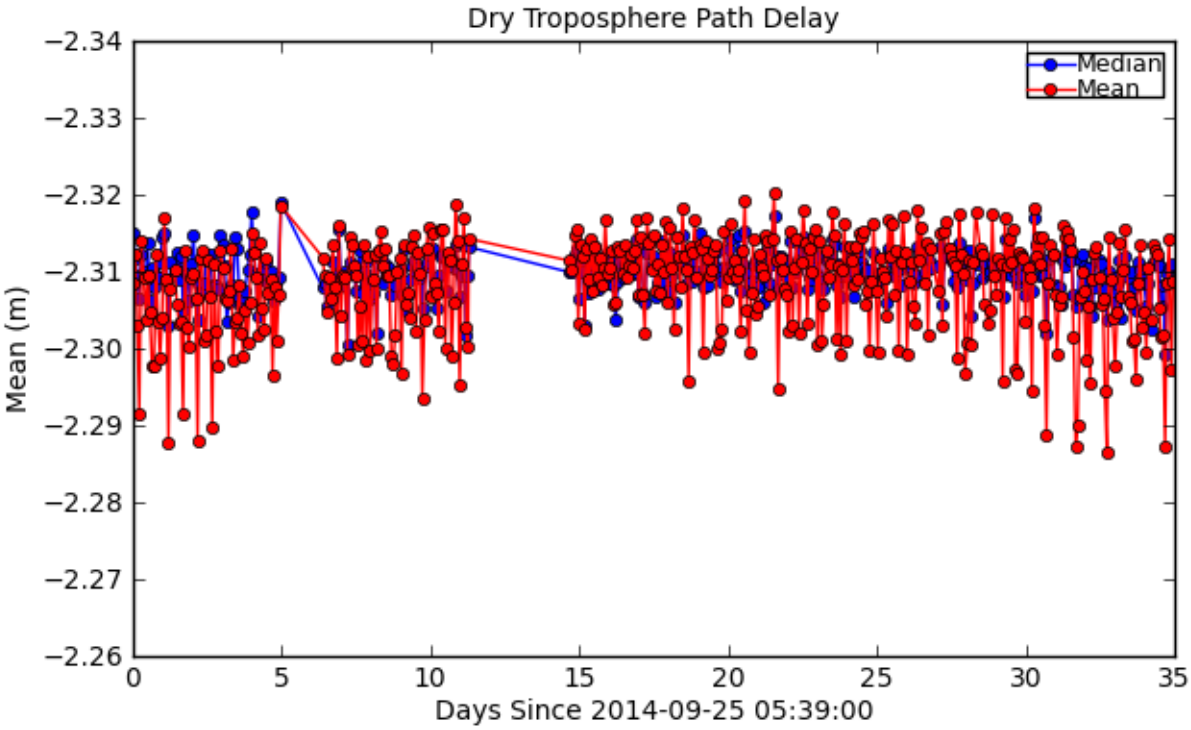

Figure 33: Mean/Median for Dry Troposphere Path Delay

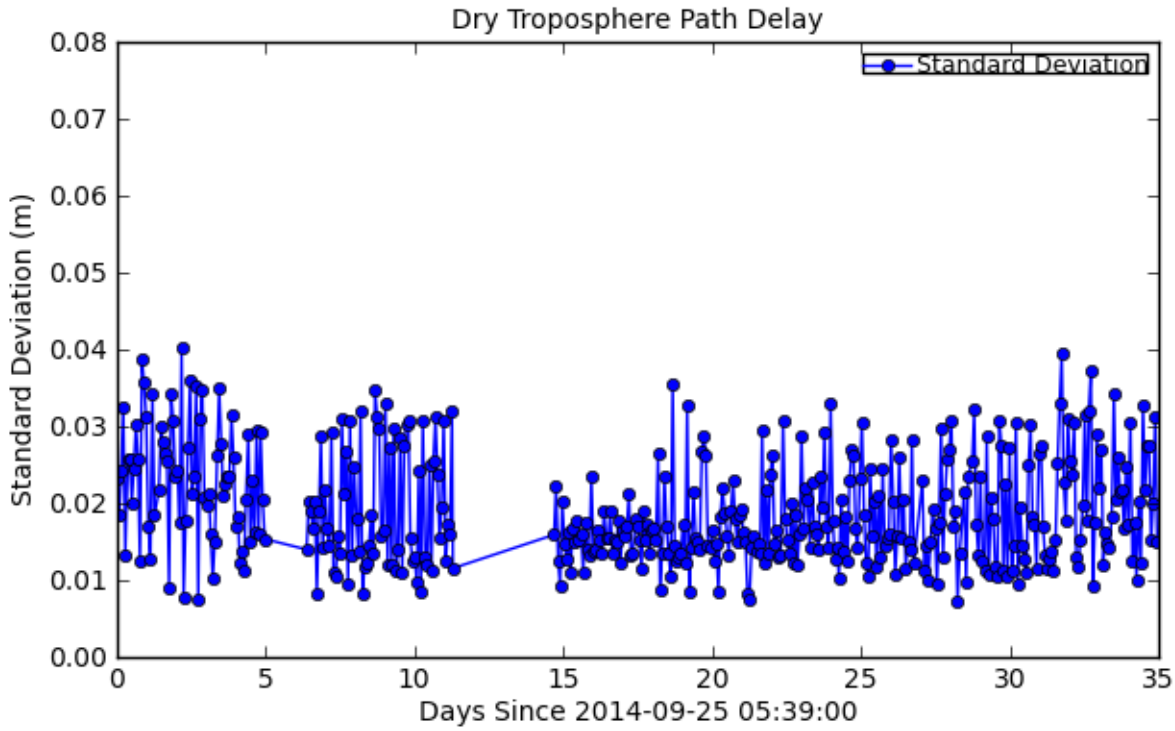

Figure 34: Standard Deviation for Dry Troposphere Path Delay

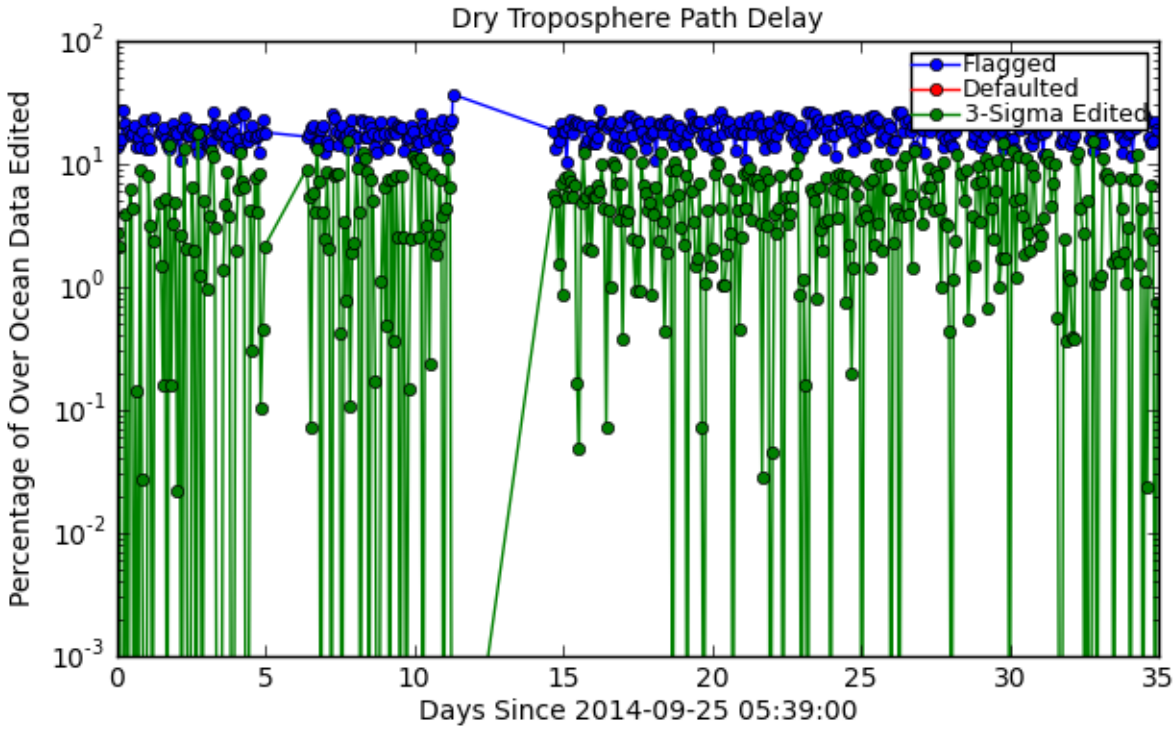

Figure 35: Flagged/Edited Data Points for Dry Troposphere Path Delay

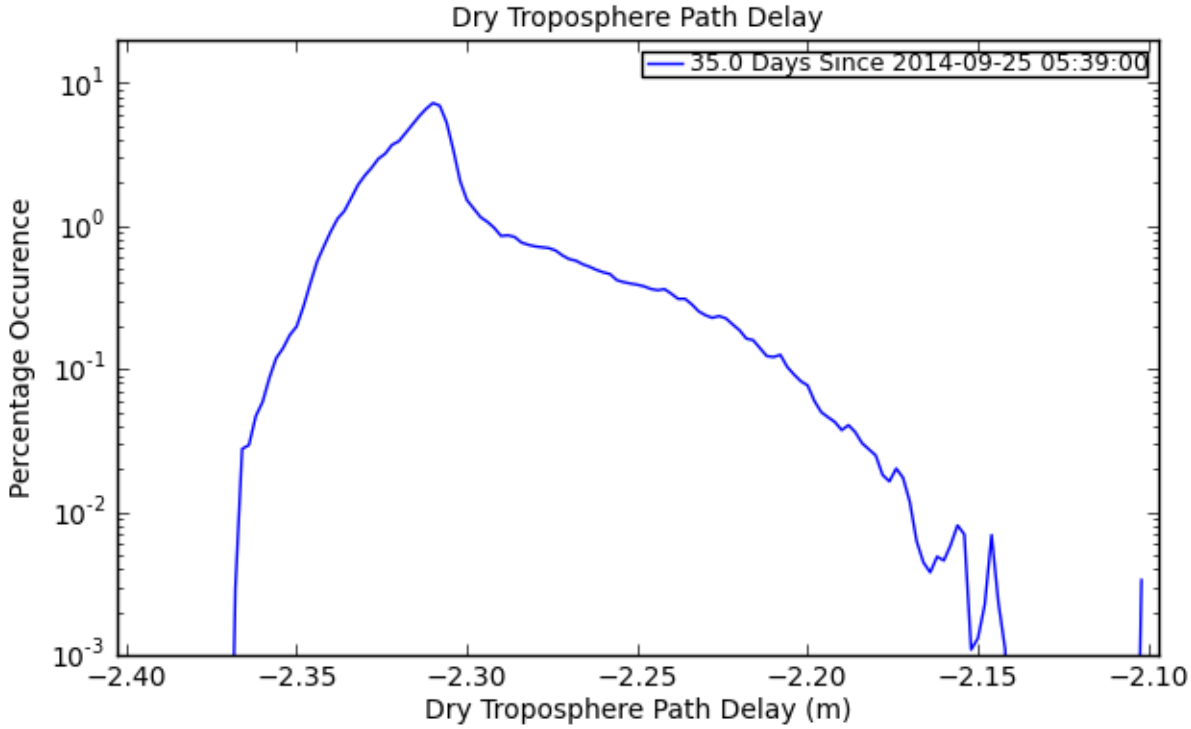

Figure 36: Histogram for Dry Troposphere Path Delay

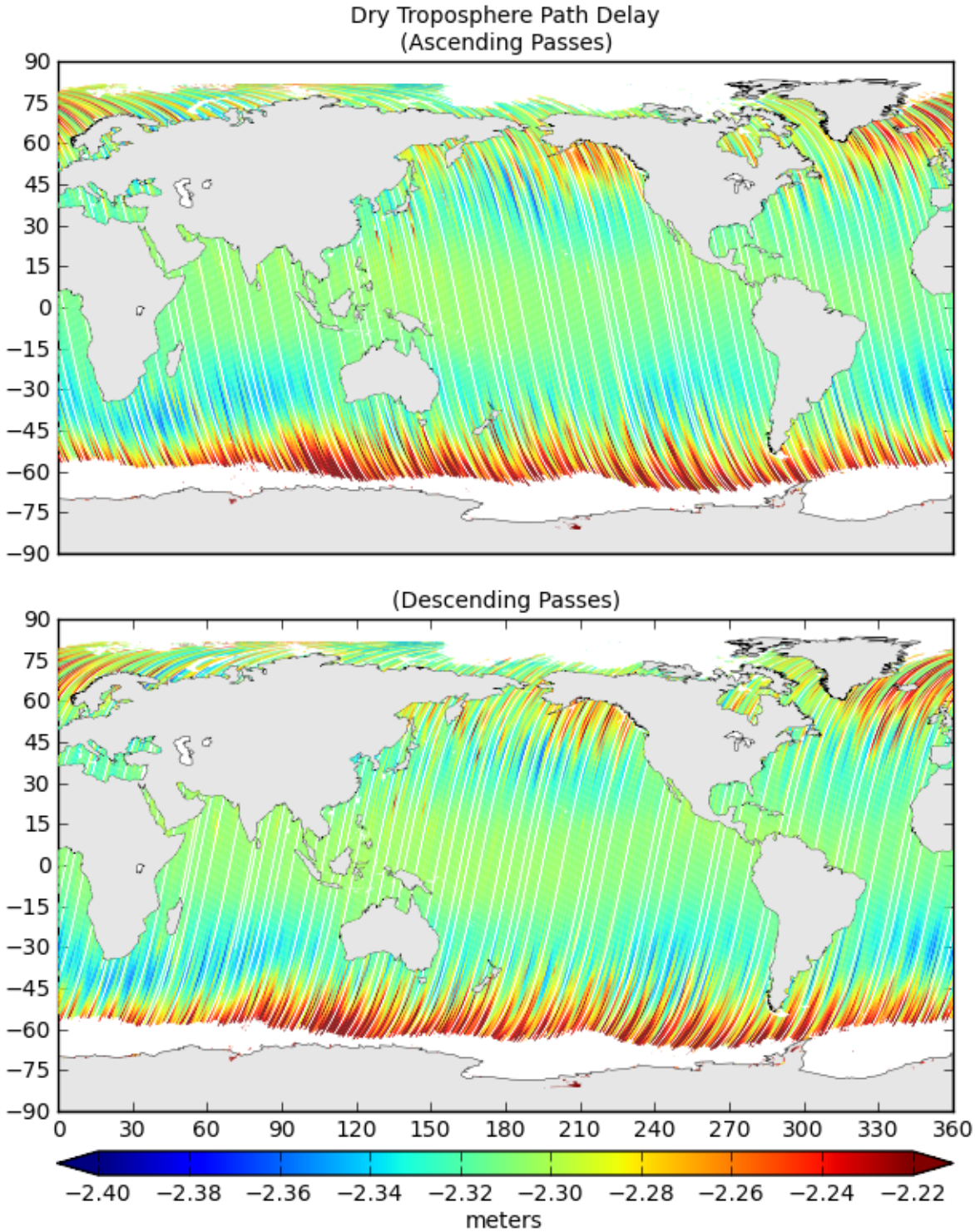

Figure 37: Map of Values for Dry Troposphere Path Delay

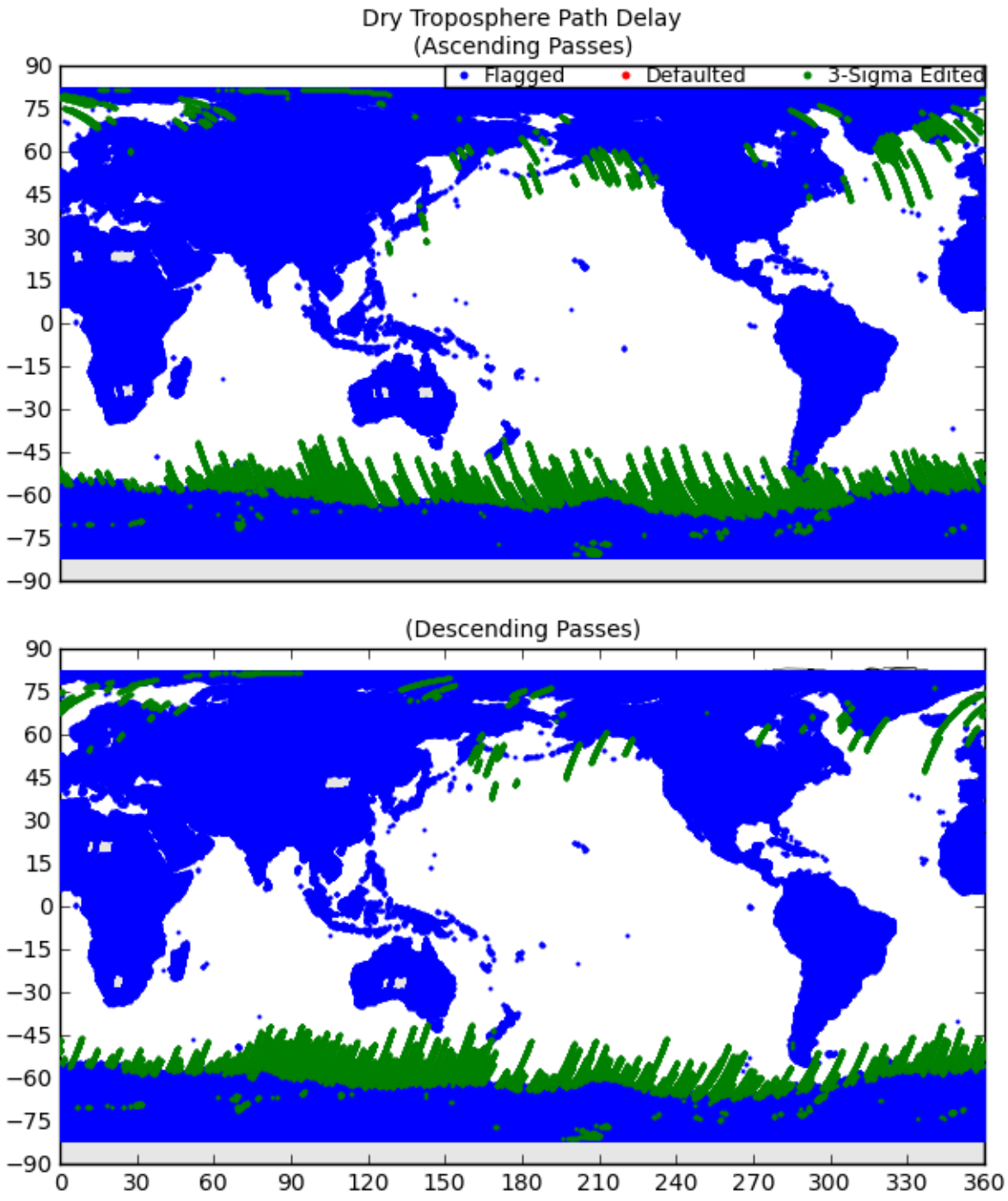

Figure 38: Map of Flagged/Edited Points for Dry Troposphere Path Delay

8 Radiometer Wet Troposphere Path Delay Plots

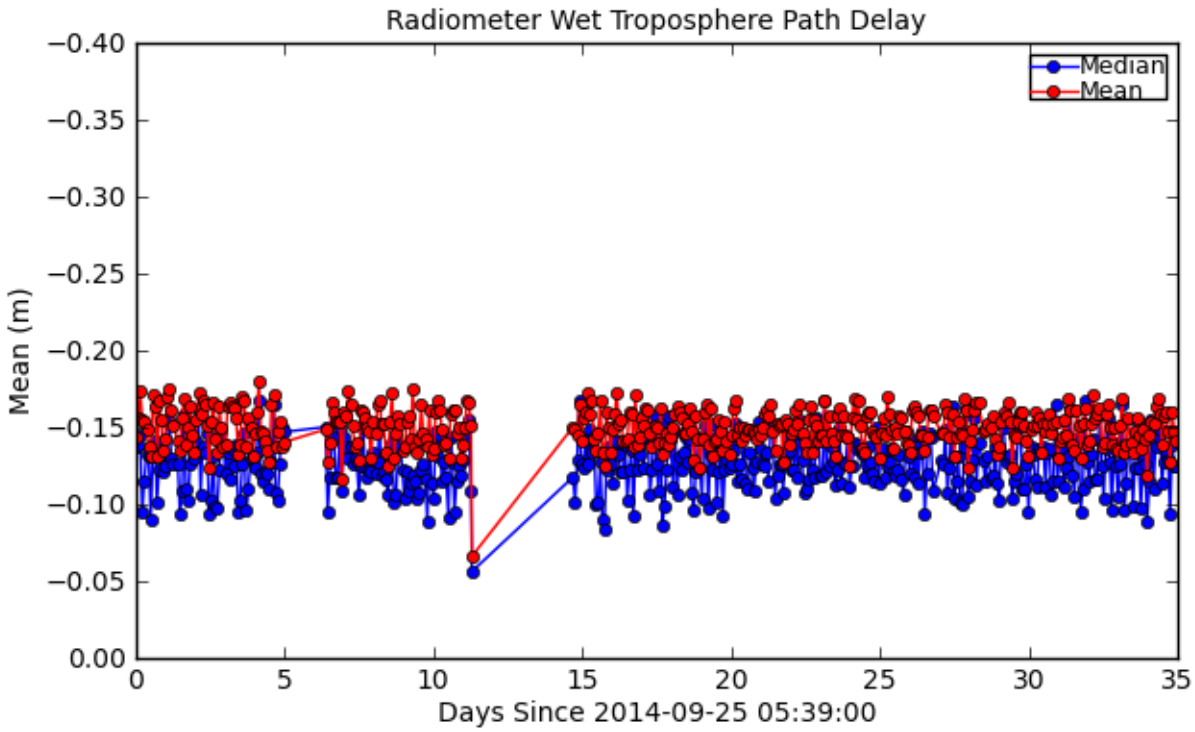

Figure 39: Mean/Median for Radiometer Wet Troposphere Path Delay

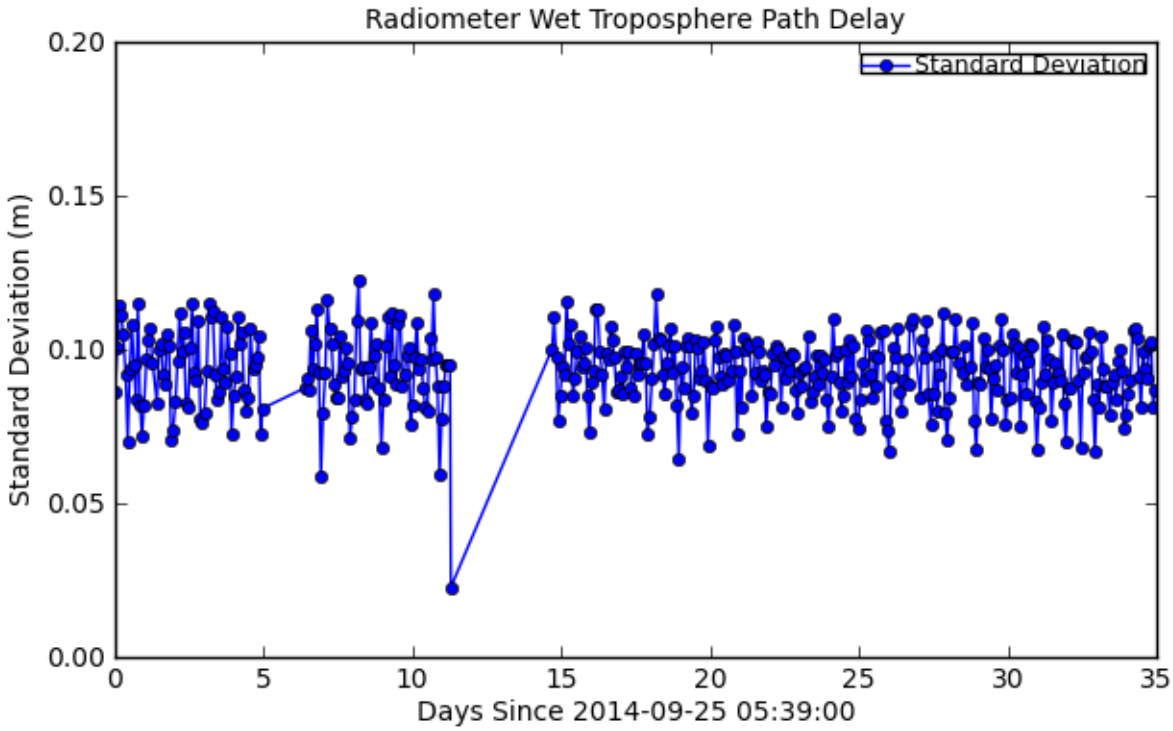

Figure 40: Standard Deviation for Radiometer Wet Troposphere Path Delay

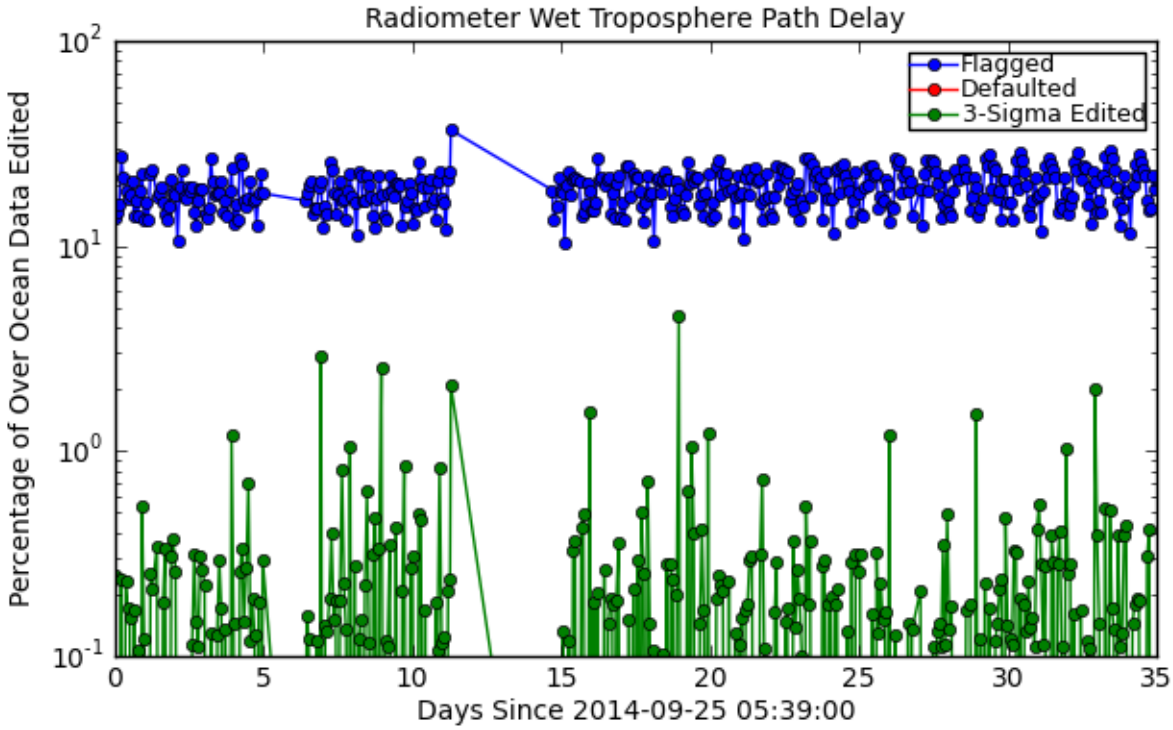

Figure 41: Flagged/Edited Data Points for Radiometer Wet Troposphere Path Delay

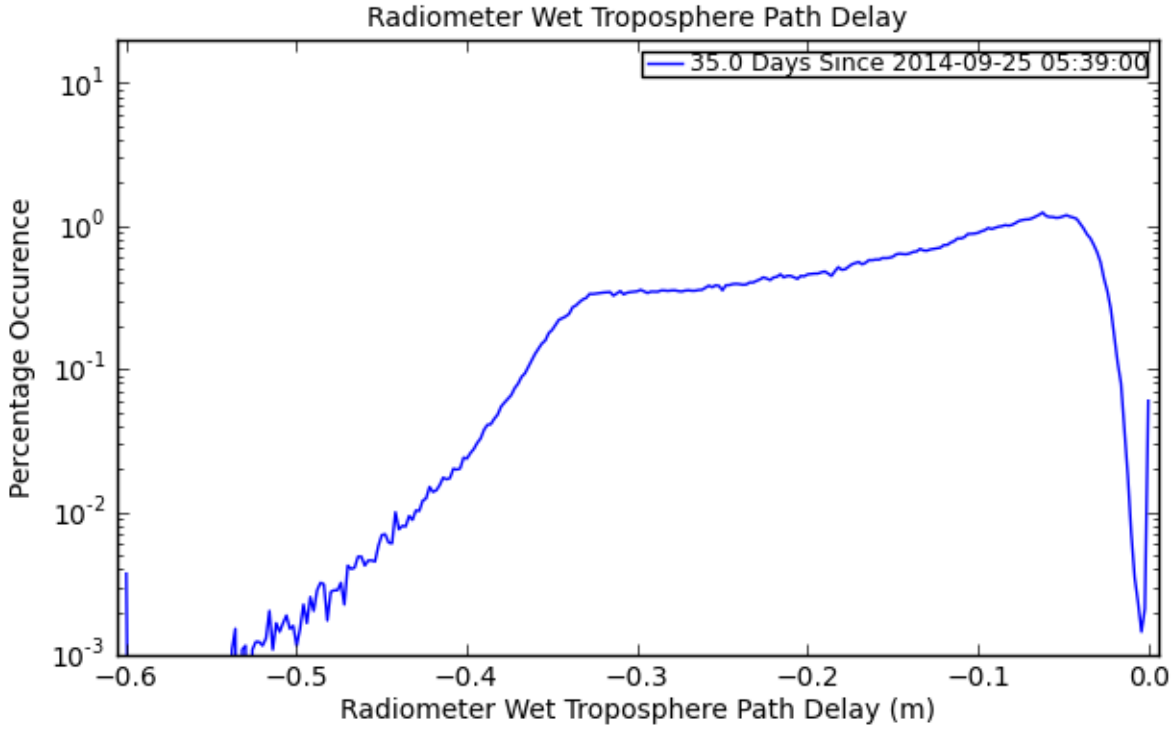

Figure 42: Histogram for Radiometer Wet Troposphere Path Delay

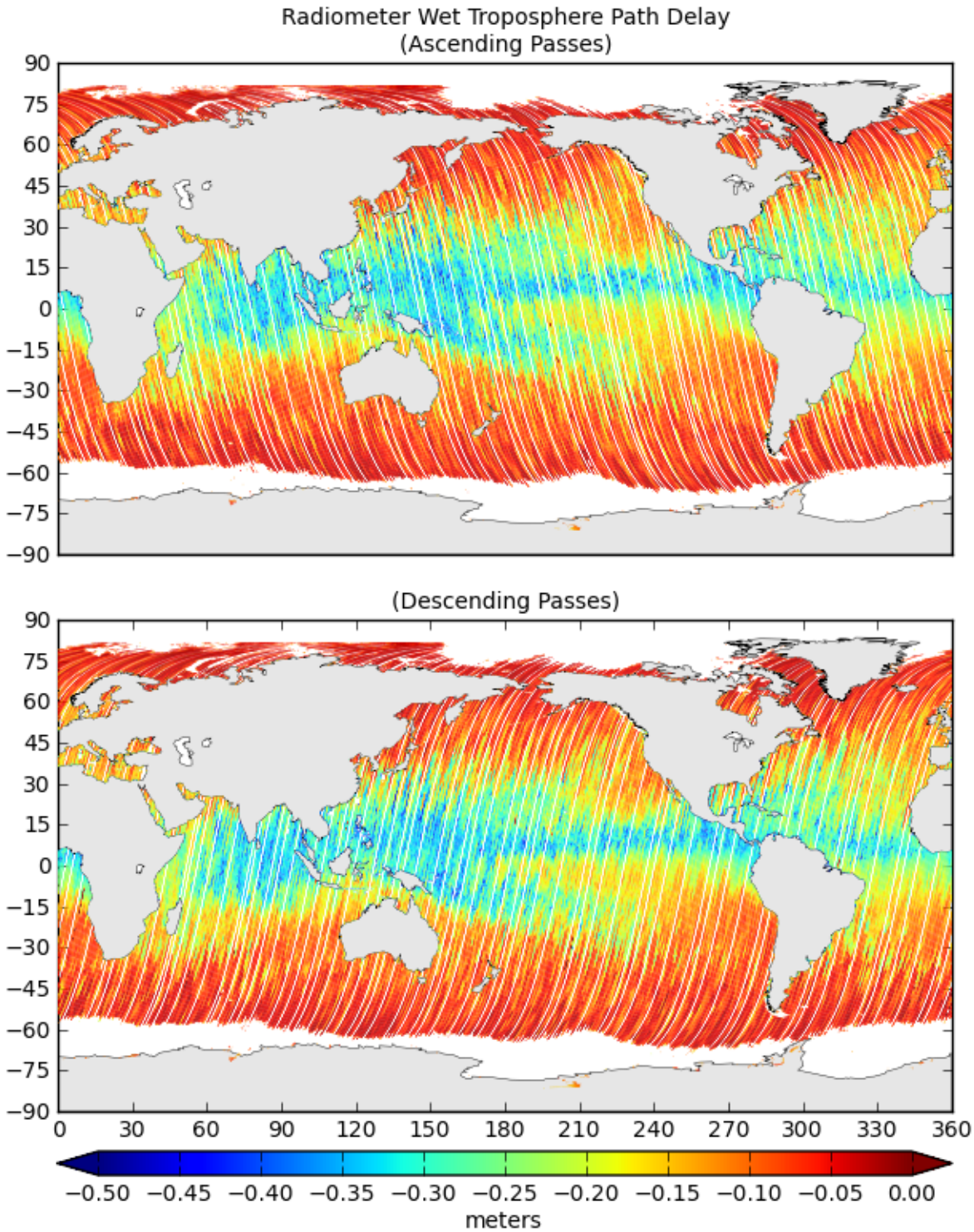

Figure 43: Map of Values for Radiometer Wet Troposphere Path Delay

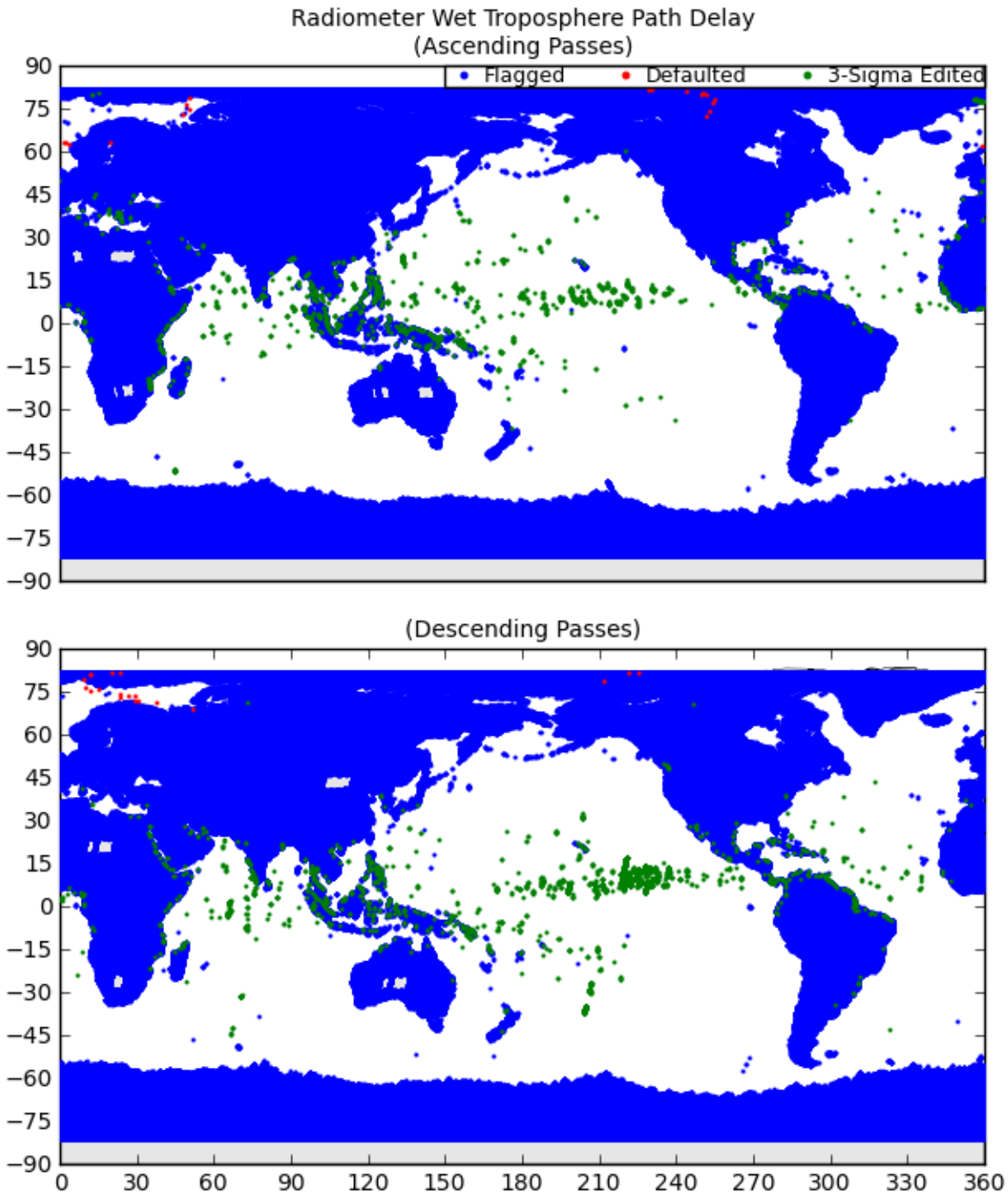

Figure 44: Map of Flagged/Edited Points for Radiometer Wet Troposphere Path Delay

9 Model Wet Troposphere Path Delay Plots

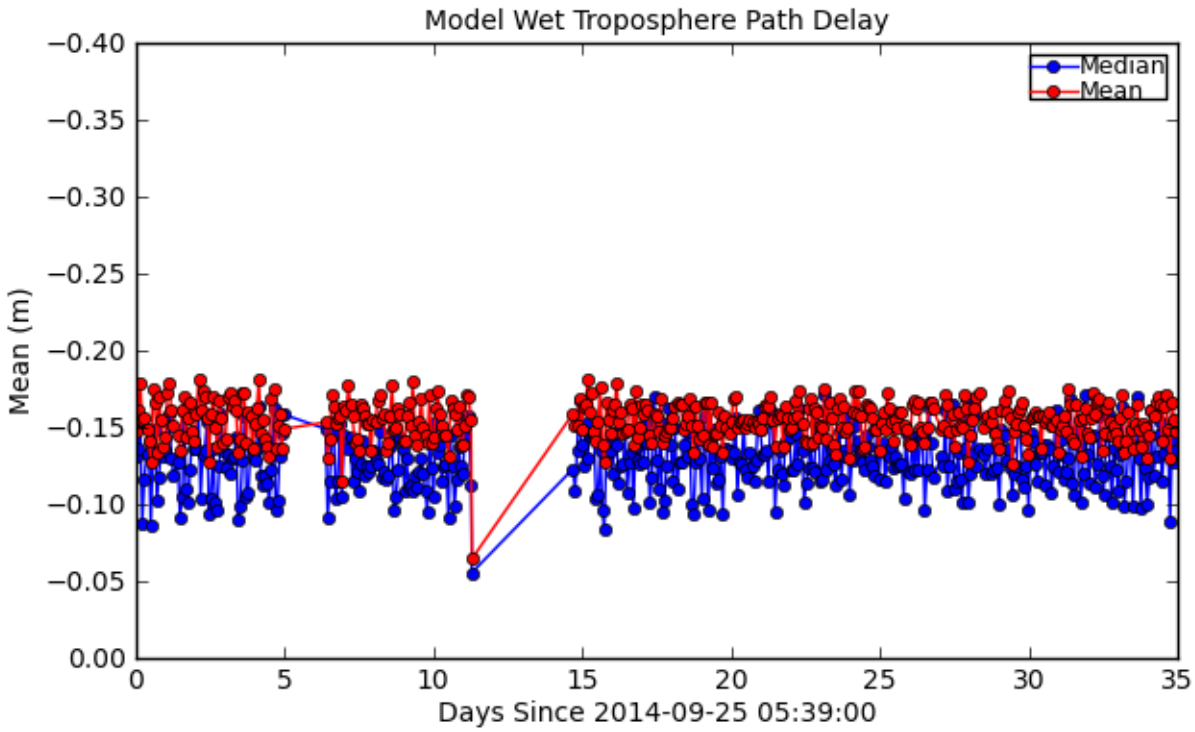

Figure 45: Mean/Median for Model Wet Troposphere Path Delay

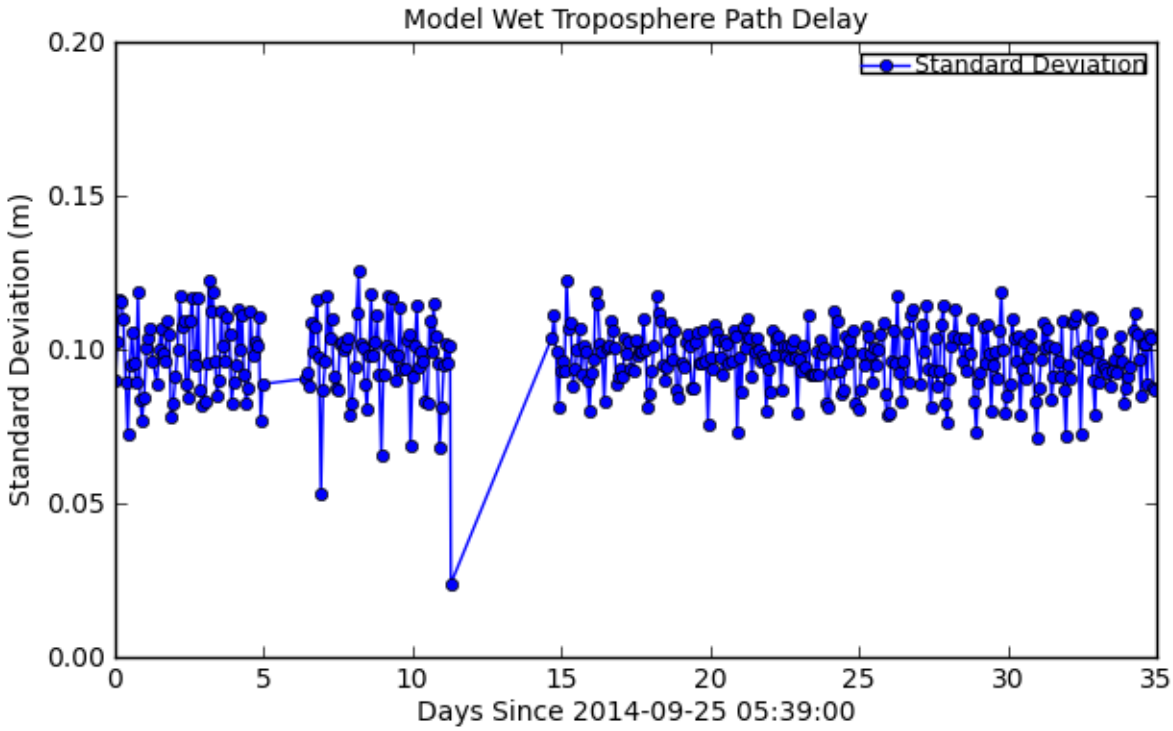

Figure 46: Standard Deviation for Model Wet Troposphere Path Delay

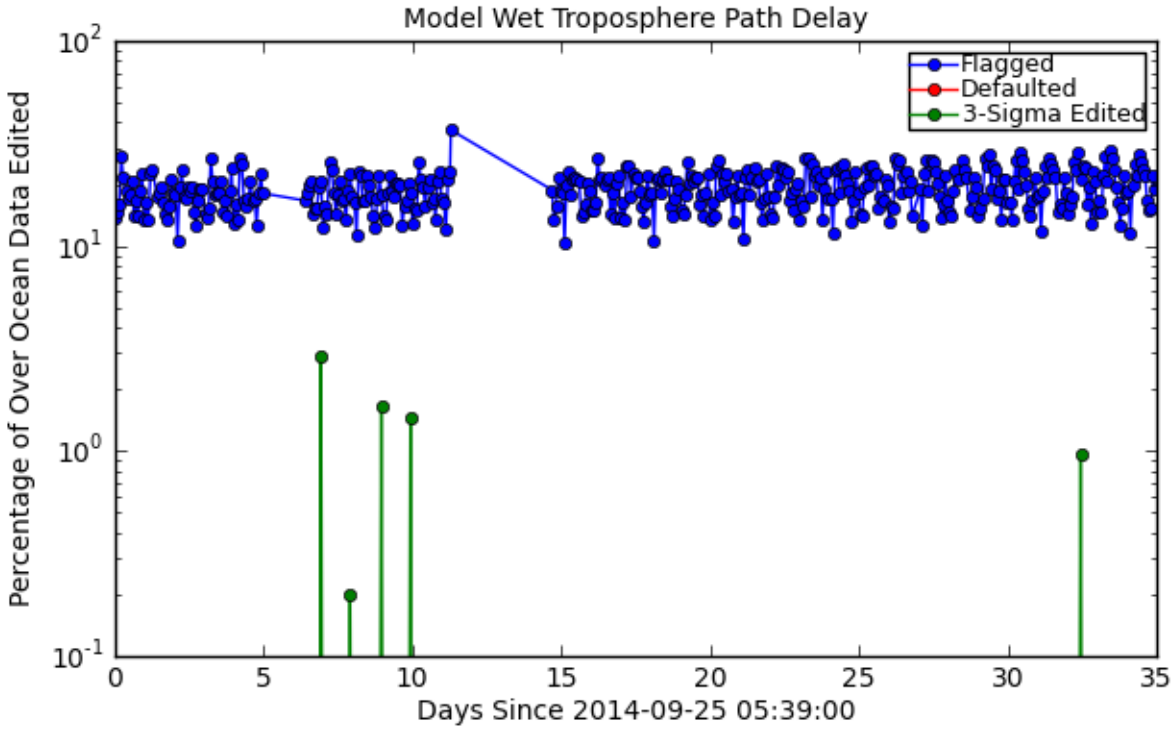

Figure 47: Flagged/Edited Data Points for Model Wet Troposphere Path Delay

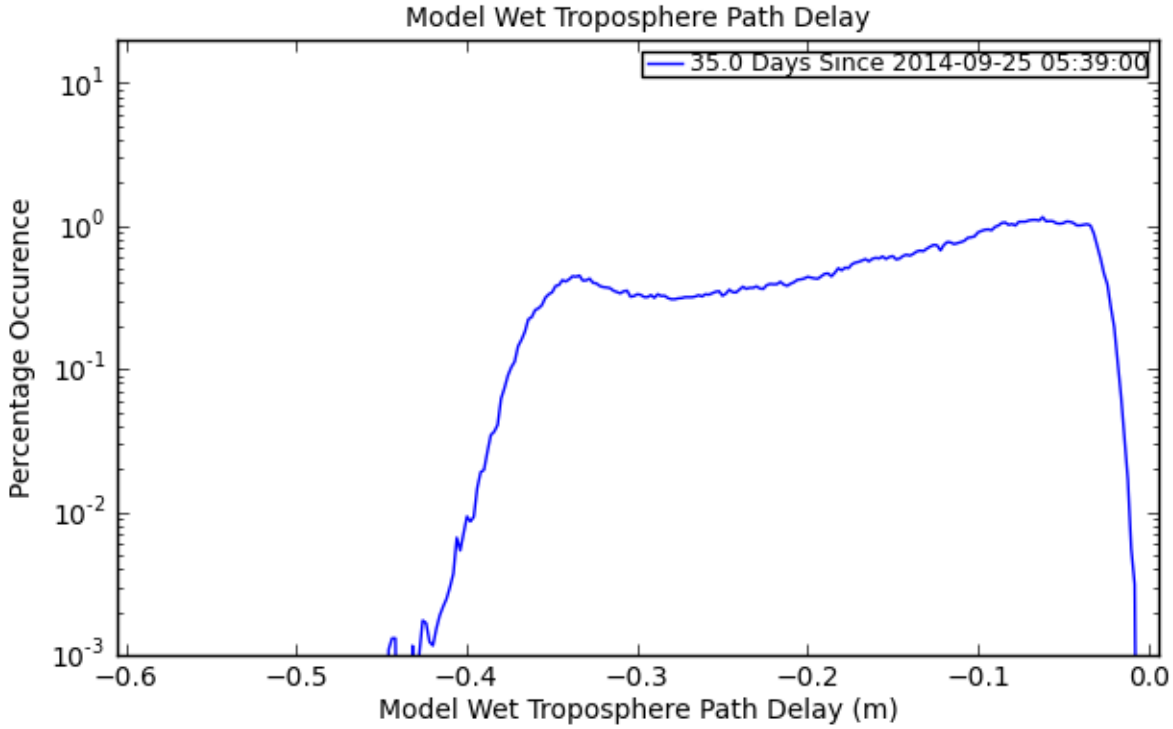

Figure 48: Histogram for Model Wet Troposphere Path Delay

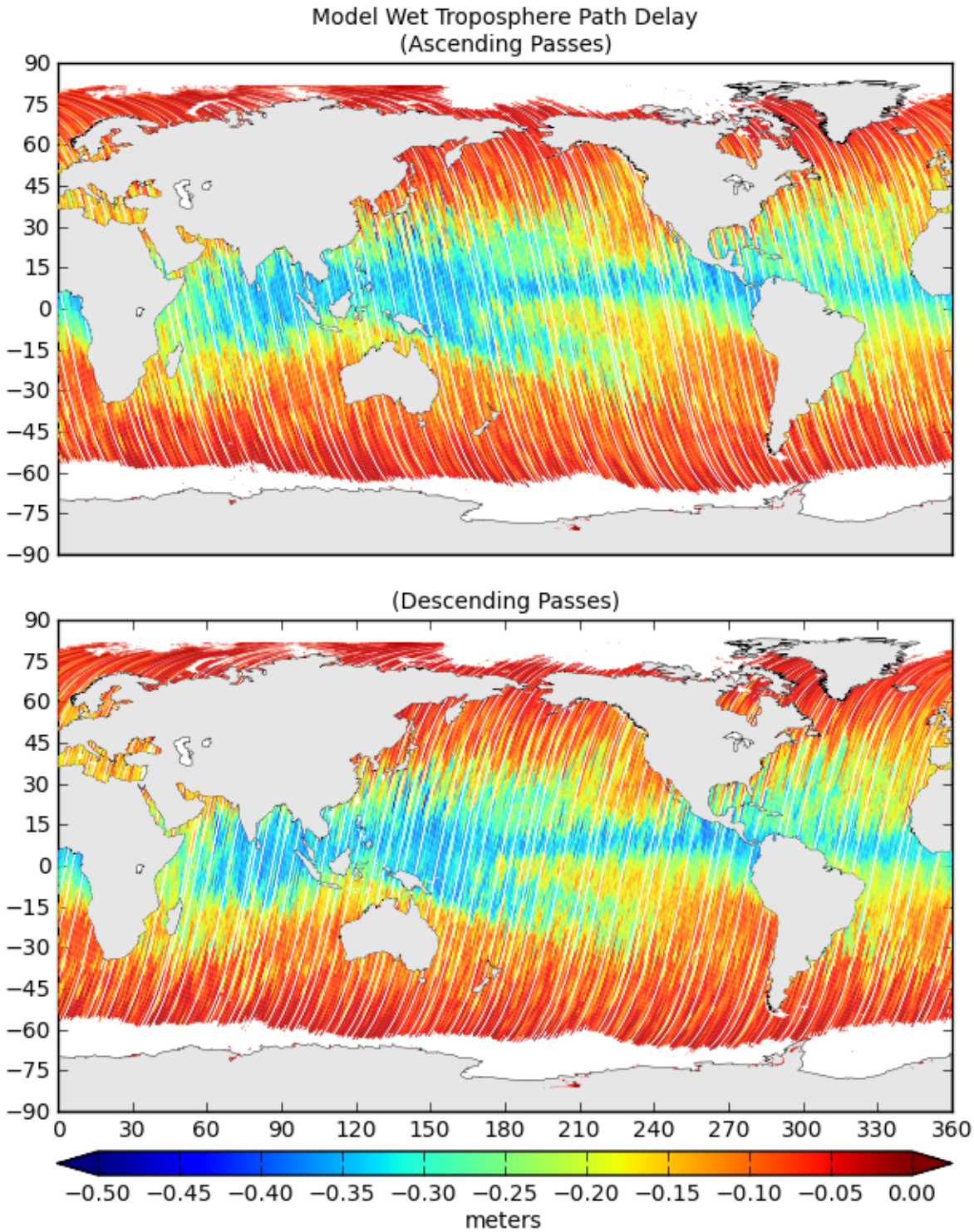

Figure 49: Map of Values for Model Wet Troposphere Path Delay

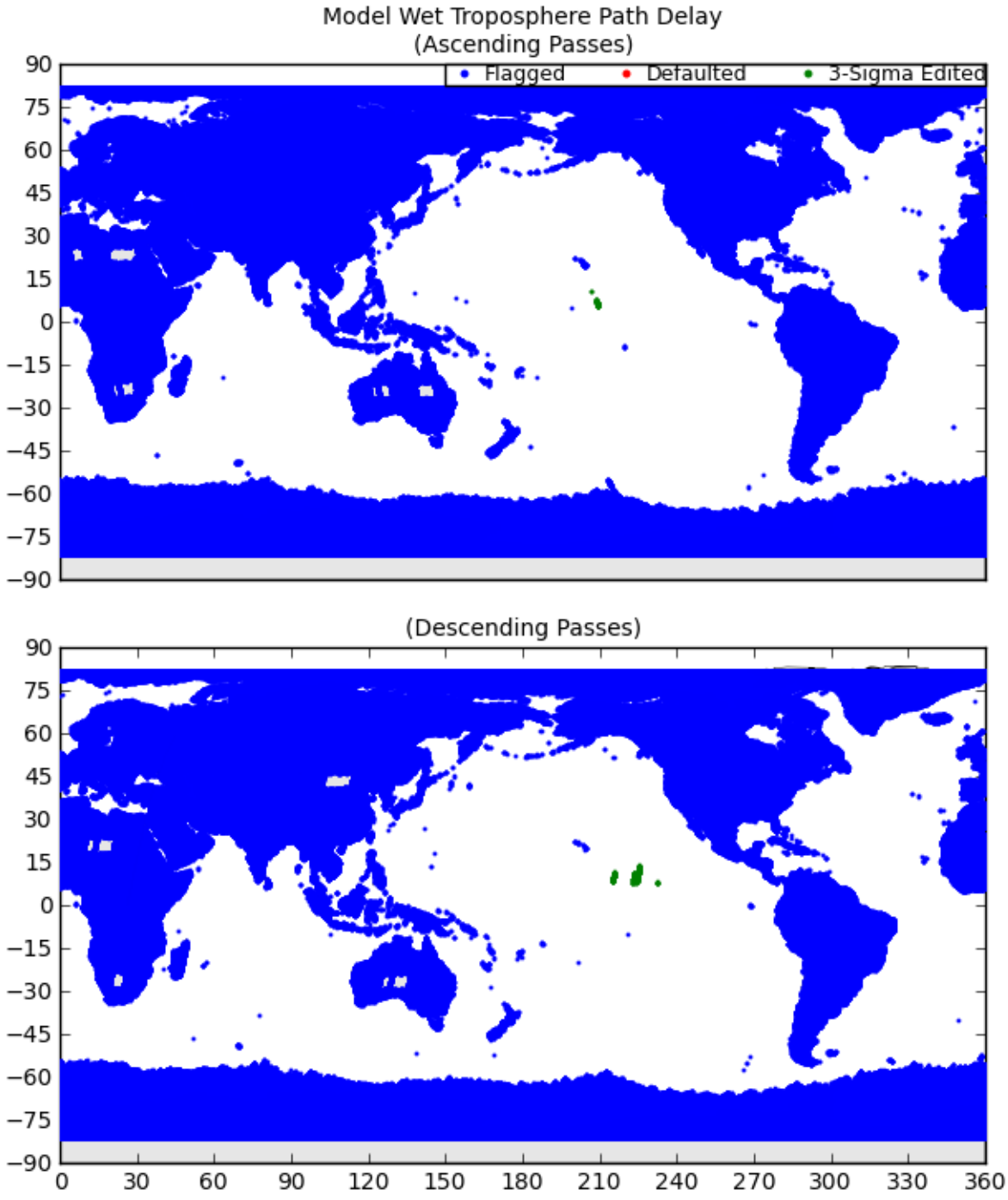

Figure 50: Map of Flagged/Edited Points for Model Wet Troposphere Path Delay

10 Wet Path Delay Difference (AMR-Model) Plots

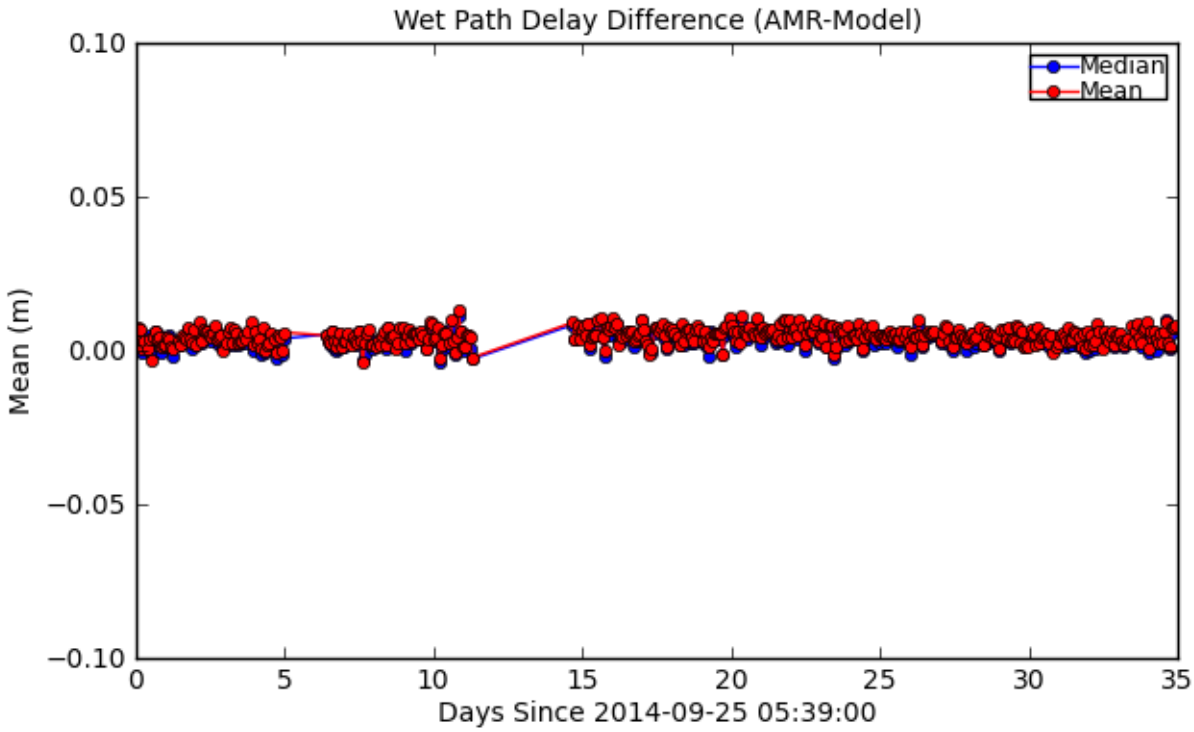

Figure 51: Mean/Median for Wet Path Delay Difference (AMR-Model)

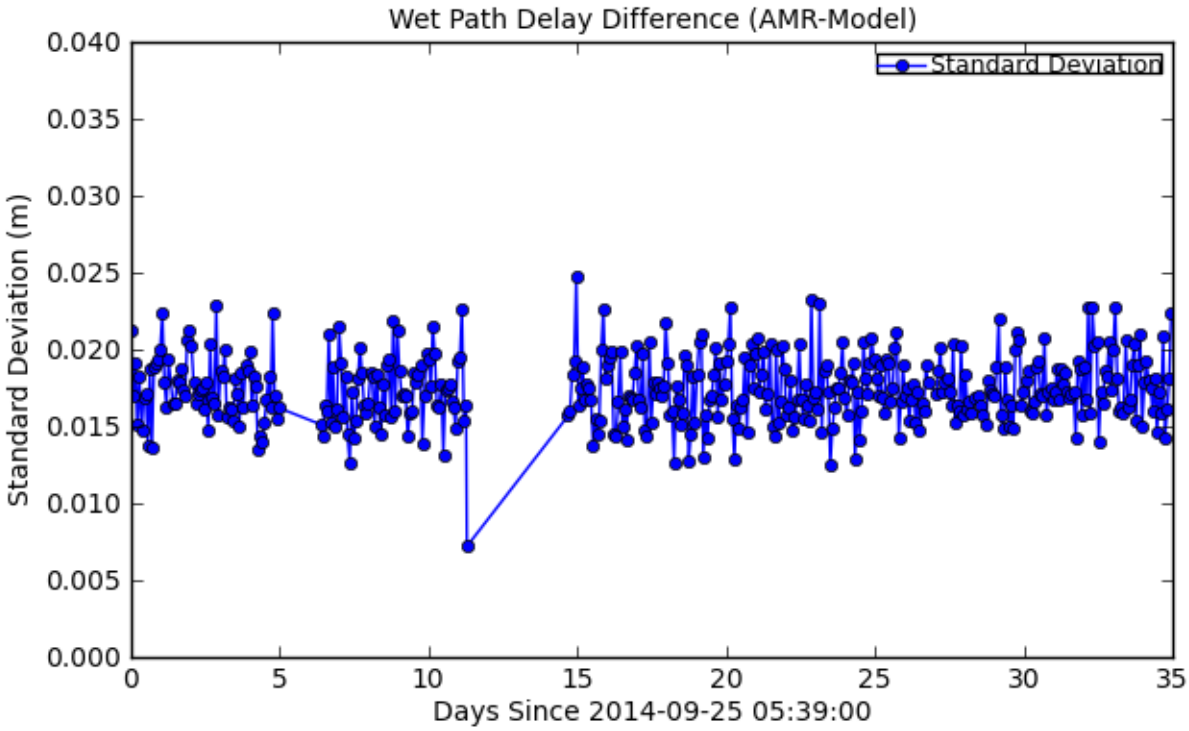

Figure 52: Standard Deviation for Wet Path Delay Difference (AMR-Model)

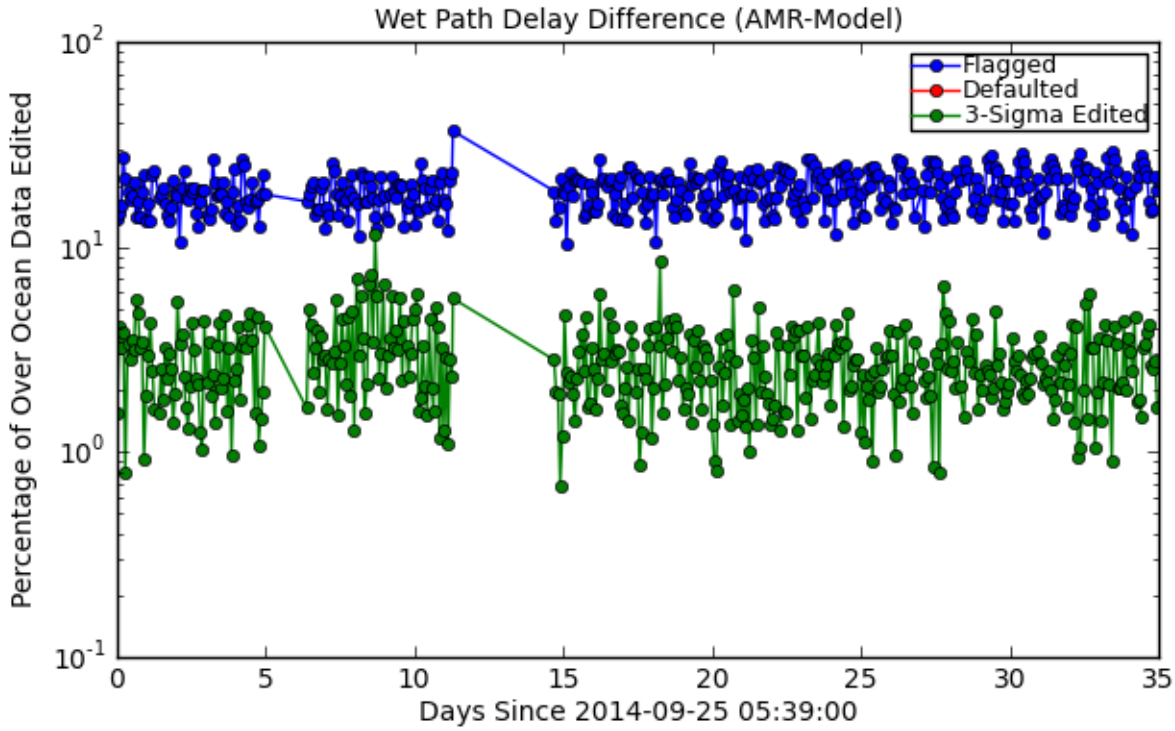

Figure 53: Flagged/Edited Data Points for Wet Path Delay Difference (AMR-Model)

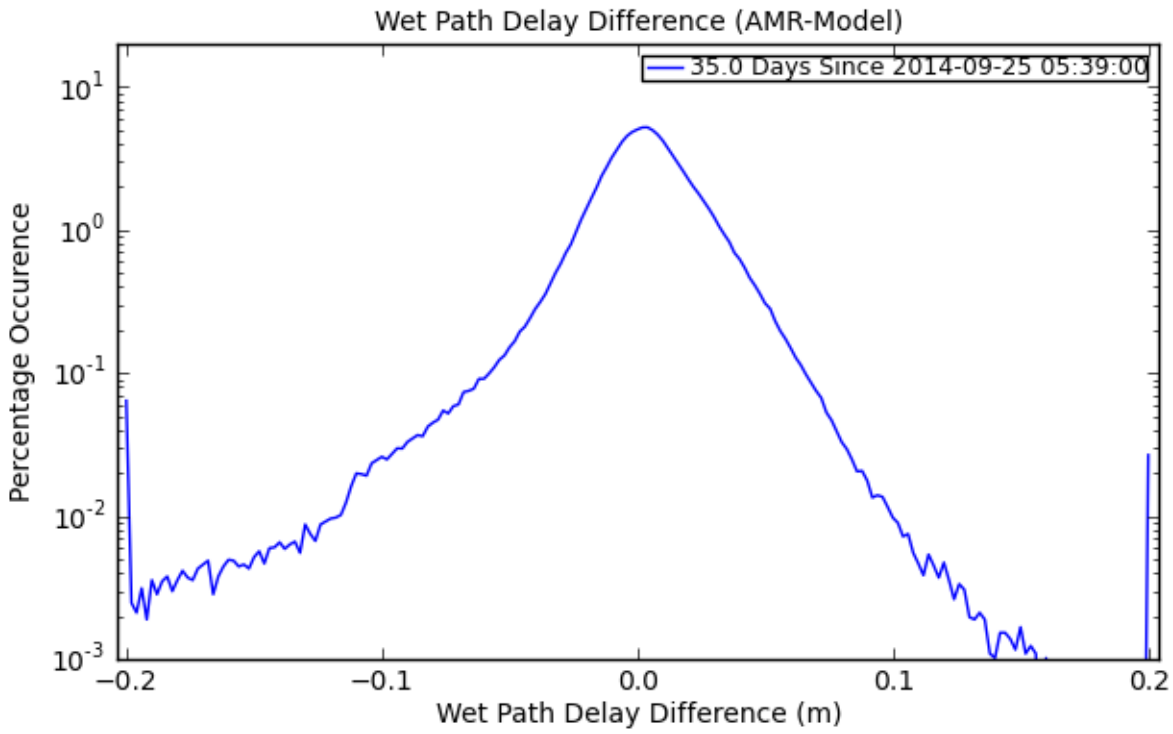

Figure 54: Histogram for Wet Path Delay Difference (AMR-Model)

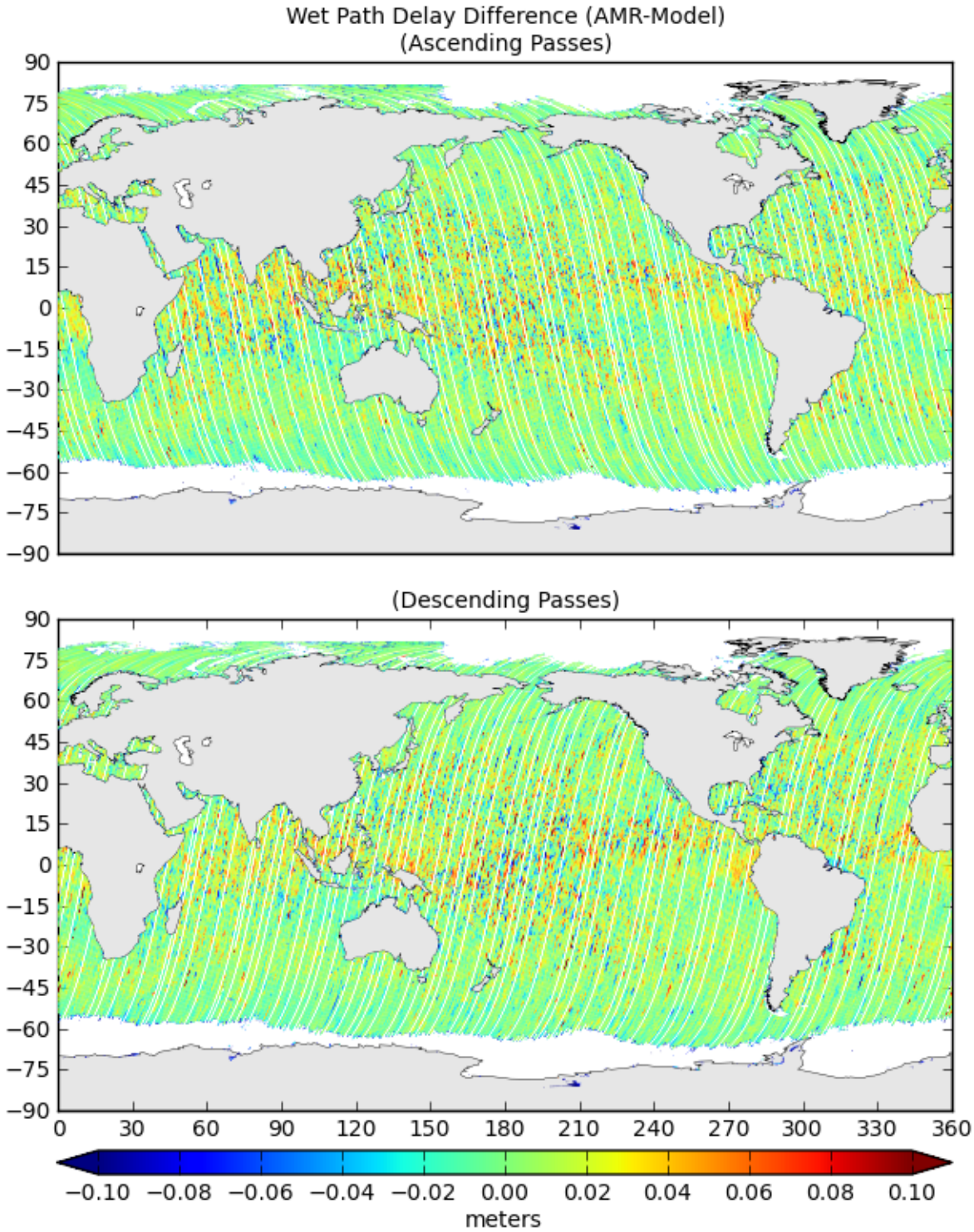

Figure 55: Map of Values for Wet Path Delay Difference (AMR-Model)

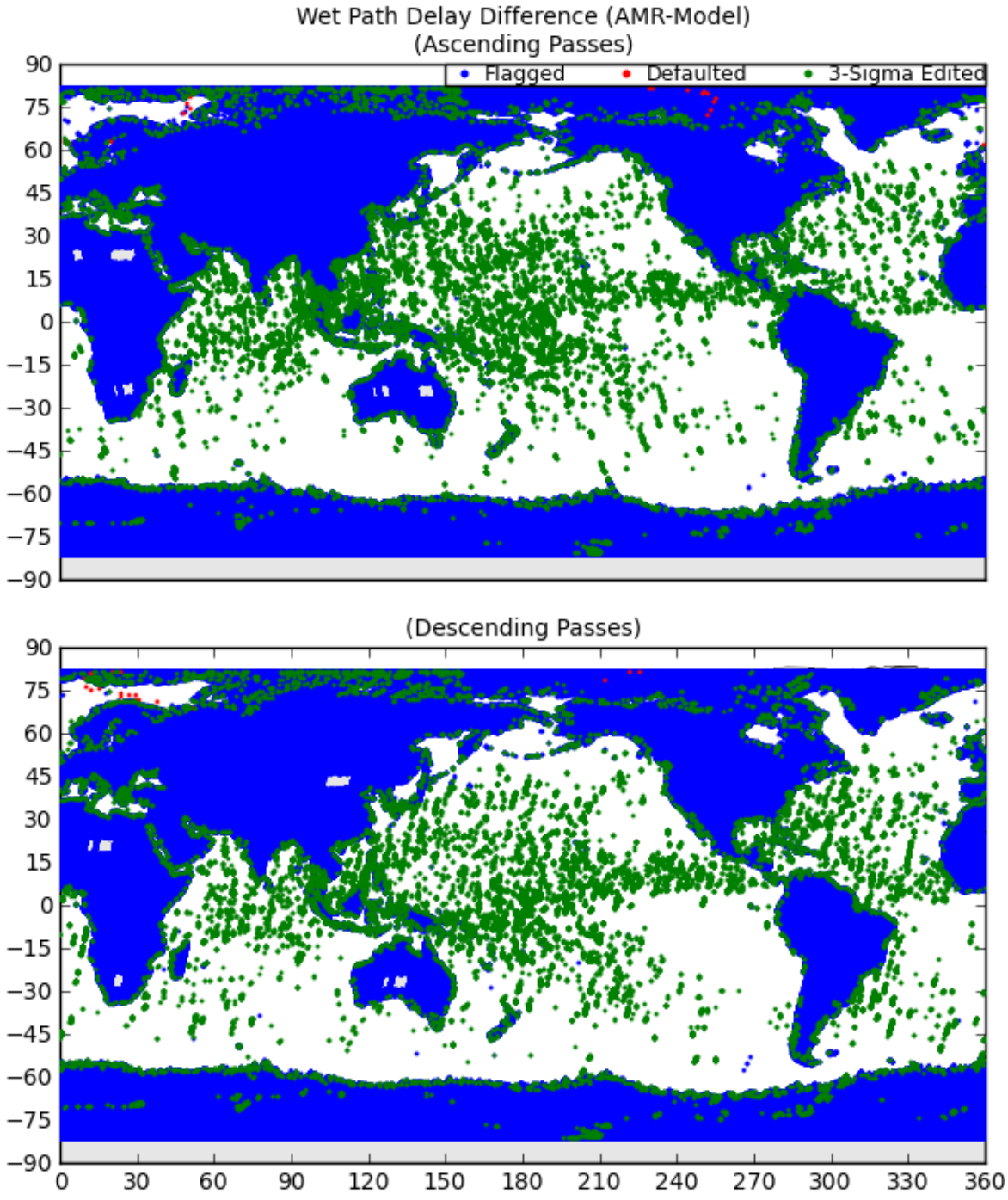

Figure 56: Map of Flagged/Edited Points for Wet Path Delay Difference (AMR-Model)

11 K Brightness Temperature Plots

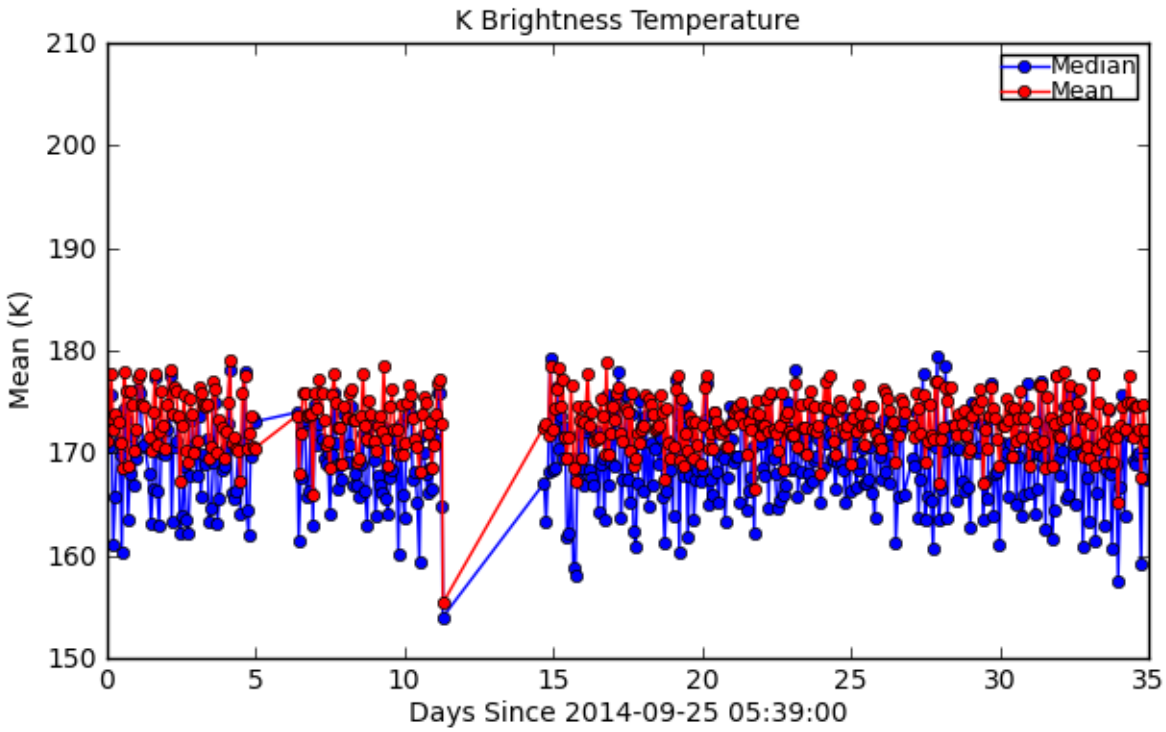

Figure 57: Mean/Median for K Brightness Temperature

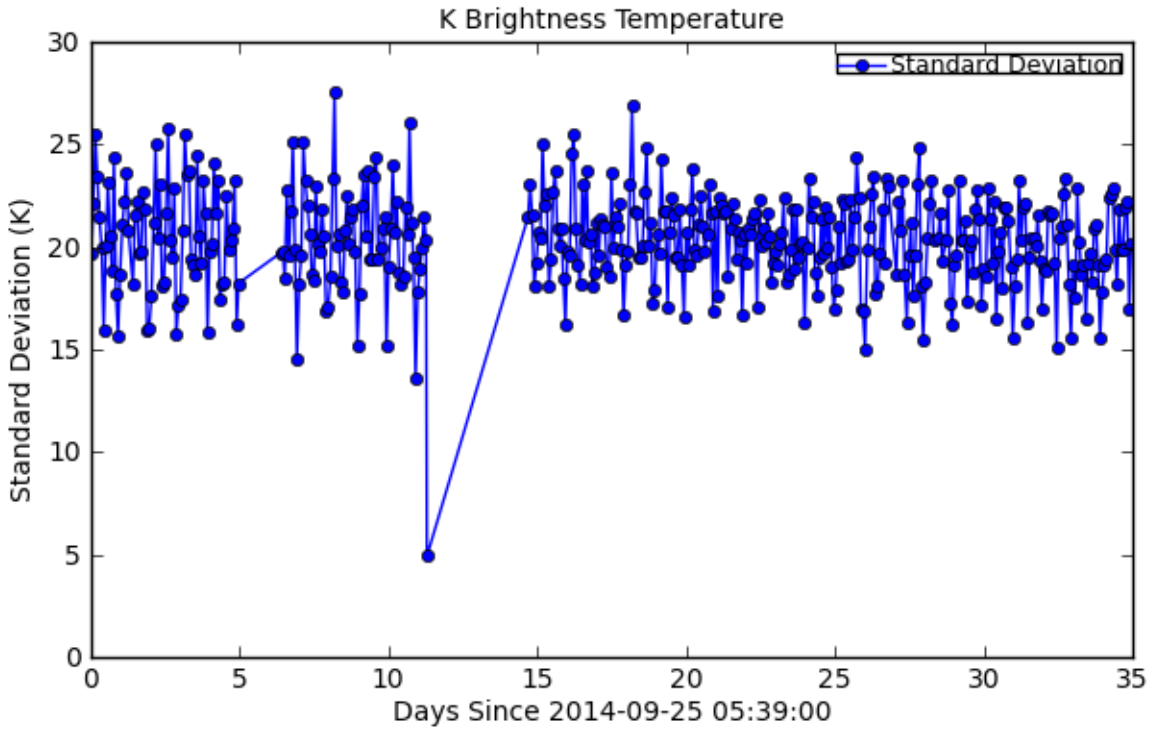

Figure 58: Standard Deviation for K Brightness Temperature

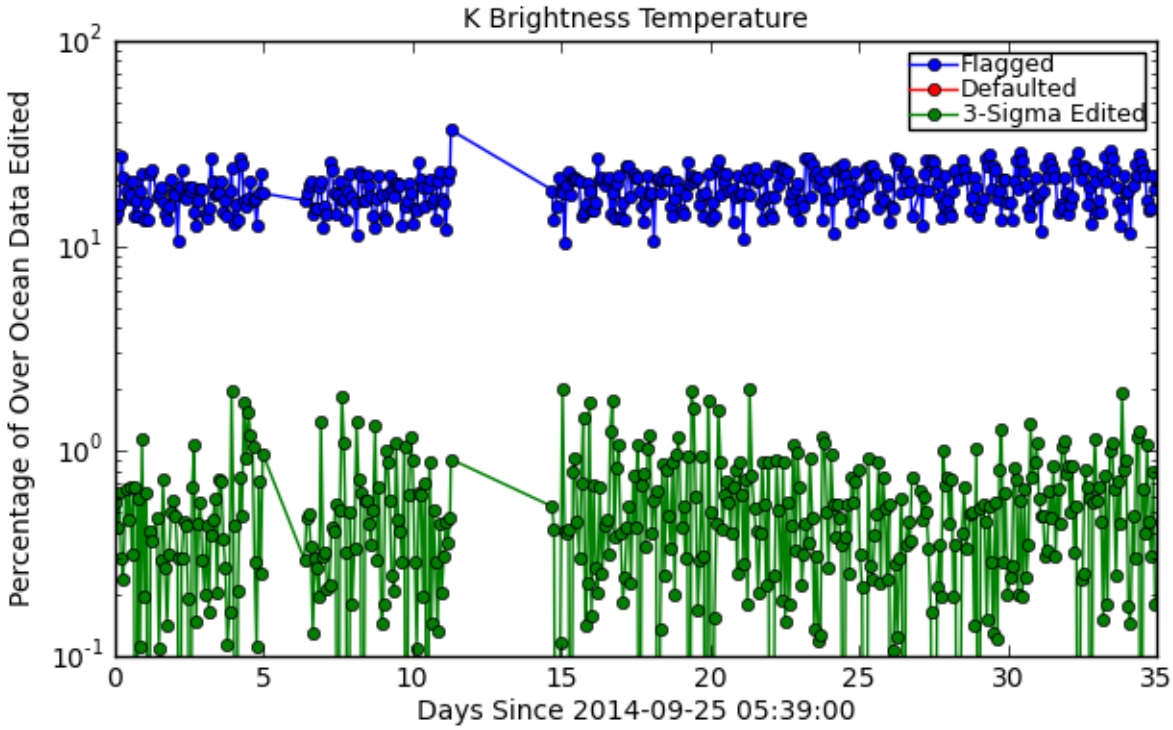

Figure 59: Flagged/Edited Data Points for K Brightness Temperature

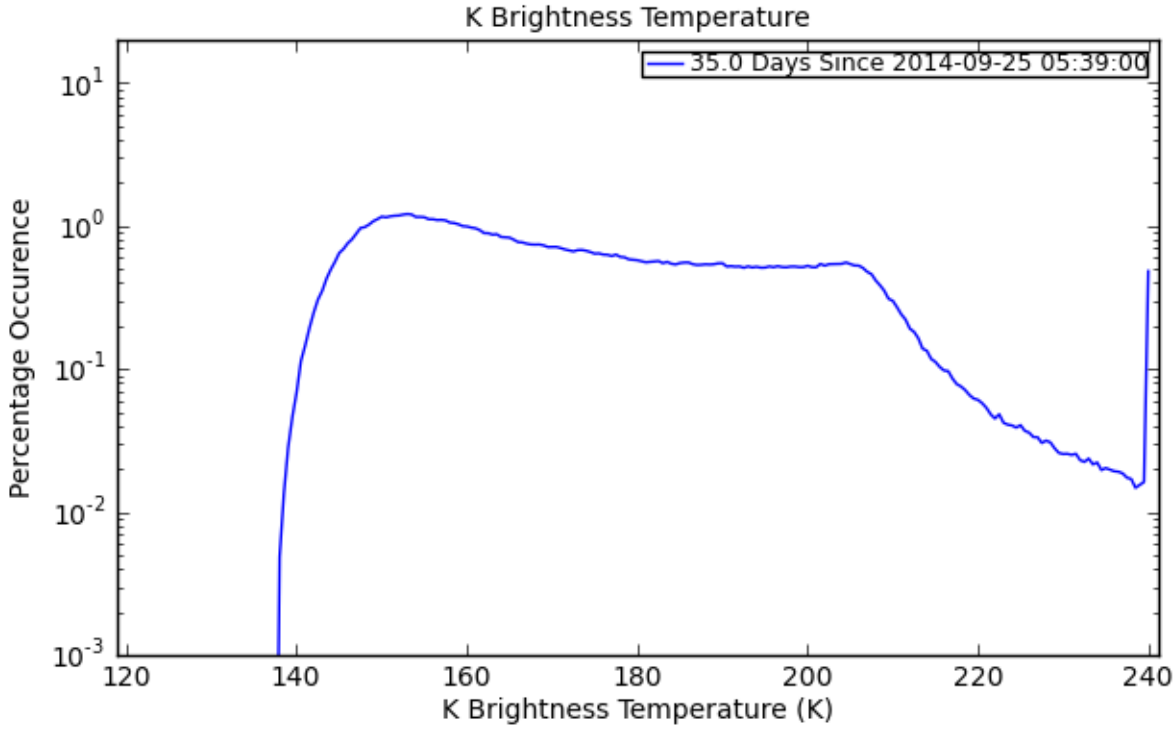

Figure 60: Histogram for K Brightness Temperature

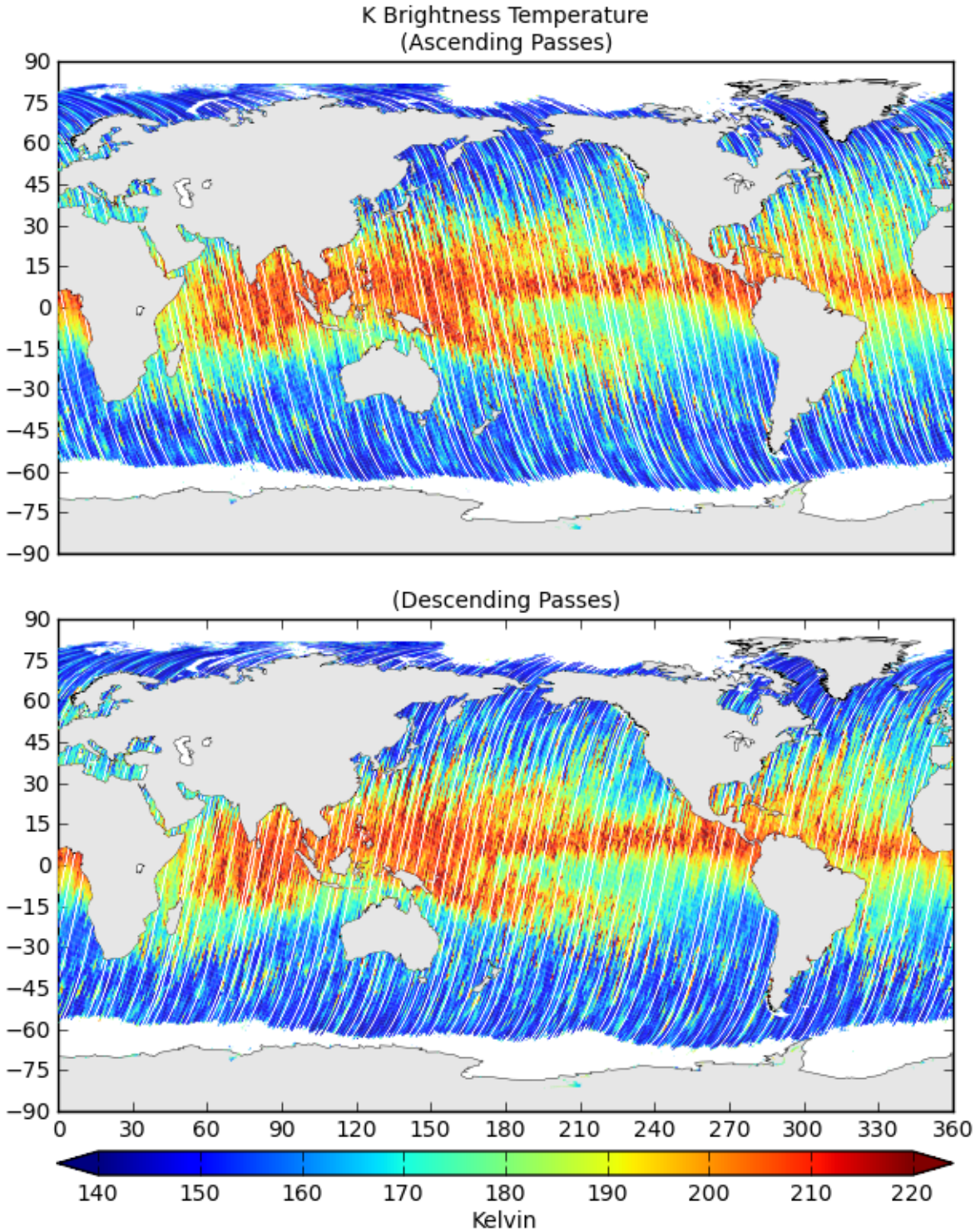

Figure 61: Map of Values for K Brightness Temperature

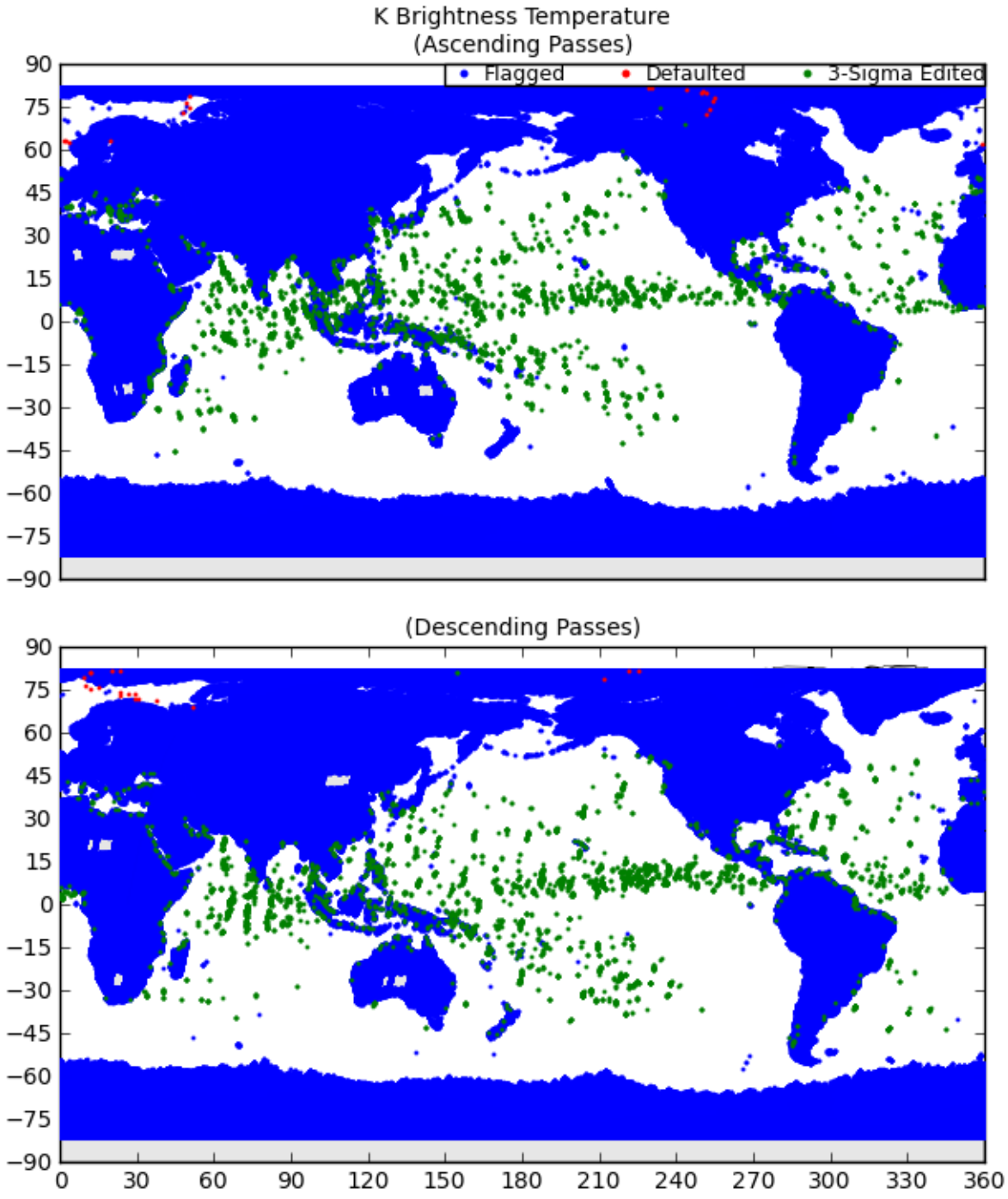

Figure 62: Map of Flagged/Edited Points for K Brightness Temperature

12 Ka Brightness Temperature Plots

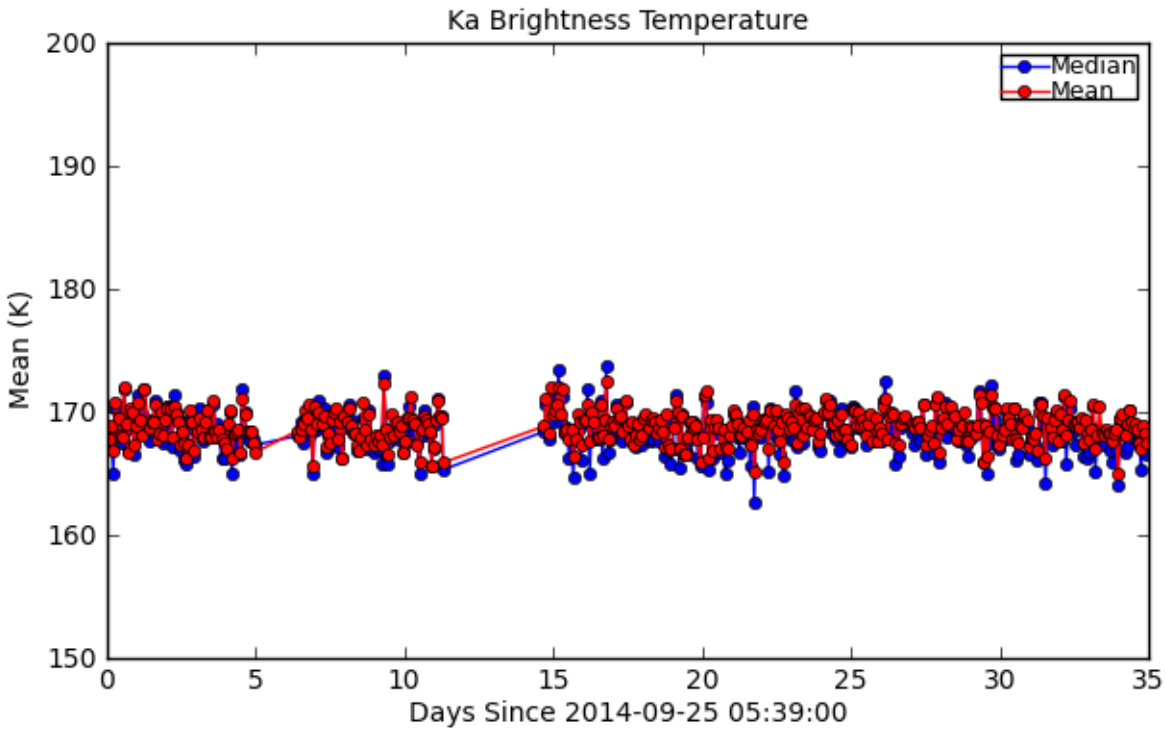

Figure 63: Mean/Median for Ka Brightness Temperature

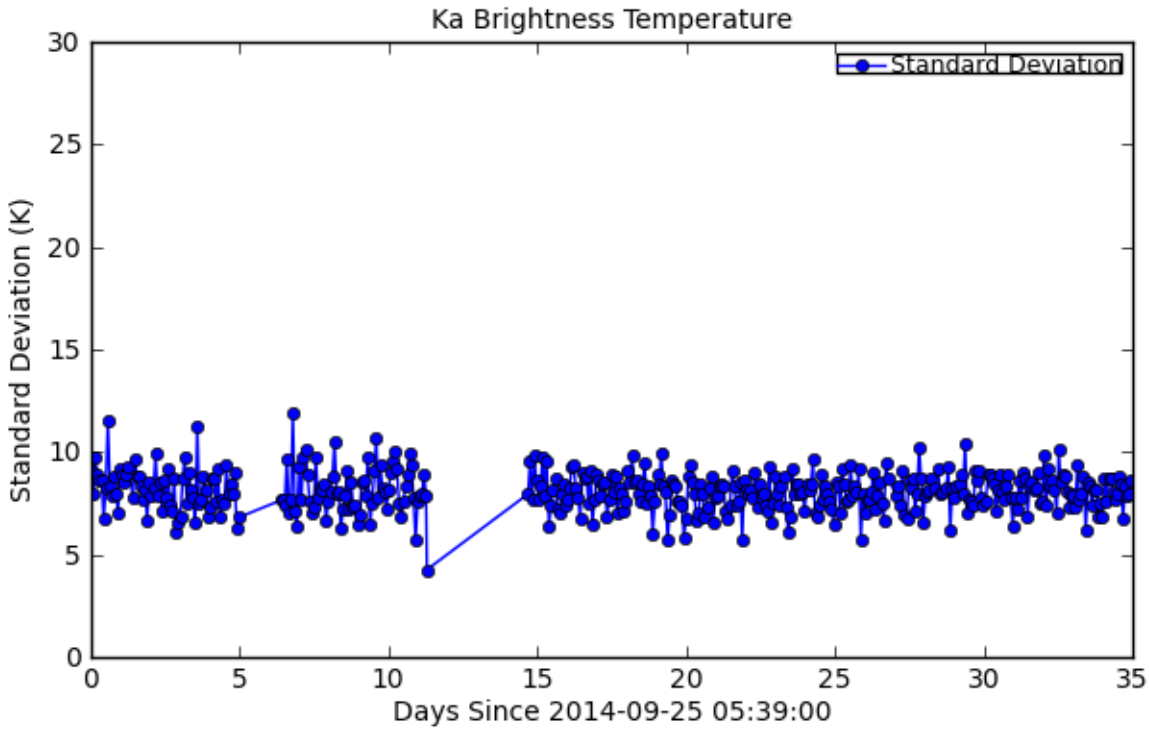

Figure 64: Standard Deviation for Ka Brightness Temperature

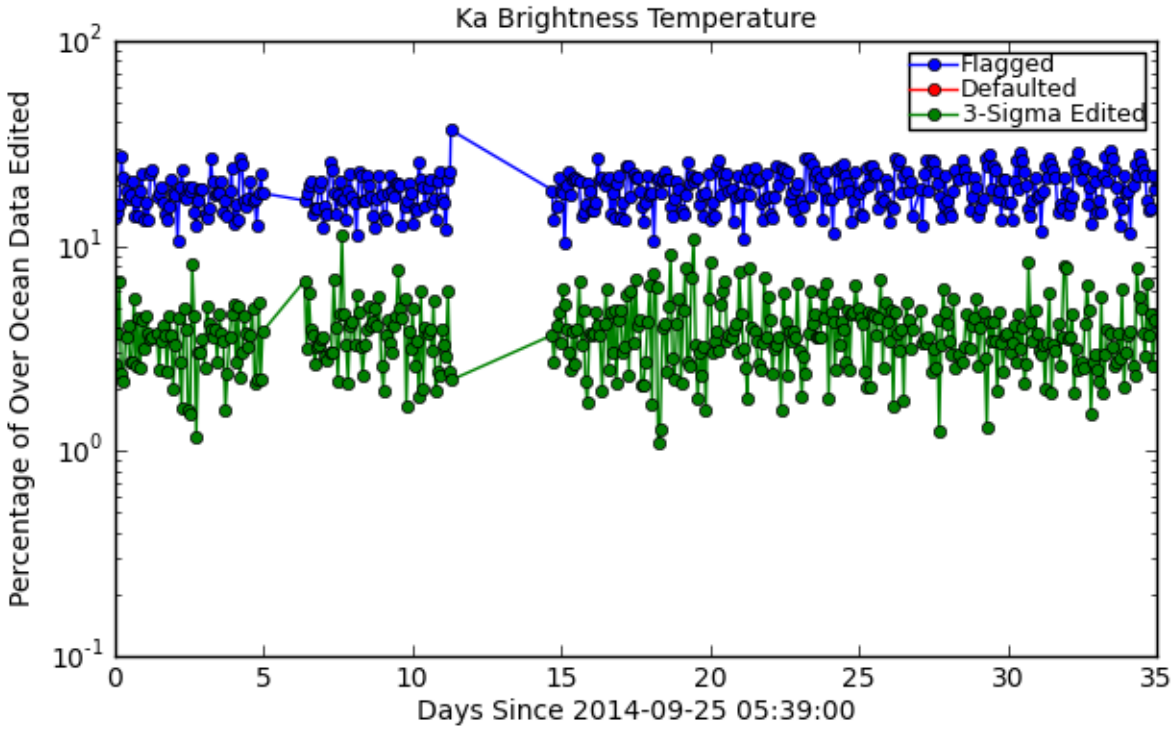

Figure 65: Flagged/Edited Data Points for Ka Brightness Temperature

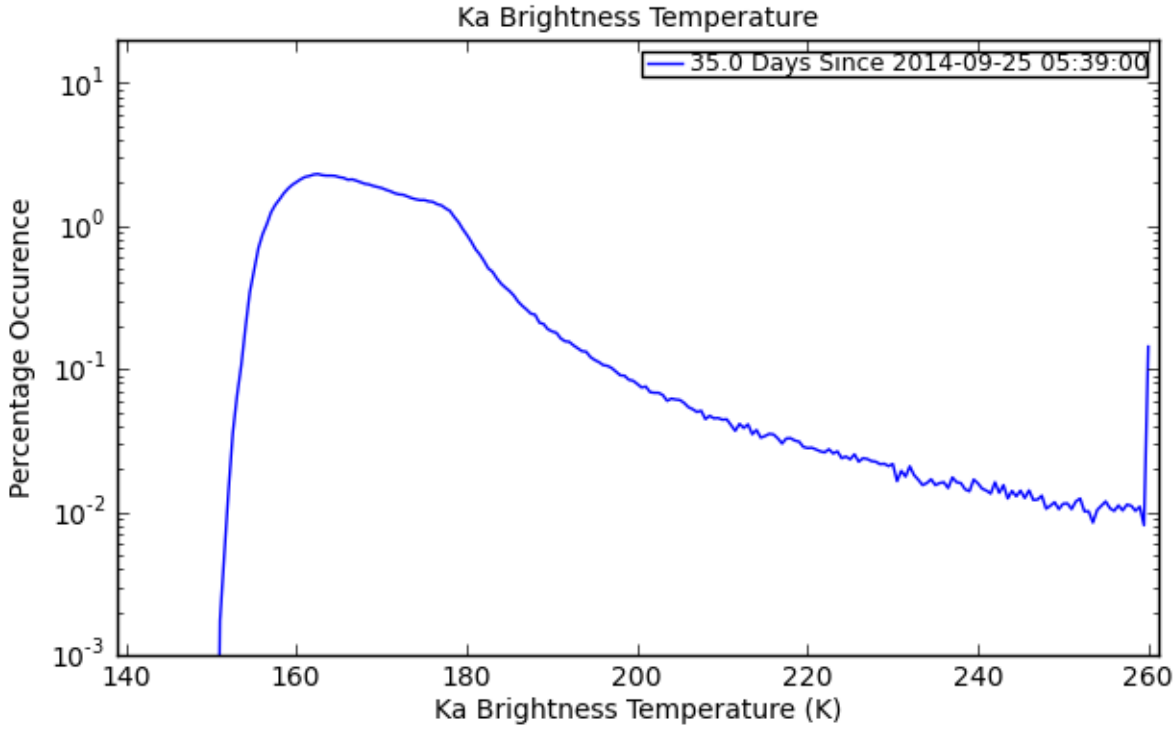

Figure 66: Histogram for Ka Brightness Temperature

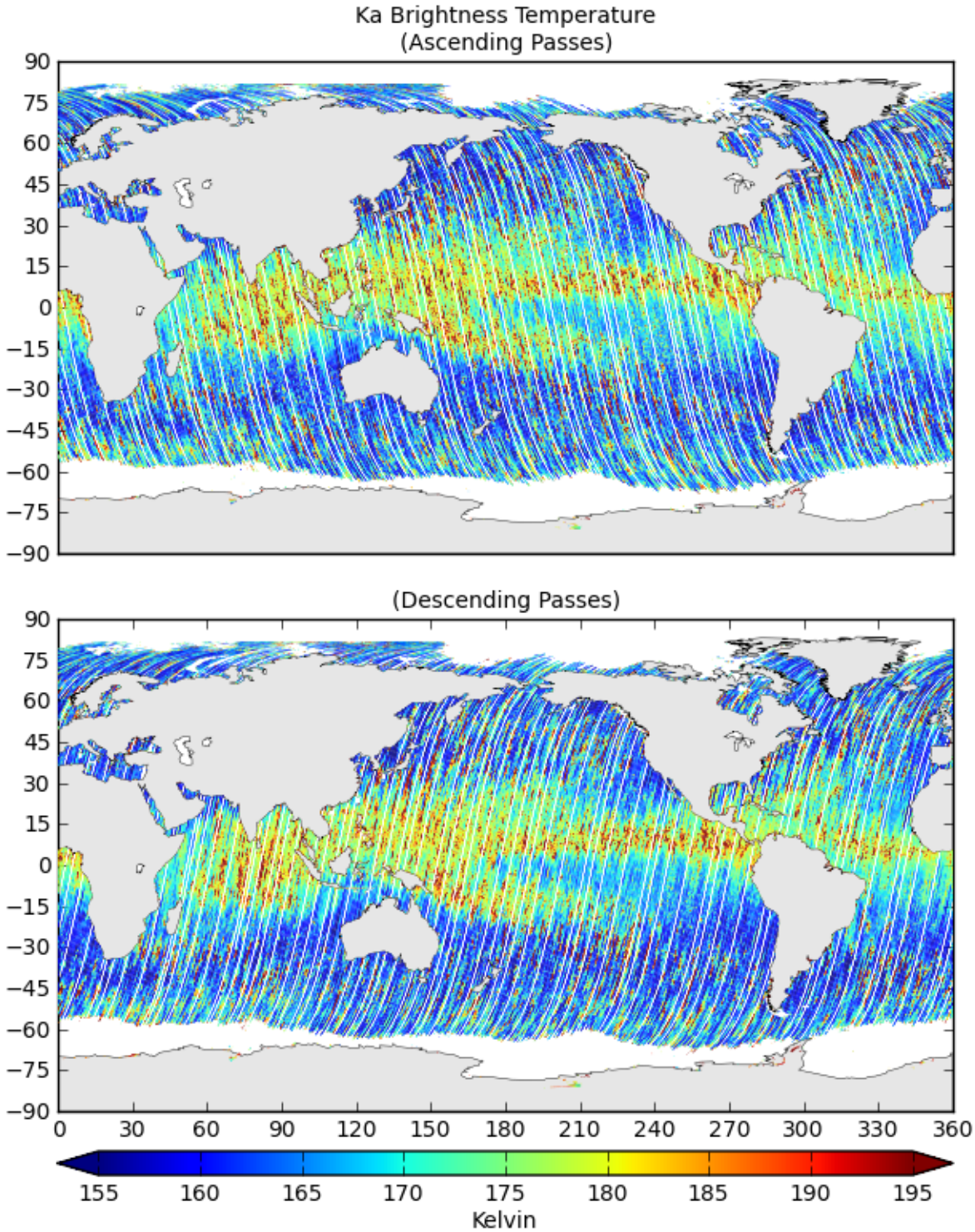

Figure 67: Map of Values for Ka Brightness Temperature

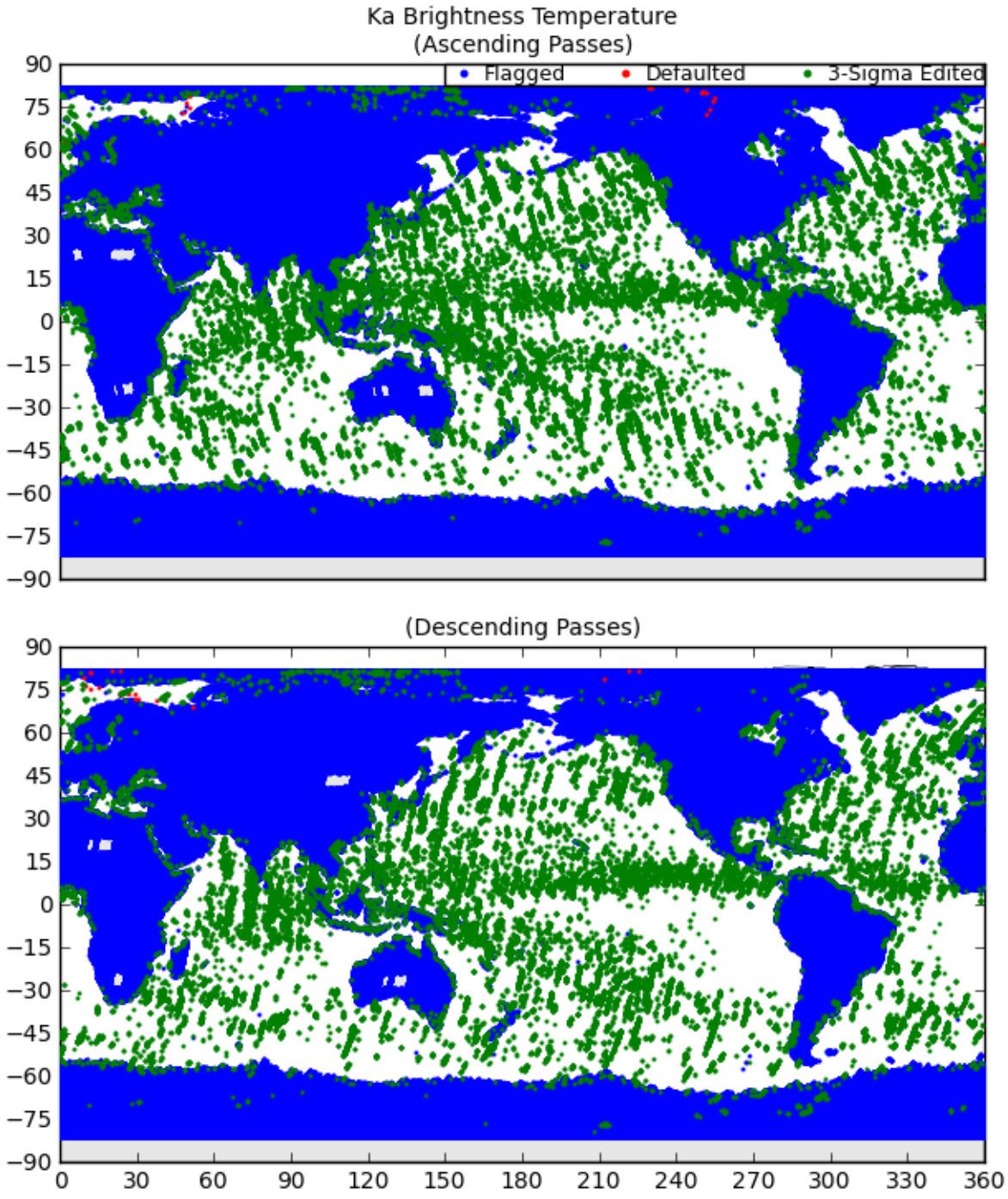

Figure 68: Map of Flagged/Edited Points for Ka Brightness Temperature

13 Ka-Band Ionospheric Path Delay Plots

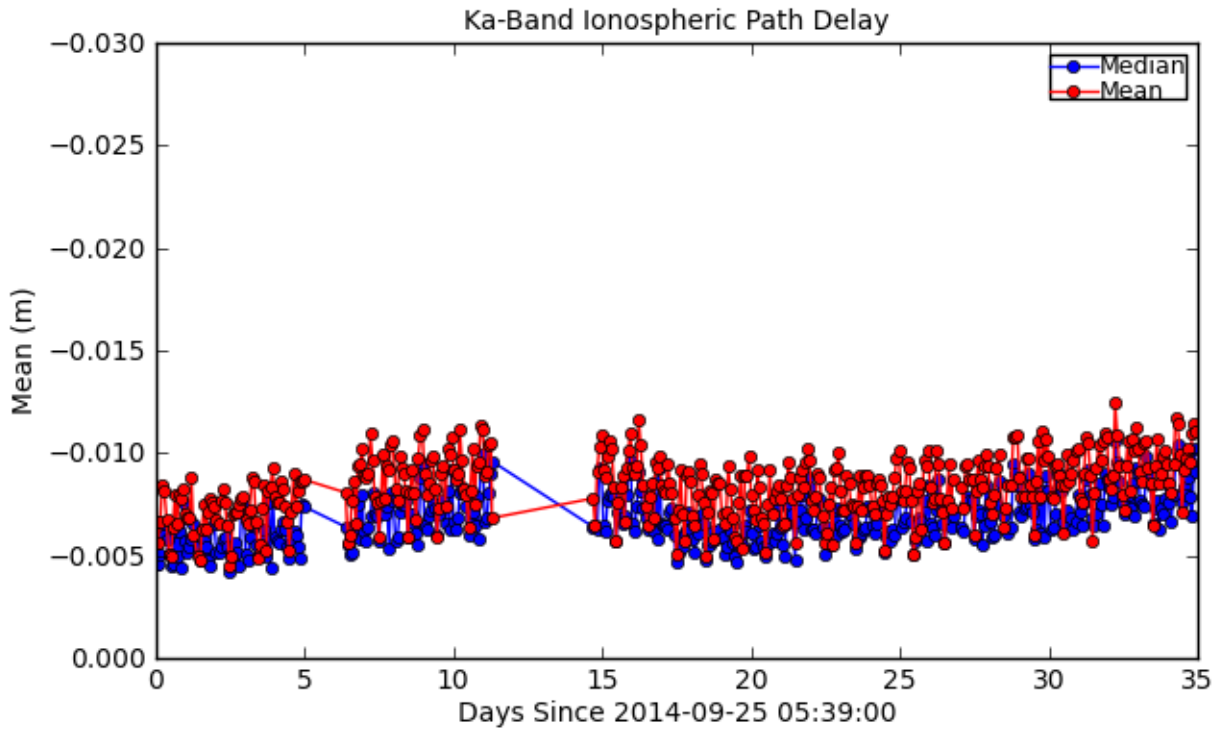

Figure 69: Mean/Median for Ka-Band Ionospheric Path Delay

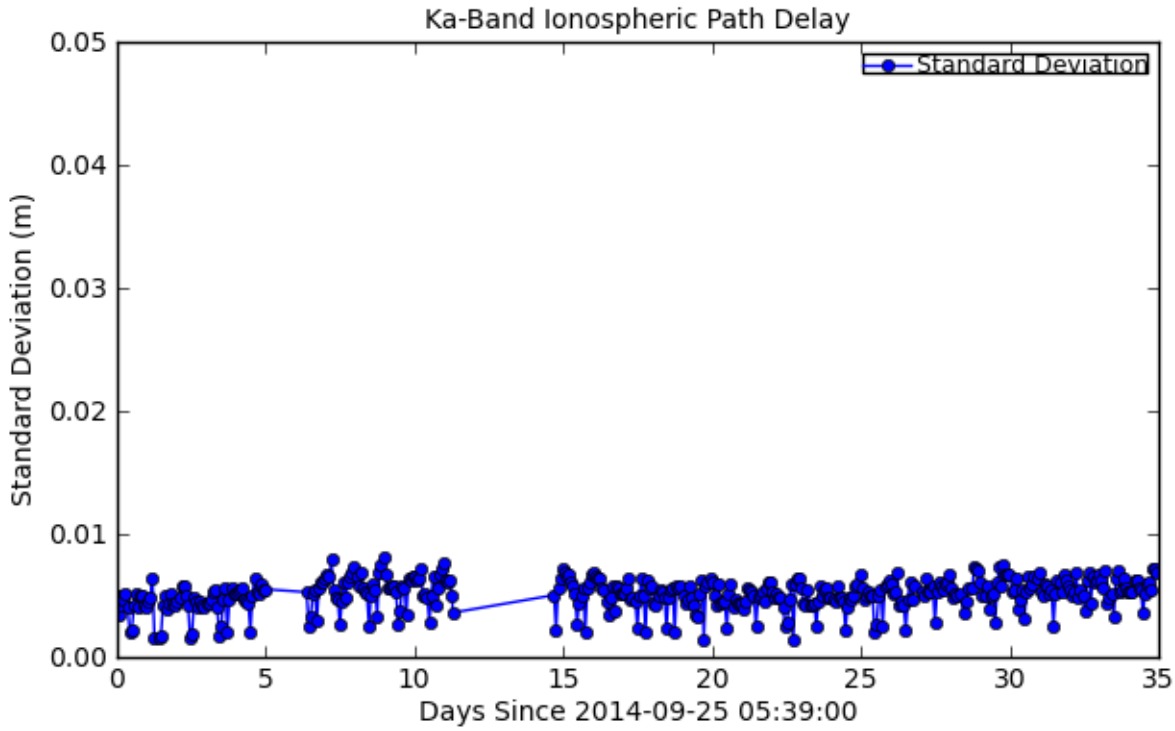

Figure 70: Standard Deviation for Ka-Band Ionospheric Path Delay

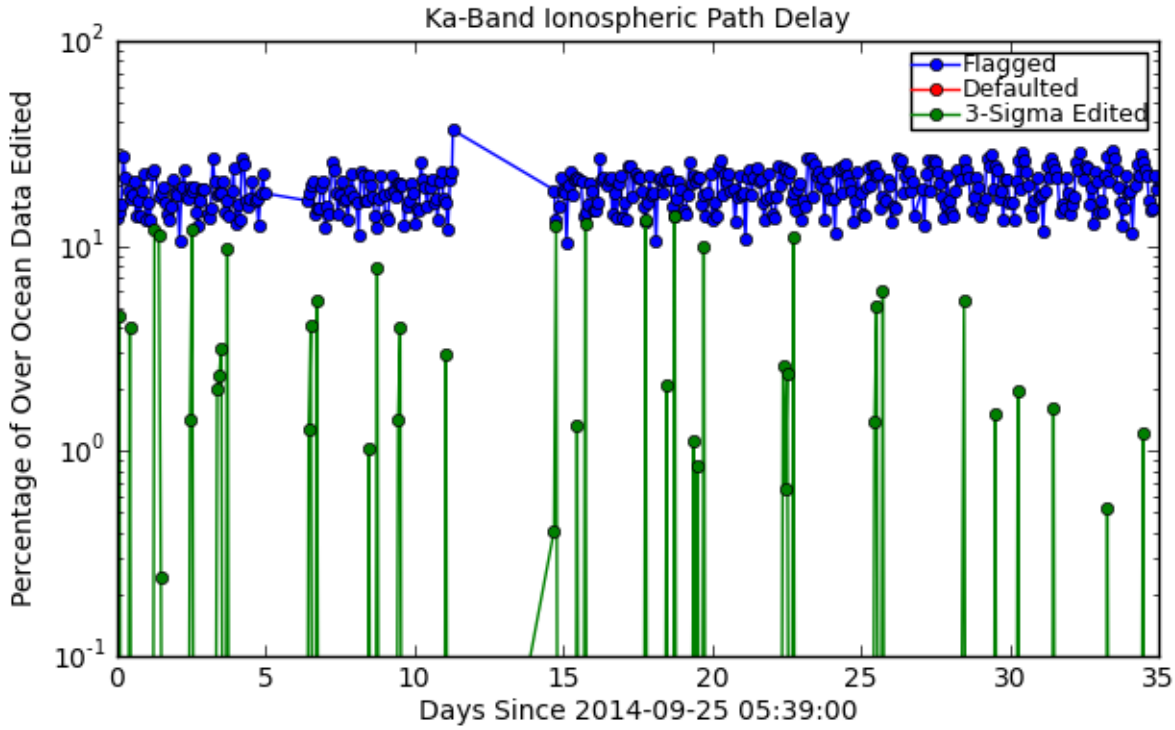

Figure 71: Flagged/Edited Data Points for Ka-Band Ionospheric Path Delay

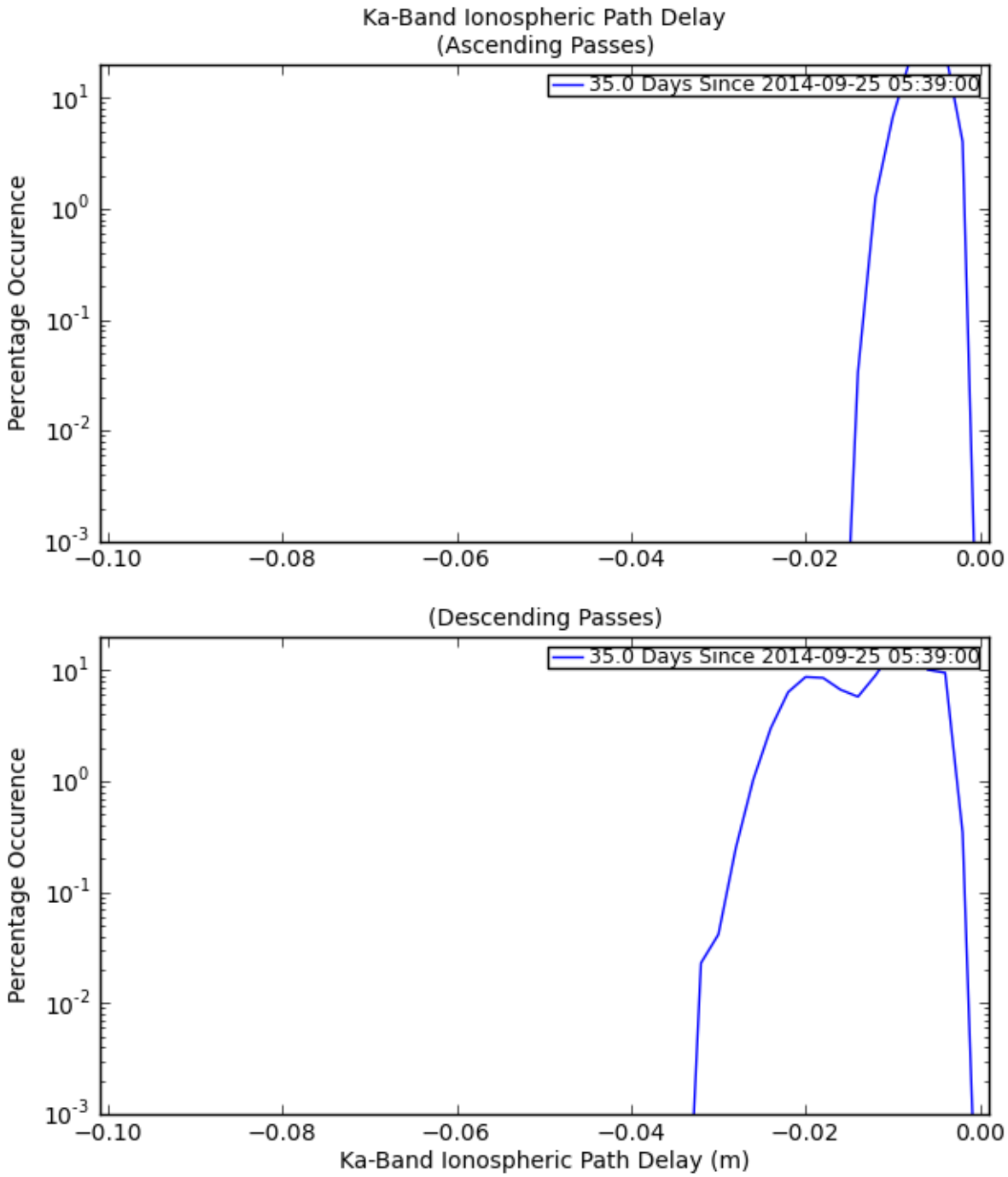

Figure 72: Histogram for Ka-Band Ionospheric Path Delay

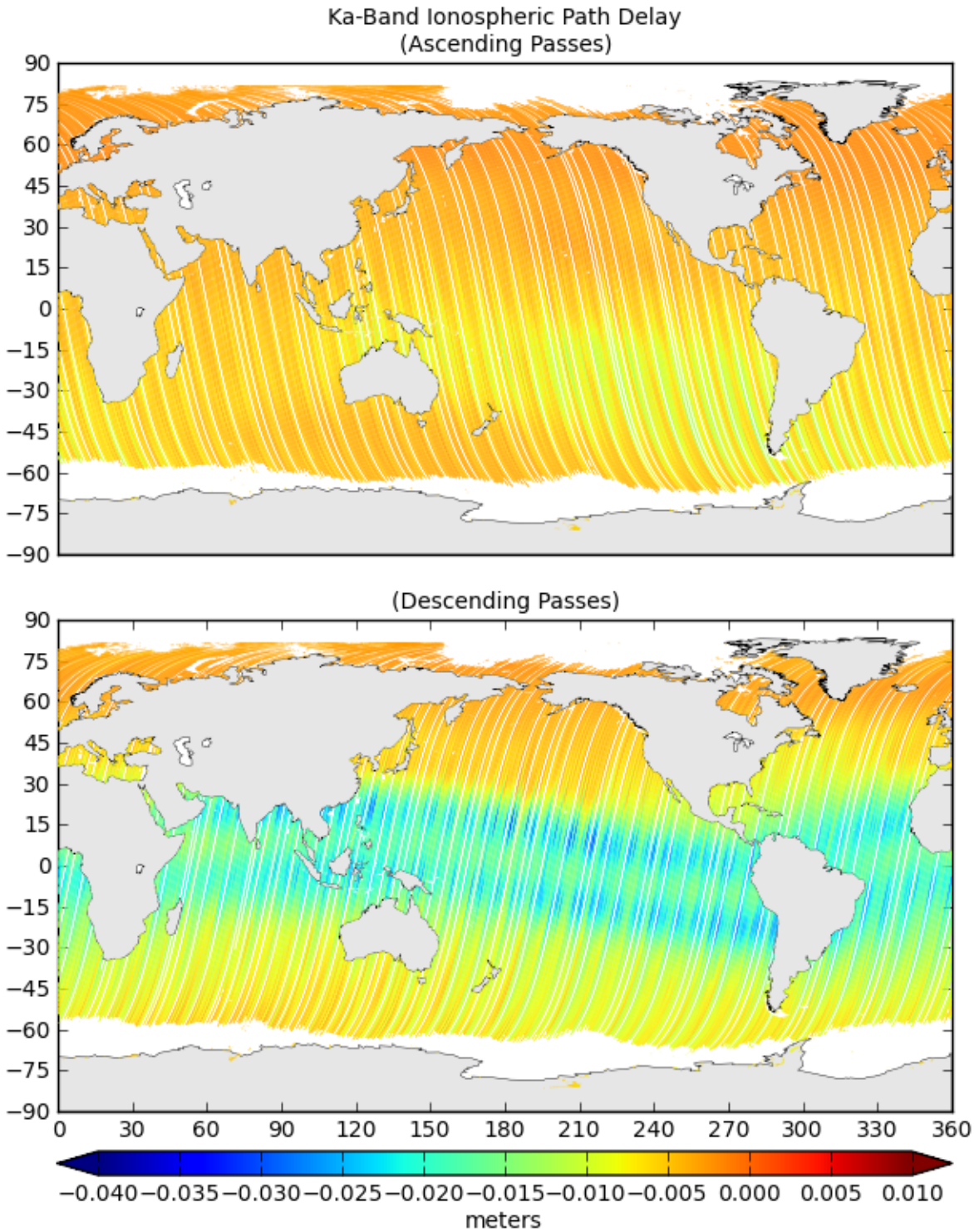

Figure 73: Map of Values for Ka-Band Ionospheric Path Delay

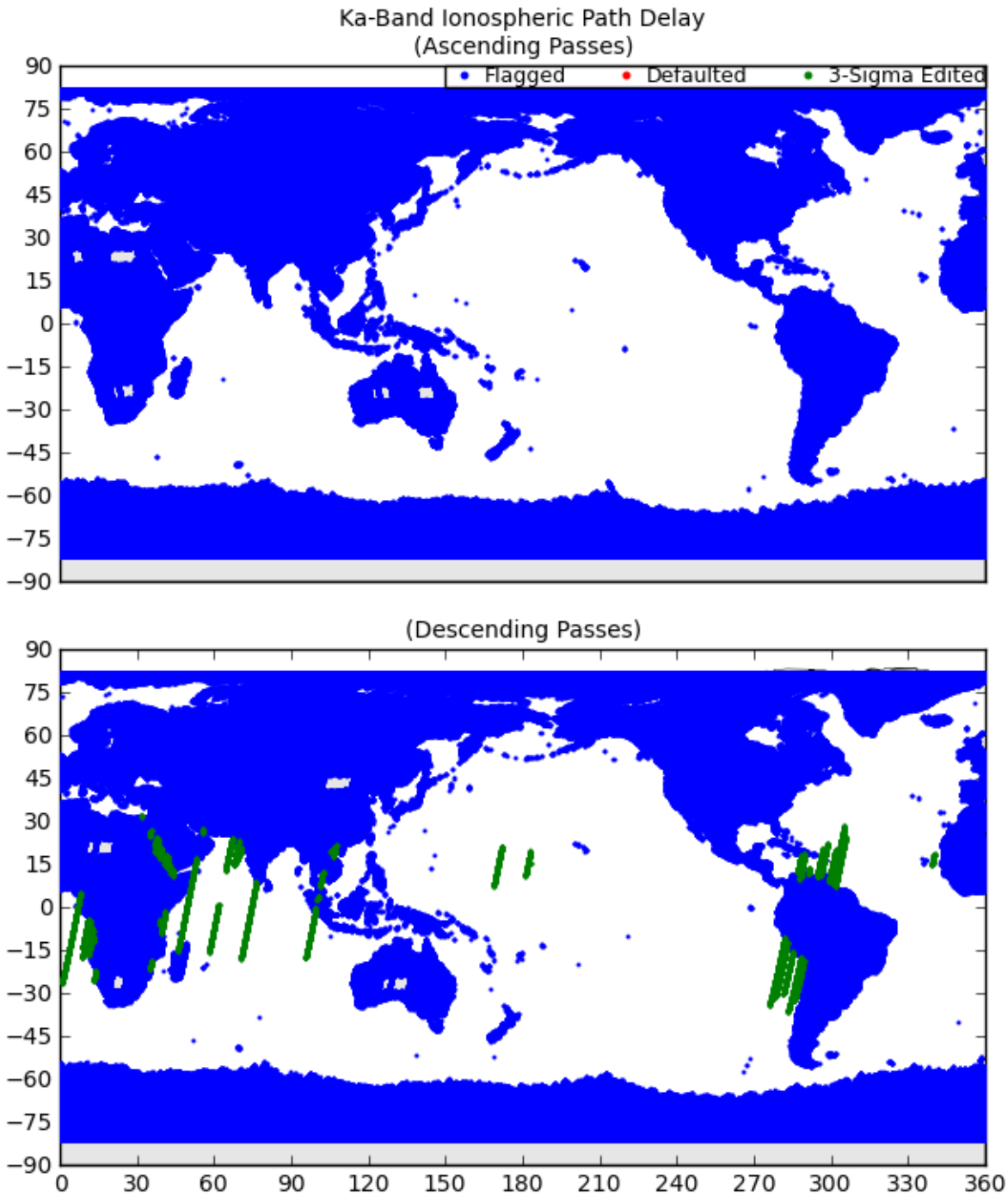

Figure 74: Map of Flagged/Edited Points for Ka-Band Ionospheric Path Delay

14 Ka-Band Sea State Bias Plots

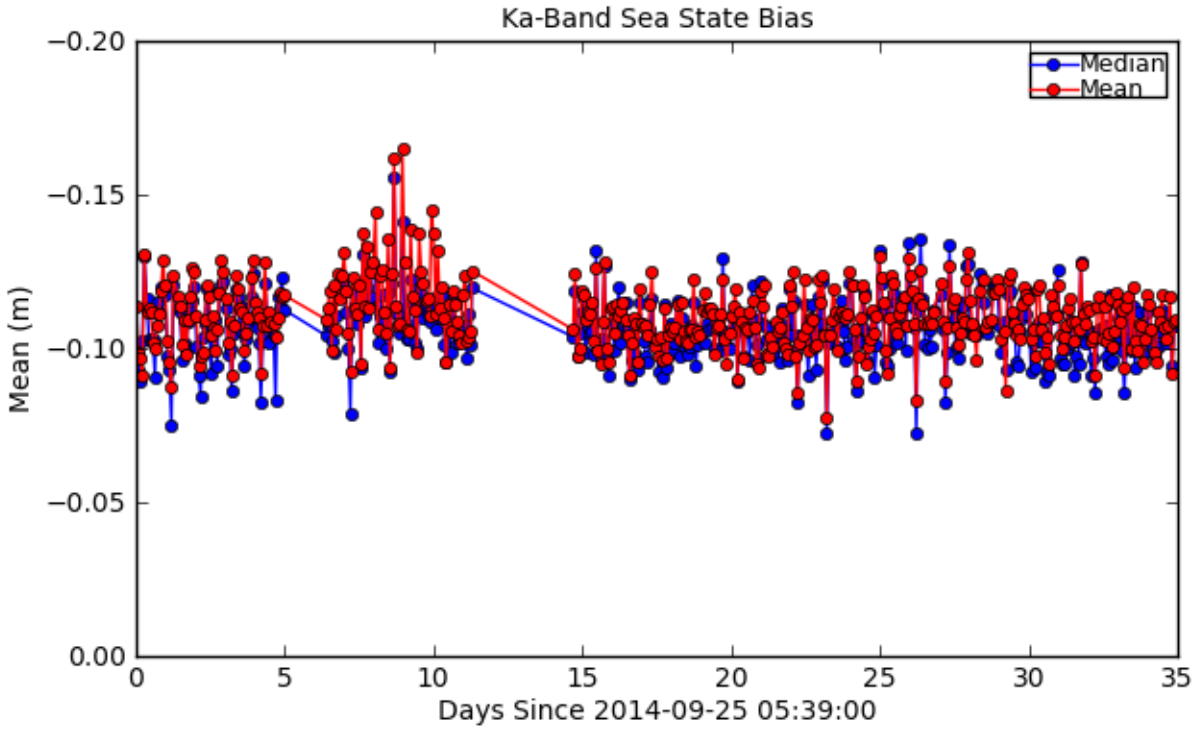

Figure 75: Mean/Median for Ka-Band Sea State Bias

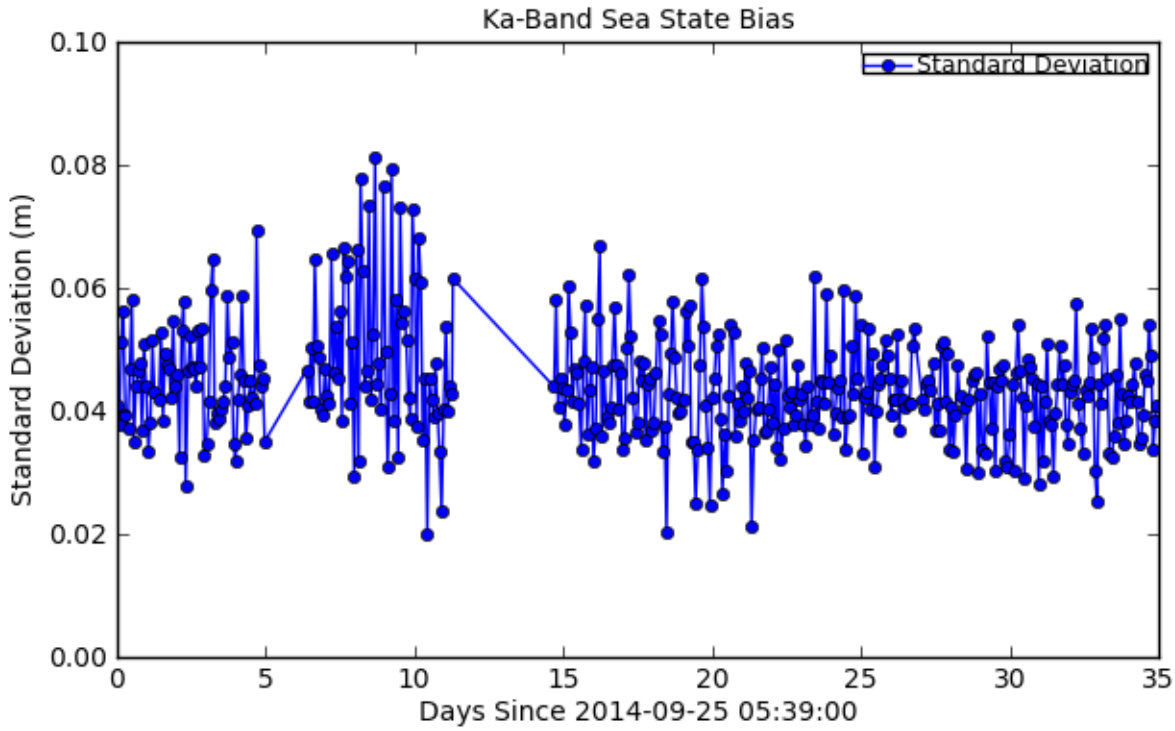

Figure 76: Standard Deviation for Ka-Band Sea State Bias

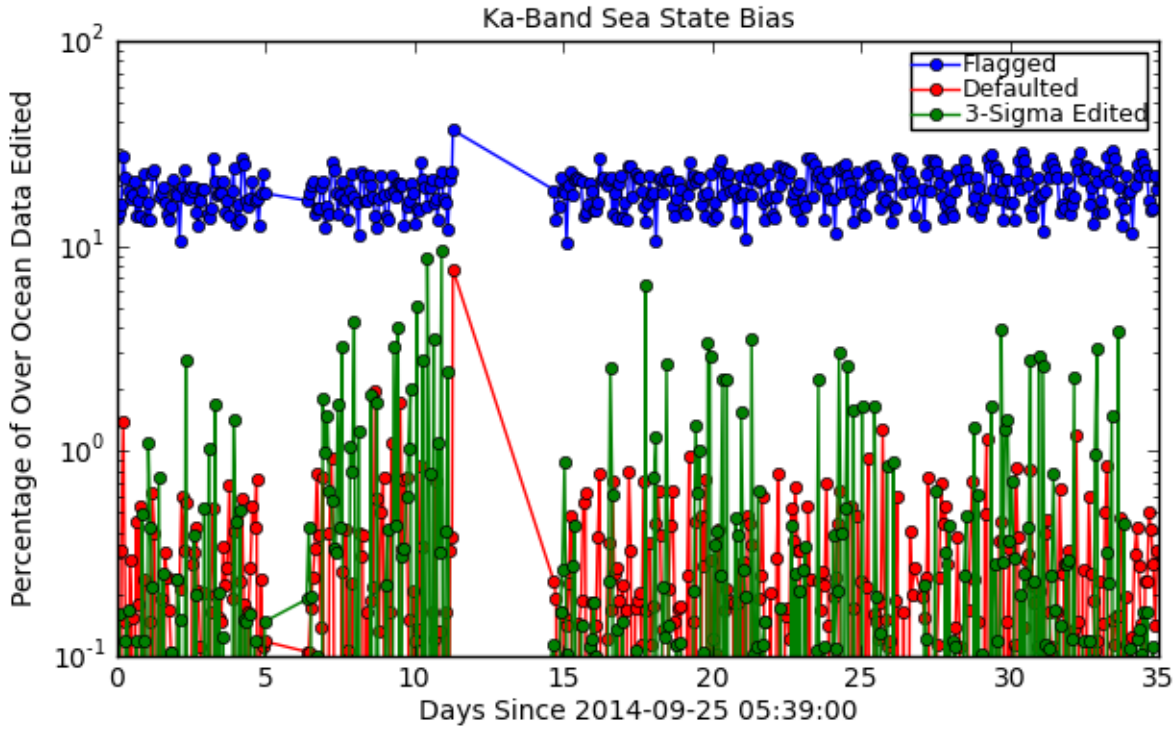

Figure 77: Flagged/Edited Data Points for Ka-Band Sea State Bias

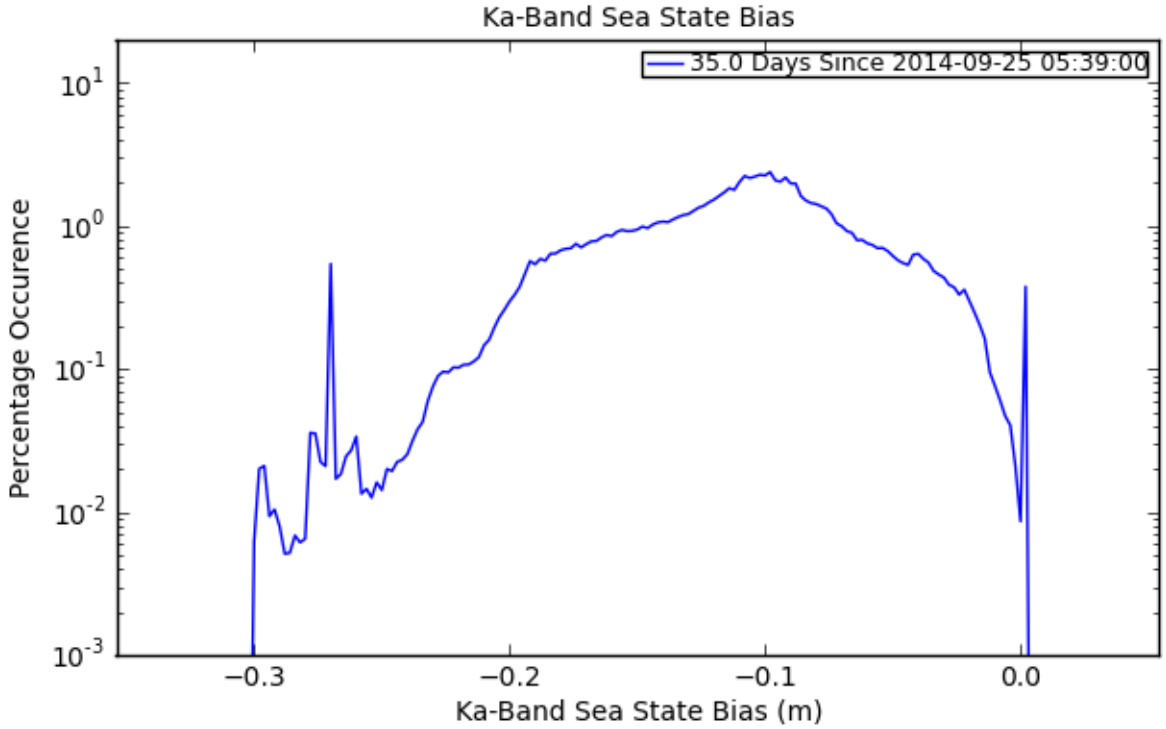

Figure 78: Histogram for Ka-Band Sea State Bias

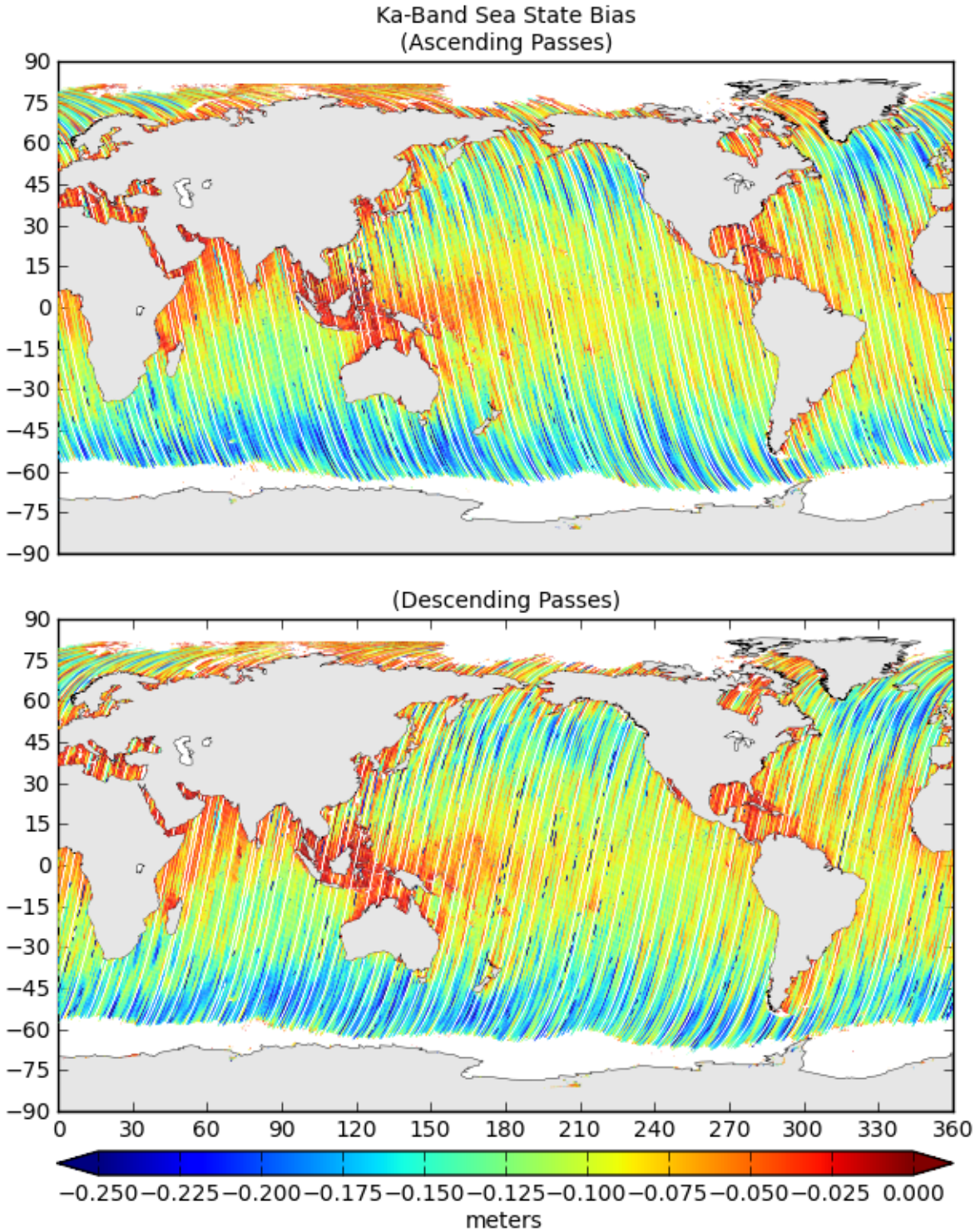

Figure 79: Map of Values for Ka-Band Sea State Bias

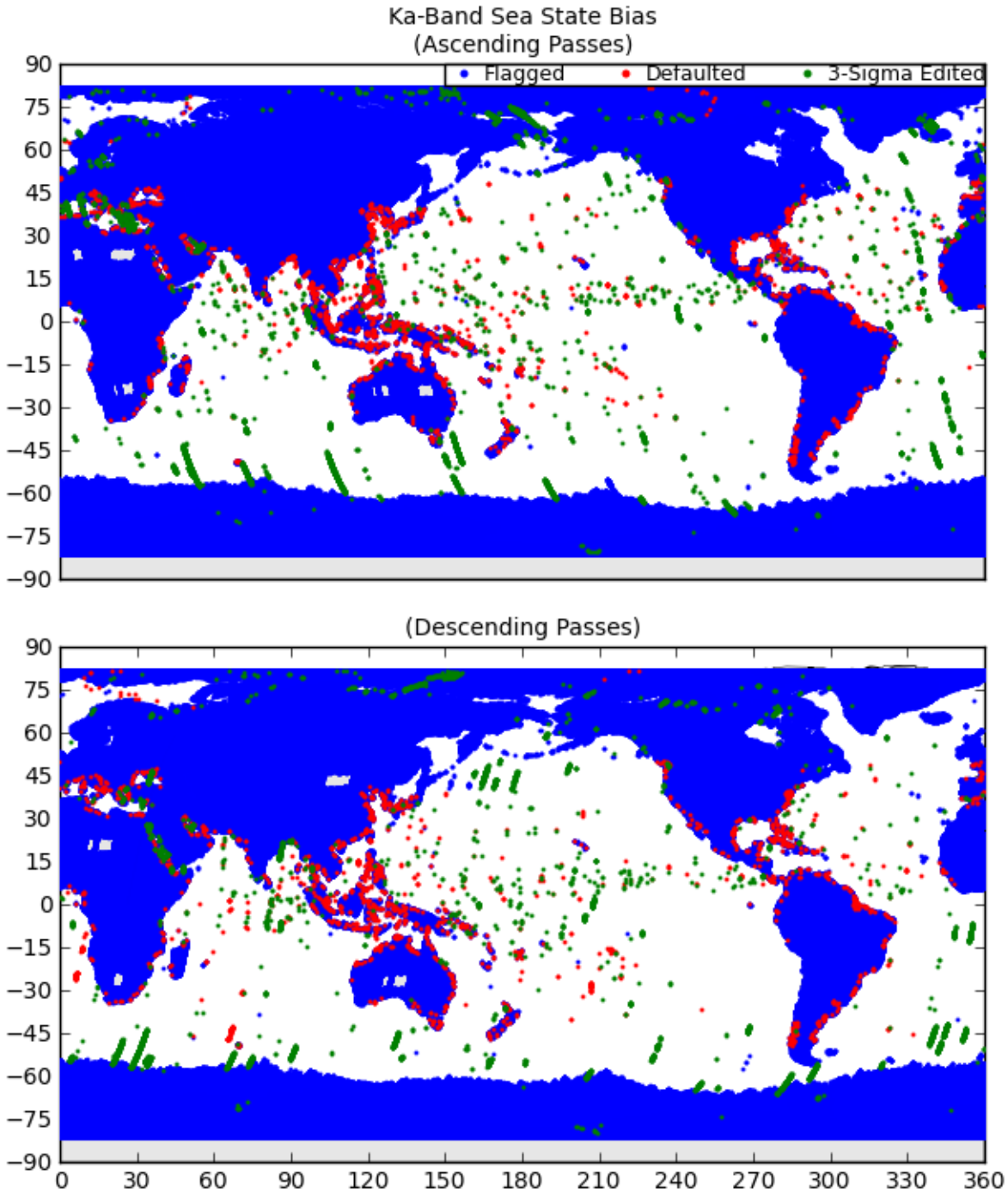

Figure 80: Map of Flagged/Edited Points for Ka-Band Sea State Bias

15 Ka-Band Waveform Attitude Plots

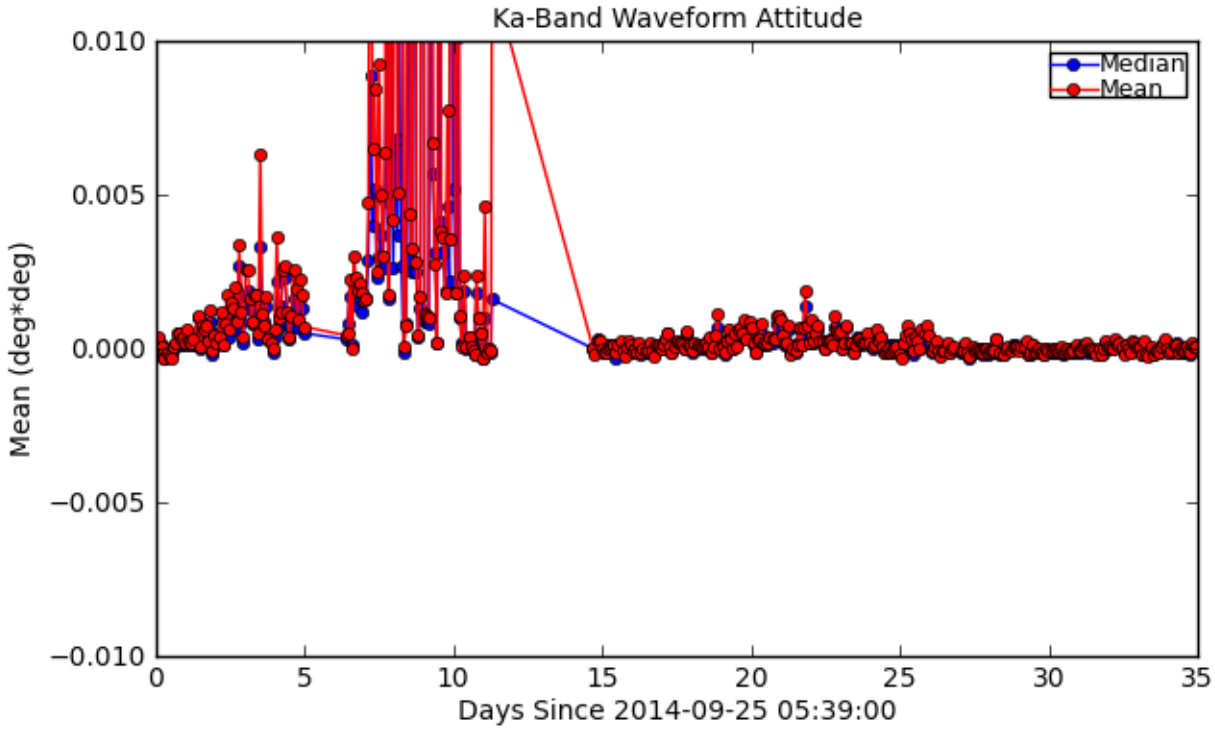

Figure 81: Mean/Median for Ka-Band Waveform Attitude

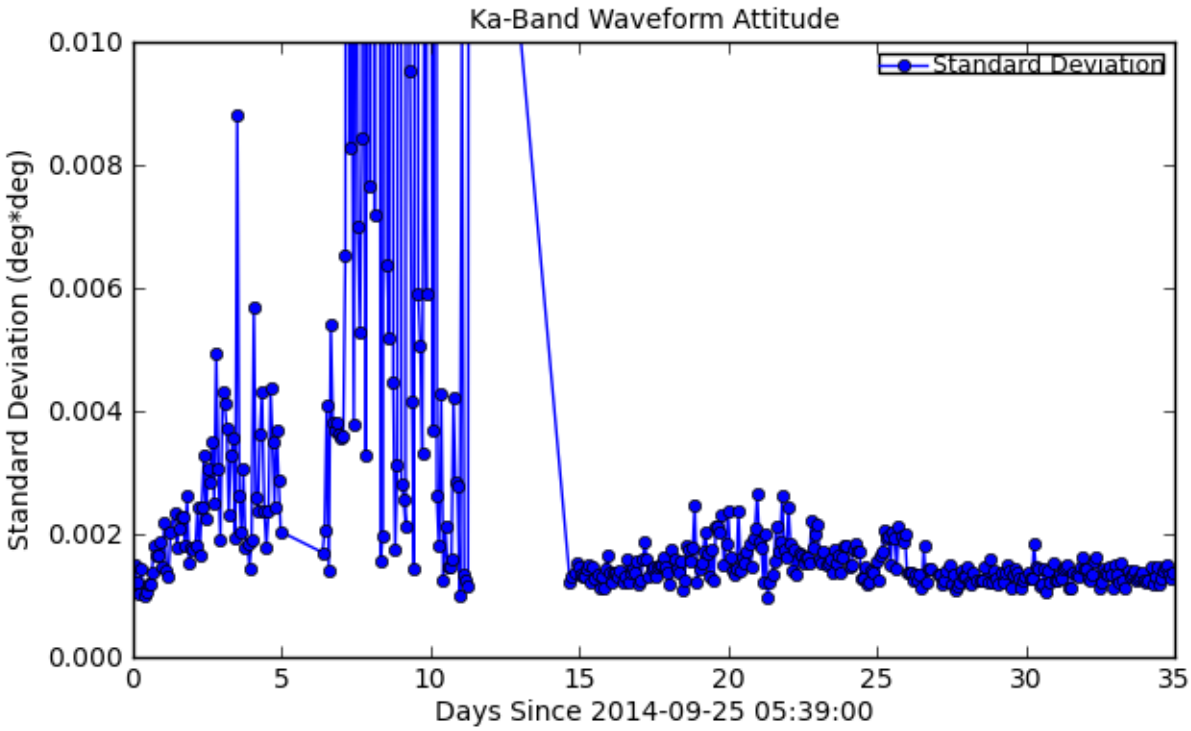

Figure 82: Standard Deviation for Ka-Band Waveform Attitude

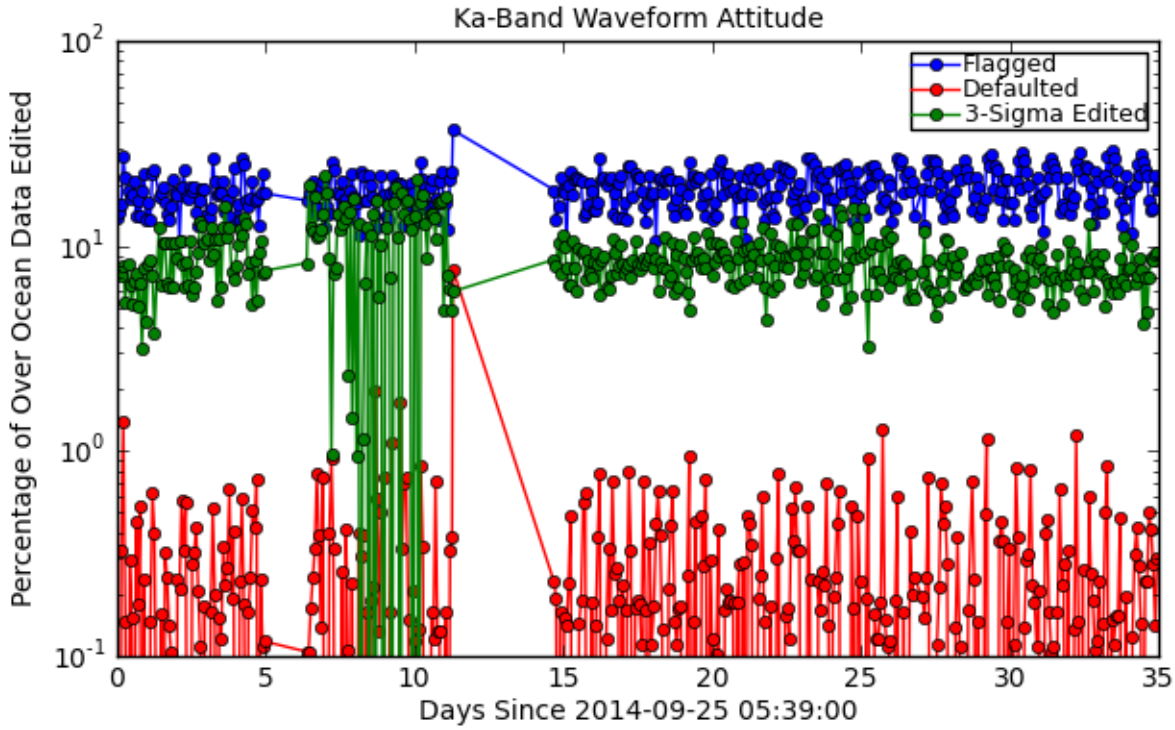

Figure 83: Flagged/Edited Data Points for Ka-Band Waveform Attitude

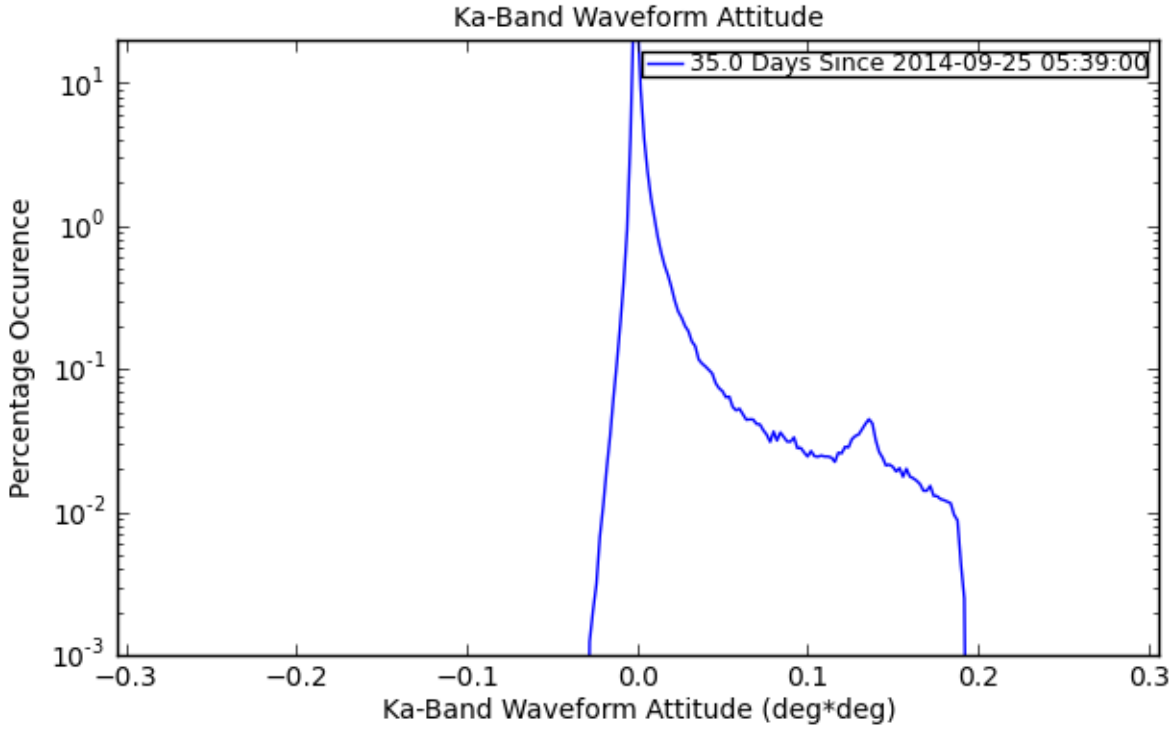

Figure 84: Histogram for Ka-Band Waveform Attitude

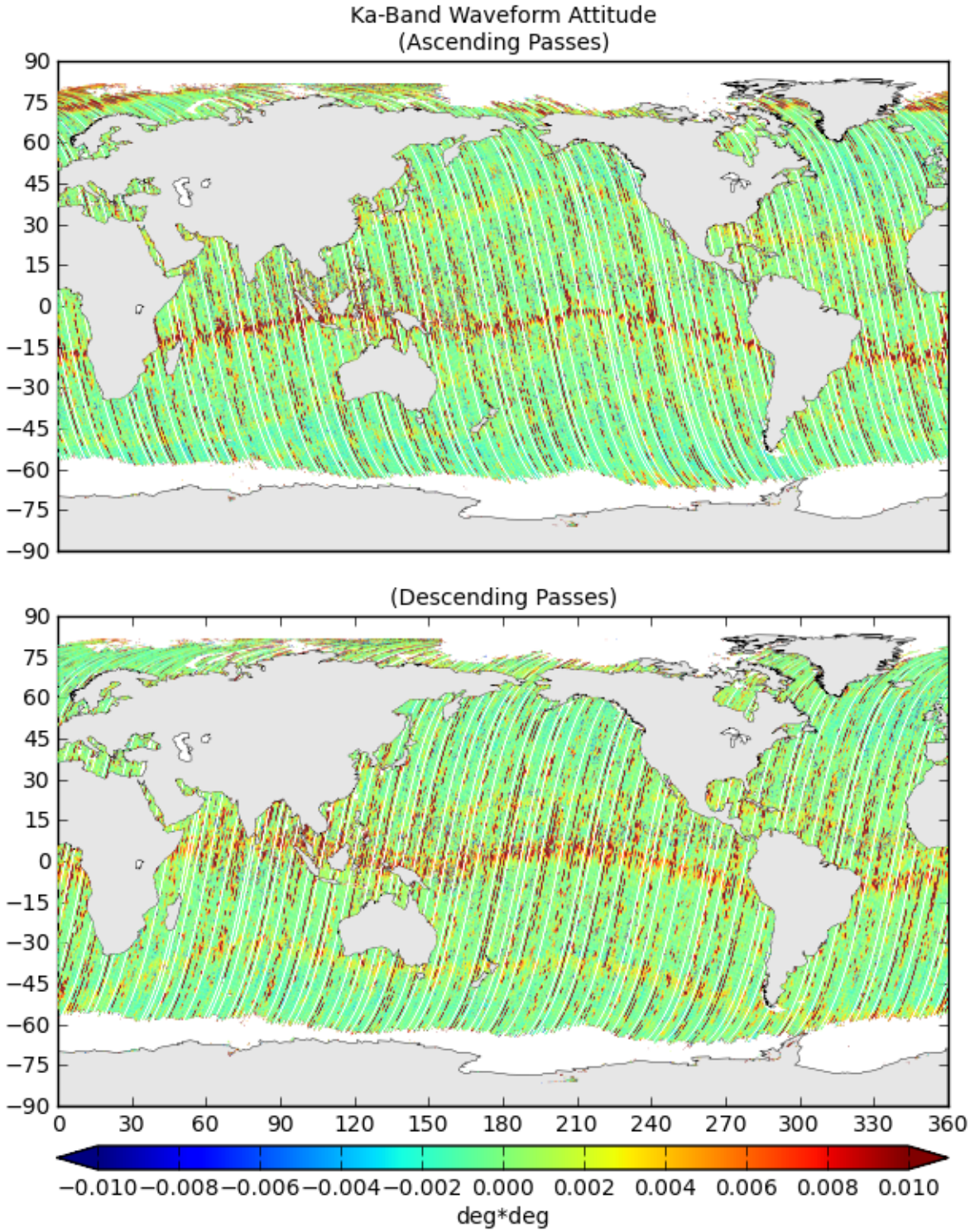

Figure 85: Map of Values for Ka-Band Waveform Attitude

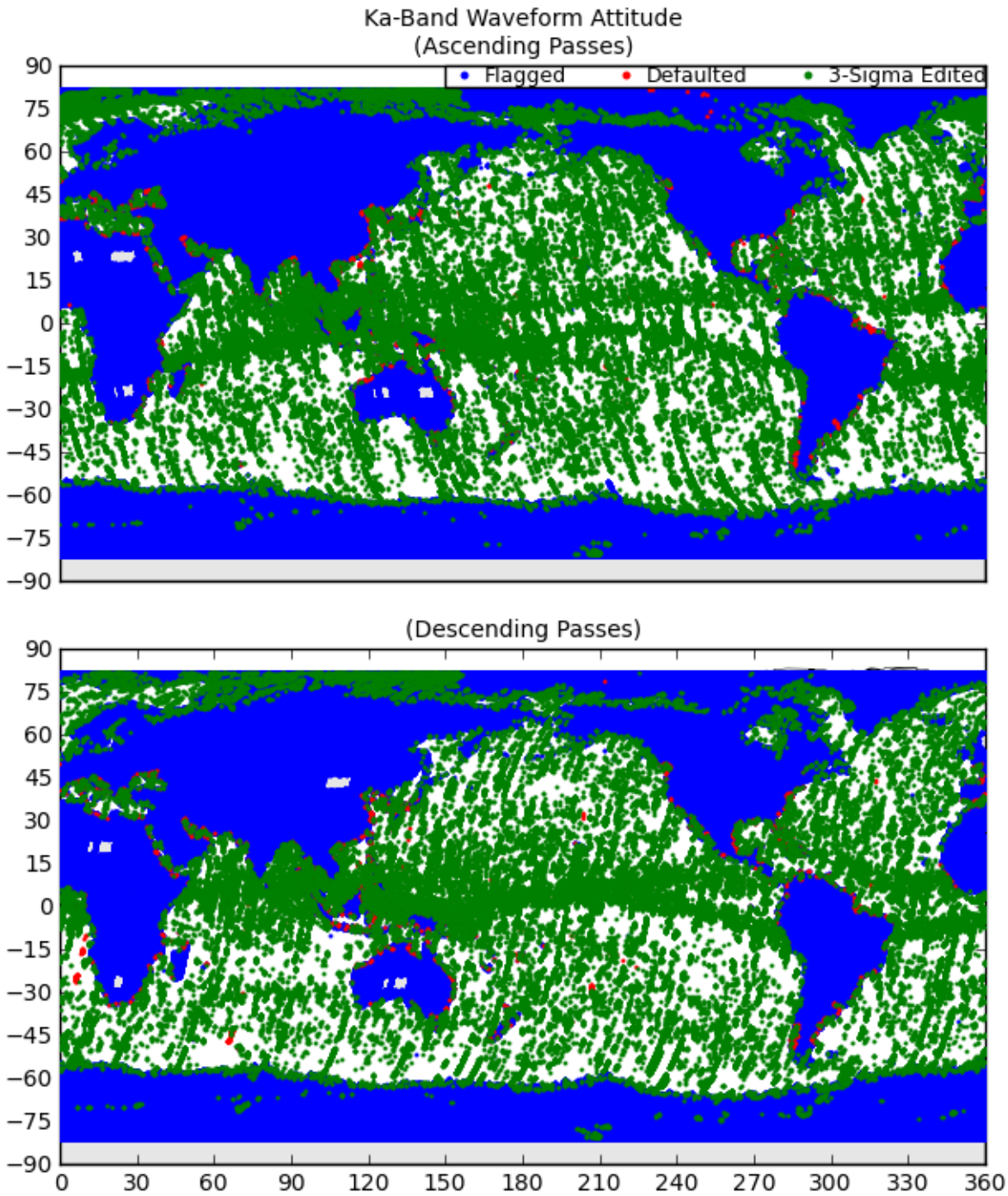

Figure 86: Map of Flagged/Edited Points for Ka-Band Waveform Attitude

16 Inverted Barometer Height Correction Plots

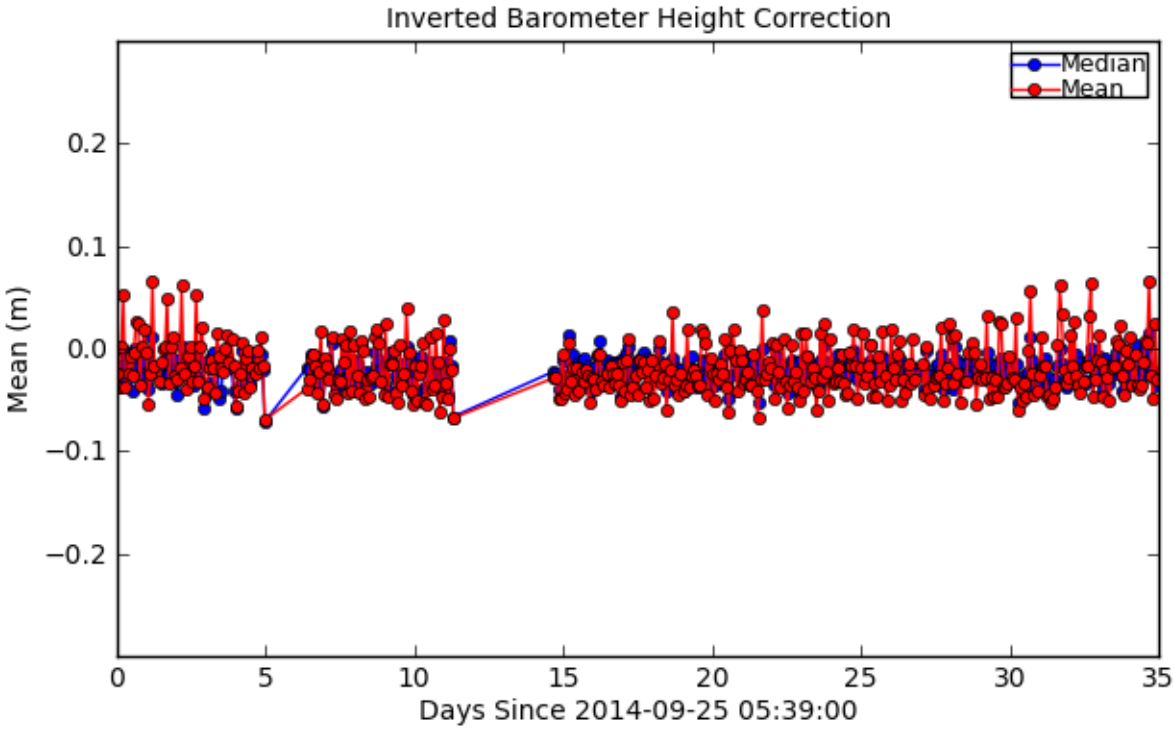

Figure 87: Mean/Median for Inverted Barometer Height Correction

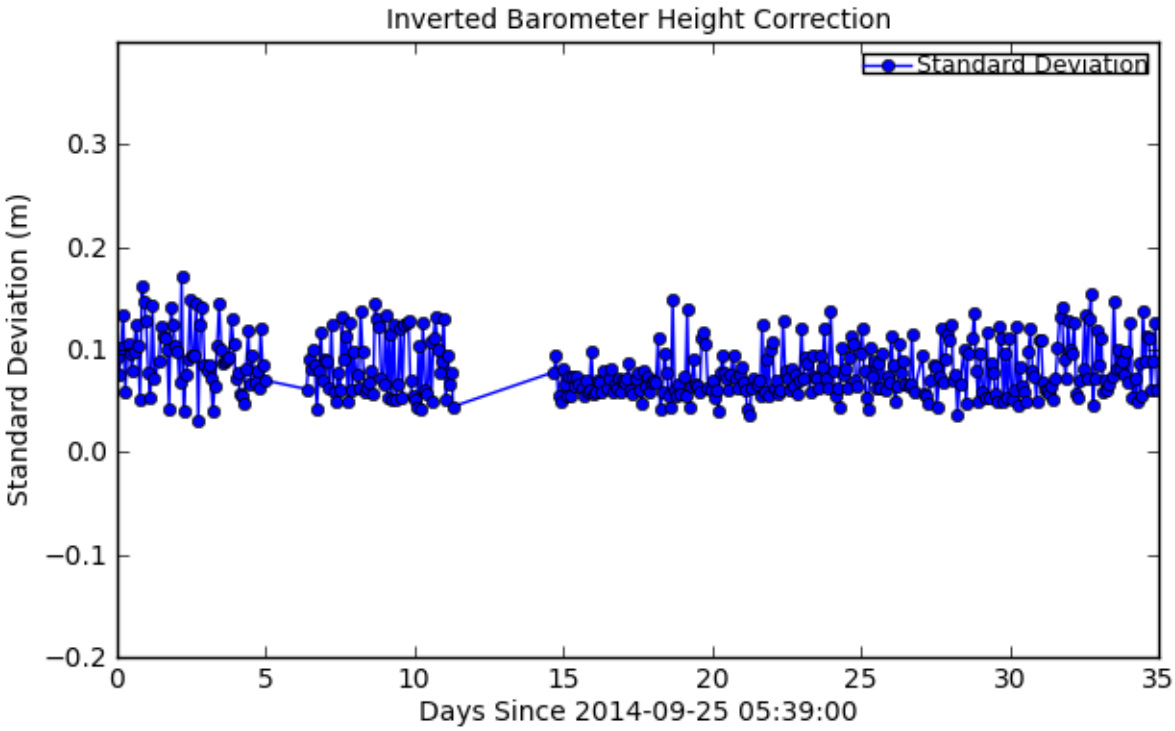

Figure 88: Standard Deviation for Inverted Barometer Height Correction

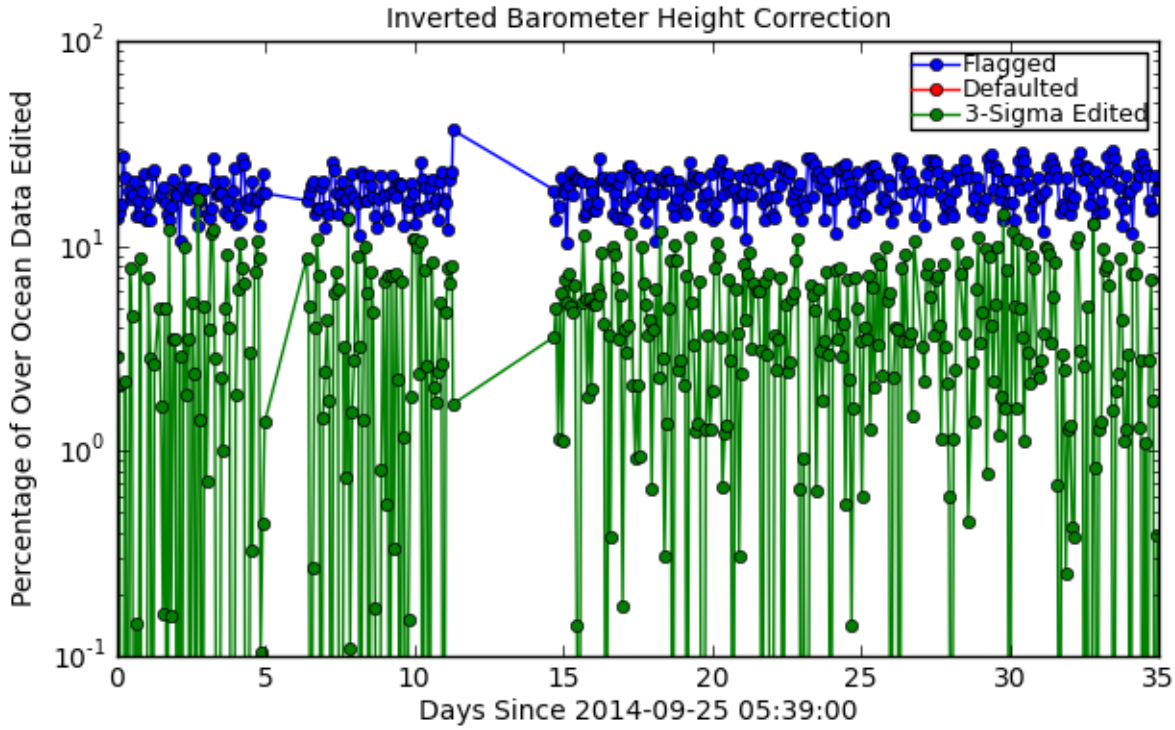

Figure 89: Flagged/Edited Data Points for Inverted Barometer Height Correction

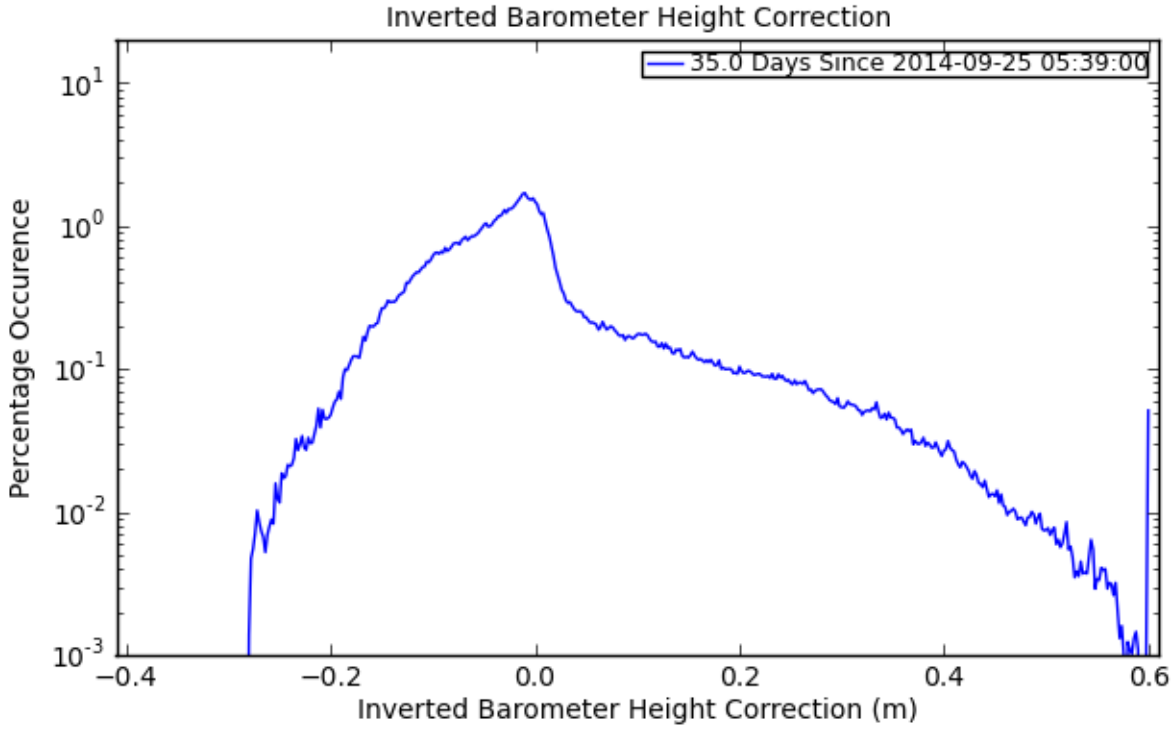

Figure 90: Histogram for Inverted Barometer Height Correction

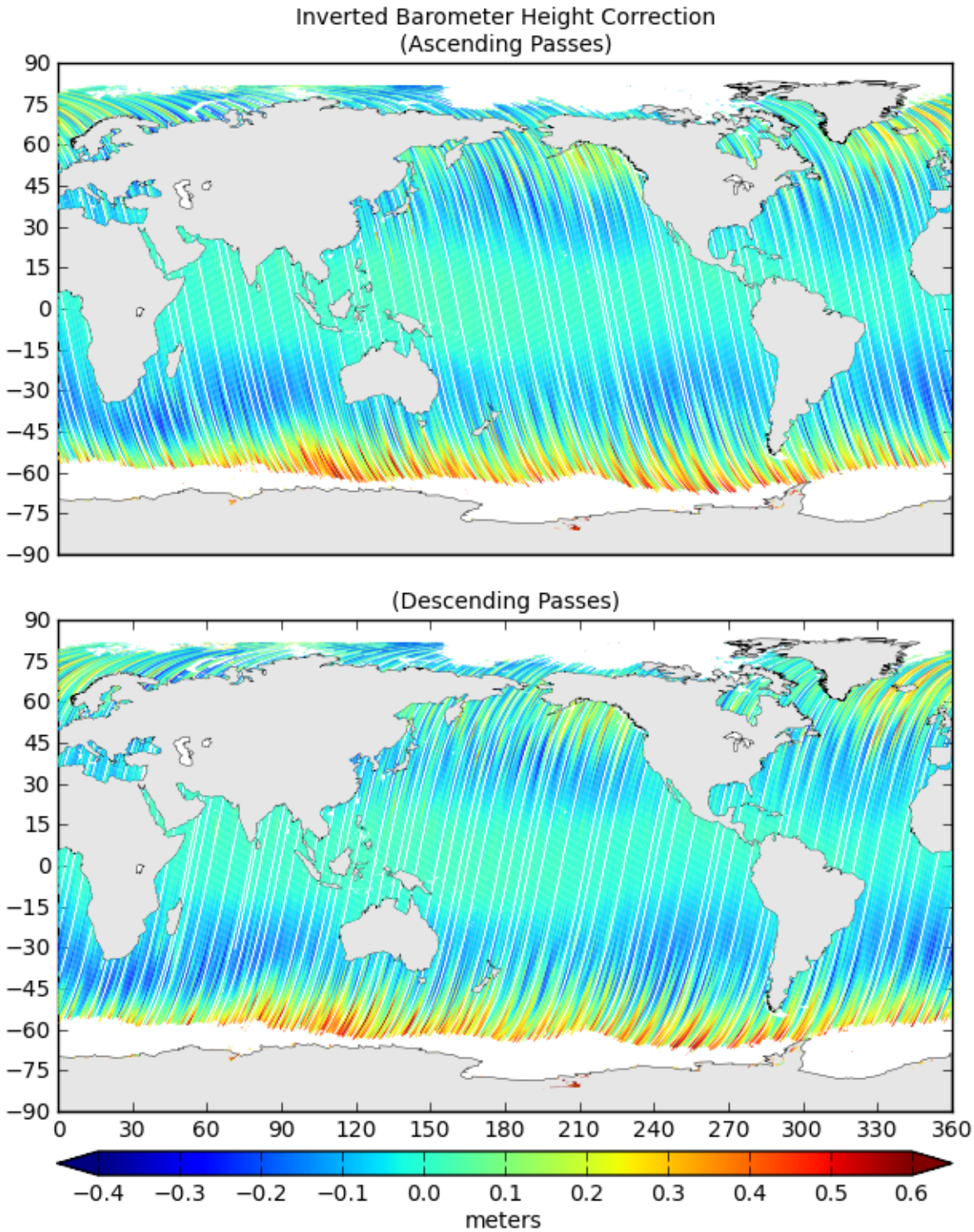

Figure 91: Map of Values for Inverted Barometer Height Correction

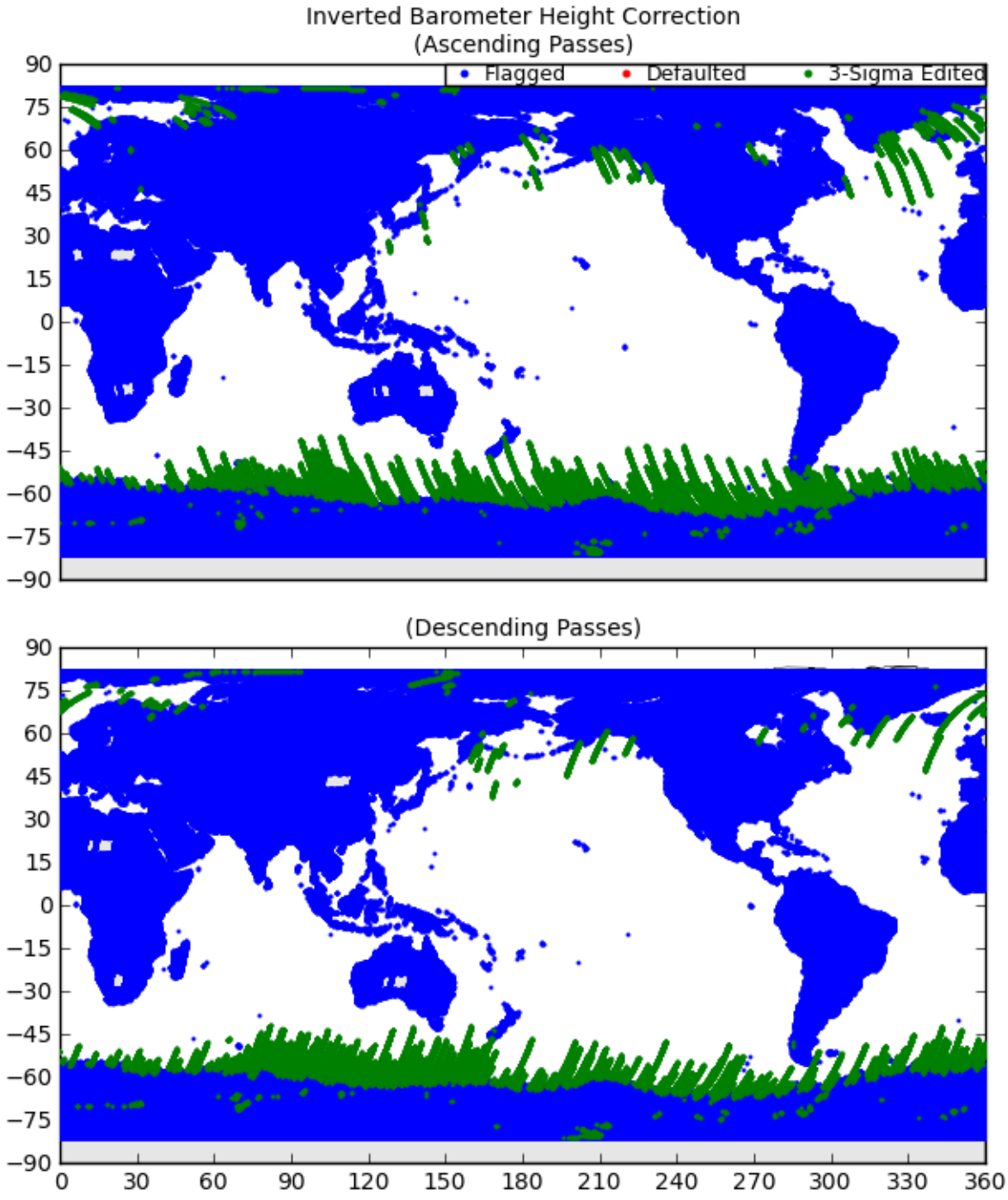

Figure 92: Map of Flagged/Edited Points for Inverted Barometer Height Correction

17 Sea Surface Height Anomaly (Product Values) Plots

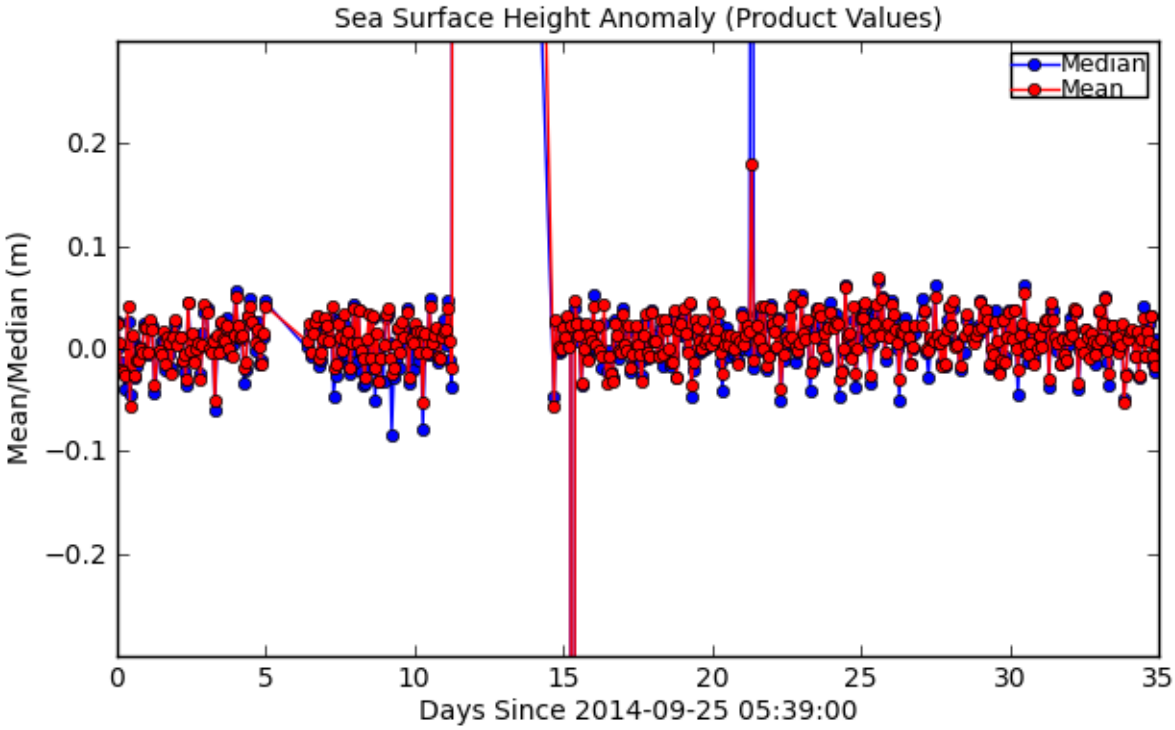

Figure 93: Mean/Median for Sea Surface Height Anomaly (Product Values)

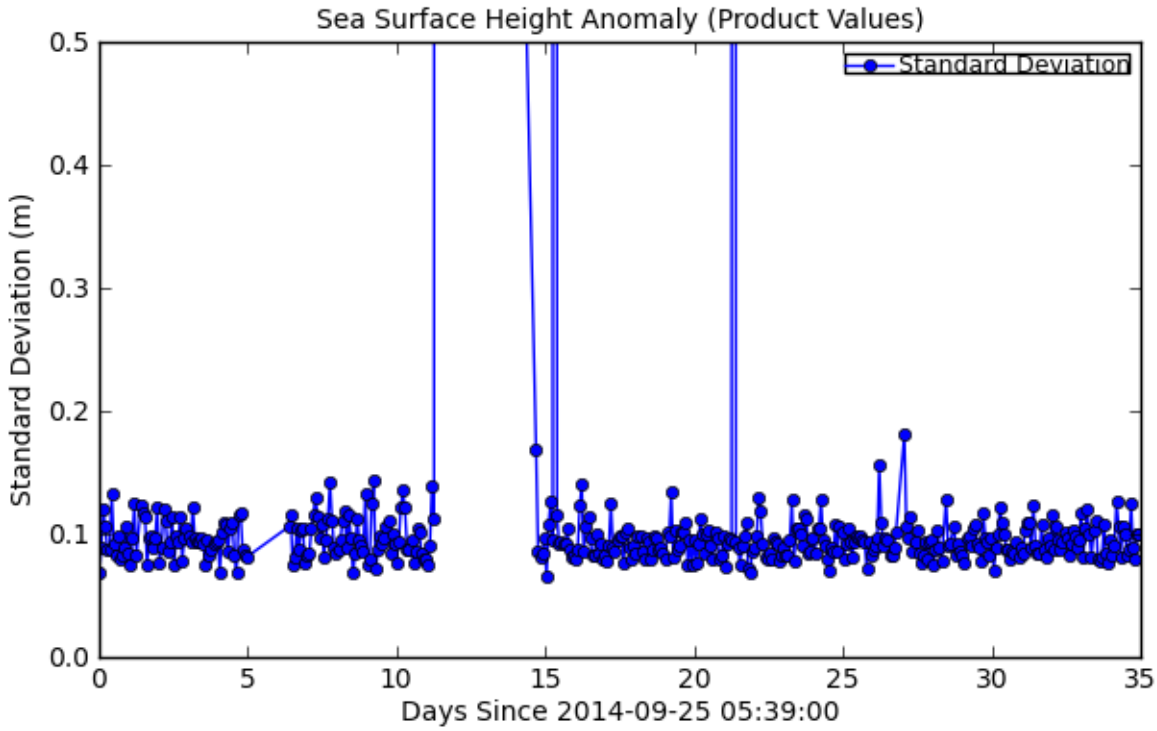

Figure 94: Standard Deviation for Sea Surface Height Anomaly (Product Values)

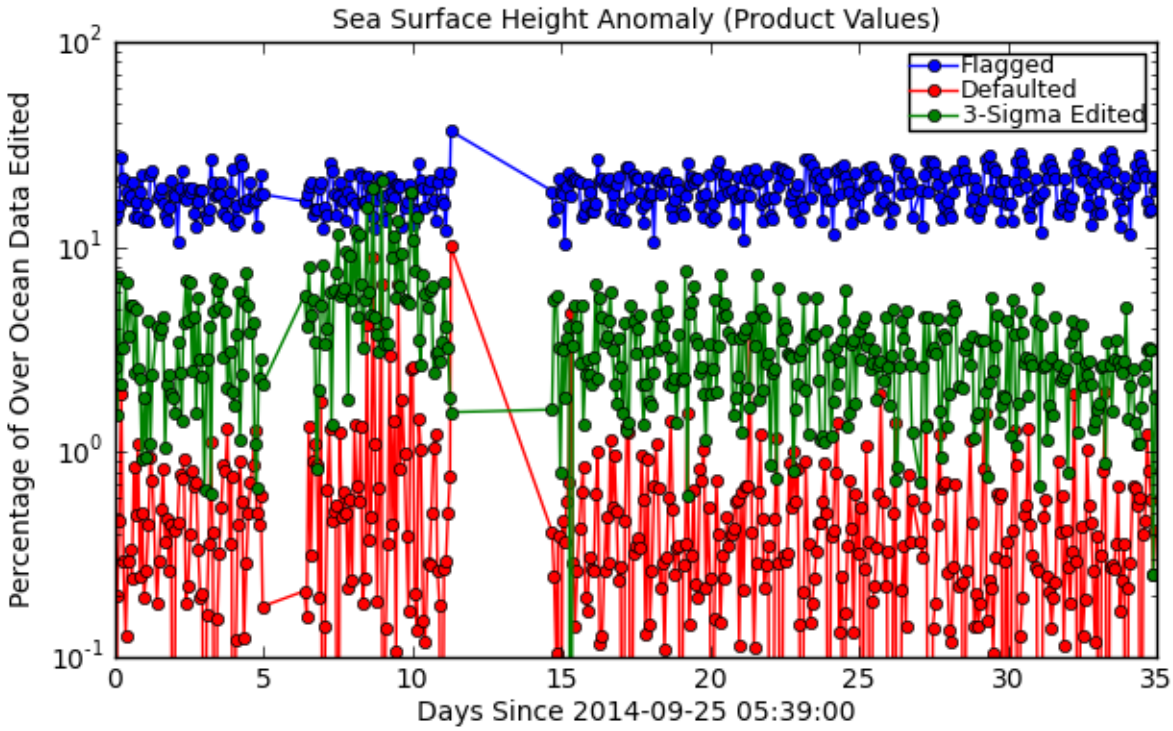

Figure 95: Flagged/Edited Data Points for Sea Surface Height Anomaly (Product Values)

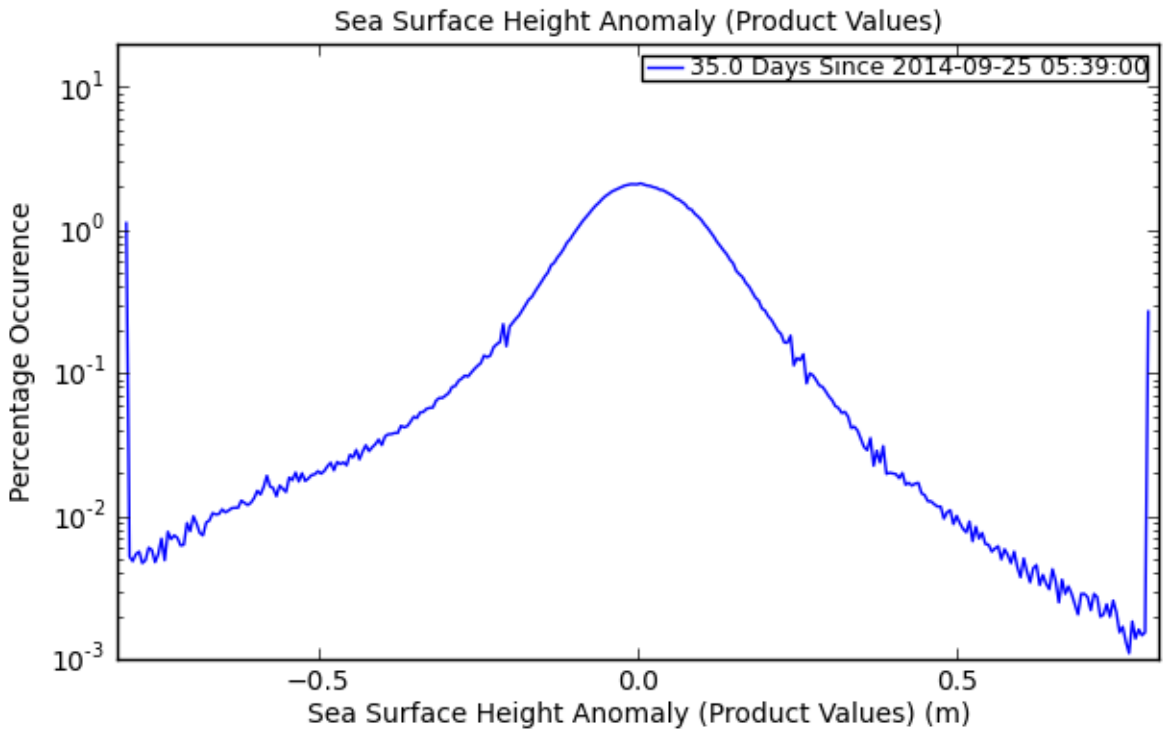

Figure 96: Histogram for Sea Surface Height Anomaly (Product Values)

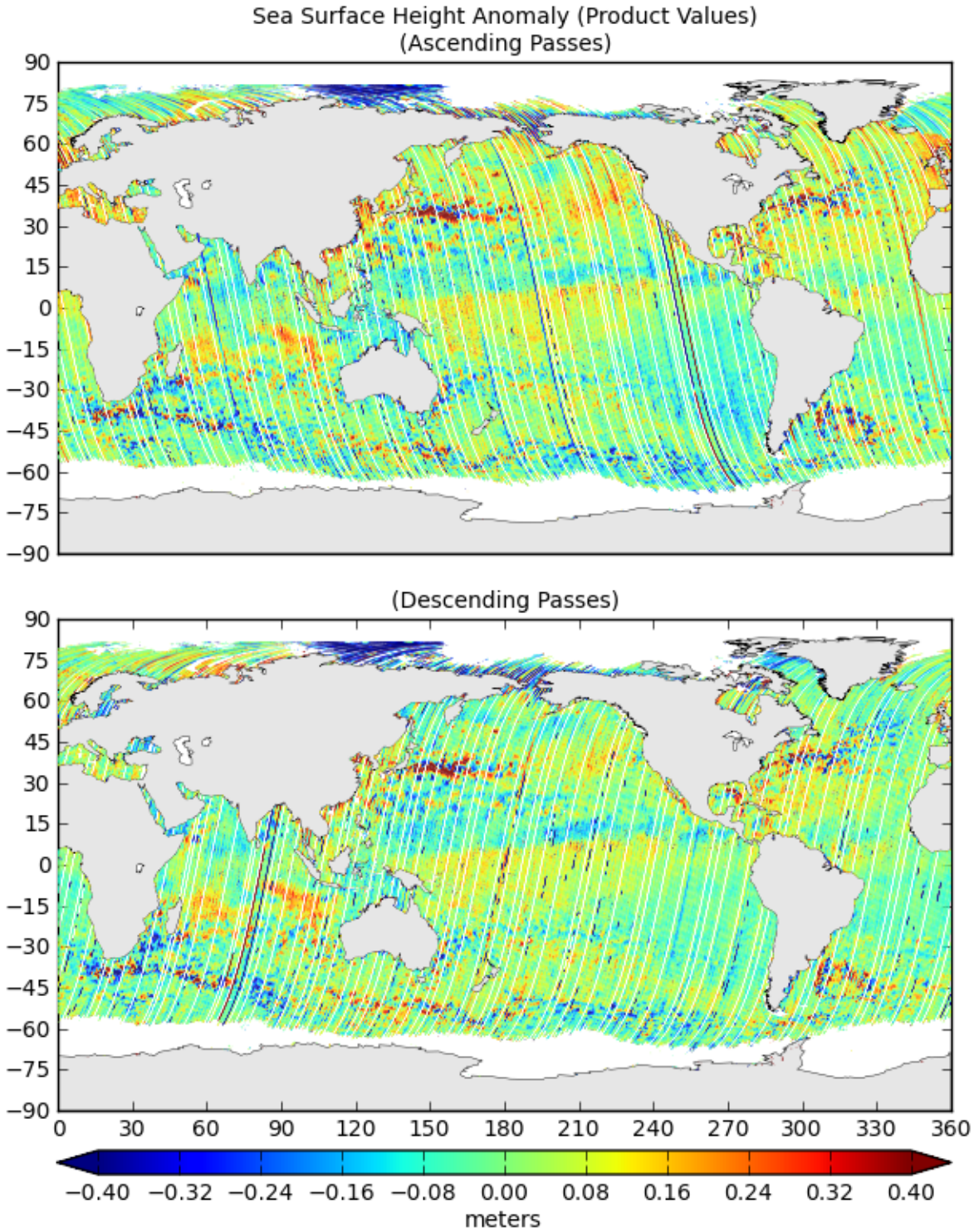

Figure 97: Map of Values for Sea Surface Height Anomaly (Product Values)

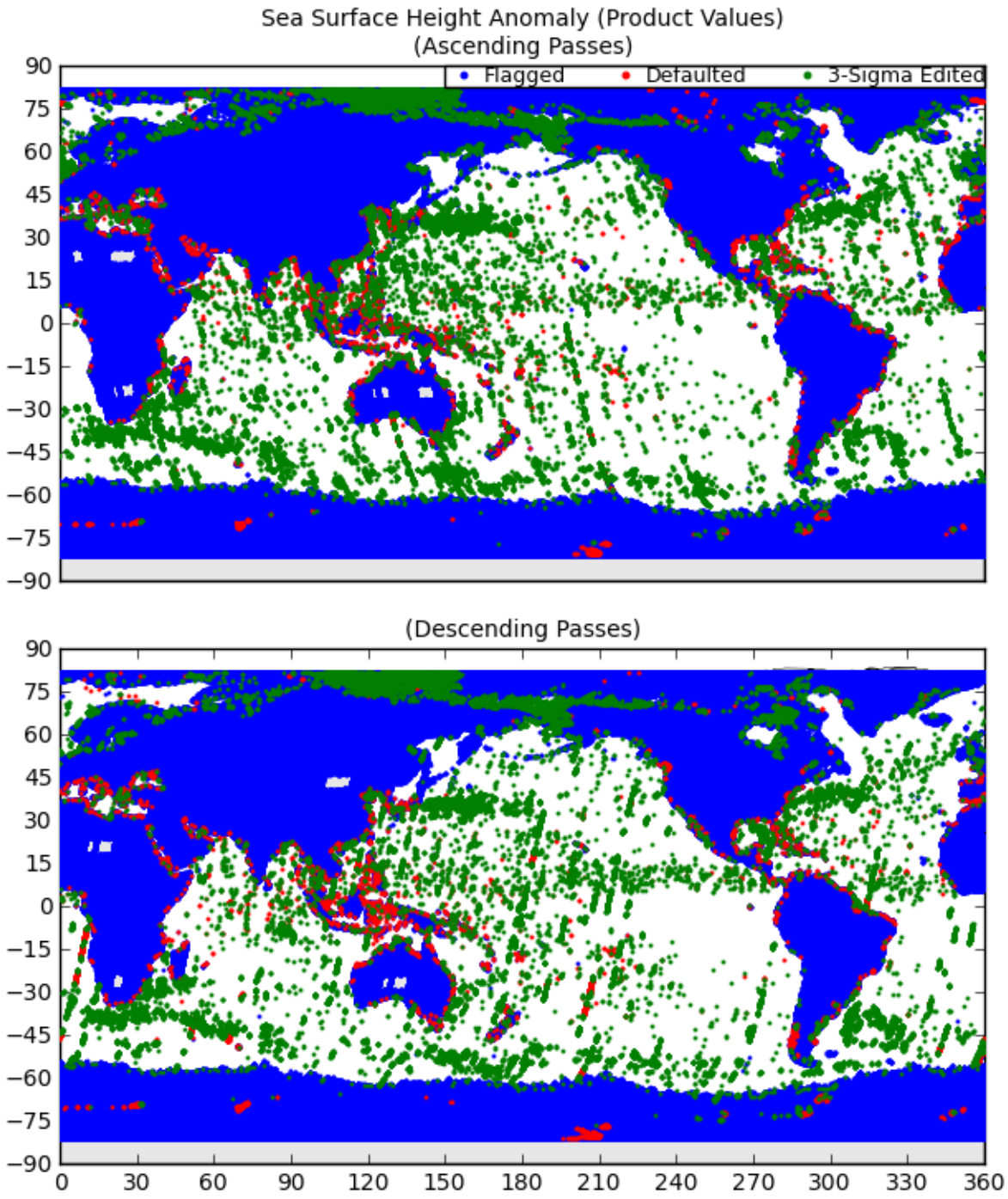

Figure 98: Map of Flagged/Edited Points for Sea Surface Height Anomaly (Product Values)

18 Sea Surface Height Anomaly Table

Table 2: Sea Surface Height Anomaly Statistics.

File	Median	Mean	Std. Dev.	No. Obs.	Total Obs.	Default Lat/Lon	Flag (total)	Default (total)	3-Sigma Edited	1 Cpr. Amp
SRL_OPN_2PTS016_1001_20140925_044034_20140925_062242.EUM.nc	0.026	0.025	0.069	3714	5804	0	1970	3	117	0.035
SRL_OPN_2PTS017_0001_20140925_062242_20140925_080958.EUM.nc	0.002	0.005	0.090	4158	6105	0	1862	9	76	0.021
SRL_OPN_2PTS017_0004_20140925_080957_20140925_094756.EUM.nc	-0.013	-0.021	0.121	2807	5555	0	2466	17	265	0.025
SRL_OPN_2PTS017_0005_20140925_094755_20140925_112550.EUM.nc	-0.022	-0.022	0.106	2044	5424	0	3260	57	63	0.009
SRL_OPN_2PTS017_0007_20140925_112549_20140925_130422.EUM.nc	-0.039	-0.027	0.087	2541	5377	0	2717	8	111	0.049
SRL_OPN_2PTS017_0009_20140925_130421_20140925_145737.EUM.nc	0.026	0.041	0.087	3535	6392	0	2532	6	319	0.049
SRL_OPN_2PTS017_0012_20140925_145736_20140925_163716.EUM.nc	-0.045	-0.056	0.133	3223	5638	0	2252	12	151	0.125
SRL_OPN_2PTS017_0014_20140925_163715_20140925_181700.EUM.nc	0.008	0.013	0.092	2986	5607	0	2403	13	205	0.025
SRL_OPN_2PTS017_0016_20140925_181659_20140925_195617.EUM.nc	-0.028	-0.025	0.083	3057	5602	0	2318	10	217	0.043
SRL_OPN_2PTS017_0018_20140925_195615_20140925_213508.EUM.nc	-0.016	-0.011	0.098	3443	5504	0	1924	35	102	0.011
SRL_OPN_2PTS017_0020_20140925_213507_20140925_231318.EUM.nc	-0.008	-0.012	0.080	2194	5412	0	3063	14	141	0.038
SRL_OPN_2PTS017_0021_20140925_231317_20140926_005057.EUM.nc	0.001	0.001	0.083	3063	5523	0	2325	41	94	0.012
SRL_OPN_2PTS017_0023_20140926_005056_20140926_022917.EUM.nc	-0.002	-0.004	0.089	2854	5530	0	2585	8	83	0.011
SRL_OPN_2PTS017_0025_20140926_022916_20140926_040855.EUM.nc	0.025	0.020	0.106	2564	5505	0	2893	13	35	0.086
SRL_OPN_2PTS017_0027_20140926_040854_20140926_055020.EUM.nc	0.020	0.020	0.084	3481	5728	0	2163	8	76	0.035
SRL_OPN_2PTS017_0029_20140926_055019_20140926_073854.EUM.nc	-0.005	-0.003	0.075	4048	6170	0	2063	12	47	0.011
SRL_OPN_2PTS017_0032_20140926_073854_20140926_091712.EUM.nc	0.025	0.028	0.097	3306	5573	0	2073	8	186	0.015
SRL_OPN_2PTS017_0033_20140926_091712_20140926_105504.EUM.nc	0.023	0.018	0.125	2403	5539	0	3071	30	35	0.070
SRL_OPN_2PTS017_0035_20140926_105503_20140926_123310.EUM.nc	-0.043	-0.035	0.083	2399	5388	0	2886	16	87	0.030
SRL_OPN_2PTS017_0037_20140926_123309_20140926_160557.EUM.nc	-0.002	-0.001	0.124	6797	12002	0	4834	13	358	0.035
SRL_OPN_2PTS017_0042_20140926_160556_20140926_174543.EUM.nc	0.008	-0.006	0.117	2875	5628	0	2603	11	139	0.081
SRL_OPN_2PTS017_0044_20140926_174542_20140926_192507.EUM.nc	0.007	0.016	0.115	3326	5651	0	2127	10	188	0.066
SRL_OPN_2PTS017_0046_20140926_192507_20140926_210412.EUM.nc	-0.020	-0.016	0.075	3411	5614	0	1969	34	200	0.035
SRL_OPN_2PTS017_0048_20140926_210412_20140926_224226.EUM.nc	0.012	0.011	0.097	2793	5369	0	2529	12	35	0.051
SRL_OPN_2PTS017_0049_20140926_224226_20140927_002016.EUM.nc	-0.006	0.006	0.098	2994	5467	0	2379	17	77	0.054
SRL_OPN_2PTS017_0051_20140927_002015_20140927_015819.EUM.nc	-0.019	-0.024	0.089	3126	5543	0	2315	4	98	0.019
SRL_OPN_2PTS017_0053_20140927_015818_20140927_033720.EUM.nc	0.015	0.011	0.096	2755	5527	0	2687	7	78	0.042
SRL_OPN_2PTS017_0055_20140927_033720_20140927_051813.EUM.nc	0.024	0.029	0.122	2791	5591	0	2734	2	64	0.074
SRL_OPN_2PTS017_0057_20140927_051812_20140927_070755.EUM.nc	0.009	0.003	0.077	3689	6235	0	2457	18	71	0.021
SRL_OPN_2PTS017_0060_20140927_070754_20140927_084625.EUM.nc	0.012	0.010	0.089	3977	5614	0	1454	21	162	0.026
SRL_OPN_2PTS017_0062_20140927_084625_20140927_102414.EUM.nc	-0.014	-0.011	0.120	2711	5465	0	2642	27	85	0.063
SRL_OPN_2PTS017_0063_20140927_102413_20140927_120215.EUM.nc	-0.023	-0.006	0.112	2488	5518	0	2957	25	48	0.063
SRL_OPN_2PTS017_0065_20140927_120215_20140927_134114.EUM.nc	-0.035	-0.029	0.086	2900	5495	0	2398	35	162	0.007
SRL_OPN_2PTS017_0067_20140927_134113_20140927_153439.EUM.nc	0.045	0.045	0.094	3706	6389	0	2339	1	343	0.019
SRL_OPN_2PTS017_0070_20140927_153438_20140927_171417.EUM.nc	0.013	-0.003	0.113	2754	5608	0	2686	6	162	0.087
SRL_OPN_2PTS017_0072_20140927_171416_20140927_185355.EUM.nc	0.008	0.015	0.075	3182	5585	0	2100	17	286	0.007

– Continued on next page

Table 2: Sea Surface Height Anomaly Statistics.

– Continued from previous page

File	Median	Mean	Std. Dev.	No. Obs.	Total Obs.	Default Lat/Lon	Flag (total)	Default (total)	3-Sigma Edited	1 Cycle Amp
SRL_OPN_2PTS017_0074_20140927_185354_20140927_203310.EUM.nc	-0.012	-0.013	0.098	3360	5579	0	2076	33	110	0.015
SRL_OPN_2PTS017_0076_20140927_203310_20140927_221138.EUM.nc	0.008	-0.001	0.093	2816	5517	0	2518	24	159	0.084
SRL_OPN_2PTS017_0078_20140927_221137_20140927_234935.EUM.nc	-0.000	0.005	0.115	2889	5484	0	2519	23	53	0.064
SRL_OPN_2PTS017_0079_20140927_234934_20140928_012728.EUM.nc	-0.025	-0.031	0.079	2779	5529	0	2535	8	207	0.021
SRL_OPN_2PTS017_0081_20140928_012727_20140928_030603.EUM.nc	0.015	0.004	0.096	2774	5562	0	2679	7	102	0.069
SRL_OPN_2PTS017_0083_20140928_030603_20140928_044620.EUM.nc	0.036	0.042	0.104	2674	5530	0	2770	7	79	0.067
SRL_OPN_2PTS017_0085_20140928_044619_20140928_062836.EUM.nc	0.039	0.036	0.098	3790	5808	0	1985	4	29	0.033
SRL_OPN_2PTS017_0087_20140928_062836_20140928_081527.EUM.nc	0.002	0.001	0.094	4171	6086	0	1764	8	143	0.017
SRL_OPN_2PTS017_0090_20140928_081526_20140928_095331.EUM.nc	0.001	-0.004	0.123	2921	5465	0	2381	12	151	0.056
SRL_OPN_2PTS017_0091_20140928_095330_20140928_113125.EUM.nc	0.010	0.009	0.096	2183	5406	0	3163	34	26	0.055
SRL_OPN_2PTS017_0093_20140928_113125_20140928_131001.EUM.nc	-0.060	-0.051	0.094	2574	5480	0	2723	12	171	0.066
SRL_OPN_2PTS017_0095_20140928_131002_20140928_150318.EUM.nc	0.002	0.012	0.094	3591	6416	0	2487	2	336	0.040
SRL_OPN_2PTS017_0098_20140928_150317_20140928_164258.EUM.nc	-0.004	-0.004	0.097	2956	5608	0	2406	6	240	0.021
SRL_OPN_2PTS017_0100_20140928_164257_20140928_182241.EUM.nc	0.024	0.026	0.093	3127	5564	0	2218	13	206	0.029
SRL_OPN_2PTS017_0102_20140928_182240_20140928_200157.EUM.nc	0.006	0.009	0.074	2928	5582	0	2362	22	270	0.015
SRL_OPN_2PTS017_0104_20140928_200156_20140928_214046.EUM.nc	0.001	0.007	0.095	3312	5586	0	2121	18	135	0.029
SRL_OPN_2PTS017_0106_20140928_214046_20140928_231852.EUM.nc	0.030	0.022	0.082	2314	5369	0	2887	24	144	0.033
SRL_OPN_2PTS017_0107_20140928_231851_20140929_005633.EUM.nc	-0.005	0.000	0.087	2931	5539	0	2487	46	75	0.072
SRL_OPN_2PTS017_0109_20140929_005632_20140929_023457.EUM.nc	0.004	-0.008	0.092	2859	5552	0	2566	10	117	0.013
SRL_OPN_2PTS017_0111_20140929_023456_20140929_041439.EUM.nc	0.012	0.013	0.094	2520	5496	0	2883	26	67	0.029
SRL_OPN_2PTS017_0113_20140929_041439_20140929_055613.EUM.nc	0.056	0.050	0.095	3547	5735	0	2115	3	70	0.049
SRL_OPN_2PTS017_0115_20140929_055613_20140929_074432.EUM.nc	0.023	0.022	0.069	3917	6170	0	2061	2	190	0.000
SRL_OPN_2PTS017_0118_20140929_074432_20140929_092248.EUM.nc	0.011	0.012	0.101	3096	5522	0	2175	17	234	0.028
SRL_OPN_2PTS017_0119_20140929_092247_20140929_110041.EUM.nc	0.010	0.014	0.110	2196	5517	0	3258	28	35	0.053
SRL_OPN_2PTS017_0121_20140929_110040_20140929_123850.EUM.nc	-0.034	-0.018	0.107	2379	5393	0	2915	17	82	0.026
SRL_OPN_2PTS017_0123_20140929_123849_20140929_141820.EUM.nc	-0.020	-0.012	0.085	3162	5575	0	2186	5	222	0.045
SRL_OPN_2PTS017_0125_20140929_141819_20140929_161139.EUM.nc	0.031	0.031	0.105	3722	6395	0	2293	14	366	0.049
SRL_OPN_2PTS017_0128_20140929_161138_20140929_175125.EUM.nc	0.048	0.041	0.111	2884	5612	0	2519	14	195	0.061
SRL_OPN_2PTS017_0130_20140929_175124_20140929_193048.EUM.nc	0.024	0.026	0.083	3182	5571	0	2195	29	165	0.028
SRL_OPN_2PTS017_0132_20140929_193047_20140929_210950.EUM.nc	-0.001	0.005	0.068	3281	5512	0	2017	36	178	0.012
SRL_OPN_2PTS017_0134_20140929_210949_20140929_224802.EUM.nc	0.026	0.018	0.116	2545	5480	0	2860	40	35	0.043
SRL_OPN_2PTS017_0135_20140929_224801_20140930_002551.EUM.nc	-0.015	0.002	0.117	3097	5419	0	2280	18	24	0.074
SRL_OPN_2PTS017_0137_20140930_002551_20140930_020357.EUM.nc	-0.011	-0.015	0.088	3024	5526	0	2398	14	90	0.043
SRL_OPN_2PTS017_0139_20140930_020357_20140930_034302.EUM.nc	0.013	0.014	0.082	2647	5528	0	2757	6	118	0.039
SRL_OPN_2PTS017_0141_20140930_034301_20140930_052402.EUM.nc	0.046	0.042	0.081	2702	5593	0	2812	6	73	0.035
SRL_OPN_2PTS017_0181_20141001_131532_20141001_150901.EUM.nc	0.001	0.008	0.106	3678	6439	0	2474	6	281	0.078
SRL_OPN_2PTS017_0184_20141001_150901_20141001_164840.EUM.nc	0.016	0.025	0.116	2949	5583	0	2472	6	156	0.100
SRL_OPN_2PTS017_0186_20141001_164839_20141001_182822.EUM.nc	-0.010	-0.004	0.075	2887	5564	0	2298	14	365	0.038
SRL_OPN_2PTS017_0188_20141001_182821_20141001_200736.EUM.nc	0.016	0.014	0.082	3044	5594	0	2348	12	190	0.037

– Continued on next page

Table 2: Sea Surface Height Anomaly Statistics.

– Continued from previous page

File	Median	Mean	Std. Dev.	No. Obs.	Total Obs.	Default Lat/Lon	Flag (total)	Default (total)	3-Sigma Edited	1 Cycle Amp
SRL_OPN_2PTS017_0190_20141001_200735_20141001_214623.EUM.nc	0.018	0.026	0.105	3087	5533	0	2193	30	223	0.009
SRL_OPN_2PTS017_0192_20141001_214622_20141001_232427.EUM.nc	0.031	0.033	0.087	2386	5301	0	2780	33	102	0.021
SRL_OPN_2PTS017_0193_20141001_232426_20141002_010207.EUM.nc	-0.016	-0.009	0.104	2794	5511	0	2660	29	28	0.071
SRL_OPN_2PTS017_0195_20141002_010206_20141002_024034.EUM.nc	-0.011	-0.005	0.104	2836	5550	0	2635	7	72	0.060
SRL_OPN_2PTS017_0197_20141002_024033_20141002_042025.EUM.nc	0.005	0.009	0.077	2449	5541	0	2855	33	204	0.009
SRL_OPN_2PTS017_0199_20141002_042024_20141002_060204.EUM.nc	0.024	0.029	0.083	3348	5746	0	2049	3	346	0.062
SRL_OPN_2PTS017_0201_20141002_060204_20141002_075009.EUM.nc	0.020	0.022	0.084	3992	6148	0	1983	7	166	0.009
SRL_OPN_2PTS017_0204_20141002_075009_20141002_092822.EUM.nc	0.012	0.007	0.104	3061	5513	0	2274	18	160	0.047
SRL_OPN_2PTS017_0205_20141002_092821_20141002_110615.EUM.nc	0.031	0.042	0.116	2097	5499	0	3172	41	189	0.045
SRL_OPN_2PTS017_0207_20141002_110615_20141002_124427.EUM.nc	-0.046	-0.018	0.130	2429	5374	0	2886	15	44	0.087
SRL_OPN_2PTS017_0209_20141002_124426_20141002_143743.EUM.nc	-0.028	-0.015	0.113	3487	6362	0	2564	2	309	0.113
SRL_OPN_2PTS017_0212_20141002_143742_20141002_161721.EUM.nc	0.027	0.025	0.096	3341	5635	0	1943	2	349	0.080
SRL_OPN_2PTS017_0214_20141002_161721_20141002_175705.EUM.nc	0.006	0.011	0.108	2653	5556	0	2476	1	426	0.060
SRL_OPN_2PTS017_0216_20141002_175705_20141002_193628.EUM.nc	-0.009	-0.002	0.081	3081	5634	0	2252	16	285	0.016
SRL_OPN_2PTS017_0218_20141002_193626_20141002_211527.EUM.nc	0.024	0.035	0.096	3187	5479	0	2022	18	252	0.024
SRL_OPN_2PTS017_0220_20141002_211526_20141002_225344.EUM.nc	-0.006	0.009	0.113	2357	5474	0	2900	20	197	0.054
SRL_OPN_2PTS017_0221_20141002_225343_20141003_003125.EUM.nc	-0.016	0.018	0.142	2846	5465	0	2242	19	358	0.142
SRL_OPN_2PTS017_0223_20141003_003125_20141003_020933.EUM.nc	-0.025	-0.019	0.110	2938	5529	0	2517	4	70	0.072
SRL_OPN_2PTS017_0225_20141003_020933_20141003_034844.EUM.nc	-0.001	0.005	0.089	2392	5508	0	2774	18	324	0.050
SRL_OPN_2PTS017_0227_20141003_034843_20141003_052951.EUM.nc	0.044	0.038	0.084	2574	5586	0	2819	6	187	0.069
SRL_OPN_2PTS017_0229_20141003_052950_20141003_071911.EUM.nc	-0.015	0.005	0.089	3327	6210	0	2251	5	627	0.010
SRL_OPN_2PTS017_0232_20141003_071910_20141003_085737.EUM.nc	0.038	0.037	0.095	3778	5607	0	1590	31	208	0.070
SRL_OPN_2PTS017_0233_20141003_085736_20141003_103523.EUM.nc	-0.022	-0.002	0.111	2121	5487	0	2971	17	378	0.040
SRL_OPN_2PTS017_0235_20141003_103522_20141003_121329.EUM.nc	-0.036	-0.009	0.119	2329	5388	0	2792	25	242	0.093
SRL_OPN_2PTS017_0237_20141003_121329_20141003_135237.EUM.nc	-0.033	-0.028	0.089	3041	5521	0	2349	7	124	0.051
SRL_OPN_2PTS017_0239_20141003_135237_20141003_154602.EUM.nc	0.001	0.009	0.116	3817	6419	0	2318	9	275	0.083
SRL_OPN_2PTS017_0242_20141003_154601_20141003_172539.EUM.nc	-0.001	0.031	0.101	2127	5433	0	2609	6	691	0.038
SRL_OPN_2PTS017_0244_20141003_172538_20141003_190515.EUM.nc	-0.019	-0.010	0.068	3153	5639	0	2213	16	257	0.016
SRL_OPN_2PTS017_0246_20141003_190514_20141003_204427.EUM.nc	0.031	0.032	0.084	3531	5616	0	1857	17	211	0.052
SRL_OPN_2PTS017_0248_20141003_204426_20141003_222249.EUM.nc	-0.062	-0.023	0.153	2104	5396	0	2409	104	779	0.031
SRL_OPN_2PTS017_0250_20141003_222248_20141004_000043.EUM.nc	-0.001	0.015	0.096	2915	5511	0	2395	39	162	0.076
SRL_OPN_2PTS017_0251_20141004_000042_20141004_013840.EUM.nc	-0.032	-0.032	0.091	2989	5559	0	2421	6	143	0.044
SRL_OPN_2PTS017_0253_20141004_013839_20141004_031724.EUM.nc	-0.009	-0.009	0.086	2646	5570	0	2790	24	110	0.042
SRL_OPN_2PTS017_0255_20141004_031724_20141004_045753.EUM.nc	-0.047	-0.027	0.222	2016	5477	0	2614	56	791	0.030
SRL_OPN_2PTS017_0257_20141004_045753_20141004_064026.EUM.nc	0.030	0.034	0.076	3717	5830	0	1959	3	151	0.039
SRL_OPN_2PTS017_0259_20141004_064025_20141004_082648.EUM.nc	0.033	0.040	0.079	4187	6064	0	1653	6	218	0.012
SRL_OPN_2PTS017_0262_20141004_082647_20141004_100440.EUM.nc	0.006	-0.009	0.125	2830	5447	0	2482	13	122	0.090
SRL_OPN_2PTS017_0263_20141004_100439_20141004_114237.EUM.nc	-0.088	-0.025	0.146	1874	5403	0	2944	51	534	0.146
SRL_OPN_2PTS017_0265_20141004_114237_20141004_132119.EUM.nc	-0.028	-0.019	0.072	2598	5378	0	2445	7	328	0.062

– Continued on next page

Table 2: Sea Surface Height Anomaly Statistics.

– Continued from previous page

File	Median	Mean	Std. Dev.	No. Obs.	Total Obs.	Default Lat/Lon	Flag (total)	Default (total)	3-Sigma Edited	1 Cycle Amp
SRL_OPN_2PTS017_0267_20141004_132119_20141004_151441.EUM.nc	-0.014	0.003	0.088	3361	6414	0	2457	2	594	0.033
SRL_OPN_2PTS017_0270_20141004_151440_20141004_165420.EUM.nc	0.018	0.020	0.098	2782	5595	0	2594	4	215	0.048
SRL_OPN_2PTS017_0272_20141004_165419_20141004_183400.EUM.nc	-0.025	-0.005	0.096	2495	5442	0	2143	118	686	0.011
SRL_OPN_2PTS017_0274_20141004_183400_20141004_201321.EUM.nc	0.006	0.026	0.097	3057	5560	0	2198	20	285	0.035
SRL_OPN_2PTS017_0276_20141004_201320_20141004_215158.EUM.nc	0.019	0.011	0.106	2928	5532	0	2178	37	389	0.071
SRL_OPN_2PTS017_0278_20141004_215157_20141004_233000.EUM.nc	0.040	0.035	0.111	2307	5315	0	2814	29	165	0.075
SRL_OPN_2PTS017_0279_20141004_233000_20141005_010749.EUM.nc	-0.034	-0.029	0.084	2589	5516	0	2732	9	186	0.067
SRL_OPN_2PTS017_0281_20141005_010749_20141005_024611.EUM.nc	0.014	0.010	0.100	2667	5525	0	2659	6	193	0.037
SRL_OPN_2PTS017_0283_20141005_024610_20141005_042605.EUM.nc	-0.023	0.001	0.100	2055	5468	0	2725	15	673	0.039
SRL_OPN_2PTS017_0285_20141005_042604_20141005_060754.EUM.nc	0.014	0.024	0.077	3117	5736	0	2054	10	555	0.025
SRL_OPN_2PTS017_0287_20141005_060753_20141005_075551.EUM.nc	0.009	0.017	0.094	3749	6121	0	1984	9	379	0.051
SRL_OPN_2PTS017_0290_20141005_075550_20141005_093354.EUM.nc	-0.011	-0.004	0.121	2624	5475	0	2329	5	517	0.078
SRL_OPN_2PTS017_0291_20141005_093353_20141005_111147.EUM.nc	0.002	0.016	0.136	2125	5452	0	3175	42	110	0.091
SRL_OPN_2PTS017_0293_20141005_111146_20141005_125010.EUM.nc	-0.082	-0.053	0.122	2429	5261	0	2712	16	104	0.133
SRL_OPN_2PTS017_0295_20141005_125009_20141005_144320.EUM.nc	0.002	0.016	0.087	3417	6348	0	2583	7	341	0.058
SRL_OPN_2PTS017_0298_20141005_144319_20141005_162258.EUM.nc	-0.005	-0.005	0.088	3265	5642	0	2128	5	244	0.033
SRL_OPN_2PTS017_0300_20141005_162257_20141005_180243.EUM.nc	0.048	0.042	0.095	2884	5631	0	2541	3	203	0.041
SRL_OPN_2PTS017_0302_20141005_180242_20141005_194212.EUM.nc	-0.005	0.006	0.076	3081	5619	0	2266	11	261	0.015
SRL_OPN_2PTS017_0304_20141005_194211_20141005_212102.EUM.nc	0.005	0.013	0.087	3161	5499	0	2052	21	265	0.039
SRL_OPN_2PTS017_0306_20141005_212101_20141005_225916.EUM.nc	0.009	0.020	0.104	2328	5467	0	3037	31	71	0.063
SRL_OPN_2PTS017_0307_20141005_225915_20141006_003704.EUM.nc	-0.014	-0.008	0.101	3134	5499	0	2203	47	115	0.100
SRL_OPN_2PTS017_0309_20141006_003704_20141006_021508.EUM.nc	-0.009	-0.009	0.084	2873	5540	0	2539	10	118	0.070
SRL_OPN_2PTS017_0311_20141006_021507_20141006_035433.EUM.nc	0.008	0.010	0.079	2485	5546	0	2962	6	93	0.057
SRL_OPN_2PTS017_0313_20141006_035432_20141006_053537.EUM.nc	0.029	0.017	0.080	2723	5565	0	2721	3	118	0.049
SRL_OPN_2PTS017_0315_20141006_053537_20141006_072453.EUM.nc	0.004	0.018	0.075	3731	6219	0	2142	13	333	0.036
SRL_OPN_2PTS017_0318_20141006_072453_20141006_090309.EUM.nc	0.046	0.039	0.091	3696	5588	0	1701	13	178	0.040
SRL_OPN_2PTS017_0319_20141006_090308_20141006_104102.EUM.nc	-0.012	0.007	0.139	2537	5513	0	2850	17	109	0.103
SRL_OPN_2PTS017_0321_20141006_104101_20141006_121902.EUM.nc	-0.038	-0.019	0.112	2514	5491	0	2889	23	65	0.114
SRL_OPN_2PTS017_0323_20141006_121902_20141006_133940.EUM.nc	2.858	4.557	3.792	396	1247	0	762	64	25	22.237
SRL_OPN_2PTS017_0414_20141009_162745_20141009_223359.EUM.nc	-0.047	-0.056	0.169	12402	19933	0	7216	61	254	0.101
SRL_OPN_2PTS017_0421_20141009_223359_20141010_001150.EUM.nc	0.025	0.028	0.087	2934	5265	0	2123	9	199	0.026
SRL_OPN_2PTS017_0423_20141010_001149_20141010_014950.EUM.nc	-0.003	0.002	0.081	3012	5342	0	2104	2	224	0.056
SRL_OPN_2PTS017_0425_20141010_014949_20141010_032850.EUM.nc	-0.001	-0.000	0.084	2710	5209	0	2368	9	122	0.023
SRL_OPN_2PTS017_0427_20141010_032850_20141010_050925.EUM.nc	0.007	0.020	0.097	2735	5367	0	2602	3	27	0.049
SRL_OPN_2PTS017_0429_20141010_050924_20141010_065920.EUM.nc	0.011	0.012	0.065	3556	6031	0	2311	21	143	0.002
SRL_OPN_2PTS017_0432_20141010_065920_20141010_083755.EUM.nc	0.025	0.032	0.107	4308	5592	0	1176	18	90	0.077
SRL_OPN_2PTS017_0434_20141010_083755_20141010_101552.EUM.nc	0.009	0.002	0.126	2672	5327	0	2508	20	127	0.096
SRL_OPN_2PTS017_0435_20141010_101551_20141010_115344.EUM.nc	0.011	0.022	0.096	2416	5229	0	2654	22	137	0.067
SRL_OPN_2PTS017_0437_20141010_115344_20141010_133235.EUM.nc	-5.425	-2.440	13.343	2838	5014	0	2002	3	171	27.193

– Continued on next page

Table 2: Sea Surface Height Anomaly Statistics.

– Continued from previous page

File	Median	Mean	Std. Dev.	No. Obs.	Total Obs.	Default Lat/Lon	Flag (total)	Default (total)	3-Sigma Edited	1 Cycle Amp.
SRL_OPN_2PTS017_0439_20141010_133235_20141010_152557.EUM.nc	0.039	0.048	0.116	3670	6123	0	2277	5	171	0.105
SRL_OPN_2PTS017_0442_20141010_152557_20141010_170543.EUM.nc	0.026	0.024	0.092	2606	5280	0	2483	5	186	0.085
SRL_OPN_2PTS017_0444_20141010_170542_20141010_184522.EUM.nc	0.007	0.013	0.093	3104	5486	0	2199	11	172	0.041
SRL_OPN_2PTS017_0446_20141010_184522_20141010_202431.EUM.nc	-0.035	-0.033	0.092	3265	5377	0	1978	18	116	0.038
SRL_OPN_2PTS017_0448_20141010_202431_20141010_220310.EUM.nc	-0.001	-0.000	0.092	2860	5158	0	2088	23	187	0.029
SRL_OPN_2PTS017_0450_20141010_220310_20141010_234109.EUM.nc	0.021	0.024	0.105	2677	5225	0	2477	27	44	0.057
SRL_OPN_2PTS017_0451_20141010_234109_20141011_011852.EUM.nc	-0.010	-0.011	0.087	2895	5340	0	2354	4	87	0.027
SRL_OPN_2PTS017_0453_20141011_011851_20141011_025727.EUM.nc	0.015	0.013	0.081	2723	5372	0	2542	6	101	0.047
SRL_OPN_2PTS017_0455_20141011_025727_20141011_043735.EUM.nc	0.007	0.007	0.083	2582	5231	0	2560	10	79	0.045
SRL_OPN_2PTS017_0457_20141011_043735_20141011_061940.EUM.nc	0.052	0.041	0.080	3642	5789	0	2040	5	102	0.037
SRL_OPN_2PTS017_0459_20141011_061939_20141011_080705.EUM.nc	-0.000	0.005	0.088	4069	6099	0	1873	11	146	0.041
SRL_OPN_2PTS017_0462_20141011_080704_20141011_094503.EUM.nc	0.020	0.022	0.123	2812	5547	0	2470	23	242	0.028
SRL_OPN_2PTS017_0463_20141011_094503_20141011_112257.EUM.nc	0.001	-0.002	0.140	2066	5400	0	3232	30	72	0.020
SRL_OPN_2PTS017_0465_20141011_112256_20141011_130127.EUM.nc	-0.019	-0.007	0.086	2485	5422	0	2738	4	195	0.051
SRL_OPN_2PTS017_0467_20141011_130126_20141011_145442.EUM.nc	0.025	0.043	0.106	3498	6382	0	2662	3	219	0.067
SRL_OPN_2PTS017_0470_20141011_145442_20141011_163420.EUM.nc	-0.023	-0.035	0.114	3150	5651	0	2348	10	143	0.091
SRL_OPN_2PTS017_0472_20141011_163420_20141011_181404.EUM.nc	-0.001	-0.008	0.097	2924	5641	0	2555	19	143	0.015
SRL_OPN_2PTS017_0474_20141011_181404_20141011_195322.EUM.nc	-0.023	-0.025	0.082	3066	5597	0	2338	10	183	0.032
SRL_OPN_2PTS017_0476_20141011_195322_20141011_213215.EUM.nc	-0.028	-0.032	0.083	3288	5451	0	1859	48	256	0.032
SRL_OPN_2PTS017_0478_20141011_213214_20141011_231026.EUM.nc	0.028	0.025	0.100	2182	5380	0	3095	15	88	0.035
SRL_OPN_2PTS017_0479_20141011_231024_20141012_004805.EUM.nc	0.008	0.012	0.085	3078	5507	0	2315	36	78	0.023
SRL_OPN_2PTS017_0481_20141012_004804_20141012_022622.EUM.nc	-0.009	-0.002	0.093	2875	5528	0	2570	19	64	0.006
SRL_OPN_2PTS017_0483_20141012_022621_20141012_040557.EUM.nc	-0.002	-0.005	0.079	2489	5488	0	2869	8	122	0.026
SRL_OPN_2PTS017_0485_20141012_040558_20141012_054718.EUM.nc	0.040	0.034	0.082	3357	5704	0	2233	11	103	0.009
SRL_OPN_2PTS017_0487_20141012_054718_20141012_073600.EUM.nc	0.004	0.004	0.079	4000	6178	0	2104	0	74	0.013
SRL_OPN_2PTS017_0490_20141012_073600_20141012_091418.EUM.nc	0.001	-0.003	0.091	3388	5586	0	2003	19	176	0.015
SRL_OPN_2PTS017_0491_20141012_091417_20141012_105211.EUM.nc	0.017	0.022	0.125	2382	5538	0	3070	42	44	0.018
SRL_OPN_2PTS017_0493_20141012_105211_20141012_123017.EUM.nc	-0.021	-0.019	0.088	2436	5371	0	2846	11	78	0.025
SRL_OPN_2PTS017_0495_20141012_123017_20141012_140939.EUM.nc	-0.013	-0.006	0.085	3045	5592	0	2342	1	204	0.020
SRL_OPN_2PTS017_0497_20141012_140939_20141012_160301.EUM.nc	0.021	0.022	0.095	3412	6406	0	2774	14	206	0.027
SRL_OPN_2PTS017_0500_20141012_160300_20141012_174246.EUM.nc	0.007	0.003	0.099	2802	5657	0	2729	13	113	0.085
SRL_OPN_2PTS017_0502_20141012_174246_20141012_192212.EUM.nc	-0.014	-0.005	0.098	3278	5613	0	2141	17	177	0.034
SRL_OPN_2PTS017_0504_20141012_192211_20141012_210117.EUM.nc	-0.027	-0.031	0.077	3394	5588	0	1973	15	206	0.024
SRL_OPN_2PTS017_0506_20141012_210117_20141012_223941.EUM.nc	0.004	0.013	0.102	2725	5390	0	2561	32	72	0.031
SRL_OPN_2PTS017_0507_20141012_223940_20141013_001734.EUM.nc	0.027	0.034	0.105	3039	5472	0	2363	21	49	0.028
SRL_OPN_2PTS017_0509_20141013_001733_20141013_015536.EUM.nc	-0.010	-0.004	0.089	3112	5514	0	2316	2	84	0.026
SRL_OPN_2PTS017_0511_20141013_015536_20141013_033433.EUM.nc	-0.007	-0.007	0.080	2703	5516	0	2667	29	117	0.032
SRL_OPN_2PTS017_0513_20141013_033433_20141013_051525.EUM.nc	0.037	0.036	0.091	2799	5566	0	2700	5	62	0.043
SRL_OPN_2PTS017_0515_20141013_051524_20141013_070510.EUM.nc	0.008	0.007	0.085	3645	6206	0	2472	12	77	0.030

– Continued on next page

Table 2: Sea Surface Height Anomaly Statistics.

– Continued from previous page

File	Median	Mean	Std. Dev.	No. Obs.	Total Obs.	Default Lat/Lon	Flag (total)	Default (total)	3-Sigma Edited	1 Cycle Amp.
SRL_OPN_2PTS017_0518_20141013_070509_20141013_084343.EUM.nc	0.013	0.007	0.098	4064	5612	0	1400	32	116	0.038
SRL_OPN_2PTS017_0520_20141013_084343_20141013_102129.EUM.nc	-0.008	-0.007	0.099	2525	5433	0	2707	38	163	0.026
SRL_OPN_2PTS017_0521_20141013_102128_20141013_115932.EUM.nc	0.021	0.028	0.086	2465	5485	0	2893	22	105	0.068
SRL_OPN_2PTS017_0523_20141013_115932_20141013_133828.EUM.nc	-0.016	-0.006	0.079	2787	5442	0	2409	8	238	0.065
SRL_OPN_2PTS017_0525_20141013_133826_20141013_153151.EUM.nc	0.026	0.028	0.098	3615	6395	0	2565	1	214	0.051
SRL_OPN_2PTS017_0528_20141013_153150_20141013_171138.EUM.nc	0.023	0.019	0.094	2682	5608	0	2800	4	122	0.057
SRL_OPN_2PTS017_0530_20141013_171137_20141013_185108.EUM.nc	-0.003	-0.000	0.080	3134	5559	0	2202	13	210	0.021
SRL_OPN_2PTS017_0532_20141013_185107_20141013_203025.EUM.nc	-0.017	-0.013	0.088	3311	5585	0	2156	26	92	0.017
SRL_OPN_2PTS017_0534_20141013_203024_20141013_220852.EUM.nc	-0.006	-0.013	0.099	2867	5479	0	2457	51	104	0.069
SRL_OPN_2PTS017_0536_20141013_220851_20141013_234650.EUM.nc	0.032	0.038	0.097	2827	5525	0	2609	16	73	0.065
SRL_OPN_2PTS017_0537_20141013_234650_20141014_012443.EUM.nc	-0.029	-0.028	0.088	2848	5532	0	2595	5	84	0.025
SRL_OPN_2PTS017_0539_20141014_012442_20141014_030315.EUM.nc	0.014	0.019	0.088	2740	5589	0	2788	11	50	0.038
SRL_OPN_2PTS017_0541_20141014_030315_20141014_044330.EUM.nc	0.026	0.024	0.084	2636	5550	0	2774	10	130	0.020
SRL_OPN_2PTS017_0543_20141014_044329_20141014_062542.EUM.nc	0.032	0.039	0.080	3690	5800	0	2008	2	100	0.026
SRL_OPN_2PTS017_0545_20141014_062541_20141014_081249.EUM.nc	0.011	0.015	0.102	4159	6096	0	1809	14	114	0.015
SRL_OPN_2PTS017_0548_20141014_081249_20141014_095045.EUM.nc	0.000	-0.004	0.099	2702	5448	0	2451	13	282	0.071
SRL_OPN_2PTS017_0549_20141014_095046_20141014_112839.EUM.nc	0.043	0.045	0.134	2132	5402	0	3206	46	18	0.056
SRL_OPN_2PTS017_0551_20141014_112838_20141014_130714.EUM.nc	-0.047	-0.035	0.081	2594	5485	0	2721	2	168	0.047
SRL_OPN_2PTS017_0553_20141014_130713_20141014_150031.EUM.nc	-0.020	-0.013	0.102	3445	6360	0	2639	15	261	0.068
SRL_OPN_2PTS017_0556_20141014_150029_20141014_164009.EUM.nc	0.019	0.028	0.087	2874	5647	0	2487	20	266	0.045
SRL_OPN_2PTS017_0558_20141014_164009_20141014_181951.EUM.nc	0.014	0.022	0.091	2974	5529	0	2403	9	143	0.053
SRL_OPN_2PTS017_0560_20141014_181951_20141014_195907.EUM.nc	-0.003	0.007	0.102	3083	5552	0	2321	8	140	0.039
SRL_OPN_2PTS017_0562_20141014_195907_20141014_213759.EUM.nc	-0.002	-0.001	0.101	3335	5576	0	2105	31	105	0.003
SRL_OPN_2PTS017_0564_20141014_213758_20141014_231606.EUM.nc	0.024	0.028	0.109	2274	5367	0	2997	18	78	0.027
SRL_OPN_2PTS017_0565_20141014_231605_20141015_005346.EUM.nc	-0.001	0.006	0.076	2989	5533	0	2438	37	69	0.056
SRL_OPN_2PTS017_0567_20141015_005345_20141015_023208.EUM.nc	0.002	0.009	0.095	2936	5542	0	2556	8	42	0.045
SRL_OPN_2PTS017_0569_20141015_023207_20141015_041147.EUM.nc	0.009	0.003	0.075	2482	5512	0	2899	18	113	0.022
SRL_OPN_2PTS017_0571_20141015_041147_20141015_055316.EUM.nc	0.041	0.045	0.096	3484	5712	0	2138	10	80	0.010
SRL_OPN_2PTS017_0573_20141015_055315_20141015_074143.EUM.nc	0.008	0.010	0.076	3955	6165	0	2082	0	128	0.009
SRL_OPN_2PTS017_0576_20141015_074142_20141015_091959.EUM.nc	0.018	0.019	0.092	3160	5553	0	2171	6	216	0.016
SRL_OPN_2PTS017_0577_20141015_091958_20141015_105752.EUM.nc	0.024	0.036	0.113	2293	5497	0	3119	23	62	0.046
SRL_OPN_2PTS017_0579_20141015_105751_20141015_123559.EUM.nc	-0.013	-0.003	0.100	2298	5358	0	2942	6	112	0.103
SRL_OPN_2PTS017_0581_20141015_123559_20141015_141528.EUM.nc	-0.041	-0.025	0.085	3010	5546	0	2237	6	293	0.060
SRL_OPN_2PTS017_0583_20141015_141528_20141015_160847.EUM.nc	0.004	0.004	0.100	3477	6367	0	2654	15	221	0.042
SRL_OPN_2PTS017_0586_20141015_160847_20141015_174833.EUM.nc	0.020	0.014	0.103	2751	5606	0	2650	9	196	0.051
SRL_OPN_2PTS017_0588_20141015_174833_20141015_192757.EUM.nc	-0.007	0.004	0.091	3135	5634	0	2276	15	208	0.051
SRL_OPN_2PTS017_0590_20141015_192756_20141015_210700.EUM.nc	0.005	0.014	0.079	3303	5555	0	2073	15	164	0.004
SRL_OPN_2PTS017_0592_20141015_210659_20141015_224521.EUM.nc	-0.005	-0.001	0.102	2512	5359	0	2717	11	119	0.038
SRL_OPN_2PTS017_0593_20141015_224520_20141016_002302.EUM.nc	-0.002	0.012	0.097	3034	5461	0	2358	15	54	0.059

– Continued on next page

Table 2: Sea Surface Height Anomaly Statistics.

– Continued from previous page

File	Median	Mean	Std. Dev.	No. Obs.	Total Obs.	Default Lat/Lon	Flag (total)	Default (total)	3-Sigma Edited	1 Cycle Amp
SRL_OPN_2PTS017_0595_20141016_002301_20141016_020106.EUM.nc	-0.010	-0.015	0.080	3058	5541	0	2391	14	78	0.008
SRL_OPN_2PTS017_0597_20141016_020106_20141016_034009.EUM.nc	0.004	0.008	0.082	2662	5512	0	2745	13	92	0.019
SRL_OPN_2PTS017_0599_20141016_034008_20141016_052105.EUM.nc	0.035	0.032	0.099	2731	5591	0	2730	4	126	0.031
SRL_OPN_2PTS017_0601_20141016_052104_20141016_071041.EUM.nc	0.000	0.004	0.074	3654	6220	0	2482	19	65	0.008
SRL_OPN_2PTS017_0604_20141016_071041_20141016_084911.EUM.nc	0.008	0.013	0.092	3961	5610	0	1464	10	175	0.051
SRL_OPN_2PTS017_0605_20141016_084911_20141016_102707.EUM.nc	0.018	0.023	0.096	2604	5453	0	2683	24	142	0.011
SRL_OPN_2PTS017_0607_20141016_102706_20141016_120502.EUM.nc	-0.001	0.017	0.096	2491	5470	0	2886	23	70	0.071
SRL_OPN_2PTS017_0609_20141016_120500_20141016_134401.EUM.nc	1.776	0.181	6.469	2857	5344	0	2282	26	179	12.47
SRL_OPN_2PTS017_0611_20141016_134401_20141016_153726.EUM.nc	-0.018	-0.010	0.095	3580	6390	0	2568	16	226	0.071
SRL_OPN_2PTS017_0614_20141016_153725_20141016_171713.EUM.nc	0.033	0.022	0.089	2600	5586	0	2863	4	119	0.055
SRL_OPN_2PTS017_0616_20141016_171712_20141016_185642.EUM.nc	-0.001	0.010	0.075	3017	5543	0	2204	12	310	0.013
SRL_OPN_2PTS017_0618_20141016_185642_20141016_203556.EUM.nc	0.034	0.042	0.091	3369	5593	0	2115	18	91	0.038
SRL_OPN_2PTS017_0620_20141016_203555_20141016_221422.EUM.nc	0.001	-0.001	0.098	2723	5481	0	2539	43	176	0.011
SRL_OPN_2PTS017_0622_20141016_221421_20141016_235218.EUM.nc	0.023	0.041	0.109	2852	5487	0	2551	16	68	0.072
SRL_OPN_2PTS017_0623_20141016_235218_20141017_013011.EUM.nc	-0.020	-0.018	0.072	2858	5530	0	2498	4	170	0.026
SRL_OPN_2PTS017_0625_20141017_013010_20141017_030849.EUM.nc	-0.008	-0.007	0.069	2668	5548	0	2773	7	100	0.017
SRL_OPN_2PTS017_0627_20141017_030848_20141017_044908.EUM.nc	0.043	0.038	0.086	2690	5508	0	2703	12	103	0.035
SRL_OPN_2PTS017_0629_20141017_044908_20141017_063128.EUM.nc	0.022	0.024	0.089	3784	5793	0	1968	0	41	0.047
SRL_OPN_2PTS017_0631_20141017_063127_20141017_081818.EUM.nc	0.017	0.016	0.098	4224	6098	0	1750	1	123	0.041
SRL_OPN_2PTS017_0634_20141017_081817_20141017_095612.EUM.nc	-0.000	0.002	0.129	2886	5438	0	2442	17	93	0.109
SRL_OPN_2PTS017_0635_20141017_095612_20141017_113407.EUM.nc	0.029	0.028	0.118	2278	5385	0	3048	36	23	0.070
SRL_OPN_2PTS017_0637_20141017_113407_20141017_131246.EUM.nc	-0.050	-0.039	0.092	2571	5465	0	2665	7	222	0.090
SRL_OPN_2PTS017_0639_20141017_131245_20141017_150604.EUM.nc	-0.011	-0.006	0.082	3464	6385	0	2751	3	167	0.028
SRL_OPN_2PTS017_0642_20141017_150603_20141017_164542.EUM.nc	0.016	0.011	0.079	2775	5604	0	2653	12	164	0.022
SRL_OPN_2PTS017_0644_20141017_164541_20141017_182524.EUM.nc	0.003	0.008	0.084	3045	5554	0	2331	11	167	0.022
SRL_OPN_2PTS017_0646_20141017_182523_20141017_200447.EUM.nc	0.032	0.041	0.079	3019	5582	0	2426	13	124	0.036
SRL_OPN_2PTS017_0648_20141017_200448_20141017_214327.EUM.nc	0.006	0.012	0.096	3142	5519	0	2224	26	127	0.012
SRL_OPN_2PTS017_0650_20141017_214327_20141017_232133.EUM.nc	0.045	0.053	0.094	2348	5373	0	2921	16	88	0.026
SRL_OPN_2PTS017_0651_20141017_232133_20141018_005922.EUM.nc	-0.013	0.002	0.093	2966	5535	0	2504	36	29	0.085
SRL_OPN_2PTS017_0653_20141018_005921_20141018_023737.EUM.nc	-0.005	-0.002	0.078	2865	5555	0	2610	21	59	0.030
SRL_OPN_2PTS017_0655_20141018_023738_20141018_041724.EUM.nc	0.006	0.006	0.082	2586	5497	0	2811	28	72	0.011
SRL_OPN_2PTS017_0657_20141018_041723_20141018_055858.EUM.nc	0.052	0.047	0.088	3489	5729	0	2109	6	125	0.030
SRL_OPN_2PTS017_0659_20141018_055858_20141018_074721.EUM.nc	0.014	0.015	0.082	3963	6147	0	2023	4	157	0.031
SRL_OPN_2PTS017_0662_20141018_074720_20141018_092526.EUM.nc	0.013	0.009	0.083	3003	5519	0	2291	8	217	0.043
SRL_OPN_2PTS017_0663_20141018_092526_20141018_110318.EUM.nc	0.024	0.027	0.095	2196	5517	0	3230	28	63	0.026
SRL_OPN_2PTS017_0665_20141018_110317_20141018_124137.EUM.nc	-0.042	-0.023	0.127	2394	5349	0	2902	12	41	0.192
SRL_OPN_2PTS017_0667_20141018_124136_20141018_142103.EUM.nc	-0.019	-0.014	0.078	3220	5534	0	2159	6	149	0.057
SRL_OPN_2PTS017_0669_20141018_142103_20141018_161420.EUM.nc	0.016	0.012	0.104	3451	6384	0	2743	9	181	0.059
SRL_OPN_2PTS017_0672_20141018_161420_20141018_175405.EUM.nc	0.040	0.035	0.105	2749	5613	0	2715	6	143	0.041

– Continued on next page

Table 2: Sea Surface Height Anomaly Statistics.

– Continued from previous page

File	Median	Mean	Std. Dev.	No. Obs.	Total Obs.	Default Lat/Lon	Flag (total)	Default (total)	3-Sigma Edited	1 Cpr Amp
SRL_OPN_2PTS017_0674_20141018_175404_20141018_193328.EUM.nc	0.034	0.039	0.099	3035	5628	0	2335	14	244	0.037
SRL_OPN_2PTS017_0676_20141018_193327_20141018_211228.EUM.nc	0.025	0.033	0.090	3244	5453	0	2096	19	94	0.049
SRL_OPN_2PTS017_0678_20141018_211227_20141018_225048.EUM.nc	0.005	-0.001	0.115	2396	5425	0	2979	14	36	0.041
SRL_OPN_2PTS017_0679_20141018_225047_20141019_002828.EUM.nc	-0.002	0.015	0.113	3066	5437	0	2307	21	43	0.095
SRL_OPN_2PTS017_0681_20141019_002827_20141019_020635.EUM.nc	-0.010	-0.008	0.085	2955	5541	0	2511	29	46	0.029
SRL_OPN_2PTS017_0683_20141019_020634_20141019_034551.EUM.nc	0.021	0.020	0.086	2571	5564	0	2835	5	153	0.012
SRL_OPN_2PTS017_0685_20141019_034551_20141019_052647.EUM.nc	0.045	0.036	0.097	2664	5585	0	2819	3	99	0.038
SRL_OPN_2PTS017_0687_20141019_052646_20141019_071611.EUM.nc	0.023	0.020	0.084	3774	6212	0	2365	18	55	0.023
SRL_OPN_2PTS017_0690_20141019_071610_20141019_085438.EUM.nc	0.034	0.026	0.105	3929	5608	0	1579	19	81	0.054
SRL_OPN_2PTS017_0691_20141019_085438_20141019_103233.EUM.nc	0.025	0.025	0.104	2447	5531	0	2947	26	111	0.053
SRL_OPN_2PTS017_0693_20141019_103233_20141019_121030.EUM.nc	-0.047	-0.029	0.128	2377	5429	0	2936	36	80	0.185
SRL_OPN_2PTS017_0695_20141019_121029_20141019_134935.EUM.nc	-0.021	-0.022	0.096	2991	5464	0	2363	5	105	0.066
SRL_OPN_2PTS017_0697_20141019_134934_20141019_154258.EUM.nc	-0.004	-0.001	0.090	3491	6389	0	2712	11	175	0.038
SRL_OPN_2PTS017_0700_20141019_154258_20141019_172245.EUM.nc	0.061	0.059	0.079	2558	5530	0	2811	1	160	0.032
SRL_OPN_2PTS017_0702_20141019_172244_20141019_190212.EUM.nc	0.010	0.014	0.070	3032	5614	0	2317	7	258	0.029
SRL_OPN_2PTS017_0704_20141019_190211_20141019_204125.EUM.nc	0.009	0.016	0.090	3554	5598	0	1967	11	66	0.053
SRL_OPN_2PTS017_0706_20141019_204125_20141019_221958.EUM.nc	-0.007	-0.009	0.086	2813	5376	0	2482	26	55	0.033
SRL_OPN_2PTS017_0708_20141019_221957_20141019_235744.EUM.nc	0.028	0.042	0.108	2910	5503	0	2460	10	123	0.093
SRL_OPN_2PTS017_0709_20141019_235743_20141020_013539.EUM.nc	-0.037	-0.025	0.086	3007	5540	0	2395	5	133	0.011
SRL_OPN_2PTS017_0711_20141020_013538_20141020_031420.EUM.nc	0.011	0.001	0.106	2618	5541	0	2840	22	61	0.069
SRL_OPN_2PTS017_0713_20141020_031420_20141020_045447.EUM.nc	0.040	0.029	0.101	2695	5547	0	2706	11	135	0.046
SRL_OPN_2PTS017_0715_20141020_045446_20141020_063725.EUM.nc	0.033	0.031	0.080	3698	5824	0	1974	7	145	0.040
SRL_OPN_2PTS017_0717_20141020_063724_20141020_082346.EUM.nc	0.043	0.045	0.093	4107	6071	0	1743	5	216	0.024
SRL_OPN_2PTS017_0720_20141020_082345_20141020_100140.EUM.nc	0.020	0.020	0.104	2783	5438	0	2478	10	167	0.053
SRL_OPN_2PTS017_0721_20141020_100139_20141020_113935.EUM.nc	0.002	0.008	0.094	2248	5404	0	3018	34	104	0.073
SRL_OPN_2PTS017_0723_20141020_113934_20141020_131817.EUM.nc	-0.034	-0.027	0.081	2730	5403	0	2530	10	133	0.076
SRL_OPN_2PTS017_0725_20141020_131816_20141020_151137.EUM.nc	0.005	0.012	0.094	3467	6418	0	2828	3	120	0.049
SRL_OPN_2PTS017_0728_20141020_151136_20141020_165123.EUM.nc	0.033	0.025	0.098	2723	5591	0	2759	7	102	0.043
SRL_OPN_2PTS017_0730_20141020_165122_20141020_183056.EUM.nc	0.037	0.043	0.097	3041	5541	0	2364	9	127	0.067
SRL_OPN_2PTS017_0732_20141020_183055_20141020_201017.EUM.nc	0.065	0.070	0.098	3077	5563	0	2398	14	74	0.062
SRL_OPN_2PTS017_0734_20141020_201017_20141020_214855.EUM.nc	0.013	0.013	0.095	3146	5487	0	2215	18	108	0.022
SRL_OPN_2PTS017_0736_20141020_214854_20141020_232658.EUM.nc	0.051	0.050	0.094	2394	5350	0	2811	59	86	0.033
SRL_OPN_2PTS017_0737_20141020_232657_20141021_010447.EUM.nc	-0.012	-0.003	0.071	2685	5531	0	2752	18	76	0.031
SRL_OPN_2PTS017_0739_20141021_010446_20141021_024307.EUM.nc	0.023	0.025	0.094	2687	5575	0	2716	6	166	0.024
SRL_OPN_2PTS017_0741_20141021_024306_20141021_042258.EUM.nc	0.012	0.011	0.084	2613	5554	0	2842	11	88	0.022
SRL_OPN_2PTS017_0743_20141021_042258_20141021_060450.EUM.nc	0.046	0.043	0.088	3585	5737	0	2079	2	71	0.017
SRL_OPN_2PTS017_0745_20141021_060450_20141021_075249.EUM.nc	0.031	0.034	0.090	3992	6126	0	1986	3	145	0.021
SRL_OPN_2PTS017_0748_20141021_075248_20141021_093052.EUM.nc	0.018	0.019	0.097	2974	5479	0	2298	13	194	0.031
SRL_OPN_2PTS017_0749_20141021_093051_20141021_110845.EUM.nc	0.000	0.006	0.156	2266	5463	0	3130	44	23	0.106

– Continued on next page

Table 2: Sea Surface Height Anomaly Statistics.

– Continued from previous page

File	Median	Mean	Std. Dev.	No. Obs.	Total Obs.	Default Lat/Lon	Flag (total)	Default (total)	3-Sigma Edited	1 Cycle Amp.
SRL_OPN_2PTS017_0751_20141021_110844_20141021_124705.EUM.nc	-0.050	-0.030	0.109	2375	5350	0	2946	2	27	0.084
SRL_OPN_2PTS017_0753_20141021_124704_20141021_144014.EUM.nc	0.010	0.017	0.091	3293	6306	0	2890	1	122	0.045
SRL_OPN_2PTS017_0756_20141021_144015_20141021_162000.EUM.nc	0.017	0.015	0.098	3255	5615	0	2168	9	183	0.031
SRL_OPN_2PTS017_0758_20141021_161959_20141021_175936.EUM.nc	0.030	0.023	0.095	2778	5625	0	2700	5	142	0.041
SRL_OPN_2PTS017_0760_20141021_175935_20141021_193906.EUM.nc	0.008	0.012	0.083	3051	5614	0	2353	6	204	0.029
SRL_OPN_2PTS017_0762_20141021_193906_20141021_211757.EUM.nc	-0.015	-0.014	0.083	3223	5468	0	2087	32	126	0.027
SRL_OPN_2PTS017_0764_20141021_211756_20141021_225612.EUM.nc	-0.000	0.001	0.089	2311	5439	0	3036	11	81	0.061
SRL_OPN_2PTS017_0765_20141021_225612_20141022_003401.EUM.nc	0.015	0.023	0.101	3146	5447	0	2232	22	47	0.051
SRL_OPN_2PTS017_0767_20141022_003400_20141022_072147.EUM.nc	0.049	0.022	0.181	12319	22874	0	10389	50	116	0.054
SRL_OPN_2PTS017_0776_20141022_072146_20141022_090005.EUM.nc	0.035	0.038	0.107	3818	5595	0	1645	14	118	0.038
SRL_OPN_2PTS017_0777_20141022_090004_20141022_103758.EUM.nc	-0.003	0.001	0.097	2389	5490	0	2932	18	151	0.061
SRL_OPN_2PTS017_0779_20141022_103757_20141022_121605.EUM.nc	-0.028	-0.002	0.114	2398	5453	0	2962	32	61	0.082
SRL_OPN_2PTS017_0781_20141022_121604_20141022_135507.EUM.nc	0.001	0.012	0.085	2983	5467	0	2304	3	177	0.031
SRL_OPN_2PTS017_0783_20141022_135507_20141022_154830.EUM.nc	0.009	0.008	0.094	3451	6386	0	2779	4	152	0.023
SRL_OPN_2PTS017_0786_20141022_154830_20141022_172817.EUM.nc	0.062	0.051	0.102	2544	5484	0	2820	4	116	0.075
SRL_OPN_2PTS017_0788_20141022_172817_20141022_190744.EUM.nc	0.011	0.013	0.084	3254	5625	0	2231	8	132	0.036
SRL_OPN_2PTS017_0790_20141022_190744_20141022_204655.EUM.nc	0.006	0.006	0.076	3402	5589	0	1963	16	208	0.013
SRL_OPN_2PTS017_0792_20141022_204655_20141022_222525.EUM.nc	-0.014	-0.017	0.083	2763	5390	0	2530	42	55	0.015
SRL_OPN_2PTS017_0793_20141022_222524_20141023_000310.EUM.nc	0.009	0.010	0.094	3036	5535	0	2441	24	34	0.034
SRL_OPN_2PTS017_0795_20141023_000309_20141023_014106.EUM.nc	-0.016	-0.015	0.079	2977	5540	0	2395	25	143	0.013
SRL_OPN_2PTS017_0797_20141023_014105_20141023_032000.EUM.nc	0.029	0.019	0.093	2597	5525	0	2777	18	133	0.040
SRL_OPN_2PTS017_0799_20141023_032000_20141023_050025.EUM.nc	0.039	0.041	0.095	2832	5555	0	2668	9	46	0.040
SRL_OPN_2PTS017_0801_20141023_050024_20141023_064310.EUM.nc	0.022	0.023	0.074	3736	5830	0	2001	5	88	0.022
SRL_OPN_2PTS017_0803_20141023_064310_20141023_082914.EUM.nc	0.040	0.047	0.087	4150	6042	0	1659	6	227	0.026
SRL_OPN_2PTS017_0806_20141023_082913_20141023_100714.EUM.nc	0.007	0.002	0.104	2743	5427	0	2485	10	189	0.045
SRL_OPN_2PTS017_0807_20141023_100713_20141023_114501.EUM.nc	0.006	0.004	0.088	2240	5394	0	2978	22	154	0.122
SRL_OPN_2PTS017_0809_20141023_114501_20141023_132348.EUM.nc	-0.021	-0.017	0.078	2760	5401	0	2558	7	76	0.027
SRL_OPN_2PTS017_0811_20141023_132349_20141023_165656.EUM.nc	-0.004	0.013	0.128	6111	11936	0	5630	16	179	0.074
SRL_OPN_2PTS017_0816_20141023_165655_20141023_183627.EUM.nc	0.029	0.034	0.091	3046	5517	0	2337	3	131	0.076
SRL_OPN_2PTS017_0818_20141023_183626_20141023_201548.EUM.nc	0.016	0.019	0.093	3112	5563	0	2299	11	141	0.049
SRL_OPN_2PTS017_0820_20141023_201547_20141023_233224.EUM.nc	0.011	0.010	0.106	5463	10786	0	5066	62	195	0.025
SRL_OPN_2PTS017_0823_20141023_233223_20141024_011014.EUM.nc	0.010	0.006	0.082	2618	5515	0	2760	12	125	0.054
SRL_OPN_2PTS017_0825_20141024_011013_20141024_024846.EUM.nc	0.012	0.013	0.092	2752	5558	0	2759	4	43	0.033
SRL_OPN_2PTS017_0827_20141024_024845_20141024_042835.EUM.nc	0.022	0.018	0.086	2687	5552	0	2807	7	51	0.026
SRL_OPN_2PTS017_0829_20141024_042834_20141024_061034.EUM.nc	0.047	0.045	0.083	3559	5735	0	2104	2	70	0.019
SRL_OPN_2PTS017_0831_20141024_061033_20141024_075816.EUM.nc	0.017	0.021	0.077	3976	6108	0	1951	9	172	0.016
SRL_OPN_2PTS017_0834_20141024_075817_20141024_093627.EUM.nc	0.037	0.037	0.097	2863	5539	0	2517	30	129	0.034
SRL_OPN_2PTS017_0835_20141024_093626_20141024_111411.EUM.nc	0.022	0.028	0.099	2135	5414	0	3171	48	60	0.062
SRL_OPN_2PTS017_0837_20141024_111410_20141024_125235.EUM.nc	-0.018	-0.014	0.091	2459	5386	0	2897	5	25	0.058

– Continued on next page

Table 2: Sea Surface Height Anomaly Statistics.

– Continued from previous page

File	Median	Mean	Std. Dev.	No. Obs.	Total Obs.	Default Lat/Lon	Flag (total)	Default (total)	3-Sigma Edited	1 Cycle Amp.
SRL_OPN_2PTS017_0839_20141024_125234_20141024_144547.EUM.nc	-0.017	0.000	0.105	3264	6343	0	2966	8	105	0.119
SRL_OPN_2PTS017_0842_20141024_144547_20141024_162533.EUM.nc	-0.002	-0.006	0.108	3139	5633	0	2249	9	236	0.076
SRL_OPN_2PTS017_0844_20141024_162533_20141024_180509.EUM.nc	0.038	0.026	0.092	2828	5630	0	2701	3	98	0.041
SRL_OPN_2PTS017_0846_20141024_180508_20141024_194436.EUM.nc	0.002	0.008	0.089	3095	5608	0	2359	13	141	0.05[illegible]
SRL_OPN_2PTS017_0848_20141024_194435_20141024_212333.EUM.nc	-0.023	-0.024	0.079	3218	5449	0	2012	26	193	0.01[illegible]
SRL_OPN_2PTS017_0850_20141024_212332_20141024_230138.EUM.nc	-0.014	-0.012	0.117	2259	5339	0	3023	17	40	0.05[illegible]
SRL_OPN_2PTS017_0851_20141024_230137_20141025_003927.EUM.nc	0.029	0.027	0.097	3197	5515	0	2229	24	65	0.03[illegible]
SRL_OPN_2PTS017_0853_20141025_003926_20141025_021740.EUM.nc	-0.007	-0.013	0.094	2915	5542	0	2552	3	72	0.02[illegible]
SRL_OPN_2PTS017_0855_20141025_021739_20141025_035657.EUM.nc	0.022	0.012	0.083	2583	5569	0	2914	10	62	0.02[illegible]
SRL_OPN_2PTS017_0857_20141025_035657_20141025_053815.EUM.nc	0.037	0.036	0.097	2805	5537	0	2565	13	154	0.03[illegible]
SRL_OPN_2PTS017_0859_20141025_053814_20141025_072716.EUM.nc	0.012	0.010	0.071	4069	6203	0	2072	3	59	0.01[illegible]
SRL_OPN_2PTS017_0862_20141025_072716_20141025_090538.EUM.nc	0.038	0.038	0.088	3526	5580	0	1796	12	246	0.06[illegible]
SRL_OPN_2PTS017_0863_20141025_090538_20141025_104323.EUM.nc	0.004	-0.001	0.100	2479	5506	0	2859	43	125	0.01[illegible]
SRL_OPN_2PTS017_0865_20141025_104323_20141025_122133.EUM.nc	-0.044	-0.020	0.122	2466	5450	0	2917	22	45	0.121
SRL_OPN_2PTS017_0867_20141025_122132_20141025_140040.EUM.nc	-0.001	0.013	0.109	3204	5484	0	2207	3	70	0.134
SRL_OPN_2PTS017_0869_20141025_140040_20141025_155411.EUM.nc	0.020	0.024	0.101	3102	6374	0	3037	6	229	0.09[illegible]
SRL_OPN_2PTS017_0872_20141025_155410_20141025_173348.EUM.nc	0.063	0.054	0.088	2493	5504	0	2867	7	137	0.07[illegible]
SRL_OPN_2PTS017_0874_20141025_173347_20141025_191323.EUM.nc	0.004	0.004	0.088	3264	5606	0	2200	22	120	0.04[illegible]
SRL_OPN_2PTS017_0876_20141025_191323_20141025_205223.EUM.nc	-0.012	-0.006	0.079	3442	5570	0	1972	24	132	0.013
SRL_OPN_2PTS017_0878_20141025_205222_20141025_223050.EUM.nc	0.004	0.005	0.086	2792	5395	0	2494	43	66	0.049
SRL_OPN_2PTS017_0879_20141025_223049_20141026_000842.EUM.nc	0.015	0.021	0.085	2964	5479	0	2398	16	101	0.026
SRL_OPN_2PTS017_0881_20141026_000841_20141026_014633.EUM.nc	-0.010	-0.015	0.093	3103	5517	0	2300	11	103	0.039
SRL_OPN_2PTS017_0883_20141026_014632_20141026_032532.EUM.nc	0.013	-0.000	0.081	2670	5504	0	2666	10	158	0.008
SRL_OPN_2PTS017_0885_20141026_032531_20141026_050610.EUM.nc	0.019	0.014	0.088	2568	5579	0	2789	9	213	0.059
SRL_OPN_2PTS017_0887_20141026_050609_20141026_065612.EUM.nc	0.008	0.003	0.085	3731	6235	0	2469	4	31	0.031
SRL_OPN_2PTS017_0890_20141026_065612_20141026_083440.EUM.nc	0.017	0.022	0.103	4132	5621	0	1280	3	206	0.038
SRL_OPN_2PTS017_0891_20141026_083439_20141026_101238.EUM.nc	0.025	0.028	0.109	2751	5423	0	2563	17	92	0.033
SRL_OPN_2PTS017_0893_20141026_101237_20141026_115037.EUM.nc	0.016	0.028	0.110	2362	5430	0	2962	19	87	0.081
SRL_OPN_2PTS017_0895_20141026_115037_20141026_132918.EUM.nc	-0.037	-0.030	0.089	2827	5412	0	2534	9	42	0.076
SRL_OPN_2PTS017_0897_20141026_132918_20141026_152240.EUM.nc	0.038	0.046	0.124	3437	6359	0	2830	10	82	0.133
SRL_OPN_2PTS017_0900_20141026_152239_20141026_170227.EUM.nc	0.037	0.028	0.091	2592	5578	0	2876	5	105	0.094
SRL_OPN_2PTS017_0902_20141026_170226_20141026_184206.EUM.nc	0.002	0.012	0.084	3081	5526	0	2373	8	64	0.022
SRL_OPN_2PTS017_0904_20141026_184205_20141026_202116.EUM.nc	-0.002	0.006	0.085	3145	5548	0	2200	10	193	0.015
SRL_OPN_2PTS017_0906_20141026_202115_20141026_215958.EUM.nc	-0.014	-0.016	0.108	2892	5439	0	2421	32	94	0.094
SRL_OPN_2PTS017_0908_20141026_215957_20141026_233758.EUM.nc	0.012	0.010	0.087	2579	5476	0	2813	12	72	0.062
SRL_OPN_2PTS017_0909_20141026_233757_20141027_011606.EUM.nc	-0.005	-0.006	0.081	2931	5504	0	2468	20	85	0.032
SRL_OPN_2PTS017_0911_20141027_011607_20141027_025443.EUM.nc	-0.013	-0.010	0.096	2676	5542	0	2774	4	88	0.074
SRL_OPN_2PTS017_0913_20141027_025442_20141027_043446.EUM.nc	0.005	0.009	0.090	2655	5515	0	2761	14	85	0.028
SRL_OPN_2PTS017_0915_20141027_043446_20141027_061647.EUM.nc	0.030	0.023	0.116	3690	5763	0	2026	4	43	0.051

– Continued on next page

Table 2: Sea Surface Height Anomaly Statistics.

– Continued from previous page

File	Median	Mean	Std. Dev.	No. Obs.	Total Obs.	Default Lat/Lon	Flag (total)	Default (total)	3-Sigma Edited	1 Cycle Amp
SRL_OPN_2PTS017_0917_20141027_061646_20141027_080412.EUM.nc	0.019	0.014	0.088	3969	6082	0	1936	6	171	0.04
SRL_OPN_2PTS017_0920_20141027_080411_20141027_094220.EUM.nc	0.036	0.040	0.106	2853	5523	0	2497	12	161	0.040
SRL_OPN_2PTS017_0921_20141027_094219_20141027_112012.EUM.nc	0.035	0.038	0.095	2120	5336	0	3040	60	116	0.09
SRL_OPN_2PTS017_0923_20141027_112012_20141027_125833.EUM.nc	-0.040	-0.034	0.088	2468	5349	0	2773	10	98	0.09
SRL_OPN_2PTS017_0925_20141027_125833_20141027_145146.EUM.nc	-0.002	0.005	0.093	3293	6339	0	2986	1	59	0.08
SRL_OPN_2PTS017_0928_20141027_145146_20141027_163134.EUM.nc	-0.001	-0.004	0.101	3102	5646	0	2352	18	174	0.07
SRL_OPN_2PTS017_0930_20141027_163132_20141027_181116.EUM.nc	0.018	0.018	0.096	2867	5631	0	2677	5	82	0.05
SRL_OPN_2PTS017_0932_20141027_181117_20141027_195035.EUM.nc	0.005	0.010	0.082	3035	5580	0	2423	8	114	0.02
SRL_OPN_2PTS017_0934_20141027_195034_20141027_212930.EUM.nc	-0.004	-0.009	0.093	3371	5452	0	1937	43	101	0.05
SRL_OPN_2PTS017_0936_20141027_212929_20141027_230740.EUM.nc	0.012	0.015	0.103	2121	5366	0	3154	15	76	0.05
SRL_OPN_2PTS017_0937_20141027_230739_20141028_004521.EUM.nc	0.012	0.007	0.099	3142	5495	0	2256	16	81	0.03
SRL_OPN_2PTS017_0939_20141028_004520_20141028_022336.EUM.nc	-0.015	-0.006	0.088	2851	5550	0	2640	10	49	0.03
SRL_OPN_2PTS017_0941_20141028_022336_20141028_040300.EUM.nc	0.000	0.005	0.096	2635	5472	0	2785	4	48	0.04
SRL_OPN_2PTS017_0943_20141028_040259_20141028_054425.EUM.nc	0.035	0.038	0.117	3208	5670	0	2385	15	62	0.06
SRL_OPN_2PTS017_0945_20141028_054424_20141028_073314.EUM.nc	0.006	0.009	0.082	3985	6190	0	2117	4	84	0.05
SRL_OPN_2PTS017_0948_20141028_073313_20141028_091134.EUM.nc	0.026	0.025	0.105	3450	5549	0	1977	12	110	0.05
SRL_OPN_2PTS017_0949_20141028_091134_20141028_104919.EUM.nc	0.051	0.049	0.120	2489	5526	0	2921	27	89	0.04
SRL_OPN_2PTS017_0951_20141028_104918_20141028_122729.EUM.nc	-0.012	-0.002	0.100	2368	5367	0	2902	39	58	0.11
SRL_OPN_2PTS017_0953_20141028_122728_20141028_140651.EUM.nc	-0.035	-0.025	0.082	2981	5510	0	2392	1	136	0.06
SRL_OPN_2PTS017_0955_20141028_140650_20141028_160014.EUM.nc	0.023	0.023	0.103	3187	6365	0	3041	12	125	0.10
SRL_OPN_2PTS017_0958_20141028_160013_20141028_173958.EUM.nc	0.003	0.011	0.111	2518	4627	0	2043	10	56	0.11
SRL_OPN_2PTS017_0960_20141028_173958_20141028_191924.EUM.nc	0.006	0.011	0.080	3236	5590	0	2216	12	126	0.03
SRL_OPN_2PTS017_0962_20141028_191923_20141028_205830.EUM.nc	-0.000	-0.005	0.078	3425	5559	0	1961	15	158	0.031
SRL_OPN_2PTS017_0964_20141028_205829_20141028_223654.EUM.nc	0.002	0.004	0.081	2689	5336	0	2531	23	93	0.004
SRL_OPN_2PTS017_0965_20141028_223654_20141029_001437.EUM.nc	0.002	0.025	0.107	3025	5479	0	2355	6	93	0.087
SRL_OPN_2PTS017_0967_20141029_001436_20141029_015238.EUM.nc	-0.048	-0.052	0.085	3140	5502	0	2259	7	96	0.037
SRL_OPN_2PTS017_0969_20141029_015237_20141029_033133.EUM.nc	-0.025	-0.027	0.076	2702	5495	0	2679	12	102	0.039
SRL_OPN_2PTS017_0971_20141029_033133_20141029_051220.EUM.nc	0.012	0.010	0.095	2646	5565	0	2743	2	174	0.054
SRL_OPN_2PTS017_0973_20141029_051220_20141029_070211.EUM.nc	0.011	0.017	0.082	3653	6216	0	2486	8	69	0.020
SRL_OPN_2PTS017_0976_20141029_070210_20141029_084045.EUM.nc	0.014	0.019	0.091	4172	5620	0	1333	14	101	0.050
SRL_OPN_2PTS017_0978_20141029_084045_20141029_101834.EUM.nc	-0.008	-0.008	0.127	2681	5417	0	2624	24	88	0.095
SRL_OPN_2PTS017_0979_20141029_101833_20141029_115635.EUM.nc	0.006	0.017	0.107	2414	5446	0	2964	22	46	0.095
SRL_OPN_2PTS017_0981_20141029_115635_20141029_133529.EUM.nc	-0.029	-0.026	0.081	2792	5360	0	2508	20	40	0.081
SRL_OPN_2PTS017_0983_20141029_133528_20141029_152852.EUM.nc	0.008	0.010	0.106	3412	6333	0	2839	17	65	0.074
SRL_OPN_2PTS017_0986_20141029_152851_20141029_170839.EUM.nc	0.042	0.030	0.100	2649	5588	0	2876	2	61	0.083
SRL_OPN_2PTS017_0988_20141029_170839_20141029_184809.EUM.nc	-0.007	-0.007	0.083	3166	5513	0	2233	17	97	0.010
SRL_OPN_2PTS017_0990_20141029_184808_20141029_202727.EUM.nc	0.019	0.017	0.087	3208	5572	0	2231	14	119	0.027
SRL_OPN_2PTS017_0992_20141029_202726_20141029_220556.EUM.nc	0.024	0.007	0.124	2844	5450	0	2447	42	117	0.068
SRL_OPN_2PTS017_0994_20141029_220555_20141029_234355.EUM.nc	0.032	0.031	0.088	2702	5509	0	2671	26	110	0.073

– Continued on next page

Table 2: Sea Surface Height Anomaly Statistics.

– Continued from previous page –

File	Median	Mean	Std. Dev.	No. Obs.	Total Obs.	Default Lat/Lon	Flag (total)	Default (total)	3-Sigma Edited	1 Cpr Amp
SRL_OPN_2PTS017_0995_20141029_234354_20141030_012147.EUM.nc	-0.015	-0.008	0.080	2895	5496	0	2466	16	119	0.0[illegible]
SRL_OPN_2PTS017_0997_20141030_012146_20141030_030018.EUM.nc	-0.022	-0.017	0.099	2735	5577	0	2824	7	11	0.05[illegible]
SRL_OPN_2PTS017_0999_20141030_030017_20141030_044028.EUM.nc	0.009	0.004	0.100	2638	5529	0	2815	14	62	0.07[illegible]

19 Sea Surface Height Anomaly (Model Wet) Table

Table 3: Sea Surface Height Anomaly (Model Wet) Statistics.

File	Median	Mean	Std. Dev.	No. Obs.	Total Obs.	Default Lat/Lon	Flag (total)	Default (total)	3-Sigma Edited	1 Cpr. Amp
SRL_OPN_2PTS016_1001_20140925_044034_20140925_062242.EUM.nc	0.027	0.028	0.071	3733	5804	0	1970	3	98	0.033
SRL_OPN_2PTS017_0001_20140925_062242_20140925_080958.EUM.nc	0.010	0.012	0.092	4161	6105	0	1862	9	73	0.015
SRL_OPN_2PTS017_0004_20140925_080957_20140925_094756.EUM.nc	-0.005	-0.013	0.119	2802	5555	0	2466	17	270	0.022
SRL_OPN_2PTS017_0005_20140925_094755_20140925_112550.EUM.nc	-0.016	-0.021	0.108	2048	5424	0	3260	57	59	0.025
SRL_OPN_2PTS017_0007_20140925_112549_20140925_130422.EUM.nc	-0.036	-0.024	0.086	2532	5377	0	2717	8	120	0.032
SRL_OPN_2PTS017_0009_20140925_130421_20140925_145737.EUM.nc	0.026	0.041	0.087	3543	6392	0	2532	6	311	0.041
SRL_OPN_2PTS017_0012_20140925_145736_20140925_163716.EUM.nc	-0.043	-0.053	0.135	3227	5638	0	2252	12	147	0.123
SRL_OPN_2PTS017_0014_20140925_163715_20140925_181700.EUM.nc	0.003	0.010	0.096	2985	5607	0	2403	13	206	0.025
SRL_OPN_2PTS017_0016_20140925_181659_20140925_195617.EUM.nc	-0.022	-0.021	0.085	3066	5602	0	2318	10	208	0.040
SRL_OPN_2PTS017_0018_20140925_195615_20140925_213508.EUM.nc	-0.007	-0.007	0.100	3449	5504	0	1924	35	96	0.020
SRL_OPN_2PTS017_0020_20140925_213507_20140925_231318.EUM.nc	-0.005	-0.010	0.087	2225	5412	0	3063	14	110	0.033
SRL_OPN_2PTS017_0021_20140925_231317_20140926_005057.EUM.nc	0.008	0.007	0.083	3049	5523	0	2325	41	108	0.022
SRL_OPN_2PTS017_0023_20140926_005056_20140926_022917.EUM.nc	0.001	-0.004	0.091	2855	5530	0	2585	8	82	0.007
SRL_OPN_2PTS017_0025_20140926_022916_20140926_040855.EUM.nc	0.029	0.023	0.107	2563	5505	0	2893	13	36	0.054
SRL_OPN_2PTS017_0027_20140926_040854_20140926_055020.EUM.nc	0.020	0.022	0.088	3492	5728	0	2163	8	65	0.032
SRL_OPN_2PTS017_0029_20140926_055019_20140926_073854.EUM.nc	0.004	-0.000	0.079	4049	6170	0	2063	12	46	0.013
SRL_OPN_2PTS017_0032_20140926_073854_20140926_091712.EUM.nc	0.032	0.033	0.098	3307	5573	0	2073	8	185	0.015
SRL_OPN_2PTS017_0033_20140926_091712_20140926_105504.EUM.nc	0.022	0.019	0.124	2402	5539	0	3071	30	36	0.083
SRL_OPN_2PTS017_0035_20140926_105503_20140926_123310.EUM.nc	-0.041	-0.033	0.081	2396	5388	0	2886	16	90	0.038
SRL_OPN_2PTS017_0037_20140926_123309_20140926_160557.EUM.nc	-0.001	0.002	0.123	6794	12002	0	4834	13	361	0.037
SRL_OPN_2PTS017_0042_20140926_160556_20140926_174543.EUM.nc	0.007	-0.005	0.122	2890	5628	0	2603	11	124	0.079
SRL_OPN_2PTS017_0044_20140926_174542_20140926_192507.EUM.nc	0.017	0.022	0.116	3316	5651	0	2127	10	198	0.066
SRL_OPN_2PTS017_0046_20140926_192507_20140926_210412.EUM.nc	-0.015	-0.011	0.081	3438	5614	0	1969	34	173	0.031
SRL_OPN_2PTS017_0048_20140926_210412_20140926_224226.EUM.nc	0.015	0.016	0.098	2789	5369	0	2529	12	39	0.046
SRL_OPN_2PTS017_0049_20140926_224226_20140927_002016.EUM.nc	0.003	0.012	0.097	2979	5467	0	2379	17	92	0.058
SRL_OPN_2PTS017_0051_20140927_002015_20140927_015819.EUM.nc	-0.015	-0.020	0.094	3137	5543	0	2315	4	87	0.022
SRL_OPN_2PTS017_0053_20140927_015818_20140927_033720.EUM.nc	0.017	0.012	0.099	2766	5527	0	2687	7	67	0.042
SRL_OPN_2PTS017_0055_20140927_033720_20140927_051813.EUM.nc	0.028	0.037	0.123	2789	5591	0	2734	2	66	0.065
SRL_OPN_2PTS017_0057_20140927_051812_20140927_070755.EUM.nc	0.011	0.009	0.081	3704	6235	0	2457	18	56	0.018
SRL_OPN_2PTS017_0060_20140927_070754_20140927_084625.EUM.nc	0.024	0.021	0.091	3991	5614	0	1454	21	148	0.024
SRL_OPN_2PTS017_0062_20140927_084625_20140927_102414.EUM.nc	-0.011	-0.009	0.124	2728	5465	0	2642	27	68	0.065
SRL_OPN_2PTS017_0063_20140927_102413_20140927_120215.EUM.nc	-0.015	0.001	0.112	2494	5518	0	2957	25	42	0.073
SRL_OPN_2PTS017_0065_20140927_120215_20140927_134114.EUM.nc	-0.030	-0.023	0.084	2897	5495	0	2398	35	165	0.019
SRL_OPN_2PTS017_0067_20140927_134113_20140927_153439.EUM.nc	0.050	0.051	0.097	3707	6389	0	2339	1	342	0.018
SRL_OPN_2PTS017_0070_20140927_153438_20140927_171417.EUM.nc	0.018	0.001	0.116	2760	5608	0	2686	6	156	0.087
SRL_OPN_2PTS017_0072_20140927_171416_20140927_185355.EUM.nc	0.011	0.022	0.078	3191	5585	0	2100	17	277	0.003

– Continued on next page

NR3A/S3 TR 0 M 0 M 0 0 0

Table 3: Sea Surface Height Anomaly (Model Wet) Statistics.

– Continued from previous page

File	Median	Mean	Std. Dev.	No. Obs.	Total Obs.	Default Lat/Lon	Flag (total)	Default (total)	3-Sigma Edited	1 Cpr Amp
SRL_OPN_2PTS017_0190_20141001_200735_20141001_214623.EUM.nc	0.023	0.031	0.113	3107	5533	0	2193	30	203	0.0[illegible]
SRL_OPN_2PTS017_0192_20141001_214622_20141001_232427.EUM.nc	0.033	0.036	0.092	2400	5301	0	2780	33	88	0.023
SRL_OPN_2PTS017_0193_20141001_232426_20141002_010207.EUM.nc	-0.009	-0.005	0.106	2802	5511	0	2660	29	20	0.07[illegible]
SRL_OPN_2PTS017_0195_20141002_010206_20141002_024034.EUM.nc	-0.003	-0.000	0.107	2837	5550	0	2635	7	71	0.06[illegible]
SRL_OPN_2PTS017_0197_20141002_024033_20141002_042025.EUM.nc	0.009	0.012	0.079	2459	5541	0	2855	33	194	0.06[illegible]
SRL_OPN_2PTS017_0199_20141002_042024_20141002_060204.EUM.nc	0.028	0.033	0.087	3359	5746	0	2049	3	335	0.06[illegible]
SRL_OPN_2PTS017_0201_20141002_060204_20141002_075009.EUM.nc	0.023	0.025	0.087	3990	6148	0	1983	7	168	0.01[illegible]
SRL_OPN_2PTS017_0204_20141002_075009_20141002_092822.EUM.nc	0.017	0.012	0.104	3053	5513	0	2274	18	168	0.04[illegible]
SRL_OPN_2PTS017_0205_20141002_092821_20141002_110615.EUM.nc	0.035	0.044	0.116	2095	5499	0	3172	41	191	0.04[illegible]
SRL_OPN_2PTS017_0207_20141002_110615_20141002_124427.EUM.nc	-0.040	-0.013	0.134	2428	5374	0	2886	15	45	0.09[illegible]
SRL_OPN_2PTS017_0209_20141002_124426_20141002_143743.EUM.nc	-0.026	-0.013	0.115	3490	6362	0	2564	2	306	0.11[illegible]
SRL_OPN_2PTS017_0212_20141002_143742_20141002_161721.EUM.nc	0.030	0.027	0.097	3338	5635	0	1943	2	352	0.09[illegible]
SRL_OPN_2PTS017_0214_20141002_161721_20141002_175705.EUM.nc	0.007	0.016	0.109	2660	5556	0	2476	1	419	0.05[illegible]
SRL_OPN_2PTS017_0216_20141002_175705_20141002_193628.EUM.nc	-0.005	0.001	0.080	3071	5634	0	2252	16	295	0.02[illegible]
SRL_OPN_2PTS017_0218_20141002_193626_20141002_211527.EUM.nc	0.020	0.030	0.096	3203	5479	0	2022	18	236	0.026
SRL_OPN_2PTS017_0220_20141002_211526_20141002_225344.EUM.nc	-0.004	0.011	0.117	2366	5474	0	2900	20	188	0.06[illegible]
SRL_OPN_2PTS017_0221_20141002_225343_20141003_003125.EUM.nc	-0.014	0.021	0.143	2843	5465	0	2242	19	361	0.14[illegible]
SRL_OPN_2PTS017_0223_20141003_003125_20141003_020933.EUM.nc	-0.023	-0.012	0.109	2928	5529	0	2517	4	80	0.06[illegible]
SRL_OPN_2PTS017_0225_20141003_020933_20141003_034844.EUM.nc	0.005	0.010	0.097	2410	5508	0	2774	18	306	0.05[illegible]
SRL_OPN_2PTS017_0227_20141003_034843_20141003_052951.EUM.nc	0.043	0.040	0.082	2573	5586	0	2819	6	188	0.06[illegible]
SRL_OPN_2PTS017_0229_20141003_052950_20141003_071911.EUM.nc	-0.015	0.006	0.092	3336	6210	0	2251	5	618	0.01[illegible]
SRL_OPN_2PTS017_0232_20141003_071910_20141003_085737.EUM.nc	0.042	0.040	0.097	3782	5607	0	1590	31	204	0.03[illegible]
SRL_OPN_2PTS017_0233_20141003_085736_20141003_103523.EUM.nc	-0.025	-0.001	0.116	2130	5487	0	2971	17	369	0.044
SRL_OPN_2PTS017_0235_20141003_103522_20141003_121329.EUM.nc	-0.026	-0.004	0.119	2322	5388	0	2792	25	249	0.102
SRL_OPN_2PTS017_0237_20141003_121329_20141003_135237.EUM.nc	-0.033	-0.022	0.092	3051	5521	0	2349	7	114	0.060
SRL_OPN_2PTS017_0239_20141003_135237_20141003_154602.EUM.nc	0.002	0.010	0.117	3822	6419	0	2318	9	270	0.089
SRL_OPN_2PTS017_0242_20141003_154601_20141003_172539.EUM.nc	0.005	0.036	0.101	2124	5433	0	2609	6	694	0.032
SRL_OPN_2PTS017_0244_20141003_172538_20141003_190515.EUM.nc	-0.015	-0.005	0.072	3171	5639	0	2213	16	239	0.017
SRL_OPN_2PTS017_0246_20141003_190514_20141003_204427.EUM.nc	0.033	0.038	0.088	3552	5616	0	1857	17	190	0.057
SRL_OPN_2PTS017_0248_20141003_204426_20141003_222249.EUM.nc	-0.062	-0.023	0.154	2105	5396	0	2409	104	778	0.033
SRL_OPN_2PTS017_0250_20141003_222248_20141004_000043.EUM.nc	0.003	0.017	0.099	2913	5511	0	2395	39	164	0.083
SRL_OPN_2PTS017_0251_20141004_000042_20141004_013840.EUM.nc	-0.025	-0.027	0.098	3004	5559	0	2421	6	128	0.063
SRL_OPN_2PTS017_0253_20141004_013839_20141004_031724.EUM.nc	-0.006	-0.003	0.095	2669	5570	0	2790	24	87	0.048
SRL_OPN_2PTS017_0255_20141004_031724_20141004_045753.EUM.nc	-0.049	-0.023	0.222	2016	5477	0	2614	56	791	0.030
SRL_OPN_2PTS017_0257_20141004_045753_20141004_064026.EUM.nc	0.035	0.038	0.077	3716	5830	0	1959	3	152	0.042
SRL_OPN_2PTS017_0259_20141004_064025_20141004_082648.EUM.nc	0.036	0.043	0.081	4196	6064	0	1653	6	209	0.008
SRL_OPN_2PTS017_0262_20141004_082647_20141004_100440.EUM.nc	0.009	-0.003	0.121	2828	5447	0	2482	13	124	0.085
SRL_OPN_2PTS017_0263_20141004_100439_20141004_114237.EUM.nc	-0.086	-0.023	0.148	1875	5403	0	2944	51	533	0.156
SRL_OPN_2PTS017_0265_20141004_114237_20141004_132119.EUM.nc	-0.025	-0.015	0.074	2602	5378	0	2445	7	324	0.077

– Continued on next page

Table 3: Sea Surface Height Anomaly (Model Wet) Statistics.

– Continued from previous page

File	Median	Mean	Std. Dev.	No. Obs.	Total Obs.	Default Lat/Lon	Flag (total)	Default (total)	3-Sigma Edited	1 Cpr Amp
SRL_OPN_2PTS017_0267_20141004_132119_20141004_151441.EUM.nc	-0.009	0.010	0.090	3359	6414	0	2457	2	596	0.05
SRL_OPN_2PTS017_0270_20141004_151440_20141004_165420.EUM.nc	0.021	0.026	0.100	2783	5595	0	2594	4	214	0.04
SRL_OPN_2PTS017_0272_20141004_165419_20141004_183400.EUM.nc	-0.025	-0.003	0.097	2497	5442	0	2143	118	684	0.02
SRL_OPN_2PTS017_0274_20141004_183400_20141004_201321.EUM.nc	0.011	0.029	0.098	3058	5560	0	2198	20	284	0.04
SRL_OPN_2PTS017_0276_20141004_201320_20141004_215158.EUM.nc	0.027	0.018	0.106	2936	5532	0	2178	37	381	0.07
SRL_OPN_2PTS017_0278_20141004_215157_20141004_233000.EUM.nc	0.034	0.037	0.116	2308	5315	0	2814	29	164	0.08
SRL_OPN_2PTS017_0279_20141004_233000_20141005_010749.EUM.nc	-0.032	-0.025	0.088	2602	5516	0	2732	9	173	0.08
SRL_OPN_2PTS017_0281_20141005_010749_20141005_024611.EUM.nc	0.024	0.022	0.102	2681	5525	0	2659	6	179	0.03
SRL_OPN_2PTS017_0283_20141005_024610_20141005_042605.EUM.nc	-0.017	0.007	0.101	2059	5468	0	2725	15	669	0.04
SRL_OPN_2PTS017_0285_20141005_042604_20141005_060754.EUM.nc	0.019	0.028	0.078	3126	5736	0	2054	10	546	0.02
SRL_OPN_2PTS017_0287_20141005_060753_20141005_075551.EUM.nc	0.010	0.020	0.102	3773	6121	0	1984	9	355	0.01
SRL_OPN_2PTS017_0290_20141005_075550_20141005_093354.EUM.nc	-0.010	0.002	0.124	2631	5475	0	2329	5	510	0.07
SRL_OPN_2PTS017_0291_20141005_093353_20141005_111147.EUM.nc	-0.002	0.013	0.134	2122	5452	0	3175	42	113	0.08
SRL_OPN_2PTS017_0293_20141005_111146_20141005_125010.EUM.nc	-0.080	-0.051	0.120	2428	5261	0	2712	16	105	0.14
SRL_OPN_2PTS017_0295_20141005_125009_20141005_144320.EUM.nc	0.010	0.024	0.090	3434	6348	0	2583	7	324	0.06
SRL_OPN_2PTS017_0298_20141005_144319_20141005_162258.EUM.nc	0.001	-0.000	0.094	3296	5642	0	2128	5	213	0.03
SRL_OPN_2PTS017_0300_20141005_162257_20141005_180243.EUM.nc	0.050	0.045	0.096	2886	5631	0	2541	3	201	0.04
SRL_OPN_2PTS017_0302_20141005_180242_20141005_194212.EUM.nc	0.004	0.012	0.083	3123	5619	0	2266	11	219	0.07
SRL_OPN_2PTS017_0304_20141005_194211_20141005_212102.EUM.nc	0.006	0.017	0.090	3173	5499	0	2052	21	253	0.03
SRL_OPN_2PTS017_0306_20141005_212101_20141005_225916.EUM.nc	0.008	0.019	0.104	2320	5467	0	3037	31	79	0.06
SRL_OPN_2PTS017_0307_20141005_225915_20141006_003704.EUM.nc	-0.013	-0.004	0.107	3140	5499	0	2203	47	109	0.11
SRL_OPN_2PTS017_0309_20141006_003704_20141006_021508.EUM.nc	0.006	0.006	0.093	2922	5540	0	2539	10	69	0.07
SRL_OPN_2PTS017_0311_20141006_021507_20141006_035433.EUM.nc	0.019	0.020	0.081	2497	5546	0	2962	6	81	0.059
SRL_OPN_2PTS017_0313_20141006_035432_20141006_053537.EUM.nc	0.032	0.018	0.080	2719	5565	0	2721	3	122	0.052
SRL_OPN_2PTS017_0315_20141006_053537_20141006_072453.EUM.nc	0.004	0.019	0.074	3728	6219	0	2142	13	336	0.035
SRL_OPN_2PTS017_0318_20141006_072453_20141006_090309.EUM.nc	0.046	0.044	0.094	3701	5588	0	1701	13	173	0.035
SRL_OPN_2PTS017_0319_20141006_090308_20141006_104102.EUM.nc	-0.006	0.010	0.135	2526	5513	0	2850	17	120	0.101
SRL_OPN_2PTS017_0321_20141006_104101_20141006_121902.EUM.nc	-0.029	-0.015	0.115	2517	5491	0	2889	23	62	0.123
SRL_OPN_2PTS017_0323_20141006_121902_20141006_133940.EUM.nc	2.857	4.553	3.787	396	1247	0	762	64	25	22.227
SRL_OPN_2PTS017_0414_20141009_162745_20141009_223359.EUM.nc	-0.036	-0.047	0.170	12414	19933	0	7216	61	242	0.101
SRL_OPN_2PTS017_0421_20141009_223359_20141010_001150.EUM.nc	0.031	0.032	0.088	2931	5265	0	2123	9	202	0.027
SRL_OPN_2PTS017_0423_20141010_001149_20141010_014950.EUM.nc	0.008	0.012	0.084	3036	5342	0	2104	2	200	0.055
SRL_OPN_2PTS017_0425_20141010_014949_20141010_032850.EUM.nc	0.005	0.005	0.088	2714	5209	0	2368	9	118	0.025
SRL_OPN_2PTS017_0427_20141010_032850_20141010_050925.EUM.nc	0.016	0.028	0.099	2735	5367	0	2602	3	27	0.050
SRL_OPN_2PTS017_0429_20141010_050924_20141010_065920.EUM.nc	0.017	0.019	0.067	3561	6031	0	2311	21	138	0.002
SRL_OPN_2PTS017_0432_20141010_065920_20141010_083755.EUM.nc	0.033	0.038	0.110	4333	5592	0	1176	18	65	0.073
SRL_OPN_2PTS017_0434_20141010_083755_20141010_101552.EUM.nc	0.021	0.013	0.127	2663	5327	0	2508	20	136	0.106
SRL_OPN_2PTS017_0435_20141010_101551_20141010_115344.EUM.nc	0.014	0.024	0.092	2409	5229	0	2654	22	144	0.065
SRL_OPN_2PTS017_0437_20141010_115344_20141010_133235.EUM.nc	-5.431	-2.436	13.345	2838	5014	0	2002	3	171	27.194

– Continued on next page

Table 3: Sea Surface Height Anomaly (Model Wet) Statistics.

– Continued from previous page

File	Median	Mean	Std. Dev.	No. Obs.	Total Obs.	Default Lat/Lon	Flag (total)	Default (total)	3-Sigma Edited	1 Cycle Amp.
SRL_OPN_2PTS017_0439_20141010_133235_20141010_152557.EUM.nc	0.047	0.053	0.119	3675	6123	0	2277	5	166	0.103
SRL_OPN_2PTS017_0442_20141010_152557_20141010_170543.EUM.nc	0.030	0.030	0.094	2613	5280	0	2483	5	179	0.086
SRL_OPN_2PTS017_0444_20141010_170542_20141010_184522.EUM.nc	0.018	0.022	0.094	3102	5486	0	2199	11	174	0.041
SRL_OPN_2PTS017_0446_20141010_184522_20141010_202431.EUM.nc	-0.021	-0.022	0.093	3266	5377	0	1978	18	115	0.03[illegible]
SRL_OPN_2PTS017_0448_20141010_202431_20141010_220310.EUM.nc	0.003	0.004	0.092	2861	5158	0	2088	23	186	0.02[illegible]
SRL_OPN_2PTS017_0450_20141010_220310_20141010_234109.EUM.nc	0.024	0.026	0.106	2679	5225	0	2477	27	42	0.06[illegible]
SRL_OPN_2PTS017_0451_20141010_234109_20141011_011852.EUM.nc	-0.003	-0.001	0.086	2916	5340	0	2354	4	66	0.02[illegible]
SRL_OPN_2PTS017_0453_20141011_011851_20141011_025727.EUM.nc	0.022	0.021	0.088	2749	5372	0	2542	6	75	0.03[illegible]
SRL_OPN_2PTS017_0455_20141011_025727_20141011_043735.EUM.nc	0.010	0.013	0.089	2600	5231	0	2560	10	61	0.04[illegible]
SRL_OPN_2PTS017_0457_20141011_043735_20141011_061940.EUM.nc	0.062	0.052	0.081	3636	5789	0	2040	5	108	0.02[illegible]
SRL_OPN_2PTS017_0459_20141011_061939_20141011_080705.EUM.nc	0.005	0.012	0.092	4078	6099	0	1873	11	137	0.04[illegible]
SRL_OPN_2PTS017_0462_20141011_080704_20141011_094503.EUM.nc	0.024	0.031	0.122	2814	5547	0	2470	23	240	0.02[illegible]
SRL_OPN_2PTS017_0463_20141011_094503_20141011_112257.EUM.nc	0.006	0.002	0.143	2080	5400	0	3232	30	58	0.02[illegible]
SRL_OPN_2PTS017_0465_20141011_112256_20141011_130127.EUM.nc	-0.013	0.001	0.086	2492	5422	0	2738	4	188	0.05[illegible]
SRL_OPN_2PTS017_0467_20141011_130126_20141011_145442.EUM.nc	0.028	0.049	0.108	3491	6382	0	2662	3	226	0.07[illegible]
SRL_OPN_2PTS017_0470_20141011_145442_20141011_163420.EUM.nc	-0.017	-0.030	0.119	3152	5651	0	2348	10	141	0.09[illegible]
SRL_OPN_2PTS017_0472_20141011_163420_20141011_181404.EUM.nc	0.005	-0.001	0.099	2925	5641	0	2555	19	142	0.01[illegible]
SRL_OPN_2PTS017_0474_20141011_181404_20141011_195322.EUM.nc	-0.018	-0.019	0.084	3075	5597	0	2338	10	174	0.03[illegible]
SRL_OPN_2PTS017_0476_20141011_195322_20141011_213215.EUM.nc	-0.021	-0.027	0.086	3300	5451	0	1859	48	244	0.029
SRL_OPN_2PTS017_0478_20141011_213214_20141011_231026.EUM.nc	0.034	0.028	0.100	2184	5380	0	3095	15	86	0.025
SRL_OPN_2PTS017_0479_20141011_231024_20141012_004805.EUM.nc	0.015	0.015	0.089	3092	5507	0	2315	36	64	0.026
SRL_OPN_2PTS017_0481_20141012_004804_20141012_022622.EUM.nc	-0.006	0.003	0.093	2872	5528	0	2570	19	67	0.06[illegible]
SRL_OPN_2PTS017_0483_20141012_022621_20141012_040557.EUM.nc	0.000	0.001	0.082	2504	5488	0	2869	8	107	0.029
SRL_OPN_2PTS017_0485_20141012_040558_20141012_054718.EUM.nc	0.046	0.045	0.083	3351	5704	0	2233	11	109	0.012
SRL_OPN_2PTS017_0487_20141012_054718_20141012_073600.EUM.nc	0.012	0.011	0.082	4019	6178	0	2104	0	55	0.017
SRL_OPN_2PTS017_0490_20141012_073600_20141012_091418.EUM.nc	0.007	0.002	0.091	3407	5586	0	2003	19	157	0.019
SRL_OPN_2PTS017_0491_20141012_091417_20141012_105211.EUM.nc	0.019	0.025	0.121	2378	5538	0	3070	42	48	0.028
SRL_OPN_2PTS017_0493_20141012_105211_20141012_123017.EUM.nc	-0.022	-0.020	0.090	2440	5371	0	2846	11	74	0.032
SRL_OPN_2PTS017_0495_20141012_123017_20141012_140939.EUM.nc	-0.012	-0.003	0.084	3044	5592	0	2342	1	205	0.013
SRL_OPN_2PTS017_0497_20141012_140939_20141012_160301.EUM.nc	0.031	0.031	0.096	3412	6406	0	2774	14	206	0.026
SRL_OPN_2PTS017_0500_20141012_160300_20141012_174246.EUM.nc	0.015	0.011	0.102	2808	5657	0	2729	13	107	0.089
SRL_OPN_2PTS017_0502_20141012_174246_20141012_192212.EUM.nc	-0.004	0.003	0.099	3293	5613	0	2141	17	162	0.033
SRL_OPN_2PTS017_0504_20141012_192211_20141012_210117.EUM.nc	-0.021	-0.024	0.080	3420	5588	0	1973	15	180	0.027
SRL_OPN_2PTS017_0506_20141012_210117_20141012_223941.EUM.nc	0.011	0.022	0.104	2733	5390	0	2561	32	64	0.023
SRL_OPN_2PTS017_0507_20141012_223940_20141013_001734.EUM.nc	0.032	0.039	0.105	3033	5472	0	2363	21	55	0.025
SRL_OPN_2PTS017_0509_20141013_001733_20141013_015536.EUM.nc	-0.008	-0.001	0.092	3112	5514	0	2316	2	84	0.030
SRL_OPN_2PTS017_0511_20141013_015536_20141013_033433.EUM.nc	0.001	0.002	0.087	2712	5516	0	2667	29	108	0.038
SRL_OPN_2PTS017_0513_20141013_033433_20141013_051525.EUM.nc	0.039	0.043	0.095	2809	5566	0	2700	5	52	0.051
SRL_OPN_2PTS017_0515_20141013_051524_20141013_070510.EUM.nc	0.016	0.015	0.088	3656	6206	0	2472	12	66	0.028

– Continued on next page

Table 3: Sea Surface Height Anomaly (Model Wet) Statistics.

– Continued from previous page

File	Median	Mean	Std. Dev.	No. Obs.	Total Obs.	Default Lat/Lon	Flag (total)	Default (total)	3-Sigma Edited	1 Cpr Amp
SRL_OPN_2PTS017_0518_20141013_070509_20141013_084343.EUM.nc	0.018	0.013	0.099	4074	5612	0	1400	32	106	0.038
SRL_OPN_2PTS017_0520_20141013_084343_20141013_102129.EUM.nc	-0.002	-0.004	0.097	2530	5433	0	2707	38	158	0.022
SRL_OPN_2PTS017_0521_20141013_102128_20141013_115932.EUM.nc	0.031	0.035	0.088	2466	5485	0	2893	22	104	0.083
SRL_OPN_2PTS017_0523_20141013_115932_20141013_133828.EUM.nc	-0.005	0.002	0.083	2810	5442	0	2409	8	215	0.085
SRL_OPN_2PTS017_0525_20141013_133826_20141013_153151.EUM.nc	0.029	0.032	0.097	3608	6395	0	2565	1	221	0.04
SRL_OPN_2PTS017_0528_20141013_153150_20141013_171138.EUM.nc	0.030	0.027	0.095	2680	5608	0	2800	4	124	0.05
SRL_OPN_2PTS017_0530_20141013_171137_20141013_185108.EUM.nc	0.004	0.006	0.079	3130	5559	0	2202	13	214	0.01
SRL_OPN_2PTS017_0532_20141013_185107_20141013_203025.EUM.nc	-0.007	-0.004	0.089	3308	5585	0	2156	26	95	0.01
SRL_OPN_2PTS017_0534_20141013_203024_20141013_220852.EUM.nc	-0.002	-0.008	0.098	2869	5479	0	2457	51	102	0.06
SRL_OPN_2PTS017_0536_20141013_220851_20141013_234650.EUM.nc	0.036	0.040	0.096	2819	5525	0	2609	16	81	0.06
SRL_OPN_2PTS017_0537_20141013_234650_20141014_012443.EUM.nc	-0.020	-0.020	0.088	2846	5532	0	2595	5	86	0.02
SRL_OPN_2PTS017_0539_20141014_012442_20141014_030315.EUM.nc	0.022	0.028	0.090	2740	5589	0	2788	11	50	0.04
SRL_OPN_2PTS017_0541_20141014_030315_20141014_044330.EUM.nc	0.030	0.029	0.086	2644	5550	0	2774	10	122	0.02
SRL_OPN_2PTS017_0543_20141014_044329_20141014_062542.EUM.nc	0.042	0.042	0.079	3688	5800	0	2008	2	102	0.03
SRL_OPN_2PTS017_0545_20141014_062541_20141014_081249.EUM.nc	0.018	0.022	0.106	4156	6096	0	1809	14	117	0.02
SRL_OPN_2PTS017_0548_20141014_081249_20141014_095045.EUM.nc	0.005	-0.001	0.099	2709	5448	0	2451	13	275	0.07
SRL_OPN_2PTS017_0549_20141014_095046_20141014_112839.EUM.nc	0.042	0.045	0.132	2133	5402	0	3206	46	17	0.05
SRL_OPN_2PTS017_0551_20141014_112838_20141014_130714.EUM.nc	-0.040	-0.031	0.080	2597	5485	0	2721	2	165	0.04
SRL_OPN_2PTS017_0553_20141014_130713_20141014_150031.EUM.nc	-0.015	-0.009	0.100	3435	6360	0	2639	15	271	0.06
SRL_OPN_2PTS017_0556_20141014_150029_20141014_164009.EUM.nc	0.022	0.033	0.088	2872	5647	0	2487	20	268	0.04
SRL_OPN_2PTS017_0558_20141014_164009_20141014_181951.EUM.nc	0.019	0.027	0.094	2976	5529	0	2403	9	141	0.05
SRL_OPN_2PTS017_0560_20141014_181951_20141014_195907.EUM.nc	0.009	0.013	0.102	3081	5552	0	2321	8	142	0.03
SRL_OPN_2PTS017_0562_20141014_195907_20141014_213759.EUM.nc	0.004	0.005	0.102	3320	5576	0	2105	31	120	0.008
SRL_OPN_2PTS017_0564_20141014_213758_20141014_231606.EUM.nc	0.022	0.026	0.110	2272	5367	0	2997	18	80	0.030
SRL_OPN_2PTS017_0565_20141014_231605_20141015_005346.EUM.nc	0.010	0.012	0.078	2998	5533	0	2438	37	60	0.056
SRL_OPN_2PTS017_0567_20141015_005345_20141015_023208.EUM.nc	0.010	0.017	0.096	2930	5542	0	2556	8	48	0.039
SRL_OPN_2PTS017_0569_20141015_023207_20141015_041147.EUM.nc	0.018	0.012	0.079	2499	5512	0	2899	18	96	0.024
SRL_OPN_2PTS017_0571_20141015_041147_20141015_055316.EUM.nc	0.049	0.055	0.097	3489	5712	0	2138	10	75	0.014
SRL_OPN_2PTS017_0573_20141015_055315_20141015_074143.EUM.nc	0.012	0.016	0.079	3951	6165	0	2082	0	132	0.007
SRL_OPN_2PTS017_0576_20141015_074142_20141015_091959.EUM.nc	0.020	0.022	0.090	3154	5553	0	2171	6	222	0.011
SRL_OPN_2PTS017_0577_20141015_091958_20141015_105752.EUM.nc	0.031	0.041	0.114	2290	5497	0	3119	23	65	0.049
SRL_OPN_2PTS017_0579_20141015_105751_20141015_123559.EUM.nc	-0.010	-0.003	0.095	2262	5358	0	2942	6	148	0.111
SRL_OPN_2PTS017_0581_20141015_123559_20141015_141528.EUM.nc	-0.030	-0.014	0.084	3009	5546	0	2237	6	294	0.068
SRL_OPN_2PTS017_0583_20141015_141528_20141015_160847.EUM.nc	0.011	0.012	0.097	3456	6367	0	2654	15	242	0.040
SRL_OPN_2PTS017_0586_20141015_160847_20141015_174833.EUM.nc	0.024	0.020	0.107	2752	5606	0	2650	9	195	0.056
SRL_OPN_2PTS017_0588_20141015_174833_20141015_192757.EUM.nc	-0.004	0.009	0.096	3147	5634	0	2276	15	196	0.048
SRL_OPN_2PTS017_0590_20141015_192756_20141015_210700.EUM.nc	0.012	0.021	0.080	3306	5555	0	2073	15	161	0.007
SRL_OPN_2PTS017_0592_20141015_210659_20141015_224521.EUM.nc	0.005	0.006	0.108	2541	5359	0	2717	11	90	0.038
SRL_OPN_2PTS017_0593_20141015_224520_20141016_002302.EUM.nc	0.006	0.015	0.089	3023	5461	0	2358	15	65	0.056

– Continued on next page

Table 3: Sea Surface Height Anomaly (Model Wet) Statistics.

– Continued from previous page

File	Median	Mean	Std. Dev.	No. Obs.	Total Obs.	Default Lat/Lon	Flag (total)	Default (total)	3-Sigma Edited	1 Cycle Amp.
SRL_OPN_2PTS017_0595_20141016_002301_20141016_020106.EUM.nc	-0.001	-0.004	0.081	3063	5541	0	2391	14	73	0.013
SRL_OPN_2PTS017_0597_20141016_020106_20141016_034009.EUM.nc	0.009	0.011	0.081	2639	5512	0	2745	13	115	0.014
SRL_OPN_2PTS017_0599_20141016_034008_20141016_052105.EUM.nc	0.034	0.035	0.101	2740	5591	0	2730	4	117	0.031
SRL_OPN_2PTS017_0601_20141016_052104_20141016_071041.EUM.nc	0.011	0.011	0.074	3650	6220	0	2482	19	69	0.005
SRL_OPN_2PTS017_0604_20141016_071041_20141016_084911.EUM.nc	0.016	0.019	0.091	3942	5610	0	1464	10	194	0.054
SRL_OPN_2PTS017_0605_20141016_084911_20141016_102707.EUM.nc	0.019	0.029	0.098	2608	5453	0	2683	24	138	0.011
SRL_OPN_2PTS017_0607_20141016_102706_20141016_120502.EUM.nc	0.008	0.024	0.093	2484	5470	0	2886	23	77	0.071
SRL_OPN_2PTS017_0609_20141016_120500_20141016_134401.EUM.nc	1.778	0.187	6.470	2857	5344	0	2282	26	179	12.472
SRL_OPN_2PTS017_0611_20141016_134401_20141016_153726.EUM.nc	-0.010	-0.003	0.095	3578	6390	0	2568	16	228	0.072
SRL_OPN_2PTS017_0614_20141016_153725_20141016_171713.EUM.nc	0.031	0.026	0.091	2602	5586	0	2863	4	117	0.061
SRL_OPN_2PTS017_0616_20141016_171712_20141016_185642.EUM.nc	0.001	0.016	0.077	3022	5543	0	2204	12	305	0.013
SRL_OPN_2PTS017_0618_20141016_185642_20141016_203556.EUM.nc	0.046	0.051	0.091	3370	5593	0	2115	18	90	0.030
SRL_OPN_2PTS017_0620_20141016_203555_20141016_221422.EUM.nc	0.009	0.005	0.098	2725	5481	0	2539	43	174	0.013
SRL_OPN_2PTS017_0622_20141016_221421_20141016_235218.EUM.nc	0.034	0.050	0.108	2848	5487	0	2551	16	72	0.076
SRL_OPN_2PTS017_0623_20141016_235218_20141017_013011.EUM.nc	-0.009	-0.009	0.071	2853	5530	0	2498	4	175	0.026
SRL_OPN_2PTS017_0625_20141017_013010_20141017_030849.EUM.nc	-0.006	-0.004	0.078	2702	5548	0	2773	7	66	0.006
SRL_OPN_2PTS017_0627_20141017_030848_20141017_044908.EUM.nc	0.055	0.048	0.089	2691	5508	0	2703	12	102	0.042
SRL_OPN_2PTS017_0629_20141017_044908_20141017_063128.EUM.nc	0.026	0.027	0.088	3783	5793	0	1968	0	42	0.040
SRL_OPN_2PTS017_0631_20141017_063127_20141017_081818.EUM.nc	0.024	0.025	0.099	4213	6098	0	1750	1	134	0.045
SRL_OPN_2PTS017_0634_20141017_081817_20141017_095612.EUM.nc	0.016	0.010	0.131	2884	5438	0	2442	17	95	0.114
SRL_OPN_2PTS017_0635_20141017_095612_20141017_113407.EUM.nc	0.039	0.035	0.116	2279	5385	0	3048	36	22	0.068
SRL_OPN_2PTS017_0637_20141017_113407_20141017_131246.EUM.nc	-0.040	-0.026	0.106	2644	5465	0	2665	7	149	0.120
SRL_OPN_2PTS017_0639_20141017_131245_20141017_150604.EUM.nc	-0.002	0.002	0.084	3465	6385	0	2751	3	166	0.031
SRL_OPN_2PTS017_0642_20141017_150603_20141017_164542.EUM.nc	0.020	0.013	0.082	2782	5604	0	2653	12	157	0.026
SRL_OPN_2PTS017_0644_20141017_164541_20141017_182524.EUM.nc	0.006	0.015	0.083	3032	5554	0	2331	11	180	0.021
SRL_OPN_2PTS017_0646_20141017_182523_20141017_200447.EUM.nc	0.043	0.051	0.081	3017	5582	0	2426	13	126	0.036
SRL_OPN_2PTS017_0648_20141017_200448_20141017_214327.EUM.nc	0.014	0.020	0.100	3151	5519	0	2224	26	118	0.014
SRL_OPN_2PTS017_0650_20141017_214327_20141017_232133.EUM.nc	0.051	0.058	0.093	2349	5373	0	2921	16	87	0.028
SRL_OPN_2PTS017_0651_20141017_232133_20141018_005922.EUM.nc	-0.002	0.010	0.092	2965	5535	0	2504	36	30	0.085
SRL_OPN_2PTS017_0653_20141018_005921_20141018_023737.EUM.nc	0.005	0.007	0.085	2879	5555	0	2610	21	45	0.032
SRL_OPN_2PTS017_0655_20141018_023738_20141018_041724.EUM.nc	0.009	0.011	0.082	2583	5497	0	2811	28	75	0.008
SRL_OPN_2PTS017_0657_20141018_041723_20141018_055858.EUM.nc	0.060	0.052	0.089	3490	5729	0	2109	6	124	0.031
SRL_OPN_2PTS017_0659_20141018_055858_20141018_074721.EUM.nc	0.021	0.022	0.085	3959	6147	0	2023	4	161	0.032
SRL_OPN_2PTS017_0662_20141018_074720_20141018_092526.EUM.nc	0.020	0.018	0.083	3009	5519	0	2291	8	211	0.041
SRL_OPN_2PTS017_0663_20141018_092526_20141018_110318.EUM.nc	0.020	0.029	0.100	2199	5517	0	3230	28	60	0.030
SRL_OPN_2PTS017_0665_20141018_110317_20141018_124137.EUM.nc	-0.035	-0.014	0.130	2392	5349	0	2902	12	43	0.206
SRL_OPN_2PTS017_0667_20141018_124136_20141018_142103.EUM.nc	-0.010	-0.004	0.076	3204	5534	0	2159	6	165	0.060
SRL_OPN_2PTS017_0669_20141018_142103_20141018_161420.EUM.nc	0.015	0.007	0.111	3492	6384	0	2743	9	140	0.061
SRL_OPN_2PTS017_0672_20141018_161420_20141018_175405.EUM.nc	0.041	0.037	0.104	2738	5613	0	2715	6	154	0.043

– Continued on next page

NTA/SD/17/0/0/0

Table 3: Sea Surface Height Anomaly (Model Wet) Statistics.

– Continued from previous page

File	Median	Mean	Std. Dev.	No. Obs.	Total Obs.	Default Lat/Lon	Flag (total)	Default (total)	3-Sigma Edited	1 Cpr Amp
SRL_OPN_2PTS017_0751_20141021_110844_20141021_124705.EUM.nc	-0.038	-0.021	0.112	2375	5350	0	2946	2	27	0.096
SRL_OPN_2PTS017_0753_20141021_124704_20141021_144014.EUM.nc	0.014	0.022	0.094	3295	6306	0	2890	1	120	0.051
SRL_OPN_2PTS017_0756_20141021_144015_20141021_162000.EUM.nc	0.020	0.017	0.099	3257	5615	0	2168	9	181	0.031
SRL_OPN_2PTS017_0758_20141021_161959_20141021_175936.EUM.nc	0.033	0.029	0.098	2786	5625	0	2700	5	134	0.040
SRL_OPN_2PTS017_0760_20141021_175935_20141021_193906.EUM.nc	0.015	0.021	0.084	3043	5614	0	2353	6	212	0.027
SRL_OPN_2PTS017_0762_20141021_193906_20141021_211757.EUM.nc	-0.011	-0.008	0.083	3220	5468	0	2087	32	129	0.017
SRL_OPN_2PTS017_0764_20141021_211756_20141021_225612.EUM.nc	0.004	0.006	0.092	2311	5439	0	3036	11	81	0.008
SRL_OPN_2PTS017_0765_20141021_225612_20141022_003401.EUM.nc	0.019	0.029	0.101	3131	5447	0	2232	22	62	0.052
SRL_OPN_2PTS017_0767_20141022_003400_20141022_072147.EUM.nc	0.049	0.025	0.182	12317	22874	0	10389	50	118	0.054
SRL_OPN_2PTS017_0776_20141022_072146_20141022_090005.EUM.nc	0.037	0.043	0.110	3835	5595	0	1645	14	101	0.038
SRL_OPN_2PTS017_0777_20141022_090004_20141022_103758.EUM.nc	0.005	0.007	0.097	2377	5490	0	2932	18	163	0.065
SRL_OPN_2PTS017_0779_20141022_103757_20141022_121605.EUM.nc	-0.020	0.003	0.113	2389	5453	0	2962	32	70	0.103
SRL_OPN_2PTS017_0781_20141022_121604_20141022_135507.EUM.nc	0.005	0.017	0.087	2982	5467	0	2304	3	178	0.040
SRL_OPN_2PTS017_0783_20141022_135507_20141022_154830.EUM.nc	0.008	0.008	0.095	3449	6386	0	2779	4	154	0.029
SRL_OPN_2PTS017_0786_20141022_154830_20141022_172817.EUM.nc	0.067	0.057	0.105	2546	5484	0	2820	4	114	0.084
SRL_OPN_2PTS017_0788_20141022_172817_20141022_190744.EUM.nc	0.016	0.019	0.088	3272	5625	0	2231	8	114	0.035
SRL_OPN_2PTS017_0790_20141022_190744_20141022_204655.EUM.nc	0.017	0.013	0.081	3420	5589	0	1963	16	190	0.012
SRL_OPN_2PTS017_0792_20141022_204655_20141022_222525.EUM.nc	-0.010	-0.010	0.088	2780	5390	0	2530	42	38	0.015
SRL_OPN_2PTS017_0793_20141022_222524_20141023_000310.EUM.nc	0.017	0.016	0.089	3025	5535	0	2441	24	45	0.029
SRL_OPN_2PTS017_0795_20141023_000309_20141023_014106.EUM.nc	-0.011	-0.011	0.082	2980	5540	0	2395	25	140	0.019
SRL_OPN_2PTS017_0797_20141023_014105_20141023_032000.EUM.nc	0.036	0.022	0.096	2604	5525	0	2777	18	126	0.028
SRL_OPN_2PTS017_0799_20141023_032000_20141023_050025.EUM.nc	0.044	0.045	0.099	2853	5555	0	2668	9	25	0.040
SRL_OPN_2PTS017_0801_20141023_050024_20141023_064310.EUM.nc	0.026	0.027	0.078	3743	5830	0	2001	5	81	0.020
SRL_OPN_2PTS017_0803_20141023_064310_20141023_082914.EUM.nc	0.045	0.052	0.089	4155	6042	0	1659	6	222	0.022
SRL_OPN_2PTS017_0806_20141023_082913_20141023_100714.EUM.nc	0.008	0.007	0.106	2755	5427	0	2485	10	177	0.041
SRL_OPN_2PTS017_0807_20141023_100713_20141023_114501.EUM.nc	0.009	0.014	0.100	2297	5394	0	2978	22	97	0.130
SRL_OPN_2PTS017_0809_20141023_114501_20141023_132348.EUM.nc	-0.011	-0.009	0.078	2745	5401	0	2558	7	91	0.041
SRL_OPN_2PTS017_0811_20141023_132349_20141023_165656.EUM.nc	-0.004	0.015	0.129	6109	11936	0	5630	16	181	0.076
SRL_OPN_2PTS017_0816_20141023_165655_20141023_183627.EUM.nc	0.038	0.043	0.097	3076	5517	0	2337	3	101	0.077
SRL_OPN_2PTS017_0818_20141023_183626_20141023_201548.EUM.nc	0.023	0.024	0.093	3114	5563	0	2299	11	139	0.054
SRL_OPN_2PTS017_0820_20141023_201547_20141023_233224.EUM.nc	0.016	0.015	0.109	5466	10786	0	5066	62	192	0.026
SRL_OPN_2PTS017_0823_20141023_233223_20141024_011014.EUM.nc	0.014	0.010	0.088	2622	5515	0	2760	12	121	0.054
SRL_OPN_2PTS017_0825_20141024_011013_20141024_024846.EUM.nc	0.017	0.017	0.097	2749	5558	0	2759	4	46	0.041
SRL_OPN_2PTS017_0827_20141024_024845_20141024_042835.EUM.nc	0.025	0.023	0.088	2690	5552	0	2807	7	48	0.025
SRL_OPN_2PTS017_0829_20141024_042834_20141024_061034.EUM.nc	0.045	0.044	0.085	3565	5735	0	2104	2	64	0.020
SRL_OPN_2PTS017_0831_20141024_061033_20141024_075816.EUM.nc	0.026	0.030	0.080	3985	6108	0	1951	9	163	0.017
SRL_OPN_2PTS017_0834_20141024_075817_20141024_093627.EUM.nc	0.042	0.043	0.105	2864	5539	0	2517	30	128	0.039
SRL_OPN_2PTS017_0835_20141024_093626_20141024_111411.EUM.nc	0.025	0.030	0.098	2131	5414	0	3171	48	64	0.066
SRL_OPN_2PTS017_0837_20141024_111410_20141024_125235.EUM.nc	-0.011	-0.007	0.092	2451	5386	0	2897	5	33	0.076

– Continued on next page

Table 3: Sea Surface Height Anomaly (Model Wet) Statistics.

– Continued from previous page

File	Median	Mean	Std. Dev.	No. Obs.	Total Obs.	Default Lat/Lon	Flag (total)	Default (total)	3-Sigma Edited	1 Cycle Amp.
SRL_OPN_2PTS017_0839_20141024_125234_20141024_144547.EUM.nc	-0.012	0.004	0.105	3261	6343	0	2966	8	108	0.115
SRL_OPN_2PTS017_0842_20141024_144547_20141024_162533.EUM.nc	0.001	-0.005	0.113	3158	5633	0	2249	9	217	0.079
SRL_OPN_2PTS017_0844_20141024_162533_20141024_180509.EUM.nc	0.039	0.030	0.097	2835	5630	0	2701	3	91	0.054
SRL_OPN_2PTS017_0846_20141024_180508_20141024_194436.EUM.nc	0.009	0.016	0.096	3118	5608	0	2359	13	118	0.055
SRL_OPN_2PTS017_0848_20141024_194435_20141024_212333.EUM.nc	-0.016	-0.015	0.080	3213	5449	0	2012	26	198	0.071
SRL_OPN_2PTS017_0850_20141024_212332_20141024_230138.EUM.nc	-0.011	-0.009	0.116	2255	5339	0	3023	17	44	0.046
SRL_OPN_2PTS017_0851_20141024_230137_20141025_003927.EUM.nc	0.033	0.033	0.101	3200	5515	0	2229	24	62	0.040
SRL_OPN_2PTS017_0853_20141025_003926_20141025_021740.EUM.nc	-0.004	-0.013	0.097	2921	5542	0	2552	3	66	0.026
SRL_OPN_2PTS017_0855_20141025_021739_20141025_035657.EUM.nc	0.021	0.013	0.085	2590	5569	0	2914	10	55	0.028
SRL_OPN_2PTS017_0857_20141025_035657_20141025_053815.EUM.nc	0.039	0.039	0.097	2796	5537	0	2565	13	163	0.039
SRL_OPN_2PTS017_0859_20141025_053814_20141025_072716.EUM.nc	0.020	0.017	0.072	4069	6203	0	2072	3	59	0.057
SRL_OPN_2PTS017_0862_20141025_072716_20141025_090538.EUM.nc	0.046	0.046	0.092	3545	5580	0	1796	12	227	0.063
SRL_OPN_2PTS017_0863_20141025_090538_20141025_104323.EUM.nc	0.006	0.000	0.101	2476	5506	0	2859	43	128	0.078
SRL_OPN_2PTS017_0865_20141025_104323_20141025_122133.EUM.nc	-0.036	-0.014	0.123	2465	5450	0	2917	22	46	0.127
SRL_OPN_2PTS017_0867_20141025_122132_20141025_140040.EUM.nc	0.003	0.015	0.103	3178	5484	0	2207	3	96	0.130
SRL_OPN_2PTS017_0869_20141025_140040_20141025_155411.EUM.nc	0.021	0.027	0.104	3115	6374	0	3037	6	216	0.109
SRL_OPN_2PTS017_0872_20141025_155410_20141025_173348.EUM.nc	0.067	0.059	0.092	2505	5504	0	2867	7	125	0.076
SRL_OPN_2PTS017_0874_20141025_173347_20141025_191323.EUM.nc	0.009	0.010	0.093	3293	5606	0	2200	22	91	0.047
SRL_OPN_2PTS017_0876_20141025_191323_20141025_205223.EUM.nc	-0.009	-0.001	0.081	3456	5570	0	1972	24	118	0.068
SRL_OPN_2PTS017_0878_20141025_205222_20141025_223050.EUM.nc	0.008	0.007	0.090	2802	5395	0	2494	43	56	0.049
SRL_OPN_2PTS017_0879_20141025_223049_20141026_000842.EUM.nc	0.024	0.028	0.086	2983	5479	0	2398	16	82	0.028
SRL_OPN_2PTS017_0881_20141026_000841_20141026_014633.EUM.nc	-0.010	-0.016	0.095	3109	5517	0	2300	11	97	0.040
SRL_OPN_2PTS017_0883_20141026_014632_20141026_032532.EUM.nc	0.008	0.001	0.081	2678	5504	0	2666	10	150	0.009
SRL_OPN_2PTS017_0885_20141026_032531_20141026_050610.EUM.nc	0.020	0.019	0.095	2590	5579	0	2789	9	191	0.084
SRL_OPN_2PTS017_0887_20141026_050609_20141026_065612.EUM.nc	0.017	0.009	0.089	3735	6235	0	2469	4	27	0.031
SRL_OPN_2PTS017_0890_20141026_065612_20141026_083440.EUM.nc	0.025	0.029	0.102	4119	5621	0	1280	3	219	0.036
SRL_OPN_2PTS017_0891_20141026_083439_20141026_101238.EUM.nc	0.032	0.033	0.110	2761	5423	0	2563	17	82	0.032
SRL_OPN_2PTS017_0893_20141026_101237_20141026_115037.EUM.nc	0.027	0.033	0.111	2367	5430	0	2962	19	82	0.092
SRL_OPN_2PTS017_0895_20141026_115037_20141026_132918.EUM.nc	-0.030	-0.024	0.085	2811	5412	0	2534	9	58	0.075
SRL_OPN_2PTS017_0897_20141026_132918_20141026_152240.EUM.nc	0.044	0.050	0.130	3445	6359	0	2830	10	74	0.139
SRL_OPN_2PTS017_0900_20141026_152239_20141026_170227.EUM.nc	0.042	0.031	0.090	2593	5578	0	2876	5	104	0.096
SRL_OPN_2PTS017_0902_20141026_170226_20141026_184206.EUM.nc	0.006	0.017	0.087	3082	5526	0	2373	8	63	0.025
SRL_OPN_2PTS017_0904_20141026_184205_20141026_202116.EUM.nc	0.005	0.012	0.084	3155	5548	0	2200	10	183	0.017
SRL_OPN_2PTS017_0906_20141026_202115_20141026_215958.EUM.nc	-0.008	-0.012	0.109	2895	5439	0	2421	32	91	0.096
SRL_OPN_2PTS017_0908_20141026_215957_20141026_233758.EUM.nc	0.013	0.011	0.090	2577	5476	0	2813	12	74	0.060
SRL_OPN_2PTS017_0909_20141026_233757_20141027_011606.EUM.nc	-0.000	-0.003	0.082	2902	5504	0	2468	20	114	0.035
SRL_OPN_2PTS017_0911_20141027_011607_20141027_025443.EUM.nc	-0.011	-0.010	0.098	2668	5542	0	2774	4	96	0.072
SRL_OPN_2PTS017_0913_20141027_025442_20141027_043446.EUM.nc	0.009	0.015	0.092	2654	5515	0	2761	14	86	0.030
SRL_OPN_2PTS017_0915_20141027_043446_20141027_061647.EUM.nc	0.030	0.026	0.117	3689	5763	0	2026	4	44	0.046

– Continued on next page

Table 3: Sea Surface Height Anomaly (Model Wet) Statistics.

– Continued from previous page

File	Median	Mean	Std. Dev.	No. Obs.	Total Obs.	Default Lat/Lon	Flag (total)	Default (total)	3-Sigma Edited	1 Cpr Amp
SRL_OPN_2PTS017_0917_20141027_061646_20141027_080412.EUM.nc	0.020	0.019	0.095	4006	6082	0	1936	6	134	0.049
SRL_OPN_2PTS017_0920_20141027_080411_20141027_094220.EUM.nc	0.041	0.041	0.110	2871	5523	0	2497	12	143	0.039
SRL_OPN_2PTS017_0921_20141027_094219_20141027_112012.EUM.nc	0.045	0.042	0.092	2107	5336	0	3040	60	129	0.101
SRL_OPN_2PTS017_0923_20141027_112012_20141027_125833.EUM.nc	-0.034	-0.020	0.101	2524	5349	0	2773	10	42	0.125
SRL_OPN_2PTS017_0925_20141027_125833_20141027_145146.EUM.nc	0.006	0.012	0.094	3292	6339	0	2986	1	60	0.095
SRL_OPN_2PTS017_0928_20141027_145146_20141027_163134.EUM.nc	-0.001	-0.003	0.105	3116	5646	0	2352	18	160	0.077
SRL_OPN_2PTS017_0930_20141027_163132_20141027_181116.EUM.nc	0.022	0.025	0.101	2882	5631	0	2677	5	67	0.055
SRL_OPN_2PTS017_0932_20141027_181117_20141027_195035.EUM.nc	0.006	0.015	0.084	3036	5580	0	2423	8	113	0.022
SRL_OPN_2PTS017_0934_20141027_195034_20141027_212930.EUM.nc	-0.002	-0.006	0.095	3369	5452	0	1937	43	103	0.058
SRL_OPN_2PTS017_0936_20141027_212929_20141027_230740.EUM.nc	0.020	0.019	0.109	2134	5366	0	3154	15	63	0.055
SRL_OPN_2PTS017_0937_20141027_230739_20141028_004521.EUM.nc	0.017	0.013	0.100	3152	5495	0	2256	16	71	0.035
SRL_OPN_2PTS017_0939_20141028_004520_20141028_022336.EUM.nc	-0.012	-0.004	0.092	2854	5550	0	2640	10	46	0.049
SRL_OPN_2PTS017_0941_20141028_022336_20141028_040300.EUM.nc	0.010	0.011	0.096	2637	5472	0	2785	4	46	0.040
SRL_OPN_2PTS017_0943_20141028_040259_20141028_054425.EUM.nc	0.040	0.047	0.126	3225	5670	0	2385	15	45	0.062
SRL_OPN_2PTS017_0945_20141028_054424_20141028_073314.EUM.nc	0.009	0.014	0.089	3994	6190	0	2117	4	75	0.063
SRL_OPN_2PTS017_0948_20141028_073313_20141028_091134.EUM.nc	0.025	0.028	0.107	3452	5549	0	1977	12	108	0.057
SRL_OPN_2PTS017_0949_20141028_091134_20141028_104919.EUM.nc	0.053	0.051	0.121	2488	5526	0	2921	27	90	0.046
SRL_OPN_2PTS017_0951_20141028_104918_20141028_122729.EUM.nc	-0.005	0.002	0.101	2366	5367	0	2902	39	60	0.115
SRL_OPN_2PTS017_0953_20141028_122728_20141028_140651.EUM.nc	-0.033	-0.020	0.083	2988	5510	0	2392	1	129	0.061
SRL_OPN_2PTS017_0955_20141028_140650_20141028_160014.EUM.nc	0.032	0.031	0.100	3183	6365	0	3041	12	129	0.102
SRL_OPN_2PTS017_0958_20141028_160013_20141028_173958.EUM.nc	0.004	0.015	0.113	2523	4627	0	2043	10	51	0.116
SRL_OPN_2PTS017_0960_20141028_173958_20141028_191924.EUM.nc	0.015	0.017	0.078	3227	5590	0	2216	12	135	0.049
SRL_OPN_2PTS017_0962_20141028_191923_20141028_205830.EUM.nc	0.011	0.007	0.078	3412	5559	0	1961	15	171	0.036
SRL_OPN_2PTS017_0964_20141028_205829_20141028_223654.EUM.nc	0.003	0.009	0.083	2692	5336	0	2531	23	90	0.008
SRL_OPN_2PTS017_0965_20141028_223654_20141029_001437.EUM.nc	0.006	0.026	0.108	3023	5479	0	2355	6	95	0.093
SRL_OPN_2PTS017_0967_20141029_001436_20141029_015238.EUM.nc	-0.039	-0.046	0.085	3141	5502	0	2259	7	95	0.034
SRL_OPN_2PTS017_0969_20141029_015237_20141029_033133.EUM.nc	-0.017	-0.019	0.081	2707	5495	0	2679	12	97	0.035
SRL_OPN_2PTS017_0971_20141029_033133_20141029_051220.EUM.nc	0.020	0.021	0.100	2661	5565	0	2743	2	159	0.059
SRL_OPN_2PTS017_0973_20141029_051220_20141029_070211.EUM.nc	0.013	0.017	0.089	3660	6216	0	2486	8	62	0.016
SRL_OPN_2PTS017_0976_20141029_070210_20141029_084045.EUM.nc	0.026	0.028	0.096	4200	5620	0	1333	14	73	0.048
SRL_OPN_2PTS017_0978_20141029_084045_20141029_101834.EUM.nc	-0.003	-0.002	0.127	2682	5417	0	2624	24	87	0.096
SRL_OPN_2PTS017_0979_20141029_101833_20141029_115635.EUM.nc	0.016	0.020	0.109	2415	5446	0	2964	22	45	0.105
SRL_OPN_2PTS017_0981_20141029_115635_20141029_133529.EUM.nc	-0.025	-0.025	0.083	2781	5360	0	2508	20	51	0.080
SRL_OPN_2PTS017_0983_20141029_133528_20141029_152852.EUM.nc	0.017	0.016	0.104	3417	6333	0	2839	17	60	0.072
SRL_OPN_2PTS017_0986_20141029_152851_20141029_170839.EUM.nc	0.044	0.031	0.100	2654	5588	0	2876	2	56	0.086
SRL_OPN_2PTS017_0988_20141029_170839_20141029_184809.EUM.nc	0.002	0.002	0.089	3202	5513	0	2233	17	61	0.014
SRL_OPN_2PTS017_0990_20141029_184808_20141029_202727.EUM.nc	0.028	0.029	0.087	3204	5572	0	2231	14	123	0.027
SRL_OPN_2PTS017_0992_20141029_202726_20141029_220556.EUM.nc	0.023	0.009	0.127	2853	5450	0	2447	42	108	0.073
SRL_OPN_2PTS017_0994_20141029_220555_20141029_234355.EUM.nc	0.033	0.032	0.090	2707	5509	0	2671	26	105	0.082

– Continued on next page

Table 3: Sea Surface Height Anomaly (Model Wet) Statistics.

– Continued from previous page –

File	Median	Mean	Std. Dev.	No. Obs.	Total Obs.	Default Lat/Lon	Flag (total)	Default (total)	3-Sigma Edited	1 Cpr Amp
SRL_OPN_2PTS017_0995_20141029_234354_20141030_012147.EUM.nc	-0.010	0.000	0.085	2899	5496	0	2466	16	115	0.0[illegible]
SRL_OPN_2PTS017_0997_20141030_012146_20141030_030018.EUM.nc	-0.012	-0.008	0.101	2731	5577	0	2824	7	15	0.05[illegible]
SRL_OPN_2PTS017_0999_20141030_030017_20141030_044028.EUM.nc	0.013	0.012	0.098	2636	5529	0	2815	14	64	0.07[illegible]

20 Ka-Band Significant Wave Height Table

Table 4: Ka-Band Significant Wave Height Statistics.

File	Median	Mean	Std. Dev.	No. Obs.	Total Obs.	Default Lat/Lon	Flag (total)	Default (total)	3-Sigma Edited
SRL_OPN_2PTS016_1001_20140925_044034_20140925_062242.EUM.nc	2.080	2.675	1.304	3829	5804	0	1970	2	3
SRL_OPN_2PTS017_0001_20140925_062242_20140925_080958.EUM.nc	1.928	2.233	1.023	4227	6105	0	1862	3	13
SRL_OPN_2PTS017_0004_20140925_080957_20140925_094756.EUM.nc	1.837	2.304	1.436	3069	5555	0	2466	12	8
SRL_OPN_2PTS017_0005_20140925_094755_20140925_112550.EUM.nc	2.173	2.182	1.404	2121	5424	0	3260	41	2
SRL_OPN_2PTS017_0007_20140925_112549_20140925_130422.EUM.nc	2.985	3.154	1.403	2612	5377	0	2717	5	43
SRL_OPN_2PTS017_0009_20140925_130421_20140925_145737.EUM.nc	2.591	2.593	1.050	3843	6392	0	2532	4	13
SRL_OPN_2PTS017_0012_20140925_145736_20140925_163716.EUM.nc	2.197	2.715	1.448	3363	5638	0	2252	12	11
SRL_OPN_2PTS017_0014_20140925_163715_20140925_181700.EUM.nc	2.167	2.835	1.968	3198	5607	0	2403	6	0
SRL_OPN_2PTS017_0016_20140925_181659_20140925_195617.EUM.nc	2.186	2.286	0.901	3271	5602	0	2318	4	9
SRL_OPN_2PTS017_0018_20140925_195615_20140925_213508.EUM.nc	1.873	2.311	1.252	3548	5504	0	1924	19	13
SRL_OPN_2PTS017_0020_20140925_213507_20140925_231318.EUM.nc	2.544	2.518	1.219	2344	5412	0	3063	5	0
SRL_OPN_2PTS017_0021_20140925_231317_20140926_005057.EUM.nc	2.455	2.571	1.317	3102	5523	0	2325	20	76
SRL_OPN_2PTS017_0023_20140926_005056_20140926_022917.EUM.nc	2.705	2.763	1.060	2940	5530	0	2585	2	3
SRL_OPN_2PTS017_0025_20140926_022916_20140926_040855.EUM.nc	2.637	3.236	1.802	2581	5505	0	2893	8	23
SRL_OPN_2PTS017_0027_20140926_040854_20140926_055020.EUM.nc	2.628	2.755	1.228	3422	5728	0	2163	4	139
SRL_OPN_2PTS017_0029_20140926_055019_20140926_073854.EUM.nc	2.040	2.237	0.858	3967	6170	0	2063	3	137
SRL_OPN_2PTS017_0032_20140926_073854_20140926_091712.EUM.nc	1.919	2.013	0.823	3325	5573	0	2073	6	169
SRL_OPN_2PTS017_0033_20140926_091712_20140926_105504.EUM.nc	1.549	2.059	1.344	2439	5539	0	3071	20	9
SRL_OPN_2PTS017_0035_20140926_105503_20140926_123310.EUM.nc	2.716	3.023	1.445	2488	5388	0	2886	13	1
SRL_OPN_2PTS017_0037_20140926_123309_20140926_160557.EUM.nc	2.491	2.389	0.796	6355	12002	0	4834	7	806
SRL_OPN_2PTS017_0042_20140926_160556_20140926_174543.EUM.nc	2.446	2.714	1.573	2956	5628	0	2603	6	63
SRL_OPN_2PTS017_0044_20140926_174542_20140926_192507.EUM.nc	2.002	2.273	1.006	3481	5651	0	2127	4	39
SRL_OPN_2PTS017_0046_20140926_192507_20140926_210412.EUM.nc	2.148	2.553	1.450	3559	5614	0	1969	14	72
SRL_OPN_2PTS017_0048_20140926_210412_20140926_224226.EUM.nc	2.103	2.272	1.185	2831	5369	0	2529	8	1
SRL_OPN_2PTS017_0049_20140926_224226_20140927_002016.EUM.nc	2.357	2.641	1.554	3082	5467	0	2379	5	1
SRL_OPN_2PTS017_0051_20140927_002015_20140927_015819.EUM.nc	2.511	2.773	1.254	3219	5543	0	2315	4	5
SRL_OPN_2PTS017_0053_20140927_015818_20140927_033720.EUM.nc	2.559	3.279	2.117	2837	5527	0	2687	2	1
SRL_OPN_2PTS017_0055_20140927_033720_20140927_051813.EUM.nc	2.701	3.042	1.375	2850	5591	0	2734	1	6
SRL_OPN_2PTS017_0057_20140927_051812_20140927_070755.EUM.nc	2.113	2.473	1.197	3629	6235	0	2457	11	138
SRL_OPN_2PTS017_0060_20140927_070754_20140927_084625.EUM.nc	1.880	2.051	0.800	4098	5614	0	1454	10	52
SRL_OPN_2PTS017_0062_20140927_084625_20140927_102414.EUM.nc	1.730	2.340	1.439	2802	5465	0	2642	20	1
SRL_OPN_2PTS017_0063_20140927_102413_20140927_120215.EUM.nc	2.207	2.401	1.635	2549	5518	0	2957	11	1
SRL_OPN_2PTS017_0065_20140927_120215_20140927_134114.EUM.nc	2.335	2.376	0.704	2897	5495	0	2398	21	179
SRL_OPN_2PTS017_0067_20140927_134113_20140927_153439.EUM.nc	2.683	2.940	1.559	4011	6389	0	2339	0	39
SRL_OPN_2PTS017_0070_20140927_153438_20140927_171417.EUM.nc	2.361	2.530	1.226	2731	5608	0	2686	2	189
SRL_OPN_2PTS017_0072_20140927_171416_20140927_185355.EUM.nc	1.898	2.324	1.220	3358	5585	0	2100	12	115

– Continued on next page

Table 4: Ka-Band Significant Wave Height Statistics.

– Continued from previous page

File	Median	Mean	Std. Dev.	No. Obs.	Total Obs.	Default Lat/Lon	Flag (total)	Default (total)	3-Sigma Edited
SRL_OPN_2PTS017_0074_20140927_185354_20140927_203310.EUM.nc	2.305	2.603	1.320	3455	5579	0	2076	14	34
SRL_OPN_2PTS017_0076_20140927_203310_20140927_221138.EUM.nc	2.374	2.278	1.101	2975	5517	0	2518	15	9
SRL_OPN_2PTS017_0078_20140927_221137_20140927_234935.EUM.nc	1.956	2.640	1.766	2957	5484	0	2519	7	1
SRL_OPN_2PTS017_0079_20140927_234934_20140928_012728.EUM.nc	2.631	2.856	1.407	2984	5529	0	2535	4	6
SRL_OPN_2PTS017_0081_20140928_012727_20140928_030603.EUM.nc	2.721	3.317	1.975	2877	5562	0	2679	3	3
SRL_OPN_2PTS017_0083_20140928_030603_20140928_044620.EUM.nc	2.760	2.907	0.979	2750	5530	0	2770	6	4
SRL_OPN_2PTS017_0085_20140928_044619_20140928_062836.EUM.nc	2.487	2.553	0.881	3658	5808	0	1985	3	162
SRL_OPN_2PTS017_0087_20140928_062836_20140928_081527.EUM.nc	2.050	2.105	0.830	3986	6086	0	1764	2	334
SRL_OPN_2PTS017_0090_20140928_081526_20140928_095331.EUM.nc	2.099	2.763	1.886	3073	5465	0	2381	6	5
SRL_OPN_2PTS017_0091_20140928_095330_20140928_113125.EUM.nc	1.760	2.319	1.880	2223	5406	0	3163	16	4
SRL_OPN_2PTS017_0093_20140928_113125_20140928_131001.EUM.nc	2.249	2.308	0.873	2574	5480	0	2723	7	176
SRL_OPN_2PTS017_0095_20140928_131002_20140928_150318.EUM.nc	2.673	2.960	1.289	3895	6416	0	2487	1	33
SRL_OPN_2PTS017_0098_20140928_150317_20140928_164258.EUM.nc	2.596	2.817	1.179	3194	5608	0	2406	6	2
SRL_OPN_2PTS017_0100_20140928_164257_20140928_182241.EUM.nc	2.277	2.521	1.075	3227	5564	0	2218	5	114
SRL_OPN_2PTS017_0102_20140928_182240_20140928_200157.EUM.nc	2.511	2.598	1.143	3181	5582	0	2362	14	25
SRL_OPN_2PTS017_0104_20140928_200156_20140928_214046.EUM.nc	1.954	2.199	1.121	3346	5586	0	2121	9	110
SRL_OPN_2PTS017_0106_20140928_214046_20140928_231852.EUM.nc	2.186	2.635	1.847	2472	5369	0	2887	8	2
SRL_OPN_2PTS017_0107_20140928_231851_20140929_005633.EUM.nc	2.358	2.619	1.353	3027	5539	0	2487	23	2
SRL_OPN_2PTS017_0109_20140929_005632_20140929_023457.EUM.nc	2.601	3.110	1.763	2978	5552	0	2566	7	1
SRL_OPN_2PTS017_0111_20140929_023456_20140929_041439.EUM.nc	2.828	3.027	1.192	2576	5496	0	2883	14	23
SRL_OPN_2PTS017_0113_20140929_041439_20140929_055613.EUM.nc	2.418	2.560	0.890	3516	5735	0	2115	3	101
SRL_OPN_2PTS017_0115_20140929_055613_20140929_074432.EUM.nc	2.295	2.586	1.220	4059	6170	0	2061	0	50
SRL_OPN_2PTS017_0118_20140929_074432_20140929_092248.EUM.nc	2.158	2.253	0.954	3027	5522	0	2175	9	311
SRL_OPN_2PTS017_0119_20140929_092247_20140929_110041.EUM.nc	1.688	2.284	1.731	2241	5517	0	3258	18	0
SRL_OPN_2PTS017_0121_20140929_110040_20140929_123850.EUM.nc	2.197	2.289	0.999	2330	5393	0	2915	6	142
SRL_OPN_2PTS017_0123_20140929_123849_20140929_141820.EUM.nc	2.737	3.046	1.152	3366	5575	0	2186	1	22
SRL_OPN_2PTS017_0125_20140929_141819_20140929_161139.EUM.nc	2.388	2.475	1.100	4087	6395	0	2293	8	7
SRL_OPN_2PTS017_0128_20140929_161138_20140929_175125.EUM.nc	2.147	2.392	1.078	2871	5612	0	2519	9	213
SRL_OPN_2PTS017_0130_20140929_175124_20140929_193048.EUM.nc	2.307	2.528	1.208	3341	5571	0	2195	22	13
SRL_OPN_2PTS017_0132_20140929_193047_20140929_210950.EUM.nc	2.233	2.246	0.870	3226	5512	0	2017	18	251
SRL_OPN_2PTS017_0134_20140929_210949_20140929_224802.EUM.nc	1.697	2.769	2.343	2595	5480	0	2860	23	2
SRL_OPN_2PTS017_0135_20140929_224801_20140930_002551.EUM.nc	2.603	2.622	1.336	3133	5419	0	2280	2	4
SRL_OPN_2PTS017_0137_20140930_002551_20140930_020357.EUM.nc	2.508	2.816	1.294	3115	5526	0	2398	9	4
SRL_OPN_2PTS017_0139_20140930_020357_20140930_034302.EUM.nc	2.794	2.799	1.286	2764	5528	0	2757	4	3
SRL_OPN_2PTS017_0141_20140930_034301_20140930_052402.EUM.nc	2.478	2.725	1.085	2772	5593	0	2812	4	5
SRL_OPN_2PTS017_0181_20141001_131532_20141001_150901.EUM.nc	2.225	2.386	1.130	3742	6439	0	2474	5	218
SRL_OPN_2PTS017_0184_20141001_150901_20141001_164840.EUM.nc	2.327	2.647	1.181	3087	5583	0	2472	4	20
SRL_OPN_2PTS017_0186_20141001_164839_20141001_182822.EUM.nc	2.344	2.677	1.271	3134	5564	0	2298	7	125
SRL_OPN_2PTS017_0188_20141001_182821_20141001_200736.EUM.nc	2.178	2.267	1.084	3222	5594	0	2348	10	14

– Continued on next page

Table 4: Ka-Band Significant Wave Height Statistics.

– Continued from previous page

File	Median	Mean	Std. Dev.	No. Obs.	Total Obs.	Default Lat/Lon	Flag (total)	Default (total)	3-Sigma Edited
SRL_OPN_2PTS017_0190_20141001_200735_20141001_214623.EUM.nc	2.076	2.382	1.350	2909	5533	0	2193	13	418
SRL_OPN_2PTS017_0192_20141001_214622_20141001_232427.EUM.nc	2.406	2.523	1.340	2490	5301	0	2780	23	8
SRL_OPN_2PTS017_0193_20141001_232426_20141002_010207.EUM.nc	2.661	3.110	1.628	2837	5511	0	2660	13	1
SRL_OPN_2PTS017_0195_20141002_010206_20141002_024034.EUM.nc	2.651	2.750	1.227	2908	5550	0	2635	5	2
SRL_OPN_2PTS017_0197_20141002_024033_20141002_042025.EUM.nc	2.770	2.846	1.172	2544	5541	0	2855	25	117
SRL_OPN_2PTS017_0199_20141002_042024_20141002_060204.EUM.nc	2.706	2.820	1.065	3337	5746	0	2049	2	358
SRL_OPN_2PTS017_0201_20141002_060204_20141002_075009.EUM.nc	2.447	2.687	1.182	3943	6148	0	1983	3	219
SRL_OPN_2PTS017_0204_20141002_075009_20141002_092822.EUM.nc	2.110	2.393	1.182	3174	5513	0	2274	15	50
SRL_OPN_2PTS017_0205_20141002_092821_20141002_110615.EUM.nc	1.617	1.947	1.343	2153	5499	0	3172	29	145
SRL_OPN_2PTS017_0207_20141002_110615_20141002_124427.EUM.nc	2.639	2.979	1.346	2462	5374	0	2886	11	15
SRL_OPN_2PTS017_0209_20141002_124426_20141002_143743.EUM.nc	2.524	2.494	1.256	3595	6362	0	2564	1	202
SRL_OPN_2PTS017_0212_20141002_143742_20141002_161721.EUM.nc	2.335	2.616	1.297	3609	5635	0	1943	1	82
SRL_OPN_2PTS017_0214_20141002_161721_20141002_175705.EUM.nc	2.506	2.504	1.049	2829	5556	0	2476	0	251
SRL_OPN_2PTS017_0216_20141002_175705_20141002_193628.EUM.nc	1.935	2.108	0.980	3230	5634	0	2252	11	141
SRL_OPN_2PTS017_0218_20141002_193626_20141002_211527.EUM.nc	3.017	3.535	2.374	3313	5479	0	2022	4	140
SRL_OPN_2PTS017_0220_20141002_211526_20141002_225344.EUM.nc	2.413	2.320	1.241	2306	5474	0	2900	13	255
SRL_OPN_2PTS017_0221_20141002_225343_20141003_003125.EUM.nc	2.705	2.683	1.216	2786	5465	0	2242	4	433
SRL_OPN_2PTS017_0223_20141003_003125_20141003_020933.EUM.nc	2.519	2.641	1.160	2961	5529	0	2517	3	48
SRL_OPN_2PTS017_0225_20141003_020933_20141003_034844.EUM.nc	2.610	2.719	1.150	2521	5508	0	2774	8	205
SRL_OPN_2PTS017_0227_20141003_034843_20141003_052951.EUM.nc	2.917	2.800	0.905	2614	5586	0	2819	3	150
SRL_OPN_2PTS017_0229_20141003_052950_20141003_071911.EUM.nc	2.852	2.877	1.409	3272	6210	0	2251	4	683
SRL_OPN_2PTS017_0232_20141003_071910_20141003_085737.EUM.nc	2.156	2.357	0.869	3918	5607	0	1590	18	81
SRL_OPN_2PTS017_0233_20141003_085736_20141003_103523.EUM.nc	2.416	2.598	1.824	2194	5487	0	2971	10	312
SRL_OPN_2PTS017_0235_20141003_103522_20141003_121329.EUM.nc	2.611	2.507	1.147	2249	5388	0	2792	13	334
SRL_OPN_2PTS017_0237_20141003_121329_20141003_135237.EUM.nc	2.357	2.580	1.230	3114	5521	0	2349	3	55
SRL_OPN_2PTS017_0239_20141003_135237_20141003_154602.EUM.nc	2.097	2.383	1.194	3987	6419	0	2318	8	106
SRL_OPN_2PTS017_0242_20141003_154601_20141003_172539.EUM.nc	2.644	5.673	7.116	2822	5433	0	2609	1	1
SRL_OPN_2PTS017_0244_20141003_172538_20141003_190515.EUM.nc	1.917	2.066	1.019	3283	5639	0	2213	8	135
SRL_OPN_2PTS017_0246_20141003_190514_20141003_204427.EUM.nc	2.728	3.148	1.827	3741	5616	0	1857	10	8
SRL_OPN_2PTS017_0248_20141003_204426_20141003_222249.EUM.nc	3.827	7.789	8.104	2907	5396	0	2409	79	1
SRL_OPN_2PTS017_0250_20141003_222248_20141004_000043.EUM.nc	2.457	2.687	1.299	3027	5511	0	2395	21	68
SRL_OPN_2PTS017_0251_20141004_000042_20141004_013840.EUM.nc	2.430	2.555	1.313	3124	5559	0	2421	5	9
SRL_OPN_2PTS017_0253_20141004_013839_20141004_031724.EUM.nc	2.238	2.474	1.071	2753	5570	0	2790	18	9
SRL_OPN_2PTS017_0255_20141004_031724_20141004_045753.EUM.nc	3.346	7.974	8.259	2836	5477	0	2614	27	0
SRL_OPN_2PTS017_0257_20141004_045753_20141004_064026.EUM.nc	2.364	3.143	1.780	3797	5830	0	1959	1	73
SRL_OPN_2PTS017_0259_20141004_064025_20141004_082648.EUM.nc	2.194	2.328	0.783	4314	6064	0	1653	3	94
SRL_OPN_2PTS017_0262_20141004_082647_20141004_100440.EUM.nc	2.184	2.448	1.208	2947	5447	0	2482	6	12
SRL_OPN_2PTS017_0263_20141004_100439_20141004_114237.EUM.nc	2.759	6.052	7.391	2419	5403	0	2944	38	2
SRL_OPN_2PTS017_0265_20141004_114237_20141004_132119.EUM.nc	2.525	2.685	1.086	2780	5378	0	2445	2	151

– Continued on next page

Table 4: Ka-Band Significant Wave Height Statistics.

– Continued from previous page

File	Median	Mean	Std. Dev.	No. Obs.	Total Obs.	Default Lat/Lon	Flag (total)	Default (total)	3-Sigma Edited
SRL_OPN_2PTS017_0267_20141004_132119_20141004_151441.EUM.nc	2.156	2.330	1.191	3640	6414	0	2457	0	317
SRL_OPN_2PTS017_0270_20141004_151440_20141004_165420.EUM.nc	2.094	2.156	0.804	2831	5595	0	2594	2	168
SRL_OPN_2PTS017_0272_20141004_165419_20141004_183400.EUM.nc	2.662	5.486	6.813	3189	5442	0	2143	84	26
SRL_OPN_2PTS017_0274_20141004_183400_20141004_201321.EUM.nc	2.631	2.808	1.344	3152	5560	0	2198	14	196
SRL_OPN_2PTS017_0276_20141004_201320_20141004_215158.EUM.nc	2.402	2.884	1.617	3221	5532	0	2178	27	106
SRL_OPN_2PTS017_0278_20141004_215157_20141004_233000.EUM.nc	2.530	2.606	1.261	2381	5315	0	2814	22	98
SRL_OPN_2PTS017_0279_20141004_233000_20141005_010749.EUM.nc	2.433	2.695	1.202	2707	5516	0	2732	5	72
SRL_OPN_2PTS017_0281_20141005_010749_20141005_024611.EUM.nc	2.352	2.436	0.969	2685	5525	0	2659	2	179
SRL_OPN_2PTS017_0283_20141005_024610_20141005_042605.EUM.nc	2.455	5.973	6.970	2736	5468	0	2725	7	0
SRL_OPN_2PTS017_0285_20141005_042604_20141005_060754.EUM.nc	2.530	2.959	1.505	3279	5736	0	2054	5	398
SRL_OPN_2PTS017_0287_20141005_060753_20141005_075551.EUM.nc	2.278	2.524	1.077	3849	6121	0	1984	2	286
SRL_OPN_2PTS017_0290_20141005_075550_20141005_093354.EUM.nc	2.622	2.669	1.440	2714	5475	0	2329	5	427
SRL_OPN_2PTS017_0291_20141005_093353_20141005_111147.EUM.nc	2.402	2.759	1.725	2218	5452	0	3175	26	33
SRL_OPN_2PTS017_0293_20141005_111146_20141005_125010.EUM.nc	2.622	2.795	1.140	2452	5261	0	2712	11	86
SRL_OPN_2PTS017_0295_20141005_125009_20141005_144320.EUM.nc	2.136	2.520	1.279	3687	6348	0	2583	0	78
SRL_OPN_2PTS017_0298_20141005_144319_20141005_162258.EUM.nc	1.989	1.986	0.548	3272	5642	0	2128	3	239
SRL_OPN_2PTS017_0300_20141005_162257_20141005_180243.EUM.nc	2.266	2.630	1.231	3000	5631	0	2541	2	88
SRL_OPN_2PTS017_0302_20141005_180242_20141005_194212.EUM.nc	2.072	2.437	1.175	3334	5619	0	2266	7	12
SRL_OPN_2PTS017_0304_20141005_194211_20141005_212102.EUM.nc	2.590	2.689	1.078	3204	5499	0	2052	5	238
SRL_OPN_2PTS017_0306_20141005_212101_20141005_225916.EUM.nc	2.277	2.553	1.237	2290	5467	0	3037	21	119
SRL_OPN_2PTS017_0307_20141005_225915_20141006_003704.EUM.nc	2.153	2.472	1.101	3215	5499	0	2203	5	76
SRL_OPN_2PTS017_0309_20141006_003704_20141006_021508.EUM.nc	2.186	2.317	0.884	2975	5540	0	2539	5	21
SRL_OPN_2PTS017_0311_20141006_021507_20141006_035433.EUM.nc	2.232	2.158	0.622	2296	5546	0	2962	3	285
SRL_OPN_2PTS017_0313_20141006_035432_20141006_053537.EUM.nc	2.277	2.769	1.240	2841	5565	0	2721	3	0
SRL_OPN_2PTS017_0315_20141006_053537_20141006_072453.EUM.nc	2.314	2.799	1.481	3855	6219	0	2142	8	214
SRL_OPN_2PTS017_0318_20141006_072453_20141006_090309.EUM.nc	2.013	2.043	0.732	3413	5588	0	1701	4	470
SRL_OPN_2PTS017_0319_20141006_090308_20141006_104102.EUM.nc	2.424	2.398	1.148	2644	5513	0	2850	11	8
SRL_OPN_2PTS017_0321_20141006_104101_20141006_121902.EUM.nc	2.134	2.403	1.161	2543	5491	0	2889	13	46
SRL_OPN_2PTS017_0323_20141006_121902_20141006_133940.EUM.nc	2.687	2.611	1.221	387	1247	0	762	59	39
SRL_OPN_2PTS017_0414_20141009_162745_20141009_223359.EUM.nc	2.210	2.400	1.172	12362	19933	0	7216	36	319
SRL_OPN_2PTS017_0421_20141009_223359_20141010_001150.EUM.nc	2.657	2.701	1.344	2879	5265	0	2123	7	256
SRL_OPN_2PTS017_0423_20141010_001149_20141010_014950.EUM.nc	2.035	2.216	1.053	3232	5342	0	2104	0	6
SRL_OPN_2PTS017_0425_20141010_014949_20141010_032850.EUM.nc	2.237	2.059	0.847	2653	5209	0	2368	6	182
SRL_OPN_2PTS017_0427_20141010_032850_20141010_050925.EUM.nc	2.457	2.346	0.711	2388	5367	0	2602	2	375
SRL_OPN_2PTS017_0429_20141010_050924_20141010_065920.EUM.nc	2.582	2.478	0.812	3362	6031	0	2311	7	351
SRL_OPN_2PTS017_0432_20141010_065920_20141010_083755.EUM.nc	2.065	2.578	1.344	4398	5592	0	1176	7	11
SRL_OPN_2PTS017_0434_20141010_083755_20141010_101552.EUM.nc	2.314	2.283	1.203	2530	5327	0	2508	8	281
SRL_OPN_2PTS017_0435_20141010_101551_20141010_115344.EUM.nc	2.241	2.742	1.642	2554	5229	0	2654	16	5
SRL_OPN_2PTS017_0437_20141010_115344_20141010_133235.EUM.nc	2.256	2.633	1.222	2931	5014	0	2002	2	79

– Continued on next page

Table 4: Ka-Band Significant Wave Height Statistics.

– Continued from previous page

File	Median	Mean	Std. Dev.	No. Obs.	Total Obs.	Default Lat/Lon	Flag (total)	Default (total)	3-Sigma Edited
SRL_OPN_2PTS017_0439_20141010_133235_20141010_152557.EUM.nc	2.049	1.873	0.643	3273	6123	0	2277	4	569
SRL_OPN_2PTS017_0442_20141010_152557_20141010_170543.EUM.nc	3.058	3.084	1.383	2790	5280	0	2483	3	4
SRL_OPN_2PTS017_0444_20141010_170542_20141010_184522.EUM.nc	2.200	2.256	1.042	3281	5486	0	2199	6	0
SRL_OPN_2PTS017_0446_20141010_184522_20141010_202431.EUM.nc	2.029	2.042	0.765	3311	5377	0	1978	8	80
SRL_OPN_2PTS017_0448_20141010_202431_20141010_220310.EUM.nc	2.191	2.587	1.420	3046	5158	0	2088	20	4
SRL_OPN_2PTS017_0450_20141010_220310_20141010_234109.EUM.nc	2.892	3.336	1.965	2727	5225	0	2477	20	1
SRL_OPN_2PTS017_0451_20141010_234109_20141011_011852.EUM.nc	2.045	2.231	0.913	2978	5340	0	2354	1	7
SRL_OPN_2PTS017_0453_20141011_011851_20141011_025727.EUM.nc	1.877	1.764	0.590	2467	5372	0	2542	2	361
SRL_OPN_2PTS017_0455_20141011_025727_20141011_043735.EUM.nc	2.338	2.707	1.429	2658	5231	0	2560	6	7
SRL_OPN_2PTS017_0457_20141011_043735_20141011_061940.EUM.nc	2.364	2.424	0.751	3518	5789	0	2040	3	228
SRL_OPN_2PTS017_0459_20141011_061939_20141011_080705.EUM.nc	2.077	2.387	1.033	4204	6099	0	1873	7	15
SRL_OPN_2PTS017_0462_20141011_080704_20141011_094503.EUM.nc	2.386	2.844	1.817	3049	5547	0	2470	14	14
SRL_OPN_2PTS017_0463_20141011_094503_20141011_112257.EUM.nc	2.701	2.884	2.061	2145	5400	0	3232	23	0
SRL_OPN_2PTS017_0465_20141011_112256_20141011_130127.EUM.nc	2.160	2.578	1.060	2679	5422	0	2738	1	4
SRL_OPN_2PTS017_0467_20141011_130126_20141011_145442.EUM.nc	2.258	2.796	1.573	3705	6382	0	2662	2	13
SRL_OPN_2PTS017_0470_20141011_145442_20141011_163420.EUM.nc	2.541	2.520	1.027	3292	5651	0	2348	5	6
SRL_OPN_2PTS017_0472_20141011_163420_20141011_181404.EUM.nc	2.279	2.372	1.007	3063	5641	0	2555	13	10
SRL_OPN_2PTS017_0474_20141011_181404_20141011_195322.EUM.nc	1.853	1.774	0.671	2852	5597	0	2338	7	400
SRL_OPN_2PTS017_0476_20141011_195322_20141011_213215.EUM.nc	2.005	2.383	1.421	3502	5451	0	1859	30	60
SRL_OPN_2PTS017_0478_20141011_213214_20141011_231026.EUM.nc	2.066	2.770	1.842	2277	5380	0	3095	7	1
SRL_OPN_2PTS017_0479_20141011_231024_20141012_004805.EUM.nc	2.357	2.332	1.064	2998	5507	0	2315	10	184
SRL_OPN_2PTS017_0481_20141012_004804_20141012_022622.EUM.nc	1.926	2.165	1.133	2937	5528	0	2570	7	14
SRL_OPN_2PTS017_0483_20141012_022621_20141012_040557.EUM.nc	2.539	2.660	1.151	2475	5488	0	2869	3	141
SRL_OPN_2PTS017_0485_20141012_040558_20141012_054718.EUM.nc	2.339	2.401	0.876	3409	5704	0	2233	9	53
SRL_OPN_2PTS017_0487_20141012_054718_20141012_073600.EUM.nc	2.181	2.141	0.646	3655	6178	0	2104	0	419
SRL_OPN_2PTS017_0490_20141012_073600_20141012_091418.EUM.nc	2.038	2.589	1.594	3549	5586	0	2003	7	27
SRL_OPN_2PTS017_0491_20141012_091417_20141012_105211.EUM.nc	1.990	2.651	1.884	2436	5538	0	3070	26	6
SRL_OPN_2PTS017_0493_20141012_105211_20141012_123017.EUM.nc	2.278	2.765	1.667	2479	5371	0	2846	11	35
SRL_OPN_2PTS017_0495_20141012_123017_20141012_140939.EUM.nc	2.587	3.017	1.418	3226	5592	0	2342	0	24
SRL_OPN_2PTS017_0497_20141012_140939_20141012_160301.EUM.nc	2.167	2.260	0.922	3613	6406	0	2774	8	11
SRL_OPN_2PTS017_0500_20141012_160300_20141012_174246.EUM.nc	2.142	2.320	0.990	2916	5657	0	2729	7	5
SRL_OPN_2PTS017_0502_20141012_174246_20141012_192212.EUM.nc	1.917	2.278	1.343	3453	5613	0	2141	8	11
SRL_OPN_2PTS017_0504_20141012_192211_20141012_210117.EUM.nc	2.086	2.281	1.130	3456	5588	0	1973	5	154
SRL_OPN_2PTS017_0506_20141012_210117_20141012_223941.EUM.nc	1.863	2.244	1.323	2802	5390	0	2561	24	3
SRL_OPN_2PTS017_0507_20141012_223940_20141013_001734.EUM.nc	2.525	2.346	0.714	2640	5472	0	2363	6	463
SRL_OPN_2PTS017_0509_20141013_001733_20141013_015536.EUM.nc	1.936	2.237	1.229	3193	5514	0	2316	1	4
SRL_OPN_2PTS017_0511_20141013_015536_20141013_033433.EUM.nc	2.167	2.428	1.257	2831	5516	0	2667	13	5
SRL_OPN_2PTS017_0513_20141013_033433_20141013_051525.EUM.nc	2.346	2.386	0.934	2810	5566	0	2700	4	52
SRL_OPN_2PTS017_0515_20141013_051524_20141013_070510.EUM.nc	2.062	2.195	0.860	3451	6206	0	2472	8	275

– Continued on next page

Table 4: Ka-Band Significant Wave Height Statistics.

– Continued from previous page

File	Median	Mean	Std. Dev.	No. Obs.	Total Obs.	Default Lat/Lon	Flag (total)	Default (total)	3-Sigma Edited
SRL_OPN_2PTS017_0518_20141013_070509_20141013_084343.EUM.nc	2.162	2.471	1.338	4068	5612	0	1400	21	123
SRL_OPN_2PTS017_0520_20141013_084343_20141013_102129.EUM.nc	2.574	2.498	1.236	2536	5433	0	2707	22	168
SRL_OPN_2PTS017_0521_20141013_102128_20141013_115932.EUM.nc	2.033	2.507	1.626	2577	5485	0	2893	13	2
SRL_OPN_2PTS017_0523_20141013_115932_20141013_133828.EUM.nc	2.386	2.608	1.012	2977	5442	0	2409	5	51
SRL_OPN_2PTS017_0525_20141013_133826_20141013_153151.EUM.nc	2.240	2.208	0.785	3570	6395	0	2565	0	260
SRL_OPN_2PTS017_0528_20141013_153150_20141013_171138.EUM.nc	2.108	2.182	0.602	2791	5608	0	2800	2	15
SRL_OPN_2PTS017_0530_20141013_171137_20141013_185108.EUM.nc	2.051	2.133	0.936	3143	5559	0	2202	9	205
SRL_OPN_2PTS017_0532_20141013_185107_20141013_203025.EUM.nc	2.114	2.518	1.529	3364	5585	0	2156	19	46
SRL_OPN_2PTS017_0534_20141013_203024_20141013_220852.EUM.nc	2.316	2.604	1.598	2995	5479	0	2457	23	4
SRL_OPN_2PTS017_0536_20141013_220851_20141013_234650.EUM.nc	2.555	3.042	1.666	2910	5525	0	2609	5	1
SRL_OPN_2PTS017_0537_20141013_234650_20141014_012443.EUM.nc	1.954	2.389	1.270	2899	5532	0	2595	4	34
SRL_OPN_2PTS017_0539_20141014_012442_20141014_030315.EUM.nc	2.137	2.252	0.895	2653	5589	0	2788	6	142
SRL_OPN_2PTS017_0541_20141014_030315_20141014_044330.EUM.nc	2.246	2.363	1.038	2752	5550	0	2774	6	18
SRL_OPN_2PTS017_0543_20141014_044329_20141014_062542.EUM.nc	2.259	2.281	0.828	3419	5800	0	2008	2	371
SRL_OPN_2PTS017_0545_20141014_062541_20141014_081249.EUM.nc	2.151	2.593	1.412	4001	6096	0	1809	4	282
SRL_OPN_2PTS017_0548_20141014_081249_20141014_095045.EUM.nc	2.339	2.713	1.546	2982	5448	0	2451	9	6
SRL_OPN_2PTS017_0549_20141014_095046_20141014_112839.EUM.nc	2.289	2.823	1.726	2165	5402	0	3206	28	3
SRL_OPN_2PTS017_0551_20141014_112838_20141014_130714.EUM.nc	2.443	2.431	0.828	2607	5485	0	2721	0	157
SRL_OPN_2PTS017_0553_20141014_130713_20141014_150031.EUM.nc	2.295	2.369	0.788	3473	6360	0	2639	7	241
SRL_OPN_2PTS017_0556_20141014_150029_20141014_164009.EUM.nc	2.108	2.110	0.637	3122	5647	0	2487	18	20
SRL_OPN_2PTS017_0558_20141014_164009_20141014_181951.EUM.nc	2.402	2.354	0.871	3077	5529	0	2403	1	48
SRL_OPN_2PTS017_0560_20141014_181951_20141014_195907.EUM.nc	2.282	2.578	1.515	3178	5552	0	2321	4	49
SRL_OPN_2PTS017_0562_20141014_195907_20141014_213759.EUM.nc	2.088	2.849	2.090	3436	5576	0	2105	20	15
SRL_OPN_2PTS017_0564_20141014_213758_20141014_231606.EUM.nc	2.983	3.088	1.718	2356	5367	0	2997	8	6
SRL_OPN_2PTS017_0565_20141014_231605_20141015_005346.EUM.nc	2.259	2.362	1.122	3059	5533	0	2438	26	10
SRL_OPN_2PTS017_0567_20141015_005345_20141015_023208.EUM.nc	2.137	2.071	0.775	2848	5542	0	2556	3	135
SRL_OPN_2PTS017_0569_20141015_023207_20141015_041147.EUM.nc	2.111	2.232	0.635	2476	5512	0	2899	10	127
SRL_OPN_2PTS017_0571_20141015_041147_20141015_055316.EUM.nc	2.410	2.566	1.239	3529	5712	0	2138	5	40
SRL_OPN_2PTS017_0573_20141015_055315_20141015_074143.EUM.nc	2.285	2.530	1.186	3902	6165	0	2082	0	181
SRL_OPN_2PTS017_0576_20141015_074142_20141015_091959.EUM.nc	2.423	2.655	1.288	3168	5553	0	2171	4	210
SRL_OPN_2PTS017_0577_20141015_091958_20141015_105752.EUM.nc	1.830	2.124	1.344	2362	5497	0	3119	13	3
SRL_OPN_2PTS017_0579_20141015_105751_20141015_123559.EUM.nc	2.299	2.367	0.851	2249	5358	0	2942	3	164
SRL_OPN_2PTS017_0581_20141015_123559_20141015_141528.EUM.nc	2.279	2.363	0.686	3142	5546	0	2237	4	163
SRL_OPN_2PTS017_0583_20141015_141528_20141015_160847.EUM.nc	2.030	2.056	0.784	3563	6367	0	2654	8	142
SRL_OPN_2PTS017_0586_20141015_160847_20141015_174833.EUM.nc	2.322	2.330	0.856	2937	5606	0	2650	8	11
SRL_OPN_2PTS017_0588_20141015_174833_20141015_192757.EUM.nc	2.272	2.251	0.937	3131	5634	0	2276	8	219
SRL_OPN_2PTS017_0590_20141015_192756_20141015_210700.EUM.nc	2.003	2.772	1.732	3471	5555	0	2073	8	3
SRL_OPN_2PTS017_0592_20141015_210659_20141015_224521.EUM.nc	2.707	2.837	1.503	2633	5359	0	2717	6	3
SRL_OPN_2PTS017_0593_20141015_224520_20141016_002302.EUM.nc	2.384	2.422	0.954	3088	5461	0	2358	2	13

– Continued on next page

Table 4: Ka-Band Significant Wave Height Statistics.

– Continued from previous page

File	Median	Mean	Std. Dev.	No. Obs.	Total Obs.	Default Lat/Lon	Flag (total)	Default (total)	3-Sigma Edited
SRL_OPN_2PTS017_0595_20141016_002301_20141016_020106.EUM.nc	2.136	1.972	0.791	2964	5541	0	2391	7	179
SRL_OPN_2PTS017_0597_20141016_020106_20141016_034009.EUM.nc	2.018	2.049	0.908	2722	5512	0	2745	10	35
SRL_OPN_2PTS017_0599_20141016_034008_20141016_052105.EUM.nc	2.755	2.736	1.225	2726	5591	0	2730	1	134
SRL_OPN_2PTS017_0601_20141016_052104_20141016_071041.EUM.nc	2.340	2.658	1.253	3687	6220	0	2482	13	38
SRL_OPN_2PTS017_0604_20141016_071041_20141016_084911.EUM.nc	2.313	2.864	1.458	4063	5610	0	1464	4	79
SRL_OPN_2PTS017_0605_20141016_084911_20141016_102707.EUM.nc	2.198	2.237	1.051	2747	5453	0	2683	17	6
SRL_OPN_2PTS017_0607_20141016_102706_20141016_120502.EUM.nc	2.052	1.920	0.813	2329	5470	0	2886	15	240
SRL_OPN_2PTS017_0609_20141016_120500_20141016_134401.EUM.nc	2.301	2.207	0.513	2866	5344	0	2282	13	183
SRL_OPN_2PTS017_0611_20141016_134401_20141016_153726.EUM.nc	2.045	2.244	0.905	3798	6390	0	2568	3	21
SRL_OPN_2PTS017_0614_20141016_153725_20141016_171713.EUM.nc	2.209	2.384	0.991	2620	5586	0	2863	3	100
SRL_OPN_2PTS017_0616_20141016_171712_20141016_185642.EUM.nc	2.178	2.205	0.874	3074	5543	0	2204	8	257
SRL_OPN_2PTS017_0618_20141016_185642_20141016_203556.EUM.nc	1.983	2.499	1.300	3461	5593	0	2115	11	6
SRL_OPN_2PTS017_0620_20141016_203555_20141016_221422.EUM.nc	2.482	2.506	1.199	2808	5481	0	2539	21	113
SRL_OPN_2PTS017_0622_20141016_221421_20141016_235218.EUM.nc	2.311	2.282	0.880	2922	5487	0	2551	5	9
SRL_OPN_2PTS017_0623_20141016_235218_20141017_013011.EUM.nc	2.125	2.240	0.939	3027	5530	0	2498	2	3
SRL_OPN_2PTS017_0625_20141017_013010_20141017_030849.EUM.nc	2.006	2.221	1.052	2766	5548	0	2773	3	6
SRL_OPN_2PTS017_0627_20141017_030848_20141017_044908.EUM.nc	2.682	2.936	1.486	2793	5508	0	2703	6	6
SRL_OPN_2PTS017_0629_20141017_044908_20141017_063128.EUM.nc	2.221	2.629	1.109	3823	5793	0	1968	0	2
SRL_OPN_2PTS017_0631_20141017_063127_20141017_081818.EUM.nc	2.563	3.079	1.568	4343	6098	0	1750	1	4
SRL_OPN_2PTS017_0634_20141017_081817_20141017_095612.EUM.nc	2.076	2.171	0.839	2979	5438	0	2442	11	6
SRL_OPN_2PTS017_0635_20141017_095612_20141017_113407.EUM.nc	1.687	2.006	1.308	2308	5385	0	3048	24	5
SRL_OPN_2PTS017_0637_20141017_113407_20141017_131246.EUM.nc	2.226	2.137	0.632	2656	5465	0	2665	3	141
SRL_OPN_2PTS017_0639_20141017_131245_20141017_150604.EUM.nc	2.149	2.372	1.026	3626	6385	0	2751	2	6
SRL_OPN_2PTS017_0642_20141017_150603_20141017_164542.EUM.nc	2.530	2.868	1.521	2834	5604	0	2653	6	111
SRL_OPN_2PTS017_0644_20141017_164541_20141017_182524.EUM.nc	2.180	2.374	1.107	3130	5554	0	2331	7	86
SRL_OPN_2PTS017_0646_20141017_182523_20141017_200447.EUM.nc	1.878	2.157	0.979	3052	5582	0	2426	5	99
SRL_OPN_2PTS017_0648_20141017_200448_20141017_214327.EUM.nc	2.334	2.562	1.227	3236	5519	0	2224	21	38
SRL_OPN_2PTS017_0650_20141017_214327_20141017_232133.EUM.nc	2.520	2.501	0.959	2438	5373	0	2921	11	3
SRL_OPN_2PTS017_0651_20141017_232133_20141018_005922.EUM.nc	2.253	2.279	1.014	2993	5535	0	2504	24	14
SRL_OPN_2PTS017_0653_20141018_005921_20141018_023737.EUM.nc	1.928	2.404	1.414	2932	5555	0	2610	12	1
SRL_OPN_2PTS017_0655_20141018_023738_20141018_041724.EUM.nc	2.594	2.901	1.280	2633	5497	0	2811	11	42
SRL_OPN_2PTS017_0657_20141018_041723_20141018_055858.EUM.nc	2.346	2.725	1.317	3611	5729	0	2109	2	7
SRL_OPN_2PTS017_0659_20141018_055858_20141018_074721.EUM.nc	2.746	2.849	1.118	4024	6147	0	2023	3	97
SRL_OPN_2PTS017_0662_20141018_074720_20141018_092526.EUM.nc	2.250	2.185	0.723	3025	5519	0	2291	2	201
SRL_OPN_2PTS017_0663_20141018_092526_20141018_110318.EUM.nc	1.503	1.760	1.026	2269	5517	0	3230	17	1
SRL_OPN_2PTS017_0665_20141018_110317_20141018_124137.EUM.nc	2.159	2.359	1.084	2420	5349	0	2902	8	19
SRL_OPN_2PTS017_0667_20141018_124136_20141018_142103.EUM.nc	2.245	2.507	1.096	3357	5534	0	2159	0	18
SRL_OPN_2PTS017_0669_20141018_142103_20141018_161420.EUM.nc	2.256	3.138	2.156	3636	6384	0	2743	2	3
SRL_OPN_2PTS017_0672_20141018_161420_20141018_175405.EUM.nc	2.379	2.622	1.258	2884	5613	0	2715	3	11

– Continued on next page

Table 4: Ka-Band Significant Wave Height Statistics.

– Continued from previous page

File	Median	Mean	Std. Dev.	No. Obs.	Total Obs.	Default Lat/Lon	Flag (total)	Default (total)	3-Sigma Edited
SRL_OPN_2PTS017_0674_20141018_175404_20141018_193328.EUM.nc	2.126	2.213	0.955	3155	5628	0	2335	10	128
SRL_OPN_2PTS017_0676_20141018_193327_20141018_211228.EUM.nc	2.306	2.515	1.218	3248	5453	0	2096	7	102
SRL_OPN_2PTS017_0678_20141018_211227_20141018_225048.EUM.nc	2.563	2.617	1.166	2435	5425	0	2979	8	3
SRL_OPN_2PTS017_0679_20141018_225047_20141019_002828.EUM.nc	2.270	2.367	0.953	2929	5437	0	2307	8	193
SRL_OPN_2PTS017_0681_20141019_002827_20141019_020635.EUM.nc	1.998	2.687	1.902	2947	5541	0	2511	26	57
SRL_OPN_2PTS017_0683_20141019_020634_20141019_034551.EUM.nc	2.122	2.624	1.327	2719	5564	0	2835	5	5
SRL_OPN_2PTS017_0685_20141019_034551_20141019_052647.EUM.nc	2.730	3.099	1.609	2761	5585	0	2819	1	4
SRL_OPN_2PTS017_0687_20141019_052646_20141019_071611.EUM.nc	2.721	2.743	1.023	3735	6212	0	2365	9	103
SRL_OPN_2PTS017_0690_20141019_071610_20141019_085438.EUM.nc	2.191	2.448	1.138	4010	5608	0	1579	11	8
SRL_OPN_2PTS017_0691_20141019_085438_20141019_103233.EUM.nc	1.762	1.950	1.031	2487	5531	0	2947	15	82
SRL_OPN_2PTS017_0693_20141019_103233_20141019_121030.EUM.nc	2.150	1.996	0.865	2218	5429	0	2936	21	254
SRL_OPN_2PTS017_0695_20141019_121029_20141019_134935.EUM.nc	2.165	2.527	1.128	3077	5464	0	2363	2	22
SRL_OPN_2PTS017_0697_20141019_134934_20141019_154258.EUM.nc	2.304	3.149	2.071	3676	6389	0	2712	0	1
SRL_OPN_2PTS017_0700_20141019_154258_20141019_172245.EUM.nc	2.633	2.679	0.982	2717	5530	0	2811	1	1
SRL_OPN_2PTS017_0702_20141019_172244_20141019_190212.EUM.nc	2.004	1.917	0.728	2960	5614	0	2317	4	333
SRL_OPN_2PTS017_0704_20141019_190211_20141019_204125.EUM.nc	2.214	2.107	0.816	3398	5598	0	1967	3	230
SRL_OPN_2PTS017_0706_20141019_204125_20141019_221958.EUM.nc	2.238	2.374	1.302	2822	5376	0	2482	19	53
SRL_OPN_2PTS017_0708_20141019_221957_20141019_235744.EUM.nc	2.439	2.631	1.246	2964	5503	0	2460	6	73
SRL_OPN_2PTS017_0709_20141019_235743_20141020_013539.EUM.nc	1.870	2.651	1.837	3140	5540	0	2395	1	4
SRL_OPN_2PTS017_0711_20141020_013538_20141020_031420.EUM.nc	2.132	2.508	1.222	2605	5541	0	2840	17	79
SRL_OPN_2PTS017_0713_20141020_031420_20141020_045447.EUM.nc	3.047	3.330	1.839	2830	5547	0	2706	8	3
SRL_OPN_2PTS017_0715_20141020_045446_20141020_063725.EUM.nc	2.739	2.844	1.038	3731	5824	0	1974	1	118
SRL_OPN_2PTS017_0717_20141020_063724_20141020_082346.EUM.nc	2.476	2.641	1.199	4230	6071	0	1743	1	97
SRL_OPN_2PTS017_0720_20141020_082345_20141020_100140.EUM.nc	1.977	2.286	1.184	2940	5438	0	2478	7	13
SRL_OPN_2PTS017_0721_20141020_100139_20141020_113935.EUM.nc	1.959	1.750	0.860	2097	5404	0	3018	29	260
SRL_OPN_2PTS017_0723_20141020_113934_20141020_131817.EUM.nc	2.107	2.550	1.171	2862	5403	0	2530	3	8
SRL_OPN_2PTS017_0725_20141020_131816_20141020_151137.EUM.nc	2.563	3.078	1.595	3585	6418	0	2828	2	3
SRL_OPN_2PTS017_0728_20141020_151136_20141020_165123.EUM.nc	2.642	2.740	0.924	2753	5591	0	2759	6	73
SRL_OPN_2PTS017_0730_20141020_165122_20141020_183056.EUM.nc	2.199	2.183	0.787	2901	5541	0	2364	5	271
SRL_OPN_2PTS017_0732_20141020_183055_20141020_201017.EUM.nc	2.157	2.310	1.093	3026	5563	0	2398	5	134
SRL_OPN_2PTS017_0734_20141020_201017_20141020_214855.EUM.nc	2.307	2.637	1.324	3257	5487	0	2215	7	8
SRL_OPN_2PTS017_0736_20141020_214854_20141020_232658.EUM.nc	2.483	2.708	1.375	2490	5350	0	2811	39	10
SRL_OPN_2PTS017_0737_20141020_232657_20141021_010447.EUM.nc	2.608	2.873	1.552	2774	5531	0	2752	5	0
SRL_OPN_2PTS017_0739_20141021_010446_20141021_024307.EUM.nc	2.083	2.426	1.292	2734	5575	0	2716	4	121
SRL_OPN_2PTS017_0741_20141021_024306_20141021_042258.EUM.nc	3.133	3.193	1.430	2705	5554	0	2842	4	3
SRL_OPN_2PTS017_0743_20141021_042258_20141021_060450.EUM.nc	2.571	2.873	1.215	3557	5737	0	2079	2	99
SRL_OPN_2PTS017_0745_20141021_060450_20141021_075249.EUM.nc	2.510	2.825	1.283	4087	6126	0	1986	1	52
SRL_OPN_2PTS017_0748_20141021_075248_20141021_093052.EUM.nc	2.295	2.444	1.074	3105	5479	0	2298	7	69
SRL_OPN_2PTS017_0749_20141021_093051_20141021_110845.EUM.nc	1.498	1.966	1.374	2311	5463	0	3130	19	3

– Continued on next page

Table 4: Ka-Band Significant Wave Height Statistics.

– Continued from previous page

File	Median	Mean	Std. Dev.	No. Obs.	Total Obs.	Default Lat/Lon	Flag (total)	Default (total)	3-Sigma Edited
SRL_OPN_2PTS017_0751_20141021_110844_20141021_124705.EUM.nc	2.468	2.682	1.082	2396	5350	0	2946	2	6
SRL_OPN_2PTS017_0753_20141021_124704_20141021_144014.EUM.nc	3.171	3.059	1.391	3414	6306	0	2890	1	1
SRL_OPN_2PTS017_0756_20141021_144015_20141021_162000.EUM.nc	2.590	2.679	1.166	3436	5615	0	2168	7	4
SRL_OPN_2PTS017_0758_20141021_161959_20141021_175936.EUM.nc	2.134	2.515	1.236	2921	5625	0	2700	2	2
SRL_OPN_2PTS017_0760_20141021_175935_20141021_193906.EUM.nc	2.112	2.272	0.914	3044	5614	0	2353	2	215
SRL_OPN_2PTS017_0762_20141021_193906_20141021_211757.EUM.nc	2.274	2.556	1.201	3362	5468	0	2087	17	2
SRL_OPN_2PTS017_0764_20141021_211756_20141021_225612.EUM.nc	2.127	2.618	1.499	2396	5439	0	3036	6	1
SRL_OPN_2PTS017_0765_20141021_225612_20141022_003401.EUM.nc	2.479	2.668	1.544	3137	5447	0	2232	9	69
SRL_OPN_2PTS017_0767_20141022_003400_20141022_072147.EUM.nc	2.612	2.899	1.301	12422	22874	0	10389	30	33
SRL_OPN_2PTS017_0776_20141022_072146_20141022_090005.EUM.nc	2.281	2.459	1.096	3858	5595	0	1645	7	85
SRL_OPN_2PTS017_0777_20141022_090004_20141022_103758.EUM.nc	1.689	2.009	1.077	2511	5490	0	2932	8	39
SRL_OPN_2PTS017_0779_20141022_103757_20141022_121605.EUM.nc	2.066	2.488	1.268	2458	5453	0	2962	25	8
SRL_OPN_2PTS017_0781_20141022_121604_20141022_135507.EUM.nc	3.101	3.107	1.407	3154	5467	0	2304	3	6
SRL_OPN_2PTS017_0783_20141022_135507_20141022_154830.EUM.nc	2.502	2.751	1.382	3599	6386	0	2779	3	5
SRL_OPN_2PTS017_0786_20141022_154830_20141022_172817.EUM.nc	2.390	2.678	1.115	2655	5484	0	2820	2	7
SRL_OPN_2PTS017_0788_20141022_172817_20141022_190744.EUM.nc	2.115	2.473	1.181	3378	5625	0	2231	5	11
SRL_OPN_2PTS017_0790_20141022_190744_20141022_204655.EUM.nc	2.022	2.208	0.911	3531	5589	0	1963	10	85
SRL_OPN_2PTS017_0792_20141022_204655_20141022_222525.EUM.nc	2.552	2.490	1.339	2836	5390	0	2530	24	0
SRL_OPN_2PTS017_0793_20141022_222524_20141023_000310.EUM.nc	2.505	2.682	1.530	3078	5535	0	2441	16	0
SRL_OPN_2PTS017_0795_20141023_000309_20141023_014106.EUM.nc	2.326	2.514	1.140	3106	5540	0	2395	20	19
SRL_OPN_2PTS017_0797_20141023_014105_20141023_032000.EUM.nc	2.895	3.035	1.506	2736	5525	0	2777	10	2
SRL_OPN_2PTS017_0799_20141023_032000_20141023_050025.EUM.nc	2.916	3.128	1.131	2883	5555	0	2668	0	4
SRL_OPN_2PTS017_0801_20141023_050024_20141023_064310.EUM.nc	2.250	2.658	1.229	3746	5830	0	2001	4	79
SRL_OPN_2PTS017_0803_20141023_064310_20141023_082914.EUM.nc	2.326	2.448	0.934	4368	6042	0	1659	4	11
SRL_OPN_2PTS017_0806_20141023_082913_20141023_100714.EUM.nc	2.250	2.390	1.087	2914	5427	0	2485	5	23
SRL_OPN_2PTS017_0807_20141023_100713_20141023_114501.EUM.nc	2.232	2.202	1.175	2377	5394	0	2978	12	27
SRL_OPN_2PTS017_0809_20141023_114501_20141023_132348.EUM.nc	2.828	2.839	1.261	2837	5401	0	2558	4	2
SRL_OPN_2PTS017_0811_20141023_132349_20141023_165656.EUM.nc	2.554	2.788	1.171	6046	11936	0	5630	7	253
SRL_OPN_2PTS017_0816_20141023_165655_20141023_183627.EUM.nc	2.301	2.385	0.822	3165	5517	0	2337	2	13
SRL_OPN_2PTS017_0818_20141023_183626_20141023_201548.EUM.nc	2.239	2.291	0.936	3019	5563	0	2299	7	238
SRL_OPN_2PTS017_0820_20141023_201547_20141023_233224.EUM.nc	2.354	2.570	1.301	5653	10786	0	5066	48	19
SRL_OPN_2PTS017_0823_20141023_233223_20141024_011014.EUM.nc	2.702	2.601	1.105	2527	5515	0	2760	8	220
SRL_OPN_2PTS017_0825_20141024_011013_20141024_024846.EUM.nc	2.715	2.854	1.362	2793	5558	0	2759	2	4
SRL_OPN_2PTS017_0827_20141024_024845_20141024_042835.EUM.nc	2.694	2.831	0.936	2732	5552	0	2807	5	8
SRL_OPN_2PTS017_0829_20141024_042834_20141024_061034.EUM.nc	2.311	2.857	1.382	3625	5735	0	2104	2	4
SRL_OPN_2PTS017_0831_20141024_061033_20141024_075816.EUM.nc	2.071	2.308	0.939	4143	6108	0	1951	3	11
SRL_OPN_2PTS017_0834_20141024_075817_20141024_093627.EUM.nc	2.352	2.328	0.825	2956	5539	0	2517	18	48
SRL_OPN_2PTS017_0835_20141024_093626_20141024_111411.EUM.nc	1.930	1.882	1.151	2126	5414	0	3171	35	82
SRL_OPN_2PTS017_0837_20141024_111410_20141024_125235.EUM.nc	2.625	2.995	1.471	2484	5386	0	2897	3	2

– Continued on next page

Table 4: Ka-Band Significant Wave Height Statistics.

– Continued from previous page

File	Median	Mean	Std. Dev.	No. Obs.	Total Obs.	Default Lat/Lon	Flag (total)	Default (total)	3-Sigma Edited
SRL_OPN_2PTS017_0839_20141024_125234_20141024_144547.EUM.nc	2.652	2.774	1.009	3119	6343	0	2966	2	256
SRL_OPN_2PTS017_0842_20141024_144547_20141024_162533.EUM.nc	2.366	2.485	1.156	3230	5633	0	2249	3	151
SRL_OPN_2PTS017_0844_20141024_162533_20141024_180509.EUM.nc	2.372	2.401	0.808	2886	5630	0	2701	1	42
SRL_OPN_2PTS017_0846_20141024_180508_20141024_194436.EUM.nc	1.980	2.452	1.323	3237	5608	0	2359	4	8
SRL_OPN_2PTS017_0848_20141024_194435_20141024_212333.EUM.nc	1.958	2.517	1.423	3419	5449	0	2012	15	3
SRL_OPN_2PTS017_0850_20141024_212332_20141024_230138.EUM.nc	2.262	2.114	0.840	2040	5339	0	3023	13	263
SRL_OPN_2PTS017_0851_20141024_230137_20141025_003927.EUM.nc	2.392	2.710	1.467	3217	5515	0	2229	14	55
SRL_OPN_2PTS017_0853_20141025_003926_20141025_021740.EUM.nc	2.567	2.746	1.001	2985	5542	0	2552	2	3
SRL_OPN_2PTS017_0855_20141025_021739_20141025_035657.EUM.nc	2.437	2.582	0.783	2508	5569	0	2914	5	142
SRL_OPN_2PTS017_0857_20141025_035657_20141025_053815.EUM.nc	2.644	2.675	1.005	2958	5537	0	2565	12	2
SRL_OPN_2PTS017_0859_20141025_053814_20141025_072716.EUM.nc	1.903	2.118	0.941	3779	6203	0	2072	0	352
SRL_OPN_2PTS017_0862_20141025_072716_20141025_090538.EUM.nc	2.152	2.284	0.734	3656	5580	0	1796	5	123
SRL_OPN_2PTS017_0863_20141025_090538_20141025_104323.EUM.nc	1.943	2.129	1.085	2530	5506	0	2859	28	89
SRL_OPN_2PTS017_0865_20141025_104323_20141025_122133.EUM.nc	2.334	2.553	1.194	2341	5450	0	2917	13	179
SRL_OPN_2PTS017_0867_20141025_122132_20141025_140040.EUM.nc	2.355	2.641	1.197	3052	5484	0	2207	3	222
SRL_OPN_2PTS017_0869_20141025_140040_20141025_155411.EUM.nc	2.167	2.466	1.178	3333	6374	0	3037	3	1
SRL_OPN_2PTS017_0872_20141025_155410_20141025_173348.EUM.nc	2.268	2.454	0.833	2630	5504	0	2867	5	2
SRL_OPN_2PTS017_0874_20141025_173347_20141025_191323.EUM.nc	1.837	2.263	1.162	3392	5606	0	2200	13	1
SRL_OPN_2PTS017_0876_20141025_191323_20141025_205223.EUM.nc	1.914	2.359	1.327	3483	5570	0	1972	14	101
SRL_OPN_2PTS017_0878_20141025_205222_20141025_223050.EUM.nc	1.879	1.833	0.790	2491	5395	0	2494	28	382
SRL_OPN_2PTS017_0879_20141025_223049_20141026_000842.EUM.nc	2.399	2.837	1.443	3066	5479	0	2398	8	7
SRL_OPN_2PTS017_0881_20141026_000841_20141026_014633.EUM.nc	2.458	2.629	1.063	3188	5517	0	2300	7	22
SRL_OPN_2PTS017_0883_20141026_014632_20141026_032532.EUM.nc	2.434	2.585	1.184	2831	5504	0	2666	4	3
SRL_OPN_2PTS017_0885_20141026_032531_20141026_050610.EUM.nc	2.858	2.666	0.879	2749	5579	0	2789	7	34
SRL_OPN_2PTS017_0887_20141026_050609_20141026_065612.EUM.nc	2.009	2.312	1.150	3615	6235	0	2469	3	148
SRL_OPN_2PTS017_0890_20141026_065612_20141026_083440.EUM.nc	1.966	2.118	0.743	4056	5621	0	1280	2	283
SRL_OPN_2PTS017_0891_20141026_083439_20141026_101238.EUM.nc	1.968	2.372	1.216	2828	5423	0	2563	14	18
SRL_OPN_2PTS017_0893_20141026_101237_20141026_115037.EUM.nc	2.110	2.276	1.211	2272	5430	0	2962	15	181
SRL_OPN_2PTS017_0895_20141026_115037_20141026_132918.EUM.nc	2.317	2.648	1.205	2869	5412	0	2534	6	3
SRL_OPN_2PTS017_0897_20141026_132918_20141026_152240.EUM.nc	2.379	2.577	0.971	3387	6359	0	2830	5	137
SRL_OPN_2PTS017_0900_20141026_152239_20141026_170227.EUM.nc	2.163	2.378	0.834	2666	5578	0	2876	4	32
SRL_OPN_2PTS017_0902_20141026_170226_20141026_184206.EUM.nc	1.874	2.176	0.947	2984	5526	0	2373	4	165
SRL_OPN_2PTS017_0904_20141026_184205_20141026_202116.EUM.nc	2.039	2.574	1.373	3334	5548	0	2200	7	7
SRL_OPN_2PTS017_0906_20141026_202115_20141026_215958.EUM.nc	1.974	2.508	1.454	2960	5439	0	2421	23	35
SRL_OPN_2PTS017_0908_20141026_215957_20141026_233758.EUM.nc	2.944	3.134	1.470	2649	5476	0	2813	7	7
SRL_OPN_2PTS017_0909_20141026_233757_20141027_011606.EUM.nc	2.178	2.441	1.209	2876	5504	0	2468	10	150
SRL_OPN_2PTS017_0911_20141027_011607_20141027_025443.EUM.nc	2.149	2.467	1.034	2751	5542	0	2774	0	17
SRL_OPN_2PTS017_0913_20141027_025442_20141027_043446.EUM.nc	2.489	2.582	0.979	2705	5515	0	2761	11	38
SRL_OPN_2PTS017_0915_20141027_043446_20141027_061647.EUM.nc	2.269	2.665	1.293	3731	5763	0	2026	1	5

– Continued on next page

Table 4: Ka-Band Significant Wave Height Statistics.

– Continued from previous page

File	Median	Mean	Std. Dev.	No. Obs.	Total Obs.	Default Lat/Lon	Flag (total)	Default (total)	3-Sigma Edited
SRL_OPN_2PTS017_0917_20141027_061646_20141027_080412.EUM.nc	1.881	2.130	0.976	3832	6082	0	1936	4	310
SRL_OPN_2PTS017_0920_20141027_080411_20141027_094220.EUM.nc	2.022	2.268	1.099	2825	5523	0	2497	5	196
SRL_OPN_2PTS017_0921_20141027_094219_20141027_112012.EUM.nc	1.750	2.198	1.546	2254	5336	0	3040	37	5
SRL_OPN_2PTS017_0923_20141027_112012_20141027_125833.EUM.nc	2.263	2.542	1.110	2489	5349	0	2773	5	82
SRL_OPN_2PTS017_0925_20141027_125833_20141027_145146.EUM.nc	2.274	2.645	1.092	3257	6339	0	2986	1	95
SRL_OPN_2PTS017_0928_20141027_145146_20141027_163134.EUM.nc	2.297	2.307	0.843	3276	5646	0	2352	11	7
SRL_OPN_2PTS017_0930_20141027_163132_20141027_181116.EUM.nc	2.316	2.675	1.359	2917	5631	0	2677	3	34
SRL_OPN_2PTS017_0932_20141027_181117_20141027_195035.EUM.nc	2.034	2.302	1.094	3101	5580	0	2423	4	52
SRL_OPN_2PTS017_0934_20141027_195034_20141027_212930.EUM.nc	1.968	2.389	1.203	3430	5452	0	1937	25	60
SRL_OPN_2PTS017_0936_20141027_212929_20141027_230740.EUM.nc	2.616	2.712	1.430	2139	5366	0	3154	7	66
SRL_OPN_2PTS017_0937_20141027_230739_20141028_004521.EUM.nc	1.995	2.398	1.455	3228	5495	0	2256	7	4
SRL_OPN_2PTS017_0939_20141028_004520_20141028_022336.EUM.nc	2.128	2.245	0.740	2808	5550	0	2640	4	98
SRL_OPN_2PTS017_0941_20141028_022336_20141028_040300.EUM.nc	2.548	2.593	0.828	2680	5472	0	2785	4	3
SRL_OPN_2PTS017_0943_20141028_040259_20141028_054425.EUM.nc	2.405	2.629	1.220	3203	5670	0	2385	9	73
SRL_OPN_2PTS017_0945_20141028_054424_20141028_073314.EUM.nc	2.202	2.541	1.230	4064	6190	0	2117	0	9
SRL_OPN_2PTS017_0948_20141028_073313_20141028_091134.EUM.nc	2.080	2.582	1.502	3432	5549	0	1977	6	134
SRL_OPN_2PTS017_0949_20141028_091134_20141028_104919.EUM.nc	1.744	2.208	1.456	2553	5526	0	2921	17	35
SRL_OPN_2PTS017_0951_20141028_104918_20141028_122729.EUM.nc	2.189	2.712	1.426	2419	5367	0	2902	29	17
SRL_OPN_2PTS017_0953_20141028_122728_20141028_140651.EUM.nc	2.425	2.689	1.033	3112	5510	0	2392	0	6
SRL_OPN_2PTS017_0955_20141028_140650_20141028_160014.EUM.nc	2.090	2.164	0.791	3186	6365	0	3041	7	131
SRL_OPN_2PTS017_0958_20141028_160013_20141028_173958.EUM.nc	2.509	2.798	1.068	2574	4627	0	2043	4	6
SRL_OPN_2PTS017_0960_20141028_173958_20141028_191924.EUM.nc	1.940	2.226	1.117	3206	5590	0	2216	7	161
SRL_OPN_2PTS017_0962_20141028_191923_20141028_205830.EUM.nc	2.205	2.174	0.910	3340	5559	0	1961	7	251
SRL_OPN_2PTS017_0964_20141028_205829_20141028_223654.EUM.nc	2.452	2.512	1.437	2710	5336	0	2531	16	79
SRL_OPN_2PTS017_0965_20141028_223654_20141029_001437.EUM.nc	2.119	2.515	1.294	3118	5479	0	2355	1	5
SRL_OPN_2PTS017_0967_20141029_001436_20141029_015238.EUM.nc	2.055	2.081	0.797	3185	5502	0	2259	2	56
SRL_OPN_2PTS017_0969_20141029_015237_20141029_033133.EUM.nc	2.188	2.340	1.038	2805	5495	0	2679	7	4
SRL_OPN_2PTS017_0971_20141029_033133_20141029_051220.EUM.nc	2.459	2.772	1.302	2800	5565	0	2743	1	21
SRL_OPN_2PTS017_0973_20141029_051220_20141029_070211.EUM.nc	2.257	2.695	1.294	3715	6216	0	2486	3	12
SRL_OPN_2PTS017_0976_20141029_070210_20141029_084045.EUM.nc	2.157	2.492	1.318	4271	5620	0	1333	6	10
SRL_OPN_2PTS017_0978_20141029_084045_20141029_101834.EUM.nc	2.048	2.313	1.296	2779	5417	0	2624	11	3
SRL_OPN_2PTS017_0979_20141029_101833_20141029_115635.EUM.nc	2.159	2.153	0.995	2462	5446	0	2964	14	6
SRL_OPN_2PTS017_0981_20141029_115635_20141029_133529.EUM.nc	2.122	2.388	0.849	2688	5360	0	2508	10	154
SRL_OPN_2PTS017_0983_20141029_133528_20141029_152852.EUM.nc	2.267	2.341	0.855	3319	6333	0	2839	7	168
SRL_OPN_2PTS017_0986_20141029_152851_20141029_170839.EUM.nc	2.479	2.732	1.162	2693	5588	0	2876	2	17
SRL_OPN_2PTS017_0988_20141029_170839_20141029_184809.EUM.nc	2.409	2.517	1.286	3263	5513	0	2233	10	7
SRL_OPN_2PTS017_0990_20141029_184808_20141029_202727.EUM.nc	2.149	2.430	1.332	3318	5572	0	2231	10	13
SRL_OPN_2PTS017_0992_20141029_202726_20141029_220556.EUM.nc	2.365	2.421	1.388	2848	5450	0	2447	18	137
SRL_OPN_2PTS017_0994_20141029_220555_20141029_234355.EUM.nc	2.325	2.654	1.303	2698	5509	0	2671	14	126

– Continued on next page

Table 4: Ka-Band Significant Wave Height Statistics.

– Continued from previous page

File	Median	Mean	Std. Dev.	No. Obs.	Total Obs.	Default Lat/Lon	Flag (total)	Default (total)	3-Sigma Edited
SRL_OPN_2PTS017_0995_20141029_234354_20141030_012147.EUM.nc	1.956	2.020	0.793	3007	5496	0	2466	10	13
SRL_OPN_2PTS017_0997_20141030_012146_20141030_030018.EUM.nc	2.322	2.375	0.896	2648	5577	0	2824	5	100
SRL_OPN_2PTS017_0999_20141030_030017_20141030_044028.EUM.nc	2.328	2.511	1.075	2698	5529	0	2815	10	6

21 Altimeter Wind Speed Table

Table 5: Altimeter Wind Speed Statistics.

File	Median	Mean	Std. Dev.	No. Obs.	Total Obs.	Default Lat/Lon	Flag (total)	Default (total)	3-Sigma Edited
SRL_OPN_2PTS016_1001_20140925_044034_20140925_062242.EUM.nc	6.780	7.093	3.083	3822	5804	0	1970	2	10
SRL_OPN_2PTS017_0001_20140925_062242_20140925_080958.EUM.nc	6.490	6.604	2.750	4205	6105	0	1862	3	35
SRL_OPN_2PTS017_0004_20140925_080957_20140925_094756.EUM.nc	7.320	7.205	2.873	3020	5555	0	2466	12	57
SRL_OPN_2PTS017_0005_20140925_094755_20140925_112550.EUM.nc	5.870	6.870	3.506	2122	5424	0	3260	41	1
SRL_OPN_2PTS017_0007_20140925_112549_20140925_130422.EUM.nc	7.430	8.159	3.707	2655	5377	0	2717	5	0
SRL_OPN_2PTS017_0009_20140925_130421_20140925_145737.EUM.nc	8.280	8.423	3.219	3856	6392	0	2532	4	0
SRL_OPN_2PTS017_0012_20140925_145736_20140925_163716.EUM.nc	8.040	8.245	3.450	3374	5638	0	2252	12	0
SRL_OPN_2PTS017_0014_20140925_163715_20140925_181700.EUM.nc	7.685	8.279	3.632	3198	5607	0	2403	6	0
SRL_OPN_2PTS017_0016_20140925_181659_20140925_195617.EUM.nc	7.600	7.836	3.075	3279	5602	0	2318	4	1
SRL_OPN_2PTS017_0018_20140925_195615_20140925_213508.EUM.nc	6.900	7.348	3.601	3559	5504	0	1924	19	2
SRL_OPN_2PTS017_0020_20140925_213507_20140925_231318.EUM.nc	6.810	7.288	3.541	2344	5412	0	3063	5	0
SRL_OPN_2PTS017_0021_20140925_231317_20140926_005057.EUM.nc	7.100	7.752	3.633	3177	5523	0	2325	20	1
SRL_OPN_2PTS017_0023_20140926_005056_20140926_022917.EUM.nc	8.310	8.494	3.153	2940	5530	0	2585	2	3
SRL_OPN_2PTS017_0025_20140926_022916_20140926_040855.EUM.nc	7.510	8.452	4.220	2600	5505	0	2893	8	4
SRL_OPN_2PTS017_0027_20140926_040854_20140926_055020.EUM.nc	7.550	8.272	3.687	3561	5728	0	2163	4	0
SRL_OPN_2PTS017_0029_20140926_055019_20140926_073854.EUM.nc	6.950	7.248	3.271	4054	6170	0	2063	3	50
SRL_OPN_2PTS017_0032_20140926_073854_20140926_091712.EUM.nc	6.685	6.852	2.869	3484	5573	0	2073	6	10
SRL_OPN_2PTS017_0033_20140926_091712_20140926_105504.EUM.nc	6.650	7.489	3.565	2442	5539	0	3071	20	6
SRL_OPN_2PTS017_0035_20140926_105503_20140926_123310.EUM.nc	8.190	8.523	3.556	2488	5388	0	2886	13	1
SRL_OPN_2PTS017_0037_20140926_123309_20140926_160557.EUM.nc	7.855	8.260	3.400	7151	12002	0	4834	8	9
SRL_OPN_2PTS017_0042_20140926_160556_20140926_174543.EUM.nc	7.735	7.953	3.705	3017	5628	0	2603	7	1
SRL_OPN_2PTS017_0044_20140926_174542_20140926_192507.EUM.nc	7.120	7.633	3.458	3512	5651	0	2127	4	8
SRL_OPN_2PTS017_0046_20140926_192507_20140926_210412.EUM.nc	7.160	7.681	4.020	3630	5614	0	1969	14	1
SRL_OPN_2PTS017_0048_20140926_210412_20140926_224226.EUM.nc	7.170	7.346	3.948	2831	5369	0	2529	8	1
SRL_OPN_2PTS017_0049_20140926_224226_20140927_002016.EUM.nc	6.610	6.805	3.607	3082	5467	0	2379	6	0
SRL_OPN_2PTS017_0051_20140927_002015_20140927_015819.EUM.nc	8.175	8.133	3.241	3224	5543	0	2315	4	0
SRL_OPN_2PTS017_0053_20140927_015818_20140927_033720.EUM.nc	7.980	8.756	3.663	2836	5527	0	2687	3	1
SRL_OPN_2PTS017_0055_20140927_033720_20140927_051813.EUM.nc	8.090	8.325	3.255	2856	5591	0	2734	1	0
SRL_OPN_2PTS017_0057_20140927_051812_20140927_070755.EUM.nc	7.080	7.901	3.735	3767	6235	0	2457	11	0
SRL_OPN_2PTS017_0060_20140927_070754_20140927_084625.EUM.nc	7.100	7.196	3.457	4148	5614	0	1454	10	2
SRL_OPN_2PTS017_0062_20140927_084625_20140927_102414.EUM.nc	7.290	7.791	3.518	2802	5465	0	2642	21	0
SRL_OPN_2PTS017_0063_20140927_102413_20140927_120215.EUM.nc	6.520	6.923	3.521	2550	5518	0	2957	11	0
SRL_OPN_2PTS017_0065_20140927_120215_20140927_134114.EUM.nc	7.300	7.363	3.333	3071	5495	0	2398	21	5
SRL_OPN_2PTS017_0067_20140927_134113_20140927_153439.EUM.nc	8.100	7.821	3.326	4047	6389	0	2339	0	3
SRL_OPN_2PTS017_0070_20140927_153438_20140927_171417.EUM.nc	6.600	7.388	3.593	2919	5608	0	2686	3	0
SRL_OPN_2PTS017_0072_20140927_171416_20140927_185355.EUM.nc	7.140	7.566	3.328	3473	5585	0	2100	12	0

– Continued on next page

Table 5: Altimeter Wind Speed Statistics.

– Continued from previous page

File	Median	Mean	Std. Dev.	No. Obs.	Total Obs.	Default Lat/Lon	Flag (total)	Default (total)	3-Sigma Edited
SRL_OPN_2PTS017_0074_20140927_185354_20140927_203310.EUM.nc	7.710	7.657	2.914	3487	5579	0	2076	14	2
SRL_OPN_2PTS017_0076_20140927_203310_20140927_221138.EUM.nc	6.885	7.155	3.726	2983	5517	0	2518	15	1
SRL_OPN_2PTS017_0078_20140927_221137_20140927_234935.EUM.nc	6.745	7.404	4.028	2958	5484	0	2519	7	0
SRL_OPN_2PTS017_0079_20140927_234934_20140928_012728.EUM.nc	7.685	8.054	3.520	2988	5529	0	2535	4	2
SRL_OPN_2PTS017_0081_20140928_012727_20140928_030603.EUM.nc	7.740	8.671	3.731	2880	5562	0	2679	3	0
SRL_OPN_2PTS017_0083_20140928_030603_20140928_044620.EUM.nc	7.730	7.987	2.980	2753	5530	0	2770	7	0
SRL_OPN_2PTS017_0085_20140928_044619_20140928_062836.EUM.nc	7.790	7.997	3.051	3820	5808	0	1985	3	0
SRL_OPN_2PTS017_0087_20140928_062836_20140928_081527.EUM.nc	7.680	7.606	3.626	4320	6086	0	1764	2	0
SRL_OPN_2PTS017_0090_20140928_081526_20140928_095331.EUM.nc	7.320	8.095	4.445	3078	5465	0	2381	6	0
SRL_OPN_2PTS017_0091_20140928_095330_20140928_113125.EUM.nc	5.510	6.959	4.000	2226	5406	0	3163	16	1
SRL_OPN_2PTS017_0093_20140928_113125_20140928_131001.EUM.nc	7.210	7.263	3.421	2748	5480	0	2723	7	2
SRL_OPN_2PTS017_0095_20140928_131002_20140928_150318.EUM.nc	8.080	8.175	3.076	3928	6416	0	2487	1	0
SRL_OPN_2PTS017_0098_20140928_150317_20140928_164258.EUM.nc	7.710	8.133	2.983	3196	5608	0	2406	6	0
SRL_OPN_2PTS017_0100_20140928_164257_20140928_182241.EUM.nc	7.350	7.891	3.158	3337	5564	0	2218	6	3
SRL_OPN_2PTS017_0102_20140928_182240_20140928_200157.EUM.nc	8.140	8.155	3.313	3206	5582	0	2362	14	0
SRL_OPN_2PTS017_0104_20140928_200156_20140928_214046.EUM.nc	6.980	7.219	3.143	3449	5586	0	2121	9	7
SRL_OPN_2PTS017_0106_20140928_214046_20140928_231852.EUM.nc	6.410	7.607	4.442	2474	5369	0	2887	8	0
SRL_OPN_2PTS017_0107_20140928_231851_20140929_005633.EUM.nc	6.705	7.133	3.344	3028	5539	0	2487	24	0
SRL_OPN_2PTS017_0109_20140929_005632_20140929_023457.EUM.nc	7.390	7.703	3.308	2979	5552	0	2566	7	0
SRL_OPN_2PTS017_0111_20140929_023456_20140929_041439.EUM.nc	7.880	8.733	3.434	2595	5496	0	2883	14	4
SRL_OPN_2PTS017_0113_20140929_041439_20140929_055613.EUM.nc	7.200	7.646	3.070	3617	5735	0	2115	3	0
SRL_OPN_2PTS017_0115_20140929_055613_20140929_074432.EUM.nc	7.530	7.438	3.003	4029	6170	0	2061	0	80
SRL_OPN_2PTS017_0118_20140929_074432_20140929_092248.EUM.nc	7.950	8.336	3.509	3333	5522	0	2175	9	5
SRL_OPN_2PTS017_0119_20140929_092247_20140929_110041.EUM.nc	5.670	7.110	4.193	2241	5517	0	3258	18	0
SRL_OPN_2PTS017_0121_20140929_110040_20140929_123850.EUM.nc	6.945	7.084	3.346	2471	5393	0	2915	6	1
SRL_OPN_2PTS017_0123_20140929_123849_20140929_141820.EUM.nc	8.215	8.625	3.111	3387	5575	0	2186	1	1
SRL_OPN_2PTS017_0125_20140929_141819_20140929_161139.EUM.nc	7.420	7.961	3.019	4088	6395	0	2293	8	6
SRL_OPN_2PTS017_0128_20140929_161138_20140929_175125.EUM.nc	7.040	7.694	3.196	3082	5612	0	2519	10	1
SRL_OPN_2PTS017_0130_20140929_175124_20140929_193048.EUM.nc	8.060	8.118	3.480	3346	5571	0	2195	23	7
SRL_OPN_2PTS017_0132_20140929_193047_20140929_210950.EUM.nc	7.200	7.408	3.430	3477	5512	0	2017	18	0
SRL_OPN_2PTS017_0134_20140929_210949_20140929_224802.EUM.nc	6.330	7.848	4.963	2597	5480	0	2860	23	0
SRL_OPN_2PTS017_0135_20140929_224801_20140930_002551.EUM.nc	6.300	6.951	4.088	3137	5419	0	2280	2	0
SRL_OPN_2PTS017_0137_20140930_002551_20140930_020357.EUM.nc	7.750	7.812	2.754	3116	5526	0	2398	9	3
SRL_OPN_2PTS017_0139_20140930_020357_20140930_034302.EUM.nc	7.790	8.029	3.206	2766	5528	0	2757	4	1
SRL_OPN_2PTS017_0141_20140930_034301_20140930_052402.EUM.nc	7.200	7.702	3.238	2776	5593	0	2812	4	1
SRL_OPN_2PTS017_0181_20141001_131532_20141001_150901.EUM.nc	6.660	7.231	3.249	3952	6439	0	2474	5	8
SRL_OPN_2PTS017_0184_20141001_150901_20141001_164840.EUM.nc	7.920	8.043	3.205	3107	5583	0	2472	4	0
SRL_OPN_2PTS017_0186_20141001_164839_20141001_182822.EUM.nc	7.980	8.079	3.560	3204	5564	0	2298	7	55
SRL_OPN_2PTS017_0188_20141001_182821_20141001_200736.EUM.nc	6.945	7.023	2.874	3235	5594	0	2348	10	1

– Continued on next page

Table 5: Altimeter Wind Speed Statistics.

– Continued from previous page

File	Median	Mean	Std. Dev.	No. Obs.	Total Obs.	Default Lat/Lon	Flag (total)	Default (total)	3-Sigma Edited
SRL_OPN_2PTS017_0190_20141001_200735_20141001_214623.EUM.nc	7.680	8.694	4.432	3327	5533	0	2193	13	0
SRL_OPN_2PTS017_0192_20141001_214622_20141001_232427.EUM.nc	7.280	7.738	3.616	2496	5301	0	2780	23	2
SRL_OPN_2PTS017_0193_20141001_232426_20141002_010207.EUM.nc	7.155	7.954	3.559	2838	5511	0	2660	13	0
SRL_OPN_2PTS017_0195_20141002_010206_20141002_024034.EUM.nc	7.510	7.289	3.300	2910	5550	0	2635	5	0
SRL_OPN_2PTS017_0197_20141002_024033_20141002_042025.EUM.nc	7.530	8.207	3.153	2620	5541	0	2855	25	41
SRL_OPN_2PTS017_0199_20141002_042024_20141002_060204.EUM.nc	7.640	8.169	3.469	3652	5746	0	2049	2	43
SRL_OPN_2PTS017_0201_20141002_060204_20141002_075009.EUM.nc	7.460	8.137	3.795	4162	6148	0	1983	3	0
SRL_OPN_2PTS017_0204_20141002_075009_20141002_092822.EUM.nc	7.190	7.323	2.784	3178	5513	0	2274	15	46
SRL_OPN_2PTS017_0205_20141002_092821_20141002_110615.EUM.nc	6.460	7.102	3.947	2298	5499	0	3172	29	0
SRL_OPN_2PTS017_0207_20141002_110615_20141002_124427.EUM.nc	7.270	7.904	3.796	2477	5374	0	2886	11	0
SRL_OPN_2PTS017_0209_20141002_124426_20141002_143743.EUM.nc	7.310	7.203	2.948	3761	6362	0	2564	1	36
SRL_OPN_2PTS017_0212_20141002_143742_20141002_161721.EUM.nc	7.440	7.743	3.092	3649	5635	0	1943	1	42
SRL_OPN_2PTS017_0214_20141002_161721_20141002_175705.EUM.nc	7.760	7.870	3.206	2967	5556	0	2476	0	113
SRL_OPN_2PTS017_0216_20141002_175705_20141002_193628.EUM.nc	7.380	7.487	2.599	3243	5634	0	2252	11	128
SRL_OPN_2PTS017_0218_20141002_193626_20141002_211527.EUM.nc	9.180	9.755	4.894	3453	5479	0	2022	4	0
SRL_OPN_2PTS017_0220_20141002_211526_20141002_225344.EUM.nc	7.790	8.418	4.186	2559	5474	0	2900	13	2
SRL_OPN_2PTS017_0221_20141002_225343_20141003_003125.EUM.nc	7.740	8.376	4.633	3219	5465	0	2242	4	0
SRL_OPN_2PTS017_0223_20141003_003125_20141003_020933.EUM.nc	7.580	7.730	3.567	2993	5529	0	2517	3	16
SRL_OPN_2PTS017_0225_20141003_020933_20141003_034844.EUM.nc	6.895	7.252	3.394	2697	5508	0	2774	8	29
SRL_OPN_2PTS017_0227_20141003_034843_20141003_052951.EUM.nc	7.780	8.287	3.377	2761	5586	0	2819	3	3
SRL_OPN_2PTS017_0229_20141003_052950_20141003_071911.EUM.nc	7.900	9.088	4.574	3955	6210	0	2251	4	0
SRL_OPN_2PTS017_0232_20141003_071910_20141003_085737.EUM.nc	8.030	7.893	3.037	3985	5607	0	1590	18	14
SRL_OPN_2PTS017_0233_20141003_085736_20141003_103523.EUM.nc	8.085	9.014	4.931	2506	5487	0	2971	10	0
SRL_OPN_2PTS017_0235_20141003_103522_20141003_121329.EUM.nc	6.730	7.192	3.554	2544	5388	0	2792	13	39
SRL_OPN_2PTS017_0237_20141003_121329_20141003_135237.EUM.nc	6.570	6.878	3.379	3169	5521	0	2349	3	0
SRL_OPN_2PTS017_0239_20141003_135237_20141003_154602.EUM.nc	7.300	7.478	3.357	4092	6419	0	2318	8	1
SRL_OPN_2PTS017_0242_20141003_154601_20141003_172539.EUM.nc	7.500	8.956	5.418	2823	5433	0	2609	1	0
SRL_OPN_2PTS017_0244_20141003_172538_20141003_190515.EUM.nc	7.050	7.489	3.340	3416	5639	0	2213	8	2
SRL_OPN_2PTS017_0246_20141003_190514_20141003_204427.EUM.nc	7.530	8.100	3.955	3748	5616	0	1857	10	1
SRL_OPN_2PTS017_0248_20141003_204426_20141003_222249.EUM.nc	10.180	11.129	6.354	2919	5396	0	2409	68	0
SRL_OPN_2PTS017_0250_20141003_222248_20141004_000043.EUM.nc	7.360	7.559	3.289	3079	5511	0	2395	21	16
SRL_OPN_2PTS017_0251_20141004_000042_20141004_013840.EUM.nc	7.290	7.455	3.949	3133	5559	0	2421	5	0
SRL_OPN_2PTS017_0253_20141004_013839_20141004_031724.EUM.nc	6.400	6.897	2.732	2757	5570	0	2790	18	5
SRL_OPN_2PTS017_0255_20141004_031724_20141004_045753.EUM.nc	9.640	10.837	5.291	2837	5477	0	2614	26	0
SRL_OPN_2PTS017_0257_20141004_045753_20141004_064026.EUM.nc	7.090	8.344	4.082	3870	5830	0	1959	1	0
SRL_OPN_2PTS017_0259_20141004_064025_20141004_082648.EUM.nc	7.030	7.279	3.056	4402	6064	0	1653	4	5
SRL_OPN_2PTS017_0262_20141004_082647_20141004_100440.EUM.nc	7.120	7.634	3.431	2959	5447	0	2482	6	0
SRL_OPN_2PTS017_0263_20141004_100439_20141004_114237.EUM.nc	8.035	9.406	5.310	2424	5403	0	2944	35	0
SRL_OPN_2PTS017_0265_20141004_114237_20141004_132119.EUM.nc	7.410	7.654	3.502	2902	5378	0	2445	2	29

– Continued on next page

Table 5: Altimeter Wind Speed Statistics.

– Continued from previous page

File	Median	Mean	Std. Dev.	No. Obs.	Total Obs.	Default Lat/Lon	Flag (total)	Default (total)	3-Sigma Edited
SRL_OPN_2PTS017_0267_20141004_132119_20141004_151441.EUM.nc	6.780	7.936	4.814	3957	6414	0	2457	0	0
SRL_OPN_2PTS017_0270_20141004_151440_20141004_165420.EUM.nc	6.700	6.536	2.289	2823	5595	0	2594	2	176
SRL_OPN_2PTS017_0272_20141004_165419_20141004_183400.EUM.nc	8.250	9.787	5.403	3227	5442	0	2143	72	0
SRL_OPN_2PTS017_0274_20141004_183400_20141004_201321.EUM.nc	7.890	8.201	3.441	3290	5560	0	2198	14	58
SRL_OPN_2PTS017_0276_20141004_201320_20141004_215158.EUM.nc	7.370	7.992	3.212	3316	5532	0	2178	28	10
SRL_OPN_2PTS017_0278_20141004_215157_20141004_233000.EUM.nc	6.970	8.067	3.977	2442	5315	0	2814	22	37
SRL_OPN_2PTS017_0279_20141004_233000_20141005_010749.EUM.nc	7.240	7.967	3.706	2779	5516	0	2732	5	0
SRL_OPN_2PTS017_0281_20141005_010749_20141005_024611.EUM.nc	6.485	6.736	3.290	2858	5525	0	2659	2	6
SRL_OPN_2PTS017_0283_20141005_024610_20141005_042605.EUM.nc	7.660	9.514	5.351	2736	5468	0	2725	7	0
SRL_OPN_2PTS017_0285_20141005_042604_20141005_060754.EUM.nc	7.150	8.639	4.781	3677	5736	0	2054	5	0
SRL_OPN_2PTS017_0287_20141005_060753_20141005_075551.EUM.nc	7.030	7.369	3.239	4072	6121	0	1984	2	63
SRL_OPN_2PTS017_0290_20141005_075550_20141005_093354.EUM.nc	8.170	8.486	4.072	3094	5475	0	2329	5	47
SRL_OPN_2PTS017_0291_20141005_093353_20141005_111147.EUM.nc	8.310	8.631	3.869	2248	5452	0	3175	26	3
SRL_OPN_2PTS017_0293_20141005_111146_20141005_125010.EUM.nc	7.640	7.987	3.477	2505	5261	0	2712	11	33
SRL_OPN_2PTS017_0295_20141005_125009_20141005_144320.EUM.nc	6.580	7.380	4.050	3765	6348	0	2583	0	0
SRL_OPN_2PTS017_0298_20141005_144319_20141005_162258.EUM.nc	6.820	6.827	2.473	3412	5642	0	2128	3	99
SRL_OPN_2PTS017_0300_20141005_162257_20141005_180243.EUM.nc	6.920	7.585	3.414	3086	5631	0	2541	2	2
SRL_OPN_2PTS017_0302_20141005_180242_20141005_194212.EUM.nc	6.750	7.360	3.224	3346	5619	0	2266	7	0
SRL_OPN_2PTS017_0304_20141005_194211_20141005_212102.EUM.nc	7.990	8.004	3.311	3338	5499	0	2052	5	104
SRL_OPN_2PTS017_0306_20141005_212101_20141005_225916.EUM.nc	8.230	8.511	3.634	2409	5467	0	3037	21	0
SRL_OPN_2PTS017_0307_20141005_225915_20141006_003704.EUM.nc	7.490	7.557	3.255	3253	5499	0	2203	5	38
SRL_OPN_2PTS017_0309_20141006_003704_20141006_021508.EUM.nc	6.330	6.413	3.459	2996	5540	0	2539	5	0
SRL_OPN_2PTS017_0311_20141006_021507_20141006_035433.EUM.nc	7.420	7.245	2.582	2465	5546	0	2962	3	116
SRL_OPN_2PTS017_0313_20141006_035432_20141006_053537.EUM.nc	6.690	7.645	3.438	2841	5565	0	2721	3	0
SRL_OPN_2PTS017_0315_20141006_053537_20141006_072453.EUM.nc	7.870	8.545	4.127	4045	6219	0	2142	8	24
SRL_OPN_2PTS017_0318_20141006_072453_20141006_090309.EUM.nc	7.080	7.343	3.639	3883	5588	0	1701	4	0
SRL_OPN_2PTS017_0319_20141006_090308_20141006_104102.EUM.nc	8.050	7.829	3.260	2651	5513	0	2850	11	1
SRL_OPN_2PTS017_0321_20141006_104101_20141006_121902.EUM.nc	7.390	7.634	2.984	2589	5491	0	2889	13	0
SRL_OPN_2PTS017_0323_20141006_121902_20141006_133940.EUM.nc	11.640	11.798	3.414	424	1247	0	762	59	2
SRL_OPN_2PTS017_0414_20141009_162745_20141009_223359.EUM.nc	6.970	7.360	3.274	12676	19933	0	7216	36	5
SRL_OPN_2PTS017_0421_20141009_223359_20141010_001150.EUM.nc	8.740	8.901	3.984	3135	5265	0	2123	7	0
SRL_OPN_2PTS017_0423_20141010_001149_20141010_014950.EUM.nc	6.250	6.472	2.661	3214	5342	0	2104	0	24
SRL_OPN_2PTS017_0425_20141010_014949_20141010_032850.EUM.nc	7.360	7.476	3.411	2829	5209	0	2368	6	6
SRL_OPN_2PTS017_0427_20141010_032850_20141010_050925.EUM.nc	7.960	7.904	3.690	2763	5367	0	2602	2	0
SRL_OPN_2PTS017_0429_20141010_050924_20141010_065920.EUM.nc	7.160	7.265	3.326	3702	6031	0	2311	7	11
SRL_OPN_2PTS017_0432_20141010_065920_20141010_083755.EUM.nc	7.270	7.614	3.731	4407	5592	0	1176	7	2
SRL_OPN_2PTS017_0434_20141010_083755_20141010_101552.EUM.nc	7.350	7.928	4.070	2811	5327	0	2508	8	0
SRL_OPN_2PTS017_0435_20141010_101551_20141010_115344.EUM.nc	6.900	7.489	3.325	2558	5229	0	2654	16	1
SRL_OPN_2PTS017_0437_20141010_115344_20141010_133235.EUM.nc	7.190	8.020	3.678	3010	5014	0	2002	2	0

– Continued on next page

Table 5: Altimeter Wind Speed Statistics.

– Continued from previous page

File	Median	Mean	Std. Dev.	No. Obs.	Total Obs.	Default Lat/Lon	Flag (total)	Default (total)	3-Sigma Edited
SRL_OPN_2PTS017_0439_20141010_133235_20141010_152557.EUM.nc	7.075	7.198	3.400	3841	6123	0	2277	4	1
SRL_OPN_2PTS017_0442_20141010_152557_20141010_170543.EUM.nc	7.180	7.671	3.693	2794	5280	0	2483	3	0
SRL_OPN_2PTS017_0444_20141010_170542_20141010_184522.EUM.nc	6.260	6.531	2.979	3278	5486	0	2199	6	3
SRL_OPN_2PTS017_0446_20141010_184522_20141010_202431.EUM.nc	6.330	6.394	2.828	3333	5377	0	1978	8	58
SRL_OPN_2PTS017_0448_20141010_202431_20141010_220310.EUM.nc	7.210	7.250	2.868	3050	5158	0	2088	20	0
SRL_OPN_2PTS017_0450_20141010_220310_20141010_234109.EUM.nc	8.540	8.866	3.983	2728	5225	0	2477	20	0
SRL_OPN_2PTS017_0451_20141010_234109_20141011_011852.EUM.nc	6.480	7.052	2.870	2985	5340	0	2354	1	0
SRL_OPN_2PTS017_0453_20141011_011851_20141011_025727.EUM.nc	6.600	7.291	3.524	2828	5372	0	2542	2	0
SRL_OPN_2PTS017_0455_20141011_025727_20141011_043735.EUM.nc	6.600	7.083	3.717	2665	5231	0	2560	6	0
SRL_OPN_2PTS017_0457_20141011_043735_20141011_061940.EUM.nc	6.885	6.870	2.883	3734	5789	0	2040	3	12
SRL_OPN_2PTS017_0459_20141011_061939_20141011_080705.EUM.nc	7.030	7.392	3.289	4219	6099	0	1873	7	0
SRL_OPN_2PTS017_0462_20141011_080704_20141011_094503.EUM.nc	7.070	7.366	3.598	3063	5547	0	2470	14	0
SRL_OPN_2PTS017_0463_20141011_094503_20141011_112257.EUM.nc	7.860	7.689	3.272	2145	5400	0	3232	23	0
SRL_OPN_2PTS017_0465_20141011_112256_20141011_130127.EUM.nc	7.640	7.771	3.757	2683	5422	0	2738	1	0
SRL_OPN_2PTS017_0467_20141011_130126_20141011_145442.EUM.nc	7.830	7.971	3.578	3714	6382	0	2662	2	4
SRL_OPN_2PTS017_0470_20141011_145442_20141011_163420.EUM.nc	6.630	6.820	2.877	3277	5651	0	2348	5	21
SRL_OPN_2PTS017_0472_20141011_163420_20141011_181404.EUM.nc	6.720	7.095	3.276	3072	5641	0	2555	14	0
SRL_OPN_2PTS017_0474_20141011_181404_20141011_195322.EUM.nc	7.080	7.050	3.459	3250	5597	0	2338	7	2
SRL_OPN_2PTS017_0476_20141011_195322_20141011_213215.EUM.nc	6.720	6.778	2.592	3493	5451	0	1859	30	69
SRL_OPN_2PTS017_0478_20141011_213214_20141011_231026.EUM.nc	7.290	7.837	4.107	2278	5380	0	3095	7	0
SRL_OPN_2PTS017_0479_20141011_231024_20141012_004805.EUM.nc	7.320	8.341	4.000	3181	5507	0	2315	10	1
SRL_OPN_2PTS017_0481_20141012_004804_20141012_022622.EUM.nc	6.430	6.611	3.228	2951	5528	0	2570	7	0
SRL_OPN_2PTS017_0483_20141012_022621_20141012_040557.EUM.nc	7.380	7.558	2.875	2616	5488	0	2869	3	0
SRL_OPN_2PTS017_0485_20141012_040558_20141012_054718.EUM.nc	6.480	6.832	2.765	3458	5704	0	2233	9	4
SRL_OPN_2PTS017_0487_20141012_054718_20141012_073600.EUM.nc	7.020	7.352	3.098	4073	6178	0	2104	0	1
SRL_OPN_2PTS017_0490_20141012_073600_20141012_091418.EUM.nc	6.680	7.329	3.567	3575	5586	0	2003	7	1
SRL_OPN_2PTS017_0491_20141012_091417_20141012_105211.EUM.nc	6.410	7.587	4.657	2440	5538	0	3070	26	2
SRL_OPN_2PTS017_0493_20141012_105211_20141012_123017.EUM.nc	7.060	8.020	3.963	2512	5371	0	2846	11	2
SRL_OPN_2PTS017_0495_20141012_123017_20141012_140939.EUM.nc	7.380	8.191	3.374	3250	5592	0	2342	0	0
SRL_OPN_2PTS017_0497_20141012_140939_20141012_160301.EUM.nc	6.880	7.146	3.432	3623	6406	0	2774	8	1
SRL_OPN_2PTS017_0500_20141012_160300_20141012_174246.EUM.nc	6.940	7.149	3.549	2914	5657	0	2729	7	7
SRL_OPN_2PTS017_0502_20141012_174246_20141012_192212.EUM.nc	6.610	6.992	3.325	3462	5613	0	2141	9	1
SRL_OPN_2PTS017_0504_20141012_192211_20141012_210117.EUM.nc	6.190	7.011	3.292	3594	5588	0	1973	5	16
SRL_OPN_2PTS017_0506_20141012_210117_20141012_223941.EUM.nc	6.540	6.874	3.662	2805	5390	0	2561	24	0
SRL_OPN_2PTS017_0507_20141012_223940_20141013_001734.EUM.nc	7.150	7.713	3.397	3101	5472	0	2363	6	2
SRL_OPN_2PTS017_0509_20141013_001733_20141013_015536.EUM.nc	6.340	6.973	3.435	3197	5514	0	2316	1	0
SRL_OPN_2PTS017_0511_20141013_015536_20141013_033433.EUM.nc	6.925	7.175	3.363	2835	5516	0	2667	13	1
SRL_OPN_2PTS017_0513_20141013_033433_20141013_051525.EUM.nc	6.820	6.947	2.575	2792	5566	0	2700	4	70
SRL_OPN_2PTS017_0515_20141013_051524_20141013_070510.EUM.nc	7.170	7.582	3.235	3687	6206	0	2472	8	39

– Continued on next page

Table 5: Altimeter Wind Speed Statistics.

– Continued from previous page

File	Median	Mean	Std. Dev.	No. Obs.	Total Obs.	Default Lat/Lon	Flag (total)	Default (total)	3-Sigma Edited
SRL_OPN_2PTS017_0518_20141013_070509_20141013_084343.EUM.nc	7.460	7.922	3.669	4189	5612	0	1400	21	2
SRL_OPN_2PTS017_0520_20141013_084343_20141013_102129.EUM.nc	7.190	7.521	3.751	2703	5433	0	2707	22	1
SRL_OPN_2PTS017_0521_20141013_102128_20141013_115932.EUM.nc	6.700	7.275	3.764	2579	5485	0	2893	13	0
SRL_OPN_2PTS017_0523_20141013_115932_20141013_133828.EUM.nc	6.390	6.976	3.102	3028	5442	0	2409	5	0
SRL_OPN_2PTS017_0525_20141013_133826_20141013_153151.EUM.nc	7.720	7.663	3.024	3816	6395	0	2565	0	14
SRL_OPN_2PTS017_0528_20141013_153150_20141013_171138.EUM.nc	7.225	7.080	2.633	2803	5608	0	2800	2	3
SRL_OPN_2PTS017_0530_20141013_171137_20141013_185108.EUM.nc	6.295	6.757	3.233	3346	5559	0	2202	9	2
SRL_OPN_2PTS017_0532_20141013_185107_20141013_203025.EUM.nc	7.570	7.820	3.597	3407	5585	0	2156	19	3
SRL_OPN_2PTS017_0534_20141013_203024_20141013_220852.EUM.nc	7.820	8.214	4.673	2999	5479	0	2457	23	0
SRL_OPN_2PTS017_0536_20141013_220851_20141013_234650.EUM.nc	7.650	7.468	3.333	2908	5525	0	2609	5	3
SRL_OPN_2PTS017_0537_20141013_234650_20141014_012443.EUM.nc	6.690	7.091	3.177	2932	5532	0	2595	4	1
SRL_OPN_2PTS017_0539_20141014_012442_20141014_030315.EUM.nc	6.660	7.137	3.379	2793	5589	0	2788	6	2
SRL_OPN_2PTS017_0541_20141014_030315_20141014_044330.EUM.nc	6.295	6.794	2.998	2760	5550	0	2774	6	10
SRL_OPN_2PTS017_0543_20141014_044329_20141014_062542.EUM.nc	7.840	7.779	3.501	3790	5800	0	2008	2	0
SRL_OPN_2PTS017_0545_20141014_062541_20141014_081249.EUM.nc	7.870	8.163	4.220	4283	6096	0	1809	4	0
SRL_OPN_2PTS017_0548_20141014_081249_20141014_095045.EUM.nc	6.330	7.268	3.869	2982	5448	0	2451	9	6
SRL_OPN_2PTS017_0549_20141014_095046_20141014_112839.EUM.nc	7.070	7.505	4.014	2168	5402	0	3206	28	0
SRL_OPN_2PTS017_0551_20141014_112838_20141014_130714.EUM.nc	6.630	7.260	2.988	2762	5485	0	2721	0	2
SRL_OPN_2PTS017_0553_20141014_130713_20141014_150031.EUM.nc	7.610	7.681	3.076	3711	6360	0	2639	7	3
SRL_OPN_2PTS017_0556_20141014_150029_20141014_164009.EUM.nc	7.195	7.123	2.554	3127	5647	0	2487	18	15
SRL_OPN_2PTS017_0558_20141014_164009_20141014_181951.EUM.nc	7.400	7.352	2.533	3123	5529	0	2403	1	2
SRL_OPN_2PTS017_0560_20141014_181951_20141014_195907.EUM.nc	7.450	7.811	3.597	3206	5552	0	2321	4	21
SRL_OPN_2PTS017_0562_20141014_195907_20141014_213759.EUM.nc	6.580	7.759	4.284	3451	5576	0	2105	20	0
SRL_OPN_2PTS017_0564_20141014_213758_20141014_231606.EUM.nc	8.525	8.133	4.181	2357	5367	0	2997	8	5
SRL_OPN_2PTS017_0565_20141014_231605_20141015_005346.EUM.nc	6.860	7.149	2.976	3069	5533	0	2438	26	0
SRL_OPN_2PTS017_0567_20141015_005345_20141015_023208.EUM.nc	6.390	6.179	2.797	2863	5542	0	2556	3	120
SRL_OPN_2PTS017_0569_20141015_023207_20141015_041147.EUM.nc	6.050	6.237	2.335	2601	5512	0	2899	10	2
SRL_OPN_2PTS017_0571_20141015_041147_20141015_055316.EUM.nc	7.860	7.834	3.291	3565	5712	0	2138	5	4
SRL_OPN_2PTS017_0573_20141015_055315_20141015_074143.EUM.nc	7.510	7.766	3.255	4079	6165	0	2082	0	4
SRL_OPN_2PTS017_0576_20141015_074142_20141015_091959.EUM.nc	6.780	7.738	4.073	3378	5553	0	2171	4	0
SRL_OPN_2PTS017_0577_20141015_091958_20141015_105752.EUM.nc	5.900	6.404	3.038	2365	5497	0	3119	13	0
SRL_OPN_2PTS017_0579_20141015_105751_20141015_123559.EUM.nc	7.410	7.717	3.380	2412	5358	0	2942	3	1
SRL_OPN_2PTS017_0581_20141015_123559_20141015_141528.EUM.nc	7.180	6.935	2.560	3279	5546	0	2237	4	26
SRL_OPN_2PTS017_0583_20141015_141528_20141015_160847.EUM.nc	6.920	7.198	3.043	3705	6367	0	2654	8	0
SRL_OPN_2PTS017_0586_20141015_160847_20141015_174833.EUM.nc	7.670	7.298	3.018	2944	5606	0	2650	8	4
SRL_OPN_2PTS017_0588_20141015_174833_20141015_192757.EUM.nc	7.385	7.494	3.316	3349	5634	0	2276	8	1
SRL_OPN_2PTS017_0590_20141015_192756_20141015_210700.EUM.nc	6.590	7.276	3.588	3474	5555	0	2073	8	0
SRL_OPN_2PTS017_0592_20141015_210659_20141015_224521.EUM.nc	7.730	7.522	3.242	2634	5359	0	2717	6	2
SRL_OPN_2PTS017_0593_20141015_224520_20141016_002302.EUM.nc	6.830	6.976	2.900	3096	5461	0	2358	2	5

– Continued on next page

Table 5: Altimeter Wind Speed Statistics.

– Continued from previous page

File	Median	Mean	Std. Dev.	No. Obs.	Total Obs.	Default Lat/Lon	Flag (total)	Default (total)	3-Sigma Edited
SRL_OPN_2PTS017_0595_20141016_002301_20141016_020106.EUM.nc	6.450	6.415	2.745	3061	5541	0	2391	7	82
SRL_OPN_2PTS017_0597_20141016_020106_20141016_034009.EUM.nc	6.690	6.853	2.849	2756	5512	0	2745	10	1
SRL_OPN_2PTS017_0599_20141016_034008_20141016_052105.EUM.nc	8.990	8.815	3.419	2835	5591	0	2730	1	25
SRL_OPN_2PTS017_0601_20141016_052104_20141016_071041.EUM.nc	7.460	7.765	3.107	3709	6220	0	2482	13	16
SRL_OPN_2PTS017_0604_20141016_071041_20141016_084911.EUM.nc	7.500	8.112	3.597	4142	5610	0	1464	4	0
SRL_OPN_2PTS017_0605_20141016_084911_20141016_102707.EUM.nc	7.680	7.696	3.355	2750	5453	0	2683	17	3
SRL_OPN_2PTS017_0607_20141016_102706_20141016_120502.EUM.nc	5.780	6.323	3.448	2558	5470	0	2886	15	11
SRL_OPN_2PTS017_0609_20141016_120500_20141016_134401.EUM.nc	7.300	7.202	2.630	3039	5344	0	2282	13	10
SRL_OPN_2PTS017_0611_20141016_134401_20141016_153726.EUM.nc	7.320	7.493	3.244	3812	6390	0	2568	3	7
SRL_OPN_2PTS017_0614_20141016_153725_20141016_171713.EUM.nc	7.260	7.953	3.673	2720	5586	0	2863	3	0
SRL_OPN_2PTS017_0616_20141016_171712_20141016_185642.EUM.nc	7.750	7.735	3.307	3330	5543	0	2204	8	1
SRL_OPN_2PTS017_0618_20141016_185642_20141016_203556.EUM.nc	6.140	6.565	3.001	3466	5593	0	2115	11	1
SRL_OPN_2PTS017_0620_20141016_203555_20141016_221422.EUM.nc	7.770	7.967	3.791	2921	5481	0	2539	21	0
SRL_OPN_2PTS017_0622_20141016_221421_20141016_235218.EUM.nc	5.860	6.140	2.624	2926	5487	0	2551	5	5
SRL_OPN_2PTS017_0623_20141016_235218_20141017_013011.EUM.nc	6.610	6.960	2.968	3028	5530	0	2498	2	2
SRL_OPN_2PTS017_0625_20141017_013010_20141017_030849.EUM.nc	7.230	7.576	2.939	2769	5548	0	2773	3	3
SRL_OPN_2PTS017_0627_20141017_030848_20141017_044908.EUM.nc	8.375	8.507	3.670	2797	5508	0	2703	7	1
SRL_OPN_2PTS017_0629_20141017_044908_20141017_063128.EUM.nc	7.260	7.555	3.479	3825	5793	0	1968	0	0
SRL_OPN_2PTS017_0631_20141017_063127_20141017_081818.EUM.nc	7.150	7.751	3.662	4347	6098	0	1750	1	0
SRL_OPN_2PTS017_0634_20141017_081817_20141017_095612.EUM.nc	6.920	6.692	3.156	2979	5438	0	2442	11	6
SRL_OPN_2PTS017_0635_20141017_095612_20141017_113407.EUM.nc	5.180	5.996	2.908	2313	5385	0	3048	24	0
SRL_OPN_2PTS017_0637_20141017_113407_20141017_131246.EUM.nc	7.150	6.930	2.942	2795	5465	0	2665	3	2
SRL_OPN_2PTS017_0639_20141017_131245_20141017_150604.EUM.nc	6.840	6.999	3.496	3632	6385	0	2751	2	0
SRL_OPN_2PTS017_0642_20141017_150603_20141017_164542.EUM.nc	9.420	9.347	3.700	2940	5604	0	2653	6	5
SRL_OPN_2PTS017_0644_20141017_164541_20141017_182524.EUM.nc	7.750	7.771	3.454	3215	5554	0	2331	7	1
SRL_OPN_2PTS017_0646_20141017_182523_20141017_200447.EUM.nc	5.940	5.833	2.384	3018	5582	0	2426	5	133
SRL_OPN_2PTS017_0648_20141017_200448_20141017_214327.EUM.nc	7.745	7.545	3.157	3274	5519	0	2224	21	0
SRL_OPN_2PTS017_0650_20141017_214327_20141017_232133.EUM.nc	6.270	6.579	3.146	2441	5373	0	2921	11	0
SRL_OPN_2PTS017_0651_20141017_232133_20141018_005922.EUM.nc	7.010	7.566	3.184	3007	5535	0	2504	24	0
SRL_OPN_2PTS017_0653_20141018_005921_20141018_023737.EUM.nc	6.770	7.762	4.108	2933	5555	0	2610	12	0
SRL_OPN_2PTS017_0655_20141018_023738_20141018_041724.EUM.nc	7.770	8.579	3.603	2674	5497	0	2811	11	1
SRL_OPN_2PTS017_0657_20141018_041723_20141018_055858.EUM.nc	7.205	7.742	3.711	3618	5729	0	2109	2	0
SRL_OPN_2PTS017_0659_20141018_055858_20141018_074721.EUM.nc	7.000	7.371	3.229	4121	6147	0	2023	3	0
SRL_OPN_2PTS017_0662_20141018_074720_20141018_092526.EUM.nc	7.540	7.422	3.650	3226	5519	0	2291	2	0
SRL_OPN_2PTS017_0663_20141018_092526_20141018_110318.EUM.nc	6.200	6.557	3.438	2270	5517	0	3230	17	0
SRL_OPN_2PTS017_0665_20141018_110317_20141018_124137.EUM.nc	6.970	7.223	3.346	2439	5349	0	2902	8	0
SRL_OPN_2PTS017_0667_20141018_124136_20141018_142103.EUM.nc	7.120	7.222	3.227	3367	5534	0	2159	0	8
SRL_OPN_2PTS017_0669_20141018_142103_20141018_161420.EUM.nc	8.080	8.872	4.443	3639	6384	0	2743	2	0
SRL_OPN_2PTS017_0672_20141018_161420_20141018_175405.EUM.nc	8.200	7.979	3.191	2891	5613	0	2715	3	4

– Continued on next page

Table 5: Altimeter Wind Speed Statistics.

– Continued from previous page

File	Median	Mean	Std. Dev.	No. Obs.	Total Obs.	Default Lat/Lon	Flag (total)	Default (total)	3-Sigma Edited
SRL_OPN_2PTS017_0674_20141018_175404_20141018_193328.EUM.nc	6.720	7.047	3.077	3236	5628	0	2335	10	47
SRL_OPN_2PTS017_0676_20141018_193327_20141018_211228.EUM.nc	6.505	7.479	3.804	3350	5453	0	2096	7	0
SRL_OPN_2PTS017_0678_20141018_211227_20141018_225048.EUM.nc	6.900	7.335	3.858	2438	5425	0	2979	8	0
SRL_OPN_2PTS017_0679_20141018_225047_20141019_002828.EUM.nc	7.310	7.542	3.602	3122	5437	0	2307	8	0
SRL_OPN_2PTS017_0681_20141019_002827_20141019_020635.EUM.nc	7.620	8.154	4.316	3003	5541	0	2511	26	1
SRL_OPN_2PTS017_0683_20141019_020634_20141019_034551.EUM.nc	6.660	7.447	3.504	2717	5564	0	2835	5	7
SRL_OPN_2PTS017_0685_20141019_034551_20141019_052647.EUM.nc	8.270	8.573	3.905	2764	5585	0	2819	1	1
SRL_OPN_2PTS017_0687_20141019_052646_20141019_071611.EUM.nc	7.260	7.835	3.313	3837	6212	0	2365	9	1
SRL_OPN_2PTS017_0690_20141019_071610_20141019_085438.EUM.nc	7.450	7.861	3.594	4017	5608	0	1579	11	1
SRL_OPN_2PTS017_0691_20141019_085438_20141019_103233.EUM.nc	7.420	7.500	3.926	2564	5531	0	2947	15	5
SRL_OPN_2PTS017_0693_20141019_103233_20141019_121030.EUM.nc	6.900	7.320	3.630	2472	5429	0	2936	21	0
SRL_OPN_2PTS017_0695_20141019_121029_20141019_134935.EUM.nc	6.900	7.275	3.028	3099	5464	0	2363	2	0
SRL_OPN_2PTS017_0697_20141019_134934_20141019_154258.EUM.nc	7.510	8.287	4.377	3677	6389	0	2712	0	0
SRL_OPN_2PTS017_0700_20141019_154258_20141019_172245.EUM.nc	8.290	8.075	2.954	2718	5530	0	2811	1	0
SRL_OPN_2PTS017_0702_20141019_172244_20141019_190212.EUM.nc	5.650	6.773	3.495	3253	5614	0	2317	4	40
SRL_OPN_2PTS017_0704_20141019_190211_20141019_204125.EUM.nc	7.110	7.529	3.702	3627	5598	0	1967	3	1
SRL_OPN_2PTS017_0706_20141019_204125_20141019_221958.EUM.nc	7.180	7.546	3.595	2875	5376	0	2482	19	0
SRL_OPN_2PTS017_0708_20141019_221957_20141019_235744.EUM.nc	7.040	6.993	3.470	3019	5503	0	2460	6	18
SRL_OPN_2PTS017_0709_20141019_235743_20141020_013539.EUM.nc	7.000	7.830	4.015	3143	5540	0	2395	1	1
SRL_OPN_2PTS017_0711_20141020_013538_20141020_031420.EUM.nc	7.185	7.546	3.388	2684	5541	0	2840	17	0
SRL_OPN_2PTS017_0713_20141020_031420_20141020_045447.EUM.nc	8.190	8.551	3.439	2832	5547	0	2706	8	1
SRL_OPN_2PTS017_0715_20141020_045446_20141020_063725.EUM.nc	7.180	8.151	3.869	3831	5824	0	1974	1	18
SRL_OPN_2PTS017_0717_20141020_063724_20141020_082346.EUM.nc	7.480	8.048	3.621	4326	6071	0	1743	2	0
SRL_OPN_2PTS017_0720_20141020_082345_20141020_100140.EUM.nc	8.280	8.061	3.707	2952	5438	0	2478	8	0
SRL_OPN_2PTS017_0721_20141020_100139_20141020_113935.EUM.nc	6.080	6.746	3.253	2357	5404	0	3018	29	0
SRL_OPN_2PTS017_0723_20141020_113934_20141020_131817.EUM.nc	6.450	6.770	2.986	2868	5403	0	2530	3	2
SRL_OPN_2PTS017_0725_20141020_131816_20141020_151137.EUM.nc	7.750	8.086	3.348	3588	6418	0	2828	2	0
SRL_OPN_2PTS017_0728_20141020_151136_20141020_165123.EUM.nc	8.090	8.579	3.255	2812	5591	0	2759	6	14
SRL_OPN_2PTS017_0730_20141020_165122_20141020_183056.EUM.nc	5.570	6.539	3.464	3169	5541	0	2364	6	2
SRL_OPN_2PTS017_0732_20141020_183055_20141020_201017.EUM.nc	8.160	8.065	3.743	3160	5563	0	2398	5	0
SRL_OPN_2PTS017_0734_20141020_201017_20141020_214855.EUM.nc	7.470	7.838	3.845	3258	5487	0	2215	7	7
SRL_OPN_2PTS017_0736_20141020_214854_20141020_232658.EUM.nc	5.840	6.699	3.651	2500	5350	0	2811	39	0
SRL_OPN_2PTS017_0737_20141020_232657_20141021_010447.EUM.nc	6.950	7.908	3.840	2773	5531	0	2752	5	1
SRL_OPN_2PTS017_0739_20141021_010446_20141021_024307.EUM.nc	6.740	7.462	3.428	2853	5575	0	2716	4	2
SRL_OPN_2PTS017_0741_20141021_024306_20141021_042258.EUM.nc	7.590	8.271	3.303	2706	5554	0	2842	4	2
SRL_OPN_2PTS017_0743_20141021_042258_20141021_060450.EUM.nc	7.220	8.162	4.120	3656	5737	0	2079	2	0
SRL_OPN_2PTS017_0745_20141021_060450_20141021_075249.EUM.nc	7.780	7.723	3.751	4139	6126	0	1986	1	0
SRL_OPN_2PTS017_0748_20141021_075248_20141021_093052.EUM.nc	8.230	7.711	2.966	3173	5479	0	2298	7	1
SRL_OPN_2PTS017_0749_20141021_093051_20141021_110845.EUM.nc	6.195	6.666	3.455	2309	5463	0	3130	19	5

– Continued on next page

Table 5: Altimeter Wind Speed Statistics.

– Continued from previous page

File	Median	Mean	Std. Dev.	No. Obs.	Total Obs.	Default Lat/Lon	Flag (total)	Default (total)	3-Sigma Edited
SRL_OPN_2PTS017_0751_20141021_110844_20141021_124705.EUM.nc	6.900	7.301	3.193	2402	5350	0	2946	2	0
SRL_OPN_2PTS017_0753_20141021_124704_20141021_144014.EUM.nc	7.600	8.254	3.383	3414	6306	0	2890	1	1
SRL_OPN_2PTS017_0756_20141021_144015_20141021_162000.EUM.nc	8.030	8.802	3.546	3440	5615	0	2168	7	0
SRL_OPN_2PTS017_0758_20141021_161959_20141021_175936.EUM.nc	5.890	6.852	3.568	2923	5625	0	2700	2	0
SRL_OPN_2PTS017_0760_20141021_175935_20141021_193906.EUM.nc	6.950	7.227	3.442	3259	5614	0	2353	2	0
SRL_OPN_2PTS017_0762_20141021_193906_20141021_211757.EUM.nc	6.805	7.228	3.243	3363	5468	0	2087	17	1
SRL_OPN_2PTS017_0764_20141021_211756_20141021_225612.EUM.nc	6.070	7.076	3.686	2397	5439	0	3036	6	0
SRL_OPN_2PTS017_0765_20141021_225612_20141022_003401.EUM.nc	6.710	7.514	3.785	3194	5447	0	2232	10	11
SRL_OPN_2PTS017_0767_20141022_003400_20141022_072147.EUM.nc	7.460	7.947	3.504	12453	22874	0	10389	30	2
SRL_OPN_2PTS017_0776_20141022_072146_20141022_090005.EUM.nc	7.150	7.480	3.531	3943	5595	0	1645	7	0
SRL_OPN_2PTS017_0777_20141022_090004_20141022_103758.EUM.nc	6.660	7.377	3.616	2546	5490	0	2932	8	4
SRL_OPN_2PTS017_0779_20141022_103757_20141022_121605.EUM.nc	6.670	7.052	3.089	2466	5453	0	2962	25	0
SRL_OPN_2PTS017_0781_20141022_121604_20141022_135507.EUM.nc	8.060	8.075	3.490	3159	5467	0	2304	3	1
SRL_OPN_2PTS017_0783_20141022_135507_20141022_154830.EUM.nc	7.800	8.612	3.929	3603	6386	0	2779	3	1
SRL_OPN_2PTS017_0786_20141022_154830_20141022_172817.EUM.nc	6.480	7.553	3.694	2659	5484	0	2820	2	3
SRL_OPN_2PTS017_0788_20141022_172817_20141022_190744.EUM.nc	6.310	7.053	3.432	3389	5625	0	2231	5	0
SRL_OPN_2PTS017_0790_20141022_190744_20141022_204655.EUM.nc	6.350	7.249	3.771	3615	5589	0	1963	11	0
SRL_OPN_2PTS017_0792_20141022_204655_20141022_222525.EUM.nc	7.270	7.400	3.437	2836	5390	0	2530	24	0
SRL_OPN_2PTS017_0793_20141022_222524_20141023_000310.EUM.nc	7.060	7.273	3.649	3077	5535	0	2441	16	1
SRL_OPN_2PTS017_0795_20141023_000309_20141023_014106.EUM.nc	7.440	7.740	3.187	3120	5540	0	2395	20	5
SRL_OPN_2PTS017_0797_20141023_014105_20141023_032000.EUM.nc	8.560	8.785	3.678	2738	5525	0	2777	10	0
SRL_OPN_2PTS017_0799_20141023_032000_20141023_050025.EUM.nc	8.770	8.603	3.102	2886	5555	0	2668	1	0
SRL_OPN_2PTS017_0801_20141023_050024_20141023_064310.EUM.nc	6.310	7.695	4.154	3825	5830	0	2001	4	0
SRL_OPN_2PTS017_0803_20141023_064310_20141023_082914.EUM.nc	7.030	7.356	3.311	4379	6042	0	1659	4	0
SRL_OPN_2PTS017_0806_20141023_082913_20141023_100714.EUM.nc	8.020	8.180	3.336	2936	5427	0	2485	5	1
SRL_OPN_2PTS017_0807_20141023_100713_20141023_114501.EUM.nc	6.220	6.845	3.369	2399	5394	0	2978	12	5
SRL_OPN_2PTS017_0809_20141023_114501_20141023_132348.EUM.nc	6.800	7.261	3.962	2839	5401	0	2558	4	0
SRL_OPN_2PTS017_0811_20141023_132349_20141023_165656.EUM.nc	8.110	8.603	3.531	6298	11936	0	5630	7	1
SRL_OPN_2PTS017_0816_20141023_165655_20141023_183627.EUM.nc	6.265	6.689	2.675	3176	5517	0	2337	2	2
SRL_OPN_2PTS017_0818_20141023_183626_20141023_201548.EUM.nc	7.050	7.398	3.496	3257	5563	0	2299	7	0
SRL_OPN_2PTS017_0820_20141023_201547_20141023_233224.EUM.nc	6.930	7.499	3.615	5671	10786	0	5066	48	1
SRL_OPN_2PTS017_0823_20141023_233223_20141024_011014.EUM.nc	6.450	7.857	4.496	2747	5515	0	2760	8	0
SRL_OPN_2PTS017_0825_20141024_011013_20141024_024846.EUM.nc	8.390	8.190	3.574	2794	5558	0	2759	2	3
SRL_OPN_2PTS017_0827_20141024_024845_20141024_042835.EUM.nc	6.340	7.391	3.265	2740	5552	0	2807	5	0
SRL_OPN_2PTS017_0829_20141024_042834_20141024_061034.EUM.nc	7.750	7.994	3.343	3629	5735	0	2104	2	0
SRL_OPN_2PTS017_0831_20141024_061033_20141024_075816.EUM.nc	6.310	6.777	3.246	4153	6108	0	1951	3	1
SRL_OPN_2PTS017_0834_20141024_075817_20141024_093627.EUM.nc	6.560	6.996	3.582	3000	5539	0	2517	18	4
SRL_OPN_2PTS017_0835_20141024_093626_20141024_111411.EUM.nc	6.710	7.282	3.681	2208	5414	0	3171	35	0
SRL_OPN_2PTS017_0837_20141024_111410_20141024_125235.EUM.nc	6.150	7.439	4.256	2486	5386	0	2897	3	0

– Continued on next page

Table 5: Altimeter Wind Speed Statistics.

– Continued from previous page

File	Median	Mean	Std. Dev.	No. Obs.	Total Obs.	Default Lat/Lon	Flag (total)	Default (total)	3-Sigma Edited
SRL_OPN_2PTS017_0839_20141024_125234_20141024_144547.EUM.nc	8.030	8.246	3.593	3368	6343	0	2966	2	7
SRL_OPN_2PTS017_0842_20141024_144547_20141024_162533.EUM.nc	6.360	7.035	3.442	3381	5633	0	2249	3	0
SRL_OPN_2PTS017_0844_20141024_162533_20141024_180509.EUM.nc	6.770	7.242	3.170	2927	5630	0	2701	2	0
SRL_OPN_2PTS017_0846_20141024_180508_20141024_194436.EUM.nc	6.100	6.786	3.492	3245	5608	0	2359	4	0
SRL_OPN_2PTS017_0848_20141024_194435_20141024_212333.EUM.nc	6.735	7.280	3.772	3422	5449	0	2012	15	0
SRL_OPN_2PTS017_0850_20141024_212332_20141024_230138.EUM.nc	7.290	7.985	4.228	2303	5339	0	3023	13	0
SRL_OPN_2PTS017_0851_20141024_230137_20141025_003927.EUM.nc	6.770	7.618	4.270	3272	5515	0	2229	14	0
SRL_OPN_2PTS017_0853_20141025_003926_20141025_021740.EUM.nc	7.950	7.999	3.142	2988	5542	0	2552	2	0
SRL_OPN_2PTS017_0855_20141025_021739_20141025_035657.EUM.nc	6.680	7.558	3.325	2649	5569	0	2914	5	1
SRL_OPN_2PTS017_0857_20141025_035657_20141025_053815.EUM.nc	7.310	7.271	2.711	2960	5537	0	2565	12	0
SRL_OPN_2PTS017_0859_20141025_053814_20141025_072716.EUM.nc	5.600	6.758	4.069	4129	6203	0	2072	0	2
SRL_OPN_2PTS017_0862_20141025_072716_20141025_090538.EUM.nc	6.820	7.281	3.242	3778	5580	0	1796	5	1
SRL_OPN_2PTS017_0863_20141025_090538_20141025_104323.EUM.nc	7.330	7.978	3.943	2616	5506	0	2859	28	3
SRL_OPN_2PTS017_0865_20141025_104323_20141025_122133.EUM.nc	5.665	6.843	4.122	2519	5450	0	2917	13	1
SRL_OPN_2PTS017_0867_20141025_122132_20141025_140040.EUM.nc	6.730	7.639	3.972	3274	5484	0	2207	3	0
SRL_OPN_2PTS017_0869_20141025_140040_20141025_155411.EUM.nc	6.440	7.139	3.333	3334	6374	0	3037	3	0
SRL_OPN_2PTS017_0872_20141025_155410_20141025_173348.EUM.nc	7.720	7.809	3.078	2632	5504	0	2867	5	0
SRL_OPN_2PTS017_0874_20141025_173347_20141025_191323.EUM.nc	6.510	7.323	3.570	3393	5606	0	2200	13	0
SRL_OPN_2PTS017_0876_20141025_191323_20141025_205223.EUM.nc	5.990	7.121	4.198	3582	5570	0	1972	14	2
SRL_OPN_2PTS017_0878_20141025_205222_20141025_223050.EUM.nc	7.470	7.725	3.903	2853	5395	0	2494	28	20
SRL_OPN_2PTS017_0879_20141025_223049_20141026_000842.EUM.nc	7.270	7.301	3.868	3070	5479	0	2398	8	3
SRL_OPN_2PTS017_0881_20141026_000841_20141026_014633.EUM.nc	7.485	8.206	3.624	3210	5517	0	2300	7	0
SRL_OPN_2PTS017_0883_20141026_014632_20141026_032532.EUM.nc	7.300	7.772	3.567	2830	5504	0	2666	4	4
SRL_OPN_2PTS017_0885_20141026_032531_20141026_050610.EUM.nc	7.370	8.008	3.099	2775	5579	0	2789	7	8
SRL_OPN_2PTS017_0887_20141026_050609_20141026_065612.EUM.nc	6.790	7.463	3.634	3763	6235	0	2469	3	0
SRL_OPN_2PTS017_0890_20141026_065612_20141026_083440.EUM.nc	7.210	7.499	3.738	4339	5621	0	1280	2	0
SRL_OPN_2PTS017_0891_20141026_083439_20141026_101238.EUM.nc	7.350	7.677	3.278	2846	5423	0	2563	14	0
SRL_OPN_2PTS017_0893_20141026_101237_20141026_115037.EUM.nc	6.620	7.301	3.868	2453	5430	0	2962	15	0
SRL_OPN_2PTS017_0895_20141026_115037_20141026_132918.EUM.nc	6.790	7.046	3.367	2872	5412	0	2534	6	0
SRL_OPN_2PTS017_0897_20141026_132918_20141026_152240.EUM.nc	7.920	8.373	3.327	3524	6359	0	2830	5	0
SRL_OPN_2PTS017_0900_20141026_152239_20141026_170227.EUM.nc	8.110	8.227	3.302	2698	5578	0	2876	4	0
SRL_OPN_2PTS017_0902_20141026_170226_20141026_184206.EUM.nc	6.580	7.308	3.366	3149	5526	0	2373	4	0
SRL_OPN_2PTS017_0904_20141026_184205_20141026_202116.EUM.nc	7.480	7.809	3.301	3340	5548	0	2200	7	1
SRL_OPN_2PTS017_0906_20141026_202115_20141026_215958.EUM.nc	7.710	7.878	3.608	2992	5439	0	2421	23	3
SRL_OPN_2PTS017_0908_20141026_215957_20141026_233758.EUM.nc	7.740	7.905	3.974	2655	5476	0	2813	8	0
SRL_OPN_2PTS017_0909_20141026_233757_20141027_011606.EUM.nc	6.400	7.308	4.199	3026	5504	0	2468	10	0
SRL_OPN_2PTS017_0911_20141027_011607_20141027_025443.EUM.nc	6.770	7.669	3.460	2762	5542	0	2774	0	6
SRL_OPN_2PTS017_0913_20141027_025442_20141027_043446.EUM.nc	6.850	7.135	3.066	2742	5515	0	2761	11	1
SRL_OPN_2PTS017_0915_20141027_043446_20141027_061647.EUM.nc	7.690	8.181	3.863	3736	5763	0	2026	1	0

– Continued on next page

Table 5: Altimeter Wind Speed Statistics.

– Continued from previous page

File	Median	Mean	Std. Dev.	No. Obs.	Total Obs.	Default Lat/Lon	Flag (total)	Default (total)	3-Sigma Edited
SRL_OPN_2PTS017_0917_20141027_061646_20141027_080412.EUM.nc	7.050	7.483	3.439	4141	6082	0	1936	4	1
SRL_OPN_2PTS017_0920_20141027_080411_20141027_094220.EUM.nc	7.830	8.477	3.943	3021	5523	0	2497	5	0
SRL_OPN_2PTS017_0921_20141027_094219_20141027_112012.EUM.nc	7.270	7.151	3.487	2259	5336	0	3040	37	0
SRL_OPN_2PTS017_0923_20141027_112012_20141027_125833.EUM.nc	7.000	7.293	4.026	2571	5349	0	2773	5	0
SRL_OPN_2PTS017_0925_20141027_125833_20141027_145146.EUM.nc	7.320	7.661	3.431	3352	6339	0	2986	1	0
SRL_OPN_2PTS017_0928_20141027_145146_20141027_163134.EUM.nc	7.750	7.907	3.392	3283	5646	0	2352	11	0
SRL_OPN_2PTS017_0930_20141027_163132_20141027_181116.EUM.nc	6.990	7.435	3.317	2951	5631	0	2677	3	0
SRL_OPN_2PTS017_0932_20141027_181117_20141027_195035.EUM.nc	7.830	7.769	3.381	3130	5580	0	2423	5	22
SRL_OPN_2PTS017_0934_20141027_195034_20141027_212930.EUM.nc	6.850	7.114	2.626	3379	5452	0	1937	25	111
SRL_OPN_2PTS017_0936_20141027_212929_20141027_230740.EUM.nc	7.560	7.955	3.893	2202	5366	0	3154	7	3
SRL_OPN_2PTS017_0937_20141027_230739_20141028_004521.EUM.nc	5.810	6.803	3.709	3231	5495	0	2256	7	1
SRL_OPN_2PTS017_0939_20141028_004520_20141028_022336.EUM.nc	7.110	7.264	3.078	2898	5550	0	2640	4	8
SRL_OPN_2PTS017_0941_20141028_022336_20141028_040300.EUM.nc	7.120	7.219	2.561	2683	5472	0	2785	4	0
SRL_OPN_2PTS017_0943_20141028_040259_20141028_054425.EUM.nc	7.160	7.905	3.653	3276	5670	0	2385	9	0
SRL_OPN_2PTS017_0945_20141028_054424_20141028_073314.EUM.nc	7.090	7.579	3.548	4073	6190	0	2117	0	0
SRL_OPN_2PTS017_0948_20141028_073313_20141028_091134.EUM.nc	7.700	8.195	3.758	3564	5549	0	1977	6	2
SRL_OPN_2PTS017_0949_20141028_091134_20141028_104919.EUM.nc	7.075	7.736	4.032	2588	5526	0	2921	17	0
SRL_OPN_2PTS017_0951_20141028_104918_20141028_122729.EUM.nc	7.030	7.385	3.160	2427	5367	0	2902	29	9
SRL_OPN_2PTS017_0953_20141028_122728_20141028_140651.EUM.nc	7.480	7.698	2.982	3118	5510	0	2392	0	0
SRL_OPN_2PTS017_0955_20141028_140650_20141028_160014.EUM.nc	6.900	7.414	3.519	3316	6365	0	3041	7	1
SRL_OPN_2PTS017_0958_20141028_160013_20141028_173958.EUM.nc	6.780	7.508	3.195	2578	4627	0	2043	4	2
SRL_OPN_2PTS017_0960_20141028_173958_20141028_191924.EUM.nc	7.040	7.595	3.572	3366	5590	0	2216	7	1
SRL_OPN_2PTS017_0962_20141028_191923_20141028_205830.EUM.nc	6.790	7.218	3.420	3591	5559	0	1961	7	0
SRL_OPN_2PTS017_0964_20141028_205829_20141028_223654.EUM.nc	7.310	7.870	4.176	2789	5336	0	2531	16	0
SRL_OPN_2PTS017_0965_20141028_223654_20141029_001437.EUM.nc	6.590	7.341	3.750	3123	5479	0	2355	1	0
SRL_OPN_2PTS017_0967_20141029_001436_20141029_015238.EUM.nc	7.170	7.178	2.915	3234	5502	0	2259	2	7
SRL_OPN_2PTS017_0969_20141029_015237_20141029_033133.EUM.nc	6.650	7.158	3.191	2808	5495	0	2679	7	1
SRL_OPN_2PTS017_0971_20141029_033133_20141029_051220.EUM.nc	7.160	7.242	2.907	2821	5565	0	2743	1	0
SRL_OPN_2PTS017_0973_20141029_051220_20141029_070211.EUM.nc	7.940	8.556	3.619	3723	6216	0	2486	3	4
SRL_OPN_2PTS017_0976_20141029_070210_20141029_084045.EUM.nc	7.500	7.739	3.722	4281	5620	0	1333	6	0
SRL_OPN_2PTS017_0978_20141029_084045_20141029_101834.EUM.nc	6.980	7.360	3.505	2782	5417	0	2624	11	0
SRL_OPN_2PTS017_0979_20141029_101833_20141029_115635.EUM.nc	6.640	6.687	2.798	2468	5446	0	2964	14	0
SRL_OPN_2PTS017_0981_20141029_115635_20141029_133529.EUM.nc	7.150	7.593	3.220	2839	5360	0	2508	10	3
SRL_OPN_2PTS017_0983_20141029_133528_20141029_152852.EUM.nc	7.320	7.624	3.188	3480	6333	0	2839	7	7
SRL_OPN_2PTS017_0986_20141029_152851_20141029_170839.EUM.nc	8.050	8.410	3.440	2710	5588	0	2876	2	0
SRL_OPN_2PTS017_0988_20141029_170839_20141029_184809.EUM.nc	7.160	7.624	3.336	3268	5513	0	2233	10	2
SRL_OPN_2PTS017_0990_20141029_184808_20141029_202727.EUM.nc	6.690	6.988	3.071	3327	5572	0	2231	10	4
SRL_OPN_2PTS017_0992_20141029_202726_20141029_220556.EUM.nc	7.480	7.691	3.877	2985	5450	0	2447	18	0
SRL_OPN_2PTS017_0994_20141029_220555_20141029_234355.EUM.nc	7.335	7.555	3.909	2824	5509	0	2671	14	0

– Continued on next page

Table 5: Altimeter Wind Speed Statistics.

– Continued from previous page

File	Median	Mean	Std. Dev.	No. Obs.	Total Obs.	Default Lat/Lon	Flag (total)	Default (total)	3-Sigma Edited
SRL_OPN_2PTS017_0995_20141029_234354_20141030_012147.EUM.nc	6.495	6.533	3.058	3014	5496	0	2466	10	6
SRL_OPN_2PTS017_0997_20141030_012146_20141030_030018.EUM.nc	6.360	6.998	3.133	2706	5577	0	2824	5	42
SRL_OPN_2PTS017_0999_20141030_030017_20141030_044028.EUM.nc	6.470	6.731	2.742	2703	5529	0	2815	11	0

22 Ka-Band Backscatter Coefficient Table

Table 6: Ka-Band Backscatter Coefficient Statistics.

File	Median	Mean	Std. Dev.	No. Obs.	Total Obs.	Default Lat/Lon	Flag (total)	Default (total)	3-Sigma Edited
SRL_OPN_2PTS016_1001_20140925_044034_20140925_062242.EUM.nc	11.110	11.005	1.403	3689	5804	0	1970	2	143
SRL_OPN_2PTS017_0001_20140925_062242_20140925_080958.EUM.nc	11.230	11.299	1.443	4140	6105	0	1862	3	100
SRL_OPN_2PTS017_0004_20140925_080957_20140925_094756.EUM.nc	10.880	10.927	1.373	2956	5555	0	2466	12	121
SRL_OPN_2PTS017_0005_20140925_094755_20140925_112550.EUM.nc	11.510	11.209	1.685	2052	5424	0	3260	41	71
SRL_OPN_2PTS017_0007_20140925_112549_20140925_130422.EUM.nc	10.840	10.665	1.740	2635	5377	0	2717	5	20
SRL_OPN_2PTS017_0009_20140925_130421_20140925_145737.EUM.nc	10.480	10.398	1.356	3733	6392	0	2532	4	123
SRL_OPN_2PTS017_0012_20140925_145736_20140925_163716.EUM.nc	10.580	10.544	1.537	3302	5638	0	2252	12	72
SRL_OPN_2PTS017_0014_20140925_163715_20140925_181700.EUM.nc	10.730	10.527	1.600	3136	5607	0	2403	6	62
SRL_OPN_2PTS017_0016_20140925_181659_20140925_195617.EUM.nc	10.760	10.727	1.393	3226	5602	0	2318	4	54
SRL_OPN_2PTS017_0018_20140925_195615_20140925_213508.EUM.nc	11.060	10.947	1.667	3429	5504	0	1924	19	132
SRL_OPN_2PTS017_0020_20140925_213507_20140925_231318.EUM.nc	11.100	11.041	1.752	2270	5412	0	3063	5	74
SRL_OPN_2PTS017_0021_20140925_231317_20140926_005057.EUM.nc	10.980	10.726	1.621	3057	5523	0	2325	20	121
SRL_OPN_2PTS017_0023_20140926_005056_20140926_022917.EUM.nc	10.470	10.408	1.361	2883	5530	0	2585	2	60
SRL_OPN_2PTS017_0025_20140926_022916_20140926_040855.EUM.nc	10.800	10.445	1.864	2517	5505	0	2893	8	87
SRL_OPN_2PTS017_0027_20140926_040854_20140926_055020.EUM.nc	10.780	10.507	1.602	3469	5728	0	2163	4	92
SRL_OPN_2PTS017_0029_20140926_055019_20140926_073854.EUM.nc	11.040	10.977	1.643	4018	6170	0	2063	3	86
SRL_OPN_2PTS017_0032_20140926_073854_20140926_091712.EUM.nc	11.150	11.091	1.301	3311	5573	0	2073	6	183
SRL_OPN_2PTS017_0033_20140926_091712_20140926_105504.EUM.nc	11.170	10.895	1.647	2383	5539	0	3071	20	65
SRL_OPN_2PTS017_0035_20140926_105503_20140926_123310.EUM.nc	10.520	10.430	1.628	2422	5388	0	2886	13	67
SRL_OPN_2PTS017_0037_20140926_123309_20140926_160557.EUM.nc	10.660	10.536	1.506	7052	12002	0	4834	8	108
SRL_OPN_2PTS017_0042_20140926_160556_20140926_174543.EUM.nc	10.710	10.669	1.691	2912	5628	0	2603	7	106
SRL_OPN_2PTS017_0044_20140926_174542_20140926_192507.EUM.nc	10.970	10.867	1.642	3439	5651	0	2127	4	81
SRL_OPN_2PTS017_0046_20140926_192507_20140926_210412.EUM.nc	10.950	10.823	1.888	3487	5614	0	1969	14	144
SRL_OPN_2PTS017_0048_20140926_210412_20140926_224226.EUM.nc	10.950	11.121	2.104	2719	5369	0	2529	8	113
SRL_OPN_2PTS017_0049_20140926_224226_20140927_002016.EUM.nc	11.180	11.369	1.973	2979	5467	0	2379	7	102
SRL_OPN_2PTS017_0051_20140927_002015_20140927_015819.EUM.nc	10.525	10.627	1.495	3185	5543	0	2315	4	39
SRL_OPN_2PTS017_0053_20140927_015818_20140927_033720.EUM.nc	10.610	10.260	1.512	2760	5527	0	2687	3	77
SRL_OPN_2PTS017_0055_20140927_033720_20140927_051813.EUM.nc	10.560	10.494	1.453	2786	5591	0	2734	1	70
SRL_OPN_2PTS017_0057_20140927_051812_20140927_070755.EUM.nc	10.980	10.717	1.704	3665	6235	0	2457	11	102
SRL_OPN_2PTS017_0060_20140927_070754_20140927_084625.EUM.nc	10.980	10.904	1.568	3847	5614	0	1454	10	303
SRL_OPN_2PTS017_0062_20140927_084625_20140927_102414.EUM.nc	10.895	10.696	1.541	2692	5465	0	2642	21	110
SRL_OPN_2PTS017_0063_20140927_102413_20140927_120215.EUM.nc	11.220	11.201	1.828	2422	5518	0	2957	11	128
SRL_OPN_2PTS017_0065_20140927_120215_20140927_134114.EUM.nc	10.890	10.814	1.453	2883	5495	0	2398	21	193
SRL_OPN_2PTS017_0067_20140927_134113_20140927_153439.EUM.nc	10.560	10.647	1.497	3806	6389	0	2339	0	244
SRL_OPN_2PTS017_0070_20140927_153438_20140927_171417.EUM.nc	11.190	10.862	1.588	2789	5608	0	2686	3	130
SRL_OPN_2PTS017_0072_20140927_171416_20140927_185355.EUM.nc	10.960	10.857	1.548	3383	5585	0	2100	12	90
SRL_OPN_2PTS017_0074_20140927_185354_20140927_203310.EUM.nc	10.720	10.728	1.254	3351	5579	0	2076	14	138

– Continued on next page

Table 6: Ka-Band Backscatter Coefficient Statistics.

– Continued from previous page

File	Median	Mean	Std. Dev.	No. Obs.	Total Obs.	Default Lat/Lon	Flag (total)	Default (total)	3-Sigma Edited
SRL_OPN_2PTS017_0076_20140927_203310_20140927_221138.EUM.nc	11.070	11.194	2.050	2857	5517	0	2518	15	127
SRL_OPN_2PTS017_0078_20140927_221137_20140927_234935.EUM.nc	11.130	10.793	1.772	2730	5484	0	2519	7	228
SRL_OPN_2PTS017_0079_20140927_234934_20140928_012728.EUM.nc	10.730	10.691	1.644	2961	5529	0	2535	4	29
SRL_OPN_2PTS017_0081_20140928_012727_20140928_030603.EUM.nc	10.705	10.343	1.614	2820	5562	0	2679	3	60
SRL_OPN_2PTS017_0083_20140928_030603_20140928_044620.EUM.nc	10.710	10.641	1.318	2708	5530	0	2770	7	45
SRL_OPN_2PTS017_0085_20140928_044619_20140928_062836.EUM.nc	10.690	10.597	1.324	3695	5808	0	1985	3	125
SRL_OPN_2PTS017_0087_20140928_062836_20140928_081527.EUM.nc	10.730	10.856	1.756	4141	6086	0	1764	2	179
SRL_OPN_2PTS017_0090_20140928_081526_20140928_095331.EUM.nc	10.880	10.713	2.142	2971	5465	0	2381	6	107
SRL_OPN_2PTS017_0091_20140928_095330_20140928_113125.EUM.nc	11.680	11.141	1.860	2134	5406	0	3163	16	93
SRL_OPN_2PTS017_0093_20140928_113125_20140928_131001.EUM.nc	10.930	11.032	1.696	2659	5480	0	2723	7	91
SRL_OPN_2PTS017_0095_20140928_131002_20140928_150318.EUM.nc	10.565	10.507	1.307	3799	6416	0	2487	1	129
SRL_OPN_2PTS017_0098_20140928_150317_20140928_164258.EUM.nc	10.720	10.504	1.224	3087	5608	0	2406	6	109
SRL_OPN_2PTS017_0100_20140928_164257_20140928_182241.EUM.nc	10.870	10.620	1.340	3225	5564	0	2218	6	115
SRL_OPN_2PTS017_0102_20140928_182240_20140928_200157.EUM.nc	10.540	10.531	1.477	3073	5582	0	2362	14	133
SRL_OPN_2PTS017_0104_20140928_200156_20140928_214046.EUM.nc	11.025	10.948	1.426	3314	5586	0	2121	9	142
SRL_OPN_2PTS017_0106_20140928_214046_20140928_231852.EUM.nc	11.270	10.944	2.196	2367	5369	0	2887	8	107
SRL_OPN_2PTS017_0107_20140928_231851_20140929_005633.EUM.nc	11.140	11.103	1.641	2951	5539	0	2487	24	77
SRL_OPN_2PTS017_0109_20140929_005632_20140929_023457.EUM.nc	10.850	10.692	1.394	2851	5552	0	2566	7	128
SRL_OPN_2PTS017_0111_20140929_023456_20140929_041439.EUM.nc	10.650	10.330	1.463	2579	5496	0	2883	14	20
SRL_OPN_2PTS017_0113_20140929_041439_20140929_055613.EUM.nc	10.930	10.728	1.302	3487	5735	0	2115	3	130
SRL_OPN_2PTS017_0115_20140929_055613_20140929_074432.EUM.nc	10.790	10.841	1.475	3983	6170	0	2061	0	126
SRL_OPN_2PTS017_0118_20140929_074432_20140929_092248.EUM.nc	10.620	10.397	1.449	3189	5522	0	2175	9	149
SRL_OPN_2PTS017_0119_20140929_092247_20140929_110041.EUM.nc	11.600	11.272	2.264	2140	5517	0	3258	18	101
SRL_OPN_2PTS017_0121_20140929_110040_20140929_123850.EUM.nc	11.040	10.981	1.510	2327	5393	0	2915	6	145
SRL_OPN_2PTS017_0123_20140929_123849_20140929_141820.EUM.nc	10.510	10.351	1.318	3341	5575	0	2186	1	47
SRL_OPN_2PTS017_0125_20140929_141819_20140929_161139.EUM.nc	10.840	10.613	1.290	3991	6395	0	2293	8	103
SRL_OPN_2PTS017_0128_20140929_161138_20140929_175125.EUM.nc	11.000	10.787	1.451	3020	5612	0	2519	10	63
SRL_OPN_2PTS017_0130_20140929_175124_20140929_193048.EUM.nc	10.570	10.612	1.592	3266	5571	0	2195	23	87
SRL_OPN_2PTS017_0132_20140929_193047_20140929_210950.EUM.nc	10.930	10.906	1.643	3311	5512	0	2017	18	166
SRL_OPN_2PTS017_0134_20140929_210949_20140929_224802.EUM.nc	11.310	10.859	2.488	2442	5480	0	2860	23	155
SRL_OPN_2PTS017_0135_20140929_224801_20140930_002551.EUM.nc	11.320	11.271	2.171	2957	5419	0	2280	2	180
SRL_OPN_2PTS017_0137_20140930_002551_20140930_020357.EUM.nc	10.700	10.596	1.073	2976	5526	0	2398	9	143
SRL_OPN_2PTS017_0139_20140930_020357_20140930_034302.EUM.nc	10.690	10.575	1.390	2667	5528	0	2757	4	100
SRL_OPN_2PTS017_0141_20140930_034301_20140930_052402.EUM.nc	10.940	10.820	1.532	2730	5593	0	2812	4	47
SRL_OPN_2PTS017_0181_20141001_131532_20141001_150901.EUM.nc	11.160	11.012	1.505	3875	6439	0	2474	5	85
SRL_OPN_2PTS017_0184_20141001_150901_20141001_164840.EUM.nc	10.630	10.557	1.370	2986	5583	0	2472	4	121
SRL_OPN_2PTS017_0186_20141001_164839_20141001_182822.EUM.nc	10.610	10.584	1.606	3082	5564	0	2298	7	177
SRL_OPN_2PTS017_0188_20141001_182821_20141001_200736.EUM.nc	11.040	11.069	1.342	3135	5594	0	2348	10	101
SRL_OPN_2PTS017_0190_20141001_200735_20141001_214623.EUM.nc	10.730	10.489	1.930	3267	5533	0	2193	13	60

– Continued on next page

Table 6: Ka-Band Backscatter Coefficient Statistics.

– Continued from previous page

File	Median	Mean	Std. Dev.	No. Obs.	Total Obs.	Default Lat/Lon	Flag (total)	Default (total)	3-Sigma Edited
SRL_OPN_2PTS017_0192_20141001_214622_20141001_232427.EUM.nc	10.900	10.772	1.674	2411	5301	0	2780	23	87
SRL_OPN_2PTS017_0193_20141001_232426_20141002_010207.EUM.nc	10.950	10.707	1.622	2801	5511	0	2660	13	37
SRL_OPN_2PTS017_0195_20141002_010206_20141002_024034.EUM.nc	10.800	10.921	1.592	2723	5550	0	2635	5	187
SRL_OPN_2PTS017_0197_20141002_024033_20141002_042025.EUM.nc	10.790	10.548	1.379	2583	5541	0	2855	25	78
SRL_OPN_2PTS017_0199_20141002_042024_20141002_060204.EUM.nc	10.750	10.587	1.570	3606	5746	0	2049	2	89
SRL_OPN_2PTS017_0201_20141002_060204_20141002_075009.EUM.nc	10.830	10.598	1.708	4053	6148	0	1983	3	109
SRL_OPN_2PTS017_0204_20141002_075009_20141002_092822.EUM.nc	10.940	10.909	1.319	3172	5513	0	2274	15	52
SRL_OPN_2PTS017_0205_20141002_092821_20141002_110615.EUM.nc	11.250	11.276	2.073	2261	5499	0	3172	29	37
SRL_OPN_2PTS017_0207_20141002_110615_20141002_124427.EUM.nc	10.900	10.749	1.813	2407	5374	0	2886	11	70
SRL_OPN_2PTS017_0209_20141002_124426_20141002_143743.EUM.nc	10.890	10.972	1.416	3691	6362	0	2564	1	106
SRL_OPN_2PTS017_0212_20141002_143742_20141002_161721.EUM.nc	10.830	10.689	1.320	3512	5635	0	1943	1	179
SRL_OPN_2PTS017_0214_20141002_161721_20141002_175705.EUM.nc	10.700	10.595	1.336	2837	5556	0	2476	0	243
SRL_OPN_2PTS017_0216_20141002_175705_20141002_193628.EUM.nc	10.860	10.815	1.132	3194	5634	0	2252	11	177
SRL_OPN_2PTS017_0218_20141002_193626_20141002_211527.EUM.nc	10.110	10.000	2.131	3367	5479	0	2022	4	86
SRL_OPN_2PTS017_0220_20141002_211526_20141002_225344.EUM.nc	10.680	10.477	1.885	2475	5474	0	2900	13	86
SRL_OPN_2PTS017_0221_20141002_225343_20141003_003125.EUM.nc	10.710	10.568	1.872	2952	5465	0	2242	4	267
SRL_OPN_2PTS017_0223_20141003_003125_20141003_020933.EUM.nc	10.770	10.787	1.721	2931	5529	0	2517	3	78
SRL_OPN_2PTS017_0225_20141003_020933_20141003_034844.EUM.nc	11.060	10.883	1.585	2550	5508	0	2774	8	176
SRL_OPN_2PTS017_0227_20141003_034843_20141003_052951.EUM.nc	10.690	10.491	1.463	2687	5586	0	2819	3	77
SRL_OPN_2PTS017_0229_20141003_052950_20141003_071911.EUM.nc	10.640	10.357	1.748	3757	6210	0	2251	4	198
SRL_OPN_2PTS017_0232_20141003_071910_20141003_085737.EUM.nc	10.590	10.612	1.298	3816	5607	0	1590	18	183
SRL_OPN_2PTS017_0233_20141003_085736_20141003_103523.EUM.nc	10.560	10.293	2.161	2415	5487	0	2971	10	91
SRL_OPN_2PTS017_0235_20141003_103522_20141003_121329.EUM.nc	11.130	11.066	1.694	2487	5388	0	2792	13	96
SRL_OPN_2PTS017_0237_20141003_121329_20141003_135237.EUM.nc	11.200	11.066	1.581	2923	5521	0	2349	3	246
SRL_OPN_2PTS017_0239_20141003_135237_20141003_154602.EUM.nc	10.890	10.788	1.475	3855	6419	0	2318	8	238
SRL_OPN_2PTS017_0242_20141003_154601_20141003_172539.EUM.nc	10.810	10.755	1.802	2477	5433	0	2609	1	346
SRL_OPN_2PTS017_0244_20141003_172538_20141003_190515.EUM.nc	11.000	10.849	1.491	3307	5639	0	2213	8	111
SRL_OPN_2PTS017_0246_20141003_190514_20141003_204427.EUM.nc	10.790	10.547	1.732	3567	5616	0	1857	10	182
SRL_OPN_2PTS017_0248_20141003_204426_20141003_222249.EUM.nc	9.700	9.369	3.520	2779	5396	0	2409	68	140
SRL_OPN_2PTS017_0250_20141003_222248_20141004_000043.EUM.nc	10.860	10.818	1.504	2985	5511	0	2395	21	110
SRL_OPN_2PTS017_0251_20141004_000042_20141004_013840.EUM.nc	10.900	11.004	2.103	2957	5559	0	2421	5	176
SRL_OPN_2PTS017_0253_20141004_013839_20141004_031724.EUM.nc	11.280	11.098	1.242	2690	5570	0	2790	18	72
SRL_OPN_2PTS017_0255_20141004_031724_20141004_045753.EUM.nc	9.920	9.926	1.634	2505	5477	0	2614	26	332
SRL_OPN_2PTS017_0257_20141004_045753_20141004_064026.EUM.nc	10.980	10.517	1.783	3804	5830	0	1959	1	66
SRL_OPN_2PTS017_0259_20141004_064025_20141004_082648.EUM.nc	11.010	10.918	1.370	4241	6064	0	1653	4	166
SRL_OPN_2PTS017_0262_20141004_082647_20141004_100440.EUM.nc	10.970	10.721	1.450	2828	5447	0	2482	6	131
SRL_OPN_2PTS017_0263_20141004_100439_20141004_114237.EUM.nc	10.580	10.238	2.302	2322	5403	0	2944	35	102
SRL_OPN_2PTS017_0265_20141004_114237_20141004_132119.EUM.nc	10.840	10.713	1.558	2745	5378	0	2445	2	186
SRL_OPN_2PTS017_0267_20141004_132119_20141004_151441.EUM.nc	11.110	11.014	1.823	3570	6414	0	2457	0	387

– Continued on next page

Table 6: Ka-Band Backscatter Coefficient Statistics.

– Continued from previous page

File	Median	Mean	Std. Dev.	No. Obs.	Total Obs.	Default Lat/Lon	Flag (total)	Default (total)	3-Sigma Edited
SRL_OPN_2PTS017_0270_20141004_151440_20141004_165420.EUM.nc	11.140	11.244	1.093	2777	5595	0	2594	2	222
SRL_OPN_2PTS017_0272_20141004_165419_20141004_183400.EUM.nc	10.490	10.362	1.815	2909	5442	0	2143	72	318
SRL_OPN_2PTS017_0274_20141004_183400_20141004_201321.EUM.nc	10.650	10.558	1.500	3251	5560	0	2198	14	97
SRL_OPN_2PTS017_0276_20141004_201320_20141004_215158.EUM.nc	10.860	10.644	1.411	3273	5532	0	2178	28	53
SRL_OPN_2PTS017_0278_20141004_215157_20141004_233000.EUM.nc	11.030	10.637	1.812	2384	5315	0	2814	22	95
SRL_OPN_2PTS017_0279_20141004_233000_20141005_010749.EUM.nc	10.910	10.705	1.705	2718	5516	0	2732	5	61
SRL_OPN_2PTS017_0281_20141005_010749_20141005_024611.EUM.nc	11.240	11.150	1.549	2682	5525	0	2659	2	182
SRL_OPN_2PTS017_0283_20141005_024610_20141005_042605.EUM.nc	10.740	10.525	1.910	2500	5468	0	2725	7	236
SRL_OPN_2PTS017_0285_20141005_042604_20141005_060754.EUM.nc	10.950	10.638	1.837	3441	5736	0	2054	5	236
SRL_OPN_2PTS017_0287_20141005_060753_20141005_075551.EUM.nc	11.000	10.883	1.526	3947	6121	0	1984	2	188
SRL_OPN_2PTS017_0290_20141005_075550_20141005_093354.EUM.nc	10.530	10.422	1.908	3009	5475	0	2329	5	132
SRL_OPN_2PTS017_0291_20141005_093353_20141005_111147.EUM.nc	10.470	10.397	1.745	2201	5452	0	3175	26	50
SRL_OPN_2PTS017_0293_20141005_111146_20141005_125010.EUM.nc	10.750	10.720	1.725	2457	5261	0	2712	11	81
SRL_OPN_2PTS017_0295_20141005_125009_20141005_144320.EUM.nc	11.200	10.921	1.910	3541	6348	0	2583	0	224
SRL_OPN_2PTS017_0298_20141005_144319_20141005_162258.EUM.nc	11.090	11.049	1.052	3250	5642	0	2128	3	261
SRL_OPN_2PTS017_0300_20141005_162257_20141005_180243.EUM.nc	11.050	10.811	1.546	2982	5631	0	2541	2	106
SRL_OPN_2PTS017_0302_20141005_180242_20141005_194212.EUM.nc	11.125	10.893	1.424	3238	5619	0	2266	7	108
SRL_OPN_2PTS017_0304_20141005_194211_20141005_212102.EUM.nc	10.600	10.587	1.449	3237	5499	0	2052	5	205
SRL_OPN_2PTS017_0306_20141005_212101_20141005_225916.EUM.nc	10.500	10.487	1.669	2387	5467	0	3037	21	22
SRL_OPN_2PTS017_0307_20141005_225915_20141006_003704.EUM.nc	10.810	10.786	1.462	3107	5499	0	2203	5	184
SRL_OPN_2PTS017_0309_20141006_003704_20141006_021508.EUM.nc	11.305	11.481	2.004	2763	5540	0	2539	5	233
SRL_OPN_2PTS017_0311_20141006_021507_20141006_035433.EUM.nc	10.840	10.775	1.448	2516	5546	0	2962	3	65
SRL_OPN_2PTS017_0313_20141006_035432_20141006_053537.EUM.nc	11.150	10.830	1.529	2816	5565	0	2721	3	25
SRL_OPN_2PTS017_0315_20141006_053537_20141006_072453.EUM.nc	10.650	10.427	1.906	3961	6219	0	2142	8	108
SRL_OPN_2PTS017_0318_20141006_072453_20141006_090309.EUM.nc	10.980	11.020	1.770	3775	5588	0	1701	4	108
SRL_OPN_2PTS017_0319_20141006_090308_20141006_104102.EUM.nc	10.580	10.694	1.483	2546	5513	0	2850	11	106
SRL_OPN_2PTS017_0321_20141006_104101_20141006_121902.EUM.nc	10.850	10.798	1.341	2538	5491	0	2889	13	51
SRL_OPN_2PTS017_0323_20141006_121902_20141006_133940.EUM.nc	9.110	9.339	0.771	389	1247	0	762	59	37
SRL_OPN_2PTS017_0414_20141009_162745_20141009_223359.EUM.nc	11.030	10.932	1.518	12264	19933	0	7216	36	417
SRL_OPN_2PTS017_0421_20141009_223359_20141010_001150.EUM.nc	10.290	10.295	1.772	3089	5265	0	2123	7	46
SRL_OPN_2PTS017_0423_20141010_001149_20141010_014950.EUM.nc	11.340	11.357	1.402	3160	5342	0	2104	0	78
SRL_OPN_2PTS017_0425_20141010_014949_20141010_032850.EUM.nc	10.870	10.833	1.504	2719	5209	0	2368	6	116
SRL_OPN_2PTS017_0427_20141010_032850_20141010_050925.EUM.nc	10.620	10.745	1.773	2679	5367	0	2602	2	84
SRL_OPN_2PTS017_0429_20141010_050924_20141010_065920.EUM.nc	10.950	11.005	1.610	3596	6031	0	2311	7	117
SRL_OPN_2PTS017_0432_20141010_065920_20141010_083755.EUM.nc	10.910	10.854	1.801	4233	5592	0	1176	7	176
SRL_OPN_2PTS017_0434_20141010_083755_20141010_101552.EUM.nc	10.870	10.795	1.911	2776	5327	0	2508	8	35
SRL_OPN_2PTS017_0435_20141010_101551_20141010_115344.EUM.nc	11.060	10.927	1.546	2529	5229	0	2654	16	30
SRL_OPN_2PTS017_0437_20141010_115344_20141010_133235.EUM.nc	10.940	10.630	1.623	2929	5014	0	2002	2	81
SRL_OPN_2PTS017_0439_20141010_133235_20141010_152557.EUM.nc	10.990	11.032	1.597	3729	6123	0	2277	4	113

– Continued on next page

Table 6: Ka-Band Backscatter Coefficient Statistics.

– Continued from previous page

File	Median	Mean	Std. Dev.	No. Obs.	Total Obs.	Default Lat/Lon	Flag (total)	Default (total)	3-Sigma Edited
SRL_OPN_2PTS017_0442_20141010_152557_20141010_170543.EUM.nc	10.940	10.820	1.707	2708	5280	0	2483	3	86
SRL_OPN_2PTS017_0444_20141010_170542_20141010_184522.EUM.nc	11.340	11.281	1.448	3095	5486	0	2199	6	186
SRL_OPN_2PTS017_0446_20141010_184522_20141010_202431.EUM.nc	11.310	11.382	1.547	3284	5377	0	1978	8	107
SRL_OPN_2PTS017_0448_20141010_202431_20141010_220310.EUM.nc	10.930	11.011	1.381	2994	5158	0	2088	20	56
SRL_OPN_2PTS017_0450_20141010_220310_20141010_234109.EUM.nc	10.380	10.274	1.805	2631	5225	0	2477	20	97
SRL_OPN_2PTS017_0451_20141010_234109_20141011_011852.EUM.nc	11.240	11.046	1.297	2908	5340	0	2354	1	77
SRL_OPN_2PTS017_0453_20141011_011851_20141011_025727.EUM.nc	11.190	10.957	1.582	2749	5372	0	2542	2	79
SRL_OPN_2PTS017_0455_20141011_025727_20141011_043735.EUM.nc	11.190	11.078	1.811	2522	5231	0	2560	6	143
SRL_OPN_2PTS017_0457_20141011_043735_20141011_061940.EUM.nc	11.070	10.996	1.223	3471	5789	0	2040	3	275
SRL_OPN_2PTS017_0459_20141011_061939_20141011_080705.EUM.nc	11.010	10.949	1.549	4113	6099	0	1873	7	106
SRL_OPN_2PTS017_0462_20141011_080704_20141011_094503.EUM.nc	10.990	11.035	1.829	2967	5547	0	2470	14	96
SRL_OPN_2PTS017_0463_20141011_094503_20141011_112257.EUM.nc	10.660	10.776	1.477	2082	5400	0	3232	23	63
SRL_OPN_2PTS017_0465_20141011_112256_20141011_130127.EUM.nc	10.750	10.728	1.753	2547	5422	0	2738	1	136
SRL_OPN_2PTS017_0467_20141011_130126_20141011_145442.EUM.nc	10.670	10.560	1.525	3518	6382	0	2662	2	200
SRL_OPN_2PTS017_0470_20141011_145442_20141011_163420.EUM.nc	11.180	11.098	1.336	3153	5651	0	2348	5	145
SRL_OPN_2PTS017_0472_20141011_163420_20141011_181404.EUM.nc	11.140	10.983	1.489	2899	5641	0	2555	14	173
SRL_OPN_2PTS017_0474_20141011_181404_20141011_195322.EUM.nc	10.990	11.093	1.703	3078	5597	0	2338	7	174
SRL_OPN_2PTS017_0476_20141011_195322_20141011_213215.EUM.nc	11.140	11.087	1.235	3405	5451	0	1859	30	157
SRL_OPN_2PTS017_0478_20141011_213214_20141011_231026.EUM.nc	10.895	10.836	2.044	2200	5380	0	3095	7	78
SRL_OPN_2PTS017_0479_20141011_231024_20141012_004805.EUM.nc	10.880	10.527	1.787	3117	5507	0	2315	10	65
SRL_OPN_2PTS017_0481_20141012_004804_20141012_022622.EUM.nc	11.260	11.115	1.447	2681	5528	0	2570	7	270
SRL_OPN_2PTS017_0483_20141012_022621_20141012_040557.EUM.nc	10.860	10.814	1.276	2556	5488	0	2869	3	60
SRL_OPN_2PTS017_0485_20141012_040558_20141012_054718.EUM.nc	11.240	11.128	1.262	3340	5704	0	2233	9	122
SRL_OPN_2PTS017_0487_20141012_054718_20141012_073600.EUM.nc	11.010	10.962	1.465	3990	6178	0	2104	0	84
SRL_OPN_2PTS017_0490_20141012_073600_20141012_091418.EUM.nc	11.160	10.969	1.701	3430	5586	0	2003	7	146
SRL_OPN_2PTS017_0491_20141012_091417_20141012_105211.EUM.nc	11.270	11.011	2.333	2350	5538	0	3070	26	92
SRL_OPN_2PTS017_0493_20141012_105211_20141012_123017.EUM.nc	10.990	10.666	1.788	2461	5371	0	2846	11	53
SRL_OPN_2PTS017_0495_20141012_123017_20141012_140939.EUM.nc	10.860	10.479	1.390	3137	5592	0	2342	0	113
SRL_OPN_2PTS017_0497_20141012_140939_20141012_160301.EUM.nc	11.070	10.962	1.556	3410	6406	0	2774	8	214
SRL_OPN_2PTS017_0500_20141012_160300_20141012_174246.EUM.nc	11.040	11.002	1.693	2736	5657	0	2729	7	185
SRL_OPN_2PTS017_0502_20141012_174246_20141012_192212.EUM.nc	11.180	11.178	1.667	3369	5613	0	2141	9	94
SRL_OPN_2PTS017_0504_20141012_192211_20141012_210117.EUM.nc	11.360	11.096	1.561	3520	5588	0	1973	5	90
SRL_OPN_2PTS017_0506_20141012_210117_20141012_223941.EUM.nc	11.210	11.088	1.777	2559	5390	0	2561	24	246
SRL_OPN_2PTS017_0507_20141012_223940_20141013_001734.EUM.nc	10.950	10.752	1.501	3023	5472	0	2363	6	80
SRL_OPN_2PTS017_0509_20141013_001733_20141013_015536.EUM.nc	11.300	11.142	1.648	3089	5514	0	2316	1	108
SRL_OPN_2PTS017_0511_20141013_015536_20141013_033433.EUM.nc	11.050	11.018	1.606	2712	5516	0	2667	13	124
SRL_OPN_2PTS017_0513_20141013_033433_20141013_051525.EUM.nc	11.090	11.048	1.250	2758	5566	0	2700	4	104
SRL_OPN_2PTS017_0515_20141013_051524_20141013_070510.EUM.nc	10.945	10.808	1.531	3673	6206	0	2472	8	53
SRL_OPN_2PTS017_0518_20141013_070509_20141013_084343.EUM.nc	10.820	10.663	1.651	4029	5612	0	1400	21	162

– Continued on next page

Table 6: Ka-Band Backscatter Coefficient Statistics.

– Continued from previous page

File	Median	Mean	Std. Dev.	No. Obs.	Total Obs.	Default Lat/Lon	Flag (total)	Default (total)	3-Sigma Edited
SRL_OPN_2PTS017_0520_20141013_084343_20141013_102129.EUM.nc	10.940	11.017	1.924	2656	5433	0	2707	22	48
SRL_OPN_2PTS017_0521_20141013_102128_20141013_115932.EUM.nc	11.150	10.915	1.685	2438	5485	0	2893	13	141
SRL_OPN_2PTS017_0523_20141013_115932_20141013_133828.EUM.nc	11.280	11.133	1.466	2968	5442	0	2409	5	60
SRL_OPN_2PTS017_0525_20141013_133826_20141013_153151.EUM.nc	10.710	10.713	1.323	3683	6395	0	2565	0	147
SRL_OPN_2PTS017_0528_20141013_153150_20141013_171138.EUM.nc	10.920	11.040	1.224	2735	5608	0	2800	2	71
SRL_OPN_2PTS017_0530_20141013_171137_20141013_185108.EUM.nc	11.320	11.304	1.643	3271	5559	0	2202	9	77
SRL_OPN_2PTS017_0532_20141013_185107_20141013_203025.EUM.nc	10.780	10.725	1.640	3297	5585	0	2156	19	113
SRL_OPN_2PTS017_0534_20141013_203024_20141013_220852.EUM.nc	10.680	10.561	2.270	2770	5479	0	2457	23	229
SRL_OPN_2PTS017_0536_20141013_220851_20141013_234650.EUM.nc	10.750	10.825	1.510	2755	5525	0	2609	5	156
SRL_OPN_2PTS017_0537_20141013_234650_20141014_012443.EUM.nc	11.150	11.098	1.538	2866	5532	0	2595	4	67
SRL_OPN_2PTS017_0539_20141014_012442_20141014_030315.EUM.nc	11.160	10.983	1.557	2649	5589	0	2788	6	146
SRL_OPN_2PTS017_0541_20141014_030315_20141014_044330.EUM.nc	11.320	11.225	1.466	2719	5550	0	2774	6	51
SRL_OPN_2PTS017_0543_20141014_044329_20141014_062542.EUM.nc	10.670	10.668	1.549	3583	5800	0	2008	2	207
SRL_OPN_2PTS017_0545_20141014_062541_20141014_081249.EUM.nc	10.650	10.648	2.063	4104	6096	0	1809	4	179
SRL_OPN_2PTS017_0548_20141014_081249_20141014_095045.EUM.nc	11.305	11.092	1.925	2898	5448	0	2451	9	90
SRL_OPN_2PTS017_0549_20141014_095046_20141014_112839.EUM.nc	10.990	11.148	2.348	2098	5402	0	3206	28	70
SRL_OPN_2PTS017_0551_20141014_112838_20141014_130714.EUM.nc	11.180	10.980	1.347	2734	5485	0	2721	0	30
SRL_OPN_2PTS017_0553_20141014_130713_20141014_150031.EUM.nc	10.760	10.779	1.381	3638	6360	0	2639	7	76
SRL_OPN_2PTS017_0556_20141014_150029_20141014_164009.EUM.nc	10.935	10.959	1.120	3011	5647	0	2487	18	131
SRL_OPN_2PTS017_0558_20141014_164009_20141014_181951.EUM.nc	10.850	10.889	1.118	3047	5529	0	2403	1	78
SRL_OPN_2PTS017_0560_20141014_181951_20141014_195907.EUM.nc	10.830	10.764	1.655	3147	5552	0	2321	4	80
SRL_OPN_2PTS017_0562_20141014_195907_20141014_213759.EUM.nc	11.200	10.846	2.085	3315	5576	0	2105	20	136
SRL_OPN_2PTS017_0564_20141014_213758_20141014_231606.EUM.nc	10.380	10.813	2.138	2333	5367	0	2997	8	29
SRL_OPN_2PTS017_0565_20141014_231605_20141015_005346.EUM.nc	11.080	10.999	1.359	2962	5533	0	2438	26	107
SRL_OPN_2PTS017_0567_20141015_005345_20141015_023208.EUM.nc	11.280	11.361	1.755	2860	5542	0	2556	3	123
SRL_OPN_2PTS017_0569_20141015_023207_20141015_041147.EUM.nc	11.430	11.409	1.118	2510	5512	0	2899	10	93
SRL_OPN_2PTS017_0571_20141015_041147_20141015_055316.EUM.nc	10.660	10.699	1.467	3468	5712	0	2138	5	101
SRL_OPN_2PTS017_0573_20141015_055315_20141015_074143.EUM.nc	10.800	10.720	1.443	3964	6165	0	2082	0	119
SRL_OPN_2PTS017_0576_20141015_074142_20141015_091959.EUM.nc	11.110	10.843	1.909	3297	5553	0	2171	4	81
SRL_OPN_2PTS017_0577_20141015_091958_20141015_105752.EUM.nc	11.490	11.390	1.514	2254	5497	0	3119	13	111
SRL_OPN_2PTS017_0579_20141015_105751_20141015_123559.EUM.nc	10.840	10.763	1.506	2353	5358	0	2942	3	60
SRL_OPN_2PTS017_0581_20141015_123559_20141015_141528.EUM.nc	10.940	10.981	1.076	3073	5546	0	2237	4	232
SRL_OPN_2PTS017_0583_20141015_141528_20141015_160847.EUM.nc	11.050	10.994	1.426	3577	6367	0	2654	8	128
SRL_OPN_2PTS017_0586_20141015_160847_20141015_174833.EUM.nc	10.740	10.896	1.379	2802	5606	0	2650	8	146
SRL_OPN_2PTS017_0588_20141015_174833_20141015_192757.EUM.nc	10.855	10.877	1.538	3246	5634	0	2276	8	104
SRL_OPN_2PTS017_0590_20141015_192756_20141015_210700.EUM.nc	11.190	10.946	1.658	3296	5555	0	2073	8	178
SRL_OPN_2PTS017_0592_20141015_210659_20141015_224521.EUM.nc	10.710	10.794	1.502	2473	5359	0	2717	6	163
SRL_OPN_2PTS017_0593_20141015_224520_20141016_002302.EUM.nc	11.090	11.094	1.369	3006	5461	0	2358	2	95
SRL_OPN_2PTS017_0595_20141016_002301_20141016_020106.EUM.nc	11.250	11.216	1.421	2981	5541	0	2391	7	162

– Continued on next page

Table 6: Ka-Band Backscatter Coefficient Statistics.

– Continued from previous page

File	Median	Mean	Std. Dev.	No. Obs.	Total Obs.	Default Lat/Lon	Flag (total)	Default (total)	3-Sigma Edited
SRL_OPN_2PTS017_0597_20141016_020106_20141016_034009.EUM.nc	11.150	11.157	1.371	2655	5512	0	2745	10	102
SRL_OPN_2PTS017_0599_20141016_034008_20141016_052105.EUM.nc	10.190	10.254	1.454	2769	5591	0	2730	1	91
SRL_OPN_2PTS017_0601_20141016_052104_20141016_071041.EUM.nc	10.820	10.734	1.369	3633	6220	0	2482	13	92
SRL_OPN_2PTS017_0604_20141016_071041_20141016_084911.EUM.nc	10.805	10.652	1.635	4108	5610	0	1464	4	34
SRL_OPN_2PTS017_0605_20141016_084911_20141016_102707.EUM.nc	10.730	10.821	1.609	2676	5453	0	2683	17	77
SRL_OPN_2PTS017_0607_20141016_102706_20141016_120502.EUM.nc	11.550	11.492	1.795	2475	5470	0	2886	15	94
SRL_OPN_2PTS017_0609_20141016_120500_20141016_134401.EUM.nc	10.890	10.909	1.123	2910	5344	0	2282	13	139
SRL_OPN_2PTS017_0611_20141016_134401_20141016_153726.EUM.nc	10.880	10.787	1.414	3615	6390	0	2568	3	204
SRL_OPN_2PTS017_0614_20141016_153725_20141016_171713.EUM.nc	10.910	10.701	1.684	2657	5586	0	2863	3	63
SRL_OPN_2PTS017_0616_20141016_171712_20141016_185642.EUM.nc	10.700	10.802	1.570	3260	5543	0	2204	8	71
SRL_OPN_2PTS017_0618_20141016_185642_20141016_203556.EUM.nc	11.390	11.359	1.514	3375	5593	0	2115	11	92
SRL_OPN_2PTS017_0620_20141016_203555_20141016_221422.EUM.nc	10.690	10.653	1.757	2783	5481	0	2539	21	138
SRL_OPN_2PTS017_0622_20141016_221421_20141016_235218.EUM.nc	11.510	11.459	1.319	2770	5487	0	2551	5	161
SRL_OPN_2PTS017_0623_20141016_235218_20141017_013011.EUM.nc	11.180	11.136	1.387	2979	5530	0	2498	2	51
SRL_OPN_2PTS017_0625_20141017_013010_20141017_030849.EUM.nc	10.920	10.816	1.281	2729	5548	0	2773	3	43
SRL_OPN_2PTS017_0627_20141017_030848_20141017_044908.EUM.nc	10.440	10.334	1.549	2661	5508	0	2703	7	137
SRL_OPN_2PTS017_0629_20141017_044908_20141017_063128.EUM.nc	10.910	10.890	1.643	3725	5793	0	1968	0	100
SRL_OPN_2PTS017_0631_20141017_063127_20141017_081818.EUM.nc	10.950	10.818	1.736	4243	6098	0	1750	1	104
SRL_OPN_2PTS017_0634_20141017_081817_20141017_095612.EUM.nc	11.050	11.173	1.543	2763	5438	0	2442	11	222
SRL_OPN_2PTS017_0635_20141017_095612_20141017_113407.EUM.nc	11.850	11.744	1.649	2261	5385	0	3048	24	52
SRL_OPN_2PTS017_0637_20141017_113407_20141017_131246.EUM.nc	10.960	11.164	1.499	2701	5465	0	2665	3	96
SRL_OPN_2PTS017_0639_20141017_131245_20141017_150604.EUM.nc	11.090	11.058	1.680	3384	6385	0	2751	2	248
SRL_OPN_2PTS017_0642_20141017_150603_20141017_164542.EUM.nc	10.010	10.089	1.618	2912	5604	0	2653	6	33
SRL_OPN_2PTS017_0644_20141017_164541_20141017_182524.EUM.nc	10.700	10.740	1.590	3091	5554	0	2331	7	125
SRL_OPN_2PTS017_0646_20141017_182523_20141017_200447.EUM.nc	11.480	11.533	1.508	3037	5582	0	2426	5	114
SRL_OPN_2PTS017_0648_20141017_200448_20141017_214327.EUM.nc	10.705	10.803	1.421	3134	5519	0	2224	21	140
SRL_OPN_2PTS017_0650_20141017_214327_20141017_232133.EUM.nc	11.330	11.219	1.470	2275	5373	0	2921	11	166
SRL_OPN_2PTS017_0651_20141017_232133_20141018_005922.EUM.nc	11.010	10.852	1.450	2951	5535	0	2504	24	56
SRL_OPN_2PTS017_0653_20141018_005921_20141018_023737.EUM.nc	11.120	10.716	1.838	2786	5555	0	2610	12	147
SRL_OPN_2PTS017_0655_20141018_023738_20141018_041724.EUM.nc	10.700	10.423	1.598	2644	5497	0	2811	11	31
SRL_OPN_2PTS017_0657_20141018_041723_20141018_055858.EUM.nc	10.930	10.772	1.715	3485	5729	0	2109	2	133
SRL_OPN_2PTS017_0659_20141018_055858_20141018_074721.EUM.nc	11.020	10.925	1.489	3994	6147	0	2023	3	127
SRL_OPN_2PTS017_0662_20141018_074720_20141018_092526.EUM.nc	10.790	10.941	1.884	3027	5519	0	2291	2	199
SRL_OPN_2PTS017_0663_20141018_092526_20141018_110318.EUM.nc	11.360	11.465	1.934	2157	5517	0	3230	17	113
SRL_OPN_2PTS017_0665_20141018_110317_20141018_124137.EUM.nc	11.030	11.014	1.567	2367	5349	0	2902	8	72
SRL_OPN_2PTS017_0667_20141018_124136_20141018_142103.EUM.nc	10.970	10.995	1.536	3242	5534	0	2159	0	133
SRL_OPN_2PTS017_0669_20141018_142103_20141018_161420.EUM.nc	10.560	10.302	1.964	3550	6384	0	2743	2	89
SRL_OPN_2PTS017_0672_20141018_161420_20141018_175405.EUM.nc	10.520	10.633	1.423	2806	5613	0	2715	3	89
SRL_OPN_2PTS017_0674_20141018_175404_20141018_193328.EUM.nc	11.140	11.033	1.433	3113	5628	0	2335	10	170

– Continued on next page

Table 6: Ka-Band Backscatter Coefficient Statistics.

– Continued from previous page

File	Median	Mean	Std. Dev.	No. Obs.	Total Obs.	Default Lat/Lon	Flag (total)	Default (total)	3-Sigma Edited
SRL_OPN_2PTS017_0676_20141018_193327_20141018_211228.EUM.nc	11.230	10.939	1.803	3254	5453	0	2096	7	96
SRL_OPN_2PTS017_0678_20141018_211227_20141018_225048.EUM.nc	11.060	11.054	2.003	2330	5425	0	2979	8	108
SRL_OPN_2PTS017_0679_20141018_225047_20141019_002828.EUM.nc	10.890	10.895	1.721	3023	5437	0	2307	8	99
SRL_OPN_2PTS017_0681_20141019_002827_20141019_020635.EUM.nc	10.760	10.679	2.083	2910	5541	0	2511	26	94
SRL_OPN_2PTS017_0683_20141019_020634_20141019_034551.EUM.nc	11.160	10.933	1.654	2672	5564	0	2835	5	52
SRL_OPN_2PTS017_0685_20141019_034551_20141019_052647.EUM.nc	10.480	10.413	1.746	2693	5585	0	2819	1	72
SRL_OPN_2PTS017_0687_20141019_052646_20141019_071611.EUM.nc	10.910	10.759	1.495	3814	6212	0	2365	9	24
SRL_OPN_2PTS017_0690_20141019_071610_20141019_085438.EUM.nc	10.830	10.695	1.658	3849	5608	0	1579	11	169
SRL_OPN_2PTS017_0691_20141019_085438_20141019_103233.EUM.nc	10.840	10.862	1.935	2388	5531	0	2947	15	181
SRL_OPN_2PTS017_0693_20141019_103233_20141019_121030.EUM.nc	11.060	10.970	1.693	2386	5429	0	2936	22	85
SRL_OPN_2PTS017_0695_20141019_121029_20141019_134935.EUM.nc	11.060	10.955	1.377	3021	5464	0	2363	2	78
SRL_OPN_2PTS017_0697_20141019_134934_20141019_154258.EUM.nc	10.800	10.624	2.124	3553	6389	0	2712	0	124
SRL_OPN_2PTS017_0700_20141019_154258_20141019_172245.EUM.nc	10.480	10.608	1.335	2662	5530	0	2811	1	56
SRL_OPN_2PTS017_0702_20141019_172244_20141019_190212.EUM.nc	11.610	11.184	1.722	3203	5614	0	2317	4	90
SRL_OPN_2PTS017_0704_20141019_190211_20141019_204125.EUM.nc	10.970	10.948	1.865	3516	5598	0	1967	3	112
SRL_OPN_2PTS017_0706_20141019_204125_20141019_221958.EUM.nc	10.940	10.819	1.595	2765	5376	0	2482	19	110
SRL_OPN_2PTS017_0708_20141019_221957_20141019_235744.EUM.nc	11.000	11.211	1.875	2908	5503	0	2460	6	129
SRL_OPN_2PTS017_0709_20141019_235743_20141020_013539.EUM.nc	11.020	10.728	1.818	3020	5540	0	2395	1	124
SRL_OPN_2PTS017_0711_20141020_013538_20141020_031420.EUM.nc	10.940	10.857	1.543	2616	5541	0	2840	17	68
SRL_OPN_2PTS017_0713_20141020_031420_20141020_045447.EUM.nc	10.520	10.307	1.406	2714	5547	0	2706	8	119
SRL_OPN_2PTS017_0715_20141020_045446_20141020_063725.EUM.nc	10.940	10.617	1.750	3759	5824	0	1974	1	90
SRL_OPN_2PTS017_0717_20141020_063724_20141020_082346.EUM.nc	10.820	10.601	1.591	4193	6071	0	1743	2	133
SRL_OPN_2PTS017_0720_20141020_082345_20141020_100140.EUM.nc	10.480	10.595	1.686	2818	5438	0	2478	8	134
SRL_OPN_2PTS017_0721_20141020_100139_20141020_113935.EUM.nc	11.410	11.272	1.573	2304	5404	0	3018	29	53
SRL_OPN_2PTS017_0723_20141020_113934_20141020_131817.EUM.nc	11.250	11.145	1.406	2710	5403	0	2530	3	160
SRL_OPN_2PTS017_0725_20141020_131816_20141020_151137.EUM.nc	10.700	10.583	1.460	3499	6418	0	2828	2	89
SRL_OPN_2PTS017_0728_20141020_151136_20141020_165123.EUM.nc	10.560	10.369	1.427	2792	5591	0	2759	6	34
SRL_OPN_2PTS017_0730_20141020_165122_20141020_183056.EUM.nc	11.650	11.448	1.851	3054	5541	0	2364	6	117
SRL_OPN_2PTS017_0732_20141020_183055_20141020_201017.EUM.nc	10.530	10.398	1.489	2887	5563	0	2398	5	273
SRL_OPN_2PTS017_0734_20141020_201017_20141020_214855.EUM.nc	10.820	10.601	1.662	3035	5487	0	2215	7	230
SRL_OPN_2PTS017_0736_20141020_214854_20141020_232658.EUM.nc	11.520	11.550	2.167	2445	5350	0	2811	39	55
SRL_OPN_2PTS017_0737_20141020_232657_20141021_010447.EUM.nc	11.040	10.729	1.753	2712	5531	0	2752	5	62
SRL_OPN_2PTS017_0739_20141021_010446_20141021_024307.EUM.nc	11.130	10.859	1.519	2762	5575	0	2716	4	93
SRL_OPN_2PTS017_0741_20141021_024306_20141021_042258.EUM.nc	10.770	10.480	1.430	2628	5554	0	2842	4	80
SRL_OPN_2PTS017_0743_20141021_042258_20141021_060450.EUM.nc	10.925	10.653	1.870	3602	5737	0	2079	2	54
SRL_OPN_2PTS017_0745_20141021_060450_20141021_075249.EUM.nc	10.690	10.883	1.866	4036	6126	0	1986	1	103
SRL_OPN_2PTS017_0748_20141021_075248_20141021_093052.EUM.nc	10.500	10.745	1.351	3056	5479	0	2298	7	118
SRL_OPN_2PTS017_0749_20141021_093051_20141021_110845.EUM.nc	11.360	11.371	1.862	2209	5463	0	3130	19	105
SRL_OPN_2PTS017_0751_20141021_110844_20141021_124705.EUM.nc	11.060	10.982	1.509	2343	5350	0	2946	2	59

– Continued on next page

Table 6: Ka-Band Backscatter Coefficient Statistics.

– Continued from previous page

File	Median	Mean	Std. Dev.	No. Obs.	Total Obs.	Default Lat/Lon	Flag (total)	Default (total)	3-Sigma Edited
SRL_OPN_2PTS017_0753_20141021_124704_20141021_144014.EUM.nc	10.770	10.500	1.423	3354	6306	0	2890	1	61
SRL_OPN_2PTS017_0756_20141021_144015_20141021_162000.EUM.nc	10.580	10.318	1.547	3410	5615	0	2168	7	30
SRL_OPN_2PTS017_0758_20141021_161959_20141021_175936.EUM.nc	11.500	11.272	1.786	2843	5625	0	2700	2	80
SRL_OPN_2PTS017_0760_20141021_175935_20141021_193906.EUM.nc	11.040	10.972	1.648	3075	5614	0	2353	2	184
SRL_OPN_2PTS017_0762_20141021_193906_20141021_211757.EUM.nc	11.100	10.979	1.507	3235	5468	0	2087	17	129
SRL_OPN_2PTS017_0764_20141021_211756_20141021_225612.EUM.nc	11.420	11.135	1.795	2320	5439	0	3036	6	77
SRL_OPN_2PTS017_0765_20141021_225612_20141022_003401.EUM.nc	11.140	10.927	1.853	3113	5447	0	2232	10	92
SRL_OPN_2PTS017_0767_20141022_003400_20141022_072147.EUM.nc	10.820	10.662	1.583	12060	22874	0	10389	30	395
SRL_OPN_2PTS017_0776_20141022_072146_20141022_090005.EUM.nc	10.960	10.929	1.729	3800	5595	0	1645	7	143
SRL_OPN_2PTS017_0777_20141022_090004_20141022_103758.EUM.nc	11.160	10.980	1.714	2487	5490	0	2932	8	63
SRL_OPN_2PTS017_0779_20141022_103757_20141022_121605.EUM.nc	11.160	11.032	1.403	2369	5453	0	2962	25	97
SRL_OPN_2PTS017_0781_20141022_121604_20141022_135507.EUM.nc	10.570	10.532	1.519	2996	5467	0	2304	3	164
SRL_OPN_2PTS017_0783_20141022_135507_20141022_154830.EUM.nc	10.680	10.425	1.786	3537	6386	0	2779	3	67
SRL_OPN_2PTS017_0786_20141022_154830_20141022_172817.EUM.nc	11.240	10.962	1.791	2630	5484	0	2820	2	32
SRL_OPN_2PTS017_0788_20141022_172817_20141022_190744.EUM.nc	11.310	11.106	1.648	3257	5625	0	2231	5	132
SRL_OPN_2PTS017_0790_20141022_190744_20141022_204655.EUM.nc	11.300	11.037	1.781	3500	5589	0	1963	11	115
SRL_OPN_2PTS017_0792_20141022_204655_20141022_222525.EUM.nc	10.900	10.896	1.624	2691	5390	0	2530	24	145
SRL_OPN_2PTS017_0793_20141022_222524_20141023_000310.EUM.nc	10.990	10.819	1.579	2823	5535	0	2441	16	255
SRL_OPN_2PTS017_0795_20141023_000309_20141023_014106.EUM.nc	10.830	10.792	1.494	3076	5540	0	2395	20	49
SRL_OPN_2PTS017_0797_20141023_014105_20141023_032000.EUM.nc	10.365	10.296	1.595	2676	5525	0	2777	10	62
SRL_OPN_2PTS017_0799_20141023_032000_20141023_050025.EUM.nc	10.280	10.360	1.319	2839	5555	0	2668	1	47
SRL_OPN_2PTS017_0801_20141023_050024_20141023_064310.EUM.nc	11.310	10.855	1.933	3731	5830	0	2001	4	94
SRL_OPN_2PTS017_0803_20141023_064310_20141023_082914.EUM.nc	11.010	10.898	1.493	4199	6042	0	1659	4	180
SRL_OPN_2PTS017_0806_20141023_082913_20141023_100714.EUM.nc	10.590	10.555	1.466	2866	5427	0	2485	5	71
SRL_OPN_2PTS017_0807_20141023_100713_20141023_114501.EUM.nc	11.350	11.152	1.601	2299	5394	0	2978	12	105
SRL_OPN_2PTS017_0809_20141023_114501_20141023_132348.EUM.nc	11.110	10.918	1.851	2619	5401	0	2558	4	220
SRL_OPN_2PTS017_0811_20141023_132349_20141023_165656.EUM.nc	10.550	10.380	1.523	6209	11936	0	5630	7	90
SRL_OPN_2PTS017_0816_20141023_165655_20141023_183627.EUM.nc	11.330	11.202	1.227	3086	5517	0	2337	2	92
SRL_OPN_2PTS017_0818_20141023_183626_20141023_201548.EUM.nc	11.000	11.015	1.723	3195	5563	0	2299	7	62
SRL_OPN_2PTS017_0820_20141023_201547_20141023_233224.EUM.nc	11.050	10.848	1.648	5420	10786	0	5066	48	252
SRL_OPN_2PTS017_0823_20141023_233223_20141024_011014.EUM.nc	11.250	10.892	2.161	2717	5515	0	2760	8	30
SRL_OPN_2PTS017_0825_20141024_011013_20141024_024846.EUM.nc	10.440	10.623	1.680	2746	5558	0	2759	2	51
SRL_OPN_2PTS017_0827_20141024_024845_20141024_042835.EUM.nc	11.300	10.909	1.445	2687	5552	0	2807	5	53
SRL_OPN_2PTS017_0829_20141024_042834_20141024_061034.EUM.nc	10.700	10.679	1.513	3583	5735	0	2104	2	46
SRL_OPN_2PTS017_0831_20141024_061033_20141024_075816.EUM.nc	11.310	11.210	1.547	3999	6108	0	1951	3	155
SRL_OPN_2PTS017_0834_20141024_075817_20141024_093627.EUM.nc	11.200	11.048	1.689	2803	5539	0	2517	18	201
SRL_OPN_2PTS017_0835_20141024_093626_20141024_111411.EUM.nc	11.140	11.109	1.873	2161	5414	0	3171	35	47
SRL_OPN_2PTS017_0837_20141024_111410_20141024_125235.EUM.nc	11.380	11.048	2.099	2418	5386	0	2897	3	68
SRL_OPN_2PTS017_0839_20141024_125234_20141024_144547.EUM.nc	10.580	10.482	1.560	3238	6343	0	2966	2	137

– Continued on next page

Table 6: Ka-Band Backscatter Coefficient Statistics.

– Continued from previous page

File	Median	Mean	Std. Dev.	No. Obs.	Total Obs.	Default Lat/Lon	Flag (total)	Default (total)	3-Sigma Edited
SRL_OPN_2PTS017_0842_20141024_144547_20141024_162533.EUM.nc	11.290	11.084	1.603	3258	5633	0	2249	3	123
SRL_OPN_2PTS017_0844_20141024_162533_20141024_180509.EUM.nc	11.120	10.916	1.396	2796	5630	0	2701	2	131
SRL_OPN_2PTS017_0846_20141024_180508_20141024_194436.EUM.nc	11.400	11.179	1.660	3065	5608	0	2359	4	180
SRL_OPN_2PTS017_0848_20141024_194435_20141024_212333.EUM.nc	11.130	11.041	1.838	3295	5449	0	2012	15	127
SRL_OPN_2PTS017_0850_20141024_212332_20141024_230138.EUM.nc	10.890	10.543	1.789	2168	5339	0	3023	13	135
SRL_OPN_2PTS017_0851_20141024_230137_20141025_003927.EUM.nc	11.120	10.912	2.086	3136	5515	0	2229	14	136
SRL_OPN_2PTS017_0853_20141025_003926_20141025_021740.EUM.nc	10.620	10.598	1.352	2898	5542	0	2552	2	90
SRL_OPN_2PTS017_0855_20141025_021739_20141025_035657.EUM.nc	11.155	10.858	1.501	2609	5569	0	2914	5	41
SRL_OPN_2PTS017_0857_20141025_035657_20141025_053815.EUM.nc	10.890	10.958	1.253	2897	5537	0	2565	12	63
SRL_OPN_2PTS017_0859_20141025_053814_20141025_072716.EUM.nc	11.630	11.309	2.033	3941	6203	0	2072	0	190
SRL_OPN_2PTS017_0862_20141025_072716_20141025_090538.EUM.nc	11.090	10.975	1.518	3666	5580	0	1796	5	113
SRL_OPN_2PTS017_0863_20141025_090538_20141025_104323.EUM.nc	10.880	10.630	1.773	2502	5506	0	2859	28	117
SRL_OPN_2PTS017_0865_20141025_104323_20141025_122133.EUM.nc	11.600	11.304	2.229	2358	5450	0	2917	13	162
SRL_OPN_2PTS017_0867_20141025_122132_20141025_140040.EUM.nc	11.130	10.888	1.850	3215	5484	0	2207	3	59
SRL_OPN_2PTS017_0869_20141025_140040_20141025_155411.EUM.nc	11.260	11.066	1.574	3255	6374	0	3037	3	79
SRL_OPN_2PTS017_0872_20141025_155410_20141025_173348.EUM.nc	10.715	10.731	1.364	2596	5504	0	2867	5	36
SRL_OPN_2PTS017_0874_20141025_173347_20141025_191323.EUM.nc	11.230	10.916	1.638	3230	5606	0	2200	13	163
SRL_OPN_2PTS017_0876_20141025_191323_20141025_205223.EUM.nc	11.455	11.319	2.260	3519	5570	0	1972	14	65
SRL_OPN_2PTS017_0878_20141025_205222_20141025_223050.EUM.nc	10.820	10.733	1.849	2721	5395	0	2494	28	152
SRL_OPN_2PTS017_0879_20141025_223049_20141026_000842.EUM.nc	10.900	11.039	2.000	2889	5479	0	2398	8	184
SRL_OPN_2PTS017_0881_20141026_000841_20141026_014633.EUM.nc	10.810	10.542	1.586	3132	5517	0	2300	7	78
SRL_OPN_2PTS017_0883_20141026_014632_20141026_032532.EUM.nc	10.890	10.740	1.600	2740	5504	0	2666	4	94
SRL_OPN_2PTS017_0885_20141026_032531_20141026_050610.EUM.nc	10.860	10.630	1.363	2730	5579	0	2789	7	53
SRL_OPN_2PTS017_0887_20141026_050609_20141026_065612.EUM.nc	11.110	10.911	1.741	3609	6235	0	2469	3	154
SRL_OPN_2PTS017_0890_20141026_065612_20141026_083440.EUM.nc	10.930	10.745	1.652	4002	5621	0	1280	2	337
SRL_OPN_2PTS017_0891_20141026_083439_20141026_101238.EUM.nc	10.870	10.790	1.503	2766	5423	0	2563	14	80
SRL_OPN_2PTS017_0893_20141026_101237_20141026_115037.EUM.nc	11.180	11.104	1.964	2395	5430	0	2962	15	58
SRL_OPN_2PTS017_0895_20141026_115037_20141026_132918.EUM.nc	11.110	11.069	1.624	2725	5412	0	2534	6	147
SRL_OPN_2PTS017_0897_20141026_132918_20141026_152240.EUM.nc	10.630	10.490	1.466	3475	6359	0	2830	5	49
SRL_OPN_2PTS017_0900_20141026_152239_20141026_170227.EUM.nc	10.550	10.584	1.468	2690	5578	0	2876	4	8
SRL_OPN_2PTS017_0902_20141026_170226_20141026_184206.EUM.nc	11.190	11.028	1.596	3123	5526	0	2373	4	26
SRL_OPN_2PTS017_0904_20141026_184205_20141026_202116.EUM.nc	10.820	10.679	1.457	3207	5548	0	2200	7	134
SRL_OPN_2PTS017_0906_20141026_202115_20141026_215958.EUM.nc	10.720	10.745	1.690	2921	5439	0	2421	23	74
SRL_OPN_2PTS017_0908_20141026_215957_20141026_233758.EUM.nc	10.710	10.707	1.863	2541	5476	0	2813	8	114
SRL_OPN_2PTS017_0909_20141026_233757_20141027_011606.EUM.nc	11.270	11.094	2.163	2893	5504	0	2468	10	133
SRL_OPN_2PTS017_0911_20141027_011607_20141027_025443.EUM.nc	11.120	10.867	1.648	2739	5542	0	2774	0	29
SRL_OPN_2PTS017_0913_20141027_025442_20141027_043446.EUM.nc	11.080	10.975	1.382	2614	5515	0	2761	11	129
SRL_OPN_2PTS017_0915_20141027_043446_20141027_061647.EUM.nc	10.730	10.640	1.773	3690	5763	0	2026	1	46
SRL_OPN_2PTS017_0917_20141027_061646_20141027_080412.EUM.nc	11.000	10.921	1.628	4042	6082	0	1936	4	100

– Continued on next page

Table 6: Ka-Band Backscatter Coefficient Statistics.

– Continued from previous page

File	Median	Mean	Std. Dev.	No. Obs.	Total Obs.	Default Lat/Lon	Flag (total)	Default (total)	3-Sigma Edited
SRL_OPN_2PTS017_0920_20141027_080411_20141027_094220.EUM.nc	10.670	10.442	1.739	2945	5523	0	2497	5	76
SRL_OPN_2PTS017_0921_20141027_094219_20141027_112012.EUM.nc	10.910	11.105	1.777	2168	5336	0	3040	37	91
SRL_OPN_2PTS017_0923_20141027_112012_20141027_125833.EUM.nc	11.020	10.944	1.983	2369	5349	0	2773	5	202
SRL_OPN_2PTS017_0925_20141027_125833_20141027_145146.EUM.nc	10.880	10.793	1.566	3245	6339	0	2986	1	107
SRL_OPN_2PTS017_0928_20141027_145146_20141027_163134.EUM.nc	10.700	10.661	1.518	3168	5646	0	2352	11	115
SRL_OPN_2PTS017_0930_20141027_163132_20141027_181116.EUM.nc	11.020	10.915	1.562	2864	5631	0	2677	3	87
SRL_OPN_2PTS017_0932_20141027_181117_20141027_195035.EUM.nc	10.670	10.681	1.544	3020	5580	0	2423	5	132
SRL_OPN_2PTS017_0934_20141027_195034_20141027_212930.EUM.nc	11.080	10.886	1.326	3398	5452	0	1937	25	92
SRL_OPN_2PTS017_0936_20141027_212929_20141027_230740.EUM.nc	10.780	10.657	1.802	2104	5366	0	3154	7	101
SRL_OPN_2PTS017_0937_20141027_230739_20141028_004521.EUM.nc	11.540	11.346	1.895	3156	5495	0	2256	7	76
SRL_OPN_2PTS017_0939_20141028_004520_20141028_022336.EUM.nc	10.970	10.852	1.309	2724	5550	0	2640	4	182
SRL_OPN_2PTS017_0941_20141028_022336_20141028_040300.EUM.nc	10.970	10.922	1.123	2583	5472	0	2785	4	100
SRL_OPN_2PTS017_0943_20141028_040259_20141028_054425.EUM.nc	10.950	10.736	1.679	3217	5670	0	2385	9	59
SRL_OPN_2PTS017_0945_20141028_054424_20141028_073314.EUM.nc	10.980	10.884	1.712	3948	6190	0	2117	0	125
SRL_OPN_2PTS017_0948_20141028_073313_20141028_091134.EUM.nc	10.720	10.549	1.655	3457	5549	0	1977	6	109
SRL_OPN_2PTS017_0949_20141028_091134_20141028_104919.EUM.nc	10.985	10.871	1.967	2518	5526	0	2921	17	70
SRL_OPN_2PTS017_0951_20141028_104918_20141028_122729.EUM.nc	11.010	10.841	1.402	2339	5367	0	2902	29	97
SRL_OPN_2PTS017_0953_20141028_122728_20141028_140651.EUM.nc	10.820	10.726	1.283	3030	5510	0	2392	0	88
SRL_OPN_2PTS017_0955_20141028_140650_20141028_160014.EUM.nc	11.060	10.921	1.629	3210	6365	0	3041	7	107
SRL_OPN_2PTS017_0958_20141028_160013_20141028_173958.EUM.nc	11.110	10.902	1.480	2546	4627	0	2043	4	34
SRL_OPN_2PTS017_0960_20141028_173958_20141028_191924.EUM.nc	11.000	10.800	1.620	3232	5590	0	2216	7	135
SRL_OPN_2PTS017_0962_20141028_191923_20141028_205830.EUM.nc	11.110	10.972	1.548	3451	5559	0	1961	7	140
SRL_OPN_2PTS017_0964_20141028_205829_20141028_223654.EUM.nc	10.890	10.674	1.915	2628	5336	0	2531	16	161
SRL_OPN_2PTS017_0965_20141028_223654_20141029_001437.EUM.nc	11.190	11.039	1.807	3061	5479	0	2355	1	62
SRL_OPN_2PTS017_0967_20141029_001436_20141029_015238.EUM.nc	10.950	11.016	1.418	3132	5502	0	2259	2	109
SRL_OPN_2PTS017_0969_20141029_015237_20141029_033133.EUM.nc	11.170	11.031	1.489	2725	5495	0	2679	7	84
SRL_OPN_2PTS017_0971_20141029_033133_20141029_051220.EUM.nc	10.950	10.975	1.345	2746	5565	0	2743	1	75
SRL_OPN_2PTS017_0973_20141029_051220_20141029_070211.EUM.nc	10.620	10.422	1.604	3666	6216	0	2486	3	61
SRL_OPN_2PTS017_0976_20141029_070210_20141029_084045.EUM.nc	10.810	10.709	1.678	4045	5620	0	1333	6	236
SRL_OPN_2PTS017_0978_20141029_084045_20141029_101834.EUM.nc	11.025	10.985	1.719	2686	5417	0	2624	11	96
SRL_OPN_2PTS017_0979_20141029_101833_20141029_115635.EUM.nc	11.170	11.248	1.401	2371	5446	0	2964	14	97
SRL_OPN_2PTS017_0981_20141029_115635_20141029_133529.EUM.nc	10.960	10.811	1.444	2764	5360	0	2508	10	78
SRL_OPN_2PTS017_0983_20141029_133528_20141029_152852.EUM.nc	10.880	10.848	1.487	3429	6333	0	2839	7	58
SRL_OPN_2PTS017_0986_20141029_152851_20141029_170839.EUM.nc	10.580	10.474	1.493	2675	5588	0	2876	2	35
SRL_OPN_2PTS017_0988_20141029_170839_20141029_184809.EUM.nc	10.950	10.868	1.589	3206	5513	0	2233	10	64
SRL_OPN_2PTS017_0990_20141029_184808_20141029_202727.EUM.nc	11.150	11.123	1.479	3234	5572	0	2231	10	97
SRL_OPN_2PTS017_0992_20141029_202726_20141029_220556.EUM.nc	10.810	10.884	1.895	2897	5450	0	2447	18	88
SRL_OPN_2PTS017_0994_20141029_220555_20141029_234355.EUM.nc	10.880	10.940	1.951	2717	5509	0	2671	14	107
SRL_OPN_2PTS017_0995_20141029_234354_20141030_012147.EUM.nc	11.230	11.240	1.499	2788	5496	0	2466	10	232

– Continued on next page

Table 6: Ka-Band Backscatter Coefficient Statistics.

– Continued from previous page

File	Median	Mean	Std. Dev.	No. Obs.	Total Obs.	Default Lat/Lon	Flag (total)	Default (total)	3-Sigma Edited
SRL_OPN_2PTS017_0997_20141030_012146_20141030_030018.EUM.nc	11.290	11.013	1.508	2658	5577	0	2824	5	90
SRL_OPN_2PTS017_0999_20141030_030017_20141030_044028.EUM.nc	11.250	11.142	1.228	2576	5529	0	2815	11	127

23 Dry Troposphere Path Delay Table

Table 7: Dry Troposphere Path Delay Statistics.

File	Median	Mean	Std. Dev.	No. Obs.	Total Obs.	Default Lat/Lon	Flag (total)	Default (total)	3-Sigma Edited
SRL_OPN_2PTS016_1001_20140925_044034_20140925_062242.EUM.nc	-2.315	-2.309	0.023	3713	5804	0	1970	0	121
SRL_OPN_2PTS017_0001_20140925_062242_20140925_080958.EUM.nc	-2.312	-2.312	0.018	4136	6105	0	1862	0	107
SRL_OPN_2PTS017_0004_20140925_080957_20140925_094756.EUM.nc	-2.310	-2.303	0.024	3089	5555	0	2466	0	0
SRL_OPN_2PTS017_0005_20140925_094755_20140925_112550.EUM.nc	-2.307	-2.292	0.033	2164	5424	0	3260	0	0
SRL_OPN_2PTS017_0007_20140925_112549_20140925_130422.EUM.nc	-2.312	-2.314	0.013	2529	5377	0	2717	0	131
SRL_OPN_2PTS017_0009_20140925_130421_20140925_145737.EUM.nc	-2.310	-2.309	0.026	3860	6392	0	2532	0	0
SRL_OPN_2PTS017_0012_20140925_145736_20140925_163716.EUM.nc	-2.310	-2.304	0.026	3131	5638	0	2252	0	255
SRL_OPN_2PTS017_0014_20140925_163715_20140925_181700.EUM.nc	-2.314	-2.309	0.020	3036	5607	0	2403	0	168
SRL_OPN_2PTS017_0016_20140925_181659_20140925_195617.EUM.nc	-2.306	-2.305	0.024	3284	5602	0	2318	0	0
SRL_OPN_2PTS017_0018_20140925_195615_20140925_213508.EUM.nc	-2.310	-2.298	0.030	3574	5504	0	1924	0	6
SRL_OPN_2PTS017_0020_20140925_213507_20140925_231318.EUM.nc	-2.308	-2.298	0.026	2349	5412	0	3063	0	0
SRL_OPN_2PTS017_0021_20140925_231317_20140926_005057.EUM.nc	-2.309	-2.312	0.012	2868	5523	0	2325	0	330
SRL_OPN_2PTS017_0023_20140926_005056_20140926_022917.EUM.nc	-2.309	-2.304	0.039	2944	5530	0	2585	0	1
SRL_OPN_2PTS017_0025_20140926_022916_20140926_040855.EUM.nc	-2.311	-2.299	0.036	2612	5505	0	2893	0	0
SRL_OPN_2PTS017_0027_20140926_040854_20140926_055020.EUM.nc	-2.314	-2.304	0.031	3565	5728	0	2163	0	0
SRL_OPN_2PTS017_0029_20140926_055019_20140926_073854.EUM.nc	-2.315	-2.317	0.017	3707	6170	0	2063	0	400
SRL_OPN_2PTS017_0032_20140926_073854_20140926_091712.EUM.nc	-2.309	-2.309	0.013	3372	5573	0	2073	0	128
SRL_OPN_2PTS017_0033_20140926_091712_20140926_105504.EUM.nc	-2.303	-2.288	0.034	2468	5539	0	3071	0	0
SRL_OPN_2PTS017_0035_20140926_105503_20140926_123310.EUM.nc	-2.311	-2.308	0.018	2423	5388	0	2886	0	79
SRL_OPN_2PTS017_0037_20140926_123309_20140926_160557.EUM.nc	-2.310	-2.310	0.022	6743	12002	0	4834	0	425
SRL_OPN_2PTS017_0042_20140926_160556_20140926_174543.EUM.nc	-2.312	-2.306	0.030	2970	5628	0	2603	0	55
SRL_OPN_2PTS017_0044_20140926_174542_20140926_192507.EUM.nc	-2.309	-2.303	0.028	3517	5651	0	2127	0	7
SRL_OPN_2PTS017_0046_20140926_192507_20140926_210412.EUM.nc	-2.312	-2.304	0.027	3418	5614	0	1969	0	227
SRL_OPN_2PTS017_0048_20140926_210412_20140926_224226.EUM.nc	-2.305	-2.291	0.026	2840	5369	0	2529	0	0
SRL_OPN_2PTS017_0049_20140926_224226_20140927_002016.EUM.nc	-2.310	-2.313	0.009	2572	5467	0	2379	0	516
SRL_OPN_2PTS017_0051_20140927_002015_20140927_015819.EUM.nc	-2.310	-2.303	0.034	3222	5543	0	2315	0	6
SRL_OPN_2PTS017_0053_20140927_015818_20140927_033720.EUM.nc	-2.306	-2.300	0.031	2721	5527	0	2687	0	119
SRL_OPN_2PTS017_0055_20140927_033720_20140927_051813.EUM.nc	-2.311	-2.309	0.023	2688	5591	0	2734	0	169
SRL_OPN_2PTS017_0057_20140927_051812_20140927_070755.EUM.nc	-2.315	-2.310	0.024	3777	6235	0	2457	0	1
SRL_OPN_2PTS017_0060_20140927_070754_20140927_084625.EUM.nc	-2.309	-2.307	0.018	4035	5614	0	1454	0	125
SRL_OPN_2PTS017_0062_20140927_084625_20140927_102414.EUM.nc	-2.304	-2.288	0.040	2823	5465	0	2642	0	0
SRL_OPN_2PTS017_0063_20140927_102413_20140927_120215.EUM.nc	-2.307	-2.312	0.008	2118	5518	0	2957	0	443
SRL_OPN_2PTS017_0065_20140927_120215_20140927_134114.EUM.nc	-2.308	-2.313	0.018	3021	5495	0	2398	0	76
SRL_OPN_2PTS017_0067_20140927_134113_20140927_153439.EUM.nc	-2.309	-2.301	0.027	4050	6389	0	2339	0	0
SRL_OPN_2PTS017_0070_20140927_153438_20140927_171417.EUM.nc	-2.311	-2.302	0.036	2922	5608	0	2686	0	0
SRL_OPN_2PTS017_0072_20140927_171416_20140927_185355.EUM.nc	-2.312	-2.312	0.021	3203	5585	0	2100	0	282

– Continued on next page

Table 7: Dry Troposphere Path Delay Statistics.

– Continued from previous page

File	Median	Mean	Std. Dev.	No. Obs.	Total Obs.	Default Lat/Lon	Flag (total)	Default (total)	3-Sigma Edited
SRL_OPN_2PTS017_0074_20140927_185354_20140927_203310.EUM.nc	-2.312	-2.307	0.023	3416	5579	0	2076	0	87
SRL_OPN_2PTS017_0076_20140927_203310_20140927_221138.EUM.nc	-2.308	-2.290	0.035	2999	5517	0	2518	0	0
SRL_OPN_2PTS017_0078_20140927_221137_20140927_234935.EUM.nc	-2.308	-2.311	0.007	2363	5484	0	2519	0	602
SRL_OPN_2PTS017_0079_20140927_234934_20140928_012728.EUM.nc	-2.308	-2.302	0.031	2950	5529	0	2535	0	44
SRL_OPN_2PTS017_0081_20140928_012727_20140928_030603.EUM.nc	-2.308	-2.298	0.035	2883	5562	0	2679	0	0
SRL_OPN_2PTS017_0083_20140928_030603_20140928_044620.EUM.nc	-2.315	-2.313	0.021	2591	5530	0	2770	0	169
SRL_OPN_2PTS017_0085_20140928_044619_20140928_062836.EUM.nc	-2.314	-2.311	0.020	3780	5808	0	1985	0	43
SRL_OPN_2PTS017_0087_20140928_062836_20140928_081527.EUM.nc	-2.311	-2.306	0.021	4133	6086	0	1764	0	189
SRL_OPN_2PTS017_0090_20140928_081526_20140928_095331.EUM.nc	-2.303	-2.306	0.016	2608	5465	0	2381	0	476
SRL_OPN_2PTS017_0091_20140928_095330_20140928_113125.EUM.nc	-2.306	-2.308	0.010	1884	5406	0	3163	0	359
SRL_OPN_2PTS017_0093_20140928_113125_20140928_131001.EUM.nc	-2.308	-2.313	0.015	2652	5480	0	2723	0	105
SRL_OPN_2PTS017_0095_20140928_131002_20140928_150318.EUM.nc	-2.308	-2.299	0.026	3929	6416	0	2487	0	0
SRL_OPN_2PTS017_0098_20140928_150317_20140928_164258.EUM.nc	-2.314	-2.304	0.035	3202	5608	0	2406	0	0
SRL_OPN_2PTS017_0100_20140928_164257_20140928_182241.EUM.nc	-2.313	-2.304	0.028	3346	5564	0	2218	0	0
SRL_OPN_2PTS017_0102_20140928_182240_20140928_200157.EUM.nc	-2.307	-2.308	0.021	3163	5582	0	2362	0	57
SRL_OPN_2PTS017_0104_20140928_200156_20140928_214046.EUM.nc	-2.306	-2.302	0.023	3273	5586	0	2121	0	192
SRL_OPN_2PTS017_0106_20140928_214046_20140928_231852.EUM.nc	-2.307	-2.299	0.023	2223	5369	0	2887	0	259
SRL_OPN_2PTS017_0107_20140928_231851_20140929_005633.EUM.nc	-2.308	-2.305	0.023	2917	5539	0	2487	0	135
SRL_OPN_2PTS017_0109_20140929_005632_20140929_023457.EUM.nc	-2.310	-2.301	0.031	2986	5552	0	2566	0	0
SRL_OPN_2PTS017_0111_20140929_023456_20140929_041439.EUM.nc	-2.312	-2.306	0.026	2613	5496	0	2883	0	0
SRL_OPN_2PTS017_0113_20140929_041439_20140929_055613.EUM.nc	-2.318	-2.315	0.017	3538	5735	0	2115	0	82
SRL_OPN_2PTS017_0115_20140929_055613_20140929_074432.EUM.nc	-2.313	-2.312	0.018	3799	6170	0	2061	0	310
SRL_OPN_2PTS017_0118_20140929_074432_20140929_092248.EUM.nc	-2.310	-2.309	0.012	2871	5522	0	2175	0	476
SRL_OPN_2PTS017_0119_20140929_092247_20140929_110041.EUM.nc	-2.304	-2.302	0.014	2037	5517	0	3258	0	222
SRL_OPN_2PTS017_0121_20140929_110040_20140929_123850.EUM.nc	-2.310	-2.314	0.011	2259	5393	0	2915	0	219
SRL_OPN_2PTS017_0123_20140929_123849_20140929_141820.EUM.nc	-2.309	-2.305	0.021	3389	5575	0	2186	0	0
SRL_OPN_2PTS017_0125_20140929_141819_20140929_161139.EUM.nc	-2.311	-2.302	0.029	4102	6395	0	2293	0	0
SRL_OPN_2PTS017_0128_20140929_161138_20140929_175125.EUM.nc	-2.311	-2.312	0.015	2934	5612	0	2519	0	159
SRL_OPN_2PTS017_0130_20140929_175124_20140929_193048.EUM.nc	-2.309	-2.307	0.023	3363	5571	0	2195	0	13
SRL_OPN_2PTS017_0132_20140929_193047_20140929_210950.EUM.nc	-2.310	-2.309	0.016	3171	5512	0	2017	0	324
SRL_OPN_2PTS017_0134_20140929_210949_20140929_224802.EUM.nc	-2.306	-2.297	0.030	2492	5480	0	2860	0	128
SRL_OPN_2PTS017_0135_20140929_224801_20140930_002551.EUM.nc	-2.309	-2.308	0.016	2835	5419	0	2280	0	304
SRL_OPN_2PTS017_0137_20140930_002551_20140930_020357.EUM.nc	-2.307	-2.301	0.029	3124	5526	0	2398	0	4
SRL_OPN_2PTS017_0139_20140930_020357_20140930_034302.EUM.nc	-2.309	-2.307	0.021	2755	5528	0	2757	0	16
SRL_OPN_2PTS017_0141_20140930_034301_20140930_052402.EUM.nc	-2.319	-2.319	0.015	2708	5593	0	2812	0	73
SRL_OPN_2PTS017_0181_20141001_131532_20141001_150901.EUM.nc	-2.308	-2.312	0.014	3533	6439	0	2474	0	432
SRL_OPN_2PTS017_0184_20141001_150901_20141001_164840.EUM.nc	-2.308	-2.309	0.020	2904	5583	0	2472	0	207
SRL_OPN_2PTS017_0186_20141001_164839_20141001_182822.EUM.nc	-2.306	-2.305	0.019	3263	5564	0	2298	0	3
SRL_OPN_2PTS017_0188_20141001_182821_20141001_200736.EUM.nc	-2.309	-2.309	0.017	3004	5594	0	2348	0	242

– Continued on next page

Table 7: Dry Troposphere Path Delay Statistics.

– Continued from previous page

File	Median	Mean	Std. Dev.	No. Obs.	Total Obs.	Default Lat/Lon	Flag (total)	Default (total)	3-Sigma Edited
SRL_OPN_2PTS017_0190_20141001_200735_20141001_214623.EUM.nc	-2.307	-2.306	0.020	3181	5533	0	2193	0	159
SRL_OPN_2PTS017_0192_20141001_214622_20141001_232427.EUM.nc	-2.311	-2.313	0.008	2130	5301	0	2780	0	391
SRL_OPN_2PTS017_0193_20141001_232426_20141002_010207.EUM.nc	-2.309	-2.308	0.019	2607	5511	0	2660	0	244
SRL_OPN_2PTS017_0195_20141002_010206_20141002_024034.EUM.nc	-2.308	-2.299	0.029	2915	5550	0	2635	0	0
SRL_OPN_2PTS017_0197_20141002_024033_20141002_042025.EUM.nc	-2.316	-2.316	0.014	2548	5541	0	2855	0	138
SRL_OPN_2PTS017_0199_20141002_042024_20141002_060204.EUM.nc	-2.308	-2.304	0.022	3594	5746	0	2049	0	103
SRL_OPN_2PTS017_0201_20141002_060204_20141002_075009.EUM.nc	-2.310	-2.310	0.017	3738	6148	0	1983	0	427
SRL_OPN_2PTS017_0204_20141002_075009_20141002_092822.EUM.nc	-2.310	-2.309	0.014	3160	5513	0	2274	0	79
SRL_OPN_2PTS017_0205_20141002_092821_20141002_110615.EUM.nc	-2.300	-2.299	0.029	2327	5499	0	3172	0	0
SRL_OPN_2PTS017_0207_20141002_110615_20141002_124427.EUM.nc	-2.311	-2.315	0.011	2229	5374	0	2886	0	259
SRL_OPN_2PTS017_0209_20141002_124426_20141002_143743.EUM.nc	-2.310	-2.314	0.011	3416	6362	0	2564	0	382
SRL_OPN_2PTS017_0212_20141002_143742_20141002_161721.EUM.nc	-2.310	-2.311	0.016	3336	5635	0	1943	0	356
SRL_OPN_2PTS017_0214_20141002_161721_20141002_175705.EUM.nc	-2.308	-2.310	0.014	3064	5556	0	2476	0	16
SRL_OPN_2PTS017_0216_20141002_175705_20141002_193628.EUM.nc	-2.310	-2.301	0.031	3382	5634	0	2252	0	0
SRL_OPN_2PTS017_0218_20141002_193626_20141002_211527.EUM.nc	-2.313	-2.305	0.021	3317	5479	0	2022	0	140
SRL_OPN_2PTS017_0220_20141002_211526_20141002_225344.EUM.nc	-2.307	-2.301	0.027	2550	5474	0	2900	0	24
SRL_OPN_2PTS017_0221_20141002_225343_20141003_003125.EUM.nc	-2.310	-2.314	0.009	2653	5465	0	2242	0	570
SRL_OPN_2PTS017_0223_20141003_003125_20141003_020933.EUM.nc	-2.308	-2.299	0.031	3008	5529	0	2517	0	4
SRL_OPN_2PTS017_0225_20141003_020933_20141003_034844.EUM.nc	-2.312	-2.312	0.013	2667	5508	0	2774	0	67
SRL_OPN_2PTS017_0227_20141003_034843_20141003_052951.EUM.nc	-2.306	-2.300	0.025	2689	5586	0	2819	0	78
SRL_OPN_2PTS017_0229_20141003_052950_20141003_071911.EUM.nc	-2.307	-2.309	0.018	3521	6210	0	2251	0	438
SRL_OPN_2PTS017_0232_20141003_071910_20141003_085737.EUM.nc	-2.312	-2.312	0.014	3830	5607	0	1590	0	187
SRL_OPN_2PTS017_0233_20141003_085736_20141003_103523.EUM.nc	-2.302	-2.300	0.032	2516	5487	0	2971	0	0
SRL_OPN_2PTS017_0235_20141003_103522_20141003_121329.EUM.nc	-2.313	-2.313	0.008	2180	5388	0	2792	0	416
SRL_OPN_2PTS017_0237_20141003_121329_20141003_135237.EUM.nc	-2.312	-2.315	0.012	2741	5521	0	2349	0	431
SRL_OPN_2PTS017_0239_20141003_135237_20141003_154602.EUM.nc	-2.309	-2.311	0.012	3671	6419	0	2318	0	430
SRL_OPN_2PTS017_0242_20141003_154601_20141003_172539.EUM.nc	-2.311	-2.313	0.015	2824	5433	0	2609	0	0
SRL_OPN_2PTS017_0244_20141003_172538_20141003_190515.EUM.nc	-2.310	-2.310	0.018	3104	5639	0	2213	0	322
SRL_OPN_2PTS017_0246_20141003_190514_20141003_204427.EUM.nc	-2.311	-2.310	0.013	3527	5616	0	1857	0	232
SRL_OPN_2PTS017_0248_20141003_204426_20141003_222249.EUM.nc	-2.307	-2.299	0.035	2981	5396	0	2409	0	6
SRL_OPN_2PTS017_0250_20141003_222248_20141004_000043.EUM.nc	-2.310	-2.298	0.031	3116	5511	0	2395	0	0
SRL_OPN_2PTS017_0251_20141004_000042_20141004_013840.EUM.nc	-2.308	-2.302	0.030	3138	5559	0	2421	0	0
SRL_OPN_2PTS017_0253_20141004_013839_20141004_031724.EUM.nc	-2.310	-2.310	0.016	2741	5570	0	2790	0	39
SRL_OPN_2PTS017_0255_20141004_031724_20141004_045753.EUM.nc	-2.310	-2.312	0.016	2638	5477	0	2614	0	225
SRL_OPN_2PTS017_0257_20141004_045753_20141004_064026.EUM.nc	-2.307	-2.297	0.033	3849	5830	0	1959	0	22
SRL_OPN_2PTS017_0259_20141004_064025_20141004_082648.EUM.nc	-2.313	-2.314	0.012	4033	6064	0	1653	0	378
SRL_OPN_2PTS017_0262_20141004_082647_20141004_100440.EUM.nc	-2.305	-2.306	0.027	2965	5447	0	2482	0	0
SRL_OPN_2PTS017_0263_20141004_100439_20141004_114237.EUM.nc	-2.307	-2.307	0.012	2225	5403	0	2944	0	234
SRL_OPN_2PTS017_0265_20141004_114237_20141004_132119.EUM.nc	-2.309	-2.304	0.030	2920	5378	0	2445	0	13

– Continued on next page

Table 7: Dry Troposphere Path Delay Statistics.

– Continued from previous page

File	Median	Mean	Std. Dev.	No. Obs.	Total Obs.	Default Lat/Lon	Flag (total)	Default (total)	3-Sigma Edited
SRL_OPN_2PTS017_0267_20141004_132119_20141004_151441.EUM.nc	-2.311	-2.313	0.011	3564	6414	0	2457	0	393
SRL_OPN_2PTS017_0270_20141004_151440_20141004_165420.EUM.nc	-2.312	-2.315	0.014	2906	5595	0	2594	0	95
SRL_OPN_2PTS017_0272_20141004_165419_20141004_183400.EUM.nc	-2.310	-2.302	0.029	3299	5442	0	2143	0	0
SRL_OPN_2PTS017_0274_20141004_183400_20141004_201321.EUM.nc	-2.310	-2.312	0.011	3024	5560	0	2198	0	338
SRL_OPN_2PTS017_0276_20141004_201320_20141004_215158.EUM.nc	-2.309	-2.310	0.027	3257	5532	0	2178	0	97
SRL_OPN_2PTS017_0278_20141004_215157_20141004_233000.EUM.nc	-2.305	-2.294	0.030	2501	5315	0	2814	0	0
SRL_OPN_2PTS017_0279_20141004_233000_20141005_010749.EUM.nc	-2.311	-2.304	0.031	2779	5516	0	2732	0	5
SRL_OPN_2PTS017_0281_20141005_010749_20141005_024611.EUM.nc	-2.311	-2.313	0.015	2777	5525	0	2659	0	89
SRL_OPN_2PTS017_0283_20141005_024610_20141005_042605.EUM.nc	-2.312	-2.316	0.012	2362	5468	0	2725	0	381
SRL_OPN_2PTS017_0285_20141005_042604_20141005_060754.EUM.nc	-2.307	-2.307	0.013	3234	5736	0	2054	0	448
SRL_OPN_2PTS017_0287_20141005_060753_20141005_075551.EUM.nc	-2.313	-2.315	0.010	3627	6121	0	1984	0	510
SRL_OPN_2PTS017_0290_20141005_075550_20141005_093354.EUM.nc	-2.308	-2.308	0.024	3052	5475	0	2329	0	94
SRL_OPN_2PTS017_0291_20141005_093353_20141005_111147.EUM.nc	-2.305	-2.307	0.008	1932	5452	0	3175	0	345
SRL_OPN_2PTS017_0293_20141005_111146_20141005_125010.EUM.nc	-2.310	-2.302	0.031	2549	5261	0	2712	0	0
SRL_OPN_2PTS017_0295_20141005_125009_20141005_144320.EUM.nc	-2.312	-2.316	0.013	3335	6348	0	2583	0	430
SRL_OPN_2PTS017_0298_20141005_144319_20141005_162258.EUM.nc	-2.312	-2.316	0.012	3384	5642	0	2128	0	130
SRL_OPN_2PTS017_0300_20141005_162257_20141005_180243.EUM.nc	-2.308	-2.300	0.025	3081	5631	0	2541	0	9
SRL_OPN_2PTS017_0302_20141005_180242_20141005_194212.EUM.nc	-2.311	-2.313	0.011	2999	5619	0	2266	0	354
SRL_OPN_2PTS017_0304_20141005_194211_20141005_212102.EUM.nc	-2.311	-2.312	0.026	3353	5499	0	2052	0	94
SRL_OPN_2PTS017_0306_20141005_212101_20141005_225916.EUM.nc	-2.312	-2.299	0.031	2375	5467	0	3037	0	55
SRL_OPN_2PTS017_0307_20141005_225915_20141006_003704.EUM.nc	-2.310	-2.306	0.024	3197	5499	0	2203	0	99
SRL_OPN_2PTS017_0309_20141006_003704_20141006_021508.EUM.nc	-2.314	-2.319	0.015	2717	5540	0	2539	0	284
SRL_OPN_2PTS017_0311_20141006_021507_20141006_035433.EUM.nc	-2.310	-2.314	0.020	2459	5546	0	2962	0	125
SRL_OPN_2PTS017_0313_20141006_035432_20141006_053537.EUM.nc	-2.307	-2.295	0.031	2844	5565	0	2721	0	0
SRL_OPN_2PTS017_0315_20141006_053537_20141006_072453.EUM.nc	-2.310	-2.311	0.013	3866	6219	0	2142	0	211
SRL_OPN_2PTS017_0318_20141006_072453_20141006_090309.EUM.nc	-2.313	-2.317	0.017	3393	5588	0	1701	0	494
SRL_OPN_2PTS017_0319_20141006_090308_20141006_104102.EUM.nc	-2.302	-2.303	0.016	2442	5513	0	2850	0	221
SRL_OPN_2PTS017_0321_20141006_104101_20141006_121902.EUM.nc	-2.310	-2.300	0.032	2602	5491	0	2889	0	0
SRL_OPN_2PTS017_0323_20141006_121902_20141006_133940.EUM.nc	-2.313	-2.314	0.012	485	1247	0	762	0	0
SRL_OPN_2PTS017_0414_20141009_162745_20141009_223359.EUM.nc	-2.310	-2.311	0.016	11831	19933	0	7216	0	886
SRL_OPN_2PTS017_0421_20141009_223359_20141010_001150.EUM.nc	-2.310	-2.310	0.022	2958	5265	0	2123	0	184
SRL_OPN_2PTS017_0423_20141010_001149_20141010_014950.EUM.nc	-2.312	-2.315	0.013	3180	5342	0	2104	0	58
SRL_OPN_2PTS017_0425_20141010_014949_20141010_032850.EUM.nc	-2.313	-2.315	0.009	2587	5209	0	2368	0	254
SRL_OPN_2PTS017_0427_20141010_032850_20141010_050925.EUM.nc	-2.307	-2.303	0.020	2735	5367	0	2602	0	30
SRL_OPN_2PTS017_0429_20141010_050924_20141010_065920.EUM.nc	-2.311	-2.314	0.015	3370	6031	0	2311	0	350
SRL_OPN_2PTS017_0432_20141010_065920_20141010_083755.EUM.nc	-2.310	-2.312	0.013	4145	5592	0	1176	0	271
SRL_OPN_2PTS017_0434_20141010_083755_20141010_101552.EUM.nc	-2.303	-2.303	0.016	2537	5327	0	2508	0	282
SRL_OPN_2PTS017_0435_20141010_101551_20141010_115344.EUM.nc	-2.312	-2.313	0.011	2337	5229	0	2654	0	238
SRL_OPN_2PTS017_0437_20141010_115344_20141010_133235.EUM.nc	-2.307	-2.309	0.017	2814	5014	0	2002	0	198

– Continued on next page

Table 7: Dry Troposphere Path Delay Statistics.

– Continued from previous page

File	Median	Mean	Std. Dev.	No. Obs.	Total Obs.	Default Lat/Lon	Flag (total)	Default (total)	3-Sigma Edited
SRL_OPN_2PTS017_0439_20141010_133235_20141010_152557.EUM.nc	-2.311	-2.314	0.015	3517	6123	0	2277	0	329
SRL_OPN_2PTS017_0442_20141010_152557_20141010_170543.EUM.nc	-2.310	-2.308	0.018	2791	5280	0	2483	0	6
SRL_OPN_2PTS017_0444_20141010_170542_20141010_184522.EUM.nc	-2.313	-2.313	0.015	3285	5486	0	2199	0	2
SRL_OPN_2PTS017_0446_20141010_184522_20141010_202431.EUM.nc	-2.308	-2.309	0.016	3191	5377	0	1978	0	208
SRL_OPN_2PTS017_0448_20141010_202431_20141010_220310.EUM.nc	-2.309	-2.312	0.011	2621	5158	0	2088	0	449
SRL_OPN_2PTS017_0450_20141010_220310_20141010_234109.EUM.nc	-2.310	-2.308	0.018	2574	5225	0	2477	0	174
SRL_OPN_2PTS017_0451_20141010_234109_20141011_011852.EUM.nc	-2.308	-2.311	0.014	2912	5340	0	2354	0	74
SRL_OPN_2PTS017_0453_20141011_011851_20141011_025727.EUM.nc	-2.312	-2.317	0.013	2618	5372	0	2542	0	212
SRL_OPN_2PTS017_0455_20141011_025727_20141011_043735.EUM.nc	-2.312	-2.310	0.023	2605	5231	0	2560	0	66
SRL_OPN_2PTS017_0457_20141011_043735_20141011_061940.EUM.nc	-2.309	-2.311	0.014	3511	5789	0	2040	0	238
SRL_OPN_2PTS017_0459_20141011_061939_20141011_080705.EUM.nc	-2.311	-2.313	0.014	3960	6099	0	1873	0	266
SRL_OPN_2PTS017_0462_20141011_080704_20141011_094503.EUM.nc	-2.308	-2.306	0.017	2833	5547	0	2470	0	244
SRL_OPN_2PTS017_0463_20141011_094503_20141011_112257.EUM.nc	-2.304	-2.306	0.015	1988	5400	0	3232	0	180
SRL_OPN_2PTS017_0465_20141011_112256_20141011_130127.EUM.nc	-2.309	-2.313	0.013	2346	5422	0	2738	0	338
SRL_OPN_2PTS017_0467_20141011_130126_20141011_145442.EUM.nc	-2.311	-2.313	0.019	3510	6382	0	2662	0	210
SRL_OPN_2PTS017_0470_20141011_145442_20141011_163420.EUM.nc	-2.309	-2.310	0.016	3300	5651	0	2348	0	3
SRL_OPN_2PTS017_0472_20141011_163420_20141011_181404.EUM.nc	-2.311	-2.313	0.016	2919	5641	0	2555	0	167
SRL_OPN_2PTS017_0474_20141011_181404_20141011_195322.EUM.nc	-2.310	-2.309	0.019	3218	5597	0	2338	0	41
SRL_OPN_2PTS017_0476_20141011_195322_20141011_213215.EUM.nc	-2.311	-2.311	0.014	3162	5451	0	1859	0	430
SRL_OPN_2PTS017_0478_20141011_213214_20141011_231026.EUM.nc	-2.311	-2.312	0.015	2017	5380	0	3095	0	268
SRL_OPN_2PTS017_0479_20141011_231024_20141012_004805.EUM.nc	-2.310	-2.310	0.015	2932	5507	0	2315	0	260
SRL_OPN_2PTS017_0481_20141012_004804_20141012_022622.EUM.nc	-2.310	-2.313	0.018	2829	5528	0	2570	0	129
SRL_OPN_2PTS017_0483_20141012_022621_20141012_040557.EUM.nc	-2.314	-2.317	0.012	2384	5488	0	2869	0	235
SRL_OPN_2PTS017_0485_20141012_040558_20141012_054718.EUM.nc	-2.307	-2.307	0.017	3456	5704	0	2233	0	15
SRL_OPN_2PTS017_0487_20141012_054718_20141012_073600.EUM.nc	-2.313	-2.314	0.016	3868	6178	0	2104	0	206
SRL_OPN_2PTS017_0490_20141012_073600_20141012_091418.EUM.nc	-2.307	-2.307	0.017	3439	5586	0	2003	0	144
SRL_OPN_2PTS017_0491_20141012_091417_20141012_105211.EUM.nc	-2.306	-2.302	0.021	2334	5538	0	3070	0	134
SRL_OPN_2PTS017_0493_20141012_105211_20141012_123017.EUM.nc	-2.313	-2.317	0.013	2114	5371	0	2846	0	411
SRL_OPN_2PTS017_0495_20141012_123017_20141012_140939.EUM.nc	-2.314	-2.314	0.014	3152	5592	0	2342	0	98
SRL_OPN_2PTS017_0497_20141012_140939_20141012_160301.EUM.nc	-2.311	-2.310	0.018	3589	6406	0	2774	0	43
SRL_OPN_2PTS017_0500_20141012_160300_20141012_174246.EUM.nc	-2.312	-2.315	0.017	2840	5657	0	2729	0	88
SRL_OPN_2PTS017_0502_20141012_174246_20141012_192212.EUM.nc	-2.307	-2.307	0.015	3431	5613	0	2141	0	41
SRL_OPN_2PTS017_0504_20141012_192211_20141012_210117.EUM.nc	-2.309	-2.311	0.012	3160	5588	0	1973	0	455
SRL_OPN_2PTS017_0506_20141012_210117_20141012_223941.EUM.nc	-2.309	-2.307	0.019	2604	5390	0	2561	0	225
SRL_OPN_2PTS017_0507_20141012_223940_20141013_001734.EUM.nc	-2.314	-2.314	0.015	2902	5472	0	2363	0	207
SRL_OPN_2PTS017_0509_20141013_001733_20141013_015536.EUM.nc	-2.308	-2.310	0.017	3037	5514	0	2316	0	161
SRL_OPN_2PTS017_0511_20141013_015536_20141013_033433.EUM.nc	-2.312	-2.316	0.014	2673	5516	0	2667	0	176
SRL_OPN_2PTS017_0513_20141013_033433_20141013_051525.EUM.nc	-2.307	-2.306	0.017	2836	5566	0	2700	0	30
SRL_OPN_2PTS017_0515_20141013_051524_20141013_070510.EUM.nc	-2.313	-2.316	0.017	3553	6206	0	2472	0	181

– Continued on next page

Table 7: Dry Troposphere Path Delay Statistics.

– Continued from previous page

File	Median	Mean	Std. Dev.	No. Obs.	Total Obs.	Default Lat/Lon	Flag (total)	Default (total)	3-Sigma Edited
SRL_OPN_2PTS017_0518_20141013_070509_20141013_084343.EUM.nc	-2.309	-2.310	0.015	3902	5612	0	1400	0	310
SRL_OPN_2PTS017_0520_20141013_084343_20141013_102129.EUM.nc	-2.306	-2.302	0.027	2645	5433	0	2707	0	81
SRL_OPN_2PTS017_0521_20141013_102128_20141013_115932.EUM.nc	-2.311	-2.314	0.009	2182	5485	0	2893	0	410
SRL_OPN_2PTS017_0523_20141013_115932_20141013_133828.EUM.nc	-2.312	-2.312	0.014	2906	5442	0	2409	0	127
SRL_OPN_2PTS017_0525_20141013_133826_20141013_153151.EUM.nc	-2.311	-2.308	0.023	3809	6395	0	2565	0	21
SRL_OPN_2PTS017_0528_20141013_153150_20141013_171138.EUM.nc	-2.315	-2.318	0.017	2738	5608	0	2800	0	70
SRL_OPN_2PTS017_0530_20141013_171137_20141013_185108.EUM.nc	-2.311	-2.312	0.013	3138	5559	0	2202	0	219
SRL_OPN_2PTS017_0532_20141013_185107_20141013_203025.EUM.nc	-2.308	-2.310	0.011	3042	5585	0	2156	0	387
SRL_OPN_2PTS017_0534_20141013_203024_20141013_220852.EUM.nc	-2.310	-2.296	0.036	3022	5479	0	2457	0	0
SRL_OPN_2PTS017_0536_20141013_220851_20141013_234650.EUM.nc	-2.313	-2.313	0.014	2559	5525	0	2609	0	357
SRL_OPN_2PTS017_0537_20141013_234650_20141014_012443.EUM.nc	-2.309	-2.313	0.013	2617	5532	0	2595	0	320
SRL_OPN_2PTS017_0539_20141014_012442_20141014_030315.EUM.nc	-2.313	-2.317	0.013	2603	5589	0	2788	0	198
SRL_OPN_2PTS017_0541_20141014_030315_20141014_044330.EUM.nc	-2.310	-2.309	0.013	2672	5550	0	2774	0	104
SRL_OPN_2PTS017_0543_20141014_044329_20141014_062542.EUM.nc	-2.315	-2.314	0.017	3695	5800	0	2008	0	97
SRL_OPN_2PTS017_0545_20141014_062541_20141014_081249.EUM.nc	-2.313	-2.313	0.012	3877	6096	0	1809	0	410
SRL_OPN_2PTS017_0548_20141014_081249_20141014_095045.EUM.nc	-2.308	-2.300	0.033	2997	5448	0	2451	0	0
SRL_OPN_2PTS017_0549_20141014_095046_20141014_112839.EUM.nc	-2.310	-2.314	0.009	1825	5402	0	3206	0	371
SRL_OPN_2PTS017_0551_20141014_112838_20141014_130714.EUM.nc	-2.308	-2.312	0.014	2556	5485	0	2721	0	208
SRL_OPN_2PTS017_0553_20141014_130713_20141014_150031.EUM.nc	-2.312	-2.309	0.021	3557	6360	0	2639	0	164
SRL_OPN_2PTS017_0556_20141014_150029_20141014_164009.EUM.nc	-2.312	-2.310	0.015	3100	5647	0	2487	0	60
SRL_OPN_2PTS017_0558_20141014_164009_20141014_181951.EUM.nc	-2.313	-2.313	0.015	3057	5529	0	2403	0	69
SRL_OPN_2PTS017_0560_20141014_181951_20141014_195907.EUM.nc	-2.310	-2.314	0.014	2948	5552	0	2321	0	283
SRL_OPN_2PTS017_0562_20141014_195907_20141014_213759.EUM.nc	-2.313	-2.300	0.027	3468	5576	0	2105	0	3
SRL_OPN_2PTS017_0564_20141014_213758_20141014_231606.EUM.nc	-2.310	-2.301	0.029	2370	5367	0	2997	0	0
SRL_OPN_2PTS017_0565_20141014_231605_20141015_005346.EUM.nc	-2.309	-2.303	0.026	3056	5533	0	2438	0	39
SRL_OPN_2PTS017_0567_20141015_005345_20141015_023208.EUM.nc	-2.311	-2.315	0.014	2834	5542	0	2556	0	152
SRL_OPN_2PTS017_0569_20141015_023207_20141015_041147.EUM.nc	-2.310	-2.306	0.014	2563	5512	0	2899	0	50
SRL_OPN_2PTS017_0571_20141015_041147_20141015_055316.EUM.nc	-2.313	-2.309	0.017	3489	5712	0	2138	0	85
SRL_OPN_2PTS017_0573_20141015_055315_20141015_074143.EUM.nc	-2.314	-2.316	0.012	3678	6165	0	2082	0	405
SRL_OPN_2PTS017_0576_20141015_074142_20141015_091959.EUM.nc	-2.311	-2.310	0.015	2973	5553	0	2171	0	409
SRL_OPN_2PTS017_0577_20141015_091958_20141015_105752.EUM.nc	-2.309	-2.312	0.008	2066	5497	0	3119	0	312
SRL_OPN_2PTS017_0579_20141015_105751_20141015_123559.EUM.nc	-2.311	-2.309	0.018	2275	5358	0	2942	0	141
SRL_OPN_2PTS017_0581_20141015_123559_20141015_141528.EUM.nc	-2.315	-2.310	0.022	3267	5546	0	2237	0	42
SRL_OPN_2PTS017_0583_20141015_141528_20141015_160847.EUM.nc	-2.308	-2.302	0.019	3664	6367	0	2654	0	49
SRL_OPN_2PTS017_0586_20141015_160847_20141015_174833.EUM.nc	-2.311	-2.313	0.016	2887	5606	0	2650	0	69
SRL_OPN_2PTS017_0588_20141015_174833_20141015_192757.EUM.nc	-2.315	-2.319	0.013	3039	5634	0	2276	0	319
SRL_OPN_2PTS017_0590_20141015_192756_20141015_210700.EUM.nc	-2.310	-2.305	0.019	3364	5555	0	2073	0	118
SRL_OPN_2PTS017_0592_20141015_210659_20141015_224521.EUM.nc	-2.309	-2.300	0.023	2642	5359	0	2717	0	0
SRL_OPN_2PTS017_0593_20141015_224520_20141016_002302.EUM.nc	-2.309	-2.307	0.018	2883	5461	0	2358	0	220

– Continued on next page

Table 7: Dry Troposphere Path Delay Statistics.

– Continued from previous page

File	Median	Mean	Std. Dev.	No. Obs.	Total Obs.	Default Lat/Lon	Flag (total)	Default (total)	3-Sigma Edited
SRL_OPN_2PTS017_0595_20141016_002301_20141016_020106.EUM.nc	-2.311	-2.314	0.015	2990	5541	0	2391	0	160
SRL_OPN_2PTS017_0597_20141016_020106_20141016_034009.EUM.nc	-2.312	-2.304	0.018	2751	5512	0	2745	0	16
SRL_OPN_2PTS017_0599_20141016_034008_20141016_052105.EUM.nc	-2.308	-2.305	0.019	2773	5591	0	2730	0	88
SRL_OPN_2PTS017_0601_20141016_052104_20141016_071041.EUM.nc	-2.311	-2.312	0.016	3356	6220	0	2482	0	382
SRL_OPN_2PTS017_0604_20141016_071041_20141016_084911.EUM.nc	-2.312	-2.310	0.015	3943	5610	0	1464	0	203
SRL_OPN_2PTS017_0605_20141016_084911_20141016_102707.EUM.nc	-2.306	-2.310	0.008	2468	5453	0	2683	0	302
SRL_OPN_2PTS017_0607_20141016_102706_20141016_120502.EUM.nc	-2.314	-2.315	0.008	2273	5470	0	2886	0	311
SRL_OPN_2PTS017_0609_20141016_120500_20141016_134401.EUM.nc	-2.313	-2.314	0.014	2931	5344	0	2282	0	131
SRL_OPN_2PTS017_0611_20141016_134401_20141016_153726.EUM.nc	-2.308	-2.307	0.016	3451	6390	0	2568	0	371
SRL_OPN_2PTS017_0614_20141016_153725_20141016_171713.EUM.nc	-2.311	-2.314	0.014	2457	5586	0	2863	0	266
SRL_OPN_2PTS017_0616_20141016_171712_20141016_185642.EUM.nc	-2.317	-2.320	0.015	3057	5543	0	2204	0	282
SRL_OPN_2PTS017_0618_20141016_185642_20141016_203556.EUM.nc	-2.312	-2.312	0.014	3334	5593	0	2115	0	144
SRL_OPN_2PTS017_0620_20141016_203555_20141016_221422.EUM.nc	-2.308	-2.295	0.030	2941	5481	0	2539	0	1
SRL_OPN_2PTS017_0622_20141016_221421_20141016_235218.EUM.nc	-2.312	-2.312	0.012	2642	5487	0	2551	0	294
SRL_OPN_2PTS017_0623_20141016_235218_20141017_013011.EUM.nc	-2.312	-2.310	0.022	2917	5530	0	2498	0	115
SRL_OPN_2PTS017_0625_20141017_013010_20141017_030849.EUM.nc	-2.310	-2.308	0.013	2506	5548	0	2773	0	269
SRL_OPN_2PTS017_0627_20141017_030848_20141017_044908.EUM.nc	-2.312	-2.307	0.024	2805	5508	0	2703	0	0
SRL_OPN_2PTS017_0629_20141017_044908_20141017_063128.EUM.nc	-2.308	-2.302	0.026	3823	5793	0	1968	0	2
SRL_OPN_2PTS017_0631_20141017_063127_20141017_081818.EUM.nc	-2.314	-2.315	0.015	4153	6098	0	1750	0	195
SRL_OPN_2PTS017_0634_20141017_081817_20141017_095612.EUM.nc	-2.308	-2.303	0.017	2896	5438	0	2442	0	100
SRL_OPN_2PTS017_0635_20141017_095612_20141017_113407.EUM.nc	-2.311	-2.310	0.013	2202	5385	0	3048	0	135
SRL_OPN_2PTS017_0637_20141017_113407_20141017_131246.EUM.nc	-2.310	-2.314	0.013	2518	5465	0	2665	0	282
SRL_OPN_2PTS017_0639_20141017_131245_20141017_150604.EUM.nc	-2.314	-2.302	0.031	3634	6385	0	2751	0	0
SRL_OPN_2PTS017_0642_20141017_150603_20141017_164542.EUM.nc	-2.313	-2.311	0.018	2744	5604	0	2653	0	207
SRL_OPN_2PTS017_0644_20141017_164541_20141017_182524.EUM.nc	-2.314	-2.318	0.015	3090	5554	0	2331	0	133
SRL_OPN_2PTS017_0646_20141017_182523_20141017_200447.EUM.nc	-2.313	-2.314	0.013	2997	5582	0	2426	0	159
SRL_OPN_2PTS017_0648_20141017_200448_20141017_214327.EUM.nc	-2.308	-2.303	0.020	3080	5519	0	2224	0	215
SRL_OPN_2PTS017_0650_20141017_214327_20141017_232133.EUM.nc	-2.309	-2.313	0.012	2201	5373	0	2921	0	251
SRL_OPN_2PTS017_0651_20141017_232133_20141018_005922.EUM.nc	-2.309	-2.310	0.018	2731	5535	0	2504	0	300
SRL_OPN_2PTS017_0653_20141018_005921_20141018_023737.EUM.nc	-2.311	-2.314	0.012	2522	5555	0	2610	0	423
SRL_OPN_2PTS017_0655_20141018_023738_20141018_041724.EUM.nc	-2.314	-2.316	0.016	2657	5497	0	2811	0	29
SRL_OPN_2PTS017_0657_20141018_041723_20141018_055858.EUM.nc	-2.310	-2.301	0.029	3620	5729	0	2109	0	0
SRL_OPN_2PTS017_0659_20141018_055858_20141018_074721.EUM.nc	-2.312	-2.314	0.017	4067	6147	0	2023	0	57
SRL_OPN_2PTS017_0662_20141018_074720_20141018_092526.EUM.nc	-2.309	-2.301	0.022	3222	5519	0	2291	0	6
SRL_OPN_2PTS017_0663_20141018_092526_20141018_110318.EUM.nc	-2.308	-2.306	0.020	2287	5517	0	3230	0	0
SRL_OPN_2PTS017_0665_20141018_110317_20141018_124137.EUM.nc	-2.312	-2.313	0.014	2235	5349	0	2902	0	212
SRL_OPN_2PTS017_0667_20141018_124136_20141018_142103.EUM.nc	-2.312	-2.309	0.023	3135	5534	0	2159	0	240
SRL_OPN_2PTS017_0669_20141018_142103_20141018_161420.EUM.nc	-2.312	-2.311	0.017	3396	6384	0	2743	0	245
SRL_OPN_2PTS017_0672_20141018_161420_20141018_175405.EUM.nc	-2.314	-2.318	0.016	2868	5613	0	2715	0	30

– Continued on next page

Table 7: Dry Troposphere Path Delay Statistics.

– Continued from previous page

File	Median	Mean	Std. Dev.	No. Obs.	Total Obs.	Default Lat/Lon	Flag (total)	Default (total)	3-Sigma Edited
SRL_OPN_2PTS017_0674_20141018_175404_20141018_193328.EUM.nc	-2.313	-2.315	0.014	3013	5628	0	2335	0	280
SRL_OPN_2PTS017_0676_20141018_193327_20141018_211228.EUM.nc	-2.308	-2.301	0.024	3232	5453	0	2096	0	125
SRL_OPN_2PTS017_0678_20141018_211227_20141018_225048.EUM.nc	-2.311	-2.311	0.020	2385	5425	0	2979	0	61
SRL_OPN_2PTS017_0679_20141018_225047_20141019_002828.EUM.nc	-2.307	-2.299	0.029	3007	5437	0	2307	0	123
SRL_OPN_2PTS017_0681_20141019_002827_20141019_020635.EUM.nc	-2.310	-2.310	0.017	2738	5541	0	2511	0	292
SRL_OPN_2PTS017_0683_20141019_020634_20141019_034551.EUM.nc	-2.313	-2.316	0.014	2605	5564	0	2835	0	124
SRL_OPN_2PTS017_0685_20141019_034551_20141019_052647.EUM.nc	-2.310	-2.301	0.033	2766	5585	0	2819	0	0
SRL_OPN_2PTS017_0687_20141019_052646_20141019_071611.EUM.nc	-2.313	-2.313	0.018	3560	6212	0	2365	0	287
SRL_OPN_2PTS017_0690_20141019_071610_20141019_085438.EUM.nc	-2.310	-2.312	0.013	3656	5608	0	1579	0	373
SRL_OPN_2PTS017_0691_20141019_085438_20141019_103233.EUM.nc	-2.307	-2.308	0.014	2459	5531	0	2947	0	125
SRL_OPN_2PTS017_0693_20141019_103233_20141019_121030.EUM.nc	-2.311	-2.313	0.010	2223	5429	0	2936	0	270
SRL_OPN_2PTS017_0695_20141019_121029_20141019_134935.EUM.nc	-2.311	-2.309	0.020	2876	5464	0	2363	0	225
SRL_OPN_2PTS017_0697_20141019_134934_20141019_154258.EUM.nc	-2.313	-2.315	0.014	3286	6389	0	2712	0	391
SRL_OPN_2PTS017_0700_20141019_154258_20141019_172245.EUM.nc	-2.311	-2.315	0.018	2692	5530	0	2811	0	27
SRL_OPN_2PTS017_0702_20141019_172244_20141019_190212.EUM.nc	-2.311	-2.315	0.013	2959	5614	0	2317	0	338
SRL_OPN_2PTS017_0704_20141019_190211_20141019_204125.EUM.nc	-2.310	-2.306	0.023	3532	5598	0	1967	0	99
SRL_OPN_2PTS017_0706_20141019_204125_20141019_221958.EUM.nc	-2.310	-2.307	0.027	2887	5376	0	2482	0	7
SRL_OPN_2PTS017_0708_20141019_221957_20141019_235744.EUM.nc	-2.308	-2.300	0.026	2992	5503	0	2460	0	51
SRL_OPN_2PTS017_0709_20141019_235743_20141020_013539.EUM.nc	-2.308	-2.309	0.017	2869	5540	0	2395	0	276
SRL_OPN_2PTS017_0711_20141020_013538_20141020_031420.EUM.nc	-2.312	-2.316	0.014	2505	5541	0	2840	0	196
SRL_OPN_2PTS017_0713_20141020_031420_20141020_045447.EUM.nc	-2.309	-2.308	0.023	2721	5547	0	2706	0	120
SRL_OPN_2PTS017_0715_20141020_045446_20141020_063725.EUM.nc	-2.309	-2.300	0.031	3850	5824	0	1974	0	0
SRL_OPN_2PTS017_0717_20141020_063724_20141020_082346.EUM.nc	-2.310	-2.312	0.018	4115	6071	0	1743	0	213
SRL_OPN_2PTS017_0720_20141020_082345_20141020_100140.EUM.nc	-2.309	-2.310	0.012	2823	5438	0	2478	0	137
SRL_OPN_2PTS017_0721_20141020_100139_20141020_113935.EUM.nc	-2.309	-2.309	0.011	2164	5404	0	3018	0	222
SRL_OPN_2PTS017_0723_20141020_113934_20141020_131817.EUM.nc	-2.306	-2.304	0.025	2821	5403	0	2530	0	52
SRL_OPN_2PTS017_0725_20141020_131816_20141020_151137.EUM.nc	-2.313	-2.317	0.016	3235	6418	0	2828	0	355
SRL_OPN_2PTS017_0728_20141020_151136_20141020_165123.EUM.nc	-2.313	-2.312	0.020	2749	5591	0	2759	0	83
SRL_OPN_2PTS017_0730_20141020_165122_20141020_183056.EUM.nc	-2.311	-2.316	0.012	2765	5541	0	2364	0	412
SRL_OPN_2PTS017_0732_20141020_183055_20141020_201017.EUM.nc	-2.309	-2.307	0.021	3029	5563	0	2398	0	136
SRL_OPN_2PTS017_0734_20141020_201017_20141020_214855.EUM.nc	-2.311	-2.313	0.013	2894	5487	0	2215	0	378
SRL_OPN_2PTS017_0736_20141020_214854_20141020_232658.EUM.nc	-2.310	-2.300	0.024	2478	5350	0	2811	0	61
SRL_OPN_2PTS017_0737_20141020_232657_20141021_010447.EUM.nc	-2.308	-2.311	0.015	2441	5531	0	2752	0	338
SRL_OPN_2PTS017_0739_20141021_010446_20141021_024307.EUM.nc	-2.312	-2.317	0.016	2634	5575	0	2716	0	225
SRL_OPN_2PTS017_0741_20141021_024306_20141021_042258.EUM.nc	-2.311	-2.312	0.016	2501	5554	0	2842	0	211
SRL_OPN_2PTS017_0743_20141021_042258_20141021_060450.EUM.nc	-2.310	-2.299	0.028	3658	5737	0	2079	0	0
SRL_OPN_2PTS017_0745_20141021_060450_20141021_075249.EUM.nc	-2.311	-2.309	0.020	4028	6126	0	1986	0	112
SRL_OPN_2PTS017_0748_20141021_075248_20141021_093052.EUM.nc	-2.310	-2.311	0.011	3017	5479	0	2298	0	164
SRL_OPN_2PTS017_0749_20141021_093051_20141021_110845.EUM.nc	-2.309	-2.305	0.016	2206	5463	0	3130	0	127

– Continued on next page

Table 7: Dry Troposphere Path Delay Statistics.

– Continued from previous page

File	Median	Mean	Std. Dev.	No. Obs.	Total Obs.	Default Lat/Lon	Flag (total)	Default (total)	3-Sigma Edited
SRL_OPN_2PTS017_0751_20141021_110844_20141021_124705.EUM.nc	-2.310	-2.303	0.026	2404	5350	0	2946	0	0
SRL_OPN_2PTS017_0753_20141021_124704_20141021_144014.EUM.nc	-2.313	-2.318	0.015	2960	6306	0	2890	0	456
SRL_OPN_2PTS017_0756_20141021_144015_20141021_162000.EUM.nc	-2.313	-2.312	0.021	3288	5615	0	2168	0	159
SRL_OPN_2PTS017_0758_20141021_161959_20141021_175936.EUM.nc	-2.312	-2.316	0.012	2485	5625	0	2700	0	440
SRL_OPN_2PTS017_0760_20141021_175935_20141021_193906.EUM.nc	-2.310	-2.309	0.015	3096	5614	0	2353	0	165
SRL_OPN_2PTS017_0762_20141021_193906_20141021_211757.EUM.nc	-2.313	-2.314	0.014	3145	5468	0	2087	0	236
SRL_OPN_2PTS017_0764_20141021_211756_20141021_225612.EUM.nc	-2.312	-2.302	0.028	2360	5439	0	3036	0	43
SRL_OPN_2PTS017_0765_20141021_225612_20141022_003401.EUM.nc	-2.311	-2.313	0.012	2738	5447	0	2232	0	477
SRL_OPN_2PTS017_0767_20141022_003400_20141022_072147.EUM.nc	-2.311	-2.307	0.023	11983	22874	0	10389	0	502
SRL_OPN_2PTS017_0776_20141022_072146_20141022_090005.EUM.nc	-2.313	-2.315	0.011	3731	5595	0	1645	0	219
SRL_OPN_2PTS017_0777_20141022_090004_20141022_103758.EUM.nc	-2.306	-2.303	0.014	2344	5490	0	2932	0	214
SRL_OPN_2PTS017_0779_20141022_103757_20141022_121605.EUM.nc	-2.312	-2.315	0.010	2180	5453	0	2962	0	311
SRL_OPN_2PTS017_0781_20141022_121604_20141022_135507.EUM.nc	-2.312	-2.317	0.015	2909	5467	0	2304	0	254
SRL_OPN_2PTS017_0783_20141022_135507_20141022_154830.EUM.nc	-2.313	-2.313	0.019	3400	6386	0	2779	0	207
SRL_OPN_2PTS017_0786_20141022_154830_20141022_172817.EUM.nc	-2.311	-2.312	0.017	2354	5484	0	2820	0	310
SRL_OPN_2PTS017_0788_20141022_172817_20141022_190744.EUM.nc	-2.309	-2.311	0.009	3044	5625	0	2231	0	350
SRL_OPN_2PTS017_0790_20141022_190744_20141022_204655.EUM.nc	-2.312	-2.311	0.018	3426	5589	0	1963	0	200
SRL_OPN_2PTS017_0792_20141022_204655_20141022_222525.EUM.nc	-2.308	-2.299	0.030	2825	5390	0	2530	0	35
SRL_OPN_2PTS017_0793_20141022_222524_20141023_000310.EUM.nc	-2.314	-2.317	0.013	2716	5535	0	2441	0	378
SRL_OPN_2PTS017_0795_20141023_000309_20141023_014106.EUM.nc	-2.310	-2.312	0.021	3021	5540	0	2395	0	124
SRL_OPN_2PTS017_0797_20141023_014105_20141023_032000.EUM.nc	-2.311	-2.310	0.026	2637	5525	0	2777	0	111
SRL_OPN_2PTS017_0799_20141023_032000_20141023_050025.EUM.nc	-2.309	-2.297	0.027	2872	5555	0	2668	0	15
SRL_OPN_2PTS017_0801_20141023_050024_20141023_064310.EUM.nc	-2.311	-2.301	0.031	3829	5830	0	2001	0	0
SRL_OPN_2PTS017_0803_20141023_064310_20141023_082914.EUM.nc	-2.313	-2.311	0.017	4324	6042	0	1659	0	59
SRL_OPN_2PTS017_0806_20141023_082913_20141023_100714.EUM.nc	-2.304	-2.301	0.019	2857	5427	0	2485	0	85
SRL_OPN_2PTS017_0807_20141023_100713_20141023_114501.EUM.nc	-2.309	-2.311	0.007	2037	5394	0	2978	0	379
SRL_OPN_2PTS017_0809_20141023_114501_20141023_132348.EUM.nc	-2.311	-2.318	0.013	2540	5401	0	2558	0	303
SRL_OPN_2PTS017_0811_20141023_132349_20141023_165656.EUM.nc	-2.312	-2.313	0.021	5868	11936	0	5630	0	438
SRL_OPN_2PTS017_0816_20141023_165655_20141023_183627.EUM.nc	-2.309	-2.312	0.010	2812	5517	0	2337	0	368
SRL_OPN_2PTS017_0818_20141023_183626_20141023_201548.EUM.nc	-2.311	-2.306	0.024	3241	5563	0	2299	0	23
SRL_OPN_2PTS017_0820_20141023_201547_20141023_233224.EUM.nc	-2.310	-2.303	0.026	5463	10786	0	5066	0	257
SRL_OPN_2PTS017_0823_20141023_233223_20141024_011014.EUM.nc	-2.310	-2.305	0.032	2705	5515	0	2760	0	50
SRL_OPN_2PTS017_0825_20141024_011013_20141024_024846.EUM.nc	-2.311	-2.317	0.017	2550	5558	0	2759	0	249
SRL_OPN_2PTS017_0827_20141024_024845_20141024_042835.EUM.nc	-2.311	-2.309	0.013	2414	5552	0	2807	0	331
SRL_OPN_2PTS017_0829_20141024_042834_20141024_061034.EUM.nc	-2.311	-2.307	0.024	3486	5735	0	2104	0	145
SRL_OPN_2PTS017_0831_20141024_061033_20141024_075816.EUM.nc	-2.311	-2.312	0.012	3807	6108	0	1951	0	350
SRL_OPN_2PTS017_0834_20141024_075817_20141024_093627.EUM.nc	-2.309	-2.311	0.011	2615	5539	0	2517	0	407
SRL_OPN_2PTS017_0835_20141024_093626_20141024_111411.EUM.nc	-2.307	-2.296	0.029	2222	5414	0	3171	0	21
SRL_OPN_2PTS017_0837_20141024_111410_20141024_125235.EUM.nc	-2.314	-2.317	0.011	2155	5386	0	2897	0	334

– Continued on next page

Table 7: Dry Troposphere Path Delay Statistics.

– Continued from previous page

File	Median	Mean	Std. Dev.	No. Obs.	Total Obs.	Default Lat/Lon	Flag (total)	Default (total)	3-Sigma Edited
SRL_OPN_2PTS017_0839_20141024_125234_20141024_144547.EUM.nc	-2.310	-2.311	0.021	3171	6343	0	2966	0	206
SRL_OPN_2PTS017_0842_20141024_144547_20141024_162533.EUM.nc	-2.313	-2.314	0.018	3281	5633	0	2249	0	103
SRL_OPN_2PTS017_0844_20141024_162533_20141024_180509.EUM.nc	-2.310	-2.311	0.012	2692	5630	0	2701	0	237
SRL_OPN_2PTS017_0846_20141024_180508_20141024_194436.EUM.nc	-2.312	-2.315	0.010	2787	5608	0	2359	0	462
SRL_OPN_2PTS017_0848_20141024_194435_20141024_212333.EUM.nc	-2.310	-2.297	0.031	3395	5449	0	2012	0	42
SRL_OPN_2PTS017_0850_20141024_212332_20141024_230138.EUM.nc	-2.309	-2.297	0.028	2267	5339	0	3023	0	49
SRL_OPN_2PTS017_0851_20141024_230137_20141025_003927.EUM.nc	-2.309	-2.313	0.011	2731	5515	0	2229	0	555
SRL_OPN_2PTS017_0853_20141025_003926_20141025_021740.EUM.nc	-2.312	-2.312	0.023	2924	5542	0	2552	0	66
SRL_OPN_2PTS017_0855_20141025_021739_20141025_035657.EUM.nc	-2.310	-2.312	0.011	2321	5569	0	2914	0	334
SRL_OPN_2PTS017_0857_20141025_035657_20141025_053815.EUM.nc	-2.307	-2.303	0.027	2972	5537	0	2565	0	0
SRL_OPN_2PTS017_0859_20141025_053814_20141025_072716.EUM.nc	-2.309	-2.311	0.011	3495	6203	0	2072	0	636
SRL_OPN_2PTS017_0862_20141025_072716_20141025_090538.EUM.nc	-2.311	-2.309	0.015	3565	5580	0	1796	0	219
SRL_OPN_2PTS017_0863_20141025_090538_20141025_104323.EUM.nc	-2.308	-2.294	0.030	2607	5506	0	2859	0	40
SRL_OPN_2PTS017_0865_20141025_104323_20141025_122133.EUM.nc	-2.317	-2.318	0.009	2141	5450	0	2917	0	392
SRL_OPN_2PTS017_0867_20141025_122132_20141025_140040.EUM.nc	-2.313	-2.312	0.019	3063	5484	0	2207	0	214
SRL_OPN_2PTS017_0869_20141025_140040_20141025_155411.EUM.nc	-2.312	-2.314	0.014	3162	6374	0	3037	0	175
SRL_OPN_2PTS017_0872_20141025_155410_20141025_173348.EUM.nc	-2.310	-2.311	0.013	2571	5504	0	2867	0	66
SRL_OPN_2PTS017_0874_20141025_173347_20141025_191323.EUM.nc	-2.311	-2.314	0.011	2916	5606	0	2200	0	490
SRL_OPN_2PTS017_0876_20141025_191323_20141025_205223.EUM.nc	-2.310	-2.303	0.025	3476	5570	0	1972	0	122
SRL_OPN_2PTS017_0878_20141025_205222_20141025_223050.EUM.nc	-2.302	-2.289	0.030	2832	5395	0	2494	0	69
SRL_OPN_2PTS017_0879_20141025_223049_20141026_000842.EUM.nc	-2.308	-2.309	0.018	2740	5479	0	2398	0	341
SRL_OPN_2PTS017_0881_20141026_000841_20141026_014633.EUM.nc	-2.312	-2.314	0.017	2905	5517	0	2300	0	312
SRL_OPN_2PTS017_0883_20141026_014632_20141026_032532.EUM.nc	-2.312	-2.312	0.011	2730	5504	0	2666	0	108
SRL_OPN_2PTS017_0885_20141026_032531_20141026_050610.EUM.nc	-2.308	-2.307	0.027	2714	5579	0	2789	0	76
SRL_OPN_2PTS017_0887_20141026_050609_20141026_065612.EUM.nc	-2.307	-2.299	0.028	3646	6235	0	2469	0	120
SRL_OPN_2PTS017_0890_20141026_065612_20141026_083440.EUM.nc	-2.308	-2.306	0.017	4161	5621	0	1280	0	180
SRL_OPN_2PTS017_0891_20141026_083439_20141026_101238.EUM.nc	-2.306	-2.307	0.013	2472	5423	0	2563	0	388
SRL_OPN_2PTS017_0893_20141026_101237_20141026_115037.EUM.nc	-2.312	-2.316	0.012	2073	5430	0	2962	0	395
SRL_OPN_2PTS017_0895_20141026_115037_20141026_132918.EUM.nc	-2.311	-2.315	0.013	2504	5412	0	2534	0	374
SRL_OPN_2PTS017_0897_20141026_132918_20141026_152240.EUM.nc	-2.313	-2.315	0.014	3311	6359	0	2830	0	218
SRL_OPN_2PTS017_0900_20141026_152239_20141026_170227.EUM.nc	-2.313	-2.314	0.011	2453	5578	0	2876	0	249
SRL_OPN_2PTS017_0902_20141026_170226_20141026_184206.EUM.nc	-2.312	-2.313	0.015	2738	5526	0	2373	0	415
SRL_OPN_2PTS017_0904_20141026_184205_20141026_202116.EUM.nc	-2.307	-2.301	0.025	3324	5548	0	2200	0	24
SRL_OPN_2PTS017_0906_20141026_202115_20141026_215958.EUM.nc	-2.305	-2.287	0.033	3018	5439	0	2421	0	0
SRL_OPN_2PTS017_0908_20141026_215957_20141026_233758.EUM.nc	-2.306	-2.290	0.039	2663	5476	0	2813	0	0
SRL_OPN_2PTS017_0909_20141026_233757_20141027_011606.EUM.nc	-2.312	-2.307	0.023	2949	5504	0	2468	0	87
SRL_OPN_2PTS017_0911_20141027_011607_20141027_025443.EUM.nc	-2.312	-2.310	0.018	2755	5542	0	2774	0	13
SRL_OPN_2PTS017_0913_20141027_025442_20141027_043446.EUM.nc	-2.311	-2.307	0.031	2712	5515	0	2761	0	42
SRL_OPN_2PTS017_0915_20141027_043446_20141027_061647.EUM.nc	-2.307	-2.298	0.026	3686	5763	0	2026	0	51

– Continued on next page

Table 7: Dry Troposphere Path Delay Statistics.

– Continued from previous page

File	Median	Mean	Std. Dev.	No. Obs.	Total Obs.	Default Lat/Lon	Flag (total)	Default (total)	3-Sigma Edited
SRL_OPN_2PTS017_0917_20141027_061646_20141027_080412.EUM.nc	-2.310	-2.305	0.024	4127	6082	0	1936	0	19
SRL_OPN_2PTS017_0920_20141027_080411_20141027_094220.EUM.nc	-2.306	-2.296	0.030	3012	5523	0	2497	0	14
SRL_OPN_2PTS017_0921_20141027_094219_20141027_112012.EUM.nc	-2.304	-2.309	0.013	1956	5336	0	3040	0	340
SRL_OPN_2PTS017_0923_20141027_112012_20141027_125833.EUM.nc	-2.308	-2.312	0.012	2165	5349	0	2773	0	411
SRL_OPN_2PTS017_0925_20141027_125833_20141027_145146.EUM.nc	-2.311	-2.313	0.015	3145	6339	0	2986	0	208
SRL_OPN_2PTS017_0928_20141027_145146_20141027_163134.EUM.nc	-2.312	-2.309	0.020	3180	5646	0	2352	0	114
SRL_OPN_2PTS017_0930_20141027_163132_20141027_181116.EUM.nc	-2.311	-2.306	0.032	2954	5631	0	2677	0	0
SRL_OPN_2PTS017_0932_20141027_181117_20141027_195035.EUM.nc	-2.307	-2.306	0.018	2949	5580	0	2423	0	208
SRL_OPN_2PTS017_0934_20141027_195034_20141027_212930.EUM.nc	-2.308	-2.295	0.032	3515	5452	0	1937	0	0
SRL_OPN_2PTS017_0936_20141027_212929_20141027_230740.EUM.nc	-2.304	-2.287	0.037	2212	5366	0	3154	0	0
SRL_OPN_2PTS017_0937_20141027_230739_20141028_004521.EUM.nc	-2.310	-2.314	0.009	2670	5495	0	2256	0	569
SRL_OPN_2PTS017_0939_20141028_004520_20141028_022336.EUM.nc	-2.309	-2.309	0.017	2870	5550	0	2640	0	40
SRL_OPN_2PTS017_0941_20141028_022336_20141028_040300.EUM.nc	-2.309	-2.304	0.029	2687	5472	0	2785	0	0
SRL_OPN_2PTS017_0943_20141028_040259_20141028_054425.EUM.nc	-2.306	-2.298	0.022	3244	5670	0	2385	0	41
SRL_OPN_2PTS017_0945_20141028_054424_20141028_073314.EUM.nc	-2.309	-2.305	0.027	4013	6190	0	2117	0	60
SRL_OPN_2PTS017_0948_20141028_073313_20141028_091134.EUM.nc	-2.312	-2.314	0.012	3103	5549	0	1977	0	469
SRL_OPN_2PTS017_0949_20141028_091134_20141028_104919.EUM.nc	-2.304	-2.307	0.016	2334	5526	0	2921	0	271
SRL_OPN_2PTS017_0951_20141028_104918_20141028_122729.EUM.nc	-2.311	-2.310	0.015	2183	5367	0	2902	0	282
SRL_OPN_2PTS017_0953_20141028_122728_20141028_140651.EUM.nc	-2.312	-2.315	0.014	2823	5510	0	2392	0	295
SRL_OPN_2PTS017_0955_20141028_140650_20141028_160014.EUM.nc	-2.309	-2.307	0.018	3249	6365	0	3041	0	75
SRL_OPN_2PTS017_0958_20141028_160013_20141028_173958.EUM.nc	-2.310	-2.306	0.034	2584	4627	0	2043	0	0
SRL_OPN_2PTS017_0960_20141028_173958_20141028_191924.EUM.nc	-2.306	-2.301	0.021	3296	5590	0	2216	0	78
SRL_OPN_2PTS017_0962_20141028_191923_20141028_205830.EUM.nc	-2.308	-2.301	0.026	3527	5559	0	1961	0	71
SRL_OPN_2PTS017_0964_20141028_205829_20141028_223654.EUM.nc	-2.305	-2.296	0.022	2546	5336	0	2531	0	259
SRL_OPN_2PTS017_0965_20141028_223654_20141029_001437.EUM.nc	-2.311	-2.308	0.022	2969	5479	0	2355	0	155
SRL_OPN_2PTS017_0967_20141029_001436_20141029_015238.EUM.nc	-2.310	-2.314	0.017	3169	5502	0	2259	0	74
SRL_OPN_2PTS017_0969_20141029_015237_20141029_033133.EUM.nc	-2.309	-2.303	0.025	2777	5495	0	2679	0	39
SRL_OPN_2PTS017_0971_20141029_033133_20141029_051220.EUM.nc	-2.309	-2.305	0.017	2717	5565	0	2743	0	105
SRL_OPN_2PTS017_0973_20141029_051220_20141029_070211.EUM.nc	-2.306	-2.300	0.031	3730	6216	0	2486	0	0
SRL_OPN_2PTS017_0976_20141029_070210_20141029_084045.EUM.nc	-2.308	-2.310	0.013	3925	5620	0	1333	0	362
SRL_OPN_2PTS017_0978_20141029_084045_20141029_101834.EUM.nc	-2.303	-2.304	0.017	2533	5417	0	2624	0	260
SRL_OPN_2PTS017_0979_20141029_101833_20141029_115635.EUM.nc	-2.311	-2.313	0.010	2081	5446	0	2964	0	401
SRL_OPN_2PTS017_0981_20141029_115635_20141029_133529.EUM.nc	-2.311	-2.313	0.020	2795	5360	0	2508	0	57
SRL_OPN_2PTS017_0983_20141029_133528_20141029_152852.EUM.nc	-2.312	-2.312	0.012	3285	6333	0	2839	0	209
SRL_OPN_2PTS017_0986_20141029_152851_20141029_170839.EUM.nc	-2.311	-2.305	0.033	2712	5588	0	2876	0	0
SRL_OPN_2PTS017_0988_20141029_170839_20141029_184809.EUM.nc	-2.306	-2.302	0.022	3232	5513	0	2233	0	48
SRL_OPN_2PTS017_0990_20141029_184808_20141029_202727.EUM.nc	-2.308	-2.302	0.027	3340	5572	0	2231	0	1
SRL_OPN_2PTS017_0992_20141029_202726_20141029_220556.EUM.nc	-2.299	-2.287	0.027	2906	5450	0	2447	0	97
SRL_OPN_2PTS017_0994_20141029_220555_20141029_234355.EUM.nc	-2.310	-2.309	0.015	2610	5509	0	2671	0	228

– Continued on next page

Table 7: Dry Troposphere Path Delay Statistics.

– Continued from previous page

File	Median	Mean	Std. Dev.	No. Obs.	Total Obs.	Default Lat/Lon	Flag (total)	Default (total)	3-Sigma Edited
SRL_OPN_2PTS017_0995_20141029_234354_20141030_012147.EUM.nc	-2.310	-2.314	0.020	2943	5496	0	2466	0	87
SRL_OPN_2PTS017_0997_20141030_012146_20141030_030018.EUM.nc	-2.311	-2.297	0.031	2753	5577	0	2824	0	0
SRL_OPN_2PTS017_0999_20141030_030017_20141030_044028.EUM.nc	-2.311	-2.309	0.015	2689	5529	0	2815	0	25

24 Radiometer Wet Troposphere Path Delay Table

Table 8: Radiometer Wet Troposphere Path Delay Statistics.

File	Median	Mean	Std. Dev.	No. Obs.	Total Obs.	Default Lat/Lon	Flag (total)	Default (total)	3-Sigma Edited
SRL_OPN_2PTS016_1001_20140925_044034_20140925_062242.EUM.nc	-0.137	-0.144	0.086	3823	5804	0	1970	0	11
SRL_OPN_2PTS017_0001_20140925_062242_20140925_080958.EUM.nc	-0.139	-0.156	0.101	4241	6105	0	1862	0	2
SRL_OPN_2PTS017_0004_20140925_080957_20140925_094756.EUM.nc	-0.145	-0.174	0.114	3086	5555	0	2466	1	2
SRL_OPN_2PTS017_0005_20140925_094755_20140925_112550.EUM.nc	-0.095	-0.155	0.111	2156	5424	0	3260	1	7
SRL_OPN_2PTS017_0007_20140925_112549_20140925_130422.EUM.nc	-0.115	-0.153	0.105	2657	5377	0	2717	0	3
SRL_OPN_2PTS017_0009_20140925_130421_20140925_145737.EUM.nc	-0.133	-0.148	0.092	3849	6392	0	2532	0	11
SRL_OPN_2PTS017_0012_20140925_145736_20140925_163716.EUM.nc	-0.131	-0.137	0.070	3379	5638	0	2252	0	7
SRL_OPN_2PTS017_0014_20140925_163715_20140925_181700.EUM.nc	-0.090	-0.131	0.094	3198	5607	0	2403	0	6
SRL_OPN_2PTS017_0016_20140925_181659_20140925_195617.EUM.nc	-0.138	-0.172	0.108	3284	5602	0	2318	0	0
SRL_OPN_2PTS017_0018_20140925_195615_20140925_213508.EUM.nc	-0.141	-0.164	0.095	3573	5504	0	1924	0	7
SRL_OPN_2PTS017_0020_20140925_213507_20140925_231318.EUM.nc	-0.102	-0.131	0.084	2348	5412	0	3063	0	1
SRL_OPN_2PTS017_0021_20140925_231317_20140926_005057.EUM.nc	-0.122	-0.167	0.115	3194	5523	0	2325	0	4
SRL_OPN_2PTS017_0023_20140926_005056_20140926_022917.EUM.nc	-0.132	-0.156	0.082	2945	5530	0	2585	0	0
SRL_OPN_2PTS017_0025_20140926_022916_20140926_040855.EUM.nc	-0.122	-0.135	0.072	2594	5505	0	2893	0	18
SRL_OPN_2PTS017_0027_20140926_040854_20140926_055020.EUM.nc	-0.125	-0.143	0.082	3560	5728	0	2163	0	5
SRL_OPN_2PTS017_0029_20140926_055019_20140926_073854.EUM.nc	-0.154	-0.170	0.097	4104	6170	0	2063	0	3
SRL_OPN_2PTS017_0032_20140926_073854_20140926_091712.EUM.nc	-0.155	-0.175	0.103	3500	5573	0	2073	0	0
SRL_OPN_2PTS017_0033_20140926_091712_20140926_105504.EUM.nc	-0.129	-0.161	0.107	2460	5539	0	3071	0	8
SRL_OPN_2PTS017_0035_20140926_105503_20140926_123310.EUM.nc	-0.126	-0.151	0.096	2495	5388	0	2886	0	7
SRL_OPN_2PTS017_0037_20140926_123309_20140926_160557.EUM.nc	-0.126	-0.141	0.083	7137	12002	0	4834	1	30
SRL_OPN_2PTS017_0042_20140926_160556_20140926_174543.EUM.nc	-0.093	-0.135	0.100	3024	5628	0	2603	1	0
SRL_OPN_2PTS017_0044_20140926_174542_20140926_192507.EUM.nc	-0.109	-0.156	0.102	3523	5651	0	2127	0	1
SRL_OPN_2PTS017_0046_20140926_192507_20140926_210412.EUM.nc	-0.159	-0.169	0.092	3637	5614	0	1969	0	8
SRL_OPN_2PTS017_0048_20140926_210412_20140926_224226.EUM.nc	-0.110	-0.139	0.089	2829	5369	0	2529	0	11
SRL_OPN_2PTS017_0049_20140926_224226_20140927_002016.EUM.nc	-0.102	-0.150	0.105	3085	5467	0	2379	1	2
SRL_OPN_2PTS017_0051_20140927_002015_20140927_015819.EUM.nc	-0.126	-0.164	0.101	3227	5543	0	2315	0	1
SRL_OPN_2PTS017_0053_20140927_015818_20140927_033720.EUM.nc	-0.145	-0.145	0.071	2828	5527	0	2687	1	11
SRL_OPN_2PTS017_0055_20140927_033720_20140927_051813.EUM.nc	-0.130	-0.134	0.074	2844	5591	0	2734	0	13
SRL_OPN_2PTS017_0057_20140927_051812_20140927_070755.EUM.nc	-0.142	-0.155	0.083	3765	6235	0	2457	1	12
SRL_OPN_2PTS017_0060_20140927_070754_20140927_084625.EUM.nc	-0.159	-0.173	0.096	4157	5614	0	1454	1	2
SRL_OPN_2PTS017_0062_20140927_084625_20140927_102414.EUM.nc	-0.107	-0.159	0.112	2820	5465	0	2642	1	2
SRL_OPN_2PTS017_0063_20140927_102413_20140927_120215.EUM.nc	-0.137	-0.167	0.099	2558	5518	0	2957	0	3
SRL_OPN_2PTS017_0065_20140927_120215_20140927_134114.EUM.nc	-0.134	-0.165	0.106	3097	5495	0	2398	0	0
SRL_OPN_2PTS017_0067_20140927_134113_20140927_153439.EUM.nc	-0.146	-0.151	0.082	4049	6389	0	2339	0	1
SRL_OPN_2PTS017_0070_20140927_153438_20140927_171417.EUM.nc	-0.094	-0.123	0.082	2919	5608	0	2686	1	2
SRL_OPN_2PTS017_0072_20140927_171416_20140927_185355.EUM.nc	-0.103	-0.153	0.100	3484	5585	0	2100	0	1

– Continued on next page

Table 8: Radiometer Wet Troposphere Path Delay Statistics.

– Continued from previous page

File	Median	Mean	Std. Dev.	No. Obs.	Total Obs.	Default Lat/Lon	Flag (total)	Default (total)	3-Sigma Edited
SRL_OPN_2PTS017_0074_20140927_185354_20140927_203310.EUM.nc	-0.132	-0.166	0.115	3498	5579	0	2076	0	5
SRL_OPN_2PTS017_0076_20140927_203310_20140927_221138.EUM.nc	-0.099	-0.142	0.093	2988	5517	0	2518	0	11
SRL_OPN_2PTS017_0078_20140927_221137_20140927_234935.EUM.nc	-0.097	-0.134	0.090	2960	5484	0	2519	0	5
SRL_OPN_2PTS017_0079_20140927_234934_20140928_012728.EUM.nc	-0.122	-0.164	0.110	2990	5529	0	2535	0	4
SRL_OPN_2PTS017_0081_20140928_012727_20140928_030603.EUM.nc	-0.148	-0.150	0.078	2872	5562	0	2679	0	11
SRL_OPN_2PTS017_0083_20140928_030603_20140928_044620.EUM.nc	-0.141	-0.137	0.076	2750	5530	0	2770	1	9
SRL_OPN_2PTS017_0085_20140928_044619_20140928_062836.EUM.nc	-0.120	-0.139	0.079	3813	5808	0	1985	0	10
SRL_OPN_2PTS017_0087_20140928_062836_20140928_081527.EUM.nc	-0.134	-0.164	0.093	4320	6086	0	1764	0	2
SRL_OPN_2PTS017_0090_20140928_081526_20140928_095331.EUM.nc	-0.116	-0.166	0.115	3084	5465	0	2381	0	0
SRL_OPN_2PTS017_0091_20140928_095330_20140928_113125.EUM.nc	-0.136	-0.164	0.111	2239	5406	0	3163	0	4
SRL_OPN_2PTS017_0093_20140928_113125_20140928_131001.EUM.nc	-0.125	-0.162	0.112	2754	5480	0	2723	0	3
SRL_OPN_2PTS017_0095_20140928_131002_20140928_150318.EUM.nc	-0.138	-0.156	0.092	3929	6416	0	2487	0	0
SRL_OPN_2PTS017_0098_20140928_150317_20140928_164258.EUM.nc	-0.096	-0.133	0.084	3197	5608	0	2406	0	5
SRL_OPN_2PTS017_0100_20140928_164257_20140928_182241.EUM.nc	-0.102	-0.139	0.086	3333	5564	0	2218	1	12
SRL_OPN_2PTS017_0102_20140928_182240_20140928_200157.EUM.nc	-0.127	-0.170	0.110	3213	5582	0	2362	0	7
SRL_OPN_2PTS017_0104_20140928_200156_20140928_214046.EUM.nc	-0.146	-0.168	0.094	3463	5586	0	2121	0	2
SRL_OPN_2PTS017_0106_20140928_214046_20140928_231852.EUM.nc	-0.096	-0.137	0.089	2478	5369	0	2887	0	4
SRL_OPN_2PTS017_0107_20140928_231851_20140929_005633.EUM.nc	-0.110	-0.157	0.107	3048	5539	0	2487	1	3
SRL_OPN_2PTS017_0109_20140929_005632_20140929_023457.EUM.nc	-0.130	-0.150	0.099	2984	5552	0	2566	0	2
SRL_OPN_2PTS017_0111_20140929_023456_20140929_041439.EUM.nc	-0.131	-0.132	0.072	2572	5496	0	2883	0	41
SRL_OPN_2PTS017_0113_20140929_041439_20140929_055613.EUM.nc	-0.124	-0.146	0.085	3614	5735	0	2115	0	6
SRL_OPN_2PTS017_0115_20140929_055613_20140929_074432.EUM.nc	-0.134	-0.160	0.091	4109	6170	0	2061	0	0
SRL_OPN_2PTS017_0118_20140929_074432_20140929_092248.EUM.nc	-0.168	-0.179	0.111	3347	5522	0	2175	0	0
SRL_OPN_2PTS017_0119_20140929_092247_20140929_110041.EUM.nc	-0.121	-0.148	0.102	2251	5517	0	3258	0	8
SRL_OPN_2PTS017_0121_20140929_110040_20140929_123850.EUM.nc	-0.116	-0.147	0.106	2467	5393	0	2915	0	11
SRL_OPN_2PTS017_0123_20140929_123849_20140929_141820.EUM.nc	-0.122	-0.142	0.087	3383	5575	0	2186	0	6
SRL_OPN_2PTS017_0125_20140929_141819_20140929_161139.EUM.nc	-0.120	-0.135	0.080	4089	6395	0	2293	0	13
SRL_OPN_2PTS017_0128_20140929_161138_20140929_175125.EUM.nc	-0.110	-0.128	0.084	3066	5612	0	2519	1	26
SRL_OPN_2PTS017_0130_20140929_175124_20140929_193048.EUM.nc	-0.128	-0.165	0.107	3370	5571	0	2195	1	5
SRL_OPN_2PTS017_0132_20140929_193047_20140929_210950.EUM.nc	-0.165	-0.172	0.094	3487	5512	0	2017	0	8
SRL_OPN_2PTS017_0134_20140929_210949_20140929_224802.EUM.nc	-0.107	-0.137	0.095	2616	5480	0	2860	0	4
SRL_OPN_2PTS017_0135_20140929_224801_20140930_002551.EUM.nc	-0.102	-0.148	0.097	3138	5419	0	2280	0	1
SRL_OPN_2PTS017_0137_20140930_002551_20140930_020357.EUM.nc	-0.127	-0.154	0.105	3121	5526	0	2398	0	7
SRL_OPN_2PTS017_0139_20140930_020357_20140930_034302.EUM.nc	-0.149	-0.137	0.072	2769	5528	0	2757	0	2
SRL_OPN_2PTS017_0141_20140930_034301_20140930_052402.EUM.nc	-0.147	-0.140	0.081	2771	5593	0	2812	0	10
SRL_OPN_2PTS017_0181_20141001_131532_20141001_150901.EUM.nc	-0.150	-0.149	0.087	3963	6439	0	2474	0	2
SRL_OPN_2PTS017_0184_20141001_150901_20141001_164840.EUM.nc	-0.095	-0.127	0.091	3105	5583	0	2472	0	6
SRL_OPN_2PTS017_0186_20141001_164839_20141001_182822.EUM.nc	-0.117	-0.140	0.087	3261	5564	0	2298	0	5
SRL_OPN_2PTS017_0188_20141001_182821_20141001_200736.EUM.nc	-0.142	-0.167	0.106	3245	5594	0	2348	0	1

– Continued on next page

Table 8: Radiometer Wet Troposphere Path Delay Statistics.

– Continued from previous page

File	Median	Mean	Std. Dev.	No. Obs.	Total Obs.	Default Lat/Lon	Flag (total)	Default (total)	3-Sigma Edited
SRL_OPN_2PTS017_0190_20141001_200735_20141001_214623.EUM.nc	-0.144	-0.161	0.094	3338	5533	0	2193	0	2
SRL_OPN_2PTS017_0192_20141001_214622_20141001_232427.EUM.nc	-0.117	-0.154	0.102	2520	5301	0	2780	0	1
SRL_OPN_2PTS017_0193_20141001_232426_20141002_010207.EUM.nc	-0.117	-0.154	0.113	2847	5511	0	2660	0	4
SRL_OPN_2PTS017_0195_20141002_010206_20141002_024034.EUM.nc	-0.150	-0.154	0.093	2914	5550	0	2635	0	1
SRL_OPN_2PTS017_0197_20141002_024033_20141002_042025.EUM.nc	-0.109	-0.116	0.059	2587	5541	0	2855	0	99
SRL_OPN_2PTS017_0199_20141002_042024_20141002_060204.EUM.nc	-0.144	-0.159	0.080	3693	5746	0	2049	0	4
SRL_OPN_2PTS017_0201_20141002_060204_20141002_075009.EUM.nc	-0.137	-0.158	0.092	4158	6148	0	1983	0	7
SRL_OPN_2PTS017_0204_20141002_075009_20141002_092822.EUM.nc	-0.130	-0.173	0.116	3233	5513	0	2274	1	5
SRL_OPN_2PTS017_0205_20141002_092821_20141002_110615.EUM.nc	-0.138	-0.165	0.107	2320	5499	0	3172	1	6
SRL_OPN_2PTS017_0207_20141002_110615_20141002_124427.EUM.nc	-0.126	-0.151	0.102	2475	5374	0	2886	0	13
SRL_OPN_2PTS017_0209_20141002_124426_20141002_143743.EUM.nc	-0.130	-0.137	0.089	3791	6362	0	2564	0	7
SRL_OPN_2PTS017_0212_20141002_143742_20141002_161721.EUM.nc	-0.127	-0.140	0.084	3684	5635	0	1943	0	8
SRL_OPN_2PTS017_0214_20141002_161721_20141002_175705.EUM.nc	-0.107	-0.129	0.084	3079	5556	0	2476	0	1
SRL_OPN_2PTS017_0216_20141002_175705_20141002_193628.EUM.nc	-0.125	-0.161	0.104	3374	5634	0	2252	0	8
SRL_OPN_2PTS017_0218_20141002_193626_20141002_211527.EUM.nc	-0.150	-0.160	0.091	3423	5479	0	2022	0	34
SRL_OPN_2PTS017_0220_20141002_211526_20141002_225344.EUM.nc	-0.125	-0.156	0.093	2567	5474	0	2900	0	7
SRL_OPN_2PTS017_0221_20141002_225343_20141003_003125.EUM.nc	-0.117	-0.149	0.100	3218	5465	0	2242	0	5
SRL_OPN_2PTS017_0223_20141003_003125_20141003_020933.EUM.nc	-0.123	-0.148	0.096	3012	5529	0	2517	0	0
SRL_OPN_2PTS017_0225_20141003_020933_20141003_034844.EUM.nc	-0.122	-0.131	0.072	2697	5508	0	2774	0	37
SRL_OPN_2PTS017_0227_20141003_034843_20141003_052951.EUM.nc	-0.133	-0.153	0.078	2764	5586	0	2819	0	3
SRL_OPN_2PTS017_0229_20141003_052950_20141003_071911.EUM.nc	-0.120	-0.146	0.084	3946	6210	0	2251	0	13
SRL_OPN_2PTS017_0232_20141003_071910_20141003_085737.EUM.nc	-0.127	-0.165	0.109	4014	5607	0	1590	0	3
SRL_OPN_2PTS017_0233_20141003_085736_20141003_103523.EUM.nc	-0.152	-0.168	0.122	2512	5487	0	2971	0	4
SRL_OPN_2PTS017_0235_20141003_103522_20141003_121329.EUM.nc	-0.118	-0.152	0.094	2591	5388	0	2792	0	5
SRL_OPN_2PTS017_0237_20141003_121329_20141003_135237.EUM.nc	-0.122	-0.153	0.094	3170	5521	0	2349	0	2
SRL_OPN_2PTS017_0239_20141003_135237_20141003_154602.EUM.nc	-0.116	-0.133	0.084	4090	6419	0	2318	0	11
SRL_OPN_2PTS017_0242_20141003_154601_20141003_172539.EUM.nc	-0.106	-0.125	0.082	2801	5433	0	2609	0	23
SRL_OPN_2PTS017_0244_20141003_172538_20141003_190515.EUM.nc	-0.130	-0.154	0.094	3421	5639	0	2213	0	5
SRL_OPN_2PTS017_0246_20141003_190514_20141003_204427.EUM.nc	-0.140	-0.173	0.109	3758	5616	0	1857	0	1
SRL_OPN_2PTS017_0248_20141003_204426_20141003_222249.EUM.nc	-0.102	-0.130	0.089	2976	5396	0	2409	0	11
SRL_OPN_2PTS017_0250_20141003_222248_20141004_000043.EUM.nc	-0.106	-0.147	0.098	3099	5511	0	2395	0	17
SRL_OPN_2PTS017_0251_20141004_000042_20141004_013840.EUM.nc	-0.140	-0.158	0.102	3135	5559	0	2421	0	3
SRL_OPN_2PTS017_0253_20141004_013839_20141004_031724.EUM.nc	-0.138	-0.153	0.087	2768	5570	0	2790	0	12
SRL_OPN_2PTS017_0255_20141004_031724_20141004_045753.EUM.nc	-0.123	-0.135	0.068	2774	5477	0	2614	0	89
SRL_OPN_2PTS017_0257_20141004_045753_20141004_064026.EUM.nc	-0.103	-0.137	0.084	3871	5830	0	1959	0	0
SRL_OPN_2PTS017_0259_20141004_064025_20141004_082648.EUM.nc	-0.122	-0.153	0.101	4404	6064	0	1653	1	6
SRL_OPN_2PTS017_0262_20141004_082647_20141004_100440.EUM.nc	-0.109	-0.158	0.110	2961	5447	0	2482	0	4
SRL_OPN_2PTS017_0263_20141004_100439_20141004_114237.EUM.nc	-0.113	-0.142	0.091	2448	5403	0	2944	0	11
SRL_OPN_2PTS017_0265_20141004_114237_20141004_132119.EUM.nc	-0.119	-0.175	0.112	2932	5378	0	2445	0	1

– Continued on next page

Table 8: Radiometer Wet Troposphere Path Delay Statistics.

– Continued from previous page

File	Median	Mean	Std. Dev.	No. Obs.	Total Obs.	Default Lat/Lon	Flag (total)	Default (total)	3-Sigma Edited
SRL_OPN_2PTS017_0267_20141004_132119_20141004_151441.EUM.nc	-0.115	-0.137	0.095	3957	6414	0	2457	0	0
SRL_OPN_2PTS017_0270_20141004_151440_20141004_165420.EUM.nc	-0.104	-0.133	0.089	2985	5595	0	2594	0	16
SRL_OPN_2PTS017_0272_20141004_165419_20141004_183400.EUM.nc	-0.108	-0.142	0.109	3297	5442	0	2143	0	2
SRL_OPN_2PTS017_0274_20141004_183400_20141004_201321.EUM.nc	-0.123	-0.165	0.111	3361	5560	0	2198	0	1
SRL_OPN_2PTS017_0276_20141004_201320_20141004_215158.EUM.nc	-0.126	-0.146	0.088	3345	5532	0	2178	1	8
SRL_OPN_2PTS017_0278_20141004_215157_20141004_233000.EUM.nc	-0.117	-0.142	0.092	2476	5315	0	2814	0	25
SRL_OPN_2PTS017_0279_20141004_233000_20141005_010749.EUM.nc	-0.088	-0.138	0.098	2782	5516	0	2732	0	2
SRL_OPN_2PTS017_0281_20141005_010749_20141005_024611.EUM.nc	-0.143	-0.162	0.100	2865	5525	0	2659	0	1
SRL_OPN_2PTS017_0283_20141005_024610_20141005_042605.EUM.nc	-0.113	-0.132	0.076	2734	5468	0	2725	0	9
SRL_OPN_2PTS017_0285_20141005_042604_20141005_060754.EUM.nc	-0.104	-0.136	0.082	3669	5736	0	2054	0	13
SRL_OPN_2PTS017_0287_20141005_060753_20141005_075551.EUM.nc	-0.147	-0.159	0.097	4136	6121	0	1984	0	1
SRL_OPN_2PTS017_0290_20141005_075550_20141005_093354.EUM.nc	-0.131	-0.167	0.109	3143	5475	0	2329	0	3
SRL_OPN_2PTS017_0291_20141005_093353_20141005_111147.EUM.nc	-0.145	-0.161	0.094	2262	5452	0	3175	0	15
SRL_OPN_2PTS017_0293_20141005_111146_20141005_125010.EUM.nc	-0.115	-0.149	0.097	2534	5261	0	2712	0	15
SRL_OPN_2PTS017_0295_20141005_125009_20141005_144320.EUM.nc	-0.127	-0.139	0.088	3761	6348	0	2583	0	4
SRL_OPN_2PTS017_0298_20141005_144319_20141005_162258.EUM.nc	-0.118	-0.140	0.081	3507	5642	0	2128	0	7
SRL_OPN_2PTS017_0300_20141005_162257_20141005_180243.EUM.nc	-0.092	-0.130	0.080	3088	5631	0	2541	0	2
SRL_OPN_2PTS017_0302_20141005_180242_20141005_194212.EUM.nc	-0.143	-0.158	0.103	3350	5619	0	2266	0	3
SRL_OPN_2PTS017_0304_20141005_194211_20141005_212102.EUM.nc	-0.128	-0.161	0.097	3446	5499	0	2052	0	1
SRL_OPN_2PTS017_0306_20141005_212101_20141005_225916.EUM.nc	-0.096	-0.162	0.118	2428	5467	0	3037	0	2
SRL_OPN_2PTS017_0307_20141005_225915_20141006_003704.EUM.nc	-0.115	-0.146	0.097	3289	5499	0	2203	0	7
SRL_OPN_2PTS017_0309_20141006_003704_20141006_021508.EUM.nc	-0.125	-0.151	0.088	2997	5540	0	2539	0	4
SRL_OPN_2PTS017_0311_20141006_021507_20141006_035433.EUM.nc	-0.119	-0.129	0.059	2556	5546	0	2962	0	28
SRL_OPN_2PTS017_0313_20141006_035432_20141006_053537.EUM.nc	-0.128	-0.138	0.077	2840	5565	0	2721	0	4
SRL_OPN_2PTS017_0315_20141006_053537_20141006_072453.EUM.nc	-0.141	-0.150	0.088	4071	6219	0	2142	0	6
SRL_OPN_2PTS017_0318_20141006_072453_20141006_090309.EUM.nc	-0.152	-0.167	0.095	3884	5588	0	1701	0	3
SRL_OPN_2PTS017_0319_20141006_090308_20141006_104102.EUM.nc	-0.155	-0.166	0.095	2656	5513	0	2850	0	7
SRL_OPN_2PTS017_0321_20141006_104101_20141006_121902.EUM.nc	-0.109	-0.151	0.095	2594	5491	0	2889	0	8
SRL_OPN_2PTS017_0323_20141006_121902_20141006_133940.EUM.nc	-0.056	-0.066	0.023	469	1247	0	762	0	16
SRL_OPN_2PTS017_0414_20141009_162745_20141009_223359.EUM.nc	-0.118	-0.150	0.100	12703	19933	0	7216	0	14
SRL_OPN_2PTS017_0421_20141009_223359_20141010_001150.EUM.nc	-0.101	-0.148	0.110	3139	5265	0	2123	0	3
SRL_OPN_2PTS017_0423_20141010_001149_20141010_014950.EUM.nc	-0.129	-0.145	0.097	3238	5342	0	2104	0	0
SRL_OPN_2PTS017_0425_20141010_014949_20141010_032850.EUM.nc	-0.167	-0.165	0.077	2841	5209	0	2368	0	0
SRL_OPN_2PTS017_0427_20141010_032850_20141010_050925.EUM.nc	-0.126	-0.142	0.085	2765	5367	0	2602	0	0
SRL_OPN_2PTS017_0429_20141010_050924_20141010_065920.EUM.nc	-0.124	-0.156	0.095	3714	6031	0	2311	0	6
SRL_OPN_2PTS017_0432_20141010_065920_20141010_083755.EUM.nc	-0.142	-0.161	0.092	4414	5592	0	1176	0	2
SRL_OPN_2PTS017_0434_20141010_083755_20141010_101552.EUM.nc	-0.126	-0.173	0.116	2816	5327	0	2508	0	3
SRL_OPN_2PTS017_0435_20141010_101551_20141010_115344.EUM.nc	-0.149	-0.159	0.102	2571	5229	0	2654	0	4
SRL_OPN_2PTS017_0437_20141010_115344_20141010_133235.EUM.nc	-0.134	-0.168	0.108	3012	5014	0	2002	0	0

– Continued on next page

Table 8: Radiometer Wet Troposphere Path Delay Statistics.

– Continued from previous page

File	Median	Mean	Std. Dev.	No. Obs.	Total Obs.	Default Lat/Lon	Flag (total)	Default (total)	3-Sigma Edited
SRL_OPN_2PTS017_0439_20141010_133235_20141010_152557.EUM.nc	-0.143	-0.142	0.085	3830	6123	0	2277	0	16
SRL_OPN_2PTS017_0442_20141010_152557_20141010_170543.EUM.nc	-0.099	-0.135	0.091	2784	5280	0	2483	0	13
SRL_OPN_2PTS017_0444_20141010_170542_20141010_184522.EUM.nc	-0.101	-0.146	0.099	3284	5486	0	2199	0	3
SRL_OPN_2PTS017_0446_20141010_184522_20141010_202431.EUM.nc	-0.127	-0.167	0.104	3397	5377	0	1978	0	2
SRL_OPN_2PTS017_0448_20141010_202431_20141010_220310.EUM.nc	-0.090	-0.134	0.095	3054	5158	0	2088	1	15
SRL_OPN_2PTS017_0450_20141010_220310_20141010_234109.EUM.nc	-0.084	-0.125	0.096	2732	5225	0	2477	0	16
SRL_OPN_2PTS017_0451_20141010_234109_20141011_011852.EUM.nc	-0.123	-0.160	0.101	2986	5340	0	2354	0	0
SRL_OPN_2PTS017_0453_20141011_011851_20141011_025727.EUM.nc	-0.138	-0.150	0.085	2829	5372	0	2542	0	1
SRL_OPN_2PTS017_0455_20141011_025727_20141011_043735.EUM.nc	-0.126	-0.134	0.073	2620	5231	0	2560	0	51
SRL_OPN_2PTS017_0457_20141011_043735_20141011_061940.EUM.nc	-0.113	-0.149	0.089	3746	5789	0	2040	0	3
SRL_OPN_2PTS017_0459_20141011_061939_20141011_080705.EUM.nc	-0.137	-0.158	0.093	4217	6099	0	1873	0	9
SRL_OPN_2PTS017_0462_20141011_080704_20141011_094503.EUM.nc	-0.141	-0.173	0.113	3076	5547	0	2470	0	1
SRL_OPN_2PTS017_0463_20141011_094503_20141011_112257.EUM.nc	-0.132	-0.153	0.113	2162	5400	0	3232	0	6
SRL_OPN_2PTS017_0465_20141011_112256_20141011_130127.EUM.nc	-0.121	-0.155	0.100	2682	5422	0	2738	0	2
SRL_OPN_2PTS017_0467_20141011_130126_20141011_145442.EUM.nc	-0.121	-0.141	0.092	3717	6382	0	2662	0	3
SRL_OPN_2PTS017_0470_20141011_145442_20141011_163420.EUM.nc	-0.139	-0.142	0.081	3292	5651	0	2348	0	11
SRL_OPN_2PTS017_0472_20141011_163420_20141011_181404.EUM.nc	-0.102	-0.143	0.099	3082	5641	0	2555	1	3
SRL_OPN_2PTS017_0474_20141011_181404_20141011_195322.EUM.nc	-0.122	-0.161	0.097	3253	5597	0	2338	0	6
SRL_OPN_2PTS017_0476_20141011_195322_20141011_213215.EUM.nc	-0.135	-0.159	0.108	3583	5451	0	1859	1	8
SRL_OPN_2PTS017_0478_20141011_213214_20141011_231026.EUM.nc	-0.092	-0.138	0.103	2280	5380	0	3095	0	5
SRL_OPN_2PTS017_0479_20141011_231024_20141012_004805.EUM.nc	-0.137	-0.171	0.097	3190	5507	0	2315	0	2
SRL_OPN_2PTS017_0481_20141012_004804_20141012_022622.EUM.nc	-0.123	-0.139	0.086	2951	5528	0	2570	0	7
SRL_OPN_2PTS017_0483_20141012_022621_20141012_040557.EUM.nc	-0.133	-0.144	0.087	2607	5488	0	2869	0	12
SRL_OPN_2PTS017_0485_20141012_040558_20141012_054718.EUM.nc	-0.143	-0.156	0.091	3471	5704	0	2233	0	0
SRL_OPN_2PTS017_0487_20141012_054718_20141012_073600.EUM.nc	-0.124	-0.151	0.086	4073	6178	0	2104	0	1
SRL_OPN_2PTS017_0490_20141012_073600_20141012_091418.EUM.nc	-0.150	-0.162	0.099	3581	5586	0	2003	0	2
SRL_OPN_2PTS017_0491_20141012_091417_20141012_105211.EUM.nc	-0.151	-0.161	0.094	2466	5538	0	3070	0	2
SRL_OPN_2PTS017_0493_20141012_105211_20141012_123017.EUM.nc	-0.106	-0.147	0.099	2520	5371	0	2846	0	5
SRL_OPN_2PTS017_0495_20141012_123017_20141012_140939.EUM.nc	-0.122	-0.138	0.087	3250	5592	0	2342	0	0
SRL_OPN_2PTS017_0497_20141012_140939_20141012_160301.EUM.nc	-0.158	-0.152	0.085	3622	6406	0	2774	0	10
SRL_OPN_2PTS017_0500_20141012_160300_20141012_174246.EUM.nc	-0.126	-0.150	0.099	2927	5657	0	2729	0	1
SRL_OPN_2PTS017_0502_20141012_174246_20141012_192212.EUM.nc	-0.109	-0.140	0.092	3458	5613	0	2141	1	13
SRL_OPN_2PTS017_0504_20141012_192211_20141012_210117.EUM.nc	-0.153	-0.162	0.096	3615	5588	0	1973	0	0
SRL_OPN_2PTS017_0506_20141012_210117_20141012_223941.EUM.nc	-0.087	-0.133	0.096	2812	5390	0	2561	0	17
SRL_OPN_2PTS017_0507_20141012_223940_20141013_001734.EUM.nc	-0.099	-0.140	0.105	3100	5472	0	2363	0	9
SRL_OPN_2PTS017_0509_20141013_001733_20141013_015536.EUM.nc	-0.122	-0.146	0.096	3197	5514	0	2316	0	1
SRL_OPN_2PTS017_0511_20141013_015536_20141013_033433.EUM.nc	-0.157	-0.139	0.073	2823	5516	0	2667	0	26
SRL_OPN_2PTS017_0513_20141013_033433_20141013_051525.EUM.nc	-0.142	-0.143	0.078	2861	5566	0	2700	0	5
SRL_OPN_2PTS017_0515_20141013_051524_20141013_070510.EUM.nc	-0.112	-0.150	0.091	3731	6206	0	2472	0	3

– Continued on next page

Table 8: Radiometer Wet Troposphere Path Delay Statistics.

– Continued from previous page

File	Median	Mean	Std. Dev.	No. Obs.	Total Obs.	Default Lat/Lon	Flag (total)	Default (total)	3-Sigma Edited
SRL_OPN_2PTS017_0518_20141013_070509_20141013_084343.EUM.nc	-0.147	-0.159	0.102	4207	5612	0	1400	0	5
SRL_OPN_2PTS017_0520_20141013_084343_20141013_102129.EUM.nc	-0.107	-0.163	0.118	2724	5433	0	2707	0	2
SRL_OPN_2PTS017_0521_20141013_102128_20141013_115932.EUM.nc	-0.131	-0.160	0.104	2591	5485	0	2893	0	1
SRL_OPN_2PTS017_0523_20141013_115932_20141013_133828.EUM.nc	-0.123	-0.157	0.103	3033	5442	0	2409	0	0
SRL_OPN_2PTS017_0525_20141013_133826_20141013_153151.EUM.nc	-0.134	-0.146	0.092	3825	6395	0	2565	0	5
SRL_OPN_2PTS017_0528_20141013_153150_20141013_171138.EUM.nc	-0.144	-0.146	0.086	2806	5608	0	2800	0	2
SRL_OPN_2PTS017_0530_20141013_171137_20141013_185108.EUM.nc	-0.128	-0.152	0.096	3345	5559	0	2202	0	12
SRL_OPN_2PTS017_0532_20141013_185107_20141013_203025.EUM.nc	-0.142	-0.162	0.101	3429	5585	0	2156	0	0
SRL_OPN_2PTS017_0534_20141013_203024_20141013_220852.EUM.nc	-0.107	-0.148	0.107	3012	5479	0	2457	0	10
SRL_OPN_2PTS017_0536_20141013_220851_20141013_234650.EUM.nc	-0.096	-0.129	0.093	2908	5525	0	2609	0	8
SRL_OPN_2PTS017_0537_20141013_234650_20141014_012443.EUM.nc	-0.122	-0.157	0.101	2937	5532	0	2595	0	0
SRL_OPN_2PTS017_0539_20141014_012442_20141014_030315.EUM.nc	-0.143	-0.142	0.082	2794	5589	0	2788	0	7
SRL_OPN_2PTS017_0541_20141014_030315_20141014_044330.EUM.nc	-0.124	-0.124	0.064	2618	5550	0	2774	0	158
SRL_OPN_2PTS017_0543_20141014_044329_20141014_062542.EUM.nc	-0.103	-0.142	0.095	3789	5800	0	2008	0	3
SRL_OPN_2PTS017_0545_20141014_062541_20141014_081249.EUM.nc	-0.152	-0.160	0.088	4284	6096	0	1809	0	3
SRL_OPN_2PTS017_0548_20141014_081249_20141014_095045.EUM.nc	-0.142	-0.165	0.101	2995	5448	0	2451	0	2
SRL_OPN_2PTS017_0549_20141014_095046_20141014_112839.EUM.nc	-0.097	-0.138	0.104	2177	5402	0	3206	0	19
SRL_OPN_2PTS017_0551_20141014_112838_20141014_130714.EUM.nc	-0.133	-0.163	0.101	2764	5485	0	2721	0	0
SRL_OPN_2PTS017_0553_20141014_130713_20141014_150031.EUM.nc	-0.123	-0.132	0.079	3671	6360	0	2639	0	50
SRL_OPN_2PTS017_0556_20141014_150029_20141014_164009.EUM.nc	-0.153	-0.141	0.085	3144	5647	0	2487	0	16
SRL_OPN_2PTS017_0558_20141014_164009_20141014_181951.EUM.nc	-0.102	-0.142	0.103	3125	5529	0	2403	0	1
SRL_OPN_2PTS017_0560_20141014_181951_20141014_195907.EUM.nc	-0.121	-0.155	0.100	3228	5552	0	2321	0	3
SRL_OPN_2PTS017_0562_20141014_195907_20141014_213759.EUM.nc	-0.135	-0.147	0.091	3465	5576	0	2105	0	6
SRL_OPN_2PTS017_0564_20141014_213758_20141014_231606.EUM.nc	-0.093	-0.135	0.093	2358	5367	0	2997	0	12
SRL_OPN_2PTS017_0565_20141014_231605_20141015_005346.EUM.nc	-0.122	-0.153	0.102	3089	5533	0	2438	0	6
SRL_OPN_2PTS017_0567_20141015_005345_20141015_023208.EUM.nc	-0.130	-0.142	0.090	2983	5542	0	2556	0	3
SRL_OPN_2PTS017_0569_20141015_023207_20141015_041147.EUM.nc	-0.124	-0.132	0.069	2572	5512	0	2899	0	41
SRL_OPN_2PTS017_0571_20141015_041147_20141015_055316.EUM.nc	-0.126	-0.145	0.088	3571	5712	0	2138	0	3
SRL_OPN_2PTS017_0573_20141015_055315_20141015_074143.EUM.nc	-0.135	-0.162	0.088	4083	6165	0	2082	0	0
SRL_OPN_2PTS017_0576_20141015_074142_20141015_091959.EUM.nc	-0.152	-0.168	0.103	3382	5553	0	2171	0	0
SRL_OPN_2PTS017_0577_20141015_091958_20141015_105752.EUM.nc	-0.115	-0.145	0.108	2372	5497	0	3119	0	6
SRL_OPN_2PTS017_0579_20141015_105751_20141015_123559.EUM.nc	-0.126	-0.149	0.097	2408	5358	0	2942	0	8
SRL_OPN_2PTS017_0581_20141015_123559_20141015_141528.EUM.nc	-0.117	-0.142	0.091	3300	5546	0	2237	0	9
SRL_OPN_2PTS017_0583_20141015_141528_20141015_160847.EUM.nc	-0.149	-0.149	0.089	3703	6367	0	2654	0	10
SRL_OPN_2PTS017_0586_20141015_160847_20141015_174833.EUM.nc	-0.114	-0.146	0.099	2954	5606	0	2650	0	2
SRL_OPN_2PTS017_0588_20141015_174833_20141015_192757.EUM.nc	-0.110	-0.149	0.098	3356	5634	0	2276	0	2
SRL_OPN_2PTS017_0590_20141015_192756_20141015_210700.EUM.nc	-0.134	-0.148	0.090	3472	5555	0	2073	0	10
SRL_OPN_2PTS017_0592_20141015_210659_20141015_224521.EUM.nc	-0.124	-0.147	0.093	2639	5359	0	2717	0	3
SRL_OPN_2PTS017_0593_20141015_224520_20141016_002302.EUM.nc	-0.108	-0.147	0.108	3102	5461	0	2358	0	1

– Continued on next page

Table 8: Radiometer Wet Troposphere Path Delay Statistics.

– Continued from previous page

File	Median	Mean	Std. Dev.	No. Obs.	Total Obs.	Default Lat/Lon	Flag (total)	Default (total)	3-Sigma Edited
SRL_OPN_2PTS017_0595_20141016_002301_20141016_020106.EUM.nc	-0.128	-0.143	0.099	3145	5541	0	2391	0	5
SRL_OPN_2PTS017_0597_20141016_020106_20141016_034009.EUM.nc	-0.154	-0.148	0.073	2764	5512	0	2745	0	3
SRL_OPN_2PTS017_0599_20141016_034008_20141016_052105.EUM.nc	-0.137	-0.144	0.093	2857	5591	0	2730	0	4
SRL_OPN_2PTS017_0601_20141016_052104_20141016_071041.EUM.nc	-0.126	-0.150	0.081	3731	6220	0	2482	0	7
SRL_OPN_2PTS017_0604_20141016_071041_20141016_084911.EUM.nc	-0.125	-0.158	0.104	4144	5610	0	1464	1	1
SRL_OPN_2PTS017_0605_20141016_084911_20141016_102707.EUM.nc	-0.134	-0.161	0.100	2764	5453	0	2683	0	6
SRL_OPN_2PTS017_0607_20141016_102706_20141016_120502.EUM.nc	-0.116	-0.158	0.102	2578	5470	0	2886	0	6
SRL_OPN_2PTS017_0609_20141016_120500_20141016_134401.EUM.nc	-0.150	-0.164	0.101	3051	5344	0	2282	0	11
SRL_OPN_2PTS017_0611_20141016_134401_20141016_153726.EUM.nc	-0.149	-0.148	0.085	3807	6390	0	2568	0	15
SRL_OPN_2PTS017_0614_20141016_153725_20141016_171713.EUM.nc	-0.104	-0.135	0.093	2722	5586	0	2863	0	1
SRL_OPN_2PTS017_0616_20141016_171712_20141016_185642.EUM.nc	-0.119	-0.152	0.103	3337	5543	0	2204	0	2
SRL_OPN_2PTS017_0618_20141016_185642_20141016_203556.EUM.nc	-0.126	-0.151	0.099	3475	5593	0	2115	0	3
SRL_OPN_2PTS017_0620_20141016_203555_20141016_221422.EUM.nc	-0.126	-0.152	0.090	2931	5481	0	2539	0	11
SRL_OPN_2PTS017_0622_20141016_221421_20141016_235218.EUM.nc	-0.108	-0.127	0.093	2911	5487	0	2551	0	25
SRL_OPN_2PTS017_0623_20141016_235218_20141017_013011.EUM.nc	-0.131	-0.155	0.092	3028	5530	0	2498	0	4
SRL_OPN_2PTS017_0625_20141017_013010_20141017_030849.EUM.nc	-0.145	-0.153	0.075	2772	5548	0	2773	0	3
SRL_OPN_2PTS017_0627_20141017_030848_20141017_044908.EUM.nc	-0.135	-0.138	0.086	2801	5508	0	2703	1	3
SRL_OPN_2PTS017_0629_20141017_044908_20141017_063128.EUM.nc	-0.123	-0.146	0.085	3825	5793	0	1968	0	0
SRL_OPN_2PTS017_0631_20141017_063127_20141017_081818.EUM.nc	-0.123	-0.149	0.098	4348	6098	0	1750	0	0
SRL_OPN_2PTS017_0634_20141017_081817_20141017_095612.EUM.nc	-0.147	-0.161	0.095	2990	5438	0	2442	0	6
SRL_OPN_2PTS017_0635_20141017_095612_20141017_113407.EUM.nc	-0.118	-0.153	0.101	2328	5385	0	3048	0	9
SRL_OPN_2PTS017_0637_20141017_113407_20141017_131246.EUM.nc	-0.155	-0.165	0.100	2800	5465	0	2665	0	0
SRL_OPN_2PTS017_0639_20141017_131245_20141017_150604.EUM.nc	-0.128	-0.146	0.081	3632	6385	0	2751	0	2
SRL_OPN_2PTS017_0642_20141017_150603_20141017_164542.EUM.nc	-0.108	-0.140	0.098	2951	5604	0	2653	0	0
SRL_OPN_2PTS017_0644_20141017_164541_20141017_182524.EUM.nc	-0.110	-0.134	0.090	3217	5554	0	2331	0	6
SRL_OPN_2PTS017_0646_20141017_182523_20141017_200447.EUM.nc	-0.116	-0.155	0.097	3149	5582	0	2426	0	7
SRL_OPN_2PTS017_0648_20141017_200448_20141017_214327.EUM.nc	-0.141	-0.163	0.093	3292	5519	0	2224	0	3
SRL_OPN_2PTS017_0650_20141017_214327_20141017_232133.EUM.nc	-0.123	-0.134	0.099	2450	5373	0	2921	0	2
SRL_OPN_2PTS017_0651_20141017_232133_20141018_005922.EUM.nc	-0.117	-0.155	0.098	3018	5535	0	2504	0	13
SRL_OPN_2PTS017_0653_20141018_005921_20141018_023737.EUM.nc	-0.156	-0.151	0.087	2940	5555	0	2610	0	5
SRL_OPN_2PTS017_0655_20141018_023738_20141018_041724.EUM.nc	-0.147	-0.141	0.080	2677	5497	0	2811	0	9
SRL_OPN_2PTS017_0657_20141018_041723_20141018_055858.EUM.nc	-0.118	-0.145	0.093	3612	5729	0	2109	0	8
SRL_OPN_2PTS017_0659_20141018_055858_20141018_074721.EUM.nc	-0.119	-0.145	0.088	4119	6147	0	2023	0	5
SRL_OPN_2PTS017_0662_20141018_074720_20141018_092526.EUM.nc	-0.168	-0.167	0.094	3228	5519	0	2291	0	0
SRL_OPN_2PTS017_0663_20141018_092526_20141018_110318.EUM.nc	-0.122	-0.141	0.094	2270	5517	0	3230	0	17
SRL_OPN_2PTS017_0665_20141018_110317_20141018_124137.EUM.nc	-0.125	-0.158	0.104	2441	5349	0	2902	0	6
SRL_OPN_2PTS017_0667_20141018_124136_20141018_142103.EUM.nc	-0.137	-0.147	0.083	3360	5534	0	2159	0	15
SRL_OPN_2PTS017_0669_20141018_142103_20141018_161420.EUM.nc	-0.128	-0.141	0.086	3641	6384	0	2743	0	0
SRL_OPN_2PTS017_0672_20141018_161420_20141018_175405.EUM.nc	-0.113	-0.132	0.091	2898	5613	0	2715	0	0

– Continued on next page

Table 8: Radiometer Wet Troposphere Path Delay Statistics.

– Continued from previous page

File	Median	Mean	Std. Dev.	No. Obs.	Total Obs.	Default Lat/Lon	Flag (total)	Default (total)	3-Sigma Edited
SRL_OPN_2PTS017_0674_20141018_175404_20141018_193328.EUM.nc	-0.122	-0.158	0.098	3292	5628	0	2335	0	1
SRL_OPN_2PTS017_0676_20141018_193327_20141018_211228.EUM.nc	-0.151	-0.162	0.089	3356	5453	0	2096	0	1
SRL_OPN_2PTS017_0678_20141018_211227_20141018_225048.EUM.nc	-0.114	-0.145	0.098	2444	5425	0	2979	0	2
SRL_OPN_2PTS017_0679_20141018_225047_20141019_002828.EUM.nc	-0.128	-0.158	0.093	3120	5437	0	2307	0	10
SRL_OPN_2PTS017_0681_20141019_002827_20141019_020635.EUM.nc	-0.126	-0.144	0.097	3019	5541	0	2511	0	11
SRL_OPN_2PTS017_0683_20141019_020634_20141019_034551.EUM.nc	-0.144	-0.144	0.084	2726	5564	0	2835	0	3
SRL_OPN_2PTS017_0685_20141019_034551_20141019_052647.EUM.nc	-0.112	-0.125	0.075	2760	5585	0	2819	0	6
SRL_OPN_2PTS017_0687_20141019_052646_20141019_071611.EUM.nc	-0.124	-0.156	0.092	3838	6212	0	2365	0	9
SRL_OPN_2PTS017_0690_20141019_071610_20141019_085438.EUM.nc	-0.140	-0.169	0.110	4027	5608	0	1579	0	2
SRL_OPN_2PTS017_0691_20141019_085438_20141019_103233.EUM.nc	-0.137	-0.154	0.098	2578	5531	0	2947	0	6
SRL_OPN_2PTS017_0693_20141019_103233_20141019_121030.EUM.nc	-0.139	-0.167	0.100	2486	5429	0	2936	0	7
SRL_OPN_2PTS017_0695_20141019_121029_20141019_134935.EUM.nc	-0.136	-0.152	0.089	3100	5464	0	2363	0	1
SRL_OPN_2PTS017_0697_20141019_134934_20141019_154258.EUM.nc	-0.133	-0.136	0.080	3676	6389	0	2712	0	1
SRL_OPN_2PTS017_0700_20141019_154258_20141019_172245.EUM.nc	-0.117	-0.134	0.085	2718	5530	0	2811	0	1
SRL_OPN_2PTS017_0702_20141019_172244_20141019_190212.EUM.nc	-0.126	-0.158	0.100	3297	5614	0	2317	0	0
SRL_OPN_2PTS017_0704_20141019_190211_20141019_204125.EUM.nc	-0.138	-0.160	0.089	3625	5598	0	1967	0	6
SRL_OPN_2PTS017_0706_20141019_204125_20141019_221958.EUM.nc	-0.127	-0.160	0.103	2894	5376	0	2482	0	0
SRL_OPN_2PTS017_0708_20141019_221957_20141019_235744.EUM.nc	-0.119	-0.148	0.091	3033	5503	0	2460	0	10
SRL_OPN_2PTS017_0709_20141019_235743_20141020_013539.EUM.nc	-0.116	-0.146	0.101	3145	5540	0	2395	0	0
SRL_OPN_2PTS017_0711_20141020_013538_20141020_031420.EUM.nc	-0.150	-0.144	0.078	2690	5541	0	2840	0	11
SRL_OPN_2PTS017_0713_20141020_031420_20141020_045447.EUM.nc	-0.114	-0.130	0.074	2832	5547	0	2706	0	9
SRL_OPN_2PTS017_0715_20141020_045446_20141020_063725.EUM.nc	-0.132	-0.147	0.084	3836	5824	0	1974	0	14
SRL_OPN_2PTS017_0717_20141020_063724_20141020_082346.EUM.nc	-0.137	-0.156	0.096	4325	6071	0	1743	1	2
SRL_OPN_2PTS017_0720_20141020_082345_20141020_100140.EUM.nc	-0.118	-0.145	0.090	2957	5438	0	2478	1	2
SRL_OPN_2PTS017_0721_20141020_100139_20141020_113935.EUM.nc	-0.125	-0.171	0.106	2384	5404	0	3018	0	2
SRL_OPN_2PTS017_0723_20141020_113934_20141020_131817.EUM.nc	-0.128	-0.158	0.103	2871	5403	0	2530	0	2
SRL_OPN_2PTS017_0725_20141020_131816_20141020_151137.EUM.nc	-0.136	-0.149	0.092	3589	6418	0	2828	0	1
SRL_OPN_2PTS017_0728_20141020_151136_20141020_165123.EUM.nc	-0.122	-0.136	0.085	2826	5591	0	2759	0	6
SRL_OPN_2PTS017_0730_20141020_165122_20141020_183056.EUM.nc	-0.119	-0.150	0.098	3174	5541	0	2364	1	2
SRL_OPN_2PTS017_0732_20141020_183055_20141020_201017.EUM.nc	-0.123	-0.146	0.088	3152	5563	0	2398	0	13
SRL_OPN_2PTS017_0734_20141020_201017_20141020_214855.EUM.nc	-0.133	-0.157	0.097	3267	5487	0	2215	0	5
SRL_OPN_2PTS017_0736_20141020_214854_20141020_232658.EUM.nc	-0.116	-0.157	0.105	2532	5350	0	2811	0	7
SRL_OPN_2PTS017_0737_20141020_232657_20141021_010447.EUM.nc	-0.107	-0.148	0.106	2774	5531	0	2752	0	5
SRL_OPN_2PTS017_0739_20141021_010446_20141021_024307.EUM.nc	-0.148	-0.140	0.077	2853	5575	0	2716	0	6
SRL_OPN_2PTS017_0741_20141021_024306_20141021_042258.EUM.nc	-0.131	-0.139	0.073	2712	5554	0	2842	0	0
SRL_OPN_2PTS017_0743_20141021_042258_20141021_060450.EUM.nc	-0.120	-0.133	0.067	3608	5737	0	2079	0	50
SRL_OPN_2PTS017_0745_20141021_060450_20141021_075249.EUM.nc	-0.141	-0.161	0.091	4139	6126	0	1986	0	1
SRL_OPN_2PTS017_0748_20141021_075248_20141021_093052.EUM.nc	-0.118	-0.163	0.100	3178	5479	0	2298	1	2
SRL_OPN_2PTS017_0749_20141021_093051_20141021_110845.EUM.nc	-0.138	-0.161	0.097	2329	5463	0	3130	0	4

– Continued on next page

Table 8: Radiometer Wet Troposphere Path Delay Statistics.

– Continued from previous page

File	Median	Mean	Std. Dev.	No. Obs.	Total Obs.	Default Lat/Lon	Flag (total)	Default (total)	3-Sigma Edited
SRL_OPN_2PTS017_0751_20141021_110844_20141021_124705.EUM.nc	-0.114	-0.157	0.107	2403	5350	0	2946	0	1
SRL_OPN_2PTS017_0753_20141021_124704_20141021_144014.EUM.nc	-0.134	-0.146	0.087	3414	6306	0	2890	0	2
SRL_OPN_2PTS017_0756_20141021_144015_20141021_162000.EUM.nc	-0.147	-0.145	0.080	3444	5615	0	2168	0	3
SRL_OPN_2PTS017_0758_20141021_161959_20141021_175936.EUM.nc	-0.093	-0.134	0.090	2925	5625	0	2700	0	0
SRL_OPN_2PTS017_0760_20141021_175935_20141021_193906.EUM.nc	-0.120	-0.144	0.097	3259	5614	0	2353	0	2
SRL_OPN_2PTS017_0762_20141021_193906_20141021_211757.EUM.nc	-0.147	-0.161	0.089	3375	5468	0	2087	0	6
SRL_OPN_2PTS017_0764_20141021_211756_20141021_225612.EUM.nc	-0.143	-0.162	0.108	2401	5439	0	3036	0	2
SRL_OPN_2PTS017_0765_20141021_225612_20141022_003401.EUM.nc	-0.108	-0.158	0.110	3209	5447	0	2232	1	5
SRL_OPN_2PTS017_0767_20141022_003400_20141022_072147.EUM.nc	-0.129	-0.146	0.085	12453	22874	0	10389	0	32
SRL_OPN_2PTS017_0776_20141022_072146_20141022_090005.EUM.nc	-0.126	-0.146	0.103	3947	5595	0	1645	0	3
SRL_OPN_2PTS017_0777_20141022_090004_20141022_103758.EUM.nc	-0.149	-0.165	0.097	2555	5490	0	2932	0	3
SRL_OPN_2PTS017_0779_20141022_103757_20141022_121605.EUM.nc	-0.107	-0.161	0.109	2490	5453	0	2962	0	1
SRL_OPN_2PTS017_0781_20141022_121604_20141022_135507.EUM.nc	-0.124	-0.144	0.086	3160	5467	0	2304	0	3
SRL_OPN_2PTS017_0783_20141022_135507_20141022_154830.EUM.nc	-0.164	-0.158	0.076	3606	6386	0	2779	0	1
SRL_OPN_2PTS017_0786_20141022_154830_20141022_172817.EUM.nc	-0.104	-0.132	0.086	2660	5484	0	2820	0	4
SRL_OPN_2PTS017_0788_20141022_172817_20141022_190744.EUM.nc	-0.115	-0.144	0.098	3394	5625	0	2231	0	0
SRL_OPN_2PTS017_0790_20141022_190744_20141022_204655.EUM.nc	-0.131	-0.154	0.080	3619	5589	0	1963	1	6
SRL_OPN_2PTS017_0792_20141022_204655_20141022_222525.EUM.nc	-0.101	-0.147	0.092	2855	5390	0	2530	0	5
SRL_OPN_2PTS017_0793_20141022_222524_20141023_000310.EUM.nc	-0.100	-0.145	0.100	3090	5535	0	2441	0	4
SRL_OPN_2PTS017_0795_20141023_000309_20141023_014106.EUM.nc	-0.137	-0.169	0.112	3132	5540	0	2395	0	13
SRL_OPN_2PTS017_0797_20141023_014105_20141023_032000.EUM.nc	-0.162	-0.162	0.079	2744	5525	0	2777	0	4
SRL_OPN_2PTS017_0799_20141023_032000_20141023_050025.EUM.nc	-0.105	-0.123	0.070	2869	5555	0	2668	1	17
SRL_OPN_2PTS017_0801_20141023_050024_20141023_064310.EUM.nc	-0.114	-0.141	0.085	3823	5830	0	2001	0	6
SRL_OPN_2PTS017_0803_20141023_064310_20141023_082914.EUM.nc	-0.128	-0.149	0.099	4374	6042	0	1659	0	9
SRL_OPN_2PTS017_0806_20141023_082913_20141023_100714.EUM.nc	-0.156	-0.161	0.099	2942	5427	0	2485	0	0
SRL_OPN_2PTS017_0807_20141023_100713_20141023_114501.EUM.nc	-0.112	-0.166	0.110	2413	5394	0	2978	0	3
SRL_OPN_2PTS017_0809_20141023_114501_20141023_132348.EUM.nc	-0.140	-0.166	0.096	2843	5401	0	2558	0	0
SRL_OPN_2PTS017_0811_20141023_132349_20141023_165656.EUM.nc	-0.129	-0.148	0.093	6302	11936	0	5630	0	4
SRL_OPN_2PTS017_0816_20141023_165655_20141023_183627.EUM.nc	-0.115	-0.149	0.101	3179	5517	0	2337	0	1
SRL_OPN_2PTS017_0818_20141023_183626_20141023_201548.EUM.nc	-0.131	-0.152	0.088	3257	5563	0	2299	0	7
SRL_OPN_2PTS017_0820_20141023_201547_20141023_233224.EUM.nc	-0.117	-0.150	0.094	5708	10786	0	5066	0	12
SRL_OPN_2PTS017_0823_20141023_233223_20141024_011014.EUM.nc	-0.119	-0.157	0.109	2752	5515	0	2760	0	3
SRL_OPN_2PTS017_0825_20141024_011013_20141024_024846.EUM.nc	-0.138	-0.143	0.077	2796	5558	0	2759	0	3
SRL_OPN_2PTS017_0827_20141024_024845_20141024_042835.EUM.nc	-0.114	-0.132	0.067	2693	5552	0	2807	0	52
SRL_OPN_2PTS017_0829_20141024_042834_20141024_061034.EUM.nc	-0.102	-0.137	0.089	3630	5735	0	2104	0	1
SRL_OPN_2PTS017_0831_20141024_061033_20141024_075816.EUM.nc	-0.152	-0.154	0.089	4151	6108	0	1951	0	6
SRL_OPN_2PTS017_0834_20141024_075817_20141024_093627.EUM.nc	-0.149	-0.160	0.104	3019	5539	0	2517	1	2
SRL_OPN_2PTS017_0835_20141024_093626_20141024_111411.EUM.nc	-0.128	-0.158	0.094	2236	5414	0	3171	0	7
SRL_OPN_2PTS017_0837_20141024_111410_20141024_125235.EUM.nc	-0.131	-0.166	0.100	2486	5386	0	2897	0	3

– Continued on next page

Table 8: Radiometer Wet Troposphere Path Delay Statistics.

– Continued from previous page

File	Median	Mean	Std. Dev.	No. Obs.	Total Obs.	Default Lat/Lon	Flag (total)	Default (total)	3-Sigma Edited
SRL_OPN_2PTS017_0839_20141024_125234_20141024_144547.EUM.nc	-0.133	-0.154	0.094	3369	6343	0	2966	0	8
SRL_OPN_2PTS017_0842_20141024_144547_20141024_162533.EUM.nc	-0.104	-0.124	0.077	3382	5633	0	2249	0	2
SRL_OPN_2PTS017_0844_20141024_162533_20141024_180509.EUM.nc	-0.115	-0.145	0.091	2927	5630	0	2701	1	1
SRL_OPN_2PTS017_0846_20141024_180508_20141024_194436.EUM.nc	-0.120	-0.144	0.095	3244	5608	0	2359	0	5
SRL_OPN_2PTS017_0848_20141024_194435_20141024_212333.EUM.nc	-0.150	-0.154	0.087	3431	5449	0	2012	0	6
SRL_OPN_2PTS017_0850_20141024_212332_20141024_230138.EUM.nc	-0.157	-0.160	0.101	2310	5339	0	3023	0	6
SRL_OPN_2PTS017_0851_20141024_230137_20141025_003927.EUM.nc	-0.110	-0.160	0.110	3277	5515	0	2229	0	9
SRL_OPN_2PTS017_0853_20141025_003926_20141025_021740.EUM.nc	-0.109	-0.151	0.100	2990	5542	0	2552	0	0
SRL_OPN_2PTS017_0855_20141025_021739_20141025_035657.EUM.nc	-0.127	-0.141	0.075	2639	5569	0	2914	0	16
SRL_OPN_2PTS017_0857_20141025_035657_20141025_053815.EUM.nc	-0.095	-0.131	0.084	2967	5537	0	2565	0	5
SRL_OPN_2PTS017_0859_20141025_053814_20141025_072716.EUM.nc	-0.138	-0.148	0.085	4125	6203	0	2072	0	6
SRL_OPN_2PTS017_0862_20141025_072716_20141025_090538.EUM.nc	-0.132	-0.151	0.105	3779	5580	0	1796	0	5
SRL_OPN_2PTS017_0863_20141025_090538_20141025_104323.EUM.nc	-0.117	-0.160	0.102	2636	5506	0	2859	0	11
SRL_OPN_2PTS017_0865_20141025_104323_20141025_122133.EUM.nc	-0.111	-0.151	0.093	2522	5450	0	2917	0	11
SRL_OPN_2PTS017_0867_20141025_122132_20141025_140040.EUM.nc	-0.136	-0.156	0.101	3276	5484	0	2207	0	1
SRL_OPN_2PTS017_0869_20141025_140040_20141025_155411.EUM.nc	-0.133	-0.133	0.075	3328	6374	0	3037	0	9
SRL_OPN_2PTS017_0872_20141025_155410_20141025_173348.EUM.nc	-0.138	-0.152	0.092	2636	5504	0	2867	0	1
SRL_OPN_2PTS017_0874_20141025_173347_20141025_191323.EUM.nc	-0.111	-0.148	0.098	3398	5606	0	2200	0	8
SRL_OPN_2PTS017_0876_20141025_191323_20141025_205223.EUM.nc	-0.133	-0.153	0.086	3592	5570	0	1972	0	6
SRL_OPN_2PTS017_0878_20141025_205222_20141025_223050.EUM.nc	-0.136	-0.159	0.096	2893	5395	0	2494	0	8
SRL_OPN_2PTS017_0879_20141025_223049_20141026_000842.EUM.nc	-0.106	-0.146	0.102	3076	5479	0	2398	0	5
SRL_OPN_2PTS017_0881_20141026_000841_20141026_014633.EUM.nc	-0.115	-0.152	0.101	3211	5517	0	2300	0	6
SRL_OPN_2PTS017_0883_20141026_014632_20141026_032532.EUM.nc	-0.165	-0.154	0.083	2834	5504	0	2666	0	4
SRL_OPN_2PTS017_0885_20141026_032531_20141026_050610.EUM.nc	-0.116	-0.130	0.068	2776	5579	0	2789	0	14
SRL_OPN_2PTS017_0887_20141026_050609_20141026_065612.EUM.nc	-0.132	-0.141	0.081	3741	6235	0	2469	0	25
SRL_OPN_2PTS017_0890_20141026_065612_20141026_083440.EUM.nc	-0.135	-0.144	0.089	4327	5621	0	1280	0	14
SRL_OPN_2PTS017_0891_20141026_083439_20141026_101238.EUM.nc	-0.112	-0.155	0.107	2856	5423	0	2563	0	4
SRL_OPN_2PTS017_0893_20141026_101237_20141026_115037.EUM.nc	-0.124	-0.145	0.092	2459	5430	0	2962	0	9
SRL_OPN_2PTS017_0895_20141026_115037_20141026_132918.EUM.nc	-0.131	-0.169	0.103	2878	5412	0	2534	0	0
SRL_OPN_2PTS017_0897_20141026_132918_20141026_152240.EUM.nc	-0.163	-0.161	0.097	3526	6359	0	2830	0	3
SRL_OPN_2PTS017_0900_20141026_152239_20141026_170227.EUM.nc	-0.118	-0.138	0.077	2688	5578	0	2876	0	14
SRL_OPN_2PTS017_0902_20141026_170226_20141026_184206.EUM.nc	-0.105	-0.135	0.089	3141	5526	0	2373	0	12
SRL_OPN_2PTS017_0904_20141026_184205_20141026_202116.EUM.nc	-0.143	-0.162	0.096	3346	5548	0	2200	0	2
SRL_OPN_2PTS017_0906_20141026_202115_20141026_215958.EUM.nc	-0.141	-0.151	0.093	3007	5439	0	2421	1	10
SRL_OPN_2PTS017_0908_20141026_215957_20141026_233758.EUM.nc	-0.095	-0.130	0.090	2649	5476	0	2813	1	13
SRL_OPN_2PTS017_0909_20141026_233757_20141027_011606.EUM.nc	-0.110	-0.152	0.105	3032	5504	0	2468	0	4
SRL_OPN_2PTS017_0911_20141027_011607_20141027_025443.EUM.nc	-0.168	-0.162	0.082	2765	5542	0	2774	0	3
SRL_OPN_2PTS017_0913_20141027_025442_20141027_043446.EUM.nc	-0.128	-0.138	0.070	2719	5515	0	2761	0	35
SRL_OPN_2PTS017_0915_20141027_043446_20141027_061647.EUM.nc	-0.115	-0.141	0.088	3726	5763	0	2026	0	11

– Continued on next page

Table 8: Radiometer Wet Troposphere Path Delay Statistics.

– Continued from previous page

File	Median	Mean	Std. Dev.	No. Obs.	Total Obs.	Default Lat/Lon	Flag (total)	Default (total)	3-Sigma Edited
SRL_OPN_2PTS017_0917_20141027_061646_20141027_080412.EUM.nc	-0.132	-0.152	0.087	4132	6082	0	1936	0	14
SRL_OPN_2PTS017_0920_20141027_080411_20141027_094220.EUM.nc	-0.143	-0.172	0.103	3025	5523	0	2497	0	1
SRL_OPN_2PTS017_0921_20141027_094219_20141027_112012.EUM.nc	-0.116	-0.157	0.102	2291	5336	0	3040	0	5
SRL_OPN_2PTS017_0923_20141027_112012_20141027_125833.EUM.nc	-0.116	-0.159	0.102	2575	5349	0	2773	0	1
SRL_OPN_2PTS017_0925_20141027_125833_20141027_145146.EUM.nc	-0.158	-0.162	0.090	3353	6339	0	2986	0	0
SRL_OPN_2PTS017_0928_20141027_145146_20141027_163134.EUM.nc	-0.125	-0.137	0.068	3287	5646	0	2352	0	7
SRL_OPN_2PTS017_0930_20141027_163132_20141027_181116.EUM.nc	-0.104	-0.140	0.093	2953	5631	0	2677	0	1
SRL_OPN_2PTS017_0932_20141027_181117_20141027_195035.EUM.nc	-0.137	-0.159	0.097	3154	5580	0	2423	1	2
SRL_OPN_2PTS017_0934_20141027_195034_20141027_212930.EUM.nc	-0.156	-0.165	0.098	3510	5452	0	1937	0	5
SRL_OPN_2PTS017_0936_20141027_212929_20141027_230740.EUM.nc	-0.128	-0.150	0.106	2209	5366	0	3154	0	3
SRL_OPN_2PTS017_0937_20141027_230739_20141028_004521.EUM.nc	-0.096	-0.139	0.099	3238	5495	0	2256	0	1
SRL_OPN_2PTS017_0939_20141028_004520_20141028_022336.EUM.nc	-0.139	-0.150	0.084	2909	5550	0	2640	0	1
SRL_OPN_2PTS017_0941_20141028_022336_20141028_040300.EUM.nc	-0.124	-0.136	0.067	2619	5472	0	2785	0	68
SRL_OPN_2PTS017_0943_20141028_040259_20141028_054425.EUM.nc	-0.105	-0.135	0.088	3270	5670	0	2385	0	15
SRL_OPN_2PTS017_0945_20141028_054424_20141028_073314.EUM.nc	-0.127	-0.151	0.081	4066	6190	0	2117	0	7
SRL_OPN_2PTS017_0948_20141028_073313_20141028_091134.EUM.nc	-0.165	-0.169	0.105	3569	5549	0	1977	0	3
SRL_OPN_2PTS017_0949_20141028_091134_20141028_104919.EUM.nc	-0.097	-0.133	0.094	2603	5526	0	2921	0	2
SRL_OPN_2PTS017_0951_20141028_104918_20141028_122729.EUM.nc	-0.114	-0.139	0.088	2447	5367	0	2902	0	18
SRL_OPN_2PTS017_0953_20141028_122728_20141028_140651.EUM.nc	-0.136	-0.156	0.088	3116	5510	0	2392	0	2
SRL_OPN_2PTS017_0955_20141028_140650_20141028_160014.EUM.nc	-0.136	-0.141	0.079	3300	6365	0	3041	0	24
SRL_OPN_2PTS017_0958_20141028_160013_20141028_173958.EUM.nc	-0.099	-0.134	0.090	2578	4627	0	2043	0	6
SRL_OPN_2PTS017_0960_20141028_173958_20141028_191924.EUM.nc	-0.124	-0.147	0.092	3368	5590	0	2216	0	6
SRL_OPN_2PTS017_0962_20141028_191923_20141028_205830.EUM.nc	-0.154	-0.157	0.084	3594	5559	0	1961	0	4
SRL_OPN_2PTS017_0964_20141028_205829_20141028_223654.EUM.nc	-0.123	-0.144	0.097	2792	5336	0	2531	0	13
SRL_OPN_2PTS017_0965_20141028_223654_20141029_001437.EUM.nc	-0.098	-0.136	0.100	3120	5479	0	2355	0	4
SRL_OPN_2PTS017_0967_20141029_001436_20141029_015238.EUM.nc	-0.131	-0.149	0.093	3238	5502	0	2259	0	5
SRL_OPN_2PTS017_0969_20141029_015237_20141029_033133.EUM.nc	-0.126	-0.142	0.074	2802	5495	0	2679	0	14
SRL_OPN_2PTS017_0971_20141029_033133_20141029_051220.EUM.nc	-0.088	-0.119	0.079	2807	5565	0	2743	0	15
SRL_OPN_2PTS017_0973_20141029_051220_20141029_070211.EUM.nc	-0.115	-0.145	0.086	3729	6216	0	2486	0	1
SRL_OPN_2PTS017_0976_20141029_070210_20141029_084045.EUM.nc	-0.155	-0.154	0.090	4286	5620	0	1333	0	1
SRL_OPN_2PTS017_0978_20141029_084045_20141029_101834.EUM.nc	-0.111	-0.152	0.106	2788	5417	0	2624	0	5
SRL_OPN_2PTS017_0979_20141029_101833_20141029_115635.EUM.nc	-0.137	-0.164	0.107	2476	5446	0	2964	0	6
SRL_OPN_2PTS017_0981_20141029_115635_20141029_133529.EUM.nc	-0.143	-0.168	0.104	2845	5360	0	2508	0	7
SRL_OPN_2PTS017_0983_20141029_133528_20141029_152852.EUM.nc	-0.149	-0.159	0.091	3485	6333	0	2839	0	9
SRL_OPN_2PTS017_0986_20141029_152851_20141029_170839.EUM.nc	-0.114	-0.139	0.081	2709	5588	0	2876	0	3
SRL_OPN_2PTS017_0988_20141029_170839_20141029_184809.EUM.nc	-0.128	-0.157	0.099	3276	5513	0	2233	0	4
SRL_OPN_2PTS017_0990_20141029_184808_20141029_202727.EUM.nc	-0.135	-0.160	0.094	3337	5572	0	2231	0	4
SRL_OPN_2PTS017_0992_20141029_202726_20141029_220556.EUM.nc	-0.129	-0.147	0.090	2992	5450	0	2447	0	11
SRL_OPN_2PTS017_0994_20141029_220555_20141029_234355.EUM.nc	-0.094	-0.127	0.101	2824	5509	0	2671	0	14

– Continued on next page

Table 8: Radiometer Wet Troposphere Path Delay Statistics.

– Continued from previous page

File	Median	Mean	Std. Dev.	No. Obs.	Total Obs.	Default Lat/Lon	Flag (total)	Default (total)	3-Sigma Edited
SRL_OPN_2PTS017_0995_20141029_234354_20141030_012147.EUM.nc	-0.139	-0.160	0.102	3027	5496	0	2466	0	3
SRL_OPN_2PTS017_0997_20141030_012146_20141030_030018.EUM.nc	-0.125	-0.148	0.081	2750	5577	0	2824	0	3
SRL_OPN_2PTS017_0999_20141030_030017_20141030_044028.EUM.nc	-0.125	-0.141	0.087	2712	5529	0	2815	1	1

25 Model Wet Troposphere Path Delay Table

Table 9: Model Wet Troposphere Path Delay Statistics.

File	Median	Mean	Std. Dev.	No. Obs.	Total Obs.	Default Lat/Lon	Flag (total)	Default (total)	3-Sigma Edited
SRL_OPN_2PTS016_1001_20140925_044034_20140925_062242.EUM.nc	-0.131	-0.148	0.090	3834	5804	0	1970	0	0
SRL_OPN_2PTS017_0001_20140925_062242_20140925_080958.EUM.nc	-0.136	-0.162	0.103	4243	6105	0	1862	0	0
SRL_OPN_2PTS017_0004_20140925_080957_20140925_094756.EUM.nc	-0.152	-0.179	0.116	3089	5555	0	2466	0	0
SRL_OPN_2PTS017_0005_20140925_094755_20140925_112550.EUM.nc	-0.088	-0.155	0.116	2164	5424	0	3260	0	0
SRL_OPN_2PTS017_0007_20140925_112549_20140925_130422.EUM.nc	-0.116	-0.156	0.110	2660	5377	0	2717	0	0
SRL_OPN_2PTS017_0009_20140925_130421_20140925_145737.EUM.nc	-0.133	-0.148	0.089	3860	6392	0	2532	0	0
SRL_OPN_2PTS017_0012_20140925_145736_20140925_163716.EUM.nc	-0.142	-0.141	0.072	3384	5638	0	2252	0	2
SRL_OPN_2PTS017_0014_20140925_163715_20140925_181700.EUM.nc	-0.086	-0.128	0.095	3204	5607	0	2403	0	0
SRL_OPN_2PTS017_0016_20140925_181659_20140925_195617.EUM.nc	-0.134	-0.174	0.106	3284	5602	0	2318	0	0
SRL_OPN_2PTS017_0018_20140925_195615_20140925_213508.EUM.nc	-0.149	-0.166	0.096	3580	5504	0	1924	0	0
SRL_OPN_2PTS017_0020_20140925_213507_20140925_231318.EUM.nc	-0.103	-0.134	0.090	2349	5412	0	3063	0	0
SRL_OPN_2PTS017_0021_20140925_231317_20140926_005057.EUM.nc	-0.118	-0.170	0.119	3198	5523	0	2325	0	0
SRL_OPN_2PTS017_0023_20140926_005056_20140926_022917.EUM.nc	-0.135	-0.155	0.084	2945	5530	0	2585	0	0
SRL_OPN_2PTS017_0025_20140926_022916_20140926_040855.EUM.nc	-0.131	-0.138	0.077	2612	5505	0	2893	0	0
SRL_OPN_2PTS017_0027_20140926_040854_20140926_055020.EUM.nc	-0.135	-0.143	0.084	3565	5728	0	2163	0	0
SRL_OPN_2PTS017_0029_20140926_055019_20140926_073854.EUM.nc	-0.153	-0.173	0.100	4107	6170	0	2063	0	0
SRL_OPN_2PTS017_0032_20140926_073854_20140926_091712.EUM.nc	-0.159	-0.179	0.104	3500	5573	0	2073	0	0
SRL_OPN_2PTS017_0033_20140926_091712_20140926_105504.EUM.nc	-0.130	-0.161	0.107	2468	5539	0	3071	0	0
SRL_OPN_2PTS017_0035_20140926_105503_20140926_123310.EUM.nc	-0.119	-0.151	0.097	2502	5388	0	2886	0	0
SRL_OPN_2PTS017_0037_20140926_123309_20140926_160557.EUM.nc	-0.127	-0.145	0.089	7168	12002	0	4834	0	0
SRL_OPN_2PTS017_0042_20140926_160556_20140926_174543.EUM.nc	-0.091	-0.135	0.100	3025	5628	0	2603	0	0
SRL_OPN_2PTS017_0044_20140926_174542_20140926_192507.EUM.nc	-0.104	-0.161	0.107	3524	5651	0	2127	0	0
SRL_OPN_2PTS017_0046_20140926_192507_20140926_210412.EUM.nc	-0.159	-0.170	0.099	3645	5614	0	1969	0	0
SRL_OPN_2PTS017_0048_20140926_210412_20140926_224226.EUM.nc	-0.110	-0.144	0.096	2840	5369	0	2529	0	0
SRL_OPN_2PTS017_0049_20140926_224226_20140927_002016.EUM.nc	-0.102	-0.156	0.109	3088	5467	0	2379	0	0
SRL_OPN_2PTS017_0051_20140927_002015_20140927_015819.EUM.nc	-0.123	-0.167	0.105	3228	5543	0	2315	0	0
SRL_OPN_2PTS017_0053_20140927_015818_20140927_033720.EUM.nc	-0.145	-0.147	0.078	2840	5527	0	2687	0	0
SRL_OPN_2PTS017_0055_20140927_033720_20140927_051813.EUM.nc	-0.136	-0.142	0.082	2857	5591	0	2734	0	0
SRL_OPN_2PTS017_0057_20140927_051812_20140927_070755.EUM.nc	-0.136	-0.159	0.091	3778	6235	0	2457	0	0
SRL_OPN_2PTS017_0060_20140927_070754_20140927_084625.EUM.nc	-0.160	-0.182	0.100	4160	5614	0	1454	0	0
SRL_OPN_2PTS017_0062_20140927_084625_20140927_102414.EUM.nc	-0.104	-0.161	0.117	2823	5465	0	2642	0	0
SRL_OPN_2PTS017_0063_20140927_102413_20140927_120215.EUM.nc	-0.132	-0.173	0.108	2561	5518	0	2957	0	0
SRL_OPN_2PTS017_0065_20140927_120215_20140927_134114.EUM.nc	-0.136	-0.170	0.110	3097	5495	0	2398	0	0
SRL_OPN_2PTS017_0067_20140927_134113_20140927_153439.EUM.nc	-0.154	-0.157	0.089	4050	6389	0	2339	0	0
SRL_OPN_2PTS017_0070_20140927_153438_20140927_171417.EUM.nc	-0.094	-0.127	0.085	2922	5608	0	2686	0	0
SRL_OPN_2PTS017_0072_20140927_171416_20140927_185355.EUM.nc	-0.104	-0.159	0.110	3485	5585	0	2100	0	0

– Continued on next page

Table 9: Model Wet Troposphere Path Delay Statistics.

– Continued from previous page

File	Median	Mean	Std. Dev.	No. Obs.	Total Obs.	Default Lat/Lon	Flag (total)	Default (total)	3-Sigma Edited
SRL_OPN_2PTS017_0074_20140927_185354_20140927_203310.EUM.nc	-0.137	-0.171	0.117	3503	5579	0	2076	0	0
SRL_OPN_2PTS017_0076_20140927_203310_20140927_221138.EUM.nc	-0.101	-0.150	0.098	2999	5517	0	2518	0	0
SRL_OPN_2PTS017_0078_20140927_221137_20140927_234935.EUM.nc	-0.096	-0.138	0.095	2965	5484	0	2519	0	0
SRL_OPN_2PTS017_0079_20140927_234934_20140928_012728.EUM.nc	-0.125	-0.168	0.117	2994	5529	0	2535	0	0
SRL_OPN_2PTS017_0081_20140928_012727_20140928_030603.EUM.nc	-0.159	-0.156	0.087	2883	5562	0	2679	0	0
SRL_OPN_2PTS017_0083_20140928_030603_20140928_044620.EUM.nc	-0.135	-0.140	0.082	2760	5530	0	2770	0	0
SRL_OPN_2PTS017_0085_20140928_044619_20140928_062836.EUM.nc	-0.124	-0.143	0.083	3823	5808	0	1985	0	0
SRL_OPN_2PTS017_0087_20140928_062836_20140928_081527.EUM.nc	-0.132	-0.170	0.095	4322	6086	0	1764	0	0
SRL_OPN_2PTS017_0090_20140928_081526_20140928_095331.EUM.nc	-0.120	-0.173	0.122	3084	5465	0	2381	0	0
SRL_OPN_2PTS017_0091_20140928_095330_20140928_113125.EUM.nc	-0.130	-0.164	0.112	2243	5406	0	3163	0	0
SRL_OPN_2PTS017_0093_20140928_113125_20140928_131001.EUM.nc	-0.131	-0.168	0.119	2757	5480	0	2723	0	0
SRL_OPN_2PTS017_0095_20140928_131002_20140928_150318.EUM.nc	-0.144	-0.161	0.096	3929	6416	0	2487	0	0
SRL_OPN_2PTS017_0098_20140928_150317_20140928_164258.EUM.nc	-0.091	-0.134	0.085	3202	5608	0	2406	0	0
SRL_OPN_2PTS017_0100_20140928_164257_20140928_182241.EUM.nc	-0.099	-0.143	0.090	3346	5564	0	2218	0	0
SRL_OPN_2PTS017_0102_20140928_182240_20140928_200157.EUM.nc	-0.129	-0.172	0.112	3220	5582	0	2362	0	0
SRL_OPN_2PTS017_0104_20140928_200156_20140928_214046.EUM.nc	-0.158	-0.172	0.101	3465	5586	0	2121	0	0
SRL_OPN_2PTS017_0106_20140928_214046_20140928_231852.EUM.nc	-0.105	-0.140	0.096	2482	5369	0	2887	0	0
SRL_OPN_2PTS017_0107_20140928_231851_20140929_005633.EUM.nc	-0.108	-0.160	0.111	3052	5539	0	2487	0	0
SRL_OPN_2PTS017_0109_20140929_005632_20140929_023457.EUM.nc	-0.138	-0.158	0.105	2986	5552	0	2566	0	0
SRL_OPN_2PTS017_0111_20140929_023456_20140929_041439.EUM.nc	-0.133	-0.136	0.082	2613	5496	0	2883	0	0
SRL_OPN_2PTS017_0113_20140929_041439_20140929_055613.EUM.nc	-0.128	-0.152	0.090	3620	5735	0	2115	0	0
SRL_OPN_2PTS017_0115_20140929_055613_20140929_074432.EUM.nc	-0.136	-0.163	0.095	4109	6170	0	2061	0	0
SRL_OPN_2PTS017_0118_20140929_074432_20140929_092248.EUM.nc	-0.164	-0.182	0.113	3347	5522	0	2175	0	0
SRL_OPN_2PTS017_0119_20140929_092247_20140929_110041.EUM.nc	-0.119	-0.146	0.100	2259	5517	0	3258	0	0
SRL_OPN_2PTS017_0121_20140929_110040_20140929_123850.EUM.nc	-0.113	-0.155	0.111	2478	5393	0	2915	0	0
SRL_OPN_2PTS017_0123_20140929_123849_20140929_141820.EUM.nc	-0.119	-0.143	0.092	3389	5575	0	2186	0	0
SRL_OPN_2PTS017_0125_20140929_141819_20140929_161139.EUM.nc	-0.114	-0.137	0.082	4102	6395	0	2293	0	0
SRL_OPN_2PTS017_0128_20140929_161138_20140929_175125.EUM.nc	-0.101	-0.131	0.087	3093	5612	0	2519	0	0
SRL_OPN_2PTS017_0130_20140929_175124_20140929_193048.EUM.nc	-0.122	-0.169	0.113	3376	5571	0	2195	0	0
SRL_OPN_2PTS017_0132_20140929_193047_20140929_210950.EUM.nc	-0.163	-0.174	0.098	3495	5512	0	2017	0	0
SRL_OPN_2PTS017_0134_20140929_210949_20140929_224802.EUM.nc	-0.096	-0.137	0.102	2620	5480	0	2860	0	0
SRL_OPN_2PTS017_0135_20140929_224801_20140930_002551.EUM.nc	-0.102	-0.152	0.101	3139	5419	0	2280	0	0
SRL_OPN_2PTS017_0137_20140930_002551_20140930_020357.EUM.nc	-0.132	-0.158	0.110	3128	5526	0	2398	0	0
SRL_OPN_2PTS017_0139_20140930_020357_20140930_034302.EUM.nc	-0.146	-0.136	0.077	2771	5528	0	2757	0	0
SRL_OPN_2PTS017_0141_20140930_034301_20140930_052402.EUM.nc	-0.158	-0.149	0.089	2781	5593	0	2812	0	0
SRL_OPN_2PTS017_0181_20141001_131532_20141001_150901.EUM.nc	-0.149	-0.153	0.090	3965	6439	0	2474	0	0
SRL_OPN_2PTS017_0184_20141001_150901_20141001_164840.EUM.nc	-0.091	-0.130	0.093	3111	5583	0	2472	0	0
SRL_OPN_2PTS017_0186_20141001_164839_20141001_182822.EUM.nc	-0.115	-0.143	0.088	3266	5564	0	2298	0	0
SRL_OPN_2PTS017_0188_20141001_182821_20141001_200736.EUM.nc	-0.145	-0.172	0.109	3246	5594	0	2348	0	0

– Continued on next page

Table 9: Model Wet Troposphere Path Delay Statistics.

– Continued from previous page

File	Median	Mean	Std. Dev.	No. Obs.	Total Obs.	Default Lat/Lon	Flag (total)	Default (total)	3-Sigma Edited
SRL_OPN_2PTS017_0190_20141001_200735_20141001_214623.EUM.nc	-0.146	-0.163	0.099	3340	5533	0	2193	0	0
SRL_OPN_2PTS017_0192_20141001_214622_20141001_232427.EUM.nc	-0.104	-0.153	0.108	2521	5301	0	2780	0	0
SRL_OPN_2PTS017_0193_20141001_232426_20141002_010207.EUM.nc	-0.115	-0.156	0.117	2851	5511	0	2660	0	0
SRL_OPN_2PTS017_0195_20141002_010206_20141002_024034.EUM.nc	-0.153	-0.158	0.098	2915	5550	0	2635	0	0
SRL_OPN_2PTS017_0197_20141002_024033_20141002_042025.EUM.nc	-0.105	-0.115	0.053	2588	5541	0	2855	0	98
SRL_OPN_2PTS017_0199_20141002_042024_20141002_060204.EUM.nc	-0.145	-0.164	0.087	3697	5746	0	2049	0	0
SRL_OPN_2PTS017_0201_20141002_060204_20141002_075009.EUM.nc	-0.140	-0.161	0.096	4165	6148	0	1983	0	0
SRL_OPN_2PTS017_0204_20141002_075009_20141002_092822.EUM.nc	-0.136	-0.178	0.118	3239	5513	0	2274	0	0
SRL_OPN_2PTS017_0205_20141002_092821_20141002_110615.EUM.nc	-0.144	-0.165	0.104	2327	5499	0	3172	0	0
SRL_OPN_2PTS017_0207_20141002_110615_20141002_124427.EUM.nc	-0.115	-0.157	0.110	2488	5374	0	2886	0	0
SRL_OPN_2PTS017_0209_20141002_124426_20141002_143743.EUM.nc	-0.130	-0.140	0.091	3798	6362	0	2564	0	0
SRL_OPN_2PTS017_0212_20141002_143742_20141002_161721.EUM.nc	-0.121	-0.143	0.088	3692	5635	0	1943	0	0
SRL_OPN_2PTS017_0214_20141002_161721_20141002_175705.EUM.nc	-0.108	-0.135	0.087	3080	5556	0	2476	0	0
SRL_OPN_2PTS017_0216_20141002_175705_20141002_193628.EUM.nc	-0.127	-0.165	0.102	3382	5634	0	2252	0	0
SRL_OPN_2PTS017_0218_20141002_193626_20141002_211527.EUM.nc	-0.141	-0.162	0.103	3457	5479	0	2022	0	0
SRL_OPN_2PTS017_0220_20141002_211526_20141002_225344.EUM.nc	-0.119	-0.157	0.100	2574	5474	0	2900	0	0
SRL_OPN_2PTS017_0221_20141002_225343_20141003_003125.EUM.nc	-0.125	-0.153	0.101	3223	5465	0	2242	0	0
SRL_OPN_2PTS017_0223_20141003_003125_20141003_020933.EUM.nc	-0.121	-0.153	0.104	3012	5529	0	2517	0	0
SRL_OPN_2PTS017_0225_20141003_020933_20141003_034844.EUM.nc	-0.124	-0.135	0.079	2727	5508	0	2774	0	7
SRL_OPN_2PTS017_0227_20141003_034843_20141003_052951.EUM.nc	-0.135	-0.154	0.083	2767	5586	0	2819	0	0
SRL_OPN_2PTS017_0229_20141003_052950_20141003_071911.EUM.nc	-0.129	-0.154	0.094	3959	6210	0	2251	0	0
SRL_OPN_2PTS017_0232_20141003_071910_20141003_085737.EUM.nc	-0.126	-0.167	0.112	4017	5607	0	1590	0	0
SRL_OPN_2PTS017_0233_20141003_085736_20141003_103523.EUM.nc	-0.148	-0.171	0.125	2516	5487	0	2971	0	0
SRL_OPN_2PTS017_0235_20141003_103522_20141003_121329.EUM.nc	-0.118	-0.156	0.102	2596	5388	0	2792	0	0
SRL_OPN_2PTS017_0237_20141003_121329_20141003_135237.EUM.nc	-0.121	-0.158	0.101	3172	5521	0	2349	0	0
SRL_OPN_2PTS017_0239_20141003_135237_20141003_154602.EUM.nc	-0.116	-0.135	0.089	4101	6419	0	2318	0	0
SRL_OPN_2PTS017_0242_20141003_154601_20141003_172539.EUM.nc	-0.118	-0.140	0.081	2824	5433	0	2609	0	0
SRL_OPN_2PTS017_0244_20141003_172538_20141003_190515.EUM.nc	-0.137	-0.158	0.098	3426	5639	0	2213	0	0
SRL_OPN_2PTS017_0246_20141003_190514_20141003_204427.EUM.nc	-0.141	-0.177	0.118	3759	5616	0	1857	0	0
SRL_OPN_2PTS017_0248_20141003_204426_20141003_222249.EUM.nc	-0.096	-0.149	0.098	2987	5396	0	2409	0	0
SRL_OPN_2PTS017_0250_20141003_222248_20141004_000043.EUM.nc	-0.105	-0.150	0.102	3116	5511	0	2395	0	0
SRL_OPN_2PTS017_0251_20141004_000042_20141004_013840.EUM.nc	-0.123	-0.162	0.111	3138	5559	0	2421	0	0
SRL_OPN_2PTS017_0253_20141004_013839_20141004_031724.EUM.nc	-0.144	-0.158	0.092	2780	5570	0	2790	0	0
SRL_OPN_2PTS017_0255_20141004_031724_20141004_045753.EUM.nc	-0.136	-0.142	0.065	2806	5477	0	2614	0	57
SRL_OPN_2PTS017_0257_20141004_045753_20141004_064026.EUM.nc	-0.109	-0.141	0.092	3871	5830	0	1959	0	0
SRL_OPN_2PTS017_0259_20141004_064025_20141004_082648.EUM.nc	-0.129	-0.157	0.101	4411	6064	0	1653	0	0
SRL_OPN_2PTS017_0262_20141004_082647_20141004_100440.EUM.nc	-0.111	-0.166	0.118	2965	5447	0	2482	0	0
SRL_OPN_2PTS017_0263_20141004_100439_20141004_114237.EUM.nc	-0.112	-0.152	0.100	2459	5403	0	2944	0	0
SRL_OPN_2PTS017_0265_20141004_114237_20141004_132119.EUM.nc	-0.109	-0.180	0.117	2933	5378	0	2445	0	0

– Continued on next page

Table 9: Model Wet Troposphere Path Delay Statistics.

– Continued from previous page

File	Median	Mean	Std. Dev.	No. Obs.	Total Obs.	Default Lat/Lon	Flag (total)	Default (total)	3-Sigma Edited
SRL_OPN_2PTS017_0267_20141004_132119_20141004_151441.EUM.nc	-0.119	-0.146	0.098	3957	6414	0	2457	0	0
SRL_OPN_2PTS017_0270_20141004_151440_20141004_165420.EUM.nc	-0.111	-0.138	0.090	3001	5595	0	2594	0	0
SRL_OPN_2PTS017_0272_20141004_165419_20141004_183400.EUM.nc	-0.121	-0.154	0.098	3299	5442	0	2143	0	0
SRL_OPN_2PTS017_0274_20141004_183400_20141004_201321.EUM.nc	-0.130	-0.169	0.114	3362	5560	0	2198	0	0
SRL_OPN_2PTS017_0276_20141004_201320_20141004_215158.EUM.nc	-0.120	-0.149	0.094	3354	5532	0	2178	0	0
SRL_OPN_2PTS017_0278_20141004_215157_20141004_233000.EUM.nc	-0.108	-0.145	0.094	2501	5315	0	2814	0	0
SRL_OPN_2PTS017_0279_20141004_233000_20141005_010749.EUM.nc	-0.095	-0.141	0.103	2784	5516	0	2732	0	0
SRL_OPN_2PTS017_0281_20141005_010749_20141005_024611.EUM.nc	-0.146	-0.171	0.105	2866	5525	0	2659	0	0
SRL_OPN_2PTS017_0283_20141005_024610_20141005_042605.EUM.nc	-0.124	-0.140	0.069	2694	5468	0	2725	0	49
SRL_OPN_2PTS017_0285_20141005_042604_20141005_060754.EUM.nc	-0.105	-0.144	0.092	3682	5736	0	2054	0	0
SRL_OPN_2PTS017_0287_20141005_060753_20141005_075551.EUM.nc	-0.154	-0.163	0.101	4137	6121	0	1984	0	0
SRL_OPN_2PTS017_0290_20141005_075550_20141005_093354.EUM.nc	-0.134	-0.174	0.114	3146	5475	0	2329	0	0
SRL_OPN_2PTS017_0291_20141005_093353_20141005_111147.EUM.nc	-0.139	-0.158	0.094	2277	5452	0	3175	0	0
SRL_OPN_2PTS017_0293_20141005_111146_20141005_125010.EUM.nc	-0.115	-0.151	0.099	2549	5261	0	2712	0	0
SRL_OPN_2PTS017_0295_20141005_125009_20141005_144320.EUM.nc	-0.125	-0.145	0.096	3765	6348	0	2583	0	0
SRL_OPN_2PTS017_0298_20141005_144319_20141005_162258.EUM.nc	-0.126	-0.145	0.083	3514	5642	0	2128	0	0
SRL_OPN_2PTS017_0300_20141005_162257_20141005_180243.EUM.nc	-0.091	-0.132	0.083	3090	5631	0	2541	0	0
SRL_OPN_2PTS017_0302_20141005_180242_20141005_194212.EUM.nc	-0.145	-0.167	0.109	3353	5619	0	2266	0	0
SRL_OPN_2PTS017_0304_20141005_194211_20141005_212102.EUM.nc	-0.125	-0.163	0.100	3447	5499	0	2052	0	0
SRL_OPN_2PTS017_0306_20141005_212101_20141005_225916.EUM.nc	-0.098	-0.158	0.115	2430	5467	0	3037	0	0
SRL_OPN_2PTS017_0307_20141005_225915_20141006_003704.EUM.nc	-0.116	-0.149	0.104	3296	5499	0	2203	0	0
SRL_OPN_2PTS017_0309_20141006_003704_20141006_021508.EUM.nc	-0.137	-0.163	0.095	3001	5540	0	2539	0	0
SRL_OPN_2PTS017_0311_20141006_021507_20141006_035433.EUM.nc	-0.125	-0.138	0.068	2584	5546	0	2962	0	0
SRL_OPN_2PTS017_0313_20141006_035432_20141006_053537.EUM.nc	-0.119	-0.139	0.081	2844	5565	0	2721	0	0
SRL_OPN_2PTS017_0315_20141006_053537_20141006_072453.EUM.nc	-0.144	-0.152	0.095	4077	6219	0	2142	0	0
SRL_OPN_2PTS017_0318_20141006_072453_20141006_090309.EUM.nc	-0.157	-0.172	0.102	3887	5588	0	1701	0	0
SRL_OPN_2PTS017_0319_20141006_090308_20141006_104102.EUM.nc	-0.157	-0.170	0.095	2663	5513	0	2850	0	0
SRL_OPN_2PTS017_0321_20141006_104101_20141006_121902.EUM.nc	-0.113	-0.155	0.101	2602	5491	0	2889	0	0
SRL_OPN_2PTS017_0323_20141006_121902_20141006_133940.EUM.nc	-0.056	-0.065	0.024	485	1247	0	762	0	0
SRL_OPN_2PTS017_0414_20141009_162745_20141009_223359.EUM.nc	-0.123	-0.159	0.104	12717	19933	0	7216	0	0
SRL_OPN_2PTS017_0421_20141009_223359_20141010_001150.EUM.nc	-0.109	-0.151	0.111	3142	5265	0	2123	0	0
SRL_OPN_2PTS017_0423_20141010_001149_20141010_014950.EUM.nc	-0.135	-0.152	0.099	3238	5342	0	2104	0	0
SRL_OPN_2PTS017_0425_20141010_014949_20141010_032850.EUM.nc	-0.168	-0.169	0.081	2841	5209	0	2368	0	0
SRL_OPN_2PTS017_0427_20141010_032850_20141010_050925.EUM.nc	-0.139	-0.149	0.093	2765	5367	0	2602	0	0
SRL_OPN_2PTS017_0429_20141010_050924_20141010_065920.EUM.nc	-0.125	-0.164	0.096	3720	6031	0	2311	0	0
SRL_OPN_2PTS017_0432_20141010_065920_20141010_083755.EUM.nc	-0.152	-0.164	0.093	4416	5592	0	1176	0	0
SRL_OPN_2PTS017_0434_20141010_083755_20141010_101552.EUM.nc	-0.130	-0.181	0.123	2819	5327	0	2508	0	0
SRL_OPN_2PTS017_0435_20141010_101551_20141010_115344.EUM.nc	-0.145	-0.159	0.107	2575	5229	0	2654	0	0
SRL_OPN_2PTS017_0437_20141010_115344_20141010_133235.EUM.nc	-0.146	-0.172	0.109	3012	5014	0	2002	0	0

– Continued on next page

Table 9: Model Wet Troposphere Path Delay Statistics.

– Continued from previous page

File	Median	Mean	Std. Dev.	No. Obs.	Total Obs.	Default Lat/Lon	Flag (total)	Default (total)	3-Sigma Edited
SRL_OPN_2PTS017_0439_20141010_133235_20141010_152557.EUM.nc	-0.146	-0.148	0.088	3846	6123	0	2277	0	0
SRL_OPN_2PTS017_0442_20141010_152557_20141010_170543.EUM.nc	-0.104	-0.141	0.094	2797	5280	0	2483	0	0
SRL_OPN_2PTS017_0444_20141010_170542_20141010_184522.EUM.nc	-0.107	-0.154	0.100	3287	5486	0	2199	0	0
SRL_OPN_2PTS017_0446_20141010_184522_20141010_202431.EUM.nc	-0.135	-0.176	0.107	3399	5377	0	1978	0	0
SRL_OPN_2PTS017_0448_20141010_202431_20141010_220310.EUM.nc	-0.097	-0.138	0.092	3070	5158	0	2088	0	0
SRL_OPN_2PTS017_0450_20141010_220310_20141010_234109.EUM.nc	-0.084	-0.128	0.101	2748	5225	0	2477	0	0
SRL_OPN_2PTS017_0451_20141010_234109_20141011_011852.EUM.nc	-0.135	-0.166	0.099	2986	5340	0	2354	0	0
SRL_OPN_2PTS017_0453_20141011_011851_20141011_025727.EUM.nc	-0.140	-0.155	0.090	2830	5372	0	2542	0	0
SRL_OPN_2PTS017_0455_20141011_025727_20141011_043735.EUM.nc	-0.135	-0.146	0.080	2671	5231	0	2560	0	0
SRL_OPN_2PTS017_0457_20141011_043735_20141011_061940.EUM.nc	-0.120	-0.161	0.093	3749	5789	0	2040	0	0
SRL_OPN_2PTS017_0459_20141011_061939_20141011_080705.EUM.nc	-0.147	-0.165	0.097	4226	6099	0	1873	0	0
SRL_OPN_2PTS017_0462_20141011_080704_20141011_094503.EUM.nc	-0.138	-0.179	0.118	3077	5547	0	2470	0	0
SRL_OPN_2PTS017_0463_20141011_094503_20141011_112257.EUM.nc	-0.114	-0.153	0.115	2168	5400	0	3232	0	0
SRL_OPN_2PTS017_0465_20141011_112256_20141011_130127.EUM.nc	-0.125	-0.159	0.102	2684	5422	0	2738	0	0
SRL_OPN_2PTS017_0467_20141011_130126_20141011_145442.EUM.nc	-0.126	-0.146	0.100	3720	6382	0	2662	0	0
SRL_OPN_2PTS017_0470_20141011_145442_20141011_163420.EUM.nc	-0.149	-0.147	0.083	3303	5651	0	2348	0	0
SRL_OPN_2PTS017_0472_20141011_163420_20141011_181404.EUM.nc	-0.107	-0.148	0.101	3086	5641	0	2555	0	0
SRL_OPN_2PTS017_0474_20141011_181404_20141011_195322.EUM.nc	-0.127	-0.166	0.102	3259	5597	0	2338	0	0
SRL_OPN_2PTS017_0476_20141011_195322_20141011_213215.EUM.nc	-0.134	-0.163	0.109	3592	5451	0	1859	0	0
SRL_OPN_2PTS017_0478_20141011_213214_20141011_231026.EUM.nc	-0.098	-0.139	0.106	2285	5380	0	3095	0	0
SRL_OPN_2PTS017_0479_20141011_231024_20141012_004805.EUM.nc	-0.137	-0.174	0.101	3192	5507	0	2315	0	0
SRL_OPN_2PTS017_0481_20141012_004804_20141012_022622.EUM.nc	-0.129	-0.144	0.089	2958	5528	0	2570	0	0
SRL_OPN_2PTS017_0483_20141012_022621_20141012_040557.EUM.nc	-0.126	-0.150	0.091	2619	5488	0	2869	0	0
SRL_OPN_2PTS017_0485_20141012_040558_20141012_054718.EUM.nc	-0.150	-0.165	0.094	3471	5704	0	2233	0	0
SRL_OPN_2PTS017_0487_20141012_054718_20141012_073600.EUM.nc	-0.128	-0.159	0.091	4074	6178	0	2104	0	0
SRL_OPN_2PTS017_0490_20141012_073600_20141012_091418.EUM.nc	-0.153	-0.165	0.104	3583	5586	0	2003	0	0
SRL_OPN_2PTS017_0491_20141012_091417_20141012_105211.EUM.nc	-0.140	-0.162	0.099	2468	5538	0	3070	0	0
SRL_OPN_2PTS017_0493_20141012_105211_20141012_123017.EUM.nc	-0.101	-0.144	0.102	2525	5371	0	2846	0	0
SRL_OPN_2PTS017_0495_20141012_123017_20141012_140939.EUM.nc	-0.118	-0.139	0.094	3250	5592	0	2342	0	0
SRL_OPN_2PTS017_0497_20141012_140939_20141012_160301.EUM.nc	-0.171	-0.159	0.093	3632	6406	0	2774	0	0
SRL_OPN_2PTS017_0500_20141012_160300_20141012_174246.EUM.nc	-0.129	-0.157	0.103	2928	5657	0	2729	0	0
SRL_OPN_2PTS017_0502_20141012_174246_20141012_192212.EUM.nc	-0.110	-0.147	0.098	3472	5613	0	2141	0	0
SRL_OPN_2PTS017_0504_20141012_192211_20141012_210117.EUM.nc	-0.153	-0.169	0.099	3615	5588	0	1973	0	0
SRL_OPN_2PTS017_0506_20141012_210117_20141012_223941.EUM.nc	-0.095	-0.140	0.099	2829	5390	0	2561	0	0
SRL_OPN_2PTS017_0507_20141012_223940_20141013_001734.EUM.nc	-0.102	-0.145	0.110	3109	5472	0	2363	0	0
SRL_OPN_2PTS017_0509_20141013_001733_20141013_015536.EUM.nc	-0.126	-0.147	0.100	3198	5514	0	2316	0	0
SRL_OPN_2PTS017_0511_20141013_015536_20141013_033433.EUM.nc	-0.162	-0.149	0.082	2849	5516	0	2667	0	0
SRL_OPN_2PTS017_0513_20141013_033433_20141013_051525.EUM.nc	-0.138	-0.150	0.086	2866	5566	0	2700	0	0
SRL_OPN_2PTS017_0515_20141013_051524_20141013_070510.EUM.nc	-0.115	-0.156	0.093	3734	6206	0	2472	0	0

– Continued on next page

Table 9: Model Wet Troposphere Path Delay Statistics.

– Continued from previous page

File	Median	Mean	Std. Dev.	No. Obs.	Total Obs.	Default Lat/Lon	Flag (total)	Default (total)	3-Sigma Edited
SRL_OPN_2PTS017_0518_20141013_070509_20141013_084343.EUM.nc	-0.150	-0.164	0.101	4212	5612	0	1400	0	0
SRL_OPN_2PTS017_0520_20141013_084343_20141013_102129.EUM.nc	-0.110	-0.166	0.118	2726	5433	0	2707	0	0
SRL_OPN_2PTS017_0521_20141013_102128_20141013_115932.EUM.nc	-0.128	-0.165	0.112	2592	5485	0	2893	0	0
SRL_OPN_2PTS017_0523_20141013_115932_20141013_133828.EUM.nc	-0.128	-0.165	0.109	3033	5442	0	2409	0	0
SRL_OPN_2PTS017_0525_20141013_133826_20141013_153151.EUM.nc	-0.139	-0.148	0.095	3830	6395	0	2565	0	0
SRL_OPN_2PTS017_0528_20141013_153150_20141013_171138.EUM.nc	-0.150	-0.152	0.090	2808	5608	0	2800	0	0
SRL_OPN_2PTS017_0530_20141013_171137_20141013_185108.EUM.nc	-0.132	-0.157	0.095	3357	5559	0	2202	0	0
SRL_OPN_2PTS017_0532_20141013_185107_20141013_203025.EUM.nc	-0.147	-0.169	0.103	3429	5585	0	2156	0	0
SRL_OPN_2PTS017_0534_20141013_203024_20141013_220852.EUM.nc	-0.100	-0.151	0.109	3022	5479	0	2457	0	0
SRL_OPN_2PTS017_0536_20141013_220851_20141013_234650.EUM.nc	-0.094	-0.133	0.097	2916	5525	0	2609	0	0
SRL_OPN_2PTS017_0537_20141013_234650_20141014_012443.EUM.nc	-0.127	-0.164	0.106	2937	5532	0	2595	0	0
SRL_OPN_2PTS017_0539_20141014_012442_20141014_030315.EUM.nc	-0.150	-0.151	0.087	2801	5589	0	2788	0	0
SRL_OPN_2PTS017_0541_20141014_030315_20141014_044330.EUM.nc	-0.130	-0.143	0.084	2776	5550	0	2774	0	0
SRL_OPN_2PTS017_0543_20141014_044329_20141014_062542.EUM.nc	-0.104	-0.145	0.096	3792	5800	0	2008	0	0
SRL_OPN_2PTS017_0545_20141014_062541_20141014_081249.EUM.nc	-0.157	-0.167	0.094	4287	6096	0	1809	0	0
SRL_OPN_2PTS017_0548_20141014_081249_20141014_095045.EUM.nc	-0.140	-0.167	0.102	2997	5448	0	2451	0	0
SRL_OPN_2PTS017_0549_20141014_095046_20141014_112839.EUM.nc	-0.096	-0.139	0.105	2196	5402	0	3206	0	0
SRL_OPN_2PTS017_0551_20141014_112838_20141014_130714.EUM.nc	-0.140	-0.166	0.101	2764	5485	0	2721	0	0
SRL_OPN_2PTS017_0553_20141014_130713_20141014_150031.EUM.nc	-0.124	-0.138	0.088	3721	6360	0	2639	0	0
SRL_OPN_2PTS017_0556_20141014_150029_20141014_164009.EUM.nc	-0.149	-0.147	0.087	3160	5647	0	2487	0	0
SRL_OPN_2PTS017_0558_20141014_164009_20141014_181951.EUM.nc	-0.114	-0.146	0.103	3126	5529	0	2403	0	0
SRL_OPN_2PTS017_0560_20141014_181951_20141014_195907.EUM.nc	-0.116	-0.160	0.106	3231	5552	0	2321	0	0
SRL_OPN_2PTS017_0562_20141014_195907_20141014_213759.EUM.nc	-0.131	-0.151	0.096	3471	5576	0	2105	0	0
SRL_OPN_2PTS017_0564_20141014_213758_20141014_231606.EUM.nc	-0.094	-0.133	0.096	2370	5367	0	2997	0	0
SRL_OPN_2PTS017_0565_20141014_231605_20141015_005346.EUM.nc	-0.136	-0.158	0.106	3095	5533	0	2438	0	0
SRL_OPN_2PTS017_0567_20141015_005345_20141015_023208.EUM.nc	-0.137	-0.150	0.096	2986	5542	0	2556	0	0
SRL_OPN_2PTS017_0569_20141015_023207_20141015_041147.EUM.nc	-0.135	-0.146	0.076	2613	5512	0	2899	0	0
SRL_OPN_2PTS017_0571_20141015_041147_20141015_055316.EUM.nc	-0.130	-0.154	0.097	3574	5712	0	2138	0	0
SRL_OPN_2PTS017_0573_20141015_055315_20141015_074143.EUM.nc	-0.134	-0.168	0.094	4083	6165	0	2082	0	0
SRL_OPN_2PTS017_0576_20141015_074142_20141015_091959.EUM.nc	-0.157	-0.170	0.108	3382	5553	0	2171	0	0
SRL_OPN_2PTS017_0577_20141015_091958_20141015_105752.EUM.nc	-0.107	-0.150	0.106	2378	5497	0	3119	0	0
SRL_OPN_2PTS017_0579_20141015_105751_20141015_123559.EUM.nc	-0.128	-0.153	0.103	2416	5358	0	2942	0	0
SRL_OPN_2PTS017_0581_20141015_123559_20141015_141528.EUM.nc	-0.126	-0.153	0.098	3309	5546	0	2237	0	0
SRL_OPN_2PTS017_0583_20141015_141528_20141015_160847.EUM.nc	-0.153	-0.155	0.092	3713	6367	0	2654	0	0
SRL_OPN_2PTS017_0586_20141015_160847_20141015_174833.EUM.nc	-0.123	-0.150	0.103	2956	5606	0	2650	0	0
SRL_OPN_2PTS017_0588_20141015_174833_20141015_192757.EUM.nc	-0.118	-0.153	0.102	3358	5634	0	2276	0	0
SRL_OPN_2PTS017_0590_20141015_192756_20141015_210700.EUM.nc	-0.134	-0.155	0.095	3482	5555	0	2073	0	0
SRL_OPN_2PTS017_0592_20141015_210659_20141015_224521.EUM.nc	-0.125	-0.153	0.096	2642	5359	0	2717	0	0
SRL_OPN_2PTS017_0593_20141015_224520_20141016_002302.EUM.nc	-0.116	-0.150	0.106	3103	5461	0	2358	0	0

– Continued on next page

Table 9: Model Wet Troposphere Path Delay Statistics.

– Continued from previous page

File	Median	Mean	Std. Dev.	No. Obs.	Total Obs.	Default Lat/Lon	Flag (total)	Default (total)	3-Sigma Edited
SRL_OPN_2PTS017_0595_20141016_002301_20141016_020106.EUM.nc	-0.128	-0.154	0.104	3150	5541	0	2391	0	0
SRL_OPN_2PTS017_0597_20141016_020106_20141016_034009.EUM.nc	-0.161	-0.153	0.073	2767	5512	0	2745	0	0
SRL_OPN_2PTS017_0599_20141016_034008_20141016_052105.EUM.nc	-0.148	-0.148	0.098	2861	5591	0	2730	0	0
SRL_OPN_2PTS017_0601_20141016_052104_20141016_071041.EUM.nc	-0.133	-0.157	0.086	3738	6220	0	2482	0	0
SRL_OPN_2PTS017_0604_20141016_071041_20141016_084911.EUM.nc	-0.132	-0.163	0.108	4146	5610	0	1464	0	0
SRL_OPN_2PTS017_0605_20141016_084911_20141016_102707.EUM.nc	-0.135	-0.166	0.101	2770	5453	0	2683	0	0
SRL_OPN_2PTS017_0607_20141016_102706_20141016_120502.EUM.nc	-0.115	-0.164	0.110	2584	5470	0	2886	0	0
SRL_OPN_2PTS017_0609_20141016_120500_20141016_134401.EUM.nc	-0.161	-0.170	0.103	3062	5344	0	2282	0	0
SRL_OPN_2PTS017_0611_20141016_134401_20141016_153726.EUM.nc	-0.154	-0.155	0.091	3822	6390	0	2568	0	0
SRL_OPN_2PTS017_0614_20141016_153725_20141016_171713.EUM.nc	-0.095	-0.138	0.099	2723	5586	0	2863	0	0
SRL_OPN_2PTS017_0616_20141016_171712_20141016_185642.EUM.nc	-0.123	-0.156	0.104	3339	5543	0	2204	0	0
SRL_OPN_2PTS017_0618_20141016_185642_20141016_203556.EUM.nc	-0.135	-0.159	0.100	3478	5593	0	2115	0	0
SRL_OPN_2PTS017_0620_20141016_203555_20141016_221422.EUM.nc	-0.120	-0.157	0.096	2942	5481	0	2539	0	0
SRL_OPN_2PTS017_0622_20141016_221421_20141016_235218.EUM.nc	-0.113	-0.138	0.098	2936	5487	0	2551	0	0
SRL_OPN_2PTS017_0623_20141016_235218_20141017_013011.EUM.nc	-0.141	-0.164	0.097	3032	5530	0	2498	0	0
SRL_OPN_2PTS017_0625_20141017_013010_20141017_030849.EUM.nc	-0.151	-0.157	0.080	2775	5548	0	2773	0	0
SRL_OPN_2PTS017_0627_20141017_030848_20141017_044908.EUM.nc	-0.144	-0.148	0.093	2805	5508	0	2703	0	0
SRL_OPN_2PTS017_0629_20141017_044908_20141017_063128.EUM.nc	-0.123	-0.150	0.086	3825	5793	0	1968	0	0
SRL_OPN_2PTS017_0631_20141017_063127_20141017_081818.EUM.nc	-0.122	-0.156	0.106	4348	6098	0	1750	0	0
SRL_OPN_2PTS017_0634_20141017_081817_20141017_095612.EUM.nc	-0.146	-0.168	0.098	2996	5438	0	2442	0	0
SRL_OPN_2PTS017_0635_20141017_095612_20141017_113407.EUM.nc	-0.126	-0.158	0.104	2337	5385	0	3048	0	0
SRL_OPN_2PTS017_0637_20141017_113407_20141017_131246.EUM.nc	-0.163	-0.174	0.105	2800	5465	0	2665	0	0
SRL_OPN_2PTS017_0639_20141017_131245_20141017_150604.EUM.nc	-0.136	-0.152	0.087	3634	6385	0	2751	0	0
SRL_OPN_2PTS017_0642_20141017_150603_20141017_164542.EUM.nc	-0.102	-0.142	0.101	2951	5604	0	2653	0	0
SRL_OPN_2PTS017_0644_20141017_164541_20141017_182524.EUM.nc	-0.114	-0.139	0.098	3223	5554	0	2331	0	0
SRL_OPN_2PTS017_0646_20141017_182523_20141017_200447.EUM.nc	-0.123	-0.163	0.101	3156	5582	0	2426	0	0
SRL_OPN_2PTS017_0648_20141017_200448_20141017_214327.EUM.nc	-0.138	-0.169	0.097	3295	5519	0	2224	0	0
SRL_OPN_2PTS017_0650_20141017_214327_20141017_232133.EUM.nc	-0.124	-0.140	0.101	2452	5373	0	2921	0	0
SRL_OPN_2PTS017_0651_20141017_232133_20141018_005922.EUM.nc	-0.121	-0.162	0.103	3031	5535	0	2504	0	0
SRL_OPN_2PTS017_0653_20141018_005921_20141018_023737.EUM.nc	-0.162	-0.159	0.097	2945	5555	0	2610	0	0
SRL_OPN_2PTS017_0655_20141018_023738_20141018_041724.EUM.nc	-0.151	-0.144	0.079	2686	5497	0	2811	0	0
SRL_OPN_2PTS017_0657_20141018_041723_20141018_055858.EUM.nc	-0.115	-0.151	0.097	3620	5729	0	2109	0	0
SRL_OPN_2PTS017_0659_20141018_055858_20141018_074721.EUM.nc	-0.116	-0.150	0.093	4124	6147	0	2023	0	0
SRL_OPN_2PTS017_0662_20141018_074720_20141018_092526.EUM.nc	-0.172	-0.175	0.101	3228	5519	0	2291	0	0
SRL_OPN_2PTS017_0663_20141018_092526_20141018_110318.EUM.nc	-0.122	-0.143	0.094	2287	5517	0	3230	0	0
SRL_OPN_2PTS017_0665_20141018_110317_20141018_124137.EUM.nc	-0.129	-0.166	0.111	2447	5349	0	2902	0	0
SRL_OPN_2PTS017_0667_20141018_124136_20141018_142103.EUM.nc	-0.136	-0.156	0.092	3375	5534	0	2159	0	0
SRL_OPN_2PTS017_0669_20141018_142103_20141018_161420.EUM.nc	-0.126	-0.138	0.092	3641	6384	0	2743	0	0
SRL_OPN_2PTS017_0672_20141018_161420_20141018_175405.EUM.nc	-0.112	-0.133	0.092	2898	5613	0	2715	0	0

– Continued on next page

Table 9: Model Wet Troposphere Path Delay Statistics.

– Continued from previous page

File	Median	Mean	Std. Dev.	No. Obs.	Total Obs.	Default Lat/Lon	Flag (total)	Default (total)	3-Sigma Edited
SRL_OPN_2PTS017_0674_20141018_175404_20141018_193328.EUM.nc	-0.133	-0.163	0.099	3293	5628	0	2335	0	0
SRL_OPN_2PTS017_0676_20141018_193327_20141018_211228.EUM.nc	-0.147	-0.168	0.092	3357	5453	0	2096	0	0
SRL_OPN_2PTS017_0678_20141018_211227_20141018_225048.EUM.nc	-0.116	-0.150	0.103	2446	5425	0	2979	0	0
SRL_OPN_2PTS017_0679_20141018_225047_20141019_002828.EUM.nc	-0.135	-0.164	0.098	3130	5437	0	2307	0	0
SRL_OPN_2PTS017_0681_20141019_002827_20141019_020635.EUM.nc	-0.131	-0.148	0.101	3030	5541	0	2511	0	0
SRL_OPN_2PTS017_0683_20141019_020634_20141019_034551.EUM.nc	-0.157	-0.149	0.083	2729	5564	0	2835	0	0
SRL_OPN_2PTS017_0685_20141019_034551_20141019_052647.EUM.nc	-0.106	-0.130	0.081	2766	5585	0	2819	0	0
SRL_OPN_2PTS017_0687_20141019_052646_20141019_071611.EUM.nc	-0.128	-0.161	0.092	3847	6212	0	2365	0	0
SRL_OPN_2PTS017_0690_20141019_071610_20141019_085438.EUM.nc	-0.152	-0.173	0.113	4029	5608	0	1579	0	0
SRL_OPN_2PTS017_0691_20141019_085438_20141019_103233.EUM.nc	-0.138	-0.159	0.100	2584	5531	0	2947	0	0
SRL_OPN_2PTS017_0693_20141019_103233_20141019_121030.EUM.nc	-0.141	-0.173	0.109	2493	5429	0	2936	0	0
SRL_OPN_2PTS017_0695_20141019_121029_20141019_134935.EUM.nc	-0.135	-0.158	0.093	3101	5464	0	2363	0	0
SRL_OPN_2PTS017_0697_20141019_134934_20141019_154258.EUM.nc	-0.127	-0.136	0.086	3677	6389	0	2712	0	0
SRL_OPN_2PTS017_0700_20141019_154258_20141019_172245.EUM.nc	-0.123	-0.138	0.087	2719	5530	0	2811	0	0
SRL_OPN_2PTS017_0702_20141019_172244_20141019_190212.EUM.nc	-0.145	-0.165	0.104	3297	5614	0	2317	0	0
SRL_OPN_2PTS017_0704_20141019_190211_20141019_204125.EUM.nc	-0.137	-0.164	0.096	3631	5598	0	1967	0	0
SRL_OPN_2PTS017_0706_20141019_204125_20141019_221958.EUM.nc	-0.129	-0.162	0.103	2894	5376	0	2482	0	0
SRL_OPN_2PTS017_0708_20141019_221957_20141019_235744.EUM.nc	-0.126	-0.156	0.099	3043	5503	0	2460	0	0
SRL_OPN_2PTS017_0709_20141019_235743_20141020_013539.EUM.nc	-0.118	-0.149	0.106	3145	5540	0	2395	0	0
SRL_OPN_2PTS017_0711_20141020_013538_20141020_031420.EUM.nc	-0.149	-0.149	0.082	2701	5541	0	2840	0	0
SRL_OPN_2PTS017_0713_20141020_031420_20141020_045447.EUM.nc	-0.116	-0.135	0.081	2841	5547	0	2706	0	0
SRL_OPN_2PTS017_0715_20141020_045446_20141020_063725.EUM.nc	-0.137	-0.152	0.087	3850	5824	0	1974	0	0
SRL_OPN_2PTS017_0717_20141020_063724_20141020_082346.EUM.nc	-0.140	-0.160	0.099	4328	6071	0	1743	0	0
SRL_OPN_2PTS017_0720_20141020_082345_20141020_100140.EUM.nc	-0.114	-0.148	0.095	2960	5438	0	2478	0	0
SRL_OPN_2PTS017_0721_20141020_100139_20141020_113935.EUM.nc	-0.132	-0.173	0.108	2386	5404	0	3018	0	0
SRL_OPN_2PTS017_0723_20141020_113934_20141020_131817.EUM.nc	-0.131	-0.163	0.104	2873	5403	0	2530	0	0
SRL_OPN_2PTS017_0725_20141020_131816_20141020_151137.EUM.nc	-0.138	-0.154	0.099	3590	6418	0	2828	0	0
SRL_OPN_2PTS017_0728_20141020_151136_20141020_165123.EUM.nc	-0.124	-0.141	0.089	2832	5591	0	2759	0	0
SRL_OPN_2PTS017_0730_20141020_165122_20141020_183056.EUM.nc	-0.132	-0.155	0.100	3177	5541	0	2364	0	0
SRL_OPN_2PTS017_0732_20141020_183055_20141020_201017.EUM.nc	-0.125	-0.150	0.095	3165	5563	0	2398	0	0
SRL_OPN_2PTS017_0734_20141020_201017_20141020_214855.EUM.nc	-0.126	-0.160	0.100	3272	5487	0	2215	0	0
SRL_OPN_2PTS017_0736_20141020_214854_20141020_232658.EUM.nc	-0.126	-0.160	0.105	2539	5350	0	2811	0	0
SRL_OPN_2PTS017_0737_20141020_232657_20141021_010447.EUM.nc	-0.104	-0.151	0.109	2779	5531	0	2752	0	0
SRL_OPN_2PTS017_0739_20141021_010446_20141021_024307.EUM.nc	-0.146	-0.148	0.086	2859	5575	0	2716	0	0
SRL_OPN_2PTS017_0741_20141021_024306_20141021_042258.EUM.nc	-0.122	-0.140	0.078	2712	5554	0	2842	0	0
SRL_OPN_2PTS017_0743_20141021_042258_20141021_060450.EUM.nc	-0.119	-0.139	0.079	3658	5737	0	2079	0	0
SRL_OPN_2PTS017_0745_20141021_060450_20141021_075249.EUM.nc	-0.143	-0.165	0.096	4140	6126	0	1986	0	0
SRL_OPN_2PTS017_0748_20141021_075248_20141021_093052.EUM.nc	-0.122	-0.167	0.106	3181	5479	0	2298	0	0
SRL_OPN_2PTS017_0749_20141021_093051_20141021_110845.EUM.nc	-0.143	-0.162	0.095	2333	5463	0	3130	0	0

– Continued on next page

Table 9: Model Wet Troposphere Path Delay Statistics.

– Continued from previous page

File	Median	Mean	Std. Dev.	No. Obs.	Total Obs.	Default Lat/Lon	Flag (total)	Default (total)	3-Sigma Edited
SRL_OPN_2PTS017_0751_20141021_110844_20141021_124705.EUM.nc	-0.122	-0.166	0.118	2404	5350	0	2946	0	0
SRL_OPN_2PTS017_0753_20141021_124704_20141021_144014.EUM.nc	-0.142	-0.150	0.093	3416	6306	0	2890	0	0
SRL_OPN_2PTS017_0756_20141021_144015_20141021_162000.EUM.nc	-0.144	-0.147	0.083	3447	5615	0	2168	0	0
SRL_OPN_2PTS017_0758_20141021_161959_20141021_175936.EUM.nc	-0.096	-0.140	0.096	2925	5625	0	2700	0	0
SRL_OPN_2PTS017_0760_20141021_175935_20141021_193906.EUM.nc	-0.123	-0.150	0.105	3261	5614	0	2353	0	0
SRL_OPN_2PTS017_0762_20141021_193906_20141021_211757.EUM.nc	-0.162	-0.166	0.089	3381	5468	0	2087	0	0
SRL_OPN_2PTS017_0764_20141021_211756_20141021_225612.EUM.nc	-0.140	-0.166	0.112	2403	5439	0	3036	0	0
SRL_OPN_2PTS017_0765_20141021_225612_20141022_003401.EUM.nc	-0.117	-0.162	0.113	3215	5447	0	2232	0	0
SRL_OPN_2PTS017_0767_20141022_003400_20141022_072147.EUM.nc	-0.131	-0.149	0.089	12485	22874	0	10389	0	0
SRL_OPN_2PTS017_0776_20141022_072146_20141022_090005.EUM.nc	-0.126	-0.151	0.108	3950	5595	0	1645	0	0
SRL_OPN_2PTS017_0777_20141022_090004_20141022_103758.EUM.nc	-0.161	-0.171	0.099	2558	5490	0	2932	0	0
SRL_OPN_2PTS017_0779_20141022_103757_20141022_121605.EUM.nc	-0.109	-0.165	0.114	2491	5453	0	2962	0	0
SRL_OPN_2PTS017_0781_20141022_121604_20141022_135507.EUM.nc	-0.125	-0.147	0.094	3163	5467	0	2304	0	0
SRL_OPN_2PTS017_0783_20141022_135507_20141022_154830.EUM.nc	-0.165	-0.158	0.081	3607	6386	0	2779	0	0
SRL_OPN_2PTS017_0786_20141022_154830_20141022_172817.EUM.nc	-0.110	-0.137	0.093	2664	5484	0	2820	0	0
SRL_OPN_2PTS017_0788_20141022_172817_20141022_190744.EUM.nc	-0.115	-0.148	0.103	3394	5625	0	2231	0	0
SRL_OPN_2PTS017_0790_20141022_190744_20141022_204655.EUM.nc	-0.134	-0.160	0.088	3626	5589	0	1963	0	0
SRL_OPN_2PTS017_0792_20141022_204655_20141022_222525.EUM.nc	-0.116	-0.151	0.093	2860	5390	0	2530	0	0
SRL_OPN_2PTS017_0793_20141022_222524_20141023_000310.EUM.nc	-0.102	-0.150	0.108	3094	5535	0	2441	0	0
SRL_OPN_2PTS017_0795_20141023_000309_20141023_014106.EUM.nc	-0.137	-0.171	0.114	3145	5540	0	2395	0	0
SRL_OPN_2PTS017_0797_20141023_014105_20141023_032000.EUM.nc	-0.168	-0.163	0.082	2748	5525	0	2777	0	0
SRL_OPN_2PTS017_0799_20141023_032000_20141023_050025.EUM.nc	-0.101	-0.128	0.076	2887	5555	0	2668	0	0
SRL_OPN_2PTS017_0801_20141023_050024_20141023_064310.EUM.nc	-0.120	-0.145	0.090	3829	5830	0	2001	0	0
SRL_OPN_2PTS017_0803_20141023_064310_20141023_082914.EUM.nc	-0.133	-0.155	0.102	4383	6042	0	1659	0	0
SRL_OPN_2PTS017_0806_20141023_082913_20141023_100714.EUM.nc	-0.158	-0.163	0.104	2942	5427	0	2485	0	0
SRL_OPN_2PTS017_0807_20141023_100713_20141023_114501.EUM.nc	-0.125	-0.170	0.113	2416	5394	0	2978	0	0
SRL_OPN_2PTS017_0809_20141023_114501_20141023_132348.EUM.nc	-0.136	-0.173	0.103	2843	5401	0	2558	0	0
SRL_OPN_2PTS017_0811_20141023_132349_20141023_165656.EUM.nc	-0.132	-0.149	0.096	6306	11936	0	5630	0	0
SRL_OPN_2PTS017_0816_20141023_165655_20141023_183627.EUM.nc	-0.121	-0.156	0.104	3180	5517	0	2337	0	0
SRL_OPN_2PTS017_0818_20141023_183626_20141023_201548.EUM.nc	-0.137	-0.157	0.093	3264	5563	0	2299	0	0
SRL_OPN_2PTS017_0820_20141023_201547_20141023_233224.EUM.nc	-0.120	-0.154	0.099	5720	10786	0	5066	0	0
SRL_OPN_2PTS017_0823_20141023_233223_20141024_011014.EUM.nc	-0.122	-0.160	0.110	2755	5515	0	2760	0	0
SRL_OPN_2PTS017_0825_20141024_011013_20141024_024846.EUM.nc	-0.146	-0.147	0.083	2799	5558	0	2759	0	0
SRL_OPN_2PTS017_0827_20141024_024845_20141024_042835.EUM.nc	-0.124	-0.140	0.073	2745	5552	0	2807	0	0
SRL_OPN_2PTS017_0829_20141024_042834_20141024_061034.EUM.nc	-0.100	-0.136	0.089	3631	5735	0	2104	0	0
SRL_OPN_2PTS017_0831_20141024_061033_20141024_075816.EUM.nc	-0.149	-0.161	0.093	4157	6108	0	1951	0	0
SRL_OPN_2PTS017_0834_20141024_075817_20141024_093627.EUM.nc	-0.145	-0.167	0.108	3022	5539	0	2517	0	0
SRL_OPN_2PTS017_0835_20141024_093626_20141024_111411.EUM.nc	-0.128	-0.159	0.096	2243	5414	0	3171	0	0
SRL_OPN_2PTS017_0837_20141024_111410_20141024_125235.EUM.nc	-0.136	-0.173	0.108	2489	5386	0	2897	0	0

– Continued on next page

Table 9: Model Wet Troposphere Path Delay Statistics.

– Continued from previous page

File	Median	Mean	Std. Dev.	No. Obs.	Total Obs.	Default Lat/Lon	Flag (total)	Default (total)	3-Sigma Edited
SRL_OPN_2PTS017_0839_20141024_125234_20141024_144547.EUM.nc	-0.124	-0.156	0.099	3377	6343	0	2966	0	0
SRL_OPN_2PTS017_0842_20141024_144547_20141024_162533.EUM.nc	-0.107	-0.126	0.080	3384	5633	0	2249	0	0
SRL_OPN_2PTS017_0844_20141024_162533_20141024_180509.EUM.nc	-0.120	-0.148	0.095	2929	5630	0	2701	0	0
SRL_OPN_2PTS017_0846_20141024_180508_20141024_194436.EUM.nc	-0.125	-0.152	0.099	3249	5608	0	2359	0	0
SRL_OPN_2PTS017_0848_20141024_194435_20141024_212333.EUM.nc	-0.150	-0.160	0.091	3437	5449	0	2012	0	0
SRL_OPN_2PTS017_0850_20141024_212332_20141024_230138.EUM.nc	-0.152	-0.163	0.106	2316	5339	0	3023	0	0
SRL_OPN_2PTS017_0851_20141024_230137_20141025_003927.EUM.nc	-0.117	-0.166	0.119	3286	5515	0	2229	0	0
SRL_OPN_2PTS017_0853_20141025_003926_20141025_021740.EUM.nc	-0.111	-0.151	0.100	2990	5542	0	2552	0	0
SRL_OPN_2PTS017_0855_20141025_021739_20141025_035657.EUM.nc	-0.125	-0.143	0.079	2655	5569	0	2914	0	0
SRL_OPN_2PTS017_0857_20141025_035657_20141025_053815.EUM.nc	-0.097	-0.132	0.085	2972	5537	0	2565	0	0
SRL_OPN_2PTS017_0859_20141025_053814_20141025_072716.EUM.nc	-0.147	-0.156	0.089	4131	6203	0	2072	0	0
SRL_OPN_2PTS017_0862_20141025_072716_20141025_090538.EUM.nc	-0.141	-0.157	0.110	3784	5580	0	1796	0	0
SRL_OPN_2PTS017_0863_20141025_090538_20141025_104323.EUM.nc	-0.126	-0.160	0.104	2647	5506	0	2859	0	0
SRL_OPN_2PTS017_0865_20141025_104323_20141025_122133.EUM.nc	-0.116	-0.157	0.096	2533	5450	0	2917	0	0
SRL_OPN_2PTS017_0867_20141025_122132_20141025_140040.EUM.nc	-0.133	-0.158	0.104	3277	5484	0	2207	0	0
SRL_OPN_2PTS017_0869_20141025_140040_20141025_155411.EUM.nc	-0.134	-0.136	0.078	3337	6374	0	3037	0	0
SRL_OPN_2PTS017_0872_20141025_155410_20141025_173348.EUM.nc	-0.138	-0.157	0.094	2637	5504	0	2867	0	0
SRL_OPN_2PTS017_0874_20141025_173347_20141025_191323.EUM.nc	-0.113	-0.154	0.103	3406	5606	0	2200	0	0
SRL_OPN_2PTS017_0876_20141025_191323_20141025_205223.EUM.nc	-0.138	-0.156	0.091	3598	5570	0	1972	0	0
SRL_OPN_2PTS017_0878_20141025_205222_20141025_223050.EUM.nc	-0.136	-0.160	0.097	2901	5395	0	2494	0	0
SRL_OPN_2PTS017_0879_20141025_223049_20141026_000842.EUM.nc	-0.108	-0.151	0.105	3081	5479	0	2398	0	0
SRL_OPN_2PTS017_0881_20141026_000841_20141026_014633.EUM.nc	-0.125	-0.152	0.100	3217	5517	0	2300	0	0
SRL_OPN_2PTS017_0883_20141026_014632_20141026_032532.EUM.nc	-0.161	-0.155	0.083	2838	5504	0	2666	0	0
SRL_OPN_2PTS017_0885_20141026_032531_20141026_050610.EUM.nc	-0.121	-0.134	0.072	2790	5579	0	2789	0	0
SRL_OPN_2PTS017_0887_20141026_050609_20141026_065612.EUM.nc	-0.132	-0.148	0.088	3766	6235	0	2469	0	0
SRL_OPN_2PTS017_0890_20141026_065612_20141026_083440.EUM.nc	-0.143	-0.152	0.097	4341	5621	0	1280	0	0
SRL_OPN_2PTS017_0891_20141026_083439_20141026_101238.EUM.nc	-0.116	-0.158	0.109	2860	5423	0	2563	0	0
SRL_OPN_2PTS017_0893_20141026_101237_20141026_115037.EUM.nc	-0.121	-0.148	0.101	2468	5430	0	2962	0	0
SRL_OPN_2PTS017_0895_20141026_115037_20141026_132918.EUM.nc	-0.131	-0.175	0.107	2878	5412	0	2534	0	0
SRL_OPN_2PTS017_0897_20141026_132918_20141026_152240.EUM.nc	-0.169	-0.165	0.101	3529	6359	0	2830	0	0
SRL_OPN_2PTS017_0900_20141026_152239_20141026_170227.EUM.nc	-0.113	-0.143	0.083	2702	5578	0	2876	0	0
SRL_OPN_2PTS017_0902_20141026_170226_20141026_184206.EUM.nc	-0.107	-0.140	0.091	3153	5526	0	2373	0	0
SRL_OPN_2PTS017_0904_20141026_184205_20141026_202116.EUM.nc	-0.147	-0.166	0.100	3348	5548	0	2200	0	0
SRL_OPN_2PTS017_0906_20141026_202115_20141026_215958.EUM.nc	-0.138	-0.155	0.096	3018	5439	0	2421	0	0
SRL_OPN_2PTS017_0908_20141026_215957_20141026_233758.EUM.nc	-0.101	-0.132	0.091	2663	5476	0	2813	0	0
SRL_OPN_2PTS017_0909_20141026_233757_20141027_011606.EUM.nc	-0.120	-0.157	0.109	3036	5504	0	2468	0	0
SRL_OPN_2PTS017_0911_20141027_011607_20141027_025443.EUM.nc	-0.171	-0.162	0.087	2768	5542	0	2774	0	0
SRL_OPN_2PTS017_0913_20141027_025442_20141027_043446.EUM.nc	-0.133	-0.146	0.072	2754	5515	0	2761	0	0
SRL_OPN_2PTS017_0915_20141027_043446_20141027_061647.EUM.nc	-0.114	-0.144	0.095	3737	5763	0	2026	0	0

– Continued on next page

Table 9: Model Wet Troposphere Path Delay Statistics.

– Continued from previous page

File	Median	Mean	Std. Dev.	No. Obs.	Total Obs.	Default Lat/Lon	Flag (total)	Default (total)	3-Sigma Edited
SRL_OPN_2PTS017_0917_20141027_061646_20141027_080412.EUM.nc	-0.143	-0.156	0.091	4146	6082	0	1936	0	0
SRL_OPN_2PTS017_0920_20141027_080411_20141027_094220.EUM.nc	-0.144	-0.172	0.109	3026	5523	0	2497	0	0
SRL_OPN_2PTS017_0921_20141027_094219_20141027_112012.EUM.nc	-0.111	-0.158	0.109	2296	5336	0	3040	0	0
SRL_OPN_2PTS017_0923_20141027_112012_20141027_125833.EUM.nc	-0.127	-0.167	0.111	2576	5349	0	2773	0	0
SRL_OPN_2PTS017_0925_20141027_125833_20141027_145146.EUM.nc	-0.157	-0.169	0.099	3353	6339	0	2986	0	0
SRL_OPN_2PTS017_0928_20141027_145146_20141027_163134.EUM.nc	-0.119	-0.135	0.073	3254	5646	0	2352	0	40
SRL_OPN_2PTS017_0930_20141027_163132_20141027_181116.EUM.nc	-0.107	-0.147	0.099	2954	5631	0	2677	0	0
SRL_OPN_2PTS017_0932_20141027_181117_20141027_195035.EUM.nc	-0.145	-0.163	0.101	3157	5580	0	2423	0	0
SRL_OPN_2PTS017_0934_20141027_195034_20141027_212930.EUM.nc	-0.159	-0.166	0.097	3515	5452	0	1937	0	0
SRL_OPN_2PTS017_0936_20141027_212929_20141027_230740.EUM.nc	-0.125	-0.153	0.111	2212	5366	0	3154	0	0
SRL_OPN_2PTS017_0937_20141027_230739_20141028_004521.EUM.nc	-0.102	-0.145	0.110	3239	5495	0	2256	0	0
SRL_OPN_2PTS017_0939_20141028_004520_20141028_022336.EUM.nc	-0.136	-0.151	0.090	2910	5550	0	2640	0	0
SRL_OPN_2PTS017_0941_20141028_022336_20141028_040300.EUM.nc	-0.122	-0.146	0.079	2687	5472	0	2785	0	0
SRL_OPN_2PTS017_0943_20141028_040259_20141028_054425.EUM.nc	-0.108	-0.142	0.100	3285	5670	0	2385	0	0
SRL_OPN_2PTS017_0945_20141028_054424_20141028_073314.EUM.nc	-0.132	-0.157	0.089	4073	6190	0	2117	0	0
SRL_OPN_2PTS017_0948_20141028_073313_20141028_091134.EUM.nc	-0.164	-0.171	0.106	3572	5549	0	1977	0	0
SRL_OPN_2PTS017_0949_20141028_091134_20141028_104919.EUM.nc	-0.099	-0.134	0.095	2605	5526	0	2921	0	0
SRL_OPN_2PTS017_0951_20141028_104918_20141028_122729.EUM.nc	-0.115	-0.141	0.093	2465	5367	0	2902	0	0
SRL_OPN_2PTS017_0953_20141028_122728_20141028_140651.EUM.nc	-0.137	-0.160	0.093	3118	5510	0	2392	0	0
SRL_OPN_2PTS017_0955_20141028_140650_20141028_160014.EUM.nc	-0.139	-0.149	0.088	3324	6365	0	3041	0	0
SRL_OPN_2PTS017_0958_20141028_160013_20141028_173958.EUM.nc	-0.099	-0.137	0.093	2584	4627	0	2043	0	0
SRL_OPN_2PTS017_0960_20141028_173958_20141028_191924.EUM.nc	-0.137	-0.153	0.097	3374	5590	0	2216	0	0
SRL_OPN_2PTS017_0962_20141028_191923_20141028_205830.EUM.nc	-0.170	-0.165	0.093	3598	5559	0	1961	0	0
SRL_OPN_2PTS017_0964_20141028_205829_20141028_223654.EUM.nc	-0.131	-0.149	0.100	2805	5336	0	2531	0	0
SRL_OPN_2PTS017_0965_20141028_223654_20141029_001437.EUM.nc	-0.097	-0.137	0.104	3124	5479	0	2355	0	0
SRL_OPN_2PTS017_0967_20141029_001436_20141029_015238.EUM.nc	-0.141	-0.153	0.096	3243	5502	0	2259	0	0
SRL_OPN_2PTS017_0969_20141029_015237_20141029_033133.EUM.nc	-0.124	-0.150	0.083	2816	5495	0	2679	0	0
SRL_OPN_2PTS017_0971_20141029_033133_20141029_051220.EUM.nc	-0.100	-0.129	0.087	2822	5565	0	2743	0	0
SRL_OPN_2PTS017_0973_20141029_051220_20141029_070211.EUM.nc	-0.117	-0.145	0.091	3730	6216	0	2486	0	0
SRL_OPN_2PTS017_0976_20141029_070210_20141029_084045.EUM.nc	-0.161	-0.161	0.094	4287	5620	0	1333	0	0
SRL_OPN_2PTS017_0978_20141029_084045_20141029_101834.EUM.nc	-0.119	-0.157	0.106	2793	5417	0	2624	0	0
SRL_OPN_2PTS017_0979_20141029_101833_20141029_115635.EUM.nc	-0.132	-0.167	0.112	2482	5446	0	2964	0	0
SRL_OPN_2PTS017_0981_20141029_115635_20141029_133529.EUM.nc	-0.145	-0.171	0.105	2852	5360	0	2508	0	0
SRL_OPN_2PTS017_0983_20141029_133528_20141029_152852.EUM.nc	-0.153	-0.165	0.097	3494	6333	0	2839	0	0
SRL_OPN_2PTS017_0986_20141029_152851_20141029_170839.EUM.nc	-0.116	-0.141	0.085	2712	5588	0	2876	0	0
SRL_OPN_2PTS017_0988_20141029_170839_20141029_184809.EUM.nc	-0.134	-0.163	0.102	3280	5513	0	2233	0	0
SRL_OPN_2PTS017_0990_20141029_184808_20141029_202727.EUM.nc	-0.151	-0.171	0.102	3341	5572	0	2231	0	0
SRL_OPN_2PTS017_0992_20141029_202726_20141029_220556.EUM.nc	-0.139	-0.149	0.089	3003	5450	0	2447	0	0
SRL_OPN_2PTS017_0994_20141029_220555_20141029_234355.EUM.nc	-0.089	-0.129	0.105	2838	5509	0	2671	0	0

– Continued on next page

Table 9: Model Wet Troposphere Path Delay Statistics.

– Continued from previous page

File	Median	Mean	Std. Dev.	No. Obs.	Total Obs.	Default Lat/Lon	Flag (total)	Default (total)	3-Sigma Edited
SRL_OPN_2PTS017_0995_20141029_234354_20141030_012147.EUM.nc	-0.143	-0.166	0.104	3030	5496	0	2466	0	0
SRL_OPN_2PTS017_0997_20141030_012146_20141030_030018.EUM.nc	-0.128	-0.155	0.088	2753	5577	0	2824	0	0
SRL_OPN_2PTS017_0999_20141030_030017_20141030_044028.EUM.nc	-0.135	-0.148	0.087	2714	5529	0	2815	0	0

26 Wet Path Delay Difference (AMR-Model) Table

Table 10: Wet Path Delay Difference (AMR-Model) Statistics.

File	Median	Mean	Std. Dev.	No. Obs.	Total Obs.	Default Lat/Lon	Flag (total)	Default (total)	3-Sigma Edited
SRL_OPN_2PTS016_1001_20140925_044034_20140925_062242.EUM.nc	0.004	0.003	0.021	3765	5804	0	1970	0	69
SRL_OPN_2PTS017_0001_20140925_062242_20140925_080958.EUM.nc	0.007	0.007	0.017	4039	6105	0	1862	0	204
SRL_OPN_2PTS017_0004_20140925_080957_20140925_094756.EUM.nc	0.004	0.007	0.019	2970	5555	0	2466	1	118
SRL_OPN_2PTS017_0005_20140925_094755_20140925_112550.EUM.nc	-0.001	0.001	0.015	2049	5424	0	3260	1	114
SRL_OPN_2PTS017_0007_20140925_112549_20140925_130422.EUM.nc	0.004	0.003	0.018	2633	5377	0	2717	0	27
SRL_OPN_2PTS017_0009_20140925_130421_20140925_145737.EUM.nc	0.001	0.001	0.015	3699	6392	0	2532	0	161
SRL_OPN_2PTS017_0012_20140925_145736_20140925_163716.EUM.nc	0.005	0.004	0.017	3269	5638	0	2252	0	117
SRL_OPN_2PTS017_0014_20140925_163715_20140925_181700.EUM.nc	-0.001	-0.003	0.017	3067	5607	0	2403	0	137
SRL_OPN_2PTS017_0016_20140925_181659_20140925_195617.EUM.nc	0.004	0.004	0.014	3152	5602	0	2318	0	132
SRL_OPN_2PTS017_0018_20140925_195615_20140925_213508.EUM.nc	0.007	0.006	0.019	3349	5504	0	1924	0	231
SRL_OPN_2PTS017_0020_20140925_213507_20140925_231318.EUM.nc	0.003	0.004	0.014	2216	5412	0	3063	0	133
SRL_OPN_2PTS017_0021_20140925_231317_20140926_005057.EUM.nc	0.005	0.004	0.019	3077	5523	0	2325	0	121
SRL_OPN_2PTS017_0023_20140926_005056_20140926_022917.EUM.nc	-0.000	0.001	0.019	2821	5530	0	2585	0	124
SRL_OPN_2PTS017_0025_20140926_022916_20140926_040855.EUM.nc	0.002	0.002	0.019	2581	5505	0	2893	0	31
SRL_OPN_2PTS017_0027_20140926_040854_20140926_055020.EUM.nc	0.002	0.002	0.020	3487	5728	0	2163	0	78
SRL_OPN_2PTS017_0029_20140926_055019_20140926_073854.EUM.nc	0.004	0.004	0.022	3962	6170	0	2063	0	145
SRL_OPN_2PTS017_0032_20140926_073854_20140926_091712.EUM.nc	0.005	0.004	0.018	3327	5573	0	2073	0	173
SRL_OPN_2PTS017_0033_20140926_091712_20140926_105504.EUM.nc	0.001	0.001	0.016	2388	5539	0	3071	0	80
SRL_OPN_2PTS017_0035_20140926_105503_20140926_123310.EUM.nc	-0.002	0.001	0.019	2449	5388	0	2886	0	53
SRL_OPN_2PTS017_0037_20140926_123309_20140926_160557.EUM.nc	0.003	0.003	0.017	7031	12002	0	4834	1	136
SRL_OPN_2PTS017_0042_20140926_160556_20140926_174543.EUM.nc	0.002	0.002	0.017	2929	5628	0	2603	1	95
SRL_OPN_2PTS017_0044_20140926_174542_20140926_192507.EUM.nc	0.003	0.005	0.018	3445	5651	0	2127	0	79
SRL_OPN_2PTS017_0046_20140926_192507_20140926_210412.EUM.nc	0.004	0.004	0.018	3504	5614	0	1969	0	141
SRL_OPN_2PTS017_0048_20140926_210412_20140926_224226.EUM.nc	0.003	0.004	0.019	2764	5369	0	2529	0	76
SRL_OPN_2PTS017_0049_20140926_224226_20140927_002016.EUM.nc	0.007	0.008	0.017	2978	5467	0	2379	1	109
SRL_OPN_2PTS017_0051_20140927_002015_20140927_015819.EUM.nc	0.005	0.004	0.017	3130	5543	0	2315	0	98
SRL_OPN_2PTS017_0053_20140927_015818_20140927_033720.EUM.nc	0.001	0.002	0.021	2789	5527	0	2687	1	50
SRL_OPN_2PTS017_0055_20140927_033720_20140927_051813.EUM.nc	0.004	0.007	0.021	2789	5591	0	2734	0	68
SRL_OPN_2PTS017_0057_20140927_051812_20140927_070755.EUM.nc	0.002	0.002	0.020	3530	6235	0	2457	1	247
SRL_OPN_2PTS017_0060_20140927_070754_20140927_084625.EUM.nc	0.008	0.009	0.018	4003	5614	0	1454	1	156
SRL_OPN_2PTS017_0062_20140927_084625_20140927_102414.EUM.nc	0.002	0.003	0.017	2690	5465	0	2642	1	132
SRL_OPN_2PTS017_0063_20140927_102413_20140927_120215.EUM.nc	0.004	0.007	0.017	2482	5518	0	2957	0	79
SRL_OPN_2PTS017_0065_20140927_120215_20140927_134114.EUM.nc	0.005	0.007	0.017	3035	5495	0	2398	0	62
SRL_OPN_2PTS017_0067_20140927_134113_20140927_153439.EUM.nc	0.005	0.006	0.018	3986	6389	0	2339	0	64
SRL_OPN_2PTS017_0070_20140927_153438_20140927_171417.EUM.nc	0.005	0.005	0.016	2845	5608	0	2686	1	76
SRL_OPN_2PTS017_0072_20140927_171416_20140927_185355.EUM.nc	0.003	0.005	0.018	3303	5585	0	2100	0	182

– Continued on next page

Table 10: Wet Path Delay Difference (AMR-Model) Statistics.

– Continued from previous page

File	Median	Mean	Std. Dev.	No. Obs.	Total Obs.	Default Lat/Lon	Flag (total)	Default (total)	3-Sigma Edited
SRL_OPN_2PTS017_0074_20140927_185354_20140927_203310.EUM.nc	0.005	0.005	0.015	3365	5579	0	2076	0	138
SRL_OPN_2PTS017_0076_20140927_203310_20140927_221138.EUM.nc	0.007	0.008	0.020	2919	5517	0	2518	0	80
SRL_OPN_2PTS017_0078_20140927_221137_20140927_234935.EUM.nc	0.005	0.004	0.017	2893	5484	0	2519	0	72
SRL_OPN_2PTS017_0079_20140927_234934_20140928_012728.EUM.nc	0.002	0.004	0.016	2949	5529	0	2535	0	45
SRL_OPN_2PTS017_0081_20140928_012727_20140928_030603.EUM.nc	0.003	0.005	0.023	2846	5562	0	2679	0	37
SRL_OPN_2PTS017_0083_20140928_030603_20140928_044620.EUM.nc	0.001	0.000	0.016	2609	5530	0	2770	1	150
SRL_OPN_2PTS017_0085_20140928_044619_20140928_062836.EUM.nc	0.002	0.002	0.019	3725	5808	0	1985	0	98
SRL_OPN_2PTS017_0087_20140928_062836_20140928_081527.EUM.nc	0.006	0.006	0.018	4150	6086	0	1764	0	172
SRL_OPN_2PTS017_0090_20140928_081526_20140928_095331.EUM.nc	0.007	0.007	0.020	3015	5465	0	2381	0	69
SRL_OPN_2PTS017_0091_20140928_095330_20140928_113125.EUM.nc	0.002	0.003	0.016	2170	5406	0	3163	0	73
SRL_OPN_2PTS017_0093_20140928_113125_20140928_131001.EUM.nc	0.006	0.007	0.016	2709	5480	0	2723	0	48
SRL_OPN_2PTS017_0095_20140928_131002_20140928_150318.EUM.nc	0.005	0.006	0.016	3770	6416	0	2487	0	159
SRL_OPN_2PTS017_0098_20140928_150317_20140928_164258.EUM.nc	0.002	0.003	0.015	3034	5608	0	2406	0	168
SRL_OPN_2PTS017_0100_20140928_164257_20140928_182241.EUM.nc	0.002	0.003	0.018	3261	5564	0	2218	1	84
SRL_OPN_2PTS017_0102_20140928_182240_20140928_200157.EUM.nc	0.003	0.003	0.017	3127	5582	0	2362	0	93
SRL_OPN_2PTS017_0104_20140928_200156_20140928_214046.EUM.nc	0.005	0.005	0.015	3277	5586	0	2121	0	188
SRL_OPN_2PTS017_0106_20140928_214046_20140928_231852.EUM.nc	0.002	0.004	0.018	2435	5369	0	2887	0	47
SRL_OPN_2PTS017_0107_20140928_231851_20140929_005633.EUM.nc	0.005	0.006	0.016	2937	5539	0	2487	1	114
SRL_OPN_2PTS017_0109_20140929_005632_20140929_023457.EUM.nc	0.007	0.009	0.019	2951	5552	0	2566	0	35
SRL_OPN_2PTS017_0111_20140929_023456_20140929_041439.EUM.nc	-0.000	0.002	0.019	2536	5496	0	2883	0	77
SRL_OPN_2PTS017_0113_20140929_041439_20140929_055613.EUM.nc	0.005	0.006	0.020	3515	5735	0	2115	0	105
SRL_OPN_2PTS017_0115_20140929_055613_20140929_074432.EUM.nc	0.002	0.003	0.016	3907	6170	0	2061	0	202
SRL_OPN_2PTS017_0118_20140929_074432_20140929_092248.EUM.nc	0.003	0.004	0.018	3277	5522	0	2175	0	70
SRL_OPN_2PTS017_0119_20140929_092247_20140929_110041.EUM.nc	-0.001	0.001	0.018	2158	5517	0	3258	0	101
SRL_OPN_2PTS017_0121_20140929_110040_20140929_123850.EUM.nc	0.007	0.008	0.013	2361	5393	0	2915	0	117
SRL_OPN_2PTS017_0123_20140929_123849_20140929_141820.EUM.nc	-0.001	0.000	0.014	3259	5575	0	2186	0	130
SRL_OPN_2PTS017_0125_20140929_141819_20140929_161139.EUM.nc	0.001	0.002	0.014	3897	6395	0	2293	0	205
SRL_OPN_2PTS017_0128_20140929_161138_20140929_175125.EUM.nc	0.003	0.003	0.015	2916	5612	0	2519	1	176
SRL_OPN_2PTS017_0130_20140929_175124_20140929_193048.EUM.nc	0.004	0.005	0.017	3225	5571	0	2195	1	150
SRL_OPN_2PTS017_0132_20140929_193047_20140929_210950.EUM.nc	0.003	0.004	0.018	3430	5512	0	2017	0	65
SRL_OPN_2PTS017_0134_20140929_210949_20140929_224802.EUM.nc	-0.002	-0.001	0.016	2475	5480	0	2860	0	145
SRL_OPN_2PTS017_0135_20140929_224801_20140930_002551.EUM.nc	0.004	0.005	0.022	3100	5419	0	2280	0	39
SRL_OPN_2PTS017_0137_20140930_002551_20140930_020357.EUM.nc	0.003	0.004	0.017	3072	5526	0	2398	0	56
SRL_OPN_2PTS017_0139_20140930_020357_20140930_034302.EUM.nc	-0.001	0.000	0.016	2700	5528	0	2757	0	71
SRL_OPN_2PTS017_0141_20140930_034301_20140930_052402.EUM.nc	0.004	0.006	0.016	2641	5593	0	2812	0	140
SRL_OPN_2PTS017_0181_20141001_131532_20141001_150901.EUM.nc	0.005	0.005	0.015	3887	6439	0	2474	0	78
SRL_OPN_2PTS017_0184_20141001_150901_20141001_164840.EUM.nc	0.003	0.003	0.014	2924	5583	0	2472	0	187
SRL_OPN_2PTS017_0186_20141001_164839_20141001_182822.EUM.nc	0.002	0.002	0.016	3095	5564	0	2298	0	171
SRL_OPN_2PTS017_0188_20141001_182821_20141001_200736.EUM.nc	0.006	0.007	0.016	3146	5594	0	2348	0	100

– Continued on next page

Table 10: Wet Path Delay Difference (AMR-Model) Statistics.

– Continued from previous page

File	Median	Mean	Std. Dev.	No. Obs.	Total Obs.	Default Lat/Lon	Flag (total)	Default (total)	3-Sigma Edited
SRL_OPN_2PTS017_0190_20141001_200735_20141001_214623.EUM.nc	0.001	0.003	0.021	3213	5533	0	2193	0	127
SRL_OPN_2PTS017_0192_20141001_214622_20141001_232427.EUM.nc	-0.000	0.001	0.015	2403	5301	0	2780	0	118
SRL_OPN_2PTS017_0193_20141001_232426_20141002_010207.EUM.nc	0.001	0.003	0.019	2785	5511	0	2660	0	66
SRL_OPN_2PTS017_0195_20141002_010206_20141002_024034.EUM.nc	0.005	0.006	0.015	2781	5550	0	2635	0	134
SRL_OPN_2PTS017_0197_20141002_024033_20141002_042025.EUM.nc	0.001	0.001	0.016	2589	5541	0	2855	0	97
SRL_OPN_2PTS017_0199_20141002_042024_20141002_060204.EUM.nc	0.001	0.003	0.021	3572	5746	0	2049	0	125
SRL_OPN_2PTS017_0201_20141002_060204_20141002_075009.EUM.nc	0.003	0.003	0.019	4085	6148	0	1983	0	80
SRL_OPN_2PTS017_0204_20141002_075009_20141002_092822.EUM.nc	0.005	0.006	0.016	3131	5513	0	2274	1	107
SRL_OPN_2PTS017_0205_20141002_092821_20141002_110615.EUM.nc	0.004	0.002	0.018	2241	5499	0	3172	1	85
SRL_OPN_2PTS017_0207_20141002_110615_20141002_124427.EUM.nc	0.004	0.004	0.015	2386	5374	0	2886	0	102
SRL_OPN_2PTS017_0209_20141002_124426_20141002_143743.EUM.nc	0.003	0.003	0.013	3541	6362	0	2564	0	257
SRL_OPN_2PTS017_0212_20141002_143742_20141002_161721.EUM.nc	0.002	0.003	0.017	3626	5635	0	1943	0	66
SRL_OPN_2PTS017_0214_20141002_161721_20141002_175705.EUM.nc	0.006	0.006	0.014	2979	5556	0	2476	0	101
SRL_OPN_2PTS017_0216_20141002_175705_20141002_193628.EUM.nc	0.003	0.003	0.015	3192	5634	0	2252	0	190
SRL_OPN_2PTS017_0218_20141002_193626_20141002_211527.EUM.nc	-0.003	-0.004	0.018	3319	5479	0	2022	0	138
SRL_OPN_2PTS017_0220_20141002_211526_20141002_225344.EUM.nc	-0.001	0.002	0.020	2508	5474	0	2900	0	66
SRL_OPN_2PTS017_0221_20141002_225343_20141003_003125.EUM.nc	0.005	0.006	0.018	3051	5465	0	2242	0	172
SRL_OPN_2PTS017_0223_20141003_003125_20141003_020933.EUM.nc	0.005	0.007	0.016	2943	5529	0	2517	0	69
SRL_OPN_2PTS017_0225_20141003_020933_20141003_034844.EUM.nc	0.002	0.002	0.016	2563	5508	0	2774	0	171
SRL_OPN_2PTS017_0227_20141003_034843_20141003_052951.EUM.nc	0.001	0.002	0.016	2724	5586	0	2819	0	43
SRL_OPN_2PTS017_0229_20141003_052950_20141003_071911.EUM.nc	0.003	0.001	0.018	3626	6210	0	2251	0	333
SRL_OPN_2PTS017_0232_20141003_071910_20141003_085737.EUM.nc	0.002	0.003	0.018	3884	5607	0	1590	0	133
SRL_OPN_2PTS017_0233_20141003_085736_20141003_103523.EUM.nc	0.003	0.002	0.015	2327	5487	0	2971	0	189
SRL_OPN_2PTS017_0235_20141003_103522_20141003_121329.EUM.nc	0.004	0.005	0.018	2477	5388	0	2792	0	119
SRL_OPN_2PTS017_0237_20141003_121329_20141003_135237.EUM.nc	0.005	0.007	0.016	3113	5521	0	2349	0	59
SRL_OPN_2PTS017_0239_20141003_135237_20141003_154602.EUM.nc	0.000	0.002	0.015	3996	6419	0	2318	0	105
SRL_OPN_2PTS017_0242_20141003_154601_20141003_172539.EUM.nc	0.008	0.008	0.018	2587	5433	0	2609	0	237
SRL_OPN_2PTS017_0244_20141003_172538_20141003_190515.EUM.nc	0.004	0.004	0.016	3115	5639	0	2213	0	311
SRL_OPN_2PTS017_0246_20141003_190514_20141003_204427.EUM.nc	0.003	0.004	0.019	3603	5616	0	1857	0	156
SRL_OPN_2PTS017_0248_20141003_204426_20141003_222249.EUM.nc	0.005	0.005	0.019	2583	5396	0	2409	0	404
SRL_OPN_2PTS017_0250_20141003_222248_20141004_000043.EUM.nc	0.002	0.001	0.016	2908	5511	0	2395	0	208
SRL_OPN_2PTS017_0251_20141004_000042_20141004_013840.EUM.nc	0.001	0.003	0.022	3051	5559	0	2421	0	87
SRL_OPN_2PTS017_0253_20141004_013839_20141004_031724.EUM.nc	0.005	0.007	0.016	2673	5570	0	2790	0	107
SRL_OPN_2PTS017_0255_20141004_031724_20141004_045753.EUM.nc	0.007	0.008	0.021	2636	5477	0	2614	0	227
SRL_OPN_2PTS017_0257_20141004_045753_20141004_064026.EUM.nc	0.000	0.003	0.019	3779	5830	0	1959	0	92
SRL_OPN_2PTS017_0259_20141004_064025_20141004_082648.EUM.nc	0.005	0.005	0.017	4258	6064	0	1653	1	152
SRL_OPN_2PTS017_0262_20141004_082647_20141004_100440.EUM.nc	0.006	0.007	0.017	2835	5447	0	2482	0	130
SRL_OPN_2PTS017_0263_20141004_100439_20141004_114237.EUM.nc	0.002	0.003	0.017	2278	5403	0	2944	0	181
SRL_OPN_2PTS017_0265_20141004_114237_20141004_132119.EUM.nc	0.005	0.006	0.014	2816	5378	0	2445	0	117

– Continued on next page

Table 10: Wet Path Delay Difference (AMR-Model) Statistics.

– Continued from previous page

File	Median	Mean	Std. Dev.	No. Obs.	Total Obs.	Default Lat/Lon	Flag (total)	Default (total)	3-Sigma Edited
SRL_OPN_2PTS017_0267_20141004_132119_20141004_151441.EUM.nc	0.005	0.006	0.016	3769	6414	0	2457	0	188
SRL_OPN_2PTS017_0270_20141004_151440_20141004_165420.EUM.nc	0.006	0.006	0.016	2881	5595	0	2594	0	120
SRL_OPN_2PTS017_0272_20141004_165419_20141004_183400.EUM.nc	0.004	0.004	0.018	3066	5442	0	2143	0	233
SRL_OPN_2PTS017_0274_20141004_183400_20141004_201321.EUM.nc	0.006	0.006	0.018	3268	5560	0	2198	0	94
SRL_OPN_2PTS017_0276_20141004_201320_20141004_215158.EUM.nc	0.004	0.005	0.018	3186	5532	0	2178	1	167
SRL_OPN_2PTS017_0278_20141004_215157_20141004_233000.EUM.nc	0.001	0.001	0.019	2403	5315	0	2814	0	98
SRL_OPN_2PTS017_0279_20141004_233000_20141005_010749.EUM.nc	0.002	0.004	0.014	2706	5516	0	2732	0	78
SRL_OPN_2PTS017_0281_20141005_010749_20141005_024611.EUM.nc	0.007	0.009	0.017	2756	5525	0	2659	0	110
SRL_OPN_2PTS017_0283_20141005_024610_20141005_042605.EUM.nc	0.008	0.009	0.020	2593	5468	0	2725	0	150
SRL_OPN_2PTS017_0285_20141005_042604_20141005_060754.EUM.nc	0.003	0.004	0.019	3473	5736	0	2054	0	209
SRL_OPN_2PTS017_0287_20141005_060753_20141005_075551.EUM.nc	0.004	0.004	0.018	3848	6121	0	1984	0	289
SRL_OPN_2PTS017_0290_20141005_075550_20141005_093354.EUM.nc	0.006	0.008	0.022	3087	5475	0	2329	0	59
SRL_OPN_2PTS017_0291_20141005_093353_20141005_111147.EUM.nc	-0.004	-0.002	0.020	2221	5452	0	3175	0	56
SRL_OPN_2PTS017_0293_20141005_111146_20141005_125010.EUM.nc	0.000	0.002	0.016	2441	5261	0	2712	0	108
SRL_OPN_2PTS017_0295_20141005_125009_20141005_144320.EUM.nc	0.004	0.005	0.016	3667	6348	0	2583	0	98
SRL_OPN_2PTS017_0298_20141005_144319_20141005_162258.EUM.nc	0.006	0.006	0.018	3451	5642	0	2128	0	63
SRL_OPN_2PTS017_0300_20141005_162257_20141005_180243.EUM.nc	0.001	0.002	0.013	2919	5631	0	2541	0	171
SRL_OPN_2PTS017_0302_20141005_180242_20141005_194212.EUM.nc	0.008	0.010	0.017	3265	5619	0	2266	0	88
SRL_OPN_2PTS017_0304_20141005_194211_20141005_212102.EUM.nc	0.002	0.003	0.017	3381	5499	0	2052	0	66
SRL_OPN_2PTS017_0306_20141005_212101_20141005_225916.EUM.nc	-0.002	-0.001	0.018	2281	5467	0	3037	0	149
SRL_OPN_2PTS017_0307_20141005_225915_20141006_003704.EUM.nc	0.001	0.004	0.017	3139	5499	0	2203	0	157
SRL_OPN_2PTS017_0309_20141006_003704_20141006_021508.EUM.nc	0.012	0.013	0.016	2957	5540	0	2539	0	44
SRL_OPN_2PTS017_0311_20141006_021507_20141006_035433.EUM.nc	0.006	0.006	0.015	2475	5546	0	2962	0	109
SRL_OPN_2PTS017_0313_20141006_035432_20141006_053537.EUM.nc	0.001	0.001	0.019	2800	5565	0	2721	0	44
SRL_OPN_2PTS017_0315_20141006_053537_20141006_072453.EUM.nc	-0.000	0.001	0.019	3937	6219	0	2142	0	140
SRL_OPN_2PTS017_0318_20141006_072453_20141006_090309.EUM.nc	0.003	0.005	0.023	3839	5588	0	1701	0	48
SRL_OPN_2PTS017_0319_20141006_090308_20141006_104102.EUM.nc	0.004	0.005	0.015	2566	5513	0	2850	0	97
SRL_OPN_2PTS017_0321_20141006_104101_20141006_121902.EUM.nc	0.001	0.004	0.016	2522	5491	0	2889	0	80
SRL_OPN_2PTS017_0323_20141006_121902_20141006_133940.EUM.nc	-0.003	-0.002	0.007	442	1247	0	762	0	43
SRL_OPN_2PTS017_0414_20141009_162745_20141009_223359.EUM.nc	0.008	0.009	0.016	12276	19933	0	7216	0	441
SRL_OPN_2PTS017_0421_20141009_223359_20141010_001150.EUM.nc	0.004	0.004	0.016	3070	5265	0	2123	0	72
SRL_OPN_2PTS017_0423_20141010_001149_20141010_014950.EUM.nc	0.008	0.008	0.018	3165	5342	0	2104	0	73
SRL_OPN_2PTS017_0425_20141010_014949_20141010_032850.EUM.nc	0.004	0.004	0.019	2816	5209	0	2368	0	25
SRL_OPN_2PTS017_0427_20141010_032850_20141010_050925.EUM.nc	0.006	0.007	0.025	2724	5367	0	2602	0	41
SRL_OPN_2PTS017_0429_20141010_050924_20141010_065920.EUM.nc	0.007	0.008	0.016	3508	6031	0	2311	0	212
SRL_OPN_2PTS017_0432_20141010_065920_20141010_083755.EUM.nc	0.004	0.005	0.017	4295	5592	0	1176	0	121
SRL_OPN_2PTS017_0434_20141010_083755_20141010_101552.EUM.nc	0.009	0.008	0.019	2742	5327	0	2508	0	77
SRL_OPN_2PTS017_0435_20141010_101551_20141010_115344.EUM.nc	0.000	0.002	0.017	2497	5229	0	2654	0	78
SRL_OPN_2PTS017_0437_20141010_115344_20141010_133235.EUM.nc	0.005	0.004	0.018	2941	5014	0	2002	0	71

– Continued on next page

Table 10: Wet Path Delay Difference (AMR-Model) Statistics.

– Continued from previous page

File	Median	Mean	Std. Dev.	No. Obs.	Total Obs.	Default Lat/Lon	Flag (total)	Default (total)	3-Sigma Edited
SRL_OPN_2PTS017_0439_20141010_133235_20141010_152557.EUM.nc	0.006	0.005	0.018	3777	6123	0	2277	0	69
SRL_OPN_2PTS017_0442_20141010_152557_20141010_170543.EUM.nc	0.005	0.005	0.017	2715	5280	0	2483	0	82
SRL_OPN_2PTS017_0444_20141010_170542_20141010_184522.EUM.nc	0.009	0.010	0.014	3158	5486	0	2199	0	129
SRL_OPN_2PTS017_0446_20141010_184522_20141010_202431.EUM.nc	0.009	0.011	0.016	3237	5377	0	1978	0	162
SRL_OPN_2PTS017_0448_20141010_202431_20141010_220310.EUM.nc	0.005	0.004	0.014	2980	5158	0	2088	1	89
SRL_OPN_2PTS017_0450_20141010_220310_20141010_234109.EUM.nc	-0.002	0.000	0.015	2601	5225	0	2477	0	147
SRL_OPN_2PTS017_0451_20141010_234109_20141011_011852.EUM.nc	0.007	0.008	0.020	2927	5340	0	2354	0	59
SRL_OPN_2PTS017_0453_20141011_011851_20141011_025727.EUM.nc	0.005	0.007	0.023	2768	5372	0	2542	0	62
SRL_OPN_2PTS017_0455_20141011_025727_20141011_043735.EUM.nc	0.007	0.008	0.018	2565	5231	0	2560	0	106
SRL_OPN_2PTS017_0457_20141011_043735_20141011_061940.EUM.nc	0.009	0.010	0.019	3636	5789	0	2040	0	113
SRL_OPN_2PTS017_0459_20141011_061939_20141011_080705.EUM.nc	0.007	0.008	0.019	4146	6099	0	1873	0	80
SRL_OPN_2PTS017_0462_20141011_080704_20141011_094503.EUM.nc	0.009	0.009	0.020	2993	5547	0	2470	0	84
SRL_OPN_2PTS017_0463_20141011_094503_20141011_112257.EUM.nc	0.003	0.002	0.014	1992	5400	0	3232	0	176
SRL_OPN_2PTS017_0465_20141011_112256_20141011_130127.EUM.nc	0.004	0.005	0.014	2587	5422	0	2738	0	97
SRL_OPN_2PTS017_0467_20141011_130126_20141011_145442.EUM.nc	0.003	0.004	0.017	3575	6382	0	2662	0	145
SRL_OPN_2PTS017_0470_20141011_145442_20141011_163420.EUM.nc	0.005	0.005	0.020	3221	5651	0	2348	0	82
SRL_OPN_2PTS017_0472_20141011_163420_20141011_181404.EUM.nc	0.006	0.006	0.015	2899	5641	0	2555	1	186
SRL_OPN_2PTS017_0474_20141011_181404_20141011_195322.EUM.nc	0.005	0.006	0.016	3144	5597	0	2338	0	115
SRL_OPN_2PTS017_0476_20141011_195322_20141011_213215.EUM.nc	0.005	0.006	0.014	3420	5451	0	1859	1	171
SRL_OPN_2PTS017_0478_20141011_213214_20141011_231026.EUM.nc	0.002	0.003	0.017	2201	5380	0	3095	0	84
SRL_OPN_2PTS017_0479_20141011_231024_20141012_004805.EUM.nc	0.004	0.004	0.017	3074	5507	0	2315	0	118
SRL_OPN_2PTS017_0481_20141012_004804_20141012_022622.EUM.nc	0.003	0.005	0.017	2843	5528	0	2570	0	115
SRL_OPN_2PTS017_0483_20141012_022621_20141012_040557.EUM.nc	0.004	0.006	0.019	2562	5488	0	2869	0	57
SRL_OPN_2PTS017_0485_20141012_040558_20141012_054718.EUM.nc	0.010	0.010	0.020	3408	5704	0	2233	0	63
SRL_OPN_2PTS017_0487_20141012_054718_20141012_073600.EUM.nc	0.007	0.007	0.017	3973	6178	0	2104	0	101
SRL_OPN_2PTS017_0490_20141012_073600_20141012_091418.EUM.nc	0.004	0.003	0.016	3476	5586	0	2003	0	107
SRL_OPN_2PTS017_0491_20141012_091417_20141012_105211.EUM.nc	0.004	0.002	0.020	2421	5538	0	3070	0	47
SRL_OPN_2PTS017_0493_20141012_105211_20141012_123017.EUM.nc	-0.001	-0.001	0.015	2389	5371	0	2846	0	136
SRL_OPN_2PTS017_0495_20141012_123017_20141012_140939.EUM.nc	-0.001	0.001	0.014	3116	5592	0	2342	0	134
SRL_OPN_2PTS017_0497_20141012_140939_20141012_160301.EUM.nc	0.006	0.008	0.021	3539	6406	0	2774	0	93
SRL_OPN_2PTS017_0500_20141012_160300_20141012_174246.EUM.nc	0.008	0.008	0.015	2833	5657	0	2729	0	95
SRL_OPN_2PTS017_0502_20141012_174246_20141012_192212.EUM.nc	0.007	0.006	0.018	3433	5613	0	2141	1	38
SRL_OPN_2PTS017_0504_20141012_192211_20141012_210117.EUM.nc	0.006	0.007	0.017	3560	5588	0	1973	0	55
SRL_OPN_2PTS017_0506_20141012_210117_20141012_223941.EUM.nc	0.006	0.008	0.018	2743	5390	0	2561	0	86
SRL_OPN_2PTS017_0507_20141012_223940_20141013_001734.EUM.nc	0.004	0.005	0.017	3027	5472	0	2363	0	82
SRL_OPN_2PTS017_0509_20141013_001733_20141013_015536.EUM.nc	0.001	0.001	0.017	3071	5514	0	2316	0	127
SRL_OPN_2PTS017_0511_20141013_015536_20141013_033433.EUM.nc	0.007	0.007	0.018	2701	5516	0	2667	0	148
SRL_OPN_2PTS017_0513_20141013_033433_20141013_051525.EUM.nc	0.005	0.006	0.022	2825	5566	0	2700	0	41
SRL_OPN_2PTS017_0515_20141013_051524_20141013_070510.EUM.nc	0.007	0.007	0.019	3640	6206	0	2472	0	94

– Continued on next page

Table 10: Wet Path Delay Difference (AMR-Model) Statistics.

– Continued from previous page

File	Median	Mean	Std. Dev.	No. Obs.	Total Obs.	Default Lat/Lon	Flag (total)	Default (total)	3-Sigma Edited
SRL_OPN_2PTS017_0518_20141013_070509_20141013_084343.EUM.nc	0.005	0.006	0.016	4021	5612	0	1400	0	191
SRL_OPN_2PTS017_0520_20141013_084343_20141013_102129.EUM.nc	0.003	0.004	0.016	2611	5433	0	2707	0	115
SRL_OPN_2PTS017_0521_20141013_102128_20141013_115932.EUM.nc	0.002	0.002	0.013	2307	5485	0	2893	0	285
SRL_OPN_2PTS017_0523_20141013_115932_20141013_133828.EUM.nc	0.008	0.009	0.018	2976	5442	0	2409	0	57
SRL_OPN_2PTS017_0525_20141013_133826_20141013_153151.EUM.nc	0.002	0.003	0.017	3726	6395	0	2565	0	104
SRL_OPN_2PTS017_0528_20141013_153150_20141013_171138.EUM.nc	0.006	0.006	0.015	2675	5608	0	2800	0	133
SRL_OPN_2PTS017_0530_20141013_171137_20141013_185108.EUM.nc	0.007	0.007	0.016	3170	5559	0	2202	0	187
SRL_OPN_2PTS017_0532_20141013_185107_20141013_203025.EUM.nc	0.006	0.007	0.020	3250	5585	0	2156	0	179
SRL_OPN_2PTS017_0534_20141013_203024_20141013_220852.EUM.nc	0.002	0.004	0.019	2912	5479	0	2457	0	110
SRL_OPN_2PTS017_0536_20141013_220851_20141013_234650.EUM.nc	0.002	0.003	0.013	2765	5525	0	2609	0	151
SRL_OPN_2PTS017_0537_20141013_234650_20141014_012443.EUM.nc	0.006	0.007	0.014	2791	5532	0	2595	0	146
SRL_OPN_2PTS017_0539_20141014_012442_20141014_030315.EUM.nc	0.007	0.008	0.018	2722	5589	0	2788	0	79
SRL_OPN_2PTS017_0541_20141014_030315_20141014_044330.EUM.nc	0.007	0.007	0.015	2676	5550	0	2774	0	100
SRL_OPN_2PTS017_0543_20141014_044329_20141014_062542.EUM.nc	0.003	0.003	0.018	3719	5800	0	2008	0	73
SRL_OPN_2PTS017_0545_20141014_062541_20141014_081249.EUM.nc	0.006	0.006	0.021	4184	6096	0	1809	0	103
SRL_OPN_2PTS017_0548_20141014_081249_20141014_095045.EUM.nc	0.002	0.003	0.021	2927	5448	0	2451	0	70
SRL_OPN_2PTS017_0549_20141014_095046_20141014_112839.EUM.nc	-0.002	0.001	0.013	2085	5402	0	3206	0	111
SRL_OPN_2PTS017_0551_20141014_112838_20141014_130714.EUM.nc	0.006	0.004	0.016	2716	5485	0	2721	0	48
SRL_OPN_2PTS017_0553_20141014_130713_20141014_150031.EUM.nc	0.003	0.003	0.014	3554	6360	0	2639	0	167
SRL_OPN_2PTS017_0556_20141014_150029_20141014_164009.EUM.nc	0.004	0.006	0.017	3056	5647	0	2487	0	104
SRL_OPN_2PTS017_0558_20141014_164009_20141014_181951.EUM.nc	0.004	0.005	0.017	2970	5529	0	2403	0	156
SRL_OPN_2PTS017_0560_20141014_181951_20141014_195907.EUM.nc	0.004	0.006	0.018	3138	5552	0	2321	0	93
SRL_OPN_2PTS017_0562_20141014_195907_20141014_213759.EUM.nc	0.004	0.005	0.020	3404	5576	0	2105	0	67
SRL_OPN_2PTS017_0564_20141014_213758_20141014_231606.EUM.nc	-0.001	-0.001	0.016	2274	5367	0	2997	0	96
SRL_OPN_2PTS017_0565_20141014_231605_20141015_005346.EUM.nc	0.005	0.007	0.019	2982	5533	0	2438	0	113
SRL_OPN_2PTS017_0567_20141015_005345_20141015_023208.EUM.nc	0.008	0.008	0.017	2881	5542	0	2556	0	105
SRL_OPN_2PTS017_0569_20141015_023207_20141015_041147.EUM.nc	0.010	0.011	0.018	2537	5512	0	2899	0	76
SRL_OPN_2PTS017_0571_20141015_041147_20141015_055316.EUM.nc	0.006	0.008	0.019	3518	5712	0	2138	0	56
SRL_OPN_2PTS017_0573_20141015_055315_20141015_074143.EUM.nc	0.004	0.006	0.020	4039	6165	0	2082	0	44
SRL_OPN_2PTS017_0576_20141015_074142_20141015_091959.EUM.nc	0.001	0.003	0.023	3350	5553	0	2171	0	32
SRL_OPN_2PTS017_0577_20141015_091958_20141015_105752.EUM.nc	0.007	0.007	0.016	2296	5497	0	3119	0	82
SRL_OPN_2PTS017_0579_20141015_105751_20141015_123559.EUM.nc	0.003	0.003	0.013	2298	5358	0	2942	0	118
SRL_OPN_2PTS017_0581_20141015_123559_20141015_141528.EUM.nc	0.009	0.011	0.016	3241	5546	0	2237	0	68
SRL_OPN_2PTS017_0583_20141015_141528_20141015_160847.EUM.nc	0.006	0.007	0.015	3596	6367	0	2654	0	117
SRL_OPN_2PTS017_0586_20141015_160847_20141015_174833.EUM.nc	0.004	0.006	0.016	2815	5606	0	2650	0	141
SRL_OPN_2PTS017_0588_20141015_174833_20141015_192757.EUM.nc	0.004	0.005	0.017	3229	5634	0	2276	0	129
SRL_OPN_2PTS017_0590_20141015_192756_20141015_210700.EUM.nc	0.005	0.007	0.019	3424	5555	0	2073	0	58
SRL_OPN_2PTS017_0592_20141015_210659_20141015_224521.EUM.nc	0.006	0.006	0.015	2442	5359	0	2717	0	200
SRL_OPN_2PTS017_0593_20141015_224520_20141016_002302.EUM.nc	0.005	0.005	0.019	3004	5461	0	2358	0	99

– Continued on next page

Table 10: Wet Path Delay Difference (AMR-Model) Statistics.

– Continued from previous page

File	Median	Mean	Std. Dev.	No. Obs.	Total Obs.	Default Lat/Lon	Flag (total)	Default (total)	3-Sigma Edited
SRL_OPN_2PTS017_0595_20141016_002301_20141016_020106.EUM.nc	0.009	0.011	0.020	3096	5541	0	2391	0	54
SRL_OPN_2PTS017_0597_20141016_020106_20141016_034009.EUM.nc	0.006	0.005	0.017	2698	5512	0	2745	0	69
SRL_OPN_2PTS017_0599_20141016_034008_20141016_052105.EUM.nc	0.002	0.005	0.020	2808	5591	0	2730	0	53
SRL_OPN_2PTS017_0601_20141016_052104_20141016_071041.EUM.nc	0.006	0.007	0.021	3655	6220	0	2482	0	83
SRL_OPN_2PTS017_0604_20141016_071041_20141016_084911.EUM.nc	0.004	0.006	0.017	4083	5610	0	1464	1	62
SRL_OPN_2PTS017_0605_20141016_084911_20141016_102707.EUM.nc	0.006	0.006	0.018	2698	5453	0	2683	0	72
SRL_OPN_2PTS017_0607_20141016_102706_20141016_120502.EUM.nc	0.006	0.007	0.020	2550	5470	0	2886	0	34
SRL_OPN_2PTS017_0609_20141016_120500_20141016_134401.EUM.nc	0.006	0.006	0.016	2931	5344	0	2282	0	131
SRL_OPN_2PTS017_0611_20141016_134401_20141016_153726.EUM.nc	0.006	0.007	0.017	3682	6390	0	2568	0	140
SRL_OPN_2PTS017_0614_20141016_153725_20141016_171713.EUM.nc	0.002	0.004	0.020	2674	5586	0	2863	0	49
SRL_OPN_2PTS017_0616_20141016_171712_20141016_185642.EUM.nc	0.003	0.005	0.015	3126	5543	0	2204	0	213
SRL_OPN_2PTS017_0618_20141016_185642_20141016_203556.EUM.nc	0.008	0.009	0.014	3392	5593	0	2115	0	86
SRL_OPN_2PTS017_0620_20141016_203555_20141016_221422.EUM.nc	0.004	0.004	0.020	2826	5481	0	2539	0	116
SRL_OPN_2PTS017_0622_20141016_221421_20141016_235218.EUM.nc	0.008	0.010	0.015	2856	5487	0	2551	0	80
SRL_OPN_2PTS017_0623_20141016_235218_20141017_013011.EUM.nc	0.009	0.010	0.017	2961	5530	0	2498	0	71
SRL_OPN_2PTS017_0625_20141017_013010_20141017_030849.EUM.nc	0.002	0.004	0.020	2713	5548	0	2773	0	62
SRL_OPN_2PTS017_0627_20141017_030848_20141017_044908.EUM.nc	0.009	0.010	0.019	2758	5508	0	2703	1	46
SRL_OPN_2PTS017_0629_20141017_044908_20141017_063128.EUM.nc	0.004	0.005	0.016	3760	5793	0	1968	0	65
SRL_OPN_2PTS017_0631_20141017_063127_20141017_081818.EUM.nc	0.006	0.007	0.016	4263	6098	0	1750	0	85
SRL_OPN_2PTS017_0634_20141017_081817_20141017_095612.EUM.nc	0.007	0.007	0.018	2858	5438	0	2442	0	138
SRL_OPN_2PTS017_0635_20141017_095612_20141017_113407.EUM.nc	0.004	0.005	0.015	2232	5385	0	3048	0	105
SRL_OPN_2PTS017_0637_20141017_113407_20141017_131246.EUM.nc	0.009	0.010	0.016	2755	5465	0	2665	0	45
SRL_OPN_2PTS017_0639_20141017_131245_20141017_150604.EUM.nc	0.007	0.007	0.017	3559	6385	0	2751	0	75
SRL_OPN_2PTS017_0642_20141017_150603_20141017_164542.EUM.nc	0.000	0.002	0.020	2891	5604	0	2653	0	60
SRL_OPN_2PTS017_0644_20141017_164541_20141017_182524.EUM.nc	0.005	0.005	0.017	3089	5554	0	2331	0	134
SRL_OPN_2PTS017_0646_20141017_182523_20141017_200447.EUM.nc	0.007	0.008	0.015	3059	5582	0	2426	0	97
SRL_OPN_2PTS017_0648_20141017_200448_20141017_214327.EUM.nc	0.006	0.007	0.018	3133	5519	0	2224	0	162
SRL_OPN_2PTS017_0650_20141017_214327_20141017_232133.EUM.nc	0.005	0.006	0.016	2343	5373	0	2921	0	109
SRL_OPN_2PTS017_0651_20141017_232133_20141018_005922.EUM.nc	0.006	0.009	0.015	2890	5535	0	2504	0	141
SRL_OPN_2PTS017_0653_20141018_005921_20141018_023737.EUM.nc	0.008	0.010	0.023	2899	5555	0	2610	0	46
SRL_OPN_2PTS017_0655_20141018_023738_20141018_041724.EUM.nc	0.002	0.003	0.017	2553	5497	0	2811	0	133
SRL_OPN_2PTS017_0657_20141018_041723_20141018_055858.EUM.nc	0.005	0.005	0.017	3497	5729	0	2109	0	123
SRL_OPN_2PTS017_0659_20141018_055858_20141018_074721.EUM.nc	0.004	0.004	0.016	3977	6147	0	2023	0	147
SRL_OPN_2PTS017_0662_20141018_074720_20141018_092526.EUM.nc	0.004	0.009	0.023	3157	5519	0	2291	0	71
SRL_OPN_2PTS017_0663_20141018_092526_20141018_110318.EUM.nc	0.002	0.001	0.015	2158	5517	0	3230	0	129
SRL_OPN_2PTS017_0665_20141018_110317_20141018_124137.EUM.nc	0.007	0.008	0.019	2398	5349	0	2902	0	49
SRL_OPN_2PTS017_0667_20141018_124136_20141018_142103.EUM.nc	0.006	0.008	0.019	3283	5534	0	2159	0	92
SRL_OPN_2PTS017_0669_20141018_142103_20141018_161420.EUM.nc	-0.002	-0.002	0.017	3524	6384	0	2743	0	117
SRL_OPN_2PTS017_0672_20141018_161420_20141018_175405.EUM.nc	0.000	0.001	0.012	2792	5613	0	2715	0	106

– Continued on next page

Table 10: Wet Path Delay Difference (AMR-Model) Statistics.

– Continued from previous page

File	Median	Mean	Std. Dev.	No. Obs.	Total Obs.	Default Lat/Lon	Flag (total)	Default (total)	3-Sigma Edited
SRL_OPN_2PTS017_0674_20141018_175404_20141018_193328.EUM.nc	0.006	0.007	0.015	3109	5628	0	2335	0	184
SRL_OPN_2PTS017_0676_20141018_193327_20141018_211228.EUM.nc	0.006	0.006	0.016	3246	5453	0	2096	0	111
SRL_OPN_2PTS017_0678_20141018_211227_20141018_225048.EUM.nc	0.006	0.007	0.017	2378	5425	0	2979	0	68
SRL_OPN_2PTS017_0679_20141018_225047_20141019_002828.EUM.nc	0.005	0.007	0.018	3044	5437	0	2307	0	86
SRL_OPN_2PTS017_0681_20141019_002827_20141019_020635.EUM.nc	0.002	0.003	0.019	2930	5541	0	2511	0	100
SRL_OPN_2PTS017_0683_20141019_020634_20141019_034551.EUM.nc	0.006	0.008	0.020	2621	5564	0	2835	0	108
SRL_OPN_2PTS017_0685_20141019_034551_20141019_052647.EUM.nc	0.003	0.003	0.017	2709	5585	0	2819	0	57
SRL_OPN_2PTS017_0687_20141019_052646_20141019_071611.EUM.nc	0.004	0.005	0.016	3709	6212	0	2365	0	138
SRL_OPN_2PTS017_0690_20141019_071610_20141019_085438.EUM.nc	0.005	0.005	0.018	3839	5608	0	1579	0	190
SRL_OPN_2PTS017_0691_20141019_085438_20141019_103233.EUM.nc	0.004	0.004	0.018	2469	5531	0	2947	0	115
SRL_OPN_2PTS017_0693_20141019_103233_20141019_121030.EUM.nc	0.007	0.009	0.019	2387	5429	0	2936	0	106
SRL_OPN_2PTS017_0695_20141019_121029_20141019_134935.EUM.nc	0.005	0.006	0.013	2971	5464	0	2363	0	130
SRL_OPN_2PTS017_0697_20141019_134934_20141019_154258.EUM.nc	0.000	0.001	0.017	3612	6389	0	2712	0	65
SRL_OPN_2PTS017_0700_20141019_154258_20141019_172245.EUM.nc	0.004	0.004	0.014	2597	5530	0	2811	0	122
SRL_OPN_2PTS017_0702_20141019_172244_20141019_190212.EUM.nc	0.006	0.007	0.016	3097	5614	0	2317	0	200
SRL_OPN_2PTS017_0704_20141019_190211_20141019_204125.EUM.nc	0.004	0.006	0.021	3539	5598	0	1967	0	92
SRL_OPN_2PTS017_0706_20141019_204125_20141019_221958.EUM.nc	0.005	0.005	0.018	2820	5376	0	2482	0	74
SRL_OPN_2PTS017_0708_20141019_221957_20141019_235744.EUM.nc	0.007	0.008	0.017	2949	5503	0	2460	0	94
SRL_OPN_2PTS017_0709_20141019_235743_20141020_013539.EUM.nc	0.002	0.004	0.019	3039	5540	0	2395	0	106
SRL_OPN_2PTS017_0711_20141020_013538_20141020_031420.EUM.nc	0.004	0.004	0.021	2601	5541	0	2840	0	100
SRL_OPN_2PTS017_0713_20141020_031420_20141020_045447.EUM.nc	0.003	0.005	0.019	2798	5547	0	2706	0	43
SRL_OPN_2PTS017_0715_20141020_045446_20141020_063725.EUM.nc	0.005	0.005	0.018	3743	5824	0	1974	0	107
SRL_OPN_2PTS017_0717_20141020_063724_20141020_082346.EUM.nc	0.004	0.004	0.017	4270	6071	0	1743	1	57
SRL_OPN_2PTS017_0720_20141020_082345_20141020_100140.EUM.nc	0.002	0.004	0.019	2882	5438	0	2478	1	77
SRL_OPN_2PTS017_0721_20141020_100139_20141020_113935.EUM.nc	0.004	0.005	0.017	2330	5404	0	3018	0	56
SRL_OPN_2PTS017_0723_20141020_113934_20141020_131817.EUM.nc	0.006	0.006	0.016	2787	5403	0	2530	0	86
SRL_OPN_2PTS017_0725_20141020_131816_20141020_151137.EUM.nc	0.004	0.005	0.019	3547	6418	0	2828	0	43
SRL_OPN_2PTS017_0728_20141020_151136_20141020_165123.EUM.nc	0.005	0.005	0.019	2738	5591	0	2759	0	94
SRL_OPN_2PTS017_0730_20141020_165122_20141020_183056.EUM.nc	0.005	0.006	0.017	3045	5541	0	2364	1	131
SRL_OPN_2PTS017_0732_20141020_183055_20141020_201017.EUM.nc	0.001	0.004	0.017	3085	5563	0	2398	0	80
SRL_OPN_2PTS017_0734_20141020_201017_20141020_214855.EUM.nc	0.003	0.004	0.020	3191	5487	0	2215	0	81
SRL_OPN_2PTS017_0736_20141020_214854_20141020_232658.EUM.nc	0.004	0.006	0.021	2461	5350	0	2811	0	78
SRL_OPN_2PTS017_0737_20141020_232657_20141021_010447.EUM.nc	0.004	0.004	0.014	2682	5531	0	2752	0	97
SRL_OPN_2PTS017_0739_20141021_010446_20141021_024307.EUM.nc	0.006	0.006	0.017	2752	5575	0	2716	0	107
SRL_OPN_2PTS017_0741_20141021_024306_20141021_042258.EUM.nc	0.003	0.003	0.019	2580	5554	0	2842	0	132
SRL_OPN_2PTS017_0743_20141021_042258_20141021_060450.EUM.nc	-0.001	0.001	0.017	3533	5737	0	2079	0	125
SRL_OPN_2PTS017_0745_20141021_060450_20141021_075249.EUM.nc	0.005	0.005	0.018	4046	6126	0	1986	0	94
SRL_OPN_2PTS017_0748_20141021_075248_20141021_093052.EUM.nc	0.003	0.005	0.015	3144	5479	0	2298	1	36
SRL_OPN_2PTS017_0749_20141021_093051_20141021_110845.EUM.nc	0.004	0.004	0.017	2211	5463	0	3130	0	122

– Continued on next page

Table 10: Wet Path Delay Difference (AMR-Model) Statistics.

– Continued from previous page

File	Median	Mean	Std. Dev.	No. Obs.	Total Obs.	Default Lat/Lon	Flag (total)	Default (total)	3-Sigma Edited
SRL_OPN_2PTS017_0751_20141021_110844_20141021_124705.EUM.nc	0.008	0.010	0.018	2347	5350	0	2946	0	57
SRL_OPN_2PTS017_0753_20141021_124704_20141021_144014.EUM.nc	0.004	0.005	0.015	3319	6306	0	2890	0	97
SRL_OPN_2PTS017_0756_20141021_144015_20141021_162000.EUM.nc	0.001	0.002	0.017	3350	5615	0	2168	0	97
SRL_OPN_2PTS017_0758_20141021_161959_20141021_175936.EUM.nc	0.005	0.005	0.015	2769	5625	0	2700	0	156
SRL_OPN_2PTS017_0760_20141021_175935_20141021_193906.EUM.nc	0.005	0.006	0.016	3153	5614	0	2353	0	108
SRL_OPN_2PTS017_0762_20141021_193906_20141021_211757.EUM.nc	0.006	0.006	0.016	3294	5468	0	2087	0	87
SRL_OPN_2PTS017_0764_20141021_211756_20141021_225612.EUM.nc	0.005	0.005	0.019	2356	5439	0	3036	0	47
SRL_OPN_2PTS017_0765_20141021_225612_20141022_003401.EUM.nc	0.005	0.007	0.018	3085	5447	0	2232	1	129
SRL_OPN_2PTS017_0767_20141022_003400_20141022_072147.EUM.nc	0.003	0.003	0.017	12066	22874	0	10389	0	419
SRL_OPN_2PTS017_0776_20141022_072146_20141022_090005.EUM.nc	0.005	0.005	0.019	3849	5595	0	1645	0	101
SRL_OPN_2PTS017_0777_20141022_090004_20141022_103758.EUM.nc	0.006	0.008	0.020	2497	5490	0	2932	0	61
SRL_OPN_2PTS017_0779_20141022_103757_20141022_121605.EUM.nc	0.005	0.007	0.017	2412	5453	0	2962	0	79
SRL_OPN_2PTS017_0781_20141022_121604_20141022_135507.EUM.nc	0.002	0.003	0.018	3090	5467	0	2304	0	73
SRL_OPN_2PTS017_0783_20141022_135507_20141022_154830.EUM.nc	-0.000	0.001	0.018	3565	6386	0	2779	0	42
SRL_OPN_2PTS017_0786_20141022_154830_20141022_172817.EUM.nc	0.005	0.004	0.017	2555	5484	0	2820	0	109
SRL_OPN_2PTS017_0788_20141022_172817_20141022_190744.EUM.nc	0.004	0.005	0.016	3274	5625	0	2231	0	120
SRL_OPN_2PTS017_0790_20141022_190744_20141022_204655.EUM.nc	0.004	0.007	0.020	3589	5589	0	1963	1	36
SRL_OPN_2PTS017_0792_20141022_204655_20141022_222525.EUM.nc	0.004	0.005	0.015	2743	5390	0	2530	0	117
SRL_OPN_2PTS017_0793_20141022_222524_20141023_000310.EUM.nc	0.003	0.004	0.016	2865	5535	0	2441	0	229
SRL_OPN_2PTS017_0795_20141023_000309_20141023_014106.EUM.nc	0.003	0.004	0.016	2966	5540	0	2395	0	179
SRL_OPN_2PTS017_0797_20141023_014105_20141023_032000.EUM.nc	0.000	0.003	0.020	2657	5525	0	2777	0	91
SRL_OPN_2PTS017_0799_20141023_032000_20141023_050025.EUM.nc	0.003	0.004	0.016	2736	5555	0	2668	1	150
SRL_OPN_2PTS017_0801_20141023_050024_20141023_064310.EUM.nc	0.004	0.005	0.018	3717	5830	0	2001	0	112
SRL_OPN_2PTS017_0803_20141023_064310_20141023_082914.EUM.nc	0.006	0.005	0.016	4242	6042	0	1659	0	141
SRL_OPN_2PTS017_0806_20141023_082913_20141023_100714.EUM.nc	0.001	0.003	0.017	2868	5427	0	2485	0	74
SRL_OPN_2PTS017_0807_20141023_100713_20141023_114501.EUM.nc	0.002	0.004	0.016	2306	5394	0	2978	0	110
SRL_OPN_2PTS017_0809_20141023_114501_20141023_132348.EUM.nc	0.006	0.008	0.017	2768	5401	0	2558	0	75
SRL_OPN_2PTS017_0811_20141023_132349_20141023_165656.EUM.nc	0.002	0.002	0.017	6180	11936	0	5630	0	126
SRL_OPN_2PTS017_0816_20141023_165655_20141023_183627.EUM.nc	0.006	0.006	0.016	3051	5517	0	2337	0	129
SRL_OPN_2PTS017_0818_20141023_183626_20141023_201548.EUM.nc	0.003	0.005	0.016	3149	5563	0	2299	0	115
SRL_OPN_2PTS017_0820_20141023_201547_20141023_233224.EUM.nc	0.004	0.004	0.015	5421	10786	0	5066	0	299
SRL_OPN_2PTS017_0823_20141023_233223_20141024_011014.EUM.nc	0.003	0.005	0.018	2674	5515	0	2760	0	81
SRL_OPN_2PTS017_0825_20141024_011013_20141024_024846.EUM.nc	0.003	0.004	0.017	2665	5558	0	2759	0	134
SRL_OPN_2PTS017_0827_20141024_024845_20141024_042835.EUM.nc	0.004	0.005	0.017	2690	5552	0	2807	0	55
SRL_OPN_2PTS017_0829_20141024_042834_20141024_061034.EUM.nc	-0.000	0.000	0.017	3530	5735	0	2104	0	101
SRL_OPN_2PTS017_0831_20141024_061033_20141024_075816.EUM.nc	0.006	0.007	0.019	4058	6108	0	1951	0	99
SRL_OPN_2PTS017_0834_20141024_075817_20141024_093627.EUM.nc	0.005	0.007	0.022	2925	5539	0	2517	1	96
SRL_OPN_2PTS017_0835_20141024_093626_20141024_111411.EUM.nc	0.003	0.004	0.016	2166	5414	0	3171	0	77
SRL_OPN_2PTS017_0837_20141024_111410_20141024_125235.EUM.nc	0.007	0.007	0.015	2410	5386	0	2897	0	79

– Continued on next page

Table 10: Wet Path Delay Difference (AMR-Model) Statistics.

– Continued from previous page

File	Median	Mean	Std. Dev.	No. Obs.	Total Obs.	Default Lat/Lon	Flag (total)	Default (total)	3-Sigma Edited
SRL_OPN_2PTS017_0839_20141024_125234_20141024_144547.EUM.nc	0.003	0.003	0.019	3291	6343	0	2966	0	86
SRL_OPN_2PTS017_0842_20141024_144547_20141024_162533.EUM.nc	0.004	0.004	0.017	3298	5633	0	2249	0	86
SRL_OPN_2PTS017_0844_20141024_162533_20141024_180509.EUM.nc	0.003	0.003	0.015	2739	5630	0	2701	1	189
SRL_OPN_2PTS017_0846_20141024_180508_20141024_194436.EUM.nc	0.007	0.008	0.016	3137	5608	0	2359	0	112
SRL_OPN_2PTS017_0848_20141024_194435_20141024_212333.EUM.nc	0.007	0.008	0.015	3312	5449	0	2012	0	125
SRL_OPN_2PTS017_0850_20141024_212332_20141024_230138.EUM.nc	0.004	0.003	0.020	2254	5339	0	3023	0	62
SRL_OPN_2PTS017_0851_20141024_230137_20141025_003927.EUM.nc	0.006	0.007	0.021	3225	5515	0	2229	0	61
SRL_OPN_2PTS017_0853_20141025_003926_20141025_021740.EUM.nc	0.001	0.001	0.021	2923	5542	0	2552	0	67
SRL_OPN_2PTS017_0855_20141025_021739_20141025_035657.EUM.nc	0.002	0.002	0.016	2588	5569	0	2914	0	67
SRL_OPN_2PTS017_0857_20141025_035657_20141025_053815.EUM.nc	0.002	0.001	0.017	2896	5537	0	2565	0	76
SRL_OPN_2PTS017_0859_20141025_053814_20141025_072716.EUM.nc	0.006	0.007	0.018	3954	6203	0	2072	0	177
SRL_OPN_2PTS017_0862_20141025_072716_20141025_090538.EUM.nc	0.004	0.006	0.019	3663	5580	0	1796	0	121
SRL_OPN_2PTS017_0863_20141025_090538_20141025_104323.EUM.nc	0.003	0.002	0.016	2564	5506	0	2859	0	83
SRL_OPN_2PTS017_0865_20141025_104323_20141025_122133.EUM.nc	0.006	0.007	0.016	2431	5450	0	2917	0	102
SRL_OPN_2PTS017_0867_20141025_122132_20141025_140040.EUM.nc	0.003	0.003	0.017	3180	5484	0	2207	0	97
SRL_OPN_2PTS017_0869_20141025_140040_20141025_155411.EUM.nc	0.003	0.004	0.019	3247	6374	0	3037	0	90
SRL_OPN_2PTS017_0872_20141025_155410_20141025_173348.EUM.nc	0.004	0.005	0.019	2571	5504	0	2867	0	66
SRL_OPN_2PTS017_0874_20141025_173347_20141025_191323.EUM.nc	0.005	0.006	0.017	3306	5606	0	2200	0	100
SRL_OPN_2PTS017_0876_20141025_191323_20141025_205223.EUM.nc	0.003	0.004	0.017	3511	5570	0	1972	0	87
SRL_OPN_2PTS017_0878_20141025_205222_20141025_223050.EUM.nc	0.002	0.002	0.021	2822	5395	0	2494	0	79
SRL_OPN_2PTS017_0879_20141025_223049_20141026_000842.EUM.nc	0.005	0.005	0.016	2978	5479	0	2398	0	103
SRL_OPN_2PTS017_0881_20141026_000841_20141026_014633.EUM.nc	-0.000	-0.001	0.017	3100	5517	0	2300	0	117
SRL_OPN_2PTS017_0883_20141026_014632_20141026_032532.EUM.nc	0.001	0.001	0.018	2725	5504	0	2666	0	113
SRL_OPN_2PTS017_0885_20141026_032531_20141026_050610.EUM.nc	0.003	0.003	0.017	2665	5579	0	2789	0	125
SRL_OPN_2PTS017_0887_20141026_050609_20141026_065612.EUM.nc	0.004	0.005	0.017	3641	6235	0	2469	0	125
SRL_OPN_2PTS017_0890_20141026_065612_20141026_083440.EUM.nc	0.005	0.006	0.019	4235	5621	0	1280	0	106
SRL_OPN_2PTS017_0891_20141026_083439_20141026_101238.EUM.nc	0.004	0.005	0.017	2780	5423	0	2563	0	80
SRL_OPN_2PTS017_0893_20141026_101237_20141026_115037.EUM.nc	0.001	0.003	0.019	2396	5430	0	2962	0	72
SRL_OPN_2PTS017_0895_20141026_115037_20141026_132918.EUM.nc	0.006	0.007	0.018	2786	5412	0	2534	0	92
SRL_OPN_2PTS017_0897_20141026_132918_20141026_152240.EUM.nc	0.002	0.003	0.018	3431	6359	0	2830	0	98
SRL_OPN_2PTS017_0900_20141026_152239_20141026_170227.EUM.nc	0.002	0.004	0.017	2650	5578	0	2876	0	52
SRL_OPN_2PTS017_0902_20141026_170226_20141026_184206.EUM.nc	0.005	0.006	0.017	3079	5526	0	2373	0	74
SRL_OPN_2PTS017_0904_20141026_184205_20141026_202116.EUM.nc	0.006	0.005	0.017	3221	5548	0	2200	0	127
SRL_OPN_2PTS017_0906_20141026_202115_20141026_215958.EUM.nc	0.001	0.004	0.017	2939	5439	0	2421	1	78
SRL_OPN_2PTS017_0908_20141026_215957_20141026_233758.EUM.nc	0.002	0.001	0.014	2560	5476	0	2813	1	102
SRL_OPN_2PTS017_0909_20141026_233757_20141027_011606.EUM.nc	0.004	0.006	0.019	2941	5504	0	2468	0	95
SRL_OPN_2PTS017_0911_20141027_011607_20141027_025443.EUM.nc	-0.001	0.001	0.019	2709	5542	0	2774	0	59
SRL_OPN_2PTS017_0913_20141027_025442_20141027_043446.EUM.nc	0.006	0.006	0.016	2682	5515	0	2761	0	72
SRL_OPN_2PTS017_0915_20141027_043446_20141027_061647.EUM.nc	0.000	0.002	0.019	3604	5763	0	2026	0	133

– Continued on next page

Table 10: Wet Path Delay Difference (AMR-Model) Statistics.

– Continued from previous page

File	Median	Mean	Std. Dev.	No. Obs.	Total Obs.	Default Lat/Lon	Flag (total)	Default (total)	3-Sigma Edited
SRL_OPN_2PTS017_0917_20141027_061646_20141027_080412.EUM.nc	0.003	0.005	0.017	3939	6082	0	1936	0	207
SRL_OPN_2PTS017_0920_20141027_080411_20141027_094220.EUM.nc	0.003	0.002	0.023	2975	5523	0	2497	0	51
SRL_OPN_2PTS017_0921_20141027_094219_20141027_112012.EUM.nc	0.001	0.003	0.016	2170	5336	0	3040	0	126
SRL_OPN_2PTS017_0923_20141027_112012_20141027_125833.EUM.nc	0.006	0.009	0.023	2544	5349	0	2773	0	32
SRL_OPN_2PTS017_0925_20141027_125833_20141027_145146.EUM.nc	0.004	0.006	0.020	3303	6339	0	2986	0	50
SRL_OPN_2PTS017_0928_20141027_145146_20141027_163134.EUM.nc	0.001	0.001	0.021	3210	5646	0	2352	0	84
SRL_OPN_2PTS017_0930_20141027_163132_20141027_181116.EUM.nc	0.005	0.006	0.014	2745	5631	0	2677	0	209
SRL_OPN_2PTS017_0932_20141027_181117_20141027_195035.EUM.nc	0.004	0.004	0.017	3095	5580	0	2423	1	61
SRL_OPN_2PTS017_0934_20141027_195034_20141027_212930.EUM.nc	0.002	0.003	0.017	3267	5452	0	1937	0	248
SRL_OPN_2PTS017_0936_20141027_212929_20141027_230740.EUM.nc	0.003	0.005	0.019	2124	5366	0	3154	0	88
SRL_OPN_2PTS017_0937_20141027_230739_20141028_004521.EUM.nc	0.005	0.006	0.018	3119	5495	0	2256	0	120
SRL_OPN_2PTS017_0939_20141028_004520_20141028_022336.EUM.nc	0.001	0.002	0.021	2870	5550	0	2640	0	40
SRL_OPN_2PTS017_0941_20141028_022336_20141028_040300.EUM.nc	0.004	0.005	0.017	2620	5472	0	2785	0	67
SRL_OPN_2PTS017_0943_20141028_040259_20141028_054425.EUM.nc	0.003	0.004	0.020	3147	5670	0	2385	0	138
SRL_OPN_2PTS017_0945_20141028_054424_20141028_073314.EUM.nc	0.004	0.006	0.023	4003	6190	0	2117	0	70
SRL_OPN_2PTS017_0948_20141028_073313_20141028_091134.EUM.nc	0.003	0.003	0.018	3481	5549	0	1977	0	91
SRL_OPN_2PTS017_0949_20141028_091134_20141028_104919.EUM.nc	0.001	0.002	0.016	2464	5526	0	2921	0	141
SRL_OPN_2PTS017_0951_20141028_104918_20141028_122729.EUM.nc	0.003	0.003	0.016	2344	5367	0	2902	0	121
SRL_OPN_2PTS017_0953_20141028_122728_20141028_140651.EUM.nc	0.004	0.004	0.016	3034	5510	0	2392	0	84
SRL_OPN_2PTS017_0955_20141028_140650_20141028_160014.EUM.nc	0.004	0.008	0.021	3282	6365	0	3041	0	42
SRL_OPN_2PTS017_0958_20141028_160013_20141028_173958.EUM.nc	0.004	0.002	0.016	2438	4627	0	2043	0	146
SRL_OPN_2PTS017_0960_20141028_173958_20141028_191924.EUM.nc	0.006	0.007	0.017	3226	5590	0	2216	0	148
SRL_OPN_2PTS017_0962_20141028_191923_20141028_205830.EUM.nc	0.007	0.008	0.019	3507	5559	0	1961	0	91
SRL_OPN_2PTS017_0964_20141028_205829_20141028_223654.EUM.nc	0.004	0.004	0.020	2736	5336	0	2531	0	69
SRL_OPN_2PTS017_0965_20141028_223654_20141029_001437.EUM.nc	0.001	0.002	0.015	3045	5479	0	2355	0	79
SRL_OPN_2PTS017_0967_20141029_001436_20141029_015238.EUM.nc	0.004	0.007	0.019	3075	5502	0	2259	0	168
SRL_OPN_2PTS017_0969_20141029_015237_20141029_033133.EUM.nc	0.008	0.007	0.021	2744	5495	0	2679	0	72
SRL_OPN_2PTS017_0971_20141029_033133_20141029_051220.EUM.nc	0.007	0.009	0.015	2697	5565	0	2743	0	125
SRL_OPN_2PTS017_0973_20141029_051220_20141029_070211.EUM.nc	-0.001	0.001	0.018	3588	6216	0	2486	0	142
SRL_OPN_2PTS017_0976_20141029_070210_20141029_084045.EUM.nc	0.005	0.006	0.019	4165	5620	0	1333	0	122
SRL_OPN_2PTS017_0978_20141029_084045_20141029_101834.EUM.nc	0.004	0.006	0.018	2634	5417	0	2624	0	159
SRL_OPN_2PTS017_0979_20141029_101833_20141029_115635.EUM.nc	-0.000	0.004	0.017	2423	5446	0	2964	0	59
SRL_OPN_2PTS017_0981_20141029_115635_20141029_133529.EUM.nc	0.003	0.003	0.016	2786	5360	0	2508	0	66
SRL_OPN_2PTS017_0983_20141029_133528_20141029_152852.EUM.nc	0.004	0.006	0.018	3422	6333	0	2839	0	72
SRL_OPN_2PTS017_0986_20141029_152851_20141029_170839.EUM.nc	0.003	0.003	0.015	2593	5588	0	2876	0	119
SRL_OPN_2PTS017_0988_20141029_170839_20141029_184809.EUM.nc	0.006	0.006	0.017	3134	5513	0	2233	0	146
SRL_OPN_2PTS017_0990_20141029_184808_20141029_202727.EUM.nc	0.010	0.010	0.016	3178	5572	0	2231	0	163
SRL_OPN_2PTS017_0992_20141029_202726_20141029_220556.EUM.nc	0.001	0.003	0.021	2852	5450	0	2447	0	151
SRL_OPN_2PTS017_0994_20141029_220555_20141029_234355.EUM.nc	0.001	0.001	0.014	2750	5509	0	2671	0	88

– Continued on next page

Table 10: Wet Path Delay Difference (AMR-Model) Statistics.

– Continued from previous page

File	Median	Mean	Std. Dev.	No. Obs.	Total Obs.	Default Lat/Lon	Flag (total)	Default (total)	3-Sigma Edited
SRL_OPN_2PTS017_0995_20141029_234354_20141030_012147.EUM.nc	0.006	0.008	0.016	2938	5496	0	2466	0	92
SRL_OPN_2PTS017_0997_20141030_012146_20141030_030018.EUM.nc	0.008	0.008	0.018	2655	5577	0	2824	0	98
SRL_OPN_2PTS017_0999_20141030_030017_20141030_044028.EUM.nc	0.008	0.008	0.022	2657	5529	0	2815	1	56

27 K Brightness Temperature Table

Table 11: K Brightness Temperature Statistics.

File	Median	Mean	Std. Dev.	No. Obs.	Total Obs.	Default Lat/Lon	Flag (total)	Default (total)	3-Sigma Edited
SRL_OPN_2PTS016_1001_20140925_044034_20140925_062242.EUM.nc	170.725	171.149	19.669	3809	5804	0	1970	0	25
SRL_OPN_2PTS017_0001_20140925_062242_20140925_080958.EUM.nc	170.590	173.344	22.125	4222	6105	0	1862	0	21
SRL_OPN_2PTS017_0004_20140925_080957_20140925_094756.EUM.nc	175.655	177.749	25.510	3065	5555	0	2466	1	23
SRL_OPN_2PTS017_0005_20140925_094755_20140925_112550.EUM.nc	161.120	172.234	23.484	2154	5424	0	3260	1	9
SRL_OPN_2PTS017_0007_20140925_112549_20140925_130422.EUM.nc	165.825	173.875	21.452	2652	5377	0	2717	0	8
SRL_OPN_2PTS017_0009_20140925_130421_20140925_145737.EUM.nc	171.215	172.991	20.001	3829	6392	0	2532	0	31
SRL_OPN_2PTS017_0012_20140925_145736_20140925_163716.EUM.nc	169.795	170.996	15.970	3367	5638	0	2252	0	19
SRL_OPN_2PTS017_0014_20140925_163715_20140925_181700.EUM.nc	160.300	168.603	20.103	3178	5607	0	2403	0	26
SRL_OPN_2PTS017_0016_20140925_181659_20140925_195617.EUM.nc	174.355	178.030	23.132	3271	5602	0	2318	0	13
SRL_OPN_2PTS017_0018_20140925_195615_20140925_213508.EUM.nc	173.320	176.110	20.547	3552	5504	0	1924	0	28
SRL_OPN_2PTS017_0020_20140925_213507_20140925_231318.EUM.nc	163.560	168.687	18.842	2349	5412	0	3063	0	0
SRL_OPN_2PTS017_0021_20140925_231317_20140926_005057.EUM.nc	167.965	175.995	24.333	3176	5523	0	2325	0	22
SRL_OPN_2PTS017_0023_20140926_005056_20140926_022917.EUM.nc	171.750	174.691	17.722	2941	5530	0	2585	0	4
SRL_OPN_2PTS017_0025_20140926_022916_20140926_040855.EUM.nc	166.950	170.213	15.657	2573	5505	0	2893	0	39
SRL_OPN_2PTS017_0027_20140926_040854_20140926_055020.EUM.nc	169.540	172.299	18.699	3557	5728	0	2163	0	8
SRL_OPN_2PTS017_0029_20140926_055019_20140926_073854.EUM.nc	176.200	177.404	21.106	4076	6170	0	2063	0	31
SRL_OPN_2PTS017_0032_20140926_073854_20140926_091712.EUM.nc	175.965	177.757	22.191	3499	5573	0	2073	0	1
SRL_OPN_2PTS017_0033_20140926_091712_20140926_105504.EUM.nc	170.655	174.681	23.652	2455	5539	0	3071	0	13
SRL_OPN_2PTS017_0035_20140926_105503_20140926_123310.EUM.nc	170.890	174.513	20.812	2490	5388	0	2886	0	12
SRL_OPN_2PTS017_0037_20140926_123309_20140926_160557.EUM.nc	167.950	171.551	18.177	7126	12002	0	4834	1	41
SRL_OPN_2PTS017_0042_20140926_160556_20140926_174543.EUM.nc	163.045	170.207	21.582	3020	5628	0	2603	1	4
SRL_OPN_2PTS017_0044_20140926_174542_20140926_192507.EUM.nc	166.545	174.087	22.194	3511	5651	0	2127	0	13
SRL_OPN_2PTS017_0046_20140926_192507_20140926_210412.EUM.nc	177.370	177.809	19.720	3613	5614	0	1969	0	32
SRL_OPN_2PTS017_0048_20140926_210412_20140926_224226.EUM.nc	166.385	170.888	19.752	2831	5369	0	2529	0	9
SRL_OPN_2PTS017_0049_20140926_224226_20140927_002016.EUM.nc	162.980	172.032	22.673	3082	5467	0	2379	1	5
SRL_OPN_2PTS017_0051_20140927_002015_20140927_015819.EUM.nc	170.015	176.001	21.848	3216	5543	0	2315	0	12
SRL_OPN_2PTS017_0053_20140927_015818_20140927_033720.EUM.nc	172.770	172.680	15.957	2821	5527	0	2687	1	18
SRL_OPN_2PTS017_0055_20140927_033720_20140927_051813.EUM.nc	169.860	170.457	16.066	2837	5591	0	2734	0	20
SRL_OPN_2PTS017_0057_20140927_051812_20140927_070755.EUM.nc	172.340	174.788	17.630	3755	6235	0	2457	1	22
SRL_OPN_2PTS017_0060_20140927_070754_20140927_084625.EUM.nc	177.560	178.055	21.169	4145	5614	0	1454	1	14
SRL_OPN_2PTS017_0062_20140927_084625_20140927_102414.EUM.nc	163.225	173.873	25.068	2819	5465	0	2642	1	3
SRL_OPN_2PTS017_0063_20140927_102413_20140927_120215.EUM.nc	170.700	176.389	20.392	2551	5518	0	2957	0	10
SRL_OPN_2PTS017_0065_20140927_120215_20140927_134114.EUM.nc	171.280	176.034	23.036	3080	5495	0	2398	0	17
SRL_OPN_2PTS017_0067_20140927_134113_20140927_153439.EUM.nc	173.355	173.708	18.050	4029	6389	0	2339	0	21
SRL_OPN_2PTS017_0070_20140927_153438_20140927_171417.EUM.nc	162.220	167.241	18.300	2914	5608	0	2686	1	7
SRL_OPN_2PTS017_0072_20140927_171416_20140927_185355.EUM.nc	163.880	172.688	21.632	3482	5585	0	2100	0	3

– Continued on next page

Table 11: K Brightness Temperature Statistics.

– Continued from previous page

File	Median	Mean	Std. Dev.	No. Obs.	Total Obs.	Default Lat/Lon	Flag (total)	Default (total)	3-Sigma Edited
SRL_OPN_2PTS017_0074_20140927_185354_20140927_203310.EUM.nc	168.820	175.773	25.815	3474	5579	0	2076	0	29
SRL_OPN_2PTS017_0076_20140927_203310_20140927_221138.EUM.nc	163.420	170.302	20.352	2961	5517	0	2518	0	38
SRL_OPN_2PTS017_0078_20140927_221137_20140927_234935.EUM.nc	162.260	169.071	19.465	2960	5484	0	2519	0	5
SRL_OPN_2PTS017_0079_20140927_234934_20140928_012728.EUM.nc	167.845	175.291	22.912	2978	5529	0	2535	0	16
SRL_OPN_2PTS017_0081_20140928_012727_20140928_030603.EUM.nc	173.230	173.764	15.771	2863	5562	0	2679	0	20
SRL_OPN_2PTS017_0083_20140928_030603_20140928_044620.EUM.nc	170.890	170.048	17.158	2749	5530	0	2770	1	10
SRL_OPN_2PTS017_0085_20140928_044619_20140928_062836.EUM.nc	167.890	171.097	17.392	3814	5808	0	1985	0	9
SRL_OPN_2PTS017_0087_20140928_062836_20140928_081527.EUM.nc	173.645	176.373	20.782	4300	6086	0	1764	0	22
SRL_OPN_2PTS017_0090_20140928_081526_20140928_095331.EUM.nc	165.680	175.872	25.534	3078	5465	0	2381	0	6
SRL_OPN_2PTS017_0091_20140928_095330_20140928_113125.EUM.nc	169.860	174.813	23.548	2231	5406	0	3163	0	12
SRL_OPN_2PTS017_0093_20140928_113125_20140928_131001.EUM.nc	168.940	174.604	23.714	2741	5480	0	2723	0	16
SRL_OPN_2PTS017_0095_20140928_131002_20140928_150318.EUM.nc	171.350	174.714	19.440	3901	6416	0	2487	0	28
SRL_OPN_2PTS017_0098_20140928_150317_20140928_164258.EUM.nc	163.315	169.479	19.149	3194	5608	0	2406	0	8
SRL_OPN_2PTS017_0100_20140928_164257_20140928_182241.EUM.nc	164.680	170.549	18.647	3315	5564	0	2218	1	30
SRL_OPN_2PTS017_0102_20140928_182240_20140928_200157.EUM.nc	169.150	176.960	24.502	3191	5582	0	2362	0	29
SRL_OPN_2PTS017_0104_20140928_200156_20140928_214046.EUM.nc	174.930	176.299	20.496	3450	5586	0	2121	0	15
SRL_OPN_2PTS017_0106_20140928_214046_20140928_231852.EUM.nc	163.105	170.105	19.253	2474	5369	0	2887	0	8
SRL_OPN_2PTS017_0107_20140928_231851_20140929_005633.EUM.nc	165.580	173.272	23.203	3047	5539	0	2487	1	4
SRL_OPN_2PTS017_0109_20140929_005632_20140929_023457.EUM.nc	168.330	172.538	21.614	2980	5552	0	2566	0	6
SRL_OPN_2PTS017_0111_20140929_023456_20140929_041439.EUM.nc	168.750	169.414	15.849	2546	5496	0	2883	0	67
SRL_OPN_2PTS017_0113_20140929_041439_20140929_055613.EUM.nc	170.650	172.086	19.759	3602	5735	0	2115	0	18
SRL_OPN_2PTS017_0115_20140929_055613_20140929_074432.EUM.nc	172.860	174.965	20.165	4108	6170	0	2061	0	1
SRL_OPN_2PTS017_0118_20140929_074432_20140929_092248.EUM.nc	178.130	179.064	24.075	3339	5522	0	2175	0	8
SRL_OPN_2PTS017_0119_20140929_092247_20140929_110041.EUM.nc	166.170	171.033	21.697	2236	5517	0	3258	0	23
SRL_OPN_2PTS017_0121_20140929_110040_20140929_123850.EUM.nc	165.540	171.584	23.263	2462	5393	0	2915	0	16
SRL_OPN_2PTS017_0123_20140929_123849_20140929_141820.EUM.nc	166.370	170.450	17.464	3319	5575	0	2186	0	70
SRL_OPN_2PTS017_0125_20140929_141819_20140929_161139.EUM.nc	170.380	170.316	18.164	4057	6395	0	2293	0	45
SRL_OPN_2PTS017_0128_20140929_161138_20140929_175125.EUM.nc	164.120	167.317	18.317	3034	5612	0	2519	1	58
SRL_OPN_2PTS017_0130_20140929_175124_20140929_193048.EUM.nc	170.920	175.860	22.501	3324	5571	0	2195	1	51
SRL_OPN_2PTS017_0132_20140929_193047_20140929_210950.EUM.nc	178.020	177.512	19.893	3451	5512	0	2017	0	44
SRL_OPN_2PTS017_0134_20140929_210949_20140929_224802.EUM.nc	164.435	170.488	20.386	2611	5480	0	2860	0	9
SRL_OPN_2PTS017_0135_20140929_224801_20140930_002551.EUM.nc	161.970	171.969	20.882	3135	5419	0	2280	0	4
SRL_OPN_2PTS017_0137_20140930_002551_20140930_020357.EUM.nc	169.695	173.545	23.257	3101	5526	0	2398	0	27
SRL_OPN_2PTS017_0139_20140930_020357_20140930_034302.EUM.nc	173.370	170.573	16.235	2762	5528	0	2757	0	9
SRL_OPN_2PTS017_0141_20140930_034301_20140930_052402.EUM.nc	173.050	170.458	18.233	2748	5593	0	2812	0	33
SRL_OPN_2PTS017_0181_20141001_131532_20141001_150901.EUM.nc	173.960	173.625	19.714	3951	6439	0	2474	0	14
SRL_OPN_2PTS017_0184_20141001_150901_20141001_164840.EUM.nc	161.500	168.088	19.809	3093	5583	0	2472	0	18
SRL_OPN_2PTS017_0186_20141001_164839_20141001_182822.EUM.nc	167.550	171.858	18.426	3246	5564	0	2298	0	20
SRL_OPN_2PTS017_0188_20141001_182821_20141001_200736.EUM.nc	172.765	175.908	22.781	3232	5594	0	2348	0	14

– Continued on next page

Table 11: K Brightness Temperature Statistics.

– Continued from previous page

File	Median	Mean	Std. Dev.	No. Obs.	Total Obs.	Default Lat/Lon	Flag (total)	Default (total)	3-Sigma Edited
SRL_OPN_2PTS017_0190_20141001_200735_20141001_214623.EUM.nc	173.290	175.876	19.563	3335	5533	0	2193	0	5
SRL_OPN_2PTS017_0192_20141001_214622_20141001_232427.EUM.nc	165.840	173.627	21.721	2512	5301	0	2780	0	9
SRL_OPN_2PTS017_0193_20141001_232426_20141002_010207.EUM.nc	166.300	173.778	25.109	2842	5511	0	2660	0	9
SRL_OPN_2PTS017_0195_20141002_010206_20141002_024034.EUM.nc	173.520	173.893	19.885	2908	5550	0	2635	0	7
SRL_OPN_2PTS017_0197_20141002_024033_20141002_042025.EUM.nc	163.020	165.972	14.541	2639	5541	0	2855	0	47
SRL_OPN_2PTS017_0199_20141002_042024_20141002_060204.EUM.nc	174.680	175.884	18.194	3684	5746	0	2049	0	13
SRL_OPN_2PTS017_0201_20141002_060204_20141002_075009.EUM.nc	170.790	174.421	19.569	4149	6148	0	1983	0	16
SRL_OPN_2PTS017_0204_20141002_075009_20141002_092822.EUM.nc	172.910	177.202	25.090	3230	5513	0	2274	1	8
SRL_OPN_2PTS017_0205_20141002_092821_20141002_110615.EUM.nc	171.355	175.893	23.203	2319	5499	0	3172	1	7
SRL_OPN_2PTS017_0207_20141002_110615_20141002_124427.EUM.nc	169.410	173.323	21.990	2474	5374	0	2886	0	14
SRL_OPN_2PTS017_0209_20141002_124426_20141002_143743.EUM.nc	168.995	170.780	20.668	3779	6362	0	2564	0	19
SRL_OPN_2PTS017_0212_20141002_143742_20141002_161721.EUM.nc	170.105	171.245	18.655	3668	5635	0	1943	0	24
SRL_OPN_2PTS017_0214_20141002_161721_20141002_175705.EUM.nc	164.050	168.497	18.384	3079	5556	0	2476	0	1
SRL_OPN_2PTS017_0216_20141002_175705_20141002_193628.EUM.nc	169.825	175.671	22.984	3360	5634	0	2252	0	22
SRL_OPN_2PTS017_0218_20141002_193626_20141002_211527.EUM.nc	175.880	177.772	20.175	3381	5479	0	2022	0	76
SRL_OPN_2PTS017_0220_20141002_211526_20141002_225344.EUM.nc	170.945	174.984	19.808	2540	5474	0	2900	0	34
SRL_OPN_2PTS017_0221_20141002_225343_20141003_003125.EUM.nc	166.500	172.514	21.868	3211	5465	0	2242	0	12
SRL_OPN_2PTS017_0223_20141003_003125_20141003_020933.EUM.nc	168.910	172.524	20.496	3010	5529	0	2517	0	2
SRL_OPN_2PTS017_0225_20141003_020933_20141003_034844.EUM.nc	167.430	168.978	16.866	2716	5508	0	2774	0	18
SRL_OPN_2PTS017_0227_20141003_034843_20141003_052951.EUM.nc	173.800	174.646	17.093	2761	5586	0	2819	0	6
SRL_OPN_2PTS017_0229_20141003_052950_20141003_071911.EUM.nc	169.130	173.356	18.535	3943	6210	0	2251	0	16
SRL_OPN_2PTS017_0232_20141003_071910_20141003_085737.EUM.nc	170.860	175.835	23.324	3954	5607	0	1590	0	63
SRL_OPN_2PTS017_0233_20141003_085736_20141003_103523.EUM.nc	174.500	176.182	27.607	2492	5487	0	2971	0	24
SRL_OPN_2PTS017_0235_20141003_103522_20141003_121329.EUM.nc	166.785	173.186	20.024	2575	5388	0	2792	0	21
SRL_OPN_2PTS017_0237_20141003_121329_20141003_135237.EUM.nc	168.070	173.232	20.601	3170	5521	0	2349	0	2
SRL_OPN_2PTS017_0239_20141003_135237_20141003_154602.EUM.nc	166.940	169.189	18.283	4073	6419	0	2318	0	28
SRL_OPN_2PTS017_0242_20141003_154601_20141003_172539.EUM.nc	165.820	169.492	17.851	2803	5433	0	2609	0	21
SRL_OPN_2PTS017_0244_20141003_172538_20141003_190515.EUM.nc	168.930	173.607	20.792	3407	5639	0	2213	0	19
SRL_OPN_2PTS017_0246_20141003_190514_20141003_204427.EUM.nc	171.850	177.771	22.460	3743	5616	0	1857	0	16
SRL_OPN_2PTS017_0248_20141003_204426_20141003_222249.EUM.nc	166.380	172.656	20.185	2969	5396	0	2409	0	18
SRL_OPN_2PTS017_0250_20141003_222248_20141004_000043.EUM.nc	162.930	171.334	21.495	3069	5511	0	2395	0	47
SRL_OPN_2PTS017_0251_20141004_000042_20141004_013840.EUM.nc	171.245	175.041	21.855	3127	5559	0	2421	0	11
SRL_OPN_2PTS017_0253_20141004_013839_20141004_031724.EUM.nc	172.595	173.789	19.818	2756	5570	0	2790	0	24
SRL_OPN_2PTS017_0255_20141004_031724_20141004_045753.EUM.nc	169.290	171.099	15.192	2858	5477	0	2614	0	5
SRL_OPN_2PTS017_0257_20141004_045753_20141004_064026.EUM.nc	163.790	170.196	17.724	3863	5830	0	1959	0	8
SRL_OPN_2PTS017_0259_20141004_064025_20141004_082648.EUM.nc	167.830	172.619	22.049	4359	6064	0	1653	1	51
SRL_OPN_2PTS017_0262_20141004_082647_20141004_100440.EUM.nc	166.850	173.613	23.524	2933	5447	0	2482	0	32
SRL_OPN_2PTS017_0263_20141004_100439_20141004_114237.EUM.nc	166.120	172.145	20.526	2441	5403	0	2944	0	18
SRL_OPN_2PTS017_0265_20141004_114237_20141004_132119.EUM.nc	172.440	178.492	23.706	2924	5378	0	2445	0	9

– Continued on next page

Table 11: K Brightness Temperature Statistics.

– Continued from previous page

File	Median	Mean	Std. Dev.	No. Obs.	Total Obs.	Default Lat/Lon	Flag (total)	Default (total)	3-Sigma Edited
SRL_OPN_2PTS017_0267_20141004_132119_20141004_151441.EUM.nc	165.570	171.433	19.447	3947	6414	0	2457	0	10
SRL_OPN_2PTS017_0270_20141004_151440_20141004_165420.EUM.nc	164.040	168.773	19.419	2960	5595	0	2594	0	41
SRL_OPN_2PTS017_0272_20141004_165419_20141004_183400.EUM.nc	167.610	174.563	23.439	3280	5442	0	2143	0	19
SRL_OPN_2PTS017_0274_20141004_183400_20141004_201321.EUM.nc	168.310	176.232	24.334	3345	5560	0	2198	0	17
SRL_OPN_2PTS017_0276_20141004_201320_20141004_215158.EUM.nc	171.380	172.317	19.446	3342	5532	0	2178	1	11
SRL_OPN_2PTS017_0278_20141004_215157_20141004_233000.EUM.nc	170.340	172.354	19.969	2470	5315	0	2814	0	31
SRL_OPN_2PTS017_0279_20141004_233000_20141005_010749.EUM.nc	160.195	169.956	20.874	2781	5516	0	2732	0	3
SRL_OPN_2PTS017_0281_20141005_010749_20141005_024611.EUM.nc	172.940	174.791	21.431	2844	5525	0	2659	0	22
SRL_OPN_2PTS017_0283_20141005_024610_20141005_042605.EUM.nc	165.900	169.932	15.183	2704	5468	0	2725	0	39
SRL_OPN_2PTS017_0285_20141005_042604_20141005_060754.EUM.nc	163.700	170.981	19.035	3644	5736	0	2054	0	38
SRL_OPN_2PTS017_0287_20141005_060753_20141005_075551.EUM.nc	173.710	174.917	20.875	4123	6121	0	1984	0	14
SRL_OPN_2PTS017_0290_20141005_075550_20141005_093354.EUM.nc	174.810	176.688	23.981	3142	5475	0	2329	0	4
SRL_OPN_2PTS017_0291_20141005_093353_20141005_111147.EUM.nc	173.720	175.716	20.675	2258	5452	0	3175	0	19
SRL_OPN_2PTS017_0293_20141005_111146_20141005_125010.EUM.nc	167.450	173.402	22.219	2529	5261	0	2712	0	20
SRL_OPN_2PTS017_0295_20141005_125009_20141005_144320.EUM.nc	168.250	171.392	18.749	3756	6348	0	2583	0	9
SRL_OPN_2PTS017_0298_20141005_144319_20141005_162258.EUM.nc	165.255	170.575	18.186	3485	5642	0	2128	0	29
SRL_OPN_2PTS017_0300_20141005_162257_20141005_180243.EUM.nc	159.415	168.253	18.553	3088	5631	0	2541	0	2
SRL_OPN_2PTS017_0302_20141005_180242_20141005_194212.EUM.nc	171.770	173.884	21.939	3315	5619	0	2266	0	38
SRL_OPN_2PTS017_0304_20141005_194211_20141005_212102.EUM.nc	170.090	175.463	20.587	3441	5499	0	2052	0	6
SRL_OPN_2PTS017_0306_20141005_212101_20141005_225916.EUM.nc	168.005	175.023	26.105	2415	5467	0	3037	0	15
SRL_OPN_2PTS017_0307_20141005_225915_20141006_003704.EUM.nc	166.095	171.931	21.201	3285	5499	0	2203	0	11
SRL_OPN_2PTS017_0309_20141006_003704_20141006_021508.EUM.nc	168.630	173.049	19.455	2996	5540	0	2539	0	5
SRL_OPN_2PTS017_0311_20141006_021507_20141006_035433.EUM.nc	166.420	168.516	13.611	2569	5546	0	2962	0	15
SRL_OPN_2PTS017_0313_20141006_035432_20141006_053537.EUM.nc	171.270	170.816	17.799	2837	5565	0	2721	0	7
SRL_OPN_2PTS017_0315_20141006_053537_20141006_072453.EUM.nc	171.350	173.865	18.914	4062	6219	0	2142	0	15
SRL_OPN_2PTS017_0318_20141006_072453_20141006_090309.EUM.nc	175.930	176.801	19.925	3867	5588	0	1701	0	20
SRL_OPN_2PTS017_0319_20141006_090308_20141006_104102.EUM.nc	175.820	177.199	21.506	2651	5513	0	2850	0	12
SRL_OPN_2PTS017_0321_20141006_104101_20141006_121902.EUM.nc	164.845	172.901	20.385	2586	5491	0	2889	0	16
SRL_OPN_2PTS017_0323_20141006_121902_20141006_133940.EUM.nc	154.010	155.394	4.925	478	1247	0	762	0	7
SRL_OPN_2PTS017_0414_20141009_162745_20141009_223359.EUM.nc	167.060	172.568	21.467	12633	19933	0	7216	0	84
SRL_OPN_2PTS017_0421_20141009_223359_20141010_001150.EUM.nc	163.325	172.939	23.058	3127	5265	0	2123	0	15
SRL_OPN_2PTS017_0423_20141010_001149_20141010_014950.EUM.nc	168.250	171.747	21.569	3235	5342	0	2104	0	3
SRL_OPN_2PTS017_0425_20141010_014949_20141010_032850.EUM.nc	179.250	178.530	18.052	2841	5209	0	2368	0	0
SRL_OPN_2PTS017_0427_20141010_032850_20141010_050925.EUM.nc	168.380	172.356	19.209	2761	5367	0	2602	0	4
SRL_OPN_2PTS017_0429_20141010_050924_20141010_065920.EUM.nc	168.515	174.305	20.704	3628	6031	0	2311	0	92
SRL_OPN_2PTS017_0432_20141010_065920_20141010_083755.EUM.nc	176.420	176.339	20.448	4396	5592	0	1176	0	20
SRL_OPN_2PTS017_0434_20141010_083755_20141010_101552.EUM.nc	170.510	178.360	25.048	2805	5327	0	2508	0	14
SRL_OPN_2PTS017_0435_20141010_101551_20141010_115344.EUM.nc	173.640	174.474	22.000	2561	5229	0	2654	0	14
SRL_OPN_2PTS017_0437_20141010_115344_20141010_133235.EUM.nc	169.515	177.217	22.609	3011	5014	0	2002	0	1

– Continued on next page

Table 11: K Brightness Temperature Statistics.

– Continued from previous page

File	Median	Mean	Std. Dev.	No. Obs.	Total Obs.	Default Lat/Lon	Flag (total)	Default (total)	3-Sigma Edited
SRL_OPN_2PTS017_0439_20141010_133235_20141010_152557.EUM.nc	172.505	171.492	18.048	3807	6123	0	2277	0	39
SRL_OPN_2PTS017_0442_20141010_152557_20141010_170543.EUM.nc	161.880	169.452	19.392	2764	5280	0	2483	0	33
SRL_OPN_2PTS017_0444_20141010_170542_20141010_184522.EUM.nc	162.120	171.599	22.718	3268	5486	0	2199	0	19
SRL_OPN_2PTS017_0446_20141010_184522_20141010_202431.EUM.nc	169.500	176.652	23.697	3386	5377	0	1978	0	13
SRL_OPN_2PTS017_0448_20141010_202431_20141010_220310.EUM.nc	158.840	168.480	20.948	3044	5158	0	2088	1	25
SRL_OPN_2PTS017_0450_20141010_220310_20141010_234109.EUM.nc	158.070	167.230	20.047	2701	5225	0	2477	0	47
SRL_OPN_2PTS017_0451_20141010_234109_20141011_011852.EUM.nc	167.410	174.528	20.908	2981	5340	0	2354	0	5
SRL_OPN_2PTS017_0453_20141011_011851_20141011_025727.EUM.nc	172.010	173.169	18.473	2822	5372	0	2542	0	8
SRL_OPN_2PTS017_0455_20141011_025727_20141011_043735.EUM.nc	168.470	169.483	16.234	2614	5231	0	2560	0	57
SRL_OPN_2PTS017_0457_20141011_043735_20141011_061940.EUM.nc	166.880	173.019	19.739	3742	5789	0	2040	0	7
SRL_OPN_2PTS017_0459_20141011_061939_20141011_080705.EUM.nc	172.165	174.473	19.620	4192	6099	0	1873	0	34
SRL_OPN_2PTS017_0462_20141011_080704_20141011_094503.EUM.nc	172.450	177.741	24.603	3067	5547	0	2470	0	10
SRL_OPN_2PTS017_0463_20141011_094503_20141011_112257.EUM.nc	168.425	172.693	25.487	2162	5400	0	3232	0	6
SRL_OPN_2PTS017_0465_20141011_112256_20141011_130127.EUM.nc	167.595	173.991	20.869	2661	5422	0	2738	0	23
SRL_OPN_2PTS017_0467_20141011_130126_20141011_145442.EUM.nc	166.880	171.247	19.170	3708	6382	0	2662	0	12
SRL_OPN_2PTS017_0470_20141011_145442_20141011_163420.EUM.nc	172.210	171.285	18.180	3285	5651	0	2348	0	18
SRL_OPN_2PTS017_0472_20141011_163420_20141011_181404.EUM.nc	164.330	171.592	23.018	3067	5641	0	2555	1	18
SRL_OPN_2PTS017_0474_20141011_181404_20141011_195322.EUM.nc	168.870	175.262	20.383	3246	5597	0	2338	0	13
SRL_OPN_2PTS017_0476_20141011_195322_20141011_213215.EUM.nc	169.560	173.538	23.707	3538	5451	0	1859	1	53
SRL_OPN_2PTS017_0478_20141011_213214_20141011_231026.EUM.nc	163.510	169.897	20.271	2236	5380	0	3095	0	49
SRL_OPN_2PTS017_0479_20141011_231024_20141012_004805.EUM.nc	175.620	178.880	20.586	3178	5507	0	2315	0	14
SRL_OPN_2PTS017_0481_20141012_004804_20141012_022622.EUM.nc	166.845	169.830	18.056	2927	5528	0	2570	0	31
SRL_OPN_2PTS017_0483_20141012_022621_20141012_040557.EUM.nc	169.050	171.907	18.754	2583	5488	0	2869	0	36
SRL_OPN_2PTS017_0485_20141012_040558_20141012_054718.EUM.nc	173.960	174.509	21.199	3455	5704	0	2233	0	16
SRL_OPN_2PTS017_0487_20141012_054718_20141012_073600.EUM.nc	168.710	173.342	19.560	4065	6178	0	2104	0	9
SRL_OPN_2PTS017_0490_20141012_073600_20141012_091418.EUM.nc	175.400	175.870	21.394	3573	5586	0	2003	0	10
SRL_OPN_2PTS017_0491_20141012_091417_20141012_105211.EUM.nc	177.845	176.394	21.080	2454	5538	0	3070	0	14
SRL_OPN_2PTS017_0493_20141012_105211_20141012_123017.EUM.nc	163.660	172.002	20.994	2507	5371	0	2846	0	18
SRL_OPN_2PTS017_0495_20141012_123017_20141012_140939.EUM.nc	167.495	171.153	18.995	3241	5592	0	2342	0	9
SRL_OPN_2PTS017_0497_20141012_140939_20141012_160301.EUM.nc	175.690	174.309	18.572	3596	6406	0	2774	0	36
SRL_OPN_2PTS017_0500_20141012_160300_20141012_174246.EUM.nc	167.520	174.046	23.605	2912	5657	0	2729	0	16
SRL_OPN_2PTS017_0502_20141012_174246_20141012_192212.EUM.nc	165.230	170.223	19.994	3423	5613	0	2141	1	48
SRL_OPN_2PTS017_0504_20141012_192211_20141012_210117.EUM.nc	173.900	175.888	21.506	3612	5588	0	1973	0	3
SRL_OPN_2PTS017_0506_20141012_210117_20141012_223941.EUM.nc	162.410	168.805	20.957	2806	5390	0	2561	0	23
SRL_OPN_2PTS017_0507_20141012_223940_20141013_001734.EUM.nc	160.940	169.574	22.108	3081	5472	0	2363	0	28
SRL_OPN_2PTS017_0509_20141013_001733_20141013_015536.EUM.nc	167.145	171.940	19.886	3185	5514	0	2316	0	13
SRL_OPN_2PTS017_0511_20141013_015536_20141013_033433.EUM.nc	175.180	171.009	16.641	2811	5516	0	2667	0	38
SRL_OPN_2PTS017_0513_20141013_033433_20141013_051525.EUM.nc	172.745	172.358	19.110	2824	5566	0	2700	0	42
SRL_OPN_2PTS017_0515_20141013_051524_20141013_070510.EUM.nc	166.260	172.594	19.805	3716	6206	0	2472	0	18

– Continued on next page

Table 11: K Brightness Temperature Statistics.

– Continued from previous page

File	Median	Mean	Std. Dev.	No. Obs.	Total Obs.	Default Lat/Lon	Flag (total)	Default (total)	3-Sigma Edited
SRL_OPN_2PTS017_0518_20141013_070509_20141013_084343.EUM.nc	173.625	175.763	23.083	4185	5612	0	1400	0	27
SRL_OPN_2PTS017_0520_20141013_084343_20141013_102129.EUM.nc	164.865	175.393	26.875	2704	5433	0	2707	0	22
SRL_OPN_2PTS017_0521_20141013_102128_20141013_115932.EUM.nc	171.030	174.700	21.780	2592	5485	0	2893	0	0
SRL_OPN_2PTS017_0523_20141013_115932_20141013_133828.EUM.nc	166.920	173.833	21.618	3028	5442	0	2409	0	5
SRL_OPN_2PTS017_0525_20141013_133826_20141013_153151.EUM.nc	170.475	172.230	19.530	3788	6395	0	2565	0	42
SRL_OPN_2PTS017_0528_20141013_153150_20141013_171138.EUM.nc	172.180	172.406	19.527	2799	5608	0	2800	0	9
SRL_OPN_2PTS017_0530_20141013_171137_20141013_185108.EUM.nc	168.990	172.737	20.086	3322	5559	0	2202	0	35
SRL_OPN_2PTS017_0532_20141013_185107_20141013_203025.EUM.nc	171.560	175.679	22.727	3408	5585	0	2156	0	21
SRL_OPN_2PTS017_0534_20141013_203024_20141013_220852.EUM.nc	165.775	173.970	24.871	3010	5479	0	2457	0	12
SRL_OPN_2PTS017_0536_20141013_220851_20141013_234650.EUM.nc	161.305	167.421	20.037	2886	5525	0	2609	0	30
SRL_OPN_2PTS017_0537_20141013_234650_20141014_012443.EUM.nc	166.300	174.332	21.207	2930	5532	0	2595	0	7
SRL_OPN_2PTS017_0539_20141014_012442_20141014_030315.EUM.nc	171.170	171.015	17.279	2767	5589	0	2788	0	34
SRL_OPN_2PTS017_0541_20141014_030315_20141014_044330.EUM.nc	168.405	169.588	17.922	2736	5550	0	2774	0	40
SRL_OPN_2PTS017_0543_20141014_044329_20141014_062542.EUM.nc	163.965	170.718	20.592	3773	5800	0	2008	0	19
SRL_OPN_2PTS017_0545_20141014_062541_20141014_081249.EUM.nc	177.100	176.335	19.652	4260	6096	0	1809	0	27
SRL_OPN_2PTS017_0548_20141014_081249_20141014_095045.EUM.nc	173.880	177.609	24.239	2986	5448	0	2451	0	11
SRL_OPN_2PTS017_0549_20141014_095046_20141014_112839.EUM.nc	160.385	169.348	21.747	2168	5402	0	3206	0	28
SRL_OPN_2PTS017_0551_20141014_112838_20141014_130714.EUM.nc	172.410	175.247	21.767	2761	5485	0	2721	0	3
SRL_OPN_2PTS017_0553_20141014_130713_20141014_150031.EUM.nc	167.780	168.732	17.031	3628	6360	0	2639	0	93
SRL_OPN_2PTS017_0556_20141014_150029_20141014_164009.EUM.nc	174.770	171.934	20.756	3095	5647	0	2487	0	65
SRL_OPN_2PTS017_0558_20141014_164009_20141014_181951.EUM.nc	161.810	170.215	22.449	3102	5529	0	2403	0	24
SRL_OPN_2PTS017_0560_20141014_181951_20141014_195907.EUM.nc	167.790	173.545	21.571	3224	5552	0	2321	0	7
SRL_OPN_2PTS017_0562_20141014_195907_20141014_213759.EUM.nc	171.730	173.051	19.474	3459	5576	0	2105	0	12
SRL_OPN_2PTS017_0564_20141014_213758_20141014_231606.EUM.nc	163.520	169.577	19.464	2343	5367	0	2997	0	27
SRL_OPN_2PTS017_0565_20141014_231605_20141015_005346.EUM.nc	167.400	173.032	21.880	3084	5533	0	2438	0	11
SRL_OPN_2PTS017_0567_20141015_005345_20141015_023208.EUM.nc	168.350	170.815	19.121	2983	5542	0	2556	0	3
SRL_OPN_2PTS017_0569_20141015_023207_20141015_041147.EUM.nc	167.220	168.956	16.627	2554	5512	0	2899	0	59
SRL_OPN_2PTS017_0571_20141015_041147_20141015_055316.EUM.nc	168.375	172.742	20.713	3553	5712	0	2138	0	21
SRL_OPN_2PTS017_0573_20141015_055315_20141015_074143.EUM.nc	173.210	176.438	19.084	4080	6165	0	2082	0	3
SRL_OPN_2PTS017_0576_20141015_074142_20141015_091959.EUM.nc	176.780	177.479	21.801	3376	5553	0	2171	0	6
SRL_OPN_2PTS017_0577_20141015_091958_20141015_105752.EUM.nc	165.070	170.457	23.801	2364	5497	0	3119	0	14
SRL_OPN_2PTS017_0579_20141015_105751_20141015_123559.EUM.nc	167.530	171.858	19.880	2364	5358	0	2942	0	52
SRL_OPN_2PTS017_0581_20141015_123559_20141015_141528.EUM.nc	165.880	170.402	19.558	3273	5546	0	2237	0	36
SRL_OPN_2PTS017_0583_20141015_141528_20141015_160847.EUM.nc	174.040	173.969	21.053	3693	6367	0	2654	0	20
SRL_OPN_2PTS017_0586_20141015_160847_20141015_174833.EUM.nc	168.125	173.095	22.544	2933	5606	0	2650	0	23
SRL_OPN_2PTS017_0588_20141015_174833_20141015_192757.EUM.nc	165.230	172.126	21.025	3327	5634	0	2276	0	31
SRL_OPN_2PTS017_0590_20141015_192756_20141015_210700.EUM.nc	169.855	172.014	19.776	3458	5555	0	2073	0	24
SRL_OPN_2PTS017_0592_20141015_210659_20141015_224521.EUM.nc	169.445	172.342	20.609	2629	5359	0	2717	0	13
SRL_OPN_2PTS017_0593_20141015_224520_20141016_002302.EUM.nc	163.400	170.675	23.022	3079	5461	0	2358	0	24

– Continued on next page

Table 11: K Brightness Temperature Statistics.

– Continued from previous page

File	Median	Mean	Std. Dev.	No. Obs.	Total Obs.	Default Lat/Lon	Flag (total)	Default (total)	3-Sigma Edited
SRL_OPN_2PTS017_0595_20141016_002301_20141016_020106.EUM.nc	167.550	170.537	21.688	3119	5541	0	2391	0	31
SRL_OPN_2PTS017_0597_20141016_020106_20141016_034009.EUM.nc	174.510	172.961	16.920	2758	5512	0	2745	0	9
SRL_OPN_2PTS017_0599_20141016_034008_20141016_052105.EUM.nc	171.310	172.882	21.739	2830	5591	0	2730	0	31
SRL_OPN_2PTS017_0601_20141016_052104_20141016_071041.EUM.nc	169.035	173.949	17.650	3710	6220	0	2482	0	28
SRL_OPN_2PTS017_0604_20141016_071041_20141016_084911.EUM.nc	169.680	174.469	22.426	4132	5610	0	1464	1	13
SRL_OPN_2PTS017_0605_20141016_084911_20141016_102707.EUM.nc	169.595	174.525	22.046	2744	5453	0	2683	0	26
SRL_OPN_2PTS017_0607_20141016_102706_20141016_120502.EUM.nc	165.135	173.603	21.702	2578	5470	0	2886	0	6
SRL_OPN_2PTS017_0609_20141016_120500_20141016_134401.EUM.nc	173.535	174.980	21.756	2987	5344	0	2282	0	75
SRL_OPN_2PTS017_0611_20141016_134401_20141016_153726.EUM.nc	174.180	172.953	18.562	3785	6390	0	2568	0	37
SRL_OPN_2PTS017_0614_20141016_153725_20141016_171713.EUM.nc	164.440	169.958	20.926	2704	5586	0	2863	0	19
SRL_OPN_2PTS017_0616_20141016_171712_20141016_185642.EUM.nc	166.270	173.127	22.079	3322	5543	0	2204	0	17
SRL_OPN_2PTS017_0618_20141016_185642_20141016_203556.EUM.nc	167.630	172.226	21.383	3469	5593	0	2115	0	9
SRL_OPN_2PTS017_0620_20141016_203555_20141016_221422.EUM.nc	170.655	173.919	19.431	2928	5481	0	2539	0	14
SRL_OPN_2PTS017_0622_20141016_221421_20141016_235218.EUM.nc	162.155	166.505	20.742	2906	5487	0	2551	0	30
SRL_OPN_2PTS017_0623_20141016_235218_20141017_013011.EUM.nc	173.500	175.060	20.314	3012	5530	0	2498	0	20
SRL_OPN_2PTS017_0625_20141017_013010_20141017_030849.EUM.nc	172.040	173.721	16.710	2767	5548	0	2773	0	8
SRL_OPN_2PTS017_0627_20141017_030848_20141017_044908.EUM.nc	171.065	171.741	20.591	2774	5508	0	2703	1	30
SRL_OPN_2PTS017_0629_20141017_044908_20141017_063128.EUM.nc	168.650	172.775	19.191	3824	5793	0	1968	0	1
SRL_OPN_2PTS017_0631_20141017_063127_20141017_081818.EUM.nc	167.885	172.614	20.937	4347	6098	0	1750	0	1
SRL_OPN_2PTS017_0634_20141017_081817_20141017_095612.EUM.nc	175.165	175.396	20.639	2987	5438	0	2442	0	9
SRL_OPN_2PTS017_0635_20141017_095612_20141017_113407.EUM.nc	164.640	172.215	21.353	2309	5385	0	3048	0	28
SRL_OPN_2PTS017_0637_20141017_113407_20141017_131246.EUM.nc	175.660	175.925	21.614	2782	5465	0	2665	0	18
SRL_OPN_2PTS017_0639_20141017_131245_20141017_150604.EUM.nc	169.565	172.302	17.108	3625	6385	0	2751	0	9
SRL_OPN_2PTS017_0642_20141017_150603_20141017_164542.EUM.nc	168.000	172.006	22.320	2917	5604	0	2653	0	34
SRL_OPN_2PTS017_0644_20141017_164541_20141017_182524.EUM.nc	164.690	170.230	20.074	3217	5554	0	2331	0	6
SRL_OPN_2PTS017_0646_20141017_182523_20141017_200447.EUM.nc	165.435	172.647	20.887	3133	5582	0	2426	0	23
SRL_OPN_2PTS017_0648_20141017_200448_20141017_214327.EUM.nc	172.850	175.836	20.275	3288	5519	0	2224	0	7
SRL_OPN_2PTS017_0650_20141017_214327_20141017_232133.EUM.nc	165.895	168.367	21.677	2439	5373	0	2921	0	13
SRL_OPN_2PTS017_0651_20141017_232133_20141018_005922.EUM.nc	166.820	173.585	20.539	2993	5535	0	2504	0	38
SRL_OPN_2PTS017_0653_20141018_005921_20141018_023737.EUM.nc	175.000	174.050	18.239	2933	5555	0	2610	0	12
SRL_OPN_2PTS017_0655_20141018_023738_20141018_041724.EUM.nc	172.535	172.034	19.189	2653	5497	0	2811	0	33
SRL_OPN_2PTS017_0657_20141018_041723_20141018_055858.EUM.nc	168.345	171.670	19.808	3592	5729	0	2109	0	28
SRL_OPN_2PTS017_0659_20141018_055858_20141018_074721.EUM.nc	168.530	171.766	19.150	4113	6147	0	2023	0	11
SRL_OPN_2PTS017_0662_20141018_074720_20141018_092526.EUM.nc	178.205	176.825	20.118	3216	5519	0	2291	0	12
SRL_OPN_2PTS017_0663_20141018_092526_20141018_110318.EUM.nc	165.770	170.686	20.699	2273	5517	0	3230	0	14
SRL_OPN_2PTS017_0665_20141018_110317_20141018_124137.EUM.nc	168.130	174.766	22.372	2435	5349	0	2902	0	12
SRL_OPN_2PTS017_0667_20141018_124136_20141018_142103.EUM.nc	170.320	172.519	18.248	3337	5534	0	2159	0	38
SRL_OPN_2PTS017_0669_20141018_142103_20141018_161420.EUM.nc	171.480	172.408	18.660	3618	6384	0	2743	0	23
SRL_OPN_2PTS017_0672_20141018_161420_20141018_175405.EUM.nc	166.700	169.791	19.907	2893	5613	0	2715	0	5

– Continued on next page

Table 11: K Brightness Temperature Statistics.

– Continued from previous page

File	Median	Mean	Std. Dev.	No. Obs.	Total Obs.	Default Lat/Lon	Flag (total)	Default (total)	3-Sigma Edited
SRL_OPN_2PTS017_0674_20141018_175404_20141018_193328.EUM.nc	168.050	174.897	21.845	3280	5628	0	2335	0	13
SRL_OPN_2PTS017_0676_20141018_193327_20141018_211228.EUM.nc	174.610	176.117	18.955	3352	5453	0	2096	0	5
SRL_OPN_2PTS017_0678_20141018_211227_20141018_225048.EUM.nc	167.275	172.245	21.817	2442	5425	0	2979	0	4
SRL_OPN_2PTS017_0679_20141018_225047_20141019_002828.EUM.nc	169.340	174.654	19.534	3088	5437	0	2307	0	42
SRL_OPN_2PTS017_0681_20141019_002827_20141019_020635.EUM.nc	169.595	172.180	20.129	2989	5541	0	2511	0	41
SRL_OPN_2PTS017_0683_20141019_020634_20141019_034551.EUM.nc	171.430	172.667	20.284	2711	5564	0	2835	0	18
SRL_OPN_2PTS017_0685_20141019_034551_20141019_052647.EUM.nc	165.220	168.071	16.343	2757	5585	0	2819	0	9
SRL_OPN_2PTS017_0687_20141019_052646_20141019_071611.EUM.nc	168.580	174.485	19.962	3802	6212	0	2365	0	45
SRL_OPN_2PTS017_0690_20141019_071610_20141019_085438.EUM.nc	170.950	177.044	23.326	4004	5608	0	1579	0	25
SRL_OPN_2PTS017_0691_20141019_085438_20141019_103233.EUM.nc	173.350	174.425	21.482	2571	5531	0	2947	0	13
SRL_OPN_2PTS017_0693_20141019_103233_20141019_121030.EUM.nc	171.770	177.644	22.186	2475	5429	0	2936	0	18
SRL_OPN_2PTS017_0695_20141019_121029_20141019_134935.EUM.nc	169.570	173.142	18.760	3083	5464	0	2363	0	18
SRL_OPN_2PTS017_0697_20141019_134934_20141019_154258.EUM.nc	169.350	171.240	17.600	3660	6389	0	2712	0	17
SRL_OPN_2PTS017_0700_20141019_154258_20141019_172245.EUM.nc	166.540	169.869	19.512	2718	5530	0	2811	0	1
SRL_OPN_2PTS017_0702_20141019_172244_20141019_190212.EUM.nc	169.130	174.234	21.416	3281	5614	0	2317	0	16
SRL_OPN_2PTS017_0704_20141019_190211_20141019_204125.EUM.nc	171.530	175.214	19.699	3606	5598	0	1967	0	25
SRL_OPN_2PTS017_0706_20141019_204125_20141019_221958.EUM.nc	169.165	174.628	21.960	2885	5376	0	2482	0	9
SRL_OPN_2PTS017_0708_20141019_221957_20141019_235744.EUM.nc	168.400	172.532	19.995	3017	5503	0	2460	0	26
SRL_OPN_2PTS017_0709_20141019_235743_20141020_013539.EUM.nc	165.270	171.897	21.444	3124	5540	0	2395	0	21
SRL_OPN_2PTS017_0711_20141020_013538_20141020_031420.EUM.nc	173.410	172.658	19.069	2676	5541	0	2840	0	25
SRL_OPN_2PTS017_0713_20141020_031420_20141020_045447.EUM.nc	166.320	168.881	16.958	2813	5547	0	2706	0	28
SRL_OPN_2PTS017_0715_20141020_045446_20141020_063725.EUM.nc	170.860	173.444	17.944	3836	5824	0	1974	0	14
SRL_OPN_2PTS017_0717_20141020_063724_20141020_082346.EUM.nc	171.840	174.987	21.019	4316	6071	0	1743	1	11
SRL_OPN_2PTS017_0720_20141020_082345_20141020_100140.EUM.nc	166.640	172.175	19.192	2956	5438	0	2478	1	3
SRL_OPN_2PTS017_0721_20141020_100139_20141020_113935.EUM.nc	168.430	176.689	22.349	2385	5404	0	3018	0	1
SRL_OPN_2PTS017_0723_20141020_113934_20141020_131817.EUM.nc	169.200	173.879	22.157	2840	5403	0	2530	0	33
SRL_OPN_2PTS017_0725_20141020_131816_20141020_151137.EUM.nc	170.470	172.704	19.355	3577	6418	0	2828	0	13
SRL_OPN_2PTS017_0728_20141020_151136_20141020_165123.EUM.nc	167.070	170.863	19.428	2823	5591	0	2759	0	9
SRL_OPN_2PTS017_0730_20141020_165122_20141020_183056.EUM.nc	167.125	172.703	22.325	3160	5541	0	2364	1	16
SRL_OPN_2PTS017_0732_20141020_183055_20141020_201017.EUM.nc	167.520	172.917	19.919	3145	5563	0	2398	0	20
SRL_OPN_2PTS017_0734_20141020_201017_20141020_214855.EUM.nc	170.695	174.504	21.441	3238	5487	0	2215	0	34
SRL_OPN_2PTS017_0736_20141020_214854_20141020_232658.EUM.nc	166.130	174.552	24.344	2532	5350	0	2811	0	7
SRL_OPN_2PTS017_0737_20141020_232657_20141021_010447.EUM.nc	163.770	171.981	22.428	2754	5531	0	2752	0	25
SRL_OPN_2PTS017_0739_20141021_010446_20141021_024307.EUM.nc	172.420	171.227	17.000	2840	5575	0	2716	0	19
SRL_OPN_2PTS017_0741_20141021_024306_20141021_042258.EUM.nc	169.660	171.293	16.885	2704	5554	0	2842	0	8
SRL_OPN_2PTS017_0743_20141021_042258_20141021_060450.EUM.nc	167.360	170.393	15.024	3635	5737	0	2079	0	23
SRL_OPN_2PTS017_0745_20141021_060450_20141021_075249.EUM.nc	173.200	176.175	19.846	4139	6126	0	1986	0	1
SRL_OPN_2PTS017_0748_20141021_075248_20141021_093052.EUM.nc	168.105	175.785	20.961	3176	5479	0	2298	1	4
SRL_OPN_2PTS017_0749_20141021_093051_20141021_110845.EUM.nc	171.450	175.311	22.560	2324	5463	0	3130	0	9

– Continued on next page

Table 11: K Brightness Temperature Statistics.

– Continued from previous page

File	Median	Mean	Std. Dev.	No. Obs.	Total Obs.	Default Lat/Lon	Flag (total)	Default (total)	3-Sigma Edited
SRL_OPN_2PTS017_0751_20141021_110844_20141021_124705.EUM.nc	167.050	174.220	23.425	2400	5350	0	2946	0	4
SRL_OPN_2PTS017_0753_20141021_124704_20141021_144014.EUM.nc	170.900	172.785	17.700	3402	6306	0	2890	0	14
SRL_OPN_2PTS017_0756_20141021_144015_20141021_162000.EUM.nc	173.120	172.997	18.053	3422	5615	0	2168	0	25
SRL_OPN_2PTS017_0758_20141021_161959_20141021_175936.EUM.nc	161.340	169.216	19.701	2924	5625	0	2700	0	1
SRL_OPN_2PTS017_0760_20141021_175935_20141021_193906.EUM.nc	165.730	171.816	21.860	3246	5614	0	2353	0	15
SRL_OPN_2PTS017_0762_20141021_193906_20141021_211757.EUM.nc	172.280	175.319	19.196	3362	5468	0	2087	0	19
SRL_OPN_2PTS017_0764_20141021_211756_20141021_225612.EUM.nc	173.240	174.943	23.330	2392	5439	0	3036	0	11
SRL_OPN_2PTS017_0765_20141021_225612_20141022_003401.EUM.nc	166.005	174.049	23.003	3186	5447	0	2232	1	28
SRL_OPN_2PTS017_0767_20141022_003400_20141022_072147.EUM.nc	169.450	172.756	18.669	12386	22874	0	10389	0	99
SRL_OPN_2PTS017_0776_20141022_072146_20141022_090005.EUM.nc	168.715	171.638	22.238	3929	5595	0	1645	0	21
SRL_OPN_2PTS017_0777_20141022_090004_20141022_103758.EUM.nc	173.970	175.811	20.784	2538	5490	0	2932	0	20
SRL_OPN_2PTS017_0779_20141022_103757_20141022_121605.EUM.nc	163.750	174.320	23.291	2474	5453	0	2962	0	17
SRL_OPN_2PTS017_0781_20141022_121604_20141022_135507.EUM.nc	167.510	171.871	18.661	3150	5467	0	2304	0	13
SRL_OPN_2PTS017_0783_20141022_135507_20141022_154830.EUM.nc	177.760	175.776	16.345	3599	6386	0	2779	0	8
SRL_OPN_2PTS017_0786_20141022_154830_20141022_172817.EUM.nc	163.485	169.217	19.633	2661	5484	0	2820	0	3
SRL_OPN_2PTS017_0788_20141022_172817_20141022_190744.EUM.nc	165.700	171.265	21.204	3392	5625	0	2231	0	2
SRL_OPN_2PTS017_0790_20141022_190744_20141022_204655.EUM.nc	171.010	174.686	17.655	3615	5589	0	1963	1	10
SRL_OPN_2PTS017_0792_20141022_204655_20141022_222525.EUM.nc	165.415	171.804	19.589	2848	5390	0	2530	0	12
SRL_OPN_2PTS017_0793_20141022_222524_20141023_000310.EUM.nc	160.635	171.402	23.076	3087	5535	0	2441	0	7
SRL_OPN_2PTS017_0795_20141023_000309_20141023_014106.EUM.nc	170.700	176.968	24.802	3107	5540	0	2395	0	38
SRL_OPN_2PTS017_0797_20141023_014105_20141023_032000.EUM.nc	179.390	176.988	18.081	2724	5525	0	2777	0	24
SRL_OPN_2PTS017_0799_20141023_032000_20141023_050025.EUM.nc	163.455	167.131	15.501	2860	5555	0	2668	1	26
SRL_OPN_2PTS017_0801_20141023_050024_20141023_064310.EUM.nc	166.550	171.369	18.262	3809	5830	0	2001	0	20
SRL_OPN_2PTS017_0803_20141023_064310_20141023_082914.EUM.nc	170.160	172.502	20.478	4346	6042	0	1659	0	37
SRL_OPN_2PTS017_0806_20141023_082913_20141023_100714.EUM.nc	178.560	176.529	22.130	2935	5427	0	2485	0	7
SRL_OPN_2PTS017_0807_20141023_100713_20141023_114501.EUM.nc	163.745	175.186	23.245	2405	5394	0	2978	0	11
SRL_OPN_2PTS017_0809_20141023_114501_20141023_132348.EUM.nc	172.640	176.519	20.348	2840	5401	0	2558	0	3
SRL_OPN_2PTS017_0811_20141023_132349_20141023_165656.EUM.nc	170.375	172.731	20.438	6272	11936	0	5630	0	34
SRL_OPN_2PTS017_0816_20141023_165655_20141023_183627.EUM.nc	165.380	171.689	21.646	3152	5517	0	2337	0	28
SRL_OPN_2PTS017_0818_20141023_183626_20141023_201548.EUM.nc	170.510	173.746	19.325	3250	5563	0	2299	0	14
SRL_OPN_2PTS017_0820_20141023_201547_20141023_233224.EUM.nc	167.195	172.820	20.319	5687	10786	0	5066	0	33
SRL_OPN_2PTS017_0823_20141023_233223_20141024_011014.EUM.nc	166.310	174.241	22.807	2738	5515	0	2760	0	17
SRL_OPN_2PTS017_0825_20141024_011013_20141024_024846.EUM.nc	171.620	171.745	17.229	2794	5558	0	2759	0	5
SRL_OPN_2PTS017_0827_20141024_024845_20141024_042835.EUM.nc	166.750	170.081	16.228	2710	5552	0	2807	0	35
SRL_OPN_2PTS017_0829_20141024_042834_20141024_061034.EUM.nc	162.670	170.421	19.082	3629	5735	0	2104	0	2
SRL_OPN_2PTS017_0831_20141024_061033_20141024_075816.EUM.nc	174.880	173.680	19.619	4131	6108	0	1951	0	26
SRL_OPN_2PTS017_0834_20141024_075817_20141024_093627.EUM.nc	172.980	174.721	23.263	3001	5539	0	2517	1	20
SRL_OPN_2PTS017_0835_20141024_093626_20141024_111411.EUM.nc	170.020	174.438	20.331	2229	5414	0	3171	0	14
SRL_OPN_2PTS017_0837_20141024_111410_20141024_125235.EUM.nc	170.570	176.343	20.357	2484	5386	0	2897	0	5

– Continued on next page

Table 11: K Brightness Temperature Statistics.

– Continued from previous page

File	Median	Mean	Std. Dev.	No. Obs.	Total Obs.	Default Lat/Lon	Flag (total)	Default (total)	3-Sigma Edited
SRL_OPN_2PTS017_0839_20141024_125234_20141024_144547.EUM.nc	172.690	175.096	21.257	3352	6343	0	2966	0	25
SRL_OPN_2PTS017_0842_20141024_144547_20141024_162533.EUM.nc	163.550	167.104	17.304	3372	5633	0	2249	0	12
SRL_OPN_2PTS017_0844_20141024_162533_20141024_180509.EUM.nc	167.295	172.329	20.098	2923	5630	0	2701	1	5
SRL_OPN_2PTS017_0846_20141024_180508_20141024_194436.EUM.nc	165.570	170.370	20.338	3225	5608	0	2359	0	24
SRL_OPN_2PTS017_0848_20141024_194435_20141024_212333.EUM.nc	173.570	173.678	18.762	3432	5449	0	2012	0	5
SRL_OPN_2PTS017_0850_20141024_212332_20141024_230138.EUM.nc	176.780	176.444	21.839	2293	5339	0	3023	0	23
SRL_OPN_2PTS017_0851_20141024_230137_20141025_003927.EUM.nc	163.885	174.332	22.770	3237	5515	0	2229	0	49
SRL_OPN_2PTS017_0853_20141025_003926_20141025_021740.EUM.nc	168.085	173.444	21.398	2979	5542	0	2552	0	11
SRL_OPN_2PTS017_0855_20141025_021739_20141025_035657.EUM.nc	168.150	171.435	17.142	2634	5569	0	2914	0	21
SRL_OPN_2PTS017_0857_20141025_035657_20141025_053815.EUM.nc	161.005	168.730	18.964	2965	5537	0	2565	0	7
SRL_OPN_2PTS017_0859_20141025_053814_20141025_072716.EUM.nc	170.920	172.748	18.553	4119	6203	0	2072	0	12
SRL_OPN_2PTS017_0862_20141025_072716_20141025_090538.EUM.nc	169.660	172.669	22.893	3772	5580	0	1796	0	12
SRL_OPN_2PTS017_0863_20141025_090538_20141025_104323.EUM.nc	170.060	175.367	21.380	2619	5506	0	2859	0	28
SRL_OPN_2PTS017_0865_20141025_104323_20141025_122133.EUM.nc	165.790	173.247	19.256	2508	5450	0	2917	0	25
SRL_OPN_2PTS017_0867_20141025_122132_20141025_140040.EUM.nc	171.080	174.643	22.192	3269	5484	0	2207	0	8
SRL_OPN_2PTS017_0869_20141025_140040_20141025_155411.EUM.nc	169.660	169.780	16.495	3310	6374	0	3037	0	27
SRL_OPN_2PTS017_0872_20141025_155410_20141025_173348.EUM.nc	173.110	174.302	19.787	2630	5504	0	2867	0	7
SRL_OPN_2PTS017_0874_20141025_173347_20141025_191323.EUM.nc	165.020	171.267	20.702	3377	5606	0	2200	0	29
SRL_OPN_2PTS017_0876_20141025_191323_20141025_205223.EUM.nc	169.715	173.372	18.030	3587	5570	0	1972	0	11
SRL_OPN_2PTS017_0878_20141025_205222_20141025_223050.EUM.nc	171.730	176.008	21.941	2889	5395	0	2494	0	12
SRL_OPN_2PTS017_0879_20141025_223049_20141026_000842.EUM.nc	163.900	171.656	21.983	3032	5479	0	2398	0	49
SRL_OPN_2PTS017_0881_20141026_000841_20141026_014633.EUM.nc	165.880	173.387	21.247	3188	5517	0	2300	0	29
SRL_OPN_2PTS017_0883_20141026_014632_20141026_032532.EUM.nc	176.875	174.476	19.057	2806	5504	0	2666	0	32
SRL_OPN_2PTS017_0885_20141026_032531_20141026_050610.EUM.nc	166.055	168.817	15.594	2753	5579	0	2789	0	37
SRL_OPN_2PTS017_0887_20141026_050609_20141026_065612.EUM.nc	169.795	171.053	18.119	3739	6235	0	2469	0	27
SRL_OPN_2PTS017_0890_20141026_065612_20141026_083440.EUM.nc	169.990	171.587	19.379	4317	5621	0	1280	0	24
SRL_OPN_2PTS017_0891_20141026_083439_20141026_101238.EUM.nc	164.155	172.993	23.251	2843	5423	0	2563	0	17
SRL_OPN_2PTS017_0893_20141026_101237_20141026_115037.EUM.nc	166.540	170.860	20.320	2458	5430	0	2962	0	10
SRL_OPN_2PTS017_0895_20141026_115037_20141026_132918.EUM.nc	169.890	176.578	21.914	2866	5412	0	2534	0	12
SRL_OPN_2PTS017_0897_20141026_132918_20141026_152240.EUM.nc	177.060	176.690	22.119	3498	6359	0	2830	0	31
SRL_OPN_2PTS017_0900_20141026_152239_20141026_170227.EUM.nc	169.685	171.265	16.281	2685	5578	0	2876	0	17
SRL_OPN_2PTS017_0902_20141026_170226_20141026_184206.EUM.nc	162.650	168.578	19.469	3118	5526	0	2373	0	35
SRL_OPN_2PTS017_0904_20141026_184205_20141026_202116.EUM.nc	172.735	175.463	20.477	3335	5548	0	2200	0	13
SRL_OPN_2PTS017_0906_20141026_202115_20141026_215958.EUM.nc	171.520	173.420	20.407	2994	5439	0	2421	1	23
SRL_OPN_2PTS017_0908_20141026_215957_20141026_233758.EUM.nc	161.590	168.659	20.034	2648	5476	0	2813	1	14
SRL_OPN_2PTS017_0909_20141026_233757_20141027_011606.EUM.nc	164.360	172.802	21.571	2998	5504	0	2468	0	38
SRL_OPN_2PTS017_0911_20141027_011607_20141027_025443.EUM.nc	177.595	177.504	19.304	2728	5542	0	2774	0	40
SRL_OPN_2PTS017_0913_20141027_025442_20141027_043446.EUM.nc	169.505	171.705	16.984	2728	5515	0	2761	0	26
SRL_OPN_2PTS017_0915_20141027_043446_20141027_061647.EUM.nc	167.810	171.471	18.982	3700	5763	0	2026	0	37

– Continued on next page

Table 11: K Brightness Temperature Statistics.

– Continued from previous page

File	Median	Mean	Std. Dev.	No. Obs.	Total Obs.	Default Lat/Lon	Flag (total)	Default (total)	3-Sigma Edited
SRL_OPN_2PTS017_0917_20141027_061646_20141027_080412.EUM.nc	170.325	173.222	18.885	4121	6082	0	1936	0	25
SRL_OPN_2PTS017_0920_20141027_080411_20141027_094220.EUM.nc	174.480	177.904	21.747	2995	5523	0	2497	0	31
SRL_OPN_2PTS017_0921_20141027_094219_20141027_112012.EUM.nc	165.505	173.364	21.601	2286	5336	0	3040	0	10
SRL_OPN_2PTS017_0923_20141027_112012_20141027_125833.EUM.nc	165.975	174.517	21.632	2558	5349	0	2773	0	18
SRL_OPN_2PTS017_0925_20141027_125833_20141027_145146.EUM.nc	175.690	176.587	19.242	3353	6339	0	2986	0	0
SRL_OPN_2PTS017_0928_20141027_145146_20141027_163134.EUM.nc	169.960	170.969	15.090	3284	5646	0	2352	0	10
SRL_OPN_2PTS017_0930_20141027_163132_20141027_181116.EUM.nc	164.960	171.146	20.399	2944	5631	0	2677	0	10
SRL_OPN_2PTS017_0932_20141027_181117_20141027_195035.EUM.nc	171.465	174.970	20.989	3122	5580	0	2423	1	34
SRL_OPN_2PTS017_0934_20141027_195034_20141027_212930.EUM.nc	174.730	176.247	22.568	3487	5452	0	1937	0	28
SRL_OPN_2PTS017_0936_20141027_212929_20141027_230740.EUM.nc	170.060	173.362	23.309	2196	5366	0	3154	0	16
SRL_OPN_2PTS017_0937_20141027_230739_20141028_004521.EUM.nc	160.950	169.780	21.061	3238	5495	0	2256	0	1
SRL_OPN_2PTS017_0939_20141028_004520_20141028_022336.EUM.nc	170.900	173.485	18.160	2889	5550	0	2640	0	21
SRL_OPN_2PTS017_0941_20141028_022336_20141028_040300.EUM.nc	167.670	170.649	15.551	2648	5472	0	2785	0	39
SRL_OPN_2PTS017_0943_20141028_040259_20141028_054425.EUM.nc	163.400	169.569	19.084	3263	5670	0	2385	0	22
SRL_OPN_2PTS017_0945_20141028_054424_20141028_073314.EUM.nc	170.550	172.809	17.534	4040	6190	0	2117	0	33
SRL_OPN_2PTS017_0948_20141028_073313_20141028_091134.EUM.nc	177.805	177.676	22.846	3553	5549	0	1977	0	19
SRL_OPN_2PTS017_0949_20141028_091134_20141028_104919.EUM.nc	161.420	168.657	20.222	2600	5526	0	2921	0	5
SRL_OPN_2PTS017_0951_20141028_104918_20141028_122729.EUM.nc	166.080	170.423	18.703	2439	5367	0	2902	0	26
SRL_OPN_2PTS017_0953_20141028_122728_20141028_140651.EUM.nc	170.840	174.992	19.122	3111	5510	0	2392	0	7
SRL_OPN_2PTS017_0955_20141028_140650_20141028_160014.EUM.nc	170.900	171.060	16.471	3277	6365	0	3041	0	47
SRL_OPN_2PTS017_0958_20141028_160013_20141028_173958.EUM.nc	162.965	169.097	19.255	2545	4627	0	2043	0	39
SRL_OPN_2PTS017_0960_20141028_173958_20141028_191924.EUM.nc	168.410	172.135	19.717	3345	5590	0	2216	0	29
SRL_OPN_2PTS017_0962_20141028_191923_20141028_205830.EUM.nc	174.105	174.299	18.244	3587	5559	0	1961	0	11
SRL_OPN_2PTS017_0964_20141028_205829_20141028_223654.EUM.nc	168.090	171.761	20.872	2781	5336	0	2531	0	24
SRL_OPN_2PTS017_0965_20141028_223654_20141029_001437.EUM.nc	160.780	169.158	21.107	3108	5479	0	2355	0	16
SRL_OPN_2PTS017_0967_20141029_001436_20141029_015238.EUM.nc	168.840	172.117	19.120	3169	5502	0	2259	0	74
SRL_OPN_2PTS017_0969_20141029_015237_20141029_033133.EUM.nc	168.895	171.508	15.555	2787	5495	0	2679	0	29
SRL_OPN_2PTS017_0971_20141029_033133_20141029_051220.EUM.nc	157.485	165.134	17.844	2791	5565	0	2743	0	31
SRL_OPN_2PTS017_0973_20141029_051220_20141029_070211.EUM.nc	166.760	172.613	19.133	3722	6216	0	2486	0	8
SRL_OPN_2PTS017_0976_20141029_070210_20141029_084045.EUM.nc	175.670	174.615	19.423	4280	5620	0	1333	0	7
SRL_OPN_2PTS017_0978_20141029_084045_20141029_101834.EUM.nc	163.940	172.342	22.375	2776	5417	0	2624	0	17
SRL_OPN_2PTS017_0979_20141029_101833_20141029_115635.EUM.nc	172.330	174.969	22.636	2472	5446	0	2964	0	10
SRL_OPN_2PTS017_0981_20141029_115635_20141029_133529.EUM.nc	171.785	177.486	22.835	2809	5360	0	2508	0	43
SRL_OPN_2PTS017_0983_20141029_133528_20141029_152852.EUM.nc	174.730	174.918	19.846	3433	6333	0	2839	0	61
SRL_OPN_2PTS017_0986_20141029_152851_20141029_170839.EUM.nc	169.350	171.546	18.151	2711	5588	0	2876	0	1
SRL_OPN_2PTS017_0988_20141029_170839_20141029_184809.EUM.nc	168.945	174.493	21.805	3252	5513	0	2233	0	28
SRL_OPN_2PTS017_0990_20141029_184808_20141029_202727.EUM.nc	169.940	174.480	19.844	3324	5572	0	2231	0	17
SRL_OPN_2PTS017_0992_20141029_202726_20141029_220556.EUM.nc	170.030	172.385	19.863	2964	5450	0	2447	0	39
SRL_OPN_2PTS017_0994_20141029_220555_20141029_234355.EUM.nc	159.245	167.627	21.894	2823	5509	0	2671	0	15

– Continued on next page

Table 11: K Brightness Temperature Statistics.

– Continued from previous page

File	Median	Mean	Std. Dev.	No. Obs.	Total Obs.	Default Lat/Lon	Flag (total)	Default (total)	3-Sigma Edited
SRL_OPN_2PTS017_0995_20141029_234354_20141030_012147.EUM.nc	171.275	174.660	22.264	3019	5496	0	2466	0	11
SRL_OPN_2PTS017_0997_20141030_012146_20141030_030018.EUM.nc	170.090	172.343	17.014	2725	5577	0	2824	0	28
SRL_OPN_2PTS017_0999_20141030_030017_20141030_044028.EUM.nc	167.420	171.196	20.196	2707	5529	0	2815	1	6

28 Ka Brightness Temperature Table

Table 12: Ka Brightness Temperature Statistics.

File	Median	Mean	Std. Dev.	No. Obs.	Total Obs.	Default Lat/Lon	Flag (total)	Default (total)	3-Sigma Edited
SRL_OPN_2PTS016_1001_20140925_044034_20140925_062242.EUM.nc	167.610	167.577	9.089	3715	5804	0	1970	0	119
SRL_OPN_2PTS017_0001_20140925_062242_20140925_080958.EUM.nc	167.270	167.745	7.947	4054	6105	0	1862	0	189
SRL_OPN_2PTS017_0004_20140925_080957_20140925_094756.EUM.nc	168.420	168.859	9.748	2841	5555	0	2466	1	247
SRL_OPN_2PTS017_0005_20140925_094755_20140925_112550.EUM.nc	165.000	166.819	8.863	2092	5424	0	3260	1	71
SRL_OPN_2PTS017_0007_20140925_112549_20140925_130422.EUM.nc	170.355	170.764	8.601	2586	5377	0	2717	0	74
SRL_OPN_2PTS017_0009_20140925_130421_20140925_145737.EUM.nc	169.180	169.520	8.603	3688	6392	0	2532	0	172
SRL_OPN_2PTS017_0012_20140925_145736_20140925_163716.EUM.nc	167.930	168.061	6.737	3217	5638	0	2252	0	169
SRL_OPN_2PTS017_0014_20140925_163715_20140925_181700.EUM.nc	167.570	167.997	8.269	3097	5607	0	2403	0	107
SRL_OPN_2PTS017_0016_20140925_181659_20140925_195617.EUM.nc	171.930	172.066	11.549	3172	5602	0	2318	0	112
SRL_OPN_2PTS017_0018_20140925_195615_20140925_213508.EUM.nc	169.995	169.061	8.375	3347	5504	0	1924	0	233
SRL_OPN_2PTS017_0020_20140925_213507_20140925_231318.EUM.nc	166.820	166.666	7.872	2276	5412	0	3063	0	73
SRL_OPN_2PTS017_0021_20140925_231317_20140926_005057.EUM.nc	170.140	170.381	8.776	3031	5523	0	2325	0	167
SRL_OPN_2PTS017_0023_20140926_005056_20140926_022917.EUM.nc	169.460	170.009	8.000	2853	5530	0	2585	0	92
SRL_OPN_2PTS017_0025_20140926_022916_20140926_040855.EUM.nc	166.535	167.295	7.017	2466	5505	0	2893	0	146
SRL_OPN_2PTS017_0027_20140926_040854_20140926_055020.EUM.nc	168.470	168.893	9.185	3436	5728	0	2163	0	129
SRL_OPN_2PTS017_0029_20140926_055019_20140926_073854.EUM.nc	171.330	170.705	8.870	3883	6170	0	2063	0	224
SRL_OPN_2PTS017_0032_20140926_073854_20140926_091712.EUM.nc	169.120	169.342	8.577	3348	5573	0	2073	0	152
SRL_OPN_2PTS017_0033_20140926_091712_20140926_105504.EUM.nc	169.800	168.133	8.874	2355	5539	0	3071	0	113
SRL_OPN_2PTS017_0035_20140926_105503_20140926_123310.EUM.nc	171.915	171.884	9.320	2384	5388	0	2886	0	118
SRL_OPN_2PTS017_0037_20140926_123309_20140926_160557.EUM.nc	167.670	168.717	7.788	6837	12002	0	4834	1	330
SRL_OPN_2PTS017_0042_20140926_160556_20140926_174543.EUM.nc	169.435	169.271	9.685	2932	5628	0	2603	1	92
SRL_OPN_2PTS017_0044_20140926_174542_20140926_192507.EUM.nc	169.080	169.161	8.835	3374	5651	0	2127	0	150
SRL_OPN_2PTS017_0046_20140926_192507_20140926_210412.EUM.nc	170.960	170.600	8.767	3466	5614	0	1969	0	179
SRL_OPN_2PTS017_0048_20140926_210412_20140926_224226.EUM.nc	168.555	167.781	8.318	2719	5369	0	2529	0	121
SRL_OPN_2PTS017_0049_20140926_224226_20140927_002016.EUM.nc	168.080	168.226	7.665	3000	5467	0	2379	1	87
SRL_OPN_2PTS017_0051_20140927_002015_20140927_015819.EUM.nc	169.815	170.070	8.169	3054	5543	0	2315	0	174
SRL_OPN_2PTS017_0053_20140927_015818_20140927_033720.EUM.nc	167.430	168.188	6.654	2707	5527	0	2687	1	132
SRL_OPN_2PTS017_0055_20140927_033720_20140927_051813.EUM.nc	169.120	169.439	8.531	2786	5591	0	2734	0	71
SRL_OPN_2PTS017_0057_20140927_051812_20140927_070755.EUM.nc	170.490	170.315	7.883	3624	6235	0	2457	1	153
SRL_OPN_2PTS017_0060_20140927_070754_20140927_084625.EUM.nc	170.500	170.249	8.237	3953	5614	0	1454	1	206
SRL_OPN_2PTS017_0062_20140927_084625_20140927_102414.EUM.nc	167.150	168.033	9.915	2726	5465	0	2642	1	96
SRL_OPN_2PTS017_0063_20140927_102413_20140927_120215.EUM.nc	171.470	170.533	7.836	2507	5518	0	2957	0	54
SRL_OPN_2PTS017_0065_20140927_120215_20140927_134114.EUM.nc	170.030	169.789	8.554	2911	5495	0	2398	0	186
SRL_OPN_2PTS017_0067_20140927_134113_20140927_153439.EUM.nc	169.480	169.253	7.135	3860	6389	0	2339	0	190
SRL_OPN_2PTS017_0070_20140927_153438_20140927_171417.EUM.nc	166.900	167.324	8.632	2864	5608	0	2686	1	57
SRL_OPN_2PTS017_0072_20140927_171416_20140927_185355.EUM.nc	168.130	168.363	7.784	3420	5585	0	2100	0	65

– Continued on next page

Table 12: Ka Brightness Temperature Statistics.

– Continued from previous page

File	Median	Mean	Std. Dev.	No. Obs.	Total Obs.	Default Lat/Lon	Flag (total)	Default (total)	3-Sigma Edited
SRL_OPN_2PTS017_0074_20140927_185354_20140927_203310.EUM.nc	166.090	167.500	9.233	3149	5579	0	2076	0	354
SRL_OPN_2PTS017_0076_20140927_203310_20140927_221138.EUM.nc	165.850	166.297	7.406	2840	5517	0	2518	0	159
SRL_OPN_2PTS017_0078_20140927_221137_20140927_234935.EUM.nc	166.540	167.412	7.106	2925	5484	0	2519	0	40
SRL_OPN_2PTS017_0079_20140927_234934_20140928_012728.EUM.nc	169.420	170.100	8.682	2886	5529	0	2535	0	108
SRL_OPN_2PTS017_0081_20140928_012727_20140928_030603.EUM.nc	168.680	169.168	6.055	2776	5562	0	2679	0	107
SRL_OPN_2PTS017_0083_20140928_030603_20140928_044620.EUM.nc	166.340	166.851	6.594	2639	5530	0	2770	1	120
SRL_OPN_2PTS017_0085_20140928_044619_20140928_062836.EUM.nc	168.510	168.500	6.887	3709	5808	0	1985	0	114
SRL_OPN_2PTS017_0087_20140928_062836_20140928_081527.EUM.nc	170.340	169.604	8.756	4069	6086	0	1764	0	253
SRL_OPN_2PTS017_0090_20140928_081526_20140928_095331.EUM.nc	168.150	168.571	9.748	2932	5465	0	2381	0	152
SRL_OPN_2PTS017_0091_20140928_095330_20140928_113125.EUM.nc	167.640	167.991	7.503	2124	5406	0	3163	0	119
SRL_OPN_2PTS017_0093_20140928_113125_20140928_131001.EUM.nc	168.360	169.279	9.028	2633	5480	0	2723	0	124
SRL_OPN_2PTS017_0095_20140928_131002_20140928_150318.EUM.nc	169.440	170.085	8.188	3742	6416	0	2487	0	187
SRL_OPN_2PTS017_0098_20140928_150317_20140928_164258.EUM.nc	168.575	168.024	7.785	3095	5608	0	2406	0	107
SRL_OPN_2PTS017_0100_20140928_164257_20140928_182241.EUM.nc	168.310	167.929	6.534	3155	5564	0	2218	1	190
SRL_OPN_2PTS017_0102_20140928_182240_20140928_200157.EUM.nc	170.620	170.966	11.264	3068	5582	0	2362	0	152
SRL_OPN_2PTS017_0104_20140928_200156_20140928_214046.EUM.nc	168.780	168.422	7.461	3324	5586	0	2121	0	141
SRL_OPN_2PTS017_0106_20140928_214046_20140928_231852.EUM.nc	169.010	168.046	7.651	2435	5369	0	2887	0	47
SRL_OPN_2PTS017_0107_20140928_231851_20140929_005633.EUM.nc	168.010	168.571	8.832	2966	5539	0	2487	1	85
SRL_OPN_2PTS017_0109_20140929_005632_20140929_023457.EUM.nc	166.295	167.870	8.161	2855	5552	0	2566	0	131
SRL_OPN_2PTS017_0111_20140929_023456_20140929_041439.EUM.nc	166.320	167.460	6.820	2452	5496	0	2883	0	161
SRL_OPN_2PTS017_0113_20140929_041439_20140929_055613.EUM.nc	167.520	167.064	7.315	3403	5735	0	2115	0	217
SRL_OPN_2PTS017_0115_20140929_055613_20140929_074432.EUM.nc	168.390	169.119	8.716	3975	6170	0	2061	0	134
SRL_OPN_2PTS017_0118_20140929_074432_20140929_092248.EUM.nc	169.960	170.224	8.739	3149	5522	0	2175	0	198
SRL_OPN_2PTS017_0119_20140929_092247_20140929_110041.EUM.nc	164.990	166.263	7.637	2189	5517	0	3258	0	70
SRL_OPN_2PTS017_0121_20140929_110040_20140929_123850.EUM.nc	168.245	168.303	9.172	2377	5393	0	2915	0	101
SRL_OPN_2PTS017_0123_20140929_123849_20140929_141820.EUM.nc	167.310	168.440	6.829	3205	5575	0	2186	0	184
SRL_OPN_2PTS017_0125_20140929_141819_20140929_161139.EUM.nc	168.120	168.592	7.685	3919	6395	0	2293	0	183
SRL_OPN_2PTS017_0128_20140929_161138_20140929_175125.EUM.nc	166.620	166.691	7.507	2972	5612	0	2519	1	120
SRL_OPN_2PTS017_0130_20140929_175124_20140929_193048.EUM.nc	171.820	171.046	9.365	3218	5571	0	2195	1	157
SRL_OPN_2PTS017_0132_20140929_193047_20140929_210950.EUM.nc	169.990	169.826	7.984	3284	5512	0	2017	0	211
SRL_OPN_2PTS017_0134_20140929_210949_20140929_224802.EUM.nc	168.030	168.383	8.415	2552	5480	0	2860	0	68
SRL_OPN_2PTS017_0135_20140929_224801_20140930_002551.EUM.nc	167.720	168.413	8.013	3059	5419	0	2280	0	80
SRL_OPN_2PTS017_0137_20140930_002551_20140930_020357.EUM.nc	168.225	168.418	8.954	2926	5526	0	2398	0	202
SRL_OPN_2PTS017_0139_20140930_020357_20140930_034302.EUM.nc	167.740	167.573	6.308	2691	5528	0	2757	0	80
SRL_OPN_2PTS017_0141_20140930_034301_20140930_052402.EUM.nc	167.310	166.706	6.809	2651	5593	0	2812	0	130
SRL_OPN_2PTS017_0181_20141001_131532_20141001_150901.EUM.nc	168.050	168.443	7.644	3643	6439	0	2474	0	322
SRL_OPN_2PTS017_0184_20141001_150901_20141001_164840.EUM.nc	168.260	167.943	7.734	2991	5583	0	2472	0	120
SRL_OPN_2PTS017_0186_20141001_164839_20141001_182822.EUM.nc	169.275	168.645	7.409	3025	5564	0	2298	0	241
SRL_OPN_2PTS017_0188_20141001_182821_20141001_200736.EUM.nc	167.445	169.003	9.682	3086	5594	0	2348	0	160

– Continued on next page

Table 12: Ka Brightness Temperature Statistics.

– Continued from previous page

File	Median	Mean	Std. Dev.	No. Obs.	Total Obs.	Default Lat/Lon	Flag (total)	Default (total)	3-Sigma Edited
SRL_OPN_2PTS017_0190_20141001_200735_20141001_214623.EUM.nc	169.460	170.114	7.047	3198	5533	0	2193	0	142
SRL_OPN_2PTS017_0192_20141001_214622_20141001_232427.EUM.nc	169.030	169.531	7.721	2442	5301	0	2780	0	79
SRL_OPN_2PTS017_0193_20141001_232426_20141002_010207.EUM.nc	168.930	170.621	11.895	2743	5511	0	2660	0	108
SRL_OPN_2PTS017_0195_20141002_010206_20141002_024034.EUM.nc	168.260	168.627	7.081	2796	5550	0	2635	0	119
SRL_OPN_2PTS017_0197_20141002_024033_20141002_042025.EUM.nc	165.060	165.653	6.403	2567	5541	0	2855	0	119
SRL_OPN_2PTS017_0199_20141002_042024_20141002_060204.EUM.nc	169.980	170.467	9.275	3546	5746	0	2049	0	151
SRL_OPN_2PTS017_0201_20141002_060204_20141002_075009.EUM.nc	168.560	169.124	7.642	4021	6148	0	1983	0	144
SRL_OPN_2PTS017_0204_20141002_075009_20141002_092822.EUM.nc	170.920	170.058	9.787	3133	5513	0	2274	1	105
SRL_OPN_2PTS017_0205_20141002_092821_20141002_110615.EUM.nc	168.755	169.104	10.136	2232	5499	0	3172	1	94
SRL_OPN_2PTS017_0207_20141002_110615_20141002_124427.EUM.nc	170.235	169.763	8.902	2390	5374	0	2886	0	98
SRL_OPN_2PTS017_0209_20141002_124426_20141002_143743.EUM.nc	166.660	167.224	7.557	3481	6362	0	2564	0	317
SRL_OPN_2PTS017_0212_20141002_143742_20141002_161721.EUM.nc	168.200	168.331	7.008	3519	5635	0	1943	0	173
SRL_OPN_2PTS017_0214_20141002_161721_20141002_175705.EUM.nc	167.120	167.447	7.331	2998	5556	0	2476	0	82
SRL_OPN_2PTS017_0216_20141002_175705_20141002_193628.EUM.nc	168.380	169.390	9.749	3183	5634	0	2252	0	199
SRL_OPN_2PTS017_0218_20141002_193626_20141002_211527.EUM.nc	170.060	170.061	7.771	2987	5479	0	2022	0	470
SRL_OPN_2PTS017_0220_20141002_211526_20141002_225344.EUM.nc	169.925	170.258	8.294	2430	5474	0	2900	0	144
SRL_OPN_2PTS017_0221_20141002_225343_20141003_003125.EUM.nc	167.120	167.804	8.179	3099	5465	0	2242	0	124
SRL_OPN_2PTS017_0223_20141003_003125_20141003_020933.EUM.nc	169.170	169.186	8.408	2932	5529	0	2517	0	80
SRL_OPN_2PTS017_0225_20141003_020933_20141003_034844.EUM.nc	166.185	166.237	6.635	2588	5508	0	2774	0	146
SRL_OPN_2PTS017_0227_20141003_034843_20141003_052951.EUM.nc	168.750	169.662	7.601	2623	5586	0	2819	0	144
SRL_OPN_2PTS017_0229_20141003_052950_20141003_071911.EUM.nc	168.910	169.141	8.103	3804	6210	0	2251	0	155
SRL_OPN_2PTS017_0232_20141003_071910_20141003_085737.EUM.nc	170.600	170.384	8.838	3755	5607	0	1590	0	262
SRL_OPN_2PTS017_0233_20141003_085736_20141003_103523.EUM.nc	169.345	168.938	10.531	2360	5487	0	2971	0	156
SRL_OPN_2PTS017_0235_20141003_103522_20141003_121329.EUM.nc	168.510	168.249	7.994	2488	5388	0	2792	0	108
SRL_OPN_2PTS017_0237_20141003_121329_20141003_135237.EUM.nc	168.340	168.263	8.026	3082	5521	0	2349	0	90
SRL_OPN_2PTS017_0239_20141003_135237_20141003_154602.EUM.nc	166.860	167.268	6.286	3940	6419	0	2318	0	161
SRL_OPN_2PTS017_0242_20141003_154601_20141003_172539.EUM.nc	167.335	166.870	7.173	2683	5433	0	2609	0	141
SRL_OPN_2PTS017_0244_20141003_172538_20141003_190515.EUM.nc	167.165	168.046	7.879	3210	5639	0	2213	0	216
SRL_OPN_2PTS017_0246_20141003_190514_20141003_204427.EUM.nc	169.520	170.710	9.130	3573	5616	0	1857	0	186
SRL_OPN_2PTS017_0248_20141003_204426_20141003_222249.EUM.nc	169.440	168.561	7.225	2839	5396	0	2409	0	148
SRL_OPN_2PTS017_0250_20141003_222248_20141004_000043.EUM.nc	167.030	167.396	8.538	2939	5511	0	2395	0	177
SRL_OPN_2PTS017_0251_20141004_000042_20141004_013840.EUM.nc	170.210	169.835	7.327	2984	5559	0	2421	0	154
SRL_OPN_2PTS017_0253_20141004_013839_20141004_031724.EUM.nc	167.610	167.805	7.362	2580	5570	0	2790	0	200
SRL_OPN_2PTS017_0255_20141004_031724_20141004_045753.EUM.nc	166.710	167.280	6.464	2773	5477	0	2614	0	90
SRL_OPN_2PTS017_0257_20141004_045753_20141004_064026.EUM.nc	167.920	168.054	6.900	3782	5830	0	1959	0	89
SRL_OPN_2PTS017_0259_20141004_064025_20141004_082648.EUM.nc	167.050	167.726	8.490	4222	6064	0	1653	1	188
SRL_OPN_2PTS017_0262_20141004_082647_20141004_100440.EUM.nc	167.320	168.054	8.639	2806	5447	0	2482	0	159
SRL_OPN_2PTS017_0263_20141004_100439_20141004_114237.EUM.nc	165.720	167.372	7.894	2352	5403	0	2944	0	107
SRL_OPN_2PTS017_0265_20141004_114237_20141004_132119.EUM.nc	172.970	172.408	9.730	2823	5378	0	2445	0	110

– Continued on next page

Table 12: Ka Brightness Temperature Statistics.

– Continued from previous page

File	Median	Mean	Std. Dev.	No. Obs.	Total Obs.	Default Lat/Lon	Flag (total)	Default (total)	3-Sigma Edited
SRL_OPN_2PTS017_0267_20141004_132119_20141004_151441.EUM.nc	168.480	168.666	6.507	3760	6414	0	2457	0	197
SRL_OPN_2PTS017_0270_20141004_151440_20141004_165420.EUM.nc	165.800	166.591	7.475	2828	5595	0	2594	0	173
SRL_OPN_2PTS017_0272_20141004_165419_20141004_183400.EUM.nc	167.590	167.904	9.132	2984	5442	0	2143	0	315
SRL_OPN_2PTS017_0274_20141004_183400_20141004_201321.EUM.nc	168.785	169.866	10.655	3154	5560	0	2198	0	208
SRL_OPN_2PTS017_0276_20141004_201320_20141004_215158.EUM.nc	167.930	168.112	7.824	3183	5532	0	2178	1	170
SRL_OPN_2PTS017_0278_20141004_215157_20141004_233000.EUM.nc	168.110	169.229	9.390	2338	5315	0	2814	0	163
SRL_OPN_2PTS017_0279_20141004_233000_20141005_010749.EUM.nc	168.185	168.372	8.283	2729	5516	0	2732	0	55
SRL_OPN_2PTS017_0281_20141005_010749_20141005_024611.EUM.nc	167.690	168.832	8.027	2727	5525	0	2659	0	139
SRL_OPN_2PTS017_0283_20141005_024610_20141005_042605.EUM.nc	166.770	166.661	7.189	2637	5468	0	2725	0	106
SRL_OPN_2PTS017_0285_20141005_042604_20141005_060754.EUM.nc	167.535	167.652	8.189	3471	5736	0	2054	0	211
SRL_OPN_2PTS017_0287_20141005_060753_20141005_075551.EUM.nc	168.500	169.544	8.963	4009	6121	0	1984	0	128
SRL_OPN_2PTS017_0290_20141005_075550_20141005_093354.EUM.nc	170.535	169.526	9.601	3019	5475	0	2329	0	127
SRL_OPN_2PTS017_0291_20141005_093353_20141005_111147.EUM.nc	169.520	171.287	10.033	2220	5452	0	3175	0	57
SRL_OPN_2PTS017_0293_20141005_111146_20141005_125010.EUM.nc	168.780	169.321	9.160	2353	5261	0	2712	0	196
SRL_OPN_2PTS017_0295_20141005_125009_20141005_144320.EUM.nc	168.500	168.987	7.498	3671	6348	0	2583	0	94
SRL_OPN_2PTS017_0298_20141005_144319_20141005_162258.EUM.nc	167.460	167.329	6.882	3346	5642	0	2128	0	168
SRL_OPN_2PTS017_0300_20141005_162257_20141005_180243.EUM.nc	165.005	165.899	7.608	2945	5631	0	2541	0	145
SRL_OPN_2PTS017_0302_20141005_180242_20141005_194212.EUM.nc	168.460	168.665	8.310	3187	5619	0	2266	0	166
SRL_OPN_2PTS017_0304_20141005_194211_20141005_212102.EUM.nc	170.230	169.690	8.923	3319	5499	0	2052	0	128
SRL_OPN_2PTS017_0306_20141005_212101_20141005_225916.EUM.nc	168.175	169.408	9.935	2271	5467	0	3037	0	159
SRL_OPN_2PTS017_0307_20141005_225915_20141006_003704.EUM.nc	168.415	168.998	9.343	3221	5499	0	2203	0	75
SRL_OPN_2PTS017_0309_20141006_003704_20141006_021508.EUM.nc	168.250	168.419	7.775	2908	5540	0	2539	0	93
SRL_OPN_2PTS017_0311_20141006_021507_20141006_035433.EUM.nc	165.640	165.666	5.712	2506	5546	0	2962	0	78
SRL_OPN_2PTS017_0313_20141006_035432_20141006_053537.EUM.nc	167.060	167.160	7.548	2710	5565	0	2721	0	134
SRL_OPN_2PTS017_0315_20141006_053537_20141006_072453.EUM.nc	169.140	169.388	7.830	3916	6219	0	2142	0	161
SRL_OPN_2PTS017_0318_20141006_072453_20141006_090309.EUM.nc	171.100	170.886	7.957	3758	5588	0	1701	0	129
SRL_OPN_2PTS017_0319_20141006_090308_20141006_104102.EUM.nc	169.600	169.683	8.919	2457	5513	0	2850	0	206
SRL_OPN_2PTS017_0321_20141006_104101_20141006_121902.EUM.nc	169.655	169.587	7.882	2519	5491	0	2889	0	83
SRL_OPN_2PTS017_0323_20141006_121902_20141006_133940.EUM.nc	165.300	165.878	4.264	468	1247	0	762	0	17
SRL_OPN_2PTS017_0414_20141009_162745_20141009_223359.EUM.nc	168.420	168.850	7.956	12142	19933	0	7216	0	575
SRL_OPN_2PTS017_0421_20141009_223359_20141010_001150.EUM.nc	170.580	171.109	9.561	3044	5265	0	2123	0	98
SRL_OPN_2PTS017_0423_20141010_001149_20141010_014950.EUM.nc	167.775	168.224	7.646	3081	5342	0	2104	0	157
SRL_OPN_2PTS017_0425_20141010_014949_20141010_032850.EUM.nc	171.270	172.023	9.815	2668	5209	0	2368	0	173
SRL_OPN_2PTS017_0427_20141010_032850_20141010_050925.EUM.nc	169.230	169.911	8.592	2651	5367	0	2602	0	114
SRL_OPN_2PTS017_0429_20141010_050924_20141010_065920.EUM.nc	170.860	170.204	7.705	3440	6031	0	2311	0	280
SRL_OPN_2PTS017_0432_20141010_065920_20141010_083755.EUM.nc	170.600	170.678	8.337	4161	5592	0	1176	0	255
SRL_OPN_2PTS017_0434_20141010_083755_20141010_101552.EUM.nc	173.390	172.033	9.767	2680	5327	0	2508	0	139
SRL_OPN_2PTS017_0435_20141010_101551_20141010_115344.EUM.nc	169.240	169.785	7.841	2473	5229	0	2654	0	102
SRL_OPN_2PTS017_0437_20141010_115344_20141010_133235.EUM.nc	171.210	171.892	9.605	2921	5014	0	2002	0	91

– Continued on next page

Table 12: Ka Brightness Temperature Statistics.

– Continued from previous page

File	Median	Mean	Std. Dev.	No. Obs.	Total Obs.	Default Lat/Lon	Flag (total)	Default (total)	3-Sigma Edited
SRL_OPN_2PTS017_0439_20141010_133235_20141010_152557.EUM.nc	168.240	168.483	6.367	3659	6123	0	2277	0	187
SRL_OPN_2PTS017_0442_20141010_152557_20141010_170543.EUM.nc	168.680	168.519	7.418	2702	5280	0	2483	0	95
SRL_OPN_2PTS017_0444_20141010_170542_20141010_184522.EUM.nc	166.260	167.835	8.191	3125	5486	0	2199	0	162
SRL_OPN_2PTS017_0446_20141010_184522_20141010_202431.EUM.nc	167.700	168.538	8.722	3108	5377	0	1978	0	291
SRL_OPN_2PTS017_0448_20141010_202431_20141010_220310.EUM.nc	164.730	166.484	7.201	2950	5158	0	2088	1	119
SRL_OPN_2PTS017_0450_20141010_220310_20141010_234109.EUM.nc	167.880	167.802	7.016	2592	5225	0	2477	0	156
SRL_OPN_2PTS017_0451_20141010_234109_20141011_011852.EUM.nc	168.570	169.909	7.993	2908	5340	0	2354	0	78
SRL_OPN_2PTS017_0453_20141011_011851_20141011_025727.EUM.nc	168.805	169.265	8.454	2769	5372	0	2542	0	61
SRL_OPN_2PTS017_0455_20141011_025727_20141011_043735.EUM.nc	166.130	167.390	7.380	2549	5231	0	2560	0	122
SRL_OPN_2PTS017_0457_20141011_043735_20141011_061940.EUM.nc	169.550	169.317	7.675	3588	5789	0	2040	0	161
SRL_OPN_2PTS017_0459_20141011_061939_20141011_080705.EUM.nc	169.290	169.443	8.281	4039	6099	0	1873	0	187
SRL_OPN_2PTS017_0462_20141011_080704_20141011_094503.EUM.nc	171.910	170.673	9.239	2902	5547	0	2470	0	175
SRL_OPN_2PTS017_0463_20141011_094503_20141011_112257.EUM.nc	164.995	167.605	9.331	2047	5400	0	3232	0	121
SRL_OPN_2PTS017_0465_20141011_112256_20141011_130127.EUM.nc	169.385	169.971	8.275	2560	5422	0	2738	0	124
SRL_OPN_2PTS017_0467_20141011_130126_20141011_145442.EUM.nc	167.785	169.270	7.817	3626	6382	0	2662	0	94
SRL_OPN_2PTS017_0470_20141011_145442_20141011_163420.EUM.nc	168.170	167.901	6.731	3130	5651	0	2348	0	173
SRL_OPN_2PTS017_0472_20141011_163420_20141011_181404.EUM.nc	167.780	167.939	9.002	2842	5641	0	2555	1	243
SRL_OPN_2PTS017_0474_20141011_181404_20141011_195322.EUM.nc	170.970	170.636	8.751	3156	5597	0	2338	0	103
SRL_OPN_2PTS017_0476_20141011_195322_20141011_213215.EUM.nc	166.320	168.096	8.853	3392	5451	0	1859	1	199
SRL_OPN_2PTS017_0478_20141011_213214_20141011_231026.EUM.nc	169.340	169.412	7.460	2201	5380	0	3095	0	84
SRL_OPN_2PTS017_0479_20141011_231024_20141012_004805.EUM.nc	173.680	172.564	9.127	3012	5507	0	2315	0	180
SRL_OPN_2PTS017_0481_20141012_004804_20141012_022622.EUM.nc	166.665	167.835	6.484	2878	5528	0	2570	0	80
SRL_OPN_2PTS017_0483_20141012_022621_20141012_040557.EUM.nc	167.840	168.933	7.662	2473	5488	0	2869	0	146
SRL_OPN_2PTS017_0485_20141012_040558_20141012_054718.EUM.nc	168.420	169.167	8.868	3273	5704	0	2233	0	198
SRL_OPN_2PTS017_0487_20141012_054718_20141012_073600.EUM.nc	168.635	168.982	8.608	3928	6178	0	2104	0	146
SRL_OPN_2PTS017_0490_20141012_073600_20141012_091418.EUM.nc	170.700	170.320	7.905	3448	5586	0	2003	0	135
SRL_OPN_2PTS017_0491_20141012_091417_20141012_105211.EUM.nc	170.370	169.602	8.482	2279	5538	0	3070	0	189
SRL_OPN_2PTS017_0493_20141012_105211_20141012_123017.EUM.nc	170.000	169.628	8.518	2446	5371	0	2846	0	79
SRL_OPN_2PTS017_0495_20141012_123017_20141012_140939.EUM.nc	167.600	168.480	6.850	3011	5592	0	2342	0	239
SRL_OPN_2PTS017_0497_20141012_140939_20141012_160301.EUM.nc	170.755	170.895	7.725	3474	6406	0	2774	0	158
SRL_OPN_2PTS017_0500_20141012_160300_20141012_174246.EUM.nc	169.140	168.903	8.898	2673	5657	0	2729	0	255
SRL_OPN_2PTS017_0502_20141012_174246_20141012_192212.EUM.nc	168.140	167.824	8.101	3291	5613	0	2141	1	180
SRL_OPN_2PTS017_0504_20141012_192211_20141012_210117.EUM.nc	168.810	169.297	8.847	3421	5588	0	1973	0	194
SRL_OPN_2PTS017_0506_20141012_210117_20141012_223941.EUM.nc	167.440	167.276	7.029	2758	5390	0	2561	0	71
SRL_OPN_2PTS017_0507_20141012_223940_20141013_001734.EUM.nc	167.120	168.123	8.223	3034	5472	0	2363	0	75
SRL_OPN_2PTS017_0509_20141013_001733_20141013_015536.EUM.nc	167.750	169.082	7.931	3093	5514	0	2316	0	105
SRL_OPN_2PTS017_0511_20141013_015536_20141013_033433.EUM.nc	168.100	167.766	7.084	2693	5516	0	2667	0	156
SRL_OPN_2PTS017_0513_20141013_033433_20141013_051525.EUM.nc	167.355	168.127	7.566	2642	5566	0	2700	0	224
SRL_OPN_2PTS017_0515_20141013_051524_20141013_070510.EUM.nc	169.245	169.476	9.092	3657	6206	0	2472	0	77

– Continued on next page

Table 12: Ka Brightness Temperature Statistics.

– Continued from previous page

File	Median	Mean	Std. Dev.	No. Obs.	Total Obs.	Default Lat/Lon	Flag (total)	Default (total)	3-Sigma Edited
SRL_OPN_2PTS017_0518_20141013_070509_20141013_084343.EUM.nc	169.405	169.797	8.531	3868	5612	0	1400	0	344
SRL_OPN_2PTS017_0520_20141013_084343_20141013_102129.EUM.nc	168.315	168.728	9.835	2507	5433	0	2707	0	219
SRL_OPN_2PTS017_0521_20141013_102128_20141013_115932.EUM.nc	167.705	169.390	8.576	2556	5485	0	2893	0	36
SRL_OPN_2PTS017_0523_20141013_115932_20141013_133828.EUM.nc	167.840	169.569	8.668	2986	5442	0	2409	0	47
SRL_OPN_2PTS017_0525_20141013_133826_20141013_153151.EUM.nc	168.425	169.261	7.969	3637	6395	0	2565	0	193
SRL_OPN_2PTS017_0528_20141013_153150_20141013_171138.EUM.nc	168.465	168.262	7.635	2654	5608	0	2800	0	154
SRL_OPN_2PTS017_0530_20141013_171137_20141013_185108.EUM.nc	167.680	168.732	8.411	3253	5559	0	2202	0	104
SRL_OPN_2PTS017_0532_20141013_185107_20141013_203025.EUM.nc	168.420	169.433	9.504	3207	5585	0	2156	0	222
SRL_OPN_2PTS017_0534_20141013_203024_20141013_220852.EUM.nc	169.065	168.386	7.490	2699	5479	0	2457	0	323
SRL_OPN_2PTS017_0536_20141013_220851_20141013_234650.EUM.nc	166.410	167.129	8.345	2819	5525	0	2609	0	97
SRL_OPN_2PTS017_0537_20141013_234650_20141014_012443.EUM.nc	169.320	169.879	7.850	2857	5532	0	2595	0	80
SRL_OPN_2PTS017_0539_20141014_012442_20141014_030315.EUM.nc	166.830	167.344	6.022	2653	5589	0	2788	0	148
SRL_OPN_2PTS017_0541_20141014_030315_20141014_044330.EUM.nc	165.785	166.956	7.559	2585	5550	0	2774	0	191
SRL_OPN_2PTS017_0543_20141014_044329_20141014_062542.EUM.nc	166.990	168.691	8.874	3696	5800	0	2008	0	96
SRL_OPN_2PTS017_0545_20141014_062541_20141014_081249.EUM.nc	171.370	170.963	8.433	4044	6096	0	1809	0	243
SRL_OPN_2PTS017_0548_20141014_081249_20141014_095045.EUM.nc	169.870	169.965	9.976	2713	5448	0	2451	0	284
SRL_OPN_2PTS017_0549_20141014_095046_20141014_112839.EUM.nc	165.455	167.027	8.299	2115	5402	0	3206	0	81
SRL_OPN_2PTS017_0551_20141014_112838_20141014_130714.EUM.nc	169.885	169.680	8.060	2673	5485	0	2721	0	91
SRL_OPN_2PTS017_0553_20141014_130713_20141014_150031.EUM.nc	166.730	166.606	5.716	3382	6360	0	2639	0	339
SRL_OPN_2PTS017_0556_20141014_150029_20141014_164009.EUM.nc	167.060	166.624	6.932	2731	5647	0	2487	0	429
SRL_OPN_2PTS017_0558_20141014_164009_20141014_181951.EUM.nc	166.590	167.913	8.652	2995	5529	0	2403	0	131
SRL_OPN_2PTS017_0560_20141014_181951_20141014_195907.EUM.nc	167.800	169.182	8.404	3157	5552	0	2321	0	74
SRL_OPN_2PTS017_0562_20141014_195907_20141014_213759.EUM.nc	168.400	169.290	8.350	3347	5576	0	2105	0	124
SRL_OPN_2PTS017_0564_20141014_213758_20141014_231606.EUM.nc	169.150	168.684	7.578	2303	5367	0	2997	0	67
SRL_OPN_2PTS017_0565_20141014_231605_20141015_005346.EUM.nc	168.630	168.845	7.594	2978	5533	0	2438	0	117
SRL_OPN_2PTS017_0567_20141015_005345_20141015_023208.EUM.nc	166.220	167.785	7.409	2928	5542	0	2556	0	58
SRL_OPN_2PTS017_0569_20141015_023207_20141015_041147.EUM.nc	165.560	165.923	5.807	2426	5512	0	2899	0	187
SRL_OPN_2PTS017_0571_20141015_041147_20141015_055316.EUM.nc	168.265	167.928	6.794	3231	5712	0	2138	0	343
SRL_OPN_2PTS017_0573_20141015_055315_20141015_074143.EUM.nc	171.220	171.452	8.780	3934	6165	0	2082	0	149
SRL_OPN_2PTS017_0576_20141015_074142_20141015_091959.EUM.nc	170.825	171.652	9.366	3245	5553	0	2171	0	137
SRL_OPN_2PTS017_0577_20141015_091958_20141015_105752.EUM.nc	165.355	166.208	8.487	2257	5497	0	3119	0	121
SRL_OPN_2PTS017_0579_20141015_105751_20141015_123559.EUM.nc	168.920	169.336	7.958	2315	5358	0	2942	0	101
SRL_OPN_2PTS017_0581_20141015_123559_20141015_141528.EUM.nc	166.220	166.846	6.627	3100	5546	0	2237	0	209
SRL_OPN_2PTS017_0583_20141015_141528_20141015_160847.EUM.nc	168.790	168.708	7.075	3423	6367	0	2654	0	290
SRL_OPN_2PTS017_0586_20141015_160847_20141015_174833.EUM.nc	169.245	169.325	8.460	2708	5606	0	2650	0	248
SRL_OPN_2PTS017_0588_20141015_174833_20141015_192757.EUM.nc	168.265	168.819	7.979	3209	5634	0	2276	0	149
SRL_OPN_2PTS017_0590_20141015_192756_20141015_210700.EUM.nc	166.765	167.092	6.853	3324	5555	0	2073	0	158
SRL_OPN_2PTS017_0592_20141015_210659_20141015_224521.EUM.nc	168.200	168.666	7.323	2525	5359	0	2717	0	117
SRL_OPN_2PTS017_0593_20141015_224520_20141016_002302.EUM.nc	164.950	167.196	8.246	2963	5461	0	2358	0	140

– Continued on next page

Table 12: Ka Brightness Temperature Statistics.

– Continued from previous page

File	Median	Mean	Std. Dev.	No. Obs.	Total Obs.	Default Lat/Lon	Flag (total)	Default (total)	3-Sigma Edited
SRL_OPN_2PTS017_0595_20141016_002301_20141016_020106.EUM.nc	166.120	167.056	8.772	2991	5541	0	2391	0	159
SRL_OPN_2PTS017_0597_20141016_020106_20141016_034009.EUM.nc	168.430	168.175	6.532	2660	5512	0	2745	0	107
SRL_OPN_2PTS017_0599_20141016_034008_20141016_052105.EUM.nc	168.700	168.870	7.817	2599	5591	0	2730	0	262
SRL_OPN_2PTS017_0601_20141016_052104_20141016_071041.EUM.nc	169.905	170.161	7.890	3526	6220	0	2482	0	212
SRL_OPN_2PTS017_0604_20141016_071041_20141016_084911.EUM.nc	169.320	169.856	8.300	3997	5610	0	1464	1	148
SRL_OPN_2PTS017_0605_20141016_084911_20141016_102707.EUM.nc	167.915	169.086	8.456	2679	5453	0	2683	0	91
SRL_OPN_2PTS017_0607_20141016_102706_20141016_120502.EUM.nc	166.770	168.137	8.389	2523	5470	0	2886	0	61
SRL_OPN_2PTS017_0609_20141016_120500_20141016_134401.EUM.nc	167.995	168.067	7.101	2767	5344	0	2282	0	295
SRL_OPN_2PTS017_0611_20141016_134401_20141016_153726.EUM.nc	168.710	168.744	6.761	3628	6390	0	2568	0	194
SRL_OPN_2PTS017_0614_20141016_153725_20141016_171713.EUM.nc	168.400	168.428	7.414	2585	5586	0	2863	0	138
SRL_OPN_2PTS017_0616_20141016_171712_20141016_185642.EUM.nc	167.620	169.435	9.128	3194	5543	0	2204	0	145
SRL_OPN_2PTS017_0618_20141016_185642_20141016_203556.EUM.nc	165.670	167.405	8.339	3360	5593	0	2115	0	118
SRL_OPN_2PTS017_0620_20141016_203555_20141016_221422.EUM.nc	170.490	169.919	7.390	2855	5481	0	2539	0	87
SRL_OPN_2PTS017_0622_20141016_221421_20141016_235218.EUM.nc	162.670	165.172	7.625	2821	5487	0	2551	0	115
SRL_OPN_2PTS017_0623_20141016_235218_20141017_013011.EUM.nc	168.565	168.625	8.546	2773	5530	0	2498	0	259
SRL_OPN_2PTS017_0625_20141017_013010_20141017_030849.EUM.nc	168.210	168.341	5.700	2645	5548	0	2773	0	130
SRL_OPN_2PTS017_0627_20141017_030848_20141017_044908.EUM.nc	168.040	168.633	8.624	2610	5508	0	2703	1	194
SRL_OPN_2PTS017_0629_20141017_044908_20141017_063128.EUM.nc	168.520	169.357	8.192	3630	5793	0	1968	0	195
SRL_OPN_2PTS017_0631_20141017_063127_20141017_081818.EUM.nc	169.305	169.143	8.011	4227	6098	0	1750	0	121
SRL_OPN_2PTS017_0634_20141017_081817_20141017_095612.EUM.nc	169.600	169.379	8.126	2880	5438	0	2442	0	116
SRL_OPN_2PTS017_0635_20141017_095612_20141017_113407.EUM.nc	165.220	167.095	7.747	2236	5385	0	3048	0	101
SRL_OPN_2PTS017_0637_20141017_113407_20141017_131246.EUM.nc	170.245	170.126	9.034	2674	5465	0	2665	0	126
SRL_OPN_2PTS017_0639_20141017_131245_20141017_150604.EUM.nc	168.295	168.904	7.324	3558	6385	0	2751	0	76
SRL_OPN_2PTS017_0642_20141017_150603_20141017_164542.EUM.nc	169.770	170.108	8.441	2722	5604	0	2653	0	229
SRL_OPN_2PTS017_0644_20141017_164541_20141017_182524.EUM.nc	167.800	168.562	7.762	3048	5554	0	2331	0	175
SRL_OPN_2PTS017_0646_20141017_182523_20141017_200447.EUM.nc	166.565	167.685	8.000	3061	5582	0	2426	0	95
SRL_OPN_2PTS017_0648_20141017_200448_20141017_214327.EUM.nc	169.470	169.246	7.438	3143	5519	0	2224	0	152
SRL_OPN_2PTS017_0650_20141017_214327_20141017_232133.EUM.nc	164.860	166.006	7.150	2350	5373	0	2921	0	102
SRL_OPN_2PTS017_0651_20141017_232133_20141018_005922.EUM.nc	169.340	169.922	9.256	2894	5535	0	2504	0	137
SRL_OPN_2PTS017_0653_20141018_005921_20141018_023737.EUM.nc	169.610	169.501	6.547	2814	5555	0	2610	0	131
SRL_OPN_2PTS017_0655_20141018_023738_20141018_041724.EUM.nc	168.415	168.607	7.482	2463	5497	0	2811	0	223
SRL_OPN_2PTS017_0657_20141018_041723_20141018_055858.EUM.nc	167.850	169.171	8.802	3490	5729	0	2109	0	130
SRL_OPN_2PTS017_0659_20141018_055858_20141018_074721.EUM.nc	167.700	168.750	7.932	4033	6147	0	2023	0	91
SRL_OPN_2PTS017_0662_20141018_074720_20141018_092526.EUM.nc	171.715	170.558	7.385	3116	5519	0	2291	0	112
SRL_OPN_2PTS017_0663_20141018_092526_20141018_110318.EUM.nc	167.150	167.532	8.337	2212	5517	0	3230	0	75
SRL_OPN_2PTS017_0665_20141018_110317_20141018_124137.EUM.nc	170.340	170.279	8.851	2321	5349	0	2902	0	126
SRL_OPN_2PTS017_0667_20141018_124136_20141018_142103.EUM.nc	167.440	168.160	7.289	3128	5534	0	2159	0	247
SRL_OPN_2PTS017_0669_20141018_142103_20141018_161420.EUM.nc	170.150	170.244	6.070	3435	6384	0	2743	0	206
SRL_OPN_2PTS017_0672_20141018_161420_20141018_175405.EUM.nc	168.580	168.693	6.836	2723	5613	0	2715	0	175

– Continued on next page

Table 12: Ka Brightness Temperature Statistics.

– Continued from previous page

File	Median	Mean	Std. Dev.	No. Obs.	Total Obs.	Default Lat/Lon	Flag (total)	Default (total)	3-Sigma Edited
SRL_OPN_2PTS017_0674_20141018_175404_20141018_193328.EUM.nc	169.500	169.893	9.195	3139	5628	0	2335	0	154
SRL_OPN_2PTS017_0676_20141018_193327_20141018_211228.EUM.nc	168.720	169.615	7.974	3207	5453	0	2096	0	150
SRL_OPN_2PTS017_0678_20141018_211227_20141018_225048.EUM.nc	169.515	168.647	8.400	2333	5425	0	2979	0	113
SRL_OPN_2PTS017_0679_20141018_225047_20141019_002828.EUM.nc	168.720	169.375	8.398	2917	5437	0	2307	0	213
SRL_OPN_2PTS017_0681_20141019_002827_20141019_020635.EUM.nc	169.220	169.579	7.974	2864	5541	0	2511	0	166
SRL_OPN_2PTS017_0683_20141019_020634_20141019_034551.EUM.nc	167.150	167.641	8.105	2497	5564	0	2835	0	232
SRL_OPN_2PTS017_0685_20141019_034551_20141019_052647.EUM.nc	166.830	168.245	7.130	2706	5585	0	2819	0	60
SRL_OPN_2PTS017_0687_20141019_052646_20141019_071611.EUM.nc	169.790	170.028	8.435	3625	6212	0	2365	0	222
SRL_OPN_2PTS017_0690_20141019_071610_20141019_085438.EUM.nc	170.950	171.044	8.190	3834	5608	0	1579	0	195
SRL_OPN_2PTS017_0691_20141019_085438_20141019_103233.EUM.nc	170.245	169.933	8.483	2500	5531	0	2947	0	84
SRL_OPN_2PTS017_0693_20141019_103233_20141019_121030.EUM.nc	170.950	170.592	9.631	2320	5429	0	2936	0	173
SRL_OPN_2PTS017_0695_20141019_121029_20141019_134935.EUM.nc	168.280	169.011	7.031	2975	5464	0	2363	0	126
SRL_OPN_2PTS017_0697_20141019_134934_20141019_154258.EUM.nc	168.600	168.996	6.882	3469	6389	0	2712	0	208
SRL_OPN_2PTS017_0700_20141019_154258_20141019_172245.EUM.nc	167.760	168.048	7.442	2576	5530	0	2811	0	143
SRL_OPN_2PTS017_0702_20141019_172244_20141019_190212.EUM.nc	168.820	169.422	8.863	3183	5614	0	2317	0	114
SRL_OPN_2PTS017_0704_20141019_190211_20141019_204125.EUM.nc	166.860	168.322	7.659	3410	5598	0	1967	0	221
SRL_OPN_2PTS017_0706_20141019_204125_20141019_221958.EUM.nc	170.245	169.829	8.365	2805	5376	0	2482	0	89
SRL_OPN_2PTS017_0708_20141019_221957_20141019_235744.EUM.nc	168.580	168.618	7.936	2881	5503	0	2460	0	162
SRL_OPN_2PTS017_0709_20141019_235743_20141020_013539.EUM.nc	167.720	168.620	7.584	2966	5540	0	2395	0	179
SRL_OPN_2PTS017_0711_20141020_013538_20141020_031420.EUM.nc	168.280	167.858	7.194	2474	5541	0	2840	0	227
SRL_OPN_2PTS017_0713_20141020_031420_20141020_045447.EUM.nc	167.200	167.389	6.474	2667	5547	0	2706	0	174
SRL_OPN_2PTS017_0715_20141020_045446_20141020_063725.EUM.nc	170.425	170.206	8.485	3651	5824	0	1974	0	199
SRL_OPN_2PTS017_0717_20141020_063724_20141020_082346.EUM.nc	170.350	170.112	8.315	4116	6071	0	1743	1	211
SRL_OPN_2PTS017_0720_20141020_082345_20141020_100140.EUM.nc	168.750	168.979	7.078	2870	5438	0	2478	1	89
SRL_OPN_2PTS017_0721_20141020_100139_20141020_113935.EUM.nc	169.725	170.067	9.195	2322	5404	0	3018	0	64
SRL_OPN_2PTS017_0723_20141020_113934_20141020_131817.EUM.nc	168.720	168.898	8.422	2702	5403	0	2530	0	171
SRL_OPN_2PTS017_0725_20141020_131816_20141020_151137.EUM.nc	168.550	169.313	7.577	3492	6418	0	2828	0	98
SRL_OPN_2PTS017_0728_20141020_151136_20141020_165123.EUM.nc	169.100	168.877	7.650	2657	5591	0	2759	0	175
SRL_OPN_2PTS017_0730_20141020_165122_20141020_183056.EUM.nc	167.300	168.131	9.344	2989	5541	0	2364	1	187
SRL_OPN_2PTS017_0732_20141020_183055_20141020_201017.EUM.nc	168.950	169.116	7.874	3014	5563	0	2398	0	151
SRL_OPN_2PTS017_0734_20141020_201017_20141020_214855.EUM.nc	169.680	169.819	8.327	3098	5487	0	2215	0	174
SRL_OPN_2PTS017_0736_20141020_214854_20141020_232658.EUM.nc	168.030	167.665	8.032	2327	5350	0	2811	0	212
SRL_OPN_2PTS017_0737_20141020_232657_20141021_010447.EUM.nc	168.930	169.544	9.145	2694	5531	0	2752	0	85
SRL_OPN_2PTS017_0739_20141021_010446_20141021_024307.EUM.nc	167.580	167.661	5.694	2667	5575	0	2716	0	192
SRL_OPN_2PTS017_0741_20141021_024306_20141021_042258.EUM.nc	168.020	168.685	7.977	2567	5554	0	2842	0	145
SRL_OPN_2PTS017_0743_20141021_042258_20141021_060450.EUM.nc	167.595	168.213	7.030	3513	5737	0	2079	0	145
SRL_OPN_2PTS017_0745_20141021_060450_20141021_075249.EUM.nc	170.865	170.542	7.658	3903	6126	0	1986	0	237
SRL_OPN_2PTS017_0748_20141021_075248_20141021_093052.EUM.nc	172.530	171.029	7.725	3118	5479	0	2298	1	62
SRL_OPN_2PTS017_0749_20141021_093051_20141021_110845.EUM.nc	167.910	167.792	8.043	2180	5463	0	3130	0	153

– Continued on next page

Table 12: Ka Brightness Temperature Statistics.

– Continued from previous page

File	Median	Mean	Std. Dev.	No. Obs.	Total Obs.	Default Lat/Lon	Flag (total)	Default (total)	3-Sigma Edited
SRL_OPN_2PTS017_0751_20141021_110844_20141021_124705.EUM.nc	169.795	169.661	9.042	2282	5350	0	2946	0	122
SRL_OPN_2PTS017_0753_20141021_124704_20141021_144014.EUM.nc	169.035	169.957	7.205	3274	6306	0	2890	0	142
SRL_OPN_2PTS017_0756_20141021_144015_20141021_162000.EUM.nc	168.360	169.918	7.832	3283	5615	0	2168	0	164
SRL_OPN_2PTS017_0758_20141021_161959_20141021_175936.EUM.nc	165.770	167.435	8.518	2858	5625	0	2700	0	67
SRL_OPN_2PTS017_0760_20141021_175935_20141021_193906.EUM.nc	166.340	167.266	7.509	3035	5614	0	2353	0	226
SRL_OPN_2PTS017_0762_20141021_193906_20141021_211757.EUM.nc	168.710	169.009	6.676	3200	5468	0	2087	0	181
SRL_OPN_2PTS017_0764_20141021_211756_20141021_225612.EUM.nc	169.520	169.516	9.486	2308	5439	0	3036	0	95
SRL_OPN_2PTS017_0765_20141021_225612_20141022_003401.EUM.nc	169.515	169.681	8.754	3068	5447	0	2232	1	146
SRL_OPN_2PTS017_0767_20141022_003400_20141022_072147.EUM.nc	168.330	169.090	7.850	11739	22874	0	10389	0	746
SRL_OPN_2PTS017_0776_20141022_072146_20141022_090005.EUM.nc	167.385	168.755	8.341	3798	5595	0	1645	0	152
SRL_OPN_2PTS017_0777_20141022_090004_20141022_103758.EUM.nc	169.130	169.211	7.416	2442	5490	0	2932	0	116
SRL_OPN_2PTS017_0779_20141022_103757_20141022_121605.EUM.nc	168.250	169.252	9.092	2378	5453	0	2962	0	113
SRL_OPN_2PTS017_0781_20141022_121604_20141022_135507.EUM.nc	167.730	168.741	6.904	3023	5467	0	2304	0	140
SRL_OPN_2PTS017_0783_20141022_135507_20141022_154830.EUM.nc	170.650	170.693	6.784	3488	6386	0	2779	0	119
SRL_OPN_2PTS017_0786_20141022_154830_20141022_172817.EUM.nc	166.550	167.370	8.611	2550	5484	0	2820	0	114
SRL_OPN_2PTS017_0788_20141022_172817_20141022_190744.EUM.nc	167.440	168.189	8.258	3281	5625	0	2231	0	113
SRL_OPN_2PTS017_0790_20141022_190744_20141022_204655.EUM.nc	168.280	168.648	8.754	3425	5589	0	1963	1	200
SRL_OPN_2PTS017_0792_20141022_204655_20141022_222525.EUM.nc	168.490	168.891	7.141	2817	5390	0	2530	0	43
SRL_OPN_2PTS017_0793_20141022_222524_20141023_000310.EUM.nc	166.675	167.523	7.991	2975	5535	0	2441	0	119
SRL_OPN_2PTS017_0795_20141023_000309_20141023_014106.EUM.nc	168.280	170.628	10.248	2915	5540	0	2395	0	230
SRL_OPN_2PTS017_0797_20141023_014105_20141023_032000.EUM.nc	171.070	171.292	8.678	2580	5525	0	2777	0	168
SRL_OPN_2PTS017_0799_20141023_032000_20141023_050025.EUM.nc	165.990	166.648	6.557	2742	5555	0	2668	1	144
SRL_OPN_2PTS017_0801_20141023_050024_20141023_064310.EUM.nc	168.700	168.687	7.906	3674	5830	0	2001	0	155
SRL_OPN_2PTS017_0803_20141023_064310_20141023_082914.EUM.nc	168.610	169.473	8.067	4233	6042	0	1659	0	150
SRL_OPN_2PTS017_0806_20141023_082913_20141023_100714.EUM.nc	170.855	170.490	8.154	2743	5427	0	2485	0	199
SRL_OPN_2PTS017_0807_20141023_100713_20141023_114501.EUM.nc	167.980	169.006	8.695	2335	5394	0	2978	0	81
SRL_OPN_2PTS017_0809_20141023_114501_20141023_132348.EUM.nc	169.830	170.397	8.214	2737	5401	0	2558	0	106
SRL_OPN_2PTS017_0811_20141023_132349_20141023_165656.EUM.nc	168.600	169.656	9.162	6072	11936	0	5630	0	234
SRL_OPN_2PTS017_0816_20141023_165655_20141023_183627.EUM.nc	168.180	167.879	7.982	3045	5517	0	2337	0	135
SRL_OPN_2PTS017_0818_20141023_183626_20141023_201548.EUM.nc	167.620	168.670	8.043	3069	5563	0	2299	0	195
SRL_OPN_2PTS017_0820_20141023_201547_20141023_233224.EUM.nc	168.700	168.910	8.274	5505	10786	0	5066	0	215
SRL_OPN_2PTS017_0823_20141023_233223_20141024_011014.EUM.nc	168.730	169.989	9.258	2617	5515	0	2760	0	138
SRL_OPN_2PTS017_0825_20141024_011013_20141024_024846.EUM.nc	167.370	167.597	6.168	2638	5558	0	2759	0	161
SRL_OPN_2PTS017_0827_20141024_024845_20141024_042835.EUM.nc	166.450	167.581	8.207	2558	5552	0	2807	0	187
SRL_OPN_2PTS017_0829_20141024_042834_20141024_061034.EUM.nc	168.170	168.968	7.805	3521	5735	0	2104	0	110
SRL_OPN_2PTS017_0831_20141024_061033_20141024_075816.EUM.nc	167.950	168.675	8.355	3960	6108	0	1951	0	197
SRL_OPN_2PTS017_0834_20141024_075817_20141024_093627.EUM.nc	168.270	168.343	8.413	2849	5539	0	2517	1	172
SRL_OPN_2PTS017_0835_20141024_093626_20141024_111411.EUM.nc	168.780	168.875	8.892	2155	5414	0	3171	0	88
SRL_OPN_2PTS017_0837_20141024_111410_20141024_125235.EUM.nc	171.690	171.347	8.002	2446	5386	0	2897	0	43

– Continued on next page

Table 12: Ka Brightness Temperature Statistics.

– Continued from previous page

File	Median	Mean	Std. Dev.	No. Obs.	Total Obs.	Default Lat/Lon	Flag (total)	Default (total)	3-Sigma Edited
SRL_OPN_2PTS017_0839_20141024_125234_20141024_144547.EUM.nc	169.070	170.795	10.406	3177	6343	0	2966	0	200
SRL_OPN_2PTS017_0842_20141024_144547_20141024_162533.EUM.nc	165.980	165.891	6.996	3241	5633	0	2249	0	143
SRL_OPN_2PTS017_0844_20141024_162533_20141024_180509.EUM.nc	168.955	168.866	7.684	2764	5630	0	2701	1	164
SRL_OPN_2PTS017_0846_20141024_180508_20141024_194436.EUM.nc	165.050	166.332	7.590	3101	5608	0	2359	0	148
SRL_OPN_2PTS017_0848_20141024_194435_20141024_212333.EUM.nc	167.480	168.491	7.369	3356	5449	0	2012	0	81
SRL_OPN_2PTS017_0850_20141024_212332_20141024_230138.EUM.nc	172.255	171.457	9.065	2180	5339	0	3023	0	136
SRL_OPN_2PTS017_0851_20141024_230137_20141025_003927.EUM.nc	170.485	170.331	8.670	3157	5515	0	2229	0	129
SRL_OPN_2PTS017_0853_20141025_003926_20141025_021740.EUM.nc	169.300	170.384	9.054	2898	5542	0	2552	0	92
SRL_OPN_2PTS017_0855_20141025_021739_20141025_035657.EUM.nc	167.510	168.120	7.757	2532	5569	0	2914	0	123
SRL_OPN_2PTS017_0857_20141025_035657_20141025_053815.EUM.nc	166.970	167.340	7.380	2838	5537	0	2565	0	134
SRL_OPN_2PTS017_0859_20141025_053814_20141025_072716.EUM.nc	168.550	168.162	7.583	3983	6203	0	2072	0	148
SRL_OPN_2PTS017_0862_20141025_072716_20141025_090538.EUM.nc	167.845	168.621	8.889	3636	5580	0	1796	0	148
SRL_OPN_2PTS017_0863_20141025_090538_20141025_104323.EUM.nc	169.950	170.244	8.946	2510	5506	0	2859	0	137
SRL_OPN_2PTS017_0865_20141025_104323_20141025_122133.EUM.nc	169.180	169.576	8.679	2440	5450	0	2917	0	93
SRL_OPN_2PTS017_0867_20141025_122132_20141025_140040.EUM.nc	168.060	169.042	8.471	3087	5484	0	2207	0	190
SRL_OPN_2PTS017_0869_20141025_140040_20141025_155411.EUM.nc	167.920	167.741	7.081	3190	6374	0	3037	0	147
SRL_OPN_2PTS017_0872_20141025_155410_20141025_173348.EUM.nc	170.260	170.360	8.117	2494	5504	0	2867	0	143
SRL_OPN_2PTS017_0874_20141025_173347_20141025_191323.EUM.nc	166.105	167.758	8.936	3312	5606	0	2200	0	94
SRL_OPN_2PTS017_0876_20141025_191323_20141025_205223.EUM.nc	166.600	167.548	8.079	3479	5570	0	1972	0	119
SRL_OPN_2PTS017_0878_20141025_205222_20141025_223050.EUM.nc	169.170	168.877	7.705	2616	5395	0	2494	0	285
SRL_OPN_2PTS017_0879_20141025_223049_20141026_000842.EUM.nc	169.070	168.718	8.337	2927	5479	0	2398	0	154
SRL_OPN_2PTS017_0881_20141026_000841_20141026_014633.EUM.nc	169.530	169.852	8.947	3084	5517	0	2300	0	133
SRL_OPN_2PTS017_0883_20141026_014632_20141026_032532.EUM.nc	168.710	169.298	7.804	2662	5504	0	2666	0	176
SRL_OPN_2PTS017_0885_20141026_032531_20141026_050610.EUM.nc	166.490	167.248	6.421	2663	5579	0	2789	0	127
SRL_OPN_2PTS017_0887_20141026_050609_20141026_065612.EUM.nc	167.465	168.009	7.824	3624	6235	0	2469	0	142
SRL_OPN_2PTS017_0890_20141026_065612_20141026_083440.EUM.nc	167.590	167.876	7.198	4195	5621	0	1280	0	146
SRL_OPN_2PTS017_0891_20141026_083439_20141026_101238.EUM.nc	167.380	168.203	8.624	2745	5423	0	2563	0	115
SRL_OPN_2PTS017_0893_20141026_101237_20141026_115037.EUM.nc	166.115	166.939	7.788	2402	5430	0	2962	0	66
SRL_OPN_2PTS017_0895_20141026_115037_20141026_132918.EUM.nc	170.765	170.027	9.038	2754	5412	0	2534	0	124
SRL_OPN_2PTS017_0897_20141026_132918_20141026_152240.EUM.nc	170.830	170.673	8.754	3246	6359	0	2830	0	283
SRL_OPN_2PTS017_0900_20141026_152239_20141026_170227.EUM.nc	169.140	169.745	6.849	2633	5578	0	2876	0	69
SRL_OPN_2PTS017_0902_20141026_170226_20141026_184206.EUM.nc	164.170	166.327	8.386	3016	5526	0	2373	0	137
SRL_OPN_2PTS017_0904_20141026_184205_20141026_202116.EUM.nc	168.735	169.481	8.571	3215	5548	0	2200	0	133
SRL_OPN_2PTS017_0906_20141026_202115_20141026_215958.EUM.nc	168.070	168.682	8.131	2869	5439	0	2421	1	148
SRL_OPN_2PTS017_0908_20141026_215957_20141026_233758.EUM.nc	167.385	167.898	8.204	2580	5476	0	2813	1	82
SRL_OPN_2PTS017_0909_20141026_233757_20141027_011606.EUM.nc	168.185	169.442	8.973	2906	5504	0	2468	0	130
SRL_OPN_2PTS017_0911_20141027_011607_20141027_025443.EUM.nc	170.025	170.192	7.483	2487	5542	0	2774	0	281
SRL_OPN_2PTS017_0913_20141027_025442_20141027_043446.EUM.nc	167.580	167.627	7.555	2493	5515	0	2761	0	261
SRL_OPN_2PTS017_0915_20141027_043446_20141027_061647.EUM.nc	169.130	169.904	9.800	3582	5763	0	2026	0	155

– Continued on next page

Table 12: Ka Brightness Temperature Statistics.

– Continued from previous page

File	Median	Mean	Std. Dev.	No. Obs.	Total Obs.	Default Lat/Lon	Flag (total)	Default (total)	3-Sigma Edited
SRL_OPN_2PTS017_0917_20141027_061646_20141027_080412.EUM.nc	167.640	168.614	7.364	3968	6082	0	1936	0	178
SRL_OPN_2PTS017_0920_20141027_080411_20141027_094220.EUM.nc	171.225	171.361	9.179	2855	5523	0	2497	0	171
SRL_OPN_2PTS017_0921_20141027_094219_20141027_112012.EUM.nc	165.830	168.166	8.312	2237	5336	0	3040	0	59
SRL_OPN_2PTS017_0923_20141027_112012_20141027_125833.EUM.nc	168.530	169.387	8.586	2469	5349	0	2773	0	107
SRL_OPN_2PTS017_0925_20141027_125833_20141027_145146.EUM.nc	170.260	171.002	8.187	3236	6339	0	2986	0	117
SRL_OPN_2PTS017_0928_20141027_145146_20141027_163134.EUM.nc	168.500	169.000	7.051	3180	5646	0	2352	0	114
SRL_OPN_2PTS017_0930_20141027_163132_20141027_181116.EUM.nc	167.415	169.270	10.104	2855	5631	0	2677	0	99
SRL_OPN_2PTS017_0932_20141027_181117_20141027_195035.EUM.nc	168.820	169.292	8.523	2982	5580	0	2423	1	174
SRL_OPN_2PTS017_0934_20141027_195034_20141027_212930.EUM.nc	168.960	168.697	8.871	3248	5452	0	1937	0	267
SRL_OPN_2PTS017_0936_20141027_212929_20141027_230740.EUM.nc	168.915	169.556	8.847	2078	5366	0	3154	0	134
SRL_OPN_2PTS017_0937_20141027_230739_20141028_004521.EUM.nc	166.460	167.578	8.074	3183	5495	0	2256	0	56
SRL_OPN_2PTS017_0939_20141028_004520_20141028_022336.EUM.nc	168.620	169.414	7.311	2807	5550	0	2640	0	103
SRL_OPN_2PTS017_0941_20141028_022336_20141028_040300.EUM.nc	166.210	168.228	7.922	2586	5472	0	2785	0	101
SRL_OPN_2PTS017_0943_20141028_040259_20141028_054425.EUM.nc	166.770	167.880	7.842	3188	5670	0	2385	0	97
SRL_OPN_2PTS017_0945_20141028_054424_20141028_073314.EUM.nc	168.810	168.555	7.347	3966	6190	0	2117	0	107
SRL_OPN_2PTS017_0948_20141028_073313_20141028_091134.EUM.nc	170.545	170.694	9.359	3334	5549	0	1977	0	238
SRL_OPN_2PTS017_0949_20141028_091134_20141028_104919.EUM.nc	165.200	166.960	7.665	2541	5526	0	2921	0	64
SRL_OPN_2PTS017_0951_20141028_104918_20141028_122729.EUM.nc	167.680	168.109	7.942	2365	5367	0	2902	0	100
SRL_OPN_2PTS017_0953_20141028_122728_20141028_140651.EUM.nc	168.530	170.505	8.779	2965	5510	0	2392	0	153
SRL_OPN_2PTS017_0955_20141028_140650_20141028_160014.EUM.nc	167.665	168.205	6.175	3148	6365	0	3041	0	176
SRL_OPN_2PTS017_0958_20141028_160013_20141028_173958.EUM.nc	167.365	168.163	8.554	2471	4627	0	2043	0	113
SRL_OPN_2PTS017_0960_20141028_173958_20141028_191924.EUM.nc	168.215	168.625	8.323	3258	5590	0	2216	0	116
SRL_OPN_2PTS017_0962_20141028_191923_20141028_205830.EUM.nc	168.065	168.354	7.372	3477	5559	0	1961	0	121
SRL_OPN_2PTS017_0964_20141028_205829_20141028_223654.EUM.nc	166.950	168.257	8.119	2678	5336	0	2531	0	127
SRL_OPN_2PTS017_0965_20141028_223654_20141029_001437.EUM.nc	166.000	167.729	8.158	3023	5479	0	2355	0	101
SRL_OPN_2PTS017_0967_20141029_001436_20141029_015238.EUM.nc	167.650	168.213	6.843	3006	5502	0	2259	0	237
SRL_OPN_2PTS017_0969_20141029_015237_20141029_033133.EUM.nc	166.980	168.542	7.547	2742	5495	0	2679	0	74
SRL_OPN_2PTS017_0971_20141029_033133_20141029_051220.EUM.nc	164.135	164.951	6.805	2718	5565	0	2743	0	104
SRL_OPN_2PTS017_0973_20141029_051220_20141029_070211.EUM.nc	169.400	169.588	8.742	3562	6216	0	2486	0	168
SRL_OPN_2PTS017_0976_20141029_070210_20141029_084045.EUM.nc	169.580	169.816	7.626	4102	5620	0	1333	0	185
SRL_OPN_2PTS017_0978_20141029_084045_20141029_101834.EUM.nc	166.680	168.123	8.721	2703	5417	0	2624	0	90
SRL_OPN_2PTS017_0979_20141029_101833_20141029_115635.EUM.nc	167.245	169.062	8.683	2405	5446	0	2964	0	77
SRL_OPN_2PTS017_0981_20141029_115635_20141029_133529.EUM.nc	170.110	170.110	8.030	2568	5360	0	2508	0	284
SRL_OPN_2PTS017_0983_20141029_133528_20141029_152852.EUM.nc	168.390	169.151	7.653	3217	6333	0	2839	0	277
SRL_OPN_2PTS017_0986_20141029_152851_20141029_170839.EUM.nc	168.640	168.695	7.965	2529	5588	0	2876	0	183
SRL_OPN_2PTS017_0988_20141029_170839_20141029_184809.EUM.nc	168.345	169.010	8.767	3120	5513	0	2233	0	160
SRL_OPN_2PTS017_0990_20141029_184808_20141029_202727.EUM.nc	167.600	168.571	8.410	3217	5572	0	2231	0	124
SRL_OPN_2PTS017_0992_20141029_202726_20141029_220556.EUM.nc	167.530	167.475	6.791	2767	5450	0	2447	0	236
SRL_OPN_2PTS017_0994_20141029_220555_20141029_234355.EUM.nc	165.250	166.987	8.347	2715	5509	0	2671	0	123

– Continued on next page

Table 12: Ka Brightness Temperature Statistics.

– Continued from previous page

File	Median	Mean	Std. Dev.	No. Obs.	Total Obs.	Default Lat/Lon	Flag (total)	Default (total)	3-Sigma Edited
SRL_OPN_2PTS017_0995_20141029_234354_20141030_012147.EUM.nc	167.825	168.864	7.908	2863	5496	0	2466	0	167
SRL_OPN_2PTS017_0997_20141030_012146_20141030_030018.EUM.nc	167.230	168.282	7.967	2661	5577	0	2824	0	92
SRL_OPN_2PTS017_0999_20141030_030017_20141030_044028.EUM.nc	166.520	167.453	8.599	2568	5529	0	2815	1	145

29 Ka-Band Ionospheric Path Delay Table

Table 13: Ka-Band Ionospheric Path Delay Statistics.

File	Median	Mean	Std. Dev.	No. Obs.	Total Obs.	Default Lat/Lon	Flag (total)	Default (total)	3-Sigma Edited
SRL_OPN_2PTS016_1001_20140925_044034_20140925_062242.EUM.nc	-0.005	-0.007	0.005	3834	5804	0	1970	0	0
SRL_OPN_2PTS017_0001_20140925_062242_20140925_080958.EUM.nc	-0.005	-0.006	0.003	4015	6105	0	1862	0	228
SRL_OPN_2PTS017_0004_20140925_080957_20140925_094756.EUM.nc	-0.005	-0.007	0.004	3089	5555	0	2466	0	0
SRL_OPN_2PTS017_0005_20140925_094755_20140925_112550.EUM.nc	-0.007	-0.008	0.005	2164	5424	0	3260	0	0
SRL_OPN_2PTS017_0007_20140925_112549_20140925_130422.EUM.nc	-0.006	-0.008	0.005	2660	5377	0	2717	0	0
SRL_OPN_2PTS017_0009_20140925_130421_20140925_145737.EUM.nc	-0.006	-0.007	0.004	3860	6392	0	2532	0	0
SRL_OPN_2PTS017_0012_20140925_145736_20140925_163716.EUM.nc	-0.005	-0.005	0.002	3222	5638	0	2252	0	164
SRL_OPN_2PTS017_0014_20140925_163715_20140925_181700.EUM.nc	-0.005	-0.005	0.002	3204	5607	0	2403	0	0
SRL_OPN_2PTS017_0016_20140925_181659_20140925_195617.EUM.nc	-0.005	-0.006	0.004	3284	5602	0	2318	0	0
SRL_OPN_2PTS017_0018_20140925_195615_20140925_213508.EUM.nc	-0.006	-0.008	0.005	3580	5504	0	1924	0	0
SRL_OPN_2PTS017_0020_20140925_213507_20140925_231318.EUM.nc	-0.005	-0.007	0.004	2349	5412	0	3063	0	0
SRL_OPN_2PTS017_0021_20140925_231317_20140926_005057.EUM.nc	-0.006	-0.008	0.005	3198	5523	0	2325	0	0
SRL_OPN_2PTS017_0023_20140926_005056_20140926_022917.EUM.nc	-0.004	-0.008	0.005	2945	5530	0	2585	0	0
SRL_OPN_2PTS017_0025_20140926_022916_20140926_040855.EUM.nc	-0.008	-0.008	0.004	2612	5505	0	2893	0	0
SRL_OPN_2PTS017_0027_20140926_040854_20140926_055020.EUM.nc	-0.006	-0.007	0.004	3565	5728	0	2163	0	0
SRL_OPN_2PTS017_0029_20140926_055019_20140926_073854.EUM.nc	-0.005	-0.007	0.005	4107	6170	0	2063	0	0
SRL_OPN_2PTS017_0032_20140926_073854_20140926_091712.EUM.nc	-0.005	-0.007	0.005	3500	5573	0	2073	0	0
SRL_OPN_2PTS017_0033_20140926_091712_20140926_105504.EUM.nc	-0.006	-0.009	0.006	2468	5539	0	3071	0	0
SRL_OPN_2PTS017_0035_20140926_105503_20140926_123310.EUM.nc	-0.007	-0.006	0.002	2106	5388	0	2886	0	396
SRL_OPN_2PTS017_0037_20140926_123309_20140926_160557.EUM.nc	-0.005	-0.005	0.002	6181	12002	0	4834	0	987
SRL_OPN_2PTS017_0042_20140926_160556_20140926_174543.EUM.nc	-0.005	-0.005	0.002	3016	5628	0	2603	0	9
SRL_OPN_2PTS017_0044_20140926_174542_20140926_192507.EUM.nc	-0.005	-0.006	0.004	3524	5651	0	2127	0	0
SRL_OPN_2PTS017_0046_20140926_192507_20140926_210412.EUM.nc	-0.006	-0.008	0.005	3645	5614	0	1969	0	0
SRL_OPN_2PTS017_0048_20140926_210412_20140926_224226.EUM.nc	-0.005	-0.006	0.004	2840	5369	0	2529	0	0
SRL_OPN_2PTS017_0049_20140926_224226_20140927_002016.EUM.nc	-0.005	-0.007	0.004	3088	5467	0	2379	0	0
SRL_OPN_2PTS017_0051_20140927_002015_20140927_015819.EUM.nc	-0.005	-0.008	0.005	3228	5543	0	2315	0	0
SRL_OPN_2PTS017_0053_20140927_015818_20140927_033720.EUM.nc	-0.008	-0.008	0.004	2840	5527	0	2687	0	0
SRL_OPN_2PTS017_0055_20140927_033720_20140927_051813.EUM.nc	-0.007	-0.007	0.004	2857	5591	0	2734	0	0
SRL_OPN_2PTS017_0057_20140927_051812_20140927_070755.EUM.nc	-0.005	-0.007	0.005	3778	6235	0	2457	0	0
SRL_OPN_2PTS017_0060_20140927_070754_20140927_084625.EUM.nc	-0.005	-0.007	0.005	4160	5614	0	1454	0	0
SRL_OPN_2PTS017_0062_20140927_084625_20140927_102414.EUM.nc	-0.005	-0.008	0.006	2823	5465	0	2642	0	0
SRL_OPN_2PTS017_0063_20140927_102413_20140927_120215.EUM.nc	-0.006	-0.008	0.006	2561	5518	0	2957	0	0
SRL_OPN_2PTS017_0065_20140927_120215_20140927_134114.EUM.nc	-0.006	-0.008	0.005	3097	5495	0	2398	0	0
SRL_OPN_2PTS017_0067_20140927_134113_20140927_153439.EUM.nc	-0.005	-0.007	0.004	4050	6389	0	2339	0	0
SRL_OPN_2PTS017_0070_20140927_153438_20140927_171417.EUM.nc	-0.004	-0.005	0.002	2870	5608	0	2686	0	52
SRL_OPN_2PTS017_0072_20140927_171416_20140927_185355.EUM.nc	-0.005	-0.005	0.002	2971	5585	0	2100	0	514

– Continued on next page

Table 13: Ka-Band Ionospheric Path Delay Statistics.

– Continued from previous page

File	Median	Mean	Std. Dev.	No. Obs.	Total Obs.	Default Lat/Lon	Flag (total)	Default (total)	3-Sigma Edited
SRL_OPN_2PTS017_0074_20140927_185354_20140927_203310.EUM.nc	-0.005	-0.007	0.005	3503	5579	0	2076	0	0
SRL_OPN_2PTS017_0076_20140927_203310_20140927_221138.EUM.nc	-0.006	-0.007	0.005	2999	5517	0	2518	0	0
SRL_OPN_2PTS017_0078_20140927_221137_20140927_234935.EUM.nc	-0.005	-0.007	0.004	2965	5484	0	2519	0	0
SRL_OPN_2PTS017_0079_20140927_234934_20140928_012728.EUM.nc	-0.005	-0.007	0.005	2994	5529	0	2535	0	0
SRL_OPN_2PTS017_0081_20140928_012727_20140928_030603.EUM.nc	-0.007	-0.008	0.004	2883	5562	0	2679	0	0
SRL_OPN_2PTS017_0083_20140928_030603_20140928_044620.EUM.nc	-0.008	-0.008	0.004	2760	5530	0	2770	0	0
SRL_OPN_2PTS017_0085_20140928_044619_20140928_062836.EUM.nc	-0.005	-0.007	0.004	3823	5808	0	1985	0	0
SRL_OPN_2PTS017_0087_20140928_062836_20140928_081527.EUM.nc	-0.005	-0.007	0.004	4322	6086	0	1764	0	0
SRL_OPN_2PTS017_0090_20140928_081526_20140928_095331.EUM.nc	-0.006	-0.007	0.005	3084	5465	0	2381	0	0
SRL_OPN_2PTS017_0091_20140928_095330_20140928_113125.EUM.nc	-0.007	-0.009	0.005	2243	5406	0	3163	0	0
SRL_OPN_2PTS017_0093_20140928_113125_20140928_131001.EUM.nc	-0.007	-0.009	0.005	2757	5480	0	2723	0	0
SRL_OPN_2PTS017_0095_20140928_131002_20140928_150318.EUM.nc	-0.006	-0.007	0.004	3833	6416	0	2487	0	96
SRL_OPN_2PTS017_0098_20140928_150317_20140928_164258.EUM.nc	-0.005	-0.005	0.002	3111	5608	0	2406	0	91
SRL_OPN_2PTS017_0100_20140928_164257_20140928_182241.EUM.nc	-0.005	-0.006	0.002	3218	5564	0	2218	0	128
SRL_OPN_2PTS017_0102_20140928_182240_20140928_200157.EUM.nc	-0.006	-0.007	0.005	3220	5582	0	2362	0	0
SRL_OPN_2PTS017_0104_20140928_200156_20140928_214046.EUM.nc	-0.006	-0.008	0.006	3465	5586	0	2121	0	0
SRL_OPN_2PTS017_0106_20140928_214046_20140928_231852.EUM.nc	-0.005	-0.005	0.002	2193	5369	0	2887	0	289
SRL_OPN_2PTS017_0107_20140928_231851_20140929_005633.EUM.nc	-0.008	-0.008	0.005	3052	5539	0	2487	0	0
SRL_OPN_2PTS017_0109_20140929_005632_20140929_023457.EUM.nc	-0.004	-0.008	0.006	2986	5552	0	2566	0	0
SRL_OPN_2PTS017_0111_20140929_023456_20140929_041439.EUM.nc	-0.008	-0.009	0.005	2613	5496	0	2883	0	0
SRL_OPN_2PTS017_0113_20140929_041439_20140929_055613.EUM.nc	-0.006	-0.008	0.005	3620	5735	0	2115	0	0
SRL_OPN_2PTS017_0115_20140929_055613_20140929_074432.EUM.nc	-0.006	-0.008	0.005	4109	6170	0	2061	0	0
SRL_OPN_2PTS017_0118_20140929_074432_20140929_092248.EUM.nc	-0.006	-0.008	0.006	3347	5522	0	2175	0	0
SRL_OPN_2PTS017_0119_20140929_092247_20140929_110041.EUM.nc	-0.006	-0.009	0.006	2259	5517	0	3258	0	0
SRL_OPN_2PTS017_0121_20140929_110040_20140929_123850.EUM.nc	-0.007	-0.008	0.005	2478	5393	0	2915	0	0
SRL_OPN_2PTS017_0123_20140929_123849_20140929_141820.EUM.nc	-0.006	-0.007	0.004	3389	5575	0	2186	0	0
SRL_OPN_2PTS017_0125_20140929_141819_20140929_161139.EUM.nc	-0.005	-0.007	0.004	4102	6395	0	2293	0	0
SRL_OPN_2PTS017_0128_20140929_161138_20140929_175125.EUM.nc	-0.005	-0.005	0.002	3093	5612	0	2519	0	0
SRL_OPN_2PTS017_0130_20140929_175124_20140929_193048.EUM.nc	-0.006	-0.007	0.005	3376	5571	0	2195	0	0
SRL_OPN_2PTS017_0132_20140929_193047_20140929_210950.EUM.nc	-0.006	-0.009	0.006	3495	5512	0	2017	0	0
SRL_OPN_2PTS017_0134_20140929_210949_20140929_224802.EUM.nc	-0.006	-0.007	0.005	2620	5480	0	2860	0	0
SRL_OPN_2PTS017_0135_20140929_224801_20140930_002551.EUM.nc	-0.005	-0.008	0.005	3139	5419	0	2280	0	0
SRL_OPN_2PTS017_0137_20140930_002551_20140930_020357.EUM.nc	-0.005	-0.009	0.006	3128	5526	0	2398	0	0
SRL_OPN_2PTS017_0139_20140930_020357_20140930_034302.EUM.nc	-0.008	-0.009	0.005	2771	5528	0	2757	0	0
SRL_OPN_2PTS017_0141_20140930_034301_20140930_052402.EUM.nc	-0.007	-0.009	0.006	2781	5593	0	2812	0	0
SRL_OPN_2PTS017_0181_20141001_131532_20141001_150901.EUM.nc	-0.006	-0.008	0.005	3962	6439	0	2474	0	3
SRL_OPN_2PTS017_0184_20141001_150901_20141001_164840.EUM.nc	-0.006	-0.006	0.003	3063	5583	0	2472	0	48
SRL_OPN_2PTS017_0186_20141001_164839_20141001_182822.EUM.nc	-0.005	-0.006	0.003	3099	5564	0	2298	0	167
SRL_OPN_2PTS017_0188_20141001_182821_20141001_200736.EUM.nc	-0.005	-0.008	0.005	3246	5594	0	2348	0	0

– Continued on next page

Table 13: Ka-Band Ionospheric Path Delay Statistics.

– Continued from previous page

File	Median	Mean	Std. Dev.	No. Obs.	Total Obs.	Default Lat/Lon	Flag (total)	Default (total)	3-Sigma Edited
SRL_OPN_2PTS017_0190_20141001_200735_20141001_214623.EUM.nc	-0.007	-0.009	0.005	3340	5533	0	2193	0	0
SRL_OPN_2PTS017_0192_20141001_214622_20141001_232427.EUM.nc	-0.006	-0.007	0.003	2358	5301	0	2780	0	163
SRL_OPN_2PTS017_0193_20141001_232426_20141002_010207.EUM.nc	-0.008	-0.009	0.006	2851	5511	0	2660	0	0
SRL_OPN_2PTS017_0195_20141002_010206_20141002_024034.EUM.nc	-0.006	-0.009	0.006	2915	5550	0	2635	0	0
SRL_OPN_2PTS017_0197_20141002_024033_20141002_042025.EUM.nc	-0.008	-0.010	0.006	2686	5541	0	2855	0	0
SRL_OPN_2PTS017_0199_20141002_042024_20141002_060204.EUM.nc	-0.006	-0.009	0.006	3697	5746	0	2049	0	0
SRL_OPN_2PTS017_0201_20141002_060204_20141002_075009.EUM.nc	-0.006	-0.009	0.007	4165	6148	0	1983	0	0
SRL_OPN_2PTS017_0204_20141002_075009_20141002_092822.EUM.nc	-0.006	-0.009	0.007	3239	5513	0	2274	0	0
SRL_OPN_2PTS017_0205_20141002_092821_20141002_110615.EUM.nc	-0.007	-0.011	0.008	2327	5499	0	3172	0	0
SRL_OPN_2PTS017_0207_20141002_110615_20141002_124427.EUM.nc	-0.008	-0.010	0.005	2488	5374	0	2886	0	0
SRL_OPN_2PTS017_0209_20141002_124426_20141002_143743.EUM.nc	-0.007	-0.008	0.005	3798	6362	0	2564	0	0
SRL_OPN_2PTS017_0212_20141002_143742_20141002_161721.EUM.nc	-0.007	-0.008	0.005	3692	5635	0	1943	0	0
SRL_OPN_2PTS017_0214_20141002_161721_20141002_175705.EUM.nc	-0.006	-0.006	0.003	3080	5556	0	2476	0	0
SRL_OPN_2PTS017_0216_20141002_175705_20141002_193628.EUM.nc	-0.007	-0.008	0.004	3382	5634	0	2252	0	0
SRL_OPN_2PTS017_0218_20141002_193626_20141002_211527.EUM.nc	-0.008	-0.010	0.006	3457	5479	0	2022	0	0
SRL_OPN_2PTS017_0220_20141002_211526_20141002_225344.EUM.nc	-0.007	-0.008	0.005	2574	5474	0	2900	0	0
SRL_OPN_2PTS017_0221_20141002_225343_20141003_003125.EUM.nc	-0.007	-0.009	0.006	3223	5465	0	2242	0	0
SRL_OPN_2PTS017_0223_20141003_003125_20141003_020933.EUM.nc	-0.005	-0.009	0.007	3012	5529	0	2517	0	0
SRL_OPN_2PTS017_0225_20141003_020933_20141003_034844.EUM.nc	-0.008	-0.010	0.007	2734	5508	0	2774	0	0
SRL_OPN_2PTS017_0227_20141003_034843_20141003_052951.EUM.nc	-0.008	-0.011	0.007	2767	5586	0	2819	0	0
SRL_OPN_2PTS017_0229_20141003_052950_20141003_071911.EUM.nc	-0.006	-0.008	0.006	3958	6210	0	2251	0	1
SRL_OPN_2PTS017_0232_20141003_071910_20141003_085737.EUM.nc	-0.006	-0.008	0.006	4017	5607	0	1590	0	0
SRL_OPN_2PTS017_0233_20141003_085736_20141003_103523.EUM.nc	-0.007	-0.010	0.007	2516	5487	0	2971	0	0
SRL_OPN_2PTS017_0235_20141003_103522_20141003_121329.EUM.nc	-0.008	-0.009	0.006	2596	5388	0	2792	0	0
SRL_OPN_2PTS017_0237_20141003_121329_20141003_135237.EUM.nc	-0.008	-0.009	0.005	3172	5521	0	2349	0	0
SRL_OPN_2PTS017_0239_20141003_135237_20141003_154602.EUM.nc	-0.008	-0.008	0.005	4101	6419	0	2318	0	0
SRL_OPN_2PTS017_0242_20141003_154601_20141003_172539.EUM.nc	-0.006	-0.006	0.002	2787	5433	0	2609	0	37
SRL_OPN_2PTS017_0244_20141003_172538_20141003_190515.EUM.nc	-0.007	-0.008	0.005	3426	5639	0	2213	0	0
SRL_OPN_2PTS017_0246_20141003_190514_20141003_204427.EUM.nc	-0.007	-0.009	0.006	3759	5616	0	1857	0	0
SRL_OPN_2PTS017_0248_20141003_204426_20141003_222249.EUM.nc	-0.007	-0.008	0.006	2987	5396	0	2409	0	0
SRL_OPN_2PTS017_0250_20141003_222248_20141004_000043.EUM.nc	-0.006	-0.007	0.003	2838	5511	0	2395	0	278
SRL_OPN_2PTS017_0251_20141004_000042_20141004_013840.EUM.nc	-0.006	-0.010	0.007	3138	5559	0	2421	0	0
SRL_OPN_2PTS017_0253_20141004_013839_20141004_031724.EUM.nc	-0.009	-0.011	0.007	2780	5570	0	2790	0	0
SRL_OPN_2PTS017_0255_20141004_031724_20141004_045753.EUM.nc	-0.010	-0.011	0.008	2863	5477	0	2614	0	0
SRL_OPN_2PTS017_0257_20141004_045753_20141004_064026.EUM.nc	-0.007	-0.009	0.007	3871	5830	0	1959	0	0
SRL_OPN_2PTS017_0259_20141004_064025_20141004_082648.EUM.nc	-0.006	-0.008	0.006	4411	6064	0	1653	0	0
SRL_OPN_2PTS017_0262_20141004_082647_20141004_100440.EUM.nc	-0.007	-0.009	0.006	2965	5447	0	2482	0	0
SRL_OPN_2PTS017_0263_20141004_100439_20141004_114237.EUM.nc	-0.007	-0.010	0.006	2459	5403	0	2944	0	0
SRL_OPN_2PTS017_0265_20141004_114237_20141004_132119.EUM.nc	-0.008	-0.010	0.006	2933	5378	0	2445	0	0

– Continued on next page

Table 13: Ka-Band Ionospheric Path Delay Statistics.

– Continued from previous page

File	Median	Mean	Std. Dev.	No. Obs.	Total Obs.	Default Lat/Lon	Flag (total)	Default (total)	3-Sigma Edited
SRL_OPN_2PTS017_0267_20141004_132119_20141004_151441.EUM.nc	-0.007	-0.008	0.005	3957	6414	0	2457	0	0
SRL_OPN_2PTS017_0270_20141004_151440_20141004_165420.EUM.nc	-0.006	-0.006	0.003	2947	5595	0	2594	0	54
SRL_OPN_2PTS017_0272_20141004_165419_20141004_183400.EUM.nc	-0.007	-0.007	0.004	3133	5442	0	2143	0	166
SRL_OPN_2PTS017_0274_20141004_183400_20141004_201321.EUM.nc	-0.008	-0.009	0.006	3362	5560	0	2198	0	0
SRL_OPN_2PTS017_0276_20141004_201320_20141004_215158.EUM.nc	-0.008	-0.009	0.006	3354	5532	0	2178	0	0
SRL_OPN_2PTS017_0278_20141004_215157_20141004_233000.EUM.nc	-0.007	-0.007	0.003	2501	5315	0	2814	0	0
SRL_OPN_2PTS017_0279_20141004_233000_20141005_010749.EUM.nc	-0.008	-0.010	0.006	2784	5516	0	2732	0	0
SRL_OPN_2PTS017_0281_20141005_010749_20141005_024611.EUM.nc	-0.006	-0.010	0.006	2866	5525	0	2659	0	0
SRL_OPN_2PTS017_0283_20141005_024610_20141005_042605.EUM.nc	-0.009	-0.011	0.007	2743	5468	0	2725	0	0
SRL_OPN_2PTS017_0285_20141005_042604_20141005_060754.EUM.nc	-0.007	-0.009	0.007	3682	5736	0	2054	0	0
SRL_OPN_2PTS017_0287_20141005_060753_20141005_075551.EUM.nc	-0.006	-0.009	0.006	4137	6121	0	1984	0	0
SRL_OPN_2PTS017_0290_20141005_075550_20141005_093354.EUM.nc	-0.007	-0.009	0.006	3146	5475	0	2329	0	0
SRL_OPN_2PTS017_0291_20141005_093353_20141005_111147.EUM.nc	-0.008	-0.011	0.007	2277	5452	0	3175	0	0
SRL_OPN_2PTS017_0293_20141005_111146_20141005_125010.EUM.nc	-0.008	-0.010	0.005	2549	5261	0	2712	0	0
SRL_OPN_2PTS017_0295_20141005_125009_20141005_144320.EUM.nc	-0.008	-0.008	0.005	3765	6348	0	2583	0	0
SRL_OPN_2PTS017_0298_20141005_144319_20141005_162258.EUM.nc	-0.007	-0.008	0.005	3514	5642	0	2128	0	0
SRL_OPN_2PTS017_0300_20141005_162257_20141005_180243.EUM.nc	-0.006	-0.006	0.003	3090	5631	0	2541	0	0
SRL_OPN_2PTS017_0302_20141005_180242_20141005_194212.EUM.nc	-0.007	-0.008	0.005	3353	5619	0	2266	0	0
SRL_OPN_2PTS017_0304_20141005_194211_20141005_212102.EUM.nc	-0.007	-0.010	0.007	3447	5499	0	2052	0	0
SRL_OPN_2PTS017_0306_20141005_212101_20141005_225916.EUM.nc	-0.007	-0.007	0.004	2430	5467	0	3037	0	0
SRL_OPN_2PTS017_0307_20141005_225915_20141006_003704.EUM.nc	-0.008	-0.009	0.006	3296	5499	0	2203	0	0
SRL_OPN_2PTS017_0309_20141006_003704_20141006_021508.EUM.nc	-0.006	-0.010	0.007	3001	5540	0	2539	0	0
SRL_OPN_2PTS017_0311_20141006_021507_20141006_035433.EUM.nc	-0.010	-0.011	0.007	2584	5546	0	2962	0	0
SRL_OPN_2PTS017_0313_20141006_035432_20141006_053537.EUM.nc	-0.010	-0.011	0.008	2844	5565	0	2721	0	0
SRL_OPN_2PTS017_0315_20141006_053537_20141006_072453.EUM.nc	-0.007	-0.009	0.006	3933	6219	0	2142	0	144
SRL_OPN_2PTS017_0318_20141006_072453_20141006_090309.EUM.nc	-0.007	-0.009	0.006	3887	5588	0	1701	0	0
SRL_OPN_2PTS017_0319_20141006_090308_20141006_104102.EUM.nc	-0.008	-0.010	0.006	2663	5513	0	2850	0	0
SRL_OPN_2PTS017_0321_20141006_104101_20141006_121902.EUM.nc	-0.009	-0.011	0.005	2602	5491	0	2889	0	0
SRL_OPN_2PTS017_0323_20141006_121902_20141006_133940.EUM.nc	-0.010	-0.007	0.004	485	1247	0	762	0	0
SRL_OPN_2PTS017_0414_20141009_162745_20141009_223359.EUM.nc	-0.006	-0.008	0.005	12653	19933	0	7216	0	64
SRL_OPN_2PTS017_0421_20141009_223359_20141010_001150.EUM.nc	-0.007	-0.006	0.002	2690	5265	0	2123	0	452
SRL_OPN_2PTS017_0423_20141010_001149_20141010_014950.EUM.nc	-0.006	-0.009	0.006	3238	5342	0	2104	0	0
SRL_OPN_2PTS017_0425_20141010_014949_20141010_032850.EUM.nc	-0.009	-0.010	0.006	2841	5209	0	2368	0	0
SRL_OPN_2PTS017_0427_20141010_032850_20141010_050925.EUM.nc	-0.009	-0.011	0.007	2765	5367	0	2602	0	0
SRL_OPN_2PTS017_0429_20141010_050924_20141010_065920.EUM.nc	-0.007	-0.009	0.007	3720	6031	0	2311	0	0
SRL_OPN_2PTS017_0432_20141010_065920_20141010_083755.EUM.nc	-0.006	-0.009	0.007	4416	5592	0	1176	0	0
SRL_OPN_2PTS017_0434_20141010_083755_20141010_101552.EUM.nc	-0.008	-0.010	0.007	2819	5327	0	2508	0	0
SRL_OPN_2PTS017_0435_20141010_101551_20141010_115344.EUM.nc	-0.008	-0.011	0.006	2575	5229	0	2654	0	0
SRL_OPN_2PTS017_0437_20141010_115344_20141010_133235.EUM.nc	-0.008	-0.010	0.006	3012	5014	0	2002	0	0

– Continued on next page

Table 13: Ka-Band Ionospheric Path Delay Statistics.

– Continued from previous page

File	Median	Mean	Std. Dev.	No. Obs.	Total Obs.	Default Lat/Lon	Flag (total)	Default (total)	3-Sigma Edited
SRL_OPN_2PTS017_0439_20141010_133235_20141010_152557.EUM.nc	-0.008	-0.008	0.005	3846	6123	0	2277	0	0
SRL_OPN_2PTS017_0442_20141010_152557_20141010_170543.EUM.nc	-0.006	-0.006	0.003	2749	5280	0	2483	0	48
SRL_OPN_2PTS017_0444_20141010_170542_20141010_184522.EUM.nc	-0.007	-0.008	0.004	3287	5486	0	2199	0	0
SRL_OPN_2PTS017_0446_20141010_184522_20141010_202431.EUM.nc	-0.007	-0.008	0.005	3399	5377	0	1978	0	0
SRL_OPN_2PTS017_0448_20141010_202431_20141010_220310.EUM.nc	-0.007	-0.009	0.006	3070	5158	0	2088	0	0
SRL_OPN_2PTS017_0450_20141010_220310_20141010_234109.EUM.nc	-0.007	-0.007	0.002	2338	5225	0	2477	0	410
SRL_OPN_2PTS017_0451_20141010_234109_20141011_011852.EUM.nc	-0.008	-0.009	0.006	2986	5340	0	2354	0	0
SRL_OPN_2PTS017_0453_20141011_011851_20141011_025727.EUM.nc	-0.009	-0.010	0.006	2830	5372	0	2542	0	0
SRL_OPN_2PTS017_0455_20141011_025727_20141011_043735.EUM.nc	-0.010	-0.011	0.007	2671	5231	0	2560	0	0
SRL_OPN_2PTS017_0457_20141011_043735_20141011_061940.EUM.nc	-0.007	-0.009	0.007	3749	5789	0	2040	0	0
SRL_OPN_2PTS017_0459_20141011_061939_20141011_080705.EUM.nc	-0.006	-0.009	0.007	4226	6099	0	1873	0	0
SRL_OPN_2PTS017_0462_20141011_080704_20141011_094503.EUM.nc	-0.007	-0.009	0.006	3077	5547	0	2470	0	0
SRL_OPN_2PTS017_0463_20141011_094503_20141011_112257.EUM.nc	-0.009	-0.012	0.006	2168	5400	0	3232	0	0
SRL_OPN_2PTS017_0465_20141011_112256_20141011_130127.EUM.nc	-0.008	-0.010	0.006	2684	5422	0	2738	0	0
SRL_OPN_2PTS017_0467_20141011_130126_20141011_145442.EUM.nc	-0.007	-0.008	0.005	3720	6382	0	2662	0	0
SRL_OPN_2PTS017_0470_20141011_145442_20141011_163420.EUM.nc	-0.007	-0.007	0.004	3303	5651	0	2348	0	0
SRL_OPN_2PTS017_0472_20141011_163420_20141011_181404.EUM.nc	-0.006	-0.006	0.003	3086	5641	0	2555	0	0
SRL_OPN_2PTS017_0474_20141011_181404_20141011_195322.EUM.nc	-0.007	-0.008	0.005	3259	5597	0	2338	0	0
SRL_OPN_2PTS017_0476_20141011_195322_20141011_213215.EUM.nc	-0.007	-0.008	0.006	3592	5451	0	1859	0	0
SRL_OPN_2PTS017_0478_20141011_213214_20141011_231026.EUM.nc	-0.006	-0.007	0.004	2285	5380	0	3095	0	0
SRL_OPN_2PTS017_0479_20141011_231024_20141012_004805.EUM.nc	-0.009	-0.010	0.006	3192	5507	0	2315	0	0
SRL_OPN_2PTS017_0481_20141012_004804_20141012_022622.EUM.nc	-0.006	-0.009	0.006	2958	5528	0	2570	0	0
SRL_OPN_2PTS017_0483_20141012_022621_20141012_040557.EUM.nc	-0.009	-0.010	0.005	2619	5488	0	2869	0	0
SRL_OPN_2PTS017_0485_20141012_040558_20141012_054718.EUM.nc	-0.007	-0.008	0.005	3471	5704	0	2233	0	0
SRL_OPN_2PTS017_0487_20141012_054718_20141012_073600.EUM.nc	-0.007	-0.008	0.005	4074	6178	0	2104	0	0
SRL_OPN_2PTS017_0490_20141012_073600_20141012_091418.EUM.nc	-0.007	-0.008	0.006	3583	5586	0	2003	0	0
SRL_OPN_2PTS017_0491_20141012_091417_20141012_105211.EUM.nc	-0.006	-0.010	0.006	2468	5538	0	3070	0	0
SRL_OPN_2PTS017_0493_20141012_105211_20141012_123017.EUM.nc	-0.007	-0.009	0.005	2525	5371	0	2846	0	0
SRL_OPN_2PTS017_0495_20141012_123017_20141012_140939.EUM.nc	-0.007	-0.008	0.005	3250	5592	0	2342	0	0
SRL_OPN_2PTS017_0497_20141012_140939_20141012_160301.EUM.nc	-0.006	-0.007	0.005	3632	6406	0	2774	0	0
SRL_OPN_2PTS017_0500_20141012_160300_20141012_174246.EUM.nc	-0.005	-0.005	0.002	2928	5657	0	2729	0	0
SRL_OPN_2PTS017_0502_20141012_174246_20141012_192212.EUM.nc	-0.005	-0.007	0.005	3472	5613	0	2141	0	0
SRL_OPN_2PTS017_0504_20141012_192211_20141012_210117.EUM.nc	-0.006	-0.009	0.006	3615	5588	0	1973	0	0
SRL_OPN_2PTS017_0506_20141012_210117_20141012_223941.EUM.nc	-0.005	-0.007	0.005	2829	5390	0	2561	0	0
SRL_OPN_2PTS017_0507_20141012_223940_20141013_001734.EUM.nc	-0.006	-0.006	0.002	2625	5472	0	2363	0	484
SRL_OPN_2PTS017_0509_20141013_001733_20141013_015536.EUM.nc	-0.006	-0.009	0.006	3198	5514	0	2316	0	0
SRL_OPN_2PTS017_0511_20141013_015536_20141013_033433.EUM.nc	-0.007	-0.009	0.006	2849	5516	0	2667	0	0
SRL_OPN_2PTS017_0513_20141013_033433_20141013_051525.EUM.nc	-0.006	-0.009	0.006	2866	5566	0	2700	0	0
SRL_OPN_2PTS017_0515_20141013_051524_20141013_070510.EUM.nc	-0.006	-0.007	0.004	3734	6206	0	2472	0	0

– Continued on next page

Table 13: Ka-Band Ionospheric Path Delay Statistics.

– Continued from previous page

File	Median	Mean	Std. Dev.	No. Obs.	Total Obs.	Default Lat/Lon	Flag (total)	Default (total)	3-Sigma Edited
SRL_OPN_2PTS017_0518_20141013_070509_20141013_084343.EUM.nc	-0.005	-0.007	0.004	4212	5612	0	1400	0	0
SRL_OPN_2PTS017_0520_20141013_084343_20141013_102129.EUM.nc	-0.006	-0.008	0.005	2726	5433	0	2707	0	0
SRL_OPN_2PTS017_0521_20141013_102128_20141013_115932.EUM.nc	-0.007	-0.009	0.006	2592	5485	0	2893	0	0
SRL_OPN_2PTS017_0523_20141013_115932_20141013_133828.EUM.nc	-0.007	-0.009	0.005	3033	5442	0	2409	0	0
SRL_OPN_2PTS017_0525_20141013_133826_20141013_153151.EUM.nc	-0.007	-0.008	0.005	3830	6395	0	2565	0	0
SRL_OPN_2PTS017_0528_20141013_153150_20141013_171138.EUM.nc	-0.005	-0.005	0.002	2731	5608	0	2800	0	77
SRL_OPN_2PTS017_0530_20141013_171137_20141013_185108.EUM.nc	-0.006	-0.007	0.005	3357	5559	0	2202	0	0
SRL_OPN_2PTS017_0532_20141013_185107_20141013_203025.EUM.nc	-0.006	-0.008	0.006	3429	5585	0	2156	0	0
SRL_OPN_2PTS017_0534_20141013_203024_20141013_220852.EUM.nc	-0.006	-0.008	0.006	3022	5479	0	2457	0	0
SRL_OPN_2PTS017_0536_20141013_220851_20141013_234650.EUM.nc	-0.006	-0.006	0.002	2440	5525	0	2609	0	476
SRL_OPN_2PTS017_0537_20141013_234650_20141014_012443.EUM.nc	-0.006	-0.009	0.006	2937	5532	0	2595	0	0
SRL_OPN_2PTS017_0539_20141014_012442_20141014_030315.EUM.nc	-0.006	-0.009	0.006	2801	5589	0	2788	0	0
SRL_OPN_2PTS017_0541_20141014_030315_20141014_044330.EUM.nc	-0.006	-0.009	0.006	2776	5550	0	2774	0	0
SRL_OPN_2PTS017_0543_20141014_044329_20141014_062542.EUM.nc	-0.006	-0.007	0.005	3792	5800	0	2008	0	0
SRL_OPN_2PTS017_0545_20141014_062541_20141014_081249.EUM.nc	-0.005	-0.007	0.004	4287	6096	0	1809	0	0
SRL_OPN_2PTS017_0548_20141014_081249_20141014_095045.EUM.nc	-0.005	-0.007	0.005	2997	5448	0	2451	0	0
SRL_OPN_2PTS017_0549_20141014_095046_20141014_112839.EUM.nc	-0.006	-0.009	0.006	2196	5402	0	3206	0	0
SRL_OPN_2PTS017_0551_20141014_112838_20141014_130714.EUM.nc	-0.006	-0.008	0.005	2764	5485	0	2721	0	0
SRL_OPN_2PTS017_0553_20141014_130713_20141014_150031.EUM.nc	-0.006	-0.007	0.004	3667	6360	0	2639	0	54
SRL_OPN_2PTS017_0556_20141014_150029_20141014_164009.EUM.nc	-0.005	-0.006	0.003	3160	5647	0	2487	0	0
SRL_OPN_2PTS017_0558_20141014_164009_20141014_181951.EUM.nc	-0.005	-0.006	0.003	3092	5529	0	2403	0	34
SRL_OPN_2PTS017_0560_20141014_181951_20141014_195907.EUM.nc	-0.006	-0.008	0.005	3231	5552	0	2321	0	0
SRL_OPN_2PTS017_0562_20141014_195907_20141014_213759.EUM.nc	-0.006	-0.009	0.006	3471	5576	0	2105	0	0
SRL_OPN_2PTS017_0564_20141014_213758_20141014_231606.EUM.nc	-0.006	-0.005	0.001	2085	5367	0	2997	0	285
SRL_OPN_2PTS017_0565_20141014_231605_20141015_005346.EUM.nc	-0.007	-0.009	0.006	3095	5533	0	2438	0	0
SRL_OPN_2PTS017_0567_20141015_005345_20141015_023208.EUM.nc	-0.006	-0.009	0.006	2986	5542	0	2556	0	0
SRL_OPN_2PTS017_0569_20141015_023207_20141015_041147.EUM.nc	-0.007	-0.010	0.006	2613	5512	0	2899	0	0
SRL_OPN_2PTS017_0571_20141015_041147_20141015_055316.EUM.nc	-0.006	-0.008	0.006	3574	5712	0	2138	0	0
SRL_OPN_2PTS017_0573_20141015_055315_20141015_074143.EUM.nc	-0.005	-0.007	0.005	4083	6165	0	2082	0	0
SRL_OPN_2PTS017_0576_20141015_074142_20141015_091959.EUM.nc	-0.005	-0.007	0.004	3382	5553	0	2171	0	0
SRL_OPN_2PTS017_0577_20141015_091958_20141015_105752.EUM.nc	-0.007	-0.009	0.006	2378	5497	0	3119	0	0
SRL_OPN_2PTS017_0579_20141015_105751_20141015_123559.EUM.nc	-0.007	-0.008	0.004	2416	5358	0	2942	0	0
SRL_OPN_2PTS017_0581_20141015_123559_20141015_141528.EUM.nc	-0.006	-0.007	0.004	3309	5546	0	2237	0	0
SRL_OPN_2PTS017_0583_20141015_141528_20141015_160847.EUM.nc	-0.005	-0.007	0.005	3713	6367	0	2654	0	0
SRL_OPN_2PTS017_0586_20141015_160847_20141015_174833.EUM.nc	-0.005	-0.005	0.002	2956	5606	0	2650	0	0
SRL_OPN_2PTS017_0588_20141015_174833_20141015_192757.EUM.nc	-0.006	-0.007	0.005	3358	5634	0	2276	0	0
SRL_OPN_2PTS017_0590_20141015_192756_20141015_210700.EUM.nc	-0.006	-0.009	0.006	3482	5555	0	2073	0	0
SRL_OPN_2PTS017_0592_20141015_210659_20141015_224521.EUM.nc	-0.006	-0.007	0.004	2642	5359	0	2717	0	0
SRL_OPN_2PTS017_0593_20141015_224520_20141016_002302.EUM.nc	-0.006	-0.008	0.005	3103	5461	0	2358	0	0

– Continued on next page

Table 13: Ka-Band Ionospheric Path Delay Statistics.

– Continued from previous page

File	Median	Mean	Std. Dev.	No. Obs.	Total Obs.	Default Lat/Lon	Flag (total)	Default (total)	3-Sigma Edited
SRL_OPN_2PTS017_0595_20141016_002301_20141016_020106.EUM.nc	-0.006	-0.008	0.004	3150	5541	0	2391	0	0
SRL_OPN_2PTS017_0597_20141016_020106_20141016_034009.EUM.nc	-0.008	-0.008	0.004	2767	5512	0	2745	0	0
SRL_OPN_2PTS017_0599_20141016_034008_20141016_052105.EUM.nc	-0.006	-0.008	0.004	2861	5591	0	2730	0	0
SRL_OPN_2PTS017_0601_20141016_052104_20141016_071041.EUM.nc	-0.006	-0.006	0.004	3738	6220	0	2482	0	0
SRL_OPN_2PTS017_0604_20141016_071041_20141016_084911.EUM.nc	-0.005	-0.007	0.005	4146	5610	0	1464	0	0
SRL_OPN_2PTS017_0605_20141016_084911_20141016_102707.EUM.nc	-0.007	-0.008	0.006	2770	5453	0	2683	0	0
SRL_OPN_2PTS017_0607_20141016_102706_20141016_120502.EUM.nc	-0.007	-0.010	0.006	2584	5470	0	2886	0	0
SRL_OPN_2PTS017_0609_20141016_120500_20141016_134401.EUM.nc	-0.008	-0.009	0.005	3062	5344	0	2282	0	0
SRL_OPN_2PTS017_0611_20141016_134401_20141016_153726.EUM.nc	-0.007	-0.008	0.005	3822	6390	0	2568	0	0
SRL_OPN_2PTS017_0614_20141016_153725_20141016_171713.EUM.nc	-0.005	-0.006	0.002	2723	5586	0	2863	0	0
SRL_OPN_2PTS017_0616_20141016_171712_20141016_185642.EUM.nc	-0.007	-0.008	0.005	3339	5543	0	2204	0	0
SRL_OPN_2PTS017_0618_20141016_185642_20141016_203556.EUM.nc	-0.007	-0.009	0.005	3478	5593	0	2115	0	0
SRL_OPN_2PTS017_0620_20141016_203555_20141016_221422.EUM.nc	-0.008	-0.009	0.005	2942	5481	0	2539	0	0
SRL_OPN_2PTS017_0622_20141016_221421_20141016_235218.EUM.nc	-0.006	-0.008	0.005	2936	5487	0	2551	0	0
SRL_OPN_2PTS017_0623_20141016_235218_20141017_013011.EUM.nc	-0.007	-0.010	0.006	3032	5530	0	2498	0	0
SRL_OPN_2PTS017_0625_20141017_013010_20141017_030849.EUM.nc	-0.009	-0.010	0.006	2775	5548	0	2773	0	0
SRL_OPN_2PTS017_0627_20141017_030848_20141017_044908.EUM.nc	-0.008	-0.010	0.006	2805	5508	0	2703	0	0
SRL_OPN_2PTS017_0629_20141017_044908_20141017_063128.EUM.nc	-0.006	-0.008	0.005	3825	5793	0	1968	0	0
SRL_OPN_2PTS017_0631_20141017_063127_20141017_081818.EUM.nc	-0.006	-0.007	0.005	4348	6098	0	1750	0	0
SRL_OPN_2PTS017_0634_20141017_081817_20141017_095612.EUM.nc	-0.006	-0.008	0.005	2996	5438	0	2442	0	0
SRL_OPN_2PTS017_0635_20141017_095612_20141017_113407.EUM.nc	-0.008	-0.009	0.005	2337	5385	0	3048	0	0
SRL_OPN_2PTS017_0637_20141017_113407_20141017_131246.EUM.nc	-0.008	-0.009	0.005	2800	5465	0	2665	0	0
SRL_OPN_2PTS017_0639_20141017_131245_20141017_150604.EUM.nc	-0.006	-0.007	0.004	3509	6385	0	2751	0	125
SRL_OPN_2PTS017_0642_20141017_150603_20141017_164542.EUM.nc	-0.005	-0.006	0.002	2926	5604	0	2653	0	25
SRL_OPN_2PTS017_0644_20141017_164541_20141017_182524.EUM.nc	-0.006	-0.006	0.003	3126	5554	0	2331	0	97
SRL_OPN_2PTS017_0646_20141017_182523_20141017_200447.EUM.nc	-0.006	-0.007	0.005	3156	5582	0	2426	0	0
SRL_OPN_2PTS017_0648_20141017_200448_20141017_214327.EUM.nc	-0.006	-0.008	0.006	3295	5519	0	2224	0	0
SRL_OPN_2PTS017_0650_20141017_214327_20141017_232133.EUM.nc	-0.006	-0.006	0.001	2124	5373	0	2921	0	328
SRL_OPN_2PTS017_0651_20141017_232133_20141018_005922.EUM.nc	-0.007	-0.009	0.006	3031	5535	0	2504	0	0
SRL_OPN_2PTS017_0653_20141018_005921_20141018_023737.EUM.nc	-0.006	-0.009	0.006	2945	5555	0	2610	0	0
SRL_OPN_2PTS017_0655_20141018_023738_20141018_041724.EUM.nc	-0.007	-0.010	0.006	2686	5497	0	2811	0	0
SRL_OPN_2PTS017_0657_20141018_041723_20141018_055858.EUM.nc	-0.007	-0.008	0.006	3620	5729	0	2109	0	0
SRL_OPN_2PTS017_0659_20141018_055858_20141018_074721.EUM.nc	-0.006	-0.007	0.004	4124	6147	0	2023	0	0
SRL_OPN_2PTS017_0662_20141018_074720_20141018_092526.EUM.nc	-0.006	-0.007	0.004	3228	5519	0	2291	0	0
SRL_OPN_2PTS017_0663_20141018_092526_20141018_110318.EUM.nc	-0.007	-0.009	0.005	2287	5517	0	3230	0	0
SRL_OPN_2PTS017_0665_20141018_110317_20141018_124137.EUM.nc	-0.007	-0.009	0.004	2447	5349	0	2902	0	0
SRL_OPN_2PTS017_0667_20141018_124136_20141018_142103.EUM.nc	-0.007	-0.007	0.004	3375	5534	0	2159	0	0
SRL_OPN_2PTS017_0669_20141018_142103_20141018_161420.EUM.nc	-0.007	-0.007	0.004	3641	6384	0	2743	0	0
SRL_OPN_2PTS017_0672_20141018_161420_20141018_175405.EUM.nc	-0.005	-0.006	0.002	2898	5613	0	2715	0	0

– Continued on next page

Table 13: Ka-Band Ionospheric Path Delay Statistics.

– Continued from previous page

File	Median	Mean	Std. Dev.	No. Obs.	Total Obs.	Default Lat/Lon	Flag (total)	Default (total)	3-Sigma Edited
SRL_OPN_2PTS017_0674_20141018_175404_20141018_193328.EUM.nc	-0.006	-0.007	0.005	3293	5628	0	2335	0	0
SRL_OPN_2PTS017_0676_20141018_193327_20141018_211228.EUM.nc	-0.006	-0.009	0.006	3357	5453	0	2096	0	0
SRL_OPN_2PTS017_0678_20141018_211227_20141018_225048.EUM.nc	-0.006	-0.007	0.005	2446	5425	0	2979	0	0
SRL_OPN_2PTS017_0679_20141018_225047_20141019_002828.EUM.nc	-0.006	-0.008	0.005	3130	5437	0	2307	0	0
SRL_OPN_2PTS017_0681_20141019_002827_20141019_020635.EUM.nc	-0.006	-0.009	0.006	3030	5541	0	2511	0	0
SRL_OPN_2PTS017_0683_20141019_020634_20141019_034551.EUM.nc	-0.007	-0.009	0.005	2729	5564	0	2835	0	0
SRL_OPN_2PTS017_0685_20141019_034551_20141019_052647.EUM.nc	-0.007	-0.008	0.005	2766	5585	0	2819	0	0
SRL_OPN_2PTS017_0687_20141019_052646_20141019_071611.EUM.nc	-0.007	-0.007	0.005	3847	6212	0	2365	0	0
SRL_OPN_2PTS017_0690_20141019_071610_20141019_085438.EUM.nc	-0.006	-0.007	0.005	4029	5608	0	1579	0	0
SRL_OPN_2PTS017_0691_20141019_085438_20141019_103233.EUM.nc	-0.007	-0.009	0.006	2584	5531	0	2947	0	0
SRL_OPN_2PTS017_0693_20141019_103233_20141019_121030.EUM.nc	-0.007	-0.009	0.005	2493	5429	0	2936	0	0
SRL_OPN_2PTS017_0695_20141019_121029_20141019_134935.EUM.nc	-0.007	-0.008	0.005	3101	5464	0	2363	0	0
SRL_OPN_2PTS017_0697_20141019_134934_20141019_154258.EUM.nc	-0.007	-0.008	0.005	3677	6389	0	2712	0	0
SRL_OPN_2PTS017_0700_20141019_154258_20141019_172245.EUM.nc	-0.005	-0.005	0.002	2719	5530	0	2811	0	0
SRL_OPN_2PTS017_0702_20141019_172244_20141019_190212.EUM.nc	-0.006	-0.007	0.004	3297	5614	0	2317	0	0
SRL_OPN_2PTS017_0704_20141019_190211_20141019_204125.EUM.nc	-0.006	-0.008	0.005	3631	5598	0	1967	0	0
SRL_OPN_2PTS017_0706_20141019_204125_20141019_221958.EUM.nc	-0.006	-0.008	0.005	2894	5376	0	2482	0	0
SRL_OPN_2PTS017_0708_20141019_221957_20141019_235744.EUM.nc	-0.006	-0.008	0.005	3043	5503	0	2460	0	0
SRL_OPN_2PTS017_0709_20141019_235743_20141020_013539.EUM.nc	-0.006	-0.009	0.006	3145	5540	0	2395	0	0
SRL_OPN_2PTS017_0711_20141020_013538_20141020_031420.EUM.nc	-0.008	-0.010	0.006	2701	5541	0	2840	0	0
SRL_OPN_2PTS017_0713_20141020_031420_20141020_045447.EUM.nc	-0.008	-0.010	0.007	2841	5547	0	2706	0	0
SRL_OPN_2PTS017_0715_20141020_045446_20141020_063725.EUM.nc	-0.006	-0.008	0.006	3850	5824	0	1974	0	0
SRL_OPN_2PTS017_0717_20141020_063724_20141020_082346.EUM.nc	-0.007	-0.008	0.005	4328	6071	0	1743	0	0
SRL_OPN_2PTS017_0720_20141020_082345_20141020_100140.EUM.nc	-0.007	-0.008	0.005	2960	5438	0	2478	0	0
SRL_OPN_2PTS017_0721_20141020_100139_20141020_113935.EUM.nc	-0.008	-0.010	0.005	2386	5404	0	3018	0	0
SRL_OPN_2PTS017_0723_20141020_113934_20141020_131817.EUM.nc	-0.008	-0.009	0.005	2873	5403	0	2530	0	0
SRL_OPN_2PTS017_0725_20141020_131816_20141020_151137.EUM.nc	-0.007	-0.008	0.005	3590	6418	0	2828	0	0
SRL_OPN_2PTS017_0728_20141020_151136_20141020_165123.EUM.nc	-0.005	-0.005	0.002	2780	5591	0	2759	0	52
SRL_OPN_2PTS017_0730_20141020_165122_20141020_183056.EUM.nc	-0.006	-0.006	0.003	2967	5541	0	2364	0	210
SRL_OPN_2PTS017_0732_20141020_183055_20141020_201017.EUM.nc	-0.007	-0.008	0.005	3165	5563	0	2398	0	0
SRL_OPN_2PTS017_0734_20141020_201017_20141020_214855.EUM.nc	-0.007	-0.009	0.005	3272	5487	0	2215	0	0
SRL_OPN_2PTS017_0736_20141020_214854_20141020_232658.EUM.nc	-0.007	-0.006	0.003	2354	5350	0	2811	0	185
SRL_OPN_2PTS017_0737_20141020_232657_20141021_010447.EUM.nc	-0.008	-0.010	0.006	2779	5531	0	2752	0	0
SRL_OPN_2PTS017_0739_20141021_010446_20141021_024307.EUM.nc	-0.006	-0.009	0.006	2859	5575	0	2716	0	0
SRL_OPN_2PTS017_0741_20141021_024306_20141021_042258.EUM.nc	-0.008	-0.010	0.006	2712	5554	0	2842	0	0
SRL_OPN_2PTS017_0743_20141021_042258_20141021_060450.EUM.nc	-0.007	-0.008	0.006	3658	5737	0	2079	0	0
SRL_OPN_2PTS017_0745_20141021_060450_20141021_075249.EUM.nc	-0.006	-0.008	0.005	4140	6126	0	1986	0	0
SRL_OPN_2PTS017_0748_20141021_075248_20141021_093052.EUM.nc	-0.006	-0.008	0.005	3181	5479	0	2298	0	0
SRL_OPN_2PTS017_0749_20141021_093051_20141021_110845.EUM.nc	-0.007	-0.010	0.007	2333	5463	0	3130	0	0

– Continued on next page

Table 13: Ka-Band Ionospheric Path Delay Statistics.

– Continued from previous page

File	Median	Mean	Std. Dev.	No. Obs.	Total Obs.	Default Lat/Lon	Flag (total)	Default (total)	3-Sigma Edited
SRL_OPN_2PTS017_0751_20141021_110844_20141021_124705.EUM.nc	-0.009	-0.009	0.004	2404	5350	0	2946	0	0
SRL_OPN_2PTS017_0753_20141021_124704_20141021_144014.EUM.nc	-0.007	-0.008	0.005	3416	6306	0	2890	0	0
SRL_OPN_2PTS017_0756_20141021_144015_20141021_162000.EUM.nc	-0.007	-0.007	0.004	3447	5615	0	2168	0	0
SRL_OPN_2PTS017_0758_20141021_161959_20141021_175936.EUM.nc	-0.006	-0.006	0.002	2925	5625	0	2700	0	0
SRL_OPN_2PTS017_0760_20141021_175935_20141021_193906.EUM.nc	-0.007	-0.008	0.005	3261	5614	0	2353	0	0
SRL_OPN_2PTS017_0762_20141021_193906_20141021_211757.EUM.nc	-0.007	-0.009	0.006	3381	5468	0	2087	0	0
SRL_OPN_2PTS017_0764_20141021_211756_20141021_225612.EUM.nc	-0.006	-0.007	0.005	2403	5439	0	3036	0	0
SRL_OPN_2PTS017_0765_20141021_225612_20141022_003401.EUM.nc	-0.007	-0.009	0.006	3215	5447	0	2232	0	0
SRL_OPN_2PTS017_0767_20141022_003400_20141022_072147.EUM.nc	-0.006	-0.008	0.005	12485	22874	0	10389	0	0
SRL_OPN_2PTS017_0776_20141022_072146_20141022_090005.EUM.nc	-0.006	-0.007	0.005	3950	5595	0	1645	0	0
SRL_OPN_2PTS017_0777_20141022_090004_20141022_103758.EUM.nc	-0.008	-0.009	0.006	2558	5490	0	2932	0	0
SRL_OPN_2PTS017_0779_20141022_103757_20141022_121605.EUM.nc	-0.008	-0.010	0.005	2491	5453	0	2962	0	0
SRL_OPN_2PTS017_0781_20141022_121604_20141022_135507.EUM.nc	-0.008	-0.009	0.005	3163	5467	0	2304	0	0
SRL_OPN_2PTS017_0783_20141022_135507_20141022_154830.EUM.nc	-0.008	-0.009	0.006	3607	6386	0	2779	0	0
SRL_OPN_2PTS017_0786_20141022_154830_20141022_172817.EUM.nc	-0.006	-0.006	0.003	2664	5484	0	2820	0	0
SRL_OPN_2PTS017_0788_20141022_172817_20141022_190744.EUM.nc	-0.007	-0.008	0.005	3394	5625	0	2231	0	0
SRL_OPN_2PTS017_0790_20141022_190744_20141022_204655.EUM.nc	-0.007	-0.010	0.006	3626	5589	0	1963	0	0
SRL_OPN_2PTS017_0792_20141022_204655_20141022_222525.EUM.nc	-0.007	-0.009	0.006	2860	5390	0	2530	0	0
SRL_OPN_2PTS017_0793_20141022_222524_20141023_000310.EUM.nc	-0.006	-0.008	0.006	3094	5535	0	2441	0	0
SRL_OPN_2PTS017_0795_20141023_000309_20141023_014106.EUM.nc	-0.007	-0.009	0.006	3145	5540	0	2395	0	0
SRL_OPN_2PTS017_0797_20141023_014105_20141023_032000.EUM.nc	-0.008	-0.010	0.006	2748	5525	0	2777	0	0
SRL_OPN_2PTS017_0799_20141023_032000_20141023_050025.EUM.nc	-0.007	-0.009	0.007	2887	5555	0	2668	0	0
SRL_OPN_2PTS017_0801_20141023_050024_20141023_064310.EUM.nc	-0.007	-0.008	0.006	3829	5830	0	2001	0	0
SRL_OPN_2PTS017_0803_20141023_064310_20141023_082914.EUM.nc	-0.006	-0.007	0.005	4383	6042	0	1659	0	0
SRL_OPN_2PTS017_0806_20141023_082913_20141023_100714.EUM.nc	-0.006	-0.008	0.005	2942	5427	0	2485	0	0
SRL_OPN_2PTS017_0807_20141023_100713_20141023_114501.EUM.nc	-0.008	-0.009	0.005	2416	5394	0	2978	0	0
SRL_OPN_2PTS017_0809_20141023_114501_20141023_132348.EUM.nc	-0.009	-0.010	0.005	2843	5401	0	2558	0	0
SRL_OPN_2PTS017_0811_20141023_132349_20141023_165656.EUM.nc	-0.007	-0.006	0.004	5844	11936	0	5630	0	462
SRL_OPN_2PTS017_0816_20141023_165655_20141023_183627.EUM.nc	-0.006	-0.007	0.005	3180	5517	0	2337	0	0
SRL_OPN_2PTS017_0818_20141023_183626_20141023_201548.EUM.nc	-0.006	-0.008	0.006	3264	5563	0	2299	0	0
SRL_OPN_2PTS017_0820_20141023_201547_20141023_233224.EUM.nc	-0.006	-0.008	0.006	5720	10786	0	5066	0	0
SRL_OPN_2PTS017_0823_20141023_233223_20141024_011014.EUM.nc	-0.010	-0.011	0.007	2755	5515	0	2760	0	0
SRL_OPN_2PTS017_0825_20141024_011013_20141024_024846.EUM.nc	-0.009	-0.011	0.007	2799	5558	0	2759	0	0
SRL_OPN_2PTS017_0827_20141024_024845_20141024_042835.EUM.nc	-0.008	-0.011	0.007	2745	5552	0	2807	0	0
SRL_OPN_2PTS017_0829_20141024_042834_20141024_061034.EUM.nc	-0.007	-0.009	0.006	3631	5735	0	2104	0	0
SRL_OPN_2PTS017_0831_20141024_061033_20141024_075816.EUM.nc	-0.007	-0.008	0.005	4157	6108	0	1951	0	0
SRL_OPN_2PTS017_0834_20141024_075817_20141024_093627.EUM.nc	-0.007	-0.008	0.005	3022	5539	0	2517	0	0
SRL_OPN_2PTS017_0835_20141024_093626_20141024_111411.EUM.nc	-0.007	-0.010	0.006	2243	5414	0	3171	0	0
SRL_OPN_2PTS017_0837_20141024_111410_20141024_125235.EUM.nc	-0.009	-0.010	0.004	2489	5386	0	2897	0	0

– Continued on next page

Table 13: Ka-Band Ionospheric Path Delay Statistics.

– Continued from previous page

File	Median	Mean	Std. Dev.	No. Obs.	Total Obs.	Default Lat/Lon	Flag (total)	Default (total)	3-Sigma Edited
SRL_OPN_2PTS017_0839_20141024_125234_20141024_144547.EUM.nc	-0.008	-0.008	0.005	3377	6343	0	2966	0	0
SRL_OPN_2PTS017_0842_20141024_144547_20141024_162533.EUM.nc	-0.007	-0.008	0.005	3384	5633	0	2249	0	0
SRL_OPN_2PTS017_0844_20141024_162533_20141024_180509.EUM.nc	-0.006	-0.006	0.003	2870	5630	0	2701	0	59
SRL_OPN_2PTS017_0846_20141024_180508_20141024_194436.EUM.nc	-0.006	-0.009	0.006	3249	5608	0	2359	0	0
SRL_OPN_2PTS017_0848_20141024_194435_20141024_212333.EUM.nc	-0.008	-0.011	0.007	3437	5449	0	2012	0	0
SRL_OPN_2PTS017_0850_20141024_212332_20141024_230138.EUM.nc	-0.006	-0.008	0.006	2316	5339	0	3023	0	0
SRL_OPN_2PTS017_0851_20141024_230137_20141025_003927.EUM.nc	-0.008	-0.011	0.008	3286	5515	0	2229	0	0
SRL_OPN_2PTS017_0853_20141025_003926_20141025_021740.EUM.nc	-0.006	-0.010	0.007	2990	5542	0	2552	0	0
SRL_OPN_2PTS017_0855_20141025_021739_20141025_035657.EUM.nc	-0.009	-0.011	0.007	2655	5569	0	2914	0	0
SRL_OPN_2PTS017_0857_20141025_035657_20141025_053815.EUM.nc	-0.008	-0.010	0.007	2972	5537	0	2565	0	0
SRL_OPN_2PTS017_0859_20141025_053814_20141025_072716.EUM.nc	-0.006	-0.008	0.005	4131	6203	0	2072	0	0
SRL_OPN_2PTS017_0862_20141025_072716_20141025_090538.EUM.nc	-0.006	-0.008	0.005	3784	5580	0	1796	0	0
SRL_OPN_2PTS017_0863_20141025_090538_20141025_104323.EUM.nc	-0.007	-0.009	0.006	2647	5506	0	2859	0	0
SRL_OPN_2PTS017_0865_20141025_104323_20141025_122133.EUM.nc	-0.009	-0.010	0.004	2465	5450	0	2917	0	68
SRL_OPN_2PTS017_0867_20141025_122132_20141025_140040.EUM.nc	-0.009	-0.009	0.005	3277	5484	0	2207	0	0
SRL_OPN_2PTS017_0869_20141025_140040_20141025_155411.EUM.nc	-0.008	-0.008	0.005	3337	6374	0	3037	0	0
SRL_OPN_2PTS017_0872_20141025_155410_20141025_173348.EUM.nc	-0.007	-0.006	0.003	2637	5504	0	2867	0	0
SRL_OPN_2PTS017_0874_20141025_173347_20141025_191323.EUM.nc	-0.007	-0.008	0.005	3406	5606	0	2200	0	0
SRL_OPN_2PTS017_0876_20141025_191323_20141025_205223.EUM.nc	-0.007	-0.010	0.007	3598	5570	0	1972	0	0
SRL_OPN_2PTS017_0878_20141025_205222_20141025_223050.EUM.nc	-0.007	-0.009	0.006	2901	5395	0	2494	0	0
SRL_OPN_2PTS017_0879_20141025_223049_20141026_000842.EUM.nc	-0.007	-0.009	0.006	3081	5479	0	2398	0	0
SRL_OPN_2PTS017_0881_20141026_000841_20141026_014633.EUM.nc	-0.006	-0.010	0.007	3217	5517	0	2300	0	0
SRL_OPN_2PTS017_0883_20141026_014632_20141026_032532.EUM.nc	-0.007	-0.010	0.006	2838	5504	0	2666	0	0
SRL_OPN_2PTS017_0885_20141026_032531_20141026_050610.EUM.nc	-0.008	-0.010	0.007	2790	5579	0	2789	0	0
SRL_OPN_2PTS017_0887_20141026_050609_20141026_065612.EUM.nc	-0.007	-0.008	0.005	3766	6235	0	2469	0	0
SRL_OPN_2PTS017_0890_20141026_065612_20141026_083440.EUM.nc	-0.007	-0.008	0.005	4341	5621	0	1280	0	0
SRL_OPN_2PTS017_0891_20141026_083439_20141026_101238.EUM.nc	-0.008	-0.009	0.006	2860	5423	0	2563	0	0
SRL_OPN_2PTS017_0893_20141026_101237_20141026_115037.EUM.nc	-0.009	-0.011	0.006	2468	5430	0	2962	0	0
SRL_OPN_2PTS017_0895_20141026_115037_20141026_132918.EUM.nc	-0.009	-0.011	0.005	2878	5412	0	2534	0	0
SRL_OPN_2PTS017_0897_20141026_132918_20141026_152240.EUM.nc	-0.008	-0.009	0.006	3529	6359	0	2830	0	0
SRL_OPN_2PTS017_0900_20141026_152239_20141026_170227.EUM.nc	-0.007	-0.006	0.003	2644	5578	0	2876	0	58
SRL_OPN_2PTS017_0902_20141026_170226_20141026_184206.EUM.nc	-0.007	-0.008	0.005	3153	5526	0	2373	0	0
SRL_OPN_2PTS017_0904_20141026_184205_20141026_202116.EUM.nc	-0.007	-0.009	0.006	3348	5548	0	2200	0	0
SRL_OPN_2PTS017_0906_20141026_202115_20141026_215958.EUM.nc	-0.009	-0.010	0.006	3018	5439	0	2421	0	0
SRL_OPN_2PTS017_0908_20141026_215957_20141026_233758.EUM.nc	-0.008	-0.010	0.005	2663	5476	0	2813	0	0
SRL_OPN_2PTS017_0909_20141026_233757_20141027_011606.EUM.nc	-0.007	-0.011	0.007	3036	5504	0	2468	0	0
SRL_OPN_2PTS017_0911_20141027_011607_20141027_025443.EUM.nc	-0.009	-0.011	0.006	2768	5542	0	2774	0	0
SRL_OPN_2PTS017_0913_20141027_025442_20141027_043446.EUM.nc	-0.009	-0.011	0.006	2754	5515	0	2761	0	0
SRL_OPN_2PTS017_0915_20141027_043446_20141027_061647.EUM.nc	-0.008	-0.009	0.005	3737	5763	0	2026	0	0

– Continued on next page

Table 13: Ka-Band Ionospheric Path Delay Statistics.

– Continued from previous page

File	Median	Mean	Std. Dev.	No. Obs.	Total Obs.	Default Lat/Lon	Flag (total)	Default (total)	3-Sigma Edited
SRL_OPN_2PTS017_0917_20141027_061646_20141027_080412.EUM.nc	-0.008	-0.008	0.005	4146	6082	0	1936	0	0
SRL_OPN_2PTS017_0920_20141027_080411_20141027_094220.EUM.nc	-0.008	-0.009	0.005	3026	5523	0	2497	0	0
SRL_OPN_2PTS017_0921_20141027_094219_20141027_112012.EUM.nc	-0.011	-0.012	0.007	2296	5336	0	3040	0	0
SRL_OPN_2PTS017_0923_20141027_112012_20141027_125833.EUM.nc	-0.010	-0.011	0.005	2576	5349	0	2773	0	0
SRL_OPN_2PTS017_0925_20141027_125833_20141027_145146.EUM.nc	-0.009	-0.009	0.005	3353	6339	0	2986	0	0
SRL_OPN_2PTS017_0928_20141027_145146_20141027_163134.EUM.nc	-0.008	-0.008	0.005	3294	5646	0	2352	0	0
SRL_OPN_2PTS017_0930_20141027_163132_20141027_181116.EUM.nc	-0.007	-0.007	0.004	2954	5631	0	2677	0	0
SRL_OPN_2PTS017_0932_20141027_181117_20141027_195035.EUM.nc	-0.007	-0.009	0.006	3157	5580	0	2423	0	0
SRL_OPN_2PTS017_0934_20141027_195034_20141027_212930.EUM.nc	-0.008	-0.011	0.007	3515	5452	0	1937	0	0
SRL_OPN_2PTS017_0936_20141027_212929_20141027_230740.EUM.nc	-0.007	-0.008	0.004	2212	5366	0	3154	0	0
SRL_OPN_2PTS017_0937_20141027_230739_20141028_004521.EUM.nc	-0.009	-0.011	0.007	3239	5495	0	2256	0	0
SRL_OPN_2PTS017_0939_20141028_004520_20141028_022336.EUM.nc	-0.007	-0.010	0.006	2910	5550	0	2640	0	0
SRL_OPN_2PTS017_0941_20141028_022336_20141028_040300.EUM.nc	-0.009	-0.011	0.006	2687	5472	0	2785	0	0
SRL_OPN_2PTS017_0943_20141028_040259_20141028_054425.EUM.nc	-0.009	-0.010	0.007	3285	5670	0	2385	0	0
SRL_OPN_2PTS017_0945_20141028_054424_20141028_073314.EUM.nc	-0.008	-0.009	0.006	4073	6190	0	2117	0	0
SRL_OPN_2PTS017_0948_20141028_073313_20141028_091134.EUM.nc	-0.008	-0.009	0.006	3572	5549	0	1977	0	0
SRL_OPN_2PTS017_0949_20141028_091134_20141028_104919.EUM.nc	-0.007	-0.010	0.007	2605	5526	0	2921	0	0
SRL_OPN_2PTS017_0951_20141028_104918_20141028_122729.EUM.nc	-0.010	-0.011	0.004	2447	5367	0	2902	0	18
SRL_OPN_2PTS017_0953_20141028_122728_20141028_140651.EUM.nc	-0.009	-0.009	0.005	3118	5510	0	2392	0	0
SRL_OPN_2PTS017_0955_20141028_140650_20141028_160014.EUM.nc	-0.008	-0.009	0.005	3324	6365	0	3041	0	0
SRL_OPN_2PTS017_0958_20141028_160013_20141028_173958.EUM.nc	-0.007	-0.006	0.003	2584	4627	0	2043	0	0
SRL_OPN_2PTS017_0960_20141028_173958_20141028_191924.EUM.nc	-0.007	-0.009	0.006	3374	5590	0	2216	0	0
SRL_OPN_2PTS017_0962_20141028_191923_20141028_205830.EUM.nc	-0.008	-0.011	0.007	3598	5559	0	1961	0	0
SRL_OPN_2PTS017_0964_20141028_205829_20141028_223654.EUM.nc	-0.006	-0.009	0.005	2805	5336	0	2531	0	0
SRL_OPN_2PTS017_0965_20141028_223654_20141029_001437.EUM.nc	-0.007	-0.009	0.005	3124	5479	0	2355	0	0
SRL_OPN_2PTS017_0967_20141029_001436_20141029_015238.EUM.nc	-0.007	-0.010	0.006	3243	5502	0	2259	0	0
SRL_OPN_2PTS017_0969_20141029_015237_20141029_033133.EUM.nc	-0.008	-0.010	0.006	2816	5495	0	2679	0	0
SRL_OPN_2PTS017_0971_20141029_033133_20141029_051220.EUM.nc	-0.009	-0.009	0.005	2822	5565	0	2743	0	0
SRL_OPN_2PTS017_0973_20141029_051220_20141029_070211.EUM.nc	-0.008	-0.008	0.005	3730	6216	0	2486	0	0
SRL_OPN_2PTS017_0976_20141029_070210_20141029_084045.EUM.nc	-0.007	-0.008	0.005	4287	5620	0	1333	0	0
SRL_OPN_2PTS017_0978_20141029_084045_20141029_101834.EUM.nc	-0.008	-0.009	0.006	2793	5417	0	2624	0	0
SRL_OPN_2PTS017_0979_20141029_101833_20141029_115635.EUM.nc	-0.010	-0.012	0.006	2482	5446	0	2964	0	0
SRL_OPN_2PTS017_0981_20141029_115635_20141029_133529.EUM.nc	-0.010	-0.011	0.006	2852	5360	0	2508	0	0
SRL_OPN_2PTS017_0983_20141029_133528_20141029_152852.EUM.nc	-0.010	-0.010	0.005	3494	6333	0	2839	0	0
SRL_OPN_2PTS017_0986_20141029_152851_20141029_170839.EUM.nc	-0.008	-0.007	0.004	2667	5588	0	2876	0	45
SRL_OPN_2PTS017_0988_20141029_170839_20141029_184809.EUM.nc	-0.008	-0.009	0.005	3280	5513	0	2233	0	0
SRL_OPN_2PTS017_0990_20141029_184808_20141029_202727.EUM.nc	-0.008	-0.010	0.006	3341	5572	0	2231	0	0
SRL_OPN_2PTS017_0992_20141029_202726_20141029_220556.EUM.nc	-0.009	-0.010	0.006	3003	5450	0	2447	0	0
SRL_OPN_2PTS017_0994_20141029_220555_20141029_234355.EUM.nc	-0.008	-0.010	0.006	2838	5509	0	2671	0	0

– Continued on next page

Table 13: Ka-Band Ionospheric Path Delay Statistics.

– Continued from previous page

File	Median	Mean	Std. Dev.	No. Obs.	Total Obs.	Default Lat/Lon	Flag (total)	Default (total)	3-Sigma Edited
SRL_OPN_2PTS017_0995_20141029_234354_20141030_012147.EUM.nc	-0.007	-0.011	0.007	3030	5496	0	2466	0	0
SRL_OPN_2PTS017_0997_20141030_012146_20141030_030018.EUM.nc	-0.010	-0.011	0.007	2753	5577	0	2824	0	0
SRL_OPN_2PTS017_0999_20141030_030017_20141030_044028.EUM.nc	-0.009	-0.011	0.007	2714	5529	0	2815	0	0

30 Ka-Band Sea State Bias Table

Table 14: Ka-Band Sea State Bias Statistics.

File	Median	Mean	Std. Dev.	No. Obs.	Total Obs.	Default Lat/Lon	Flag (total)	Default (total)	3-Sigma Edited
SRL_OPN_2PTS016_1001_20140925_044034_20140925_062242.EUM.nc	-0.099	-0.114	0.041	3829	5804	0	1970	2	3
SRL_OPN_2PTS017_0001_20140925_062242_20140925_080958.EUM.nc	-0.093	-0.099	0.038	4232	6105	0	1862	3	8
SRL_OPN_2PTS017_0004_20140925_080957_20140925_094756.EUM.nc	-0.089	-0.097	0.051	3075	5555	0	2466	12	2
SRL_OPN_2PTS017_0005_20140925_094755_20140925_112550.EUM.nc	-0.102	-0.091	0.056	2121	5424	0	3260	41	2
SRL_OPN_2PTS017_0007_20140925_112549_20140925_130422.EUM.nc	-0.130	-0.131	0.039	2651	5377	0	2717	5	4
SRL_OPN_2PTS017_0009_20140925_130421_20140925_145737.EUM.nc	-0.117	-0.112	0.037	3848	6392	0	2532	4	8
SRL_OPN_2PTS017_0012_20140925_145736_20140925_163716.EUM.nc	-0.103	-0.113	0.047	3372	5638	0	2252	12	2
SRL_OPN_2PTS017_0014_20140925_163715_20140925_181700.EUM.nc	-0.102	-0.112	0.058	3198	5607	0	2403	6	0
SRL_OPN_2PTS017_0016_20140925_181659_20140925_195617.EUM.nc	-0.103	-0.102	0.035	3277	5602	0	2318	4	3
SRL_OPN_2PTS017_0018_20140925_195615_20140925_213508.EUM.nc	-0.091	-0.100	0.044	3556	5504	0	1924	19	5
SRL_OPN_2PTS017_0020_20140925_213507_20140925_231318.EUM.nc	-0.115	-0.107	0.046	2344	5412	0	3063	5	0
SRL_OPN_2PTS017_0021_20140925_231317_20140926_005057.EUM.nc	-0.112	-0.112	0.048	3177	5523	0	2325	20	1
SRL_OPN_2PTS017_0023_20140926_005056_20140926_022917.EUM.nc	-0.120	-0.119	0.037	2925	5530	0	2585	2	18
SRL_OPN_2PTS017_0025_20140926_022916_20140926_040855.EUM.nc	-0.118	-0.128	0.051	2600	5505	0	2893	8	4
SRL_OPN_2PTS017_0027_20140926_040854_20140926_055020.EUM.nc	-0.118	-0.121	0.044	3558	5728	0	2163	4	3
SRL_OPN_2PTS017_0029_20140926_055019_20140926_073854.EUM.nc	-0.098	-0.103	0.034	4050	6170	0	2063	3	54
SRL_OPN_2PTS017_0032_20140926_073854_20140926_091712.EUM.nc	-0.093	-0.096	0.038	3477	5573	0	2073	6	17
SRL_OPN_2PTS017_0033_20140926_091712_20140926_105504.EUM.nc	-0.075	-0.087	0.051	2441	5539	0	3071	20	7
SRL_OPN_2PTS017_0035_20140926_105503_20140926_123310.EUM.nc	-0.121	-0.124	0.043	2488	5388	0	2886	13	1
SRL_OPN_2PTS017_0037_20140926_123309_20140926_160557.EUM.nc	-0.113	-0.117	0.042	7095	12002	0	4834	8	65
SRL_OPN_2PTS017_0042_20140926_160556_20140926_174543.EUM.nc	-0.112	-0.114	0.053	3018	5628	0	2603	7	0
SRL_OPN_2PTS017_0044_20140926_174542_20140926_192507.EUM.nc	-0.096	-0.101	0.039	3509	5651	0	2127	4	11
SRL_OPN_2PTS017_0046_20140926_192507_20140926_210412.EUM.nc	-0.102	-0.109	0.049	3628	5614	0	1969	14	3
SRL_OPN_2PTS017_0048_20140926_210412_20140926_224226.EUM.nc	-0.100	-0.098	0.048	2832	5369	0	2529	8	0
SRL_OPN_2PTS017_0049_20140926_224226_20140927_002016.EUM.nc	-0.109	-0.109	0.047	3081	5467	0	2379	6	1
SRL_OPN_2PTS017_0051_20140927_002015_20140927_015819.EUM.nc	-0.114	-0.117	0.042	3220	5543	0	2315	4	4
SRL_OPN_2PTS017_0053_20140927_015818_20140927_033720.EUM.nc	-0.115	-0.126	0.055	2836	5527	0	2687	3	1
SRL_OPN_2PTS017_0055_20140927_033720_20140927_051813.EUM.nc	-0.120	-0.125	0.044	2854	5591	0	2734	1	2
SRL_OPN_2PTS017_0057_20140927_051812_20140927_070755.EUM.nc	-0.100	-0.110	0.046	3756	6235	0	2457	11	11
SRL_OPN_2PTS017_0060_20140927_070754_20140927_084625.EUM.nc	-0.091	-0.094	0.033	4143	5614	0	1454	10	7
SRL_OPN_2PTS017_0062_20140927_084625_20140927_102414.EUM.nc	-0.085	-0.098	0.053	2802	5465	0	2642	21	0
SRL_OPN_2PTS017_0063_20140927_102413_20140927_120215.EUM.nc	-0.104	-0.098	0.058	2550	5518	0	2957	11	0
SRL_OPN_2PTS017_0065_20140927_120215_20140927_134114.EUM.nc	-0.108	-0.109	0.028	2972	5495	0	2398	21	104
SRL_OPN_2PTS017_0067_20140927_134113_20140927_153439.EUM.nc	-0.120	-0.121	0.047	4050	6389	0	2339	0	0
SRL_OPN_2PTS017_0070_20140927_153438_20140927_171417.EUM.nc	-0.109	-0.117	0.052	2919	5608	0	2686	3	0
SRL_OPN_2PTS017_0072_20140927_171416_20140927_185355.EUM.nc	-0.092	-0.104	0.047	3473	5585	0	2100	12	0
SRL_OPN_2PTS017_0074_20140927_185354_20140927_203310.EUM.nc	-0.107	-0.110	0.047	3472	5579	0	2076	14	17

– Continued on next page

Table 14: Ka-Band Sea State Bias Statistics.

– Continued from previous page

File	Median	Mean	Std. Dev.	No. Obs.	Total Obs.	Default Lat/Lon	Flag (total)	Default (total)	3-Sigma Edited
SRL_OPN_2PTS017_0076_20140927_203310_20140927_221138.EUM.nc	-0.109	-0.099	0.044	2977	5517	0	2518	15	7
SRL_OPN_2PTS017_0078_20140927_221137_20140927_234935.EUM.nc	-0.094	-0.107	0.053	2958	5484	0	2519	7	0
SRL_OPN_2PTS017_0079_20140927_234934_20140928_012728.EUM.nc	-0.118	-0.118	0.047	2988	5529	0	2535	4	2
SRL_OPN_2PTS017_0081_20140928_012727_20140928_030603.EUM.nc	-0.121	-0.129	0.053	2880	5562	0	2679	3	0
SRL_OPN_2PTS017_0083_20140928_030603_20140928_044620.EUM.nc	-0.122	-0.125	0.033	2735	5530	0	2770	7	18
SRL_OPN_2PTS017_0085_20140928_044619_20140928_062836.EUM.nc	-0.113	-0.116	0.035	3818	5808	0	1985	3	2
SRL_OPN_2PTS017_0087_20140928_062836_20140928_081527.EUM.nc	-0.098	-0.102	0.042	4268	6086	0	1764	2	52
SRL_OPN_2PTS017_0090_20140928_081526_20140928_095331.EUM.nc	-0.100	-0.109	0.060	3078	5465	0	2381	6	0
SRL_OPN_2PTS017_0091_20140928_095330_20140928_113125.EUM.nc	-0.086	-0.091	0.065	2227	5406	0	3163	16	0
SRL_OPN_2PTS017_0093_20140928_113125_20140928_131001.EUM.nc	-0.105	-0.107	0.038	2691	5480	0	2723	7	59
SRL_OPN_2PTS017_0095_20140928_131002_20140928_150318.EUM.nc	-0.119	-0.124	0.040	3924	6416	0	2487	1	4
SRL_OPN_2PTS017_0098_20140928_150317_20140928_164258.EUM.nc	-0.117	-0.120	0.039	3188	5608	0	2406	6	8
SRL_OPN_2PTS017_0100_20140928_164257_20140928_182241.EUM.nc	-0.106	-0.113	0.040	3337	5564	0	2218	6	3
SRL_OPN_2PTS017_0102_20140928_182240_20140928_200157.EUM.nc	-0.114	-0.112	0.042	3201	5582	0	2362	14	5
SRL_OPN_2PTS017_0104_20140928_200156_20140928_214046.EUM.nc	-0.094	-0.099	0.044	3456	5586	0	2121	9	0
SRL_OPN_2PTS017_0106_20140928_214046_20140928_231852.EUM.nc	-0.103	-0.105	0.059	2474	5369	0	2887	8	0
SRL_OPN_2PTS017_0107_20140928_231851_20140929_005633.EUM.nc	-0.109	-0.110	0.049	3026	5539	0	2487	24	2
SRL_OPN_2PTS017_0109_20140929_005632_20140929_023457.EUM.nc	-0.117	-0.123	0.051	2978	5552	0	2566	7	1
SRL_OPN_2PTS017_0111_20140929_023456_20140929_041439.EUM.nc	-0.124	-0.129	0.035	2550	5496	0	2883	14	49
SRL_OPN_2PTS017_0113_20140929_041439_20140929_055613.EUM.nc	-0.111	-0.115	0.032	3598	5735	0	2115	3	19
SRL_OPN_2PTS017_0115_20140929_055613_20140929_074432.EUM.nc	-0.107	-0.112	0.042	4109	6170	0	2061	0	0
SRL_OPN_2PTS017_0118_20140929_074432_20140929_092248.EUM.nc	-0.102	-0.110	0.046	3318	5522	0	2175	9	20
SRL_OPN_2PTS017_0119_20140929_092247_20140929_110041.EUM.nc	-0.082	-0.092	0.059	2241	5517	0	3258	18	0
SRL_OPN_2PTS017_0121_20140929_110040_20140929_123850.EUM.nc	-0.103	-0.108	0.045	2467	5393	0	2915	6	5
SRL_OPN_2PTS017_0123_20140929_123849_20140929_141820.EUM.nc	-0.121	-0.128	0.036	3382	5575	0	2186	1	6
SRL_OPN_2PTS017_0125_20140929_141819_20140929_161139.EUM.nc	-0.110	-0.107	0.041	4091	6395	0	2293	8	3
SRL_OPN_2PTS017_0128_20140929_161138_20140929_175125.EUM.nc	-0.102	-0.112	0.045	3077	5612	0	2519	10	6
SRL_OPN_2PTS017_0130_20140929_175124_20140929_193048.EUM.nc	-0.107	-0.109	0.042	3350	5571	0	2195	23	3
SRL_OPN_2PTS017_0132_20140929_193047_20140929_210950.EUM.nc	-0.105	-0.108	0.041	3472	5512	0	2017	18	5
SRL_OPN_2PTS017_0134_20140929_210949_20140929_224802.EUM.nc	-0.083	-0.103	0.069	2597	5480	0	2860	23	0
SRL_OPN_2PTS017_0135_20140929_224801_20140930_002551.EUM.nc	-0.117	-0.110	0.047	3135	5419	0	2280	2	2
SRL_OPN_2PTS017_0137_20140930_002551_20140930_020357.EUM.nc	-0.114	-0.118	0.044	3116	5526	0	2398	9	3
SRL_OPN_2PTS017_0139_20140930_020357_20140930_034302.EUM.nc	-0.123	-0.117	0.045	2765	5528	0	2757	4	2
SRL_OPN_2PTS017_0141_20140930_034301_20140930_052402.EUM.nc	-0.113	-0.117	0.035	2772	5593	0	2812	4	5
SRL_OPN_2PTS017_0181_20141001_131532_20141001_150901.EUM.nc	-0.104	-0.110	0.047	3951	6439	0	2474	5	9
SRL_OPN_2PTS017_0184_20141001_150901_20141001_164840.EUM.nc	-0.108	-0.113	0.041	3091	5583	0	2472	4	16
SRL_OPN_2PTS017_0186_20141001_164839_20141001_182822.EUM.nc	-0.108	-0.119	0.050	3251	5564	0	2298	7	8
SRL_OPN_2PTS017_0188_20141001_182821_20141001_200736.EUM.nc	-0.103	-0.100	0.041	3234	5594	0	2348	10	2
SRL_OPN_2PTS017_0190_20141001_200735_20141001_214623.EUM.nc	-0.099	-0.121	0.065	3327	5533	0	2193	13	0

– Continued on next page

Table 14: Ka-Band Sea State Bias Statistics.

– Continued from previous page

File	Median	Mean	Std. Dev.	No. Obs.	Total Obs.	Default Lat/Lon	Flag (total)	Default (total)	3-Sigma Edited
SRL_OPN_2PTS017_0192_20141001_214622_20141001_232427.EUM.nc	-0.110	-0.106	0.051	2495	5301	0	2780	23	3
SRL_OPN_2PTS017_0193_20141001_232426_20141002_010207.EUM.nc	-0.119	-0.125	0.049	2838	5511	0	2660	13	0
SRL_OPN_2PTS017_0195_20141002_010206_20141002_024034.EUM.nc	-0.118	-0.116	0.040	2909	5550	0	2635	5	1
SRL_OPN_2PTS017_0197_20141002_024033_20141002_042025.EUM.nc	-0.123	-0.124	0.039	2600	5541	0	2855	25	61
SRL_OPN_2PTS017_0199_20141002_042024_20141002_060204.EUM.nc	-0.120	-0.131	0.047	3653	5746	0	2049	2	42
SRL_OPN_2PTS017_0201_20141002_060204_20141002_075009.EUM.nc	-0.112	-0.119	0.042	4088	6148	0	1983	3	74
SRL_OPN_2PTS017_0204_20141002_075009_20141002_092822.EUM.nc	-0.100	-0.105	0.041	3200	5513	0	2274	15	24
SRL_OPN_2PTS017_0205_20141002_092821_20141002_110615.EUM.nc	-0.079	-0.092	0.066	2280	5499	0	3172	29	18
SRL_OPN_2PTS017_0207_20141002_110615_20141002_124427.EUM.nc	-0.118	-0.123	0.046	2466	5374	0	2886	11	11
SRL_OPN_2PTS017_0209_20141002_124426_20141002_143743.EUM.nc	-0.114	-0.113	0.054	3782	6362	0	2564	1	15
SRL_OPN_2PTS017_0212_20141002_143742_20141002_161721.EUM.nc	-0.108	-0.111	0.045	3618	5635	0	1943	1	73
SRL_OPN_2PTS017_0214_20141002_161721_20141002_175705.EUM.nc	-0.114	-0.121	0.056	3064	5556	0	2476	0	16
SRL_OPN_2PTS017_0216_20141002_175705_20141002_193628.EUM.nc	-0.094	-0.095	0.038	3234	5634	0	2252	11	137
SRL_OPN_2PTS017_0218_20141002_193626_20141002_211527.EUM.nc	-0.131	-0.138	0.067	3453	5479	0	2022	4	0
SRL_OPN_2PTS017_0220_20141002_211526_20141002_225344.EUM.nc	-0.111	-0.114	0.062	2561	5474	0	2900	13	0
SRL_OPN_2PTS017_0221_20141002_225343_20141003_003125.EUM.nc	-0.120	-0.133	0.064	3219	5465	0	2242	4	0
SRL_OPN_2PTS017_0223_20141003_003125_20141003_020933.EUM.nc	-0.114	-0.113	0.041	2970	5529	0	2517	3	39
SRL_OPN_2PTS017_0225_20141003_020933_20141003_034844.EUM.nc	-0.117	-0.125	0.051	2698	5508	0	2774	8	28
SRL_OPN_2PTS017_0227_20141003_034843_20141003_052951.EUM.nc	-0.127	-0.128	0.029	2620	5586	0	2819	3	144
SRL_OPN_2PTS017_0229_20141003_052950_20141003_071911.EUM.nc	-0.125	-0.145	0.066	3955	6210	0	2251	4	0
SRL_OPN_2PTS017_0232_20141003_071910_20141003_085737.EUM.nc	-0.102	-0.106	0.032	3942	5607	0	1590	18	57
SRL_OPN_2PTS017_0233_20141003_085736_20141003_103523.EUM.nc	-0.111	-0.124	0.078	2506	5487	0	2971	10	0
SRL_OPN_2PTS017_0235_20141003_103522_20141003_121329.EUM.nc	-0.117	-0.126	0.063	2583	5388	0	2792	13	0
SRL_OPN_2PTS017_0237_20141003_121329_20141003_135237.EUM.nc	-0.109	-0.112	0.044	3168	5521	0	2349	3	1
SRL_OPN_2PTS017_0239_20141003_135237_20141003_154602.EUM.nc	-0.100	-0.105	0.046	4091	6419	0	2318	8	2
SRL_OPN_2PTS017_0242_20141003_154601_20141003_172539.EUM.nc	-0.118	-0.136	0.073	2823	5433	0	2609	1	0
SRL_OPN_2PTS017_0244_20141003_172538_20141003_190515.EUM.nc	-0.093	-0.094	0.042	3338	5639	0	2213	8	80
SRL_OPN_2PTS017_0246_20141003_190514_20141003_204427.EUM.nc	-0.121	-0.124	0.053	3747	5616	0	1857	10	2
SRL_OPN_2PTS017_0248_20141003_204426_20141003_222249.EUM.nc	-0.156	-0.162	0.081	2919	5396	0	2409	68	0
SRL_OPN_2PTS017_0250_20141003_222248_20141004_000043.EUM.nc	-0.112	-0.114	0.044	3033	5511	0	2395	21	62
SRL_OPN_2PTS017_0251_20141004_000042_20141004_013840.EUM.nc	-0.111	-0.108	0.048	3131	5559	0	2421	5	2
SRL_OPN_2PTS017_0253_20141004_013839_20141004_031724.EUM.nc	-0.105	-0.108	0.040	2759	5570	0	2790	18	3
SRL_OPN_2PTS017_0255_20141004_031724_20141004_045753.EUM.nc	-0.141	-0.165	0.077	2837	5477	0	2614	26	0
SRL_OPN_2PTS017_0257_20141004_045753_20141004_064026.EUM.nc	-0.109	-0.128	0.050	3860	5830	0	1959	1	10
SRL_OPN_2PTS017_0259_20141004_064025_20141004_082648.EUM.nc	-0.103	-0.106	0.031	4386	6064	0	1653	4	21
SRL_OPN_2PTS017_0262_20141004_082647_20141004_100440.EUM.nc	-0.103	-0.106	0.043	2957	5447	0	2482	6	2
SRL_OPN_2PTS017_0263_20141004_100439_20141004_114237.EUM.nc	-0.122	-0.139	0.079	2424	5403	0	2944	35	0
SRL_OPN_2PTS017_0265_20141004_114237_20141004_132119.EUM.nc	-0.114	-0.117	0.038	2816	5378	0	2445	2	115
SRL_OPN_2PTS017_0267_20141004_132119_20141004_151441.EUM.nc	-0.102	-0.113	0.058	3936	6414	0	2457	0	21

– Continued on next page

Table 14: Ka-Band Sea State Bias Statistics.

– Continued from previous page

File	Median	Mean	Std. Dev.	No. Obs.	Total Obs.	Default Lat/Lon	Flag (total)	Default (total)	3-Sigma Edited
SRL_OPN_2PTS017_0270_20141004_151440_20141004_165420.EUM.nc	-0.100	-0.099	0.033	2849	5595	0	2594	2	150
SRL_OPN_2PTS017_0272_20141004_165419_20141004_183400.EUM.nc	-0.119	-0.138	0.073	3227	5442	0	2143	72	0
SRL_OPN_2PTS017_0274_20141004_183400_20141004_201321.EUM.nc	-0.118	-0.125	0.055	3335	5560	0	2198	14	13
SRL_OPN_2PTS017_0276_20141004_201320_20141004_215158.EUM.nc	-0.110	-0.121	0.056	3313	5532	0	2178	28	13
SRL_OPN_2PTS017_0278_20141004_215157_20141004_233000.EUM.nc	-0.115	-0.116	0.052	2461	5315	0	2814	22	18
SRL_OPN_2PTS017_0279_20141004_233000_20141005_010749.EUM.nc	-0.111	-0.116	0.042	2745	5516	0	2732	5	34
SRL_OPN_2PTS017_0281_20141005_010749_20141005_024611.EUM.nc	-0.109	-0.111	0.039	2791	5525	0	2659	2	73
SRL_OPN_2PTS017_0283_20141005_024610_20141005_042605.EUM.nc	-0.112	-0.145	0.073	2736	5468	0	2725	7	0
SRL_OPN_2PTS017_0285_20141005_042604_20141005_060754.EUM.nc	-0.115	-0.137	0.062	3677	5736	0	2054	5	0
SRL_OPN_2PTS017_0287_20141005_060753_20141005_075551.EUM.nc	-0.106	-0.111	0.038	3885	6121	0	1984	2	250
SRL_OPN_2PTS017_0290_20141005_075550_20141005_093354.EUM.nc	-0.117	-0.132	0.068	3141	5475	0	2329	5	0
SRL_OPN_2PTS017_0291_20141005_093353_20141005_111147.EUM.nc	-0.110	-0.113	0.061	2249	5452	0	3175	26	2
SRL_OPN_2PTS017_0293_20141005_111146_20141005_125010.EUM.nc	-0.117	-0.120	0.035	2449	5261	0	2712	11	89
SRL_OPN_2PTS017_0295_20141005_125009_20141005_144320.EUM.nc	-0.101	-0.110	0.045	3764	6348	0	2583	0	1
SRL_OPN_2PTS017_0298_20141005_144319_20141005_162258.EUM.nc	-0.096	-0.096	0.020	3147	5642	0	2128	3	364
SRL_OPN_2PTS017_0300_20141005_162257_20141005_180243.EUM.nc	-0.106	-0.114	0.045	3058	5631	0	2541	2	30
SRL_OPN_2PTS017_0302_20141005_180242_20141005_194212.EUM.nc	-0.099	-0.106	0.042	3343	5619	0	2266	7	3
SRL_OPN_2PTS017_0304_20141005_194211_20141005_212102.EUM.nc	-0.116	-0.119	0.039	3297	5499	0	2052	5	145
SRL_OPN_2PTS017_0306_20141005_212101_20141005_225916.EUM.nc	-0.106	-0.114	0.048	2407	5467	0	3037	21	2
SRL_OPN_2PTS017_0307_20141005_225915_20141006_003704.EUM.nc	-0.102	-0.109	0.040	3249	5499	0	2203	5	42
SRL_OPN_2PTS017_0309_20141006_003704_20141006_021508.EUM.nc	-0.103	-0.104	0.033	2984	5540	0	2539	5	12
SRL_OPN_2PTS017_0311_20141006_021507_20141006_035433.EUM.nc	-0.105	-0.102	0.024	2263	5546	0	2962	3	318
SRL_OPN_2PTS017_0313_20141006_035432_20141006_053537.EUM.nc	-0.106	-0.118	0.040	2841	5565	0	2721	3	0
SRL_OPN_2PTS017_0315_20141006_053537_20141006_072453.EUM.nc	-0.107	-0.123	0.054	4049	6219	0	2142	8	20
SRL_OPN_2PTS017_0318_20141006_072453_20141006_090309.EUM.nc	-0.097	-0.103	0.040	3776	5588	0	1701	4	107
SRL_OPN_2PTS017_0319_20141006_090308_20141006_104102.EUM.nc	-0.111	-0.104	0.044	2652	5513	0	2850	11	0
SRL_OPN_2PTS017_0321_20141006_104101_20141006_121902.EUM.nc	-0.101	-0.106	0.043	2589	5491	0	2889	13	0
SRL_OPN_2PTS017_0323_20141006_121902_20141006_133940.EUM.nc	-0.120	-0.125	0.062	426	1247	0	762	59	0
SRL_OPN_2PTS017_0414_20141009_162745_20141009_223359.EUM.nc	-0.104	-0.106	0.044	12663	19933	0	7216	36	18
SRL_OPN_2PTS017_0421_20141009_223359_20141010_001150.EUM.nc	-0.119	-0.125	0.058	3135	5265	0	2123	7	0
SRL_OPN_2PTS017_0423_20141010_001149_20141010_014950.EUM.nc	-0.098	-0.098	0.041	3236	5342	0	2104	0	2
SRL_OPN_2PTS017_0425_20141010_014949_20141010_032850.EUM.nc	-0.105	-0.100	0.045	2829	5209	0	2368	6	6
SRL_OPN_2PTS017_0427_20141010_032850_20141010_050925.EUM.nc	-0.112	-0.119	0.044	2754	5367	0	2602	2	9
SRL_OPN_2PTS017_0429_20141010_050924_20141010_065920.EUM.nc	-0.116	-0.118	0.038	3673	6031	0	2311	7	40
SRL_OPN_2PTS017_0432_20141010_065920_20141010_083755.EUM.nc	-0.099	-0.109	0.044	4404	5592	0	1176	7	5
SRL_OPN_2PTS017_0434_20141010_083755_20141010_101552.EUM.nc	-0.107	-0.112	0.060	2811	5327	0	2508	8	0
SRL_OPN_2PTS017_0435_20141010_101551_20141010_115344.EUM.nc	-0.105	-0.111	0.053	2558	5229	0	2654	16	1
SRL_OPN_2PTS017_0437_20141010_115344_20141010_133235.EUM.nc	-0.105	-0.115	0.042	3000	5014	0	2002	2	10
SRL_OPN_2PTS017_0439_20141010_133235_20141010_152557.EUM.nc	-0.098	-0.102	0.047	3821	6123	0	2277	4	21

– Continued on next page

Table 14: Ka-Band Sea State Bias Statistics.

– Continued from previous page

File	Median	Mean	Std. Dev.	No. Obs.	Total Obs.	Default Lat/Lon	Flag (total)	Default (total)	3-Sigma Edited
SRL_OPN_2PTS017_0442_20141010_152557_20141010_170543.EUM.nc	-0.132	-0.126	0.046	2793	5280	0	2483	3	1
SRL_OPN_2PTS017_0444_20141010_170542_20141010_184522.EUM.nc	-0.103	-0.099	0.041	3281	5486	0	2199	6	0
SRL_OPN_2PTS017_0446_20141010_184522_20141010_202431.EUM.nc	-0.097	-0.095	0.034	3385	5377	0	1978	8	6
SRL_OPN_2PTS017_0448_20141010_202431_20141010_220310.EUM.nc	-0.103	-0.109	0.048	3050	5158	0	2088	20	0
SRL_OPN_2PTS017_0450_20141010_220310_20141010_234109.EUM.nc	-0.127	-0.128	0.057	2728	5225	0	2477	20	0
SRL_OPN_2PTS017_0451_20141010_234109_20141011_011852.EUM.nc	-0.098	-0.100	0.036	2983	5340	0	2354	1	2
SRL_OPN_2PTS017_0453_20141011_011851_20141011_025727.EUM.nc	-0.091	-0.096	0.043	2824	5372	0	2542	2	4
SRL_OPN_2PTS017_0455_20141011_025727_20141011_043735.EUM.nc	-0.108	-0.113	0.047	2661	5231	0	2560	6	4
SRL_OPN_2PTS017_0457_20141011_043735_20141011_061940.EUM.nc	-0.109	-0.114	0.032	3738	5789	0	2040	3	8
SRL_OPN_2PTS017_0459_20141011_061939_20141011_080705.EUM.nc	-0.099	-0.105	0.037	4214	6099	0	1873	7	5
SRL_OPN_2PTS017_0462_20141011_080704_20141011_094503.EUM.nc	-0.110	-0.114	0.055	3062	5547	0	2470	14	1
SRL_OPN_2PTS017_0463_20141011_094503_20141011_112257.EUM.nc	-0.120	-0.110	0.067	2145	5400	0	3232	23	0
SRL_OPN_2PTS017_0465_20141011_112256_20141011_130127.EUM.nc	-0.102	-0.112	0.036	2681	5422	0	2738	1	2
SRL_OPN_2PTS017_0467_20141011_130126_20141011_145442.EUM.nc	-0.105	-0.115	0.046	3714	6382	0	2662	2	4
SRL_OPN_2PTS017_0470_20141011_145442_20141011_163420.EUM.nc	-0.115	-0.110	0.039	3294	5651	0	2348	5	4
SRL_OPN_2PTS017_0472_20141011_163420_20141011_181404.EUM.nc	-0.106	-0.104	0.038	3063	5641	0	2555	14	9
SRL_OPN_2PTS017_0474_20141011_181404_20141011_195322.EUM.nc	-0.090	-0.091	0.041	3146	5597	0	2338	7	106
SRL_OPN_2PTS017_0476_20141011_195322_20141011_213215.EUM.nc	-0.097	-0.102	0.048	3536	5451	0	1859	30	26
SRL_OPN_2PTS017_0478_20141011_213214_20141011_231026.EUM.nc	-0.099	-0.110	0.057	2278	5380	0	3095	7	0
SRL_OPN_2PTS017_0479_20141011_231024_20141012_004805.EUM.nc	-0.109	-0.108	0.048	3177	5507	0	2315	10	5
SRL_OPN_2PTS017_0481_20141012_004804_20141012_022622.EUM.nc	-0.093	-0.096	0.040	2948	5528	0	2570	7	3
SRL_OPN_2PTS017_0483_20141012_022621_20141012_040557.EUM.nc	-0.115	-0.119	0.046	2615	5488	0	2869	3	1
SRL_OPN_2PTS017_0485_20141012_040558_20141012_054718.EUM.nc	-0.108	-0.108	0.034	3456	5704	0	2233	9	6
SRL_OPN_2PTS017_0487_20141012_054718_20141012_073600.EUM.nc	-0.103	-0.107	0.036	4073	6178	0	2104	0	1
SRL_OPN_2PTS017_0490_20141012_073600_20141012_091418.EUM.nc	-0.098	-0.108	0.050	3576	5586	0	2003	7	0
SRL_OPN_2PTS017_0491_20141012_091417_20141012_105211.EUM.nc	-0.096	-0.105	0.062	2440	5538	0	3070	26	2
SRL_OPN_2PTS017_0493_20141012_105211_20141012_123017.EUM.nc	-0.106	-0.114	0.052	2512	5371	0	2846	11	2
SRL_OPN_2PTS017_0495_20141012_123017_20141012_140939.EUM.nc	-0.116	-0.125	0.042	3247	5592	0	2342	0	3
SRL_OPN_2PTS017_0497_20141012_140939_20141012_160301.EUM.nc	-0.102	-0.101	0.037	3619	6406	0	2774	8	5
SRL_OPN_2PTS017_0500_20141012_160300_20141012_174246.EUM.nc	-0.101	-0.103	0.038	2920	5657	0	2729	7	1
SRL_OPN_2PTS017_0502_20141012_174246_20141012_192212.EUM.nc	-0.093	-0.097	0.048	3462	5613	0	2141	9	1
SRL_OPN_2PTS017_0504_20141012_192211_20141012_210117.EUM.nc	-0.099	-0.104	0.045	3610	5588	0	1973	5	0
SRL_OPN_2PTS017_0506_20141012_210117_20141012_223941.EUM.nc	-0.091	-0.096	0.048	2804	5390	0	2561	24	1
SRL_OPN_2PTS017_0507_20141012_223940_20141013_001734.EUM.nc	-0.114	-0.113	0.035	2873	5472	0	2363	6	230
SRL_OPN_2PTS017_0509_20141013_001733_20141013_015536.EUM.nc	-0.094	-0.097	0.044	3197	5514	0	2316	1	0
SRL_OPN_2PTS017_0511_20141013_015536_20141013_033433.EUM.nc	-0.102	-0.104	0.045	2833	5516	0	2667	13	3
SRL_OPN_2PTS017_0513_20141013_033433_20141013_051525.EUM.nc	-0.108	-0.107	0.037	2860	5566	0	2700	4	2
SRL_OPN_2PTS017_0515_20141013_051524_20141013_070510.EUM.nc	-0.099	-0.105	0.038	3692	6206	0	2472	8	34
SRL_OPN_2PTS017_0518_20141013_070509_20141013_084343.EUM.nc	-0.102	-0.107	0.046	4136	5612	0	1400	21	55

– Continued on next page

Table 14: Ka-Band Sea State Bias Statistics.

– Continued from previous page

File	Median	Mean	Std. Dev.	No. Obs.	Total Obs.	Default Lat/Lon	Flag (total)	Default (total)	3-Sigma Edited
SRL_OPN_2PTS017_0520_20141013_084343_20141013_102129.EUM.nc	-0.116	-0.114	0.055	2704	5433	0	2707	22	0
SRL_OPN_2PTS017_0521_20141013_102128_20141013_115932.EUM.nc	-0.098	-0.103	0.052	2578	5485	0	2893	13	1
SRL_OPN_2PTS017_0523_20141013_115932_20141013_133828.EUM.nc	-0.110	-0.115	0.034	3020	5442	0	2409	5	8
SRL_OPN_2PTS017_0525_20141013_133826_20141013_153151.EUM.nc	-0.105	-0.106	0.038	3824	6395	0	2565	0	6
SRL_OPN_2PTS017_0528_20141013_153150_20141013_171138.EUM.nc	-0.100	-0.103	0.020	2709	5608	0	2800	2	97
SRL_OPN_2PTS017_0530_20141013_171137_20141013_185108.EUM.nc	-0.098	-0.102	0.043	3342	5559	0	2202	9	6
SRL_OPN_2PTS017_0532_20141013_185107_20141013_203025.EUM.nc	-0.100	-0.106	0.050	3408	5585	0	2156	19	2
SRL_OPN_2PTS017_0534_20141013_203024_20141013_220852.EUM.nc	-0.107	-0.106	0.058	2998	5479	0	2457	23	1
SRL_OPN_2PTS017_0536_20141013_220851_20141013_234650.EUM.nc	-0.115	-0.122	0.049	2911	5525	0	2609	5	0
SRL_OPN_2PTS017_0537_20141013_234650_20141014_012443.EUM.nc	-0.094	-0.104	0.042	2929	5532	0	2595	4	4
SRL_OPN_2PTS017_0539_20141014_012442_20141014_030315.EUM.nc	-0.101	-0.106	0.040	2794	5589	0	2788	6	1
SRL_OPN_2PTS017_0541_20141014_030315_20141014_044330.EUM.nc	-0.105	-0.104	0.040	2766	5550	0	2774	6	4
SRL_OPN_2PTS017_0543_20141014_044329_20141014_062542.EUM.nc	-0.106	-0.112	0.042	3787	5800	0	2008	2	3
SRL_OPN_2PTS017_0545_20141014_062541_20141014_081249.EUM.nc	-0.102	-0.118	0.056	4283	6096	0	1809	4	0
SRL_OPN_2PTS017_0548_20141014_081249_20141014_095045.EUM.nc	-0.108	-0.112	0.051	2988	5448	0	2451	9	0
SRL_OPN_2PTS017_0549_20141014_095046_20141014_112839.EUM.nc	-0.107	-0.113	0.057	2167	5402	0	3206	28	1
SRL_OPN_2PTS017_0551_20141014_112838_20141014_130714.EUM.nc	-0.112	-0.113	0.035	2762	5485	0	2721	0	2
SRL_OPN_2PTS017_0553_20141014_130713_20141014_150031.EUM.nc	-0.107	-0.111	0.035	3704	6360	0	2639	7	10
SRL_OPN_2PTS017_0556_20141014_150029_20141014_164009.EUM.nc	-0.100	-0.098	0.025	3089	5647	0	2487	18	53
SRL_OPN_2PTS017_0558_20141014_164009_20141014_181951.EUM.nc	-0.110	-0.107	0.034	3100	5529	0	2403	1	25
SRL_OPN_2PTS017_0560_20141014_181951_20141014_195907.EUM.nc	-0.106	-0.107	0.047	3185	5552	0	2321	4	42
SRL_OPN_2PTS017_0562_20141014_195907_20141014_213759.EUM.nc	-0.100	-0.111	0.062	3451	5576	0	2105	20	0
SRL_OPN_2PTS017_0564_20141014_213758_20141014_231606.EUM.nc	-0.130	-0.123	0.054	2359	5367	0	2997	8	3
SRL_OPN_2PTS017_0565_20141014_231605_20141015_005346.EUM.nc	-0.106	-0.103	0.041	3068	5533	0	2438	26	1
SRL_OPN_2PTS017_0567_20141015_005345_20141015_023208.EUM.nc	-0.101	-0.095	0.034	2860	5542	0	2556	3	123
SRL_OPN_2PTS017_0569_20141015_023207_20141015_041147.EUM.nc	-0.100	-0.105	0.025	2506	5512	0	2899	10	97
SRL_OPN_2PTS017_0571_20141015_041147_20141015_055316.EUM.nc	-0.111	-0.111	0.042	3567	5712	0	2138	5	2
SRL_OPN_2PTS017_0573_20141015_055315_20141015_074143.EUM.nc	-0.106	-0.114	0.045	4066	6165	0	2082	0	17
SRL_OPN_2PTS017_0576_20141015_074142_20141015_091959.EUM.nc	-0.111	-0.119	0.051	3362	5553	0	2171	4	16
SRL_OPN_2PTS017_0577_20141015_091958_20141015_105752.EUM.nc	-0.089	-0.090	0.052	2363	5497	0	3119	13	2
SRL_OPN_2PTS017_0579_20141015_105751_20141015_123559.EUM.nc	-0.107	-0.112	0.039	2405	5358	0	2942	3	8
SRL_OPN_2PTS017_0581_20141015_123559_20141015_141528.EUM.nc	-0.106	-0.109	0.027	3214	5546	0	2237	4	91
SRL_OPN_2PTS017_0583_20141015_141528_20141015_160847.EUM.nc	-0.097	-0.097	0.036	3702	6367	0	2654	8	3
SRL_OPN_2PTS017_0586_20141015_160847_20141015_174833.EUM.nc	-0.108	-0.107	0.030	2865	5606	0	2650	8	83
SRL_OPN_2PTS017_0588_20141015_174833_20141015_192757.EUM.nc	-0.106	-0.106	0.043	3347	5634	0	2276	8	3
SRL_OPN_2PTS017_0590_20141015_192756_20141015_210700.EUM.nc	-0.096	-0.112	0.054	3474	5555	0	2073	8	0
SRL_OPN_2PTS017_0592_20141015_210659_20141015_224521.EUM.nc	-0.120	-0.116	0.053	2634	5359	0	2717	6	2
SRL_OPN_2PTS017_0593_20141015_224520_20141016_002302.EUM.nc	-0.110	-0.107	0.036	3084	5461	0	2358	2	17
SRL_OPN_2PTS017_0595_20141016_002301_20141016_020106.EUM.nc	-0.101	-0.095	0.041	3128	5541	0	2391	7	15

– Continued on next page

Table 14: Ka-Band Sea State Bias Statistics.

– Continued from previous page

File	Median	Mean	Std. Dev.	No. Obs.	Total Obs.	Default Lat/Lon	Flag (total)	Default (total)	3-Sigma Edited
SRL_OPN_2PTS017_0597_20141016_020106_20141016_034009.EUM.nc	-0.097	-0.094	0.038	2756	5512	0	2745	10	1
SRL_OPN_2PTS017_0599_20141016_034008_20141016_052105.EUM.nc	-0.122	-0.118	0.044	2806	5591	0	2730	1	54
SRL_OPN_2PTS017_0601_20141016_052104_20141016_071041.EUM.nc	-0.108	-0.114	0.040	3713	6220	0	2482	13	12
SRL_OPN_2PTS017_0604_20141016_071041_20141016_084911.EUM.nc	-0.107	-0.120	0.048	4133	5610	0	1464	4	9
SRL_OPN_2PTS017_0605_20141016_084911_20141016_102707.EUM.nc	-0.103	-0.098	0.042	2750	5453	0	2683	17	3
SRL_OPN_2PTS017_0607_20141016_102706_20141016_120502.EUM.nc	-0.098	-0.098	0.047	2569	5470	0	2886	15	0
SRL_OPN_2PTS017_0609_20141016_120500_20141016_134401.EUM.nc	-0.107	-0.104	0.021	2917	5344	0	2282	13	132
SRL_OPN_2PTS017_0611_20141016_134401_20141016_153726.EUM.nc	-0.098	-0.101	0.035	3814	6390	0	2568	3	5
SRL_OPN_2PTS017_0614_20141016_153725_20141016_171713.EUM.nc	-0.104	-0.108	0.040	2716	5586	0	2863	3	4
SRL_OPN_2PTS017_0616_20141016_171712_20141016_185642.EUM.nc	-0.103	-0.106	0.041	3304	5543	0	2204	8	27
SRL_OPN_2PTS017_0618_20141016_185642_20141016_203556.EUM.nc	-0.096	-0.107	0.045	3464	5593	0	2115	11	3
SRL_OPN_2PTS017_0620_20141016_203555_20141016_221422.EUM.nc	-0.113	-0.112	0.050	2917	5481	0	2539	21	4
SRL_OPN_2PTS017_0622_20141016_221421_20141016_235218.EUM.nc	-0.107	-0.102	0.037	2926	5487	0	2551	5	5
SRL_OPN_2PTS017_0623_20141016_235218_20141017_013011.EUM.nc	-0.101	-0.100	0.037	3027	5530	0	2498	2	3
SRL_OPN_2PTS017_0625_20141017_013010_20141017_030849.EUM.nc	-0.097	-0.098	0.040	2769	5548	0	2773	3	3
SRL_OPN_2PTS017_0627_20141017_030848_20141017_044908.EUM.nc	-0.119	-0.121	0.047	2797	5508	0	2703	7	1
SRL_OPN_2PTS017_0629_20141017_044908_20141017_063128.EUM.nc	-0.104	-0.113	0.038	3824	5793	0	1968	0	1
SRL_OPN_2PTS017_0631_20141017_063127_20141017_081818.EUM.nc	-0.116	-0.125	0.044	4347	6098	0	1750	1	0
SRL_OPN_2PTS017_0634_20141017_081817_20141017_095612.EUM.nc	-0.099	-0.098	0.034	2984	5438	0	2442	11	1
SRL_OPN_2PTS017_0635_20141017_095612_20141017_113407.EUM.nc	-0.082	-0.086	0.050	2311	5385	0	3048	24	2
SRL_OPN_2PTS017_0637_20141017_113407_20141017_131246.EUM.nc	-0.104	-0.102	0.032	2791	5465	0	2665	3	6
SRL_OPN_2PTS017_0639_20141017_131245_20141017_150604.EUM.nc	-0.102	-0.104	0.037	3629	6385	0	2751	2	3
SRL_OPN_2PTS017_0642_20141017_150603_20141017_164542.EUM.nc	-0.115	-0.122	0.052	2944	5604	0	2653	6	1
SRL_OPN_2PTS017_0644_20141017_164541_20141017_182524.EUM.nc	-0.103	-0.107	0.042	3215	5554	0	2331	7	1
SRL_OPN_2PTS017_0646_20141017_182523_20141017_200447.EUM.nc	-0.091	-0.099	0.041	3147	5582	0	2426	5	4
SRL_OPN_2PTS017_0648_20141017_200448_20141017_214327.EUM.nc	-0.108	-0.110	0.043	3257	5519	0	2224	21	17
SRL_OPN_2PTS017_0650_20141017_214327_20141017_232133.EUM.nc	-0.114	-0.109	0.038	2440	5373	0	2921	11	1
SRL_OPN_2PTS017_0651_20141017_232133_20141018_005922.EUM.nc	-0.105	-0.101	0.040	2998	5535	0	2504	24	9
SRL_OPN_2PTS017_0653_20141018_005921_20141018_023737.EUM.nc	-0.093	-0.101	0.047	2932	5555	0	2610	12	1
SRL_OPN_2PTS017_0655_20141018_023738_20141018_041724.EUM.nc	-0.117	-0.123	0.042	2668	5497	0	2811	11	7
SRL_OPN_2PTS017_0657_20141018_041723_20141018_055858.EUM.nc	-0.108	-0.115	0.043	3616	5729	0	2109	2	2
SRL_OPN_2PTS017_0659_20141018_055858_20141018_074721.EUM.nc	-0.122	-0.124	0.038	4108	6147	0	2023	3	13
SRL_OPN_2PTS017_0662_20141018_074720_20141018_092526.EUM.nc	-0.105	-0.104	0.034	3213	5519	0	2291	2	13
SRL_OPN_2PTS017_0663_20141018_092526_20141018_110318.EUM.nc	-0.073	-0.077	0.044	2270	5517	0	3230	17	0
SRL_OPN_2PTS017_0665_20141018_110317_20141018_124137.EUM.nc	-0.102	-0.105	0.038	2436	5349	0	2902	8	3
SRL_OPN_2PTS017_0667_20141018_124136_20141018_142103.EUM.nc	-0.105	-0.109	0.039	3373	5534	0	2159	0	2
SRL_OPN_2PTS017_0669_20141018_142103_20141018_161420.EUM.nc	-0.105	-0.120	0.062	3639	6384	0	2743	2	0
SRL_OPN_2PTS017_0672_20141018_161420_20141018_175405.EUM.nc	-0.110	-0.112	0.042	2891	5613	0	2715	3	4
SRL_OPN_2PTS017_0674_20141018_175404_20141018_193328.EUM.nc	-0.101	-0.100	0.037	3187	5628	0	2335	10	96

– Continued on next page

Table 14: Ka-Band Sea State Bias Statistics.

– Continued from previous page

File	Median	Mean	Std. Dev.	No. Obs.	Total Obs.	Default Lat/Lon	Flag (total)	Default (total)	3-Sigma Edited
SRL_OPN_2PTS017_0676_20141018_193327_20141018_211228.EUM.nc	-0.107	-0.111	0.045	3350	5453	0	2096	7	0
SRL_OPN_2PTS017_0678_20141018_211227_20141018_225048.EUM.nc	-0.116	-0.112	0.045	2436	5425	0	2979	8	2
SRL_OPN_2PTS017_0679_20141018_225047_20141019_002828.EUM.nc	-0.106	-0.110	0.041	3118	5437	0	2307	8	4
SRL_OPN_2PTS017_0681_20141019_002827_20141019_020635.EUM.nc	-0.096	-0.110	0.059	3003	5541	0	2511	26	1
SRL_OPN_2PTS017_0683_20141019_020634_20141019_034551.EUM.nc	-0.101	-0.111	0.045	2721	5564	0	2835	5	3
SRL_OPN_2PTS017_0685_20141019_034551_20141019_052647.EUM.nc	-0.121	-0.125	0.049	2764	5585	0	2819	1	1
SRL_OPN_2PTS017_0687_20141019_052646_20141019_071611.EUM.nc	-0.121	-0.121	0.036	3820	6212	0	2365	9	18
SRL_OPN_2PTS017_0690_20141019_071610_20141019_085438.EUM.nc	-0.103	-0.106	0.040	4013	5608	0	1579	11	5
SRL_OPN_2PTS017_0691_20141019_085438_20141019_103233.EUM.nc	-0.086	-0.089	0.044	2562	5531	0	2947	15	7
SRL_OPN_2PTS017_0693_20141019_103233_20141019_121030.EUM.nc	-0.102	-0.098	0.045	2373	5429	0	2936	21	99
SRL_OPN_2PTS017_0695_20141019_121029_20141019_134935.EUM.nc	-0.102	-0.110	0.039	3084	5464	0	2363	2	15
SRL_OPN_2PTS017_0697_20141019_134934_20141019_154258.EUM.nc	-0.107	-0.121	0.060	3677	6389	0	2712	0	0
SRL_OPN_2PTS017_0700_20141019_154258_20141019_172245.EUM.nc	-0.118	-0.117	0.034	2699	5530	0	2811	1	19
SRL_OPN_2PTS017_0702_20141019_172244_20141019_190212.EUM.nc	-0.097	-0.095	0.039	3182	5614	0	2317	4	111
SRL_OPN_2PTS017_0704_20141019_190211_20141019_204125.EUM.nc	-0.104	-0.100	0.039	3626	5598	0	1967	3	2
SRL_OPN_2PTS017_0706_20141019_204125_20141019_221958.EUM.nc	-0.105	-0.103	0.051	2874	5376	0	2482	19	1
SRL_OPN_2PTS017_0708_20141019_221957_20141019_235744.EUM.nc	-0.112	-0.112	0.043	2981	5503	0	2460	6	56
SRL_OPN_2PTS017_0709_20141019_235743_20141020_013539.EUM.nc	-0.091	-0.105	0.059	3142	5540	0	2395	1	2
SRL_OPN_2PTS017_0711_20141020_013538_20141020_031420.EUM.nc	-0.101	-0.111	0.045	2681	5541	0	2840	17	3
SRL_OPN_2PTS017_0713_20141020_031420_20141020_045447.EUM.nc	-0.132	-0.130	0.054	2833	5547	0	2706	8	0
SRL_OPN_2PTS017_0715_20141020_045446_20141020_063725.EUM.nc	-0.121	-0.123	0.033	3775	5824	0	1974	1	74
SRL_OPN_2PTS017_0717_20141020_063724_20141020_082346.EUM.nc	-0.113	-0.115	0.042	4324	6071	0	1743	2	2
SRL_OPN_2PTS017_0720_20141020_082345_20141020_100140.EUM.nc	-0.095	-0.100	0.043	2952	5438	0	2478	8	0
SRL_OPN_2PTS017_0721_20141020_100139_20141020_113935.EUM.nc	-0.095	-0.092	0.053	2357	5404	0	3018	29	0
SRL_OPN_2PTS017_0723_20141020_113934_20141020_131817.EUM.nc	-0.100	-0.110	0.040	2868	5403	0	2530	3	2
SRL_OPN_2PTS017_0725_20141020_131816_20141020_151137.EUM.nc	-0.116	-0.124	0.049	3586	6418	0	2828	2	2
SRL_OPN_2PTS017_0728_20141020_151136_20141020_165123.EUM.nc	-0.118	-0.121	0.031	2764	5591	0	2759	6	62
SRL_OPN_2PTS017_0730_20141020_165122_20141020_183056.EUM.nc	-0.103	-0.107	0.040	3163	5541	0	2364	6	8
SRL_OPN_2PTS017_0732_20141020_183055_20141020_201017.EUM.nc	-0.102	-0.105	0.044	3159	5563	0	2398	5	1
SRL_OPN_2PTS017_0734_20141020_201017_20141020_214855.EUM.nc	-0.107	-0.111	0.045	3260	5487	0	2215	7	5
SRL_OPN_2PTS017_0736_20141020_214854_20141020_232658.EUM.nc	-0.113	-0.114	0.048	2497	5350	0	2811	39	3
SRL_OPN_2PTS017_0737_20141020_232657_20141021_010447.EUM.nc	-0.117	-0.117	0.052	2774	5531	0	2752	5	0
SRL_OPN_2PTS017_0739_20141021_010446_20141021_024307.EUM.nc	-0.099	-0.107	0.049	2824	5575	0	2716	4	31
SRL_OPN_2PTS017_0741_20141021_024306_20141021_042258.EUM.nc	-0.135	-0.130	0.045	2706	5554	0	2842	4	2
SRL_OPN_2PTS017_0743_20141021_042258_20141021_060450.EUM.nc	-0.116	-0.124	0.039	3656	5737	0	2079	2	0
SRL_OPN_2PTS017_0745_20141021_060450_20141021_075249.EUM.nc	-0.114	-0.119	0.042	4096	6126	0	1986	1	43
SRL_OPN_2PTS017_0748_20141021_075248_20141021_093052.EUM.nc	-0.107	-0.108	0.042	3172	5479	0	2298	7	2
SRL_OPN_2PTS017_0749_20141021_093051_20141021_110845.EUM.nc	-0.072	-0.083	0.053	2313	5463	0	3130	19	1
SRL_OPN_2PTS017_0751_20141021_110844_20141021_124705.EUM.nc	-0.112	-0.116	0.037	2400	5350	0	2946	2	2

– Continued on next page

Table 14: Ka-Band Sea State Bias Statistics.

– Continued from previous page

File	Median	Mean	Std. Dev.	No. Obs.	Total Obs.	Default Lat/Lon	Flag (total)	Default (total)	3-Sigma Edited
SRL_OPN_2PTS017_0753_20141021_124704_20141021_144014.EUM.nc	-0.136	-0.125	0.045	3415	6306	0	2890	1	0
SRL_OPN_2PTS017_0756_20141021_144015_20141021_162000.EUM.nc	-0.116	-0.114	0.042	3440	5615	0	2168	7	0
SRL_OPN_2PTS017_0758_20141021_161959_20141021_175936.EUM.nc	-0.101	-0.108	0.041	2923	5625	0	2700	2	0
SRL_OPN_2PTS017_0760_20141021_175935_20141021_193906.EUM.nc	-0.100	-0.108	0.041	3256	5614	0	2353	2	3
SRL_OPN_2PTS017_0762_20141021_193906_20141021_211757.EUM.nc	-0.106	-0.110	0.041	3364	5468	0	2087	17	0
SRL_OPN_2PTS017_0764_20141021_211756_20141021_225612.EUM.nc	-0.101	-0.108	0.051	2397	5439	0	3036	6	0
SRL_OPN_2PTS017_0765_20141021_225612_20141022_003401.EUM.nc	-0.113	-0.112	0.053	3202	5447	0	2232	10	3
SRL_OPN_2PTS017_0767_20141022_003400_20141022_072147.EUM.nc	-0.117	-0.121	0.042	12446	22874	0	10389	30	9
SRL_OPN_2PTS017_0776_20141022_072146_20141022_090005.EUM.nc	-0.106	-0.109	0.040	3933	5595	0	1645	7	10
SRL_OPN_2PTS017_0777_20141022_090004_20141022_103758.EUM.nc	-0.083	-0.090	0.045	2546	5490	0	2932	8	4
SRL_OPN_2PTS017_0779_20141022_103757_20141022_121605.EUM.nc	-0.099	-0.107	0.045	2464	5453	0	2962	25	2
SRL_OPN_2PTS017_0781_20141022_121604_20141022_135507.EUM.nc	-0.134	-0.127	0.043	3159	5467	0	2304	3	1
SRL_OPN_2PTS017_0783_20141022_135507_20141022_154830.EUM.nc	-0.114	-0.115	0.048	3603	6386	0	2779	3	1
SRL_OPN_2PTS017_0786_20141022_154830_20141022_172817.EUM.nc	-0.110	-0.116	0.037	2639	5484	0	2820	2	23
SRL_OPN_2PTS017_0788_20141022_172817_20141022_190744.EUM.nc	-0.100	-0.107	0.041	3389	5625	0	2231	5	0
SRL_OPN_2PTS017_0790_20141022_190744_20141022_204655.EUM.nc	-0.097	-0.101	0.037	3614	5589	0	1963	11	1
SRL_OPN_2PTS017_0792_20141022_204655_20141022_222525.EUM.nc	-0.115	-0.105	0.051	2836	5390	0	2530	24	0
SRL_OPN_2PTS017_0793_20141022_222524_20141023_000310.EUM.nc	-0.114	-0.110	0.051	3078	5535	0	2441	16	0
SRL_OPN_2PTS017_0795_20141023_000309_20141023_014106.EUM.nc	-0.108	-0.109	0.042	3113	5540	0	2395	20	12
SRL_OPN_2PTS017_0797_20141023_014105_20141023_032000.EUM.nc	-0.127	-0.123	0.049	2738	5525	0	2777	10	0
SRL_OPN_2PTS017_0799_20141023_032000_20141023_050025.EUM.nc	-0.127	-0.131	0.034	2871	5555	0	2668	1	15
SRL_OPN_2PTS017_0801_20141023_050024_20141023_064310.EUM.nc	-0.105	-0.116	0.041	3824	5830	0	2001	4	1
SRL_OPN_2PTS017_0803_20141023_064310_20141023_082914.EUM.nc	-0.108	-0.108	0.033	4373	6042	0	1659	4	6
SRL_OPN_2PTS017_0806_20141023_082913_20141023_100714.EUM.nc	-0.105	-0.105	0.039	2933	5427	0	2485	5	4
SRL_OPN_2PTS017_0807_20141023_100713_20141023_114501.EUM.nc	-0.105	-0.097	0.047	2403	5394	0	2978	12	1
SRL_OPN_2PTS017_0809_20141023_114501_20141023_132348.EUM.nc	-0.124	-0.119	0.043	2838	5401	0	2558	4	1
SRL_OPN_2PTS017_0811_20141023_132349_20141023_165656.EUM.nc	-0.115	-0.123	0.041	6278	11936	0	5630	7	21
SRL_OPN_2PTS017_0816_20141023_165655_20141023_183627.EUM.nc	-0.107	-0.107	0.030	3158	5517	0	2337	2	20
SRL_OPN_2PTS017_0818_20141023_183626_20141023_201548.EUM.nc	-0.105	-0.109	0.042	3256	5563	0	2299	7	1
SRL_OPN_2PTS017_0820_20141023_201547_20141023_233224.EUM.nc	-0.109	-0.109	0.045	5667	10786	0	5066	48	5
SRL_OPN_2PTS017_0823_20141023_233223_20141024_011014.EUM.nc	-0.120	-0.118	0.046	2703	5515	0	2760	8	44
SRL_OPN_2PTS017_0825_20141024_011013_20141024_024846.EUM.nc	-0.121	-0.118	0.046	2795	5558	0	2759	2	2
SRL_OPN_2PTS017_0827_20141024_024845_20141024_042835.EUM.nc	-0.120	-0.123	0.030	2719	5552	0	2807	5	21
SRL_OPN_2PTS017_0829_20141024_042834_20141024_061034.EUM.nc	-0.107	-0.119	0.043	3629	5735	0	2104	2	0
SRL_OPN_2PTS017_0831_20141024_061033_20141024_075816.EUM.nc	-0.099	-0.103	0.034	4149	6108	0	1951	3	5
SRL_OPN_2PTS017_0834_20141024_075817_20141024_093627.EUM.nc	-0.109	-0.105	0.033	3002	5539	0	2517	18	2
SRL_OPN_2PTS017_0835_20141024_093626_20141024_111411.EUM.nc	-0.093	-0.086	0.052	2207	5414	0	3171	35	1
SRL_OPN_2PTS017_0837_20141024_111410_20141024_125235.EUM.nc	-0.118	-0.123	0.045	2484	5386	0	2897	3	2
SRL_OPN_2PTS017_0839_20141024_125234_20141024_144547.EUM.nc	-0.118	-0.125	0.037	3298	6343	0	2966	2	77

– Continued on next page

Table 14: Ka-Band Sea State Bias Statistics.

– Continued from previous page

File	Median	Mean	Std. Dev.	No. Obs.	Total Obs.	Default Lat/Lon	Flag (total)	Default (total)	3-Sigma Edited
SRL_OPN_2PTS017_0842_20141024_144547_20141024_162533.EUM.nc	-0.109	-0.112	0.045	3380	5633	0	2249	3	1
SRL_OPN_2PTS017_0844_20141024_162533_20141024_180509.EUM.nc	-0.109	-0.108	0.030	2916	5630	0	2701	2	11
SRL_OPN_2PTS017_0846_20141024_180508_20141024_194436.EUM.nc	-0.096	-0.105	0.044	3240	5608	0	2359	4	5
SRL_OPN_2PTS017_0848_20141024_194435_20141024_212333.EUM.nc	-0.095	-0.106	0.047	3421	5449	0	2012	15	1
SRL_OPN_2PTS017_0850_20141024_212332_20141024_230138.EUM.nc	-0.106	-0.103	0.045	2191	5339	0	3023	13	112
SRL_OPN_2PTS017_0851_20141024_230137_20141025_003927.EUM.nc	-0.110	-0.114	0.048	3261	5515	0	2229	14	11
SRL_OPN_2PTS017_0853_20141025_003926_20141025_021740.EUM.nc	-0.116	-0.120	0.032	2940	5542	0	2552	2	48
SRL_OPN_2PTS017_0855_20141025_021739_20141025_035657.EUM.nc	-0.111	-0.118	0.031	2602	5569	0	2914	5	48
SRL_OPN_2PTS017_0857_20141025_035657_20141025_053815.EUM.nc	-0.118	-0.116	0.036	2947	5537	0	2565	12	13
SRL_OPN_2PTS017_0859_20141025_053814_20141025_072716.EUM.nc	-0.092	-0.103	0.044	4096	6203	0	2072	0	35
SRL_OPN_2PTS017_0862_20141025_072716_20141025_090538.EUM.nc	-0.102	-0.106	0.030	3766	5580	0	1796	5	13
SRL_OPN_2PTS017_0863_20141025_090538_20141025_104323.EUM.nc	-0.094	-0.097	0.046	2617	5506	0	2859	28	2
SRL_OPN_2PTS017_0865_20141025_104323_20141025_122133.EUM.nc	-0.108	-0.120	0.054	2518	5450	0	2917	13	2
SRL_OPN_2PTS017_0867_20141025_122132_20141025_140040.EUM.nc	-0.109	-0.120	0.047	3266	5484	0	2207	3	8
SRL_OPN_2PTS017_0869_20141025_140040_20141025_155411.EUM.nc	-0.102	-0.106	0.042	3333	6374	0	3037	3	1
SRL_OPN_2PTS017_0872_20141025_155410_20141025_173348.EUM.nc	-0.106	-0.110	0.029	2623	5504	0	2867	5	9
SRL_OPN_2PTS017_0874_20141025_173347_20141025_191323.EUM.nc	-0.089	-0.099	0.041	3393	5606	0	2200	13	0
SRL_OPN_2PTS017_0876_20141025_191323_20141025_205223.EUM.nc	-0.093	-0.104	0.049	3565	5570	0	1972	14	19
SRL_OPN_2PTS017_0878_20141025_205222_20141025_223050.EUM.nc	-0.091	-0.095	0.047	2778	5395	0	2494	28	95
SRL_OPN_2PTS017_0879_20141025_223049_20141026_000842.EUM.nc	-0.110	-0.118	0.045	3070	5479	0	2398	8	3
SRL_OPN_2PTS017_0881_20141026_000841_20141026_014633.EUM.nc	-0.112	-0.114	0.037	3201	5517	0	2300	7	9
SRL_OPN_2PTS017_0883_20141026_014632_20141026_032532.EUM.nc	-0.111	-0.111	0.044	2834	5504	0	2666	4	0
SRL_OPN_2PTS017_0885_20141026_032531_20141026_050610.EUM.nc	-0.125	-0.121	0.028	2684	5579	0	2789	7	99
SRL_OPN_2PTS017_0887_20141026_050609_20141026_065612.EUM.nc	-0.097	-0.105	0.044	3763	6235	0	2469	3	0
SRL_OPN_2PTS017_0890_20141026_065612_20141026_083440.EUM.nc	-0.095	-0.100	0.032	4211	5621	0	1280	2	128
SRL_OPN_2PTS017_0891_20141026_083439_20141026_101238.EUM.nc	-0.095	-0.103	0.042	2842	5423	0	2563	14	4
SRL_OPN_2PTS017_0893_20141026_101237_20141026_115037.EUM.nc	-0.100	-0.107	0.051	2453	5430	0	2962	15	0
SRL_OPN_2PTS017_0895_20141026_115037_20141026_132918.EUM.nc	-0.107	-0.113	0.038	2868	5412	0	2534	6	4
SRL_OPN_2PTS017_0897_20141026_132918_20141026_152240.EUM.nc	-0.109	-0.116	0.038	3512	6359	0	2830	5	12
SRL_OPN_2PTS017_0900_20141026_152239_20141026_170227.EUM.nc	-0.102	-0.109	0.029	2670	5578	0	2876	4	28
SRL_OPN_2PTS017_0902_20141026_170226_20141026_184206.EUM.nc	-0.091	-0.102	0.040	3142	5526	0	2373	4	7
SRL_OPN_2PTS017_0904_20141026_184205_20141026_202116.EUM.nc	-0.098	-0.109	0.044	3338	5548	0	2200	7	3
SRL_OPN_2PTS017_0906_20141026_202115_20141026_215958.EUM.nc	-0.095	-0.106	0.051	2990	5439	0	2421	23	5
SRL_OPN_2PTS017_0908_20141026_215957_20141026_233758.EUM.nc	-0.128	-0.128	0.044	2654	5476	0	2813	8	1
SRL_OPN_2PTS017_0909_20141026_233757_20141027_011606.EUM.nc	-0.103	-0.111	0.048	3024	5504	0	2468	10	2
SRL_OPN_2PTS017_0911_20141027_011607_20141027_025443.EUM.nc	-0.102	-0.108	0.038	2758	5542	0	2774	0	10
SRL_OPN_2PTS017_0913_20141027_025442_20141027_043446.EUM.nc	-0.113	-0.114	0.035	2733	5515	0	2761	11	10
SRL_OPN_2PTS017_0915_20141027_043446_20141027_061647.EUM.nc	-0.106	-0.113	0.043	3734	5763	0	2026	1	2
SRL_OPN_2PTS017_0917_20141027_061646_20141027_080412.EUM.nc	-0.091	-0.102	0.044	4136	6082	0	1936	4	6

– Continued on next page

Table 14: Ka-Band Sea State Bias Statistics.

– Continued from previous page

File	Median	Mean	Std. Dev.	No. Obs.	Total Obs.	Default Lat/Lon	Flag (total)	Default (total)	3-Sigma Edited
SRL_OPN_2PTS017_0920_20141027_080411_20141027_094220.EUM.nc	-0.097	-0.104	0.045	2937	5523	0	2497	5	84
SRL_OPN_2PTS017_0921_20141027_094219_20141027_112012.EUM.nc	-0.086	-0.091	0.057	2259	5336	0	3040	37	0
SRL_OPN_2PTS017_0923_20141027_112012_20141027_125833.EUM.nc	-0.106	-0.114	0.041	2568	5349	0	2773	5	3
SRL_OPN_2PTS017_0925_20141027_125833_20141027_145146.EUM.nc	-0.106	-0.117	0.037	3352	6339	0	2986	1	0
SRL_OPN_2PTS017_0928_20141027_145146_20141027_163134.EUM.nc	-0.107	-0.103	0.033	3278	5646	0	2352	11	5
SRL_OPN_2PTS017_0930_20141027_163132_20141027_181116.EUM.nc	-0.107	-0.114	0.044	2950	5631	0	2677	3	1
SRL_OPN_2PTS017_0932_20141027_181117_20141027_195035.EUM.nc	-0.098	-0.102	0.043	3149	5580	0	2423	5	3
SRL_OPN_2PTS017_0934_20141027_195034_20141027_212930.EUM.nc	-0.095	-0.105	0.045	3485	5452	0	1937	25	5
SRL_OPN_2PTS017_0936_20141027_212929_20141027_230740.EUM.nc	-0.117	-0.116	0.053	2204	5366	0	3154	7	1
SRL_OPN_2PTS017_0937_20141027_230739_20141028_004521.EUM.nc	-0.096	-0.101	0.049	3230	5495	0	2256	7	2
SRL_OPN_2PTS017_0939_20141028_004520_20141028_022336.EUM.nc	-0.101	-0.106	0.030	2870	5550	0	2640	4	36
SRL_OPN_2PTS017_0941_20141028_022336_20141028_040300.EUM.nc	-0.115	-0.118	0.025	2575	5472	0	2785	4	108
SRL_OPN_2PTS017_0943_20141028_040259_20141028_054425.EUM.nc	-0.110	-0.114	0.044	3273	5670	0	2385	9	3
SRL_OPN_2PTS017_0945_20141028_054424_20141028_073314.EUM.nc	-0.103	-0.109	0.041	4070	6190	0	2117	0	3
SRL_OPN_2PTS017_0948_20141028_073313_20141028_091134.EUM.nc	-0.099	-0.112	0.052	3564	5549	0	1977	6	2
SRL_OPN_2PTS017_0949_20141028_091134_20141028_104919.EUM.nc	-0.085	-0.094	0.054	2588	5526	0	2921	17	0
SRL_OPN_2PTS017_0951_20141028_104918_20141028_122729.EUM.nc	-0.103	-0.114	0.045	2425	5367	0	2902	29	11
SRL_OPN_2PTS017_0953_20141028_122728_20141028_140651.EUM.nc	-0.111	-0.117	0.033	3109	5510	0	2392	0	9
SRL_OPN_2PTS017_0955_20141028_140650_20141028_160014.EUM.nc	-0.100	-0.100	0.033	3247	6365	0	3041	7	70
SRL_OPN_2PTS017_0958_20141028_160013_20141028_173958.EUM.nc	-0.114	-0.120	0.036	2579	4627	0	2043	4	1
SRL_OPN_2PTS017_0960_20141028_173958_20141028_191924.EUM.nc	-0.094	-0.102	0.046	3365	5590	0	2216	7	2
SRL_OPN_2PTS017_0962_20141028_191923_20141028_205830.EUM.nc	-0.104	-0.099	0.038	3419	5559	0	1961	7	172
SRL_OPN_2PTS017_0964_20141028_205829_20141028_223654.EUM.nc	-0.112	-0.108	0.055	2789	5336	0	2531	16	0
SRL_OPN_2PTS017_0965_20141028_223654_20141029_001437.EUM.nc	-0.101	-0.107	0.043	3121	5479	0	2355	1	2
SRL_OPN_2PTS017_0967_20141029_001436_20141029_015238.EUM.nc	-0.098	-0.096	0.035	3224	5502	0	2259	2	17
SRL_OPN_2PTS017_0969_20141029_015237_20141029_033133.EUM.nc	-0.103	-0.103	0.038	2807	5495	0	2679	7	2
SRL_OPN_2PTS017_0971_20141029_033133_20141029_051220.EUM.nc	-0.112	-0.117	0.042	2820	5565	0	2743	1	1
SRL_OPN_2PTS017_0973_20141029_051220_20141029_070211.EUM.nc	-0.105	-0.114	0.042	3722	6216	0	2486	3	5
SRL_OPN_2PTS017_0976_20141029_070210_20141029_084045.EUM.nc	-0.102	-0.106	0.044	4281	5620	0	1333	6	0
SRL_OPN_2PTS017_0978_20141029_084045_20141029_101834.EUM.nc	-0.098	-0.099	0.048	2781	5417	0	2624	11	1
SRL_OPN_2PTS017_0979_20141029_101833_20141029_115635.EUM.nc	-0.102	-0.096	0.042	2464	5446	0	2964	14	4
SRL_OPN_2PTS017_0981_20141029_115635_20141029_133529.EUM.nc	-0.101	-0.112	0.035	2837	5360	0	2508	10	5
SRL_OPN_2PTS017_0983_20141029_133528_20141029_152852.EUM.nc	-0.106	-0.109	0.035	3482	6333	0	2839	7	5
SRL_OPN_2PTS017_0986_20141029_152851_20141029_170839.EUM.nc	-0.113	-0.117	0.039	2704	5588	0	2876	2	6
SRL_OPN_2PTS017_0988_20141029_170839_20141029_184809.EUM.nc	-0.110	-0.107	0.046	3269	5513	0	2233	10	1
SRL_OPN_2PTS017_0990_20141029_184808_20141029_202727.EUM.nc	-0.102	-0.103	0.045	3324	5572	0	2231	10	7
SRL_OPN_2PTS017_0992_20141029_202726_20141029_220556.EUM.nc	-0.109	-0.108	0.054	2984	5450	0	2447	18	1
SRL_OPN_2PTS017_0994_20141029_220555_20141029_234355.EUM.nc	-0.108	-0.117	0.049	2822	5509	0	2671	14	2
SRL_OPN_2PTS017_0995_20141029_234354_20141030_012147.EUM.nc	-0.095	-0.092	0.034	3016	5496	0	2466	10	4

– Continued on next page

Table 14: Ka-Band Sea State Bias Statistics.

– Continued from previous page

File	Median	Mean	Std. Dev.	No. Obs.	Total Obs.	Default Lat/Lon	Flag (total)	Default (total)	3-Sigma Edited
SRL_OPN_2PTS017_0997_20141030_012146_20141030_030018.EUM.nc	-0.108	-0.109	0.038	2746	5577	0	2824	5	2
SRL_OPN_2PTS017_0999_20141030_030017_20141030_044028.EUM.nc	-0.108	-0.109	0.041	2702	5529	0	2815	11	1

31 Ka-Band Waveform Attitude Table

Table 15: Ka-Band Waveform Attitude Statistics.

File	Median	Mean	Std. Dev.	No. Obs.	Total Obs.	Default Lat/Lon	Flag (total)	Default (total)	3-Sigma Edited
SRL_OPN_2PTS016_1001_20140925_044034_20140925_062242.EUM.nc	-0.000	-0.000	0.001	3509	5804	0	1970	2	323
SRL_OPN_2PTS017_0001_20140925_062242_20140925_080958.EUM.nc	0.000	0.000	0.002	3869	6105	0	1862	3	371
SRL_OPN_2PTS017_0004_20140925_080957_20140925_094756.EUM.nc	-0.000	-0.000	0.001	2814	5555	0	2466	12	263
SRL_OPN_2PTS017_0005_20140925_094755_20140925_112550.EUM.nc	0.000	0.000	0.001	1884	5424	0	3260	41	239
SRL_OPN_2PTS017_0007_20140925_112549_20140925_130422.EUM.nc	-0.000	-0.000	0.001	2476	5377	0	2717	5	179
SRL_OPN_2PTS017_0009_20140925_130421_20140925_145737.EUM.nc	-0.000	-0.000	0.001	3466	6392	0	2532	4	390
SRL_OPN_2PTS017_0012_20140925_145736_20140925_163716.EUM.nc	-0.000	-0.000	0.001	3113	5638	0	2252	12	261
SRL_OPN_2PTS017_0014_20140925_163715_20140925_181700.EUM.nc	-0.000	-0.000	0.001	2996	5607	0	2403	6	202
SRL_OPN_2PTS017_0016_20140925_181659_20140925_195617.EUM.nc	0.000	0.000	0.001	3000	5602	0	2318	4	280
SRL_OPN_2PTS017_0018_20140925_195615_20140925_213508.EUM.nc	0.000	0.000	0.001	3258	5504	0	1924	19	303
SRL_OPN_2PTS017_0020_20140925_213507_20140925_231318.EUM.nc	0.000	0.000	0.002	2202	5412	0	3063	5	142
SRL_OPN_2PTS017_0021_20140925_231317_20140926_005057.EUM.nc	0.001	0.000	0.002	2931	5523	0	2325	20	247
SRL_OPN_2PTS017_0023_20140926_005056_20140926_022917.EUM.nc	0.000	0.000	0.002	2829	5530	0	2585	2	114
SRL_OPN_2PTS017_0025_20140926_022916_20140926_040855.EUM.nc	0.000	0.000	0.002	2343	5505	0	2893	8	261
SRL_OPN_2PTS017_0027_20140926_040854_20140926_055020.EUM.nc	0.000	0.000	0.001	3384	5728	0	2163	4	177
SRL_OPN_2PTS017_0029_20140926_055019_20140926_073854.EUM.nc	0.000	0.001	0.002	3704	6170	0	2063	3	400
SRL_OPN_2PTS017_0032_20140926_073854_20140926_091712.EUM.nc	0.000	0.000	0.001	3146	5573	0	2073	6	348
SRL_OPN_2PTS017_0033_20140926_091712_20140926_105504.EUM.nc	0.000	0.000	0.001	2220	5539	0	3071	20	228
SRL_OPN_2PTS017_0035_20140926_105503_20140926_123310.EUM.nc	0.000	0.000	0.002	2366	5388	0	2886	13	123
SRL_OPN_2PTS017_0037_20140926_123309_20140926_160557.EUM.nc	0.001	0.001	0.002	6091	12002	0	4834	7	1070
SRL_OPN_2PTS017_0042_20140926_160556_20140926_174543.EUM.nc	0.000	0.000	0.002	2781	5628	0	2603	6	238
SRL_OPN_2PTS017_0044_20140926_174542_20140926_192507.EUM.nc	0.001	0.001	0.002	3069	5651	0	2127	4	451
SRL_OPN_2PTS017_0046_20140926_192507_20140926_210412.EUM.nc	0.001	0.001	0.002	3180	5614	0	1969	14	451
SRL_OPN_2PTS017_0048_20140926_210412_20140926_224226.EUM.nc	0.001	0.001	0.002	2616	5369	0	2529	8	216
SRL_OPN_2PTS017_0049_20140926_224226_20140927_002016.EUM.nc	0.000	0.000	0.002	2857	5467	0	2379	5	226
SRL_OPN_2PTS017_0051_20140927_002015_20140927_015819.EUM.nc	0.001	0.001	0.003	2826	5543	0	2315	4	398
SRL_OPN_2PTS017_0053_20140927_015818_20140927_033720.EUM.nc	-0.000	-0.000	0.002	2612	5527	0	2687	2	226
SRL_OPN_2PTS017_0055_20140927_033720_20140927_051813.EUM.nc	0.001	0.000	0.002	2492	5591	0	2734	1	364
SRL_OPN_2PTS017_0057_20140927_051812_20140927_070755.EUM.nc	0.000	0.000	0.002	3365	6235	0	2457	11	402
SRL_OPN_2PTS017_0060_20140927_070754_20140927_084625.EUM.nc	0.000	0.000	0.002	3653	5614	0	1454	10	497
SRL_OPN_2PTS017_0062_20140927_084625_20140927_102414.EUM.nc	0.001	0.001	0.002	2518	5465	0	2642	20	285
SRL_OPN_2PTS017_0063_20140927_102413_20140927_120215.EUM.nc	0.000	0.000	0.002	2338	5518	0	2957	11	212
SRL_OPN_2PTS017_0065_20140927_120215_20140927_134114.EUM.nc	0.001	0.001	0.002	2762	5495	0	2398	21	314
SRL_OPN_2PTS017_0067_20140927_134113_20140927_153439.EUM.nc	0.001	0.002	0.003	3736	6389	0	2339	0	314
SRL_OPN_2PTS017_0070_20140927_153438_20140927_171417.EUM.nc	0.000	0.001	0.002	2538	5608	0	2686	2	382
SRL_OPN_2PTS017_0072_20140927_171416_20140927_185355.EUM.nc	0.001	0.002	0.003	3228	5585	0	2100	12	245
SRL_OPN_2PTS017_0074_20140927_185354_20140927_203310.EUM.nc	0.001	0.001	0.003	3216	5579	0	2076	14	273

– Continued on next page

Table 15: Ka-Band Waveform Attitude Statistics.

– Continued from previous page

File	Median	Mean	Std. Dev.	No. Obs.	Total Obs.	Default Lat/Lon	Flag (total)	Default (total)	3-Sigma Edited
SRL_OPN_2PTS017_0076_20140927_203310_20140927_221138.EUM.nc	0.001	0.002	0.004	2718	5517	0	2518	15	266
SRL_OPN_2PTS017_0078_20140927_221137_20140927_234935.EUM.nc	0.001	0.001	0.003	2643	5484	0	2519	7	315
SRL_OPN_2PTS017_0079_20140927_234934_20140928_012728.EUM.nc	0.003	0.003	0.005	2520	5529	0	2535	4	470
SRL_OPN_2PTS017_0081_20140928_012727_20140928_030603.EUM.nc	0.001	0.001	0.003	2427	5562	0	2679	3	453
SRL_OPN_2PTS017_0083_20140928_030603_20140928_044620.EUM.nc	0.000	0.000	0.002	2405	5530	0	2770	6	349
SRL_OPN_2PTS017_0085_20140928_044619_20140928_062836.EUM.nc	0.002	0.003	0.004	3340	5808	0	1985	3	480
SRL_OPN_2PTS017_0087_20140928_062836_20140928_081527.EUM.nc	0.002	0.003	0.004	3894	6086	0	1764	2	426
SRL_OPN_2PTS017_0090_20140928_081526_20140928_095331.EUM.nc	0.001	0.002	0.004	2628	5465	0	2381	6	450
SRL_OPN_2PTS017_0091_20140928_095330_20140928_113125.EUM.nc	0.001	0.001	0.002	1946	5406	0	3163	16	281
SRL_OPN_2PTS017_0093_20140928_113125_20140928_131001.EUM.nc	0.001	0.002	0.003	2372	5480	0	2723	7	378
SRL_OPN_2PTS017_0095_20140928_131002_20140928_150318.EUM.nc	0.001	0.002	0.004	3667	6416	0	2487	1	261
SRL_OPN_2PTS017_0098_20140928_150317_20140928_164258.EUM.nc	0.000	0.000	0.002	2775	5608	0	2406	6	421
SRL_OPN_2PTS017_0100_20140928_164257_20140928_182241.EUM.nc	0.003	0.006	0.009	3084	5564	0	2218	5	257
SRL_OPN_2PTS017_0102_20140928_182240_20140928_200157.EUM.nc	0.001	0.001	0.003	2702	5582	0	2362	14	504
SRL_OPN_2PTS017_0104_20140928_200156_20140928_214046.EUM.nc	0.001	0.001	0.002	2818	5586	0	2121	9	638
SRL_OPN_2PTS017_0106_20140928_214046_20140928_231852.EUM.nc	0.001	0.002	0.003	2146	5369	0	2887	8	328
SRL_OPN_2PTS017_0107_20140928_231851_20140929_005633.EUM.nc	0.000	0.000	0.002	2593	5539	0	2487	23	436
SRL_OPN_2PTS017_0109_20140929_005632_20140929_023457.EUM.nc	0.000	0.000	0.002	2704	5552	0	2566	7	275
SRL_OPN_2PTS017_0111_20140929_023456_20140929_041439.EUM.nc	-0.000	-0.000	0.001	2361	5496	0	2883	14	238
SRL_OPN_2PTS017_0113_20140929_041439_20140929_055613.EUM.nc	0.000	0.001	0.002	3281	5735	0	2115	3	336
SRL_OPN_2PTS017_0115_20140929_055613_20140929_074432.EUM.nc	0.002	0.004	0.006	3609	6170	0	2061	0	500
SRL_OPN_2PTS017_0118_20140929_074432_20140929_092248.EUM.nc	0.001	0.001	0.003	2870	5522	0	2175	9	468
SRL_OPN_2PTS017_0119_20140929_092247_20140929_110041.EUM.nc	0.001	0.001	0.002	1890	5517	0	3258	18	351
SRL_OPN_2PTS017_0121_20140929_110040_20140929_123850.EUM.nc	0.003	0.003	0.004	2015	5393	0	2915	6	457
SRL_OPN_2PTS017_0123_20140929_123849_20140929_141820.EUM.nc	0.002	0.003	0.004	2867	5575	0	2186	1	521
SRL_OPN_2PTS017_0125_20140929_141819_20140929_161139.EUM.nc	0.001	0.001	0.002	3735	6395	0	2293	8	359
SRL_OPN_2PTS017_0128_20140929_161138_20140929_175125.EUM.nc	0.000	0.000	0.002	2776	5612	0	2519	9	308
SRL_OPN_2PTS017_0130_20140929_175124_20140929_193048.EUM.nc	0.001	0.001	0.002	3131	5571	0	2195	22	223
SRL_OPN_2PTS017_0132_20140929_193047_20140929_210950.EUM.nc	0.002	0.003	0.004	3116	5512	0	2017	18	361
SRL_OPN_2PTS017_0134_20140929_210949_20140929_224802.EUM.nc	0.001	0.002	0.004	2425	5480	0	2860	23	172
SRL_OPN_2PTS017_0135_20140929_224801_20140930_002551.EUM.nc	0.001	0.001	0.002	2803	5419	0	2280	2	334
SRL_OPN_2PTS017_0137_20140930_002551_20140930_020357.EUM.nc	0.002	0.002	0.004	2714	5526	0	2398	9	405
SRL_OPN_2PTS017_0139_20140930_020357_20140930_034302.EUM.nc	0.001	0.002	0.003	2502	5528	0	2757	4	265
SRL_OPN_2PTS017_0141_20140930_034301_20140930_052402.EUM.nc	0.001	0.001	0.002	2520	5593	0	2812	4	257
SRL_OPN_2PTS017_0181_20141001_131532_20141001_150901.EUM.nc	0.000	0.000	0.002	3567	6439	0	2474	5	393
SRL_OPN_2PTS017_0184_20141001_150901_20141001_164840.EUM.nc	0.001	0.000	0.002	2355	5583	0	2472	4	752
SRL_OPN_2PTS017_0186_20141001_164839_20141001_182822.EUM.nc	0.002	0.002	0.004	2760	5564	0	2298	7	499
SRL_OPN_2PTS017_0188_20141001_182821_20141001_200736.EUM.nc	0.000	-0.000	0.001	2749	5594	0	2348	10	487
SRL_OPN_2PTS017_0190_20141001_200735_20141001_214623.EUM.nc	0.002	0.003	0.005	2645	5533	0	2193	13	682

– Continued on next page

Table 15: Ka-Band Waveform Attitude Statistics.

– Continued from previous page

File	Median	Mean	Std. Dev.	No. Obs.	Total Obs.	Default Lat/Lon	Flag (total)	Default (total)	3-Sigma Edited
SRL_OPN_2PTS017_0192_20141001_214622_20141001_232427.EUM.nc	0.002	0.002	0.004	2170	5301	0	2780	23	328
SRL_OPN_2PTS017_0193_20141001_232426_20141002_010207.EUM.nc	0.001	0.002	0.004	2459	5511	0	2660	13	379
SRL_OPN_2PTS017_0195_20141002_010206_20141002_024034.EUM.nc	0.002	0.002	0.004	2473	5550	0	2635	5	437
SRL_OPN_2PTS017_0197_20141002_024033_20141002_042025.EUM.nc	0.001	0.002	0.004	2178	5541	0	2855	25	483
SRL_OPN_2PTS017_0199_20141002_042024_20141002_060204.EUM.nc	0.002	0.002	0.004	2755	5746	0	2049	2	940
SRL_OPN_2PTS017_0201_20141002_060204_20141002_075009.EUM.nc	0.002	0.002	0.004	3258	6148	0	1983	3	904
SRL_OPN_2PTS017_0204_20141002_075009_20141002_092822.EUM.nc	0.003	0.005	0.007	2894	5513	0	2274	15	330
SRL_OPN_2PTS017_0205_20141002_092821_20141002_110615.EUM.nc	0.009	0.027	0.039	2268	5499	0	3172	29	30
SRL_OPN_2PTS017_0207_20141002_110615_20141002_124427.EUM.nc	0.004	0.007	0.008	2239	5374	0	2886	11	238
SRL_OPN_2PTS017_0209_20141002_124426_20141002_143743.EUM.nc	0.005	0.008	0.011	3431	6362	0	2564	1	366
SRL_OPN_2PTS017_0212_20141002_143742_20141002_161721.EUM.nc	0.002	0.002	0.004	3078	5635	0	1943	1	613
SRL_OPN_2PTS017_0214_20141002_161721_20141002_175705.EUM.nc	0.003	0.009	0.017	2630	5556	0	2476	0	450
SRL_OPN_2PTS017_0216_20141002_175705_20141002_193628.EUM.nc	0.004	0.005	0.007	2817	5634	0	2252	11	554
SRL_OPN_2PTS017_0218_20141002_193626_20141002_211527.EUM.nc	0.003	0.003	0.005	2805	5479	0	2022	4	648
SRL_OPN_2PTS017_0220_20141002_211526_20141002_225344.EUM.nc	0.005	0.006	0.008	2135	5474	0	2900	13	426
SRL_OPN_2PTS017_0221_20141002_225343_20141003_003125.EUM.nc	0.011	0.030	0.041	3131	5465	0	2242	4	88
SRL_OPN_2PTS017_0223_20141003_003125_20141003_020933.EUM.nc	0.002	0.002	0.003	2466	5529	0	2517	3	543
SRL_OPN_2PTS017_0225_20141003_020933_20141003_034844.EUM.nc	0.011	0.030	0.039	2674	5508	0	2774	8	52
SRL_OPN_2PTS017_0227_20141003_034843_20141003_052951.EUM.nc	0.003	0.004	0.008	2196	5586	0	2819	3	568
SRL_OPN_2PTS017_0229_20141003_052950_20141003_071911.EUM.nc	0.007	0.031	0.049	3910	6210	0	2251	4	45
SRL_OPN_2PTS017_0232_20141003_071910_20141003_085737.EUM.nc	0.004	0.005	0.007	3419	5607	0	1590	18	580
SRL_OPN_2PTS017_0233_20141003_085736_20141003_103523.EUM.nc	0.011	0.034	0.048	2505	5487	0	2971	10	1
SRL_OPN_2PTS017_0235_20141003_103522_20141003_121329.EUM.nc	0.003	0.024	0.040	2545	5388	0	2792	13	38
SRL_OPN_2PTS017_0237_20141003_121329_20141003_135237.EUM.nc	-0.000	0.000	0.002	2920	5521	0	2349	3	249
SRL_OPN_2PTS017_0239_20141003_135237_20141003_154602.EUM.nc	0.001	0.001	0.002	3482	6419	0	2318	8	611
SRL_OPN_2PTS017_0242_20141003_154601_20141003_172539.EUM.nc	0.018	0.050	0.060	2823	5433	0	2609	1	0
SRL_OPN_2PTS017_0244_20141003_172538_20141003_190515.EUM.nc	0.003	0.004	0.006	2939	5639	0	2213	8	479
SRL_OPN_2PTS017_0246_20141003_190514_20141003_204427.EUM.nc	0.003	0.003	0.005	3099	5616	0	1857	10	650
SRL_OPN_2PTS017_0248_20141003_204426_20141003_222249.EUM.nc	0.031	0.063	0.067	2919	5396	0	2409	68	0
SRL_OPN_2PTS017_0250_20141003_222248_20141004_000043.EUM.nc	0.003	0.003	0.004	2506	5511	0	2395	21	589
SRL_OPN_2PTS017_0251_20141004_000042_20141004_013840.EUM.nc	0.000	0.000	0.002	2917	5559	0	2421	5	216
SRL_OPN_2PTS017_0253_20141004_013839_20141004_031724.EUM.nc	0.001	0.002	0.003	2403	5570	0	2790	18	359
SRL_OPN_2PTS017_0255_20141004_031724_20141004_045753.EUM.nc	0.048	0.072	0.066	2837	5477	0	2614	26	0
SRL_OPN_2PTS017_0257_20141004_045753_20141004_064026.EUM.nc	0.001	0.001	0.003	3310	5830	0	1959	1	560
SRL_OPN_2PTS017_0259_20141004_064025_20141004_082648.EUM.nc	0.001	0.001	0.003	3587	6064	0	1653	3	821
SRL_OPN_2PTS017_0262_20141004_082647_20141004_100440.EUM.nc	0.001	0.001	0.002	2706	5447	0	2482	6	253
SRL_OPN_2PTS017_0263_20141004_100439_20141004_114237.EUM.nc	0.018	0.050	0.060	2424	5403	0	2944	35	0
SRL_OPN_2PTS017_0265_20141004_114237_20141004_132119.EUM.nc	0.006	0.007	0.010	2350	5378	0	2445	2	581
SRL_OPN_2PTS017_0267_20141004_132119_20141004_151441.EUM.nc	0.003	0.003	0.004	3030	6414	0	2457	0	927

– Continued on next page

Table 15: Ka-Band Waveform Attitude Statistics.

– Continued from previous page

File	Median	Mean	Std. Dev.	No. Obs.	Total Obs.	Default Lat/Lon	Flag (total)	Default (total)	3-Sigma Edited
SRL_OPN_2PTS017_0270_20141004_151440_20141004_165420.EUM.nc	0.000	0.000	0.001	2580	5595	0	2594	2	419
SRL_OPN_2PTS017_0272_20141004_165419_20141004_183400.EUM.nc	0.011	0.044	0.060	3227	5442	0	2143	72	0
SRL_OPN_2PTS017_0274_20141004_183400_20141004_201321.EUM.nc	0.004	0.004	0.006	2591	5560	0	2198	14	757
SRL_OPN_2PTS017_0276_20141004_201320_20141004_215158.EUM.nc	0.003	0.004	0.005	2778	5532	0	2178	27	549
SRL_OPN_2PTS017_0278_20141004_215157_20141004_233000.EUM.nc	0.002	0.002	0.003	1981	5315	0	2814	22	498
SRL_OPN_2PTS017_0279_20141004_233000_20141005_010749.EUM.nc	0.005	0.008	0.011	2331	5516	0	2732	5	448
SRL_OPN_2PTS017_0281_20141005_010749_20141005_024611.EUM.nc	0.002	0.004	0.006	2428	5525	0	2659	2	436
SRL_OPN_2PTS017_0283_20141005_024610_20141005_042605.EUM.nc	0.033	0.059	0.061	2736	5468	0	2725	7	0
SRL_OPN_2PTS017_0285_20141005_042604_20141005_060754.EUM.nc	0.005	0.012	0.019	3083	5736	0	2054	5	594
SRL_OPN_2PTS017_0287_20141005_060753_20141005_075551.EUM.nc	0.002	0.002	0.004	3093	6121	0	1984	2	1042
SRL_OPN_2PTS017_0290_20141005_075550_20141005_093354.EUM.nc	0.010	0.041	0.052	3141	5475	0	2329	5	0
SRL_OPN_2PTS017_0291_20141005_093353_20141005_111147.EUM.nc	0.001	0.001	0.003	1751	5452	0	3175	26	500
SRL_OPN_2PTS017_0293_20141005_111146_20141005_125010.EUM.nc	0.000	0.000	0.002	1960	5261	0	2712	11	578
SRL_OPN_2PTS017_0295_20141005_125009_20141005_144320.EUM.nc	0.002	0.002	0.004	3164	6348	0	2583	0	601
SRL_OPN_2PTS017_0298_20141005_144319_20141005_162258.EUM.nc	0.000	0.000	0.001	3146	5642	0	2128	3	365
SRL_OPN_2PTS017_0300_20141005_162257_20141005_180243.EUM.nc	0.000	0.000	0.002	2542	5631	0	2541	2	546
SRL_OPN_2PTS017_0302_20141005_180242_20141005_194212.EUM.nc	0.000	0.000	0.001	2741	5619	0	2266	7	605
SRL_OPN_2PTS017_0304_20141005_194211_20141005_212102.EUM.nc	0.000	-0.000	0.001	2875	5499	0	2052	5	567
SRL_OPN_2PTS017_0306_20141005_212101_20141005_225916.EUM.nc	-0.000	-0.000	0.002	2088	5467	0	3037	21	321
SRL_OPN_2PTS017_0307_20141005_225915_20141006_003704.EUM.nc	0.002	0.002	0.004	2672	5499	0	2203	5	619
SRL_OPN_2PTS017_0309_20141006_003704_20141006_021508.EUM.nc	0.001	0.001	0.003	2381	5540	0	2539	5	615
SRL_OPN_2PTS017_0311_20141006_021507_20141006_035433.EUM.nc	0.001	0.001	0.003	2020	5546	0	2962	3	561
SRL_OPN_2PTS017_0313_20141006_035432_20141006_053537.EUM.nc	-0.000	-0.000	0.001	2676	5565	0	2721	3	165
SRL_OPN_2PTS017_0315_20141006_053537_20141006_072453.EUM.nc	0.001	0.005	0.010	3231	6219	0	2142	8	838
SRL_OPN_2PTS017_0318_20141006_072453_20141006_090309.EUM.nc	-0.000	-0.000	0.001	3569	5588	0	1701	4	314
SRL_OPN_2PTS017_0319_20141006_090308_20141006_104102.EUM.nc	0.000	-0.000	0.001	2442	5513	0	2850	11	210
SRL_OPN_2PTS017_0321_20141006_104101_20141006_121902.EUM.nc	-0.000	-0.000	0.001	2425	5491	0	2889	13	164
SRL_OPN_2PTS017_0323_20141006_121902_20141006_133940.EUM.nc	0.002	0.012	0.019	380	1247	0	762	59	46
SRL_OPN_2PTS017_0414_20141009_162745_20141009_223359.EUM.nc	0.000	-0.000	0.001	11337	19933	0	7216	36	1344
SRL_OPN_2PTS017_0421_20141009_223359_20141010_001150.EUM.nc	0.000	-0.000	0.001	2842	5265	0	2123	7	293
SRL_OPN_2PTS017_0423_20141010_001149_20141010_014950.EUM.nc	0.000	0.000	0.001	2839	5342	0	2104	0	399
SRL_OPN_2PTS017_0425_20141010_014949_20141010_032850.EUM.nc	0.000	0.000	0.002	2571	5209	0	2368	6	264
SRL_OPN_2PTS017_0427_20141010_032850_20141010_050925.EUM.nc	0.000	0.000	0.001	2381	5367	0	2602	2	382
SRL_OPN_2PTS017_0429_20141010_050924_20141010_065920.EUM.nc	-0.000	-0.000	0.001	3264	6031	0	2311	7	449
SRL_OPN_2PTS017_0432_20141010_065920_20141010_083755.EUM.nc	-0.000	-0.000	0.001	4023	5592	0	1176	7	386
SRL_OPN_2PTS017_0434_20141010_083755_20141010_101552.EUM.nc	0.000	-0.000	0.001	2583	5327	0	2508	8	228
SRL_OPN_2PTS017_0435_20141010_101551_20141010_115344.EUM.nc	0.000	0.000	0.001	2345	5229	0	2654	16	214
SRL_OPN_2PTS017_0437_20141010_115344_20141010_133235.EUM.nc	0.000	0.000	0.001	2621	5014	0	2002	2	389
SRL_OPN_2PTS017_0439_20141010_133235_20141010_152557.EUM.nc	0.000	0.000	0.001	3465	6123	0	2277	4	377

– Continued on next page

Table 15: Ka-Band Waveform Attitude Statistics.

– Continued from previous page

File	Median	Mean	Std. Dev.	No. Obs.	Total Obs.	Default Lat/Lon	Flag (total)	Default (total)	3-Sigma Edited
SRL_OPN_2PTS017_0442_20141010_152557_20141010_170543.EUM.nc	-0.000	-0.000	0.001	2578	5280	0	2483	3	216
SRL_OPN_2PTS017_0444_20141010_170542_20141010_184522.EUM.nc	0.000	0.000	0.001	2879	5486	0	2199	6	402
SRL_OPN_2PTS017_0446_20141010_184522_20141010_202431.EUM.nc	0.000	0.000	0.001	2993	5377	0	1978	8	398
SRL_OPN_2PTS017_0448_20141010_202431_20141010_220310.EUM.nc	0.000	-0.000	0.001	2713	5158	0	2088	20	337
SRL_OPN_2PTS017_0450_20141010_220310_20141010_234109.EUM.nc	-0.000	-0.000	0.001	2508	5225	0	2477	20	220
SRL_OPN_2PTS017_0451_20141010_234109_20141011_011852.EUM.nc	0.000	0.000	0.001	2682	5340	0	2354	1	303
SRL_OPN_2PTS017_0453_20141011_011851_20141011_025727.EUM.nc	0.000	0.000	0.001	2567	5372	0	2542	2	261
SRL_OPN_2PTS017_0455_20141011_025727_20141011_043735.EUM.nc	0.000	0.000	0.002	2435	5231	0	2560	6	230
SRL_OPN_2PTS017_0457_20141011_043735_20141011_061940.EUM.nc	-0.000	-0.000	0.001	3375	5789	0	2040	3	371
SRL_OPN_2PTS017_0459_20141011_061939_20141011_080705.EUM.nc	0.000	-0.000	0.001	3756	6099	0	1873	7	463
SRL_OPN_2PTS017_0462_20141011_080704_20141011_094503.EUM.nc	-0.000	-0.000	0.001	2761	5547	0	2470	14	302
SRL_OPN_2PTS017_0463_20141011_094503_20141011_112257.EUM.nc	0.000	0.000	0.001	1973	5400	0	3232	23	172
SRL_OPN_2PTS017_0465_20141011_112256_20141011_130127.EUM.nc	-0.000	-0.000	0.001	2395	5422	0	2738	1	288
SRL_OPN_2PTS017_0467_20141011_130126_20141011_145442.EUM.nc	0.000	0.000	0.001	3292	6382	0	2662	2	426
SRL_OPN_2PTS017_0470_20141011_145442_20141011_163420.EUM.nc	-0.000	-0.000	0.001	3035	5651	0	2348	5	263
SRL_OPN_2PTS017_0472_20141011_163420_20141011_181404.EUM.nc	-0.000	-0.000	0.001	2831	5641	0	2555	13	242
SRL_OPN_2PTS017_0474_20141011_181404_20141011_195322.EUM.nc	0.000	0.000	0.002	2955	5597	0	2338	7	297
SRL_OPN_2PTS017_0476_20141011_195322_20141011_213215.EUM.nc	0.000	-0.000	0.001	3109	5451	0	1859	30	453
SRL_OPN_2PTS017_0478_20141011_213214_20141011_231026.EUM.nc	-0.000	-0.000	0.001	2020	5380	0	3095	7	258
SRL_OPN_2PTS017_0479_20141011_231024_20141012_004805.EUM.nc	0.000	0.000	0.001	2910	5507	0	2315	10	272
SRL_OPN_2PTS017_0481_20141012_004804_20141012_022622.EUM.nc	0.000	0.000	0.001	2652	5528	0	2570	7	299
SRL_OPN_2PTS017_0483_20141012_022621_20141012_040557.EUM.nc	0.000	0.000	0.002	2277	5488	0	2869	3	339
SRL_OPN_2PTS017_0485_20141012_040558_20141012_054718.EUM.nc	0.000	-0.000	0.001	3130	5704	0	2233	9	332
SRL_OPN_2PTS017_0487_20141012_054718_20141012_073600.EUM.nc	0.000	0.000	0.001	3718	6178	0	2104	0	356
SRL_OPN_2PTS017_0490_20141012_073600_20141012_091418.EUM.nc	0.000	0.000	0.002	3253	5586	0	2003	7	323
SRL_OPN_2PTS017_0491_20141012_091417_20141012_105211.EUM.nc	0.001	0.001	0.002	2172	5538	0	3070	26	270
SRL_OPN_2PTS017_0493_20141012_105211_20141012_123017.EUM.nc	0.000	0.000	0.002	2276	5371	0	2846	11	238
SRL_OPN_2PTS017_0495_20141012_123017_20141012_140939.EUM.nc	-0.000	-0.000	0.001	2912	5592	0	2342	0	338
SRL_OPN_2PTS017_0497_20141012_140939_20141012_160301.EUM.nc	0.000	0.000	0.001	3131	6406	0	2774	8	493
SRL_OPN_2PTS017_0500_20141012_160300_20141012_174246.EUM.nc	0.000	0.000	0.001	2616	5657	0	2729	7	305
SRL_OPN_2PTS017_0502_20141012_174246_20141012_192212.EUM.nc	0.000	0.000	0.001	3123	5613	0	2141	8	341
SRL_OPN_2PTS017_0504_20141012_192211_20141012_210117.EUM.nc	0.000	0.000	0.001	3250	5588	0	1973	5	360
SRL_OPN_2PTS017_0506_20141012_210117_20141012_223941.EUM.nc	0.000	0.000	0.002	2513	5390	0	2561	24	292
SRL_OPN_2PTS017_0507_20141012_223940_20141013_001734.EUM.nc	0.000	0.000	0.002	2810	5472	0	2363	6	293
SRL_OPN_2PTS017_0509_20141013_001733_20141013_015536.EUM.nc	0.001	0.001	0.002	2873	5514	0	2316	1	324
SRL_OPN_2PTS017_0511_20141013_015536_20141013_033433.EUM.nc	0.000	0.000	0.001	2511	5516	0	2667	13	325
SRL_OPN_2PTS017_0513_20141013_033433_20141013_051525.EUM.nc	0.000	0.000	0.001	2526	5566	0	2700	4	336
SRL_OPN_2PTS017_0515_20141013_051524_20141013_070510.EUM.nc	-0.000	-0.000	0.001	3368	6206	0	2472	8	358
SRL_OPN_2PTS017_0518_20141013_070509_20141013_084343.EUM.nc	0.000	0.000	0.002	3781	5612	0	1400	21	410

– Continued on next page

Table 15: Ka-Band Waveform Attitude Statistics.

– Continued from previous page

File	Median	Mean	Std. Dev.	No. Obs.	Total Obs.	Default Lat/Lon	Flag (total)	Default (total)	3-Sigma Edited
SRL_OPN_2PTS017_0520_20141013_084343_20141013_102129.EUM.nc	0.000	0.000	0.002	2495	5433	0	2707	22	209
SRL_OPN_2PTS017_0521_20141013_102128_20141013_115932.EUM.nc	0.000	0.000	0.001	2302	5485	0	2893	13	277
SRL_OPN_2PTS017_0523_20141013_115932_20141013_133828.EUM.nc	0.000	0.000	0.001	2738	5442	0	2409	5	290
SRL_OPN_2PTS017_0525_20141013_133826_20141013_153151.EUM.nc	0.000	0.000	0.002	3288	6395	0	2565	0	542
SRL_OPN_2PTS017_0528_20141013_153150_20141013_171138.EUM.nc	0.000	0.000	0.001	2525	5608	0	2800	2	281
SRL_OPN_2PTS017_0530_20141013_171137_20141013_185108.EUM.nc	0.000	0.000	0.001	3059	5559	0	2202	9	289
SRL_OPN_2PTS017_0532_20141013_185107_20141013_203025.EUM.nc	0.000	0.000	0.002	3097	5585	0	2156	19	313
SRL_OPN_2PTS017_0534_20141013_203024_20141013_220852.EUM.nc	-0.000	-0.000	0.002	2626	5479	0	2457	23	373
SRL_OPN_2PTS017_0536_20141013_220851_20141013_234650.EUM.nc	0.000	0.000	0.002	2711	5525	0	2609	5	200
SRL_OPN_2PTS017_0537_20141013_234650_20141014_012443.EUM.nc	0.000	0.000	0.002	2612	5532	0	2595	4	321
SRL_OPN_2PTS017_0539_20141014_012442_20141014_030315.EUM.nc	0.001	0.001	0.002	2574	5589	0	2788	6	221
SRL_OPN_2PTS017_0541_20141014_030315_20141014_044330.EUM.nc	0.000	0.000	0.001	2425	5550	0	2774	6	345
SRL_OPN_2PTS017_0543_20141014_044329_20141014_062542.EUM.nc	0.000	0.000	0.001	3401	5800	0	2008	2	389
SRL_OPN_2PTS017_0545_20141014_062541_20141014_081249.EUM.nc	-0.000	-0.000	0.002	3912	6096	0	1809	4	371
SRL_OPN_2PTS017_0548_20141014_081249_20141014_095045.EUM.nc	0.000	0.000	0.002	2774	5448	0	2451	9	214
SRL_OPN_2PTS017_0549_20141014_095046_20141014_112839.EUM.nc	0.000	0.001	0.002	2024	5402	0	3206	28	144
SRL_OPN_2PTS017_0551_20141014_112838_20141014_130714.EUM.nc	0.000	0.000	0.002	2467	5485	0	2721	0	297
SRL_OPN_2PTS017_0553_20141014_130713_20141014_150031.EUM.nc	0.000	-0.000	0.001	3186	6360	0	2639	7	528
SRL_OPN_2PTS017_0556_20141014_150029_20141014_164009.EUM.nc	0.000	0.000	0.002	2788	5647	0	2487	18	354
SRL_OPN_2PTS017_0558_20141014_164009_20141014_181951.EUM.nc	0.000	0.000	0.001	2753	5529	0	2403	1	372
SRL_OPN_2PTS017_0560_20141014_181951_20141014_195907.EUM.nc	0.000	0.001	0.002	2875	5552	0	2321	4	352
SRL_OPN_2PTS017_0562_20141014_195907_20141014_213759.EUM.nc	0.001	0.001	0.002	3127	5576	0	2105	20	324
SRL_OPN_2PTS017_0564_20141014_213758_20141014_231606.EUM.nc	0.000	0.001	0.002	2111	5367	0	2997	8	251
SRL_OPN_2PTS017_0565_20141014_231605_20141015_005346.EUM.nc	0.001	0.001	0.002	2789	5533	0	2438	26	280
SRL_OPN_2PTS017_0567_20141015_005345_20141015_023208.EUM.nc	0.000	0.000	0.002	2563	5542	0	2556	3	420
SRL_OPN_2PTS017_0569_20141015_023207_20141015_041147.EUM.nc	0.001	0.001	0.002	2256	5512	0	2899	10	347
SRL_OPN_2PTS017_0571_20141015_041147_20141015_055316.EUM.nc	0.000	0.001	0.002	3273	5712	0	2138	5	296
SRL_OPN_2PTS017_0573_20141015_055315_20141015_074143.EUM.nc	0.000	0.000	0.002	3673	6165	0	2082	0	410
SRL_OPN_2PTS017_0576_20141015_074142_20141015_091959.EUM.nc	-0.000	-0.000	0.001	2968	5553	0	2171	4	410
SRL_OPN_2PTS017_0577_20141015_091958_20141015_105752.EUM.nc	0.000	0.000	0.001	2082	5497	0	3119	13	283
SRL_OPN_2PTS017_0579_20141015_105751_20141015_123559.EUM.nc	0.000	0.000	0.001	2085	5358	0	2942	3	328
SRL_OPN_2PTS017_0581_20141015_123559_20141015_141528.EUM.nc	0.001	0.001	0.002	2930	5546	0	2237	4	375
SRL_OPN_2PTS017_0583_20141015_141528_20141015_160847.EUM.nc	0.000	0.000	0.001	3256	6367	0	2654	8	449
SRL_OPN_2PTS017_0586_20141015_160847_20141015_174833.EUM.nc	0.000	0.000	0.002	2630	5606	0	2650	8	318
SRL_OPN_2PTS017_0588_20141015_174833_20141015_192757.EUM.nc	0.000	0.000	0.002	3000	5634	0	2276	8	350
SRL_OPN_2PTS017_0590_20141015_192756_20141015_210700.EUM.nc	0.000	0.000	0.002	3200	5555	0	2073	8	274
SRL_OPN_2PTS017_0592_20141015_210659_20141015_224521.EUM.nc	0.000	0.000	0.002	2430	5359	0	2717	6	206
SRL_OPN_2PTS017_0593_20141015_224520_20141016_002302.EUM.nc	0.000	0.000	0.001	2724	5461	0	2358	2	377
SRL_OPN_2PTS017_0595_20141016_002301_20141016_020106.EUM.nc	0.001	0.001	0.002	2809	5541	0	2391	7	334

– Continued on next page

Table 15: Ka-Band Waveform Attitude Statistics.

– Continued from previous page

File	Median	Mean	Std. Dev.	No. Obs.	Total Obs.	Default Lat/Lon	Flag (total)	Default (total)	3-Sigma Edited
SRL_OPN_2PTS017_0597_20141016_020106_20141016_034009.EUM.nc	0.001	0.001	0.002	2522	5512	0	2745	10	235
SRL_OPN_2PTS017_0599_20141016_034008_20141016_052105.EUM.nc	0.001	0.001	0.003	2403	5591	0	2730	1	457
SRL_OPN_2PTS017_0601_20141016_052104_20141016_071041.EUM.nc	0.000	0.000	0.002	3293	6220	0	2482	13	432
SRL_OPN_2PTS017_0604_20141016_071041_20141016_084911.EUM.nc	0.000	0.000	0.002	3825	5610	0	1464	4	317
SRL_OPN_2PTS017_0605_20141016_084911_20141016_102707.EUM.nc	0.000	0.000	0.001	2410	5453	0	2683	17	343
SRL_OPN_2PTS017_0607_20141016_102706_20141016_120502.EUM.nc	0.001	0.001	0.002	2299	5470	0	2886	15	270
SRL_OPN_2PTS017_0609_20141016_120500_20141016_134401.EUM.nc	-0.000	-0.000	0.001	2678	5344	0	2282	13	371
SRL_OPN_2PTS017_0611_20141016_134401_20141016_153726.EUM.nc	0.000	-0.000	0.001	3379	6390	0	2568	3	440
SRL_OPN_2PTS017_0614_20141016_153725_20141016_171713.EUM.nc	-0.000	-0.000	0.001	2470	5586	0	2863	3	250
SRL_OPN_2PTS017_0616_20141016_171712_20141016_185642.EUM.nc	0.000	0.000	0.002	2892	5543	0	2204	8	439
SRL_OPN_2PTS017_0618_20141016_185642_20141016_203556.EUM.nc	0.001	0.001	0.002	3092	5593	0	2115	11	375
SRL_OPN_2PTS017_0620_20141016_203555_20141016_221422.EUM.nc	0.000	0.000	0.002	2483	5481	0	2539	21	438
SRL_OPN_2PTS017_0622_20141016_221421_20141016_235218.EUM.nc	0.000	0.001	0.002	2718	5487	0	2551	5	213
SRL_OPN_2PTS017_0623_20141016_235218_20141017_013011.EUM.nc	0.001	0.002	0.003	2869	5530	0	2498	2	161
SRL_OPN_2PTS017_0625_20141017_013010_20141017_030849.EUM.nc	0.001	0.001	0.002	2459	5548	0	2773	3	313
SRL_OPN_2PTS017_0627_20141017_030848_20141017_044908.EUM.nc	0.000	0.000	0.002	2408	5508	0	2703	6	391
SRL_OPN_2PTS017_0629_20141017_044908_20141017_063128.EUM.nc	0.001	0.001	0.002	3557	5793	0	1968	0	268
SRL_OPN_2PTS017_0631_20141017_063127_20141017_081818.EUM.nc	0.000	0.000	0.002	3944	6098	0	1750	1	403
SRL_OPN_2PTS017_0634_20141017_081817_20141017_095612.EUM.nc	0.001	0.000	0.001	2617	5438	0	2442	11	368
SRL_OPN_2PTS017_0635_20141017_095612_20141017_113407.EUM.nc	0.001	0.001	0.002	2113	5385	0	3048	24	200
SRL_OPN_2PTS017_0637_20141017_113407_20141017_131246.EUM.nc	0.000	0.000	0.001	2450	5465	0	2665	3	347
SRL_OPN_2PTS017_0639_20141017_131245_20141017_150604.EUM.nc	0.000	0.000	0.002	3249	6385	0	2751	2	383
SRL_OPN_2PTS017_0642_20141017_150603_20141017_164542.EUM.nc	0.000	0.000	0.002	2602	5604	0	2653	6	343
SRL_OPN_2PTS017_0644_20141017_164541_20141017_182524.EUM.nc	0.000	0.000	0.002	2895	5554	0	2331	7	321
SRL_OPN_2PTS017_0646_20141017_182523_20141017_200447.EUM.nc	0.000	0.000	0.002	2787	5582	0	2426	5	364
SRL_OPN_2PTS017_0648_20141017_200448_20141017_214327.EUM.nc	0.000	0.000	0.002	2769	5519	0	2224	21	505
SRL_OPN_2PTS017_0650_20141017_214327_20141017_232133.EUM.nc	0.000	0.000	0.002	2163	5373	0	2921	11	278
SRL_OPN_2PTS017_0651_20141017_232133_20141018_005922.EUM.nc	0.001	0.001	0.002	2685	5535	0	2504	24	322
SRL_OPN_2PTS017_0653_20141018_005921_20141018_023737.EUM.nc	0.001	0.001	0.002	2466	5555	0	2610	12	467
SRL_OPN_2PTS017_0655_20141018_023738_20141018_041724.EUM.nc	0.000	0.001	0.002	2448	5497	0	2811	11	227
SRL_OPN_2PTS017_0657_20141018_041723_20141018_055858.EUM.nc	0.001	0.001	0.002	3172	5729	0	2109	2	446
SRL_OPN_2PTS017_0659_20141018_055858_20141018_074721.EUM.nc	0.000	0.000	0.002	3755	6147	0	2023	3	366
SRL_OPN_2PTS017_0662_20141018_074720_20141018_092526.EUM.nc	0.000	0.000	0.002	2914	5519	0	2291	2	312
SRL_OPN_2PTS017_0663_20141018_092526_20141018_110318.EUM.nc	0.001	0.001	0.002	1981	5517	0	3230	17	289
SRL_OPN_2PTS017_0665_20141018_110317_20141018_124137.EUM.nc	0.000	0.000	0.002	2048	5349	0	2902	8	391
SRL_OPN_2PTS017_0667_20141018_124136_20141018_142103.EUM.nc	0.000	0.000	0.002	2877	5534	0	2159	0	498
SRL_OPN_2PTS017_0669_20141018_142103_20141018_161420.EUM.nc	-0.000	-0.000	0.002	3307	6384	0	2743	2	332
SRL_OPN_2PTS017_0672_20141018_161420_20141018_175405.EUM.nc	0.000	0.000	0.001	2631	5613	0	2715	3	264
SRL_OPN_2PTS017_0674_20141018_175404_20141018_193328.EUM.nc	0.000	0.000	0.002	2668	5628	0	2335	10	615

– Continued on next page

Table 15: Ka-Band Waveform Attitude Statistics.

– Continued from previous page

File	Median	Mean	Std. Dev.	No. Obs.	Total Obs.	Default Lat/Lon	Flag (total)	Default (total)	3-Sigma Edited
SRL_OPN_2PTS017_0676_20141018_193327_20141018_211228.EUM.nc	0.000	0.000	0.002	2962	5453	0	2096	7	388
SRL_OPN_2PTS017_0678_20141018_211227_20141018_225048.EUM.nc	0.000	0.000	0.002	2277	5425	0	2979	8	161
SRL_OPN_2PTS017_0679_20141018_225047_20141019_002828.EUM.nc	0.000	0.000	0.001	2786	5437	0	2307	8	336
SRL_OPN_2PTS017_0681_20141019_002827_20141019_020635.EUM.nc	0.000	0.000	0.002	2777	5541	0	2511	26	227
SRL_OPN_2PTS017_0683_20141019_020634_20141019_034551.EUM.nc	0.000	0.000	0.002	2302	5564	0	2835	5	422
SRL_OPN_2PTS017_0685_20141019_034551_20141019_052647.EUM.nc	0.000	0.000	0.002	2533	5585	0	2819	1	232
SRL_OPN_2PTS017_0687_20141019_052646_20141019_071611.EUM.nc	0.000	0.000	0.001	3455	6212	0	2365	9	383
SRL_OPN_2PTS017_0690_20141019_071610_20141019_085438.EUM.nc	0.000	0.000	0.002	3503	5608	0	1579	11	515
SRL_OPN_2PTS017_0691_20141019_085438_20141019_103233.EUM.nc	0.001	0.001	0.002	2335	5531	0	2947	15	234
SRL_OPN_2PTS017_0693_20141019_103233_20141019_121030.EUM.nc	0.000	0.000	0.002	1977	5429	0	2936	21	495
SRL_OPN_2PTS017_0695_20141019_121029_20141019_134935.EUM.nc	0.000	0.000	0.002	2564	5464	0	2363	2	535
SRL_OPN_2PTS017_0697_20141019_134934_20141019_154258.EUM.nc	0.000	0.000	0.002	3336	6389	0	2712	0	341
SRL_OPN_2PTS017_0700_20141019_154258_20141019_172245.EUM.nc	-0.000	-0.000	0.001	2536	5530	0	2811	1	182
SRL_OPN_2PTS017_0702_20141019_172244_20141019_190212.EUM.nc	-0.000	-0.000	0.001	2961	5614	0	2317	4	332
SRL_OPN_2PTS017_0704_20141019_190211_20141019_204125.EUM.nc	0.000	0.000	0.001	3209	5598	0	1967	3	419
SRL_OPN_2PTS017_0706_20141019_204125_20141019_221958.EUM.nc	-0.000	-0.000	0.001	2676	5376	0	2482	19	199
SRL_OPN_2PTS017_0708_20141019_221957_20141019_235744.EUM.nc	0.000	-0.000	0.001	2505	5503	0	2460	6	532
SRL_OPN_2PTS017_0709_20141019_235743_20141020_013539.EUM.nc	0.000	-0.000	0.001	2817	5540	0	2395	1	327
SRL_OPN_2PTS017_0711_20141020_013538_20141020_031420.EUM.nc	0.000	0.000	0.001	2255	5541	0	2840	17	429
SRL_OPN_2PTS017_0713_20141020_031420_20141020_045447.EUM.nc	-0.000	-0.000	0.002	2524	5547	0	2706	8	309
SRL_OPN_2PTS017_0715_20141020_045446_20141020_063725.EUM.nc	-0.000	-0.000	0.001	3164	5824	0	1974	1	685
SRL_OPN_2PTS017_0717_20141020_063724_20141020_082346.EUM.nc	0.000	0.000	0.002	3857	6071	0	1743	1	470
SRL_OPN_2PTS017_0720_20141020_082345_20141020_100140.EUM.nc	0.000	0.000	0.002	2743	5438	0	2478	7	210
SRL_OPN_2PTS017_0721_20141020_100139_20141020_113935.EUM.nc	0.000	0.001	0.002	2255	5404	0	3018	29	102
SRL_OPN_2PTS017_0723_20141020_113934_20141020_131817.EUM.nc	0.000	0.000	0.002	2525	5403	0	2530	3	345
SRL_OPN_2PTS017_0725_20141020_131816_20141020_151137.EUM.nc	0.000	0.000	0.002	3093	6418	0	2828	2	495
SRL_OPN_2PTS017_0728_20141020_151136_20141020_165123.EUM.nc	-0.000	-0.000	0.002	2545	5591	0	2759	6	281
SRL_OPN_2PTS017_0730_20141020_165122_20141020_183056.EUM.nc	0.000	0.000	0.002	2933	5541	0	2364	5	239
SRL_OPN_2PTS017_0732_20141020_183055_20141020_201017.EUM.nc	0.000	0.000	0.002	2852	5563	0	2398	5	308
SRL_OPN_2PTS017_0734_20141020_201017_20141020_214855.EUM.nc	0.000	0.000	0.001	2871	5487	0	2215	7	394
SRL_OPN_2PTS017_0736_20141020_214854_20141020_232658.EUM.nc	0.000	0.001	0.002	2287	5350	0	2811	39	213
SRL_OPN_2PTS017_0737_20141020_232657_20141021_010447.EUM.nc	0.000	0.001	0.002	2378	5531	0	2752	5	396
SRL_OPN_2PTS017_0739_20141021_010446_20141021_024307.EUM.nc	0.001	0.001	0.002	2473	5575	0	2716	4	382
SRL_OPN_2PTS017_0741_20141021_024306_20141021_042258.EUM.nc	0.000	0.000	0.002	2496	5554	0	2842	4	212
SRL_OPN_2PTS017_0743_20141021_042258_20141021_060450.EUM.nc	0.000	-0.000	0.001	3190	5737	0	2079	2	466
SRL_OPN_2PTS017_0745_20141021_060450_20141021_075249.EUM.nc	-0.000	-0.000	0.001	3760	6126	0	1986	1	379
SRL_OPN_2PTS017_0748_20141021_075248_20141021_093052.EUM.nc	0.000	0.000	0.001	2912	5479	0	2298	7	262
SRL_OPN_2PTS017_0749_20141021_093051_20141021_110845.EUM.nc	0.000	0.000	0.001	2051	5463	0	3130	19	263
SRL_OPN_2PTS017_0751_20141021_110844_20141021_124705.EUM.nc	0.000	-0.000	0.001	2181	5350	0	2946	2	221

– Continued on next page

Table 15: Ka-Band Waveform Attitude Statistics.

– Continued from previous page

File	Median	Mean	Std. Dev.	No. Obs.	Total Obs.	Default Lat/Lon	Flag (total)	Default (total)	3-Sigma Edited
SRL_OPN_2PTS017_0753_20141021_124704_20141021_144014.EUM.nc	-0.000	-0.000	0.001	3020	6306	0	2890	1	395
SRL_OPN_2PTS017_0756_20141021_144015_20141021_162000.EUM.nc	0.000	-0.000	0.001	3101	5615	0	2168	7	339
SRL_OPN_2PTS017_0758_20141021_161959_20141021_175936.EUM.nc	-0.000	-0.000	0.001	2616	5625	0	2700	2	307
SRL_OPN_2PTS017_0760_20141021_175935_20141021_193906.EUM.nc	0.000	0.000	0.002	3024	5614	0	2353	2	235
SRL_OPN_2PTS017_0762_20141021_193906_20141021_211757.EUM.nc	-0.000	-0.000	0.001	3059	5468	0	2087	17	305
SRL_OPN_2PTS017_0764_20141021_211756_20141021_225612.EUM.nc	0.000	0.000	0.001	2220	5439	0	3036	6	177
SRL_OPN_2PTS017_0765_20141021_225612_20141022_003401.EUM.nc	0.000	0.000	0.001	2999	5447	0	2232	9	207
SRL_OPN_2PTS017_0767_20141022_003400_20141022_072147.EUM.nc	-0.000	-0.000	0.001	11292	22874	0	10389	30	1163
SRL_OPN_2PTS017_0776_20141022_072146_20141022_090005.EUM.nc	-0.000	-0.000	0.001	3412	5595	0	1645	7	531
SRL_OPN_2PTS017_0777_20141022_090004_20141022_103758.EUM.nc	0.000	0.000	0.001	2337	5490	0	2932	8	213
SRL_OPN_2PTS017_0779_20141022_103757_20141022_121605.EUM.nc	-0.000	-0.000	0.001	2180	5453	0	2962	25	286
SRL_OPN_2PTS017_0781_20141022_121604_20141022_135507.EUM.nc	-0.000	-0.000	0.001	2925	5467	0	2304	3	235
SRL_OPN_2PTS017_0783_20141022_135507_20141022_154830.EUM.nc	-0.000	0.000	0.002	3314	6386	0	2779	3	290
SRL_OPN_2PTS017_0786_20141022_154830_20141022_172817.EUM.nc	-0.000	-0.000	0.001	2497	5484	0	2820	2	165
SRL_OPN_2PTS017_0788_20141022_172817_20141022_190744.EUM.nc	0.000	0.000	0.001	3151	5625	0	2231	5	238
SRL_OPN_2PTS017_0790_20141022_190744_20141022_204655.EUM.nc	0.000	-0.000	0.001	3244	5589	0	1963	10	372
SRL_OPN_2PTS017_0792_20141022_204655_20141022_222525.EUM.nc	-0.000	-0.000	0.001	2602	5390	0	2530	24	234
SRL_OPN_2PTS017_0793_20141022_222524_20141023_000310.EUM.nc	-0.000	-0.000	0.001	2766	5535	0	2441	16	312
SRL_OPN_2PTS017_0795_20141023_000309_20141023_014106.EUM.nc	0.000	-0.000	0.001	2724	5540	0	2395	20	401
SRL_OPN_2PTS017_0797_20141023_014105_20141023_032000.EUM.nc	0.000	0.000	0.001	2362	5525	0	2777	10	376
SRL_OPN_2PTS017_0799_20141023_032000_20141023_050025.EUM.nc	-0.000	-0.000	0.001	2691	5555	0	2668	0	196
SRL_OPN_2PTS017_0801_20141023_050024_20141023_064310.EUM.nc	-0.000	-0.000	0.001	3459	5830	0	2001	4	366
SRL_OPN_2PTS017_0803_20141023_064310_20141023_082914.EUM.nc	-0.000	-0.000	0.001	3923	6042	0	1659	4	456
SRL_OPN_2PTS017_0806_20141023_082913_20141023_100714.EUM.nc	-0.000	-0.000	0.001	2670	5427	0	2485	5	267
SRL_OPN_2PTS017_0807_20141023_100713_20141023_114501.EUM.nc	0.000	0.000	0.001	2150	5394	0	2978	12	254
SRL_OPN_2PTS017_0809_20141023_114501_20141023_132348.EUM.nc	-0.000	-0.000	0.001	2506	5401	0	2558	4	333
SRL_OPN_2PTS017_0811_20141023_132349_20141023_165656.EUM.nc	-0.000	-0.000	0.001	5777	11936	0	5630	7	522
SRL_OPN_2PTS017_0816_20141023_165655_20141023_183627.EUM.nc	-0.000	-0.000	0.001	2910	5517	0	2337	2	268
SRL_OPN_2PTS017_0818_20141023_183626_20141023_201548.EUM.nc	0.000	0.000	0.001	2988	5563	0	2299	7	269
SRL_OPN_2PTS017_0820_20141023_201547_20141023_233224.EUM.nc	0.000	-0.000	0.001	5210	10786	0	5066	48	462
SRL_OPN_2PTS017_0823_20141023_233223_20141024_011014.EUM.nc	0.000	0.000	0.002	2511	5515	0	2760	8	236
SRL_OPN_2PTS017_0825_20141024_011013_20141024_024846.EUM.nc	0.000	0.000	0.001	2561	5558	0	2759	2	236
SRL_OPN_2PTS017_0827_20141024_024845_20141024_042835.EUM.nc	0.000	0.000	0.001	2492	5552	0	2807	5	248
SRL_OPN_2PTS017_0829_20141024_042834_20141024_061034.EUM.nc	0.000	-0.000	0.001	3309	5735	0	2104	2	320
SRL_OPN_2PTS017_0831_20141024_061033_20141024_075816.EUM.nc	0.000	0.000	0.001	3738	6108	0	1951	3	416
SRL_OPN_2PTS017_0834_20141024_075817_20141024_093627.EUM.nc	0.000	0.000	0.001	2722	5539	0	2517	18	282
SRL_OPN_2PTS017_0835_20141024_093626_20141024_111411.EUM.nc	0.000	0.000	0.001	2032	5414	0	3171	35	176
SRL_OPN_2PTS017_0837_20141024_111410_20141024_125235.EUM.nc	-0.000	-0.000	0.001	2197	5386	0	2897	3	289
SRL_OPN_2PTS017_0839_20141024_125234_20141024_144547.EUM.nc	-0.000	-0.000	0.002	3049	6343	0	2966	2	326

– Continued on next page

Table 15: Ka-Band Waveform Attitude Statistics.

– Continued from previous page

File	Median	Mean	Std. Dev.	No. Obs.	Total Obs.	Default Lat/Lon	Flag (total)	Default (total)	3-Sigma Edited
SRL_OPN_2PTS017_0842_20141024_144547_20141024_162533.EUM.nc	0.000	0.000	0.001	3088	5633	0	2249	3	293
SRL_OPN_2PTS017_0844_20141024_162533_20141024_180509.EUM.nc	-0.000	-0.000	0.001	2677	5630	0	2701	1	251
SRL_OPN_2PTS017_0846_20141024_180508_20141024_194436.EUM.nc	-0.000	-0.000	0.001	2867	5608	0	2359	4	378
SRL_OPN_2PTS017_0848_20141024_194435_20141024_212333.EUM.nc	0.000	0.000	0.001	3197	5449	0	2012	15	225
SRL_OPN_2PTS017_0850_20141024_212332_20141024_230138.EUM.nc	-0.000	-0.000	0.001	2073	5339	0	3023	13	230
SRL_OPN_2PTS017_0851_20141024_230137_20141025_003927.EUM.nc	-0.000	-0.000	0.001	2878	5515	0	2229	14	394
SRL_OPN_2PTS017_0853_20141025_003926_20141025_021740.EUM.nc	-0.000	-0.000	0.001	2630	5542	0	2552	2	358
SRL_OPN_2PTS017_0855_20141025_021739_20141025_035657.EUM.nc	0.000	0.000	0.001	2323	5569	0	2914	5	327
SRL_OPN_2PTS017_0857_20141025_035657_20141025_053815.EUM.nc	-0.000	-0.000	0.001	2679	5537	0	2565	12	281
SRL_OPN_2PTS017_0859_20141025_053814_20141025_072716.EUM.nc	-0.000	-0.000	0.001	3841	6203	0	2072	0	290
SRL_OPN_2PTS017_0862_20141025_072716_20141025_090538.EUM.nc	-0.000	-0.000	0.001	3442	5580	0	1796	5	337
SRL_OPN_2PTS017_0863_20141025_090538_20141025_104323.EUM.nc	0.000	0.000	0.001	2391	5506	0	2859	28	228
SRL_OPN_2PTS017_0865_20141025_104323_20141025_122133.EUM.nc	-0.000	-0.000	0.002	2354	5450	0	2917	13	166
SRL_OPN_2PTS017_0867_20141025_122132_20141025_140040.EUM.nc	-0.000	-0.000	0.001	3016	5484	0	2207	3	258
SRL_OPN_2PTS017_0869_20141025_140040_20141025_155411.EUM.nc	0.000	0.000	0.001	3001	6374	0	3037	3	333
SRL_OPN_2PTS017_0872_20141025_155410_20141025_173348.EUM.nc	-0.000	-0.000	0.001	2429	5504	0	2867	5	203
SRL_OPN_2PTS017_0874_20141025_173347_20141025_191323.EUM.nc	-0.000	-0.000	0.001	3000	5606	0	2200	13	393
SRL_OPN_2PTS017_0876_20141025_191323_20141025_205223.EUM.nc	-0.000	-0.000	0.001	3334	5570	0	1972	14	250
SRL_OPN_2PTS017_0878_20141025_205222_20141025_223050.EUM.nc	0.000	-0.000	0.001	2544	5395	0	2494	28	329
SRL_OPN_2PTS017_0879_20141025_223049_20141026_000842.EUM.nc	-0.000	-0.000	0.001	2757	5479	0	2398	8	316
SRL_OPN_2PTS017_0881_20141026_000841_20141026_014633.EUM.nc	-0.000	-0.000	0.001	2952	5517	0	2300	7	258
SRL_OPN_2PTS017_0883_20141026_014632_20141026_032532.EUM.nc	0.000	0.000	0.002	2530	5504	0	2666	4	304
SRL_OPN_2PTS017_0885_20141026_032531_20141026_050610.EUM.nc	-0.000	-0.000	0.001	2491	5579	0	2789	7	292
SRL_OPN_2PTS017_0887_20141026_050609_20141026_065612.EUM.nc	-0.000	-0.000	0.001	3295	6235	0	2469	3	468
SRL_OPN_2PTS017_0890_20141026_065612_20141026_083440.EUM.nc	0.000	0.000	0.001	3960	5621	0	1280	2	379
SRL_OPN_2PTS017_0891_20141026_083439_20141026_101238.EUM.nc	0.000	0.000	0.001	2597	5423	0	2563	14	249
SRL_OPN_2PTS017_0893_20141026_101237_20141026_115037.EUM.nc	0.000	0.000	0.001	2282	5430	0	2962	15	171
SRL_OPN_2PTS017_0895_20141026_115037_20141026_132918.EUM.nc	-0.000	0.000	0.001	2618	5412	0	2534	6	254
SRL_OPN_2PTS017_0897_20141026_132918_20141026_152240.EUM.nc	0.000	-0.000	0.001	3158	6359	0	2830	5	366
SRL_OPN_2PTS017_0900_20141026_152239_20141026_170227.EUM.nc	-0.000	-0.000	0.001	2526	5578	0	2876	4	172
SRL_OPN_2PTS017_0902_20141026_170226_20141026_184206.EUM.nc	-0.000	-0.000	0.001	2857	5526	0	2373	4	292
SRL_OPN_2PTS017_0904_20141026_184205_20141026_202116.EUM.nc	-0.000	-0.000	0.001	2951	5548	0	2200	7	390
SRL_OPN_2PTS017_0906_20141026_202115_20141026_215958.EUM.nc	0.000	-0.000	0.001	2750	5439	0	2421	23	245
SRL_OPN_2PTS017_0908_20141026_215957_20141026_233758.EUM.nc	-0.000	-0.000	0.001	2491	5476	0	2813	7	165
SRL_OPN_2PTS017_0909_20141026_233757_20141027_011606.EUM.nc	-0.000	-0.000	0.001	2768	5504	0	2468	10	258
SRL_OPN_2PTS017_0911_20141027_011607_20141027_025443.EUM.nc	0.000	0.000	0.002	2538	5542	0	2774	0	230
SRL_OPN_2PTS017_0913_20141027_025442_20141027_043446.EUM.nc	0.000	0.000	0.001	2384	5515	0	2761	11	359
SRL_OPN_2PTS017_0915_20141027_043446_20141027_061647.EUM.nc	0.000	0.000	0.001	3415	5763	0	2026	1	321
SRL_OPN_2PTS017_0917_20141027_061646_20141027_080412.EUM.nc	0.000	0.000	0.001	3764	6082	0	1936	4	378

– Continued on next page

Table 15: Ka-Band Waveform Attitude Statistics.

– Continued from previous page

File	Median	Mean	Std. Dev.	No. Obs.	Total Obs.	Default Lat/Lon	Flag (total)	Default (total)	3-Sigma Edited
SRL_OPN_2PTS017_0920_20141027_080411_20141027_094220.EUM.nc	0.000	-0.000	0.001	2682	5523	0	2497	5	339
SRL_OPN_2PTS017_0921_20141027_094219_20141027_112012.EUM.nc	0.000	0.000	0.001	2033	5336	0	3040	37	226
SRL_OPN_2PTS017_0923_20141027_112012_20141027_125833.EUM.nc	0.000	0.000	0.002	2290	5349	0	2773	5	281
SRL_OPN_2PTS017_0925_20141027_125833_20141027_145146.EUM.nc	0.000	0.000	0.002	3066	6339	0	2986	1	286
SRL_OPN_2PTS017_0928_20141027_145146_20141027_163134.EUM.nc	0.000	0.000	0.001	3053	5646	0	2352	11	230
SRL_OPN_2PTS017_0930_20141027_163132_20141027_181116.EUM.nc	-0.000	-0.000	0.001	2654	5631	0	2677	3	297
SRL_OPN_2PTS017_0932_20141027_181117_20141027_195035.EUM.nc	0.000	0.000	0.001	2841	5580	0	2423	4	312
SRL_OPN_2PTS017_0934_20141027_195034_20141027_212930.EUM.nc	0.000	0.000	0.001	2947	5452	0	1937	25	543
SRL_OPN_2PTS017_0936_20141027_212929_20141027_230740.EUM.nc	-0.000	-0.000	0.001	1963	5366	0	3154	7	242
SRL_OPN_2PTS017_0937_20141027_230739_20141028_004521.EUM.nc	0.000	0.000	0.001	3007	5495	0	2256	7	225
SRL_OPN_2PTS017_0939_20141028_004520_20141028_022336.EUM.nc	0.000	0.000	0.001	2561	5550	0	2640	4	345
SRL_OPN_2PTS017_0941_20141028_022336_20141028_040300.EUM.nc	0.000	0.000	0.001	2403	5472	0	2785	4	280
SRL_OPN_2PTS017_0943_20141028_040259_20141028_054425.EUM.nc	0.000	0.000	0.002	2986	5670	0	2385	9	290
SRL_OPN_2PTS017_0945_20141028_054424_20141028_073314.EUM.nc	0.000	0.000	0.001	3717	6190	0	2117	0	356
SRL_OPN_2PTS017_0948_20141028_073313_20141028_091134.EUM.nc	-0.000	-0.000	0.001	3184	5549	0	1977	6	382
SRL_OPN_2PTS017_0949_20141028_091134_20141028_104919.EUM.nc	0.000	0.000	0.002	2420	5526	0	2921	17	168
SRL_OPN_2PTS017_0951_20141028_104918_20141028_122729.EUM.nc	-0.000	-0.000	0.001	2201	5367	0	2902	29	235
SRL_OPN_2PTS017_0953_20141028_122728_20141028_140651.EUM.nc	-0.000	-0.000	0.001	2859	5510	0	2392	0	259
SRL_OPN_2PTS017_0955_20141028_140650_20141028_160014.EUM.nc	0.000	0.000	0.001	3038	6365	0	3041	7	279
SRL_OPN_2PTS017_0958_20141028_160013_20141028_173958.EUM.nc	-0.000	-0.000	0.001	2345	4627	0	2043	4	235
SRL_OPN_2PTS017_0960_20141028_173958_20141028_191924.EUM.nc	-0.000	-0.000	0.001	3077	5590	0	2216	7	290
SRL_OPN_2PTS017_0962_20141028_191923_20141028_205830.EUM.nc	-0.000	-0.000	0.001	3325	5559	0	1961	7	266
SRL_OPN_2PTS017_0964_20141028_205829_20141028_223654.EUM.nc	-0.000	-0.000	0.001	2497	5336	0	2531	16	292
SRL_OPN_2PTS017_0965_20141028_223654_20141029_001437.EUM.nc	0.000	0.000	0.001	2878	5479	0	2355	1	245
SRL_OPN_2PTS017_0967_20141029_001436_20141029_015238.EUM.nc	0.000	0.000	0.001	2817	5502	0	2259	2	424
SRL_OPN_2PTS017_0969_20141029_015237_20141029_033133.EUM.nc	0.000	0.000	0.001	2575	5495	0	2679	7	234
SRL_OPN_2PTS017_0971_20141029_033133_20141029_051220.EUM.nc	0.000	-0.000	0.001	2560	5565	0	2743	1	261
SRL_OPN_2PTS017_0973_20141029_051220_20141029_070211.EUM.nc	-0.000	-0.000	0.001	3368	6216	0	2486	3	359
SRL_OPN_2PTS017_0976_20141029_070210_20141029_084045.EUM.nc	-0.000	-0.000	0.001	3793	5620	0	1333	6	488
SRL_OPN_2PTS017_0978_20141029_084045_20141029_101834.EUM.nc	0.000	0.000	0.001	2552	5417	0	2624	11	230
SRL_OPN_2PTS017_0979_20141029_101833_20141029_115635.EUM.nc	0.000	0.000	0.001	2228	5446	0	2964	14	240
SRL_OPN_2PTS017_0981_20141029_115635_20141029_133529.EUM.nc	-0.000	-0.000	0.001	2522	5360	0	2508	10	320
SRL_OPN_2PTS017_0983_20141029_133528_20141029_152852.EUM.nc	-0.000	0.000	0.001	3118	6333	0	2839	7	369
SRL_OPN_2PTS017_0986_20141029_152851_20141029_170839.EUM.nc	-0.000	-0.000	0.001	2556	5588	0	2876	2	154
SRL_OPN_2PTS017_0988_20141029_170839_20141029_184809.EUM.nc	-0.000	-0.000	0.001	2965	5513	0	2233	10	305
SRL_OPN_2PTS017_0990_20141029_184808_20141029_202727.EUM.nc	0.000	0.000	0.001	3128	5572	0	2231	10	203
SRL_OPN_2PTS017_0992_20141029_202726_20141029_220556.EUM.nc	-0.000	-0.000	0.001	2732	5450	0	2447	18	253
SRL_OPN_2PTS017_0994_20141029_220555_20141029_234355.EUM.nc	-0.000	-0.000	0.001	2534	5509	0	2671	14	290
SRL_OPN_2PTS017_0995_20141029_234354_20141030_012147.EUM.nc	0.000	0.000	0.001	2717	5496	0	2466	10	303

– Continued on next page

Table 15: Ka-Band Waveform Attitude Statistics.

– Continued from previous page

File	Median	Mean	Std. Dev.	No. Obs.	Total Obs.	Default Lat/Lon	Flag (total)	Default (total)	3-Sigma Edited
SRL_OPN_2PTS017_0997_20141030_012146_20141030_030018.EUM.nc	0.000	0.000	0.001	2430	5577	0	2824	5	318
SRL_OPN_2PTS017_0999_20141030_030017_20141030_044028.EUM.nc	0.000	0.000	0.001	2391	5529	0	2815	10	313

32 Inverted Barometer Height Correction Table

Table 16: Inverted Barometer Height Correction Statistics.

File	Median	Mean	Std. Dev.	No. Obs.	Total Obs.	Default Lat/Lon	Flag (total)	Default (total)	3-Sigma Edited
SRL_OPN_2PTS016_1001_20140925_044034_20140925_062242.EUM.nc	-0.038	-0.024	0.092	3705	5804	0	1970	0	129
SRL_OPN_2PTS017_0001_20140925_062242_20140925_080958.EUM.nc	-0.031	-0.038	0.076	4139	6105	0	1862	0	104
SRL_OPN_2PTS017_0004_20140925_080957_20140925_094756.EUM.nc	-0.016	0.001	0.102	3089	5555	0	2466	0	0
SRL_OPN_2PTS017_0005_20140925_094755_20140925_112550.EUM.nc	-0.002	0.053	0.134	2164	5424	0	3260	0	0
SRL_OPN_2PTS017_0007_20140925_112549_20140925_130422.EUM.nc	-0.022	-0.037	0.059	2586	5377	0	2717	0	74
SRL_OPN_2PTS017_0009_20140925_130421_20140925_145737.EUM.nc	-0.019	-0.025	0.106	3860	6392	0	2532	0	0
SRL_OPN_2PTS017_0012_20140925_145736_20140925_163716.EUM.nc	-0.023	-0.008	0.096	3063	5638	0	2252	0	323
SRL_OPN_2PTS017_0014_20140925_163715_20140925_181700.EUM.nc	-0.041	-0.027	0.079	3026	5607	0	2403	0	178
SRL_OPN_2PTS017_0016_20140925_181659_20140925_195617.EUM.nc	0.001	-0.003	0.099	3284	5602	0	2318	0	0
SRL_OPN_2PTS017_0018_20140925_195615_20140925_213508.EUM.nc	-0.020	0.026	0.124	3574	5504	0	1924	0	6
SRL_OPN_2PTS017_0020_20140925_213507_20140925_231318.EUM.nc	-0.001	0.024	0.104	2349	5412	0	3063	0	0
SRL_OPN_2PTS017_0021_20140925_231317_20140926_005057.EUM.nc	-0.025	-0.035	0.051	2872	5523	0	2325	0	326
SRL_OPN_2PTS017_0023_20140926_005056_20140926_022917.EUM.nc	-0.013	0.001	0.161	2944	5530	0	2585	0	1
SRL_OPN_2PTS017_0025_20140926_022916_20140926_040855.EUM.nc	-0.028	0.019	0.147	2612	5505	0	2893	0	0
SRL_OPN_2PTS017_0027_20140926_040854_20140926_055020.EUM.nc	-0.034	-0.005	0.128	3565	5728	0	2163	0	0
SRL_OPN_2PTS017_0029_20140926_055019_20140926_073854.EUM.nc	-0.039	-0.054	0.077	3760	6170	0	2063	0	347
SRL_OPN_2PTS017_0032_20140926_073854_20140926_091712.EUM.nc	-0.019	-0.025	0.053	3385	5573	0	2073	0	115
SRL_OPN_2PTS017_0033_20140926_091712_20140926_105504.EUM.nc	0.011	0.066	0.143	2468	5539	0	3071	0	0
SRL_OPN_2PTS017_0035_20140926_105503_20140926_123310.EUM.nc	-0.020	-0.016	0.071	2415	5388	0	2886	0	87
SRL_OPN_2PTS017_0037_20140926_123309_20140926_160557.EUM.nc	-0.023	-0.031	0.088	6731	12002	0	4834	0	437
SRL_OPN_2PTS017_0042_20140926_160556_20140926_174543.EUM.nc	-0.033	-0.014	0.122	2964	5628	0	2603	0	61
SRL_OPN_2PTS017_0044_20140926_174542_20140926_192507.EUM.nc	-0.016	0.001	0.113	3517	5651	0	2127	0	7
SRL_OPN_2PTS017_0046_20140926_192507_20140926_210412.EUM.nc	-0.028	0.001	0.110	3428	5614	0	1969	0	217
SRL_OPN_2PTS017_0048_20140926_210412_20140926_224226.EUM.nc	-0.005	0.048	0.100	2840	5369	0	2529	0	0
SRL_OPN_2PTS017_0049_20140926_224226_20140927_002016.EUM.nc	-0.025	-0.034	0.043	2657	5467	0	2379	0	431
SRL_OPN_2PTS017_0051_20140927_002015_20140927_015819.EUM.nc	-0.014	0.003	0.141	3222	5543	0	2315	0	6
SRL_OPN_2PTS017_0053_20140927_015818_20140927_033720.EUM.nc	-0.009	0.011	0.124	2713	5527	0	2687	0	127
SRL_OPN_2PTS017_0055_20140927_033720_20140927_051813.EUM.nc	-0.031	-0.026	0.104	2734	5591	0	2734	0	123
SRL_OPN_2PTS017_0057_20140927_051812_20140927_070755.EUM.nc	-0.045	-0.030	0.098	3777	6235	0	2457	0	1
SRL_OPN_2PTS017_0060_20140927_070754_20140927_084625.EUM.nc	-0.027	-0.018	0.068	4024	5614	0	1454	0	136
SRL_OPN_2PTS017_0062_20140927_084625_20140927_102414.EUM.nc	0.001	0.062	0.171	2823	5465	0	2642	0	0
SRL_OPN_2PTS017_0063_20140927_102413_20140927_120215.EUM.nc	-0.010	-0.025	0.041	2226	5518	0	2957	0	335
SRL_OPN_2PTS017_0065_20140927_120215_20140927_134114.EUM.nc	-0.011	-0.040	0.076	3026	5495	0	2398	0	71
SRL_OPN_2PTS017_0067_20140927_134113_20140927_153439.EUM.nc	-0.014	-0.008	0.091	3879	6389	0	2339	0	171
SRL_OPN_2PTS017_0070_20140927_153438_20140927_171417.EUM.nc	-0.027	0.002	0.149	2922	5608	0	2686	0	0
SRL_OPN_2PTS017_0072_20140927_171416_20140927_185355.EUM.nc	-0.030	-0.032	0.094	3260	5585	0	2100	0	225

– Continued on next page

Table 16: Inverted Barometer Height Correction Statistics.

– Continued from previous page

File	Median	Mean	Std. Dev.	No. Obs.	Total Obs.	Default Lat/Lon	Flag (total)	Default (total)	3-Sigma Edited
SRL_OPN_2PTS017_0074_20140927_185354_20140927_203310.EUM.nc	-0.036	-0.017	0.094	3400	5579	0	2076	0	103
SRL_OPN_2PTS017_0076_20140927_203310_20140927_221138.EUM.nc	-0.006	0.053	0.145	2999	5517	0	2518	0	0
SRL_OPN_2PTS017_0078_20140927_221137_20140927_234935.EUM.nc	-0.028	-0.033	0.030	2383	5484	0	2519	0	582
SRL_OPN_2PTS017_0079_20140927_234934_20140928_012728.EUM.nc	-0.013	0.002	0.125	2943	5529	0	2535	0	51
SRL_OPN_2PTS017_0081_20140928_012727_20140928_030603.EUM.nc	-0.014	0.021	0.142	2883	5562	0	2679	0	0
SRL_OPN_2PTS017_0083_20140928_030603_20140928_044620.EUM.nc	-0.058	-0.048	0.085	2588	5530	0	2770	0	172
SRL_OPN_2PTS017_0085_20140928_044619_20140928_062836.EUM.nc	-0.042	-0.037	0.080	3791	5808	0	1985	0	32
SRL_OPN_2PTS017_0087_20140928_062836_20140928_081527.EUM.nc	-0.033	-0.019	0.085	4127	6086	0	1764	0	195
SRL_OPN_2PTS017_0090_20140928_081526_20140928_095331.EUM.nc	-0.007	-0.012	0.072	2663	5465	0	2381	0	421
SRL_OPN_2PTS017_0091_20140928_095330_20140928_113125.EUM.nc	-0.004	-0.018	0.039	1873	5406	0	3163	0	370
SRL_OPN_2PTS017_0093_20140928_113125_20140928_131001.EUM.nc	-0.020	-0.042	0.064	2658	5480	0	2723	0	99
SRL_OPN_2PTS017_0095_20140928_131002_20140928_150318.EUM.nc	-0.009	0.015	0.104	3929	6416	0	2487	0	0
SRL_OPN_2PTS017_0098_20140928_150317_20140928_164258.EUM.nc	-0.049	-0.008	0.145	3202	5608	0	2406	0	0
SRL_OPN_2PTS017_0100_20140928_164257_20140928_182241.EUM.nc	-0.042	-0.018	0.100	3252	5564	0	2218	0	94
SRL_OPN_2PTS017_0102_20140928_182240_20140928_200157.EUM.nc	-0.018	-0.022	0.088	3179	5582	0	2362	0	41
SRL_OPN_2PTS017_0104_20140928_200156_20140928_214046.EUM.nc	-0.006	0.001	0.089	3264	5586	0	2121	0	201
SRL_OPN_2PTS017_0106_20140928_214046_20140928_231852.EUM.nc	-0.007	0.013	0.090	2211	5369	0	2887	0	271
SRL_OPN_2PTS017_0107_20140928_231851_20140929_005633.EUM.nc	-0.012	-0.012	0.093	2910	5539	0	2487	0	142
SRL_OPN_2PTS017_0109_20140929_005632_20140929_023457.EUM.nc	-0.019	0.009	0.129	2986	5552	0	2566	0	0
SRL_OPN_2PTS017_0111_20140929_023456_20140929_041439.EUM.nc	-0.041	-0.017	0.106	2613	5496	0	2883	0	0
SRL_OPN_2PTS017_0113_20140929_041439_20140929_055613.EUM.nc	-0.058	-0.056	0.072	3542	5735	0	2115	0	78
SRL_OPN_2PTS017_0115_20140929_055613_20140929_074432.EUM.nc	-0.037	-0.042	0.077	3807	6170	0	2061	0	302
SRL_OPN_2PTS017_0118_20140929_074432_20140929_092248.EUM.nc	-0.025	-0.024	0.056	2949	5522	0	2175	0	398
SRL_OPN_2PTS017_0119_20140929_092247_20140929_110041.EUM.nc	-0.002	0.006	0.056	2016	5517	0	3258	0	243
SRL_OPN_2PTS017_0121_20140929_110040_20140929_123850.EUM.nc	-0.026	-0.044	0.047	2261	5393	0	2915	0	217
SRL_OPN_2PTS017_0123_20140929_123849_20140929_141820.EUM.nc	-0.016	-0.010	0.082	3389	5575	0	2186	0	0
SRL_OPN_2PTS017_0125_20140929_141819_20140929_161139.EUM.nc	-0.023	-0.002	0.119	4102	6395	0	2293	0	0
SRL_OPN_2PTS017_0128_20140929_161138_20140929_175125.EUM.nc	-0.034	-0.037	0.066	2981	5612	0	2519	0	112
SRL_OPN_2PTS017_0130_20140929_175124_20140929_193048.EUM.nc	-0.016	-0.018	0.094	3362	5571	0	2195	0	14
SRL_OPN_2PTS017_0132_20140929_193047_20140929_210950.EUM.nc	-0.023	-0.025	0.069	3178	5512	0	2017	0	317
SRL_OPN_2PTS017_0134_20140929_210949_20140929_224802.EUM.nc	-0.007	-0.002	0.079	2287	5480	0	2860	0	333
SRL_OPN_2PTS017_0135_20140929_224801_20140930_002551.EUM.nc	-0.016	-0.019	0.063	2829	5419	0	2280	0	310
SRL_OPN_2PTS017_0137_20140930_002551_20140930_020357.EUM.nc	-0.006	0.011	0.120	3124	5526	0	2398	0	4
SRL_OPN_2PTS017_0139_20140930_020357_20140930_034302.EUM.nc	-0.021	-0.017	0.085	2755	5528	0	2757	0	16
SRL_OPN_2PTS017_0141_20140930_034301_20140930_052402.EUM.nc	-0.071	-0.070	0.070	2734	5593	0	2812	0	47
SRL_OPN_2PTS017_0181_20141001_131532_20141001_150901.EUM.nc	-0.019	-0.039	0.061	3551	6439	0	2474	0	414
SRL_OPN_2PTS017_0184_20141001_150901_20141001_164840.EUM.nc	-0.021	-0.031	0.090	2918	5583	0	2472	0	193
SRL_OPN_2PTS017_0186_20141001_164839_20141001_182822.EUM.nc	-0.006	-0.009	0.081	3266	5564	0	2298	0	0
SRL_OPN_2PTS017_0188_20141001_182821_20141001_200736.EUM.nc	-0.026	-0.007	0.099	3235	5594	0	2348	0	11

– Continued on next page

Table 16: Inverted Barometer Height Correction Statistics.

– Continued from previous page

File	Median	Mean	Std. Dev.	No. Obs.	Total Obs.	Default Lat/Lon	Flag (total)	Default (total)	3-Sigma Edited
SRL_OPN_2PTS017_0190_20141001_200735_20141001_214623.EUM.nc	-0.018	-0.017	0.085	3183	5533	0	2193	0	157
SRL_OPN_2PTS017_0192_20141001_214622_20141001_232427.EUM.nc	-0.035	-0.042	0.042	2202	5301	0	2780	0	319
SRL_OPN_2PTS017_0193_20141001_232426_20141002_010207.EUM.nc	-0.022	-0.022	0.079	2609	5511	0	2660	0	242
SRL_OPN_2PTS017_0195_20141002_010206_20141002_024034.EUM.nc	-0.012	0.018	0.117	2915	5550	0	2635	0	0
SRL_OPN_2PTS017_0197_20141002_024033_20141002_042025.EUM.nc	-0.056	-0.054	0.069	2637	5541	0	2855	0	49
SRL_OPN_2PTS017_0199_20141002_042024_20141002_060204.EUM.nc	-0.023	-0.010	0.090	3595	5746	0	2049	0	102
SRL_OPN_2PTS017_0201_20141002_060204_20141002_075009.EUM.nc	-0.025	-0.017	0.089	3949	6148	0	1983	0	216
SRL_OPN_2PTS017_0204_20141002_075009_20141002_092822.EUM.nc	-0.026	-0.031	0.063	3172	5513	0	2274	0	67
SRL_OPN_2PTS017_0205_20141002_092821_20141002_110615.EUM.nc	0.005	0.012	0.125	2327	5499	0	3172	0	0
SRL_OPN_2PTS017_0207_20141002_110615_20141002_124427.EUM.nc	-0.026	-0.045	0.058	2294	5374	0	2886	0	194
SRL_OPN_2PTS017_0209_20141002_124426_20141002_143743.EUM.nc	-0.038	-0.048	0.050	3453	6362	0	2564	0	345
SRL_OPN_2PTS017_0212_20141002_143742_20141002_161721.EUM.nc	-0.027	-0.031	0.078	3428	5635	0	1943	0	264
SRL_OPN_2PTS017_0214_20141002_161721_20141002_175705.EUM.nc	-0.020	-0.033	0.061	3079	5556	0	2476	0	1
SRL_OPN_2PTS017_0216_20141002_175705_20141002_193628.EUM.nc	-0.028	0.009	0.131	3382	5634	0	2252	0	0
SRL_OPN_2PTS017_0218_20141002_193626_20141002_211527.EUM.nc	-0.035	-0.012	0.091	3322	5479	0	2022	0	135
SRL_OPN_2PTS017_0220_20141002_211526_20141002_225344.EUM.nc	-0.010	0.003	0.112	2551	5474	0	2900	0	23
SRL_OPN_2PTS017_0221_20141002_225343_20141003_003125.EUM.nc	-0.028	-0.042	0.049	2714	5465	0	2242	0	509
SRL_OPN_2PTS017_0223_20141003_003125_20141003_020933.EUM.nc	-0.014	0.017	0.125	3008	5529	0	2517	0	4
SRL_OPN_2PTS017_0225_20141003_020933_20141003_034844.EUM.nc	-0.035	-0.042	0.060	2679	5508	0	2774	0	55
SRL_OPN_2PTS017_0227_20141003_034843_20141003_052951.EUM.nc	-0.011	0.004	0.099	2673	5586	0	2819	0	94
SRL_OPN_2PTS017_0229_20141003_052950_20141003_071911.EUM.nc	-0.015	-0.026	0.076	3539	6210	0	2251	0	420
SRL_OPN_2PTS017_0232_20141003_071910_20141003_085737.EUM.nc	-0.041	-0.043	0.063	3872	5607	0	1590	0	145
SRL_OPN_2PTS017_0233_20141003_085736_20141003_103523.EUM.nc	0.006	0.008	0.138	2516	5487	0	2971	0	0
SRL_OPN_2PTS017_0235_20141003_103522_20141003_121329.EUM.nc	-0.029	-0.003	0.098	2548	5388	0	2792	0	48
SRL_OPN_2PTS017_0237_20141003_121329_20141003_135237.EUM.nc	-0.026	-0.049	0.058	2790	5521	0	2349	0	382
SRL_OPN_2PTS017_0239_20141003_135237_20141003_154602.EUM.nc	-0.022	-0.030	0.063	3809	6419	0	2318	0	292
SRL_OPN_2PTS017_0242_20141003_154601_20141003_172539.EUM.nc	-0.033	-0.048	0.067	2824	5433	0	2609	0	0
SRL_OPN_2PTS017_0244_20141003_172538_20141003_190515.EUM.nc	-0.033	-0.028	0.080	3107	5639	0	2213	0	319
SRL_OPN_2PTS017_0246_20141003_190514_20141003_204427.EUM.nc	-0.025	-0.027	0.057	3542	5616	0	1857	0	217
SRL_OPN_2PTS017_0248_20141003_204426_20141003_222249.EUM.nc	-0.004	0.012	0.146	2981	5396	0	2409	0	6
SRL_OPN_2PTS017_0250_20141003_222248_20141004_000043.EUM.nc	-0.015	0.020	0.129	3116	5511	0	2395	0	0
SRL_OPN_2PTS017_0251_20141004_000042_20141004_013840.EUM.nc	-0.011	0.005	0.122	3138	5559	0	2421	0	0
SRL_OPN_2PTS017_0253_20141004_013839_20141004_031724.EUM.nc	-0.020	-0.031	0.071	2751	5570	0	2790	0	29
SRL_OPN_2PTS017_0255_20141004_031724_20141004_045753.EUM.nc	-0.034	-0.044	0.066	2631	5477	0	2614	0	232
SRL_OPN_2PTS017_0257_20141004_045753_20141004_064026.EUM.nc	-0.015	0.024	0.134	3846	5830	0	1959	0	25
SRL_OPN_2PTS017_0259_20141004_064025_20141004_082648.EUM.nc	-0.041	-0.047	0.054	4049	6064	0	1653	0	362
SRL_OPN_2PTS017_0262_20141004_082647_20141004_100440.EUM.nc	-0.004	-0.014	0.116	2965	5447	0	2482	0	0
SRL_OPN_2PTS017_0263_20141004_100439_20141004_114237.EUM.nc	-0.013	-0.015	0.050	2234	5403	0	2944	0	225
SRL_OPN_2PTS017_0265_20141004_114237_20141004_132119.EUM.nc	-0.014	-0.002	0.124	2921	5378	0	2445	0	12

– Continued on next page

Table 16: Inverted Barometer Height Correction Statistics.

– Continued from previous page

File	Median	Mean	Std. Dev.	No. Obs.	Total Obs.	Default Lat/Lon	Flag (total)	Default (total)	3-Sigma Edited
SRL_OPN_2PTS017_0267_20141004_132119_20141004_151441.EUM.nc	-0.026	-0.043	0.051	3605	6414	0	2457	0	352
SRL_OPN_2PTS017_0270_20141004_151440_20141004_165420.EUM.nc	-0.032	-0.053	0.067	2917	5595	0	2594	0	84
SRL_OPN_2PTS017_0272_20141004_165419_20141004_183400.EUM.nc	-0.024	0.004	0.121	3299	5442	0	2143	0	0
SRL_OPN_2PTS017_0274_20141004_183400_20141004_201321.EUM.nc	-0.030	-0.035	0.053	3081	5560	0	2198	0	281
SRL_OPN_2PTS017_0276_20141004_201320_20141004_215158.EUM.nc	-0.014	-0.025	0.124	3309	5532	0	2178	0	45
SRL_OPN_2PTS017_0278_20141004_215157_20141004_233000.EUM.nc	0.001	0.039	0.126	2501	5315	0	2814	0	0
SRL_OPN_2PTS017_0279_20141004_233000_20141005_010749.EUM.nc	-0.025	-0.003	0.128	2779	5516	0	2732	0	5
SRL_OPN_2PTS017_0281_20141005_010749_20141005_024611.EUM.nc	-0.033	-0.041	0.069	2799	5525	0	2659	0	67
SRL_OPN_2PTS017_0283_20141005_024610_20141005_042605.EUM.nc	-0.045	-0.055	0.055	2383	5468	0	2725	0	360
SRL_OPN_2PTS017_0285_20141005_042604_20141005_060754.EUM.nc	-0.013	-0.017	0.051	3228	5736	0	2054	0	454
SRL_OPN_2PTS017_0287_20141005_060753_20141005_075551.EUM.nc	-0.041	-0.050	0.045	3650	6121	0	1984	0	487
SRL_OPN_2PTS017_0290_20141005_075550_20141005_093354.EUM.nc	-0.018	-0.025	0.104	3057	5475	0	2329	0	89
SRL_OPN_2PTS017_0291_20141005_093353_20141005_111147.EUM.nc	-0.008	-0.018	0.042	1955	5452	0	3175	0	322
SRL_OPN_2PTS017_0293_20141005_111146_20141005_125010.EUM.nc	-0.018	0.005	0.127	2549	5261	0	2712	0	0
SRL_OPN_2PTS017_0295_20141005_125009_20141005_144320.EUM.nc	-0.037	-0.052	0.061	3407	6348	0	2583	0	358
SRL_OPN_2PTS017_0298_20141005_144319_20141005_162258.EUM.nc	-0.040	-0.055	0.057	3406	5642	0	2128	0	108
SRL_OPN_2PTS017_0300_20141005_162257_20141005_180243.EUM.nc	-0.014	0.011	0.108	3088	5631	0	2541	0	2
SRL_OPN_2PTS017_0302_20141005_180242_20141005_194212.EUM.nc	-0.037	-0.040	0.049	2999	5619	0	2266	0	354
SRL_OPN_2PTS017_0304_20141005_194211_20141005_212102.EUM.nc	-0.024	-0.036	0.112	3363	5499	0	2052	0	84
SRL_OPN_2PTS017_0306_20141005_212101_20141005_225916.EUM.nc	-0.027	0.015	0.133	2379	5467	0	3037	0	51
SRL_OPN_2PTS017_0307_20141005_225915_20141006_003704.EUM.nc	-0.024	-0.012	0.100	3203	5499	0	2203	0	93
SRL_OPN_2PTS017_0309_20141006_003704_20141006_021508.EUM.nc	-0.037	-0.062	0.077	2799	5540	0	2539	0	202
SRL_OPN_2PTS017_0311_20141006_021507_20141006_035433.EUM.nc	-0.027	-0.046	0.089	2494	5546	0	2962	0	90
SRL_OPN_2PTS017_0313_20141006_035432_20141006_053537.EUM.nc	-0.012	0.027	0.130	2844	5565	0	2721	0	0
SRL_OPN_2PTS017_0315_20141006_053537_20141006_072453.EUM.nc	-0.026	-0.034	0.050	3846	6219	0	2142	0	231
SRL_OPN_2PTS017_0318_20141006_072453_20141006_090309.EUM.nc	-0.046	-0.050	0.094	3545	5588	0	1701	0	342
SRL_OPN_2PTS017_0319_20141006_090308_20141006_104102.EUM.nc	0.008	-0.000	0.066	2442	5513	0	2850	0	221
SRL_OPN_2PTS017_0321_20141006_104101_20141006_121902.EUM.nc	-0.018	-0.021	0.078	2329	5491	0	2889	0	273
SRL_OPN_2PTS017_0323_20141006_121902_20141006_133940.EUM.nc	-0.067	-0.068	0.044	472	1247	0	762	0	13
SRL_OPN_2PTS017_0414_20141009_162745_20141009_223359.EUM.nc	-0.022	-0.029	0.078	12153	19933	0	7216	0	564
SRL_OPN_2PTS017_0421_20141009_223359_20141010_001150.EUM.nc	-0.025	-0.029	0.094	2960	5265	0	2123	0	182
SRL_OPN_2PTS017_0423_20141010_001149_20141010_014950.EUM.nc	-0.039	-0.048	0.056	3194	5342	0	2104	0	44
SRL_OPN_2PTS017_0425_20141010_014949_20141010_032850.EUM.nc	-0.031	-0.049	0.050	2625	5209	0	2368	0	216
SRL_OPN_2PTS017_0427_20141010_032850_20141010_050925.EUM.nc	-0.011	-0.005	0.082	2727	5367	0	2602	0	38
SRL_OPN_2PTS017_0429_20141010_050924_20141010_065920.EUM.nc	-0.029	-0.043	0.066	3404	6031	0	2311	0	316
SRL_OPN_2PTS017_0432_20141010_065920_20141010_083755.EUM.nc	-0.027	-0.039	0.054	4152	5592	0	1176	0	264
SRL_OPN_2PTS017_0434_20141010_083755_20141010_101552.EUM.nc	0.012	0.005	0.073	2562	5327	0	2508	0	257
SRL_OPN_2PTS017_0435_20141010_101551_20141010_115344.EUM.nc	-0.025	-0.031	0.054	2405	5229	0	2654	0	170
SRL_OPN_2PTS017_0437_20141010_115344_20141010_133235.EUM.nc	-0.006	-0.018	0.073	2839	5014	0	2002	0	173

– Continued on next page

Table 16: Inverted Barometer Height Correction Statistics.

– Continued from previous page

File	Median	Mean	Std. Dev.	No. Obs.	Total Obs.	Default Lat/Lon	Flag (total)	Default (total)	3-Sigma Edited
SRL_OPN_2PTS017_0439_20141010_133235_20141010_152557.EUM.nc	-0.026	-0.045	0.065	3534	6123	0	2277	0	312
SRL_OPN_2PTS017_0442_20141010_152557_20141010_170543.EUM.nc	-0.015	-0.018	0.073	2792	5280	0	2483	0	5
SRL_OPN_2PTS017_0444_20141010_170542_20141010_184522.EUM.nc	-0.039	-0.041	0.066	3287	5486	0	2199	0	0
SRL_OPN_2PTS017_0446_20141010_184522_20141010_202431.EUM.nc	-0.012	-0.022	0.063	3170	5377	0	1978	0	229
SRL_OPN_2PTS017_0448_20141010_202431_20141010_220310.EUM.nc	-0.010	-0.032	0.055	2664	5158	0	2088	0	406
SRL_OPN_2PTS017_0450_20141010_220310_20141010_234109.EUM.nc	-0.024	-0.021	0.071	2571	5225	0	2477	0	177
SRL_OPN_2PTS017_0451_20141010_234109_20141011_011852.EUM.nc	-0.016	-0.027	0.059	2921	5340	0	2354	0	65
SRL_OPN_2PTS017_0453_20141011_011851_20141011_025727.EUM.nc	-0.034	-0.053	0.061	2631	5372	0	2542	0	199
SRL_OPN_2PTS017_0455_20141011_025727_20141011_043735.EUM.nc	-0.041	-0.029	0.098	2605	5231	0	2560	0	66
SRL_OPN_2PTS017_0457_20141011_043735_20141011_061940.EUM.nc	-0.020	-0.030	0.057	3520	5789	0	2040	0	229
SRL_OPN_2PTS017_0459_20141011_061939_20141011_080705.EUM.nc	-0.027	-0.039	0.059	3967	6099	0	1873	0	259
SRL_OPN_2PTS017_0462_20141011_080704_20141011_094503.EUM.nc	-0.008	-0.006	0.070	2848	5547	0	2470	0	229
SRL_OPN_2PTS017_0463_20141011_094503_20141011_112257.EUM.nc	0.008	-0.006	0.067	1997	5400	0	3232	0	171
SRL_OPN_2PTS017_0465_20141011_112256_20141011_130127.EUM.nc	-0.010	-0.033	0.059	2367	5422	0	2738	0	317
SRL_OPN_2PTS017_0467_20141011_130126_20141011_145442.EUM.nc	-0.024	-0.035	0.079	3521	6382	0	2662	0	199
SRL_OPN_2PTS017_0470_20141011_145442_20141011_163420.EUM.nc	-0.012	-0.025	0.063	3300	5651	0	2348	0	3
SRL_OPN_2PTS017_0472_20141011_163420_20141011_181404.EUM.nc	-0.034	-0.038	0.071	2942	5641	0	2555	0	144
SRL_OPN_2PTS017_0474_20141011_181404_20141011_195322.EUM.nc	-0.016	-0.017	0.081	3243	5597	0	2338	0	16
SRL_OPN_2PTS017_0476_20141011_195322_20141011_213215.EUM.nc	-0.024	-0.025	0.059	3179	5451	0	1859	0	413
SRL_OPN_2PTS017_0478_20141011_213214_20141011_231026.EUM.nc	-0.014	-0.033	0.065	2029	5380	0	3095	0	256
SRL_OPN_2PTS017_0479_20141011_231024_20141012_004805.EUM.nc	-0.016	-0.024	0.062	2933	5507	0	2315	0	259
SRL_OPN_2PTS017_0481_20141012_004804_20141012_022622.EUM.nc	-0.014	-0.035	0.073	2828	5528	0	2570	0	130
SRL_OPN_2PTS017_0483_20141012_022621_20141012_040557.EUM.nc	-0.048	-0.051	0.058	2426	5488	0	2869	0	193
SRL_OPN_2PTS017_0485_20141012_040558_20141012_054718.EUM.nc	-0.010	-0.013	0.069	3464	5704	0	2233	0	7
SRL_OPN_2PTS017_0487_20141012_054718_20141012_073600.EUM.nc	-0.031	-0.041	0.067	3884	6178	0	2104	0	190
SRL_OPN_2PTS017_0490_20141012_073600_20141012_091418.EUM.nc	-0.003	-0.010	0.072	3458	5586	0	2003	0	125
SRL_OPN_2PTS017_0491_20141012_091417_20141012_105211.EUM.nc	0.002	0.010	0.087	2333	5538	0	3070	0	135
SRL_OPN_2PTS017_0493_20141012_105211_20141012_123017.EUM.nc	-0.020	-0.046	0.061	2134	5371	0	2846	0	391
SRL_OPN_2PTS017_0495_20141012_123017_20141012_140939.EUM.nc	-0.032	-0.037	0.057	3168	5592	0	2342	0	82
SRL_OPN_2PTS017_0497_20141012_140939_20141012_160301.EUM.nc	-0.013	-0.026	0.073	3589	6406	0	2774	0	43
SRL_OPN_2PTS017_0500_20141012_160300_20141012_174246.EUM.nc	-0.023	-0.045	0.077	2850	5657	0	2729	0	78
SRL_OPN_2PTS017_0502_20141012_174246_20141012_192212.EUM.nc	-0.010	-0.011	0.061	3430	5613	0	2141	0	42
SRL_OPN_2PTS017_0504_20141012_192211_20141012_210117.EUM.nc	-0.020	-0.023	0.048	3171	5588	0	1973	0	444
SRL_OPN_2PTS017_0506_20141012_210117_20141012_223941.EUM.nc	-0.004	-0.013	0.079	2609	5390	0	2561	0	220
SRL_OPN_2PTS017_0507_20141012_223940_20141013_001734.EUM.nc	-0.038	-0.037	0.064	2921	5472	0	2363	0	188
SRL_OPN_2PTS017_0509_20141013_001733_20141013_015536.EUM.nc	-0.009	-0.020	0.073	3056	5514	0	2316	0	142
SRL_OPN_2PTS017_0511_20141013_015536_20141013_033433.EUM.nc	-0.029	-0.050	0.060	2690	5516	0	2667	0	159
SRL_OPN_2PTS017_0513_20141013_033433_20141013_051525.EUM.nc	-0.013	-0.011	0.069	2843	5566	0	2700	0	23
SRL_OPN_2PTS017_0515_20141013_051524_20141013_070510.EUM.nc	-0.031	-0.049	0.071	3555	6206	0	2472	0	179

– Continued on next page

Table 16: Inverted Barometer Height Correction Statistics.

– Continued from previous page

File	Median	Mean	Std. Dev.	No. Obs.	Total Obs.	Default Lat/Lon	Flag (total)	Default (total)	3-Sigma Edited
SRL_OPN_2PTS017_0518_20141013_070509_20141013_084343.EUM.nc	-0.021	-0.026	0.068	3923	5612	0	1400	0	289
SRL_OPN_2PTS017_0520_20141013_084343_20141013_102129.EUM.nc	-0.001	0.008	0.112	2647	5433	0	2707	0	79
SRL_OPN_2PTS017_0521_20141013_102128_20141013_115932.EUM.nc	-0.014	-0.035	0.043	2205	5485	0	2893	0	387
SRL_OPN_2PTS017_0523_20141013_115932_20141013_133828.EUM.nc	-0.020	-0.028	0.059	2928	5442	0	2409	0	105
SRL_OPN_2PTS017_0525_20141013_133826_20141013_153151.EUM.nc	-0.018	-0.015	0.097	3815	6395	0	2565	0	15
SRL_OPN_2PTS017_0528_20141013_153150_20141013_171138.EUM.nc	-0.042	-0.059	0.078	2758	5608	0	2800	0	50
SRL_OPN_2PTS017_0530_20141013_171137_20141013_185108.EUM.nc	-0.023	-0.030	0.055	3143	5559	0	2202	0	214
SRL_OPN_2PTS017_0532_20141013_185107_20141013_203025.EUM.nc	-0.015	-0.021	0.045	3058	5585	0	2156	0	371
SRL_OPN_2PTS017_0534_20141013_203024_20141013_220852.EUM.nc	-0.009	0.035	0.149	3022	5479	0	2457	0	0
SRL_OPN_2PTS017_0536_20141013_220851_20141013_234650.EUM.nc	-0.032	-0.036	0.060	2570	5525	0	2609	0	346
SRL_OPN_2PTS017_0537_20141013_234650_20141014_012443.EUM.nc	-0.019	-0.031	0.056	2637	5532	0	2595	0	300
SRL_OPN_2PTS017_0539_20141014_012442_20141014_030315.EUM.nc	-0.031	-0.045	0.066	2713	5589	0	2788	0	88
SRL_OPN_2PTS017_0541_20141014_030315_20141014_044330.EUM.nc	-0.020	-0.025	0.058	2681	5550	0	2774	0	95
SRL_OPN_2PTS017_0543_20141014_044329_20141014_062542.EUM.nc	-0.041	-0.042	0.073	3699	5800	0	2008	0	93
SRL_OPN_2PTS017_0545_20141014_062541_20141014_081249.EUM.nc	-0.032	-0.036	0.055	3928	6096	0	1809	0	359
SRL_OPN_2PTS017_0548_20141014_081249_20141014_095045.EUM.nc	-0.011	0.019	0.139	2997	5448	0	2451	0	0
SRL_OPN_2PTS017_0549_20141014_095046_20141014_112839.EUM.nc	-0.020	-0.037	0.044	1865	5402	0	3206	0	331
SRL_OPN_2PTS017_0551_20141014_112838_20141014_130714.EUM.nc	-0.008	-0.026	0.064	2581	5485	0	2721	0	183
SRL_OPN_2PTS017_0553_20141014_130713_20141014_150031.EUM.nc	-0.021	-0.021	0.090	3563	6360	0	2639	0	158
SRL_OPN_2PTS017_0556_20141014_150029_20141014_164009.EUM.nc	-0.020	-0.027	0.066	3110	5647	0	2487	0	50
SRL_OPN_2PTS017_0558_20141014_164009_20141014_181951.EUM.nc	-0.037	-0.036	0.064	3072	5529	0	2403	0	54
SRL_OPN_2PTS017_0560_20141014_181951_20141014_195907.EUM.nc	-0.020	-0.036	0.059	2956	5552	0	2321	0	275
SRL_OPN_2PTS017_0562_20141014_195907_20141014_213759.EUM.nc	-0.026	0.018	0.111	3468	5576	0	2105	0	3
SRL_OPN_2PTS017_0564_20141014_213758_20141014_231606.EUM.nc	-0.012	0.014	0.117	2370	5367	0	2997	0	0
SRL_OPN_2PTS017_0565_20141014_231605_20141015_005346.EUM.nc	-0.012	0.007	0.106	3049	5533	0	2438	0	46
SRL_OPN_2PTS017_0567_20141015_005345_20141015_023208.EUM.nc	-0.028	-0.045	0.062	2852	5542	0	2556	0	134
SRL_OPN_2PTS017_0569_20141015_023207_20141015_041147.EUM.nc	-0.019	-0.010	0.060	2570	5512	0	2899	0	43
SRL_OPN_2PTS017_0571_20141015_041147_20141015_055316.EUM.nc	-0.025	-0.024	0.069	3493	5712	0	2138	0	81
SRL_OPN_2PTS017_0573_20141015_055315_20141015_074143.EUM.nc	-0.035	-0.050	0.054	3699	6165	0	2082	0	384
SRL_OPN_2PTS017_0576_20141015_074142_20141015_091959.EUM.nc	-0.018	-0.024	0.061	2972	5553	0	2171	0	410
SRL_OPN_2PTS017_0577_20141015_091958_20141015_105752.EUM.nc	-0.018	-0.031	0.041	2096	5497	0	3119	0	282
SRL_OPN_2PTS017_0579_20141015_105751_20141015_123559.EUM.nc	-0.019	-0.015	0.078	2299	5358	0	2942	0	117
SRL_OPN_2PTS017_0581_20141015_123559_20141015_141528.EUM.nc	-0.033	-0.024	0.094	3282	5546	0	2237	0	27
SRL_OPN_2PTS017_0583_20141015_141528_20141015_160847.EUM.nc	-0.006	0.009	0.077	3654	6367	0	2654	0	59
SRL_OPN_2PTS017_0586_20141015_160847_20141015_174833.EUM.nc	-0.034	-0.037	0.072	2906	5606	0	2650	0	50
SRL_OPN_2PTS017_0588_20141015_174833_20141015_192757.EUM.nc	-0.048	-0.062	0.061	3063	5634	0	2276	0	295
SRL_OPN_2PTS017_0590_20141015_192756_20141015_210700.EUM.nc	-0.025	-0.002	0.077	3363	5555	0	2073	0	119
SRL_OPN_2PTS017_0592_20141015_210659_20141015_224521.EUM.nc	-0.007	0.018	0.095	2642	5359	0	2717	0	0
SRL_OPN_2PTS017_0593_20141015_224520_20141016_002302.EUM.nc	-0.012	-0.011	0.073	2883	5461	0	2358	0	220

– Continued on next page

Table 16: Inverted Barometer Height Correction Statistics.

– Continued from previous page

File	Median	Mean	Std. Dev.	No. Obs.	Total Obs.	Default Lat/Lon	Flag (total)	Default (total)	3-Sigma Edited
SRL_OPN_2PTS017_0595_20141016_002301_20141016_020106.EUM.nc	-0.022	-0.040	0.063	3005	5541	0	2391	0	145
SRL_OPN_2PTS017_0597_20141016_020106_20141016_034009.EUM.nc	-0.018	-0.001	0.076	2756	5512	0	2745	0	11
SRL_OPN_2PTS017_0599_20141016_034008_20141016_052105.EUM.nc	-0.010	-0.010	0.083	2778	5591	0	2730	0	83
SRL_OPN_2PTS017_0601_20141016_052104_20141016_071041.EUM.nc	-0.028	-0.035	0.067	3363	6220	0	2482	0	375
SRL_OPN_2PTS017_0604_20141016_071041_20141016_084911.EUM.nc	-0.028	-0.029	0.060	3941	5610	0	1464	0	205
SRL_OPN_2PTS017_0605_20141016_084911_20141016_102707.EUM.nc	-0.007	-0.023	0.042	2511	5453	0	2683	0	259
SRL_OPN_2PTS017_0607_20141016_102706_20141016_120502.EUM.nc	-0.028	-0.036	0.036	2267	5470	0	2886	0	317
SRL_OPN_2PTS017_0609_20141016_120500_20141016_134401.EUM.nc	-0.027	-0.036	0.062	2945	5344	0	2282	0	117
SRL_OPN_2PTS017_0611_20141016_134401_20141016_153726.EUM.nc	-0.013	-0.006	0.072	3504	6390	0	2568	0	318
SRL_OPN_2PTS017_0614_20141016_153725_20141016_171713.EUM.nc	-0.021	-0.041	0.067	2506	5586	0	2863	0	217
SRL_OPN_2PTS017_0616_20141016_171712_20141016_185642.EUM.nc	-0.052	-0.067	0.070	3083	5543	0	2204	0	256
SRL_OPN_2PTS017_0618_20141016_185642_20141016_203556.EUM.nc	-0.026	-0.029	0.055	3342	5593	0	2115	0	136
SRL_OPN_2PTS017_0620_20141016_203555_20141016_221422.EUM.nc	0.000	0.038	0.123	2941	5481	0	2539	0	1
SRL_OPN_2PTS017_0622_20141016_221421_20141016_235218.EUM.nc	-0.029	-0.030	0.059	2706	5487	0	2551	0	230
SRL_OPN_2PTS017_0623_20141016_235218_20141017_013011.EUM.nc	-0.026	-0.024	0.091	2924	5530	0	2498	0	108
SRL_OPN_2PTS017_0625_20141017_013010_20141017_030849.EUM.nc	-0.016	-0.012	0.054	2515	5548	0	2773	0	260
SRL_OPN_2PTS017_0627_20141017_030848_20141017_044908.EUM.nc	-0.026	-0.018	0.100	2805	5508	0	2703	0	0
SRL_OPN_2PTS017_0629_20141017_044908_20141017_063128.EUM.nc	-0.017	0.005	0.108	3823	5793	0	1968	0	2
SRL_OPN_2PTS017_0631_20141017_063127_20141017_081818.EUM.nc	-0.036	-0.050	0.062	4162	6098	0	1750	0	186
SRL_OPN_2PTS017_0634_20141017_081817_20141017_095612.EUM.nc	-0.007	0.004	0.071	2905	5438	0	2442	0	91
SRL_OPN_2PTS017_0635_20141017_095612_20141017_113407.EUM.nc	-0.024	-0.023	0.057	2227	5385	0	3048	0	110
SRL_OPN_2PTS017_0637_20141017_113407_20141017_131246.EUM.nc	-0.015	-0.037	0.060	2553	5465	0	2665	0	247
SRL_OPN_2PTS017_0639_20141017_131245_20141017_150604.EUM.nc	-0.024	0.010	0.128	3634	6385	0	2751	0	0
SRL_OPN_2PTS017_0642_20141017_150603_20141017_164542.EUM.nc	-0.023	-0.031	0.080	2753	5604	0	2653	0	198
SRL_OPN_2PTS017_0644_20141017_164541_20141017_182524.EUM.nc	-0.043	-0.058	0.072	3123	5554	0	2331	0	100
SRL_OPN_2PTS017_0646_20141017_182523_20141017_200447.EUM.nc	-0.034	-0.036	0.060	3044	5582	0	2426	0	112
SRL_OPN_2PTS017_0648_20141017_200448_20141017_214327.EUM.nc	-0.011	0.005	0.082	3077	5519	0	2224	0	218
SRL_OPN_2PTS017_0650_20141017_214327_20141017_232133.EUM.nc	-0.014	-0.031	0.064	2274	5373	0	2921	0	178
SRL_OPN_2PTS017_0651_20141017_232133_20141018_005922.EUM.nc	-0.016	-0.023	0.076	2730	5535	0	2504	0	301
SRL_OPN_2PTS017_0653_20141018_005921_20141018_023737.EUM.nc	-0.017	-0.038	0.056	2552	5555	0	2610	0	393
SRL_OPN_2PTS017_0655_20141018_023738_20141018_041724.EUM.nc	-0.042	-0.050	0.071	2664	5497	0	2811	0	22
SRL_OPN_2PTS017_0657_20141018_041723_20141018_055858.EUM.nc	-0.012	0.014	0.120	3620	5729	0	2109	0	0
SRL_OPN_2PTS017_0659_20141018_055858_20141018_074721.EUM.nc	-0.025	-0.042	0.072	4078	6147	0	2023	0	46
SRL_OPN_2PTS017_0662_20141018_074720_20141018_092526.EUM.nc	-0.010	0.015	0.092	3228	5519	0	2291	0	0
SRL_OPN_2PTS017_0663_20141018_092526_20141018_110318.EUM.nc	-0.007	-0.008	0.087	2287	5517	0	3230	0	0
SRL_OPN_2PTS017_0665_20141018_110317_20141018_124137.EUM.nc	-0.016	-0.032	0.058	2233	5349	0	2902	0	214
SRL_OPN_2PTS017_0667_20141018_124136_20141018_142103.EUM.nc	-0.022	-0.018	0.095	3139	5534	0	2159	0	236
SRL_OPN_2PTS017_0669_20141018_142103_20141018_161420.EUM.nc	-0.022	-0.028	0.074	3405	6384	0	2743	0	236
SRL_OPN_2PTS017_0672_20141018_161420_20141018_175405.EUM.nc	-0.037	-0.059	0.071	2874	5613	0	2715	0	24

– Continued on next page

Table 16: Inverted Barometer Height Correction Statistics.

– Continued from previous page

File	Median	Mean	Std. Dev.	No. Obs.	Total Obs.	Default Lat/Lon	Flag (total)	Default (total)	3-Sigma Edited
SRL_OPN_2PTS017_0674_20141018_175404_20141018_193328.EUM.nc	-0.035	-0.041	0.062	3030	5628	0	2335	0	263
SRL_OPN_2PTS017_0676_20141018_193327_20141018_211228.EUM.nc	-0.011	0.015	0.095	3229	5453	0	2096	0	128
SRL_OPN_2PTS017_0678_20141018_211227_20141018_225048.EUM.nc	-0.019	-0.028	0.084	2391	5425	0	2979	0	55
SRL_OPN_2PTS017_0679_20141018_225047_20141019_002828.EUM.nc	0.003	0.024	0.120	3006	5437	0	2307	0	124
SRL_OPN_2PTS017_0681_20141019_002827_20141019_020635.EUM.nc	-0.013	-0.022	0.072	2748	5541	0	2511	0	282
SRL_OPN_2PTS017_0683_20141019_020634_20141019_034551.EUM.nc	-0.031	-0.050	0.063	2625	5564	0	2835	0	104
SRL_OPN_2PTS017_0685_20141019_034551_20141019_052647.EUM.nc	-0.018	0.010	0.138	2766	5585	0	2819	0	0
SRL_OPN_2PTS017_0687_20141019_052646_20141019_071611.EUM.nc	-0.024	-0.034	0.079	3631	6212	0	2365	0	216
SRL_OPN_2PTS017_0690_20141019_071610_20141019_085438.EUM.nc	-0.022	-0.031	0.055	3681	5608	0	1579	0	348
SRL_OPN_2PTS017_0691_20141019_085438_20141019_103233.EUM.nc	-0.006	-0.019	0.062	2464	5531	0	2947	0	120
SRL_OPN_2PTS017_0693_20141019_103233_20141019_121030.EUM.nc	-0.016	-0.032	0.044	2238	5429	0	2936	0	255
SRL_OPN_2PTS017_0695_20141019_121029_20141019_134935.EUM.nc	-0.016	-0.005	0.102	2990	5464	0	2363	0	111
SRL_OPN_2PTS017_0697_20141019_134934_20141019_154258.EUM.nc	-0.025	-0.034	0.075	3472	6389	0	2712	0	205
SRL_OPN_2PTS017_0700_20141019_154258_20141019_172245.EUM.nc	-0.019	-0.046	0.081	2699	5530	0	2811	0	20
SRL_OPN_2PTS017_0702_20141019_172244_20141019_190212.EUM.nc	-0.025	-0.042	0.062	3009	5614	0	2317	0	288
SRL_OPN_2PTS017_0704_20141019_190211_20141019_204125.EUM.nc	-0.013	-0.004	0.093	3530	5598	0	1967	0	101
SRL_OPN_2PTS017_0706_20141019_204125_20141019_221958.EUM.nc	-0.017	-0.016	0.113	2889	5376	0	2482	0	5
SRL_OPN_2PTS017_0708_20141019_221957_20141019_235744.EUM.nc	-0.001	0.018	0.106	2986	5503	0	2460	0	57
SRL_OPN_2PTS017_0709_20141019_235743_20141020_013539.EUM.nc	-0.010	-0.016	0.069	2878	5540	0	2395	0	267
SRL_OPN_2PTS017_0711_20141020_013538_20141020_031420.EUM.nc	-0.030	-0.049	0.064	2526	5541	0	2840	0	175
SRL_OPN_2PTS017_0713_20141020_031420_20141020_045447.EUM.nc	-0.015	-0.019	0.097	2721	5547	0	2706	0	120
SRL_OPN_2PTS017_0715_20141020_045446_20141020_063725.EUM.nc	-0.017	0.015	0.120	3823	5824	0	1974	0	27
SRL_OPN_2PTS017_0717_20141020_063724_20141020_082346.EUM.nc	-0.024	-0.033	0.079	4124	6071	0	1743	0	204
SRL_OPN_2PTS017_0720_20141020_082345_20141020_100140.EUM.nc	-0.017	-0.026	0.054	2831	5438	0	2478	0	129
SRL_OPN_2PTS017_0721_20141020_100139_20141020_113935.EUM.nc	-0.014	-0.018	0.043	2161	5404	0	3018	0	225
SRL_OPN_2PTS017_0723_20141020_113934_20141020_131817.EUM.nc	0.003	0.004	0.102	2827	5403	0	2530	0	46
SRL_OPN_2PTS017_0725_20141020_131816_20141020_151137.EUM.nc	-0.032	-0.048	0.074	3290	6418	0	2828	0	300
SRL_OPN_2PTS017_0728_20141020_151136_20141020_165123.EUM.nc	-0.020	-0.034	0.088	2755	5591	0	2759	0	77
SRL_OPN_2PTS017_0730_20141020_165122_20141020_183056.EUM.nc	-0.025	-0.047	0.062	2818	5541	0	2364	0	359
SRL_OPN_2PTS017_0732_20141020_183055_20141020_201017.EUM.nc	-0.013	-0.008	0.087	3031	5563	0	2398	0	134
SRL_OPN_2PTS017_0734_20141020_201017_20141020_214855.EUM.nc	-0.016	-0.031	0.062	2957	5487	0	2215	0	315
SRL_OPN_2PTS017_0736_20141020_214854_20141020_232658.EUM.nc	-0.008	0.017	0.097	2467	5350	0	2811	0	72
SRL_OPN_2PTS017_0737_20141020_232657_20141021_010447.EUM.nc	-0.011	-0.027	0.061	2451	5531	0	2752	0	328
SRL_OPN_2PTS017_0739_20141021_010446_20141021_024307.EUM.nc	-0.030	-0.051	0.073	2664	5575	0	2716	0	195
SRL_OPN_2PTS017_0741_20141021_024306_20141021_042258.EUM.nc	-0.023	-0.036	0.068	2512	5554	0	2842	0	200
SRL_OPN_2PTS017_0743_20141021_042258_20141021_060450.EUM.nc	-0.017	0.019	0.113	3658	5737	0	2079	0	0
SRL_OPN_2PTS017_0745_20141021_060450_20141021_075249.EUM.nc	-0.018	-0.020	0.085	4028	6126	0	1986	0	112
SRL_OPN_2PTS017_0748_20141021_075248_20141021_093052.EUM.nc	-0.028	-0.030	0.049	3029	5479	0	2298	0	152
SRL_OPN_2PTS017_0749_20141021_093051_20141021_110845.EUM.nc	-0.013	-0.006	0.065	2207	5463	0	3130	0	126

– Continued on next page

Table 16: Inverted Barometer Height Correction Statistics.

– Continued from previous page

File	Median	Mean	Std. Dev.	No. Obs.	Total Obs.	Default Lat/Lon	Flag (total)	Default (total)	3-Sigma Edited
SRL_OPN_2PTS017_0751_20141021_110844_20141021_124705.EUM.nc	-0.010	0.007	0.106	2404	5350	0	2946	0	0
SRL_OPN_2PTS017_0753_20141021_124704_20141021_144014.EUM.nc	-0.031	-0.050	0.078	3050	6306	0	2890	0	366
SRL_OPN_2PTS017_0756_20141021_144015_20141021_162000.EUM.nc	-0.024	-0.030	0.088	3300	5615	0	2168	0	147
SRL_OPN_2PTS017_0758_20141021_161959_20141021_175936.EUM.nc	-0.028	-0.043	0.067	2580	5625	0	2700	0	345
SRL_OPN_2PTS017_0760_20141021_175935_20141021_193906.EUM.nc	-0.021	-0.015	0.065	3115	5614	0	2353	0	146
SRL_OPN_2PTS017_0762_20141021_193906_20141021_211757.EUM.nc	-0.025	-0.035	0.067	3225	5468	0	2087	0	156
SRL_OPN_2PTS017_0764_20141021_211756_20141021_225612.EUM.nc	-0.018	0.009	0.115	2358	5439	0	3036	0	45
SRL_OPN_2PTS017_0765_20141021_225612_20141022_003401.EUM.nc	-0.021	-0.031	0.058	2818	5447	0	2232	0	397
SRL_OPN_2PTS017_0767_20141022_003400_20141022_072147.EUM.nc	-0.020	-0.015	0.094	11985	22874	0	10389	0	500
SRL_OPN_2PTS017_0776_20141022_072146_20141022_090005.EUM.nc	-0.039	-0.044	0.057	3851	5595	0	1645	0	99
SRL_OPN_2PTS017_0777_20141022_090004_20141022_103758.EUM.nc	-0.002	0.001	0.055	2315	5490	0	2932	0	243
SRL_OPN_2PTS017_0779_20141022_103757_20141022_121605.EUM.nc	-0.026	-0.040	0.047	2216	5453	0	2962	0	275
SRL_OPN_2PTS017_0781_20141022_121604_20141022_135507.EUM.nc	-0.026	-0.049	0.071	2945	5467	0	2304	0	218
SRL_OPN_2PTS017_0783_20141022_135507_20141022_154830.EUM.nc	-0.031	-0.035	0.085	3425	6386	0	2779	0	182
SRL_OPN_2PTS017_0786_20141022_154830_20141022_172817.EUM.nc	-0.016	-0.028	0.084	2416	5484	0	2820	0	248
SRL_OPN_2PTS017_0788_20141022_172817_20141022_190744.EUM.nc	-0.015	-0.027	0.043	3078	5625	0	2231	0	316
SRL_OPN_2PTS017_0790_20141022_190744_20141022_204655.EUM.nc	-0.021	-0.026	0.073	3440	5589	0	1963	0	186
SRL_OPN_2PTS017_0792_20141022_204655_20141022_222525.EUM.nc	-0.006	0.020	0.120	2820	5390	0	2530	0	40
SRL_OPN_2PTS017_0793_20141022_222524_20141023_000310.EUM.nc	-0.039	-0.051	0.067	2801	5535	0	2441	0	293
SRL_OPN_2PTS017_0795_20141023_000309_20141023_014106.EUM.nc	-0.018	-0.034	0.091	3025	5540	0	2395	0	120
SRL_OPN_2PTS017_0797_20141023_014105_20141023_032000.EUM.nc	-0.021	-0.019	0.115	2672	5525	0	2777	0	76
SRL_OPN_2PTS017_0799_20141023_032000_20141023_050025.EUM.nc	-0.015	0.025	0.110	2866	5555	0	2668	0	21
SRL_OPN_2PTS017_0801_20141023_050024_20141023_064310.EUM.nc	-0.027	0.012	0.125	3829	5830	0	2001	0	0
SRL_OPN_2PTS017_0803_20141023_064310_20141023_082914.EUM.nc	-0.039	-0.034	0.070	4325	6042	0	1659	0	58
SRL_OPN_2PTS017_0806_20141023_082913_20141023_100714.EUM.nc	0.001	0.013	0.076	2852	5427	0	2485	0	90
SRL_OPN_2PTS017_0807_20141023_100713_20141023_114501.EUM.nc	-0.011	-0.023	0.036	2088	5394	0	2978	0	328
SRL_OPN_2PTS017_0809_20141023_114501_20141023_132348.EUM.nc	-0.016	-0.052	0.066	2578	5401	0	2558	0	265
SRL_OPN_2PTS017_0811_20141023_132349_20141023_165656.EUM.nc	-0.024	-0.032	0.100	5988	11936	0	5630	0	318
SRL_OPN_2PTS017_0816_20141023_165655_20141023_183627.EUM.nc	-0.015	-0.032	0.047	2833	5517	0	2337	0	347
SRL_OPN_2PTS017_0818_20141023_183626_20141023_201548.EUM.nc	-0.023	-0.005	0.097	3245	5563	0	2299	0	19
SRL_OPN_2PTS017_0820_20141023_201547_20141023_233224.EUM.nc	-0.015	0.006	0.111	5535	10786	0	5066	0	185
SRL_OPN_2PTS017_0823_20141023_233223_20141024_011014.EUM.nc	-0.018	-0.003	0.136	2709	5515	0	2760	0	46
SRL_OPN_2PTS017_0825_20141024_011013_20141024_024846.EUM.nc	-0.021	-0.053	0.079	2578	5558	0	2759	0	221
SRL_OPN_2PTS017_0827_20141024_024845_20141024_042835.EUM.nc	-0.025	-0.028	0.049	2372	5552	0	2807	0	373
SRL_OPN_2PTS017_0829_20141024_042834_20141024_061034.EUM.nc	-0.019	-0.015	0.095	3489	5735	0	2104	0	142
SRL_OPN_2PTS017_0831_20141024_061033_20141024_075816.EUM.nc	-0.020	-0.029	0.060	3925	6108	0	1951	0	232
SRL_OPN_2PTS017_0834_20141024_075817_20141024_093627.EUM.nc	-0.020	-0.028	0.053	2671	5539	0	2517	0	351
SRL_OPN_2PTS017_0835_20141024_093626_20141024_111411.EUM.nc	-0.004	0.032	0.118	2219	5414	0	3171	0	24
SRL_OPN_2PTS017_0837_20141024_111410_20141024_125235.EUM.nc	-0.031	-0.049	0.053	2195	5386	0	2897	0	294

– Continued on next page

Table 16: Inverted Barometer Height Correction Statistics.

– Continued from previous page

File	Median	Mean	Std. Dev.	No. Obs.	Total Obs.	Default Lat/Lon	Flag (total)	Default (total)	3-Sigma Edited
SRL_OPN_2PTS017_0839_20141024_125234_20141024_144547.EUM.nc	-0.015	-0.028	0.088	3184	6343	0	2966	0	193
SRL_OPN_2PTS017_0842_20141024_144547_20141024_162533.EUM.nc	-0.030	-0.047	0.078	3292	5633	0	2249	0	92
SRL_OPN_2PTS017_0844_20141024_162533_20141024_180509.EUM.nc	-0.017	-0.030	0.056	2729	5630	0	2701	0	200
SRL_OPN_2PTS017_0846_20141024_180508_20141024_194436.EUM.nc	-0.028	-0.046	0.049	2831	5608	0	2359	0	418
SRL_OPN_2PTS017_0848_20141024_194435_20141024_212333.EUM.nc	-0.018	0.027	0.123	3388	5449	0	2012	0	49
SRL_OPN_2PTS017_0850_20141024_212332_20141024_230138.EUM.nc	-0.009	0.025	0.111	2263	5339	0	3023	0	53
SRL_OPN_2PTS017_0851_20141024_230137_20141025_003927.EUM.nc	-0.016	-0.037	0.049	2743	5515	0	2229	0	543
SRL_OPN_2PTS017_0853_20141025_003926_20141025_021740.EUM.nc	-0.033	-0.038	0.096	2929	5542	0	2552	0	61
SRL_OPN_2PTS017_0855_20141025_021739_20141025_035657.EUM.nc	-0.025	-0.033	0.052	2399	5569	0	2914	0	256
SRL_OPN_2PTS017_0857_20141025_035657_20141025_053815.EUM.nc	-0.014	-0.008	0.111	2972	5537	0	2565	0	0
SRL_OPN_2PTS017_0859_20141025_053814_20141025_072716.EUM.nc	-0.020	-0.029	0.051	3545	6203	0	2072	0	586
SRL_OPN_2PTS017_0862_20141025_072716_20141025_090538.EUM.nc	-0.032	-0.029	0.060	3564	5580	0	1796	0	220
SRL_OPN_2PTS017_0863_20141025_090538_20141025_104323.EUM.nc	-0.014	0.031	0.123	2593	5506	0	2859	0	54
SRL_OPN_2PTS017_0865_20141025_104323_20141025_122133.EUM.nc	-0.053	-0.060	0.045	2163	5450	0	2917	0	370
SRL_OPN_2PTS017_0867_20141025_122132_20141025_140040.EUM.nc	-0.033	-0.037	0.083	3076	5484	0	2207	0	201
SRL_OPN_2PTS017_0869_20141025_140040_20141025_155411.EUM.nc	-0.034	-0.050	0.064	3169	6374	0	3037	0	168
SRL_OPN_2PTS017_0872_20141025_155410_20141025_173348.EUM.nc	-0.026	-0.034	0.060	2597	5504	0	2867	0	40
SRL_OPN_2PTS017_0874_20141025_173347_20141025_191323.EUM.nc	-0.029	-0.047	0.050	2951	5606	0	2200	0	455
SRL_OPN_2PTS017_0876_20141025_191323_20141025_205223.EUM.nc	-0.023	-0.002	0.099	3462	5570	0	1972	0	136
SRL_OPN_2PTS017_0878_20141025_205222_20141025_223050.EUM.nc	0.011	0.057	0.120	2827	5395	0	2494	0	74
SRL_OPN_2PTS017_0879_20141025_223049_20141026_000842.EUM.nc	-0.012	-0.024	0.079	2758	5479	0	2398	0	323
SRL_OPN_2PTS017_0881_20141026_000841_20141026_014633.EUM.nc	-0.038	-0.046	0.074	2918	5517	0	2300	0	299
SRL_OPN_2PTS017_0883_20141026_014632_20141026_032532.EUM.nc	-0.035	-0.041	0.049	2749	5504	0	2666	0	89
SRL_OPN_2PTS017_0885_20141026_032531_20141026_050610.EUM.nc	-0.020	-0.027	0.109	2713	5579	0	2789	0	77
SRL_OPN_2PTS017_0887_20141026_050609_20141026_065612.EUM.nc	-0.021	0.011	0.110	3640	6235	0	2469	0	126
SRL_OPN_2PTS017_0890_20141026_065612_20141026_083440.EUM.nc	-0.015	-0.017	0.068	4157	5621	0	1280	0	184
SRL_OPN_2PTS017_0891_20141026_083439_20141026_101238.EUM.nc	-0.010	-0.017	0.061	2515	5423	0	2563	0	345
SRL_OPN_2PTS017_0893_20141026_101237_20141026_115037.EUM.nc	-0.031	-0.047	0.061	2151	5430	0	2962	0	317
SRL_OPN_2PTS017_0895_20141026_115037_20141026_132918.EUM.nc	-0.027	-0.045	0.057	2542	5412	0	2534	0	336
SRL_OPN_2PTS017_0897_20141026_132918_20141026_152240.EUM.nc	-0.036	-0.052	0.065	3366	6359	0	2830	0	163
SRL_OPN_2PTS017_0900_20141026_152239_20141026_170227.EUM.nc	-0.041	-0.049	0.052	2499	5578	0	2876	0	203
SRL_OPN_2PTS017_0902_20141026_170226_20141026_184206.EUM.nc	-0.030	-0.038	0.072	2808	5526	0	2373	0	345
SRL_OPN_2PTS017_0904_20141026_184205_20141026_202116.EUM.nc	-0.016	0.004	0.102	3319	5548	0	2200	0	29
SRL_OPN_2PTS017_0906_20141026_202115_20141026_215958.EUM.nc	0.001	0.061	0.132	3016	5439	0	2421	0	2
SRL_OPN_2PTS017_0908_20141026_215957_20141026_233758.EUM.nc	-0.015	0.033	0.141	2570	5476	0	2813	0	93
SRL_OPN_2PTS017_0909_20141026_233757_20141027_011606.EUM.nc	-0.032	-0.020	0.091	2946	5504	0	2468	0	90
SRL_OPN_2PTS017_0911_20141027_011607_20141027_025443.EUM.nc	-0.037	-0.034	0.072	2759	5542	0	2774	0	9
SRL_OPN_2PTS017_0913_20141027_025442_20141027_043446.EUM.nc	-0.031	-0.028	0.128	2711	5515	0	2761	0	43
SRL_OPN_2PTS017_0915_20141027_043446_20141027_061647.EUM.nc	-0.022	0.012	0.100	3679	5763	0	2026	0	58

– Continued on next page

Table 16: Inverted Barometer Height Correction Statistics.

– Continued from previous page

File	Median	Mean	Std. Dev.	No. Obs.	Total Obs.	Default Lat/Lon	Flag (total)	Default (total)	3-Sigma Edited
SRL_OPN_2PTS017_0917_20141027_061646_20141027_080412.EUM.nc	-0.026	-0.017	0.097	4125	6082	0	1936	0	21
SRL_OPN_2PTS017_0920_20141027_080411_20141027_094220.EUM.nc	-0.011	0.026	0.127	3012	5523	0	2497	0	14
SRL_OPN_2PTS017_0921_20141027_094219_20141027_112012.EUM.nc	-0.006	-0.027	0.058	1978	5336	0	3040	0	318
SRL_OPN_2PTS017_0923_20141027_112012_20141027_125833.EUM.nc	-0.014	-0.036	0.053	2205	5349	0	2773	0	371
SRL_OPN_2PTS017_0925_20141027_125833_20141027_145146.EUM.nc	-0.031	-0.042	0.071	3206	6339	0	2986	0	147
SRL_OPN_2PTS017_0928_20141027_145146_20141027_163134.EUM.nc	-0.032	-0.032	0.080	3185	5646	0	2352	0	109
SRL_OPN_2PTS017_0930_20141027_163132_20141027_181116.EUM.nc	-0.033	-0.018	0.133	2954	5631	0	2677	0	0
SRL_OPN_2PTS017_0932_20141027_181117_20141027_195035.EUM.nc	-0.012	-0.016	0.072	2947	5580	0	2423	0	210
SRL_OPN_2PTS017_0934_20141027_195034_20141027_212930.EUM.nc	-0.012	0.033	0.130	3515	5452	0	1937	0	0
SRL_OPN_2PTS017_0936_20141027_212929_20141027_230740.EUM.nc	-0.000	0.064	0.154	2212	5366	0	3154	0	0
SRL_OPN_2PTS017_0937_20141027_230739_20141028_004521.EUM.nc	-0.028	-0.047	0.046	2756	5495	0	2256	0	483
SRL_OPN_2PTS017_0939_20141028_004520_20141028_022336.EUM.nc	-0.024	-0.030	0.072	2879	5550	0	2640	0	31
SRL_OPN_2PTS017_0941_20141028_022336_20141028_040300.EUM.nc	-0.024	-0.012	0.119	2687	5472	0	2785	0	0
SRL_OPN_2PTS017_0943_20141028_040259_20141028_054425.EUM.nc	-0.008	0.013	0.085	3236	5670	0	2385	0	49
SRL_OPN_2PTS017_0945_20141028_054424_20141028_073314.EUM.nc	-0.022	-0.013	0.112	4005	6190	0	2117	0	68
SRL_OPN_2PTS017_0948_20141028_073313_20141028_091134.EUM.nc	-0.039	-0.047	0.058	3165	5549	0	1977	0	407
SRL_OPN_2PTS017_0949_20141028_091134_20141028_104919.EUM.nc	-0.009	-0.020	0.070	2351	5526	0	2921	0	254
SRL_OPN_2PTS017_0951_20141028_104918_20141028_122729.EUM.nc	-0.027	-0.028	0.060	2194	5367	0	2902	0	271
SRL_OPN_2PTS017_0953_20141028_122728_20141028_140651.EUM.nc	-0.034	-0.052	0.066	2863	5510	0	2392	0	255
SRL_OPN_2PTS017_0955_20141028_140650_20141028_160014.EUM.nc	-0.015	-0.020	0.075	3249	6365	0	3041	0	75
SRL_OPN_2PTS017_0958_20141028_160013_20141028_173958.EUM.nc	-0.025	-0.016	0.148	2584	4627	0	2043	0	0
SRL_OPN_2PTS017_0960_20141028_173958_20141028_191924.EUM.nc	-0.004	0.007	0.081	3288	5590	0	2216	0	86
SRL_OPN_2PTS017_0962_20141028_191923_20141028_205830.EUM.nc	-0.017	0.004	0.101	3492	5559	0	1961	0	106
SRL_OPN_2PTS017_0964_20141028_205829_20141028_223654.EUM.nc	0.002	0.023	0.081	2511	5336	0	2531	0	294
SRL_OPN_2PTS017_0965_20141028_223654_20141029_001437.EUM.nc	-0.042	-0.027	0.089	2967	5479	0	2355	0	157
SRL_OPN_2PTS017_0967_20141029_001436_20141029_015238.EUM.nc	-0.031	-0.046	0.075	3200	5502	0	2259	0	43
SRL_OPN_2PTS017_0969_20141029_015237_20141029_033133.EUM.nc	-0.016	-0.002	0.098	2770	5495	0	2679	0	46
SRL_OPN_2PTS017_0971_20141029_033133_20141029_051220.EUM.nc	-0.021	-0.014	0.068	2721	5565	0	2743	0	101
SRL_OPN_2PTS017_0973_20141029_051220_20141029_070211.EUM.nc	-0.008	0.011	0.127	3730	6216	0	2486	0	0
SRL_OPN_2PTS017_0976_20141029_070210_20141029_084045.EUM.nc	-0.025	-0.035	0.053	3934	5620	0	1333	0	353
SRL_OPN_2PTS017_0978_20141029_084045_20141029_101834.EUM.nc	0.004	-0.006	0.072	2536	5417	0	2624	0	257
SRL_OPN_2PTS017_0979_20141029_101833_20141029_115635.EUM.nc	-0.022	-0.035	0.048	2149	5446	0	2964	0	333
SRL_OPN_2PTS017_0981_20141029_115635_20141029_133529.EUM.nc	-0.024	-0.039	0.087	2804	5360	0	2508	0	48
SRL_OPN_2PTS017_0983_20141029_133528_20141029_152852.EUM.nc	-0.026	-0.035	0.056	3359	6333	0	2839	0	135
SRL_OPN_2PTS017_0986_20141029_152851_20141029_170839.EUM.nc	-0.021	-0.012	0.138	2712	5588	0	2876	0	0
SRL_OPN_2PTS017_0988_20141029_170839_20141029_184809.EUM.nc	-0.000	0.007	0.089	3233	5513	0	2233	0	47
SRL_OPN_2PTS017_0990_20141029_184808_20141029_202727.EUM.nc	-0.016	0.006	0.113	3340	5572	0	2231	0	1
SRL_OPN_2PTS017_0992_20141029_202726_20141029_220556.EUM.nc	0.016	0.065	0.110	2902	5450	0	2447	0	101
SRL_OPN_2PTS017_0994_20141029_220555_20141029_234355.EUM.nc	-0.021	-0.026	0.061	2608	5509	0	2671	0	230

– Continued on next page

Table 16: Inverted Barometer Height Correction Statistics.

– Continued from previous page

File	Median	Mean	Std. Dev.	No. Obs.	Total Obs.	Default Lat/Lon	Flag (total)	Default (total)	3-Sigma Edited
SRL_OPN_2PTS017_0995_20141029_234354_20141030_012147.EUM.nc	-0.028	-0.048	0.089	2967	5496	0	2466	0	63
SRL_OPN_2PTS017_0997_20141030_012146_20141030_030018.EUM.nc	-0.026	0.024	0.126	2753	5577	0	2824	0	0
SRL_OPN_2PTS017_0999_20141030_030017_20141030_044028.EUM.nc	-0.036	-0.030	0.061	2701	5529	0	2815	0	13

33 Sea Surface Height Anomaly (Product Values) Table

Table 17: Sea Surface Height Anomaly (Product Values) Statistics.

File	Median	Mean	Std. Dev.	No. Obs.	Total Obs.	Default Lat/Lon	Flag (total)	Default (total)	3-Sigma Edited
SRL_OPN_2PTS016_1001_20140925_044034_20140925_062242.EUM.nc	0.026	0.025	0.069	3714	5804	0	1970	4	116
SRL_OPN_2PTS017_0001_20140925_062242_20140925_080958.EUM.nc	0.002	0.005	0.090	4158	6105	0	1862	10	75
SRL_OPN_2PTS017_0004_20140925_080957_20140925_094756.EUM.nc	-0.013	-0.021	0.120	2806	5555	0	2466	17	266
SRL_OPN_2PTS017_0005_20140925_094755_20140925_112550.EUM.nc	-0.022	-0.022	0.106	2044	5424	0	3260	57	63
SRL_OPN_2PTS017_0007_20140925_112549_20140925_130422.EUM.nc	-0.039	-0.027	0.087	2541	5377	0	2717	10	109
SRL_OPN_2PTS017_0009_20140925_130421_20140925_145737.EUM.nc	0.026	0.041	0.087	3535	6392	0	2532	6	319
SRL_OPN_2PTS017_0012_20140925_145736_20140925_163716.EUM.nc	-0.045	-0.056	0.133	3223	5638	0	2252	12	151
SRL_OPN_2PTS017_0014_20140925_163715_20140925_181700.EUM.nc	0.008	0.013	0.092	2986	5607	0	2403	13	205
SRL_OPN_2PTS017_0016_20140925_181659_20140925_195617.EUM.nc	-0.028	-0.025	0.083	3057	5602	0	2318	10	217
SRL_OPN_2PTS017_0018_20140925_195615_20140925_213508.EUM.nc	-0.016	-0.011	0.098	3443	5504	0	1924	35	102
SRL_OPN_2PTS017_0020_20140925_213507_20140925_231318.EUM.nc	-0.008	-0.012	0.080	2194	5412	0	3063	14	141
SRL_OPN_2PTS017_0021_20140925_231317_20140926_005057.EUM.nc	0.001	0.001	0.083	3063	5523	0	2325	41	94
SRL_OPN_2PTS017_0023_20140926_005056_20140926_022917.EUM.nc	-0.002	-0.004	0.089	2854	5530	0	2585	9	82
SRL_OPN_2PTS017_0025_20140926_022916_20140926_040855.EUM.nc	0.025	0.020	0.106	2564	5505	0	2893	17	31
SRL_OPN_2PTS017_0027_20140926_040854_20140926_055020.EUM.nc	0.020	0.020	0.084	3481	5728	0	2163	8	76
SRL_OPN_2PTS017_0029_20140926_055019_20140926_073854.EUM.nc	-0.005	-0.003	0.075	4048	6170	0	2063	13	46
SRL_OPN_2PTS017_0032_20140926_073854_20140926_091712.EUM.nc	0.025	0.028	0.097	3306	5573	0	2073	18	176
SRL_OPN_2PTS017_0033_20140926_091712_20140926_105504.EUM.nc	0.023	0.018	0.125	2403	5539	0	3071	30	35
SRL_OPN_2PTS017_0035_20140926_105503_20140926_123310.EUM.nc	-0.043	-0.035	0.083	2399	5388	0	2886	24	79
SRL_OPN_2PTS017_0037_20140926_123309_20140926_160557.EUM.nc	-0.002	-0.001	0.124	6797	12002	0	4834	16	355
SRL_OPN_2PTS017_0042_20140926_160556_20140926_174543.EUM.nc	0.008	-0.006	0.117	2876	5628	0	2603	11	138
SRL_OPN_2PTS017_0044_20140926_174542_20140926_192507.EUM.nc	0.006	0.016	0.115	3326	5651	0	2127	23	175
SRL_OPN_2PTS017_0046_20140926_192507_20140926_210412.EUM.nc	-0.020	-0.016	0.075	3409	5614	0	1969	36	200
SRL_OPN_2PTS017_0048_20140926_210412_20140926_224226.EUM.nc	0.012	0.011	0.097	2793	5369	0	2529	12	35
SRL_OPN_2PTS017_0049_20140926_224226_20140927_002016.EUM.nc	-0.006	0.006	0.098	2995	5467	0	2379	17	76
SRL_OPN_2PTS017_0051_20140927_002015_20140927_015819.EUM.nc	-0.019	-0.024	0.089	3127	5543	0	2315	10	91
SRL_OPN_2PTS017_0053_20140927_015818_20140927_033720.EUM.nc	0.015	0.011	0.096	2755	5527	0	2687	16	69
SRL_OPN_2PTS017_0055_20140927_033720_20140927_051813.EUM.nc	0.024	0.029	0.122	2791	5591	0	2734	2	64
SRL_OPN_2PTS017_0057_20140927_051812_20140927_070755.EUM.nc	0.009	0.003	0.077	3688	6235	0	2457	19	71
SRL_OPN_2PTS017_0060_20140927_070754_20140927_084625.EUM.nc	0.012	0.010	0.089	3977	5614	0	1454	21	162
SRL_OPN_2PTS017_0062_20140927_084625_20140927_102414.EUM.nc	-0.014	-0.011	0.120	2711	5465	0	2642	27	85
SRL_OPN_2PTS017_0063_20140927_102413_20140927_120215.EUM.nc	-0.023	-0.006	0.112	2488	5518	0	2957	25	48
SRL_OPN_2PTS017_0065_20140927_120215_20140927_134114.EUM.nc	-0.035	-0.029	0.086	2900	5495	0	2398	35	162
SRL_OPN_2PTS017_0067_20140927_134113_20140927_153439.EUM.nc	0.045	0.045	0.094	3707	6389	0	2339	9	334
SRL_OPN_2PTS017_0070_20140927_153438_20140927_171417.EUM.nc	0.012	-0.003	0.113	2754	5608	0	2686	8	160
SRL_OPN_2PTS017_0072_20140927_171416_20140927_185355.EUM.nc	0.008	0.015	0.075	3182	5585	0	2100	17	286

– Continued on next page

Table 17: Sea Surface Height Anomaly (Product Values) Statistics.

– Continued from previous page

File	Median	Mean	Std. Dev.	No. Obs.	Total Obs.	Default Lat/Lon	Flag (total)	Default (total)	3-Sigma Edited
SRL_OPN_2PTS017_0074_20140927_185354_20140927_203310.EUM.nc	-0.012	-0.013	0.098	3360	5579	0	2076	35	108
SRL_OPN_2PTS017_0076_20140927_203310_20140927_221138.EUM.nc	0.008	-0.001	0.093	2816	5517	0	2518	24	159
SRL_OPN_2PTS017_0078_20140927_221137_20140927_234935.EUM.nc	0.000	0.005	0.115	2889	5484	0	2519	24	52
SRL_OPN_2PTS017_0079_20140927_234934_20140928_012728.EUM.nc	-0.025	-0.031	0.079	2779	5529	0	2535	12	203
SRL_OPN_2PTS017_0081_20140928_012727_20140928_030603.EUM.nc	0.015	0.004	0.096	2774	5562	0	2679	7	102
SRL_OPN_2PTS017_0083_20140928_030603_20140928_044620.EUM.nc	0.036	0.042	0.104	2674	5530	0	2770	7	79
SRL_OPN_2PTS017_0085_20140928_044619_20140928_062836.EUM.nc	0.039	0.036	0.098	3790	5808	0	1985	4	29
SRL_OPN_2PTS017_0087_20140928_062836_20140928_081527.EUM.nc	0.002	0.001	0.094	4171	6086	0	1764	8	143
SRL_OPN_2PTS017_0090_20140928_081526_20140928_095331.EUM.nc	0.000	-0.004	0.123	2921	5465	0	2381	13	150
SRL_OPN_2PTS017_0091_20140928_095330_20140928_113125.EUM.nc	0.010	0.008	0.097	2190	5406	0	3163	34	19
SRL_OPN_2PTS017_0093_20140928_113125_20140928_131001.EUM.nc	-0.060	-0.051	0.094	2575	5480	0	2723	14	168
SRL_OPN_2PTS017_0095_20140928_131002_20140928_150318.EUM.nc	0.002	0.012	0.094	3591	6416	0	2487	2	336
SRL_OPN_2PTS017_0098_20140928_150317_20140928_164258.EUM.nc	-0.004	-0.004	0.097	2956	5608	0	2406	6	240
SRL_OPN_2PTS017_0100_20140928_164257_20140928_182241.EUM.nc	0.024	0.026	0.093	3127	5564	0	2218	13	206
SRL_OPN_2PTS017_0102_20140928_182240_20140928_200157.EUM.nc	0.006	0.009	0.074	2928	5582	0	2362	22	270
SRL_OPN_2PTS017_0104_20140928_200156_20140928_214046.EUM.nc	0.000	0.007	0.095	3313	5586	0	2121	35	117
SRL_OPN_2PTS017_0106_20140928_214046_20140928_231852.EUM.nc	0.030	0.022	0.082	2313	5369	0	2887	24	145
SRL_OPN_2PTS017_0107_20140928_231851_20140929_005633.EUM.nc	-0.005	0.000	0.087	2933	5539	0	2487	46	73
SRL_OPN_2PTS017_0109_20140929_005632_20140929_023457.EUM.nc	0.004	-0.008	0.092	2859	5552	0	2566	13	114
SRL_OPN_2PTS017_0111_20140929_023456_20140929_041439.EUM.nc	0.012	0.013	0.094	2520	5496	0	2883	26	67
SRL_OPN_2PTS017_0113_20140929_041439_20140929_055613.EUM.nc	0.056	0.050	0.095	3547	5735	0	2115	3	70
SRL_OPN_2PTS017_0115_20140929_055613_20140929_074432.EUM.nc	0.022	0.022	0.069	3917	6170	0	2061	6	186
SRL_OPN_2PTS017_0118_20140929_074432_20140929_092248.EUM.nc	0.011	0.012	0.101	3096	5522	0	2175	17	234
SRL_OPN_2PTS017_0119_20140929_092247_20140929_110041.EUM.nc	0.010	0.014	0.110	2196	5517	0	3258	28	35
SRL_OPN_2PTS017_0121_20140929_110040_20140929_123850.EUM.nc	-0.034	-0.018	0.107	2379	5393	0	2915	19	80
SRL_OPN_2PTS017_0123_20140929_123849_20140929_141820.EUM.nc	-0.020	-0.013	0.086	3166	5575	0	2186	5	218
SRL_OPN_2PTS017_0125_20140929_141819_20140929_161139.EUM.nc	0.031	0.031	0.105	3722	6395	0	2293	14	366
SRL_OPN_2PTS017_0128_20140929_161138_20140929_175125.EUM.nc	0.048	0.041	0.110	2879	5612	0	2519	19	195
SRL_OPN_2PTS017_0130_20140929_175124_20140929_193048.EUM.nc	0.024	0.026	0.083	3182	5571	0	2195	30	164
SRL_OPN_2PTS017_0132_20140929_193047_20140929_210950.EUM.nc	-0.001	0.005	0.068	3281	5512	0	2017	36	178
SRL_OPN_2PTS017_0134_20140929_210949_20140929_224802.EUM.nc	0.026	0.018	0.116	2545	5480	0	2860	40	35
SRL_OPN_2PTS017_0135_20140929_224801_20140930_002551.EUM.nc	-0.015	0.002	0.117	3097	5419	0	2280	18	24
SRL_OPN_2PTS017_0137_20140930_002551_20140930_020357.EUM.nc	-0.011	-0.015	0.088	3024	5526	0	2398	17	87
SRL_OPN_2PTS017_0139_20140930_020357_20140930_034302.EUM.nc	0.012	0.014	0.082	2647	5528	0	2757	22	102
SRL_OPN_2PTS017_0141_20140930_034301_20140930_052402.EUM.nc	0.046	0.042	0.081	2702	5593	0	2812	6	73
SRL_OPN_2PTS017_0181_20141001_131532_20141001_150901.EUM.nc	0.001	0.008	0.106	3678	6439	0	2474	10	277
SRL_OPN_2PTS017_0184_20141001_150901_20141001_164840.EUM.nc	0.016	0.025	0.116	2950	5583	0	2472	6	155
SRL_OPN_2PTS017_0186_20141001_164839_20141001_182822.EUM.nc	-0.008	-0.004	0.075	2885	5564	0	2298	54	327
SRL_OPN_2PTS017_0188_20141001_182821_20141001_200736.EUM.nc	0.016	0.014	0.082	3043	5594	0	2348	13	190

– Continued on next page

Table 17: Sea Surface Height Anomaly (Product Values) Statistics.

– Continued from previous page

File	Median	Mean	Std. Dev.	No. Obs.	Total Obs.	Default Lat/Lon	Flag (total)	Default (total)	3-Sigma Edited
SRL_OPN_2PTS017_0190_20141001_200735_20141001_214623.EUM.nc	0.018	0.026	0.105	3087	5533	0	2193	35	218
SRL_OPN_2PTS017_0192_20141001_214622_20141001_232427.EUM.nc	0.031	0.033	0.087	2386	5301	0	2780	33	102
SRL_OPN_2PTS017_0193_20141001_232426_20141002_010207.EUM.nc	-0.016	-0.009	0.104	2794	5511	0	2660	29	28
SRL_OPN_2PTS017_0195_20141002_010206_20141002_024034.EUM.nc	-0.011	-0.005	0.104	2836	5550	0	2635	7	72
SRL_OPN_2PTS017_0197_20141002_024033_20141002_042025.EUM.nc	0.006	0.009	0.077	2449	5541	0	2855	60	177
SRL_OPN_2PTS017_0199_20141002_042024_20141002_060204.EUM.nc	0.024	0.029	0.083	3348	5746	0	2049	3	346
SRL_OPN_2PTS017_0201_20141002_060204_20141002_075009.EUM.nc	0.020	0.022	0.084	3992	6148	0	1983	7	166
SRL_OPN_2PTS017_0204_20141002_075009_20141002_092822.EUM.nc	0.012	0.007	0.104	3061	5513	0	2274	25	153
SRL_OPN_2PTS017_0205_20141002_092821_20141002_110615.EUM.nc	0.031	0.042	0.116	2097	5499	0	3172	41	189
SRL_OPN_2PTS017_0207_20141002_110615_20141002_124427.EUM.nc	-0.046	-0.018	0.130	2429	5374	0	2886	15	44
SRL_OPN_2PTS017_0209_20141002_124426_20141002_143743.EUM.nc	-0.027	-0.015	0.113	3487	6362	0	2564	24	287
SRL_OPN_2PTS017_0212_20141002_143742_20141002_161721.EUM.nc	0.028	0.024	0.097	3343	5635	0	1943	24	325
SRL_OPN_2PTS017_0214_20141002_161721_20141002_175705.EUM.nc	0.006	0.012	0.107	2648	5556	0	2476	2	430
SRL_OPN_2PTS017_0216_20141002_175705_20141002_193628.EUM.nc	-0.008	-0.002	0.081	3081	5634	0	2252	53	248
SRL_OPN_2PTS017_0218_20141002_193626_20141002_211527.EUM.nc	0.024	0.034	0.096	3186	5479	0	2022	20	251
SRL_OPN_2PTS017_0220_20141002_211526_20141002_225344.EUM.nc	-0.006	0.009	0.113	2357	5474	0	2900	20	197
SRL_OPN_2PTS017_0221_20141002_225343_20141003_003125.EUM.nc	-0.016	0.018	0.142	2846	5465	0	2242	19	358
SRL_OPN_2PTS017_0223_20141003_003125_20141003_020933.EUM.nc	-0.025	-0.019	0.110	2938	5529	0	2517	8	66
SRL_OPN_2PTS017_0225_20141003_020933_20141003_034844.EUM.nc	-0.001	0.005	0.089	2389	5508	0	2774	21	324
SRL_OPN_2PTS017_0227_20141003_034843_20141003_052951.EUM.nc	0.044	0.038	0.084	2574	5586	0	2819	8	185
SRL_OPN_2PTS017_0229_20141003_052950_20141003_071911.EUM.nc	-0.013	0.005	0.088	3320	6210	0	2251	65	574
SRL_OPN_2PTS017_0232_20141003_071910_20141003_085737.EUM.nc	0.038	0.037	0.095	3778	5607	0	1590	31	208
SRL_OPN_2PTS017_0233_20141003_085736_20141003_103523.EUM.nc	-0.022	-0.002	0.111	2121	5487	0	2971	19	376
SRL_OPN_2PTS017_0235_20141003_103522_20141003_121329.EUM.nc	-0.035	-0.009	0.119	2329	5388	0	2792	45	222
SRL_OPN_2PTS017_0237_20141003_121329_20141003_135237.EUM.nc	-0.033	-0.028	0.089	3041	5521	0	2349	7	124
SRL_OPN_2PTS017_0239_20141003_135237_20141003_154602.EUM.nc	0.000	0.009	0.116	3817	6419	0	2318	12	272
SRL_OPN_2PTS017_0242_20141003_154601_20141003_172539.EUM.nc	0.006	0.033	0.097	2108	5433	0	2609	151	565
SRL_OPN_2PTS017_0244_20141003_172538_20141003_190515.EUM.nc	-0.019	-0.010	0.068	3152	5639	0	2213	16	258
SRL_OPN_2PTS017_0246_20141003_190514_20141003_204427.EUM.nc	0.030	0.032	0.084	3525	5616	0	1857	22	212
SRL_OPN_2PTS017_0248_20141003_204426_20141003_222249.EUM.nc	-0.050	-0.018	0.113	2007	5396	0	2409	309	671
SRL_OPN_2PTS017_0250_20141003_222248_20141004_000043.EUM.nc	-0.001	0.015	0.096	2915	5511	0	2395	39	162
SRL_OPN_2PTS017_0251_20141004_000042_20141004_013840.EUM.nc	-0.032	-0.032	0.091	2989	5559	0	2421	7	142
SRL_OPN_2PTS017_0253_20141004_013839_20141004_031724.EUM.nc	-0.009	-0.009	0.086	2646	5570	0	2790	24	110
SRL_OPN_2PTS017_0255_20141004_031724_20141004_045753.EUM.nc	-0.032	0.004	0.134	1905	5477	0	2614	230	728
SRL_OPN_2PTS017_0257_20141004_045753_20141004_064026.EUM.nc	0.030	0.034	0.076	3714	5830	0	1959	4	153
SRL_OPN_2PTS017_0259_20141004_064025_20141004_082648.EUM.nc	0.033	0.040	0.079	4187	6064	0	1653	7	217
SRL_OPN_2PTS017_0262_20141004_082647_20141004_100440.EUM.nc	0.006	-0.009	0.125	2830	5447	0	2482	13	122
SRL_OPN_2PTS017_0263_20141004_100439_20141004_114237.EUM.nc	-0.084	-0.025	0.144	1869	5403	0	2944	94	496
SRL_OPN_2PTS017_0265_20141004_114237_20141004_132119.EUM.nc	-0.028	-0.019	0.071	2597	5378	0	2445	16	320

– Continued on next page

Table 17: Sea Surface Height Anomaly (Product Values) Statistics.

– Continued from previous page

File	Median	Mean	Std. Dev.	No. Obs.	Total Obs.	Default Lat/Lon	Flag (total)	Default (total)	3-Sigma Edited
SRL_OPN_2PTS017_0267_20141004_132119_20141004_151441.EUM.nc	-0.012	0.003	0.087	3352	6414	0	2457	68	537
SRL_OPN_2PTS017_0270_20141004_151440_20141004_165420.EUM.nc	0.018	0.020	0.098	2782	5595	0	2594	4	215
SRL_OPN_2PTS017_0272_20141004_165419_20141004_183400.EUM.nc	-0.018	-0.003	0.093	2475	5442	0	2143	271	553
SRL_OPN_2PTS017_0274_20141004_183400_20141004_201321.EUM.nc	0.006	0.026	0.097	3057	5560	0	2198	35	270
SRL_OPN_2PTS017_0276_20141004_201320_20141004_215158.EUM.nc	0.018	0.011	0.106	2926	5532	0	2178	70	358
SRL_OPN_2PTS017_0278_20141004_215157_20141004_233000.EUM.nc	0.040	0.035	0.111	2307	5315	0	2814	29	165
SRL_OPN_2PTS017_0279_20141004_233000_20141005_010749.EUM.nc	-0.034	-0.029	0.084	2589	5516	0	2732	13	182
SRL_OPN_2PTS017_0281_20141005_010749_20141005_024611.EUM.nc	0.014	0.010	0.100	2667	5525	0	2659	6	193
SRL_OPN_2PTS017_0283_20141005_024610_20141005_042605.EUM.nc	-0.020	0.005	0.093	2028	5468	0	2725	86	629
SRL_OPN_2PTS017_0285_20141005_042604_20141005_060754.EUM.nc	0.018	0.025	0.077	3115	5736	0	2054	109	458
SRL_OPN_2PTS017_0287_20141005_060753_20141005_075551.EUM.nc	0.008	0.017	0.094	3749	6121	0	1984	10	378
SRL_OPN_2PTS017_0290_20141005_075550_20141005_093354.EUM.nc	-0.011	-0.004	0.121	2624	5475	0	2329	5	517
SRL_OPN_2PTS017_0291_20141005_093353_20141005_111147.EUM.nc	0.002	0.016	0.136	2125	5452	0	3175	45	107
SRL_OPN_2PTS017_0293_20141005_111146_20141005_125010.EUM.nc	-0.080	-0.053	0.122	2429	5261	0	2712	33	87
SRL_OPN_2PTS017_0295_20141005_125009_20141005_144320.EUM.nc	0.002	0.016	0.087	3416	6348	0	2583	7	342
SRL_OPN_2PTS017_0298_20141005_144319_20141005_162258.EUM.nc	-0.005	-0.005	0.088	3265	5642	0	2128	5	244
SRL_OPN_2PTS017_0300_20141005_162257_20141005_180243.EUM.nc	0.048	0.042	0.095	2884	5631	0	2541	11	195
SRL_OPN_2PTS017_0302_20141005_180242_20141005_194212.EUM.nc	-0.005	0.006	0.076	3081	5619	0	2266	12	260
SRL_OPN_2PTS017_0304_20141005_194211_20141005_212102.EUM.nc	0.005	0.013	0.087	3161	5499	0	2052	21	265
SRL_OPN_2PTS017_0306_20141005_212101_20141005_225916.EUM.nc	0.009	0.020	0.104	2328	5467	0	3037	31	71
SRL_OPN_2PTS017_0307_20141005_225915_20141006_003704.EUM.nc	-0.014	-0.008	0.101	3134	5499	0	2203	47	115
SRL_OPN_2PTS017_0309_20141006_003704_20141006_021508.EUM.nc	-0.009	-0.009	0.084	2873	5540	0	2539	10	118
SRL_OPN_2PTS017_0311_20141006_021507_20141006_035433.EUM.nc	0.008	0.010	0.079	2485	5546	0	2962	6	93
SRL_OPN_2PTS017_0313_20141006_035432_20141006_053537.EUM.nc	0.029	0.017	0.080	2724	5565	0	2721	3	117
SRL_OPN_2PTS017_0315_20141006_053537_20141006_072453.EUM.nc	0.004	0.018	0.075	3733	6219	0	2142	13	331
SRL_OPN_2PTS017_0318_20141006_072453_20141006_090309.EUM.nc	0.047	0.039	0.091	3695	5588	0	1701	13	179
SRL_OPN_2PTS017_0319_20141006_090308_20141006_104102.EUM.nc	-0.012	0.007	0.139	2537	5513	0	2850	17	109
SRL_OPN_2PTS017_0321_20141006_104101_20141006_121902.EUM.nc	-0.038	-0.019	0.112	2514	5491	0	2889	26	62
SRL_OPN_2PTS017_0323_20141006_121902_20141006_133940.EUM.nc	2.864	4.557	3.792	396	1247	0	762	77	12
SRL_OPN_2PTS017_0414_20141009_162745_20141009_223359.EUM.nc	-0.047	-0.056	0.169	12401	19933	0	7216	64	252
SRL_OPN_2PTS017_0421_20141009_223359_20141010_001150.EUM.nc	0.025	0.028	0.087	2934	5265	0	2123	9	199
SRL_OPN_2PTS017_0423_20141010_001149_20141010_014950.EUM.nc	-0.003	0.002	0.081	3013	5342	0	2104	4	221
SRL_OPN_2PTS017_0425_20141010_014949_20141010_032850.EUM.nc	-0.001	-0.000	0.084	2710	5209	0	2368	14	117
SRL_OPN_2PTS017_0427_20141010_032850_20141010_050925.EUM.nc	0.007	0.020	0.097	2735	5367	0	2602	3	27
SRL_OPN_2PTS017_0429_20141010_050924_20141010_065920.EUM.nc	0.011	0.012	0.065	3556	6031	0	2311	21	143
SRL_OPN_2PTS017_0432_20141010_065920_20141010_083755.EUM.nc	0.025	0.032	0.107	4308	5592	0	1176	18	90
SRL_OPN_2PTS017_0434_20141010_083755_20141010_101552.EUM.nc	0.009	0.002	0.126	2672	5327	0	2508	20	127
SRL_OPN_2PTS017_0435_20141010_101551_20141010_115344.EUM.nc	0.011	0.022	0.096	2414	5229	0	2654	24	137
SRL_OPN_2PTS017_0437_20141010_115344_20141010_133235.EUM.nc	-4.254	-2.440	13.343	2838	5014	0	2002	174	0

– Continued on next page

Table 17: Sea Surface Height Anomaly (Product Values) Statistics.

– Continued from previous page

File	Median	Mean	Std. Dev.	No. Obs.	Total Obs.	Default Lat/Lon	Flag (total)	Default (total)	3-Sigma Edited
SRL_OPN_2PTS017_0439_20141010_133235_20141010_152557.EUM.nc	0.039	0.048	0.116	3670	6123	0	2277	14	162
SRL_OPN_2PTS017_0442_20141010_152557_20141010_170543.EUM.nc	0.026	0.024	0.092	2606	5280	0	2483	5	186
SRL_OPN_2PTS017_0444_20141010_170542_20141010_184522.EUM.nc	0.007	0.013	0.093	3104	5486	0	2199	11	172
SRL_OPN_2PTS017_0446_20141010_184522_20141010_202431.EUM.nc	-0.035	-0.033	0.092	3265	5377	0	1978	18	116
SRL_OPN_2PTS017_0448_20141010_202431_20141010_220310.EUM.nc	-0.001	-0.000	0.092	2860	5158	0	2088	23	187
SRL_OPN_2PTS017_0450_20141010_220310_20141010_234109.EUM.nc	0.021	0.024	0.105	2677	5225	0	2477	27	44
SRL_OPN_2PTS017_0451_20141010_234109_20141011_011852.EUM.nc	-0.010	-0.011	0.087	2895	5340	0	2354	7	84
SRL_OPN_2PTS017_0453_20141011_011851_20141011_025727.EUM.nc	0.015	0.013	0.081	2723	5372	0	2542	6	101
SRL_OPN_2PTS017_0455_20141011_025727_20141011_043735.EUM.nc	0.007	0.007	0.083	2582	5231	0	2560	10	79
SRL_OPN_2PTS017_0457_20141011_043735_20141011_061940.EUM.nc	0.052	0.041	0.080	3643	5789	0	2040	12	94
SRL_OPN_2PTS017_0459_20141011_061939_20141011_080705.EUM.nc	0.000	0.005	0.088	4069	6099	0	1873	13	144
SRL_OPN_2PTS017_0462_20141011_080704_20141011_094503.EUM.nc	0.020	0.022	0.123	2812	5547	0	2470	23	242
SRL_OPN_2PTS017_0463_20141011_094503_20141011_112257.EUM.nc	0.001	-0.001	0.141	2070	5400	0	3232	30	68
SRL_OPN_2PTS017_0465_20141011_112256_20141011_130127.EUM.nc	-0.019	-0.007	0.086	2485	5422	0	2738	4	195
SRL_OPN_2PTS017_0467_20141011_130126_20141011_145442.EUM.nc	0.025	0.043	0.106	3498	6382	0	2662	6	216
SRL_OPN_2PTS017_0470_20141011_145442_20141011_163420.EUM.nc	-0.023	-0.035	0.114	3150	5651	0	2348	11	142
SRL_OPN_2PTS017_0472_20141011_163420_20141011_181404.EUM.nc	-0.001	-0.008	0.097	2924	5641	0	2555	19	143
SRL_OPN_2PTS017_0474_20141011_181404_20141011_195322.EUM.nc	-0.023	-0.025	0.082	3066	5597	0	2338	12	181
SRL_OPN_2PTS017_0476_20141011_195322_20141011_213215.EUM.nc	-0.028	-0.032	0.083	3288	5451	0	1859	48	256
SRL_OPN_2PTS017_0478_20141011_213214_20141011_231026.EUM.nc	0.028	0.025	0.100	2182	5380	0	3095	15	88
SRL_OPN_2PTS017_0479_20141011_231024_20141012_004805.EUM.nc	0.008	0.012	0.085	3076	5507	0	2315	36	80
SRL_OPN_2PTS017_0481_20141012_004804_20141012_022622.EUM.nc	-0.009	-0.002	0.093	2875	5528	0	2570	19	64
SRL_OPN_2PTS017_0483_20141012_022621_20141012_040557.EUM.nc	-0.002	-0.005	0.079	2489	5488	0	2869	8	122
SRL_OPN_2PTS017_0485_20141012_040558_20141012_054718.EUM.nc	0.040	0.034	0.082	3356	5704	0	2233	11	104
SRL_OPN_2PTS017_0487_20141012_054718_20141012_073600.EUM.nc	0.003	0.004	0.079	3998	6178	0	2104	0	76
SRL_OPN_2PTS017_0490_20141012_073600_20141012_091418.EUM.nc	0.001	-0.003	0.091	3387	5586	0	2003	19	177
SRL_OPN_2PTS017_0491_20141012_091417_20141012_105211.EUM.nc	0.017	0.022	0.125	2382	5538	0	3070	44	42
SRL_OPN_2PTS017_0493_20141012_105211_20141012_123017.EUM.nc	-0.023	-0.019	0.088	2436	5371	0	2846	42	47
SRL_OPN_2PTS017_0495_20141012_123017_20141012_140939.EUM.nc	-0.013	-0.006	0.085	3045	5592	0	2342	1	204
SRL_OPN_2PTS017_0497_20141012_140939_20141012_160301.EUM.nc	0.021	0.022	0.095	3412	6406	0	2774	15	205
SRL_OPN_2PTS017_0500_20141012_160300_20141012_174246.EUM.nc	0.007	0.003	0.099	2802	5657	0	2729	13	113
SRL_OPN_2PTS017_0502_20141012_174246_20141012_192212.EUM.nc	-0.014	-0.005	0.098	3278	5613	0	2141	17	177
SRL_OPN_2PTS017_0504_20141012_192211_20141012_210117.EUM.nc	-0.027	-0.031	0.077	3394	5588	0	1973	15	206
SRL_OPN_2PTS017_0506_20141012_210117_20141012_223941.EUM.nc	0.004	0.013	0.102	2725	5390	0	2561	32	72
SRL_OPN_2PTS017_0507_20141012_223940_20141013_001734.EUM.nc	0.027	0.034	0.105	3039	5472	0	2363	21	49
SRL_OPN_2PTS017_0509_20141013_001733_20141013_015536.EUM.nc	-0.010	-0.004	0.088	3111	5514	0	2316	5	82
SRL_OPN_2PTS017_0511_20141013_015536_20141013_033433.EUM.nc	-0.007	-0.007	0.080	2703	5516	0	2667	34	112
SRL_OPN_2PTS017_0513_20141013_033433_20141013_051525.EUM.nc	0.037	0.036	0.091	2799	5566	0	2700	5	62
SRL_OPN_2PTS017_0515_20141013_051524_20141013_070510.EUM.nc	0.008	0.007	0.085	3645	6206	0	2472	12	77

– Continued on next page

Table 17: Sea Surface Height Anomaly (Product Values) Statistics.

– Continued from previous page

File	Median	Mean	Std. Dev.	No. Obs.	Total Obs.	Default Lat/Lon	Flag (total)	Default (total)	3-Sigma Edited
SRL_OPN_2PTS017_0518_20141013_070509_20141013_084343.EUM.nc	0.013	0.007	0.098	4065	5612	0	1400	32	115
SRL_OPN_2PTS017_0520_20141013_084343_20141013_102129.EUM.nc	-0.008	-0.007	0.099	2525	5433	0	2707	38	163
SRL_OPN_2PTS017_0521_20141013_102128_20141013_115932.EUM.nc	0.021	0.028	0.086	2465	5485	0	2893	22	105
SRL_OPN_2PTS017_0523_20141013_115932_20141013_133828.EUM.nc	-0.016	-0.006	0.079	2787	5442	0	2409	8	238
SRL_OPN_2PTS017_0525_20141013_133826_20141013_153151.EUM.nc	0.025	0.028	0.098	3615	6395	0	2565	14	201
SRL_OPN_2PTS017_0528_20141013_153150_20141013_171138.EUM.nc	0.023	0.019	0.094	2682	5608	0	2800	4	122
SRL_OPN_2PTS017_0530_20141013_171137_20141013_185108.EUM.nc	-0.003	-0.000	0.080	3134	5559	0	2202	13	210
SRL_OPN_2PTS017_0532_20141013_185107_20141013_203025.EUM.nc	-0.017	-0.013	0.088	3311	5585	0	2156	26	92
SRL_OPN_2PTS017_0534_20141013_203024_20141013_220852.EUM.nc	-0.006	-0.013	0.099	2867	5479	0	2457	51	104
SRL_OPN_2PTS017_0536_20141013_220851_20141013_234650.EUM.nc	0.032	0.038	0.097	2827	5525	0	2609	18	71
SRL_OPN_2PTS017_0537_20141013_234650_20141014_012443.EUM.nc	-0.029	-0.028	0.088	2847	5532	0	2595	9	81
SRL_OPN_2PTS017_0539_20141014_012442_20141014_030315.EUM.nc	0.014	0.019	0.088	2740	5589	0	2788	12	49
SRL_OPN_2PTS017_0541_20141014_030315_20141014_044330.EUM.nc	0.026	0.024	0.084	2636	5550	0	2774	12	128
SRL_OPN_2PTS017_0543_20141014_044329_20141014_062542.EUM.nc	0.032	0.039	0.080	3690	5800	0	2008	3	99
SRL_OPN_2PTS017_0545_20141014_062541_20141014_081249.EUM.nc	0.011	0.015	0.102	4159	6096	0	1809	14	114
SRL_OPN_2PTS017_0548_20141014_081249_20141014_095045.EUM.nc	0.000	-0.004	0.099	2702	5448	0	2451	13	282
SRL_OPN_2PTS017_0549_20141014_095046_20141014_112839.EUM.nc	0.043	0.045	0.134	2132	5402	0	3206	46	18
SRL_OPN_2PTS017_0551_20141014_112838_20141014_130714.EUM.nc	-0.047	-0.035	0.081	2594	5485	0	2721	5	165
SRL_OPN_2PTS017_0553_20141014_130713_20141014_150031.EUM.nc	-0.020	-0.013	0.102	3445	6360	0	2639	15	261
SRL_OPN_2PTS017_0556_20141014_150029_20141014_164009.EUM.nc	0.018	0.028	0.087	2874	5647	0	2487	26	260
SRL_OPN_2PTS017_0558_20141014_164009_20141014_181951.EUM.nc	0.014	0.022	0.091	2974	5529	0	2403	9	143
SRL_OPN_2PTS017_0560_20141014_181951_20141014_195907.EUM.nc	-0.003	0.007	0.102	3083	5552	0	2321	8	140
SRL_OPN_2PTS017_0562_20141014_195907_20141014_213759.EUM.nc	-0.002	-0.001	0.101	3337	5576	0	2105	34	100
SRL_OPN_2PTS017_0564_20141014_213758_20141014_231606.EUM.nc	0.024	0.028	0.109	2274	5367	0	2997	21	75
SRL_OPN_2PTS017_0565_20141014_231605_20141015_005346.EUM.nc	-0.001	0.006	0.076	2989	5533	0	2438	37	69
SRL_OPN_2PTS017_0567_20141015_005345_20141015_023208.EUM.nc	0.002	0.009	0.095	2936	5542	0	2556	8	42
SRL_OPN_2PTS017_0569_20141015_023207_20141015_041147.EUM.nc	0.009	0.003	0.075	2482	5512	0	2899	18	113
SRL_OPN_2PTS017_0571_20141015_041147_20141015_055316.EUM.nc	0.041	0.045	0.096	3484	5712	0	2138	10	80
SRL_OPN_2PTS017_0573_20141015_055315_20141015_074143.EUM.nc	0.008	0.010	0.076	3955	6165	0	2082	3	125
SRL_OPN_2PTS017_0576_20141015_074142_20141015_091959.EUM.nc	0.018	0.019	0.092	3160	5553	0	2171	6	216
SRL_OPN_2PTS017_0577_20141015_091958_20141015_105752.EUM.nc	0.024	0.036	0.113	2293	5497	0	3119	23	62
SRL_OPN_2PTS017_0579_20141015_105751_20141015_123559.EUM.nc	-0.014	-0.003	0.100	2296	5358	0	2942	13	107
SRL_OPN_2PTS017_0581_20141015_123559_20141015_141528.EUM.nc	-0.041	-0.025	0.085	3010	5546	0	2237	6	293
SRL_OPN_2PTS017_0583_20141015_141528_20141015_160847.EUM.nc	0.004	0.004	0.100	3478	6367	0	2654	15	220
SRL_OPN_2PTS017_0586_20141015_160847_20141015_174833.EUM.nc	0.020	0.014	0.103	2751	5606	0	2650	9	196
SRL_OPN_2PTS017_0588_20141015_174833_20141015_192757.EUM.nc	-0.007	0.004	0.091	3135	5634	0	2276	21	202
SRL_OPN_2PTS017_0590_20141015_192756_20141015_210700.EUM.nc	0.005	0.014	0.079	3304	5555	0	2073	15	163
SRL_OPN_2PTS017_0592_20141015_210659_20141015_224521.EUM.nc	-0.005	-0.001	0.102	2512	5359	0	2717	13	117
SRL_OPN_2PTS017_0593_20141015_224520_20141016_002302.EUM.nc	-0.002	0.012	0.097	3034	5461	0	2358	15	54

– Continued on next page

Table 17: Sea Surface Height Anomaly (Product Values) Statistics.

– Continued from previous page

File	Median	Mean	Std. Dev.	No. Obs.	Total Obs.	Default Lat/Lon	Flag (total)	Default (total)	3-Sigma Edited
SRL_OPN_2PTS017_0595_20141016_002301_20141016_020106.EUM.nc	-0.011	-0.015	0.080	3058	5541	0	2391	22	70
SRL_OPN_2PTS017_0597_20141016_020106_20141016_034009.EUM.nc	0.004	0.008	0.082	2662	5512	0	2745	21	84
SRL_OPN_2PTS017_0599_20141016_034008_20141016_052105.EUM.nc	0.035	0.032	0.099	2731	5591	0	2730	4	126
SRL_OPN_2PTS017_0601_20141016_052104_20141016_071041.EUM.nc	0.000	0.004	0.074	3652	6220	0	2482	29	57
SRL_OPN_2PTS017_0604_20141016_071041_20141016_084911.EUM.nc	0.008	0.013	0.092	3961	5610	0	1464	10	175
SRL_OPN_2PTS017_0605_20141016_084911_20141016_102707.EUM.nc	0.018	0.023	0.096	2604	5453	0	2683	24	142
SRL_OPN_2PTS017_0607_20141016_102706_20141016_120502.EUM.nc	-0.001	0.017	0.096	2491	5470	0	2886	23	70
SRL_OPN_2PTS017_0609_20141016_120500_20141016_134401.EUM.nc	1.323	0.181	6.469	2857	5344	0	2282	143	62
SRL_OPN_2PTS017_0611_20141016_134401_20141016_153726.EUM.nc	-0.018	-0.010	0.095	3580	6390	0	2568	20	222
SRL_OPN_2PTS017_0614_20141016_153725_20141016_171713.EUM.nc	0.033	0.022	0.089	2600	5586	0	2863	4	119
SRL_OPN_2PTS017_0616_20141016_171712_20141016_185642.EUM.nc	-0.001	0.010	0.075	3017	5543	0	2204	12	310
SRL_OPN_2PTS017_0618_20141016_185642_20141016_203556.EUM.nc	0.034	0.042	0.091	3370	5593	0	2115	28	80
SRL_OPN_2PTS017_0620_20141016_203555_20141016_221422.EUM.nc	0.001	-0.001	0.098	2723	5481	0	2539	43	176
SRL_OPN_2PTS017_0622_20141016_221421_20141016_235218.EUM.nc	0.023	0.041	0.109	2852	5487	0	2551	16	68
SRL_OPN_2PTS017_0623_20141016_235218_20141017_013011.EUM.nc	-0.020	-0.018	0.072	2858	5530	0	2498	8	166
SRL_OPN_2PTS017_0625_20141017_013010_20141017_030849.EUM.nc	-0.008	-0.007	0.069	2668	5548	0	2773	10	97
SRL_OPN_2PTS017_0627_20141017_030848_20141017_044908.EUM.nc	0.044	0.038	0.086	2690	5508	0	2703	12	103
SRL_OPN_2PTS017_0629_20141017_044908_20141017_063128.EUM.nc	0.022	0.024	0.089	3784	5793	0	1968	2	39
SRL_OPN_2PTS017_0631_20141017_063127_20141017_081818.EUM.nc	0.017	0.016	0.098	4224	6098	0	1750	1	123
SRL_OPN_2PTS017_0634_20141017_081817_20141017_095612.EUM.nc	0.000	0.002	0.129	2886	5438	0	2442	17	93
SRL_OPN_2PTS017_0635_20141017_095612_20141017_113407.EUM.nc	0.030	0.028	0.118	2278	5385	0	3048	36	23
SRL_OPN_2PTS017_0637_20141017_113407_20141017_131246.EUM.nc	-0.050	-0.039	0.092	2571	5465	0	2665	10	219
SRL_OPN_2PTS017_0639_20141017_131245_20141017_150604.EUM.nc	-0.011	-0.006	0.082	3464	6385	0	2751	3	167
SRL_OPN_2PTS017_0642_20141017_150603_20141017_164542.EUM.nc	0.016	0.011	0.079	2775	5604	0	2653	12	164
SRL_OPN_2PTS017_0644_20141017_164541_20141017_182524.EUM.nc	0.003	0.008	0.084	3045	5554	0	2331	12	166
SRL_OPN_2PTS017_0646_20141017_182523_20141017_200447.EUM.nc	0.032	0.041	0.079	3019	5582	0	2426	13	124
SRL_OPN_2PTS017_0648_20141017_200448_20141017_214327.EUM.nc	0.006	0.012	0.096	3142	5519	0	2224	35	118
SRL_OPN_2PTS017_0650_20141017_214327_20141017_232133.EUM.nc	0.045	0.052	0.094	2349	5373	0	2921	16	87
SRL_OPN_2PTS017_0651_20141017_232133_20141018_005922.EUM.nc	-0.013	0.002	0.093	2966	5535	0	2504	36	29
SRL_OPN_2PTS017_0653_20141018_005921_20141018_023737.EUM.nc	-0.004	-0.002	0.078	2865	5555	0	2610	21	59
SRL_OPN_2PTS017_0655_20141018_023738_20141018_041724.EUM.nc	0.006	0.006	0.082	2586	5497	0	2811	28	72
SRL_OPN_2PTS017_0657_20141018_041723_20141018_055858.EUM.nc	0.052	0.047	0.088	3489	5729	0	2109	6	125
SRL_OPN_2PTS017_0659_20141018_055858_20141018_074721.EUM.nc	0.014	0.015	0.082	3963	6147	0	2023	4	157
SRL_OPN_2PTS017_0662_20141018_074720_20141018_092526.EUM.nc	0.013	0.009	0.083	3003	5519	0	2291	8	217
SRL_OPN_2PTS017_0663_20141018_092526_20141018_110318.EUM.nc	0.024	0.027	0.095	2196	5517	0	3230	28	63
SRL_OPN_2PTS017_0665_20141018_110317_20141018_124137.EUM.nc	-0.042	-0.023	0.127	2394	5349	0	2902	12	41
SRL_OPN_2PTS017_0667_20141018_124136_20141018_142103.EUM.nc	-0.019	-0.014	0.078	3221	5534	0	2159	6	148
SRL_OPN_2PTS017_0669_20141018_142103_20141018_161420.EUM.nc	0.016	0.012	0.104	3451	6384	0	2743	9	181
SRL_OPN_2PTS017_0672_20141018_161420_20141018_175405.EUM.nc	0.040	0.035	0.105	2749	5613	0	2715	9	140

– Continued on next page

Table 17: Sea Surface Height Anomaly (Product Values) Statistics.

– Continued from previous page

File	Median	Mean	Std. Dev.	No. Obs.	Total Obs.	Default Lat/Lon	Flag (total)	Default (total)	3-Sigma Edited
SRL_OPN_2PTS017_0674_20141018_175404_20141018_193328.EUM.nc	0.034	0.039	0.099	3035	5628	0	2335	14	244
SRL_OPN_2PTS017_0676_20141018_193327_20141018_211228.EUM.nc	0.025	0.033	0.090	3244	5453	0	2096	19	94
SRL_OPN_2PTS017_0678_20141018_211227_20141018_225048.EUM.nc	0.005	-0.001	0.115	2396	5425	0	2979	14	36
SRL_OPN_2PTS017_0679_20141018_225047_20141019_002828.EUM.nc	-0.001	0.015	0.113	3066	5437	0	2307	21	43
SRL_OPN_2PTS017_0681_20141019_002827_20141019_020635.EUM.nc	-0.011	-0.008	0.085	2955	5541	0	2511	33	42
SRL_OPN_2PTS017_0683_20141019_020634_20141019_034551.EUM.nc	0.021	0.020	0.086	2571	5564	0	2835	18	140
SRL_OPN_2PTS017_0685_20141019_034551_20141019_052647.EUM.nc	0.045	0.036	0.098	2664	5585	0	2819	3	99
SRL_OPN_2PTS017_0687_20141019_052646_20141019_071611.EUM.nc	0.023	0.020	0.084	3774	6212	0	2365	18	55
SRL_OPN_2PTS017_0690_20141019_071610_20141019_085438.EUM.nc	0.034	0.026	0.105	3929	5608	0	1579	19	81
SRL_OPN_2PTS017_0691_20141019_085438_20141019_103233.EUM.nc	0.025	0.025	0.104	2447	5531	0	2947	27	110
SRL_OPN_2PTS017_0693_20141019_103233_20141019_121030.EUM.nc	-0.047	-0.029	0.128	2377	5429	0	2936	46	70
SRL_OPN_2PTS017_0695_20141019_121029_20141019_134935.EUM.nc	-0.021	-0.022	0.096	2991	5464	0	2363	5	105
SRL_OPN_2PTS017_0697_20141019_134934_20141019_154258.EUM.nc	-0.004	-0.001	0.091	3492	6389	0	2712	12	173
SRL_OPN_2PTS017_0700_20141019_154258_20141019_172245.EUM.nc	0.061	0.059	0.079	2558	5530	0	2811	1	160
SRL_OPN_2PTS017_0702_20141019_172244_20141019_190212.EUM.nc	0.010	0.014	0.070	3032	5614	0	2317	7	258
SRL_OPN_2PTS017_0704_20141019_190211_20141019_204125.EUM.nc	0.009	0.016	0.090	3554	5598	0	1967	16	61
SRL_OPN_2PTS017_0706_20141019_204125_20141019_221958.EUM.nc	-0.007	-0.009	0.086	2813	5376	0	2482	26	55
SRL_OPN_2PTS017_0708_20141019_221957_20141019_235744.EUM.nc	0.029	0.042	0.108	2910	5503	0	2460	15	118
SRL_OPN_2PTS017_0709_20141019_235743_20141020_013539.EUM.nc	-0.037	-0.025	0.086	3007	5540	0	2395	5	133
SRL_OPN_2PTS017_0711_20141020_013538_20141020_031420.EUM.nc	0.011	0.001	0.106	2618	5541	0	2840	22	61
SRL_OPN_2PTS017_0713_20141020_031420_20141020_045447.EUM.nc	0.041	0.029	0.101	2695	5547	0	2706	11	135
SRL_OPN_2PTS017_0715_20141020_045446_20141020_063725.EUM.nc	0.033	0.031	0.080	3698	5824	0	1974	24	128
SRL_OPN_2PTS017_0717_20141020_063724_20141020_082346.EUM.nc	0.043	0.046	0.093	4106	6071	0	1743	5	217
SRL_OPN_2PTS017_0720_20141020_082345_20141020_100140.EUM.nc	0.020	0.020	0.104	2783	5438	0	2478	10	167
SRL_OPN_2PTS017_0721_20141020_100139_20141020_113935.EUM.nc	0.002	0.008	0.094	2248	5404	0	3018	34	104
SRL_OPN_2PTS017_0723_20141020_113934_20141020_131817.EUM.nc	-0.034	-0.027	0.081	2732	5403	0	2530	13	128
SRL_OPN_2PTS017_0725_20141020_131816_20141020_151137.EUM.nc	0.005	0.012	0.094	3467	6418	0	2828	3	120
SRL_OPN_2PTS017_0728_20141020_151136_20141020_165123.EUM.nc	0.033	0.025	0.098	2723	5591	0	2759	7	102
SRL_OPN_2PTS017_0730_20141020_165122_20141020_183056.EUM.nc	0.037	0.043	0.096	3039	5541	0	2364	9	129
SRL_OPN_2PTS017_0732_20141020_183055_20141020_201017.EUM.nc	0.065	0.070	0.098	3077	5563	0	2398	14	74
SRL_OPN_2PTS017_0734_20141020_201017_20141020_214855.EUM.nc	0.013	0.013	0.095	3146	5487	0	2215	24	102
SRL_OPN_2PTS017_0736_20141020_214854_20141020_232658.EUM.nc	0.051	0.050	0.094	2394	5350	0	2811	59	86
SRL_OPN_2PTS017_0737_20141020_232657_20141021_010447.EUM.nc	-0.012	-0.003	0.071	2685	5531	0	2752	19	75
SRL_OPN_2PTS017_0739_20141021_010446_20141021_024307.EUM.nc	0.023	0.025	0.094	2687	5575	0	2716	8	164
SRL_OPN_2PTS017_0741_20141021_024306_20141021_042258.EUM.nc	0.012	0.011	0.084	2613	5554	0	2842	11	88
SRL_OPN_2PTS017_0743_20141021_042258_20141021_060450.EUM.nc	0.046	0.043	0.088	3585	5737	0	2079	2	71
SRL_OPN_2PTS017_0745_20141021_060450_20141021_075249.EUM.nc	0.030	0.034	0.090	3992	6126	0	1986	3	145
SRL_OPN_2PTS017_0748_20141021_075248_20141021_093052.EUM.nc	0.018	0.019	0.097	2974	5479	0	2298	19	188
SRL_OPN_2PTS017_0749_20141021_093051_20141021_110845.EUM.nc	0.000	0.006	0.156	2266	5463	0	3130	44	23

– Continued on next page

Table 17: Sea Surface Height Anomaly (Product Values) Statistics.

– Continued from previous page

File	Median	Mean	Std. Dev.	No. Obs.	Total Obs.	Default Lat/Lon	Flag (total)	Default (total)	3-Sigma Edited
SRL_OPN_2PTS017_0751_20141021_110844_20141021_124705.EUM.nc	-0.050	-0.030	0.109	2375	5350	0	2946	2	27
SRL_OPN_2PTS017_0753_20141021_124704_20141021_144014.EUM.nc	0.010	0.017	0.091	3293	6306	0	2890	1	122
SRL_OPN_2PTS017_0756_20141021_144015_20141021_162000.EUM.nc	0.017	0.015	0.098	3255	5615	0	2168	9	183
SRL_OPN_2PTS017_0758_20141021_161959_20141021_175936.EUM.nc	0.030	0.023	0.095	2777	5625	0	2700	13	135
SRL_OPN_2PTS017_0760_20141021_175935_20141021_193906.EUM.nc	0.008	0.012	0.083	3050	5614	0	2353	6	205
SRL_OPN_2PTS017_0762_20141021_193906_20141021_211757.EUM.nc	-0.015	-0.014	0.083	3223	5468	0	2087	32	126
SRL_OPN_2PTS017_0764_20141021_211756_20141021_225612.EUM.nc	0.000	0.001	0.089	2311	5439	0	3036	11	81
SRL_OPN_2PTS017_0765_20141021_225612_20141022_003401.EUM.nc	0.015	0.023	0.101	3146	5447	0	2232	22	47
SRL_OPN_2PTS017_0767_20141022_003400_20141022_072147.EUM.nc	0.049	0.022	0.181	12319	22874	0	10389	56	110
SRL_OPN_2PTS017_0776_20141022_072146_20141022_090005.EUM.nc	0.035	0.038	0.107	3818	5595	0	1645	14	118
SRL_OPN_2PTS017_0777_20141022_090004_20141022_103758.EUM.nc	-0.003	0.001	0.097	2389	5490	0	2932	18	151
SRL_OPN_2PTS017_0779_20141022_103757_20141022_121605.EUM.nc	-0.029	-0.002	0.115	2400	5453	0	2962	46	45
SRL_OPN_2PTS017_0781_20141022_121604_20141022_135507.EUM.nc	0.001	0.012	0.085	2984	5467	0	2304	3	176
SRL_OPN_2PTS017_0783_20141022_135507_20141022_154830.EUM.nc	0.009	0.008	0.094	3451	6386	0	2779	4	152
SRL_OPN_2PTS017_0786_20141022_154830_20141022_172817.EUM.nc	0.062	0.051	0.103	2544	5484	0	2820	5	115
SRL_OPN_2PTS017_0788_20141022_172817_20141022_190744.EUM.nc	0.011	0.013	0.084	3254	5625	0	2231	8	132
SRL_OPN_2PTS017_0790_20141022_190744_20141022_204655.EUM.nc	0.006	0.006	0.076	3403	5589	0	1963	20	203
SRL_OPN_2PTS017_0792_20141022_204655_20141022_222525.EUM.nc	-0.014	-0.017	0.083	2763	5390	0	2530	42	55
SRL_OPN_2PTS017_0793_20141022_222524_20141023_000310.EUM.nc	0.009	0.010	0.094	3036	5535	0	2441	24	34
SRL_OPN_2PTS017_0795_20141023_000309_20141023_014106.EUM.nc	-0.016	-0.015	0.079	2977	5540	0	2395	26	142
SRL_OPN_2PTS017_0797_20141023_014105_20141023_032000.EUM.nc	0.029	0.019	0.093	2597	5525	0	2777	25	126
SRL_OPN_2PTS017_0799_20141023_032000_20141023_050025.EUM.nc	0.039	0.041	0.095	2832	5555	0	2668	9	46
SRL_OPN_2PTS017_0801_20141023_050024_20141023_064310.EUM.nc	0.022	0.023	0.074	3736	5830	0	2001	6	87
SRL_OPN_2PTS017_0803_20141023_064310_20141023_082914.EUM.nc	0.040	0.047	0.087	4151	6042	0	1659	6	226
SRL_OPN_2PTS017_0806_20141023_082913_20141023_100714.EUM.nc	0.007	0.002	0.104	2743	5427	0	2485	10	189
SRL_OPN_2PTS017_0807_20141023_100713_20141023_114501.EUM.nc	0.006	0.003	0.088	2239	5394	0	2978	22	155
SRL_OPN_2PTS017_0809_20141023_114501_20141023_132348.EUM.nc	-0.021	-0.017	0.078	2760	5401	0	2558	8	75
SRL_OPN_2PTS017_0811_20141023_132349_20141023_165656.EUM.nc	-0.004	0.013	0.128	6111	11936	0	5630	20	175
SRL_OPN_2PTS017_0816_20141023_165655_20141023_183627.EUM.nc	0.029	0.034	0.091	3046	5517	0	2337	3	131
SRL_OPN_2PTS017_0818_20141023_183626_20141023_201548.EUM.nc	0.016	0.019	0.093	3112	5563	0	2299	11	141
SRL_OPN_2PTS017_0820_20141023_201547_20141023_233224.EUM.nc	0.011	0.010	0.106	5463	10786	0	5066	77	180
SRL_OPN_2PTS017_0823_20141023_233223_20141024_011014.EUM.nc	0.010	0.006	0.082	2617	5515	0	2760	15	123
SRL_OPN_2PTS017_0825_20141024_011013_20141024_024846.EUM.nc	0.012	0.013	0.092	2752	5558	0	2759	5	42
SRL_OPN_2PTS017_0827_20141024_024845_20141024_042835.EUM.nc	0.022	0.018	0.086	2687	5552	0	2807	7	51
SRL_OPN_2PTS017_0829_20141024_042834_20141024_061034.EUM.nc	0.047	0.045	0.083	3559	5735	0	2104	6	66
SRL_OPN_2PTS017_0831_20141024_061033_20141024_075816.EUM.nc	0.017	0.021	0.077	3976	6108	0	1951	9	172
SRL_OPN_2PTS017_0834_20141024_075817_20141024_093627.EUM.nc	0.037	0.037	0.097	2863	5539	0	2517	30	129
SRL_OPN_2PTS017_0835_20141024_093626_20141024_111411.EUM.nc	0.022	0.028	0.099	2135	5414	0	3171	48	60
SRL_OPN_2PTS017_0837_20141024_111410_20141024_125235.EUM.nc	-0.018	-0.014	0.091	2459	5386	0	2897	5	25

– Continued on next page

Table 17: Sea Surface Height Anomaly (Product Values) Statistics.

– Continued from previous page

File	Median	Mean	Std. Dev.	No. Obs.	Total Obs.	Default Lat/Lon	Flag (total)	Default (total)	3-Sigma Edited
SRL_OPN_2PTS017_0839_20141024_125234_20141024_144547.EUM.nc	-0.017	0.000	0.105	3264	6343	0	2966	11	102
SRL_OPN_2PTS017_0842_20141024_144547_20141024_162533.EUM.nc	-0.002	-0.006	0.108	3138	5633	0	2249	9	237
SRL_OPN_2PTS017_0844_20141024_162533_20141024_180509.EUM.nc	0.038	0.026	0.092	2828	5630	0	2701	4	97
SRL_OPN_2PTS017_0846_20141024_180508_20141024_194436.EUM.nc	0.002	0.008	0.089	3095	5608	0	2359	13	141
SRL_OPN_2PTS017_0848_20141024_194435_20141024_212333.EUM.nc	-0.023	-0.024	0.079	3218	5449	0	2012	26	193
SRL_OPN_2PTS017_0850_20141024_212332_20141024_230138.EUM.nc	-0.014	-0.012	0.117	2259	5339	0	3023	17	40
SRL_OPN_2PTS017_0851_20141024_230137_20141025_003927.EUM.nc	0.029	0.027	0.097	3198	5515	0	2229	24	64
SRL_OPN_2PTS017_0853_20141025_003926_20141025_021740.EUM.nc	-0.007	-0.013	0.094	2915	5542	0	2552	3	72
SRL_OPN_2PTS017_0855_20141025_021739_20141025_035657.EUM.nc	0.022	0.012	0.083	2583	5569	0	2914	10	62
SRL_OPN_2PTS017_0857_20141025_035657_20141025_053815.EUM.nc	0.037	0.036	0.097	2805	5537	0	2565	13	154
SRL_OPN_2PTS017_0859_20141025_053814_20141025_072716.EUM.nc	0.012	0.010	0.071	4069	6203	0	2072	3	59
SRL_OPN_2PTS017_0862_20141025_072716_20141025_090538.EUM.nc	0.038	0.038	0.088	3526	5580	0	1796	18	240
SRL_OPN_2PTS017_0863_20141025_090538_20141025_104323.EUM.nc	0.004	-0.001	0.100	2479	5506	0	2859	43	125
SRL_OPN_2PTS017_0865_20141025_104323_20141025_122133.EUM.nc	-0.045	-0.020	0.122	2466	5450	0	2917	30	37
SRL_OPN_2PTS017_0867_20141025_122132_20141025_140040.EUM.nc	-0.001	0.013	0.109	3204	5484	0	2207	3	70
SRL_OPN_2PTS017_0869_20141025_140040_20141025_155411.EUM.nc	0.020	0.024	0.101	3102	6374	0	3037	6	229
SRL_OPN_2PTS017_0872_20141025_155410_20141025_173348.EUM.nc	0.063	0.054	0.088	2493	5504	0	2867	7	137
SRL_OPN_2PTS017_0874_20141025_173347_20141025_191323.EUM.nc	0.004	0.004	0.088	3264	5606	0	2200	22	120
SRL_OPN_2PTS017_0876_20141025_191323_20141025_205223.EUM.nc	-0.013	-0.006	0.079	3442	5570	0	1972	25	131
SRL_OPN_2PTS017_0878_20141025_205222_20141025_223050.EUM.nc	0.004	0.005	0.086	2792	5395	0	2494	45	64
SRL_OPN_2PTS017_0879_20141025_223049_20141026_000842.EUM.nc	0.015	0.021	0.085	2964	5479	0	2398	16	101
SRL_OPN_2PTS017_0881_20141026_000841_20141026_014633.EUM.nc	-0.010	-0.015	0.093	3103	5517	0	2300	12	102
SRL_OPN_2PTS017_0883_20141026_014632_20141026_032532.EUM.nc	0.013	0.000	0.081	2669	5504	0	2666	10	159
SRL_OPN_2PTS017_0885_20141026_032531_20141026_050610.EUM.nc	0.019	0.014	0.088	2568	5579	0	2789	9	213
SRL_OPN_2PTS017_0887_20141026_050609_20141026_065612.EUM.nc	0.008	0.003	0.085	3731	6235	0	2469	4	31
SRL_OPN_2PTS017_0890_20141026_065612_20141026_083440.EUM.nc	0.017	0.022	0.103	4132	5621	0	1280	3	206
SRL_OPN_2PTS017_0891_20141026_083439_20141026_101238.EUM.nc	0.025	0.028	0.109	2751	5423	0	2563	17	92
SRL_OPN_2PTS017_0893_20141026_101237_20141026_115037.EUM.nc	0.016	0.028	0.110	2362	5430	0	2962	19	87
SRL_OPN_2PTS017_0895_20141026_115037_20141026_132918.EUM.nc	-0.037	-0.030	0.089	2827	5412	0	2534	9	42
SRL_OPN_2PTS017_0897_20141026_132918_20141026_152240.EUM.nc	0.038	0.046	0.124	3437	6359	0	2830	10	82
SRL_OPN_2PTS017_0900_20141026_152239_20141026_170227.EUM.nc	0.037	0.028	0.091	2592	5578	0	2876	5	105
SRL_OPN_2PTS017_0902_20141026_170226_20141026_184206.EUM.nc	0.002	0.012	0.084	3082	5526	0	2373	8	63
SRL_OPN_2PTS017_0904_20141026_184205_20141026_202116.EUM.nc	-0.002	0.006	0.085	3145	5548	0	2200	10	193
SRL_OPN_2PTS017_0906_20141026_202115_20141026_215958.EUM.nc	-0.015	-0.016	0.108	2892	5439	0	2421	32	94
SRL_OPN_2PTS017_0908_20141026_215957_20141026_233758.EUM.nc	0.011	0.010	0.087	2579	5476	0	2813	13	71
SRL_OPN_2PTS017_0909_20141026_233757_20141027_011606.EUM.nc	-0.005	-0.006	0.081	2931	5504	0	2468	22	83
SRL_OPN_2PTS017_0911_20141027_011607_20141027_025443.EUM.nc	-0.013	-0.011	0.097	2677	5542	0	2774	4	87
SRL_OPN_2PTS017_0913_20141027_025442_20141027_043446.EUM.nc	0.005	0.009	0.090	2655	5515	0	2761	14	85
SRL_OPN_2PTS017_0915_20141027_043446_20141027_061647.EUM.nc	0.030	0.023	0.116	3690	5763	0	2026	12	35

– Continued on next page

Table 17: Sea Surface Height Anomaly (Product Values) Statistics.

– Continued from previous page

File	Median	Mean	Std. Dev.	No. Obs.	Total Obs.	Default Lat/Lon	Flag (total)	Default (total)	3-Sigma Edited
SRL_OPN_2PTS017_0917_20141027_061646_20141027_080412.EUM.nc	0.019	0.014	0.088	3969	6082	0	1936	9	168
SRL_OPN_2PTS017_0920_20141027_080411_20141027_094220.EUM.nc	0.036	0.040	0.106	2853	5523	0	2497	12	161
SRL_OPN_2PTS017_0921_20141027_094219_20141027_112012.EUM.nc	0.035	0.038	0.095	2120	5336	0	3040	60	116
SRL_OPN_2PTS017_0923_20141027_112012_20141027_125833.EUM.nc	-0.040	-0.034	0.088	2468	5349	0	2773	10	98
SRL_OPN_2PTS017_0925_20141027_125833_20141027_145146.EUM.nc	-0.002	0.005	0.093	3293	6339	0	2986	1	59
SRL_OPN_2PTS017_0928_20141027_145146_20141027_163134.EUM.nc	-0.001	-0.004	0.101	3102	5646	0	2352	18	174
SRL_OPN_2PTS017_0930_20141027_163132_20141027_181116.EUM.nc	0.018	0.018	0.096	2867	5631	0	2677	5	82
SRL_OPN_2PTS017_0932_20141027_181117_20141027_195035.EUM.nc	0.005	0.010	0.082	3035	5580	0	2423	8	114
SRL_OPN_2PTS017_0934_20141027_195034_20141027_212930.EUM.nc	-0.004	-0.009	0.093	3371	5452	0	1937	43	101
SRL_OPN_2PTS017_0936_20141027_212929_20141027_230740.EUM.nc	0.012	0.015	0.103	2121	5366	0	3154	15	76
SRL_OPN_2PTS017_0937_20141027_230739_20141028_004521.EUM.nc	0.012	0.007	0.099	3142	5495	0	2256	17	80
SRL_OPN_2PTS017_0939_20141028_004520_20141028_022336.EUM.nc	-0.016	-0.006	0.088	2851	5550	0	2640	10	49
SRL_OPN_2PTS017_0941_20141028_022336_20141028_040300.EUM.nc	0.000	0.005	0.096	2635	5472	0	2785	4	48
SRL_OPN_2PTS017_0943_20141028_040259_20141028_054425.EUM.nc	0.035	0.038	0.117	3208	5670	0	2385	15	62
SRL_OPN_2PTS017_0945_20141028_054424_20141028_073314.EUM.nc	0.006	0.009	0.082	3985	6190	0	2117	4	84
SRL_OPN_2PTS017_0948_20141028_073313_20141028_091134.EUM.nc	0.026	0.025	0.105	3449	5549	0	1977	13	110
SRL_OPN_2PTS017_0949_20141028_091134_20141028_104919.EUM.nc	0.051	0.049	0.120	2489	5526	0	2921	27	89
SRL_OPN_2PTS017_0951_20141028_104918_20141028_122729.EUM.nc	-0.014	-0.002	0.100	2368	5367	0	2902	67	30
SRL_OPN_2PTS017_0953_20141028_122728_20141028_140651.EUM.nc	-0.035	-0.025	0.082	2981	5510	0	2392	1	136
SRL_OPN_2PTS017_0955_20141028_140650_20141028_160014.EUM.nc	0.023	0.023	0.103	3187	6365	0	3041	13	124
SRL_OPN_2PTS017_0958_20141028_160013_20141028_173958.EUM.nc	0.003	0.011	0.111	2518	4627	0	2043	10	56
SRL_OPN_2PTS017_0960_20141028_173958_20141028_191924.EUM.nc	0.006	0.011	0.080	3236	5590	0	2216	12	126
SRL_OPN_2PTS017_0962_20141028_191923_20141028_205830.EUM.nc	-0.001	-0.005	0.078	3425	5559	0	1961	16	157
SRL_OPN_2PTS017_0964_20141028_205829_20141028_223654.EUM.nc	0.002	0.004	0.081	2689	5336	0	2531	23	93
SRL_OPN_2PTS017_0965_20141028_223654_20141029_001437.EUM.nc	0.002	0.025	0.107	3025	5479	0	2355	6	93
SRL_OPN_2PTS017_0967_20141029_001436_20141029_015238.EUM.nc	-0.048	-0.052	0.085	3140	5502	0	2259	9	94
SRL_OPN_2PTS017_0969_20141029_015237_20141029_033133.EUM.nc	-0.025	-0.027	0.076	2702	5495	0	2679	13	101
SRL_OPN_2PTS017_0971_20141029_033133_20141029_051220.EUM.nc	0.012	0.010	0.095	2646	5565	0	2743	2	174
SRL_OPN_2PTS017_0973_20141029_051220_20141029_070211.EUM.nc	0.011	0.017	0.082	3653	6216	0	2486	10	67
SRL_OPN_2PTS017_0976_20141029_070210_20141029_084045.EUM.nc	0.014	0.019	0.091	4172	5620	0	1333	14	101
SRL_OPN_2PTS017_0978_20141029_084045_20141029_101834.EUM.nc	-0.008	-0.008	0.127	2681	5417	0	2624	24	88
SRL_OPN_2PTS017_0979_20141029_101833_20141029_115635.EUM.nc	0.007	0.017	0.107	2414	5446	0	2964	22	46
SRL_OPN_2PTS017_0981_20141029_115635_20141029_133529.EUM.nc	-0.029	-0.026	0.081	2792	5360	0	2508	20	40
SRL_OPN_2PTS017_0983_20141029_133528_20141029_152852.EUM.nc	0.007	0.010	0.106	3412	6333	0	2839	29	53
SRL_OPN_2PTS017_0986_20141029_152851_20141029_170839.EUM.nc	0.042	0.030	0.100	2649	5588	0	2876	2	61
SRL_OPN_2PTS017_0988_20141029_170839_20141029_184809.EUM.nc	-0.007	-0.007	0.083	3167	5513	0	2233	17	96
SRL_OPN_2PTS017_0990_20141029_184808_20141029_202727.EUM.nc	0.019	0.017	0.087	3208	5572	0	2231	20	113
SRL_OPN_2PTS017_0992_20141029_202726_20141029_220556.EUM.nc	0.024	0.007	0.124	2846	5450	0	2447	44	113
SRL_OPN_2PTS017_0994_20141029_220555_20141029_234355.EUM.nc	0.032	0.031	0.088	2703	5509	0	2671	27	108

– Continued on next page

Table 17: Sea Surface Height Anomaly (Product Values) Statistics.

– Continued from previous page

File	Median	Mean	Std. Dev.	No. Obs.	Total Obs.	Default Lat/Lon	Flag (total)	Default (total)	3-Sigma Edited
SRL_OPN_2PTS017_0995_20141029_234354_20141030_012147.EUM.nc	-0.015	-0.008	0.080	2895	5496	0	2466	21	114
SRL_OPN_2PTS017_0997_20141030_012146_20141030_030018.EUM.nc	-0.023	-0.017	0.099	2735	5577	0	2824	9	9
SRL_OPN_2PTS017_0999_20141030_030017_20141030_044028.EUM.nc	0.009	0.004	0.100	2638	5529	0	2815	14	62