Near Real Time Altimeter Validation System Report

Report Generation Date: 2014-12-12 21:51:43
Data Window Start Date: 2014-10-30 05:39:00
Data Window End Date: 2014-12-04 05:39:00
Data Window Duration : 35.0000 days

Contents

1 File Summary **6**

2 Sea Surface Height Anomaly Plots **19**

3 Sea Surface Height Anomaly (Model Wet) Plots **24**

4 Ka-Band Significant Wave Height Plots **29**

5 Altimeter Wind Speed Plots **34**

6 Ka-Band Backscatter Coefficient Plots **39**

7 Dry Troposphere Path Delay Plots **44**

8 Radiometer Wet Troposphere Path Delay Plots **49**

9 Model Wet Troposphere Path Delay Plots **54**

10 Wet Path Delay Difference (AMR-Model) Plots **59**

11 K Brightness Temperature Plots **64**

12 Ka Brightness Temperature Plots **69**

13 Ka-Band Ionospheric Path Delay Plots **74**

14 Ka-Band Sea State Bias Plots **79**

15 Ka-Band Waveform Attitude Plots **84**

16 Inverted Barometer Height Correction Plots **89**

17 Sea Surface Height Anomaly (Product Values) Plots **94**

18 Sea Surface Height Anomaly Table **99**

19 Sea Surface Height Anomaly (Model Wet) Table **112**

20 Ka-Band Significant Wave Height Table **125**

21 Altimeter Wind Speed Table **138**

22 Ka-Band Backscatter Coefficient Table **151**

23 Dry Troposphere Path Delay Table **164**

24 Radiometer Wet Troposphere Path Delay Table **177**

25 Model Wet Troposphere Path Delay Table **190**

26 Wet Path Delay Difference (AMR-Model) Table **203**

27 K Brightness Temperature Table **216**

28 Ka Brightness Temperature Table **229**

29 Ka-Band Ionospheric Path Delay Table **242**

30 Ka-Band Sea State Bias Table **255**

31 Ka-Band Waveform Attitude Table **268**

32 Inverted Barometer Height Correction Table **281**

33 Sea Surface Height Anomaly (Product Values) Table **294**

List of Figures

1 Mean/Median for Sea Surface Height Anomaly . . . 19
2 Standard Deviation for Sea Surface Height Anomaly . . . 20
3 Flagged/Edited Data Points for Sea Surface Height Anomaly . . . 20
4 One Cycle Per Revolution Amplitude for Sea Surface Height Anomaly . . . 21
5 Histogram for Sea Surface Height Anomaly . . . 21
6 Map of Values for Sea Surface Height Anomaly . . . 22
7 Map of Flagged/Edited Points for Sea Surface Height Anomaly . . . 23
8 Mean/Median for Sea Surface Height Anomaly (Model Wet) . . . 24
9 Standard Deviation for Sea Surface Height Anomaly (Model Wet) . . . 25
10 Flagged/Edited Data Points for Sea Surface Height Anomaly (Model Wet) . . . 25
11 One Cycle Per Revolution Amplitude for Sea Surface Height Anomaly (Model Wet) . . . 26
12 Histogram for Sea Surface Height Anomaly (Model Wet) . . . 26
13 Map of Values for Sea Surface Height Anomaly (Model Wet) . . . 27
14 Map of Flagged/Edited Points for Sea Surface Height Anomaly (Model Wet) . . . 28
15 Mean/Median for Ka-Band Significant Wave Height . . . 29
16 Standard Deviation for Ka-Band Significant Wave Height . . . 30
17 Flagged/Edited Data Points for Ka-Band Significant Wave Height . . . 30
18 Histogram for Ka-Band Significant Wave Height . . . 31
19 Map of Values for Ka-Band Significant Wave Height . . . 32
20 Map of Flagged/Edited Points for Ka-Band Significant Wave Height . . . 33
21 Mean/Median for Altimeter Wind Speed . . . 34
22 Standard Deviation for Altimeter Wind Speed . . . 35
23 Flagged/Edited Data Points for Altimeter Wind Speed . . . 35
24 Histogram for Altimeter Wind Speed . . . 36
25 Map of Values for Altimeter Wind Speed . . . 37
26 Map of Flagged/Edited Points for Altimeter Wind Speed . . . 38
27 Mean/Median for Ka-Band Backscatter Coefficient . . . 39
28 Standard Deviation for Ka-Band Backscatter Coefficient . . . 40
29 Flagged/Edited Data Points for Ka-Band Backscatter Coefficient . . . 40
30 Histogram for Ka-Band Backscatter Coefficient . . . 41
31 Map of Values for Ka-Band Backscatter Coefficient . . . 42
32 Map of Flagged/Edited Points for Ka-Band Backscatter Coefficient . . . 43
33 Mean/Median for Dry Troposphere Path Delay . . . 44
34 Standard Deviation for Dry Troposphere Path Delay . . . 45
35 Flagged/Edited Data Points for Dry Troposphere Path Delay . . . 45
36 Histogram for Dry Troposphere Path Delay . . . 46
37 Map of Values for Dry Troposphere Path Delay . . . 47
38 Map of Flagged/Edited Points for Dry Troposphere Path Delay . . . 48
39 Mean/Median for Radiometer Wet Troposphere Path Delay . . . 49
40 Standard Deviation for Radiometer Wet Troposphere Path Delay . . . 50
41 Flagged/Edited Data Points for Radiometer Wet Troposphere Path Delay . . . 50
42 Histogram for Radiometer Wet Troposphere Path Delay . . . 51
43 Map of Values for Radiometer Wet Troposphere Path Delay . . . 52
44 Map of Flagged/Edited Points for Radiometer Wet Troposphere Path Delay . . . 53
45 Mean/Median for Model Wet Troposphere Path Delay . . . 54
46 Standard Deviation for Model Wet Troposphere Path Delay . . . 55
47 Flagged/Edited Data Points for Model Wet Troposphere Path Delay . . . 55
48 Histogram for Model Wet Troposphere Path Delay . . . 56
49 Map of Values for Model Wet Troposphere Path Delay . . . 57
50 Map of Flagged/Edited Points for Model Wet Troposphere Path Delay . . . 58
51 Mean/Median for Wet Path Delay Difference (AMR-Model) . . . 59
52 Standard Deviation for Wet Path Delay Difference (AMR-Model) . . . 60

53 Flagged/Edited Data Points for Wet Path Delay Difference (AMR-Model) . . . 60
54 Histogram for Wet Path Delay Difference (AMR-Model) . . . 61
55 Map of Values for Wet Path Delay Difference (AMR-Model) . . . 62
56 Map of Flagged/Edited Points for Wet Path Delay Difference (AMR-Model) . . . 63
57 Mean/Median for K Brightness Temperature . . . 64
58 Standard Deviation for K Brightness Temperature . . . 65
59 Flagged/Edited Data Points for K Brightness Temperature . . . 65
60 Histogram for K Brightness Temperature . . . 66
61 Map of Values for K Brightness Temperature . . . 67
62 Map of Flagged/Edited Points for K Brightness Temperature . . . 68
63 Mean/Median for Ka Brightness Temperature . . . 69
64 Standard Deviation for Ka Brightness Temperature . . . 70
65 Flagged/Edited Data Points for Ka Brightness Temperature . . . 70
66 Histogram for Ka Brightness Temperature . . . 71
67 Map of Values for Ka Brightness Temperature . . . 72
68 Map of Flagged/Edited Points for Ka Brightness Temperature . . . 73
69 Mean/Median for Ka-Band Ionospheric Path Delay . . . 74
70 Standard Deviation for Ka-Band Ionospheric Path Delay . . . 75
71 Flagged/Edited Data Points for Ka-Band Ionospheric Path Delay . . . 75
72 Histogram for Ka-Band Ionospheric Path Delay . . . 76
73 Map of Values for Ka-Band Ionospheric Path Delay . . . 77
74 Map of Flagged/Edited Points for Ka-Band Ionospheric Path Delay . . . 78
75 Mean/Median for Ka-Band Sea State Bias . . . 79
76 Standard Deviation for Ka-Band Sea State Bias . . . 80
77 Flagged/Edited Data Points for Ka-Band Sea State Bias . . . 80
78 Histogram for Ka-Band Sea State Bias . . . 81
79 Map of Values for Ka-Band Sea State Bias . . . 82
80 Map of Flagged/Edited Points for Ka-Band Sea State Bias . . . 83
81 Mean/Median for Ka-Band Waveform Attitude . . . 84
82 Standard Deviation for Ka-Band Waveform Attitude . . . 85
83 Flagged/Edited Data Points for Ka-Band Waveform Attitude . . . 85
84 Histogram for Ka-Band Waveform Attitude . . . 86
85 Map of Values for Ka-Band Waveform Attitude . . . 87
86 Map of Flagged/Edited Points for Ka-Band Waveform Attitude . . . 88
87 Mean/Median for Inverted Barometer Height Correction . . . 89
88 Standard Deviation for Inverted Barometer Height Correction . . . 90
89 Flagged/Edited Data Points for Inverted Barometer Height Correction . . . 90
90 Histogram for Inverted Barometer Height Correction . . . 91
91 Map of Values for Inverted Barometer Height Correction . . . 92
92 Map of Flagged/Edited Points for Inverted Barometer Height Correction . . . 93
93 Mean/Median for Sea Surface Height Anomaly (Product Values) . . . 94
94 Standard Deviation for Sea Surface Height Anomaly (Product Values) . . . 95
95 Flagged/Edited Data Points for Sea Surface Height Anomaly (Product Values) . . . 95
96 Histogram for Sea Surface Height Anomaly (Product Values) . . . 96
97 Map of Values for Sea Surface Height Anomaly (Product Values) . . . 97
98 Map of Flagged/Edited Points for Sea Surface Height Anomaly (Product Values) . . . 98

List of Tables

1 List of files between 2014-10-30 05:39:00 and 2014-12-04 05:39:00. 6
2 Sea Surface Height Anomaly Statistics. 99
3 Sea Surface Height Anomaly (Model Wet) Statistics. 112
4 Ka-Band Significant Wave Height Statistics. 125
5 Altimeter Wind Speed Statistics. 138
6 Ka-Band Backscatter Coefficient Statistics. 151
7 Dry Troposphere Path Delay Statistics. 164
8 Radiometer Wet Troposphere Path Delay Statistics. 177
9 Model Wet Troposphere Path Delay Statistics. 190
10 Wet Path Delay Difference (AMR-Model) Statistics. 203
11 K Brightness Temperature Statistics. 216
12 Ka Brightness Temperature Statistics. 229
13 Ka-Band Ionospheric Path Delay Statistics. 242
14 Ka-Band Sea State Bias Statistics. 255
15 Ka-Band Waveform Attitude Statistics. 268
16 Inverted Barometer Height Correction Statistics. 281
17 Sea Surface Height Anomaly (Product Values) Statistics. 294

1 File Summary

Table 1: List of files between 2014-10-30 05:39:00 and 2014-12-04 05:39:00.

	File Name	Start Date	End Date	Rev. No.	Latency (hours)
1	SRL_OPN_2PTS017_1001_20141030_044027_20141030_062236.EUM.nc	2014-10-30 04:40:28	2014-10-30 06:22:35	8756	2.167
2	SRL_OPN_2PTS018_0001_20141030_062235_20141030_080953.EUM.nc	2014-10-30 06:22:36	2014-10-30 08:09:52	8757	2.222
3	SRL_OPN_2PTS018_0004_20141030_080952_20141030_094750.EUM.nc	2014-10-30 08:09:53	2014-10-30 09:47:49	8758	2.057
4	SRL_OPN_2PTS018_0005_20141030_094750_20141030_112544.EUM.nc	2014-10-30 09:47:50	2014-10-30 11:25:43	8759	2.036
5	SRL_OPN_2PTS018_0007_20141030_112544_20141030_130417.EUM.nc	2014-10-30 11:25:44	2014-10-30 13:04:16	8760	2.077
6	SRL_OPN_2PTS018_0009_20141030_130415_20141030_145732.EUM.nc	2014-10-30 13:04:16	2014-10-30 14:57:31	8761	2.353
7	SRL_OPN_2PTS018_0012_20141030_145731_20141030_163719.EUM.nc	2014-10-30 14:57:32	2014-10-30 16:37:18	8762	2.171
8	SRL_OPN_2PTS018_0014_20141030_163718_20141030_181654.EUM.nc	2014-10-30 16:37:19	2014-10-30 18:16:53	8763	2.168
9	SRL_OPN_2PTS018_0016_20141030_181653_20141030_195620.EUM.nc	2014-10-30 18:16:54	2014-10-30 19:56:18	8764	2.137
10	SRL_OPN_2PTS018_0018_20141030_195619_20141030_213503.EUM.nc	2014-10-30 19:56:19	2014-10-30 21:35:02	8765	2.113
11	SRL_OPN_2PTS018_0020_20141030_213502_20141030_231311.EUM.nc	2014-10-30 21:35:03	2014-10-30 23:13:09	8766	2.098
12	SRL_OPN_2PTS018_0021_20141030_231311_20141031_005059.EUM.nc	2014-10-30 23:13:12	2014-10-31 00:50:58	8767	2.114
13	SRL_OPN_2PTS018_0023_20141031_005058_20141031_022910.EUM.nc	2014-10-31 00:50:59	2014-10-31 02:29:09	8768	2.133
14	SRL_OPN_2PTS018_0025_20141031_022909_20141031_040848.EUM.nc	2014-10-31 02:29:10	2014-10-31 04:08:47	8769	2.149
15	SRL_OPN_2PTS018_0027_20141031_040847_20141031_055013.EUM.nc	2014-10-31 04:08:48	2014-10-31 05:50:12	8770	2.165
16	SRL_OPN_2PTS018_0029_20141031_055013_20141031_073855.EUM.nc	2014-10-31 05:50:13	2014-10-31 07:38:54	8771	2.259
17	SRL_OPN_2PTS018_0032_20141031_073855_20141031_091705.EUM.nc	2014-10-31 07:38:56	2014-10-31 09:17:04	8772	2.032
18	SRL_OPN_2PTS018_0033_20141031_091704_20141031_105458.EUM.nc	2014-10-31 09:17:05	2014-10-31 10:54:57	8773	2.032
19	SRL_OPN_2PTS018_0035_20141031_105457_20141031_123312.EUM.nc	2014-10-31 10:54:58	2014-10-31 12:33:11	8774	2.053
20	SRL_OPN_2PTS018_0037_20141031_123311_20141031_141229.EUM.nc	2014-10-31 12:33:12	2014-10-31 14:12:27	8775	2.075
21	SRL_OPN_2PTS018_0039_20141031_141228_20141031_160551.EUM.nc	2014-10-31 14:12:30	2014-10-31 16:05:50	8776	2.411
22	SRL_OPN_2PTS018_0042_20141031_160550_20141031_174535.EUM.nc	2014-10-31 16:05:51	2014-10-31 17:45:34	8777	2.155
23	SRL_OPN_2PTS018_0044_20141031_174535_20141031_192509.EUM.nc	2014-10-31 17:45:36	2014-10-31 19:25:08	8778	2.156
24	SRL_OPN_2PTS018_0046_20141031_192508_20141031_210405.EUM.nc	2014-10-31 19:25:08	2014-10-31 21:04:04	8779	2.116
25	SRL_OPN_2PTS018_0048_20141031_210406_20141031_224226.EUM.nc	2014-10-31 21:04:06	2014-10-31 22:42:25	8780	2.106
26	SRL_OPN_2PTS018_0049_20141031_224226_20141101_002017.EUM.nc	2014-10-31 22:42:26	2014-11-01 00:20:16	8781	2.101
27	SRL_OPN_2PTS018_0051_20141101_002016_20141101_015812.EUM.nc	2014-11-01 00:20:17	2014-11-01 01:58:11	8782	2.151
28	SRL_OPN_2PTS018_0053_20141101_015812_20141101_033721.EUM.nc	2014-11-01 01:58:13	2014-11-01 03:37:20	8783	2.179
29	SRL_OPN_2PTS018_0055_20141101_033720_20141101_051805.EUM.nc	2014-11-01 03:37:20	2014-11-01 05:18:04	8784	2.173
30	SRL_OPN_2PTS018_0057_20141101_051805_20141101_070755.EUM.nc	2014-11-01 05:18:05	2014-11-01 07:07:54	8785	2.283
31	SRL_OPN_2PTS018_0060_20141101_070755_20141101_084617.EUM.nc	2014-11-01 07:07:56	2014-11-01 08:46:16	8786	2.029
32	SRL_OPN_2PTS018_0061_20141101_084618_20141101_102414.EUM.nc	2014-11-01 08:46:19	2014-11-01 10:24:13	8787	2.046
33	SRL_OPN_2PTS018_0063_20141101_102414_20141101_120216.EUM.nc	2014-11-01 10:24:14	2014-11-01 12:02:15	8788	2.061
34	SRL_OPN_2PTS018_0065_20141101_120215_20141101_134107.EUM.nc	2014-11-01 12:02:16	2014-11-01 13:41:06	8789	2.064
35	SRL_OPN_2PTS018_0067_20141101_134106_20141101_153430.EUM.nc	2014-11-01 13:41:07	2014-11-01 15:34:29	8790	2.376
36	SRL_OPN_2PTS018_0070_20141101_153429_20141101_171418.EUM.nc	2014-11-01 15:34:30	2014-11-01 17:14:17	8791	2.172

– Continued on next page

Table 1: List of files between 2014-10-30 05:39:00 and 2014-12-04 05:39:00.

– Continued from previous page

	File Name	Start Date	End Date	Rev. No.	Latency (hours)
37	SRL_OPN_2PTS018_0072_20141101_171417_20141101_185355.EUM.nc	2014-11-01 17:14:18	2014-11-01 18:53:54	8792	2.173
38	SRL_OPN_2PTS018_0074_20141101_185354_20141101_203301.EUM.nc	2014-11-01 18:53:55	2014-11-01 20:33:00	8793	2.13
39	SRL_OPN_2PTS018_0076_20141101_203301_20141101_221137.EUM.nc	2014-11-01 20:33:01	2014-11-01 22:11:36	8794	2.103
40	SRL_OPN_2PTS018_0078_20141101_221138_20141101_234927.EUM.nc	2014-11-01 22:11:39	2014-11-01 23:49:25	8795	2.09
41	SRL_OPN_2PTS018_0079_20141101_234926_20141102_012719.EUM.nc	2014-11-01 23:49:26	2014-11-02 01:27:18	8796	2.124
42	SRL_OPN_2PTS018_0081_20141102_012719_20141102_030603.EUM.nc	2014-11-02 01:27:20	2014-11-02 03:06:02	8797	2.129
43	SRL_OPN_2PTS018_0083_20141102_030603_20141102_044611.EUM.nc	2014-11-02 03:06:03	2014-11-02 04:46:10	8798	2.15
44	SRL_OPN_2PTS018_0085_20141102_044610_20141102_062836.EUM.nc	2014-11-02 04:46:11	2014-11-02 06:28:35	8799	2.181
45	SRL_OPN_2PTS018_0087_20141102_062836_20141102_081526.EUM.nc	2014-11-02 06:28:37	2014-11-02 08:15:25	8800	2.207
46	SRL_OPN_2PTS018_0090_20141102_081526_20141102_095330.EUM.nc	2014-11-02 08:15:26	2014-11-02 09:53:29	8801	2.037
47	SRL_OPN_2PTS018_0091_20141102_095330_20141102_113116.EUM.nc	2014-11-02 09:53:30	2014-11-02 11:31:15	8802	2.036
48	SRL_OPN_2PTS018_0093_20141102_113115_20141102_130953.EUM.nc	2014-11-02 11:31:16	2014-11-02 13:09:52	8803	2.082
49	SRL_OPN_2PTS018_0095_20141102_130953_20141102_150311.EUM.nc	2014-11-02 13:09:54	2014-11-02 15:03:10	8804	2.371
50	SRL_OPN_2PTS018_0098_20141102_150310_20141102_164257.EUM.nc	2014-11-02 15:03:11	2014-11-02 16:42:56	8805	2.152
51	SRL_OPN_2PTS018_0100_20141102_164256_20141102_182231.EUM.nc	2014-11-02 16:42:57	2014-11-02 18:22:30	8806	2.158
52	SRL_OPN_2PTS018_0102_20141102_182231_20141102_200156.EUM.nc	2014-11-02 18:22:31	2014-11-02 20:01:55	8807	2.166
53	SRL_OPN_2PTS018_0104_20141102_200155_20141102_214045.EUM.nc	2014-11-02 20:01:56	2014-11-02 21:40:43	8808	2.104
54	SRL_OPN_2PTS018_0106_20141102_214045_20141102_231843.EUM.nc	2014-11-02 21:40:46	2014-11-02 23:18:42	8809	2.086
55	SRL_OPN_2PTS018_0107_20141102_231842_20141103_005632.EUM.nc	2014-11-02 23:18:43	2014-11-03 00:56:31	8810	2.115
56	SRL_OPN_2PTS018_0109_20141103_005632_20141103_023455.EUM.nc	2014-11-03 00:56:32	2014-11-03 02:34:54	8811	2.133
57	SRL_OPN_2PTS018_0111_20141103_023454_20141103_041430.EUM.nc	2014-11-03 02:34:55	2014-11-03 04:14:29	8812	2.153
58	SRL_OPN_2PTS018_0113_20141103_041429_20141103_055610.EUM.nc	2014-11-03 04:14:30	2014-11-03 05:56:09	8813	2.181
59	SRL_OPN_2PTS018_0115_20141103_055609_20141103_074432.EUM.nc	2014-11-03 05:56:12	2014-11-03 07:44:31	8814	2.25
60	SRL_OPN_2PTS018_0118_20141103_074431_20141103_092247.EUM.nc	2014-11-03 07:44:32	2014-11-03 09:22:45	8815	2.047
61	SRL_OPN_2PTS018_0119_20141103_092245_20141103_110029.EUM.nc	2014-11-03 09:22:46	2014-11-03 11:00:28	8816	2.06
62	SRL_OPN_2PTS018_0121_20141103_110030_20141103_123847.EUM.nc	2014-11-03 11:00:30	2014-11-03 12:38:46	8817	2.079
63	SRL_OPN_2PTS018_0123_20141103_123847_20141103_141819.EUM.nc	2014-11-03 12:38:48	2014-11-03 14:18:16	8818	2.093
64	SRL_OPN_2PTS018_0125_20141103_141820_20141103_161138.EUM.nc	2014-11-03 14:18:21	2014-11-03 16:11:37	8819	2.396
65	SRL_OPN_2PTS018_0128_20141103_161136_20141103_175115.EUM.nc	2014-11-03 16:11:37	2014-11-03 17:51:14	8820	2.162
66	SRL_OPN_2PTS018_0130_20141103_175115_20141103_193047.EUM.nc	2014-11-03 17:51:15	2014-11-03 19:30:45	8821	2.153
67	SRL_OPN_2PTS018_0132_20141103_193046_20141103_210940.EUM.nc	2014-11-03 19:30:46	2014-11-03 21:09:39	8822	2.13
68	SRL_OPN_2PTS018_0134_20141103_210939_20141103_224759.EUM.nc	2014-11-03 21:09:40	2014-11-03 22:47:58	8823	2.096
69	SRL_OPN_2PTS018_0135_20141103_224759_20141104_002549.EUM.nc	2014-11-03 22:48:00	2014-11-04 00:25:48	8824	2.098
70	SRL_OPN_2PTS018_0137_20141104_002548_20141104_020346.EUM.nc	2014-11-04 00:25:49	2014-11-04 02:03:45	8825	2.14
71	SRL_OPN_2PTS018_0139_20141104_020345_20141104_034300.EUM.nc	2014-11-04 02:03:46	2014-11-04 03:42:59	8826	2.155
72	SRL_OPN_2PTS018_0141_20141104_034300_20141104_052401.EUM.nc	2014-11-04 03:43:01	2014-11-04 05:24:00	8827	2.152
73	SRL_OPN_2PTS018_0143_20141104_052400_20141104_071331.EUM.nc	2014-11-04 05:24:00	2014-11-04 07:13:30	8828	2.267
74	SRL_OPN_2PTS018_0146_20141104_071330_20141104_085151.EUM.nc	2014-11-04 07:13:31	2014-11-04 08:51:50	8829	2.04
75	SRL_OPN_2PTS018_0147_20141104_085150_20141104_102946.EUM.nc	2014-11-04 08:51:51	2014-11-04 10:29:45	8830	2.052

– Continued on next page

Table 1: List of files between 2014-10-30 05:39:00 and 2014-12-04 05:39:00.

– Continued from previous page

	File Name	Start Date	End Date	Rev. No.	Latency (hours)
76	SRL_OPN_2PTS018_0149_20141104_102945_20141104_120750.EUM.nc	2014-11-04 10:29:46	2014-11-04 12:07:49	8831	2.058
77	SRL_OPN_2PTS018_0151_20141104_120749_20141104_134645.EUM.nc	2014-11-04 12:07:50	2014-11-04 13:46:44	8832	2.076
78	SRL_OPN_2PTS018_0153_20141104_134645_20141104_154017.EUM.nc	2014-11-04 13:46:46	2014-11-04 15:40:16	8833	2.404
79	SRL_OPN_2PTS018_0156_20141104_154016_20141104_171955.EUM.nc	2014-11-04 15:40:17	2014-11-04 17:19:54	8834	2.177
80	SRL_OPN_2PTS018_0158_20141104_171955_20141104_185933.EUM.nc	2014-11-04 17:19:55	2014-11-04 18:59:31	8835	2.156
81	SRL_OPN_2PTS018_0160_20141104_185932_20141104_203838.EUM.nc	2014-11-04 18:59:33	2014-11-04 20:38:37	8836	2.148
82	SRL_OPN_2PTS018_0162_20141104_203837_20141104_221711.EUM.nc	2014-11-04 20:38:38	2014-11-04 22:17:10	8837	2.107
83	SRL_OPN_2PTS018_0164_20141104_221710_20141104_235506.EUM.nc	2014-11-04 22:17:11	2014-11-04 23:55:05	8838	2.109
84	SRL_OPN_2PTS018_0165_20141104_235506_20141105_013253.EUM.nc	2014-11-04 23:55:06	2014-11-05 01:32:52	8839	2.119
85	SRL_OPN_2PTS018_0167_20141105_013252_20141105_031140.EUM.nc	2014-11-05 01:32:53	2014-11-05 03:11:39	8840	2.164
86	SRL_OPN_2PTS018_0169_20141105_031139_20141105_045204.EUM.nc	2014-11-05 03:11:40	2014-11-05 04:52:03	8841	2.162
87	SRL_OPN_2PTS018_0171_20141105_045203_20141105_063428.EUM.nc	2014-11-05 04:52:04	2014-11-05 06:34:27	8842	2.178
88	SRL_OPN_2PTS018_0173_20141105_063428_20141105_082100.EUM.nc	2014-11-05 06:34:28	2014-11-05 08:20:59	8843	2.19
89	SRL_OPN_2PTS018_0176_20141105_082100_20141105_095904.EUM.nc	2014-11-05 08:21:00	2014-11-05 09:59:03	8844	2.028
90	SRL_OPN_2PTS018_0177_20141105_095903_20141105_113658.EUM.nc	2014-11-05 09:59:04	2014-11-05 11:36:57	8845	2.036
91	SRL_OPN_2PTS018_0179_20141105_113657_20141105_131529.EUM.nc	2014-11-05 11:36:58	2014-11-05 13:15:28	8846	2.084
92	SRL_OPN_2PTS018_0181_20141105_131529_20141105_150857.EUM.nc	2014-11-05 13:15:29	2014-11-05 15:08:56	8847	2.373
93	SRL_OPN_2PTS018_0184_20141105_150856_20141105_164836.EUM.nc	2014-11-05 15:08:57	2014-11-05 16:48:35	8848	2.156
94	SRL_OPN_2PTS018_0186_20141105_164835_20141105_182817.EUM.nc	2014-11-05 16:48:36	2014-11-05 18:28:16	8849	2.185
95	SRL_OPN_2PTS018_0188_20141105_182817_20141105_200731.EUM.nc	2014-11-05 18:28:17	2014-11-05 20:07:30	8850	2.148
96	SRL_OPN_2PTS018_0190_20141105_200730_20141105_214619.EUM.nc	2014-11-05 20:07:31	2014-11-05 21:46:18	8851	2.118
97	SRL_OPN_2PTS018_0192_20141105_214618_20141105_232423.EUM.nc	2014-11-05 21:46:19	2014-11-05 23:24:22	8852	2.093
98	SRL_OPN_2PTS018_0193_20141105_232422_20141106_010204.EUM.nc	2014-11-05 23:24:23	2014-11-06 01:02:03	8853	2.132
99	SRL_OPN_2PTS018_0195_20141106_010203_20141106_024030.EUM.nc	2014-11-06 01:02:04	2014-11-06 02:40:29	8854	2.159
100	SRL_OPN_2PTS018_0197_20141106_024029_20141106_042020.EUM.nc	2014-11-06 02:40:30	2014-11-06 04:20:19	8855	2.17
101	SRL_OPN_2PTS018_0199_20141106_042019_20141106_060200.EUM.nc	2014-11-06 04:20:20	2014-11-06 06:01:59	8856	2.166
102	SRL_OPN_2PTS018_0201_20141106_060159_20141106_075004.EUM.nc	2014-11-06 06:01:59	2014-11-06 07:50:03	8857	2.233
103	SRL_OPN_2PTS018_0204_20141106_075004_20141106_092817.EUM.nc	2014-11-06 07:50:05	2014-11-06 09:28:16	8858	2.057
104	SRL_OPN_2PTS018_0205_20141106_092816_20141106_110609.EUM.nc	2014-11-06 09:28:17	2014-11-06 11:06:08	8859	2.047
105	SRL_OPN_2PTS018_0207_20141106_110609_20141106_124422.EUM.nc	2014-11-06 11:06:09	2014-11-06 12:44:21	8860	2.065
106	SRL_OPN_2PTS018_0209_20141106_124421_20141106_143737.EUM.nc	2014-11-06 12:44:22	2014-11-06 14:37:36	8861	2.359
107	SRL_OPN_2PTS018_0212_20141106_143737_20141106_161715.EUM.nc	2014-11-06 14:37:37	2014-11-06 16:17:14	8862	2.153
108	SRL_OPN_2PTS018_0214_20141106_161714_20141106_175659.EUM.nc	2014-11-06 16:17:15	2014-11-06 17:56:58	8863	2.183
109	SRL_OPN_2PTS018_0216_20141106_175658_20141106_193622.EUM.nc	2014-11-06 17:56:59	2014-11-06 19:36:21	8864	2.152
110	SRL_OPN_2PTS018_0218_20141106_193621_20141106_211522.EUM.nc	2014-11-06 19:36:22	2014-11-06 21:15:20	8865	2.132
111	SRL_OPN_2PTS018_0220_20141106_211521_20141106_225338.EUM.nc	2014-11-06 21:15:21	2014-11-06 22:53:37	8866	2.096
112	SRL_OPN_2PTS018_0221_20141106_225338_20141107_003119.EUM.nc	2014-11-06 22:53:38	2014-11-07 00:31:18	8867	2.108
113	SRL_OPN_2PTS018_0223_20141107_003118_20141107_020928.EUM.nc	2014-11-07 00:31:19	2014-11-07 02:09:27	8868	2.129
114	SRL_OPN_2PTS018_0225_20141107_020927_20141107_034847.EUM.nc	2014-11-07 02:09:27	2014-11-07 03:48:46	8869	2.164

– Continued on next page

Table 1: List of files between 2014-10-30 05:39:00 and 2014-12-04 05:39:00.

– Continued from previous page

	File Name	Start Date	End Date	Rev. No.	Latency (hours)
115	SRL_OPN_2PTS018_0227_20141107_034846_20141107_052946.EUM.nc	2014-11-07 03:48:47	2014-11-07 05:29:45	8870	2.168
116	SRL_OPN_2PTS018_0229_20141107_052945_20141107_071905.EUM.nc	2014-11-07 05:29:45	2014-11-07 07:19:04	8871	2.257
117	SRL_OPN_2PTS018_0232_20141107_071904_20141107_085732.EUM.nc	2014-11-07 07:19:05	2014-11-07 08:57:31	8872	2.047
118	SRL_OPN_2PTS018_0233_20141107_085732_20141107_103517.EUM.nc	2014-11-07 08:57:32	2014-11-07 10:35:16	8873	2.056
119	SRL_OPN_2PTS018_0235_20141107_103516_20141107_121322.EUM.nc	2014-11-07 10:35:17	2014-11-07 12:13:21	8874	2.075
120	SRL_OPN_2PTS018_0237_20141107_121322_20141107_135231.EUM.nc	2014-11-07 12:13:22	2014-11-07 13:52:30	8875	2.089
121	SRL_OPN_2PTS018_0239_20141107_135230_20141107_154555.EUM.nc	2014-11-07 13:52:31	2014-11-07 15:45:54	8876	2.402
122	SRL_OPN_2PTS018_0242_20141107_154554_20141107_172541.EUM.nc	2014-11-07 15:45:55	2014-11-07 17:25:40	8877	2.181
123	SRL_OPN_2PTS018_0244_20141107_172541_20141107_190510.EUM.nc	2014-11-07 17:25:42	2014-11-07 19:05:09	8878	2.175
124	SRL_OPN_2PTS018_0246_20141107_190509_20141107_204422.EUM.nc	2014-11-07 19:05:10	2014-11-07 20:44:21	8879	2.134
125	SRL_OPN_2PTS018_0248_20141107_204421_20141107_222243.EUM.nc	2014-11-07 20:44:22	2014-11-07 22:22:42	8880	2.118
126	SRL_OPN_2PTS018_0250_20141107_222243_20141108_000037.EUM.nc	2014-11-07 22:22:43	2014-11-08 00:00:36	8881	2.116
127	SRL_OPN_2PTS018_0251_20141108_000036_20141108_013834.EUM.nc	2014-11-08 00:00:37	2014-11-08 01:38:33	8882	2.121
128	SRL_OPN_2PTS018_0253_20141108_013833_20141108_031718.EUM.nc	2014-11-08 01:38:34	2014-11-08 03:17:17	8883	2.146
129	SRL_OPN_2PTS018_0255_20141108_031718_20141108_045747.EUM.nc	2014-11-08 03:17:18	2014-11-08 04:57:46	8884	2.172
130	SRL_OPN_2PTS018_0257_20141108_045746_20141108_064021.EUM.nc	2014-11-08 04:57:47	2014-11-08 06:40:20	8885	2.156
131	SRL_OPN_2PTS018_0259_20141108_064020_20141108_082642.EUM.nc	2014-11-08 06:40:20	2014-11-08 08:26:41	8886	2.185
132	SRL_OPN_2PTS018_0262_20141108_082641_20141108_100435.EUM.nc	2014-11-08 08:26:42	2014-11-08 10:04:34	8887	2.057
133	SRL_OPN_2PTS018_0263_20141108_100434_20141108_114230.EUM.nc	2014-11-08 10:04:35	2014-11-08 11:42:29	8888	2.068
134	SRL_OPN_2PTS018_0265_20141108_114230_20141108_132114.EUM.nc	2014-11-08 11:42:30	2014-11-08 13:21:13	8889	2.077
135	SRL_OPN_2PTS018_0267_20141108_132114_20141108_151436.EUM.nc	2014-11-08 13:21:14	2014-11-08 15:14:35	8890	2.391
136	SRL_OPN_2PTS018_0270_20141108_151435_20141108_165413.EUM.nc	2014-11-08 15:14:36	2014-11-08 16:54:12	8891	2.163
137	SRL_OPN_2PTS018_0272_20141108_165413_20141108_183355.EUM.nc	2014-11-08 16:54:13	2014-11-08 18:33:54	8892	2.159
138	SRL_OPN_2PTS018_0274_20141108_183354_20141108_201316.EUM.nc	2014-11-08 18:33:55	2014-11-08 20:13:14	8893	2.15
139	SRL_OPN_2PTS018_0276_20141108_201315_20141108_215152.EUM.nc	2014-11-08 20:13:16	2014-11-08 21:51:51	8894	2.124
140	SRL_OPN_2PTS018_0278_20141108_215151_20141108_232955.EUM.nc	2014-11-08 21:51:52	2014-11-08 23:29:54	8895	2.111
141	SRL_OPN_2PTS018_0279_20141108_232955_20141109_010744.EUM.nc	2014-11-08 23:29:55	2014-11-09 01:07:43	8896	2.111
142	SRL_OPN_2PTS018_0281_20141109_010743_20141109_024605.EUM.nc	2014-11-09 01:07:44	2014-11-09 02:46:04	8897	2.15
143	SRL_OPN_2PTS018_0283_20141109_024605_20141109_042601.EUM.nc	2014-11-09 02:46:05	2014-11-09 04:26:00	8898	2.179
144	SRL_OPN_2PTS018_0285_20141109_042559_20141109_060748.EUM.nc	2014-11-09 04:26:00	2014-11-09 06:07:46	8899	2.161
145	SRL_OPN_2PTS018_0287_20141109_060746_20141109_075546.EUM.nc	2014-11-09 06:07:47	2014-11-09 07:55:45	8900	2.246
146	SRL_OPN_2PTS018_0290_20141109_075546_20141109_093349.EUM.nc	2014-11-09 07:55:47	2014-11-09 09:33:48	8901	2.051
147	SRL_OPN_2PTS018_0291_20141109_093349_20141109_111140.EUM.nc	2014-11-09 09:33:49	2014-11-09 11:11:39	8902	2.045
148	SRL_OPN_2PTS018_0293_20141109_111140_20141109_125005.EUM.nc	2014-11-09 11:11:41	2014-11-09 12:50:04	8903	2.082
149	SRL_OPN_2PTS018_0295_20141109_125005_20141109_144315.EUM.nc	2014-11-09 12:50:05	2014-11-09 14:43:14	8904	2.368
150	SRL_OPN_2PTS018_0298_20141109_144315_20141109_162252.EUM.nc	2014-11-09 14:43:16	2014-11-09 16:22:51	8905	2.167
151	SRL_OPN_2PTS018_0300_20141109_162252_20141109_180237.EUM.nc	2014-11-09 16:22:53	2014-11-09 18:02:36	8906	2.182
152	SRL_OPN_2PTS018_0302_20141109_180236_20141109_194207.EUM.nc	2014-11-09 18:02:37	2014-11-09 19:42:06	8907	2.152
153	SRL_OPN_2PTS018_0304_20141109_194206_20141109_212055.EUM.nc	2014-11-09 19:42:06	2014-11-09 21:20:54	8908	2.123

– Continued on next page

Table 1: List of files between 2014-10-30 05:39:00 and 2014-12-04 05:39:00.

– Continued from previous page

	File Name	Start Date	End Date	Rev. No.	Latency (hours)
154	SRL_OPN_2PTS018_0306_20141109_212055_20141109_225910.EUM.nc	2014-11-09 21:20:56	2014-11-09 22:59:09	8909	2.111
155	SRL_OPN_2PTS018_0307_20141109_225910_20141110_003701.EUM.nc	2014-11-09 22:59:10	2014-11-10 00:37:00	8910	2.119
156	SRL_OPN_2PTS018_0309_20141110_003701_20141110_021505.EUM.nc	2014-11-10 00:37:02	2014-11-10 02:15:04	8911	2.137
157	SRL_OPN_2PTS018_0311_20141110_021504_20141110_035429.EUM.nc	2014-11-10 02:15:05	2014-11-10 03:54:28	8912	2.164
158	SRL_OPN_2PTS018_0313_20141110_035429_20141110_053534.EUM.nc	2014-11-10 03:54:29	2014-11-10 05:35:33	8913	2.169
159	SRL_OPN_2PTS018_0315_20141110_053534_20141110_072450.EUM.nc	2014-11-10 05:35:34	2014-11-10 07:24:49	8914	2.251
160	SRL_OPN_2PTS018_0318_20141110_072449_20141110_090306.EUM.nc	2014-11-10 07:24:50	2014-11-10 09:03:05	8915	2.067
161	SRL_OPN_2PTS018_0319_20141110_090306_20141110_104059.EUM.nc	2014-11-10 09:03:06	2014-11-10 10:40:58	8916	2.058
162	SRL_OPN_2PTS018_0321_20141110_104100_20141110_121908.EUM.nc	2014-11-10 10:41:01	2014-11-10 12:19:07	8917	2.071
163	SRL_OPN_2PTS018_0323_20141110_121907_20141110_135814.EUM.nc	2014-11-10 12:19:08	2014-11-10 13:58:13	8918	2.096
164	SRL_OPN_2PTS018_0325_20141110_135813_20141110_155136.EUM.nc	2014-11-10 13:58:14	2014-11-10 15:51:35	8919	2.401
165	SRL_OPN_2PTS018_0328_20141110_155135_20141110_173123.EUM.nc	2014-11-10 15:51:36	2014-11-10 17:31:22	8920	2.177
166	SRL_OPN_2PTS018_0330_20141110_173123_20141110_191049.EUM.nc	2014-11-10 17:31:23	2014-11-10 19:10:48	8921	2.174
167	SRL_OPN_2PTS018_0332_20141110_191048_20141110_204959.EUM.nc	2014-11-10 19:10:49	2014-11-10 20:49:58	8922	2.123
168	SRL_OPN_2PTS018_0334_20141110_204959_20141110_222827.EUM.nc	2014-11-10 20:49:59	2014-11-10 22:28:26	8923	2.108
169	SRL_OPN_2PTS018_0336_20141110_222826_20141111_000611.EUM.nc	2014-11-10 22:28:27	2014-11-11 00:06:10	8924	2.117
170	SRL_OPN_2PTS018_0337_20141111_000611_20141111_014410.EUM.nc	2014-11-11 00:06:11	2014-11-11 01:44:09	8925	2.131
171	SRL_OPN_2PTS018_0339_20141111_014409_20141111_032307.EUM.nc	2014-11-11 01:44:10	2014-11-11 03:23:06	8926	2.153
172	SRL_OPN_2PTS018_0341_20141111_032306_20141111_050335.EUM.nc	2014-11-11 03:23:07	2014-11-11 05:03:34	8927	2.184
173	SRL_OPN_2PTS018_0343_20141111_050334_20141111_065340.EUM.nc	2014-11-11 05:03:34	2014-11-11 06:53:39	8928	2.298
174	SRL_OPN_2PTS018_0346_20141111_065340_20141111_083217.EUM.nc	2014-11-11 06:53:40	2014-11-11 08:32:16	8929	2.044
175	SRL_OPN_2PTS018_0348_20141111_083218_20141111_101017.EUM.nc	2014-11-11 08:32:19	2014-11-11 10:10:16	8930	2.029
176	SRL_OPN_2PTS018_0349_20141111_101016_20141111_114805.EUM.nc	2014-11-11 10:10:17	2014-11-11 11:48:04	8931	2.066
177	SRL_OPN_2PTS018_0351_20141111_114805_20141111_132655.EUM.nc	2014-11-11 11:48:06	2014-11-11 13:26:54	8932	2.079
178	SRL_OPN_2PTS018_0353_20141111_132654_20141111_152017.EUM.nc	2014-11-11 13:26:54	2014-11-11 15:20:16	8933	2.398
179	SRL_OPN_2PTS018_0356_20141111_152016_20141111_170003.EUM.nc	2014-11-11 15:20:17	2014-11-11 17:00:01	8934	2.181
180	SRL_OPN_2PTS018_0358_20141111_170003_20141111_183935.EUM.nc	2014-11-11 17:00:03	2014-11-11 18:39:34	8935	2.147
181	SRL_OPN_2PTS018_0360_20141111_183934_20141111_201855.EUM.nc	2014-11-11 18:39:35	2014-11-11 20:18:54	8936	2.144
182	SRL_OPN_2PTS018_0362_20141111_201854_20141111_215737.EUM.nc	2014-11-11 20:18:55	2014-11-11 21:57:35	8937	2.109
183	SRL_OPN_2PTS018_0364_20141111_215736_20141111_233528.EUM.nc	2014-11-11 21:57:36	2014-11-11 23:35:27	8938	2.11
184	SRL_OPN_2PTS018_0365_20141111_233527_20141112_011319.EUM.nc	2014-11-11 23:35:28	2014-11-12 01:13:18	8939	2.114
185	SRL_OPN_2PTS018_0367_20141112_011318_20141112_025152.EUM.nc	2014-11-12 01:13:19	2014-11-12 02:51:51	8940	2.159
186	SRL_OPN_2PTS018_0369_20141112_025151_20141112_043146.EUM.nc	2014-11-12 02:51:52	2014-11-12 04:31:44	8941	2.161
187	SRL_OPN_2PTS018_0371_20141112_043145_20141112_061350.EUM.nc	2014-11-12 04:31:46	2014-11-12 06:13:48	8942	2.175
188	SRL_OPN_2PTS018_0373_20141112_061349_20141112_080123.EUM.nc	2014-11-12 06:13:50	2014-11-12 08:01:22	8943	2.222
189	SRL_OPN_2PTS018_0376_20141112_080123_20141112_093932.EUM.nc	2014-11-12 08:01:23	2014-11-12 09:39:31	8944	2.043
190	SRL_OPN_2PTS018_0377_20141112_093931_20141112_111717.EUM.nc	2014-11-12 09:39:32	2014-11-12 11:17:16	8945	2.057
191	SRL_OPN_2PTS018_0379_20141112_111716_20141112_125543.EUM.nc	2014-11-12 11:17:17	2014-11-12 12:55:42	8946	2.066
192	SRL_OPN_2PTS018_0381_20141112_125543_20141112_144856.EUM.nc	2014-11-12 12:55:43	2014-11-12 14:48:55	8947	2.363

– Continued on next page

Table 1: List of files between 2014-10-30 05:39:00 and 2014-12-04 05:39:00.

– Continued from previous page

	File Name	Start Date	End Date	Rev. No.	Latency (hours)
193	SRL_OPN_2PTS018_0384_20141112_144855_20141112_162842.EUM.nc	2014-11-12 14:48:56	2014-11-12 16:28:41	8948	2.141
194	SRL_OPN_2PTS018_0386_20141112_162841_20141112_180819.EUM.nc	2014-11-12 16:28:42	2014-11-12 18:08:18	8949	2.177
195	SRL_OPN_2PTS018_0388_20141112_180818_20141112_194746.EUM.nc	2014-11-12 18:08:18	2014-11-12 19:47:44	8950	2.149
196	SRL_OPN_2PTS018_0390_20141112_194746_20141112_212642.EUM.nc	2014-11-12 19:47:46	2014-11-12 21:26:41	8951	2.118
197	SRL_OPN_2PTS018_0392_20141112_212641_20141112_230445.EUM.nc	2014-11-12 21:26:42	2014-11-12 23:04:44	8952	2.107
198	SRL_OPN_2PTS018_0393_20141112_230444_20141113_004234.EUM.nc	2014-11-12 23:04:45	2014-11-13 00:42:33	8953	2.114
199	SRL_OPN_2PTS018_0395_20141113_004234_20141113_022049.EUM.nc	2014-11-13 00:42:34	2014-11-13 02:20:48	8954	2.162
200	SRL_OPN_2PTS018_0397_20141113_022048_20141113_040009.EUM.nc	2014-11-13 02:20:49	2014-11-13 04:00:08	8955	2.154
201	SRL_OPN_2PTS018_0399_20141113_040008_20141113_054130.EUM.nc	2014-11-13 04:00:09	2014-11-13 05:41:29	8956	2.178
202	SRL_OPN_2PTS018_0401_20141113_054130_20141113_073025.EUM.nc	2014-11-13 05:41:30	2014-11-13 07:30:24	8957	2.256
203	SRL_OPN_2PTS018_0404_20141113_073025_20141113_090847.EUM.nc	2014-11-13 07:30:25	2014-11-13 09:08:46	8958	2.033
204	SRL_OPN_2PTS018_0405_20141113_090846_20141113_104631.EUM.nc	2014-11-13 09:08:47	2014-11-13 10:46:30	8959	2.081
205	SRL_OPN_2PTS018_0407_20141113_104630_20141113_122442.EUM.nc	2014-11-13 10:46:31	2014-11-13 12:24:40	8960	2.063
206	SRL_OPN_2PTS018_0409_20141113_122441_20141113_140401.EUM.nc	2014-11-13 12:24:42	2014-11-13 14:04:00	8961	2.077
207	SRL_OPN_2PTS018_0411_20141113_140400_20141113_155723.EUM.nc	2014-11-13 14:04:01	2014-11-13 15:57:22	8962	2.398
208	SRL_OPN_2PTS018_0414_20141113_155722_20141113_173701.EUM.nc	2014-11-13 15:57:23	2014-11-13 17:37:00	8963	2.168
209	SRL_OPN_2PTS018_0416_20141113_173659_20141113_191635.EUM.nc	2014-11-13 17:37:00	2014-11-13 19:16:34	8964	2.165
210	SRL_OPN_2PTS018_0418_20141113_191634_20141113_205533.EUM.nc	2014-11-13 19:16:35	2014-11-13 20:55:32	8965	2.101
211	SRL_OPN_2PTS018_0420_20141113_205532_20141113_223400.EUM.nc	2014-11-13 20:55:33	2014-11-13 22:33:59	8966	2.112
212	SRL_OPN_2PTS018_0421_20141113_223359_20141114_001152.EUM.nc	2014-11-13 22:34:00	2014-11-14 00:11:51	8967	2.111
213	SRL_OPN_2PTS018_0423_20141114_001151_20141114_014943.EUM.nc	2014-11-14 00:11:51	2014-11-14 01:49:42	8968	2.111
214	SRL_OPN_2PTS018_0425_20141114_014942_20141114_032845.EUM.nc	2014-11-14 01:49:43	2014-11-14 03:28:44	8969	2.151
215	SRL_OPN_2PTS018_0427_20141114_032845_20141114_050928.EUM.nc	2014-11-14 03:28:45	2014-11-14 05:09:27	8970	2.163
216	SRL_OPN_2PTS018_0429_20141114_050927_20141114_065925.EUM.nc	2014-11-14 05:09:27	2014-11-14 06:59:23	8971	2.27
217	SRL_OPN_2PTS018_0432_20141114_065924_20141114_083751.EUM.nc	2014-11-14 06:59:24	2014-11-14 08:37:49	8972	2.047
218	SRL_OPN_2PTS018_0434_20141114_083751_20141114_101549.EUM.nc	2014-11-14 08:37:51	2014-11-14 10:15:48	8973	2.046
219	SRL_OPN_2PTS018_0435_20141114_101548_20141114_115347.EUM.nc	2014-11-14 10:15:49	2014-11-14 11:53:46	8974	2.046
220	SRL_OPN_2PTS018_0437_20141114_115348_20141114_133231.EUM.nc	2014-11-14 11:53:48	2014-11-14 13:32:28	8975	2.069
221	SRL_OPN_2PTS018_0439_20141114_133231_20141114_152603.EUM.nc	2014-11-14 13:32:32	2014-11-14 15:26:02	8976	2.377
222	SRL_OPN_2PTS018_0442_20141114_152602_20141114_170543.EUM.nc	2014-11-14 15:26:03	2014-11-14 17:05:42	8977	2.154
223	SRL_OPN_2PTS018_0444_20141114_170541_20141114_184522.EUM.nc	2014-11-14 17:05:42	2014-11-14 18:45:21	8978	2.159
224	SRL_OPN_2PTS018_0446_20141114_184521_20141114_202430.EUM.nc	2014-11-14 18:45:22	2014-11-14 20:24:29	8979	2.136
225	SRL_OPN_2PTS018_0448_20141114_202429_20141114_220310.EUM.nc	2014-11-14 20:24:30	2014-11-14 22:03:09	8980	2.108
226	SRL_OPN_2PTS018_0450_20141114_220309_20141114_234109.EUM.nc	2014-11-14 22:03:10	2014-11-14 23:41:07	8981	2.088
227	SRL_OPN_2PTS018_0451_20141114_234108_20141115_011852.EUM.nc	2014-11-14 23:41:08	2014-11-15 01:18:51	8982	2.106
228	SRL_OPN_2PTS018_0453_20141115_011851_20141115_025730.EUM.nc	2014-11-15 01:18:52	2014-11-15 02:57:29	8983	2.136
229	SRL_OPN_2PTS018_0455_20141115_025729_20141115_043736.EUM.nc	2014-11-15 02:57:29	2014-11-15 04:37:35	8984	2.176
230	SRL_OPN_2PTS018_0457_20141115_043736_20141115_061940.EUM.nc	2014-11-15 04:37:36	2014-11-15 06:19:39	8985	2.181
231	SRL_OPN_2PTS018_0459_20141115_061940_20141115_080657.EUM.nc	2014-11-15 06:19:40	2014-11-15 08:06:56	8986	2.222

– Continued on next page

Table 1: List of files between 2014-10-30 05:39:00 and 2014-12-04 05:39:00.

– Continued from previous page

	File Name	Start Date	End Date	Rev. No.	Latency (hours)
232	SRL_OPN_2PTS018_0462_20141115_080656_20141115_094504.EUM.nc	2014-11-15 08:06:57	2014-11-15 09:45:03	8987	2.043
233	SRL_OPN_2PTS018_0463_20141115_094503_20141115_112257.EUM.nc	2014-11-15 09:45:04	2014-11-15 11:22:56	8988	2.046
234	SRL_OPN_2PTS018_0465_20141115_112256_20141115_130119.EUM.nc	2014-11-15 11:22:57	2014-11-15 13:01:18	8989	2.057
235	SRL_OPN_2PTS018_0467_20141115_130119_20141115_145443.EUM.nc	2014-11-15 13:01:19	2014-11-15 14:54:42	8990	2.366
236	SRL_OPN_2PTS018_0470_20141115_145443_20141115_163421.EUM.nc	2014-11-15 14:54:43	2014-11-15 16:34:20	8991	2.137
237	SRL_OPN_2PTS018_0472_20141115_163421_20141115_181405.EUM.nc	2014-11-15 16:34:21	2014-11-15 18:14:04	8992	2.145
238	SRL_OPN_2PTS018_0474_20141115_181404_20141115_195322.EUM.nc	2014-11-15 18:14:05	2014-11-15 19:53:21	8993	2.156
239	SRL_OPN_2PTS018_0476_20141115_195322_20141115_213215.EUM.nc	2014-11-15 19:53:22	2014-11-15 21:32:14	8994	2.111
240	SRL_OPN_2PTS018_0478_20141115_213214_20141115_231026.EUM.nc	2014-11-15 21:32:15	2014-11-15 23:10:24	8995	2.101
241	SRL_OPN_2PTS018_0479_20141115_231025_20141116_004806.EUM.nc	2014-11-15 23:10:26	2014-11-16 00:48:05	8996	2.111
242	SRL_OPN_2PTS018_0481_20141116_004805_20141116_022623.EUM.nc	2014-11-16 00:48:06	2014-11-16 02:26:22	8997	2.141
243	SRL_OPN_2PTS018_0483_20141116_022622_20141116_040557.EUM.nc	2014-11-16 02:26:23	2014-11-16 04:05:56	8998	2.169
244	SRL_OPN_2PTS018_0485_20141116_040557_20141116_054719.EUM.nc	2014-11-16 04:05:58	2014-11-16 05:47:18	8999	2.165
245	SRL_OPN_2PTS018_0487_20141116_054718_20141116_073601.EUM.nc	2014-11-16 05:47:19	2014-11-16 07:36:00	9000	2.245
246	SRL_OPN_2PTS018_0490_20141116_073600_20141116_091419.EUM.nc	2014-11-16 07:36:01	2014-11-16 09:14:18	9001	2.056
247	SRL_OPN_2PTS018_0491_20141116_091420_20141116_105212.EUM.nc	2014-11-16 09:14:20	2014-11-16 10:52:10	9002	2.043
248	SRL_OPN_2PTS018_0493_20141116_105211_20141116_123017.EUM.nc	2014-11-16 10:52:11	2014-11-16 12:30:15	9003	2.075
249	SRL_OPN_2PTS018_0495_20141116_123016_20141116_140941.EUM.nc	2014-11-16 12:30:17	2014-11-16 14:09:40	9004	2.091
250	SRL_OPN_2PTS018_0497_20141116_140940_20141116_160302.EUM.nc	2014-11-16 14:09:41	2014-11-16 16:03:00	9005	2.424
251	SRL_OPN_2PTS018_0500_20141116_160301_20141116_174247.EUM.nc	2014-11-16 16:03:02	2014-11-16 17:42:46	9006	2.171
252	SRL_OPN_2PTS018_0502_20141116_174246_20141116_192212.EUM.nc	2014-11-16 17:42:47	2014-11-16 19:22:11	9007	2.158
253	SRL_OPN_2PTS018_0504_20141116_192212_20141116_210118.EUM.nc	2014-11-16 19:22:12	2014-11-16 21:01:17	9008	2.133
254	SRL_OPN_2PTS018_0506_20141116_210117_20141116_223942.EUM.nc	2014-11-16 21:01:18	2014-11-16 22:39:41	9009	2.101
255	SRL_OPN_2PTS018_0507_20141116_223941_20141117_001723.EUM.nc	2014-11-16 22:39:42	2014-11-17 00:17:22	9010	2.097
256	SRL_OPN_2PTS018_0509_20141117_001722_20141117_015525.EUM.nc	2014-11-17 00:17:23	2014-11-17 01:55:24	9011	2.138
257	SRL_OPN_2PTS018_0511_20141117_015525_20141117_033423.EUM.nc	2014-11-17 01:55:25	2014-11-17 03:34:22	9012	2.147
258	SRL_OPN_2PTS018_0513_20141117_033422_20141117_051513.EUM.nc	2014-11-17 03:34:22	2014-11-17 05:15:12	9013	2.169
259	SRL_OPN_2PTS018_0515_20141117_051512_20141117_070500.EUM.nc	2014-11-17 05:15:13	2014-11-17 07:04:59	9014	2.278
260	SRL_OPN_2PTS018_0518_20141117_070459_20141117_084331.EUM.nc	2014-11-17 07:04:59	2014-11-17 08:43:30	9015	2.061
261	SRL_OPN_2PTS018_0520_20141117_084330_20141117_102127.EUM.nc	2014-11-17 08:43:31	2014-11-17 10:21:26	9016	2.038
262	SRL_OPN_2PTS018_0521_20141117_102127_20141117_115921.EUM.nc	2014-11-17 10:21:27	2014-11-17 11:59:20	9017	2.037
263	SRL_OPN_2PTS018_0523_20141117_115920_20141117_133818.EUM.nc	2014-11-17 11:59:21	2014-11-17 13:38:17	9018	2.08
264	SRL_OPN_2PTS018_0525_20141117_133818_20141117_153140.EUM.nc	2014-11-17 13:38:19	2014-11-17 15:31:39	9019	2.384
265	SRL_OPN_2PTS018_0528_20141117_153141_20141117_171128.EUM.nc	2014-11-17 15:31:41	2014-11-17 17:11:27	9020	2.166
266	SRL_OPN_2PTS018_0530_20141117_171127_20141117_185058.EUM.nc	2014-11-17 17:11:28	2014-11-17 18:50:57	9021	2.157
267	SRL_OPN_2PTS018_0532_20141117_185057_20141117_203015.EUM.nc	2014-11-17 18:50:58	2014-11-17 20:30:14	9022	2.144
268	SRL_OPN_2PTS018_0534_20141117_203014_20141117_220843.EUM.nc	2014-11-17 20:30:14	2014-11-17 22:08:42	9023	5.46
269	SRL_OPN_2PTS018_0536_20141117_220842_20141117_234640.EUM.nc	2014-11-17 22:08:43	2014-11-17 23:46:39	9024	3.997
270	SRL_OPN_2PTS018_0537_20141117_234640_20141118_012433.EUM.nc	2014-11-17 23:46:40	2014-11-18 01:24:32	9025	2.54

– Continued on next page

Table 1: List of files between 2014-10-30 05:39:00 and 2014-12-04 05:39:00.

– Continued from previous page

	File Name	Start Date	End Date	Rev. No.	Latency (hours)
271	SRL_OPN_2PTS018_0539_20141118_012433_20141118_030307.EUM.nc	2014-11-18 01:24:33	2014-11-18 03:03:06	9026	2.166
272	SRL_OPN_2PTS018_0541_20141118_030306_20141118_044320.EUM.nc	2014-11-18 03:03:07	2014-11-18 04:43:19	9027	2.171
273	SRL_OPN_2PTS018_0543_20141118_044319_20141118_062532.EUM.nc	2014-11-18 04:43:20	2014-11-18 06:25:31	9028	2.176
274	SRL_OPN_2PTS018_0545_20141118_062532_20141118_081240.EUM.nc	2014-11-18 06:25:32	2014-11-18 08:12:39	9029	2.231
275	SRL_OPN_2PTS018_0548_20141118_081239_20141118_095036.EUM.nc	2014-11-18 08:12:40	2014-11-18 09:50:35	9030	2.03
276	SRL_OPN_2PTS018_0549_20141118_095035_20141118_112829.EUM.nc	2014-11-18 09:50:36	2014-11-18 11:28:28	9031	2.032
277	SRL_OPN_2PTS018_0551_20141118_112829_20141118_130705.EUM.nc	2014-11-18 11:28:29	2014-11-18 13:07:04	9032	2.073
278	SRL_OPN_2PTS018_0553_20141118_130704_20141118_150021.EUM.nc	2014-11-18 13:07:05	2014-11-18 15:00:20	9033	2.373
279	SRL_OPN_2PTS018_0556_20141118_150020_20141118_164009.EUM.nc	2014-11-18 15:00:21	2014-11-18 16:40:08	9034	2.163
280	SRL_OPN_2PTS018_0558_20141118_164008_20141118_181942.EUM.nc	2014-11-18 16:40:09	2014-11-18 18:19:41	9035	2.171
281	SRL_OPN_2PTS018_0560_20141118_181942_20141118_195908.EUM.nc	2014-11-18 18:19:42	2014-11-18 19:59:07	9036	2.149
282	SRL_OPN_2PTS018_0562_20141118_195907_20141118_213750.EUM.nc	2014-11-18 19:59:08	2014-11-18 21:37:49	9037	2.112
283	SRL_OPN_2PTS018_0564_20141118_213749_20141118_231557.EUM.nc	2014-11-18 21:37:50	2014-11-18 23:15:56	9038	2.088
284	SRL_OPN_2PTS018_0565_20141118_231557_20141119_005347.EUM.nc	2014-11-18 23:15:57	2014-11-19 00:53:46	9039	2.107
285	SRL_OPN_2PTS018_0567_20141119_005346_20141119_023158.EUM.nc	2014-11-19 00:53:47	2014-11-19 02:31:57	9040	2.129
286	SRL_OPN_2PTS018_0569_20141119_023158_20141119_041140.EUM.nc	2014-11-19 02:31:58	2014-11-19 04:11:38	9041	2.163
287	SRL_OPN_2PTS018_0571_20141119_041138_20141119_055308.EUM.nc	2014-11-19 04:11:39	2014-11-19 05:53:07	9042	2.18
288	SRL_OPN_2PTS018_0573_20141119_055308_20141119_074143.EUM.nc	2014-11-19 05:53:09	2014-11-19 07:41:42	9043	2.255
289	SRL_OPN_2PTS018_0576_20141119_074142_20141119_091952.EUM.nc	2014-11-19 07:41:43	2014-11-19 09:19:51	9044	2.062
290	SRL_OPN_2PTS018_0577_20141119_091951_20141119_105744.EUM.nc	2014-11-19 09:19:52	2014-11-19 10:57:43	9045	2.055
291	SRL_OPN_2PTS018_0579_20141119_105743_20141119_123601.EUM.nc	2014-11-19 10:57:44	2014-11-19 12:36:00	9046	2.041
292	SRL_OPN_2PTS018_0581_20141119_123601_20141119_141519.EUM.nc	2014-11-19 12:36:01	2014-11-19 14:15:17	9047	2.1
293	SRL_OPN_2PTS018_0583_20141119_141519_20141119_160840.EUM.nc	2014-11-19 14:15:20	2014-11-19 16:08:39	9048	2.398
294	SRL_OPN_2PTS018_0586_20141119_160841_20141119_174827.EUM.nc	2014-11-19 16:08:41	2014-11-19 17:48:25	9049	2.166
295	SRL_OPN_2PTS018_0588_20141119_174826_20141119_192758.EUM.nc	2014-11-19 17:48:26	2014-11-19 19:27:56	9050	2.151
296	SRL_OPN_2PTS018_0590_20141119_192757_20141119_210654.EUM.nc	2014-11-19 19:27:58	2014-11-19 21:06:53	9051	2.122
297	SRL_OPN_2PTS018_0592_20141119_210653_20141119_224514.EUM.nc	2014-11-19 21:06:53	2014-11-19 22:45:13	9052	2.081
298	SRL_OPN_2PTS018_0593_20141119_224513_20141120_002254.EUM.nc	2014-11-19 22:45:14	2014-11-20 00:22:53	9053	2.12
299	SRL_OPN_2PTS018_0595_20141120_002253_20141120_020059.EUM.nc	2014-11-20 00:22:54	2014-11-20 02:00:58	9054	2.141
300	SRL_OPN_2PTS018_0597_20141120_020059_20141120_034010.EUM.nc	2014-11-20 02:00:59	2014-11-20 03:40:09	9055	2.135
301	SRL_OPN_2PTS018_0599_20141120_034009_20141120_052059.EUM.nc	2014-11-20 03:40:10	2014-11-20 05:20:58	9056	2.163
302	SRL_OPN_2PTS018_0601_20141120_052058_20141120_071043.EUM.nc	2014-11-20 05:20:58	2014-11-20 07:10:42	9057	2.271
303	SRL_OPN_2PTS018_0604_20141120_071042_20141120_084904.EUM.nc	2014-11-20 07:10:43	2014-11-20 08:49:03	9058	2.036
304	SRL_OPN_2PTS018_0605_20141120_084903_20141120_102700.EUM.nc	2014-11-20 08:49:04	2014-11-20 10:26:59	9059	2.049
305	SRL_OPN_2PTS018_0607_20141120_102659_20141120_120454.EUM.nc	2014-11-20 10:27:00	2014-11-20 12:04:53	9060	2.061
306	SRL_OPN_2PTS018_0609_20141120_120455_20141120_134356.EUM.nc	2014-11-20 12:04:55	2014-11-20 13:43:55	9061	2.073
307	SRL_OPN_2PTS018_0611_20141120_134355_20141120_153720.EUM.nc	2014-11-20 13:43:56	2014-11-20 15:37:19	9062	2.4
308	SRL_OPN_2PTS018_0614_20141120_153719_20141120_171707.EUM.nc	2014-11-20 15:37:20	2014-11-20 17:17:06	9063	2.175
309	SRL_OPN_2PTS018_0616_20141120_171706_20141120_185636.EUM.nc	2014-11-20 17:17:07	2014-11-20 18:56:35	9064	2.143

– Continued on next page

Table 1: List of files between 2014-10-30 05:39:00 and 2014-12-04 05:39:00.

– Continued from previous page

	File Name	Start Date	End Date	Rev. No.	Latency (hours)
310	SRL_OPN_2PTS018_0618_20141120_185636_20141120_203551.EUM.nc	2014-11-20 18:56:36	2014-11-20 20:35:50	9065	2.141
311	SRL_OPN_2PTS018_0620_20141120_203550_20141120_221425.EUM.nc	2014-11-20 20:35:51	2014-11-20 22:14:24	9066	2.106
312	SRL_OPN_2PTS018_0622_20141120_221424_20141120_235212.EUM.nc	2014-11-20 22:14:25	2014-11-20 23:52:11	9067	2.104
313	SRL_OPN_2PTS018_0623_20141120_235211_20141121_013006.EUM.nc	2014-11-20 23:52:12	2014-11-21 01:30:05	9068	2.115
314	SRL_OPN_2PTS018_0625_20141121_013006_20141121_030853.EUM.nc	2014-11-21 01:30:06	2014-11-21 03:08:51	9069	2.146
315	SRL_OPN_2PTS018_0627_20141121_030852_20141121_063133.EUM.nc	2014-11-21 03:08:53	2014-11-21 06:31:32	9070	4.046
316	SRL_OPN_2PTS018_0631_20141121_063132_20141121_081814.EUM.nc	2014-11-21 06:31:33	2014-11-21 08:18:13	9072	2.216
317	SRL_OPN_2PTS018_0634_20141121_081813_20141121_095617.EUM.nc	2014-11-21 08:18:14	2014-11-21 09:56:16	9073	2.026
318	SRL_OPN_2PTS018_0635_20141121_095616_20141121_113403.EUM.nc	2014-11-21 09:56:17	2014-11-21 11:34:02	9074	2.055
319	SRL_OPN_2PTS018_0637_20141121_113402_20141121_131241.EUM.nc	2014-11-21 11:34:03	2014-11-21 13:12:40	9075	2.077
320	SRL_OPN_2PTS018_0639_20141121_131241_20141121_150559.EUM.nc	2014-11-21 13:12:42	2014-11-21 15:05:58	9076	2.397
321	SRL_OPN_2PTS018_0642_20141121_150559_20141121_164547.EUM.nc	2014-11-21 15:06:00	2014-11-21 16:45:46	9077	2.157
322	SRL_OPN_2PTS018_0644_20141121_164546_20141121_182521.EUM.nc	2014-11-21 16:45:47	2014-11-21 18:25:20	9078	2.164
323	SRL_OPN_2PTS018_0646_20141121_182521_20141121_200444.EUM.nc	2014-11-21 18:25:21	2014-11-21 20:04:43	9079	2.147
324	SRL_OPN_2PTS018_0648_20141121_200443_20141121_214332.EUM.nc	2014-11-21 20:04:44	2014-11-21 21:43:31	9080	2.118
325	SRL_OPN_2PTS018_0650_20141121_214331_20141121_232129.EUM.nc	2014-11-21 21:43:31	2014-11-21 23:21:28	9081	2.097
326	SRL_OPN_2PTS018_0651_20141121_232128_20141122_005918.EUM.nc	2014-11-21 23:21:29	2014-11-22 00:59:17	9082	2.115
327	SRL_OPN_2PTS018_0653_20141122_005918_20141122_023742.EUM.nc	2014-11-22 00:59:18	2014-11-22 02:37:41	9083	2.144
328	SRL_OPN_2PTS018_0655_20141122_023742_20141122_041720.EUM.nc	2014-11-22 02:37:42	2014-11-22 04:17:19	9084	2.137
329	SRL_OPN_2PTS018_0657_20141122_041719_20141122_055905.EUM.nc	2014-11-22 04:17:20	2014-11-22 05:59:04	9085	2.17
330	SRL_OPN_2PTS018_0659_20141122_055904_20141122_074717.EUM.nc	2014-11-22 05:59:05	2014-11-22 07:47:16	9086	2.239
331	SRL_OPN_2PTS018_0662_20141122_074718_20141122_092532.EUM.nc	2014-11-22 07:47:18	2014-11-22 09:25:31	9087	2.055
332	SRL_OPN_2PTS018_0663_20141122_092531_20141122_110315.EUM.nc	2014-11-22 09:25:32	2014-11-22 11:03:14	9088	2.06
333	SRL_OPN_2PTS018_0665_20141122_110314_20141122_124134.EUM.nc	2014-11-22 11:03:15	2014-11-22 12:41:33	9089	2.074
334	SRL_OPN_2PTS018_0667_20141122_124133_20141122_142108.EUM.nc	2014-11-22 12:41:34	2014-11-22 14:21:07	9090	2.093
335	SRL_OPN_2PTS018_0669_20141122_142107_20141122_161426.EUM.nc	2014-11-22 14:21:08	2014-11-22 16:14:25	9091	2.406
336	SRL_OPN_2PTS018_0672_20141122_161425_20141122_175403.EUM.nc	2014-11-22 16:14:26	2014-11-22 17:54:02	9092	2.173
337	SRL_OPN_2PTS018_0674_20141122_175402_20141122_193333.EUM.nc	2014-11-22 17:54:03	2014-11-22 19:33:32	9093	2.155
338	SRL_OPN_2PTS018_0676_20141122_193332_20141122_211235.EUM.nc	2014-11-22 19:33:33	2014-11-22 21:12:34	9094	2.116
339	SRL_OPN_2PTS018_0678_20141122_211235_20141122_225045.EUM.nc	2014-11-22 21:12:35	2014-11-22 22:50:44	9095	2.115
340	SRL_OPN_2PTS018_0679_20141122_225044_20141123_002834.EUM.nc	2014-11-22 22:50:45	2014-11-23 00:28:33	9096	2.105
341	SRL_OPN_2PTS018_0681_20141123_002834_20141123_020641.EUM.nc	2014-11-23 00:28:34	2014-11-23 02:06:39	9097	2.128
342	SRL_OPN_2PTS018_0683_20141123_020641_20141123_034548.EUM.nc	2014-11-23 02:06:41	2014-11-23 03:45:47	9098	2.169
343	SRL_OPN_2PTS018_0685_20141123_034548_20141123_052652.EUM.nc	2014-11-23 03:45:48	2014-11-23 05:26:51	9099	2.175
344	SRL_OPN_2PTS018_0687_20141123_052651_20141123_071617.EUM.nc	2014-11-23 05:26:52	2014-11-23 07:16:15	9100	2.255
345	SRL_OPN_2PTS018_0690_20141123_071616_20141123_085445.EUM.nc	2014-11-23 07:16:17	2014-11-23 08:54:44	9101	2.053
346	SRL_OPN_2PTS018_0691_20141123_085445_20141123_103232.EUM.nc	2014-11-23 08:54:45	2014-11-23 10:32:31	9102	2.034
347	SRL_OPN_2PTS018_0693_20141123_103231_20141123_121036.EUM.nc	2014-11-23 10:32:31	2014-11-23 12:10:35	9103	2.044
348	SRL_OPN_2PTS018_0695_20141123_121035_20141123_134942.EUM.nc	2014-11-23 12:10:36	2014-11-23 13:49:40	9104	2.083

– Continued on next page

Table 1: List of files between 2014-10-30 05:39:00 and 2014-12-04 05:39:00.

– Continued from previous page

	File Name	Start Date	End Date	Rev. No.	Latency (hours)
349	SRL_OPN_2PTS018_0697_20141123_134942_20141123_154305.EUM.nc	2014-11-23 13:49:42	2014-11-23 15:43:04	9105	2.385
350	SRL_OPN_2PTS018_0700_20141123_154306_20141123_172244.EUM.nc	2014-11-23 15:43:06	2014-11-23 17:22:43	9106	2.183
351	SRL_OPN_2PTS018_0702_20141123_172243_20141123_190221.EUM.nc	2014-11-23 17:22:44	2014-11-23 19:02:20	9107	2.155
352	SRL_OPN_2PTS018_0704_20141123_190220_20141123_204126.EUM.nc	2014-11-23 19:02:21	2014-11-23 20:41:24	9108	2.117
353	SRL_OPN_2PTS018_0706_20141123_204124_20141123_221957.EUM.nc	2014-11-23 20:41:25	2014-11-23 22:19:56	9109	2.114
354	SRL_OPN_2PTS018_0708_20141123_221956_20141123_235752.EUM.nc	2014-11-23 22:19:57	2014-11-23 23:57:51	9110	2.117
355	SRL_OPN_2PTS018_0709_20141123_235751_20141124_013539.EUM.nc	2014-11-23 23:57:52	2014-11-24 01:35:38	9111	2.122
356	SRL_OPN_2PTS018_0711_20141124_013538_20141124_031429.EUM.nc	2014-11-24 01:35:39	2014-11-24 03:14:28	9112	2.151
357	SRL_OPN_2PTS018_0713_20141124_031429_20141124_045455.EUM.nc	2014-11-24 03:14:29	2014-11-24 04:54:54	9113	2.176
358	SRL_OPN_2PTS018_0715_20141124_045454_20141124_063723.EUM.nc	2014-11-24 04:54:55	2014-11-24 06:37:22	9114	2.168
359	SRL_OPN_2PTS018_0717_20141124_063722_20141124_082346.EUM.nc	2014-11-24 06:37:23	2014-11-24 08:23:45	9115	2.202
360	SRL_OPN_2PTS018_0720_20141124_082345_20141124_100147.EUM.nc	2014-11-24 08:23:46	2014-11-24 10:01:46	9116	2.042
361	SRL_OPN_2PTS018_0721_20141124_100148_20141124_113943.EUM.nc	2014-11-24 10:01:48	2014-11-24 11:39:42	9117	2.051
362	SRL_OPN_2PTS018_0723_20141124_113942_20141124_131825.EUM.nc	2014-11-24 11:39:43	2014-11-24 13:18:24	9118	2.077
363	SRL_OPN_2PTS018_0725_20141124_131825_20141124_151145.EUM.nc	2014-11-24 13:18:25	2014-11-24 15:11:44	9119	2.387
364	SRL_OPN_2PTS018_0728_20141124_151146_20141124_165125.EUM.nc	2014-11-24 15:11:46	2014-11-24 16:51:24	9120	2.163
365	SRL_OPN_2PTS018_0730_20141124_165125_20141124_183105.EUM.nc	2014-11-24 16:51:25	2014-11-24 18:31:04	9121	2.177
366	SRL_OPN_2PTS018_0732_20141124_183105_20141124_201018.EUM.nc	2014-11-24 18:31:05	2014-11-24 20:10:16	9122	2.145
367	SRL_OPN_2PTS018_0734_20141124_201017_20141124_214905.EUM.nc	2014-11-24 20:10:18	2014-11-24 21:49:04	9123	2.114
368	SRL_OPN_2PTS018_0736_20141124_214905_20141124_232707.EUM.nc	2014-11-24 21:49:05	2014-11-24 23:27:06	9124	2.091
369	SRL_OPN_2PTS018_0737_20141124_232707_20141125_010456.EUM.nc	2014-11-24 23:27:07	2014-11-25 01:04:55	9125	2.133
370	SRL_OPN_2PTS018_0739_20141125_010455_20141125_024316.EUM.nc	2014-11-25 01:04:56	2014-11-25 02:43:15	9126	2.138
371	SRL_OPN_2PTS018_0741_20141125_024316_20141125_042308.EUM.nc	2014-11-25 02:43:16	2014-11-25 04:23:07	9127	2.167
372	SRL_OPN_2PTS018_0743_20141125_042307_20141125_060452.EUM.nc	2014-11-25 04:23:08	2014-11-25 06:04:51	9128	2.161
373	SRL_OPN_2PTS018_0745_20141125_060451_20141125_093102.EUM.nc	2014-11-25 06:04:52	2014-11-25 09:31:01	9129	4.097
374	SRL_OPN_2PTS018_0749_20141125_093102_20141125_110853.EUM.nc	2014-11-25 09:31:02	2014-11-25 11:08:52	9131	2.043
375	SRL_OPN_2PTS018_0751_20141125_110853_20141125_124716.EUM.nc	2014-11-25 11:08:53	2014-11-25 12:47:14	9132	2.058
376	SRL_OPN_2PTS018_0753_20141125_124715_20141125_142647.EUM.nc	2014-11-25 12:47:16	2014-11-25 14:26:46	9133	2.1
377	SRL_OPN_2PTS018_0755_20141125_142647_20141125_162002.EUM.nc	2014-11-25 14:26:51	2014-11-25 16:20:01	9134	2.412
378	SRL_OPN_2PTS018_0758_20141125_162001_20141125_175948.EUM.nc	2014-11-25 16:20:02	2014-11-25 17:59:47	9135	2.177
379	SRL_OPN_2PTS018_0760_20141125_175947_20141125_193917.EUM.nc	2014-11-25 17:59:48	2014-11-25 19:39:16	9136	2.144
380	SRL_OPN_2PTS018_0762_20141125_193916_20141125_211807.EUM.nc	2014-11-25 19:39:17	2014-11-25 21:18:06	9137	2.119
381	SRL_OPN_2PTS018_0764_20141125_211806_20141125_225623.EUM.nc	2014-11-25 21:18:07	2014-11-25 22:56:22	9138	2.107
382	SRL_OPN_2PTS018_0765_20141125_225622_20141126_003411.EUM.nc	2014-11-25 22:56:23	2014-11-26 00:34:10	9139	2.11
383	SRL_OPN_2PTS018_0767_20141126_003410_20141126_021213.EUM.nc	2014-11-26 00:34:11	2014-11-26 02:12:12	9140	2.139
384	SRL_OPN_2PTS018_0769_20141126_021212_20141126_035134.EUM.nc	2014-11-26 02:12:12	2014-11-26 03:51:33	9141	2.161
385	SRL_OPN_2PTS018_0771_20141126_035134_20141126_053238.EUM.nc	2014-11-26 03:51:34	2014-11-26 05:32:36	9142	2.16
386	SRL_OPN_2PTS018_0776_20141126_072150_20141126_090017.EUM.nc	2014-11-26 07:21:51	2014-11-26 09:00:16	9144	7.507
387	SRL_OPN_2PTS018_0777_20141126_090016_20141126_103810.EUM.nc	2014-11-26 09:00:16	2014-11-26 10:38:09	9145	6.382

– Continued on next page

Table 1: List of files between 2014-10-30 05:39:00 and 2014-12-04 05:39:00.

– Continued from previous page

	File Name	Start Date	End Date	Rev. No.	Latency (hours)
388	SRL_OPN_2PTS018_0779_20141126_103809_20141126_121608.EUM.nc	2014-11-26 10:38:10	2014-11-26 12:16:07	9146	4.576
389	SRL_OPN_2PTS018_0781_20141126_121609_20141126_135519.EUM.nc	2014-11-26 12:16:09	2014-11-26 13:55:17	9147	2.772
390	SRL_OPN_2PTS018_0783_20141126_135518_20141126_154842.EUM.nc	2014-11-26 13:55:19	2014-11-26 15:48:41	9148	2.396
391	SRL_OPN_2PTS018_0786_20141126_154841_20141126_172829.EUM.nc	2014-11-26 15:48:42	2014-11-26 17:28:28	9149	2.173
392	SRL_OPN_2PTS018_0788_20141126_172828_20141126_190756.EUM.nc	2014-11-26 17:28:29	2014-11-26 19:07:55	9150	2.149
393	SRL_OPN_2PTS018_0790_20141126_190756_20141126_204707.EUM.nc	2014-11-26 19:07:56	2014-11-26 20:47:06	9151	2.123
394	SRL_OPN_2PTS018_0792_20141126_204707_20141126_222537.EUM.nc	2014-11-26 20:47:07	2014-11-26 22:25:36	9152	2.104
395	SRL_OPN_2PTS018_0794_20141126_222536_20141127_000321.EUM.nc	2014-11-26 22:25:37	2014-11-27 00:03:20	9153	2.112
396	SRL_OPN_2PTS018_0795_20141127_000320_20141127_014118.EUM.nc	2014-11-27 00:03:21	2014-11-27 01:41:17	9154	2.114
397	SRL_OPN_2PTS018_0797_20141127_014117_20141127_032013.EUM.nc	2014-11-27 01:41:18	2014-11-27 03:20:12	9155	2.156
398	SRL_OPN_2PTS018_0799_20141127_032013_20141127_050038.EUM.nc	2014-11-27 03:20:13	2014-11-27 05:00:37	9156	2.167
399	SRL_OPN_2PTS018_0801_20141127_050037_20141127_064323.EUM.nc	2014-11-27 05:00:38	2014-11-27 06:43:22	9157	2.15
400	SRL_OPN_2PTS018_0803_20141127_064322_20141127_082927.EUM.nc	2014-11-27 06:43:23	2014-11-27 08:29:26	9158	2.172
401	SRL_OPN_2PTS018_0806_20141127_082927_20141127_100727.EUM.nc	2014-11-27 08:29:27	2014-11-27 10:07:26	9159	2.05
402	SRL_OPN_2PTS018_0807_20141127_100726_20141127_114515.EUM.nc	2014-11-27 10:07:27	2014-11-27 11:45:14	9160	2.056
403	SRL_OPN_2PTS018_0809_20141127_114514_20141127_132400.EUM.nc	2014-11-27 11:45:15	2014-11-27 13:23:59	9161	2.073
404	SRL_OPN_2PTS018_0811_20141127_132400_20141127_151723.EUM.nc	2014-11-27 13:24:01	2014-11-27 15:17:22	9162	2.378
405	SRL_OPN_2PTS018_0814_20141127_151723_20141127_165709.EUM.nc	2014-11-27 15:17:23	2014-11-27 16:57:08	9163	2.16
406	SRL_OPN_2PTS018_0816_20141127_165708_20141127_183642.EUM.nc	2014-11-27 16:57:09	2014-11-27 18:36:41	9164	2.159
407	SRL_OPN_2PTS018_0818_20141127_183641_20141127_201602.EUM.nc	2014-11-27 18:36:42	2014-11-27 20:16:01	9165	2.125
408	SRL_OPN_2PTS018_0820_20141127_201601_20141127_215445.EUM.nc	2014-11-27 20:16:01	2014-11-27 21:54:44	9166	2.111
409	SRL_OPN_2PTS018_0822_20141127_215444_20141127_233238.EUM.nc	2014-11-27 21:54:45	2014-11-27 23:32:37	9167	2.085
410	SRL_OPN_2PTS018_0823_20141127_233237_20141128_011028.EUM.nc	2014-11-27 23:32:38	2014-11-28 01:10:27	9168	2.11
411	SRL_OPN_2PTS018_0825_20141128_011027_20141128_024859.EUM.nc	2014-11-28 01:10:28	2014-11-28 02:48:58	9169	2.132
412	SRL_OPN_2PTS018_0827_20141128_024858_20141128_042849.EUM.nc	2014-11-28 02:48:59	2014-11-28 04:28:48	9170	2.155
413	SRL_OPN_2PTS018_0829_20141128_042848_20141128_061049.EUM.nc	2014-11-28 04:28:49	2014-11-28 06:10:48	9171	2.172
414	SRL_OPN_2PTS018_0831_20141128_061048_20141128_075831.EUM.nc	2014-11-28 06:10:49	2014-11-28 07:58:30	9172	2.234
415	SRL_OPN_2PTS018_0834_20141128_075830_20141128_093641.EUM.nc	2014-11-28 07:58:31	2014-11-28 09:36:40	9173	2.034
416	SRL_OPN_2PTS018_0835_20141128_093640_20141128_111425.EUM.nc	2014-11-28 09:36:41	2014-11-28 11:14:24	9174	2.033
417	SRL_OPN_2PTS018_0837_20141128_111425_20141128_125250.EUM.nc	2014-11-28 11:14:25	2014-11-28 12:52:49	9175	2.082
418	SRL_OPN_2PTS018_0839_20141128_125249_20141128_144602.EUM.nc	2014-11-28 12:52:50	2014-11-28 14:46:01	9176	2.356
419	SRL_OPN_2PTS018_0842_20141128_144601_20141128_162547.EUM.nc	2014-11-28 14:46:02	2014-11-28 16:25:46	9177	2.137
420	SRL_OPN_2PTS018_0844_20141128_162546_20141128_180524.EUM.nc	2014-11-28 16:25:47	2014-11-28 18:05:23	9178	2.157
421	SRL_OPN_2PTS018_0846_20141128_180523_20141128_194452.EUM.nc	2014-11-28 18:05:23	2014-11-28 19:44:50	9179	2.162
422	SRL_OPN_2PTS018_0848_20141128_194452_20141128_212350.EUM.nc	2014-11-28 19:44:52	2014-11-28 21:23:49	9180	2.12
423	SRL_OPN_2PTS018_0850_20141128_212349_20141128_230154.EUM.nc	2014-11-28 21:23:49	2014-11-28 23:01:53	9181	2.098
424	SRL_OPN_2PTS018_0851_20141128_230153_20141129_003942.EUM.nc	2014-11-28 23:01:54	2014-11-29 00:39:41	9182	2.113
425	SRL_OPN_2PTS018_0853_20141129_003941_20141129_021754.EUM.nc	2014-11-29 00:39:41	2014-11-29 02:17:53	9183	2.158
426	SRL_OPN_2PTS018_0855_20141129_021753_20141129_053832.EUM.nc	2014-11-29 02:17:54	2014-11-29 05:38:30	9184	4.021

– Continued on next page

Table 1: List of files between 2014-10-30 05:39:00 and 2014-12-04 05:39:00.

– Continued from previous page

	File Name	Start Date	End Date	Rev. No.	Latency (hours)
427	SRL_OPN_2PTS018_0859_20141129_053832_20141129_072731.EUM.nc	2014-11-29 05:38:32	2014-11-29 07:27:30	9186	2.268
428	SRL_OPN_2PTS018_0862_20141129_072731_20141129_090555.EUM.nc	2014-11-29 07:27:31	2014-11-29 09:05:54	9187	2.04
429	SRL_OPN_2PTS018_0863_20141129_090554_20141129_104339.EUM.nc	2014-11-29 09:05:54	2014-11-29 10:43:37	9188	2.058
430	SRL_OPN_2PTS018_0865_20141129_104338_20141129_122149.EUM.nc	2014-11-29 10:43:39	2014-11-29 12:21:47	9189	2.077
431	SRL_OPN_2PTS018_0867_20141129_122148_20141129_140106.EUM.nc	2014-11-29 12:21:49	2014-11-29 14:01:05	9190	2.091
432	SRL_OPN_2PTS018_0869_20141129_140105_20141129_155427.EUM.nc	2014-11-29 14:01:06	2014-11-29 15:54:26	9191	2.408
433	SRL_OPN_2PTS018_0872_20141129_155428_20141129_173405.EUM.nc	2014-11-29 15:54:28	2014-11-29 17:34:04	9192	2.149
434	SRL_OPN_2PTS018_0874_20141129_173405_20141129_191340.EUM.nc	2014-11-29 17:34:05	2014-11-29 19:13:39	9193	2.159
435	SRL_OPN_2PTS018_0876_20141129_191340_20141129_205241.EUM.nc	2014-11-29 19:13:40	2014-11-29 20:52:40	9194	2.115
436	SRL_OPN_2PTS018_0878_20141129_205241_20141129_223107.EUM.nc	2014-11-29 20:52:41	2014-11-29 22:31:06	9195	2.104
437	SRL_OPN_2PTS018_0879_20141129_223106_20141130_000900.EUM.nc	2014-11-29 22:31:07	2014-11-30 00:08:58	9196	2.125
438	SRL_OPN_2PTS018_0881_20141130_000859_20141130_014650.EUM.nc	2014-11-30 00:09:00	2014-11-30 01:46:49	9197	2.125
439	SRL_OPN_2PTS018_0883_20141130_014649_20141130_032549.EUM.nc	2014-11-30 01:46:50	2014-11-30 03:25:48	9198	2.149
440	SRL_OPN_2PTS018_0885_20141130_032548_20141130_050628.EUM.nc	2014-11-30 03:25:49	2014-11-30 05:06:27	9199	2.174
441	SRL_OPN_2PTS018_0887_20141130_050628_20141130_065630.EUM.nc	2014-11-30 05:06:28	2014-11-30 06:56:29	9200	2.297
442	SRL_OPN_2PTS018_0890_20141130_065629_20141130_083458.EUM.nc	2014-11-30 06:56:30	2014-11-30 08:34:57	9201	2.052
443	SRL_OPN_2PTS018_0892_20141130_083457_20141130_101255.EUM.nc	2014-11-30 08:34:58	2014-11-30 10:12:54	9202	2.041
444	SRL_OPN_2PTS018_0893_20141130_101255_20141130_115055.EUM.nc	2014-11-30 10:12:55	2014-11-30 11:50:54	9203	2.057
445	SRL_OPN_2PTS018_0895_20141130_115054_20141130_132937.EUM.nc	2014-11-30 11:50:55	2014-11-30 13:29:36	9204	2.079
446	SRL_OPN_2PTS018_0897_20141130_132937_20141130_152307.EUM.nc	2014-11-30 13:29:38	2014-11-30 15:23:06	9205	2.393
447	SRL_OPN_2PTS018_0900_20141130_152306_20141130_170246.EUM.nc	2014-11-30 15:23:07	2014-11-30 17:02:45	9206	2.152
448	SRL_OPN_2PTS018_0902_20141130_170245_20141130_184225.EUM.nc	2014-11-30 17:02:46	2014-11-30 18:42:24	9207	2.163
449	SRL_OPN_2PTS018_0904_20141130_184225_20141130_202136.EUM.nc	2014-11-30 18:42:25	2014-11-30 20:21:35	9208	2.154
450	SRL_OPN_2PTS018_0906_20141130_202135_20141130_220017.EUM.nc	2014-11-30 20:21:36	2014-11-30 22:00:16	9209	2.1
451	SRL_OPN_2PTS018_0908_20141130_220016_20141130_233816.EUM.nc	2014-11-30 22:00:17	2014-11-30 23:38:15	9210	2.102
452	SRL_OPN_2PTS018_0909_20141130_233815_20141201_011603.EUM.nc	2014-11-30 23:38:16	2014-12-01 01:16:02	9211	2.138
453	SRL_OPN_2PTS018_0911_20141201_011604_20141201_025438.EUM.nc	2014-12-01 01:16:04	2014-12-01 02:54:37	9212	2.156
454	SRL_OPN_2PTS018_0913_20141201_025438_20141201_043442.EUM.nc	2014-12-01 02:54:38	2014-12-01 04:34:41	9213	2.176
455	SRL_OPN_2PTS018_0915_20141201_043442_20141201_061642.EUM.nc	2014-12-01 04:34:42	2014-12-01 06:16:41	9214	2.161
456	SRL_OPN_2PTS018_0917_20141201_061641_20141201_080408.EUM.nc	2014-12-01 06:16:42	2014-12-01 08:04:07	9215	2.223
457	SRL_OPN_2PTS018_0920_20141201_080407_20141201_094216.EUM.nc	2014-12-01 08:04:08	2014-12-01 09:42:15	9216	2.06
458	SRL_OPN_2PTS018_0921_20141201_094217_20141201_112008.EUM.nc	2014-12-01 09:42:17	2014-12-01 11:20:07	9217	2.06
459	SRL_OPN_2PTS018_0923_20141201_112007_20141201_125837.EUM.nc	2014-12-01 11:20:08	2014-12-01 12:58:36	9218	2.071
460	SRL_OPN_2PTS018_0925_20141201_125836_20141201_145150.EUM.nc	2014-12-01 12:58:36	2014-12-01 14:51:49	9219	2.369
461	SRL_OPN_2PTS018_0928_20141201_145149_20141201_163129.EUM.nc	2014-12-01 14:51:50	2014-12-01 16:31:28	9220	2.157
462	SRL_OPN_2PTS018_0930_20141201_163128_20141201_181112.EUM.nc	2014-12-01 16:31:28	2014-12-01 18:11:11	9221	2.186
463	SRL_OPN_2PTS018_0932_20141201_181111_20141201_195031.EUM.nc	2014-12-01 18:11:12	2014-12-01 19:50:30	9222	2.138
464	SRL_OPN_2PTS018_0934_20141201_195031_20141201_212925.EUM.nc	2014-12-01 19:50:31	2014-12-01 21:29:24	9223	2.131
465	SRL_OPN_2PTS018_0936_20141201_212924_20141201_230736.EUM.nc	2014-12-01 21:29:25	2014-12-01 23:07:35	9224	2.094

– Continued on next page

Table 1: List of files between 2014-10-30 05:39:00 and 2014-12-04 05:39:00.

– Continued from previous page

	File Name	Start Date	End Date	Rev. No.	Latency (hours)
466	SRL_OPN_2PTS018_0937_20141201_230735_20141202_004524.EUM.nc	2014-12-01 23:07:36	2014-12-02 00:45:23	9225	2.11
467	SRL_OPN_2PTS018_0939_20141202_004523_20141202_022332.EUM.nc	2014-12-02 00:45:24	2014-12-02 02:23:31	9226	2.13
468	SRL_OPN_2PTS018_0941_20141202_022331_20141202_040303.EUM.nc	2014-12-02 02:23:32	2014-12-02 04:03:02	9227	2.145
469	SRL_OPN_2PTS018_0943_20141202_040303_20141202_054421.EUM.nc	2014-12-02 04:03:03	2014-12-02 05:44:20	9228	2.166
470	SRL_OPN_2PTS018_0945_20141202_054421_20141202_073318.EUM.nc	2014-12-02 05:44:21	2014-12-02 07:33:17	9229	2.266
471	SRL_OPN_2PTS018_0948_20141202_073318_20141202_091129.EUM.nc	2014-12-02 07:33:18	2014-12-02 09:11:28	9230	2.036
472	SRL_OPN_2PTS018_0949_20141202_091130_20141202_104922.EUM.nc	2014-12-02 09:11:30	2014-12-02 10:49:21	9231	2.054
473	SRL_OPN_2PTS018_0951_20141202_104921_20141202_122726.EUM.nc	2014-12-02 10:49:22	2014-12-02 12:27:24	9232	2.084
474	SRL_OPN_2PTS018_0953_20141202_122725_20141202_140646.EUM.nc	2014-12-02 12:27:26	2014-12-02 14:06:45	9233	2.105
475	SRL_OPN_2PTS018_0955_20141202_140647_20141202_160008.EUM.nc	2014-12-02 14:06:48	2014-12-02 16:00:07	9234	2.385
476	SRL_OPN_2PTS018_0958_20141202_160007_20141202_173954.EUM.nc	2014-12-02 16:00:08	2014-12-02 17:39:53	9235	2.19
477	SRL_OPN_2PTS018_0960_20141202_173954_20141202_191920.EUM.nc	2014-12-02 17:39:54	2014-12-02 19:19:19	9236	2.154
478	SRL_OPN_2PTS018_0962_20141202_191919_20141202_205827.EUM.nc	2014-12-02 19:19:20	2014-12-02 20:58:25	9237	2.118
479	SRL_OPN_2PTS018_0964_20141202_205826_20141202_223650.EUM.nc	2014-12-02 20:58:27	2014-12-02 22:36:49	9238	2.095
480	SRL_OPN_2PTS018_0965_20141202_223650_20141203_001433.EUM.nc	2014-12-02 22:36:50	2014-12-03 00:14:31	9239	2.116
481	SRL_OPN_2PTS018_0967_20141203_001432_20141203_015235.EUM.nc	2014-12-03 00:14:32	2014-12-03 01:52:34	9240	2.122
482	SRL_OPN_2PTS018_0969_20141203_015235_20141203_033138.EUM.nc	2014-12-03 01:52:35	2014-12-03 03:31:37	9241	2.14
483	SRL_OPN_2PTS018_0971_20141203_033137_20141203_051216.EUM.nc	2014-12-03 03:31:38	2014-12-03 05:12:15	9242	2.169
484	SRL_OPN_2PTS018_0973_20141203_051215_20141203_070208.EUM.nc	2014-12-03 05:12:16	2014-12-03 07:02:07	9243	2.3
485	SRL_OPN_2PTS018_0976_20141203_070208_20141203_084042.EUM.nc	2014-12-03 07:02:08	2014-12-03 08:40:41	9244	2.044
486	SRL_OPN_2PTS018_0978_20141203_084042_20141203_101838.EUM.nc	2014-12-03 08:40:42	2014-12-03 10:18:37	9245	2.042
487	SRL_OPN_2PTS018_0979_20141203_101838_20141203_115630.EUM.nc	2014-12-03 10:18:38	2014-12-03 11:56:29	9246	2.052
488	SRL_OPN_2PTS018_0981_20141203_115629_20141203_133526.EUM.nc	2014-12-03 11:56:30	2014-12-03 13:35:25	9247	2.091
489	SRL_OPN_2PTS018_0983_20141203_133525_20141203_152849.EUM.nc	2014-12-03 13:35:27	2014-12-03 15:28:48	9248	2.396
490	SRL_OPN_2PTS018_0986_20141203_152848_20141203_170835.EUM.nc	2014-12-03 15:28:48	2014-12-03 17:08:34	9249	2.167
491	SRL_OPN_2PTS018_0988_20141203_170835_20141203_184806.EUM.nc	2014-12-03 17:08:35	2014-12-03 18:48:05	9250	2.171
492	SRL_OPN_2PTS018_0990_20141203_184805_20141203_202723.EUM.nc	2014-12-03 18:48:05	2014-12-03 20:27:22	9251	2.133
493	SRL_OPN_2PTS018_0992_20141203_202722_20141203_220601.EUM.nc	2014-12-03 20:27:23	2014-12-03 22:06:00	9252	2.132
494	SRL_OPN_2PTS018_0994_20141203_220600_20141203_234351.EUM.nc	2014-12-03 22:06:01	2014-12-03 23:43:50	9253	2.104
495	SRL_OPN_2PTS018_0995_20141203_234350_20141204_012143.EUM.nc	2014-12-03 23:43:51	2014-12-04 01:21:42	9254	2.135
496	SRL_OPN_2PTS018_0997_20141204_012142_20141204_030023.EUM.nc	2014-12-04 01:21:43	2014-12-04 03:00:22	9255	2.157
497	SRL_OPN_2PTS018_0999_20141204_030022_20141204_044024.EUM.nc	2014-12-04 03:00:22	2014-12-04 04:40:23	9256	2.163

2 Sea Surface Height Anomaly Plots

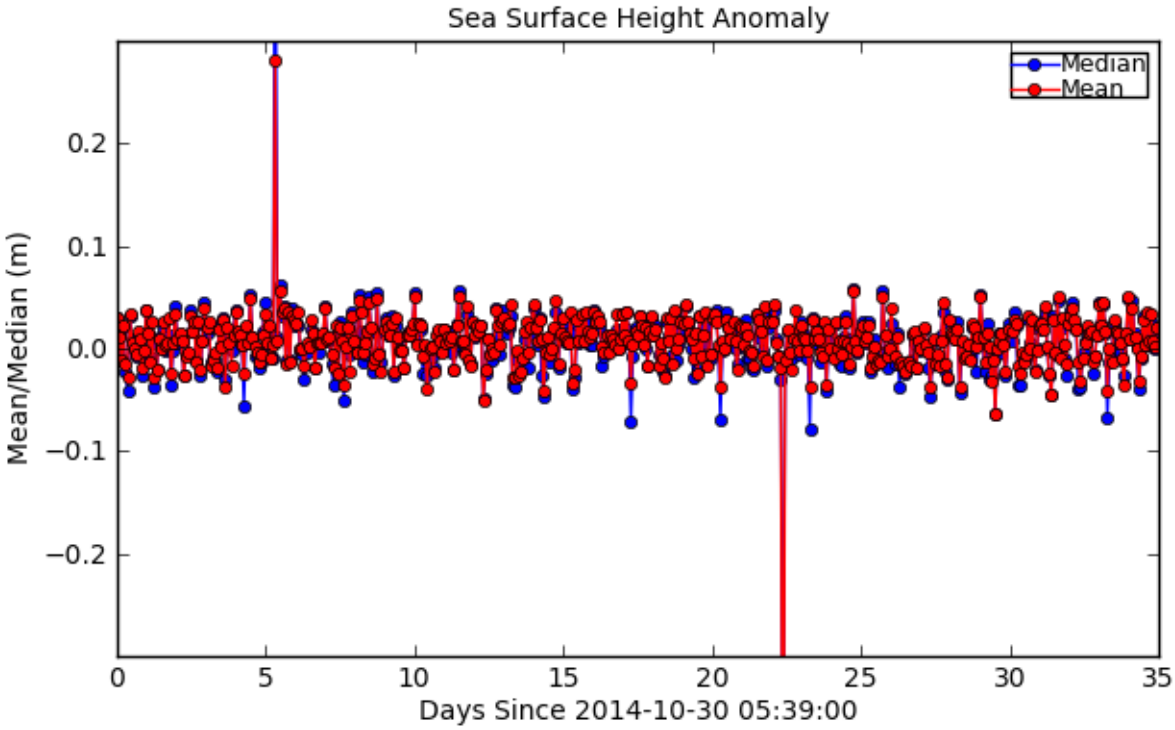

Figure 1: Mean/Median for Sea Surface Height Anomaly

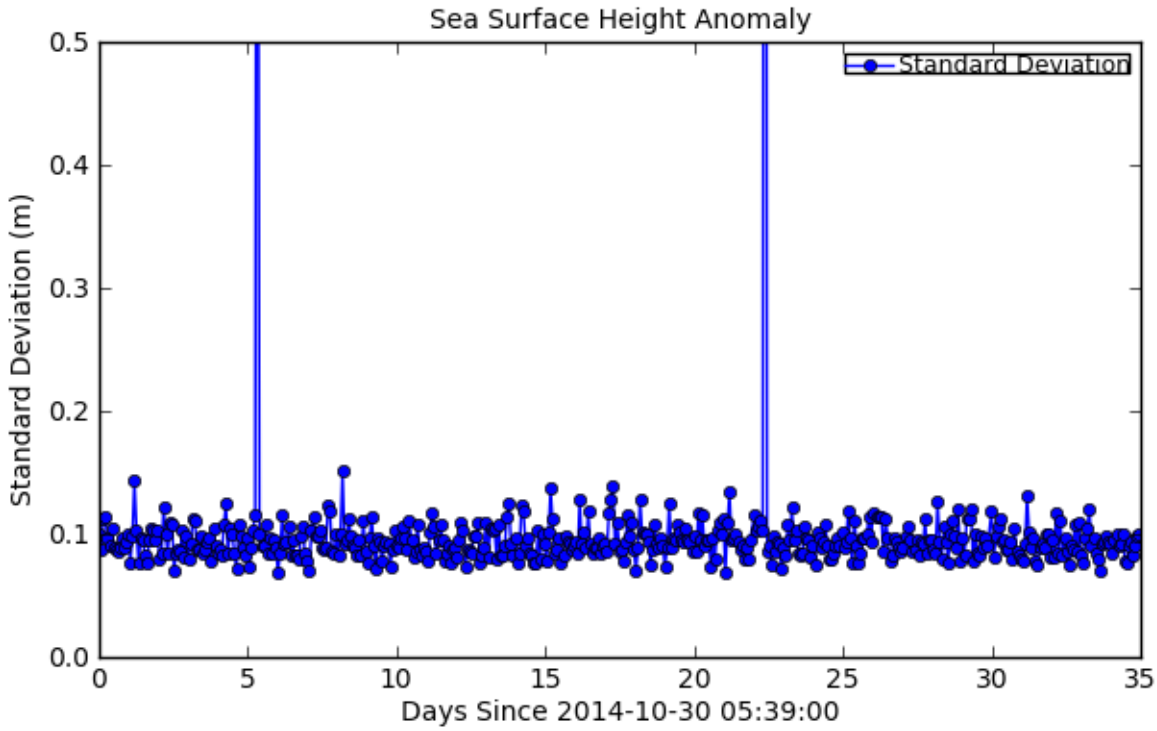

Figure 2: Standard Deviation for Sea Surface Height Anomaly

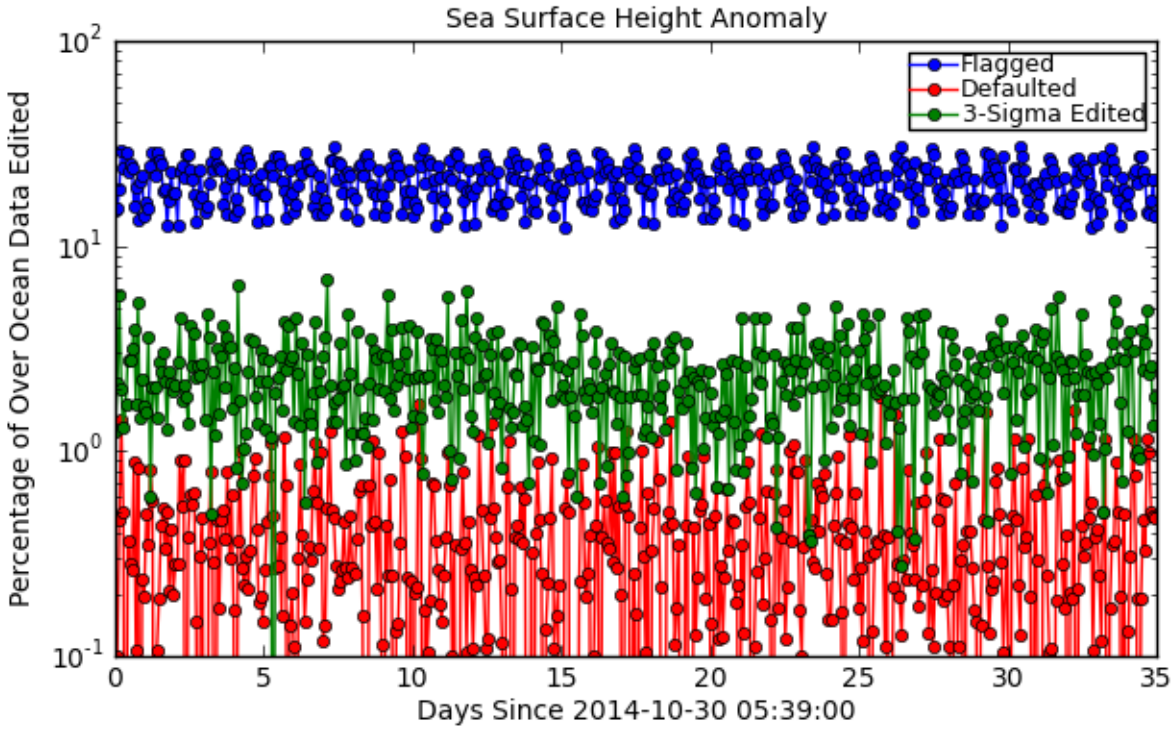

Figure 3: Flagged/Edited Data Points for Sea Surface Height Anomaly

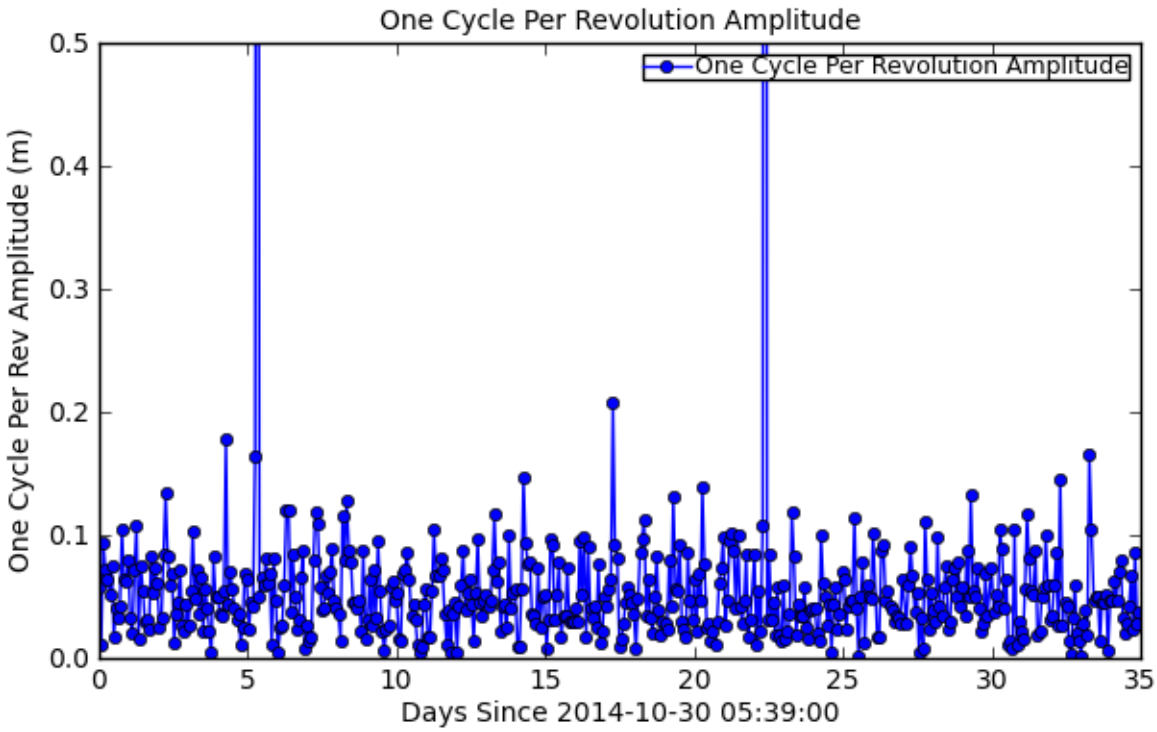

Figure 4: One Cycle Per Revolution Amplitude for Sea Surface Height Anomaly

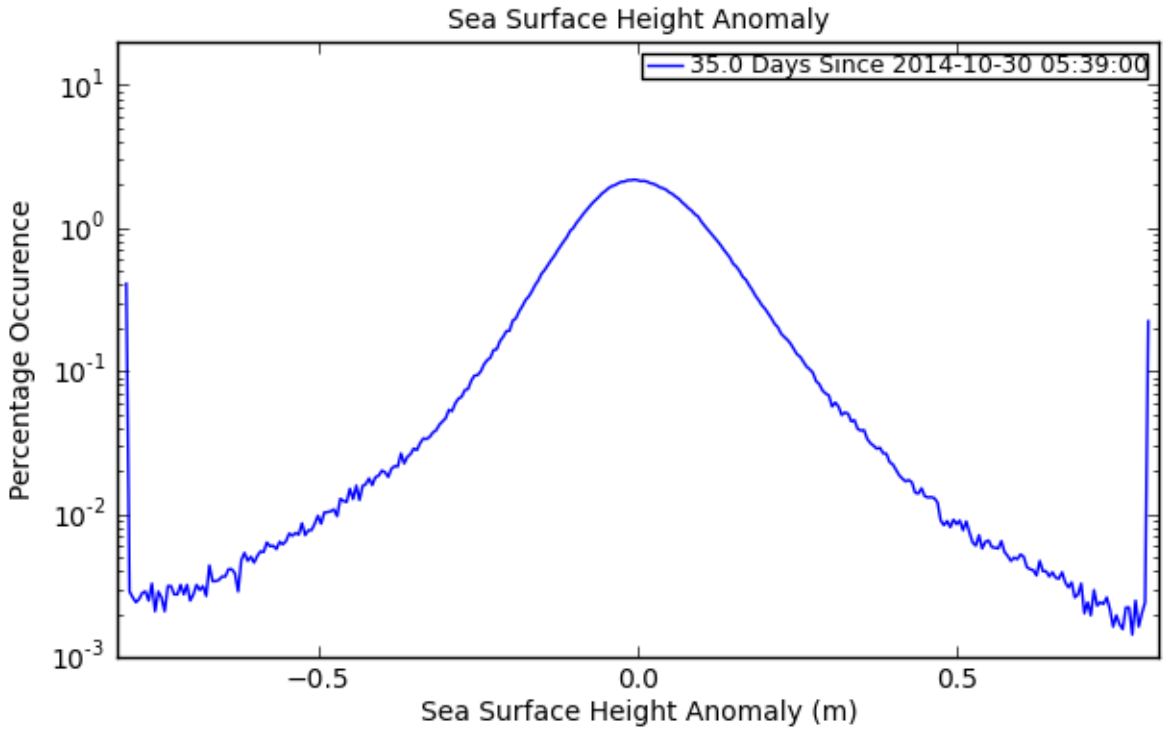

Figure 5: Histogram for Sea Surface Height Anomaly

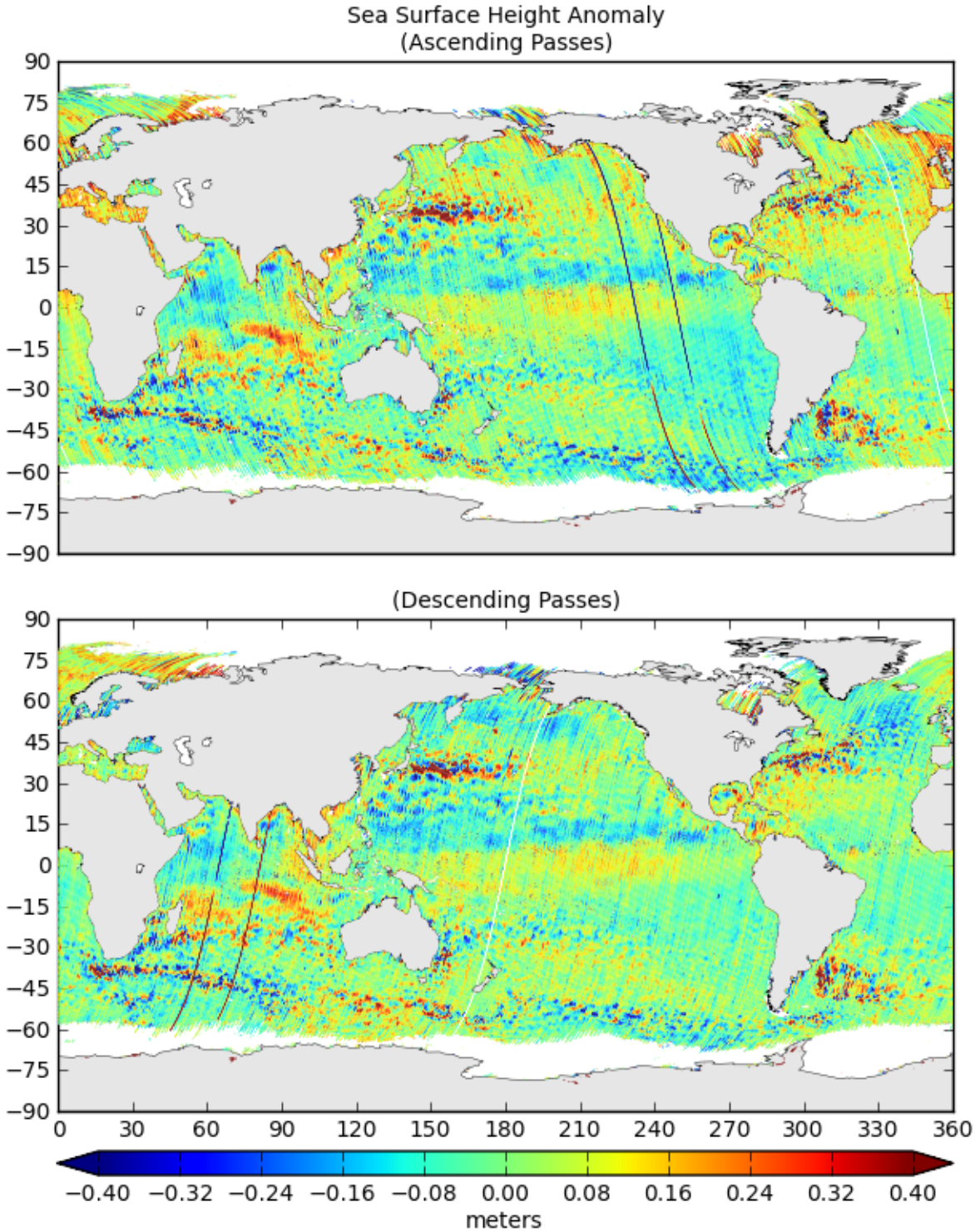

Figure 6: Map of Values for Sea Surface Height Anomaly

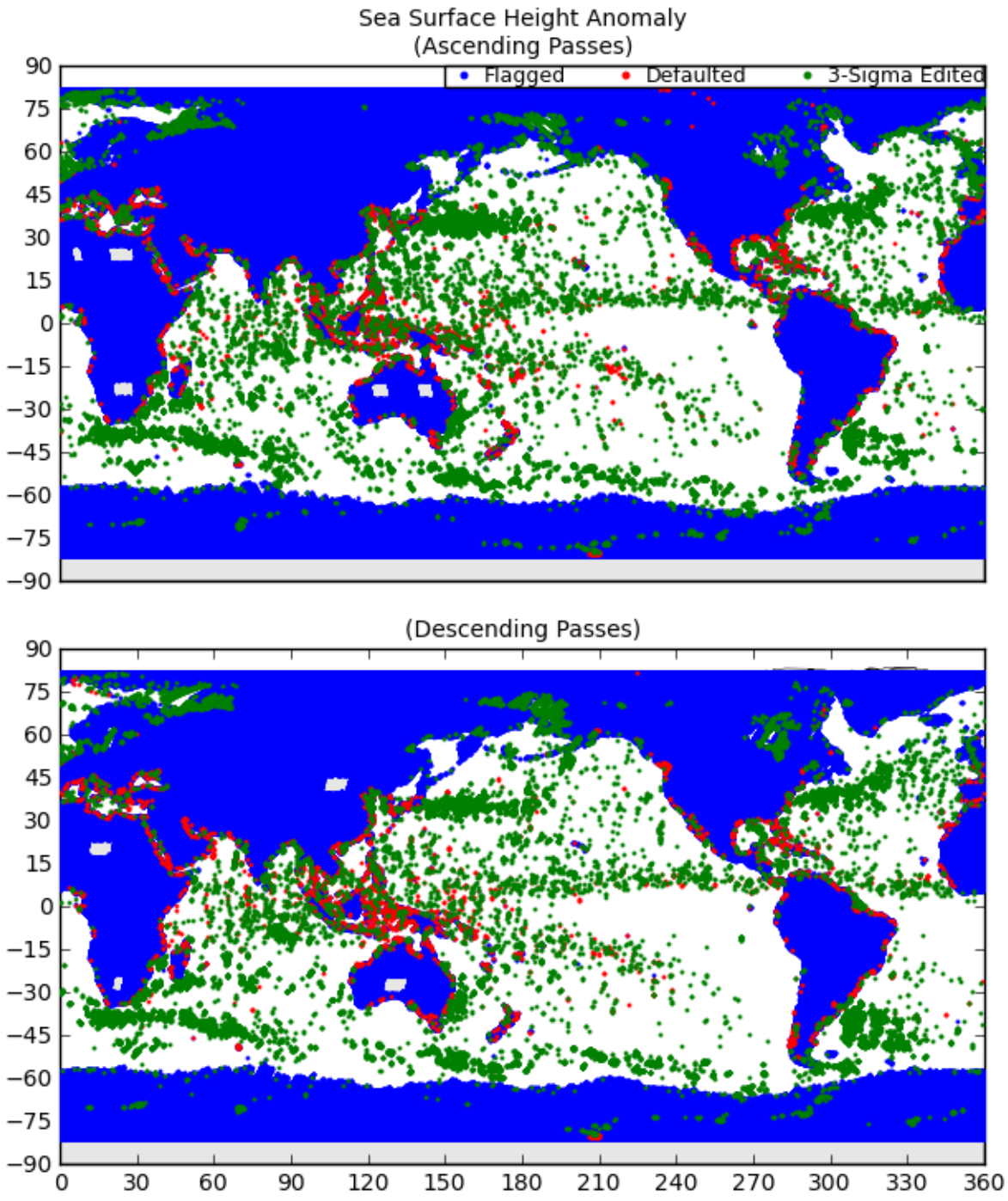

Figure 7: Map of Flagged/Edited Points for Sea Surface Height Anomaly

3 Sea Surface Height Anomaly (Model Wet) Plots

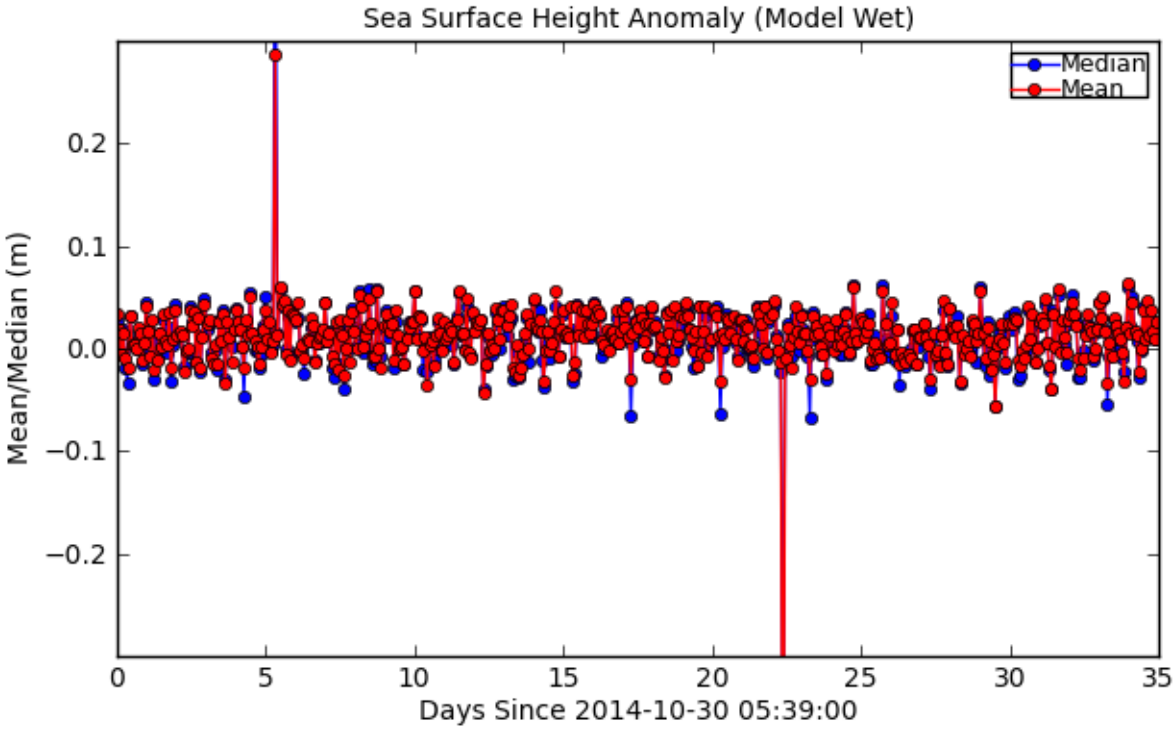

Figure 8: Mean/Median for Sea Surface Height Anomaly (Model Wet)

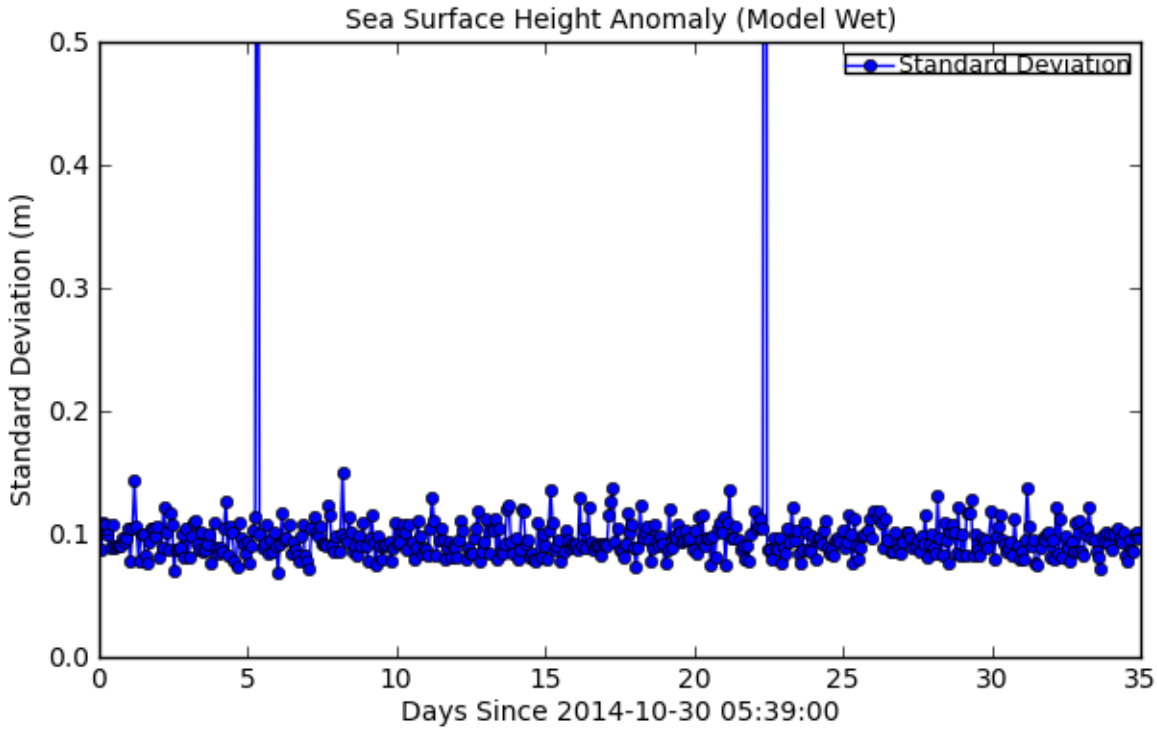

Figure 9: Standard Deviation for Sea Surface Height Anomaly (Model Wet)

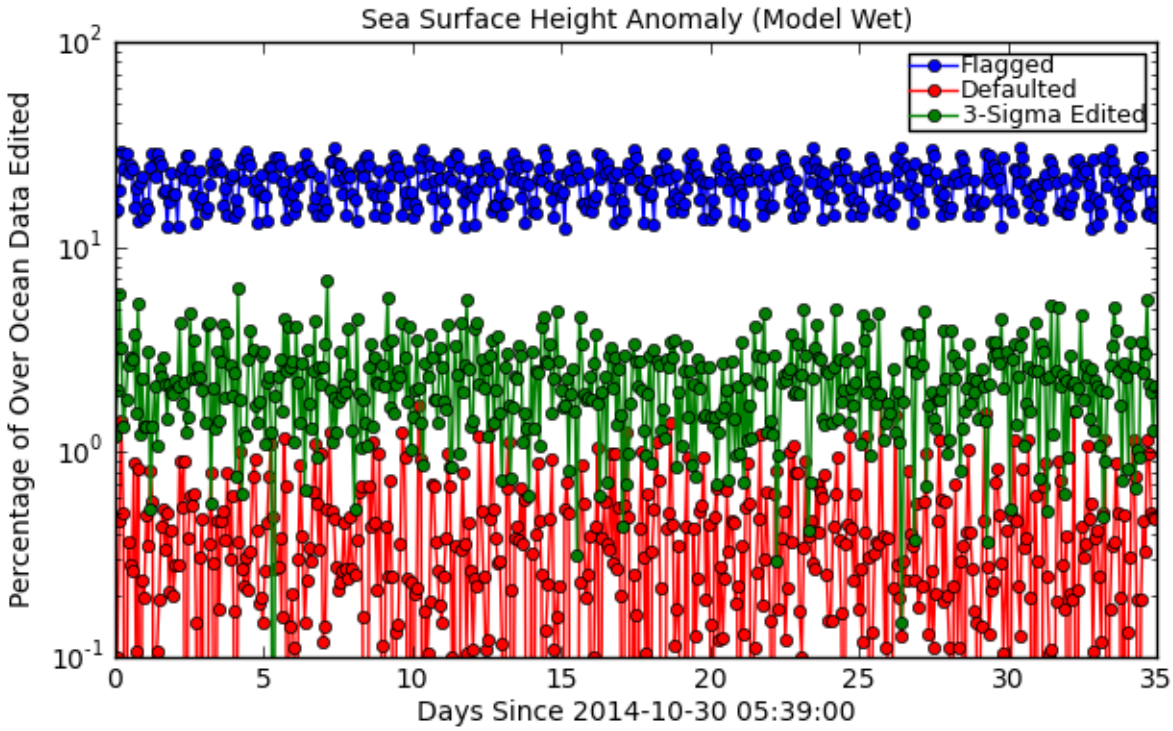

Figure 10: Flagged/Edited Data Points for Sea Surface Height Anomaly (Model Wet)

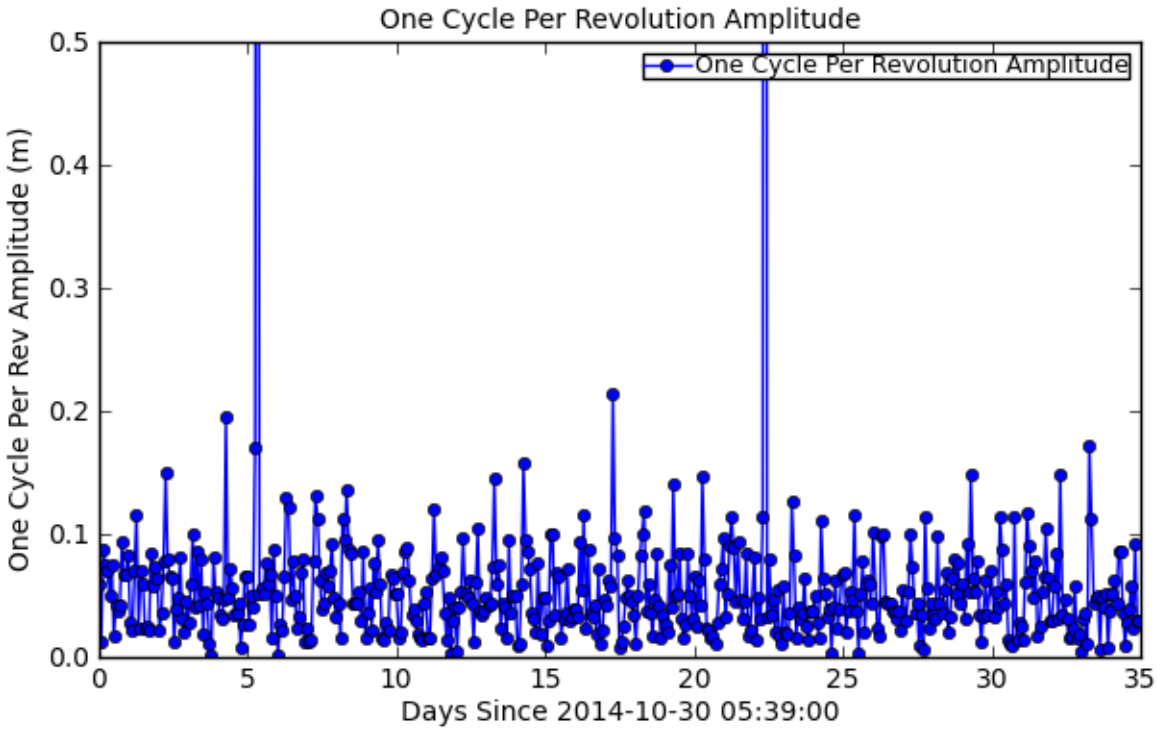

Figure 11: One Cycle Per Revolution Amplitude for Sea Surface Height Anomaly (Model Wet)

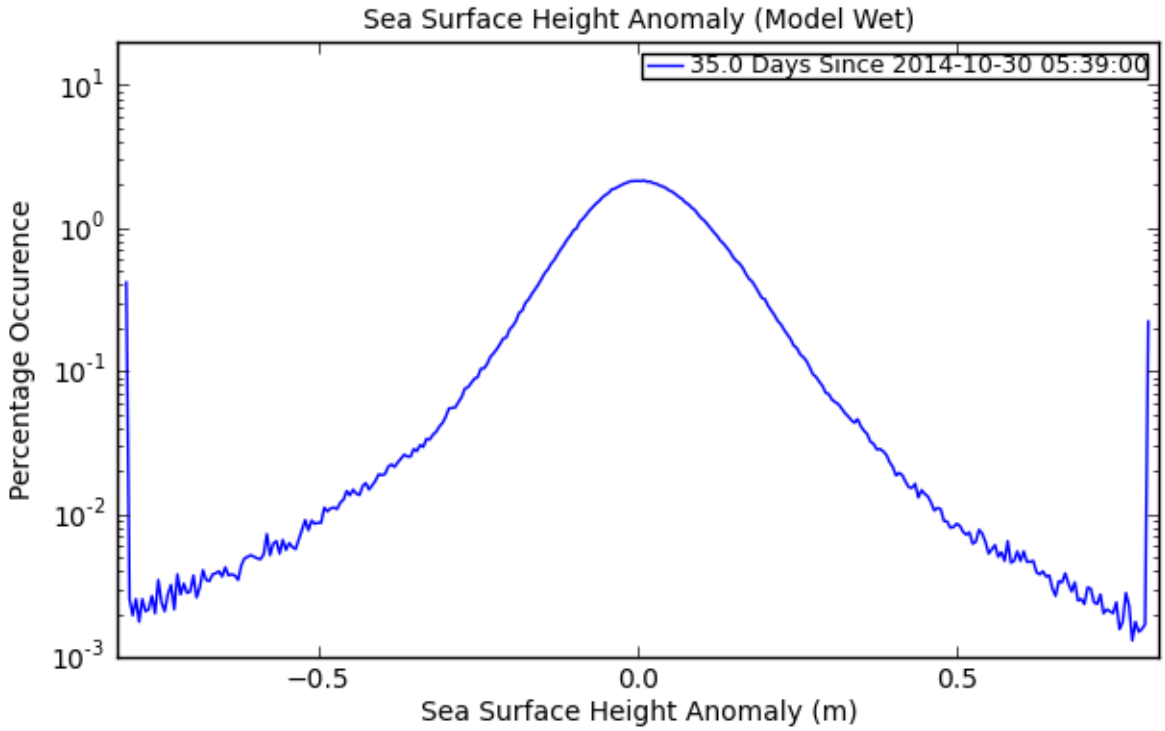

Figure 12: Histogram for Sea Surface Height Anomaly (Model Wet)

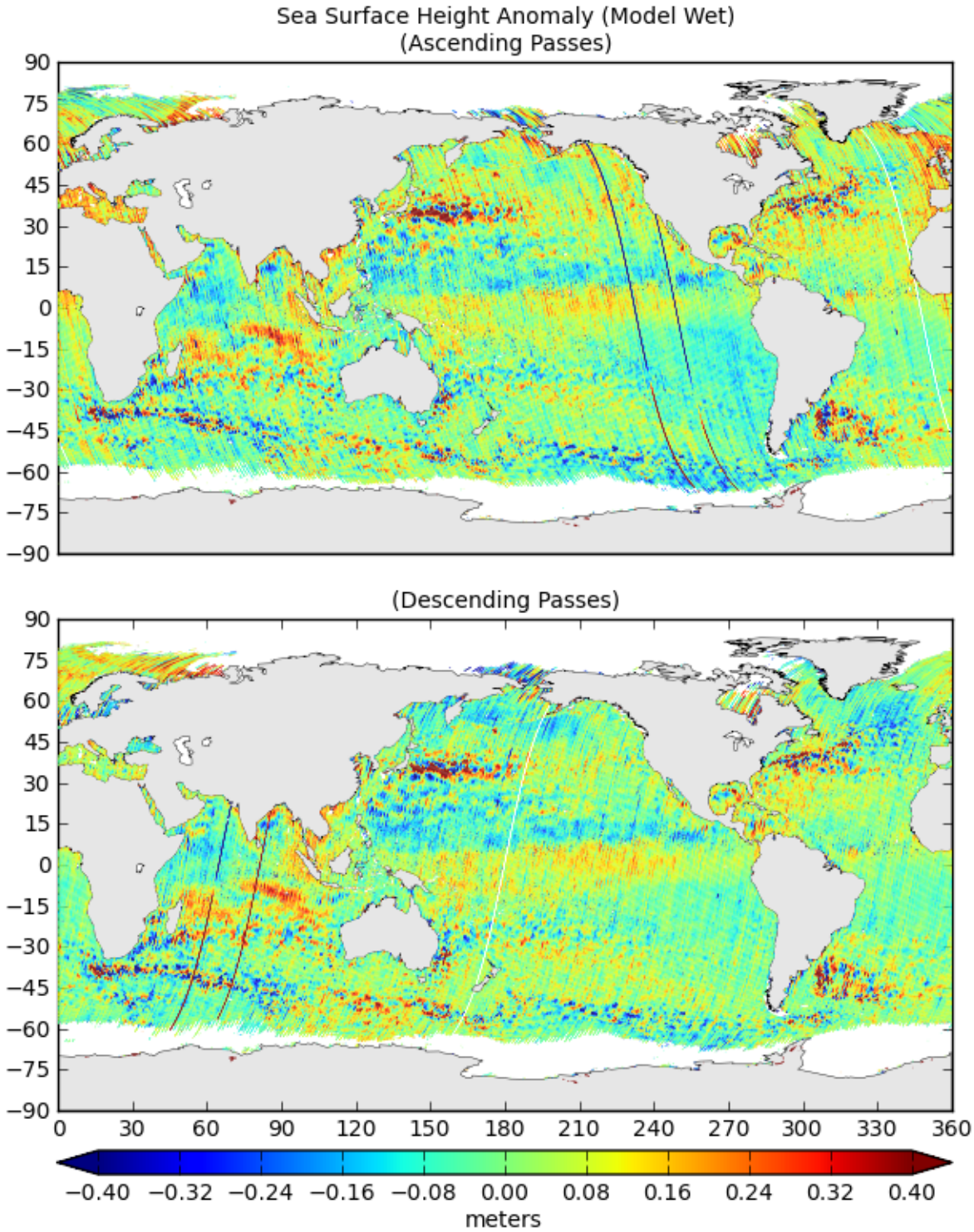

Figure 13: Map of Values for Sea Surface Height Anomaly (Model Wet)

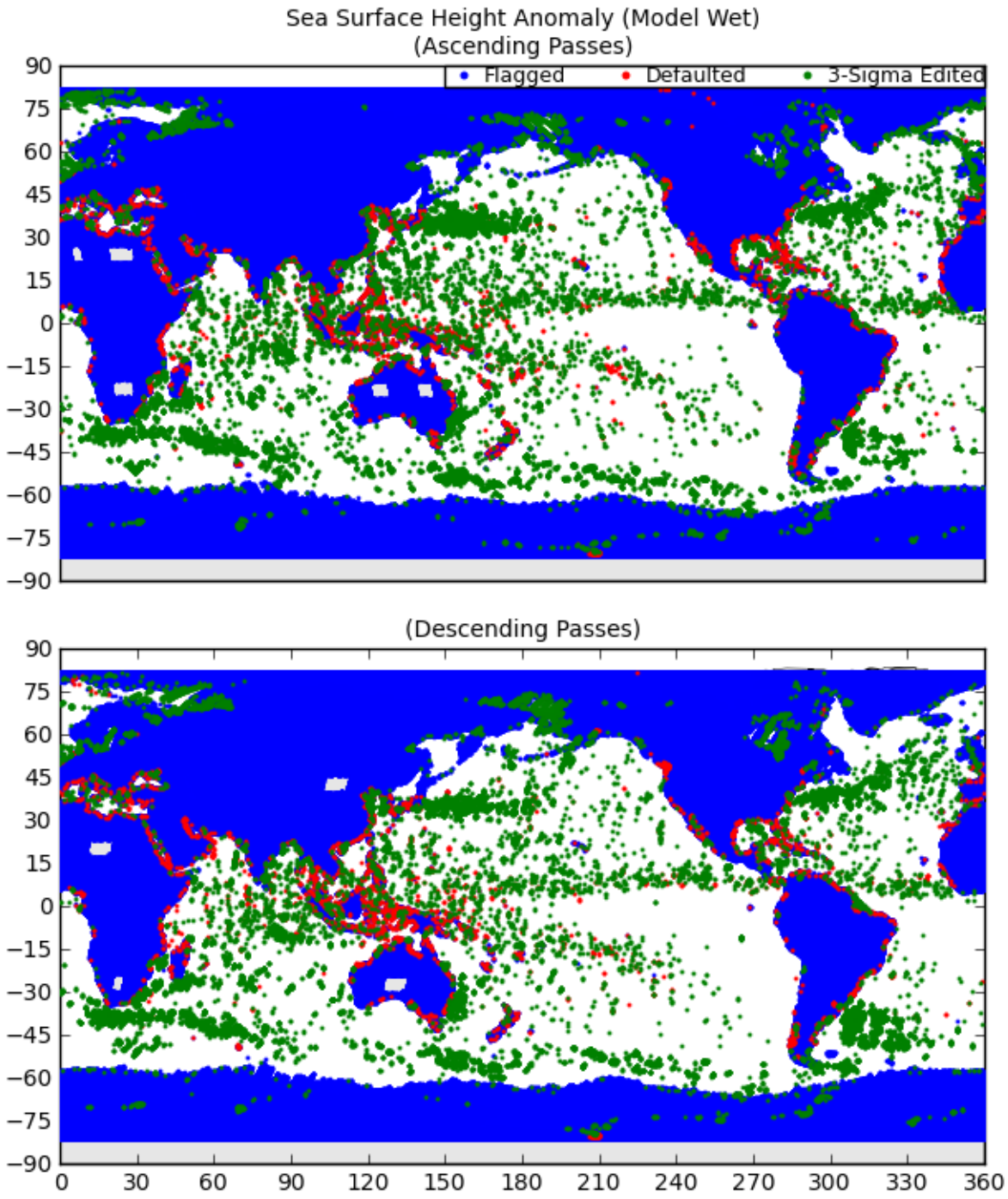

Figure 14: Map of Flagged/Edited Points for Sea Surface Height Anomaly (Model Wet)

4 Ka-Band Significant Wave Height Plots

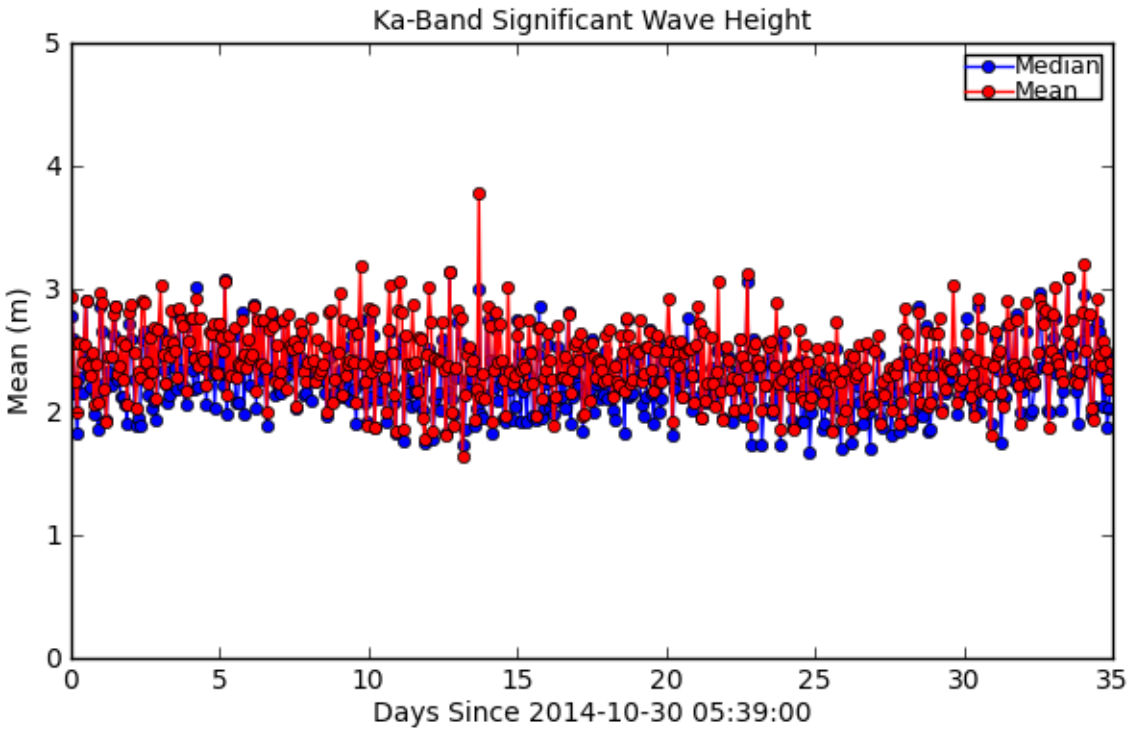

Figure 15: Mean/Median for Ka-Band Significant Wave Height

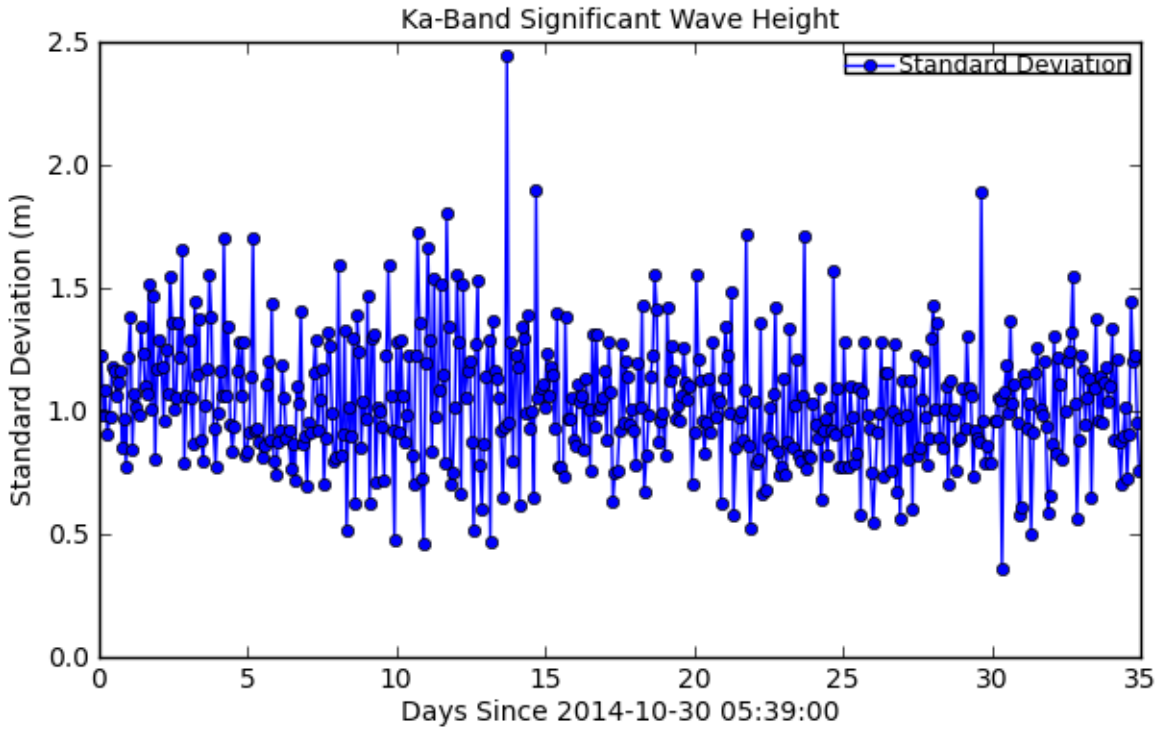

Figure 16: Standard Deviation for Ka-Band Significant Wave Height

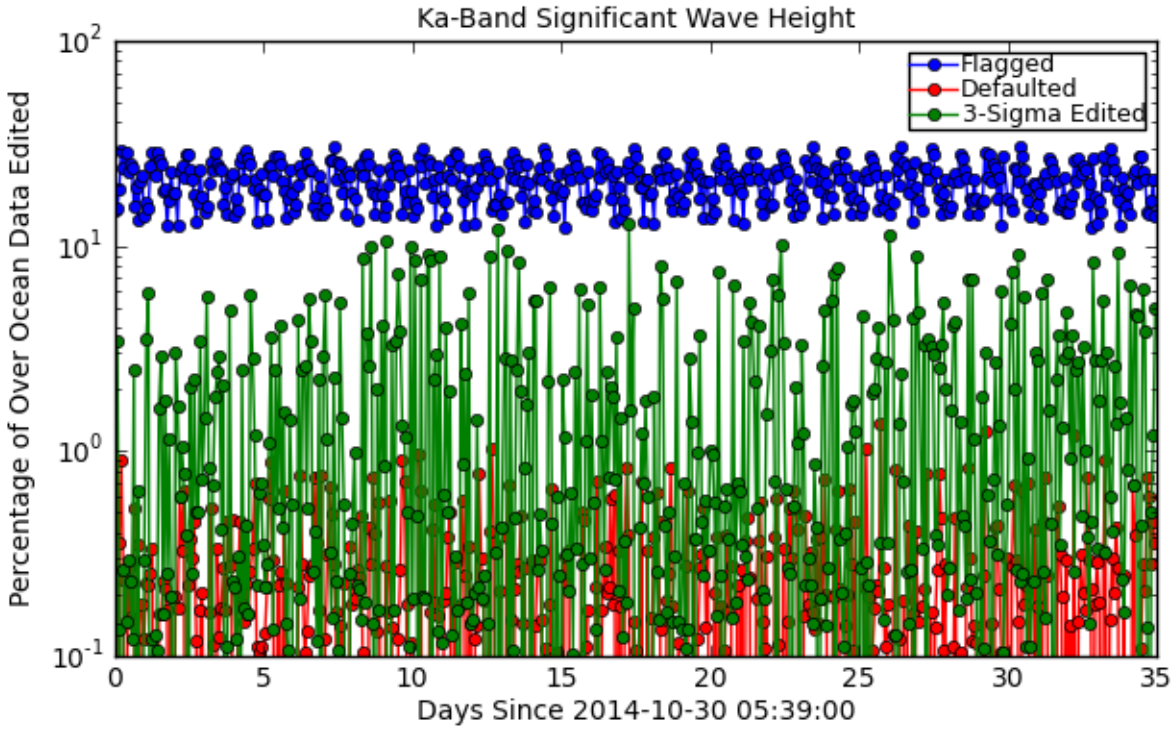

Figure 17: Flagged/Edited Data Points for Ka-Band Significant Wave Height

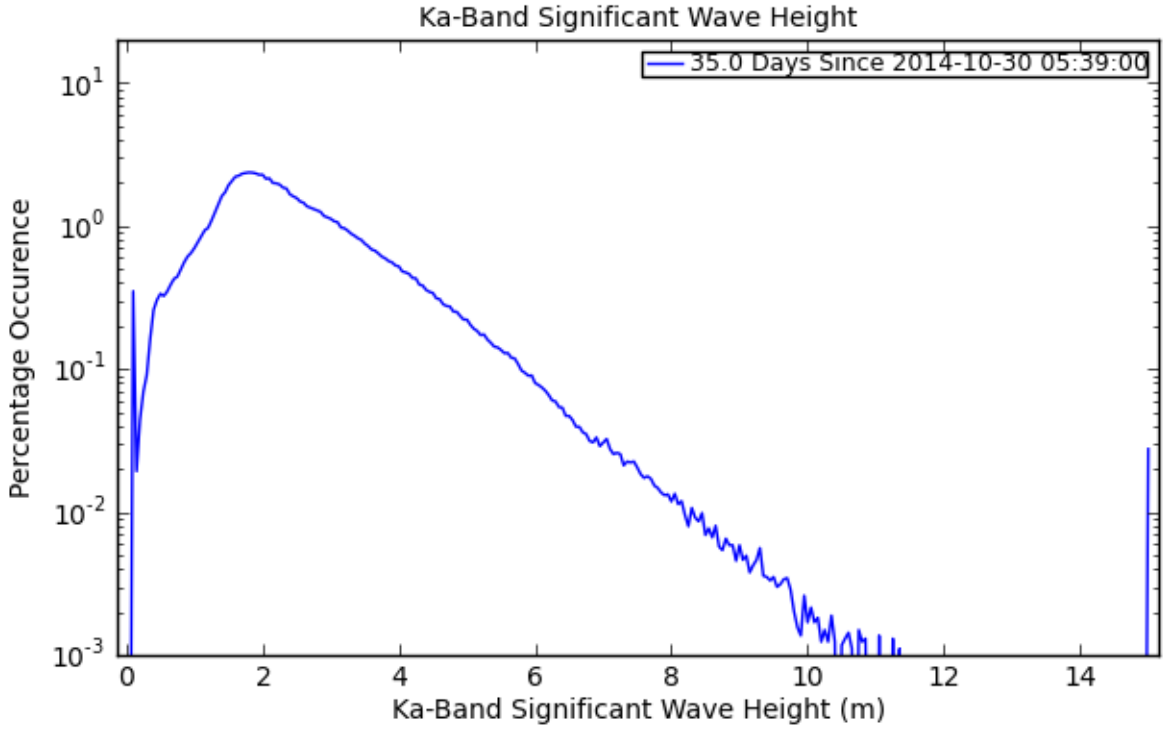

Figure 18: Histogram for Ka-Band Significant Wave Height

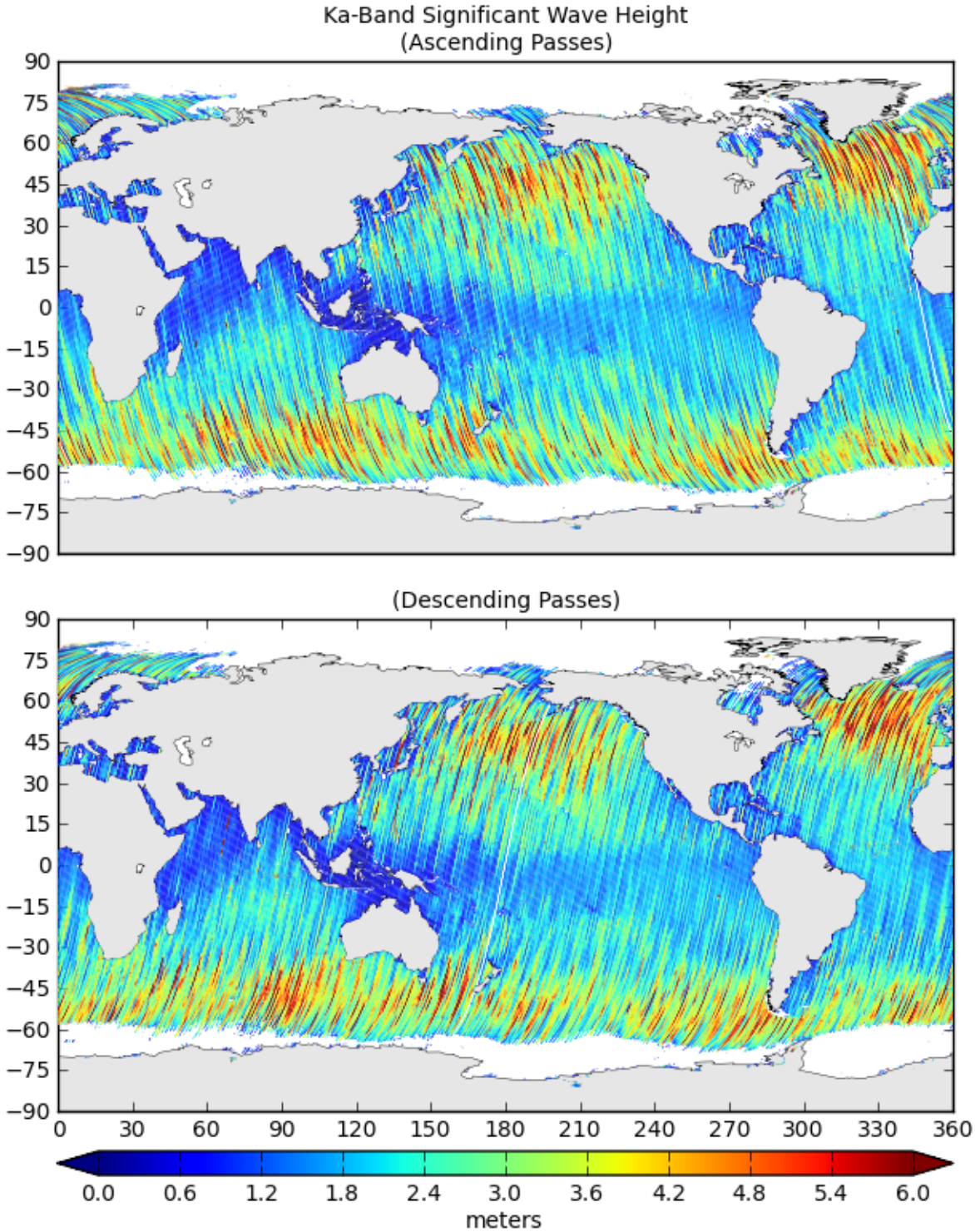

Figure 19: Map of Values for Ka-Band Significant Wave Height

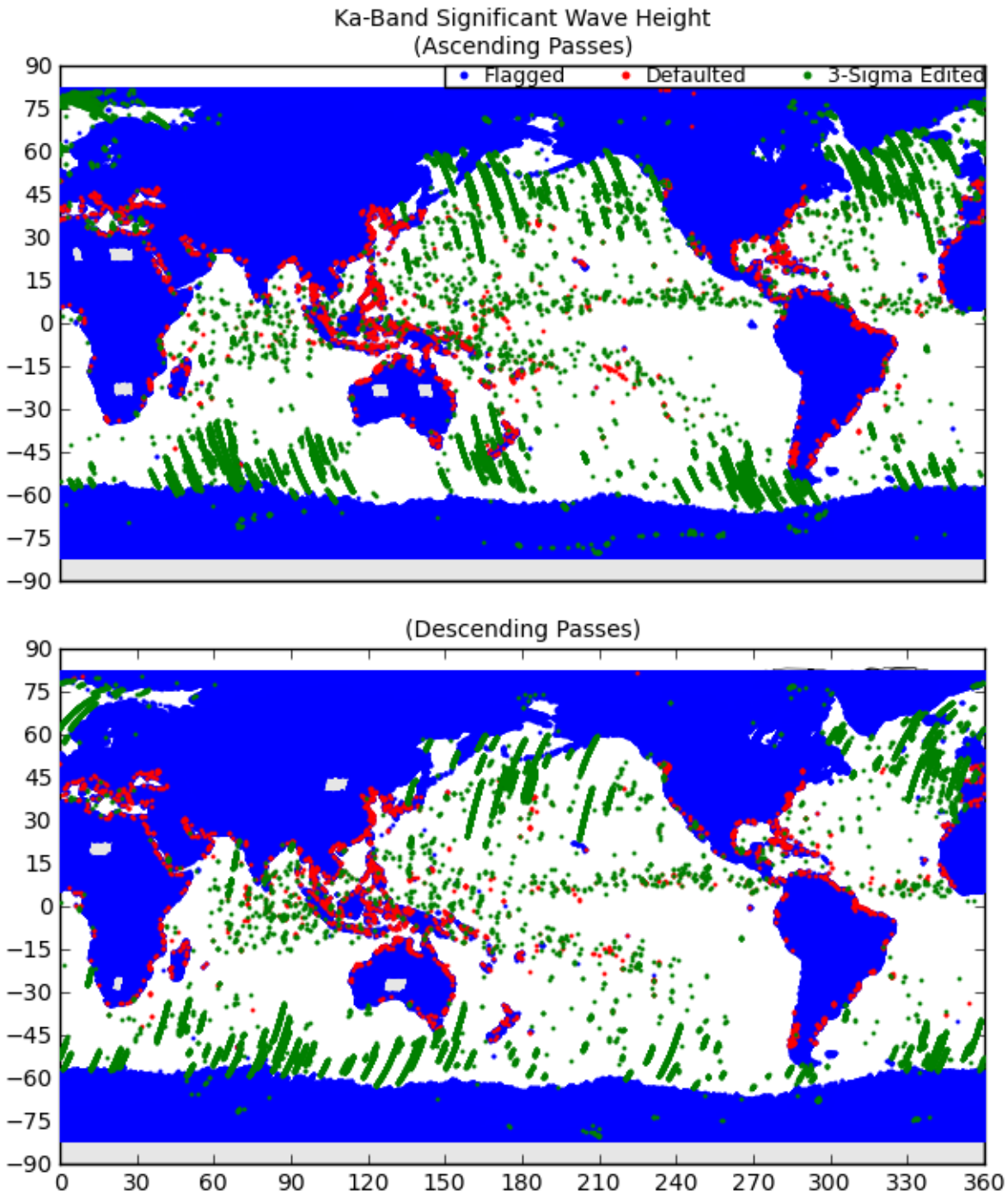

Figure 20: Map of Flagged/Edited Points for Ka-Band Significant Wave Height

5 Altimeter Wind Speed Plots

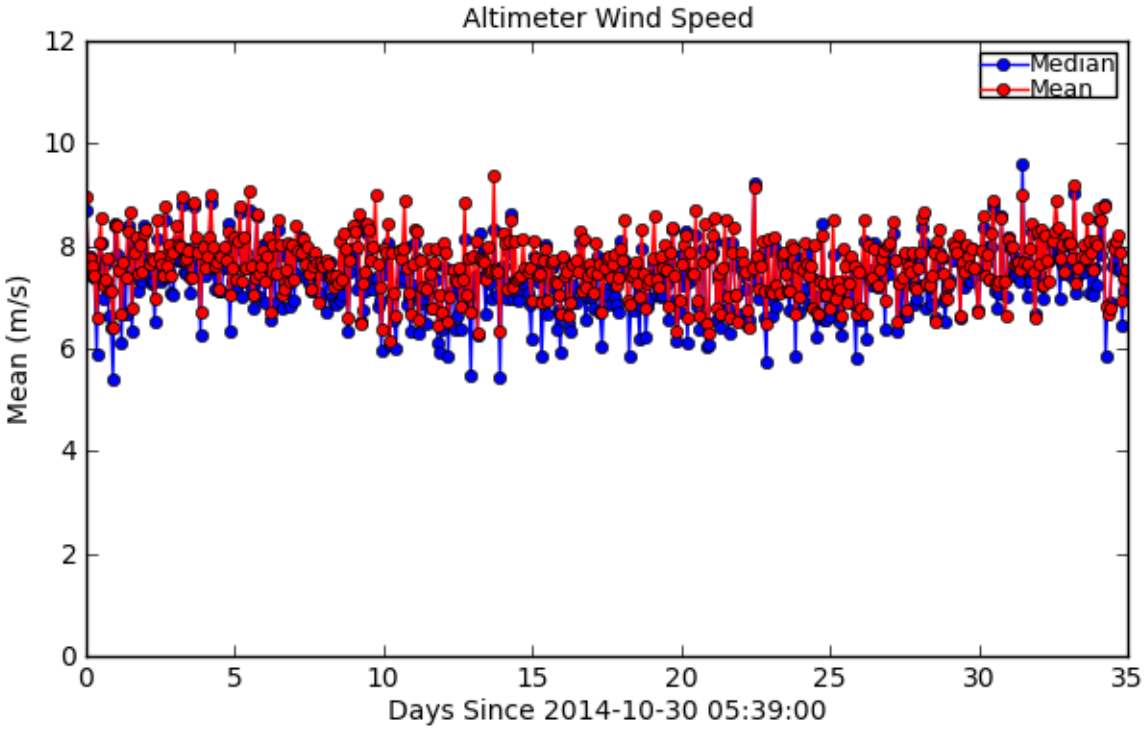

Figure 21: Mean/Median for Altimeter Wind Speed

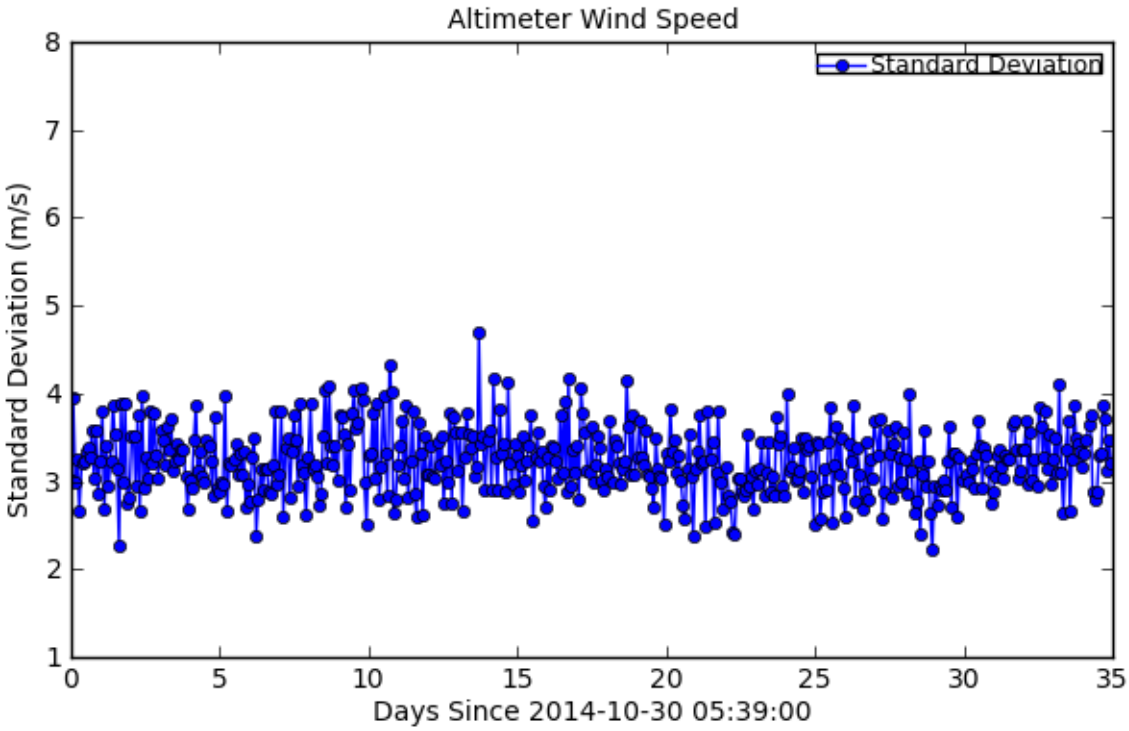

Figure 22: Standard Deviation for Altimeter Wind Speed

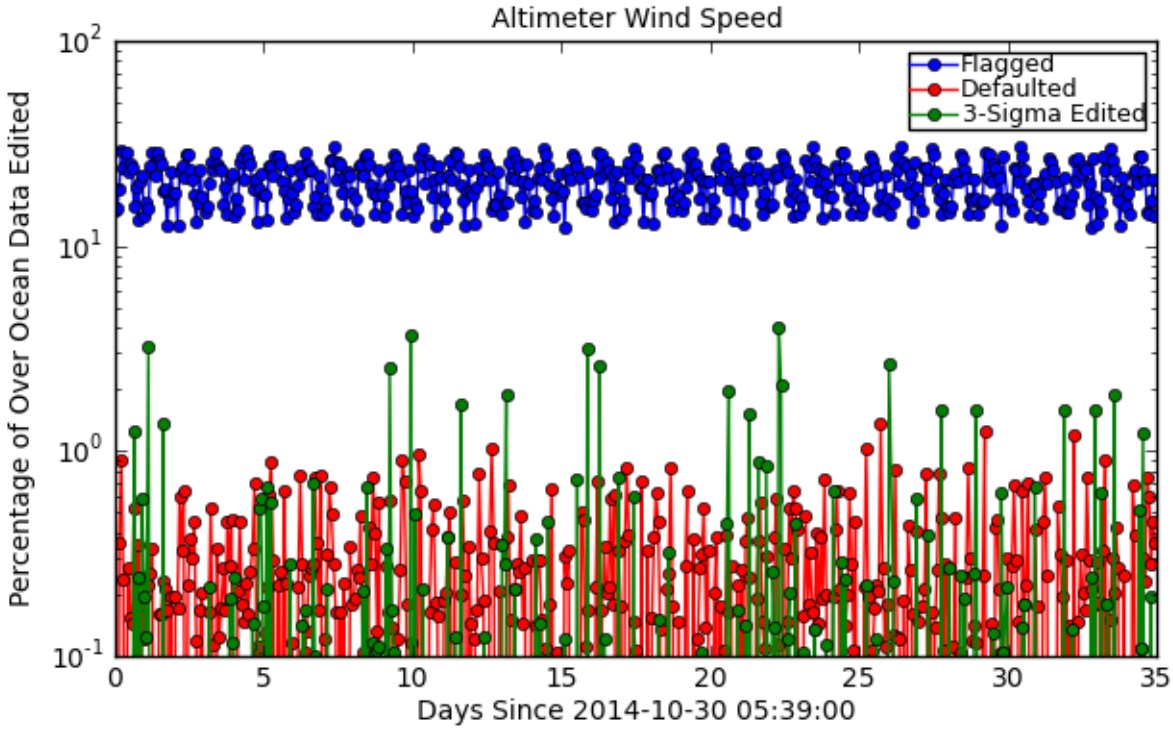

Figure 23: Flagged/Edited Data Points for Altimeter Wind Speed

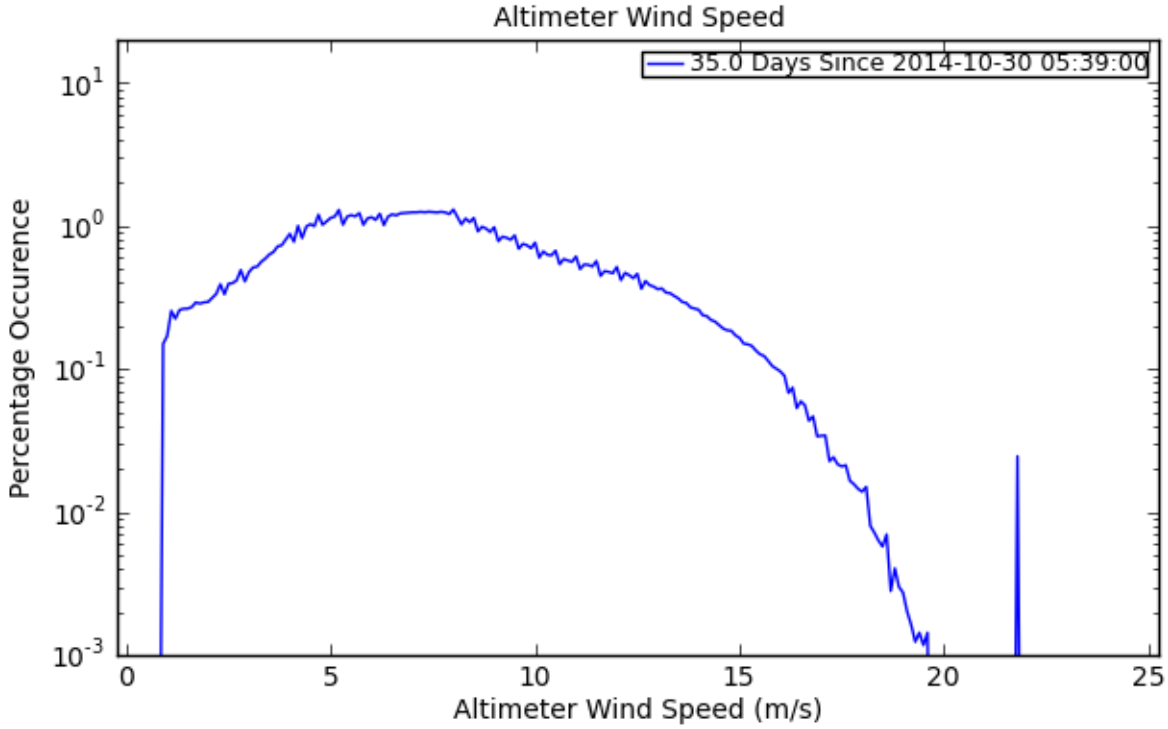

Figure 24: Histogram for Altimeter Wind Speed

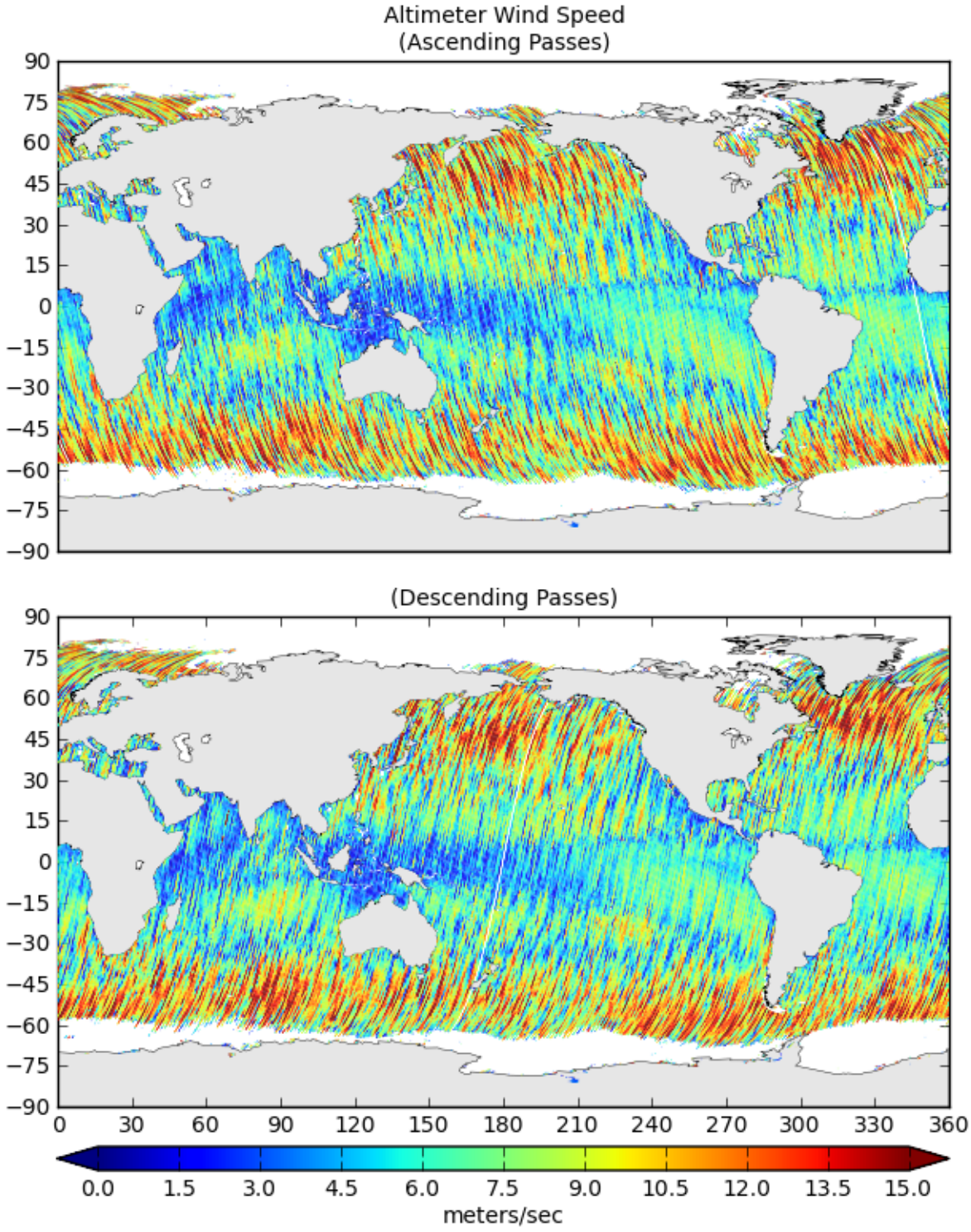

Figure 25: Map of Values for Altimeter Wind Speed

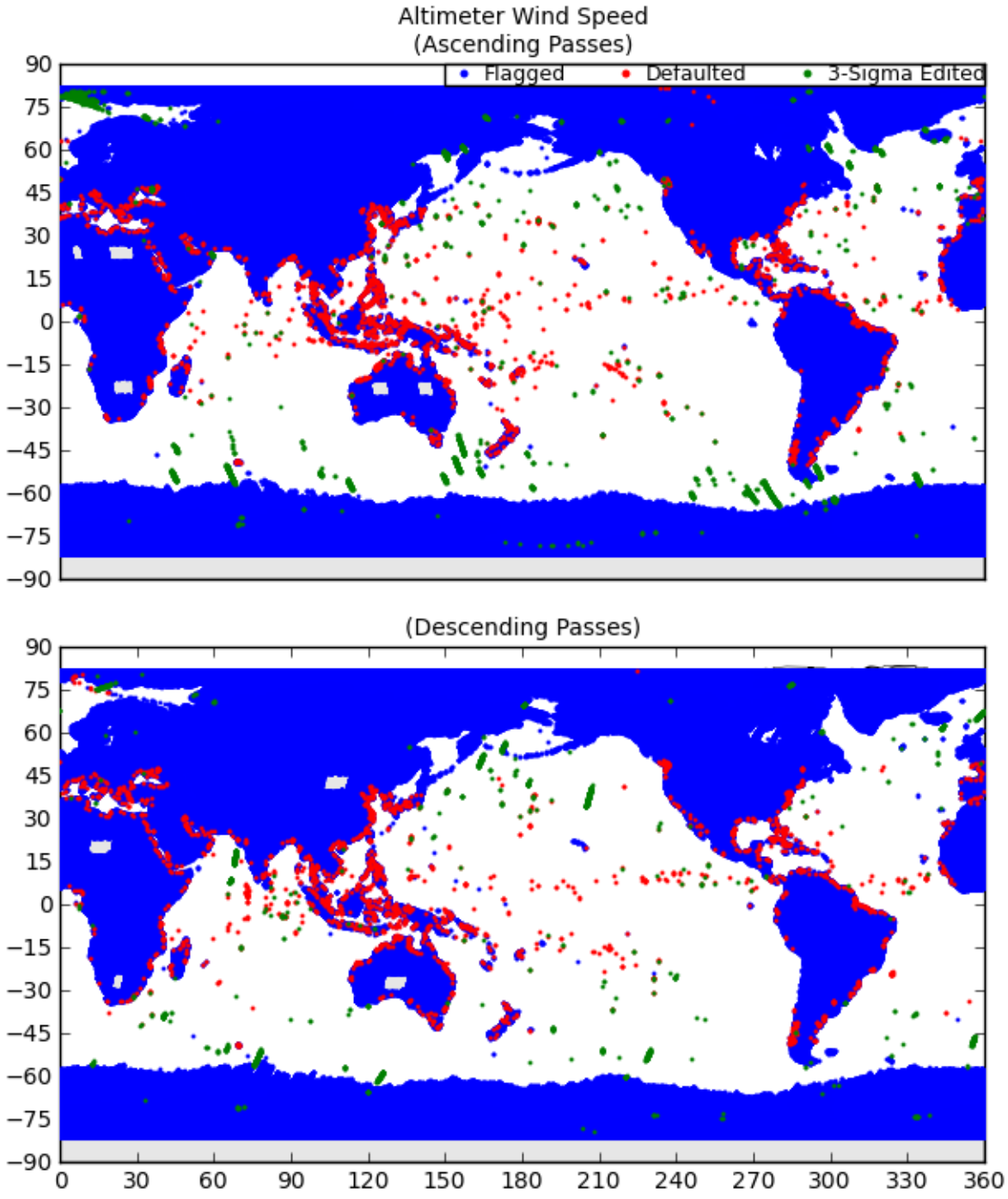

Figure 26: Map of Flagged/Edited Points for Altimeter Wind Speed

6 Ka-Band Backscatter Coefficient Plots

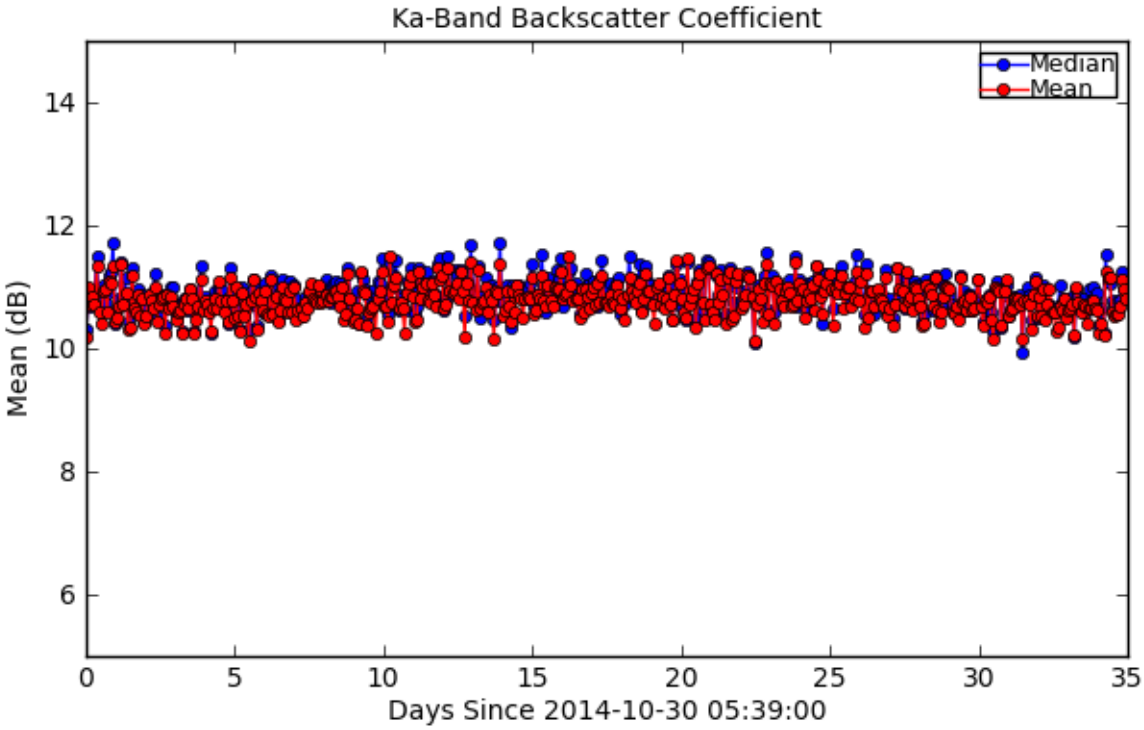

Figure 27: Mean/Median for Ka-Band Backscatter Coefficient

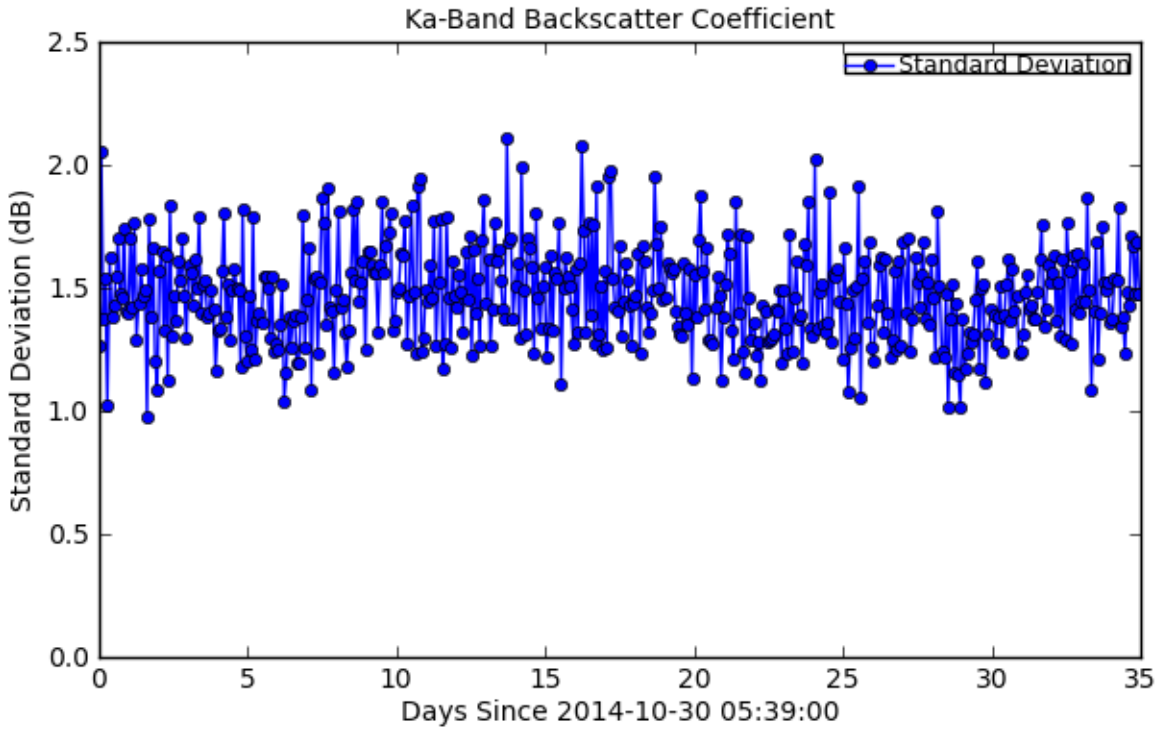

Figure 28: Standard Deviation for Ka-Band Backscatter Coefficient

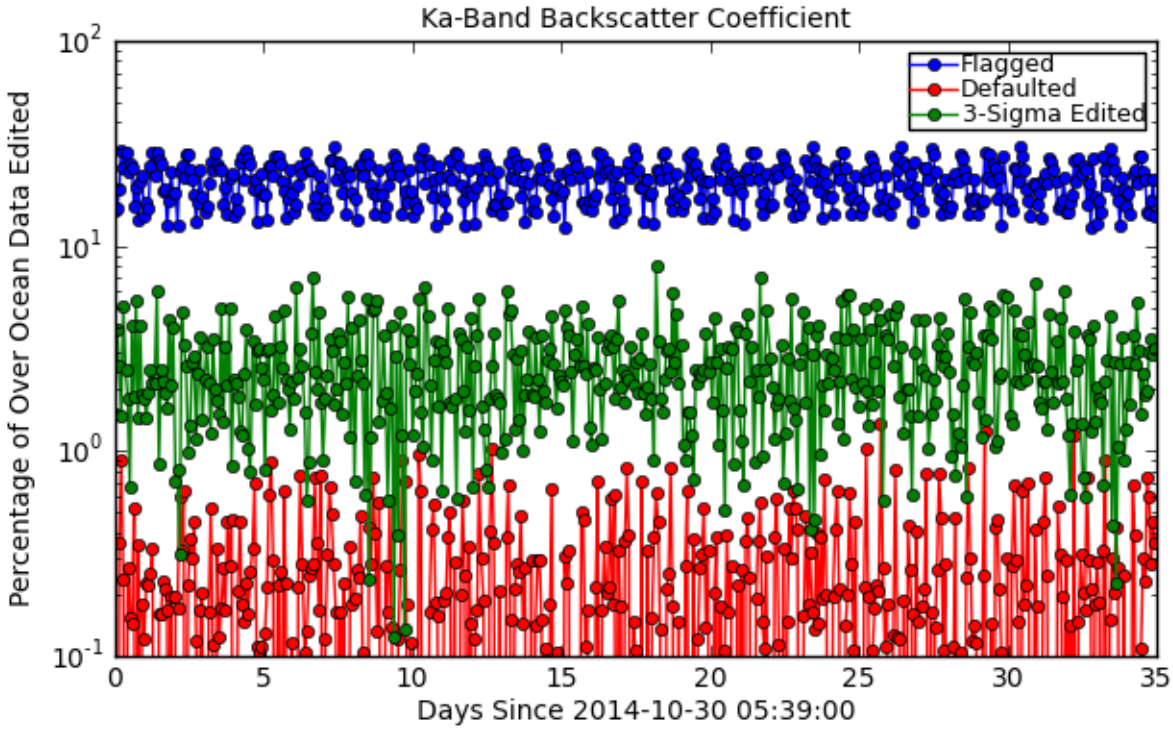

Figure 29: Flagged/Edited Data Points for Ka-Band Backscatter Coefficient

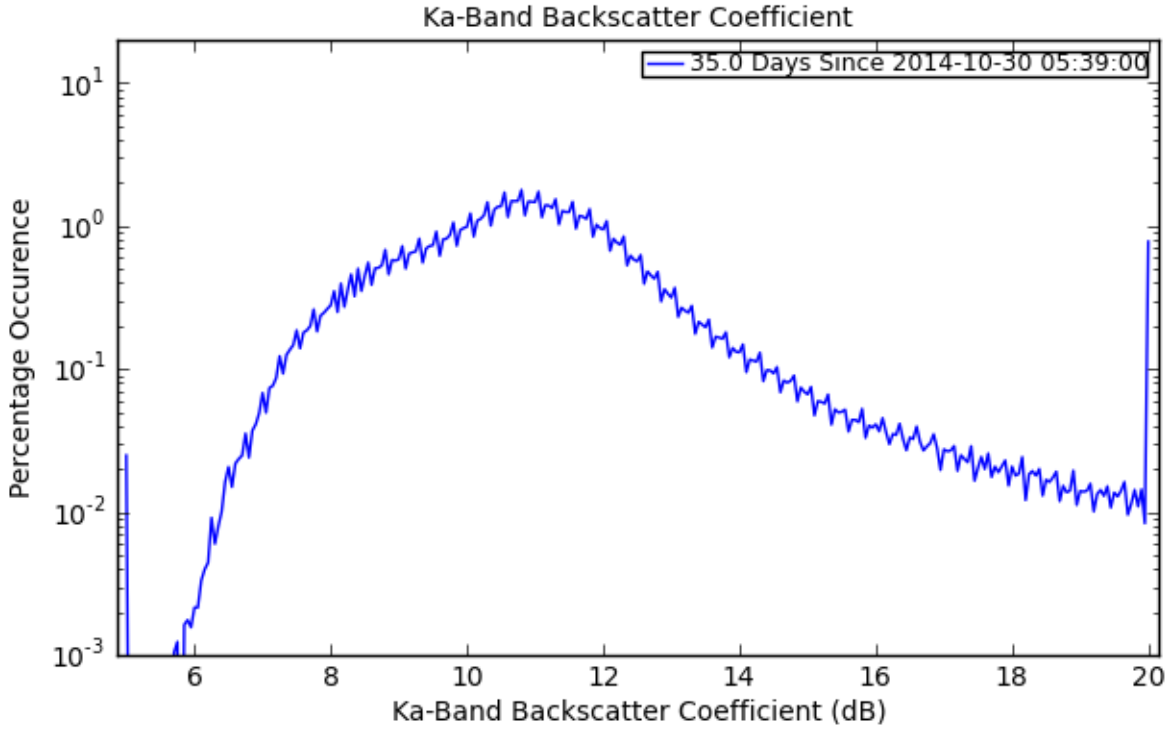

Figure 30: Histogram for Ka-Band Backscatter Coefficient

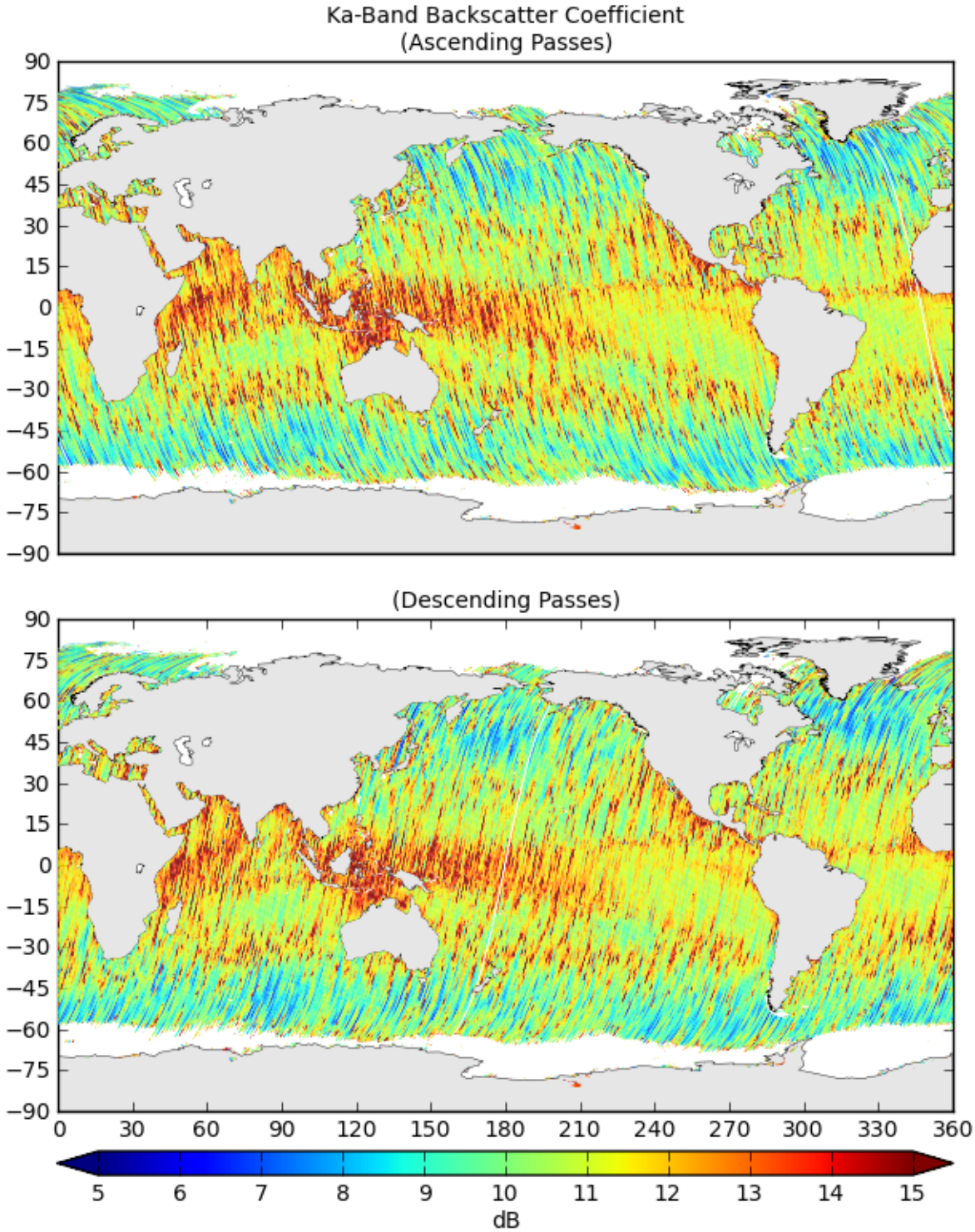

Figure 31: Map of Values for Ka-Band Backscatter Coefficient

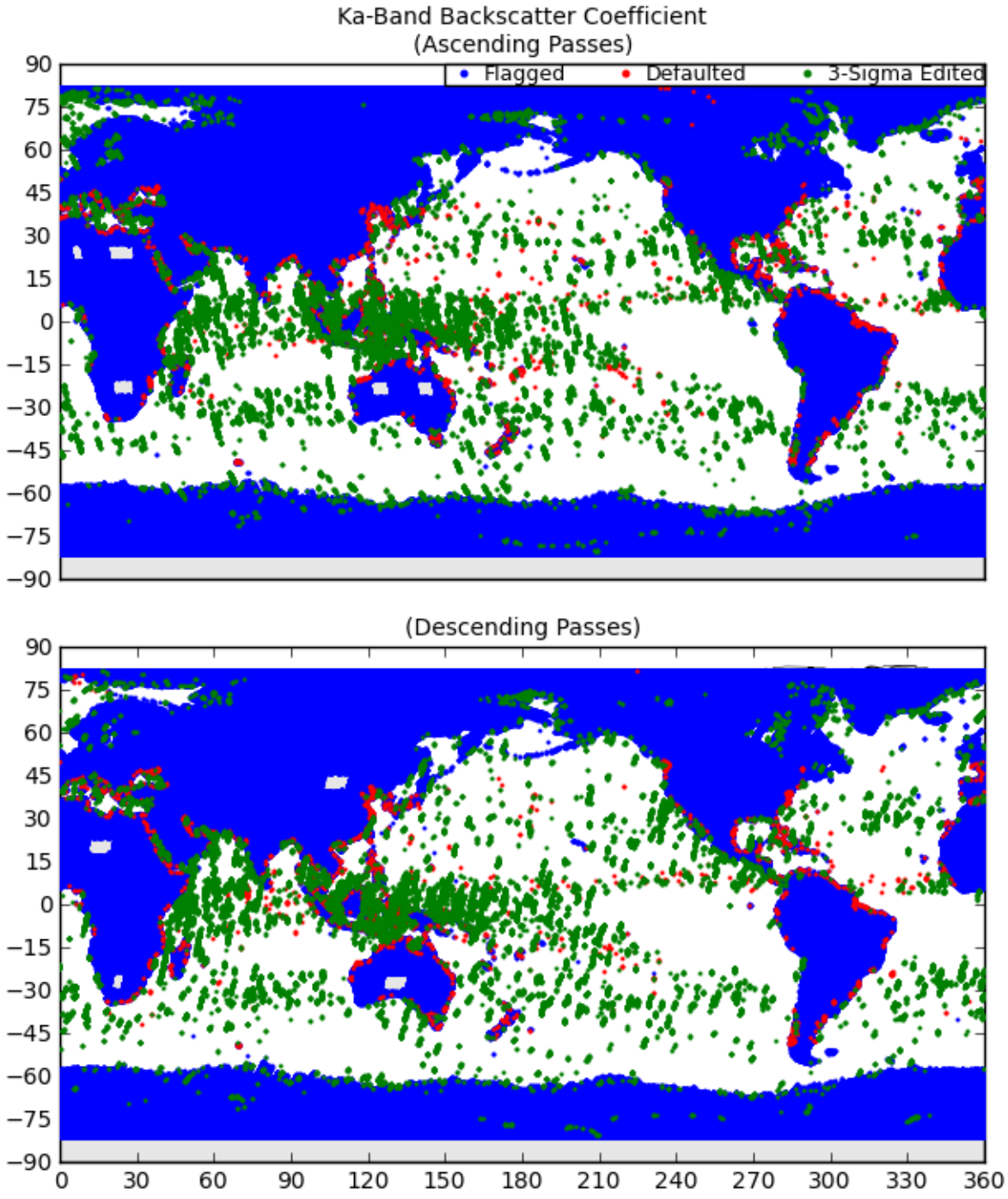

Figure 32: Map of Flagged/Edited Points for Ka-Band Backscatter Coefficient

7 Dry Troposphere Path Delay Plots

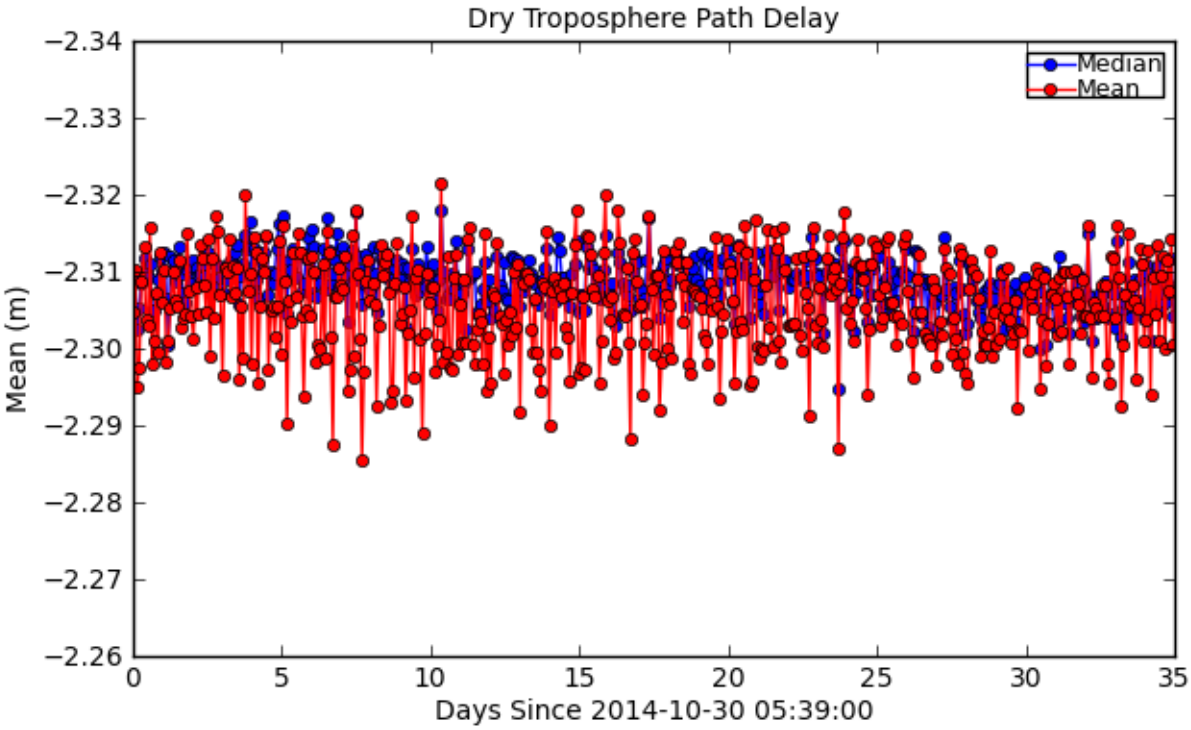

Figure 33: Mean/Median for Dry Troposphere Path Delay

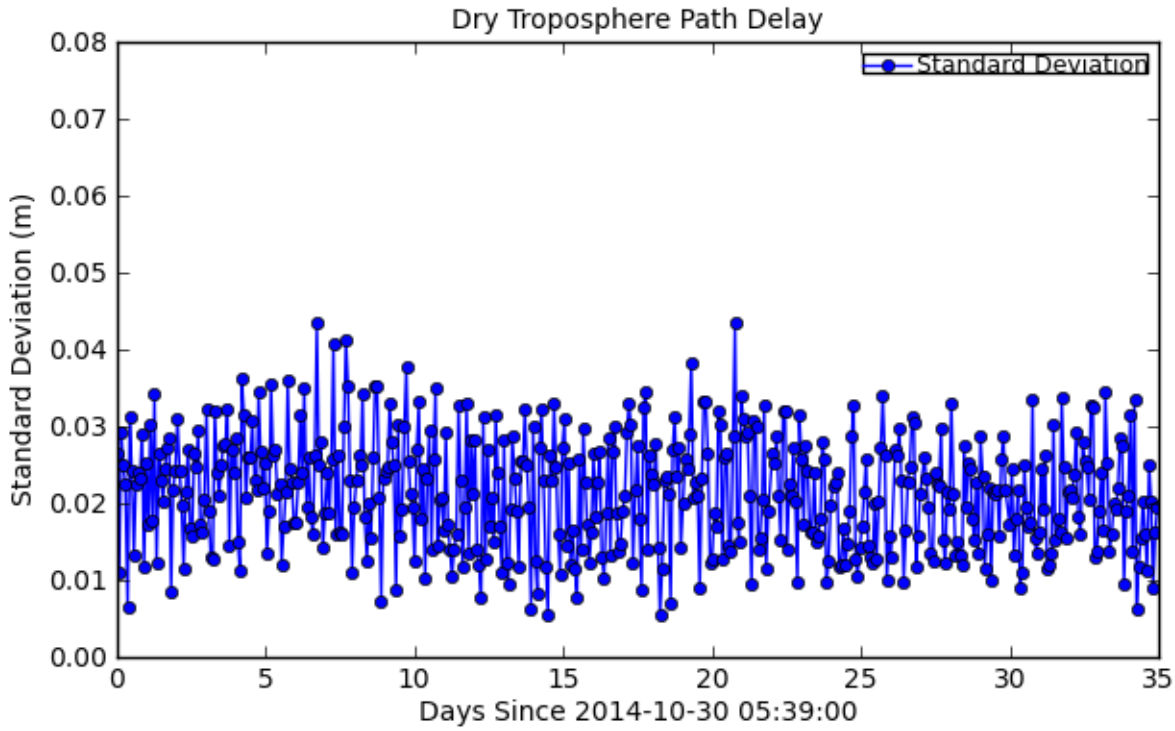

Figure 34: Standard Deviation for Dry Troposphere Path Delay

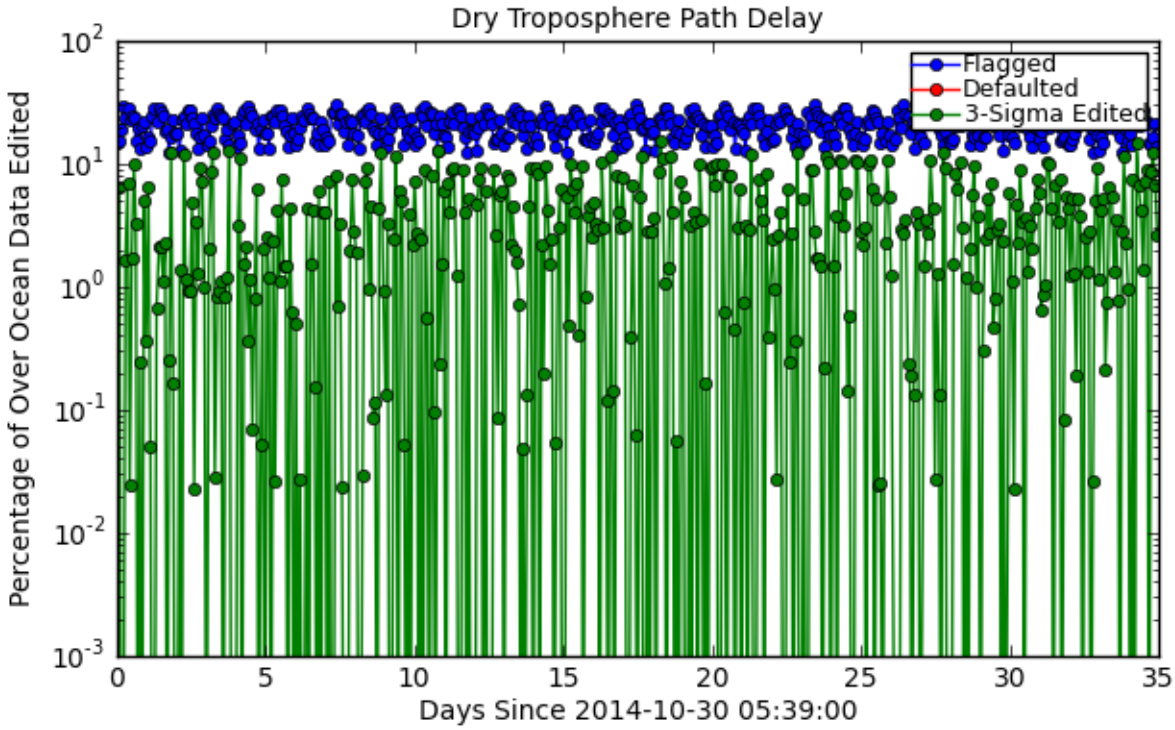

Figure 35: Flagged/Edited Data Points for Dry Troposphere Path Delay

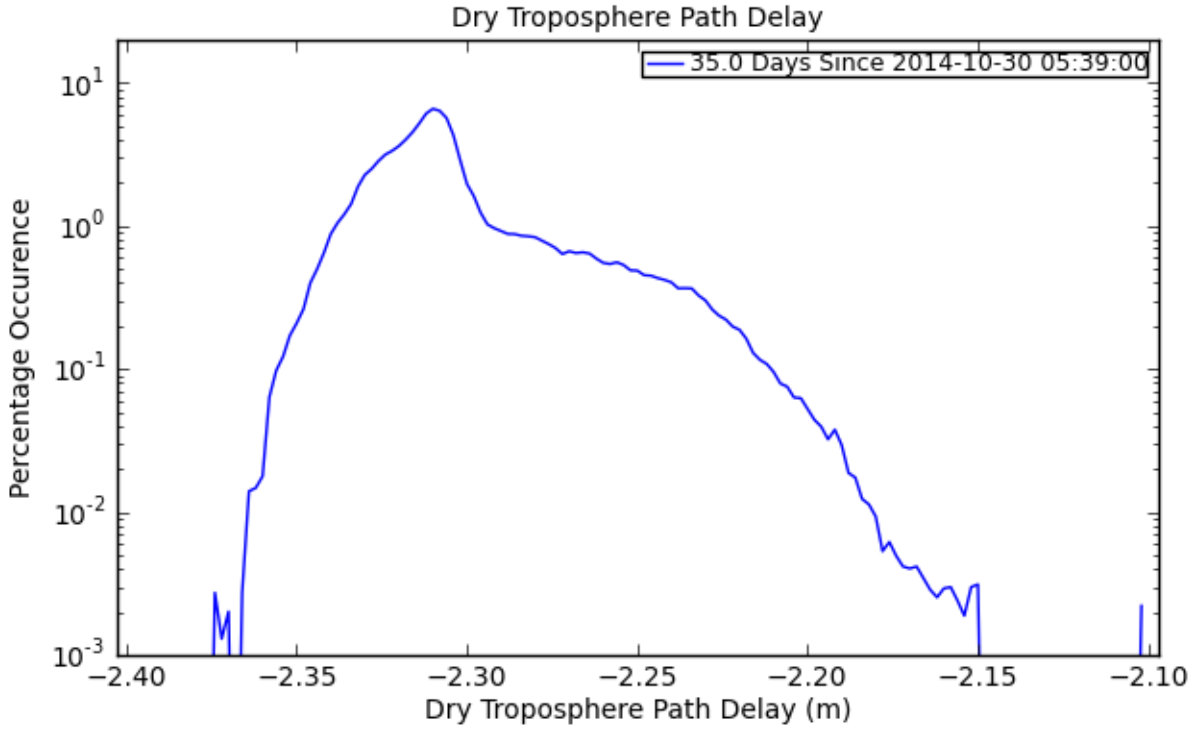

Figure 36: Histogram for Dry Troposphere Path Delay

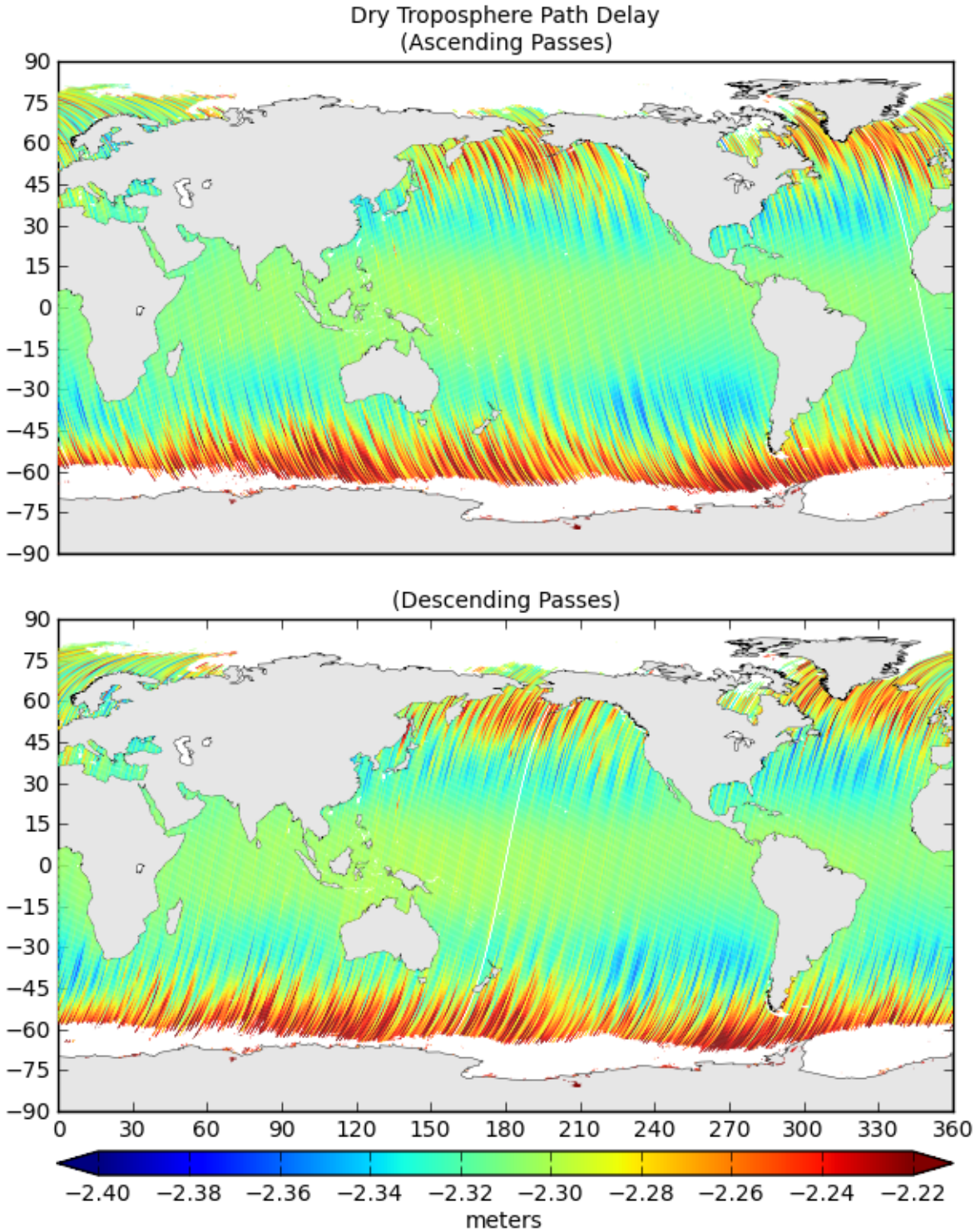

Figure 37: Map of Values for Dry Troposphere Path Delay

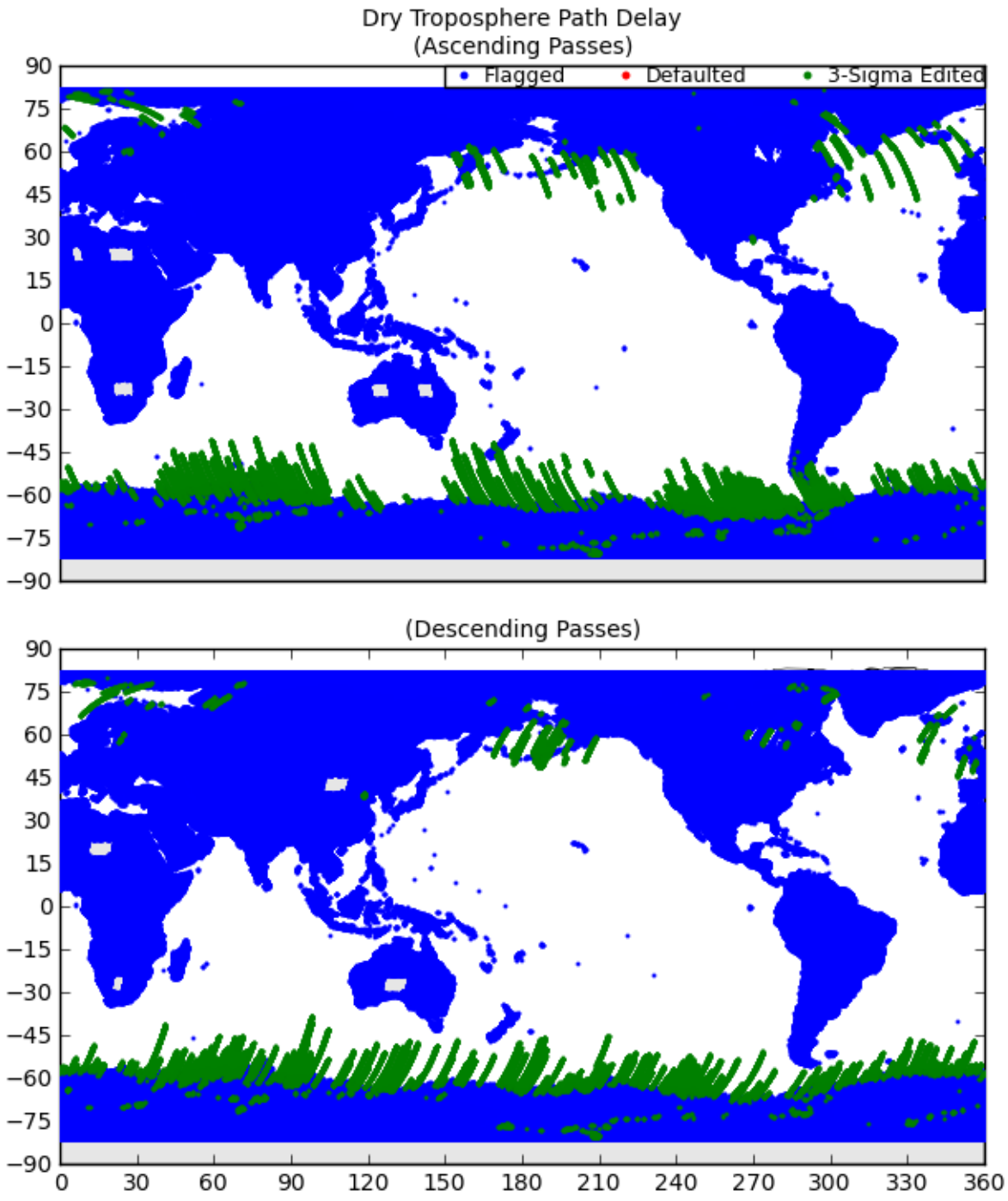

Figure 38: Map of Flagged/Edited Points for Dry Troposphere Path Delay

8 Radiometer Wet Troposphere Path Delay Plots

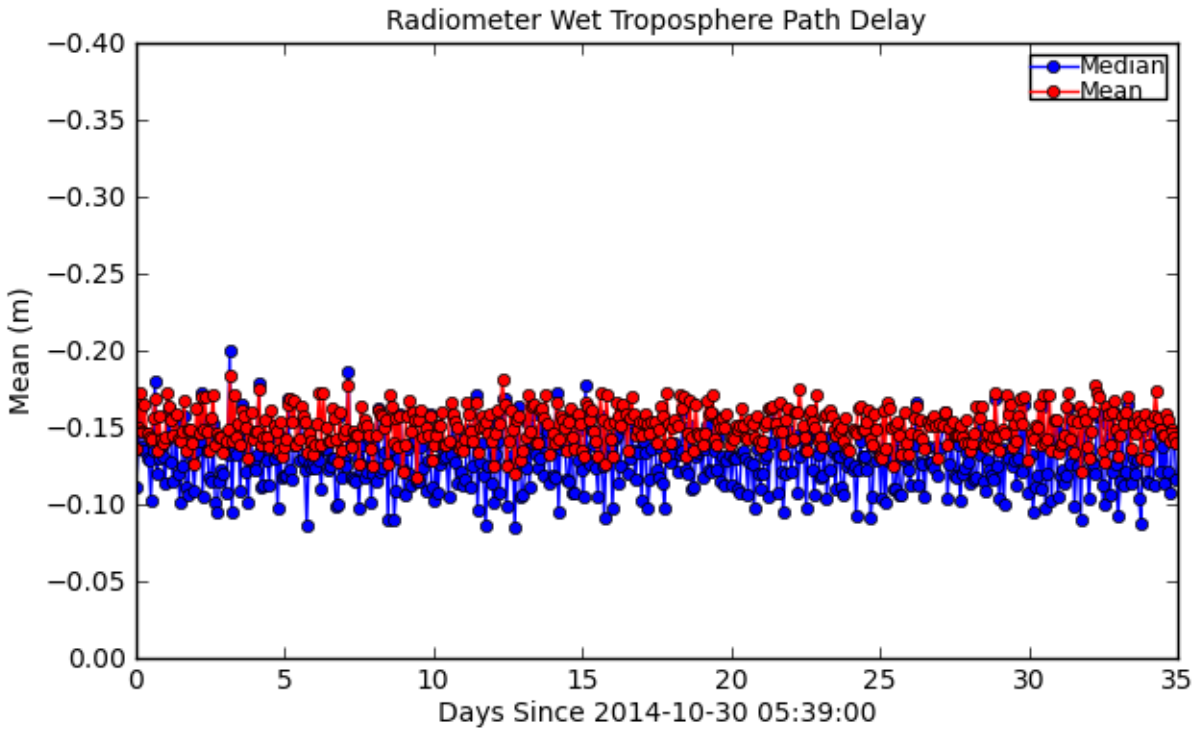

Figure 39: Mean/Median for Radiometer Wet Troposphere Path Delay

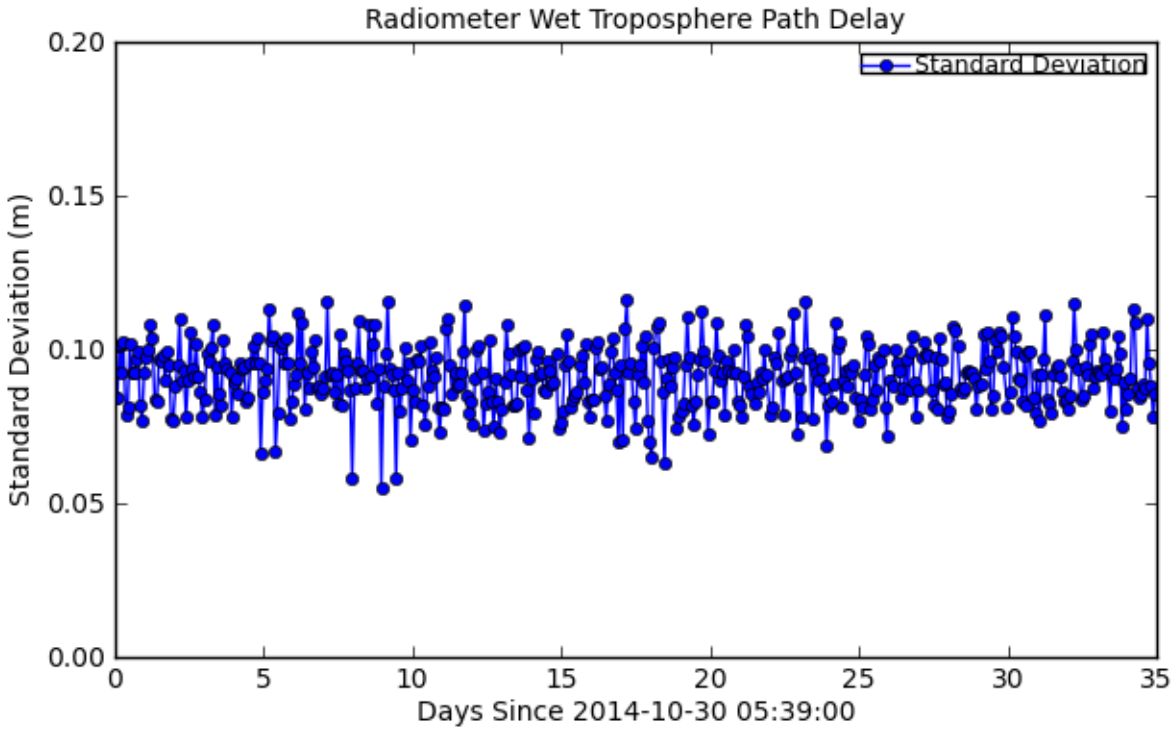

Figure 40: Standard Deviation for Radiometer Wet Troposphere Path Delay

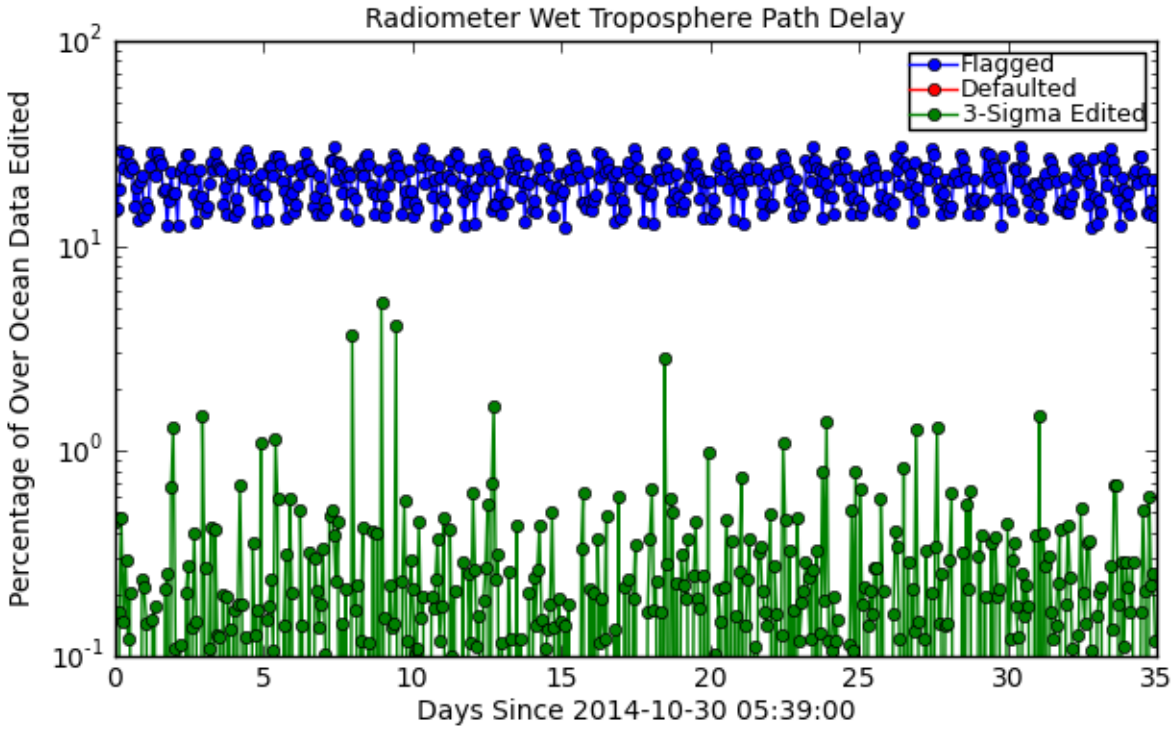

Figure 41: Flagged/Edited Data Points for Radiometer Wet Troposphere Path Delay

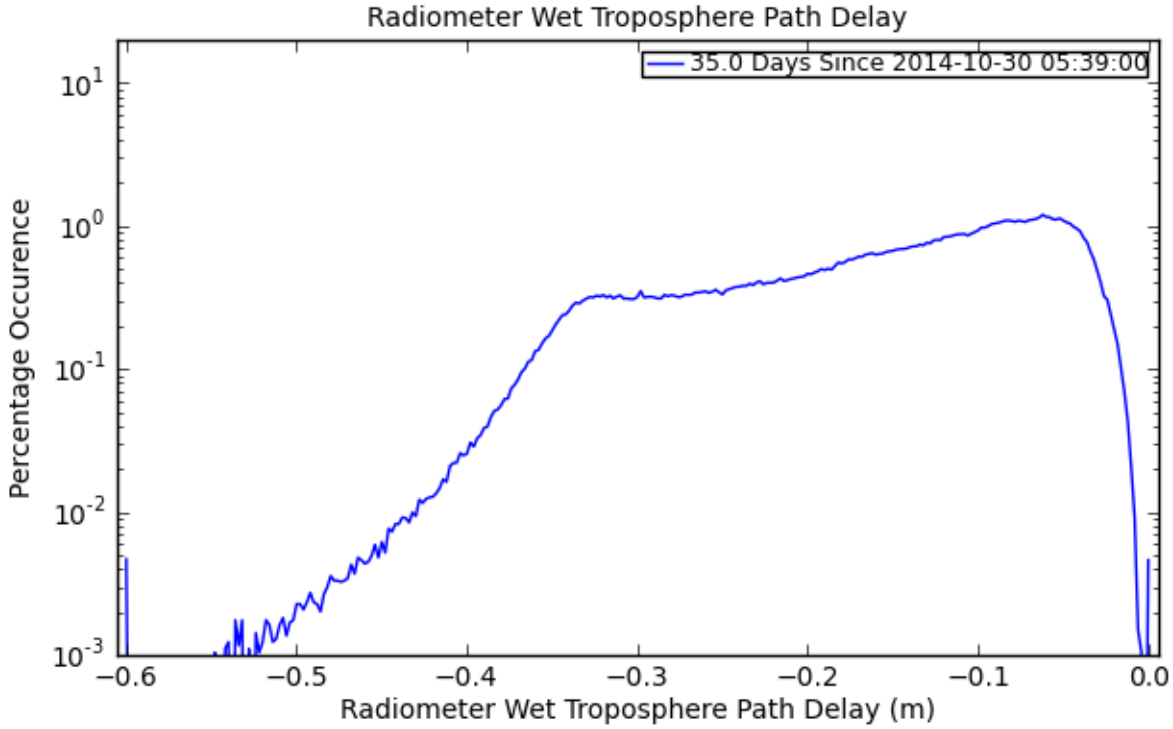

Figure 42: Histogram for Radiometer Wet Troposphere Path Delay

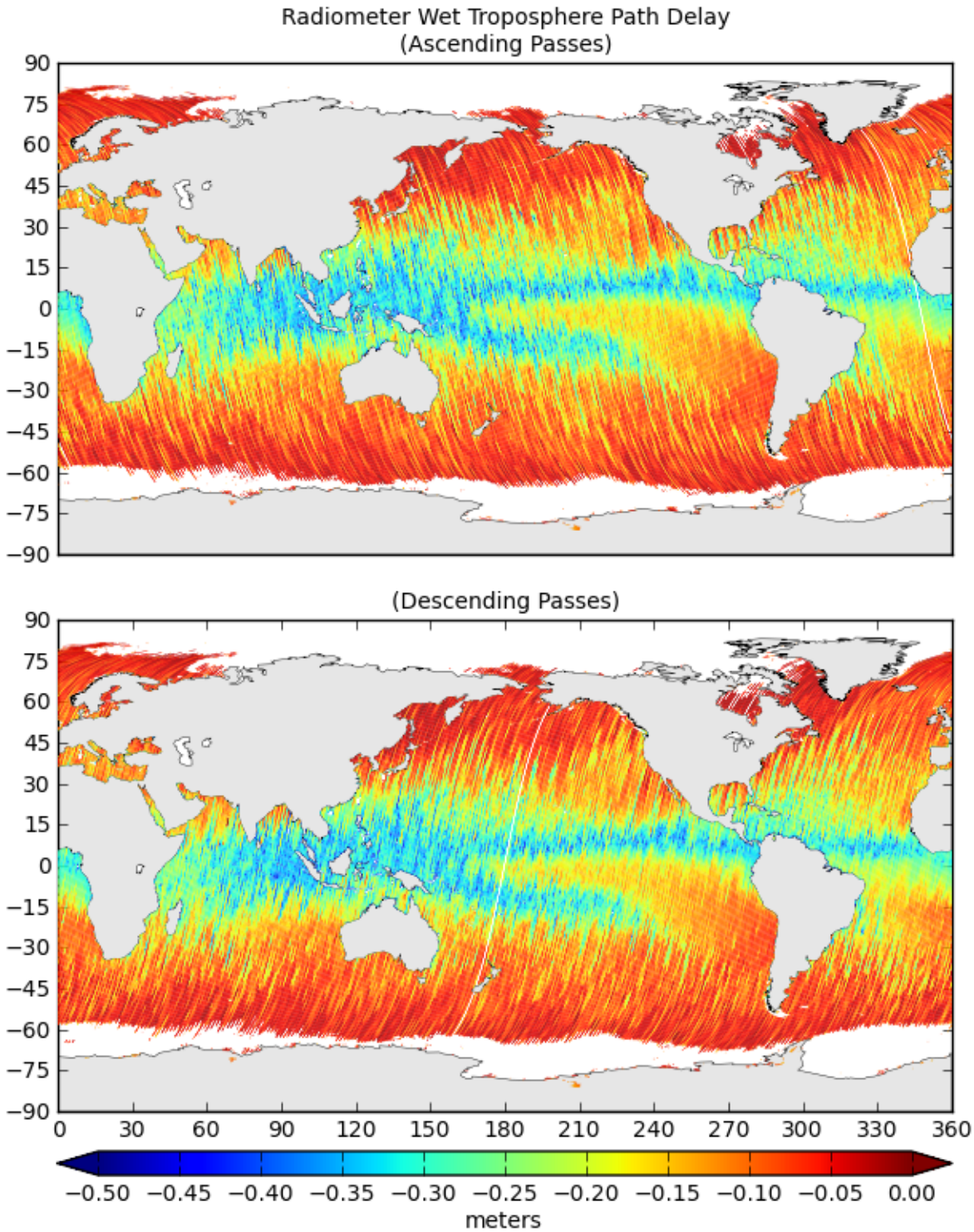

Figure 43: Map of Values for Radiometer Wet Troposphere Path Delay

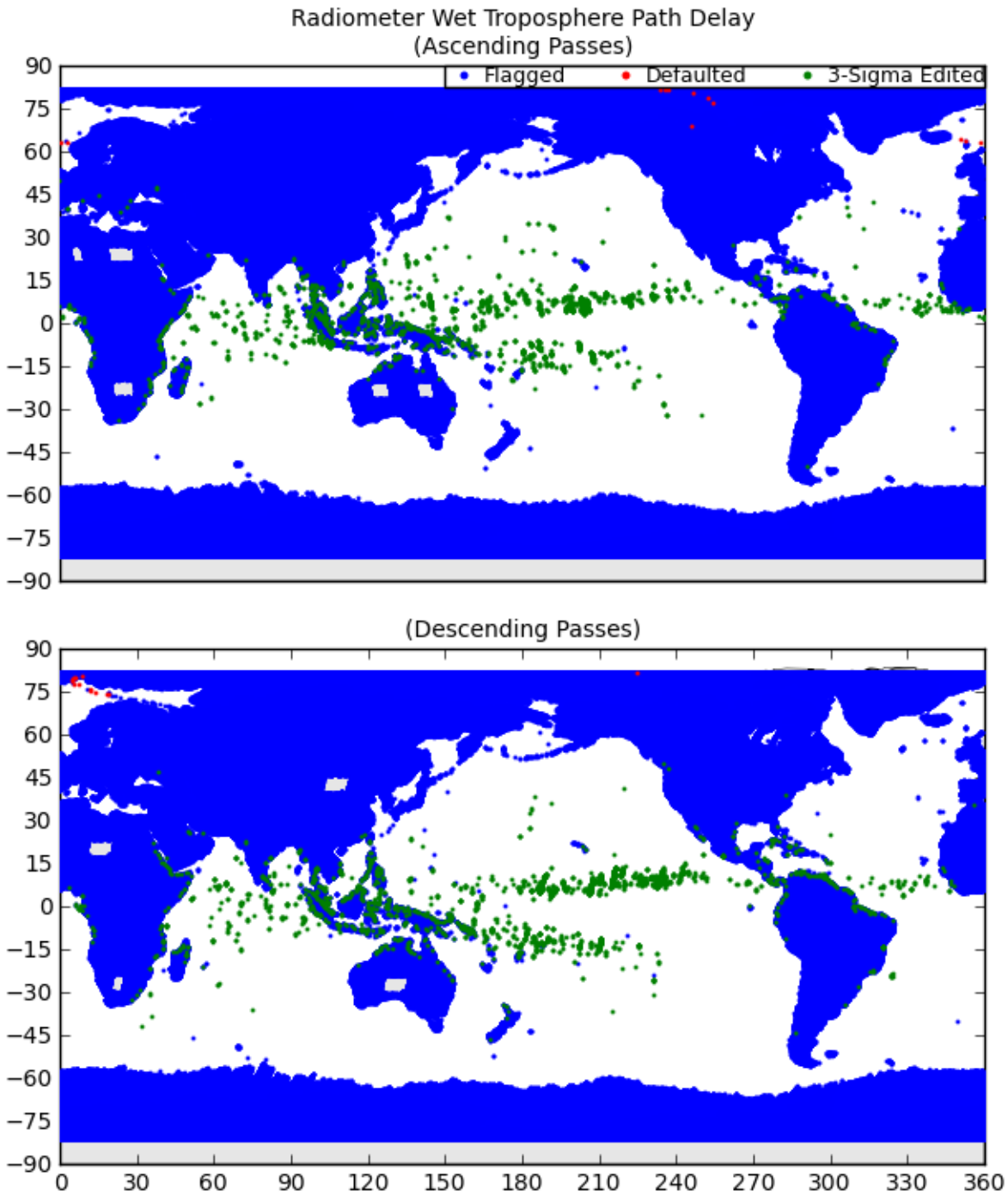

Figure 44: Map of Flagged/Edited Points for Radiometer Wet Troposphere Path Delay

9 Model Wet Troposphere Path Delay Plots

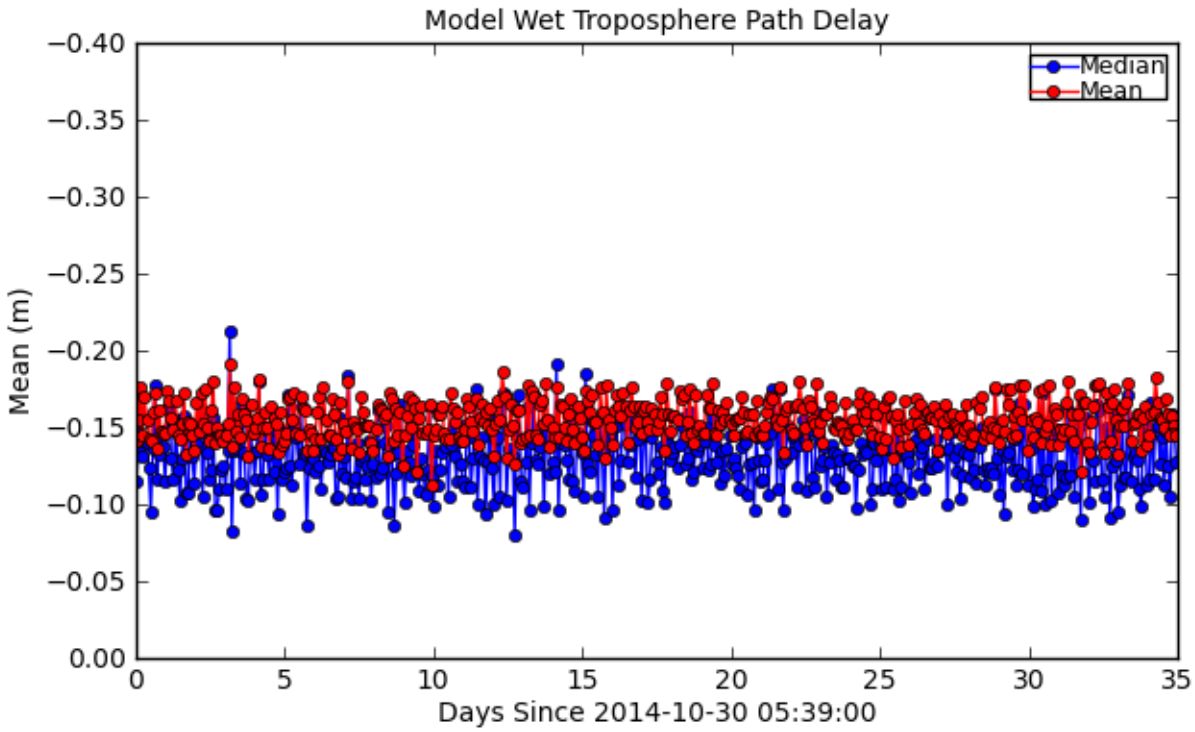

Figure 45: Mean/Median for Model Wet Troposphere Path Delay

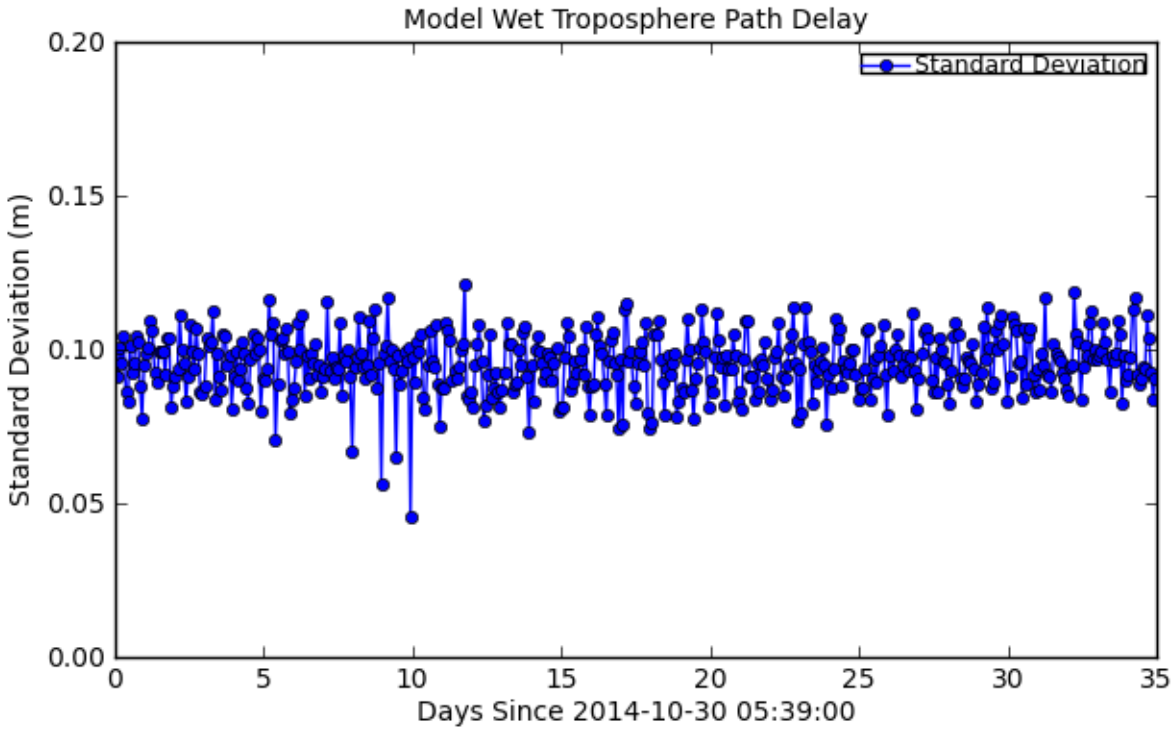

Figure 46: Standard Deviation for Model Wet Troposphere Path Delay

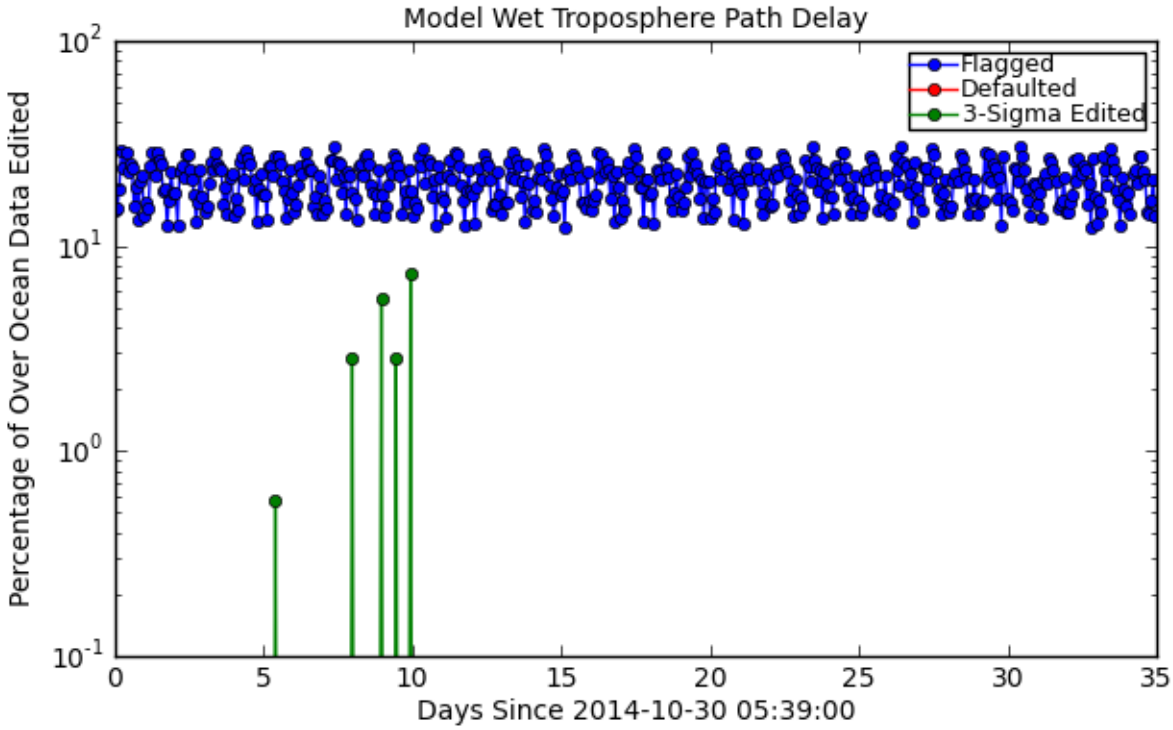

Figure 47: Flagged/Edited Data Points for Model Wet Troposphere Path Delay

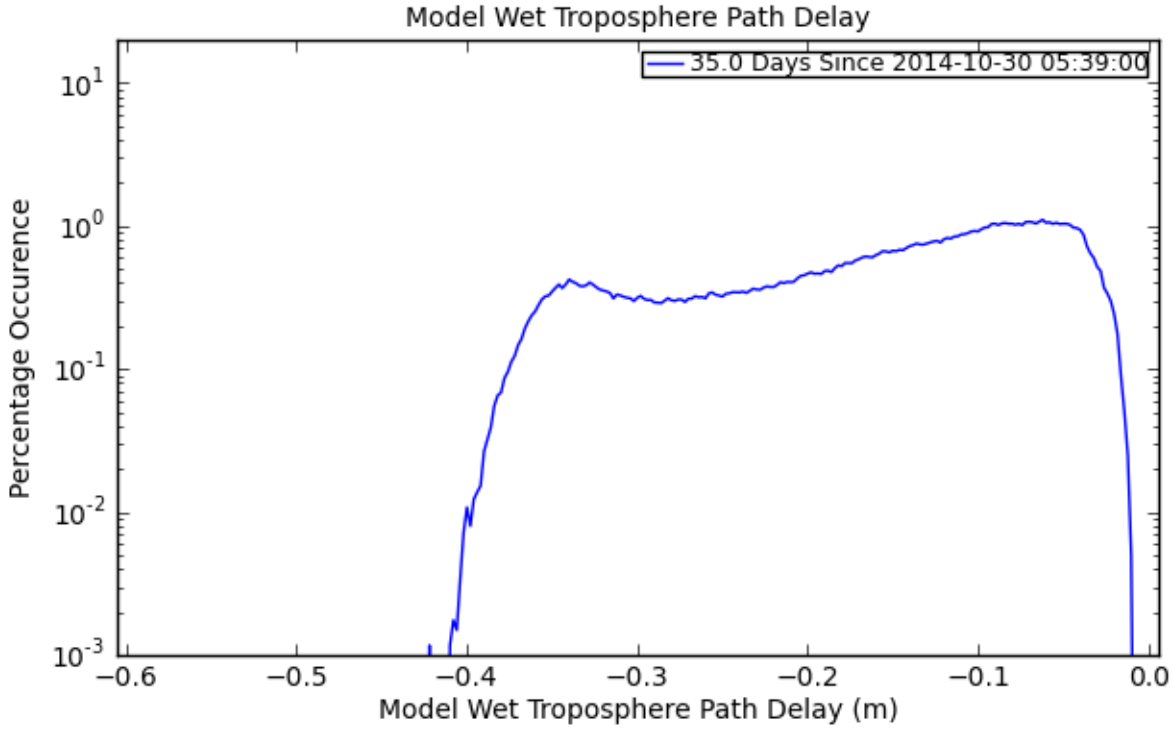

Figure 48: Histogram for Model Wet Troposphere Path Delay

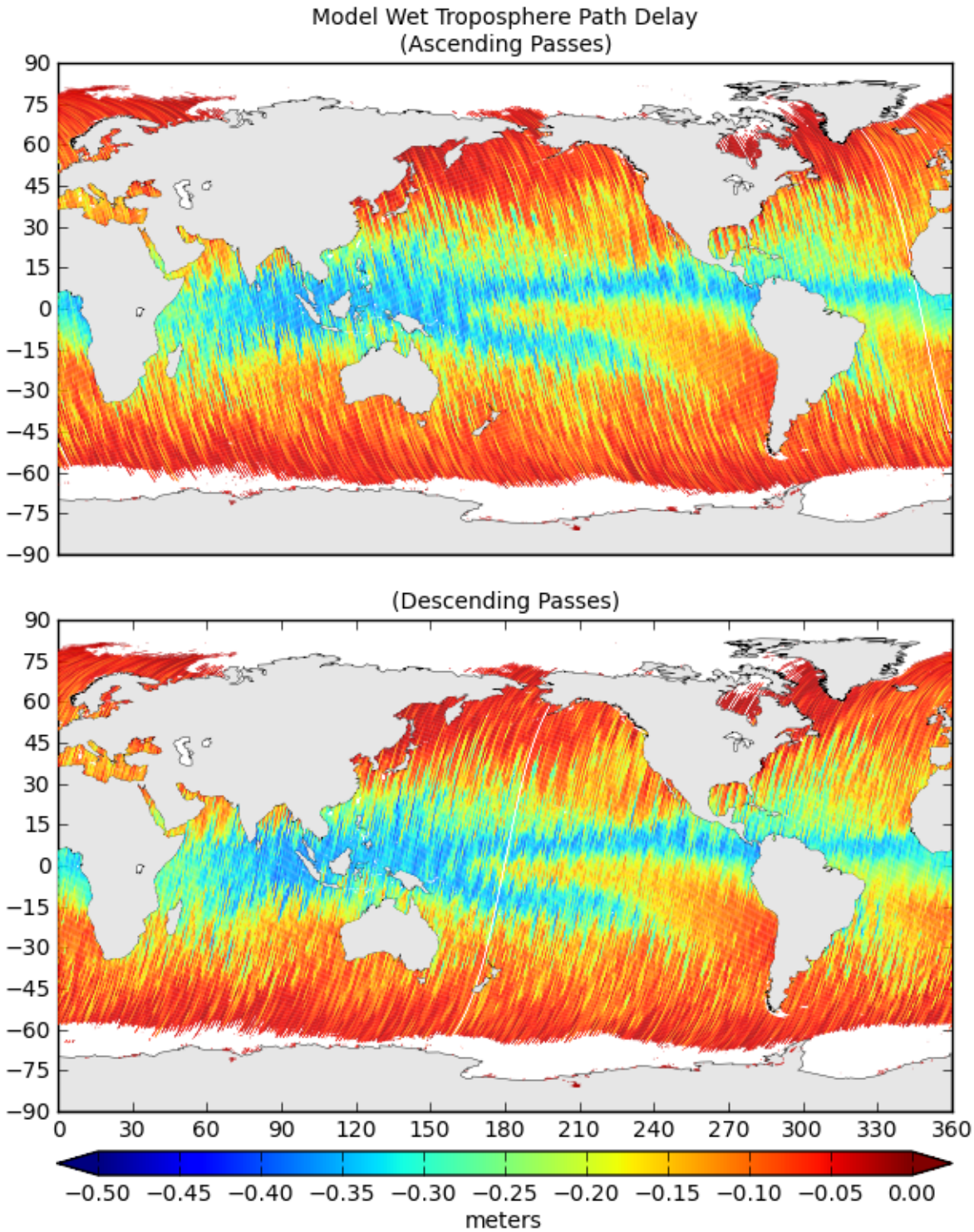

Figure 49: Map of Values for Model Wet Troposphere Path Delay

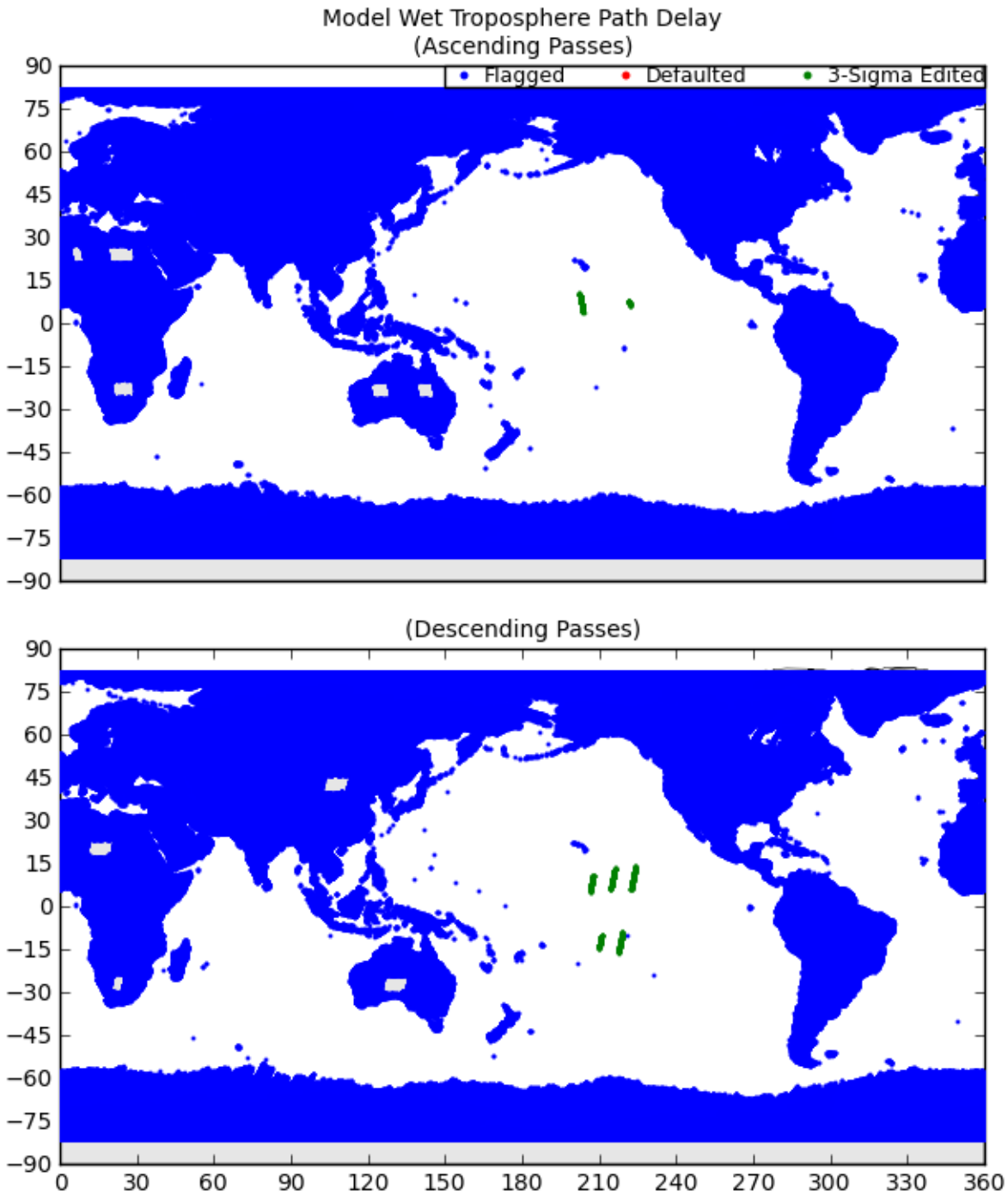

Figure 50: Map of Flagged/Edited Points for Model Wet Troposphere Path Delay

10 Wet Path Delay Difference (AMR-Model) Plots

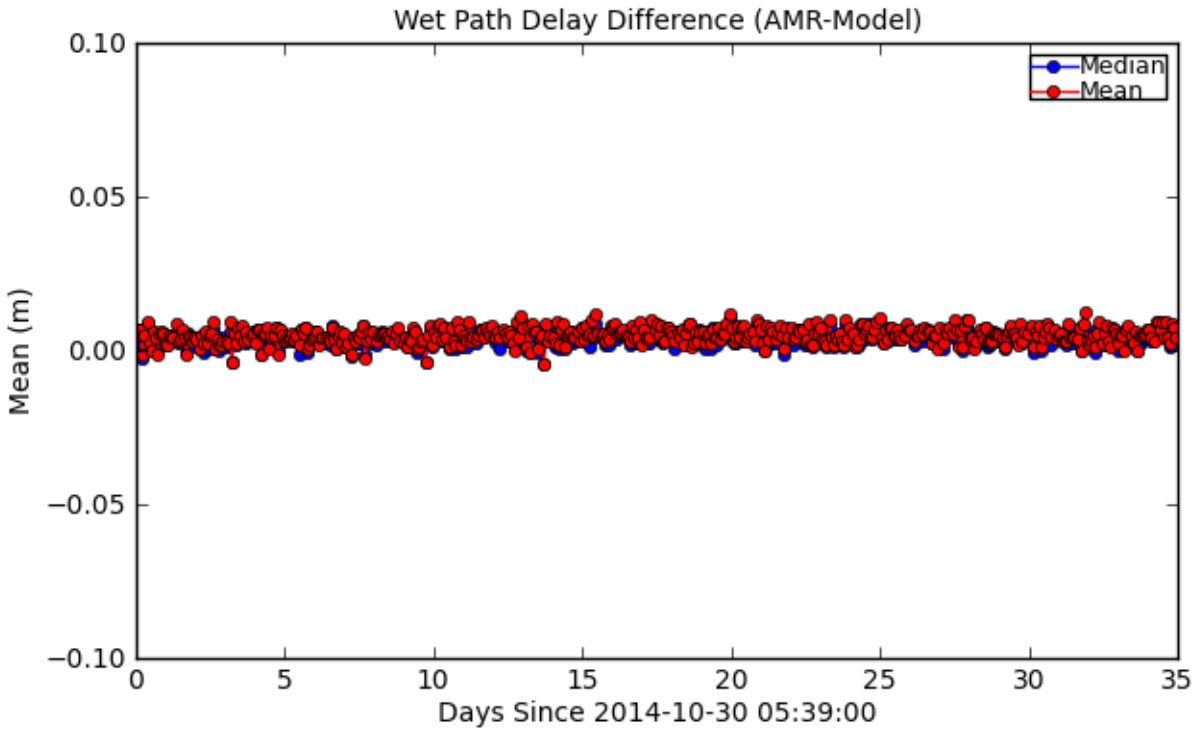

Figure 51: Mean/Median for Wet Path Delay Difference (AMR-Model)

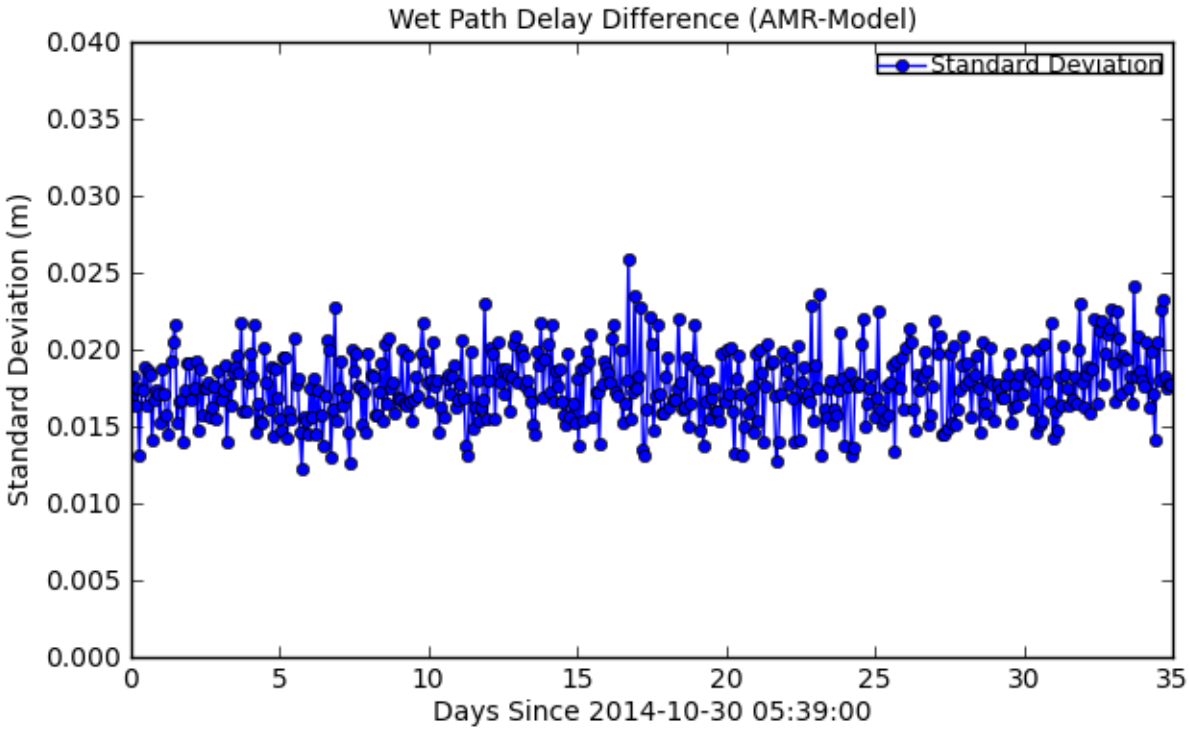

Figure 52: Standard Deviation for Wet Path Delay Difference (AMR-Model)

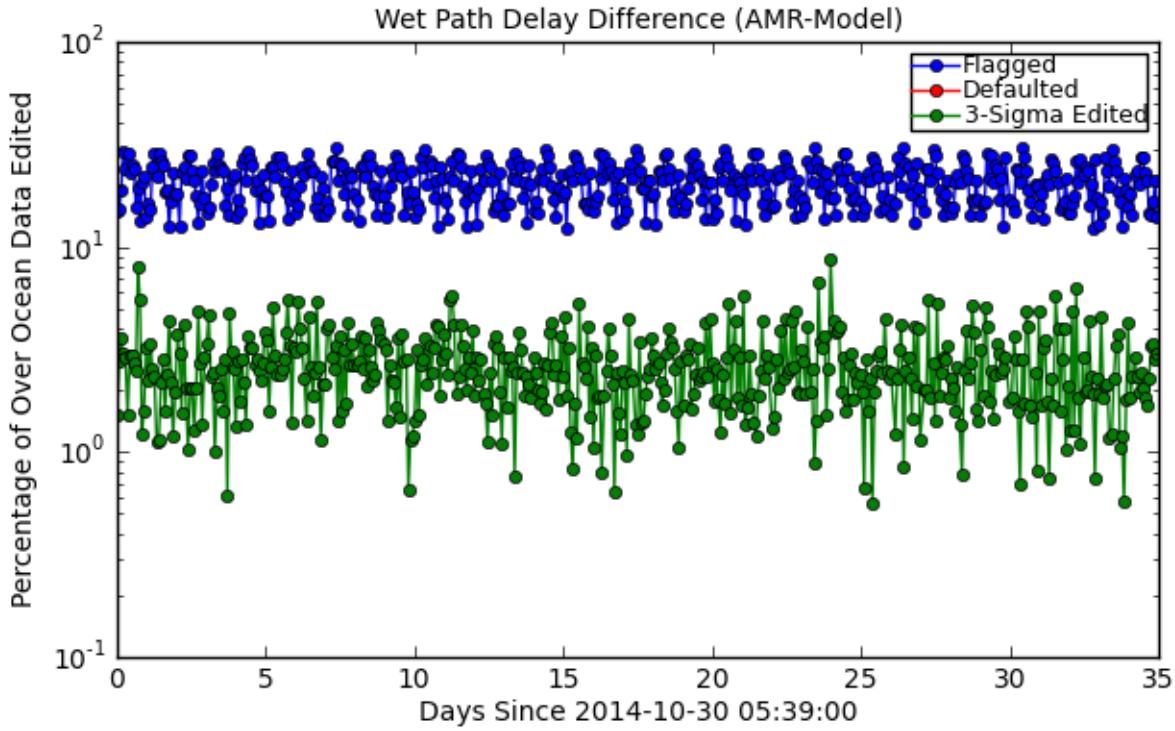

Figure 53: Flagged/Edited Data Points for Wet Path Delay Difference (AMR-Model)

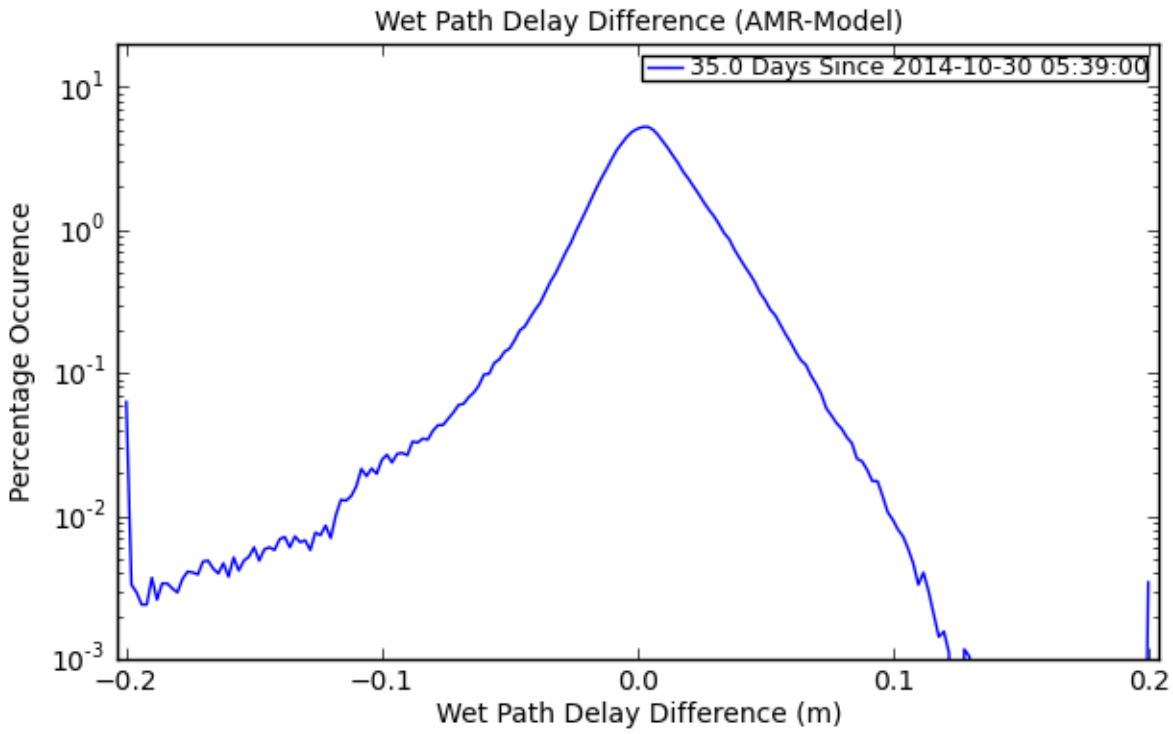

Figure 54: Histogram for Wet Path Delay Difference (AMR-Model)

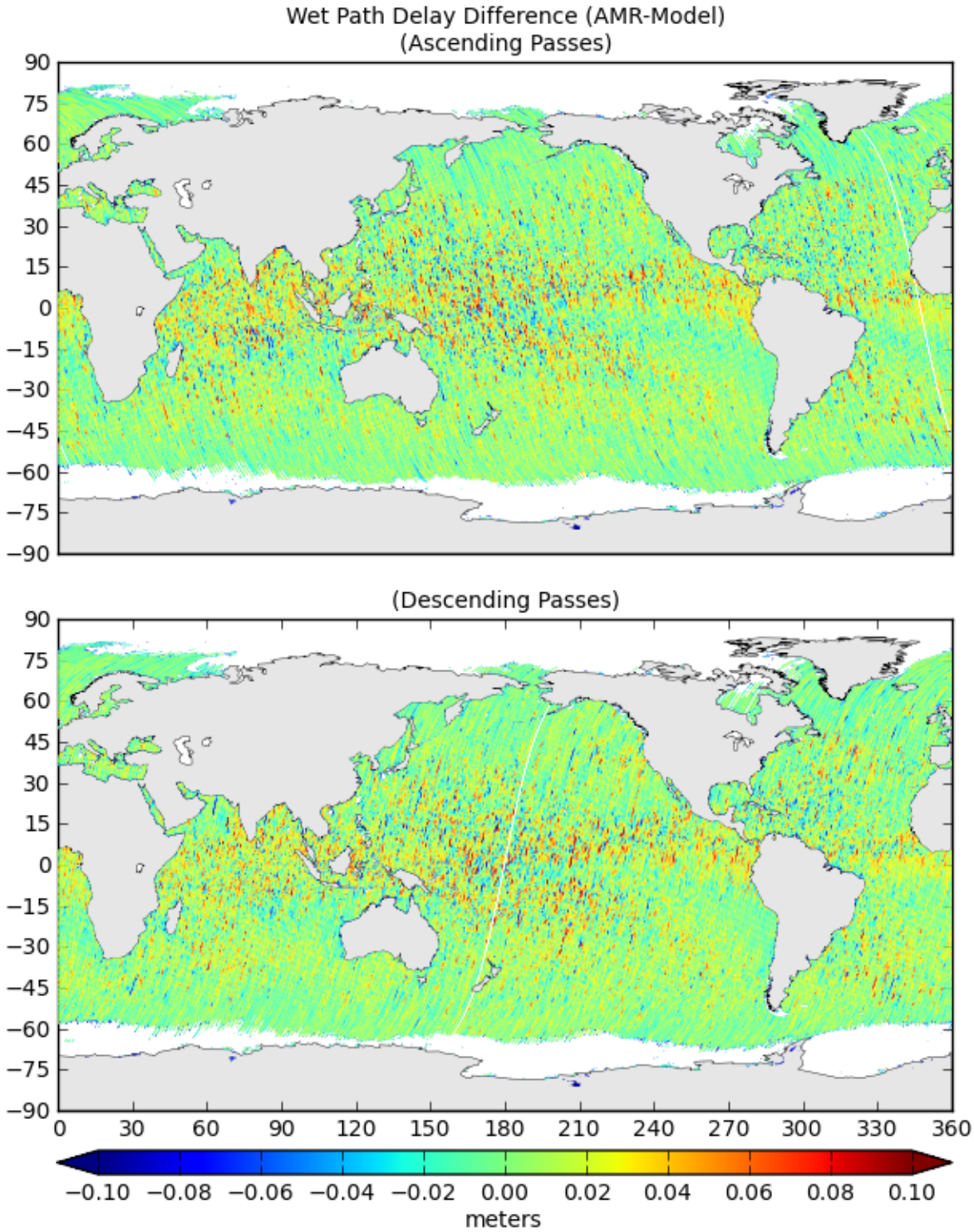

Figure 55: Map of Values for Wet Path Delay Difference (AMR-Model)

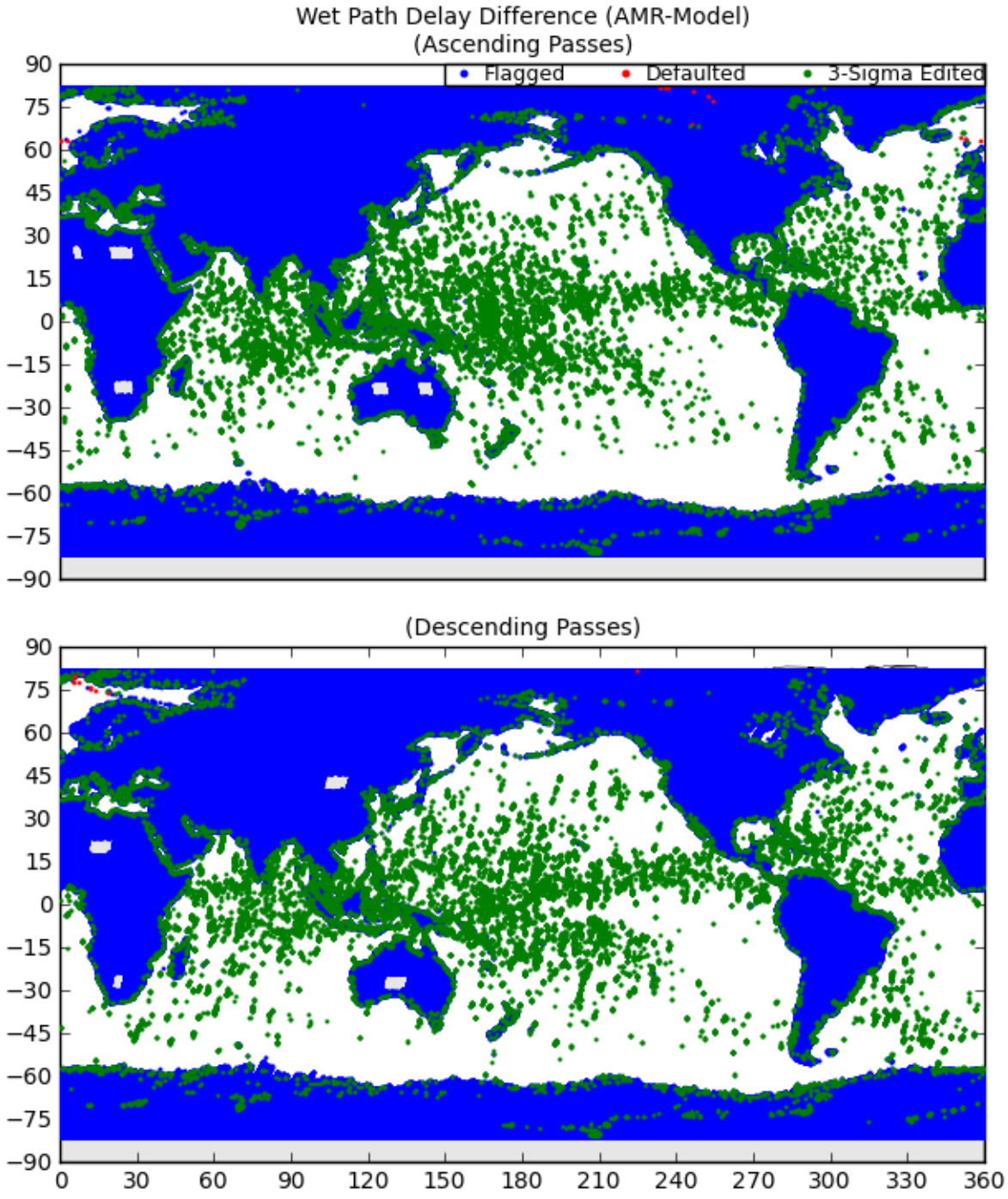

Figure 56: Map of Flagged/Edited Points for Wet Path Delay Difference (AMR-Model)

11 K Brightness Temperature Plots

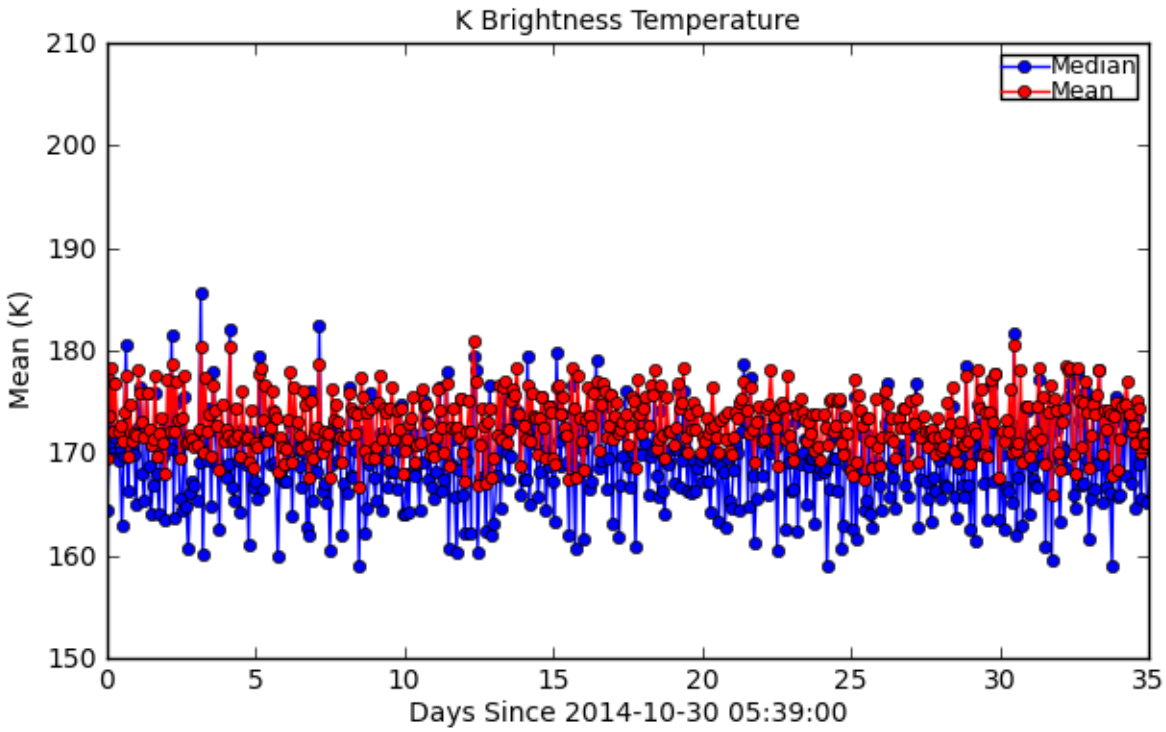

Figure 57: Mean/Median for K Brightness Temperature

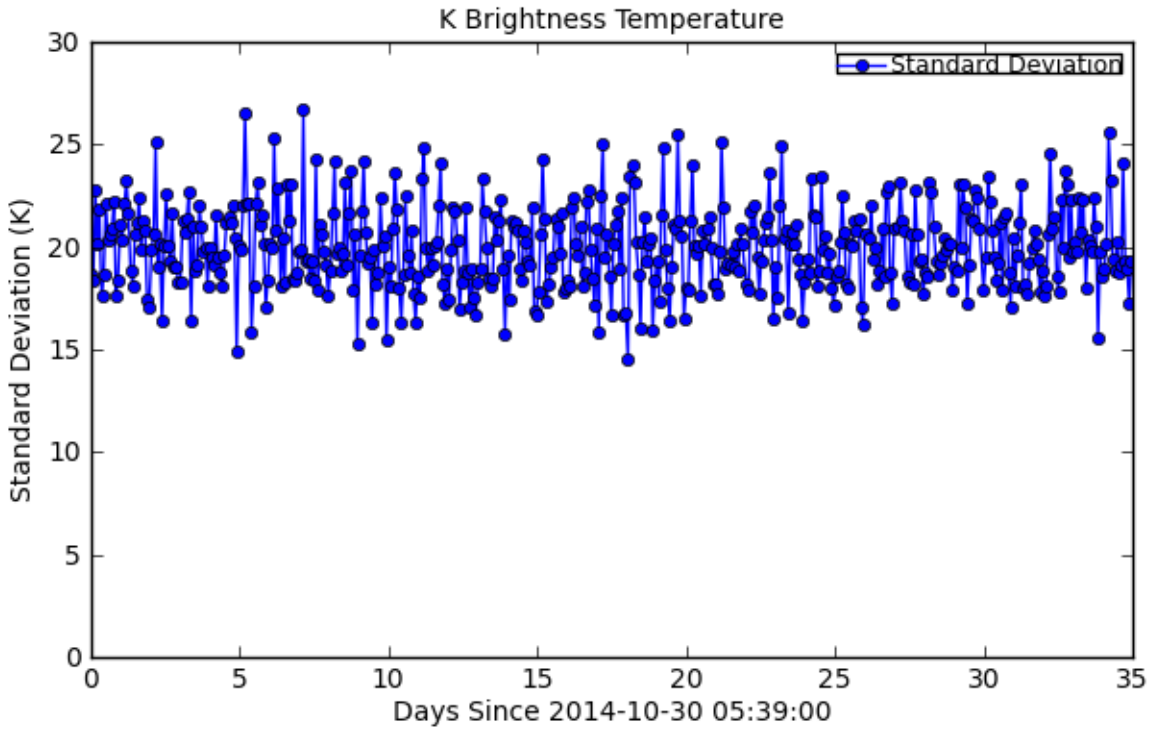

Figure 58: Standard Deviation for K Brightness Temperature

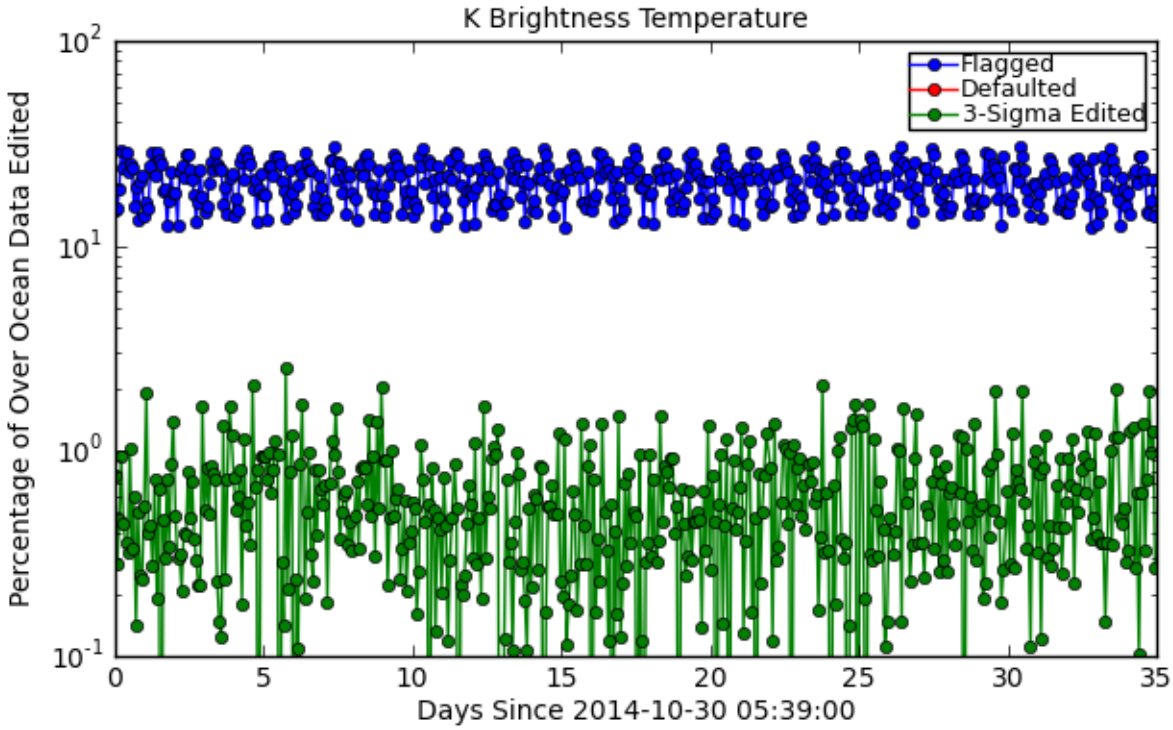

Figure 59: Flagged/Edited Data Points for K Brightness Temperature

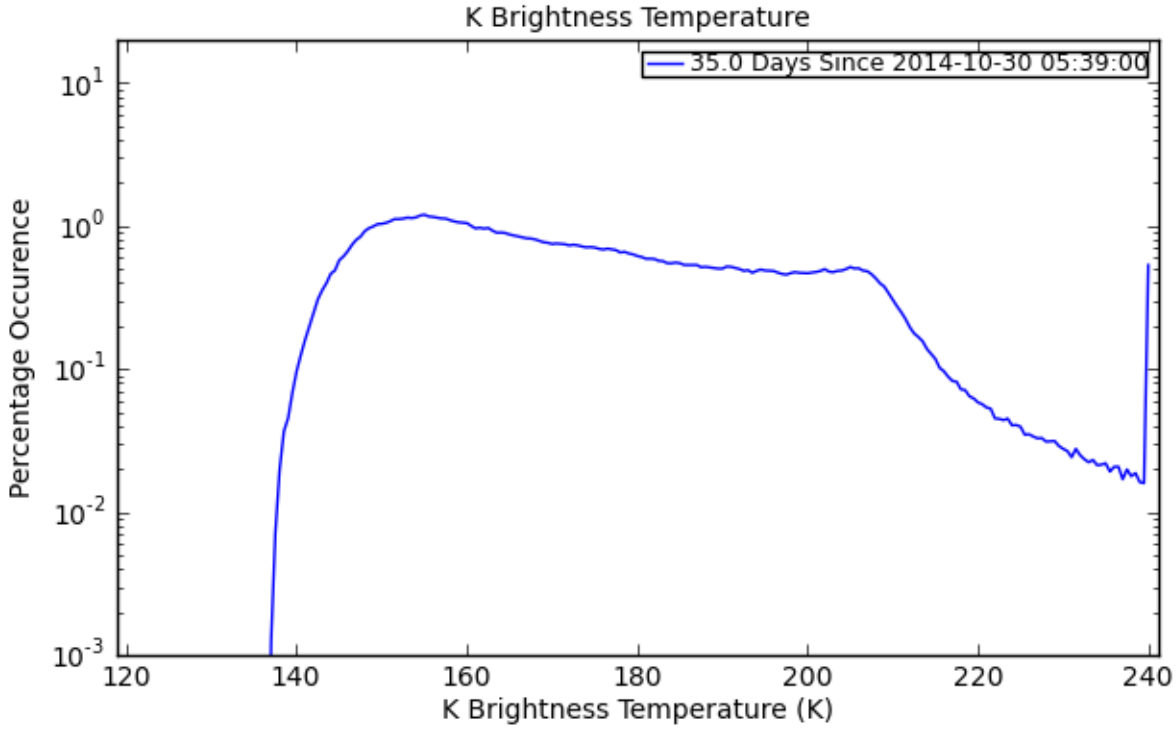

Figure 60: Histogram for K Brightness Temperature

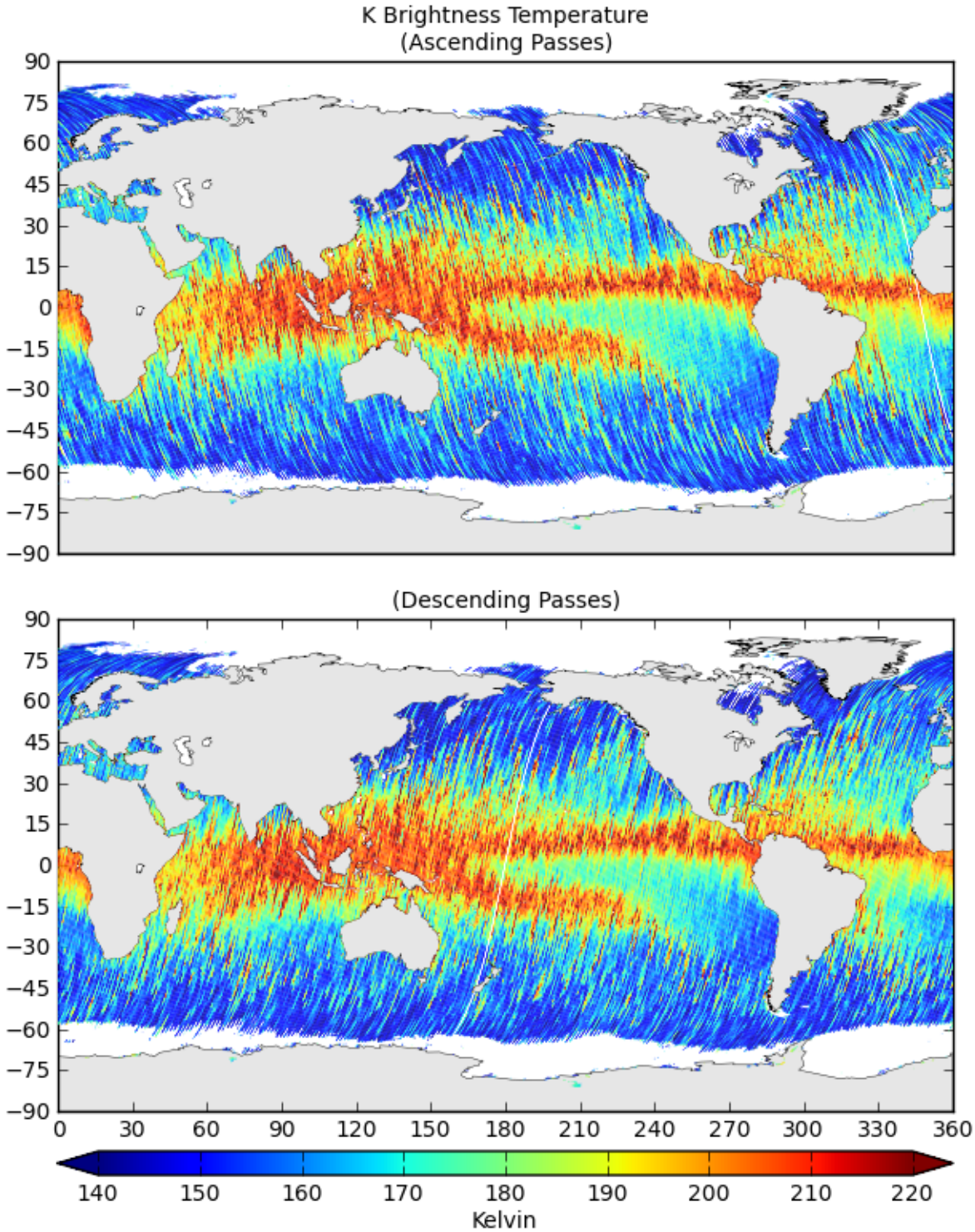

Figure 61: Map of Values for K Brightness Temperature

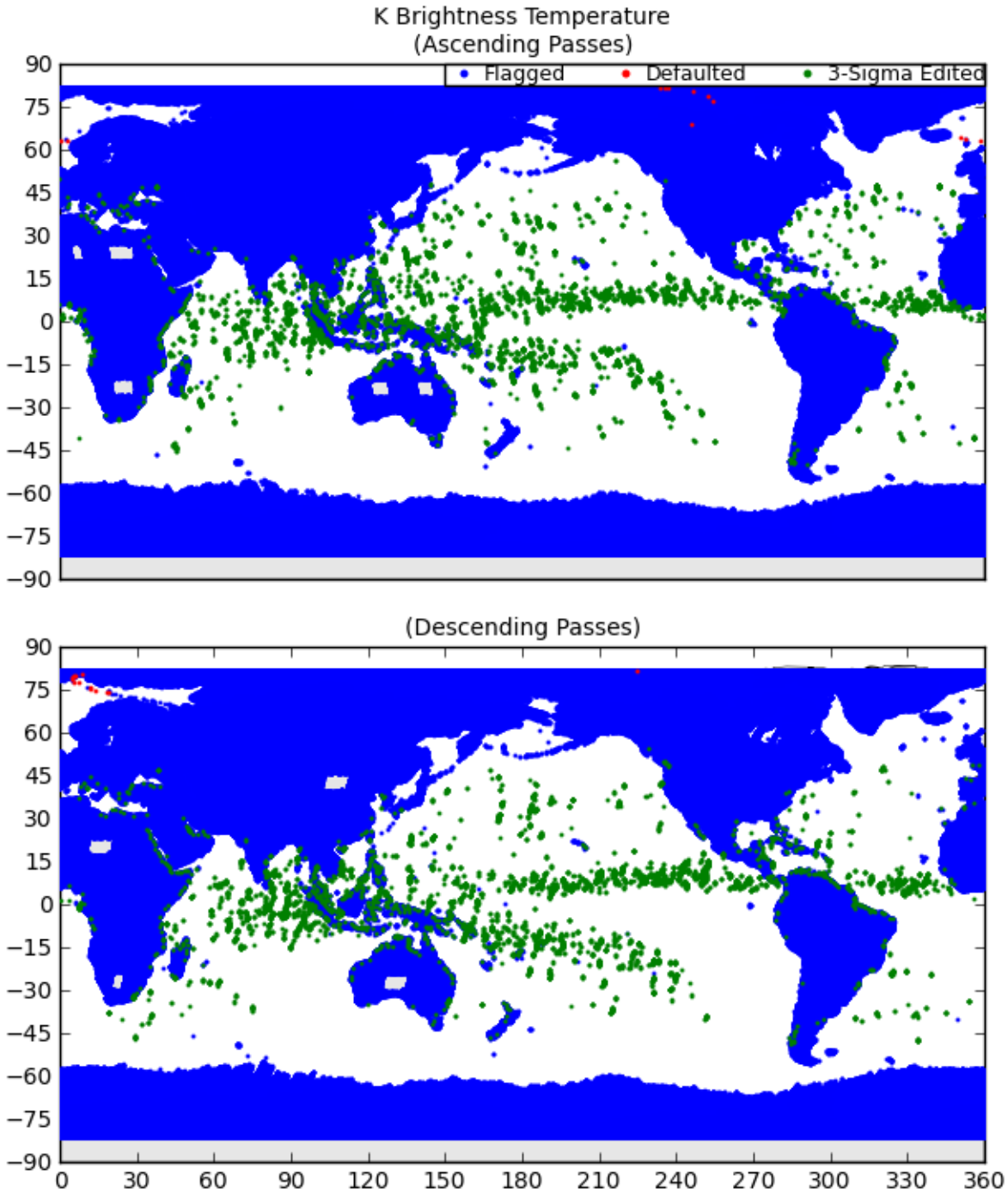

Figure 62: Map of Flagged/Edited Points for K Brightness Temperature

12 Ka Brightness Temperature Plots

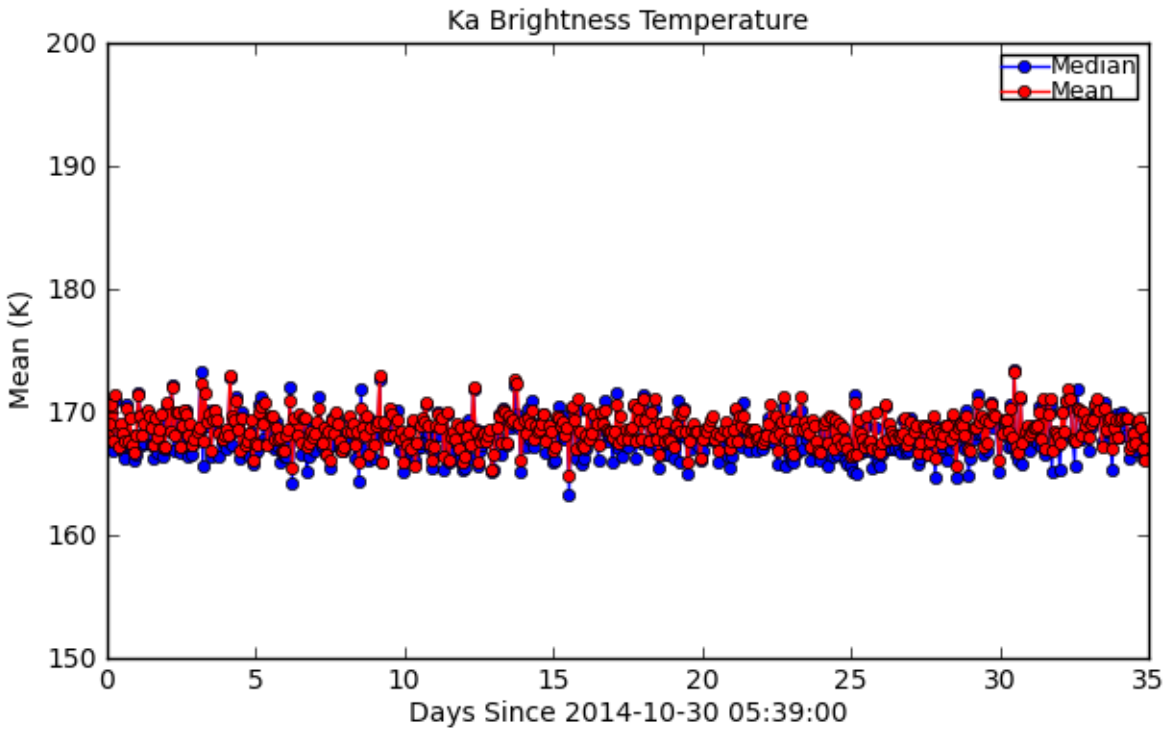

Figure 63: Mean/Median for Ka Brightness Temperature

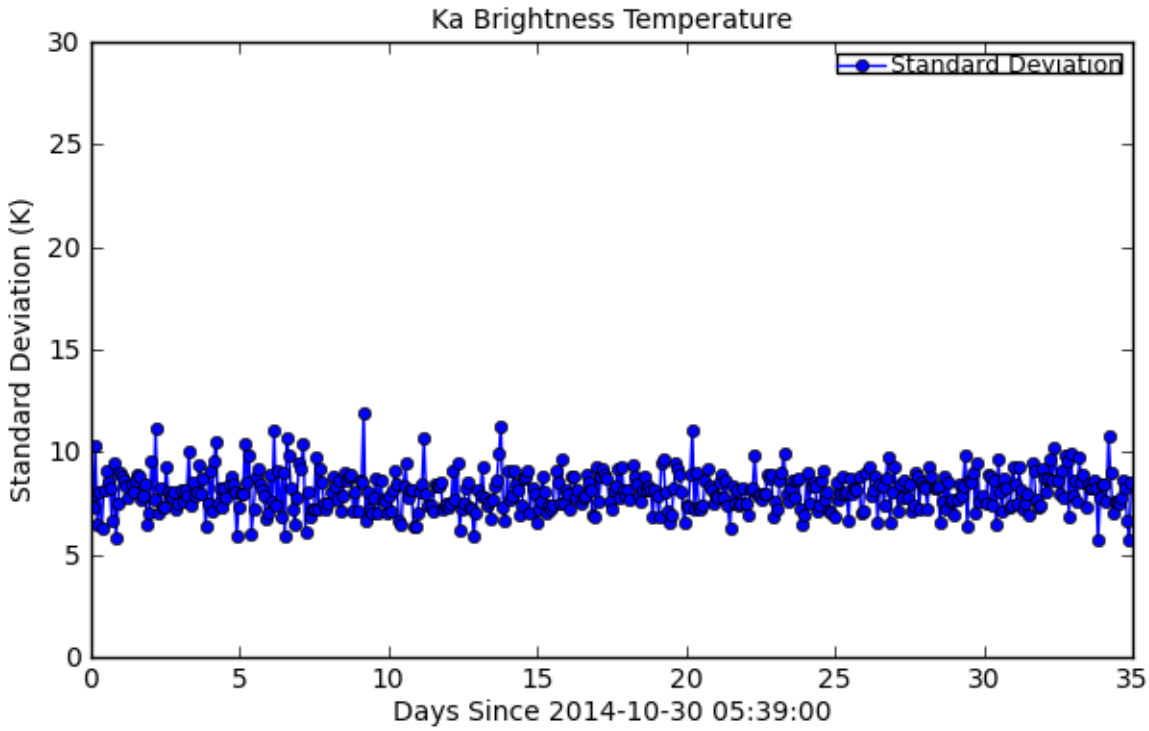

Figure 64: Standard Deviation for Ka Brightness Temperature

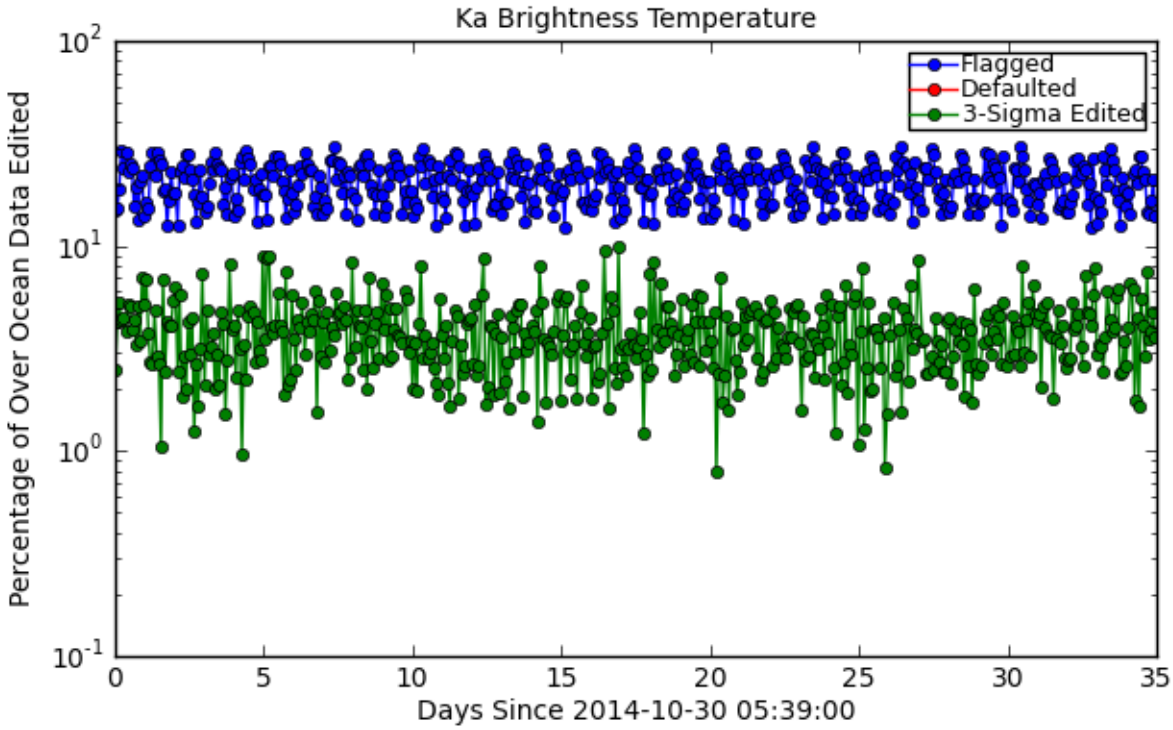

Figure 65: Flagged/Edited Data Points for Ka Brightness Temperature

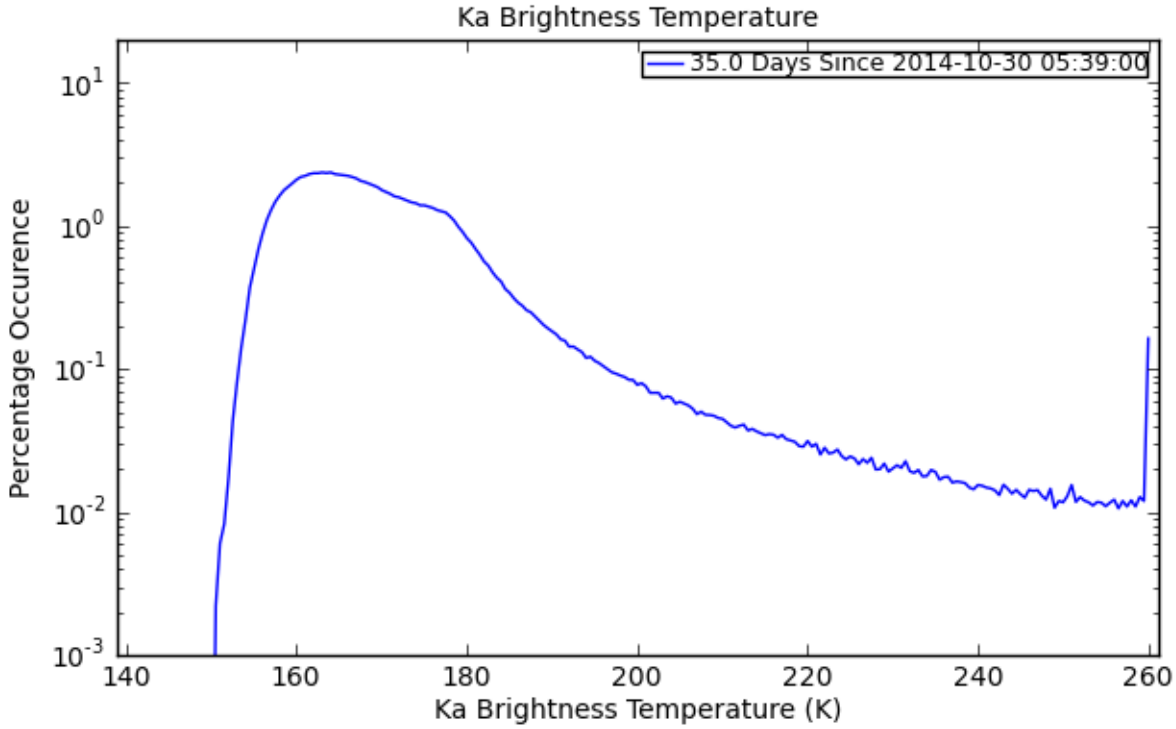

Figure 66: Histogram for Ka Brightness Temperature

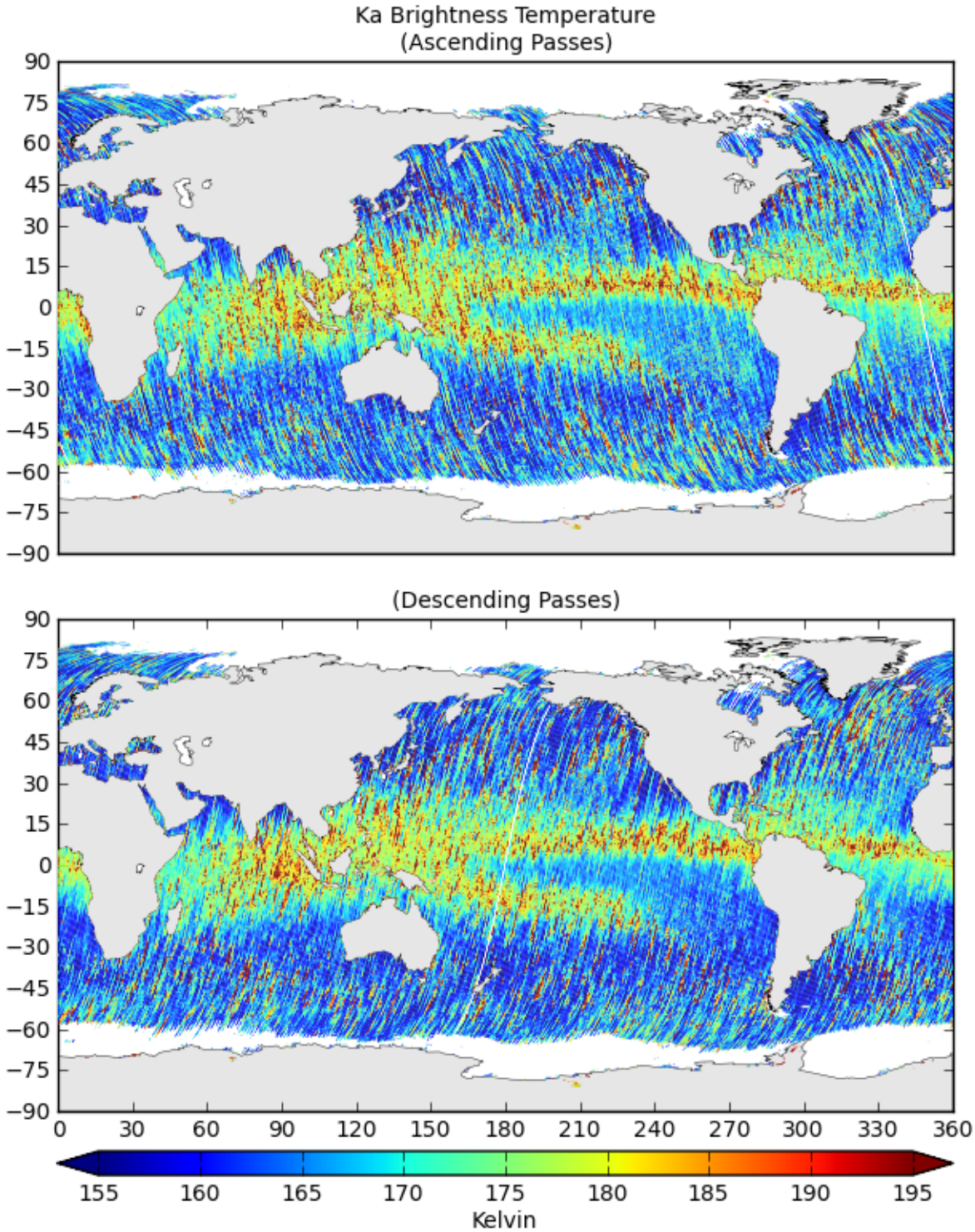

Figure 67: Map of Values for Ka Brightness Temperature

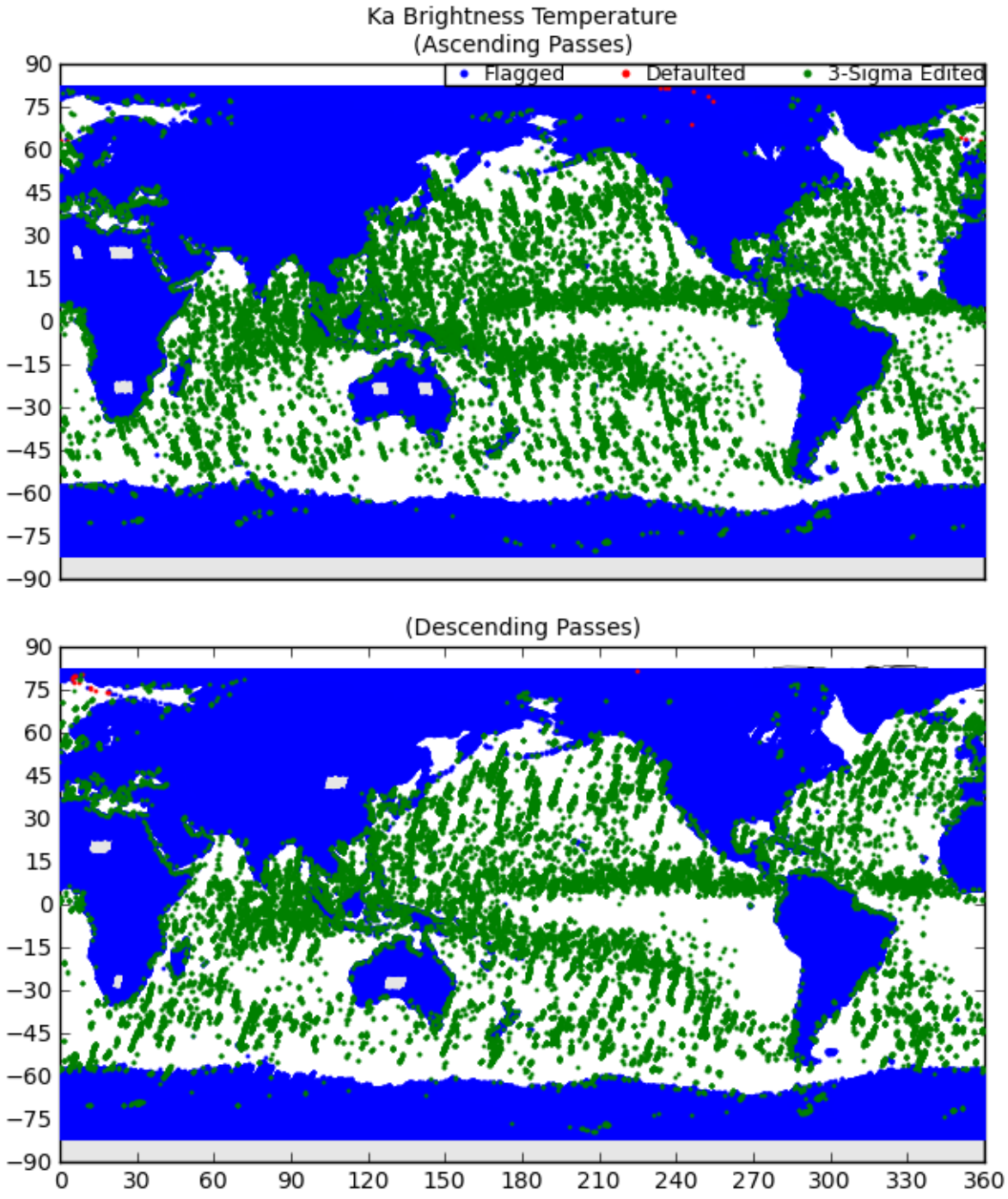

Figure 68: Map of Flagged/Edited Points for Ka Brightness Temperature

13 Ka-Band Ionospheric Path Delay Plots

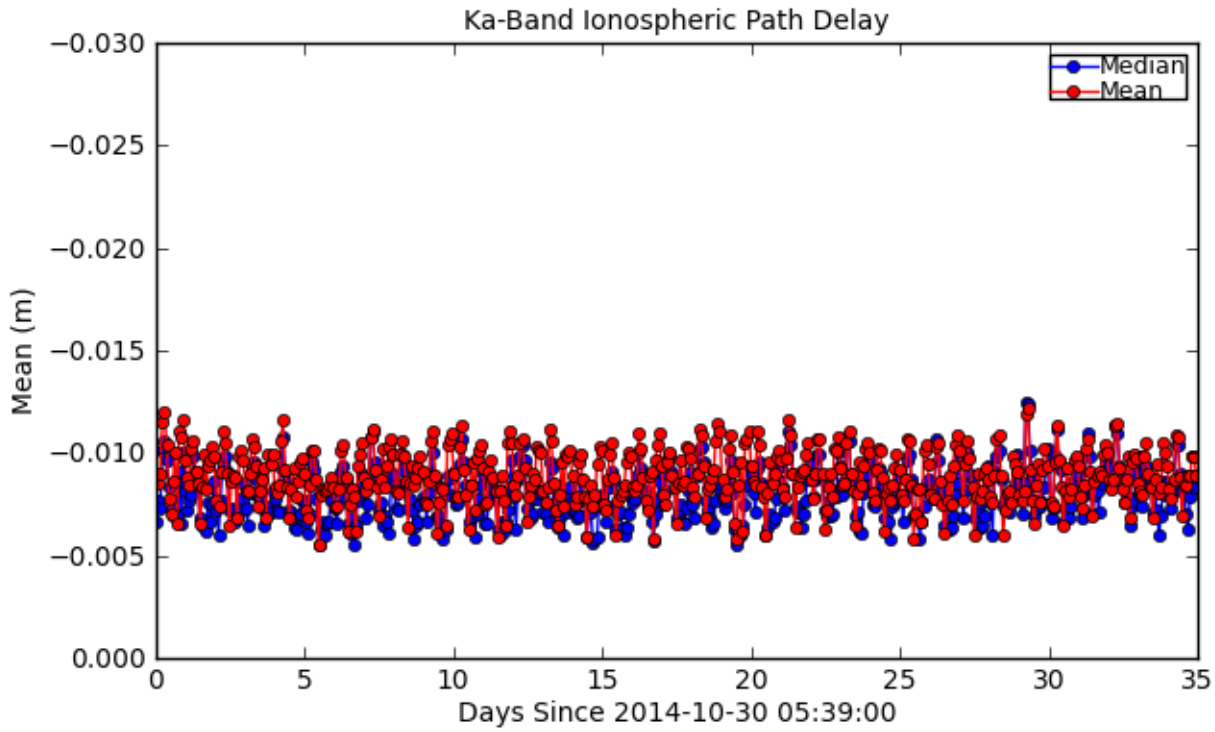

Figure 69: Mean/Median for Ka-Band Ionospheric Path Delay

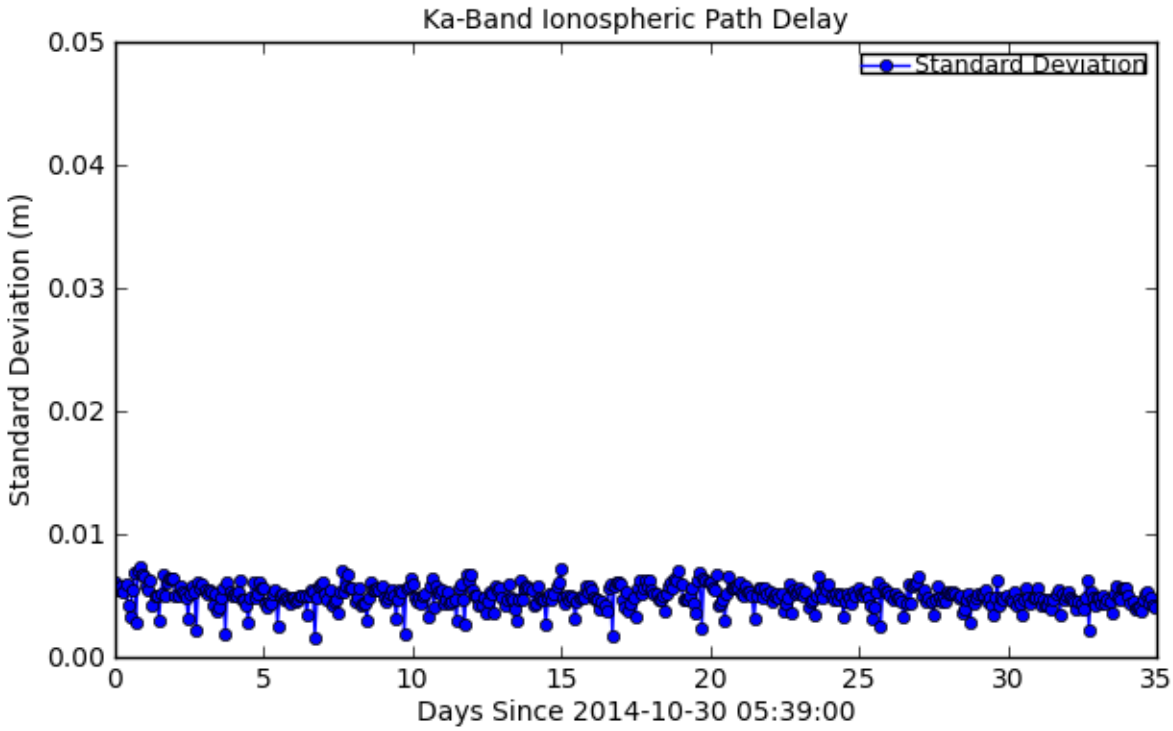

Figure 70: Standard Deviation for Ka-Band Ionospheric Path Delay

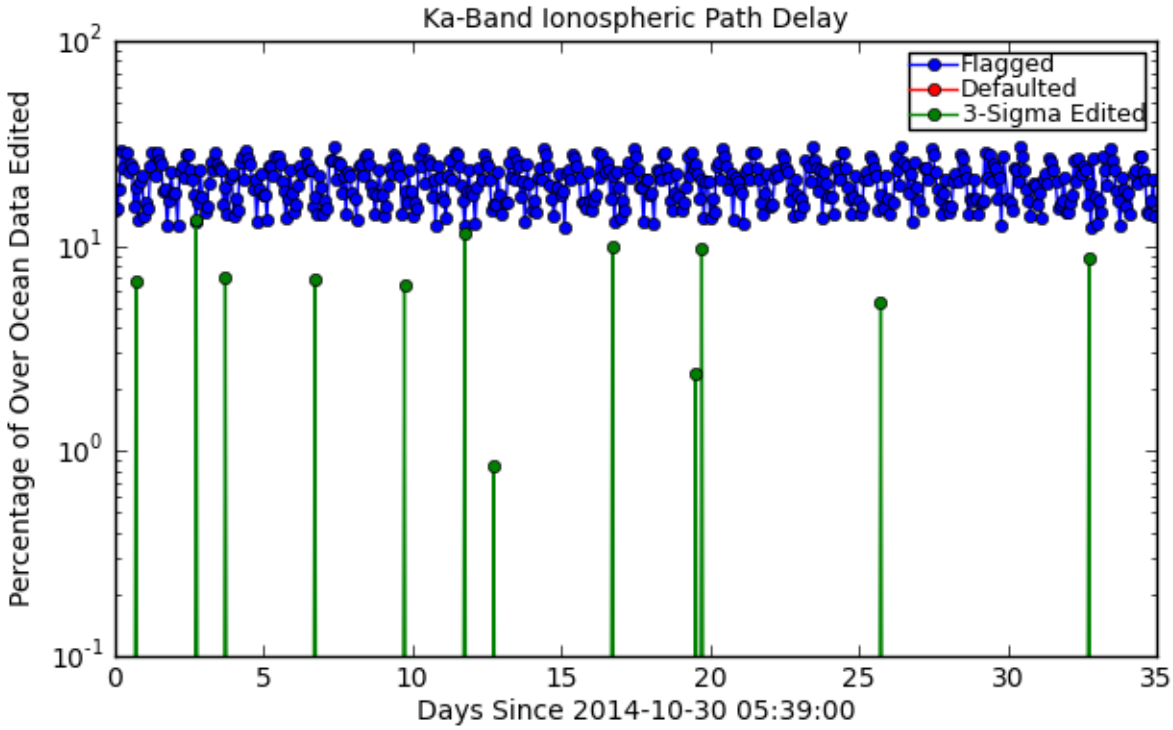

Figure 71: Flagged/Edited Data Points for Ka-Band Ionospheric Path Delay

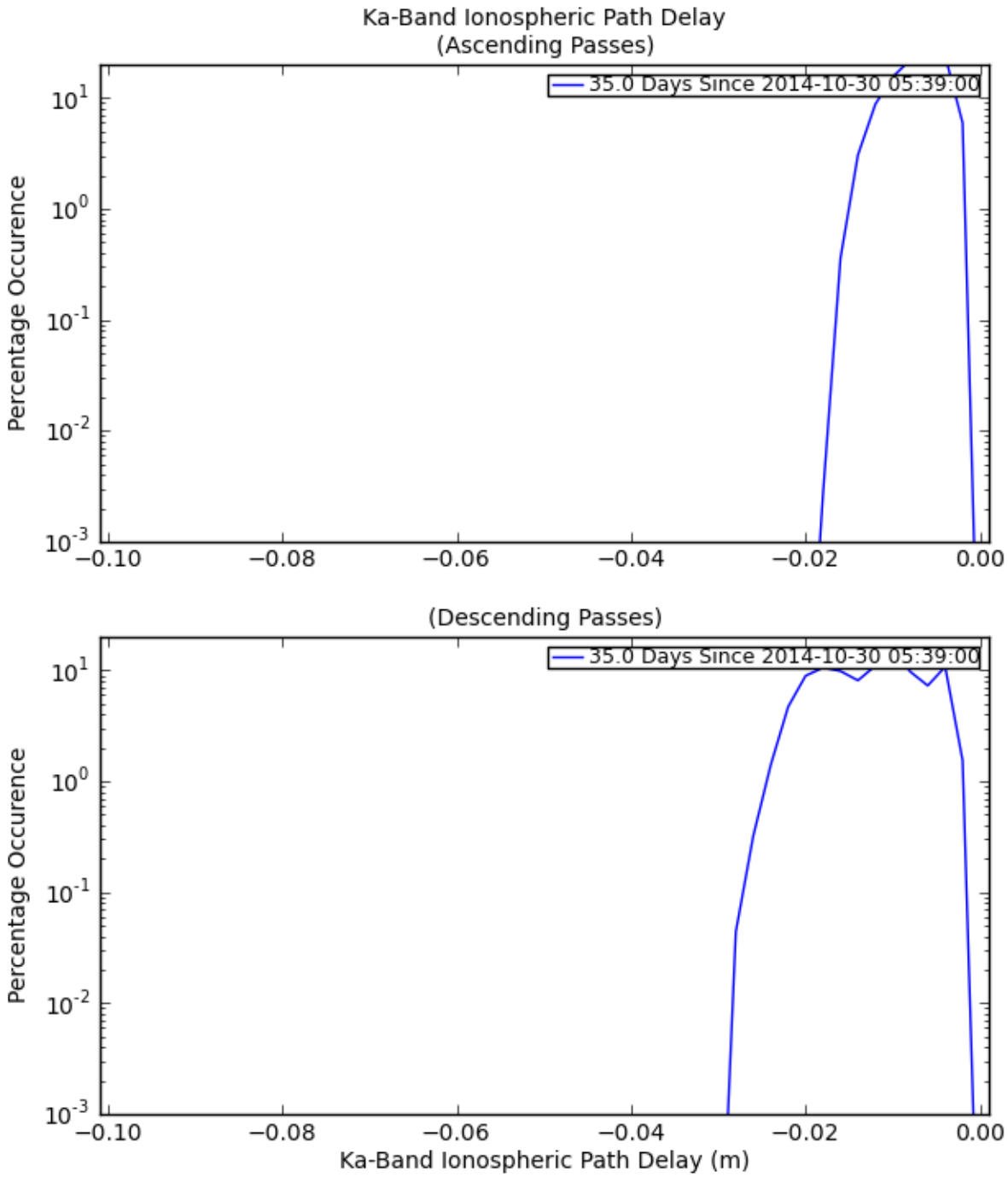

Figure 72: Histogram for Ka-Band Ionospheric Path Delay

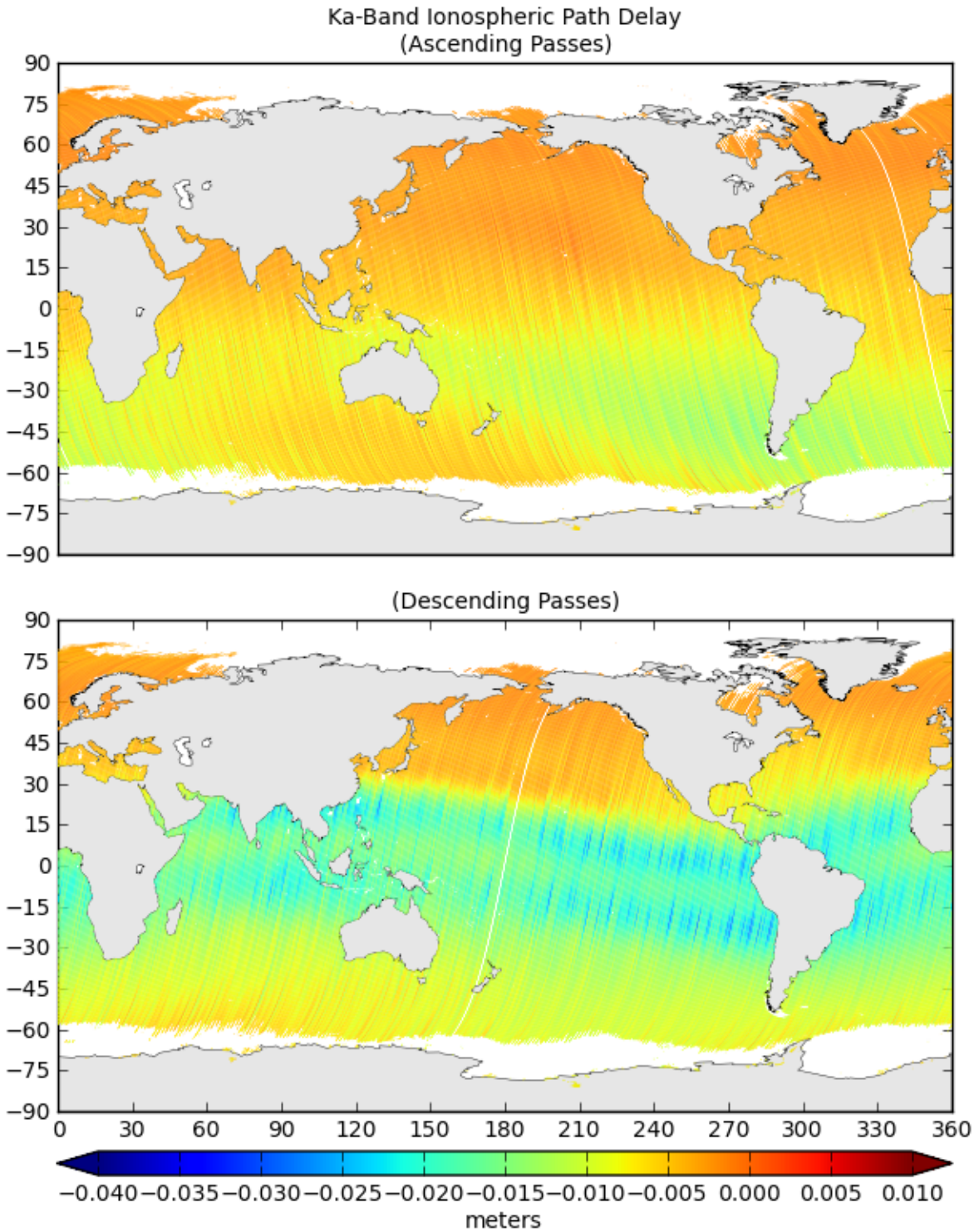

Figure 73: Map of Values for Ka-Band Ionospheric Path Delay

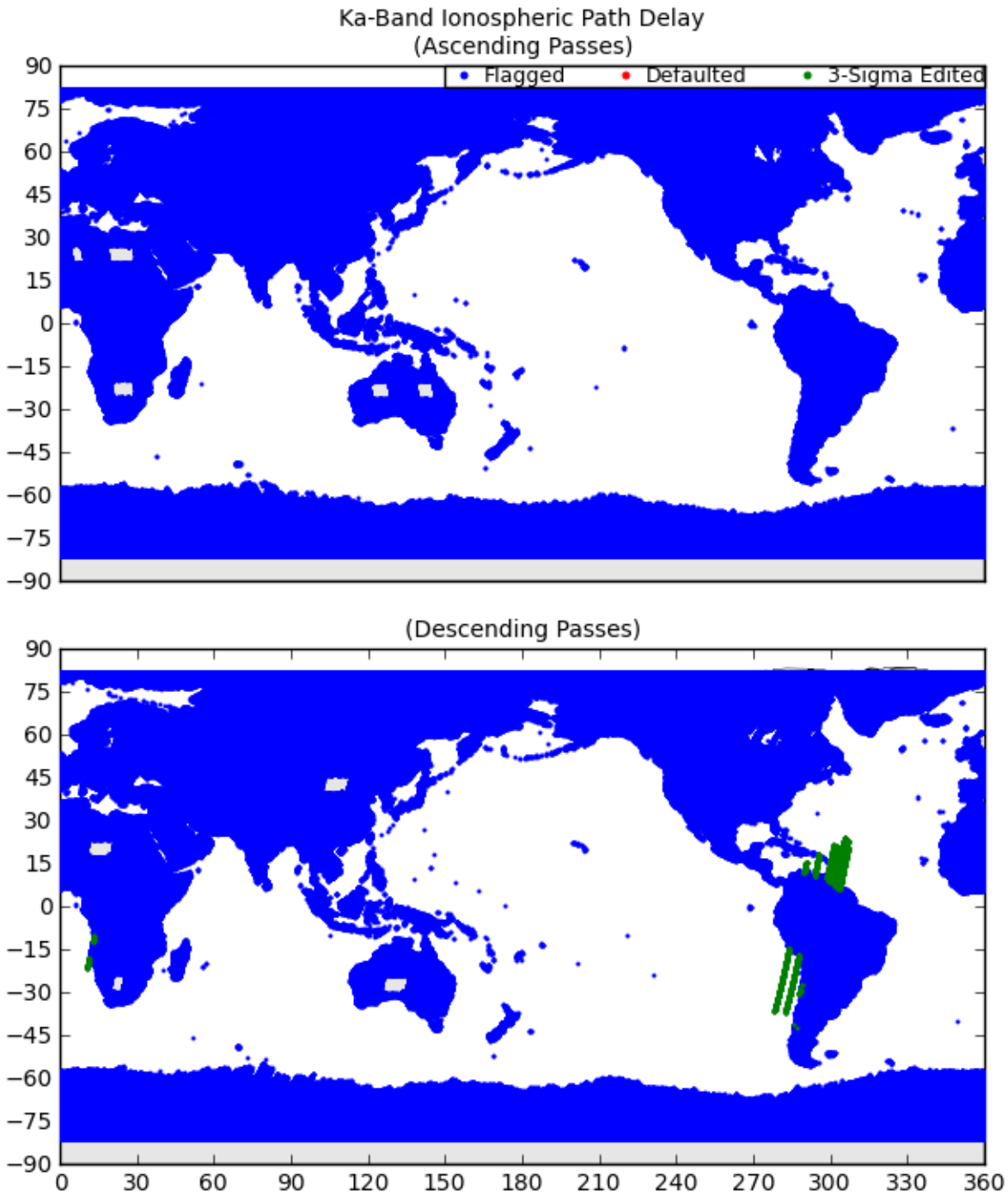

Figure 74: Map of Flagged/Edited Points for Ka-Band Ionospheric Path Delay

14 Ka-Band Sea State Bias Plots

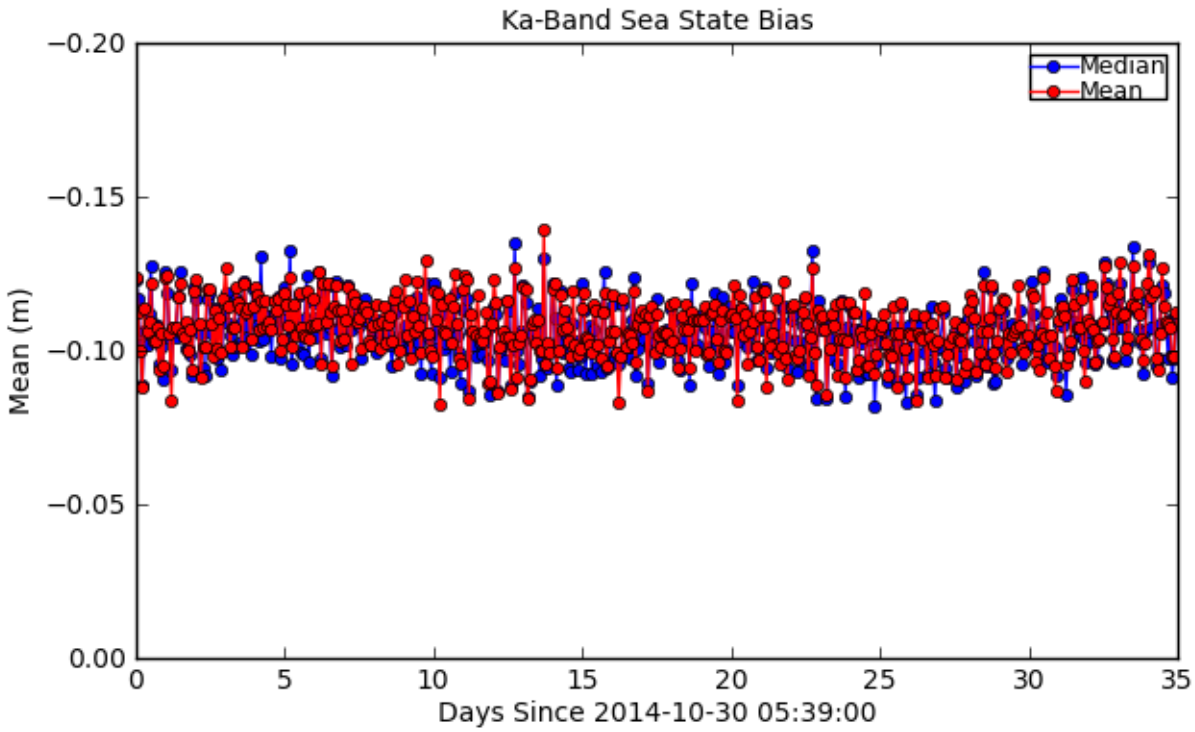

Figure 75: Mean/Median for Ka-Band Sea State Bias

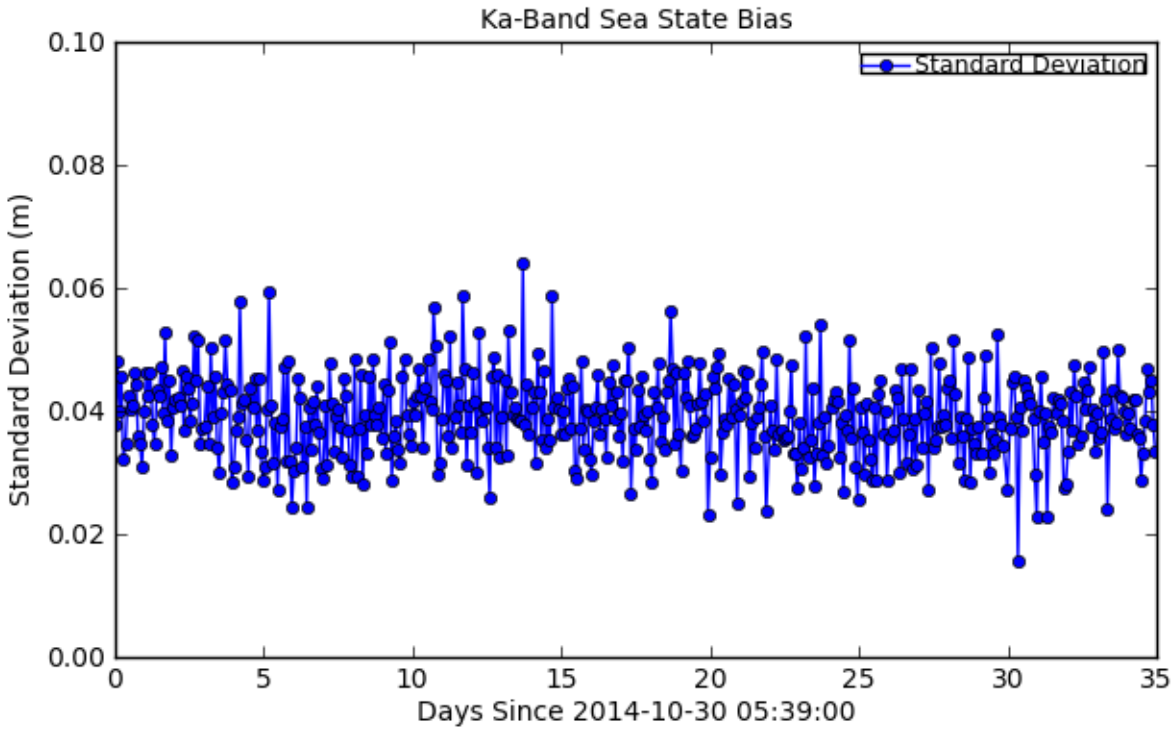

Figure 76: Standard Deviation for Ka-Band Sea State Bias

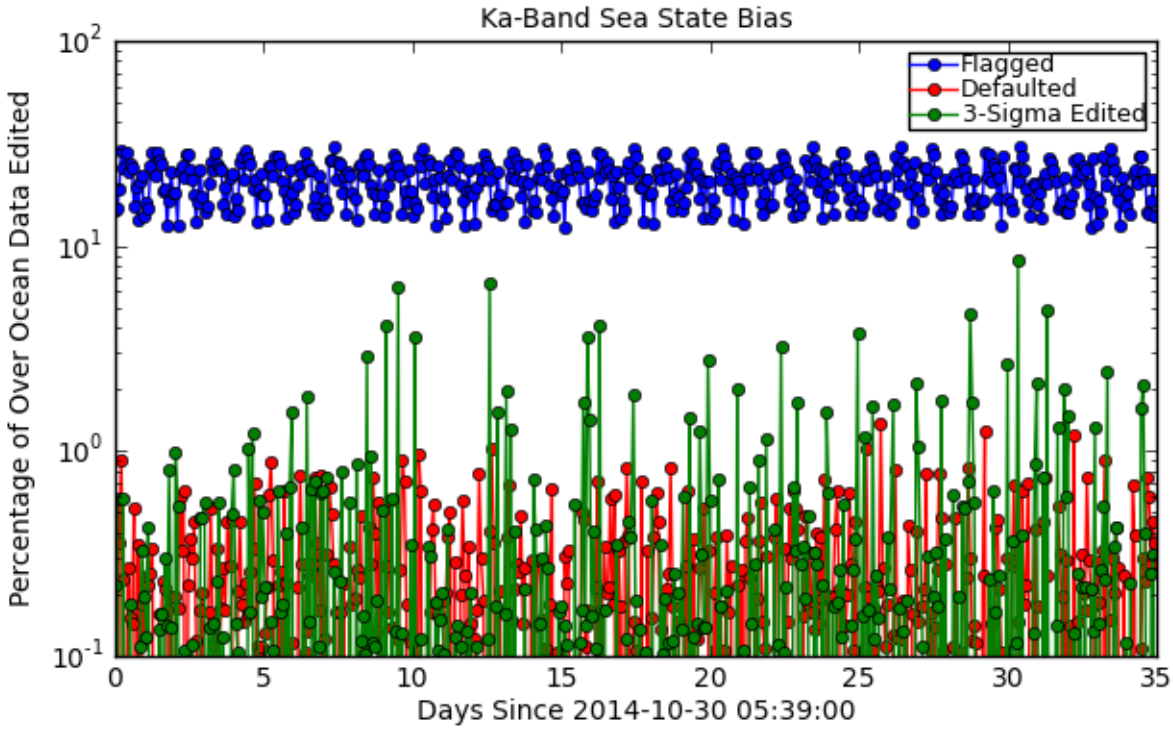

Figure 77: Flagged/Edited Data Points for Ka-Band Sea State Bias

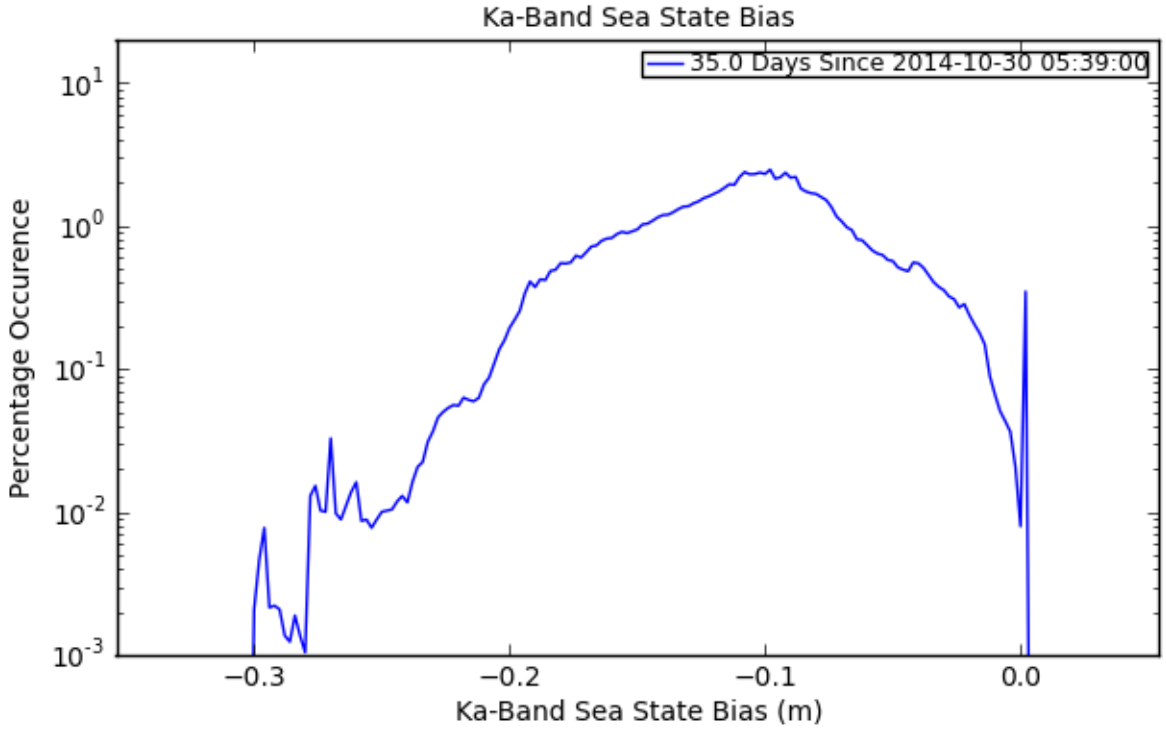

Figure 78: Histogram for Ka-Band Sea State Bias

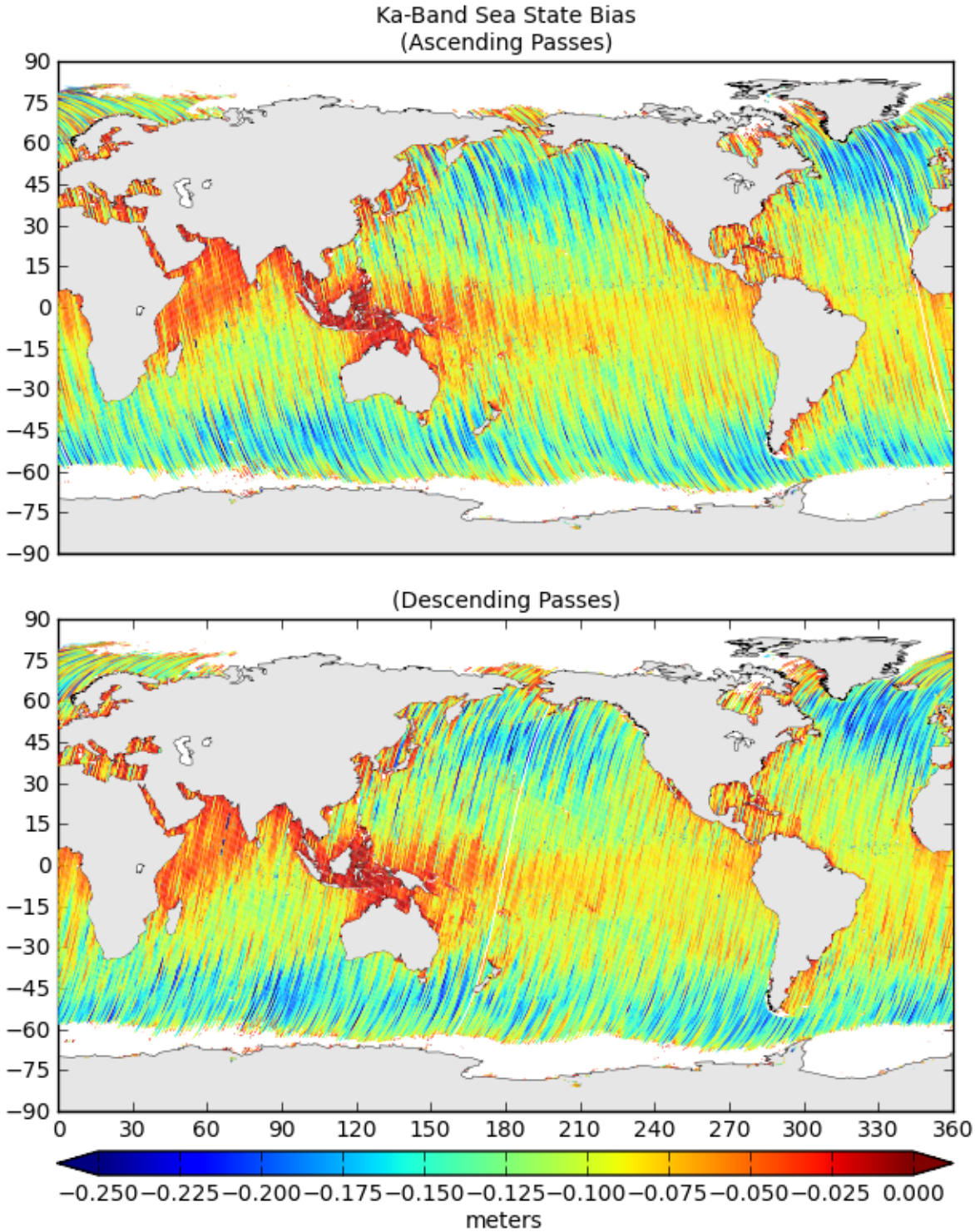

Figure 79: Map of Values for Ka-Band Sea State Bias

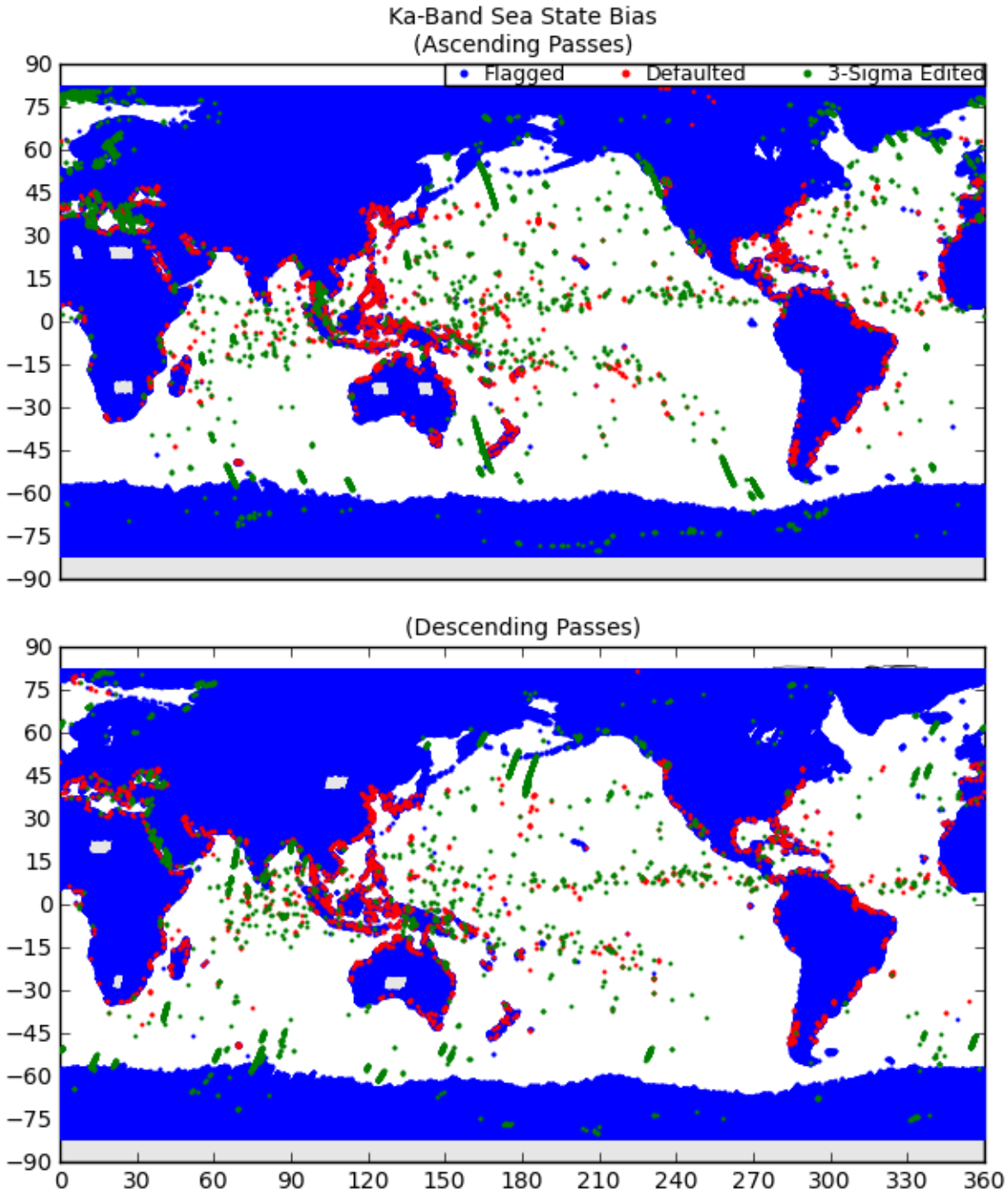

Figure 80: Map of Flagged/Edited Points for Ka-Band Sea State Bias

15 Ka-Band Waveform Attitude Plots

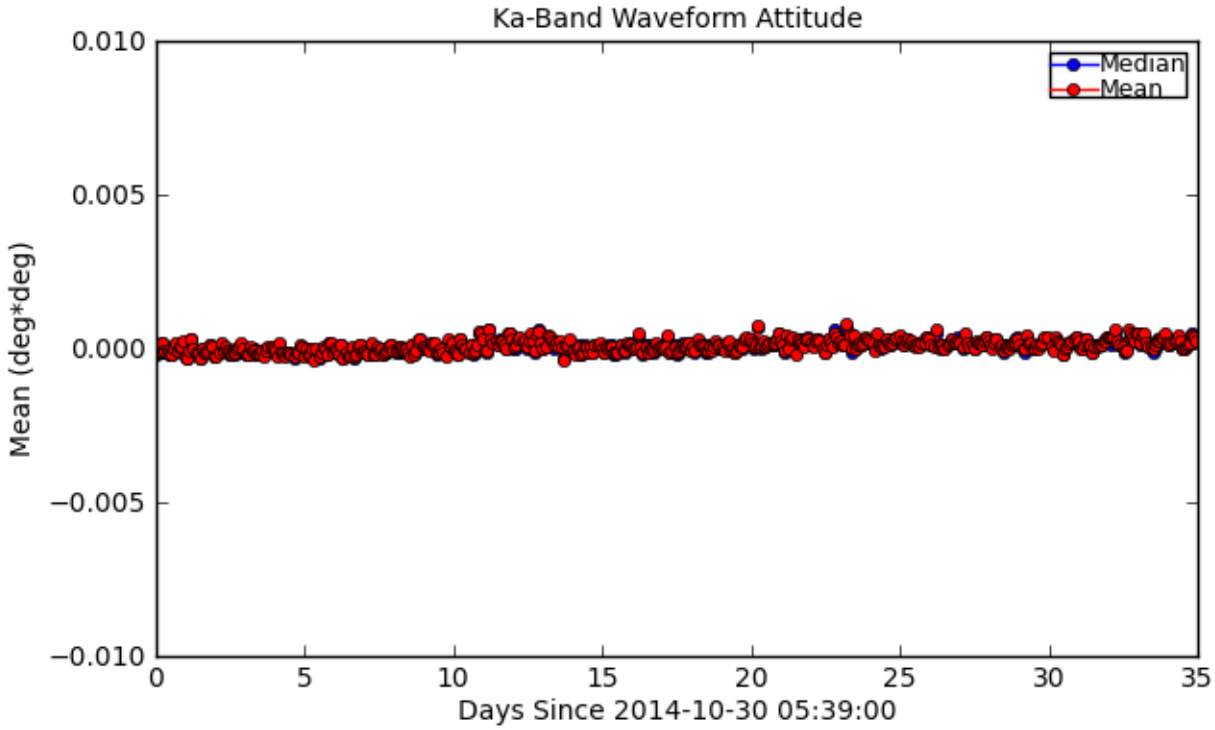

Figure 81: Mean/Median for Ka-Band Waveform Attitude

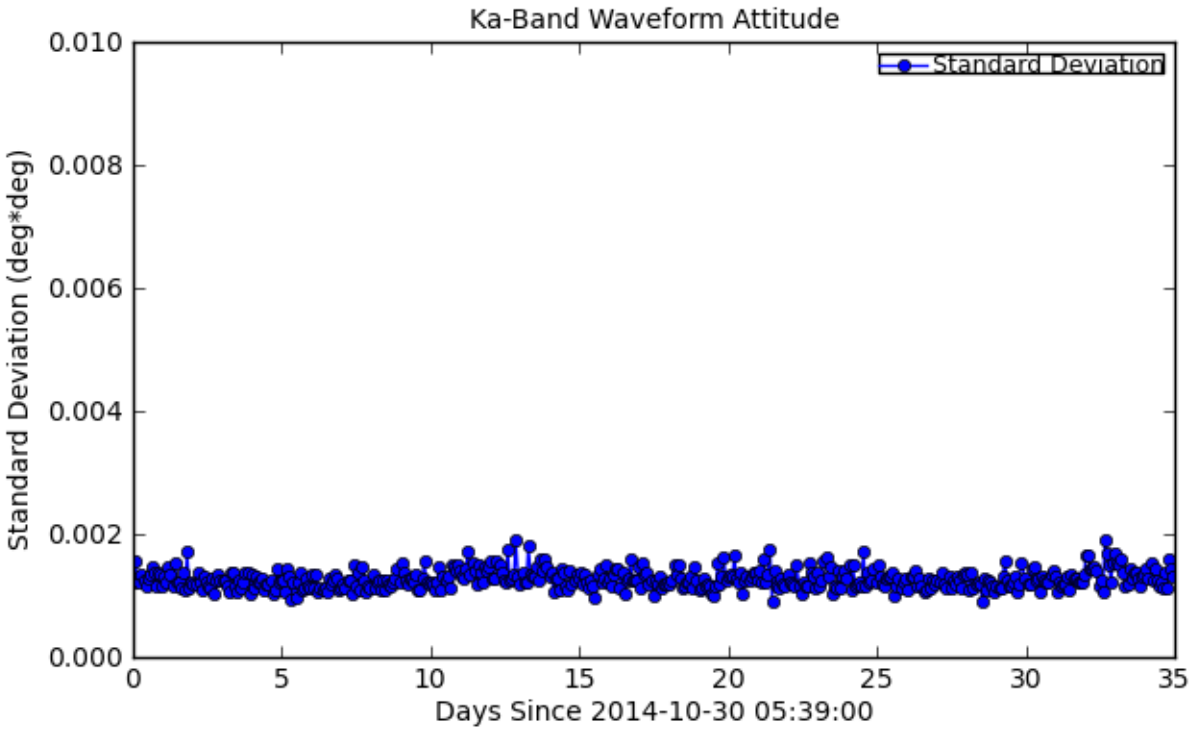

Figure 82: Standard Deviation for Ka-Band Waveform Attitude

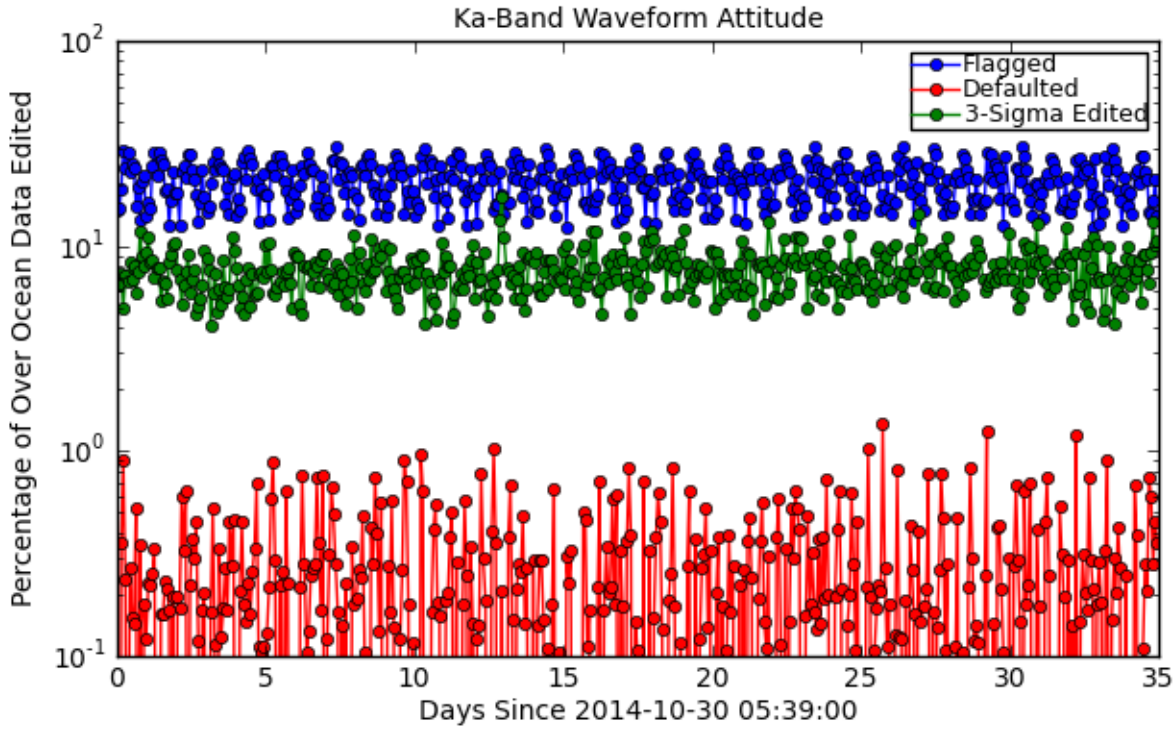

Figure 83: Flagged/Edited Data Points for Ka-Band Waveform Attitude

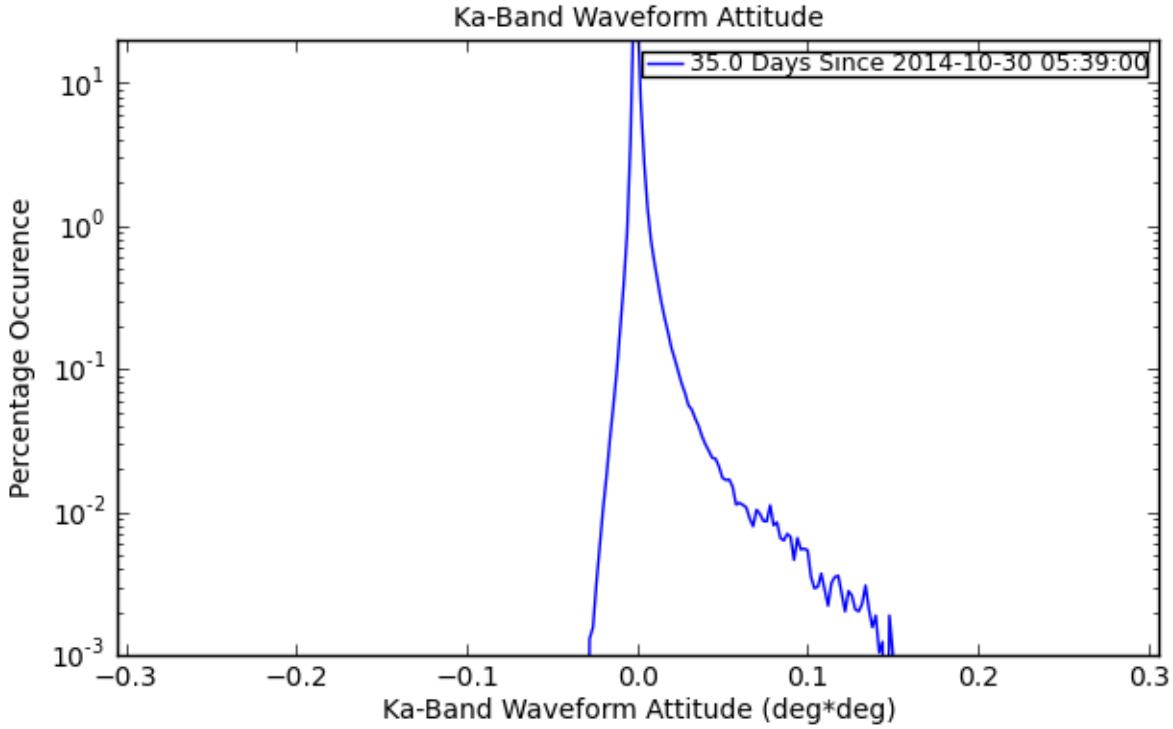

Figure 84: Histogram for Ka-Band Waveform Attitude

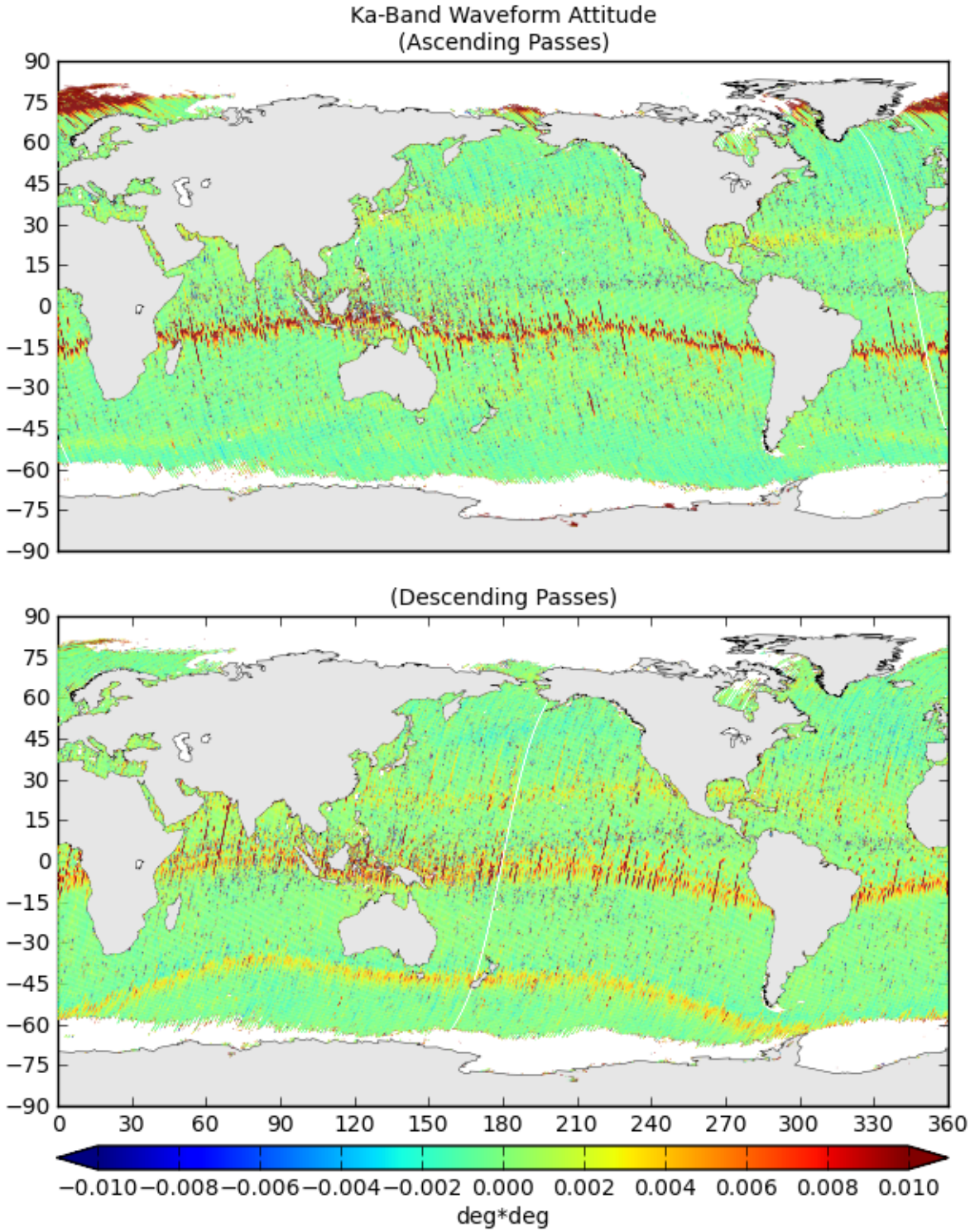

Figure 85: Map of Values for Ka-Band Waveform Attitude

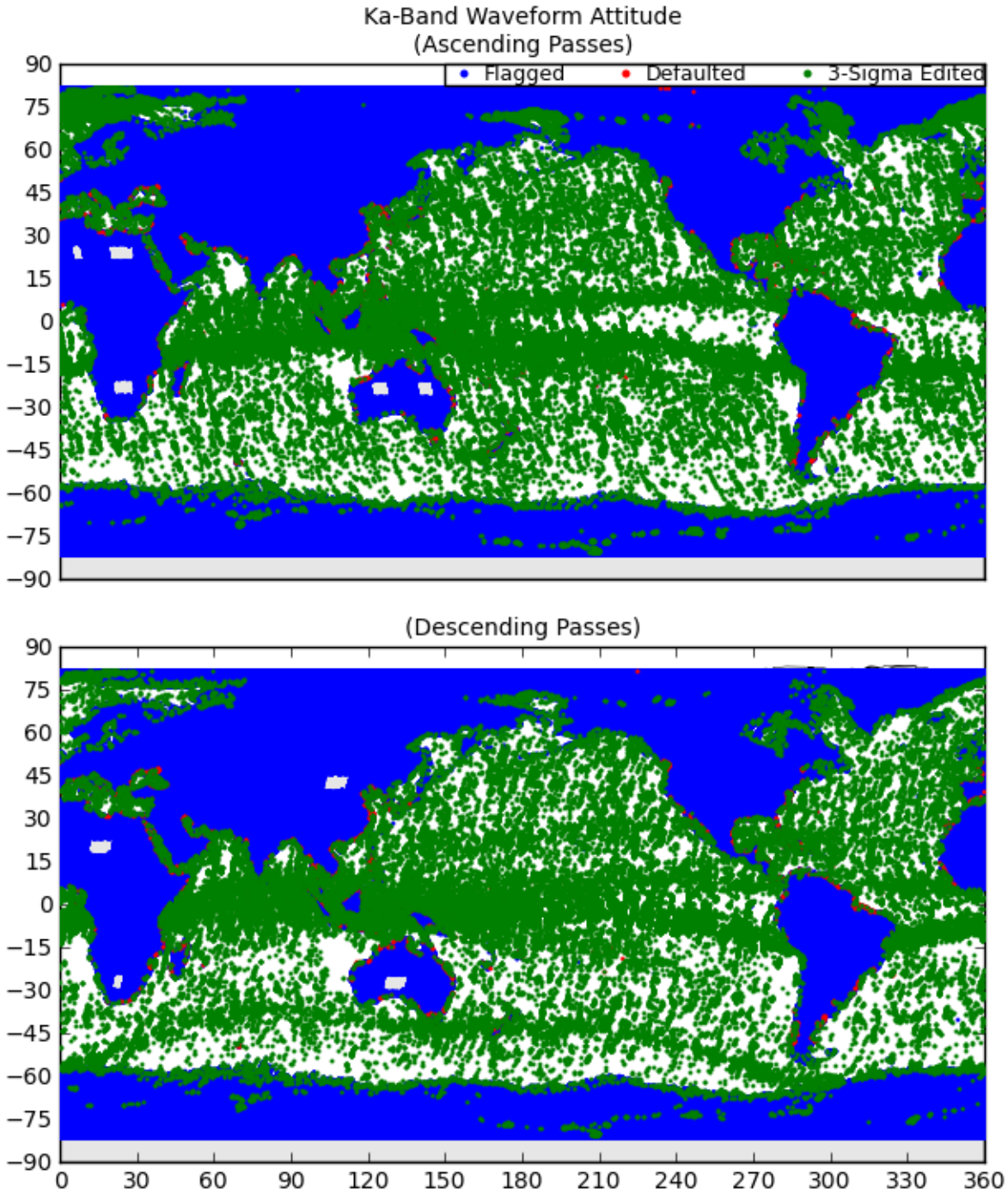

Figure 86: Map of Flagged/Edited Points for Ka-Band Waveform Attitude

16 Inverted Barometer Height Correction Plots

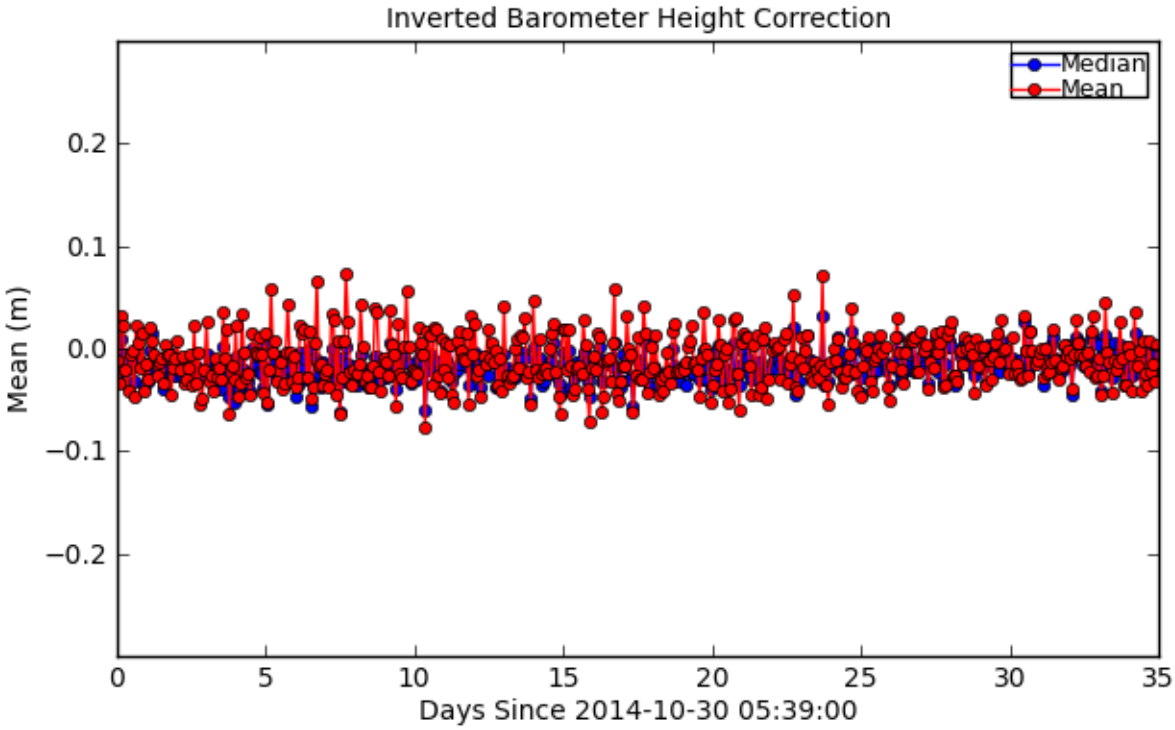

Figure 87: Mean/Median for Inverted Barometer Height Correction

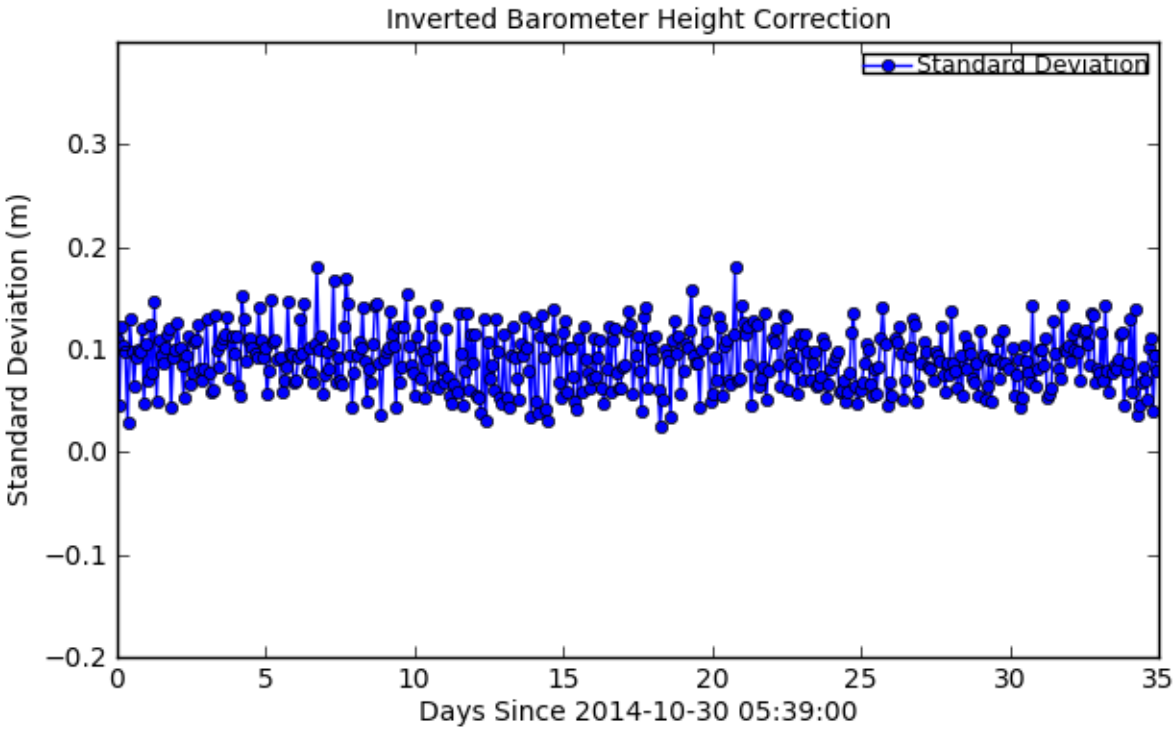

Figure 88: Standard Deviation for Inverted Barometer Height Correction

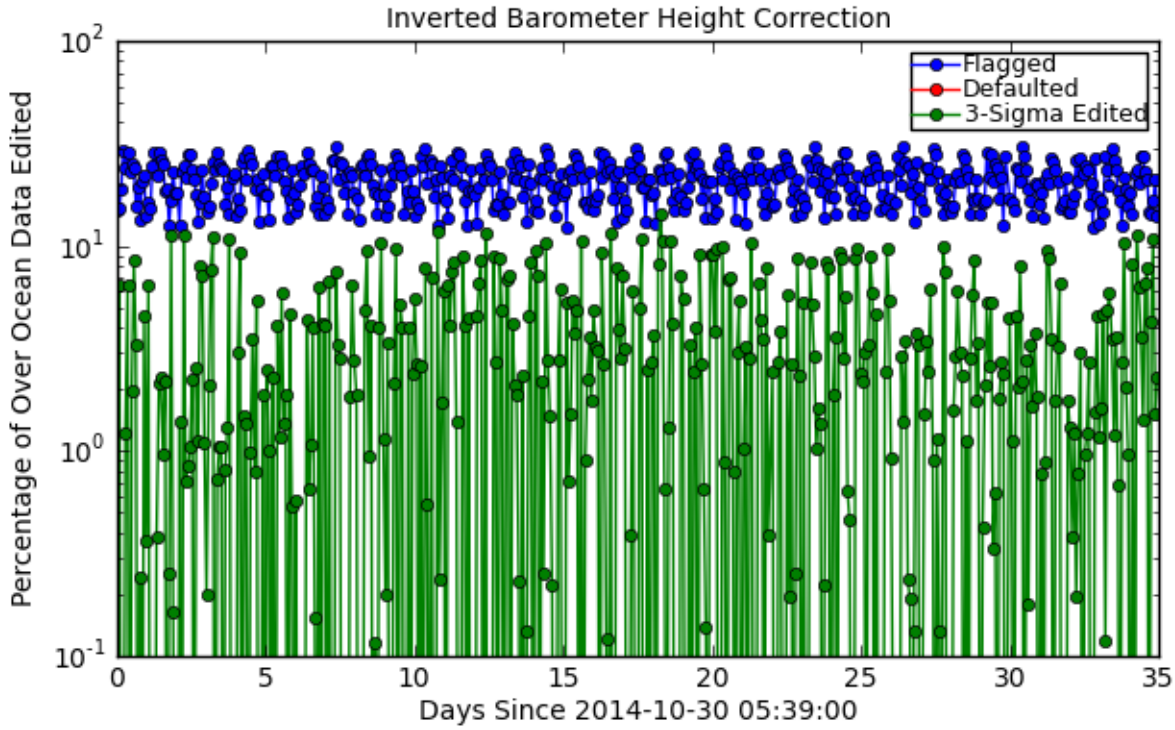

Figure 89: Flagged/Edited Data Points for Inverted Barometer Height Correction

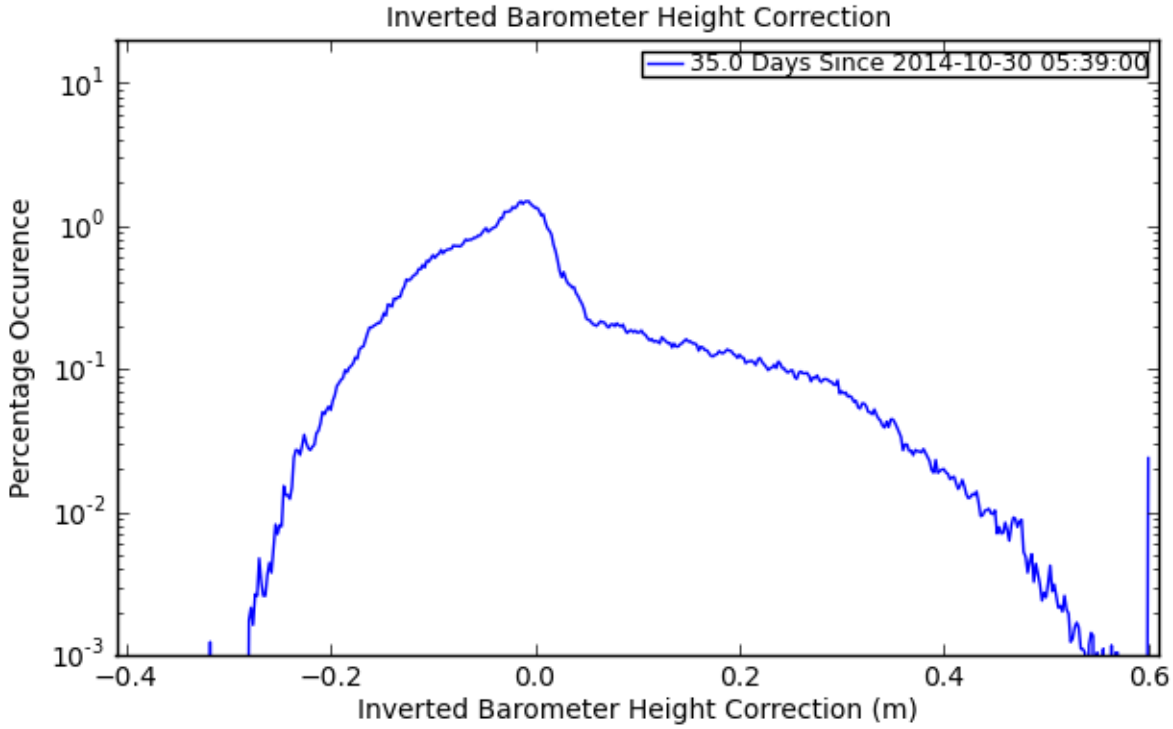

Figure 90: Histogram for Inverted Barometer Height Correction

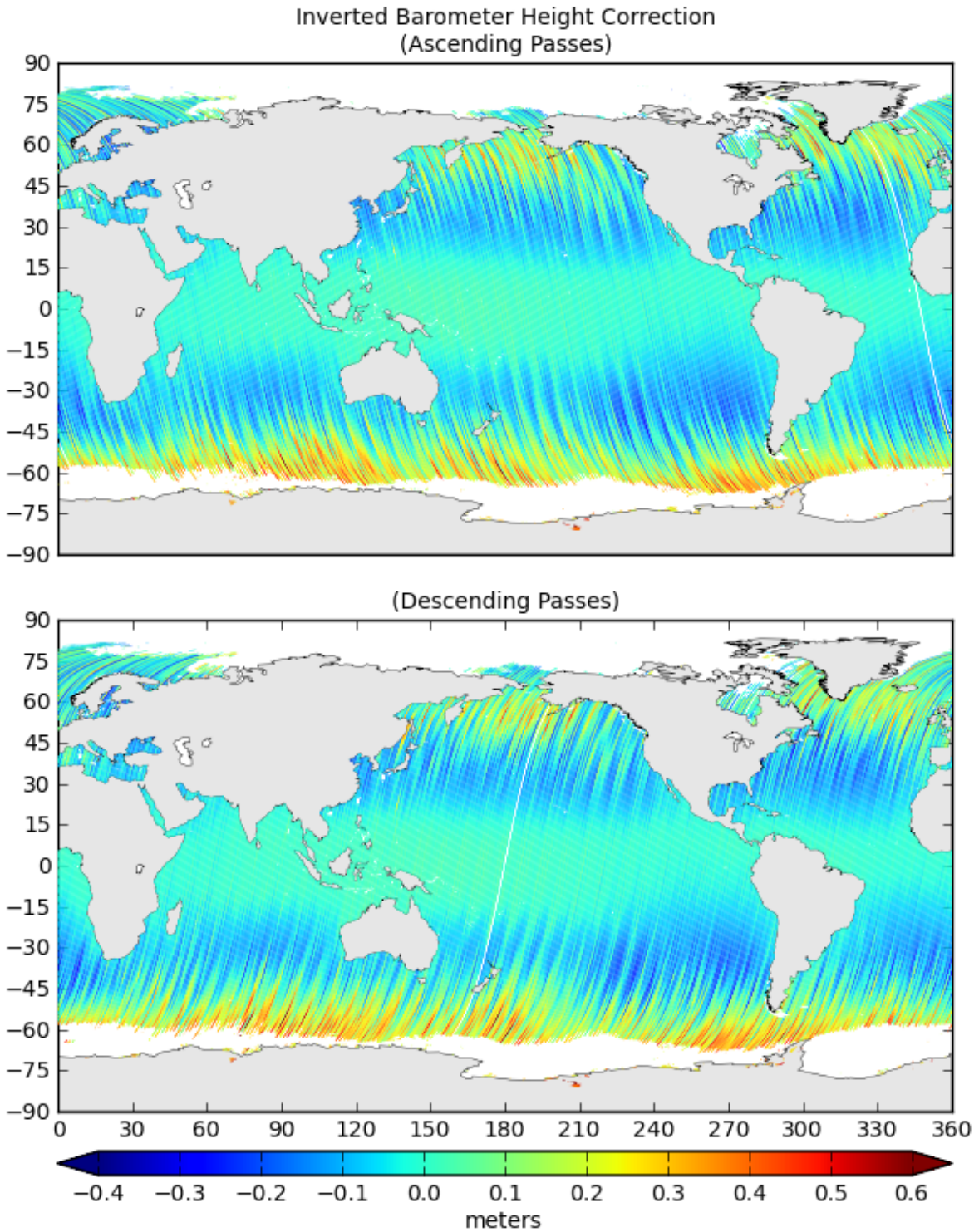

Figure 91: Map of Values for Inverted Barometer Height Correction

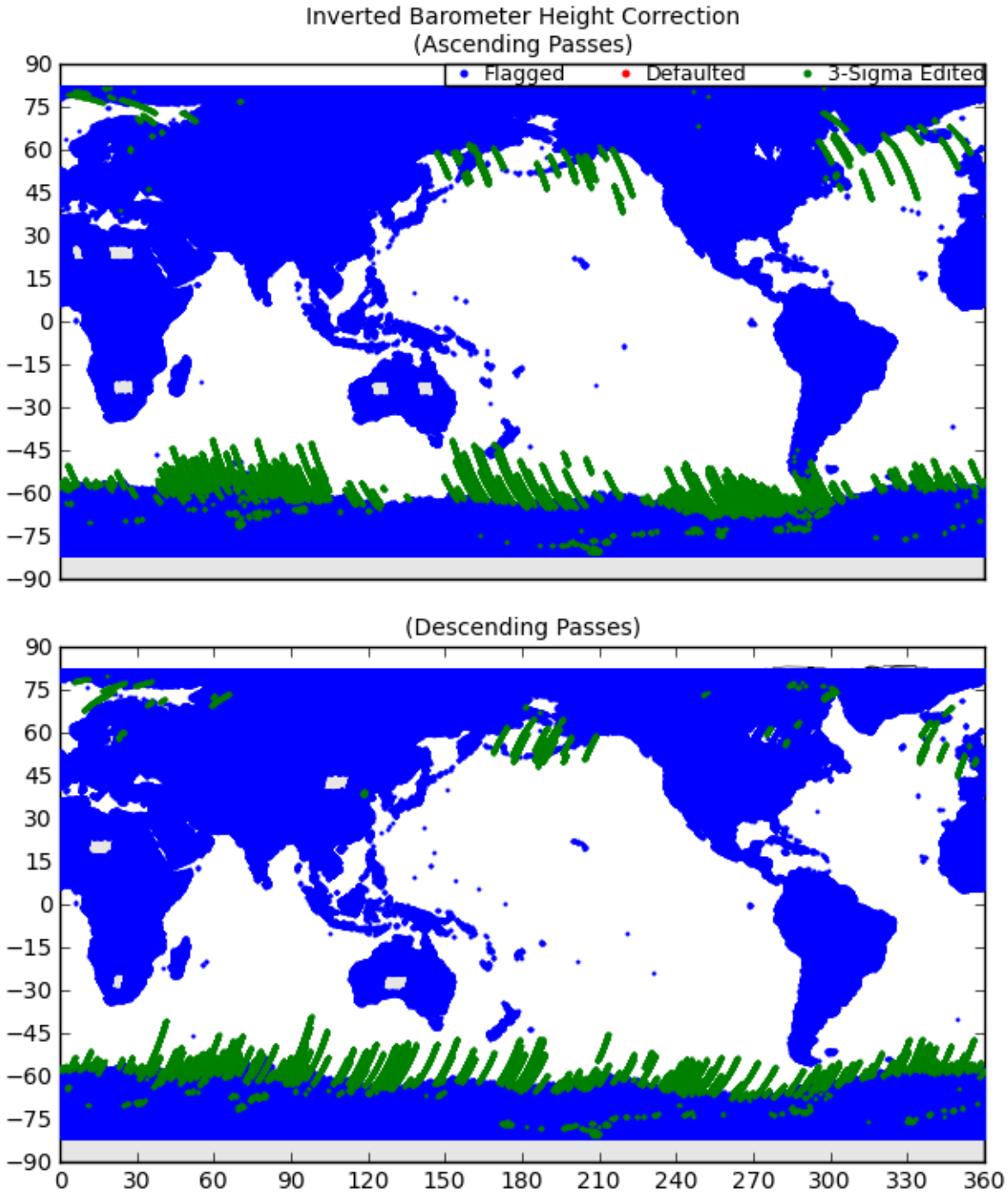

Figure 92: Map of Flagged/Edited Points for Inverted Barometer Height Correction

17 Sea Surface Height Anomaly (Product Values) Plots

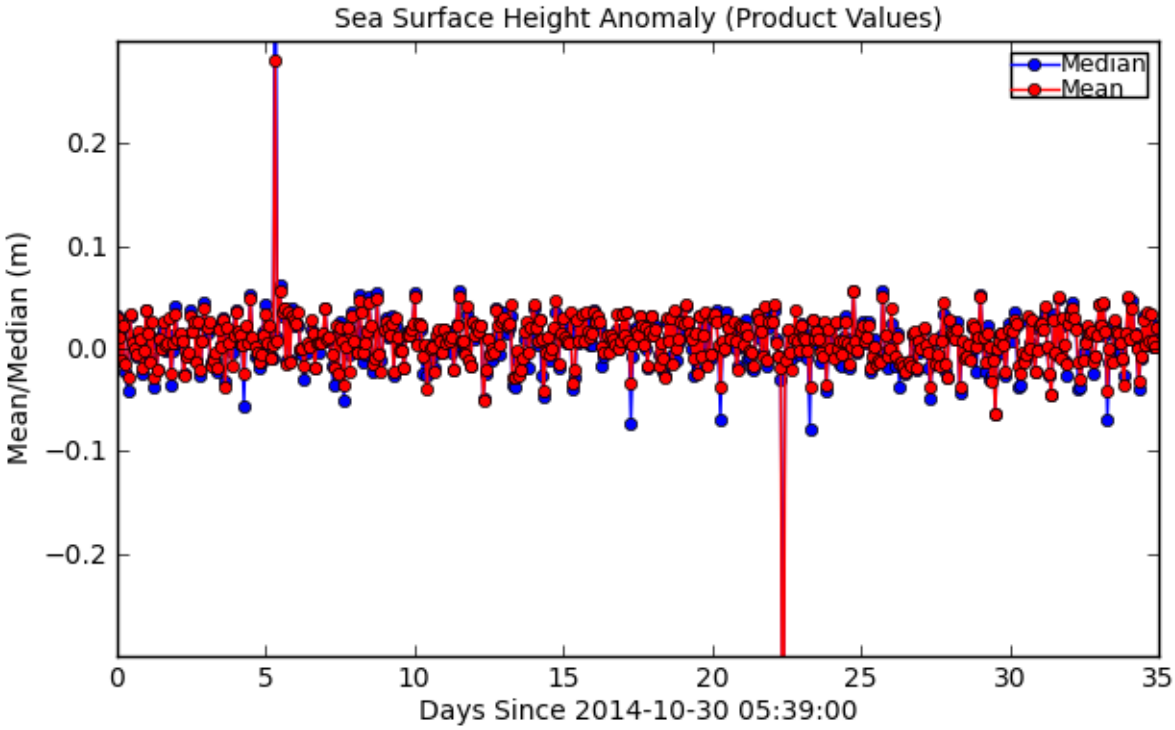

Figure 93: Mean/Median for Sea Surface Height Anomaly (Product Values)

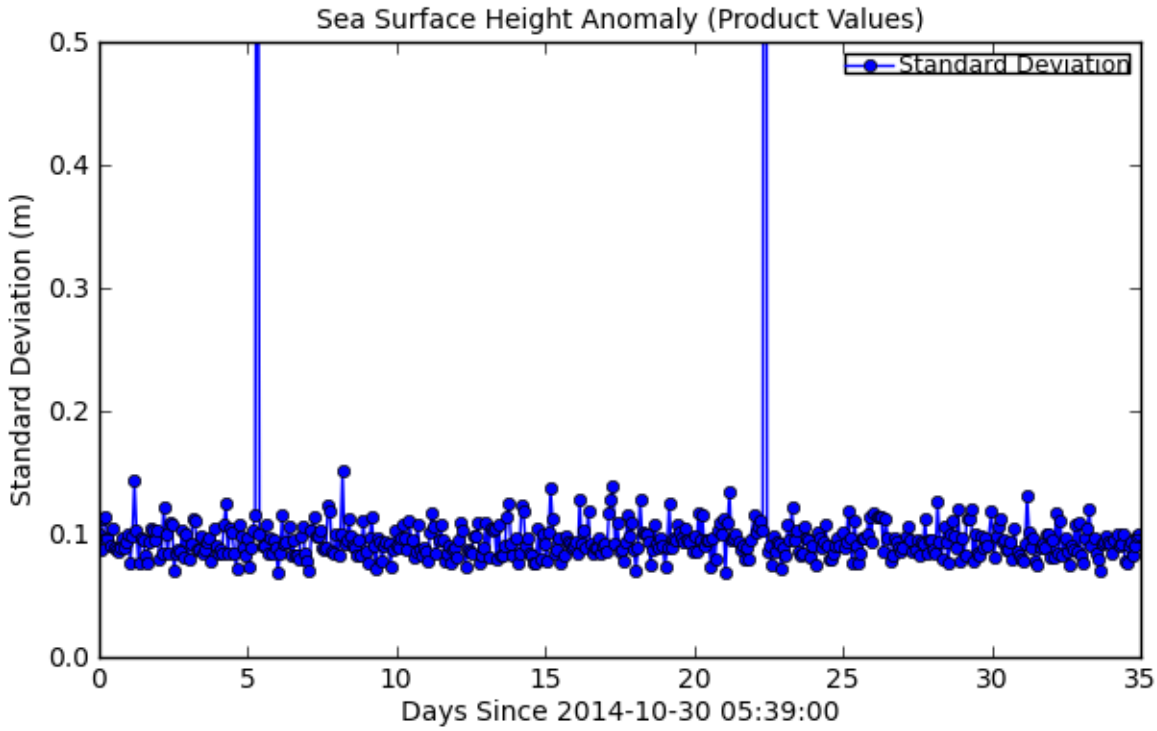

Figure 94: Standard Deviation for Sea Surface Height Anomaly (Product Values)

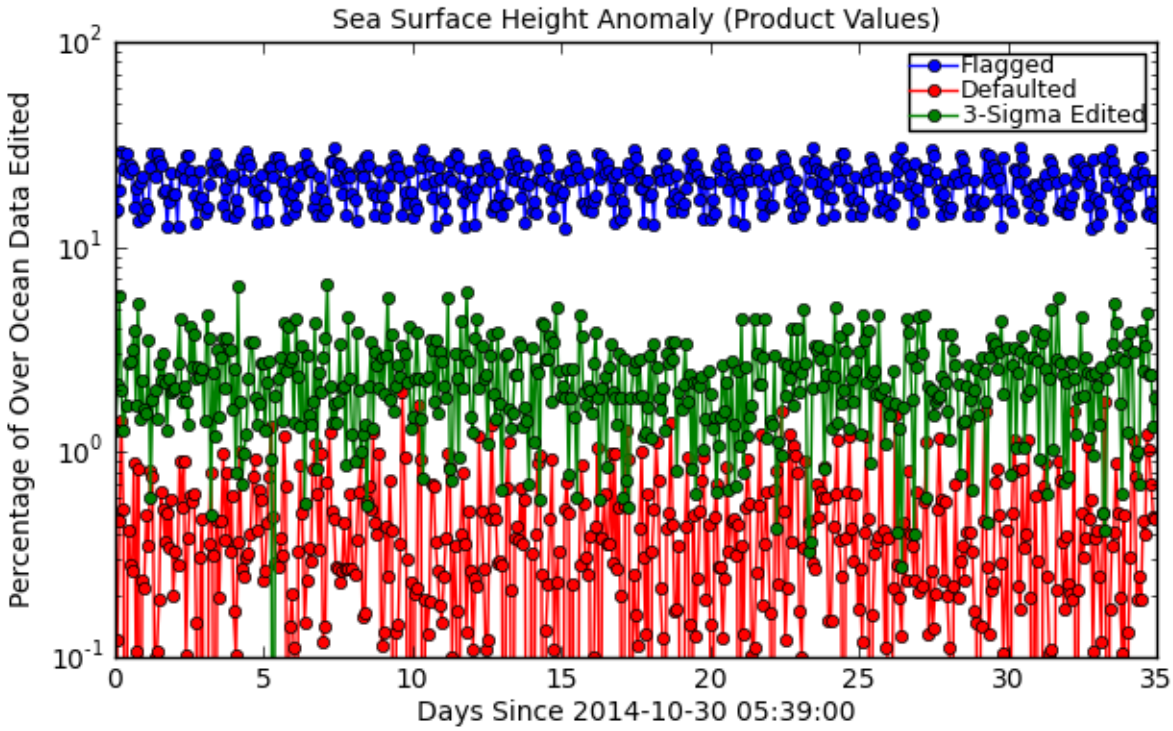

Figure 95: Flagged/Edited Data Points for Sea Surface Height Anomaly (Product Values)

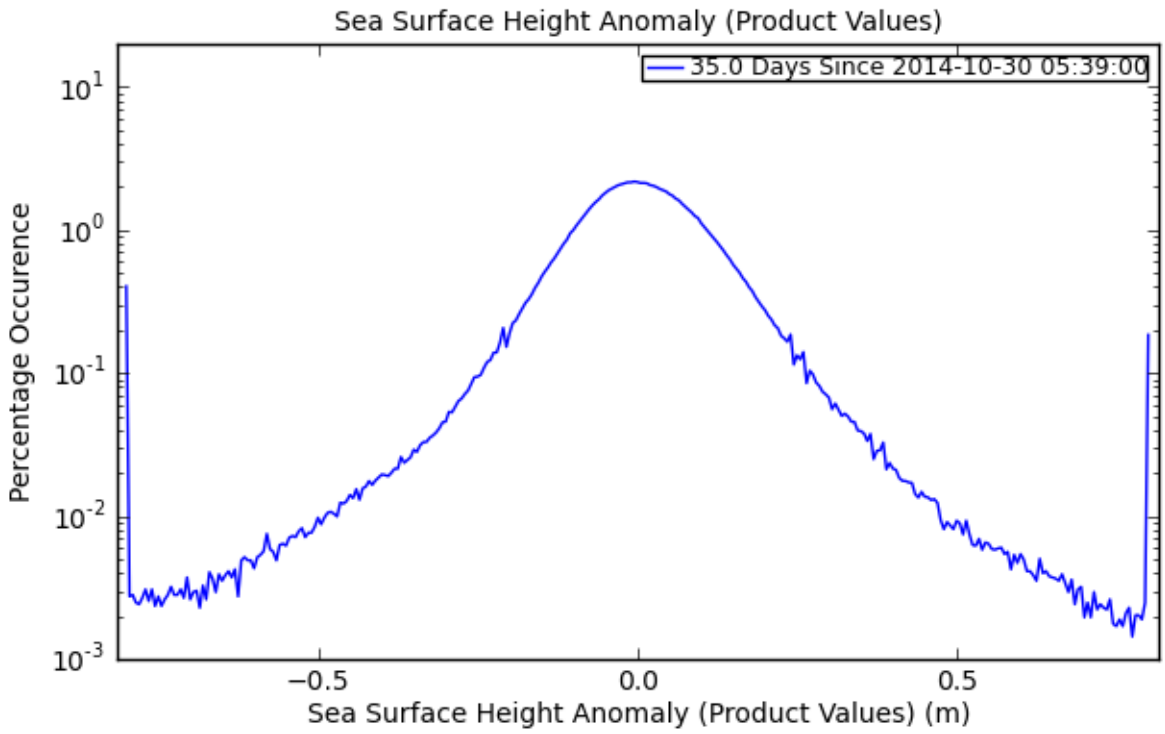

Figure 96: Histogram for Sea Surface Height Anomaly (Product Values)

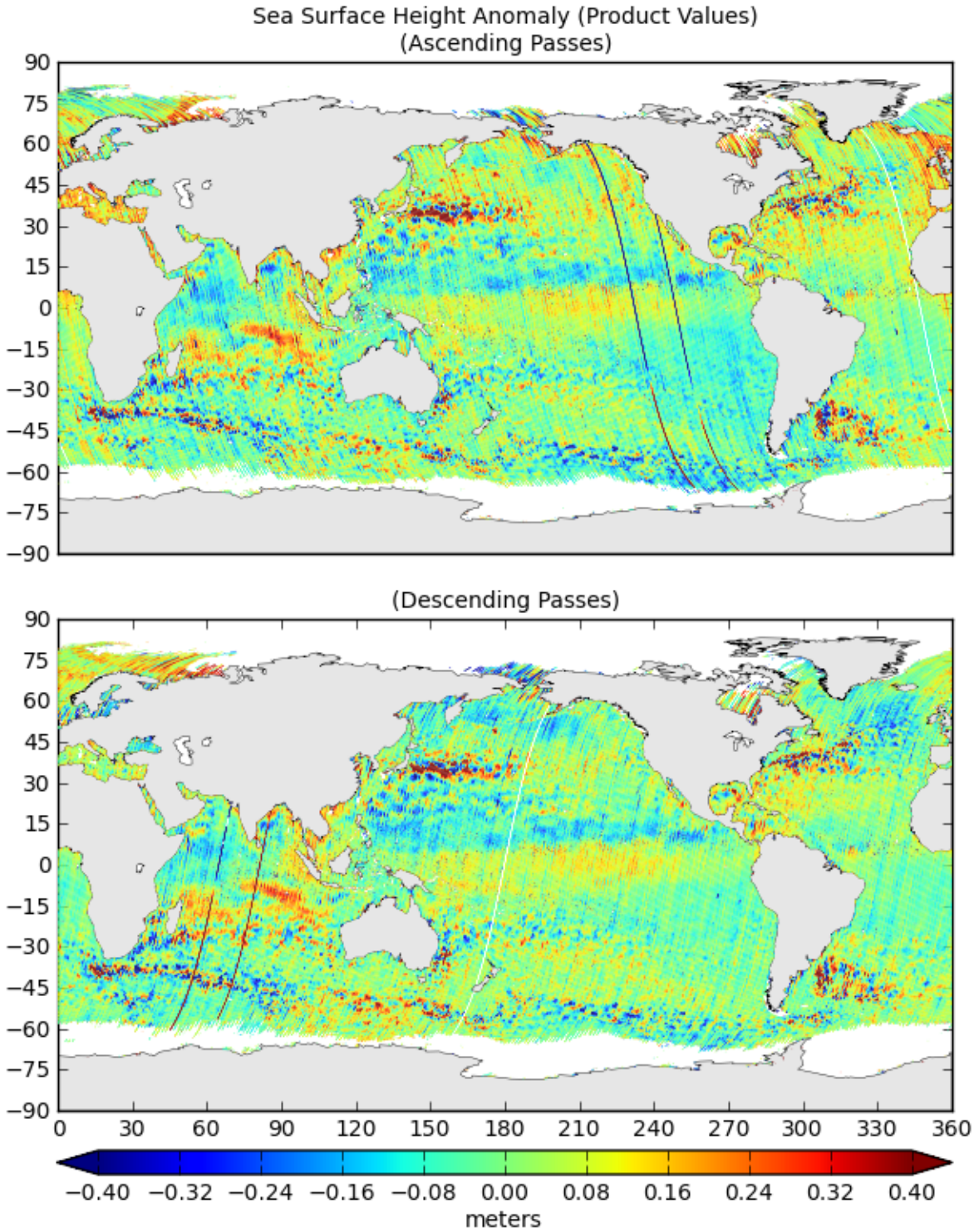

Figure 97: Map of Values for Sea Surface Height Anomaly (Product Values)

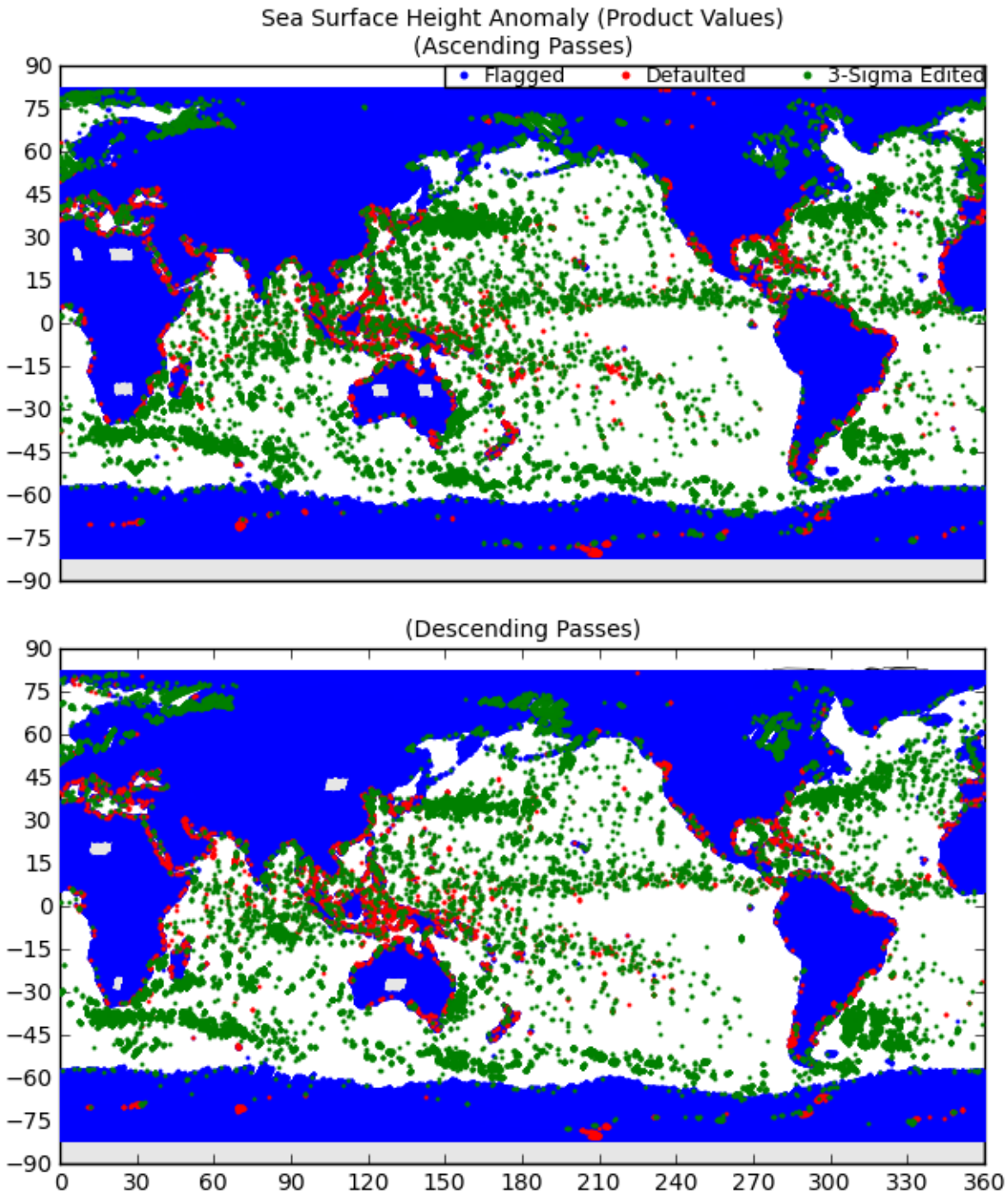

Figure 98: Map of Flagged/Edited Points for Sea Surface Height Anomaly (Product Values)

18 Sea Surface Height Anomaly Table

Table 2: Sea Surface Height Anomaly Statistics.

File	Median	Mean	Std. Dev.	No. Obs.	Total Obs.	Default Lat/Lon	Flag (total)	Default (total)	3-Sigma Edited	1 Cpr. Amp.
SRL_OPN_2PTS017_1001_20141030_044027_20141030_062236.EUM.nc	0.031	0.029	0.100	3729	5785	0	1998	2	56	0.058
SRL_OPN_2PTS018_0001_20141030_062235_20141030_080953.EUM.nc	0.013	0.012	0.087	4110	6091	0	1870	5	106	0.011
SRL_OPN_2PTS018_0004_20141030_080952_20141030_094750.EUM.nc	-0.011	-0.011	0.112	2743	5504	0	2533	17	211	0.094
SRL_OPN_2PTS018_0005_20141030_094750_20141030_112544.EUM.nc	0.020	0.022	0.115	2004	5352	0	3246	42	60	0.072
SRL_OPN_2PTS018_0007_20141030_112544_20141030_130417.EUM.nc	-0.022	-0.014	0.097	2512	5345	0	2772	17	44	0.063
SRL_OPN_2PTS018_0009_20141030_130415_20141030_145732.EUM.nc	-0.041	-0.028	0.090	3310	6363	0	2969	4	80	0.052
SRL_OPN_2PTS018_0012_20141030_145731_20141030_163719.EUM.nc	0.032	0.033	0.104	3021	5625	0	2475	15	114	0.075
SRL_OPN_2PTS018_0014_20141030_163718_20141030_181654.EUM.nc	0.009	0.006	0.090	2808	5579	0	2651	11	109	0.017
SRL_OPN_2PTS018_0016_20141030_181653_20141030_195620.EUM.nc	-0.000	-0.001	0.087	3022	5537	0	2374	11	130	0.041
SRL_OPN_2PTS018_0018_20141030_195619_20141030_213503.EUM.nc	-0.008	-0.006	0.087	3315	5421	0	1907	37	162	0.033
SRL_OPN_2PTS018_0020_20141030_213502_20141030_231311.EUM.nc	0.011	0.016	0.090	2214	5376	0	3111	3	48	0.043
SRL_OPN_2PTS018_0021_20141030_231311_20141031_005059.EUM.nc	-0.002	0.009	0.096	2997	5507	0	2281	31	198	0.105
SRL_OPN_2PTS018_0023_20141031_005058_20141031_022910.EUM.nc	-0.025	-0.018	0.090	2815	5531	0	2662	2	52	0.064
SRL_OPN_2PTS018_0025_20141031_022909_20141031_040848.EUM.nc	-0.007	-0.001	0.094	2544	5505	0	2877	8	76	0.062
SRL_OPN_2PTS018_0027_20141031_040847_20141031_055013.EUM.nc	0.038	0.038	0.100	3466	5713	0	2171	8	68	0.080
SRL_OPN_2PTS018_0029_20141031_055013_20141031_073855.EUM.nc	0.015	0.014	0.077	3971	6135	0	2065	24	75	0.033
SRL_OPN_2PTS018_0032_20141031_073855_20141031_091705.EUM.nc	-0.007	-0.013	0.099	3259	5519	0	2102	14	144	0.020
SRL_OPN_2PTS018_0033_20141031_091704_20141031_105458.EUM.nc	0.005	0.026	0.144	2359	5525	0	3121	26	19	0.071
SRL_OPN_2PTS018_0035_20141031_105457_20141031_123312.EUM.nc	-0.037	-0.029	0.103	2271	5360	0	3003	19	67	0.108
SRL_OPN_2PTS018_0037_20141031_123311_20141031_141229.EUM.nc	-0.021	-0.021	0.076	3022	5515	0	2409	3	81	0.016
SRL_OPN_2PTS018_0039_20141031_141228_20141031_160551.EUM.nc	0.011	0.009	0.097	3291	6396	0	3032	5	68	0.075
SRL_OPN_2PTS018_0042_20141031_160550_20141031_174535.EUM.nc	0.001	-0.000	0.095	2613	5598	0	2877	7	101	0.055
SRL_OPN_2PTS018_0044_20141031_174535_20141031_192509.EUM.nc	0.020	0.027	0.082	3174	5600	0	2300	19	107	0.029
SRL_OPN_2PTS018_0046_20141031_192508_20141031_210405.EUM.nc	-0.001	0.004	0.076	3367	5532	0	2012	23	130	0.031
SRL_OPN_2PTS018_0048_20141031_210406_20141031_224226.EUM.nc	0.001	0.006	0.095	2602	5309	0	2623	11	73	0.023
SRL_OPN_2PTS018_0049_20141031_224226_20141101_002017.EUM.nc	0.013	0.030	0.105	3063	5451	0	2324	18	46	0.083
SRL_OPN_2PTS018_0051_20141101_002016_20141101_015812.EUM.nc	-0.036	-0.025	0.103	3074	5532	0	2357	8	93	0.054
SRL_OPN_2PTS018_0053_20141101_015812_20141101_033721.EUM.nc	-0.001	0.005	0.095	2695	5532	0	2745	15	77	0.074
SRL_OPN_2PTS018_0055_20141101_033720_20141101_051805.EUM.nc	0.041	0.033	0.104	2787	5560	0	2697	7	69	0.061
SRL_OPN_2PTS018_0057_20141101_051805_20141101_070755.EUM.nc	0.006	0.009	0.079	3658	6215	0	2448	13	96	0.025
SRL_OPN_2PTS018_0060_20141101_070755_20141101_084617.EUM.nc	0.014	0.015	0.085	3922	5601	0	1540	13	126	0.033
SRL_OPN_2PTS018_0061_20141101_084618_20141101_102414.EUM.nc	0.009	0.007	0.122	2508	5424	0	2727	32	157	0.084
SRL_OPN_2PTS018_0063_20141101_102414_20141101_120216.EUM.nc	-0.025	-0.026	0.099	2452	5407	0	2878	18	59	0.135
SRL_OPN_2PTS018_0065_20141101_120215_20141101_134107.EUM.nc	-0.006	-0.008	0.085	2825	5438	0	2501	34	78	0.082
SRL_OPN_2PTS018_0067_20141101_134106_20141101_153430.EUM.nc	-0.006	-0.004	0.109	3431	6363	0	2841	2	89	0.060
SRL_OPN_2PTS018_0070_20141101_153429_20141101_171418.EUM.nc	0.038	0.031	0.109	2563	5607	0	2980	14	50	0.068

– Continued on next page –

Table 2: Sea Surface Height Anomaly Statistics.

– Continued from previous page

File	Median	Mean	Std. Dev.	No. Obs.	Total Obs.	Default Lat/Lon	Flag (total)	Default (total)	3-Sigma Edited	1 Cpr. Amp.
SRL_OPN_2PTS018_0072_20141101_171417_20141101_185355.EUM.nc	0.017	0.017	0.071	3061	5548	0	2285	26	176	0.013
SRL_OPN_2PTS018_0074_20141101_185354_20141101_203301.EUM.nc	0.028	0.026	0.084	3284	5553	0	2131	24	114	0.036
SRL_OPN_2PTS018_0076_20141101_203301_20141101_221137.EUM.nc	-0.012	-0.013	0.087	2741	5463	0	2569	22	131	0.046
SRL_OPN_2PTS018_0078_20141101_221138_20141101_234927.EUM.nc	0.024	0.025	0.086	2850	5466	0	2533	5	78	0.072
SRL_OPN_2PTS018_0079_20141101_234926_20141102_012719.EUM.nc	-0.026	-0.021	0.103	2906	5524	0	2524	1	93	0.027
SRL_OPN_2PTS018_0081_20141102_012719_20141102_030603.EUM.nc	0.008	0.008	0.081	2635	5577	0	2848	11	83	0.022
SRL_OPN_2PTS018_0083_20141102_030603_20141102_044611.EUM.nc	0.045	0.039	0.099	2701	5505	0	2697	16	91	0.044
SRL_OPN_2PTS018_0085_20141102_044610_20141102_062836.EUM.nc	0.015	0.021	0.079	3756	5786	0	1963	3	64	0.027
SRL_OPN_2PTS018_0087_20141102_062836_20141102_081526.EUM.nc	0.021	0.025	0.093	4013	6077	0	1829	3	232	0.055
SRL_OPN_2PTS018_0090_20141102_081526_20141102_095330.EUM.nc	-0.014	-0.018	0.113	2762	5445	0	2539	13	131	0.103
SRL_OPN_2PTS018_0091_20141102_095330_20141102_113116.EUM.nc	-0.007	-0.011	0.111	2223	5327	0	3065	24	15	0.048
SRL_OPN_2PTS018_0093_20141102_113115_20141102_130953.EUM.nc	-0.012	-0.003	0.088	2567	5416	0	2753	10	86	0.072
SRL_OPN_2PTS018_0095_20141102_130953_20141102_150311.EUM.nc	-0.023	-0.018	0.088	3334	6363	0	2969	3	57	0.036
SRL_OPN_2PTS018_0098_20141102_150310_20141102_164257.EUM.nc	0.023	0.019	0.098	2778	5624	0	2704	18	124	0.066
SRL_OPN_2PTS018_0100_20141102_164256_20141102_182231.EUM.nc	0.003	0.002	0.084	3015	5553	0	2469	7	62	0.023
SRL_OPN_2PTS018_0102_20141102_182231_20141102_200156.EUM.nc	0.030	0.027	0.088	2963	5539	0	2439	19	118	0.057
SRL_OPN_2PTS018_0104_20141102_200155_20141102_214045.EUM.nc	-0.030	-0.037	0.093	3212	5515	0	2116	21	166	0.041
SRL_OPN_2PTS018_0106_20141102_214045_20141102_231843.EUM.nc	0.012	0.021	0.096	2317	5337	0	2948	11	61	0.021
SRL_OPN_2PTS018_0107_20141102_231842_20141103_005632.EUM.nc	0.001	0.006	0.079	2896	5522	0	2470	28	128	0.005
SRL_OPN_2PTS018_0109_20141103_005632_20141103_023455.EUM.nc	-0.003	-0.017	0.104	2749	5558	0	2681	11	117	0.082
SRL_OPN_2PTS018_0111_20141103_023454_20141103_041430.EUM.nc	0.017	0.013	0.090	2586	5487	0	2824	21	56	0.050
SRL_OPN_2PTS018_0113_20141103_041429_20141103_055610.EUM.nc	0.038	0.035	0.084	3465	5715	0	2138	7	105	0.050
SRL_OPN_2PTS018_0115_20141103_055609_20141103_074432.EUM.nc	0.011	0.017	0.088	4010	6145	0	2090	4	41	0.036
SRL_OPN_2PTS018_0118_20141103_074431_20141103_092247.EUM.nc	0.011	0.013	0.084	3024	5487	0	2200	14	249	0.034
SRL_OPN_2PTS018_0119_20141103_092245_20141103_110029.EUM.nc	0.004	0.003	0.108	2187	5444	0	3172	31	54	0.055
SRL_OPN_2PTS018_0121_20141103_110030_20141103_123847.EUM.nc	-0.056	-0.025	0.125	2376	5379	0	2971	9	23	0.178
SRL_OPN_2PTS018_0123_20141103_123847_20141103_141819.EUM.nc	0.016	0.023	0.084	3141	5509	0	2317	9	42	0.044
SRL_OPN_2PTS018_0125_20141103_141820_20141103_161138.EUM.nc	0.009	0.006	0.105	3370	6367	0	2922	15	60	0.070
SRL_OPN_2PTS018_0128_20141103_161136_20141103_175115.EUM.nc	0.052	0.049	0.101	2627	5601	0	2876	8	90	0.055
SRL_OPN_2PTS018_0130_20141103_175115_20141103_193047.EUM.nc	0.011	0.011	0.084	3055	5587	0	2368	14	150	0.041
SRL_OPN_2PTS018_0132_20141103_193046_20141103_210940.EUM.nc	-0.007	0.002	0.072	3207	5410	0	2027	32	144	0.031
SRL_OPN_2PTS018_0134_20141103_210939_20141103_224759.EUM.nc	-0.006	-0.003	0.108	2411	5439	0	2941	29	58	0.036
SRL_OPN_2PTS018_0135_20141103_224759_20141104_002549.EUM.nc	-0.019	-0.013	0.098	3048	5409	0	2297	15	49	0.011
SRL_OPN_2PTS018_0137_20141104_002548_20141104_020346.EUM.nc	-0.014	-0.006	0.089	3001	5537	0	2445	7	84	0.025
SRL_OPN_2PTS018_0139_20141104_020345_20141104_034300.EUM.nc	0.016	0.014	0.083	2654	5553	0	2781	7	111	0.068
SRL_OPN_2PTS018_0141_20141104_034300_20141104_052401.EUM.nc	0.045	0.034	0.096	2701	5565	0	2763	5	96	0.065
SRL_OPN_2PTS018_0143_20141104_052400_20141104_071331.EUM.nc	0.004	0.006	0.073	3702	6208	0	2436	12	58	0.024
SRL_OPN_2PTS018_0146_20141104_071330_20141104_085151.EUM.nc	0.019	0.023	0.089	3886	5599	0	1591	21	101	0.045
SRL_OPN_2PTS018_0147_20141104_085150_20141104_102946.EUM.nc	-0.008	-0.009	0.103	2473	5502	0	2908	26	95	0.042

– Continued on next page

Table 2: Sea Surface Height Anomaly Statistics.

– Continued from previous page

File	Median	Mean	Std. Dev.	No. Obs.	Total Obs.	Default Lat/Lon	Flag (total)	Default (total)	3-Sigma Edited	1 Cpr. Amp.
SRL_OPN_2PTS018_0149_20141104_102945_20141104_120750.EUM.nc	-0.009	0.003	0.115	2448	5452	0	2928	37	39	0.165
SRL_OPN_2PTS018_0151_20141104_120749_20141104_134645.EUM.nc	0.503	0.281	1.114	2890	5330	0	2421	18	1	1.802
SRL_OPN_2PTS018_0153_20141104_134645_20141104_154017.EUM.nc	0.011	0.008	0.100	3435	6388	0	2847	13	93	0.050
SRL_OPN_2PTS018_0156_20141104_154016_20141104_171955.EUM.nc	0.061	0.057	0.091	2530	5503	0	2881	10	82	0.065
SRL_OPN_2PTS018_0158_20141104_171955_20141104_185933.EUM.nc	0.032	0.035	0.091	3027	5621	0	2455	16	123	0.059
SRL_OPN_2PTS018_0160_20141104_185932_20141104_203838.EUM.nc	0.041	0.040	0.108	3462	5560	0	2020	7	71	0.081
SRL_OPN_2PTS018_0162_20141104_203837_20141104_221711.EUM.nc	-0.011	-0.015	0.085	2696	5367	0	2476	42	153	0.061
SRL_OPN_2PTS018_0164_20141104_221710_20141104_235506.EUM.nc	0.029	0.036	0.097	2906	5468	0	2451	24	87	0.068
SRL_OPN_2PTS018_0165_20141104_235506_20141105_013253.EUM.nc	-0.011	-0.013	0.085	2948	5532	0	2430	0	154	0.012
SRL_OPN_2PTS018_0167_20141105_013252_20141105_031140.EUM.nc	0.039	0.032	0.096	2612	5571	0	2855	5	99	0.081
SRL_OPN_2PTS018_0169_20141105_031139_20141105_045204.EUM.nc	0.022	0.029	0.089	2723	5477	0	2646	7	101	0.047
SRL_OPN_2PTS018_0171_20141105_045203_20141105_063428.EUM.nc	0.025	0.024	0.068	3776	5820	0	1977	5	62	0.004
SRL_OPN_2PTS018_0173_20141105_063428_20141105_082100.EUM.nc	0.023	0.036	0.085	4011	6074	0	1836	4	223	0.024
SRL_OPN_2PTS018_0176_20141105_082100_20141105_095904.EUM.nc	-0.002	0.000	0.116	2838	5429	0	2493	11	87	0.027
SRL_OPN_2PTS018_0177_20141105_095903_20141105_113658.EUM.nc	-0.006	-0.001	0.093	2288	5375	0	3018	27	42	0.059
SRL_OPN_2PTS018_0179_20141105_113657_20141105_131529.EUM.nc	-0.030	-0.018	0.094	2618	5385	0	2633	14	120	0.120
SRL_OPN_2PTS018_0181_20141105_131529_20141105_150857.EUM.nc	-0.004	0.005	0.107	3351	6396	0	3011	7	27	0.121
SRL_OPN_2PTS018_0184_20141105_150856_20141105_164836.EUM.nc	0.004	0.001	0.083	2717	5572	0	2733	9	113	0.038
SRL_OPN_2PTS018_0186_20141105_164835_20141105_182817.EUM.nc	0.019	0.028	0.095	3029	5534	0	2429	14	62	0.085
SRL_OPN_2PTS018_0188_20141105_182817_20141105_200731.EUM.nc	0.010	0.015	0.083	3070	5540	0	2402	12	56	0.050
SRL_OPN_2PTS018_0190_20141105_200730_20141105_214619.EUM.nc	-0.018	-0.018	0.083	3181	5477	0	2196	25	75	0.024
SRL_OPN_2PTS018_0192_20141105_214618_20141105_232423.EUM.nc	0.008	0.006	0.080	2294	5287	0	2832	33	128	0.032
SRL_OPN_2PTS018_0193_20141105_232422_20141106_010204.EUM.nc	-0.004	0.005	0.099	2831	5491	0	2611	19	30	0.065
SRL_OPN_2PTS018_0195_20141106_010203_20141106_024030.EUM.nc	0.008	0.006	0.106	2714	5564	0	2750	12	88	0.087
SRL_OPN_2PTS018_0197_20141106_024029_20141106_042020.EUM.nc	0.011	0.016	0.084	2625	5508	0	2784	33	66	0.008
SRL_OPN_2PTS018_0199_20141106_042019_20141106_060200.EUM.nc	0.041	0.039	0.078	3488	5726	0	2110	5	123	0.027
SRL_OPN_2PTS018_0201_20141106_060159_20141106_075004.EUM.nc	0.009	0.010	0.070	3934	6117	0	1999	7	177	0.015
SRL_OPN_2PTS018_0204_20141106_075004_20141106_092817.EUM.nc	0.008	0.011	0.103	2924	5497	0	2295	20	258	0.017
SRL_OPN_2PTS018_0205_20141106_092816_20141106_110609.EUM.nc	-0.016	-0.006	0.113	2207	5418	0	3106	39	66	0.079
SRL_OPN_2PTS018_0207_20141106_110609_20141106_124422.EUM.nc	-0.037	-0.020	0.099	2341	5337	0	2934	17	45	0.119
SRL_OPN_2PTS018_0209_20141106_124421_20141106_143737.EUM.nc	0.014	0.022	0.099	3138	6292	0	3052	22	80	0.110
SRL_OPN_2PTS018_0212_20141106_143737_20141106_161715.EUM.nc	-0.020	-0.025	0.103	3319	5622	0	2231	12	60	0.058
SRL_OPN_2PTS018_0214_20141106_161714_20141106_175659.EUM.nc	0.026	0.021	0.090	2716	5558	0	2766	8	68	0.039
SRL_OPN_2PTS018_0216_20141106_175658_20141106_193622.EUM.nc	0.010	0.008	0.088	3043	5588	0	2390	10	145	0.041
SRL_OPN_2PTS018_0218_20141106_193621_20141106_211522.EUM.nc	-0.051	-0.036	0.089	3315	5424	0	2013	11	85	0.068
SRL_OPN_2PTS018_0220_20141106_211521_20141106_225338.EUM.nc	0.012	0.003	0.123	2341	5422	0	3002	14	65	0.054
SRL_OPN_2PTS018_0221_20141106_225338_20141107_003119.EUM.nc	0.020	0.021	0.118	3148	5452	0	2262	10	32	0.070
SRL_OPN_2PTS018_0223_20141107_003118_20141107_020928.EUM.nc	-0.005	-0.022	0.086	2662	5526	0	2684	9	171	0.090
SRL_OPN_2PTS018_0225_20141107_020927_20141107_034847.EUM.nc	0.035	0.032	0.085	2652	5540	0	2786	17	85	0.047

– Continued on next page

Table 2: Sea Surface Height Anomaly Statistics.

– Continued from previous page

File	Median	Mean	Std. Dev.	No. Obs.	Total Obs.	Default Lat/Lon	Flag (total)	Default (total)	3-Sigma Edited	1 Cpr. Amp.
SRL_OPN_2PTS018_0227_20141107_034846_20141107_052946.EUM.nc	0.012	0.008	0.099	2698	5560	0	2812	9	41	0.040
SRL_OPN_2PTS018_0229_20141107_052945_20141107_071905.EUM.nc	-0.003	-0.004	0.082	3880	6189	0	2254	12	43	0.036
SRL_OPN_2PTS018_0232_20141107_071904_20141107_085732.EUM.nc	0.052	0.047	0.101	3720	5591	0	1681	17	173	0.015
SRL_OPN_2PTS018_0233_20141107_085732_20141107_103517.EUM.nc	0.016	0.036	0.151	2384	5466	0	2996	21	65	0.116
SRL_OPN_2PTS018_0235_20141107_103516_20141107_121322.EUM.nc	-0.014	-0.003	0.093	2431	5406	0	2911	23	41	0.080
SRL_OPN_2PTS018_0237_20141107_121322_20141107_135231.EUM.nc	-0.006	0.005	0.096	2913	5446	0	2480	6	47	0.128
SRL_OPN_2PTS018_0239_20141107_135230_20141107_154555.EUM.nc	0.014	0.016	0.113	3484	6375	0	2816	4	71	0.087
SRL_OPN_2PTS018_0242_20141107_154554_20141107_172541.EUM.nc	0.051	0.044	0.098	2568	5505	0	2896	3	38	0.078
SRL_OPN_2PTS018_0244_20141107_172541_20141107_190510.EUM.nc	0.018	0.022	0.090	3073	5607	0	2414	29	91	0.045
SRL_OPN_2PTS018_0246_20141107_190509_20141107_204422.EUM.nc	-0.022	-0.015	0.089	3490	5596	0	1925	20	161	0.045
SRL_OPN_2PTS018_0248_20141107_204421_20141107_222243.EUM.nc	-0.015	-0.010	0.083	2750	5310	0	2472	39	49	0.040
SRL_OPN_2PTS018_0250_20141107_222243_20141108_000037.EUM.nc	0.054	0.049	0.096	2922	5504	0	2456	16	110	0.047
SRL_OPN_2PTS018_0251_20141108_000036_20141108_013834.EUM.nc	-0.003	-0.005	0.083	2982	5550	0	2453	8	107	0.021
SRL_OPN_2PTS018_0253_20141108_013833_20141108_031718.EUM.nc	-0.012	-0.023	0.111	2626	5553	0	2820	35	72	0.088
SRL_OPN_2PTS018_0255_20141108_031718_20141108_045747.EUM.nc	0.016	0.019	0.086	2761	5540	0	2672	4	103	0.016
SRL_OPN_2PTS018_0257_20141108_045746_20141108_064021.EUM.nc	0.030	0.027	0.077	3786	5825	0	1947	4	88	0.032
SRL_OPN_2PTS018_0259_20141108_064020_20141108_082642.EUM.nc	0.012	0.020	0.098	4120	6053	0	1763	22	148	0.064
SRL_OPN_2PTS018_0262_20141108_082641_20141108_100435.EUM.nc	0.014	0.013	0.115	2680	5390	0	2493	9	208	0.027
SRL_OPN_2PTS018_0263_20141108_100434_20141108_114230.EUM.nc	0.031	0.024	0.090	2325	5428	0	3023	23	57	0.072
SRL_OPN_2PTS018_0265_20141108_114230_20141108_132114.EUM.nc	-0.026	-0.022	0.072	2647	5390	0	2594	9	140	0.032
SRL_OPN_2PTS018_0267_20141108_132114_20141108_151436.EUM.nc	0.022	0.030	0.097	3367	6386	0	2940	3	76	0.095
SRL_OPN_2PTS018_0270_20141108_151435_20141108_165413.EUM.nc	0.009	0.011	0.093	2675	5550	0	2791	5	79	0.055
SRL_OPN_2PTS018_0272_20141108_165413_20141108_183355.EUM.nc	-0.002	-0.002	0.078	2994	5520	0	2411	6	109	0.022
SRL_OPN_2PTS018_0274_20141108_183354_20141108_201316.EUM.nc	-0.001	-0.002	0.091	3149	5536	0	2274	15	98	0.006
SRL_OPN_2PTS018_0276_20141108_201315_20141108_215152.EUM.nc	-0.019	-0.019	0.094	3086	5453	0	2165	48	154	0.024
SRL_OPN_2PTS018_0278_20141108_215151_20141108_232955.EUM.nc	0.016	0.013	0.092	2302	5352	0	2933	28	89	0.027
SRL_OPN_2PTS018_0279_20141108_232955_20141109_010744.EUM.nc	0.017	0.013	0.074	2706	5503	0	2715	8	74	0.058
SRL_OPN_2PTS018_0281_20141109_010743_20141109_024605.EUM.nc	0.016	0.018	0.087	2613	5542	0	2781	1	147	0.062
SRL_OPN_2PTS018_0283_20141109_024605_20141109_042601.EUM.nc	0.020	0.024	0.103	2731	5529	0	2745	8	45	0.047
SRL_OPN_2PTS018_0285_20141109_042559_20141109_060748.EUM.nc	0.054	0.050	0.091	3567	5749	0	2115	4	63	0.052
SRL_OPN_2PTS018_0287_20141109_060746_20141109_075546.EUM.nc	0.008	0.004	0.089	3964	6123	0	2036	10	113	0.016
SRL_OPN_2PTS018_0290_20141109_075546_20141109_093349.EUM.nc	0.024	0.024	0.097	2976	5508	0	2381	8	143	0.015
SRL_OPN_2PTS018_0291_20141109_093349_20141109_111140.EUM.nc	0.018	0.022	0.107	2125	5433	0	3184	52	72	0.069
SRL_OPN_2PTS018_0293_20141109_111140_20141109_125005.EUM.nc	-0.025	-0.008	0.097	2379	5349	0	2893	30	47	0.073
SRL_OPN_2PTS018_0295_20141109_125005_20141109_144315.EUM.nc	-0.009	0.004	0.087	3238	6314	0	3039	1	36	0.085
SRL_OPN_2PTS018_0298_20141109_144315_20141109_162252.EUM.nc	-0.026	-0.040	0.112	3218	5619	0	2299	7	95	0.064
SRL_OPN_2PTS018_0300_20141109_162252_20141109_180237.EUM.nc	0.003	-0.000	0.095	2738	5607	0	2776	4	89	0.035
SRL_OPN_2PTS018_0302_20141109_180236_20141109_194207.EUM.nc	-0.008	0.001	0.082	3032	5598	0	2407	8	151	0.043
SRL_OPN_2PTS018_0304_20141109_194206_20141109_212055.EUM.nc	-0.019	-0.022	0.086	3233	5430	0	2037	29	131	0.031

– Continued on next page

Table 2: Sea Surface Height Anomaly Statistics.

– Continued from previous page

File	Median	Mean	Std. Dev.	No. Obs.	Total Obs.	Default Lat/Lon	Flag (total)	Default (total)	3-Sigma Edited	1 Cpr. Amp.
SRL_OPN_2PTS018_0306_20141109_212055_20141109_225910.EUM.nc	0.004	0.013	0.108	2238	5437	0	3127	20	52	0.011
SRL_OPN_2PTS018_0307_20141109_225910_20141110_003701.EUM.nc	0.016	0.019	0.088	3171	5479	0	2159	14	135	0.005
SRL_OPN_2PTS018_0309_20141110_003701_20141110_021505.EUM.nc	-0.001	0.008	0.082	2783	5537	0	2685	10	59	0.010
SRL_OPN_2PTS018_0311_20141110_021504_20141110_035429.EUM.nc	-0.003	-0.003	0.089	2513	5559	0	2937	6	103	0.044
SRL_OPN_2PTS018_0313_20141110_035429_20141110_053534.EUM.nc	0.019	0.018	0.086	2727	5558	0	2730	5	96	0.057
SRL_OPN_2PTS018_0315_20141110_053534_20141110_072450.EUM.nc	0.003	0.005	0.079	3942	6206	0	2149	12	103	0.017
SRL_OPN_2PTS018_0318_20141110_072449_20141110_090306.EUM.nc	0.016	0.011	0.101	3716	5578	0	1764	17	81	0.017
SRL_OPN_2PTS018_0319_20141110_090306_20141110_104059.EUM.nc	0.015	0.008	0.117	2408	5480	0	2846	33	193	0.054
SRL_OPN_2PTS018_0321_20141110_104100_20141110_121908.EUM.nc	-0.003	0.011	0.107	2442	5447	0	2948	23	34	0.104
SRL_OPN_2PTS018_0323_20141110_121907_20141110_135814.EUM.nc	-0.021	-0.021	0.084	3097	5454	0	2324	4	29	0.067
SRL_OPN_2PTS018_0325_20141110_135813_20141110_155136.EUM.nc	0.024	0.023	0.095	3296	6371	0	2910	17	148	0.067
SRL_OPN_2PTS018_0328_20141110_155135_20141110_173123.EUM.nc	0.056	0.051	0.108	2494	5477	0	2896	3	84	0.081
SRL_OPN_2PTS018_0330_20141110_173123_20141110_191049.EUM.nc	0.002	0.008	0.095	3312	5633	0	2279	1	41	0.072
SRL_OPN_2PTS018_0332_20141110_191048_20141110_204959.EUM.nc	0.005	0.007	0.078	3402	5553	0	1939	15	197	0.036
SRL_OPN_2PTS018_0334_20141110_204959_20141110_222827.EUM.nc	-0.004	-0.006	0.085	2808	5372	0	2466	28	70	0.011
SRL_OPN_2PTS018_0336_20141110_222826_20141111_000611.EUM.nc	0.034	0.040	0.091	3035	5477	0	2320	13	109	0.039
SRL_OPN_2PTS018_0337_20141111_000611_20141111_014410.EUM.nc	-0.011	-0.011	0.077	2869	5558	0	2455	4	230	0.004
SRL_OPN_2PTS018_0339_20141111_014409_20141111_032307.EUM.nc	-0.016	-0.016	0.088	2572	5484	0	2796	16	100	0.036
SRL_OPN_2PTS018_0341_20141111_032306_20141111_050335.EUM.nc	0.024	0.027	0.090	2748	5547	0	2739	9	51	0.046
SRL_OPN_2PTS018_0343_20141111_050334_20141111_065340.EUM.nc	0.010	0.014	0.082	3748	6204	0	2393	5	58	0.005
SRL_OPN_2PTS018_0346_20141111_065340_20141111_083217.EUM.nc	0.021	0.022	0.096	4116	5631	0	1327	12	176	0.042
SRL_OPN_2PTS018_0348_20141111_083218_20141111_101017.EUM.nc	0.015	0.017	0.109	2706	5407	0	2532	8	161	0.059
SRL_OPN_2PTS018_0349_20141111_101016_20141111_114805.EUM.nc	0.022	0.022	0.103	2321	5432	0	3007	38	66	0.088
SRL_OPN_2PTS018_0351_20141111_114805_20141111_132655.EUM.nc	-0.049	-0.050	0.073	2741	5329	0	2447	19	122	0.039
SRL_OPN_2PTS018_0353_20141111_132654_20141111_152017.EUM.nc	-0.024	-0.021	0.088	3323	6358	0	2912	12	111	0.054
SRL_OPN_2PTS018_0356_20141111_152016_20141111_170003.EUM.nc	0.010	0.010	0.086	2644	5553	0	2816	4	89	0.064
SRL_OPN_2PTS018_0358_20141111_170003_20141111_183935.EUM.nc	-0.006	-0.007	0.085	3077	5499	0	2371	5	46	0.044
SRL_OPN_2PTS018_0360_20141111_183934_20141111_201855.EUM.nc	-0.010	-0.000	0.098	3156	5537	0	2237	20	124	0.014
SRL_OPN_2PTS018_0362_20141111_201854_20141111_215737.EUM.nc	0.005	-0.004	0.098	2867	5451	0	2399	49	136	0.053
SRL_OPN_2PTS018_0364_20141111_215736_20141111_233528.EUM.nc	0.039	0.037	0.110	2491	5374	0	2808	16	59	0.097
SRL_OPN_2PTS018_0365_20141111_233527_20141112_011319.EUM.nc	0.014	0.022	0.076	2794	5494	0	2634	13	53	0.045
SRL_OPN_2PTS018_0367_20141112_011318_20141112_025152.EUM.nc	-0.005	0.004	0.082	2549	5547	0	2853	10	135	0.034
SRL_OPN_2PTS018_0369_20141112_025151_20141112_043146.EUM.nc	0.020	0.026	0.089	2721	5485	0	2695	10	59	0.047
SRL_OPN_2PTS018_0371_20141112_043145_20141112_061350.EUM.nc	0.037	0.030	0.110	3610	5759	0	2109	5	35	0.051
SRL_OPN_2PTS018_0373_20141112_061349_20141112_080123.EUM.nc	0.015	0.022	0.081	3982	6090	0	1961	1	146	0.042
SRL_OPN_2PTS018_0376_20141112_080123_20141112_093932.EUM.nc	0.020	0.025	0.105	2962	5520	0	2420	25	113	0.047
SRL_OPN_2PTS018_0377_20141112_093931_20141112_111717.EUM.nc	0.032	0.043	0.103	2206	5366	0	3075	35	50	0.072
SRL_OPN_2PTS018_0379_20141112_111716_20141112_125543.EUM.nc	-0.036	-0.029	0.105	2550	5302	0	2702	7	43	0.117
SRL_OPN_2PTS018_0381_20141112_125543_20141112_144856.EUM.nc	-0.038	-0.029	0.080	3265	6291	0	2951	2	73	0.063

– Continued on next page

Table 2: Sea Surface Height Anomaly Statistics.

– Continued from previous page

File	Median	Mean	Std. Dev.	No. Obs.	Total Obs.	Default Lat/Lon	Flag (total)	Default (total)	3-Sigma Edited	1 Cpr. Amp.
SRL_OPN_2PTS018_0384_20141112_144855_20141112_162842.EUM.nc	-0.011	-0.003	0.107	3197	5654	0	2340	16	101	0.078
SRL_OPN_2PTS018_0386_20141112_162841_20141112_180819.EUM.nc	-0.024	-0.026	0.083	2771	5605	0	2725	17	92	0.022
SRL_OPN_2PTS018_0388_20141112_180818_20141112_194746.EUM.nc	-0.017	-0.022	0.084	3035	5584	0	2389	16	144	0.041
SRL_OPN_2PTS018_0390_20141112_194746_20141112_212642.EUM.nc	-0.005	-0.009	0.091	3269	5421	0	1988	28	136	0.044
SRL_OPN_2PTS018_0392_20141112_212641_20141112_230445.EUM.nc	0.009	0.017	0.114	2155	5366	0	3164	10	37	0.025
SRL_OPN_2PTS018_0393_20141112_230444_20141113_004234.EUM.nc	0.016	0.026	0.124	3168	5486	0	2234	22	62	0.100
SRL_OPN_2PTS018_0395_20141113_004234_20141113_022049.EUM.nc	-0.018	-0.004	0.092	2757	5558	0	2747	1	53	0.040
SRL_OPN_2PTS018_0397_20141113_022048_20141113_040009.EUM.nc	0.015	0.020	0.083	2692	5533	0	2814	3	24	0.053
SRL_OPN_2PTS018_0399_20141113_040008_20141113_054130.EUM.nc	0.040	0.042	0.097	3020	5566	0	2415	12	119	0.057
SRL_OPN_2PTS018_0401_20141113_054130_20141113_073025.EUM.nc	0.021	0.022	0.076	4040	6186	0	2089	2	55	0.009
SRL_OPN_2PTS018_0404_20141113_073025_20141113_090847.EUM.nc	0.004	0.008	0.084	3538	5565	0	1900	17	110	0.009
SRL_OPN_2PTS018_0405_20141113_090846_20141113_104631.EUM.nc	0.029	0.028	0.123	2525	5492	0	2853	30	84	0.055
SRL_OPN_2PTS018_0407_20141113_104630_20141113_122442.EUM.nc	-0.026	0.010	0.119	2562	5423	0	2808	16	37	0.147
SRL_OPN_2PTS018_0409_20141113_122441_20141113_140401.EUM.nc	-0.047	-0.041	0.091	2973	5487	0	2334	10	170	0.094
SRL_OPN_2PTS018_0411_20141113_140400_20141113_155723.EUM.nc	0.005	-0.003	0.097	3077	6374	0	3096	4	197	0.077
SRL_OPN_2PTS018_0414_20141113_155722_20141113_173701.EUM.nc	0.004	0.011	0.085	2533	5493	0	2851	5	104	0.078
SRL_OPN_2PTS018_0416_20141113_173659_20141113_191635.EUM.nc	-0.013	-0.006	0.082	3189	5597	0	2272	10	126	0.035
SRL_OPN_2PTS018_0418_20141113_191634_20141113_205533.EUM.nc	-0.002	-0.001	0.077	3400	5579	0	1994	21	164	0.034
SRL_OPN_2PTS018_0420_20141113_205532_20141113_223400.EUM.nc	0.017	0.021	0.076	2722	5373	0	2560	31	60	0.027
SRL_OPN_2PTS018_0421_20141113_223359_20141114_001152.EUM.nc	0.037	0.048	0.104	2998	5493	0	2365	4	126	0.073
SRL_OPN_2PTS018_0423_20141114_001151_20141114_014943.EUM.nc	-0.018	-0.014	0.079	2903	5524	0	2417	6	198	0.025
SRL_OPN_2PTS018_0425_20141114_014942_20141114_032845.EUM.nc	0.012	0.016	0.101	2709	5485	0	2673	8	95	0.051
SRL_OPN_2PTS018_0427_20141114_032845_20141114_050928.EUM.nc	0.024	0.030	0.093	2746	5554	0	2741	2	65	0.051
SRL_OPN_2PTS018_0429_20141114_050927_20141114_065925.EUM.nc	0.007	0.011	0.078	3636	6222	0	2489	1	96	0.007
SRL_OPN_2PTS018_0432_20141114_065924_20141114_083751.EUM.nc	0.006	0.007	0.102	4201	5613	0	1297	26	89	0.032
SRL_OPN_2PTS018_0434_20141114_083751_20141114_101549.EUM.nc	0.009	0.005	0.137	2627	5395	0	2655	25	88	0.098
SRL_OPN_2PTS018_0435_20141114_101548_20141114_115347.EUM.nc	0.016	0.036	0.112	2506	5417	0	2868	17	26	0.092
SRL_OPN_2PTS018_0437_20141114_115348_20141114_133231.EUM.nc	-0.040	-0.035	0.084	2807	5345	0	2469	1	68	0.032
SRL_OPN_2PTS018_0439_20141114_133231_20141114_152603.EUM.nc	-0.029	-0.020	0.088	3380	6349	0	2835	2	132	0.052
SRL_OPN_2PTS018_0442_20141114_152602_20141114_170543.EUM.nc	0.024	0.028	0.097	2588	5584	0	2940	2	54	0.077
SRL_OPN_2PTS018_0444_20141114_170541_20141114_184522.EUM.nc	0.006	0.007	0.077	3104	5492	0	2359	4	25	0.017
SRL_OPN_2PTS018_0446_20141114_184521_20141114_202430.EUM.nc	0.024	0.034	0.083	3151	5505	0	2144	10	200	0.035
SRL_OPN_2PTS018_0448_20141114_202429_20141114_220310.EUM.nc	0.010	0.007	0.099	2834	5455	0	2458	31	132	0.034
SRL_OPN_2PTS018_0450_20141114_220309_20141114_234109.EUM.nc	0.027	0.035	0.094	2608	5478	0	2789	18	63	0.073
SRL_OPN_2PTS018_0451_20141114_234108_20141115_011852.EUM.nc	0.005	0.016	0.092	2951	5504	0	2482	7	64	0.029
SRL_OPN_2PTS018_0453_20141115_011851_20141115_025730.EUM.nc	0.003	0.011	0.088	2650	5560	0	2825	9	76	0.030
SRL_OPN_2PTS018_0455_20141115_025729_20141115_043736.EUM.nc	0.004	0.016	0.091	2683	5492	0	2729	13	67	0.030
SRL_OPN_2PTS018_0457_20141115_043736_20141115_061940.EUM.nc	0.038	0.035	0.093	3667	5770	0	2031	3	69	0.041
SRL_OPN_2PTS018_0459_20141115_061940_20141115_080657.EUM.nc	0.027	0.026	0.084	3999	6098	0	1958	5	136	0.029

– Continued on next page

Table 2: Sea Surface Height Anomaly Statistics.

– Continued from previous page

File	Median	Mean	Std. Dev.	No. Obs.	Total Obs.	Default Lat/Lon	Flag (total)	Default (total)	3-Sigma Edited	1 Cpr. Amp.
SRL_OPN_2PTS018_0462_20141115_080656_20141115_094504.EUM.nc	0.030	0.032	0.128	2868	5505	0	2481	16	140	0.095
SRL_OPN_2PTS018_0463_20141115_094503_20141115_112257.EUM.nc	0.021	0.027	0.093	2012	5278	0	3181	31	54	0.051
SRL_OPN_2PTS018_0465_20141115_112256_20141115_130119.EUM.nc	-0.017	0.001	0.102	2647	5315	0	2641	3	24	0.099
SRL_OPN_2PTS018_0467_20141115_130119_20141115_145443.EUM.nc	-0.007	-0.004	0.089	3295	6358	0	2947	18	98	0.017
SRL_OPN_2PTS018_0470_20141115_145443_20141115_163421.EUM.nc	0.003	0.014	0.119	3055	5625	0	2447	24	99	0.091
SRL_OPN_2PTS018_0472_20141115_163421_20141115_181405.EUM.nc	0.006	-0.004	0.093	2872	5625	0	2706	14	33	0.040
SRL_OPN_2PTS018_0474_20141115_181404_20141115_195322.EUM.nc	0.010	0.012	0.085	3064	5549	0	2361	14	110	0.034
SRL_OPN_2PTS018_0476_20141115_195322_20141115_213215.EUM.nc	0.010	0.009	0.089	3324	5427	0	1919	42	142	0.042
SRL_OPN_2PTS018_0478_20141115_213214_20141115_231026.EUM.nc	0.001	0.004	0.089	2112	5352	0	3177	8	55	0.025
SRL_OPN_2PTS018_0479_20141115_231025_20141116_004806.EUM.nc	0.018	0.034	0.097	3117	5469	0	2244	37	71	0.077
SRL_OPN_2PTS018_0481_20141116_004805_20141116_022623.EUM.nc	-0.000	0.000	0.084	2796	5535	0	2679	10	50	0.012
SRL_OPN_2PTS018_0483_20141116_022622_20141116_040557.EUM.nc	0.006	0.009	0.091	2576	5472	0	2777	18	101	0.023
SRL_OPN_2PTS018_0485_20141116_040557_20141116_054719.EUM.nc	0.033	0.034	0.092	3383	5667	0	2202	8	74	0.050
SRL_OPN_2PTS018_0487_20141116_054718_20141116_073601.EUM.nc	0.021	0.013	0.085	4036	6175	0	2107	3	29	0.042
SRL_OPN_2PTS018_0490_20141116_073600_20141116_091419.EUM.nc	0.036	0.035	0.117	3384	5561	0	2035	23	119	0.056
SRL_OPN_2PTS018_0491_20141116_091420_20141116_105212.EUM.nc	0.005	0.007	0.128	2441	5510	0	3003	41	25	0.064
SRL_OPN_2PTS018_0493_20141116_105211_20141116_123017.EUM.nc	-0.072	-0.034	0.139	2440	5320	0	2831	16	33	0.207
SRL_OPN_2PTS018_0495_20141116_123016_20141116_140941.EUM.nc	-0.007	0.004	0.092	3007	5534	0	2452	2	73	0.092
SRL_OPN_2PTS018_0497_20141116_140940_20141116_160302.EUM.nc	0.020	0.017	0.110	3162	6409	0	3116	12	119	0.081
SRL_OPN_2PTS018_0500_20141116_160301_20141116_174247.EUM.nc	0.015	0.012	0.086	2592	5622	0	2920	6	104	0.010
SRL_OPN_2PTS018_0502_20141116_174246_20141116_192212.EUM.nc	0.032	0.032	0.087	3293	5596	0	2216	3	84	0.015
SRL_OPN_2PTS018_0504_20141116_192212_20141116_210118.EUM.nc	0.023	0.022	0.079	3432	5548	0	1972	19	125	0.028
SRL_OPN_2PTS018_0506_20141116_210117_20141116_223942.EUM.nc	0.003	0.005	0.094	2610	5340	0	2632	34	64	0.046
SRL_OPN_2PTS018_0507_20141116_223941_20141117_001723.EUM.nc	0.000	0.021	0.116	3053	5429	0	2322	11	43	0.059
SRL_OPN_2PTS018_0509_20141117_001722_20141117_015525.EUM.nc	-0.018	-0.016	0.098	2968	5504	0	2483	4	49	0.052
SRL_OPN_2PTS018_0511_20141117_015525_20141117_033423.EUM.nc	0.015	0.017	0.109	2800	5496	0	2612	23	61	0.045
SRL_OPN_2PTS018_0513_20141117_033422_20141117_051513.EUM.nc	0.031	0.033	0.088	2769	5555	0	2680	2	104	0.037
SRL_OPN_2PTS018_0515_20141117_051512_20141117_070500.EUM.nc	0.013	0.014	0.071	3670	6223	0	2485	15	53	0.007
SRL_OPN_2PTS018_0518_20141117_070459_20141117_084331.EUM.nc	0.023	0.019	0.089	3925	5618	0	1509	25	159	0.048
SRL_OPN_2PTS018_0520_20141117_084330_20141117_102127.EUM.nc	-0.005	-0.017	0.129	2535	5370	0	2705	39	91	0.086
SRL_OPN_2PTS018_0521_20141117_102127_20141117_115921.EUM.nc	-0.007	0.006	0.101	2463	5399	0	2851	24	61	0.097
SRL_OPN_2PTS018_0523_20141117_115920_20141117_133818.EUM.nc	-0.022	-0.009	0.099	2836	5391	0	2487	8	60	0.113
SRL_OPN_2PTS018_0525_20141117_133818_20141117_153140.EUM.nc	-0.026	-0.028	0.100	3400	6357	0	2852	2	103	0.034
SRL_OPN_2PTS018_0528_20141117_153141_20141117_171128.EUM.nc	0.026	0.029	0.094	2568	5598	0	2982	1	47	0.063
SRL_OPN_2PTS018_0530_20141117_171127_20141117_185058.EUM.nc	0.013	0.007	0.075	3081	5501	0	2273	18	129	0.033
SRL_OPN_2PTS018_0532_20141117_185057_20141117_203015.EUM.nc	0.024	0.029	0.088	3266	5535	0	2128	22	119	0.020
SRL_OPN_2PTS018_0534_20141117_203014_20141117_220843.EUM.nc	-0.006	-0.016	0.108	2815	5463	0	2475	50	123	0.049
SRL_OPN_2PTS018_0536_20141117_220842_20141117_234640.EUM.nc	0.034	0.038	0.092	2777	5506	0	2618	15	96	0.082
SRL_OPN_2PTS018_0537_20141117_234640_20141118_012433.EUM.nc	-0.011	0.000	0.089	2768	5534	0	2634	4	128	0.040

– Continued on next page

Table 2: Sea Surface Height Anomaly Statistics.

– Continued from previous page

File	Median	Mean	Std. Dev.	No. Obs.	Total Obs.	Default Lat/Lon	Flag (total)	Default (total)	3-Sigma Edited	1 Cpr. Amp.
SRL_OPN_2PTS018_0539_20141118_012433_20141118_030307.EUM.nc	0.005	0.010	0.097	2700	5574	0	2839	6	29	0.018
SRL_OPN_2PTS018_0541_20141118_030306_20141118_044320.EUM.nc	0.018	0.025	0.091	2748	5510	0	2683	12	67	0.030
SRL_OPN_2PTS018_0543_20141118_044319_20141118_062532.EUM.nc	0.026	0.024	0.073	3721	5767	0	1971	2	73	0.028
SRL_OPN_2PTS018_0545_20141118_062532_20141118_081240.EUM.nc	0.041	0.043	0.090	4071	6095	0	1910	5	109	0.023
SRL_OPN_2PTS018_0548_20141118_081239_20141118_095036.EUM.nc	0.025	0.027	0.125	2806	5363	0	2419	16	122	0.080
SRL_OPN_2PTS018_0549_20141118_095035_20141118_112829.EUM.nc	0.012	0.016	0.090	2060	5335	0	3195	28	52	0.042
SRL_OPN_2PTS018_0551_20141118_112829_20141118_130705.EUM.nc	0.000	0.009	0.096	2599	5425	0	2738	3	85	0.131
SRL_OPN_2PTS018_0553_20141118_130704_20141118_150021.EUM.nc	-0.027	-0.009	0.096	3359	6359	0	2959	1	40	0.056
SRL_OPN_2PTS018_0556_20141118_150020_20141118_164009.EUM.nc	0.002	0.014	0.107	2937	5608	0	2563	17	91	0.055
SRL_OPN_2PTS018_0558_20141118_164008_20141118_181942.EUM.nc	-0.021	-0.024	0.102	2955	5478	0	2493	5	25	0.093
SRL_OPN_2PTS018_0560_20141118_181942_20141118_195908.EUM.nc	0.031	0.032	0.096	3108	5533	0	2324	10	91	0.030
SRL_OPN_2PTS018_0562_20141118_195907_20141118_213750.EUM.nc	-0.002	-0.007	0.095	3300	5512	0	2104	21	87	0.023
SRL_OPN_2PTS018_0564_20141118_213749_20141118_231557.EUM.nc	0.006	0.013	0.104	2200	5330	0	3042	16	72	0.017
SRL_OPN_2PTS018_0565_20141118_231557_20141119_005347.EUM.nc	0.021	0.035	0.096	3032	5520	0	2417	34	37	0.086
SRL_OPN_2PTS018_0567_20141119_005346_20141119_023158.EUM.nc	-0.007	-0.016	0.094	2819	5523	0	2644	7	53	0.047
SRL_OPN_2PTS018_0569_20141119_023158_20141119_041140.EUM.nc	-0.009	-0.006	0.086	2583	5494	0	2813	15	83	0.032
SRL_OPN_2PTS018_0571_20141119_041138_20141119_055308.EUM.nc	0.032	0.029	0.098	3489	5696	0	2122	6	79	0.064
SRL_OPN_2PTS018_0573_20141119_055308_20141119_074143.EUM.nc	0.034	0.034	0.086	3997	6151	0	2086	3	65	0.022
SRL_OPN_2PTS018_0576_20141119_074142_20141119_091952.EUM.nc	0.038	0.027	0.117	3278	5539	0	2183	19	59	0.069
SRL_OPN_2PTS018_0577_20141119_091951_20141119_105744.EUM.nc	-0.002	0.004	0.095	2334	5469	0	3093	21	21	0.046
SRL_OPN_2PTS018_0579_20141119_105743_20141119_123601.EUM.nc	-0.069	-0.037	0.115	2379	5324	0	2901	4	40	0.139
SRL_OPN_2PTS018_0581_20141119_123601_20141119_141519.EUM.nc	-0.002	0.008	0.090	3101	5481	0	2309	11	60	0.077
SRL_OPN_2PTS018_0583_20141119_141519_20141119_160840.EUM.nc	0.000	-0.001	0.096	3242	6378	0	3001	6	129	0.026
SRL_OPN_2PTS018_0586_20141119_160841_20141119_174827.EUM.nc	0.035	0.028	0.095	2623	5574	0	2883	9	59	0.028
SRL_OPN_2PTS018_0588_20141119_174826_20141119_192758.EUM.nc	0.021	0.021	0.073	3130	5616	0	2355	28	103	0.015
SRL_OPN_2PTS018_0590_20141119_192757_20141119_210654.EUM.nc	0.015	0.010	0.097	3425	5535	0	2068	14	28	0.022
SRL_OPN_2PTS018_0592_20141119_210653_20141119_224514.EUM.nc	0.020	0.026	0.080	2424	5309	0	2779	15	91	0.011
SRL_OPN_2PTS018_0593_20141119_224513_20141120_002254.EUM.nc	0.000	0.007	0.104	3016	5443	0	2362	16	49	0.029
SRL_OPN_2PTS018_0595_20141120_002253_20141120_020059.EUM.nc	-0.016	-0.021	0.109	2969	5538	0	2531	7	31	0.061
SRL_OPN_2PTS018_0597_20141120_020059_20141120_034010.EUM.nc	0.010	0.022	0.101	2724	5504	0	2675	8	97	0.074
SRL_OPN_2PTS018_0599_20141120_034009_20141120_052059.EUM.nc	0.023	0.021	0.113	2779	5573	0	2755	2	37	0.099
SRL_OPN_2PTS018_0601_20141120_052058_20141120_071043.EUM.nc	0.001	0.004	0.069	3519	6220	0	2481	16	204	0.027
SRL_OPN_2PTS018_0604_20141120_071042_20141120_084904.EUM.nc	0.028	0.021	0.109	4002	5601	0	1556	6	37	0.047
SRL_OPN_2PTS018_0605_20141120_084903_20141120_102700.EUM.nc	-0.009	0.012	0.134	2610	5408	0	2687	19	92	0.095
SRL_OPN_2PTS018_0607_20141120_102659_20141120_120454.EUM.nc	-0.009	-0.002	0.095	2486	5399	0	2843	30	40	0.102
SRL_OPN_2PTS018_0609_20141120_120455_20141120_134356.EUM.nc	-0.018	-0.004	0.097	2863	5434	0	2495	21	55	0.088
SRL_OPN_2PTS018_0611_20141120_134355_20141120_153720.EUM.nc	-0.020	-0.016	0.099	3383	6371	0	2900	1	87	0.041
SRL_OPN_2PTS018_0614_20141120_153719_20141120_171707.EUM.nc	0.034	0.033	0.094	2387	5591	0	3041	4	159	0.100
SRL_OPN_2PTS018_0616_20141120_171706_20141120_185636.EUM.nc	0.028	0.028	0.087	3056	5508	0	2313	11	128	0.043

– Continued on next page

Table 2: Sea Surface Height Anomaly Statistics.

– Continued from previous page

File	Median	Mean	Std. Dev.	No. Obs.	Total Obs.	Default Lat/Lon	Flag (total)	Default (total)	3-Sigma Edited	1 Cpr. Amp.
SRL_OPN_2PTS018_0618_20141120_185636_20141120_203551.EUM.nc	0.010	0.016	0.090	3362	5562	0	2082	21	97	0.029
SRL_OPN_2PTS018_0620_20141120_203550_20141120_221425.EUM.nc	-0.003	-0.008	0.080	2822	5463	0	2522	43	76	0.047
SRL_OPN_2PTS018_0622_20141120_221424_20141120_235212.EUM.nc	0.038	0.041	0.089	2795	5465	0	2566	6	98	0.085
SRL_OPN_2PTS018_0623_20141120_235211_20141121_013006.EUM.nc	-0.017	-0.011	0.079	2816	5532	0	2541	11	164	0.018
SRL_OPN_2PTS018_0625_20141121_013006_20141121_030853.EUM.nc	0.020	0.027	0.096	2698	5521	0	2758	23	42	0.031
SRL_OPN_2PTS018_0627_20141121_030852_20141121_063133.EUM.nc	0.027	0.026	0.116	6535	11265	0	4604	12	114	0.084
SRL_OPN_2PTS018_0631_20141121_063132_20141121_081814.EUM.nc	0.037	0.042	0.102	4161	6085	0	1854	1	69	0.010
SRL_OPN_2PTS018_0634_20141121_081813_20141121_095617.EUM.nc	0.009	0.005	0.106	2729	5388	0	2527	23	109	0.055
SRL_OPN_2PTS018_0635_20141121_095616_20141121_113403.EUM.nc	-0.008	-0.008	0.110	2319	5331	0	2974	25	13	0.023
SRL_OPN_2PTS018_0637_20141121_113402_20141121_131241.EUM.nc	-0.030	-0.019	0.103	2677	5381	0	2657	6	41	0.108
SRL_OPN_2PTS018_0639_20141121_131241_20141121_150559.EUM.nc	-0.433	-0.586	2.048	3301	6297	0	2874	18	104	3.557
SRL_OPN_2PTS018_0642_20141121_150559_20141121_164547.EUM.nc	-0.007	-0.011	0.086	2694	5578	0	2759	20	105	0.031
SRL_OPN_2PTS018_0644_20141121_164546_20141121_182521.EUM.nc	0.017	0.018	0.090	3036	5507	0	2388	5	78	0.084
SRL_OPN_2PTS018_0646_20141121_182521_20141121_200444.EUM.nc	-0.010	-0.004	0.075	3032	5537	0	2388	9	108	0.032
SRL_OPN_2PTS018_0648_20141121_200443_20141121_214332.EUM.nc	-0.009	-0.021	0.098	3156	5485	0	2191	40	98	0.045
SRL_OPN_2PTS018_0650_20141121_214331_20141121_232129.EUM.nc	0.010	0.009	0.086	2288	5334	0	2915	11	120	0.019
SRL_OPN_2PTS018_0651_20141121_232128_20141122_005918.EUM.nc	0.019	0.037	0.093	2970	5516	0	2448	38	60	0.058
SRL_OPN_2PTS018_0653_20141122_005918_20141122_023742.EUM.nc	0.012	0.007	0.091	2737	5555	0	2688	29	101	0.019
SRL_OPN_2PTS018_0655_20141122_023742_20141122_041720.EUM.nc	-0.006	-0.001	0.071	2612	5482	0	2707	27	136	0.015
SRL_OPN_2PTS018_0657_20141122_041719_20141122_055905.EUM.nc	0.025	0.022	0.089	3504	5722	0	2128	7	83	0.060
SRL_OPN_2PTS018_0659_20141122_055904_20141122_074717.EUM.nc	0.016	0.011	0.082	3984	6140	0	2030	5	121	0.016
SRL_OPN_2PTS018_0662_20141122_074718_20141122_092532.EUM.nc	0.008	0.010	0.108	3030	5526	0	2292	13	191	0.022
SRL_OPN_2PTS018_0663_20141122_092531_20141122_110315.EUM.nc	-0.010	-0.002	0.095	2202	5467	0	3152	28	85	0.035
SRL_OPN_2PTS018_0665_20141122_110314_20141122_124134.EUM.nc	-0.078	-0.038	0.122	2481	5323	0	2816	13	13	0.119
SRL_OPN_2PTS018_0667_20141122_124133_20141122_142108.EUM.nc	0.029	0.029	0.095	3213	5480	0	2233	19	15	0.082
SRL_OPN_2PTS018_0669_20141122_142107_20141122_161426.EUM.nc	0.012	0.010	0.103	3271	6363	0	2977	14	101	0.019
SRL_OPN_2PTS018_0672_20141122_161425_20141122_175403.EUM.nc	0.021	0.017	0.085	2593	5584	0	2858	10	123	0.045
SRL_OPN_2PTS018_0674_20141122_175402_20141122_193333.EUM.nc	0.004	0.009	0.082	3078	5599	0	2356	30	135	0.034
SRL_OPN_2PTS018_0676_20141122_193332_20141122_211235.EUM.nc	-0.014	-0.004	0.085	3246	5432	0	2028	17	141	0.034
SRL_OPN_2PTS018_0678_20141122_211235_20141122_225045.EUM.nc	-0.000	-0.008	0.106	2274	5399	0	3016	20	89	0.057
SRL_OPN_2PTS018_0679_20141122_225044_20141123_002834.EUM.nc	0.022	0.026	0.097	3040	5435	0	2297	22	76	0.024
SRL_OPN_2PTS018_0681_20141123_002834_20141123_020641.EUM.nc	-0.042	-0.035	0.095	2819	5545	0	2663	29	34	0.016
SRL_OPN_2PTS018_0683_20141123_020641_20141123_034548.EUM.nc	0.007	0.020	0.082	2716	5545	0	2723	9	97	0.039
SRL_OPN_2PTS018_0685_20141123_034548_20141123_052652.EUM.nc	-0.002	-0.001	0.090	2651	5571	0	2808	5	107	0.041
SRL_OPN_2PTS018_0687_20141123_052651_20141123_071617.EUM.nc	-0.005	-0.009	0.076	3764	6198	0	2366	7	61	0.041
SRL_OPN_2PTS018_0690_20141123_071616_20141123_085445.EUM.nc	0.025	0.027	0.101	3780	5601	0	1695	20	106	0.020
SRL_OPN_2PTS018_0691_20141123_085445_20141123_103232.EUM.nc	0.002	-0.000	0.097	2353	5496	0	2950	21	172	0.015
SRL_OPN_2PTS018_0693_20141123_103231_20141123_121036.EUM.nc	-0.015	0.007	0.090	2435	5389	0	2871	31	52	0.100
SRL_OPN_2PTS018_0695_20141123_121035_20141123_134942.EUM.nc	-0.017	-0.006	0.094	2837	5442	0	2451	14	140	0.061

– Continued on next page

Table 2: Sea Surface Height Anomaly Statistics.

– Continued from previous page

File	Median	Mean	Std. Dev.	No. Obs.	Total Obs.	Default Lat/Lon	Flag (total)	Default (total)	3-Sigma Edited	1 Cpr. Amp.
SRL_OPN_2PTS018_0697_20141123_134942_20141123_154305.EUM.nc	0.011	0.008	0.108	3382	6387	0	2908	8	89	0.049
SRL_OPN_2PTS018_0700_20141123_154306_20141123_172244.EUM.nc	0.032	0.027	0.090	2511	5501	0	2915	2	73	0.027
SRL_OPN_2PTS018_0702_20141123_172243_20141123_190221.EUM.nc	0.006	0.005	0.080	3059	5590	0	2385	15	131	0.044
SRL_OPN_2PTS018_0704_20141123_190220_20141123_204126.EUM.nc	-0.018	-0.015	0.079	3446	5534	0	1879	20	189	0.005
SRL_OPN_2PTS018_0706_20141123_204124_20141123_221957.EUM.nc	0.010	0.002	0.084	2848	5336	0	2399	42	47	0.043
SRL_OPN_2PTS018_0708_20141123_221956_20141123_235752.EUM.nc	0.057	0.057	0.091	2910	5492	0	2487	15	80	0.057
SRL_OPN_2PTS018_0709_20141123_235751_20141124_013539.EUM.nc	-0.002	0.007	0.096	3028	5520	0	2415	9	68	0.023
SRL_OPN_2PTS018_0711_20141124_013538_20141124_031429.EUM.nc	-0.003	-0.002	0.091	2615	5524	0	2800	22	87	0.036
SRL_OPN_2PTS018_0713_20141124_031429_20141124_045455.EUM.nc	0.008	0.017	0.102	2779	5516	0	2624	6	107	0.071
SRL_OPN_2PTS018_0715_20141124_045454_20141124_063723.EUM.nc	0.026	0.022	0.089	3768	5808	0	1973	12	55	0.063
SRL_OPN_2PTS018_0717_20141124_063722_20141124_082346.EUM.nc	0.009	0.008	0.094	4008	6062	0	1814	6	234	0.023
SRL_OPN_2PTS018_0720_20141124_082345_20141124_100147.EUM.nc	0.006	0.011	0.118	2760	5414	0	2509	15	130	0.042
SRL_OPN_2PTS018_0721_20141124_100148_20141124_113943.EUM.nc	0.027	0.022	0.097	2294	5366	0	2968	37	67	0.046
SRL_OPN_2PTS018_0723_20141124_113942_20141124_131825.EUM.nc	-0.023	-0.019	0.077	2670	5343	0	2515	11	147	0.048
SRL_OPN_2PTS018_0725_20141124_131825_20141124_151145.EUM.nc	-0.015	-0.007	0.111	3409	6381	0	2929	1	42	0.115
SRL_OPN_2PTS018_0728_20141124_151146_20141124_165125.EUM.nc	0.010	0.001	0.091	2677	5571	0	2797	5	92	0.040
SRL_OPN_2PTS018_0730_20141124_165125_20141124_183105.EUM.nc	-0.013	-0.014	0.077	2986	5490	0	2389	13	102	0.001
SRL_OPN_2PTS018_0732_20141124_183105_20141124_201018.EUM.nc	-0.012	-0.012	0.085	3077	5510	0	2339	15	79	0.050
SRL_OPN_2PTS018_0734_20141124_201017_20141124_214905.EUM.nc	-0.003	-0.014	0.097	3101	5500	0	2204	14	181	0.079
SRL_OPN_2PTS018_0736_20141124_214905_20141124_232707.EUM.nc	0.057	0.051	0.097	2409	5291	0	2765	56	61	0.013
SRL_OPN_2PTS018_0737_20141124_232707_20141125_010456.EUM.nc	-0.003	0.013	0.099	2741	5513	0	2689	13	70	0.059
SRL_OPN_2PTS018_0739_20141125_010455_20141125_024316.EUM.nc	-0.018	-0.008	0.114	2761	5562	0	2757	4	40	0.051
SRL_OPN_2PTS018_0741_20141125_024316_20141125_042308.EUM.nc	-0.005	0.000	0.093	2721	5496	0	2702	13	60	0.048
SRL_OPN_2PTS018_0743_20141125_042307_20141125_060452.EUM.nc	0.024	0.039	0.118	3553	5723	0	2103	3	64	0.101
SRL_OPN_2PTS018_0745_20141125_060451_20141125_093102.EUM.nc	-0.016	-0.008	0.115	7019	11608	0	4354	19	216	0.017
SRL_OPN_2PTS018_0749_20141125_093102_20141125_110853.EUM.nc	0.015	0.011	0.114	2190	5413	0	3120	48	55	0.017
SRL_OPN_2PTS018_0751_20141125_110853_20141125_124716.EUM.nc	-0.038	-0.014	0.113	2442	5270	0	2806	9	13	0.087
SRL_OPN_2PTS018_0753_20141125_124715_20141125_142647.EUM.nc	-0.015	-0.014	0.086	3240	5490	0	2188	8	54	0.092
SRL_OPN_2PTS018_0755_20141125_142647_20141125_162002.EUM.nc	-0.019	-0.016	0.112	3290	6367	0	3058	6	13	0.047
SRL_OPN_2PTS018_0758_20141125_162001_20141125_175948.EUM.nc	-0.024	-0.022	0.097	2729	5597	0	2789	11	68	0.055
SRL_OPN_2PTS018_0760_20141125_175947_20141125_193917.EUM.nc	-0.014	-0.013	0.078	3019	5589	0	2370	10	190	0.042
SRL_OPN_2PTS018_0762_20141125_193916_20141125_211807.EUM.nc	-0.011	-0.016	0.084	3214	5452	0	2046	34	158	0.039
SRL_OPN_2PTS018_0764_20141125_211806_20141125_225623.EUM.nc	0.013	0.015	0.097	2254	5408	0	3054	12	88	0.030
SRL_OPN_2PTS018_0765_20141125_225622_20141126_003411.EUM.nc	0.006	0.017	0.094	3166	5440	0	2193	13	68	0.034
SRL_OPN_2PTS018_0767_20141126_003410_20141126_021213.EUM.nc	-0.020	-0.019	0.089	2799	5539	0	2717	9	14	0.034
SRL_OPN_2PTS018_0769_20141126_021212_20141126_035134.EUM.nc	-0.002	0.008	0.087	2635	5521	0	2775	19	92	0.028
SRL_OPN_2PTS018_0771_20141126_035134_20141126_053238.EUM.nc	0.000	0.000	0.088	2661	5555	0	2734	6	154	0.064
SRL_OPN_2PTS018_0776_20141126_072150_20141126_090017.EUM.nc	0.019	0.021	0.099	3693	5599	0	1759	10	137	0.028
SRL_OPN_2PTS018_0777_20141126_090016_20141126_103810.EUM.nc	-0.002	0.003	0.107	2344	5496	0	2979	19	154	0.059

– Continued on next page

Table 2: Sea Surface Height Anomaly Statistics.

– Continued from previous page

File	Median	Mean	Std. Dev.	No. Obs.	Total Obs.	Default Lat/Lon	Flag (total)	Default (total)	3-Sigma Edited	1 Cpr. Amp.
SRL_OPN_2PTS018_0779_20141126_103809_20141126_121608.EUM.nc	-0.018	-0.004	0.095	2491	5447	0	2898	33	25	0.091
SRL_OPN_2PTS018_0781_20141126_121609_20141126_135519.EUM.nc	-0.048	-0.038	0.087	2978	5445	0	2381	5	81	0.067
SRL_OPN_2PTS018_0783_20141126_135518_20141126_154842.EUM.nc	0.008	0.009	0.088	3330	6379	0	2937	13	99	0.037
SRL_OPN_2PTS018_0786_20141126_154841_20141126_172829.EUM.nc	-0.008	-0.014	0.096	2537	5477	0	2881	4	55	0.053
SRL_OPN_2PTS018_0788_20141126_172828_20141126_190756.EUM.nc	-0.011	-0.006	0.083	3278	5597	0	2232	9	78	0.005
SRL_OPN_2PTS018_0790_20141126_190756_20141126_204707.EUM.nc	-0.014	-0.017	0.094	3574	5552	0	1870	21	87	0.033
SRL_OPN_2PTS018_0792_20141126_204707_20141126_222537.EUM.nc	0.013	0.007	0.092	2775	5360	0	2479	40	66	0.008
SRL_OPN_2PTS018_0794_20141126_222536_20141127_000321.EUM.nc	0.035	0.046	0.112	2961	5501	0	2436	21	83	0.111
SRL_OPN_2PTS018_0795_20141127_000320_20141127_014118.EUM.nc	-0.022	-0.014	0.085	2923	5554	0	2481	7	143	0.065
SRL_OPN_2PTS018_0797_20141127_014117_20141127_032013.EUM.nc	-0.029	-0.029	0.095	2679	5514	0	2738	20	77	0.024
SRL_OPN_2PTS018_0799_20141127_032013_20141127_050038.EUM.nc	0.025	0.029	0.095	2877	5533	0	2594	7	55	0.053
SRL_OPN_2PTS018_0801_20141127_050037_20141127_064323.EUM.nc	0.013	0.015	0.088	3756	5822	0	2010	5	51	0.039
SRL_OPN_2PTS018_0803_20141127_064322_20141127_082927.EUM.nc	0.013	0.014	0.085	4103	6025	0	1725	4	193	0.030
SRL_OPN_2PTS018_0806_20141127_082927_20141127_100727.EUM.nc	0.009	0.010	0.127	2731	5390	0	2536	8	115	0.099
SRL_OPN_2PTS018_0807_20141127_100726_20141127_114515.EUM.nc	0.026	0.018	0.094	2346	5369	0	2917	22	84	0.043
SRL_OPN_2PTS018_0809_20141127_114514_20141127_132400.EUM.nc	-0.044	-0.037	0.080	2777	5388	0	2527	4	80	0.035
SRL_OPN_2PTS018_0811_20141127_132400_20141127_151723.EUM.nc	-0.003	0.008	0.106	3400	6358	0	2907	14	37	0.058
SRL_OPN_2PTS018_0814_20141127_151723_20141127_165709.EUM.nc	-0.008	-0.009	0.094	2667	5528	0	2796	13	52	0.075
SRL_OPN_2PTS018_0816_20141127_165708_20141127_183642.EUM.nc	-0.007	-0.007	0.077	3118	5478	0	2292	2	66	0.023
SRL_OPN_2PTS018_0818_20141127_183641_20141127_201602.EUM.nc	0.004	0.004	0.100	3163	5523	0	2256	17	87	0.030
SRL_OPN_2PTS018_0820_20141127_201601_20141127_215445.EUM.nc	-0.001	-0.011	0.112	3062	5469	0	2255	39	113	0.063
SRL_OPN_2PTS018_0822_20141127_215444_20141127_233238.EUM.nc	0.020	0.024	0.098	2403	5281	0	2811	12	55	0.073
SRL_OPN_2PTS018_0823_20141127_233237_20141128_011028.EUM.nc	0.007	0.021	0.089	2741	5504	0	2730	9	24	0.049
SRL_OPN_2PTS018_0825_20141128_011027_20141128_024859.EUM.nc	-0.022	0.001	0.120	2717	5542	0	2751	6	68	0.078
SRL_OPN_2PTS018_0827_20141128_024858_20141128_042849.EUM.nc	0.009	0.010	0.078	2740	5494	0	2663	5	86	0.042
SRL_OPN_2PTS018_0829_20141128_042848_20141128_061049.EUM.nc	0.053	0.051	0.098	3560	5725	0	2097	1	67	0.058
SRL_OPN_2PTS018_0831_20141128_061048_20141128_075831.EUM.nc	0.008	0.011	0.083	3959	6107	0	1998	7	143	0.034
SRL_OPN_2PTS018_0834_20141128_075830_20141128_093641.EUM.nc	-0.022	-0.013	0.113	2930	5521	0	2484	17	90	0.088
SRL_OPN_2PTS018_0835_20141128_093640_20141128_111425.EUM.nc	0.024	0.016	0.113	2085	5344	0	3156	47	56	0.050
SRL_OPN_2PTS018_0837_20141128_111425_20141128_125250.EUM.nc	-0.030	0.002	0.121	2562	5272	0	2686	9	15	0.133
SRL_OPN_2PTS018_0839_20141128_125249_20141128_144602.EUM.nc	-0.026	-0.032	0.078	3221	6272	0	2907	6	138	0.055
SRL_OPN_2PTS018_0842_20141128_144601_20141128_162547.EUM.nc	-0.009	-0.012	0.100	3160	5638	0	2318	9	151	0.050
SRL_OPN_2PTS018_0844_20141128_162546_20141128_180524.EUM.nc	-0.064	-0.064	0.084	2757	5621	0	2726	9	129	0.074
SRL_OPN_2PTS018_0846_20141128_180523_20141128_194452.EUM.nc	-0.006	0.000	0.084	3045	5558	0	2341	30	142	0.040
SRL_OPN_2PTS018_0848_20141128_194452_20141128_212350.EUM.nc	0.014	0.008	0.098	3293	5418	0	1983	34	108	0.022
SRL_OPN_2PTS018_0850_20141128_212349_20141128_230154.EUM.nc	0.015	0.016	0.088	2132	5330	0	3095	14	89	0.027
SRL_OPN_2PTS018_0851_20141128_230153_20141129_003942.EUM.nc	0.005	0.003	0.097	3142	5506	0	2185	11	168	0.068
SRL_OPN_2PTS018_0853_20141129_003941_20141129_021754.EUM.nc	-0.027	-0.022	0.090	2679	5563	0	2807	4	73	0.035
SRL_OPN_2PTS018_0855_20141129_021753_20141129_053832.EUM.nc	0.024	0.018	0.118	5490	11086	0	5342	29	225	0.073

– Continued on next page

Table 2: Sea Surface Height Anomaly Statistics.

– Continued from previous page

File	Median	Mean	Std. Dev.	No. Obs.	Total Obs.	Default Lat/Lon	Flag (total)	Default (total)	3-Sigma Edited	1 Cpr. Amp.
SRL_OPN_2PTS018_0859_20141129_053832_20141129_072731.EUM.nc	0.008	0.017	0.081	4082	6171	0	2050	1	38	0.038
SRL_OPN_2PTS018_0862_20141129_072731_20141129_090555.EUM.nc	0.036	0.028	0.098	3573	5560	0	1848	21	118	0.051
SRL_OPN_2PTS018_0863_20141129_090554_20141129_104339.EUM.nc	0.022	0.024	0.106	2389	5509	0	2974	38	108	0.042
SRL_OPN_2PTS018_0865_20141129_104338_20141129_122149.EUM.nc	-0.036	-0.016	0.112	2546	5434	0	2823	16	49	0.105
SRL_OPN_2PTS018_0867_20141129_122148_20141129_140106.EUM.nc	-0.035	-0.024	0.094	3100	5479	0	2271	9	99	0.089
SRL_OPN_2PTS018_0869_20141129_140105_20141129_155427.EUM.nc	-0.008	-0.004	0.096	3115	6350	0	3082	6	147	0.041
SRL_OPN_2PTS018_0872_20141129_155428_20141129_173405.EUM.nc	-0.007	-0.014	0.087	2434	5464	0	2867	30	133	0.065
SRL_OPN_2PTS018_0874_20141129_173405_20141129_191340.EUM.nc	-0.009	-0.005	0.087	3317	5602	0	2223	15	47	0.011
SRL_OPN_2PTS018_0876_20141129_191340_20141129_205241.EUM.nc	0.027	0.032	0.094	3533	5558	0	1922	17	86	0.015
SRL_OPN_2PTS018_0878_20141129_205241_20141129_223107.EUM.nc	0.005	0.000	0.080	2718	5365	0	2508	39	100	0.008
SRL_OPN_2PTS018_0879_20141129_223106_20141130_000900.EUM.nc	0.020	0.028	0.105	3018	5468	0	2371	7	72	0.105
SRL_OPN_2PTS018_0881_20141130_000859_20141130_014650.EUM.nc	-0.021	-0.023	0.085	2981	5541	0	2445	2	113	0.011
SRL_OPN_2PTS018_0883_20141130_014649_20141130_032549.EUM.nc	-0.000	-0.002	0.083	2726	5491	0	2603	22	140	0.030
SRL_OPN_2PTS018_0885_20141130_032548_20141130_050628.EUM.nc	0.018	0.022	0.080	2755	5543	0	2683	10	95	0.022
SRL_OPN_2PTS018_0887_20141130_050628_20141130_065630.EUM.nc	0.023	0.025	0.079	3701	6221	0	2476	2	42	0.015
SRL_OPN_2PTS018_0890_20141130_065629_20141130_083458.EUM.nc	0.028	0.019	0.092	4074	5620	0	1374	1	171	0.057
SRL_OPN_2PTS018_0892_20141130_083457_20141130_101255.EUM.nc	0.035	0.042	0.131	2614	5396	0	2626	24	132	0.117
SRL_OPN_2PTS018_0893_20141130_101255_20141130_115055.EUM.nc	0.000	0.002	0.102	2399	5407	0	2896	29	83	0.081
SRL_OPN_2PTS018_0895_20141130_115054_20141130_132937.EUM.nc	-0.027	-0.024	0.088	2891	5336	0	2413	9	23	0.055
SRL_OPN_2PTS018_0897_20141130_132937_20141130_152307.EUM.nc	-0.045	-0.045	0.096	3430	6367	0	2821	5	111	0.051
SRL_OPN_2PTS018_0900_20141130_152306_20141130_170246.EUM.nc	0.033	0.028	0.078	2526	5560	0	2850	4	180	0.087
SRL_OPN_2PTS018_0902_20141130_170245_20141130_184225.EUM.nc	-0.006	-0.004	0.076	3122	5496	0	2328	2	44	0.018
SRL_OPN_2PTS018_0904_20141130_184225_20141130_202136.EUM.nc	0.048	0.050	0.089	3254	5511	0	2125	8	124	0.021
SRL_OPN_2PTS018_0906_20141130_202135_20141130_220017.EUM.nc	-0.003	-0.010	0.092	2767	5450	0	2452	32	199	0.049
SRL_OPN_2PTS018_0908_20141130_220016_20141130_233816.EUM.nc	0.021	0.029	0.089	2543	5422	0	2770	23	86	0.057
SRL_OPN_2PTS018_0909_20141130_233815_20141201_011603.EUM.nc	-0.010	0.003	0.100	2874	5497	0	2524	10	89	0.100
SRL_OPN_2PTS018_0911_20141201_011604_20141201_025438.EUM.nc	-0.027	-0.015	0.100	2732	5521	0	2757	6	26	0.059
SRL_OPN_2PTS018_0913_20141201_025438_20141201_043442.EUM.nc	0.024	0.025	0.081	2786	5494	0	2619	13	76	0.031
SRL_OPN_2PTS018_0915_20141201_043442_20141201_061642.EUM.nc	0.037	0.032	0.095	3686	5770	0	2041	2	41	0.034
SRL_OPN_2PTS018_0917_20141201_061641_20141201_080408.EUM.nc	0.046	0.039	0.081	3993	6076	0	1935	10	138	0.059
SRL_OPN_2PTS018_0920_20141201_080407_20141201_094216.EUM.nc	0.023	0.029	0.117	2908	5501	0	2486	7	100	0.086
SRL_OPN_2PTS018_0921_20141201_094217_20141201_112008.EUM.nc	0.020	0.019	0.084	2163	5274	0	2991	49	71	0.026
SRL_OPN_2PTS018_0923_20141201_112007_20141201_125837.EUM.nc	-0.039	-0.012	0.112	2624	5273	0	2605	3	41	0.145
SRL_OPN_2PTS018_0925_20141201_125836_20141201_145150.EUM.nc	-0.037	-0.031	0.082	3337	6282	0	2846	10	89	0.027
SRL_OPN_2PTS018_0928_20141201_145149_20141201_163129.EUM.nc	-0.004	-0.010	0.097	3019	5642	0	2410	18	195	0.046
SRL_OPN_2PTS018_0930_20141201_163128_20141201_181112.EUM.nc	0.007	0.006	0.086	2867	5595	0	2642	12	74	0.042
SRL_OPN_2PTS018_0932_20141201_181111_20141201_195031.EUM.nc	0.014	0.023	0.076	3039	5534	0	2357	15	123	0.015
SRL_OPN_2PTS018_0934_20141201_195031_20141201_212925.EUM.nc	0.014	0.015	0.091	3356	5406	0	1904	45	101	0.003
SRL_OPN_2PTS018_0936_20141201_212924_20141201_230736.EUM.nc	0.016	0.017	0.087	2146	5347	0	3156	13	32	0.033

– Continued on next page

Table 2: Sea Surface Height Anomaly Statistics.

– Continued from previous page

File	Median	Mean	Std. Dev.	No. Obs.	Total Obs.	Default Lat/Lon	Flag (total)	Default (total)	3-Sigma Edited	1 Cpr. Amp.
SRL_OPN_2PTS018_0937_20141201_230735_20141202_004524.EUM.nc	-0.024	-0.014	0.108	3156	5479	0	2212	21	90	0.060
SRL_OPN_2PTS018_0939_20141202_004523_20141202_022332.EUM.nc	-0.007	-0.007	0.086	2709	5548	0	2799	4	36	0.020
SRL_OPN_2PTS018_0941_20141202_022331_20141202_040303.EUM.nc	0.014	0.013	0.110	2699	5432	0	2638	13	82	0.013
SRL_OPN_2PTS018_0943_20141202_040303_20141202_054421.EUM.nc	0.044	0.044	0.083	3264	5662	0	2299	16	83	0.001
SRL_OPN_2PTS018_0945_20141202_054421_20141202_073318.EUM.nc	0.024	0.023	0.077	3988	6165	0	2098	12	67	0.029
SRL_OPN_2PTS018_0948_20141202_073318_20141202_091129.EUM.nc	0.044	0.045	0.097	3458	5552	0	1983	5	106	0.040
SRL_OPN_2PTS018_0949_20141202_091130_20141202_104922.EUM.nc	0.014	0.016	0.105	2396	5520	0	3090	17	17	0.019
SRL_OPN_2PTS018_0951_20141202_104921_20141202_122726.EUM.nc	-0.067	-0.041	0.120	2514	5322	0	2734	39	35	0.165
SRL_OPN_2PTS018_0953_20141202_122725_20141202_140646.EUM.nc	-0.014	0.000	0.091	3065	5494	0	2337	3	89	0.105
SRL_OPN_2PTS018_0955_20141202_140647_20141202_160008.EUM.nc	-0.007	-0.013	0.098	3135	6364	0	3093	8	128	0.047
SRL_OPN_2PTS018_0958_20141202_160007_20141202_173954.EUM.nc	0.025	0.028	0.085	2578	5618	0	2902	13	125	0.050
SRL_OPN_2PTS018_0960_20141202_173954_20141202_191920.EUM.nc	-0.000	0.016	0.079	3116	5582	0	2213	16	237	0.050
SRL_OPN_2PTS018_0962_20141202_191919_20141202_205827.EUM.nc	0.010	0.015	0.071	3389	5566	0	1949	39	189	0.013
SRL_OPN_2PTS018_0964_20141202_205826_20141202_223650.EUM.nc	-0.003	0.006	0.093	2689	5332	0	2530	17	96	0.046
SRL_OPN_2PTS018_0965_20141202_223650_20141203_001433.EUM.nc	-0.011	-0.009	0.093	3049	5461	0	2344	7	61	0.046
SRL_OPN_2PTS018_0967_20141203_001432_20141203_015235.EUM.nc	-0.026	-0.036	0.098	2975	5512	0	2509	1	27	0.052
SRL_OPN_2PTS018_0969_20141203_015235_20141203_033138.EUM.nc	0.010	0.014	0.093	2808	5483	0	2556	18	101	0.006
SRL_OPN_2PTS018_0971_20141203_033137_20141203_051216.EUM.nc	0.049	0.051	0.092	2793	5534	0	2623	2	116	0.048
SRL_OPN_2PTS018_0973_20141203_051215_20141203_070208.EUM.nc	0.016	0.010	0.084	3682	6209	0	2464	6	57	0.046
SRL_OPN_2PTS018_0976_20141203_070208_20141203_084042.EUM.nc	0.047	0.040	0.095	3955	5611	0	1455	15	186	0.063
SRL_OPN_2PTS018_0978_20141203_084042_20141203_101838.EUM.nc	0.015	0.012	0.100	2554	5386	0	2685	40	107	0.046
SRL_OPN_2PTS018_0979_20141203_101838_20141203_115630.EUM.nc	0.001	0.001	0.090	2482	5408	0	2869	25	32	0.071
SRL_OPN_2PTS018_0981_20141203_115629_20141203_133526.EUM.nc	-0.040	-0.032	0.092	2878	5380	0	2458	7	37	0.080
SRL_OPN_2PTS018_0983_20141203_133525_20141203_152849.EUM.nc	-0.009	-0.008	0.101	3488	6346	0	2812	1	45	0.033
SRL_OPN_2PTS018_0986_20141203_152848_20141203_170835.EUM.nc	0.031	0.028	0.078	2512	5576	0	2914	7	143	0.020
SRL_OPN_2PTS018_0988_20141203_170835_20141203_184806.EUM.nc	0.003	0.005	0.077	3172	5504	0	2204	20	108	0.028
SRL_OPN_2PTS018_0990_20141203_184805_20141203_202723.EUM.nc	0.027	0.036	0.091	3220	5520	0	2141	14	145	0.043
SRL_OPN_2PTS018_0992_20141203_202722_20141203_220601.EUM.nc	0.006	0.007	0.094	2856	5454	0	2382	41	175	0.067
SRL_OPN_2PTS018_0994_20141203_220600_20141203_234351.EUM.nc	0.027	0.034	0.083	2743	5477	0	2621	33	80	0.024
SRL_OPN_2PTS018_0995_20141203_234350_20141204_012143.EUM.nc	0.001	0.008	0.091	2867	5501	0	2524	18	92	0.087
SRL_OPN_2PTS018_0997_20141204_012142_20141204_030023.EUM.nc	0.001	0.002	0.099	2734	5569	0	2771	17	47	0.028
SRL_OPN_2PTS018_0999_20141204_030022_20141204_044024.EUM.nc	0.016	0.021	0.100	2802	5498	0	2618	16	62	0.037

19 Sea Surface Height Anomaly (Model Wet) Table

Table 3: Sea Surface Height Anomaly (Model Wet) Statistics.

File	Median	Mean	Std. Dev.	No. Obs.	Total Obs.	Default Lat/Lon	Flag (total)	Default (total)	3-Sigma Edited	1 Cpr. Amp.
SRL_OPN_2PTS017_1001_20141030_044027_20141030_062236.EUM.nc	0.028	0.034	0.101	3732	5785	0	1998	2	53	0.060
SRL_OPN_2PTS018_0001_20141030_062235_20141030_080953.EUM.nc	0.019	0.018	0.088	4117	6091	0	1870	5	99	0.012
SRL_OPN_2PTS018_0004_20141030_080952_20141030_094750.EUM.nc	-0.003	-0.006	0.109	2739	5504	0	2533	17	215	0.088
SRL_OPN_2PTS018_0005_20141030_094750_20141030_112544.EUM.nc	0.019	0.015	0.108	1969	5352	0	3246	42	95	0.075
SRL_OPN_2PTS018_0007_20141030_112544_20141030_130417.EUM.nc	-0.018	-0.010	0.100	2511	5345	0	2772	17	45	0.070
SRL_OPN_2PTS018_0009_20141030_130415_20141030_145732.EUM.nc	-0.033	-0.019	0.089	3304	6363	0	2969	4	86	0.050
SRL_OPN_2PTS018_0012_20141030_145731_20141030_163719.EUM.nc	0.032	0.033	0.108	3027	5625	0	2475	15	108	0.075
SRL_OPN_2PTS018_0014_20141030_163718_20141030_181654.EUM.nc	0.006	0.005	0.089	2804	5579	0	2651	11	113	0.017
SRL_OPN_2PTS018_0016_20141030_181653_20141030_195620.EUM.nc	0.005	0.004	0.091	3033	5537	0	2374	11	119	0.042
SRL_OPN_2PTS018_0018_20141030_195619_20141030_213503.EUM.nc	-0.000	-0.000	0.090	3321	5421	0	1907	37	156	0.037
SRL_OPN_2PTS018_0020_20141030_213502_20141030_231311.EUM.nc	0.014	0.020	0.091	2218	5376	0	3111	3	44	0.042
SRL_OPN_2PTS018_0021_20141030_231311_20141031_005059.EUM.nc	0.007	0.014	0.096	2998	5507	0	2281	31	197	0.094
SRL_OPN_2PTS018_0023_20141031_005058_20141031_022910.EUM.nc	-0.015	-0.011	0.094	2823	5531	0	2662	2	44	0.067
SRL_OPN_2PTS018_0025_20141031_022909_20141031_040848.EUM.nc	-0.000	0.005	0.097	2543	5505	0	2877	8	77	0.066
SRL_OPN_2PTS018_0027_20141031_040847_20141031_055013.EUM.nc	0.044	0.041	0.105	3479	5713	0	2171	8	55	0.083
SRL_OPN_2PTS018_0029_20141031_055013_20141031_073855.EUM.nc	0.019	0.017	0.078	3981	6135	0	2065	24	65	0.029
SRL_OPN_2PTS018_0032_20141031_073855_20141031_091705.EUM.nc	-0.004	-0.008	0.105	3278	5519	0	2102	14	125	0.022
SRL_OPN_2PTS018_0033_20141031_091704_20141031_105458.EUM.nc	0.008	0.029	0.144	2361	5525	0	3121	26	17	0.071
SRL_OPN_2PTS018_0035_20141031_105457_20141031_123312.EUM.nc	-0.029	-0.021	0.107	2294	5360	0	3003	19	44	0.115
SRL_OPN_2PTS018_0037_20141031_123311_20141031_141229.EUM.nc	-0.010	-0.010	0.078	3020	5515	0	2409	3	83	0.023
SRL_OPN_2PTS018_0039_20141031_141228_20141031_160551.EUM.nc	0.015	0.015	0.100	3308	6396	0	3032	5	51	0.071
SRL_OPN_2PTS018_0042_20141031_160550_20141031_174535.EUM.nc	-0.000	0.003	0.100	2619	5598	0	2877	7	95	0.060
SRL_OPN_2PTS018_0044_20141031_174535_20141031_192509.EUM.nc	0.029	0.034	0.083	3178	5600	0	2300	19	103	0.023
SRL_OPN_2PTS018_0046_20141031_192508_20141031_210405.EUM.nc	0.000	0.007	0.077	3371	5532	0	2012	23	126	0.025
SRL_OPN_2PTS018_0048_20141031_210406_20141031_224226.EUM.nc	-0.003	0.005	0.094	2604	5309	0	2623	11	71	0.022
SRL_OPN_2PTS018_0049_20141031_224226_20141101_002017.EUM.nc	0.021	0.035	0.105	3057	5451	0	2324	18	52	0.085
SRL_OPN_2PTS018_0051_20141101_002016_20141101_015812.EUM.nc	-0.032	-0.019	0.104	3085	5532	0	2357	8	82	0.058
SRL_OPN_2PTS018_0053_20141101_015812_20141101_033721.EUM.nc	0.004	0.009	0.099	2701	5532	0	2745	15	71	0.073
SRL_OPN_2PTS018_0055_20141101_033720_20141101_051805.EUM.nc	0.044	0.038	0.107	2789	5560	0	2697	7	67	0.065
SRL_OPN_2PTS018_0057_20141101_051805_20141101_070755.EUM.nc	0.013	0.014	0.081	3651	6215	0	2448	13	103	0.022
SRL_OPN_2PTS018_0060_20141101_070755_20141101_084617.EUM.nc	0.015	0.016	0.090	3950	5601	0	1540	13	98	0.035
SRL_OPN_2PTS018_0061_20141101_084618_20141101_102414.EUM.nc	0.016	0.013	0.122	2514	5424	0	2727	32	151	0.079
SRL_OPN_2PTS018_0063_20141101_102414_20141101_120216.EUM.nc	-0.017	-0.022	0.101	2453	5407	0	2878	18	58	0.150
SRL_OPN_2PTS018_0065_20141101_120215_20141101_134107.EUM.nc	-0.004	-0.003	0.088	2821	5438	0	2501	34	82	0.079
SRL_OPN_2PTS018_0067_20141101_134106_20141101_153430.EUM.nc	-0.004	0.000	0.117	3459	6363	0	2841	2	61	0.065
SRL_OPN_2PTS018_0070_20141101_153429_20141101_171418.EUM.nc	0.042	0.037	0.107	2559	5607	0	2980	14	54	0.064

– Continued on next page

Table 3: Sea Surface Height Anomaly (Model Wet) Statistics.

– Continued from previous page

File	Median	Mean	Std. Dev.	No. Obs.	Total Obs.	Default Lat/Lon	Flag (total)	Default (total)	3-Sigma Edited	1 Cpr. Amp.
SRL_OPN_2PTS018_0072_20141101_171417_20141101_185355.EUM.nc	0.026	0.023	0.070	3033	5548	0	2285	26	204	0.013
SRL_OPN_2PTS018_0074_20141101_185354_20141101_203301.EUM.nc	0.034	0.035	0.088	3299	5553	0	2131	24	99	0.038
SRL_OPN_2PTS018_0076_20141101_203301_20141101_221137.EUM.nc	-0.012	-0.012	0.088	2747	5463	0	2569	22	125	0.049
SRL_OPN_2PTS018_0078_20141101_221138_20141101_234927.EUM.nc	0.031	0.030	0.090	2850	5466	0	2533	5	78	0.081
SRL_OPN_2PTS018_0079_20141101_234926_20141102_012719.EUM.nc	-0.023	-0.018	0.101	2906	5524	0	2524	1	93	0.030
SRL_OPN_2PTS018_0081_20141102_012719_20141102_030603.EUM.nc	0.013	0.010	0.081	2634	5577	0	2848	11	84	0.020
SRL_OPN_2PTS018_0083_20141102_030603_20141102_044611.EUM.nc	0.048	0.043	0.104	2724	5505	0	2697	16	68	0.046
SRL_OPN_2PTS018_0085_20141102_044610_20141102_062836.EUM.nc	0.019	0.024	0.082	3758	5786	0	1963	3	62	0.028
SRL_OPN_2PTS018_0087_20141102_062836_20141102_081526.EUM.nc	0.024	0.029	0.099	4036	6077	0	1829	3	209	0.059
SRL_OPN_2PTS018_0090_20141102_081526_20141102_095330.EUM.nc	-0.004	-0.010	0.109	2738	5445	0	2539	13	155	0.100
SRL_OPN_2PTS018_0091_20141102_095330_20141102_113116.EUM.nc	-0.012	-0.015	0.111	2221	5327	0	3065	24	17	0.041
SRL_OPN_2PTS018_0093_20141102_113115_20141102_130953.EUM.nc	-0.001	0.003	0.092	2582	5416	0	2753	10	71	0.087
SRL_OPN_2PTS018_0095_20141102_130953_20141102_150311.EUM.nc	-0.020	-0.015	0.087	3329	6363	0	2969	3	62	0.042
SRL_OPN_2PTS018_0098_20141102_150310_20141102_164257.EUM.nc	0.028	0.026	0.101	2782	5624	0	2704	18	120	0.079
SRL_OPN_2PTS018_0100_20141102_164256_20141102_182231.EUM.nc	0.010	0.007	0.085	3019	5553	0	2469	7	58	0.018
SRL_OPN_2PTS018_0102_20141102_182231_20141102_200156.EUM.nc	0.037	0.035	0.088	2968	5539	0	2439	19	113	0.053
SRL_OPN_2PTS018_0104_20141102_200155_20141102_214045.EUM.nc	-0.030	-0.035	0.093	3209	5515	0	2116	21	169	0.044
SRL_OPN_2PTS018_0106_20141102_214045_20141102_231843.EUM.nc	0.022	0.026	0.099	2323	5337	0	2948	11	55	0.011
SRL_OPN_2PTS018_0107_20141102_231842_20141103_005632.EUM.nc	0.008	0.011	0.077	2886	5522	0	2470	28	138	0.002
SRL_OPN_2PTS018_0109_20141103_005632_20141103_023455.EUM.nc	0.002	-0.014	0.109	2769	5558	0	2681	11	97	0.082
SRL_OPN_2PTS018_0111_20141103_023454_20141103_041430.EUM.nc	0.019	0.020	0.089	2577	5487	0	2824	21	65	0.053
SRL_OPN_2PTS018_0113_20141103_041429_20141103_055610.EUM.nc	0.039	0.037	0.084	3468	5715	0	2138	7	102	0.048
SRL_OPN_2PTS018_0115_20141103_055609_20141103_074432.EUM.nc	0.023	0.026	0.089	4014	6145	0	2090	4	37	0.035
SRL_OPN_2PTS018_0118_20141103_074431_20141103_092247.EUM.nc	0.021	0.019	0.086	3031	5487	0	2200	14	242	0.032
SRL_OPN_2PTS018_0119_20141103_092245_20141103_110029.EUM.nc	0.003	0.001	0.105	2186	5444	0	3172	31	55	0.047
SRL_OPN_2PTS018_0121_20141103_110030_20141103_123847.EUM.nc	-0.047	-0.019	0.126	2378	5379	0	2971	9	21	0.195
SRL_OPN_2PTS018_0123_20141103_123847_20141103_141819.EUM.nc	0.020	0.029	0.084	3132	5509	0	2317	9	51	0.048
SRL_OPN_2PTS018_0125_20141103_141820_20141103_161138.EUM.nc	0.016	0.013	0.106	3372	6367	0	2922	15	58	0.071
SRL_OPN_2PTS018_0128_20141103_161136_20141103_175115.EUM.nc	0.054	0.050	0.102	2612	5601	0	2876	8	105	0.056
SRL_OPN_2PTS018_0130_20141103_175115_20141103_193047.EUM.nc	0.015	0.014	0.078	3036	5587	0	2368	14	169	0.035
SRL_OPN_2PTS018_0132_20141103_193046_20141103_210940.EUM.nc	-0.003	0.007	0.074	3220	5410	0	2027	32	131	0.036
SRL_OPN_2PTS018_0134_20141103_210939_20141103_224759.EUM.nc	-0.001	0.001	0.109	2415	5439	0	2941	29	54	0.044
SRL_OPN_2PTS018_0135_20141103_224759_20141104_002549.EUM.nc	-0.018	-0.014	0.096	3047	5409	0	2297	15	50	0.008
SRL_OPN_2PTS018_0137_20141104_002548_20141104_020346.EUM.nc	-0.006	0.001	0.093	3018	5537	0	2445	7	67	0.026
SRL_OPN_2PTS018_0139_20141104_020345_20141104_034300.EUM.nc	0.023	0.019	0.084	2659	5553	0	2781	7	106	0.066
SRL_OPN_2PTS018_0141_20141104_034300_20141104_052401.EUM.nc	0.050	0.038	0.093	2691	5565	0	2763	5	106	0.066
SRL_OPN_2PTS018_0143_20141104_052400_20141104_071331.EUM.nc	0.011	0.010	0.076	3710	6208	0	2436	12	50	0.027
SRL_OPN_2PTS018_0146_20141104_071330_20141104_085151.EUM.nc	0.022	0.027	0.090	3886	5599	0	1591	21	101	0.050
SRL_OPN_2PTS018_0147_20141104_085150_20141104_102946.EUM.nc	-0.002	-0.005	0.104	2487	5502	0	2908	26	81	0.040

– Continued on next page

Table 3: Sea Surface Height Anomaly (Model Wet) Statistics.

– Continued from previous page

File	Median	Mean	Std. Dev.	No. Obs.	Total Obs.	Default Lat/Lon	Flag (total)	Default (total)	3-Sigma Edited	1 Cpr. Amp.
SRL_OPN_2PTS018_0149_20141104_102945_20141104_120750.EUM.nc	0.003	0.007	0.114	2445	5452	0	2928	37	42	0.170
SRL_OPN_2PTS018_0151_20141104_120749_20141104_134645.EUM.nc	0.503	0.286	1.117	2890	5330	0	2421	18	1	1.802
SRL_OPN_2PTS018_0153_20141104_134645_20141104_154017.EUM.nc	0.016	0.014	0.100	3436	6388	0	2847	13	92	0.052
SRL_OPN_2PTS018_0156_20141104_154016_20141104_171955.EUM.nc	0.059	0.060	0.089	2527	5503	0	2881	10	85	0.056
SRL_OPN_2PTS018_0158_20141104_171955_20141104_185933.EUM.nc	0.041	0.043	0.093	3030	5621	0	2455	16	120	0.051
SRL_OPN_2PTS018_0160_20141104_185932_20141104_203838.EUM.nc	0.045	0.046	0.107	3462	5560	0	2020	7	71	0.077
SRL_OPN_2PTS018_0162_20141104_203837_20141104_221711.EUM.nc	-0.000	-0.006	0.084	2690	5367	0	2476	42	159	0.060
SRL_OPN_2PTS018_0164_20141104_221710_20141104_235506.EUM.nc	0.032	0.038	0.096	2905	5468	0	2451	24	88	0.067
SRL_OPN_2PTS018_0165_20141104_235506_20141105_013253.EUM.nc	-0.007	-0.012	0.086	2950	5532	0	2430	0	152	0.015
SRL_OPN_2PTS018_0167_20141105_013252_20141105_031140.EUM.nc	0.038	0.034	0.102	2619	5571	0	2855	5	92	0.088
SRL_OPN_2PTS018_0169_20141105_031139_20141105_045204.EUM.nc	0.028	0.032	0.091	2727	5477	0	2646	7	97	0.051
SRL_OPN_2PTS018_0171_20141105_045203_20141105_063428.EUM.nc	0.026	0.028	0.069	3788	5820	0	1977	5	50	0.002
SRL_OPN_2PTS018_0173_20141105_063428_20141105_082100.EUM.nc	0.029	0.044	0.092	4028	6074	0	1836	4	206	0.026
SRL_OPN_2PTS018_0176_20141105_082100_20141105_095904.EUM.nc	-0.001	-0.002	0.118	2845	5429	0	2493	11	80	0.022
SRL_OPN_2PTS018_0177_20141105_095903_20141105_113658.EUM.nc	-0.003	0.003	0.096	2286	5375	0	3018	27	44	0.065
SRL_OPN_2PTS018_0179_20141105_113657_20141105_131529.EUM.nc	-0.025	-0.010	0.096	2642	5385	0	2633	14	96	0.130
SRL_OPN_2PTS018_0181_20141105_131529_20141105_150857.EUM.nc	0.007	0.010	0.108	3347	6396	0	3011	7	31	0.121
SRL_OPN_2PTS018_0184_20141105_150856_20141105_164836.EUM.nc	0.009	0.007	0.085	2710	5572	0	2733	9	120	0.046
SRL_OPN_2PTS018_0186_20141105_164835_20141105_182817.EUM.nc	0.021	0.030	0.094	3020	5534	0	2429	14	71	0.078
SRL_OPN_2PTS018_0188_20141105_182817_20141105_200731.EUM.nc	0.011	0.023	0.087	3072	5540	0	2402	12	54	0.050
SRL_OPN_2PTS018_0190_20141105_200730_20141105_214619.EUM.nc	-0.012	-0.013	0.083	3158	5477	0	2196	25	98	0.024
SRL_OPN_2PTS018_0192_20141105_214618_20141105_232423.EUM.nc	0.007	0.006	0.079	2293	5287	0	2832	33	129	0.032
SRL_OPN_2PTS018_0193_20141105_232422_20141106_010204.EUM.nc	0.006	0.010	0.099	2829	5491	0	2611	19	32	0.069
SRL_OPN_2PTS018_0195_20141106_010203_20141106_024030.EUM.nc	0.012	0.013	0.108	2707	5564	0	2750	12	95	0.080
SRL_OPN_2PTS018_0197_20141106_024029_20141106_042020.EUM.nc	0.011	0.019	0.083	2619	5508	0	2784	33	72	0.013
SRL_OPN_2PTS018_0199_20141106_042019_20141106_060200.EUM.nc	0.045	0.045	0.077	3502	5726	0	2110	5	109	0.023
SRL_OPN_2PTS018_0201_20141106_060159_20141106_075004.EUM.nc	0.008	0.008	0.073	3945	6117	0	1999	7	166	0.013
SRL_OPN_2PTS018_0204_20141106_075004_20141106_092817.EUM.nc	0.016	0.016	0.104	2922	5497	0	2295	20	260	0.015
SRL_OPN_2PTS018_0205_20141106_092816_20141106_110609.EUM.nc	-0.018	-0.007	0.114	2210	5418	0	3106	39	63	0.078
SRL_OPN_2PTS018_0207_20141106_110609_20141106_124422.EUM.nc	-0.028	-0.016	0.101	2349	5337	0	2934	17	37	0.131
SRL_OPN_2PTS018_0209_20141106_124421_20141106_143737.EUM.nc	0.017	0.026	0.098	3132	6292	0	3052	22	86	0.113
SRL_OPN_2PTS018_0212_20141106_143737_20141106_161715.EUM.nc	-0.015	-0.021	0.107	3325	5622	0	2231	12	54	0.063
SRL_OPN_2PTS018_0214_20141106_161714_20141106_175659.EUM.nc	0.026	0.029	0.092	2718	5558	0	2766	8	66	0.039
SRL_OPN_2PTS018_0216_20141106_175658_20141106_193622.EUM.nc	0.015	0.013	0.092	3056	5588	0	2390	10	132	0.044
SRL_OPN_2PTS018_0218_20141106_193621_20141106_211522.EUM.nc	-0.040	-0.026	0.091	3322	5424	0	2013	11	78	0.069
SRL_OPN_2PTS018_0220_20141106_211521_20141106_225338.EUM.nc	0.002	0.000	0.123	2340	5422	0	3002	14	66	0.058
SRL_OPN_2PTS018_0221_20141106_225338_20141107_003119.EUM.nc	0.023	0.028	0.116	3107	5452	0	2262	10	73	0.071
SRL_OPN_2PTS018_0223_20141107_003118_20141107_020928.EUM.nc	-0.000	-0.013	0.090	2685	5526	0	2684	9	148	0.093
SRL_OPN_2PTS018_0225_20141107_020927_20141107_034847.EUM.nc	0.039	0.035	0.085	2653	5540	0	2786	17	84	0.048

– Continued on next page

Table 3: Sea Surface Height Anomaly (Model Wet) Statistics.

– Continued from previous page

File	Median	Mean	Std. Dev.	No. Obs.	Total Obs.	Default Lat/Lon	Flag (total)	Default (total)	3-Sigma Edited	1 Cpr. Amp.
SRL_OPN_2PTS018_0227_20141107_034846_20141107_052946.EUM.nc	0.021	0.017	0.099	2696	5560	0	2812	9	43	0.032
SRL_OPN_2PTS018_0229_20141107_052945_20141107_071905.EUM.nc	0.004	0.001	0.086	3898	6189	0	2254	12	25	0.043
SRL_OPN_2PTS018_0232_20141107_071904_20141107_085732.EUM.nc	0.056	0.052	0.100	3692	5591	0	1681	17	201	0.015
SRL_OPN_2PTS018_0233_20141107_085732_20141107_103517.EUM.nc	0.019	0.040	0.151	2386	5466	0	2996	21	63	0.112
SRL_OPN_2PTS018_0235_20141107_103516_20141107_121322.EUM.nc	-0.004	0.003	0.096	2437	5406	0	2911	23	35	0.095
SRL_OPN_2PTS018_0237_20141107_121322_20141107_135231.EUM.nc	0.003	0.012	0.094	2892	5446	0	2480	6	68	0.135
SRL_OPN_2PTS018_0239_20141107_135230_20141107_154555.EUM.nc	0.020	0.021	0.114	3487	6375	0	2816	4	68	0.087
SRL_OPN_2PTS018_0242_20141107_154554_20141107_172541.EUM.nc	0.058	0.049	0.102	2567	5505	0	2896	3	39	0.084
SRL_OPN_2PTS018_0244_20141107_172541_20141107_190510.EUM.nc	0.020	0.024	0.086	3054	5607	0	2414	29	110	0.044
SRL_OPN_2PTS018_0246_20141107_190509_20141107_204422.EUM.nc	-0.016	-0.008	0.090	3498	5596	0	1925	20	153	0.044
SRL_OPN_2PTS018_0248_20141107_204421_20141107_222243.EUM.nc	-0.011	-0.008	0.083	2753	5310	0	2472	39	46	0.043
SRL_OPN_2PTS018_0250_20141107_222243_20141108_000037.EUM.nc	0.058	0.056	0.099	2930	5504	0	2456	16	102	0.054
SRL_OPN_2PTS018_0251_20141108_000036_20141108_013834.EUM.nc	0.001	0.001	0.090	3007	5550	0	2453	8	82	0.030
SRL_OPN_2PTS018_0253_20141108_013833_20141108_031718.EUM.nc	-0.008	-0.019	0.109	2621	5553	0	2820	35	77	0.086
SRL_OPN_2PTS018_0255_20141108_031718_20141108_045747.EUM.nc	0.019	0.023	0.090	2772	5540	0	2672	4	92	0.015
SRL_OPN_2PTS018_0257_20141108_045746_20141108_064021.EUM.nc	0.038	0.033	0.078	3779	5825	0	1947	4	95	0.036
SRL_OPN_2PTS018_0259_20141108_064020_20141108_082642.EUM.nc	0.012	0.022	0.097	4097	6053	0	1763	22	171	0.057
SRL_OPN_2PTS018_0262_20141108_082641_20141108_100435.EUM.nc	0.016	0.016	0.116	2685	5390	0	2493	9	203	0.022
SRL_OPN_2PTS018_0263_20141108_100434_20141108_114230.EUM.nc	0.034	0.025	0.093	2330	5428	0	3023	23	52	0.077
SRL_OPN_2PTS018_0265_20141108_114230_20141108_132114.EUM.nc	-0.019	-0.012	0.075	2659	5390	0	2594	9	128	0.053
SRL_OPN_2PTS018_0267_20141108_132114_20141108_151436.EUM.nc	0.026	0.037	0.099	3369	6386	0	2940	3	74	0.095
SRL_OPN_2PTS018_0270_20141108_151435_20141108_165413.EUM.nc	0.010	0.013	0.091	2673	5550	0	2791	5	81	0.059
SRL_OPN_2PTS018_0272_20141108_165413_20141108_183355.EUM.nc	-0.000	0.000	0.080	3001	5520	0	2411	6	102	0.016
SRL_OPN_2PTS018_0274_20141108_183354_20141108_201316.EUM.nc	0.003	0.001	0.091	3148	5536	0	2274	15	99	0.014
SRL_OPN_2PTS018_0276_20141108_201315_20141108_215152.EUM.nc	-0.016	-0.015	0.092	3076	5453	0	2165	48	164	0.028
SRL_OPN_2PTS018_0278_20141108_215151_20141108_232955.EUM.nc	0.012	0.009	0.094	2305	5352	0	2933	28	86	0.023
SRL_OPN_2PTS018_0279_20141108_232955_20141109_010744.EUM.nc	0.025	0.020	0.078	2721	5503	0	2715	8	59	0.067
SRL_OPN_2PTS018_0281_20141109_010743_20141109_024605.EUM.nc	0.022	0.027	0.089	2611	5542	0	2781	1	149	0.064
SRL_OPN_2PTS018_0283_20141109_024605_20141109_042601.EUM.nc	0.017	0.026	0.109	2741	5529	0	2745	8	35	0.051
SRL_OPN_2PTS018_0285_20141109_042559_20141109_060748.EUM.nc	0.057	0.057	0.093	3567	5749	0	2115	4	63	0.051
SRL_OPN_2PTS018_0287_20141109_060746_20141109_075546.EUM.nc	0.014	0.009	0.093	3978	6123	0	2036	10	99	0.016
SRL_OPN_2PTS018_0290_20141109_075546_20141109_093349.EUM.nc	0.031	0.031	0.103	2990	5508	0	2381	8	129	0.021
SRL_OPN_2PTS018_0291_20141109_093349_20141109_111140.EUM.nc	0.028	0.030	0.108	2134	5433	0	3184	52	63	0.069
SRL_OPN_2PTS018_0293_20141109_111140_20141109_125005.EUM.nc	-0.020	-0.003	0.101	2381	5349	0	2893	30	45	0.086
SRL_OPN_2PTS018_0295_20141109_125005_20141109_144315.EUM.nc	0.002	0.011	0.088	3234	6314	0	3039	1	40	0.090
SRL_OPN_2PTS018_0298_20141109_144315_20141109_162252.EUM.nc	-0.022	-0.035	0.108	3200	5619	0	2299	7	113	0.062
SRL_OPN_2PTS018_0300_20141109_162252_20141109_180237.EUM.nc	0.011	0.004	0.095	2737	5607	0	2776	4	90	0.034
SRL_OPN_2PTS018_0302_20141109_180236_20141109_194207.EUM.nc	0.002	0.007	0.080	3023	5598	0	2407	8	160	0.039
SRL_OPN_2PTS018_0304_20141109_194206_20141109_212055.EUM.nc	-0.011	-0.016	0.089	3244	5430	0	2037	29	120	0.030

– Continued on next page

Table 3: Sea Surface Height Anomaly (Model Wet) Statistics.

– Continued from previous page

File	Median	Mean	Std. Dev.	No. Obs.	Total Obs.	Default Lat/Lon	Flag (total)	Default (total)	3-Sigma Edited	1 Cpr. Amp.
SRL_OPN_2PTS018_0306_20141109_212055_20141109_225910.EUM.nc	0.001	0.013	0.111	2237	5437	0	3127	20	53	0.019
SRL_OPN_2PTS018_0307_20141109_225910_20141110_003701.EUM.nc	0.026	0.030	0.099	3237	5479	0	2159	14	69	0.016
SRL_OPN_2PTS018_0309_20141110_003701_20141110_021505.EUM.nc	0.007	0.016	0.084	2789	5537	0	2685	10	53	0.014
SRL_OPN_2PTS018_0311_20141110_021504_20141110_035429.EUM.nc	0.001	-0.003	0.088	2509	5559	0	2937	6	107	0.044
SRL_OPN_2PTS018_0313_20141110_035429_20141110_053534.EUM.nc	0.022	0.025	0.088	2733	5558	0	2730	5	90	0.054
SRL_OPN_2PTS018_0315_20141110_053534_20141110_072450.EUM.nc	0.009	0.010	0.082	3960	6206	0	2149	12	85	0.015
SRL_OPN_2PTS018_0318_20141110_072449_20141110_090306.EUM.nc	0.017	0.014	0.104	3726	5578	0	1764	17	71	0.016
SRL_OPN_2PTS018_0319_20141110_090306_20141110_104059.EUM.nc	0.022	0.020	0.130	2459	5480	0	2846	33	142	0.065
SRL_OPN_2PTS018_0321_20141110_104100_20141110_121908.EUM.nc	0.004	0.017	0.111	2447	5447	0	2948	23	29	0.121
SRL_OPN_2PTS018_0323_20141110_121907_20141110_135814.EUM.nc	-0.014	-0.014	0.083	3092	5454	0	2324	4	34	0.067
SRL_OPN_2PTS018_0325_20141110_135813_20141110_155136.EUM.nc	0.031	0.028	0.095	3285	6371	0	2910	17	159	0.073
SRL_OPN_2PTS018_0328_20141110_155135_20141110_173123.EUM.nc	0.055	0.056	0.105	2493	5477	0	2896	3	85	0.082
SRL_OPN_2PTS018_0330_20141110_173123_20141110_191049.EUM.nc	0.013	0.015	0.096	3309	5633	0	2279	1	44	0.070
SRL_OPN_2PTS018_0332_20141110_191048_20141110_204959.EUM.nc	0.013	0.015	0.079	3404	5553	0	1939	15	195	0.037
SRL_OPN_2PTS018_0334_20141110_204959_20141110_222827.EUM.nc	-0.001	-0.002	0.089	2810	5372	0	2466	28	68	0.014
SRL_OPN_2PTS018_0336_20141110_222826_20141111_000611.EUM.nc	0.041	0.049	0.094	3048	5477	0	2320	13	96	0.048
SRL_OPN_2PTS018_0337_20141111_000611_20141111_014410.EUM.nc	-0.005	-0.004	0.081	2887	5558	0	2455	4	212	0.003
SRL_OPN_2PTS018_0339_20141111_014409_20141111_032307.EUM.nc	-0.008	-0.010	0.090	2583	5484	0	2796	16	89	0.029
SRL_OPN_2PTS018_0341_20141111_032306_20141111_050335.EUM.nc	0.031	0.035	0.089	2753	5547	0	2739	9	46	0.041
SRL_OPN_2PTS018_0343_20141111_050334_20141111_065340.EUM.nc	0.016	0.018	0.081	3740	6204	0	2393	5	66	0.005
SRL_OPN_2PTS018_0346_20141111_065340_20141111_083217.EUM.nc	0.026	0.026	0.095	4093	5631	0	1327	12	199	0.041
SRL_OPN_2PTS018_0348_20141111_083218_20141111_101017.EUM.nc	0.020	0.023	0.111	2715	5407	0	2532	8	152	0.054
SRL_OPN_2PTS018_0349_20141111_101016_20141111_114805.EUM.nc	0.029	0.027	0.104	2319	5432	0	3007	38	68	0.097
SRL_OPN_2PTS018_0351_20141111_114805_20141111_132655.EUM.nc	-0.040	-0.043	0.079	2759	5329	0	2447	19	104	0.052
SRL_OPN_2PTS018_0353_20141111_132654_20141111_152017.EUM.nc	-0.016	-0.014	0.090	3335	6358	0	2912	12	99	0.048
SRL_OPN_2PTS018_0356_20141111_152016_20141111_170003.EUM.nc	0.011	0.014	0.084	2638	5553	0	2816	4	95	0.063
SRL_OPN_2PTS018_0358_20141111_170003_20141111_183935.EUM.nc	-0.002	-0.001	0.085	3073	5499	0	2371	5	50	0.044
SRL_OPN_2PTS018_0360_20141111_183934_20141111_201855.EUM.nc	-0.006	0.004	0.097	3157	5537	0	2237	20	123	0.013
SRL_OPN_2PTS018_0362_20141111_201854_20141111_215737.EUM.nc	0.005	-0.000	0.104	2876	5451	0	2399	49	127	0.061
SRL_OPN_2PTS018_0364_20141111_215736_20141111_233528.EUM.nc	0.036	0.039	0.119	2507	5374	0	2808	16	43	0.104
SRL_OPN_2PTS018_0365_20141111_233527_20141112_011319.EUM.nc	0.025	0.028	0.078	2778	5494	0	2634	13	69	0.038
SRL_OPN_2PTS018_0367_20141112_011318_20141112_025152.EUM.nc	-0.000	0.009	0.086	2556	5547	0	2853	10	128	0.034
SRL_OPN_2PTS018_0369_20141112_025151_20141112_043146.EUM.nc	0.035	0.038	0.094	2727	5485	0	2695	10	53	0.038
SRL_OPN_2PTS018_0371_20141112_043145_20141112_061350.EUM.nc	0.042	0.038	0.113	3614	5759	0	2109	5	31	0.048
SRL_OPN_2PTS018_0373_20141112_061349_20141112_080123.EUM.nc	0.012	0.023	0.084	3999	6090	0	1961	1	129	0.042
SRL_OPN_2PTS018_0376_20141112_080123_20141112_093932.EUM.nc	0.026	0.031	0.104	2962	5520	0	2420	25	113	0.044
SRL_OPN_2PTS018_0377_20141112_093931_20141112_111717.EUM.nc	0.030	0.042	0.103	2204	5366	0	3075	35	52	0.073
SRL_OPN_2PTS018_0379_20141112_111716_20141112_125543.EUM.nc	-0.029	-0.019	0.112	2568	5302	0	2702	7	25	0.145
SRL_OPN_2PTS018_0381_20141112_125543_20141112_144856.EUM.nc	-0.026	-0.023	0.080	3261	6291	0	2951	2	77	0.060

– Continued on next page

Table 3: Sea Surface Height Anomaly (Model Wet) Statistics.

– Continued from previous page

File	Median	Mean	Std. Dev.	No. Obs.	Total Obs.	Default Lat/Lon	Flag (total)	Default (total)	3-Sigma Edited	1 Cpr. Amp.
SRL_OPN_2PTS018_0384_20141112_144855_20141112_162842.EUM.nc	-0.004	0.004	0.105	3200	5654	0	2340	16	98	0.076
SRL_OPN_2PTS018_0386_20141112_162841_20141112_180819.EUM.nc	-0.027	-0.026	0.087	2773	5605	0	2725	17	90	0.024
SRL_OPN_2PTS018_0388_20141112_180818_20141112_194746.EUM.nc	-0.014	-0.018	0.084	3038	5584	0	2389	16	141	0.044
SRL_OPN_2PTS018_0390_20141112_194746_20141112_212642.EUM.nc	0.003	-0.005	0.092	3283	5421	0	1988	28	122	0.040
SRL_OPN_2PTS018_0392_20141112_212641_20141112_230445.EUM.nc	0.008	0.015	0.120	2161	5366	0	3164	10	31	0.016
SRL_OPN_2PTS018_0393_20141112_230444_20141113_004234.EUM.nc	0.030	0.035	0.123	3172	5486	0	2234	22	58	0.095
SRL_OPN_2PTS018_0395_20141113_004234_20141113_022049.EUM.nc	-0.013	-0.001	0.093	2761	5558	0	2747	1	49	0.035
SRL_OPN_2PTS018_0397_20141113_022048_20141113_040009.EUM.nc	0.021	0.025	0.084	2695	5533	0	2814	3	21	0.050
SRL_OPN_2PTS018_0399_20141113_040008_20141113_054130.EUM.nc	0.048	0.048	0.097	3024	5566	0	2415	12	115	0.050
SRL_OPN_2PTS018_0401_20141113_054130_20141113_073025.EUM.nc	0.021	0.023	0.080	4031	6186	0	2089	2	64	0.009
SRL_OPN_2PTS018_0404_20141113_073025_20141113_090847.EUM.nc	0.017	0.019	0.087	3542	5565	0	1900	17	106	0.011
SRL_OPN_2PTS018_0405_20141113_090846_20141113_104631.EUM.nc	0.037	0.028	0.121	2527	5492	0	2853	30	82	0.060
SRL_OPN_2PTS018_0407_20141113_104630_20141113_122442.EUM.nc	-0.012	0.018	0.118	2562	5423	0	2808	16	37	0.158
SRL_OPN_2PTS018_0409_20141113_122441_20141113_140401.EUM.nc	-0.038	-0.032	0.093	2978	5487	0	2334	10	165	0.096
SRL_OPN_2PTS018_0411_20141113_140400_20141113_155723.EUM.nc	0.004	-0.003	0.095	3059	6374	0	3096	4	215	0.086
SRL_OPN_2PTS018_0414_20141113_155722_20141113_173701.EUM.nc	0.015	0.018	0.082	2536	5493	0	2851	5	101	0.071
SRL_OPN_2PTS018_0416_20141113_173659_20141113_191635.EUM.nc	-0.010	-0.001	0.085	3196	5597	0	2272	10	119	0.036
SRL_OPN_2PTS018_0418_20141113_191634_20141113_205533.EUM.nc	0.006	0.006	0.079	3413	5579	0	1994	21	151	0.031
SRL_OPN_2PTS018_0420_20141113_205532_20141113_223400.EUM.nc	0.021	0.026	0.078	2730	5373	0	2560	31	52	0.021
SRL_OPN_2PTS018_0421_20141113_223359_20141114_001152.EUM.nc	0.041	0.056	0.109	3041	5493	0	2365	4	83	0.077
SRL_OPN_2PTS018_0423_20141114_001151_20141114_014943.EUM.nc	-0.007	-0.008	0.081	2912	5524	0	2417	6	189	0.019
SRL_OPN_2PTS018_0425_20141114_014942_20141114_032845.EUM.nc	0.014	0.019	0.100	2703	5485	0	2673	8	101	0.048
SRL_OPN_2PTS018_0427_20141114_032845_20141114_050928.EUM.nc	0.034	0.038	0.091	2742	5554	0	2741	2	69	0.049
SRL_OPN_2PTS018_0429_20141114_050927_20141114_065925.EUM.nc	0.011	0.013	0.080	3656	6222	0	2489	1	76	0.009
SRL_OPN_2PTS018_0432_20141114_065924_20141114_083751.EUM.nc	0.016	0.014	0.103	4207	5613	0	1297	26	83	0.030
SRL_OPN_2PTS018_0434_20141114_083751_20141114_101549.EUM.nc	0.014	0.012	0.136	2634	5395	0	2655	25	81	0.099
SRL_OPN_2PTS018_0435_20141114_101548_20141114_115347.EUM.nc	0.018	0.042	0.110	2505	5417	0	2868	17	27	0.100
SRL_OPN_2PTS018_0437_20141114_115348_20141114_133231.EUM.nc	-0.032	-0.025	0.087	2804	5345	0	2469	1	71	0.035
SRL_OPN_2PTS018_0439_20141114_133231_20141114_152603.EUM.nc	-0.024	-0.014	0.091	3387	6349	0	2835	2	125	0.069
SRL_OPN_2PTS018_0442_20141114_152602_20141114_170543.EUM.nc	0.042	0.041	0.095	2585	5584	0	2940	2	57	0.066
SRL_OPN_2PTS018_0444_20141114_170541_20141114_184522.EUM.nc	0.016	0.014	0.079	3116	5492	0	2359	4	13	0.015
SRL_OPN_2PTS018_0446_20141114_184521_20141114_202430.EUM.nc	0.028	0.038	0.086	3157	5505	0	2144	10	194	0.032
SRL_OPN_2PTS018_0448_20141114_202429_20141114_220310.EUM.nc	0.016	0.012	0.103	2844	5455	0	2458	31	122	0.036
SRL_OPN_2PTS018_0450_20141114_220309_20141114_234109.EUM.nc	0.030	0.038	0.095	2609	5478	0	2789	18	62	0.072
SRL_OPN_2PTS018_0451_20141114_234108_20141115_011852.EUM.nc	0.018	0.023	0.089	2951	5504	0	2482	7	64	0.030
SRL_OPN_2PTS018_0453_20141115_011851_20141115_025730.EUM.nc	0.012	0.015	0.092	2660	5560	0	2825	9	66	0.033
SRL_OPN_2PTS018_0455_20141115_025729_20141115_043736.EUM.nc	0.016	0.025	0.091	2673	5492	0	2729	13	77	0.039
SRL_OPN_2PTS018_0457_20141115_043736_20141115_061940.EUM.nc	0.044	0.043	0.092	3657	5770	0	2031	3	79	0.039
SRL_OPN_2PTS018_0459_20141115_061940_20141115_080657.EUM.nc	0.034	0.033	0.087	4001	6098	0	1958	5	134	0.032

– Continued on next page

Table 3: Sea Surface Height Anomaly (Model Wet) Statistics.

– Continued from previous page

File	Median	Mean	Std. Dev.	No. Obs.	Total Obs.	Default Lat/Lon	Flag (total)	Default (total)	3-Sigma Edited	1 Cpr. Amp.
SRL_OPN_2PTS018_0462_20141115_080656_20141115_094504.EUM.nc	0.033	0.038	0.130	2871	5505	0	2481	16	137	0.094
SRL_OPN_2PTS018_0463_20141115_094503_20141115_112257.EUM.nc	0.032	0.035	0.091	2015	5278	0	3181	31	51	0.055
SRL_OPN_2PTS018_0465_20141115_112256_20141115_130119.EUM.nc	-0.008	0.008	0.105	2650	5315	0	2641	3	21	0.116
SRL_OPN_2PTS018_0467_20141115_130119_20141115_145443.EUM.nc	-0.001	0.004	0.090	3300	6358	0	2947	18	93	0.024
SRL_OPN_2PTS018_0470_20141115_145443_20141115_163421.EUM.nc	0.008	0.020	0.122	3058	5625	0	2447	24	96	0.088
SRL_OPN_2PTS018_0472_20141115_163421_20141115_181405.EUM.nc	0.004	-0.001	0.094	2877	5625	0	2706	14	28	0.037
SRL_OPN_2PTS018_0474_20141115_181404_20141115_195322.EUM.nc	0.012	0.015	0.088	3050	5549	0	2361	14	124	0.033
SRL_OPN_2PTS018_0476_20141115_195322_20141115_213215.EUM.nc	0.019	0.018	0.091	3331	5427	0	1919	42	135	0.042
SRL_OPN_2PTS018_0478_20141115_213214_20141115_231026.EUM.nc	0.005	0.009	0.093	2110	5352	0	3177	8	57	0.018
SRL_OPN_2PTS018_0479_20141115_231025_20141116_004806.EUM.nc	0.030	0.037	0.091	3080	5469	0	2244	37	108	0.071
SRL_OPN_2PTS018_0481_20141116_004805_20141116_022623.EUM.nc	0.005	0.005	0.083	2796	5535	0	2679	10	50	0.011
SRL_OPN_2PTS018_0483_20141116_022622_20141116_040557.EUM.nc	0.009	0.017	0.092	2591	5472	0	2777	18	86	0.022
SRL_OPN_2PTS018_0485_20141116_040557_20141116_054719.EUM.nc	0.035	0.037	0.093	3396	5667	0	2202	8	61	0.048
SRL_OPN_2PTS018_0487_20141116_054718_20141116_073601.EUM.nc	0.028	0.021	0.090	4044	6175	0	2107	3	21	0.042
SRL_OPN_2PTS018_0490_20141116_073600_20141116_091419.EUM.nc	0.045	0.041	0.116	3381	5561	0	2035	23	122	0.062
SRL_OPN_2PTS018_0491_20141116_091420_20141116_105212.EUM.nc	0.011	0.011	0.127	2443	5510	0	3003	41	23	0.059
SRL_OPN_2PTS018_0493_20141116_105211_20141116_123017.EUM.nc	-0.066	-0.030	0.137	2440	5320	0	2831	16	33	0.214
SRL_OPN_2PTS018_0495_20141116_123016_20141116_140941.EUM.nc	0.003	0.015	0.094	3012	5534	0	2452	2	68	0.098
SRL_OPN_2PTS018_0497_20141116_140940_20141116_160302.EUM.nc	0.028	0.026	0.104	3122	6409	0	3116	12	159	0.083
SRL_OPN_2PTS018_0500_20141116_160301_20141116_174247.EUM.nc	0.017	0.021	0.087	2593	5622	0	2920	6	103	0.007
SRL_OPN_2PTS018_0502_20141116_174246_20141116_192212.EUM.nc	0.036	0.038	0.086	3285	5596	0	2216	3	92	0.013
SRL_OPN_2PTS018_0504_20141116_192212_20141116_210118.EUM.nc	0.033	0.030	0.080	3433	5548	0	1972	19	124	0.025
SRL_OPN_2PTS018_0506_20141116_210117_20141116_223942.EUM.nc	0.008	0.008	0.093	2607	5340	0	2632	34	67	0.049
SRL_OPN_2PTS018_0507_20141116_223941_20141117_001723.EUM.nc	0.007	0.024	0.117	3050	5429	0	2322	11	46	0.062
SRL_OPN_2PTS018_0509_20141117_001722_20141117_015525.EUM.nc	-0.008	-0.008	0.101	2980	5504	0	2483	4	37	0.050
SRL_OPN_2PTS018_0511_20141117_015525_20141117_033423.EUM.nc	0.023	0.024	0.108	2791	5496	0	2612	23	70	0.046
SRL_OPN_2PTS018_0513_20141117_033422_20141117_051513.EUM.nc	0.039	0.041	0.089	2770	5555	0	2680	2	103	0.034
SRL_OPN_2PTS018_0515_20141117_051512_20141117_070500.EUM.nc	0.020	0.020	0.073	3683	6223	0	2485	15	40	0.012
SRL_OPN_2PTS018_0518_20141117_070459_20141117_084331.EUM.nc	0.026	0.023	0.089	3935	5618	0	1509	25	149	0.051
SRL_OPN_2PTS018_0520_20141117_084330_20141117_102127.EUM.nc	-0.005	-0.010	0.124	2529	5370	0	2705	39	97	0.083
SRL_OPN_2PTS018_0521_20141117_102127_20141117_115921.EUM.nc	0.003	0.012	0.096	2437	5399	0	2851	24	87	0.100
SRL_OPN_2PTS018_0523_20141117_115920_20141117_133818.EUM.nc	-0.012	-0.002	0.102	2849	5391	0	2487	8	47	0.118
SRL_OPN_2PTS018_0525_20141117_133818_20141117_153140.EUM.nc	-0.026	-0.028	0.107	3424	6357	0	2852	2	79	0.038
SRL_OPN_2PTS018_0528_20141117_153141_20141117_171128.EUM.nc	0.035	0.034	0.095	2572	5598	0	2982	1	43	0.059
SRL_OPN_2PTS018_0530_20141117_171127_20141117_185058.EUM.nc	0.021	0.015	0.078	3089	5501	0	2273	18	121	0.036
SRL_OPN_2PTS018_0532_20141117_185057_20141117_203015.EUM.nc	0.034	0.038	0.090	3272	5535	0	2128	22	113	0.017
SRL_OPN_2PTS018_0534_20141117_203014_20141117_220843.EUM.nc	-0.001	-0.012	0.108	2813	5463	0	2475	50	125	0.046
SRL_OPN_2PTS018_0536_20141117_220842_20141117_234640.EUM.nc	0.038	0.041	0.093	2774	5506	0	2618	15	99	0.084
SRL_OPN_2PTS018_0537_20141117_234640_20141118_012433.EUM.nc	-0.001	0.007	0.091	2772	5534	0	2634	4	124	0.042

– Continued on next page

Table 3: Sea Surface Height Anomaly (Model Wet) Statistics.

– Continued from previous page

File	Median	Mean	Std. Dev.	No. Obs.	Total Obs.	Default Lat/Lon	Flag (total)	Default (total)	3-Sigma Edited	1 Cpr. Amp.
SRL_OPN_2PTS018_0539_20141118_012433_20141118_030307.EUM.nc	0.008	0.012	0.098	2699	5574	0	2839	6	30	0.016
SRL_OPN_2PTS018_0541_20141118_030306_20141118_044320.EUM.nc	0.025	0.031	0.093	2747	5510	0	2683	12	68	0.035
SRL_OPN_2PTS018_0543_20141118_044319_20141118_062532.EUM.nc	0.033	0.030	0.076	3746	5767	0	1971	2	48	0.027
SRL_OPN_2PTS018_0545_20141118_062532_20141118_081240.EUM.nc	0.042	0.044	0.087	4055	6095	0	1910	5	125	0.020
SRL_OPN_2PTS018_0548_20141118_081239_20141118_095036.EUM.nc	0.033	0.032	0.121	2808	5363	0	2419	16	120	0.075
SRL_OPN_2PTS018_0549_20141118_095035_20141118_112829.EUM.nc	0.018	0.019	0.090	2068	5335	0	3195	28	44	0.041
SRL_OPN_2PTS018_0551_20141118_112829_20141118_130705.EUM.nc	0.001	0.012	0.098	2597	5425	0	2738	3	87	0.140
SRL_OPN_2PTS018_0553_20141118_130704_20141118_150021.EUM.nc	-0.018	-0.001	0.097	3358	6359	0	2959	1	41	0.050
SRL_OPN_2PTS018_0556_20141118_150020_20141118_164009.EUM.nc	0.006	0.018	0.108	2942	5608	0	2563	17	86	0.052
SRL_OPN_2PTS018_0558_20141118_164008_20141118_181942.EUM.nc	-0.017	-0.018	0.101	2950	5478	0	2493	5	30	0.085
SRL_OPN_2PTS018_0560_20141118_181942_20141118_195908.EUM.nc	0.042	0.042	0.093	3081	5533	0	2324	10	118	0.032
SRL_OPN_2PTS018_0562_20141118_195907_20141118_213750.EUM.nc	0.004	-0.004	0.096	3303	5512	0	2104	21	84	0.016
SRL_OPN_2PTS018_0564_20141118_213749_20141118_231557.EUM.nc	0.008	0.017	0.104	2196	5330	0	3042	16	76	0.027
SRL_OPN_2PTS018_0565_20141118_231557_20141119_005347.EUM.nc	0.033	0.041	0.096	3016	5520	0	2417	34	53	0.084
SRL_OPN_2PTS018_0567_20141119_005346_20141119_023158.EUM.nc	-0.001	-0.007	0.097	2817	5523	0	2644	7	55	0.050
SRL_OPN_2PTS018_0569_20141119_023158_20141119_041140.EUM.nc	0.007	0.009	0.087	2579	5494	0	2813	15	87	0.031
SRL_OPN_2PTS018_0571_20141119_041138_20141119_055308.EUM.nc	0.038	0.037	0.103	3506	5696	0	2122	6	62	0.066
SRL_OPN_2PTS018_0573_20141119_055308_20141119_074143.EUM.nc	0.037	0.038	0.084	3997	6151	0	2086	3	65	0.024
SRL_OPN_2PTS018_0576_20141119_074142_20141119_091952.EUM.nc	0.041	0.032	0.114	3279	5539	0	2183	19	58	0.063
SRL_OPN_2PTS018_0577_20141119_091951_20141119_105744.EUM.nc	0.009	0.012	0.096	2333	5469	0	3093	21	22	0.042
SRL_OPN_2PTS018_0579_20141119_105743_20141119_123601.EUM.nc	-0.063	-0.032	0.115	2378	5324	0	2901	4	41	0.147
SRL_OPN_2PTS018_0581_20141119_123601_20141119_141519.EUM.nc	0.002	0.016	0.091	3098	5481	0	2309	11	63	0.080
SRL_OPN_2PTS018_0583_20141119_141519_20141119_160840.EUM.nc	0.009	0.010	0.097	3241	6378	0	3001	6	130	0.023
SRL_OPN_2PTS018_0586_20141119_160841_20141119_174827.EUM.nc	0.033	0.031	0.096	2621	5574	0	2883	9	61	0.022
SRL_OPN_2PTS018_0588_20141119_174826_20141119_192758.EUM.nc	0.024	0.027	0.075	3147	5616	0	2355	28	86	0.016
SRL_OPN_2PTS018_0590_20141119_192757_20141119_210654.EUM.nc	0.019	0.014	0.099	3422	5535	0	2068	14	31	0.018
SRL_OPN_2PTS018_0592_20141119_210653_20141119_224514.EUM.nc	0.027	0.032	0.081	2424	5309	0	2779	15	91	0.011
SRL_OPN_2PTS018_0593_20141119_224513_20141120_002254.EUM.nc	0.006	0.010	0.104	3013	5443	0	2362	16	52	0.028
SRL_OPN_2PTS018_0595_20141120_002253_20141120_020059.EUM.nc	-0.007	-0.012	0.109	2963	5538	0	2531	7	37	0.059
SRL_OPN_2PTS018_0597_20141120_020059_20141120_034010.EUM.nc	0.018	0.029	0.102	2746	5504	0	2675	8	75	0.072
SRL_OPN_2PTS018_0599_20141120_034009_20141120_052059.EUM.nc	0.027	0.028	0.114	2782	5573	0	2755	2	34	0.097
SRL_OPN_2PTS018_0601_20141120_052058_20141120_071043.EUM.nc	0.006	0.007	0.076	3566	6220	0	2481	16	157	0.032
SRL_OPN_2PTS018_0604_20141120_071042_20141120_084904.EUM.nc	0.029	0.022	0.110	4006	5601	0	1556	6	33	0.051
SRL_OPN_2PTS018_0605_20141120_084903_20141120_102700.EUM.nc	-0.001	0.020	0.135	2621	5408	0	2687	19	81	0.091
SRL_OPN_2PTS018_0607_20141120_102659_20141120_120454.EUM.nc	-0.001	0.003	0.097	2487	5399	0	2843	30	39	0.114
SRL_OPN_2PTS018_0609_20141120_120455_20141120_134356.EUM.nc	-0.010	0.004	0.097	2855	5434	0	2495	21	63	0.090
SRL_OPN_2PTS018_0611_20141120_134355_20141120_153720.EUM.nc	-0.016	-0.009	0.107	3413	6371	0	2900	1	57	0.046
SRL_OPN_2PTS018_0614_20141120_153719_20141120_171707.EUM.nc	0.041	0.038	0.095	2398	5591	0	3041	4	148	0.094
SRL_OPN_2PTS018_0616_20141120_171706_20141120_185636.EUM.nc	0.034	0.034	0.088	3058	5508	0	2313	11	126	0.047

– Continued on next page

Table 3: Sea Surface Height Anomaly (Model Wet) Statistics.

– Continued from previous page

File	Median	Mean	Std. Dev.	No. Obs.	Total Obs.	Default Lat/Lon	Flag (total)	Default (total)	3-Sigma Edited	1 Cpr. Amp.
SRL_OPN_2PTS018_0618_20141120_185636_20141120_203551.EUM.nc	0.016	0.025	0.091	3363	5562	0	2082	21	96	0.031
SRL_OPN_2PTS018_0620_20141120_203550_20141120_221425.EUM.nc	0.006	-0.001	0.079	2823	5463	0	2522	43	75	0.045
SRL_OPN_2PTS018_0622_20141120_221424_20141120_235212.EUM.nc	0.041	0.041	0.090	2794	5465	0	2566	6	99	0.085
SRL_OPN_2PTS018_0623_20141120_235211_20141121_013006.EUM.nc	-0.010	-0.003	0.078	2805	5532	0	2541	11	175	0.017
SRL_OPN_2PTS018_0625_20141121_013006_20141121_030853.EUM.nc	0.026	0.030	0.101	2695	5521	0	2758	23	45	0.022
SRL_OPN_2PTS018_0627_20141121_030852_20141121_063133.EUM.nc	0.038	0.034	0.119	6536	11265	0	4604	12	113	0.081
SRL_OPN_2PTS018_0631_20141121_063132_20141121_081814.EUM.nc	0.043	0.046	0.104	4169	6085	0	1854	1	61	0.015
SRL_OPN_2PTS018_0634_20141121_081813_20141121_095617.EUM.nc	0.012	0.010	0.106	2731	5388	0	2527	23	107	0.048
SRL_OPN_2PTS018_0635_20141121_095616_20141121_113403.EUM.nc	-0.002	-0.002	0.112	2323	5331	0	2974	25	9	0.031
SRL_OPN_2PTS018_0637_20141121_113402_20141121_131241.EUM.nc	-0.023	-0.013	0.104	2684	5381	0	2657	6	34	0.114
SRL_OPN_2PTS018_0639_20141121_131241_20141121_150559.EUM.nc	-0.404	-0.579	2.049	3301	6297	0	2874	18	104	3.554
SRL_OPN_2PTS018_0642_20141121_150559_20141121_164547.EUM.nc	-0.004	-0.008	0.087	2707	5578	0	2759	20	92	0.033
SRL_OPN_2PTS018_0644_20141121_164546_20141121_182521.EUM.nc	0.024	0.021	0.088	3023	5507	0	2388	5	91	0.079
SRL_OPN_2PTS018_0646_20141121_182521_20141121_200444.EUM.nc	-0.002	0.004	0.079	3039	5537	0	2388	9	101	0.034
SRL_OPN_2PTS018_0648_20141121_200443_20141121_214332.EUM.nc	-0.007	-0.019	0.097	3154	5485	0	2191	40	100	0.047
SRL_OPN_2PTS018_0650_20141121_214331_20141121_232129.EUM.nc	0.016	0.011	0.089	2296	5334	0	2915	11	112	0.020
SRL_OPN_2PTS018_0651_20141121_232128_20141122_005918.EUM.nc	0.031	0.042	0.088	2962	5516	0	2448	38	68	0.055
SRL_OPN_2PTS018_0653_20141122_005918_20141122_023742.EUM.nc	0.026	0.017	0.097	2766	5555	0	2688	29	72	0.017
SRL_OPN_2PTS018_0655_20141122_023742_20141122_041720.EUM.nc	-0.001	0.005	0.076	2634	5482	0	2707	27	114	0.011
SRL_OPN_2PTS018_0657_20141122_041719_20141122_055905.EUM.nc	0.034	0.032	0.089	3507	5722	0	2128	7	80	0.057
SRL_OPN_2PTS018_0659_20141122_055904_20141122_074717.EUM.nc	0.018	0.015	0.084	3986	6140	0	2030	5	119	0.021
SRL_OPN_2PTS018_0662_20141122_074718_20141122_092532.EUM.nc	0.013	0.015	0.105	3030	5526	0	2292	13	191	0.018
SRL_OPN_2PTS018_0663_20141122_092531_20141122_110315.EUM.nc	-0.008	-0.002	0.093	2194	5467	0	3152	28	93	0.036
SRL_OPN_2PTS018_0665_20141122_110314_20141122_124134.EUM.nc	-0.067	-0.030	0.121	2480	5323	0	2816	13	14	0.126
SRL_OPN_2PTS018_0667_20141122_124133_20141122_142108.EUM.nc	0.036	0.033	0.096	3199	5480	0	2233	19	29	0.082
SRL_OPN_2PTS018_0669_20141122_142107_20141122_161426.EUM.nc	0.010	0.012	0.103	3260	6363	0	2977	14	112	0.016
SRL_OPN_2PTS018_0672_20141122_161425_20141122_175403.EUM.nc	0.024	0.022	0.084	2596	5584	0	2858	10	120	0.040
SRL_OPN_2PTS018_0674_20141122_175402_20141122_193333.EUM.nc	0.011	0.014	0.077	3034	5599	0	2356	30	179	0.032
SRL_OPN_2PTS018_0676_20141122_193332_20141122_211235.EUM.nc	-0.006	0.002	0.088	3265	5432	0	2028	17	122	0.035
SRL_OPN_2PTS018_0678_20141122_211235_20141122_225045.EUM.nc	0.005	-0.006	0.109	2275	5399	0	3016	20	88	0.065
SRL_OPN_2PTS018_0679_20141122_225044_20141123_002834.EUM.nc	0.023	0.028	0.101	3063	5435	0	2297	22	53	0.024
SRL_OPN_2PTS018_0681_20141123_002834_20141123_020641.EUM.nc	-0.029	-0.025	0.088	2802	5545	0	2663	29	51	0.014
SRL_OPN_2PTS018_0683_20141123_020641_20141123_034548.EUM.nc	0.010	0.021	0.086	2724	5545	0	2723	9	89	0.038
SRL_OPN_2PTS018_0685_20141123_034548_20141123_052652.EUM.nc	0.007	0.013	0.099	2676	5571	0	2808	5	82	0.038
SRL_OPN_2PTS018_0687_20141123_052651_20141123_071617.EUM.nc	0.004	-0.002	0.079	3761	6198	0	2366	7	64	0.051
SRL_OPN_2PTS018_0690_20141123_071616_20141123_085445.EUM.nc	0.025	0.028	0.097	3766	5601	0	1695	20	120	0.028
SRL_OPN_2PTS018_0691_20141123_085445_20141123_103232.EUM.nc	0.009	0.004	0.097	2357	5496	0	2950	21	168	0.016
SRL_OPN_2PTS018_0693_20141123_103231_20141123_121036.EUM.nc	-0.006	0.013	0.092	2439	5389	0	2871	31	48	0.111
SRL_OPN_2PTS018_0695_20141123_121035_20141123_134942.EUM.nc	-0.006	0.004	0.102	2869	5442	0	2451	14	108	0.065

– Continued on next page

Table 3: Sea Surface Height Anomaly (Model Wet) Statistics.

– Continued from previous page

File	Median	Mean	Std. Dev.	No. Obs.	Total Obs.	Default Lat/Lon	Flag (total)	Default (total)	3-Sigma Edited	1 Cpr. Amp.
SRL_OPN_2PTS018_0697_20141123_134942_20141123_154305.EUM.nc	0.020	0.018	0.111	3385	6387	0	2908	8	86	0.052
SRL_OPN_2PTS018_0700_20141123_154306_20141123_172244.EUM.nc	0.036	0.034	0.089	2511	5501	0	2915	2	73	0.032
SRL_OPN_2PTS018_0702_20141123_172243_20141123_190221.EUM.nc	0.014	0.011	0.085	3073	5590	0	2385	15	117	0.039
SRL_OPN_2PTS018_0704_20141123_190220_20141123_204126.EUM.nc	-0.005	-0.004	0.087	3489	5534	0	1879	20	146	0.004
SRL_OPN_2PTS018_0706_20141123_204124_20141123_221957.EUM.nc	0.016	0.008	0.084	2846	5336	0	2399	42	49	0.041
SRL_OPN_2PTS018_0708_20141123_221956_20141123_235752.EUM.nc	0.061	0.060	0.095	2918	5492	0	2487	15	72	0.062
SRL_OPN_2PTS018_0709_20141123_235751_20141124_013539.EUM.nc	0.005	0.015	0.097	3033	5520	0	2415	9	63	0.023
SRL_OPN_2PTS018_0711_20141124_013538_20141124_031429.EUM.nc	0.007	0.007	0.095	2625	5524	0	2800	22	77	0.040
SRL_OPN_2PTS018_0713_20141124_031429_20141124_045455.EUM.nc	0.017	0.030	0.103	2789	5516	0	2624	6	97	0.068
SRL_OPN_2PTS018_0715_20141124_045454_20141124_063723.EUM.nc	0.030	0.026	0.090	3774	5808	0	1973	12	49	0.068
SRL_OPN_2PTS018_0717_20141124_063722_20141124_082346.EUM.nc	0.011	0.011	0.094	4008	6062	0	1814	6	234	0.021
SRL_OPN_2PTS018_0720_20141124_082345_20141124_100147.EUM.nc	0.014	0.017	0.116	2760	5414	0	2509	15	130	0.037
SRL_OPN_2PTS018_0721_20141124_100148_20141124_113943.EUM.nc	0.033	0.025	0.100	2300	5366	0	2968	37	61	0.054
SRL_OPN_2PTS018_0723_20141124_113942_20141124_131825.EUM.nc	-0.015	-0.011	0.077	2667	5343	0	2515	11	150	0.047
SRL_OPN_2PTS018_0725_20141124_131825_20141124_151145.EUM.nc	-0.015	-0.001	0.113	3405	6381	0	2929	1	46	0.115
SRL_OPN_2PTS018_0728_20141124_151146_20141124_165125.EUM.nc	0.013	0.006	0.091	2680	5571	0	2797	5	89	0.037
SRL_OPN_2PTS018_0730_20141124_165125_20141124_183105.EUM.nc	-0.009	-0.009	0.080	2998	5490	0	2389	13	90	0.003
SRL_OPN_2PTS018_0732_20141124_183105_20141124_201018.EUM.nc	-0.003	-0.005	0.090	3086	5510	0	2339	15	70	0.051
SRL_OPN_2PTS018_0734_20141124_201017_20141124_214905.EUM.nc	0.002	-0.009	0.098	3099	5500	0	2204	14	183	0.078
SRL_OPN_2PTS018_0736_20141124_214905_20141124_232707.EUM.nc	0.061	0.056	0.099	2411	5291	0	2765	56	59	0.020
SRL_OPN_2PTS018_0737_20141124_232707_20141125_010456.EUM.nc	0.010	0.024	0.103	2773	5513	0	2689	13	38	0.063
SRL_OPN_2PTS018_0739_20141125_010455_20141125_024316.EUM.nc	-0.008	0.003	0.113	2751	5562	0	2757	4	50	0.059
SRL_OPN_2PTS018_0741_20141125_024316_20141125_042308.EUM.nc	-0.001	0.006	0.097	2723	5496	0	2702	13	58	0.044
SRL_OPN_2PTS018_0743_20141125_042307_20141125_060452.EUM.nc	0.032	0.045	0.118	3552	5723	0	2103	3	65	0.102
SRL_OPN_2PTS018_0745_20141125_060451_20141125_093102.EUM.nc	-0.011	-0.006	0.114	7016	11608	0	4354	19	219	0.024
SRL_OPN_2PTS018_0749_20141125_093102_20141125_110853.EUM.nc	0.020	0.019	0.119	2205	5413	0	3120	48	40	0.018
SRL_OPN_2PTS018_0751_20141125_110853_20141125_124716.EUM.nc	-0.035	-0.014	0.109	2392	5270	0	2806	9	63	0.098
SRL_OPN_2PTS018_0753_20141125_124715_20141125_142647.EUM.nc	-0.008	-0.004	0.088	3248	5490	0	2188	8	46	0.100
SRL_OPN_2PTS018_0755_20141125_142647_20141125_162002.EUM.nc	-0.015	-0.010	0.112	3296	6367	0	3058	6	7	0.045
SRL_OPN_2PTS018_0758_20141125_162001_20141125_175948.EUM.nc	-0.016	-0.014	0.095	2731	5597	0	2789	11	66	0.044
SRL_OPN_2PTS018_0760_20141125_175947_20141125_193917.EUM.nc	-0.007	-0.006	0.086	3046	5589	0	2370	10	163	0.044
SRL_OPN_2PTS018_0762_20141125_193916_20141125_211807.EUM.nc	-0.000	-0.009	0.086	3215	5452	0	2046	34	157	0.038
SRL_OPN_2PTS018_0764_20141125_211806_20141125_225623.EUM.nc	0.018	0.018	0.101	2257	5408	0	3054	12	85	0.036
SRL_OPN_2PTS018_0765_20141125_225622_20141126_003411.EUM.nc	0.012	0.019	0.093	3130	5440	0	2193	13	104	0.031
SRL_OPN_2PTS018_0767_20141126_003410_20141126_021213.EUM.nc	-0.015	-0.015	0.088	2799	5539	0	2717	9	14	0.037
SRL_OPN_2PTS018_0769_20141126_021212_20141126_035134.EUM.nc	0.003	0.011	0.084	2643	5521	0	2775	19	84	0.022
SRL_OPN_2PTS018_0771_20141126_035134_20141126_053238.EUM.nc	0.009	0.011	0.094	2689	5555	0	2734	6	126	0.055
SRL_OPN_2PTS018_0776_20141126_072150_20141126_090017.EUM.nc	0.023	0.025	0.102	3711	5599	0	1759	10	119	0.029
SRL_OPN_2PTS018_0777_20141126_090016_20141126_103810.EUM.nc	0.012	0.011	0.102	2338	5496	0	2979	19	160	0.053

– Continued on next page

Table 3: Sea Surface Height Anomaly (Model Wet) Statistics.

– Continued from previous page

File	Median	Mean	Std. Dev.	No. Obs.	Total Obs.	Default Lat/Lon	Flag (total)	Default (total)	3-Sigma Edited	1 Cpr. Amp.
SRL_OPN_2PTS018_0779_20141126_103809_20141126_121608.EUM.nc	-0.007	0.005	0.096	2493	5447	0	2898	33	23	0.100
SRL_OPN_2PTS018_0781_20141126_121609_20141126_135519.EUM.nc	-0.039	-0.030	0.089	2994	5445	0	2381	5	65	0.073
SRL_OPN_2PTS018_0783_20141126_135518_20141126_154842.EUM.nc	0.012	0.015	0.090	3332	6379	0	2937	13	97	0.035
SRL_OPN_2PTS018_0786_20141126_154841_20141126_172829.EUM.nc	-0.005	-0.006	0.095	2540	5477	0	2881	4	52	0.044
SRL_OPN_2PTS018_0788_20141126_172828_20141126_190756.EUM.nc	-0.003	-0.002	0.086	3299	5597	0	2232	9	57	0.010
SRL_OPN_2PTS018_0790_20141126_190756_20141126_204707.EUM.nc	-0.013	-0.017	0.098	3579	5552	0	1870	21	82	0.035
SRL_OPN_2PTS018_0792_20141126_204707_20141126_222537.EUM.nc	0.018	0.014	0.092	2778	5360	0	2479	40	63	0.006
SRL_OPN_2PTS018_0794_20141126_222536_20141127_000321.EUM.nc	0.037	0.047	0.116	2972	5501	0	2436	21	72	0.114
SRL_OPN_2PTS018_0795_20141127_000320_20141127_014118.EUM.nc	-0.007	-0.003	0.082	2919	5554	0	2481	7	147	0.056
SRL_OPN_2PTS018_0797_20141127_014117_20141127_032013.EUM.nc	-0.016	-0.016	0.092	2675	5514	0	2738	20	81	0.023
SRL_OPN_2PTS018_0799_20141127_032013_20141127_050038.EUM.nc	0.039	0.040	0.100	2898	5533	0	2594	7	34	0.043
SRL_OPN_2PTS018_0801_20141127_050037_20141127_064323.EUM.nc	0.014	0.020	0.089	3756	5822	0	2010	5	51	0.034
SRL_OPN_2PTS018_0803_20141127_064322_20141127_082927.EUM.nc	0.017	0.019	0.084	4094	6025	0	1725	4	202	0.032
SRL_OPN_2PTS018_0806_20141127_082927_20141127_100727.EUM.nc	0.014	0.011	0.131	2739	5390	0	2536	8	107	0.099
SRL_OPN_2PTS018_0807_20141127_100726_20141127_114515.EUM.nc	0.031	0.022	0.097	2357	5369	0	2917	22	73	0.043
SRL_OPN_2PTS018_0809_20141127_114514_20141127_132400.EUM.nc	-0.033	-0.031	0.082	2758	5388	0	2527	4	99	0.036
SRL_OPN_2PTS018_0811_20141127_132400_20141127_151723.EUM.nc	0.000	0.013	0.109	3398	6358	0	2907	14	39	0.055
SRL_OPN_2PTS018_0814_20141127_151723_20141127_165709.EUM.nc	-0.003	-0.005	0.095	2670	5528	0	2796	13	49	0.069
SRL_OPN_2PTS018_0816_20141127_165708_20141127_183642.EUM.nc	0.004	0.001	0.076	3118	5478	0	2292	2	66	0.020
SRL_OPN_2PTS018_0818_20141127_183641_20141127_201602.EUM.nc	0.012	0.007	0.102	3164	5523	0	2256	17	86	0.033
SRL_OPN_2PTS018_0820_20141127_201601_20141127_215445.EUM.nc	0.003	-0.008	0.109	3049	5469	0	2255	39	126	0.063
SRL_OPN_2PTS018_0822_20141127_215444_20141127_233238.EUM.nc	0.024	0.027	0.101	2407	5281	0	2811	12	51	0.080
SRL_OPN_2PTS018_0823_20141127_233237_20141128_011028.EUM.nc	0.021	0.024	0.084	2688	5504	0	2730	9	77	0.052
SRL_OPN_2PTS018_0825_20141128_011027_20141128_024859.EUM.nc	-0.014	0.007	0.122	2716	5542	0	2751	6	69	0.077
SRL_OPN_2PTS018_0827_20141128_024858_20141128_042849.EUM.nc	0.015	0.016	0.083	2750	5494	0	2663	5	76	0.043
SRL_OPN_2PTS018_0829_20141128_042848_20141128_061049.EUM.nc	0.060	0.056	0.101	3565	5725	0	2097	1	62	0.060
SRL_OPN_2PTS018_0831_20141128_061048_20141128_075831.EUM.nc	0.015	0.016	0.083	3977	6107	0	1998	7	125	0.032
SRL_OPN_2PTS018_0834_20141128_075830_20141128_093641.EUM.nc	-0.016	-0.009	0.118	2944	5521	0	2484	17	76	0.093
SRL_OPN_2PTS018_0835_20141128_093640_20141128_111425.EUM.nc	0.027	0.021	0.117	2097	5344	0	3156	47	44	0.054
SRL_OPN_2PTS018_0837_20141128_111425_20141128_125250.EUM.nc	-0.025	0.008	0.127	2565	5272	0	2686	9	12	0.149
SRL_OPN_2PTS018_0839_20141128_125249_20141128_144602.EUM.nc	-0.015	-0.020	0.083	3259	6272	0	2907	6	100	0.064
SRL_OPN_2PTS018_0842_20141128_144601_20141128_162547.EUM.nc	-0.003	-0.006	0.100	3166	5638	0	2318	9	145	0.052
SRL_OPN_2PTS018_0844_20141128_162546_20141128_180524.EUM.nc	-0.056	-0.057	0.087	2771	5621	0	2726	9	115	0.079
SRL_OPN_2PTS018_0846_20141128_180523_20141128_194452.EUM.nc	0.000	0.004	0.082	3042	5558	0	2341	30	145	0.035
SRL_OPN_2PTS018_0848_20141128_194452_20141128_212350.EUM.nc	0.016	0.010	0.097	3277	5418	0	1983	34	124	0.012
SRL_OPN_2PTS018_0850_20141128_212349_20141128_230154.EUM.nc	0.023	0.024	0.094	2144	5330	0	3095	14	77	0.033
SRL_OPN_2PTS018_0851_20141128_230153_20141129_003942.EUM.nc	0.011	0.006	0.096	3140	5506	0	2185	11	170	0.062
SRL_OPN_2PTS018_0853_20141129_003941_20141129_021754.EUM.nc	-0.018	-0.013	0.089	2674	5563	0	2807	4	78	0.035
SRL_OPN_2PTS018_0855_20141129_021753_20141129_053832.EUM.nc	0.031	0.024	0.119	5500	11086	0	5342	29	215	0.070

– Continued on next page

Table 3: Sea Surface Height Anomaly (Model Wet) Statistics.

– Continued from previous page

File	Median	Mean	Std. Dev.	No. Obs.	Total Obs.	Default Lat/Lon	Flag (total)	Default (total)	3-Sigma Edited	1 Cpr. Amp.
SRL_OPN_2PTS018_0859_20141129_053832_20141129_072731.EUM.nc	0.018	0.025	0.080	4094	6171	0	2050	1	26	0.033
SRL_OPN_2PTS018_0862_20141129_072731_20141129_090555.EUM.nc	0.036	0.029	0.099	3567	5560	0	1848	21	124	0.053
SRL_OPN_2PTS018_0863_20141129_090554_20141129_104339.EUM.nc	0.027	0.028	0.105	2385	5509	0	2974	38	112	0.040
SRL_OPN_2PTS018_0865_20141129_104338_20141129_122149.EUM.nc	-0.029	-0.011	0.115	2548	5434	0	2823	16	47	0.115
SRL_OPN_2PTS018_0867_20141129_122148_20141129_140106.EUM.nc	-0.026	-0.016	0.096	3105	5479	0	2271	9	94	0.088
SRL_OPN_2PTS018_0869_20141129_140105_20141129_155427.EUM.nc	-0.004	-0.001	0.092	3105	6350	0	3082	6	157	0.044
SRL_OPN_2PTS018_0872_20141129_155428_20141129_173405.EUM.nc	-0.003	-0.010	0.085	2429	5464	0	2867	30	138	0.060
SRL_OPN_2PTS018_0874_20141129_173405_20141129_191340.EUM.nc	-0.001	0.004	0.089	3316	5602	0	2223	15	48	0.013
SRL_OPN_2PTS018_0876_20141129_191340_20141129_205241.EUM.nc	0.038	0.041	0.094	3541	5558	0	1922	17	78	0.010
SRL_OPN_2PTS018_0878_20141129_205241_20141129_223107.EUM.nc	0.012	0.009	0.082	2728	5365	0	2508	39	90	0.009
SRL_OPN_2PTS018_0879_20141129_223106_20141130_000900.EUM.nc	0.023	0.034	0.112	3033	5468	0	2371	7	57	0.114
SRL_OPN_2PTS018_0881_20141130_000859_20141130_014650.EUM.nc	-0.012	-0.013	0.090	2998	5541	0	2445	2	96	0.014
SRL_OPN_2PTS018_0883_20141130_014649_20141130_032549.EUM.nc	0.003	0.000	0.079	2712	5491	0	2603	22	154	0.028
SRL_OPN_2PTS018_0885_20141130_032548_20141130_050628.EUM.nc	0.022	0.027	0.086	2765	5543	0	2683	10	85	0.025
SRL_OPN_2PTS018_0887_20141130_050628_20141130_065630.EUM.nc	0.028	0.030	0.080	3709	6221	0	2476	2	34	0.014
SRL_OPN_2PTS018_0890_20141130_065629_20141130_083458.EUM.nc	0.030	0.024	0.096	4080	5620	0	1374	1	165	0.061
SRL_OPN_2PTS018_0892_20141130_083457_20141130_101255.EUM.nc	0.044	0.048	0.137	2638	5396	0	2626	24	108	0.117
SRL_OPN_2PTS018_0893_20141130_101255_20141130_115055.EUM.nc	0.006	0.005	0.106	2407	5407	0	2896	29	75	0.091
SRL_OPN_2PTS018_0895_20141130_115054_20141130_132937.EUM.nc	-0.020	-0.016	0.090	2895	5336	0	2413	9	19	0.071
SRL_OPN_2PTS018_0897_20141130_132937_20141130_152307.EUM.nc	-0.040	-0.040	0.096	3427	6367	0	2821	5	114	0.048
SRL_OPN_2PTS018_0900_20141130_152306_20141130_170246.EUM.nc	0.037	0.034	0.077	2518	5560	0	2850	4	188	0.077
SRL_OPN_2PTS018_0902_20141130_170245_20141130_184225.EUM.nc	0.002	0.002	0.075	3115	5496	0	2328	2	51	0.017
SRL_OPN_2PTS018_0904_20141130_184225_20141130_202136.EUM.nc	0.053	0.057	0.089	3272	5511	0	2125	8	106	0.025
SRL_OPN_2PTS018_0906_20141130_202135_20141130_220017.EUM.nc	0.003	-0.004	0.097	2784	5450	0	2452	32	182	0.052
SRL_OPN_2PTS018_0908_20141130_220016_20141130_233816.EUM.nc	0.019	0.028	0.095	2562	5422	0	2770	23	67	0.065
SRL_OPN_2PTS018_0909_20141130_233815_20141201_011603.EUM.nc	0.003	0.012	0.100	2877	5497	0	2524	10	86	0.104
SRL_OPN_2PTS018_0911_20141201_011604_20141201_025438.EUM.nc	-0.016	-0.004	0.101	2736	5521	0	2757	6	22	0.064
SRL_OPN_2PTS018_0913_20141201_025438_20141201_043442.EUM.nc	0.025	0.028	0.081	2787	5494	0	2619	13	75	0.030
SRL_OPN_2PTS018_0915_20141201_043442_20141201_061642.EUM.nc	0.038	0.034	0.096	3686	5770	0	2041	2	41	0.030
SRL_OPN_2PTS018_0917_20141201_061641_20141201_080408.EUM.nc	0.052	0.044	0.080	3985	6076	0	1935	10	146	0.058
SRL_OPN_2PTS018_0920_20141201_080407_20141201_094216.EUM.nc	0.031	0.034	0.122	2929	5501	0	2486	7	79	0.085
SRL_OPN_2PTS018_0921_20141201_094217_20141201_112008.EUM.nc	0.026	0.023	0.084	2166	5274	0	2991	49	68	0.032
SRL_OPN_2PTS018_0923_20141201_112007_20141201_125837.EUM.nc	-0.029	-0.009	0.112	2612	5273	0	2605	3	53	0.148
SRL_OPN_2PTS018_0925_20141201_125836_20141201_145150.EUM.nc	-0.029	-0.021	0.082	3329	6282	0	2846	10	97	0.035
SRL_OPN_2PTS018_0928_20141201_145149_20141201_163129.EUM.nc	-0.002	-0.009	0.098	3020	5642	0	2410	18	194	0.047
SRL_OPN_2PTS018_0930_20141201_163128_20141201_181112.EUM.nc	0.017	0.013	0.089	2870	5595	0	2642	12	71	0.031
SRL_OPN_2PTS018_0932_20141201_181111_20141201_195031.EUM.nc	0.024	0.033	0.078	3050	5534	0	2357	15	112	0.015
SRL_OPN_2PTS018_0934_20141201_195031_20141201_212925.EUM.nc	0.020	0.021	0.094	3360	5406	0	1904	45	97	0.018
SRL_OPN_2PTS018_0936_20141201_212924_20141201_230736.EUM.nc	0.013	0.018	0.087	2138	5347	0	3156	13	40	0.024

– Continued on next page

Table 3: Sea Surface Height Anomaly (Model Wet) Statistics.

– Continued from previous page

File	Median	Mean	Std. Dev.	No. Obs.	Total Obs.	Default Lat/Lon	Flag (total)	Default (total)	3-Sigma Edited	1 Cpr. Amp.
SRL_OPN_2PTS018_0937_20141201_230735_20141202_004524.EUM.nc	-0.012	-0.007	0.109	3152	5479	0	2212	21	94	0.057
SRL_OPN_2PTS018_0939_20141202_004523_20141202_022332.EUM.nc	-0.003	-0.000	0.086	2697	5548	0	2799	4	48	0.015
SRL_OPN_2PTS018_0941_20141202_022331_20141202_040303.EUM.nc	0.018	0.018	0.111	2706	5432	0	2638	13	75	0.019
SRL_OPN_2PTS018_0943_20141202_040303_20141202_054421.EUM.nc	0.045	0.045	0.086	3266	5662	0	2299	16	81	0.004
SRL_OPN_2PTS018_0945_20141202_054421_20141202_073318.EUM.nc	0.029	0.029	0.082	4002	6165	0	2098	12	53	0.032
SRL_OPN_2PTS018_0948_20141202_073318_20141202_091129.EUM.nc	0.049	0.050	0.100	3480	5552	0	1983	5	84	0.035
SRL_OPN_2PTS018_0949_20141202_091130_20141202_104922.EUM.nc	0.018	0.016	0.105	2397	5520	0	3090	17	16	0.012
SRL_OPN_2PTS018_0951_20141202_104921_20141202_122726.EUM.nc	-0.054	-0.034	0.122	2518	5322	0	2734	39	31	0.173
SRL_OPN_2PTS018_0953_20141202_122725_20141202_140646.EUM.nc	-0.008	0.006	0.097	3076	5494	0	2337	3	78	0.113
SRL_OPN_2PTS018_0955_20141202_140647_20141202_160008.EUM.nc	-0.003	-0.007	0.096	3138	6364	0	3093	8	125	0.045
SRL_OPN_2PTS018_0958_20141202_160007_20141202_173954.EUM.nc	0.029	0.029	0.087	2581	5618	0	2902	13	122	0.049
SRL_OPN_2PTS018_0960_20141202_173954_20141202_191920.EUM.nc	0.010	0.023	0.081	3129	5582	0	2213	16	224	0.050
SRL_OPN_2PTS018_0962_20141202_191919_20141202_205827.EUM.nc	0.011	0.016	0.071	3403	5566	0	1949	39	175	0.007
SRL_OPN_2PTS018_0964_20141202_205826_20141202_223650.EUM.nc	-0.001	0.009	0.098	2701	5332	0	2530	17	84	0.048
SRL_OPN_2PTS018_0965_20141202_223650_20141203_001433.EUM.nc	-0.010	-0.004	0.093	3050	5461	0	2344	7	60	0.041
SRL_OPN_2PTS018_0967_20141203_001432_20141203_015235.EUM.nc	-0.022	-0.032	0.101	2974	5512	0	2509	1	28	0.051
SRL_OPN_2PTS018_0969_20141203_015235_20141203_033138.EUM.nc	0.017	0.020	0.092	2810	5483	0	2556	18	99	0.008
SRL_OPN_2PTS018_0971_20141203_033137_20141203_051216.EUM.nc	0.059	0.064	0.100	2829	5534	0	2623	2	80	0.038
SRL_OPN_2PTS018_0973_20141203_051215_20141203_070208.EUM.nc	0.022	0.015	0.087	3701	6209	0	2464	6	38	0.051
SRL_OPN_2PTS018_0976_20141203_070208_20141203_084042.EUM.nc	0.051	0.046	0.100	3975	5611	0	1455	15	166	0.063
SRL_OPN_2PTS018_0978_20141203_084042_20141203_101838.EUM.nc	0.015	0.016	0.104	2571	5386	0	2685	40	90	0.043
SRL_OPN_2PTS018_0979_20141203_101838_20141203_115630.EUM.nc	0.008	0.012	0.097	2492	5408	0	2869	25	22	0.087
SRL_OPN_2PTS018_0981_20141203_115629_20141203_133526.EUM.nc	-0.029	-0.022	0.094	2877	5380	0	2458	7	38	0.086
SRL_OPN_2PTS018_0983_20141203_133525_20141203_152849.EUM.nc	-0.002	-0.001	0.101	3487	6346	0	2812	1	46	0.036
SRL_OPN_2PTS018_0986_20141203_152848_20141203_170835.EUM.nc	0.042	0.037	0.082	2529	5576	0	2914	7	126	0.010
SRL_OPN_2PTS018_0988_20141203_170835_20141203_184806.EUM.nc	0.009	0.010	0.078	3175	5504	0	2204	20	105	0.028
SRL_OPN_2PTS018_0990_20141203_184805_20141203_202723.EUM.nc	0.036	0.046	0.095	3234	5520	0	2141	14	131	0.039
SRL_OPN_2PTS018_0992_20141203_202722_20141203_220601.EUM.nc	0.013	0.013	0.088	2830	5454	0	2382	41	201	0.057
SRL_OPN_2PTS018_0994_20141203_220600_20141203_234351.EUM.nc	0.028	0.038	0.086	2751	5477	0	2621	33	72	0.024
SRL_OPN_2PTS018_0995_20141203_234350_20141204_012143.EUM.nc	0.013	0.017	0.101	2889	5501	0	2524	18	70	0.093
SRL_OPN_2PTS018_0997_20141204_012142_20141204_030023.EUM.nc	0.009	0.010	0.102	2736	5569	0	2771	17	45	0.029
SRL_OPN_2PTS018_0999_20141204_030022_20141204_044024.EUM.nc	0.023	0.026	0.097	2794	5498	0	2618	16	70	0.030

20 Ka-Band Significant Wave Height Table

Table 4: Ka-Band Significant Wave Height Statistics.

File	Median	Mean	Std. Dev.	No. Obs.	Total Obs.	Default Lat/Lon	Flag (total)	Default (total)	3-Sigma Edited
SRL_OPN_2PTS017_1001_20141030_044027_20141030_062236.EUM.nc	2.787	2.935	1.226	3781	5785	0	1998	2	4
SRL_OPN_2PTS018_0001_20141030_062235_20141030_080953.EUM.nc	2.594	2.556	1.228	4050	6091	0	1870	0	171
SRL_OPN_2PTS018_0004_20141030_080952_20141030_094750.EUM.nc	2.156	2.255	0.985	2953	5504	0	2533	13	5
SRL_OPN_2PTS018_0005_20141030_094750_20141030_112544.EUM.nc	1.822	2.005	1.087	2079	5352	0	3246	27	0
SRL_OPN_2PTS018_0007_20141030_112544_20141030_130417.EUM.nc	2.285	2.557	0.909	2556	5345	0	2772	8	9
SRL_OPN_2PTS018_0009_20141030_130415_20141030_145732.EUM.nc	2.162	2.414	0.973	3386	6363	0	2969	1	7
SRL_OPN_2PTS018_0012_20141030_145731_20141030_163719.EUM.nc	2.443	2.546	1.178	3127	5625	0	2475	11	12
SRL_OPN_2PTS018_0014_20141030_163718_20141030_181654.EUM.nc	2.913	2.900	1.168	2913	5579	0	2651	6	9
SRL_OPN_2PTS018_0016_20141030_181653_20141030_195620.EUM.nc	2.364	2.370	1.066	3152	5537	0	2374	6	5
SRL_OPN_2PTS018_0018_20141030_195619_20141030_213503.EUM.nc	2.197	2.292	1.117	3389	5421	0	1907	22	103
SRL_OPN_2PTS018_0020_20141030_213502_20141030_231311.EUM.nc	2.342	2.490	1.162	2263	5376	0	3111	1	1
SRL_OPN_2PTS018_0021_20141030_231311_20141031_005059.EUM.nc	1.981	2.069	0.855	3189	5507	0	2281	13	24
SRL_OPN_2PTS018_0023_20141031_005058_20141031_022910.EUM.nc	2.140	2.392	0.972	2864	5531	0	2662	2	3
SRL_OPN_2PTS018_0025_20141031_022909_20141031_040848.EUM.nc	1.867	2.084	0.774	2620	5505	0	2877	6	2
SRL_OPN_2PTS018_0027_20141031_040847_20141031_055013.EUM.nc	2.866	2.963	1.217	3525	5713	0	2171	5	12
SRL_OPN_2PTS018_0029_20141031_055013_20141031_073855.EUM.nc	2.650	2.897	1.380	3886	6135	0	2065	11	173
SRL_OPN_2PTS018_0032_20141031_073855_20141031_091705.EUM.nc	2.233	2.194	0.846	3168	5519	0	2102	9	240
SRL_OPN_2PTS018_0033_20141031_091704_20141031_105458.EUM.nc	1.936	1.918	1.071	2395	5525	0	3121	8	1
SRL_OPN_2PTS018_0035_20141031_105457_20141031_123312.EUM.nc	2.322	2.455	1.014	2342	5360	0	3003	11	4
SRL_OPN_2PTS018_0037_20141031_123311_20141031_141229.EUM.nc	2.223	2.445	0.982	3100	5515	0	2409	1	5
SRL_OPN_2PTS018_0039_20141031_141228_20141031_160551.EUM.nc	2.624	2.803	1.341	3357	6396	0	3032	2	5
SRL_OPN_2PTS018_0042_20141031_160550_20141031_174535.EUM.nc	2.866	2.854	1.238	2655	5598	0	2877	6	60
SRL_OPN_2PTS018_0044_20141031_174535_20141031_192509.EUM.nc	2.263	2.309	1.103	3165	5600	0	2300	7	128
SRL_OPN_2PTS018_0046_20141031_192508_20141031_210405.EUM.nc	2.306	2.382	1.067	3503	5532	0	2012	10	7
SRL_OPN_2PTS018_0048_20141031_210406_20141031_224226.EUM.nc	2.119	2.579	1.519	2620	5309	0	2623	7	59
SRL_OPN_2PTS018_0049_20141031_224226_20141101_002017.EUM.nc	2.120	2.262	1.010	3112	5451	0	2324	6	9
SRL_OPN_2PTS018_0051_20141101_002016_20141101_015812.EUM.nc	2.069	2.541	1.467	3129	5532	0	2357	2	44
SRL_OPN_2PTS018_0053_20141101_015812_20141101_033721.EUM.nc	1.899	2.066	0.805	2773	5532	0	2745	7	7
SRL_OPN_2PTS018_0055_20141101_033720_20141101_051805.EUM.nc	2.713	2.807	1.171	2859	5560	0	2697	1	3
SRL_OPN_2PTS018_0057_20141101_051805_20141101_070755.EUM.nc	2.598	2.875	1.286	3618	6215	0	2448	9	140
SRL_OPN_2PTS018_0060_20141101_070755_20141101_084617.EUM.nc	2.264	2.488	1.183	3976	5601	0	1540	8	77
SRL_OPN_2PTS018_0061_20141101_084618_20141101_102414.EUM.nc	1.891	2.034	0.963	2655	5424	0	2727	21	21
SRL_OPN_2PTS018_0063_20141101_102414_20141101_120216.EUM.nc	1.958	2.323	1.251	2483	5407	0	2878	11	35
SRL_OPN_2PTS018_0065_20141101_120215_20141101_134107.EUM.nc	1.888	2.274	1.072	2884	5438	0	2501	24	29
SRL_OPN_2PTS018_0067_20141101_134106_20141101_153430.EUM.nc	2.599	2.911	1.551	3503	6363	0	2841	0	19
SRL_OPN_2PTS018_0070_20141101_153429_20141101_171418.EUM.nc	2.662	2.886	1.363	2616	5607	0	2980	8	3

– Continued on next page

Table 4: Ka-Band Significant Wave Height Statistics.

– Continued from previous page

File	Median	Mean	Std. Dev.	No. Obs.	Total Obs.	Default Lat/Lon	Flag (total)	Default (total)	3-Sigma Edited
SRL_OPN_2PTS018_0072_20141101_171417_20141101_185355.EUM.nc	2.271	2.410	1.004	3159	5548	0	2285	16	88
SRL_OPN_2PTS018_0074_20141101_185354_20141101_203301.EUM.nc	2.144	2.237	1.056	3398	5553	0	2131	13	11
SRL_OPN_2PTS018_0076_20141101_203301_20141101_221137.EUM.nc	2.502	2.612	1.358	2799	5463	0	2569	16	79
SRL_OPN_2PTS018_0078_20141101_221138_20141101_234927.EUM.nc	2.034	2.324	1.218	2912	5466	0	2533	4	17
SRL_OPN_2PTS018_0079_20141101_234926_20141102_012719.EUM.nc	2.093	2.691	1.654	2982	5524	0	2524	0	18
SRL_OPN_2PTS018_0081_20141102_012719_20141102_030603.EUM.nc	1.935	2.104	0.786	2599	5577	0	2848	6	124
SRL_OPN_2PTS018_0083_20141102_030603_20141102_044611.EUM.nc	2.456	2.671	1.063	2776	5505	0	2697	7	25
SRL_OPN_2PTS018_0085_20141102_044610_20141102_062836.EUM.nc	2.651	3.024	1.288	3757	5786	0	1963	1	65
SRL_OPN_2PTS018_0087_20141102_062836_20141102_081526.EUM.nc	2.349	2.475	1.058	3964	6077	0	1829	0	284
SRL_OPN_2PTS018_0090_20141102_081526_20141102_095330.EUM.nc	2.236	2.241	0.870	2870	5445	0	2539	6	30
SRL_OPN_2PTS018_0091_20141102_095330_20141102_113116.EUM.nc	2.076	2.582	1.449	2244	5327	0	3065	16	2
SRL_OPN_2PTS018_0093_20141102_113115_20141102_130953.EUM.nc	2.143	2.459	1.146	2635	5416	0	2753	4	24
SRL_OPN_2PTS018_0095_20141102_130953_20141102_150311.EUM.nc	2.599	2.829	1.376	3307	6363	0	2969	0	87
SRL_OPN_2PTS018_0098_20141102_150310_20141102_164257.EUM.nc	2.562	2.561	0.885	2812	5624	0	2704	13	95
SRL_OPN_2PTS018_0100_20141102_164256_20141102_182231.EUM.nc	2.359	2.496	0.796	2962	5553	0	2469	5	117
SRL_OPN_2PTS018_0102_20141102_182231_20141102_200156.EUM.nc	2.189	2.286	1.022	3076	5539	0	2439	7	17
SRL_OPN_2PTS018_0104_20141102_200155_20141102_214045.EUM.nc	2.780	2.838	1.171	3303	5515	0	2116	11	85
SRL_OPN_2PTS018_0106_20141102_214045_20141102_231843.EUM.nc	2.344	2.746	1.558	2383	5337	0	2948	5	1
SRL_OPN_2PTS018_0107_20141102_231842_20141103_005632.EUM.nc	2.223	2.703	1.379	3032	5522	0	2470	16	4
SRL_OPN_2PTS018_0109_20141103_005632_20141103_023455.EUM.nc	2.069	2.173	0.930	2688	5558	0	2681	10	179
SRL_OPN_2PTS018_0111_20141103_023454_20141103_041430.EUM.nc	2.696	2.582	0.777	2639	5487	0	2824	16	8
SRL_OPN_2PTS018_0113_20141103_041429_20141103_055610.EUM.nc	2.455	2.765	0.990	3565	5715	0	2138	3	9
SRL_OPN_2PTS018_0115_20141103_055609_20141103_074432.EUM.nc	2.342	2.761	1.163	4047	6145	0	2090	2	6
SRL_OPN_2PTS018_0118_20141103_074431_20141103_092247.EUM.nc	2.184	2.445	1.062	3267	5487	0	2200	8	12
SRL_OPN_2PTS018_0119_20141103_092245_20141103_110029.EUM.nc	3.017	2.928	1.701	2257	5444	0	3172	14	1
SRL_OPN_2PTS018_0121_20141103_110030_20141103_123847.EUM.nc	2.211	2.377	1.065	2319	5379	0	2971	6	83
SRL_OPN_2PTS018_0123_20141103_123847_20141103_141819.EUM.nc	2.453	2.760	1.345	3179	5509	0	2317	6	7
SRL_OPN_2PTS018_0125_20141103_141820_20141103_161138.EUM.nc	2.436	2.451	0.945	3413	6367	0	2922	11	21
SRL_OPN_2PTS018_0128_20141103_161136_20141103_175115.EUM.nc	2.360	2.427	0.834	2713	5601	0	2876	6	6
SRL_OPN_2PTS018_0130_20141103_175115_20141103_193047.EUM.nc	2.057	2.219	0.940	2960	5587	0	2368	11	248
SRL_OPN_2PTS018_0132_20141103_193046_20141103_210940.EUM.nc	2.459	2.661	1.162	3250	5410	0	2027	14	119
SRL_OPN_2PTS018_0134_20141103_210939_20141103_224759.EUM.nc	2.315	2.638	1.282	2438	5439	0	2941	22	38
SRL_OPN_2PTS018_0135_20141103_224759_20141104_002549.EUM.nc	2.629	2.716	1.063	3100	5409	0	2297	4	8
SRL_OPN_2PTS018_0137_20141104_002548_20141104_020346.EUM.nc	2.031	2.322	1.284	3064	5537	0	2445	4	24
SRL_OPN_2PTS018_0139_20141104_020345_20141104_034300.EUM.nc	2.403	2.310	0.819	2743	5553	0	2781	4	25
SRL_OPN_2PTS018_0141_20141104_034300_20141104_052401.EUM.nc	2.712	2.716	0.838	2788	5565	0	2763	2	12
SRL_OPN_2PTS018_0143_20141104_052400_20141104_071331.EUM.nc	2.403	2.613	0.912	3756	6208	0	2436	6	10
SRL_OPN_2PTS018_0146_20141104_071330_20141104_085151.EUM.nc	2.214	2.499	1.142	3985	5599	0	1591	10	13
SRL_OPN_2PTS018_0147_20141104_085150_20141104_102946.EUM.nc	3.080	3.069	1.703	2536	5502	0	2908	20	38

– Continued on next page

Table 4: Ka-Band Significant Wave Height Statistics.

– Continued from previous page

File	Median	Mean	Std. Dev.	No. Obs.	Total Obs.	Default Lat/Lon	Flag (total)	Default (total)	3-Sigma Edited
SRL_OPN_2PTS018_0149_20141104_102945_20141104_120750.EUM.nc	1.978	2.147	0.923	2373	5452	0	2928	30	121
SRL_OPN_2PTS018_0151_20141104_120749_20141104_134645.EUM.nc	2.297	2.619	0.931	2893	5330	0	2421	11	5
SRL_OPN_2PTS018_0153_20141104_134645_20141104_154017.EUM.nc	2.361	2.301	0.875	3417	6388	0	2847	3	121
SRL_OPN_2PTS018_0156_20141104_154016_20141104_171955.EUM.nc	2.632	2.685	0.810	2595	5503	0	2881	8	19
SRL_OPN_2PTS018_0158_20141104_171955_20141104_185933.EUM.nc	2.083	2.276	0.858	2983	5621	0	2455	11	172
SRL_OPN_2PTS018_0160_20141104_185932_20141104_203838.EUM.nc	2.073	2.396	1.110	3519	5560	0	2020	2	19
SRL_OPN_2PTS018_0162_20141104_203837_20141104_221711.EUM.nc	2.419	2.367	1.201	2813	5367	0	2476	23	55
SRL_OPN_2PTS018_0164_20141104_221710_20141104_235506.EUM.nc	2.817	2.750	0.884	3004	5468	0	2451	8	5
SRL_OPN_2PTS018_0165_20141104_235506_20141105_013253.EUM.nc	1.991	2.474	1.435	3098	5532	0	2430	0	4
SRL_OPN_2PTS018_0167_20141105_013252_20141105_031140.EUM.nc	2.380	2.364	0.795	2663	5571	0	2855	2	51
SRL_OPN_2PTS018_0169_20141105_031139_20141105_045204.EUM.nc	2.574	2.601	0.743	2809	5477	0	2646	3	19
SRL_OPN_2PTS018_0171_20141105_045203_20141105_063428.EUM.nc	2.224	2.431	0.873	3837	5820	0	1977	2	4
SRL_OPN_2PTS018_0173_20141105_063428_20141105_082100.EUM.nc	2.421	2.464	0.924	4234	6074	0	1836	1	3
SRL_OPN_2PTS018_0176_20141105_082100_20141105_095904.EUM.nc	2.869	2.858	1.185	2769	5429	0	2493	8	159
SRL_OPN_2PTS018_0177_20141105_095903_20141105_113658.EUM.nc	2.033	2.167	1.057	2327	5375	0	3018	24	6
SRL_OPN_2PTS018_0179_20141105_113657_20141105_131529.EUM.nc	2.682	2.747	0.887	2653	5385	0	2633	10	89
SRL_OPN_2PTS018_0181_20141105_131529_20141105_150857.EUM.nc	2.263	2.391	0.918	3255	6396	0	3011	5	125
SRL_OPN_2PTS018_0184_20141105_150856_20141105_164836.EUM.nc	2.739	2.752	0.767	2814	5572	0	2733	5	20
SRL_OPN_2PTS018_0186_20141105_164835_20141105_182817.EUM.nc	2.326	2.365	0.868	2868	5534	0	2429	10	227
SRL_OPN_2PTS018_0188_20141105_182817_20141105_200731.EUM.nc	1.892	2.003	0.719	2986	5540	0	2402	11	141
SRL_OPN_2PTS018_0190_20141105_200730_20141105_214619.EUM.nc	2.745	2.665	1.100	3260	5477	0	2196	11	10
SRL_OPN_2PTS018_0192_20141105_214618_20141105_232423.EUM.nc	2.776	2.814	1.033	2421	5287	0	2832	22	12
SRL_OPN_2PTS018_0193_20141105_232422_20141106_010204.EUM.nc	2.295	2.698	1.408	2864	5491	0	2611	12	4
SRL_OPN_2PTS018_0195_20141106_010203_20141106_024030.EUM.nc	2.135	2.251	0.869	2727	5564	0	2750	6	81
SRL_OPN_2PTS018_0197_20141106_024029_20141106_042020.EUM.nc	2.371	2.543	0.901	2698	5508	0	2784	26	0
SRL_OPN_2PTS018_0199_20141106_042019_20141106_060200.EUM.nc	2.188	2.232	0.695	3490	5726	0	2110	4	122
SRL_OPN_2PTS018_0201_20141106_060159_20141106_075004.EUM.nc	2.155	2.328	0.955	3829	6117	0	1999	6	283
SRL_OPN_2PTS018_0204_20141106_075004_20141106_092817.EUM.nc	2.733	2.748	0.912	3147	5497	0	2295	12	43
SRL_OPN_2PTS018_0205_20141106_092816_20141106_110609.EUM.nc	2.295	2.189	1.154	2281	5418	0	3106	21	10
SRL_OPN_2PTS018_0207_20141106_110609_20141106_124422.EUM.nc	2.453	2.803	1.292	2382	5337	0	2934	16	5
SRL_OPN_2PTS018_0209_20141106_124421_20141106_143737.EUM.nc	2.367	2.553	0.921	3121	6292	0	3052	13	106
SRL_OPN_2PTS018_0212_20141106_143737_20141106_161715.EUM.nc	2.504	2.516	1.045	3374	5622	0	2231	7	10
SRL_OPN_2PTS018_0214_20141106_161714_20141106_175659.EUM.nc	2.344	2.575	1.175	2785	5558	0	2766	3	4
SRL_OPN_2PTS018_0216_20141106_175658_20141106_193622.EUM.nc	2.024	2.052	0.703	2966	5588	0	2390	6	226
SRL_OPN_2PTS018_0218_20141106_193621_20141106_211522.EUM.nc	2.402	2.526	0.889	3347	5424	0	2013	3	61
SRL_OPN_2PTS018_0220_20141106_211521_20141106_225338.EUM.nc	2.596	2.713	1.321	2396	5422	0	3002	7	17
SRL_OPN_2PTS018_0221_20141106_225338_20141107_003119.EUM.nc	2.430	2.661	1.265	3186	5452	0	2262	3	1
SRL_OPN_2PTS018_0223_20141107_003118_20141107_020928.EUM.nc	2.147	2.329	0.989	2837	5526	0	2684	3	2
SRL_OPN_2PTS018_0225_20141107_020927_20141107_034847.EUM.nc	2.151	2.242	0.800	2733	5540	0	2786	12	9

– Continued on next page

Table 4: Ka-Band Significant Wave Height Statistics.

– Continued from previous page

File	Median	Mean	Std. Dev.	No. Obs.	Total Obs.	Default Lat/Lon	Flag (total)	Default (total)	3-Sigma Edited
SRL_OPN_2PTS018_0227_20141107_034846_20141107_052946.EUM.nc	2.295	2.413	0.812	2727	5560	0	2812	6	15
SRL_OPN_2PTS018_0229_20141107_052945_20141107_071905.EUM.nc	2.090	2.765	1.593	3879	6189	0	2254	9	47
SRL_OPN_2PTS018_0232_20141107_071904_20141107_085732.EUM.nc	2.394	2.425	0.819	3888	5591	0	1681	12	10
SRL_OPN_2PTS018_0233_20141107_085732_20141107_103517.EUM.nc	2.257	2.243	0.909	2455	5466	0	2996	8	7
SRL_OPN_2PTS018_0235_20141107_103516_20141107_121322.EUM.nc	2.336	2.589	1.329	2474	5406	0	2911	16	5
SRL_OPN_2PTS018_0237_20141107_121322_20141107_135231.EUM.nc	2.261	2.313	0.515	2627	5446	0	2480	4	335
SRL_OPN_2PTS018_0239_20141107_135230_20141107_154555.EUM.nc	2.259	2.338	1.014	3547	6375	0	2816	3	9
SRL_OPN_2PTS018_0242_20141107_154554_20141107_172541.EUM.nc	2.259	2.389	0.896	2471	5505	0	2896	1	137
SRL_OPN_2PTS018_0244_20141107_172541_20141107_190510.EUM.nc	2.159	2.529	1.300	3065	5607	0	2414	18	110
SRL_OPN_2PTS018_0246_20141107_190509_20141107_204422.EUM.nc	1.968	1.998	0.627	3208	5596	0	1925	13	450
SRL_OPN_2PTS018_0248_20141107_204421_20141107_222243.EUM.nc	2.503	2.816	1.393	2807	5310	0	2472	26	5
SRL_OPN_2PTS018_0250_20141107_222243_20141108_000037.EUM.nc	2.461	2.827	1.240	3031	5504	0	2456	14	3
SRL_OPN_2PTS018_0251_20141108_000036_20141108_013834.EUM.nc	2.148	2.077	0.852	3016	5550	0	2453	5	76
SRL_OPN_2PTS018_0253_20141108_013833_20141108_031718.EUM.nc	2.161	2.272	1.042	2707	5553	0	2820	20	6
SRL_OPN_2PTS018_0255_20141108_031718_20141108_045747.EUM.nc	2.250	2.481	0.971	2724	5540	0	2672	1	143
SRL_OPN_2PTS018_0257_20141108_045746_20141108_064021.EUM.nc	2.345	2.974	1.472	3838	5825	0	1947	2	38
SRL_OPN_2PTS018_0259_20141108_064020_20141108_082642.EUM.nc	2.120	2.135	0.626	3740	6053	0	1763	14	536
SRL_OPN_2PTS018_0262_20141108_082641_20141108_100435.EUM.nc	2.524	2.753	1.293	2888	5390	0	2493	6	3
SRL_OPN_2PTS018_0263_20141108_100434_20141108_114230.EUM.nc	2.128	2.296	1.314	2386	5428	0	3023	18	1
SRL_OPN_2PTS018_0265_20141108_114230_20141108_132114.EUM.nc	2.344	2.398	0.712	2672	5390	0	2594	5	119
SRL_OPN_2PTS018_0267_20141108_132114_20141108_151436.EUM.nc	2.100	2.418	1.014	3437	6386	0	2940	1	8
SRL_OPN_2PTS018_0270_20141108_151435_20141108_165413.EUM.nc	2.619	2.712	0.999	2626	5550	0	2791	3	130
SRL_OPN_2PTS018_0272_20141108_165413_20141108_183355.EUM.nc	2.182	2.406	0.936	2802	5520	0	2411	5	302
SRL_OPN_2PTS018_0274_20141108_183354_20141108_201316.EUM.nc	1.905	2.081	0.718	3091	5536	0	2274	11	160
SRL_OPN_2PTS018_0276_20141108_201315_20141108_215152.EUM.nc	2.429	2.635	1.226	3202	5453	0	2165	35	51
SRL_OPN_2PTS018_0278_20141108_215151_20141108_232955.EUM.nc	2.755	3.187	1.594	2363	5352	0	2933	21	35
SRL_OPN_2PTS018_0279_20141108_232955_20141109_010744.EUM.nc	2.228	2.394	1.064	2765	5503	0	2715	6	17
SRL_OPN_2PTS018_0281_20141109_010743_20141109_024605.EUM.nc	2.083	2.247	0.921	2757	5542	0	2781	0	4
SRL_OPN_2PTS018_0283_20141109_024605_20141109_042601.EUM.nc	1.918	1.886	0.478	2439	5529	0	2745	4	341
SRL_OPN_2PTS018_0285_20141109_042559_20141109_060748.EUM.nc	2.754	2.838	1.282	3623	5749	0	2115	3	8
SRL_OPN_2PTS018_0287_20141109_060746_20141109_075546.EUM.nc	2.127	2.325	0.911	3669	6123	0	2036	1	417
SRL_OPN_2PTS018_0290_20141109_075546_20141109_093349.EUM.nc	2.629	2.820	1.292	3106	5508	0	2381	3	18
SRL_OPN_2PTS018_0291_20141109_093349_20141109_111140.EUM.nc	1.881	1.869	1.064	2216	5433	0	3184	30	3
SRL_OPN_2PTS018_0293_20141109_111140_20141109_125005.EUM.nc	2.452	2.379	0.873	2209	5349	0	2893	21	226
SRL_OPN_2PTS018_0295_20141109_125005_20141109_144315.EUM.nc	2.115	2.404	0.985	3266	6314	0	3039	0	9
SRL_OPN_2PTS018_0298_20141109_144315_20141109_162252.EUM.nc	2.168	2.460	1.228	3308	5619	0	2299	4	8
SRL_OPN_2PTS018_0300_20141109_162252_20141109_180237.EUM.nc	2.258	2.280	0.817	2481	5607	0	2776	1	349
SRL_OPN_2PTS018_0302_20141109_180236_20141109_194207.EUM.nc	1.920	1.996	0.704	2817	5598	0	2407	7	367
SRL_OPN_2PTS018_0304_20141109_194206_20141109_212055.EUM.nc	2.287	2.678	1.227	3373	5430	0	2037	17	3

– Continued on next page

Table 4: Ka-Band Significant Wave Height Statistics.

– Continued from previous page

File	Median	Mean	Std. Dev.	No. Obs.	Total Obs.	Default Lat/Lon	Flag (total)	Default (total)	3-Sigma Edited
SRL_OPN_2PTS018_0306_20141109_212055_20141109_225910.EUM.nc	2.664	3.038	1.729	2229	5437	0	3127	16	65
SRL_OPN_2PTS018_0307_20141109_225910_20141110_003701.EUM.nc	2.247	2.479	1.361	3200	5479	0	2159	7	113
SRL_OPN_2PTS018_0309_20141110_003701_20141110_021505.EUM.nc	2.083	2.141	0.725	2841	5537	0	2685	6	5
SRL_OPN_2PTS018_0311_20141110_021504_20141110_035429.EUM.nc	1.833	1.839	0.462	2321	5559	0	2937	3	298
SRL_OPN_2PTS018_0313_20141110_035429_20141110_053534.EUM.nc	2.492	2.827	1.197	2821	5558	0	2730	3	4
SRL_OPN_2PTS018_0315_20141110_053534_20141110_072450.EUM.nc	2.509	3.065	1.666	4018	6206	0	2149	9	30
SRL_OPN_2PTS018_0318_20141110_072449_20141110_090306.EUM.nc	2.593	2.813	1.286	3626	5578	0	1764	9	179
SRL_OPN_2PTS018_0319_20141110_090306_20141110_104059.EUM.nc	1.772	1.853	0.837	2604	5480	0	2846	13	17
SRL_OPN_2PTS018_0321_20141110_104100_20141110_121908.EUM.nc	2.286	2.628	1.543	2416	5447	0	2948	17	66
SRL_OPN_2PTS018_0323_20141110_121907_20141110_135814.EUM.nc	2.160	2.394	0.977	3122	5454	0	2324	3	5
SRL_OPN_2PTS018_0325_20141110_135813_20141110_155136.EUM.nc	2.053	2.396	1.084	3432	6371	0	2910	14	15
SRL_OPN_2PTS018_0328_20141110_155135_20141110_173123.EUM.nc	2.243	2.869	1.515	2573	5477	0	2896	2	6
SRL_OPN_2PTS018_0330_20141110_173123_20141110_191049.EUM.nc	2.170	2.413	1.147	3354	5633	0	2279	0	0
SRL_OPN_2PTS018_0332_20141110_191048_20141110_204959.EUM.nc	2.067	2.165	0.788	3417	5553	0	1939	8	189
SRL_OPN_2PTS018_0334_20141110_204959_20141110_222827.EUM.nc	2.171	2.610	1.803	2856	5372	0	2466	20	30
SRL_OPN_2PTS018_0336_20141110_222826_20141111_000611.EUM.nc	2.287	2.587	1.341	3062	5477	0	2320	9	86
SRL_OPN_2PTS018_0337_20141111_000611_20141111_014410.EUM.nc	2.014	1.954	0.701	3094	5558	0	2455	2	7
SRL_OPN_2PTS018_0339_20141111_014409_20141111_032307.EUM.nc	1.749	1.783	0.749	2467	5484	0	2796	12	209
SRL_OPN_2PTS018_0341_20141111_032306_20141111_050335.EUM.nc	2.347	2.476	1.015	2798	5547	0	2739	5	5
SRL_OPN_2PTS018_0343_20141111_050334_20141111_065340.EUM.nc	2.521	3.022	1.558	3802	6204	0	2393	2	7
SRL_OPN_2PTS018_0346_20141111_065340_20141111_083217.EUM.nc	2.460	2.740	1.280	4288	5631	0	1327	6	10
SRL_OPN_2PTS018_0348_20141111_083218_20141111_101017.EUM.nc	1.776	1.840	0.664	2819	5407	0	2532	5	51
SRL_OPN_2PTS018_0349_20141111_101016_20141111_114805.EUM.nc	2.112	2.431	1.516	2393	5432	0	3007	25	7
SRL_OPN_2PTS018_0351_20141111_114805_20141111_132655.EUM.nc	2.163	2.416	1.056	2864	5329	0	2447	11	7
SRL_OPN_2PTS018_0353_20141111_132654_20141111_152017.EUM.nc	2.008	2.400	1.167	3425	6358	0	2912	9	12
SRL_OPN_2PTS018_0356_20141111_152016_20141111_170003.EUM.nc	2.586	2.740	1.205	2733	5553	0	2816	3	1
SRL_OPN_2PTS018_0358_20141111_170003_20141111_183935.EUM.nc	2.499	2.350	0.873	3121	5499	0	2371	1	6
SRL_OPN_2PTS018_0360_20141111_183934_20141111_201855.EUM.nc	1.822	1.818	0.514	2907	5537	0	2237	17	376
SRL_OPN_2PTS018_0362_20141111_201854_20141111_215737.EUM.nc	2.179	2.379	1.271	3012	5451	0	2399	37	3
SRL_OPN_2PTS018_0364_20141111_215736_20141111_233528.EUM.nc	3.136	3.146	1.534	2552	5374	0	2808	11	3
SRL_OPN_2PTS018_0365_20141111_233527_20141112_011319.EUM.nc	2.107	1.999	0.780	2846	5494	0	2634	3	11
SRL_OPN_2PTS018_0367_20141112_011318_20141112_025152.EUM.nc	1.987	1.886	0.602	2274	5547	0	2853	1	419
SRL_OPN_2PTS018_0369_20141112_025151_20141112_043146.EUM.nc	2.283	2.364	0.866	2783	5485	0	2695	7	0
SRL_OPN_2PTS018_0371_20141112_043145_20141112_061350.EUM.nc	2.741	2.831	1.138	3628	5759	0	2109	4	18
SRL_OPN_2PTS018_0373_20141112_061349_20141112_080123.EUM.nc	2.564	2.767	1.286	3987	6090	0	1961	1	141
SRL_OPN_2PTS018_0376_20141112_080123_20141112_093932.EUM.nc	1.739	1.637	0.471	2734	5520	0	2420	14	352
SRL_OPN_2PTS018_0377_20141112_093931_20141112_111717.EUM.nc	1.853	2.141	1.367	2269	5366	0	3075	21	1
SRL_OPN_2PTS018_0379_20141112_111716_20141112_125543.EUM.nc	2.262	2.470	1.162	2503	5302	0	2702	5	92
SRL_OPN_2PTS018_0381_20141112_125543_20141112_144856.EUM.nc	2.195	2.535	1.129	3335	6291	0	2951	0	5

– Continued on next page

Table 4: Ka-Band Significant Wave Height Statistics.

– Continued from previous page

File	Median	Mean	Std. Dev.	No. Obs.	Total Obs.	Default Lat/Lon	Flag (total)	Default (total)	3-Sigma Edited
SRL_OPN_2PTS018_0384_20141112_144855_20141112_162842.EUM.nc	2.274	2.344	1.053	3285	5654	0	2340	9	20
SRL_OPN_2PTS018_0386_20141112_162841_20141112_180819.EUM.nc	2.502	2.429	0.925	2771	5605	0	2725	11	98
SRL_OPN_2PTS018_0388_20141112_180818_20141112_194746.EUM.nc	1.898	1.939	0.652	2830	5584	0	2389	11	354
SRL_OPN_2PTS018_0390_20141112_194746_20141112_212642.EUM.nc	2.039	2.183	0.935	3332	5421	0	1988	20	81
SRL_OPN_2PTS018_0392_20141112_212641_20141112_230445.EUM.nc	3.000	3.785	2.441	2198	5366	0	3164	4	0
SRL_OPN_2PTS018_0393_20141112_230444_20141113_004234.EUM.nc	1.978	2.124	0.950	3211	5486	0	2234	10	31
SRL_OPN_2PTS018_0395_20141113_004234_20141113_022049.EUM.nc	1.954	2.317	1.278	2748	5558	0	2747	0	63
SRL_OPN_2PTS018_0397_20141113_022048_20141113_040009.EUM.nc	2.138	2.115	0.799	2614	5533	0	2814	1	104
SRL_OPN_2PTS018_0399_20141113_040008_20141113_054130.EUM.nc	2.757	2.865	1.229	3140	5566	0	2415	11	0
SRL_OPN_2PTS018_0401_20141113_054130_20141113_073025.EUM.nc	2.423	2.699	1.181	3828	6186	0	2089	1	268
SRL_OPN_2PTS018_0404_20141113_073025_20141113_090847.EUM.nc	1.823	1.917	0.621	3424	5565	0	1900	6	235
SRL_OPN_2PTS018_0405_20141113_090846_20141113_104631.EUM.nc	2.198	2.349	1.345	2620	5492	0	2853	10	9
SRL_OPN_2PTS018_0407_20141113_104630_20141113_122442.EUM.nc	2.674	2.805	1.293	2588	5423	0	2808	10	17
SRL_OPN_2PTS018_0409_20141113_122441_20141113_140401.EUM.nc	2.092	2.402	0.994	3134	5487	0	2334	6	13
SRL_OPN_2PTS018_0411_20141113_140400_20141113_155723.EUM.nc	2.392	2.713	1.390	3274	6374	0	3096	2	2
SRL_OPN_2PTS018_0414_20141113_155722_20141113_173701.EUM.nc	2.241	2.419	0.926	2636	5493	0	2851	4	2
SRL_OPN_2PTS018_0416_20141113_173659_20141113_191635.EUM.nc	1.953	2.265	1.000	3225	5597	0	2272	3	97
SRL_OPN_2PTS018_0418_20141113_191634_20141113_205533.EUM.nc	1.928	1.968	0.651	3294	5579	0	1994	8	283
SRL_OPN_2PTS018_0420_20141113_205532_20141113_223400.EUM.nc	2.360	3.010	1.899	2776	5373	0	2560	22	15
SRL_OPN_2PTS018_0421_20141113_223359_20141114_001152.EUM.nc	2.193	2.323	1.058	3125	5493	0	2365	2	1
SRL_OPN_2PTS018_0423_20141114_001151_20141114_014943.EUM.nc	1.933	2.241	1.095	3080	5524	0	2417	4	23
SRL_OPN_2PTS018_0425_20141114_014942_20141114_032845.EUM.nc	2.043	2.296	1.109	2802	5485	0	2673	1	9
SRL_OPN_2PTS018_0427_20141114_032845_20141114_050928.EUM.nc	2.745	2.629	1.019	2810	5554	0	2741	1	2
SRL_OPN_2PTS018_0429_20141114_050927_20141114_065925.EUM.nc	2.490	2.733	1.232	3630	6222	0	2489	1	102
SRL_OPN_2PTS018_0432_20141114_065924_20141114_083751.EUM.nc	1.915	2.336	1.060	4243	5613	0	1297	15	58
SRL_OPN_2PTS018_0434_20141114_083751_20141114_101549.EUM.nc	2.171	2.395	1.181	2721	5395	0	2655	8	11
SRL_OPN_2PTS018_0435_20141114_101548_20141114_115347.EUM.nc	2.344	2.353	1.149	2531	5417	0	2868	11	7
SRL_OPN_2PTS018_0437_20141114_115348_20141114_133231.EUM.nc	1.917	2.213	0.933	2852	5345	0	2469	1	23
SRL_OPN_2PTS018_0439_20141114_133231_20141114_152603.EUM.nc	2.299	2.749	1.399	3509	6349	0	2835	0	5
SRL_OPN_2PTS018_0442_20141114_152602_20141114_170543.EUM.nc	2.508	2.491	0.775	2554	5584	0	2940	2	88
SRL_OPN_2PTS018_0444_20141114_170541_20141114_184522.EUM.nc	1.962	2.238	0.773	3117	5492	0	2359	2	14
SRL_OPN_2PTS018_0446_20141114_184521_20141114_202430.EUM.nc	1.930	1.974	0.733	3093	5505	0	2144	4	264
SRL_OPN_2PTS018_0448_20141114_202429_20141114_220310.EUM.nc	2.476	2.689	1.381	2969	5455	0	2458	18	10
SRL_OPN_2PTS018_0450_20141114_220309_20141114_234109.EUM.nc	2.856	2.694	0.965	2671	5478	0	2789	15	3
SRL_OPN_2PTS018_0451_20141114_234108_20141115_011852.EUM.nc	1.948	2.117	0.968	2978	5504	0	2482	4	40
SRL_OPN_2PTS018_0453_20141115_011851_20141115_025730.EUM.nc	2.032	2.277	1.058	2545	5560	0	2825	6	184
SRL_OPN_2PTS018_0455_20141115_025729_20141115_043736.EUM.nc	2.238	2.345	0.886	2750	5492	0	2729	3	10
SRL_OPN_2PTS018_0457_20141115_043736_20141115_061940.EUM.nc	2.541	2.647	0.857	3655	5770	0	2031	1	83
SRL_OPN_2PTS018_0459_20141115_061940_20141115_080657.EUM.nc	2.036	2.424	1.108	4109	6098	0	1958	3	28

– Continued on next page

Table 4: Ka-Band Significant Wave Height Statistics.

– Continued from previous page

File	Median	Mean	Std. Dev.	No. Obs.	Total Obs.	Default Lat/Lon	Flag (total)	Default (total)	3-Sigma Edited
SRL_OPN_2PTS018_0462_20141115_080656_20141115_094504.EUM.nc	2.090	2.260	1.036	3011	5505	0	2481	8	5
SRL_OPN_2PTS018_0463_20141115_094503_20141115_112257.EUM.nc	1.988	1.890	1.062	2074	5278	0	3181	21	2
SRL_OPN_2PTS018_0465_20141115_112256_20141115_130119.EUM.nc	2.093	2.120	0.843	2457	5315	0	2641	2	215
SRL_OPN_2PTS018_0467_20141115_130119_20141115_145443.EUM.nc	2.537	2.696	1.133	3350	6358	0	2947	8	53
SRL_OPN_2PTS018_0470_20141115_145443_20141115_163421.EUM.nc	2.129	2.288	1.006	3153	5625	0	2447	14	11
SRL_OPN_2PTS018_0472_20141115_163421_20141115_181405.EUM.nc	2.285	2.279	0.760	2815	5625	0	2706	8	96
SRL_OPN_2PTS018_0474_20141115_181404_20141115_195322.EUM.nc	2.025	2.447	1.314	3148	5549	0	2361	9	31
SRL_OPN_2PTS018_0476_20141115_195322_20141115_213215.EUM.nc	2.398	2.269	0.940	3396	5427	0	1919	25	87
SRL_OPN_2PTS018_0478_20141115_213214_20141115_231026.EUM.nc	2.809	2.789	1.314	2119	5352	0	3177	5	51
SRL_OPN_2PTS018_0479_20141115_231025_20141116_004806.EUM.nc	1.900	2.150	1.006	3175	5469	0	2244	23	27
SRL_OPN_2PTS018_0481_20141116_004805_20141116_022623.EUM.nc	2.123	2.351	1.027	2719	5535	0	2679	3	134
SRL_OPN_2PTS018_0483_20141116_022622_20141116_040557.EUM.nc	2.254	2.545	1.056	2677	5472	0	2777	11	7
SRL_OPN_2PTS018_0485_20141116_040557_20141116_054719.EUM.nc	2.237	2.586	1.164	3399	5667	0	2202	7	59
SRL_OPN_2PTS018_0487_20141116_054718_20141116_073601.EUM.nc	2.204	2.416	0.882	4060	6175	0	2107	2	6
SRL_OPN_2PTS018_0490_20141116_073600_20141116_091419.EUM.nc	2.457	2.633	1.281	3496	5561	0	2035	15	15
SRL_OPN_2PTS018_0491_20141116_091420_20141116_105212.EUM.nc	1.841	1.974	1.081	2474	5510	0	3003	27	6
SRL_OPN_2PTS018_0493_20141116_105211_20141116_123017.EUM.nc	2.157	1.981	0.634	2051	5320	0	2831	13	425
SRL_OPN_2PTS018_0495_20141116_123016_20141116_140941.EUM.nc	2.383	2.526	0.749	3020	5534	0	2452	0	62
SRL_OPN_2PTS018_0497_20141116_140940_20141116_160302.EUM.nc	2.187	2.100	0.761	3053	6409	0	3116	7	233
SRL_OPN_2PTS018_0500_20141116_160301_20141116_174247.EUM.nc	2.596	2.556	0.919	2696	5622	0	2920	4	2
SRL_OPN_2PTS018_0502_20141116_174246_20141116_192212.EUM.nc	2.001	2.452	1.277	3376	5596	0	2216	1	3
SRL_OPN_2PTS018_0504_20141116_192212_20141116_210118.EUM.nc	2.229	2.277	0.951	3553	5548	0	1972	4	19
SRL_OPN_2PTS018_0506_20141116_210117_20141116_223942.EUM.nc	2.259	2.430	1.207	2643	5340	0	2632	24	41
SRL_OPN_2PTS018_0507_20141116_223941_20141117_001723.EUM.nc	2.113	2.410	1.137	3079	5429	0	2322	3	25
SRL_OPN_2PTS018_0509_20141117_001722_20141117_015525.EUM.nc	2.296	2.347	0.946	2953	5504	0	2483	1	67
SRL_OPN_2PTS018_0511_20141117_015525_20141117_033423.EUM.nc	2.138	2.254	1.009	2850	5496	0	2612	12	22
SRL_OPN_2PTS018_0513_20141117_033422_20141117_051513.EUM.nc	2.507	2.625	0.923	2872	5555	0	2680	2	1
SRL_OPN_2PTS018_0515_20141117_051512_20141117_070500.EUM.nc	2.113	2.264	0.779	3728	6223	0	2485	7	3
SRL_OPN_2PTS018_0518_20141117_070459_20141117_084331.EUM.nc	2.394	2.669	1.196	4005	5618	0	1509	18	86
SRL_OPN_2PTS018_0520_20141117_084330_20141117_102127.EUM.nc	2.009	2.130	1.015	2634	5370	0	2705	22	9
SRL_OPN_2PTS018_0521_20141117_102127_20141117_115921.EUM.nc	1.938	2.380	1.432	2528	5399	0	2851	15	5
SRL_OPN_2PTS018_0523_20141117_115920_20141117_133818.EUM.nc	2.184	2.250	0.670	2604	5391	0	2487	5	295
SRL_OPN_2PTS018_0525_20141117_133818_20141117_153140.EUM.nc	2.206	2.225	0.818	3238	6357	0	2852	0	267
SRL_OPN_2PTS018_0528_20141117_153141_20141117_171128.EUM.nc	2.426	2.622	0.984	2599	5598	0	2982	1	16
SRL_OPN_2PTS018_0530_20141117_171127_20141117_185058.EUM.nc	2.372	2.478	1.143	3213	5501	0	2273	8	7
SRL_OPN_2PTS018_0532_20141117_185057_20141117_203015.EUM.nc	1.823	2.171	1.225	3374	5535	0	2128	11	22
SRL_OPN_2PTS018_0534_20141117_203014_20141117_220843.EUM.nc	2.756	2.768	1.553	2957	5463	0	2475	30	1
SRL_OPN_2PTS018_0536_20141117_220842_20141117_234640.EUM.nc	2.118	2.618	1.411	2877	5506	0	2618	6	5
SRL_OPN_2PTS018_0537_20141117_234640_20141118_012433.EUM.nc	2.133	2.235	0.871	2886	5534	0	2634	3	11

– Continued on next page

Table 4: Ka-Band Significant Wave Height Statistics.

– Continued from previous page

File	Median	Mean	Std. Dev.	No. Obs.	Total Obs.	Default Lat/Lon	Flag (total)	Default (total)	3-Sigma Edited
SRL_OPN_2PTS018_0539_20141118_012433_20141118_030307.EUM.nc	2.157	2.263	0.960	2496	5574	0	2839	2	237
SRL_OPN_2PTS018_0541_20141118_030306_20141118_044320.EUM.nc	2.435	2.509	0.991	2818	5510	0	2683	4	5
SRL_OPN_2PTS018_0543_20141118_044319_20141118_062532.EUM.nc	2.423	2.487	0.819	3788	5767	0	1971	2	6
SRL_OPN_2PTS018_0545_20141118_062532_20141118_081240.EUM.nc	2.313	2.757	1.424	4147	6095	0	1910	3	35
SRL_OPN_2PTS018_0548_20141118_081239_20141118_095036.EUM.nc	2.063	2.252	1.123	2930	5363	0	2419	10	4
SRL_OPN_2PTS018_0549_20141118_095035_20141118_112829.EUM.nc	1.964	2.310	1.264	2117	5335	0	3195	19	4
SRL_OPN_2PTS018_0551_20141118_112829_20141118_130705.EUM.nc	2.131	2.535	1.163	2587	5425	0	2738	1	99
SRL_OPN_2PTS018_0553_20141118_130704_20141118_150021.EUM.nc	2.289	2.527	0.972	3334	6359	0	2959	0	66
SRL_OPN_2PTS018_0556_20141118_150020_20141118_164009.EUM.nc	2.665	2.652	1.024	3028	5608	0	2563	15	2
SRL_OPN_2PTS018_0558_20141118_164008_20141118_181942.EUM.nc	2.161	2.341	0.965	2967	5478	0	2493	3	15
SRL_OPN_2PTS018_0560_20141118_181942_20141118_195908.EUM.nc	1.912	2.166	1.059	3163	5533	0	2324	5	41
SRL_OPN_2PTS018_0562_20141118_195907_20141118_213750.EUM.nc	2.196	2.492	1.258	3246	5512	0	2104	11	151
SRL_OPN_2PTS018_0564_20141118_213749_20141118_231557.EUM.nc	2.612	2.632	1.119	2266	5330	0	3042	9	13
SRL_OPN_2PTS018_0565_20141118_231557_20141119_005347.EUM.nc	2.002	2.249	1.044	3075	5520	0	2417	19	9
SRL_OPN_2PTS018_0567_20141119_005346_20141119_023158.EUM.nc	2.113	2.257	1.104	2853	5523	0	2644	5	21
SRL_OPN_2PTS018_0569_20141119_023158_20141119_041140.EUM.nc	2.528	2.423	0.701	2659	5494	0	2813	11	11
SRL_OPN_2PTS018_0571_20141119_041138_20141119_055308.EUM.nc	2.279	2.501	0.912	3529	5696	0	2122	3	42
SRL_OPN_2PTS018_0573_20141119_055308_20141119_074143.EUM.nc	2.290	2.915	1.552	4018	6151	0	2086	0	47
SRL_OPN_2PTS018_0576_20141119_074142_20141119_091952.EUM.nc	2.419	2.582	1.210	3326	5539	0	2183	8	22
SRL_OPN_2PTS018_0577_20141119_091951_20141119_105744.EUM.nc	1.815	1.924	1.126	2359	5469	0	3093	12	5
SRL_OPN_2PTS018_0579_20141119_105743_20141119_123601.EUM.nc	2.187	2.400	0.961	2176	5324	0	2901	2	245
SRL_OPN_2PTS018_0581_20141119_123601_20141119_141519.EUM.nc	2.514	2.568	0.828	3155	5481	0	2309	7	10
SRL_OPN_2PTS018_0583_20141119_141519_20141119_160840.EUM.nc	2.283	2.378	0.953	3373	6378	0	3001	3	1
SRL_OPN_2PTS018_0586_20141119_160841_20141119_174827.EUM.nc	2.318	2.579	1.132	2667	5574	0	2883	4	20
SRL_OPN_2PTS018_0588_20141119_174826_20141119_192758.EUM.nc	2.130	2.128	0.917	3216	5616	0	2355	17	28
SRL_OPN_2PTS018_0590_20141119_192757_20141119_210654.EUM.nc	2.243	2.480	1.283	3444	5535	0	2068	7	16
SRL_OPN_2PTS018_0592_20141119_210653_20141119_224514.EUM.nc	2.770	2.516	0.974	2516	5309	0	2779	9	5
SRL_OPN_2PTS018_0593_20141119_224513_20141120_002254.EUM.nc	2.334	2.517	1.059	2847	5443	0	2362	3	231
SRL_OPN_2PTS018_0595_20141120_002253_20141120_020059.EUM.nc	2.008	2.297	1.039	2997	5538	0	2531	3	7
SRL_OPN_2PTS018_0597_20141120_020059_20141120_034010.EUM.nc	2.123	2.078	0.625	2796	5504	0	2675	8	25
SRL_OPN_2PTS018_0599_20141120_034009_20141120_052059.EUM.nc	2.300	2.551	1.135	2795	5573	0	2755	1	22
SRL_OPN_2PTS018_0601_20141120_052058_20141120_071043.EUM.nc	2.432	2.855	1.341	3711	6220	0	2481	12	16
SRL_OPN_2PTS018_0604_20141120_071042_20141120_084904.EUM.nc	2.707	2.724	1.224	3884	5601	0	1556	1	160
SRL_OPN_2PTS018_0605_20141120_084903_20141120_102700.EUM.nc	1.958	1.960	0.991	2697	5408	0	2687	13	11
SRL_OPN_2PTS018_0607_20141120_102659_20141120_120454.EUM.nc	2.189	2.654	1.483	2532	5399	0	2843	16	8
SRL_OPN_2PTS018_0609_20141120_120455_20141120_134356.EUM.nc	2.084	2.098	0.582	2734	5434	0	2495	9	196
SRL_OPN_2PTS018_0611_20141120_134355_20141120_153720.EUM.nc	2.156	2.239	0.850	3265	6371	0	2900	0	206
SRL_OPN_2PTS018_0614_20141120_153719_20141120_171707.EUM.nc	2.359	2.606	0.975	2469	5591	0	3041	3	78
SRL_OPN_2PTS018_0616_20141120_171706_20141120_185636.EUM.nc	2.128	2.232	0.997	3165	5508	0	2313	8	22

– Continued on next page

Table 4: Ka-Band Significant Wave Height Statistics.

– Continued from previous page

File	Median	Mean	Std. Dev.	No. Obs.	Total Obs.	Default Lat/Lon	Flag (total)	Default (total)	3-Sigma Edited
SRL_OPN_2PTS018_0618_20141120_185636_20141120_203551.EUM.nc	2.168	2.041	0.883	3283	5562	0	2082	16	181
SRL_OPN_2PTS018_0620_20141120_203550_20141120_221425.EUM.nc	2.501	2.325	1.088	2918	5463	0	2522	20	3
SRL_OPN_2PTS018_0622_20141120_221424_20141120_235212.EUM.nc	2.521	3.055	1.716	2887	5465	0	2566	5	7
SRL_OPN_2PTS018_0623_20141120_235211_20141121_013006.EUM.nc	2.233	2.176	0.856	2980	5532	0	2541	4	7
SRL_OPN_2PTS018_0625_20141121_013006_20141121_030853.EUM.nc	1.960	1.932	0.526	2698	5521	0	2758	11	54
SRL_OPN_2PTS018_0627_20141121_030852_20141121_063133.EUM.nc	2.388	2.534	1.041	6409	11265	0	4604	7	245
SRL_OPN_2PTS018_0631_20141121_063132_20141121_081814.EUM.nc	2.457	2.422	0.791	3883	6085	0	1854	1	347
SRL_OPN_2PTS018_0634_20141121_081813_20141121_095617.EUM.nc	2.197	2.190	0.807	2821	5388	0	2527	14	26
SRL_OPN_2PTS018_0635_20141121_095616_20141121_113403.EUM.nc	1.921	2.285	1.358	2338	5331	0	2974	18	1
SRL_OPN_2PTS018_0637_20141121_113402_20141121_131241.EUM.nc	2.021	2.019	0.662	2518	5381	0	2657	4	202
SRL_OPN_2PTS018_0639_20141121_131241_20141121_150559.EUM.nc	2.344	2.266	0.677	2931	6297	0	2874	4	488
SRL_OPN_2PTS018_0642_20141121_150559_20141121_164547.EUM.nc	2.600	2.589	0.892	2677	5578	0	2759	13	129
SRL_OPN_2PTS018_0644_20141121_164546_20141121_182521.EUM.nc	2.194	2.454	1.012	3090	5507	0	2388	2	27
SRL_OPN_2PTS018_0646_20141121_182521_20141121_200444.EUM.nc	1.966	2.039	0.867	3132	5537	0	2388	6	11
SRL_OPN_2PTS018_0648_20141121_200443_20141121_214332.EUM.nc	2.147	2.381	1.073	3263	5485	0	2191	21	10
SRL_OPN_2PTS018_0650_20141121_214331_20141121_232129.EUM.nc	3.067	3.122	1.424	2409	5334	0	2915	9	1
SRL_OPN_2PTS018_0651_20141121_232128_20141122_005918.EUM.nc	2.089	2.196	0.836	3026	5516	0	2448	23	19
SRL_OPN_2PTS018_0653_20141122_005918_20141122_023742.EUM.nc	1.730	1.895	0.739	2773	5555	0	2688	19	75
SRL_OPN_2PTS018_0655_20141122_023742_20141122_041720.EUM.nc	2.586	2.513	0.774	2724	5482	0	2707	14	37
SRL_OPN_2PTS018_0657_20141122_041719_20141122_055905.EUM.nc	2.303	2.564	1.135	3589	5722	0	2128	3	2
SRL_OPN_2PTS018_0659_20141122_055904_20141122_074717.EUM.nc	2.361	2.421	0.744	3946	6140	0	2030	2	162
SRL_OPN_2PTS018_0662_20141122_074718_20141122_092532.EUM.nc	2.365	2.371	0.875	3181	5526	0	2292	6	47
SRL_OPN_2PTS018_0663_20141122_092531_20141122_110315.EUM.nc	1.728	2.011	1.339	2293	5467	0	3152	15	7
SRL_OPN_2PTS018_0665_20141122_110314_20141122_124134.EUM.nc	2.029	2.221	0.851	2491	5323	0	2816	6	10
SRL_OPN_2PTS018_0667_20141122_124133_20141122_142108.EUM.nc	2.216	2.555	1.025	3225	5480	0	2233	13	9
SRL_OPN_2PTS018_0669_20141122_142107_20141122_161426.EUM.nc	2.437	2.527	1.212	3371	6363	0	2977	8	7
SRL_OPN_2PTS018_0672_20141122_161425_20141122_175403.EUM.nc	2.406	2.570	0.822	2689	5584	0	2858	5	32
SRL_OPN_2PTS018_0674_20141122_175402_20141122_193333.EUM.nc	1.986	2.020	0.795	3209	5599	0	2356	16	18
SRL_OPN_2PTS018_0676_20141122_193332_20141122_211235.EUM.nc	2.113	2.369	1.059	3394	5432	0	2028	6	4
SRL_OPN_2PTS018_0678_20141122_211235_20141122_225045.EUM.nc	2.587	2.885	1.714	2365	5399	0	3016	12	6
SRL_OPN_2PTS018_0679_20141122_225044_20141123_002834.EUM.nc	2.214	2.234	0.762	3036	5435	0	2297	7	95
SRL_OPN_2PTS018_0681_20141123_002834_20141123_020641.EUM.nc	1.736	1.864	0.818	2674	5545	0	2663	27	181
SRL_OPN_2PTS018_0683_20141123_020641_20141123_034548.EUM.nc	2.317	2.259	0.814	2810	5545	0	2723	7	5
SRL_OPN_2PTS018_0685_20141123_034548_20141123_052652.EUM.nc	2.534	2.656	1.032	2752	5571	0	2808	2	9
SRL_OPN_2PTS018_0687_20141123_052651_20141123_071617.EUM.nc	2.216	2.382	0.944	3575	6198	0	2366	4	253
SRL_OPN_2PTS018_0690_20141123_071616_20141123_085445.EUM.nc	2.308	2.334	0.891	3559	5601	0	1695	9	338
SRL_OPN_2PTS018_0691_20141123_085445_20141123_103232.EUM.nc	1.933	2.126	1.095	2531	5496	0	2950	14	1
SRL_OPN_2PTS018_0693_20141123_103231_20141123_121036.EUM.nc	1.882	1.865	0.642	2238	5389	0	2871	21	259
SRL_OPN_2PTS018_0695_20141123_121035_20141123_134942.EUM.nc	2.170	2.392	0.925	2969	5442	0	2451	8	14

– Continued on next page

Table 4: Ka-Band Significant Wave Height Statistics.

– Continued from previous page

File	Median	Mean	Std. Dev.	No. Obs.	Total Obs.	Default Lat/Lon	Flag (total)	Default (total)	3-Sigma Edited
SRL_OPN_2PTS018_0697_20141123_134942_20141123_154305.EUM.nc	2.313	2.368	0.972	3469	6387	0	2908	0	10
SRL_OPN_2PTS018_0700_20141123_154306_20141123_172244.EUM.nc	2.428	2.679	0.822	2580	5501	0	2915	2	4
SRL_OPN_2PTS018_0702_20141123_172243_20141123_190221.EUM.nc	1.918	2.133	1.017	3182	5590	0	2385	6	17
SRL_OPN_2PTS018_0704_20141123_190220_20141123_204126.EUM.nc	1.918	2.091	0.925	3598	5534	0	1879	9	48
SRL_OPN_2PTS018_0706_20141123_204124_20141123_221957.EUM.nc	2.207	2.550	1.574	2911	5336	0	2399	23	3
SRL_OPN_2PTS018_0708_20141123_221956_20141123_235752.EUM.nc	2.349	2.413	0.905	2936	5492	0	2487	10	59
SRL_OPN_2PTS018_0709_20141123_235751_20141124_013539.EUM.nc	1.674	2.064	1.094	3034	5520	0	2415	4	67
SRL_OPN_2PTS018_0711_20141124_013538_20141124_031429.EUM.nc	1.993	2.131	0.771	2664	5524	0	2800	16	44
SRL_OPN_2PTS018_0713_20141124_031429_20141124_045455.EUM.nc	2.235	2.272	0.777	2888	5516	0	2624	2	2
SRL_OPN_2PTS018_0715_20141124_045454_20141124_063723.EUM.nc	2.172	2.522	1.284	3819	5808	0	1973	4	12
SRL_OPN_2PTS018_0717_20141124_063722_20141124_082346.EUM.nc	2.318	2.422	0.922	4017	6062	0	1814	2	229
SRL_OPN_2PTS018_0720_20141124_082345_20141124_100147.EUM.nc	2.301	2.241	0.773	2896	5414	0	2509	8	1
SRL_OPN_2PTS018_0721_20141124_100148_20141124_113943.EUM.nc	1.858	2.076	1.103	2357	5366	0	2968	32	9
SRL_OPN_2PTS018_0723_20141124_113942_20141124_131825.EUM.nc	1.910	2.214	0.975	2813	5343	0	2515	7	8
SRL_OPN_2PTS018_0725_20141124_131825_20141124_151145.EUM.nc	2.133	2.170	0.787	3449	6381	0	2929	0	3
SRL_OPN_2PTS018_0728_20141124_151146_20141124_165125.EUM.nc	2.342	2.530	0.826	2697	5571	0	2797	4	73
SRL_OPN_2PTS018_0730_20141124_165125_20141124_183105.EUM.nc	2.053	2.352	1.092	3011	5490	0	2389	7	83
SRL_OPN_2PTS018_0732_20141124_183105_20141124_201018.EUM.nc	1.859	1.836	0.577	3046	5510	0	2339	9	116
SRL_OPN_2PTS018_0734_20141124_201017_20141124_214905.EUM.nc	2.145	2.294	1.079	3131	5500	0	2204	8	157
SRL_OPN_2PTS018_0736_20141124_214905_20141124_232707.EUM.nc	2.523	2.740	1.282	2473	5291	0	2765	42	11
SRL_OPN_2PTS018_0737_20141124_232707_20141125_010456.EUM.nc	2.024	2.256	0.982	2810	5513	0	2689	9	5
SRL_OPN_2PTS018_0739_20141125_010455_20141125_024316.EUM.nc	1.700	1.941	0.930	2703	5562	0	2757	4	98
SRL_OPN_2PTS018_0741_20141125_024316_20141125_042308.EUM.nc	2.334	2.338	0.747	2776	5496	0	2702	6	12
SRL_OPN_2PTS018_0743_20141125_042307_20141125_060452.EUM.nc	2.061	2.016	0.545	3143	5723	0	2103	3	474
SRL_OPN_2PTS018_0745_20141125_060451_20141125_093102.EUM.nc	2.409	2.471	0.917	6863	11608	0	4354	11	380
SRL_OPN_2PTS018_0749_20141125_093102_20141125_110853.EUM.nc	1.754	1.867	0.995	2263	5413	0	3120	26	4
SRL_OPN_2PTS018_0751_20141125_110853_20141125_124716.EUM.nc	1.875	2.455	1.283	2457	5270	0	2806	4	3
SRL_OPN_2PTS018_0753_20141125_124715_20141125_142647.EUM.nc	2.330	2.279	0.738	3241	5490	0	2188	5	56
SRL_OPN_2PTS018_0755_20141125_142647_20141125_162002.EUM.nc	2.221	2.311	1.153	3193	6367	0	3058	3	113
SRL_OPN_2PTS018_0758_20141125_162001_20141125_175948.EUM.nc	2.081	2.545	1.156	2774	5597	0	2789	7	27
SRL_OPN_2PTS018_0760_20141125_175947_20141125_193917.EUM.nc	1.904	1.999	0.755	3206	5589	0	2370	2	11
SRL_OPN_2PTS018_0762_20141125_193916_20141125_211807.EUM.nc	2.118	2.362	0.997	3382	5452	0	2046	18	6
SRL_OPN_2PTS018_0764_20141125_211806_20141125_225623.EUM.nc	2.528	2.570	1.275	2338	5408	0	3054	8	8
SRL_OPN_2PTS018_0765_20141125_225622_20141126_003411.EUM.nc	1.993	2.132	0.674	3072	5440	0	2193	6	169
SRL_OPN_2PTS018_0767_20141126_003410_20141126_021213.EUM.nc	1.710	2.064	0.967	2816	5539	0	2717	3	3
SRL_OPN_2PTS018_0769_20141126_021212_20141126_035134.EUM.nc	2.114	2.083	0.562	2428	5521	0	2775	14	304
SRL_OPN_2PTS018_0771_20141126_035134_20141126_053238.EUM.nc	2.141	2.498	1.126	2654	5555	0	2734	5	162
SRL_OPN_2PTS018_0776_20141126_072150_20141126_090017.EUM.nc	2.463	2.625	0.982	3817	5599	0	1759	8	15
SRL_OPN_2PTS018_0777_20141126_090016_20141126_103810.EUM.nc	1.952	1.911	0.806	2401	5496	0	2979	7	109

– Continued on next page

Table 4: Ka-Band Significant Wave Height Statistics.

– Continued from previous page

File	Median	Mean	Std. Dev.	No. Obs.	Total Obs.	Default Lat/Lon	Flag (total)	Default (total)	3-Sigma Edited
SRL_OPN_2PTS018_0779_20141126_103809_20141126_121608.EUM.nc	1.879	2.251	1.127	2520	5447	0	2898	26	3
SRL_OPN_2PTS018_0781_20141126_121609_20141126_135519.EUM.nc	2.109	2.148	0.599	2925	5445	0	2381	1	138
SRL_OPN_2PTS018_0783_20141126_135518_20141126_154842.EUM.nc	2.210	2.303	1.226	3275	6379	0	2937	8	159
SRL_OPN_2PTS018_0786_20141126_154841_20141126_172829.EUM.nc	2.278	2.361	0.817	2486	5477	0	2881	3	107
SRL_OPN_2PTS018_0788_20141126_172828_20141126_190756.EUM.nc	1.809	2.008	0.851	3342	5597	0	2232	6	17
SRL_OPN_2PTS018_0790_20141126_190756_20141126_204707.EUM.nc	2.047	2.343	1.047	3654	5552	0	1870	12	16
SRL_OPN_2PTS018_0792_20141126_204707_20141126_222537.EUM.nc	2.347	2.316	1.201	2766	5360	0	2479	27	88
SRL_OPN_2PTS018_0794_20141126_222536_20141127_000321.EUM.nc	2.151	2.388	0.974	2930	5501	0	2436	17	118
SRL_OPN_2PTS018_0795_20141127_000320_20141127_014118.EUM.nc	1.845	1.906	0.783	2870	5554	0	2481	4	199
SRL_OPN_2PTS018_0797_20141127_014117_20141127_032013.EUM.nc	1.941	2.082	0.888	2696	5514	0	2738	10	70
SRL_OPN_2PTS018_0799_20141127_032013_20141127_050038.EUM.nc	2.420	2.667	1.297	2931	5533	0	2594	1	7
SRL_OPN_2PTS018_0801_20141127_050037_20141127_064323.EUM.nc	2.515	2.841	1.430	3798	5822	0	2010	2	12
SRL_OPN_2PTS018_0803_20141127_064322_20141127_082927.EUM.nc	2.384	2.635	1.005	4218	6025	0	1725	1	81
SRL_OPN_2PTS018_0806_20141127_082927_20141127_100727.EUM.nc	2.195	2.479	1.359	2702	5390	0	2536	4	148
SRL_OPN_2PTS018_0807_20141127_100726_20141127_114515.EUM.nc	1.889	1.944	0.893	2302	5369	0	2917	15	135
SRL_OPN_2PTS018_0809_20141127_114514_20141127_132400.EUM.nc	1.962	2.198	0.853	2854	5388	0	2527	1	6
SRL_OPN_2PTS018_0811_20141127_132400_20141127_151723.EUM.nc	2.209	2.369	1.005	3379	6358	0	2907	5	67
SRL_OPN_2PTS018_0814_20141127_151723_20141127_165709.EUM.nc	2.858	2.818	1.098	2711	5528	0	2796	3	18
SRL_OPN_2PTS018_0816_20141127_165708_20141127_183642.EUM.nc	2.044	2.084	0.702	3166	5478	0	2292	2	18
SRL_OPN_2PTS018_0818_20141127_183641_20141127_201602.EUM.nc	1.964	2.433	1.128	3250	5523	0	2256	9	8
SRL_OPN_2PTS018_0820_20141127_201601_20141127_215445.EUM.nc	2.359	2.296	0.984	2925	5469	0	2255	31	258
SRL_OPN_2PTS018_0822_20141127_215444_20141127_233238.EUM.nc	2.701	2.653	1.007	2454	5281	0	2811	9	7
SRL_OPN_2PTS018_0823_20141127_233237_20141128_011028.EUM.nc	1.842	2.042	0.758	2543	5504	0	2730	4	227
SRL_OPN_2PTS018_0825_20141128_011027_20141128_024859.EUM.nc	1.856	2.075	0.882	2745	5542	0	2751	5	41
SRL_OPN_2PTS018_0827_20141128_024858_20141128_042849.EUM.nc	2.125	2.302	0.889	2820	5494	0	2663	4	7
SRL_OPN_2PTS018_0829_20141128_042848_20141128_061049.EUM.nc	2.473	2.644	1.091	3624	5725	0	2097	0	4
SRL_OPN_2PTS018_0831_20141128_061048_20141128_075831.EUM.nc	2.480	2.636	0.928	4018	6107	0	1998	1	90
SRL_OPN_2PTS018_0834_20141128_075830_20141128_093641.EUM.nc	2.346	2.761	1.308	3024	5521	0	2484	9	4
SRL_OPN_2PTS018_0835_20141128_093640_20141128_111425.EUM.nc	2.038	2.003	1.091	2057	5344	0	3156	38	93
SRL_OPN_2PTS018_0837_20141128_111425_20141128_125250.EUM.nc	2.229	2.394	1.060	2564	5272	0	2686	2	20
SRL_OPN_2PTS018_0839_20141128_125249_20141128_144602.EUM.nc	2.152	2.181	0.731	3347	6272	0	2907	1	17
SRL_OPN_2PTS018_0842_20141128_144601_20141128_162547.EUM.nc	2.354	2.372	0.918	3312	5638	0	2318	6	2
SRL_OPN_2PTS018_0844_20141128_162546_20141128_180524.EUM.nc	2.267	2.340	0.888	2864	5621	0	2726	3	28
SRL_OPN_2PTS018_0846_20141128_180523_20141128_194452.EUM.nc	2.278	2.340	0.872	3083	5558	0	2341	18	116
SRL_OPN_2PTS018_0848_20141128_194452_20141128_212350.EUM.nc	2.332	3.038	1.894	3404	5418	0	1983	18	13
SRL_OPN_2PTS018_0850_20141128_212349_20141128_230154.EUM.nc	2.485	2.436	0.964	2191	5330	0	3095	6	38
SRL_OPN_2PTS018_0851_20141128_230153_20141129_003942.EUM.nc	1.989	2.077	0.793	3088	5506	0	2185	4	229
SRL_OPN_2PTS018_0853_20141129_003941_20141129_021754.EUM.nc	2.140	2.215	0.858	2751	5563	0	2807	1	4
SRL_OPN_2PTS018_0855_20141129_021753_20141129_053832.EUM.nc	2.151	2.261	0.792	5685	11086	0	5342	21	38

– Continued on next page

Table 4: Ka-Band Significant Wave Height Statistics.

– Continued from previous page

File	Median	Mean	Std. Dev.	No. Obs.	Total Obs.	Default Lat/Lon	Flag (total)	Default (total)	3-Sigma Edited
SRL_OPN_2PTS018_0859_20141129_053832_20141129_072731.EUM.nc	2.769	2.636	0.963	3915	6171	0	2050	1	205
SRL_OPN_2PTS018_0862_20141129_072731_20141129_090555.EUM.nc	2.445	2.469	0.964	3372	5560	0	1848	12	328
SRL_OPN_2PTS018_0863_20141129_090554_20141129_104339.EUM.nc	2.206	2.128	1.058	2445	5509	0	2974	23	67
SRL_OPN_2PTS018_0865_20141129_104338_20141129_122149.EUM.nc	2.095	2.314	1.043	2592	5434	0	2823	10	9
SRL_OPN_2PTS018_0867_20141129_122148_20141129_140106.EUM.nc	2.019	1.962	0.362	2834	5479	0	2271	6	368
SRL_OPN_2PTS018_0869_20141129_140105_20141129_155427.EUM.nc	2.318	2.428	1.076	3254	6350	0	3082	3	11
SRL_OPN_2PTS018_0872_20141129_155428_20141129_173405.EUM.nc	2.860	2.924	1.190	2565	5464	0	2867	23	9
SRL_OPN_2PTS018_0874_20141129_173405_20141129_191340.EUM.nc	2.003	2.172	0.994	3118	5602	0	2223	8	253
SRL_OPN_2PTS018_0876_20141129_191340_20141129_205241.EUM.nc	2.249	2.683	1.370	3621	5558	0	1922	10	5
SRL_OPN_2PTS018_0878_20141129_205241_20141129_223107.EUM.nc	2.252	2.180	1.035	2801	5365	0	2508	24	32
SRL_OPN_2PTS018_0879_20141129_223106_20141130_000900.EUM.nc	2.216	2.411	1.108	3090	5468	0	2371	3	4
SRL_OPN_2PTS018_0881_20141130_000859_20141130_014650.EUM.nc	2.140	2.140	0.955	3087	5541	0	2445	0	9
SRL_OPN_2PTS018_0883_20141130_014649_20141130_032549.EUM.nc	1.900	1.812	0.579	2765	5491	0	2603	15	108
SRL_OPN_2PTS018_0885_20141130_032548_20141130_050628.EUM.nc	2.362	2.371	0.606	2759	5543	0	2683	6	95
SRL_OPN_2PTS018_0887_20141130_050628_20141130_065630.EUM.nc	2.606	2.660	1.149	3741	6221	0	2476	0	4
SRL_OPN_2PTS018_0890_20141130_065629_20141130_083458.EUM.nc	2.342	2.473	1.116	3954	5620	0	1374	0	292
SRL_OPN_2PTS018_0892_20141130_083457_20141130_101255.EUM.nc	2.480	2.504	0.929	2745	5396	0	2626	16	9
SRL_OPN_2PTS018_0893_20141130_101255_20141130_115055.EUM.nc	1.750	2.164	1.030	2482	5407	0	2896	24	5
SRL_OPN_2PTS018_0895_20141130_115054_20141130_132937.EUM.nc	2.112	2.044	0.497	2662	5336	0	2413	9	252
SRL_OPN_2PTS018_0897_20141130_132937_20141130_152307.EUM.nc	2.130	2.273	0.912	3466	6367	0	2821	3	77
SRL_OPN_2PTS018_0900_20141130_152306_20141130_170246.EUM.nc	2.699	2.907	1.154	2692	5560	0	2850	2	16
SRL_OPN_2PTS018_0902_20141130_170245_20141130_184225.EUM.nc	2.379	2.714	1.255	3164	5496	0	2328	2	2
SRL_OPN_2PTS018_0904_20141130_184225_20141130_202136.EUM.nc	2.299	2.394	1.009	3287	5511	0	2125	4	95
SRL_OPN_2PTS018_0906_20141130_202135_20141130_220017.EUM.nc	2.253	2.357	0.982	2849	5450	0	2452	19	130
SRL_OPN_2PTS018_0908_20141130_220016_20141130_233816.EUM.nc	2.804	2.753	1.203	2631	5422	0	2770	10	11
SRL_OPN_2PTS018_0909_20141130_233815_20141201_011603.EUM.nc	2.203	2.217	0.935	2919	5497	0	2524	7	47
SRL_OPN_2PTS018_0911_20141201_011604_20141201_025438.EUM.nc	2.000	1.912	0.586	2664	5521	0	2757	0	100
SRL_OPN_2PTS018_0913_20141201_025438_20141201_043442.EUM.nc	2.167	2.325	0.657	2705	5494	0	2619	10	160
SRL_OPN_2PTS018_0915_20141201_043442_20141201_061642.EUM.nc	2.284	2.405	0.871	3596	5770	0	2041	1	132
SRL_OPN_2PTS018_0917_20141201_061641_20141201_080408.EUM.nc	2.661	2.886	1.304	4088	6076	0	1935	7	46
SRL_OPN_2PTS018_0920_20141201_080407_20141201_094216.EUM.nc	2.332	2.308	0.832	2878	5501	0	2486	2	135
SRL_OPN_2PTS018_0921_20141201_094217_20141201_112008.EUM.nc	1.990	2.228	1.218	2238	5274	0	2991	37	8
SRL_OPN_2PTS018_0923_20141201_112007_20141201_125837.EUM.nc	2.023	2.285	1.107	2582	5273	0	2605	2	84
SRL_OPN_2PTS018_0925_20141201_125836_20141201_145150.EUM.nc	2.211	2.246	0.804	3302	6282	0	2846	7	127
SRL_OPN_2PTS018_0928_20141201_145149_20141201_163129.EUM.nc	2.364	2.479	1.002	3199	5642	0	2410	13	20
SRL_OPN_2PTS018_0930_20141201_163128_20141201_181112.EUM.nc	2.961	2.928	1.203	2819	5595	0	2642	8	126
SRL_OPN_2PTS018_0932_20141201_181111_20141201_195031.EUM.nc	2.749	2.853	1.239	3128	5534	0	2357	7	42
SRL_OPN_2PTS018_0934_20141201_195031_20141201_212925.EUM.nc	2.381	2.719	1.320	3455	5406	0	1904	31	16
SRL_OPN_2PTS018_0936_20141201_212924_20141201_230736.EUM.nc	2.503	2.834	1.546	2179	5347	0	3156	8	4

– Continued on next page

Table 4: Ka-Band Significant Wave Height Statistics.

– Continued from previous page

File	Median	Mean	Std. Dev.	No. Obs.	Total Obs.	Default Lat/Lon	Flag (total)	Default (total)	3-Sigma Edited
SRL_OPN_2PTS018_0937_20141201_230735_20141202_004524.EUM.nc	2.016	2.352	1.029	3242	5479	0	2212	8	17
SRL_OPN_2PTS018_0939_20141202_004523_20141202_022332.EUM.nc	1.993	1.868	0.563	2432	5548	0	2799	2	315
SRL_OPN_2PTS018_0941_20141202_022331_20141202_040303.EUM.nc	2.329	2.497	0.882	2695	5432	0	2638	6	93
SRL_OPN_2PTS018_0943_20141202_040303_20141202_054421.EUM.nc	2.608	2.796	1.223	3339	5662	0	2299	11	13
SRL_OPN_2PTS018_0945_20141202_054421_20141202_073318.EUM.nc	2.758	3.012	1.161	3972	6165	0	2098	9	86
SRL_OPN_2PTS018_0948_20141202_073318_20141202_091129.EUM.nc	2.312	2.441	0.944	3449	5552	0	1983	4	116
SRL_OPN_2PTS018_0949_20141202_091130_20141202_104922.EUM.nc	2.472	2.387	1.057	2239	5520	0	3090	11	180
SRL_OPN_2PTS018_0951_20141202_104921_20141202_122726.EUM.nc	2.018	2.306	1.134	2546	5322	0	2734	31	11
SRL_OPN_2PTS018_0953_20141202_122725_20141202_140646.EUM.nc	2.166	2.245	0.648	3039	5494	0	2337	0	118
SRL_OPN_2PTS018_0955_20141202_140647_20141202_160008.EUM.nc	2.519	2.650	1.095	3236	6364	0	3093	7	28
SRL_OPN_2PTS018_0958_20141202_160007_20141202_173954.EUM.nc	3.099	3.101	1.374	2690	5618	0	2902	11	15
SRL_OPN_2PTS018_0960_20141202_173954_20141202_191920.EUM.nc	2.515	2.549	0.963	3246	5582	0	2213	9	114
SRL_OPN_2PTS018_0962_20141202_191919_20141202_205827.EUM.nc	2.474	2.750	1.143	3537	5566	0	1949	19	61
SRL_OPN_2PTS018_0964_20141202_205826_20141202_223650.EUM.nc	2.307	2.247	0.954	2481	5332	0	2530	9	312
SRL_OPN_2PTS018_0965_20141202_223650_20141203_001433.EUM.nc	2.172	2.338	1.117	3052	5461	0	2344	3	62
SRL_OPN_2PTS018_0967_20141203_001432_20141203_015235.EUM.nc	1.903	2.229	1.179	2994	5512	0	2509	0	9
SRL_OPN_2PTS018_0969_20141203_015235_20141203_033138.EUM.nc	2.279	2.332	1.036	2912	5483	0	2556	9	6
SRL_OPN_2PTS018_0971_20141203_033137_20141203_051216.EUM.nc	2.584	2.820	1.101	2861	5534	0	2623	0	50
SRL_OPN_2PTS018_0973_20141203_051215_20141203_070208.EUM.nc	2.958	3.202	1.335	3704	6209	0	2464	4	37
SRL_OPN_2PTS018_0976_20141203_070208_20141203_084042.EUM.nc	2.328	2.493	0.882	3842	5611	0	1455	4	310
SRL_OPN_2PTS018_0978_20141203_084042_20141203_101838.EUM.nc	2.677	2.802	1.207	2653	5386	0	2685	24	24
SRL_OPN_2PTS018_0979_20141203_101838_20141203_115630.EUM.nc	1.965	2.026	0.878	2370	5408	0	2869	13	156
SRL_OPN_2PTS018_0981_20141203_115629_20141203_133526.EUM.nc	2.040	1.941	0.703	2752	5380	0	2458	1	169
SRL_OPN_2PTS018_0983_20141203_133525_20141203_152849.EUM.nc	2.358	2.385	0.900	3531	6346	0	2812	0	3
SRL_OPN_2PTS018_0986_20141203_152848_20141203_170835.EUM.nc	2.735	2.926	1.012	2642	5576	0	2914	4	16
SRL_OPN_2PTS018_0988_20141203_170835_20141203_184806.EUM.nc	2.651	2.462	0.723	3020	5504	0	2204	12	268
SRL_OPN_2PTS018_0990_20141203_184805_20141203_202723.EUM.nc	2.327	2.368	0.910	3204	5520	0	2141	9	166
SRL_OPN_2PTS018_0992_20141203_202722_20141203_220601.EUM.nc	2.041	2.581	1.442	3040	5454	0	2382	27	5
SRL_OPN_2PTS018_0994_20141203_220600_20141203_234351.EUM.nc	2.401	2.500	1.201	2833	5477	0	2621	20	3
SRL_OPN_2PTS018_0995_20141203_234350_20141204_012143.EUM.nc	1.876	2.259	1.230	2949	5501	0	2524	10	18
SRL_OPN_2PTS018_0997_20141204_012142_20141204_030023.EUM.nc	2.035	2.180	0.951	2740	5569	0	2771	16	42
SRL_OPN_2PTS018_0999_20141204_030022_20141204_044024.EUM.nc	2.431	2.408	0.759	2702	5498	0	2618	12	166

21 Altimeter Wind Speed Table

Table 5: Altimeter Wind Speed Statistics.

File	Median	Mean	Std. Dev.	No. Obs.	Total Obs.	Default Lat/Lon	Flag (total)	Default (total)	3-Sigma Edited
SRL_OPN_2PTS017_1001_20141030_044027_20141030_062236.EUM.nc	8.710	8.976	3.016	3784	5785	0	1998	2	1
SRL_OPN_2PTS018_0001_20141030_062235_20141030_080953.EUM.nc	7.650	7.527	3.946	4221	6091	0	1870	0	0
SRL_OPN_2PTS018_0004_20141030_080952_20141030_094750.EUM.nc	7.810	7.746	3.000	2957	5504	0	2533	13	1
SRL_OPN_2PTS018_0005_20141030_094750_20141030_112544.EUM.nc	7.410	7.608	3.246	2079	5352	0	3246	27	0
SRL_OPN_2PTS018_0007_20141030_112544_20141030_130417.EUM.nc	7.400	7.433	2.666	2564	5345	0	2772	8	1
SRL_OPN_2PTS018_0009_20141030_130415_20141030_145732.EUM.nc	5.890	6.608	3.212	3393	6363	0	2969	1	0
SRL_OPN_2PTS018_0012_20141030_145731_20141030_163719.EUM.nc	7.640	8.053	3.235	3139	5625	0	2475	11	0
SRL_OPN_2PTS018_0014_20141030_163718_20141030_181654.EUM.nc	8.050	8.533	3.333	2922	5579	0	2651	6	0
SRL_OPN_2PTS018_0016_20141030_181653_20141030_195620.EUM.nc	6.970	7.225	3.380	3157	5537	0	2374	6	0
SRL_OPN_2PTS018_0018_20141030_195619_20141030_213503.EUM.nc	7.660	7.340	3.272	3440	5421	0	1907	22	52
SRL_OPN_2PTS018_0020_20141030_213502_20141030_231311.EUM.nc	7.280	7.748	3.583	2263	5376	0	3111	1	1
SRL_OPN_2PTS018_0021_20141030_231311_20141031_005059.EUM.nc	6.630	7.120	3.035	3204	5507	0	2281	13	9
SRL_OPN_2PTS018_0023_20141031_005058_20141031_022910.EUM.nc	6.430	7.112	3.583	2867	5531	0	2662	2	0
SRL_OPN_2PTS018_0025_20141031_022909_20141031_040848.EUM.nc	5.410	6.421	2.857	2602	5505	0	2877	6	20
SRL_OPN_2PTS018_0027_20141031_040847_20141031_055013.EUM.nc	8.420	8.402	3.231	3529	5713	0	2171	5	8
SRL_OPN_2PTS018_0029_20141031_055013_20141031_073855.EUM.nc	7.840	8.387	3.796	4053	6135	0	2065	11	6
SRL_OPN_2PTS018_0032_20141031_073855_20141031_091705.EUM.nc	7.520	7.529	2.683	3278	5519	0	2102	9	130
SRL_OPN_2PTS018_0033_20141031_091704_20141031_105458.EUM.nc	6.120	6.660	3.415	2396	5525	0	3121	8	0
SRL_OPN_2PTS018_0035_20141031_105457_20141031_123312.EUM.nc	7.460	7.700	2.941	2343	5360	0	3003	11	3
SRL_OPN_2PTS018_0037_20141031_123311_20141031_141229.EUM.nc	6.690	7.386	3.224	3103	5515	0	2409	1	2
SRL_OPN_2PTS018_0039_20141031_141228_20141031_160551.EUM.nc	8.385	8.289	3.874	3362	6396	0	3032	2	0
SRL_OPN_2PTS018_0042_20141031_160550_20141031_174535.EUM.nc	7.780	8.681	3.527	2715	5598	0	2877	6	0
SRL_OPN_2PTS018_0044_20141031_174535_20141031_192509.EUM.nc	6.320	6.797	3.146	3292	5600	0	2300	7	1
SRL_OPN_2PTS018_0046_20141031_192508_20141031_210405.EUM.nc	7.980	7.871	2.270	3451	5532	0	2012	10	59
SRL_OPN_2PTS018_0048_20141031_210406_20141031_224226.EUM.nc	7.370	8.188	3.888	2678	5309	0	2623	7	1
SRL_OPN_2PTS018_0049_20141031_224226_20141101_002017.EUM.nc	7.110	7.474	2.999	3118	5451	0	2324	6	3
SRL_OPN_2PTS018_0051_20141101_002016_20141101_015812.EUM.nc	7.430	8.023	3.898	3173	5532	0	2357	2	0
SRL_OPN_2PTS018_0053_20141101_015812_20141101_033721.EUM.nc	7.315	7.498	2.740	2779	5532	0	2745	7	1
SRL_OPN_2PTS018_0055_20141101_033720_20141101_051805.EUM.nc	8.410	8.260	2.815	2862	5560	0	2697	1	0
SRL_OPN_2PTS018_0057_20141101_051805_20141101_070755.EUM.nc	7.780	8.315	3.509	3757	6215	0	2448	9	1
SRL_OPN_2PTS018_0060_20141101_070755_20141101_084617.EUM.nc	7.410	7.662	3.524	4051	5601	0	1540	8	2
SRL_OPN_2PTS018_0061_20141101_084618_20141101_102414.EUM.nc	7.265	7.772	2.941	2674	5424	0	2727	21	2
SRL_OPN_2PTS018_0063_20141101_102414_20141101_120216.EUM.nc	7.330	7.718	3.760	2516	5407	0	2878	11	2
SRL_OPN_2PTS018_0065_20141101_120215_20141101_134107.EUM.nc	6.530	6.975	2.652	2911	5438	0	2501	24	2
SRL_OPN_2PTS018_0067_20141101_134106_20141101_153430.EUM.nc	8.130	8.506	3.966	3522	6363	0	2841	0	0
SRL_OPN_2PTS018_0070_20141101_153429_20141101_171418.EUM.nc	7.590	7.816	2.923	2617	5607	0	2980	8	2

– Continued on next page

Table 5: Altimeter Wind Speed Statistics.

– Continued from previous page

File	Median	Mean	Std. Dev.	No. Obs.	Total Obs.	Default Lat/Lon	Flag (total)	Default (total)	3-Sigma Edited
SRL_OPN_2PTS018_0072_20141101_171417_20141101_185355.EUM.nc	7.320	7.655	3.265	3247	5548	0	2285	16	0
SRL_OPN_2PTS018_0074_20141101_185354_20141101_203301.EUM.nc	7.400	7.435	3.036	3407	5553	0	2131	13	2
SRL_OPN_2PTS018_0076_20141101_203301_20141101_221137.EUM.nc	8.500	8.778	3.803	2878	5463	0	2569	16	0
SRL_OPN_2PTS018_0078_20141101_221138_20141101_234927.EUM.nc	7.440	7.625	3.211	2929	5466	0	2533	4	0
SRL_OPN_2PTS018_0079_20141101_234926_20141102_012719.EUM.nc	7.460	8.014	3.768	3000	5524	0	2524	0	0
SRL_OPN_2PTS018_0081_20141102_012719_20141102_030603.EUM.nc	7.080	7.422	3.305	2723	5577	0	2848	6	0
SRL_OPN_2PTS018_0083_20141102_030603_20141102_044611.EUM.nc	7.060	7.857	3.038	2800	5505	0	2697	7	1
SRL_OPN_2PTS018_0085_20141102_044610_20141102_062836.EUM.nc	8.090	8.417	3.579	3822	5786	0	1963	1	0
SRL_OPN_2PTS018_0087_20141102_062836_20141102_081526.EUM.nc	7.720	8.021	3.477	4247	6077	0	1829	0	1
SRL_OPN_2PTS018_0090_20141102_081526_20141102_095330.EUM.nc	7.730	7.971	3.186	2892	5445	0	2539	6	8
SRL_OPN_2PTS018_0091_20141102_095330_20141102_113116.EUM.nc	8.800	8.973	3.636	2246	5327	0	3065	16	0
SRL_OPN_2PTS018_0093_20141102_113115_20141102_130953.EUM.nc	7.510	7.708	3.353	2658	5416	0	2753	4	1
SRL_OPN_2PTS018_0095_20141102_130953_20141102_150311.EUM.nc	7.465	7.760	3.710	3394	6363	0	2969	0	0
SRL_OPN_2PTS018_0098_20141102_150310_20141102_164257.EUM.nc	7.940	7.924	3.119	2907	5624	0	2704	13	0
SRL_OPN_2PTS018_0100_20141102_164256_20141102_182231.EUM.nc	7.100	7.372	3.227	3078	5553	0	2469	5	1
SRL_OPN_2PTS018_0102_20141102_182231_20141102_200156.EUM.nc	7.450	7.396	3.426	3093	5539	0	2439	7	0
SRL_OPN_2PTS018_0104_20141102_200155_20141102_214045.EUM.nc	8.765	8.863	3.257	3387	5515	0	2116	11	1
SRL_OPN_2PTS018_0106_20141102_214045_20141102_231843.EUM.nc	7.625	8.170	3.372	2383	5337	0	2948	5	1
SRL_OPN_2PTS018_0107_20141102_231842_20141103_005632.EUM.nc	7.555	7.888	3.353	3036	5522	0	2470	16	0
SRL_OPN_2PTS018_0109_20141103_005632_20141103_023455.EUM.nc	6.260	6.705	3.064	2860	5558	0	2681	10	7
SRL_OPN_2PTS018_0111_20141103_023454_20141103_041430.EUM.nc	7.660	7.996	2.685	2643	5487	0	2824	16	4
SRL_OPN_2PTS018_0113_20141103_041429_20141103_055610.EUM.nc	7.420	7.580	3.005	3564	5715	0	2138	3	10
SRL_OPN_2PTS018_0115_20141103_055609_20141103_074432.EUM.nc	7.860	7.792	2.923	4053	6145	0	2090	2	0
SRL_OPN_2PTS018_0118_20141103_074431_20141103_092247.EUM.nc	7.670	8.179	3.473	3279	5487	0	2200	8	0
SRL_OPN_2PTS018_0119_20141103_092245_20141103_110029.EUM.nc	8.850	8.990	3.871	2258	5444	0	3172	14	0
SRL_OPN_2PTS018_0121_20141103_110030_20141103_123847.EUM.nc	7.590	7.974	3.115	2401	5379	0	2971	6	1
SRL_OPN_2PTS018_0123_20141103_123847_20141103_141819.EUM.nc	7.160	7.603	3.335	3185	5509	0	2317	6	1
SRL_OPN_2PTS018_0125_20141103_141820_20141103_161138.EUM.nc	7.610	7.684	3.053	3434	6367	0	2922	11	0
SRL_OPN_2PTS018_0128_20141103_161136_20141103_175115.EUM.nc	7.120	7.160	2.999	2719	5601	0	2876	6	0
SRL_OPN_2PTS018_0130_20141103_175115_20141103_193047.EUM.nc	7.120	7.818	3.478	3207	5587	0	2368	11	1
SRL_OPN_2PTS018_0132_20141103_193046_20141103_210940.EUM.nc	7.580	7.971	3.403	3363	5410	0	2027	14	6
SRL_OPN_2PTS018_0134_20141103_210939_20141103_224759.EUM.nc	7.610	7.727	3.224	2474	5439	0	2941	22	2
SRL_OPN_2PTS018_0135_20141103_224759_20141104_002549.EUM.nc	8.425	8.283	2.841	3108	5409	0	2297	4	0
SRL_OPN_2PTS018_0137_20141104_002548_20141104_020346.EUM.nc	6.350	7.057	3.742	3068	5537	0	2445	4	20
SRL_OPN_2PTS018_0139_20141104_020345_20141104_034300.EUM.nc	7.330	7.578	2.931	2747	5553	0	2781	4	21
SRL_OPN_2PTS018_0141_20141104_034300_20141104_052401.EUM.nc	7.935	8.177	2.891	2794	5565	0	2763	2	6
SRL_OPN_2PTS018_0143_20141104_052400_20141104_071331.EUM.nc	7.160	7.352	2.983	3766	6208	0	2436	6	0
SRL_OPN_2PTS018_0146_20141104_071330_20141104_085151.EUM.nc	7.940	8.096	2.973	3967	5599	0	1591	10	31
SRL_OPN_2PTS018_0147_20141104_085150_20141104_102946.EUM.nc	8.670	8.773	3.969	2571	5502	0	2908	21	2

– Continued on next page

Table 5: Altimeter Wind Speed Statistics.

– Continued from previous page

File	Median	Mean	Std. Dev.	No. Obs.	Total Obs.	Default Lat/Lon	Flag (total)	Default (total)	3-Sigma Edited
SRL_OPN_2PTS018_0149_20141104_102945_20141104_120750.EUM.nc	7.030	7.307	2.671	2475	5452	0	2928	30	19
SRL_OPN_2PTS018_0151_20141104_120749_20141104_134645.EUM.nc	7.580	8.163	3.201	2895	5330	0	2421	11	3
SRL_OPN_2PTS018_0153_20141104_134645_20141104_154017.EUM.nc	7.880	7.584	3.194	3536	6388	0	2847	3	2
SRL_OPN_2PTS018_0156_20141104_154016_20141104_171955.EUM.nc	8.690	9.087	3.257	2614	5503	0	2881	8	0
SRL_OPN_2PTS018_0158_20141104_171955_20141104_185933.EUM.nc	7.180	7.612	3.438	3152	5621	0	2455	11	3
SRL_OPN_2PTS018_0160_20141104_185932_20141104_203838.EUM.nc	6.770	7.038	3.087	3536	5560	0	2020	2	2
SRL_OPN_2PTS018_0162_20141104_203837_20141104_221711.EUM.nc	7.675	7.388	3.318	2867	5367	0	2476	23	1
SRL_OPN_2PTS018_0164_20141104_221710_20141104_235506.EUM.nc	8.580	8.622	3.085	3009	5468	0	2451	8	0
SRL_OPN_2PTS018_0165_20141104_235506_20141105_013253.EUM.nc	7.010	7.444	3.342	3102	5532	0	2430	0	0
SRL_OPN_2PTS018_0167_20141105_013252_20141105_031140.EUM.nc	7.505	7.625	2.715	2704	5571	0	2855	2	10
SRL_OPN_2PTS018_0169_20141105_031139_20141105_045204.EUM.nc	8.020	7.901	2.966	2826	5477	0	2646	4	1
SRL_OPN_2PTS018_0171_20141105_045203_20141105_063428.EUM.nc	6.900	7.324	2.770	3841	5820	0	1977	2	0
SRL_OPN_2PTS018_0173_20141105_063428_20141105_082100.EUM.nc	8.050	7.789	3.268	4237	6074	0	1836	1	0
SRL_OPN_2PTS018_0176_20141105_082100_20141105_095904.EUM.nc	7.750	8.167	3.491	2928	5429	0	2493	8	0
SRL_OPN_2PTS018_0177_20141105_095903_20141105_113658.EUM.nc	6.570	6.706	2.387	2331	5375	0	3018	24	2
SRL_OPN_2PTS018_0179_20141105_113657_20141105_131529.EUM.nc	7.960	8.010	2.803	2737	5385	0	2633	10	5
SRL_OPN_2PTS018_0181_20141105_131529_20141105_150857.EUM.nc	6.890	7.477	3.143	3372	6396	0	3011	5	8
SRL_OPN_2PTS018_0184_20141105_150856_20141105_164836.EUM.nc	8.320	8.495	2.913	2834	5572	0	2733	5	0
SRL_OPN_2PTS018_0186_20141105_164835_20141105_182817.EUM.nc	7.850	8.022	3.136	3095	5534	0	2429	10	0
SRL_OPN_2PTS018_0188_20141105_182817_20141105_200731.EUM.nc	6.770	7.045	3.139	3126	5540	0	2402	11	1
SRL_OPN_2PTS018_0190_20141105_200730_20141105_214619.EUM.nc	7.270	7.180	2.885	3243	5477	0	2196	11	27
SRL_OPN_2PTS018_0192_20141105_214618_20141105_232423.EUM.nc	7.290	7.537	2.866	2430	5287	0	2832	22	3
SRL_OPN_2PTS018_0193_20141105_232422_20141106_010204.EUM.nc	7.775	8.064	3.195	2866	5491	0	2611	12	2
SRL_OPN_2PTS018_0195_20141106_010203_20141106_024030.EUM.nc	6.840	7.316	3.789	2807	5564	0	2750	6	1
SRL_OPN_2PTS018_0197_20141106_024029_20141106_042020.EUM.nc	7.805	8.038	2.965	2698	5508	0	2784	26	0
SRL_OPN_2PTS018_0199_20141106_042019_20141106_060200.EUM.nc	6.940	7.342	3.078	3612	5726	0	2110	4	0
SRL_OPN_2PTS018_0201_20141106_060159_20141106_075004.EUM.nc	7.480	8.382	3.794	4112	6117	0	1999	6	0
SRL_OPN_2PTS018_0204_20141106_075004_20141106_092817.EUM.nc	7.825	7.905	2.590	3182	5497	0	2295	12	8
SRL_OPN_2PTS018_0205_20141106_092816_20141106_110609.EUM.nc	8.180	7.878	3.388	2288	5418	0	3106	21	3
SRL_OPN_2PTS018_0207_20141106_110609_20141106_124422.EUM.nc	7.800	8.126	3.492	2384	5337	0	2934	16	3
SRL_OPN_2PTS018_0209_20141106_124421_20141106_143737.EUM.nc	7.390	7.651	2.811	3226	6292	0	3052	13	1
SRL_OPN_2PTS018_0212_20141106_143737_20141106_161715.EUM.nc	7.630	7.983	3.344	3383	5622	0	2231	7	1
SRL_OPN_2PTS018_0214_20141106_161714_20141106_175659.EUM.nc	7.280	7.464	3.757	2788	5558	0	2766	3	1
SRL_OPN_2PTS018_0216_20141106_175658_20141106_193622.EUM.nc	7.130	7.164	3.474	3190	5588	0	2390	7	1
SRL_OPN_2PTS018_0218_20141106_193621_20141106_211522.EUM.nc	7.460	7.618	2.955	3407	5424	0	2013	3	1
SRL_OPN_2PTS018_0220_20141106_211521_20141106_225338.EUM.nc	7.530	7.871	3.889	2413	5422	0	3002	7	0
SRL_OPN_2PTS018_0221_20141106_225338_20141107_003119.EUM.nc	7.470	7.704	3.180	3187	5452	0	2262	3	0
SRL_OPN_2PTS018_0223_20141107_003118_20141107_020928.EUM.nc	7.070	6.885	3.095	2839	5526	0	2684	3	0
SRL_OPN_2PTS018_0225_20141107_020927_20141107_034847.EUM.nc	7.480	7.682	2.615	2740	5540	0	2786	12	2

– Continued on next page

Table 5: Altimeter Wind Speed Statistics.

– Continued from previous page

File	Median	Mean	Std. Dev.	No. Obs.	Total Obs.	Default Lat/Lon	Flag (total)	Default (total)	3-Sigma Edited
SRL_OPN_2PTS018_0227_20141107_034846_20141107_052946.EUM.nc	7.570	7.618	3.267	2742	5560	0	2812	6	0
SRL_OPN_2PTS018_0229_20141107_052945_20141107_071905.EUM.nc	6.715	7.714	3.878	3926	6189	0	2254	9	0
SRL_OPN_2PTS018_0232_20141107_071904_20141107_085732.EUM.nc	7.415	7.632	3.134	3894	5591	0	1681	12	4
SRL_OPN_2PTS018_0233_20141107_085732_20141107_103517.EUM.nc	7.670	7.370	3.178	2461	5466	0	2996	8	1
SRL_OPN_2PTS018_0235_20141107_103516_20141107_121322.EUM.nc	7.000	7.425	3.055	2477	5406	0	2911	16	2
SRL_OPN_2PTS018_0237_20141107_121322_20141107_135231.EUM.nc	6.900	7.198	2.723	2954	5446	0	2480	4	8
SRL_OPN_2PTS018_0239_20141107_135230_20141107_154555.EUM.nc	6.850	7.433	2.849	3554	6375	0	2816	3	2
SRL_OPN_2PTS018_0242_20141107_154554_20141107_172541.EUM.nc	7.180	7.257	3.507	2584	5505	0	2896	1	24
SRL_OPN_2PTS018_0244_20141107_172541_20141107_190510.EUM.nc	6.930	8.092	4.031	3174	5607	0	2414	18	1
SRL_OPN_2PTS018_0246_20141107_190509_20141107_204422.EUM.nc	7.060	7.343	3.209	3655	5596	0	1925	13	3
SRL_OPN_2PTS018_0248_20141107_204421_20141107_222243.EUM.nc	7.770	8.260	4.086	2808	5310	0	2472	26	4
SRL_OPN_2PTS018_0250_20141107_222243_20141108_000037.EUM.nc	7.750	7.941	3.400	3034	5504	0	2456	14	0
SRL_OPN_2PTS018_0251_20141108_000036_20141108_013834.EUM.nc	6.330	6.607	3.195	3088	5550	0	2453	5	4
SRL_OPN_2PTS018_0253_20141108_013833_20141108_031718.EUM.nc	7.500	7.731	3.414	2709	5553	0	2820	20	4
SRL_OPN_2PTS018_0255_20141108_031718_20141108_045747.EUM.nc	7.950	8.386	3.002	2867	5540	0	2672	1	0
SRL_OPN_2PTS018_0257_20141108_045746_20141108_064021.EUM.nc	7.915	8.297	3.765	3874	5825	0	1947	2	2
SRL_OPN_2PTS018_0259_20141108_064020_20141108_082642.EUM.nc	7.180	7.985	3.728	4259	6053	0	1763	14	17
SRL_OPN_2PTS018_0262_20141108_082641_20141108_100435.EUM.nc	8.440	8.621	3.535	2891	5390	0	2493	6	0
SRL_OPN_2PTS018_0263_20141108_100434_20141108_114230.EUM.nc	6.510	6.474	2.712	2307	5428	0	3023	18	80
SRL_OPN_2PTS018_0265_20141108_114230_20141108_132114.EUM.nc	6.740	7.260	3.421	2785	5390	0	2594	5	6
SRL_OPN_2PTS018_0267_20141108_132114_20141108_151436.EUM.nc	7.130	7.497	2.907	3440	6386	0	2940	1	5
SRL_OPN_2PTS018_0270_20141108_151435_20141108_165413.EUM.nc	8.240	8.441	3.785	2756	5550	0	2791	3	0
SRL_OPN_2PTS018_0272_20141108_165413_20141108_183355.EUM.nc	7.405	8.341	4.041	3104	5520	0	2411	5	0
SRL_OPN_2PTS018_0274_20141108_183354_20141108_201316.EUM.nc	7.360	7.710	3.608	3251	5536	0	2274	11	0
SRL_OPN_2PTS018_0276_20141108_201315_20141108_215152.EUM.nc	7.150	7.992	3.662	3252	5453	0	2165	35	1
SRL_OPN_2PTS018_0278_20141108_215151_20141108_232955.EUM.nc	7.395	8.986	4.067	2398	5352	0	2933	21	0
SRL_OPN_2PTS018_0279_20141108_232955_20141109_010744.EUM.nc	6.835	7.647	3.935	2781	5503	0	2715	6	1
SRL_OPN_2PTS018_0281_20141109_010743_20141109_024605.EUM.nc	6.920	7.218	2.987	2761	5542	0	2781	0	0
SRL_OPN_2PTS018_0283_20141109_024605_20141109_042601.EUM.nc	5.975	6.366	2.519	2655	5529	0	2745	4	125
SRL_OPN_2PTS018_0285_20141109_042559_20141109_060748.EUM.nc	7.480	7.944	3.307	3631	5749	0	2115	3	0
SRL_OPN_2PTS018_0287_20141109_060746_20141109_075546.EUM.nc	7.595	7.876	3.330	4062	6123	0	2036	1	24
SRL_OPN_2PTS018_0290_20141109_075546_20141109_093349.EUM.nc	8.075	8.433	3.771	3124	5508	0	2381	3	0
SRL_OPN_2PTS018_0291_20141109_093349_20141109_111140.EUM.nc	6.090	6.161	3.033	2219	5433	0	3184	30	0
SRL_OPN_2PTS018_0293_20141109_111140_20141109_125005.EUM.nc	7.030	7.877	3.896	2435	5349	0	2893	21	0
SRL_OPN_2PTS018_0295_20141109_125005_20141109_144315.EUM.nc	6.570	7.086	2.801	3265	6314	0	3039	0	10
SRL_OPN_2PTS018_0298_20141109_144315_20141109_162252.EUM.nc	6.010	6.636	3.176	3313	5619	0	2299	4	3
SRL_OPN_2PTS018_0300_20141109_162252_20141109_180237.EUM.nc	7.910	7.895	3.980	2830	5607	0	2776	1	0
SRL_OPN_2PTS018_0302_20141109_180236_20141109_194207.EUM.nc	7.320	7.756	3.323	3183	5598	0	2407	7	1
SRL_OPN_2PTS018_0304_20141109_194206_20141109_212055.EUM.nc	7.390	7.953	2.838	3375	5430	0	2037	17	1

– Continued on next page

Table 5: Altimeter Wind Speed Statistics.

– Continued from previous page

File	Median	Mean	Std. Dev.	No. Obs.	Total Obs.	Default Lat/Lon	Flag (total)	Default (total)	3-Sigma Edited
SRL_OPN_2PTS018_0306_20141109_212055_20141109_225910.EUM.nc	7.970	8.874	4.321	2294	5437	0	3127	16	0
SRL_OPN_2PTS018_0307_20141109_225910_20141110_003701.EUM.nc	6.860	7.582	4.026	3313	5479	0	2159	7	0
SRL_OPN_2PTS018_0309_20141110_003701_20141110_021505.EUM.nc	7.010	7.071	2.644	2846	5537	0	2685	6	0
SRL_OPN_2PTS018_0311_20141110_021504_20141110_035429.EUM.nc	6.320	6.676	2.785	2619	5559	0	2937	3	0
SRL_OPN_2PTS018_0313_20141110_035429_20141110_053534.EUM.nc	7.220	7.667	3.192	2825	5558	0	2730	3	0
SRL_OPN_2PTS018_0315_20141110_053534_20141110_072450.EUM.nc	8.070	8.342	3.402	4048	6206	0	2149	9	0
SRL_OPN_2PTS018_0318_20141110_072449_20141110_090306.EUM.nc	7.780	8.301	3.684	3804	5578	0	1764	9	1
SRL_OPN_2PTS018_0319_20141110_090306_20141110_104059.EUM.nc	6.290	6.546	3.043	2608	5480	0	2846	13	13
SRL_OPN_2PTS018_0321_20141110_104100_20141110_121908.EUM.nc	6.895	7.715	3.867	2482	5447	0	2948	17	0
SRL_OPN_2PTS018_0323_20141110_121907_20141110_135814.EUM.nc	6.970	7.190	2.808	3125	5454	0	2324	3	2
SRL_OPN_2PTS018_0325_20141110_135813_20141110_155136.EUM.nc	6.490	7.145	3.225	3441	6371	0	2910	14	6
SRL_OPN_2PTS018_0328_20141110_155135_20141110_173123.EUM.nc	7.080	7.941	3.803	2576	5477	0	2896	2	3
SRL_OPN_2PTS018_0330_20141110_173123_20141110_191049.EUM.nc	7.320	7.467	2.850	3354	5633	0	2279	0	0
SRL_OPN_2PTS018_0332_20141110_191048_20141110_204959.EUM.nc	6.800	6.794	2.589	3528	5553	0	1939	9	77
SRL_OPN_2PTS018_0334_20141110_204959_20141110_222827.EUM.nc	7.610	7.686	3.669	2886	5372	0	2466	20	0
SRL_OPN_2PTS018_0336_20141110_222826_20141111_000611.EUM.nc	7.340	7.933	3.324	3148	5477	0	2320	9	0
SRL_OPN_2PTS018_0337_20141111_000611_20141111_014410.EUM.nc	6.130	6.438	2.612	3099	5558	0	2455	2	2
SRL_OPN_2PTS018_0339_20141111_014409_20141111_032307.EUM.nc	5.940	7.036	3.521	2674	5484	0	2796	12	2
SRL_OPN_2PTS018_0341_20141111_032306_20141111_050335.EUM.nc	6.380	6.703	3.089	2803	5547	0	2739	5	0
SRL_OPN_2PTS018_0343_20141111_050334_20141111_065340.EUM.nc	7.930	8.055	3.086	3809	6204	0	2393	2	0
SRL_OPN_2PTS018_0346_20141111_065340_20141111_083217.EUM.nc	7.570	7.874	3.396	4295	5631	0	1327	6	3
SRL_OPN_2PTS018_0348_20141111_083218_20141111_101017.EUM.nc	5.860	6.508	3.046	2869	5407	0	2532	6	0
SRL_OPN_2PTS018_0349_20141111_101016_20141111_114805.EUM.nc	7.100	7.026	3.028	2400	5432	0	3007	25	0
SRL_OPN_2PTS018_0351_20141111_114805_20141111_132655.EUM.nc	7.130	7.530	3.451	2871	5329	0	2447	11	0
SRL_OPN_2PTS018_0353_20141111_132654_20141111_152017.EUM.nc	6.390	7.358	3.184	3431	6358	0	2912	9	6
SRL_OPN_2PTS018_0356_20141111_152016_20141111_170003.EUM.nc	6.630	7.307	3.510	2734	5553	0	2816	3	0
SRL_OPN_2PTS018_0358_20141111_170003_20141111_183935.EUM.nc	7.410	7.594	2.752	3125	5499	0	2371	1	2
SRL_OPN_2PTS018_0360_20141111_183934_20141111_201855.EUM.nc	6.390	6.826	3.240	3280	5537	0	2237	17	3
SRL_OPN_2PTS018_0362_20141111_201854_20141111_215737.EUM.nc	7.190	7.351	2.991	3015	5451	0	2399	37	0
SRL_OPN_2PTS018_0364_20141111_215736_20141111_233528.EUM.nc	8.130	8.846	3.785	2555	5374	0	2808	11	0
SRL_OPN_2PTS018_0365_20141111_233527_20141112_011319.EUM.nc	6.850	7.048	2.757	2857	5494	0	2634	3	0
SRL_OPN_2PTS018_0367_20141112_011318_20141112_025152.EUM.nc	7.020	7.764	3.734	2693	5547	0	2853	1	0
SRL_OPN_2PTS018_0369_20141112_025151_20141112_043146.EUM.nc	5.480	6.705	3.556	2783	5485	0	2695	7	0
SRL_OPN_2PTS018_0371_20141112_043145_20141112_061350.EUM.nc	7.330	7.811	3.114	3631	5759	0	2109	4	15
SRL_OPN_2PTS018_0373_20141112_061349_20141112_080123.EUM.nc	7.420	8.084	3.557	4114	6090	0	1961	1	14
SRL_OPN_2PTS018_0376_20141112_080123_20141112_093932.EUM.nc	6.280	6.313	2.668	3016	5520	0	2420	14	70
SRL_OPN_2PTS018_0377_20141112_093931_20141112_111717.EUM.nc	8.250	7.753	3.267	2270	5366	0	3075	21	0
SRL_OPN_2PTS018_0379_20141112_111716_20141112_125543.EUM.nc	7.840	7.721	3.770	2595	5302	0	2702	5	0
SRL_OPN_2PTS018_0381_20141112_125543_20141112_144856.EUM.nc	7.380	7.675	3.548	3340	6291	0	2951	0	0

– Continued on next page

Table 5: Altimeter Wind Speed Statistics.

– Continued from previous page

File	Median	Mean	Std. Dev.	No. Obs.	Total Obs.	Default Lat/Lon	Flag (total)	Default (total)	3-Sigma Edited
SRL_OPN_2PTS018_0384_20141112_144855_20141112_162842.EUM.nc	6.680	7.366	3.382	3296	5654	0	2340	9	9
SRL_OPN_2PTS018_0386_20141112_162841_20141112_180819.EUM.nc	7.540	7.981	3.506	2868	5605	0	2725	11	1
SRL_OPN_2PTS018_0388_20141112_180818_20141112_194746.EUM.nc	7.260	7.495	3.046	3184	5584	0	2389	11	0
SRL_OPN_2PTS018_0390_20141112_194746_20141112_212642.EUM.nc	6.970	7.541	3.155	3410	5421	0	1988	20	3
SRL_OPN_2PTS018_0392_20141112_212641_20141112_230445.EUM.nc	8.320	9.362	4.688	2198	5366	0	3164	4	0
SRL_OPN_2PTS018_0393_20141112_230444_20141113_004234.EUM.nc	7.565	7.538	3.425	3242	5486	0	2234	10	0
SRL_OPN_2PTS018_0395_20141113_004234_20141113_022049.EUM.nc	7.060	7.491	3.521	2811	5558	0	2747	0	0
SRL_OPN_2PTS018_0397_20141113_022048_20141113_040009.EUM.nc	5.440	6.320	2.902	2718	5533	0	2814	1	0
SRL_OPN_2PTS018_0399_20141113_040008_20141113_054130.EUM.nc	7.630	8.232	3.462	3140	5566	0	2415	11	0
SRL_OPN_2PTS018_0401_20141113_054130_20141113_073025.EUM.nc	7.330	8.060	3.588	4094	6186	0	2089	1	2
SRL_OPN_2PTS018_0404_20141113_073025_20141113_090847.EUM.nc	6.980	7.180	2.905	3643	5565	0	1900	6	16
SRL_OPN_2PTS018_0405_20141113_090846_20141113_104631.EUM.nc	7.890	8.104	4.168	2629	5492	0	2853	10	0
SRL_OPN_2PTS018_0407_20141113_104630_20141113_122442.EUM.nc	8.640	8.524	3.271	2600	5423	0	2808	10	5
SRL_OPN_2PTS018_0409_20141113_122441_20141113_140401.EUM.nc	6.960	7.212	2.908	3144	5487	0	2334	6	3
SRL_OPN_2PTS018_0411_20141113_140400_20141113_155723.EUM.nc	7.295	8.106	3.832	3276	6374	0	3096	2	0
SRL_OPN_2PTS018_0414_20141113_155722_20141113_173701.EUM.nc	7.070	7.357	3.325	2638	5493	0	2851	4	0
SRL_OPN_2PTS018_0416_20141113_173659_20141113_191635.EUM.nc	6.950	7.385	3.422	3301	5597	0	2272	4	20
SRL_OPN_2PTS018_0418_20141113_191634_20141113_205533.EUM.nc	7.170	7.437	2.890	3573	5579	0	1994	8	4
SRL_OPN_2PTS018_0420_20141113_205532_20141113_223400.EUM.nc	7.270	8.143	4.119	2791	5373	0	2560	22	0
SRL_OPN_2PTS018_0421_20141113_223359_20141114_001152.EUM.nc	7.460	7.570	3.216	3126	5493	0	2365	2	0
SRL_OPN_2PTS018_0423_20141114_001151_20141114_014943.EUM.nc	7.100	7.498	2.973	3103	5524	0	2417	4	0
SRL_OPN_2PTS018_0425_20141114_014942_20141114_032845.EUM.nc	6.880	7.569	3.421	2809	5485	0	2673	1	2
SRL_OPN_2PTS018_0427_20141114_032845_20141114_050928.EUM.nc	6.200	6.953	3.293	2812	5554	0	2741	1	0
SRL_OPN_2PTS018_0429_20141114_050927_20141114_065925.EUM.nc	7.790	8.096	2.880	3732	6222	0	2489	1	0
SRL_OPN_2PTS018_0432_20141114_065924_20141114_083751.EUM.nc	7.590	7.759	3.193	4295	5613	0	1297	15	6
SRL_OPN_2PTS018_0434_20141114_083751_20141114_101549.EUM.nc	7.310	7.420	3.509	2732	5395	0	2655	8	0
SRL_OPN_2PTS018_0435_20141114_101548_20141114_115347.EUM.nc	7.540	7.475	3.020	2538	5417	0	2868	11	0
SRL_OPN_2PTS018_0437_20141114_115348_20141114_133231.EUM.nc	5.840	6.892	3.222	2875	5345	0	2469	1	0
SRL_OPN_2PTS018_0439_20141114_133231_20141114_152603.EUM.nc	6.980	7.707	3.400	3514	6349	0	2835	0	0
SRL_OPN_2PTS018_0442_20141114_152602_20141114_170543.EUM.nc	8.035	7.938	3.762	2639	5584	0	2940	2	3
SRL_OPN_2PTS018_0444_20141114_170541_20141114_184522.EUM.nc	6.680	6.937	2.551	3101	5492	0	2359	2	30
SRL_OPN_2PTS018_0446_20141114_184521_20141114_202430.EUM.nc	7.560	7.679	3.265	3357	5505	0	2144	4	0
SRL_OPN_2PTS018_0448_20141114_202429_20141114_220310.EUM.nc	7.610	7.737	3.549	2976	5455	0	2458	18	3
SRL_OPN_2PTS018_0450_20141114_220309_20141114_234109.EUM.nc	7.160	7.299	3.225	2673	5478	0	2789	15	1
SRL_OPN_2PTS018_0451_20141114_234108_20141115_011852.EUM.nc	6.370	7.260	3.342	3017	5504	0	2482	4	1
SRL_OPN_2PTS018_0453_20141115_011851_20141115_025730.EUM.nc	6.750	7.048	2.943	2616	5560	0	2825	6	113
SRL_OPN_2PTS018_0455_20141115_025729_20141115_043736.EUM.nc	5.920	6.673	2.699	2758	5492	0	2729	3	2
SRL_OPN_2PTS018_0457_20141115_043736_20141115_061940.EUM.nc	7.780	7.798	3.280	3735	5770	0	2031	1	3
SRL_OPN_2PTS018_0459_20141115_061940_20141115_080657.EUM.nc	7.350	7.412	2.900	4136	6098	0	1958	3	1

– Continued on next page

Table 5: Altimeter Wind Speed Statistics.

– Continued from previous page

File	Median	Mean	Std. Dev.	No. Obs.	Total Obs.	Default Lat/Lon	Flag (total)	Default (total)	3-Sigma Edited
SRL_OPN_2PTS018_0462_20141115_080656_20141115_094504.EUM.nc	7.060	7.504	3.396	3016	5505	0	2481	8	0
SRL_OPN_2PTS018_0463_20141115_094503_20141115_112257.EUM.nc	6.480	6.633	3.391	2076	5278	0	3181	21	0
SRL_OPN_2PTS018_0465_20141115_112256_20141115_130119.EUM.nc	6.325	6.887	3.221	2584	5315	0	2641	2	88
SRL_OPN_2PTS018_0467_20141115_130119_20141115_145443.EUM.nc	7.250	7.668	3.032	3403	6358	0	2947	8	0
SRL_OPN_2PTS018_0470_20141115_145443_20141115_163421.EUM.nc	6.885	7.722	3.752	3159	5625	0	2447	14	5
SRL_OPN_2PTS018_0472_20141115_163421_20141115_181405.EUM.nc	7.530	7.508	3.106	2911	5625	0	2706	8	0
SRL_OPN_2PTS018_0474_20141115_181404_20141115_195322.EUM.nc	8.080	8.297	3.913	3178	5549	0	2361	9	1
SRL_OPN_2PTS018_0476_20141115_195322_20141115_213215.EUM.nc	7.120	7.125	2.879	3479	5427	0	1919	25	4
SRL_OPN_2PTS018_0478_20141115_213214_20141115_231026.EUM.nc	7.495	8.140	4.163	2170	5352	0	3177	5	0
SRL_OPN_2PTS018_0479_20141115_231025_20141116_004806.EUM.nc	6.550	7.199	2.942	3202	5469	0	2244	23	0
SRL_OPN_2PTS018_0481_20141116_004805_20141116_022623.EUM.nc	7.000	7.417	3.359	2853	5535	0	2679	3	0
SRL_OPN_2PTS018_0483_20141116_022622_20141116_040557.EUM.nc	7.290	7.645	3.106	2659	5472	0	2777	11	25
SRL_OPN_2PTS018_0485_20141116_040557_20141116_054719.EUM.nc	7.030	7.505	3.404	3457	5667	0	2202	7	1
SRL_OPN_2PTS018_0487_20141116_054718_20141116_073601.EUM.nc	6.800	7.096	2.790	4066	6175	0	2107	2	0
SRL_OPN_2PTS018_0490_20141116_073600_20141116_091419.EUM.nc	7.640	8.075	4.055	3510	5561	0	2035	15	1
SRL_OPN_2PTS018_0491_20141116_091420_20141116_105212.EUM.nc	7.790	7.463	3.771	2479	5510	0	3003	27	1
SRL_OPN_2PTS018_0493_20141116_105211_20141116_123017.EUM.nc	6.720	7.637	3.555	2476	5320	0	2831	13	0
SRL_OPN_2PTS018_0495_20141116_123016_20141116_140941.EUM.nc	6.030	6.699	3.124	3082	5534	0	2452	0	0
SRL_OPN_2PTS018_0497_20141116_140940_20141116_160302.EUM.nc	7.160	7.577	3.106	3258	6409	0	3116	7	28
SRL_OPN_2PTS018_0500_20141116_160301_20141116_174247.EUM.nc	7.065	7.769	3.624	2698	5622	0	2920	4	0
SRL_OPN_2PTS018_0502_20141116_174246_20141116_192212.EUM.nc	7.470	7.801	2.984	3377	5596	0	2216	1	2
SRL_OPN_2PTS018_0504_20141116_192212_20141116_210118.EUM.nc	6.870	7.378	3.194	3571	5548	0	1972	4	1
SRL_OPN_2PTS018_0506_20141116_210117_20141116_223942.EUM.nc	7.595	7.658	3.511	2684	5340	0	2632	24	0
SRL_OPN_2PTS018_0507_20141116_223941_20141117_001723.EUM.nc	7.025	7.828	3.391	3104	5429	0	2322	3	0
SRL_OPN_2PTS018_0509_20141117_001722_20141117_015525.EUM.nc	6.870	7.227	3.014	3020	5504	0	2483	1	0
SRL_OPN_2PTS018_0511_20141117_015525_20141117_033423.EUM.nc	6.695	7.379	2.906	2871	5496	0	2612	12	1
SRL_OPN_2PTS018_0513_20141117_033422_20141117_051513.EUM.nc	8.110	7.956	3.141	2873	5555	0	2680	2	0
SRL_OPN_2PTS018_0515_20141117_051512_20141117_070500.EUM.nc	7.610	7.726	3.055	3731	6223	0	2485	7	0
SRL_OPN_2PTS018_0518_20141117_070459_20141117_084331.EUM.nc	7.720	8.508	3.680	4087	5618	0	1509	18	4
SRL_OPN_2PTS018_0520_20141117_084330_20141117_102127.EUM.nc	7.410	6.956	2.981	2642	5370	0	2705	22	1
SRL_OPN_2PTS018_0521_20141117_102127_20141117_115921.EUM.nc	5.850	6.879	3.469	2528	5399	0	2851	15	5
SRL_OPN_2PTS018_0523_20141117_115920_20141117_133818.EUM.nc	6.870	7.437	3.414	2898	5391	0	2487	5	1
SRL_OPN_2PTS018_0525_20141117_133818_20141117_153140.EUM.nc	6.760	7.516	3.203	3505	6357	0	2852	0	0
SRL_OPN_2PTS018_0528_20141117_153141_20141117_171128.EUM.nc	7.530	7.697	2.965	2615	5598	0	2982	1	0
SRL_OPN_2PTS018_0530_20141117_171127_20141117_185058.EUM.nc	6.860	7.263	3.145	3217	5501	0	2273	9	2
SRL_OPN_2PTS018_0532_20141117_185057_20141117_203015.EUM.nc	6.170	7.006	3.227	3382	5535	0	2128	11	14
SRL_OPN_2PTS018_0534_20141117_203014_20141117_220843.EUM.nc	7.955	8.308	4.142	2958	5463	0	2475	30	0
SRL_OPN_2PTS018_0536_20141117_220842_20141117_234640.EUM.nc	7.425	7.479	3.633	2882	5506	0	2618	6	0
SRL_OPN_2PTS018_0537_20141117_234640_20141118_012433.EUM.nc	6.230	6.775	3.083	2895	5534	0	2634	3	2

– Continued on next page

Table 5: Altimeter Wind Speed Statistics.

– Continued from previous page

File	Median	Mean	Std. Dev.	No. Obs.	Total Obs.	Default Lat/Lon	Flag (total)	Default (total)	3-Sigma Edited
SRL_OPN_2PTS018_0539_20141118_012433_20141118_030307.EUM.nc	6.840	7.261	3.764	2733	5574	0	2839	2	0
SRL_OPN_2PTS018_0541_20141118_030306_20141118_044320.EUM.nc	6.970	7.362	3.080	2822	5510	0	2683	5	0
SRL_OPN_2PTS018_0543_20141118_044319_20141118_062532.EUM.nc	7.655	7.759	3.269	3794	5767	0	1971	2	0
SRL_OPN_2PTS018_0545_20141118_062532_20141118_081240.EUM.nc	7.440	8.588	3.690	4182	6095	0	1910	3	0
SRL_OPN_2PTS018_0548_20141118_081239_20141118_095036.EUM.nc	7.040	7.360	3.277	2934	5363	0	2419	10	0
SRL_OPN_2PTS018_0549_20141118_095035_20141118_112829.EUM.nc	7.250	7.217	3.180	2121	5335	0	3195	19	0
SRL_OPN_2PTS018_0551_20141118_112829_20141118_130705.EUM.nc	7.010	7.808	3.590	2686	5425	0	2738	1	0
SRL_OPN_2PTS018_0553_20141118_130704_20141118_150021.EUM.nc	7.055	7.577	3.067	3398	6359	0	2959	0	2
SRL_OPN_2PTS018_0556_20141118_150020_20141118_164009.EUM.nc	7.570	8.017	3.058	3030	5608	0	2563	15	0
SRL_OPN_2PTS018_0558_20141118_164008_20141118_181942.EUM.nc	7.285	7.535	2.929	2981	5478	0	2493	3	1
SRL_OPN_2PTS018_0560_20141118_181942_20141118_195908.EUM.nc	6.580	6.832	2.703	3202	5533	0	2324	5	2
SRL_OPN_2PTS018_0562_20141118_195907_20141118_213750.EUM.nc	7.650	7.870	3.496	3397	5512	0	2104	11	0
SRL_OPN_2PTS018_0564_20141118_213749_20141118_231557.EUM.nc	8.330	8.367	3.151	2276	5330	0	3042	9	3
SRL_OPN_2PTS018_0565_20141118_231557_20141119_005347.EUM.nc	6.920	7.441	3.048	3083	5520	0	2417	19	1
SRL_OPN_2PTS018_0567_20141119_005346_20141119_023158.EUM.nc	6.160	6.348	3.024	2873	5523	0	2644	5	1
SRL_OPN_2PTS018_0569_20141119_023158_20141119_041140.EUM.nc	6.720	6.938	2.514	2669	5494	0	2813	11	1
SRL_OPN_2PTS018_0571_20141119_041138_20141119_055308.EUM.nc	7.840	7.658	3.316	3569	5696	0	2122	3	2
SRL_OPN_2PTS018_0573_20141119_055308_20141119_074143.EUM.nc	7.250	8.028	3.224	4065	6151	0	2086	0	0
SRL_OPN_2PTS018_0576_20141119_074142_20141119_091952.EUM.nc	8.300	8.214	3.827	3348	5539	0	2183	8	0
SRL_OPN_2PTS018_0577_20141119_091951_20141119_105744.EUM.nc	6.115	6.611	3.335	2362	5469	0	3093	12	2
SRL_OPN_2PTS018_0579_20141119_105743_20141119_123601.EUM.nc	7.320	7.883	3.473	2421	5324	0	2901	2	0
SRL_OPN_2PTS018_0581_20141119_123601_20141119_141519.EUM.nc	7.420	7.445	3.103	3161	5481	0	2309	7	4
SRL_OPN_2PTS018_0583_20141119_141519_20141119_160840.EUM.nc	7.395	7.449	3.299	3374	6378	0	3001	3	0
SRL_OPN_2PTS018_0586_20141119_160841_20141119_174827.EUM.nc	8.230	8.687	3.022	2687	5574	0	2883	4	0
SRL_OPN_2PTS018_0588_20141119_174826_20141119_192758.EUM.nc	6.810	6.930	2.736	3225	5616	0	2355	17	19
SRL_OPN_2PTS018_0590_20141119_192757_20141119_210654.EUM.nc	6.370	6.650	2.565	3376	5535	0	2068	7	84
SRL_OPN_2PTS018_0592_20141119_210653_20141119_224514.EUM.nc	7.950	7.679	3.154	2521	5309	0	2779	9	0
SRL_OPN_2PTS018_0593_20141119_224513_20141120_002254.EUM.nc	7.740	8.435	3.528	3075	5443	0	2362	3	3
SRL_OPN_2PTS018_0595_20141120_002253_20141120_020059.EUM.nc	6.020	6.495	3.063	3003	5538	0	2531	3	1
SRL_OPN_2PTS018_0597_20141120_020059_20141120_034010.EUM.nc	6.090	6.289	2.373	2815	5504	0	2675	8	6
SRL_OPN_2PTS018_0599_20141120_034009_20141120_052059.EUM.nc	7.800	7.842	3.135	2816	5573	0	2755	2	0
SRL_OPN_2PTS018_0601_20141120_052058_20141120_071043.EUM.nc	7.880	8.200	3.345	3726	6220	0	2481	12	1
SRL_OPN_2PTS018_0604_20141120_071042_20141120_084904.EUM.nc	8.110	8.553	3.751	4044	5601	0	1556	1	0
SRL_OPN_2PTS018_0605_20141120_084903_20141120_102700.EUM.nc	6.575	6.804	3.216	2703	5408	0	2687	13	5
SRL_OPN_2PTS018_0607_20141120_102659_20141120_120454.EUM.nc	7.345	7.477	3.222	2539	5399	0	2843	16	1
SRL_OPN_2PTS018_0609_20141120_120455_20141120_134356.EUM.nc	6.415	6.688	2.493	2874	5434	0	2495	9	56
SRL_OPN_2PTS018_0611_20141120_134355_20141120_153720.EUM.nc	7.040	7.572	3.808	3468	6371	0	2900	0	3
SRL_OPN_2PTS018_0614_20141120_153719_20141120_171707.EUM.nc	8.080	8.525	3.246	2547	5591	0	3041	3	0
SRL_OPN_2PTS018_0616_20141120_171706_20141120_185636.EUM.nc	6.790	7.021	3.449	3187	5508	0	2313	8	0

– Continued on next page

Table 5: Altimeter Wind Speed Statistics.

– Continued from previous page

File	Median	Mean	Std. Dev.	No. Obs.	Total Obs.	Default Lat/Lon	Flag (total)	Default (total)	3-Sigma Edited
SRL_OPN_2PTS018_0618_20141120_185636_20141120_203551.EUM.nc	6.300	6.582	2.538	3425	5562	0	2082	16	39
SRL_OPN_2PTS018_0620_20141120_203550_20141120_221425.EUM.nc	8.070	7.889	3.100	2921	5463	0	2522	20	0
SRL_OPN_2PTS018_0622_20141120_221424_20141120_235212.EUM.nc	7.655	8.370	3.798	2894	5465	0	2566	5	0
SRL_OPN_2PTS018_0623_20141120_235211_20141121_013006.EUM.nc	7.040	7.048	2.994	2987	5532	0	2541	4	0
SRL_OPN_2PTS018_0625_20141121_013006_20141121_030853.EUM.nc	6.675	6.525	2.684	2722	5521	0	2758	11	30
SRL_OPN_2PTS018_0627_20141121_030852_20141121_063133.EUM.nc	7.550	7.859	3.166	6653	11265	0	4604	7	1
SRL_OPN_2PTS018_0631_20141121_063132_20141121_081814.EUM.nc	7.420	7.700	2.846	4217	6085	0	1854	1	13
SRL_OPN_2PTS018_0634_20141121_081813_20141121_095617.EUM.nc	7.170	7.507	2.773	2842	5388	0	2527	14	5
SRL_OPN_2PTS018_0635_20141121_095616_20141121_113403.EUM.nc	6.440	6.765	2.431	2339	5331	0	2974	18	0
SRL_OPN_2PTS018_0637_20141121_113402_20141121_131241.EUM.nc	6.580	6.426	2.396	2579	5381	0	2657	4	141
SRL_OPN_2PTS018_0639_20141121_131241_20141121_150559.EUM.nc	7.420	7.569	3.031	3320	6297	0	2874	3	100
SRL_OPN_2PTS018_0642_20141121_150559_20141121_164547.EUM.nc	9.210	9.134	3.036	2806	5578	0	2759	13	0
SRL_OPN_2PTS018_0644_20141121_164546_20141121_182521.EUM.nc	7.310	7.788	2.885	3114	5507	0	2388	2	3
SRL_OPN_2PTS018_0646_20141121_182521_20141121_200444.EUM.nc	6.960	7.162	2.843	3138	5537	0	2388	6	5
SRL_OPN_2PTS018_0648_20141121_200443_20141121_214332.EUM.nc	7.720	7.623	2.904	3265	5485	0	2191	21	8
SRL_OPN_2PTS018_0650_20141121_214331_20141121_232129.EUM.nc	7.865	8.118	3.532	2410	5334	0	2915	9	0
SRL_OPN_2PTS018_0651_20141121_232128_20141122_005918.EUM.nc	6.600	7.142	2.951	3044	5516	0	2448	23	1
SRL_OPN_2PTS018_0653_20141122_005918_20141122_023742.EUM.nc	5.730	6.501	3.047	2832	5555	0	2688	19	16
SRL_OPN_2PTS018_0655_20141122_023742_20141122_041720.EUM.nc	7.900	8.150	2.687	2761	5482	0	2707	14	0
SRL_OPN_2PTS018_0657_20141122_041719_20141122_055905.EUM.nc	6.980	7.136	3.118	3591	5722	0	2128	3	0
SRL_OPN_2PTS018_0659_20141122_055904_20141122_074717.EUM.nc	6.620	7.076	2.959	4107	6140	0	2030	2	1
SRL_OPN_2PTS018_0662_20141122_074718_20141122_092532.EUM.nc	7.995	8.177	3.145	3224	5526	0	2292	6	4
SRL_OPN_2PTS018_0663_20141122_092531_20141122_110315.EUM.nc	6.830	7.243	3.451	2300	5467	0	3152	15	0
SRL_OPN_2PTS018_0665_20141122_110314_20141122_124134.EUM.nc	7.120	7.090	2.833	2498	5323	0	2816	6	3
SRL_OPN_2PTS018_0667_20141122_124133_20141122_142108.EUM.nc	7.700	7.820	3.094	3234	5480	0	2233	13	0
SRL_OPN_2PTS018_0669_20141122_142107_20141122_161426.EUM.nc	7.610	7.870	3.454	3375	6363	0	2977	8	3
SRL_OPN_2PTS018_0672_20141122_161425_20141122_175403.EUM.nc	7.490	7.465	2.871	2716	5584	0	2858	5	5
SRL_OPN_2PTS018_0674_20141122_175402_20141122_193333.EUM.nc	7.110	7.110	3.059	3225	5599	0	2356	17	1
SRL_OPN_2PTS018_0676_20141122_193332_20141122_211235.EUM.nc	6.760	7.142	2.841	3396	5432	0	2028	6	2
SRL_OPN_2PTS018_0678_20141122_211235_20141122_225045.EUM.nc	7.200	8.007	3.725	2370	5399	0	3016	12	1
SRL_OPN_2PTS018_0679_20141122_225044_20141123_002834.EUM.nc	7.730	7.932	3.426	3131	5435	0	2297	7	0
SRL_OPN_2PTS018_0681_20141123_002834_20141123_020641.EUM.nc	5.860	6.686	3.519	2855	5545	0	2663	27	0
SRL_OPN_2PTS018_0683_20141123_020641_20141123_034548.EUM.nc	7.770	7.612	2.952	2811	5545	0	2723	7	4
SRL_OPN_2PTS018_0685_20141123_034548_20141123_052652.EUM.nc	6.720	7.031	2.838	2759	5571	0	2808	3	1
SRL_OPN_2PTS018_0687_20141123_052651_20141123_071617.EUM.nc	7.175	7.548	3.994	3828	6198	0	2366	4	0
SRL_OPN_2PTS018_0690_20141123_071616_20141123_085445.EUM.nc	7.760	8.078	3.119	3868	5601	0	1695	9	29
SRL_OPN_2PTS018_0691_20141123_085445_20141123_103232.EUM.nc	7.840	7.648	3.172	2532	5496	0	2950	14	0
SRL_OPN_2PTS018_0693_20141123_103231_20141123_121036.EUM.nc	6.870	7.428	3.374	2494	5389	0	2871	21	3
SRL_OPN_2PTS018_0695_20141123_121035_20141123_134942.EUM.nc	7.370	7.596	3.012	2980	5442	0	2451	8	3

– Continued on next page

Table 5: Altimeter Wind Speed Statistics.

– Continued from previous page

File	Median	Mean	Std. Dev.	No. Obs.	Total Obs.	Default Lat/Lon	Flag (total)	Default (total)	3-Sigma Edited
SRL_OPN_2PTS018_0697_20141123_134942_20141123_154305.EUM.nc	6.830	6.802	3.027	3465	6387	0	2908	0	14
SRL_OPN_2PTS018_0700_20141123_154306_20141123_172244.EUM.nc	7.360	8.011	3.127	2584	5501	0	2915	2	0
SRL_OPN_2PTS018_0702_20141123_172243_20141123_190221.EUM.nc	6.230	6.712	3.485	3189	5590	0	2385	6	10
SRL_OPN_2PTS018_0704_20141123_190220_20141123_204126.EUM.nc	6.615	6.677	2.892	3646	5534	0	1879	9	0
SRL_OPN_2PTS018_0706_20141123_204124_20141123_221957.EUM.nc	7.050	7.321	3.496	2915	5336	0	2399	22	0
SRL_OPN_2PTS018_0708_20141123_221956_20141123_235752.EUM.nc	8.440	8.222	3.355	2995	5492	0	2487	10	0
SRL_OPN_2PTS018_0709_20141123_235751_20141124_013539.EUM.nc	6.550	7.266	3.406	3099	5520	0	2415	4	2
SRL_OPN_2PTS018_0711_20141124_013538_20141124_031429.EUM.nc	6.550	7.067	3.049	2707	5524	0	2800	16	1
SRL_OPN_2PTS018_0713_20141124_031429_20141124_045455.EUM.nc	6.630	6.769	2.518	2890	5516	0	2624	2	0
SRL_OPN_2PTS018_0715_20141124_045454_20141124_063723.EUM.nc	6.850	7.290	3.449	3831	5808	0	1973	4	0
SRL_OPN_2PTS018_0717_20141124_063722_20141124_082346.EUM.nc	7.820	8.509	3.433	4241	6062	0	1814	2	5
SRL_OPN_2PTS018_0720_20141124_082345_20141124_100147.EUM.nc	7.040	6.988	2.574	2897	5414	0	2509	8	0
SRL_OPN_2PTS018_0721_20141124_100148_20141124_113943.EUM.nc	6.750	7.310	2.882	2359	5366	0	2968	32	7
SRL_OPN_2PTS018_0723_20141124_113942_20141124_131825.EUM.nc	6.540	7.170	3.150	2820	5343	0	2515	7	1
SRL_OPN_2PTS018_0725_20141124_131825_20141124_151145.EUM.nc	6.250	6.636	2.898	3452	6381	0	2929	0	0
SRL_OPN_2PTS018_0728_20141124_151146_20141124_165125.EUM.nc	7.190	7.957	3.456	2770	5571	0	2797	4	0
SRL_OPN_2PTS018_0730_20141124_165125_20141124_183105.EUM.nc	7.315	7.603	3.853	3094	5490	0	2389	7	0
SRL_OPN_2PTS018_0732_20141124_183105_20141124_201018.EUM.nc	7.090	6.882	2.526	3157	5510	0	2339	9	5
SRL_OPN_2PTS018_0734_20141124_201017_20141124_214905.EUM.nc	7.035	7.283	3.184	3287	5500	0	2204	8	1
SRL_OPN_2PTS018_0736_20141124_214905_20141124_232707.EUM.nc	7.665	7.790	3.621	2482	5291	0	2765	42	2
SRL_OPN_2PTS018_0737_20141124_232707_20141125_010456.EUM.nc	6.860	7.618	3.079	2815	5513	0	2689	9	0
SRL_OPN_2PTS018_0739_20141125_010455_20141125_024316.EUM.nc	5.830	6.686	3.500	2801	5562	0	2757	4	0
SRL_OPN_2PTS018_0741_20141125_024316_20141125_042308.EUM.nc	7.490	7.512	2.929	2788	5496	0	2702	6	0
SRL_OPN_2PTS018_0743_20141125_042307_20141125_060452.EUM.nc	6.550	6.775	2.604	3505	5723	0	2103	3	112
SRL_OPN_2PTS018_0745_20141125_060451_20141125_093102.EUM.nc	8.110	8.530	3.418	7223	11608	0	4354	11	20
SRL_OPN_2PTS018_0749_20141125_093102_20141125_110853.EUM.nc	6.190	6.692	3.228	2267	5413	0	3120	26	0
SRL_OPN_2PTS018_0751_20141125_110853_20141125_124716.EUM.nc	7.460	8.007	3.855	2460	5270	0	2806	4	0
SRL_OPN_2PTS018_0753_20141125_124715_20141125_142647.EUM.nc	7.540	7.369	2.768	3294	5490	0	2188	5	3
SRL_OPN_2PTS018_0755_20141125_142647_20141125_162002.EUM.nc	7.250	7.376	3.381	3306	6367	0	3058	3	0
SRL_OPN_2PTS018_0758_20141125_162001_20141125_175948.EUM.nc	8.060	7.961	3.088	2800	5597	0	2789	7	1
SRL_OPN_2PTS018_0760_20141125_175947_20141125_193917.EUM.nc	7.210	7.242	2.675	3217	5589	0	2370	2	0
SRL_OPN_2PTS018_0762_20141125_193916_20141125_211807.EUM.nc	7.345	7.545	2.878	3388	5452	0	2046	18	0
SRL_OPN_2PTS018_0764_20141125_211806_20141125_225623.EUM.nc	7.350	7.747	3.444	2345	5408	0	3054	8	1
SRL_OPN_2PTS018_0765_20141125_225622_20141126_003411.EUM.nc	7.660	7.896	2.795	3239	5440	0	2193	6	2
SRL_OPN_2PTS018_0767_20141126_003410_20141126_021213.EUM.nc	6.370	6.938	3.257	2818	5539	0	2717	3	1
SRL_OPN_2PTS018_0769_20141126_021212_20141126_035134.EUM.nc	8.000	8.010	3.044	2712	5521	0	2775	14	20
SRL_OPN_2PTS018_0771_20141126_035134_20141126_053238.EUM.nc	7.475	8.049	3.696	2816	5555	0	2734	5	0
SRL_OPN_2PTS018_0776_20141126_072150_20141126_090017.EUM.nc	8.255	8.484	3.290	3832	5599	0	1759	8	0
SRL_OPN_2PTS018_0777_20141126_090016_20141126_103810.EUM.nc	7.720	7.714	3.721	2510	5496	0	2979	7	0

– Continued on next page

Table 5: Altimeter Wind Speed Statistics.

– Continued from previous page

File	Median	Mean	Std. Dev.	No. Obs.	Total Obs.	Default Lat/Lon	Flag (total)	Default (total)	3-Sigma Edited
SRL_OPN_2PTS018_0779_20141126_103809_20141126_121608.EUM.nc	6.320	6.523	2.571	2522	5447	0	2898	26	1
SRL_OPN_2PTS018_0781_20141126_121609_20141126_135519.EUM.nc	7.280	7.270	2.875	3048	5445	0	2381	1	15
SRL_OPN_2PTS018_0783_20141126_135518_20141126_154842.EUM.nc	6.625	7.384	3.586	3434	6379	0	2937	8	0
SRL_OPN_2PTS018_0786_20141126_154841_20141126_172829.EUM.nc	7.820	7.868	3.320	2593	5477	0	2881	3	0
SRL_OPN_2PTS018_0788_20141126_172828_20141126_190756.EUM.nc	6.630	6.761	2.815	3355	5597	0	2232	6	4
SRL_OPN_2PTS018_0790_20141126_190756_20141126_204707.EUM.nc	7.290	7.621	3.420	3669	5552	0	1870	12	1
SRL_OPN_2PTS018_0792_20141126_204707_20141126_222537.EUM.nc	7.585	7.510	3.631	2853	5360	0	2479	27	1
SRL_OPN_2PTS018_0794_20141126_222536_20141127_000321.EUM.nc	7.800	7.875	2.946	2991	5501	0	2436	17	57
SRL_OPN_2PTS018_0795_20141127_000320_20141127_014118.EUM.nc	6.850	7.211	3.286	3069	5554	0	2481	4	0
SRL_OPN_2PTS018_0797_20141127_014117_20141127_032013.EUM.nc	6.970	7.178	2.994	2764	5514	0	2738	10	2
SRL_OPN_2PTS018_0799_20141127_032013_20141127_050038.EUM.nc	7.230	7.592	3.560	2937	5533	0	2594	2	0
SRL_OPN_2PTS018_0801_20141127_050037_20141127_064323.EUM.nc	7.770	7.884	3.248	3798	5822	0	2010	2	12
SRL_OPN_2PTS018_0803_20141127_064322_20141127_082927.EUM.nc	8.370	8.544	2.860	4299	6025	0	1725	1	0
SRL_OPN_2PTS018_0806_20141127_082927_20141127_100727.EUM.nc	8.065	8.663	3.991	2850	5390	0	2536	4	0
SRL_OPN_2PTS018_0807_20141127_100726_20141127_114515.EUM.nc	6.780	7.269	3.122	2437	5369	0	2917	15	0
SRL_OPN_2PTS018_0809_20141127_114514_20141127_132400.EUM.nc	7.215	7.255	2.650	2860	5388	0	2527	1	0
SRL_OPN_2PTS018_0811_20141127_132400_20141127_151723.EUM.nc	6.880	7.437	2.777	3434	6358	0	2907	5	12
SRL_OPN_2PTS018_0814_20141127_151723_20141127_165709.EUM.nc	7.910	7.875	3.232	2726	5528	0	2796	3	3
SRL_OPN_2PTS018_0816_20141127_165708_20141127_183642.EUM.nc	6.590	6.529	2.402	3176	5478	0	2292	2	8
SRL_OPN_2PTS018_0818_20141127_183641_20141127_201602.EUM.nc	7.650	8.094	3.073	3255	5523	0	2256	10	2
SRL_OPN_2PTS018_0820_20141127_201601_20141127_215445.EUM.nc	7.870	8.338	3.585	3183	5469	0	2255	31	0
SRL_OPN_2PTS018_0822_20141127_215444_20141127_233238.EUM.nc	7.760	7.789	2.942	2461	5281	0	2811	9	0
SRL_OPN_2PTS018_0823_20141127_233237_20141128_011028.EUM.nc	6.950	7.472	3.221	2770	5504	0	2730	4	0
SRL_OPN_2PTS018_0825_20141128_011027_20141128_024859.EUM.nc	6.530	7.020	2.632	2777	5542	0	2751	5	9
SRL_OPN_2PTS018_0827_20141128_024858_20141128_042849.EUM.nc	7.200	6.973	2.218	2773	5494	0	2663	4	54
SRL_OPN_2PTS018_0829_20141128_042848_20141128_061049.EUM.nc	7.335	7.291	2.946	3628	5725	0	2097	0	0
SRL_OPN_2PTS018_0831_20141128_061048_20141128_075831.EUM.nc	7.740	8.080	2.722	4108	6107	0	1998	1	0
SRL_OPN_2PTS018_0834_20141128_075830_20141128_093641.EUM.nc	7.950	7.987	2.937	3027	5521	0	2484	9	1
SRL_OPN_2PTS018_0835_20141128_093640_20141128_111425.EUM.nc	7.900	7.874	2.913	2148	5344	0	3156	38	2
SRL_OPN_2PTS018_0837_20141128_111425_20141128_125250.EUM.nc	7.970	8.205	3.022	2583	5272	0	2686	2	1
SRL_OPN_2PTS018_0839_20141128_125249_20141128_144602.EUM.nc	6.610	6.655	2.907	3360	6272	0	2907	1	4
SRL_OPN_2PTS018_0842_20141128_144601_20141128_162547.EUM.nc	7.620	7.677	3.232	3313	5638	0	2318	6	1
SRL_OPN_2PTS018_0844_20141128_162546_20141128_180524.EUM.nc	7.210	7.515	3.631	2887	5621	0	2726	3	5
SRL_OPN_2PTS018_0846_20141128_180523_20141128_194452.EUM.nc	7.900	8.018	2.707	3199	5558	0	2341	18	0
SRL_OPN_2PTS018_0848_20141128_194452_20141128_212350.EUM.nc	7.300	7.815	3.322	3415	5418	0	1983	19	1
SRL_OPN_2PTS018_0850_20141128_212349_20141128_230154.EUM.nc	7.310	7.595	3.314	2229	5330	0	3095	6	0
SRL_OPN_2PTS018_0851_20141128_230153_20141129_003942.EUM.nc	7.950	7.932	2.605	3293	5506	0	2185	4	24
SRL_OPN_2PTS018_0853_20141129_003941_20141129_021754.EUM.nc	7.410	7.572	3.275	2751	5563	0	2807	1	4
SRL_OPN_2PTS018_0855_20141129_021753_20141129_053832.EUM.nc	6.740	6.698	3.011	5708	11086	0	5342	21	15

– Continued on next page

Table 5: Altimeter Wind Speed Statistics.

– Continued from previous page

File	Median	Mean	Std. Dev.	No. Obs.	Total Obs.	Default Lat/Lon	Flag (total)	Default (total)	3-Sigma Edited
SRL_OPN_2PTS018_0859_20141129_053832_20141129_072731.EUM.nc	7.570	7.920	3.083	4118	6171	0	2050	1	2
SRL_OPN_2PTS018_0862_20141129_072731_20141129_090555.EUM.nc	8.380	8.569	2.994	3698	5560	0	1848	12	2
SRL_OPN_2PTS018_0863_20141129_090554_20141129_104339.EUM.nc	7.660	7.407	3.238	2512	5509	0	2974	23	0
SRL_OPN_2PTS018_0865_20141129_104338_20141129_122149.EUM.nc	7.980	7.844	3.134	2601	5434	0	2823	10	0
SRL_OPN_2PTS018_0867_20141129_122148_20141129_140106.EUM.nc	7.360	7.354	2.928	3199	5479	0	2271	6	3
SRL_OPN_2PTS018_0869_20141129_140105_20141129_155427.EUM.nc	7.980	8.236	3.317	3264	6350	0	3082	3	1
SRL_OPN_2PTS018_0872_20141129_155428_20141129_173405.EUM.nc	8.770	8.892	3.696	2569	5464	0	2867	23	5
SRL_OPN_2PTS018_0874_20141129_173405_20141129_191340.EUM.nc	7.140	7.260	3.404	3363	5602	0	2223	8	8
SRL_OPN_2PTS018_0876_20141129_191340_20141129_205241.EUM.nc	6.800	7.231	2.918	3626	5558	0	1922	10	0
SRL_OPN_2PTS018_0878_20141129_205241_20141129_223107.EUM.nc	7.090	7.304	3.378	2830	5365	0	2508	24	3
SRL_OPN_2PTS018_0879_20141129_223106_20141130_000900.EUM.nc	8.590	8.539	3.295	3094	5468	0	2371	3	0
SRL_OPN_2PTS018_0881_20141130_000859_20141130_014650.EUM.nc	7.340	7.309	3.117	3095	5541	0	2445	0	1
SRL_OPN_2PTS018_0883_20141130_014649_20141130_032549.EUM.nc	7.000	6.640	2.753	2849	5491	0	2603	15	24
SRL_OPN_2PTS018_0885_20141130_032548_20141130_050628.EUM.nc	8.190	8.125	2.877	2853	5543	0	2683	6	1
SRL_OPN_2PTS018_0887_20141130_050628_20141130_065630.EUM.nc	7.950	7.999	3.051	3745	6221	0	2476	0	0
SRL_OPN_2PTS018_0890_20141130_065629_20141130_083458.EUM.nc	7.505	7.990	3.293	4246	5620	0	1374	0	0
SRL_OPN_2PTS018_0892_20141130_083457_20141130_101255.EUM.nc	7.440	7.635	3.370	2754	5396	0	2626	16	0
SRL_OPN_2PTS018_0893_20141130_101255_20141130_115055.EUM.nc	7.430	7.676	3.161	2487	5407	0	2896	24	0
SRL_OPN_2PTS018_0895_20141130_115054_20141130_132937.EUM.nc	7.770	7.705	3.033	2912	5336	0	2413	9	2
SRL_OPN_2PTS018_0897_20141130_132937_20141130_152307.EUM.nc	7.330	7.548	3.288	3541	6367	0	2821	3	2
SRL_OPN_2PTS018_0900_20141130_152306_20141130_170246.EUM.nc	9.590	9.013	3.263	2708	5560	0	2850	2	0
SRL_OPN_2PTS018_0902_20141130_170245_20141130_184225.EUM.nc	7.525	7.706	3.259	3164	5496	0	2328	2	2
SRL_OPN_2PTS018_0904_20141130_184225_20141130_202136.EUM.nc	7.020	7.632	3.655	3379	5511	0	2125	4	3
SRL_OPN_2PTS018_0906_20141130_202135_20141130_220017.EUM.nc	7.310	7.957	3.698	2979	5450	0	2452	19	0
SRL_OPN_2PTS018_0908_20141130_220016_20141130_233816.EUM.nc	8.290	8.424	3.371	2642	5422	0	2770	10	0
SRL_OPN_2PTS018_0909_20141130_233815_20141201_011603.EUM.nc	7.580	7.514	3.039	2966	5497	0	2524	7	0
SRL_OPN_2PTS018_0911_20141201_011604_20141201_025438.EUM.nc	6.680	6.617	3.132	2708	5521	0	2757	0	56
SRL_OPN_2PTS018_0913_20141201_025438_20141201_043442.EUM.nc	8.210	8.270	3.354	2865	5494	0	2619	10	0
SRL_OPN_2PTS018_0915_20141201_043442_20141201_061642.EUM.nc	7.475	7.667	3.354	3725	5770	0	2041	1	3
SRL_OPN_2PTS018_0917_20141201_061641_20141201_080408.EUM.nc	7.240	8.321	3.682	4133	6076	0	1935	7	1
SRL_OPN_2PTS018_0920_20141201_080407_20141201_094216.EUM.nc	6.970	7.250	2.971	3008	5501	0	2486	2	5
SRL_OPN_2PTS018_0921_20141201_094217_20141201_112008.EUM.nc	8.155	8.206	3.562	2245	5274	0	2991	37	1
SRL_OPN_2PTS018_0923_20141201_112007_20141201_125837.EUM.nc	7.705	7.726	3.014	2666	5273	0	2605	2	0
SRL_OPN_2PTS018_0925_20141201_125836_20141201_145150.EUM.nc	7.740	7.326	3.258	3427	6282	0	2846	7	2
SRL_OPN_2PTS018_0928_20141201_145149_20141201_163129.EUM.nc	8.000	8.098	2.942	3216	5642	0	2410	13	3
SRL_OPN_2PTS018_0930_20141201_163128_20141201_181112.EUM.nc	7.850	8.297	3.851	2945	5595	0	2642	8	0
SRL_OPN_2PTS018_0932_20141201_181111_20141201_195031.EUM.nc	8.025	8.884	3.623	3166	5534	0	2357	7	4
SRL_OPN_2PTS018_0934_20141201_195031_20141201_212925.EUM.nc	7.770	8.377	3.264	3469	5406	0	1904	31	2
SRL_OPN_2PTS018_0936_20141201_212924_20141201_230736.EUM.nc	6.980	7.768	3.797	2183	5347	0	3156	8	0

– Continued on next page

Table 5: Altimeter Wind Speed Statistics.

– Continued from previous page

File	Median	Mean	Std. Dev.	No. Obs.	Total Obs.	Default Lat/Lon	Flag (total)	Default (total)	3-Sigma Edited
SRL_OPN_2PTS018_0937_20141201_230735_20141202_004524.EUM.nc	7.660	8.037	3.147	3250	5479	0	2212	8	9
SRL_OPN_2PTS018_0939_20141202_004523_20141202_022332.EUM.nc	7.480	7.508	3.542	2746	5548	0	2799	2	1
SRL_OPN_2PTS018_0941_20141202_022331_20141202_040303.EUM.nc	8.040	8.198	2.970	2734	5432	0	2638	6	54
SRL_OPN_2PTS018_0943_20141202_040303_20141202_054421.EUM.nc	8.140	8.046	3.244	3352	5662	0	2299	11	0
SRL_OPN_2PTS018_0945_20141202_054421_20141202_073318.EUM.nc	7.610	8.045	3.485	4058	6165	0	2098	9	0
SRL_OPN_2PTS018_0948_20141202_073318_20141202_091129.EUM.nc	7.400	7.779	3.091	3539	5552	0	1983	4	26
SRL_OPN_2PTS018_0949_20141202_091130_20141202_104922.EUM.nc	9.020	9.197	4.103	2419	5520	0	3090	11	0
SRL_OPN_2PTS018_0951_20141202_104921_20141202_122726.EUM.nc	7.100	7.261	3.101	2554	5322	0	2734	31	3
SRL_OPN_2PTS018_0953_20141202_122725_20141202_140646.EUM.nc	7.420	7.573	2.632	3150	5494	0	2337	0	7
SRL_OPN_2PTS018_0955_20141202_140647_20141202_160008.EUM.nc	7.575	7.802	3.357	3263	6364	0	3093	7	1
SRL_OPN_2PTS018_0958_20141202_160007_20141202_173954.EUM.nc	7.500	8.032	3.684	2705	5618	0	2902	11	0
SRL_OPN_2PTS018_0960_20141202_173954_20141202_191920.EUM.nc	7.980	7.778	2.671	3277	5582	0	2213	9	83
SRL_OPN_2PTS018_0962_20141202_191919_20141202_205827.EUM.nc	7.775	8.540	3.255	3596	5566	0	1949	19	2
SRL_OPN_2PTS018_0964_20141202_205826_20141202_223650.EUM.nc	7.080	8.104	3.873	2791	5332	0	2530	9	2
SRL_OPN_2PTS018_0965_20141202_223650_20141203_001433.EUM.nc	7.570	7.887	3.501	3114	5461	0	2344	3	0
SRL_OPN_2PTS018_0967_20141203_001432_20141203_015235.EUM.nc	7.060	7.550	3.421	3003	5512	0	2509	0	0
SRL_OPN_2PTS018_0969_20141203_015235_20141203_033138.EUM.nc	7.590	8.087	3.347	2916	5483	0	2556	9	2
SRL_OPN_2PTS018_0971_20141203_033137_20141203_051216.EUM.nc	7.230	8.020	3.162	2911	5534	0	2623	0	0
SRL_OPN_2PTS018_0973_20141203_051215_20141203_070208.EUM.nc	8.510	8.733	3.327	3741	6209	0	2464	4	0
SRL_OPN_2PTS018_0976_20141203_070208_20141203_084042.EUM.nc	7.850	8.525	3.463	4150	5611	0	1455	4	2
SRL_OPN_2PTS018_0978_20141203_084042_20141203_101838.EUM.nc	8.830	8.764	3.649	2677	5386	0	2685	24	0
SRL_OPN_2PTS018_0979_20141203_101838_20141203_115630.EUM.nc	5.835	6.819	3.759	2526	5408	0	2869	13	0
SRL_OPN_2PTS018_0981_20141203_115629_20141203_133526.EUM.nc	6.850	6.671	2.886	2921	5380	0	2458	1	0
SRL_OPN_2PTS018_0983_20141203_133525_20141203_152849.EUM.nc	6.910	6.786	2.785	3509	6346	0	2812	0	25
SRL_OPN_2PTS018_0986_20141203_152848_20141203_170835.EUM.nc	7.600	8.027	2.883	2654	5576	0	2914	4	4
SRL_OPN_2PTS018_0988_20141203_170835_20141203_184806.EUM.nc	7.720	7.954	3.288	3234	5504	0	2204	13	53
SRL_OPN_2PTS018_0990_20141203_184805_20141203_202723.EUM.nc	7.750	8.097	3.314	3369	5520	0	2141	10	0
SRL_OPN_2PTS018_0992_20141203_202722_20141203_220601.EUM.nc	7.540	8.220	3.874	3044	5454	0	2382	27	1
SRL_OPN_2PTS018_0994_20141203_220600_20141203_234351.EUM.nc	7.570	7.858	3.712	2836	5477	0	2621	20	0
SRL_OPN_2PTS018_0995_20141203_234350_20141204_012143.EUM.nc	6.450	6.932	3.123	2960	5501	0	2524	10	7
SRL_OPN_2PTS018_0997_20141204_012142_20141204_030023.EUM.nc	7.140	7.381	3.474	2782	5569	0	2771	16	0
SRL_OPN_2PTS018_0999_20141204_030022_20141204_044024.EUM.nc	7.390	7.547	3.201	2865	5498	0	2618	12	3

22 Ka-Band Backscatter Coefficient Table

Table 6: Ka-Band Backscatter Coefficient Statistics.

File	Median	Mean	Std. Dev.	No. Obs.	Total Obs.	Default Lat/Lon	Flag (total)	Default (total)	3-Sigma Edited
SRL_OPN_2PTS017_1001_20141030_044027_20141030_062236.EUM.nc	10.300	10.189	1.268	3717	5785	0	1998	2	68
SRL_OPN_2PTS018_0001_20141030_062235_20141030_080953.EUM.nc	10.740	10.985	2.053	4024	6091	0	1870	0	197
SRL_OPN_2PTS018_0004_20141030_080952_20141030_094750.EUM.nc	10.680	10.734	1.372	2863	5504	0	2533	13	95
SRL_OPN_2PTS018_0005_20141030_094750_20141030_112544.EUM.nc	10.840	10.857	1.536	2035	5352	0	3246	27	44
SRL_OPN_2PTS018_0007_20141030_112544_20141030_130417.EUM.nc	10.850	10.719	1.027	2394	5345	0	2772	8	171
SRL_OPN_2PTS018_0009_20141030_130415_20141030_145732.EUM.nc	11.500	11.344	1.625	3275	6363	0	2969	1	118
SRL_OPN_2PTS018_0012_20141030_145731_20141030_163719.EUM.nc	10.750	10.586	1.382	3065	5625	0	2475	11	74
SRL_OPN_2PTS018_0014_20141030_163718_20141030_181654.EUM.nc	10.580	10.414	1.429	2896	5579	0	2651	6	26
SRL_OPN_2PTS018_0016_20141030_181653_20141030_195620.EUM.nc	11.030	10.937	1.544	2986	5537	0	2374	6	171
SRL_OPN_2PTS018_0018_20141030_195619_20141030_213503.EUM.nc	10.740	10.968	1.702	3416	5421	0	1907	22	76
SRL_OPN_2PTS018_0020_20141030_213502_20141030_231311.EUM.nc	10.900	10.605	1.477	2113	5376	0	3111	1	151
SRL_OPN_2PTS018_0021_20141030_231311_20141031_005059.EUM.nc	11.180	11.079	1.460	3159	5507	0	2281	13	54
SRL_OPN_2PTS018_0023_20141031_005058_20141031_022910.EUM.nc	11.260	11.059	1.745	2720	5531	0	2662	2	147
SRL_OPN_2PTS018_0025_20141031_022909_20141031_040848.EUM.nc	11.730	11.357	1.406	2558	5505	0	2877	6	64
SRL_OPN_2PTS018_0027_20141031_040847_20141031_055013.EUM.nc	10.420	10.451	1.400	3462	5713	0	2171	5	75
SRL_OPN_2PTS018_0029_20141031_055013_20141031_073855.EUM.nc	10.670	10.512	1.700	3988	6135	0	2065	11	71
SRL_OPN_2PTS018_0032_20141031_073855_20141031_091705.EUM.nc	10.800	10.693	1.426	3331	5519	0	2102	9	77
SRL_OPN_2PTS018_0033_20141031_091704_20141031_105458.EUM.nc	11.395	11.366	1.765	2316	5525	0	3121	8	80
SRL_OPN_2PTS018_0035_20141031_105457_20141031_123312.EUM.nc	10.820	10.728	1.293	2276	5360	0	3003	11	70
SRL_OPN_2PTS018_0037_20141031_123311_20141031_141229.EUM.nc	11.150	10.905	1.440	3020	5515	0	2409	1	85
SRL_OPN_2PTS018_0039_20141031_141228_20141031_160551.EUM.nc	10.440	10.314	1.578	3077	6396	0	3032	2	285
SRL_OPN_2PTS018_0042_20141031_160550_20141031_174535.EUM.nc	10.690	10.328	1.472	2683	5598	0	2877	6	32
SRL_OPN_2PTS018_0044_20141031_174535_20141031_192509.EUM.nc	11.310	11.199	1.490	3183	5600	0	2300	7	110
SRL_OPN_2PTS018_0046_20141031_192508_20141031_210405.EUM.nc	10.610	10.659	0.977	3415	5532	0	2012	10	95
SRL_OPN_2PTS018_0048_20141031_210406_20141031_224226.EUM.nc	10.860	10.601	1.782	2615	5309	0	2623	7	64
SRL_OPN_2PTS018_0049_20141031_224226_20141101_002017.EUM.nc	10.970	10.881	1.380	3063	5451	0	2324	6	58
SRL_OPN_2PTS018_0051_20141101_002016_20141101_015812.EUM.nc	10.840	10.544	1.663	3005	5532	0	2357	2	168
SRL_OPN_2PTS018_0053_20141101_015812_20141101_033721.EUM.nc	10.885	10.821	1.204	2704	5532	0	2745	7	76
SRL_OPN_2PTS018_0055_20141101_033720_20141101_051805.EUM.nc	10.430	10.395	1.086	2722	5560	0	2697	1	140
SRL_OPN_2PTS018_0057_20141101_051805_20141101_070755.EUM.nc	10.690	10.540	1.574	3725	6215	0	2448	9	33
SRL_OPN_2PTS018_0060_20141101_070755_20141101_084617.EUM.nc	10.850	10.869	1.645	4015	5601	0	1540	8	38
SRL_OPN_2PTS018_0061_20141101_084618_20141101_102414.EUM.nc	10.910	10.772	1.331	2665	5424	0	2727	21	11
SRL_OPN_2PTS018_0063_20141101_102414_20141101_120216.EUM.nc	10.880	10.671	1.633	2360	5407	0	2878	11	158
SRL_OPN_2PTS018_0065_20141101_120215_20141101_134107.EUM.nc	11.220	11.004	1.124	2788	5438	0	2501	24	125
SRL_OPN_2PTS018_0067_20141101_134106_20141101_153430.EUM.nc	10.540	10.443	1.835	3395	6363	0	2841	0	127
SRL_OPN_2PTS018_0070_20141101_153429_20141101_171418.EUM.nc	10.770	10.724	1.303	2583	5607	0	2980	8	36
SRL_OPN_2PTS018_0072_20141101_171417_20141101_185355.EUM.nc	10.880	10.807	1.469	3190	5548	0	2285	16	57

– Continued on next page

Table 6: Ka-Band Backscatter Coefficient Statistics.

– Continued from previous page

File	Median	Mean	Std. Dev.	No. Obs.	Total Obs.	Default Lat/Lon	Flag (total)	Default (total)	3-Sigma Edited
SRL_OPN_2PTS018_0074_20141101_185354_20141101_203301.EUM.nc	10.850	10.858	1.371	3290	5553	0	2131	13	119
SRL_OPN_2PTS018_0076_20141101_203301_20141101_221137.EUM.nc	10.390	10.254	1.611	2776	5463	0	2569	16	102
SRL_OPN_2PTS018_0078_20141101_221138_20141101_234927.EUM.nc	10.830	10.870	1.534	2890	5466	0	2533	4	39
SRL_OPN_2PTS018_0079_20141101_234926_20141102_012719.EUM.nc	10.820	10.654	1.700	2915	5524	0	2524	0	85
SRL_OPN_2PTS018_0081_20141102_012719_20141102_030603.EUM.nc	10.990	10.843	1.471	2595	5577	0	2848	6	128
SRL_OPN_2PTS018_0083_20141102_030603_20141102_044611.EUM.nc	10.990	10.678	1.298	2753	5505	0	2697	7	48
SRL_OPN_2PTS018_0085_20141102_044610_20141102_062836.EUM.nc	10.560	10.456	1.591	3721	5786	0	1963	1	101
SRL_OPN_2PTS018_0087_20141102_062836_20141102_081526.EUM.nc	10.710	10.607	1.559	4084	6077	0	1829	0	164
SRL_OPN_2PTS018_0090_20141102_081526_20141102_095330.EUM.nc	10.710	10.639	1.429	2822	5445	0	2539	6	78
SRL_OPN_2PTS018_0091_20141102_095330_20141102_113116.EUM.nc	10.270	10.247	1.615	2209	5327	0	3065	16	37
SRL_OPN_2PTS018_0093_20141102_113115_20141102_130953.EUM.nc	10.800	10.720	1.497	2537	5416	0	2753	4	122
SRL_OPN_2PTS018_0095_20141102_130953_20141102_150311.EUM.nc	10.820	10.819	1.787	3298	6363	0	2969	0	96
SRL_OPN_2PTS018_0098_20141102_150310_20141102_164257.EUM.nc	10.620	10.670	1.399	2838	5624	0	2704	13	69
SRL_OPN_2PTS018_0100_20141102_164256_20141102_182231.EUM.nc	10.980	10.965	1.515	3017	5553	0	2469	5	62
SRL_OPN_2PTS018_0102_20141102_182231_20141102_200156.EUM.nc	10.830	10.817	1.527	2890	5539	0	2439	7	203
SRL_OPN_2PTS018_0104_20141102_200155_20141102_214045.EUM.nc	10.280	10.247	1.380	3332	5515	0	2116	11	56
SRL_OPN_2PTS018_0106_20141102_214045_20141102_231843.EUM.nc	10.755	10.480	1.402	2288	5337	0	2948	5	96
SRL_OPN_2PTS018_0107_20141102_231842_20141103_005632.EUM.nc	10.780	10.687	1.494	2962	5522	0	2470	16	74
SRL_OPN_2PTS018_0109_20141103_005632_20141103_023455.EUM.nc	11.330	11.140	1.412	2686	5558	0	2681	10	181
SRL_OPN_2PTS018_0111_20141103_023454_20141103_041430.EUM.nc	10.740	10.633	1.166	2618	5487	0	2824	16	29
SRL_OPN_2PTS018_0113_20141103_041429_20141103_055610.EUM.nc	10.840	10.792	1.331	3481	5715	0	2138	3	93
SRL_OPN_2PTS018_0115_20141103_055609_20141103_074432.EUM.nc	10.660	10.726	1.337	3947	6145	0	2090	2	106
SRL_OPN_2PTS018_0118_20141103_074431_20141103_092247.EUM.nc	10.740	10.579	1.567	3208	5487	0	2200	8	71
SRL_OPN_2PTS018_0119_20141103_092245_20141103_110029.EUM.nc	10.250	10.286	1.808	2220	5444	0	3172	14	38
SRL_OPN_2PTS018_0121_20141103_110030_20141103_123847.EUM.nc	10.770	10.651	1.383	2362	5379	0	2971	6	40
SRL_OPN_2PTS018_0123_20141103_123847_20141103_141819.EUM.nc	10.950	10.818	1.519	3090	5509	0	2317	6	96
SRL_OPN_2PTS018_0125_20141103_141820_20141103_161138.EUM.nc	10.760	10.671	1.287	3245	6367	0	2922	11	189
SRL_OPN_2PTS018_0128_20141103_161136_20141103_175115.EUM.nc	10.970	11.097	1.493	2681	5601	0	2876	6	38
SRL_OPN_2PTS018_0130_20141103_175115_20141103_193047.EUM.nc	10.970	10.771	1.581	3174	5587	0	2368	11	34
SRL_OPN_2PTS018_0132_20141103_193046_20141103_210940.EUM.nc	10.770	10.601	1.503	3225	5410	0	2027	14	144
SRL_OPN_2PTS018_0134_20141103_210939_20141103_224759.EUM.nc	10.760	10.779	1.489	2423	5439	0	2941	22	53
SRL_OPN_2PTS018_0135_20141103_224759_20141104_002549.EUM.nc	10.420	10.441	1.177	2998	5409	0	2297	4	110
SRL_OPN_2PTS018_0137_20141104_002548_20141104_020346.EUM.nc	11.300	11.142	1.820	2967	5537	0	2445	4	121
SRL_OPN_2PTS018_0139_20141104_020345_20141104_034300.EUM.nc	10.880	10.777	1.306	2676	5553	0	2781	4	92
SRL_OPN_2PTS018_0141_20141104_034300_20141104_052401.EUM.nc	10.625	10.506	1.205	2724	5565	0	2763	2	76
SRL_OPN_2PTS018_0143_20141104_052400_20141104_071331.EUM.nc	10.950	11.008	1.472	3729	6208	0	2436	6	37
SRL_OPN_2PTS018_0146_20141104_071330_20141104_085151.EUM.nc	10.620	10.523	1.248	3855	5599	0	1591	10	143
SRL_OPN_2PTS018_0147_20141104_085150_20141104_102946.EUM.nc	10.320	10.289	1.789	2465	5502	0	2908	21	108
SRL_OPN_2PTS018_0149_20141104_102945_20141104_120750.EUM.nc	11.010	10.899	1.208	2441	5452	0	2928	30	53

– Continued on next page

Table 6: Ka-Band Backscatter Coefficient Statistics.

– Continued from previous page

File	Median	Mean	Std. Dev.	No. Obs.	Total Obs.	Default Lat/Lon	Flag (total)	Default (total)	3-Sigma Edited
SRL_OPN_2PTS018_0151_20141104_120749_20141104_134645.EUM.nc	10.770	10.534	1.370	2827	5330	0	2421	11	71
SRL_OPN_2PTS018_0153_20141104_134645_20141104_154017.EUM.nc	10.650	10.722	1.396	3316	6388	0	2847	3	222
SRL_OPN_2PTS018_0156_20141104_154016_20141104_171955.EUM.nc	10.310	10.128	1.357	2552	5503	0	2881	8	62
SRL_OPN_2PTS018_0158_20141104_171955_20141104_185933.EUM.nc	10.940	10.772	1.547	3019	5621	0	2455	11	136
SRL_OPN_2PTS018_0160_20141104_185932_20141104_203838.EUM.nc	11.110	11.120	1.544	3425	5560	0	2020	2	113
SRL_OPN_2PTS018_0162_20141104_203837_20141104_221711.EUM.nc	10.730	10.845	1.500	2695	5367	0	2476	23	173
SRL_OPN_2PTS018_0164_20141104_221710_20141104_235506.EUM.nc	10.360	10.326	1.297	2931	5468	0	2451	8	78
SRL_OPN_2PTS018_0165_20141104_235506_20141105_013253.EUM.nc	11.010	10.912	1.545	3027	5532	0	2430	0	75
SRL_OPN_2PTS018_0167_20141105_013252_20141105_031140.EUM.nc	10.805	10.788	1.239	2669	5571	0	2855	2	45
SRL_OPN_2PTS018_0169_20141105_031139_20141105_045204.EUM.nc	10.590	10.640	1.271	2751	5477	0	2646	4	76
SRL_OPN_2PTS018_0171_20141105_045203_20141105_063428.EUM.nc	11.060	10.926	1.253	3760	5820	0	1977	2	81
SRL_OPN_2PTS018_0173_20141105_063428_20141105_082100.EUM.nc	10.580	10.575	1.355	3916	6074	0	1836	1	321
SRL_OPN_2PTS018_0176_20141105_082100_20141105_095904.EUM.nc	10.700	10.540	1.514	2844	5429	0	2493	8	84
SRL_OPN_2PTS018_0177_20141105_095903_20141105_113658.EUM.nc	11.200	11.129	1.036	2233	5375	0	3018	24	100
SRL_OPN_2PTS018_0179_20141105_113657_20141105_131529.EUM.nc	10.620	10.559	1.158	2650	5385	0	2633	10	92
SRL_OPN_2PTS018_0181_20141105_131529_20141105_150857.EUM.nc	11.060	10.847	1.384	3306	6396	0	3011	5	74
SRL_OPN_2PTS018_0184_20141105_150856_20141105_164836.EUM.nc	10.465	10.425	1.259	2812	5572	0	2733	5	22
SRL_OPN_2PTS018_0186_20141105_164835_20141105_182817.EUM.nc	10.660	10.634	1.366	3059	5534	0	2429	10	36
SRL_OPN_2PTS018_0188_20141105_182817_20141105_200731.EUM.nc	11.120	11.000	1.389	2973	5540	0	2402	11	154
SRL_OPN_2PTS018_0190_20141105_200730_20141105_214619.EUM.nc	10.900	10.824	1.192	2999	5477	0	2196	11	271
SRL_OPN_2PTS018_0192_20141105_214618_20141105_232423.EUM.nc	10.890	10.775	1.199	2360	5287	0	2832	22	73
SRL_OPN_2PTS018_0193_20141105_232422_20141106_010204.EUM.nc	10.690	10.588	1.385	2800	5491	0	2611	12	68
SRL_OPN_2PTS018_0195_20141106_010203_20141106_024030.EUM.nc	11.090	10.928	1.794	2636	5564	0	2750	6	172
SRL_OPN_2PTS018_0197_20141106_024029_20141106_042020.EUM.nc	10.680	10.584	1.258	2639	5508	0	2784	26	59
SRL_OPN_2PTS018_0199_20141106_042019_20141106_060200.EUM.nc	11.045	10.991	1.455	3574	5726	0	2110	4	38
SRL_OPN_2PTS018_0201_20141106_060159_20141106_075004.EUM.nc	10.820	10.477	1.661	4022	6117	0	1999	6	90
SRL_OPN_2PTS018_0204_20141106_075004_20141106_092817.EUM.nc	10.670	10.622	1.085	3101	5497	0	2295	12	89
SRL_OPN_2PTS018_0205_20141106_092816_20141106_110609.EUM.nc	10.520	10.652	1.540	2181	5418	0	3106	21	110
SRL_OPN_2PTS018_0207_20141106_110609_20141106_124422.EUM.nc	10.680	10.543	1.547	2286	5337	0	2934	16	101
SRL_OPN_2PTS018_0209_20141106_124421_20141106_143737.EUM.nc	10.850	10.763	1.235	3149	6292	0	3052	13	78
SRL_OPN_2PTS018_0212_20141106_143737_20141106_161715.EUM.nc	10.750	10.655	1.524	3297	5622	0	2231	7	87
SRL_OPN_2PTS018_0214_20141106_161714_20141106_175659.EUM.nc	10.900	10.932	1.868	2649	5558	0	2766	3	140
SRL_OPN_2PTS018_0216_20141106_175658_20141106_193622.EUM.nc	10.960	11.076	1.769	3044	5588	0	2390	7	147
SRL_OPN_2PTS018_0218_20141106_193621_20141106_211522.EUM.nc	10.820	10.815	1.355	3345	5424	0	2013	3	63
SRL_OPN_2PTS018_0220_20141106_211521_20141106_225338.EUM.nc	10.790	10.778	1.907	2328	5422	0	3002	7	85
SRL_OPN_2PTS018_0221_20141106_225338_20141107_003119.EUM.nc	10.820	10.764	1.425	3107	5452	0	2262	3	80
SRL_OPN_2PTS018_0223_20141107_003118_20141107_020928.EUM.nc	10.990	11.039	1.407	2628	5526	0	2684	3	211
SRL_OPN_2PTS018_0225_20141107_020927_20141107_034847.EUM.nc	10.820	10.762	1.153	2701	5540	0	2786	12	41
SRL_OPN_2PTS018_0227_20141107_034846_20141107_052946.EUM.nc	10.780	10.769	1.489	2609	5560	0	2812	6	133

– Continued on next page

Table 6: Ka-Band Backscatter Coefficient Statistics.

– Continued from previous page

File	Median	Mean	Std. Dev.	No. Obs.	Total Obs.	Default Lat/Lon	Flag (total)	Default (total)	3-Sigma Edited
SRL_OPN_2PTS018_0229_20141107_052945_20141107_071905.EUM.nc	11.140	10.877	1.812	3892	6189	0	2254	9	34
SRL_OPN_2PTS018_0232_20141107_071904_20141107_085732.EUM.nc	10.840	10.794	1.420	3792	5591	0	1681	12	106
SRL_OPN_2PTS018_0233_20141107_085732_20141107_103517.EUM.nc	10.740	10.853	1.449	2319	5466	0	2996	8	143
SRL_OPN_2PTS018_0235_20141107_103516_20141107_121322.EUM.nc	11.020	10.836	1.324	2386	5406	0	2911	16	93
SRL_OPN_2PTS018_0237_20141107_121322_20141107_135231.EUM.nc	11.060	10.930	1.181	2880	5446	0	2480	4	82
SRL_OPN_2PTS018_0239_20141107_135230_20141107_154555.EUM.nc	11.080	10.924	1.329	3526	6375	0	2816	3	30
SRL_OPN_2PTS018_0242_20141107_154554_20141107_172541.EUM.nc	10.940	10.834	1.563	2406	5505	0	2896	1	202
SRL_OPN_2PTS018_0244_20141107_172541_20141107_190510.EUM.nc	11.050	10.697	1.817	3165	5607	0	2414	18	10
SRL_OPN_2PTS018_0246_20141107_190509_20141107_204422.EUM.nc	10.990	10.991	1.532	3604	5596	0	1925	13	54
SRL_OPN_2PTS018_0248_20141107_204421_20141107_222243.EUM.nc	10.695	10.482	1.854	2643	5310	0	2472	26	169
SRL_OPN_2PTS018_0250_20141107_222243_20141108_000037.EUM.nc	10.700	10.560	1.444	2856	5504	0	2456	14	178
SRL_OPN_2PTS018_0251_20141108_000036_20141108_013834.EUM.nc	11.305	11.229	1.525	2887	5550	0	2453	5	205
SRL_OPN_2PTS018_0253_20141108_013833_20141108_031718.EUM.nc	10.810	10.807	1.606	2663	5553	0	2820	20	50
SRL_OPN_2PTS018_0255_20141108_031718_20141108_045747.EUM.nc	10.620	10.424	1.246	2805	5540	0	2672	1	62
SRL_OPN_2PTS018_0257_20141108_045746_20141108_064021.EUM.nc	10.630	10.467	1.652	3709	5825	0	1947	2	167
SRL_OPN_2PTS018_0259_20141108_064020_20141108_082642.EUM.nc	10.940	10.662	1.648	4179	6053	0	1763	14	97
SRL_OPN_2PTS018_0262_20141108_082641_20141108_100435.EUM.nc	10.420	10.421	1.590	2870	5390	0	2493	6	21
SRL_OPN_2PTS018_0263_20141108_100434_20141108_114230.EUM.nc	11.230	11.254	1.565	2336	5428	0	3023	18	51
SRL_OPN_2PTS018_0265_20141108_114230_20141108_132114.EUM.nc	11.130	10.936	1.564	2645	5390	0	2594	5	146
SRL_OPN_2PTS018_0267_20141108_132114_20141108_151436.EUM.nc	10.960	10.894	1.324	3439	6386	0	2940	1	6
SRL_OPN_2PTS018_0270_20141108_151435_20141108_165413.EUM.nc	10.500	10.386	1.595	2647	5550	0	2791	3	109
SRL_OPN_2PTS018_0272_20141108_165413_20141108_183355.EUM.nc	10.850	10.588	1.849	3088	5520	0	2411	5	16
SRL_OPN_2PTS018_0274_20141108_183354_20141108_201316.EUM.nc	10.870	10.668	1.561	3050	5536	0	2274	11	201
SRL_OPN_2PTS018_0276_20141108_201315_20141108_215152.EUM.nc	10.950	10.702	1.673	3207	5453	0	2165	35	46
SRL_OPN_2PTS018_0278_20141108_215151_20141108_232955.EUM.nc	10.850	10.248	1.728	2394	5352	0	2933	21	4
SRL_OPN_2PTS018_0279_20141108_232955_20141109_010744.EUM.nc	11.090	10.797	1.808	2652	5503	0	2715	6	130
SRL_OPN_2PTS018_0281_20141109_010743_20141109_024605.EUM.nc	11.050	10.948	1.325	2665	5542	0	2781	0	96
SRL_OPN_2PTS018_0283_20141109_024605_20141109_042601.EUM.nc	11.460	11.253	1.365	2662	5529	0	2745	4	118
SRL_OPN_2PTS018_0285_20141109_042559_20141109_060748.EUM.nc	10.810	10.689	1.485	3580	5749	0	2115	3	51
SRL_OPN_2PTS018_0287_20141109_060746_20141109_075546.EUM.nc	10.770	10.687	1.502	3990	6123	0	2036	1	96
SRL_OPN_2PTS018_0290_20141109_075546_20141109_093349.EUM.nc	10.570	10.438	1.638	3035	5508	0	2381	3	89
SRL_OPN_2PTS018_0291_20141109_093349_20141109_111140.EUM.nc	11.410	11.501	1.636	2048	5433	0	3184	30	171
SRL_OPN_2PTS018_0293_20141109_111140_20141109_125005.EUM.nc	11.000	10.746	1.776	2384	5349	0	2893	21	51
SRL_OPN_2PTS018_0295_20141109_125005_20141109_144315.EUM.nc	11.200	11.034	1.272	3226	6314	0	3039	0	49
SRL_OPN_2PTS018_0298_20141109_144315_20141109_162252.EUM.nc	11.450	11.159	1.466	3055	5619	0	2299	4	261
SRL_OPN_2PTS018_0300_20141109_162252_20141109_180237.EUM.nc	10.630	10.652	1.833	2655	5607	0	2776	1	175
SRL_OPN_2PTS018_0302_20141109_180236_20141109_194207.EUM.nc	10.880	10.738	1.487	3095	5598	0	2407	7	89
SRL_OPN_2PTS018_0304_20141109_194206_20141109_212055.EUM.nc	10.855	10.651	1.234	3339	5430	0	2037	17	37
SRL_OPN_2PTS018_0306_20141109_212055_20141109_225910.EUM.nc	10.610	10.265	1.911	2213	5437	0	3127	16	81

– Continued on next page

Table 6: Ka-Band Backscatter Coefficient Statistics.

– Continued from previous page

File	Median	Mean	Std. Dev.	No. Obs.	Total Obs.	Default Lat/Lon	Flag (total)	Default (total)	3-Sigma Edited
SRL_OPN_2PTS018_0307_20141109_225910_20141110_003701.EUM.nc	11.080	10.898	1.942	3183	5479	0	2159	7	130
SRL_OPN_2PTS018_0309_20141110_003701_20141110_021505.EUM.nc	11.010	11.056	1.245	2783	5537	0	2685	6	63
SRL_OPN_2PTS018_0311_20141110_021504_20141110_035429.EUM.nc	11.310	11.197	1.298	2506	5559	0	2937	3	113
SRL_OPN_2PTS018_0313_20141110_035429_20141110_053534.EUM.nc	10.920	10.848	1.494	2803	5558	0	2730	3	22
SRL_OPN_2PTS018_0315_20141110_053534_20141110_072450.EUM.nc	10.570	10.431	1.442	3899	6206	0	2149	9	149
SRL_OPN_2PTS018_0318_20141110_072449_20141110_090306.EUM.nc	10.690	10.480	1.590	3686	5578	0	1764	9	119
SRL_OPN_2PTS018_0319_20141110_090306_20141110_104059.EUM.nc	11.320	11.240	1.463	2454	5480	0	2846	13	167
SRL_OPN_2PTS018_0321_20141110_104100_20141110_121908.EUM.nc	11.060	10.813	1.771	2424	5447	0	2948	17	58
SRL_OPN_2PTS018_0323_20141110_121907_20141110_135814.EUM.nc	11.030	10.989	1.267	3061	5454	0	2324	3	66
SRL_OPN_2PTS018_0325_20141110_135813_20141110_155136.EUM.nc	11.240	11.054	1.525	3360	6371	0	2910	14	87
SRL_OPN_2PTS018_0328_20141110_155135_20141110_173123.EUM.nc	10.980	10.771	1.780	2558	5477	0	2896	2	21
SRL_OPN_2PTS018_0330_20141110_173123_20141110_191049.EUM.nc	10.880	10.764	1.174	3189	5633	0	2279	0	165
SRL_OPN_2PTS018_0332_20141110_191048_20141110_204959.EUM.nc	11.100	11.054	1.277	3446	5553	0	1939	9	159
SRL_OPN_2PTS018_0334_20141110_204959_20141110_222827.EUM.nc	10.760	10.875	1.791	2818	5372	0	2466	20	68
SRL_OPN_2PTS018_0336_20141110_222826_20141111_000611.EUM.nc	10.875	10.679	1.461	3103	5477	0	2320	9	45
SRL_OPN_2PTS018_0337_20141111_000611_20141111_014410.EUM.nc	11.390	11.325	1.260	2979	5558	0	2455	2	122
SRL_OPN_2PTS018_0339_20141111_014409_20141111_032307.EUM.nc	11.480	11.110	1.608	2620	5484	0	2796	12	56
SRL_OPN_2PTS018_0341_20141111_032306_20141111_050335.EUM.nc	11.280	11.202	1.467	2650	5547	0	2739	5	153
SRL_OPN_2PTS018_0343_20141111_050334_20141111_065340.EUM.nc	10.630	10.658	1.420	3778	6204	0	2393	2	31
SRL_OPN_2PTS018_0346_20141111_065340_20141111_083217.EUM.nc	10.780	10.704	1.556	4169	5631	0	1327	6	129
SRL_OPN_2PTS018_0348_20141111_083218_20141111_101017.EUM.nc	11.510	11.323	1.485	2737	5407	0	2532	6	132
SRL_OPN_2PTS018_0349_20141111_101016_20141111_114805.EUM.nc	10.970	10.944	1.321	2221	5432	0	3007	25	179
SRL_OPN_2PTS018_0351_20141111_114805_20141111_132655.EUM.nc	10.960	10.918	1.645	2810	5329	0	2447	11	61
SRL_OPN_2PTS018_0353_20141111_132654_20141111_152017.EUM.nc	11.280	10.939	1.454	3376	6358	0	2912	9	61
SRL_OPN_2PTS018_0356_20141111_152016_20141111_170003.EUM.nc	11.180	11.071	1.710	2704	5553	0	2816	3	30
SRL_OPN_2PTS018_0358_20141111_170003_20141111_183935.EUM.nc	10.840	10.820	1.228	3099	5499	0	2371	1	28
SRL_OPN_2PTS018_0360_20141111_183934_20141111_201855.EUM.nc	11.280	11.264	1.654	3207	5537	0	2237	17	76
SRL_OPN_2PTS018_0362_20141111_201854_20141111_215737.EUM.nc	10.940	10.923	1.397	2921	5451	0	2399	37	94
SRL_OPN_2PTS018_0364_20141111_215736_20141111_233528.EUM.nc	10.540	10.172	1.542	2439	5374	0	2808	11	116
SRL_OPN_2PTS018_0365_20141111_233527_20141112_011319.EUM.nc	11.080	11.061	1.264	2793	5494	0	2634	3	64
SRL_OPN_2PTS018_0367_20141112_011318_20141112_025152.EUM.nc	11.010	10.772	1.693	2630	5547	0	2853	1	63
SRL_OPN_2PTS018_0369_20141112_025151_20141112_043146.EUM.nc	11.690	11.402	1.861	2725	5485	0	2695	7	58
SRL_OPN_2PTS018_0371_20141112_043145_20141112_061350.EUM.nc	10.880	10.735	1.439	3604	5759	0	2109	4	42
SRL_OPN_2PTS018_0373_20141112_061349_20141112_080123.EUM.nc	10.840	10.619	1.617	4072	6090	0	1961	1	56
SRL_OPN_2PTS018_0376_20141112_080123_20141112_093932.EUM.nc	11.330	11.280	1.263	2862	5520	0	2420	14	224
SRL_OPN_2PTS018_0377_20141112_093931_20141112_111717.EUM.nc	10.500	10.644	1.418	2127	5366	0	3075	21	143
SRL_OPN_2PTS018_0379_20141112_111716_20141112_125543.EUM.nc	10.670	10.735	1.768	2432	5302	0	2702	5	163
SRL_OPN_2PTS018_0381_20141112_125543_20141112_144856.EUM.nc	10.860	10.768	1.607	3202	6291	0	2951	0	138
SRL_OPN_2PTS018_0384_20141112_144855_20141112_162842.EUM.nc	11.150	10.995	1.652	3251	5654	0	2340	9	54

– Continued on next page

Table 6: Ka-Band Backscatter Coefficient Statistics.

– Continued from previous page

File	Median	Mean	Std. Dev.	No. Obs.	Total Obs.	Default Lat/Lon	Flag (total)	Default (total)	3-Sigma Edited
SRL_OPN_2PTS018_0386_20141112_162841_20141112_180819.EUM.nc	10.790	10.608	1.533	2759	5605	0	2725	11	110
SRL_OPN_2PTS018_0388_20141112_180818_20141112_194746.EUM.nc	10.910	10.886	1.411	3124	5584	0	2389	11	60
SRL_OPN_2PTS018_0390_20141112_194746_20141112_212642.EUM.nc	11.030	10.787	1.375	3285	5421	0	1988	20	128
SRL_OPN_2PTS018_0392_20141112_212641_20141112_230445.EUM.nc	10.470	10.142	2.109	2170	5366	0	3164	4	28
SRL_OPN_2PTS018_0393_20141112_230444_20141113_004234.EUM.nc	10.780	10.936	1.687	3171	5486	0	2234	10	71
SRL_OPN_2PTS018_0395_20141113_004234_20141113_022049.EUM.nc	10.990	10.920	1.701	2727	5558	0	2747	0	84
SRL_OPN_2PTS018_0397_20141113_022048_20141113_040009.EUM.nc	11.710	11.382	1.377	2586	5533	0	2814	1	132
SRL_OPN_2PTS018_0399_20141113_040008_20141113_054130.EUM.nc	10.750	10.530	1.506	3070	5566	0	2415	11	70
SRL_OPN_2PTS018_0401_20141113_054130_20141113_073025.EUM.nc	10.880	10.626	1.605	4005	6186	0	2089	1	91
SRL_OPN_2PTS018_0404_20141113_073025_20141113_090847.EUM.nc	11.030	10.932	1.298	3506	5565	0	1900	6	153
SRL_OPN_2PTS018_0405_20141113_090846_20141113_104631.EUM.nc	10.640	10.695	1.992	2554	5492	0	2853	10	75
SRL_OPN_2PTS018_0407_20141113_104630_20141113_122442.EUM.nc	10.330	10.446	1.489	2562	5423	0	2808	10	43
SRL_OPN_2PTS018_0409_20141113_122441_20141113_140401.EUM.nc	11.030	10.933	1.315	3000	5487	0	2334	6	147
SRL_OPN_2PTS018_0411_20141113_140400_20141113_155723.EUM.nc	10.890	10.603	1.701	3185	6374	0	3096	2	91
SRL_OPN_2PTS018_0414_20141113_155722_20141113_173701.EUM.nc	10.990	11.019	1.663	2575	5493	0	2851	4	63
SRL_OPN_2PTS018_0416_20141113_173659_20141113_191635.EUM.nc	11.040	10.877	1.588	3199	5597	0	2272	4	122
SRL_OPN_2PTS018_0418_20141113_191634_20141113_205533.EUM.nc	10.940	10.807	1.234	3437	5579	0	1994	8	140
SRL_OPN_2PTS018_0420_20141113_205532_20141113_223400.EUM.nc	10.900	10.511	1.805	2635	5373	0	2560	22	156
SRL_OPN_2PTS018_0421_20141113_223359_20141114_001152.EUM.nc	10.820	10.826	1.462	3030	5493	0	2365	2	96
SRL_OPN_2PTS018_0423_20141114_001151_20141114_014943.EUM.nc	10.970	10.857	1.333	3040	5524	0	2417	4	63
SRL_OPN_2PTS018_0425_20141114_014942_20141114_032845.EUM.nc	11.070	10.810	1.507	2726	5485	0	2673	1	85
SRL_OPN_2PTS018_0427_20141114_032845_20141114_050928.EUM.nc	11.360	11.160	1.583	2737	5554	0	2741	1	75
SRL_OPN_2PTS018_0429_20141114_050927_20141114_065925.EUM.nc	10.690	10.547	1.215	3637	6222	0	2489	1	95
SRL_OPN_2PTS018_0432_20141114_065924_20141114_083751.EUM.nc	10.770	10.624	1.333	4060	5613	0	1297	15	241
SRL_OPN_2PTS018_0434_20141114_083751_20141114_101549.EUM.nc	10.890	10.870	1.632	2589	5395	0	2655	8	143
SRL_OPN_2PTS018_0435_20141114_101548_20141114_115347.EUM.nc	10.790	10.801	1.326	2415	5417	0	2868	11	123
SRL_OPN_2PTS018_0437_20141114_115348_20141114_133231.EUM.nc	11.520	11.181	1.560	2785	5345	0	2469	1	90
SRL_OPN_2PTS018_0439_20141114_133231_20141114_152603.EUM.nc	11.030	10.795	1.539	3459	6349	0	2835	0	55
SRL_OPN_2PTS018_0442_20141114_152602_20141114_170543.EUM.nc	10.580	10.697	1.767	2534	5584	0	2940	2	108
SRL_OPN_2PTS018_0444_20141114_170541_20141114_184522.EUM.nc	11.150	11.024	1.109	2985	5492	0	2359	2	146
SRL_OPN_2PTS018_0446_20141114_184521_20141114_202430.EUM.nc	10.780	10.775	1.497	3246	5505	0	2144	4	111
SRL_OPN_2PTS018_0448_20141114_202429_20141114_220310.EUM.nc	10.760	10.693	1.626	2798	5455	0	2458	18	181
SRL_OPN_2PTS018_0450_20141114_220309_20141114_234109.EUM.nc	10.950	10.987	1.548	2590	5478	0	2789	15	84
SRL_OPN_2PTS018_0451_20141114_234108_20141115_011852.EUM.nc	11.290	10.972	1.508	2932	5504	0	2482	4	86
SRL_OPN_2PTS018_0453_20141115_011851_20141115_025730.EUM.nc	11.120	10.955	1.414	2580	5560	0	2825	6	149
SRL_OPN_2PTS018_0455_20141115_025729_20141115_043736.EUM.nc	11.480	11.247	1.271	2717	5492	0	2729	3	43
SRL_OPN_2PTS018_0457_20141115_043736_20141115_061940.EUM.nc	10.690	10.806	1.582	3691	5770	0	2031	1	47
SRL_OPN_2PTS018_0459_20141115_061940_20141115_080657.EUM.nc	10.870	10.882	1.321	4012	6098	0	1958	3	125
SRL_OPN_2PTS018_0462_20141115_080656_20141115_094504.EUM.nc	10.990	10.895	1.599	2924	5505	0	2481	8	92

– Continued on next page

Table 6: Ka-Band Backscatter Coefficient Statistics.

– Continued from previous page

File	Median	Mean	Std. Dev.	No. Obs.	Total Obs.	Default Lat/Lon	Flag (total)	Default (total)	3-Sigma Edited
SRL_OPN_2PTS018_0463_20141115_094503_20141115_112257.EUM.nc	11.240	11.494	2.077	1971	5278	0	3181	21	105
SRL_OPN_2PTS018_0465_20141115_112256_20141115_130119.EUM.nc	11.305	11.022	1.738	2604	5315	0	2641	2	68
SRL_OPN_2PTS018_0467_20141115_130119_20141115_145443.EUM.nc	10.910	10.774	1.322	3348	6358	0	2947	8	55
SRL_OPN_2PTS018_0470_20141115_145443_20141115_163421.EUM.nc	11.070	10.817	1.763	3076	5625	0	2447	14	88
SRL_OPN_2PTS018_0472_20141115_163421_20141115_181405.EUM.nc	10.790	10.811	1.390	2787	5625	0	2706	8	124
SRL_OPN_2PTS018_0474_20141115_181404_20141115_195322.EUM.nc	10.570	10.492	1.758	3039	5549	0	2361	9	140
SRL_OPN_2PTS018_0476_20141115_195322_20141115_213215.EUM.nc	10.970	10.958	1.273	3326	5427	0	1919	25	157
SRL_OPN_2PTS018_0478_20141115_213214_20141115_231026.EUM.nc	10.810	10.596	1.912	2080	5352	0	3177	5	90
SRL_OPN_2PTS018_0479_20141115_231025_20141116_004806.EUM.nc	11.210	10.983	1.313	3135	5469	0	2244	23	67
SRL_OPN_2PTS018_0481_20141116_004805_20141116_022623.EUM.nc	11.020	10.853	1.511	2723	5535	0	2679	3	130
SRL_OPN_2PTS018_0483_20141116_022622_20141116_040557.EUM.nc	10.900	10.650	1.248	2503	5472	0	2777	11	181
SRL_OPN_2PTS018_0485_20141116_040557_20141116_054719.EUM.nc	11.000	10.894	1.571	3376	5667	0	2202	7	82
SRL_OPN_2PTS018_0487_20141116_054718_20141116_073601.EUM.nc	11.100	11.012	1.257	3945	6175	0	2107	2	121
SRL_OPN_2PTS018_0490_20141116_073600_20141116_091419.EUM.nc	10.750	10.726	1.955	3439	5561	0	2035	15	72
SRL_OPN_2PTS018_0491_20141116_091420_20141116_105212.EUM.nc	10.690	11.049	1.975	2404	5510	0	3003	27	76
SRL_OPN_2PTS018_0493_20141116_105211_20141116_123017.EUM.nc	11.140	10.763	1.539	2401	5320	0	2831	13	75
SRL_OPN_2PTS018_0495_20141116_123016_20141116_140941.EUM.nc	11.440	11.197	1.421	2956	5534	0	2452	0	126
SRL_OPN_2PTS018_0497_20141116_140940_20141116_160302.EUM.nc	10.950	10.761	1.408	3188	6409	0	3116	7	98
SRL_OPN_2PTS018_0500_20141116_160301_20141116_174247.EUM.nc	10.990	10.753	1.676	2597	5622	0	2920	4	101
SRL_OPN_2PTS018_0502_20141116_174246_20141116_192212.EUM.nc	10.820	10.701	1.308	3294	5596	0	2216	1	85
SRL_OPN_2PTS018_0504_20141116_192212_20141116_210118.EUM.nc	11.070	10.890	1.444	3447	5548	0	1972	4	125
SRL_OPN_2PTS018_0506_20141116_210117_20141116_223942.EUM.nc	10.765	10.765	1.600	2557	5340	0	2632	24	127
SRL_OPN_2PTS018_0507_20141116_223941_20141117_001723.EUM.nc	11.010	10.728	1.531	3035	5429	0	2322	3	69
SRL_OPN_2PTS018_0509_20141117_001722_20141117_015525.EUM.nc	11.070	11.019	1.430	2962	5504	0	2483	1	58
SRL_OPN_2PTS018_0511_20141117_015525_20141117_033423.EUM.nc	11.145	10.874	1.263	2797	5496	0	2612	12	75
SRL_OPN_2PTS018_0513_20141117_033422_20141117_051513.EUM.nc	10.550	10.648	1.437	2780	5555	0	2680	2	93
SRL_OPN_2PTS018_0515_20141117_051512_20141117_070500.EUM.nc	10.760	10.800	1.467	3649	6223	0	2485	7	82
SRL_OPN_2PTS018_0518_20141117_070459_20141117_084331.EUM.nc	10.710	10.463	1.637	4048	5618	0	1509	18	43
SRL_OPN_2PTS018_0520_20141117_084330_20141117_102127.EUM.nc	10.850	10.886	1.238	2362	5370	0	2705	22	281
SRL_OPN_2PTS018_0521_20141117_102127_20141117_115921.EUM.nc	11.510	11.170	1.675	2420	5399	0	2851	15	113
SRL_OPN_2PTS018_0523_20141117_115920_20141117_133818.EUM.nc	11.070	10.932	1.606	2832	5391	0	2487	5	67
SRL_OPN_2PTS018_0525_20141117_133818_20141117_153140.EUM.nc	11.120	10.854	1.424	3430	6357	0	2852	0	75
SRL_OPN_2PTS018_0528_20141117_153141_20141117_171128.EUM.nc	10.800	10.740	1.319	2533	5598	0	2982	1	82
SRL_OPN_2PTS018_0530_20141117_171127_20141117_185058.EUM.nc	11.080	10.923	1.397	3087	5501	0	2273	9	132
SRL_OPN_2PTS018_0532_20141117_185057_20141117_203015.EUM.nc	11.370	11.057	1.494	3258	5535	0	2128	11	138
SRL_OPN_2PTS018_0534_20141117_203014_20141117_220843.EUM.nc	10.615	10.583	1.952	2871	5463	0	2475	30	87
SRL_OPN_2PTS018_0536_20141117_220842_20141117_234640.EUM.nc	10.840	10.808	1.683	2681	5506	0	2618	6	201
SRL_OPN_2PTS018_0537_20141117_234640_20141118_012433.EUM.nc	11.350	11.220	1.499	2800	5534	0	2634	3	97
SRL_OPN_2PTS018_0539_20141118_012433_20141118_030307.EUM.nc	11.090	10.942	1.753	2567	5574	0	2839	2	166

– Continued on next page

Table 6: Ka-Band Backscatter Coefficient Statistics.

– Continued from previous page

File	Median	Mean	Std. Dev.	No. Obs.	Total Obs.	Default Lat/Lon	Flag (total)	Default (total)	3-Sigma Edited
SRL_OPN_2PTS018_0541_20141118_030306_20141118_044320.EUM.nc	11.030	10.947	1.449	2749	5510	0	2683	5	73
SRL_OPN_2PTS018_0543_20141118_044319_20141118_062532.EUM.nc	10.740	10.715	1.464	3646	5767	0	1971	2	148
SRL_OPN_2PTS018_0545_20141118_062532_20141118_081240.EUM.nc	10.830	10.401	1.599	4128	6095	0	1910	3	54
SRL_OPN_2PTS018_0548_20141118_081239_20141118_095036.EUM.nc	11.000	11.015	1.582	2901	5363	0	2419	10	33
SRL_OPN_2PTS018_0549_20141118_095035_20141118_112829.EUM.nc	10.910	11.066	1.563	2075	5335	0	3195	19	46
SRL_OPN_2PTS018_0551_20141118_112829_20141118_130705.EUM.nc	11.015	10.732	1.579	2633	5425	0	2738	1	53
SRL_OPN_2PTS018_0553_20141118_130704_20141118_150021.EUM.nc	10.995	10.845	1.410	3343	6359	0	2959	0	57
SRL_OPN_2PTS018_0556_20141118_150020_20141118_164009.EUM.nc	10.780	10.643	1.347	3001	5608	0	2563	15	29
SRL_OPN_2PTS018_0558_20141118_164008_20141118_181942.EUM.nc	10.900	10.808	1.309	2883	5478	0	2493	3	99
SRL_OPN_2PTS018_0560_20141118_181942_20141118_195908.EUM.nc	11.195	11.170	1.307	3116	5533	0	2324	5	88
SRL_OPN_2PTS018_0562_20141118_195907_20141118_213750.EUM.nc	10.740	10.711	1.603	3298	5512	0	2104	11	99
SRL_OPN_2PTS018_0564_20141118_213749_20141118_231557.EUM.nc	10.460	10.458	1.402	2211	5330	0	3042	9	68
SRL_OPN_2PTS018_0565_20141118_231557_20141119_005347.EUM.nc	11.050	10.860	1.349	2994	5520	0	2417	19	90
SRL_OPN_2PTS018_0567_20141119_005346_20141119_023158.EUM.nc	11.380	11.444	1.577	2738	5523	0	2644	5	136
SRL_OPN_2PTS018_0569_20141119_023158_20141119_041140.EUM.nc	11.140	11.065	1.129	2587	5494	0	2813	11	83
SRL_OPN_2PTS018_0571_20141119_041138_20141119_055308.EUM.nc	10.670	10.810	1.554	3459	5696	0	2122	3	112
SRL_OPN_2PTS018_0573_20141119_055308_20141119_074143.EUM.nc	10.910	10.603	1.384	3980	6151	0	2086	0	85
SRL_OPN_2PTS018_0576_20141119_074142_20141119_091952.EUM.nc	10.475	10.496	1.692	3174	5539	0	2183	8	174
SRL_OPN_2PTS018_0577_20141119_091951_20141119_105744.EUM.nc	11.395	11.460	1.872	2279	5469	0	3093	12	85
SRL_OPN_2PTS018_0579_20141119_105743_20141119_123601.EUM.nc	10.880	10.721	1.567	2386	5324	0	2901	2	35
SRL_OPN_2PTS018_0581_20141119_123601_20141119_141519.EUM.nc	10.840	10.853	1.412	3038	5481	0	2309	7	127
SRL_OPN_2PTS018_0583_20141119_141519_20141119_160840.EUM.nc	10.850	10.982	1.667	3297	6378	0	3001	3	77
SRL_OPN_2PTS018_0586_20141119_160841_20141119_174827.EUM.nc	10.500	10.340	1.287	2668	5574	0	2883	4	19
SRL_OPN_2PTS018_0588_20141119_174826_20141119_192758.EUM.nc	11.100	11.073	1.288	3133	5616	0	2355	17	111
SRL_OPN_2PTS018_0590_20141119_192757_20141119_210654.EUM.nc	11.290	11.220	1.270	3323	5535	0	2068	7	137
SRL_OPN_2PTS018_0592_20141119_210653_20141119_224514.EUM.nc	10.620	10.751	1.425	2418	5309	0	2779	9	103
SRL_OPN_2PTS018_0593_20141119_224513_20141120_002254.EUM.nc	10.710	10.477	1.550	3047	5443	0	2362	3	31
SRL_OPN_2PTS018_0595_20141120_002253_20141120_020059.EUM.nc	11.440	11.305	1.472	2850	5538	0	2531	3	154
SRL_OPN_2PTS018_0597_20141120_020059_20141120_034010.EUM.nc	11.410	11.352	1.123	2685	5504	0	2675	8	136
SRL_OPN_2PTS018_0599_20141120_034009_20141120_052059.EUM.nc	10.680	10.705	1.382	2761	5573	0	2755	2	55
SRL_OPN_2PTS018_0601_20141120_052058_20141120_071043.EUM.nc	10.650	10.584	1.512	3676	6220	0	2481	12	51
SRL_OPN_2PTS018_0604_20141120_071042_20141120_084904.EUM.nc	10.550	10.473	1.718	4012	5601	0	1556	1	32
SRL_OPN_2PTS018_0605_20141120_084903_20141120_102700.EUM.nc	11.200	11.213	1.642	2575	5408	0	2687	13	133
SRL_OPN_2PTS018_0607_20141120_102659_20141120_120454.EUM.nc	10.870	10.735	1.330	2383	5399	0	2843	16	157
SRL_OPN_2PTS018_0609_20141120_120455_20141120_134356.EUM.nc	11.270	11.125	1.214	2848	5434	0	2495	9	82
SRL_OPN_2PTS018_0611_20141120_134355_20141120_153720.EUM.nc	11.000	10.884	1.852	3315	6371	0	2900	0	156
SRL_OPN_2PTS018_0614_20141120_153719_20141120_171707.EUM.nc	10.570	10.410	1.397	2515	5591	0	3041	3	32
SRL_OPN_2PTS018_0616_20141120_171706_20141120_185636.EUM.nc	11.110	11.161	1.720	3081	5508	0	2313	8	106
SRL_OPN_2PTS018_0618_20141120_185636_20141120_203551.EUM.nc	11.320	11.240	1.239	3382	5562	0	2082	16	82

– Continued on next page

Table 6: Ka-Band Backscatter Coefficient Statistics.

– Continued from previous page

File	Median	Mean	Std. Dev.	No. Obs.	Total Obs.	Default Lat/Lon	Flag (total)	Default (total)	3-Sigma Edited
SRL_OPN_2PTS018_0620_20141120_203550_20141120_221425.EUM.nc	10.570	10.462	1.153	2676	5463	0	2522	20	245
SRL_OPN_2PTS018_0622_20141120_221424_20141120_235212.EUM.nc	10.740	10.535	1.712	2862	5465	0	2566	5	32
SRL_OPN_2PTS018_0623_20141120_235211_20141121_013006.EUM.nc	11.000	11.098	1.464	2895	5532	0	2541	4	92
SRL_OPN_2PTS018_0625_20141121_013006_20141121_030853.EUM.nc	11.155	11.207	1.292	2579	5521	0	2758	11	173
SRL_OPN_2PTS018_0627_20141121_030852_20141121_063133.EUM.nc	10.790	10.651	1.360	6429	11265	0	4604	7	225
SRL_OPN_2PTS018_0631_20141121_063132_20141121_081814.EUM.nc	10.840	10.728	1.223	4126	6085	0	1854	1	104
SRL_OPN_2PTS018_0634_20141121_081813_20141121_095617.EUM.nc	10.940	10.874	1.281	2805	5388	0	2527	14	42
SRL_OPN_2PTS018_0635_20141121_095616_20141121_113403.EUM.nc	11.260	11.173	1.126	2287	5331	0	2974	18	52
SRL_OPN_2PTS018_0637_20141121_113402_20141121_131241.EUM.nc	11.200	11.171	1.428	2657	5381	0	2657	4	63
SRL_OPN_2PTS018_0639_20141121_131241_20141121_150559.EUM.nc	10.840	10.844	1.405	3263	6297	0	2874	3	157
SRL_OPN_2PTS018_0642_20141121_150559_20141121_164547.EUM.nc	10.100	10.140	1.278	2779	5578	0	2759	13	27
SRL_OPN_2PTS018_0644_20141121_164546_20141121_182521.EUM.nc	10.890	10.732	1.287	3067	5507	0	2388	2	50
SRL_OPN_2PTS018_0646_20141121_182521_20141121_200444.EUM.nc	11.030	10.980	1.298	3027	5537	0	2388	6	116
SRL_OPN_2PTS018_0648_20141121_200443_20141121_214332.EUM.nc	10.710	10.800	1.311	3204	5485	0	2191	21	69
SRL_OPN_2PTS018_0650_20141121_214331_20141121_232129.EUM.nc	10.655	10.424	1.416	2245	5334	0	2915	9	165
SRL_OPN_2PTS018_0651_20141121_232128_20141122_005918.EUM.nc	11.190	11.058	1.406	2987	5516	0	2448	23	58
SRL_OPN_2PTS018_0653_20141122_005918_20141122_023742.EUM.nc	11.570	11.377	1.494	2796	5555	0	2688	19	52
SRL_OPN_2PTS018_0655_20141122_023742_20141122_041720.EUM.nc	10.640	10.578	1.192	2739	5482	0	2707	14	22
SRL_OPN_2PTS018_0657_20141122_041719_20141122_055905.EUM.nc	11.030	11.054	1.495	3479	5722	0	2128	3	112
SRL_OPN_2PTS018_0659_20141122_055904_20141122_074717.EUM.nc	11.180	11.017	1.338	3953	6140	0	2030	2	155
SRL_OPN_2PTS018_0662_20141122_074718_20141122_092532.EUM.nc	10.600	10.418	1.234	3044	5526	0	2292	6	184
SRL_OPN_2PTS018_0663_20141122_092531_20141122_110315.EUM.nc	11.090	11.086	1.719	2246	5467	0	3152	15	54
SRL_OPN_2PTS018_0665_20141122_110314_20141122_124134.EUM.nc	10.970	10.955	1.241	2366	5323	0	2816	6	135
SRL_OPN_2PTS018_0667_20141122_124133_20141122_142108.EUM.nc	10.720	10.789	1.462	3217	5480	0	2233	13	17
SRL_OPN_2PTS018_0669_20141122_142107_20141122_161426.EUM.nc	10.760	10.684	1.607	3233	6363	0	2977	8	145
SRL_OPN_2PTS018_0672_20141122_161425_20141122_175403.EUM.nc	10.810	10.932	1.378	2704	5584	0	2858	5	17
SRL_OPN_2PTS018_0674_20141122_175402_20141122_193333.EUM.nc	10.970	10.987	1.392	3070	5599	0	2356	17	156
SRL_OPN_2PTS018_0676_20141122_193332_20141122_211235.EUM.nc	11.120	10.915	1.195	3228	5432	0	2028	6	170
SRL_OPN_2PTS018_0678_20141122_211235_20141122_225045.EUM.nc	10.940	10.686	1.682	2341	5399	0	3016	12	30
SRL_OPN_2PTS018_0679_20141122_225044_20141123_002834.EUM.nc	10.710	10.705	1.595	3054	5435	0	2297	7	77
SRL_OPN_2PTS018_0681_20141123_002834_20141123_020641.EUM.nc	11.510	11.401	1.853	2796	5545	0	2663	27	59
SRL_OPN_2PTS018_0683_20141123_020641_20141123_034548.EUM.nc	10.690	10.770	1.337	2711	5545	0	2723	7	104
SRL_OPN_2PTS018_0685_20141123_034548_20141123_052652.EUM.nc	11.140	11.068	1.305	2688	5571	0	2808	3	72
SRL_OPN_2PTS018_0687_20141123_052651_20141123_071617.EUM.nc	10.945	10.977	2.020	3696	6198	0	2366	4	132
SRL_OPN_2PTS018_0690_20141123_071616_20141123_085445.EUM.nc	10.700	10.515	1.336	3784	5601	0	1695	9	113
SRL_OPN_2PTS018_0691_20141123_085445_20141123_103232.EUM.nc	10.660	10.768	1.483	2410	5496	0	2950	14	122
SRL_OPN_2PTS018_0693_20141123_103231_20141123_121036.EUM.nc	11.070	10.905	1.515	2452	5389	0	2871	21	45
SRL_OPN_2PTS018_0695_20141123_121035_20141123_134942.EUM.nc	10.860	10.798	1.352	2900	5442	0	2451	8	83
SRL_OPN_2PTS018_0697_20141123_134942_20141123_154305.EUM.nc	11.090	11.043	1.322	3213	6387	0	2908	0	266

– Continued on next page

Table 6: Ka-Band Backscatter Coefficient Statistics.

– Continued from previous page

File	Median	Mean	Std. Dev.	No. Obs.	Total Obs.	Default Lat/Lon	Flag (total)	Default (total)	3-Sigma Edited
SRL_OPN_2PTS018_0700_20141123_154306_20141123_172244.EUM.nc	10.865	10.627	1.360	2542	5501	0	2915	2	42
SRL_OPN_2PTS018_0702_20141123_172243_20141123_190221.EUM.nc	11.350	11.348	1.889	3051	5590	0	2385	6	148
SRL_OPN_2PTS018_0704_20141123_190220_20141123_204126.EUM.nc	11.180	11.117	1.278	3386	5534	0	1879	9	260
SRL_OPN_2PTS018_0706_20141123_204124_20141123_221957.EUM.nc	11.000	10.843	1.555	2711	5336	0	2399	22	204
SRL_OPN_2PTS018_0708_20141123_221956_20141123_235752.EUM.nc	10.420	10.561	1.551	2917	5492	0	2487	10	78
SRL_OPN_2PTS018_0709_20141123_235751_20141124_013539.EUM.nc	11.210	10.947	1.575	2953	5520	0	2415	4	148
SRL_OPN_2PTS018_0711_20141124_013538_20141124_031429.EUM.nc	11.210	11.075	1.447	2636	5524	0	2800	16	72
SRL_OPN_2PTS018_0713_20141124_031429_20141124_045455.EUM.nc	11.180	11.205	1.208	2832	5516	0	2624	2	58
SRL_OPN_2PTS018_0715_20141124_045454_20141124_063723.EUM.nc	11.080	10.984	1.661	3675	5808	0	1973	4	156
SRL_OPN_2PTS018_0717_20141124_063722_20141124_082346.EUM.nc	10.670	10.378	1.441	4137	6062	0	1814	2	109
SRL_OPN_2PTS018_0720_20141124_082345_20141124_100147.EUM.nc	11.000	10.956	1.075	2714	5414	0	2509	8	183
SRL_OPN_2PTS018_0721_20141124_100148_20141124_113943.EUM.nc	11.120	10.892	1.257	2304	5366	0	2968	32	62
SRL_OPN_2PTS018_0723_20141124_113942_20141124_131825.EUM.nc	11.210	11.055	1.489	2773	5343	0	2515	7	48
SRL_OPN_2PTS018_0725_20141124_131825_20141124_151145.EUM.nc	11.340	11.175	1.297	3264	6381	0	2929	0	188
SRL_OPN_2PTS018_0728_20141124_151146_20141124_165125.EUM.nc	10.940	10.648	1.511	2706	5571	0	2797	4	64
SRL_OPN_2PTS018_0730_20141124_165125_20141124_183105.EUM.nc	10.885	10.918	1.915	2982	5490	0	2389	7	112
SRL_OPN_2PTS018_0732_20141124_183105_20141124_201018.EUM.nc	10.980	10.998	1.056	2952	5510	0	2339	9	210
SRL_OPN_2PTS018_0734_20141124_201017_20141124_214905.EUM.nc	11.000	11.014	1.543	3211	5500	0	2204	8	77
SRL_OPN_2PTS018_0736_20141124_214905_20141124_232707.EUM.nc	10.735	10.676	1.613	2349	5291	0	2765	42	135
SRL_OPN_2PTS018_0737_20141124_232707_20141125_010456.EUM.nc	11.080	10.824	1.357	2796	5513	0	2689	9	19
SRL_OPN_2PTS018_0739_20141125_010455_20141125_024316.EUM.nc	11.520	11.258	1.689	2668	5562	0	2757	4	133
SRL_OPN_2PTS018_0741_20141125_024316_20141125_042308.EUM.nc	10.810	10.782	1.259	2670	5496	0	2702	6	118
SRL_OPN_2PTS018_0743_20141125_042307_20141125_060452.EUM.nc	11.210	11.096	1.205	3422	5723	0	2103	3	195
SRL_OPN_2PTS018_0745_20141125_060451_20141125_093102.EUM.nc	10.550	10.347	1.433	7016	11608	0	4354	11	227
SRL_OPN_2PTS018_0749_20141125_093102_20141125_110853.EUM.nc	11.360	11.214	1.596	2118	5413	0	3120	26	149
SRL_OPN_2PTS018_0751_20141125_110853_20141125_124716.EUM.nc	10.820	10.511	1.624	2297	5270	0	2806	4	163
SRL_OPN_2PTS018_0753_20141125_124715_20141125_142647.EUM.nc	10.790	10.930	1.321	3221	5490	0	2188	5	76
SRL_OPN_2PTS018_0755_20141125_142647_20141125_162002.EUM.nc	10.910	10.923	1.614	3154	6367	0	3058	3	152
SRL_OPN_2PTS018_0758_20141125_162001_20141125_175948.EUM.nc	10.570	10.672	1.395	2755	5597	0	2789	7	46
SRL_OPN_2PTS018_0760_20141125_175947_20141125_193917.EUM.nc	10.930	10.954	1.217	3131	5589	0	2370	2	86
SRL_OPN_2PTS018_0762_20141125_193916_20141125_211807.EUM.nc	10.870	10.819	1.289	3304	5452	0	2046	18	84
SRL_OPN_2PTS018_0764_20141125_211806_20141125_225623.EUM.nc	10.870	10.788	1.573	2301	5408	0	3054	8	45
SRL_OPN_2PTS018_0765_20141125_225622_20141126_003411.EUM.nc	10.740	10.697	1.254	3218	5440	0	2193	6	23
SRL_OPN_2PTS018_0767_20141126_003410_20141126_021213.EUM.nc	11.290	11.155	1.610	2704	5539	0	2717	3	115
SRL_OPN_2PTS018_0769_20141126_021212_20141126_035134.EUM.nc	10.600	10.531	1.268	2583	5521	0	2775	14	149
SRL_OPN_2PTS018_0771_20141126_035134_20141126_053238.EUM.nc	10.820	10.669	1.688	2766	5555	0	2734	5	50
SRL_OPN_2PTS018_0776_20141126_072150_20141126_090017.EUM.nc	10.490	10.385	1.397	3719	5599	0	1759	8	113
SRL_OPN_2PTS018_0777_20141126_090016_20141126_103810.EUM.nc	10.710	10.727	1.703	2366	5496	0	2979	7	144
SRL_OPN_2PTS018_0779_20141126_103809_20141126_121608.EUM.nc	11.310	11.302	1.241	2444	5447	0	2898	26	79

– Continued on next page

Table 6: Ka-Band Backscatter Coefficient Statistics.

– Continued from previous page

File	Median	Mean	Std. Dev.	No. Obs.	Total Obs.	Default Lat/Lon	Flag (total)	Default (total)	3-Sigma Edited
SRL_OPN_2PTS018_0781_20141126_121609_20141126_135519.EUM.nc	10.900	10.978	1.371	3023	5445	0	2381	1	40
SRL_OPN_2PTS018_0783_20141126_135518_20141126_154842.EUM.nc	11.180	10.950	1.628	3360	6379	0	2937	8	74
SRL_OPN_2PTS018_0786_20141126_154841_20141126_172829.EUM.nc	10.670	10.702	1.524	2513	5477	0	2881	3	80
SRL_OPN_2PTS018_0788_20141126_172828_20141126_190756.EUM.nc	11.170	11.255	1.426	3284	5597	0	2232	6	75
SRL_OPN_2PTS018_0790_20141126_190756_20141126_204707.EUM.nc	10.895	10.787	1.551	3521	5552	0	1870	12	149
SRL_OPN_2PTS018_0792_20141126_204707_20141126_222537.EUM.nc	10.770	10.837	1.690	2699	5360	0	2479	27	155
SRL_OPN_2PTS018_0794_20141126_222536_20141127_000321.EUM.nc	10.680	10.636	1.374	2944	5501	0	2436	17	104
SRL_OPN_2PTS018_0795_20141127_000320_20141127_014118.EUM.nc	11.080	11.001	1.523	2972	5554	0	2481	4	97
SRL_OPN_2PTS018_0797_20141127_014117_20141127_032013.EUM.nc	11.030	10.969	1.354	2664	5514	0	2738	10	102
SRL_OPN_2PTS018_0799_20141127_032013_20141127_050038.EUM.nc	10.920	10.801	1.620	2806	5533	0	2594	2	131
SRL_OPN_2PTS018_0801_20141127_050037_20141127_064323.EUM.nc	10.700	10.677	1.460	3700	5822	0	2010	2	110
SRL_OPN_2PTS018_0803_20141127_064322_20141127_082927.EUM.nc	10.440	10.389	1.219	4251	6025	0	1725	1	48
SRL_OPN_2PTS018_0806_20141127_082927_20141127_100727.EUM.nc	10.570	10.403	1.814	2795	5390	0	2536	4	55
SRL_OPN_2PTS018_0807_20141127_100726_20141127_114515.EUM.nc	11.110	11.040	1.511	2413	5369	0	2917	15	24
SRL_OPN_2PTS018_0809_20141127_114514_20141127_132400.EUM.nc	10.930	10.984	1.242	2816	5388	0	2527	1	44
SRL_OPN_2PTS018_0811_20141127_132400_20141127_151723.EUM.nc	11.070	10.864	1.221	3396	6358	0	2907	5	50
SRL_OPN_2PTS018_0814_20141127_151723_20141127_165709.EUM.nc	10.630	10.698	1.480	2651	5528	0	2796	3	78
SRL_OPN_2PTS018_0816_20141127_165708_20141127_183642.EUM.nc	11.190	11.149	1.013	2951	5478	0	2292	2	233
SRL_OPN_2PTS018_0818_20141127_183641_20141127_201602.EUM.nc	10.740	10.622	1.379	3232	5523	0	2256	10	25
SRL_OPN_2PTS018_0820_20141127_201601_20141127_215445.EUM.nc	10.650	10.429	1.513	3061	5469	0	2255	31	122
SRL_OPN_2PTS018_0822_20141127_215444_20141127_233238.EUM.nc	10.700	10.585	1.153	2319	5281	0	2811	9	142
SRL_OPN_2PTS018_0823_20141127_233237_20141128_011028.EUM.nc	11.040	10.848	1.438	2678	5504	0	2730	4	92
SRL_OPN_2PTS018_0825_20141128_011027_20141128_024859.EUM.nc	11.220	11.012	1.149	2691	5542	0	2751	5	95
SRL_OPN_2PTS018_0827_20141128_024858_20141128_042849.EUM.nc	10.940	11.001	1.017	2724	5494	0	2663	4	103
SRL_OPN_2PTS018_0829_20141128_042848_20141128_061049.EUM.nc	10.880	10.975	1.375	3554	5725	0	2097	0	74
SRL_OPN_2PTS018_0831_20141128_061048_20141128_075831.EUM.nc	10.710	10.582	1.170	4050	6107	0	1998	1	58
SRL_OPN_2PTS018_0834_20141128_075830_20141128_093641.EUM.nc	10.620	10.557	1.235	2895	5521	0	2484	9	133
SRL_OPN_2PTS018_0835_20141128_093640_20141128_111425.EUM.nc	10.640	10.689	1.318	2106	5344	0	3156	38	44
SRL_OPN_2PTS018_0837_20141128_111425_20141128_125250.EUM.nc	10.610	10.463	1.285	2463	5272	0	2686	2	121
SRL_OPN_2PTS018_0839_20141128_125249_20141128_144602.EUM.nc	11.180	11.144	1.315	3127	6272	0	2907	1	237
SRL_OPN_2PTS018_0842_20141128_144601_20141128_162547.EUM.nc	10.760	10.738	1.451	3166	5638	0	2318	6	148
SRL_OPN_2PTS018_0844_20141128_162546_20141128_180524.EUM.nc	10.930	10.775	1.607	2703	5621	0	2726	3	189
SRL_OPN_2PTS018_0846_20141128_180523_20141128_194452.EUM.nc	10.640	10.612	1.171	3154	5558	0	2341	18	45
SRL_OPN_2PTS018_0848_20141128_194452_20141128_212350.EUM.nc	10.890	10.749	1.499	3370	5418	0	1983	19	46
SRL_OPN_2PTS018_0850_20141128_212349_20141128_230154.EUM.nc	10.890	10.831	1.519	2164	5330	0	3095	6	65
SRL_OPN_2PTS018_0851_20141128_230153_20141129_003942.EUM.nc	10.620	10.626	1.118	3227	5506	0	2185	4	90
SRL_OPN_2PTS018_0853_20141129_003941_20141129_021754.EUM.nc	10.850	10.643	1.311	2535	5563	0	2807	1	220
SRL_OPN_2PTS018_0855_20141129_021753_20141129_053832.EUM.nc	11.130	11.133	1.411	5326	11086	0	5342	21	397
SRL_OPN_2PTS018_0859_20141129_053832_20141129_072731.EUM.nc	10.780	10.685	1.392	4046	6171	0	2050	1	74

– Continued on next page

Table 6: Ka-Band Backscatter Coefficient Statistics.

– Continued from previous page

File	Median	Mean	Std. Dev.	No. Obs.	Total Obs.	Default Lat/Lon	Flag (total)	Default (total)	3-Sigma Edited
SRL_OPN_2PTS018_0862_20141129_072731_20141129_090555.EUM.nc	10.440	10.371	1.277	3641	5560	0	1848	12	59
SRL_OPN_2PTS018_0863_20141129_090554_20141129_104339.EUM.nc	10.740	10.785	1.386	2349	5509	0	2974	23	163
SRL_OPN_2PTS018_0865_20141129_104338_20141129_122149.EUM.nc	10.610	10.738	1.507	2526	5434	0	2823	10	75
SRL_OPN_2PTS018_0867_20141129_122148_20141129_140106.EUM.nc	10.870	10.837	1.246	3050	5479	0	2271	6	152
SRL_OPN_2PTS018_0869_20141129_140105_20141129_155427.EUM.nc	10.600	10.483	1.393	3165	6350	0	3082	3	100
SRL_OPN_2PTS018_0872_20141129_155428_20141129_173405.EUM.nc	10.280	10.148	1.515	2442	5464	0	2867	23	132
SRL_OPN_2PTS018_0874_20141129_173405_20141129_191340.EUM.nc	10.960	10.989	1.618	3240	5602	0	2223	8	131
SRL_OPN_2PTS018_0876_20141129_191340_20141129_205241.EUM.nc	11.100	10.982	1.364	3525	5558	0	1922	10	101
SRL_OPN_2PTS018_0878_20141129_205241_20141129_223107.EUM.nc	10.980	10.928	1.574	2687	5365	0	2508	24	146
SRL_OPN_2PTS018_0879_20141129_223106_20141130_000900.EUM.nc	10.350	10.364	1.408	3001	5468	0	2371	3	93
SRL_OPN_2PTS018_0881_20141130_000859_20141130_014650.EUM.nc	10.875	10.951	1.468	2992	5541	0	2445	0	104
SRL_OPN_2PTS018_0883_20141130_014649_20141130_032549.EUM.nc	11.020	11.123	1.233	2638	5491	0	2603	15	235
SRL_OPN_2PTS018_0885_20141130_032548_20141130_050628.EUM.nc	10.520	10.540	1.242	2766	5543	0	2683	6	88
SRL_OPN_2PTS018_0887_20141130_050628_20141130_065630.EUM.nc	10.620	10.614	1.313	3666	6221	0	2476	0	79
SRL_OPN_2PTS018_0890_20141130_065629_20141130_083458.EUM.nc	10.805	10.659	1.488	4167	5620	0	1374	0	79
SRL_OPN_2PTS018_0892_20141130_083457_20141130_101255.EUM.nc	10.830	10.821	1.558	2677	5396	0	2626	16	77
SRL_OPN_2PTS018_0893_20141130_101255_20141130_115055.EUM.nc	10.840	10.769	1.415	2416	5407	0	2896	24	71
SRL_OPN_2PTS018_0895_20141130_115054_20141130_132937.EUM.nc	10.690	10.806	1.433	2867	5336	0	2413	9	47
SRL_OPN_2PTS018_0897_20141130_132937_20141130_152307.EUM.nc	10.880	10.710	1.374	3318	6367	0	2821	3	225
SRL_OPN_2PTS018_0900_20141130_152306_20141130_170246.EUM.nc	9.940	10.150	1.374	2620	5560	0	2850	2	88
SRL_OPN_2PTS018_0902_20141130_170245_20141130_184225.EUM.nc	10.795	10.784	1.487	3094	5496	0	2328	2	72
SRL_OPN_2PTS018_0904_20141130_184225_20141130_202136.EUM.nc	11.010	10.766	1.615	3236	5511	0	2125	4	146
SRL_OPN_2PTS018_0906_20141130_202135_20141130_220017.EUM.nc	10.890	10.718	1.761	2903	5450	0	2452	19	76
SRL_OPN_2PTS018_0908_20141130_220016_20141130_233816.EUM.nc	10.480	10.326	1.347	2502	5422	0	2770	10	140
SRL_OPN_2PTS018_0909_20141130_233815_20141201_011603.EUM.nc	10.770	10.863	1.411	2888	5497	0	2524	7	78
SRL_OPN_2PTS018_0911_20141201_011604_20141201_025438.EUM.nc	11.150	11.092	1.594	2551	5521	0	2757	0	213
SRL_OPN_2PTS018_0913_20141201_025438_20141201_043442.EUM.nc	10.510	10.540	1.521	2804	5494	0	2619	10	61
SRL_OPN_2PTS018_0915_20141201_043442_20141201_061642.EUM.nc	10.820	10.843	1.562	3676	5770	0	2041	1	52
SRL_OPN_2PTS018_0917_20141201_061641_20141201_080408.EUM.nc	10.920	10.543	1.632	4104	6076	0	1935	7	30
SRL_OPN_2PTS018_0920_20141201_080407_20141201_094216.EUM.nc	11.030	10.980	1.368	2963	5501	0	2486	2	50
SRL_OPN_2PTS018_0921_20141201_094217_20141201_112008.EUM.nc	10.530	10.469	1.527	2128	5274	0	2991	37	118
SRL_OPN_2PTS018_0923_20141201_112007_20141201_125837.EUM.nc	10.720	10.717	1.305	2582	5273	0	2605	2	84
SRL_OPN_2PTS018_0925_20141201_125836_20141201_145150.EUM.nc	10.710	10.981	1.615	3298	6282	0	2846	7	131
SRL_OPN_2PTS018_0928_20141201_145149_20141201_163129.EUM.nc	10.600	10.586	1.289	3162	5642	0	2410	13	57
SRL_OPN_2PTS018_0930_20141201_163128_20141201_181112.EUM.nc	10.660	10.584	1.766	2916	5595	0	2642	8	29
SRL_OPN_2PTS018_0932_20141201_181111_20141201_195031.EUM.nc	10.590	10.279	1.570	3145	5534	0	2357	7	25
SRL_OPN_2PTS018_0934_20141201_195031_20141201_212925.EUM.nc	10.690	10.351	1.274	3318	5406	0	1904	31	153
SRL_OPN_2PTS018_0936_20141201_212924_20141201_230736.EUM.nc	11.030	10.678	1.634	2086	5347	0	3156	8	97
SRL_OPN_2PTS018_0937_20141201_230735_20141202_004524.EUM.nc	10.740	10.625	1.411	3212	5479	0	2212	8	47

– Continued on next page

Table 6: Ka-Band Backscatter Coefficient Statistics.

– Continued from previous page

File	Median	Mean	Std. Dev.	No. Obs.	Total Obs.	Default Lat/Lon	Flag (total)	Default (total)	3-Sigma Edited
SRL_OPN_2PTS018_0939_20141202_004523_20141202_022332.EUM.nc	10.820	10.824	1.644	2592	5548	0	2799	2	155
SRL_OPN_2PTS018_0941_20141202_022331_20141202_040303.EUM.nc	10.580	10.500	1.395	2741	5432	0	2638	6	47
SRL_OPN_2PTS018_0943_20141202_040303_20141202_054421.EUM.nc	10.540	10.619	1.449	3272	5662	0	2299	11	80
SRL_OPN_2PTS018_0945_20141202_054421_20141202_073318.EUM.nc	10.760	10.652	1.604	3970	6165	0	2098	9	88
SRL_OPN_2PTS018_0948_20141202_073318_20141202_091129.EUM.nc	10.850	10.716	1.444	3492	5552	0	1983	4	73
SRL_OPN_2PTS018_0949_20141202_091130_20141202_104922.EUM.nc	10.180	10.204	1.865	2396	5520	0	3090	11	23
SRL_OPN_2PTS018_0951_20141202_104921_20141202_122726.EUM.nc	10.980	11.002	1.490	2483	5322	0	2734	31	74
SRL_OPN_2PTS018_0953_20141202_122725_20141202_140646.EUM.nc	10.840	10.743	1.084	3048	5494	0	2337	0	109
SRL_OPN_2PTS018_0955_20141202_140647_20141202_160008.EUM.nc	10.780	10.594	1.410	3050	6364	0	3093	7	214
SRL_OPN_2PTS018_0958_20141202_160007_20141202_173954.EUM.nc	10.810	10.711	1.688	2689	5618	0	2902	11	16
SRL_OPN_2PTS018_0960_20141202_173954_20141202_191920.EUM.nc	10.605	10.694	1.208	3240	5582	0	2213	9	120
SRL_OPN_2PTS018_0962_20141202_191919_20141202_205827.EUM.nc	10.690	10.421	1.399	3588	5566	0	1949	19	10
SRL_OPN_2PTS018_0964_20141202_205826_20141202_223650.EUM.nc	10.980	10.647	1.747	2758	5332	0	2530	9	35
SRL_OPN_2PTS018_0965_20141202_223650_20141203_001433.EUM.nc	10.780	10.666	1.526	3019	5461	0	2344	3	95
SRL_OPN_2PTS018_0967_20141203_001432_20141203_015235.EUM.nc	10.990	10.780	1.495	2866	5512	0	2509	0	137
SRL_OPN_2PTS018_0969_20141203_015235_20141203_033138.EUM.nc	10.770	10.648	1.527	2885	5483	0	2556	9	33
SRL_OPN_2PTS018_0971_20141203_033137_20141203_051216.EUM.nc	10.920	10.617	1.357	2867	5534	0	2623	0	44
SRL_OPN_2PTS018_0973_20141203_051215_20141203_070208.EUM.nc	10.390	10.255	1.377	3616	6209	0	2464	4	125
SRL_OPN_2PTS018_0976_20141203_070208_20141203_084042.EUM.nc	10.660	10.417	1.538	4070	5611	0	1455	4	82
SRL_OPN_2PTS018_0978_20141203_084042_20141203_101838.EUM.nc	10.250	10.222	1.529	2550	5386	0	2685	24	127
SRL_OPN_2PTS018_0979_20141203_101838_20141203_115630.EUM.nc	11.520	11.258	1.830	2437	5408	0	2869	13	89
SRL_OPN_2PTS018_0981_20141203_115629_20141203_133526.EUM.nc	11.080	11.157	1.342	2728	5380	0	2458	1	193
SRL_OPN_2PTS018_0983_20141203_133525_20141203_152849.EUM.nc	11.060	11.147	1.382	3384	6346	0	2812	0	150
SRL_OPN_2PTS018_0986_20141203_152848_20141203_170835.EUM.nc	10.770	10.597	1.234	2603	5576	0	2914	4	55
SRL_OPN_2PTS018_0988_20141203_170835_20141203_184806.EUM.nc	10.710	10.543	1.488	3185	5504	0	2204	13	102
SRL_OPN_2PTS018_0990_20141203_184805_20141203_202723.EUM.nc	10.700	10.574	1.431	3288	5520	0	2141	10	81
SRL_OPN_2PTS018_0992_20141203_202722_20141203_220601.EUM.nc	10.790	10.563	1.710	2974	5454	0	2382	27	71
SRL_OPN_2PTS018_0994_20141203_220600_20141203_234351.EUM.nc	10.780	10.699	1.668	2734	5477	0	2621	20	102
SRL_OPN_2PTS018_0995_20141203_234350_20141204_012143.EUM.nc	11.250	11.109	1.476	2840	5501	0	2524	10	127
SRL_OPN_2PTS018_0997_20141204_012142_20141204_030023.EUM.nc	10.960	10.964	1.690	2677	5569	0	2771	16	105
SRL_OPN_2PTS018_0999_20141204_030022_20141204_044024.EUM.nc	10.850	10.825	1.478	2763	5498	0	2618	12	105

23 Dry Troposphere Path Delay Table

Table 7: Dry Troposphere Path Delay Statistics.

File	Median	Mean	Std. Dev.	No. Obs.	Total Obs.	Default Lat/Lon	Flag (total)	Default (total)	3-Sigma Edited
SRL_OPN_2PTS017_1001_20141030_044027_20141030_062236.EUM.nc	-2.310	-2.305	0.026	3787	5785	0	1998	0	0
SRL_OPN_2PTS018_0001_20141030_062235_20141030_080953.EUM.nc	-2.309	-2.310	0.011	3896	6091	0	1870	0	325
SRL_OPN_2PTS018_0004_20141030_080952_20141030_094750.EUM.nc	-2.302	-2.295	0.029	2971	5504	0	2533	0	0
SRL_OPN_2PTS018_0005_20141030_094750_20141030_112544.EUM.nc	-2.305	-2.298	0.025	2106	5352	0	3246	0	0
SRL_OPN_2PTS018_0007_20141030_112544_20141030_130417.EUM.nc	-2.308	-2.309	0.022	2516	5345	0	2772	0	57
SRL_OPN_2PTS018_0009_20141030_130415_20141030_145732.EUM.nc	-2.312	-2.313	0.006	3058	6363	0	2969	0	336
SRL_OPN_2PTS018_0012_20141030_145731_20141030_163719.EUM.nc	-2.310	-2.304	0.031	3149	5625	0	2475	0	1
SRL_OPN_2PTS018_0014_20141030_163718_20141030_181654.EUM.nc	-2.309	-2.303	0.024	2860	5579	0	2651	0	68
SRL_OPN_2PTS018_0016_20141030_181653_20141030_195620.EUM.nc	-2.311	-2.316	0.013	2749	5537	0	2374	0	414
SRL_OPN_2PTS018_0018_20141030_195619_20141030_213503.EUM.nc	-2.305	-2.298	0.023	3378	5421	0	1907	0	136
SRL_OPN_2PTS018_0020_20141030_213502_20141030_231311.EUM.nc	-2.305	-2.301	0.024	2265	5376	0	3111	0	0
SRL_OPN_2PTS018_0021_20141030_231311_20141031_005059.EUM.nc	-2.307	-2.307	0.023	3217	5507	0	2281	0	9
SRL_OPN_2PTS018_0023_20141031_005058_20141031_022910.EUM.nc	-2.309	-2.300	0.029	2869	5531	0	2662	0	0
SRL_OPN_2PTS018_0025_20141031_022909_20141031_040848.EUM.nc	-2.312	-2.313	0.012	2457	5505	0	2877	0	171
SRL_OPN_2PTS018_0027_20141031_040847_20141031_055013.EUM.nc	-2.310	-2.306	0.025	3527	5713	0	2171	0	15
SRL_OPN_2PTS018_0029_20141031_055013_20141031_073855.EUM.nc	-2.313	-2.310	0.017	3757	6135	0	2065	0	313
SRL_OPN_2PTS018_0032_20141031_073855_20141031_091705.EUM.nc	-2.306	-2.298	0.030	3415	5519	0	2102	0	2
SRL_OPN_2PTS018_0033_20141031_091704_20141031_105458.EUM.nc	-2.300	-2.301	0.018	2404	5525	0	3121	0	0
SRL_OPN_2PTS018_0035_20141031_105457_20141031_123312.EUM.nc	-2.312	-2.305	0.034	2357	5360	0	3003	0	0
SRL_OPN_2PTS018_0037_20141031_123311_20141031_141229.EUM.nc	-2.311	-2.310	0.012	3079	5515	0	2409	0	27
SRL_OPN_2PTS018_0039_20141031_141228_20141031_160551.EUM.nc	-2.309	-2.306	0.027	3264	6396	0	3032	0	100
SRL_OPN_2PTS018_0042_20141031_160550_20141031_174535.EUM.nc	-2.310	-2.305	0.023	2641	5598	0	2877	0	80
SRL_OPN_2PTS018_0044_20141031_174535_20141031_192509.EUM.nc	-2.313	-2.311	0.020	3251	5600	0	2300	0	49
SRL_OPN_2PTS018_0046_20141031_192508_20141031_210405.EUM.nc	-2.310	-2.303	0.024	3422	5532	0	2012	0	98
SRL_OPN_2PTS018_0048_20141031_210406_20141031_224226.EUM.nc	-2.307	-2.304	0.027	2686	5309	0	2623	0	0
SRL_OPN_2PTS018_0049_20141031_224226_20141101_002017.EUM.nc	-2.306	-2.304	0.029	3118	5451	0	2324	0	9
SRL_OPN_2PTS018_0051_20141101_002016_20141101_015812.EUM.nc	-2.310	-2.315	0.008	2697	5532	0	2357	0	478
SRL_OPN_2PTS018_0053_20141101_015812_20141101_033721.EUM.nc	-2.311	-2.308	0.022	2781	5532	0	2745	0	6
SRL_OPN_2PTS018_0055_20141101_033720_20141101_051805.EUM.nc	-2.309	-2.304	0.024	2863	5560	0	2697	0	0
SRL_OPN_2PTS018_0057_20141101_051805_20141101_070755.EUM.nc	-2.311	-2.301	0.031	3767	6215	0	2448	0	0
SRL_OPN_2PTS018_0060_20141101_070755_20141101_084617.EUM.nc	-2.310	-2.308	0.024	3996	5601	0	1540	0	65
SRL_OPN_2PTS018_0061_20141101_084618_20141101_102414.EUM.nc	-2.310	-2.304	0.020	2697	5424	0	2727	0	0
SRL_OPN_2PTS018_0063_20141101_102414_20141101_120216.EUM.nc	-2.310	-2.314	0.012	2124	5407	0	2878	0	405
SRL_OPN_2PTS018_0065_20141101_120215_20141101_134107.EUM.nc	-2.311	-2.312	0.021	2894	5438	0	2501	0	43
SRL_OPN_2PTS018_0067_20141101_134106_20141101_153430.EUM.nc	-2.309	-2.308	0.027	3477	6363	0	2841	0	45
SRL_OPN_2PTS018_0070_20141101_153429_20141101_171418.EUM.nc	-2.308	-2.305	0.017	2593	5607	0	2980	0	34

– Continued on next page

Table 7: Dry Troposphere Path Delay Statistics.

– Continued from previous page

File	Median	Mean	Std. Dev.	No. Obs.	Total Obs.	Default Lat/Lon	Flag (total)	Default (total)	3-Sigma Edited
SRL_OPN_2PTS018_0072_20141101_171417_20141101_185355.EUM.nc	-2.313	-2.314	0.016	3055	5548	0	2285	0	208
SRL_OPN_2PTS018_0074_20141101_185354_20141101_203301.EUM.nc	-2.308	-2.299	0.027	3421	5553	0	2131	0	1
SRL_OPN_2PTS018_0076_20141101_203301_20141101_221137.EUM.nc	-2.308	-2.312	0.025	2773	5463	0	2569	0	121
SRL_OPN_2PTS018_0078_20141101_221138_20141101_234927.EUM.nc	-2.311	-2.304	0.029	2889	5466	0	2533	0	44
SRL_OPN_2PTS018_0079_20141101_234926_20141102_012719.EUM.nc	-2.311	-2.317	0.017	2667	5524	0	2524	0	333
SRL_OPN_2PTS018_0081_20141102_012719_20141102_030603.EUM.nc	-2.311	-2.315	0.016	2467	5577	0	2848	0	262
SRL_OPN_2PTS018_0083_20141102_030603_20141102_044611.EUM.nc	-2.309	-2.307	0.021	2774	5505	0	2697	0	34
SRL_OPN_2PTS018_0085_20141102_044610_20141102_062836.EUM.nc	-2.307	-2.296	0.032	3823	5786	0	1963	0	0
SRL_OPN_2PTS018_0087_20141102_062836_20141102_081526.EUM.nc	-2.310	-2.310	0.019	4144	6077	0	1829	0	104
SRL_OPN_2PTS018_0090_20141102_081526_20141102_095330.EUM.nc	-2.309	-2.310	0.013	2595	5445	0	2539	0	311
SRL_OPN_2PTS018_0091_20141102_095330_20141102_113116.EUM.nc	-2.311	-2.314	0.013	1889	5327	0	3065	0	373
SRL_OPN_2PTS018_0093_20141102_113115_20141102_130953.EUM.nc	-2.311	-2.307	0.032	2662	5416	0	2753	0	1
SRL_OPN_2PTS018_0095_20141102_130953_20141102_150311.EUM.nc	-2.310	-2.311	0.024	3354	6363	0	2969	0	40
SRL_OPN_2PTS018_0098_20141102_150310_20141102_164257.EUM.nc	-2.312	-2.307	0.021	2883	5624	0	2704	0	37
SRL_OPN_2PTS018_0100_20141102_164256_20141102_182231.EUM.nc	-2.313	-2.310	0.025	3039	5553	0	2469	0	45
SRL_OPN_2PTS018_0102_20141102_182231_20141102_200156.EUM.nc	-2.306	-2.296	0.027	3100	5539	0	2439	0	0
SRL_OPN_2PTS018_0104_20141102_200155_20141102_214045.EUM.nc	-2.310	-2.306	0.028	3365	5515	0	2116	0	34
SRL_OPN_2PTS018_0106_20141102_214045_20141102_231843.EUM.nc	-2.311	-2.299	0.032	2354	5337	0	2948	0	35
SRL_OPN_2PTS018_0107_20141102_231842_20141103_005632.EUM.nc	-2.315	-2.320	0.015	2598	5522	0	2470	0	454
SRL_OPN_2PTS018_0109_20141103_005632_20141103_023455.EUM.nc	-2.313	-2.307	0.027	2877	5558	0	2681	0	0
SRL_OPN_2PTS018_0111_20141103_023454_20141103_041430.EUM.nc	-2.317	-2.310	0.024	2663	5487	0	2824	0	0
SRL_OPN_2PTS018_0113_20141103_041429_20141103_055610.EUM.nc	-2.308	-2.298	0.029	3577	5715	0	2138	0	0
SRL_OPN_2PTS018_0115_20141103_055609_20141103_074432.EUM.nc	-2.313	-2.315	0.015	3901	6145	0	2090	0	154
SRL_OPN_2PTS018_0118_20141103_074431_20141103_092247.EUM.nc	-2.309	-2.312	0.011	2861	5487	0	2200	0	426
SRL_OPN_2PTS018_0119_20141103_092245_20141103_110029.EUM.nc	-2.307	-2.295	0.036	2272	5444	0	3172	0	0
SRL_OPN_2PTS018_0121_20141103_110030_20141103_123847.EUM.nc	-2.312	-2.306	0.032	2357	5379	0	2971	0	51
SRL_OPN_2PTS018_0123_20141103_123847_20141103_141819.EUM.nc	-2.312	-2.312	0.021	3107	5509	0	2317	0	85
SRL_OPN_2PTS018_0125_20141103_141820_20141103_161138.EUM.nc	-2.313	-2.310	0.026	3427	6367	0	2922	0	18
SRL_OPN_2PTS018_0128_20141103_161136_20141103_175115.EUM.nc	-2.315	-2.315	0.026	2682	5601	0	2876	0	43
SRL_OPN_2PTS018_0130_20141103_175115_20141103_193047.EUM.nc	-2.307	-2.297	0.031	3216	5587	0	2368	0	3
SRL_OPN_2PTS018_0132_20141103_193046_20141103_210940.EUM.nc	-2.310	-2.305	0.023	3349	5410	0	2027	0	34
SRL_OPN_2PTS018_0134_20141103_210939_20141103_224759.EUM.nc	-2.309	-2.306	0.022	2303	5439	0	2941	0	195
SRL_OPN_2PTS018_0135_20141103_224759_20141104_002549.EUM.nc	-2.310	-2.301	0.034	3112	5409	0	2297	0	0
SRL_OPN_2PTS018_0137_20141104_002548_20141104_020346.EUM.nc	-2.313	-2.306	0.027	3090	5537	0	2445	0	2
SRL_OPN_2PTS018_0139_20141104_020345_20141104_034300.EUM.nc	-2.316	-2.314	0.022	2698	5553	0	2781	0	74
SRL_OPN_2PTS018_0141_20141104_034300_20141104_052401.EUM.nc	-2.305	-2.299	0.025	2802	5565	0	2763	0	0
SRL_OPN_2PTS018_0143_20141104_052400_20141104_071331.EUM.nc	-2.317	-2.316	0.013	3655	6208	0	2436	0	117
SRL_OPN_2PTS018_0146_20141104_071330_20141104_085151.EUM.nc	-2.309	-2.309	0.019	3952	5599	0	1591	0	56
SRL_OPN_2PTS018_0147_20141104_085150_20141104_102946.EUM.nc	-2.305	-2.290	0.035	2594	5502	0	2908	0	0

– Continued on next page

Table 7: Dry Troposphere Path Delay Statistics.

– Continued from previous page

File	Median	Mean	Std. Dev.	No. Obs.	Total Obs.	Default Lat/Lon	Flag (total)	Default (total)	3-Sigma Edited
SRL_OPN_2PTS018_0149_20141104_102945_20141104_120750.EUM.nc	-2.312	-2.306	0.026	2444	5452	0	2928	0	80
SRL_OPN_2PTS018_0151_20141104_120749_20141104_134645.EUM.nc	-2.310	-2.303	0.027	2908	5330	0	2421	0	1
SRL_OPN_2PTS018_0153_20141104_134645_20141104_154017.EUM.nc	-2.313	-2.312	0.021	3333	6388	0	2847	0	208
SRL_OPN_2PTS018_0156_20141104_154016_20141104_171955.EUM.nc	-2.309	-2.307	0.023	2582	5503	0	2881	0	40
SRL_OPN_2PTS018_0158_20141104_171955_20141104_185933.EUM.nc	-2.312	-2.315	0.012	2846	5621	0	2455	0	320
SRL_OPN_2PTS018_0160_20141104_185932_20141104_203838.EUM.nc	-2.313	-2.312	0.017	3473	5560	0	2020	0	67
SRL_OPN_2PTS018_0162_20141104_203837_20141104_221711.EUM.nc	-2.308	-2.304	0.021	2838	5367	0	2476	0	53
SRL_OPN_2PTS018_0164_20141104_221710_20141104_235506.EUM.nc	-2.309	-2.294	0.036	3017	5468	0	2451	0	0
SRL_OPN_2PTS018_0165_20141104_235506_20141105_013253.EUM.nc	-2.312	-2.305	0.024	2936	5532	0	2430	0	166
SRL_OPN_2PTS018_0167_20141105_013252_20141105_031140.EUM.nc	-2.315	-2.312	0.023	2694	5571	0	2855	0	22
SRL_OPN_2PTS018_0169_20141105_031139_20141105_045204.EUM.nc	-2.307	-2.304	0.017	2831	5477	0	2646	0	0
SRL_OPN_2PTS018_0171_20141105_045203_20141105_063428.EUM.nc	-2.316	-2.312	0.017	3820	5820	0	1977	0	23
SRL_OPN_2PTS018_0173_20141105_063428_20141105_082100.EUM.nc	-2.313	-2.310	0.023	4238	6074	0	1836	0	0
SRL_OPN_2PTS018_0176_20141105_082100_20141105_095904.EUM.nc	-2.307	-2.298	0.031	2935	5429	0	2493	0	1
SRL_OPN_2PTS018_0177_20141105_095903_20141105_113658.EUM.nc	-2.310	-2.300	0.024	2357	5375	0	3018	0	0
SRL_OPN_2PTS018_0179_20141105_113657_20141105_131529.EUM.nc	-2.309	-2.300	0.035	2752	5385	0	2633	0	0
SRL_OPN_2PTS018_0181_20141105_131529_20141105_150857.EUM.nc	-2.313	-2.311	0.020	3176	6396	0	3011	0	209
SRL_OPN_2PTS018_0184_20141105_150856_20141105_164836.EUM.nc	-2.308	-2.299	0.026	2839	5572	0	2733	0	0
SRL_OPN_2PTS018_0186_20141105_164835_20141105_182817.EUM.nc	-2.317	-2.315	0.018	3043	5534	0	2429	0	62
SRL_OPN_2PTS018_0188_20141105_182817_20141105_200731.EUM.nc	-2.313	-2.313	0.016	2968	5540	0	2402	0	170
SRL_OPN_2PTS018_0190_20141105_200730_20141105_214619.EUM.nc	-2.309	-2.301	0.026	3275	5477	0	2196	0	6
SRL_OPN_2PTS018_0192_20141105_214618_20141105_232423.EUM.nc	-2.310	-2.288	0.044	2455	5287	0	2832	0	0
SRL_OPN_2PTS018_0193_20141105_232422_20141106_010204.EUM.nc	-2.312	-2.307	0.025	2674	5491	0	2611	0	206
SRL_OPN_2PTS018_0195_20141106_010203_20141106_024030.EUM.nc	-2.315	-2.307	0.028	2814	5564	0	2750	0	0
SRL_OPN_2PTS018_0197_20141106_024029_20141106_042020.EUM.nc	-2.308	-2.311	0.014	2584	5508	0	2784	0	140
SRL_OPN_2PTS018_0199_20141106_042019_20141106_060200.EUM.nc	-2.313	-2.308	0.019	3444	5726	0	2110	0	172
SRL_OPN_2PTS018_0201_20141106_060159_20141106_075004.EUM.nc	-2.313	-2.308	0.024	4118	6117	0	1999	0	0
SRL_OPN_2PTS018_0204_20141106_075004_20141106_092817.EUM.nc	-2.310	-2.312	0.019	2925	5497	0	2295	0	277
SRL_OPN_2PTS018_0205_20141106_092816_20141106_110609.EUM.nc	-2.304	-2.294	0.026	2312	5418	0	3106	0	0
SRL_OPN_2PTS018_0207_20141106_110609_20141106_124422.EUM.nc	-2.311	-2.297	0.041	2403	5337	0	2934	0	0
SRL_OPN_2PTS018_0209_20141106_124421_20141106_143737.EUM.nc	-2.313	-2.315	0.016	2859	6292	0	3052	0	381
SRL_OPN_2PTS018_0212_20141106_143737_20141106_161715.EUM.nc	-2.309	-2.299	0.026	3361	5622	0	2231	0	30
SRL_OPN_2PTS018_0214_20141106_161714_20141106_175659.EUM.nc	-2.318	-2.318	0.016	2670	5558	0	2766	0	122
SRL_OPN_2PTS018_0216_20141106_175658_20141106_193622.EUM.nc	-2.312	-2.310	0.016	3197	5588	0	2390	0	1
SRL_OPN_2PTS018_0218_20141106_193621_20141106_211522.EUM.nc	-2.310	-2.301	0.030	3411	5424	0	2013	0	0
SRL_OPN_2PTS018_0220_20141106_211521_20141106_225338.EUM.nc	-2.306	-2.286	0.041	2420	5422	0	3002	0	0
SRL_OPN_2PTS018_0221_20141106_225338_20141107_003119.EUM.nc	-2.308	-2.297	0.035	3190	5452	0	2262	0	0
SRL_OPN_2PTS018_0223_20141107_003118_20141107_020928.EUM.nc	-2.312	-2.309	0.023	2768	5526	0	2684	0	74
SRL_OPN_2PTS018_0225_20141107_020927_20141107_034847.EUM.nc	-2.310	-2.312	0.011	2488	5540	0	2786	0	266

– Continued on next page

Table 7: Dry Troposphere Path Delay Statistics.

– Continued from previous page

File	Median	Mean	Std. Dev.	No. Obs.	Total Obs.	Default Lat/Lon	Flag (total)	Default (total)	3-Sigma Edited
SRL_OPN_2PTS018_0227_20141107_034846_20141107_052946.EUM.nc	-2.308	-2.306	0.020	2654	5560	0	2812	0	94
SRL_OPN_2PTS018_0229_20141107_052945_20141107_071905.EUM.nc	-2.313	-2.308	0.023	3844	6189	0	2254	0	91
SRL_OPN_2PTS018_0232_20141107_071904_20141107_085732.EUM.nc	-2.310	-2.306	0.026	3910	5591	0	1681	0	0
SRL_OPN_2PTS018_0233_20141107_085732_20141107_103517.EUM.nc	-2.305	-2.292	0.025	2470	5466	0	2996	0	0
SRL_OPN_2PTS018_0235_20141107_103516_20141107_121322.EUM.nc	-2.313	-2.303	0.034	2494	5406	0	2911	0	1
SRL_OPN_2PTS018_0237_20141107_121322_20141107_135231.EUM.nc	-2.312	-2.314	0.018	2689	5446	0	2480	0	277
SRL_OPN_2PTS018_0239_20141107_135230_20141107_154555.EUM.nc	-2.312	-2.310	0.013	3094	6375	0	2816	0	465
SRL_OPN_2PTS018_0242_20141107_154554_20141107_172541.EUM.nc	-2.313	-2.311	0.020	2574	5505	0	2896	0	35
SRL_OPN_2PTS018_0244_20141107_172541_20141107_190510.EUM.nc	-2.309	-2.312	0.016	3003	5607	0	2414	0	190
SRL_OPN_2PTS018_0246_20141107_190509_20141107_204422.EUM.nc	-2.312	-2.307	0.026	3667	5596	0	1925	0	4
SRL_OPN_2PTS018_0248_20141107_204421_20141107_222243.EUM.nc	-2.308	-2.293	0.035	2834	5310	0	2472	0	4
SRL_OPN_2PTS018_0250_20141107_222243_20141108_000037.EUM.nc	-2.308	-2.294	0.035	3048	5504	0	2456	0	0
SRL_OPN_2PTS018_0251_20141108_000036_20141108_013834.EUM.nc	-2.310	-2.308	0.021	2935	5550	0	2453	0	162
SRL_OPN_2PTS018_0253_20141108_013833_20141108_031718.EUM.nc	-2.311	-2.314	0.007	2290	5553	0	2820	0	443
SRL_OPN_2PTS018_0255_20141108_031718_20141108_045747.EUM.nc	-2.309	-2.303	0.023	2836	5540	0	2672	0	32
SRL_OPN_2PTS018_0257_20141108_045746_20141108_064021.EUM.nc	-2.311	-2.305	0.024	3872	5825	0	1947	0	6
SRL_OPN_2PTS018_0259_20141108_064020_20141108_082642.EUM.nc	-2.311	-2.308	0.025	4122	6053	0	1763	0	168
SRL_OPN_2PTS018_0262_20141108_082641_20141108_100435.EUM.nc	-2.303	-2.293	0.033	2897	5390	0	2493	0	0
SRL_OPN_2PTS018_0263_20141108_100434_20141108_114230.EUM.nc	-2.310	-2.302	0.028	2405	5428	0	3023	0	0
SRL_OPN_2PTS018_0265_20141108_114230_20141108_132114.EUM.nc	-2.309	-2.305	0.025	2708	5390	0	2594	0	88
SRL_OPN_2PTS018_0267_20141108_132114_20141108_151436.EUM.nc	-2.313	-2.317	0.009	2900	6386	0	2940	0	546
SRL_OPN_2PTS018_0270_20141108_151435_20141108_165413.EUM.nc	-2.309	-2.296	0.030	2759	5550	0	2791	0	0
SRL_OPN_2PTS018_0272_20141108_165413_20141108_183355.EUM.nc	-2.307	-2.309	0.016	2862	5520	0	2411	0	247
SRL_OPN_2PTS018_0274_20141108_183354_20141108_201316.EUM.nc	-2.311	-2.310	0.019	3050	5536	0	2274	0	212
SRL_OPN_2PTS018_0276_20141108_201315_20141108_215152.EUM.nc	-2.308	-2.301	0.030	3286	5453	0	2165	0	2
SRL_OPN_2PTS018_0278_20141108_215151_20141108_232955.EUM.nc	-2.309	-2.289	0.038	2419	5352	0	2933	0	0
SRL_OPN_2PTS018_0279_20141108_232955_20141109_010744.EUM.nc	-2.308	-2.302	0.025	2655	5503	0	2715	0	133
SRL_OPN_2PTS018_0281_20141109_010743_20141109_024605.EUM.nc	-2.313	-2.310	0.021	2761	5542	0	2781	0	0
SRL_OPN_2PTS018_0283_20141109_024605_20141109_042601.EUM.nc	-2.310	-2.306	0.020	2708	5529	0	2745	0	76
SRL_OPN_2PTS018_0285_20141109_042559_20141109_060748.EUM.nc	-2.309	-2.308	0.012	3325	5749	0	2115	0	309
SRL_OPN_2PTS018_0287_20141109_060746_20141109_075546.EUM.nc	-2.311	-2.308	0.027	3955	6123	0	2036	0	132
SRL_OPN_2PTS018_0290_20141109_075546_20141109_093349.EUM.nc	-2.306	-2.297	0.033	3127	5508	0	2381	0	0
SRL_OPN_2PTS018_0291_20141109_093349_20141109_111140.EUM.nc	-2.305	-2.301	0.018	2172	5433	0	3184	0	77
SRL_OPN_2PTS018_0293_20141109_111140_20141109_125005.EUM.nc	-2.309	-2.304	0.025	2456	5349	0	2893	0	0
SRL_OPN_2PTS018_0295_20141109_125005_20141109_144315.EUM.nc	-2.318	-2.321	0.010	2858	6314	0	3039	0	417
SRL_OPN_2PTS018_0298_20141109_144315_20141109_162252.EUM.nc	-2.310	-2.298	0.023	3297	5619	0	2299	0	23
SRL_OPN_2PTS018_0300_20141109_162252_20141109_180237.EUM.nc	-2.307	-2.299	0.030	2831	5607	0	2776	0	0
SRL_OPN_2PTS018_0302_20141109_180236_20141109_194207.EUM.nc	-2.307	-2.312	0.014	2847	5598	0	2407	0	344
SRL_OPN_2PTS018_0304_20141109_194206_20141109_212055.EUM.nc	-2.306	-2.297	0.026	3389	5430	0	2037	0	4

– Continued on next page

Table 7: Dry Troposphere Path Delay Statistics.

– Continued from previous page

File	Median	Mean	Std. Dev.	No. Obs.	Total Obs.	Default Lat/Lon	Flag (total)	Default (total)	3-Sigma Edited
SRL_OPN_2PTS018_0306_20141109_212055_20141109_225910.EUM.nc	-2.310	-2.297	0.035	2310	5437	0	3127	0	0
SRL_OPN_2PTS018_0307_20141109_225910_20141110_003701.EUM.nc	-2.308	-2.309	0.014	2838	5479	0	2159	0	482
SRL_OPN_2PTS018_0309_20141110_003701_20141110_021505.EUM.nc	-2.314	-2.312	0.020	2843	5537	0	2685	0	9
SRL_OPN_2PTS018_0311_20141110_021504_20141110_035429.EUM.nc	-2.309	-2.299	0.021	2571	5559	0	2937	0	51
SRL_OPN_2PTS018_0313_20141110_035429_20141110_053534.EUM.nc	-2.306	-2.306	0.016	2620	5558	0	2730	0	208
SRL_OPN_2PTS018_0315_20141110_053534_20141110_072450.EUM.nc	-2.307	-2.301	0.029	4057	6206	0	2149	0	0
SRL_OPN_2PTS018_0318_20141110_072449_20141110_090306.EUM.nc	-2.308	-2.309	0.017	3501	5578	0	1764	0	313
SRL_OPN_2PTS018_0319_20141110_090306_20141110_104059.EUM.nc	-2.303	-2.301	0.014	2498	5480	0	2846	0	136
SRL_OPN_2PTS018_0321_20141110_104100_20141110_121908.EUM.nc	-2.313	-2.314	0.010	2199	5447	0	2948	0	300
SRL_OPN_2PTS018_0323_20141110_121907_20141110_135814.EUM.nc	-2.309	-2.316	0.014	2765	5454	0	2324	0	365
SRL_OPN_2PTS018_0325_20141110_135813_20141110_155136.EUM.nc	-2.310	-2.300	0.016	3401	6371	0	2910	0	60
SRL_OPN_2PTS018_0328_20141110_155135_20141110_173123.EUM.nc	-2.310	-2.298	0.033	2581	5477	0	2896	0	0
SRL_OPN_2PTS018_0330_20141110_173123_20141110_191049.EUM.nc	-2.305	-2.302	0.023	3354	5633	0	2279	0	0
SRL_OPN_2PTS018_0332_20141110_191048_20141110_204959.EUM.nc	-2.304	-2.305	0.012	3216	5553	0	1939	0	398
SRL_OPN_2PTS018_0334_20141110_204959_20141110_222827.EUM.nc	-2.306	-2.304	0.019	2762	5372	0	2466	0	144
SRL_OPN_2PTS018_0336_20141110_222826_20141111_000611.EUM.nc	-2.308	-2.298	0.033	3157	5477	0	2320	0	0
SRL_OPN_2PTS018_0337_20141111_000611_20141111_014410.EUM.nc	-2.311	-2.315	0.014	2900	5558	0	2455	0	203
SRL_OPN_2PTS018_0339_20141111_014409_20141111_032307.EUM.nc	-2.306	-2.295	0.028	2688	5484	0	2796	0	0
SRL_OPN_2PTS018_0341_20141111_032306_20141111_050335.EUM.nc	-2.309	-2.302	0.021	2808	5547	0	2739	0	0
SRL_OPN_2PTS018_0343_20141111_050334_20141111_065340.EUM.nc	-2.304	-2.296	0.028	3811	6204	0	2393	0	0
SRL_OPN_2PTS018_0346_20141111_065340_20141111_083217.EUM.nc	-2.307	-2.307	0.014	4076	5631	0	1327	0	228
SRL_OPN_2PTS018_0348_20141111_083218_20141111_101017.EUM.nc	-2.305	-2.307	0.012	2604	5407	0	2532	0	271
SRL_OPN_2PTS018_0349_20141111_101016_20141111_114805.EUM.nc	-2.312	-2.314	0.008	2124	5432	0	3007	0	301
SRL_OPN_2PTS018_0351_20141111_114805_20141111_132655.EUM.nc	-2.308	-2.304	0.031	2882	5329	0	2447	0	0
SRL_OPN_2PTS018_0353_20141111_132654_20141111_152017.EUM.nc	-2.308	-2.303	0.013	3151	6358	0	2912	0	295
SRL_OPN_2PTS018_0356_20141111_152016_20141111_170003.EUM.nc	-2.311	-2.297	0.027	2737	5553	0	2816	0	0
SRL_OPN_2PTS018_0358_20141111_170003_20141111_183935.EUM.nc	-2.307	-2.304	0.017	3128	5499	0	2371	0	0
SRL_OPN_2PTS018_0360_20141111_183934_20141111_201855.EUM.nc	-2.306	-2.300	0.021	3300	5537	0	2237	0	0
SRL_OPN_2PTS018_0362_20141111_201854_20141111_215737.EUM.nc	-2.305	-2.305	0.015	2735	5451	0	2399	0	317
SRL_OPN_2PTS018_0364_20141111_215736_20141111_233528.EUM.nc	-2.312	-2.302	0.032	2484	5374	0	2808	0	82
SRL_OPN_2PTS018_0365_20141111_233527_20141112_011319.EUM.nc	-2.312	-2.310	0.024	2857	5494	0	2634	0	3
SRL_OPN_2PTS018_0367_20141112_011318_20141112_025152.EUM.nc	-2.309	-2.303	0.017	2498	5547	0	2853	0	196
SRL_OPN_2PTS018_0369_20141112_025151_20141112_043146.EUM.nc	-2.312	-2.311	0.011	2585	5485	0	2695	0	205
SRL_OPN_2PTS018_0371_20141112_043145_20141112_061350.EUM.nc	-2.305	-2.292	0.028	3650	5759	0	2109	0	0
SRL_OPN_2PTS018_0373_20141112_061349_20141112_080123.EUM.nc	-2.307	-2.309	0.012	3732	6090	0	1961	0	397
SRL_OPN_2PTS018_0376_20141112_080123_20141112_093932.EUM.nc	-2.308	-2.310	0.009	2821	5520	0	2420	0	279
SRL_OPN_2PTS018_0377_20141112_093931_20141112_111717.EUM.nc	-2.309	-2.310	0.019	2223	5366	0	3075	0	68
SRL_OPN_2PTS018_0379_20141112_111716_20141112_125543.EUM.nc	-2.311	-2.309	0.029	2451	5302	0	2702	0	149
SRL_OPN_2PTS018_0381_20141112_125543_20141112_144856.EUM.nc	-2.310	-2.302	0.023	3247	6291	0	2951	0	93

– Continued on next page

Table 7: Dry Troposphere Path Delay Statistics.

– Continued from previous page

File	Median	Mean	Std. Dev.	No. Obs.	Total Obs.	Default Lat/Lon	Flag (total)	Default (total)	3-Sigma Edited
SRL_OPN_2PTS018_0384_20141112_144855_20141112_162842.EUM.nc	-2.309	-2.299	0.019	3247	5654	0	2340	0	67
SRL_OPN_2PTS018_0386_20141112_162841_20141112_180819.EUM.nc	-2.309	-2.306	0.012	2852	5605	0	2725	0	28
SRL_OPN_2PTS018_0388_20141112_180818_20141112_194746.EUM.nc	-2.306	-2.300	0.025	3195	5584	0	2389	0	0
SRL_OPN_2PTS018_0390_20141112_194746_20141112_212642.EUM.nc	-2.306	-2.297	0.025	3431	5421	0	1988	0	2
SRL_OPN_2PTS018_0392_20141112_212641_20141112_230445.EUM.nc	-2.307	-2.294	0.032	2202	5366	0	3164	0	0
SRL_OPN_2PTS018_0393_20141112_230444_20141113_004234.EUM.nc	-2.309	-2.308	0.025	3247	5486	0	2234	0	5
SRL_OPN_2PTS018_0395_20141113_004234_20141113_022049.EUM.nc	-2.310	-2.308	0.019	2639	5558	0	2747	0	172
SRL_OPN_2PTS018_0397_20141113_022048_20141113_040009.EUM.nc	-2.313	-2.315	0.006	2407	5533	0	2814	0	312
SRL_OPN_2PTS018_0399_20141113_040008_20141113_054130.EUM.nc	-2.304	-2.290	0.030	3151	5566	0	2415	0	0
SRL_OPN_2PTS018_0401_20141113_054130_20141113_073025.EUM.nc	-2.308	-2.307	0.012	3634	6186	0	2089	0	463
SRL_OPN_2PTS018_0404_20141113_073025_20141113_090847.EUM.nc	-2.308	-2.309	0.008	3310	5565	0	1900	0	355
SRL_OPN_2PTS018_0405_20141113_090846_20141113_104631.EUM.nc	-2.306	-2.299	0.027	2639	5492	0	2853	0	0
SRL_OPN_2PTS018_0407_20141113_104630_20141113_122442.EUM.nc	-2.314	-2.308	0.032	2540	5423	0	2808	0	75
SRL_OPN_2PTS018_0409_20141113_122441_20141113_140401.EUM.nc	-2.313	-2.308	0.023	3145	5487	0	2334	0	8
SRL_OPN_2PTS018_0411_20141113_140400_20141113_155723.EUM.nc	-2.309	-2.307	0.012	2834	6374	0	3096	0	444
SRL_OPN_2PTS018_0414_20141113_155722_20141113_173701.EUM.nc	-2.309	-2.309	0.006	2490	5493	0	2851	0	152
SRL_OPN_2PTS018_0416_20141113_173659_20141113_191635.EUM.nc	-2.308	-2.303	0.026	3257	5597	0	2272	0	68
SRL_OPN_2PTS018_0418_20141113_191634_20141113_205533.EUM.nc	-2.307	-2.302	0.023	3475	5579	0	1994	0	110
SRL_OPN_2PTS018_0420_20141113_205532_20141113_223400.EUM.nc	-2.305	-2.296	0.033	2813	5373	0	2560	0	0
SRL_OPN_2PTS018_0421_20141113_223359_20141114_001152.EUM.nc	-2.310	-2.307	0.025	3126	5493	0	2365	0	2
SRL_OPN_2PTS018_0423_20141114_001151_20141114_014943.EUM.nc	-2.311	-2.314	0.016	2989	5524	0	2417	0	118
SRL_OPN_2PTS018_0425_20141114_014942_20141114_032845.EUM.nc	-2.314	-2.318	0.011	2588	5485	0	2673	0	224
SRL_OPN_2PTS018_0427_20141114_032845_20141114_050928.EUM.nc	-2.305	-2.297	0.027	2813	5554	0	2741	0	0
SRL_OPN_2PTS018_0429_20141114_050927_20141114_065925.EUM.nc	-2.307	-2.297	0.031	3733	6222	0	2489	0	0
SRL_OPN_2PTS018_0432_20141114_065924_20141114_083751.EUM.nc	-2.307	-2.307	0.015	4052	5613	0	1297	0	264
SRL_OPN_2PTS018_0434_20141114_083751_20141114_101549.EUM.nc	-2.305	-2.297	0.025	2723	5395	0	2655	0	17
SRL_OPN_2PTS018_0435_20141114_101548_20141114_115347.EUM.nc	-2.313	-2.315	0.012	2218	5417	0	2868	0	331
SRL_OPN_2PTS018_0437_20141114_115348_20141114_133231.EUM.nc	-2.311	-2.315	0.017	2651	5345	0	2469	0	225
SRL_OPN_2PTS018_0439_20141114_133231_20141114_152603.EUM.nc	-2.311	-2.312	0.011	3317	6349	0	2835	0	197
SRL_OPN_2PTS018_0442_20141114_152602_20141114_170543.EUM.nc	-2.308	-2.308	0.008	2395	5584	0	2940	0	249
SRL_OPN_2PTS018_0444_20141114_170541_20141114_184522.EUM.nc	-2.310	-2.307	0.026	3116	5492	0	2359	0	17
SRL_OPN_2PTS018_0446_20141114_184521_20141114_202430.EUM.nc	-2.307	-2.310	0.014	2944	5505	0	2144	0	417
SRL_OPN_2PTS018_0448_20141114_202429_20141114_220310.EUM.nc	-2.307	-2.296	0.030	2997	5455	0	2458	0	0
SRL_OPN_2PTS018_0450_20141114_220309_20141114_234109.EUM.nc	-2.308	-2.301	0.023	2662	5478	0	2789	0	27
SRL_OPN_2PTS018_0451_20141114_234108_20141115_011852.EUM.nc	-2.310	-2.313	0.017	2889	5504	0	2482	0	133
SRL_OPN_2PTS018_0453_20141115_011851_20141115_025730.EUM.nc	-2.315	-2.320	0.012	2571	5560	0	2825	0	164
SRL_OPN_2PTS018_0455_20141115_025729_20141115_043736.EUM.nc	-2.308	-2.306	0.016	2680	5492	0	2729	0	83
SRL_OPN_2PTS018_0457_20141115_043736_20141115_061940.EUM.nc	-2.307	-2.304	0.026	3523	5770	0	2031	0	216
SRL_OPN_2PTS018_0459_20141115_061940_20141115_080657.EUM.nc	-2.308	-2.307	0.018	3979	6098	0	1958	0	161

– Continued on next page

Table 7: Dry Troposphere Path Delay Statistics.

– Continued from previous page

File	Median	Mean	Std. Dev.	No. Obs.	Total Obs.	Default Lat/Lon	Flag (total)	Default (total)	3-Sigma Edited
SRL_OPN_2PTS018_0462_20141115_080656_20141115_094504.EUM.nc	-2.304	-2.299	0.023	2915	5505	0	2481	0	109
SRL_OPN_2PTS018_0463_20141115_094503_20141115_112257.EUM.nc	-2.303	-2.300	0.027	2097	5278	0	3181	0	0
SRL_OPN_2PTS018_0465_20141115_112256_20141115_130119.EUM.nc	-2.312	-2.318	0.013	2326	5315	0	2641	0	348
SRL_OPN_2PTS018_0467_20141115_130119_20141115_145443.EUM.nc	-2.311	-2.314	0.010	3267	6358	0	2947	0	144
SRL_OPN_2PTS018_0470_20141115_145443_20141115_163421.EUM.nc	-2.309	-2.305	0.019	3173	5625	0	2447	0	5
SRL_OPN_2PTS018_0472_20141115_163421_20141115_181405.EUM.nc	-2.308	-2.304	0.029	2919	5625	0	2706	0	0
SRL_OPN_2PTS018_0474_20141115_181404_20141115_195322.EUM.nc	-2.307	-2.310	0.013	2700	5549	0	2361	0	488
SRL_OPN_2PTS018_0476_20141115_195322_20141115_213215.EUM.nc	-2.308	-2.301	0.027	3502	5427	0	1919	0	6
SRL_OPN_2PTS018_0478_20141115_213214_20141115_231026.EUM.nc	-2.305	-2.288	0.030	2175	5352	0	3177	0	0
SRL_OPN_2PTS018_0479_20141115_231025_20141116_004806.EUM.nc	-2.310	-2.312	0.019	2927	5469	0	2244	0	298
SRL_OPN_2PTS018_0481_20141116_004805_20141116_022623.EUM.nc	-2.312	-2.314	0.014	2705	5535	0	2679	0	151
SRL_OPN_2PTS018_0483_20141116_022622_20141116_040557.EUM.nc	-2.311	-2.309	0.015	2591	5472	0	2777	0	104
SRL_OPN_2PTS018_0485_20141116_040557_20141116_054719.EUM.nc	-2.306	-2.306	0.019	3157	5667	0	2202	0	308
SRL_OPN_2PTS018_0487_20141116_054718_20141116_073601.EUM.nc	-2.308	-2.306	0.021	3912	6175	0	2107	0	156
SRL_OPN_2PTS018_0490_20141116_073600_20141116_091419.EUM.nc	-2.306	-2.294	0.029	3526	5561	0	2035	0	0
SRL_OPN_2PTS018_0491_20141116_091420_20141116_105212.EUM.nc	-2.307	-2.301	0.033	2507	5510	0	3003	0	0
SRL_OPN_2PTS018_0493_20141116_105211_20141116_123017.EUM.nc	-2.311	-2.303	0.030	2476	5320	0	2831	0	13
SRL_OPN_2PTS018_0495_20141116_123016_20141116_140941.EUM.nc	-2.317	-2.317	0.012	2816	5534	0	2452	0	266
SRL_OPN_2PTS018_0497_20141116_140940_20141116_160302.EUM.nc	-2.309	-2.308	0.022	3290	6409	0	3116	0	3
SRL_OPN_2PTS018_0500_20141116_160301_20141116_174247.EUM.nc	-2.308	-2.299	0.027	2702	5622	0	2920	0	0
SRL_OPN_2PTS018_0502_20141116_174246_20141116_192212.EUM.nc	-2.308	-2.310	0.018	3138	5596	0	2216	0	242
SRL_OPN_2PTS018_0504_20141116_192212_20141116_210118.EUM.nc	-2.309	-2.309	0.009	3073	5548	0	1972	0	503
SRL_OPN_2PTS018_0506_20141116_210117_20141116_223942.EUM.nc	-2.304	-2.292	0.033	2708	5340	0	2632	0	0
SRL_OPN_2PTS018_0507_20141116_223941_20141117_001723.EUM.nc	-2.310	-2.298	0.035	3107	5429	0	2322	0	0
SRL_OPN_2PTS018_0509_20141117_001722_20141117_015525.EUM.nc	-2.311	-2.313	0.014	2912	5504	0	2483	0	109
SRL_OPN_2PTS018_0511_20141117_015525_20141117_033423.EUM.nc	-2.312	-2.307	0.026	2884	5496	0	2612	0	0
SRL_OPN_2PTS018_0513_20141117_033422_20141117_051513.EUM.nc	-2.309	-2.300	0.024	2776	5555	0	2680	0	99
SRL_OPN_2PTS018_0515_20141117_051512_20141117_070500.EUM.nc	-2.308	-2.306	0.023	3572	6223	0	2485	0	166
SRL_OPN_2PTS018_0518_20141117_070459_20141117_084331.EUM.nc	-2.309	-2.299	0.028	4109	5618	0	1509	0	0
SRL_OPN_2PTS018_0520_20141117_084330_20141117_102127.EUM.nc	-2.312	-2.313	0.014	2367	5370	0	2705	0	298
SRL_OPN_2PTS018_0521_20141117_102127_20141117_115921.EUM.nc	-2.311	-2.311	0.005	2034	5399	0	2851	0	514
SRL_OPN_2PTS018_0523_20141117_115920_20141117_133818.EUM.nc	-2.312	-2.314	0.012	2489	5391	0	2487	0	415
SRL_OPN_2PTS018_0525_20141117_133818_20141117_153140.EUM.nc	-2.311	-2.309	0.023	3453	6357	0	2852	0	52
SRL_OPN_2PTS018_0528_20141117_153141_20141117_171128.EUM.nc	-2.311	-2.304	0.024	2616	5598	0	2982	0	0
SRL_OPN_2PTS018_0530_20141117_171127_20141117_185058.EUM.nc	-2.309	-2.308	0.021	3166	5501	0	2273	0	62
SRL_OPN_2PTS018_0532_20141117_185057_20141117_203015.EUM.nc	-2.310	-2.311	0.007	2907	5535	0	2128	0	500
SRL_OPN_2PTS018_0534_20141117_203014_20141117_220843.EUM.nc	-2.306	-2.298	0.027	2844	5463	0	2475	0	144
SRL_OPN_2PTS018_0536_20141117_220842_20141117_234640.EUM.nc	-2.309	-2.297	0.031	2888	5506	0	2618	0	0
SRL_OPN_2PTS018_0537_20141117_234640_20141118_012433.EUM.nc	-2.310	-2.308	0.023	2898	5534	0	2634	0	2

– Continued on next page

Table 7: Dry Troposphere Path Delay Statistics.

– Continued from previous page

File	Median	Mean	Std. Dev.	No. Obs.	Total Obs.	Default Lat/Lon	Flag (total)	Default (total)	3-Sigma Edited
SRL_OPN_2PTS018_0539_20141118_012433_20141118_030307.EUM.nc	-2.312	-2.307	0.027	2735	5574	0	2839	0	0
SRL_OPN_2PTS018_0541_20141118_030306_20141118_044320.EUM.nc	-2.309	-2.307	0.014	2583	5510	0	2683	0	244
SRL_OPN_2PTS018_0543_20141118_044319_20141118_062532.EUM.nc	-2.308	-2.307	0.020	3556	5767	0	1971	0	240
SRL_OPN_2PTS018_0545_20141118_062532_20141118_081240.EUM.nc	-2.313	-2.305	0.026	4185	6095	0	1910	0	0
SRL_OPN_2PTS018_0548_20141118_081239_20141118_095036.EUM.nc	-2.307	-2.302	0.025	2944	5363	0	2419	0	0
SRL_OPN_2PTS018_0549_20141118_095035_20141118_112829.EUM.nc	-2.308	-2.301	0.029	2047	5335	0	3195	0	93
SRL_OPN_2PTS018_0551_20141118_112829_20141118_130705.EUM.nc	-2.312	-2.298	0.038	2687	5425	0	2738	0	0
SRL_OPN_2PTS018_0553_20141118_130704_20141118_150021.EUM.nc	-2.312	-2.308	0.021	3204	6359	0	2959	0	196
SRL_OPN_2PTS018_0556_20141118_150020_20141118_164009.EUM.nc	-2.311	-2.305	0.023	2911	5608	0	2563	0	134
SRL_OPN_2PTS018_0558_20141118_164008_20141118_181942.EUM.nc	-2.309	-2.308	0.021	2985	5478	0	2493	0	0
SRL_OPN_2PTS018_0560_20141118_181942_20141118_195908.EUM.nc	-2.311	-2.315	0.009	2799	5533	0	2324	0	410
SRL_OPN_2PTS018_0562_20141118_195907_20141118_213750.EUM.nc	-2.309	-2.305	0.023	3264	5512	0	2104	0	144
SRL_OPN_2PTS018_0564_20141118_213749_20141118_231557.EUM.nc	-2.307	-2.293	0.033	2288	5330	0	3042	0	0
SRL_OPN_2PTS018_0565_20141118_231557_20141119_005347.EUM.nc	-2.311	-2.302	0.033	3097	5520	0	2417	0	6
SRL_OPN_2PTS018_0567_20141119_005346_20141119_023158.EUM.nc	-2.312	-2.304	0.026	2879	5523	0	2644	0	0
SRL_OPN_2PTS018_0569_20141119_023158_20141119_041140.EUM.nc	-2.313	-2.314	0.012	2369	5494	0	2813	0	312
SRL_OPN_2PTS018_0571_20141119_041138_20141119_055308.EUM.nc	-2.309	-2.311	0.013	3175	5696	0	2122	0	399
SRL_OPN_2PTS018_0573_20141119_055308_20141119_074143.EUM.nc	-2.312	-2.310	0.019	3731	6151	0	2086	0	334
SRL_OPN_2PTS018_0576_20141119_074142_20141119_091952.EUM.nc	-2.306	-2.306	0.017	2969	5539	0	2183	0	387
SRL_OPN_2PTS018_0577_20141119_091951_20141119_105744.EUM.nc	-2.303	-2.296	0.032	2376	5469	0	3093	0	0
SRL_OPN_2PTS018_0579_20141119_105743_20141119_123601.EUM.nc	-2.310	-2.302	0.030	2423	5324	0	2901	0	0
SRL_OPN_2PTS018_0581_20141119_123601_20141119_141519.EUM.nc	-2.313	-2.313	0.013	2763	5481	0	2309	0	409
SRL_OPN_2PTS018_0583_20141119_141519_20141119_160840.EUM.nc	-2.311	-2.304	0.026	3347	6378	0	3001	0	30
SRL_OPN_2PTS018_0586_20141119_160841_20141119_174827.EUM.nc	-2.310	-2.303	0.027	2691	5574	0	2883	0	0
SRL_OPN_2PTS018_0588_20141119_174826_20141119_192758.EUM.nc	-2.313	-2.316	0.014	2916	5616	0	2355	0	345
SRL_OPN_2PTS018_0590_20141119_192757_20141119_210654.EUM.nc	-2.311	-2.313	0.014	3121	5535	0	2068	0	346
SRL_OPN_2PTS018_0592_20141119_210653_20141119_224514.EUM.nc	-2.304	-2.295	0.029	2515	5309	0	2779	0	15
SRL_OPN_2PTS018_0593_20141119_224513_20141120_002254.EUM.nc	-2.310	-2.296	0.043	3081	5443	0	2362	0	0
SRL_OPN_2PTS018_0595_20141120_002253_20141120_020059.EUM.nc	-2.310	-2.309	0.017	2891	5538	0	2531	0	116
SRL_OPN_2PTS018_0597_20141120_020059_20141120_034010.EUM.nc	-2.313	-2.317	0.015	2606	5504	0	2675	0	223
SRL_OPN_2PTS018_0599_20141120_034009_20141120_052059.EUM.nc	-2.307	-2.300	0.034	2818	5573	0	2755	0	0
SRL_OPN_2PTS018_0601_20141120_052058_20141120_071043.EUM.nc	-2.306	-2.299	0.031	3705	6220	0	2481	0	34
SRL_OPN_2PTS018_0604_20141120_071042_20141120_084904.EUM.nc	-2.308	-2.300	0.029	3900	5601	0	1556	0	145
SRL_OPN_2PTS018_0605_20141120_084903_20141120_102700.EUM.nc	-2.305	-2.300	0.029	2721	5408	0	2687	0	0
SRL_OPN_2PTS018_0607_20141120_102659_20141120_120454.EUM.nc	-2.312	-2.308	0.021	2457	5399	0	2843	0	99
SRL_OPN_2PTS018_0609_20141120_120455_20141120_134356.EUM.nc	-2.313	-2.315	0.009	2501	5434	0	2495	0	438
SRL_OPN_2PTS018_0611_20141120_134355_20141120_153720.EUM.nc	-2.311	-2.303	0.031	3471	6371	0	2900	0	0
SRL_OPN_2PTS018_0614_20141120_153719_20141120_171707.EUM.nc	-2.310	-2.300	0.030	2550	5591	0	3041	0	0
SRL_OPN_2PTS018_0616_20141120_171706_20141120_185636.EUM.nc	-2.312	-2.315	0.014	2884	5508	0	2313	0	311

– Continued on next page

Table 7: Dry Troposphere Path Delay Statistics.

– Continued from previous page

File	Median	Mean	Std. Dev.	No. Obs.	Total Obs.	Default Lat/Lon	Flag (total)	Default (total)	3-Sigma Edited
SRL_OPN_2PTS018_0618_20141120_185636_20141120_203551.EUM.nc	-2.311	-2.313	0.016	3259	5562	0	2082	0	221
SRL_OPN_2PTS018_0620_20141120_203550_20141120_221425.EUM.nc	-2.305	-2.301	0.021	2817	5463	0	2522	0	124
SRL_OPN_2PTS018_0622_20141120_221424_20141120_235212.EUM.nc	-2.310	-2.298	0.033	2899	5465	0	2566	0	0
SRL_OPN_2PTS018_0623_20141120_235211_20141121_013006.EUM.nc	-2.311	-2.316	0.011	2682	5532	0	2541	0	309
SRL_OPN_2PTS018_0625_20141121_013006_20141121_030853.EUM.nc	-2.312	-2.310	0.019	2749	5521	0	2758	0	14
SRL_OPN_2PTS018_0627_20141121_030852_20141121_063133.EUM.nc	-2.308	-2.303	0.027	6470	11265	0	4604	0	191
SRL_OPN_2PTS018_0631_20141121_063132_20141121_081814.EUM.nc	-2.309	-2.303	0.025	4182	6085	0	1854	0	49
SRL_OPN_2PTS018_0634_20141121_081813_20141121_095617.EUM.nc	-2.309	-2.303	0.029	2860	5388	0	2527	0	1
SRL_OPN_2PTS018_0635_20141121_095616_20141121_113403.EUM.nc	-2.309	-2.303	0.021	2274	5331	0	2974	0	83
SRL_OPN_2PTS018_0637_20141121_113402_20141121_131241.EUM.nc	-2.310	-2.312	0.015	2583	5381	0	2657	0	141
SRL_OPN_2PTS018_0639_20141121_131241_20141121_150559.EUM.nc	-2.309	-2.302	0.032	3423	6297	0	2874	0	0
SRL_OPN_2PTS018_0642_20141121_150559_20141121_164547.EUM.nc	-2.309	-2.300	0.032	2819	5578	0	2759	0	0
SRL_OPN_2PTS018_0644_20141121_164546_20141121_182521.EUM.nc	-2.309	-2.312	0.014	2859	5507	0	2388	0	260
SRL_OPN_2PTS018_0646_20141121_182521_20141121_200444.EUM.nc	-2.312	-2.307	0.022	3139	5537	0	2388	0	10
SRL_OPN_2PTS018_0648_20141121_200443_20141121_214332.EUM.nc	-2.309	-2.305	0.021	3187	5485	0	2191	0	107
SRL_OPN_2PTS018_0650_20141121_214331_20141121_232129.EUM.nc	-2.303	-2.291	0.027	2419	5334	0	2915	0	0
SRL_OPN_2PTS018_0651_20141121_232128_20141122_005918.EUM.nc	-2.314	-2.312	0.020	3055	5516	0	2448	0	13
SRL_OPN_2PTS018_0653_20141122_005918_20141122_023742.EUM.nc	-2.312	-2.316	0.010	2412	5555	0	2688	0	455
SRL_OPN_2PTS018_0655_20141122_023742_20141122_041720.EUM.nc	-2.312	-2.303	0.031	2775	5482	0	2707	0	0
SRL_OPN_2PTS018_0657_20141122_041719_20141122_055905.EUM.nc	-2.310	-2.301	0.026	3594	5722	0	2128	0	0
SRL_OPN_2PTS018_0659_20141122_055904_20141122_074717.EUM.nc	-2.310	-2.308	0.017	3853	6140	0	2030	0	257
SRL_OPN_2PTS018_0662_20141122_074718_20141122_092532.EUM.nc	-2.308	-2.304	0.028	3234	5526	0	2292	0	0
SRL_OPN_2PTS018_0663_20141122_092531_20141122_110315.EUM.nc	-2.302	-2.300	0.024	2315	5467	0	3152	0	0
SRL_OPN_2PTS018_0665_20141122_110314_20141122_124134.EUM.nc	-2.310	-2.312	0.016	2210	5323	0	2816	0	297
SRL_OPN_2PTS018_0667_20141122_124133_20141122_142108.EUM.nc	-2.312	-2.315	0.016	2882	5480	0	2233	0	365
SRL_OPN_2PTS018_0669_20141122_142107_20141122_161426.EUM.nc	-2.311	-2.307	0.024	3247	6363	0	2977	0	139
SRL_OPN_2PTS018_0672_20141122_161425_20141122_175403.EUM.nc	-2.310	-2.309	0.015	2663	5584	0	2858	0	63
SRL_OPN_2PTS018_0674_20141122_175402_20141122_193333.EUM.nc	-2.311	-2.311	0.016	3170	5599	0	2356	0	73
SRL_OPN_2PTS018_0676_20141122_193332_20141122_211235.EUM.nc	-2.311	-2.308	0.018	3342	5432	0	2028	0	62
SRL_OPN_2PTS018_0678_20141122_211235_20141122_225045.EUM.nc	-2.295	-2.287	0.028	2383	5399	0	3016	0	0
SRL_OPN_2PTS018_0679_20141122_225044_20141123_002834.EUM.nc	-2.313	-2.308	0.026	3130	5435	0	2297	0	8
SRL_OPN_2PTS018_0681_20141123_002834_20141123_020641.EUM.nc	-2.311	-2.315	0.010	2449	5545	0	2663	0	433
SRL_OPN_2PTS018_0683_20141123_020641_20141123_034548.EUM.nc	-2.314	-2.318	0.012	2460	5545	0	2723	0	362
SRL_OPN_2PTS018_0685_20141123_034548_20141123_052652.EUM.nc	-2.308	-2.305	0.020	2763	5571	0	2808	0	0
SRL_OPN_2PTS018_0687_20141123_052651_20141123_071617.EUM.nc	-2.310	-2.303	0.022	3762	6198	0	2366	0	70
SRL_OPN_2PTS018_0690_20141123_071616_20141123_085445.EUM.nc	-2.310	-2.306	0.023	3732	5601	0	1695	0	174
SRL_OPN_2PTS018_0691_20141123_085445_20141123_103232.EUM.nc	-2.302	-2.301	0.024	2546	5496	0	2950	0	0
SRL_OPN_2PTS018_0693_20141123_103231_20141123_121036.EUM.nc	-2.307	-2.311	0.012	2164	5389	0	2871	0	354
SRL_OPN_2PTS018_0695_20141123_121035_20141123_134942.EUM.nc	-2.309	-2.314	0.012	2605	5442	0	2451	0	386

– Continued on next page

Table 7: Dry Troposphere Path Delay Statistics.

– Continued from previous page

File	Median	Mean	Std. Dev.	No. Obs.	Total Obs.	Default Lat/Lon	Flag (total)	Default (total)	3-Sigma Edited
SRL_OPN_2PTS018_0697_20141123_134942_20141123_154305.EUM.nc	-2.311	-2.311	0.017	3326	6387	0	2908	0	153
SRL_OPN_2PTS018_0700_20141123_154306_20141123_172244.EUM.nc	-2.309	-2.311	0.012	2373	5501	0	2915	0	213
SRL_OPN_2PTS018_0702_20141123_172243_20141123_190221.EUM.nc	-2.310	-2.309	0.015	3199	5590	0	2385	0	6
SRL_OPN_2PTS018_0704_20141123_190220_20141123_204126.EUM.nc	-2.309	-2.305	0.019	3629	5534	0	1879	0	26
SRL_OPN_2PTS018_0706_20141123_204124_20141123_221957.EUM.nc	-2.303	-2.294	0.029	2937	5336	0	2399	0	0
SRL_OPN_2PTS018_0708_20141123_221956_20141123_235752.EUM.nc	-2.311	-2.303	0.033	3005	5492	0	2487	0	0
SRL_OPN_2PTS018_0709_20141123_235751_20141124_013539.EUM.nc	-2.307	-2.311	0.013	2694	5520	0	2415	0	411
SRL_OPN_2PTS018_0711_20141124_013538_20141124_031429.EUM.nc	-2.310	-2.314	0.011	2361	5524	0	2800	0	363
SRL_OPN_2PTS018_0713_20141124_031429_20141124_045455.EUM.nc	-2.313	-2.313	0.014	2793	5516	0	2624	0	99
SRL_OPN_2PTS018_0715_20141124_045454_20141124_063723.EUM.nc	-2.312	-2.307	0.017	3735	5808	0	1973	0	100
SRL_OPN_2PTS018_0717_20141124_063722_20141124_082346.EUM.nc	-2.305	-2.303	0.021	4095	6062	0	1814	0	153
SRL_OPN_2PTS018_0720_20141124_082345_20141124_100147.EUM.nc	-2.309	-2.304	0.026	2905	5414	0	2509	0	0
SRL_OPN_2PTS018_0721_20141124_100148_20141124_113943.EUM.nc	-2.306	-2.308	0.015	2086	5366	0	2968	0	312
SRL_OPN_2PTS018_0723_20141124_113942_20141124_131825.EUM.nc	-2.309	-2.314	0.013	2437	5343	0	2515	0	391
SRL_OPN_2PTS018_0725_20141124_131825_20141124_151145.EUM.nc	-2.311	-2.315	0.012	3150	6381	0	2929	0	302
SRL_OPN_2PTS018_0728_20141124_151146_20141124_165125.EUM.nc	-2.308	-2.306	0.020	2774	5571	0	2797	0	0
SRL_OPN_2PTS018_0730_20141124_165125_20141124_183105.EUM.nc	-2.304	-2.306	0.013	2888	5490	0	2389	0	213
SRL_OPN_2PTS018_0732_20141124_183105_20141124_201018.EUM.nc	-2.310	-2.304	0.020	3170	5510	0	2339	0	1
SRL_OPN_2PTS018_0734_20141124_201017_20141124_214905.EUM.nc	-2.306	-2.301	0.027	3295	5500	0	2204	0	1
SRL_OPN_2PTS018_0736_20141124_214905_20141124_232707.EUM.nc	-2.309	-2.304	0.034	2526	5291	0	2765	0	0
SRL_OPN_2PTS018_0737_20141124_232707_20141125_010456.EUM.nc	-2.310	-2.303	0.026	2749	5513	0	2689	0	75
SRL_OPN_2PTS018_0739_20141125_010455_20141125_024316.EUM.nc	-2.310	-2.314	0.010	2416	5562	0	2757	0	389
SRL_OPN_2PTS018_0741_20141125_024316_20141125_042308.EUM.nc	-2.313	-2.315	0.016	2609	5496	0	2702	0	185
SRL_OPN_2PTS018_0743_20141125_042307_20141125_060452.EUM.nc	-2.310	-2.307	0.013	3568	5723	0	2103	0	52
SRL_OPN_2PTS018_0745_20141125_060451_20141125_093102.EUM.nc	-2.307	-2.301	0.027	7254	11608	0	4354	0	0
SRL_OPN_2PTS018_0749_20141125_093102_20141125_110853.EUM.nc	-2.302	-2.296	0.026	2293	5413	0	3120	0	0
SRL_OPN_2PTS018_0751_20141125_110853_20141125_124716.EUM.nc	-2.313	-2.305	0.030	2464	5270	0	2806	0	0
SRL_OPN_2PTS018_0753_20141125_124715_20141125_142647.EUM.nc	-2.312	-2.309	0.023	3181	5490	0	2188	0	121
SRL_OPN_2PTS018_0755_20141125_142647_20141125_162002.EUM.nc	-2.309	-2.312	0.010	3179	6367	0	3058	0	130
SRL_OPN_2PTS018_0758_20141125_162001_20141125_175948.EUM.nc	-2.304	-2.305	0.017	2675	5597	0	2789	0	133
SRL_OPN_2PTS018_0760_20141125_175947_20141125_193917.EUM.nc	-2.309	-2.302	0.023	3209	5589	0	2370	0	10
SRL_OPN_2PTS018_0762_20141125_193916_20141125_211807.EUM.nc	-2.309	-2.301	0.025	3398	5452	0	2046	0	8
SRL_OPN_2PTS018_0764_20141125_211806_20141125_225623.EUM.nc	-2.303	-2.301	0.031	2354	5408	0	3054	0	0
SRL_OPN_2PTS018_0765_20141125_225622_20141126_003411.EUM.nc	-2.309	-2.301	0.030	3242	5440	0	2193	0	5
SRL_OPN_2PTS018_0767_20141126_003410_20141126_021213.EUM.nc	-2.308	-2.309	0.012	2665	5539	0	2717	0	157
SRL_OPN_2PTS018_0769_20141126_021212_20141126_035134.EUM.nc	-2.306	-2.308	0.016	2633	5521	0	2775	0	113
SRL_OPN_2PTS018_0771_20141126_035134_20141126_053238.EUM.nc	-2.302	-2.298	0.021	2821	5555	0	2734	0	0
SRL_OPN_2PTS018_0776_20141126_072150_20141126_090017.EUM.nc	-2.307	-2.303	0.026	3772	5599	0	1759	0	68
SRL_OPN_2PTS018_0777_20141126_090016_20141126_103810.EUM.nc	-2.307	-2.302	0.023	2399	5496	0	2979	0	118

– Continued on next page

Table 7: Dry Troposphere Path Delay Statistics.

– Continued from previous page

File	Median	Mean	Std. Dev.	No. Obs.	Total Obs.	Default Lat/Lon	Flag (total)	Default (total)	3-Sigma Edited
SRL_OPN_2PTS018_0779_20141126_103809_20141126_121608.EUM.nc	-2.315	-2.313	0.020	2457	5447	0	2898	0	92
SRL_OPN_2PTS018_0781_20141126_121609_20141126_135519.EUM.nc	-2.308	-2.311	0.014	2652	5445	0	2381	0	412
SRL_OPN_2PTS018_0783_20141126_135518_20141126_154842.EUM.nc	-2.305	-2.310	0.013	3227	6379	0	2937	0	215
SRL_OPN_2PTS018_0786_20141126_154841_20141126_172829.EUM.nc	-2.304	-2.299	0.024	2595	5477	0	2881	0	1
SRL_OPN_2PTS018_0788_20141126_172828_20141126_190756.EUM.nc	-2.308	-2.304	0.022	3308	5597	0	2232	0	57
SRL_OPN_2PTS018_0790_20141126_190756_20141126_204707.EUM.nc	-2.307	-2.301	0.022	3676	5552	0	1870	0	6
SRL_OPN_2PTS018_0792_20141126_204707_20141126_222537.EUM.nc	-2.302	-2.298	0.030	2881	5360	0	2479	0	0
SRL_OPN_2PTS018_0794_20141126_222536_20141127_000321.EUM.nc	-2.312	-2.313	0.015	2628	5501	0	2436	0	437
SRL_OPN_2PTS018_0795_20141127_000320_20141127_014118.EUM.nc	-2.308	-2.312	0.012	2728	5554	0	2481	0	345
SRL_OPN_2PTS018_0797_20141127_014117_20141127_032013.EUM.nc	-2.304	-2.299	0.022	2776	5514	0	2738	0	0
SRL_OPN_2PTS018_0799_20141127_032013_20141127_050038.EUM.nc	-2.302	-2.297	0.019	2939	5533	0	2594	0	0
SRL_OPN_2PTS018_0801_20141127_050037_20141127_064323.EUM.nc	-2.303	-2.296	0.033	3812	5822	0	2010	0	0
SRL_OPN_2PTS018_0803_20141127_064322_20141127_082927.EUM.nc	-2.311	-2.308	0.021	4220	6025	0	1725	0	80
SRL_OPN_2PTS018_0806_20141127_082927_20141127_100727.EUM.nc	-2.310	-2.312	0.013	2549	5390	0	2536	0	305
SRL_OPN_2PTS018_0807_20141127_100726_20141127_114515.EUM.nc	-2.309	-2.310	0.015	2256	5369	0	2917	0	196
SRL_OPN_2PTS018_0809_20141127_114514_20141127_132400.EUM.nc	-2.306	-2.310	0.013	2489	5388	0	2527	0	372
SRL_OPN_2PTS018_0811_20141127_132400_20141127_151723.EUM.nc	-2.305	-2.306	0.012	3304	6358	0	2907	0	147
SRL_OPN_2PTS018_0814_20141127_151723_20141127_165709.EUM.nc	-2.304	-2.299	0.027	2732	5528	0	2796	0	0
SRL_OPN_2PTS018_0816_20141127_165708_20141127_183642.EUM.nc	-2.306	-2.302	0.019	3136	5478	0	2292	0	50
SRL_OPN_2PTS018_0818_20141127_183641_20141127_201602.EUM.nc	-2.308	-2.300	0.025	3267	5523	0	2256	0	0
SRL_OPN_2PTS018_0820_20141127_201601_20141127_215445.EUM.nc	-2.307	-2.301	0.024	3138	5469	0	2255	0	76
SRL_OPN_2PTS018_0822_20141127_215444_20141127_233238.EUM.nc	-2.308	-2.303	0.018	2303	5281	0	2811	0	167
SRL_OPN_2PTS018_0823_20141127_233237_20141128_011028.EUM.nc	-2.309	-2.313	0.015	2452	5504	0	2730	0	322
SRL_OPN_2PTS018_0825_20141128_011027_20141128_024859.EUM.nc	-2.306	-2.299	0.023	2755	5542	0	2751	0	36
SRL_OPN_2PTS018_0827_20141128_024858_20141128_042849.EUM.nc	-2.306	-2.305	0.014	2702	5494	0	2663	0	129
SRL_OPN_2PTS018_0829_20141128_042848_20141128_061049.EUM.nc	-2.308	-2.301	0.029	3628	5725	0	2097	0	0
SRL_OPN_2PTS018_0831_20141128_061048_20141128_075831.EUM.nc	-2.308	-2.301	0.023	4094	6107	0	1998	0	15
SRL_OPN_2PTS018_0834_20141128_075830_20141128_093641.EUM.nc	-2.310	-2.310	0.012	2947	5521	0	2484	0	90
SRL_OPN_2PTS018_0835_20141128_093640_20141128_111425.EUM.nc	-2.302	-2.304	0.016	2027	5344	0	3156	0	161
SRL_OPN_2PTS018_0837_20141128_111425_20141128_125250.EUM.nc	-2.307	-2.305	0.022	2497	5272	0	2686	0	89
SRL_OPN_2PTS018_0839_20141128_125249_20141128_144602.EUM.nc	-2.308	-2.310	0.010	3035	6272	0	2907	0	330
SRL_OPN_2PTS018_0842_20141128_144601_20141128_162547.EUM.nc	-2.305	-2.304	0.022	3300	5638	0	2318	0	20
SRL_OPN_2PTS018_0844_20141128_162546_20141128_180524.EUM.nc	-2.303	-2.301	0.021	2864	5621	0	2726	0	31
SRL_OPN_2PTS018_0846_20141128_180523_20141128_194452.EUM.nc	-2.306	-2.302	0.022	3090	5558	0	2341	0	127
SRL_OPN_2PTS018_0848_20141128_194452_20141128_212350.EUM.nc	-2.309	-2.306	0.016	3300	5418	0	1983	0	135
SRL_OPN_2PTS018_0850_20141128_212349_20141128_230154.EUM.nc	-2.304	-2.292	0.026	2235	5330	0	3095	0	0
SRL_OPN_2PTS018_0851_20141128_230153_20141129_003942.EUM.nc	-2.306	-2.303	0.029	3232	5506	0	2185	0	89
SRL_OPN_2PTS018_0853_20141129_003941_20141129_021754.EUM.nc	-2.307	-2.302	0.022	2756	5563	0	2807	0	0
SRL_OPN_2PTS018_0855_20141129_021753_20141129_053832.EUM.nc	-2.309	-2.308	0.017	5335	11086	0	5342	0	409

– Continued on next page

Table 7: Dry Troposphere Path Delay Statistics.

– Continued from previous page

File	Median	Mean	Std. Dev.	No. Obs.	Total Obs.	Default Lat/Lon	Flag (total)	Default (total)	3-Sigma Edited
SRL_OPN_2PTS018_0859_20141129_053832_20141129_072731.EUM.nc	-2.306	-2.300	0.025	4067	6171	0	2050	0	54
SRL_OPN_2PTS018_0862_20141129_072731_20141129_090555.EUM.nc	-2.307	-2.307	0.013	3711	5560	0	1848	0	1
SRL_OPN_2PTS018_0863_20141129_090554_20141129_104339.EUM.nc	-2.306	-2.305	0.018	2379	5509	0	2974	0	156
SRL_OPN_2PTS018_0865_20141129_104338_20141129_122149.EUM.nc	-2.309	-2.308	0.022	2533	5434	0	2823	0	78
SRL_OPN_2PTS018_0867_20141129_122148_20141129_140106.EUM.nc	-2.307	-2.311	0.009	2848	5479	0	2271	0	360
SRL_OPN_2PTS018_0869_20141129_140105_20141129_155427.EUM.nc	-2.308	-2.310	0.011	3106	6350	0	3082	0	162
SRL_OPN_2PTS018_0872_20141129_155428_20141129_173405.EUM.nc	-2.300	-2.295	0.025	2597	5464	0	2867	0	0
SRL_OPN_2PTS018_0874_20141129_173405_20141129_191340.EUM.nc	-2.305	-2.304	0.020	3220	5602	0	2223	0	159
SRL_OPN_2PTS018_0876_20141129_191340_20141129_205241.EUM.nc	-2.310	-2.309	0.017	3577	5558	0	1922	0	59
SRL_OPN_2PTS018_0878_20141129_205241_20141129_223107.EUM.nc	-2.300	-2.298	0.017	2748	5365	0	2508	0	109
SRL_OPN_2PTS018_0879_20141129_223106_20141130_000900.EUM.nc	-2.307	-2.303	0.034	3024	5468	0	2371	0	73
SRL_OPN_2PTS018_0881_20141130_000859_20141130_014650.EUM.nc	-2.307	-2.307	0.015	2929	5541	0	2445	0	167
SRL_OPN_2PTS018_0883_20141130_014649_20141130_032549.EUM.nc	-2.306	-2.308	0.014	2621	5491	0	2603	0	267
SRL_OPN_2PTS018_0885_20141130_032548_20141130_050628.EUM.nc	-2.303	-2.306	0.016	2664	5543	0	2683	0	196
SRL_OPN_2PTS018_0887_20141130_050628_20141130_065630.EUM.nc	-2.304	-2.302	0.025	3715	6221	0	2476	0	30
SRL_OPN_2PTS018_0890_20141130_065629_20141130_083458.EUM.nc	-2.312	-2.309	0.019	4204	5620	0	1374	0	42
SRL_OPN_2PTS018_0892_20141130_083457_20141130_101255.EUM.nc	-2.307	-2.302	0.026	2733	5396	0	2626	0	37
SRL_OPN_2PTS018_0893_20141130_101255_20141130_115055.EUM.nc	-2.306	-2.310	0.012	2170	5407	0	2896	0	341
SRL_OPN_2PTS018_0895_20141130_115054_20141130_132937.EUM.nc	-2.306	-2.310	0.012	2556	5336	0	2413	0	367
SRL_OPN_2PTS018_0897_20141130_132937_20141130_152307.EUM.nc	-2.304	-2.307	0.013	3334	6367	0	2821	0	212
SRL_OPN_2PTS018_0900_20141130_152306_20141130_170246.EUM.nc	-2.302	-2.298	0.030	2710	5560	0	2850	0	0
SRL_OPN_2PTS018_0902_20141130_170245_20141130_184225.EUM.nc	-2.307	-2.310	0.015	2885	5496	0	2328	0	283
SRL_OPN_2PTS018_0904_20141130_184225_20141130_202136.EUM.nc	-2.310	-2.310	0.018	3240	5511	0	2125	0	146
SRL_OPN_2PTS018_0906_20141130_202135_20141130_220017.EUM.nc	-2.306	-2.307	0.016	2731	5450	0	2452	0	267
SRL_OPN_2PTS018_0908_20141130_220016_20141130_233816.EUM.nc	-2.310	-2.306	0.034	2652	5422	0	2770	0	0
SRL_OPN_2PTS018_0909_20141130_233815_20141201_011603.EUM.nc	-2.304	-2.302	0.025	2970	5497	0	2524	0	3
SRL_OPN_2PTS018_0911_20141201_011604_20141201_025438.EUM.nc	-2.304	-2.309	0.015	2576	5521	0	2757	0	188
SRL_OPN_2PTS018_0913_20141201_025438_20141201_043442.EUM.nc	-2.304	-2.304	0.022	2727	5494	0	2619	0	148
SRL_OPN_2PTS018_0915_20141201_043442_20141201_061642.EUM.nc	-2.307	-2.304	0.022	3674	5770	0	2041	0	55
SRL_OPN_2PTS018_0917_20141201_061641_20141201_080408.EUM.nc	-2.315	-2.316	0.021	3886	6076	0	1935	0	255
SRL_OPN_2PTS018_0920_20141201_080407_20141201_094216.EUM.nc	-2.307	-2.304	0.024	2968	5501	0	2486	0	47
SRL_OPN_2PTS018_0921_20141201_094217_20141201_112008.EUM.nc	-2.301	-2.296	0.029	2277	5274	0	2991	0	6
SRL_OPN_2PTS018_0923_20141201_112007_20141201_125837.EUM.nc	-2.304	-2.306	0.018	2495	5273	0	2605	0	173
SRL_OPN_2PTS018_0925_20141201_125836_20141201_145150.EUM.nc	-2.304	-2.305	0.016	3255	6282	0	2846	0	181
SRL_OPN_2PTS018_0928_20141201_145149_20141201_163129.EUM.nc	-2.307	-2.304	0.028	3232	5642	0	2410	0	0
SRL_OPN_2PTS018_0930_20141201_163128_20141201_181112.EUM.nc	-2.306	-2.308	0.025	2854	5595	0	2642	0	99
SRL_OPN_2PTS018_0932_20141201_181111_20141201_195031.EUM.nc	-2.307	-2.304	0.025	3122	5534	0	2357	0	55
SRL_OPN_2PTS018_0934_20141201_195031_20141201_212925.EUM.nc	-2.309	-2.308	0.020	3385	5406	0	1904	0	117
SRL_OPN_2PTS018_0936_20141201_212924_20141201_230736.EUM.nc	-2.304	-2.298	0.033	2191	5347	0	3156	0	0

– Continued on next page

Table 7: Dry Troposphere Path Delay Statistics.

– Continued from previous page

File	Median	Mean	Std. Dev.	No. Obs.	Total Obs.	Default Lat/Lon	Flag (total)	Default (total)	3-Sigma Edited
SRL_OPN_2PTS018_0937_20141201_230735_20141202_004524.EUM.nc	-2.305	-2.296	0.033	3266	5479	0	2212	0	1
SRL_OPN_2PTS018_0939_20141202_004523_20141202_022332.EUM.nc	-2.308	-2.312	0.013	2562	5548	0	2799	0	187
SRL_OPN_2PTS018_0941_20141202_022331_20141202_040303.EUM.nc	-2.307	-2.312	0.014	2476	5432	0	2638	0	318
SRL_OPN_2PTS018_0943_20141202_040303_20141202_054421.EUM.nc	-2.303	-2.304	0.019	3319	5662	0	2299	0	44
SRL_OPN_2PTS018_0945_20141202_054421_20141202_073318.EUM.nc	-2.314	-2.316	0.024	3864	6165	0	2098	0	203
SRL_OPN_2PTS018_0948_20141202_073318_20141202_091129.EUM.nc	-2.307	-2.309	0.017	3352	5552	0	1983	0	217
SRL_OPN_2PTS018_0949_20141202_091130_20141202_104922.EUM.nc	-2.302	-2.292	0.035	2423	5520	0	3090	0	7
SRL_OPN_2PTS018_0951_20141202_104921_20141202_122726.EUM.nc	-2.305	-2.300	0.025	2563	5322	0	2734	0	25
SRL_OPN_2PTS018_0953_20141202_122725_20141202_140646.EUM.nc	-2.306	-2.307	0.014	2903	5494	0	2337	0	254
SRL_OPN_2PTS018_0955_20141202_140647_20141202_160008.EUM.nc	-2.311	-2.315	0.016	3014	6364	0	3093	0	257
SRL_OPN_2PTS018_0958_20141202_160007_20141202_173954.EUM.nc	-2.304	-2.306	0.020	2667	5618	0	2902	0	49
SRL_OPN_2PTS018_0960_20141202_173954_20141202_191920.EUM.nc	-2.306	-2.308	0.019	3211	5582	0	2213	0	158
SRL_OPN_2PTS018_0962_20141202_191919_20141202_205827.EUM.nc	-2.309	-2.306	0.022	3582	5566	0	1949	0	35
SRL_OPN_2PTS018_0964_20141202_205826_20141202_223650.EUM.nc	-2.306	-2.296	0.029	2802	5332	0	2530	0	0
SRL_OPN_2PTS018_0965_20141202_223650_20141203_001433.EUM.nc	-2.306	-2.305	0.028	3015	5461	0	2344	0	102
SRL_OPN_2PTS018_0967_20141203_001432_20141203_015235.EUM.nc	-2.309	-2.313	0.009	2565	5512	0	2509	0	438
SRL_OPN_2PTS018_0969_20141203_015235_20141203_033138.EUM.nc	-2.311	-2.311	0.019	2845	5483	0	2556	0	82
SRL_OPN_2PTS018_0971_20141203_033137_20141203_051216.EUM.nc	-2.304	-2.301	0.021	2878	5534	0	2623	0	33
SRL_OPN_2PTS018_0973_20141203_051215_20141203_070208.EUM.nc	-2.311	-2.304	0.031	3745	6209	0	2464	0	0
SRL_OPN_2PTS018_0976_20141203_070208_20141203_084042.EUM.nc	-2.310	-2.313	0.014	3788	5611	0	1455	0	368
SRL_OPN_2PTS018_0978_20141203_084042_20141203_101838.EUM.nc	-2.301	-2.294	0.033	2701	5386	0	2685	0	0
SRL_OPN_2PTS018_0979_20141203_101838_20141203_115630.EUM.nc	-2.307	-2.309	0.006	2052	5408	0	2869	0	487
SRL_OPN_2PTS018_0981_20141203_115629_20141203_133526.EUM.nc	-2.306	-2.305	0.012	2678	5380	0	2458	0	244
SRL_OPN_2PTS018_0983_20141203_133525_20141203_152849.EUM.nc	-2.311	-2.313	0.016	3330	6346	0	2812	0	204
SRL_OPN_2PTS018_0986_20141203_152848_20141203_170835.EUM.nc	-2.305	-2.301	0.020	2612	5576	0	2914	0	50
SRL_OPN_2PTS018_0988_20141203_170835_20141203_184806.EUM.nc	-2.305	-2.309	0.016	2987	5504	0	2204	0	313
SRL_OPN_2PTS018_0990_20141203_184805_20141203_202723.EUM.nc	-2.309	-2.312	0.011	2993	5520	0	2141	0	386
SRL_OPN_2PTS018_0992_20141203_202722_20141203_220601.EUM.nc	-2.306	-2.300	0.025	3072	5454	0	2382	0	0
SRL_OPN_2PTS018_0994_20141203_220600_20141203_234351.EUM.nc	-2.308	-2.312	0.020	2564	5477	0	2621	0	292
SRL_OPN_2PTS018_0995_20141203_234350_20141204_012143.EUM.nc	-2.307	-2.307	0.009	2538	5501	0	2524	0	439
SRL_OPN_2PTS018_0997_20141204_012142_20141204_030023.EUM.nc	-2.312	-2.314	0.016	2556	5569	0	2771	0	242
SRL_OPN_2PTS018_0999_20141204_030022_20141204_044024.EUM.nc	-2.304	-2.301	0.020	2790	5498	0	2618	0	90

24 Radiometer Wet Troposphere Path Delay Table

Table 8: Radiometer Wet Troposphere Path Delay Statistics.

File	Median	Mean	Std. Dev.	No. Obs.	Total Obs.	Default Lat/Lon	Flag (total)	Default (total)	3-Sigma Edited
SRL_OPN_2PTS017_1001_20141030_044027_20141030_062236.EUM.nc	-0.111	-0.136	0.084	3767	5785	0	1998	0	20
SRL_OPN_2PTS018_0001_20141030_062235_20141030_080953.EUM.nc	-0.137	-0.150	0.084	4220	6091	0	1870	0	1
SRL_OPN_2PTS018_0004_20141030_080952_20141030_094750.EUM.nc	-0.161	-0.173	0.101	2965	5504	0	2533	0	6
SRL_OPN_2PTS018_0005_20141030_094750_20141030_112544.EUM.nc	-0.138	-0.147	0.093	2092	5352	0	3246	0	14
SRL_OPN_2PTS018_0007_20141030_112544_20141030_130417.EUM.nc	-0.135	-0.165	0.102	2568	5345	0	2772	0	5
SRL_OPN_2PTS018_0009_20141030_130415_20141030_145732.EUM.nc	-0.130	-0.146	0.079	3380	6363	0	2969	0	14
SRL_OPN_2PTS018_0012_20141030_145731_20141030_163719.EUM.nc	-0.129	-0.143	0.081	3145	5625	0	2475	0	5
SRL_OPN_2PTS018_0014_20141030_163718_20141030_181654.EUM.nc	-0.103	-0.143	0.102	2920	5579	0	2651	0	8
SRL_OPN_2PTS018_0016_20141030_181653_20141030_195620.EUM.nc	-0.135	-0.157	0.092	3160	5537	0	2374	0	3
SRL_OPN_2PTS018_0018_20141030_195619_20141030_213503.EUM.nc	-0.180	-0.169	0.092	3510	5421	0	1907	1	3
SRL_OPN_2PTS018_0020_20141030_213502_20141030_231311.EUM.nc	-0.120	-0.134	0.097	2264	5376	0	3111	0	1
SRL_OPN_2PTS018_0021_20141030_231311_20141031_005059.EUM.nc	-0.130	-0.158	0.099	3225	5507	0	2281	0	1
SRL_OPN_2PTS018_0023_20141031_005058_20141031_022910.EUM.nc	-0.138	-0.142	0.082	2868	5531	0	2662	0	1
SRL_OPN_2PTS018_0025_20141031_022909_20141031_040848.EUM.nc	-0.131	-0.140	0.077	2620	5505	0	2877	0	8
SRL_OPN_2PTS018_0027_20141031_040847_20141031_055013.EUM.nc	-0.114	-0.143	0.092	3533	5713	0	2171	0	9
SRL_OPN_2PTS018_0029_20141031_055013_20141031_073855.EUM.nc	-0.143	-0.173	0.098	4063	6135	0	2065	0	7
SRL_OPN_2PTS018_0032_20141031_073855_20141031_091705.EUM.nc	-0.162	-0.163	0.100	3416	5519	0	2102	0	1
SRL_OPN_2PTS018_0033_20141031_091704_20141031_105458.EUM.nc	-0.128	-0.155	0.108	2404	5525	0	3121	0	0
SRL_OPN_2PTS018_0035_20141031_105457_20141031_123312.EUM.nc	-0.116	-0.145	0.103	2352	5360	0	3003	0	5
SRL_OPN_2PTS018_0037_20141031_123311_20141031_141229.EUM.nc	-0.154	-0.159	0.084	3099	5515	0	2409	0	7
SRL_OPN_2PTS018_0039_20141031_141228_20141031_160551.EUM.nc	-0.120	-0.142	0.083	3362	6396	0	3032	0	2
SRL_OPN_2PTS018_0042_20141031_160550_20141031_174535.EUM.nc	-0.101	-0.141	0.097	2720	5598	0	2877	0	1
SRL_OPN_2PTS018_0044_20141031_174535_20141031_192509.EUM.nc	-0.125	-0.147	0.096	3300	5600	0	2300	0	0
SRL_OPN_2PTS018_0046_20141031_192508_20141031_210405.EUM.nc	-0.158	-0.168	0.098	3516	5532	0	2012	0	4
SRL_OPN_2PTS018_0048_20141031_210406_20141031_224226.EUM.nc	-0.112	-0.135	0.090	2679	5309	0	2623	0	7
SRL_OPN_2PTS018_0049_20141031_224226_20141101_002017.EUM.nc	-0.107	-0.148	0.099	3118	5451	0	2324	0	9
SRL_OPN_2PTS018_0051_20141101_002016_20141101_015812.EUM.nc	-0.140	-0.149	0.095	3172	5532	0	2357	0	3
SRL_OPN_2PTS018_0053_20141101_015812_20141101_033721.EUM.nc	-0.131	-0.141	0.078	2763	5532	0	2745	0	24
SRL_OPN_2PTS018_0055_20141101_033720_20141101_051805.EUM.nc	-0.109	-0.126	0.077	2817	5560	0	2697	0	46
SRL_OPN_2PTS018_0057_20141101_051805_20141101_070755.EUM.nc	-0.135	-0.162	0.088	3762	6215	0	2448	0	5
SRL_OPN_2PTS018_0060_20141101_070755_20141101_084617.EUM.nc	-0.141	-0.147	0.095	4058	5601	0	1540	0	3
SRL_OPN_2PTS018_0061_20141101_084618_20141101_102414.EUM.nc	-0.173	-0.170	0.110	2693	5424	0	2727	0	4
SRL_OPN_2PTS018_0063_20141101_102414_20141101_120216.EUM.nc	-0.105	-0.149	0.090	2526	5407	0	2878	0	3
SRL_OPN_2PTS018_0065_20141101_120215_20141101_134107.EUM.nc	-0.155	-0.170	0.093	2937	5438	0	2501	0	0
SRL_OPN_2PTS018_0067_20141101_134106_20141101_153430.EUM.nc	-0.135	-0.147	0.078	3512	6363	0	2841	0	10
SRL_OPN_2PTS018_0070_20141101_153429_20141101_171418.EUM.nc	-0.117	-0.135	0.090	2617	5607	0	2980	0	10

– Continued on next page

Table 8: Radiometer Wet Troposphere Path Delay Statistics.

– Continued from previous page

File	Median	Mean	Std. Dev.	No. Obs.	Total Obs.	Default Lat/Lon	Flag (total)	Default (total)	3-Sigma Edited
SRL_OPN_2PTS018_0072_20141101_171417_20141101_185355.EUM.nc	-0.115	-0.156	0.106	3259	5548	0	2285	0	4
SRL_OPN_2PTS018_0074_20141101_185354_20141101_203301.EUM.nc	-0.152	-0.172	0.094	3416	5553	0	2131	0	6
SRL_OPN_2PTS018_0076_20141101_203301_20141101_221137.EUM.nc	-0.101	-0.139	0.091	2880	5463	0	2569	0	14
SRL_OPN_2PTS018_0078_20141101_221138_20141101_234927.EUM.nc	-0.095	-0.146	0.102	2928	5466	0	2533	0	5
SRL_OPN_2PTS018_0079_20141101_234926_20141102_012719.EUM.nc	-0.114	-0.144	0.091	2998	5524	0	2524	0	2
SRL_OPN_2PTS018_0081_20141102_012719_20141102_030603.EUM.nc	-0.122	-0.144	0.086	2727	5577	0	2848	0	2
SRL_OPN_2PTS018_0083_20141102_030603_20141102_044611.EUM.nc	-0.120	-0.134	0.078	2758	5505	0	2697	0	50
SRL_OPN_2PTS018_0085_20141102_044610_20141102_062836.EUM.nc	-0.107	-0.141	0.084	3811	5786	0	1963	0	12
SRL_OPN_2PTS018_0087_20141102_062836_20141102_081526.EUM.nc	-0.133	-0.148	0.099	4244	6077	0	1829	0	4
SRL_OPN_2PTS018_0090_20141102_081526_20141102_095330.EUM.nc	-0.200	-0.183	0.096	2902	5445	0	2539	0	4
SRL_OPN_2PTS018_0091_20141102_095330_20141102_113116.EUM.nc	-0.094	-0.142	0.101	2249	5327	0	3065	0	13
SRL_OPN_2PTS018_0093_20141102_113115_20141102_130953.EUM.nc	-0.135	-0.171	0.108	2662	5416	0	2753	0	1
SRL_OPN_2PTS018_0095_20141102_130953_20141102_150311.EUM.nc	-0.132	-0.144	0.079	3374	6363	0	2969	0	20
SRL_OPN_2PTS018_0098_20141102_150310_20141102_164257.EUM.nc	-0.146	-0.152	0.094	2915	5624	0	2704	0	5
SRL_OPN_2PTS018_0100_20141102_164256_20141102_182231.EUM.nc	-0.109	-0.138	0.085	3079	5553	0	2469	0	5
SRL_OPN_2PTS018_0102_20141102_182231_20141102_200156.EUM.nc	-0.165	-0.162	0.082	3099	5539	0	2439	0	1
SRL_OPN_2PTS018_0104_20141102_200155_20141102_214045.EUM.nc	-0.139	-0.157	0.103	3391	5515	0	2116	0	8
SRL_OPN_2PTS018_0106_20141102_214045_20141102_231843.EUM.nc	-0.121	-0.150	0.096	2388	5337	0	2948	0	1
SRL_OPN_2PTS018_0107_20141102_231842_20141103_005632.EUM.nc	-0.101	-0.130	0.094	3045	5522	0	2470	0	7
SRL_OPN_2PTS018_0109_20141103_005632_20141103_023455.EUM.nc	-0.145	-0.160	0.093	2872	5558	0	2681	0	5
SRL_OPN_2PTS018_0111_20141103_023454_20141103_041430.EUM.nc	-0.127	-0.142	0.078	2660	5487	0	2824	0	3
SRL_OPN_2PTS018_0113_20141103_041429_20141103_055610.EUM.nc	-0.122	-0.148	0.089	3570	5715	0	2138	0	7
SRL_OPN_2PTS018_0115_20141103_055609_20141103_074432.EUM.nc	-0.133	-0.148	0.091	4051	6145	0	2090	0	4
SRL_OPN_2PTS018_0118_20141103_074431_20141103_092247.EUM.nc	-0.178	-0.175	0.086	3280	5487	0	2200	0	7
SRL_OPN_2PTS018_0119_20141103_092245_20141103_110029.EUM.nc	-0.111	-0.139	0.095	2251	5444	0	3172	0	21
SRL_OPN_2PTS018_0121_20141103_110030_20141103_123847.EUM.nc	-0.113	-0.143	0.094	2402	5379	0	2971	0	6
SRL_OPN_2PTS018_0123_20141103_123847_20141103_141819.EUM.nc	-0.138	-0.155	0.095	3191	5509	0	2317	0	1
SRL_OPN_2PTS018_0125_20141103_141820_20141103_161138.EUM.nc	-0.129	-0.143	0.083	3439	6367	0	2922	0	6
SRL_OPN_2PTS018_0128_20141103_161136_20141103_175115.EUM.nc	-0.113	-0.137	0.085	2723	5601	0	2876	0	2
SRL_OPN_2PTS018_0130_20141103_175115_20141103_193047.EUM.nc	-0.144	-0.161	0.096	3219	5587	0	2368	0	0
SRL_OPN_2PTS018_0132_20141103_193046_20141103_210940.EUM.nc	-0.131	-0.151	0.101	3368	5410	0	2027	0	15
SRL_OPN_2PTS018_0134_20141103_210939_20141103_224759.EUM.nc	-0.134	-0.147	0.095	2494	5439	0	2941	0	4
SRL_OPN_2PTS018_0135_20141103_224759_20141104_002549.EUM.nc	-0.098	-0.136	0.104	3106	5409	0	2297	0	6
SRL_OPN_2PTS018_0137_20141104_002548_20141104_020346.EUM.nc	-0.145	-0.154	0.096	3092	5537	0	2445	0	0
SRL_OPN_2PTS018_0139_20141104_020345_20141104_034300.EUM.nc	-0.118	-0.131	0.066	2733	5553	0	2781	0	39
SRL_OPN_2PTS018_0141_20141104_034300_20141104_052401.EUM.nc	-0.119	-0.138	0.086	2799	5565	0	2763	0	3
SRL_OPN_2PTS018_0143_20141104_052400_20141104_071331.EUM.nc	-0.119	-0.143	0.090	3769	6208	0	2436	0	3
SRL_OPN_2PTS018_0146_20141104_071330_20141104_085151.EUM.nc	-0.169	-0.165	0.094	4001	5599	0	1591	0	7
SRL_OPN_2PTS018_0147_20141104_085150_20141104_102946.EUM.nc	-0.122	-0.168	0.113	2587	5502	0	2908	1	6

– Continued on next page

Table 8: Radiometer Wet Troposphere Path Delay Statistics.

– Continued from previous page

File	Median	Mean	Std. Dev.	No. Obs.	Total Obs.	Default Lat/Lon	Flag (total)	Default (total)	3-Sigma Edited
SRL_OPN_2PTS018_0149_20141104_102945_20141104_120750.EUM.nc	-0.116	-0.154	0.103	2516	5452	0	2928	0	8
SRL_OPN_2PTS018_0151_20141104_120749_20141104_134645.EUM.nc	-0.139	-0.167	0.104	2905	5330	0	2421	0	4
SRL_OPN_2PTS018_0153_20141104_134645_20141104_154017.EUM.nc	-0.140	-0.139	0.067	3485	6388	0	2847	0	56
SRL_OPN_2PTS018_0156_20141104_154016_20141104_171955.EUM.nc	-0.128	-0.142	0.080	2601	5503	0	2881	0	21
SRL_OPN_2PTS018_0158_20141104_171955_20141104_185933.EUM.nc	-0.154	-0.164	0.101	3166	5621	0	2455	0	0
SRL_OPN_2PTS018_0160_20141104_185932_20141104_203838.EUM.nc	-0.130	-0.158	0.103	3539	5560	0	2020	0	1
SRL_OPN_2PTS018_0162_20141104_203837_20141104_221711.EUM.nc	-0.122	-0.154	0.096	2886	5367	0	2476	0	5
SRL_OPN_2PTS018_0164_20141104_221710_20141104_235506.EUM.nc	-0.087	-0.134	0.104	3006	5468	0	2451	0	11
SRL_OPN_2PTS018_0165_20141104_235506_20141105_013253.EUM.nc	-0.126	-0.147	0.096	3102	5532	0	2430	0	0
SRL_OPN_2PTS018_0167_20141105_013252_20141105_031140.EUM.nc	-0.124	-0.142	0.077	2695	5571	0	2855	0	21
SRL_OPN_2PTS018_0169_20141105_031139_20141105_045204.EUM.nc	-0.126	-0.132	0.083	2823	5477	0	2646	1	7
SRL_OPN_2PTS018_0171_20141105_045203_20141105_063428.EUM.nc	-0.124	-0.139	0.089	3841	5820	0	1977	0	2
SRL_OPN_2PTS018_0173_20141105_063428_20141105_082100.EUM.nc	-0.134	-0.152	0.092	4237	6074	0	1836	0	1
SRL_OPN_2PTS018_0176_20141105_082100_20141105_095904.EUM.nc	-0.129	-0.172	0.112	2934	5429	0	2493	0	2
SRL_OPN_2PTS018_0177_20141105_095903_20141105_113658.EUM.nc	-0.110	-0.139	0.096	2341	5375	0	3018	0	16
SRL_OPN_2PTS018_0179_20141105_113657_20141105_131529.EUM.nc	-0.137	-0.173	0.109	2747	5385	0	2633	0	5
SRL_OPN_2PTS018_0181_20141105_131529_20141105_150857.EUM.nc	-0.137	-0.150	0.081	3385	6396	0	3011	0	0
SRL_OPN_2PTS018_0184_20141105_150856_20141105_164836.EUM.nc	-0.123	-0.141	0.093	2837	5572	0	2733	0	2
SRL_OPN_2PTS018_0186_20141105_164835_20141105_182817.EUM.nc	-0.125	-0.142	0.087	3092	5534	0	2429	0	13
SRL_OPN_2PTS018_0188_20141105_182817_20141105_200731.EUM.nc	-0.129	-0.163	0.100	3138	5540	0	2402	0	0
SRL_OPN_2PTS018_0190_20141105_200730_20141105_214619.EUM.nc	-0.131	-0.156	0.094	3278	5477	0	2196	0	3
SRL_OPN_2PTS018_0192_20141105_214618_20141105_232423.EUM.nc	-0.098	-0.143	0.103	2446	5287	0	2832	0	9
SRL_OPN_2PTS018_0193_20141105_232422_20141106_010204.EUM.nc	-0.100	-0.127	0.088	2873	5491	0	2611	0	7
SRL_OPN_2PTS018_0195_20141106_010203_20141106_024030.EUM.nc	-0.157	-0.160	0.088	2809	5564	0	2750	0	5
SRL_OPN_2PTS018_0197_20141106_024029_20141106_042020.EUM.nc	-0.118	-0.135	0.085	2718	5508	0	2784	0	6
SRL_OPN_2PTS018_0199_20141106_042019_20141106_060200.EUM.nc	-0.129	-0.145	0.087	3602	5726	0	2110	0	14
SRL_OPN_2PTS018_0201_20141106_060159_20141106_075004.EUM.nc	-0.124	-0.148	0.091	4113	6117	0	1999	0	5
SRL_OPN_2PTS018_0204_20141106_075004_20141106_092817.EUM.nc	-0.186	-0.177	0.116	3201	5497	0	2295	0	1
SRL_OPN_2PTS018_0205_20141106_092816_20141106_110609.EUM.nc	-0.118	-0.138	0.092	2297	5418	0	3106	0	15
SRL_OPN_2PTS018_0207_20141106_110609_20141106_124422.EUM.nc	-0.116	-0.148	0.093	2386	5337	0	2934	0	17
SRL_OPN_2PTS018_0209_20141106_124421_20141106_143737.EUM.nc	-0.115	-0.145	0.086	3222	6292	0	3052	0	18
SRL_OPN_2PTS018_0212_20141106_143737_20141106_161715.EUM.nc	-0.131	-0.145	0.092	3381	5622	0	2231	0	10
SRL_OPN_2PTS018_0214_20141106_161714_20141106_175659.EUM.nc	-0.097	-0.126	0.083	2775	5558	0	2766	0	17
SRL_OPN_2PTS018_0216_20141106_175658_20141106_193622.EUM.nc	-0.127	-0.164	0.105	3197	5588	0	2390	1	0
SRL_OPN_2PTS018_0218_20141106_193621_20141106_211522.EUM.nc	-0.139	-0.152	0.082	3405	5424	0	2013	0	6
SRL_OPN_2PTS018_0220_20141106_211521_20141106_225338.EUM.nc	-0.118	-0.155	0.099	2418	5422	0	3002	0	2
SRL_OPN_2PTS018_0221_20141106_225338_20141107_003119.EUM.nc	-0.122	-0.151	0.096	3182	5452	0	2262	0	8
SRL_OPN_2PTS018_0223_20141107_003118_20141107_020928.EUM.nc	-0.142	-0.146	0.093	2840	5526	0	2684	0	2
SRL_OPN_2PTS018_0225_20141107_020927_20141107_034847.EUM.nc	-0.102	-0.136	0.087	2751	5540	0	2786	0	3

– Continued on next page

Table 8: Radiometer Wet Troposphere Path Delay Statistics.

– Continued from previous page

File	Median	Mean	Std. Dev.	No. Obs.	Total Obs.	Default Lat/Lon	Flag (total)	Default (total)	3-Sigma Edited
SRL_OPN_2PTS018_0227_20141107_034846_20141107_052946.EUM.nc	-0.120	-0.125	0.058	2626	5560	0	2812	0	122
SRL_OPN_2PTS018_0229_20141107_052945_20141107_071905.EUM.nc	-0.115	-0.145	0.088	3927	6189	0	2254	0	8
SRL_OPN_2PTS018_0232_20141107_071904_20141107_085732.EUM.nc	-0.163	-0.162	0.096	3899	5591	0	1681	1	10
SRL_OPN_2PTS018_0233_20141107_085732_20141107_103517.EUM.nc	-0.121	-0.159	0.109	2467	5466	0	2996	0	3
SRL_OPN_2PTS018_0235_20141107_103516_20141107_121322.EUM.nc	-0.124	-0.157	0.093	2491	5406	0	2911	0	4
SRL_OPN_2PTS018_0237_20141107_121322_20141107_135231.EUM.nc	-0.134	-0.151	0.093	2950	5446	0	2480	0	16
SRL_OPN_2PTS018_0239_20141107_135230_20141107_154555.EUM.nc	-0.152	-0.155	0.087	3558	6375	0	2816	0	1
SRL_OPN_2PTS018_0242_20141107_154554_20141107_172541.EUM.nc	-0.089	-0.127	0.090	2609	5505	0	2896	0	0
SRL_OPN_2PTS018_0244_20141107_172541_20141107_190510.EUM.nc	-0.135	-0.171	0.108	3188	5607	0	2414	0	5
SRL_OPN_2PTS018_0246_20141107_190509_20141107_204422.EUM.nc	-0.136	-0.164	0.091	3669	5596	0	1925	0	2
SRL_OPN_2PTS018_0248_20141107_204421_20141107_222243.EUM.nc	-0.091	-0.140	0.102	2824	5310	0	2472	0	14
SRL_OPN_2PTS018_0250_20141107_222243_20141108_000037.EUM.nc	-0.109	-0.156	0.108	3045	5504	0	2456	0	3
SRL_OPN_2PTS018_0251_20141108_000036_20141108_013834.EUM.nc	-0.130	-0.137	0.083	3082	5550	0	2453	0	15
SRL_OPN_2PTS018_0253_20141108_013833_20141108_031718.EUM.nc	-0.159	-0.158	0.094	2731	5553	0	2820	0	2
SRL_OPN_2PTS018_0255_20141108_031718_20141108_045747.EUM.nc	-0.123	-0.122	0.055	2682	5540	0	2672	0	186
SRL_OPN_2PTS018_0257_20141108_045746_20141108_064021.EUM.nc	-0.107	-0.139	0.088	3871	5825	0	1947	0	7
SRL_OPN_2PTS018_0259_20141108_064020_20141108_082642.EUM.nc	-0.136	-0.158	0.099	4288	6053	0	1763	0	2
SRL_OPN_2PTS018_0262_20141108_082641_20141108_100435.EUM.nc	-0.121	-0.168	0.116	2897	5390	0	2493	0	0
SRL_OPN_2PTS018_0263_20141108_100434_20141108_114230.EUM.nc	-0.113	-0.147	0.094	2398	5428	0	3023	0	7
SRL_OPN_2PTS018_0265_20141108_114230_20141108_132114.EUM.nc	-0.142	-0.160	0.092	2791	5390	0	2594	0	5
SRL_OPN_2PTS018_0267_20141108_132114_20141108_151436.EUM.nc	-0.142	-0.155	0.087	3439	6386	0	2940	0	7
SRL_OPN_2PTS018_0270_20141108_151435_20141108_165413.EUM.nc	-0.114	-0.117	0.058	2606	5550	0	2791	0	153
SRL_OPN_2PTS018_0272_20141108_165413_20141108_183355.EUM.nc	-0.115	-0.154	0.092	3108	5520	0	2411	0	1
SRL_OPN_2PTS018_0274_20141108_183354_20141108_201316.EUM.nc	-0.138	-0.162	0.080	3261	5536	0	2274	0	1
SRL_OPN_2PTS018_0276_20141108_201315_20141108_215152.EUM.nc	-0.124	-0.143	0.087	3279	5453	0	2165	0	9
SRL_OPN_2PTS018_0278_20141108_215151_20141108_232955.EUM.nc	-0.108	-0.150	0.101	2402	5352	0	2933	0	17
SRL_OPN_2PTS018_0279_20141108_232955_20141109_010744.EUM.nc	-0.128	-0.145	0.090	2784	5503	0	2715	0	4
SRL_OPN_2PTS018_0281_20141109_010743_20141109_024605.EUM.nc	-0.159	-0.157	0.096	2758	5542	0	2781	0	3
SRL_OPN_2PTS018_0283_20141109_024605_20141109_042601.EUM.nc	-0.111	-0.129	0.071	2774	5529	0	2745	0	10
SRL_OPN_2PTS018_0285_20141109_042559_20141109_060748.EUM.nc	-0.103	-0.139	0.087	3625	5749	0	2115	0	9
SRL_OPN_2PTS018_0287_20141109_060746_20141109_075546.EUM.nc	-0.129	-0.144	0.083	4082	6123	0	2036	0	5
SRL_OPN_2PTS018_0290_20141109_075546_20141109_093349.EUM.nc	-0.107	-0.152	0.097	3123	5508	0	2381	0	4
SRL_OPN_2PTS018_0291_20141109_093349_20141109_111140.EUM.nc	-0.126	-0.151	0.097	2235	5433	0	3184	0	14
SRL_OPN_2PTS018_0293_20141109_111140_20141109_125005.EUM.nc	-0.137	-0.160	0.101	2451	5349	0	2893	0	5
SRL_OPN_2PTS018_0295_20141109_125005_20141109_144315.EUM.nc	-0.130	-0.138	0.082	3266	6314	0	3039	0	9
SRL_OPN_2PTS018_0298_20141109_144315_20141109_162252.EUM.nc	-0.131	-0.138	0.076	3318	5619	0	2299	0	2
SRL_OPN_2PTS018_0300_20141109_162252_20141109_180237.EUM.nc	-0.105	-0.141	0.088	2829	5607	0	2776	0	2
SRL_OPN_2PTS018_0302_20141109_180236_20141109_194207.EUM.nc	-0.132	-0.166	0.103	3191	5598	0	2407	0	0
SRL_OPN_2PTS018_0304_20141109_194206_20141109_212055.EUM.nc	-0.156	-0.159	0.093	3385	5430	0	2037	0	8

– Continued on next page

Table 8: Radiometer Wet Troposphere Path Delay Statistics.

– Continued from previous page

File	Median	Mean	Std. Dev.	No. Obs.	Total Obs.	Default Lat/Lon	Flag (total)	Default (total)	3-Sigma Edited
SRL_OPN_2PTS018_0306_20141109_212055_20141109_225910.EUM.nc	-0.128	-0.154	0.091	2305	5437	0	3127	0	5
SRL_OPN_2PTS018_0307_20141109_225910_20141110_003701.EUM.nc	-0.114	-0.150	0.098	3311	5479	0	2159	0	9
SRL_OPN_2PTS018_0309_20141110_003701_20141110_021505.EUM.nc	-0.142	-0.137	0.081	2838	5537	0	2685	0	14
SRL_OPN_2PTS018_0311_20141110_021504_20141110_035429.EUM.nc	-0.122	-0.139	0.073	2618	5559	0	2937	0	4
SRL_OPN_2PTS018_0313_20141110_035429_20141110_053534.EUM.nc	-0.112	-0.135	0.081	2822	5558	0	2730	0	6
SRL_OPN_2PTS018_0315_20141110_053534_20141110_072450.EUM.nc	-0.116	-0.143	0.081	4034	6206	0	2149	0	23
SRL_OPN_2PTS018_0318_20141110_072449_20141110_090306.EUM.nc	-0.142	-0.166	0.107	3813	5578	0	1764	0	1
SRL_OPN_2PTS018_0319_20141110_090306_20141110_104059.EUM.nc	-0.149	-0.159	0.110	2631	5480	0	2846	0	3
SRL_OPN_2PTS018_0321_20141110_104100_20141110_121908.EUM.nc	-0.112	-0.148	0.095	2485	5447	0	2948	0	14
SRL_OPN_2PTS018_0323_20141110_121907_20141110_135814.EUM.nc	-0.125	-0.142	0.086	3126	5454	0	2324	0	4
SRL_OPN_2PTS018_0325_20141110_135813_20141110_155136.EUM.nc	-0.171	-0.166	0.092	3451	6371	0	2910	0	10
SRL_OPN_2PTS018_0328_20141110_155135_20141110_173123.EUM.nc	-0.096	-0.134	0.088	2580	5477	0	2896	0	1
SRL_OPN_2PTS018_0330_20141110_173123_20141110_191049.EUM.nc	-0.127	-0.150	0.089	3354	5633	0	2279	0	0
SRL_OPN_2PTS018_0332_20141110_191048_20141110_204959.EUM.nc	-0.140	-0.158	0.093	3609	5553	0	1939	1	4
SRL_OPN_2PTS018_0334_20141110_204959_20141110_222827.EUM.nc	-0.119	-0.150	0.099	2896	5372	0	2466	0	10
SRL_OPN_2PTS018_0336_20141110_222826_20141111_000611.EUM.nc	-0.086	-0.153	0.115	3155	5477	0	2320	0	2
SRL_OPN_2PTS018_0337_20141111_000611_20141111_014410.EUM.nc	-0.126	-0.146	0.085	3101	5558	0	2455	0	2
SRL_OPN_2PTS018_0339_20141111_014409_20141111_032307.EUM.nc	-0.154	-0.159	0.080	2679	5484	0	2796	0	9
SRL_OPN_2PTS018_0341_20141111_032306_20141111_050335.EUM.nc	-0.114	-0.141	0.083	2804	5547	0	2739	0	4
SRL_OPN_2PTS018_0343_20141111_050334_20141111_065340.EUM.nc	-0.101	-0.125	0.075	3782	6204	0	2393	0	29
SRL_OPN_2PTS018_0346_20141111_065340_20141111_083217.EUM.nc	-0.133	-0.147	0.090	4291	5631	0	1327	0	13
SRL_OPN_2PTS018_0348_20141111_083218_20141111_101017.EUM.nc	-0.142	-0.161	0.100	2870	5407	0	2532	1	4
SRL_OPN_2PTS018_0349_20141111_101016_20141111_114805.EUM.nc	-0.107	-0.152	0.101	2420	5432	0	3007	0	5
SRL_OPN_2PTS018_0351_20141111_114805_20141111_132655.EUM.nc	-0.168	-0.181	0.092	2881	5329	0	2447	0	1
SRL_OPN_2PTS018_0353_20141111_132654_20141111_152017.EUM.nc	-0.169	-0.165	0.074	3437	6358	0	2912	0	9
SRL_OPN_2PTS018_0356_20141111_152016_20141111_170003.EUM.nc	-0.099	-0.126	0.083	2727	5553	0	2816	0	10
SRL_OPN_2PTS018_0358_20141111_170003_20141111_183935.EUM.nc	-0.128	-0.142	0.086	3105	5499	0	2371	0	23
SRL_OPN_2PTS018_0360_20141111_183934_20141111_201855.EUM.nc	-0.126	-0.161	0.103	3299	5537	0	2237	0	1
SRL_OPN_2PTS018_0362_20141111_201854_20141111_215737.EUM.nc	-0.132	-0.149	0.083	3027	5451	0	2399	0	25
SRL_OPN_2PTS018_0364_20141111_215736_20141111_233528.EUM.nc	-0.084	-0.120	0.075	2515	5374	0	2808	0	51
SRL_OPN_2PTS018_0365_20141111_233527_20141112_011319.EUM.nc	-0.128	-0.155	0.091	2852	5494	0	2634	0	8
SRL_OPN_2PTS018_0367_20141112_011318_20141112_025152.EUM.nc	-0.164	-0.157	0.083	2683	5547	0	2853	0	11
SRL_OPN_2PTS018_0369_20141112_025151_20141112_043146.EUM.nc	-0.105	-0.129	0.073	2789	5485	0	2695	0	1
SRL_OPN_2PTS018_0371_20141112_043145_20141112_061350.EUM.nc	-0.106	-0.135	0.080	3645	5759	0	2109	0	5
SRL_OPN_2PTS018_0373_20141112_061349_20141112_080123.EUM.nc	-0.124	-0.144	0.089	4129	6090	0	1961	0	0
SRL_OPN_2PTS018_0376_20141112_080123_20141112_093932.EUM.nc	-0.152	-0.171	0.108	3096	5520	0	2420	1	3
SRL_OPN_2PTS018_0377_20141112_093931_20141112_111717.EUM.nc	-0.111	-0.147	0.099	2283	5366	0	3075	0	8
SRL_OPN_2PTS018_0379_20141112_111716_20141112_125543.EUM.nc	-0.140	-0.164	0.092	2596	5302	0	2702	0	4
SRL_OPN_2PTS018_0381_20141112_125543_20141112_144856.EUM.nc	-0.159	-0.164	0.082	3340	6291	0	2951	0	0

– Continued on next page

Table 8: Radiometer Wet Troposphere Path Delay Statistics.

– Continued from previous page

File	Median	Mean	Std. Dev.	No. Obs.	Total Obs.	Default Lat/Lon	Flag (total)	Default (total)	3-Sigma Edited
SRL_OPN_2PTS018_0384_20141112_144855_20141112_162842.EUM.nc	-0.133	-0.141	0.082	3310	5654	0	2340	0	4
SRL_OPN_2PTS018_0386_20141112_162841_20141112_180819.EUM.nc	-0.124	-0.140	0.082	2863	5605	0	2725	0	17
SRL_OPN_2PTS018_0388_20141112_180818_20141112_194746.EUM.nc	-0.130	-0.161	0.100	3192	5584	0	2389	0	3
SRL_OPN_2PTS018_0390_20141112_194746_20141112_212642.EUM.nc	-0.150	-0.163	0.091	3427	5421	0	1988	1	5
SRL_OPN_2PTS018_0392_20141112_212641_20141112_230445.EUM.nc	-0.119	-0.156	0.101	2200	5366	0	3164	0	2
SRL_OPN_2PTS018_0393_20141112_230444_20141113_004234.EUM.nc	-0.141	-0.171	0.101	3251	5486	0	2234	0	1
SRL_OPN_2PTS018_0395_20141113_004234_20141113_022049.EUM.nc	-0.148	-0.153	0.087	2810	5558	0	2747	0	1
SRL_OPN_2PTS018_0397_20141113_022048_20141113_040009.EUM.nc	-0.113	-0.133	0.071	2712	5533	0	2814	0	7
SRL_OPN_2PTS018_0399_20141113_040008_20141113_054130.EUM.nc	-0.118	-0.146	0.090	3148	5566	0	2415	0	3
SRL_OPN_2PTS018_0401_20141113_054130_20141113_073025.EUM.nc	-0.117	-0.140	0.080	4085	6186	0	2089	0	12
SRL_OPN_2PTS018_0404_20141113_073025_20141113_090847.EUM.nc	-0.173	-0.166	0.097	3659	5565	0	1900	0	6
SRL_OPN_2PTS018_0405_20141113_090846_20141113_104631.EUM.nc	-0.096	-0.142	0.099	2630	5492	0	2853	0	9
SRL_OPN_2PTS018_0407_20141113_104630_20141113_122442.EUM.nc	-0.136	-0.158	0.092	2600	5423	0	2808	0	15
SRL_OPN_2PTS018_0409_20141113_122441_20141113_140401.EUM.nc	-0.140	-0.156	0.093	3147	5487	0	2334	0	6
SRL_OPN_2PTS018_0411_20141113_140400_20141113_155723.EUM.nc	-0.140	-0.149	0.087	3278	6374	0	3096	0	0
SRL_OPN_2PTS018_0414_20141113_155722_20141113_173701.EUM.nc	-0.117	-0.135	0.086	2638	5493	0	2851	0	4
SRL_OPN_2PTS018_0416_20141113_173659_20141113_191635.EUM.nc	-0.115	-0.154	0.097	3318	5597	0	2272	1	6
SRL_OPN_2PTS018_0418_20141113_191634_20141113_205533.EUM.nc	-0.153	-0.163	0.093	3577	5579	0	1994	0	8
SRL_OPN_2PTS018_0420_20141113_205532_20141113_223400.EUM.nc	-0.108	-0.144	0.089	2796	5373	0	2560	0	17
SRL_OPN_2PTS018_0421_20141113_223359_20141114_001152.EUM.nc	-0.107	-0.136	0.089	3123	5493	0	2365	0	5
SRL_OPN_2PTS018_0423_20141114_001151_20141114_014943.EUM.nc	-0.129	-0.159	0.099	3107	5524	0	2417	0	0
SRL_OPN_2PTS018_0425_20141114_014942_20141114_032845.EUM.nc	-0.148	-0.152	0.074	2805	5485	0	2673	0	7
SRL_OPN_2PTS018_0427_20141114_032845_20141114_050928.EUM.nc	-0.123	-0.135	0.076	2808	5554	0	2741	0	5
SRL_OPN_2PTS018_0429_20141114_050927_20141114_065925.EUM.nc	-0.105	-0.131	0.080	3730	6222	0	2489	0	3
SRL_OPN_2PTS018_0432_20141114_065924_20141114_083751.EUM.nc	-0.177	-0.166	0.095	4309	5613	0	1297	0	7
SRL_OPN_2PTS018_0434_20141114_083751_20141114_101549.EUM.nc	-0.129	-0.164	0.105	2738	5395	0	2655	0	2
SRL_OPN_2PTS018_0435_20141114_101548_20141114_115347.EUM.nc	-0.127	-0.155	0.097	2543	5417	0	2868	0	6
SRL_OPN_2PTS018_0437_20141114_115348_20141114_133231.EUM.nc	-0.149	-0.162	0.081	2876	5345	0	2469	0	0
SRL_OPN_2PTS018_0439_20141114_133231_20141114_152603.EUM.nc	-0.139	-0.148	0.084	3511	6349	0	2835	0	3
SRL_OPN_2PTS018_0442_20141114_152602_20141114_170543.EUM.nc	-0.123	-0.142	0.085	2641	5584	0	2940	0	3
SRL_OPN_2PTS018_0444_20141114_170541_20141114_184522.EUM.nc	-0.105	-0.131	0.086	3130	5492	0	2359	0	3
SRL_OPN_2PTS018_0446_20141114_184521_20141114_202430.EUM.nc	-0.157	-0.172	0.095	3359	5505	0	2144	0	2
SRL_OPN_2PTS018_0448_20141114_202429_20141114_220310.EUM.nc	-0.125	-0.155	0.098	2985	5455	0	2458	0	12
SRL_OPN_2PTS018_0450_20141114_220309_20141114_234109.EUM.nc	-0.092	-0.127	0.089	2669	5478	0	2789	0	20
SRL_OPN_2PTS018_0451_20141114_234108_20141115_011852.EUM.nc	-0.132	-0.171	0.102	3019	5504	0	2482	0	3
SRL_OPN_2PTS018_0453_20141115_011851_20141115_025730.EUM.nc	-0.143	-0.152	0.083	2732	5560	0	2825	0	3
SRL_OPN_2PTS018_0455_20141115_025729_20141115_043736.EUM.nc	-0.138	-0.143	0.078	2756	5492	0	2729	0	7
SRL_OPN_2PTS018_0457_20141115_043736_20141115_061940.EUM.nc	-0.097	-0.132	0.084	3737	5770	0	2031	0	2
SRL_OPN_2PTS018_0459_20141115_061940_20141115_080657.EUM.nc	-0.142	-0.154	0.084	4130	6098	0	1958	0	10

– Continued on next page

Table 8: Radiometer Wet Troposphere Path Delay Statistics.

– Continued from previous page

File	Median	Mean	Std. Dev.	No. Obs.	Total Obs.	Default Lat/Lon	Flag (total)	Default (total)	3-Sigma Edited
SRL_OPN_2PTS018_0462_20141115_080656_20141115_094504.EUM.nc	-0.145	-0.166	0.100	3021	5505	0	2481	0	3
SRL_OPN_2PTS018_0463_20141115_094503_20141115_112257.EUM.nc	-0.114	-0.157	0.102	2086	5278	0	3181	0	11
SRL_OPN_2PTS018_0465_20141115_112256_20141115_130119.EUM.nc	-0.125	-0.151	0.094	2670	5315	0	2641	0	4
SRL_OPN_2PTS018_0467_20141115_130119_20141115_145443.EUM.nc	-0.150	-0.166	0.095	3402	6358	0	2947	0	9
SRL_OPN_2PTS018_0470_20141115_145443_20141115_163421.EUM.nc	-0.155	-0.158	0.085	3173	5625	0	2447	0	5
SRL_OPN_2PTS018_0472_20141115_163421_20141115_181405.EUM.nc	-0.120	-0.135	0.077	2900	5625	0	2706	0	19
SRL_OPN_2PTS018_0474_20141115_181404_20141115_195322.EUM.nc	-0.131	-0.157	0.088	3187	5549	0	2361	0	1
SRL_OPN_2PTS018_0476_20141115_195322_20141115_213215.EUM.nc	-0.154	-0.169	0.100	3505	5427	0	1919	0	3
SRL_OPN_2PTS018_0478_20141115_213214_20141115_231026.EUM.nc	-0.135	-0.159	0.104	2173	5352	0	3177	0	2
SRL_OPN_2PTS018_0479_20141115_231025_20141116_004806.EUM.nc	-0.117	-0.145	0.092	3220	5469	0	2244	0	5
SRL_OPN_2PTS018_0481_20141116_004805_20141116_022623.EUM.nc	-0.134	-0.149	0.087	2854	5535	0	2679	0	2
SRL_OPN_2PTS018_0483_20141116_022622_20141116_040557.EUM.nc	-0.150	-0.154	0.070	2675	5472	0	2777	0	20
SRL_OPN_2PTS018_0485_20141116_040557_20141116_054719.EUM.nc	-0.103	-0.145	0.095	3464	5667	0	2202	0	1
SRL_OPN_2PTS018_0487_20141116_054718_20141116_073601.EUM.nc	-0.141	-0.153	0.070	4064	6175	0	2107	0	4
SRL_OPN_2PTS018_0490_20141116_073600_20141116_091419.EUM.nc	-0.134	-0.159	0.107	3517	5561	0	2035	0	9
SRL_OPN_2PTS018_0491_20141116_091420_20141116_105212.EUM.nc	-0.098	-0.153	0.116	2504	5510	0	3003	0	3
SRL_OPN_2PTS018_0493_20141116_105211_20141116_123017.EUM.nc	-0.116	-0.146	0.092	2481	5320	0	2831	0	8
SRL_OPN_2PTS018_0495_20141116_123016_20141116_140941.EUM.nc	-0.136	-0.153	0.096	3082	5534	0	2452	0	0
SRL_OPN_2PTS018_0497_20141116_140940_20141116_160302.EUM.nc	-0.148	-0.153	0.083	3284	6409	0	3116	0	9
SRL_OPN_2PTS018_0500_20141116_160301_20141116_174247.EUM.nc	-0.122	-0.140	0.074	2689	5622	0	2920	0	13
SRL_OPN_2PTS018_0502_20141116_174246_20141116_192212.EUM.nc	-0.118	-0.148	0.092	3380	5596	0	2216	0	0
SRL_OPN_2PTS018_0504_20141116_192212_20141116_210118.EUM.nc	-0.136	-0.163	0.095	3573	5548	0	1972	0	3
SRL_OPN_2PTS018_0506_20141116_210117_20141116_223942.EUM.nc	-0.114	-0.157	0.101	2707	5340	0	2632	0	1
SRL_OPN_2PTS018_0507_20141116_223941_20141117_001723.EUM.nc	-0.097	-0.132	0.089	3104	5429	0	2322	0	3
SRL_OPN_2PTS018_0509_20141117_001722_20141117_015525.EUM.nc	-0.139	-0.172	0.105	3021	5504	0	2483	0	0
SRL_OPN_2PTS018_0511_20141117_015525_20141117_033423.EUM.nc	-0.132	-0.153	0.077	2878	5496	0	2612	0	6
SRL_OPN_2PTS018_0513_20141117_033422_20141117_051513.EUM.nc	-0.127	-0.140	0.070	2862	5555	0	2680	0	13
SRL_OPN_2PTS018_0515_20141117_051512_20141117_070500.EUM.nc	-0.134	-0.150	0.065	3708	6223	0	2485	0	30
SRL_OPN_2PTS018_0518_20141117_070459_20141117_084331.EUM.nc	-0.139	-0.155	0.101	4101	5618	0	1509	0	8
SRL_OPN_2PTS018_0520_20141117_084330_20141117_102127.EUM.nc	-0.121	-0.151	0.107	2657	5370	0	2705	0	8
SRL_OPN_2PTS018_0521_20141117_102127_20141117_115921.EUM.nc	-0.132	-0.171	0.109	2548	5399	0	2851	0	0
SRL_OPN_2PTS018_0523_20141117_115920_20141117_133818.EUM.nc	-0.135	-0.163	0.096	2898	5391	0	2487	0	6
SRL_OPN_2PTS018_0525_20141117_133818_20141117_153140.EUM.nc	-0.160	-0.171	0.087	3501	6357	0	2852	0	4
SRL_OPN_2PTS018_0528_20141117_153141_20141117_171128.EUM.nc	-0.122	-0.131	0.063	2513	5598	0	2982	0	103
SRL_OPN_2PTS018_0530_20141117_171127_20141117_185058.EUM.nc	-0.120	-0.146	0.091	3215	5501	0	2273	1	12
SRL_OPN_2PTS018_0532_20141117_185057_20141117_203015.EUM.nc	-0.152	-0.167	0.097	3403	5535	0	2128	0	4
SRL_OPN_2PTS018_0534_20141117_203014_20141117_220843.EUM.nc	-0.109	-0.144	0.088	2967	5463	0	2475	0	21
SRL_OPN_2PTS018_0536_20141117_220842_20141117_234640.EUM.nc	-0.111	-0.136	0.094	2871	5506	0	2618	0	17
SRL_OPN_2PTS018_0537_20141117_234640_20141118_012433.EUM.nc	-0.131	-0.165	0.098	2899	5534	0	2634	0	1

– Continued on next page

Table 8: Radiometer Wet Troposphere Path Delay Statistics.

– Continued from previous page

File	Median	Mean	Std. Dev.	No. Obs.	Total Obs.	Default Lat/Lon	Flag (total)	Default (total)	3-Sigma Edited
SRL_OPN_2PTS018_0539_20141118_012433_20141118_030307.EUM.nc	-0.134	-0.147	0.074	2727	5574	0	2839	0	8
SRL_OPN_2PTS018_0541_20141118_030306_20141118_044320.EUM.nc	-0.136	-0.146	0.078	2825	5510	0	2683	1	1
SRL_OPN_2PTS018_0543_20141118_044319_20141118_062532.EUM.nc	-0.117	-0.138	0.080	3782	5767	0	1971	0	14
SRL_OPN_2PTS018_0545_20141118_062532_20141118_081240.EUM.nc	-0.136	-0.146	0.082	4174	6095	0	1910	0	11
SRL_OPN_2PTS018_0548_20141118_081239_20141118_095036.EUM.nc	-0.151	-0.167	0.095	2937	5363	0	2419	0	7
SRL_OPN_2PTS018_0549_20141118_095035_20141118_112829.EUM.nc	-0.122	-0.159	0.111	2129	5335	0	3195	0	11
SRL_OPN_2PTS018_0551_20141118_112829_20141118_130705.EUM.nc	-0.121	-0.160	0.097	2687	5425	0	2738	0	0
SRL_OPN_2PTS018_0553_20141118_130704_20141118_150021.EUM.nc	-0.159	-0.171	0.082	3399	6359	0	2959	0	1
SRL_OPN_2PTS018_0556_20141118_150020_20141118_164009.EUM.nc	-0.135	-0.143	0.076	3035	5608	0	2563	0	10
SRL_OPN_2PTS018_0558_20141118_164008_20141118_181942.EUM.nc	-0.122	-0.139	0.083	2967	5478	0	2493	0	18
SRL_OPN_2PTS018_0560_20141118_181942_20141118_195908.EUM.nc	-0.143	-0.154	0.092	3201	5533	0	2324	0	8
SRL_OPN_2PTS018_0562_20141118_195907_20141118_213750.EUM.nc	-0.115	-0.150	0.097	3401	5512	0	2104	0	7
SRL_OPN_2PTS018_0564_20141118_213749_20141118_231557.EUM.nc	-0.131	-0.157	0.112	2287	5330	0	3042	0	1
SRL_OPN_2PTS018_0565_20141118_231557_20141119_005347.EUM.nc	-0.113	-0.150	0.099	3094	5520	0	2417	0	9
SRL_OPN_2PTS018_0567_20141119_005346_20141119_023158.EUM.nc	-0.129	-0.159	0.096	2877	5523	0	2644	0	2
SRL_OPN_2PTS018_0569_20141119_023158_20141119_041140.EUM.nc	-0.133	-0.139	0.073	2648	5494	0	2813	0	33
SRL_OPN_2PTS018_0571_20141119_041138_20141119_055308.EUM.nc	-0.112	-0.143	0.083	3573	5696	0	2122	0	1
SRL_OPN_2PTS018_0573_20141119_055308_20141119_074143.EUM.nc	-0.130	-0.142	0.083	4063	6151	0	2086	0	2
SRL_OPN_2PTS018_0576_20141119_074142_20141119_091952.EUM.nc	-0.130	-0.151	0.093	3352	5539	0	2183	0	4
SRL_OPN_2PTS018_0577_20141119_091951_20141119_105744.EUM.nc	-0.110	-0.148	0.109	2374	5469	0	3093	0	2
SRL_OPN_2PTS018_0579_20141119_105743_20141119_123601.EUM.nc	-0.107	-0.151	0.098	2416	5324	0	2901	0	7
SRL_OPN_2PTS018_0581_20141119_123601_20141119_141519.EUM.nc	-0.134	-0.162	0.090	3166	5481	0	2309	0	6
SRL_OPN_2PTS018_0583_20141119_141519_20141119_160840.EUM.nc	-0.135	-0.152	0.093	3375	6378	0	3001	0	2
SRL_OPN_2PTS018_0586_20141119_160841_20141119_174827.EUM.nc	-0.129	-0.144	0.079	2683	5574	0	2883	0	8
SRL_OPN_2PTS018_0588_20141119_174826_20141119_192758.EUM.nc	-0.107	-0.143	0.096	3241	5616	0	2355	0	20
SRL_OPN_2PTS018_0590_20141119_192757_20141119_210654.EUM.nc	-0.127	-0.154	0.093	3466	5535	0	2068	0	1
SRL_OPN_2PTS018_0592_20141119_210653_20141119_224514.EUM.nc	-0.126	-0.153	0.092	2518	5309	0	2779	0	12
SRL_OPN_2PTS018_0593_20141119_224513_20141120_002254.EUM.nc	-0.097	-0.144	0.100	3079	5443	0	2362	0	2
SRL_OPN_2PTS018_0595_20141120_002253_20141120_020059.EUM.nc	-0.136	-0.157	0.092	3001	5538	0	2531	0	6
SRL_OPN_2PTS018_0597_20141120_020059_20141120_034010.EUM.nc	-0.120	-0.142	0.083	2827	5504	0	2675	0	2
SRL_OPN_2PTS018_0599_20141120_034009_20141120_052059.EUM.nc	-0.110	-0.138	0.082	2808	5573	0	2755	1	9
SRL_OPN_2PTS018_0601_20141120_052058_20141120_071043.EUM.nc	-0.121	-0.142	0.078	3705	6220	0	2481	0	34
SRL_OPN_2PTS018_0604_20141120_071042_20141120_084904.EUM.nc	-0.130	-0.151	0.091	4044	5601	0	1556	0	1
SRL_OPN_2PTS018_0605_20141120_084903_20141120_102700.EUM.nc	-0.133	-0.153	0.108	2716	5408	0	2687	0	5
SRL_OPN_2PTS018_0607_20141120_102659_20141120_120454.EUM.nc	-0.105	-0.162	0.104	2548	5399	0	2843	0	8
SRL_OPN_2PTS018_0609_20141120_120455_20141120_134356.EUM.nc	-0.141	-0.162	0.088	2925	5434	0	2495	0	14
SRL_OPN_2PTS018_0611_20141120_134355_20141120_153720.EUM.nc	-0.162	-0.163	0.086	3470	6371	0	2900	0	1
SRL_OPN_2PTS018_0614_20141120_153719_20141120_171707.EUM.nc	-0.152	-0.153	0.083	2546	5591	0	3041	0	4
SRL_OPN_2PTS018_0616_20141120_171706_20141120_185636.EUM.nc	-0.107	-0.147	0.089	3193	5508	0	2313	0	2

– Continued on next page

Table 8: Radiometer Wet Troposphere Path Delay Statistics.

– Continued from previous page

File	Median	Mean	Std. Dev.	No. Obs.	Total Obs.	Default Lat/Lon	Flag (total)	Default (total)	3-Sigma Edited
SRL_OPN_2PTS018_0618_20141120_185636_20141120_203551.EUM.nc	-0.165	-0.167	0.086	3466	5562	0	2082	0	14
SRL_OPN_2PTS018_0620_20141120_203550_20141120_221425.EUM.nc	-0.121	-0.148	0.092	2929	5463	0	2522	0	12
SRL_OPN_2PTS018_0622_20141120_221424_20141120_235212.EUM.nc	-0.094	-0.133	0.091	2892	5465	0	2566	0	7
SRL_OPN_2PTS018_0623_20141120_235211_20141121_013006.EUM.nc	-0.120	-0.155	0.100	2985	5532	0	2541	0	6
SRL_OPN_2PTS018_0625_20141121_013006_20141121_030853.EUM.nc	-0.149	-0.162	0.092	2758	5521	0	2758	0	5
SRL_OPN_2PTS018_0627_20141121_030852_20141121_063133.EUM.nc	-0.121	-0.141	0.079	6622	11265	0	4604	0	39
SRL_OPN_2PTS018_0631_20141121_063132_20141121_081814.EUM.nc	-0.142	-0.143	0.081	4231	6085	0	1854	0	0
SRL_OPN_2PTS018_0634_20141121_081813_20141121_095617.EUM.nc	-0.145	-0.160	0.097	2851	5388	0	2527	0	10
SRL_OPN_2PTS018_0635_20141121_095616_20141121_113403.EUM.nc	-0.107	-0.161	0.096	2352	5331	0	2974	0	5
SRL_OPN_2PTS018_0637_20141121_113402_20141121_131241.EUM.nc	-0.131	-0.175	0.106	2724	5381	0	2657	0	0
SRL_OPN_2PTS018_0639_20141121_131241_20141121_150559.EUM.nc	-0.142	-0.151	0.090	3417	6297	0	2874	0	6
SRL_OPN_2PTS018_0642_20141121_150559_20141121_164547.EUM.nc	-0.135	-0.144	0.079	2777	5578	0	2759	0	42
SRL_OPN_2PTS018_0644_20141121_164546_20141121_182521.EUM.nc	-0.097	-0.135	0.091	3100	5507	0	2388	0	19
SRL_OPN_2PTS018_0646_20141121_182521_20141121_200444.EUM.nc	-0.143	-0.159	0.092	3145	5537	0	2388	0	4
SRL_OPN_2PTS018_0648_20141121_200443_20141121_214332.EUM.nc	-0.146	-0.161	0.098	3281	5485	0	2191	0	13
SRL_OPN_2PTS018_0650_20141121_214331_20141121_232129.EUM.nc	-0.123	-0.153	0.100	2418	5334	0	2915	0	1
SRL_OPN_2PTS018_0651_20141121_232128_20141122_005918.EUM.nc	-0.106	-0.150	0.112	3062	5516	0	2448	0	6
SRL_OPN_2PTS018_0653_20141122_005918_20141122_023742.EUM.nc	-0.147	-0.171	0.093	2866	5555	0	2688	0	1
SRL_OPN_2PTS018_0655_20141122_023742_20141122_041720.EUM.nc	-0.132	-0.142	0.073	2759	5482	0	2707	0	16
SRL_OPN_2PTS018_0657_20141122_041719_20141122_055905.EUM.nc	-0.118	-0.144	0.087	3589	5722	0	2128	0	5
SRL_OPN_2PTS018_0659_20141122_055904_20141122_074717.EUM.nc	-0.119	-0.137	0.078	4101	6140	0	2030	0	9
SRL_OPN_2PTS018_0662_20141122_074718_20141122_092532.EUM.nc	-0.144	-0.157	0.098	3226	5526	0	2292	0	8
SRL_OPN_2PTS018_0663_20141122_092531_20141122_110315.EUM.nc	-0.104	-0.159	0.116	2306	5467	0	3152	0	9
SRL_OPN_2PTS018_0665_20141122_110314_20141122_124134.EUM.nc	-0.122	-0.161	0.099	2499	5323	0	2816	0	8
SRL_OPN_2PTS018_0667_20141122_124133_20141122_142108.EUM.nc	-0.135	-0.158	0.097	3242	5480	0	2233	0	5
SRL_OPN_2PTS018_0669_20141122_142107_20141122_161426.EUM.nc	-0.137	-0.149	0.078	3373	6363	0	2977	0	13
SRL_OPN_2PTS018_0672_20141122_161425_20141122_175403.EUM.nc	-0.110	-0.145	0.095	2723	5584	0	2858	0	3
SRL_OPN_2PTS018_0674_20141122_175402_20141122_193333.EUM.nc	-0.131	-0.152	0.092	3228	5599	0	2356	1	14
SRL_OPN_2PTS018_0676_20141122_193332_20141122_211235.EUM.nc	-0.132	-0.148	0.090	3400	5432	0	2028	1	3
SRL_OPN_2PTS018_0678_20141122_211235_20141122_225045.EUM.nc	-0.112	-0.151	0.097	2379	5399	0	3016	0	4
SRL_OPN_2PTS018_0679_20141122_225044_20141123_002834.EUM.nc	-0.106	-0.141	0.094	3109	5435	0	2297	0	29
SRL_OPN_2PTS018_0681_20141123_002834_20141123_020641.EUM.nc	-0.134	-0.156	0.088	2875	5545	0	2663	0	7
SRL_OPN_2PTS018_0683_20141123_020641_20141123_034548.EUM.nc	-0.125	-0.137	0.069	2773	5545	0	2723	0	49
SRL_OPN_2PTS018_0685_20141123_034548_20141123_052652.EUM.nc	-0.127	-0.135	0.082	2758	5571	0	2808	1	4
SRL_OPN_2PTS018_0687_20141123_052651_20141123_071617.EUM.nc	-0.123	-0.148	0.083	3827	6198	0	2366	0	5
SRL_OPN_2PTS018_0690_20141123_071616_20141123_085445.EUM.nc	-0.125	-0.147	0.089	3897	5601	0	1695	0	9
SRL_OPN_2PTS018_0691_20141123_085445_20141123_103232.EUM.nc	-0.093	-0.147	0.109	2542	5496	0	2950	0	4
SRL_OPN_2PTS018_0693_20141123_103231_20141123_121036.EUM.nc	-0.123	-0.162	0.101	2512	5389	0	2871	1	5
SRL_OPN_2PTS018_0695_20141123_121035_20141123_134942.EUM.nc	-0.141	-0.164	0.102	2988	5442	0	2451	0	3

– Continued on next page

Table 8: Radiometer Wet Troposphere Path Delay Statistics.

– Continued from previous page

File	Median	Mean	Std. Dev.	No. Obs.	Total Obs.	Default Lat/Lon	Flag (total)	Default (total)	3-Sigma Edited
SRL_OPN_2PTS018_0697_20141123_134942_20141123_154305.EUM.nc	-0.132	-0.149	0.081	3477	6387	0	2908	0	2
SRL_OPN_2PTS018_0700_20141123_154306_20141123_172244.EUM.nc	-0.131	-0.149	0.090	2584	5501	0	2915	0	2
SRL_OPN_2PTS018_0702_20141123_172243_20141123_190221.EUM.nc	-0.123	-0.154	0.093	3203	5590	0	2385	0	2
SRL_OPN_2PTS018_0704_20141123_190220_20141123_204126.EUM.nc	-0.154	-0.162	0.088	3653	5534	0	1879	0	2
SRL_OPN_2PTS018_0706_20141123_204124_20141123_221957.EUM.nc	-0.091	-0.143	0.094	2933	5336	0	2399	0	4
SRL_OPN_2PTS018_0708_20141123_221956_20141123_235752.EUM.nc	-0.105	-0.139	0.093	2987	5492	0	2487	0	18
SRL_OPN_2PTS018_0709_20141123_235751_20141124_013539.EUM.nc	-0.137	-0.158	0.095	3101	5520	0	2415	0	4
SRL_OPN_2PTS018_0711_20141124_013538_20141124_031429.EUM.nc	-0.129	-0.148	0.084	2696	5524	0	2800	0	28
SRL_OPN_2PTS018_0713_20141124_031429_20141124_045455.EUM.nc	-0.132	-0.132	0.077	2892	5516	0	2624	0	0
SRL_OPN_2PTS018_0715_20141124_045454_20141124_063723.EUM.nc	-0.104	-0.130	0.084	3806	5808	0	1973	0	29
SRL_OPN_2PTS018_0717_20141124_063722_20141124_082346.EUM.nc	-0.150	-0.161	0.081	4239	6062	0	1814	0	9
SRL_OPN_2PTS018_0720_20141124_082345_20141124_100147.EUM.nc	-0.101	-0.136	0.092	2897	5414	0	2509	0	8
SRL_OPN_2PTS018_0721_20141124_100148_20141124_113943.EUM.nc	-0.128	-0.167	0.104	2397	5366	0	2968	0	1
SRL_OPN_2PTS018_0723_20141124_113942_20141124_131825.EUM.nc	-0.131	-0.162	0.102	2823	5343	0	2515	0	5
SRL_OPN_2PTS018_0725_20141124_131825_20141124_151145.EUM.nc	-0.137	-0.150	0.080	3442	6381	0	2929	0	10
SRL_OPN_2PTS018_0728_20141124_151146_20141124_165125.EUM.nc	-0.110	-0.125	0.084	2768	5571	0	2797	0	6
SRL_OPN_2PTS018_0730_20141124_165125_20141124_183105.EUM.nc	-0.110	-0.152	0.095	3090	5490	0	2389	0	11
SRL_OPN_2PTS018_0732_20141124_183105_20141124_201018.EUM.nc	-0.142	-0.153	0.087	3160	5510	0	2339	0	11
SRL_OPN_2PTS018_0734_20141124_201017_20141124_214905.EUM.nc	-0.106	-0.145	0.098	3295	5500	0	2204	0	1
SRL_OPN_2PTS018_0736_20141124_214905_20141124_232707.EUM.nc	-0.106	-0.133	0.096	2508	5291	0	2765	0	18
SRL_OPN_2PTS018_0737_20141124_232707_20141125_010456.EUM.nc	-0.129	-0.160	0.100	2817	5513	0	2689	0	7
SRL_OPN_2PTS018_0739_20141125_010455_20141125_024316.EUM.nc	-0.131	-0.140	0.081	2805	5562	0	2757	0	0
SRL_OPN_2PTS018_0741_20141125_024316_20141125_042308.EUM.nc	-0.122	-0.132	0.072	2792	5496	0	2702	0	2
SRL_OPN_2PTS018_0743_20141125_042307_20141125_060452.EUM.nc	-0.113	-0.147	0.090	3620	5723	0	2103	0	0
SRL_OPN_2PTS018_0745_20141125_060451_20141125_093102.EUM.nc	-0.139	-0.157	0.088	7240	11608	0	4354	0	14
SRL_OPN_2PTS018_0749_20141125_093102_20141125_110853.EUM.nc	-0.166	-0.163	0.100	2280	5413	0	3120	0	13
SRL_OPN_2PTS018_0751_20141125_110853_20141125_124716.EUM.nc	-0.113	-0.145	0.096	2453	5270	0	2806	0	11
SRL_OPN_2PTS018_0753_20141125_124715_20141125_142647.EUM.nc	-0.127	-0.155	0.093	3297	5490	0	2188	0	5
SRL_OPN_2PTS018_0755_20141125_142647_20141125_162002.EUM.nc	-0.127	-0.143	0.084	3307	6367	0	3058	0	2
SRL_OPN_2PTS018_0758_20141125_162001_20141125_175948.EUM.nc	-0.105	-0.136	0.088	2777	5597	0	2789	0	31
SRL_OPN_2PTS018_0760_20141125_175947_20141125_193917.EUM.nc	-0.138	-0.154	0.097	3218	5589	0	2370	0	1
SRL_OPN_2PTS018_0762_20141125_193916_20141125_211807.EUM.nc	-0.127	-0.151	0.087	3394	5452	0	2046	0	12
SRL_OPN_2PTS018_0764_20141125_211806_20141125_225623.EUM.nc	-0.128	-0.155	0.100	2352	5408	0	3054	0	2
SRL_OPN_2PTS018_0765_20141125_225622_20141126_003411.EUM.nc	-0.124	-0.158	0.105	3239	5440	0	2193	0	8
SRL_OPN_2PTS018_0767_20141126_003410_20141126_021213.EUM.nc	-0.138	-0.151	0.090	2817	5539	0	2717	0	5
SRL_OPN_2PTS018_0769_20141126_021212_20141126_035134.EUM.nc	-0.119	-0.130	0.078	2702	5521	0	2775	0	44
SRL_OPN_2PTS018_0771_20141126_035134_20141126_053238.EUM.nc	-0.136	-0.152	0.087	2816	5555	0	2734	0	5
SRL_OPN_2PTS018_0776_20141126_072150_20141126_090017.EUM.nc	-0.151	-0.151	0.097	3835	5599	0	1759	1	4
SRL_OPN_2PTS018_0777_20141126_090016_20141126_103810.EUM.nc	-0.160	-0.160	0.102	2513	5496	0	2979	0	4

– Continued on next page

Table 8: Radiometer Wet Troposphere Path Delay Statistics.

– Continued from previous page

File	Median	Mean	Std. Dev.	No. Obs.	Total Obs.	Default Lat/Lon	Flag (total)	Default (total)	3-Sigma Edited
SRL_OPN_2PTS018_0779_20141126_103809_20141126_121608.EUM.nc	-0.104	-0.139	0.099	2538	5447	0	2898	0	11
SRL_OPN_2PTS018_0781_20141126_121609_20141126_135519.EUM.nc	-0.127	-0.150	0.098	3062	5445	0	2381	0	2
SRL_OPN_2PTS018_0783_20141126_135518_20141126_154842.EUM.nc	-0.143	-0.153	0.087	3432	6379	0	2937	0	10
SRL_OPN_2PTS018_0786_20141126_154841_20141126_172829.EUM.nc	-0.119	-0.145	0.082	2596	5477	0	2881	0	0
SRL_OPN_2PTS018_0788_20141126_172828_20141126_190756.EUM.nc	-0.118	-0.145	0.098	3350	5597	0	2232	0	15
SRL_OPN_2PTS018_0790_20141126_190756_20141126_204707.EUM.nc	-0.139	-0.145	0.081	3623	5552	0	1870	0	59
SRL_OPN_2PTS018_0792_20141126_204707_20141126_222537.EUM.nc	-0.102	-0.151	0.104	2876	5360	0	2479	0	5
SRL_OPN_2PTS018_0794_20141126_222536_20141127_000321.EUM.nc	-0.120	-0.144	0.097	3056	5501	0	2436	0	9
SRL_OPN_2PTS018_0795_20141127_000320_20141127_014118.EUM.nc	-0.124	-0.140	0.089	3072	5554	0	2481	0	1
SRL_OPN_2PTS018_0797_20141127_014117_20141127_032013.EUM.nc	-0.134	-0.155	0.090	2771	5514	0	2738	0	5
SRL_OPN_2PTS018_0799_20141127_032013_20141127_050038.EUM.nc	-0.127	-0.141	0.078	2933	5533	0	2594	1	5
SRL_OPN_2PTS018_0801_20141127_050037_20141127_064323.EUM.nc	-0.114	-0.135	0.080	3799	5822	0	2010	0	13
SRL_OPN_2PTS018_0803_20141127_064322_20141127_082927.EUM.nc	-0.136	-0.140	0.086	4267	6025	0	1725	1	32
SRL_OPN_2PTS018_0806_20141127_082927_20141127_100727.EUM.nc	-0.117	-0.146	0.108	2854	5390	0	2536	0	0
SRL_OPN_2PTS018_0807_20141127_100726_20141127_114515.EUM.nc	-0.117	-0.164	0.106	2449	5369	0	2917	0	3
SRL_OPN_2PTS018_0809_20141127_114514_20141127_132400.EUM.nc	-0.132	-0.156	0.101	2860	5388	0	2527	0	1
SRL_OPN_2PTS018_0811_20141127_132400_20141127_151723.EUM.nc	-0.149	-0.164	0.087	3449	6358	0	2907	0	2
SRL_OPN_2PTS018_0814_20141127_151723_20141127_165709.EUM.nc	-0.115	-0.139	0.086	2720	5528	0	2796	0	12
SRL_OPN_2PTS018_0816_20141127_165708_20141127_183642.EUM.nc	-0.109	-0.138	0.087	3184	5478	0	2292	0	2
SRL_OPN_2PTS018_0818_20141127_183641_20141127_201602.EUM.nc	-0.129	-0.147	0.092	3243	5523	0	2256	1	23
SRL_OPN_2PTS018_0820_20141127_201601_20141127_215445.EUM.nc	-0.122	-0.151	0.093	3206	5469	0	2255	0	8
SRL_OPN_2PTS018_0822_20141127_215444_20141127_233238.EUM.nc	-0.118	-0.140	0.093	2451	5281	0	2811	0	19
SRL_OPN_2PTS018_0823_20141127_233237_20141128_011028.EUM.nc	-0.117	-0.143	0.093	2771	5504	0	2730	0	3
SRL_OPN_2PTS018_0825_20141128_011027_20141128_024859.EUM.nc	-0.169	-0.172	0.091	2788	5542	0	2751	0	3
SRL_OPN_2PTS018_0827_20141128_024858_20141128_042849.EUM.nc	-0.125	-0.144	0.080	2829	5494	0	2663	0	2
SRL_OPN_2PTS018_0829_20141128_042848_20141128_061049.EUM.nc	-0.104	-0.135	0.088	3615	5725	0	2097	0	13
SRL_OPN_2PTS018_0831_20141128_061048_20141128_075831.EUM.nc	-0.136	-0.149	0.089	4090	6107	0	1998	0	19
SRL_OPN_2PTS018_0834_20141128_075830_20141128_093641.EUM.nc	-0.101	-0.146	0.105	3034	5521	0	2484	0	3
SRL_OPN_2PTS018_0835_20141128_093640_20141128_111425.EUM.nc	-0.134	-0.172	0.093	2182	5344	0	3156	0	6
SRL_OPN_2PTS018_0837_20141128_111425_20141128_125250.EUM.nc	-0.131	-0.159	0.106	2584	5272	0	2686	0	2
SRL_OPN_2PTS018_0839_20141128_125249_20141128_144602.EUM.nc	-0.145	-0.165	0.096	3365	6272	0	2907	0	0
SRL_OPN_2PTS018_0842_20141128_144601_20141128_162547.EUM.nc	-0.124	-0.137	0.081	3305	5638	0	2318	0	15
SRL_OPN_2PTS018_0844_20141128_162546_20141128_180524.EUM.nc	-0.129	-0.152	0.085	2893	5621	0	2726	0	2
SRL_OPN_2PTS018_0846_20141128_180523_20141128_194452.EUM.nc	-0.113	-0.141	0.103	3201	5558	0	2341	0	16
SRL_OPN_2PTS018_0848_20141128_194452_20141128_212350.EUM.nc	-0.130	-0.158	0.099	3426	5418	0	1983	1	8
SRL_OPN_2PTS018_0850_20141128_212349_20141128_230154.EUM.nc	-0.154	-0.169	0.105	2229	5330	0	3095	0	6
SRL_OPN_2PTS018_0851_20141128_230153_20141129_003942.EUM.nc	-0.121	-0.152	0.104	3321	5506	0	2185	0	0
SRL_OPN_2PTS018_0853_20141129_003941_20141129_021754.EUM.nc	-0.164	-0.170	0.095	2756	5563	0	2807	0	0
SRL_OPN_2PTS018_0855_20141129_021753_20141129_053832.EUM.nc	-0.108	-0.129	0.081	5713	11086	0	5342	0	31

– Continued on next page

Table 8: Radiometer Wet Troposphere Path Delay Statistics.

– Continued from previous page

File	Median	Mean	Std. Dev.	No. Obs.	Total Obs.	Default Lat/Lon	Flag (total)	Default (total)	3-Sigma Edited
SRL_OPN_2PTS018_0859_20141129_053832_20141129_072731.EUM.nc	-0.132	-0.147	0.086	4115	6171	0	2050	0	6
SRL_OPN_2PTS018_0862_20141129_072731_20141129_090555.EUM.nc	-0.095	-0.143	0.110	3698	5560	0	1848	1	13
SRL_OPN_2PTS018_0863_20141129_090554_20141129_104339.EUM.nc	-0.111	-0.152	0.104	2523	5509	0	2974	0	12
SRL_OPN_2PTS018_0865_20141129_104338_20141129_122149.EUM.nc	-0.119	-0.150	0.100	2605	5434	0	2823	0	6
SRL_OPN_2PTS018_0867_20141129_122148_20141129_140106.EUM.nc	-0.145	-0.165	0.091	3203	5479	0	2271	0	5
SRL_OPN_2PTS018_0869_20141129_140105_20141129_155427.EUM.nc	-0.110	-0.139	0.090	3268	6350	0	3082	0	0
SRL_OPN_2PTS018_0872_20141129_155428_20141129_173405.EUM.nc	-0.164	-0.171	0.083	2588	5464	0	2867	0	9
SRL_OPN_2PTS018_0874_20141129_173405_20141129_191340.EUM.nc	-0.098	-0.140	0.098	3372	5602	0	2223	0	7
SRL_OPN_2PTS018_0876_20141129_191340_20141129_205241.EUM.nc	-0.120	-0.142	0.082	3626	5558	0	1922	0	10
SRL_OPN_2PTS018_0878_20141129_205241_20141129_223107.EUM.nc	-0.142	-0.171	0.099	2851	5365	0	2508	0	6
SRL_OPN_2PTS018_0879_20141129_223106_20141130_000900.EUM.nc	-0.103	-0.135	0.099	3096	5468	0	2371	0	1
SRL_OPN_2PTS018_0881_20141130_000859_20141130_014650.EUM.nc	-0.143	-0.155	0.085	3095	5541	0	2445	0	1
SRL_OPN_2PTS018_0883_20141130_014649_20141130_032549.EUM.nc	-0.148	-0.155	0.079	2874	5491	0	2603	0	14
SRL_OPN_2PTS018_0885_20141130_032548_20141130_050628.EUM.nc	-0.105	-0.134	0.092	2860	5543	0	2683	0	0
SRL_OPN_2PTS018_0887_20141130_050628_20141130_065630.EUM.nc	-0.118	-0.139	0.077	3677	6221	0	2476	0	68
SRL_OPN_2PTS018_0890_20141130_065629_20141130_083458.EUM.nc	-0.122	-0.140	0.092	4244	5620	0	1374	0	2
SRL_OPN_2PTS018_0892_20141130_083457_20141130_101255.EUM.nc	-0.114	-0.145	0.097	2756	5396	0	2626	0	14
SRL_OPN_2PTS018_0893_20141130_101255_20141130_115055.EUM.nc	-0.119	-0.164	0.111	2502	5407	0	2896	0	9
SRL_OPN_2PTS018_0895_20141130_115054_20141130_132937.EUM.nc	-0.162	-0.172	0.084	2923	5336	0	2413	0	0
SRL_OPN_2PTS018_0897_20141130_132937_20141130_152307.EUM.nc	-0.127	-0.142	0.083	3531	6367	0	2821	0	15
SRL_OPN_2PTS018_0900_20141130_152306_20141130_170246.EUM.nc	-0.142	-0.155	0.079	2704	5560	0	2850	0	6
SRL_OPN_2PTS018_0902_20141130_170245_20141130_184225.EUM.nc	-0.098	-0.134	0.092	3163	5496	0	2328	0	5
SRL_OPN_2PTS018_0904_20141130_184225_20141130_202136.EUM.nc	-0.125	-0.154	0.094	3380	5511	0	2125	0	6
SRL_OPN_2PTS018_0906_20141130_202135_20141130_220017.EUM.nc	-0.142	-0.164	0.095	2990	5450	0	2452	0	8
SRL_OPN_2PTS018_0908_20141130_220016_20141130_233816.EUM.nc	-0.090	-0.121	0.091	2639	5422	0	2770	0	13
SRL_OPN_2PTS018_0909_20141130_233815_20141201_011603.EUM.nc	-0.147	-0.159	0.087	2972	5497	0	2524	0	1
SRL_OPN_2PTS018_0911_20141201_011604_20141201_025438.EUM.nc	-0.144	-0.155	0.083	2761	5521	0	2757	0	3
SRL_OPN_2PTS018_0913_20141201_025438_20141201_043442.EUM.nc	-0.133	-0.137	0.084	2869	5494	0	2619	0	6
SRL_OPN_2PTS018_0915_20141201_043442_20141201_061642.EUM.nc	-0.103	-0.130	0.081	3710	5770	0	2041	0	19
SRL_OPN_2PTS018_0917_20141201_061641_20141201_080408.EUM.nc	-0.129	-0.148	0.085	4129	6076	0	1935	0	12
SRL_OPN_2PTS018_0920_20141201_080407_20141201_094216.EUM.nc	-0.126	-0.160	0.096	3011	5501	0	2486	0	4
SRL_OPN_2PTS018_0921_20141201_094217_20141201_112008.EUM.nc	-0.121	-0.177	0.115	2281	5274	0	2991	0	2
SRL_OPN_2PTS018_0923_20141201_112007_20141201_125837.EUM.nc	-0.158	-0.173	0.100	2668	5273	0	2605	0	0
SRL_OPN_2PTS018_0925_20141201_125836_20141201_145150.EUM.nc	-0.158	-0.170	0.094	3430	6282	0	2846	0	6
SRL_OPN_2PTS018_0928_20141201_145149_20141201_163129.EUM.nc	-0.112	-0.136	0.084	3210	5642	0	2410	0	22
SRL_OPN_2PTS018_0930_20141201_163128_20141201_181112.EUM.nc	-0.100	-0.128	0.085	2945	5595	0	2642	0	8
SRL_OPN_2PTS018_0932_20141201_181111_20141201_195031.EUM.nc	-0.153	-0.164	0.094	3171	5534	0	2357	0	6
SRL_OPN_2PTS018_0934_20141201_195031_20141201_212925.EUM.nc	-0.142	-0.159	0.092	3487	5406	0	1904	0	15
SRL_OPN_2PTS018_0936_20141201_212924_20141201_230736.EUM.nc	-0.106	-0.139	0.102	2181	5347	0	3156	0	10

– Continued on next page

Table 8: Radiometer Wet Troposphere Path Delay Statistics.

– Continued from previous page

File	Median	Mean	Std. Dev.	No. Obs.	Total Obs.	Default Lat/Lon	Flag (total)	Default (total)	3-Sigma Edited
SRL_OPN_2PTS018_0937_20141201_230735_20141202_004524.EUM.nc	-0.122	-0.159	0.105	3263	5479	0	2212	0	4
SRL_OPN_2PTS018_0939_20141202_004523_20141202_022332.EUM.nc	-0.161	-0.168	0.087	2748	5548	0	2799	0	1
SRL_OPN_2PTS018_0941_20141202_022331_20141202_040303.EUM.nc	-0.126	-0.149	0.091	2794	5432	0	2638	0	0
SRL_OPN_2PTS018_0943_20141202_040303_20141202_054421.EUM.nc	-0.092	-0.131	0.093	3357	5662	0	2299	0	6
SRL_OPN_2PTS018_0945_20141202_054421_20141202_073318.EUM.nc	-0.115	-0.146	0.093	4057	6165	0	2098	0	10
SRL_OPN_2PTS018_0948_20141202_073318_20141202_091129.EUM.nc	-0.157	-0.157	0.092	3560	5552	0	1983	0	9
SRL_OPN_2PTS018_0949_20141202_091130_20141202_104922.EUM.nc	-0.112	-0.153	0.106	2428	5520	0	3090	0	2
SRL_OPN_2PTS018_0951_20141202_104921_20141202_122726.EUM.nc	-0.121	-0.160	0.097	2585	5322	0	2734	0	3
SRL_OPN_2PTS018_0953_20141202_122725_20141202_140646.EUM.nc	-0.165	-0.170	0.094	3156	5494	0	2337	0	1
SRL_OPN_2PTS018_0955_20141202_140647_20141202_160008.EUM.nc	-0.114	-0.136	0.080	3258	6364	0	3093	0	13
SRL_OPN_2PTS018_0958_20141202_160007_20141202_173954.EUM.nc	-0.130	-0.153	0.092	2711	5618	0	2902	0	5
SRL_OPN_2PTS018_0960_20141202_173954_20141202_191920.EUM.nc	-0.119	-0.147	0.090	3339	5582	0	2213	0	30
SRL_OPN_2PTS018_0962_20141202_191919_20141202_205827.EUM.nc	-0.129	-0.157	0.094	3587	5566	0	1949	0	30
SRL_OPN_2PTS018_0964_20141202_205826_20141202_223650.EUM.nc	-0.104	-0.154	0.105	2796	5332	0	2530	0	6
SRL_OPN_2PTS018_0965_20141202_223650_20141203_001433.EUM.nc	-0.087	-0.130	0.099	3116	5461	0	2344	0	1
SRL_OPN_2PTS018_0967_20141203_001432_20141203_015235.EUM.nc	-0.149	-0.151	0.075	2992	5512	0	2509	0	11
SRL_OPN_2PTS018_0969_20141203_015235_20141203_033138.EUM.nc	-0.148	-0.159	0.090	2923	5483	0	2556	0	4
SRL_OPN_2PTS018_0971_20141203_033137_20141203_051216.EUM.nc	-0.114	-0.129	0.081	2901	5534	0	2623	0	10
SRL_OPN_2PTS018_0973_20141203_051215_20141203_070208.EUM.nc	-0.113	-0.139	0.086	3735	6209	0	2464	0	10
SRL_OPN_2PTS018_0976_20141203_070208_20141203_084042.EUM.nc	-0.156	-0.153	0.091	4148	5611	0	1455	0	8
SRL_OPN_2PTS018_0978_20141203_084042_20141203_101838.EUM.nc	-0.112	-0.158	0.113	2691	5386	0	2685	0	10
SRL_OPN_2PTS018_0979_20141203_101838_20141203_115630.EUM.nc	-0.153	-0.174	0.109	2537	5408	0	2869	0	2
SRL_OPN_2PTS018_0981_20141203_115629_20141203_133526.EUM.nc	-0.151	-0.156	0.087	2919	5380	0	2458	0	3
SRL_OPN_2PTS018_0983_20141203_133525_20141203_152849.EUM.nc	-0.121	-0.149	0.084	3532	6346	0	2812	0	2
SRL_OPN_2PTS018_0986_20141203_152848_20141203_170835.EUM.nc	-0.138	-0.145	0.086	2656	5576	0	2914	0	6
SRL_OPN_2PTS018_0988_20141203_170835_20141203_184806.EUM.nc	-0.114	-0.144	0.089	3277	5504	0	2204	1	22
SRL_OPN_2PTS018_0990_20141203_184805_20141203_202723.EUM.nc	-0.147	-0.159	0.088	3369	5520	0	2141	1	9
SRL_OPN_2PTS018_0992_20141203_202722_20141203_220601.EUM.nc	-0.121	-0.155	0.110	3070	5454	0	2382	0	2
SRL_OPN_2PTS018_0994_20141203_220600_20141203_234351.EUM.nc	-0.108	-0.141	0.096	2836	5477	0	2621	0	20
SRL_OPN_2PTS018_0995_20141203_234350_20141204_012143.EUM.nc	-0.142	-0.149	0.088	2969	5501	0	2524	0	8
SRL_OPN_2PTS018_0997_20141204_012142_20141204_030023.EUM.nc	-0.146	-0.144	0.078	2789	5569	0	2771	0	9
SRL_OPN_2PTS018_0999_20141204_030022_20141204_044024.EUM.nc	-0.117	-0.141	0.086	2876	5498	0	2618	0	4

25 Model Wet Troposphere Path Delay Table

Table 9: Model Wet Troposphere Path Delay Statistics.

File	Median	Mean	Std. Dev.	No. Obs.	Total Obs.	Default Lat/Lon	Flag (total)	Default (total)	3-Sigma Edited
SRL_OPN_2PTS017_1001_20141030_044027_20141030_062236.EUM.nc	-0.115	-0.141	0.092	3787	5785	0	1998	0	0
SRL_OPN_2PTS018_0001_20141030_062235_20141030_080953.EUM.nc	-0.135	-0.155	0.091	4221	6091	0	1870	0	0
SRL_OPN_2PTS018_0004_20141030_080952_20141030_094750.EUM.nc	-0.158	-0.176	0.101	2971	5504	0	2533	0	0
SRL_OPN_2PTS018_0005_20141030_094750_20141030_112544.EUM.nc	-0.131	-0.146	0.096	2106	5352	0	3246	0	0
SRL_OPN_2PTS018_0007_20141030_112544_20141030_130417.EUM.nc	-0.142	-0.170	0.105	2573	5345	0	2772	0	0
SRL_OPN_2PTS018_0009_20141030_130415_20141030_145732.EUM.nc	-0.140	-0.155	0.086	3394	6363	0	2969	0	0
SRL_OPN_2PTS018_0012_20141030_145731_20141030_163719.EUM.nc	-0.123	-0.143	0.083	3150	5625	0	2475	0	0
SRL_OPN_2PTS018_0014_20141030_163718_20141030_181654.EUM.nc	-0.095	-0.141	0.102	2928	5579	0	2651	0	0
SRL_OPN_2PTS018_0016_20141030_181653_20141030_195620.EUM.nc	-0.137	-0.160	0.092	3163	5537	0	2374	0	0
SRL_OPN_2PTS018_0018_20141030_195619_20141030_213503.EUM.nc	-0.177	-0.172	0.095	3514	5421	0	1907	0	0
SRL_OPN_2PTS018_0020_20141030_213502_20141030_231311.EUM.nc	-0.117	-0.137	0.105	2265	5376	0	3111	0	0
SRL_OPN_2PTS018_0021_20141030_231311_20141031_005059.EUM.nc	-0.133	-0.162	0.102	3226	5507	0	2281	0	0
SRL_OPN_2PTS018_0023_20141031_005058_20141031_022910.EUM.nc	-0.147	-0.148	0.088	2869	5531	0	2662	0	0
SRL_OPN_2PTS018_0025_20141031_022909_20141031_040848.EUM.nc	-0.137	-0.147	0.078	2628	5505	0	2877	0	0
SRL_OPN_2PTS018_0027_20141031_040847_20141031_055013.EUM.nc	-0.115	-0.147	0.095	3542	5713	0	2171	0	0
SRL_OPN_2PTS018_0029_20141031_055013_20141031_073855.EUM.nc	-0.149	-0.174	0.099	4070	6135	0	2065	0	0
SRL_OPN_2PTS018_0032_20141031_073855_20141031_091705.EUM.nc	-0.164	-0.167	0.101	3417	5519	0	2102	0	0
SRL_OPN_2PTS018_0033_20141031_091704_20141031_105458.EUM.nc	-0.130	-0.156	0.109	2404	5525	0	3121	0	0
SRL_OPN_2PTS018_0035_20141031_105457_20141031_123312.EUM.nc	-0.116	-0.149	0.106	2357	5360	0	3003	0	0
SRL_OPN_2PTS018_0037_20141031_123311_20141031_141229.EUM.nc	-0.155	-0.168	0.092	3106	5515	0	2409	0	0
SRL_OPN_2PTS018_0039_20141031_141228_20141031_160551.EUM.nc	-0.123	-0.146	0.089	3364	6396	0	3032	0	0
SRL_OPN_2PTS018_0042_20141031_160550_20141031_174535.EUM.nc	-0.103	-0.143	0.099	2721	5598	0	2877	0	0
SRL_OPN_2PTS018_0044_20141031_174535_20141031_192509.EUM.nc	-0.130	-0.153	0.100	3300	5600	0	2300	0	0
SRL_OPN_2PTS018_0046_20141031_192508_20141031_210405.EUM.nc	-0.158	-0.172	0.100	3520	5532	0	2012	0	0
SRL_OPN_2PTS018_0048_20141031_210406_20141031_224226.EUM.nc	-0.107	-0.133	0.092	2686	5309	0	2623	0	0
SRL_OPN_2PTS018_0049_20141031_224226_20141101_002017.EUM.nc	-0.108	-0.154	0.104	3127	5451	0	2324	0	0
SRL_OPN_2PTS018_0051_20141101_002016_20141101_015812.EUM.nc	-0.147	-0.153	0.104	3175	5532	0	2357	0	0
SRL_OPN_2PTS018_0053_20141101_015812_20141101_033721.EUM.nc	-0.131	-0.145	0.081	2787	5532	0	2745	0	0
SRL_OPN_2PTS018_0055_20141101_033720_20141101_051805.EUM.nc	-0.114	-0.135	0.088	2863	5560	0	2697	0	0
SRL_OPN_2PTS018_0057_20141101_051805_20141101_070755.EUM.nc	-0.140	-0.167	0.091	3767	6215	0	2448	0	0
SRL_OPN_2PTS018_0060_20141101_070755_20141101_084617.EUM.nc	-0.149	-0.148	0.094	4061	5601	0	1540	0	0
SRL_OPN_2PTS018_0061_20141101_084618_20141101_102414.EUM.nc	-0.162	-0.173	0.112	2697	5424	0	2727	0	0
SRL_OPN_2PTS018_0063_20141101_102414_20141101_120216.EUM.nc	-0.105	-0.152	0.100	2529	5407	0	2878	0	0
SRL_OPN_2PTS018_0065_20141101_120215_20141101_134107.EUM.nc	-0.147	-0.175	0.096	2937	5438	0	2501	0	0
SRL_OPN_2PTS018_0067_20141101_134106_20141101_153430.EUM.nc	-0.134	-0.150	0.083	3522	6363	0	2841	0	0
SRL_OPN_2PTS018_0070_20141101_153429_20141101_171418.EUM.nc	-0.116	-0.141	0.091	2627	5607	0	2980	0	0

– Continued on next page

Table 9: Model Wet Troposphere Path Delay Statistics.

– Continued from previous page

File	Median	Mean	Std. Dev.	No. Obs.	Total Obs.	Default Lat/Lon	Flag (total)	Default (total)	3-Sigma Edited
SRL_OPN_2PTS018_0072_20141101_171417_20141101_185355.EUM.nc	-0.122	-0.161	0.108	3263	5548	0	2285	0	0
SRL_OPN_2PTS018_0074_20141101_185354_20141101_203301.EUM.nc	-0.156	-0.180	0.099	3422	5553	0	2131	0	0
SRL_OPN_2PTS018_0076_20141101_203301_20141101_221137.EUM.nc	-0.097	-0.139	0.094	2894	5463	0	2569	0	0
SRL_OPN_2PTS018_0078_20141101_221138_20141101_234927.EUM.nc	-0.097	-0.150	0.107	2933	5466	0	2533	0	0
SRL_OPN_2PTS018_0079_20141101_234926_20141102_012719.EUM.nc	-0.110	-0.144	0.099	3000	5524	0	2524	0	0
SRL_OPN_2PTS018_0081_20141102_012719_20141102_030603.EUM.nc	-0.123	-0.145	0.086	2729	5577	0	2848	0	0
SRL_OPN_2PTS018_0083_20141102_030603_20141102_044611.EUM.nc	-0.126	-0.142	0.086	2808	5505	0	2697	0	0
SRL_OPN_2PTS018_0085_20141102_044610_20141102_062836.EUM.nc	-0.109	-0.145	0.088	3823	5786	0	1963	0	0
SRL_OPN_2PTS018_0087_20141102_062836_20141102_081526.EUM.nc	-0.135	-0.152	0.104	4248	6077	0	1829	0	0
SRL_OPN_2PTS018_0090_20141102_081526_20141102_095330.EUM.nc	-0.213	-0.192	0.101	2906	5445	0	2539	0	0
SRL_OPN_2PTS018_0091_20141102_095330_20141102_113116.EUM.nc	-0.082	-0.137	0.102	2262	5327	0	3065	0	0
SRL_OPN_2PTS018_0093_20141102_113115_20141102_130953.EUM.nc	-0.135	-0.176	0.113	2663	5416	0	2753	0	0
SRL_OPN_2PTS018_0095_20141102_130953_20141102_150311.EUM.nc	-0.136	-0.148	0.084	3394	6363	0	2969	0	0
SRL_OPN_2PTS018_0098_20141102_150310_20141102_164257.EUM.nc	-0.152	-0.159	0.099	2920	5624	0	2704	0	0
SRL_OPN_2PTS018_0100_20141102_164256_20141102_182231.EUM.nc	-0.113	-0.144	0.091	3084	5553	0	2469	0	0
SRL_OPN_2PTS018_0102_20141102_182231_20141102_200156.EUM.nc	-0.165	-0.169	0.087	3100	5539	0	2439	0	0
SRL_OPN_2PTS018_0104_20141102_200155_20141102_214045.EUM.nc	-0.134	-0.159	0.105	3399	5515	0	2116	0	0
SRL_OPN_2PTS018_0106_20141102_214045_20141102_231843.EUM.nc	-0.104	-0.155	0.104	2389	5337	0	2948	0	0
SRL_OPN_2PTS018_0107_20141102_231842_20141103_005632.EUM.nc	-0.103	-0.132	0.095	3052	5522	0	2470	0	0
SRL_OPN_2PTS018_0109_20141103_005632_20141103_023455.EUM.nc	-0.146	-0.165	0.098	2877	5558	0	2681	0	0
SRL_OPN_2PTS018_0111_20141103_023454_20141103_041430.EUM.nc	-0.134	-0.147	0.081	2663	5487	0	2824	0	0
SRL_OPN_2PTS018_0113_20141103_041429_20141103_055610.EUM.nc	-0.117	-0.150	0.091	3577	5715	0	2138	0	0
SRL_OPN_2PTS018_0115_20141103_055609_20141103_074432.EUM.nc	-0.136	-0.156	0.100	4055	6145	0	2090	0	0
SRL_OPN_2PTS018_0118_20141103_074431_20141103_092247.EUM.nc	-0.180	-0.181	0.090	3287	5487	0	2200	0	0
SRL_OPN_2PTS018_0119_20141103_092245_20141103_110029.EUM.nc	-0.106	-0.137	0.094	2272	5444	0	3172	0	0
SRL_OPN_2PTS018_0121_20141103_110030_20141103_123847.EUM.nc	-0.116	-0.150	0.103	2408	5379	0	2971	0	0
SRL_OPN_2PTS018_0123_20141103_123847_20141103_141819.EUM.nc	-0.149	-0.160	0.099	3192	5509	0	2317	0	0
SRL_OPN_2PTS018_0125_20141103_141820_20141103_161138.EUM.nc	-0.133	-0.150	0.087	3445	6367	0	2922	0	0
SRL_OPN_2PTS018_0128_20141103_161136_20141103_175115.EUM.nc	-0.116	-0.136	0.083	2725	5601	0	2876	0	0
SRL_OPN_2PTS018_0130_20141103_175115_20141103_193047.EUM.nc	-0.148	-0.164	0.097	3219	5587	0	2368	0	0
SRL_OPN_2PTS018_0132_20141103_193046_20141103_210940.EUM.nc	-0.121	-0.156	0.105	3383	5410	0	2027	0	0
SRL_OPN_2PTS018_0134_20141103_210939_20141103_224759.EUM.nc	-0.142	-0.152	0.099	2498	5439	0	2941	0	0
SRL_OPN_2PTS018_0135_20141103_224759_20141104_002549.EUM.nc	-0.094	-0.134	0.103	3112	5409	0	2297	0	0
SRL_OPN_2PTS018_0137_20141104_002548_20141104_020346.EUM.nc	-0.149	-0.160	0.100	3092	5537	0	2445	0	0
SRL_OPN_2PTS018_0139_20141104_020345_20141104_034300.EUM.nc	-0.116	-0.139	0.080	2772	5553	0	2781	0	0
SRL_OPN_2PTS018_0141_20141104_034300_20141104_052401.EUM.nc	-0.121	-0.142	0.090	2802	5565	0	2763	0	0
SRL_OPN_2PTS018_0143_20141104_052400_20141104_071331.EUM.nc	-0.124	-0.146	0.090	3772	6208	0	2436	0	0
SRL_OPN_2PTS018_0146_20141104_071330_20141104_085151.EUM.nc	-0.171	-0.168	0.094	4008	5599	0	1591	0	0
SRL_OPN_2PTS018_0147_20141104_085150_20141104_102946.EUM.nc	-0.125	-0.171	0.116	2594	5502	0	2908	0	0

– Continued on next page

Table 9: Model Wet Troposphere Path Delay Statistics.

– Continued from previous page

File	Median	Mean	Std. Dev.	No. Obs.	Total Obs.	Default Lat/Lon	Flag (total)	Default (total)	3-Sigma Edited
SRL_OPN_2PTS018_0149_20141104_102945_20141104_120750.EUM.nc	-0.112	-0.156	0.105	2524	5452	0	2928	0	0
SRL_OPN_2PTS018_0151_20141104_120749_20141104_134645.EUM.nc	-0.152	-0.172	0.109	2909	5330	0	2421	0	0
SRL_OPN_2PTS018_0153_20141104_134645_20141104_154017.EUM.nc	-0.143	-0.146	0.070	3513	6388	0	2847	0	28
SRL_OPN_2PTS018_0156_20141104_154016_20141104_171955.EUM.nc	-0.127	-0.145	0.089	2622	5503	0	2881	0	0
SRL_OPN_2PTS018_0158_20141104_171955_20141104_185933.EUM.nc	-0.164	-0.170	0.103	3166	5621	0	2455	0	0
SRL_OPN_2PTS018_0160_20141104_185932_20141104_203838.EUM.nc	-0.134	-0.163	0.104	3540	5560	0	2020	0	0
SRL_OPN_2PTS018_0162_20141104_203837_20141104_221711.EUM.nc	-0.133	-0.162	0.099	2891	5367	0	2476	0	0
SRL_OPN_2PTS018_0164_20141104_221710_20141104_235506.EUM.nc	-0.086	-0.136	0.107	3017	5468	0	2451	0	0
SRL_OPN_2PTS018_0165_20141104_235506_20141105_013253.EUM.nc	-0.124	-0.148	0.100	3102	5532	0	2430	0	0
SRL_OPN_2PTS018_0167_20141105_013252_20141105_031140.EUM.nc	-0.131	-0.146	0.079	2716	5571	0	2855	0	0
SRL_OPN_2PTS018_0169_20141105_031139_20141105_045204.EUM.nc	-0.130	-0.135	0.084	2831	5477	0	2646	0	0
SRL_OPN_2PTS018_0171_20141105_045203_20141105_063428.EUM.nc	-0.121	-0.142	0.087	3843	5820	0	1977	0	0
SRL_OPN_2PTS018_0173_20141105_063428_20141105_082100.EUM.nc	-0.143	-0.160	0.096	4238	6074	0	1836	0	0
SRL_OPN_2PTS018_0176_20141105_082100_20141105_095904.EUM.nc	-0.125	-0.170	0.109	2936	5429	0	2493	0	0
SRL_OPN_2PTS018_0177_20141105_095903_20141105_113658.EUM.nc	-0.110	-0.143	0.100	2357	5375	0	3018	0	0
SRL_OPN_2PTS018_0179_20141105_113657_20141105_131529.EUM.nc	-0.135	-0.176	0.111	2752	5385	0	2633	0	0
SRL_OPN_2PTS018_0181_20141105_131529_20141105_150857.EUM.nc	-0.134	-0.155	0.085	3385	6396	0	3011	0	0
SRL_OPN_2PTS018_0184_20141105_150856_20141105_164836.EUM.nc	-0.127	-0.145	0.098	2839	5572	0	2733	0	0
SRL_OPN_2PTS018_0186_20141105_164835_20141105_182817.EUM.nc	-0.132	-0.145	0.091	3105	5534	0	2429	0	0
SRL_OPN_2PTS018_0188_20141105_182817_20141105_200731.EUM.nc	-0.138	-0.169	0.099	3138	5540	0	2402	0	0
SRL_OPN_2PTS018_0190_20141105_200730_20141105_214619.EUM.nc	-0.136	-0.159	0.096	3281	5477	0	2196	0	0
SRL_OPN_2PTS018_0192_20141105_214618_20141105_232423.EUM.nc	-0.104	-0.143	0.102	2455	5287	0	2832	0	0
SRL_OPN_2PTS018_0193_20141105_232422_20141106_010204.EUM.nc	-0.105	-0.132	0.092	2880	5491	0	2611	0	0
SRL_OPN_2PTS018_0195_20141106_010203_20141106_024030.EUM.nc	-0.157	-0.166	0.095	2814	5564	0	2750	0	0
SRL_OPN_2PTS018_0197_20141106_024029_20141106_042020.EUM.nc	-0.120	-0.136	0.086	2724	5508	0	2784	0	0
SRL_OPN_2PTS018_0199_20141106_042019_20141106_060200.EUM.nc	-0.131	-0.153	0.091	3616	5726	0	2110	0	0
SRL_OPN_2PTS018_0201_20141106_060159_20141106_075004.EUM.nc	-0.118	-0.148	0.094	4118	6117	0	1999	0	0
SRL_OPN_2PTS018_0204_20141106_075004_20141106_092817.EUM.nc	-0.183	-0.179	0.116	3202	5497	0	2295	0	0
SRL_OPN_2PTS018_0205_20141106_092816_20141106_110609.EUM.nc	-0.104	-0.136	0.093	2312	5418	0	3106	0	0
SRL_OPN_2PTS018_0207_20141106_110609_20141106_124422.EUM.nc	-0.115	-0.154	0.097	2403	5337	0	2934	0	0
SRL_OPN_2PTS018_0209_20141106_124421_20141106_143737.EUM.nc	-0.118	-0.150	0.091	3240	6292	0	3052	0	0
SRL_OPN_2PTS018_0212_20141106_143737_20141106_161715.EUM.nc	-0.140	-0.149	0.095	3391	5622	0	2231	0	0
SRL_OPN_2PTS018_0214_20141106_161714_20141106_175659.EUM.nc	-0.103	-0.134	0.094	2792	5558	0	2766	0	0
SRL_OPN_2PTS018_0216_20141106_175658_20141106_193622.EUM.nc	-0.128	-0.170	0.109	3198	5588	0	2390	0	0
SRL_OPN_2PTS018_0218_20141106_193621_20141106_211522.EUM.nc	-0.131	-0.160	0.085	3411	5424	0	2013	0	0
SRL_OPN_2PTS018_0220_20141106_211521_20141106_225338.EUM.nc	-0.117	-0.151	0.098	2420	5422	0	3002	0	0
SRL_OPN_2PTS018_0221_20141106_225338_20141107_003119.EUM.nc	-0.125	-0.151	0.096	3190	5452	0	2262	0	0
SRL_OPN_2PTS018_0223_20141107_003118_20141107_020928.EUM.nc	-0.141	-0.152	0.100	2842	5526	0	2684	0	0
SRL_OPN_2PTS018_0225_20141107_020927_20141107_034847.EUM.nc	-0.102	-0.139	0.091	2754	5540	0	2786	0	0

– Continued on next page

Table 9: Model Wet Troposphere Path Delay Statistics.

– Continued from previous page

File	Median	Mean	Std. Dev.	No. Obs.	Total Obs.	Default Lat/Lon	Flag (total)	Default (total)	3-Sigma Edited
SRL_OPN_2PTS018_0227_20141107_034846_20141107_052946.EUM.nc	-0.126	-0.135	0.067	2652	5560	0	2812	0	96
SRL_OPN_2PTS018_0229_20141107_052945_20141107_071905.EUM.nc	-0.117	-0.149	0.094	3935	6189	0	2254	0	0
SRL_OPN_2PTS018_0232_20141107_071904_20141107_085732.EUM.nc	-0.161	-0.165	0.097	3910	5591	0	1681	0	0
SRL_OPN_2PTS018_0233_20141107_085732_20141107_103517.EUM.nc	-0.120	-0.163	0.111	2470	5466	0	2996	0	0
SRL_OPN_2PTS018_0235_20141107_103516_20141107_121322.EUM.nc	-0.124	-0.161	0.099	2495	5406	0	2911	0	0
SRL_OPN_2PTS018_0237_20141107_121322_20141107_135231.EUM.nc	-0.140	-0.156	0.095	2966	5446	0	2480	0	0
SRL_OPN_2PTS018_0239_20141107_135230_20141107_154555.EUM.nc	-0.151	-0.159	0.090	3559	6375	0	2816	0	0
SRL_OPN_2PTS018_0242_20141107_154554_20141107_172541.EUM.nc	-0.095	-0.132	0.095	2609	5505	0	2896	0	0
SRL_OPN_2PTS018_0244_20141107_172541_20141107_190510.EUM.nc	-0.138	-0.173	0.110	3193	5607	0	2414	0	0
SRL_OPN_2PTS018_0246_20141107_190509_20141107_204422.EUM.nc	-0.133	-0.169	0.092	3671	5596	0	1925	0	0
SRL_OPN_2PTS018_0248_20141107_204421_20141107_222243.EUM.nc	-0.086	-0.142	0.104	2838	5310	0	2472	0	0
SRL_OPN_2PTS018_0250_20141107_222243_20141108_000037.EUM.nc	-0.120	-0.162	0.113	3048	5504	0	2456	0	0
SRL_OPN_2PTS018_0251_20141108_000036_20141108_013834.EUM.nc	-0.134	-0.146	0.088	3097	5550	0	2453	0	0
SRL_OPN_2PTS018_0253_20141108_013833_20141108_031718.EUM.nc	-0.165	-0.160	0.096	2733	5553	0	2820	0	0
SRL_OPN_2PTS018_0255_20141108_031718_20141108_045747.EUM.nc	-0.126	-0.125	0.056	2673	5540	0	2672	0	195
SRL_OPN_2PTS018_0257_20141108_045746_20141108_064021.EUM.nc	-0.101	-0.145	0.099	3878	5825	0	1947	0	0
SRL_OPN_2PTS018_0259_20141108_064020_20141108_082642.EUM.nc	-0.135	-0.158	0.101	4290	6053	0	1763	0	0
SRL_OPN_2PTS018_0262_20141108_082641_20141108_100435.EUM.nc	-0.127	-0.170	0.117	2897	5390	0	2493	0	0
SRL_OPN_2PTS018_0263_20141108_100434_20141108_114230.EUM.nc	-0.119	-0.150	0.096	2405	5428	0	3023	0	0
SRL_OPN_2PTS018_0265_20141108_114230_20141108_132114.EUM.nc	-0.139	-0.168	0.100	2796	5390	0	2594	0	0
SRL_OPN_2PTS018_0267_20141108_132114_20141108_151436.EUM.nc	-0.147	-0.162	0.094	3446	6386	0	2940	0	0
SRL_OPN_2PTS018_0270_20141108_151435_20141108_165413.EUM.nc	-0.122	-0.121	0.065	2652	5550	0	2791	0	107
SRL_OPN_2PTS018_0272_20141108_165413_20141108_183355.EUM.nc	-0.109	-0.156	0.098	3109	5520	0	2411	0	0
SRL_OPN_2PTS018_0274_20141108_183354_20141108_201316.EUM.nc	-0.130	-0.164	0.089	3262	5536	0	2274	0	0
SRL_OPN_2PTS018_0276_20141108_201315_20141108_215152.EUM.nc	-0.120	-0.146	0.093	3288	5453	0	2165	0	0
SRL_OPN_2PTS018_0278_20141108_215151_20141108_232955.EUM.nc	-0.107	-0.146	0.100	2419	5352	0	2933	0	0
SRL_OPN_2PTS018_0279_20141108_232955_20141109_010744.EUM.nc	-0.123	-0.149	0.096	2788	5503	0	2715	0	0
SRL_OPN_2PTS018_0281_20141109_010743_20141109_024605.EUM.nc	-0.164	-0.165	0.101	2761	5542	0	2781	0	0
SRL_OPN_2PTS018_0283_20141109_024605_20141109_042601.EUM.nc	-0.119	-0.113	0.046	2532	5529	0	2745	0	252
SRL_OPN_2PTS018_0285_20141109_042559_20141109_060748.EUM.nc	-0.098	-0.145	0.097	3634	5749	0	2115	0	0
SRL_OPN_2PTS018_0287_20141109_060746_20141109_075546.EUM.nc	-0.135	-0.149	0.090	4087	6123	0	2036	0	0
SRL_OPN_2PTS018_0290_20141109_075546_20141109_093349.EUM.nc	-0.112	-0.159	0.102	3127	5508	0	2381	0	0
SRL_OPN_2PTS018_0291_20141109_093349_20141109_111140.EUM.nc	-0.122	-0.159	0.100	2249	5433	0	3184	0	0
SRL_OPN_2PTS018_0293_20141109_111140_20141109_125005.EUM.nc	-0.134	-0.164	0.105	2456	5349	0	2893	0	0
SRL_OPN_2PTS018_0295_20141109_125005_20141109_144315.EUM.nc	-0.143	-0.146	0.085	3275	6314	0	3039	0	0
SRL_OPN_2PTS018_0298_20141109_144315_20141109_162252.EUM.nc	-0.138	-0.142	0.081	3320	5619	0	2299	0	0
SRL_OPN_2PTS018_0300_20141109_162252_20141109_180237.EUM.nc	-0.105	-0.143	0.095	2831	5607	0	2776	0	0
SRL_OPN_2PTS018_0302_20141109_180236_20141109_194207.EUM.nc	-0.139	-0.172	0.106	3191	5598	0	2407	0	0
SRL_OPN_2PTS018_0304_20141109_194206_20141109_212055.EUM.nc	-0.149	-0.163	0.096	3393	5430	0	2037	0	0

– Continued on next page

Table 9: Model Wet Troposphere Path Delay Statistics.

– Continued from previous page

File	Median	Mean	Std. Dev.	No. Obs.	Total Obs.	Default Lat/Lon	Flag (total)	Default (total)	3-Sigma Edited
SRL_OPN_2PTS018_0306_20141109_212055_20141109_225910.EUM.nc	-0.131	-0.153	0.094	2310	5437	0	3127	0	0
SRL_OPN_2PTS018_0307_20141109_225910_20141110_003701.EUM.nc	-0.116	-0.160	0.108	3320	5479	0	2159	0	0
SRL_OPN_2PTS018_0309_20141110_003701_20141110_021505.EUM.nc	-0.144	-0.144	0.089	2852	5537	0	2685	0	0
SRL_OPN_2PTS018_0311_20141110_021504_20141110_035429.EUM.nc	-0.126	-0.142	0.075	2622	5559	0	2937	0	0
SRL_OPN_2PTS018_0313_20141110_035429_20141110_053534.EUM.nc	-0.115	-0.141	0.088	2828	5558	0	2730	0	0
SRL_OPN_2PTS018_0315_20141110_053534_20141110_072450.EUM.nc	-0.111	-0.149	0.087	4057	6206	0	2149	0	0
SRL_OPN_2PTS018_0318_20141110_072449_20141110_090306.EUM.nc	-0.152	-0.168	0.109	3814	5578	0	1764	0	0
SRL_OPN_2PTS018_0319_20141110_090306_20141110_104059.EUM.nc	-0.144	-0.164	0.106	2634	5480	0	2846	0	0
SRL_OPN_2PTS018_0321_20141110_104100_20141110_121908.EUM.nc	-0.111	-0.153	0.103	2499	5447	0	2948	0	0
SRL_OPN_2PTS018_0323_20141110_121907_20141110_135814.EUM.nc	-0.129	-0.147	0.090	3130	5454	0	2324	0	0
SRL_OPN_2PTS018_0325_20141110_135813_20141110_155136.EUM.nc	-0.175	-0.169	0.093	3461	6371	0	2910	0	0
SRL_OPN_2PTS018_0328_20141110_155135_20141110_173123.EUM.nc	-0.100	-0.139	0.091	2581	5477	0	2896	0	0
SRL_OPN_2PTS018_0330_20141110_173123_20141110_191049.EUM.nc	-0.131	-0.156	0.094	3354	5633	0	2279	0	0
SRL_OPN_2PTS018_0332_20141110_191048_20141110_204959.EUM.nc	-0.144	-0.165	0.100	3614	5553	0	1939	0	0
SRL_OPN_2PTS018_0334_20141110_204959_20141110_222827.EUM.nc	-0.129	-0.154	0.102	2906	5372	0	2466	0	0
SRL_OPN_2PTS018_0336_20141110_222826_20141111_000611.EUM.nc	-0.094	-0.160	0.121	3157	5477	0	2320	0	0
SRL_OPN_2PTS018_0337_20141111_000611_20141111_014410.EUM.nc	-0.128	-0.151	0.085	3103	5558	0	2455	0	0
SRL_OPN_2PTS018_0339_20141111_014409_20141111_032307.EUM.nc	-0.157	-0.163	0.084	2688	5484	0	2796	0	0
SRL_OPN_2PTS018_0341_20141111_032306_20141111_050335.EUM.nc	-0.123	-0.148	0.086	2808	5547	0	2739	0	0
SRL_OPN_2PTS018_0343_20141111_050334_20141111_065340.EUM.nc	-0.100	-0.131	0.081	3811	6204	0	2393	0	0
SRL_OPN_2PTS018_0346_20141111_065340_20141111_083217.EUM.nc	-0.143	-0.152	0.095	4304	5631	0	1327	0	0
SRL_OPN_2PTS018_0348_20141111_083218_20141111_101017.EUM.nc	-0.144	-0.168	0.102	2875	5407	0	2532	0	0
SRL_OPN_2PTS018_0349_20141111_101016_20141111_114805.EUM.nc	-0.106	-0.156	0.108	2425	5432	0	3007	0	0
SRL_OPN_2PTS018_0351_20141111_114805_20141111_132655.EUM.nc	-0.172	-0.187	0.096	2882	5329	0	2447	0	0
SRL_OPN_2PTS018_0353_20141111_132654_20141111_152017.EUM.nc	-0.172	-0.170	0.077	3446	6358	0	2912	0	0
SRL_OPN_2PTS018_0356_20141111_152016_20141111_170003.EUM.nc	-0.102	-0.129	0.082	2737	5553	0	2816	0	0
SRL_OPN_2PTS018_0358_20141111_170003_20141111_183935.EUM.nc	-0.137	-0.148	0.092	3128	5499	0	2371	0	0
SRL_OPN_2PTS018_0360_20141111_183934_20141111_201855.EUM.nc	-0.130	-0.165	0.105	3300	5537	0	2237	0	0
SRL_OPN_2PTS018_0362_20141111_201854_20141111_215737.EUM.nc	-0.132	-0.152	0.084	3052	5451	0	2399	0	0
SRL_OPN_2PTS018_0364_20141111_215736_20141111_233528.EUM.nc	-0.080	-0.126	0.087	2566	5374	0	2808	0	0
SRL_OPN_2PTS018_0365_20141111_233527_20141112_011319.EUM.nc	-0.144	-0.162	0.092	2860	5494	0	2634	0	0
SRL_OPN_2PTS018_0367_20141112_011318_20141112_025152.EUM.nc	-0.171	-0.161	0.086	2694	5547	0	2853	0	0
SRL_OPN_2PTS018_0369_20141112_025151_20141112_043146.EUM.nc	-0.114	-0.140	0.081	2790	5485	0	2695	0	0
SRL_OPN_2PTS018_0371_20141112_043145_20141112_061350.EUM.nc	-0.111	-0.142	0.087	3650	5759	0	2109	0	0
SRL_OPN_2PTS018_0373_20141112_061349_20141112_080123.EUM.nc	-0.127	-0.144	0.093	4129	6090	0	1961	0	0
SRL_OPN_2PTS018_0376_20141112_080123_20141112_093932.EUM.nc	-0.163	-0.178	0.109	3100	5520	0	2420	0	0
SRL_OPN_2PTS018_0377_20141112_093931_20141112_111717.EUM.nc	-0.097	-0.145	0.102	2291	5366	0	3075	0	0
SRL_OPN_2PTS018_0379_20141112_111716_20141112_125543.EUM.nc	-0.140	-0.174	0.102	2600	5302	0	2702	0	0
SRL_OPN_2PTS018_0381_20141112_125543_20141112_144856.EUM.nc	-0.171	-0.170	0.087	3340	6291	0	2951	0	0

– Continued on next page

Table 9: Model Wet Troposphere Path Delay Statistics.

– Continued from previous page

File	Median	Mean	Std. Dev.	No. Obs.	Total Obs.	Default Lat/Lon	Flag (total)	Default (total)	3-Sigma Edited
SRL_OPN_2PTS018_0384_20141112_144855_20141112_162842.EUM.nc	-0.129	-0.145	0.089	3314	5654	0	2340	0	0
SRL_OPN_2PTS018_0386_20141112_162841_20141112_180819.EUM.nc	-0.126	-0.143	0.089	2880	5605	0	2725	0	0
SRL_OPN_2PTS018_0388_20141112_180818_20141112_194746.EUM.nc	-0.137	-0.165	0.100	3195	5584	0	2389	0	0
SRL_OPN_2PTS018_0390_20141112_194746_20141112_212642.EUM.nc	-0.151	-0.167	0.095	3433	5421	0	1988	0	0
SRL_OPN_2PTS018_0392_20141112_212641_20141112_230445.EUM.nc	-0.098	-0.152	0.106	2202	5366	0	3164	0	0
SRL_OPN_2PTS018_0393_20141112_230444_20141113_004234.EUM.nc	-0.145	-0.178	0.107	3252	5486	0	2234	0	0
SRL_OPN_2PTS018_0395_20141113_004234_20141113_022049.EUM.nc	-0.155	-0.155	0.091	2811	5558	0	2747	0	0
SRL_OPN_2PTS018_0397_20141113_022048_20141113_040009.EUM.nc	-0.121	-0.138	0.073	2719	5533	0	2814	0	0
SRL_OPN_2PTS018_0399_20141113_040008_20141113_054130.EUM.nc	-0.128	-0.150	0.095	3151	5566	0	2415	0	0
SRL_OPN_2PTS018_0401_20141113_054130_20141113_073025.EUM.nc	-0.121	-0.143	0.083	4097	6186	0	2089	0	0
SRL_OPN_2PTS018_0404_20141113_073025_20141113_090847.EUM.nc	-0.191	-0.176	0.100	3665	5565	0	1900	0	0
SRL_OPN_2PTS018_0405_20141113_090846_20141113_104631.EUM.nc	-0.096	-0.143	0.104	2639	5492	0	2853	0	0
SRL_OPN_2PTS018_0407_20141113_104630_20141113_122442.EUM.nc	-0.140	-0.165	0.100	2615	5423	0	2808	0	0
SRL_OPN_2PTS018_0409_20141113_122441_20141113_140401.EUM.nc	-0.147	-0.164	0.095	3153	5487	0	2334	0	0
SRL_OPN_2PTS018_0411_20141113_140400_20141113_155723.EUM.nc	-0.139	-0.150	0.090	3278	6374	0	3096	0	0
SRL_OPN_2PTS018_0414_20141113_155722_20141113_173701.EUM.nc	-0.128	-0.141	0.092	2642	5493	0	2851	0	0
SRL_OPN_2PTS018_0416_20141113_173659_20141113_191635.EUM.nc	-0.116	-0.159	0.099	3325	5597	0	2272	0	0
SRL_OPN_2PTS018_0418_20141113_191634_20141113_205533.EUM.nc	-0.156	-0.169	0.097	3585	5579	0	1994	0	0
SRL_OPN_2PTS018_0420_20141113_205532_20141113_223400.EUM.nc	-0.116	-0.149	0.090	2813	5373	0	2560	0	0
SRL_OPN_2PTS018_0421_20141113_223359_20141114_001152.EUM.nc	-0.108	-0.140	0.096	3128	5493	0	2365	0	0
SRL_OPN_2PTS018_0423_20141114_001151_20141114_014943.EUM.nc	-0.146	-0.164	0.101	3107	5524	0	2417	0	0
SRL_OPN_2PTS018_0425_20141114_014942_20141114_032845.EUM.nc	-0.143	-0.156	0.080	2812	5485	0	2673	0	0
SRL_OPN_2PTS018_0427_20141114_032845_20141114_050928.EUM.nc	-0.134	-0.144	0.081	2813	5554	0	2741	0	0
SRL_OPN_2PTS018_0429_20141114_050927_20141114_065925.EUM.nc	-0.105	-0.135	0.081	3733	6222	0	2489	0	0
SRL_OPN_2PTS018_0432_20141114_065924_20141114_083751.EUM.nc	-0.184	-0.173	0.097	4316	5613	0	1297	0	0
SRL_OPN_2PTS018_0434_20141114_083751_20141114_101549.EUM.nc	-0.126	-0.167	0.109	2740	5395	0	2655	0	0
SRL_OPN_2PTS018_0435_20141114_101548_20141114_115347.EUM.nc	-0.121	-0.160	0.104	2549	5417	0	2868	0	0
SRL_OPN_2PTS018_0437_20141114_115348_20141114_133231.EUM.nc	-0.155	-0.171	0.087	2876	5345	0	2469	0	0
SRL_OPN_2PTS018_0439_20141114_133231_20141114_152603.EUM.nc	-0.145	-0.153	0.090	3514	6349	0	2835	0	0
SRL_OPN_2PTS018_0442_20141114_152602_20141114_170543.EUM.nc	-0.133	-0.154	0.096	2644	5584	0	2940	0	0
SRL_OPN_2PTS018_0444_20141114_170541_20141114_184522.EUM.nc	-0.105	-0.139	0.092	3133	5492	0	2359	0	0
SRL_OPN_2PTS018_0446_20141114_184521_20141114_202430.EUM.nc	-0.158	-0.176	0.097	3361	5505	0	2144	0	0
SRL_OPN_2PTS018_0448_20141114_202429_20141114_220310.EUM.nc	-0.134	-0.160	0.100	2997	5455	0	2458	0	0
SRL_OPN_2PTS018_0450_20141114_220309_20141114_234109.EUM.nc	-0.092	-0.131	0.092	2689	5478	0	2789	0	0
SRL_OPN_2PTS018_0451_20141114_234108_20141115_011852.EUM.nc	-0.142	-0.177	0.107	3022	5504	0	2482	0	0
SRL_OPN_2PTS018_0453_20141115_011851_20141115_025730.EUM.nc	-0.146	-0.155	0.088	2735	5560	0	2825	0	0
SRL_OPN_2PTS018_0455_20141115_025729_20141115_043736.EUM.nc	-0.147	-0.150	0.079	2763	5492	0	2729	0	0
SRL_OPN_2PTS018_0457_20141115_043736_20141115_061940.EUM.nc	-0.097	-0.139	0.088	3739	5770	0	2031	0	0
SRL_OPN_2PTS018_0459_20141115_061940_20141115_080657.EUM.nc	-0.153	-0.162	0.089	4140	6098	0	1958	0	0

– Continued on next page

Table 9: Model Wet Troposphere Path Delay Statistics.

– Continued from previous page

File	Median	Mean	Std. Dev.	No. Obs.	Total Obs.	Default Lat/Lon	Flag (total)	Default (total)	3-Sigma Edited
SRL_OPN_2PTS018_0462_20141115_080656_20141115_094504.EUM.nc	-0.151	-0.171	0.105	3024	5505	0	2481	0	0
SRL_OPN_2PTS018_0463_20141115_094503_20141115_112257.EUM.nc	-0.113	-0.163	0.111	2097	5278	0	3181	0	0
SRL_OPN_2PTS018_0465_20141115_112256_20141115_130119.EUM.nc	-0.128	-0.158	0.101	2674	5315	0	2641	0	0
SRL_OPN_2PTS018_0467_20141115_130119_20141115_145443.EUM.nc	-0.156	-0.173	0.099	3411	6358	0	2947	0	0
SRL_OPN_2PTS018_0470_20141115_145443_20141115_163421.EUM.nc	-0.153	-0.163	0.089	3178	5625	0	2447	0	0
SRL_OPN_2PTS018_0472_20141115_163421_20141115_181405.EUM.nc	-0.127	-0.139	0.079	2919	5625	0	2706	0	0
SRL_OPN_2PTS018_0474_20141115_181404_20141115_195322.EUM.nc	-0.139	-0.161	0.096	3188	5549	0	2361	0	0
SRL_OPN_2PTS018_0476_20141115_195322_20141115_213215.EUM.nc	-0.153	-0.176	0.103	3508	5427	0	1919	0	0
SRL_OPN_2PTS018_0478_20141115_213214_20141115_231026.EUM.nc	-0.157	-0.163	0.105	2175	5352	0	3177	0	0
SRL_OPN_2PTS018_0479_20141115_231025_20141116_004806.EUM.nc	-0.117	-0.150	0.096	3225	5469	0	2244	0	0
SRL_OPN_2PTS018_0481_20141116_004805_20141116_022623.EUM.nc	-0.143	-0.154	0.092	2856	5535	0	2679	0	0
SRL_OPN_2PTS018_0483_20141116_022622_20141116_040557.EUM.nc	-0.162	-0.163	0.074	2695	5472	0	2777	0	0
SRL_OPN_2PTS018_0485_20141116_040557_20141116_054719.EUM.nc	-0.103	-0.146	0.097	3465	5667	0	2202	0	0
SRL_OPN_2PTS018_0487_20141116_054718_20141116_073601.EUM.nc	-0.146	-0.161	0.076	4068	6175	0	2107	0	0
SRL_OPN_2PTS018_0490_20141116_073600_20141116_091419.EUM.nc	-0.145	-0.163	0.113	3526	5561	0	2035	0	0
SRL_OPN_2PTS018_0491_20141116_091420_20141116_105212.EUM.nc	-0.101	-0.154	0.115	2507	5510	0	3003	0	0
SRL_OPN_2PTS018_0493_20141116_105211_20141116_123017.EUM.nc	-0.116	-0.149	0.096	2489	5320	0	2831	0	0
SRL_OPN_2PTS018_0495_20141116_123016_20141116_140941.EUM.nc	-0.144	-0.163	0.099	3082	5534	0	2452	0	0
SRL_OPN_2PTS018_0497_20141116_140940_20141116_160302.EUM.nc	-0.150	-0.159	0.088	3293	6409	0	3116	0	0
SRL_OPN_2PTS018_0500_20141116_160301_20141116_174247.EUM.nc	-0.128	-0.149	0.083	2702	5622	0	2920	0	0
SRL_OPN_2PTS018_0502_20141116_174246_20141116_192212.EUM.nc	-0.120	-0.154	0.096	3380	5596	0	2216	0	0
SRL_OPN_2PTS018_0504_20141116_192212_20141116_210118.EUM.nc	-0.138	-0.171	0.099	3576	5548	0	1972	0	0
SRL_OPN_2PTS018_0506_20141116_210117_20141116_223942.EUM.nc	-0.109	-0.158	0.102	2708	5340	0	2632	0	0
SRL_OPN_2PTS018_0507_20141116_223941_20141117_001723.EUM.nc	-0.101	-0.135	0.095	3107	5429	0	2322	0	0
SRL_OPN_2PTS018_0509_20141117_001722_20141117_015525.EUM.nc	-0.143	-0.179	0.109	3021	5504	0	2483	0	0
SRL_OPN_2PTS018_0511_20141117_015525_20141117_033423.EUM.nc	-0.139	-0.159	0.079	2884	5496	0	2612	0	0
SRL_OPN_2PTS018_0513_20141117_033422_20141117_051513.EUM.nc	-0.129	-0.148	0.074	2875	5555	0	2680	0	0
SRL_OPN_2PTS018_0515_20141117_051512_20141117_070500.EUM.nc	-0.134	-0.157	0.076	3738	6223	0	2485	0	0
SRL_OPN_2PTS018_0518_20141117_070459_20141117_084331.EUM.nc	-0.138	-0.157	0.105	4109	5618	0	1509	0	0
SRL_OPN_2PTS018_0520_20141117_084330_20141117_102127.EUM.nc	-0.123	-0.155	0.105	2665	5370	0	2705	0	0
SRL_OPN_2PTS018_0521_20141117_102127_20141117_115921.EUM.nc	-0.139	-0.174	0.109	2548	5399	0	2851	0	0
SRL_OPN_2PTS018_0523_20141117_115920_20141117_133818.EUM.nc	-0.151	-0.169	0.097	2904	5391	0	2487	0	0
SRL_OPN_2PTS018_0525_20141117_133818_20141117_153140.EUM.nc	-0.157	-0.171	0.089	3505	6357	0	2852	0	0
SRL_OPN_2PTS018_0528_20141117_153141_20141117_171128.EUM.nc	-0.126	-0.145	0.079	2616	5598	0	2982	0	0
SRL_OPN_2PTS018_0530_20141117_171127_20141117_185058.EUM.nc	-0.130	-0.154	0.094	3228	5501	0	2273	0	0
SRL_OPN_2PTS018_0532_20141117_185057_20141117_203015.EUM.nc	-0.160	-0.174	0.098	3407	5535	0	2128	0	0
SRL_OPN_2PTS018_0534_20141117_203014_20141117_220843.EUM.nc	-0.116	-0.146	0.092	2988	5463	0	2475	0	0
SRL_OPN_2PTS018_0536_20141117_220842_20141117_234640.EUM.nc	-0.121	-0.139	0.096	2888	5506	0	2618	0	0
SRL_OPN_2PTS018_0537_20141117_234640_20141118_012433.EUM.nc	-0.137	-0.171	0.099	2900	5534	0	2634	0	0

– Continued on next page

Table 9: Model Wet Troposphere Path Delay Statistics.

– Continued from previous page

File	Median	Mean	Std. Dev.	No. Obs.	Total Obs.	Default Lat/Lon	Flag (total)	Default (total)	3-Sigma Edited
SRL_OPN_2PTS018_0539_20141118_012433_20141118_030307.EUM.nc	-0.135	-0.149	0.078	2735	5574	0	2839	0	0
SRL_OPN_2PTS018_0541_20141118_030306_20141118_044320.EUM.nc	-0.138	-0.151	0.083	2827	5510	0	2683	0	0
SRL_OPN_2PTS018_0543_20141118_044319_20141118_062532.EUM.nc	-0.124	-0.146	0.088	3796	5767	0	1971	0	0
SRL_OPN_2PTS018_0545_20141118_062532_20141118_081240.EUM.nc	-0.141	-0.147	0.086	4185	6095	0	1910	0	0
SRL_OPN_2PTS018_0548_20141118_081239_20141118_095036.EUM.nc	-0.150	-0.171	0.097	2944	5363	0	2419	0	0
SRL_OPN_2PTS018_0549_20141118_095035_20141118_112829.EUM.nc	-0.122	-0.163	0.110	2140	5335	0	3195	0	0
SRL_OPN_2PTS018_0551_20141118_112829_20141118_130705.EUM.nc	-0.127	-0.162	0.100	2687	5425	0	2738	0	0
SRL_OPN_2PTS018_0553_20141118_130704_20141118_150021.EUM.nc	-0.156	-0.179	0.087	3400	6359	0	2959	0	0
SRL_OPN_2PTS018_0556_20141118_150020_20141118_164009.EUM.nc	-0.139	-0.147	0.078	3045	5608	0	2563	0	0
SRL_OPN_2PTS018_0558_20141118_164008_20141118_181942.EUM.nc	-0.127	-0.145	0.091	2985	5478	0	2493	0	0
SRL_OPN_2PTS018_0560_20141118_181942_20141118_195908.EUM.nc	-0.152	-0.162	0.096	3209	5533	0	2324	0	0
SRL_OPN_2PTS018_0562_20141118_195907_20141118_213750.EUM.nc	-0.114	-0.153	0.101	3408	5512	0	2104	0	0
SRL_OPN_2PTS018_0564_20141118_213749_20141118_231557.EUM.nc	-0.135	-0.160	0.113	2288	5330	0	3042	0	0
SRL_OPN_2PTS018_0565_20141118_231557_20141119_005347.EUM.nc	-0.118	-0.155	0.103	3103	5520	0	2417	0	0
SRL_OPN_2PTS018_0567_20141119_005346_20141119_023158.EUM.nc	-0.137	-0.166	0.100	2879	5523	0	2644	0	0
SRL_OPN_2PTS018_0569_20141119_023158_20141119_041140.EUM.nc	-0.145	-0.155	0.082	2681	5494	0	2813	0	0
SRL_OPN_2PTS018_0571_20141119_041138_20141119_055308.EUM.nc	-0.126	-0.152	0.090	3574	5696	0	2122	0	0
SRL_OPN_2PTS018_0573_20141119_055308_20141119_074143.EUM.nc	-0.130	-0.145	0.086	4065	6151	0	2086	0	0
SRL_OPN_2PTS018_0576_20141119_074142_20141119_091952.EUM.nc	-0.124	-0.155	0.098	3356	5539	0	2183	0	0
SRL_OPN_2PTS018_0577_20141119_091951_20141119_105744.EUM.nc	-0.119	-0.156	0.112	2376	5469	0	3093	0	0
SRL_OPN_2PTS018_0579_20141119_105743_20141119_123601.EUM.nc	-0.110	-0.156	0.103	2423	5324	0	2901	0	0
SRL_OPN_2PTS018_0581_20141119_123601_20141119_141519.EUM.nc	-0.138	-0.170	0.094	3172	5481	0	2309	0	0
SRL_OPN_2PTS018_0583_20141119_141519_20141119_160840.EUM.nc	-0.145	-0.159	0.097	3377	6378	0	3001	0	0
SRL_OPN_2PTS018_0586_20141119_160841_20141119_174827.EUM.nc	-0.140	-0.147	0.082	2691	5574	0	2883	0	0
SRL_OPN_2PTS018_0588_20141119_174826_20141119_192758.EUM.nc	-0.106	-0.148	0.098	3261	5616	0	2355	0	0
SRL_OPN_2PTS018_0590_20141119_192757_20141119_210654.EUM.nc	-0.126	-0.159	0.094	3467	5535	0	2068	0	0
SRL_OPN_2PTS018_0592_20141119_210653_20141119_224514.EUM.nc	-0.128	-0.159	0.094	2530	5309	0	2779	0	0
SRL_OPN_2PTS018_0593_20141119_224513_20141120_002254.EUM.nc	-0.097	-0.145	0.105	3081	5443	0	2362	0	0
SRL_OPN_2PTS018_0595_20141120_002253_20141120_020059.EUM.nc	-0.143	-0.167	0.098	3007	5538	0	2531	0	0
SRL_OPN_2PTS018_0597_20141120_020059_20141120_034010.EUM.nc	-0.129	-0.148	0.083	2829	5504	0	2675	0	0
SRL_OPN_2PTS018_0599_20141120_034009_20141120_052059.EUM.nc	-0.115	-0.145	0.086	2818	5573	0	2755	0	0
SRL_OPN_2PTS018_0601_20141120_052058_20141120_071043.EUM.nc	-0.116	-0.145	0.081	3739	6220	0	2481	0	0
SRL_OPN_2PTS018_0604_20141120_071042_20141120_084904.EUM.nc	-0.129	-0.151	0.097	4045	5601	0	1556	0	0
SRL_OPN_2PTS018_0605_20141120_084903_20141120_102700.EUM.nc	-0.140	-0.160	0.109	2721	5408	0	2687	0	0
SRL_OPN_2PTS018_0607_20141120_102659_20141120_120454.EUM.nc	-0.106	-0.166	0.110	2556	5399	0	2843	0	0
SRL_OPN_2PTS018_0609_20141120_120455_20141120_134356.EUM.nc	-0.147	-0.170	0.091	2939	5434	0	2495	0	0
SRL_OPN_2PTS018_0611_20141120_134355_20141120_153720.EUM.nc	-0.174	-0.169	0.091	3471	6371	0	2900	0	0
SRL_OPN_2PTS018_0614_20141120_153719_20141120_171707.EUM.nc	-0.157	-0.156	0.084	2550	5591	0	3041	0	0
SRL_OPN_2PTS018_0616_20141120_171706_20141120_185636.EUM.nc	-0.110	-0.151	0.096	3195	5508	0	2313	0	0

– Continued on next page

Table 9: Model Wet Troposphere Path Delay Statistics.

– Continued from previous page

File	Median	Mean	Std. Dev.	No. Obs.	Total Obs.	Default Lat/Lon	Flag (total)	Default (total)	3-Sigma Edited
SRL_OPN_2PTS018_0618_20141120_185636_20141120_203551.EUM.nc	-0.176	-0.176	0.086	3480	5562	0	2082	0	0
SRL_OPN_2PTS018_0620_20141120_203550_20141120_221425.EUM.nc	-0.127	-0.155	0.097	2941	5463	0	2522	0	0
SRL_OPN_2PTS018_0622_20141120_221424_20141120_235212.EUM.nc	-0.096	-0.133	0.095	2899	5465	0	2566	0	0
SRL_OPN_2PTS018_0623_20141120_235211_20141121_013006.EUM.nc	-0.130	-0.162	0.103	2991	5532	0	2541	0	0
SRL_OPN_2PTS018_0625_20141121_013006_20141121_030853.EUM.nc	-0.151	-0.164	0.090	2763	5521	0	2758	0	0
SRL_OPN_2PTS018_0627_20141121_030852_20141121_063133.EUM.nc	-0.134	-0.149	0.083	6661	11265	0	4604	0	0
SRL_OPN_2PTS018_0631_20141121_063132_20141121_081814.EUM.nc	-0.144	-0.147	0.087	4231	6085	0	1854	0	0
SRL_OPN_2PTS018_0634_20141121_081813_20141121_095617.EUM.nc	-0.145	-0.163	0.097	2861	5388	0	2527	0	0
SRL_OPN_2PTS018_0635_20141121_095616_20141121_113403.EUM.nc	-0.111	-0.166	0.099	2357	5331	0	2974	0	0
SRL_OPN_2PTS018_0637_20141121_113402_20141121_131241.EUM.nc	-0.138	-0.180	0.109	2724	5381	0	2657	0	0
SRL_OPN_2PTS018_0639_20141121_131241_20141121_150559.EUM.nc	-0.156	-0.162	0.092	3423	6297	0	2874	0	0
SRL_OPN_2PTS018_0642_20141121_150559_20141121_164547.EUM.nc	-0.141	-0.150	0.085	2819	5578	0	2759	0	0
SRL_OPN_2PTS018_0644_20141121_164546_20141121_182521.EUM.nc	-0.109	-0.139	0.090	3119	5507	0	2388	0	0
SRL_OPN_2PTS018_0646_20141121_182521_20141121_200444.EUM.nc	-0.151	-0.167	0.095	3149	5537	0	2388	0	0
SRL_OPN_2PTS018_0648_20141121_200443_20141121_214332.EUM.nc	-0.149	-0.164	0.101	3294	5485	0	2191	0	0
SRL_OPN_2PTS018_0650_20141121_214331_20141121_232129.EUM.nc	-0.117	-0.154	0.105	2419	5334	0	2915	0	0
SRL_OPN_2PTS018_0651_20141121_232128_20141122_005918.EUM.nc	-0.111	-0.153	0.114	3068	5516	0	2448	0	0
SRL_OPN_2PTS018_0653_20141122_005918_20141122_023742.EUM.nc	-0.160	-0.179	0.096	2867	5555	0	2688	0	0
SRL_OPN_2PTS018_0655_20141122_023742_20141122_041720.EUM.nc	-0.144	-0.147	0.077	2775	5482	0	2707	0	0
SRL_OPN_2PTS018_0657_20141122_041719_20141122_055905.EUM.nc	-0.126	-0.154	0.094	3594	5722	0	2128	0	0
SRL_OPN_2PTS018_0659_20141122_055904_20141122_074717.EUM.nc	-0.128	-0.140	0.079	4110	6140	0	2030	0	0
SRL_OPN_2PTS018_0662_20141122_074718_20141122_092532.EUM.nc	-0.138	-0.159	0.102	3234	5526	0	2292	0	0
SRL_OPN_2PTS018_0663_20141122_092531_20141122_110315.EUM.nc	-0.105	-0.159	0.114	2315	5467	0	3152	0	0
SRL_OPN_2PTS018_0665_20141122_110314_20141122_124134.EUM.nc	-0.128	-0.170	0.102	2507	5323	0	2816	0	0
SRL_OPN_2PTS018_0667_20141122_124133_20141122_142108.EUM.nc	-0.139	-0.163	0.099	3247	5480	0	2233	0	0
SRL_OPN_2PTS018_0669_20141122_142107_20141122_161426.EUM.nc	-0.134	-0.151	0.082	3386	6363	0	2977	0	0
SRL_OPN_2PTS018_0672_20141122_161425_20141122_175403.EUM.nc	-0.116	-0.148	0.095	2726	5584	0	2858	0	0
SRL_OPN_2PTS018_0674_20141122_175402_20141122_193333.EUM.nc	-0.133	-0.154	0.089	3243	5599	0	2356	0	0
SRL_OPN_2PTS018_0676_20141122_193332_20141122_211235.EUM.nc	-0.128	-0.153	0.094	3404	5432	0	2028	0	0
SRL_OPN_2PTS018_0678_20141122_211235_20141122_225045.EUM.nc	-0.111	-0.152	0.096	2383	5399	0	3016	0	0
SRL_OPN_2PTS018_0679_20141122_225044_20141123_002834.EUM.nc	-0.111	-0.146	0.101	3138	5435	0	2297	0	0
SRL_OPN_2PTS018_0681_20141123_002834_20141123_020641.EUM.nc	-0.143	-0.166	0.095	2882	5545	0	2663	0	0
SRL_OPN_2PTS018_0683_20141123_020641_20141123_034548.EUM.nc	-0.130	-0.142	0.075	2822	5545	0	2723	0	0
SRL_OPN_2PTS018_0685_20141123_034548_20141123_052652.EUM.nc	-0.130	-0.146	0.092	2763	5571	0	2808	0	0
SRL_OPN_2PTS018_0687_20141123_052651_20141123_071617.EUM.nc	-0.125	-0.155	0.087	3832	6198	0	2366	0	0
SRL_OPN_2PTS018_0690_20141123_071616_20141123_085445.EUM.nc	-0.125	-0.149	0.094	3906	5601	0	1695	0	0
SRL_OPN_2PTS018_0691_20141123_085445_20141123_103232.EUM.nc	-0.097	-0.149	0.110	2546	5496	0	2950	0	0
SRL_OPN_2PTS018_0693_20141123_103231_20141123_121036.EUM.nc	-0.122	-0.166	0.104	2518	5389	0	2871	0	0
SRL_OPN_2PTS018_0695_20141123_121035_20141123_134942.EUM.nc	-0.140	-0.172	0.107	2991	5442	0	2451	0	0

– Continued on next page

Table 9: Model Wet Troposphere Path Delay Statistics.

– Continued from previous page

File	Median	Mean	Std. Dev.	No. Obs.	Total Obs.	Default Lat/Lon	Flag (total)	Default (total)	3-Sigma Edited
SRL_OPN_2PTS018_0697_20141123_134942_20141123_154305.EUM.nc	-0.133	-0.158	0.088	3479	6387	0	2908	0	0
SRL_OPN_2PTS018_0700_20141123_154306_20141123_172244.EUM.nc	-0.134	-0.155	0.096	2586	5501	0	2915	0	0
SRL_OPN_2PTS018_0702_20141123_172243_20141123_190221.EUM.nc	-0.134	-0.160	0.094	3205	5590	0	2385	0	0
SRL_OPN_2PTS018_0704_20141123_190220_20141123_204126.EUM.nc	-0.159	-0.170	0.093	3655	5534	0	1879	0	0
SRL_OPN_2PTS018_0706_20141123_204124_20141123_221957.EUM.nc	-0.100	-0.148	0.096	2937	5336	0	2399	0	0
SRL_OPN_2PTS018_0708_20141123_221956_20141123_235752.EUM.nc	-0.110	-0.145	0.100	3005	5492	0	2487	0	0
SRL_OPN_2PTS018_0709_20141123_235751_20141124_013539.EUM.nc	-0.141	-0.166	0.100	3105	5520	0	2415	0	0
SRL_OPN_2PTS018_0711_20141124_013538_20141124_031429.EUM.nc	-0.129	-0.158	0.092	2724	5524	0	2800	0	0
SRL_OPN_2PTS018_0713_20141124_031429_20141124_045455.EUM.nc	-0.140	-0.144	0.084	2892	5516	0	2624	0	0
SRL_OPN_2PTS018_0715_20141124_045454_20141124_063723.EUM.nc	-0.110	-0.136	0.087	3835	5808	0	1973	0	0
SRL_OPN_2PTS018_0717_20141124_063722_20141124_082346.EUM.nc	-0.156	-0.164	0.087	4248	6062	0	1814	0	0
SRL_OPN_2PTS018_0720_20141124_082345_20141124_100147.EUM.nc	-0.111	-0.143	0.094	2905	5414	0	2509	0	0
SRL_OPN_2PTS018_0721_20141124_100148_20141124_113943.EUM.nc	-0.136	-0.168	0.106	2398	5366	0	2968	0	0
SRL_OPN_2PTS018_0723_20141124_113942_20141124_131825.EUM.nc	-0.137	-0.170	0.107	2828	5343	0	2515	0	0
SRL_OPN_2PTS018_0725_20141124_131825_20141124_151145.EUM.nc	-0.138	-0.158	0.084	3452	6381	0	2929	0	0
SRL_OPN_2PTS018_0728_20141124_151146_20141124_165125.EUM.nc	-0.110	-0.129	0.091	2774	5571	0	2797	0	0
SRL_OPN_2PTS018_0730_20141124_165125_20141124_183105.EUM.nc	-0.116	-0.155	0.097	3101	5490	0	2389	0	0
SRL_OPN_2PTS018_0732_20141124_183105_20141124_201018.EUM.nc	-0.143	-0.159	0.089	3171	5510	0	2339	0	0
SRL_OPN_2PTS018_0734_20141124_201017_20141124_214905.EUM.nc	-0.102	-0.149	0.098	3296	5500	0	2204	0	0
SRL_OPN_2PTS018_0736_20141124_214905_20141124_232707.EUM.nc	-0.111	-0.137	0.101	2526	5291	0	2765	0	0
SRL_OPN_2PTS018_0737_20141124_232707_20141125_010456.EUM.nc	-0.131	-0.168	0.108	2824	5513	0	2689	0	0
SRL_OPN_2PTS018_0739_20141125_010455_20141125_024316.EUM.nc	-0.133	-0.150	0.092	2805	5562	0	2757	0	0
SRL_OPN_2PTS018_0741_20141125_024316_20141125_042308.EUM.nc	-0.127	-0.139	0.079	2794	5496	0	2702	0	0
SRL_OPN_2PTS018_0743_20141125_042307_20141125_060452.EUM.nc	-0.107	-0.152	0.098	3620	5723	0	2103	0	0
SRL_OPN_2PTS018_0745_20141125_060451_20141125_093102.EUM.nc	-0.141	-0.160	0.093	7254	11608	0	4354	0	0
SRL_OPN_2PTS018_0749_20141125_093102_20141125_110853.EUM.nc	-0.159	-0.168	0.100	2293	5413	0	3120	0	0
SRL_OPN_2PTS018_0751_20141125_110853_20141125_124716.EUM.nc	-0.120	-0.152	0.105	2464	5270	0	2806	0	0
SRL_OPN_2PTS018_0753_20141125_124715_20141125_142647.EUM.nc	-0.134	-0.165	0.098	3302	5490	0	2188	0	0
SRL_OPN_2PTS018_0755_20141125_142647_20141125_162002.EUM.nc	-0.138	-0.148	0.091	3309	6367	0	3058	0	0
SRL_OPN_2PTS018_0758_20141125_162001_20141125_175948.EUM.nc	-0.110	-0.146	0.095	2808	5597	0	2789	0	0
SRL_OPN_2PTS018_0760_20141125_175947_20141125_193917.EUM.nc	-0.143	-0.159	0.098	3219	5589	0	2370	0	0
SRL_OPN_2PTS018_0762_20141125_193916_20141125_211807.EUM.nc	-0.124	-0.157	0.093	3406	5452	0	2046	0	0
SRL_OPN_2PTS018_0764_20141125_211806_20141125_225623.EUM.nc	-0.123	-0.156	0.097	2354	5408	0	3054	0	0
SRL_OPN_2PTS018_0765_20141125_225622_20141126_003411.EUM.nc	-0.128	-0.164	0.112	3247	5440	0	2193	0	0
SRL_OPN_2PTS018_0767_20141126_003410_20141126_021213.EUM.nc	-0.142	-0.155	0.093	2822	5539	0	2717	0	0
SRL_OPN_2PTS018_0769_20141126_021212_20141126_035134.EUM.nc	-0.125	-0.135	0.080	2746	5521	0	2775	0	0
SRL_OPN_2PTS018_0771_20141126_035134_20141126_053238.EUM.nc	-0.135	-0.159	0.091	2821	5555	0	2734	0	0
SRL_OPN_2PTS018_0776_20141126_072150_20141126_090017.EUM.nc	-0.153	-0.153	0.099	3840	5599	0	1759	0	0
SRL_OPN_2PTS018_0777_20141126_090016_20141126_103810.EUM.nc	-0.156	-0.165	0.106	2517	5496	0	2979	0	0

– Continued on next page

Table 9: Model Wet Troposphere Path Delay Statistics.

– Continued from previous page

File	Median	Mean	Std. Dev.	No. Obs.	Total Obs.	Default Lat/Lon	Flag (total)	Default (total)	3-Sigma Edited
SRL_OPN_2PTS018_0779_20141126_103809_20141126_121608.EUM.nc	-0.101	-0.147	0.107	2549	5447	0	2898	0	0
SRL_OPN_2PTS018_0781_20141126_121609_20141126_135519.EUM.nc	-0.137	-0.157	0.104	3064	5445	0	2381	0	0
SRL_OPN_2PTS018_0783_20141126_135518_20141126_154842.EUM.nc	-0.148	-0.159	0.090	3442	6379	0	2937	0	0
SRL_OPN_2PTS018_0786_20141126_154841_20141126_172829.EUM.nc	-0.132	-0.153	0.087	2596	5477	0	2881	0	0
SRL_OPN_2PTS018_0788_20141126_172828_20141126_190756.EUM.nc	-0.121	-0.151	0.098	3365	5597	0	2232	0	0
SRL_OPN_2PTS018_0790_20141126_190756_20141126_204707.EUM.nc	-0.137	-0.149	0.086	3682	5552	0	1870	0	0
SRL_OPN_2PTS018_0792_20141126_204707_20141126_222537.EUM.nc	-0.104	-0.157	0.104	2881	5360	0	2479	0	0
SRL_OPN_2PTS018_0794_20141126_222536_20141127_000321.EUM.nc	-0.119	-0.145	0.100	3065	5501	0	2436	0	0
SRL_OPN_2PTS018_0795_20141127_000320_20141127_014118.EUM.nc	-0.134	-0.148	0.097	3073	5554	0	2481	0	0
SRL_OPN_2PTS018_0797_20141127_014117_20141127_032013.EUM.nc	-0.149	-0.165	0.096	2776	5514	0	2738	0	0
SRL_OPN_2PTS018_0799_20141127_032013_20141127_050038.EUM.nc	-0.133	-0.151	0.089	2939	5533	0	2594	0	0
SRL_OPN_2PTS018_0801_20141127_050037_20141127_064323.EUM.nc	-0.117	-0.140	0.082	3812	5822	0	2010	0	0
SRL_OPN_2PTS018_0803_20141127_064322_20141127_082927.EUM.nc	-0.139	-0.146	0.093	4300	6025	0	1725	0	0
SRL_OPN_2PTS018_0806_20141127_082927_20141127_100727.EUM.nc	-0.122	-0.146	0.104	2854	5390	0	2536	0	0
SRL_OPN_2PTS018_0807_20141127_100726_20141127_114515.EUM.nc	-0.114	-0.166	0.109	2452	5369	0	2917	0	0
SRL_OPN_2PTS018_0809_20141127_114514_20141127_132400.EUM.nc	-0.138	-0.163	0.105	2861	5388	0	2527	0	0
SRL_OPN_2PTS018_0811_20141127_132400_20141127_151723.EUM.nc	-0.150	-0.170	0.091	3451	6358	0	2907	0	0
SRL_OPN_2PTS018_0814_20141127_151723_20141127_165709.EUM.nc	-0.123	-0.143	0.088	2732	5528	0	2796	0	0
SRL_OPN_2PTS018_0816_20141127_165708_20141127_183642.EUM.nc	-0.113	-0.146	0.091	3186	5478	0	2292	0	0
SRL_OPN_2PTS018_0818_20141127_183641_20141127_201602.EUM.nc	-0.123	-0.151	0.098	3267	5523	0	2256	0	0
SRL_OPN_2PTS018_0820_20141127_201601_20141127_215445.EUM.nc	-0.121	-0.154	0.096	3214	5469	0	2255	0	0
SRL_OPN_2PTS018_0822_20141127_215444_20141127_233238.EUM.nc	-0.124	-0.144	0.095	2470	5281	0	2811	0	0
SRL_OPN_2PTS018_0823_20141127_233237_20141128_011028.EUM.nc	-0.120	-0.151	0.102	2774	5504	0	2730	0	0
SRL_OPN_2PTS018_0825_20141128_011027_20141128_024859.EUM.nc	-0.174	-0.176	0.094	2791	5542	0	2751	0	0
SRL_OPN_2PTS018_0827_20141128_024858_20141128_042849.EUM.nc	-0.131	-0.149	0.083	2831	5494	0	2663	0	0
SRL_OPN_2PTS018_0829_20141128_042848_20141128_061049.EUM.nc	-0.106	-0.140	0.089	3628	5725	0	2097	0	0
SRL_OPN_2PTS018_0831_20141128_061048_20141128_075831.EUM.nc	-0.135	-0.154	0.092	4109	6107	0	1998	0	0
SRL_OPN_2PTS018_0834_20141128_075830_20141128_093641.EUM.nc	-0.094	-0.147	0.108	3037	5521	0	2484	0	0
SRL_OPN_2PTS018_0835_20141128_093640_20141128_111425.EUM.nc	-0.131	-0.175	0.097	2188	5344	0	3156	0	0
SRL_OPN_2PTS018_0837_20141128_111425_20141128_125250.EUM.nc	-0.133	-0.165	0.114	2586	5272	0	2686	0	0
SRL_OPN_2PTS018_0839_20141128_125249_20141128_144602.EUM.nc	-0.145	-0.175	0.101	3365	6272	0	2907	0	0
SRL_OPN_2PTS018_0842_20141128_144601_20141128_162547.EUM.nc	-0.122	-0.143	0.088	3320	5638	0	2318	0	0
SRL_OPN_2PTS018_0844_20141128_162546_20141128_180524.EUM.nc	-0.143	-0.158	0.089	2895	5621	0	2726	0	0
SRL_OPN_2PTS018_0846_20141128_180523_20141128_194452.EUM.nc	-0.113	-0.146	0.106	3217	5558	0	2341	0	0
SRL_OPN_2PTS018_0848_20141128_194452_20141128_212350.EUM.nc	-0.123	-0.160	0.100	3435	5418	0	1983	0	0
SRL_OPN_2PTS018_0850_20141128_212349_20141128_230154.EUM.nc	-0.166	-0.177	0.109	2235	5330	0	3095	0	0
SRL_OPN_2PTS018_0851_20141128_230153_20141129_003942.EUM.nc	-0.120	-0.155	0.111	3321	5506	0	2185	0	0
SRL_OPN_2PTS018_0853_20141129_003941_20141129_021754.EUM.nc	-0.164	-0.178	0.102	2756	5563	0	2807	0	0
SRL_OPN_2PTS018_0855_20141129_021753_20141129_053832.EUM.nc	-0.113	-0.135	0.083	5744	11086	0	5342	0	0

– Continued on next page

Table 9: Model Wet Troposphere Path Delay Statistics.

– Continued from previous page

File	Median	Mean	Std. Dev.	No. Obs.	Total Obs.	Default Lat/Lon	Flag (total)	Default (total)	3-Sigma Edited
SRL_OPN_2PTS018_0859_20141129_053832_20141129_072731.EUM.nc	-0.136	-0.155	0.091	4121	6171	0	2050	0	0
SRL_OPN_2PTS018_0862_20141129_072731_20141129_090555.EUM.nc	-0.099	-0.144	0.111	3712	5560	0	1848	0	0
SRL_OPN_2PTS018_0863_20141129_090554_20141129_104339.EUM.nc	-0.110	-0.157	0.108	2535	5509	0	2974	0	0
SRL_OPN_2PTS018_0865_20141129_104338_20141129_122149.EUM.nc	-0.116	-0.154	0.106	2611	5434	0	2823	0	0
SRL_OPN_2PTS018_0867_20141129_122148_20141129_140106.EUM.nc	-0.151	-0.173	0.096	3208	5479	0	2271	0	0
SRL_OPN_2PTS018_0869_20141129_140105_20141129_155427.EUM.nc	-0.109	-0.140	0.096	3268	6350	0	3082	0	0
SRL_OPN_2PTS018_0872_20141129_155428_20141129_173405.EUM.nc	-0.172	-0.175	0.084	2597	5464	0	2867	0	0
SRL_OPN_2PTS018_0874_20141129_173405_20141129_191340.EUM.nc	-0.100	-0.147	0.107	3379	5602	0	2223	0	0
SRL_OPN_2PTS018_0876_20141129_191340_20141129_205241.EUM.nc	-0.123	-0.151	0.089	3636	5558	0	1922	0	0
SRL_OPN_2PTS018_0878_20141129_205241_20141129_223107.EUM.nc	-0.154	-0.177	0.104	2857	5365	0	2508	0	0
SRL_OPN_2PTS018_0879_20141129_223106_20141130_000900.EUM.nc	-0.102	-0.139	0.107	3097	5468	0	2371	0	0
SRL_OPN_2PTS018_0881_20141130_000859_20141130_014650.EUM.nc	-0.149	-0.163	0.092	3096	5541	0	2445	0	0
SRL_OPN_2PTS018_0883_20141130_014649_20141130_032549.EUM.nc	-0.149	-0.159	0.086	2888	5491	0	2603	0	0
SRL_OPN_2PTS018_0885_20141130_032548_20141130_050628.EUM.nc	-0.107	-0.138	0.094	2860	5543	0	2683	0	0
SRL_OPN_2PTS018_0887_20141130_050628_20141130_065630.EUM.nc	-0.125	-0.148	0.087	3745	6221	0	2476	0	0
SRL_OPN_2PTS018_0890_20141130_065629_20141130_083458.EUM.nc	-0.119	-0.145	0.098	4246	5620	0	1374	0	0
SRL_OPN_2PTS018_0892_20141130_083457_20141130_101255.EUM.nc	-0.113	-0.149	0.095	2770	5396	0	2626	0	0
SRL_OPN_2PTS018_0893_20141130_101255_20141130_115055.EUM.nc	-0.118	-0.166	0.117	2511	5407	0	2896	0	0
SRL_OPN_2PTS018_0895_20141130_115054_20141130_132937.EUM.nc	-0.162	-0.180	0.092	2923	5336	0	2413	0	0
SRL_OPN_2PTS018_0897_20141130_132937_20141130_152307.EUM.nc	-0.119	-0.148	0.091	3546	6367	0	2821	0	0
SRL_OPN_2PTS018_0900_20141130_152306_20141130_170246.EUM.nc	-0.147	-0.159	0.087	2710	5560	0	2850	0	0
SRL_OPN_2PTS018_0902_20141130_170245_20141130_184225.EUM.nc	-0.105	-0.141	0.102	3168	5496	0	2328	0	0
SRL_OPN_2PTS018_0904_20141130_184225_20141130_202136.EUM.nc	-0.138	-0.159	0.099	3386	5511	0	2125	0	0
SRL_OPN_2PTS018_0906_20141130_202135_20141130_220017.EUM.nc	-0.155	-0.171	0.098	2998	5450	0	2452	0	0
SRL_OPN_2PTS018_0908_20141130_220016_20141130_233816.EUM.nc	-0.090	-0.121	0.096	2652	5422	0	2770	0	0
SRL_OPN_2PTS018_0909_20141130_233815_20141201_011603.EUM.nc	-0.152	-0.167	0.092	2973	5497	0	2524	0	0
SRL_OPN_2PTS018_0911_20141201_011604_20141201_025438.EUM.nc	-0.156	-0.167	0.091	2764	5521	0	2757	0	0
SRL_OPN_2PTS018_0913_20141201_025438_20141201_043442.EUM.nc	-0.136	-0.140	0.087	2875	5494	0	2619	0	0
SRL_OPN_2PTS018_0915_20141201_043442_20141201_061642.EUM.nc	-0.102	-0.133	0.085	3729	5770	0	2041	0	0
SRL_OPN_2PTS018_0917_20141201_061641_20141201_080408.EUM.nc	-0.130	-0.154	0.094	4141	6076	0	1935	0	0
SRL_OPN_2PTS018_0920_20141201_080407_20141201_094216.EUM.nc	-0.129	-0.164	0.095	3015	5501	0	2486	0	0
SRL_OPN_2PTS018_0921_20141201_094217_20141201_112008.EUM.nc	-0.115	-0.177	0.119	2283	5274	0	2991	0	0
SRL_OPN_2PTS018_0923_20141201_112007_20141201_125837.EUM.nc	-0.166	-0.178	0.105	2668	5273	0	2605	0	0
SRL_OPN_2PTS018_0925_20141201_125836_20141201_145150.EUM.nc	-0.161	-0.179	0.102	3436	6282	0	2846	0	0
SRL_OPN_2PTS018_0928_20141201_145149_20141201_163129.EUM.nc	-0.116	-0.138	0.084	3232	5642	0	2410	0	0
SRL_OPN_2PTS018_0930_20141201_163128_20141201_181112.EUM.nc	-0.105	-0.134	0.094	2953	5595	0	2642	0	0
SRL_OPN_2PTS018_0932_20141201_181111_20141201_195031.EUM.nc	-0.150	-0.172	0.101	3177	5534	0	2357	0	0
SRL_OPN_2PTS018_0934_20141201_195031_20141201_212925.EUM.nc	-0.145	-0.163	0.098	3502	5406	0	1904	0	0
SRL_OPN_2PTS018_0936_20141201_212924_20141201_230736.EUM.nc	-0.091	-0.141	0.109	2191	5347	0	3156	0	0

– Continued on next page

Table 9: Model Wet Troposphere Path Delay Statistics.

– Continued from previous page

File	Median	Mean	Std. Dev.	No. Obs.	Total Obs.	Default Lat/Lon	Flag (total)	Default (total)	3-Sigma Edited
SRL_OPN_2PTS018_0937_20141201_230735_20141202_004524.EUM.nc	-0.125	-0.166	0.112	3267	5479	0	2212	0	0
SRL_OPN_2PTS018_0939_20141202_004523_20141202_022332.EUM.nc	-0.158	-0.175	0.097	2749	5548	0	2799	0	0
SRL_OPN_2PTS018_0941_20141202_022331_20141202_040303.EUM.nc	-0.129	-0.154	0.100	2794	5432	0	2638	0	0
SRL_OPN_2PTS018_0943_20141202_040303_20141202_054421.EUM.nc	-0.096	-0.133	0.097	3363	5662	0	2299	0	0
SRL_OPN_2PTS018_0945_20141202_054421_20141202_073318.EUM.nc	-0.113	-0.152	0.098	4067	6165	0	2098	0	0
SRL_OPN_2PTS018_0948_20141202_073318_20141202_091129.EUM.nc	-0.163	-0.163	0.100	3569	5552	0	1983	0	0
SRL_OPN_2PTS018_0949_20141202_091130_20141202_104922.EUM.nc	-0.117	-0.152	0.109	2430	5520	0	3090	0	0
SRL_OPN_2PTS018_0951_20141202_104921_20141202_122726.EUM.nc	-0.118	-0.166	0.103	2588	5322	0	2734	0	0
SRL_OPN_2PTS018_0953_20141202_122725_20141202_140646.EUM.nc	-0.171	-0.178	0.097	3157	5494	0	2337	0	0
SRL_OPN_2PTS018_0955_20141202_140647_20141202_160008.EUM.nc	-0.115	-0.141	0.086	3271	6364	0	3093	0	0
SRL_OPN_2PTS018_0958_20141202_160007_20141202_173954.EUM.nc	-0.131	-0.152	0.098	2716	5618	0	2902	0	0
SRL_OPN_2PTS018_0960_20141202_173954_20141202_191920.EUM.nc	-0.134	-0.154	0.096	3369	5582	0	2213	0	0
SRL_OPN_2PTS018_0962_20141202_191919_20141202_205827.EUM.nc	-0.129	-0.158	0.099	3617	5566	0	1949	0	0
SRL_OPN_2PTS018_0964_20141202_205826_20141202_223650.EUM.nc	-0.110	-0.158	0.110	2802	5332	0	2530	0	0
SRL_OPN_2PTS018_0965_20141202_223650_20141203_001433.EUM.nc	-0.099	-0.135	0.105	3117	5461	0	2344	0	0
SRL_OPN_2PTS018_0967_20141203_001432_20141203_015235.EUM.nc	-0.146	-0.156	0.082	3003	5512	0	2509	0	0
SRL_OPN_2PTS018_0969_20141203_015235_20141203_033138.EUM.nc	-0.154	-0.164	0.098	2927	5483	0	2556	0	0
SRL_OPN_2PTS018_0971_20141203_033137_20141203_051216.EUM.nc	-0.112	-0.139	0.090	2911	5534	0	2623	0	0
SRL_OPN_2PTS018_0973_20141203_051215_20141203_070208.EUM.nc	-0.116	-0.145	0.092	3745	6209	0	2464	0	0
SRL_OPN_2PTS018_0976_20141203_070208_20141203_084042.EUM.nc	-0.166	-0.158	0.098	4156	5611	0	1455	0	0
SRL_OPN_2PTS018_0978_20141203_084042_20141203_101838.EUM.nc	-0.117	-0.160	0.113	2701	5386	0	2685	0	0
SRL_OPN_2PTS018_0979_20141203_101838_20141203_115630.EUM.nc	-0.159	-0.182	0.117	2539	5408	0	2869	0	0
SRL_OPN_2PTS018_0981_20141203_115629_20141203_133526.EUM.nc	-0.151	-0.166	0.092	2922	5380	0	2458	0	0
SRL_OPN_2PTS018_0983_20141203_133525_20141203_152849.EUM.nc	-0.126	-0.156	0.089	3534	6346	0	2812	0	0
SRL_OPN_2PTS018_0986_20141203_152848_20141203_170835.EUM.nc	-0.144	-0.155	0.090	2662	5576	0	2914	0	0
SRL_OPN_2PTS018_0988_20141203_170835_20141203_184806.EUM.nc	-0.113	-0.150	0.094	3300	5504	0	2204	0	0
SRL_OPN_2PTS018_0990_20141203_184805_20141203_202723.EUM.nc	-0.148	-0.169	0.094	3379	5520	0	2141	0	0
SRL_OPN_2PTS018_0992_20141203_202722_20141203_220601.EUM.nc	-0.125	-0.158	0.111	3072	5454	0	2382	0	0
SRL_OPN_2PTS018_0994_20141203_220600_20141203_234351.EUM.nc	-0.105	-0.145	0.103	2856	5477	0	2621	0	0
SRL_OPN_2PTS018_0995_20141203_234350_20141204_012143.EUM.nc	-0.159	-0.158	0.093	2977	5501	0	2524	0	0
SRL_OPN_2PTS018_0997_20141204_012142_20141204_030023.EUM.nc	-0.154	-0.151	0.084	2798	5569	0	2771	0	0
SRL_OPN_2PTS018_0999_20141204_030022_20141204_044024.EUM.nc	-0.128	-0.146	0.091	2880	5498	0	2618	0	0

26 Wet Path Delay Difference (AMR-Model) Table

Table 10: Wet Path Delay Difference (AMR-Model) Statistics.

File	Median	Mean	Std. Dev.	No. Obs.	Total Obs.	Default Lat/Lon	Flag (total)	Default (total)	3-Sigma Edited
SRL_OPN_2PTS017_1001_20141030_044027_20141030_062236.EUM.nc	0.002	0.005	0.017	3719	5785	0	1998	0	68
SRL_OPN_2PTS018_0001_20141030_062235_20141030_080953.EUM.nc	0.003	0.005	0.018	4084	6091	0	1870	0	137
SRL_OPN_2PTS018_0004_20141030_080952_20141030_094750.EUM.nc	0.007	0.007	0.016	2839	5504	0	2533	0	132
SRL_OPN_2PTS018_0005_20141030_094750_20141030_112544.EUM.nc	-0.002	-0.002	0.017	2017	5352	0	3246	0	89
SRL_OPN_2PTS018_0007_20141030_112544_20141030_130417.EUM.nc	0.004	0.005	0.013	2474	5345	0	2772	0	99
SRL_OPN_2PTS018_0009_20141030_130415_20141030_145732.EUM.nc	0.009	0.009	0.017	3322	6363	0	2969	0	72
SRL_OPN_2PTS018_0012_20141030_145731_20141030_163719.EUM.nc	0.003	0.002	0.019	3029	5625	0	2475	0	121
SRL_OPN_2PTS018_0014_20141030_163718_20141030_181654.EUM.nc	-0.000	-0.000	0.016	2812	5579	0	2651	0	116
SRL_OPN_2PTS018_0016_20141030_181653_20141030_195620.EUM.nc	0.006	0.006	0.019	3051	5537	0	2374	0	112
SRL_OPN_2PTS018_0018_20141030_195619_20141030_213503.EUM.nc	0.004	0.004	0.018	3410	5421	0	1907	1	103
SRL_OPN_2PTS018_0020_20141030_213502_20141030_231311.EUM.nc	0.000	-0.002	0.014	2038	5376	0	3111	0	227
SRL_OPN_2PTS018_0021_20141030_231311_20141031_005059.EUM.nc	0.004	0.006	0.017	3018	5507	0	2281	0	208
SRL_OPN_2PTS018_0023_20141031_005058_20141031_022910.EUM.nc	0.004	0.006	0.017	2825	5531	0	2662	0	44
SRL_OPN_2PTS018_0025_20141031_022909_20141031_040848.EUM.nc	0.005	0.006	0.017	2574	5505	0	2877	0	54
SRL_OPN_2PTS018_0027_20141031_040847_20141031_055013.EUM.nc	0.002	0.003	0.015	3409	5713	0	2171	0	133
SRL_OPN_2PTS018_0029_20141031_055013_20141031_073855.EUM.nc	0.002	0.002	0.019	3960	6135	0	2065	0	110
SRL_OPN_2PTS018_0032_20141031_073855_20141031_091705.EUM.nc	0.005	0.005	0.017	3280	5519	0	2102	0	137
SRL_OPN_2PTS018_0033_20141031_091704_20141031_105458.EUM.nc	0.004	0.004	0.016	2323	5525	0	3121	0	81
SRL_OPN_2PTS018_0035_20141031_105457_20141031_123312.EUM.nc	0.005	0.004	0.015	2280	5360	0	3003	0	77
SRL_OPN_2PTS018_0037_20141031_123311_20141031_141229.EUM.nc	0.006	0.009	0.019	3061	5515	0	2409	0	45
SRL_OPN_2PTS018_0039_20141031_141228_20141031_160551.EUM.nc	0.003	0.003	0.020	3310	6396	0	3032	0	54
SRL_OPN_2PTS018_0042_20141031_160550_20141031_174535.EUM.nc	0.003	0.003	0.022	2640	5598	0	2877	0	81
SRL_OPN_2PTS018_0044_20141031_174535_20141031_192509.EUM.nc	0.006	0.007	0.015	3175	5600	0	2300	0	125
SRL_OPN_2PTS018_0046_20141031_192508_20141031_210405.EUM.nc	0.003	0.004	0.017	3452	5532	0	2012	0	68
SRL_OPN_2PTS018_0048_20141031_210406_20141031_224226.EUM.nc	-0.001	-0.001	0.017	2606	5309	0	2623	0	80
SRL_OPN_2PTS018_0049_20141031_224226_20141101_002017.EUM.nc	0.006	0.005	0.014	2970	5451	0	2324	0	157
SRL_OPN_2PTS018_0051_20141101_002016_20141101_015812.EUM.nc	0.001	0.004	0.017	3091	5532	0	2357	0	84
SRL_OPN_2PTS018_0053_20141101_015812_20141101_033721.EUM.nc	0.004	0.003	0.019	2744	5532	0	2745	0	43
SRL_OPN_2PTS018_0055_20141101_033720_20141101_051805.EUM.nc	0.003	0.004	0.019	2795	5560	0	2697	0	68
SRL_OPN_2PTS018_0057_20141101_051805_20141101_070755.EUM.nc	0.004	0.004	0.017	3596	6215	0	2448	0	171
SRL_OPN_2PTS018_0060_20141101_070755_20141101_084617.EUM.nc	0.001	0.001	0.018	3921	5601	0	1540	0	140
SRL_OPN_2PTS018_0061_20141101_084618_20141101_102414.EUM.nc	0.004	0.005	0.019	2643	5424	0	2727	0	54
SRL_OPN_2PTS018_0063_20141101_102414_20141101_120216.EUM.nc	-0.001	0.002	0.015	2390	5407	0	2878	0	139
SRL_OPN_2PTS018_0065_20141101_120215_20141101_134107.EUM.nc	0.005	0.006	0.019	2860	5438	0	2501	0	77
SRL_OPN_2PTS018_0067_20141101_134106_20141101_153430.EUM.nc	0.001	0.002	0.016	3472	6363	0	2841	0	50
SRL_OPN_2PTS018_0070_20141101_153429_20141101_171418.EUM.nc	0.005	0.005	0.017	2553	5607	0	2980	0	74

– Continued on next page

Table 10: Wet Path Delay Difference (AMR-Model) Statistics.

– Continued from previous page

File	Median	Mean	Std. Dev.	No. Obs.	Total Obs.	Default Lat/Lon	Flag (total)	Default (total)	3-Sigma Edited
SRL_OPN_2PTS018_0072_20141101_171417_20141101_185355.EUM.nc	0.005	0.005	0.018	3176	5548	0	2285	0	87
SRL_OPN_2PTS018_0074_20141101_185354_20141101_203301.EUM.nc	0.007	0.009	0.018	3366	5553	0	2131	0	56
SRL_OPN_2PTS018_0076_20141101_203301_20141101_221137.EUM.nc	0.001	0.000	0.016	2822	5463	0	2569	0	72
SRL_OPN_2PTS018_0078_20141101_221138_20141101_234927.EUM.nc	0.003	0.004	0.016	2769	5466	0	2533	0	164
SRL_OPN_2PTS018_0079_20141101_234926_20141102_012719.EUM.nc	0.000	0.002	0.018	2902	5524	0	2524	0	98
SRL_OPN_2PTS018_0081_20141102_012719_20141102_030603.EUM.nc	0.002	0.002	0.016	2680	5577	0	2848	0	49
SRL_OPN_2PTS018_0083_20141102_030603_20141102_044611.EUM.nc	0.004	0.003	0.019	2710	5505	0	2697	0	98
SRL_OPN_2PTS018_0085_20141102_044610_20141102_062836.EUM.nc	0.001	0.003	0.017	3673	5786	0	1963	0	150
SRL_OPN_2PTS018_0087_20141102_062836_20141102_081526.EUM.nc	0.002	0.002	0.017	4012	6077	0	1829	0	236
SRL_OPN_2PTS018_0090_20141102_081526_20141102_095330.EUM.nc	0.006	0.009	0.019	2820	5445	0	2539	0	86
SRL_OPN_2PTS018_0091_20141102_095330_20141102_113116.EUM.nc	-0.004	-0.004	0.014	2188	5327	0	3065	0	74
SRL_OPN_2PTS018_0093_20141102_113115_20141102_130953.EUM.nc	0.005	0.006	0.018	2628	5416	0	2753	0	35
SRL_OPN_2PTS018_0095_20141102_130953_20141102_150311.EUM.nc	0.002	0.003	0.016	3295	6363	0	2969	0	99
SRL_OPN_2PTS018_0098_20141102_150310_20141102_164257.EUM.nc	0.004	0.008	0.018	2847	5624	0	2704	0	73
SRL_OPN_2PTS018_0100_20141102_164256_20141102_182231.EUM.nc	0.005	0.005	0.019	2981	5553	0	2469	0	103
SRL_OPN_2PTS018_0102_20141102_182231_20141102_200156.EUM.nc	0.007	0.008	0.020	3035	5539	0	2439	0	65
SRL_OPN_2PTS018_0104_20141102_200155_20141102_214045.EUM.nc	0.003	0.003	0.019	3284	5515	0	2116	0	115
SRL_OPN_2PTS018_0106_20141102_214045_20141102_231843.EUM.nc	0.003	0.006	0.022	2371	5337	0	2948	0	18
SRL_OPN_2PTS018_0107_20141102_231842_20141103_005632.EUM.nc	0.005	0.004	0.016	2883	5522	0	2470	0	169
SRL_OPN_2PTS018_0109_20141103_005632_20141103_023455.EUM.nc	0.005	0.005	0.016	2763	5558	0	2681	0	114
SRL_OPN_2PTS018_0111_20141103_023454_20141103_041430.EUM.nc	0.006	0.006	0.018	2575	5487	0	2824	0	88
SRL_OPN_2PTS018_0113_20141103_041429_20141103_055610.EUM.nc	0.005	0.003	0.020	3521	5715	0	2138	0	56
SRL_OPN_2PTS018_0115_20141103_055609_20141103_074432.EUM.nc	0.004	0.007	0.018	3918	6145	0	2090	0	137
SRL_OPN_2PTS018_0118_20141103_074431_20141103_092247.EUM.nc	0.005	0.007	0.022	3219	5487	0	2200	0	68
SRL_OPN_2PTS018_0119_20141103_092245_20141103_110029.EUM.nc	-0.001	-0.001	0.015	2185	5444	0	3172	0	87
SRL_OPN_2PTS018_0121_20141103_110030_20141103_123847.EUM.nc	0.004	0.005	0.016	2335	5379	0	2971	0	73
SRL_OPN_2PTS018_0123_20141103_123847_20141103_141819.EUM.nc	0.005	0.005	0.015	3137	5509	0	2317	0	55
SRL_OPN_2PTS018_0125_20141103_141820_20141103_161138.EUM.nc	0.007	0.008	0.015	3268	6367	0	2922	0	177
SRL_OPN_2PTS018_0128_20141103_161136_20141103_175115.EUM.nc	0.003	0.001	0.020	2604	5601	0	2876	0	121
SRL_OPN_2PTS018_0130_20141103_175115_20141103_193047.EUM.nc	0.004	0.005	0.018	3081	5587	0	2368	0	138
SRL_OPN_2PTS018_0132_20141103_193046_20141103_210940.EUM.nc	0.004	0.005	0.016	3273	5410	0	2027	0	110
SRL_OPN_2PTS018_0134_20141103_210939_20141103_224759.EUM.nc	0.007	0.008	0.019	2408	5439	0	2941	0	90
SRL_OPN_2PTS018_0135_20141103_224759_20141104_002549.EUM.nc	-0.000	-0.001	0.014	3023	5409	0	2297	0	89
SRL_OPN_2PTS018_0137_20141104_002548_20141104_020346.EUM.nc	0.006	0.007	0.019	3006	5537	0	2445	0	86
SRL_OPN_2PTS018_0139_20141104_020345_20141104_034300.EUM.nc	0.004	0.005	0.017	2674	5553	0	2781	0	98
SRL_OPN_2PTS018_0141_20141104_034300_20141104_052401.EUM.nc	0.003	0.003	0.016	2672	5565	0	2763	0	130
SRL_OPN_2PTS018_0143_20141104_052400_20141104_071331.EUM.nc	0.004	0.004	0.015	3611	6208	0	2436	0	161
SRL_OPN_2PTS018_0146_20141104_071330_20141104_085151.EUM.nc	0.004	0.005	0.020	3934	5599	0	1591	0	74
SRL_OPN_2PTS018_0147_20141104_085150_20141104_102946.EUM.nc	0.004	0.004	0.019	2504	5502	0	2908	1	89

– Continued on next page

Table 10: Wet Path Delay Difference (AMR-Model) Statistics.

– Continued from previous page

File	Median	Mean	Std. Dev.	No. Obs.	Total Obs.	Default Lat/Lon	Flag (total)	Default (total)	3-Sigma Edited
SRL_OPN_2PTS018_0149_20141104_102945_20141104_120750.EUM.nc	0.003	0.006	0.014	2354	5452	0	2928	0	170
SRL_OPN_2PTS018_0151_20141104_120749_20141104_134645.EUM.nc	0.004	0.004	0.016	2798	5330	0	2421	0	111
SRL_OPN_2PTS018_0153_20141104_134645_20141104_154017.EUM.nc	0.005	0.005	0.015	3426	6388	0	2847	0	115
SRL_OPN_2PTS018_0156_20141104_154016_20141104_171955.EUM.nc	-0.001	0.002	0.021	2536	5503	0	2881	0	86
SRL_OPN_2PTS018_0158_20141104_171955_20141104_185933.EUM.nc	0.007	0.007	0.018	3059	5621	0	2455	0	107
SRL_OPN_2PTS018_0160_20141104_185932_20141104_203838.EUM.nc	0.007	0.006	0.018	3412	5560	0	2020	0	128
SRL_OPN_2PTS018_0162_20141104_203837_20141104_221711.EUM.nc	0.008	0.007	0.015	2753	5367	0	2476	0	138
SRL_OPN_2PTS018_0164_20141104_221710_20141104_235506.EUM.nc	-0.000	0.001	0.012	2823	5468	0	2451	0	194
SRL_OPN_2PTS018_0165_20141104_235506_20141105_013253.EUM.nc	0.002	0.002	0.016	2978	5532	0	2430	0	124
SRL_OPN_2PTS018_0167_20141105_013252_20141105_031140.EUM.nc	0.003	0.004	0.015	2666	5571	0	2855	0	50
SRL_OPN_2PTS018_0169_20141105_031139_20141105_045204.EUM.nc	0.004	0.004	0.014	2718	5477	0	2646	1	112
SRL_OPN_2PTS018_0171_20141105_045203_20141105_063428.EUM.nc	0.006	0.005	0.018	3705	5820	0	1977	0	138
SRL_OPN_2PTS018_0173_20141105_063428_20141105_082100.EUM.nc	0.005	0.006	0.016	3966	6074	0	1836	0	272
SRL_OPN_2PTS018_0176_20141105_082100_20141105_095904.EUM.nc	0.003	0.002	0.018	2790	5429	0	2493	0	146
SRL_OPN_2PTS018_0177_20141105_095903_20141105_113658.EUM.nc	0.003	0.004	0.014	2256	5375	0	3018	0	101
SRL_OPN_2PTS018_0179_20141105_113657_20141105_131529.EUM.nc	0.003	0.004	0.017	2670	5385	0	2633	0	82
SRL_OPN_2PTS018_0181_20141105_131529_20141105_150857.EUM.nc	0.005	0.005	0.016	3317	6396	0	3011	0	68
SRL_OPN_2PTS018_0184_20141105_150856_20141105_164836.EUM.nc	0.002	0.003	0.014	2666	5572	0	2733	0	173
SRL_OPN_2PTS018_0186_20141105_164835_20141105_182817.EUM.nc	0.002	0.003	0.017	2999	5534	0	2429	0	106
SRL_OPN_2PTS018_0188_20141105_182817_20141105_200731.EUM.nc	0.008	0.007	0.021	3061	5540	0	2402	0	77
SRL_OPN_2PTS018_0190_20141105_200730_20141105_214619.EUM.nc	0.004	0.004	0.020	3186	5477	0	2196	0	95
SRL_OPN_2PTS018_0192_20141105_214618_20141105_232423.EUM.nc	0.001	0.001	0.013	2295	5287	0	2832	0	160
SRL_OPN_2PTS018_0193_20141105_232422_20141106_010204.EUM.nc	0.004	0.005	0.016	2793	5491	0	2611	0	87
SRL_OPN_2PTS018_0195_20141106_010203_20141106_024030.EUM.nc	0.003	0.006	0.023	2773	5564	0	2750	0	41
SRL_OPN_2PTS018_0197_20141106_024029_20141106_042020.EUM.nc	0.002	0.002	0.015	2652	5508	0	2784	0	72
SRL_OPN_2PTS018_0199_20141106_042019_20141106_060200.EUM.nc	0.004	0.006	0.017	3526	5726	0	2110	0	90
SRL_OPN_2PTS018_0201_20141106_060159_20141106_075004.EUM.nc	0.001	0.001	0.019	3918	6117	0	1999	0	200
SRL_OPN_2PTS018_0204_20141106_075004_20141106_092817.EUM.nc	0.003	0.003	0.016	3043	5497	0	2295	0	159
SRL_OPN_2PTS018_0205_20141106_092816_20141106_110609.EUM.nc	-0.002	-0.001	0.017	2222	5418	0	3106	0	90
SRL_OPN_2PTS018_0207_20141106_110609_20141106_124422.EUM.nc	0.004	0.005	0.015	2320	5337	0	2934	0	83
SRL_OPN_2PTS018_0209_20141106_124421_20141106_143737.EUM.nc	0.003	0.003	0.013	3086	6292	0	3052	0	154
SRL_OPN_2PTS018_0212_20141106_143737_20141106_161715.EUM.nc	0.003	0.005	0.020	3330	5622	0	2231	0	61
SRL_OPN_2PTS018_0214_20141106_161714_20141106_175659.EUM.nc	0.003	0.004	0.019	2653	5558	0	2766	0	139
SRL_OPN_2PTS018_0216_20141106_175658_20141106_193622.EUM.nc	0.005	0.006	0.020	3129	5588	0	2390	1	68
SRL_OPN_2PTS018_0218_20141106_193621_20141106_211522.EUM.nc	0.008	0.008	0.018	3280	5424	0	2013	0	131
SRL_OPN_2PTS018_0220_20141106_211521_20141106_225338.EUM.nc	-0.001	-0.002	0.018	2366	5422	0	3002	0	54
SRL_OPN_2PTS018_0221_20141106_225338_20141107_003119.EUM.nc	0.004	0.003	0.015	3029	5452	0	2262	0	161
SRL_OPN_2PTS018_0223_20141107_003118_20141107_020928.EUM.nc	0.004	0.006	0.017	2743	5526	0	2684	0	99
SRL_OPN_2PTS018_0225_20141107_020927_20141107_034847.EUM.nc	0.003	0.004	0.015	2634	5540	0	2786	0	120

– Continued on next page

Table 10: Wet Path Delay Difference (AMR-Model) Statistics.

– Continued from previous page

File	Median	Mean	Std. Dev.	No. Obs.	Total Obs.	Default Lat/Lon	Flag (total)	Default (total)	3-Sigma Edited
SRL_OPN_2PTS018_0227_20141107_034846_20141107_052946.EUM.nc	0.006	0.007	0.020	2658	5560	0	2812	0	90
SRL_OPN_2PTS018_0229_20141107_052945_20141107_071905.EUM.nc	0.002	0.003	0.018	3809	6189	0	2254	0	126
SRL_OPN_2PTS018_0232_20141107_071904_20141107_085732.EUM.nc	0.005	0.005	0.018	3784	5591	0	1681	1	125
SRL_OPN_2PTS018_0233_20141107_085732_20141107_103517.EUM.nc	0.004	0.006	0.016	2350	5466	0	2996	0	120
SRL_OPN_2PTS018_0235_20141107_103516_20141107_121322.EUM.nc	0.006	0.006	0.016	2410	5406	0	2911	0	85
SRL_OPN_2PTS018_0237_20141107_121322_20141107_135231.EUM.nc	0.005	0.006	0.017	2828	5446	0	2480	0	138
SRL_OPN_2PTS018_0239_20141107_135230_20141107_154555.EUM.nc	0.003	0.004	0.019	3456	6375	0	2816	0	103
SRL_OPN_2PTS018_0242_20141107_154554_20141107_172541.EUM.nc	0.005	0.005	0.015	2495	5505	0	2896	0	114
SRL_OPN_2PTS018_0244_20141107_172541_20141107_190510.EUM.nc	0.004	0.004	0.020	3082	5607	0	2414	0	111
SRL_OPN_2PTS018_0246_20141107_190509_20141107_204422.EUM.nc	0.005	0.006	0.016	3568	5596	0	1925	0	103
SRL_OPN_2PTS018_0248_20141107_204421_20141107_222243.EUM.nc	0.004	0.002	0.021	2756	5310	0	2472	0	82
SRL_OPN_2PTS018_0250_20141107_222243_20141108_000037.EUM.nc	0.003	0.006	0.017	2897	5504	0	2456	0	151
SRL_OPN_2PTS018_0251_20141108_000036_20141108_013834.EUM.nc	0.006	0.008	0.018	2948	5550	0	2453	0	149
SRL_OPN_2PTS018_0253_20141108_013833_20141108_031718.EUM.nc	0.003	0.003	0.016	2607	5553	0	2820	0	126
SRL_OPN_2PTS018_0255_20141108_031718_20141108_045747.EUM.nc	0.005	0.002	0.017	2750	5540	0	2672	0	118
SRL_OPN_2PTS018_0257_20141108_045746_20141108_064021.EUM.nc	0.004	0.004	0.017	3735	5825	0	1947	0	143
SRL_OPN_2PTS018_0259_20141108_064020_20141108_082642.EUM.nc	0.001	0.001	0.020	4218	6053	0	1763	0	72
SRL_OPN_2PTS018_0262_20141108_082641_20141108_100435.EUM.nc	0.003	0.004	0.017	2800	5390	0	2493	0	97
SRL_OPN_2PTS018_0263_20141108_100434_20141108_114230.EUM.nc	0.001	0.003	0.016	2334	5428	0	3023	0	71
SRL_OPN_2PTS018_0265_20141108_114230_20141108_132114.EUM.nc	0.006	0.007	0.020	2717	5390	0	2594	0	79
SRL_OPN_2PTS018_0267_20141108_132114_20141108_151436.EUM.nc	0.006	0.006	0.017	3366	6386	0	2940	0	80
SRL_OPN_2PTS018_0270_20141108_151435_20141108_165413.EUM.nc	-0.000	0.000	0.015	2623	5550	0	2791	0	136
SRL_OPN_2PTS018_0272_20141108_165413_20141108_183355.EUM.nc	0.002	0.001	0.017	3048	5520	0	2411	0	61
SRL_OPN_2PTS018_0274_20141108_183354_20141108_201316.EUM.nc	0.003	0.003	0.018	3105	5536	0	2274	0	157
SRL_OPN_2PTS018_0276_20141108_201315_20141108_215152.EUM.nc	0.004	0.004	0.017	3182	5453	0	2165	0	106
SRL_OPN_2PTS018_0278_20141108_215151_20141108_232955.EUM.nc	-0.004	-0.004	0.020	2334	5352	0	2933	0	85
SRL_OPN_2PTS018_0279_20141108_232955_20141109_010744.EUM.nc	0.002	0.005	0.022	2766	5503	0	2715	0	22
SRL_OPN_2PTS018_0281_20141109_010743_20141109_024605.EUM.nc	0.007	0.008	0.019	2720	5542	0	2781	0	41
SRL_OPN_2PTS018_0283_20141109_024605_20141109_042601.EUM.nc	0.001	0.002	0.018	2743	5529	0	2745	0	41
SRL_OPN_2PTS018_0285_20141109_042559_20141109_060748.EUM.nc	0.004	0.006	0.017	3574	5749	0	2115	0	60
SRL_OPN_2PTS018_0287_20141109_060746_20141109_075546.EUM.nc	0.004	0.004	0.018	3932	6123	0	2036	0	155
SRL_OPN_2PTS018_0290_20141109_075546_20141109_093349.EUM.nc	0.007	0.008	0.021	3071	5508	0	2381	0	56
SRL_OPN_2PTS018_0291_20141109_093349_20141109_111140.EUM.nc	0.008	0.009	0.018	2166	5433	0	3184	0	83
SRL_OPN_2PTS018_0293_20141109_111140_20141109_125005.EUM.nc	0.003	0.004	0.018	2363	5349	0	2893	0	93
SRL_OPN_2PTS018_0295_20141109_125005_20141109_144315.EUM.nc	0.007	0.007	0.015	3106	6314	0	3039	0	169
SRL_OPN_2PTS018_0298_20141109_144315_20141109_162252.EUM.nc	0.003	0.004	0.016	3231	5619	0	2299	0	89
SRL_OPN_2PTS018_0300_20141109_162252_20141109_180237.EUM.nc	0.001	0.001	0.016	2703	5607	0	2776	0	128
SRL_OPN_2PTS018_0302_20141109_180236_20141109_194207.EUM.nc	0.007	0.007	0.018	3088	5598	0	2407	0	103
SRL_OPN_2PTS018_0304_20141109_194206_20141109_212055.EUM.nc	0.003	0.003	0.018	3260	5430	0	2037	0	133

– Continued on next page

Table 10: Wet Path Delay Difference (AMR-Model) Statistics.

– Continued from previous page

File	Median	Mean	Std. Dev.	No. Obs.	Total Obs.	Default Lat/Lon	Flag (total)	Default (total)	3-Sigma Edited
SRL_OPN_2PTS018_0306_20141109_212055_20141109_225910.EUM.nc	0.001	0.002	0.017	2187	5437	0	3127	0	123
SRL_OPN_2PTS018_0307_20141109_225910_20141110_003701.EUM.nc	0.007	0.009	0.018	3164	5479	0	2159	0	156
SRL_OPN_2PTS018_0309_20141110_003701_20141110_021505.EUM.nc	0.005	0.007	0.019	2781	5537	0	2685	0	71
SRL_OPN_2PTS018_0311_20141110_021504_20141110_035429.EUM.nc	0.001	0.002	0.016	2528	5559	0	2937	0	94
SRL_OPN_2PTS018_0313_20141110_035429_20141110_053534.EUM.nc	0.004	0.005	0.017	2700	5558	0	2730	0	128
SRL_OPN_2PTS018_0315_20141110_053534_20141110_072450.EUM.nc	0.004	0.004	0.018	3909	6206	0	2149	0	148
SRL_OPN_2PTS018_0318_20141110_072449_20141110_090306.EUM.nc	0.002	0.003	0.021	3709	5578	0	1764	0	105
SRL_OPN_2PTS018_0319_20141110_090306_20141110_104059.EUM.nc	0.008	0.009	0.017	2445	5480	0	2846	0	189
SRL_OPN_2PTS018_0321_20141110_104100_20141110_121908.EUM.nc	0.003	0.003	0.014	2304	5447	0	2948	0	195
SRL_OPN_2PTS018_0323_20141110_121907_20141110_135814.EUM.nc	0.005	0.005	0.013	2962	5454	0	2324	0	168
SRL_OPN_2PTS018_0325_20141110_135813_20141110_155136.EUM.nc	0.003	0.004	0.020	3368	6371	0	2910	0	93
SRL_OPN_2PTS018_0328_20141110_155135_20141110_173123.EUM.nc	0.004	0.005	0.015	2497	5477	0	2896	0	84
SRL_OPN_2PTS018_0330_20141110_173123_20141110_191049.EUM.nc	0.005	0.007	0.016	3169	5633	0	2279	0	185
SRL_OPN_2PTS018_0332_20141110_191048_20141110_204959.EUM.nc	0.007	0.007	0.018	3465	5553	0	1939	1	148
SRL_OPN_2PTS018_0334_20141110_204959_20141110_222827.EUM.nc	0.004	0.004	0.015	2818	5372	0	2466	0	88
SRL_OPN_2PTS018_0336_20141110_222826_20141111_000611.EUM.nc	0.005	0.007	0.016	3084	5477	0	2320	0	73
SRL_OPN_2PTS018_0337_20141111_000611_20141111_014410.EUM.nc	0.005	0.006	0.017	2993	5558	0	2455	0	110
SRL_OPN_2PTS018_0339_20141111_014409_20141111_032307.EUM.nc	0.005	0.005	0.023	2602	5484	0	2796	0	86
SRL_OPN_2PTS018_0341_20141111_032306_20141111_050335.EUM.nc	0.007	0.008	0.016	2673	5547	0	2739	0	135
SRL_OPN_2PTS018_0343_20141111_050334_20141111_065340.EUM.nc	0.004	0.004	0.018	3723	6204	0	2393	0	88
SRL_OPN_2PTS018_0346_20141111_065340_20141111_083217.EUM.nc	0.003	0.004	0.020	4161	5631	0	1327	0	143
SRL_OPN_2PTS018_0348_20141111_083218_20141111_101017.EUM.nc	0.004	0.007	0.020	2794	5407	0	2532	1	80
SRL_OPN_2PTS018_0349_20141111_101016_20141111_114805.EUM.nc	0.001	0.005	0.016	2335	5432	0	3007	0	90
SRL_OPN_2PTS018_0351_20141111_114805_20141111_132655.EUM.nc	0.005	0.007	0.020	2812	5329	0	2447	0	70
SRL_OPN_2PTS018_0353_20141111_132654_20141111_152017.EUM.nc	0.005	0.006	0.018	3363	6358	0	2912	0	83
SRL_OPN_2PTS018_0356_20141111_152016_20141111_170003.EUM.nc	0.003	0.004	0.019	2696	5553	0	2816	0	41
SRL_OPN_2PTS018_0358_20141111_170003_20141111_183935.EUM.nc	0.006	0.006	0.017	3027	5499	0	2371	0	101
SRL_OPN_2PTS018_0360_20141111_183934_20141111_201855.EUM.nc	0.004	0.005	0.019	3237	5537	0	2237	0	63
SRL_OPN_2PTS018_0362_20141111_201854_20141111_215737.EUM.nc	0.003	0.003	0.018	2930	5451	0	2399	0	122
SRL_OPN_2PTS018_0364_20141111_215736_20141111_233528.EUM.nc	0.001	0.000	0.016	2454	5374	0	2808	0	112
SRL_OPN_2PTS018_0365_20141111_233527_20141112_011319.EUM.nc	0.007	0.009	0.018	2751	5494	0	2634	0	109
SRL_OPN_2PTS018_0367_20141112_011318_20141112_025152.EUM.nc	0.003	0.004	0.020	2625	5547	0	2853	0	69
SRL_OPN_2PTS018_0369_20141112_025151_20141112_043146.EUM.nc	0.009	0.011	0.021	2753	5485	0	2695	0	37
SRL_OPN_2PTS018_0371_20141112_043145_20141112_061350.EUM.nc	0.006	0.008	0.018	3525	5759	0	2109	0	125
SRL_OPN_2PTS018_0373_20141112_061349_20141112_080123.EUM.nc	-0.000	0.001	0.020	4048	6090	0	1961	0	81
SRL_OPN_2PTS018_0376_20141112_080123_20141112_093932.EUM.nc	0.007	0.008	0.020	2991	5520	0	2420	1	108
SRL_OPN_2PTS018_0377_20141112_093931_20141112_111717.EUM.nc	-0.001	-0.001	0.018	2214	5366	0	3075	0	77
SRL_OPN_2PTS018_0379_20141112_111716_20141112_125543.EUM.nc	0.007	0.009	0.018	2514	5302	0	2702	0	86
SRL_OPN_2PTS018_0381_20141112_125543_20141112_144856.EUM.nc	0.005	0.006	0.017	3304	6291	0	2951	0	36

– Continued on next page

Table 10: Wet Path Delay Difference (AMR-Model) Statistics.

– Continued from previous page

File	Median	Mean	Std. Dev.	No. Obs.	Total Obs.	Default Lat/Lon	Flag (total)	Default (total)	3-Sigma Edited
SRL_OPN_2PTS018_0384_20141112_144855_20141112_162842.EUM.nc	0.004	0.006	0.017	3212	5654	0	2340	0	102
SRL_OPN_2PTS018_0386_20141112_162841_20141112_180819.EUM.nc	-0.001	0.001	0.015	2730	5605	0	2725	0	150
SRL_OPN_2PTS018_0388_20141112_180818_20141112_194746.EUM.nc	0.003	0.004	0.015	3061	5584	0	2389	0	134
SRL_OPN_2PTS018_0390_20141112_194746_20141112_212642.EUM.nc	0.005	0.005	0.020	3330	5421	0	1988	1	102
SRL_OPN_2PTS018_0392_20141112_212641_20141112_230445.EUM.nc	-0.004	-0.004	0.019	2150	5366	0	3164	0	52
SRL_OPN_2PTS018_0393_20141112_230444_20141113_004234.EUM.nc	0.008	0.009	0.022	3165	5486	0	2234	0	87
SRL_OPN_2PTS018_0395_20141113_004234_20141113_022049.EUM.nc	0.003	0.003	0.017	2730	5558	0	2747	0	81
SRL_OPN_2PTS018_0397_20141113_022048_20141113_040009.EUM.nc	0.005	0.005	0.019	2656	5533	0	2814	0	63
SRL_OPN_2PTS018_0399_20141113_040008_20141113_054130.EUM.nc	0.005	0.004	0.020	3043	5566	0	2415	0	108
SRL_OPN_2PTS018_0401_20141113_054130_20141113_073025.EUM.nc	0.001	0.002	0.017	3978	6186	0	2089	0	119
SRL_OPN_2PTS018_0404_20141113_073025_20141113_090847.EUM.nc	0.009	0.009	0.022	3579	5565	0	1900	0	86
SRL_OPN_2PTS018_0405_20141113_090846_20141113_104631.EUM.nc	0.001	0.002	0.017	2581	5492	0	2853	0	58
SRL_OPN_2PTS018_0407_20141113_104630_20141113_122442.EUM.nc	0.005	0.007	0.019	2548	5423	0	2808	0	67
SRL_OPN_2PTS018_0409_20141113_122441_20141113_140401.EUM.nc	0.008	0.009	0.018	3045	5487	0	2334	0	108
SRL_OPN_2PTS018_0411_20141113_140400_20141113_155723.EUM.nc	0.001	0.001	0.019	3202	6374	0	3096	0	76
SRL_OPN_2PTS018_0414_20141113_155722_20141113_173701.EUM.nc	0.004	0.005	0.017	2545	5493	0	2851	0	97
SRL_OPN_2PTS018_0416_20141113_173659_20141113_191635.EUM.nc	0.006	0.006	0.016	3156	5597	0	2272	1	168
SRL_OPN_2PTS018_0418_20141113_191634_20141113_205533.EUM.nc	0.006	0.006	0.015	3393	5579	0	1994	0	192
SRL_OPN_2PTS018_0420_20141113_205532_20141113_223400.EUM.nc	0.003	0.004	0.020	2732	5373	0	2560	0	81
SRL_OPN_2PTS018_0421_20141113_223359_20141114_001152.EUM.nc	0.003	0.005	0.016	3031	5493	0	2365	0	97
SRL_OPN_2PTS018_0423_20141114_001151_20141114_014943.EUM.nc	0.006	0.006	0.017	3038	5524	0	2417	0	69
SRL_OPN_2PTS018_0425_20141114_014942_20141114_032845.EUM.nc	0.004	0.003	0.015	2678	5485	0	2673	0	134
SRL_OPN_2PTS018_0427_20141114_032845_20141114_050928.EUM.nc	0.007	0.008	0.018	2733	5554	0	2741	0	80
SRL_OPN_2PTS018_0429_20141114_050927_20141114_065925.EUM.nc	0.003	0.004	0.014	3524	6222	0	2489	0	209
SRL_OPN_2PTS018_0432_20141114_065924_20141114_083751.EUM.nc	0.006	0.008	0.019	4223	5613	0	1297	0	93
SRL_OPN_2PTS018_0434_20141114_083751_20141114_101549.EUM.nc	0.005	0.005	0.015	2626	5395	0	2655	0	114
SRL_OPN_2PTS018_0435_20141114_101548_20141114_115347.EUM.nc	0.001	0.006	0.019	2507	5417	0	2868	0	42
SRL_OPN_2PTS018_0437_20141114_115348_20141114_133231.EUM.nc	0.008	0.010	0.020	2846	5345	0	2469	0	30
SRL_OPN_2PTS018_0439_20141114_133231_20141114_152603.EUM.nc	0.004	0.005	0.019	3430	6349	0	2835	0	84
SRL_OPN_2PTS018_0442_20141114_152602_20141114_170543.EUM.nc	0.009	0.012	0.021	2602	5584	0	2940	0	42
SRL_OPN_2PTS018_0444_20141114_170541_20141114_184522.EUM.nc	0.006	0.005	0.016	2914	5492	0	2359	0	219
SRL_OPN_2PTS018_0446_20141114_184521_20141114_202430.EUM.nc	0.004	0.005	0.017	3245	5505	0	2144	0	116
SRL_OPN_2PTS018_0448_20141114_202429_20141114_220310.EUM.nc	0.004	0.005	0.017	2903	5455	0	2458	0	94
SRL_OPN_2PTS018_0450_20141114_220309_20141114_234109.EUM.nc	0.002	0.003	0.014	2616	5478	0	2789	0	73
SRL_OPN_2PTS018_0451_20141114_234108_20141115_011852.EUM.nc	0.005	0.005	0.018	2876	5504	0	2482	0	146
SRL_OPN_2PTS018_0453_20141115_011851_20141115_025730.EUM.nc	0.002	0.003	0.019	2682	5560	0	2825	0	53
SRL_OPN_2PTS018_0455_20141115_025729_20141115_043736.EUM.nc	0.006	0.008	0.019	2657	5492	0	2729	0	106
SRL_OPN_2PTS018_0457_20141115_043736_20141115_061940.EUM.nc	0.006	0.007	0.018	3693	5770	0	2031	0	46
SRL_OPN_2PTS018_0459_20141115_061940_20141115_080657.EUM.nc	0.006	0.009	0.018	3993	6098	0	1958	0	147

– Continued on next page

Table 10: Wet Path Delay Difference (AMR-Model) Statistics.

– Continued from previous page

File	Median	Mean	Std. Dev.	No. Obs.	Total Obs.	Default Lat/Lon	Flag (total)	Default (total)	3-Sigma Edited
SRL_OPN_2PTS018_0462_20141115_080656_20141115_094504.EUM.nc	0.004	0.006	0.021	2956	5505	0	2481	0	68
SRL_OPN_2PTS018_0463_20141115_094503_20141115_112257.EUM.nc	0.005	0.006	0.022	2041	5278	0	3181	0	56
SRL_OPN_2PTS018_0465_20141115_112256_20141115_130119.EUM.nc	0.006	0.006	0.017	2647	5315	0	2641	0	27
SRL_OPN_2PTS018_0467_20141115_130119_20141115_145443.EUM.nc	0.006	0.007	0.017	3321	6358	0	2947	0	90
SRL_OPN_2PTS018_0470_20141115_145443_20141115_163421.EUM.nc	0.005	0.005	0.020	3075	5625	0	2447	0	103
SRL_OPN_2PTS018_0472_20141115_163421_20141115_181405.EUM.nc	0.004	0.004	0.015	2762	5625	0	2706	0	157
SRL_OPN_2PTS018_0474_20141115_181404_20141115_195322.EUM.nc	0.002	0.003	0.016	3064	5549	0	2361	0	124
SRL_OPN_2PTS018_0476_20141115_195322_20141115_213215.EUM.nc	0.008	0.008	0.018	3417	5427	0	1919	0	91
SRL_OPN_2PTS018_0478_20141115_213214_20141115_231026.EUM.nc	0.002	0.005	0.026	2157	5352	0	3177	0	18
SRL_OPN_2PTS018_0479_20141115_231025_20141116_004806.EUM.nc	0.005	0.007	0.015	3135	5469	0	2244	0	90
SRL_OPN_2PTS018_0481_20141116_004805_20141116_022623.EUM.nc	0.003	0.004	0.017	2798	5535	0	2679	0	58
SRL_OPN_2PTS018_0483_20141116_022622_20141116_040557.EUM.nc	0.008	0.009	0.023	2654	5472	0	2777	0	41
SRL_OPN_2PTS018_0485_20141116_040557_20141116_054719.EUM.nc	0.003	0.002	0.017	3365	5667	0	2202	0	100
SRL_OPN_2PTS018_0487_20141116_054718_20141116_073601.EUM.nc	0.007	0.007	0.018	3960	6175	0	2107	0	108
SRL_OPN_2PTS018_0490_20141116_073600_20141116_091419.EUM.nc	0.003	0.005	0.023	3486	5561	0	2035	0	40
SRL_OPN_2PTS018_0491_20141116_091420_20141116_105212.EUM.nc	0.003	0.004	0.013	2362	5510	0	3003	0	145
SRL_OPN_2PTS018_0493_20141116_105211_20141116_123017.EUM.nc	0.003	0.004	0.013	2410	5320	0	2831	0	79
SRL_OPN_2PTS018_0495_20141116_123016_20141116_140941.EUM.nc	0.009	0.010	0.016	2994	5534	0	2452	0	88
SRL_OPN_2PTS018_0497_20141116_140940_20141116_160302.EUM.nc	0.005	0.007	0.022	3229	6409	0	3116	0	64
SRL_OPN_2PTS018_0500_20141116_160301_20141116_174247.EUM.nc	0.008	0.009	0.020	2656	5622	0	2920	0	46
SRL_OPN_2PTS018_0502_20141116_174246_20141116_192212.EUM.nc	0.004	0.005	0.015	3227	5596	0	2216	0	153
SRL_OPN_2PTS018_0504_20141116_192212_20141116_210118.EUM.nc	0.007	0.008	0.017	3514	5548	0	1972	0	62
SRL_OPN_2PTS018_0506_20141116_210117_20141116_223942.EUM.nc	0.003	0.003	0.022	2660	5340	0	2632	0	48
SRL_OPN_2PTS018_0507_20141116_223941_20141117_001723.EUM.nc	0.003	0.003	0.017	3038	5429	0	2322	0	69
SRL_OPN_2PTS018_0509_20141117_001722_20141117_015525.EUM.nc	0.007	0.008	0.016	2931	5504	0	2483	0	90
SRL_OPN_2PTS018_0511_20141117_015525_20141117_033423.EUM.nc	0.005	0.007	0.016	2790	5496	0	2612	0	94
SRL_OPN_2PTS018_0513_20141117_033422_20141117_051513.EUM.nc	0.006	0.007	0.018	2750	5555	0	2680	0	125
SRL_OPN_2PTS018_0515_20141117_051512_20141117_070500.EUM.nc	0.005	0.005	0.019	3604	6223	0	2485	0	134
SRL_OPN_2PTS018_0518_20141117_070459_20141117_084331.EUM.nc	0.001	0.003	0.016	3988	5618	0	1509	0	121
SRL_OPN_2PTS018_0520_20141117_084330_20141117_102127.EUM.nc	0.006	0.005	0.017	2570	5370	0	2705	0	95
SRL_OPN_2PTS018_0521_20141117_102127_20141117_115921.EUM.nc	0.004	0.004	0.017	2475	5399	0	2851	0	73
SRL_OPN_2PTS018_0523_20141117_115920_20141117_133818.EUM.nc	0.004	0.007	0.018	2842	5391	0	2487	0	62
SRL_OPN_2PTS018_0525_20141117_133818_20141117_153140.EUM.nc	0.003	0.002	0.022	3407	6357	0	2852	0	98
SRL_OPN_2PTS018_0528_20141117_153141_20141117_171128.EUM.nc	0.005	0.005	0.018	2506	5598	0	2982	0	110
SRL_OPN_2PTS018_0530_20141117_171127_20141117_185058.EUM.nc	0.008	0.008	0.016	3058	5501	0	2273	1	169
SRL_OPN_2PTS018_0532_20141117_185057_20141117_203015.EUM.nc	0.009	0.009	0.016	3257	5535	0	2128	0	150
SRL_OPN_2PTS018_0534_20141117_203014_20141117_220843.EUM.nc	0.002	0.001	0.020	2873	5463	0	2475	0	115
SRL_OPN_2PTS018_0536_20141117_220842_20141117_234640.EUM.nc	0.002	0.003	0.015	2801	5506	0	2618	0	87
SRL_OPN_2PTS018_0537_20141117_234640_20141118_012433.EUM.nc	0.006	0.006	0.016	2844	5534	0	2634	0	56

– Continued on next page

Table 10: Wet Path Delay Difference (AMR-Model) Statistics.

– Continued from previous page

File	Median	Mean	Std. Dev.	No. Obs.	Total Obs.	Default Lat/Lon	Flag (total)	Default (total)	3-Sigma Edited
SRL_OPN_2PTS018_0539_20141118_012433_20141118_030307.EUM.nc	0.002	0.003	0.019	2698	5574	0	2839	0	37
SRL_OPN_2PTS018_0541_20141118_030306_20141118_044320.EUM.nc	0.007	0.006	0.022	2730	5510	0	2683	1	96
SRL_OPN_2PTS018_0543_20141118_044319_20141118_062532.EUM.nc	0.004	0.006	0.019	3721	5767	0	1971	0	75
SRL_OPN_2PTS018_0545_20141118_062532_20141118_081240.EUM.nc	0.001	0.002	0.015	4038	6095	0	1910	0	147
SRL_OPN_2PTS018_0548_20141118_081239_20141118_095036.EUM.nc	0.006	0.005	0.018	2841	5363	0	2419	0	103
SRL_OPN_2PTS018_0549_20141118_095035_20141118_112829.EUM.nc	0.004	0.006	0.014	2040	5335	0	3195	0	100
SRL_OPN_2PTS018_0551_20141118_112829_20141118_130705.EUM.nc	0.001	0.002	0.017	2631	5425	0	2738	0	56
SRL_OPN_2PTS018_0553_20141118_130704_20141118_150021.EUM.nc	0.007	0.007	0.019	3308	6359	0	2959	0	92
SRL_OPN_2PTS018_0556_20141118_150020_20141118_164009.EUM.nc	0.004	0.005	0.016	2950	5608	0	2563	0	95
SRL_OPN_2PTS018_0558_20141118_164008_20141118_181942.EUM.nc	0.002	0.005	0.017	2856	5478	0	2493	0	129
SRL_OPN_2PTS018_0560_20141118_181942_20141118_195908.EUM.nc	0.007	0.007	0.018	3116	5533	0	2324	0	93
SRL_OPN_2PTS018_0562_20141118_195907_20141118_213750.EUM.nc	0.004	0.004	0.016	3312	5512	0	2104	0	96
SRL_OPN_2PTS018_0564_20141118_213749_20141118_231557.EUM.nc	0.004	0.006	0.016	2218	5330	0	3042	0	70
SRL_OPN_2PTS018_0565_20141118_231557_20141119_005347.EUM.nc	0.004	0.005	0.015	2948	5520	0	2417	0	155
SRL_OPN_2PTS018_0567_20141119_005346_20141119_023158.EUM.nc	0.007	0.009	0.020	2795	5523	0	2644	0	84
SRL_OPN_2PTS018_0569_20141119_023158_20141119_041140.EUM.nc	0.011	0.012	0.017	2531	5494	0	2813	0	150
SRL_OPN_2PTS018_0571_20141119_041138_20141119_055308.EUM.nc	0.007	0.007	0.020	3462	5696	0	2122	0	112
SRL_OPN_2PTS018_0573_20141119_055308_20141119_074143.EUM.nc	0.003	0.003	0.017	3979	6151	0	2086	0	86
SRL_OPN_2PTS018_0576_20141119_074142_20141119_091952.EUM.nc	0.003	0.004	0.020	3256	5539	0	2183	0	100
SRL_OPN_2PTS018_0577_20141119_091951_20141119_105744.EUM.nc	0.007	0.008	0.016	2319	5469	0	3093	0	57
SRL_OPN_2PTS018_0579_20141119_105743_20141119_123601.EUM.nc	0.003	0.004	0.013	2382	5324	0	2901	0	41
SRL_OPN_2PTS018_0581_20141119_123601_20141119_141519.EUM.nc	0.007	0.007	0.018	3075	5481	0	2309	0	97
SRL_OPN_2PTS018_0583_20141119_141519_20141119_160840.EUM.nc	0.005	0.008	0.020	3293	6378	0	3001	0	84
SRL_OPN_2PTS018_0586_20141119_160841_20141119_174827.EUM.nc	0.003	0.003	0.017	2584	5574	0	2883	0	107
SRL_OPN_2PTS018_0588_20141119_174826_20141119_192758.EUM.nc	0.004	0.004	0.013	3032	5616	0	2355	0	229
SRL_OPN_2PTS018_0590_20141119_192757_20141119_210654.EUM.nc	0.006	0.005	0.015	3401	5535	0	2068	0	66
SRL_OPN_2PTS018_0592_20141119_210653_20141119_224514.EUM.nc	0.004	0.006	0.016	2428	5309	0	2779	0	102
SRL_OPN_2PTS018_0593_20141119_224513_20141120_002254.EUM.nc	0.002	0.003	0.017	2924	5443	0	2362	0	157
SRL_OPN_2PTS018_0595_20141120_002253_20141120_020059.EUM.nc	0.008	0.010	0.018	2936	5538	0	2531	0	71
SRL_OPN_2PTS018_0597_20141120_020059_20141120_034010.EUM.nc	0.008	0.009	0.015	2725	5504	0	2675	0	104
SRL_OPN_2PTS018_0599_20141120_034009_20141120_052059.EUM.nc	0.006	0.007	0.020	2758	5573	0	2755	1	59
SRL_OPN_2PTS018_0601_20141120_052058_20141120_071043.EUM.nc	0.003	0.002	0.015	3477	6220	0	2481	0	262
SRL_OPN_2PTS018_0604_20141120_071042_20141120_084904.EUM.nc	-0.000	0.000	0.020	3982	5601	0	1556	0	63
SRL_OPN_2PTS018_0605_20141120_084903_20141120_102700.EUM.nc	0.007	0.008	0.019	2662	5408	0	2687	0	59
SRL_OPN_2PTS018_0607_20141120_102659_20141120_120454.EUM.nc	0.002	0.004	0.014	2456	5399	0	2843	0	100
SRL_OPN_2PTS018_0609_20141120_120455_20141120_134356.EUM.nc	0.005	0.008	0.018	2867	5434	0	2495	0	72
SRL_OPN_2PTS018_0611_20141120_134355_20141120_153720.EUM.nc	0.006	0.006	0.020	3403	6371	0	2900	0	68
SRL_OPN_2PTS018_0614_20141120_153719_20141120_171707.EUM.nc	0.002	0.004	0.019	2507	5591	0	3041	0	43
SRL_OPN_2PTS018_0616_20141120_171706_20141120_185636.EUM.nc	0.005	0.006	0.019	3115	5508	0	2313	0	80

– Continued on next page

Table 10: Wet Path Delay Difference (AMR-Model) Statistics.

– Continued from previous page

File	Median	Mean	Std. Dev.	No. Obs.	Total Obs.	Default Lat/Lon	Flag (total)	Default (total)	3-Sigma Edited
SRL_OPN_2PTS018_0618_20141120_185636_20141120_203551.EUM.nc	0.008	0.008	0.017	3370	5562	0	2082	0	110
SRL_OPN_2PTS018_0620_20141120_203550_20141120_221425.EUM.nc	0.005	0.005	0.013	2788	5463	0	2522	0	153
SRL_OPN_2PTS018_0622_20141120_221424_20141120_235212.EUM.nc	-0.001	0.001	0.014	2821	5465	0	2566	0	78
SRL_OPN_2PTS018_0623_20141120_235211_20141121_013006.EUM.nc	0.006	0.007	0.017	2883	5532	0	2541	0	108
SRL_OPN_2PTS018_0625_20141121_013006_20141121_030853.EUM.nc	0.004	0.004	0.020	2671	5521	0	2758	0	92
SRL_OPN_2PTS018_0627_20141121_030852_20141121_063133.EUM.nc	0.006	0.007	0.019	6558	11265	0	4604	0	103
SRL_OPN_2PTS018_0631_20141121_063132_20141121_081814.EUM.nc	0.002	0.004	0.018	4156	6085	0	1854	0	75
SRL_OPN_2PTS018_0634_20141121_081813_20141121_095617.EUM.nc	0.005	0.004	0.019	2758	5388	0	2527	0	103
SRL_OPN_2PTS018_0635_20141121_095616_20141121_113403.EUM.nc	0.005	0.007	0.017	2294	5331	0	2974	0	63
SRL_OPN_2PTS018_0637_20141121_113402_20141121_131241.EUM.nc	0.007	0.006	0.014	2588	5381	0	2657	0	136
SRL_OPN_2PTS018_0639_20141121_131241_20141121_150559.EUM.nc	0.006	0.007	0.020	3313	6297	0	2874	0	110
SRL_OPN_2PTS018_0642_20141121_150559_20141121_164547.EUM.nc	0.002	0.003	0.014	2647	5578	0	2759	0	172
SRL_OPN_2PTS018_0644_20141121_164546_20141121_182521.EUM.nc	0.004	0.004	0.018	3019	5507	0	2388	0	100
SRL_OPN_2PTS018_0646_20141121_182521_20141121_200444.EUM.nc	0.008	0.009	0.019	3045	5537	0	2388	0	104
SRL_OPN_2PTS018_0648_20141121_200443_20141121_214332.EUM.nc	0.002	0.002	0.017	3123	5485	0	2191	0	171
SRL_OPN_2PTS018_0650_20141121_214331_20141121_232129.EUM.nc	0.001	0.002	0.017	2341	5334	0	2915	0	78
SRL_OPN_2PTS018_0651_20141121_232128_20141122_005918.EUM.nc	0.004	0.006	0.017	2895	5516	0	2448	0	173
SRL_OPN_2PTS018_0653_20141122_005918_20141122_023742.EUM.nc	0.008	0.009	0.023	2795	5555	0	2688	0	72
SRL_OPN_2PTS018_0655_20141122_023742_20141122_041720.EUM.nc	0.005	0.006	0.015	2710	5482	0	2707	0	65
SRL_OPN_2PTS018_0657_20141122_041719_20141122_055905.EUM.nc	0.007	0.007	0.019	3461	5722	0	2128	0	133
SRL_OPN_2PTS018_0659_20141122_055904_20141122_074717.EUM.nc	0.003	0.004	0.017	3973	6140	0	2030	0	137
SRL_OPN_2PTS018_0662_20141122_074718_20141122_092532.EUM.nc	0.005	0.003	0.024	3161	5526	0	2292	0	73
SRL_OPN_2PTS018_0663_20141122_092531_20141122_110315.EUM.nc	0.001	0.002	0.013	2186	5467	0	3152	0	129
SRL_OPN_2PTS018_0665_20141122_110314_20141122_124134.EUM.nc	0.008	0.010	0.016	2441	5323	0	2816	0	66
SRL_OPN_2PTS018_0667_20141122_124133_20141122_142108.EUM.nc	0.004	0.005	0.016	3144	5480	0	2233	0	103
SRL_OPN_2PTS018_0669_20141122_142107_20141122_161426.EUM.nc	0.002	0.002	0.018	3343	6363	0	2977	0	43
SRL_OPN_2PTS018_0672_20141122_161425_20141122_175403.EUM.nc	0.005	0.005	0.018	2673	5584	0	2858	0	53
SRL_OPN_2PTS018_0674_20141122_175402_20141122_193333.EUM.nc	0.005	0.004	0.015	2951	5599	0	2356	1	291
SRL_OPN_2PTS018_0676_20141122_193332_20141122_211235.EUM.nc	0.004	0.006	0.016	3260	5432	0	2028	1	143
SRL_OPN_2PTS018_0678_20141122_211235_20141122_225045.EUM.nc	0.003	0.003	0.016	2282	5399	0	3016	0	101
SRL_OPN_2PTS018_0679_20141122_225044_20141123_002834.EUM.nc	0.001	0.002	0.017	3005	5435	0	2297	0	133
SRL_OPN_2PTS018_0681_20141123_002834_20141123_020641.EUM.nc	0.008	0.010	0.021	2825	5545	0	2663	0	57
SRL_OPN_2PTS018_0683_20141123_020641_20141123_034548.EUM.nc	0.002	0.004	0.018	2731	5545	0	2723	0	91
SRL_OPN_2PTS018_0685_20141123_034548_20141123_052652.EUM.nc	0.007	0.007	0.014	2473	5571	0	2808	1	289
SRL_OPN_2PTS018_0687_20141123_052651_20141123_071617.EUM.nc	0.006	0.006	0.018	3627	6198	0	2366	0	205
SRL_OPN_2PTS018_0690_20141123_071616_20141123_085445.EUM.nc	0.003	0.001	0.019	3729	5601	0	1695	0	177
SRL_OPN_2PTS018_0691_20141123_085445_20141123_103232.EUM.nc	0.001	0.002	0.013	2413	5496	0	2950	0	133
SRL_OPN_2PTS018_0693_20141123_103231_20141123_121036.EUM.nc	0.002	0.004	0.014	2381	5389	0	2871	1	136
SRL_OPN_2PTS018_0695_20141123_121035_20141123_134942.EUM.nc	0.007	0.009	0.018	2916	5442	0	2451	0	75

– Continued on next page

Table 10: Wet Path Delay Difference (AMR-Model) Statistics.

– Continued from previous page

File	Median	Mean	Std. Dev.	No. Obs.	Total Obs.	Default Lat/Lon	Flag (total)	Default (total)	3-Sigma Edited
SRL_OPN_2PTS018_0697_20141123_134942_20141123_154305.EUM.nc	0.008	0.009	0.018	3338	6387	0	2908	0	141
SRL_OPN_2PTS018_0700_20141123_154306_20141123_172244.EUM.nc	0.004	0.005	0.018	2528	5501	0	2915	0	58
SRL_OPN_2PTS018_0702_20141123_172243_20141123_190221.EUM.nc	0.006	0.007	0.020	3128	5590	0	2385	0	77
SRL_OPN_2PTS018_0704_20141123_190220_20141123_204126.EUM.nc	0.009	0.008	0.022	3535	5534	0	1879	0	120
SRL_OPN_2PTS018_0706_20141123_204124_20141123_221957.EUM.nc	0.004	0.004	0.015	2829	5336	0	2399	0	108
SRL_OPN_2PTS018_0708_20141123_221956_20141123_235752.EUM.nc	0.004	0.004	0.017	2942	5492	0	2487	0	63
SRL_OPN_2PTS018_0709_20141123_235751_20141124_013539.EUM.nc	0.005	0.007	0.017	3014	5520	0	2415	0	91
SRL_OPN_2PTS018_0711_20141124_013538_20141124_031429.EUM.nc	0.007	0.009	0.018	2647	5524	0	2800	0	77
SRL_OPN_2PTS018_0713_20141124_031429_20141124_045455.EUM.nc	0.009	0.011	0.016	2810	5516	0	2624	0	82
SRL_OPN_2PTS018_0715_20141124_045454_20141124_063723.EUM.nc	0.005	0.004	0.017	3748	5808	0	1973	0	87
SRL_OPN_2PTS018_0717_20141124_063722_20141124_082346.EUM.nc	0.002	0.003	0.022	4214	6062	0	1814	0	34
SRL_OPN_2PTS018_0720_20141124_082345_20141124_100147.EUM.nc	0.006	0.007	0.016	2801	5414	0	2509	0	104
SRL_OPN_2PTS018_0721_20141124_100148_20141124_113943.EUM.nc	0.003	0.004	0.015	2349	5366	0	2968	0	49
SRL_OPN_2PTS018_0723_20141124_113942_20141124_131825.EUM.nc	0.007	0.007	0.015	2746	5343	0	2515	0	82
SRL_OPN_2PTS018_0725_20141124_131825_20141124_151145.EUM.nc	0.007	0.007	0.018	3425	6381	0	2929	0	27
SRL_OPN_2PTS018_0728_20141124_151146_20141124_165125.EUM.nc	0.005	0.005	0.016	2700	5571	0	2797	0	74
SRL_OPN_2PTS018_0730_20141124_165125_20141124_183105.EUM.nc	0.004	0.005	0.018	2998	5490	0	2389	0	103
SRL_OPN_2PTS018_0732_20141124_183105_20141124_201018.EUM.nc	0.005	0.007	0.019	3049	5510	0	2339	0	122
SRL_OPN_2PTS018_0734_20141124_201017_20141124_214905.EUM.nc	0.005	0.005	0.013	3175	5500	0	2204	0	121
SRL_OPN_2PTS018_0736_20141124_214905_20141124_232707.EUM.nc	0.004	0.004	0.019	2451	5291	0	2765	0	75
SRL_OPN_2PTS018_0737_20141124_232707_20141125_010456.EUM.nc	0.006	0.005	0.018	2676	5513	0	2689	0	148
SRL_OPN_2PTS018_0739_20141125_010455_20141125_024316.EUM.nc	0.006	0.009	0.020	2715	5562	0	2757	0	90
SRL_OPN_2PTS018_0741_20141125_024316_20141125_042308.EUM.nc	0.005	0.007	0.016	2716	5496	0	2702	0	78
SRL_OPN_2PTS018_0743_20141125_042307_20141125_060452.EUM.nc	0.006	0.007	0.020	3517	5723	0	2103	0	103
SRL_OPN_2PTS018_0745_20141125_060451_20141125_093102.EUM.nc	0.002	0.003	0.021	7147	11608	0	4354	0	107
SRL_OPN_2PTS018_0749_20141125_093102_20141125_110853.EUM.nc	0.005	0.005	0.021	2220	5413	0	3120	0	73
SRL_OPN_2PTS018_0751_20141125_110853_20141125_124716.EUM.nc	0.004	0.005	0.016	2362	5270	0	2806	0	102
SRL_OPN_2PTS018_0753_20141125_124715_20141125_142647.EUM.nc	0.006	0.007	0.015	3129	5490	0	2188	0	173
SRL_OPN_2PTS018_0755_20141125_142647_20141125_162002.EUM.nc	0.003	0.005	0.018	3269	6367	0	3058	0	40
SRL_OPN_2PTS018_0758_20141125_162001_20141125_175948.EUM.nc	0.005	0.008	0.017	2715	5597	0	2789	0	93
SRL_OPN_2PTS018_0760_20141125_175947_20141125_193917.EUM.nc	0.005	0.007	0.018	3095	5589	0	2370	0	124
SRL_OPN_2PTS018_0762_20141125_193916_20141125_211807.EUM.nc	0.004	0.006	0.020	3311	5452	0	2046	0	95
SRL_OPN_2PTS018_0764_20141125_211806_20141125_225623.EUM.nc	0.003	0.003	0.019	2310	5408	0	3054	0	44
SRL_OPN_2PTS018_0765_20141125_225622_20141126_003411.EUM.nc	0.004	0.005	0.015	3093	5440	0	2193	0	154
SRL_OPN_2PTS018_0767_20141126_003410_20141126_021213.EUM.nc	0.004	0.005	0.016	2742	5539	0	2717	0	80
SRL_OPN_2PTS018_0769_20141126_021212_20141126_035134.EUM.nc	0.003	0.001	0.018	2610	5521	0	2775	0	136
SRL_OPN_2PTS018_0771_20141126_035134_20141126_053238.EUM.nc	0.006	0.007	0.022	2782	5555	0	2734	0	39
SRL_OPN_2PTS018_0776_20141126_072150_20141126_090017.EUM.nc	0.001	0.003	0.020	3748	5599	0	1759	1	91
SRL_OPN_2PTS018_0777_20141126_090016_20141126_103810.EUM.nc	0.007	0.007	0.021	2451	5496	0	2979	0	66

– Continued on next page

Table 10: Wet Path Delay Difference (AMR-Model) Statistics.

– Continued from previous page

File	Median	Mean	Std. Dev.	No. Obs.	Total Obs.	Default Lat/Lon	Flag (total)	Default (total)	3-Sigma Edited
SRL_OPN_2PTS018_0779_20141126_103809_20141126_121608.EUM.nc	0.006	0.005	0.014	2364	5447	0	2898	0	185
SRL_OPN_2PTS018_0781_20141126_121609_20141126_135519.EUM.nc	0.006	0.008	0.015	2993	5445	0	2381	0	71
SRL_OPN_2PTS018_0783_20141126_135518_20141126_154842.EUM.nc	0.004	0.006	0.015	3309	6379	0	2937	0	133
SRL_OPN_2PTS018_0786_20141126_154841_20141126_172829.EUM.nc	0.008	0.010	0.020	2545	5477	0	2881	0	51
SRL_OPN_2PTS018_0788_20141126_172828_20141126_190756.EUM.nc	0.006	0.007	0.015	3131	5597	0	2232	0	234
SRL_OPN_2PTS018_0790_20141126_190756_20141126_204707.EUM.nc	0.002	0.001	0.020	3597	5552	0	1870	0	85
SRL_OPN_2PTS018_0792_20141126_204707_20141126_222537.EUM.nc	0.007	0.007	0.015	2796	5360	0	2479	0	85
SRL_OPN_2PTS018_0794_20141126_222536_20141127_000321.EUM.nc	0.000	0.001	0.016	2962	5501	0	2436	0	103
SRL_OPN_2PTS018_0795_20141127_000320_20141127_014118.EUM.nc	0.007	0.008	0.017	2966	5554	0	2481	0	107
SRL_OPN_2PTS018_0797_20141127_014117_20141127_032013.EUM.nc	0.008	0.010	0.019	2659	5514	0	2738	0	117
SRL_OPN_2PTS018_0799_20141127_032013_20141127_050038.EUM.nc	0.006	0.010	0.021	2874	5533	0	2594	1	64
SRL_OPN_2PTS018_0801_20141127_050037_20141127_064323.EUM.nc	0.005	0.004	0.018	3709	5822	0	2010	0	103
SRL_OPN_2PTS018_0803_20141127_064322_20141127_082927.EUM.nc	0.003	0.004	0.019	4195	6025	0	1725	1	104
SRL_OPN_2PTS018_0806_20141127_082927_20141127_100727.EUM.nc	0.002	0.001	0.018	2797	5390	0	2536	0	57
SRL_OPN_2PTS018_0807_20141127_100726_20141127_114515.EUM.nc	0.002	0.003	0.016	2370	5369	0	2917	0	82
SRL_OPN_2PTS018_0809_20141127_114514_20141127_132400.EUM.nc	0.005	0.007	0.018	2812	5388	0	2527	0	49
SRL_OPN_2PTS018_0811_20141127_132400_20141127_151723.EUM.nc	0.005	0.006	0.020	3414	6358	0	2907	0	37
SRL_OPN_2PTS018_0814_20141127_151723_20141127_165709.EUM.nc	0.005	0.004	0.017	2638	5528	0	2796	0	94
SRL_OPN_2PTS018_0816_20141127_165708_20141127_183642.EUM.nc	0.007	0.007	0.015	3022	5478	0	2292	0	164
SRL_OPN_2PTS018_0818_20141127_183641_20141127_201602.EUM.nc	0.002	0.003	0.021	3170	5523	0	2256	1	96
SRL_OPN_2PTS018_0820_20141127_201601_20141127_215445.EUM.nc	0.002	0.003	0.017	3111	5469	0	2255	0	103
SRL_OPN_2PTS018_0822_20141127_215444_20141127_233238.EUM.nc	0.003	0.003	0.016	2314	5281	0	2811	0	156
SRL_OPN_2PTS018_0823_20141127_233237_20141128_011028.EUM.nc	0.007	0.006	0.018	2645	5504	0	2730	0	129
SRL_OPN_2PTS018_0825_20141128_011027_20141128_024859.EUM.nc	0.003	0.005	0.020	2734	5542	0	2751	0	57
SRL_OPN_2PTS018_0827_20141128_024858_20141128_042849.EUM.nc	0.004	0.006	0.018	2782	5494	0	2663	0	49
SRL_OPN_2PTS018_0829_20141128_042848_20141128_061049.EUM.nc	0.005	0.005	0.015	3494	5725	0	2097	0	134
SRL_OPN_2PTS018_0831_20141128_061048_20141128_075831.EUM.nc	0.004	0.004	0.018	4016	6107	0	1998	0	93
SRL_OPN_2PTS018_0834_20141128_075830_20141128_093641.EUM.nc	0.001	0.001	0.017	2851	5521	0	2484	0	186
SRL_OPN_2PTS018_0835_20141128_093640_20141128_111425.EUM.nc	0.003	0.005	0.017	2063	5344	0	3156	0	125
SRL_OPN_2PTS018_0837_20141128_111425_20141128_125250.EUM.nc	0.003	0.006	0.017	2528	5272	0	2686	0	58
SRL_OPN_2PTS018_0839_20141128_125249_20141128_144602.EUM.nc	0.008	0.008	0.018	3249	6272	0	2907	0	116
SRL_OPN_2PTS018_0842_20141128_144601_20141128_162547.EUM.nc	0.003	0.006	0.018	3259	5638	0	2318	0	61
SRL_OPN_2PTS018_0844_20141128_162546_20141128_180524.EUM.nc	0.005	0.005	0.020	2802	5621	0	2726	0	93
SRL_OPN_2PTS018_0846_20141128_180523_20141128_194452.EUM.nc	0.004	0.004	0.015	3073	5558	0	2341	0	144
SRL_OPN_2PTS018_0848_20141128_194452_20141128_212350.EUM.nc	0.003	0.002	0.016	3308	5418	0	1983	1	126
SRL_OPN_2PTS018_0850_20141128_212349_20141128_230154.EUM.nc	0.007	0.009	0.018	2165	5330	0	3095	0	70
SRL_OPN_2PTS018_0851_20141128_230153_20141129_003942.EUM.nc	0.003	0.003	0.016	3225	5506	0	2185	0	96
SRL_OPN_2PTS018_0853_20141129_003941_20141129_021754.EUM.nc	0.006	0.006	0.018	2645	5563	0	2807	0	111
SRL_OPN_2PTS018_0855_20141129_021753_20141129_053832.EUM.nc	0.005	0.006	0.017	5621	11086	0	5342	0	123

– Continued on next page

Table 10: Wet Path Delay Difference (AMR-Model) Statistics.

– Continued from previous page

File	Median	Mean	Std. Dev.	No. Obs.	Total Obs.	Default Lat/Lon	Flag (total)	Default (total)	3-Sigma Edited
SRL_OPN_2PTS018_0859_20141129_053832_20141129_072731.EUM.nc	0.007	0.008	0.020	4031	6171	0	2050	0	90
SRL_OPN_2PTS018_0862_20141129_072731_20141129_090555.EUM.nc	-0.001	0.001	0.018	3550	5560	0	1848	1	161
SRL_OPN_2PTS018_0863_20141129_090554_20141129_104339.EUM.nc	0.005	0.006	0.018	2441	5509	0	2974	0	94
SRL_OPN_2PTS018_0865_20141129_104338_20141129_122149.EUM.nc	0.002	0.005	0.016	2557	5434	0	2823	0	54
SRL_OPN_2PTS018_0867_20141129_122148_20141129_140106.EUM.nc	0.006	0.008	0.018	3180	5479	0	2271	0	28
SRL_OPN_2PTS018_0869_20141129_140105_20141129_155427.EUM.nc	0.000	0.001	0.015	3135	6350	0	3082	0	133
SRL_OPN_2PTS018_0872_20141129_155428_20141129_173405.EUM.nc	0.005	0.004	0.020	2535	5464	0	2867	0	62
SRL_OPN_2PTS018_0874_20141129_173405_20141129_191340.EUM.nc	0.006	0.006	0.015	3164	5602	0	2223	0	215
SRL_OPN_2PTS018_0876_20141129_191340_20141129_205241.EUM.nc	0.007	0.009	0.015	3451	5558	0	1922	0	185
SRL_OPN_2PTS018_0878_20141129_205241_20141129_223107.EUM.nc	0.006	0.007	0.020	2799	5365	0	2508	0	58
SRL_OPN_2PTS018_0879_20141129_223106_20141130_000900.EUM.nc	0.002	0.005	0.018	3044	5468	0	2371	0	53
SRL_OPN_2PTS018_0881_20141130_000859_20141130_014650.EUM.nc	0.005	0.007	0.017	3001	5541	0	2445	0	95
SRL_OPN_2PTS018_0883_20141130_014649_20141130_032549.EUM.nc	0.004	0.004	0.022	2859	5491	0	2603	0	29
SRL_OPN_2PTS018_0885_20141130_032548_20141130_050628.EUM.nc	0.004	0.005	0.014	2695	5543	0	2683	0	165
SRL_OPN_2PTS018_0887_20141130_050628_20141130_065630.EUM.nc	0.005	0.005	0.016	3667	6221	0	2476	0	78
SRL_OPN_2PTS018_0890_20141130_065629_20141130_083458.EUM.nc	0.003	0.003	0.015	4088	5620	0	1374	0	158
SRL_OPN_2PTS018_0892_20141130_083457_20141130_101255.EUM.nc	0.004	0.003	0.018	2647	5396	0	2626	0	123
SRL_OPN_2PTS018_0893_20141130_101255_20141130_115055.EUM.nc	0.002	0.003	0.016	2454	5407	0	2896	0	57
SRL_OPN_2PTS018_0895_20141130_115054_20141130_132937.EUM.nc	0.007	0.009	0.020	2896	5336	0	2413	0	27
SRL_OPN_2PTS018_0897_20141130_132937_20141130_152307.EUM.nc	0.005	0.005	0.018	3435	6367	0	2821	0	111
SRL_OPN_2PTS018_0900_20141130_152306_20141130_170246.EUM.nc	0.003	0.004	0.017	2648	5560	0	2850	0	62
SRL_OPN_2PTS018_0902_20141130_170245_20141130_184225.EUM.nc	0.004	0.004	0.016	2931	5496	0	2328	0	237
SRL_OPN_2PTS018_0904_20141130_184225_20141130_202136.EUM.nc	0.003	0.004	0.017	3216	5511	0	2125	0	170
SRL_OPN_2PTS018_0906_20141130_202135_20141130_220017.EUM.nc	0.007	0.008	0.018	2942	5450	0	2452	0	56
SRL_OPN_2PTS018_0908_20141130_220016_20141130_233816.EUM.nc	-0.000	-0.000	0.016	2563	5422	0	2770	0	89
SRL_OPN_2PTS018_0909_20141130_233815_20141201_011603.EUM.nc	0.007	0.009	0.020	2831	5497	0	2524	0	142
SRL_OPN_2PTS018_0911_20141201_011604_20141201_025438.EUM.nc	0.008	0.012	0.023	2728	5521	0	2757	0	36
SRL_OPN_2PTS018_0913_20141201_025438_20141201_043442.EUM.nc	0.003	0.003	0.018	2804	5494	0	2619	0	71
SRL_OPN_2PTS018_0915_20141201_043442_20141201_061642.EUM.nc	0.002	0.002	0.016	3673	5770	0	2041	0	56
SRL_OPN_2PTS018_0917_20141201_061641_20141201_080408.EUM.nc	0.003	0.003	0.018	3903	6076	0	1935	0	238
SRL_OPN_2PTS018_0920_20141201_080407_20141201_094216.EUM.nc	0.004	0.005	0.019	2968	5501	0	2486	0	47
SRL_OPN_2PTS018_0921_20141201_094217_20141201_112008.EUM.nc	-0.001	0.001	0.016	2087	5274	0	2991	0	196
SRL_OPN_2PTS018_0923_20141201_112007_20141201_125837.EUM.nc	0.003	0.006	0.019	2606	5273	0	2605	0	62
SRL_OPN_2PTS018_0925_20141201_125836_20141201_145150.EUM.nc	0.008	0.009	0.022	3384	6282	0	2846	0	52
SRL_OPN_2PTS018_0928_20141201_145149_20141201_163129.EUM.nc	0.002	0.002	0.017	3111	5642	0	2410	0	121
SRL_OPN_2PTS018_0930_20141201_163128_20141201_181112.EUM.nc	0.005	0.006	0.021	2875	5595	0	2642	0	78
SRL_OPN_2PTS018_0932_20141201_181111_20141201_195031.EUM.nc	0.006	0.008	0.022	3093	5534	0	2357	0	84
SRL_OPN_2PTS018_0934_20141201_195031_20141201_212925.EUM.nc	0.002	0.003	0.018	3321	5406	0	1904	0	181
SRL_OPN_2PTS018_0936_20141201_212924_20141201_230736.EUM.nc	0.003	0.001	0.020	2127	5347	0	3156	0	64

– Continued on next page

Table 10: Wet Path Delay Difference (AMR-Model) Statistics.

– Continued from previous page

File	Median	Mean	Std. Dev.	No. Obs.	Total Obs.	Default Lat/Lon	Flag (total)	Default (total)	3-Sigma Edited
SRL_OPN_2PTS018_0937_20141201_230735_20141202_004524.EUM.nc	0.006	0.007	0.021	3195	5479	0	2212	0	72
SRL_OPN_2PTS018_0939_20141202_004523_20141202_022332.EUM.nc	0.006	0.007	0.021	2721	5548	0	2799	0	28
SRL_OPN_2PTS018_0941_20141202_022331_20141202_040303.EUM.nc	0.006	0.006	0.023	2717	5432	0	2638	0	77
SRL_OPN_2PTS018_0943_20141202_040303_20141202_054421.EUM.nc	0.000	0.002	0.019	3289	5662	0	2299	0	74
SRL_OPN_2PTS018_0945_20141202_054421_20141202_073318.EUM.nc	0.005	0.005	0.017	3846	6165	0	2098	0	221
SRL_OPN_2PTS018_0948_20141202_073318_20141202_091129.EUM.nc	0.004	0.005	0.022	3492	5552	0	1983	0	77
SRL_OPN_2PTS018_0949_20141202_091130_20141202_104922.EUM.nc	0.001	-0.000	0.021	2360	5520	0	3090	0	70
SRL_OPN_2PTS018_0951_20141202_104921_20141202_122726.EUM.nc	0.005	0.007	0.017	2515	5322	0	2734	0	73
SRL_OPN_2PTS018_0953_20141202_122725_20141202_140646.EUM.nc	0.007	0.008	0.020	3111	5494	0	2337	0	46
SRL_OPN_2PTS018_0955_20141202_140647_20141202_160008.EUM.nc	0.003	0.005	0.019	3214	6364	0	3093	0	57
SRL_OPN_2PTS018_0958_20141202_160007_20141202_173954.EUM.nc	0.002	0.002	0.017	2631	5618	0	2902	0	85
SRL_OPN_2PTS018_0960_20141202_173954_20141202_191920.EUM.nc	0.005	0.006	0.018	3222	5582	0	2213	0	147
SRL_OPN_2PTS018_0962_20141202_191919_20141202_205827.EUM.nc	0.000	0.000	0.016	3449	5566	0	1949	0	168
SRL_OPN_2PTS018_0964_20141202_205826_20141202_223650.EUM.nc	0.002	0.005	0.024	2767	5332	0	2530	0	35
SRL_OPN_2PTS018_0965_20141202_223650_20141203_001433.EUM.nc	0.003	0.005	0.018	3074	5461	0	2344	0	43
SRL_OPN_2PTS018_0967_20141203_001432_20141203_015235.EUM.nc	0.005	0.005	0.021	2981	5512	0	2509	0	22
SRL_OPN_2PTS018_0969_20141203_015235_20141203_033138.EUM.nc	0.005	0.005	0.019	2862	5483	0	2556	0	65
SRL_OPN_2PTS018_0971_20141203_033137_20141203_051216.EUM.nc	0.005	0.007	0.018	2765	5534	0	2623	0	146
SRL_OPN_2PTS018_0973_20141203_051215_20141203_070208.EUM.nc	0.006	0.007	0.018	3661	6209	0	2464	0	84
SRL_OPN_2PTS018_0976_20141203_070208_20141203_084042.EUM.nc	0.003	0.004	0.020	4043	5611	0	1455	0	113
SRL_OPN_2PTS018_0978_20141203_084042_20141203_101838.EUM.nc	0.004	0.003	0.016	2600	5386	0	2685	0	101
SRL_OPN_2PTS018_0979_20141203_101838_20141203_115630.EUM.nc	0.005	0.009	0.020	2462	5408	0	2869	0	77
SRL_OPN_2PTS018_0981_20141203_115629_20141203_133526.EUM.nc	0.009	0.009	0.017	2850	5380	0	2458	0	72
SRL_OPN_2PTS018_0983_20141203_133525_20141203_152849.EUM.nc	0.007	0.007	0.014	3416	6346	0	2812	0	118
SRL_OPN_2PTS018_0986_20141203_152848_20141203_170835.EUM.nc	0.006	0.009	0.020	2587	5576	0	2914	0	75
SRL_OPN_2PTS018_0988_20141203_170835_20141203_184806.EUM.nc	0.004	0.005	0.018	3220	5504	0	2204	1	79
SRL_OPN_2PTS018_0990_20141203_184805_20141203_202723.EUM.nc	0.007	0.009	0.023	3305	5520	0	2141	1	73
SRL_OPN_2PTS018_0992_20141203_202722_20141203_220601.EUM.nc	0.003	0.005	0.023	2989	5454	0	2382	0	83
SRL_OPN_2PTS018_0994_20141203_220600_20141203_234351.EUM.nc	0.001	0.002	0.018	2746	5477	0	2621	0	110
SRL_OPN_2PTS018_0995_20141203_234350_20141204_012143.EUM.nc	0.008	0.009	0.018	2856	5501	0	2524	0	121
SRL_OPN_2PTS018_0997_20141204_012142_20141204_030023.EUM.nc	0.006	0.008	0.018	2698	5569	0	2771	0	100
SRL_OPN_2PTS018_0999_20141204_030022_20141204_044024.EUM.nc	0.005	0.005	0.018	2778	5498	0	2618	0	102

27 K Brightness Temperature Table

Table 11: K Brightness Temperature Statistics.

File	Median	Mean	Std. Dev.	No. Obs.	Total Obs.	Default Lat/Lon	Flag (total)	Default (total)	3-Sigma Edited
SRL_OPN_2PTS017_1001_20141030_044027_20141030_062236.EUM.nc	164.430	169.573	18.672	3753	5785	0	1998	0	34
SRL_OPN_2PTS018_0001_20141030_062235_20141030_080953.EUM.nc	170.950	173.588	18.388	4207	6091	0	1870	0	14
SRL_OPN_2PTS018_0004_20141030_080952_20141030_094750.EUM.nc	177.010	178.394	22.757	2954	5504	0	2533	0	17
SRL_OPN_2PTS018_0005_20141030_094750_20141030_112544.EUM.nc	169.980	172.116	20.110	2078	5352	0	3246	0	28
SRL_OPN_2PTS018_0007_20141030_112544_20141030_130417.EUM.nc	171.520	176.864	21.841	2558	5345	0	2772	0	15
SRL_OPN_2PTS018_0009_20141030_130415_20141030_145732.EUM.nc	169.310	172.070	17.596	3377	6363	0	2969	0	17
SRL_OPN_2PTS018_0012_20141030_145731_20141030_163719.EUM.nc	170.290	172.658	18.669	3137	5625	0	2475	0	13
SRL_OPN_2PTS018_0014_20141030_163718_20141030_181654.EUM.nc	162.855	171.097	22.137	2888	5579	0	2651	0	40
SRL_OPN_2PTS018_0016_20141030_181653_20141030_195620.EUM.nc	169.620	173.999	20.357	3149	5537	0	2374	0	14
SRL_OPN_2PTS018_0018_20141030_195619_20141030_213503.EUM.nc	180.560	177.651	20.663	3488	5421	0	1907	1	25
SRL_OPN_2PTS018_0020_20141030_213502_20141030_231311.EUM.nc	166.230	169.694	20.931	2261	5376	0	3111	0	4
SRL_OPN_2PTS018_0021_20141030_231311_20141031_005059.EUM.nc	170.570	174.774	22.233	3207	5507	0	2281	0	19
SRL_OPN_2PTS018_0023_20141031_005058_20141031_022910.EUM.nc	170.440	171.169	17.584	2860	5531	0	2662	0	9
SRL_OPN_2PTS018_0025_20141031_022909_20141031_040848.EUM.nc	169.885	171.942	18.400	2620	5505	0	2877	0	8
SRL_OPN_2PTS018_0027_20141031_040847_20141031_055013.EUM.nc	164.910	171.662	21.101	3520	5713	0	2171	0	22
SRL_OPN_2PTS018_0029_20141031_055013_20141031_073855.EUM.nc	172.545	178.071	20.366	3977	6135	0	2065	0	93
SRL_OPN_2PTS018_0032_20141031_073855_20141031_091705.EUM.nc	176.500	175.880	22.089	3401	5519	0	2102	0	16
SRL_OPN_2PTS018_0033_20141031_091704_20141031_105458.EUM.nc	167.925	173.130	23.234	2390	5525	0	3121	0	14
SRL_OPN_2PTS018_0035_20141031_105457_20141031_123312.EUM.nc	165.390	171.630	21.644	2348	5360	0	3003	0	9
SRL_OPN_2PTS018_0037_20141031_123311_20141031_141229.EUM.nc	175.850	175.847	18.886	3077	5515	0	2409	0	29
SRL_OPN_2PTS018_0039_20141031_141228_20141031_160551.EUM.nc	168.715	172.226	18.109	3355	6396	0	3032	0	9
SRL_OPN_2PTS018_0042_20141031_160550_20141031_174535.EUM.nc	164.150	170.802	20.641	2697	5598	0	2877	0	24
SRL_OPN_2PTS018_0044_20141031_174535_20141031_192509.EUM.nc	166.840	171.375	21.158	3300	5600	0	2300	0	0
SRL_OPN_2PTS018_0046_20141031_192508_20141031_210405.EUM.nc	175.925	177.510	22.380	3500	5532	0	2012	0	20
SRL_OPN_2PTS018_0048_20141031_210406_20141031_224226.EUM.nc	168.045	169.774	19.890	2676	5309	0	2623	0	10
SRL_OPN_2PTS018_0049_20141031_224226_20141101_002017.EUM.nc	164.100	171.912	21.254	3101	5451	0	2324	0	26
SRL_OPN_2PTS018_0051_20141101_002016_20141101_015812.EUM.nc	170.730	173.507	20.785	3162	5532	0	2357	0	13
SRL_OPN_2PTS018_0053_20141101_015812_20141101_033721.EUM.nc	169.620	170.982	17.452	2756	5532	0	2745	0	31
SRL_OPN_2PTS018_0055_20141101_033720_20141101_051805.EUM.nc	163.560	168.018	17.079	2814	5560	0	2697	0	49
SRL_OPN_2PTS018_0057_20141101_051805_20141101_070755.EUM.nc	172.860	177.125	19.846	3745	6215	0	2448	0	22
SRL_OPN_2PTS018_0060_20141101_070755_20141101_084617.EUM.nc	170.430	172.062	20.629	4047	5601	0	1540	0	14
SRL_OPN_2PTS018_0061_20141101_084618_20141101_102414.EUM.nc	181.490	178.753	25.137	2686	5424	0	2727	0	11
SRL_OPN_2PTS018_0063_20141101_102414_20141101_120216.EUM.nc	163.780	172.194	19.011	2522	5407	0	2878	0	7
SRL_OPN_2PTS018_0065_20141101_120215_20141101_134107.EUM.nc	174.920	177.012	20.137	2922	5438	0	2501	0	15
SRL_OPN_2PTS018_0067_20141101_134106_20141101_153430.EUM.nc	170.010	173.222	16.404	3503	6363	0	2841	0	19
SRL_OPN_2PTS018_0070_20141101_153429_20141101_171418.EUM.nc	165.510	169.536	20.021	2598	5607	0	2980	0	29

– Continued on next page

Table 11: K Brightness Temperature Statistics.

– Continued from previous page

File	Median	Mean	Std. Dev.	No. Obs.	Total Obs.	Default Lat/Lon	Flag (total)	Default (total)	3-Sigma Edited
SRL_OPN_2PTS018_0072_20141101_171417_20141101_185355.EUM.nc	164.490	173.426	22.623	3243	5548	0	2285	0	20
SRL_OPN_2PTS018_0074_20141101_185354_20141101_203301.EUM.nc	175.410	177.646	20.031	3391	5553	0	2131	0	31
SRL_OPN_2PTS018_0076_20141101_203301_20141101_221137.EUM.nc	164.835	171.014	19.278	2881	5463	0	2569	0	13
SRL_OPN_2PTS018_0078_20141101_221138_20141101_234927.EUM.nc	160.640	171.153	21.641	2923	5466	0	2533	0	10
SRL_OPN_2PTS018_0079_20141101_234926_20141102_012719.EUM.nc	166.045	171.697	19.017	2992	5524	0	2524	0	8
SRL_OPN_2PTS018_0081_20141102_012719_20141102_030603.EUM.nc	167.190	171.462	18.992	2721	5577	0	2848	0	8
SRL_OPN_2PTS018_0083_20141102_030603_20141102_044611.EUM.nc	166.960	170.541	18.270	2752	5505	0	2697	0	56
SRL_OPN_2PTS018_0085_20141102_044610_20141102_062836.EUM.nc	165.320	170.793	18.323	3800	5786	0	1963	0	23
SRL_OPN_2PTS018_0087_20141102_062836_20141102_081526.EUM.nc	169.115	172.362	21.327	4206	6077	0	1829	0	42
SRL_OPN_2PTS018_0090_20141102_081526_20141102_095330.EUM.nc	185.660	180.456	20.727	2888	5445	0	2539	0	18
SRL_OPN_2PTS018_0091_20141102_095330_20141102_113116.EUM.nc	160.135	170.036	21.358	2236	5327	0	3065	0	26
SRL_OPN_2PTS018_0093_20141102_113115_20141102_130953.EUM.nc	171.370	177.440	22.714	2636	5416	0	2753	0	27
SRL_OPN_2PTS018_0095_20141102_130953_20141102_150311.EUM.nc	169.380	172.056	16.400	3359	6363	0	2969	0	35
SRL_OPN_2PTS018_0098_20141102_150310_20141102_164257.EUM.nc	174.455	173.903	21.028	2911	5624	0	2704	0	9
SRL_OPN_2PTS018_0100_20141102_164256_20141102_182231.EUM.nc	164.790	169.753	18.805	3078	5553	0	2469	0	6
SRL_OPN_2PTS018_0102_20141102_182231_20141102_200156.EUM.nc	178.000	176.650	19.084	3095	5539	0	2439	0	5
SRL_OPN_2PTS018_0104_20141102_200155_20141102_214045.EUM.nc	172.350	174.149	22.055	3345	5515	0	2116	0	54
SRL_OPN_2PTS018_0106_20141102_214045_20141102_231843.EUM.nc	169.030	172.677	20.980	2382	5337	0	2948	0	7
SRL_OPN_2PTS018_0107_20141102_231842_20141103_005632.EUM.nc	162.580	168.431	19.807	3026	5522	0	2470	0	26
SRL_OPN_2PTS018_0109_20141103_005632_20141103_023455.EUM.nc	171.850	174.831	19.931	2817	5558	0	2681	0	60
SRL_OPN_2PTS018_0111_20141103_023454_20141103_041430.EUM.nc	168.140	171.176	18.126	2622	5487	0	2824	0	41
SRL_OPN_2PTS018_0113_20141103_041429_20141103_055610.EUM.nc	167.630	172.272	19.984	3546	5715	0	2138	0	31
SRL_OPN_2PTS018_0115_20141103_055609_20141103_074432.EUM.nc	168.970	171.758	19.494	4030	6145	0	2090	0	25
SRL_OPN_2PTS018_0118_20141103_074431_20141103_092247.EUM.nc	182.120	180.447	19.138	3264	5487	0	2200	0	23
SRL_OPN_2PTS018_0119_20141103_092245_20141103_110029.EUM.nc	166.735	171.259	21.566	2247	5444	0	3172	0	25
SRL_OPN_2PTS018_0121_20141103_110030_20141103_123847.EUM.nc	165.355	171.373	19.515	2402	5379	0	2971	0	6
SRL_OPN_2PTS018_0123_20141103_123847_20141103_141819.EUM.nc	172.045	174.437	18.736	3145	5509	0	2317	0	47
SRL_OPN_2PTS018_0125_20141103_141820_20141103_161138.EUM.nc	169.400	171.692	18.129	3424	6367	0	2922	0	21
SRL_OPN_2PTS018_0128_20141103_161136_20141103_175115.EUM.nc	164.260	169.637	19.640	2704	5601	0	2876	0	21
SRL_OPN_2PTS018_0130_20141103_175115_20141103_193047.EUM.nc	172.390	176.051	21.211	3204	5587	0	2368	0	15
SRL_OPN_2PTS018_0132_20141103_193046_20141103_210940.EUM.nc	168.870	171.297	21.440	3295	5410	0	2027	0	88
SRL_OPN_2PTS018_0134_20141103_210939_20141103_224759.EUM.nc	169.425	171.528	21.157	2477	5439	0	2941	0	21
SRL_OPN_2PTS018_0135_20141103_224759_20141104_002549.EUM.nc	161.120	169.162	22.039	3083	5409	0	2297	0	29
SRL_OPN_2PTS018_0137_20141104_002548_20141104_020346.EUM.nc	172.175	174.267	20.463	3090	5537	0	2445	0	2
SRL_OPN_2PTS018_0139_20141104_020345_20141104_034300.EUM.nc	166.700	168.646	14.913	2738	5553	0	2781	0	34
SRL_OPN_2PTS018_0141_20141104_034300_20141104_052401.EUM.nc	167.235	170.952	20.024	2770	5565	0	2763	0	32
SRL_OPN_2PTS018_0143_20141104_052400_20141104_071331.EUM.nc	165.490	170.537	19.832	3729	6208	0	2436	0	43
SRL_OPN_2PTS018_0146_20141104_071330_20141104_085151.EUM.nc	179.460	177.827	22.008	3974	5599	0	1591	0	34
SRL_OPN_2PTS018_0147_20141104_085150_20141104_102946.EUM.nc	171.430	178.402	26.487	2559	5502	0	2908	1	34

– Continued on next page

Table 11: K Brightness Temperature Statistics.

– Continued from previous page

File	Median	Mean	Std. Dev.	No. Obs.	Total Obs.	Default Lat/Lon	Flag (total)	Default (total)	3-Sigma Edited
SRL_OPN_2PTS018_0149_20141104_102945_20141104_120750.EUM.nc	166.435	173.225	22.090	2503	5452	0	2928	0	21
SRL_OPN_2PTS018_0151_20141104_120749_20141104_134645.EUM.nc	171.470	176.702	22.155	2879	5330	0	2421	0	30
SRL_OPN_2PTS018_0153_20141104_134645_20141104_154017.EUM.nc	171.800	171.248	15.798	3486	6388	0	2847	0	55
SRL_OPN_2PTS018_0156_20141104_154016_20141104_171955.EUM.nc	168.985	172.563	18.078	2587	5503	0	2881	0	35
SRL_OPN_2PTS018_0158_20141104_171955_20141104_185933.EUM.nc	174.255	176.115	22.125	3162	5621	0	2455	0	4
SRL_OPN_2PTS018_0160_20141104_185932_20141104_203838.EUM.nc	169.155	174.004	23.155	3527	5560	0	2020	0	13
SRL_OPN_2PTS018_0162_20141104_203837_20141104_221711.EUM.nc	168.520	173.456	21.058	2886	5367	0	2476	0	5
SRL_OPN_2PTS018_0164_20141104_221710_20141104_235506.EUM.nc	159.940	168.252	21.570	2928	5468	0	2451	0	89
SRL_OPN_2PTS018_0165_20141104_235506_20141105_013253.EUM.nc	167.575	171.518	20.155	3094	5532	0	2430	0	8
SRL_OPN_2PTS018_0167_20141105_013252_20141105_031140.EUM.nc	168.630	170.550	17.095	2688	5571	0	2855	0	28
SRL_OPN_2PTS018_0169_20141105_031139_20141105_045204.EUM.nc	167.185	168.879	18.343	2789	5477	0	2646	1	41
SRL_OPN_2PTS018_0171_20141105_045203_20141105_063428.EUM.nc	167.290	170.529	20.179	3839	5820	0	1977	0	4
SRL_OPN_2PTS018_0173_20141105_063428_20141105_082100.EUM.nc	169.600	173.243	19.945	4226	6074	0	1836	0	12
SRL_OPN_2PTS018_0176_20141105_082100_20141105_095904.EUM.nc	172.640	177.933	25.310	2932	5429	0	2493	0	4
SRL_OPN_2PTS018_0177_20141105_095903_20141105_113658.EUM.nc	163.920	169.194	20.822	2330	5375	0	3018	0	27
SRL_OPN_2PTS018_0179_20141105_113657_20141105_131529.EUM.nc	171.045	176.367	22.858	2692	5385	0	2633	0	60
SRL_OPN_2PTS018_0181_20141105_131529_20141105_150857.EUM.nc	170.440	172.985	18.070	3376	6396	0	3011	0	9
SRL_OPN_2PTS018_0184_20141105_150856_20141105_164836.EUM.nc	168.660	171.731	20.467	2820	5572	0	2733	0	19
SRL_OPN_2PTS018_0186_20141105_164835_20141105_182817.EUM.nc	166.650	170.461	18.262	3065	5534	0	2429	0	40
SRL_OPN_2PTS018_0188_20141105_182817_20141105_200731.EUM.nc	170.065	176.050	23.036	3125	5540	0	2402	0	13
SRL_OPN_2PTS018_0190_20141105_200730_20141105_214619.EUM.nc	171.270	174.666	21.262	3272	5477	0	2196	0	9
SRL_OPN_2PTS018_0192_20141105_214618_20141105_232423.EUM.nc	162.700	170.816	23.035	2431	5287	0	2832	0	24
SRL_OPN_2PTS018_0193_20141105_232422_20141106_010204.EUM.nc	162.035	167.596	18.437	2867	5491	0	2611	0	13
SRL_OPN_2PTS018_0195_20141106_010203_20141106_024030.EUM.nc	176.060	175.215	18.413	2785	5564	0	2750	0	29
SRL_OPN_2PTS018_0197_20141106_024029_20141106_042020.EUM.nc	165.345	169.574	18.755	2702	5508	0	2784	0	22
SRL_OPN_2PTS018_0199_20141106_042019_20141106_060200.EUM.nc	170.120	171.984	19.781	3593	5726	0	2110	0	23
SRL_OPN_2PTS018_0201_20141106_060159_20141106_075004.EUM.nc	168.190	172.414	19.829	4084	6117	0	1999	0	34
SRL_OPN_2PTS018_0204_20141106_075004_20141106_092817.EUM.nc	182.380	178.737	26.674	3195	5497	0	2295	0	7
SRL_OPN_2PTS018_0205_20141106_092816_20141106_110609.EUM.nc	166.345	170.153	19.340	2290	5418	0	3106	0	22
SRL_OPN_2PTS018_0207_20141106_110609_20141106_124422.EUM.nc	167.030	172.038	19.407	2366	5337	0	2934	0	37
SRL_OPN_2PTS018_0209_20141106_124421_20141106_143737.EUM.nc	165.195	170.773	18.450	3195	6292	0	3052	0	45
SRL_OPN_2PTS018_0212_20141106_143737_20141106_161715.EUM.nc	170.730	171.862	19.351	3322	5622	0	2231	0	69
SRL_OPN_2PTS018_0214_20141106_161714_20141106_175659.EUM.nc	160.535	167.541	18.384	2762	5558	0	2766	0	30
SRL_OPN_2PTS018_0216_20141106_175658_20141106_193622.EUM.nc	168.920	176.244	24.253	3181	5588	0	2390	1	16
SRL_OPN_2PTS018_0218_20141106_193621_20141106_211522.EUM.nc	172.870	173.192	17.866	3390	5424	0	2013	0	21
SRL_OPN_2PTS018_0220_20141106_211521_20141106_225338.EUM.nc	172.190	174.825	21.097	2401	5422	0	3002	0	19
SRL_OPN_2PTS018_0221_20141106_225338_20141107_003119.EUM.nc	169.250	172.972	20.587	3166	5452	0	2262	0	24
SRL_OPN_2PTS018_0223_20141107_003118_20141107_020928.EUM.nc	171.485	171.544	19.820	2829	5526	0	2684	0	13
SRL_OPN_2PTS018_0225_20141107_020927_20141107_034847.EUM.nc	161.985	169.191	19.142	2738	5540	0	2786	0	16

– Continued on next page

Table 11: K Brightness Temperature Statistics.

– Continued from previous page

File	Median	Mean	Std. Dev.	No. Obs.	Total Obs.	Default Lat/Lon	Flag (total)	Default (total)	3-Sigma Edited
SRL_OPN_2PTS018_0227_20141107_034846_20141107_052946.EUM.nc	167.060	171.290	17.613	2737	5560	0	2812	0	11
SRL_OPN_2PTS018_0229_20141107_052945_20141107_071905.EUM.nc	166.090	171.757	18.878	3912	6189	0	2254	0	23
SRL_OPN_2PTS018_0232_20141107_071904_20141107_085732.EUM.nc	176.420	175.826	21.653	3877	5591	0	1681	1	32
SRL_OPN_2PTS018_0233_20141107_085732_20141107_103517.EUM.nc	167.790	174.294	24.172	2459	5466	0	2996	0	11
SRL_OPN_2PTS018_0235_20141107_103516_20141107_121322.EUM.nc	167.700	173.953	19.730	2467	5406	0	2911	0	28
SRL_OPN_2PTS018_0237_20141107_121322_20141107_135231.EUM.nc	170.225	171.929	19.989	2934	5446	0	2480	0	32
SRL_OPN_2PTS018_0239_20141107_135230_20141107_154555.EUM.nc	174.050	173.885	18.798	3518	6375	0	2816	0	41
SRL_OPN_2PTS018_0242_20141107_154554_20141107_172541.EUM.nc	159.000	166.596	19.731	2589	5505	0	2896	0	20
SRL_OPN_2PTS018_0244_20141107_172541_20141107_190510.EUM.nc	172.110	177.449	23.166	3133	5607	0	2414	0	60
SRL_OPN_2PTS018_0246_20141107_190509_20141107_204422.EUM.nc	171.590	175.423	19.134	3649	5596	0	1925	0	22
SRL_OPN_2PTS018_0248_20141107_204421_20141107_222243.EUM.nc	162.205	170.209	21.674	2805	5310	0	2472	0	33
SRL_OPN_2PTS018_0250_20141107_222243_20141108_000037.EUM.nc	164.615	173.965	23.706	3037	5504	0	2456	0	11
SRL_OPN_2PTS018_0251_20141108_000036_20141108_013834.EUM.nc	168.860	169.533	17.907	3045	5550	0	2453	0	52
SRL_OPN_2PTS018_0253_20141108_013833_20141108_031718.EUM.nc	175.880	174.414	20.607	2714	5553	0	2820	0	19
SRL_OPN_2PTS018_0255_20141108_031718_20141108_045747.EUM.nc	167.625	169.446	15.261	2797	5540	0	2672	0	71
SRL_OPN_2PTS018_0257_20141108_045746_20141108_064021.EUM.nc	165.430	170.676	19.570	3837	5825	0	1947	0	41
SRL_OPN_2PTS018_0259_20141108_064020_20141108_082642.EUM.nc	170.265	174.852	21.728	4244	6053	0	1763	0	46
SRL_OPN_2PTS018_0262_20141108_082641_20141108_100435.EUM.nc	171.880	177.564	24.142	2889	5390	0	2493	0	8
SRL_OPN_2PTS018_0263_20141108_100434_20141108_114230.EUM.nc	164.520	171.309	20.681	2390	5428	0	3023	0	15
SRL_OPN_2PTS018_0265_20141108_114230_20141108_132114.EUM.nc	172.065	174.448	19.174	2760	5390	0	2594	0	36
SRL_OPN_2PTS018_0267_20141108_132114_20141108_151436.EUM.nc	171.540	174.032	19.504	3423	6386	0	2940	0	23
SRL_OPN_2PTS018_0270_20141108_151435_20141108_165413.EUM.nc	166.640	169.322	16.325	2737	5550	0	2791	0	22
SRL_OPN_2PTS018_0272_20141108_165413_20141108_183355.EUM.nc	168.130	174.389	19.837	3082	5520	0	2411	0	27
SRL_OPN_2PTS018_0274_20141108_183354_20141108_201316.EUM.nc	171.380	176.491	18.209	3252	5536	0	2274	0	10
SRL_OPN_2PTS018_0276_20141108_201315_20141108_215152.EUM.nc	168.240	171.457	18.756	3275	5453	0	2165	0	13
SRL_OPN_2PTS018_0278_20141108_215151_20141108_232955.EUM.nc	166.470	174.143	22.400	2402	5352	0	2933	0	17
SRL_OPN_2PTS018_0279_20141108_232955_20141109_010744.EUM.nc	170.205	172.260	20.102	2781	5503	0	2715	0	7
SRL_OPN_2PTS018_0281_20141109_010743_20141109_024605.EUM.nc	174.670	174.400	20.490	2748	5542	0	2781	0	13
SRL_OPN_2PTS018_0283_20141109_024605_20141109_042601.EUM.nc	164.140	168.048	15.450	2770	5529	0	2745	0	14
SRL_OPN_2PTS018_0285_20141109_042559_20141109_060748.EUM.nc	164.035	170.172	18.998	3610	5749	0	2115	0	24
SRL_OPN_2PTS018_0287_20141109_060746_20141109_075546.EUM.nc	168.090	171.356	18.074	4061	6123	0	2036	0	26
SRL_OPN_2PTS018_0290_20141109_075546_20141109_093349.EUM.nc	164.210	172.809	20.914	3121	5508	0	2381	0	6
SRL_OPN_2PTS018_0291_20141109_093349_20141109_111140.EUM.nc	170.570	173.458	23.631	2241	5433	0	3184	0	8
SRL_OPN_2PTS018_0293_20141109_111140_20141109_125005.EUM.nc	171.925	175.478	21.890	2421	5349	0	2893	0	35
SRL_OPN_2PTS018_0295_20141109_125005_20141109_144315.EUM.nc	167.760	169.085	17.975	3241	6314	0	3039	0	34
SRL_OPN_2PTS018_0298_20141109_144315_20141109_162252.EUM.nc	168.860	170.896	16.336	3301	5619	0	2299	0	19
SRL_OPN_2PTS018_0300_20141109_162252_20141109_180237.EUM.nc	164.350	171.060	18.663	2810	5607	0	2776	0	21
SRL_OPN_2PTS018_0302_20141109_180236_20141109_194207.EUM.nc	169.070	176.243	22.488	3190	5598	0	2407	0	1
SRL_OPN_2PTS018_0304_20141109_194206_20141109_212055.EUM.nc	175.160	174.569	19.591	3359	5430	0	2037	0	34

– Continued on next page

Table 11: K Brightness Temperature Statistics.

– Continued from previous page

File	Median	Mean	Std. Dev.	No. Obs.	Total Obs.	Default Lat/Lon	Flag (total)	Default (total)	3-Sigma Edited
SRL_OPN_2PTS018_0306_20141109_212055_20141109_225910.EUM.nc	173.130	174.756	18.757	2295	5437	0	3127	0	15
SRL_OPN_2PTS018_0307_20141109_225910_20141110_003701.EUM.nc	167.460	172.866	20.831	3315	5479	0	2159	0	5
SRL_OPN_2PTS018_0309_20141110_003701_20141110_021505.EUM.nc	171.305	169.791	17.740	2834	5537	0	2685	0	18
SRL_OPN_2PTS018_0311_20141110_021504_20141110_035429.EUM.nc	166.645	170.406	16.329	2608	5559	0	2937	0	14
SRL_OPN_2PTS018_0313_20141110_035429_20141110_053534.EUM.nc	165.580	169.710	18.570	2821	5558	0	2730	0	7
SRL_OPN_2PTS018_0315_20141110_053534_20141110_072450.EUM.nc	168.250	171.544	17.506	4021	6206	0	2149	0	36
SRL_OPN_2PTS018_0318_20141110_072449_20141110_090306.EUM.nc	170.685	176.326	23.325	3795	5578	0	1764	0	19
SRL_OPN_2PTS018_0319_20141110_090306_20141110_104059.EUM.nc	176.525	174.095	24.810	2630	5480	0	2846	0	4
SRL_OPN_2PTS018_0321_20141110_104100_20141110_121908.EUM.nc	166.220	172.464	19.959	2489	5447	0	2948	0	10
SRL_OPN_2PTS018_0323_20141110_121907_20141110_135814.EUM.nc	167.530	170.126	18.806	3111	5454	0	2324	0	19
SRL_OPN_2PTS018_0325_20141110_135813_20141110_155136.EUM.nc	178.000	176.853	19.937	3419	6371	0	2910	0	42
SRL_OPN_2PTS018_0328_20141110_155135_20141110_173123.EUM.nc	160.680	168.777	19.144	2562	5477	0	2896	0	19
SRL_OPN_2PTS018_0330_20141110_173123_20141110_191049.EUM.nc	168.955	172.442	20.023	3354	5633	0	2279	0	0
SRL_OPN_2PTS018_0332_20141110_191048_20141110_204959.EUM.nc	171.400	174.325	20.258	3603	5553	0	1939	1	10
SRL_OPN_2PTS018_0334_20141110_204959_20141110_222827.EUM.nc	165.685	172.289	21.999	2899	5372	0	2466	0	7
SRL_OPN_2PTS018_0336_20141110_222826_20141111_000611.EUM.nc	160.230	172.520	24.083	3148	5477	0	2320	0	9
SRL_OPN_2PTS018_0337_20141111_000611_20141111_014410.EUM.nc	168.290	171.641	18.218	3086	5558	0	2455	0	17
SRL_OPN_2PTS018_0339_20141111_014409_20141111_032307.EUM.nc	175.405	175.236	17.250	2664	5484	0	2796	0	24
SRL_OPN_2PTS018_0341_20141111_032306_20141111_050335.EUM.nc	165.975	170.102	18.944	2789	5547	0	2739	0	19
SRL_OPN_2PTS018_0343_20141111_050334_20141111_065340.EUM.nc	162.260	167.184	17.408	3797	6204	0	2393	0	14
SRL_OPN_2PTS018_0346_20141111_065340_20141111_083217.EUM.nc	169.285	172.200	19.857	4250	5631	0	1327	0	54
SRL_OPN_2PTS018_0348_20141111_083218_20141111_101017.EUM.nc	171.965	175.032	21.931	2864	5407	0	2532	1	10
SRL_OPN_2PTS018_0349_20141111_101016_20141111_114805.EUM.nc	162.270	172.051	21.725	2410	5432	0	3007	0	15
SRL_OPN_2PTS018_0351_20141111_114805_20141111_132655.EUM.nc	179.420	180.890	20.376	2875	5329	0	2447	0	7
SRL_OPN_2PTS018_0353_20141111_132654_20141111_152017.EUM.nc	178.210	176.956	17.011	3366	6358	0	2912	0	80
SRL_OPN_2PTS018_0356_20141111_152016_20141111_170003.EUM.nc	160.300	166.901	18.308	2726	5553	0	2816	0	11
SRL_OPN_2PTS018_0358_20141111_170003_20141111_183935.EUM.nc	167.715	170.741	18.879	3103	5499	0	2371	0	25
SRL_OPN_2PTS018_0360_20141111_183934_20141111_201855.EUM.nc	167.340	174.305	21.982	3278	5537	0	2237	0	22
SRL_OPN_2PTS018_0362_20141111_201854_20141111_215737.EUM.nc	171.215	172.609	18.753	3019	5451	0	2399	0	33
SRL_OPN_2PTS018_0364_20141111_215736_20141111_233528.EUM.nc	162.375	167.132	17.058	2534	5374	0	2808	0	32
SRL_OPN_2PTS018_0365_20141111_233527_20141112_011319.EUM.nc	168.200	173.155	18.900	2827	5494	0	2634	0	33
SRL_OPN_2PTS018_0367_20141112_011318_20141112_025152.EUM.nc	176.585	174.431	17.567	2649	5547	0	2853	0	45
SRL_OPN_2PTS018_0369_20141112_025151_20141112_043146.EUM.nc	161.950	167.698	16.642	2788	5485	0	2695	0	2
SRL_OPN_2PTS018_0371_20141112_043145_20141112_061350.EUM.nc	163.145	169.477	18.303	3647	5759	0	2109	0	3
SRL_OPN_2PTS018_0373_20141112_061349_20141112_080123.EUM.nc	167.900	171.664	18.981	4123	6090	0	1961	0	6
SRL_OPN_2PTS018_0376_20141112_080123_20141112_093932.EUM.nc	174.190	176.662	23.307	3072	5520	0	2420	1	27
SRL_OPN_2PTS018_0377_20141112_093931_20141112_111717.EUM.nc	164.550	171.314	21.732	2282	5366	0	3075	0	9
SRL_OPN_2PTS018_0379_20141112_111716_20141112_125543.EUM.nc	172.295	176.507	20.010	2588	5302	0	2702	0	12
SRL_OPN_2PTS018_0381_20141112_125543_20141112_144856.EUM.nc	175.270	177.037	18.431	3335	6291	0	2951	0	5

– Continued on next page

Table 11: K Brightness Temperature Statistics.

– Continued from previous page

File	Median	Mean	Std. Dev.	No. Obs.	Total Obs.	Default Lat/Lon	Flag (total)	Default (total)	3-Sigma Edited
SRL_OPN_2PTS018_0384_20141112_144855_20141112_162842.EUM.nc	170.140	171.082	18.114	3295	5654	0	2340	0	19
SRL_OPN_2PTS018_0386_20141112_162841_20141112_180819.EUM.nc	167.415	172.302	18.434	2841	5605	0	2725	0	39
SRL_OPN_2PTS018_0388_20141112_180818_20141112_194746.EUM.nc	169.660	175.180	21.507	3162	5584	0	2389	0	33
SRL_OPN_2PTS018_0390_20141112_194746_20141112_212642.EUM.nc	175.300	176.246	20.304	3421	5421	0	1988	1	11
SRL_OPN_2PTS018_0392_20141112_212641_20141112_230445.EUM.nc	173.790	175.695	21.256	2194	5366	0	3164	0	8
SRL_OPN_2PTS018_0393_20141112_230444_20141113_004234.EUM.nc	174.225	178.359	22.329	3245	5486	0	2234	0	7
SRL_OPN_2PTS018_0395_20141113_004234_20141113_022049.EUM.nc	173.030	173.905	18.938	2807	5558	0	2747	0	4
SRL_OPN_2PTS018_0397_20141113_022048_20141113_040009.EUM.nc	166.010	168.689	15.794	2701	5533	0	2814	0	18
SRL_OPN_2PTS018_0399_20141113_040008_20141113_054130.EUM.nc	167.390	172.760	19.598	3143	5566	0	2415	0	8
SRL_OPN_2PTS018_0401_20141113_054130_20141113_073025.EUM.nc	167.430	171.284	17.430	4067	6186	0	2089	0	30
SRL_OPN_2PTS018_0404_20141113_073025_20141113_090847.EUM.nc	179.530	176.632	21.281	3640	5565	0	1900	0	25
SRL_OPN_2PTS018_0405_20141113_090846_20141113_104631.EUM.nc	165.000	171.123	20.997	2630	5492	0	2853	0	9
SRL_OPN_2PTS018_0407_20141113_104630_20141113_122442.EUM.nc	172.580	175.874	21.207	2586	5423	0	2808	0	29
SRL_OPN_2PTS018_0409_20141113_122441_20141113_140401.EUM.nc	171.040	173.606	20.817	3120	5487	0	2334	0	33
SRL_OPN_2PTS018_0411_20141113_140400_20141113_155723.EUM.nc	172.655	173.428	18.972	3276	6374	0	3096	0	2
SRL_OPN_2PTS018_0414_20141113_155722_20141113_173701.EUM.nc	165.710	169.800	18.332	2636	5493	0	2851	0	6
SRL_OPN_2PTS018_0416_20141113_173659_20141113_191635.EUM.nc	168.145	173.386	20.788	3300	5597	0	2272	1	24
SRL_OPN_2PTS018_0418_20141113_191634_20141113_205533.EUM.nc	175.530	175.562	20.216	3561	5579	0	1994	0	24
SRL_OPN_2PTS018_0420_20141113_205532_20141113_223400.EUM.nc	170.260	172.560	19.314	2790	5373	0	2560	0	23
SRL_OPN_2PTS018_0421_20141113_223359_20141114_001152.EUM.nc	164.425	169.534	19.124	3110	5493	0	2365	0	18
SRL_OPN_2PTS018_0423_20141114_001151_20141114_014943.EUM.nc	168.770	174.624	21.940	3088	5524	0	2417	0	19
SRL_OPN_2PTS018_0425_20141114_014942_20141114_032845.EUM.nc	174.575	174.003	16.849	2768	5485	0	2673	0	44
SRL_OPN_2PTS018_0427_20141114_032845_20141114_050928.EUM.nc	167.180	169.432	16.697	2805	5554	0	2741	0	8
SRL_OPN_2PTS018_0429_20141114_050927_20141114_065925.EUM.nc	163.380	168.903	17.837	3724	6222	0	2489	0	9
SRL_OPN_2PTS018_0432_20141114_065924_20141114_083751.EUM.nc	179.790	176.490	20.607	4260	5613	0	1297	0	56
SRL_OPN_2PTS018_0434_20141114_083751_20141114_101549.EUM.nc	171.200	176.656	24.272	2736	5395	0	2655	0	4
SRL_OPN_2PTS018_0435_20141114_101548_20141114_115347.EUM.nc	168.720	173.789	21.409	2543	5417	0	2868	0	6
SRL_OPN_2PTS018_0437_20141114_115348_20141114_133231.EUM.nc	173.835	175.570	17.300	2867	5345	0	2469	0	9
SRL_OPN_2PTS018_0439_20141114_133231_20141114_152603.EUM.nc	171.735	172.477	18.168	3483	6349	0	2835	0	31
SRL_OPN_2PTS018_0442_20141114_152602_20141114_170543.EUM.nc	169.215	171.719	18.991	2626	5584	0	2940	0	18
SRL_OPN_2PTS018_0444_20141114_170541_20141114_184522.EUM.nc	162.080	167.475	19.472	3126	5492	0	2359	0	7
SRL_OPN_2PTS018_0446_20141114_184521_20141114_202430.EUM.nc	176.700	178.270	21.357	3349	5505	0	2144	0	12
SRL_OPN_2PTS018_0448_20141114_202429_20141114_220310.EUM.nc	168.840	174.286	21.042	2948	5455	0	2458	0	49
SRL_OPN_2PTS018_0450_20141114_220309_20141114_234109.EUM.nc	160.630	167.694	19.698	2675	5478	0	2789	0	14
SRL_OPN_2PTS018_0451_20141114_234108_20141115_011852.EUM.nc	172.575	177.498	21.692	3012	5504	0	2482	0	10
SRL_OPN_2PTS018_0453_20141115_011851_20141115_025730.EUM.nc	171.700	173.426	17.770	2705	5560	0	2825	0	30
SRL_OPN_2PTS018_0455_20141115_025729_20141115_043736.EUM.nc	170.420	171.120	18.027	2727	5492	0	2729	0	36
SRL_OPN_2PTS018_0457_20141115_043736_20141115_061940.EUM.nc	161.700	168.415	18.386	3735	5770	0	2031	0	4
SRL_OPN_2PTS018_0459_20141115_061940_20141115_080657.EUM.nc	171.450	173.190	18.123	4104	6098	0	1958	0	36

– Continued on next page

Table 11: K Brightness Temperature Statistics.

– Continued from previous page

File	Median	Mean	Std. Dev.	No. Obs.	Total Obs.	Default Lat/Lon	Flag (total)	Default (total)	3-Sigma Edited
SRL_OPN_2PTS018_0462_20141115_080656_20141115_094504.EUM.nc	173.650	176.498	21.973	3018	5505	0	2481	0	6
SRL_OPN_2PTS018_0463_20141115_094503_20141115_112257.EUM.nc	166.460	173.690	22.431	2086	5278	0	3181	0	11
SRL_OPN_2PTS018_0465_20141115_112256_20141115_130119.EUM.nc	167.270	172.679	20.199	2666	5315	0	2641	0	8
SRL_OPN_2PTS018_0467_20141115_130119_20141115_145443.EUM.nc	173.410	175.795	19.590	3346	6358	0	2947	0	65
SRL_OPN_2PTS018_0470_20141115_145443_20141115_163421.EUM.nc	178.980	176.932	20.988	3157	5625	0	2447	0	21
SRL_OPN_2PTS018_0472_20141115_163421_20141115_181405.EUM.nc	168.530	170.215	18.118	2906	5625	0	2706	0	13
SRL_OPN_2PTS018_0474_20141115_181404_20141115_195322.EUM.nc	169.350	174.752	18.770	3183	5549	0	2361	0	5
SRL_OPN_2PTS018_0476_20141115_195322_20141115_213215.EUM.nc	174.545	176.846	22.215	3485	5427	0	1919	0	23
SRL_OPN_2PTS018_0478_20141115_213214_20141115_231026.EUM.nc	174.630	176.068	22.748	2174	5352	0	3177	0	1
SRL_OPN_2PTS018_0479_20141115_231025_20141116_004806.EUM.nc	166.440	171.586	19.904	3210	5469	0	2244	0	15
SRL_OPN_2PTS018_0481_20141116_004805_20141116_022623.EUM.nc	169.455	172.675	18.480	2850	5535	0	2679	0	6
SRL_OPN_2PTS018_0483_20141116_022622_20141116_040557.EUM.nc	175.650	175.665	17.138	2645	5472	0	2777	0	50
SRL_OPN_2PTS018_0485_20141116_040557_20141116_054719.EUM.nc	163.060	171.445	20.865	3460	5667	0	2202	0	5
SRL_OPN_2PTS018_0487_20141116_054718_20141116_073601.EUM.nc	172.265	173.683	15.841	4057	6175	0	2107	0	11
SRL_OPN_2PTS018_0490_20141116_073600_20141116_091419.EUM.nc	172.605	174.968	22.497	3497	5561	0	2035	0	29
SRL_OPN_2PTS018_0491_20141116_091420_20141116_105212.EUM.nc	161.740	172.028	25.072	2498	5510	0	3003	0	9
SRL_OPN_2PTS018_0493_20141116_105211_20141116_123017.EUM.nc	166.930	172.353	19.459	2463	5320	0	2831	0	26
SRL_OPN_2PTS018_0495_20141116_123016_20141116_140941.EUM.nc	169.750	173.104	20.629	3068	5534	0	2452	0	14
SRL_OPN_2PTS018_0497_20141116_140940_20141116_160302.EUM.nc	176.100	173.776	18.601	3269	6409	0	3116	0	24
SRL_OPN_2PTS018_0500_20141116_160301_20141116_174247.EUM.nc	168.710	170.780	16.733	2684	5622	0	2920	0	18
SRL_OPN_2PTS018_0502_20141116_174246_20141116_192212.EUM.nc	166.675	172.645	20.201	3379	5596	0	2216	0	1
SRL_OPN_2PTS018_0504_20141116_192212_20141116_210118.EUM.nc	170.235	175.460	21.119	3533	5548	0	1972	0	43
SRL_OPN_2PTS018_0506_20141116_210117_20141116_223942.EUM.nc	170.010	175.082	21.760	2704	5340	0	2632	0	4
SRL_OPN_2PTS018_0507_20141116_223941_20141117_001723.EUM.nc	160.820	168.623	18.941	3105	5429	0	2322	0	2
SRL_OPN_2PTS018_0509_20141117_001722_20141117_015525.EUM.nc	172.690	177.242	22.394	3010	5504	0	2483	0	11
SRL_OPN_2PTS018_0511_20141117_015525_20141117_033423.EUM.nc	172.110	173.881	16.652	2871	5496	0	2612	0	13
SRL_OPN_2PTS018_0513_20141117_033422_20141117_051513.EUM.nc	169.860	171.858	16.803	2841	5555	0	2680	0	34
SRL_OPN_2PTS018_0515_20141117_051512_20141117_070500.EUM.nc	172.950	174.448	14.571	3724	6223	0	2485	0	14
SRL_OPN_2PTS018_0518_20141117_070459_20141117_084331.EUM.nc	171.010	175.436	23.479	4075	5618	0	1509	0	34
SRL_OPN_2PTS018_0520_20141117_084330_20141117_102127.EUM.nc	165.940	172.723	24.024	2655	5370	0	2705	0	10
SRL_OPN_2PTS018_0521_20141117_102127_20141117_115921.EUM.nc	169.720	176.679	23.133	2536	5399	0	2851	0	12
SRL_OPN_2PTS018_0523_20141117_115920_20141117_133818.EUM.nc	170.165	175.641	20.207	2849	5391	0	2487	0	55
SRL_OPN_2PTS018_0525_20141117_133818_20141117_153140.EUM.nc	176.460	178.059	18.700	3483	6357	0	2852	0	22
SRL_OPN_2PTS018_0528_20141117_153141_20141117_171128.EUM.nc	167.720	170.468	16.055	2585	5598	0	2982	0	31
SRL_OPN_2PTS018_0530_20141117_171127_20141117_185058.EUM.nc	165.670	171.333	20.277	3193	5501	0	2273	1	34
SRL_OPN_2PTS018_0532_20141117_185057_20141117_203015.EUM.nc	174.220	176.556	21.455	3378	5535	0	2128	0	29
SRL_OPN_2PTS018_0534_20141117_203014_20141117_220843.EUM.nc	166.405	171.687	19.324	2955	5463	0	2475	0	33
SRL_OPN_2PTS018_0536_20141117_220842_20141117_234640.EUM.nc	164.125	169.555	20.128	2857	5506	0	2618	0	31
SRL_OPN_2PTS018_0537_20141117_234640_20141118_012433.EUM.nc	169.105	175.433	20.480	2886	5534	0	2634	0	14

– Continued on next page

Table 11: K Brightness Temperature Statistics.

– Continued from previous page

File	Median	Mean	Std. Dev.	No. Obs.	Total Obs.	Default Lat/Lon	Flag (total)	Default (total)	3-Sigma Edited
SRL_OPN_2PTS018_0539_20141118_012433_20141118_030307.EUM.nc	168.970	172.200	15.921	2716	5574	0	2839	0	19
SRL_OPN_2PTS018_0541_20141118_030306_20141118_044320.EUM.nc	170.355	172.096	18.332	2824	5510	0	2683	1	2
SRL_OPN_2PTS018_0543_20141118_044319_20141118_062532.EUM.nc	167.140	170.865	19.298	3767	5767	0	1971	0	29
SRL_OPN_2PTS018_0545_20141118_062532_20141118_081240.EUM.nc	170.450	172.422	17.330	4163	6095	0	1910	0	22
SRL_OPN_2PTS018_0548_20141118_081239_20141118_095036.EUM.nc	176.310	176.900	21.592	2935	5363	0	2419	0	9
SRL_OPN_2PTS018_0549_20141118_095035_20141118_112829.EUM.nc	166.610	174.321	24.838	2131	5335	0	3195	0	9
SRL_OPN_2PTS018_0551_20141118_112829_20141118_130705.EUM.nc	169.300	174.848	19.860	2665	5425	0	2738	0	22
SRL_OPN_2PTS018_0553_20141118_130704_20141118_150021.EUM.nc	176.095	178.389	18.025	3386	6359	0	2959	0	14
SRL_OPN_2PTS018_0556_20141118_150020_20141118_164009.EUM.nc	170.320	171.579	16.408	3027	5608	0	2563	0	18
SRL_OPN_2PTS018_0558_20141118_164008_20141118_181942.EUM.nc	166.400	170.118	19.016	2967	5478	0	2493	0	18
SRL_OPN_2PTS018_0560_20141118_181942_20141118_195908.EUM.nc	173.030	173.872	21.112	3188	5533	0	2324	0	21
SRL_OPN_2PTS018_0562_20141118_195907_20141118_213750.EUM.nc	166.045	172.360	20.920	3389	5512	0	2104	0	19
SRL_OPN_2PTS018_0564_20141118_213749_20141118_231557.EUM.nc	169.290	174.894	25.490	2284	5330	0	3042	0	4
SRL_OPN_2PTS018_0565_20141118_231557_20141119_005347.EUM.nc	166.260	172.278	21.311	3080	5520	0	2417	0	23
SRL_OPN_2PTS018_0567_20141119_005346_20141119_023158.EUM.nc	168.500	174.246	20.570	2867	5523	0	2644	0	12
SRL_OPN_2PTS018_0569_20141119_023158_20141119_041140.EUM.nc	169.400	170.155	16.485	2636	5494	0	2813	0	45
SRL_OPN_2PTS018_0571_20141119_041138_20141119_055308.EUM.nc	167.320	171.471	18.033	3563	5696	0	2122	0	11
SRL_OPN_2PTS018_0573_20141119_055308_20141119_074143.EUM.nc	169.690	171.212	17.914	4028	6151	0	2086	0	37
SRL_OPN_2PTS018_0576_20141119_074142_20141119_091952.EUM.nc	169.735	173.409	21.313	3338	5539	0	2183	0	18
SRL_OPN_2PTS018_0577_20141119_091951_20141119_105744.EUM.nc	167.215	171.903	24.031	2375	5469	0	3093	0	1
SRL_OPN_2PTS018_0579_20141119_105743_20141119_123601.EUM.nc	164.280	172.590	20.030	2405	5324	0	2901	0	18
SRL_OPN_2PTS018_0581_20141119_123601_20141119_141519.EUM.nc	170.350	176.378	19.646	3133	5481	0	2309	0	39
SRL_OPN_2PTS018_0583_20141119_141519_20141119_160840.EUM.nc	169.230	172.722	20.074	3370	6378	0	3001	0	7
SRL_OPN_2PTS018_0586_20141119_160841_20141119_174827.EUM.nc	169.420	171.621	17.592	2675	5574	0	2883	0	16
SRL_OPN_2PTS018_0588_20141119_174826_20141119_192758.EUM.nc	163.280	170.095	20.786	3211	5616	0	2355	0	50
SRL_OPN_2PTS018_0590_20141119_192757_20141119_210654.EUM.nc	168.710	173.183	20.111	3466	5535	0	2068	0	1
SRL_OPN_2PTS018_0592_20141119_210653_20141119_224514.EUM.nc	168.245	173.626	20.875	2513	5309	0	2779	0	17
SRL_OPN_2PTS018_0593_20141119_224513_20141120_002254.EUM.nc	162.780	171.380	21.429	3049	5443	0	2362	0	32
SRL_OPN_2PTS018_0595_20141120_002253_20141120_020059.EUM.nc	169.440	173.980	19.926	2991	5538	0	2531	0	16
SRL_OPN_2PTS018_0597_20141120_020059_20141120_034010.EUM.nc	165.370	170.342	18.197	2811	5504	0	2675	0	18
SRL_OPN_2PTS018_0599_20141120_034009_20141120_052059.EUM.nc	164.680	169.895	18.189	2794	5573	0	2755	1	23
SRL_OPN_2PTS018_0601_20141120_052058_20141120_071043.EUM.nc	168.370	171.592	17.691	3679	6220	0	2481	0	60
SRL_OPN_2PTS018_0604_20141120_071042_20141120_084904.EUM.nc	170.820	174.050	19.760	4039	5601	0	1556	0	6
SRL_OPN_2PTS018_0605_20141120_084903_20141120_102700.EUM.nc	169.990	173.373	25.089	2708	5408	0	2687	0	13
SRL_OPN_2PTS018_0607_20141120_102659_20141120_120454.EUM.nc	164.365	174.889	21.972	2527	5399	0	2843	0	29
SRL_OPN_2PTS018_0609_20141120_120455_20141120_134356.EUM.nc	172.160	175.368	18.919	2897	5434	0	2495	0	42
SRL_OPN_2PTS018_0611_20141120_134355_20141120_153720.EUM.nc	178.650	177.032	19.172	3463	6371	0	2900	0	8
SRL_OPN_2PTS018_0614_20141120_153719_20141120_171707.EUM.nc	173.135	174.223	19.115	2533	5591	0	3041	0	17
SRL_OPN_2PTS018_0616_20141120_171706_20141120_185636.EUM.nc	164.870	171.973	19.795	3194	5508	0	2313	0	1

– Continued on next page

Table 11: K Brightness Temperature Statistics.

– Continued from previous page

File	Median	Mean	Std. Dev.	No. Obs.	Total Obs.	Default Lat/Lon	Flag (total)	Default (total)	3-Sigma Edited
SRL_OPN_2PTS018_0618_20141120_185636_20141120_203551.EUM.nc	177.355	176.492	19.020	3446	5562	0	2082	0	34
SRL_OPN_2PTS018_0620_20141120_203550_20141120_221425.EUM.nc	167.780	172.386	20.159	2933	5463	0	2522	0	8
SRL_OPN_2PTS018_0622_20141120_221424_20141120_235212.EUM.nc	161.340	169.157	18.823	2882	5465	0	2566	0	17
SRL_OPN_2PTS018_0623_20141120_235211_20141121_013006.EUM.nc	165.570	173.016	20.929	2963	5532	0	2541	0	28
SRL_OPN_2PTS018_0625_20141121_013006_20141121_030853.EUM.nc	173.330	174.604	20.137	2719	5521	0	2758	0	44
SRL_OPN_2PTS018_0627_20141121_030852_20141121_063133.EUM.nc	167.730	171.270	18.201	6595	11265	0	4604	0	66
SRL_OPN_2PTS018_0631_20141121_063132_20141121_081814.EUM.nc	171.320	171.302	17.864	4225	6085	0	1854	0	6
SRL_OPN_2PTS018_0634_20141121_081813_20141121_095617.EUM.nc	172.380	174.292	21.784	2811	5388	0	2527	0	50
SRL_OPN_2PTS018_0635_20141121_095616_20141121_113403.EUM.nc	165.880	174.816	20.740	2348	5331	0	2974	0	9
SRL_OPN_2PTS018_0637_20141121_113402_20141121_131241.EUM.nc	170.005	178.082	22.072	2712	5381	0	2657	0	12
SRL_OPN_2PTS018_0639_20141121_131241_20141121_150559.EUM.nc	173.020	173.697	19.500	3396	6297	0	2874	0	27
SRL_OPN_2PTS018_0642_20141121_150559_20141121_164547.EUM.nc	170.580	172.525	17.721	2778	5578	0	2759	0	41
SRL_OPN_2PTS018_0644_20141121_164546_20141121_182521.EUM.nc	160.460	168.686	19.296	3077	5507	0	2388	0	42
SRL_OPN_2PTS018_0646_20141121_182521_20141121_200444.EUM.nc	172.160	174.343	20.334	3131	5537	0	2388	0	18
SRL_OPN_2PTS018_0648_20141121_200443_20141121_214332.EUM.nc	174.220	174.981	21.189	3255	5485	0	2191	0	39
SRL_OPN_2PTS018_0650_20141121_214331_20141121_232129.EUM.nc	172.870	174.618	21.451	2417	5334	0	2915	0	2
SRL_OPN_2PTS018_0651_20141121_232128_20141122_005918.EUM.nc	162.560	171.379	23.613	3030	5516	0	2448	0	38
SRL_OPN_2PTS018_0653_20141122_005918_20141122_023742.EUM.nc	174.450	177.621	20.381	2847	5555	0	2688	0	20
SRL_OPN_2PTS018_0655_20141122_023742_20141122_041720.EUM.nc	169.040	171.687	16.528	2747	5482	0	2707	0	28
SRL_OPN_2PTS018_0657_20141122_041719_20141122_055905.EUM.nc	166.280	170.587	19.041	3555	5722	0	2128	0	39
SRL_OPN_2PTS018_0659_20141122_055904_20141122_074717.EUM.nc	166.515	169.285	17.575	4086	6140	0	2030	0	24
SRL_OPN_2PTS018_0662_20141122_074718_20141122_092532.EUM.nc	172.975	174.580	22.045	3208	5526	0	2292	0	26
SRL_OPN_2PTS018_0663_20141122_092531_20141122_110315.EUM.nc	162.320	173.759	24.954	2302	5467	0	3152	0	13
SRL_OPN_2PTS018_0665_20141122_110314_20141122_124134.EUM.nc	168.970	175.353	20.448	2478	5323	0	2816	0	29
SRL_OPN_2PTS018_0667_20141122_124133_20141122_142108.EUM.nc	170.020	173.913	20.784	3218	5480	0	2233	0	29
SRL_OPN_2PTS018_0669_20141122_142107_20141122_161426.EUM.nc	171.380	173.323	16.806	3343	6363	0	2977	0	43
SRL_OPN_2PTS018_0672_20141122_161425_20141122_175403.EUM.nc	165.070	171.223	20.170	2705	5584	0	2858	0	21
SRL_OPN_2PTS018_0674_20141122_175402_20141122_193333.EUM.nc	168.695	172.971	20.697	3216	5599	0	2356	1	26
SRL_OPN_2PTS018_0676_20141122_193332_20141122_211235.EUM.nc	169.530	171.880	20.134	3396	5432	0	2028	1	7
SRL_OPN_2PTS018_0678_20141122_211235_20141122_225045.EUM.nc	169.450	173.788	21.130	2371	5399	0	3016	0	12
SRL_OPN_2PTS018_0679_20141122_225044_20141123_002834.EUM.nc	163.120	170.244	19.399	3061	5435	0	2297	0	77
SRL_OPN_2PTS018_0681_20141123_002834_20141123_020641.EUM.nc	169.725	173.727	18.664	2870	5545	0	2663	0	12
SRL_OPN_2PTS018_0683_20141123_020641_20141123_034548.EUM.nc	167.960	170.701	16.452	2800	5545	0	2723	0	22
SRL_OPN_2PTS018_0685_20141123_034548_20141123_052652.EUM.nc	168.620	169.228	18.310	2751	5571	0	2808	1	11
SRL_OPN_2PTS018_0687_20141123_052651_20141123_071617.EUM.nc	168.270	173.771	19.368	3828	6198	0	2366	0	4
SRL_OPN_2PTS018_0690_20141123_071616_20141123_085445.EUM.nc	168.485	172.415	18.773	3875	5601	0	1695	0	31
SRL_OPN_2PTS018_0691_20141123_085445_20141123_103232.EUM.nc	158.995	170.894	23.380	2540	5496	0	2950	0	6
SRL_OPN_2PTS018_0693_20141123_103231_20141123_121036.EUM.nc	166.580	175.177	21.564	2484	5389	0	2871	1	33
SRL_OPN_2PTS018_0695_20141123_121035_20141123_134942.EUM.nc	171.560	175.406	21.449	2947	5442	0	2451	0	44

– Continued on next page

Table 11: K Brightness Temperature Statistics.

– Continued from previous page

File	Median	Mean	Std. Dev.	No. Obs.	Total Obs.	Default Lat/Lon	Flag (total)	Default (total)	3-Sigma Edited
SRL_OPN_2PTS018_0697_20141123_134942_20141123_154305.EUM.nc	169.590	172.161	18.112	3461	6387	0	2908	0	18
SRL_OPN_2PTS018_0700_20141123_154306_20141123_172244.EUM.nc	169.480	172.778	18.871	2575	5501	0	2915	0	11
SRL_OPN_2PTS018_0702_20141123_172243_20141123_190221.EUM.nc	166.310	175.049	23.475	3190	5590	0	2385	0	15
SRL_OPN_2PTS018_0704_20141123_190220_20141123_204126.EUM.nc	174.880	175.330	19.850	3655	5534	0	1879	0	0
SRL_OPN_2PTS018_0706_20141123_204124_20141123_221957.EUM.nc	160.710	170.958	20.539	2932	5336	0	2399	0	5
SRL_OPN_2PTS018_0708_20141123_221956_20141123_235752.EUM.nc	162.890	169.943	18.764	2959	5492	0	2487	0	46
SRL_OPN_2PTS018_0709_20141123_235751_20141124_013539.EUM.nc	170.140	173.656	19.683	3052	5520	0	2415	0	53
SRL_OPN_2PTS018_0711_20141124_013538_20141124_031429.EUM.nc	168.755	171.934	17.972	2665	5524	0	2800	0	59
SRL_OPN_2PTS018_0713_20141124_031429_20141124_045455.EUM.nc	168.335	168.388	17.124	2891	5516	0	2624	0	1
SRL_OPN_2PTS018_0715_20141124_045454_20141124_063723.EUM.nc	162.510	167.724	18.519	3772	5808	0	1973	0	63
SRL_OPN_2PTS018_0717_20141124_063722_20141124_082346.EUM.nc	175.420	177.275	18.806	4181	6062	0	1814	0	67
SRL_OPN_2PTS018_0720_20141124_082345_20141124_100147.EUM.nc	161.560	169.109	20.206	2898	5414	0	2509	0	7
SRL_OPN_2PTS018_0721_20141124_100148_20141124_113943.EUM.nc	168.140	175.689	22.496	2397	5366	0	2968	0	1
SRL_OPN_2PTS018_0723_20141124_113942_20141124_131825.EUM.nc	168.475	174.232	20.689	2767	5343	0	2515	0	61
SRL_OPN_2PTS018_0725_20141124_131825_20141124_151145.EUM.nc	171.740	172.748	18.144	3437	6381	0	2929	0	15
SRL_OPN_2PTS018_0728_20141124_151146_20141124_165125.EUM.nc	164.465	167.528	18.046	2763	5571	0	2797	0	11
SRL_OPN_2PTS018_0730_20141124_165125_20141124_183105.EUM.nc	165.460	173.364	20.169	3054	5490	0	2389	0	47
SRL_OPN_2PTS018_0732_20141124_183105_20141124_201018.EUM.nc	171.670	173.347	20.102	3150	5510	0	2339	0	21
SRL_OPN_2PTS018_0734_20141124_201017_20141124_214905.EUM.nc	164.145	171.204	21.309	3284	5500	0	2204	0	12
SRL_OPN_2PTS018_0736_20141124_214905_20141124_232707.EUM.nc	162.795	168.492	20.853	2504	5291	0	2765	0	22
SRL_OPN_2PTS018_0737_20141124_232707_20141125_010456.EUM.nc	169.315	175.357	21.349	2810	5513	0	2689	0	14
SRL_OPN_2PTS018_0739_20141125_010455_20141125_024316.EUM.nc	168.200	170.650	17.100	2801	5562	0	2757	0	4
SRL_OPN_2PTS018_0741_20141125_024316_20141125_042308.EUM.nc	166.890	168.692	16.239	2789	5496	0	2702	0	5
SRL_OPN_2PTS018_0743_20141125_042307_20141125_060452.EUM.nc	164.445	171.629	20.638	3600	5723	0	2103	0	20
SRL_OPN_2PTS018_0745_20141125_060451_20141125_093102.EUM.nc	172.820	176.142	20.421	7227	11608	0	4354	0	27
SRL_OPN_2PTS018_0749_20141125_093102_20141125_110853.EUM.nc	176.870	174.758	22.027	2280	5413	0	3120	0	13
SRL_OPN_2PTS018_0751_20141125_110853_20141125_124716.EUM.nc	165.810	171.474	19.405	2431	5270	0	2806	0	33
SRL_OPN_2PTS018_0753_20141125_124715_20141125_142647.EUM.nc	168.915	173.400	20.000	3261	5490	0	2188	0	41
SRL_OPN_2PTS018_0755_20141125_142647_20141125_162002.EUM.nc	167.700	171.265	18.229	3302	6367	0	3058	0	7
SRL_OPN_2PTS018_0758_20141125_162001_20141125_175948.EUM.nc	164.620	169.569	18.838	2747	5597	0	2789	0	61
SRL_OPN_2PTS018_0760_20141125_175947_20141125_193917.EUM.nc	170.390	173.495	20.934	3195	5589	0	2370	0	24
SRL_OPN_2PTS018_0762_20141125_193916_20141125_211807.EUM.nc	170.390	172.527	18.537	3377	5452	0	2046	0	29
SRL_OPN_2PTS018_0764_20141125_211806_20141125_225623.EUM.nc	170.820	174.300	22.661	2347	5408	0	3054	0	7
SRL_OPN_2PTS018_0765_20141125_225622_20141126_003411.EUM.nc	166.870	174.306	22.966	3234	5440	0	2193	0	13
SRL_OPN_2PTS018_0767_20141126_003410_20141126_021213.EUM.nc	170.250	172.414	18.723	2787	5539	0	2717	0	35
SRL_OPN_2PTS018_0769_20141126_021212_20141126_035134.EUM.nc	165.675	168.813	17.249	2694	5521	0	2775	0	52
SRL_OPN_2PTS018_0771_20141126_035134_20141126_053238.EUM.nc	171.810	175.132	20.935	2809	5555	0	2734	0	12
SRL_OPN_2PTS018_0776_20141126_072150_20141126_090017.EUM.nc	173.050	172.903	21.042	3823	5599	0	1759	1	16
SRL_OPN_2PTS018_0777_20141126_090016_20141126_103810.EUM.nc	176.820	175.233	23.154	2509	5496	0	2979	0	8

– Continued on next page

Table 11: K Brightness Temperature Statistics.

– Continued from previous page

File	Median	Mean	Std. Dev.	No. Obs.	Total Obs.	Default Lat/Lon	Flag (total)	Default (total)	3-Sigma Edited
SRL_OPN_2PTS018_0779_20141126_103809_20141126_121608.EUM.nc	162.660	169.164	21.259	2531	5447	0	2898	0	18
SRL_OPN_2PTS018_0781_20141126_121609_20141126_135519.EUM.nc	167.520	171.639	20.853	3045	5445	0	2381	0	19
SRL_OPN_2PTS018_0783_20141126_135518_20141126_154842.EUM.nc	171.615	173.598	18.554	3407	6379	0	2937	0	35
SRL_OPN_2PTS018_0786_20141126_154841_20141126_172829.EUM.nc	167.245	172.058	18.235	2584	5477	0	2881	0	12
SRL_OPN_2PTS018_0788_20141126_172828_20141126_190756.EUM.nc	165.520	170.575	20.644	3321	5597	0	2232	0	44
SRL_OPN_2PTS018_0790_20141126_190756_20141126_204707.EUM.nc	171.440	172.061	18.186	3646	5552	0	1870	0	36
SRL_OPN_2PTS018_0792_20141126_204707_20141126_222537.EUM.nc	163.260	172.368	22.770	2872	5360	0	2479	0	9
SRL_OPN_2PTS018_0794_20141126_222536_20141127_000321.EUM.nc	167.650	171.610	20.665	3040	5501	0	2436	0	25
SRL_OPN_2PTS018_0795_20141127_000320_20141127_014118.EUM.nc	166.270	169.967	19.328	3062	5554	0	2481	0	11
SRL_OPN_2PTS018_0797_20141127_014117_20141127_032013.EUM.nc	170.370	173.355	19.377	2746	5514	0	2738	0	30
SRL_OPN_2PTS018_0799_20141127_032013_20141127_050038.EUM.nc	169.400	171.500	17.719	2929	5533	0	2594	1	9
SRL_OPN_2PTS018_0801_20141127_050037_20141127_064323.EUM.nc	165.485	170.221	18.718	3784	5822	0	2010	0	28
SRL_OPN_2PTS018_0803_20141127_064322_20141127_082927.EUM.nc	169.970	170.679	18.574	4265	6025	0	1725	1	34
SRL_OPN_2PTS018_0806_20141127_082927_20141127_100727.EUM.nc	166.870	171.890	23.139	2838	5390	0	2536	0	16
SRL_OPN_2PTS018_0807_20141127_100726_20141127_114515.EUM.nc	166.670	174.976	22.676	2441	5369	0	2917	0	11
SRL_OPN_2PTS018_0809_20141127_114514_20141127_132400.EUM.nc	169.550	172.829	20.976	2818	5388	0	2527	0	43
SRL_OPN_2PTS018_0811_20141127_132400_20141127_151723.EUM.nc	174.500	176.385	19.347	3421	6358	0	2907	0	30
SRL_OPN_2PTS018_0814_20141127_151723_20141127_165709.EUM.nc	165.690	170.245	18.644	2688	5528	0	2796	0	44
SRL_OPN_2PTS018_0816_20141127_165708_20141127_183642.EUM.nc	163.625	169.205	19.234	3186	5478	0	2292	0	0
SRL_OPN_2PTS018_0818_20141127_183641_20141127_201602.EUM.nc	168.525	172.173	19.576	3223	5523	0	2256	1	43
SRL_OPN_2PTS018_0820_20141127_201601_20141127_215445.EUM.nc	169.480	173.049	20.454	3197	5469	0	2255	0	17
SRL_OPN_2PTS018_0822_20141127_215444_20141127_233238.EUM.nc	166.850	170.809	19.883	2452	5281	0	2811	0	18
SRL_OPN_2PTS018_0823_20141127_233237_20141128_011028.EUM.nc	165.780	170.770	20.159	2763	5504	0	2730	0	11
SRL_OPN_2PTS018_0825_20141128_011027_20141128_024859.EUM.nc	178.430	177.588	20.130	2743	5542	0	2751	0	48
SRL_OPN_2PTS018_0827_20141128_024858_20141128_042849.EUM.nc	166.850	171.095	17.900	2821	5494	0	2663	0	10
SRL_OPN_2PTS018_0829_20141128_042848_20141128_061049.EUM.nc	162.485	168.907	19.033	3606	5725	0	2097	0	22
SRL_OPN_2PTS018_0831_20141128_061048_20141128_075831.EUM.nc	170.620	172.515	18.878	4082	6107	0	1998	0	27
SRL_OPN_2PTS018_0834_20141128_075830_20141128_093641.EUM.nc	161.360	171.965	23.032	3030	5521	0	2484	0	7
SRL_OPN_2PTS018_0835_20141128_093640_20141128_111425.EUM.nc	174.770	178.202	19.950	2181	5344	0	3156	0	7
SRL_OPN_2PTS018_0837_20141128_111425_20141128_125250.EUM.nc	169.845	174.386	23.030	2559	5272	0	2686	0	27
SRL_OPN_2PTS018_0839_20141128_125249_20141128_144602.EUM.nc	172.880	176.229	21.940	3347	6272	0	2907	0	18
SRL_OPN_2PTS018_0842_20141128_144601_20141128_162547.EUM.nc	167.120	169.798	17.284	3284	5638	0	2318	0	36
SRL_OPN_2PTS018_0844_20141128_162546_20141128_180524.EUM.nc	170.190	173.962	19.142	2875	5621	0	2726	0	20
SRL_OPN_2PTS018_0846_20141128_180523_20141128_194452.EUM.nc	163.460	169.636	21.354	3133	5558	0	2341	0	84
SRL_OPN_2PTS018_0848_20141128_194452_20141128_212350.EUM.nc	172.070	174.034	21.283	3394	5418	0	1983	1	40
SRL_OPN_2PTS018_0850_20141128_212349_20141128_230154.EUM.nc	176.540	177.176	22.755	2222	5330	0	3095	0	13
SRL_OPN_2PTS018_0851_20141128_230153_20141129_003942.EUM.nc	167.290	173.082	22.453	3314	5506	0	2185	0	7
SRL_OPN_2PTS018_0853_20141129_003941_20141129_021754.EUM.nc	177.690	177.821	20.943	2746	5563	0	2807	0	10
SRL_OPN_2PTS018_0855_20141129_021753_20141129_053832.EUM.nc	163.570	167.651	17.906	5700	11086	0	5342	0	44

– Continued on next page

Table 11: K Brightness Temperature Statistics.

– Continued from previous page

File	Median	Mean	Std. Dev.	No. Obs.	Total Obs.	Default Lat/Lon	Flag (total)	Default (total)	3-Sigma Edited
SRL_OPN_2PTS018_0859_20141129_053832_20141129_072731.EUM.nc	169.790	172.179	19.515	4107	6171	0	2050	0	14
SRL_OPN_2PTS018_0862_20141129_072731_20141129_090555.EUM.nc	162.600	171.184	23.451	3657	5560	0	1848	1	54
SRL_OPN_2PTS018_0863_20141129_090554_20141129_104339.EUM.nc	166.600	173.220	22.262	2526	5509	0	2974	0	9
SRL_OPN_2PTS018_0865_20141129_104338_20141129_122149.EUM.nc	166.240	172.110	20.807	2583	5434	0	2823	0	28
SRL_OPN_2PTS018_0867_20141129_122148_20141129_140106.EUM.nc	172.900	176.335	19.543	3179	5479	0	2271	0	29
SRL_OPN_2PTS018_0869_20141129_140105_20141129_155427.EUM.nc	165.185	170.010	18.379	3237	6350	0	3082	0	31
SRL_OPN_2PTS018_0872_20141129_155428_20141129_173405.EUM.nc	181.770	180.529	19.233	2526	5464	0	2867	0	71
SRL_OPN_2PTS018_0874_20141129_173405_20141129_191340.EUM.nc	161.960	170.220	21.190	3354	5602	0	2223	0	25
SRL_OPN_2PTS018_0876_20141129_191340_20141129_205241.EUM.nc	167.610	170.918	17.883	3621	5558	0	1922	0	15
SRL_OPN_2PTS018_0878_20141129_205241_20141129_223107.EUM.nc	172.610	178.065	21.464	2842	5365	0	2508	0	15
SRL_OPN_2PTS018_0879_20141129_223106_20141130_000900.EUM.nc	162.880	169.069	21.668	3093	5468	0	2371	0	4
SRL_OPN_2PTS018_0881_20141130_000859_20141130_014650.EUM.nc	171.590	174.547	18.739	3062	5541	0	2445	0	34
SRL_OPN_2PTS018_0883_20141130_014649_20141130_032549.EUM.nc	174.180	174.584	17.071	2852	5491	0	2603	0	36
SRL_OPN_2PTS018_0885_20141130_032548_20141130_050628.EUM.nc	163.970	169.615	20.406	2849	5543	0	2683	0	11
SRL_OPN_2PTS018_0887_20141130_050628_20141130_065630.EUM.nc	168.730	171.713	18.103	3709	6221	0	2476	0	36
SRL_OPN_2PTS018_0890_20141130_065629_20141130_083458.EUM.nc	167.530	170.899	19.607	4240	5620	0	1374	0	6
SRL_OPN_2PTS018_0892_20141130_083457_20141130_101255.EUM.nc	166.910	172.194	21.230	2741	5396	0	2626	0	29
SRL_OPN_2PTS018_0893_20141130_101255_20141130_115055.EUM.nc	166.670	174.502	23.021	2472	5407	0	2896	0	39
SRL_OPN_2PTS018_0895_20141130_115054_20141130_132937.EUM.nc	177.140	178.313	18.035	2912	5336	0	2413	0	11
SRL_OPN_2PTS018_0897_20141130_132937_20141130_152307.EUM.nc	169.675	171.319	18.172	3525	6367	0	2821	0	21
SRL_OPN_2PTS018_0900_20141130_152306_20141130_170246.EUM.nc	172.880	175.483	17.675	2700	5560	0	2850	0	10
SRL_OPN_2PTS018_0902_20141130_170245_20141130_184225.EUM.nc	160.900	168.947	19.259	3154	5496	0	2328	0	14
SRL_OPN_2PTS018_0904_20141130_184225_20141130_202136.EUM.nc	169.135	174.042	19.957	3357	5511	0	2125	0	29
SRL_OPN_2PTS018_0906_20141130_202135_20141130_220017.EUM.nc	172.345	176.701	20.799	2983	5450	0	2452	0	15
SRL_OPN_2PTS018_0908_20141130_220016_20141130_233816.EUM.nc	159.645	165.959	20.139	2623	5422	0	2770	0	29
SRL_OPN_2PTS018_0909_20141130_233815_20141201_011603.EUM.nc	173.240	175.237	19.372	2964	5497	0	2524	0	9
SRL_OPN_2PTS018_0911_20141201_011604_20141201_025438.EUM.nc	172.255	174.121	17.832	2749	5521	0	2757	0	15
SRL_OPN_2PTS018_0913_20141201_025438_20141201_043442.EUM.nc	169.770	170.096	18.806	2856	5494	0	2619	0	19
SRL_OPN_2PTS018_0915_20141201_043442_20141201_061642.EUM.nc	163.240	168.301	17.660	3689	5770	0	2041	0	40
SRL_OPN_2PTS018_0917_20141201_061641_20141201_080408.EUM.nc	170.630	172.998	18.102	4107	6076	0	1935	0	34
SRL_OPN_2PTS018_0920_20141201_080407_20141201_094216.EUM.nc	170.190	174.421	20.601	2973	5501	0	2486	0	42
SRL_OPN_2PTS018_0921_20141201_094217_20141201_112008.EUM.nc	168.510	178.482	24.570	2276	5274	0	2991	0	7
SRL_OPN_2PTS018_0923_20141201_112007_20141201_125837.EUM.nc	175.425	178.070	20.881	2646	5273	0	2605	0	22
SRL_OPN_2PTS018_0925_20141201_125836_20141201_145150.EUM.nc	176.855	178.326	21.513	3412	6282	0	2846	0	24
SRL_OPN_2PTS018_0928_20141201_145149_20141201_163129.EUM.nc	165.965	169.792	18.561	3198	5642	0	2410	0	34
SRL_OPN_2PTS018_0930_20141201_163128_20141201_181112.EUM.nc	164.590	168.093	17.808	2916	5595	0	2642	0	37
SRL_OPN_2PTS018_0932_20141201_181111_20141201_195031.EUM.nc	177.660	178.240	22.350	3151	5534	0	2357	0	26
SRL_OPN_2PTS018_0934_20141201_195031_20141201_212925.EUM.nc	173.215	175.135	19.989	3450	5406	0	1904	0	52
SRL_OPN_2PTS018_0936_20141201_212924_20141201_230736.EUM.nc	166.860	170.598	23.686	2167	5347	0	3156	0	24

– Continued on next page

Table 11: K Brightness Temperature Statistics.

– Continued from previous page

File	Median	Mean	Std. Dev.	No. Obs.	Total Obs.	Default Lat/Lon	Flag (total)	Default (total)	3-Sigma Edited
SRL_OPN_2PTS018_0937_20141201_230735_20141202_004524.EUM.nc	167.110	175.008	23.099	3253	5479	0	2212	0	14
SRL_OPN_2PTS018_0939_20141202_004523_20141202_022332.EUM.nc	176.120	177.032	19.484	2731	5548	0	2799	0	18
SRL_OPN_2PTS018_0941_20141202_022331_20141202_040303.EUM.nc	169.350	174.068	22.271	2753	5432	0	2638	0	41
SRL_OPN_2PTS018_0943_20141202_040303_20141202_054421.EUM.nc	161.710	168.528	19.819	3348	5662	0	2299	0	15
SRL_OPN_2PTS018_0945_20141202_054421_20141202_073318.EUM.nc	165.640	171.739	20.204	4032	6165	0	2098	0	35
SRL_OPN_2PTS018_0948_20141202_073318_20141202_091129.EUM.nc	175.180	174.682	19.809	3554	5552	0	1983	0	15
SRL_OPN_2PTS018_0949_20141202_091130_20141202_104922.EUM.nc	166.565	173.736	22.424	2418	5520	0	3090	0	12
SRL_OPN_2PTS018_0951_20141202_104921_20141202_122726.EUM.nc	168.955	175.655	20.758	2583	5322	0	2734	0	5
SRL_OPN_2PTS018_0953_20141202_122725_20141202_140646.EUM.nc	178.050	178.088	22.277	3143	5494	0	2337	0	14
SRL_OPN_2PTS018_0955_20141202_140647_20141202_160008.EUM.nc	165.220	169.784	18.015	3224	6364	0	3093	0	47
SRL_OPN_2PTS018_0958_20141202_160007_20141202_173954.EUM.nc	171.705	174.279	20.350	2703	5618	0	2902	0	13
SRL_OPN_2PTS018_0960_20141202_173954_20141202_191920.EUM.nc	166.640	172.223	20.024	3317	5582	0	2213	0	52
SRL_OPN_2PTS018_0962_20141202_191919_20141202_205827.EUM.nc	171.620	174.267	19.737	3527	5566	0	1949	0	90
SRL_OPN_2PTS018_0964_20141202_205826_20141202_223650.EUM.nc	166.070	173.814	22.411	2763	5332	0	2530	0	39
SRL_OPN_2PTS018_0965_20141202_223650_20141203_001433.EUM.nc	159.060	167.771	20.960	3100	5461	0	2344	0	17
SRL_OPN_2PTS018_0967_20141203_001432_20141203_015235.EUM.nc	173.000	173.633	15.587	2986	5512	0	2509	0	17
SRL_OPN_2PTS018_0969_20141203_015235_20141203_033138.EUM.nc	175.460	175.021	19.765	2908	5483	0	2556	0	19
SRL_OPN_2PTS018_0971_20141203_033137_20141203_051216.EUM.nc	165.760	168.444	18.518	2901	5534	0	2623	0	10
SRL_OPN_2PTS018_0973_20141203_051215_20141203_070208.EUM.nc	165.880	171.331	18.959	3730	6209	0	2464	0	15
SRL_OPN_2PTS018_0976_20141203_070208_20141203_084042.EUM.nc	175.015	174.511	20.137	4096	5611	0	1455	0	60
SRL_OPN_2PTS018_0978_20141203_084042_20141203_101838.EUM.nc	167.870	174.733	25.554	2656	5386	0	2685	0	45
SRL_OPN_2PTS018_0979_20141203_101838_20141203_115630.EUM.nc	173.890	176.960	23.204	2530	5408	0	2869	0	9
SRL_OPN_2PTS018_0981_20141203_115629_20141203_133526.EUM.nc	173.405	173.768	19.441	2899	5380	0	2458	0	23
SRL_OPN_2PTS018_0983_20141203_133525_20141203_152849.EUM.nc	167.090	172.044	18.804	3529	6346	0	2812	0	5
SRL_OPN_2PTS018_0986_20141203_152848_20141203_170835.EUM.nc	172.055	172.641	20.293	2639	5576	0	2914	0	23
SRL_OPN_2PTS018_0988_20141203_170835_20141203_184806.EUM.nc	164.600	171.033	18.727	3241	5504	0	2204	1	58
SRL_OPN_2PTS018_0990_20141203_184805_20141203_202723.EUM.nc	173.405	175.091	19.085	3364	5520	0	2141	1	14
SRL_OPN_2PTS018_0992_20141203_202722_20141203_220601.EUM.nc	168.845	174.453	24.064	3046	5454	0	2382	0	26
SRL_OPN_2PTS018_0994_20141203_220600_20141203_234351.EUM.nc	165.520	170.099	19.345	2791	5477	0	2621	0	65
SRL_OPN_2PTS018_0995_20141203_234350_20141204_012143.EUM.nc	171.310	171.729	18.895	2942	5501	0	2524	0	35
SRL_OPN_2PTS018_0997_20141204_012142_20141204_030023.EUM.nc	172.025	170.947	17.231	2754	5569	0	2771	0	44
SRL_OPN_2PTS018_0999_20141204_030022_20141204_044024.EUM.nc	165.265	171.083	19.304	2871	5498	0	2618	0	9

28 Ka Brightness Temperature Table

Table 12: Ka Brightness Temperature Statistics.

File	Median	Mean	Std. Dev.	No. Obs.	Total Obs.	Default Lat/Lon	Flag (total)	Default (total)	3-Sigma Edited
SRL_OPN_2PTS017_1001_20141030_044027_20141030_062236.EUM.nc	167.500	168.059	7.861	3676	5785	0	1998	0	111
SRL_OPN_2PTS018_0001_20141030_062235_20141030_080953.EUM.nc	168.540	169.119	7.312	4010	6091	0	1870	0	211
SRL_OPN_2PTS018_0004_20141030_080952_20141030_094750.EUM.nc	169.980	170.633	10.271	2778	5504	0	2533	0	193
SRL_OPN_2PTS018_0005_20141030_094750_20141030_112544.EUM.nc	166.900	167.709	6.476	1975	5352	0	3246	0	131
SRL_OPN_2PTS018_0007_20141030_112544_20141030_130417.EUM.nc	170.980	171.467	8.046	2422	5345	0	2772	0	151
SRL_OPN_2PTS018_0009_20141030_130415_20141030_145732.EUM.nc	167.450	167.180	6.251	3213	6363	0	2969	0	181
SRL_OPN_2PTS018_0012_20141030_145731_20141030_163719.EUM.nc	168.870	169.113	8.155	2939	5625	0	2475	0	211
SRL_OPN_2PTS018_0014_20141030_163718_20141030_181654.EUM.nc	166.810	168.310	9.061	2730	5579	0	2651	0	198
SRL_OPN_2PTS018_0016_20141030_181653_20141030_195620.EUM.nc	166.250	167.630	8.513	3000	5537	0	2374	0	163
SRL_OPN_2PTS018_0018_20141030_195619_20141030_213503.EUM.nc	170.570	170.290	8.256	3332	5421	0	1907	1	181
SRL_OPN_2PTS018_0020_20141030_213502_20141030_231311.EUM.nc	167.140	167.641	6.647	2172	5376	0	3111	0	93
SRL_OPN_2PTS018_0021_20141030_231311_20141031_005059.EUM.nc	168.190	169.496	9.440	3036	5507	0	2281	0	190
SRL_OPN_2PTS018_0023_20141031_005058_20141031_022910.EUM.nc	166.990	167.338	5.834	2744	5531	0	2662	0	125
SRL_OPN_2PTS018_0025_20141031_022909_20141031_040848.EUM.nc	166.160	166.690	7.508	2393	5505	0	2877	0	235
SRL_OPN_2PTS018_0027_20141031_040847_20141031_055013.EUM.nc	166.605	168.066	9.046	3329	5713	0	2171	0	213
SRL_OPN_2PTS018_0029_20141031_055013_20141031_073855.EUM.nc	171.545	171.417	8.832	3736	6135	0	2065	0	334
SRL_OPN_2PTS018_0032_20141031_073855_20141031_091705.EUM.nc	169.820	169.638	8.586	3264	5519	0	2102	0	153
SRL_OPN_2PTS018_0033_20141031_091704_20141031_105458.EUM.nc	167.410	168.119	8.390	2317	5525	0	3121	0	87
SRL_OPN_2PTS018_0035_20141031_105457_20141031_123312.EUM.nc	167.540	169.123	7.826	2270	5360	0	3003	0	87
SRL_OPN_2PTS018_0037_20141031_123311_20141031_141229.EUM.nc	170.065	170.181	8.420	2914	5515	0	2409	0	192
SRL_OPN_2PTS018_0039_20141031_141228_20141031_160551.EUM.nc	169.145	169.660	8.064	3228	6396	0	3032	0	136
SRL_OPN_2PTS018_0042_20141031_160550_20141031_174535.EUM.nc	167.380	168.814	8.613	2622	5598	0	2877	0	99
SRL_OPN_2PTS018_0044_20141031_174535_20141031_192509.EUM.nc	166.320	167.415	8.901	3254	5600	0	2300	0	46
SRL_OPN_2PTS018_0046_20141031_192508_20141031_210405.EUM.nc	168.625	169.590	8.830	3219	5532	0	2012	0	301
SRL_OPN_2PTS018_0048_20141031_210406_20141031_224226.EUM.nc	166.690	168.007	7.732	2605	5309	0	2623	0	81
SRL_OPN_2PTS018_0049_20141031_224226_20141101_002017.EUM.nc	167.610	168.525	7.889	2974	5451	0	2324	0	153
SRL_OPN_2PTS018_0051_20141101_002016_20141101_015812.EUM.nc	169.180	169.770	8.444	3017	5532	0	2357	0	158
SRL_OPN_2PTS018_0053_20141101_015812_20141101_033721.EUM.nc	166.420	167.197	6.490	2638	5532	0	2745	0	149
SRL_OPN_2PTS018_0055_20141101_033720_20141101_051805.EUM.nc	166.970	167.165	7.022	2674	5560	0	2697	0	189
SRL_OPN_2PTS018_0057_20141101_051805_20141101_070755.EUM.nc	170.470	170.785	9.600	3475	6215	0	2448	0	292
SRL_OPN_2PTS018_0060_20141101_070755_20141101_084617.EUM.nc	168.860	168.490	7.693	3947	5601	0	1540	0	114
SRL_OPN_2PTS018_0061_20141101_084618_20141101_102414.EUM.nc	172.250	171.974	11.117	2495	5424	0	2727	0	202
SRL_OPN_2PTS018_0063_20141101_102414_20141101_120216.EUM.nc	166.870	168.161	7.062	2467	5407	0	2878	0	62
SRL_OPN_2PTS018_0065_20141101_120215_20141101_134107.EUM.nc	168.350	170.035	8.286	2828	5438	0	2501	0	109
SRL_OPN_2PTS018_0067_20141101_134106_20141101_153430.EUM.nc	169.110	169.940	7.350	3425	6363	0	2841	0	97
SRL_OPN_2PTS018_0070_20141101_153429_20141101_171418.EUM.nc	166.760	167.263	7.277	2472	5607	0	2980	0	155

– Continued on next page

Table 12: Ka Brightness Temperature Statistics.

– Continued from previous page

File	Median	Mean	Std. Dev.	No. Obs.	Total Obs.	Default Lat/Lon	Flag (total)	Default (total)	3-Sigma Edited
SRL_OPN_2PTS018_0072_20141101_171417_20141101_185355.EUM.nc	167.870	168.879	9.320	3136	5548	0	2285	0	127
SRL_OPN_2PTS018_0074_20141101_185354_20141101_203301.EUM.nc	170.065	170.141	8.081	3226	5553	0	2131	0	196
SRL_OPN_2PTS018_0076_20141101_203301_20141101_221137.EUM.nc	170.100	169.859	7.869	2850	5463	0	2569	0	44
SRL_OPN_2PTS018_0078_20141101_221138_20141101_234927.EUM.nc	166.400	168.057	7.751	2843	5466	0	2533	0	90
SRL_OPN_2PTS018_0079_20141101_234926_20141102_012719.EUM.nc	168.045	169.025	8.038	2940	5524	0	2524	0	60
SRL_OPN_2PTS018_0081_20141102_012719_20141102_030603.EUM.nc	166.510	167.377	7.185	2617	5577	0	2848	0	112
SRL_OPN_2PTS018_0083_20141102_030603_20141102_044611.EUM.nc	167.530	167.749	7.469	2561	5505	0	2697	0	247
SRL_OPN_2PTS018_0085_20141102_044610_20141102_062836.EUM.nc	167.760	168.368	8.111	3730	5786	0	1963	0	93
SRL_OPN_2PTS018_0087_20141102_062836_20141102_081526.EUM.nc	168.470	168.707	7.574	4005	6077	0	1829	0	243
SRL_OPN_2PTS018_0090_20141102_081526_20141102_095330.EUM.nc	173.280	172.299	8.132	2798	5445	0	2539	0	108
SRL_OPN_2PTS018_0091_20141102_095330_20141102_113116.EUM.nc	165.670	167.704	7.860	2164	5327	0	3065	0	98
SRL_OPN_2PTS018_0093_20141102_113115_20141102_130953.EUM.nc	170.080	171.579	10.036	2533	5416	0	2753	0	130
SRL_OPN_2PTS018_0095_20141102_130953_20141102_150311.EUM.nc	168.980	169.146	7.396	3299	6363	0	2969	0	95
SRL_OPN_2PTS018_0098_20141102_150310_20141102_164257.EUM.nc	168.870	169.835	8.542	2804	5624	0	2704	0	116
SRL_OPN_2PTS018_0100_20141102_164256_20141102_182231.EUM.nc	166.405	166.886	7.914	2999	5553	0	2469	0	85
SRL_OPN_2PTS018_0102_20141102_182231_20141102_200156.EUM.nc	170.090	169.410	8.022	2908	5539	0	2439	0	192
SRL_OPN_2PTS018_0104_20141102_200155_20141102_214045.EUM.nc	169.750	170.234	9.387	3229	5515	0	2116	0	170
SRL_OPN_2PTS018_0106_20141102_214045_20141102_231843.EUM.nc	168.520	169.320	7.986	2344	5337	0	2948	0	45
SRL_OPN_2PTS018_0107_20141102_231842_20141103_005632.EUM.nc	166.420	168.271	8.673	2953	5522	0	2470	0	99
SRL_OPN_2PTS018_0109_20141103_005632_20141103_023455.EUM.nc	167.580	167.823	6.402	2575	5558	0	2681	0	302
SRL_OPN_2PTS018_0111_20141103_023454_20141103_041430.EUM.nc	167.790	168.149	7.509	2529	5487	0	2824	0	134
SRL_OPN_2PTS018_0113_20141103_041429_20141103_055610.EUM.nc	166.990	168.647	9.125	3405	5715	0	2138	0	172
SRL_OPN_2PTS018_0115_20141103_055609_20141103_074432.EUM.nc	167.580	168.192	7.160	3944	6145	0	2090	0	111
SRL_OPN_2PTS018_0118_20141103_074431_20141103_092247.EUM.nc	172.790	173.007	9.570	3097	5487	0	2200	0	190
SRL_OPN_2PTS018_0119_20141103_092245_20141103_110029.EUM.nc	167.270	169.745	10.479	2175	5444	0	3172	0	97
SRL_OPN_2PTS018_0121_20141103_110030_20141103_123847.EUM.nc	168.485	169.453	7.516	2376	5379	0	2971	0	32
SRL_OPN_2PTS018_0123_20141103_123847_20141103_141819.EUM.nc	171.190	170.991	8.285	3057	5509	0	2317	0	135
SRL_OPN_2PTS018_0125_20141103_141820_20141103_161138.EUM.nc	168.680	168.606	7.310	3336	6367	0	2922	0	109
SRL_OPN_2PTS018_0128_20141103_161136_20141103_175115.EUM.nc	166.200	166.863	8.292	2554	5601	0	2876	0	171
SRL_OPN_2PTS018_0130_20141103_175115_20141103_193047.EUM.nc	170.010	169.548	7.768	3002	5587	0	2368	0	217
SRL_OPN_2PTS018_0132_20141103_193046_20141103_210940.EUM.nc	166.780	167.267	8.396	3186	5410	0	2027	0	197
SRL_OPN_2PTS018_0134_20141103_210939_20141103_224759.EUM.nc	166.725	167.674	8.791	2411	5439	0	2941	0	87
SRL_OPN_2PTS018_0135_20141103_224759_20141104_002549.EUM.nc	166.445	168.315	8.480	2958	5409	0	2297	0	154
SRL_OPN_2PTS018_0137_20141104_002548_20141104_020346.EUM.nc	168.365	169.347	8.041	2975	5537	0	2445	0	117
SRL_OPN_2PTS018_0139_20141104_020345_20141104_034300.EUM.nc	165.795	166.136	5.947	2673	5553	0	2781	0	99
SRL_OPN_2PTS018_0141_20141104_034300_20141104_052401.EUM.nc	166.710	167.495	7.337	2499	5565	0	2763	0	303
SRL_OPN_2PTS018_0143_20141104_052400_20141104_071331.EUM.nc	166.870	167.354	8.014	3611	6208	0	2436	0	161
SRL_OPN_2PTS018_0146_20141104_071330_20141104_085151.EUM.nc	170.615	170.013	7.994	3602	5599	0	1591	0	406
SRL_OPN_2PTS018_0147_20141104_085150_20141104_102946.EUM.nc	171.210	170.487	10.450	2289	5502	0	2908	1	304

– Continued on next page

Table 12: Ka Brightness Temperature Statistics.

– Continued from previous page

File	Median	Mean	Std. Dev.	No. Obs.	Total Obs.	Default Lat/Lon	Flag (total)	Default (total)	3-Sigma Edited
SRL_OPN_2PTS018_0149_20141104_102945_20141104_120750.EUM.nc	167.860	168.999	8.499	2389	5452	0	2928	0	135
SRL_OPN_2PTS018_0151_20141104_120749_20141104_134645.EUM.nc	169.330	170.800	9.833	2768	5330	0	2421	0	141
SRL_OPN_2PTS018_0153_20141104_134645_20141104_154017.EUM.nc	167.530	167.360	6.045	3342	6388	0	2847	0	199
SRL_OPN_2PTS018_0156_20141104_154016_20141104_171955.EUM.nc	169.465	169.630	7.192	2407	5503	0	2881	0	215
SRL_OPN_2PTS018_0158_20141104_171955_20141104_185933.EUM.nc	168.120	169.682	8.841	2993	5621	0	2455	0	173
SRL_OPN_2PTS018_0160_20141104_185932_20141104_203838.EUM.nc	166.970	167.868	9.227	3367	5560	0	2020	0	173
SRL_OPN_2PTS018_0162_20141104_203837_20141104_221711.EUM.nc	169.290	168.815	8.464	2824	5367	0	2476	0	67
SRL_OPN_2PTS018_0164_20141104_221710_20141104_235506.EUM.nc	167.120	167.833	8.172	2753	5468	0	2451	0	264
SRL_OPN_2PTS018_0165_20141104_235506_20141105_013253.EUM.nc	165.955	167.987	7.884	3024	5532	0	2430	0	78
SRL_OPN_2PTS018_0167_20141105_013252_20141105_031140.EUM.nc	166.730	166.810	6.737	2636	5571	0	2855	0	80
SRL_OPN_2PTS018_0169_20141105_031139_20141105_045204.EUM.nc	166.450	166.906	6.997	2630	5477	0	2646	1	200
SRL_OPN_2PTS018_0171_20141105_045203_20141105_063428.EUM.nc	166.360	168.070	8.940	3685	5820	0	1977	0	158
SRL_OPN_2PTS018_0173_20141105_063428_20141105_082100.EUM.nc	167.870	168.604	7.624	4112	6074	0	1836	0	126
SRL_OPN_2PTS018_0176_20141105_082100_20141105_095904.EUM.nc	171.990	170.982	11.046	2775	5429	0	2493	0	161
SRL_OPN_2PTS018_0177_20141105_095903_20141105_113658.EUM.nc	164.180	165.414	7.375	2232	5375	0	3018	0	125
SRL_OPN_2PTS018_0179_20141105_113657_20141105_131529.EUM.nc	168.350	169.485	9.078	2563	5385	0	2633	0	189
SRL_OPN_2PTS018_0181_20141105_131529_20141105_150857.EUM.nc	168.120	168.083	6.887	3243	6396	0	3011	0	142
SRL_OPN_2PTS018_0184_20141105_150856_20141105_164836.EUM.nc	168.850	169.766	8.954	2677	5572	0	2733	0	162
SRL_OPN_2PTS018_0186_20141105_164835_20141105_182817.EUM.nc	166.570	167.431	5.927	2950	5534	0	2429	0	155
SRL_OPN_2PTS018_0188_20141105_182817_20141105_200731.EUM.nc	168.065	169.457	10.707	2948	5540	0	2402	0	190
SRL_OPN_2PTS018_0190_20141105_200730_20141105_214619.EUM.nc	168.930	169.534	9.864	3111	5477	0	2196	0	170
SRL_OPN_2PTS018_0192_20141105_214618_20141105_232423.EUM.nc	165.170	167.114	8.256	2277	5287	0	2832	0	178
SRL_OPN_2PTS018_0193_20141105_232422_20141106_010204.EUM.nc	166.340	167.428	7.259	2828	5491	0	2611	0	52
SRL_OPN_2PTS018_0195_20141106_010203_20141106_024030.EUM.nc	168.810	168.447	6.498	2620	5564	0	2750	0	194
SRL_OPN_2PTS018_0197_20141106_024029_20141106_042020.EUM.nc	167.060	167.926	7.789	2626	5508	0	2784	0	98
SRL_OPN_2PTS018_0199_20141106_042019_20141106_060200.EUM.nc	166.845	168.226	9.502	3436	5726	0	2110	0	180
SRL_OPN_2PTS018_0201_20141106_060159_20141106_075004.EUM.nc	168.640	169.280	9.181	3983	6117	0	1999	0	135
SRL_OPN_2PTS018_0204_20141106_075004_20141106_092817.EUM.nc	171.190	170.281	10.425	3021	5497	0	2295	0	181
SRL_OPN_2PTS018_0205_20141106_092816_20141106_110609.EUM.nc	167.165	167.542	6.135	2215	5418	0	3106	0	97
SRL_OPN_2PTS018_0207_20141106_110609_20141106_124422.EUM.nc	167.440	168.758	8.066	2272	5337	0	2934	0	131
SRL_OPN_2PTS018_0209_20141106_124421_20141106_143737.EUM.nc	166.600	166.624	6.827	3070	6292	0	3052	0	170
SRL_OPN_2PTS018_0212_20141106_143737_20141106_161715.EUM.nc	168.920	168.515	7.173	3135	5622	0	2231	0	256
SRL_OPN_2PTS018_0214_20141106_161714_20141106_175659.EUM.nc	165.395	166.162	7.247	2617	5558	0	2766	0	175
SRL_OPN_2PTS018_0216_20141106_175658_20141106_193622.EUM.nc	169.550	169.428	9.774	2991	5588	0	2390	1	206
SRL_OPN_2PTS018_0218_20141106_193621_20141106_211522.EUM.nc	167.300	168.229	7.182	3238	5424	0	2013	0	173
SRL_OPN_2PTS018_0220_20141106_211521_20141106_225338.EUM.nc	169.650	169.952	9.210	2264	5422	0	3002	0	156
SRL_OPN_2PTS018_0221_20141106_225338_20141107_003119.EUM.nc	168.065	169.075	8.544	3028	5452	0	2262	0	162
SRL_OPN_2PTS018_0223_20141107_003118_20141107_020928.EUM.nc	166.960	167.677	7.531	2760	5526	0	2684	0	82
SRL_OPN_2PTS018_0225_20141107_020927_20141107_034847.EUM.nc	166.815	166.830	7.191	2653	5540	0	2786	0	101

– Continued on next page

Table 12: Ka Brightness Temperature Statistics.

– Continued from previous page

File	Median	Mean	Std. Dev.	No. Obs.	Total Obs.	Default Lat/Lon	Flag (total)	Default (total)	3-Sigma Edited
SRL_OPN_2PTS018_0227_20141107_034846_20141107_052946.EUM.nc	166.880	167.233	7.543	2470	5560	0	2812	0	278
SRL_OPN_2PTS018_0229_20141107_052945_20141107_071905.EUM.nc	167.850	168.438	8.081	3782	6189	0	2254	0	153
SRL_OPN_2PTS018_0232_20141107_071904_20141107_085732.EUM.nc	169.450	169.666	8.805	3688	5591	0	1681	1	221
SRL_OPN_2PTS018_0233_20141107_085732_20141107_103517.EUM.nc	167.880	168.440	8.378	2335	5466	0	2996	0	135
SRL_OPN_2PTS018_0235_20141107_103516_20141107_121322.EUM.nc	168.270	169.018	7.718	2362	5406	0	2911	0	133
SRL_OPN_2PTS018_0237_20141107_121322_20141107_135231.EUM.nc	166.280	167.286	8.582	2872	5446	0	2480	0	94
SRL_OPN_2PTS018_0239_20141107_135230_20141107_154555.EUM.nc	168.580	168.439	7.094	3318	6375	0	2816	0	241
SRL_OPN_2PTS018_0242_20141107_154554_20141107_172541.EUM.nc	164.310	165.934	7.850	2536	5505	0	2896	0	73
SRL_OPN_2PTS018_0244_20141107_172541_20141107_190510.EUM.nc	171.870	170.384	8.982	2895	5607	0	2414	0	298
SRL_OPN_2PTS018_0246_20141107_190509_20141107_204422.EUM.nc	167.040	168.684	8.630	3513	5596	0	1925	0	158
SRL_OPN_2PTS018_0248_20141107_204421_20141107_222243.EUM.nc	168.500	168.081	8.851	2749	5310	0	2472	0	89
SRL_OPN_2PTS018_0250_20141107_222243_20141108_000037.EUM.nc	169.060	169.705	8.935	2900	5504	0	2456	0	148
SRL_OPN_2PTS018_0251_20141108_000036_20141108_013834.EUM.nc	166.060	166.585	7.150	2916	5550	0	2453	0	181
SRL_OPN_2PTS018_0253_20141108_013833_20141108_031718.EUM.nc	169.350	168.812	8.087	2631	5553	0	2820	0	102
SRL_OPN_2PTS018_0255_20141108_031718_20141108_045747.EUM.nc	166.235	167.356	7.119	2639	5540	0	2672	0	229
SRL_OPN_2PTS018_0257_20141108_045746_20141108_064021.EUM.nc	168.505	168.894	8.648	3702	5825	0	1947	0	176
SRL_OPN_2PTS018_0259_20141108_064020_20141108_082642.EUM.nc	167.955	169.249	8.531	3996	6053	0	1763	0	294
SRL_OPN_2PTS018_0262_20141108_082641_20141108_100435.EUM.nc	172.690	172.898	11.914	2796	5390	0	2493	0	101
SRL_OPN_2PTS018_0263_20141108_100434_20141108_114230.EUM.nc	165.930	165.942	6.633	2248	5428	0	3023	0	157
SRL_OPN_2PTS018_0265_20141108_114230_20141108_132114.EUM.nc	168.060	169.252	8.057	2691	5390	0	2594	0	105
SRL_OPN_2PTS018_0267_20141108_132114_20141108_151436.EUM.nc	168.500	168.153	7.251	3259	6386	0	2940	0	187
SRL_OPN_2PTS018_0270_20141108_151435_20141108_165413.EUM.nc	167.860	168.086	7.048	2571	5550	0	2791	0	188
SRL_OPN_2PTS018_0272_20141108_165413_20141108_183355.EUM.nc	169.870	170.305	7.739	2957	5520	0	2411	0	152
SRL_OPN_2PTS018_0274_20141108_183354_20141108_201316.EUM.nc	169.580	169.796	8.746	3112	5536	0	2274	0	150
SRL_OPN_2PTS018_0276_20141108_201315_20141108_215152.EUM.nc	168.725	168.125	7.052	3158	5453	0	2165	0	130
SRL_OPN_2PTS018_0278_20141108_215151_20141108_232955.EUM.nc	170.170	169.422	8.658	2240	5352	0	2933	0	179
SRL_OPN_2PTS018_0279_20141108_232955_20141109_010744.EUM.nc	166.900	167.765	7.705	2604	5503	0	2715	0	184
SRL_OPN_2PTS018_0281_20141109_010743_20141109_024605.EUM.nc	167.550	168.488	7.621	2653	5542	0	2781	0	108
SRL_OPN_2PTS018_0283_20141109_024605_20141109_042601.EUM.nc	165.195	165.879	7.003	2665	5529	0	2745	0	119
SRL_OPN_2PTS018_0285_20141109_042559_20141109_060748.EUM.nc	167.705	168.019	7.846	3549	5749	0	2115	0	85
SRL_OPN_2PTS018_0287_20141109_060746_20141109_075546.EUM.nc	166.880	167.335	7.100	3922	6123	0	2036	0	165
SRL_OPN_2PTS018_0290_20141109_075546_20141109_093349.EUM.nc	167.490	168.490	8.202	3054	5508	0	2381	0	73
SRL_OPN_2PTS018_0291_20141109_093349_20141109_111140.EUM.nc	166.620	166.989	9.137	2121	5433	0	3184	0	128
SRL_OPN_2PTS018_0293_20141109_111140_20141109_125005.EUM.nc	169.010	169.340	8.417	2195	5349	0	2893	0	261
SRL_OPN_2PTS018_0295_20141109_125005_20141109_144315.EUM.nc	166.050	165.624	6.657	3143	6314	0	3039	0	132
SRL_OPN_2PTS018_0298_20141109_144315_20141109_162252.EUM.nc	167.100	167.496	6.474	3166	5619	0	2299	0	154
SRL_OPN_2PTS018_0300_20141109_162252_20141109_180237.EUM.nc	167.210	168.924	8.308	2723	5607	0	2776	0	108
SRL_OPN_2PTS018_0302_20141109_180236_20141109_194207.EUM.nc	167.550	169.601	9.470	3063	5598	0	2407	0	128
SRL_OPN_2PTS018_0304_20141109_194206_20141109_212055.EUM.nc	168.380	169.214	7.786	3255	5430	0	2037	0	138

– Continued on next page

Table 12: Ka Brightness Temperature Statistics.

– Continued from previous page

File	Median	Mean	Std. Dev.	No. Obs.	Total Obs.	Default Lat/Lon	Flag (total)	Default (total)	3-Sigma Edited
SRL_OPN_2PTS018_0306_20141109_212055_20141109_225910.EUM.nc	170.670	170.731	8.122	2236	5437	0	3127	0	74
SRL_OPN_2PTS018_0307_20141109_225910_20141110_003701.EUM.nc	168.215	168.931	8.156	3239	5479	0	2159	0	81
SRL_OPN_2PTS018_0309_20141110_003701_20141110_021505.EUM.nc	167.080	167.323	6.404	2781	5537	0	2685	0	71
SRL_OPN_2PTS018_0311_20141110_021504_20141110_035429.EUM.nc	165.420	166.117	6.403	2438	5559	0	2937	0	184
SRL_OPN_2PTS018_0313_20141110_035429_20141110_053534.EUM.nc	166.620	167.227	7.037	2702	5558	0	2730	0	126
SRL_OPN_2PTS018_0315_20141110_053534_20141110_072450.EUM.nc	168.060	168.843	8.073	3919	6206	0	2149	0	138
SRL_OPN_2PTS018_0318_20141110_072449_20141110_090306.EUM.nc	169.995	169.875	8.392	3634	5578	0	1764	0	180
SRL_OPN_2PTS018_0319_20141110_090306_20141110_104059.EUM.nc	168.195	168.690	10.651	2562	5480	0	2846	0	72
SRL_OPN_2PTS018_0321_20141110_104100_20141110_121908.EUM.nc	168.860	169.530	7.933	2443	5447	0	2948	0	56
SRL_OPN_2PTS018_0323_20141110_121907_20141110_135814.EUM.nc	165.265	166.469	7.446	2994	5454	0	2324	0	136
SRL_OPN_2PTS018_0325_20141110_135813_20141110_155136.EUM.nc	169.840	169.940	7.375	3225	6371	0	2910	0	236
SRL_OPN_2PTS018_0328_20141110_155135_20141110_173123.EUM.nc	165.890	166.080	7.167	2416	5477	0	2896	0	165
SRL_OPN_2PTS018_0330_20141110_173123_20141110_191049.EUM.nc	166.930	167.935	8.444	3274	5633	0	2279	0	80
SRL_OPN_2PTS018_0332_20141110_191048_20141110_204959.EUM.nc	167.640	168.458	8.321	3463	5553	0	1939	1	150
SRL_OPN_2PTS018_0334_20141110_204959_20141110_222827.EUM.nc	168.045	167.809	8.300	2823	5372	0	2466	0	83
SRL_OPN_2PTS018_0336_20141110_222826_20141111_000611.EUM.nc	167.460	169.000	8.529	3062	5477	0	2320	0	95
SRL_OPN_2PTS018_0337_20141111_000611_20141111_014410.EUM.nc	166.060	166.998	7.263	2944	5558	0	2455	0	159
SRL_OPN_2PTS018_0339_20141111_014409_20141111_032307.EUM.nc	168.605	168.795	7.361	2533	5484	0	2796	0	155
SRL_OPN_2PTS018_0341_20141111_032306_20141111_050335.EUM.nc	165.235	165.974	7.536	2655	5547	0	2739	0	153
SRL_OPN_2PTS018_0343_20141111_050334_20141111_065340.EUM.nc	165.440	166.340	7.332	3687	6204	0	2393	0	124
SRL_OPN_2PTS018_0346_20141111_065340_20141111_083217.EUM.nc	167.610	168.038	7.478	4049	5631	0	1327	0	255
SRL_OPN_2PTS018_0348_20141111_083218_20141111_101017.EUM.nc	169.315	168.977	9.093	2791	5407	0	2532	1	83
SRL_OPN_2PTS018_0349_20141111_101016_20141111_114805.EUM.nc	166.290	167.291	7.726	2341	5432	0	3007	0	84
SRL_OPN_2PTS018_0351_20141111_114805_20141111_132655.EUM.nc	171.930	171.974	9.489	2669	5329	0	2447	0	213
SRL_OPN_2PTS018_0353_20141111_132654_20141111_152017.EUM.nc	168.665	168.511	6.183	3028	6358	0	2912	0	418
SRL_OPN_2PTS018_0356_20141111_152016_20141111_170003.EUM.nc	165.620	165.873	7.237	2675	5553	0	2816	0	62
SRL_OPN_2PTS018_0358_20141111_170003_20141111_183935.EUM.nc	166.800	167.632	7.500	3042	5499	0	2371	0	86
SRL_OPN_2PTS018_0360_20141111_183934_20141111_201855.EUM.nc	167.375	168.101	8.291	3128	5537	0	2237	0	172
SRL_OPN_2PTS018_0362_20141111_201854_20141111_215737.EUM.nc	168.370	168.299	8.509	2909	5451	0	2399	0	143
SRL_OPN_2PTS018_0364_20141111_215736_20141111_233528.EUM.nc	167.860	167.634	7.324	2509	5374	0	2808	0	57
SRL_OPN_2PTS018_0365_20141111_233527_20141112_011319.EUM.nc	167.755	168.167	7.200	2731	5494	0	2634	0	129
SRL_OPN_2PTS018_0367_20141112_011318_20141112_025152.EUM.nc	168.445	168.583	5.900	2530	5547	0	2853	0	164
SRL_OPN_2PTS018_0369_20141112_025151_20141112_043146.EUM.nc	165.105	165.265	7.061	2724	5485	0	2695	0	66
SRL_OPN_2PTS018_0371_20141112_043145_20141112_061350.EUM.nc	165.255	166.593	8.189	3496	5759	0	2109	0	154
SRL_OPN_2PTS018_0373_20141112_061349_20141112_080123.EUM.nc	168.060	168.758	7.888	4021	6090	0	1961	0	108
SRL_OPN_2PTS018_0376_20141112_080123_20141112_093932.EUM.nc	169.910	169.625	9.246	2998	5520	0	2420	1	101
SRL_OPN_2PTS018_0377_20141112_093931_20141112_111717.EUM.nc	166.500	167.451	7.785	2241	5366	0	3075	0	50
SRL_OPN_2PTS018_0379_20141112_111716_20141112_125543.EUM.nc	170.320	170.098	7.371	2449	5302	0	2702	0	151
SRL_OPN_2PTS018_0381_20141112_125543_20141112_144856.EUM.nc	169.460	169.955	7.566	3153	6291	0	2951	0	187

– Continued on next page

Table 12: Ka Brightness Temperature Statistics.

– Continued from previous page

File	Median	Mean	Std. Dev.	No. Obs.	Total Obs.	Default Lat/Lon	Flag (total)	Default (total)	3-Sigma Edited
SRL_OPN_2PTS018_0384_20141112_144855_20141112_162842.EUM.nc	167.295	167.475	6.704	3187	5654	0	2340	0	127
SRL_OPN_2PTS018_0386_20141112_162841_20141112_180819.EUM.nc	168.945	169.612	7.707	2689	5605	0	2725	0	191
SRL_OPN_2PTS018_0388_20141112_180818_20141112_194746.EUM.nc	168.780	169.151	8.303	2975	5584	0	2389	0	220
SRL_OPN_2PTS018_0390_20141112_194746_20141112_212642.EUM.nc	169.045	169.376	8.606	3215	5421	0	1988	1	217
SRL_OPN_2PTS018_0392_20141112_212641_20141112_230445.EUM.nc	172.220	172.630	9.933	2151	5366	0	3164	0	51
SRL_OPN_2PTS018_0393_20141112_230444_20141113_004234.EUM.nc	169.890	172.302	11.280	3110	5486	0	2234	0	142
SRL_OPN_2PTS018_0395_20141113_004234_20141113_022049.EUM.nc	168.760	169.119	7.311	2696	5558	0	2747	0	115
SRL_OPN_2PTS018_0397_20141113_022048_20141113_040009.EUM.nc	165.110	166.062	6.684	2604	5533	0	2814	0	115
SRL_OPN_2PTS018_0399_20141113_040008_20141113_054130.EUM.nc	168.390	169.326	9.072	3000	5566	0	2415	0	151
SRL_OPN_2PTS018_0401_20141113_054130_20141113_073025.EUM.nc	167.120	168.244	7.657	3909	6186	0	2089	0	188
SRL_OPN_2PTS018_0404_20141113_073025_20141113_090847.EUM.nc	170.250	169.589	7.852	3456	5565	0	1900	0	209
SRL_OPN_2PTS018_0405_20141113_090846_20141113_104631.EUM.nc	167.840	169.003	9.072	2592	5492	0	2853	0	47
SRL_OPN_2PTS018_0407_20141113_104630_20141113_122442.EUM.nc	170.950	170.160	8.471	2341	5423	0	2808	0	274
SRL_OPN_2PTS018_0409_20141113_122441_20141113_140401.EUM.nc	167.180	167.803	8.155	2939	5487	0	2334	0	214
SRL_OPN_2PTS018_0411_20141113_140400_20141113_155723.EUM.nc	169.120	168.900	6.915	3114	6374	0	3096	0	164
SRL_OPN_2PTS018_0414_20141113_155722_20141113_173701.EUM.nc	168.300	168.418	7.406	2579	5493	0	2851	0	63
SRL_OPN_2PTS018_0416_20141113_173659_20141113_191635.EUM.nc	168.550	168.611	8.766	3174	5597	0	2272	1	150
SRL_OPN_2PTS018_0418_20141113_191634_20141113_205533.EUM.nc	168.560	169.076	8.781	3442	5579	0	1994	0	143
SRL_OPN_2PTS018_0420_20141113_205532_20141113_223400.EUM.nc	169.790	169.839	9.067	2712	5373	0	2560	0	101
SRL_OPN_2PTS018_0421_20141113_223359_20141114_001152.EUM.nc	166.695	167.584	7.007	2987	5493	0	2365	0	141
SRL_OPN_2PTS018_0423_20141114_001151_20141114_014943.EUM.nc	168.480	168.867	8.211	2897	5524	0	2417	0	210
SRL_OPN_2PTS018_0425_20141114_014942_20141114_032845.EUM.nc	168.370	168.395	7.936	2604	5485	0	2673	0	208
SRL_OPN_2PTS018_0427_20141114_032845_20141114_050928.EUM.nc	165.860	166.931	6.581	2753	5554	0	2741	0	60
SRL_OPN_2PTS018_0429_20141114_050927_20141114_065925.EUM.nc	166.090	167.214	7.186	3563	6222	0	2489	0	170
SRL_OPN_2PTS018_0432_20141114_065924_20141114_083751.EUM.nc	169.450	169.664	7.553	4046	5613	0	1297	0	270
SRL_OPN_2PTS018_0434_20141114_083751_20141114_101549.EUM.nc	170.510	169.505	8.809	2538	5395	0	2655	0	202
SRL_OPN_2PTS018_0435_20141114_101548_20141114_115347.EUM.nc	167.910	168.843	8.035	2445	5417	0	2868	0	104
SRL_OPN_2PTS018_0437_20141114_115348_20141114_133231.EUM.nc	169.660	169.296	7.075	2794	5345	0	2469	0	82
SRL_OPN_2PTS018_0439_20141114_133231_20141114_152603.EUM.nc	167.860	168.090	7.410	3352	6349	0	2835	0	162
SRL_OPN_2PTS018_0442_20141114_152602_20141114_170543.EUM.nc	168.785	168.687	7.185	2495	5584	0	2940	0	149
SRL_OPN_2PTS018_0444_20141114_170541_20141114_184522.EUM.nc	163.330	164.913	7.418	3058	5492	0	2359	0	75
SRL_OPN_2PTS018_0446_20141114_184521_20141114_202430.EUM.nc	170.250	170.495	9.100	3156	5505	0	2144	0	205
SRL_OPN_2PTS018_0448_20141114_202429_20141114_220310.EUM.nc	168.780	169.373	8.517	2764	5455	0	2458	0	233
SRL_OPN_2PTS018_0450_20141114_220309_20141114_234109.EUM.nc	166.220	166.996	7.503	2581	5478	0	2789	0	108
SRL_OPN_2PTS018_0451_20141114_234108_20141115_011852.EUM.nc	170.135	171.083	9.678	2919	5504	0	2482	0	103
SRL_OPN_2PTS018_0453_20141115_011851_20141115_025730.EUM.nc	167.690	168.485	7.472	2602	5560	0	2825	0	133
SRL_OPN_2PTS018_0455_20141115_025729_20141115_043736.EUM.nc	165.720	167.271	8.167	2614	5492	0	2729	0	149
SRL_OPN_2PTS018_0457_20141115_043736_20141115_061940.EUM.nc	166.270	167.147	7.968	3660	5770	0	2031	0	79
SRL_OPN_2PTS018_0459_20141115_061940_20141115_080657.EUM.nc	167.100	168.059	7.218	3979	6098	0	1958	0	161

– Continued on next page

Table 12: Ka Brightness Temperature Statistics.

– Continued from previous page

File	Median	Mean	Std. Dev.	No. Obs.	Total Obs.	Default Lat/Lon	Flag (total)	Default (total)	3-Sigma Edited
SRL_OPN_2PTS018_0462_20141115_080656_20141115_094504.EUM.nc	170.155	170.246	8.772	2903	5505	0	2481	0	121
SRL_OPN_2PTS018_0463_20141115_094503_20141115_112257.EUM.nc	167.830	167.883	8.829	2032	5278	0	3181	0	65
SRL_OPN_2PTS018_0465_20141115_112256_20141115_130119.EUM.nc	168.415	168.328	7.760	2592	5315	0	2641	0	82
SRL_OPN_2PTS018_0467_20141115_130119_20141115_145443.EUM.nc	169.440	169.811	8.199	3234	6358	0	2947	0	177
SRL_OPN_2PTS018_0470_20141115_145443_20141115_163421.EUM.nc	169.470	169.089	7.524	2781	5625	0	2447	0	397
SRL_OPN_2PTS018_0472_20141115_163421_20141115_181405.EUM.nc	166.050	167.334	7.771	2756	5625	0	2706	0	163
SRL_OPN_2PTS018_0474_20141115_181404_20141115_195322.EUM.nc	169.760	169.994	7.873	3121	5549	0	2361	0	67
SRL_OPN_2PTS018_0476_20141115_195322_20141115_213215.EUM.nc	168.595	169.111	8.925	3268	5427	0	1919	0	240
SRL_OPN_2PTS018_0478_20141115_213214_20141115_231026.EUM.nc	170.970	170.155	8.559	2039	5352	0	3177	0	136
SRL_OPN_2PTS018_0479_20141115_231025_20141116_004806.EUM.nc	167.720	168.602	8.158	3131	5469	0	2244	0	94
SRL_OPN_2PTS018_0481_20141116_004805_20141116_022623.EUM.nc	168.080	168.406	6.915	2776	5535	0	2679	0	80
SRL_OPN_2PTS018_0483_20141116_022622_20141116_040557.EUM.nc	168.380	168.427	6.815	2365	5472	0	2777	0	330
SRL_OPN_2PTS018_0485_20141116_040557_20141116_054719.EUM.nc	166.010	168.006	9.305	3337	5667	0	2202	0	128
SRL_OPN_2PTS018_0487_20141116_054718_20141116_073601.EUM.nc	167.870	168.388	7.610	3945	6175	0	2107	0	123
SRL_OPN_2PTS018_0490_20141116_073600_20141116_091419.EUM.nc	171.565	170.678	8.786	3390	5561	0	2035	0	136
SRL_OPN_2PTS018_0491_20141116_091420_20141116_105212.EUM.nc	167.050	167.533	9.200	2430	5510	0	3003	0	77
SRL_OPN_2PTS018_0493_20141116_105211_20141116_123017.EUM.nc	168.210	169.702	8.865	2384	5320	0	2831	0	105
SRL_OPN_2PTS018_0495_20141116_123016_20141116_140941.EUM.nc	166.345	167.843	8.733	2933	5534	0	2452	0	149
SRL_OPN_2PTS018_0497_20141116_140940_20141116_160302.EUM.nc	168.240	168.625	7.603	3137	6409	0	3116	0	156
SRL_OPN_2PTS018_0500_20141116_160301_20141116_174247.EUM.nc	167.155	167.866	7.256	2596	5622	0	2920	0	106
SRL_OPN_2PTS018_0502_20141116_174246_20141116_192212.EUM.nc	168.515	168.650	8.153	3237	5596	0	2216	0	143
SRL_OPN_2PTS018_0504_20141116_192212_20141116_210118.EUM.nc	168.090	168.702	8.351	3363	5548	0	1972	0	213
SRL_OPN_2PTS018_0506_20141116_210117_20141116_223942.EUM.nc	170.495	170.643	9.199	2590	5340	0	2632	0	118
SRL_OPN_2PTS018_0507_20141116_223941_20141117_001723.EUM.nc	166.250	167.722	7.784	3063	5429	0	2322	0	44
SRL_OPN_2PTS018_0509_20141117_001722_20141117_015525.EUM.nc	170.610	170.304	9.321	2907	5504	0	2483	0	114
SRL_OPN_2PTS018_0511_20141117_015525_20141117_033423.EUM.nc	168.985	169.401	8.182	2798	5496	0	2612	0	86
SRL_OPN_2PTS018_0513_20141117_033422_20141117_051513.EUM.nc	167.480	167.755	7.872	2617	5555	0	2680	0	258
SRL_OPN_2PTS018_0515_20141117_051512_20141117_070500.EUM.nc	171.340	171.149	8.168	3625	6223	0	2485	0	113
SRL_OPN_2PTS018_0518_20141117_070459_20141117_084331.EUM.nc	170.140	169.374	7.680	3719	5618	0	1509	0	390
SRL_OPN_2PTS018_0520_20141117_084330_20141117_102127.EUM.nc	166.960	167.732	9.330	2528	5370	0	2705	0	137
SRL_OPN_2PTS018_0521_20141117_102127_20141117_115921.EUM.nc	169.725	170.051	8.802	2441	5399	0	2851	0	107
SRL_OPN_2PTS018_0523_20141117_115920_20141117_133818.EUM.nc	167.690	168.732	8.464	2662	5391	0	2487	0	242
SRL_OPN_2PTS018_0525_20141117_133818_20141117_153140.EUM.nc	170.330	171.053	7.893	3323	6357	0	2852	0	182
SRL_OPN_2PTS018_0528_20141117_153141_20141117_171128.EUM.nc	167.270	167.852	7.603	2491	5598	0	2982	0	125
SRL_OPN_2PTS018_0530_20141117_171127_20141117_185058.EUM.nc	165.510	166.637	8.165	3012	5501	0	2273	1	215
SRL_OPN_2PTS018_0532_20141117_185057_20141117_203015.EUM.nc	169.010	168.987	8.810	3187	5535	0	2128	0	220
SRL_OPN_2PTS018_0534_20141117_203014_20141117_220843.EUM.nc	167.740	168.413	8.128	2837	5463	0	2475	0	151
SRL_OPN_2PTS018_0536_20141117_220842_20141117_234640.EUM.nc	166.545	167.672	8.308	2758	5506	0	2618	0	130
SRL_OPN_2PTS018_0537_20141117_234640_20141118_012433.EUM.nc	168.950	169.235	8.193	2817	5534	0	2634	0	83

– Continued on next page

Table 12: Ka Brightness Temperature Statistics.

– Continued from previous page

File	Median	Mean	Std. Dev.	No. Obs.	Total Obs.	Default Lat/Lon	Flag (total)	Default (total)	3-Sigma Edited
SRL_OPN_2PTS018_0539_20141118_012433_20141118_030307.EUM.nc	166.610	167.752	6.823	2631	5574	0	2839	0	104
SRL_OPN_2PTS018_0541_20141118_030306_20141118_044320.EUM.nc	168.110	167.726	8.141	2700	5510	0	2683	1	126
SRL_OPN_2PTS018_0543_20141118_044319_20141118_062532.EUM.nc	166.320	167.160	7.847	3546	5767	0	1971	0	250
SRL_OPN_2PTS018_0545_20141118_062532_20141118_081240.EUM.nc	168.150	168.956	6.838	4056	6095	0	1910	0	129
SRL_OPN_2PTS018_0548_20141118_081239_20141118_095036.EUM.nc	170.990	169.941	9.504	2815	5363	0	2419	0	129
SRL_OPN_2PTS018_0549_20141118_095035_20141118_112829.EUM.nc	165.890	168.453	9.696	2025	5335	0	3195	0	115
SRL_OPN_2PTS018_0551_20141118_112829_20141118_130705.EUM.nc	168.170	169.857	8.104	2584	5425	0	2738	0	103
SRL_OPN_2PTS018_0553_20141118_130704_20141118_150021.EUM.nc	170.260	170.205	7.112	3153	6359	0	2959	0	247
SRL_OPN_2PTS018_0556_20141118_150020_20141118_164009.EUM.nc	167.980	168.368	6.604	2937	5608	0	2563	0	108
SRL_OPN_2PTS018_0558_20141118_164008_20141118_181942.EUM.nc	164.930	165.953	6.982	2816	5478	0	2493	0	169
SRL_OPN_2PTS018_0560_20141118_181942_20141118_195908.EUM.nc	168.080	167.582	8.206	2967	5533	0	2324	0	242
SRL_OPN_2PTS018_0562_20141118_195907_20141118_213750.EUM.nc	167.000	168.581	9.448	3301	5512	0	2104	0	107
SRL_OPN_2PTS018_0564_20141118_213749_20141118_231557.EUM.nc	168.600	169.027	9.178	2124	5330	0	3042	0	164
SRL_OPN_2PTS018_0565_20141118_231557_20141119_005347.EUM.nc	167.970	168.486	8.869	2950	5520	0	2417	0	153
SRL_OPN_2PTS018_0567_20141119_005346_20141119_023158.EUM.nc	167.350	168.486	8.075	2767	5523	0	2644	0	112
SRL_OPN_2PTS018_0569_20141119_023158_20141119_041140.EUM.nc	166.150	166.188	6.526	2537	5494	0	2813	0	144
SRL_OPN_2PTS018_0571_20141119_041138_20141119_055308.EUM.nc	166.800	167.763	7.360	3430	5696	0	2122	0	144
SRL_OPN_2PTS018_0573_20141119_055308_20141119_074143.EUM.nc	168.530	168.520	7.343	3939	6151	0	2086	0	126
SRL_OPN_2PTS018_0576_20141119_074142_20141119_091952.EUM.nc	168.615	168.446	8.948	3167	5539	0	2183	0	189
SRL_OPN_2PTS018_0577_20141119_091951_20141119_105744.EUM.nc	167.735	168.841	11.045	2351	5469	0	3093	0	25
SRL_OPN_2PTS018_0579_20141119_105743_20141119_123601.EUM.nc	168.420	169.372	7.202	2345	5324	0	2901	0	78
SRL_OPN_2PTS018_0581_20141119_123601_20141119_141519.EUM.nc	168.440	169.690	9.037	2891	5481	0	2309	0	281
SRL_OPN_2PTS018_0583_20141119_141519_20141119_160840.EUM.nc	167.630	167.848	7.320	3293	6378	0	3001	0	84
SRL_OPN_2PTS018_0586_20141119_160841_20141119_174827.EUM.nc	167.780	168.232	7.247	2604	5574	0	2883	0	87
SRL_OPN_2PTS018_0588_20141119_174826_20141119_192758.EUM.nc	165.910	166.836	7.364	3064	5616	0	2355	0	197
SRL_OPN_2PTS018_0590_20141119_192757_20141119_210654.EUM.nc	167.140	168.132	8.653	3400	5535	0	2068	0	67
SRL_OPN_2PTS018_0592_20141119_210653_20141119_224514.EUM.nc	168.385	168.637	9.211	2403	5309	0	2779	0	127
SRL_OPN_2PTS018_0593_20141119_224513_20141120_002254.EUM.nc	168.180	169.157	8.320	2937	5443	0	2362	0	144
SRL_OPN_2PTS018_0595_20141120_002253_20141120_020059.EUM.nc	166.430	168.378	8.137	2900	5538	0	2531	0	107
SRL_OPN_2PTS018_0597_20141120_020059_20141120_034010.EUM.nc	165.510	166.961	7.532	2762	5504	0	2675	0	67
SRL_OPN_2PTS018_0599_20141120_034009_20141120_052059.EUM.nc	166.380	167.612	7.845	2733	5573	0	2755	1	84
SRL_OPN_2PTS018_0601_20141120_052058_20141120_071043.EUM.nc	168.650	168.521	7.742	3495	6220	0	2481	0	244
SRL_OPN_2PTS018_0604_20141120_071042_20141120_084904.EUM.nc	170.200	170.325	8.531	3893	5601	0	1556	0	152
SRL_OPN_2PTS018_0605_20141120_084903_20141120_102700.EUM.nc	167.520	167.673	8.943	2559	5408	0	2687	0	162
SRL_OPN_2PTS018_0607_20141120_102659_20141120_120454.EUM.nc	169.055	169.724	7.763	2436	5399	0	2843	0	120
SRL_OPN_2PTS018_0609_20141120_120455_20141120_134356.EUM.nc	167.200	168.859	8.623	2765	5434	0	2495	0	174
SRL_OPN_2PTS018_0611_20141120_134355_20141120_153720.EUM.nc	170.720	169.716	7.418	3232	6371	0	2900	0	239
SRL_OPN_2PTS018_0614_20141120_153719_20141120_171707.EUM.nc	168.365	168.606	6.249	2367	5591	0	3041	0	183
SRL_OPN_2PTS018_0616_20141120_171706_20141120_185636.EUM.nc	166.870	167.678	8.357	3075	5508	0	2313	0	120

– Continued on next page

Table 12: Ka Brightness Temperature Statistics.

– Continued from previous page

File	Median	Mean	Std. Dev.	No. Obs.	Total Obs.	Default Lat/Lon	Flag (total)	Default (total)	3-Sigma Edited
SRL_OPN_2PTS018_0618_20141120_185636_20141120_203551.EUM.nc	168.195	168.500	7.523	3275	5562	0	2082	0	205
SRL_OPN_2PTS018_0620_20141120_203550_20141120_221425.EUM.nc	168.350	168.551	8.192	2863	5463	0	2522	0	78
SRL_OPN_2PTS018_0622_20141120_221424_20141120_235212.EUM.nc	167.570	168.663	7.376	2817	5465	0	2566	0	82
SRL_OPN_2PTS018_0623_20141120_235211_20141121_013006.EUM.nc	166.820	167.811	7.499	2833	5532	0	2541	0	158
SRL_OPN_2PTS018_0625_20141121_013006_20141121_030853.EUM.nc	168.060	168.025	8.242	2608	5521	0	2758	0	155
SRL_OPN_2PTS018_0627_20141121_030852_20141121_063133.EUM.nc	167.050	167.473	7.495	6232	11265	0	4604	0	429
SRL_OPN_2PTS018_0631_20141121_063132_20141121_081814.EUM.nc	167.450	167.867	6.911	4101	6085	0	1854	0	130
SRL_OPN_2PTS018_0634_20141121_081813_20141121_095617.EUM.nc	168.210	168.086	8.154	2686	5388	0	2527	0	175
SRL_OPN_2PTS018_0635_20141121_095616_20141121_113403.EUM.nc	169.500	169.061	8.245	2269	5331	0	2974	0	88
SRL_OPN_2PTS018_0637_20141121_113402_20141121_131241.EUM.nc	168.670	170.694	9.845	2585	5381	0	2657	0	139
SRL_OPN_2PTS018_0639_20141121_131241_20141121_150559.EUM.nc	167.460	168.042	7.881	3267	6297	0	2874	0	156
SRL_OPN_2PTS018_0642_20141121_150559_20141121_164547.EUM.nc	169.290	169.639	7.985	2697	5578	0	2759	0	122
SRL_OPN_2PTS018_0644_20141121_164546_20141121_182521.EUM.nc	165.800	166.888	7.714	3002	5507	0	2388	0	117
SRL_OPN_2PTS018_0646_20141121_182521_20141121_200444.EUM.nc	168.450	168.298	7.970	3000	5537	0	2388	0	149
SRL_OPN_2PTS018_0648_20141121_200443_20141121_214332.EUM.nc	169.235	169.148	7.979	3096	5485	0	2191	0	198
SRL_OPN_2PTS018_0650_20141121_214331_20141121_232129.EUM.nc	170.460	171.187	8.917	2311	5334	0	2915	0	108
SRL_OPN_2PTS018_0651_20141121_232128_20141122_005918.EUM.nc	165.595	167.823	8.749	2898	5516	0	2448	0	170
SRL_OPN_2PTS018_0653_20141122_005918_20141122_023742.EUM.nc	167.770	169.404	8.912	2681	5555	0	2688	0	186
SRL_OPN_2PTS018_0655_20141122_023742_20141122_041720.EUM.nc	166.780	167.710	6.877	2601	5482	0	2707	0	174
SRL_OPN_2PTS018_0657_20141122_041719_20141122_055905.EUM.nc	166.095	166.950	7.548	3453	5722	0	2128	0	141
SRL_OPN_2PTS018_0659_20141122_055904_20141122_074717.EUM.nc	165.930	166.608	7.209	4032	6140	0	2030	0	78
SRL_OPN_2PTS018_0662_20141122_074718_20141122_092532.EUM.nc	169.685	169.237	8.638	3059	5526	0	2292	0	175
SRL_OPN_2PTS018_0663_20141122_092531_20141122_110315.EUM.nc	166.730	168.591	8.968	2229	5467	0	3152	0	86
SRL_OPN_2PTS018_0665_20141122_110314_20141122_124134.EUM.nc	170.150	171.304	9.941	2410	5323	0	2816	0	97
SRL_OPN_2PTS018_0667_20141122_124133_20141122_142108.EUM.nc	167.060	168.662	7.987	3092	5480	0	2233	0	155
SRL_OPN_2PTS018_0669_20141122_142107_20141122_161426.EUM.nc	168.430	169.188	7.618	3205	6363	0	2977	0	181
SRL_OPN_2PTS018_0672_20141122_161425_20141122_175403.EUM.nc	167.860	168.765	8.257	2642	5584	0	2858	0	84
SRL_OPN_2PTS018_0674_20141122_175402_20141122_193333.EUM.nc	168.340	168.231	8.603	3099	5599	0	2356	1	143
SRL_OPN_2PTS018_0676_20141122_193332_20141122_211235.EUM.nc	166.060	167.258	7.786	3270	5432	0	2028	1	133
SRL_OPN_2PTS018_0678_20141122_211235_20141122_225045.EUM.nc	169.100	169.365	8.611	2228	5399	0	3016	0	155
SRL_OPN_2PTS018_0679_20141122_225044_20141123_002834.EUM.nc	167.295	168.925	8.721	2988	5435	0	2297	0	150
SRL_OPN_2PTS018_0681_20141123_002834_20141123_020641.EUM.nc	166.840	167.722	7.224	2799	5545	0	2663	0	83
SRL_OPN_2PTS018_0683_20141123_020641_20141123_034548.EUM.nc	167.140	166.906	6.431	2619	5545	0	2723	0	203
SRL_OPN_2PTS018_0685_20141123_034548_20141123_052652.EUM.nc	166.100	166.650	6.977	2650	5571	0	2808	1	112
SRL_OPN_2PTS018_0687_20141123_052651_20141123_071617.EUM.nc	168.380	169.011	8.977	3592	6198	0	2366	0	240
SRL_OPN_2PTS018_0690_20141123_071616_20141123_085445.EUM.nc	169.065	169.351	7.490	3790	5601	0	1695	0	116
SRL_OPN_2PTS018_0691_20141123_085445_20141123_103232.EUM.nc	165.580	167.552	8.302	2505	5496	0	2950	0	41
SRL_OPN_2PTS018_0693_20141123_103231_20141123_121036.EUM.nc	169.240	169.734	8.528	2367	5389	0	2871	1	150
SRL_OPN_2PTS018_0695_20141123_121035_20141123_134942.EUM.nc	167.930	169.521	8.304	2800	5442	0	2451	0	191

– Continued on next page

Table 12: Ka Brightness Temperature Statistics.

– Continued from previous page

File	Median	Mean	Std. Dev.	No. Obs.	Total Obs.	Default Lat/Lon	Flag (total)	Default (total)	3-Sigma Edited
SRL_OPN_2PTS018_0697_20141123_134942_20141123_154305.EUM.nc	166.440	166.987	7.107	3377	6387	0	2908	0	102
SRL_OPN_2PTS018_0700_20141123_154306_20141123_172244.EUM.nc	167.975	169.341	7.389	2488	5501	0	2915	0	98
SRL_OPN_2PTS018_0702_20141123_172243_20141123_190221.EUM.nc	166.640	167.824	8.605	2933	5590	0	2385	0	272
SRL_OPN_2PTS018_0704_20141123_190220_20141123_204126.EUM.nc	169.060	169.125	9.075	3567	5534	0	1879	0	88
SRL_OPN_2PTS018_0706_20141123_204124_20141123_221957.EUM.nc	166.980	167.393	7.663	2820	5336	0	2399	0	117
SRL_OPN_2PTS018_0708_20141123_221956_20141123_235752.EUM.nc	168.080	168.792	8.049	2902	5492	0	2487	0	103
SRL_OPN_2PTS018_0709_20141123_235751_20141124_013539.EUM.nc	166.140	167.589	7.166	2905	5520	0	2415	0	200
SRL_OPN_2PTS018_0711_20141124_013538_20141124_031429.EUM.nc	165.800	167.090	7.030	2520	5524	0	2800	0	204
SRL_OPN_2PTS018_0713_20141124_031429_20141124_045455.EUM.nc	165.630	166.474	6.845	2855	5516	0	2624	0	37
SRL_OPN_2PTS018_0715_20141124_045454_20141124_063723.EUM.nc	165.080	166.589	8.525	3662	5808	0	1973	0	173
SRL_OPN_2PTS018_0717_20141124_063722_20141124_082346.EUM.nc	171.370	170.763	7.686	3855	6062	0	1814	0	393
SRL_OPN_2PTS018_0720_20141124_082345_20141124_100147.EUM.nc	164.970	166.575	7.986	2858	5414	0	2509	0	47
SRL_OPN_2PTS018_0721_20141124_100148_20141124_113943.EUM.nc	167.515	169.323	8.785	2319	5366	0	2968	0	79
SRL_OPN_2PTS018_0723_20141124_113942_20141124_131825.EUM.nc	166.750	168.325	7.958	2638	5343	0	2515	0	190
SRL_OPN_2PTS018_0725_20141124_131825_20141124_151145.EUM.nc	167.155	167.875	8.067	3358	6381	0	2929	0	94
SRL_OPN_2PTS018_0728_20141124_151146_20141124_165125.EUM.nc	166.840	167.179	6.635	2698	5571	0	2797	0	76
SRL_OPN_2PTS018_0730_20141124_165125_20141124_183105.EUM.nc	168.930	169.758	8.699	2942	5490	0	2389	0	159
SRL_OPN_2PTS018_0732_20141124_183105_20141124_201018.EUM.nc	167.250	167.459	7.962	3012	5510	0	2339	0	159
SRL_OPN_2PTS018_0734_20141124_201017_20141124_214905.EUM.nc	166.840	167.589	8.285	3156	5500	0	2204	0	140
SRL_OPN_2PTS018_0736_20141124_214905_20141124_232707.EUM.nc	165.525	167.043	8.121	2447	5291	0	2765	0	79
SRL_OPN_2PTS018_0737_20141124_232707_20141125_010456.EUM.nc	168.765	169.976	8.822	2675	5513	0	2689	0	149
SRL_OPN_2PTS018_0739_20141125_010455_20141125_024316.EUM.nc	165.930	166.979	7.003	2775	5562	0	2757	0	30
SRL_OPN_2PTS018_0741_20141125_024316_20141125_042308.EUM.nc	165.580	166.711	7.079	2743	5496	0	2702	0	51
SRL_OPN_2PTS018_0743_20141125_042307_20141125_060452.EUM.nc	166.640	167.523	8.997	3466	5723	0	2103	0	154
SRL_OPN_2PTS018_0745_20141125_060451_20141125_093102.EUM.nc	170.420	170.691	9.265	6792	11608	0	4354	0	462
SRL_OPN_2PTS018_0749_20141125_093102_20141125_110853.EUM.nc	167.020	167.889	7.850	2219	5413	0	3120	0	74
SRL_OPN_2PTS018_0751_20141125_110853_20141125_124716.EUM.nc	167.175	169.086	8.165	2380	5270	0	2806	0	84
SRL_OPN_2PTS018_0753_20141125_124715_20141125_142647.EUM.nc	167.050	168.418	8.795	3141	5490	0	2188	0	161
SRL_OPN_2PTS018_0755_20141125_142647_20141125_162002.EUM.nc	167.550	168.074	6.595	3235	6367	0	3058	0	74
SRL_OPN_2PTS018_0758_20141125_162001_20141125_175948.EUM.nc	167.060	167.847	8.445	2622	5597	0	2789	0	186
SRL_OPN_2PTS018_0760_20141125_175947_20141125_193917.EUM.nc	166.990	168.096	8.331	3029	5589	0	2370	0	190
SRL_OPN_2PTS018_0762_20141125_193916_20141125_211807.EUM.nc	166.755	168.027	7.382	3314	5452	0	2046	0	92
SRL_OPN_2PTS018_0764_20141125_211806_20141125_225623.EUM.nc	169.410	168.326	8.721	2160	5408	0	3054	0	194
SRL_OPN_2PTS018_0765_20141125_225622_20141126_003411.EUM.nc	167.260	169.464	9.778	3129	5440	0	2193	0	118
SRL_OPN_2PTS018_0767_20141126_003410_20141126_021213.EUM.nc	166.680	167.351	6.587	2672	5539	0	2717	0	150
SRL_OPN_2PTS018_0769_20141126_021212_20141126_035134.EUM.nc	166.870	167.766	8.079	2617	5521	0	2775	0	129
SRL_OPN_2PTS018_0771_20141126_035134_20141126_053238.EUM.nc	169.530	169.276	9.239	2531	5555	0	2734	0	290
SRL_OPN_2PTS018_0776_20141126_072150_20141126_090017.EUM.nc	167.600	168.440	7.085	3683	5599	0	1759	1	156
SRL_OPN_2PTS018_0777_20141126_090016_20141126_103810.EUM.nc	168.660	168.877	8.470	2401	5496	0	2979	0	116

– Continued on next page

Table 12: Ka Brightness Temperature Statistics.

– Continued from previous page

File	Median	Mean	Std. Dev.	No. Obs.	Total Obs.	Default Lat/Lon	Flag (total)	Default (total)	3-Sigma Edited
SRL_OPN_2PTS018_0779_20141126_103809_20141126_121608.EUM.nc	165.710	166.783	7.821	2468	5447	0	2898	0	81
SRL_OPN_2PTS018_0781_20141126_121609_20141126_135519.EUM.nc	166.230	167.565	8.649	2971	5445	0	2381	0	93
SRL_OPN_2PTS018_0783_20141126_135518_20141126_154842.EUM.nc	168.835	168.939	7.758	3299	6379	0	2937	0	143
SRL_OPN_2PTS018_0786_20141126_154841_20141126_172829.EUM.nc	168.020	168.725	8.415	2506	5477	0	2881	0	90
SRL_OPN_2PTS018_0788_20141126_172828_20141126_190756.EUM.nc	166.500	166.487	7.170	3170	5597	0	2232	0	195
SRL_OPN_2PTS018_0790_20141126_190756_20141126_204707.EUM.nc	167.025	167.614	7.380	3526	5552	0	1870	0	156
SRL_OPN_2PTS018_0792_20141126_204707_20141126_222537.EUM.nc	167.740	168.306	9.032	2786	5360	0	2479	0	95
SRL_OPN_2PTS018_0794_20141126_222536_20141127_000321.EUM.nc	169.040	169.610	8.829	2947	5501	0	2436	0	118
SRL_OPN_2PTS018_0795_20141127_000320_20141127_014118.EUM.nc	164.750	166.276	7.217	2981	5554	0	2481	0	92
SRL_OPN_2PTS018_0797_20141127_014117_20141127_032013.EUM.nc	167.845	168.625	8.516	2690	5514	0	2738	0	86
SRL_OPN_2PTS018_0799_20141127_032013_20141127_050038.EUM.nc	166.490	168.281	8.376	2788	5533	0	2594	1	150
SRL_OPN_2PTS018_0801_20141127_050037_20141127_064323.EUM.nc	167.260	167.560	8.294	3612	5822	0	2010	0	200
SRL_OPN_2PTS018_0803_20141127_064322_20141127_082927.EUM.nc	167.680	168.144	7.260	4189	6025	0	1725	1	110
SRL_OPN_2PTS018_0806_20141127_082927_20141127_100727.EUM.nc	168.230	168.891	9.271	2749	5390	0	2536	0	105
SRL_OPN_2PTS018_0807_20141127_100726_20141127_114515.EUM.nc	166.155	168.961	8.839	2328	5369	0	2917	0	124
SRL_OPN_2PTS018_0809_20141127_114514_20141127_132400.EUM.nc	167.090	167.862	8.294	2738	5388	0	2527	0	123
SRL_OPN_2PTS018_0811_20141127_132400_20141127_151723.EUM.nc	169.300	169.910	8.271	3245	6358	0	2907	0	206
SRL_OPN_2PTS018_0814_20141127_151723_20141127_165709.EUM.nc	167.520	168.274	8.336	2608	5528	0	2796	0	124
SRL_OPN_2PTS018_0816_20141127_165708_20141127_183642.EUM.nc	164.740	165.599	6.603	3109	5478	0	2292	0	77
SRL_OPN_2PTS018_0818_20141127_183641_20141127_201602.EUM.nc	168.165	168.718	7.638	3093	5523	0	2256	1	173
SRL_OPN_2PTS018_0820_20141127_201601_20141127_215445.EUM.nc	169.295	169.073	8.831	3116	5469	0	2255	0	98
SRL_OPN_2PTS018_0822_20141127_215444_20141127_233238.EUM.nc	168.915	168.870	7.260	2352	5281	0	2811	0	118
SRL_OPN_2PTS018_0823_20141127_233237_20141128_011028.EUM.nc	166.990	168.114	8.529	2717	5504	0	2730	0	57
SRL_OPN_2PTS018_0825_20141128_011027_20141128_024859.EUM.nc	170.100	169.628	7.549	2571	5542	0	2751	0	220
SRL_OPN_2PTS018_0827_20141128_024858_20141128_042849.EUM.nc	164.860	167.039	7.667	2740	5494	0	2663	0	91
SRL_OPN_2PTS018_0829_20141128_042848_20141128_061049.EUM.nc	166.215	166.928	6.913	3527	5725	0	2097	0	101
SRL_OPN_2PTS018_0831_20141128_061048_20141128_075831.EUM.nc	167.780	168.787	7.653	3980	6107	0	1998	0	129
SRL_OPN_2PTS018_0834_20141128_075830_20141128_093641.EUM.nc	168.350	168.807	8.429	2913	5521	0	2484	0	124
SRL_OPN_2PTS018_0835_20141128_093640_20141128_111425.EUM.nc	171.385	170.711	7.888	2054	5344	0	3156	0	134
SRL_OPN_2PTS018_0837_20141128_111425_20141128_125250.EUM.nc	168.240	169.268	8.302	2433	5272	0	2686	0	153
SRL_OPN_2PTS018_0839_20141128_125249_20141128_144602.EUM.nc	168.480	169.684	9.833	3202	6272	0	2907	0	163
SRL_OPN_2PTS018_0842_20141128_144601_20141128_162547.EUM.nc	166.640	167.234	6.355	3197	5638	0	2318	0	123
SRL_OPN_2PTS018_0844_20141128_162546_20141128_180524.EUM.nc	169.130	169.349	8.610	2746	5621	0	2726	0	149
SRL_OPN_2PTS018_0846_20141128_180523_20141128_194452.EUM.nc	166.900	167.466	8.503	3009	5558	0	2341	0	208
SRL_OPN_2PTS018_0848_20141128_194452_20141128_212350.EUM.nc	168.920	169.143	9.018	3287	5418	0	1983	1	147
SRL_OPN_2PTS018_0850_20141128_212349_20141128_230154.EUM.nc	170.830	170.580	7.009	2106	5330	0	3095	0	129
SRL_OPN_2PTS018_0851_20141128_230153_20141129_003942.EUM.nc	168.700	169.786	9.504	3219	5506	0	2185	0	102
SRL_OPN_2PTS018_0853_20141129_003941_20141129_021754.EUM.nc	169.545	169.749	7.594	2556	5563	0	2807	0	200
SRL_OPN_2PTS018_0855_20141129_021753_20141129_053832.EUM.nc	165.125	166.032	7.908	5563	11086	0	5342	0	181

– Continued on next page

Table 12: Ka Brightness Temperature Statistics.

– Continued from previous page

File	Median	Mean	Std. Dev.	No. Obs.	Total Obs.	Default Lat/Lon	Flag (total)	Default (total)	3-Sigma Edited
SRL_OPN_2PTS018_0859_20141129_053832_20141129_072731.EUM.nc	168.200	168.264	7.486	3978	6171	0	2050	0	143
SRL_OPN_2PTS018_0862_20141129_072731_20141129_090555.EUM.nc	169.000	169.359	8.895	3513	5560	0	1848	1	198
SRL_OPN_2PTS018_0863_20141129_090554_20141129_104339.EUM.nc	168.670	169.438	8.831	2435	5509	0	2974	0	100
SRL_OPN_2PTS018_0865_20141129_104338_20141129_122149.EUM.nc	167.230	168.434	7.366	2474	5434	0	2823	0	137
SRL_OPN_2PTS018_0867_20141129_122148_20141129_140106.EUM.nc	170.585	170.257	8.638	3052	5479	0	2271	0	156
SRL_OPN_2PTS018_0869_20141129_140105_20141129_155427.EUM.nc	167.140	168.041	6.456	3145	6350	0	3082	0	123
SRL_OPN_2PTS018_0872_20141129_155428_20141129_173405.EUM.nc	173.490	173.219	9.610	2312	5464	0	2867	0	285
SRL_OPN_2PTS018_0874_20141129_173405_20141129_191340.EUM.nc	166.540	167.222	8.051	3246	5602	0	2223	0	133
SRL_OPN_2PTS018_0876_20141129_191340_20141129_205241.EUM.nc	166.050	166.743	7.108	3439	5558	0	1922	0	197
SRL_OPN_2PTS018_0878_20141129_205241_20141129_223107.EUM.nc	171.100	171.293	8.707	2674	5365	0	2508	0	183
SRL_OPN_2PTS018_0879_20141129_223106_20141130_000900.EUM.nc	165.830	167.449	8.215	2993	5468	0	2371	0	104
SRL_OPN_2PTS018_0881_20141130_000859_20141130_014650.EUM.nc	168.040	168.436	7.295	2848	5541	0	2445	0	248
SRL_OPN_2PTS018_0883_20141130_014649_20141130_032549.EUM.nc	168.675	168.934	7.452	2720	5491	0	2603	0	168
SRL_OPN_2PTS018_0885_20141130_032548_20141130_050628.EUM.nc	166.840	168.093	9.316	2713	5543	0	2683	0	147
SRL_OPN_2PTS018_0887_20141130_050628_20141130_065630.EUM.nc	168.100	168.468	8.453	3533	6221	0	2476	0	212
SRL_OPN_2PTS018_0890_20141130_065629_20141130_083458.EUM.nc	168.935	168.822	7.535	4144	5620	0	1374	0	102
SRL_OPN_2PTS018_0892_20141130_083457_20141130_101255.EUM.nc	167.885	168.795	9.238	2590	5396	0	2626	0	180
SRL_OPN_2PTS018_0893_20141130_101255_20141130_115055.EUM.nc	167.530	168.946	8.166	2381	5407	0	2896	0	130
SRL_OPN_2PTS018_0895_20141130_115054_20141130_132937.EUM.nc	170.540	170.016	7.209	2728	5336	0	2413	0	195
SRL_OPN_2PTS018_0897_20141130_132937_20141130_152307.EUM.nc	167.265	167.879	7.509	3369	6367	0	2821	0	177
SRL_OPN_2PTS018_0900_20141130_152306_20141130_170246.EUM.nc	170.540	171.066	7.950	2579	5560	0	2850	0	131
SRL_OPN_2PTS018_0902_20141130_170245_20141130_184225.EUM.nc	166.630	167.049	6.912	3094	5496	0	2328	0	74
SRL_OPN_2PTS018_0904_20141130_184225_20141130_202136.EUM.nc	170.060	169.884	9.451	3235	5511	0	2125	0	151
SRL_OPN_2PTS018_0906_20141130_202135_20141130_220017.EUM.nc	170.640	171.084	9.127	2825	5450	0	2452	0	173
SRL_OPN_2PTS018_0908_20141130_220016_20141130_233816.EUM.nc	165.215	166.821	7.732	2546	5422	0	2770	0	106
SRL_OPN_2PTS018_0909_20141130_233815_20141201_011603.EUM.nc	167.880	168.374	7.302	2826	5497	0	2524	0	147
SRL_OPN_2PTS018_0911_20141201_011604_20141201_025438.EUM.nc	167.385	168.234	7.401	2663	5521	0	2757	0	101
SRL_OPN_2PTS018_0913_20141201_025438_20141201_043442.EUM.nc	167.280	168.045	9.164	2789	5494	0	2619	0	86
SRL_OPN_2PTS018_0915_20141201_043442_20141201_061642.EUM.nc	165.240	167.479	8.726	3607	5770	0	2041	0	122
SRL_OPN_2PTS018_0917_20141201_061641_20141201_080408.EUM.nc	169.940	170.069	8.065	4001	6076	0	1935	0	140
SRL_OPN_2PTS018_0920_20141201_080407_20141201_094216.EUM.nc	168.090	168.366	8.754	2822	5501	0	2486	0	193
SRL_OPN_2PTS018_0921_20141201_094217_20141201_112008.EUM.nc	170.900	170.876	9.688	2162	5274	0	2991	0	121
SRL_OPN_2PTS018_0923_20141201_112007_20141201_125837.EUM.nc	170.950	171.875	8.592	2530	5273	0	2605	0	138
SRL_OPN_2PTS018_0925_20141201_125836_20141201_145150.EUM.nc	170.470	171.074	10.178	3214	6282	0	2846	0	222
SRL_OPN_2PTS018_0928_20141201_145149_20141201_163129.EUM.nc	167.720	167.844	8.647	3096	5642	0	2410	0	136
SRL_OPN_2PTS018_0930_20141201_163128_20141201_181112.EUM.nc	165.680	167.665	8.004	2851	5595	0	2642	0	102
SRL_OPN_2PTS018_0932_20141201_181111_20141201_195031.EUM.nc	171.940	170.279	9.058	2875	5534	0	2357	0	302
SRL_OPN_2PTS018_0934_20141201_195031_20141201_212925.EUM.nc	169.840	170.219	7.785	3304	5406	0	1904	0	198
SRL_OPN_2PTS018_0936_20141201_212924_20141201_230736.EUM.nc	167.850	168.085	9.847	2064	5347	0	3156	0	127

– Continued on next page

Table 12: Ka Brightness Temperature Statistics.

– Continued from previous page

File	Median	Mean	Std. Dev.	No. Obs.	Total Obs.	Default Lat/Lon	Flag (total)	Default (total)	3-Sigma Edited
SRL_OPN_2PTS018_0937_20141201_230735_20141202_004524.EUM.nc	168.390	169.974	9.592	3114	5479	0	2212	0	153
SRL_OPN_2PTS018_0939_20141202_004523_20141202_022332.EUM.nc	168.630	168.875	6.845	2529	5548	0	2799	0	220
SRL_OPN_2PTS018_0941_20141202_022331_20141202_040303.EUM.nc	168.270	169.421	9.971	2529	5432	0	2638	0	265
SRL_OPN_2PTS018_0943_20141202_040303_20141202_054421.EUM.nc	166.880	167.935	7.871	3248	5662	0	2299	0	115
SRL_OPN_2PTS018_0945_20141202_054421_20141202_073318.EUM.nc	168.700	169.060	8.587	3906	6165	0	2098	0	161
SRL_OPN_2PTS018_0948_20141202_073318_20141202_091129.EUM.nc	169.650	169.299	7.575	3433	5552	0	1983	0	136
SRL_OPN_2PTS018_0949_20141202_091130_20141202_104922.EUM.nc	170.615	170.583	9.721	2348	5520	0	3090	0	82
SRL_OPN_2PTS018_0951_20141202_104921_20141202_122726.EUM.nc	169.940	171.157	8.540	2465	5322	0	2734	0	123
SRL_OPN_2PTS018_0953_20141202_122725_20141202_140646.EUM.nc	170.330	170.114	8.938	2919	5494	0	2337	0	238
SRL_OPN_2PTS018_0955_20141202_140647_20141202_160008.EUM.nc	167.700	167.253	7.332	3066	6364	0	3093	0	205
SRL_OPN_2PTS018_0958_20141202_160007_20141202_173954.EUM.nc	170.770	170.357	8.481	2574	5618	0	2902	0	142
SRL_OPN_2PTS018_0960_20141202_173954_20141202_191920.EUM.nc	168.450	168.562	8.256	3192	5582	0	2213	0	177
SRL_OPN_2PTS018_0962_20141202_191919_20141202_205827.EUM.nc	169.520	169.441	8.275	3364	5566	0	1949	0	253
SRL_OPN_2PTS018_0964_20141202_205826_20141202_223650.EUM.nc	169.380	169.520	8.650	2594	5332	0	2530	0	208
SRL_OPN_2PTS018_0965_20141202_223650_20141203_001433.EUM.nc	165.240	167.083	8.265	3032	5461	0	2344	0	85
SRL_OPN_2PTS018_0967_20141203_001432_20141203_015235.EUM.nc	168.250	168.765	5.695	2910	5512	0	2509	0	93
SRL_OPN_2PTS018_0969_20141203_015235_20141203_033138.EUM.nc	169.770	169.340	7.783	2803	5483	0	2556	0	124
SRL_OPN_2PTS018_0971_20141203_033137_20141203_051216.EUM.nc	168.000	167.917	8.422	2821	5534	0	2623	0	90
SRL_OPN_2PTS018_0973_20141203_051215_20141203_070208.EUM.nc	168.010	169.331	8.450	3560	6209	0	2464	0	185
SRL_OPN_2PTS018_0976_20141203_070208_20141203_084042.EUM.nc	169.970	169.604	7.586	3838	5611	0	1455	0	318
SRL_OPN_2PTS018_0978_20141203_084042_20141203_101838.EUM.nc	168.200	169.571	10.772	2486	5386	0	2685	0	215
SRL_OPN_2PTS018_0979_20141203_101838_20141203_115630.EUM.nc	169.580	169.603	8.979	2480	5408	0	2869	0	59
SRL_OPN_2PTS018_0981_20141203_115629_20141203_133526.EUM.nc	166.300	167.085	7.054	2760	5380	0	2458	0	162
SRL_OPN_2PTS018_0983_20141203_133525_20141203_152849.EUM.nc	166.985	167.294	7.567	3453	6346	0	2812	0	81
SRL_OPN_2PTS018_0986_20141203_152848_20141203_170835.EUM.nc	168.430	168.280	7.600	2461	5576	0	2914	0	201
SRL_OPN_2PTS018_0988_20141203_170835_20141203_184806.EUM.nc	166.800	167.511	7.518	3124	5504	0	2204	1	175
SRL_OPN_2PTS018_0990_20141203_184805_20141203_202723.EUM.nc	169.170	169.296	7.772	3254	5520	0	2141	1	124
SRL_OPN_2PTS018_0992_20141203_202722_20141203_220601.EUM.nc	169.070	169.300	8.611	2803	5454	0	2382	0	269
SRL_OPN_2PTS018_0994_20141203_220600_20141203_234351.EUM.nc	168.210	168.793	8.254	2739	5477	0	2621	0	117
SRL_OPN_2PTS018_0995_20141203_234350_20141204_012143.EUM.nc	166.300	167.044	6.645	2840	5501	0	2524	0	137
SRL_OPN_2PTS018_0997_20141204_012142_20141204_030023.EUM.nc	166.545	166.057	5.699	2629	5569	0	2771	0	169
SRL_OPN_2PTS018_0999_20141204_030022_20141204_044024.EUM.nc	167.315	168.038	8.537	2760	5498	0	2618	0	120

29 Ka-Band Ionospheric Path Delay Table

Table 13: Ka-Band Ionospheric Path Delay Statistics.

File	Median	Mean	Std. Dev.	No. Obs.	Total Obs.	Default Lat/Lon	Flag (total)	Default (total)	3-Sigma Edited
SRL_OPN_2PTS017_1001_20141030_044027_20141030_062236.EUM.nc	-0.007	-0.009	0.006	3787	5785	0	1998	0	0
SRL_OPN_2PTS018_0001_20141030_062235_20141030_080953.EUM.nc	-0.008	-0.008	0.005	4221	6091	0	1870	0	0
SRL_OPN_2PTS018_0004_20141030_080952_20141030_094750.EUM.nc	-0.007	-0.009	0.006	2971	5504	0	2533	0	0
SRL_OPN_2PTS018_0005_20141030_094750_20141030_112544.EUM.nc	-0.010	-0.012	0.006	2106	5352	0	3246	0	0
SRL_OPN_2PTS018_0007_20141030_112544_20141030_130417.EUM.nc	-0.011	-0.012	0.005	2573	5345	0	2772	0	0
SRL_OPN_2PTS018_0009_20141030_130415_20141030_145732.EUM.nc	-0.010	-0.010	0.006	3394	6363	0	2969	0	0
SRL_OPN_2PTS018_0012_20141030_145731_20141030_163719.EUM.nc	-0.008	-0.008	0.004	3150	5625	0	2475	0	0
SRL_OPN_2PTS018_0014_20141030_163718_20141030_181654.EUM.nc	-0.007	-0.007	0.003	2928	5579	0	2651	0	0
SRL_OPN_2PTS018_0016_20141030_181653_20141030_195620.EUM.nc	-0.007	-0.009	0.006	3163	5537	0	2374	0	0
SRL_OPN_2PTS018_0018_20141030_195619_20141030_213503.EUM.nc	-0.007	-0.010	0.007	3514	5421	0	1907	0	0
SRL_OPN_2PTS018_0020_20141030_213502_20141030_231311.EUM.nc	-0.007	-0.007	0.003	2074	5376	0	3111	0	191
SRL_OPN_2PTS018_0021_20141030_231311_20141031_005059.EUM.nc	-0.009	-0.011	0.007	3226	5507	0	2281	0	0
SRL_OPN_2PTS018_0023_20141031_005058_20141031_022910.EUM.nc	-0.007	-0.011	0.007	2869	5531	0	2662	0	0
SRL_OPN_2PTS018_0025_20141031_022909_20141031_040848.EUM.nc	-0.010	-0.012	0.007	2628	5505	0	2877	0	0
SRL_OPN_2PTS018_0027_20141031_040847_20141031_055013.EUM.nc	-0.008	-0.010	0.007	3542	5713	0	2171	0	0
SRL_OPN_2PTS018_0029_20141031_055013_20141031_073855.EUM.nc	-0.007	-0.009	0.006	4070	6135	0	2065	0	0
SRL_OPN_2PTS018_0032_20141031_073855_20141031_091705.EUM.nc	-0.008	-0.008	0.006	3417	5519	0	2102	0	0
SRL_OPN_2PTS018_0033_20141031_091704_20141031_105458.EUM.nc	-0.008	-0.010	0.006	2404	5525	0	3121	0	0
SRL_OPN_2PTS018_0035_20141031_105457_20141031_123312.EUM.nc	-0.010	-0.011	0.004	2357	5360	0	3003	0	0
SRL_OPN_2PTS018_0037_20141031_123311_20141031_141229.EUM.nc	-0.009	-0.009	0.005	3106	5515	0	2409	0	0
SRL_OPN_2PTS018_0039_20141031_141228_20141031_160551.EUM.nc	-0.008	-0.009	0.005	3364	6396	0	3032	0	0
SRL_OPN_2PTS018_0042_20141031_160550_20141031_174535.EUM.nc	-0.007	-0.007	0.003	2721	5598	0	2877	0	0
SRL_OPN_2PTS018_0044_20141031_174535_20141031_192509.EUM.nc	-0.007	-0.008	0.005	3300	5600	0	2300	0	0
SRL_OPN_2PTS018_0046_20141031_192508_20141031_210405.EUM.nc	-0.006	-0.010	0.007	3520	5532	0	2012	0	0
SRL_OPN_2PTS018_0048_20141031_210406_20141031_224226.EUM.nc	-0.006	-0.008	0.005	2686	5309	0	2623	0	0
SRL_OPN_2PTS018_0049_20141031_224226_20141101_002017.EUM.nc	-0.008	-0.009	0.006	3127	5451	0	2324	0	0
SRL_OPN_2PTS018_0051_20141101_002016_20141101_015812.EUM.nc	-0.007	-0.010	0.006	3175	5532	0	2357	0	0
SRL_OPN_2PTS018_0053_20141101_015812_20141101_033721.EUM.nc	-0.008	-0.010	0.006	2787	5532	0	2745	0	0
SRL_OPN_2PTS018_0055_20141101_033720_20141101_051805.EUM.nc	-0.009	-0.010	0.006	2863	5560	0	2697	0	0
SRL_OPN_2PTS018_0057_20141101_051805_20141101_070755.EUM.nc	-0.007	-0.008	0.005	3767	6215	0	2448	0	0
SRL_OPN_2PTS018_0060_20141101_070755_20141101_084617.EUM.nc	-0.006	-0.007	0.005	4061	5601	0	1540	0	0
SRL_OPN_2PTS018_0061_20141101_084618_20141101_102414.EUM.nc	-0.008	-0.009	0.006	2697	5424	0	2727	0	0
SRL_OPN_2PTS018_0063_20141101_102414_20141101_120216.EUM.nc	-0.010	-0.011	0.005	2529	5407	0	2878	0	0
SRL_OPN_2PTS018_0065_20141101_120215_20141101_134107.EUM.nc	-0.010	-0.010	0.005	2937	5438	0	2501	0	0
SRL_OPN_2PTS018_0067_20141101_134106_20141101_153430.EUM.nc	-0.009	-0.009	0.005	3522	6363	0	2841	0	0
SRL_OPN_2PTS018_0070_20141101_153429_20141101_171418.EUM.nc	-0.007	-0.006	0.003	2627	5607	0	2980	0	0

– Continued on next page

Table 13: Ka-Band Ionospheric Path Delay Statistics.

– Continued from previous page

File	Median	Mean	Std. Dev.	No. Obs.	Total Obs.	Default Lat/Lon	Flag (total)	Default (total)	3-Sigma Edited
SRL_OPN_2PTS018_0072_20141101_171417_20141101_185355.EUM.nc	-0.007	-0.009	0.005	3263	5548	0	2285	0	0
SRL_OPN_2PTS018_0074_20141101_185354_20141101_203301.EUM.nc	-0.007	-0.009	0.006	3422	5553	0	2131	0	0
SRL_OPN_2PTS018_0076_20141101_203301_20141101_221137.EUM.nc	-0.007	-0.009	0.005	2894	5463	0	2569	0	0
SRL_OPN_2PTS018_0078_20141101_221138_20141101_234927.EUM.nc	-0.007	-0.007	0.002	2475	5466	0	2533	0	458
SRL_OPN_2PTS018_0079_20141101_234926_20141102_012719.EUM.nc	-0.007	-0.010	0.006	3000	5524	0	2524	0	0
SRL_OPN_2PTS018_0081_20141102_012719_20141102_030603.EUM.nc	-0.008	-0.010	0.006	2729	5577	0	2848	0	0
SRL_OPN_2PTS018_0083_20141102_030603_20141102_044611.EUM.nc	-0.009	-0.010	0.006	2808	5505	0	2697	0	0
SRL_OPN_2PTS018_0085_20141102_044610_20141102_062836.EUM.nc	-0.007	-0.008	0.005	3823	5786	0	1963	0	0
SRL_OPN_2PTS018_0087_20141102_062836_20141102_081526.EUM.nc	-0.007	-0.008	0.005	4248	6077	0	1829	0	0
SRL_OPN_2PTS018_0090_20141102_081526_20141102_095330.EUM.nc	-0.008	-0.009	0.005	2906	5445	0	2539	0	0
SRL_OPN_2PTS018_0091_20141102_095330_20141102_113116.EUM.nc	-0.009	-0.011	0.005	2262	5327	0	3065	0	0
SRL_OPN_2PTS018_0093_20141102_113115_20141102_130953.EUM.nc	-0.010	-0.010	0.004	2663	5416	0	2753	0	0
SRL_OPN_2PTS018_0095_20141102_130953_20141102_150311.EUM.nc	-0.009	-0.009	0.005	3394	6363	0	2969	0	0
SRL_OPN_2PTS018_0098_20141102_150310_20141102_164257.EUM.nc	-0.008	-0.007	0.004	2920	5624	0	2704	0	0
SRL_OPN_2PTS018_0100_20141102_164256_20141102_182231.EUM.nc	-0.008	-0.008	0.004	3084	5553	0	2469	0	0
SRL_OPN_2PTS018_0102_20141102_182231_20141102_200156.EUM.nc	-0.007	-0.009	0.005	3100	5539	0	2439	0	0
SRL_OPN_2PTS018_0104_20141102_200155_20141102_214045.EUM.nc	-0.007	-0.009	0.006	3399	5515	0	2116	0	0
SRL_OPN_2PTS018_0106_20141102_214045_20141102_231843.EUM.nc	-0.007	-0.007	0.002	2182	5337	0	2948	0	207
SRL_OPN_2PTS018_0107_20141102_231842_20141103_005632.EUM.nc	-0.007	-0.010	0.006	3052	5522	0	2470	0	0
SRL_OPN_2PTS018_0109_20141103_005632_20141103_023455.EUM.nc	-0.007	-0.009	0.005	2877	5558	0	2681	0	0
SRL_OPN_2PTS018_0111_20141103_023454_20141103_041430.EUM.nc	-0.008	-0.010	0.005	2663	5487	0	2824	0	0
SRL_OPN_2PTS018_0113_20141103_041429_20141103_055610.EUM.nc	-0.008	-0.008	0.005	3577	5715	0	2138	0	0
SRL_OPN_2PTS018_0115_20141103_055609_20141103_074432.EUM.nc	-0.007	-0.008	0.005	4055	6145	0	2090	0	0
SRL_OPN_2PTS018_0118_20141103_074431_20141103_092247.EUM.nc	-0.007	-0.008	0.005	3287	5487	0	2200	0	0
SRL_OPN_2PTS018_0119_20141103_092245_20141103_110029.EUM.nc	-0.009	-0.011	0.006	2272	5444	0	3172	0	0
SRL_OPN_2PTS018_0121_20141103_110030_20141103_123847.EUM.nc	-0.011	-0.012	0.005	2408	5379	0	2971	0	0
SRL_OPN_2PTS018_0123_20141103_123847_20141103_141819.EUM.nc	-0.009	-0.009	0.005	3192	5509	0	2317	0	0
SRL_OPN_2PTS018_0125_20141103_141820_20141103_161138.EUM.nc	-0.009	-0.008	0.004	3445	6367	0	2922	0	0
SRL_OPN_2PTS018_0128_20141103_161136_20141103_175115.EUM.nc	-0.007	-0.007	0.003	2725	5601	0	2876	0	0
SRL_OPN_2PTS018_0130_20141103_175115_20141103_193047.EUM.nc	-0.007	-0.008	0.005	3219	5587	0	2368	0	0
SRL_OPN_2PTS018_0132_20141103_193046_20141103_210940.EUM.nc	-0.006	-0.009	0.006	3383	5410	0	2027	0	0
SRL_OPN_2PTS018_0134_20141103_210939_20141103_224759.EUM.nc	-0.006	-0.008	0.005	2498	5439	0	2941	0	0
SRL_OPN_2PTS018_0135_20141103_224759_20141104_002549.EUM.nc	-0.007	-0.009	0.005	3112	5409	0	2297	0	0
SRL_OPN_2PTS018_0137_20141104_002548_20141104_020346.EUM.nc	-0.007	-0.010	0.006	3092	5537	0	2445	0	0
SRL_OPN_2PTS018_0139_20141104_020345_20141104_034300.EUM.nc	-0.008	-0.010	0.006	2772	5553	0	2781	0	0
SRL_OPN_2PTS018_0141_20141104_034300_20141104_052401.EUM.nc	-0.008	-0.009	0.006	2802	5565	0	2763	0	0
SRL_OPN_2PTS018_0143_20141104_052400_20141104_071331.EUM.nc	-0.007	-0.007	0.004	3772	6208	0	2436	0	0
SRL_OPN_2PTS018_0146_20141104_071330_20141104_085151.EUM.nc	-0.006	-0.007	0.004	4008	5599	0	1591	0	0
SRL_OPN_2PTS018_0147_20141104_085150_20141104_102946.EUM.nc	-0.007	-0.008	0.005	2594	5502	0	2908	0	0

– Continued on next page

Table 13: Ka-Band Ionospheric Path Delay Statistics.

– Continued from previous page

File	Median	Mean	Std. Dev.	No. Obs.	Total Obs.	Default Lat/Lon	Flag (total)	Default (total)	3-Sigma Edited
SRL_OPN_2PTS018_0149_20141104_102945_20141104_120750.EUM.nc	-0.010	-0.010	0.004	2524	5452	0	2928	0	0
SRL_OPN_2PTS018_0151_20141104_120749_20141104_134645.EUM.nc	-0.009	-0.010	0.005	2909	5330	0	2421	0	0
SRL_OPN_2PTS018_0153_20141104_134645_20141104_154017.EUM.nc	-0.008	-0.009	0.005	3541	6388	0	2847	0	0
SRL_OPN_2PTS018_0156_20141104_154016_20141104_171955.EUM.nc	-0.006	-0.006	0.003	2622	5503	0	2881	0	0
SRL_OPN_2PTS018_0158_20141104_171955_20141104_185933.EUM.nc	-0.006	-0.008	0.005	3166	5621	0	2455	0	0
SRL_OPN_2PTS018_0160_20141104_185932_20141104_203838.EUM.nc	-0.007	-0.008	0.005	3540	5560	0	2020	0	0
SRL_OPN_2PTS018_0162_20141104_203837_20141104_221711.EUM.nc	-0.006	-0.008	0.005	2891	5367	0	2476	0	0
SRL_OPN_2PTS018_0164_20141104_221710_20141104_235506.EUM.nc	-0.007	-0.008	0.005	3017	5468	0	2451	0	0
SRL_OPN_2PTS018_0165_20141104_235506_20141105_013253.EUM.nc	-0.007	-0.008	0.005	3102	5532	0	2430	0	0
SRL_OPN_2PTS018_0167_20141105_013252_20141105_031140.EUM.nc	-0.008	-0.009	0.004	2716	5571	0	2855	0	0
SRL_OPN_2PTS018_0169_20141105_031139_20141105_045204.EUM.nc	-0.008	-0.008	0.005	2831	5477	0	2646	0	0
SRL_OPN_2PTS018_0171_20141105_045203_20141105_063428.EUM.nc	-0.007	-0.007	0.005	3843	5820	0	1977	0	0
SRL_OPN_2PTS018_0173_20141105_063428_20141105_082100.EUM.nc	-0.007	-0.007	0.005	4238	6074	0	1836	0	0
SRL_OPN_2PTS018_0176_20141105_082100_20141105_095904.EUM.nc	-0.008	-0.008	0.005	2936	5429	0	2493	0	0
SRL_OPN_2PTS018_0177_20141105_095903_20141105_113658.EUM.nc	-0.009	-0.010	0.005	2357	5375	0	3018	0	0
SRL_OPN_2PTS018_0179_20141105_113657_20141105_131529.EUM.nc	-0.009	-0.010	0.005	2752	5385	0	2633	0	0
SRL_OPN_2PTS018_0181_20141105_131529_20141105_150857.EUM.nc	-0.009	-0.009	0.005	3385	6396	0	3011	0	0
SRL_OPN_2PTS018_0184_20141105_150856_20141105_164836.EUM.nc	-0.007	-0.006	0.003	2839	5572	0	2733	0	0
SRL_OPN_2PTS018_0186_20141105_164835_20141105_182817.EUM.nc	-0.006	-0.007	0.005	3105	5534	0	2429	0	0
SRL_OPN_2PTS018_0188_20141105_182817_20141105_200731.EUM.nc	-0.007	-0.008	0.005	3138	5540	0	2402	0	0
SRL_OPN_2PTS018_0190_20141105_200730_20141105_214619.EUM.nc	-0.006	-0.008	0.005	3281	5477	0	2196	0	0
SRL_OPN_2PTS018_0192_20141105_214618_20141105_232423.EUM.nc	-0.007	-0.006	0.002	2250	5287	0	2832	0	205
SRL_OPN_2PTS018_0193_20141105_232422_20141106_010204.EUM.nc	-0.008	-0.009	0.005	2880	5491	0	2611	0	0
SRL_OPN_2PTS018_0195_20141106_010203_20141106_024030.EUM.nc	-0.008	-0.010	0.006	2814	5564	0	2750	0	0
SRL_OPN_2PTS018_0197_20141106_024029_20141106_042020.EUM.nc	-0.009	-0.011	0.006	2724	5508	0	2784	0	0
SRL_OPN_2PTS018_0199_20141106_042019_20141106_060200.EUM.nc	-0.008	-0.009	0.006	3616	5726	0	2110	0	0
SRL_OPN_2PTS018_0201_20141106_060159_20141106_075004.EUM.nc	-0.007	-0.008	0.005	4118	6117	0	1999	0	0
SRL_OPN_2PTS018_0204_20141106_075004_20141106_092817.EUM.nc	-0.008	-0.009	0.005	3202	5497	0	2295	0	0
SRL_OPN_2PTS018_0205_20141106_092816_20141106_110609.EUM.nc	-0.011	-0.011	0.005	2312	5418	0	3106	0	0
SRL_OPN_2PTS018_0207_20141106_110609_20141106_124422.EUM.nc	-0.011	-0.011	0.004	2403	5337	0	2934	0	0
SRL_OPN_2PTS018_0209_20141106_124421_20141106_143737.EUM.nc	-0.010	-0.009	0.005	3240	6292	0	3052	0	0
SRL_OPN_2PTS018_0212_20141106_143737_20141106_161715.EUM.nc	-0.009	-0.008	0.005	3391	5622	0	2231	0	0
SRL_OPN_2PTS018_0214_20141106_161714_20141106_175659.EUM.nc	-0.007	-0.007	0.004	2792	5558	0	2766	0	0
SRL_OPN_2PTS018_0216_20141106_175658_20141106_193622.EUM.nc	-0.008	-0.009	0.005	3198	5588	0	2390	0	0
SRL_OPN_2PTS018_0218_20141106_193621_20141106_211522.EUM.nc	-0.007	-0.010	0.007	3411	5424	0	2013	0	0
SRL_OPN_2PTS018_0220_20141106_211521_20141106_225338.EUM.nc	-0.007	-0.008	0.005	2420	5422	0	3002	0	0
SRL_OPN_2PTS018_0221_20141106_225338_20141107_003119.EUM.nc	-0.007	-0.009	0.006	3190	5452	0	2262	0	0
SRL_OPN_2PTS018_0223_20141107_003118_20141107_020928.EUM.nc	-0.006	-0.010	0.007	2842	5526	0	2684	0	0
SRL_OPN_2PTS018_0225_20141107_020927_20141107_034847.EUM.nc	-0.009	-0.011	0.006	2754	5540	0	2786	0	0

– Continued on next page

Table 13: Ka-Band Ionospheric Path Delay Statistics.

– Continued from previous page

File	Median	Mean	Std. Dev.	No. Obs.	Total Obs.	Default Lat/Lon	Flag (total)	Default (total)	3-Sigma Edited
SRL_OPN_2PTS018_0227_20141107_034846_20141107_052946.EUM.nc	-0.009	-0.010	0.006	2748	5560	0	2812	0	0
SRL_OPN_2PTS018_0229_20141107_052945_20141107_071905.EUM.nc	-0.007	-0.008	0.005	3935	6189	0	2254	0	0
SRL_OPN_2PTS018_0232_20141107_071904_20141107_085732.EUM.nc	-0.007	-0.008	0.005	3910	5591	0	1681	0	0
SRL_OPN_2PTS018_0233_20141107_085732_20141107_103517.EUM.nc	-0.008	-0.010	0.006	2470	5466	0	2996	0	0
SRL_OPN_2PTS018_0235_20141107_103516_20141107_121322.EUM.nc	-0.010	-0.011	0.004	2495	5406	0	2911	0	0
SRL_OPN_2PTS018_0237_20141107_121322_20141107_135231.EUM.nc	-0.009	-0.010	0.004	2966	5446	0	2480	0	0
SRL_OPN_2PTS018_0239_20141107_135230_20141107_154555.EUM.nc	-0.008	-0.009	0.004	3559	6375	0	2816	0	0
SRL_OPN_2PTS018_0242_20141107_154554_20141107_172541.EUM.nc	-0.007	-0.006	0.003	2609	5505	0	2896	0	0
SRL_OPN_2PTS018_0244_20141107_172541_20141107_190510.EUM.nc	-0.008	-0.008	0.005	3193	5607	0	2414	0	0
SRL_OPN_2PTS018_0246_20141107_190509_20141107_204422.EUM.nc	-0.007	-0.009	0.006	3671	5596	0	1925	0	0
SRL_OPN_2PTS018_0248_20141107_204421_20141107_222243.EUM.nc	-0.006	-0.008	0.005	2838	5310	0	2472	0	0
SRL_OPN_2PTS018_0250_20141107_222243_20141108_000037.EUM.nc	-0.007	-0.009	0.005	3048	5504	0	2456	0	0
SRL_OPN_2PTS018_0251_20141108_000036_20141108_013834.EUM.nc	-0.007	-0.009	0.006	3097	5550	0	2453	0	0
SRL_OPN_2PTS018_0253_20141108_013833_20141108_031718.EUM.nc	-0.008	-0.010	0.006	2733	5553	0	2820	0	0
SRL_OPN_2PTS018_0255_20141108_031718_20141108_045747.EUM.nc	-0.008	-0.009	0.006	2868	5540	0	2672	0	0
SRL_OPN_2PTS018_0257_20141108_045746_20141108_064021.EUM.nc	-0.008	-0.008	0.005	3878	5825	0	1947	0	0
SRL_OPN_2PTS018_0259_20141108_064020_20141108_082642.EUM.nc	-0.007	-0.007	0.005	4290	6053	0	1763	0	0
SRL_OPN_2PTS018_0262_20141108_082641_20141108_100435.EUM.nc	-0.008	-0.009	0.005	2897	5390	0	2493	0	0
SRL_OPN_2PTS018_0263_20141108_100434_20141108_114230.EUM.nc	-0.009	-0.011	0.005	2405	5428	0	3023	0	0
SRL_OPN_2PTS018_0265_20141108_114230_20141108_132114.EUM.nc	-0.010	-0.011	0.005	2796	5390	0	2594	0	0
SRL_OPN_2PTS018_0267_20141108_132114_20141108_151436.EUM.nc	-0.009	-0.009	0.005	3446	6386	0	2940	0	0
SRL_OPN_2PTS018_0270_20141108_151435_20141108_165413.EUM.nc	-0.007	-0.006	0.003	2759	5550	0	2791	0	0
SRL_OPN_2PTS018_0272_20141108_165413_20141108_183355.EUM.nc	-0.007	-0.008	0.005	3109	5520	0	2411	0	0
SRL_OPN_2PTS018_0274_20141108_183354_20141108_201316.EUM.nc	-0.007	-0.008	0.006	3262	5536	0	2274	0	0
SRL_OPN_2PTS018_0276_20141108_201315_20141108_215152.EUM.nc	-0.006	-0.008	0.005	3288	5453	0	2165	0	0
SRL_OPN_2PTS018_0278_20141108_215151_20141108_232955.EUM.nc	-0.006	-0.006	0.002	2228	5352	0	2933	0	191
SRL_OPN_2PTS018_0279_20141108_232955_20141109_010744.EUM.nc	-0.009	-0.010	0.006	2788	5503	0	2715	0	0
SRL_OPN_2PTS018_0281_20141109_010743_20141109_024605.EUM.nc	-0.008	-0.011	0.006	2761	5542	0	2781	0	0
SRL_OPN_2PTS018_0283_20141109_024605_20141109_042601.EUM.nc	-0.009	-0.011	0.006	2784	5529	0	2745	0	0
SRL_OPN_2PTS018_0285_20141109_042559_20141109_060748.EUM.nc	-0.009	-0.009	0.006	3634	5749	0	2115	0	0
SRL_OPN_2PTS018_0287_20141109_060746_20141109_075546.EUM.nc	-0.008	-0.008	0.005	4087	6123	0	2036	0	0
SRL_OPN_2PTS018_0290_20141109_075546_20141109_093349.EUM.nc	-0.008	-0.008	0.005	3127	5508	0	2381	0	0
SRL_OPN_2PTS018_0291_20141109_093349_20141109_111140.EUM.nc	-0.010	-0.010	0.005	2249	5433	0	3184	0	0
SRL_OPN_2PTS018_0293_20141109_111140_20141109_125005.EUM.nc	-0.011	-0.011	0.004	2456	5349	0	2893	0	0
SRL_OPN_2PTS018_0295_20141109_125005_20141109_144315.EUM.nc	-0.010	-0.009	0.005	3275	6314	0	3039	0	0
SRL_OPN_2PTS018_0298_20141109_144315_20141109_162252.EUM.nc	-0.008	-0.008	0.005	3320	5619	0	2299	0	0
SRL_OPN_2PTS018_0300_20141109_162252_20141109_180237.EUM.nc	-0.007	-0.006	0.003	2831	5607	0	2776	0	0
SRL_OPN_2PTS018_0302_20141109_180236_20141109_194207.EUM.nc	-0.007	-0.008	0.006	3191	5598	0	2407	0	0
SRL_OPN_2PTS018_0304_20141109_194206_20141109_212055.EUM.nc	-0.007	-0.010	0.006	3393	5430	0	2037	0	0

– Continued on next page

Table 13: Ka-Band Ionospheric Path Delay Statistics.

– Continued from previous page

File	Median	Mean	Std. Dev.	No. Obs.	Total Obs.	Default Lat/Lon	Flag (total)	Default (total)	3-Sigma Edited
SRL_OPN_2PTS018_0306_20141109_212055_20141109_225910.EUM.nc	-0.006	-0.007	0.004	2310	5437	0	3127	0	0
SRL_OPN_2PTS018_0307_20141109_225910_20141110_003701.EUM.nc	-0.007	-0.010	0.006	3320	5479	0	2159	0	0
SRL_OPN_2PTS018_0309_20141110_003701_20141110_021505.EUM.nc	-0.008	-0.010	0.005	2852	5537	0	2685	0	0
SRL_OPN_2PTS018_0311_20141110_021504_20141110_035429.EUM.nc	-0.008	-0.010	0.005	2622	5559	0	2937	0	0
SRL_OPN_2PTS018_0313_20141110_035429_20141110_053534.EUM.nc	-0.009	-0.009	0.005	2828	5558	0	2730	0	0
SRL_OPN_2PTS018_0315_20141110_053534_20141110_072450.EUM.nc	-0.007	-0.008	0.004	4057	6206	0	2149	0	0
SRL_OPN_2PTS018_0318_20141110_072449_20141110_090306.EUM.nc	-0.007	-0.008	0.005	3814	5578	0	1764	0	0
SRL_OPN_2PTS018_0319_20141110_090306_20141110_104059.EUM.nc	-0.008	-0.009	0.005	2634	5480	0	2846	0	0
SRL_OPN_2PTS018_0321_20141110_104100_20141110_121908.EUM.nc	-0.008	-0.010	0.004	2499	5447	0	2948	0	0
SRL_OPN_2PTS018_0323_20141110_121907_20141110_135814.EUM.nc	-0.009	-0.009	0.004	3130	5454	0	2324	0	0
SRL_OPN_2PTS018_0325_20141110_135813_20141110_155136.EUM.nc	-0.008	-0.008	0.005	3461	6371	0	2910	0	0
SRL_OPN_2PTS018_0328_20141110_155135_20141110_173123.EUM.nc	-0.006	-0.006	0.003	2581	5477	0	2896	0	0
SRL_OPN_2PTS018_0330_20141110_173123_20141110_191049.EUM.nc	-0.006	-0.008	0.006	3354	5633	0	2279	0	0
SRL_OPN_2PTS018_0332_20141110_191048_20141110_204959.EUM.nc	-0.007	-0.009	0.006	3614	5553	0	1939	0	0
SRL_OPN_2PTS018_0334_20141110_204959_20141110_222827.EUM.nc	-0.006	-0.008	0.005	2906	5372	0	2466	0	0
SRL_OPN_2PTS018_0336_20141110_222826_20141111_000611.EUM.nc	-0.007	-0.007	0.003	2736	5477	0	2320	0	421
SRL_OPN_2PTS018_0337_20141111_000611_20141111_014410.EUM.nc	-0.007	-0.011	0.007	3103	5558	0	2455	0	0
SRL_OPN_2PTS018_0339_20141111_014409_20141111_032307.EUM.nc	-0.008	-0.011	0.006	2688	5484	0	2796	0	0
SRL_OPN_2PTS018_0341_20141111_032306_20141111_050335.EUM.nc	-0.010	-0.010	0.007	2808	5547	0	2739	0	0
SRL_OPN_2PTS018_0343_20141111_050334_20141111_065340.EUM.nc	-0.008	-0.008	0.005	3811	6204	0	2393	0	0
SRL_OPN_2PTS018_0346_20141111_065340_20141111_083217.EUM.nc	-0.006	-0.008	0.005	4304	5631	0	1327	0	0
SRL_OPN_2PTS018_0348_20141111_083218_20141111_101017.EUM.nc	-0.009	-0.009	0.005	2875	5407	0	2532	0	0
SRL_OPN_2PTS018_0349_20141111_101016_20141111_114805.EUM.nc	-0.010	-0.011	0.004	2425	5432	0	3007	0	0
SRL_OPN_2PTS018_0351_20141111_114805_20141111_132655.EUM.nc	-0.010	-0.011	0.004	2882	5329	0	2447	0	0
SRL_OPN_2PTS018_0353_20141111_132654_20141111_152017.EUM.nc	-0.010	-0.009	0.005	3446	6358	0	2912	0	0
SRL_OPN_2PTS018_0356_20141111_152016_20141111_170003.EUM.nc	-0.007	-0.007	0.004	2737	5553	0	2816	0	0
SRL_OPN_2PTS018_0358_20141111_170003_20141111_183935.EUM.nc	-0.007	-0.008	0.005	3128	5499	0	2371	0	0
SRL_OPN_2PTS018_0360_20141111_183934_20141111_201855.EUM.nc	-0.007	-0.008	0.005	3300	5537	0	2237	0	0
SRL_OPN_2PTS018_0362_20141111_201854_20141111_215737.EUM.nc	-0.007	-0.009	0.005	3052	5451	0	2399	0	0
SRL_OPN_2PTS018_0364_20141111_215736_20141111_233528.EUM.nc	-0.008	-0.009	0.004	2540	5374	0	2808	0	26
SRL_OPN_2PTS018_0365_20141111_233527_20141112_011319.EUM.nc	-0.008	-0.010	0.006	2860	5494	0	2634	0	0
SRL_OPN_2PTS018_0367_20141112_011318_20141112_025152.EUM.nc	-0.008	-0.010	0.005	2694	5547	0	2853	0	0
SRL_OPN_2PTS018_0369_20141112_025151_20141112_043146.EUM.nc	-0.008	-0.010	0.006	2790	5485	0	2695	0	0
SRL_OPN_2PTS018_0371_20141112_043145_20141112_061350.EUM.nc	-0.007	-0.008	0.005	3650	5759	0	2109	0	0
SRL_OPN_2PTS018_0373_20141112_061349_20141112_080123.EUM.nc	-0.007	-0.008	0.004	4129	6090	0	1961	0	0
SRL_OPN_2PTS018_0376_20141112_080123_20141112_093932.EUM.nc	-0.007	-0.008	0.005	3100	5520	0	2420	0	0
SRL_OPN_2PTS018_0377_20141112_093931_20141112_111717.EUM.nc	-0.010	-0.011	0.006	2291	5366	0	3075	0	0
SRL_OPN_2PTS018_0379_20141112_111716_20141112_125543.EUM.nc	-0.009	-0.011	0.005	2600	5302	0	2702	0	0
SRL_OPN_2PTS018_0381_20141112_125543_20141112_144856.EUM.nc	-0.008	-0.009	0.005	3340	6291	0	2951	0	0

– Continued on next page

Table 13: Ka-Band Ionospheric Path Delay Statistics.

– Continued from previous page

File	Median	Mean	Std. Dev.	No. Obs.	Total Obs.	Default Lat/Lon	Flag (total)	Default (total)	3-Sigma Edited
SRL_OPN_2PTS018_0384_20141112_144855_20141112_162842.EUM.nc	-0.007	-0.007	0.004	3314	5654	0	2340	0	0
SRL_OPN_2PTS018_0386_20141112_162841_20141112_180819.EUM.nc	-0.006	-0.006	0.003	2880	5605	0	2725	0	0
SRL_OPN_2PTS018_0388_20141112_180818_20141112_194746.EUM.nc	-0.007	-0.008	0.005	3195	5584	0	2389	0	0
SRL_OPN_2PTS018_0390_20141112_194746_20141112_212642.EUM.nc	-0.007	-0.010	0.006	3433	5421	0	1988	0	0
SRL_OPN_2PTS018_0392_20141112_212641_20141112_230445.EUM.nc	-0.006	-0.007	0.005	2202	5366	0	3164	0	0
SRL_OPN_2PTS018_0393_20141112_230444_20141113_004234.EUM.nc	-0.008	-0.010	0.006	3252	5486	0	2234	0	0
SRL_OPN_2PTS018_0395_20141113_004234_20141113_022049.EUM.nc	-0.007	-0.010	0.006	2811	5558	0	2747	0	0
SRL_OPN_2PTS018_0397_20141113_022048_20141113_040009.EUM.nc	-0.008	-0.010	0.006	2719	5533	0	2814	0	0
SRL_OPN_2PTS018_0399_20141113_040008_20141113_054130.EUM.nc	-0.007	-0.009	0.005	3151	5566	0	2415	0	0
SRL_OPN_2PTS018_0401_20141113_054130_20141113_073025.EUM.nc	-0.007	-0.008	0.004	4097	6186	0	2089	0	0
SRL_OPN_2PTS018_0404_20141113_073025_20141113_090847.EUM.nc	-0.007	-0.008	0.004	3665	5565	0	1900	0	0
SRL_OPN_2PTS018_0405_20141113_090846_20141113_104631.EUM.nc	-0.007	-0.010	0.006	2639	5492	0	2853	0	0
SRL_OPN_2PTS018_0407_20141113_104630_20141113_122442.EUM.nc	-0.009	-0.010	0.005	2615	5423	0	2808	0	0
SRL_OPN_2PTS018_0409_20141113_122441_20141113_140401.EUM.nc	-0.008	-0.009	0.005	3153	5487	0	2334	0	0
SRL_OPN_2PTS018_0411_20141113_140400_20141113_155723.EUM.nc	-0.008	-0.008	0.005	3278	6374	0	3096	0	0
SRL_OPN_2PTS018_0414_20141113_155722_20141113_173701.EUM.nc	-0.006	-0.006	0.003	2642	5493	0	2851	0	0
SRL_OPN_2PTS018_0416_20141113_173659_20141113_191635.EUM.nc	-0.007	-0.008	0.005	3325	5597	0	2272	0	0
SRL_OPN_2PTS018_0418_20141113_191634_20141113_205533.EUM.nc	-0.007	-0.008	0.005	3585	5579	0	1994	0	0
SRL_OPN_2PTS018_0420_20141113_205532_20141113_223400.EUM.nc	-0.006	-0.007	0.005	2813	5373	0	2560	0	0
SRL_OPN_2PTS018_0421_20141113_223359_20141114_001152.EUM.nc	-0.006	-0.008	0.005	3128	5493	0	2365	0	0
SRL_OPN_2PTS018_0423_20141114_001151_20141114_014943.EUM.nc	-0.006	-0.010	0.006	3107	5524	0	2417	0	0
SRL_OPN_2PTS018_0425_20141114_014942_20141114_032845.EUM.nc	-0.008	-0.010	0.006	2812	5485	0	2673	0	0
SRL_OPN_2PTS018_0427_20141114_032845_20141114_050928.EUM.nc	-0.008	-0.010	0.007	2813	5554	0	2741	0	0
SRL_OPN_2PTS018_0429_20141114_050927_20141114_065925.EUM.nc	-0.007	-0.008	0.005	3733	6222	0	2489	0	0
SRL_OPN_2PTS018_0432_20141114_065924_20141114_083751.EUM.nc	-0.007	-0.007	0.004	4316	5613	0	1297	0	0
SRL_OPN_2PTS018_0434_20141114_083751_20141114_101549.EUM.nc	-0.007	-0.009	0.005	2740	5395	0	2655	0	0
SRL_OPN_2PTS018_0435_20141114_101548_20141114_115347.EUM.nc	-0.008	-0.010	0.005	2549	5417	0	2868	0	0
SRL_OPN_2PTS018_0437_20141114_115348_20141114_133231.EUM.nc	-0.009	-0.010	0.005	2876	5345	0	2469	0	0
SRL_OPN_2PTS018_0439_20141114_133231_20141114_152603.EUM.nc	-0.009	-0.009	0.005	3514	6349	0	2835	0	0
SRL_OPN_2PTS018_0442_20141114_152602_20141114_170543.EUM.nc	-0.006	-0.006	0.003	2644	5584	0	2940	0	0
SRL_OPN_2PTS018_0444_20141114_170541_20141114_184522.EUM.nc	-0.007	-0.008	0.005	3133	5492	0	2359	0	0
SRL_OPN_2PTS018_0446_20141114_184521_20141114_202430.EUM.nc	-0.007	-0.008	0.005	3361	5505	0	2144	0	0
SRL_OPN_2PTS018_0448_20141114_202429_20141114_220310.EUM.nc	-0.006	-0.008	0.005	2997	5455	0	2458	0	0
SRL_OPN_2PTS018_0450_20141114_220309_20141114_234109.EUM.nc	-0.006	-0.008	0.005	2689	5478	0	2789	0	0
SRL_OPN_2PTS018_0451_20141114_234108_20141115_011852.EUM.nc	-0.006	-0.010	0.006	3022	5504	0	2482	0	0
SRL_OPN_2PTS018_0453_20141115_011851_20141115_025730.EUM.nc	-0.007	-0.010	0.005	2735	5560	0	2825	0	0
SRL_OPN_2PTS018_0455_20141115_025729_20141115_043736.EUM.nc	-0.008	-0.010	0.006	2763	5492	0	2729	0	0
SRL_OPN_2PTS018_0457_20141115_043736_20141115_061940.EUM.nc	-0.008	-0.008	0.006	3739	5770	0	2031	0	0
SRL_OPN_2PTS018_0459_20141115_061940_20141115_080657.EUM.nc	-0.008	-0.008	0.005	4140	6098	0	1958	0	0

– Continued on next page

Table 13: Ka-Band Ionospheric Path Delay Statistics.

– Continued from previous page

File	Median	Mean	Std. Dev.	No. Obs.	Total Obs.	Default Lat/Lon	Flag (total)	Default (total)	3-Sigma Edited
SRL_OPN_2PTS018_0462_20141115_080656_20141115_094504.EUM.nc	-0.009	-0.008	0.005	3024	5505	0	2481	0	0
SRL_OPN_2PTS018_0463_20141115_094503_20141115_112257.EUM.nc	-0.010	-0.011	0.005	2097	5278	0	3181	0	0
SRL_OPN_2PTS018_0465_20141115_112256_20141115_130119.EUM.nc	-0.009	-0.010	0.004	2674	5315	0	2641	0	0
SRL_OPN_2PTS018_0467_20141115_130119_20141115_145443.EUM.nc	-0.009	-0.009	0.005	3411	6358	0	2947	0	0
SRL_OPN_2PTS018_0470_20141115_145443_20141115_163421.EUM.nc	-0.008	-0.008	0.004	3178	5625	0	2447	0	0
SRL_OPN_2PTS018_0472_20141115_163421_20141115_181405.EUM.nc	-0.007	-0.007	0.004	2919	5625	0	2706	0	0
SRL_OPN_2PTS018_0474_20141115_181404_20141115_195322.EUM.nc	-0.008	-0.009	0.006	3188	5549	0	2361	0	0
SRL_OPN_2PTS018_0476_20141115_195322_20141115_213215.EUM.nc	-0.007	-0.009	0.006	3508	5427	0	1919	0	0
SRL_OPN_2PTS018_0478_20141115_213214_20141115_231026.EUM.nc	-0.006	-0.006	0.002	1901	5352	0	3177	0	274
SRL_OPN_2PTS018_0479_20141115_231025_20141116_004806.EUM.nc	-0.007	-0.010	0.006	3225	5469	0	2244	0	0
SRL_OPN_2PTS018_0481_20141116_004805_20141116_022623.EUM.nc	-0.008	-0.010	0.006	2856	5535	0	2679	0	0
SRL_OPN_2PTS018_0483_20141116_022622_20141116_040557.EUM.nc	-0.009	-0.011	0.006	2695	5472	0	2777	0	0
SRL_OPN_2PTS018_0485_20141116_040557_20141116_054719.EUM.nc	-0.009	-0.009	0.006	3465	5667	0	2202	0	0
SRL_OPN_2PTS018_0487_20141116_054718_20141116_073601.EUM.nc	-0.008	-0.008	0.005	4068	6175	0	2107	0	0
SRL_OPN_2PTS018_0490_20141116_073600_20141116_091419.EUM.nc	-0.008	-0.007	0.004	3526	5561	0	2035	0	0
SRL_OPN_2PTS018_0491_20141116_091420_20141116_105212.EUM.nc	-0.010	-0.010	0.005	2507	5510	0	3003	0	0
SRL_OPN_2PTS018_0493_20141116_105211_20141116_123017.EUM.nc	-0.010	-0.010	0.004	2489	5320	0	2831	0	0
SRL_OPN_2PTS018_0495_20141116_123016_20141116_140941.EUM.nc	-0.009	-0.009	0.004	3082	5534	0	2452	0	0
SRL_OPN_2PTS018_0497_20141116_140940_20141116_160302.EUM.nc	-0.009	-0.008	0.005	3293	6409	0	3116	0	0
SRL_OPN_2PTS018_0500_20141116_160301_20141116_174247.EUM.nc	-0.007	-0.007	0.003	2702	5622	0	2920	0	0
SRL_OPN_2PTS018_0502_20141116_174246_20141116_192212.EUM.nc	-0.007	-0.009	0.006	3380	5596	0	2216	0	0
SRL_OPN_2PTS018_0504_20141116_192212_20141116_210118.EUM.nc	-0.008	-0.010	0.006	3576	5548	0	1972	0	0
SRL_OPN_2PTS018_0506_20141116_210117_20141116_223942.EUM.nc	-0.007	-0.008	0.005	2708	5340	0	2632	0	0
SRL_OPN_2PTS018_0507_20141116_223941_20141117_001723.EUM.nc	-0.007	-0.009	0.006	3107	5429	0	2322	0	0
SRL_OPN_2PTS018_0509_20141117_001722_20141117_015525.EUM.nc	-0.007	-0.010	0.006	3021	5504	0	2483	0	0
SRL_OPN_2PTS018_0511_20141117_015525_20141117_033423.EUM.nc	-0.008	-0.010	0.006	2884	5496	0	2612	0	0
SRL_OPN_2PTS018_0513_20141117_033422_20141117_051513.EUM.nc	-0.009	-0.010	0.006	2875	5555	0	2680	0	0
SRL_OPN_2PTS018_0515_20141117_051512_20141117_070500.EUM.nc	-0.008	-0.008	0.005	3738	6223	0	2485	0	0
SRL_OPN_2PTS018_0518_20141117_070459_20141117_084331.EUM.nc	-0.007	-0.008	0.005	4109	5618	0	1509	0	0
SRL_OPN_2PTS018_0520_20141117_084330_20141117_102127.EUM.nc	-0.009	-0.009	0.005	2665	5370	0	2705	0	0
SRL_OPN_2PTS018_0521_20141117_102127_20141117_115921.EUM.nc	-0.010	-0.011	0.005	2548	5399	0	2851	0	0
SRL_OPN_2PTS018_0523_20141117_115920_20141117_133818.EUM.nc	-0.010	-0.011	0.005	2904	5391	0	2487	0	0
SRL_OPN_2PTS018_0525_20141117_133818_20141117_153140.EUM.nc	-0.010	-0.009	0.005	3505	6357	0	2852	0	0
SRL_OPN_2PTS018_0528_20141117_153141_20141117_171128.EUM.nc	-0.008	-0.007	0.004	2616	5598	0	2982	0	0
SRL_OPN_2PTS018_0530_20141117_171127_20141117_185058.EUM.nc	-0.007	-0.008	0.005	3228	5501	0	2273	0	0
SRL_OPN_2PTS018_0532_20141117_185057_20141117_203015.EUM.nc	-0.007	-0.008	0.006	3407	5535	0	2128	0	0
SRL_OPN_2PTS018_0534_20141117_203014_20141117_220843.EUM.nc	-0.006	-0.009	0.006	2988	5463	0	2475	0	0
SRL_OPN_2PTS018_0536_20141117_220842_20141117_234640.EUM.nc	-0.007	-0.009	0.006	2888	5506	0	2618	0	0
SRL_OPN_2PTS018_0537_20141117_234640_20141118_012433.EUM.nc	-0.008	-0.011	0.006	2900	5534	0	2634	0	0

– Continued on next page

Table 13: Ka-Band Ionospheric Path Delay Statistics.

– Continued from previous page

File	Median	Mean	Std. Dev.	No. Obs.	Total Obs.	Default Lat/Lon	Flag (total)	Default (total)	3-Sigma Edited
SRL_OPN_2PTS018_0539_20141118_012433_20141118_030307.EUM.nc	-0.008	-0.011	0.006	2735	5574	0	2839	0	0
SRL_OPN_2PTS018_0541_20141118_030306_20141118_044320.EUM.nc	-0.009	-0.011	0.007	2827	5510	0	2683	0	0
SRL_OPN_2PTS018_0543_20141118_044319_20141118_062532.EUM.nc	-0.008	-0.009	0.006	3796	5767	0	1971	0	0
SRL_OPN_2PTS018_0545_20141118_062532_20141118_081240.EUM.nc	-0.007	-0.008	0.005	4185	6095	0	1910	0	0
SRL_OPN_2PTS018_0548_20141118_081239_20141118_095036.EUM.nc	-0.008	-0.008	0.005	2944	5363	0	2419	0	0
SRL_OPN_2PTS018_0549_20141118_095035_20141118_112829.EUM.nc	-0.009	-0.010	0.005	2140	5335	0	3195	0	0
SRL_OPN_2PTS018_0551_20141118_112829_20141118_130705.EUM.nc	-0.010	-0.011	0.005	2687	5425	0	2738	0	0
SRL_OPN_2PTS018_0553_20141118_130704_20141118_150021.EUM.nc	-0.008	-0.009	0.006	3400	6359	0	2959	0	0
SRL_OPN_2PTS018_0556_20141118_150020_20141118_164009.EUM.nc	-0.006	-0.007	0.004	3045	5608	0	2563	0	0
SRL_OPN_2PTS018_0558_20141118_164008_20141118_181942.EUM.nc	-0.006	-0.006	0.004	2890	5478	0	2493	0	95
SRL_OPN_2PTS018_0560_20141118_181942_20141118_195908.EUM.nc	-0.006	-0.008	0.006	3209	5533	0	2324	0	0
SRL_OPN_2PTS018_0562_20141118_195907_20141118_213750.EUM.nc	-0.006	-0.010	0.007	3408	5512	0	2104	0	0
SRL_OPN_2PTS018_0564_20141118_213749_20141118_231557.EUM.nc	-0.007	-0.006	0.002	2007	5330	0	3042	0	281
SRL_OPN_2PTS018_0565_20141118_231557_20141119_005347.EUM.nc	-0.008	-0.011	0.006	3103	5520	0	2417	0	0
SRL_OPN_2PTS018_0567_20141119_005346_20141119_023158.EUM.nc	-0.008	-0.011	0.006	2879	5523	0	2644	0	0
SRL_OPN_2PTS018_0569_20141119_023158_20141119_041140.EUM.nc	-0.009	-0.011	0.006	2681	5494	0	2813	0	0
SRL_OPN_2PTS018_0571_20141119_041138_20141119_055308.EUM.nc	-0.009	-0.009	0.006	3574	5696	0	2122	0	0
SRL_OPN_2PTS018_0573_20141119_055308_20141119_074143.EUM.nc	-0.008	-0.009	0.006	4065	6151	0	2086	0	0
SRL_OPN_2PTS018_0576_20141119_074142_20141119_091952.EUM.nc	-0.007	-0.008	0.005	3356	5539	0	2183	0	0
SRL_OPN_2PTS018_0577_20141119_091951_20141119_105744.EUM.nc	-0.009	-0.011	0.007	2376	5469	0	3093	0	0
SRL_OPN_2PTS018_0579_20141119_105743_20141119_123601.EUM.nc	-0.010	-0.010	0.004	2423	5324	0	2901	0	0
SRL_OPN_2PTS018_0581_20141119_123601_20141119_141519.EUM.nc	-0.009	-0.008	0.004	3172	5481	0	2309	0	0
SRL_OPN_2PTS018_0583_20141119_141519_20141119_160840.EUM.nc	-0.008	-0.008	0.005	3377	6378	0	3001	0	0
SRL_OPN_2PTS018_0586_20141119_160841_20141119_174827.EUM.nc	-0.006	-0.006	0.003	2691	5574	0	2883	0	0
SRL_OPN_2PTS018_0588_20141119_174826_20141119_192758.EUM.nc	-0.006	-0.008	0.005	3261	5616	0	2355	0	0
SRL_OPN_2PTS018_0590_20141119_192757_20141119_210654.EUM.nc	-0.007	-0.010	0.007	3467	5535	0	2068	0	0
SRL_OPN_2PTS018_0592_20141119_210653_20141119_224514.EUM.nc	-0.007	-0.009	0.006	2530	5309	0	2779	0	0
SRL_OPN_2PTS018_0593_20141119_224513_20141120_002254.EUM.nc	-0.007	-0.009	0.006	3081	5443	0	2362	0	0
SRL_OPN_2PTS018_0595_20141120_002253_20141120_020059.EUM.nc	-0.008	-0.010	0.006	3007	5538	0	2531	0	0
SRL_OPN_2PTS018_0597_20141120_020059_20141120_034010.EUM.nc	-0.009	-0.010	0.006	2829	5504	0	2675	0	0
SRL_OPN_2PTS018_0599_20141120_034009_20141120_052059.EUM.nc	-0.009	-0.010	0.006	2818	5573	0	2755	0	0
SRL_OPN_2PTS018_0601_20141120_052058_20141120_071043.EUM.nc	-0.008	-0.008	0.005	3739	6220	0	2481	0	0
SRL_OPN_2PTS018_0604_20141120_071042_20141120_084904.EUM.nc	-0.007	-0.008	0.005	4045	5601	0	1556	0	0
SRL_OPN_2PTS018_0605_20141120_084903_20141120_102700.EUM.nc	-0.010	-0.010	0.006	2721	5408	0	2687	0	0
SRL_OPN_2PTS018_0607_20141120_102659_20141120_120454.EUM.nc	-0.011	-0.012	0.005	2556	5399	0	2843	0	0
SRL_OPN_2PTS018_0609_20141120_120455_20141120_134356.EUM.nc	-0.010	-0.011	0.005	2939	5434	0	2495	0	0
SRL_OPN_2PTS018_0611_20141120_134355_20141120_153720.EUM.nc	-0.009	-0.009	0.005	3471	6371	0	2900	0	0
SRL_OPN_2PTS018_0614_20141120_153719_20141120_171707.EUM.nc	-0.007	-0.006	0.003	2550	5591	0	3041	0	0
SRL_OPN_2PTS018_0616_20141120_171706_20141120_185636.EUM.nc	-0.007	-0.008	0.005	3195	5508	0	2313	0	0

– Continued on next page

Table 13: Ka-Band Ionospheric Path Delay Statistics.

– Continued from previous page

File	Median	Mean	Std. Dev.	No. Obs.	Total Obs.	Default Lat/Lon	Flag (total)	Default (total)	3-Sigma Edited
SRL_OPN_2PTS018_0618_20141120_185636_20141120_203551.EUM.nc	-0.007	-0.009	0.006	3480	5562	0	2082	0	0
SRL_OPN_2PTS018_0620_20141120_203550_20141120_221425.EUM.nc	-0.006	-0.009	0.006	2941	5463	0	2522	0	0
SRL_OPN_2PTS018_0622_20141120_221424_20141120_235212.EUM.nc	-0.007	-0.009	0.005	2899	5465	0	2566	0	0
SRL_OPN_2PTS018_0623_20141120_235211_20141121_013006.EUM.nc	-0.008	-0.010	0.006	2991	5532	0	2541	0	0
SRL_OPN_2PTS018_0625_20141121_013006_20141121_030853.EUM.nc	-0.009	-0.010	0.005	2763	5521	0	2758	0	0
SRL_OPN_2PTS018_0627_20141121_030852_20141121_063133.EUM.nc	-0.010	-0.009	0.005	6661	11265	0	4604	0	0
SRL_OPN_2PTS018_0631_20141121_063132_20141121_081814.EUM.nc	-0.008	-0.008	0.005	4231	6085	0	1854	0	0
SRL_OPN_2PTS018_0634_20141121_081813_20141121_095617.EUM.nc	-0.009	-0.009	0.005	2861	5388	0	2527	0	0
SRL_OPN_2PTS018_0635_20141121_095616_20141121_113403.EUM.nc	-0.010	-0.011	0.005	2357	5331	0	2974	0	0
SRL_OPN_2PTS018_0637_20141121_113402_20141121_131241.EUM.nc	-0.010	-0.011	0.005	2724	5381	0	2657	0	0
SRL_OPN_2PTS018_0639_20141121_131241_20141121_150559.EUM.nc	-0.009	-0.009	0.005	3423	6297	0	2874	0	0
SRL_OPN_2PTS018_0642_20141121_150559_20141121_164547.EUM.nc	-0.007	-0.006	0.004	2819	5578	0	2759	0	0
SRL_OPN_2PTS018_0644_20141121_164546_20141121_182521.EUM.nc	-0.007	-0.007	0.004	3119	5507	0	2388	0	0
SRL_OPN_2PTS018_0646_20141121_182521_20141121_200444.EUM.nc	-0.008	-0.008	0.005	3149	5537	0	2388	0	0
SRL_OPN_2PTS018_0648_20141121_200443_20141121_214332.EUM.nc	-0.007	-0.009	0.006	3294	5485	0	2191	0	0
SRL_OPN_2PTS018_0650_20141121_214331_20141121_232129.EUM.nc	-0.007	-0.008	0.004	2419	5334	0	2915	0	0
SRL_OPN_2PTS018_0651_20141121_232128_20141122_005918.EUM.nc	-0.008	-0.010	0.005	3068	5516	0	2448	0	0
SRL_OPN_2PTS018_0653_20141122_005918_20141122_023742.EUM.nc	-0.008	-0.010	0.005	2867	5555	0	2688	0	0
SRL_OPN_2PTS018_0655_20141122_023742_20141122_041720.EUM.nc	-0.010	-0.011	0.005	2775	5482	0	2707	0	0
SRL_OPN_2PTS018_0657_20141122_041719_20141122_055905.EUM.nc	-0.009	-0.009	0.006	3594	5722	0	2128	0	0
SRL_OPN_2PTS018_0659_20141122_055904_20141122_074717.EUM.nc	-0.008	-0.008	0.005	4110	6140	0	2030	0	0
SRL_OPN_2PTS018_0662_20141122_074718_20141122_092532.EUM.nc	-0.009	-0.009	0.005	3234	5526	0	2292	0	0
SRL_OPN_2PTS018_0663_20141122_092531_20141122_110315.EUM.nc	-0.011	-0.011	0.005	2315	5467	0	3152	0	0
SRL_OPN_2PTS018_0665_20141122_110314_20141122_124134.EUM.nc	-0.011	-0.011	0.004	2507	5323	0	2816	0	0
SRL_OPN_2PTS018_0667_20141122_124133_20141122_142108.EUM.nc	-0.009	-0.009	0.004	3247	5480	0	2233	0	0
SRL_OPN_2PTS018_0669_20141122_142107_20141122_161426.EUM.nc	-0.008	-0.008	0.005	3386	6363	0	2977	0	0
SRL_OPN_2PTS018_0672_20141122_161425_20141122_175403.EUM.nc	-0.007	-0.006	0.003	2726	5584	0	2858	0	0
SRL_OPN_2PTS018_0674_20141122_175402_20141122_193333.EUM.nc	-0.007	-0.008	0.005	3243	5599	0	2356	0	0
SRL_OPN_2PTS018_0676_20141122_193332_20141122_211235.EUM.nc	-0.006	-0.010	0.007	3404	5432	0	2028	0	0
SRL_OPN_2PTS018_0678_20141122_211235_20141122_225045.EUM.nc	-0.006	-0.008	0.005	2383	5399	0	3016	0	0
SRL_OPN_2PTS018_0679_20141122_225044_20141123_002834.EUM.nc	-0.008	-0.009	0.005	3138	5435	0	2297	0	0
SRL_OPN_2PTS018_0681_20141123_002834_20141123_020641.EUM.nc	-0.009	-0.010	0.006	2882	5545	0	2663	0	0
SRL_OPN_2PTS018_0683_20141123_020641_20141123_034548.EUM.nc	-0.009	-0.011	0.005	2822	5545	0	2723	0	0
SRL_OPN_2PTS018_0685_20141123_034548_20141123_052652.EUM.nc	-0.010	-0.010	0.006	2763	5571	0	2808	0	0
SRL_OPN_2PTS018_0687_20141123_052651_20141123_071617.EUM.nc	-0.008	-0.008	0.005	3832	6198	0	2366	0	0
SRL_OPN_2PTS018_0690_20141123_071616_20141123_085445.EUM.nc	-0.007	-0.008	0.005	3906	5601	0	1695	0	0
SRL_OPN_2PTS018_0691_20141123_085445_20141123_103232.EUM.nc	-0.008	-0.009	0.005	2546	5496	0	2950	0	0
SRL_OPN_2PTS018_0693_20141123_103231_20141123_121036.EUM.nc	-0.009	-0.010	0.005	2518	5389	0	2871	0	0
SRL_OPN_2PTS018_0695_20141123_121035_20141123_134942.EUM.nc	-0.009	-0.010	0.005	2991	5442	0	2451	0	0

– Continued on next page

Table 13: Ka-Band Ionospheric Path Delay Statistics.

– Continued from previous page

File	Median	Mean	Std. Dev.	No. Obs.	Total Obs.	Default Lat/Lon	Flag (total)	Default (total)	3-Sigma Edited
SRL_OPN_2PTS018_0697_20141123_134942_20141123_154305.EUM.nc	-0.008	-0.009	0.005	3479	6387	0	2908	0	0
SRL_OPN_2PTS018_0700_20141123_154306_20141123_172244.EUM.nc	-0.007	-0.006	0.003	2586	5501	0	2915	0	0
SRL_OPN_2PTS018_0702_20141123_172243_20141123_190221.EUM.nc	-0.008	-0.008	0.004	3205	5590	0	2385	0	0
SRL_OPN_2PTS018_0704_20141123_190220_20141123_204126.EUM.nc	-0.007	-0.008	0.005	3655	5534	0	1879	0	0
SRL_OPN_2PTS018_0706_20141123_204124_20141123_221957.EUM.nc	-0.006	-0.008	0.005	2937	5336	0	2399	0	0
SRL_OPN_2PTS018_0708_20141123_221956_20141123_235752.EUM.nc	-0.007	-0.008	0.004	3005	5492	0	2487	0	0
SRL_OPN_2PTS018_0709_20141123_235751_20141124_013539.EUM.nc	-0.008	-0.009	0.005	3105	5520	0	2415	0	0
SRL_OPN_2PTS018_0711_20141124_013538_20141124_031429.EUM.nc	-0.008	-0.010	0.005	2724	5524	0	2800	0	0
SRL_OPN_2PTS018_0713_20141124_031429_20141124_045455.EUM.nc	-0.009	-0.009	0.006	2892	5516	0	2624	0	0
SRL_OPN_2PTS018_0715_20141124_045454_20141124_063723.EUM.nc	-0.008	-0.008	0.005	3835	5808	0	1973	0	0
SRL_OPN_2PTS018_0717_20141124_063722_20141124_082346.EUM.nc	-0.007	-0.008	0.005	4248	6062	0	1814	0	0
SRL_OPN_2PTS018_0720_20141124_082345_20141124_100147.EUM.nc	-0.008	-0.009	0.005	2905	5414	0	2509	0	0
SRL_OPN_2PTS018_0721_20141124_100148_20141124_113943.EUM.nc	-0.010	-0.011	0.005	2398	5366	0	2968	0	0
SRL_OPN_2PTS018_0723_20141124_113942_20141124_131825.EUM.nc	-0.010	-0.011	0.005	2828	5343	0	2515	0	0
SRL_OPN_2PTS018_0725_20141124_131825_20141124_151145.EUM.nc	-0.009	-0.008	0.004	3452	6381	0	2929	0	0
SRL_OPN_2PTS018_0728_20141124_151146_20141124_165125.EUM.nc	-0.007	-0.006	0.003	2774	5571	0	2797	0	0
SRL_OPN_2PTS018_0730_20141124_165125_20141124_183105.EUM.nc	-0.007	-0.007	0.004	3101	5490	0	2389	0	0
SRL_OPN_2PTS018_0732_20141124_183105_20141124_201018.EUM.nc	-0.007	-0.008	0.005	3171	5510	0	2339	0	0
SRL_OPN_2PTS018_0734_20141124_201017_20141124_214905.EUM.nc	-0.006	-0.008	0.006	3296	5500	0	2204	0	0
SRL_OPN_2PTS018_0736_20141124_214905_20141124_232707.EUM.nc	-0.007	-0.007	0.003	2362	5291	0	2765	0	164
SRL_OPN_2PTS018_0737_20141124_232707_20141125_010456.EUM.nc	-0.007	-0.010	0.006	2824	5513	0	2689	0	0
SRL_OPN_2PTS018_0739_20141125_010455_20141125_024316.EUM.nc	-0.009	-0.010	0.005	2805	5562	0	2757	0	0
SRL_OPN_2PTS018_0741_20141125_024316_20141125_042308.EUM.nc	-0.009	-0.009	0.005	2794	5496	0	2702	0	0
SRL_OPN_2PTS018_0743_20141125_042307_20141125_060452.EUM.nc	-0.008	-0.008	0.005	3620	5723	0	2103	0	0
SRL_OPN_2PTS018_0745_20141125_060451_20141125_093102.EUM.nc	-0.008	-0.008	0.005	7254	11608	0	4354	0	0
SRL_OPN_2PTS018_0749_20141125_093102_20141125_110853.EUM.nc	-0.011	-0.010	0.005	2293	5413	0	3120	0	0
SRL_OPN_2PTS018_0751_20141125_110853_20141125_124716.EUM.nc	-0.010	-0.011	0.005	2464	5270	0	2806	0	0
SRL_OPN_2PTS018_0753_20141125_124715_20141125_142647.EUM.nc	-0.008	-0.009	0.005	3302	5490	0	2188	0	0
SRL_OPN_2PTS018_0755_20141125_142647_20141125_162002.EUM.nc	-0.008	-0.007	0.005	3309	6367	0	3058	0	0
SRL_OPN_2PTS018_0758_20141125_162001_20141125_175948.EUM.nc	-0.007	-0.006	0.003	2808	5597	0	2789	0	0
SRL_OPN_2PTS018_0760_20141125_175947_20141125_193917.EUM.nc	-0.008	-0.008	0.004	3219	5589	0	2370	0	0
SRL_OPN_2PTS018_0762_20141125_193916_20141125_211807.EUM.nc	-0.006	-0.009	0.006	3406	5452	0	2046	0	0
SRL_OPN_2PTS018_0764_20141125_211806_20141125_225623.EUM.nc	-0.006	-0.007	0.004	2354	5408	0	3054	0	0
SRL_OPN_2PTS018_0765_20141125_225622_20141126_003411.EUM.nc	-0.007	-0.009	0.006	3247	5440	0	2193	0	0
SRL_OPN_2PTS018_0767_20141126_003410_20141126_021213.EUM.nc	-0.008	-0.010	0.006	2822	5539	0	2717	0	0
SRL_OPN_2PTS018_0769_20141126_021212_20141126_035134.EUM.nc	-0.009	-0.011	0.006	2746	5521	0	2775	0	0
SRL_OPN_2PTS018_0771_20141126_035134_20141126_053238.EUM.nc	-0.010	-0.010	0.007	2821	5555	0	2734	0	0
SRL_OPN_2PTS018_0776_20141126_072150_20141126_090017.EUM.nc	-0.007	-0.008	0.005	3840	5599	0	1759	0	0
SRL_OPN_2PTS018_0777_20141126_090016_20141126_103810.EUM.nc	-0.008	-0.009	0.005	2517	5496	0	2979	0	0

– Continued on next page

Table 13: Ka-Band Ionospheric Path Delay Statistics.

– Continued from previous page

File	Median	Mean	Std. Dev.	No. Obs.	Total Obs.	Default Lat/Lon	Flag (total)	Default (total)	3-Sigma Edited
SRL_OPN_2PTS018_0779_20141126_103809_20141126_121608.EUM.nc	-0.010	-0.011	0.005	2549	5447	0	2898	0	0
SRL_OPN_2PTS018_0781_20141126_121609_20141126_135519.EUM.nc	-0.009	-0.010	0.005	3064	5445	0	2381	0	0
SRL_OPN_2PTS018_0783_20141126_135518_20141126_154842.EUM.nc	-0.009	-0.008	0.005	3442	6379	0	2937	0	0
SRL_OPN_2PTS018_0786_20141126_154841_20141126_172829.EUM.nc	-0.007	-0.006	0.003	2596	5477	0	2881	0	0
SRL_OPN_2PTS018_0788_20141126_172828_20141126_190756.EUM.nc	-0.007	-0.008	0.005	3365	5597	0	2232	0	0
SRL_OPN_2PTS018_0790_20141126_190756_20141126_204707.EUM.nc	-0.008	-0.009	0.006	3682	5552	0	1870	0	0
SRL_OPN_2PTS018_0792_20141126_204707_20141126_222537.EUM.nc	-0.006	-0.008	0.005	2881	5360	0	2479	0	0
SRL_OPN_2PTS018_0794_20141126_222536_20141127_000321.EUM.nc	-0.007	-0.008	0.004	3065	5501	0	2436	0	0
SRL_OPN_2PTS018_0795_20141127_000320_20141127_014118.EUM.nc	-0.007	-0.009	0.005	3073	5554	0	2481	0	0
SRL_OPN_2PTS018_0797_20141127_014117_20141127_032013.EUM.nc	-0.008	-0.009	0.005	2776	5514	0	2738	0	0
SRL_OPN_2PTS018_0799_20141127_032013_20141127_050038.EUM.nc	-0.009	-0.009	0.005	2939	5533	0	2594	0	0
SRL_OPN_2PTS018_0801_20141127_050037_20141127_064323.EUM.nc	-0.008	-0.008	0.005	3812	5822	0	2010	0	0
SRL_OPN_2PTS018_0803_20141127_064322_20141127_082927.EUM.nc	-0.006	-0.008	0.005	4300	6025	0	1725	0	0
SRL_OPN_2PTS018_0806_20141127_082927_20141127_100727.EUM.nc	-0.009	-0.009	0.005	2854	5390	0	2536	0	0
SRL_OPN_2PTS018_0807_20141127_100726_20141127_114515.EUM.nc	-0.010	-0.011	0.005	2452	5369	0	2917	0	0
SRL_OPN_2PTS018_0809_20141127_114514_20141127_132400.EUM.nc	-0.010	-0.011	0.005	2861	5388	0	2527	0	0
SRL_OPN_2PTS018_0811_20141127_132400_20141127_151723.EUM.nc	-0.009	-0.009	0.005	3451	6358	0	2907	0	0
SRL_OPN_2PTS018_0814_20141127_151723_20141127_165709.EUM.nc	-0.007	-0.006	0.004	2732	5528	0	2796	0	0
SRL_OPN_2PTS018_0816_20141127_165708_20141127_183642.EUM.nc	-0.008	-0.007	0.004	3186	5478	0	2292	0	0
SRL_OPN_2PTS018_0818_20141127_183641_20141127_201602.EUM.nc	-0.007	-0.008	0.005	3267	5523	0	2256	0	0
SRL_OPN_2PTS018_0820_20141127_201601_20141127_215445.EUM.nc	-0.007	-0.008	0.005	3214	5469	0	2255	0	0
SRL_OPN_2PTS018_0822_20141127_215444_20141127_233238.EUM.nc	-0.008	-0.008	0.003	2470	5281	0	2811	0	0
SRL_OPN_2PTS018_0823_20141127_233237_20141128_011028.EUM.nc	-0.008	-0.010	0.005	2774	5504	0	2730	0	0
SRL_OPN_2PTS018_0825_20141128_011027_20141128_024859.EUM.nc	-0.009	-0.009	0.004	2791	5542	0	2751	0	0
SRL_OPN_2PTS018_0827_20141128_024858_20141128_042849.EUM.nc	-0.010	-0.009	0.005	2831	5494	0	2663	0	0
SRL_OPN_2PTS018_0829_20141128_042848_20141128_061049.EUM.nc	-0.009	-0.008	0.005	3628	5725	0	2097	0	0
SRL_OPN_2PTS018_0831_20141128_061048_20141128_075831.EUM.nc	-0.007	-0.008	0.005	4109	6107	0	1998	0	0
SRL_OPN_2PTS018_0834_20141128_075830_20141128_093641.EUM.nc	-0.009	-0.008	0.005	3037	5521	0	2484	0	0
SRL_OPN_2PTS018_0835_20141128_093640_20141128_111425.EUM.nc	-0.013	-0.012	0.005	2188	5344	0	3156	0	0
SRL_OPN_2PTS018_0837_20141128_111425_20141128_125250.EUM.nc	-0.012	-0.012	0.005	2586	5272	0	2686	0	0
SRL_OPN_2PTS018_0839_20141128_125249_20141128_144602.EUM.nc	-0.010	-0.009	0.005	3365	6272	0	2907	0	0
SRL_OPN_2PTS018_0842_20141128_144601_20141128_162547.EUM.nc	-0.009	-0.008	0.004	3320	5638	0	2318	0	0
SRL_OPN_2PTS018_0844_20141128_162546_20141128_180524.EUM.nc	-0.007	-0.007	0.003	2895	5621	0	2726	0	0
SRL_OPN_2PTS018_0846_20141128_180523_20141128_194452.EUM.nc	-0.007	-0.008	0.005	3217	5558	0	2341	0	0
SRL_OPN_2PTS018_0848_20141128_194452_20141128_212350.EUM.nc	-0.008	-0.009	0.006	3435	5418	0	1983	0	0
SRL_OPN_2PTS018_0850_20141128_212349_20141128_230154.EUM.nc	-0.007	-0.008	0.004	2235	5330	0	3095	0	0
SRL_OPN_2PTS018_0851_20141128_230153_20141129_003942.EUM.nc	-0.008	-0.009	0.005	3321	5506	0	2185	0	0
SRL_OPN_2PTS018_0853_20141129_003941_20141129_021754.EUM.nc	-0.008	-0.010	0.005	2756	5563	0	2807	0	0
SRL_OPN_2PTS018_0855_20141129_021753_20141129_053832.EUM.nc	-0.010	-0.009	0.005	5744	11086	0	5342	0	0

– Continued on next page

Table 13: Ka-Band Ionospheric Path Delay Statistics.

– Continued from previous page

File	Median	Mean	Std. Dev.	No. Obs.	Total Obs.	Default Lat/Lon	Flag (total)	Default (total)	3-Sigma Edited
SRL_OPN_2PTS018_0859_20141129_053832_20141129_072731.EUM.nc	-0.007	-0.008	0.005	4121	6171	0	2050	0	0
SRL_OPN_2PTS018_0862_20141129_072731_20141129_090555.EUM.nc	-0.007	-0.007	0.004	3712	5560	0	1848	0	0
SRL_OPN_2PTS018_0863_20141129_090554_20141129_104339.EUM.nc	-0.010	-0.010	0.005	2535	5509	0	2974	0	0
SRL_OPN_2PTS018_0865_20141129_104338_20141129_122149.EUM.nc	-0.011	-0.011	0.004	2611	5434	0	2823	0	0
SRL_OPN_2PTS018_0867_20141129_122148_20141129_140106.EUM.nc	-0.010	-0.010	0.005	3208	5479	0	2271	0	0
SRL_OPN_2PTS018_0869_20141129_140105_20141129_155427.EUM.nc	-0.009	-0.008	0.004	3268	6350	0	3082	0	0
SRL_OPN_2PTS018_0872_20141129_155428_20141129_173405.EUM.nc	-0.007	-0.006	0.003	2597	5464	0	2867	0	0
SRL_OPN_2PTS018_0874_20141129_173405_20141129_191340.EUM.nc	-0.007	-0.008	0.005	3379	5602	0	2223	0	0
SRL_OPN_2PTS018_0876_20141129_191340_20141129_205241.EUM.nc	-0.007	-0.009	0.006	3636	5558	0	1922	0	0
SRL_OPN_2PTS018_0878_20141129_205241_20141129_223107.EUM.nc	-0.007	-0.008	0.005	2857	5365	0	2508	0	0
SRL_OPN_2PTS018_0879_20141129_223106_20141130_000900.EUM.nc	-0.007	-0.008	0.004	3097	5468	0	2371	0	0
SRL_OPN_2PTS018_0881_20141130_000859_20141130_014650.EUM.nc	-0.009	-0.010	0.005	3096	5541	0	2445	0	0
SRL_OPN_2PTS018_0883_20141130_014649_20141130_032549.EUM.nc	-0.009	-0.010	0.005	2888	5491	0	2603	0	0
SRL_OPN_2PTS018_0885_20141130_032548_20141130_050628.EUM.nc	-0.010	-0.009	0.006	2860	5543	0	2683	0	0
SRL_OPN_2PTS018_0887_20141130_050628_20141130_065630.EUM.nc	-0.008	-0.008	0.005	3745	6221	0	2476	0	0
SRL_OPN_2PTS018_0890_20141130_065629_20141130_083458.EUM.nc	-0.007	-0.007	0.004	4246	5620	0	1374	0	0
SRL_OPN_2PTS018_0892_20141130_083457_20141130_101255.EUM.nc	-0.008	-0.008	0.005	2770	5396	0	2626	0	0
SRL_OPN_2PTS018_0893_20141130_101255_20141130_115055.EUM.nc	-0.010	-0.010	0.004	2511	5407	0	2896	0	0
SRL_OPN_2PTS018_0895_20141130_115054_20141130_132937.EUM.nc	-0.011	-0.011	0.004	2923	5336	0	2413	0	0
SRL_OPN_2PTS018_0897_20141130_132937_20141130_152307.EUM.nc	-0.010	-0.009	0.005	3546	6367	0	2821	0	0
SRL_OPN_2PTS018_0900_20141130_152306_20141130_170246.EUM.nc	-0.007	-0.007	0.004	2710	5560	0	2850	0	0
SRL_OPN_2PTS018_0902_20141130_170245_20141130_184225.EUM.nc	-0.008	-0.009	0.005	3168	5496	0	2328	0	0
SRL_OPN_2PTS018_0904_20141130_184225_20141130_202136.EUM.nc	-0.008	-0.009	0.005	3386	5511	0	2125	0	0
SRL_OPN_2PTS018_0906_20141130_202135_20141130_220017.EUM.nc	-0.007	-0.009	0.005	2998	5450	0	2452	0	0
SRL_OPN_2PTS018_0908_20141130_220016_20141130_233816.EUM.nc	-0.009	-0.009	0.003	2652	5422	0	2770	0	0
SRL_OPN_2PTS018_0909_20141130_233815_20141201_011603.EUM.nc	-0.009	-0.010	0.005	2973	5497	0	2524	0	0
SRL_OPN_2PTS018_0911_20141201_011604_20141201_025438.EUM.nc	-0.010	-0.010	0.005	2764	5521	0	2757	0	0
SRL_OPN_2PTS018_0913_20141201_025438_20141201_043442.EUM.nc	-0.010	-0.010	0.005	2875	5494	0	2619	0	0
SRL_OPN_2PTS018_0915_20141201_043442_20141201_061642.EUM.nc	-0.009	-0.009	0.005	3729	5770	0	2041	0	0
SRL_OPN_2PTS018_0917_20141201_061641_20141201_080408.EUM.nc	-0.008	-0.008	0.005	4141	6076	0	1935	0	0
SRL_OPN_2PTS018_0920_20141201_080407_20141201_094216.EUM.nc	-0.009	-0.009	0.005	3015	5501	0	2486	0	0
SRL_OPN_2PTS018_0921_20141201_094217_20141201_112008.EUM.nc	-0.011	-0.011	0.005	2283	5274	0	2991	0	0
SRL_OPN_2PTS018_0923_20141201_112007_20141201_125837.EUM.nc	-0.011	-0.011	0.004	2668	5273	0	2605	0	0
SRL_OPN_2PTS018_0925_20141201_125836_20141201_145150.EUM.nc	-0.009	-0.009	0.005	3436	6282	0	2846	0	0
SRL_OPN_2PTS018_0928_20141201_145149_20141201_163129.EUM.nc	-0.009	-0.008	0.004	3232	5642	0	2410	0	0
SRL_OPN_2PTS018_0930_20141201_163128_20141201_181112.EUM.nc	-0.008	-0.008	0.004	2953	5595	0	2642	0	0
SRL_OPN_2PTS018_0932_20141201_181111_20141201_195031.EUM.nc	-0.009	-0.009	0.005	3177	5534	0	2357	0	0
SRL_OPN_2PTS018_0934_20141201_195031_20141201_212925.EUM.nc	-0.008	-0.010	0.006	3502	5406	0	1904	0	0
SRL_OPN_2PTS018_0936_20141201_212924_20141201_230736.EUM.nc	-0.007	-0.007	0.002	1954	5347	0	3156	0	237

– Continued on next page

Table 13: Ka-Band Ionospheric Path Delay Statistics.

– Continued from previous page

File	Median	Mean	Std. Dev.	No. Obs.	Total Obs.	Default Lat/Lon	Flag (total)	Default (total)	3-Sigma Edited
SRL_OPN_2PTS018_0937_20141201_230735_20141202_004524.EUM.nc	-0.007	-0.010	0.005	3267	5479	0	2212	0	0
SRL_OPN_2PTS018_0939_20141202_004523_20141202_022332.EUM.nc	-0.008	-0.010	0.005	2749	5548	0	2799	0	0
SRL_OPN_2PTS018_0941_20141202_022331_20141202_040303.EUM.nc	-0.009	-0.010	0.004	2794	5432	0	2638	0	0
SRL_OPN_2PTS018_0943_20141202_040303_20141202_054421.EUM.nc	-0.010	-0.009	0.005	3363	5662	0	2299	0	0
SRL_OPN_2PTS018_0945_20141202_054421_20141202_073318.EUM.nc	-0.008	-0.008	0.005	4067	6165	0	2098	0	0
SRL_OPN_2PTS018_0948_20141202_073318_20141202_091129.EUM.nc	-0.007	-0.008	0.004	3569	5552	0	1983	0	0
SRL_OPN_2PTS018_0949_20141202_091130_20141202_104922.EUM.nc	-0.009	-0.010	0.005	2430	5520	0	3090	0	0
SRL_OPN_2PTS018_0951_20141202_104921_20141202_122726.EUM.nc	-0.009	-0.011	0.004	2588	5322	0	2734	0	0
SRL_OPN_2PTS018_0953_20141202_122725_20141202_140646.EUM.nc	-0.009	-0.009	0.005	3157	5494	0	2337	0	0
SRL_OPN_2PTS018_0955_20141202_140647_20141202_160008.EUM.nc	-0.009	-0.008	0.005	3271	6364	0	3093	0	0
SRL_OPN_2PTS018_0958_20141202_160007_20141202_173954.EUM.nc	-0.007	-0.007	0.004	2716	5618	0	2902	0	0
SRL_OPN_2PTS018_0960_20141202_173954_20141202_191920.EUM.nc	-0.008	-0.009	0.005	3369	5582	0	2213	0	0
SRL_OPN_2PTS018_0962_20141202_191919_20141202_205827.EUM.nc	-0.007	-0.009	0.006	3617	5566	0	1949	0	0
SRL_OPN_2PTS018_0964_20141202_205826_20141202_223650.EUM.nc	-0.006	-0.008	0.005	2802	5332	0	2530	0	0
SRL_OPN_2PTS018_0965_20141202_223650_20141203_001433.EUM.nc	-0.007	-0.008	0.005	3117	5461	0	2344	0	0
SRL_OPN_2PTS018_0967_20141203_001432_20141203_015235.EUM.nc	-0.009	-0.011	0.006	3003	5512	0	2509	0	0
SRL_OPN_2PTS018_0969_20141203_015235_20141203_033138.EUM.nc	-0.008	-0.010	0.006	2927	5483	0	2556	0	0
SRL_OPN_2PTS018_0971_20141203_033137_20141203_051216.EUM.nc	-0.009	-0.009	0.006	2911	5534	0	2623	0	0
SRL_OPN_2PTS018_0973_20141203_051215_20141203_070208.EUM.nc	-0.008	-0.008	0.005	3745	6209	0	2464	0	0
SRL_OPN_2PTS018_0976_20141203_070208_20141203_084042.EUM.nc	-0.007	-0.008	0.004	4156	5611	0	1455	0	0
SRL_OPN_2PTS018_0978_20141203_084042_20141203_101838.EUM.nc	-0.008	-0.009	0.005	2701	5386	0	2685	0	0
SRL_OPN_2PTS018_0979_20141203_101838_20141203_115630.EUM.nc	-0.010	-0.011	0.004	2539	5408	0	2869	0	0
SRL_OPN_2PTS018_0981_20141203_115629_20141203_133526.EUM.nc	-0.010	-0.011	0.004	2922	5380	0	2458	0	0
SRL_OPN_2PTS018_0983_20141203_133525_20141203_152849.EUM.nc	-0.009	-0.009	0.004	3534	6346	0	2812	0	0
SRL_OPN_2PTS018_0986_20141203_152848_20141203_170835.EUM.nc	-0.008	-0.007	0.004	2662	5576	0	2914	0	0
SRL_OPN_2PTS018_0988_20141203_170835_20141203_184806.EUM.nc	-0.009	-0.008	0.005	3300	5504	0	2204	0	0
SRL_OPN_2PTS018_0990_20141203_184805_20141203_202723.EUM.nc	-0.007	-0.008	0.005	3379	5520	0	2141	0	0
SRL_OPN_2PTS018_0992_20141203_202722_20141203_220601.EUM.nc	-0.006	-0.009	0.005	3072	5454	0	2382	0	0
SRL_OPN_2PTS018_0994_20141203_220600_20141203_234351.EUM.nc	-0.008	-0.009	0.004	2856	5477	0	2621	0	0
SRL_OPN_2PTS018_0995_20141203_234350_20141204_012143.EUM.nc	-0.008	-0.010	0.005	2977	5501	0	2524	0	0
SRL_OPN_2PTS018_0997_20141204_012142_20141204_030023.EUM.nc	-0.008	-0.010	0.004	2798	5569	0	2771	0	0
SRL_OPN_2PTS018_0999_20141204_030022_20141204_044024.EUM.nc	-0.008	-0.009	0.004	2880	5498	0	2618	0	0

30 Ka-Band Sea State Bias Table

Table 14: Ka-Band Sea State Bias Statistics.

File	Median	Mean	Std. Dev.	No. Obs.	Total Obs.	Default Lat/Lon	Flag (total)	Default (total)	3-Sigma Edited
SRL_OPN_2PTS017_1001_20141030_044027_20141030_062236.EUM.nc	-0.123	-0.124	0.038	3775	5785	0	1998	2	10
SRL_OPN_2PTS018_0001_20141030_062235_20141030_080953.EUM.nc	-0.117	-0.113	0.048	4192	6091	0	1870	0	29
SRL_OPN_2PTS018_0004_20141030_080952_20141030_094750.EUM.nc	-0.102	-0.100	0.040	2956	5504	0	2533	13	2
SRL_OPN_2PTS018_0005_20141030_094750_20141030_112544.EUM.nc	-0.089	-0.088	0.046	2079	5352	0	3246	27	0
SRL_OPN_2PTS018_0007_20141030_112544_20141030_130417.EUM.nc	-0.106	-0.114	0.032	2545	5345	0	2772	8	20
SRL_OPN_2PTS018_0009_20141030_130415_20141030_145732.EUM.nc	-0.102	-0.107	0.035	3391	6363	0	2969	1	2
SRL_OPN_2PTS018_0012_20141030_145731_20141030_163719.EUM.nc	-0.112	-0.109	0.043	3138	5625	0	2475	11	1
SRL_OPN_2PTS018_0014_20141030_163718_20141030_181654.EUM.nc	-0.127	-0.122	0.040	2915	5579	0	2651	6	7
SRL_OPN_2PTS018_0016_20141030_181653_20141030_195620.EUM.nc	-0.109	-0.103	0.041	3154	5537	0	2374	6	3
SRL_OPN_2PTS018_0018_20141030_195619_20141030_213503.EUM.nc	-0.103	-0.103	0.046	3490	5421	0	1907	22	2
SRL_OPN_2PTS018_0020_20141030_213502_20141030_231311.EUM.nc	-0.108	-0.107	0.044	2263	5376	0	3111	1	1
SRL_OPN_2PTS018_0021_20141030_231311_20141031_005059.EUM.nc	-0.096	-0.094	0.036	3211	5507	0	2281	13	2
SRL_OPN_2PTS018_0023_20141031_005058_20141031_022910.EUM.nc	-0.101	-0.106	0.035	2863	5531	0	2662	2	4
SRL_OPN_2PTS018_0025_20141031_022909_20141031_040848.EUM.nc	-0.091	-0.095	0.031	2611	5505	0	2877	6	11
SRL_OPN_2PTS018_0027_20141031_040847_20141031_055013.EUM.nc	-0.126	-0.124	0.040	3529	5713	0	2171	5	8
SRL_OPN_2PTS018_0029_20141031_055013_20141031_073855.EUM.nc	-0.118	-0.125	0.046	4053	6135	0	2065	11	6
SRL_OPN_2PTS018_0032_20141031_073855_20141031_091705.EUM.nc	-0.105	-0.106	0.043	3391	5519	0	2102	9	17
SRL_OPN_2PTS018_0033_20141031_091704_20141031_105458.EUM.nc	-0.094	-0.084	0.046	2396	5525	0	3121	8	0
SRL_OPN_2PTS018_0035_20141031_105457_20141031_123312.EUM.nc	-0.108	-0.108	0.038	2345	5360	0	3003	11	1
SRL_OPN_2PTS018_0037_20141031_123311_20141031_141229.EUM.nc	-0.104	-0.108	0.035	3102	5515	0	2409	1	3
SRL_OPN_2PTS018_0039_20141031_141228_20141031_160551.EUM.nc	-0.118	-0.117	0.044	3362	6396	0	3032	2	0
SRL_OPN_2PTS018_0042_20141031_160550_20141031_174535.EUM.nc	-0.126	-0.122	0.043	2710	5598	0	2877	6	5
SRL_OPN_2PTS018_0044_20141031_174535_20141031_192509.EUM.nc	-0.106	-0.105	0.047	3286	5600	0	2300	7	7
SRL_OPN_2PTS018_0046_20141031_192508_20141031_210405.EUM.nc	-0.107	-0.104	0.040	3508	5532	0	2012	10	2
SRL_OPN_2PTS018_0048_20141031_210406_20141031_224226.EUM.nc	-0.101	-0.110	0.053	2669	5309	0	2623	7	10
SRL_OPN_2PTS018_0049_20141031_224226_20141101_002017.EUM.nc	-0.101	-0.100	0.039	3116	5451	0	2324	6	5
SRL_OPN_2PTS018_0051_20141101_002016_20141101_015812.EUM.nc	-0.099	-0.107	0.045	3142	5532	0	2357	2	31
SRL_OPN_2PTS018_0053_20141101_015812_20141101_033721.EUM.nc	-0.092	-0.094	0.033	2775	5532	0	2745	7	5
SRL_OPN_2PTS018_0055_20141101_033720_20141101_051805.EUM.nc	-0.121	-0.119	0.041	2860	5560	0	2697	1	2
SRL_OPN_2PTS018_0057_20141101_051805_20141101_070755.EUM.nc	-0.117	-0.123	0.042	3713	6215	0	2448	9	45
SRL_OPN_2PTS018_0060_20141101_070755_20141101_084617.EUM.nc	-0.106	-0.109	0.042	4028	5601	0	1540	8	25
SRL_OPN_2PTS018_0061_20141101_084618_20141101_102414.EUM.nc	-0.092	-0.091	0.041	2674	5424	0	2727	21	2
SRL_OPN_2PTS018_0063_20141101_102414_20141101_120216.EUM.nc	-0.095	-0.101	0.047	2518	5407	0	2878	11	0
SRL_OPN_2PTS018_0065_20141101_120215_20141101_134107.EUM.nc	-0.092	-0.102	0.037	2909	5438	0	2501	24	4
SRL_OPN_2PTS018_0067_20141101_134106_20141101_153430.EUM.nc	-0.117	-0.120	0.045	3521	6363	0	2841	0	1
SRL_OPN_2PTS018_0070_20141101_153429_20141101_171418.EUM.nc	-0.119	-0.120	0.044	2618	5607	0	2980	8	1
SRL_OPN_2PTS018_0072_20141101_171417_20141101_185355.EUM.nc	-0.106	-0.109	0.038	3245	5548	0	2285	16	2

– Continued on next page

Table 14: Ka-Band Sea State Bias Statistics.

– Continued from previous page

File	Median	Mean	Std. Dev.	No. Obs.	Total Obs.	Default Lat/Lon	Flag (total)	Default (total)	3-Sigma Edited
SRL_OPN_2PTS018_0074_20141101_185354_20141101_203301.EUM.nc	-0.102	-0.098	0.041	3404	5553	0	2131	13	5
SRL_OPN_2PTS018_0076_20141101_203301_20141101_221137.EUM.nc	-0.114	-0.113	0.052	2878	5463	0	2569	16	0
SRL_OPN_2PTS018_0078_20141101_221138_20141101_234927.EUM.nc	-0.098	-0.101	0.045	2928	5466	0	2533	4	1
SRL_OPN_2PTS018_0079_20141101_234926_20141102_012719.EUM.nc	-0.100	-0.111	0.051	2999	5524	0	2524	0	1
SRL_OPN_2PTS018_0081_20141102_012719_20141102_030603.EUM.nc	-0.094	-0.099	0.035	2706	5577	0	2848	6	17
SRL_OPN_2PTS018_0083_20141102_030603_20141102_044611.EUM.nc	-0.112	-0.117	0.037	2785	5505	0	2697	7	16
SRL_OPN_2PTS018_0085_20141102_044610_20141102_062836.EUM.nc	-0.118	-0.127	0.038	3797	5786	0	1963	1	25
SRL_OPN_2PTS018_0087_20141102_062836_20141102_081526.EUM.nc	-0.109	-0.114	0.044	4244	6077	0	1829	0	4
SRL_OPN_2PTS018_0090_20141102_081526_20141102_095330.EUM.nc	-0.105	-0.101	0.035	2895	5445	0	2539	6	5
SRL_OPN_2PTS018_0091_20141102_095330_20141102_113116.EUM.nc	-0.099	-0.108	0.050	2244	5327	0	3065	16	2
SRL_OPN_2PTS018_0093_20141102_113115_20141102_130953.EUM.nc	-0.101	-0.108	0.039	2654	5416	0	2753	4	5
SRL_OPN_2PTS018_0095_20141102_130953_20141102_150311.EUM.nc	-0.117	-0.121	0.046	3391	6363	0	2969	0	3
SRL_OPN_2PTS018_0098_20141102_150310_20141102_164257.EUM.nc	-0.116	-0.115	0.034	2898	5624	0	2704	13	9
SRL_OPN_2PTS018_0100_20141102_164256_20141102_182231.EUM.nc	-0.109	-0.114	0.030	3056	5553	0	2469	5	23
SRL_OPN_2PTS018_0102_20141102_182231_20141102_200156.EUM.nc	-0.103	-0.101	0.040	3092	5539	0	2439	7	1
SRL_OPN_2PTS018_0104_20141102_200155_20141102_214045.EUM.nc	-0.123	-0.122	0.043	3383	5515	0	2116	11	5
SRL_OPN_2PTS018_0106_20141102_214045_20141102_231843.EUM.nc	-0.108	-0.113	0.051	2384	5337	0	2948	5	0
SRL_OPN_2PTS018_0107_20141102_231842_20141103_005632.EUM.nc	-0.104	-0.113	0.044	3035	5522	0	2470	16	1
SRL_OPN_2PTS018_0109_20141103_005632_20141103_023455.EUM.nc	-0.099	-0.104	0.044	2864	5558	0	2681	10	3
SRL_OPN_2PTS018_0111_20141103_023454_20141103_041430.EUM.nc	-0.120	-0.114	0.028	2630	5487	0	2824	16	17
SRL_OPN_2PTS018_0113_20141103_041429_20141103_055610.EUM.nc	-0.112	-0.120	0.031	3540	5715	0	2138	3	34
SRL_OPN_2PTS018_0115_20141103_055609_20141103_074432.EUM.nc	-0.108	-0.118	0.037	4046	6145	0	2090	2	7
SRL_OPN_2PTS018_0118_20141103_074431_20141103_092247.EUM.nc	-0.103	-0.107	0.039	3275	5487	0	2200	8	4
SRL_OPN_2PTS018_0119_20141103_092245_20141103_110029.EUM.nc	-0.131	-0.116	0.058	2258	5444	0	3172	14	0
SRL_OPN_2PTS018_0121_20141103_110030_20141103_123847.EUM.nc	-0.104	-0.108	0.041	2402	5379	0	2971	6	0
SRL_OPN_2PTS018_0123_20141103_123847_20141103_141819.EUM.nc	-0.112	-0.116	0.042	3184	5509	0	2317	6	2
SRL_OPN_2PTS018_0125_20141103_141820_20141103_161138.EUM.nc	-0.111	-0.108	0.035	3431	6367	0	2922	11	3
SRL_OPN_2PTS018_0128_20141103_161136_20141103_175115.EUM.nc	-0.109	-0.109	0.029	2681	5601	0	2876	6	38
SRL_OPN_2PTS018_0130_20141103_175115_20141103_193047.EUM.nc	-0.098	-0.107	0.044	3201	5587	0	2368	11	7
SRL_OPN_2PTS018_0132_20141103_193046_20141103_210940.EUM.nc	-0.112	-0.116	0.041	3318	5410	0	2027	14	51
SRL_OPN_2PTS018_0134_20141103_210939_20141103_224759.EUM.nc	-0.107	-0.113	0.045	2474	5439	0	2941	22	2
SRL_OPN_2PTS018_0135_20141103_224759_20141104_002549.EUM.nc	-0.118	-0.117	0.037	3105	5409	0	2297	4	3
SRL_OPN_2PTS018_0137_20141104_002548_20141104_020346.EUM.nc	-0.097	-0.100	0.045	3066	5537	0	2445	4	22
SRL_OPN_2PTS018_0139_20141104_020345_20141104_034300.EUM.nc	-0.110	-0.104	0.034	2761	5553	0	2781	4	7
SRL_OPN_2PTS018_0141_20141104_034300_20141104_052401.EUM.nc	-0.121	-0.119	0.029	2783	5565	0	2763	2	17
SRL_OPN_2PTS018_0143_20141104_052400_20141104_071331.EUM.nc	-0.110	-0.115	0.031	3756	6208	0	2436	6	10
SRL_OPN_2PTS018_0146_20141104_071330_20141104_085151.EUM.nc	-0.104	-0.108	0.040	3994	5599	0	1591	10	4
SRL_OPN_2PTS018_0147_20141104_085150_20141104_102946.EUM.nc	-0.133	-0.124	0.059	2573	5502	0	2908	21	0
SRL_OPN_2PTS018_0149_20141104_102945_20141104_120750.EUM.nc	-0.095	-0.101	0.041	2489	5452	0	2928	30	5

– Continued on next page

Table 14: Ka-Band Sea State Bias Statistics.

– Continued from previous page

File	Median	Mean	Std. Dev.	No. Obs.	Total Obs.	Default Lat/Lon	Flag (total)	Default (total)	3-Sigma Edited
SRL_OPN_2PTS018_0151_20141104_120749_20141104_134645.EUM.nc	-0.107	-0.115	0.032	2894	5330	0	2421	11	4
SRL_OPN_2PTS018_0153_20141104_134645_20141104_154017.EUM.nc	-0.109	-0.105	0.038	3535	6388	0	2847	3	3
SRL_OPN_2PTS018_0156_20141104_154016_20141104_171955.EUM.nc	-0.118	-0.118	0.027	2591	5503	0	2881	8	23
SRL_OPN_2PTS018_0158_20141104_171955_20141104_185933.EUM.nc	-0.099	-0.107	0.038	3148	5621	0	2455	11	7
SRL_OPN_2PTS018_0160_20141104_185932_20141104_203838.EUM.nc	-0.099	-0.105	0.039	3530	5560	0	2020	2	8
SRL_OPN_2PTS018_0162_20141104_203837_20141104_221711.EUM.nc	-0.111	-0.104	0.047	2866	5367	0	2476	23	2
SRL_OPN_2PTS018_0164_20141104_221710_20141104_235506.EUM.nc	-0.124	-0.120	0.032	2995	5468	0	2451	8	14
SRL_OPN_2PTS018_0165_20141104_235506_20141105_013253.EUM.nc	-0.096	-0.104	0.048	3101	5532	0	2430	0	1
SRL_OPN_2PTS018_0167_20141105_013252_20141105_031140.EUM.nc	-0.110	-0.108	0.032	2690	5571	0	2855	2	24
SRL_OPN_2PTS018_0169_20141105_031139_20141105_045204.EUM.nc	-0.116	-0.117	0.025	2773	5477	0	2646	4	54
SRL_OPN_2PTS018_0171_20141105_045203_20141105_063428.EUM.nc	-0.104	-0.108	0.030	3838	5820	0	1977	2	3
SRL_OPN_2PTS018_0173_20141105_063428_20141105_082100.EUM.nc	-0.111	-0.108	0.034	4235	6074	0	1836	1	2
SRL_OPN_2PTS018_0176_20141105_082100_20141105_095904.EUM.nc	-0.126	-0.126	0.045	2926	5429	0	2493	8	2
SRL_OPN_2PTS018_0177_20141105_095903_20141105_113658.EUM.nc	-0.098	-0.095	0.042	2331	5375	0	3018	24	2
SRL_OPN_2PTS018_0179_20141105_113657_20141105_131529.EUM.nc	-0.120	-0.122	0.031	2727	5385	0	2633	10	15
SRL_OPN_2PTS018_0181_20141105_131529_20141105_150857.EUM.nc	-0.106	-0.109	0.038	3377	6396	0	3011	5	3
SRL_OPN_2PTS018_0184_20141105_150856_20141105_164836.EUM.nc	-0.121	-0.122	0.024	2764	5572	0	2733	5	70
SRL_OPN_2PTS018_0186_20141105_164835_20141105_182817.EUM.nc	-0.108	-0.113	0.041	3089	5534	0	2429	10	6
SRL_OPN_2PTS018_0188_20141105_182817_20141105_200731.EUM.nc	-0.092	-0.095	0.034	3100	5540	0	2402	11	27
SRL_OPN_2PTS018_0190_20141105_200730_20141105_214619.EUM.nc	-0.122	-0.114	0.042	3268	5477	0	2196	11	2
SRL_OPN_2PTS018_0192_20141105_214618_20141105_232423.EUM.nc	-0.123	-0.121	0.038	2412	5287	0	2832	22	21
SRL_OPN_2PTS018_0193_20141105_232422_20141106_010204.EUM.nc	-0.107	-0.113	0.044	2866	5491	0	2611	12	2
SRL_OPN_2PTS018_0195_20141106_010203_20141106_024030.EUM.nc	-0.101	-0.103	0.036	2804	5564	0	2750	6	4
SRL_OPN_2PTS018_0197_20141106_024029_20141106_042020.EUM.nc	-0.109	-0.113	0.030	2677	5508	0	2784	26	21
SRL_OPN_2PTS018_0199_20141106_042019_20141106_060200.EUM.nc	-0.103	-0.104	0.029	3585	5726	0	2110	4	27
SRL_OPN_2PTS018_0201_20141106_060159_20141106_075004.EUM.nc	-0.102	-0.110	0.041	4109	6117	0	1999	6	3
SRL_OPN_2PTS018_0204_20141106_075004_20141106_092817.EUM.nc	-0.121	-0.121	0.031	3162	5497	0	2295	12	28
SRL_OPN_2PTS018_0205_20141106_092816_20141106_110609.EUM.nc	-0.107	-0.095	0.048	2289	5418	0	3106	21	2
SRL_OPN_2PTS018_0207_20141106_110609_20141106_124422.EUM.nc	-0.112	-0.118	0.041	2387	5337	0	2934	16	0
SRL_OPN_2PTS018_0209_20141106_124421_20141106_143737.EUM.nc	-0.109	-0.115	0.033	3215	6292	0	3052	13	12
SRL_OPN_2PTS018_0212_20141106_143737_20141106_161715.EUM.nc	-0.114	-0.109	0.039	3380	5622	0	2231	7	4
SRL_OPN_2PTS018_0214_20141106_161714_20141106_175659.EUM.nc	-0.108	-0.111	0.040	2786	5558	0	2766	3	3
SRL_OPN_2PTS018_0216_20141106_175658_20141106_193622.EUM.nc	-0.097	-0.100	0.037	3181	5588	0	2390	7	10
SRL_OPN_2PTS018_0218_20141106_193621_20141106_211522.EUM.nc	-0.110	-0.114	0.033	3375	5424	0	2013	3	33
SRL_OPN_2PTS018_0220_20141106_211521_20141106_225338.EUM.nc	-0.117	-0.115	0.045	2413	5422	0	3002	7	0
SRL_OPN_2PTS018_0221_20141106_225338_20141107_003119.EUM.nc	-0.111	-0.113	0.042	3187	5452	0	2262	3	0
SRL_OPN_2PTS018_0223_20141107_003118_20141107_020928.EUM.nc	-0.102	-0.103	0.037	2838	5526	0	2684	3	1
SRL_OPN_2PTS018_0225_20141107_020927_20141107_034847.EUM.nc	-0.102	-0.102	0.031	2722	5540	0	2786	12	20
SRL_OPN_2PTS018_0227_20141107_034846_20141107_052946.EUM.nc	-0.107	-0.108	0.029	2740	5560	0	2812	6	2

– Continued on next page

Table 14: Ka-Band Sea State Bias Statistics.

– Continued from previous page

File	Median	Mean	Std. Dev.	No. Obs.	Total Obs.	Default Lat/Lon	Flag (total)	Default (total)	3-Sigma Edited
SRL_OPN_2PTS018_0229_20141107_052945_20141107_071905.EUM.nc	-0.100	-0.115	0.048	3926	6189	0	2254	9	0
SRL_OPN_2PTS018_0232_20141107_071904_20141107_085732.EUM.nc	-0.110	-0.109	0.029	3859	5591	0	1681	12	39
SRL_OPN_2PTS018_0233_20141107_085732_20141107_103517.EUM.nc	-0.105	-0.100	0.037	2461	5466	0	2996	8	1
SRL_OPN_2PTS018_0235_20141107_103516_20141107_121322.EUM.nc	-0.108	-0.109	0.046	2475	5406	0	2911	16	4
SRL_OPN_2PTS018_0237_20141107_121322_20141107_135231.EUM.nc	-0.106	-0.114	0.028	2956	5446	0	2480	4	6
SRL_OPN_2PTS018_0239_20141107_135230_20141107_154555.EUM.nc	-0.106	-0.103	0.039	3551	6375	0	2816	3	5
SRL_OPN_2PTS018_0242_20141107_154554_20141107_172541.EUM.nc	-0.106	-0.109	0.033	2502	5505	0	2896	1	106
SRL_OPN_2PTS018_0244_20141107_172541_20141107_190510.EUM.nc	-0.102	-0.111	0.046	3172	5607	0	2414	18	3
SRL_OPN_2PTS018_0246_20141107_190509_20141107_204422.EUM.nc	-0.095	-0.103	0.038	3615	5596	0	1925	13	43
SRL_OPN_2PTS018_0248_20141107_204421_20141107_222243.EUM.nc	-0.114	-0.117	0.049	2808	5310	0	2472	26	4
SRL_OPN_2PTS018_0250_20141107_222243_20141108_000037.EUM.nc	-0.112	-0.119	0.039	3030	5504	0	2456	14	4
SRL_OPN_2PTS018_0251_20141108_000036_20141108_013834.EUM.nc	-0.102	-0.095	0.038	3085	5550	0	2453	5	7
SRL_OPN_2PTS018_0253_20141108_013833_20141108_031718.EUM.nc	-0.102	-0.100	0.041	2711	5553	0	2820	20	2
SRL_OPN_2PTS018_0255_20141108_031718_20141108_045747.EUM.nc	-0.105	-0.114	0.036	2849	5540	0	2672	1	18
SRL_OPN_2PTS018_0257_20141108_045746_20141108_064021.EUM.nc	-0.108	-0.123	0.044	3876	5825	0	1947	2	0
SRL_OPN_2PTS018_0259_20141108_064020_20141108_082642.EUM.nc	-0.101	-0.105	0.033	4067	6053	0	1763	14	209
SRL_OPN_2PTS018_0262_20141108_082641_20141108_100435.EUM.nc	-0.114	-0.116	0.043	2890	5390	0	2493	6	1
SRL_OPN_2PTS018_0263_20141108_100434_20141108_114230.EUM.nc	-0.101	-0.098	0.051	2387	5428	0	3023	18	0
SRL_OPN_2PTS018_0265_20141108_114230_20141108_132114.EUM.nc	-0.108	-0.111	0.029	2770	5390	0	2594	5	21
SRL_OPN_2PTS018_0267_20141108_132114_20141108_151436.EUM.nc	-0.100	-0.107	0.036	3441	6386	0	2940	1	4
SRL_OPN_2PTS018_0270_20141108_151435_20141108_165413.EUM.nc	-0.117	-0.122	0.039	2751	5550	0	2791	3	5
SRL_OPN_2PTS018_0272_20141108_165413_20141108_183355.EUM.nc	-0.103	-0.108	0.034	2844	5520	0	2411	5	260
SRL_OPN_2PTS018_0274_20141108_183354_20141108_201316.EUM.nc	-0.092	-0.100	0.032	3249	5536	0	2274	11	2
SRL_OPN_2PTS018_0276_20141108_201315_20141108_215152.EUM.nc	-0.111	-0.114	0.046	3248	5453	0	2165	35	5
SRL_OPN_2PTS018_0278_20141108_215151_20141108_232955.EUM.nc	-0.122	-0.129	0.048	2398	5352	0	2933	21	0
SRL_OPN_2PTS018_0279_20141108_232955_20141109_010744.EUM.nc	-0.104	-0.105	0.039	2781	5503	0	2715	6	1
SRL_OPN_2PTS018_0281_20141109_010743_20141109_024605.EUM.nc	-0.099	-0.100	0.036	2759	5542	0	2781	0	2
SRL_OPN_2PTS018_0283_20141109_024605_20141109_042601.EUM.nc	-0.093	-0.098	0.034	2768	5529	0	2745	4	12
SRL_OPN_2PTS018_0285_20141109_042559_20141109_060748.EUM.nc	-0.122	-0.119	0.042	3631	5749	0	2115	3	0
SRL_OPN_2PTS018_0287_20141109_060746_20141109_075546.EUM.nc	-0.101	-0.110	0.039	3911	6123	0	2036	1	175
SRL_OPN_2PTS018_0290_20141109_075546_20141109_093349.EUM.nc	-0.118	-0.119	0.043	3122	5508	0	2381	3	2
SRL_OPN_2PTS018_0291_20141109_093349_20141109_111140.EUM.nc	-0.091	-0.082	0.047	2218	5433	0	3184	30	1
SRL_OPN_2PTS018_0293_20141109_111140_20141109_125005.EUM.nc	-0.112	-0.115	0.043	2431	5349	0	2893	21	4
SRL_OPN_2PTS018_0295_20141109_125005_20141109_144315.EUM.nc	-0.100	-0.107	0.034	3273	6314	0	3039	0	2
SRL_OPN_2PTS018_0298_20141109_144315_20141109_162252.EUM.nc	-0.102	-0.106	0.044	3313	5619	0	2299	4	3
SRL_OPN_2PTS018_0300_20141109_162252_20141109_180237.EUM.nc	-0.106	-0.117	0.049	2817	5607	0	2776	1	13
SRL_OPN_2PTS018_0302_20141109_180236_20141109_194207.EUM.nc	-0.093	-0.103	0.041	3171	5598	0	2407	7	13
SRL_OPN_2PTS018_0304_20141109_194206_20141109_212055.EUM.nc	-0.106	-0.114	0.040	3375	5430	0	2037	17	1
SRL_OPN_2PTS018_0306_20141109_212055_20141109_225910.EUM.nc	-0.119	-0.125	0.057	2294	5437	0	3127	16	0

– Continued on next page

Table 14: Ka-Band Sea State Bias Statistics.

– Continued from previous page

File	Median	Mean	Std. Dev.	No. Obs.	Total Obs.	Default Lat/Lon	Flag (total)	Default (total)	3-Sigma Edited
SRL_OPN_2PTS018_0307_20141109_225910_20141110_003701.EUM.nc	-0.105	-0.109	0.051	3306	5479	0	2159	7	7
SRL_OPN_2PTS018_0309_20141110_003701_20141110_021505.EUM.nc	-0.099	-0.098	0.030	2842	5537	0	2685	6	4
SRL_OPN_2PTS018_0311_20141110_021504_20141110_035429.EUM.nc	-0.089	-0.095	0.032	2614	5559	0	2937	3	5
SRL_OPN_2PTS018_0313_20141110_035429_20141110_053534.EUM.nc	-0.113	-0.120	0.039	2818	5558	0	2730	3	7
SRL_OPN_2PTS018_0315_20141110_053534_20141110_072450.EUM.nc	-0.114	-0.125	0.046	4043	6206	0	2149	9	5
SRL_OPN_2PTS018_0318_20141110_072449_20141110_090306.EUM.nc	-0.117	-0.123	0.045	3803	5578	0	1764	9	2
SRL_OPN_2PTS018_0319_20141110_090306_20141110_104059.EUM.nc	-0.087	-0.084	0.036	2607	5480	0	2846	13	14
SRL_OPN_2PTS018_0321_20141110_104100_20141110_121908.EUM.nc	-0.106	-0.112	0.052	2482	5447	0	2948	17	0
SRL_OPN_2PTS018_0323_20141110_121907_20141110_135814.EUM.nc	-0.102	-0.106	0.034	3126	5454	0	2324	3	1
SRL_OPN_2PTS018_0325_20141110_135813_20141110_155136.EUM.nc	-0.098	-0.105	0.039	3441	6371	0	2910	14	6
SRL_OPN_2PTS018_0328_20141110_155135_20141110_173123.EUM.nc	-0.105	-0.118	0.045	2574	5477	0	2896	2	5
SRL_OPN_2PTS018_0330_20141110_173123_20141110_191049.EUM.nc	-0.102	-0.104	0.041	3354	5633	0	2279	0	0
SRL_OPN_2PTS018_0332_20141110_191048_20141110_204959.EUM.nc	-0.099	-0.103	0.037	3600	5553	0	1939	9	5
SRL_OPN_2PTS018_0334_20141110_204959_20141110_222827.EUM.nc	-0.102	-0.106	0.059	2886	5372	0	2466	20	0
SRL_OPN_2PTS018_0336_20141110_222826_20141111_000611.EUM.nc	-0.106	-0.112	0.047	3148	5477	0	2320	9	0
SRL_OPN_2PTS018_0337_20141111_000611_20141111_014410.EUM.nc	-0.097	-0.089	0.031	3096	5558	0	2455	2	5
SRL_OPN_2PTS018_0339_20141111_014409_20141111_032307.EUM.nc	-0.086	-0.090	0.041	2674	5484	0	2796	12	2
SRL_OPN_2PTS018_0341_20141111_032306_20141111_050335.EUM.nc	-0.108	-0.109	0.036	2796	5547	0	2739	5	7
SRL_OPN_2PTS018_0343_20141111_050334_20141111_065340.EUM.nc	-0.114	-0.123	0.046	3809	6204	0	2393	2	0
SRL_OPN_2PTS018_0346_20141111_065340_20141111_083217.EUM.nc	-0.112	-0.116	0.042	4294	5631	0	1327	6	4
SRL_OPN_2PTS018_0348_20141111_083218_20141111_101017.EUM.nc	-0.087	-0.087	0.030	2865	5407	0	2532	6	4
SRL_OPN_2PTS018_0349_20141111_101016_20141111_114805.EUM.nc	-0.100	-0.101	0.053	2400	5432	0	3007	25	0
SRL_OPN_2PTS018_0351_20141111_114805_20141111_132655.EUM.nc	-0.102	-0.106	0.038	2868	5329	0	2447	11	3
SRL_OPN_2PTS018_0353_20141111_132654_20141111_152017.EUM.nc	-0.097	-0.104	0.041	3436	6358	0	2912	9	1
SRL_OPN_2PTS018_0356_20141111_152016_20141111_170003.EUM.nc	-0.116	-0.116	0.041	2734	5553	0	2816	3	0
SRL_OPN_2PTS018_0358_20141111_170003_20141111_183935.EUM.nc	-0.113	-0.104	0.034	3122	5499	0	2371	1	5
SRL_OPN_2PTS018_0360_20141111_183934_20141111_201855.EUM.nc	-0.089	-0.088	0.026	3005	5537	0	2237	17	278
SRL_OPN_2PTS018_0362_20141111_201854_20141111_215737.EUM.nc	-0.103	-0.102	0.046	3014	5451	0	2399	37	1
SRL_OPN_2PTS018_0364_20141111_215736_20141111_233528.EUM.nc	-0.135	-0.127	0.049	2554	5374	0	2808	11	1
SRL_OPN_2PTS018_0365_20141111_233527_20141112_011319.EUM.nc	-0.100	-0.091	0.034	2851	5494	0	2634	3	6
SRL_OPN_2PTS018_0367_20141112_011318_20141112_025152.EUM.nc	-0.096	-0.103	0.046	2639	5547	0	2853	1	54
SRL_OPN_2PTS018_0369_20141112_025151_20141112_043146.EUM.nc	-0.106	-0.105	0.032	2781	5485	0	2695	7	2
SRL_OPN_2PTS018_0371_20141112_043145_20141112_061350.EUM.nc	-0.122	-0.120	0.039	3646	5759	0	2109	4	0
SRL_OPN_2PTS018_0373_20141112_061349_20141112_080123.EUM.nc	-0.116	-0.120	0.045	4120	6090	0	1961	1	8
SRL_OPN_2PTS018_0376_20141112_080123_20141112_093932.EUM.nc	-0.085	-0.085	0.033	3013	5520	0	2420	14	73
SRL_OPN_2PTS018_0377_20141112_093931_20141112_111717.EUM.nc	-0.090	-0.091	0.053	2270	5366	0	3075	21	0
SRL_OPN_2PTS018_0379_20141112_111716_20141112_125543.EUM.nc	-0.106	-0.109	0.043	2553	5302	0	2702	5	42
SRL_OPN_2PTS018_0381_20141112_125543_20141112_144856.EUM.nc	-0.103	-0.110	0.040	3339	6291	0	2951	0	1
SRL_OPN_2PTS018_0384_20141112_144855_20141112_162842.EUM.nc	-0.106	-0.103	0.041	3288	5654	0	2340	9	17

– Continued on next page

Table 14: Ka-Band Sea State Bias Statistics.

– Continued from previous page

File	Median	Mean	Std. Dev.	No. Obs.	Total Obs.	Default Lat/Lon	Flag (total)	Default (total)	3-Sigma Edited
SRL_OPN_2PTS018_0386_20141112_162841_20141112_180819.EUM.nc	-0.114	-0.110	0.039	2868	5605	0	2725	11	1
SRL_OPN_2PTS018_0388_20141112_180818_20141112_194746.EUM.nc	-0.092	-0.100	0.038	3180	5584	0	2389	11	4
SRL_OPN_2PTS018_0390_20141112_194746_20141112_212642.EUM.nc	-0.098	-0.100	0.038	3413	5421	0	1988	20	0
SRL_OPN_2PTS018_0392_20141112_212641_20141112_230445.EUM.nc	-0.130	-0.139	0.064	2198	5366	0	3164	4	0
SRL_OPN_2PTS018_0393_20141112_230444_20141113_004234.EUM.nc	-0.095	-0.096	0.038	3234	5486	0	2234	10	8
SRL_OPN_2PTS018_0395_20141113_004234_20141113_022049.EUM.nc	-0.094	-0.102	0.044	2810	5558	0	2747	0	1
SRL_OPN_2PTS018_0397_20141113_022048_20141113_040009.EUM.nc	-0.101	-0.099	0.036	2718	5533	0	2814	1	0
SRL_OPN_2PTS018_0399_20141113_040008_20141113_054130.EUM.nc	-0.122	-0.120	0.041	3140	5566	0	2415	11	0
SRL_OPN_2PTS018_0401_20141113_054130_20141113_073025.EUM.nc	-0.111	-0.122	0.043	4060	6186	0	2089	1	36
SRL_OPN_2PTS018_0404_20141113_073025_20141113_090847.EUM.nc	-0.089	-0.094	0.032	3641	5565	0	1900	6	18
SRL_OPN_2PTS018_0405_20141113_090846_20141113_104631.EUM.nc	-0.103	-0.100	0.049	2629	5492	0	2853	10	0
SRL_OPN_2PTS018_0407_20141113_104630_20141113_122442.EUM.nc	-0.119	-0.118	0.043	2600	5423	0	2808	10	5
SRL_OPN_2PTS018_0409_20141113_122441_20141113_140401.EUM.nc	-0.100	-0.107	0.035	3135	5487	0	2334	6	12
SRL_OPN_2PTS018_0411_20141113_140400_20141113_155723.EUM.nc	-0.110	-0.113	0.046	3275	6374	0	3096	2	1
SRL_OPN_2PTS018_0414_20141113_155722_20141113_173701.EUM.nc	-0.105	-0.108	0.034	2622	5493	0	2851	4	16
SRL_OPN_2PTS018_0416_20141113_173659_20141113_191635.EUM.nc	-0.094	-0.103	0.039	3309	5597	0	2272	4	12
SRL_OPN_2PTS018_0418_20141113_191634_20141113_205533.EUM.nc	-0.093	-0.098	0.035	3573	5579	0	1994	8	4
SRL_OPN_2PTS018_0420_20141113_205532_20141113_223400.EUM.nc	-0.109	-0.119	0.059	2791	5373	0	2560	22	0
SRL_OPN_2PTS018_0421_20141113_223359_20141114_001152.EUM.nc	-0.103	-0.102	0.041	3126	5493	0	2365	2	0
SRL_OPN_2PTS018_0423_20141114_001151_20141114_014943.EUM.nc	-0.094	-0.099	0.042	3102	5524	0	2417	4	1
SRL_OPN_2PTS018_0425_20141114_014942_20141114_032845.EUM.nc	-0.098	-0.101	0.040	2805	5485	0	2673	1	6
SRL_OPN_2PTS018_0427_20141114_032845_20141114_050928.EUM.nc	-0.122	-0.114	0.036	2806	5554	0	2741	1	6
SRL_OPN_2PTS018_0429_20141114_050927_20141114_065925.EUM.nc	-0.113	-0.119	0.040	3728	6222	0	2489	1	4
SRL_OPN_2PTS018_0432_20141114_065924_20141114_083751.EUM.nc	-0.093	-0.104	0.036	4294	5613	0	1297	15	7
SRL_OPN_2PTS018_0434_20141114_083751_20141114_101549.EUM.nc	-0.102	-0.103	0.044	2728	5395	0	2655	8	4
SRL_OPN_2PTS018_0435_20141114_101548_20141114_115347.EUM.nc	-0.108	-0.102	0.045	2535	5417	0	2868	11	3
SRL_OPN_2PTS018_0437_20141114_115348_20141114_133231.EUM.nc	-0.093	-0.099	0.037	2875	5345	0	2469	1	0
SRL_OPN_2PTS018_0439_20141114_133231_20141114_152603.EUM.nc	-0.107	-0.115	0.044	3513	6349	0	2835	0	1
SRL_OPN_2PTS018_0442_20141114_152602_20141114_170543.EUM.nc	-0.114	-0.113	0.030	2622	5584	0	2940	2	20
SRL_OPN_2PTS018_0444_20141114_170541_20141114_184522.EUM.nc	-0.095	-0.102	0.029	3127	5492	0	2359	2	4
SRL_OPN_2PTS018_0446_20141114_184521_20141114_202430.EUM.nc	-0.093	-0.098	0.037	3352	5505	0	2144	4	5
SRL_OPN_2PTS018_0448_20141114_202429_20141114_220310.EUM.nc	-0.113	-0.113	0.048	2973	5455	0	2458	18	6
SRL_OPN_2PTS018_0450_20141114_220309_20141114_234109.EUM.nc	-0.125	-0.119	0.034	2618	5478	0	2789	15	56
SRL_OPN_2PTS018_0451_20141114_234108_20141115_011852.EUM.nc	-0.094	-0.095	0.040	3013	5504	0	2482	4	5
SRL_OPN_2PTS018_0453_20141115_011851_20141115_025730.EUM.nc	-0.098	-0.103	0.040	2602	5560	0	2825	6	127
SRL_OPN_2PTS018_0455_20141115_025729_20141115_043736.EUM.nc	-0.105	-0.106	0.032	2713	5492	0	2729	3	47
SRL_OPN_2PTS018_0457_20141115_043736_20141115_061940.EUM.nc	-0.115	-0.118	0.030	3731	5770	0	2031	1	7
SRL_OPN_2PTS018_0459_20141115_061940_20141115_080657.EUM.nc	-0.098	-0.106	0.038	4117	6098	0	1958	3	20
SRL_OPN_2PTS018_0462_20141115_080656_20141115_094504.EUM.nc	-0.100	-0.099	0.041	3012	5505	0	2481	8	4

– Continued on next page

Table 14: Ka-Band Sea State Bias Statistics.

– Continued from previous page

File	Median	Mean	Std. Dev.	No. Obs.	Total Obs.	Default Lat/Lon	Flag (total)	Default (total)	3-Sigma Edited
SRL_OPN_2PTS018_0463_20141115_094503_20141115_112257.EUM.nc	-0.096	-0.083	0.046	2075	5278	0	3181	21	1
SRL_OPN_2PTS018_0465_20141115_112256_20141115_130119.EUM.nc	-0.100	-0.098	0.036	2533	5315	0	2641	2	139
SRL_OPN_2PTS018_0467_20141115_130119_20141115_145443.EUM.nc	-0.115	-0.117	0.040	3400	6358	0	2947	8	3
SRL_OPN_2PTS018_0470_20141115_145443_20141115_163421.EUM.nc	-0.101	-0.101	0.039	3157	5625	0	2447	14	7
SRL_OPN_2PTS018_0472_20141115_163421_20141115_181405.EUM.nc	-0.106	-0.106	0.033	2909	5625	0	2706	8	2
SRL_OPN_2PTS018_0474_20141115_181404_20141115_195322.EUM.nc	-0.097	-0.105	0.045	3177	5549	0	2361	9	2
SRL_OPN_2PTS018_0476_20141115_195322_20141115_213215.EUM.nc	-0.110	-0.103	0.041	3479	5427	0	1919	25	4
SRL_OPN_2PTS018_0478_20141115_213214_20141115_231026.EUM.nc	-0.124	-0.119	0.048	2169	5352	0	3177	5	1
SRL_OPN_2PTS018_0479_20141115_231025_20141116_004806.EUM.nc	-0.092	-0.096	0.039	3202	5469	0	2244	23	0
SRL_OPN_2PTS018_0481_20141116_004805_20141116_022623.EUM.nc	-0.101	-0.109	0.043	2840	5535	0	2679	3	13
SRL_OPN_2PTS018_0483_20141116_022622_20141116_040557.EUM.nc	-0.105	-0.111	0.036	2681	5472	0	2777	11	3
SRL_OPN_2PTS018_0485_20141116_040557_20141116_054719.EUM.nc	-0.105	-0.113	0.040	3457	5667	0	2202	7	1
SRL_OPN_2PTS018_0487_20141116_054718_20141116_073601.EUM.nc	-0.104	-0.107	0.032	4064	6175	0	2107	2	2
SRL_OPN_2PTS018_0490_20141116_073600_20141116_091419.EUM.nc	-0.112	-0.112	0.045	3508	5561	0	2035	15	3
SRL_OPN_2PTS018_0491_20141116_091420_20141116_105212.EUM.nc	-0.090	-0.087	0.045	2476	5510	0	3003	27	4
SRL_OPN_2PTS018_0493_20141116_105211_20141116_123017.EUM.nc	-0.102	-0.111	0.050	2461	5320	0	2831	13	15
SRL_OPN_2PTS018_0495_20141116_123016_20141116_140941.EUM.nc	-0.110	-0.114	0.027	3067	5534	0	2452	0	15
SRL_OPN_2PTS018_0497_20141116_140940_20141116_160302.EUM.nc	-0.103	-0.100	0.037	3197	6409	0	3116	7	89
SRL_OPN_2PTS018_0500_20141116_160301_20141116_174247.EUM.nc	-0.117	-0.112	0.034	2691	5622	0	2920	4	7
SRL_OPN_2PTS018_0502_20141116_174246_20141116_192212.EUM.nc	-0.096	-0.105	0.044	3377	5596	0	2216	1	2
SRL_OPN_2PTS018_0504_20141116_192212_20141116_210118.EUM.nc	-0.104	-0.101	0.038	3566	5548	0	1972	4	6
SRL_OPN_2PTS018_0506_20141116_210117_20141116_223942.EUM.nc	-0.106	-0.106	0.046	2683	5340	0	2632	24	1
SRL_OPN_2PTS018_0507_20141116_223941_20141117_001723.EUM.nc	-0.100	-0.106	0.039	3104	5429	0	2322	3	0
SRL_OPN_2PTS018_0509_20141117_001722_20141117_015525.EUM.nc	-0.107	-0.106	0.037	3016	5504	0	2483	1	4
SRL_OPN_2PTS018_0511_20141117_015525_20141117_033423.EUM.nc	-0.101	-0.100	0.040	2871	5496	0	2612	12	1
SRL_OPN_2PTS018_0513_20141117_033422_20141117_051513.EUM.nc	-0.114	-0.115	0.032	2870	5555	0	2680	2	3
SRL_OPN_2PTS018_0515_20141117_051512_20141117_070500.EUM.nc	-0.100	-0.103	0.028	3705	6223	0	2485	7	26
SRL_OPN_2PTS018_0518_20141117_070459_20141117_084331.EUM.nc	-0.110	-0.116	0.043	4089	5618	0	1509	18	2
SRL_OPN_2PTS018_0520_20141117_084330_20141117_102127.EUM.nc	-0.097	-0.095	0.041	2640	5370	0	2705	22	3
SRL_OPN_2PTS018_0521_20141117_102127_20141117_115921.EUM.nc	-0.094	-0.101	0.048	2530	5399	0	2851	15	3
SRL_OPN_2PTS018_0523_20141117_115920_20141117_133818.EUM.nc	-0.103	-0.111	0.035	2886	5391	0	2487	5	13
SRL_OPN_2PTS018_0525_20141117_133818_20141117_153140.EUM.nc	-0.104	-0.107	0.039	3500	6357	0	2852	0	5
SRL_OPN_2PTS018_0528_20141117_153141_20141117_171128.EUM.nc	-0.111	-0.115	0.034	2608	5598	0	2982	1	7
SRL_OPN_2PTS018_0530_20141117_171127_20141117_185058.EUM.nc	-0.109	-0.107	0.043	3215	5501	0	2273	9	4
SRL_OPN_2PTS018_0532_20141117_185057_20141117_203015.EUM.nc	-0.089	-0.095	0.045	3391	5535	0	2128	11	5
SRL_OPN_2PTS018_0534_20141117_203014_20141117_220843.EUM.nc	-0.122	-0.113	0.056	2958	5463	0	2475	30	0
SRL_OPN_2PTS018_0536_20141117_220842_20141117_234640.EUM.nc	-0.101	-0.110	0.047	2878	5506	0	2618	6	4
SRL_OPN_2PTS018_0537_20141117_234640_20141118_012433.EUM.nc	-0.101	-0.100	0.035	2888	5534	0	2634	3	9
SRL_OPN_2PTS018_0539_20141118_012433_20141118_030307.EUM.nc	-0.102	-0.110	0.046	2730	5574	0	2839	2	3

– Continued on next page

Table 14: Ka-Band Sea State Bias Statistics.

– Continued from previous page

File	Median	Mean	Std. Dev.	No. Obs.	Total Obs.	Default Lat/Lon	Flag (total)	Default (total)	3-Sigma Edited
SRL_OPN_2PTS018_0541_20141118_030306_20141118_044320.EUM.nc	-0.111	-0.110	0.036	2815	5510	0	2683	5	7
SRL_OPN_2PTS018_0543_20141118_044319_20141118_062532.EUM.nc	-0.111	-0.110	0.030	3788	5767	0	1971	2	6
SRL_OPN_2PTS018_0545_20141118_062532_20141118_081240.EUM.nc	-0.107	-0.115	0.046	4152	6095	0	1910	3	30
SRL_OPN_2PTS018_0548_20141118_081239_20141118_095036.EUM.nc	-0.099	-0.098	0.042	2933	5363	0	2419	10	1
SRL_OPN_2PTS018_0549_20141118_095035_20141118_112829.EUM.nc	-0.095	-0.099	0.048	2120	5335	0	3195	19	1
SRL_OPN_2PTS018_0551_20141118_112829_20141118_130705.EUM.nc	-0.101	-0.112	0.041	2636	5425	0	2738	1	50
SRL_OPN_2PTS018_0553_20141118_130704_20141118_150021.EUM.nc	-0.107	-0.112	0.036	3398	6359	0	2959	0	2
SRL_OPN_2PTS018_0556_20141118_150020_20141118_164009.EUM.nc	-0.119	-0.115	0.036	3025	5608	0	2563	15	5
SRL_OPN_2PTS018_0558_20141118_164008_20141118_181942.EUM.nc	-0.102	-0.104	0.037	2979	5478	0	2493	3	3
SRL_OPN_2PTS018_0560_20141118_181942_20141118_195908.EUM.nc	-0.093	-0.096	0.041	3198	5533	0	2324	5	6
SRL_OPN_2PTS018_0562_20141118_195907_20141118_213750.EUM.nc	-0.103	-0.110	0.048	3346	5512	0	2104	11	51
SRL_OPN_2PTS018_0564_20141118_213749_20141118_231557.EUM.nc	-0.117	-0.113	0.042	2270	5330	0	3042	9	9
SRL_OPN_2PTS018_0565_20141118_231557_20141119_005347.EUM.nc	-0.096	-0.100	0.039	3079	5520	0	2417	19	5
SRL_OPN_2PTS018_0567_20141119_005346_20141119_023158.EUM.nc	-0.100	-0.099	0.043	2869	5523	0	2644	5	5
SRL_OPN_2PTS018_0569_20141119_023158_20141119_041140.EUM.nc	-0.114	-0.111	0.023	2576	5494	0	2813	11	94
SRL_OPN_2PTS018_0571_20141119_041138_20141119_055308.EUM.nc	-0.106	-0.112	0.033	3547	5696	0	2122	3	24
SRL_OPN_2PTS018_0573_20141119_055308_20141119_074143.EUM.nc	-0.107	-0.121	0.046	4065	6151	0	2086	0	0
SRL_OPN_2PTS018_0576_20141119_074142_20141119_091952.EUM.nc	-0.111	-0.111	0.044	3346	5539	0	2183	8	2
SRL_OPN_2PTS018_0577_20141119_091951_20141119_105744.EUM.nc	-0.088	-0.084	0.047	2362	5469	0	3093	12	2
SRL_OPN_2PTS018_0579_20141119_105743_20141119_123601.EUM.nc	-0.103	-0.118	0.049	2397	5324	0	2901	2	24
SRL_OPN_2PTS018_0581_20141119_123601_20141119_141519.EUM.nc	-0.114	-0.113	0.030	3158	5481	0	2309	7	7
SRL_OPN_2PTS018_0583_20141119_141519_20141119_160840.EUM.nc	-0.106	-0.105	0.036	3373	6378	0	3001	3	1
SRL_OPN_2PTS018_0586_20141119_160841_20141119_174827.EUM.nc	-0.108	-0.112	0.039	2686	5574	0	2883	4	1
SRL_OPN_2PTS018_0588_20141119_174826_20141119_192758.EUM.nc	-0.101	-0.095	0.038	3235	5616	0	2355	17	9
SRL_OPN_2PTS018_0590_20141119_192757_20141119_210654.EUM.nc	-0.105	-0.106	0.045	3459	5535	0	2068	7	1
SRL_OPN_2PTS018_0592_20141119_210653_20141119_224514.EUM.nc	-0.123	-0.110	0.039	2521	5309	0	2779	9	0
SRL_OPN_2PTS018_0593_20141119_224513_20141120_002254.EUM.nc	-0.108	-0.117	0.044	3075	5443	0	2362	3	3
SRL_OPN_2PTS018_0595_20141120_002253_20141120_020059.EUM.nc	-0.097	-0.101	0.040	3001	5538	0	2531	3	3
SRL_OPN_2PTS018_0597_20141120_020059_20141120_034010.EUM.nc	-0.101	-0.097	0.025	2749	5504	0	2675	8	72
SRL_OPN_2PTS018_0599_20141120_034009_20141120_052059.EUM.nc	-0.107	-0.111	0.040	2813	5573	0	2755	2	3
SRL_OPN_2PTS018_0601_20141120_052058_20141120_071043.EUM.nc	-0.111	-0.120	0.041	3723	6220	0	2481	12	4
SRL_OPN_2PTS018_0604_20141120_071042_20141120_084904.EUM.nc	-0.120	-0.119	0.046	4039	5601	0	1556	1	5
SRL_OPN_2PTS018_0605_20141120_084903_20141120_102700.EUM.nc	-0.095	-0.088	0.042	2705	5408	0	2687	13	3
SRL_OPN_2PTS018_0607_20141120_102659_20141120_120454.EUM.nc	-0.103	-0.111	0.046	2537	5399	0	2843	16	3
SRL_OPN_2PTS018_0609_20141120_120455_20141120_134356.EUM.nc	-0.099	-0.102	0.029	2905	5434	0	2495	9	25
SRL_OPN_2PTS018_0611_20141120_134355_20141120_153720.EUM.nc	-0.102	-0.106	0.038	3464	6371	0	2900	0	7
SRL_OPN_2PTS018_0614_20141120_153719_20141120_171707.EUM.nc	-0.109	-0.117	0.034	2537	5591	0	3041	3	10
SRL_OPN_2PTS018_0616_20141120_171706_20141120_185636.EUM.nc	-0.101	-0.099	0.039	3187	5508	0	2313	8	0
SRL_OPN_2PTS018_0618_20141120_185636_20141120_203551.EUM.nc	-0.102	-0.096	0.041	3424	5562	0	2082	16	40

– Continued on next page

Table 14: Ka-Band Sea State Bias Statistics.

– Continued from previous page

File	Median	Mean	Std. Dev.	No. Obs.	Total Obs.	Default Lat/Lon	Flag (total)	Default (total)	3-Sigma Edited
SRL_OPN_2PTS018_0620_20141120_203550_20141120_221425.EUM.nc	-0.114	-0.101	0.044	2919	5463	0	2522	20	2
SRL_OPN_2PTS018_0622_20141120_221424_20141120_235212.EUM.nc	-0.114	-0.123	0.050	2894	5465	0	2566	5	0
SRL_OPN_2PTS018_0623_20141120_235211_20141121_013006.EUM.nc	-0.105	-0.098	0.036	2985	5532	0	2541	4	2
SRL_OPN_2PTS018_0625_20141121_013006_20141121_030853.EUM.nc	-0.095	-0.091	0.024	2711	5521	0	2758	11	41
SRL_OPN_2PTS018_0627_20141121_030852_20141121_063133.EUM.nc	-0.110	-0.114	0.041	6652	11265	0	4604	7	2
SRL_OPN_2PTS018_0631_20141121_063132_20141121_081814.EUM.nc	-0.112	-0.115	0.037	4230	6085	0	1854	1	0
SRL_OPN_2PTS018_0634_20141121_081813_20141121_095617.EUM.nc	-0.103	-0.099	0.034	2832	5388	0	2527	14	15
SRL_OPN_2PTS018_0635_20141121_095616_20141121_113403.EUM.nc	-0.093	-0.097	0.048	2339	5331	0	2974	18	0
SRL_OPN_2PTS018_0637_20141121_113402_20141121_131241.EUM.nc	-0.097	-0.100	0.036	2716	5381	0	2657	4	4
SRL_OPN_2PTS018_0639_20141121_131241_20141121_150559.EUM.nc	-0.108	-0.112	0.037	3267	6297	0	2874	3	153
SRL_OPN_2PTS018_0642_20141121_150559_20141121_164547.EUM.nc	-0.117	-0.118	0.035	2802	5578	0	2759	13	4
SRL_OPN_2PTS018_0644_20141121_164546_20141121_182521.EUM.nc	-0.103	-0.109	0.035	3108	5507	0	2388	2	9
SRL_OPN_2PTS018_0646_20141121_182521_20141121_200444.EUM.nc	-0.095	-0.092	0.036	3140	5537	0	2388	6	3
SRL_OPN_2PTS018_0648_20141121_200443_20141121_214332.EUM.nc	-0.102	-0.105	0.040	3271	5485	0	2191	21	2
SRL_OPN_2PTS018_0650_20141121_214331_20141121_232129.EUM.nc	-0.132	-0.127	0.048	2410	5334	0	2915	9	0
SRL_OPN_2PTS018_0651_20141121_232128_20141122_005918.EUM.nc	-0.100	-0.099	0.033	3021	5516	0	2448	23	24
SRL_OPN_2PTS018_0653_20141122_005918_20141122_023742.EUM.nc	-0.085	-0.089	0.033	2836	5555	0	2688	19	12
SRL_OPN_2PTS018_0655_20141122_023742_20141122_041720.EUM.nc	-0.116	-0.113	0.028	2703	5482	0	2707	14	58
SRL_OPN_2PTS018_0657_20141122_041719_20141122_055905.EUM.nc	-0.107	-0.111	0.038	3589	5722	0	2128	3	2
SRL_OPN_2PTS018_0659_20141122_055904_20141122_074717.EUM.nc	-0.109	-0.111	0.031	4094	6140	0	2030	2	14
SRL_OPN_2PTS018_0662_20141122_074718_20141122_092532.EUM.nc	-0.109	-0.107	0.034	3215	5526	0	2292	6	13
SRL_OPN_2PTS018_0663_20141122_092531_20141122_110315.EUM.nc	-0.085	-0.086	0.052	2294	5467	0	3152	15	6
SRL_OPN_2PTS018_0665_20141122_110314_20141122_124134.EUM.nc	-0.097	-0.101	0.033	2485	5323	0	2816	6	16
SRL_OPN_2PTS018_0667_20141122_124133_20141122_142108.EUM.nc	-0.104	-0.112	0.035	3230	5480	0	2233	13	4
SRL_OPN_2PTS018_0669_20141122_142107_20141122_161426.EUM.nc	-0.111	-0.108	0.044	3378	6363	0	2977	8	0
SRL_OPN_2PTS018_0672_20141122_161425_20141122_175403.EUM.nc	-0.110	-0.115	0.028	2709	5584	0	2858	5	12
SRL_OPN_2PTS018_0674_20141122_175402_20141122_193333.EUM.nc	-0.096	-0.092	0.033	3214	5599	0	2356	17	12
SRL_OPN_2PTS018_0676_20141122_193332_20141122_211235.EUM.nc	-0.100	-0.104	0.038	3395	5432	0	2028	6	3
SRL_OPN_2PTS018_0678_20141122_211235_20141122_225045.EUM.nc	-0.116	-0.116	0.054	2371	5399	0	3016	12	0
SRL_OPN_2PTS018_0679_20141122_225044_20141123_002834.EUM.nc	-0.104	-0.104	0.033	3123	5435	0	2297	7	8
SRL_OPN_2PTS018_0681_20141123_002834_20141123_020641.EUM.nc	-0.085	-0.091	0.039	2853	5545	0	2663	27	2
SRL_OPN_2PTS018_0683_20141123_020641_20141123_034548.EUM.nc	-0.107	-0.103	0.031	2760	5545	0	2723	7	55
SRL_OPN_2PTS018_0685_20141123_034548_20141123_052652.EUM.nc	-0.115	-0.116	0.034	2739	5571	0	2808	3	21
SRL_OPN_2PTS018_0687_20141123_052651_20141123_071617.EUM.nc	-0.104	-0.112	0.041	3826	6198	0	2366	4	2
SRL_OPN_2PTS018_0690_20141123_071616_20141123_085445.EUM.nc	-0.107	-0.112	0.042	3889	5601	0	1695	9	8
SRL_OPN_2PTS018_0691_20141123_085445_20141123_103232.EUM.nc	-0.093	-0.093	0.043	2532	5496	0	2950	14	0
SRL_OPN_2PTS018_0693_20141123_103231_20141123_121036.EUM.nc	-0.091	-0.097	0.042	2491	5389	0	2871	21	6
SRL_OPN_2PTS018_0695_20141123_121035_20141123_134942.EUM.nc	-0.102	-0.106	0.033	2973	5442	0	2451	8	10
SRL_OPN_2PTS018_0697_20141123_134942_20141123_154305.EUM.nc	-0.107	-0.104	0.038	3473	6387	0	2908	0	6

– Continued on next page

Table 14: Ka-Band Sea State Bias Statistics.

– Continued from previous page

File	Median	Mean	Std. Dev.	No. Obs.	Total Obs.	Default Lat/Lon	Flag (total)	Default (total)	3-Sigma Edited
SRL_OPN_2PTS018_0700_20141123_154306_20141123_172244.EUM.nc	-0.111	-0.118	0.027	2564	5501	0	2915	2	20
SRL_OPN_2PTS018_0702_20141123_172243_20141123_190221.EUM.nc	-0.093	-0.095	0.039	3195	5590	0	2385	6	4
SRL_OPN_2PTS018_0704_20141123_190220_20141123_204126.EUM.nc	-0.093	-0.095	0.037	3643	5534	0	1879	9	3
SRL_OPN_2PTS018_0706_20141123_204124_20141123_221957.EUM.nc	-0.104	-0.106	0.052	2914	5336	0	2399	22	1
SRL_OPN_2PTS018_0708_20141123_221956_20141123_235752.EUM.nc	-0.109	-0.109	0.036	2990	5492	0	2487	10	5
SRL_OPN_2PTS018_0709_20141123_235751_20141124_013539.EUM.nc	-0.082	-0.093	0.044	3091	5520	0	2415	4	10
SRL_OPN_2PTS018_0711_20141124_013538_20141124_031429.EUM.nc	-0.096	-0.099	0.031	2695	5524	0	2800	16	13
SRL_OPN_2PTS018_0713_20141124_031429_20141124_045455.EUM.nc	-0.105	-0.107	0.026	2761	5516	0	2624	2	129
SRL_OPN_2PTS018_0715_20141124_045454_20141124_063723.EUM.nc	-0.102	-0.108	0.041	3830	5808	0	1973	4	1
SRL_OPN_2PTS018_0717_20141124_063722_20141124_082346.EUM.nc	-0.107	-0.112	0.037	4238	6062	0	1814	2	8
SRL_OPN_2PTS018_0720_20141124_082345_20141124_100147.EUM.nc	-0.107	-0.103	0.030	2854	5414	0	2509	8	43
SRL_OPN_2PTS018_0721_20141124_100148_20141124_113943.EUM.nc	-0.090	-0.092	0.041	2365	5366	0	2968	32	1
SRL_OPN_2PTS018_0723_20141124_113942_20141124_131825.EUM.nc	-0.093	-0.099	0.035	2815	5343	0	2515	7	6
SRL_OPN_2PTS018_0725_20141124_131825_20141124_151145.EUM.nc	-0.101	-0.098	0.032	3449	6381	0	2929	0	3
SRL_OPN_2PTS018_0728_20141124_151146_20141124_165125.EUM.nc	-0.108	-0.115	0.029	2707	5571	0	2797	4	63
SRL_OPN_2PTS018_0730_20141124_165125_20141124_183105.EUM.nc	-0.098	-0.106	0.041	3089	5490	0	2389	7	5
SRL_OPN_2PTS018_0732_20141124_183105_20141124_201018.EUM.nc	-0.090	-0.088	0.029	3152	5510	0	2339	9	10
SRL_OPN_2PTS018_0734_20141124_201017_20141124_214905.EUM.nc	-0.102	-0.106	0.043	3282	5500	0	2204	8	6
SRL_OPN_2PTS018_0736_20141124_214905_20141124_232707.EUM.nc	-0.114	-0.116	0.045	2483	5291	0	2765	42	1
SRL_OPN_2PTS018_0737_20141124_232707_20141125_010456.EUM.nc	-0.097	-0.100	0.036	2813	5513	0	2689	9	2
SRL_OPN_2PTS018_0739_20141125_010455_20141125_024316.EUM.nc	-0.083	-0.091	0.040	2801	5562	0	2757	4	0
SRL_OPN_2PTS018_0741_20141125_024316_20141125_042308.EUM.nc	-0.108	-0.106	0.029	2775	5496	0	2702	6	13
SRL_OPN_2PTS018_0743_20141125_042307_20141125_060452.EUM.nc	-0.099	-0.105	0.036	3608	5723	0	2103	3	9
SRL_OPN_2PTS018_0745_20141125_060451_20141125_093102.EUM.nc	-0.111	-0.112	0.037	7095	11608	0	4354	11	148
SRL_OPN_2PTS018_0749_20141125_093102_20141125_110853.EUM.nc	-0.086	-0.083	0.043	2266	5413	0	3120	26	1
SRL_OPN_2PTS018_0751_20141125_110853_20141125_124716.EUM.nc	-0.091	-0.106	0.042	2457	5270	0	2806	4	3
SRL_OPN_2PTS018_0753_20141125_124715_20141125_142647.EUM.nc	-0.108	-0.104	0.030	3290	5490	0	2188	5	7
SRL_OPN_2PTS018_0755_20141125_142647_20141125_162002.EUM.nc	-0.104	-0.104	0.047	3306	6367	0	3058	3	0
SRL_OPN_2PTS018_0758_20141125_162001_20141125_175948.EUM.nc	-0.099	-0.111	0.039	2796	5597	0	2789	7	5
SRL_OPN_2PTS018_0760_20141125_175947_20141125_193917.EUM.nc	-0.092	-0.091	0.032	3209	5589	0	2370	2	8
SRL_OPN_2PTS018_0762_20141125_193916_20141125_211807.EUM.nc	-0.101	-0.104	0.036	3385	5452	0	2046	18	3
SRL_OPN_2PTS018_0764_20141125_211806_20141125_225623.EUM.nc	-0.114	-0.109	0.047	2345	5408	0	3054	8	1
SRL_OPN_2PTS018_0765_20141125_225622_20141126_003411.EUM.nc	-0.096	-0.102	0.031	3239	5440	0	2193	6	2
SRL_OPN_2PTS018_0767_20141126_003410_20141126_021213.EUM.nc	-0.084	-0.092	0.039	2818	5539	0	2717	3	1
SRL_OPN_2PTS018_0769_20141126_021212_20141126_035134.EUM.nc	-0.100	-0.103	0.031	2659	5521	0	2775	14	73
SRL_OPN_2PTS018_0771_20141126_035134_20141126_053238.EUM.nc	-0.101	-0.114	0.043	2780	5555	0	2734	5	36
SRL_OPN_2PTS018_0776_20141126_072150_20141126_090017.EUM.nc	-0.112	-0.115	0.034	3827	5599	0	1759	8	5
SRL_OPN_2PTS018_0777_20141126_090016_20141126_103810.EUM.nc	-0.094	-0.091	0.040	2510	5496	0	2979	7	0
SRL_OPN_2PTS018_0779_20141126_103809_20141126_121608.EUM.nc	-0.091	-0.099	0.042	2520	5447	0	2898	26	3

– Continued on next page

Table 14: Ka-Band Sea State Bias Statistics.

– Continued from previous page

File	Median	Mean	Std. Dev.	No. Obs.	Total Obs.	Default Lat/Lon	Flag (total)	Default (total)	3-Sigma Edited
SRL_OPN_2PTS018_0781_20141126_121609_20141126_135519.EUM.nc	-0.100	-0.102	0.027	3051	5445	0	2381	1	12
SRL_OPN_2PTS018_0783_20141126_135518_20141126_154842.EUM.nc	-0.104	-0.104	0.050	3434	6379	0	2937	8	0
SRL_OPN_2PTS018_0786_20141126_154841_20141126_172829.EUM.nc	-0.106	-0.109	0.034	2586	5477	0	2881	3	7
SRL_OPN_2PTS018_0788_20141126_172828_20141126_190756.EUM.nc	-0.088	-0.091	0.035	3345	5597	0	2232	6	14
SRL_OPN_2PTS018_0790_20141126_190756_20141126_204707.EUM.nc	-0.098	-0.104	0.037	3662	5552	0	1870	12	8
SRL_OPN_2PTS018_0792_20141126_204707_20141126_222537.EUM.nc	-0.108	-0.103	0.048	2853	5360	0	2479	27	1
SRL_OPN_2PTS018_0794_20141126_222536_20141127_000321.EUM.nc	-0.102	-0.107	0.037	2985	5501	0	2436	17	63
SRL_OPN_2PTS018_0795_20141127_000320_20141127_014118.EUM.nc	-0.090	-0.093	0.039	3066	5554	0	2481	4	3
SRL_OPN_2PTS018_0797_20141127_014117_20141127_032013.EUM.nc	-0.094	-0.096	0.038	2753	5514	0	2738	10	13
SRL_OPN_2PTS018_0799_20141127_032013_20141127_050038.EUM.nc	-0.111	-0.113	0.044	2937	5533	0	2594	2	0
SRL_OPN_2PTS018_0801_20141127_050037_20141127_064323.EUM.nc	-0.114	-0.118	0.045	3809	5822	0	2010	2	1
SRL_OPN_2PTS018_0803_20141127_064322_20141127_082927.EUM.nc	-0.110	-0.116	0.035	4296	6025	0	1725	1	3
SRL_OPN_2PTS018_0806_20141127_082927_20141127_100727.EUM.nc	-0.103	-0.111	0.051	2828	5390	0	2536	4	22
SRL_OPN_2PTS018_0807_20141127_100726_20141127_114515.EUM.nc	-0.092	-0.093	0.043	2435	5369	0	2917	15	2
SRL_OPN_2PTS018_0809_20141127_114514_20141127_132400.EUM.nc	-0.095	-0.100	0.032	2853	5388	0	2527	1	7
SRL_OPN_2PTS018_0811_20141127_132400_20141127_151723.EUM.nc	-0.104	-0.106	0.039	3442	6358	0	2907	5	4
SRL_OPN_2PTS018_0814_20141127_151723_20141127_165709.EUM.nc	-0.125	-0.121	0.036	2709	5528	0	2796	3	20
SRL_OPN_2PTS018_0816_20141127_165708_20141127_183642.EUM.nc	-0.098	-0.096	0.029	3162	5478	0	2292	2	22
SRL_OPN_2PTS018_0818_20141127_183641_20141127_201602.EUM.nc	-0.095	-0.106	0.039	3254	5523	0	2256	10	3
SRL_OPN_2PTS018_0820_20141127_201601_20141127_215445.EUM.nc	-0.109	-0.110	0.049	3156	5469	0	2255	31	27
SRL_OPN_2PTS018_0822_20141127_215444_20141127_233238.EUM.nc	-0.120	-0.121	0.028	2321	5281	0	2811	9	140
SRL_OPN_2PTS018_0823_20141127_233237_20141128_011028.EUM.nc	-0.090	-0.099	0.037	2713	5504	0	2730	4	57
SRL_OPN_2PTS018_0825_20141128_011027_20141128_024859.EUM.nc	-0.090	-0.095	0.035	2766	5542	0	2751	5	20
SRL_OPN_2PTS018_0827_20141128_024858_20141128_042849.EUM.nc	-0.101	-0.103	0.033	2825	5494	0	2663	4	2
SRL_OPN_2PTS018_0829_20141128_042848_20141128_061049.EUM.nc	-0.113	-0.114	0.038	3625	5725	0	2097	0	3
SRL_OPN_2PTS018_0831_20141128_061048_20141128_075831.EUM.nc	-0.113	-0.117	0.033	4104	6107	0	1998	1	4
SRL_OPN_2PTS018_0834_20141128_075830_20141128_093641.EUM.nc	-0.108	-0.116	0.042	3025	5521	0	2484	9	3
SRL_OPN_2PTS018_0835_20141128_093640_20141128_111425.EUM.nc	-0.098	-0.093	0.049	2149	5344	0	3156	38	1
SRL_OPN_2PTS018_0837_20141128_111425_20141128_125250.EUM.nc	-0.105	-0.106	0.039	2581	5272	0	2686	2	3
SRL_OPN_2PTS018_0839_20141128_125249_20141128_144602.EUM.nc	-0.102	-0.099	0.030	3353	6272	0	2907	1	11
SRL_OPN_2PTS018_0842_20141128_144601_20141128_162547.EUM.nc	-0.109	-0.105	0.036	3313	5638	0	2318	6	1
SRL_OPN_2PTS018_0844_20141128_162546_20141128_180524.EUM.nc	-0.106	-0.106	0.033	2867	5621	0	2726	3	25
SRL_OPN_2PTS018_0846_20141128_180523_20141128_194452.EUM.nc	-0.106	-0.107	0.035	3192	5558	0	2341	18	7
SRL_OPN_2PTS018_0848_20141128_194452_20141128_212350.EUM.nc	-0.108	-0.121	0.053	3416	5418	0	1983	19	0
SRL_OPN_2PTS018_0850_20141128_212349_20141128_230154.EUM.nc	-0.113	-0.108	0.039	2222	5330	0	3095	6	7
SRL_OPN_2PTS018_0851_20141128_230153_20141129_003942.EUM.nc	-0.096	-0.101	0.038	3316	5506	0	2185	4	1
SRL_OPN_2PTS018_0853_20141129_003941_20141129_021754.EUM.nc	-0.101	-0.099	0.035	2752	5563	0	2807	1	3
SRL_OPN_2PTS018_0855_20141129_021753_20141129_053832.EUM.nc	-0.102	-0.105	0.027	5537	11086	0	5342	21	186
SRL_OPN_2PTS018_0859_20141129_053832_20141129_072731.EUM.nc	-0.122	-0.119	0.037	4120	6171	0	2050	1	0

– Continued on next page

Table 14: Ka-Band Sea State Bias Statistics.

– Continued from previous page

File	Median	Mean	Std. Dev.	No. Obs.	Total Obs.	Default Lat/Lon	Flag (total)	Default (total)	3-Sigma Edited
SRL_OPN_2PTS018_0862_20141129_072731_20141129_090555.EUM.nc	-0.112	-0.118	0.045	3684	5560	0	1848	12	16
SRL_OPN_2PTS018_0863_20141129_090554_20141129_104339.EUM.nc	-0.104	-0.096	0.046	2511	5509	0	2974	23	1
SRL_OPN_2PTS018_0865_20141129_104338_20141129_122149.EUM.nc	-0.100	-0.102	0.039	2597	5434	0	2823	10	4
SRL_OPN_2PTS018_0867_20141129_122148_20141129_140106.EUM.nc	-0.097	-0.094	0.016	2856	5479	0	2271	6	346
SRL_OPN_2PTS018_0869_20141129_140105_20141129_155427.EUM.nc	-0.108	-0.106	0.041	3264	6350	0	3082	3	1
SRL_OPN_2PTS018_0872_20141129_155428_20141129_173405.EUM.nc	-0.126	-0.124	0.037	2560	5464	0	2867	23	14
SRL_OPN_2PTS018_0874_20141129_173405_20141129_191340.EUM.nc	-0.096	-0.104	0.045	3367	5602	0	2223	8	4
SRL_OPN_2PTS018_0876_20141129_191340_20141129_205241.EUM.nc	-0.105	-0.113	0.044	3623	5558	0	1922	10	3
SRL_OPN_2PTS018_0878_20141129_205241_20141129_223107.EUM.nc	-0.105	-0.097	0.043	2832	5365	0	2508	24	1
SRL_OPN_2PTS018_0879_20141129_223106_20141130_000900.EUM.nc	-0.104	-0.105	0.041	3093	5468	0	2371	3	1
SRL_OPN_2PTS018_0881_20141130_000859_20141130_014650.EUM.nc	-0.101	-0.095	0.039	3091	5541	0	2445	0	5
SRL_OPN_2PTS018_0883_20141130_014649_20141130_032549.EUM.nc	-0.092	-0.087	0.030	2842	5491	0	2603	15	31
SRL_OPN_2PTS018_0885_20141130_032548_20141130_050628.EUM.nc	-0.109	-0.110	0.023	2781	5543	0	2683	6	73
SRL_OPN_2PTS018_0887_20141130_050628_20141130_065630.EUM.nc	-0.117	-0.114	0.040	3744	6221	0	2476	0	1
SRL_OPN_2PTS018_0890_20141130_065629_20141130_083458.EUM.nc	-0.108	-0.114	0.045	4245	5620	0	1374	0	1
SRL_OPN_2PTS018_0892_20141130_083457_20141130_101255.EUM.nc	-0.113	-0.111	0.035	2728	5396	0	2626	16	26
SRL_OPN_2PTS018_0893_20141130_101255_20141130_115055.EUM.nc	-0.086	-0.096	0.040	2485	5407	0	2896	24	2
SRL_OPN_2PTS018_0895_20141130_115054_20141130_132937.EUM.nc	-0.100	-0.098	0.023	2737	5336	0	2413	9	177
SRL_OPN_2PTS018_0897_20141130_132937_20141130_152307.EUM.nc	-0.101	-0.103	0.037	3540	6367	0	2821	3	3
SRL_OPN_2PTS018_0900_20141130_152306_20141130_170246.EUM.nc	-0.120	-0.123	0.037	2707	5560	0	2850	2	1
SRL_OPN_2PTS018_0902_20141130_170245_20141130_184225.EUM.nc	-0.110	-0.115	0.042	3165	5496	0	2328	2	1
SRL_OPN_2PTS018_0904_20141130_184225_20141130_202136.EUM.nc	-0.107	-0.108	0.040	3376	5511	0	2125	4	6
SRL_OPN_2PTS018_0906_20141130_202135_20141130_220017.EUM.nc	-0.105	-0.107	0.042	2933	5450	0	2452	19	46
SRL_OPN_2PTS018_0908_20141130_220016_20141130_233816.EUM.nc	-0.124	-0.117	0.041	2641	5422	0	2770	10	1
SRL_OPN_2PTS018_0909_20141130_233815_20141201_011603.EUM.nc	-0.103	-0.100	0.038	2963	5497	0	2524	7	3
SRL_OPN_2PTS018_0911_20141201_011604_20141201_025438.EUM.nc	-0.096	-0.090	0.027	2693	5521	0	2757	0	71
SRL_OPN_2PTS018_0913_20141201_025438_20141201_043442.EUM.nc	-0.102	-0.110	0.028	2845	5494	0	2619	10	20
SRL_OPN_2PTS018_0915_20141201_043442_20141201_061642.EUM.nc	-0.106	-0.109	0.034	3663	5770	0	2041	1	65
SRL_OPN_2PTS018_0917_20141201_061641_20141201_080408.EUM.nc	-0.119	-0.121	0.043	4133	6076	0	1935	7	1
SRL_OPN_2PTS018_0920_20141201_080407_20141201_094216.EUM.nc	-0.108	-0.107	0.037	3011	5501	0	2486	2	2
SRL_OPN_2PTS018_0921_20141201_094217_20141201_112008.EUM.nc	-0.096	-0.096	0.047	2242	5274	0	2991	37	4
SRL_OPN_2PTS018_0923_20141201_112007_20141201_125837.EUM.nc	-0.097	-0.103	0.042	2664	5273	0	2605	2	2
SRL_OPN_2PTS018_0925_20141201_125836_20141201_145150.EUM.nc	-0.104	-0.104	0.035	3417	6282	0	2846	7	12
SRL_OPN_2PTS018_0928_20141201_145149_20141201_163129.EUM.nc	-0.109	-0.109	0.036	3210	5642	0	2410	13	9
SRL_OPN_2PTS018_0930_20141201_163128_20141201_181112.EUM.nc	-0.129	-0.127	0.045	2942	5595	0	2642	8	3
SRL_OPN_2PTS018_0932_20141201_181111_20141201_195031.EUM.nc	-0.122	-0.121	0.040	3161	5534	0	2357	7	9
SRL_OPN_2PTS018_0934_20141201_195031_20141201_212925.EUM.nc	-0.110	-0.115	0.043	3468	5406	0	1904	31	3
SRL_OPN_2PTS018_0936_20141201_212924_20141201_230736.EUM.nc	-0.114	-0.117	0.047	2181	5347	0	3156	8	2
SRL_OPN_2PTS018_0937_20141201_230735_20141202_004524.EUM.nc	-0.097	-0.104	0.038	3251	5479	0	2212	8	8

– Continued on next page

Table 14: Ka-Band Sea State Bias Statistics.

– Continued from previous page

File	Median	Mean	Std. Dev.	No. Obs.	Total Obs.	Default Lat/Lon	Flag (total)	Default (total)	3-Sigma Edited
SRL_OPN_2PTS018_0939_20141202_004523_20141202_022332.EUM.nc	-0.096	-0.098	0.040	2742	5548	0	2799	2	5
SRL_OPN_2PTS018_0941_20141202_022331_20141202_040303.EUM.nc	-0.108	-0.112	0.033	2744	5432	0	2638	6	44
SRL_OPN_2PTS018_0943_20141202_040303_20141202_054421.EUM.nc	-0.117	-0.119	0.040	3351	5662	0	2299	11	1
SRL_OPN_2PTS018_0945_20141202_054421_20141202_073318.EUM.nc	-0.122	-0.128	0.036	4051	6165	0	2098	9	7
SRL_OPN_2PTS018_0948_20141202_073318_20141202_091129.EUM.nc	-0.107	-0.111	0.037	3554	5552	0	1983	4	11
SRL_OPN_2PTS018_0949_20141202_091130_20141202_104922.EUM.nc	-0.113	-0.112	0.050	2401	5520	0	3090	11	18
SRL_OPN_2PTS018_0951_20141202_104921_20141202_122726.EUM.nc	-0.097	-0.101	0.042	2549	5322	0	2734	31	8
SRL_OPN_2PTS018_0953_20141202_122725_20141202_140646.EUM.nc	-0.102	-0.105	0.024	3061	5494	0	2337	0	96
SRL_OPN_2PTS018_0955_20141202_140647_20141202_160008.EUM.nc	-0.114	-0.115	0.039	3261	6364	0	3093	7	3
SRL_OPN_2PTS018_0958_20141202_160007_20141202_173954.EUM.nc	-0.134	-0.127	0.043	2703	5618	0	2902	11	2
SRL_OPN_2PTS018_0960_20141202_173954_20141202_191920.EUM.nc	-0.114	-0.114	0.037	3345	5582	0	2213	9	15
SRL_OPN_2PTS018_0962_20141202_191919_20141202_205827.EUM.nc	-0.113	-0.119	0.038	3579	5566	0	1949	19	19
SRL_OPN_2PTS018_0964_20141202_205826_20141202_223650.EUM.nc	-0.107	-0.112	0.050	2790	5332	0	2530	9	3
SRL_OPN_2PTS018_0965_20141202_223650_20141203_001433.EUM.nc	-0.102	-0.104	0.042	3114	5461	0	2344	3	0
SRL_OPN_2PTS018_0967_20141203_001432_20141203_015235.EUM.nc	-0.092	-0.097	0.042	3003	5512	0	2509	0	0
SRL_OPN_2PTS018_0969_20141203_015235_20141203_033138.EUM.nc	-0.106	-0.102	0.040	2916	5483	0	2556	9	2
SRL_OPN_2PTS018_0971_20141203_033137_20141203_051216.EUM.nc	-0.116	-0.122	0.036	2907	5534	0	2623	0	4
SRL_OPN_2PTS018_0973_20141203_051215_20141203_070208.EUM.nc	-0.129	-0.132	0.040	3740	6209	0	2464	4	1
SRL_OPN_2PTS018_0976_20141203_070208_20141203_084042.EUM.nc	-0.108	-0.117	0.037	4141	5611	0	1455	4	11
SRL_OPN_2PTS018_0978_20141203_084042_20141203_101838.EUM.nc	-0.119	-0.119	0.042	2675	5386	0	2685	24	2
SRL_OPN_2PTS018_0979_20141203_101838_20141203_115630.EUM.nc	-0.095	-0.097	0.042	2523	5408	0	2869	13	3
SRL_OPN_2PTS018_0981_20141203_115629_20141203_133526.EUM.nc	-0.098	-0.094	0.036	2920	5380	0	2458	1	1
SRL_OPN_2PTS018_0983_20141203_133525_20141203_152849.EUM.nc	-0.109	-0.105	0.035	3534	6346	0	2812	0	0
SRL_OPN_2PTS018_0986_20141203_152848_20141203_170835.EUM.nc	-0.121	-0.127	0.029	2599	5576	0	2914	4	59
SRL_OPN_2PTS018_0988_20141203_170835_20141203_184806.EUM.nc	-0.118	-0.114	0.033	3197	5504	0	2204	13	90
SRL_OPN_2PTS018_0990_20141203_184805_20141203_202723.EUM.nc	-0.108	-0.109	0.038	3352	5520	0	2141	10	17
SRL_OPN_2PTS018_0992_20141203_202722_20141203_220601.EUM.nc	-0.098	-0.109	0.047	3042	5454	0	2382	27	3
SRL_OPN_2PTS018_0994_20141203_220600_20141203_234351.EUM.nc	-0.110	-0.107	0.043	2835	5477	0	2621	20	1
SRL_OPN_2PTS018_0995_20141203_234350_20141204_012143.EUM.nc	-0.091	-0.098	0.045	2958	5501	0	2524	10	9
SRL_OPN_2PTS018_0997_20141204_012142_20141204_030023.EUM.nc	-0.098	-0.098	0.038	2771	5569	0	2771	16	11
SRL_OPN_2PTS018_0999_20141204_030022_20141204_044024.EUM.nc	-0.111	-0.112	0.034	2866	5498	0	2618	12	2

31 Ka-Band Waveform Attitude Table

Table 15: Ka-Band Waveform Attitude Statistics.

File	Median	Mean	Std. Dev.	No. Obs.	Total Obs.	Default Lat/Lon	Flag (total)	Default (total)	3-Sigma Edited
SRL_OPN_2PTS017_1001_20141030_044027_20141030_062236.EUM.nc	-0.000	-0.000	0.001	3498	5785	0	1998	2	287
SRL_OPN_2PTS018_0001_20141030_062235_20141030_080953.EUM.nc	-0.000	-0.000	0.002	3892	6091	0	1870	0	329
SRL_OPN_2PTS018_0004_20141030_080952_20141030_094750.EUM.nc	0.000	0.000	0.001	2688	5504	0	2533	13	270
SRL_OPN_2PTS018_0005_20141030_094750_20141030_112544.EUM.nc	0.000	0.000	0.001	1932	5352	0	3246	27	147
SRL_OPN_2PTS018_0007_20141030_112544_20141030_130417.EUM.nc	-0.000	-0.000	0.001	2324	5345	0	2772	8	241
SRL_OPN_2PTS018_0009_20141030_130415_20141030_145732.EUM.nc	-0.000	-0.000	0.001	3074	6363	0	2969	1	319
SRL_OPN_2PTS018_0012_20141030_145731_20141030_163719.EUM.nc	-0.000	-0.000	0.001	2798	5625	0	2475	11	341
SRL_OPN_2PTS018_0014_20141030_163718_20141030_181654.EUM.nc	-0.000	-0.000	0.001	2655	5579	0	2651	6	267
SRL_OPN_2PTS018_0016_20141030_181653_20141030_195620.EUM.nc	-0.000	-0.000	0.001	2823	5537	0	2374	6	334
SRL_OPN_2PTS018_0018_20141030_195619_20141030_213503.EUM.nc	0.000	0.000	0.001	3243	5421	0	1907	22	249
SRL_OPN_2PTS018_0020_20141030_213502_20141030_231311.EUM.nc	0.000	-0.000	0.001	2055	5376	0	3111	1	209
SRL_OPN_2PTS018_0021_20141030_231311_20141031_005059.EUM.nc	0.000	0.000	0.001	2773	5507	0	2281	13	440
SRL_OPN_2PTS018_0023_20141031_005058_20141031_022910.EUM.nc	0.000	0.000	0.001	2544	5531	0	2662	2	323
SRL_OPN_2PTS018_0025_20141031_022909_20141031_040848.EUM.nc	0.000	0.000	0.001	2355	5505	0	2877	6	267
SRL_OPN_2PTS018_0027_20141031_040847_20141031_055013.EUM.nc	-0.000	-0.000	0.001	3151	5713	0	2171	5	386
SRL_OPN_2PTS018_0029_20141031_055013_20141031_073855.EUM.nc	-0.000	-0.000	0.001	3521	6135	0	2065	11	538
SRL_OPN_2PTS018_0032_20141031_073855_20141031_091705.EUM.nc	-0.000	-0.000	0.001	3072	5519	0	2102	9	336
SRL_OPN_2PTS018_0033_20141031_091704_20141031_105458.EUM.nc	0.000	0.000	0.001	2122	5525	0	3121	8	274
SRL_OPN_2PTS018_0035_20141031_105457_20141031_123312.EUM.nc	0.000	-0.000	0.001	2114	5360	0	3003	11	232
SRL_OPN_2PTS018_0037_20141031_123311_20141031_141229.EUM.nc	-0.000	-0.000	0.001	2795	5515	0	2409	1	310
SRL_OPN_2PTS018_0039_20141031_141228_20141031_160551.EUM.nc	-0.000	-0.000	0.002	2989	6396	0	3032	2	373
SRL_OPN_2PTS018_0042_20141031_160550_20141031_174535.EUM.nc	-0.000	-0.000	0.001	2515	5598	0	2877	6	200
SRL_OPN_2PTS018_0044_20141031_174535_20141031_192509.EUM.nc	0.000	-0.000	0.001	2997	5600	0	2300	7	296
SRL_OPN_2PTS018_0046_20141031_192508_20141031_210405.EUM.nc	-0.000	-0.000	0.001	3225	5532	0	2012	10	285
SRL_OPN_2PTS018_0048_20141031_210406_20141031_224226.EUM.nc	-0.000	-0.000	0.001	2497	5309	0	2623	7	182
SRL_OPN_2PTS018_0049_20141031_224226_20141101_002017.EUM.nc	-0.000	-0.000	0.001	2821	5451	0	2324	6	300
SRL_OPN_2PTS018_0051_20141101_002016_20141101_015812.EUM.nc	0.000	0.000	0.002	2828	5532	0	2357	2	345
SRL_OPN_2PTS018_0053_20141101_015812_20141101_033721.EUM.nc	0.000	0.000	0.001	2412	5532	0	2745	7	368
SRL_OPN_2PTS018_0055_20141101_033720_20141101_051805.EUM.nc	-0.000	-0.000	0.001	2500	5560	0	2697	1	362
SRL_OPN_2PTS018_0057_20141101_051805_20141101_070755.EUM.nc	-0.000	-0.000	0.001	3407	6215	0	2448	9	351
SRL_OPN_2PTS018_0060_20141101_070755_20141101_084617.EUM.nc	-0.000	-0.000	0.001	3732	5601	0	1540	8	321
SRL_OPN_2PTS018_0061_20141101_084618_20141101_102414.EUM.nc	0.000	0.000	0.001	2495	5424	0	2727	21	181
SRL_OPN_2PTS018_0063_20141101_102414_20141101_120216.EUM.nc	0.000	-0.000	0.001	2304	5407	0	2878	11	214
SRL_OPN_2PTS018_0065_20141101_120215_20141101_134107.EUM.nc	0.000	0.000	0.001	2630	5438	0	2501	24	283
SRL_OPN_2PTS018_0067_20141101_134106_20141101_153430.EUM.nc	0.000	-0.000	0.001	3082	6363	0	2841	0	440
SRL_OPN_2PTS018_0070_20141101_153429_20141101_171418.EUM.nc	-0.000	-0.000	0.001	2405	5607	0	2980	8	214
SRL_OPN_2PTS018_0072_20141101_171417_20141101_185355.EUM.nc	-0.000	-0.000	0.001	2953	5548	0	2285	16	294

– Continued on next page

Table 15: Ka-Band Waveform Attitude Statistics.

– Continued from previous page

File	Median	Mean	Std. Dev.	No. Obs.	Total Obs.	Default Lat/Lon	Flag (total)	Default (total)	3-Sigma Edited
SRL_OPN_2PTS018_0074_20141101_185354_20141101_203301.EUM.nc	-0.000	-0.000	0.001	3073	5553	0	2131	13	336
SRL_OPN_2PTS018_0076_20141101_203301_20141101_221137.EUM.nc	-0.000	-0.000	0.001	2715	5463	0	2569	16	163
SRL_OPN_2PTS018_0078_20141101_221138_20141101_234927.EUM.nc	0.000	0.000	0.001	2756	5466	0	2533	4	173
SRL_OPN_2PTS018_0079_20141101_234926_20141102_012719.EUM.nc	0.000	0.000	0.001	2803	5524	0	2524	0	197
SRL_OPN_2PTS018_0081_20141102_012719_20141102_030603.EUM.nc	0.000	0.000	0.001	2492	5577	0	2848	6	231
SRL_OPN_2PTS018_0083_20141102_030603_20141102_044611.EUM.nc	-0.000	-0.000	0.001	2480	5505	0	2697	7	321
SRL_OPN_2PTS018_0085_20141102_044610_20141102_062836.EUM.nc	-0.000	-0.000	0.001	3428	5786	0	1963	1	394
SRL_OPN_2PTS018_0087_20141102_062836_20141102_081526.EUM.nc	-0.000	-0.000	0.001	3859	6077	0	1829	0	389
SRL_OPN_2PTS018_0090_20141102_081526_20141102_095330.EUM.nc	0.000	0.000	0.001	2750	5445	0	2539	6	150
SRL_OPN_2PTS018_0091_20141102_095330_20141102_113116.EUM.nc	0.000	-0.000	0.001	2065	5327	0	3065	16	181
SRL_OPN_2PTS018_0093_20141102_113115_20141102_130953.EUM.nc	0.000	-0.000	0.001	2401	5416	0	2753	4	258
SRL_OPN_2PTS018_0095_20141102_130953_20141102_150311.EUM.nc	-0.000	-0.000	0.001	3168	6363	0	2969	0	226
SRL_OPN_2PTS018_0098_20141102_150310_20141102_164257.EUM.nc	-0.000	-0.000	0.001	2665	5624	0	2704	13	242
SRL_OPN_2PTS018_0100_20141102_164256_20141102_182231.EUM.nc	-0.000	-0.000	0.001	2869	5553	0	2469	5	210
SRL_OPN_2PTS018_0102_20141102_182231_20141102_200156.EUM.nc	-0.000	-0.000	0.001	2745	5539	0	2439	7	348
SRL_OPN_2PTS018_0104_20141102_200155_20141102_214045.EUM.nc	-0.000	-0.000	0.001	3132	5515	0	2116	11	256
SRL_OPN_2PTS018_0106_20141102_214045_20141102_231843.EUM.nc	0.000	-0.000	0.001	2215	5337	0	2948	5	169
SRL_OPN_2PTS018_0107_20141102_231842_20141103_005632.EUM.nc	0.000	0.000	0.001	2818	5522	0	2470	16	218
SRL_OPN_2PTS018_0109_20141103_005632_20141103_023455.EUM.nc	0.000	0.000	0.001	2458	5558	0	2681	10	409
SRL_OPN_2PTS018_0111_20141103_023454_20141103_041430.EUM.nc	0.000	-0.000	0.001	2319	5487	0	2824	16	328
SRL_OPN_2PTS018_0113_20141103_041429_20141103_055610.EUM.nc	0.000	-0.000	0.001	3248	5715	0	2138	3	326
SRL_OPN_2PTS018_0115_20141103_055609_20141103_074432.EUM.nc	-0.000	-0.000	0.001	3737	6145	0	2090	2	316
SRL_OPN_2PTS018_0118_20141103_074431_20141103_092247.EUM.nc	0.000	0.000	0.001	3087	5487	0	2200	8	192
SRL_OPN_2PTS018_0119_20141103_092245_20141103_110029.EUM.nc	-0.000	-0.000	0.001	2083	5444	0	3172	14	175
SRL_OPN_2PTS018_0121_20141103_110030_20141103_123847.EUM.nc	-0.000	-0.000	0.001	2246	5379	0	2971	6	156
SRL_OPN_2PTS018_0123_20141103_123847_20141103_141819.EUM.nc	-0.000	-0.000	0.001	2908	5509	0	2317	6	278
SRL_OPN_2PTS018_0125_20141103_141820_20141103_161138.EUM.nc	-0.000	-0.000	0.001	3051	6367	0	2922	11	383
SRL_OPN_2PTS018_0128_20141103_161136_20141103_175115.EUM.nc	-0.000	-0.000	0.001	2529	5601	0	2876	6	190
SRL_OPN_2PTS018_0130_20141103_175115_20141103_193047.EUM.nc	-0.000	-0.000	0.001	2893	5587	0	2368	11	315
SRL_OPN_2PTS018_0132_20141103_193046_20141103_210940.EUM.nc	-0.000	-0.000	0.001	3126	5410	0	2027	14	243
SRL_OPN_2PTS018_0134_20141103_210939_20141103_224759.EUM.nc	-0.000	-0.000	0.001	2288	5439	0	2941	22	188
SRL_OPN_2PTS018_0135_20141103_224759_20141104_002549.EUM.nc	-0.000	-0.000	0.001	2843	5409	0	2297	4	265
SRL_OPN_2PTS018_0137_20141104_002548_20141104_020346.EUM.nc	0.000	0.000	0.001	2803	5537	0	2445	4	285
SRL_OPN_2PTS018_0139_20141104_020345_20141104_034300.EUM.nc	0.000	0.000	0.001	2514	5553	0	2781	4	254
SRL_OPN_2PTS018_0141_20141104_034300_20141104_052401.EUM.nc	-0.000	-0.000	0.001	2453	5565	0	2763	2	347
SRL_OPN_2PTS018_0143_20141104_052400_20141104_071331.EUM.nc	0.000	0.000	0.001	3423	6208	0	2436	6	343
SRL_OPN_2PTS018_0146_20141104_071330_20141104_085151.EUM.nc	-0.000	-0.000	0.001	3519	5599	0	1591	10	479
SRL_OPN_2PTS018_0147_20141104_085150_20141104_102946.EUM.nc	-0.000	-0.000	0.001	2311	5502	0	2908	20	263
SRL_OPN_2PTS018_0149_20141104_102945_20141104_120750.EUM.nc	-0.000	-0.000	0.001	2294	5452	0	2928	30	200

– Continued on next page

Table 15: Ka-Band Waveform Attitude Statistics.

– Continued from previous page

File	Median	Mean	Std. Dev.	No. Obs.	Total Obs.	Default Lat/Lon	Flag (total)	Default (total)	3-Sigma Edited
SRL_OPN_2PTS018_0151_20141104_120749_20141104_134645.EUM.nc	-0.000	-0.000	0.001	2680	5330	0	2421	11	218
SRL_OPN_2PTS018_0153_20141104_134645_20141104_154017.EUM.nc	-0.000	0.000	0.001	3231	6388	0	2847	3	307
SRL_OPN_2PTS018_0156_20141104_154016_20141104_171955.EUM.nc	-0.000	-0.000	0.001	2372	5503	0	2881	8	242
SRL_OPN_2PTS018_0158_20141104_171955_20141104_185933.EUM.nc	-0.000	-0.000	0.001	2839	5621	0	2455	11	316
SRL_OPN_2PTS018_0160_20141104_185932_20141104_203838.EUM.nc	0.000	0.000	0.001	3252	5560	0	2020	2	286
SRL_OPN_2PTS018_0162_20141104_203837_20141104_221711.EUM.nc	0.000	-0.000	0.001	2600	5367	0	2476	23	268
SRL_OPN_2PTS018_0164_20141104_221710_20141104_235506.EUM.nc	-0.000	-0.000	0.001	2737	5468	0	2451	8	272
SRL_OPN_2PTS018_0165_20141104_235506_20141105_013253.EUM.nc	0.000	0.000	0.001	2854	5532	0	2430	0	248
SRL_OPN_2PTS018_0167_20141105_013252_20141105_031140.EUM.nc	0.000	0.000	0.001	2538	5571	0	2855	2	176
SRL_OPN_2PTS018_0169_20141105_031139_20141105_045204.EUM.nc	-0.000	-0.000	0.001	2503	5477	0	2646	3	325
SRL_OPN_2PTS018_0171_20141105_045203_20141105_063428.EUM.nc	0.000	-0.000	0.001	3437	5820	0	1977	2	404
SRL_OPN_2PTS018_0173_20141105_063428_20141105_082100.EUM.nc	-0.000	-0.000	0.001	3790	6074	0	1836	1	447
SRL_OPN_2PTS018_0176_20141105_082100_20141105_095904.EUM.nc	-0.000	-0.000	0.001	2737	5429	0	2493	8	191
SRL_OPN_2PTS018_0177_20141105_095903_20141105_113658.EUM.nc	0.000	0.000	0.001	2186	5375	0	3018	24	147
SRL_OPN_2PTS018_0179_20141105_113657_20141105_131529.EUM.nc	-0.000	-0.000	0.001	2459	5385	0	2633	10	283
SRL_OPN_2PTS018_0181_20141105_131529_20141105_150857.EUM.nc	-0.000	-0.000	0.001	3005	6396	0	3011	5	375
SRL_OPN_2PTS018_0184_20141105_150856_20141105_164836.EUM.nc	-0.000	-0.000	0.001	2530	5572	0	2733	5	304
SRL_OPN_2PTS018_0186_20141105_164835_20141105_182817.EUM.nc	-0.000	-0.000	0.001	2835	5534	0	2429	10	260
SRL_OPN_2PTS018_0188_20141105_182817_20141105_200731.EUM.nc	0.000	0.000	0.001	2817	5540	0	2402	11	310
SRL_OPN_2PTS018_0190_20141105_200730_20141105_214619.EUM.nc	-0.000	-0.000	0.001	2945	5477	0	2196	11	325
SRL_OPN_2PTS018_0192_20141105_214618_20141105_232423.EUM.nc	-0.000	-0.000	0.001	2194	5287	0	2832	22	239
SRL_OPN_2PTS018_0193_20141105_232422_20141106_010204.EUM.nc	0.000	0.000	0.001	2655	5491	0	2611	12	213
SRL_OPN_2PTS018_0195_20141106_010203_20141106_024030.EUM.nc	0.000	0.000	0.001	2501	5564	0	2750	6	307
SRL_OPN_2PTS018_0197_20141106_024029_20141106_042020.EUM.nc	-0.000	-0.000	0.001	2387	5508	0	2784	26	311
SRL_OPN_2PTS018_0199_20141106_042019_20141106_060200.EUM.nc	-0.000	-0.000	0.001	3227	5726	0	2110	4	385
SRL_OPN_2PTS018_0201_20141106_060159_20141106_075004.EUM.nc	-0.000	-0.000	0.001	3753	6117	0	1999	6	359
SRL_OPN_2PTS018_0204_20141106_075004_20141106_092817.EUM.nc	-0.000	-0.000	0.001	2930	5497	0	2295	12	260
SRL_OPN_2PTS018_0205_20141106_092816_20141106_110609.EUM.nc	0.000	0.000	0.001	2095	5418	0	3106	21	196
SRL_OPN_2PTS018_0207_20141106_110609_20141106_124422.EUM.nc	-0.000	-0.000	0.001	2173	5337	0	2934	16	214
SRL_OPN_2PTS018_0209_20141106_124421_20141106_143737.EUM.nc	-0.000	-0.000	0.001	2846	6292	0	3052	13	381
SRL_OPN_2PTS018_0212_20141106_143737_20141106_161715.EUM.nc	0.000	0.000	0.002	3133	5622	0	2231	7	251
SRL_OPN_2PTS018_0214_20141106_161714_20141106_175659.EUM.nc	-0.000	-0.000	0.001	2502	5558	0	2766	3	287
SRL_OPN_2PTS018_0216_20141106_175658_20141106_193622.EUM.nc	0.000	0.000	0.001	2877	5588	0	2390	6	315
SRL_OPN_2PTS018_0218_20141106_193621_20141106_211522.EUM.nc	-0.000	-0.000	0.001	3138	5424	0	2013	3	270
SRL_OPN_2PTS018_0220_20141106_211521_20141106_225338.EUM.nc	-0.000	-0.000	0.001	2252	5422	0	3002	7	161
SRL_OPN_2PTS018_0221_20141106_225338_20141107_003119.EUM.nc	-0.000	-0.000	0.001	2960	5452	0	2262	3	227
SRL_OPN_2PTS018_0223_20141107_003118_20141107_020928.EUM.nc	0.000	0.000	0.001	2513	5526	0	2684	3	326
SRL_OPN_2PTS018_0225_20141107_020927_20141107_034847.EUM.nc	0.000	0.000	0.001	2506	5540	0	2786	12	236
SRL_OPN_2PTS018_0227_20141107_034846_20141107_052946.EUM.nc	0.000	-0.000	0.001	2366	5560	0	2812	6	376

– Continued on next page

Table 15: Ka-Band Waveform Attitude Statistics.

– Continued from previous page

File	Median	Mean	Std. Dev.	No. Obs.	Total Obs.	Default Lat/Lon	Flag (total)	Default (total)	3-Sigma Edited
SRL_OPN_2PTS018_0229_20141107_052945_20141107_071905.EUM.nc	-0.000	-0.000	0.001	3690	6189	0	2254	9	236
SRL_OPN_2PTS018_0232_20141107_071904_20141107_085732.EUM.nc	-0.000	-0.000	0.001	3479	5591	0	1681	12	419
SRL_OPN_2PTS018_0233_20141107_085732_20141107_103517.EUM.nc	0.000	0.000	0.001	2207	5466	0	2996	8	255
SRL_OPN_2PTS018_0235_20141107_103516_20141107_121322.EUM.nc	0.000	-0.000	0.001	2257	5406	0	2911	16	222
SRL_OPN_2PTS018_0237_20141107_121322_20141107_135231.EUM.nc	-0.000	-0.000	0.001	2734	5446	0	2480	4	228
SRL_OPN_2PTS018_0239_20141107_135230_20141107_154555.EUM.nc	0.000	0.000	0.001	3153	6375	0	2816	3	403
SRL_OPN_2PTS018_0242_20141107_154554_20141107_172541.EUM.nc	-0.000	-0.000	0.001	2357	5505	0	2896	1	251
SRL_OPN_2PTS018_0244_20141107_172541_20141107_190510.EUM.nc	-0.000	-0.000	0.001	2712	5607	0	2414	18	463
SRL_OPN_2PTS018_0246_20141107_190509_20141107_204422.EUM.nc	0.000	0.000	0.001	3318	5596	0	1925	13	340
SRL_OPN_2PTS018_0248_20141107_204421_20141107_222243.EUM.nc	-0.000	-0.000	0.001	2545	5310	0	2472	26	267
SRL_OPN_2PTS018_0250_20141107_222243_20141108_000037.EUM.nc	-0.000	-0.000	0.001	2733	5504	0	2456	14	301
SRL_OPN_2PTS018_0251_20141108_000036_20141108_013834.EUM.nc	0.000	0.000	0.001	2723	5550	0	2453	5	369
SRL_OPN_2PTS018_0253_20141108_013833_20141108_031718.EUM.nc	0.000	0.000	0.001	2393	5553	0	2820	20	320
SRL_OPN_2PTS018_0255_20141108_031718_20141108_045747.EUM.nc	0.000	0.000	0.001	2511	5540	0	2672	1	356
SRL_OPN_2PTS018_0257_20141108_045746_20141108_064021.EUM.nc	0.000	0.000	0.002	3602	5825	0	1947	2	274
SRL_OPN_2PTS018_0259_20141108_064020_20141108_082642.EUM.nc	0.000	0.000	0.001	3896	6053	0	1763	14	380
SRL_OPN_2PTS018_0262_20141108_082641_20141108_100435.EUM.nc	0.000	-0.000	0.001	2537	5390	0	2493	6	354
SRL_OPN_2PTS018_0263_20141108_100434_20141108_114230.EUM.nc	0.000	0.000	0.001	2168	5428	0	3023	18	219
SRL_OPN_2PTS018_0265_20141108_114230_20141108_132114.EUM.nc	0.000	0.000	0.001	2567	5390	0	2594	5	224
SRL_OPN_2PTS018_0267_20141108_132114_20141108_151436.EUM.nc	0.000	0.000	0.001	3179	6386	0	2940	1	266
SRL_OPN_2PTS018_0270_20141108_151435_20141108_165413.EUM.nc	-0.000	-0.000	0.001	2568	5550	0	2791	3	188
SRL_OPN_2PTS018_0272_20141108_165413_20141108_183355.EUM.nc	-0.000	-0.000	0.001	2812	5520	0	2411	5	292
SRL_OPN_2PTS018_0274_20141108_183354_20141108_201316.EUM.nc	0.000	0.000	0.001	2938	5536	0	2274	11	313
SRL_OPN_2PTS018_0276_20141108_201315_20141108_215152.EUM.nc	-0.000	-0.000	0.001	2968	5453	0	2165	35	285
SRL_OPN_2PTS018_0278_20141108_215151_20141108_232955.EUM.nc	-0.000	-0.000	0.001	2195	5352	0	2933	21	203
SRL_OPN_2PTS018_0279_20141108_232955_20141109_010744.EUM.nc	0.000	0.000	0.002	2572	5503	0	2715	6	210
SRL_OPN_2PTS018_0281_20141109_010743_20141109_024605.EUM.nc	0.000	0.000	0.001	2448	5542	0	2781	0	313
SRL_OPN_2PTS018_0283_20141109_024605_20141109_042601.EUM.nc	0.000	0.000	0.001	2493	5529	0	2745	4	287
SRL_OPN_2PTS018_0285_20141109_042559_20141109_060748.EUM.nc	-0.000	-0.000	0.001	3351	5749	0	2115	3	280
SRL_OPN_2PTS018_0287_20141109_060746_20141109_075546.EUM.nc	-0.000	-0.000	0.001	3672	6123	0	2036	1	414
SRL_OPN_2PTS018_0290_20141109_075546_20141109_093349.EUM.nc	-0.000	-0.000	0.001	2847	5508	0	2381	3	277
SRL_OPN_2PTS018_0291_20141109_093349_20141109_111140.EUM.nc	0.000	0.000	0.001	1935	5433	0	3184	30	284
SRL_OPN_2PTS018_0293_20141109_111140_20141109_125005.EUM.nc	0.000	0.000	0.001	2147	5349	0	2893	21	288
SRL_OPN_2PTS018_0295_20141109_125005_20141109_144315.EUM.nc	0.000	0.000	0.001	3080	6314	0	3039	0	195
SRL_OPN_2PTS018_0298_20141109_144315_20141109_162252.EUM.nc	0.000	-0.000	0.001	3010	5619	0	2299	4	306
SRL_OPN_2PTS018_0300_20141109_162252_20141109_180237.EUM.nc	-0.000	-0.000	0.001	2572	5607	0	2776	1	258
SRL_OPN_2PTS018_0302_20141109_180236_20141109_194207.EUM.nc	0.000	0.000	0.001	2950	5598	0	2407	7	234
SRL_OPN_2PTS018_0304_20141109_194206_20141109_212055.EUM.nc	-0.000	-0.000	0.001	3159	5430	0	2037	17	217
SRL_OPN_2PTS018_0306_20141109_212055_20141109_225910.EUM.nc	-0.000	-0.000	0.002	2165	5437	0	3127	16	129

– Continued on next page

Table 15: Ka-Band Waveform Attitude Statistics.

– Continued from previous page

File	Median	Mean	Std. Dev.	No. Obs.	Total Obs.	Default Lat/Lon	Flag (total)	Default (total)	3-Sigma Edited
SRL_OPN_2PTS018_0307_20141109_225910_20141110_003701.EUM.nc	0.000	0.000	0.001	3054	5479	0	2159	7	259
SRL_OPN_2PTS018_0309_20141110_003701_20141110_021505.EUM.nc	0.001	0.001	0.001	2597	5537	0	2685	6	249
SRL_OPN_2PTS018_0311_20141110_021504_20141110_035429.EUM.nc	0.001	0.001	0.001	2276	5559	0	2937	3	343
SRL_OPN_2PTS018_0313_20141110_035429_20141110_053534.EUM.nc	0.000	0.000	0.001	2567	5558	0	2730	3	258
SRL_OPN_2PTS018_0315_20141110_053534_20141110_072450.EUM.nc	0.000	-0.000	0.001	3618	6206	0	2149	9	430
SRL_OPN_2PTS018_0318_20141110_072449_20141110_090306.EUM.nc	-0.000	-0.000	0.001	3449	5578	0	1764	9	356
SRL_OPN_2PTS018_0319_20141110_090306_20141110_104059.EUM.nc	0.001	0.001	0.001	2348	5480	0	2846	13	273
SRL_OPN_2PTS018_0321_20141110_104100_20141110_121908.EUM.nc	0.000	0.000	0.002	2337	5447	0	2948	17	145
SRL_OPN_2PTS018_0323_20141110_121907_20141110_135814.EUM.nc	0.000	0.000	0.001	2943	5454	0	2324	3	184
SRL_OPN_2PTS018_0325_20141110_135813_20141110_155136.EUM.nc	0.000	0.000	0.002	3146	6371	0	2910	14	301
SRL_OPN_2PTS018_0328_20141110_155135_20141110_173123.EUM.nc	0.000	0.000	0.001	2346	5477	0	2896	2	233
SRL_OPN_2PTS018_0330_20141110_173123_20141110_191049.EUM.nc	0.000	0.000	0.001	3027	5633	0	2279	0	327
SRL_OPN_2PTS018_0332_20141110_191048_20141110_204959.EUM.nc	0.000	0.000	0.001	3327	5553	0	1939	8	279
SRL_OPN_2PTS018_0334_20141110_204959_20141110_222827.EUM.nc	0.000	0.000	0.001	2640	5372	0	2466	20	246
SRL_OPN_2PTS018_0336_20141110_222826_20141111_000611.EUM.nc	0.000	-0.000	0.001	2867	5477	0	2320	9	281
SRL_OPN_2PTS018_0337_20141111_000611_20141111_014410.EUM.nc	0.000	0.001	0.001	2825	5558	0	2455	2	276
SRL_OPN_2PTS018_0339_20141111_014409_20141111_032307.EUM.nc	0.001	0.000	0.001	2374	5484	0	2796	12	302
SRL_OPN_2PTS018_0341_20141111_032306_20141111_050335.EUM.nc	0.000	0.000	0.001	2454	5547	0	2739	5	349
SRL_OPN_2PTS018_0343_20141111_050334_20141111_065340.EUM.nc	0.000	0.000	0.002	3553	6204	0	2393	2	256
SRL_OPN_2PTS018_0346_20141111_065340_20141111_083217.EUM.nc	0.000	0.000	0.001	3884	5631	0	1327	6	414
SRL_OPN_2PTS018_0348_20141111_083218_20141111_101017.EUM.nc	0.000	0.000	0.001	2630	5407	0	2532	5	240
SRL_OPN_2PTS018_0349_20141111_101016_20141111_114805.EUM.nc	0.000	0.000	0.002	2179	5432	0	3007	25	221
SRL_OPN_2PTS018_0351_20141111_114805_20141111_132655.EUM.nc	0.000	0.000	0.002	2533	5329	0	2447	11	338
SRL_OPN_2PTS018_0353_20141111_132654_20141111_152017.EUM.nc	0.000	0.000	0.001	3160	6358	0	2912	9	277
SRL_OPN_2PTS018_0356_20141111_152016_20141111_170003.EUM.nc	0.000	0.000	0.001	2567	5553	0	2816	3	167
SRL_OPN_2PTS018_0358_20141111_170003_20141111_183935.EUM.nc	0.000	0.000	0.001	2885	5499	0	2371	1	242
SRL_OPN_2PTS018_0360_20141111_183934_20141111_201855.EUM.nc	0.000	0.001	0.002	2983	5537	0	2237	17	300
SRL_OPN_2PTS018_0362_20141111_201854_20141111_215737.EUM.nc	0.000	0.000	0.001	2780	5451	0	2399	37	235
SRL_OPN_2PTS018_0364_20141111_215736_20141111_233528.EUM.nc	-0.000	-0.000	0.001	2385	5374	0	2808	11	170
SRL_OPN_2PTS018_0365_20141111_233527_20141112_011319.EUM.nc	0.000	0.000	0.001	2597	5494	0	2634	3	260
SRL_OPN_2PTS018_0367_20141112_011318_20141112_025152.EUM.nc	0.001	0.001	0.002	2219	5547	0	2853	1	474
SRL_OPN_2PTS018_0369_20141112_025151_20141112_043146.EUM.nc	0.000	0.000	0.001	2188	5485	0	2695	7	595
SRL_OPN_2PTS018_0371_20141112_043145_20141112_061350.EUM.nc	0.000	-0.000	0.001	3179	5759	0	2109	4	467
SRL_OPN_2PTS018_0373_20141112_061349_20141112_080123.EUM.nc	0.000	0.000	0.001	3738	6090	0	1961	1	390
SRL_OPN_2PTS018_0376_20141112_080123_20141112_093932.EUM.nc	0.000	0.000	0.001	2806	5520	0	2420	14	280
SRL_OPN_2PTS018_0377_20141112_093931_20141112_111717.EUM.nc	0.000	0.000	0.001	2067	5366	0	3075	21	203
SRL_OPN_2PTS018_0379_20141112_111716_20141112_125543.EUM.nc	0.000	0.000	0.002	2355	5302	0	2702	5	240
SRL_OPN_2PTS018_0381_20141112_125543_20141112_144856.EUM.nc	0.000	0.000	0.001	3078	6291	0	2951	0	262
SRL_OPN_2PTS018_0384_20141112_144855_20141112_162842.EUM.nc	0.000	0.000	0.001	3017	5654	0	2340	9	288

– Continued on next page

Table 15: Ka-Band Waveform Attitude Statistics.

– Continued from previous page

File	Median	Mean	Std. Dev.	No. Obs.	Total Obs.	Default Lat/Lon	Flag (total)	Default (total)	3-Sigma Edited
SRL_OPN_2PTS018_0386_20141112_162841_20141112_180819.EUM.nc	0.000	0.000	0.001	2559	5605	0	2725	11	310
SRL_OPN_2PTS018_0388_20141112_180818_20141112_194746.EUM.nc	0.000	0.000	0.001	2950	5584	0	2389	11	234
SRL_OPN_2PTS018_0390_20141112_194746_20141112_212642.EUM.nc	0.000	0.000	0.001	3025	5421	0	1988	20	388
SRL_OPN_2PTS018_0392_20141112_212641_20141112_230445.EUM.nc	-0.000	-0.000	0.002	2063	5366	0	3164	4	135
SRL_OPN_2PTS018_0393_20141112_230444_20141113_004234.EUM.nc	0.000	0.000	0.001	3013	5486	0	2234	10	229
SRL_OPN_2PTS018_0395_20141113_004234_20141113_022049.EUM.nc	0.000	0.000	0.002	2483	5558	0	2747	0	328
SRL_OPN_2PTS018_0397_20141113_022048_20141113_040009.EUM.nc	0.000	0.000	0.001	2411	5533	0	2814	1	307
SRL_OPN_2PTS018_0399_20141113_040008_20141113_054130.EUM.nc	0.000	-0.000	0.001	2834	5566	0	2415	11	306
SRL_OPN_2PTS018_0401_20141113_054130_20141113_073025.EUM.nc	-0.000	-0.000	0.001	3636	6186	0	2089	1	460
SRL_OPN_2PTS018_0404_20141113_073025_20141113_090847.EUM.nc	-0.000	-0.000	0.001	3388	5565	0	1900	6	271
SRL_OPN_2PTS018_0405_20141113_090846_20141113_104631.EUM.nc	0.000	0.000	0.001	2432	5492	0	2853	10	197
SRL_OPN_2PTS018_0407_20141113_104630_20141113_122442.EUM.nc	-0.000	-0.000	0.001	2407	5423	0	2808	10	198
SRL_OPN_2PTS018_0409_20141113_122441_20141113_140401.EUM.nc	-0.000	-0.000	0.001	2850	5487	0	2334	6	297
SRL_OPN_2PTS018_0411_20141113_140400_20141113_155723.EUM.nc	0.000	0.000	0.001	2874	6374	0	3096	2	402
SRL_OPN_2PTS018_0414_20141113_155722_20141113_173701.EUM.nc	0.000	0.000	0.001	2414	5493	0	2851	4	224
SRL_OPN_2PTS018_0416_20141113_173659_20141113_191635.EUM.nc	-0.000	-0.000	0.001	2949	5597	0	2272	3	373
SRL_OPN_2PTS018_0418_20141113_191634_20141113_205533.EUM.nc	0.000	0.000	0.001	3196	5579	0	1994	8	381
SRL_OPN_2PTS018_0420_20141113_205532_20141113_223400.EUM.nc	-0.000	-0.000	0.001	2533	5373	0	2560	22	258
SRL_OPN_2PTS018_0421_20141113_223359_20141114_001152.EUM.nc	0.000	0.000	0.001	2883	5493	0	2365	2	243
SRL_OPN_2PTS018_0423_20141114_001151_20141114_014943.EUM.nc	0.000	0.000	0.001	2833	5524	0	2417	4	270
SRL_OPN_2PTS018_0425_20141114_014942_20141114_032845.EUM.nc	0.000	0.000	0.001	2564	5485	0	2673	1	247
SRL_OPN_2PTS018_0427_20141114_032845_20141114_050928.EUM.nc	0.000	0.000	0.001	2485	5554	0	2741	1	327
SRL_OPN_2PTS018_0429_20141114_050927_20141114_065925.EUM.nc	-0.000	-0.000	0.001	3447	6222	0	2489	1	285
SRL_OPN_2PTS018_0432_20141114_065924_20141114_083751.EUM.nc	0.000	0.000	0.001	3796	5613	0	1297	15	505
SRL_OPN_2PTS018_0434_20141114_083751_20141114_101549.EUM.nc	0.000	-0.000	0.001	2470	5395	0	2655	8	262
SRL_OPN_2PTS018_0435_20141114_101548_20141114_115347.EUM.nc	0.000	0.000	0.001	2252	5417	0	2868	11	286
SRL_OPN_2PTS018_0437_20141114_115348_20141114_133231.EUM.nc	0.000	0.000	0.001	2604	5345	0	2469	1	271
SRL_OPN_2PTS018_0439_20141114_133231_20141114_152603.EUM.nc	-0.000	-0.000	0.001	3223	6349	0	2835	0	291
SRL_OPN_2PTS018_0442_20141114_152602_20141114_170543.EUM.nc	-0.000	-0.000	0.001	2399	5584	0	2940	2	243
SRL_OPN_2PTS018_0444_20141114_170541_20141114_184522.EUM.nc	-0.000	-0.000	0.001	2905	5492	0	2359	2	226
SRL_OPN_2PTS018_0446_20141114_184521_20141114_202430.EUM.nc	0.000	0.000	0.001	2947	5505	0	2144	4	410
SRL_OPN_2PTS018_0448_20141114_202429_20141114_220310.EUM.nc	0.000	-0.000	0.001	2619	5455	0	2458	18	360
SRL_OPN_2PTS018_0450_20141114_220309_20141114_234109.EUM.nc	-0.000	-0.000	0.001	2465	5478	0	2789	15	209
SRL_OPN_2PTS018_0451_20141114_234108_20141115_011852.EUM.nc	0.000	0.000	0.001	2761	5504	0	2482	4	257
SRL_OPN_2PTS018_0453_20141115_011851_20141115_025730.EUM.nc	0.000	0.000	0.002	2451	5560	0	2825	6	278
SRL_OPN_2PTS018_0455_20141115_025729_20141115_043736.EUM.nc	0.000	0.000	0.001	2370	5492	0	2729	3	390
SRL_OPN_2PTS018_0457_20141115_043736_20141115_061940.EUM.nc	0.000	-0.000	0.001	3392	5770	0	2031	1	346
SRL_OPN_2PTS018_0459_20141115_061940_20141115_080657.EUM.nc	0.000	0.000	0.001	3557	6098	0	1958	3	580
SRL_OPN_2PTS018_0462_20141115_080656_20141115_094504.EUM.nc	0.000	0.000	0.001	2793	5505	0	2481	8	223

– Continued on next page

Table 15: Ka-Band Waveform Attitude Statistics.

– Continued from previous page

File	Median	Mean	Std. Dev.	No. Obs.	Total Obs.	Default Lat/Lon	Flag (total)	Default (total)	3-Sigma Edited
SRL_OPN_2PTS018_0463_20141115_094503_20141115_112257.EUM.nc	0.000	0.000	0.001	1894	5278	0	3181	21	182
SRL_OPN_2PTS018_0465_20141115_112256_20141115_130119.EUM.nc	0.000	0.000	0.001	2511	5315	0	2641	2	161
SRL_OPN_2PTS018_0467_20141115_130119_20141115_145443.EUM.nc	-0.000	-0.000	0.001	3071	6358	0	2947	8	332
SRL_OPN_2PTS018_0470_20141115_145443_20141115_163421.EUM.nc	0.000	0.000	0.001	2812	5625	0	2447	14	352
SRL_OPN_2PTS018_0472_20141115_163421_20141115_181405.EUM.nc	-0.000	-0.000	0.001	2652	5625	0	2706	8	259
SRL_OPN_2PTS018_0474_20141115_181404_20141115_195322.EUM.nc	0.000	-0.000	0.001	2836	5549	0	2361	9	343
SRL_OPN_2PTS018_0476_20141115_195322_20141115_213215.EUM.nc	0.000	0.000	0.001	3097	5427	0	1919	25	386
SRL_OPN_2PTS018_0478_20141115_213214_20141115_231026.EUM.nc	-0.000	-0.000	0.002	1961	5352	0	3177	5	209
SRL_OPN_2PTS018_0479_20141115_231025_20141116_004806.EUM.nc	0.000	0.000	0.001	2945	5469	0	2244	23	257
SRL_OPN_2PTS018_0481_20141116_004805_20141116_022623.EUM.nc	0.000	-0.000	0.001	2543	5535	0	2679	3	310
SRL_OPN_2PTS018_0483_20141116_022622_20141116_040557.EUM.nc	0.000	0.000	0.001	2381	5472	0	2777	11	303
SRL_OPN_2PTS018_0485_20141116_040557_20141116_054719.EUM.nc	0.000	0.000	0.001	3113	5667	0	2202	7	345
SRL_OPN_2PTS018_0487_20141116_054718_20141116_073601.EUM.nc	0.000	0.000	0.001	3530	6175	0	2107	2	536
SRL_OPN_2PTS018_0490_20141116_073600_20141116_091419.EUM.nc	0.000	0.000	0.002	3223	5561	0	2035	15	288
SRL_OPN_2PTS018_0491_20141116_091420_20141116_105212.EUM.nc	0.000	0.000	0.001	2268	5510	0	3003	27	212
SRL_OPN_2PTS018_0493_20141116_105211_20141116_123017.EUM.nc	-0.000	-0.000	0.001	2319	5320	0	2831	13	157
SRL_OPN_2PTS018_0495_20141116_123016_20141116_140941.EUM.nc	-0.000	-0.000	0.001	2754	5534	0	2452	0	328
SRL_OPN_2PTS018_0497_20141116_140940_20141116_160302.EUM.nc	0.000	0.000	0.001	2926	6409	0	3116	7	360
SRL_OPN_2PTS018_0500_20141116_160301_20141116_174247.EUM.nc	-0.000	-0.000	0.001	2447	5622	0	2920	4	251
SRL_OPN_2PTS018_0502_20141116_174246_20141116_192212.EUM.nc	-0.000	-0.000	0.001	3128	5596	0	2216	1	251
SRL_OPN_2PTS018_0504_20141116_192212_20141116_210118.EUM.nc	0.000	0.000	0.001	3213	5548	0	1972	4	359
SRL_OPN_2PTS018_0506_20141116_210117_20141116_223942.EUM.nc	0.000	0.000	0.001	2331	5340	0	2632	24	353
SRL_OPN_2PTS018_0507_20141116_223941_20141117_001723.EUM.nc	0.000	0.000	0.001	2763	5429	0	2322	3	341
SRL_OPN_2PTS018_0509_20141117_001722_20141117_015525.EUM.nc	0.000	0.000	0.001	2781	5504	0	2483	1	239
SRL_OPN_2PTS018_0511_20141117_015525_20141117_033423.EUM.nc	0.000	0.000	0.001	2485	5496	0	2612	12	387
SRL_OPN_2PTS018_0513_20141117_033422_20141117_051513.EUM.nc	0.000	-0.000	0.001	2459	5555	0	2680	2	414
SRL_OPN_2PTS018_0515_20141117_051512_20141117_070500.EUM.nc	0.000	0.000	0.001	3241	6223	0	2485	7	490
SRL_OPN_2PTS018_0518_20141117_070459_20141117_084331.EUM.nc	-0.000	-0.000	0.001	3715	5618	0	1509	18	376
SRL_OPN_2PTS018_0520_20141117_084330_20141117_102127.EUM.nc	0.000	0.000	0.001	2355	5370	0	2705	22	288
SRL_OPN_2PTS018_0521_20141117_102127_20141117_115921.EUM.nc	0.000	0.000	0.001	2221	5399	0	2851	15	312
SRL_OPN_2PTS018_0523_20141117_115920_20141117_133818.EUM.nc	0.000	0.000	0.002	2585	5391	0	2487	5	314
SRL_OPN_2PTS018_0525_20141117_133818_20141117_153140.EUM.nc	0.000	0.000	0.001	3057	6357	0	2852	0	448
SRL_OPN_2PTS018_0528_20141117_153141_20141117_171128.EUM.nc	-0.000	-0.000	0.001	2406	5598	0	2982	1	209
SRL_OPN_2PTS018_0530_20141117_171127_20141117_185058.EUM.nc	-0.000	-0.000	0.001	2873	5501	0	2273	8	347
SRL_OPN_2PTS018_0532_20141117_185057_20141117_203015.EUM.nc	0.000	0.000	0.001	2986	5535	0	2128	11	410
SRL_OPN_2PTS018_0534_20141117_203014_20141117_220843.EUM.nc	0.000	-0.000	0.001	2637	5463	0	2475	30	321
SRL_OPN_2PTS018_0536_20141117_220842_20141117_234640.EUM.nc	0.000	0.000	0.001	2624	5506	0	2618	6	258
SRL_OPN_2PTS018_0537_20141117_234640_20141118_012433.EUM.nc	0.000	0.000	0.001	2616	5534	0	2634	3	281
SRL_OPN_2PTS018_0539_20141118_012433_20141118_030307.EUM.nc	0.000	0.000	0.001	2527	5574	0	2839	2	206

– Continued on next page

Table 15: Ka-Band Waveform Attitude Statistics.

– Continued from previous page

File	Median	Mean	Std. Dev.	No. Obs.	Total Obs.	Default Lat/Lon	Flag (total)	Default (total)	3-Sigma Edited
SRL_OPN_2PTS018_0541_20141118_030306_20141118_044320.EUM.nc	0.000	0.000	0.001	2471	5510	0	2683	4	352
SRL_OPN_2PTS018_0543_20141118_044319_20141118_062532.EUM.nc	0.000	0.000	0.001	3253	5767	0	1971	2	541
SRL_OPN_2PTS018_0545_20141118_062532_20141118_081240.EUM.nc	0.000	-0.000	0.001	3765	6095	0	1910	3	417
SRL_OPN_2PTS018_0548_20141118_081239_20141118_095036.EUM.nc	0.000	0.000	0.001	2704	5363	0	2419	10	230
SRL_OPN_2PTS018_0549_20141118_095035_20141118_112829.EUM.nc	0.000	0.000	0.001	1906	5335	0	3195	19	215
SRL_OPN_2PTS018_0551_20141118_112829_20141118_130705.EUM.nc	0.000	-0.000	0.001	2455	5425	0	2738	1	231
SRL_OPN_2PTS018_0553_20141118_130704_20141118_150021.EUM.nc	0.000	0.000	0.001	3138	6359	0	2959	0	262
SRL_OPN_2PTS018_0556_20141118_150020_20141118_164009.EUM.nc	-0.000	-0.000	0.001	2739	5608	0	2563	15	291
SRL_OPN_2PTS018_0558_20141118_164008_20141118_181942.EUM.nc	0.000	-0.000	0.001	2659	5478	0	2493	3	323
SRL_OPN_2PTS018_0560_20141118_181942_20141118_195908.EUM.nc	0.000	0.000	0.001	2901	5533	0	2324	5	303
SRL_OPN_2PTS018_0562_20141118_195907_20141118_213750.EUM.nc	0.000	0.000	0.002	3068	5512	0	2104	11	329
SRL_OPN_2PTS018_0564_20141118_213749_20141118_231557.EUM.nc	0.000	0.000	0.001	2070	5330	0	3042	9	209
SRL_OPN_2PTS018_0565_20141118_231557_20141119_005347.EUM.nc	0.000	0.000	0.001	2829	5520	0	2417	19	255
SRL_OPN_2PTS018_0567_20141119_005346_20141119_023158.EUM.nc	0.000	0.000	0.002	2601	5523	0	2644	5	273
SRL_OPN_2PTS018_0569_20141119_023158_20141119_041140.EUM.nc	0.000	0.000	0.001	2347	5494	0	2813	11	323
SRL_OPN_2PTS018_0571_20141119_041138_20141119_055308.EUM.nc	0.000	0.000	0.001	3189	5696	0	2122	3	382
SRL_OPN_2PTS018_0573_20141119_055308_20141119_074143.EUM.nc	0.000	0.000	0.001	3820	6151	0	2086	0	245
SRL_OPN_2PTS018_0576_20141119_074142_20141119_091952.EUM.nc	0.000	0.000	0.001	2983	5539	0	2183	8	365
SRL_OPN_2PTS018_0577_20141119_091951_20141119_105744.EUM.nc	0.001	0.001	0.002	2100	5469	0	3093	12	264
SRL_OPN_2PTS018_0579_20141119_105743_20141119_123601.EUM.nc	0.000	0.000	0.001	2241	5324	0	2901	2	180
SRL_OPN_2PTS018_0581_20141119_123601_20141119_141519.EUM.nc	0.000	0.000	0.001	2868	5481	0	2309	7	297
SRL_OPN_2PTS018_0583_20141119_141519_20141119_160840.EUM.nc	0.000	0.000	0.001	3031	6378	0	3001	3	343
SRL_OPN_2PTS018_0586_20141119_160841_20141119_174827.EUM.nc	0.000	0.000	0.001	2466	5574	0	2883	4	221
SRL_OPN_2PTS018_0588_20141119_174826_20141119_192758.EUM.nc	0.000	0.000	0.001	2926	5616	0	2355	17	318
SRL_OPN_2PTS018_0590_20141119_192757_20141119_210654.EUM.nc	0.000	0.000	0.001	3155	5535	0	2068	7	305
SRL_OPN_2PTS018_0592_20141119_210653_20141119_224514.EUM.nc	0.000	0.000	0.001	2316	5309	0	2779	9	205
SRL_OPN_2PTS018_0593_20141119_224513_20141120_002254.EUM.nc	0.000	0.000	0.001	2818	5443	0	2362	3	260
SRL_OPN_2PTS018_0595_20141120_002253_20141120_020059.EUM.nc	0.000	0.000	0.001	2785	5538	0	2531	3	219
SRL_OPN_2PTS018_0597_20141120_020059_20141120_034010.EUM.nc	0.001	0.001	0.001	2527	5504	0	2675	8	294
SRL_OPN_2PTS018_0599_20141120_034009_20141120_052059.EUM.nc	0.000	0.000	0.001	2452	5573	0	2755	1	365
SRL_OPN_2PTS018_0601_20141120_052058_20141120_071043.EUM.nc	0.000	0.000	0.001	3462	6220	0	2481	12	265
SRL_OPN_2PTS018_0604_20141120_071042_20141120_084904.EUM.nc	-0.000	-0.000	0.001	3746	5601	0	1556	1	298
SRL_OPN_2PTS018_0605_20141120_084903_20141120_102700.EUM.nc	0.000	0.000	0.002	2381	5408	0	2687	13	327
SRL_OPN_2PTS018_0607_20141120_102659_20141120_120454.EUM.nc	0.000	0.000	0.001	2233	5399	0	2843	16	307
SRL_OPN_2PTS018_0609_20141120_120455_20141120_134356.EUM.nc	0.000	0.000	0.001	2698	5434	0	2495	9	232
SRL_OPN_2PTS018_0611_20141120_134355_20141120_153720.EUM.nc	0.000	0.000	0.002	3245	6371	0	2900	0	226
SRL_OPN_2PTS018_0614_20141120_153719_20141120_171707.EUM.nc	-0.000	-0.000	0.001	2253	5591	0	3041	3	294
SRL_OPN_2PTS018_0616_20141120_171706_20141120_185636.EUM.nc	0.000	0.000	0.001	2852	5508	0	2313	8	335
SRL_OPN_2PTS018_0618_20141120_185636_20141120_203551.EUM.nc	0.000	0.000	0.001	3100	5562	0	2082	16	364

– Continued on next page

Table 15: Ka-Band Waveform Attitude Statistics.

– Continued from previous page

File	Median	Mean	Std. Dev.	No. Obs.	Total Obs.	Default Lat/Lon	Flag (total)	Default (total)	3-Sigma Edited
SRL_OPN_2PTS018_0620_20141120_203550_20141120_221425.EUM.nc	0.000	0.000	0.001	2640	5463	0	2522	20	281
SRL_OPN_2PTS018_0622_20141120_221424_20141120_235212.EUM.nc	0.000	0.000	0.001	2718	5465	0	2566	5	176
SRL_OPN_2PTS018_0623_20141120_235211_20141121_013006.EUM.nc	0.000	0.000	0.001	2710	5532	0	2541	4	277
SRL_OPN_2PTS018_0625_20141121_013006_20141121_030853.EUM.nc	0.000	0.000	0.001	2280	5521	0	2758	11	472
SRL_OPN_2PTS018_0627_20141121_030852_20141121_063133.EUM.nc	0.000	0.000	0.001	5985	11265	0	4604	7	669
SRL_OPN_2PTS018_0631_20141121_063132_20141121_081814.EUM.nc	0.000	0.000	0.001	3946	6085	0	1854	1	284
SRL_OPN_2PTS018_0634_20141121_081813_20141121_095617.EUM.nc	0.000	0.000	0.001	2592	5388	0	2527	14	255
SRL_OPN_2PTS018_0635_20141121_095616_20141121_113403.EUM.nc	0.000	0.000	0.001	2167	5331	0	2974	18	172
SRL_OPN_2PTS018_0637_20141121_113402_20141121_131241.EUM.nc	0.000	0.000	0.001	2438	5381	0	2657	4	282
SRL_OPN_2PTS018_0639_20141121_131241_20141121_150559.EUM.nc	0.000	-0.000	0.001	2907	6297	0	2874	3	513
SRL_OPN_2PTS018_0642_20141121_150559_20141121_164547.EUM.nc	-0.000	-0.000	0.001	2471	5578	0	2759	13	335
SRL_OPN_2PTS018_0644_20141121_164546_20141121_182521.EUM.nc	0.000	0.000	0.001	2876	5507	0	2388	2	241
SRL_OPN_2PTS018_0646_20141121_182521_20141121_200444.EUM.nc	0.000	0.000	0.001	2873	5537	0	2388	6	270
SRL_OPN_2PTS018_0648_20141121_200443_20141121_214332.EUM.nc	0.000	0.000	0.001	2942	5485	0	2191	21	331
SRL_OPN_2PTS018_0650_20141121_214331_20141121_232129.EUM.nc	0.000	0.000	0.002	2148	5334	0	2915	9	262
SRL_OPN_2PTS018_0651_20141121_232128_20141122_005918.EUM.nc	0.001	0.001	0.001	2653	5516	0	2448	23	392
SRL_OPN_2PTS018_0653_20141122_005918_20141122_023742.EUM.nc	0.000	0.000	0.001	2558	5555	0	2688	19	290
SRL_OPN_2PTS018_0655_20141122_023742_20141122_041720.EUM.nc	0.000	0.000	0.001	2390	5482	0	2707	14	371
SRL_OPN_2PTS018_0657_20141122_041719_20141122_055905.EUM.nc	0.000	0.000	0.001	3141	5722	0	2128	3	450
SRL_OPN_2PTS018_0659_20141122_055904_20141122_074717.EUM.nc	0.000	0.000	0.001	3705	6140	0	2030	2	403
SRL_OPN_2PTS018_0662_20141122_074718_20141122_092532.EUM.nc	0.000	0.000	0.001	2891	5526	0	2292	6	337
SRL_OPN_2PTS018_0663_20141122_092531_20141122_110315.EUM.nc	0.001	0.001	0.002	2146	5467	0	3152	15	154
SRL_OPN_2PTS018_0665_20141122_110314_20141122_124134.EUM.nc	0.001	0.000	0.002	2205	5323	0	2816	6	296
SRL_OPN_2PTS018_0667_20141122_124133_20141122_142108.EUM.nc	-0.000	0.000	0.001	2951	5480	0	2233	13	283
SRL_OPN_2PTS018_0669_20141122_142107_20141122_161426.EUM.nc	0.000	0.000	0.001	3026	6363	0	2977	8	352
SRL_OPN_2PTS018_0672_20141122_161425_20141122_175403.EUM.nc	0.000	0.000	0.001	2505	5584	0	2858	5	216
SRL_OPN_2PTS018_0674_20141122_175402_20141122_193333.EUM.nc	0.000	0.000	0.001	2867	5599	0	2356	16	360
SRL_OPN_2PTS018_0676_20141122_193332_20141122_211235.EUM.nc	0.000	0.000	0.001	3019	5432	0	2028	6	379
SRL_OPN_2PTS018_0678_20141122_211235_20141122_225045.EUM.nc	0.000	0.000	0.001	2198	5399	0	3016	12	173
SRL_OPN_2PTS018_0679_20141122_225044_20141123_002834.EUM.nc	0.000	0.000	0.001	2807	5435	0	2297	7	324
SRL_OPN_2PTS018_0681_20141123_002834_20141123_020641.EUM.nc	0.000	0.000	0.001	2604	5545	0	2663	27	251
SRL_OPN_2PTS018_0683_20141123_020641_20141123_034548.EUM.nc	0.000	0.000	0.001	2437	5545	0	2723	7	378
SRL_OPN_2PTS018_0685_20141123_034548_20141123_052652.EUM.nc	0.000	0.000	0.001	2493	5571	0	2808	2	268
SRL_OPN_2PTS018_0687_20141123_052651_20141123_071617.EUM.nc	0.000	0.000	0.001	3511	6198	0	2366	4	317
SRL_OPN_2PTS018_0690_20141123_071616_20141123_085445.EUM.nc	0.000	-0.000	0.001	3591	5601	0	1695	9	306
SRL_OPN_2PTS018_0691_20141123_085445_20141123_103232.EUM.nc	0.000	0.000	0.001	2365	5496	0	2950	14	167
SRL_OPN_2PTS018_0693_20141123_103231_20141123_121036.EUM.nc	0.000	0.000	0.001	2284	5389	0	2871	21	213
SRL_OPN_2PTS018_0695_20141123_121035_20141123_134942.EUM.nc	0.000	0.000	0.001	2755	5442	0	2451	8	228
SRL_OPN_2PTS018_0697_20141123_134942_20141123_154305.EUM.nc	0.000	0.000	0.001	3096	6387	0	2908	0	383

– Continued on next page

Table 15: Ka-Band Waveform Attitude Statistics.

– Continued from previous page

File	Median	Mean	Std. Dev.	No. Obs.	Total Obs.	Default Lat/Lon	Flag (total)	Default (total)	3-Sigma Edited
SRL_OPN_2PTS018_0700_20141123_154306_20141123_172244.EUM.nc	0.000	0.000	0.001	2288	5501	0	2915	2	296
SRL_OPN_2PTS018_0702_20141123_172243_20141123_190221.EUM.nc	0.000	0.000	0.002	2950	5590	0	2385	6	249
SRL_OPN_2PTS018_0704_20141123_190220_20141123_204126.EUM.nc	0.000	0.000	0.001	3134	5534	0	1879	9	512
SRL_OPN_2PTS018_0706_20141123_204124_20141123_221957.EUM.nc	0.000	0.000	0.001	2635	5336	0	2399	22	280
SRL_OPN_2PTS018_0708_20141123_221956_20141123_235752.EUM.nc	0.000	0.000	0.001	2754	5492	0	2487	10	241
SRL_OPN_2PTS018_0709_20141123_235751_20141124_013539.EUM.nc	0.000	0.000	0.001	2847	5520	0	2415	4	254
SRL_OPN_2PTS018_0711_20141124_013538_20141124_031429.EUM.nc	0.000	0.000	0.001	2490	5524	0	2800	16	218
SRL_OPN_2PTS018_0713_20141124_031429_20141124_045455.EUM.nc	0.000	0.000	0.001	2598	5516	0	2624	2	292
SRL_OPN_2PTS018_0715_20141124_045454_20141124_063723.EUM.nc	0.000	0.000	0.002	3462	5808	0	1973	4	369
SRL_OPN_2PTS018_0717_20141124_063722_20141124_082346.EUM.nc	0.000	0.000	0.001	3861	6062	0	1814	2	385
SRL_OPN_2PTS018_0720_20141124_082345_20141124_100147.EUM.nc	0.000	0.000	0.001	2669	5414	0	2509	8	228
SRL_OPN_2PTS018_0721_20141124_100148_20141124_113943.EUM.nc	0.000	0.000	0.001	2176	5366	0	2968	32	190
SRL_OPN_2PTS018_0723_20141124_113942_20141124_131825.EUM.nc	0.000	0.000	0.001	2566	5343	0	2515	7	255
SRL_OPN_2PTS018_0725_20141124_131825_20141124_151145.EUM.nc	0.000	0.000	0.001	3193	6381	0	2929	0	259
SRL_OPN_2PTS018_0728_20141124_151146_20141124_165125.EUM.nc	0.000	0.000	0.001	2523	5571	0	2797	4	247
SRL_OPN_2PTS018_0730_20141124_165125_20141124_183105.EUM.nc	0.000	0.000	0.001	2707	5490	0	2389	7	387
SRL_OPN_2PTS018_0732_20141124_183105_20141124_201018.EUM.nc	0.000	0.000	0.001	2761	5510	0	2339	9	401
SRL_OPN_2PTS018_0734_20141124_201017_20141124_214905.EUM.nc	0.000	0.000	0.001	2980	5500	0	2204	8	308
SRL_OPN_2PTS018_0736_20141124_214905_20141124_232707.EUM.nc	0.000	0.000	0.001	2297	5291	0	2765	42	187
SRL_OPN_2PTS018_0737_20141124_232707_20141125_010456.EUM.nc	0.000	0.000	0.001	2515	5513	0	2689	9	300
SRL_OPN_2PTS018_0739_20141125_010455_20141125_024316.EUM.nc	0.000	0.000	0.001	2527	5562	0	2757	4	274
SRL_OPN_2PTS018_0741_20141125_024316_20141125_042308.EUM.nc	0.000	0.000	0.001	2580	5496	0	2702	6	208
SRL_OPN_2PTS018_0743_20141125_042307_20141125_060452.EUM.nc	0.000	0.000	0.001	3208	5723	0	2103	3	409
SRL_OPN_2PTS018_0745_20141125_060451_20141125_093102.EUM.nc	0.000	0.000	0.001	6371	11608	0	4354	11	872
SRL_OPN_2PTS018_0749_20141125_093102_20141125_110853.EUM.nc	0.001	0.001	0.001	2055	5413	0	3120	26	212
SRL_OPN_2PTS018_0751_20141125_110853_20141125_124716.EUM.nc	0.000	0.000	0.001	2218	5270	0	2806	4	242
SRL_OPN_2PTS018_0753_20141125_124715_20141125_142647.EUM.nc	0.000	0.000	0.001	3033	5490	0	2188	5	264
SRL_OPN_2PTS018_0755_20141125_142647_20141125_162002.EUM.nc	0.000	0.000	0.001	3037	6367	0	3058	3	269
SRL_OPN_2PTS018_0758_20141125_162001_20141125_175948.EUM.nc	0.000	0.000	0.001	2526	5597	0	2789	7	275
SRL_OPN_2PTS018_0760_20141125_175947_20141125_193917.EUM.nc	0.000	0.000	0.001	2859	5589	0	2370	2	358
SRL_OPN_2PTS018_0762_20141125_193916_20141125_211807.EUM.nc	0.000	0.000	0.001	2981	5452	0	2046	18	407
SRL_OPN_2PTS018_0764_20141125_211806_20141125_225623.EUM.nc	0.000	0.000	0.001	2136	5408	0	3054	8	210
SRL_OPN_2PTS018_0765_20141125_225622_20141126_003411.EUM.nc	0.000	0.000	0.001	2959	5440	0	2193	6	282
SRL_OPN_2PTS018_0767_20141126_003410_20141126_021213.EUM.nc	0.000	0.000	0.001	2536	5539	0	2717	3	283
SRL_OPN_2PTS018_0769_20141126_021212_20141126_035134.EUM.nc	0.000	0.000	0.001	2247	5521	0	2775	14	485
SRL_OPN_2PTS018_0771_20141126_035134_20141126_053238.EUM.nc	0.000	0.000	0.001	2451	5555	0	2734	5	365
SRL_OPN_2PTS018_0776_20141126_072150_20141126_090017.EUM.nc	0.000	0.000	0.001	3446	5599	0	1759	8	386
SRL_OPN_2PTS018_0777_20141126_090016_20141126_103810.EUM.nc	0.000	0.000	0.001	2300	5496	0	2979	7	210
SRL_OPN_2PTS018_0779_20141126_103809_20141126_121608.EUM.nc	0.000	0.000	0.001	2270	5447	0	2898	26	253

– Continued on next page

Table 15: Ka-Band Waveform Attitude Statistics.

– Continued from previous page

File	Median	Mean	Std. Dev.	No. Obs.	Total Obs.	Default Lat/Lon	Flag (total)	Default (total)	3-Sigma Edited
SRL_OPN_2PTS018_0781_20141126_121609_20141126_135519.EUM.nc	0.000	0.000	0.001	2707	5445	0	2381	1	356
SRL_OPN_2PTS018_0783_20141126_135518_20141126_154842.EUM.nc	0.000	0.000	0.001	3138	6379	0	2937	8	296
SRL_OPN_2PTS018_0786_20141126_154841_20141126_172829.EUM.nc	0.000	-0.000	0.001	2364	5477	0	2881	3	229
SRL_OPN_2PTS018_0788_20141126_172828_20141126_190756.EUM.nc	0.000	0.000	0.001	2989	5597	0	2232	6	370
SRL_OPN_2PTS018_0790_20141126_190756_20141126_204707.EUM.nc	0.000	0.000	0.001	3237	5552	0	1870	12	433
SRL_OPN_2PTS018_0792_20141126_204707_20141126_222537.EUM.nc	0.000	0.000	0.001	2519	5360	0	2479	27	335
SRL_OPN_2PTS018_0794_20141126_222536_20141127_000321.EUM.nc	0.000	0.000	0.001	2833	5501	0	2436	17	215
SRL_OPN_2PTS018_0795_20141127_000320_20141127_014118.EUM.nc	0.000	0.000	0.001	2734	5554	0	2481	4	335
SRL_OPN_2PTS018_0797_20141127_014117_20141127_032013.EUM.nc	0.000	0.000	0.001	2377	5514	0	2738	10	389
SRL_OPN_2PTS018_0799_20141127_032013_20141127_050038.EUM.nc	0.000	0.000	0.001	2658	5533	0	2594	1	280
SRL_OPN_2PTS018_0801_20141127_050037_20141127_064323.EUM.nc	0.000	0.000	0.001	3452	5822	0	2010	2	358
SRL_OPN_2PTS018_0803_20141127_064322_20141127_082927.EUM.nc	0.000	0.000	0.001	3933	6025	0	1725	1	366
SRL_OPN_2PTS018_0806_20141127_082927_20141127_100727.EUM.nc	0.000	0.000	0.001	2656	5390	0	2536	4	194
SRL_OPN_2PTS018_0807_20141127_100726_20141127_114515.EUM.nc	0.000	0.000	0.001	2225	5369	0	2917	15	212
SRL_OPN_2PTS018_0809_20141127_114514_20141127_132400.EUM.nc	0.000	0.000	0.001	2577	5388	0	2527	1	283
SRL_OPN_2PTS018_0811_20141127_132400_20141127_151723.EUM.nc	0.000	0.000	0.001	3169	6358	0	2907	5	277
SRL_OPN_2PTS018_0814_20141127_151723_20141127_165709.EUM.nc	-0.000	-0.000	0.001	2463	5528	0	2796	3	266
SRL_OPN_2PTS018_0816_20141127_165708_20141127_183642.EUM.nc	0.000	0.000	0.001	2834	5478	0	2292	2	350
SRL_OPN_2PTS018_0818_20141127_183641_20141127_201602.EUM.nc	0.000	0.000	0.001	2956	5523	0	2256	9	302
SRL_OPN_2PTS018_0820_20141127_201601_20141127_215445.EUM.nc	0.000	0.000	0.001	2856	5469	0	2255	31	327
SRL_OPN_2PTS018_0822_20141127_215444_20141127_233238.EUM.nc	0.000	0.000	0.001	2236	5281	0	2811	9	225
SRL_OPN_2PTS018_0823_20141127_233237_20141128_011028.EUM.nc	0.000	0.000	0.001	2499	5504	0	2730	4	271
SRL_OPN_2PTS018_0825_20141128_011027_20141128_024859.EUM.nc	0.000	0.000	0.001	2407	5542	0	2751	5	379
SRL_OPN_2PTS018_0827_20141128_024858_20141128_042849.EUM.nc	0.000	0.000	0.001	2504	5494	0	2663	4	323
SRL_OPN_2PTS018_0829_20141128_042848_20141128_061049.EUM.nc	0.000	0.000	0.001	3253	5725	0	2097	0	375
SRL_OPN_2PTS018_0831_20141128_061048_20141128_075831.EUM.nc	0.000	0.000	0.001	3767	6107	0	1998	1	341
SRL_OPN_2PTS018_0834_20141128_075830_20141128_093641.EUM.nc	-0.000	-0.000	0.001	2807	5521	0	2484	9	221
SRL_OPN_2PTS018_0835_20141128_093640_20141128_111425.EUM.nc	0.000	0.000	0.001	1951	5344	0	3156	38	199
SRL_OPN_2PTS018_0837_20141128_111425_20141128_125250.EUM.nc	0.000	0.000	0.002	2361	5272	0	2686	2	223
SRL_OPN_2PTS018_0839_20141128_125249_20141128_144602.EUM.nc	0.000	0.000	0.001	3035	6272	0	2907	1	329
SRL_OPN_2PTS018_0842_20141128_144601_20141128_162547.EUM.nc	0.000	-0.000	0.001	2972	5638	0	2318	6	342
SRL_OPN_2PTS018_0844_20141128_162546_20141128_180524.EUM.nc	0.000	0.000	0.001	2632	5621	0	2726	3	260
SRL_OPN_2PTS018_0846_20141128_180523_20141128_194452.EUM.nc	0.000	0.000	0.001	2888	5558	0	2341	18	311
SRL_OPN_2PTS018_0848_20141128_194452_20141128_212350.EUM.nc	0.000	0.000	0.001	3124	5418	0	1983	18	293
SRL_OPN_2PTS018_0850_20141128_212349_20141128_230154.EUM.nc	0.000	0.000	0.001	1990	5330	0	3095	6	239
SRL_OPN_2PTS018_0851_20141128_230153_20141129_003942.EUM.nc	0.000	0.000	0.001	3040	5506	0	2185	4	277
SRL_OPN_2PTS018_0853_20141129_003941_20141129_021754.EUM.nc	0.000	0.000	0.002	2496	5563	0	2807	1	259
SRL_OPN_2PTS018_0855_20141129_021753_20141129_053832.EUM.nc	0.000	0.000	0.001	4915	11086	0	5342	21	808
SRL_OPN_2PTS018_0859_20141129_053832_20141129_072731.EUM.nc	0.000	0.000	0.001	3779	6171	0	2050	1	341

– Continued on next page

Table 15: Ka-Band Waveform Attitude Statistics.

– Continued from previous page

File	Median	Mean	Std. Dev.	No. Obs.	Total Obs.	Default Lat/Lon	Flag (total)	Default (total)	3-Sigma Edited
SRL_OPN_2PTS018_0862_20141129_072731_20141129_090555.EUM.nc	0.000	-0.000	0.001	3332	5560	0	1848	12	368
SRL_OPN_2PTS018_0863_20141129_090554_20141129_104339.EUM.nc	0.000	0.000	0.001	2314	5509	0	2974	23	198
SRL_OPN_2PTS018_0865_20141129_104338_20141129_122149.EUM.nc	0.000	0.000	0.001	2431	5434	0	2823	10	170
SRL_OPN_2PTS018_0867_20141129_122148_20141129_140106.EUM.nc	0.000	0.000	0.001	2872	5479	0	2271	6	330
SRL_OPN_2PTS018_0869_20141129_140105_20141129_155427.EUM.nc	0.000	0.000	0.001	2999	6350	0	3082	3	266
SRL_OPN_2PTS018_0872_20141129_155428_20141129_173405.EUM.nc	-0.000	-0.000	0.001	2202	5464	0	2867	23	372
SRL_OPN_2PTS018_0874_20141129_173405_20141129_191340.EUM.nc	0.000	0.000	0.001	2942	5602	0	2223	8	429
SRL_OPN_2PTS018_0876_20141129_191340_20141129_205241.EUM.nc	0.000	0.000	0.001	3325	5558	0	1922	10	301
SRL_OPN_2PTS018_0878_20141129_205241_20141129_223107.EUM.nc	0.000	0.000	0.001	2495	5365	0	2508	24	338
SRL_OPN_2PTS018_0879_20141129_223106_20141130_000900.EUM.nc	0.000	0.000	0.001	2825	5468	0	2371	3	269
SRL_OPN_2PTS018_0881_20141130_000859_20141130_014650.EUM.nc	0.000	0.000	0.001	2770	5541	0	2445	0	326
SRL_OPN_2PTS018_0883_20141130_014649_20141130_032549.EUM.nc	0.000	0.000	0.001	2412	5491	0	2603	15	461
SRL_OPN_2PTS018_0885_20141130_032548_20141130_050628.EUM.nc	0.000	0.000	0.001	2574	5543	0	2683	6	280
SRL_OPN_2PTS018_0887_20141130_050628_20141130_065630.EUM.nc	0.000	-0.000	0.001	3306	6221	0	2476	0	439
SRL_OPN_2PTS018_0890_20141130_065629_20141130_083458.EUM.nc	0.000	0.000	0.001	3904	5620	0	1374	0	342
SRL_OPN_2PTS018_0892_20141130_083457_20141130_101255.EUM.nc	0.000	0.000	0.001	2457	5396	0	2626	16	297
SRL_OPN_2PTS018_0893_20141130_101255_20141130_115055.EUM.nc	0.000	0.000	0.001	2273	5407	0	2896	24	214
SRL_OPN_2PTS018_0895_20141130_115054_20141130_132937.EUM.nc	0.000	0.000	0.001	2701	5336	0	2413	9	213
SRL_OPN_2PTS018_0897_20141130_132937_20141130_152307.EUM.nc	0.000	0.000	0.001	3186	6367	0	2821	3	357
SRL_OPN_2PTS018_0900_20141130_152306_20141130_170246.EUM.nc	-0.000	-0.000	0.001	2458	5560	0	2850	2	250
SRL_OPN_2PTS018_0902_20141130_170245_20141130_184225.EUM.nc	0.000	0.000	0.001	2905	5496	0	2328	2	261
SRL_OPN_2PTS018_0904_20141130_184225_20141130_202136.EUM.nc	0.000	0.000	0.001	3023	5511	0	2125	4	359
SRL_OPN_2PTS018_0906_20141130_202135_20141130_220017.EUM.nc	0.000	0.000	0.001	2680	5450	0	2452	19	299
SRL_OPN_2PTS018_0908_20141130_220016_20141130_233816.EUM.nc	0.000	0.000	0.001	2421	5422	0	2770	10	221
SRL_OPN_2PTS018_0909_20141130_233815_20141201_011603.EUM.nc	0.000	0.000	0.001	2642	5497	0	2524	7	324
SRL_OPN_2PTS018_0911_20141201_011604_20141201_025438.EUM.nc	0.000	0.000	0.001	2325	5521	0	2757	0	439
SRL_OPN_2PTS018_0913_20141201_025438_20141201_043442.EUM.nc	0.000	0.000	0.001	2571	5494	0	2619	10	294
SRL_OPN_2PTS018_0915_20141201_043442_20141201_061642.EUM.nc	0.000	0.000	0.002	3372	5770	0	2041	1	356
SRL_OPN_2PTS018_0917_20141201_061641_20141201_080408.EUM.nc	0.000	0.000	0.002	3917	6076	0	1935	7	217
SRL_OPN_2PTS018_0920_20141201_080407_20141201_094216.EUM.nc	0.000	0.000	0.001	2801	5501	0	2486	2	212
SRL_OPN_2PTS018_0921_20141201_094217_20141201_112008.EUM.nc	0.001	0.001	0.001	1958	5274	0	2991	37	288
SRL_OPN_2PTS018_0923_20141201_112007_20141201_125837.EUM.nc	0.000	0.000	0.001	2468	5273	0	2605	2	198
SRL_OPN_2PTS018_0925_20141201_125836_20141201_145150.EUM.nc	0.000	0.000	0.001	3125	6282	0	2846	7	304
SRL_OPN_2PTS018_0928_20141201_145149_20141201_163129.EUM.nc	0.000	0.000	0.001	2840	5642	0	2410	13	379
SRL_OPN_2PTS018_0930_20141201_163128_20141201_181112.EUM.nc	-0.000	-0.000	0.001	2740	5595	0	2642	8	205
SRL_OPN_2PTS018_0932_20141201_181111_20141201_195031.EUM.nc	0.000	-0.000	0.001	2750	5534	0	2357	7	420
SRL_OPN_2PTS018_0934_20141201_195031_20141201_212925.EUM.nc	0.000	0.001	0.002	3274	5406	0	1904	31	197
SRL_OPN_2PTS018_0936_20141201_212924_20141201_230736.EUM.nc	0.000	0.001	0.002	1966	5347	0	3156	8	217
SRL_OPN_2PTS018_0937_20141201_230735_20141202_004524.EUM.nc	0.000	0.000	0.001	2849	5479	0	2212	8	410

– Continued on next page

Table 15: Ka-Band Waveform Attitude Statistics.

– Continued from previous page

File	Median	Mean	Std. Dev.	No. Obs.	Total Obs.	Default Lat/Lon	Flag (total)	Default (total)	3-Sigma Edited
SRL_OPN_2PTS018_0939_20141202_004523_20141202_022332.EUM.nc	0.000	0.000	0.001	2495	5548	0	2799	2	252
SRL_OPN_2PTS018_0941_20141202_022331_20141202_040303.EUM.nc	0.000	0.000	0.002	2447	5432	0	2638	6	341
SRL_OPN_2PTS018_0943_20141202_040303_20141202_054421.EUM.nc	0.000	0.001	0.002	3081	5662	0	2299	11	271
SRL_OPN_2PTS018_0945_20141202_054421_20141202_073318.EUM.nc	0.000	0.000	0.002	3730	6165	0	2098	9	328
SRL_OPN_2PTS018_0948_20141202_073318_20141202_091129.EUM.nc	0.000	0.000	0.001	3384	5552	0	1983	4	181
SRL_OPN_2PTS018_0949_20141202_091130_20141202_104922.EUM.nc	0.000	0.001	0.002	2257	5520	0	3090	11	162
SRL_OPN_2PTS018_0951_20141202_104921_20141202_122726.EUM.nc	0.000	0.000	0.001	2326	5322	0	2734	31	231
SRL_OPN_2PTS018_0953_20141202_122725_20141202_140646.EUM.nc	0.000	0.000	0.001	2764	5494	0	2337	0	393
SRL_OPN_2PTS018_0955_20141202_140647_20141202_160008.EUM.nc	0.000	0.000	0.001	2895	6364	0	3093	7	369
SRL_OPN_2PTS018_0958_20141202_160007_20141202_173954.EUM.nc	-0.000	-0.000	0.001	2552	5618	0	2902	11	153
SRL_OPN_2PTS018_0960_20141202_173954_20141202_191920.EUM.nc	0.000	0.000	0.001	3091	5582	0	2213	9	269
SRL_OPN_2PTS018_0962_20141202_191919_20141202_205827.EUM.nc	0.000	0.000	0.001	3264	5566	0	1949	19	334
SRL_OPN_2PTS018_0964_20141202_205826_20141202_223650.EUM.nc	0.000	0.000	0.001	2564	5332	0	2530	9	229
SRL_OPN_2PTS018_0965_20141202_223650_20141203_001433.EUM.nc	0.000	0.000	0.001	2911	5461	0	2344	3	203
SRL_OPN_2PTS018_0967_20141203_001432_20141203_015235.EUM.nc	0.000	0.000	0.001	2715	5512	0	2509	0	288
SRL_OPN_2PTS018_0969_20141203_015235_20141203_033138.EUM.nc	0.000	0.000	0.001	2601	5483	0	2556	9	317
SRL_OPN_2PTS018_0971_20141203_033137_20141203_051216.EUM.nc	0.000	0.000	0.001	2569	5534	0	2623	0	342
SRL_OPN_2PTS018_0973_20141203_051215_20141203_070208.EUM.nc	0.000	0.000	0.001	3444	6209	0	2464	4	297
SRL_OPN_2PTS018_0976_20141203_070208_20141203_084042.EUM.nc	0.000	0.000	0.001	3742	5611	0	1455	4	410
SRL_OPN_2PTS018_0978_20141203_084042_20141203_101838.EUM.nc	0.000	0.000	0.002	2433	5386	0	2685	24	244
SRL_OPN_2PTS018_0979_20141203_101838_20141203_115630.EUM.nc	0.000	0.000	0.001	2273	5408	0	2869	13	253
SRL_OPN_2PTS018_0981_20141203_115629_20141203_133526.EUM.nc	0.000	0.000	0.001	2605	5380	0	2458	1	316
SRL_OPN_2PTS018_0983_20141203_133525_20141203_152849.EUM.nc	0.000	0.000	0.001	3276	6346	0	2812	0	258
SRL_OPN_2PTS018_0986_20141203_152848_20141203_170835.EUM.nc	0.000	0.000	0.001	2323	5576	0	2914	4	335
SRL_OPN_2PTS018_0988_20141203_170835_20141203_184806.EUM.nc	0.000	0.000	0.001	2894	5504	0	2204	12	394
SRL_OPN_2PTS018_0990_20141203_184805_20141203_202723.EUM.nc	0.000	0.000	0.001	3038	5520	0	2141	9	332
SRL_OPN_2PTS018_0992_20141203_202722_20141203_220601.EUM.nc	0.000	0.000	0.001	2806	5454	0	2382	27	239
SRL_OPN_2PTS018_0994_20141203_220600_20141203_234351.EUM.nc	0.000	0.000	0.001	2524	5477	0	2621	20	312
SRL_OPN_2PTS018_0995_20141203_234350_20141204_012143.EUM.nc	0.001	0.000	0.002	2493	5501	0	2524	10	474
SRL_OPN_2PTS018_0997_20141204_012142_20141204_030023.EUM.nc	0.000	0.000	0.001	2422	5569	0	2771	16	360
SRL_OPN_2PTS018_0999_20141204_030022_20141204_044024.EUM.nc	0.000	0.000	0.001	2513	5498	0	2618	12	355

32 Inverted Barometer Height Correction Table

Table 16: Inverted Barometer Height Correction Statistics.

File	Median	Mean	Std. Dev.	No. Obs.	Total Obs.	Default Lat/Lon	Flag (total)	Default (total)	3-Sigma Edited
SRL_OPN_2PTS017_1001_20141030_044027_20141030_062236.EUM.nc	-0.026	-0.012	0.109	3787	5785	0	1998	0	0
SRL_OPN_2PTS018_0001_20141030_062235_20141030_080953.EUM.nc	-0.020	-0.033	0.045	3903	6091	0	1870	0	318
SRL_OPN_2PTS018_0004_20141030_080952_20141030_094750.EUM.nc	0.010	0.032	0.122	2971	5504	0	2533	0	0
SRL_OPN_2PTS018_0005_20141030_094750_20141030_112544.EUM.nc	-0.005	0.022	0.103	2106	5352	0	3246	0	0
SRL_OPN_2PTS018_0007_20141030_112544_20141030_130417.EUM.nc	-0.013	-0.021	0.098	2532	5345	0	2772	0	41
SRL_OPN_2PTS018_0009_20141030_130415_20141030_145732.EUM.nc	-0.036	-0.041	0.029	3087	6363	0	2969	0	307
SRL_OPN_2PTS018_0012_20141030_145731_20141030_163719.EUM.nc	-0.020	-0.006	0.129	3150	5625	0	2475	0	0
SRL_OPN_2PTS018_0014_20141030_163718_20141030_181654.EUM.nc	-0.017	-0.002	0.098	2852	5579	0	2651	0	76
SRL_OPN_2PTS018_0016_20141030_181653_20141030_195620.EUM.nc	-0.032	-0.048	0.064	2805	5537	0	2374	0	358
SRL_OPN_2PTS018_0018_20141030_195619_20141030_213503.EUM.nc	-0.002	0.022	0.093	3377	5421	0	1907	0	137
SRL_OPN_2PTS018_0020_20141030_213502_20141030_231311.EUM.nc	-0.009	0.006	0.100	2265	5376	0	3111	0	0
SRL_OPN_2PTS018_0021_20141030_231311_20141031_005059.EUM.nc	-0.013	-0.019	0.099	3217	5507	0	2281	0	9
SRL_OPN_2PTS018_0023_20141031_005058_20141031_022910.EUM.nc	-0.016	0.016	0.120	2869	5531	0	2662	0	0
SRL_OPN_2PTS018_0025_20141031_022909_20141031_040848.EUM.nc	-0.035	-0.042	0.048	2473	5505	0	2877	0	155
SRL_OPN_2PTS018_0027_20141031_040847_20141031_055013.EUM.nc	-0.016	-0.015	0.105	3527	5713	0	2171	0	15
SRL_OPN_2PTS018_0029_20141031_055013_20141031_073855.EUM.nc	-0.032	-0.030	0.070	3759	6135	0	2065	0	311
SRL_OPN_2PTS018_0032_20141031_073855_20141031_091705.EUM.nc	-0.003	0.020	0.124	3415	5519	0	2102	0	2
SRL_OPN_2PTS018_0033_20141031_091704_20141031_105458.EUM.nc	0.016	0.007	0.077	2404	5525	0	3121	0	0
SRL_OPN_2PTS018_0035_20141031_105457_20141031_123312.EUM.nc	-0.025	-0.005	0.147	2357	5360	0	3003	0	0
SRL_OPN_2PTS018_0037_20141031_123311_20141031_141229.EUM.nc	-0.025	-0.026	0.050	3091	5515	0	2409	0	15
SRL_OPN_2PTS018_0039_20141031_141228_20141031_160551.EUM.nc	-0.014	-0.012	0.110	3264	6396	0	3032	0	100
SRL_OPN_2PTS018_0042_20141031_160550_20141031_174535.EUM.nc	-0.025	-0.009	0.095	2636	5598	0	2877	0	85
SRL_OPN_2PTS018_0044_20141031_174535_20141031_192509.EUM.nc	-0.040	-0.033	0.087	3258	5600	0	2300	0	42
SRL_OPN_2PTS018_0046_20141031_192508_20141031_210405.EUM.nc	-0.018	0.004	0.102	3425	5532	0	2012	0	95
SRL_OPN_2PTS018_0048_20141031_210406_20141031_224226.EUM.nc	-0.010	-0.006	0.115	2686	5309	0	2623	0	0
SRL_OPN_2PTS018_0049_20141031_224226_20141101_002017.EUM.nc	-0.003	-0.005	0.121	3118	5451	0	2324	0	9
SRL_OPN_2PTS018_0051_20141101_002016_20141101_015812.EUM.nc	-0.024	-0.045	0.044	2742	5532	0	2357	0	433
SRL_OPN_2PTS018_0053_20141101_015812_20141101_033721.EUM.nc	-0.026	-0.019	0.092	2781	5532	0	2745	0	6
SRL_OPN_2PTS018_0055_20141101_033720_20141101_051805.EUM.nc	-0.019	-0.010	0.099	2863	5560	0	2697	0	0
SRL_OPN_2PTS018_0057_20141101_051805_20141101_070755.EUM.nc	-0.026	0.008	0.127	3767	6215	0	2448	0	0
SRL_OPN_2PTS018_0060_20141101_070755_20141101_084617.EUM.nc	-0.024	-0.022	0.101	3996	5601	0	1540	0	65
SRL_OPN_2PTS018_0061_20141101_084618_20141101_102414.EUM.nc	-0.018	-0.007	0.084	2697	5424	0	2727	0	0
SRL_OPN_2PTS018_0063_20141101_102414_20141101_120216.EUM.nc	-0.015	-0.034	0.053	2154	5407	0	2878	0	375
SRL_OPN_2PTS018_0065_20141101_120215_20141101_134107.EUM.nc	-0.020	-0.030	0.094	2910	5438	0	2501	0	27
SRL_OPN_2PTS018_0067_20141101_134106_20141101_153430.EUM.nc	-0.018	-0.018	0.113	3481	6363	0	2841	0	41
SRL_OPN_2PTS018_0070_20141101_153429_20141101_171418.EUM.nc	-0.010	-0.006	0.066	2589	5607	0	2980	0	38

– Continued on next page

Table 16: Inverted Barometer Height Correction Statistics.

– Continued from previous page

File	Median	Mean	Std. Dev.	No. Obs.	Total Obs.	Default Lat/Lon	Flag (total)	Default (total)	3-Sigma Edited
SRL_OPN_2PTS018_0072_20141101_171417_20141101_185355.EUM.nc	-0.032	-0.036	0.078	3168	5548	0	2285	0	95
SRL_OPN_2PTS018_0074_20141101_185354_20141101_203301.EUM.nc	-0.005	0.022	0.108	3421	5553	0	2131	0	1
SRL_OPN_2PTS018_0076_20141101_203301_20141101_221137.EUM.nc	-0.017	-0.034	0.109	2804	5463	0	2569	0	90
SRL_OPN_2PTS018_0078_20141101_221138_20141101_234927.EUM.nc	-0.024	-0.003	0.124	2895	5466	0	2533	0	38
SRL_OPN_2PTS018_0079_20141101_234926_20141102_012719.EUM.nc	-0.025	-0.054	0.080	2710	5524	0	2524	0	290
SRL_OPN_2PTS018_0081_20141102_012719_20141102_030603.EUM.nc	-0.021	-0.048	0.070	2471	5577	0	2848	0	258
SRL_OPN_2PTS018_0083_20141102_030603_20141102_044611.EUM.nc	-0.021	-0.020	0.082	2771	5505	0	2697	0	37
SRL_OPN_2PTS018_0085_20141102_044610_20141102_062836.EUM.nc	-0.006	0.027	0.130	3814	5786	0	1963	0	9
SRL_OPN_2PTS018_0087_20141102_062836_20141102_081526.EUM.nc	-0.027	-0.031	0.078	4143	6077	0	1829	0	105
SRL_OPN_2PTS018_0090_20141102_081526_20141102_095330.EUM.nc	-0.016	-0.026	0.059	2624	5445	0	2539	0	282
SRL_OPN_2PTS018_0091_20141102_095330_20141102_113116.EUM.nc	-0.025	-0.040	0.061	1923	5327	0	3065	0	339
SRL_OPN_2PTS018_0093_20141102_113115_20141102_130953.EUM.nc	-0.019	-0.010	0.134	2662	5416	0	2753	0	1
SRL_OPN_2PTS018_0095_20141102_130953_20141102_150311.EUM.nc	-0.020	-0.029	0.101	3359	6363	0	2969	0	35
SRL_OPN_2PTS018_0098_20141102_150310_20141102_164257.EUM.nc	-0.035	-0.018	0.083	2879	5624	0	2704	0	41
SRL_OPN_2PTS018_0100_20141102_164256_20141102_182231.EUM.nc	-0.040	-0.029	0.105	3041	5553	0	2469	0	43
SRL_OPN_2PTS018_0102_20141102_182231_20141102_200156.EUM.nc	0.003	0.035	0.111	3100	5539	0	2439	0	0
SRL_OPN_2PTS018_0104_20141102_200155_20141102_214045.EUM.nc	-0.022	-0.010	0.115	3366	5515	0	2116	0	33
SRL_OPN_2PTS018_0106_20141102_214045_20141102_231843.EUM.nc	-0.029	0.019	0.131	2350	5337	0	2948	0	39
SRL_OPN_2PTS018_0107_20141102_231842_20141103_005632.EUM.nc	-0.048	-0.065	0.071	2670	5522	0	2470	0	382
SRL_OPN_2PTS018_0109_20141103_005632_20141103_023455.EUM.nc	-0.026	-0.016	0.113	2877	5558	0	2681	0	0
SRL_OPN_2PTS018_0111_20141103_023454_20141103_041430.EUM.nc	-0.053	-0.030	0.097	2663	5487	0	2824	0	0
SRL_OPN_2PTS018_0113_20141103_041429_20141103_055610.EUM.nc	-0.008	0.022	0.114	3577	5715	0	2138	0	0
SRL_OPN_2PTS018_0115_20141103_055609_20141103_074432.EUM.nc	-0.039	-0.047	0.065	3907	6145	0	2090	0	148
SRL_OPN_2PTS018_0118_20141103_074431_20141103_092247.EUM.nc	-0.020	-0.034	0.055	2928	5487	0	2200	0	359
SRL_OPN_2PTS018_0119_20141103_092245_20141103_110029.EUM.nc	-0.006	0.034	0.152	2272	5444	0	3172	0	0
SRL_OPN_2PTS018_0121_20141103_110030_20141103_123847.EUM.nc	-0.021	-0.003	0.131	2359	5379	0	2971	0	49
SRL_OPN_2PTS018_0123_20141103_123847_20141103_141819.EUM.nc	-0.024	-0.029	0.090	3137	5509	0	2317	0	55
SRL_OPN_2PTS018_0125_20141103_141820_20141103_161138.EUM.nc	-0.031	-0.025	0.110	3445	6367	0	2922	0	0
SRL_OPN_2PTS018_0128_20141103_161136_20141103_175115.EUM.nc	-0.042	-0.046	0.112	2688	5601	0	2876	0	37
SRL_OPN_2PTS018_0130_20141103_175115_20141103_193047.EUM.nc	-0.000	0.014	0.102	3068	5587	0	2368	0	151
SRL_OPN_2PTS018_0132_20141103_193046_20141103_210940.EUM.nc	-0.017	-0.004	0.095	3350	5410	0	2027	0	33
SRL_OPN_2PTS018_0134_20141103_210939_20141103_224759.EUM.nc	-0.008	-0.005	0.093	2326	5439	0	2941	0	172
SRL_OPN_2PTS018_0135_20141103_224759_20141104_002549.EUM.nc	-0.023	0.011	0.142	3112	5409	0	2297	0	0
SRL_OPN_2PTS018_0137_20141104_002548_20141104_020346.EUM.nc	-0.025	-0.006	0.109	3090	5537	0	2445	0	2
SRL_OPN_2PTS018_0139_20141104_020345_20141104_034300.EUM.nc	-0.038	-0.044	0.092	2704	5553	0	2781	0	68
SRL_OPN_2PTS018_0141_20141104_034300_20141104_052401.EUM.nc	0.005	0.014	0.102	2802	5565	0	2763	0	0
SRL_OPN_2PTS018_0143_20141104_052400_20141104_071331.EUM.nc	-0.054	-0.053	0.056	3657	6208	0	2436	0	115
SRL_OPN_2PTS018_0146_20141104_071330_20141104_085151.EUM.nc	-0.019	-0.022	0.079	3961	5599	0	1591	0	47
SRL_OPN_2PTS018_0147_20141104_085150_20141104_102946.EUM.nc	0.006	0.058	0.148	2594	5502	0	2908	0	0

– Continued on next page

Table 16: Inverted Barometer Height Correction Statistics.

– Continued from previous page

File	Median	Mean	Std. Dev.	No. Obs.	Total Obs.	Default Lat/Lon	Flag (total)	Default (total)	3-Sigma Edited
SRL_OPN_2PTS018_0149_20141104_102945_20141104_120750.EUM.nc	-0.021	-0.004	0.108	2448	5452	0	2928	0	76
SRL_OPN_2PTS018_0151_20141104_120749_20141104_134645.EUM.nc	-0.015	0.007	0.110	2908	5330	0	2421	0	1
SRL_OPN_2PTS018_0153_20141104_134645_20141104_154017.EUM.nc	-0.031	-0.033	0.090	3340	6388	0	2847	0	201
SRL_OPN_2PTS018_0156_20141104_154016_20141104_171955.EUM.nc	-0.008	-0.012	0.092	2580	5503	0	2881	0	42
SRL_OPN_2PTS018_0158_20141104_171955_20141104_185933.EUM.nc	-0.030	-0.039	0.058	2919	5621	0	2455	0	247
SRL_OPN_2PTS018_0160_20141104_185932_20141104_203838.EUM.nc	-0.026	-0.034	0.071	3479	5560	0	2020	0	61
SRL_OPN_2PTS018_0162_20141104_203837_20141104_221711.EUM.nc	-0.006	-0.004	0.083	2824	5367	0	2476	0	67
SRL_OPN_2PTS018_0164_20141104_221710_20141104_235506.EUM.nc	-0.011	0.044	0.147	3017	5468	0	2451	0	0
SRL_OPN_2PTS018_0165_20141104_235506_20141105_013253.EUM.nc	-0.020	-0.003	0.097	2929	5532	0	2430	0	173
SRL_OPN_2PTS018_0167_20141105_013252_20141105_031140.EUM.nc	-0.028	-0.033	0.094	2697	5571	0	2855	0	19
SRL_OPN_2PTS018_0169_20141105_031139_20141105_045204.EUM.nc	-0.010	-0.007	0.068	2831	5477	0	2646	0	0
SRL_OPN_2PTS018_0171_20141105_045203_20141105_063428.EUM.nc	-0.047	-0.038	0.069	3817	5820	0	1977	0	26
SRL_OPN_2PTS018_0173_20141105_063428_20141105_082100.EUM.nc	-0.037	-0.028	0.093	4238	6074	0	1836	0	0
SRL_OPN_2PTS018_0176_20141105_082100_20141105_095904.EUM.nc	-0.003	0.022	0.131	2935	5429	0	2493	0	1
SRL_OPN_2PTS018_0177_20141105_095903_20141105_113658.EUM.nc	-0.016	0.016	0.097	2357	5375	0	3018	0	0
SRL_OPN_2PTS018_0179_20141105_113657_20141105_131529.EUM.nc	-0.010	0.019	0.145	2752	5385	0	2633	0	0
SRL_OPN_2PTS018_0181_20141105_131529_20141105_150857.EUM.nc	-0.031	-0.029	0.079	3177	6396	0	3011	0	208
SRL_OPN_2PTS018_0184_20141105_150856_20141105_164836.EUM.nc	0.001	0.016	0.101	2814	5572	0	2733	0	25
SRL_OPN_2PTS018_0186_20141105_164835_20141105_182817.EUM.nc	-0.056	-0.049	0.078	3061	5534	0	2429	0	44
SRL_OPN_2PTS018_0188_20141105_182817_20141105_200731.EUM.nc	-0.032	-0.037	0.069	2972	5540	0	2402	0	166
SRL_OPN_2PTS018_0190_20141105_200730_20141105_214619.EUM.nc	-0.010	0.007	0.106	3275	5477	0	2196	0	6
SRL_OPN_2PTS018_0192_20141105_214618_20141105_232423.EUM.nc	-0.012	0.066	0.180	2455	5287	0	2832	0	0
SRL_OPN_2PTS018_0193_20141105_232422_20141106_010204.EUM.nc	-0.024	-0.016	0.100	2666	5491	0	2611	0	214
SRL_OPN_2PTS018_0195_20141106_010203_20141106_024030.EUM.nc	-0.037	-0.015	0.114	2814	5564	0	2750	0	0
SRL_OPN_2PTS018_0197_20141106_024029_20141106_042020.EUM.nc	-0.013	-0.035	0.056	2583	5508	0	2784	0	141
SRL_OPN_2PTS018_0199_20141106_042019_20141106_060200.EUM.nc	-0.027	-0.025	0.076	3444	5726	0	2110	0	172
SRL_OPN_2PTS018_0201_20141106_060159_20141106_075004.EUM.nc	-0.035	-0.021	0.098	4118	6117	0	1999	0	0
SRL_OPN_2PTS018_0204_20141106_075004_20141106_092817.EUM.nc	-0.023	-0.038	0.081	2949	5497	0	2295	0	253
SRL_OPN_2PTS018_0205_20141106_092816_20141106_110609.EUM.nc	-0.000	0.035	0.106	2312	5418	0	3106	0	0
SRL_OPN_2PTS018_0207_20141106_110609_20141106_124422.EUM.nc	-0.024	0.027	0.168	2403	5337	0	2934	0	0
SRL_OPN_2PTS018_0209_20141106_124421_20141106_143737.EUM.nc	-0.030	-0.045	0.069	2891	6292	0	3052	0	349
SRL_OPN_2PTS018_0212_20141106_143737_20141106_161715.EUM.nc	-0.010	0.007	0.092	3250	5622	0	2231	0	141
SRL_OPN_2PTS018_0214_20141106_161714_20141106_175659.EUM.nc	-0.062	-0.064	0.071	2686	5558	0	2766	0	106
SRL_OPN_2PTS018_0216_20141106_175658_20141106_193622.EUM.nc	-0.033	-0.028	0.066	3198	5588	0	2390	0	0
SRL_OPN_2PTS018_0218_20141106_193621_20141106_211522.EUM.nc	-0.020	0.007	0.123	3411	5424	0	2013	0	0
SRL_OPN_2PTS018_0220_20141106_211521_20141106_225338.EUM.nc	0.001	0.073	0.170	2420	5422	0	3002	0	0
SRL_OPN_2PTS018_0221_20141106_225338_20141107_003119.EUM.nc	-0.015	0.025	0.145	3190	5452	0	2262	0	0
SRL_OPN_2PTS018_0223_20141107_003118_20141107_020928.EUM.nc	-0.034	-0.023	0.095	2774	5526	0	2684	0	68
SRL_OPN_2PTS018_0225_20141107_020927_20141107_034847.EUM.nc	-0.027	-0.035	0.044	2524	5540	0	2786	0	230

– Continued on next page

Table 16: Inverted Barometer Height Correction Statistics.

– Continued from previous page

File	Median	Mean	Std. Dev.	No. Obs.	Total Obs.	Default Lat/Lon	Flag (total)	Default (total)	3-Sigma Edited
SRL_OPN_2PTS018_0227_20141107_034846_20141107_052946.EUM.nc	-0.017	-0.020	0.078	2654	5560	0	2812	0	94
SRL_OPN_2PTS018_0229_20141107_052945_20141107_071905.EUM.nc	-0.036	-0.025	0.094	3845	6189	0	2254	0	90
SRL_OPN_2PTS018_0232_20141107_071904_20141107_085732.EUM.nc	-0.021	-0.015	0.108	3910	5591	0	1681	0	0
SRL_OPN_2PTS018_0233_20141107_085732_20141107_103517.EUM.nc	-0.005	0.043	0.101	2470	5466	0	2996	0	0
SRL_OPN_2PTS018_0235_20141107_103516_20141107_121322.EUM.nc	-0.032	0.003	0.141	2494	5406	0	2911	0	1
SRL_OPN_2PTS018_0237_20141107_121322_20141107_135231.EUM.nc	-0.022	-0.033	0.089	2782	5446	0	2480	0	184
SRL_OPN_2PTS018_0239_20141107_135230_20141107_154555.EUM.nc	-0.026	-0.026	0.049	3092	6375	0	2816	0	467
SRL_OPN_2PTS018_0242_20141107_154554_20141107_172541.EUM.nc	-0.038	-0.037	0.082	2575	5505	0	2896	0	34
SRL_OPN_2PTS018_0244_20141107_172541_20141107_190510.EUM.nc	-0.018	-0.037	0.068	3017	5607	0	2414	0	176
SRL_OPN_2PTS018_0246_20141107_190509_20141107_204422.EUM.nc	-0.030	-0.018	0.106	3667	5596	0	1925	0	4
SRL_OPN_2PTS018_0248_20141107_204421_20141107_222243.EUM.nc	-0.007	0.040	0.144	2834	5310	0	2472	0	4
SRL_OPN_2PTS018_0250_20141107_222243_20141108_000037.EUM.nc	-0.008	0.036	0.146	3048	5504	0	2456	0	0
SRL_OPN_2PTS018_0251_20141108_000036_20141108_013834.EUM.nc	-0.025	-0.022	0.086	2946	5550	0	2453	0	151
SRL_OPN_2PTS018_0253_20141108_013833_20141108_031718.EUM.nc	-0.030	-0.040	0.036	2360	5553	0	2820	0	373
SRL_OPN_2PTS018_0255_20141108_031718_20141108_045747.EUM.nc	-0.021	-0.010	0.091	2828	5540	0	2672	0	40
SRL_OPN_2PTS018_0257_20141108_045746_20141108_064021.EUM.nc	-0.028	-0.012	0.098	3869	5825	0	1947	0	9
SRL_OPN_2PTS018_0259_20141108_064020_20141108_082642.EUM.nc	-0.026	-0.025	0.102	4120	6053	0	1763	0	170
SRL_OPN_2PTS018_0262_20141108_082641_20141108_100435.EUM.nc	0.006	0.037	0.137	2897	5390	0	2493	0	0
SRL_OPN_2PTS018_0263_20141108_100434_20141108_114230.EUM.nc	-0.027	0.004	0.115	2405	5428	0	3023	0	0
SRL_OPN_2PTS018_0265_20141108_114230_20141108_132114.EUM.nc	-0.016	-0.006	0.104	2719	5390	0	2594	0	77
SRL_OPN_2PTS018_0267_20141108_132114_20141108_151436.EUM.nc	-0.040	-0.057	0.043	2975	6386	0	2940	0	471
SRL_OPN_2PTS018_0270_20141108_151435_20141108_165413.EUM.nc	-0.011	0.025	0.122	2759	5550	0	2791	0	0
SRL_OPN_2PTS018_0272_20141108_165413_20141108_183355.EUM.nc	-0.009	-0.025	0.069	2896	5520	0	2411	0	213
SRL_OPN_2PTS018_0274_20141108_183354_20141108_201316.EUM.nc	-0.029	-0.029	0.083	3093	5536	0	2274	0	169
SRL_OPN_2PTS018_0276_20141108_201315_20141108_215152.EUM.nc	-0.008	0.002	0.123	3286	5453	0	2165	0	2
SRL_OPN_2PTS018_0278_20141108_215151_20141108_232955.EUM.nc	-0.014	0.056	0.154	2419	5352	0	2933	0	0
SRL_OPN_2PTS018_0279_20141108_232955_20141109_010744.EUM.nc	-0.015	0.002	0.104	2654	5503	0	2715	0	134
SRL_OPN_2PTS018_0281_20141109_010743_20141109_024605.EUM.nc	-0.035	-0.031	0.085	2761	5542	0	2781	0	0
SRL_OPN_2PTS018_0283_20141109_024605_20141109_042601.EUM.nc	-0.031	-0.021	0.077	2702	5529	0	2745	0	82
SRL_OPN_2PTS018_0285_20141109_042559_20141109_060748.EUM.nc	-0.021	-0.023	0.054	3397	5749	0	2115	0	237
SRL_OPN_2PTS018_0287_20141109_060746_20141109_075546.EUM.nc	-0.031	-0.025	0.113	3956	6123	0	2036	0	131
SRL_OPN_2PTS018_0290_20141109_075546_20141109_093349.EUM.nc	-0.009	0.021	0.138	3127	5508	0	2381	0	0
SRL_OPN_2PTS018_0291_20141109_093349_20141109_111140.EUM.nc	-0.004	0.005	0.072	2168	5433	0	3184	0	81
SRL_OPN_2PTS018_0293_20141109_111140_20141109_125005.EUM.nc	-0.016	-0.005	0.098	2456	5349	0	2893	0	0
SRL_OPN_2PTS018_0295_20141109_125005_20141109_144315.EUM.nc	-0.059	-0.077	0.053	2909	6314	0	3039	0	366
SRL_OPN_2PTS018_0298_20141109_144315_20141109_162252.EUM.nc	-0.021	0.017	0.091	3297	5619	0	2299	0	23
SRL_OPN_2PTS018_0300_20141109_162252_20141109_180237.EUM.nc	-0.005	0.012	0.123	2831	5607	0	2776	0	0
SRL_OPN_2PTS018_0302_20141109_180236_20141109_194207.EUM.nc	-0.015	-0.036	0.064	2890	5598	0	2407	0	301
SRL_OPN_2PTS018_0304_20141109_194206_20141109_212055.EUM.nc	-0.011	0.021	0.105	3389	5430	0	2037	0	4

– Continued on next page

Table 16: Inverted Barometer Height Correction Statistics.

– Continued from previous page

File	Median	Mean	Std. Dev.	No. Obs.	Total Obs.	Default Lat/Lon	Flag (total)	Default (total)	3-Sigma Edited
SRL_OPN_2PTS018_0306_20141109_212055_20141109_225910.EUM.nc	-0.019	0.019	0.144	2310	5437	0	3127	0	0
SRL_OPN_2PTS018_0307_20141109_225910_20141110_003701.EUM.nc	-0.013	-0.026	0.062	2870	5479	0	2159	0	450
SRL_OPN_2PTS018_0309_20141110_003701_20141110_021505.EUM.nc	-0.041	-0.044	0.082	2843	5537	0	2685	0	9
SRL_OPN_2PTS018_0311_20141110_021504_20141110_035429.EUM.nc	-0.025	0.010	0.081	2564	5559	0	2937	0	58
SRL_OPN_2PTS018_0313_20141110_035429_20141110_053534.EUM.nc	-0.017	-0.021	0.068	2622	5558	0	2730	0	206
SRL_OPN_2PTS018_0315_20141110_053534_20141110_072450.EUM.nc	-0.011	0.006	0.120	4057	6206	0	2149	0	0
SRL_OPN_2PTS018_0318_20141110_072449_20141110_090306.EUM.nc	-0.022	-0.029	0.074	3526	5578	0	1764	0	288
SRL_OPN_2PTS018_0319_20141110_090306_20141110_104059.EUM.nc	0.004	0.003	0.056	2496	5480	0	2846	0	138
SRL_OPN_2PTS018_0321_20141110_104100_20141110_121908.EUM.nc	-0.033	-0.044	0.048	2245	5447	0	2948	0	254
SRL_OPN_2PTS018_0323_20141110_121907_20141110_135814.EUM.nc	-0.024	-0.053	0.066	2800	5454	0	2324	0	330
SRL_OPN_2PTS018_0325_20141110_135813_20141110_155136.EUM.nc	-0.021	0.007	0.059	3394	6371	0	2910	0	67
SRL_OPN_2PTS018_0328_20141110_155135_20141110_173123.EUM.nc	-0.016	0.017	0.135	2581	5477	0	2896	0	0
SRL_OPN_2PTS018_0330_20141110_173123_20141110_191049.EUM.nc	-0.007	-0.001	0.096	3354	5633	0	2279	0	0
SRL_OPN_2PTS018_0332_20141110_191048_20141110_204959.EUM.nc	-0.005	-0.009	0.045	3208	5553	0	1939	0	406
SRL_OPN_2PTS018_0334_20141110_204959_20141110_222827.EUM.nc	-0.003	-0.010	0.080	2763	5372	0	2466	0	143
SRL_OPN_2PTS018_0336_20141110_222826_20141111_000611.EUM.nc	-0.016	0.015	0.137	3157	5477	0	2320	0	0
SRL_OPN_2PTS018_0337_20141111_000611_20141111_014410.EUM.nc	-0.036	-0.054	0.061	2932	5558	0	2455	0	171
SRL_OPN_2PTS018_0339_20141111_014409_20141111_032307.EUM.nc	-0.016	0.032	0.116	2688	5484	0	2796	0	0
SRL_OPN_2PTS018_0341_20141111_032306_20141111_050335.EUM.nc	-0.025	-0.006	0.087	2808	5547	0	2739	0	0
SRL_OPN_2PTS018_0343_20141111_050334_20141111_065340.EUM.nc	-0.004	0.024	0.115	3811	6204	0	2393	0	0
SRL_OPN_2PTS018_0346_20141111_065340_20141111_083217.EUM.nc	-0.019	-0.025	0.055	4077	5631	0	1327	0	227
SRL_OPN_2PTS018_0348_20141111_083218_20141111_101017.EUM.nc	-0.009	-0.021	0.054	2638	5407	0	2532	0	237
SRL_OPN_2PTS018_0349_20141111_101016_20141111_114805.EUM.nc	-0.038	-0.047	0.038	2154	5432	0	3007	0	271
SRL_OPN_2PTS018_0351_20141111_114805_20141111_132655.EUM.nc	-0.020	-0.008	0.129	2882	5329	0	2447	0	0
SRL_OPN_2PTS018_0353_20141111_132654_20141111_152017.EUM.nc	-0.016	-0.014	0.030	2888	6358	0	2912	0	558
SRL_OPN_2PTS018_0356_20141111_152016_20141111_170003.EUM.nc	-0.025	0.020	0.108	2737	5553	0	2816	0	0
SRL_OPN_2PTS018_0358_20141111_170003_20141111_183935.EUM.nc	-0.005	-0.009	0.071	3128	5499	0	2371	0	0
SRL_OPN_2PTS018_0360_20141111_183934_20141111_201855.EUM.nc	-0.012	0.006	0.085	3300	5537	0	2237	0	0
SRL_OPN_2PTS018_0362_20141111_201854_20141111_215737.EUM.nc	-0.004	-0.014	0.061	2730	5451	0	2399	0	322
SRL_OPN_2PTS018_0364_20141111_215736_20141111_233528.EUM.nc	-0.038	-0.002	0.129	2482	5374	0	2808	0	84
SRL_OPN_2PTS018_0365_20141111_233527_20141112_011319.EUM.nc	-0.037	-0.036	0.099	2857	5494	0	2634	0	3
SRL_OPN_2PTS018_0367_20141112_011318_20141112_025152.EUM.nc	-0.017	-0.010	0.054	2387	5547	0	2853	0	307
SRL_OPN_2PTS018_0369_20141112_025151_20141112_043146.EUM.nc	-0.036	-0.041	0.048	2625	5485	0	2695	0	165
SRL_OPN_2PTS018_0371_20141112_043145_20141112_061350.EUM.nc	-0.007	0.041	0.116	3650	5759	0	2109	0	0
SRL_OPN_2PTS018_0373_20141112_061349_20141112_080123.EUM.nc	-0.018	-0.026	0.052	3791	6090	0	1961	0	338
SRL_OPN_2PTS018_0376_20141112_080123_20141112_093932.EUM.nc	-0.027	-0.034	0.043	2834	5520	0	2420	0	266
SRL_OPN_2PTS018_0377_20141112_093931_20141112_111717.EUM.nc	-0.023	-0.028	0.094	2291	5366	0	3075	0	0
SRL_OPN_2PTS018_0379_20141112_111716_20141112_125543.EUM.nc	-0.027	-0.027	0.122	2461	5302	0	2702	0	139
SRL_OPN_2PTS018_0381_20141112_125543_20141112_144856.EUM.nc	-0.029	-0.001	0.092	3241	6291	0	2951	0	99

– Continued on next page

Table 16: Inverted Barometer Height Correction Statistics.

– Continued from previous page

File	Median	Mean	Std. Dev.	No. Obs.	Total Obs.	Default Lat/Lon	Flag (total)	Default (total)	3-Sigma Edited
SRL_OPN_2PTS018_0384_20141112_144855_20141112_162842.EUM.nc	-0.018	0.010	0.072	3235	5654	0	2340	0	79
SRL_OPN_2PTS018_0386_20141112_162841_20141112_180819.EUM.nc	-0.019	-0.019	0.051	2871	5605	0	2725	0	9
SRL_OPN_2PTS018_0388_20141112_180818_20141112_194746.EUM.nc	-0.009	0.012	0.105	3195	5584	0	2389	0	0
SRL_OPN_2PTS018_0390_20141112_194746_20141112_212642.EUM.nc	-0.003	0.012	0.094	3337	5421	0	1988	0	96
SRL_OPN_2PTS018_0392_20141112_212641_20141112_230445.EUM.nc	-0.009	0.030	0.131	2202	5366	0	3164	0	0
SRL_OPN_2PTS018_0393_20141112_230444_20141113_004234.EUM.nc	-0.027	-0.028	0.103	3247	5486	0	2234	0	5
SRL_OPN_2PTS018_0395_20141113_004234_20141113_022049.EUM.nc	-0.027	-0.023	0.080	2641	5558	0	2747	0	170
SRL_OPN_2PTS018_0397_20141113_022048_20141113_040009.EUM.nc	-0.048	-0.055	0.034	2436	5533	0	2814	0	283
SRL_OPN_2PTS018_0399_20141113_040008_20141113_054130.EUM.nc	0.002	0.048	0.126	3151	5566	0	2415	0	0
SRL_OPN_2PTS018_0401_20141113_054130_20141113_073025.EUM.nc	-0.015	-0.020	0.049	3627	6186	0	2089	0	470
SRL_OPN_2PTS018_0404_20141113_073025_20141113_090847.EUM.nc	-0.020	-0.029	0.038	3355	5565	0	1900	0	310
SRL_OPN_2PTS018_0405_20141113_090846_20141113_104631.EUM.nc	-0.009	0.009	0.114	2639	5492	0	2853	0	0
SRL_OPN_2PTS018_0407_20141113_104630_20141113_122442.EUM.nc	-0.036	-0.024	0.133	2540	5423	0	2808	0	75
SRL_OPN_2PTS018_0409_20141113_122441_20141113_140401.EUM.nc	-0.033	-0.021	0.093	3143	5487	0	2334	0	10
SRL_OPN_2PTS018_0411_20141113_140400_20141113_155723.EUM.nc	-0.018	-0.019	0.043	2794	6374	0	3096	0	484
SRL_OPN_2PTS018_0414_20141113_155722_20141113_173701.EUM.nc	-0.023	-0.025	0.030	2541	5493	0	2851	0	101
SRL_OPN_2PTS018_0416_20141113_173659_20141113_191635.EUM.nc	-0.014	0.000	0.110	3260	5597	0	2272	0	65
SRL_OPN_2PTS018_0418_20141113_191634_20141113_205533.EUM.nc	-0.014	0.014	0.109	3575	5579	0	1994	0	10
SRL_OPN_2PTS018_0420_20141113_205532_20141113_223400.EUM.nc	0.005	0.025	0.139	2813	5373	0	2560	0	0
SRL_OPN_2PTS018_0421_20141113_223359_20141114_001152.EUM.nc	-0.026	-0.022	0.100	3126	5493	0	2365	0	2
SRL_OPN_2PTS018_0423_20141114_001151_20141114_014943.EUM.nc	-0.033	-0.046	0.069	3000	5524	0	2417	0	107
SRL_OPN_2PTS018_0425_20141114_014942_20141114_032845.EUM.nc	-0.043	-0.065	0.054	2586	5485	0	2673	0	226
SRL_OPN_2PTS018_0427_20141114_032845_20141114_050928.EUM.nc	-0.005	0.018	0.116	2813	5554	0	2741	0	0
SRL_OPN_2PTS018_0429_20141114_050927_20141114_065925.EUM.nc	-0.013	0.019	0.129	3733	6222	0	2489	0	0
SRL_OPN_2PTS018_0432_20141114_065924_20141114_083751.EUM.nc	-0.014	-0.021	0.060	4053	5613	0	1297	0	263
SRL_OPN_2PTS018_0434_20141114_083751_20141114_101549.EUM.nc	-0.002	0.019	0.102	2715	5395	0	2655	0	25
SRL_OPN_2PTS018_0435_20141114_101548_20141114_115347.EUM.nc	-0.038	-0.018	0.101	2498	5417	0	2868	0	51
SRL_OPN_2PTS018_0437_20141114_115348_20141114_133231.EUM.nc	-0.025	-0.046	0.074	2679	5345	0	2469	0	197
SRL_OPN_2PTS018_0439_20141114_133231_20141114_152603.EUM.nc	-0.029	-0.039	0.049	3333	6349	0	2835	0	181
SRL_OPN_2PTS018_0442_20141114_152602_20141114_170543.EUM.nc	-0.013	-0.019	0.041	2470	5584	0	2940	0	174
SRL_OPN_2PTS018_0444_20141114_170541_20141114_184522.EUM.nc	-0.024	-0.016	0.111	3129	5492	0	2359	0	4
SRL_OPN_2PTS018_0446_20141114_184521_20141114_202430.EUM.nc	-0.011	-0.024	0.058	2906	5505	0	2144	0	455
SRL_OPN_2PTS018_0448_20141114_202429_20141114_220310.EUM.nc	-0.003	0.027	0.122	2997	5455	0	2458	0	0
SRL_OPN_2PTS018_0450_20141114_220309_20141114_234109.EUM.nc	-0.014	0.003	0.091	2660	5478	0	2789	0	29
SRL_OPN_2PTS018_0451_20141114_234108_20141115_011852.EUM.nc	-0.031	-0.039	0.077	2942	5504	0	2482	0	80
SRL_OPN_2PTS018_0453_20141115_011851_20141115_025730.EUM.nc	-0.047	-0.072	0.063	2606	5560	0	2825	0	129
SRL_OPN_2PTS018_0455_20141115_025729_20141115_043736.EUM.nc	-0.023	-0.019	0.072	2704	5492	0	2729	0	59
SRL_OPN_2PTS018_0457_20141115_043736_20141115_061940.EUM.nc	-0.010	-0.008	0.111	3523	5770	0	2031	0	216
SRL_OPN_2PTS018_0459_20141115_061940_20141115_080657.EUM.nc	-0.019	-0.020	0.074	3979	6098	0	1958	0	161

– Continued on next page

Table 16: Inverted Barometer Height Correction Statistics.

– Continued from previous page

File	Median	Mean	Std. Dev.	No. Obs.	Total Obs.	Default Lat/Lon	Flag (total)	Default (total)	3-Sigma Edited
SRL_OPN_2PTS018_0462_20141115_080656_20141115_094504.EUM.nc	-0.007	0.015	0.092	2911	5505	0	2481	0	113
SRL_OPN_2PTS018_0463_20141115_094503_20141115_112257.EUM.nc	0.002	0.011	0.110	2097	5278	0	3181	0	0
SRL_OPN_2PTS018_0465_20141115_112256_20141115_130119.EUM.nc	-0.031	-0.061	0.062	2355	5315	0	2641	0	319
SRL_OPN_2PTS018_0467_20141115_130119_20141115_145443.EUM.nc	-0.033	-0.048	0.048	3284	6358	0	2947	0	127
SRL_OPN_2PTS018_0470_20141115_145443_20141115_163421.EUM.nc	-0.015	-0.012	0.082	3173	5625	0	2447	0	5
SRL_OPN_2PTS018_0472_20141115_163421_20141115_181405.EUM.nc	-0.014	-0.009	0.122	2919	5625	0	2706	0	0
SRL_OPN_2PTS018_0474_20141115_181404_20141115_195322.EUM.nc	-0.013	-0.031	0.058	2711	5549	0	2361	0	477
SRL_OPN_2PTS018_0476_20141115_195322_20141115_213215.EUM.nc	-0.017	0.006	0.110	3504	5427	0	1919	0	4
SRL_OPN_2PTS018_0478_20141115_213214_20141115_231026.EUM.nc	0.006	0.058	0.120	2175	5352	0	3177	0	0
SRL_OPN_2PTS018_0479_20141115_231025_20141116_004806.EUM.nc	-0.029	-0.043	0.078	2937	5469	0	2244	0	288
SRL_OPN_2PTS018_0481_20141116_004805_20141116_022623.EUM.nc	-0.034	-0.051	0.062	2710	5535	0	2679	0	146
SRL_OPN_2PTS018_0483_20141116_022622_20141116_040557.EUM.nc	-0.038	-0.032	0.062	2599	5472	0	2777	0	96
SRL_OPN_2PTS018_0485_20141116_040557_20141116_054719.EUM.nc	-0.006	-0.017	0.083	3177	5667	0	2202	0	288
SRL_OPN_2PTS018_0487_20141116_054718_20141116_073601.EUM.nc	-0.017	-0.017	0.086	3914	6175	0	2107	0	154
SRL_OPN_2PTS018_0490_20141116_073600_20141116_091419.EUM.nc	-0.011	0.032	0.119	3526	5561	0	2035	0	0
SRL_OPN_2PTS018_0491_20141116_091420_20141116_105212.EUM.nc	-0.029	0.001	0.138	2507	5510	0	3003	0	0
SRL_OPN_2PTS018_0493_20141116_105211_20141116_123017.EUM.nc	-0.029	-0.005	0.124	2476	5320	0	2831	0	13
SRL_OPN_2PTS018_0495_20141116_123016_20141116_140941.EUM.nc	-0.055	-0.062	0.057	2846	5534	0	2452	0	236
SRL_OPN_2PTS018_0497_20141116_140940_20141116_160302.EUM.nc	-0.026	-0.026	0.094	3290	6409	0	3116	0	3
SRL_OPN_2PTS018_0500_20141116_160301_20141116_174247.EUM.nc	-0.011	0.011	0.113	2702	5622	0	2920	0	0
SRL_OPN_2PTS018_0502_20141116_174246_20141116_192212.EUM.nc	-0.016	-0.030	0.079	3162	5596	0	2216	0	218
SRL_OPN_2PTS018_0504_20141116_192212_20141116_210118.EUM.nc	-0.021	-0.029	0.040	3095	5548	0	1972	0	481
SRL_OPN_2PTS018_0506_20141116_210117_20141116_223942.EUM.nc	0.007	0.041	0.133	2708	5340	0	2632	0	0
SRL_OPN_2PTS018_0507_20141116_223941_20141117_001723.EUM.nc	-0.026	0.015	0.142	3107	5429	0	2322	0	0
SRL_OPN_2PTS018_0509_20141117_001722_20141117_015525.EUM.nc	-0.032	-0.044	0.063	2925	5504	0	2483	0	96
SRL_OPN_2PTS018_0511_20141117_015525_20141117_033423.EUM.nc	-0.037	-0.023	0.110	2884	5496	0	2612	0	0
SRL_OPN_2PTS018_0513_20141117_033422_20141117_051513.EUM.nc	-0.023	0.003	0.099	2779	5555	0	2680	0	96
SRL_OPN_2PTS018_0515_20141117_051512_20141117_070500.EUM.nc	-0.018	-0.018	0.091	3569	6223	0	2485	0	169
SRL_OPN_2PTS018_0518_20141117_070459_20141117_084331.EUM.nc	-0.020	0.012	0.113	4109	5618	0	1509	0	0
SRL_OPN_2PTS018_0520_20141117_084330_20141117_102127.EUM.nc	-0.041	-0.046	0.061	2380	5370	0	2705	0	285
SRL_OPN_2PTS018_0521_20141117_102127_20141117_115921.EUM.nc	-0.027	-0.030	0.025	2074	5399	0	2851	0	474
SRL_OPN_2PTS018_0523_20141117_115920_20141117_133818.EUM.nc	-0.029	-0.041	0.051	2509	5391	0	2487	0	395
SRL_OPN_2PTS018_0525_20141117_133818_20141117_153140.EUM.nc	-0.029	-0.026	0.100	3473	6357	0	2852	0	32
SRL_OPN_2PTS018_0528_20141117_153141_20141117_171128.EUM.nc	-0.023	-0.005	0.094	2616	5598	0	2982	0	0
SRL_OPN_2PTS018_0530_20141117_171127_20141117_185058.EUM.nc	-0.023	-0.023	0.089	3172	5501	0	2273	0	56
SRL_OPN_2PTS018_0532_20141117_185057_20141117_203015.EUM.nc	-0.025	-0.033	0.035	2949	5535	0	2128	0	458
SRL_OPN_2PTS018_0534_20141117_203014_20141117_220843.EUM.nc	0.000	0.017	0.109	2837	5463	0	2475	0	151
SRL_OPN_2PTS018_0536_20141117_220842_20141117_234640.EUM.nc	-0.018	0.025	0.128	2888	5506	0	2618	0	0
SRL_OPN_2PTS018_0537_20141117_234640_20141118_012433.EUM.nc	-0.027	-0.022	0.096	2898	5534	0	2634	0	2

– Continued on next page

Table 16: Inverted Barometer Height Correction Statistics.

– Continued from previous page

File	Median	Mean	Std. Dev.	No. Obs.	Total Obs.	Default Lat/Lon	Flag (total)	Default (total)	3-Sigma Edited
SRL_OPN_2PTS018_0539_20141118_012433_20141118_030307.EUM.nc	-0.032	-0.021	0.113	2735	5574	0	2839	0	0
SRL_OPN_2PTS018_0541_20141118_030306_20141118_044320.EUM.nc	-0.022	-0.023	0.056	2581	5510	0	2683	0	246
SRL_OPN_2PTS018_0543_20141118_044319_20141118_062532.EUM.nc	-0.018	-0.021	0.080	3549	5767	0	1971	0	247
SRL_OPN_2PTS018_0545_20141118_062532_20141118_081240.EUM.nc	-0.035	-0.013	0.106	4185	6095	0	1910	0	0
SRL_OPN_2PTS018_0548_20141118_081239_20141118_095036.EUM.nc	-0.014	0.002	0.101	2944	5363	0	2419	0	0
SRL_OPN_2PTS018_0549_20141118_095035_20141118_112829.EUM.nc	-0.015	0.008	0.119	2043	5335	0	3195	0	97
SRL_OPN_2PTS018_0551_20141118_112829_20141118_130705.EUM.nc	-0.025	0.023	0.158	2687	5425	0	2738	0	0
SRL_OPN_2PTS018_0553_20141118_130704_20141118_150021.EUM.nc	-0.025	-0.016	0.095	3284	6359	0	2959	0	116
SRL_OPN_2PTS018_0556_20141118_150020_20141118_164009.EUM.nc	-0.018	-0.013	0.087	2883	5608	0	2563	0	162
SRL_OPN_2PTS018_0558_20141118_164008_20141118_181942.EUM.nc	-0.018	-0.021	0.087	2985	5478	0	2493	0	0
SRL_OPN_2PTS018_0560_20141118_181942_20141118_195908.EUM.nc	-0.030	-0.047	0.044	2833	5533	0	2324	0	376
SRL_OPN_2PTS018_0562_20141118_195907_20141118_213750.EUM.nc	-0.019	-0.009	0.100	3298	5512	0	2104	0	110
SRL_OPN_2PTS018_0564_20141118_213749_20141118_231557.EUM.nc	-0.002	0.036	0.131	2269	5330	0	3042	0	19
SRL_OPN_2PTS018_0565_20141118_231557_20141119_005347.EUM.nc	-0.030	0.001	0.138	3098	5520	0	2417	0	5
SRL_OPN_2PTS018_0567_20141119_005346_20141119_023158.EUM.nc	-0.030	-0.006	0.108	2879	5523	0	2644	0	0
SRL_OPN_2PTS018_0569_20141119_023158_20141119_041140.EUM.nc	-0.040	-0.052	0.049	2373	5494	0	2813	0	308
SRL_OPN_2PTS018_0571_20141119_041138_20141119_055308.EUM.nc	-0.015	-0.036	0.057	3197	5696	0	2122	0	377
SRL_OPN_2PTS018_0573_20141119_055308_20141119_074143.EUM.nc	-0.028	-0.021	0.092	3877	6151	0	2086	0	188
SRL_OPN_2PTS018_0576_20141119_074142_20141119_091952.EUM.nc	-0.002	-0.014	0.070	2971	5539	0	2183	0	385
SRL_OPN_2PTS018_0577_20141119_091951_20141119_105744.EUM.nc	0.004	0.028	0.132	2376	5469	0	3093	0	0
SRL_OPN_2PTS018_0579_20141119_105743_20141119_123601.EUM.nc	-0.021	0.003	0.123	2423	5324	0	2901	0	0
SRL_OPN_2PTS018_0581_20141119_123601_20141119_141519.EUM.nc	-0.034	-0.042	0.054	2776	5481	0	2309	0	396
SRL_OPN_2PTS018_0583_20141119_141519_20141119_160840.EUM.nc	-0.018	-0.005	0.103	3334	6378	0	3001	0	43
SRL_OPN_2PTS018_0586_20141119_160841_20141119_174827.EUM.nc	-0.023	0.000	0.110	2691	5574	0	2883	0	0
SRL_OPN_2PTS018_0588_20141119_174826_20141119_192758.EUM.nc	-0.037	-0.052	0.070	2967	5616	0	2355	0	294
SRL_OPN_2PTS018_0590_20141119_192757_20141119_210654.EUM.nc	-0.024	-0.039	0.066	3164	5535	0	2068	0	303
SRL_OPN_2PTS018_0592_20141119_210653_20141119_224514.EUM.nc	0.005	0.029	0.115	2504	5309	0	2779	0	26
SRL_OPN_2PTS018_0593_20141119_224513_20141120_002254.EUM.nc	-0.025	0.031	0.181	3081	5443	0	2362	0	0
SRL_OPN_2PTS018_0595_20141120_002253_20141120_020059.EUM.nc	-0.024	-0.024	0.070	2891	5538	0	2531	0	116
SRL_OPN_2PTS018_0597_20141120_020059_20141120_034010.EUM.nc	-0.036	-0.059	0.072	2634	5504	0	2675	0	195
SRL_OPN_2PTS018_0599_20141120_034009_20141120_052059.EUM.nc	-0.015	0.005	0.143	2818	5573	0	2755	0	0
SRL_OPN_2PTS018_0601_20141120_052058_20141120_071043.EUM.nc	-0.005	0.016	0.126	3692	6220	0	2481	0	47
SRL_OPN_2PTS018_0604_20141120_071042_20141120_084904.EUM.nc	-0.011	0.011	0.116	3894	5601	0	1556	0	151
SRL_OPN_2PTS018_0605_20141120_084903_20141120_102700.EUM.nc	-0.010	0.011	0.122	2721	5408	0	2687	0	0
SRL_OPN_2PTS018_0607_20141120_102659_20141120_120454.EUM.nc	-0.024	-0.018	0.086	2460	5399	0	2843	0	96
SRL_OPN_2PTS018_0609_20141120_120455_20141120_134356.EUM.nc	-0.029	-0.044	0.045	2551	5434	0	2495	0	388
SRL_OPN_2PTS018_0611_20141120_134355_20141120_153720.EUM.nc	-0.015	0.004	0.128	3471	6371	0	2900	0	0
SRL_OPN_2PTS018_0614_20141120_153719_20141120_171707.EUM.nc	-0.013	0.013	0.124	2550	5591	0	3041	0	0
SRL_OPN_2PTS018_0616_20141120_171706_20141120_185636.EUM.nc	-0.030	-0.046	0.065	2920	5508	0	2313	0	275

– Continued on next page

Table 16: Inverted Barometer Height Correction Statistics.

– Continued from previous page

File	Median	Mean	Std. Dev.	No. Obs.	Total Obs.	Default Lat/Lon	Flag (total)	Default (total)	3-Sigma Edited
SRL_OPN_2PTS018_0618_20141120_185636_20141120_203551.EUM.nc	-0.024	-0.038	0.072	3288	5562	0	2082	0	192
SRL_OPN_2PTS018_0620_20141120_203550_20141120_221425.EUM.nc	0.008	0.008	0.083	2816	5463	0	2522	0	125
SRL_OPN_2PTS018_0622_20141120_221424_20141120_235212.EUM.nc	-0.026	0.021	0.135	2899	5465	0	2566	0	0
SRL_OPN_2PTS018_0623_20141120_235211_20141121_013006.EUM.nc	-0.028	-0.049	0.052	2706	5532	0	2541	0	285
SRL_OPN_2PTS018_0625_20141121_013006_20141121_030853.EUM.nc	-0.022	-0.029	0.080	2749	5521	0	2758	0	14
SRL_OPN_2PTS018_0627_20141121_030852_20141121_063133.EUM.nc	-0.012	-0.002	0.110	6469	11265	0	4604	0	192
SRL_OPN_2PTS018_0631_20141121_063132_20141121_081814.EUM.nc	-0.013	0.005	0.108	4231	6085	0	1854	0	0
SRL_OPN_2PTS018_0634_20141121_081813_20141121_095617.EUM.nc	-0.018	-0.000	0.121	2860	5388	0	2527	0	1
SRL_OPN_2PTS018_0635_20141121_095616_20141121_113403.EUM.nc	-0.009	0.003	0.084	2273	5331	0	2974	0	84
SRL_OPN_2PTS018_0637_20141121_113402_20141121_131241.EUM.nc	-0.014	-0.030	0.064	2591	5381	0	2657	0	133
SRL_OPN_2PTS018_0639_20141121_131241_20141121_150559.EUM.nc	-0.014	0.010	0.133	3423	6297	0	2874	0	0
SRL_OPN_2PTS018_0642_20141121_150559_20141121_164547.EUM.nc	-0.014	0.016	0.133	2819	5578	0	2759	0	0
SRL_OPN_2PTS018_0644_20141121_164546_20141121_182521.EUM.nc	-0.021	-0.033	0.061	2882	5507	0	2388	0	237
SRL_OPN_2PTS018_0646_20141121_182521_20141121_200444.EUM.nc	-0.027	-0.014	0.094	3141	5537	0	2388	0	8
SRL_OPN_2PTS018_0648_20141121_200443_20141121_214332.EUM.nc	-0.024	-0.008	0.087	3189	5485	0	2191	0	105
SRL_OPN_2PTS018_0650_20141121_214331_20141121_232129.EUM.nc	0.020	0.053	0.108	2419	5334	0	2915	0	0
SRL_OPN_2PTS018_0651_20141121_232128_20141122_005918.EUM.nc	-0.045	-0.038	0.084	3059	5516	0	2448	0	9
SRL_OPN_2PTS018_0653_20141122_005918_20141122_023742.EUM.nc	-0.021	-0.040	0.057	2549	5555	0	2688	0	318
SRL_OPN_2PTS018_0655_20141122_023742_20141122_041720.EUM.nc	-0.032	-0.012	0.116	2696	5482	0	2707	0	79
SRL_OPN_2PTS018_0657_20141122_041719_20141122_055905.EUM.nc	-0.010	0.011	0.105	3594	5722	0	2128	0	0
SRL_OPN_2PTS018_0659_20141122_055904_20141122_074717.EUM.nc	-0.014	-0.018	0.070	3847	6140	0	2030	0	263
SRL_OPN_2PTS018_0662_20141122_074718_20141122_092532.EUM.nc	-0.014	-0.001	0.115	3234	5526	0	2292	0	0
SRL_OPN_2PTS018_0663_20141122_092531_20141122_110315.EUM.nc	0.014	0.012	0.098	2314	5467	0	3152	0	1
SRL_OPN_2PTS018_0665_20141122_110314_20141122_124134.EUM.nc	-0.012	-0.028	0.069	2230	5323	0	2816	0	277
SRL_OPN_2PTS018_0667_20141122_124133_20141122_142108.EUM.nc	-0.023	-0.031	0.087	3036	5480	0	2233	0	211
SRL_OPN_2PTS018_0669_20141122_142107_20141122_161426.EUM.nc	-0.021	-0.013	0.099	3246	6363	0	2977	0	140
SRL_OPN_2PTS018_0672_20141122_161425_20141122_175403.EUM.nc	-0.020	-0.021	0.065	2688	5584	0	2858	0	38
SRL_OPN_2PTS018_0674_20141122_175402_20141122_193333.EUM.nc	-0.025	-0.027	0.067	3174	5599	0	2356	0	69
SRL_OPN_2PTS018_0676_20141122_193332_20141122_211235.EUM.nc	-0.021	-0.017	0.075	3347	5432	0	2028	0	57
SRL_OPN_2PTS018_0678_20141122_211235_20141122_225045.EUM.nc	0.032	0.070	0.111	2383	5399	0	3016	0	0
SRL_OPN_2PTS018_0679_20141122_225044_20141123_002834.EUM.nc	-0.035	-0.021	0.106	3130	5435	0	2297	0	8
SRL_OPN_2PTS018_0681_20141123_002834_20141123_020641.EUM.nc	-0.017	-0.035	0.053	2572	5545	0	2663	0	310
SRL_OPN_2PTS018_0683_20141123_020641_20141123_034548.EUM.nc	-0.033	-0.054	0.066	2548	5545	0	2723	0	274
SRL_OPN_2PTS018_0685_20141123_034548_20141123_052652.EUM.nc	-0.016	-0.012	0.081	2763	5571	0	2808	0	0
SRL_OPN_2PTS018_0687_20141123_052651_20141123_071617.EUM.nc	-0.013	-0.001	0.088	3744	6198	0	2366	0	88
SRL_OPN_2PTS018_0690_20141123_071616_20141123_085445.EUM.nc	-0.019	-0.011	0.094	3741	5601	0	1695	0	165
SRL_OPN_2PTS018_0691_20141123_085445_20141123_103232.EUM.nc	0.011	0.009	0.099	2546	5496	0	2950	0	0
SRL_OPN_2PTS018_0693_20141123_103231_20141123_121036.EUM.nc	-0.002	-0.022	0.058	2212	5389	0	2871	0	306
SRL_OPN_2PTS018_0695_20141123_121035_20141123_134942.EUM.nc	-0.015	-0.037	0.060	2660	5442	0	2451	0	331

– Continued on next page

Table 16: Inverted Barometer Height Correction Statistics.

– Continued from previous page

File	Median	Mean	Std. Dev.	No. Obs.	Total Obs.	Default Lat/Lon	Flag (total)	Default (total)	3-Sigma Edited
SRL_OPN_2PTS018_0697_20141123_134942_20141123_154305.EUM.nc	-0.020	-0.027	0.069	3340	6387	0	2908	0	139
SRL_OPN_2PTS018_0700_20141123_154306_20141123_172244.EUM.nc	-0.020	-0.028	0.050	2382	5501	0	2915	0	204
SRL_OPN_2PTS018_0702_20141123_172243_20141123_190221.EUM.nc	-0.022	-0.020	0.059	3178	5590	0	2385	0	27
SRL_OPN_2PTS018_0704_20141123_190220_20141123_204126.EUM.nc	-0.020	-0.005	0.078	3634	5534	0	1879	0	21
SRL_OPN_2PTS018_0706_20141123_204124_20141123_221957.EUM.nc	0.017	0.040	0.117	2937	5336	0	2399	0	0
SRL_OPN_2PTS018_0708_20141123_221956_20141123_235752.EUM.nc	-0.024	0.005	0.135	3005	5492	0	2487	0	0
SRL_OPN_2PTS018_0709_20141123_235751_20141124_013539.EUM.nc	-0.001	-0.022	0.064	2780	5520	0	2415	0	325
SRL_OPN_2PTS018_0711_20141124_013538_20141124_031429.EUM.nc	-0.024	-0.041	0.048	2381	5524	0	2800	0	343
SRL_OPN_2PTS018_0713_20141124_031429_20141124_045455.EUM.nc	-0.044	-0.046	0.060	2810	5516	0	2624	0	82
SRL_OPN_2PTS018_0715_20141124_045454_20141124_063723.EUM.nc	-0.029	-0.017	0.068	3737	5808	0	1973	0	98
SRL_OPN_2PTS018_0717_20141124_063722_20141124_082346.EUM.nc	-0.006	0.003	0.086	4096	6062	0	1814	0	152
SRL_OPN_2PTS018_0720_20141124_082345_20141124_100147.EUM.nc	-0.012	-0.003	0.106	2905	5414	0	2509	0	0
SRL_OPN_2PTS018_0721_20141124_100148_20141124_113943.EUM.nc	-0.003	0.011	0.100	2296	5366	0	2968	0	102
SRL_OPN_2PTS018_0723_20141124_113942_20141124_131825.EUM.nc	-0.011	-0.032	0.067	2508	5343	0	2515	0	320
SRL_OPN_2PTS018_0725_20141124_131825_20141124_151145.EUM.nc	-0.025	-0.042	0.054	3173	6381	0	2929	0	279
SRL_OPN_2PTS018_0728_20141124_151146_20141124_165125.EUM.nc	-0.014	-0.010	0.081	2774	5571	0	2797	0	0
SRL_OPN_2PTS018_0730_20141124_165125_20141124_183105.EUM.nc	0.002	-0.007	0.057	2910	5490	0	2389	0	191
SRL_OPN_2PTS018_0732_20141124_183105_20141124_201018.EUM.nc	-0.021	-0.000	0.084	3170	5510	0	2339	0	1
SRL_OPN_2PTS018_0734_20141124_201017_20141124_214905.EUM.nc	-0.007	0.012	0.112	3295	5500	0	2204	0	1
SRL_OPN_2PTS018_0736_20141124_214905_20141124_232707.EUM.nc	-0.011	-0.004	0.141	2526	5291	0	2765	0	0
SRL_OPN_2PTS018_0737_20141124_232707_20141125_010456.EUM.nc	-0.020	0.001	0.106	2743	5513	0	2689	0	81
SRL_OPN_2PTS018_0739_20141125_010455_20141125_024316.EUM.nc	-0.018	-0.038	0.046	2453	5562	0	2757	0	352
SRL_OPN_2PTS018_0741_20141125_024316_20141125_042308.EUM.nc	-0.036	-0.050	0.067	2612	5496	0	2702	0	182
SRL_OPN_2PTS018_0743_20141125_042307_20141125_060452.EUM.nc	-0.016	-0.017	0.055	3581	5723	0	2103	0	39
SRL_OPN_2PTS018_0745_20141125_060451_20141125_093102.EUM.nc	-0.011	0.011	0.112	7254	11608	0	4354	0	0
SRL_OPN_2PTS018_0749_20141125_093102_20141125_110853.EUM.nc	0.012	0.030	0.108	2293	5413	0	3120	0	0
SRL_OPN_2PTS018_0751_20141125_110853_20141125_124716.EUM.nc	-0.022	-0.004	0.122	2464	5270	0	2806	0	0
SRL_OPN_2PTS018_0753_20141125_124715_20141125_142647.EUM.nc	-0.030	-0.021	0.096	3183	5490	0	2188	0	119
SRL_OPN_2PTS018_0755_20141125_142647_20141125_162002.EUM.nc	-0.022	-0.035	0.050	3243	6367	0	3058	0	66
SRL_OPN_2PTS018_0758_20141125_162001_20141125_175948.EUM.nc	-0.003	-0.005	0.069	2678	5597	0	2789	0	130
SRL_OPN_2PTS018_0760_20141125_175947_20141125_193917.EUM.nc	-0.017	0.008	0.094	3209	5589	0	2370	0	10
SRL_OPN_2PTS018_0762_20141125_193916_20141125_211807.EUM.nc	-0.020	0.009	0.101	3398	5452	0	2046	0	8
SRL_OPN_2PTS018_0764_20141125_211806_20141125_225623.EUM.nc	0.011	0.007	0.130	2354	5408	0	3054	0	0
SRL_OPN_2PTS018_0765_20141125_225622_20141126_003411.EUM.nc	-0.023	0.012	0.125	3242	5440	0	2193	0	5
SRL_OPN_2PTS018_0767_20141126_003410_20141126_021213.EUM.nc	-0.014	-0.022	0.050	2678	5539	0	2717	0	144
SRL_OPN_2PTS018_0769_20141126_021212_20141126_035134.EUM.nc	-0.009	-0.022	0.065	2634	5521	0	2775	0	112
SRL_OPN_2PTS018_0771_20141126_035134_20141126_053238.EUM.nc	0.007	0.017	0.087	2821	5555	0	2734	0	0
SRL_OPN_2PTS018_0776_20141126_072150_20141126_090017.EUM.nc	-0.012	-0.003	0.108	3772	5599	0	1759	0	68
SRL_OPN_2PTS018_0777_20141126_090016_20141126_103810.EUM.nc	-0.016	0.004	0.098	2404	5496	0	2979	0	113

– Continued on next page

Table 16: Inverted Barometer Height Correction Statistics.

– Continued from previous page

File	Median	Mean	Std. Dev.	No. Obs.	Total Obs.	Default Lat/Lon	Flag (total)	Default (total)	3-Sigma Edited
SRL_OPN_2PTS018_0779_20141126_103809_20141126_121608.EUM.nc	-0.035	-0.040	0.083	2466	5447	0	2898	0	83
SRL_OPN_2PTS018_0781_20141126_121609_20141126_135519.EUM.nc	-0.007	-0.013	0.082	2824	5445	0	2381	0	240
SRL_OPN_2PTS018_0783_20141126_135518_20141126_154842.EUM.nc	-0.001	-0.018	0.071	3398	6379	0	2937	0	44
SRL_OPN_2PTS018_0786_20141126_154841_20141126_172829.EUM.nc	0.012	0.015	0.099	2595	5477	0	2881	0	1
SRL_OPN_2PTS018_0788_20141126_172828_20141126_190756.EUM.nc	-0.023	-0.004	0.095	3315	5597	0	2232	0	50
SRL_OPN_2PTS018_0790_20141126_190756_20141126_204707.EUM.nc	-0.009	0.006	0.090	3676	5552	0	1870	0	6
SRL_OPN_2PTS018_0792_20141126_204707_20141126_222537.EUM.nc	0.013	0.017	0.122	2881	5360	0	2479	0	0
SRL_OPN_2PTS018_0794_20141126_222536_20141127_000321.EUM.nc	-0.032	-0.037	0.076	2711	5501	0	2436	0	354
SRL_OPN_2PTS018_0795_20141127_000320_20141127_014118.EUM.nc	-0.016	-0.036	0.059	2791	5554	0	2481	0	282
SRL_OPN_2PTS018_0797_20141127_014117_20141127_032013.EUM.nc	0.001	0.013	0.087	2776	5514	0	2738	0	0
SRL_OPN_2PTS018_0799_20141127_032013_20141127_050038.EUM.nc	0.007	0.018	0.076	2939	5533	0	2594	0	0
SRL_OPN_2PTS018_0801_20141127_050037_20141127_064323.EUM.nc	0.001	0.027	0.137	3812	5822	0	2010	0	0
SRL_OPN_2PTS018_0803_20141127_064322_20141127_082927.EUM.nc	-0.031	-0.025	0.088	4219	6025	0	1725	0	81
SRL_OPN_2PTS018_0806_20141127_082927_20141127_100727.EUM.nc	-0.036	-0.026	0.080	2750	5390	0	2536	0	104
SRL_OPN_2PTS018_0807_20141127_100726_20141127_114515.EUM.nc	-0.026	-0.032	0.062	2259	5369	0	2917	0	193
SRL_OPN_2PTS018_0809_20141127_114514_20141127_132400.EUM.nc	-0.008	-0.002	0.095	2751	5388	0	2527	0	110
SRL_OPN_2PTS018_0811_20141127_132400_20141127_151723.EUM.nc	0.001	-0.015	0.055	3339	6358	0	2907	0	112
SRL_OPN_2PTS018_0814_20141127_151723_20141127_165709.EUM.nc	0.006	0.011	0.113	2732	5528	0	2796	0	0
SRL_OPN_2PTS018_0816_20141127_165708_20141127_183642.EUM.nc	-0.015	-0.001	0.081	3139	5478	0	2292	0	47
SRL_OPN_2PTS018_0818_20141127_183641_20141127_201602.EUM.nc	-0.015	0.007	0.104	3267	5523	0	2256	0	0
SRL_OPN_2PTS018_0820_20141127_201601_20141127_215445.EUM.nc	-0.015	0.001	0.096	3108	5469	0	2255	0	106
SRL_OPN_2PTS018_0822_20141127_215444_20141127_233238.EUM.nc	-0.019	-0.006	0.071	2298	5281	0	2811	0	172
SRL_OPN_2PTS018_0823_20141127_233237_20141128_011028.EUM.nc	-0.026	-0.043	0.068	2491	5504	0	2730	0	283
SRL_OPN_2PTS018_0825_20141128_011027_20141128_024859.EUM.nc	-0.009	0.010	0.088	2729	5542	0	2751	0	62
SRL_OPN_2PTS018_0827_20141128_024858_20141128_042849.EUM.nc	-0.015	-0.016	0.055	2715	5494	0	2663	0	116
SRL_OPN_2PTS018_0829_20141128_042848_20141128_061049.EUM.nc	-0.019	0.002	0.119	3628	5725	0	2097	0	0
SRL_OPN_2PTS018_0831_20141128_061048_20141128_075831.EUM.nc	-0.017	0.002	0.095	4088	6107	0	1998	0	21
SRL_OPN_2PTS018_0834_20141128_075830_20141128_093641.EUM.nc	-0.034	-0.036	0.050	2961	5521	0	2484	0	76
SRL_OPN_2PTS018_0835_20141128_093640_20141128_111425.EUM.nc	0.003	-0.011	0.065	2027	5344	0	3156	0	161
SRL_OPN_2PTS018_0837_20141128_111425_20141128_125250.EUM.nc	-0.009	-0.012	0.090	2501	5272	0	2686	0	85
SRL_OPN_2PTS018_0839_20141128_125249_20141128_144602.EUM.nc	-0.017	-0.030	0.050	3116	6272	0	2907	0	249
SRL_OPN_2PTS018_0842_20141128_144601_20141128_162547.EUM.nc	-0.006	-0.007	0.090	3306	5638	0	2318	0	14
SRL_OPN_2PTS018_0844_20141128_162546_20141128_180524.EUM.nc	0.000	0.005	0.090	2871	5621	0	2726	0	24
SRL_OPN_2PTS018_0846_20141128_180523_20141128_194452.EUM.nc	-0.008	0.015	0.109	3217	5558	0	2341	0	0
SRL_OPN_2PTS018_0848_20141128_194452_20141128_212350.EUM.nc	-0.022	-0.014	0.071	3360	5418	0	1983	0	75
SRL_OPN_2PTS018_0850_20141128_212349_20141128_230154.EUM.nc	0.008	0.029	0.087	2158	5330	0	3095	0	77
SRL_OPN_2PTS018_0851_20141128_230153_20141129_003942.EUM.nc	-0.009	-0.002	0.118	3230	5506	0	2185	0	91
SRL_OPN_2PTS018_0853_20141129_003941_20141129_021754.EUM.nc	-0.013	0.001	0.087	2756	5563	0	2807	0	0
SRL_OPN_2PTS018_0855_20141129_021753_20141129_053832.EUM.nc	-0.023	-0.025	0.082	5435	11086	0	5342	0	309

– Continued on next page

Table 16: Inverted Barometer Height Correction Statistics.

– Continued from previous page

File	Median	Mean	Std. Dev.	No. Obs.	Total Obs.	Default Lat/Lon	Flag (total)	Default (total)	3-Sigma Edited
SRL_OPN_2PTS018_0859_20141129_053832_20141129_072731.EUM.nc	-0.009	0.010	0.101	4066	6171	0	2050	0	55
SRL_OPN_2PTS018_0862_20141129_072731_20141129_090555.EUM.nc	-0.021	-0.024	0.055	3711	5560	0	1848	0	1
SRL_OPN_2PTS018_0863_20141129_090554_20141129_104339.EUM.nc	-0.014	-0.015	0.075	2382	5509	0	2974	0	153
SRL_OPN_2PTS018_0865_20141129_104338_20141129_122149.EUM.nc	-0.024	-0.024	0.090	2541	5434	0	2823	0	70
SRL_OPN_2PTS018_0867_20141129_122148_20141129_140106.EUM.nc	-0.010	-0.030	0.043	2882	5479	0	2271	0	326
SRL_OPN_2PTS018_0869_20141129_140105_20141129_155427.EUM.nc	-0.021	-0.028	0.053	3164	6350	0	3082	0	104
SRL_OPN_2PTS018_0872_20141129_155428_20141129_173405.EUM.nc	0.026	0.032	0.104	2597	5464	0	2867	0	0
SRL_OPN_2PTS018_0874_20141129_173405_20141129_191340.EUM.nc	-0.002	-0.001	0.089	3257	5602	0	2223	0	122
SRL_OPN_2PTS018_0876_20141129_191340_20141129_205241.EUM.nc	-0.023	-0.026	0.078	3628	5558	0	1922	0	8
SRL_OPN_2PTS018_0878_20141129_205241_20141129_223107.EUM.nc	0.016	0.017	0.068	2744	5365	0	2508	0	113
SRL_OPN_2PTS018_0879_20141129_223106_20141130_000900.EUM.nc	-0.010	-0.001	0.143	3037	5468	0	2371	0	60
SRL_OPN_2PTS018_0881_20141130_000859_20141130_014650.EUM.nc	-0.011	-0.016	0.065	2951	5541	0	2445	0	145
SRL_OPN_2PTS018_0883_20141130_014649_20141130_032549.EUM.nc	-0.005	-0.010	0.082	2821	5491	0	2603	0	67
SRL_OPN_2PTS018_0885_20141130_032548_20141130_050628.EUM.nc	-0.004	-0.003	0.099	2860	5543	0	2683	0	0
SRL_OPN_2PTS018_0887_20141130_050628_20141130_065630.EUM.nc	-0.003	0.001	0.100	3709	6221	0	2476	0	36
SRL_OPN_2PTS018_0890_20141130_065629_20141130_083458.EUM.nc	-0.036	-0.028	0.084	4246	5620	0	1374	0	0
SRL_OPN_2PTS018_0892_20141130_083457_20141130_101255.EUM.nc	-0.012	-0.000	0.111	2739	5396	0	2626	0	31
SRL_OPN_2PTS018_0893_20141130_101255_20141130_115055.EUM.nc	-0.010	-0.025	0.052	2202	5407	0	2896	0	309
SRL_OPN_2PTS018_0895_20141130_115054_20141130_132937.EUM.nc	-0.007	-0.023	0.056	2607	5336	0	2413	0	316
SRL_OPN_2PTS018_0897_20141130_132937_20141130_152307.EUM.nc	0.005	-0.012	0.063	3376	6367	0	2821	0	170
SRL_OPN_2PTS018_0900_20141130_152306_20141130_170246.EUM.nc	0.012	0.019	0.128	2710	5560	0	2850	0	0
SRL_OPN_2PTS018_0902_20141130_170245_20141130_184225.EUM.nc	-0.010	-0.012	0.096	3095	5496	0	2328	0	73
SRL_OPN_2PTS018_0904_20141130_184225_20141130_202136.EUM.nc	-0.025	-0.031	0.081	3247	5511	0	2125	0	139
SRL_OPN_2PTS018_0906_20141130_202135_20141130_220017.EUM.nc	-0.010	-0.018	0.071	2766	5450	0	2452	0	232
SRL_OPN_2PTS018_0908_20141130_220016_20141130_233816.EUM.nc	-0.020	-0.016	0.143	2652	5422	0	2770	0	0
SRL_OPN_2PTS018_0909_20141130_233815_20141201_011603.EUM.nc	0.002	0.004	0.101	2970	5497	0	2524	0	3
SRL_OPN_2PTS018_0911_20141201_011604_20141201_025438.EUM.nc	0.003	-0.007	0.097	2764	5521	0	2757	0	0
SRL_OPN_2PTS018_0913_20141201_025438_20141201_043442.EUM.nc	-0.002	-0.002	0.104	2816	5494	0	2619	0	59
SRL_OPN_2PTS018_0915_20141201_043442_20141201_061642.EUM.nc	-0.015	-0.010	0.088	3672	5770	0	2041	0	57
SRL_OPN_2PTS018_0917_20141201_061641_20141201_080408.EUM.nc	-0.045	-0.040	0.115	4122	6076	0	1935	0	19
SRL_OPN_2PTS018_0920_20141201_080407_20141201_094216.EUM.nc	-0.008	-0.007	0.100	2970	5501	0	2486	0	45
SRL_OPN_2PTS018_0921_20141201_094217_20141201_112008.EUM.nc	0.012	0.028	0.120	2277	5274	0	2991	0	6
SRL_OPN_2PTS018_0923_20141201_112007_20141201_125837.EUM.nc	0.007	0.005	0.097	2642	5273	0	2605	0	26
SRL_OPN_2PTS018_0925_20141201_125836_20141201_145150.EUM.nc	0.005	-0.006	0.071	3292	6282	0	2846	0	144
SRL_OPN_2PTS018_0928_20141201_145149_20141201_163129.EUM.nc	-0.018	-0.007	0.117	3232	5642	0	2410	0	0
SRL_OPN_2PTS018_0930_20141201_163128_20141201_181112.EUM.nc	-0.005	-0.016	0.119	2915	5595	0	2642	0	38
SRL_OPN_2PTS018_0932_20141201_181111_20141201_195031.EUM.nc	-0.010	-0.004	0.106	3126	5534	0	2357	0	51
SRL_OPN_2PTS018_0934_20141201_195031_20141201_212925.EUM.nc	-0.018	-0.023	0.085	3388	5406	0	1904	0	114
SRL_OPN_2PTS018_0936_20141201_212924_20141201_230736.EUM.nc	0.011	0.017	0.136	2191	5347	0	3156	0	0

– Continued on next page

Table 16: Inverted Barometer Height Correction Statistics.

– Continued from previous page

File	Median	Mean	Std. Dev.	No. Obs.	Total Obs.	Default Lat/Lon	Flag (total)	Default (total)	3-Sigma Edited
SRL_OPN_2PTS018_0937_20141201_230735_20141202_004524.EUM.nc	0.007	0.031	0.134	3266	5479	0	2212	0	1
SRL_OPN_2PTS018_0939_20141202_004523_20141202_022332.EUM.nc	-0.017	-0.028	0.069	2691	5548	0	2799	0	58
SRL_OPN_2PTS018_0941_20141202_022331_20141202_040303.EUM.nc	-0.016	-0.026	0.081	2639	5432	0	2638	0	155
SRL_OPN_2PTS018_0943_20141202_040303_20141202_054421.EUM.nc	0.003	-0.009	0.078	3318	5662	0	2299	0	45
SRL_OPN_2PTS018_0945_20141202_054421_20141202_073318.EUM.nc	-0.042	-0.046	0.116	3988	6165	0	2098	0	79
SRL_OPN_2PTS018_0948_20141202_073318_20141202_091129.EUM.nc	-0.017	-0.027	0.071	3372	5552	0	1983	0	197
SRL_OPN_2PTS018_0949_20141202_091130_20141202_104922.EUM.nc	0.014	0.045	0.144	2426	5520	0	3090	0	4
SRL_OPN_2PTS018_0951_20141202_104921_20141202_122726.EUM.nc	-0.001	-0.003	0.078	2423	5322	0	2734	0	165
SRL_OPN_2PTS018_0953_20141202_122725_20141202_140646.EUM.nc	-0.003	-0.012	0.059	2926	5494	0	2337	0	231
SRL_OPN_2PTS018_0955_20141202_140647_20141202_160008.EUM.nc	-0.029	-0.043	0.078	3105	6364	0	3093	0	166
SRL_OPN_2PTS018_0958_20141202_160007_20141202_173954.EUM.nc	0.005	-0.010	0.086	2672	5618	0	2902	0	44
SRL_OPN_2PTS018_0960_20141202_173954_20141202_191920.EUM.nc	-0.005	-0.021	0.081	3211	5582	0	2213	0	158
SRL_OPN_2PTS018_0962_20141202_191919_20141202_205827.EUM.nc	-0.020	-0.013	0.091	3587	5566	0	1949	0	30
SRL_OPN_2PTS018_0964_20141202_205826_20141202_223650.EUM.nc	0.004	0.027	0.116	2802	5332	0	2530	0	0
SRL_OPN_2PTS018_0965_20141202_223650_20141203_001433.EUM.nc	-0.005	-0.009	0.117	3019	5461	0	2344	0	98
SRL_OPN_2PTS018_0967_20141203_001432_20141203_015235.EUM.nc	-0.017	-0.036	0.045	2608	5512	0	2509	0	395
SRL_OPN_2PTS018_0969_20141203_015235_20141203_033138.EUM.nc	-0.028	-0.035	0.078	2852	5483	0	2556	0	75
SRL_OPN_2PTS018_0971_20141203_033137_20141203_051216.EUM.nc	0.002	0.002	0.086	2878	5534	0	2623	0	33
SRL_OPN_2PTS018_0973_20141203_051215_20141203_070208.EUM.nc	-0.024	-0.005	0.130	3745	6209	0	2464	0	0
SRL_OPN_2PTS018_0976_20141203_070208_20141203_084042.EUM.nc	-0.026	-0.041	0.058	3762	5611	0	1455	0	394
SRL_OPN_2PTS018_0978_20141203_084042_20141203_101838.EUM.nc	0.015	0.037	0.139	2701	5386	0	2685	0	0
SRL_OPN_2PTS018_0979_20141203_101838_20141203_115630.EUM.nc	-0.010	-0.017	0.037	2165	5408	0	2869	0	374
SRL_OPN_2PTS018_0981_20141203_115629_20141203_133526.EUM.nc	-0.001	-0.002	0.046	2693	5380	0	2458	0	229
SRL_OPN_2PTS018_0983_20141203_133525_20141203_152849.EUM.nc	-0.025	-0.041	0.069	3360	6346	0	2812	0	174
SRL_OPN_2PTS018_0986_20141203_152848_20141203_170835.EUM.nc	0.003	0.007	0.082	2610	5576	0	2914	0	52
SRL_OPN_2PTS018_0988_20141203_170835_20141203_184806.EUM.nc	-0.007	-0.025	0.069	3014	5504	0	2204	0	286
SRL_OPN_2PTS018_0990_20141203_184805_20141203_202723.EUM.nc	-0.020	-0.035	0.052	3043	5520	0	2141	0	336
SRL_OPN_2PTS018_0992_20141203_202722_20141203_220601.EUM.nc	-0.001	0.007	0.102	3072	5454	0	2382	0	0
SRL_OPN_2PTS018_0994_20141203_220600_20141203_234351.EUM.nc	-0.014	-0.022	0.111	2712	5477	0	2621	0	144
SRL_OPN_2PTS018_0995_20141203_234350_20141204_012143.EUM.nc	-0.008	-0.015	0.040	2590	5501	0	2524	0	387
SRL_OPN_2PTS018_0997_20141204_012142_20141204_030023.EUM.nc	-0.030	-0.032	0.094	2744	5569	0	2771	0	54
SRL_OPN_2PTS018_0999_20141204_030022_20141204_044024.EUM.nc	-0.004	0.004	0.080	2804	5498	0	2618	0	76

33 Sea Surface Height Anomaly (Product Values) Table

Table 17: Sea Surface Height Anomaly (Product Values) Statistics.

File	Median	Mean	Std. Dev.	No. Obs.	Total Obs.	Default Lat/Lon	Flag (total)	Default (total)	3-Sigma Edited
SRL_OPN_2PTS017_1001_20141030_044027_20141030_062236.EUM.nc	0.031	0.029	0.100	3728	5785	0	1998	2	57
SRL_OPN_2PTS018_0001_20141030_062235_20141030_080953.EUM.nc	0.013	0.012	0.087	4109	6091	0	1870	6	106
SRL_OPN_2PTS018_0004_20141030_080952_20141030_094750.EUM.nc	-0.011	-0.011	0.112	2742	5504	0	2533	17	212
SRL_OPN_2PTS018_0005_20141030_094750_20141030_112544.EUM.nc	0.020	0.022	0.115	2004	5352	0	3246	42	60
SRL_OPN_2PTS018_0007_20141030_112544_20141030_130417.EUM.nc	-0.023	-0.014	0.097	2512	5345	0	2772	18	43
SRL_OPN_2PTS018_0009_20141030_130415_20141030_145732.EUM.nc	-0.041	-0.028	0.090	3310	6363	0	2969	4	80
SRL_OPN_2PTS018_0012_20141030_145731_20141030_163719.EUM.nc	0.031	0.033	0.104	3021	5625	0	2475	17	112
SRL_OPN_2PTS018_0014_20141030_163718_20141030_181654.EUM.nc	0.009	0.006	0.090	2808	5579	0	2651	11	109
SRL_OPN_2PTS018_0016_20141030_181653_20141030_195620.EUM.nc	0.000	-0.001	0.087	3022	5537	0	2374	11	130
SRL_OPN_2PTS018_0018_20141030_195619_20141030_213503.EUM.nc	-0.008	-0.006	0.087	3315	5421	0	1907	37	162
SRL_OPN_2PTS018_0020_20141030_213502_20141030_231311.EUM.nc	0.011	0.016	0.090	2214	5376	0	3111	3	48
SRL_OPN_2PTS018_0021_20141030_231311_20141031_005059.EUM.nc	-0.002	0.009	0.096	2997	5507	0	2281	31	198
SRL_OPN_2PTS018_0023_20141031_005058_20141031_022910.EUM.nc	-0.025	-0.018	0.090	2815	5531	0	2662	2	52
SRL_OPN_2PTS018_0025_20141031_022909_20141031_040848.EUM.nc	-0.007	-0.001	0.094	2544	5505	0	2877	8	76
SRL_OPN_2PTS018_0027_20141031_040847_20141031_055013.EUM.nc	0.038	0.038	0.100	3466	5713	0	2171	9	67
SRL_OPN_2PTS018_0029_20141031_055013_20141031_073855.EUM.nc	0.015	0.014	0.077	3971	6135	0	2065	24	75
SRL_OPN_2PTS018_0032_20141031_073855_20141031_091705.EUM.nc	-0.007	-0.013	0.099	3261	5519	0	2102	14	142
SRL_OPN_2PTS018_0033_20141031_091704_20141031_105458.EUM.nc	0.005	0.026	0.144	2359	5525	0	3121	26	19
SRL_OPN_2PTS018_0035_20141031_105457_20141031_123312.EUM.nc	-0.037	-0.029	0.104	2272	5360	0	3003	25	60
SRL_OPN_2PTS018_0037_20141031_123311_20141031_141229.EUM.nc	-0.021	-0.021	0.076	3022	5515	0	2409	4	80
SRL_OPN_2PTS018_0039_20141031_141228_20141031_160551.EUM.nc	0.011	0.009	0.097	3291	6396	0	3032	5	68
SRL_OPN_2PTS018_0042_20141031_160550_20141031_174535.EUM.nc	0.001	-0.000	0.095	2613	5598	0	2877	7	101
SRL_OPN_2PTS018_0044_20141031_174535_20141031_192509.EUM.nc	0.019	0.027	0.082	3174	5600	0	2300	28	98
SRL_OPN_2PTS018_0046_20141031_192508_20141031_210405.EUM.nc	-0.001	0.004	0.076	3367	5532	0	2012	23	130
SRL_OPN_2PTS018_0048_20141031_210406_20141031_224226.EUM.nc	0.000	0.006	0.095	2602	5309	0	2623	12	72
SRL_OPN_2PTS018_0049_20141031_224226_20141101_002017.EUM.nc	0.013	0.030	0.105	3063	5451	0	2324	18	46
SRL_OPN_2PTS018_0051_20141101_002016_20141101_015812.EUM.nc	-0.036	-0.025	0.103	3074	5532	0	2357	13	88
SRL_OPN_2PTS018_0053_20141101_015812_20141101_033721.EUM.nc	-0.002	0.005	0.095	2695	5532	0	2745	21	71
SRL_OPN_2PTS018_0055_20141101_033720_20141101_051805.EUM.nc	0.041	0.033	0.104	2786	5560	0	2697	7	70
SRL_OPN_2PTS018_0057_20141101_051805_20141101_070755.EUM.nc	0.006	0.009	0.079	3658	6215	0	2448	15	94
SRL_OPN_2PTS018_0060_20141101_070755_20141101_084617.EUM.nc	0.014	0.015	0.085	3922	5601	0	1540	13	126
SRL_OPN_2PTS018_0061_20141101_084618_20141101_102414.EUM.nc	0.009	0.007	0.122	2508	5424	0	2727	32	157
SRL_OPN_2PTS018_0063_20141101_102414_20141101_120216.EUM.nc	-0.025	-0.026	0.099	2452	5407	0	2878	18	59
SRL_OPN_2PTS018_0065_20141101_120215_20141101_134107.EUM.nc	-0.006	-0.008	0.085	2825	5438	0	2501	34	78
SRL_OPN_2PTS018_0067_20141101_134106_20141101_153430.EUM.nc	-0.007	-0.004	0.109	3431	6363	0	2841	5	86
SRL_OPN_2PTS018_0070_20141101_153429_20141101_171418.EUM.nc	0.038	0.031	0.109	2563	5607	0	2980	14	50

– Continued on next page

Table 17: Sea Surface Height Anomaly (Product Values) Statistics.

– Continued from previous page

File	Median	Mean	Std. Dev.	No. Obs.	Total Obs.	Default Lat/Lon	Flag (total)	Default (total)	3-Sigma Edited
SRL_OPN_2PTS018_0072_20141101_171417_20141101_185355.EUM.nc	0.017	0.017	0.071	3061	5548	0	2285	26	176
SRL_OPN_2PTS018_0074_20141101_185354_20141101_203301.EUM.nc	0.028	0.026	0.084	3284	5553	0	2131	25	113
SRL_OPN_2PTS018_0076_20141101_203301_20141101_221137.EUM.nc	-0.012	-0.013	0.087	2741	5463	0	2569	22	131
SRL_OPN_2PTS018_0078_20141101_221138_20141101_234927.EUM.nc	0.024	0.025	0.086	2850	5466	0	2533	5	78
SRL_OPN_2PTS018_0079_20141101_234926_20141102_012719.EUM.nc	-0.026	-0.021	0.103	2904	5524	0	2524	3	93
SRL_OPN_2PTS018_0081_20141102_012719_20141102_030603.EUM.nc	0.008	0.008	0.081	2635	5577	0	2848	11	83
SRL_OPN_2PTS018_0083_20141102_030603_20141102_044611.EUM.nc	0.045	0.039	0.099	2705	5505	0	2697	16	87
SRL_OPN_2PTS018_0085_20141102_044610_20141102_062836.EUM.nc	0.015	0.021	0.079	3756	5786	0	1963	4	63
SRL_OPN_2PTS018_0087_20141102_062836_20141102_081526.EUM.nc	0.021	0.025	0.093	4013	6077	0	1829	3	232
SRL_OPN_2PTS018_0090_20141102_081526_20141102_095330.EUM.nc	-0.014	-0.018	0.113	2762	5445	0	2539	13	131
SRL_OPN_2PTS018_0091_20141102_095330_20141102_113116.EUM.nc	-0.007	-0.011	0.111	2223	5327	0	3065	24	15
SRL_OPN_2PTS018_0093_20141102_113115_20141102_130953.EUM.nc	-0.012	-0.003	0.088	2567	5416	0	2753	11	85
SRL_OPN_2PTS018_0095_20141102_130953_20141102_150311.EUM.nc	-0.023	-0.018	0.088	3334	6363	0	2969	3	57
SRL_OPN_2PTS018_0098_20141102_150310_20141102_164257.EUM.nc	0.023	0.019	0.098	2777	5624	0	2704	18	125
SRL_OPN_2PTS018_0100_20141102_164256_20141102_182231.EUM.nc	0.003	0.002	0.084	3015	5553	0	2469	8	61
SRL_OPN_2PTS018_0102_20141102_182231_20141102_200156.EUM.nc	0.030	0.027	0.088	2963	5539	0	2439	19	118
SRL_OPN_2PTS018_0104_20141102_200155_20141102_214045.EUM.nc	-0.031	-0.037	0.093	3212	5515	0	2116	40	147
SRL_OPN_2PTS018_0106_20141102_214045_20141102_231843.EUM.nc	0.012	0.021	0.096	2317	5337	0	2948	11	61
SRL_OPN_2PTS018_0107_20141102_231842_20141103_005632.EUM.nc	0.001	0.006	0.079	2895	5522	0	2470	28	129
SRL_OPN_2PTS018_0109_20141103_005632_20141103_023455.EUM.nc	-0.003	-0.017	0.104	2749	5558	0	2681	12	116
SRL_OPN_2PTS018_0111_20141103_023454_20141103_041430.EUM.nc	0.017	0.013	0.090	2586	5487	0	2824	21	56
SRL_OPN_2PTS018_0113_20141103_041429_20141103_055610.EUM.nc	0.038	0.035	0.084	3465	5715	0	2138	7	105
SRL_OPN_2PTS018_0115_20141103_055609_20141103_074432.EUM.nc	0.011	0.017	0.088	4011	6145	0	2090	5	39
SRL_OPN_2PTS018_0118_20141103_074431_20141103_092247.EUM.nc	0.010	0.013	0.084	3026	5487	0	2200	14	247
SRL_OPN_2PTS018_0119_20141103_092245_20141103_110029.EUM.nc	0.004	0.003	0.108	2187	5444	0	3172	31	54
SRL_OPN_2PTS018_0121_20141103_110030_20141103_123847.EUM.nc	-0.056	-0.025	0.125	2376	5379	0	2971	9	23
SRL_OPN_2PTS018_0123_20141103_123847_20141103_141819.EUM.nc	0.016	0.023	0.084	3142	5509	0	2317	10	40
SRL_OPN_2PTS018_0125_20141103_141820_20141103_161138.EUM.nc	0.009	0.006	0.105	3370	6367	0	2922	15	60
SRL_OPN_2PTS018_0128_20141103_161136_20141103_175115.EUM.nc	0.052	0.049	0.101	2628	5601	0	2876	12	85
SRL_OPN_2PTS018_0130_20141103_175115_20141103_193047.EUM.nc	0.010	0.011	0.084	3055	5587	0	2368	17	147
SRL_OPN_2PTS018_0132_20141103_193046_20141103_210940.EUM.nc	-0.007	0.002	0.071	3206	5410	0	2027	32	145
SRL_OPN_2PTS018_0134_20141103_210939_20141103_224759.EUM.nc	-0.006	-0.003	0.108	2411	5439	0	2941	29	58
SRL_OPN_2PTS018_0135_20141103_224759_20141104_002549.EUM.nc	-0.019	-0.013	0.098	3048	5409	0	2297	15	49
SRL_OPN_2PTS018_0137_20141104_002548_20141104_020346.EUM.nc	-0.014	-0.006	0.089	3001	5537	0	2445	25	66
SRL_OPN_2PTS018_0139_20141104_020345_20141104_034300.EUM.nc	0.016	0.014	0.083	2654	5553	0	2781	21	97
SRL_OPN_2PTS018_0141_20141104_034300_20141104_052401.EUM.nc	0.044	0.034	0.096	2702	5565	0	2763	8	92
SRL_OPN_2PTS018_0143_20141104_052400_20141104_071331.EUM.nc	0.004	0.006	0.073	3702	6208	0	2436	12	58
SRL_OPN_2PTS018_0146_20141104_071330_20141104_085151.EUM.nc	0.019	0.023	0.089	3885	5599	0	1591	21	102
SRL_OPN_2PTS018_0147_20141104_085150_20141104_102946.EUM.nc	-0.008	-0.009	0.103	2473	5502	0	2908	26	95

– Continued on next page

Table 17: Sea Surface Height Anomaly (Product Values) Statistics.

– Continued from previous page

File	Median	Mean	Std. Dev.	No. Obs.	Total Obs.	Default Lat/Lon	Flag (total)	Default (total)	3-Sigma Edited
SRL_OPN_2PTS018_0149_20141104_102945_20141104_120750.EUM.nc	-0.010	0.003	0.115	2448	5452	0	2928	45	31
SRL_OPN_2PTS018_0151_20141104_120749_20141104_134645.EUM.nc	0.503	0.281	1.114	2890	5330	0	2421	18	1
SRL_OPN_2PTS018_0153_20141104_134645_20141104_154017.EUM.nc	0.011	0.008	0.100	3436	6388	0	2847	14	91
SRL_OPN_2PTS018_0156_20141104_154016_20141104_171955.EUM.nc	0.061	0.057	0.091	2530	5503	0	2881	10	82
SRL_OPN_2PTS018_0158_20141104_171955_20141104_185933.EUM.nc	0.032	0.035	0.091	3027	5621	0	2455	16	123
SRL_OPN_2PTS018_0160_20141104_185932_20141104_203838.EUM.nc	0.040	0.040	0.108	3462	5560	0	2020	14	64
SRL_OPN_2PTS018_0162_20141104_203837_20141104_221711.EUM.nc	-0.011	-0.015	0.085	2696	5367	0	2476	43	152
SRL_OPN_2PTS018_0164_20141104_221710_20141104_235506.EUM.nc	0.029	0.036	0.097	2906	5468	0	2451	24	87
SRL_OPN_2PTS018_0165_20141104_235506_20141105_013253.EUM.nc	-0.011	-0.013	0.085	2948	5532	0	2430	1	153
SRL_OPN_2PTS018_0167_20141105_013252_20141105_031140.EUM.nc	0.039	0.032	0.096	2612	5571	0	2855	5	99
SRL_OPN_2PTS018_0169_20141105_031139_20141105_045204.EUM.nc	0.022	0.029	0.089	2723	5477	0	2646	7	101
SRL_OPN_2PTS018_0171_20141105_045203_20141105_063428.EUM.nc	0.025	0.024	0.068	3776	5820	0	1977	5	62
SRL_OPN_2PTS018_0173_20141105_063428_20141105_082100.EUM.nc	0.023	0.036	0.085	4010	6074	0	1836	4	224
SRL_OPN_2PTS018_0176_20141105_082100_20141105_095904.EUM.nc	-0.002	0.000	0.116	2838	5429	0	2493	12	86
SRL_OPN_2PTS018_0177_20141105_095903_20141105_113658.EUM.nc	-0.006	-0.001	0.093	2288	5375	0	3018	27	42
SRL_OPN_2PTS018_0179_20141105_113657_20141105_131529.EUM.nc	-0.030	-0.018	0.094	2617	5385	0	2633	18	117
SRL_OPN_2PTS018_0181_20141105_131529_20141105_150857.EUM.nc	-0.004	0.005	0.107	3351	6396	0	3011	7	27
SRL_OPN_2PTS018_0184_20141105_150856_20141105_164836.EUM.nc	0.004	0.001	0.083	2717	5572	0	2733	9	113
SRL_OPN_2PTS018_0186_20141105_164835_20141105_182817.EUM.nc	0.019	0.028	0.095	3029	5534	0	2429	14	62
SRL_OPN_2PTS018_0188_20141105_182817_20141105_200731.EUM.nc	0.010	0.015	0.083	3070	5540	0	2402	12	56
SRL_OPN_2PTS018_0190_20141105_200730_20141105_214619.EUM.nc	-0.019	-0.018	0.083	3181	5477	0	2196	32	68
SRL_OPN_2PTS018_0192_20141105_214618_20141105_232423.EUM.nc	0.008	0.006	0.080	2294	5287	0	2832	33	128
SRL_OPN_2PTS018_0193_20141105_232422_20141106_010204.EUM.nc	-0.004	0.005	0.099	2831	5491	0	2611	21	28
SRL_OPN_2PTS018_0195_20141106_010203_20141106_024030.EUM.nc	0.008	0.006	0.106	2714	5564	0	2750	12	88
SRL_OPN_2PTS018_0197_20141106_024029_20141106_042020.EUM.nc	0.011	0.016	0.084	2625	5508	0	2784	33	66
SRL_OPN_2PTS018_0199_20141106_042019_20141106_060200.EUM.nc	0.040	0.039	0.078	3488	5726	0	2110	5	123
SRL_OPN_2PTS018_0201_20141106_060159_20141106_075004.EUM.nc	0.009	0.010	0.070	3934	6117	0	1999	7	177
SRL_OPN_2PTS018_0204_20141106_075004_20141106_092817.EUM.nc	0.008	0.011	0.103	2923	5497	0	2295	27	252
SRL_OPN_2PTS018_0205_20141106_092816_20141106_110609.EUM.nc	-0.016	-0.006	0.113	2207	5418	0	3106	39	66
SRL_OPN_2PTS018_0207_20141106_110609_20141106_124422.EUM.nc	-0.037	-0.020	0.099	2341	5337	0	2934	17	45
SRL_OPN_2PTS018_0209_20141106_124421_20141106_143737.EUM.nc	0.014	0.022	0.099	3138	6292	0	3052	22	80
SRL_OPN_2PTS018_0212_20141106_143737_20141106_161715.EUM.nc	-0.020	-0.025	0.103	3319	5622	0	2231	12	60
SRL_OPN_2PTS018_0214_20141106_161714_20141106_175659.EUM.nc	0.026	0.021	0.090	2716	5558	0	2766	10	66
SRL_OPN_2PTS018_0216_20141106_175658_20141106_193622.EUM.nc	0.010	0.008	0.088	3043	5588	0	2390	10	145
SRL_OPN_2PTS018_0218_20141106_193621_20141106_211522.EUM.nc	-0.051	-0.036	0.089	3315	5424	0	2013	11	85
SRL_OPN_2PTS018_0220_20141106_211521_20141106_225338.EUM.nc	0.012	0.003	0.123	2341	5422	0	3002	14	65
SRL_OPN_2PTS018_0221_20141106_225338_20141107_003119.EUM.nc	0.019	0.021	0.118	3148	5452	0	2262	10	32
SRL_OPN_2PTS018_0223_20141107_003118_20141107_020928.EUM.nc	-0.005	-0.022	0.086	2662	5526	0	2684	10	170
SRL_OPN_2PTS018_0225_20141107_020927_20141107_034847.EUM.nc	0.035	0.032	0.085	2652	5540	0	2786	22	80

– Continued on next page

Table 17: Sea Surface Height Anomaly (Product Values) Statistics.

– Continued from previous page

File	Median	Mean	Std. Dev.	No. Obs.	Total Obs.	Default Lat/Lon	Flag (total)	Default (total)	3-Sigma Edited
SRL_OPN_2PTS018_0227_20141107_034846_20141107_052946.EUM.nc	0.011	0.008	0.099	2698	5560	0	2812	9	41
SRL_OPN_2PTS018_0229_20141107_052945_20141107_071905.EUM.nc	-0.003	-0.004	0.082	3880	6189	0	2254	12	43
SRL_OPN_2PTS018_0232_20141107_071904_20141107_085732.EUM.nc	0.052	0.047	0.100	3718	5591	0	1681	17	175
SRL_OPN_2PTS018_0233_20141107_085732_20141107_103517.EUM.nc	0.016	0.036	0.151	2384	5466	0	2996	21	65
SRL_OPN_2PTS018_0235_20141107_103516_20141107_121322.EUM.nc	-0.014	-0.003	0.093	2431	5406	0	2911	30	34
SRL_OPN_2PTS018_0237_20141107_121322_20141107_135231.EUM.nc	-0.006	0.005	0.096	2913	5446	0	2480	6	47
SRL_OPN_2PTS018_0239_20141107_135230_20141107_154555.EUM.nc	0.014	0.016	0.113	3484	6375	0	2816	8	67
SRL_OPN_2PTS018_0242_20141107_154554_20141107_172541.EUM.nc	0.051	0.044	0.098	2568	5505	0	2896	21	20
SRL_OPN_2PTS018_0244_20141107_172541_20141107_190510.EUM.nc	0.018	0.022	0.090	3074	5607	0	2414	29	90
SRL_OPN_2PTS018_0246_20141107_190509_20141107_204422.EUM.nc	-0.023	-0.015	0.089	3490	5596	0	1925	24	157
SRL_OPN_2PTS018_0248_20141107_204421_20141107_222243.EUM.nc	-0.015	-0.010	0.083	2750	5310	0	2472	43	45
SRL_OPN_2PTS018_0250_20141107_222243_20141108_000037.EUM.nc	0.054	0.049	0.096	2922	5504	0	2456	16	110
SRL_OPN_2PTS018_0251_20141108_000036_20141108_013834.EUM.nc	-0.003	-0.005	0.083	2982	5550	0	2453	15	100
SRL_OPN_2PTS018_0253_20141108_013833_20141108_031718.EUM.nc	-0.012	-0.023	0.111	2625	5553	0	2820	35	73
SRL_OPN_2PTS018_0255_20141108_031718_20141108_045747.EUM.nc	0.016	0.018	0.086	2762	5540	0	2672	4	102
SRL_OPN_2PTS018_0257_20141108_045746_20141108_064021.EUM.nc	0.030	0.027	0.077	3786	5825	0	1947	6	86
SRL_OPN_2PTS018_0259_20141108_064020_20141108_082642.EUM.nc	0.012	0.020	0.097	4117	6053	0	1763	22	151
SRL_OPN_2PTS018_0262_20141108_082641_20141108_100435.EUM.nc	0.014	0.013	0.115	2681	5390	0	2493	9	207
SRL_OPN_2PTS018_0263_20141108_100434_20141108_114230.EUM.nc	0.031	0.024	0.090	2325	5428	0	3023	23	57
SRL_OPN_2PTS018_0265_20141108_114230_20141108_132114.EUM.nc	-0.026	-0.022	0.072	2647	5390	0	2594	15	134
SRL_OPN_2PTS018_0267_20141108_132114_20141108_151436.EUM.nc	0.022	0.030	0.097	3367	6386	0	2940	3	76
SRL_OPN_2PTS018_0270_20141108_151435_20141108_165413.EUM.nc	0.009	0.011	0.093	2675	5550	0	2791	5	79
SRL_OPN_2PTS018_0272_20141108_165413_20141108_183355.EUM.nc	-0.001	-0.002	0.078	2994	5520	0	2411	6	109
SRL_OPN_2PTS018_0274_20141108_183354_20141108_201316.EUM.nc	-0.001	-0.002	0.091	3149	5536	0	2274	15	98
SRL_OPN_2PTS018_0276_20141108_201315_20141108_215152.EUM.nc	-0.019	-0.019	0.094	3086	5453	0	2165	75	127
SRL_OPN_2PTS018_0278_20141108_215151_20141108_232955.EUM.nc	0.016	0.013	0.092	2302	5352	0	2933	28	89
SRL_OPN_2PTS018_0279_20141108_232955_20141109_010744.EUM.nc	0.017	0.013	0.074	2705	5503	0	2715	10	73
SRL_OPN_2PTS018_0281_20141109_010743_20141109_024605.EUM.nc	0.016	0.018	0.087	2613	5542	0	2781	1	147
SRL_OPN_2PTS018_0283_20141109_024605_20141109_042601.EUM.nc	0.020	0.024	0.103	2731	5529	0	2745	8	45
SRL_OPN_2PTS018_0285_20141109_042559_20141109_060748.EUM.nc	0.054	0.050	0.091	3567	5749	0	2115	4	63
SRL_OPN_2PTS018_0287_20141109_060746_20141109_075546.EUM.nc	0.008	0.004	0.089	3964	6123	0	2036	10	113
SRL_OPN_2PTS018_0290_20141109_075546_20141109_093349.EUM.nc	0.024	0.024	0.097	2976	5508	0	2381	8	143
SRL_OPN_2PTS018_0291_20141109_093349_20141109_111140.EUM.nc	0.018	0.023	0.107	2127	5433	0	3184	52	70
SRL_OPN_2PTS018_0293_20141109_111140_20141109_125005.EUM.nc	-0.025	-0.008	0.097	2379	5349	0	2893	30	47
SRL_OPN_2PTS018_0295_20141109_125005_20141109_144315.EUM.nc	-0.009	0.004	0.087	3239	6314	0	3039	1	35
SRL_OPN_2PTS018_0298_20141109_144315_20141109_162252.EUM.nc	-0.026	-0.040	0.112	3218	5619	0	2299	8	94
SRL_OPN_2PTS018_0300_20141109_162252_20141109_180237.EUM.nc	0.003	-0.000	0.095	2737	5607	0	2776	5	89
SRL_OPN_2PTS018_0302_20141109_180236_20141109_194207.EUM.nc	-0.008	0.001	0.082	3032	5598	0	2407	8	151
SRL_OPN_2PTS018_0304_20141109_194206_20141109_212055.EUM.nc	-0.019	-0.022	0.086	3233	5430	0	2037	29	131

– Continued on next page

Table 17: Sea Surface Height Anomaly (Product Values) Statistics.

– Continued from previous page

File	Median	Mean	Std. Dev.	No. Obs.	Total Obs.	Default Lat/Lon	Flag (total)	Default (total)	3-Sigma Edited
SRL_OPN_2PTS018_0306_20141109_212055_20141109_225910.EUM.nc	0.004	0.013	0.108	2238	5437	0	3127	20	52
SRL_OPN_2PTS018_0307_20141109_225910_20141110_003701.EUM.nc	0.016	0.019	0.088	3171	5479	0	2159	14	135
SRL_OPN_2PTS018_0309_20141110_003701_20141110_021505.EUM.nc	-0.001	0.008	0.082	2783	5537	0	2685	10	59
SRL_OPN_2PTS018_0311_20141110_021504_20141110_035429.EUM.nc	-0.003	-0.003	0.089	2513	5559	0	2937	6	103
SRL_OPN_2PTS018_0313_20141110_035429_20141110_053534.EUM.nc	0.019	0.018	0.086	2727	5558	0	2730	5	96
SRL_OPN_2PTS018_0315_20141110_053534_20141110_072450.EUM.nc	0.003	0.005	0.079	3942	6206	0	2149	12	103
SRL_OPN_2PTS018_0318_20141110_072449_20141110_090306.EUM.nc	0.016	0.011	0.101	3716	5578	0	1764	17	81
SRL_OPN_2PTS018_0319_20141110_090306_20141110_104059.EUM.nc	0.015	0.008	0.117	2408	5480	0	2846	33	193
SRL_OPN_2PTS018_0321_20141110_104100_20141110_121908.EUM.nc	-0.003	0.011	0.107	2442	5447	0	2948	29	28
SRL_OPN_2PTS018_0323_20141110_121907_20141110_135814.EUM.nc	-0.021	-0.021	0.084	3097	5454	0	2324	4	29
SRL_OPN_2PTS018_0325_20141110_135813_20141110_155136.EUM.nc	0.024	0.023	0.095	3296	6371	0	2910	17	148
SRL_OPN_2PTS018_0328_20141110_155135_20141110_173123.EUM.nc	0.056	0.051	0.108	2494	5477	0	2896	6	81
SRL_OPN_2PTS018_0330_20141110_173123_20141110_191049.EUM.nc	0.002	0.008	0.095	3311	5633	0	2279	1	42
SRL_OPN_2PTS018_0332_20141110_191048_20141110_204959.EUM.nc	0.004	0.007	0.078	3400	5553	0	1939	18	196
SRL_OPN_2PTS018_0334_20141110_204959_20141110_222827.EUM.nc	-0.004	-0.006	0.085	2807	5372	0	2466	28	71
SRL_OPN_2PTS018_0336_20141110_222826_20141111_000611.EUM.nc	0.034	0.040	0.091	3037	5477	0	2320	13	107
SRL_OPN_2PTS018_0337_20141111_000611_20141111_014410.EUM.nc	-0.011	-0.011	0.077	2868	5558	0	2455	5	230
SRL_OPN_2PTS018_0339_20141111_014409_20141111_032307.EUM.nc	-0.016	-0.016	0.088	2572	5484	0	2796	18	98
SRL_OPN_2PTS018_0341_20141111_032306_20141111_050335.EUM.nc	0.024	0.027	0.090	2748	5547	0	2739	9	51
SRL_OPN_2PTS018_0343_20141111_050334_20141111_065340.EUM.nc	0.010	0.014	0.082	3748	6204	0	2393	5	58
SRL_OPN_2PTS018_0346_20141111_065340_20141111_083217.EUM.nc	0.021	0.022	0.096	4116	5631	0	1327	12	176
SRL_OPN_2PTS018_0348_20141111_083218_20141111_101017.EUM.nc	0.014	0.017	0.109	2706	5407	0	2532	8	161
SRL_OPN_2PTS018_0349_20141111_101016_20141111_114805.EUM.nc	0.022	0.022	0.103	2321	5432	0	3007	38	66
SRL_OPN_2PTS018_0351_20141111_114805_20141111_132655.EUM.nc	-0.049	-0.050	0.073	2741	5329	0	2447	19	122
SRL_OPN_2PTS018_0353_20141111_132654_20141111_152017.EUM.nc	-0.024	-0.021	0.088	3324	6358	0	2912	13	109
SRL_OPN_2PTS018_0356_20141111_152016_20141111_170003.EUM.nc	0.010	0.010	0.086	2644	5553	0	2816	4	89
SRL_OPN_2PTS018_0358_20141111_170003_20141111_183935.EUM.nc	-0.006	-0.007	0.085	3077	5499	0	2371	5	46
SRL_OPN_2PTS018_0360_20141111_183934_20141111_201855.EUM.nc	-0.011	-0.000	0.098	3156	5537	0	2237	20	124
SRL_OPN_2PTS018_0362_20141111_201854_20141111_215737.EUM.nc	0.005	-0.004	0.098	2867	5451	0	2399	49	136
SRL_OPN_2PTS018_0364_20141111_215736_20141111_233528.EUM.nc	0.039	0.037	0.110	2491	5374	0	2808	16	59
SRL_OPN_2PTS018_0365_20141111_233527_20141112_011319.EUM.nc	0.014	0.022	0.076	2794	5494	0	2634	16	50
SRL_OPN_2PTS018_0367_20141112_011318_20141112_025152.EUM.nc	-0.005	0.004	0.082	2549	5547	0	2853	10	135
SRL_OPN_2PTS018_0369_20141112_025151_20141112_043146.EUM.nc	0.021	0.026	0.089	2721	5485	0	2695	10	59
SRL_OPN_2PTS018_0371_20141112_043145_20141112_061350.EUM.nc	0.036	0.030	0.110	3610	5759	0	2109	12	28
SRL_OPN_2PTS018_0373_20141112_061349_20141112_080123.EUM.nc	0.015	0.022	0.081	3982	6090	0	1961	1	146
SRL_OPN_2PTS018_0376_20141112_080123_20141112_093932.EUM.nc	0.020	0.025	0.105	2962	5520	0	2420	25	113
SRL_OPN_2PTS018_0377_20141112_093931_20141112_111717.EUM.nc	0.032	0.043	0.103	2206	5366	0	3075	35	50
SRL_OPN_2PTS018_0379_20141112_111716_20141112_125543.EUM.nc	-0.036	-0.029	0.105	2550	5302	0	2702	7	43
SRL_OPN_2PTS018_0381_20141112_125543_20141112_144856.EUM.nc	-0.038	-0.029	0.080	3265	6291	0	2951	2	73

– Continued on next page

Table 17: Sea Surface Height Anomaly (Product Values) Statistics.

– Continued from previous page

File	Median	Mean	Std. Dev.	No. Obs.	Total Obs.	Default Lat/Lon	Flag (total)	Default (total)	3-Sigma Edited
SRL_OPN_2PTS018_0384_20141112_144855_20141112_162842.EUM.nc	-0.011	-0.003	0.107	3197	5654	0	2340	16	101
SRL_OPN_2PTS018_0386_20141112_162841_20141112_180819.EUM.nc	-0.024	-0.026	0.083	2770	5605	0	2725	17	93
SRL_OPN_2PTS018_0388_20141112_180818_20141112_194746.EUM.nc	-0.017	-0.021	0.083	3033	5584	0	2389	16	146
SRL_OPN_2PTS018_0390_20141112_194746_20141112_212642.EUM.nc	-0.005	-0.009	0.091	3269	5421	0	1988	28	136
SRL_OPN_2PTS018_0392_20141112_212641_20141112_230445.EUM.nc	0.009	0.017	0.114	2155	5366	0	3164	10	37
SRL_OPN_2PTS018_0393_20141112_230444_20141113_004234.EUM.nc	0.016	0.026	0.124	3168	5486	0	2234	22	62
SRL_OPN_2PTS018_0395_20141113_004234_20141113_022049.EUM.nc	-0.019	-0.004	0.092	2757	5558	0	2747	1	53
SRL_OPN_2PTS018_0397_20141113_022048_20141113_040009.EUM.nc	0.015	0.020	0.083	2692	5533	0	2814	3	24
SRL_OPN_2PTS018_0399_20141113_040008_20141113_054130.EUM.nc	0.040	0.042	0.097	3020	5566	0	2415	12	119
SRL_OPN_2PTS018_0401_20141113_054130_20141113_073025.EUM.nc	0.021	0.021	0.076	4040	6186	0	2089	2	55
SRL_OPN_2PTS018_0404_20141113_073025_20141113_090847.EUM.nc	0.004	0.008	0.084	3538	5565	0	1900	17	110
SRL_OPN_2PTS018_0405_20141113_090846_20141113_104631.EUM.nc	0.029	0.028	0.123	2526	5492	0	2853	30	83
SRL_OPN_2PTS018_0407_20141113_104630_20141113_122442.EUM.nc	-0.026	0.010	0.119	2562	5423	0	2808	33	20
SRL_OPN_2PTS018_0409_20141113_122441_20141113_140401.EUM.nc	-0.047	-0.041	0.091	2973	5487	0	2334	10	170
SRL_OPN_2PTS018_0411_20141113_140400_20141113_155723.EUM.nc	0.005	-0.003	0.097	3077	6374	0	3096	4	197
SRL_OPN_2PTS018_0414_20141113_155722_20141113_173701.EUM.nc	0.004	0.011	0.085	2533	5493	0	2851	5	104
SRL_OPN_2PTS018_0416_20141113_173659_20141113_191635.EUM.nc	-0.012	-0.006	0.083	3190	5597	0	2272	10	125
SRL_OPN_2PTS018_0418_20141113_191634_20141113_205533.EUM.nc	-0.002	-0.001	0.077	3400	5579	0	1994	21	164
SRL_OPN_2PTS018_0420_20141113_205532_20141113_223400.EUM.nc	0.017	0.021	0.076	2722	5373	0	2560	31	60
SRL_OPN_2PTS018_0421_20141113_223359_20141114_001152.EUM.nc	0.037	0.048	0.104	2999	5493	0	2365	4	125
SRL_OPN_2PTS018_0423_20141114_001151_20141114_014943.EUM.nc	-0.018	-0.014	0.079	2903	5524	0	2417	9	195
SRL_OPN_2PTS018_0425_20141114_014942_20141114_032845.EUM.nc	0.012	0.016	0.101	2709	5485	0	2673	12	91
SRL_OPN_2PTS018_0427_20141114_032845_20141114_050928.EUM.nc	0.024	0.030	0.093	2746	5554	0	2741	2	65
SRL_OPN_2PTS018_0429_20141114_050927_20141114_065925.EUM.nc	0.007	0.011	0.078	3636	6222	0	2489	1	96
SRL_OPN_2PTS018_0432_20141114_065924_20141114_083751.EUM.nc	0.006	0.007	0.102	4200	5613	0	1297	26	90
SRL_OPN_2PTS018_0434_20141114_083751_20141114_101549.EUM.nc	0.008	0.005	0.137	2626	5395	0	2655	25	89
SRL_OPN_2PTS018_0435_20141114_101548_20141114_115347.EUM.nc	0.016	0.036	0.112	2506	5417	0	2868	17	26
SRL_OPN_2PTS018_0437_20141114_115348_20141114_133231.EUM.nc	-0.039	-0.035	0.084	2807	5345	0	2469	1	68
SRL_OPN_2PTS018_0439_20141114_133231_20141114_152603.EUM.nc	-0.029	-0.020	0.088	3380	6349	0	2835	11	123
SRL_OPN_2PTS018_0442_20141114_152602_20141114_170543.EUM.nc	0.024	0.028	0.097	2588	5584	0	2940	2	54
SRL_OPN_2PTS018_0444_20141114_170541_20141114_184522.EUM.nc	0.006	0.007	0.077	3104	5492	0	2359	4	25
SRL_OPN_2PTS018_0446_20141114_184521_20141114_202430.EUM.nc	0.023	0.034	0.083	3151	5505	0	2144	12	198
SRL_OPN_2PTS018_0448_20141114_202429_20141114_220310.EUM.nc	0.010	0.007	0.099	2834	5455	0	2458	31	132
SRL_OPN_2PTS018_0450_20141114_220309_20141114_234109.EUM.nc	0.027	0.035	0.094	2608	5478	0	2789	18	63
SRL_OPN_2PTS018_0451_20141114_234108_20141115_011852.EUM.nc	0.005	0.016	0.092	2951	5504	0	2482	11	60
SRL_OPN_2PTS018_0453_20141115_011851_20141115_025730.EUM.nc	0.003	0.011	0.089	2652	5560	0	2825	9	74
SRL_OPN_2PTS018_0455_20141115_025729_20141115_043736.EUM.nc	0.004	0.016	0.091	2683	5492	0	2729	13	67
SRL_OPN_2PTS018_0457_20141115_043736_20141115_061940.EUM.nc	0.037	0.035	0.093	3667	5770	0	2031	3	69
SRL_OPN_2PTS018_0459_20141115_061940_20141115_080657.EUM.nc	0.027	0.026	0.084	3999	6098	0	1958	5	136

– Continued on next page

Table 17: Sea Surface Height Anomaly (Product Values) Statistics.

– Continued from previous page

File	Median	Mean	Std. Dev.	No. Obs.	Total Obs.	Default Lat/Lon	Flag (total)	Default (total)	3-Sigma Edited
SRL_OPN_2PTS018_0462_20141115_080656_20141115_094504.EUM.nc	0.030	0.032	0.128	2868	5505	0	2481	16	140
SRL_OPN_2PTS018_0463_20141115_094503_20141115_112257.EUM.nc	0.021	0.027	0.093	2012	5278	0	3181	31	54
SRL_OPN_2PTS018_0465_20141115_112256_20141115_130119.EUM.nc	-0.017	0.001	0.103	2651	5315	0	2641	3	20
SRL_OPN_2PTS018_0467_20141115_130119_20141115_145443.EUM.nc	-0.007	-0.004	0.089	3295	6358	0	2947	18	98
SRL_OPN_2PTS018_0470_20141115_145443_20141115_163421.EUM.nc	0.003	0.014	0.119	3055	5625	0	2447	26	97
SRL_OPN_2PTS018_0472_20141115_163421_20141115_181405.EUM.nc	0.006	-0.004	0.093	2872	5625	0	2706	14	33
SRL_OPN_2PTS018_0474_20141115_181404_20141115_195322.EUM.nc	0.010	0.012	0.085	3065	5549	0	2361	15	108
SRL_OPN_2PTS018_0476_20141115_195322_20141115_213215.EUM.nc	0.010	0.009	0.089	3324	5427	0	1919	42	142
SRL_OPN_2PTS018_0478_20141115_213214_20141115_231026.EUM.nc	0.001	0.004	0.089	2112	5352	0	3177	8	55
SRL_OPN_2PTS018_0479_20141115_231025_20141116_004806.EUM.nc	0.018	0.035	0.097	3120	5469	0	2244	37	68
SRL_OPN_2PTS018_0481_20141116_004805_20141116_022623.EUM.nc	0.000	0.000	0.084	2796	5535	0	2679	10	50
SRL_OPN_2PTS018_0483_20141116_022622_20141116_040557.EUM.nc	0.006	0.008	0.091	2575	5472	0	2777	18	102
SRL_OPN_2PTS018_0485_20141116_040557_20141116_054719.EUM.nc	0.033	0.034	0.092	3383	5667	0	2202	8	74
SRL_OPN_2PTS018_0487_20141116_054718_20141116_073601.EUM.nc	0.021	0.013	0.085	4036	6175	0	2107	3	29
SRL_OPN_2PTS018_0490_20141116_073600_20141116_091419.EUM.nc	0.036	0.036	0.117	3385	5561	0	2035	23	118
SRL_OPN_2PTS018_0491_20141116_091420_20141116_105212.EUM.nc	0.005	0.007	0.128	2441	5510	0	3003	42	24
SRL_OPN_2PTS018_0493_20141116_105211_20141116_123017.EUM.nc	-0.073	-0.034	0.139	2440	5320	0	2831	31	18
SRL_OPN_2PTS018_0495_20141116_123016_20141116_140941.EUM.nc	-0.007	0.004	0.092	3007	5534	0	2452	2	73
SRL_OPN_2PTS018_0497_20141116_140940_20141116_160302.EUM.nc	0.020	0.017	0.110	3161	6409	0	3116	12	120
SRL_OPN_2PTS018_0500_20141116_160301_20141116_174247.EUM.nc	0.015	0.012	0.086	2592	5622	0	2920	6	104
SRL_OPN_2PTS018_0502_20141116_174246_20141116_192212.EUM.nc	0.032	0.032	0.087	3293	5596	0	2216	5	82
SRL_OPN_2PTS018_0504_20141116_192212_20141116_210118.EUM.nc	0.022	0.022	0.078	3431	5548	0	1972	19	126
SRL_OPN_2PTS018_0506_20141116_210117_20141116_223942.EUM.nc	0.003	0.005	0.094	2610	5340	0	2632	34	64
SRL_OPN_2PTS018_0507_20141116_223941_20141117_001723.EUM.nc	0.000	0.021	0.116	3053	5429	0	2322	11	43
SRL_OPN_2PTS018_0509_20141117_001722_20141117_015525.EUM.nc	-0.018	-0.016	0.098	2968	5504	0	2483	5	48
SRL_OPN_2PTS018_0511_20141117_015525_20141117_033423.EUM.nc	0.015	0.017	0.109	2800	5496	0	2612	23	61
SRL_OPN_2PTS018_0513_20141117_033422_20141117_051513.EUM.nc	0.031	0.033	0.088	2769	5555	0	2680	2	104
SRL_OPN_2PTS018_0515_20141117_051512_20141117_070500.EUM.nc	0.013	0.014	0.071	3670	6223	0	2485	15	53
SRL_OPN_2PTS018_0518_20141117_070459_20141117_084331.EUM.nc	0.023	0.019	0.089	3925	5618	0	1509	25	159
SRL_OPN_2PTS018_0520_20141117_084330_20141117_102127.EUM.nc	-0.005	-0.017	0.129	2535	5370	0	2705	39	91
SRL_OPN_2PTS018_0521_20141117_102127_20141117_115921.EUM.nc	-0.007	0.006	0.101	2463	5399	0	2851	24	61
SRL_OPN_2PTS018_0523_20141117_115920_20141117_133818.EUM.nc	-0.022	-0.009	0.099	2836	5391	0	2487	8	60
SRL_OPN_2PTS018_0525_20141117_133818_20141117_153140.EUM.nc	-0.026	-0.028	0.100	3400	6357	0	2852	6	99
SRL_OPN_2PTS018_0528_20141117_153141_20141117_171128.EUM.nc	0.026	0.029	0.094	2568	5598	0	2982	1	47
SRL_OPN_2PTS018_0530_20141117_171127_20141117_185058.EUM.nc	0.013	0.007	0.075	3081	5501	0	2273	18	129
SRL_OPN_2PTS018_0532_20141117_185057_20141117_203015.EUM.nc	0.024	0.029	0.088	3266	5535	0	2128	22	119
SRL_OPN_2PTS018_0534_20141117_203014_20141117_220843.EUM.nc	-0.006	-0.016	0.108	2815	5463	0	2475	50	123
SRL_OPN_2PTS018_0536_20141117_220842_20141117_234640.EUM.nc	0.034	0.038	0.092	2777	5506	0	2618	15	96
SRL_OPN_2PTS018_0537_20141117_234640_20141118_012433.EUM.nc	-0.011	-0.000	0.089	2771	5534	0	2634	6	123

– Continued on next page

Table 17: Sea Surface Height Anomaly (Product Values) Statistics.

– Continued from previous page

File	Median	Mean	Std. Dev.	No. Obs.	Total Obs.	Default Lat/Lon	Flag (total)	Default (total)	3-Sigma Edited
SRL_OPN_2PTS018_0539_20141118_012433_20141118_030307.EUM.nc	0.005	0.010	0.097	2700	5574	0	2839	6	29
SRL_OPN_2PTS018_0541_20141118_030306_20141118_044320.EUM.nc	0.018	0.025	0.091	2748	5510	0	2683	12	67
SRL_OPN_2PTS018_0543_20141118_044319_20141118_062532.EUM.nc	0.026	0.024	0.073	3721	5767	0	1971	2	73
SRL_OPN_2PTS018_0545_20141118_062532_20141118_081240.EUM.nc	0.041	0.043	0.090	4072	6095	0	1910	5	108
SRL_OPN_2PTS018_0548_20141118_081239_20141118_095036.EUM.nc	0.025	0.026	0.125	2806	5363	0	2419	16	122
SRL_OPN_2PTS018_0549_20141118_095035_20141118_112829.EUM.nc	0.012	0.016	0.090	2060	5335	0	3195	28	52
SRL_OPN_2PTS018_0551_20141118_112829_20141118_130705.EUM.nc	0.000	0.009	0.096	2599	5425	0	2738	5	83
SRL_OPN_2PTS018_0553_20141118_130704_20141118_150021.EUM.nc	-0.027	-0.009	0.096	3359	6359	0	2959	1	40
SRL_OPN_2PTS018_0556_20141118_150020_20141118_164009.EUM.nc	0.002	0.014	0.107	2937	5608	0	2563	20	88
SRL_OPN_2PTS018_0558_20141118_164008_20141118_181942.EUM.nc	-0.021	-0.024	0.102	2955	5478	0	2493	5	25
SRL_OPN_2PTS018_0560_20141118_181942_20141118_195908.EUM.nc	0.031	0.032	0.096	3108	5533	0	2324	10	91
SRL_OPN_2PTS018_0562_20141118_195907_20141118_213750.EUM.nc	-0.002	-0.007	0.095	3300	5512	0	2104	21	87
SRL_OPN_2PTS018_0564_20141118_213749_20141118_231557.EUM.nc	0.006	0.013	0.104	2200	5330	0	3042	21	67
SRL_OPN_2PTS018_0565_20141118_231557_20141119_005347.EUM.nc	0.021	0.035	0.096	3032	5520	0	2417	34	37
SRL_OPN_2PTS018_0567_20141119_005346_20141119_023158.EUM.nc	-0.007	-0.016	0.094	2819	5523	0	2644	7	53
SRL_OPN_2PTS018_0569_20141119_023158_20141119_041140.EUM.nc	-0.009	-0.006	0.086	2582	5494	0	2813	15	84
SRL_OPN_2PTS018_0571_20141119_041138_20141119_055308.EUM.nc	0.032	0.029	0.098	3488	5696	0	2122	6	80
SRL_OPN_2PTS018_0573_20141119_055308_20141119_074143.EUM.nc	0.034	0.034	0.086	3997	6151	0	2086	4	64
SRL_OPN_2PTS018_0576_20141119_074142_20141119_091952.EUM.nc	0.038	0.027	0.117	3278	5539	0	2183	19	59
SRL_OPN_2PTS018_0577_20141119_091951_20141119_105744.EUM.nc	-0.002	0.004	0.095	2334	5469	0	3093	22	20
SRL_OPN_2PTS018_0579_20141119_105743_20141119_123601.EUM.nc	-0.069	-0.037	0.115	2379	5324	0	2901	9	35
SRL_OPN_2PTS018_0581_20141119_123601_20141119_141519.EUM.nc	-0.002	0.008	0.090	3101	5481	0	2309	11	60
SRL_OPN_2PTS018_0583_20141119_141519_20141119_160840.EUM.nc	0.000	-0.001	0.096	3242	6378	0	3001	6	129
SRL_OPN_2PTS018_0586_20141119_160841_20141119_174827.EUM.nc	0.035	0.028	0.095	2623	5574	0	2883	9	59
SRL_OPN_2PTS018_0588_20141119_174826_20141119_192758.EUM.nc	0.020	0.021	0.073	3130	5616	0	2355	37	94
SRL_OPN_2PTS018_0590_20141119_192757_20141119_210654.EUM.nc	0.015	0.009	0.097	3425	5535	0	2068	14	28
SRL_OPN_2PTS018_0592_20141119_210653_20141119_224514.EUM.nc	0.020	0.026	0.080	2424	5309	0	2779	15	91
SRL_OPN_2PTS018_0593_20141119_224513_20141120_002254.EUM.nc	0.000	0.007	0.104	3016	5443	0	2362	17	48
SRL_OPN_2PTS018_0595_20141120_002253_20141120_020059.EUM.nc	-0.016	-0.021	0.109	2969	5538	0	2531	12	26
SRL_OPN_2PTS018_0597_20141120_020059_20141120_034010.EUM.nc	0.010	0.022	0.101	2723	5504	0	2675	16	90
SRL_OPN_2PTS018_0599_20141120_034009_20141120_052059.EUM.nc	0.023	0.021	0.113	2779	5573	0	2755	2	37
SRL_OPN_2PTS018_0601_20141120_052058_20141120_071043.EUM.nc	0.001	0.004	0.069	3519	6220	0	2481	16	204
SRL_OPN_2PTS018_0604_20141120_071042_20141120_084904.EUM.nc	0.028	0.021	0.109	4002	5601	0	1556	6	37
SRL_OPN_2PTS018_0605_20141120_084903_20141120_102700.EUM.nc	-0.009	0.012	0.134	2610	5408	0	2687	19	92
SRL_OPN_2PTS018_0607_20141120_102659_20141120_120454.EUM.nc	-0.008	-0.002	0.095	2485	5399	0	2843	31	40
SRL_OPN_2PTS018_0609_20141120_120455_20141120_134356.EUM.nc	-0.018	-0.004	0.097	2863	5434	0	2495	21	55
SRL_OPN_2PTS018_0611_20141120_134355_20141120_153720.EUM.nc	-0.021	-0.016	0.099	3383	6371	0	2900	5	83
SRL_OPN_2PTS018_0614_20141120_153719_20141120_171707.EUM.nc	0.034	0.033	0.094	2387	5591	0	3041	4	159
SRL_OPN_2PTS018_0616_20141120_171706_20141120_185636.EUM.nc	0.028	0.028	0.087	3056	5508	0	2313	11	128

– Continued on next page

Table 17: Sea Surface Height Anomaly (Product Values) Statistics.

– Continued from previous page

File	Median	Mean	Std. Dev.	No. Obs.	Total Obs.	Default Lat/Lon	Flag (total)	Default (total)	3-Sigma Edited
SRL_OPN_2PTS018_0618_20141120_185636_20141120_203551.EUM.nc	0.009	0.016	0.090	3362	5562	0	2082	24	94
SRL_OPN_2PTS018_0620_20141120_203550_20141120_221425.EUM.nc	-0.003	-0.008	0.080	2822	5463	0	2522	43	76
SRL_OPN_2PTS018_0622_20141120_221424_20141120_235212.EUM.nc	0.038	0.041	0.089	2795	5465	0	2566	6	98
SRL_OPN_2PTS018_0623_20141120_235211_20141121_013006.EUM.nc	-0.017	-0.011	0.079	2816	5532	0	2541	13	162
SRL_OPN_2PTS018_0625_20141121_013006_20141121_030853.EUM.nc	0.020	0.027	0.096	2698	5521	0	2758	23	42
SRL_OPN_2PTS018_0627_20141121_030852_20141121_063133.EUM.nc	0.027	0.026	0.116	6535	11265	0	4604	13	113
SRL_OPN_2PTS018_0631_20141121_063132_20141121_081814.EUM.nc	0.037	0.042	0.102	4161	6085	0	1854	1	69
SRL_OPN_2PTS018_0634_20141121_081813_20141121_095617.EUM.nc	0.009	0.005	0.106	2729	5388	0	2527	24	108
SRL_OPN_2PTS018_0635_20141121_095616_20141121_113403.EUM.nc	-0.008	-0.008	0.110	2319	5331	0	2974	25	13
SRL_OPN_2PTS018_0637_20141121_113402_20141121_131241.EUM.nc	-0.030	-0.019	0.103	2677	5381	0	2657	8	39
SRL_OPN_2PTS018_0639_20141121_131241_20141121_150559.EUM.nc	-0.388	-0.586	2.048	3301	6297	0	2874	76	46
SRL_OPN_2PTS018_0642_20141121_150559_20141121_164547.EUM.nc	-0.007	-0.011	0.086	2694	5578	0	2759	20	105
SRL_OPN_2PTS018_0644_20141121_164546_20141121_182521.EUM.nc	0.017	0.018	0.090	3036	5507	0	2388	5	78
SRL_OPN_2PTS018_0646_20141121_182521_20141121_200444.EUM.nc	-0.010	-0.004	0.075	3032	5537	0	2388	9	108
SRL_OPN_2PTS018_0648_20141121_200443_20141121_214332.EUM.nc	-0.009	-0.021	0.098	3156	5485	0	2191	48	90
SRL_OPN_2PTS018_0650_20141121_214331_20141121_232129.EUM.nc	0.010	0.009	0.086	2288	5334	0	2915	11	120
SRL_OPN_2PTS018_0651_20141121_232128_20141122_005918.EUM.nc	0.019	0.037	0.093	2970	5516	0	2448	38	60
SRL_OPN_2PTS018_0653_20141122_005918_20141122_023742.EUM.nc	0.012	0.007	0.091	2737	5555	0	2688	35	95
SRL_OPN_2PTS018_0655_20141122_023742_20141122_041720.EUM.nc	-0.006	-0.001	0.071	2612	5482	0	2707	27	136
SRL_OPN_2PTS018_0657_20141122_041719_20141122_055905.EUM.nc	0.025	0.022	0.089	3504	5722	0	2128	7	83
SRL_OPN_2PTS018_0659_20141122_055904_20141122_074717.EUM.nc	0.016	0.011	0.082	3985	6140	0	2030	5	120
SRL_OPN_2PTS018_0662_20141122_074718_20141122_092532.EUM.nc	0.008	0.010	0.108	3029	5526	0	2292	13	192
SRL_OPN_2PTS018_0663_20141122_092531_20141122_110315.EUM.nc	-0.010	-0.002	0.095	2202	5467	0	3152	28	85
SRL_OPN_2PTS018_0665_20141122_110314_20141122_124134.EUM.nc	-0.078	-0.038	0.122	2481	5323	0	2816	15	11
SRL_OPN_2PTS018_0667_20141122_124133_20141122_142108.EUM.nc	0.029	0.029	0.095	3213	5480	0	2233	19	15
SRL_OPN_2PTS018_0669_20141122_142107_20141122_161426.EUM.nc	0.012	0.010	0.103	3271	6363	0	2977	14	101
SRL_OPN_2PTS018_0672_20141122_161425_20141122_175403.EUM.nc	0.021	0.017	0.085	2593	5584	0	2858	10	123
SRL_OPN_2PTS018_0674_20141122_175402_20141122_193333.EUM.nc	0.004	0.009	0.082	3078	5599	0	2356	30	135
SRL_OPN_2PTS018_0676_20141122_193332_20141122_211235.EUM.nc	-0.014	-0.004	0.085	3246	5432	0	2028	20	138
SRL_OPN_2PTS018_0678_20141122_211235_20141122_225045.EUM.nc	0.000	-0.008	0.106	2274	5399	0	3016	20	89
SRL_OPN_2PTS018_0679_20141122_225044_20141123_002834.EUM.nc	0.022	0.026	0.097	3040	5435	0	2297	22	76
SRL_OPN_2PTS018_0681_20141123_002834_20141123_020641.EUM.nc	-0.042	-0.035	0.095	2819	5545	0	2663	32	31
SRL_OPN_2PTS018_0683_20141123_020641_20141123_034548.EUM.nc	0.007	0.020	0.082	2716	5545	0	2723	21	85
SRL_OPN_2PTS018_0685_20141123_034548_20141123_052652.EUM.nc	-0.003	-0.001	0.090	2652	5571	0	2808	5	106
SRL_OPN_2PTS018_0687_20141123_052651_20141123_071617.EUM.nc	-0.005	-0.009	0.076	3764	6198	0	2366	7	61
SRL_OPN_2PTS018_0690_20141123_071616_20141123_085445.EUM.nc	0.025	0.027	0.101	3780	5601	0	1695	20	106
SRL_OPN_2PTS018_0691_20141123_085445_20141123_103232.EUM.nc	0.002	-0.000	0.097	2353	5496	0	2950	21	172
SRL_OPN_2PTS018_0693_20141123_103231_20141123_121036.EUM.nc	-0.015	0.007	0.090	2434	5389	0	2871	38	46
SRL_OPN_2PTS018_0695_20141123_121035_20141123_134942.EUM.nc	-0.017	-0.006	0.095	2838	5442	0	2451	14	139

– Continued on next page

Table 17: Sea Surface Height Anomaly (Product Values) Statistics.

– Continued from previous page

File	Median	Mean	Std. Dev.	No. Obs.	Total Obs.	Default Lat/Lon	Flag (total)	Default (total)	3-Sigma Edited
SRL_OPN_2PTS018_0697_20141123_134942_20141123_154305.EUM.nc	0.011	0.008	0.108	3382	6387	0	2908	12	85
SRL_OPN_2PTS018_0700_20141123_154306_20141123_172244.EUM.nc	0.032	0.027	0.090	2511	5501	0	2915	2	73
SRL_OPN_2PTS018_0702_20141123_172243_20141123_190221.EUM.nc	0.006	0.005	0.080	3059	5590	0	2385	16	130
SRL_OPN_2PTS018_0704_20141123_190220_20141123_204126.EUM.nc	-0.018	-0.015	0.079	3446	5534	0	1879	29	180
SRL_OPN_2PTS018_0706_20141123_204124_20141123_221957.EUM.nc	0.010	0.002	0.084	2849	5336	0	2399	42	46
SRL_OPN_2PTS018_0708_20141123_221956_20141123_235752.EUM.nc	0.057	0.057	0.091	2910	5492	0	2487	15	80
SRL_OPN_2PTS018_0709_20141123_235751_20141124_013539.EUM.nc	-0.002	0.007	0.096	3028	5520	0	2415	11	66
SRL_OPN_2PTS018_0711_20141124_013538_20141124_031429.EUM.nc	-0.003	-0.002	0.091	2615	5524	0	2800	22	87
SRL_OPN_2PTS018_0713_20141124_031429_20141124_045455.EUM.nc	0.008	0.017	0.102	2779	5516	0	2624	6	107
SRL_OPN_2PTS018_0715_20141124_045454_20141124_063723.EUM.nc	0.026	0.022	0.089	3768	5808	0	1973	12	55
SRL_OPN_2PTS018_0717_20141124_063722_20141124_082346.EUM.nc	0.009	0.008	0.094	4007	6062	0	1814	6	235
SRL_OPN_2PTS018_0720_20141124_082345_20141124_100147.EUM.nc	0.006	0.011	0.118	2760	5414	0	2509	15	130
SRL_OPN_2PTS018_0721_20141124_100148_20141124_113943.EUM.nc	0.027	0.022	0.097	2293	5366	0	2968	37	68
SRL_OPN_2PTS018_0723_20141124_113942_20141124_131825.EUM.nc	-0.023	-0.019	0.077	2670	5343	0	2515	17	141
SRL_OPN_2PTS018_0725_20141124_131825_20141124_151145.EUM.nc	-0.015	-0.007	0.111	3409	6381	0	2929	1	42
SRL_OPN_2PTS018_0728_20141124_151146_20141124_165125.EUM.nc	0.010	0.001	0.091	2677	5571	0	2797	6	91
SRL_OPN_2PTS018_0730_20141124_165125_20141124_183105.EUM.nc	-0.013	-0.014	0.077	2986	5490	0	2389	13	102
SRL_OPN_2PTS018_0732_20141124_183105_20141124_201018.EUM.nc	-0.012	-0.012	0.085	3077	5510	0	2339	15	79
SRL_OPN_2PTS018_0734_20141124_201017_20141124_214905.EUM.nc	-0.003	-0.014	0.096	3100	5500	0	2204	15	181
SRL_OPN_2PTS018_0736_20141124_214905_20141124_232707.EUM.nc	0.057	0.051	0.097	2409	5291	0	2765	58	59
SRL_OPN_2PTS018_0737_20141124_232707_20141125_010456.EUM.nc	-0.003	0.013	0.100	2742	5513	0	2689	14	68
SRL_OPN_2PTS018_0739_20141125_010455_20141125_024316.EUM.nc	-0.018	-0.008	0.114	2761	5562	0	2757	4	40
SRL_OPN_2PTS018_0741_20141125_024316_20141125_042308.EUM.nc	-0.005	0.000	0.093	2721	5496	0	2702	13	60
SRL_OPN_2PTS018_0743_20141125_042307_20141125_060452.EUM.nc	0.024	0.039	0.118	3553	5723	0	2103	3	64
SRL_OPN_2PTS018_0745_20141125_060451_20141125_093102.EUM.nc	-0.016	-0.008	0.115	7019	11608	0	4354	19	216
SRL_OPN_2PTS018_0749_20141125_093102_20141125_110853.EUM.nc	0.015	0.011	0.114	2190	5413	0	3120	48	55
SRL_OPN_2PTS018_0751_20141125_110853_20141125_124716.EUM.nc	-0.038	-0.014	0.113	2442	5270	0	2806	9	13
SRL_OPN_2PTS018_0753_20141125_124715_20141125_142647.EUM.nc	-0.015	-0.014	0.086	3240	5490	0	2188	8	54
SRL_OPN_2PTS018_0755_20141125_142647_20141125_162002.EUM.nc	-0.019	-0.016	0.112	3290	6367	0	3058	6	13
SRL_OPN_2PTS018_0758_20141125_162001_20141125_175948.EUM.nc	-0.024	-0.022	0.097	2729	5597	0	2789	17	62
SRL_OPN_2PTS018_0760_20141125_175947_20141125_193917.EUM.nc	-0.014	-0.013	0.078	3019	5589	0	2370	10	190
SRL_OPN_2PTS018_0762_20141125_193916_20141125_211807.EUM.nc	-0.011	-0.016	0.084	3214	5452	0	2046	34	158
SRL_OPN_2PTS018_0764_20141125_211806_20141125_225623.EUM.nc	0.013	0.015	0.097	2254	5408	0	3054	12	88
SRL_OPN_2PTS018_0765_20141125_225622_20141126_003411.EUM.nc	0.006	0.017	0.094	3166	5440	0	2193	13	68
SRL_OPN_2PTS018_0767_20141126_003410_20141126_021213.EUM.nc	-0.020	-0.019	0.089	2798	5539	0	2717	9	15
SRL_OPN_2PTS018_0769_20141126_021212_20141126_035134.EUM.nc	-0.003	0.008	0.087	2635	5521	0	2775	22	89
SRL_OPN_2PTS018_0771_20141126_035134_20141126_053238.EUM.nc	0.000	0.000	0.088	2660	5555	0	2734	7	154
SRL_OPN_2PTS018_0776_20141126_072150_20141126_090017.EUM.nc	0.018	0.021	0.099	3693	5599	0	1759	10	137
SRL_OPN_2PTS018_0777_20141126_090016_20141126_103810.EUM.nc	-0.002	0.003	0.107	2344	5496	0	2979	19	154

– Continued on next page

Table 17: Sea Surface Height Anomaly (Product Values) Statistics.

– Continued from previous page

File	Median	Mean	Std. Dev.	No. Obs.	Total Obs.	Default Lat/Lon	Flag (total)	Default (total)	3-Sigma Edited
SRL_OPN_2PTS018_0779_20141126_103809_20141126_121608.EUM.nc	-0.018	-0.004	0.095	2491	5447	0	2898	38	20
SRL_OPN_2PTS018_0781_20141126_121609_20141126_135519.EUM.nc	-0.048	-0.038	0.087	2977	5445	0	2381	5	82
SRL_OPN_2PTS018_0783_20141126_135518_20141126_154842.EUM.nc	0.008	0.009	0.088	3330	6379	0	2937	13	99
SRL_OPN_2PTS018_0786_20141126_154841_20141126_172829.EUM.nc	-0.008	-0.014	0.096	2537	5477	0	2881	5	54
SRL_OPN_2PTS018_0788_20141126_172828_20141126_190756.EUM.nc	-0.011	-0.006	0.083	3278	5597	0	2232	9	78
SRL_OPN_2PTS018_0790_20141126_190756_20141126_204707.EUM.nc	-0.014	-0.017	0.094	3574	5552	0	1870	24	84
SRL_OPN_2PTS018_0792_20141126_204707_20141126_222537.EUM.nc	0.013	0.007	0.092	2774	5360	0	2479	41	66
SRL_OPN_2PTS018_0794_20141126_222536_20141127_000321.EUM.nc	0.035	0.045	0.112	2960	5501	0	2436	21	84
SRL_OPN_2PTS018_0795_20141127_000320_20141127_014118.EUM.nc	-0.022	-0.014	0.085	2923	5554	0	2481	9	141
SRL_OPN_2PTS018_0797_20141127_014117_20141127_032013.EUM.nc	-0.029	-0.029	0.095	2679	5514	0	2738	20	77
SRL_OPN_2PTS018_0799_20141127_032013_20141127_050038.EUM.nc	0.025	0.029	0.095	2877	5533	0	2594	7	55
SRL_OPN_2PTS018_0801_20141127_050037_20141127_064323.EUM.nc	0.013	0.015	0.088	3756	5822	0	2010	5	51
SRL_OPN_2PTS018_0803_20141127_064322_20141127_082927.EUM.nc	0.013	0.014	0.085	4103	6025	0	1725	4	193
SRL_OPN_2PTS018_0806_20141127_082927_20141127_100727.EUM.nc	0.009	0.010	0.127	2731	5390	0	2536	8	115
SRL_OPN_2PTS018_0807_20141127_100726_20141127_114515.EUM.nc	0.026	0.018	0.094	2346	5369	0	2917	22	84
SRL_OPN_2PTS018_0809_20141127_114514_20141127_132400.EUM.nc	-0.044	-0.037	0.080	2777	5388	0	2527	7	77
SRL_OPN_2PTS018_0811_20141127_132400_20141127_151723.EUM.nc	-0.003	0.008	0.106	3400	6358	0	2907	14	37
SRL_OPN_2PTS018_0814_20141127_151723_20141127_165709.EUM.nc	-0.008	-0.009	0.094	2667	5528	0	2796	13	52
SRL_OPN_2PTS018_0816_20141127_165708_20141127_183642.EUM.nc	-0.007	-0.007	0.077	3117	5478	0	2292	10	59
SRL_OPN_2PTS018_0818_20141127_183641_20141127_201602.EUM.nc	0.004	0.004	0.100	3163	5523	0	2256	17	87
SRL_OPN_2PTS018_0820_20141127_201601_20141127_215445.EUM.nc	-0.002	-0.011	0.112	3062	5469	0	2255	53	99
SRL_OPN_2PTS018_0822_20141127_215444_20141127_233238.EUM.nc	0.020	0.024	0.098	2404	5281	0	2811	12	54
SRL_OPN_2PTS018_0823_20141127_233237_20141128_011028.EUM.nc	0.006	0.021	0.089	2741	5504	0	2730	11	22
SRL_OPN_2PTS018_0825_20141128_011027_20141128_024859.EUM.nc	-0.022	0.001	0.120	2714	5542	0	2751	6	71
SRL_OPN_2PTS018_0827_20141128_024858_20141128_042849.EUM.nc	0.009	0.010	0.078	2740	5494	0	2663	5	86
SRL_OPN_2PTS018_0829_20141128_042848_20141128_061049.EUM.nc	0.053	0.051	0.098	3560	5725	0	2097	4	64
SRL_OPN_2PTS018_0831_20141128_061048_20141128_075831.EUM.nc	0.008	0.011	0.083	3959	6107	0	1998	7	143
SRL_OPN_2PTS018_0834_20141128_075830_20141128_093641.EUM.nc	-0.022	-0.013	0.113	2930	5521	0	2484	17	90
SRL_OPN_2PTS018_0835_20141128_093640_20141128_111425.EUM.nc	0.023	0.016	0.113	2085	5344	0	3156	49	54
SRL_OPN_2PTS018_0837_20141128_111425_20141128_125250.EUM.nc	-0.030	0.002	0.121	2562	5272	0	2686	9	15
SRL_OPN_2PTS018_0839_20141128_125249_20141128_144602.EUM.nc	-0.026	-0.032	0.078	3222	6272	0	2907	6	137
SRL_OPN_2PTS018_0842_20141128_144601_20141128_162547.EUM.nc	-0.009	-0.012	0.100	3160	5638	0	2318	9	151
SRL_OPN_2PTS018_0844_20141128_162546_20141128_180524.EUM.nc	-0.064	-0.064	0.084	2757	5621	0	2726	9	129
SRL_OPN_2PTS018_0846_20141128_180523_20141128_194452.EUM.nc	-0.006	0.000	0.084	3045	5558	0	2341	30	142
SRL_OPN_2PTS018_0848_20141128_194452_20141128_212350.EUM.nc	0.014	0.008	0.099	3295	5418	0	1983	34	106
SRL_OPN_2PTS018_0850_20141128_212349_20141128_230154.EUM.nc	0.015	0.016	0.088	2132	5330	0	3095	14	89
SRL_OPN_2PTS018_0851_20141128_230153_20141129_003942.EUM.nc	0.005	0.003	0.097	3142	5506	0	2185	11	168
SRL_OPN_2PTS018_0853_20141129_003941_20141129_021754.EUM.nc	-0.027	-0.022	0.090	2679	5563	0	2807	4	73
SRL_OPN_2PTS018_0855_20141129_021753_20141129_053832.EUM.nc	0.024	0.019	0.119	5492	11086	0	5342	29	223

– Continued on next page

Table 17: Sea Surface Height Anomaly (Product Values) Statistics.

– Continued from previous page

File	Median	Mean	Std. Dev.	No. Obs.	Total Obs.	Default Lat/Lon	Flag (total)	Default (total)	3-Sigma Edited
SRL_OPN_2PTS018_0859_20141129_053832_20141129_072731.EUM.nc	0.008	0.017	0.081	4082	6171	0	2050	1	38
SRL_OPN_2PTS018_0862_20141129_072731_20141129_090555.EUM.nc	0.036	0.028	0.098	3573	5560	0	1848	22	117
SRL_OPN_2PTS018_0863_20141129_090554_20141129_104339.EUM.nc	0.022	0.024	0.106	2389	5509	0	2974	38	108
SRL_OPN_2PTS018_0865_20141129_104338_20141129_122149.EUM.nc	-0.037	-0.016	0.112	2547	5434	0	2823	28	36
SRL_OPN_2PTS018_0867_20141129_122148_20141129_140106.EUM.nc	-0.035	-0.024	0.094	3100	5479	0	2271	9	99
SRL_OPN_2PTS018_0869_20141129_140105_20141129_155427.EUM.nc	-0.008	-0.004	0.096	3115	6350	0	3082	8	145
SRL_OPN_2PTS018_0872_20141129_155428_20141129_173405.EUM.nc	-0.007	-0.014	0.087	2434	5464	0	2867	30	133
SRL_OPN_2PTS018_0874_20141129_173405_20141129_191340.EUM.nc	-0.009	-0.005	0.087	3317	5602	0	2223	15	47
SRL_OPN_2PTS018_0876_20141129_191340_20141129_205241.EUM.nc	0.027	0.032	0.094	3533	5558	0	1922	18	85
SRL_OPN_2PTS018_0878_20141129_205241_20141129_223107.EUM.nc	0.005	0.000	0.080	2718	5365	0	2508	39	100
SRL_OPN_2PTS018_0879_20141129_223106_20141130_000900.EUM.nc	0.020	0.028	0.105	3018	5468	0	2371	7	72
SRL_OPN_2PTS018_0881_20141130_000859_20141130_014650.EUM.nc	-0.022	-0.023	0.085	2981	5541	0	2445	2	113
SRL_OPN_2PTS018_0883_20141130_014649_20141130_032549.EUM.nc	0.000	-0.002	0.083	2726	5491	0	2603	22	140
SRL_OPN_2PTS018_0885_20141130_032548_20141130_050628.EUM.nc	0.018	0.022	0.080	2755	5543	0	2683	10	95
SRL_OPN_2PTS018_0887_20141130_050628_20141130_065630.EUM.nc	0.023	0.025	0.079	3701	6221	0	2476	2	42
SRL_OPN_2PTS018_0890_20141130_065629_20141130_083458.EUM.nc	0.028	0.019	0.092	4074	5620	0	1374	1	171
SRL_OPN_2PTS018_0892_20141130_083457_20141130_101255.EUM.nc	0.035	0.042	0.131	2614	5396	0	2626	24	132
SRL_OPN_2PTS018_0893_20141130_101255_20141130_115055.EUM.nc	0.000	0.002	0.102	2399	5407	0	2896	29	83
SRL_OPN_2PTS018_0895_20141130_115054_20141130_132937.EUM.nc	-0.027	-0.024	0.088	2891	5336	0	2413	9	23
SRL_OPN_2PTS018_0897_20141130_132937_20141130_152307.EUM.nc	-0.045	-0.045	0.096	3430	6367	0	2821	5	111
SRL_OPN_2PTS018_0900_20141130_152306_20141130_170246.EUM.nc	0.033	0.028	0.078	2525	5560	0	2850	4	181
SRL_OPN_2PTS018_0902_20141130_170245_20141130_184225.EUM.nc	-0.006	-0.004	0.076	3122	5496	0	2328	3	43
SRL_OPN_2PTS018_0904_20141130_184225_20141130_202136.EUM.nc	0.048	0.050	0.089	3255	5511	0	2125	9	122
SRL_OPN_2PTS018_0906_20141130_202135_20141130_220017.EUM.nc	-0.003	-0.010	0.092	2767	5450	0	2452	32	199
SRL_OPN_2PTS018_0908_20141130_220016_20141130_233816.EUM.nc	0.022	0.029	0.089	2543	5422	0	2770	23	86
SRL_OPN_2PTS018_0909_20141130_233815_20141201_011603.EUM.nc	-0.011	0.003	0.100	2875	5497	0	2524	13	85
SRL_OPN_2PTS018_0911_20141201_011604_20141201_025438.EUM.nc	-0.027	-0.015	0.100	2733	5521	0	2757	6	25
SRL_OPN_2PTS018_0913_20141201_025438_20141201_043442.EUM.nc	0.024	0.025	0.082	2789	5494	0	2619	13	73
SRL_OPN_2PTS018_0915_20141201_043442_20141201_061642.EUM.nc	0.037	0.032	0.095	3686	5770	0	2041	10	33
SRL_OPN_2PTS018_0917_20141201_061641_20141201_080408.EUM.nc	0.045	0.039	0.081	3993	6076	0	1935	10	138
SRL_OPN_2PTS018_0920_20141201_080407_20141201_094216.EUM.nc	0.023	0.029	0.117	2908	5501	0	2486	7	100
SRL_OPN_2PTS018_0921_20141201_094217_20141201_112008.EUM.nc	0.020	0.019	0.084	2163	5274	0	2991	49	71
SRL_OPN_2PTS018_0923_20141201_112007_20141201_125837.EUM.nc	-0.039	-0.012	0.112	2624	5273	0	2605	3	41
SRL_OPN_2PTS018_0925_20141201_125836_20141201_145150.EUM.nc	-0.037	-0.031	0.083	3339	6282	0	2846	10	87
SRL_OPN_2PTS018_0928_20141201_145149_20141201_163129.EUM.nc	-0.004	-0.010	0.097	3019	5642	0	2410	21	192
SRL_OPN_2PTS018_0930_20141201_163128_20141201_181112.EUM.nc	0.007	0.006	0.086	2867	5595	0	2642	12	74
SRL_OPN_2PTS018_0932_20141201_181111_20141201_195031.EUM.nc	0.014	0.023	0.076	3039	5534	0	2357	16	122
SRL_OPN_2PTS018_0934_20141201_195031_20141201_212925.EUM.nc	0.014	0.015	0.091	3356	5406	0	1904	45	101
SRL_OPN_2PTS018_0936_20141201_212924_20141201_230736.EUM.nc	0.016	0.017	0.087	2146	5347	0	3156	13	32

– Continued on next page

Table 17: Sea Surface Height Anomaly (Product Values) Statistics.

– Continued from previous page

File	Median	Mean	Std. Dev.	No. Obs.	Total Obs.	Default Lat/Lon	Flag (total)	Default (total)	3-Sigma Edited
SRL_OPN_2PTS018_0937_20141201_230735_20141202_004524.EUM.nc	-0.024	-0.014	0.108	3156	5479	0	2212	22	89
SRL_OPN_2PTS018_0939_20141202_004523_20141202_022332.EUM.nc	-0.007	-0.007	0.086	2709	5548	0	2799	4	36
SRL_OPN_2PTS018_0941_20141202_022331_20141202_040303.EUM.nc	0.014	0.013	0.110	2699	5432	0	2638	13	82
SRL_OPN_2PTS018_0943_20141202_040303_20141202_054421.EUM.nc	0.044	0.044	0.083	3266	5662	0	2299	16	81
SRL_OPN_2PTS018_0945_20141202_054421_20141202_073318.EUM.nc	0.024	0.023	0.077	3988	6165	0	2098	12	67
SRL_OPN_2PTS018_0948_20141202_073318_20141202_091129.EUM.nc	0.044	0.045	0.097	3455	5552	0	1983	5	109
SRL_OPN_2PTS018_0949_20141202_091130_20141202_104922.EUM.nc	0.014	0.016	0.105	2396	5520	0	3090	17	17
SRL_OPN_2PTS018_0951_20141202_104921_20141202_122726.EUM.nc	-0.069	-0.041	0.120	2514	5322	0	2734	60	14
SRL_OPN_2PTS018_0953_20141202_122725_20141202_140646.EUM.nc	-0.014	0.000	0.091	3065	5494	0	2337	3	89
SRL_OPN_2PTS018_0955_20141202_140647_20141202_160008.EUM.nc	-0.007	-0.013	0.097	3134	6364	0	3093	8	129
SRL_OPN_2PTS018_0958_20141202_160007_20141202_173954.EUM.nc	0.025	0.028	0.085	2578	5618	0	2902	13	125
SRL_OPN_2PTS018_0960_20141202_173954_20141202_191920.EUM.nc	0.000	0.016	0.079	3116	5582	0	2213	18	235
SRL_OPN_2PTS018_0962_20141202_191919_20141202_205827.EUM.nc	0.010	0.015	0.071	3389	5566	0	1949	39	189
SRL_OPN_2PTS018_0964_20141202_205826_20141202_223650.EUM.nc	-0.003	0.006	0.093	2688	5332	0	2530	17	97
SRL_OPN_2PTS018_0965_20141202_223650_20141203_001433.EUM.nc	-0.011	-0.009	0.093	3049	5461	0	2344	7	61
SRL_OPN_2PTS018_0967_20141203_001432_20141203_015235.EUM.nc	-0.026	-0.036	0.098	2975	5512	0	2509	4	24
SRL_OPN_2PTS018_0969_20141203_015235_20141203_033138.EUM.nc	0.010	0.014	0.093	2808	5483	0	2556	18	101
SRL_OPN_2PTS018_0971_20141203_033137_20141203_051216.EUM.nc	0.049	0.051	0.092	2793	5534	0	2623	2	116
SRL_OPN_2PTS018_0973_20141203_051215_20141203_070208.EUM.nc	0.016	0.010	0.084	3682	6209	0	2464	6	57
SRL_OPN_2PTS018_0976_20141203_070208_20141203_084042.EUM.nc	0.047	0.040	0.096	3956	5611	0	1455	15	185
SRL_OPN_2PTS018_0978_20141203_084042_20141203_101838.EUM.nc	0.015	0.012	0.100	2553	5386	0	2685	40	108
SRL_OPN_2PTS018_0979_20141203_101838_20141203_115630.EUM.nc	0.001	0.001	0.090	2482	5408	0	2869	25	32
SRL_OPN_2PTS018_0981_20141203_115629_20141203_133526.EUM.nc	-0.040	-0.032	0.092	2878	5380	0	2458	7	37
SRL_OPN_2PTS018_0983_20141203_133525_20141203_152849.EUM.nc	-0.009	-0.008	0.101	3488	6346	0	2812	12	34
SRL_OPN_2PTS018_0986_20141203_152848_20141203_170835.EUM.nc	0.031	0.028	0.078	2512	5576	0	2914	7	143
SRL_OPN_2PTS018_0988_20141203_170835_20141203_184806.EUM.nc	0.003	0.005	0.077	3172	5504	0	2204	20	108
SRL_OPN_2PTS018_0990_20141203_184805_20141203_202723.EUM.nc	0.026	0.036	0.091	3220	5520	0	2141	17	142
SRL_OPN_2PTS018_0992_20141203_202722_20141203_220601.EUM.nc	0.006	0.007	0.094	2856	5454	0	2382	44	172
SRL_OPN_2PTS018_0994_20141203_220600_20141203_234351.EUM.nc	0.027	0.034	0.083	2743	5477	0	2621	34	79
SRL_OPN_2PTS018_0995_20141203_234350_20141204_012143.EUM.nc	0.001	0.008	0.091	2867	5501	0	2524	25	85
SRL_OPN_2PTS018_0997_20141204_012142_20141204_030023.EUM.nc	0.001	0.002	0.099	2734	5569	0	2771	17	47
SRL_OPN_2PTS018_0999_20141204_030022_20141204_044024.EUM.nc	0.016	0.021	0.100	2802	5498	0	2618	16	62