Near Real Time Altimeter Validation System Report

Report Generation Date: 2015-01-08 13:31:26
Data Window Start Date: 2014-12-04 05:39:00
Data Window End Date: 2015-01-08 05:39:00
Data Window Duration : 35.0000 days

Contents

1 File Summary **6**

2 Sea Surface Height Anomaly Plots **19**

3 Sea Surface Height Anomaly (Model Wet) Plots **24**

4 Ka-Band Significant Wave Height Plots **29**

5 Altimeter Wind Speed Plots **34**

6 Ka-Band Backscatter Coefficient Plots **39**

7 Dry Troposphere Path Delay Plots **44**

8 Radiometer Wet Troposphere Path Delay Plots **49**

9 Model Wet Troposphere Path Delay Plots **54**

10 Wet Path Delay Difference (AMR-Model) Plots **59**

11 K Brightness Temperature Plots **64**

12 Ka Brightness Temperature Plots **69**

13 Ka-Band Ionospheric Path Delay Plots **74**

14 Ka-Band Sea State Bias Plots **79**

15 Ka-Band Waveform Attitude Plots **84**

16 Inverted Barometer Height Correction Plots **89**

17 Sea Surface Height Anomaly (Product Values) Plots **94**

18 Sea Surface Height Anomaly Table **99**

19 Sea Surface Height Anomaly (Model Wet) Table **112**

20 Ka-Band Significant Wave Height Table **125**

21 Altimeter Wind Speed Table **138**

22 Ka-Band Backscatter Coefficient Table **151**

23 Dry Troposphere Path Delay Table **164**

24 Radiometer Wet Troposphere Path Delay Table **177**

25 Model Wet Troposphere Path Delay Table **190**

26 Wet Path Delay Difference (AMR-Model) Table **203**

27 K Brightness Temperature Table **216**

28 Ka Brightness Temperature Table **229**

29 Ka-Band Ionospheric Path Delay Table **242**

30 Ka-Band Sea State Bias Table **255**

31 Ka-Band Waveform Attitude Table **268**

32 Inverted Barometer Height Correction Table **281**

33 Sea Surface Height Anomaly (Product Values) Table **294**

List of Figures

1 Mean/Median for Sea Surface Height Anomaly . . . 19
2 Standard Deviation for Sea Surface Height Anomaly . . . 20
3 Flagged/Edited Data Points for Sea Surface Height Anomaly . . . 20
4 One Cycle Per Revolution Amplitude for Sea Surface Height Anomaly . . . 21
5 Histogram for Sea Surface Height Anomaly . . . 21
6 Map of Values for Sea Surface Height Anomaly . . . 22
7 Map of Flagged/Edited Points for Sea Surface Height Anomaly . . . 23
8 Mean/Median for Sea Surface Height Anomaly (Model Wet) . . . 24
9 Standard Deviation for Sea Surface Height Anomaly (Model Wet) . . . 25
10 Flagged/Edited Data Points for Sea Surface Height Anomaly (Model Wet) . . . 25
11 One Cycle Per Revolution Amplitude for Sea Surface Height Anomaly (Model Wet) . . . 26
12 Histogram for Sea Surface Height Anomaly (Model Wet) . . . 26
13 Map of Values for Sea Surface Height Anomaly (Model Wet) . . . 27
14 Map of Flagged/Edited Points for Sea Surface Height Anomaly (Model Wet) . . . 28
15 Mean/Median for Ka-Band Significant Wave Height . . . 29
16 Standard Deviation for Ka-Band Significant Wave Height . . . 30
17 Flagged/Edited Data Points for Ka-Band Significant Wave Height . . . 30
18 Histogram for Ka-Band Significant Wave Height . . . 31
19 Map of Values for Ka-Band Significant Wave Height . . . 32
20 Map of Flagged/Edited Points for Ka-Band Significant Wave Height . . . 33
21 Mean/Median for Altimeter Wind Speed . . . 34
22 Standard Deviation for Altimeter Wind Speed . . . 35
23 Flagged/Edited Data Points for Altimeter Wind Speed . . . 35
24 Histogram for Altimeter Wind Speed . . . 36
25 Map of Values for Altimeter Wind Speed . . . 37
26 Map of Flagged/Edited Points for Altimeter Wind Speed . . . 38
27 Mean/Median for Ka-Band Backscatter Coefficient . . . 39
28 Standard Deviation for Ka-Band Backscatter Coefficient . . . 40
29 Flagged/Edited Data Points for Ka-Band Backscatter Coefficient . . . 40
30 Histogram for Ka-Band Backscatter Coefficient . . . 41
31 Map of Values for Ka-Band Backscatter Coefficient . . . 42
32 Map of Flagged/Edited Points for Ka-Band Backscatter Coefficient . . . 43
33 Mean/Median for Dry Troposphere Path Delay . . . 44
34 Standard Deviation for Dry Troposphere Path Delay . . . 45
35 Flagged/Edited Data Points for Dry Troposphere Path Delay . . . 45
36 Histogram for Dry Troposphere Path Delay . . . 46
37 Map of Values for Dry Troposphere Path Delay . . . 47
38 Map of Flagged/Edited Points for Dry Troposphere Path Delay . . . 48
39 Mean/Median for Radiometer Wet Troposphere Path Delay . . . 49
40 Standard Deviation for Radiometer Wet Troposphere Path Delay . . . 50
41 Flagged/Edited Data Points for Radiometer Wet Troposphere Path Delay . . . 50
42 Histogram for Radiometer Wet Troposphere Path Delay . . . 51
43 Map of Values for Radiometer Wet Troposphere Path Delay . . . 52
44 Map of Flagged/Edited Points for Radiometer Wet Troposphere Path Delay . . . 53
45 Mean/Median for Model Wet Troposphere Path Delay . . . 54
46 Standard Deviation for Model Wet Troposphere Path Delay . . . 55
47 Flagged/Edited Data Points for Model Wet Troposphere Path Delay . . . 55
48 Histogram for Model Wet Troposphere Path Delay . . . 56
49 Map of Values for Model Wet Troposphere Path Delay . . . 57
50 Map of Flagged/Edited Points for Model Wet Troposphere Path Delay . . . 58
51 Mean/Median for Wet Path Delay Difference (AMR-Model) . . . 59
52 Standard Deviation for Wet Path Delay Difference (AMR-Model) . . . 60

53 Flagged/Edited Data Points for Wet Path Delay Difference (AMR-Model) . . . 60
54 Histogram for Wet Path Delay Difference (AMR-Model) . . . 61
55 Map of Values for Wet Path Delay Difference (AMR-Model) . . . 62
56 Map of Flagged/Edited Points for Wet Path Delay Difference (AMR-Model) . . . 63
57 Mean/Median for K Brightness Temperature . . . 64
58 Standard Deviation for K Brightness Temperature . . . 65
59 Flagged/Edited Data Points for K Brightness Temperature . . . 65
60 Histogram for K Brightness Temperature . . . 66
61 Map of Values for K Brightness Temperature . . . 67
62 Map of Flagged/Edited Points for K Brightness Temperature . . . 68
63 Mean/Median for Ka Brightness Temperature . . . 69
64 Standard Deviation for Ka Brightness Temperature . . . 70
65 Flagged/Edited Data Points for Ka Brightness Temperature . . . 70
66 Histogram for Ka Brightness Temperature . . . 71
67 Map of Values for Ka Brightness Temperature . . . 72
68 Map of Flagged/Edited Points for Ka Brightness Temperature . . . 73
69 Mean/Median for Ka-Band Ionospheric Path Delay . . . 74
70 Standard Deviation for Ka-Band Ionospheric Path Delay . . . 75
71 Flagged/Edited Data Points for Ka-Band Ionospheric Path Delay . . . 75
72 Histogram for Ka-Band Ionospheric Path Delay . . . 76
73 Map of Values for Ka-Band Ionospheric Path Delay . . . 77
74 Map of Flagged/Edited Points for Ka-Band Ionospheric Path Delay . . . 78
75 Mean/Median for Ka-Band Sea State Bias . . . 79
76 Standard Deviation for Ka-Band Sea State Bias . . . 80
77 Flagged/Edited Data Points for Ka-Band Sea State Bias . . . 80
78 Histogram for Ka-Band Sea State Bias . . . 81
79 Map of Values for Ka-Band Sea State Bias . . . 82
80 Map of Flagged/Edited Points for Ka-Band Sea State Bias . . . 83
81 Mean/Median for Ka-Band Waveform Attitude . . . 84
82 Standard Deviation for Ka-Band Waveform Attitude . . . 85
83 Flagged/Edited Data Points for Ka-Band Waveform Attitude . . . 85
84 Histogram for Ka-Band Waveform Attitude . . . 86
85 Map of Values for Ka-Band Waveform Attitude . . . 87
86 Map of Flagged/Edited Points for Ka-Band Waveform Attitude . . . 88
87 Mean/Median for Inverted Barometer Height Correction . . . 89
88 Standard Deviation for Inverted Barometer Height Correction . . . 90
89 Flagged/Edited Data Points for Inverted Barometer Height Correction . . . 90
90 Histogram for Inverted Barometer Height Correction . . . 91
91 Map of Values for Inverted Barometer Height Correction . . . 92
92 Map of Flagged/Edited Points for Inverted Barometer Height Correction . . . 93
93 Mean/Median for Sea Surface Height Anomaly (Product Values) . . . 94
94 Standard Deviation for Sea Surface Height Anomaly (Product Values) . . . 95
95 Flagged/Edited Data Points for Sea Surface Height Anomaly (Product Values) . . . 95
96 Histogram for Sea Surface Height Anomaly (Product Values) . . . 96
97 Map of Values for Sea Surface Height Anomaly (Product Values) . . . 97
98 Map of Flagged/Edited Points for Sea Surface Height Anomaly (Product Values) . . . 98

List of Tables

1 List of files between 2014-12-04 05:39:00 and 2015-01-08 05:39:00. 6
2 Sea Surface Height Anomaly Statistics. 99
3 Sea Surface Height Anomaly (Model Wet) Statistics. 112
4 Ka-Band Significant Wave Height Statistics. 125
5 Altimeter Wind Speed Statistics. 138
6 Ka-Band Backscatter Coefficient Statistics. 151
7 Dry Troposphere Path Delay Statistics. 164
8 Radiometer Wet Troposphere Path Delay Statistics. 177
9 Model Wet Troposphere Path Delay Statistics. 190
10 Wet Path Delay Difference (AMR-Model) Statistics. 203
11 K Brightness Temperature Statistics. 216
12 Ka Brightness Temperature Statistics. 229
13 Ka-Band Ionospheric Path Delay Statistics. 242
14 Ka-Band Sea State Bias Statistics. 255
15 Ka-Band Waveform Attitude Statistics. 268
16 Inverted Barometer Height Correction Statistics. 281
17 Sea Surface Height Anomaly (Product Values) Statistics. 294

1 File Summary

Table 1: List of files between 2014-12-04 05:39:00 and 2015-01-08 05:39:00.

	File Name	Start Date	End Date	Rev. No.	Latency (hours)
1	SRL_OPN_2PTS018_1001_20141204_044023_20141204_062241.EUM.nc	2014-12-04 04:40:24	2014-12-04 06:22:40	9257	2.174
2	SRL_OPN_2PTS019_0001_20141204_062240_20141204_080950.EUM.nc	2014-12-04 06:22:41	2014-12-04 08:09:49	9258	2.206
3	SRL_OPN_2PTS019_0004_20141204_080949_20141204_094755.EUM.nc	2014-12-04 08:09:50	2014-12-04 09:47:54	9259	2.051
4	SRL_OPN_2PTS019_0005_20141204_094754_20141204_112541.EUM.nc	2014-12-04 09:47:55	2014-12-04 11:25:40	9260	2.023
5	SRL_OPN_2PTS019_0007_20141204_112540_20141204_130412.EUM.nc	2014-12-04 11:25:40	2014-12-04 13:04:11	9261	2.066
6	SRL_OPN_2PTS019_0009_20141204_130411_20141204_145729.EUM.nc	2014-12-04 13:04:12	2014-12-04 14:57:28	9262	2.364
7	SRL_OPN_2PTS019_0012_20141204_145728_20141204_163715.EUM.nc	2014-12-04 14:57:28	2014-12-04 16:37:14	9263	2.166
8	SRL_OPN_2PTS019_0014_20141204_163714_20141204_181650.EUM.nc	2014-12-04 16:37:15	2014-12-04 18:16:48	9264	2.194
9	SRL_OPN_2PTS019_0016_20141204_181649_20141204_195616.EUM.nc	2014-12-04 18:16:50	2014-12-04 19:56:15	9265	2.146
10	SRL_OPN_2PTS019_0018_20141204_195615_20141204_213508.EUM.nc	2014-12-04 19:56:16	2014-12-04 21:35:07	9266	2.121
11	SRL_OPN_2PTS019_0020_20141204_213507_20141204_231307.EUM.nc	2014-12-04 21:35:07	2014-12-04 23:13:06	9267	2.086
12	SRL_OPN_2PTS019_0021_20141204_231307_20141205_005055.EUM.nc	2014-12-04 23:13:07	2014-12-05 00:50:54	9268	2.114
13	SRL_OPN_2PTS019_0023_20141205_005055_20141205_022914.EUM.nc	2014-12-05 00:50:55	2014-12-05 02:29:13	9269	2.144
14	SRL_OPN_2PTS019_0025_20141205_022914_20141205_040844.EUM.nc	2014-12-05 02:29:14	2014-12-05 04:08:43	9270	2.153
15	SRL_OPN_2PTS019_0027_20141205_040843_20141205_055017.EUM.nc	2014-12-05 04:08:43	2014-12-05 05:50:16	9271	2.165
16	SRL_OPN_2PTS019_0029_20141205_055016_20141205_073852.EUM.nc	2014-12-05 05:50:17	2014-12-05 07:38:51	9272	2.251
17	SRL_OPN_2PTS019_0032_20141205_073851_20141205_091709.EUM.nc	2014-12-05 07:38:52	2014-12-05 09:17:08	9273	2.044
18	SRL_OPN_2PTS019_0033_20141205_091709_20141205_105453.EUM.nc	2014-12-05 09:17:09	2014-12-05 10:54:52	9274	2.053
19	SRL_OPN_2PTS019_0035_20141205_105453_20141205_123308.EUM.nc	2014-12-05 10:54:53	2014-12-05 12:33:07	9275	2.069
20	SRL_OPN_2PTS019_0037_20141205_123307_20141205_141233.EUM.nc	2014-12-05 12:33:08	2014-12-05 14:12:32	9276	2.1
21	SRL_OPN_2PTS019_0039_20141205_141233_20141205_160554.EUM.nc	2014-12-05 14:12:35	2014-12-05 16:05:53	9277	2.412
22	SRL_OPN_2PTS019_0042_20141205_160553_20141205_174531.EUM.nc	2014-12-05 16:05:54	2014-12-05 17:45:30	9278	2.177
23	SRL_OPN_2PTS019_0044_20141205_174530_20141205_192505.EUM.nc	2014-12-05 17:45:31	2014-12-05 19:25:04	9279	2.151
24	SRL_OPN_2PTS019_0046_20141205_192504_20141205_210401.EUM.nc	2014-12-05 19:25:04	2014-12-05 21:04:00	9280	2.138
25	SRL_OPN_2PTS019_0048_20141205_210400_20141205_224222.EUM.nc	2014-12-05 21:04:01	2014-12-05 22:42:21	9281	2.105
26	SRL_OPN_2PTS019_0049_20141205_224221_20141206_002012.EUM.nc	2014-12-05 22:42:22	2014-12-06 00:20:11	9282	2.107
27	SRL_OPN_2PTS019_0051_20141206_002011_20141206_015816.EUM.nc	2014-12-06 00:20:12	2014-12-06 01:58:15	9283	2.115
28	SRL_OPN_2PTS019_0053_20141206_015815_20141206_033716.EUM.nc	2014-12-06 01:58:16	2014-12-06 03:37:15	9284	2.148
29	SRL_OPN_2PTS019_0055_20141206_033716_20141206_051809.EUM.nc	2014-12-06 03:37:16	2014-12-06 05:18:08	9285	2.161
30	SRL_OPN_2PTS019_0057_20141206_051808_20141206_070751.EUM.nc	2014-12-06 05:18:09	2014-12-06 07:07:50	9286	2.27
31	SRL_OPN_2PTS019_0060_20141206_070750_20141206_084622.EUM.nc	2014-12-06 07:07:51	2014-12-06 08:46:21	9287	2.049
32	SRL_OPN_2PTS019_0062_20141206_084621_20141206_102409.EUM.nc	2014-12-06 08:46:22	2014-12-06 10:24:08	9288	2.061
33	SRL_OPN_2PTS019_0063_20141206_102409_20141206_120211.EUM.nc	2014-12-06 10:24:09	2014-12-06 12:02:10	9289	2.055
34	SRL_OPN_2PTS019_0065_20141206_120210_20141206_134109.EUM.nc	2014-12-06 12:02:11	2014-12-06 13:41:07	9290	2.089
35	SRL_OPN_2PTS019_0067_20141206_134109_20141206_153433.EUM.nc	2014-12-06 13:41:11	2014-12-06 15:34:32	9291	2.374
36	SRL_OPN_2PTS019_0070_20141206_153433_20141206_171413.EUM.nc	2014-12-06 15:34:34	2014-12-06 17:14:11	9292	2.182

– Continued on next page

Table 1: List of files between 2014-12-04 05:39:00 and 2015-01-08 05:39:00.

– Continued from previous page

	File Name	Start Date	End Date	Rev. No.	Latency (hours)
37	SRL_OPN_2PTS019_0072_20141206_171412_20141206_185351.EUM.nc	2014-12-06 17:14:12	2014-12-06 18:53:50	9293	2.145
38	SRL_OPN_2PTS019_0074_20141206_185350_20141206_203257.EUM.nc	2014-12-06 18:53:51	2014-12-06 20:32:56	9294	2.139
39	SRL_OPN_2PTS019_0076_20141206_203256_20141206_221134.EUM.nc	2014-12-06 20:32:57	2014-12-06 22:11:33	9295	2.124
40	SRL_OPN_2PTS019_0078_20141206_221133_20141206_234929.EUM.nc	2014-12-06 22:11:33	2014-12-06 23:49:28	9296	2.11
41	SRL_OPN_2PTS019_0079_20141206_234929_20141207_012714.EUM.nc	2014-12-06 23:49:29	2014-12-07 01:27:13	9297	2.128
42	SRL_OPN_2PTS019_0081_20141207_012714_20141207_030558.EUM.nc	2014-12-07 01:27:14	2014-12-07 03:05:57	9298	2.152
43	SRL_OPN_2PTS019_0083_20141207_030557_20141207_044615.EUM.nc	2014-12-07 03:05:58	2014-12-07 04:46:14	9299	2.159
44	SRL_OPN_2PTS019_0085_20141207_044614_20141207_062832.EUM.nc	2014-12-07 04:46:15	2014-12-07 06:28:31	9300	2.168
45	SRL_OPN_2PTS019_0087_20141207_062831_20141207_081521.EUM.nc	2014-12-07 06:28:31	2014-12-07 08:15:20	9301	2.203
46	SRL_OPN_2PTS019_0090_20141207_081520_20141207_095326.EUM.nc	2014-12-07 08:15:21	2014-12-07 09:53:25	9302	2.055
47	SRL_OPN_2PTS019_0091_20141207_095326_20141207_113119.EUM.nc	2014-12-07 09:53:26	2014-12-07 11:31:18	9303	2.033
48	SRL_OPN_2PTS019_0093_20141207_113118_20141207_130955.EUM.nc	2014-12-07 11:31:18	2014-12-07 13:09:54	9304	2.078
49	SRL_OPN_2PTS019_0095_20141207_130955_20141207_150314.EUM.nc	2014-12-07 13:09:55	2014-12-07 15:03:13	9305	2.358
50	SRL_OPN_2PTS019_0098_20141207_150313_20141207_164252.EUM.nc	2014-12-07 15:03:13	2014-12-07 16:42:51	9306	2.142
51	SRL_OPN_2PTS019_0100_20141207_164252_20141207_182234.EUM.nc	2014-12-07 16:42:52	2014-12-07 18:22:33	9307	2.163
52	SRL_OPN_2PTS019_0102_20141207_182234_20141207_200150.EUM.nc	2014-12-07 18:22:34	2014-12-07 20:01:49	9308	2.137
53	SRL_OPN_2PTS019_0104_20141207_200149_20141207_214040.EUM.nc	2014-12-07 20:01:50	2014-12-07 21:40:39	9309	2.122
54	SRL_OPN_2PTS019_0106_20141207_214039_20141207_231847.EUM.nc	2014-12-07 21:40:40	2014-12-07 23:18:46	9310	2.094
55	SRL_OPN_2PTS019_0107_20141207_231847_20141208_005627.EUM.nc	2014-12-07 23:18:47	2014-12-08 00:56:26	9311	2.117
56	SRL_OPN_2PTS019_0109_20141208_005627_20141208_023448.EUM.nc	2014-12-08 00:56:27	2014-12-08 02:34:47	9312	2.14
57	SRL_OPN_2PTS019_0111_20141208_023447_20141208_041432.EUM.nc	2014-12-08 02:34:48	2014-12-08 04:14:31	9313	2.157
58	SRL_OPN_2PTS019_0113_20141208_041432_20141208_055604.EUM.nc	2014-12-08 04:14:33	2014-12-08 05:56:03	9314	2.171
59	SRL_OPN_2PTS019_0115_20141208_055603_20141208_074425.EUM.nc	2014-12-08 05:56:04	2014-12-08 07:44:24	9315	2.238
60	SRL_OPN_2PTS019_0118_20141208_074424_20141208_092240.EUM.nc	2014-12-08 07:44:25	2014-12-08 09:22:39	9316	2.063
61	SRL_OPN_2PTS019_0119_20141208_092239_20141208_110032.EUM.nc	2014-12-08 09:22:40	2014-12-08 11:00:31	9317	2.043
62	SRL_OPN_2PTS019_0121_20141208_110031_20141208_123841.EUM.nc	2014-12-08 11:00:32	2014-12-08 12:38:39	9318	2.071
63	SRL_OPN_2PTS019_0123_20141208_123840_20141208_141811.EUM.nc	2014-12-08 12:38:41	2014-12-08 14:18:05	9319	2.099
64	SRL_OPN_2PTS019_0125_20141208_141812_20141208_161131.EUM.nc	2014-12-08 14:18:17	2014-12-08 16:11:30	9320	2.407
65	SRL_OPN_2PTS019_0128_20141208_161131_20141208_175117.EUM.nc	2014-12-08 16:11:31	2014-12-08 17:51:16	9321	2.173
66	SRL_OPN_2PTS019_0130_20141208_175116_20141208_193040.EUM.nc	2014-12-08 17:51:17	2014-12-08 19:30:39	9322	2.143
67	SRL_OPN_2PTS019_0132_20141208_193039_20141208_210942.EUM.nc	2014-12-08 19:30:40	2014-12-08 21:09:41	9323	2.117
68	SRL_OPN_2PTS019_0134_20141208_210941_20141208_224801.EUM.nc	2014-12-08 21:09:42	2014-12-08 22:48:00	9324	2.084
69	SRL_OPN_2PTS019_0135_20141208_224802_20141209_002542.EUM.nc	2014-12-08 22:48:02	2014-12-09 00:25:40	9325	2.102
70	SRL_OPN_2PTS019_0137_20141209_002541_20141209_020348.EUM.nc	2014-12-09 00:25:42	2014-12-09 02:03:47	9326	2.15
71	SRL_OPN_2PTS019_0139_20141209_020348_20141209_034302.EUM.nc	2014-12-09 02:03:48	2014-12-09 03:43:01	9327	2.149
72	SRL_OPN_2PTS019_0141_20141209_034302_20141209_052353.EUM.nc	2014-12-09 03:43:02	2014-12-09 05:23:52	9328	2.178
73	SRL_OPN_2PTS019_0143_20141209_052353_20141209_071324.EUM.nc	2014-12-09 05:23:53	2014-12-09 07:13:23	9329	2.279
74	SRL_OPN_2PTS019_0146_20141209_071323_20141209_085153.EUM.nc	2014-12-09 07:13:24	2014-12-09 08:51:51	9330	2.049
75	SRL_OPN_2PTS019_0147_20141209_085152_20141209_102948.EUM.nc	2014-12-09 08:51:53	2014-12-09 10:29:47	9331	2.048

– Continued on next page

Table 1: List of files between 2014-12-04 05:39:00 and 2015-01-08 05:39:00.

– Continued from previous page

	File Name	Start Date	End Date	Rev. No.	Latency (hours)
76	SRL_OPN_2PTS019_0149_20141209_102947_20141209_120743.EUM.nc	2014-12-09 10:29:47	2014-12-09 12:07:42	9332	2.073
77	SRL_OPN_2PTS019_0151_20141209_120743_20141209_134647.EUM.nc	2014-12-09 12:07:43	2014-12-09 13:46:46	9333	2.067
78	SRL_OPN_2PTS019_0153_20141209_134646_20141209_154011.EUM.nc	2014-12-09 13:46:48	2014-12-09 15:40:10	9334	2.41
79	SRL_OPN_2PTS019_0156_20141209_154010_20141209_171958.EUM.nc	2014-12-09 15:40:10	2014-12-09 17:19:57	9335	2.173
80	SRL_OPN_2PTS019_0158_20141209_171957_20141209_185927.EUM.nc	2014-12-09 17:19:58	2014-12-09 18:59:26	9336	2.151
81	SRL_OPN_2PTS019_0160_20141209_185926_20141209_203840.EUM.nc	2014-12-09 18:59:26	2014-12-09 20:38:39	9337	2.133
82	SRL_OPN_2PTS019_0162_20141209_203840_20141209_221713.EUM.nc	2014-12-09 20:38:40	2014-12-09 22:17:12	9338	2.099
83	SRL_OPN_2PTS019_0164_20141209_221713_20141209_235459.EUM.nc	2014-12-09 22:17:13	2014-12-09 23:54:58	9339	2.099
84	SRL_OPN_2PTS019_0165_20141209_235500_20141210_013254.EUM.nc	2014-12-09 23:55:00	2014-12-10 01:32:53	9340	2.137
85	SRL_OPN_2PTS019_0167_20141210_013254_20141210_031143.EUM.nc	2014-12-10 01:32:54	2014-12-10 03:11:42	9341	2.16
86	SRL_OPN_2PTS019_0169_20141210_031142_20141210_045157.EUM.nc	2014-12-10 03:11:43	2014-12-10 04:51:55	9342	2.17
87	SRL_OPN_2PTS019_0171_20141210_045156_20141210_063430.EUM.nc	2014-12-10 04:51:56	2014-12-10 06:34:29	9343	2.164
88	SRL_OPN_2PTS019_0173_20141210_063429_20141210_082102.EUM.nc	2014-12-10 06:34:30	2014-12-10 08:21:01	9344	2.188
89	SRL_OPN_2PTS019_0176_20141210_082101_20141210_095905.EUM.nc	2014-12-10 08:21:02	2014-12-10 09:59:04	9345	2.054
90	SRL_OPN_2PTS019_0177_20141210_095905_20141210_113650.EUM.nc	2014-12-10 09:59:05	2014-12-10 11:36:49	9346	2.046
91	SRL_OPN_2PTS019_0179_20141210_113650_20141210_131531.EUM.nc	2014-12-10 11:36:50	2014-12-10 13:15:30	9347	2.094
92	SRL_OPN_2PTS019_0181_20141210_131530_20141210_150851.EUM.nc	2014-12-10 13:15:31	2014-12-10 15:08:50	9348	2.382
93	SRL_OPN_2PTS019_0184_20141210_150850_20141210_164838.EUM.nc	2014-12-10 15:08:51	2014-12-10 16:48:37	9349	2.193
94	SRL_OPN_2PTS019_0186_20141210_164837_20141210_182811.EUM.nc	2014-12-10 16:48:38	2014-12-10 18:28:10	9350	2.172
95	SRL_OPN_2PTS019_0188_20141210_182811_20141210_200734.EUM.nc	2014-12-10 18:28:11	2014-12-10 20:07:33	9351	2.136
96	SRL_OPN_2PTS019_0190_20141210_200733_20141210_214621.EUM.nc	2014-12-10 20:07:33	2014-12-10 21:46:20	9352	2.138
97	SRL_OPN_2PTS019_0192_20141210_214621_20141210_232416.EUM.nc	2014-12-10 21:46:21	2014-12-10 23:24:15	9353	2.094
98	SRL_OPN_2PTS019_0193_20141210_232416_20141211_010205.EUM.nc	2014-12-10 23:24:16	2014-12-11 01:02:04	9354	2.115
99	SRL_OPN_2PTS019_0195_20141211_010204_20141211_024032.EUM.nc	2014-12-11 01:02:05	2014-12-11 02:40:31	9355	2.135
100	SRL_OPN_2PTS019_0197_20141211_024031_20141211_042013.EUM.nc	2014-12-11 02:40:32	2014-12-11 04:20:12	9356	2.151
101	SRL_OPN_2PTS019_0199_20141211_042013_20141211_060200.EUM.nc	2014-12-11 04:20:13	2014-12-11 06:01:59	9357	2.184
102	SRL_OPN_2PTS019_0201_20141211_060159_20141211_075006.EUM.nc	2014-12-11 06:02:00	2014-12-11 07:50:05	9358	2.248
103	SRL_OPN_2PTS019_0204_20141211_075005_20141211_092819.EUM.nc	2014-12-11 07:50:06	2014-12-11 09:28:18	9359	2.036
104	SRL_OPN_2PTS019_0205_20141211_092819_20141211_110602.EUM.nc	2014-12-11 09:28:19	2014-12-11 11:06:01	9360	2.043
105	SRL_OPN_2PTS019_0207_20141211_110602_20141211_124423.EUM.nc	2014-12-11 11:06:02	2014-12-11 12:44:22	9361	2.077
106	SRL_OPN_2PTS019_0209_20141211_124422_20141211_143730.EUM.nc	2014-12-11 12:44:23	2014-12-11 14:37:29	9362	2.346
107	SRL_OPN_2PTS019_0212_20141211_143729_20141211_161716.EUM.nc	2014-12-11 14:37:30	2014-12-11 16:17:15	9363	2.153
108	SRL_OPN_2PTS019_0214_20141211_161716_20141211_175653.EUM.nc	2014-12-11 16:17:16	2014-12-11 17:56:52	9364	2.163
109	SRL_OPN_2PTS019_0216_20141211_175653_20141211_193623.EUM.nc	2014-12-11 17:56:53	2014-12-11 19:36:22	9365	2.174
110	SRL_OPN_2PTS019_0218_20141211_193623_20141211_211523.EUM.nc	2014-12-11 19:36:23	2014-12-11 21:15:22	9366	2.111
111	SRL_OPN_2PTS019_0220_20141211_211522_20141211_225332.EUM.nc	2014-12-11 21:15:23	2014-12-11 22:53:31	9367	2.107
112	SRL_OPN_2PTS019_0221_20141211_225331_20141212_003121.EUM.nc	2014-12-11 22:53:32	2014-12-12 00:31:20	9368	2.114
113	SRL_OPN_2PTS019_0223_20141212_003120_20141212_020928.EUM.nc	2014-12-12 00:31:20	2014-12-12 02:09:27	9369	2.138
114	SRL_OPN_2PTS019_0225_20141212_020928_20141212_034839.EUM.nc	2014-12-12 02:09:28	2014-12-12 03:48:38	9370	2.16

– Continued on next page

Table 1: List of files between 2014-12-04 05:39:00 and 2015-01-08 05:39:00.

– Continued from previous page

	File Name	Start Date	End Date	Rev. No.	Latency (hours)
115	SRL_OPN_2PTS019_0227_20141212_034840_20141212_052948.EUM.nc	2014-12-12 03:48:40	2014-12-12 05:29:47	9371	2.168
116	SRL_OPN_2PTS019_0229_20141212_052948_20141212_071907.EUM.nc	2014-12-12 05:29:48	2014-12-12 07:19:06	9372	2.266
117	SRL_OPN_2PTS019_0232_20141212_071906_20141212_085724.EUM.nc	2014-12-12 07:19:07	2014-12-12 08:57:23	9373	2.061
118	SRL_OPN_2PTS019_0233_20141212_085723_20141212_103518.EUM.nc	2014-12-12 08:57:24	2014-12-12 10:35:17	9374	2.037
119	SRL_OPN_2PTS019_0235_20141212_103518_20141212_121325.EUM.nc	2014-12-12 10:35:18	2014-12-12 12:13:24	9375	2.065
120	SRL_OPN_2PTS019_0237_20141212_121324_20141212_135225.EUM.nc	2014-12-12 12:13:24	2014-12-12 13:52:24	9376	2.076
121	SRL_OPN_2PTS019_0239_20141212_135224_20141212_154557.EUM.nc	2014-12-12 13:52:25	2014-12-12 15:45:55	9377	2.4
122	SRL_OPN_2PTS019_0242_20141212_154556_20141212_172534.EUM.nc	2014-12-12 15:45:56	2014-12-12 17:25:33	9378	2.183
123	SRL_OPN_2PTS019_0244_20141212_172533_20141212_190511.EUM.nc	2014-12-12 17:25:34	2014-12-12 19:05:10	9379	2.173
124	SRL_OPN_2PTS019_0246_20141212_190511_20141212_204414.EUM.nc	2014-12-12 19:05:11	2014-12-12 20:44:13	9380	2.128
125	SRL_OPN_2PTS019_0248_20141212_204414_20141212_222244.EUM.nc	2014-12-12 20:44:14	2014-12-12 22:22:43	9381	2.108
126	SRL_OPN_2PTS019_0250_20141212_222244_20141213_000038.EUM.nc	2014-12-12 22:22:44	2014-12-13 00:00:37	9382	2.093
127	SRL_OPN_2PTS019_0251_20141213_000039_20141213_013827.EUM.nc	2014-12-13 00:00:39	2014-12-13 01:38:26	9383	2.131
128	SRL_OPN_2PTS019_0253_20141213_013827_20141213_031719.EUM.nc	2014-12-13 01:38:27	2014-12-13 03:17:18	9384	2.147
129	SRL_OPN_2PTS019_0255_20141213_031719_20141213_045748.EUM.nc	2014-12-13 03:17:19	2014-12-13 04:57:46	9385	2.169
130	SRL_OPN_2PTS019_0257_20141213_045748_20141213_064022.EUM.nc	2014-12-13 04:57:48	2014-12-13 06:40:21	9386	2.156
131	SRL_OPN_2PTS019_0259_20141213_064022_20141213_082634.EUM.nc	2014-12-13 06:40:22	2014-12-13 08:26:33	9387	2.216
132	SRL_OPN_2PTS019_0262_20141213_082634_20141213_100435.EUM.nc	2014-12-13 08:26:34	2014-12-13 10:04:34	9388	2.035
133	SRL_OPN_2PTS019_0263_20141213_100435_20141213_114232.EUM.nc	2014-12-13 10:04:35	2014-12-13 11:42:31	9389	2.052
134	SRL_OPN_2PTS019_0265_20141213_114231_20141213_132106.EUM.nc	2014-12-13 11:42:31	2014-12-13 13:21:05	9390	2.068
135	SRL_OPN_2PTS019_0267_20141213_132107_20141213_151436.EUM.nc	2014-12-13 13:21:07	2014-12-13 15:14:35	9391	2.379
136	SRL_OPN_2PTS019_0270_20141213_151435_20141213_165415.EUM.nc	2014-12-13 15:14:36	2014-12-13 16:54:14	9392	2.18
137	SRL_OPN_2PTS019_0272_20141213_165414_20141213_183356.EUM.nc	2014-12-13 16:54:15	2014-12-13 18:33:55	9393	2.174
138	SRL_OPN_2PTS019_0274_20141213_183355_20141213_201308.EUM.nc	2014-12-13 18:33:56	2014-12-13 20:13:07	9394	2.14
139	SRL_OPN_2PTS019_0276_20141213_201307_20141213_215152.EUM.nc	2014-12-13 20:13:08	2014-12-13 21:51:51	9395	2.126
140	SRL_OPN_2PTS019_0278_20141213_215153_20141213_232955.EUM.nc	2014-12-13 21:51:53	2014-12-13 23:29:54	9396	2.082
141	SRL_OPN_2PTS019_0279_20141213_232955_20141214_010736.EUM.nc	2014-12-13 23:29:55	2014-12-14 01:07:35	9397	2.104
142	SRL_OPN_2PTS019_0281_20141214_010736_20141214_024605.EUM.nc	2014-12-14 01:07:36	2014-12-14 02:46:03	9398	2.153
143	SRL_OPN_2PTS019_0283_20141214_024605_20141214_042600.EUM.nc	2014-12-14 02:46:05	2014-12-14 04:25:59	9399	2.162
144	SRL_OPN_2PTS019_0285_20141214_042600_20141214_060749.EUM.nc	2014-12-14 04:26:00	2014-12-14 06:07:47	9400	2.175
145	SRL_OPN_2PTS019_0287_20141214_060748_20141214_075538.EUM.nc	2014-12-14 06:07:48	2014-12-14 07:55:37	9401	2.229
146	SRL_OPN_2PTS019_0290_20141214_075538_20141214_093349.EUM.nc	2014-12-14 07:55:38	2014-12-14 09:33:48	9402	2.046
147	SRL_OPN_2PTS019_0291_20141214_093348_20141214_111142.EUM.nc	2014-12-14 09:33:49	2014-12-14 11:11:41	9403	2.052
148	SRL_OPN_2PTS019_0293_20141214_111141_20141214_125005.EUM.nc	2014-12-14 11:11:42	2014-12-14 12:50:04	9404	2.064
149	SRL_OPN_2PTS019_0295_20141214_125004_20141214_142937.EUM.nc	2014-12-14 12:50:04	2014-12-14 14:29:36	9405	2.12
150	SRL_OPN_2PTS019_0297_20141214_142937_20141214_162253.EUM.nc	2014-12-14 14:29:39	2014-12-14 16:22:52	9406	2.412
151	SRL_OPN_2PTS019_0300_20141214_162252_20141214_180237.EUM.nc	2014-12-14 16:22:53	2014-12-14 18:02:36	9407	2.198
152	SRL_OPN_2PTS019_0302_20141214_180237_20141214_194159.EUM.nc	2014-12-14 18:02:37	2014-12-14 19:41:58	9408	2.16
153	SRL_OPN_2PTS019_0304_20141214_194158_20141214_212055.EUM.nc	2014-12-14 19:41:59	2014-12-14 21:20:53	9409	2.121

– Continued on next page

Table 1: List of files between 2014-12-04 05:39:00 and 2015-01-08 05:39:00.

– Continued from previous page

	File Name	Start Date	End Date	Rev. No.	Latency (hours)
154	SRL_OPN_2PTS019_0306_20141214_212055_20141214_225910.EUM.nc	2014-12-14 21:20:55	2014-12-14 22:59:09	9410	2.103
155	SRL_OPN_2PTS019_0307_20141214_225909_20141215_003650.EUM.nc	2014-12-14 22:59:10	2014-12-15 00:36:49	9411	2.106
156	SRL_OPN_2PTS019_0309_20141215_003650_20141215_021500.EUM.nc	2014-12-15 00:36:50	2014-12-15 02:14:59	9412	2.15
157	SRL_OPN_2PTS019_0311_20141215_021500_20141215_035425.EUM.nc	2014-12-15 02:15:00	2014-12-15 03:54:24	9413	2.159
158	SRL_OPN_2PTS019_0313_20141215_035424_20141215_053531.EUM.nc	2014-12-15 03:54:25	2014-12-15 05:35:29	9414	2.182
159	SRL_OPN_2PTS019_0315_20141215_053531_20141215_072438.EUM.nc	2014-12-15 05:35:31	2014-12-15 07:24:37	9415	2.269
160	SRL_OPN_2PTS019_0318_20141215_072437_20141215_090301.EUM.nc	2014-12-15 07:24:38	2014-12-15 09:03:00	9416	2.06
161	SRL_OPN_2PTS019_0319_20141215_090302_20141215_104056.EUM.nc	2014-12-15 09:03:02	2014-12-15 10:40:55	9417	2.053
162	SRL_OPN_2PTS019_0321_20141215_104055_20141215_121855.EUM.nc	2014-12-15 10:40:56	2014-12-15 12:18:54	9418	2.077
163	SRL_OPN_2PTS019_0323_20141215_121854_20141215_135809.EUM.nc	2014-12-15 12:18:56	2014-12-15 13:58:07	9419	2.099
164	SRL_OPN_2PTS019_0325_20141215_135808_20141215_155132.EUM.nc	2014-12-15 13:58:09	2014-12-15 15:51:31	9420	2.411
165	SRL_OPN_2PTS019_0328_20141215_155132_20141215_173118.EUM.nc	2014-12-15 15:51:32	2014-12-15 17:31:17	9421	2.185
166	SRL_OPN_2PTS019_0330_20141215_173117_20141215_191045.EUM.nc	2014-12-15 17:31:17	2014-12-15 19:10:44	9422	2.161
167	SRL_OPN_2PTS019_0332_20141215_191044_20141215_204955.EUM.nc	2014-12-15 19:10:45	2014-12-15 20:49:54	9423	2.132
168	SRL_OPN_2PTS019_0334_20141215_204955_20141215_222823.EUM.nc	2014-12-15 20:49:55	2014-12-15 22:28:22	9424	2.118
169	SRL_OPN_2PTS019_0336_20141215_222822_20141216_000607.EUM.nc	2014-12-15 22:28:23	2014-12-16 00:06:06	9425	2.113
170	SRL_OPN_2PTS019_0337_20141216_000606_20141216_014405.EUM.nc	2014-12-16 00:06:07	2014-12-16 01:44:04	9426	2.126
171	SRL_OPN_2PTS019_0339_20141216_014404_20141216_032302.EUM.nc	2014-12-16 01:44:05	2014-12-16 03:23:01	9427	2.167
172	SRL_OPN_2PTS019_0341_20141216_032301_20141216_050330.EUM.nc	2014-12-16 03:23:01	2014-12-16 05:03:29	9428	2.177
173	SRL_OPN_2PTS019_0343_20141216_050329_20141216_065336.EUM.nc	2014-12-16 05:03:30	2014-12-16 06:53:35	9429	2.488
174	SRL_OPN_2PTS019_0346_20141216_065335_20141216_083213.EUM.nc	2014-12-16 06:53:35	2014-12-16 08:32:12	9430	2.049
175	SRL_OPN_2PTS019_0348_20141216_083213_20141216_101012.EUM.nc	2014-12-16 08:32:13	2014-12-16 10:10:11	9431	2.036
176	SRL_OPN_2PTS019_0349_20141216_101011_20141216_114801.EUM.nc	2014-12-16 10:10:12	2014-12-16 11:48:00	9432	2.053
177	SRL_OPN_2PTS019_0351_20141216_114801_20141216_132648.EUM.nc	2014-12-16 11:48:01	2014-12-16 13:26:46	9433	2.083
178	SRL_OPN_2PTS019_0353_20141216_132648_20141216_152012.EUM.nc	2014-12-16 13:26:49	2014-12-16 15:20:11	9434	2.406
179	SRL_OPN_2PTS019_0356_20141216_152011_20141216_165959.EUM.nc	2014-12-16 15:20:11	2014-12-16 16:59:58	9435	2.154
180	SRL_OPN_2PTS019_0358_20141216_165958_20141216_183929.EUM.nc	2014-12-16 16:59:59	2014-12-16 18:39:28	9436	2.176
181	SRL_OPN_2PTS019_0360_20141216_183930_20141216_201849.EUM.nc	2014-12-16 18:39:30	2014-12-16 20:18:48	9437	2.146
182	SRL_OPN_2PTS019_0362_20141216_201848_20141216_215732.EUM.nc	2014-12-16 20:18:49	2014-12-16 21:57:31	9438	2.111
183	SRL_OPN_2PTS019_0364_20141216_215731_20141216_233523.EUM.nc	2014-12-16 21:57:31	2014-12-16 23:35:22	9439	2.093
184	SRL_OPN_2PTS019_0365_20141216_233523_20141217_011313.EUM.nc	2014-12-16 23:35:23	2014-12-17 01:13:12	9440	2.133
185	SRL_OPN_2PTS019_0367_20141217_011312_20141217_025147.EUM.nc	2014-12-17 01:13:13	2014-12-17 02:51:46	9441	2.14
186	SRL_OPN_2PTS019_0369_20141217_025146_20141217_043139.EUM.nc	2014-12-17 02:51:47	2014-12-17 04:31:38	9442	2.17
187	SRL_OPN_2PTS019_0371_20141217_043139_20141217_061344.EUM.nc	2014-12-17 04:31:39	2014-12-17 06:13:43	9443	2.165
188	SRL_OPN_2PTS019_0373_20141217_061343_20141217_080117.EUM.nc	2014-12-17 06:13:43	2014-12-17 08:01:16	9444	2.221
189	SRL_OPN_2PTS019_0376_20141217_080116_20141217_093927.EUM.nc	2014-12-17 08:01:17	2014-12-17 09:39:25	9445	2.072
190	SRL_OPN_2PTS019_0377_20141217_093926_20141217_111710.EUM.nc	2014-12-17 09:39:27	2014-12-17 11:17:09	9446	2.041
191	SRL_OPN_2PTS019_0379_20141217_111709_20141217_125537.EUM.nc	2014-12-17 11:17:10	2014-12-17 12:55:36	9447	2.092
192	SRL_OPN_2PTS019_0381_20141217_125537_20141217_144850.EUM.nc	2014-12-17 12:55:37	2014-12-17 14:48:49	9448	2.365

– Continued on next page

Table 1: List of files between 2014-12-04 05:39:00 and 2015-01-08 05:39:00.

– Continued from previous page

	File Name	Start Date	End Date	Rev. No.	Latency (hours)
193	SRL_OPN_2PTS019_0384_20141217_144850_20141217_162837.EUM.nc	2014-12-17 14:48:50	2014-12-17 16:28:36	9449	2.165
194	SRL_OPN_2PTS019_0386_20141217_162836_20141217_180812.EUM.nc	2014-12-17 16:28:37	2014-12-17 18:08:11	9450	2.182
195	SRL_OPN_2PTS019_0388_20141217_180811_20141217_194740.EUM.nc	2014-12-17 18:08:11	2014-12-17 19:47:39	9451	2.169
196	SRL_OPN_2PTS019_0390_20141217_194740_20141217_212635.EUM.nc	2014-12-17 19:47:40	2014-12-17 21:26:34	9452	2.109
197	SRL_OPN_2PTS019_0392_20141217_212635_20141217_230439.EUM.nc	2014-12-17 21:26:35	2014-12-17 23:04:38	9453	2.092
198	SRL_OPN_2PTS019_0393_20141217_230438_20141218_004228.EUM.nc	2014-12-17 23:04:38	2014-12-18 00:42:27	9454	2.118
199	SRL_OPN_2PTS019_0395_20141218_004227_20141218_022041.EUM.nc	2014-12-18 00:42:28	2014-12-18 02:20:40	9455	2.149
200	SRL_OPN_2PTS019_0397_20141218_022040_20141218_040002.EUM.nc	2014-12-18 02:20:41	2014-12-18 04:00:00	9456	2.166
201	SRL_OPN_2PTS019_0399_20141218_040002_20141218_054124.EUM.nc	2014-12-18 04:00:02	2014-12-18 05:41:23	9457	2.165
202	SRL_OPN_2PTS019_0401_20141218_054123_20141218_073019.EUM.nc	2014-12-18 05:41:24	2014-12-18 07:30:18	9458	2.26
203	SRL_OPN_2PTS019_0404_20141218_073018_20141218_090840.EUM.nc	2014-12-18 07:30:19	2014-12-18 09:08:39	9459	2.044
204	SRL_OPN_2PTS019_0405_20141218_090839_20141218_104625.EUM.nc	2014-12-18 09:08:40	2014-12-18 10:46:24	9460	2.065
205	SRL_OPN_2PTS019_0407_20141218_104624_20141218_122436.EUM.nc	2014-12-18 10:46:25	2014-12-18 12:24:35	9461	2.069
206	SRL_OPN_2PTS019_0409_20141218_122435_20141218_140352.EUM.nc	2014-12-18 12:24:35	2014-12-18 14:03:50	9462	2.105
207	SRL_OPN_2PTS019_0411_20141218_140351_20141218_155716.EUM.nc	2014-12-18 14:03:55	2014-12-18 15:57:14	9463	2.419
208	SRL_OPN_2PTS019_0414_20141218_155715_20141218_173653.EUM.nc	2014-12-18 15:57:16	2014-12-18 17:36:52	9464	2.165
209	SRL_OPN_2PTS019_0416_20141218_173652_20141218_191628.EUM.nc	2014-12-18 17:36:53	2014-12-18 19:16:27	9465	2.155
210	SRL_OPN_2PTS019_0418_20141218_191627_20141218_205527.EUM.nc	2014-12-18 19:16:27	2014-12-18 20:55:26	9466	2.141
211	SRL_OPN_2PTS019_0420_20141218_205526_20141218_223353.EUM.nc	2014-12-18 20:55:27	2014-12-18 22:33:52	9467	2.092
212	SRL_OPN_2PTS019_0421_20141218_223352_20141219_001145.EUM.nc	2014-12-18 22:33:53	2014-12-19 00:11:43	9468	2.093
213	SRL_OPN_2PTS019_0423_20141219_001144_20141219_014936.EUM.nc	2014-12-19 00:11:44	2014-12-19 01:49:35	9469	2.127
214	SRL_OPN_2PTS019_0425_20141219_014936_20141219_032837.EUM.nc	2014-12-19 01:49:36	2014-12-19 03:28:36	9470	2.156
215	SRL_OPN_2PTS019_0427_20141219_032836_20141219_050920.EUM.nc	2014-12-19 03:28:37	2014-12-19 05:09:19	9471	2.167
216	SRL_OPN_2PTS019_0429_20141219_050920_20141219_065917.EUM.nc	2014-12-19 05:09:20	2014-12-19 06:59:16	9472	2.29
217	SRL_OPN_2PTS019_0432_20141219_065916_20141219_083743.EUM.nc	2014-12-19 06:59:17	2014-12-19 08:37:42	9473	2.052
218	SRL_OPN_2PTS019_0434_20141219_083743_20141219_101541.EUM.nc	2014-12-19 08:37:43	2014-12-19 10:15:40	9474	2.054
219	SRL_OPN_2PTS019_0435_20141219_101540_20141219_115341.EUM.nc	2014-12-19 10:15:41	2014-12-19 11:53:40	9475	2.044
220	SRL_OPN_2PTS019_0437_20141219_115340_20141219_133223.EUM.nc	2014-12-19 11:53:41	2014-12-19 13:32:21	9476	2.074
221	SRL_OPN_2PTS019_0439_20141219_133223_20141219_152555.EUM.nc	2014-12-19 13:32:24	2014-12-19 15:25:54	9477	2.38
222	SRL_OPN_2PTS019_0442_20141219_152555_20141219_170534.EUM.nc	2014-12-19 15:25:55	2014-12-19 17:05:33	9478	2.162
223	SRL_OPN_2PTS019_0444_20141219_170533_20141219_184513.EUM.nc	2014-12-19 17:05:34	2014-12-19 18:45:12	9479	2.16
224	SRL_OPN_2PTS019_0446_20141219_184513_20141219_202422.EUM.nc	2014-12-19 18:45:13	2014-12-19 20:24:21	9480	2.134
225	SRL_OPN_2PTS019_0448_20141219_202421_20141219_220302.EUM.nc	2014-12-19 20:24:22	2014-12-19 22:03:00	9481	2.105
226	SRL_OPN_2PTS019_0450_20141219_220302_20141219_234100.EUM.nc	2014-12-19 22:03:02	2014-12-19 23:40:59	9482	2.091
227	SRL_OPN_2PTS019_0451_20141219_234100_20141220_011844.EUM.nc	2014-12-19 23:41:00	2014-12-20 01:18:43	9483	2.107
228	SRL_OPN_2PTS019_0453_20141220_011843_20141220_025722.EUM.nc	2014-12-20 01:18:44	2014-12-20 02:57:21	9484	2.175
229	SRL_OPN_2PTS019_0455_20141220_025721_20141220_043729.EUM.nc	2014-12-20 02:57:21	2014-12-20 04:37:28	9485	2.182
230	SRL_OPN_2PTS019_0457_20141220_043729_20141220_061933.EUM.nc	2014-12-20 04:37:29	2014-12-20 06:19:32	9486	2.151
231	SRL_OPN_2PTS019_0459_20141220_061932_20141220_080649.EUM.nc	2014-12-20 06:19:32	2014-12-20 08:06:48	9487	2.188

– Continued on next page

Table 1: List of files between 2014-12-04 05:39:00 and 2015-01-08 05:39:00.

– Continued from previous page

	File Name	Start Date	End Date	Rev. No.	Latency (hours)
232	SRL_OPN_2PTS019_0462_20141220_080649_20141220_094457.EUM.nc	2014-12-20 08:06:49	2014-12-20 09:44:56	9488	2.045
233	SRL_OPN_2PTS019_0463_20141220_094456_20141220_112249.EUM.nc	2014-12-20 09:44:57	2014-12-20 11:22:48	9489	2.032
234	SRL_OPN_2PTS019_0465_20141220_112249_20141220_130120.EUM.nc	2014-12-20 11:22:49	2014-12-20 13:01:19	9490	2.064
235	SRL_OPN_2PTS019_0467_20141220_130119_20141220_145435.EUM.nc	2014-12-20 13:01:20	2014-12-20 14:54:33	9491	2.347
236	SRL_OPN_2PTS019_0470_20141220_145434_20141220_163413.EUM.nc	2014-12-20 14:54:34	2014-12-20 16:34:12	9492	2.159
237	SRL_OPN_2PTS019_0472_20141220_163413_20141220_181357.EUM.nc	2014-12-20 16:34:13	2014-12-20 18:13:55	9493	2.191
238	SRL_OPN_2PTS019_0474_20141220_181356_20141220_195315.EUM.nc	2014-12-20 18:13:57	2014-12-20 19:53:14	9494	2.157
239	SRL_OPN_2PTS019_0476_20141220_195314_20141220_213208.EUM.nc	2014-12-20 19:53:15	2014-12-20 21:32:06	9495	2.135
240	SRL_OPN_2PTS019_0478_20141220_213207_20141220_231017.EUM.nc	2014-12-20 21:32:07	2014-12-20 23:10:16	9496	2.1
241	SRL_OPN_2PTS019_0479_20141220_231017_20141221_004756.EUM.nc	2014-12-20 23:10:17	2014-12-21 00:47:55	9497	2.109
242	SRL_OPN_2PTS019_0481_20141221_004755_20141221_022615.EUM.nc	2014-12-21 00:47:56	2014-12-21 02:26:13	9498	2.135
243	SRL_OPN_2PTS019_0483_20141221_022614_20141221_054710.EUM.nc	2014-12-21 02:26:14	2014-12-21 05:47:08	9499	4.034
244	SRL_OPN_2PTS019_0487_20141221_054709_20141221_073551.EUM.nc	2014-12-21 05:47:09	2014-12-21 07:35:50	9501	2.252
245	SRL_OPN_2PTS019_0490_20141221_073552_20141221_091410.EUM.nc	2014-12-21 07:35:52	2014-12-21 09:14:09	9502	2.056
246	SRL_OPN_2PTS019_0491_20141221_091409_20141221_105202.EUM.nc	2014-12-21 09:14:10	2014-12-21 10:52:01	9503	2.068
247	SRL_OPN_2PTS019_0493_20141221_105203_20141221_123007.EUM.nc	2014-12-21 10:52:03	2014-12-21 12:30:05	9504	2.073
248	SRL_OPN_2PTS019_0495_20141221_123006_20141221_140931.EUM.nc	2014-12-21 12:30:07	2014-12-21 14:09:28	9505	2.098
249	SRL_OPN_2PTS019_0497_20141221_140932_20141221_160252.EUM.nc	2014-12-21 14:09:32	2014-12-21 16:02:51	9506	2.411
250	SRL_OPN_2PTS019_0500_20141221_160251_20141221_174238.EUM.nc	2014-12-21 16:02:52	2014-12-21 17:42:37	9507	2.174
251	SRL_OPN_2PTS019_0502_20141221_174238_20141221_192203.EUM.nc	2014-12-21 17:42:38	2014-12-21 19:22:02	9508	2.154
252	SRL_OPN_2PTS019_0504_20141221_192202_20141221_210109.EUM.nc	2014-12-21 19:22:03	2014-12-21 21:01:08	9509	2.136
253	SRL_OPN_2PTS019_0506_20141221_210109_20141221_223931.EUM.nc	2014-12-21 21:01:09	2014-12-21 22:39:30	9510	2.121
254	SRL_OPN_2PTS019_0507_20141221_223930_20141222_001720.EUM.nc	2014-12-21 22:39:31	2014-12-22 00:17:19	9511	2.103
255	SRL_OPN_2PTS019_0509_20141222_001720_20141222_015523.EUM.nc	2014-12-22 00:17:20	2014-12-22 01:55:22	9512	2.123
256	SRL_OPN_2PTS019_0511_20141222_015522_20141222_051510.EUM.nc	2014-12-22 01:55:23	2014-12-22 05:15:09	9513	4.015
257	SRL_OPN_2PTS019_0515_20141222_051510_20141222_070457.EUM.nc	2014-12-22 05:15:10	2014-12-22 07:04:56	9515	2.28
258	SRL_OPN_2PTS019_0518_20141222_070456_20141222_084329.EUM.nc	2014-12-22 07:04:57	2014-12-22 08:43:27	9516	2.061
259	SRL_OPN_2PTS019_0520_20141222_084328_20141222_102125.EUM.nc	2014-12-22 08:43:28	2014-12-22 10:21:24	9517	2.045
260	SRL_OPN_2PTS019_0521_20141222_102124_20141222_115917.EUM.nc	2014-12-22 10:21:25	2014-12-22 11:59:16	9518	2.054
261	SRL_OPN_2PTS019_0523_20141222_115917_20141222_133815.EUM.nc	2014-12-22 11:59:17	2014-12-22 13:38:14	9519	2.098
262	SRL_OPN_2PTS019_0525_20141222_133814_20141222_153138.EUM.nc	2014-12-22 13:38:15	2014-12-22 15:31:37	9520	2.399
263	SRL_OPN_2PTS019_0528_20141222_153137_20141222_171126.EUM.nc	2014-12-22 15:31:38	2014-12-22 17:11:25	9521	2.167
264	SRL_OPN_2PTS019_0530_20141222_171125_20141222_185056.EUM.nc	2014-12-22 17:11:26	2014-12-22 18:50:55	9522	2.167
265	SRL_OPN_2PTS019_0532_20141222_185055_20141222_203012.EUM.nc	2014-12-22 18:50:55	2014-12-22 20:30:11	9523	2.141
266	SRL_OPN_2PTS019_0534_20141222_203011_20141222_220849.EUM.nc	2014-12-22 20:30:12	2014-12-22 22:08:48	9524	2.131
267	SRL_OPN_2PTS019_0536_20141222_220848_20141222_234638.EUM.nc	2014-12-22 22:08:49	2014-12-22 23:46:37	9525	2.089
268	SRL_OPN_2PTS019_0537_20141222_234637_20141223_012430.EUM.nc	2014-12-22 23:46:38	2014-12-23 01:24:29	9526	2.134
269	SRL_OPN_2PTS019_0539_20141223_012430_20141223_030304.EUM.nc	2014-12-23 01:24:30	2014-12-23 03:03:03	9527	2.163
270	SRL_OPN_2PTS019_0541_20141223_030304_20141223_044317.EUM.nc	2014-12-23 03:03:04	2014-12-23 04:43:16	9528	2.163

– Continued on next page

Table 1: List of files between 2014-12-04 05:39:00 and 2015-01-08 05:39:00.

– Continued from previous page

	File Name	Start Date	End Date	Rev. No.	Latency (hours)
271	SRL_OPN_2PTS019_0543_20141223_044316_20141223_062538.EUM.nc	2014-12-23 04:43:17	2014-12-23 06:25:37	9529	2.16
272	SRL_OPN_2PTS019_0545_20141223_062537_20141223_081237.EUM.nc	2014-12-23 06:25:38	2014-12-23 08:12:36	9530	2.207
273	SRL_OPN_2PTS019_0548_20141223_081236_20141223_095042.EUM.nc	2014-12-23 08:12:37	2014-12-23 09:50:41	9531	2.046
274	SRL_OPN_2PTS019_0549_20141223_095041_20141223_112827.EUM.nc	2014-12-23 09:50:42	2014-12-23 11:28:26	9532	2.036
275	SRL_OPN_2PTS019_0551_20141223_112826_20141223_130701.EUM.nc	2014-12-23 11:28:27	2014-12-23 13:07:00	9533	2.07
276	SRL_OPN_2PTS019_0553_20141223_130700_20141223_150018.EUM.nc	2014-12-23 13:07:01	2014-12-23 15:00:17	9534	2.371
277	SRL_OPN_2PTS019_0556_20141223_150019_20141223_164005.EUM.nc	2014-12-23 15:00:19	2014-12-23 16:40:03	9535	2.167
278	SRL_OPN_2PTS019_0558_20141223_164004_20141223_181940.EUM.nc	2014-12-23 16:40:04	2014-12-23 18:19:39	9536	2.173
279	SRL_OPN_2PTS019_0560_20141223_181939_20141223_195905.EUM.nc	2014-12-23 18:19:40	2014-12-23 19:59:04	9537	2.159
280	SRL_OPN_2PTS019_0562_20141223_195904_20141223_213748.EUM.nc	2014-12-23 19:59:05	2014-12-23 21:37:47	9538	2.125
281	SRL_OPN_2PTS019_0564_20141223_213747_20141223_231555.EUM.nc	2014-12-23 21:37:48	2014-12-23 23:15:54	9539	2.067
282	SRL_OPN_2PTS019_0565_20141223_231554_20141224_005344.EUM.nc	2014-12-23 23:15:54	2014-12-24 00:53:43	9540	2.137
283	SRL_OPN_2PTS019_0567_20141224_005343_20141224_023155.EUM.nc	2014-12-24 00:53:43	2014-12-24 02:31:54	9541	2.141
284	SRL_OPN_2PTS019_0569_20141224_023154_20141224_041136.EUM.nc	2014-12-24 02:31:55	2014-12-24 04:11:35	9542	2.158
285	SRL_OPN_2PTS019_0571_20141224_041136_20141224_055313.EUM.nc	2014-12-24 04:11:36	2014-12-24 05:53:12	9543	2.179
286	SRL_OPN_2PTS019_0573_20141224_055313_20141224_074140.EUM.nc	2014-12-24 05:53:13	2014-12-24 07:41:39	9544	2.248
287	SRL_OPN_2PTS019_0576_20141224_074139_20141224_091948.EUM.nc	2014-12-24 07:41:40	2014-12-24 09:19:47	9545	2.046
288	SRL_OPN_2PTS019_0577_20141224_091948_20141224_105741.EUM.nc	2014-12-24 09:19:48	2014-12-24 10:57:40	9546	2.051
289	SRL_OPN_2PTS019_0579_20141224_105740_20141224_123556.EUM.nc	2014-12-24 10:57:41	2014-12-24 12:35:55	9547	2.072
290	SRL_OPN_2PTS019_0581_20141224_123555_20141224_141515.EUM.nc	2014-12-24 12:35:56	2014-12-24 14:15:14	9548	2.1
291	SRL_OPN_2PTS019_0583_20141224_141515_20141224_160845.EUM.nc	2014-12-24 14:15:24	2014-12-24 16:08:44	9549	2.427
292	SRL_OPN_2PTS019_0586_20141224_160845_20141224_174823.EUM.nc	2014-12-24 16:08:45	2014-12-24 17:48:21	9550	2.162
293	SRL_OPN_2PTS019_0588_20141224_174822_20141224_192754.EUM.nc	2014-12-24 17:48:22	2014-12-24 19:27:53	9551	2.16
294	SRL_OPN_2PTS019_0590_20141224_192754_20141224_210650.EUM.nc	2014-12-24 19:27:54	2014-12-24 21:06:49	9552	2.12
295	SRL_OPN_2PTS019_0592_20141224_210649_20141224_224510.EUM.nc	2014-12-24 21:06:49	2014-12-24 22:45:09	9553	2.096
296	SRL_OPN_2PTS019_0593_20141224_224509_20141225_002259.EUM.nc	2014-12-24 22:45:10	2014-12-25 00:22:58	9554	2.127
297	SRL_OPN_2PTS019_0595_20141225_002259_20141225_020056.EUM.nc	2014-12-25 00:22:59	2014-12-25 02:00:55	9555	2.13
298	SRL_OPN_2PTS019_0597_20141225_020057_20141225_034008.EUM.nc	2014-12-25 02:00:57	2014-12-25 03:40:07	9556	2.148
299	SRL_OPN_2PTS019_0599_20141225_034007_20141225_052104.EUM.nc	2014-12-25 03:40:07	2014-12-25 05:21:02	9557	2.182
300	SRL_OPN_2PTS019_0601_20141225_052103_20141225_071040.EUM.nc	2014-12-25 05:21:03	2014-12-25 07:10:39	9558	2.261
301	SRL_OPN_2PTS019_0604_20141225_071039_20141225_084901.EUM.nc	2014-12-25 07:10:40	2014-12-25 08:49:00	9559	2.052
302	SRL_OPN_2PTS019_0605_20141225_084900_20141225_102657.EUM.nc	2014-12-25 08:49:01	2014-12-25 10:26:56	9560	2.04
303	SRL_OPN_2PTS019_0607_20141225_102656_20141225_120459.EUM.nc	2014-12-25 10:26:57	2014-12-25 12:04:58	9561	2.057
304	SRL_OPN_2PTS019_0609_20141225_120459_20141225_134353.EUM.nc	2014-12-25 12:04:59	2014-12-25 13:43:52	9562	2.091
305	SRL_OPN_2PTS019_0611_20141225_134352_20141225_153725.EUM.nc	2014-12-25 13:43:52	2014-12-25 15:37:24	9563	2.394
306	SRL_OPN_2PTS019_0614_20141225_153725_20141225_171703.EUM.nc	2014-12-25 15:37:25	2014-12-25 17:17:02	9564	2.184
307	SRL_OPN_2PTS019_0616_20141225_171703_20141225_185642.EUM.nc	2014-12-25 17:17:03	2014-12-25 18:56:41	9565	2.159
308	SRL_OPN_2PTS019_0618_20141225_185641_20141225_203547.EUM.nc	2014-12-25 18:56:41	2014-12-25 20:35:46	9566	2.149
309	SRL_OPN_2PTS019_0620_20141225_203546_20141225_221421.EUM.nc	2014-12-25 20:35:46	2014-12-25 22:14:20	9567	2.103

– Continued on next page

Table 1: List of files between 2014-12-04 05:39:00 and 2015-01-08 05:39:00.

– Continued from previous page

	File Name	Start Date	End Date	Rev. No.	Latency (hours)
310	SRL_OPN_2PTS019_0622_20141225_221420_20141225_235218.EUM.nc	2014-12-25 22:14:21	2014-12-25 23:52:17	9568	2.102
311	SRL_OPN_2PTS019_0623_20141225_235217_20141226_013002.EUM.nc	2014-12-25 23:52:17	2014-12-26 01:30:01	9569	2.124
312	SRL_OPN_2PTS019_0625_20141226_013002_20141226_030849.EUM.nc	2014-12-26 01:30:02	2014-12-26 03:08:48	9570	2.17
313	SRL_OPN_2PTS019_0627_20141226_030848_20141226_044909.EUM.nc	2014-12-26 03:08:49	2014-12-26 04:49:08	9571	2.155
314	SRL_OPN_2PTS019_0629_20141226_044908_20141226_063129.EUM.nc	2014-12-26 04:49:09	2014-12-26 06:31:28	9572	2.159
315	SRL_OPN_2PTS019_0631_20141226_063129_20141226_081811.EUM.nc	2014-12-26 06:31:29	2014-12-26 08:18:10	9573	2.196
316	SRL_OPN_2PTS019_0634_20141226_081810_20141226_095613.EUM.nc	2014-12-26 08:18:11	2014-12-26 09:56:12	9574	2.045
317	SRL_OPN_2PTS019_0635_20141226_095614_20141226_113408.EUM.nc	2014-12-26 09:56:14	2014-12-26 11:34:07	9575	2.04
318	SRL_OPN_2PTS019_0637_20141226_113407_20141226_131238.EUM.nc	2014-12-26 11:34:08	2014-12-26 13:12:37	9576	2.065
319	SRL_OPN_2PTS019_0639_20141226_131237_20141226_150605.EUM.nc	2014-12-26 13:12:38	2014-12-26 15:06:04	9577	2.381
320	SRL_OPN_2PTS019_0642_20141226_150604_20141226_164543.EUM.nc	2014-12-26 15:06:04	2014-12-26 16:45:42	9578	2.156
321	SRL_OPN_2PTS019_0644_20141226_164543_20141226_182525.EUM.nc	2014-12-26 16:45:43	2014-12-26 18:25:24	9579	2.165
322	SRL_OPN_2PTS019_0646_20141226_182525_20141226_200441.EUM.nc	2014-12-26 18:25:25	2014-12-26 20:04:40	9580	2.153
323	SRL_OPN_2PTS019_0648_20141226_200439_20141226_214328.EUM.nc	2014-12-26 20:04:40	2014-12-26 21:43:27	9581	2.1
324	SRL_OPN_2PTS019_0650_20141226_214328_20141226_232134.EUM.nc	2014-12-26 21:43:28	2014-12-26 23:21:33	9582	2.079
325	SRL_OPN_2PTS019_0651_20141226_232133_20141227_005914.EUM.nc	2014-12-26 23:21:33	2014-12-27 00:59:13	9583	2.115
326	SRL_OPN_2PTS019_0653_20141227_005913_20141227_023738.EUM.nc	2014-12-27 00:59:14	2014-12-27 02:37:37	9584	2.141
327	SRL_OPN_2PTS019_0655_20141227_023738_20141227_041725.EUM.nc	2014-12-27 02:37:38	2014-12-27 04:17:23	9585	2.143
328	SRL_OPN_2PTS019_0657_20141227_041724_20141227_055901.EUM.nc	2014-12-27 04:17:24	2014-12-27 05:59:00	9586	2.179
329	SRL_OPN_2PTS019_0659_20141227_055900_20141227_074715.EUM.nc	2014-12-27 05:59:01	2014-12-27 07:47:14	9587	2.235
330	SRL_OPN_2PTS019_0662_20141227_074714_20141227_092528.EUM.nc	2014-12-27 07:47:14	2014-12-27 09:25:27	9588	2.047
331	SRL_OPN_2PTS019_0663_20141227_092527_20141227_110320.EUM.nc	2014-12-27 09:25:28	2014-12-27 11:03:19	9589	2.052
332	SRL_OPN_2PTS019_0665_20141227_110319_20141227_124130.EUM.nc	2014-12-27 11:03:20	2014-12-27 12:41:29	9590	2.047
333	SRL_OPN_2PTS019_0667_20141227_124130_20141227_142104.EUM.nc	2014-12-27 12:41:31	2014-12-27 14:21:02	9591	2.094
334	SRL_OPN_2PTS019_0669_20141227_142105_20141227_161422.EUM.nc	2014-12-27 14:21:05	2014-12-27 16:14:21	9592	2.409
335	SRL_OPN_2PTS019_0672_20141227_161421_20141227_175407.EUM.nc	2014-12-27 16:14:22	2014-12-27 17:54:05	9593	2.171
336	SRL_OPN_2PTS019_0674_20141227_175407_20141227_193330.EUM.nc	2014-12-27 17:54:07	2014-12-27 19:33:29	9594	2.156
337	SRL_OPN_2PTS019_0676_20141227_193329_20141227_211231.EUM.nc	2014-12-27 19:33:29	2014-12-27 21:12:30	9595	2.112
338	SRL_OPN_2PTS019_0678_20141227_211230_20141227_225049.EUM.nc	2014-12-27 21:12:30	2014-12-27 22:50:47	9596	2.093
339	SRL_OPN_2PTS019_0679_20141227_225048_20141228_002829.EUM.nc	2014-12-27 22:50:49	2014-12-28 00:28:28	9597	2.089
340	SRL_OPN_2PTS019_0681_20141228_002828_20141228_020637.EUM.nc	2014-12-28 00:28:29	2014-12-28 02:06:36	9598	2.129
341	SRL_OPN_2PTS019_0683_20141228_020637_20141228_034554.EUM.nc	2014-12-28 02:06:37	2014-12-28 03:45:53	9599	2.164
342	SRL_OPN_2PTS019_0685_20141228_034553_20141228_052648.EUM.nc	2014-12-28 03:45:54	2014-12-28 05:26:47	9600	2.165
343	SRL_OPN_2PTS019_0687_20141228_052647_20141228_071614.EUM.nc	2014-12-28 05:26:48	2014-12-28 07:16:13	9601	2.27
344	SRL_OPN_2PTS019_0690_20141228_071613_20141228_085441.EUM.nc	2014-12-28 07:16:13	2014-12-28 08:54:40	9602	2.046
345	SRL_OPN_2PTS019_0691_20141228_085440_20141228_103236.EUM.nc	2014-12-28 08:54:40	2014-12-28 10:32:35	9603	2.068
346	SRL_OPN_2PTS019_0693_20141228_103235_20141228_121032.EUM.nc	2014-12-28 10:32:35	2014-12-28 12:10:31	9604	2.053
347	SRL_OPN_2PTS019_0695_20141228_121031_20141228_134938.EUM.nc	2014-12-28 12:10:32	2014-12-28 13:49:37	9605	2.086
348	SRL_OPN_2PTS019_0697_20141228_134938_20141228_154301.EUM.nc	2014-12-28 13:49:38	2014-12-28 15:43:00	9606	2.402

– Continued on next page

Table 1: List of files between 2014-12-04 05:39:00 and 2015-01-08 05:39:00.

– Continued from previous page

	File Name	Start Date	End Date	Rev. No.	Latency (hours)
349	SRL_OPN_2PTS019_0700_20141228_154301_20141228_172248.EUM.nc	2014-12-28 15:43:01	2014-12-28 17:22:47	9607	2.169
350	SRL_OPN_2PTS019_0702_20141228_172248_20141228_190217.EUM.nc	2014-12-28 17:22:48	2014-12-28 19:02:16	9608	2.14
351	SRL_OPN_2PTS019_0704_20141228_190217_20141228_204130.EUM.nc	2014-12-28 19:02:17	2014-12-28 20:41:28	9609	2.128
352	SRL_OPN_2PTS019_0706_20141228_204129_20141228_222001.EUM.nc	2014-12-28 20:41:29	2014-12-28 22:20:00	9610	2.096
353	SRL_OPN_2PTS019_0708_20141228_222000_20141228_235748.EUM.nc	2014-12-28 22:20:01	2014-12-28 23:57:47	9611	2.112
354	SRL_OPN_2PTS019_0709_20141228_235747_20141229_013543.EUM.nc	2014-12-28 23:57:47	2014-12-29 01:35:42	9612	2.121
355	SRL_OPN_2PTS019_0711_20141229_013543_20141229_031425.EUM.nc	2014-12-29 01:35:43	2014-12-29 03:14:24	9613	2.158
356	SRL_OPN_2PTS019_0713_20141229_031424_20141229_045450.EUM.nc	2014-12-29 03:14:24	2014-12-29 04:54:49	9614	2.184
357	SRL_OPN_2PTS019_0715_20141229_045450_20141229_063728.EUM.nc	2014-12-29 04:54:50	2014-12-29 06:37:27	9615	2.15
358	SRL_OPN_2PTS019_0717_20141229_063727_20141229_082351.EUM.nc	2014-12-29 06:37:28	2014-12-29 08:23:50	9616	2.203
359	SRL_OPN_2PTS019_0720_20141229_082350_20141229_100144.EUM.nc	2014-12-29 08:23:51	2014-12-29 10:01:43	9617	2.034
360	SRL_OPN_2PTS019_0721_20141229_100144_20141229_113939.EUM.nc	2014-12-29 10:01:44	2014-12-29 11:39:38	9618	2.027
361	SRL_OPN_2PTS019_0723_20141229_113938_20141229_131820.EUM.nc	2014-12-29 11:39:39	2014-12-29 13:18:19	9619	2.069
362	SRL_OPN_2PTS019_0725_20141229_131819_20141229_151142.EUM.nc	2014-12-29 13:18:22	2014-12-29 15:11:40	9620	2.363
363	SRL_OPN_2PTS019_0728_20141229_151141_20141229_165128.EUM.nc	2014-12-29 15:11:41	2014-12-29 16:51:27	9621	2.165
364	SRL_OPN_2PTS019_0730_20141229_165127_20141229_183101.EUM.nc	2014-12-29 16:51:28	2014-12-29 18:31:00	9622	2.156
365	SRL_OPN_2PTS019_0732_20141229_183101_20141229_201023.EUM.nc	2014-12-29 18:31:01	2014-12-29 20:10:22	9623	2.147
366	SRL_OPN_2PTS019_0734_20141229_201023_20141229_214909.EUM.nc	2014-12-29 20:10:23	2014-12-29 21:49:08	9624	2.112
367	SRL_OPN_2PTS019_0736_20141229_214908_20141229_232704.EUM.nc	2014-12-29 21:49:09	2014-12-29 23:27:03	9625	2.097
368	SRL_OPN_2PTS019_0737_20141229_232703_20141230_010453.EUM.nc	2014-12-29 23:27:04	2014-12-30 01:04:51	9626	2.109
369	SRL_OPN_2PTS019_0739_20141230_010453_20141230_024321.EUM.nc	2014-12-30 01:04:53	2014-12-30 02:43:20	9627	2.151
370	SRL_OPN_2PTS019_0741_20141230_024320_20141230_042304.EUM.nc	2014-12-30 02:43:20	2014-12-30 04:23:03	9628	2.161
371	SRL_OPN_2PTS019_0743_20141230_042304_20141230_060457.EUM.nc	2014-12-30 04:23:05	2014-12-30 06:04:56	9629	2.158
372	SRL_OPN_2PTS019_0745_20141230_060456_20141230_075254.EUM.nc	2014-12-30 06:04:56	2014-12-30 07:52:53	9630	2.239
373	SRL_OPN_2PTS019_0748_20141230_075254_20141230_093106.EUM.nc	2014-12-30 07:52:54	2014-12-30 09:31:05	9631	2.042
374	SRL_OPN_2PTS019_0749_20141230_093106_20141230_110849.EUM.nc	2014-12-30 09:31:06	2014-12-30 11:08:48	9632	2.036
375	SRL_OPN_2PTS019_0751_20141230_110849_20141230_124712.EUM.nc	2014-12-30 11:08:49	2014-12-30 12:47:11	9633	2.053
376	SRL_OPN_2PTS019_0753_20141230_124712_20141230_144020.EUM.nc	2014-12-30 12:47:12	2014-12-30 14:40:19	9634	2.343
377	SRL_OPN_2PTS019_0756_20141230_144019_20141230_162006.EUM.nc	2014-12-30 14:40:20	2014-12-30 16:20:05	9635	2.151
378	SRL_OPN_2PTS019_0758_20141230_162005_20141230_175943.EUM.nc	2014-12-30 16:20:06	2014-12-30 17:59:42	9636	2.179
379	SRL_OPN_2PTS019_0760_20141230_175942_20141230_193913.EUM.nc	2014-12-30 17:59:43	2014-12-30 19:39:12	9637	2.148
380	SRL_OPN_2PTS019_0762_20141230_193912_20141230_211812.EUM.nc	2014-12-30 19:39:12	2014-12-30 21:18:11	9638	2.138
381	SRL_OPN_2PTS019_0764_20141230_211811_20141230_225619.EUM.nc	2014-12-30 21:18:12	2014-12-30 22:56:18	9639	2.119
382	SRL_OPN_2PTS019_0765_20141230_225618_20141231_003408.EUM.nc	2014-12-30 22:56:19	2014-12-31 00:34:07	9640	2.111
383	SRL_OPN_2PTS019_0767_20141231_003407_20141231_021218.EUM.nc	2014-12-31 00:34:08	2014-12-31 02:12:16	9641	2.137
384	SRL_OPN_2PTS019_0769_20141231_021217_20141231_035130.EUM.nc	2014-12-31 02:12:18	2014-12-31 03:51:29	9642	2.175
385	SRL_OPN_2PTS019_0771_20141231_035130_20141231_053241.EUM.nc	2014-12-31 03:51:30	2014-12-31 05:32:40	9643	2.157
386	SRL_OPN_2PTS019_0773_20141231_053240_20141231_072154.EUM.nc	2014-12-31 05:32:41	2014-12-31 07:21:53	9644	2.276
387	SRL_OPN_2PTS019_0776_20141231_072154_20141231_090019.EUM.nc	2014-12-31 07:21:54	2014-12-31 09:00:18	9645	2.043

– Continued on next page

Table 1: List of files between 2014-12-04 05:39:00 and 2015-01-08 05:39:00.

– Continued from previous page

	File Name	Start Date	End Date	Rev. No.	Latency (hours)
388	SRL_OPN_2PTS019_0777_20141231_090019_20141231_103806.EUM.nc	2014-12-31 09:00:19	2014-12-31 10:38:05	9646	2.027
389	SRL_OPN_2PTS019_0779_20141231_103805_20141231_121612.EUM.nc	2014-12-31 10:38:05	2014-12-31 12:16:11	9647	2.061
390	SRL_OPN_2PTS019_0781_20141231_121611_20141231_135523.EUM.nc	2014-12-31 12:16:12	2014-12-31 13:55:22	9648	2.093
391	SRL_OPN_2PTS019_0783_20141231_135522_20141231_154846.EUM.nc	2014-12-31 13:55:22	2014-12-31 15:48:45	9649	2.377
392	SRL_OPN_2PTS019_0786_20141231_154845_20141231_172825.EUM.nc	2014-12-31 15:48:46	2014-12-31 17:28:24	9650	2.18
393	SRL_OPN_2PTS019_0788_20141231_172824_20141231_190800.EUM.nc	2014-12-31 17:28:24	2014-12-31 19:07:59	9651	2.146
394	SRL_OPN_2PTS019_0790_20141231_190800_20141231_204702.EUM.nc	2014-12-31 19:08:00	2014-12-31 20:47:01	9652	2.118
395	SRL_OPN_2PTS019_0792_20141231_204702_20141231_222531.EUM.nc	2014-12-31 20:47:02	2014-12-31 22:25:30	9653	2.089
396	SRL_OPN_2PTS019_0794_20141231_222532_20150101_000325.EUM.nc	2014-12-31 22:25:32	2015-01-01 00:03:24	9654	2.112
397	SRL_OPN_2PTS019_0795_20150101_000325_20150101_014115.EUM.nc	2015-01-01 00:03:25	2015-01-01 01:41:13	9655	2.128
398	SRL_OPN_2PTS019_0797_20150101_014115_20150101_032008.EUM.nc	2015-01-01 01:41:15	2015-01-01 03:20:07	9656	2.14
399	SRL_OPN_2PTS019_0799_20150101_032007_20150101_050042.EUM.nc	2015-01-01 03:20:08	2015-01-01 05:00:41	9657	2.157
400	SRL_OPN_2PTS019_0801_20150101_050041_20150101_064319.EUM.nc	2015-01-01 05:00:42	2015-01-01 06:43:18	9658	2.175
401	SRL_OPN_2PTS019_0803_20150101_064319_20150101_082922.EUM.nc	2015-01-01 06:43:19	2015-01-01 08:29:21	9659	2.211
402	SRL_OPN_2PTS019_0806_20150101_082922_20150101_100721.EUM.nc	2015-01-01 08:29:22	2015-01-01 10:07:20	9660	2.045
403	SRL_OPN_2PTS019_0807_20150101_100720_20150101_114518.EUM.nc	2015-01-01 10:07:21	2015-01-01 11:45:17	9661	2.06
404	SRL_OPN_2PTS019_0809_20150101_114518_20150101_132355.EUM.nc	2015-01-01 11:45:19	2015-01-01 13:23:53	9662	2.084
405	SRL_OPN_2PTS019_0811_20150101_132355_20150101_151726.EUM.nc	2015-01-01 13:23:58	2015-01-01 15:17:25	9663	2.378
406	SRL_OPN_2PTS019_0814_20150101_151725_20150101_165704.EUM.nc	2015-01-01 15:17:26	2015-01-01 16:57:03	9664	2.162
407	SRL_OPN_2PTS019_0816_20150101_165703_20150101_183646.EUM.nc	2015-01-01 16:57:04	2015-01-01 18:36:45	9665	2.165
408	SRL_OPN_2PTS019_0818_20150101_183645_20150101_201557.EUM.nc	2015-01-01 18:36:45	2015-01-01 20:15:56	9666	2.135
409	SRL_OPN_2PTS019_0820_20150101_201556_20150101_215440.EUM.nc	2015-01-01 20:15:57	2015-01-01 21:54:39	9667	2.121
410	SRL_OPN_2PTS019_0822_20150101_215439_20150101_233241.EUM.nc	2015-01-01 21:54:40	2015-01-01 23:32:40	9668	2.066
411	SRL_OPN_2PTS019_0823_20150101_233241_20150102_011031.EUM.nc	2015-01-01 23:32:41	2015-01-02 01:10:30	9669	2.104
412	SRL_OPN_2PTS019_0825_20150102_011030_20150102_024855.EUM.nc	2015-01-02 01:10:30	2015-01-02 02:48:54	9670	2.161
413	SRL_OPN_2PTS019_0827_20150102_024855_20150102_042853.EUM.nc	2015-01-02 02:48:55	2015-01-02 04:28:52	9671	2.133
414	SRL_OPN_2PTS019_0829_20150102_042852_20150102_061045.EUM.nc	2015-01-02 04:28:53	2015-01-02 06:10:44	9672	2.169
415	SRL_OPN_2PTS019_0831_20150102_061044_20150102_075835.EUM.nc	2015-01-02 06:10:44	2015-01-02 07:58:34	9673	2.225
416	SRL_OPN_2PTS019_0834_20150102_075834_20150102_093637.EUM.nc	2015-01-02 07:58:34	2015-01-02 09:36:36	9674	2.041
417	SRL_OPN_2PTS019_0835_20150102_093637_20150102_111428.EUM.nc	2015-01-02 09:36:37	2015-01-02 11:14:27	9675	2.052
418	SRL_OPN_2PTS019_0837_20150102_111428_20150102_125253.EUM.nc	2015-01-02 11:14:28	2015-01-02 12:52:52	9676	2.074
419	SRL_OPN_2PTS019_0839_20150102_125252_20150102_144605.EUM.nc	2015-01-02 12:52:53	2015-01-02 14:46:04	9677	2.359
420	SRL_OPN_2PTS019_0842_20150102_144604_20150102_162543.EUM.nc	2015-01-02 14:46:04	2015-01-02 16:25:42	9678	2.178
421	SRL_OPN_2PTS019_0844_20150102_162543_20150102_180526.EUM.nc	2015-01-02 16:25:43	2015-01-02 18:05:25	9679	2.173
422	SRL_OPN_2PTS019_0846_20150102_180525_20150102_194455.EUM.nc	2015-01-02 18:05:26	2015-01-02 19:44:54	9680	2.159
423	SRL_OPN_2PTS019_0848_20150102_194454_20150102_212343.EUM.nc	2015-01-02 19:44:55	2015-01-02 21:23:42	9681	2.133
424	SRL_OPN_2PTS019_0850_20150102_212343_20150102_230157.EUM.nc	2015-01-02 21:23:43	2015-01-02 23:01:55	9682	2.098
425	SRL_OPN_2PTS019_0851_20150102_230156_20150103_003945.EUM.nc	2015-01-02 23:01:57	2015-01-03 00:39:44	9683	2.114
426	SRL_OPN_2PTS019_0853_20150103_003944_20150103_021750.EUM.nc	2015-01-03 00:39:45	2015-01-03 02:17:49	9684	2.151

– Continued on next page

Table 1: List of files between 2014-12-04 05:39:00 and 2015-01-08 05:39:00.

– Continued from previous page

	File Name	Start Date	End Date	Rev. No.	Latency (hours)
427	SRL_OPN_2PTS019_0855_20150103_021749_20150103_035717.EUM.nc	2015-01-03 02:17:49	2015-01-03 03:57:16	9685	2.159
428	SRL_OPN_2PTS019_0857_20150103_035716_20150103_053825.EUM.nc	2015-01-03 03:57:16	2015-01-03 05:38:24	9686	2.149
429	SRL_OPN_2PTS019_0859_20150103_053826_20150103_072735.EUM.nc	2015-01-03 05:38:26	2015-01-03 07:27:34	9687	2.243
430	SRL_OPN_2PTS019_0862_20150103_072735_20150103_090549.EUM.nc	2015-01-03 07:27:35	2015-01-03 09:05:48	9688	2.047
431	SRL_OPN_2PTS019_0863_20150103_090548_20150103_104342.EUM.nc	2015-01-03 09:05:49	2015-01-03 10:43:41	9689	2.058
432	SRL_OPN_2PTS019_0865_20150103_104343_20150103_122152.EUM.nc	2015-01-03 10:43:44	2015-01-03 12:21:50	9690	2.074
433	SRL_OPN_2PTS019_0867_20150103_122151_20150103_140059.EUM.nc	2015-01-03 12:21:51	2015-01-03 14:00:58	9691	2.085
434	SRL_OPN_2PTS019_0869_20150103_140058_20150103_155422.EUM.nc	2015-01-03 14:00:58	2015-01-03 15:54:20	9692	2.411
435	SRL_OPN_2PTS019_0872_20150103_155421_20150103_173407.EUM.nc	2015-01-03 15:54:22	2015-01-03 17:34:06	9693	2.187
436	SRL_OPN_2PTS019_0874_20150103_173407_20150103_191344.EUM.nc	2015-01-03 17:34:07	2015-01-03 19:13:43	9694	2.161
437	SRL_OPN_2PTS019_0876_20150103_191343_20150103_205243.EUM.nc	2015-01-03 19:13:43	2015-01-03 20:52:42	9695	2.116
438	SRL_OPN_2PTS019_0878_20150103_205242_20150103_223111.EUM.nc	2015-01-03 20:52:43	2015-01-03 22:31:10	9696	2.112
439	SRL_OPN_2PTS019_0880_20150103_223110_20150104_000854.EUM.nc	2015-01-03 22:31:11	2015-01-04 00:08:53	9697	2.103
440	SRL_OPN_2PTS019_0881_20150104_000855_20150104_014653.EUM.nc	2015-01-04 00:08:55	2015-01-04 01:46:52	9698	2.12
441	SRL_OPN_2PTS019_0883_20150104_014653_20150104_050623.EUM.nc	2015-01-04 01:46:53	2015-01-04 05:06:22	9699	4.022
442	SRL_OPN_2PTS019_0887_20150104_050623_20150104_065625.EUM.nc	2015-01-04 05:06:23	2015-01-04 06:56:23	9701	2.28
443	SRL_OPN_2PTS019_0890_20150104_065624_20150104_083501.EUM.nc	2015-01-04 06:56:25	2015-01-04 08:34:59	9702	2.053
444	SRL_OPN_2PTS019_0892_20150104_083501_20150104_101300.EUM.nc	2015-01-04 08:35:01	2015-01-04 10:12:59	9703	2.058
445	SRL_OPN_2PTS019_0893_20150104_101259_20150104_115050.EUM.nc	2015-01-04 10:12:59	2015-01-04 11:50:49	9704	2.055
446	SRL_OPN_2PTS019_0895_20150104_115049_20150104_132939.EUM.nc	2015-01-04 11:50:49	2015-01-04 13:29:38	9705	2.081
447	SRL_OPN_2PTS019_0897_20150104_132938_20150104_152302.EUM.nc	2015-01-04 13:29:39	2015-01-04 15:23:01	9706	2.385
448	SRL_OPN_2PTS019_0900_20150104_152302_20150104_170248.EUM.nc	2015-01-04 15:23:02	2015-01-04 17:02:47	9707	2.185
449	SRL_OPN_2PTS019_0902_20150104_170248_20150104_184220.EUM.nc	2015-01-04 17:02:48	2015-01-04 18:42:19	9708	2.178
450	SRL_OPN_2PTS019_0904_20150104_184219_20150104_202138.EUM.nc	2015-01-04 18:42:20	2015-01-04 20:21:37	9709	2.131
451	SRL_OPN_2PTS019_0906_20150104_202137_20150104_220019.EUM.nc	2015-01-04 20:21:38	2015-01-04 22:00:18	9710	2.129
452	SRL_OPN_2PTS019_0908_20150104_220018_20150104_233811.EUM.nc	2015-01-04 22:00:19	2015-01-04 23:38:10	9711	2.099
453	SRL_OPN_2PTS019_0909_20150104_233811_20150105_011603.EUM.nc	2015-01-04 23:38:11	2015-01-05 01:16:02	9712	2.11
454	SRL_OPN_2PTS019_0911_20150105_011602_20150105_025438.EUM.nc	2015-01-05 01:16:02	2015-01-05 02:54:37	9713	2.159
455	SRL_OPN_2PTS019_0913_20150105_025437_20150105_043434.EUM.nc	2015-01-05 02:54:38	2015-01-05 04:34:33	9714	2.148
456	SRL_OPN_2PTS019_0915_20150105_043434_20150105_061642.EUM.nc	2015-01-05 04:34:34	2015-01-05 06:16:41	9715	2.158
457	SRL_OPN_2PTS019_0917_20150105_061641_20150105_080407.EUM.nc	2015-01-05 06:16:42	2015-01-05 08:04:06	9716	2.216
458	SRL_OPN_2PTS019_0920_20150105_080406_20150105_094216.EUM.nc	2015-01-05 08:04:06	2015-01-05 09:42:15	9717	2.053
459	SRL_OPN_2PTS019_0921_20150105_094215_20150105_112008.EUM.nc	2015-01-05 09:42:15	2015-01-05 11:20:07	9718	2.038
460	SRL_OPN_2PTS019_0923_20150105_112007_20150105_125827.EUM.nc	2015-01-05 11:20:08	2015-01-05 12:58:26	9719	2.082
461	SRL_OPN_2PTS019_0925_20150105_125826_20150105_145142.EUM.nc	2015-01-05 12:58:27	2015-01-05 14:51:41	9720	2.361
462	SRL_OPN_2PTS019_0928_20150105_145141_20150105_163128.EUM.nc	2015-01-05 14:51:41	2015-01-05 16:31:27	9721	2.175
463	SRL_OPN_2PTS019_0930_20150105_163128_20150105_181112.EUM.nc	2015-01-05 16:31:28	2015-01-05 18:11:11	9722	2.182
464	SRL_OPN_2PTS019_0932_20150105_181112_20150105_195031.EUM.nc	2015-01-05 18:11:12	2015-01-05 19:50:30	9723	2.145
465	SRL_OPN_2PTS019_0934_20150105_195031_20150105_212925.EUM.nc	2015-01-05 19:50:31	2015-01-05 21:29:24	9724	2.123

– Continued on next page

Table 1: List of files between 2014-12-04 05:39:00 and 2015-01-08 05:39:00.

– Continued from previous page

	File Name	Start Date	End Date	Rev. No.	Latency (hours)
466	SRL_OPN_2PTS019_0936_20150105_212924_20150105_230736.EUM.nc	2015-01-05 21:29:24	2015-01-05 23:07:35	9725	2.092
467	SRL_OPN_2PTS019_0937_20150105_230736_20150106_004515.EUM.nc	2015-01-05 23:07:36	2015-01-06 00:45:14	9726	2.103
468	SRL_OPN_2PTS019_0939_20150106_004514_20150106_022331.EUM.nc	2015-01-06 00:45:14	2015-01-06 02:23:30	9727	2.125
469	SRL_OPN_2PTS019_0941_20150106_022331_20150106_040255.EUM.nc	2015-01-06 02:23:31	2015-01-06 04:02:54	9728	2.163
470	SRL_OPN_2PTS019_0943_20150106_040254_20150106_054421.EUM.nc	2015-01-06 04:02:54	2015-01-06 05:44:20	9729	2.167
471	SRL_OPN_2PTS019_0945_20150106_054421_20150106_073309.EUM.nc	2015-01-06 05:44:21	2015-01-06 07:33:07	9730	2.257
472	SRL_OPN_2PTS019_0948_20150106_073308_20150106_091128.EUM.nc	2015-01-06 07:33:09	2015-01-06 09:11:27	9731	2.066
473	SRL_OPN_2PTS019_0949_20150106_091128_20150106_104921.EUM.nc	2015-01-06 09:11:28	2015-01-06 10:49:20	9732	2.065
474	SRL_OPN_2PTS019_0951_20150106_104920_20150106_122726.EUM.nc	2015-01-06 10:49:21	2015-01-06 12:27:25	9733	2.068
475	SRL_OPN_2PTS019_0953_20150106_122725_20150106_140646.EUM.nc	2015-01-06 12:27:26	2015-01-06 14:06:41	9734	2.095
476	SRL_OPN_2PTS019_0955_20150106_140645_20150106_160007.EUM.nc	2015-01-06 14:06:48	2015-01-06 16:00:06	9735	2.402
477	SRL_OPN_2PTS019_0958_20150106_160006_20150106_173954.EUM.nc	2015-01-06 16:00:07	2015-01-06 17:39:53	9736	2.182
478	SRL_OPN_2PTS019_0960_20150106_173954_20150106_191919.EUM.nc	2015-01-06 17:39:54	2015-01-06 19:19:18	9737	2.145
479	SRL_OPN_2PTS019_0962_20150106_191919_20150106_205826.EUM.nc	2015-01-06 19:19:19	2015-01-06 20:58:25	9738	2.124
480	SRL_OPN_2PTS019_0964_20150106_205826_20150106_223642.EUM.nc	2015-01-06 20:58:26	2015-01-06 22:36:41	9739	2.108
481	SRL_OPN_2PTS019_0965_20150106_223641_20150107_001433.EUM.nc	2015-01-06 22:36:41	2015-01-07 00:14:31	9740	2.098
482	SRL_OPN_2PTS019_0967_20150107_001432_20150107_015235.EUM.nc	2015-01-07 00:14:32	2015-01-07 01:52:33	9741	2.115
483	SRL_OPN_2PTS019_0969_20150107_015235_20150107_033129.EUM.nc	2015-01-07 01:52:35	2015-01-07 03:31:28	9742	2.156
484	SRL_OPN_2PTS019_0971_20150107_033129_20150107_051216.EUM.nc	2015-01-07 03:31:29	2015-01-07 05:12:14	9743	2.161
485	SRL_OPN_2PTS019_0973_20150107_051215_20150107_070208.EUM.nc	2015-01-07 05:12:15	2015-01-07 07:02:07	9744	2.275
486	SRL_OPN_2PTS019_0976_20150107_070207_20150107_084040.EUM.nc	2015-01-07 07:02:08	2015-01-07 08:40:39	9745	2.053
487	SRL_OPN_2PTS019_0978_20150107_084040_20150107_101830.EUM.nc	2015-01-07 08:40:40	2015-01-07 10:18:29	9746	2.052
488	SRL_OPN_2PTS019_0979_20150107_101829_20150107_115629.EUM.nc	2015-01-07 10:18:29	2015-01-07 11:56:28	9747	2.063
489	SRL_OPN_2PTS019_0981_20150107_115628_20150107_133525.EUM.nc	2015-01-07 11:56:29	2015-01-07 13:35:24	9748	2.072
490	SRL_OPN_2PTS019_0983_20150107_133524_20150107_152848.EUM.nc	2015-01-07 13:35:29	2015-01-07 15:28:47	9749	2.377
491	SRL_OPN_2PTS019_0986_20150107_152847_20150107_170834.EUM.nc	2015-01-07 15:28:48	2015-01-07 17:08:33	9750	2.173
492	SRL_OPN_2PTS019_0988_20150107_170833_20150107_184805.EUM.nc	2015-01-07 17:08:34	2015-01-07 18:48:04	9751	2.163
493	SRL_OPN_2PTS019_0990_20150107_184804_20150107_202722.EUM.nc	2015-01-07 18:48:05	2015-01-07 20:27:21	9752	2.152
494	SRL_OPN_2PTS019_0992_20150107_202721_20150107_220551.EUM.nc	2015-01-07 20:27:21	2015-01-07 22:05:50	9753	2.114
495	SRL_OPN_2PTS019_0994_20150107_220552_20150107_234351.EUM.nc	2015-01-07 22:05:52	2015-01-07 23:43:49	9754	2.098
496	SRL_OPN_2PTS019_0995_20150107_234350_20150108_012142.EUM.nc	2015-01-07 23:43:50	2015-01-08 01:21:41	9755	2.128
497	SRL_OPN_2PTS019_0997_20150108_012143_20150108_030014.EUM.nc	2015-01-08 01:21:43	2015-01-08 03:00:13	9756	2.155
498	SRL_OPN_2PTS019_0999_20150108_030013_20150108_044024.EUM.nc	2015-01-08 03:00:14	2015-01-08 04:40:23	9757	2.161

2 Sea Surface Height Anomaly Plots

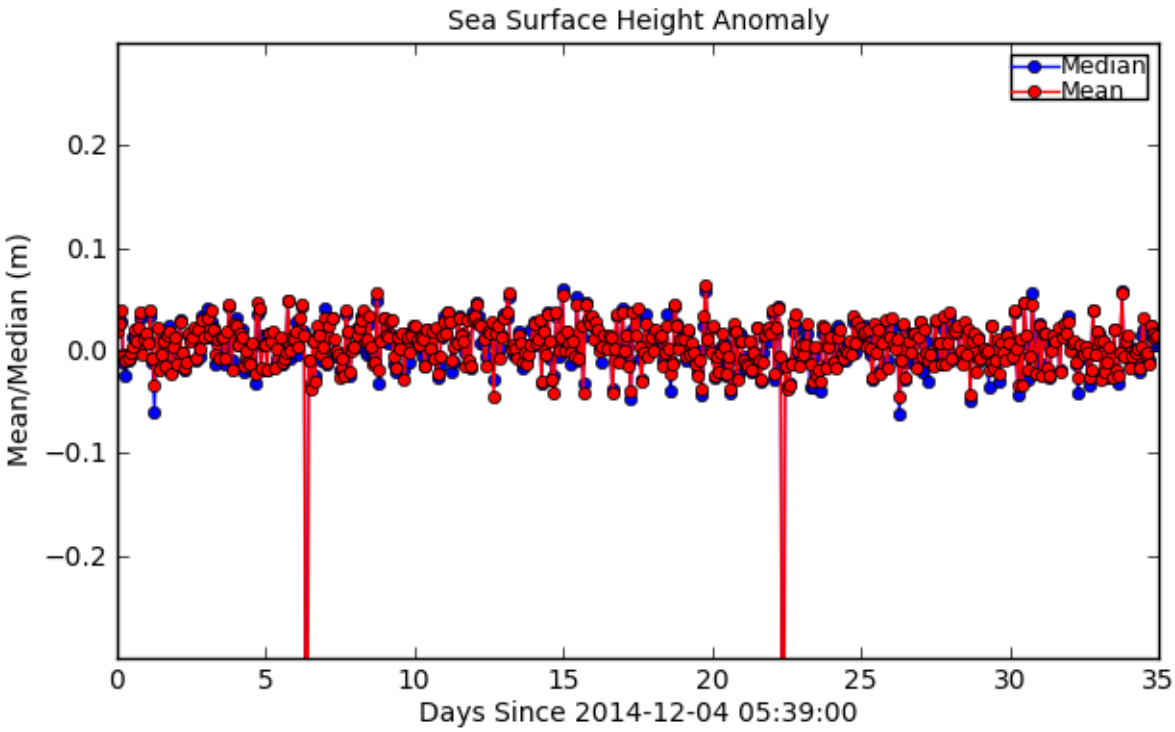

Figure 1: Mean/Median for Sea Surface Height Anomaly

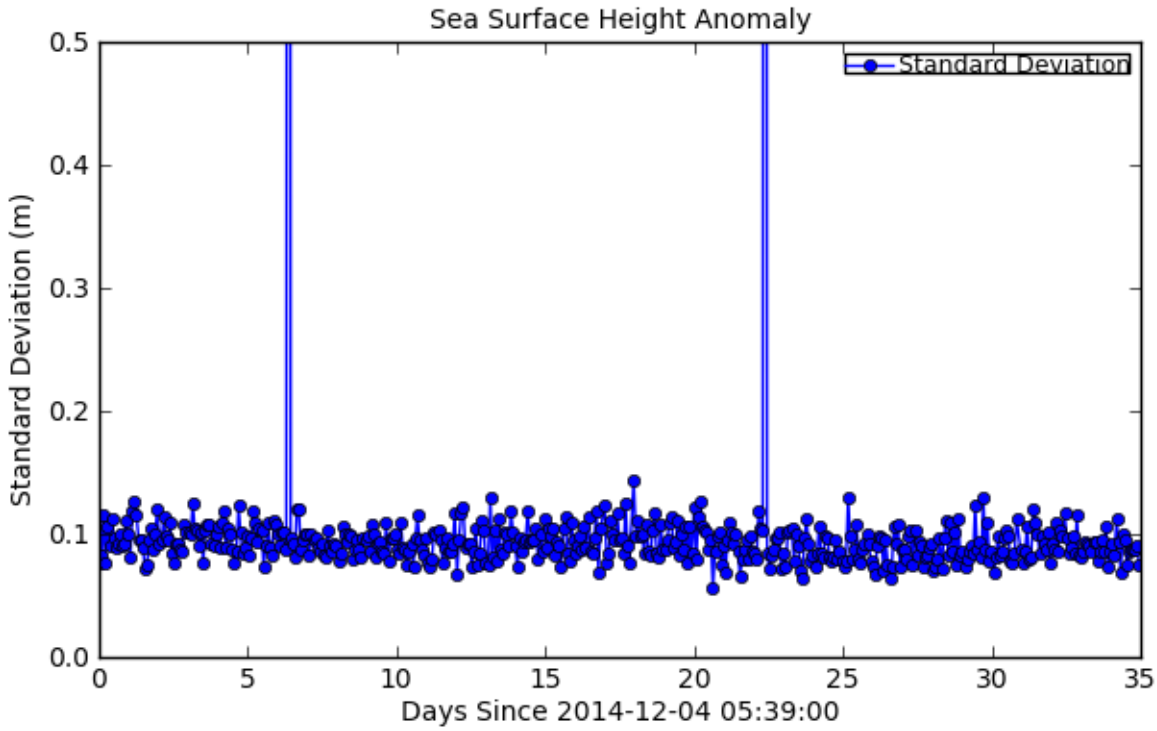

Figure 2: Standard Deviation for Sea Surface Height Anomaly

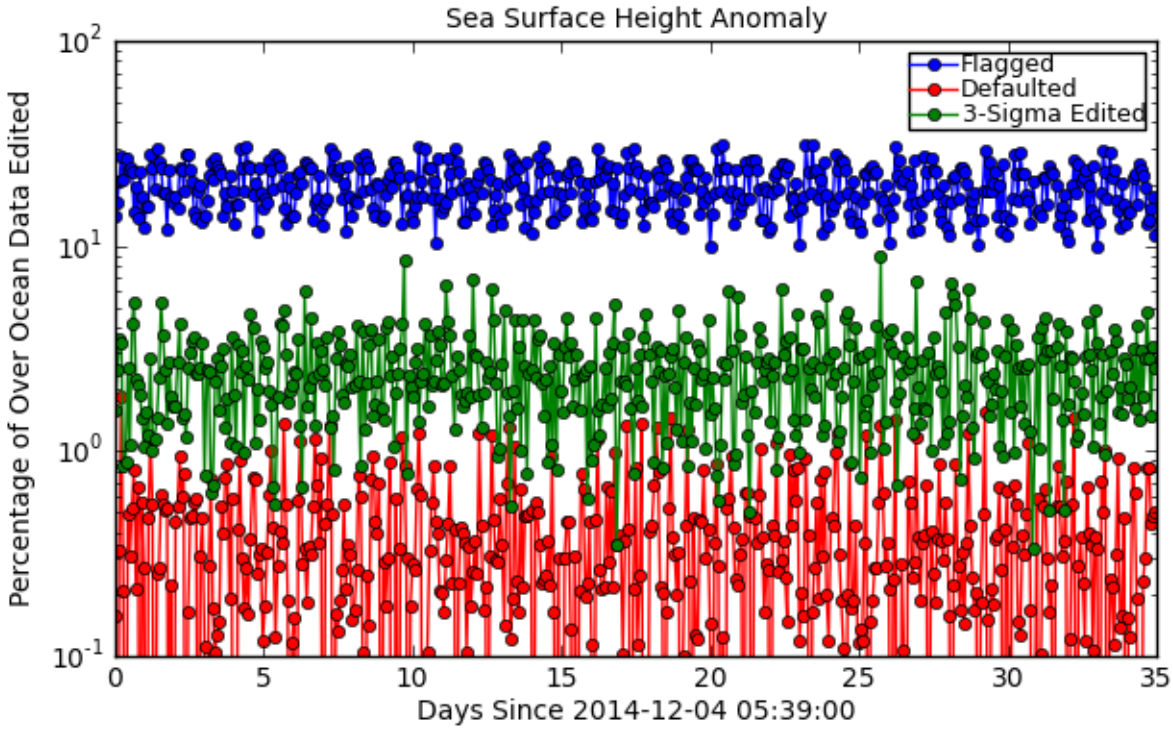

Figure 3: Flagged/Edited Data Points for Sea Surface Height Anomaly

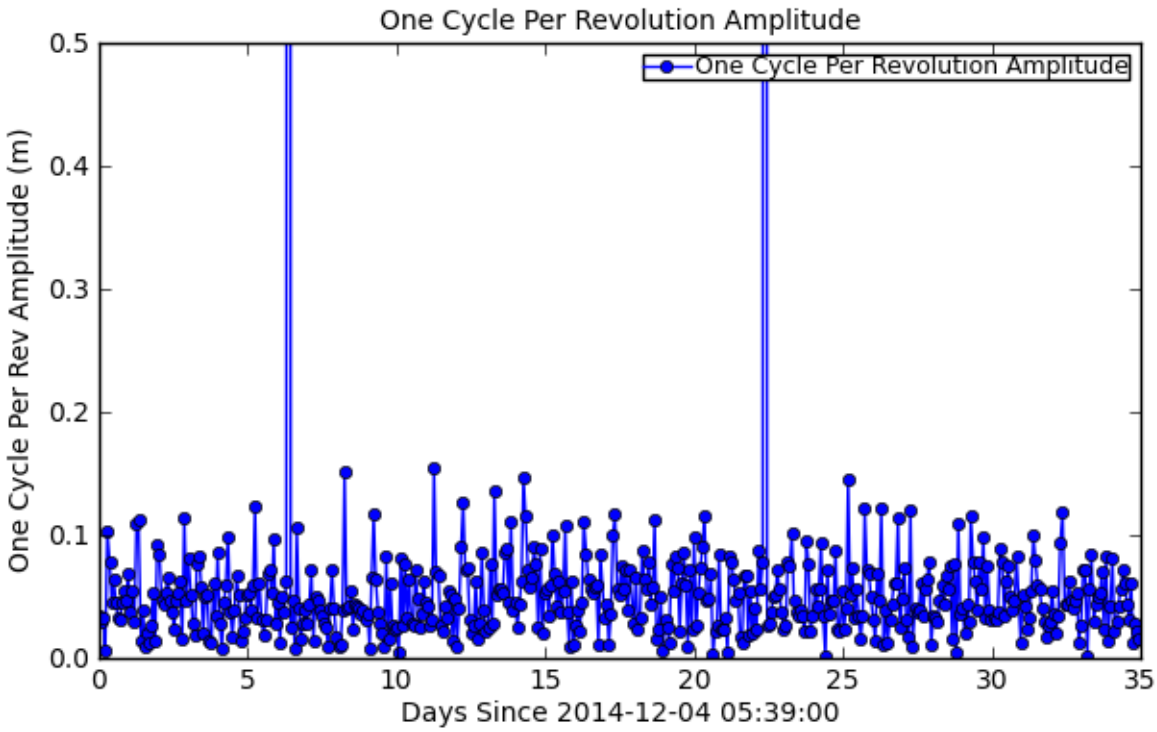

Figure 4: One Cycle Per Revolution Amplitude for Sea Surface Height Anomaly

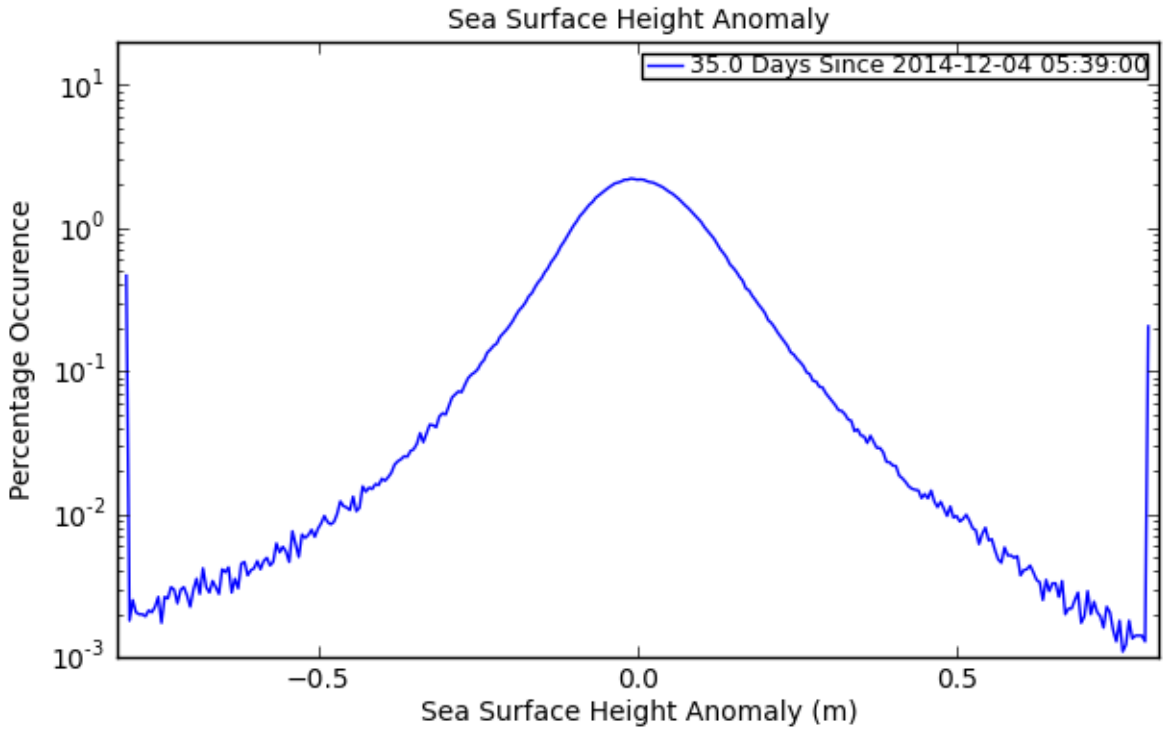

Figure 5: Histogram for Sea Surface Height Anomaly

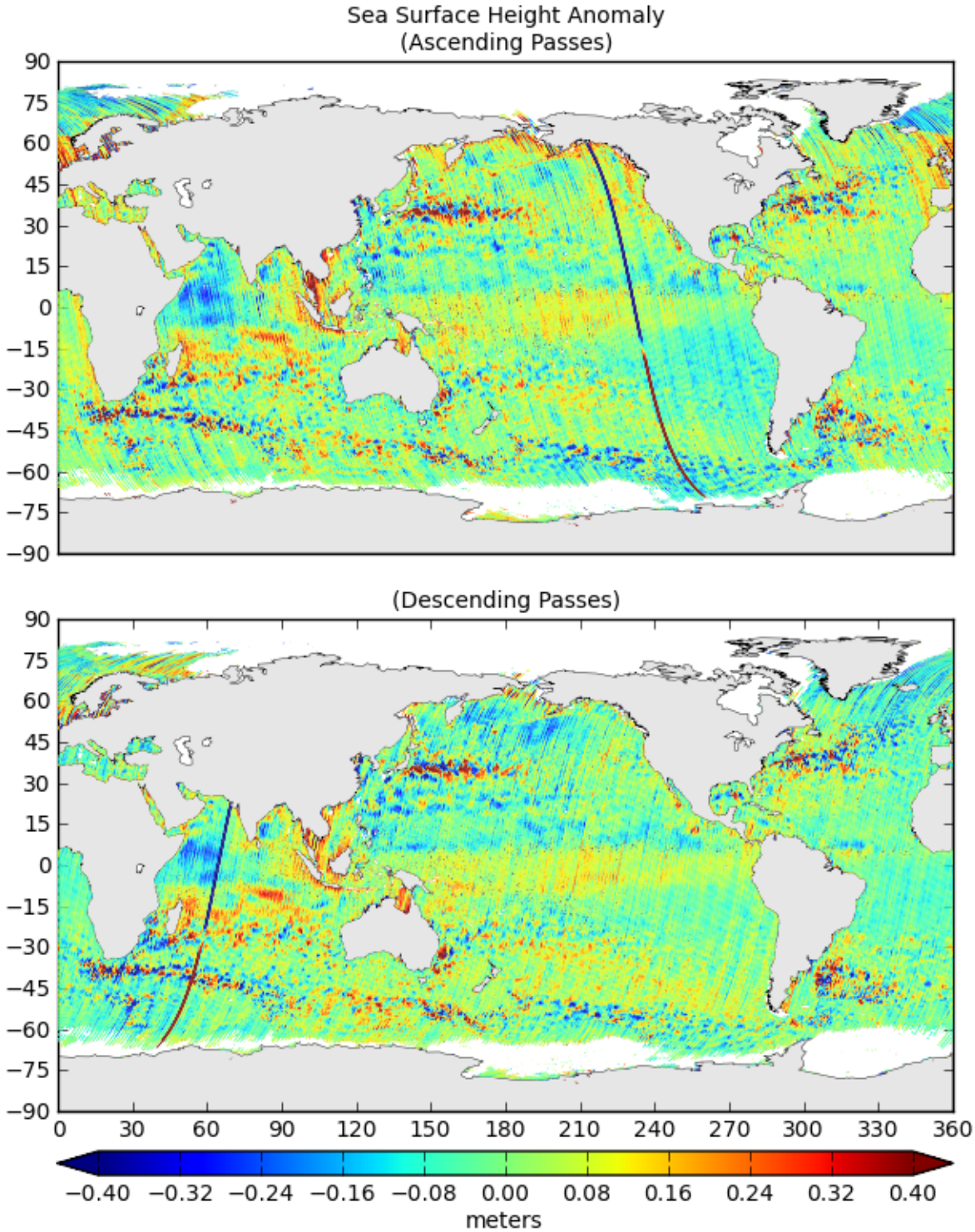

Figure 6: Map of Values for Sea Surface Height Anomaly

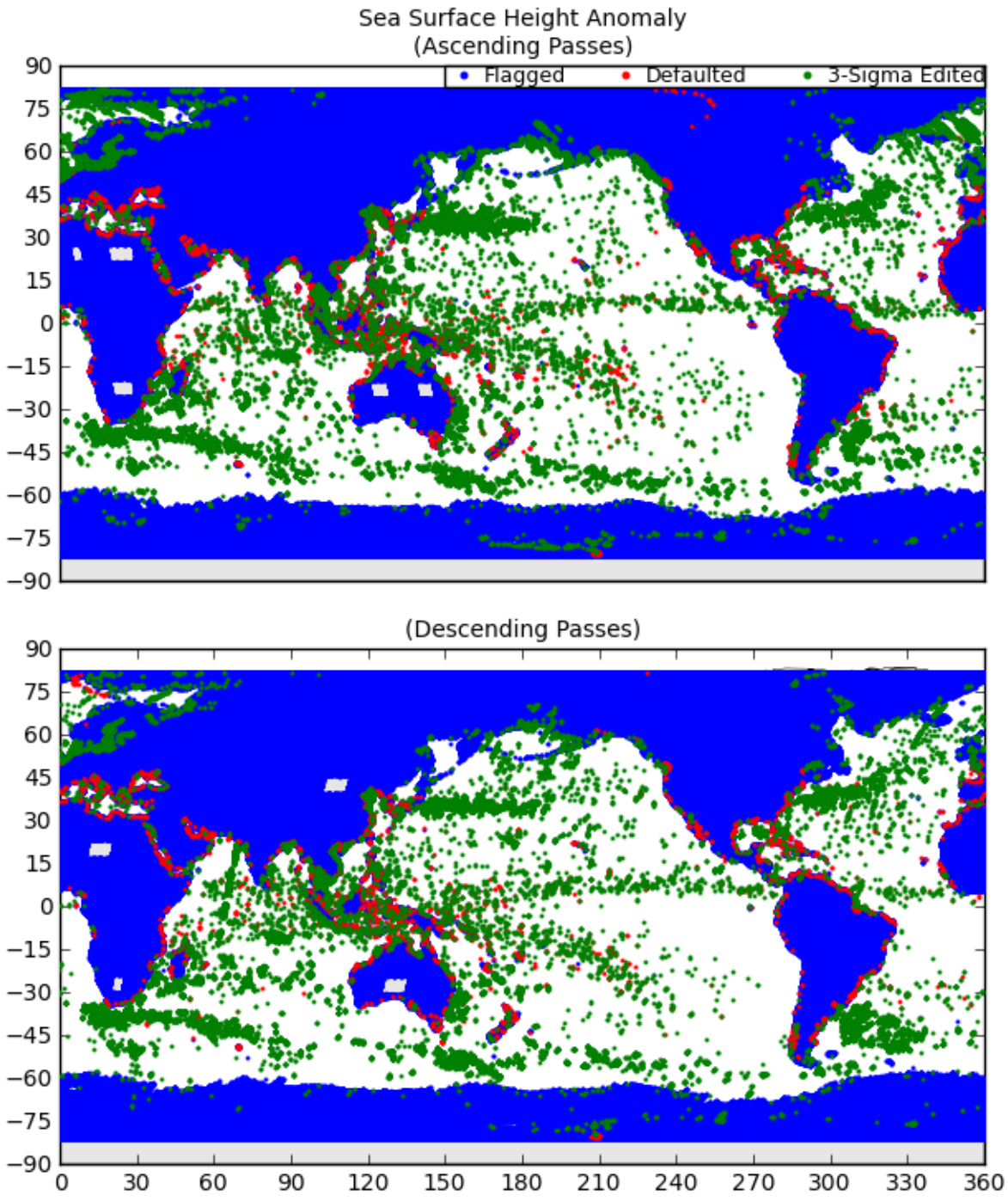

Figure 7: Map of Flagged/Edited Points for Sea Surface Height Anomaly

3 Sea Surface Height Anomaly (Model Wet) Plots

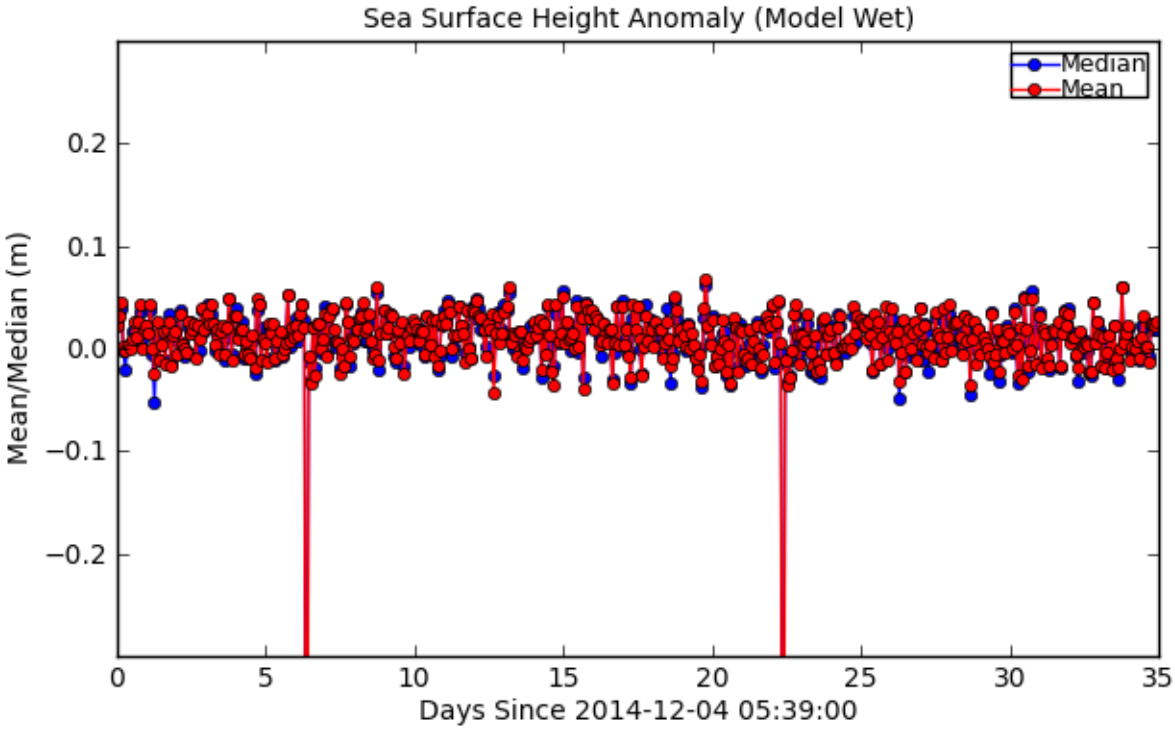

Figure 8: Mean/Median for Sea Surface Height Anomaly (Model Wet)

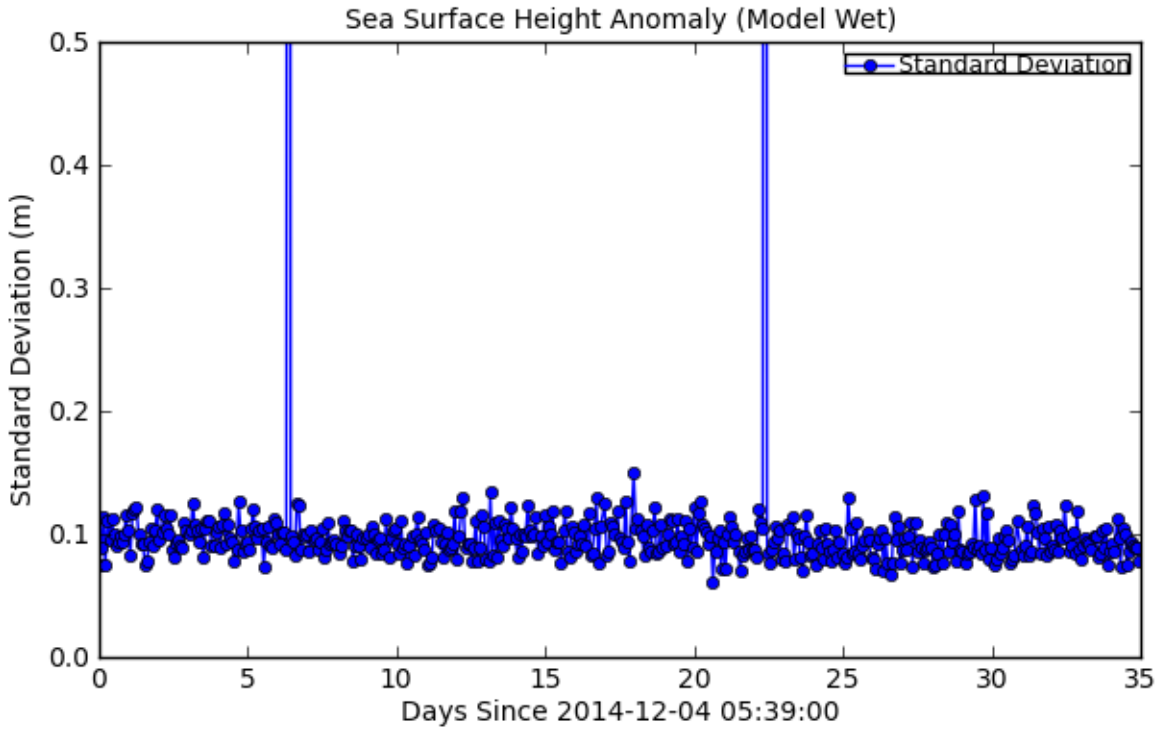

Figure 9: Standard Deviation for Sea Surface Height Anomaly (Model Wet)

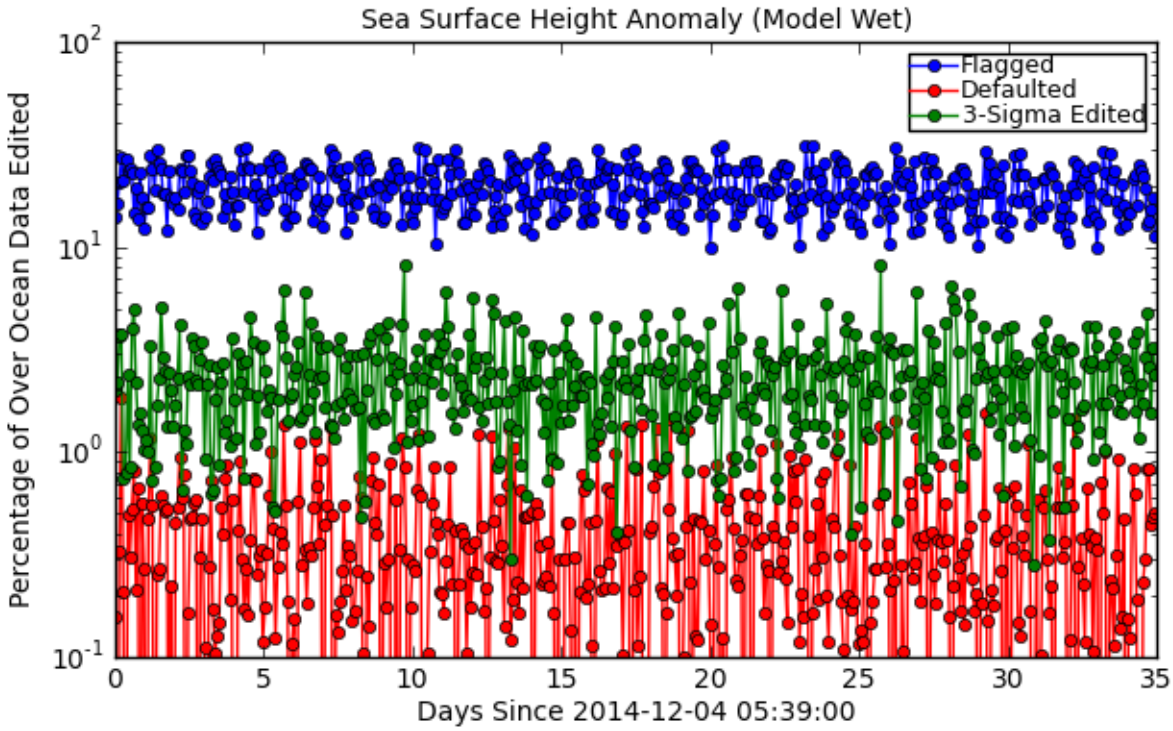

Figure 10: Flagged/Edited Data Points for Sea Surface Height Anomaly (Model Wet)

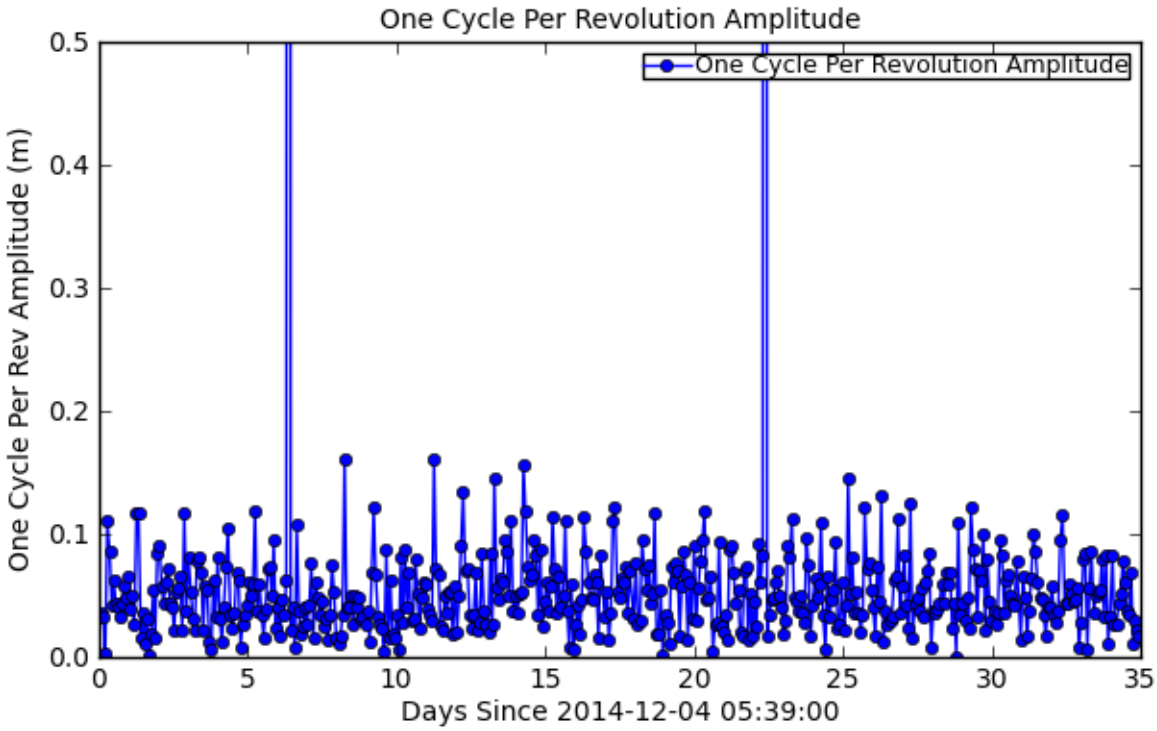

Figure 11: One Cycle Per Revolution Amplitude for Sea Surface Height Anomaly (Model Wet)

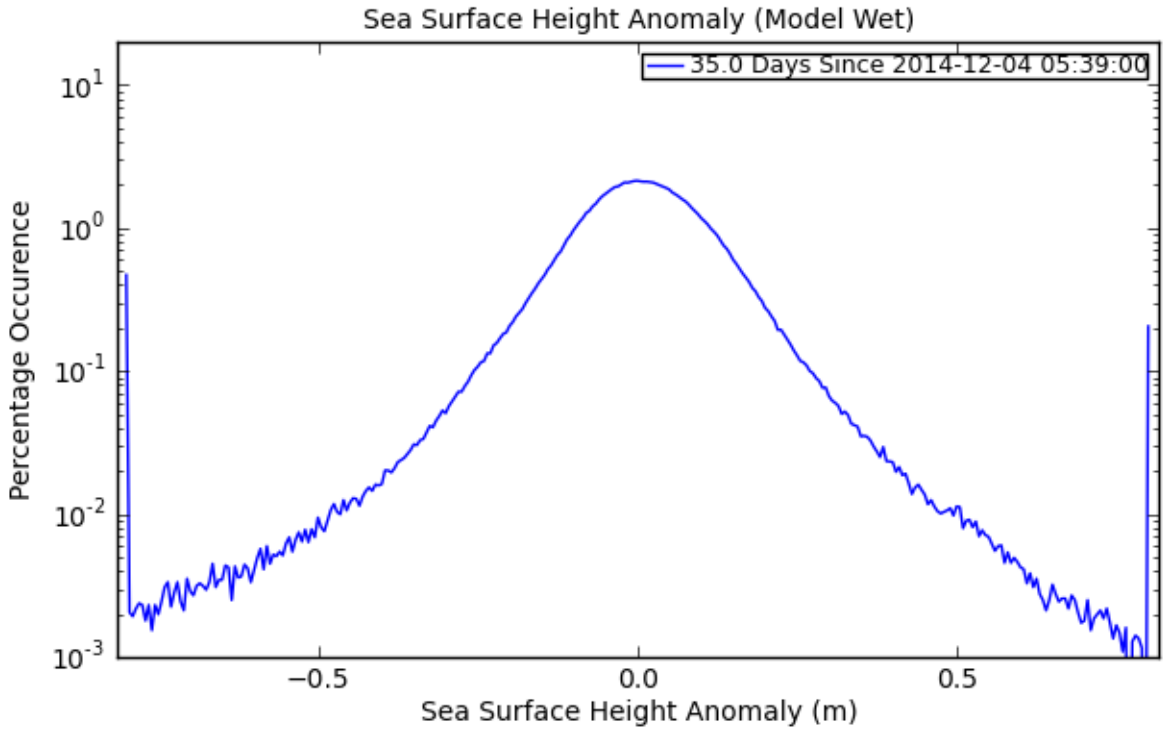

Figure 12: Histogram for Sea Surface Height Anomaly (Model Wet)

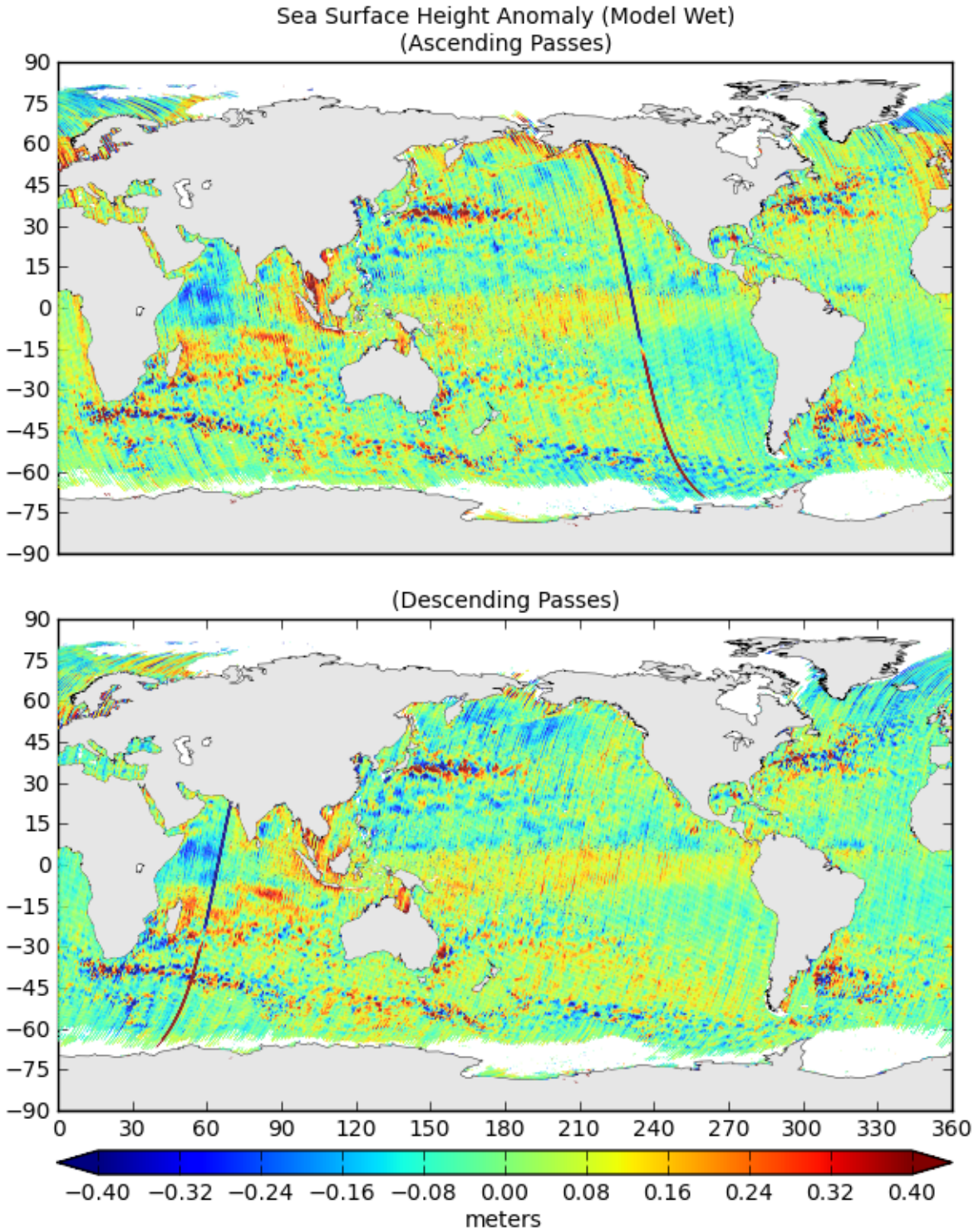

Figure 13: Map of Values for Sea Surface Height Anomaly (Model Wet)

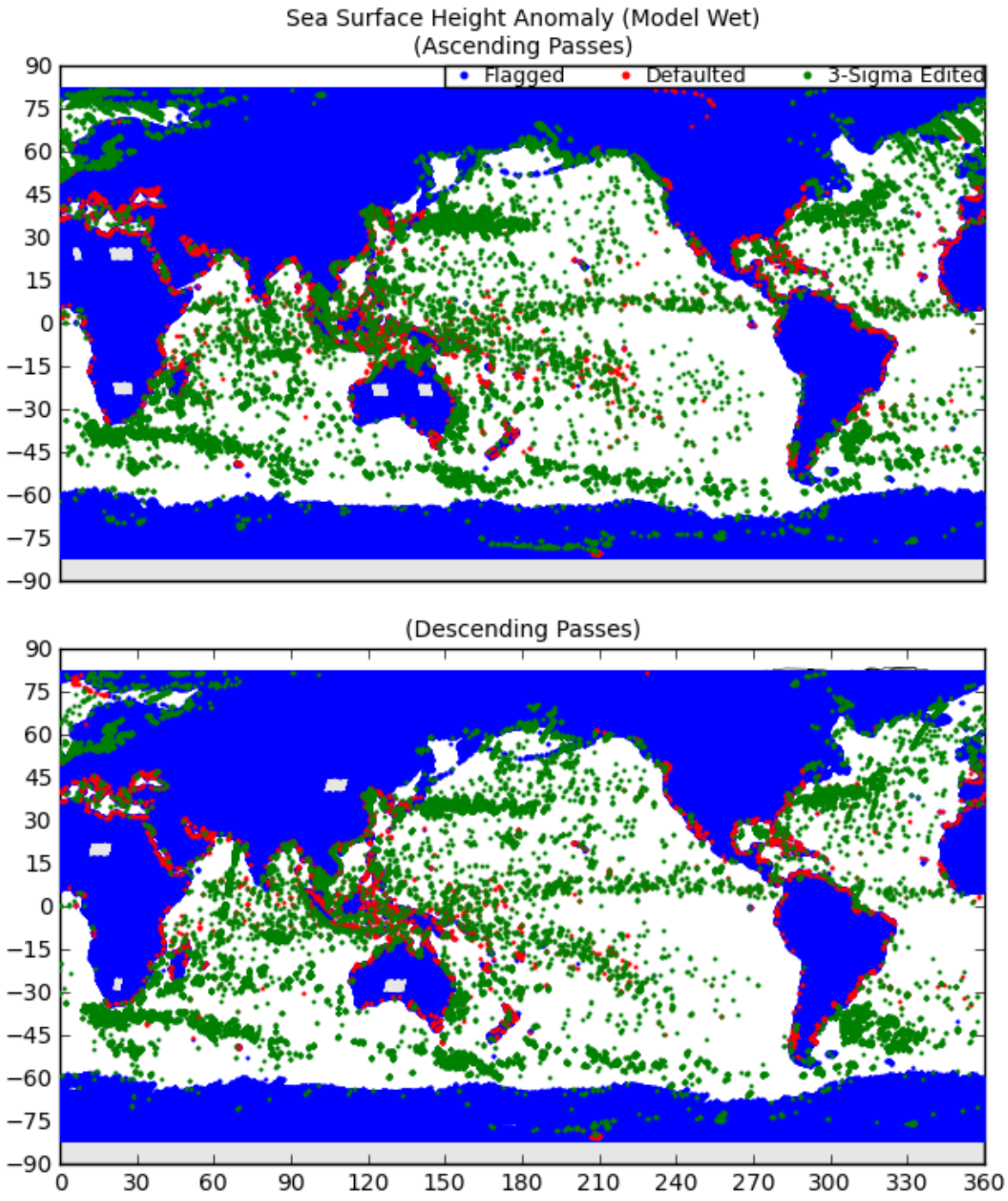

Figure 14: Map of Flagged/Edited Points for Sea Surface Height Anomaly (Model Wet)

4 Ka-Band Significant Wave Height Plots

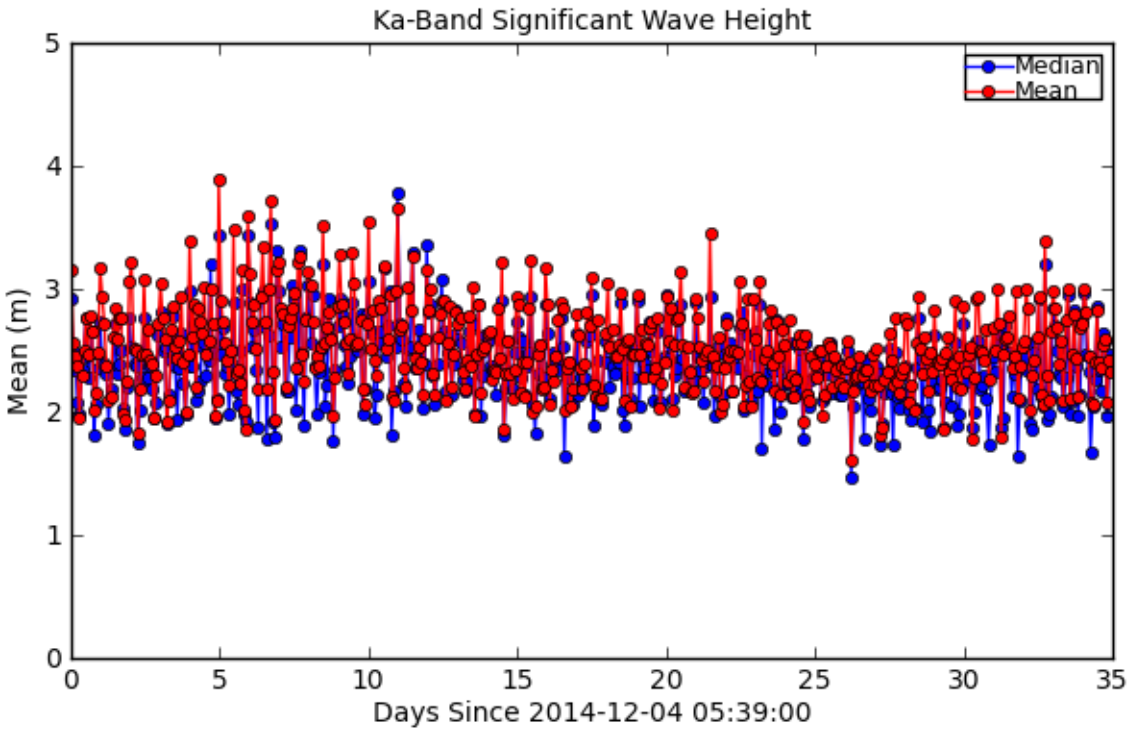

Figure 15: Mean/Median for Ka-Band Significant Wave Height

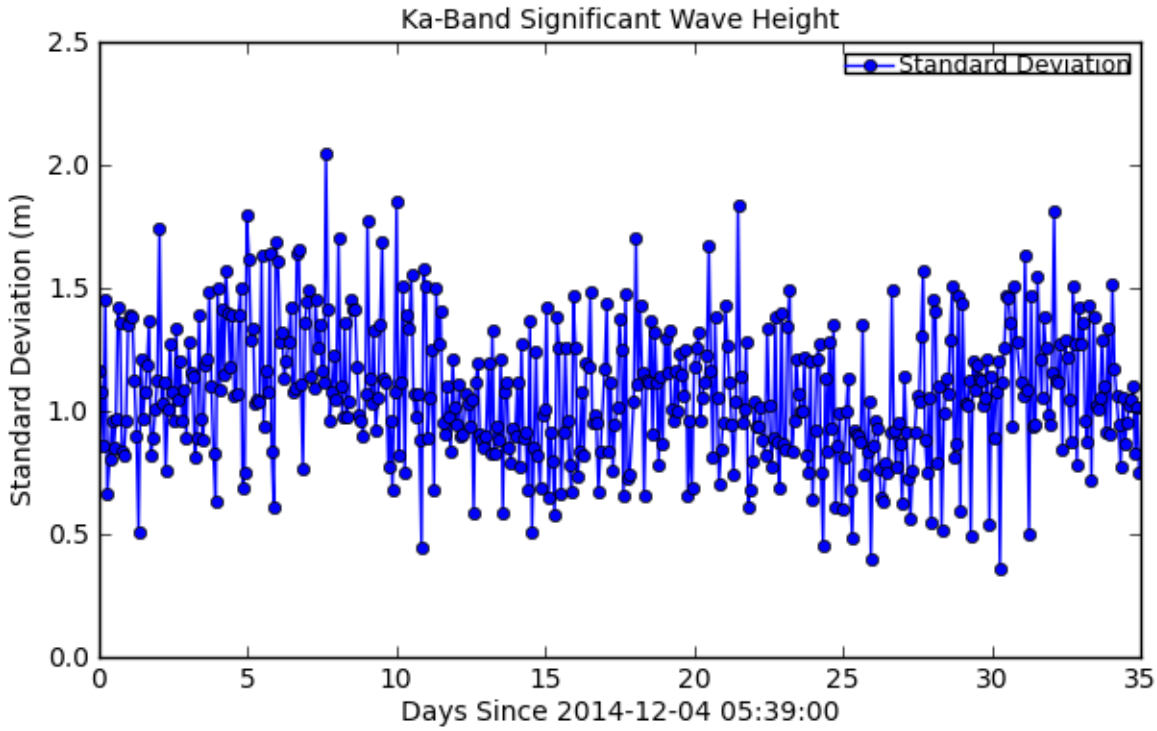

Figure 16: Standard Deviation for Ka-Band Significant Wave Height

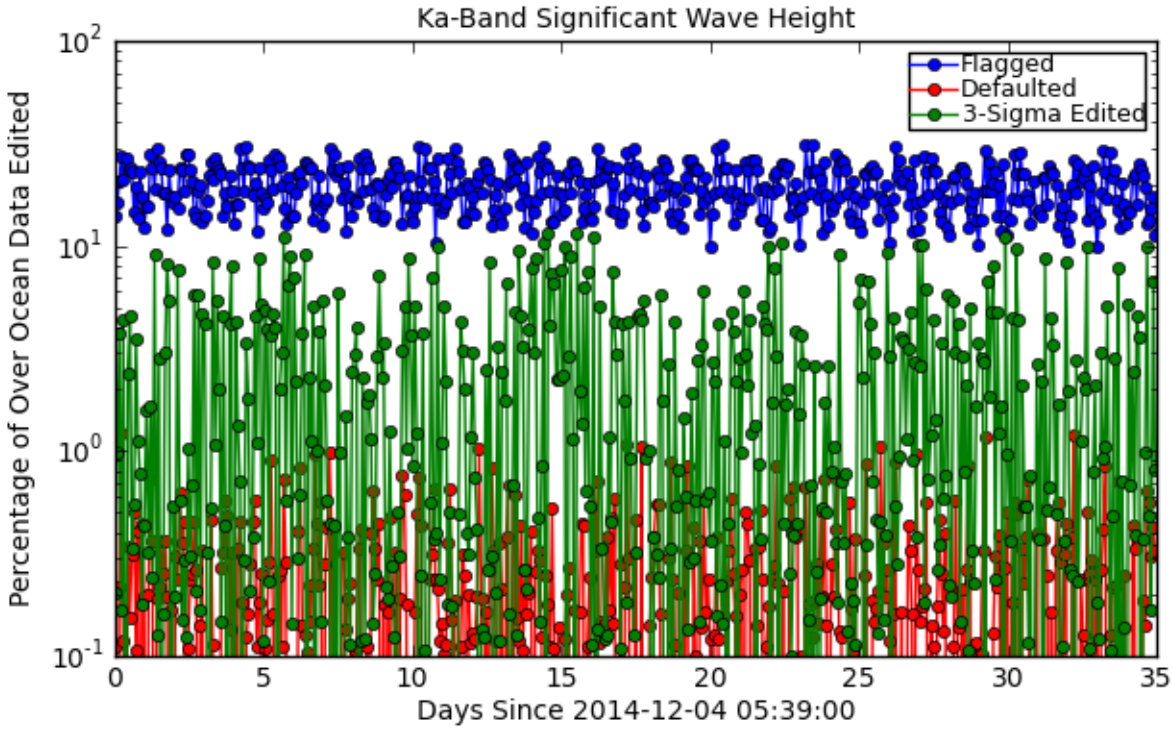

Figure 17: Flagged/Edited Data Points for Ka-Band Significant Wave Height

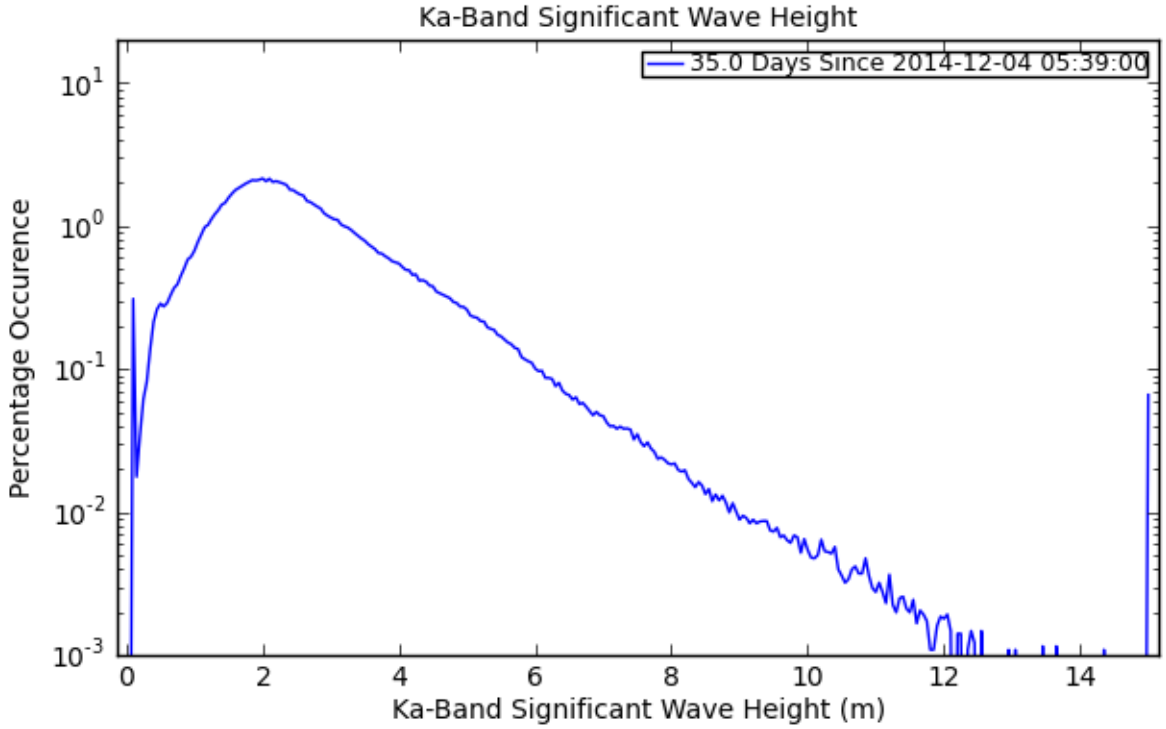

Figure 18: Histogram for Ka-Band Significant Wave Height

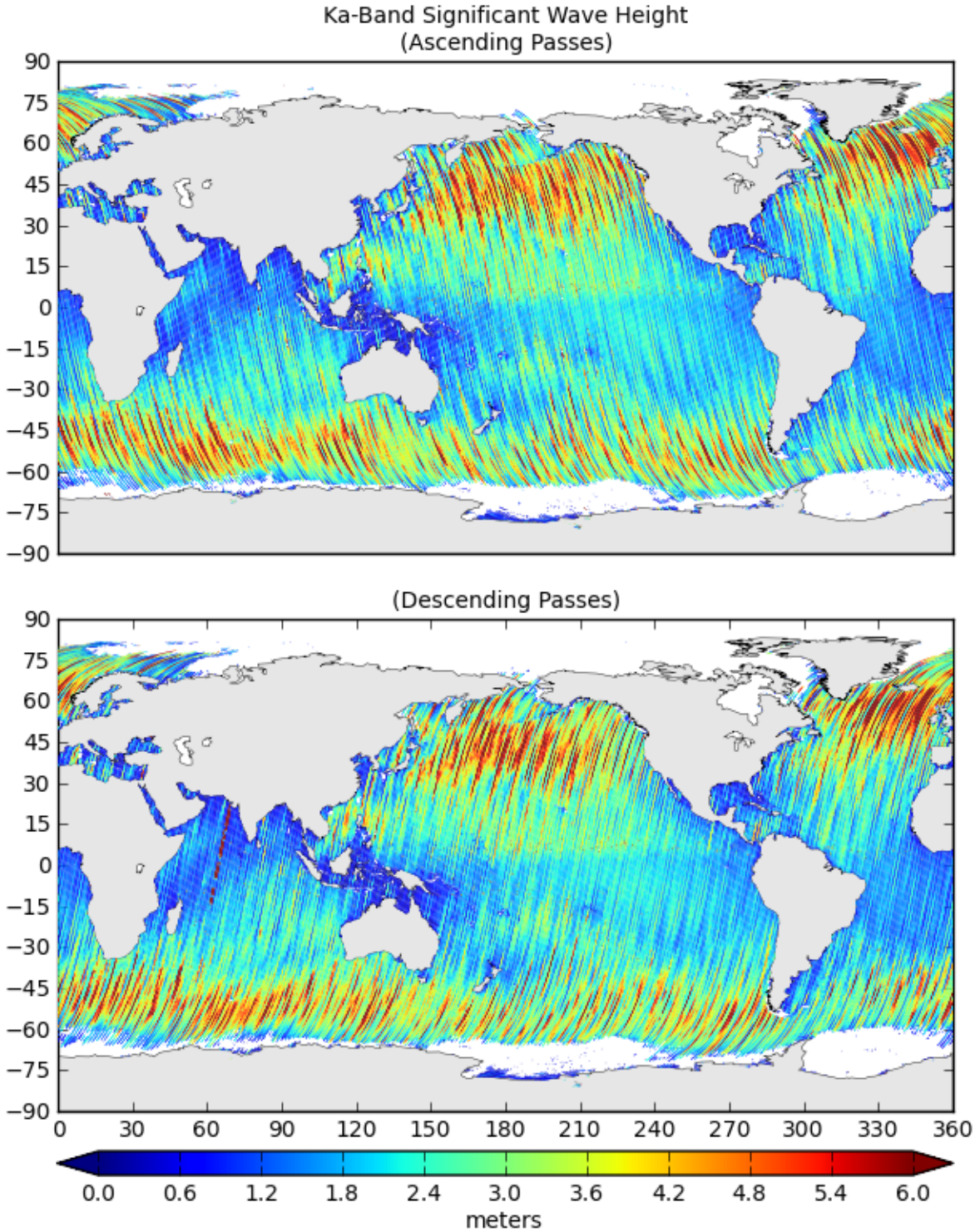

Figure 19: Map of Values for Ka-Band Significant Wave Height

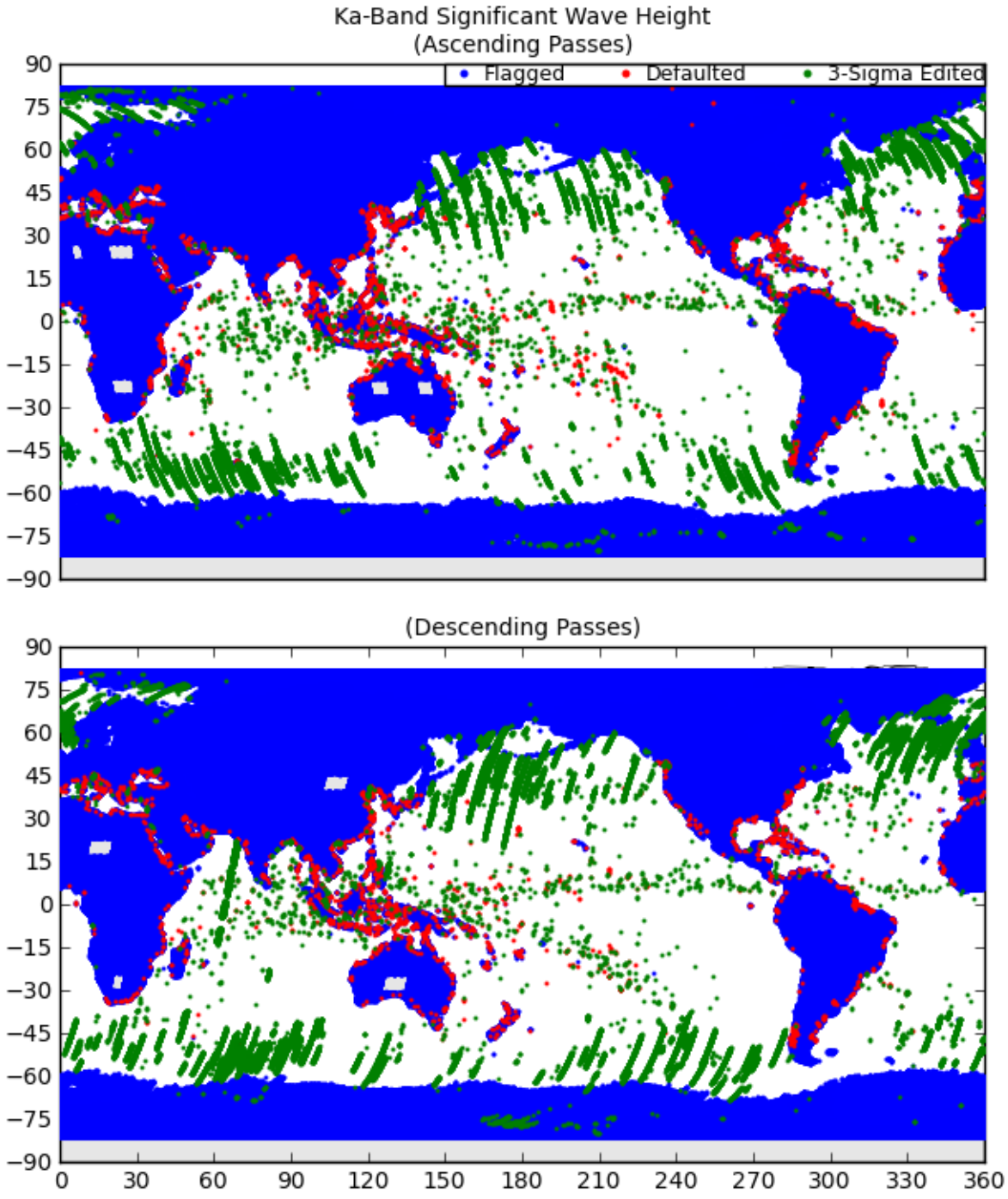

Figure 20: Map of Flagged/Edited Points for Ka-Band Significant Wave Height

5 Altimeter Wind Speed Plots

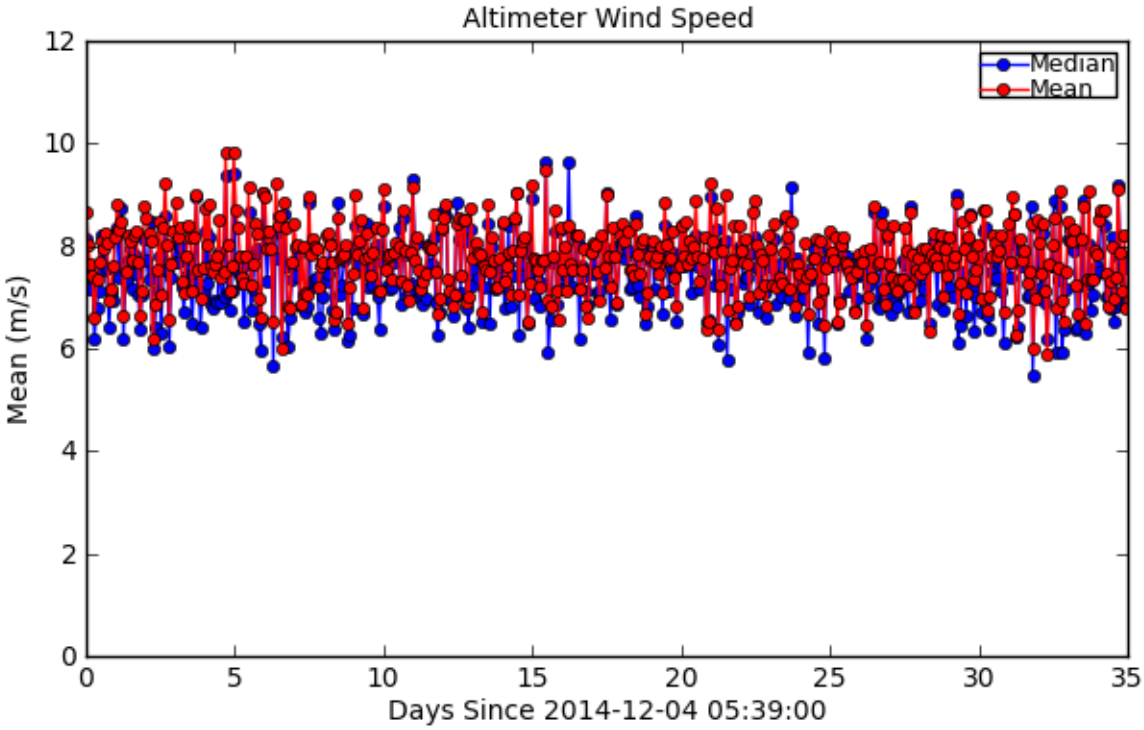

Figure 21: Mean/Median for Altimeter Wind Speed

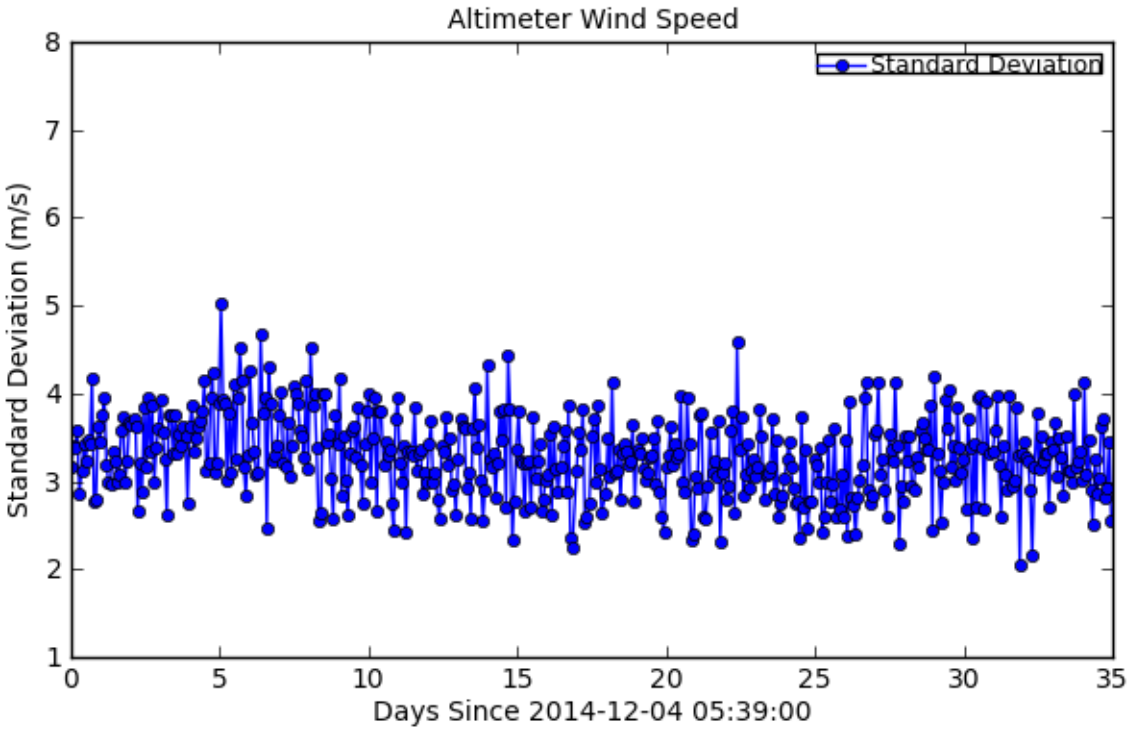

Figure 22: Standard Deviation for Altimeter Wind Speed

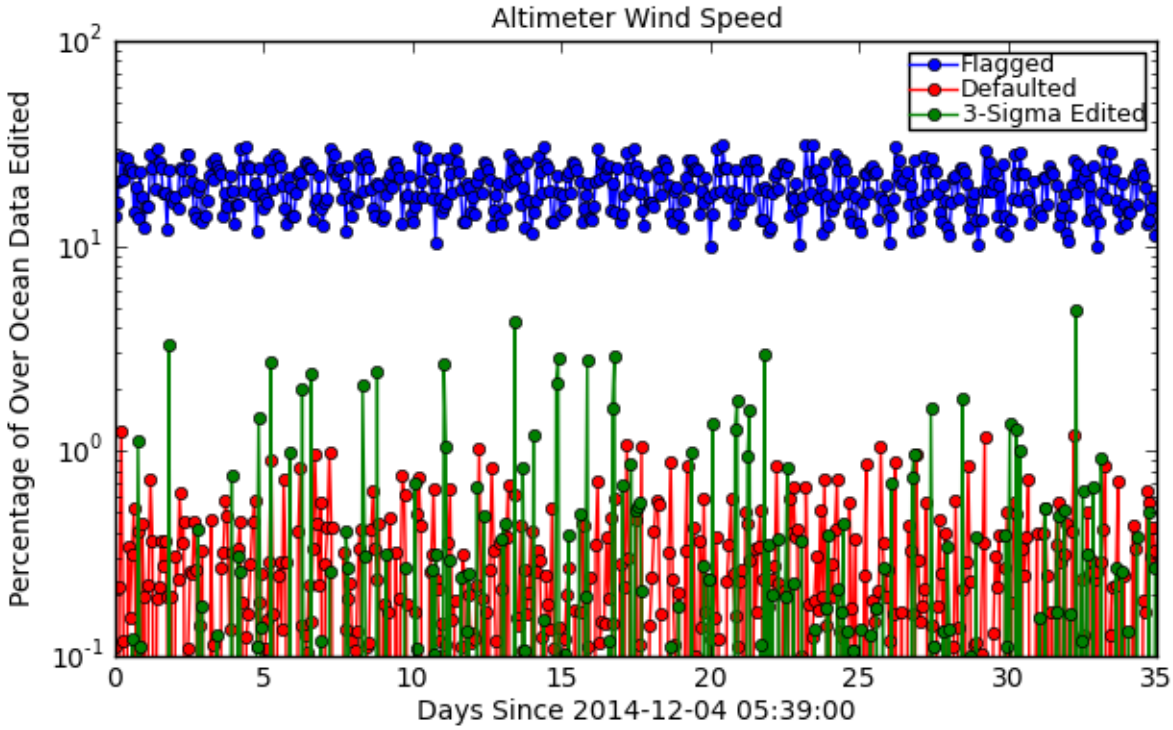

Figure 23: Flagged/Edited Data Points for Altimeter Wind Speed

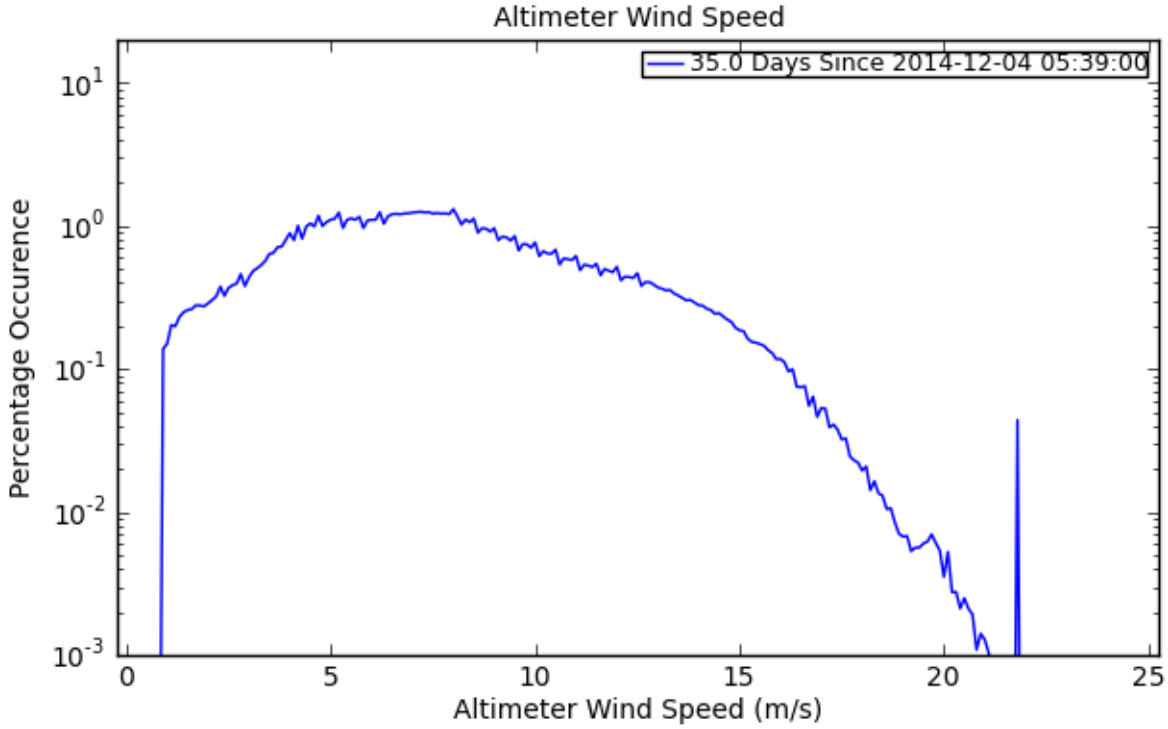

Figure 24: Histogram for Altimeter Wind Speed

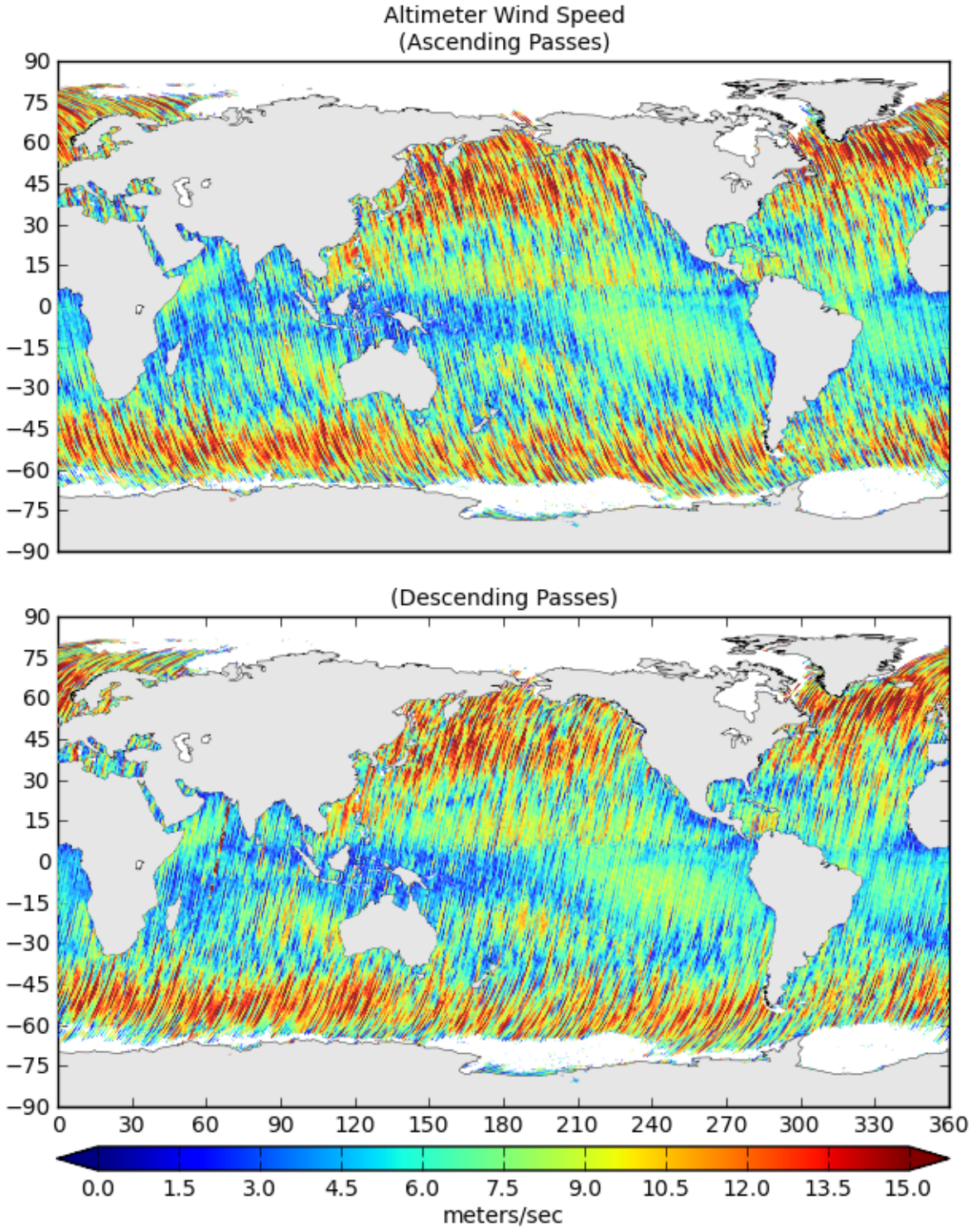

Figure 25: Map of Values for Altimeter Wind Speed

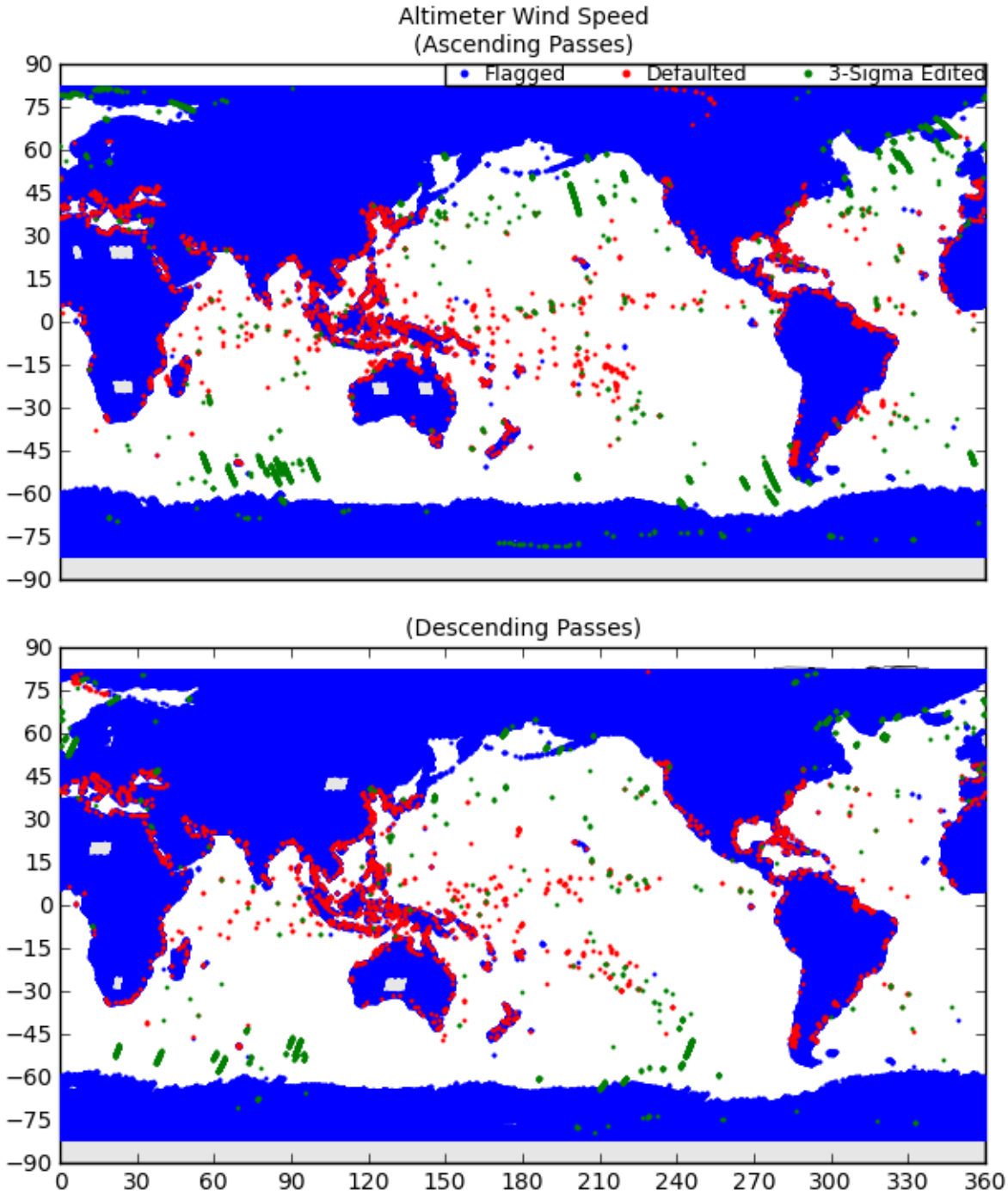

Figure 26: Map of Flagged/Edited Points for Altimeter Wind Speed

6 Ka-Band Backscatter Coefficient Plots

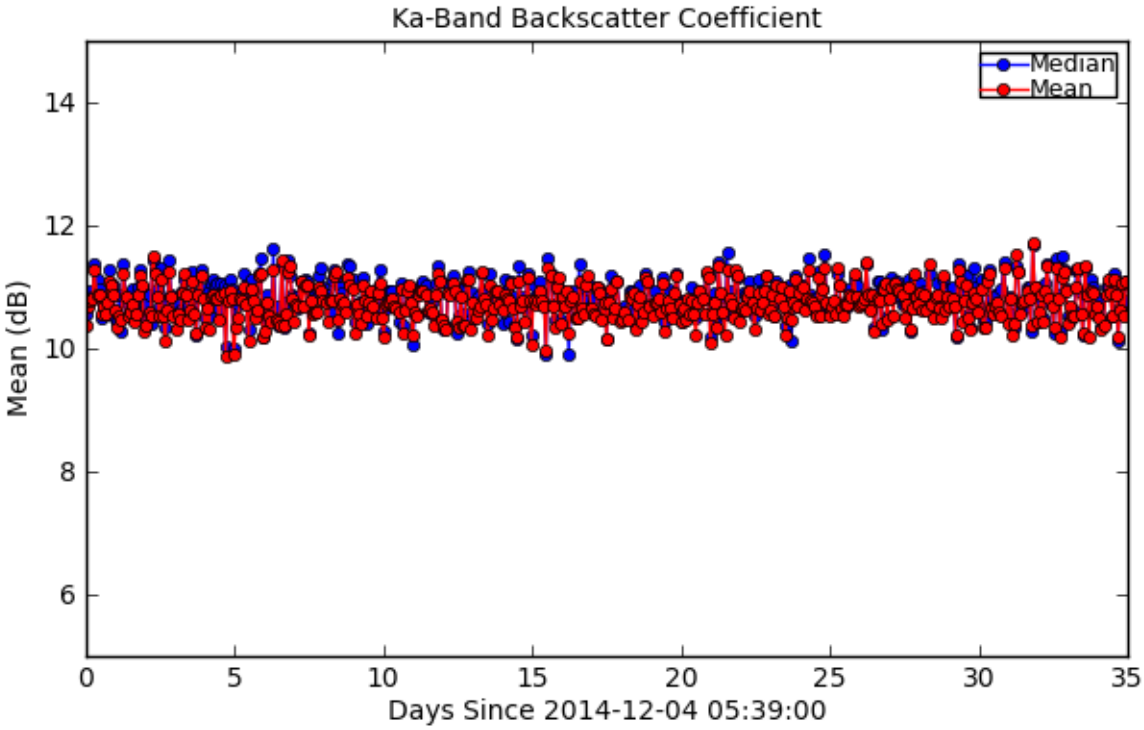

Figure 27: Mean/Median for Ka-Band Backscatter Coefficient

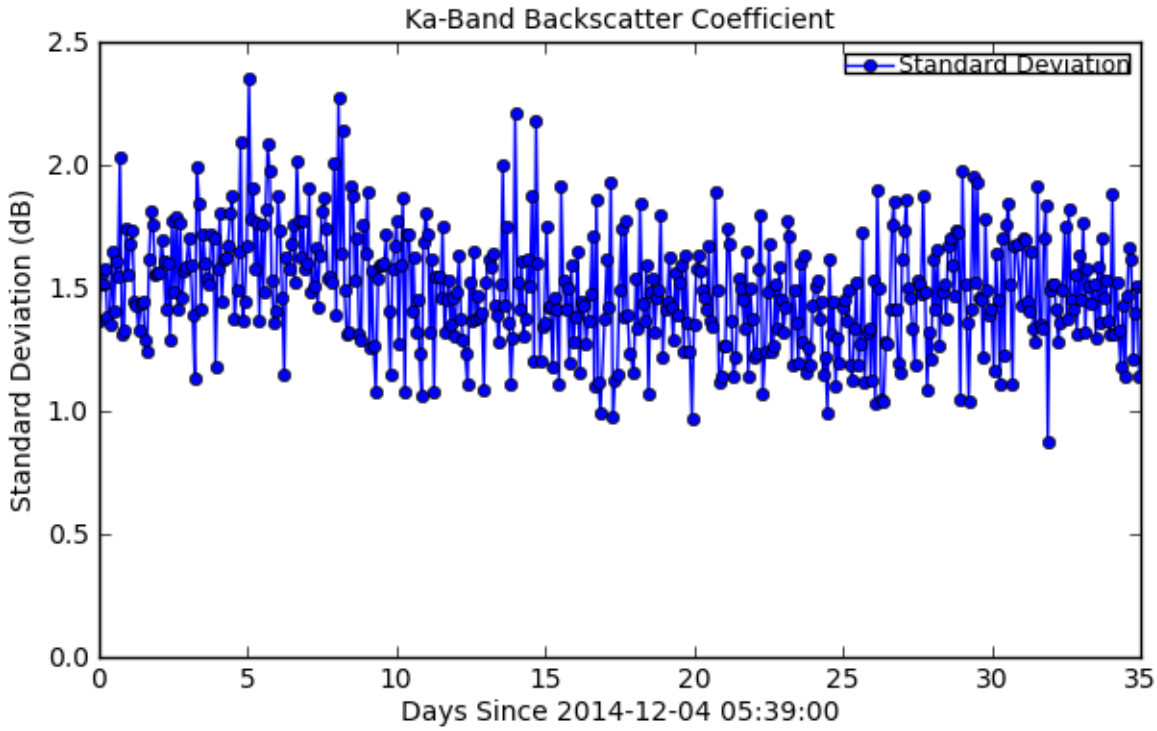

Figure 28: Standard Deviation for Ka-Band Backscatter Coefficient

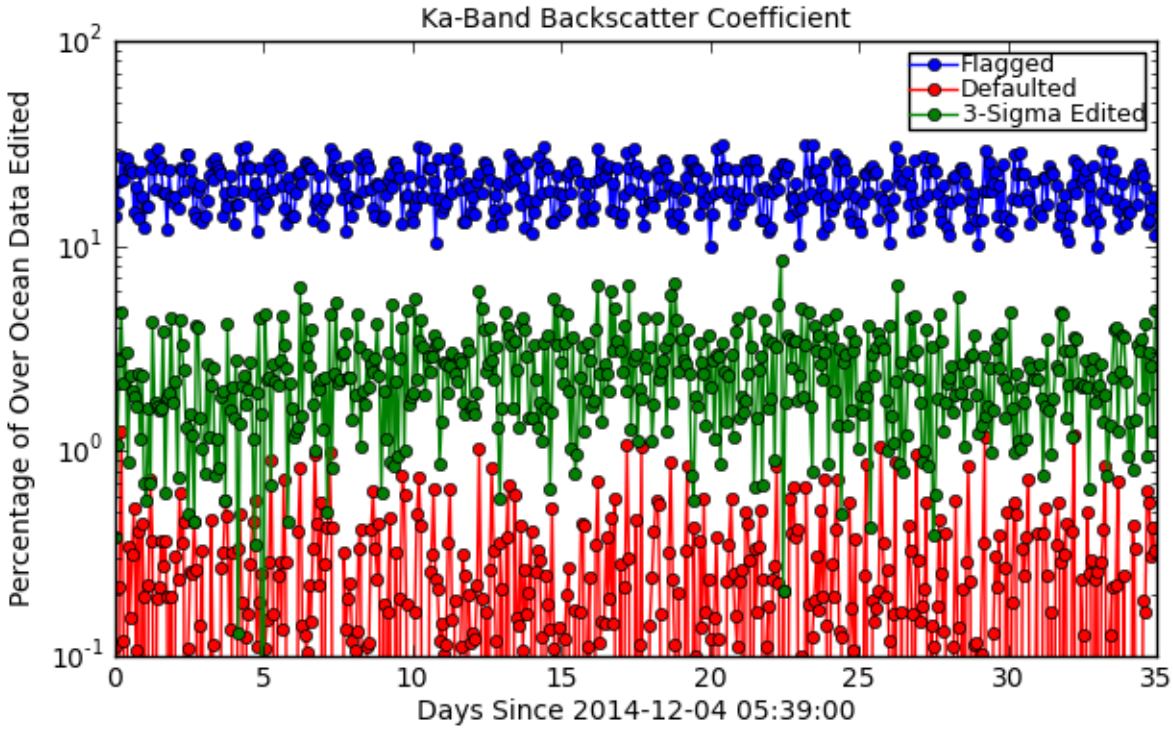

Figure 29: Flagged/Edited Data Points for Ka-Band Backscatter Coefficient

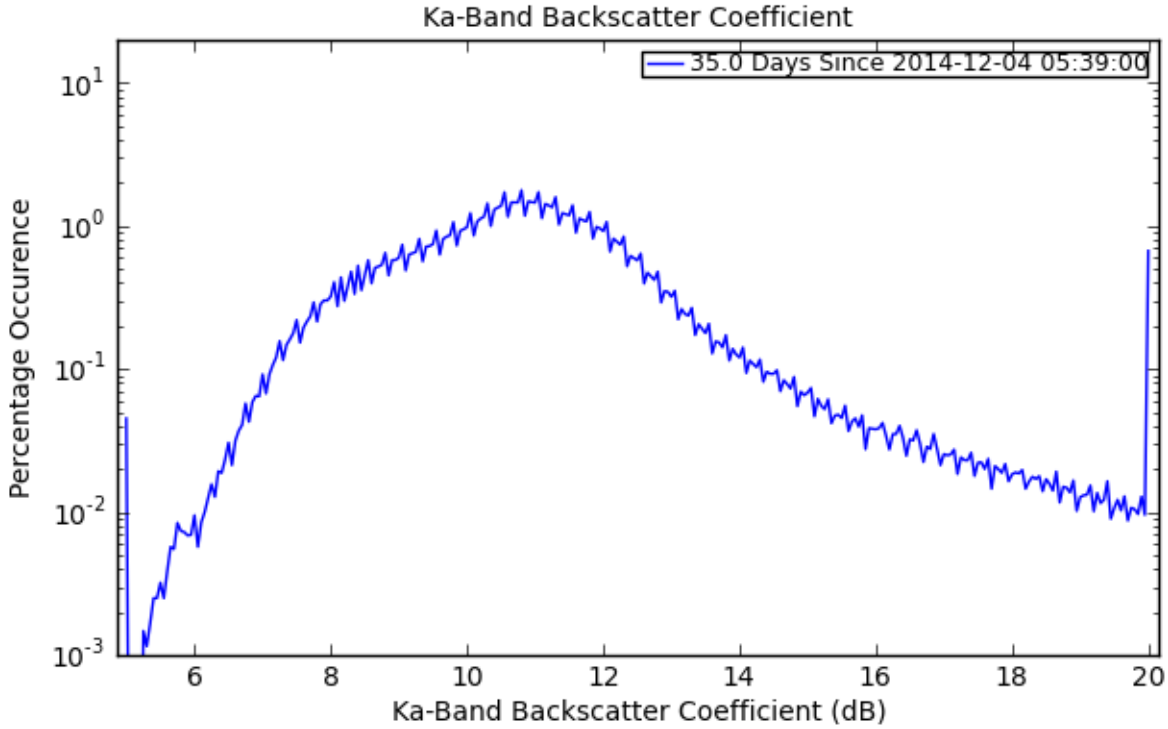

Figure 30: Histogram for Ka-Band Backscatter Coefficient

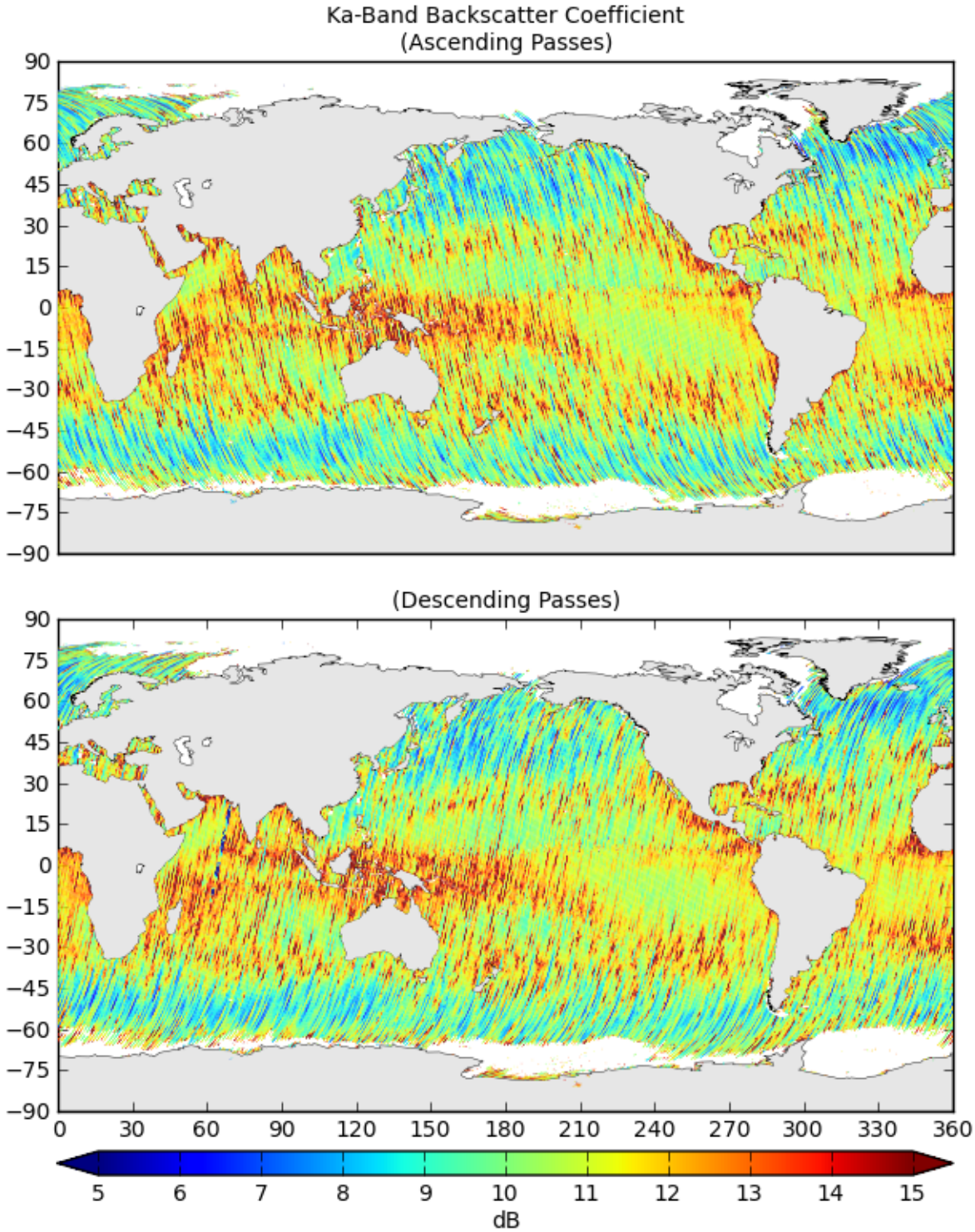

Figure 31: Map of Values for Ka-Band Backscatter Coefficient

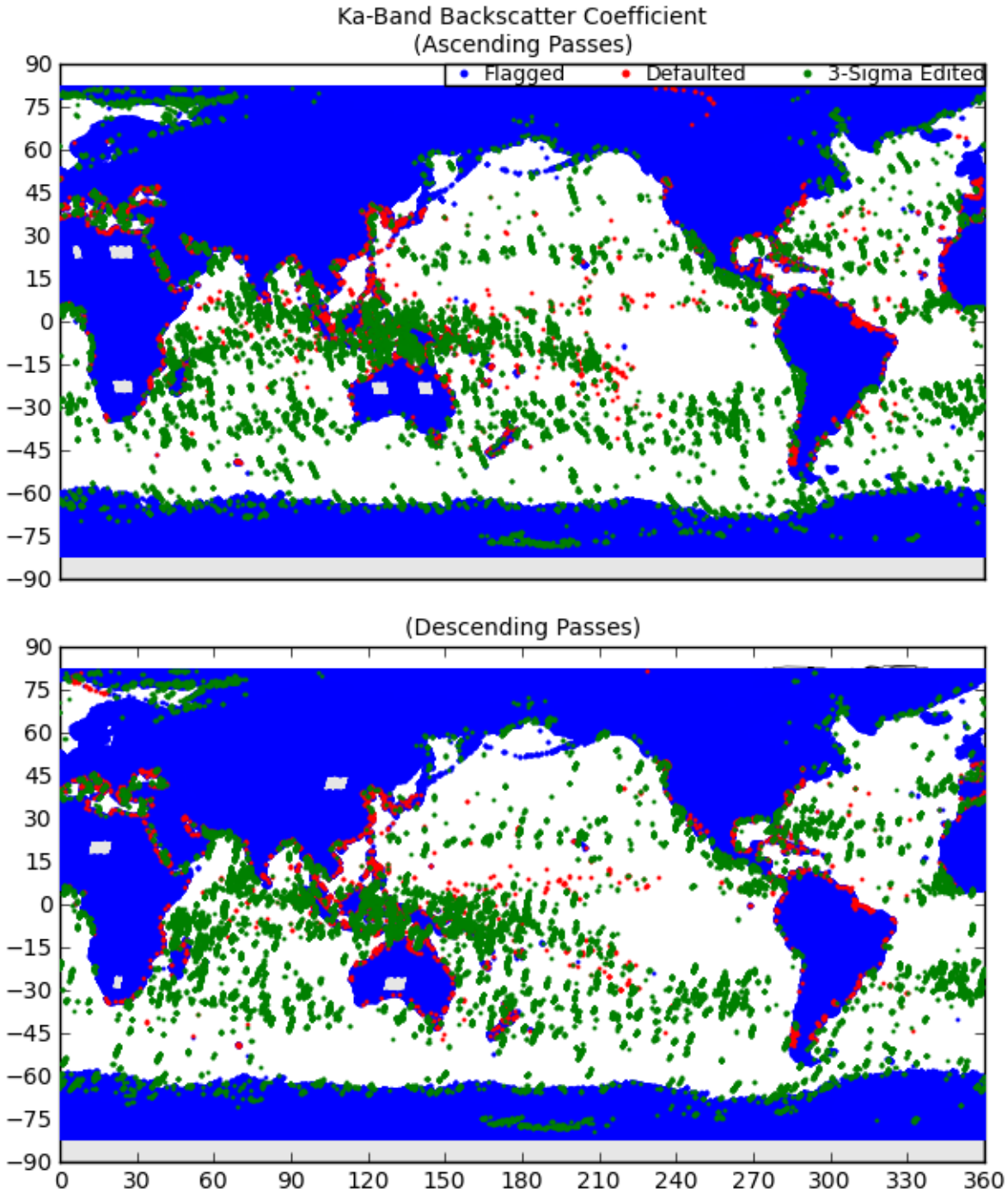

Figure 32: Map of Flagged/Edited Points for Ka-Band Backscatter Coefficient

7 Dry Troposphere Path Delay Plots

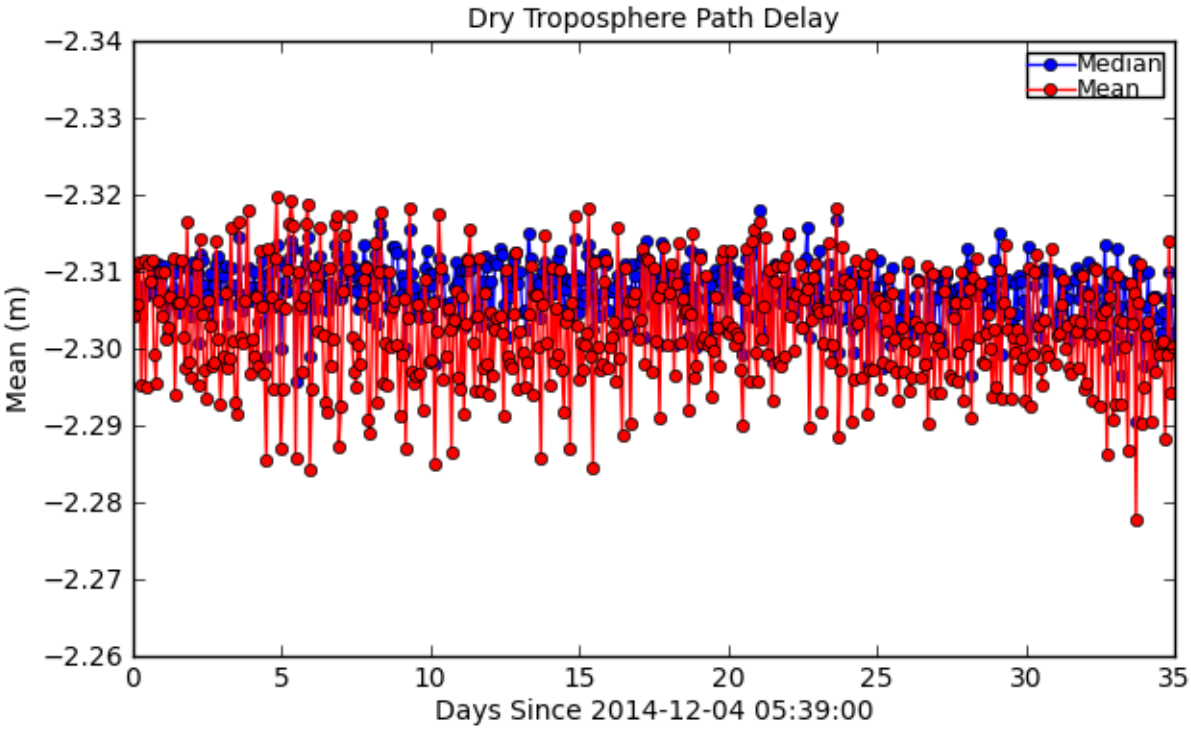

Figure 33: Mean/Median for Dry Troposphere Path Delay

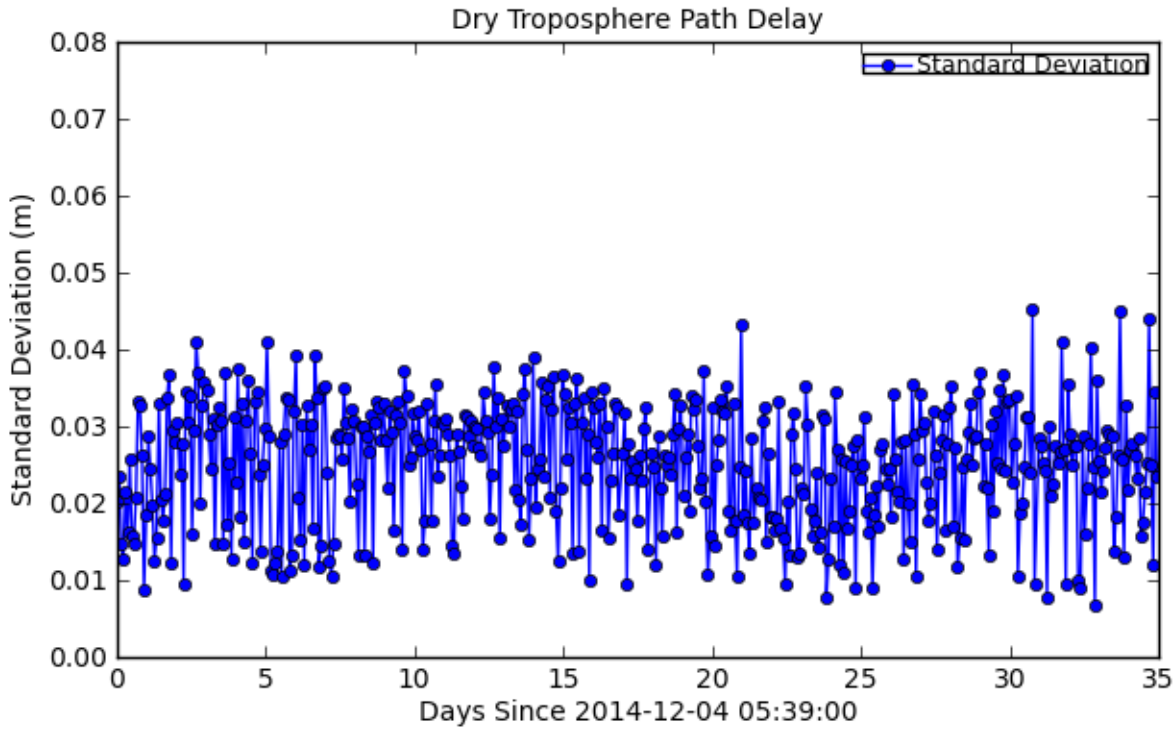

Figure 34: Standard Deviation for Dry Troposphere Path Delay

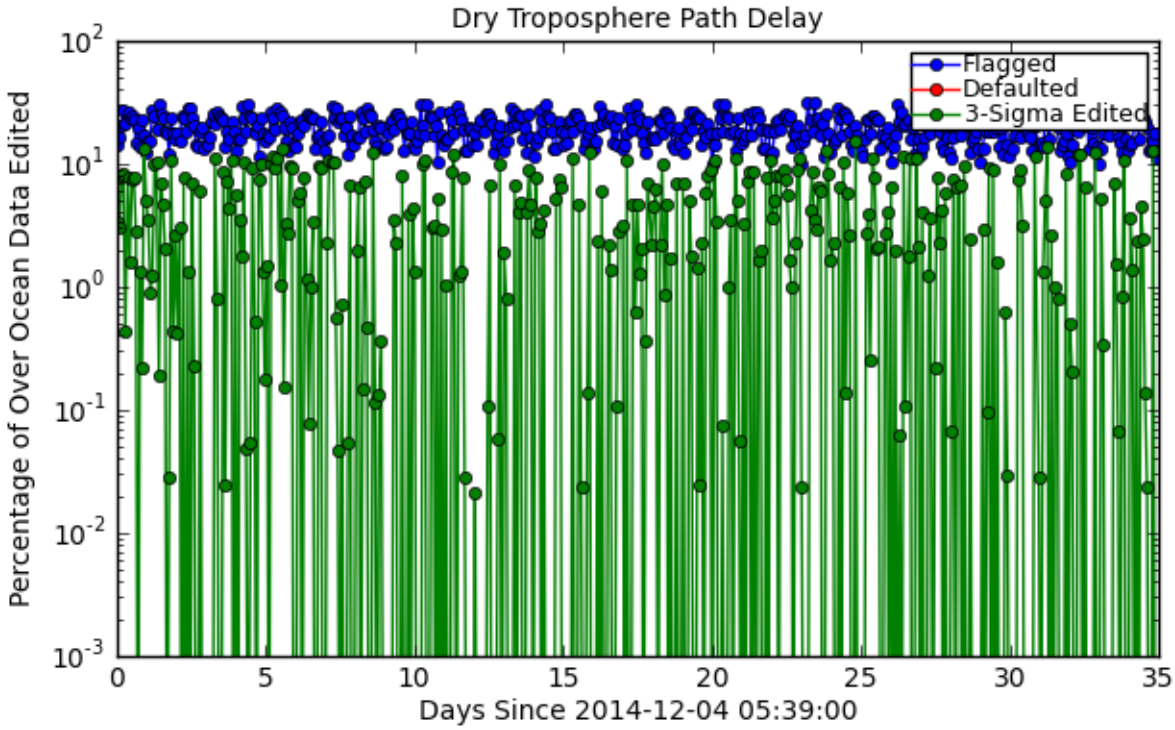

Figure 35: Flagged/Edited Data Points for Dry Troposphere Path Delay

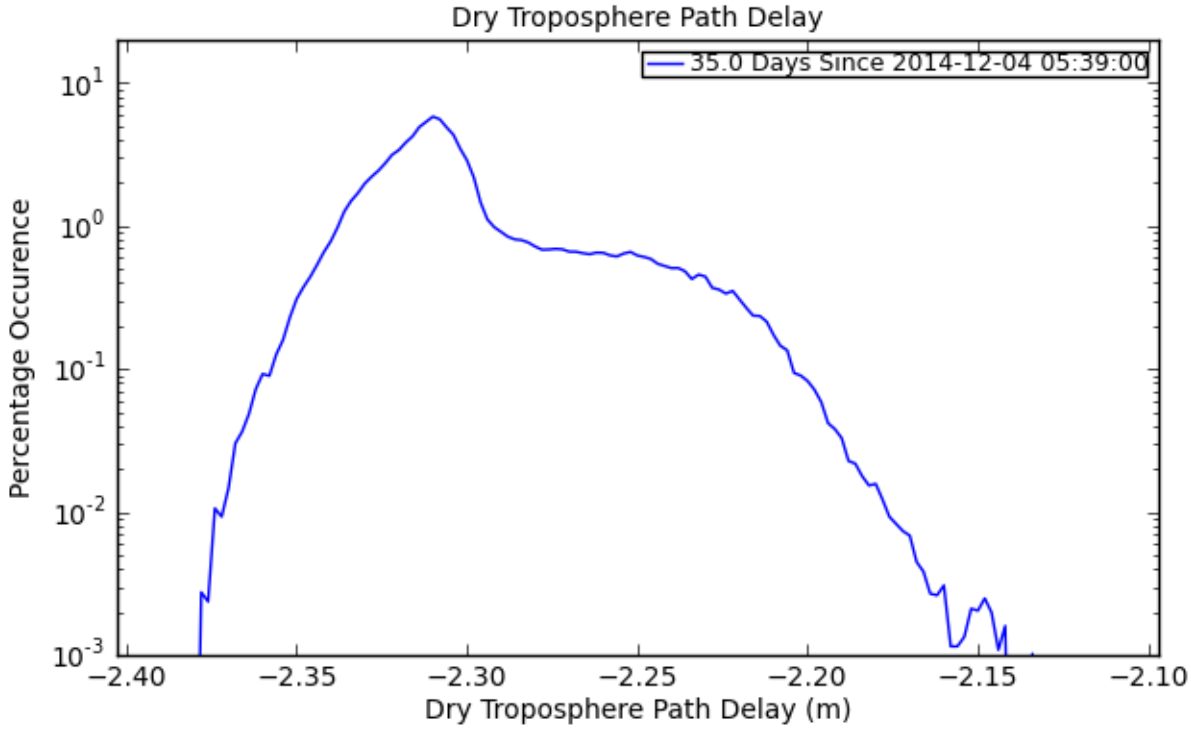

Figure 36: Histogram for Dry Troposphere Path Delay

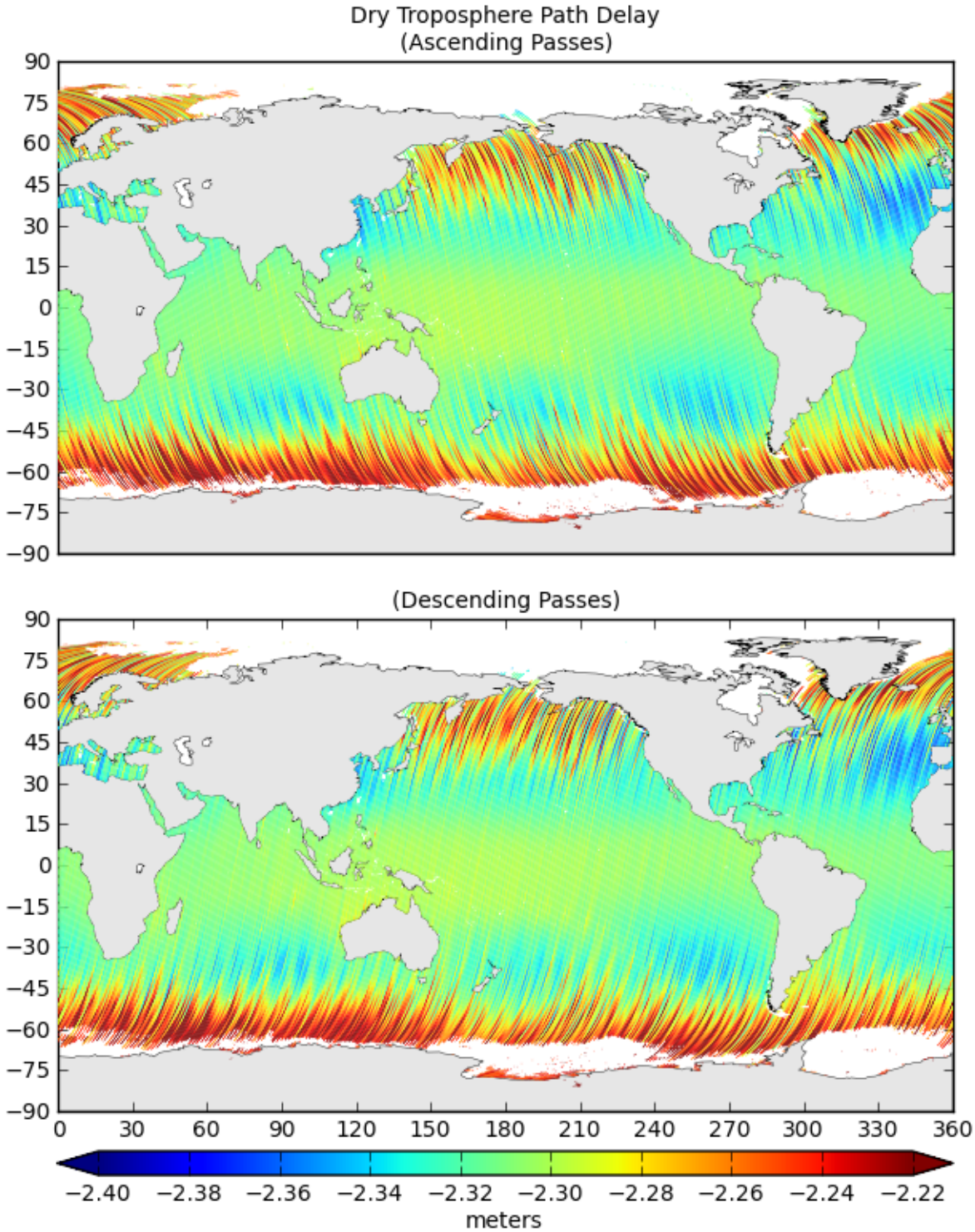

Figure 37: Map of Values for Dry Troposphere Path Delay

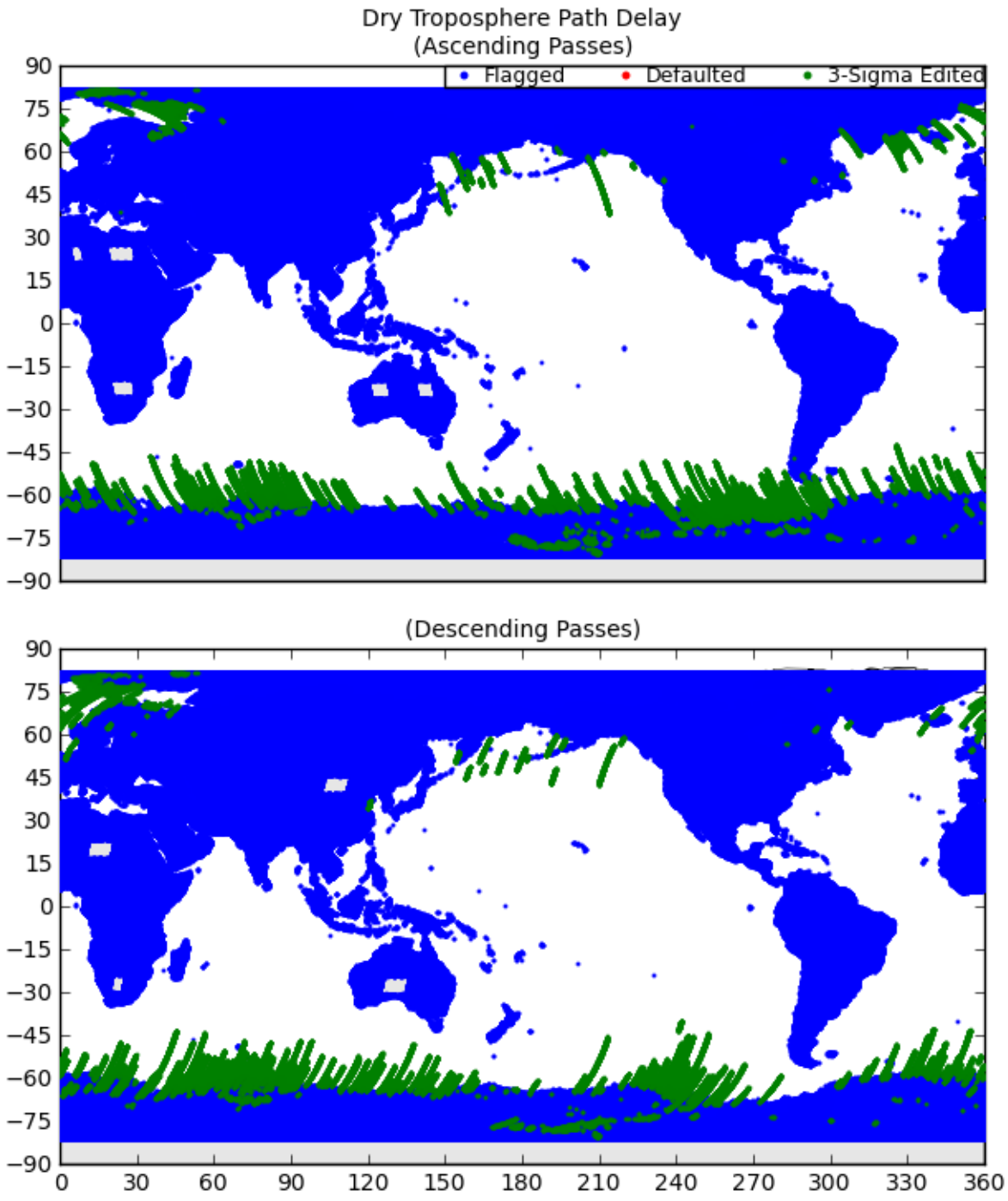

Figure 38: Map of Flagged/Edited Points for Dry Troposphere Path Delay

8 Radiometer Wet Troposphere Path Delay Plots

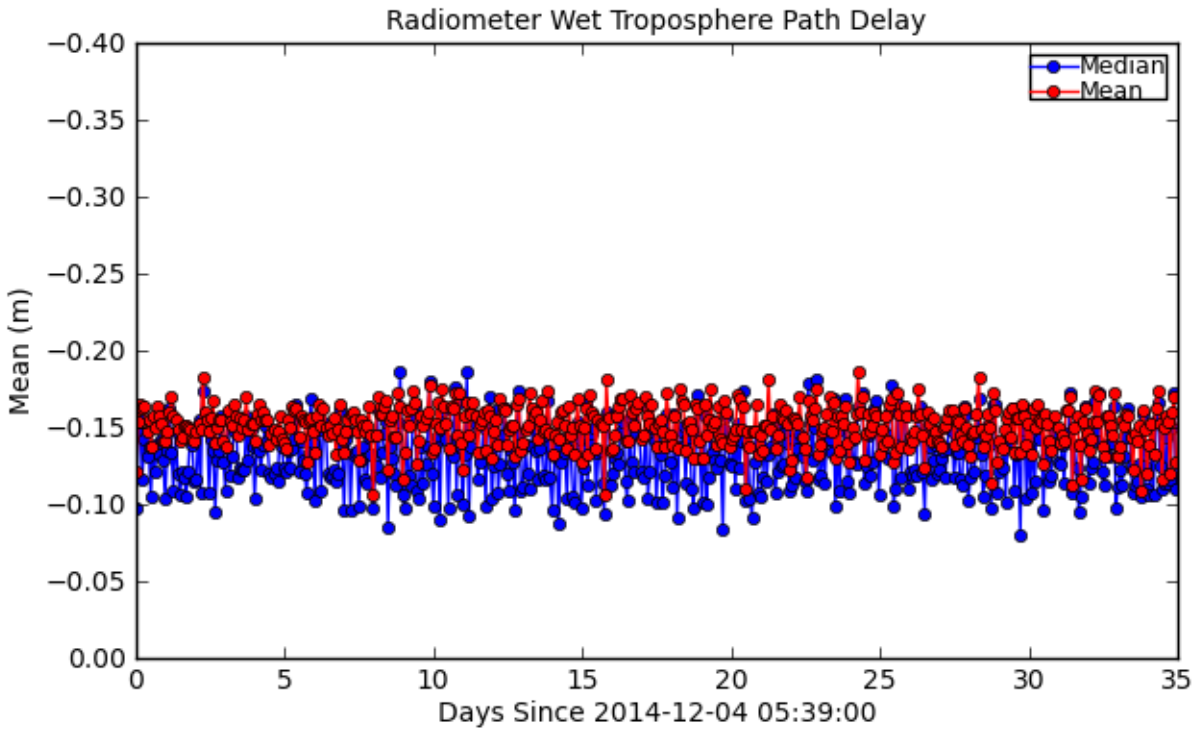

Figure 39: Mean/Median for Radiometer Wet Troposphere Path Delay

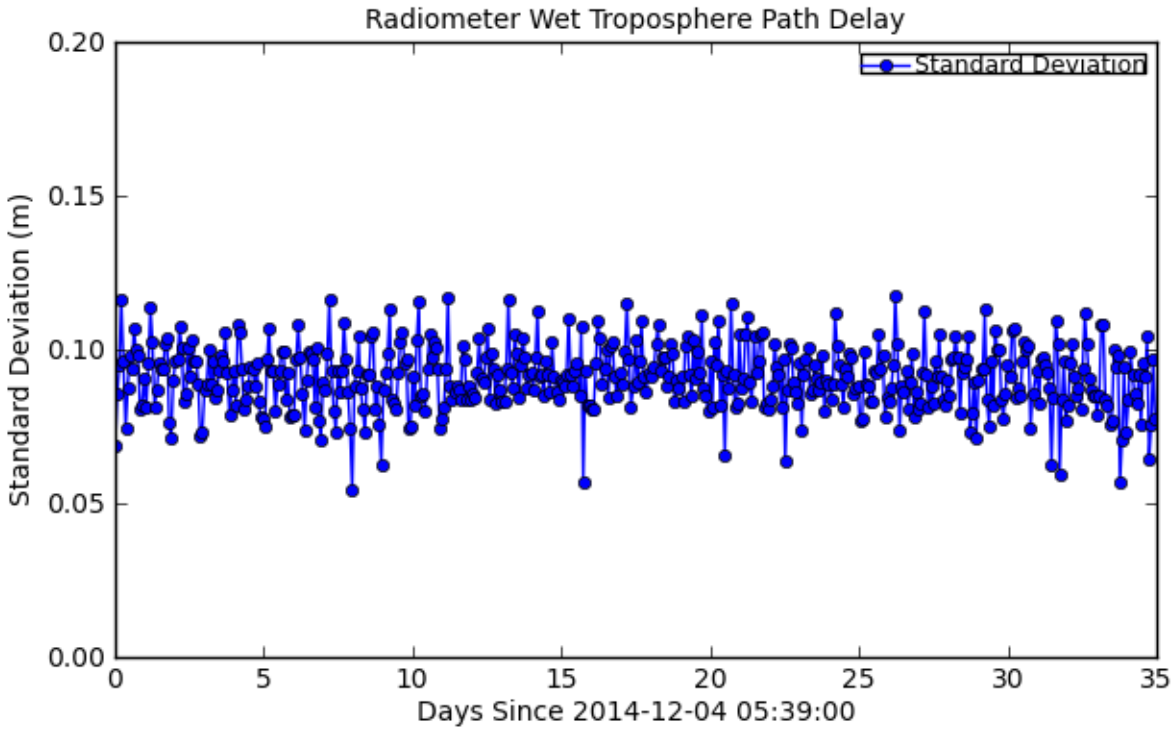

Figure 40: Standard Deviation for Radiometer Wet Troposphere Path Delay

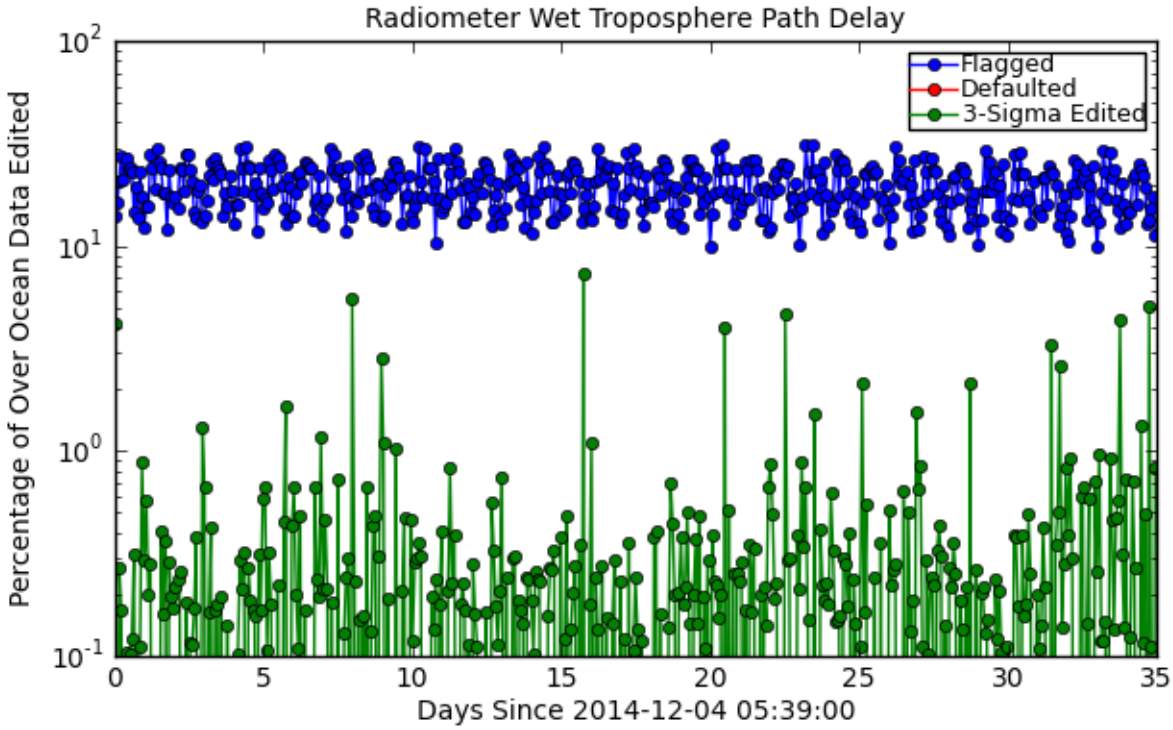

Figure 41: Flagged/Edited Data Points for Radiometer Wet Troposphere Path Delay

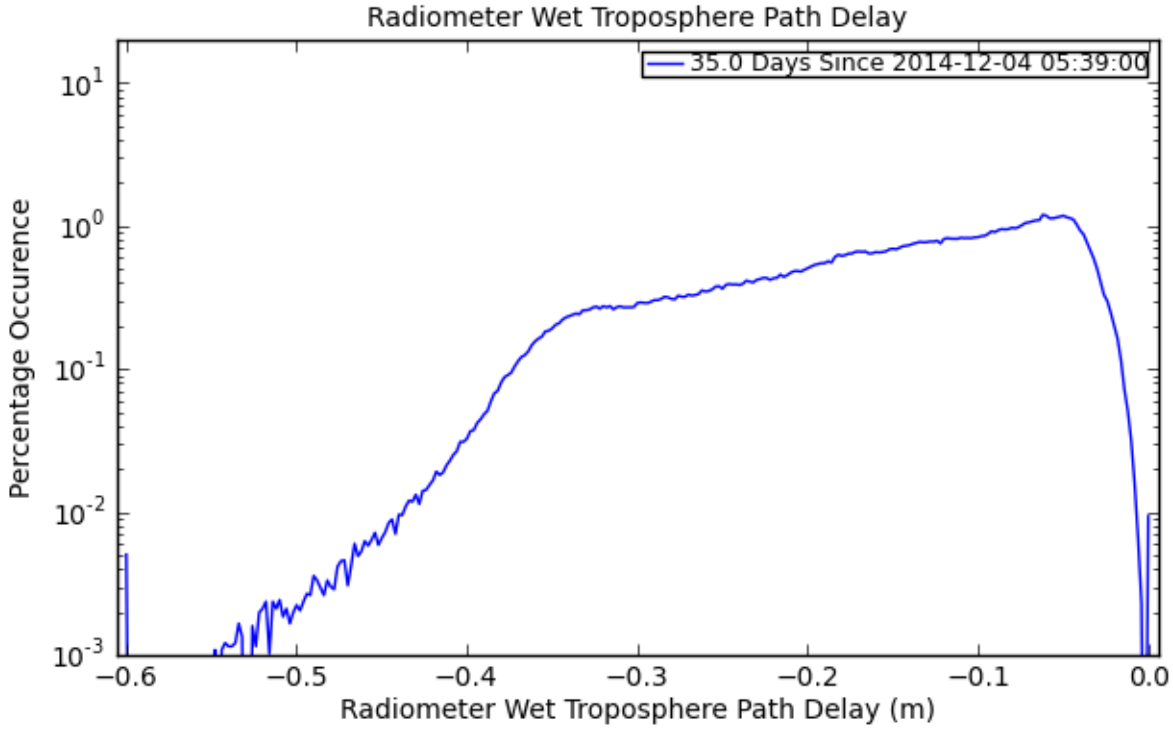

Figure 42: Histogram for Radiometer Wet Troposphere Path Delay

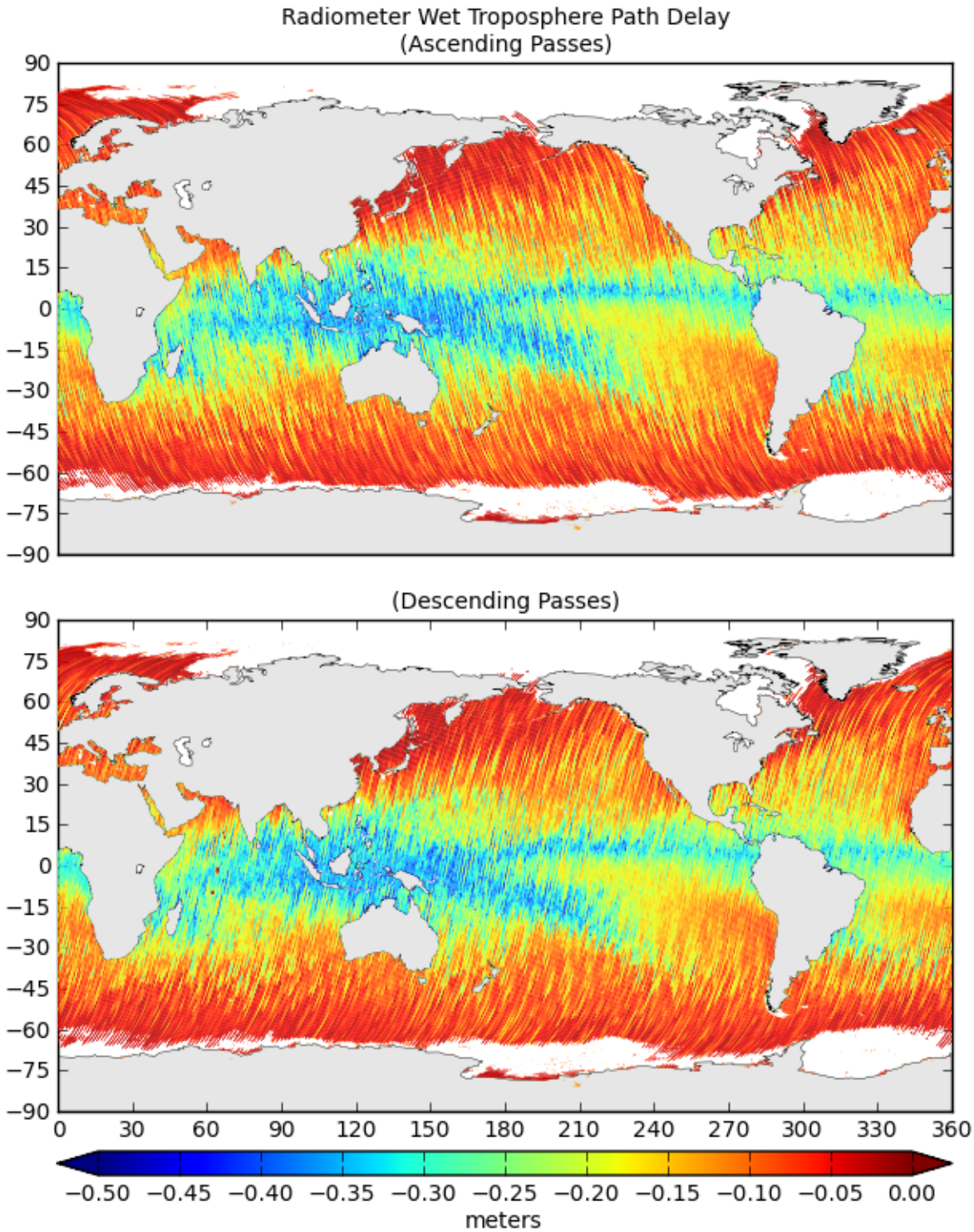

Figure 43: Map of Values for Radiometer Wet Troposphere Path Delay

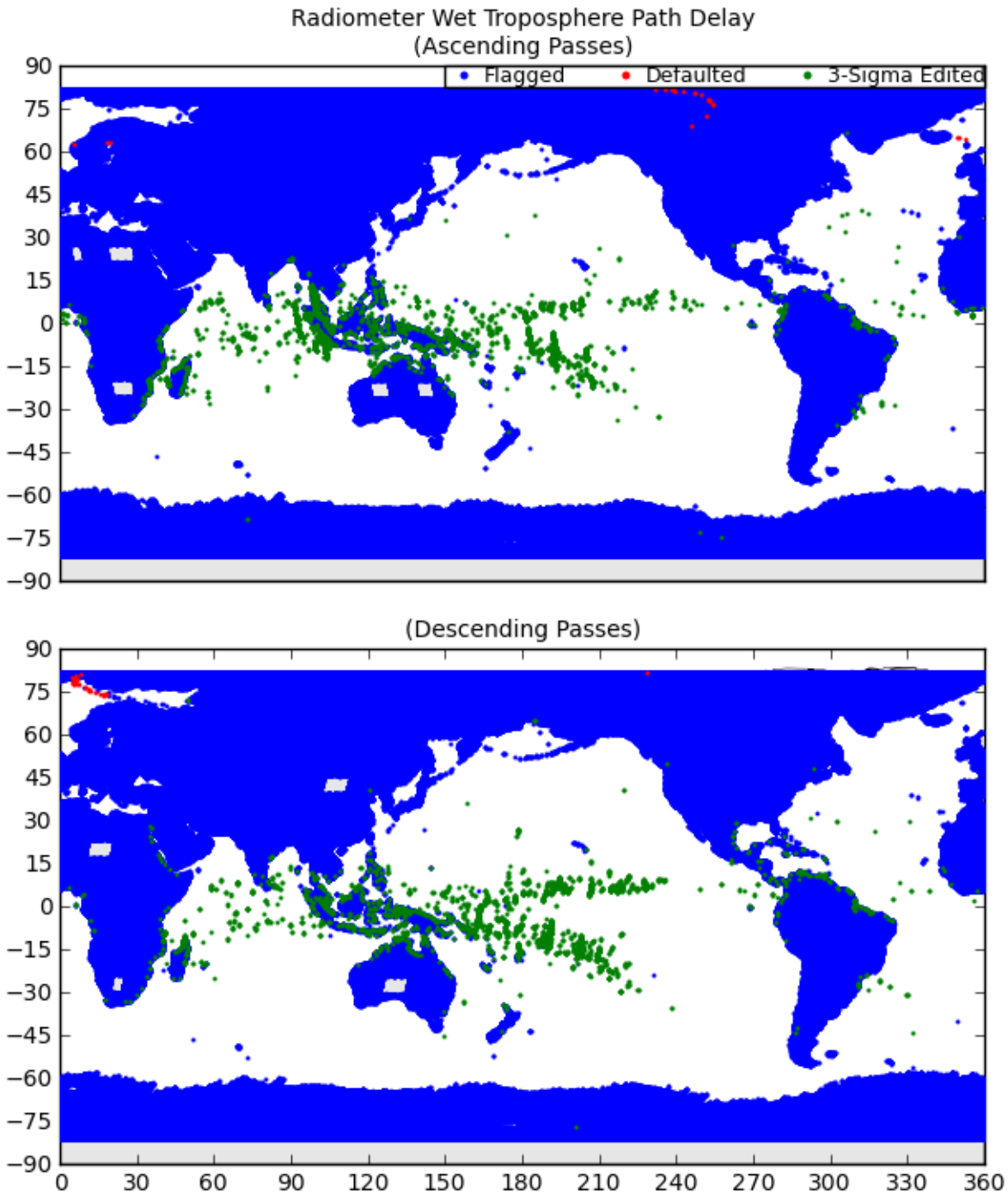

Figure 44: Map of Flagged/Edited Points for Radiometer Wet Troposphere Path Delay

9 Model Wet Troposphere Path Delay Plots

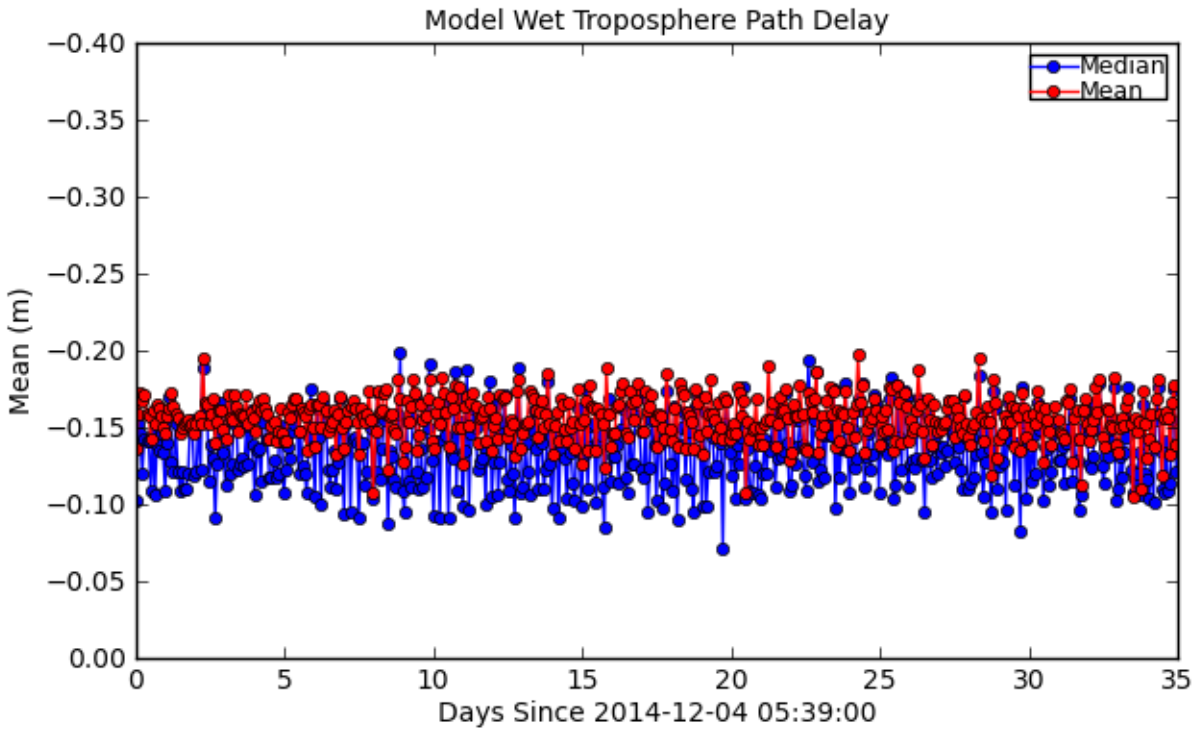

Figure 45: Mean/Median for Model Wet Troposphere Path Delay

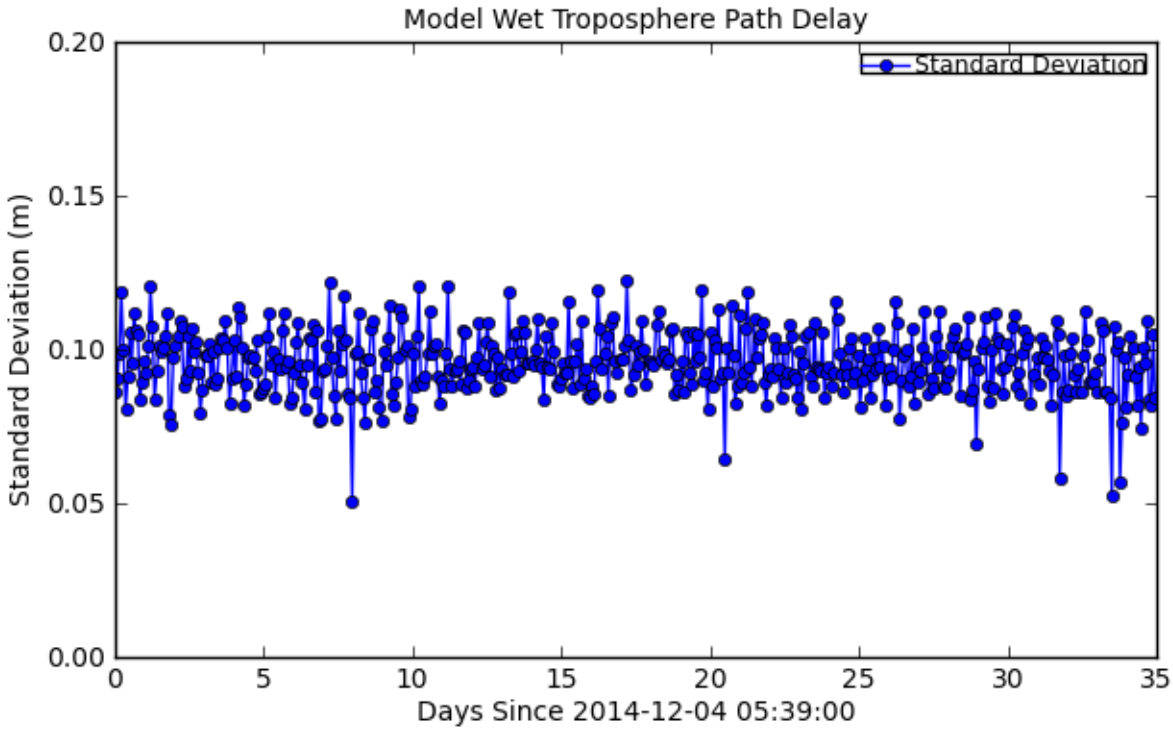

Figure 46: Standard Deviation for Model Wet Troposphere Path Delay

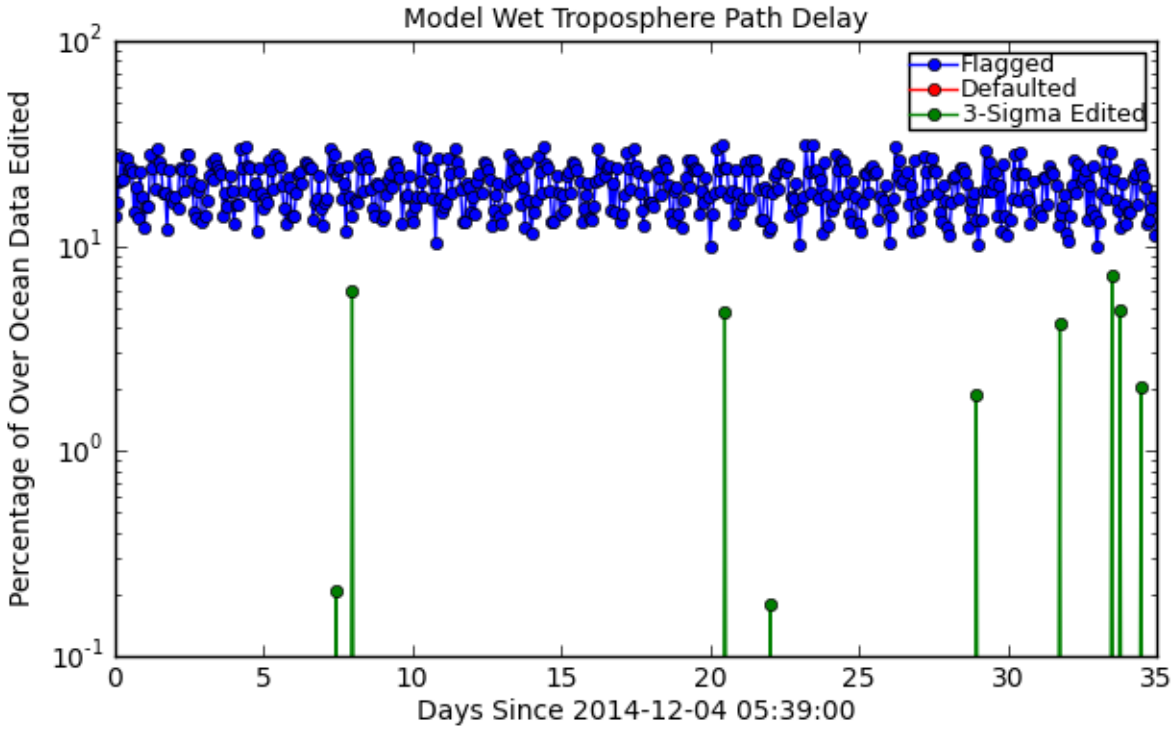

Figure 47: Flagged/Edited Data Points for Model Wet Troposphere Path Delay

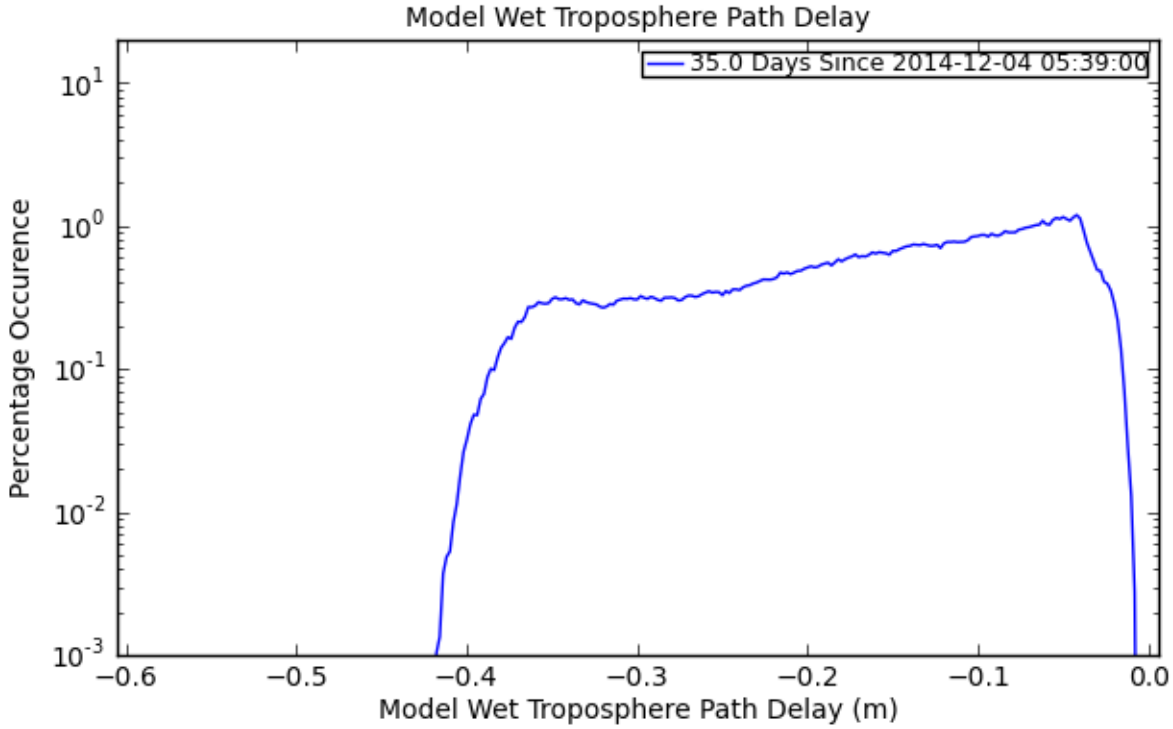

Figure 48: Histogram for Model Wet Troposphere Path Delay

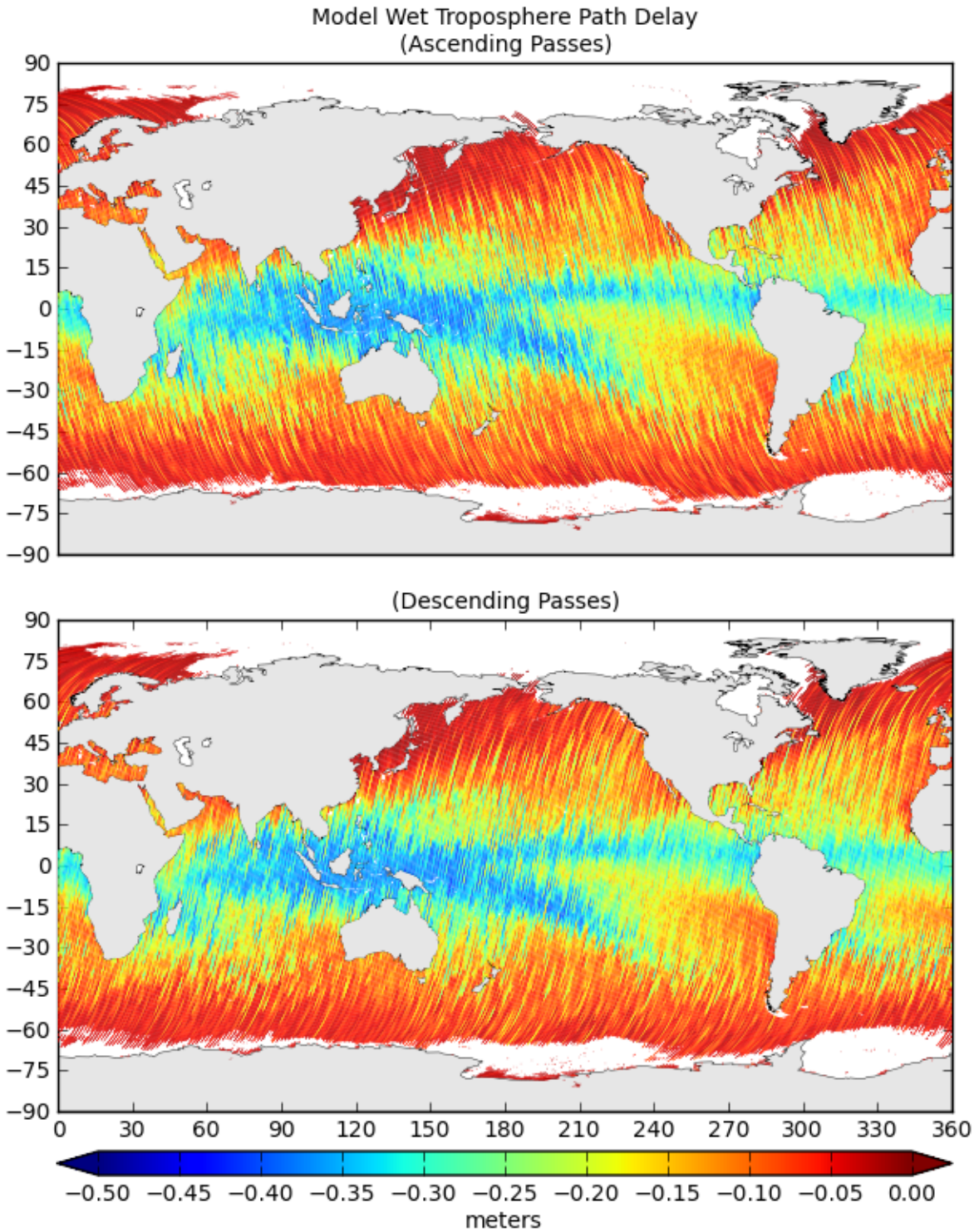

Figure 49: Map of Values for Model Wet Troposphere Path Delay

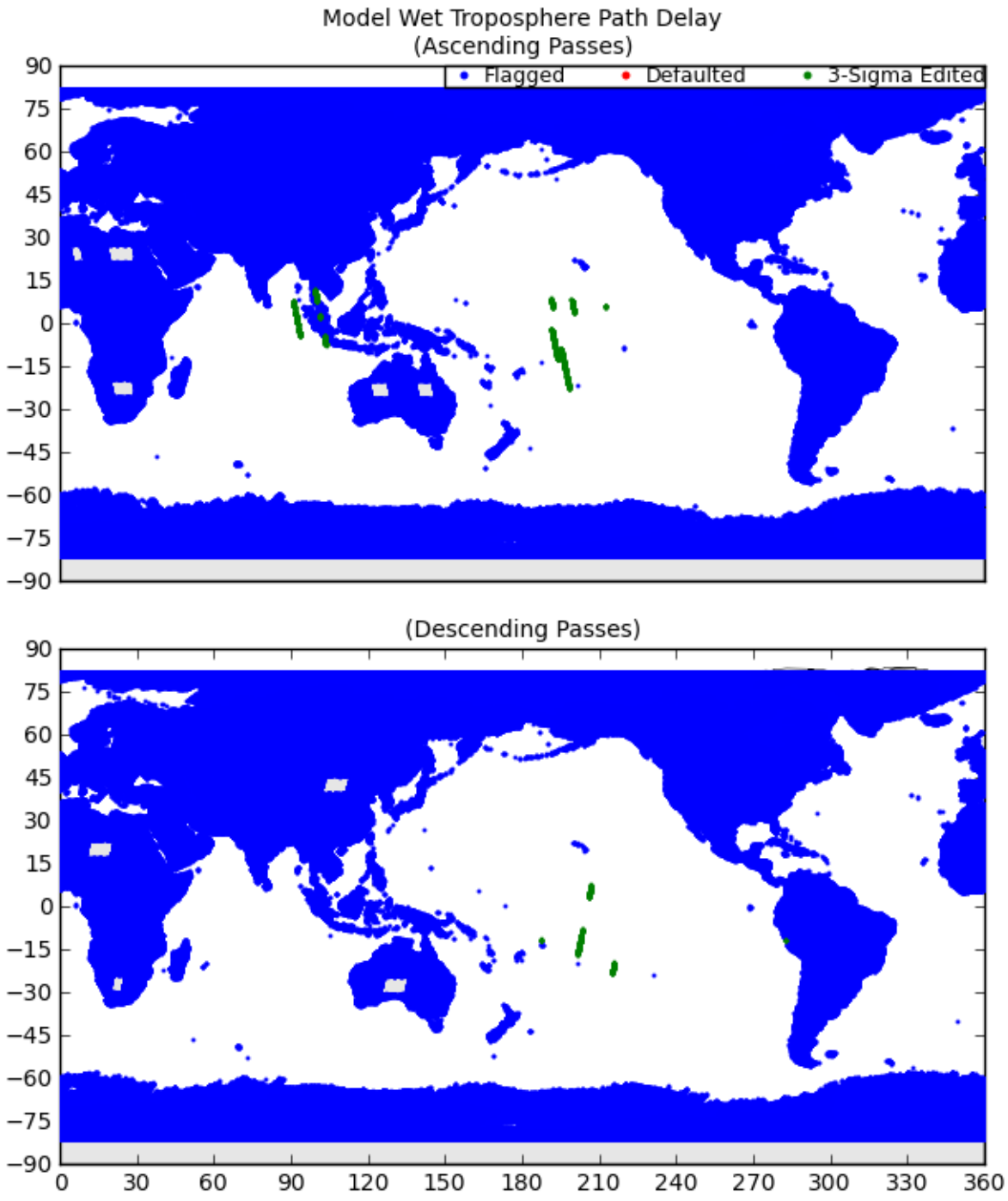

Figure 50: Map of Flagged/Edited Points for Model Wet Troposphere Path Delay

10 Wet Path Delay Difference (AMR-Model) Plots

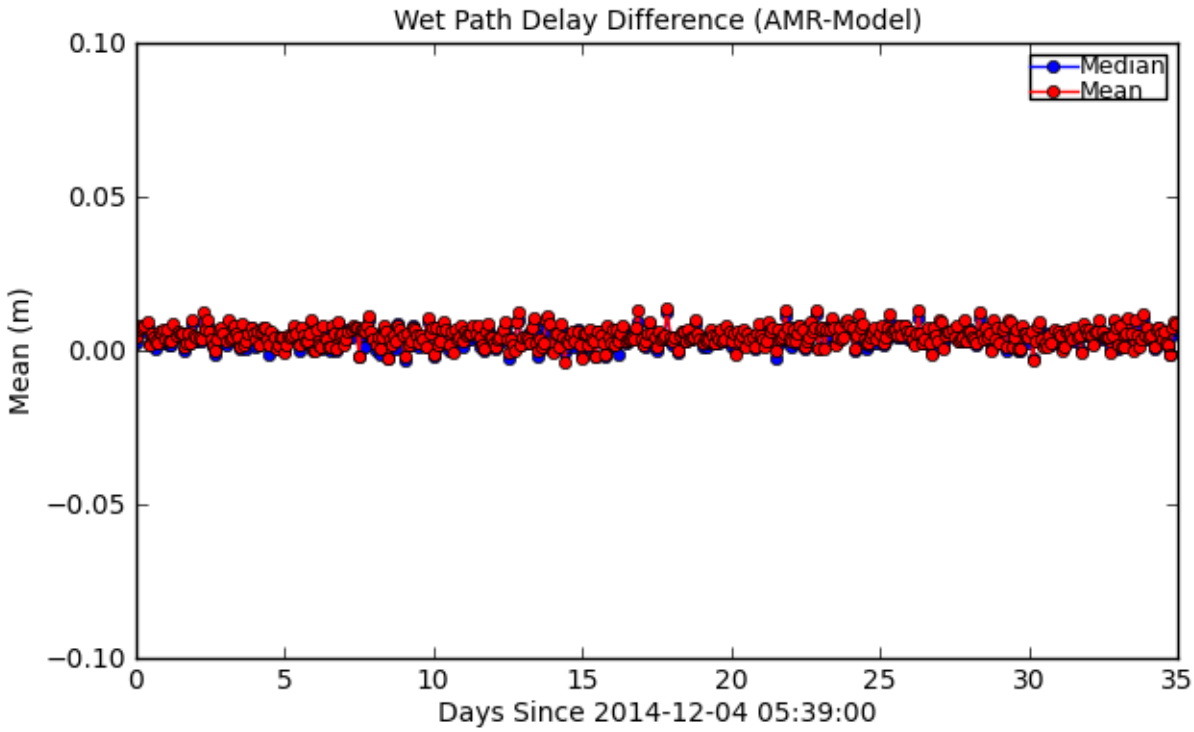

Figure 51: Mean/Median for Wet Path Delay Difference (AMR-Model)

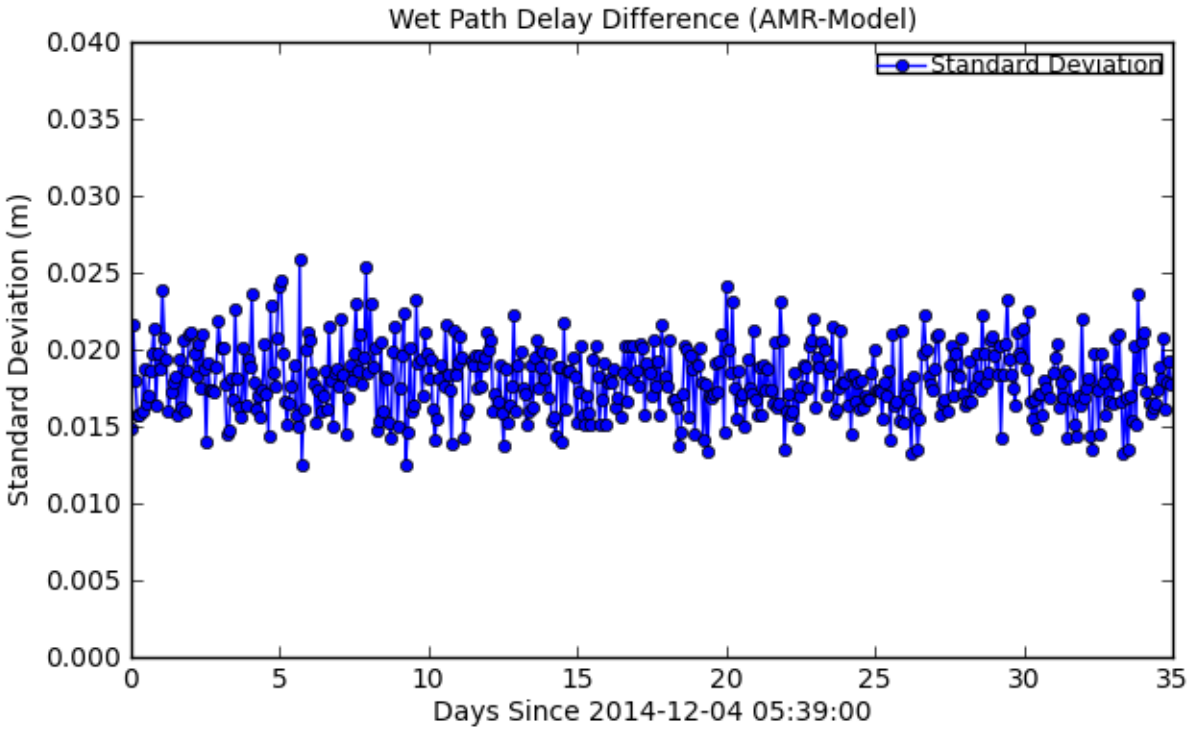

Figure 52: Standard Deviation for Wet Path Delay Difference (AMR-Model)

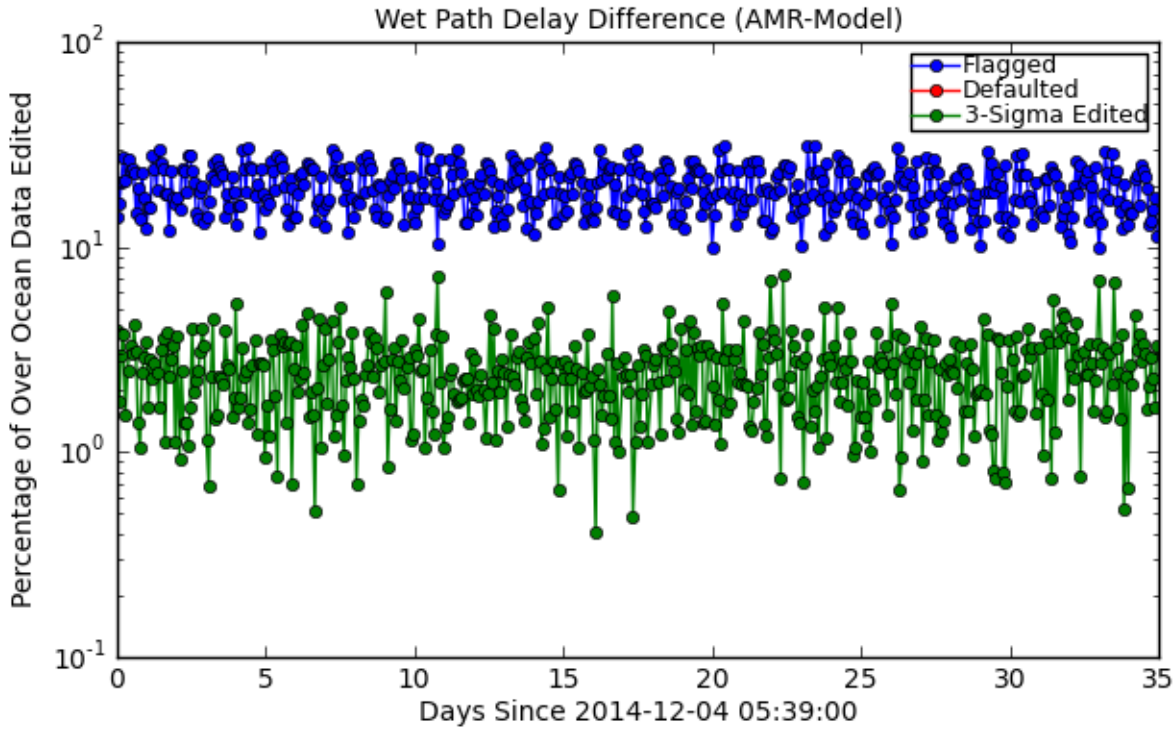

Figure 53: Flagged/Edited Data Points for Wet Path Delay Difference (AMR-Model)

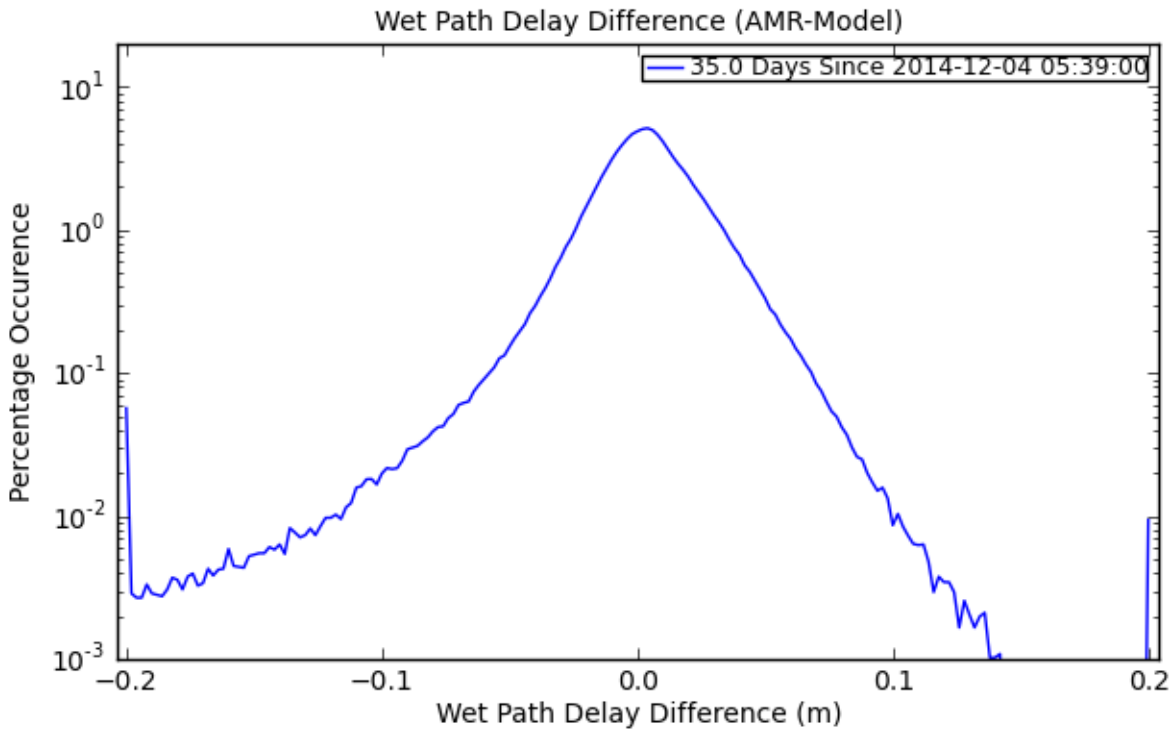

Figure 54: Histogram for Wet Path Delay Difference (AMR-Model)

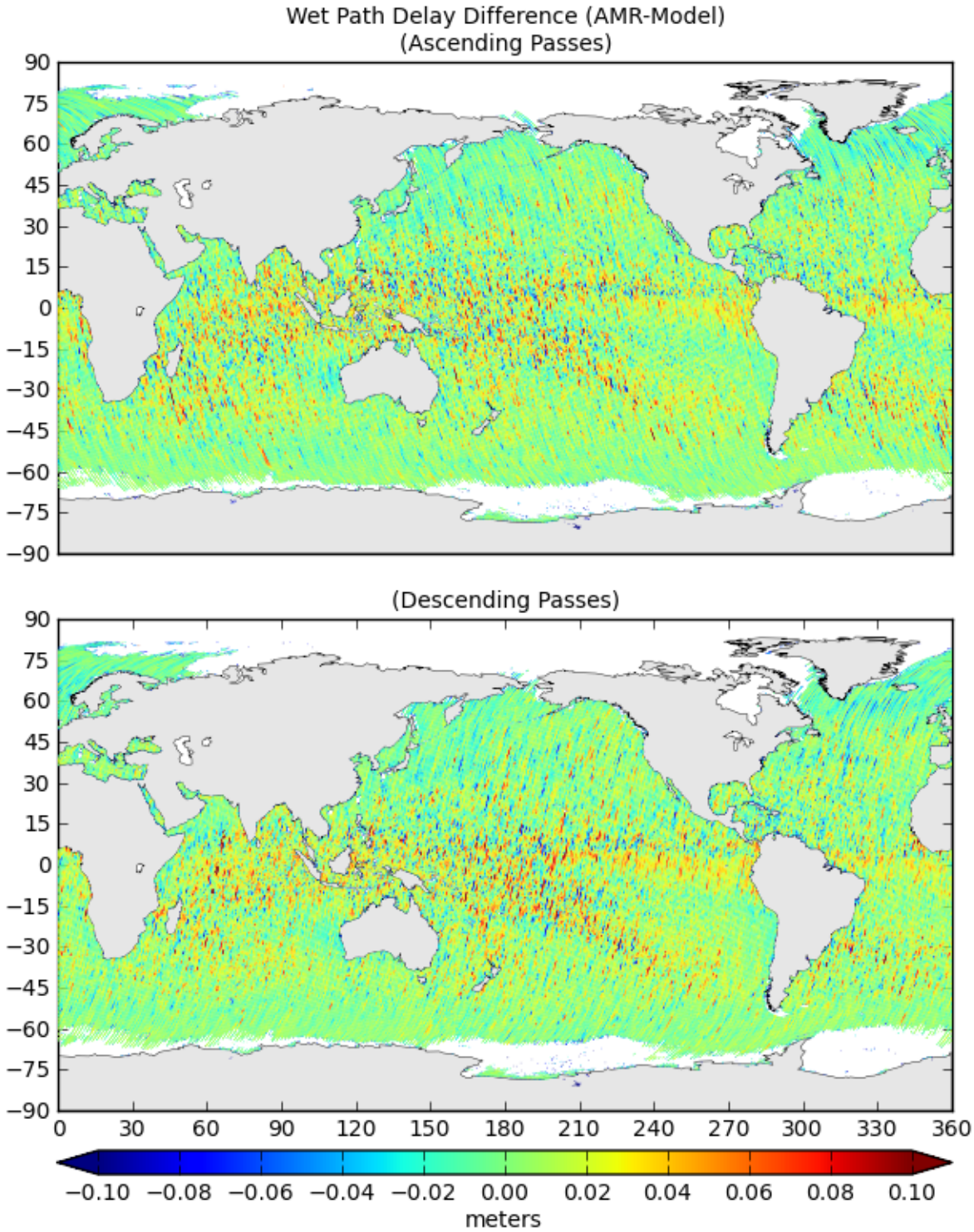

Figure 55: Map of Values for Wet Path Delay Difference (AMR-Model)

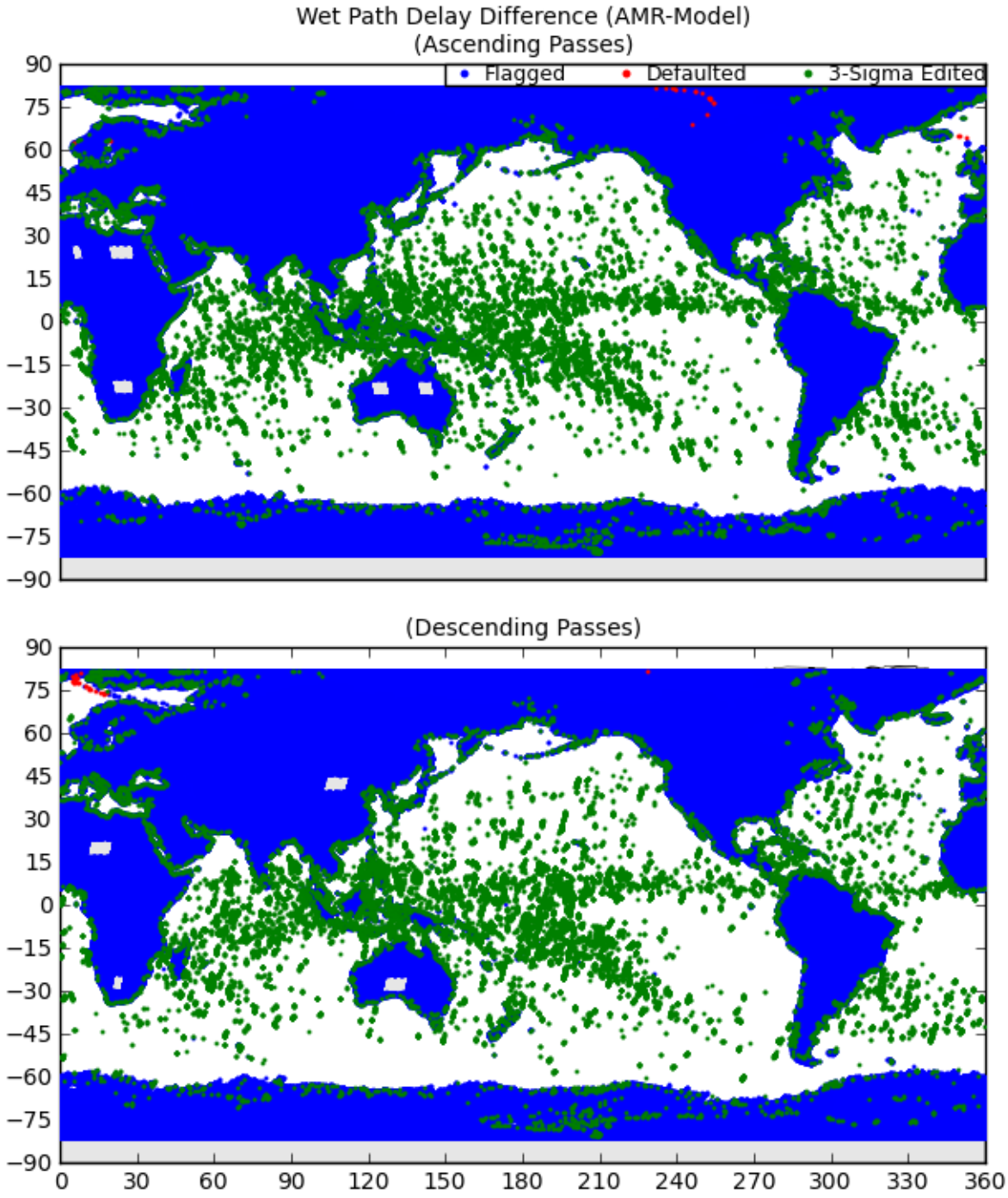

Figure 56: Map of Flagged/Edited Points for Wet Path Delay Difference (AMR-Model)

11 K Brightness Temperature Plots

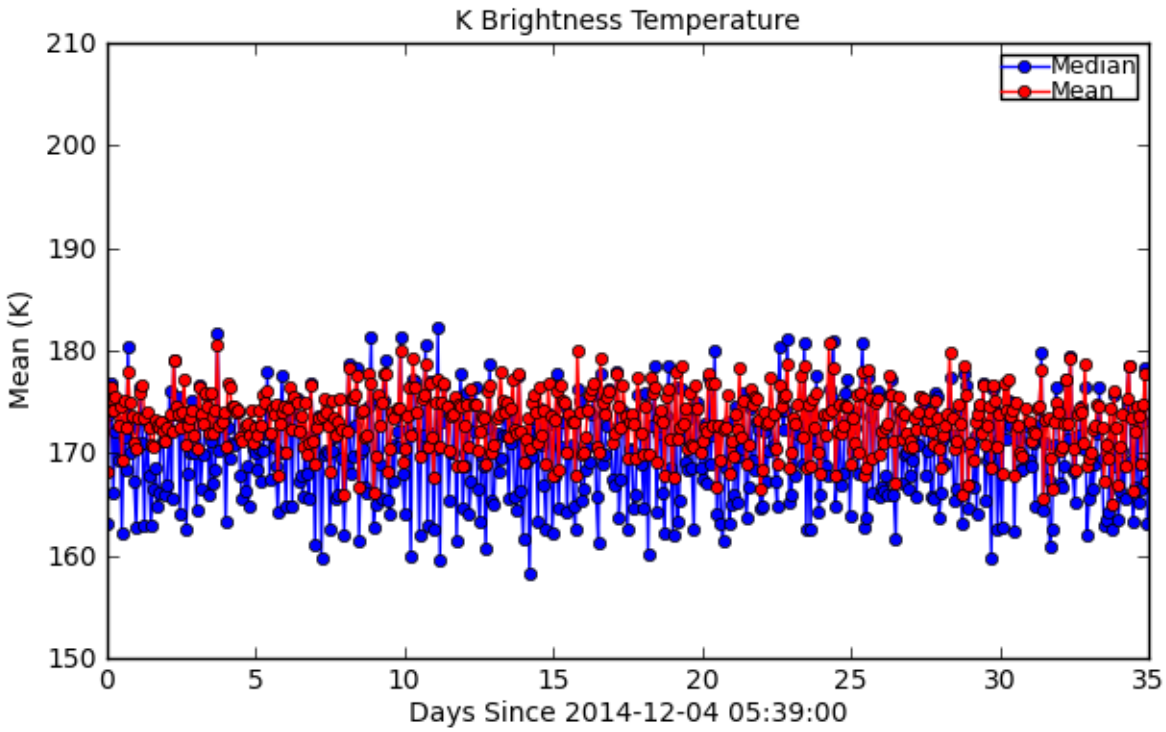

Figure 57: Mean/Median for K Brightness Temperature

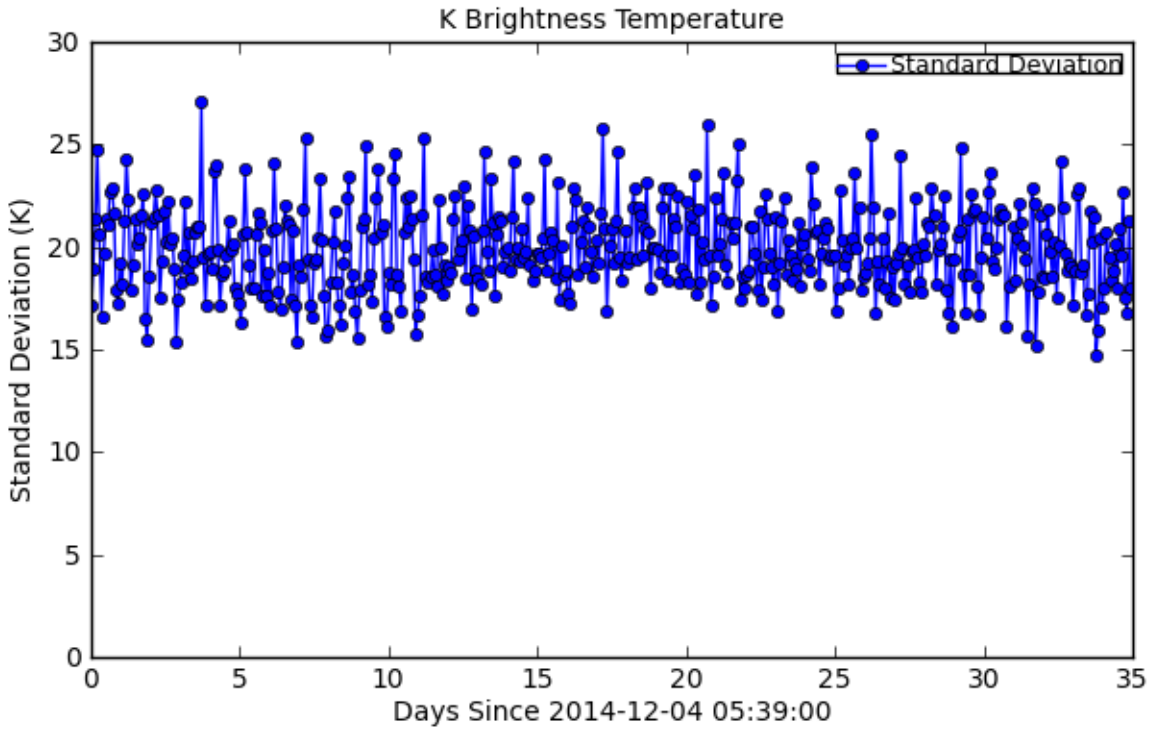

Figure 58: Standard Deviation for K Brightness Temperature

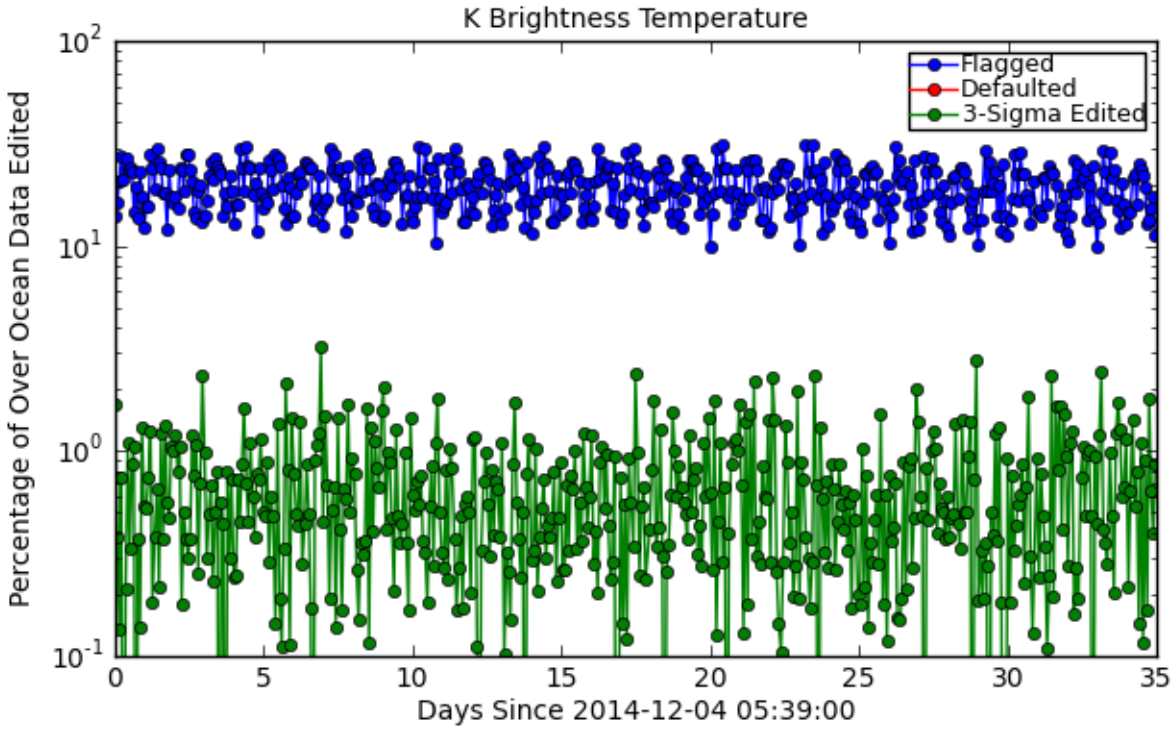

Figure 59: Flagged/Edited Data Points for K Brightness Temperature

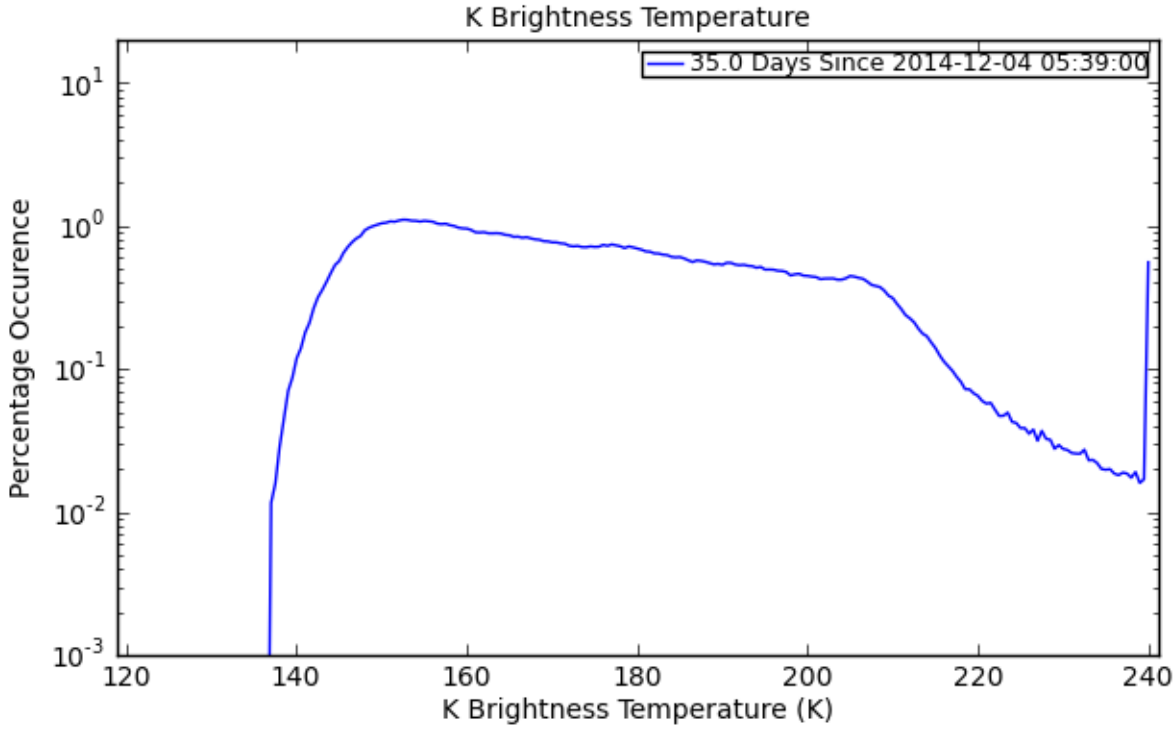

Figure 60: Histogram for K Brightness Temperature

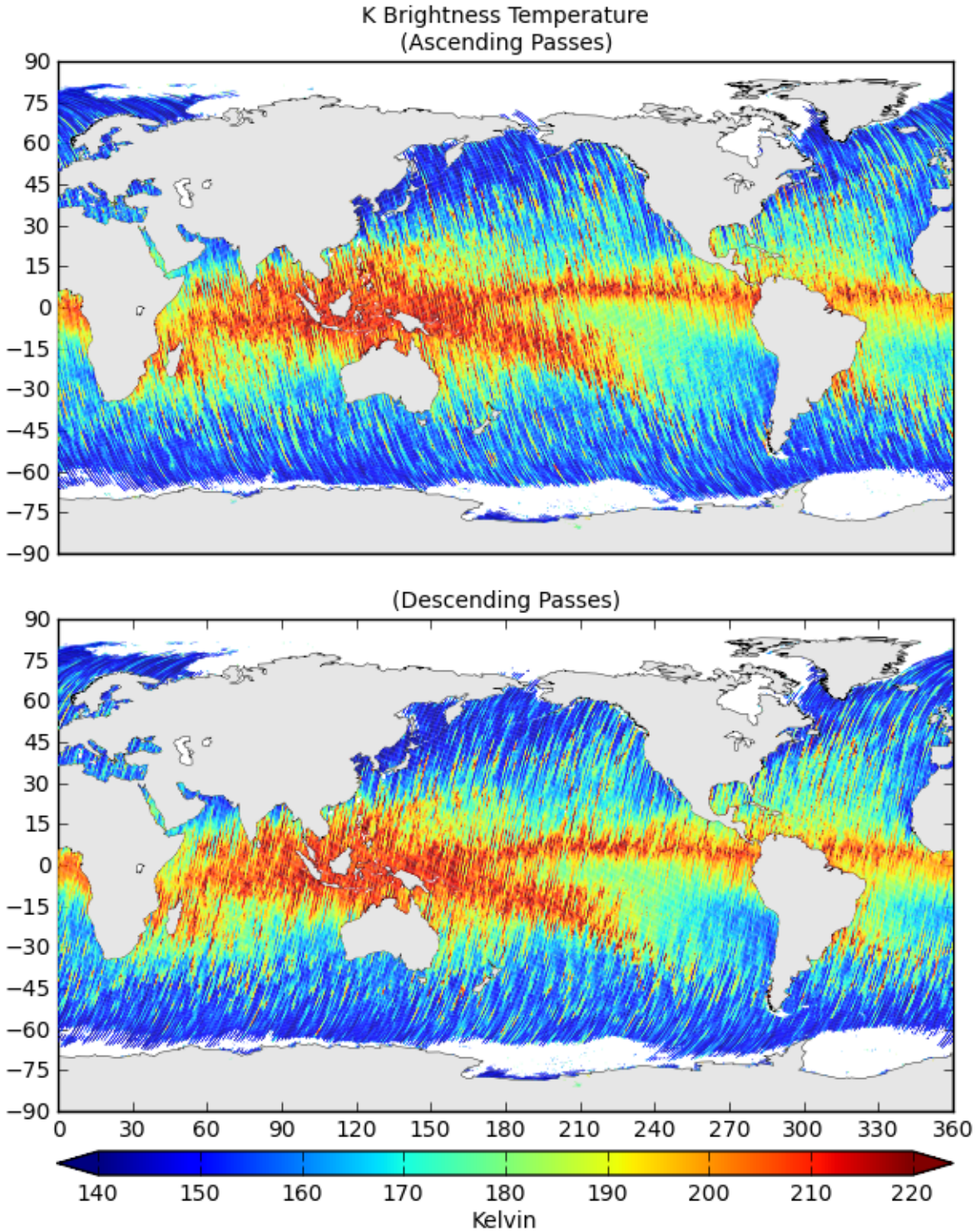

Figure 61: Map of Values for K Brightness Temperature

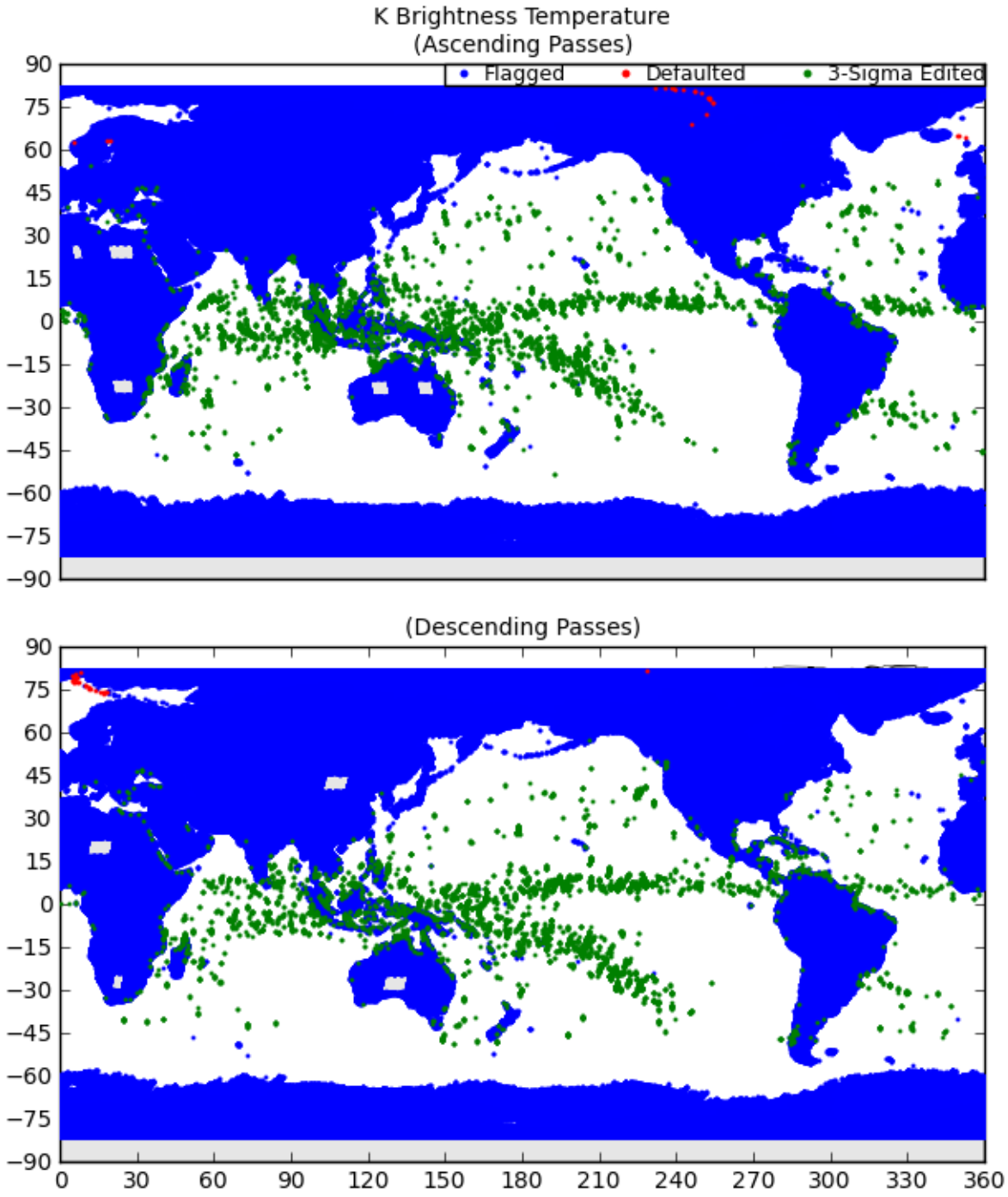

Figure 62: Map of Flagged/Edited Points for K Brightness Temperature

12 Ka Brightness Temperature Plots

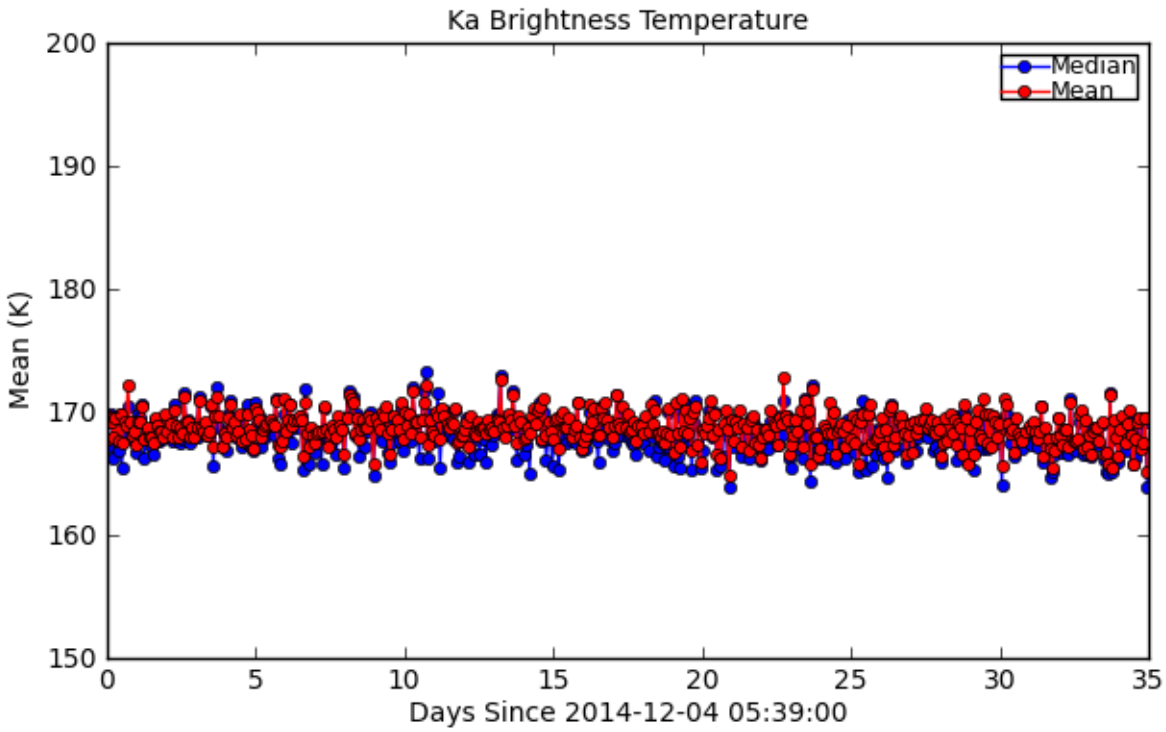

Figure 63: Mean/Median for Ka Brightness Temperature

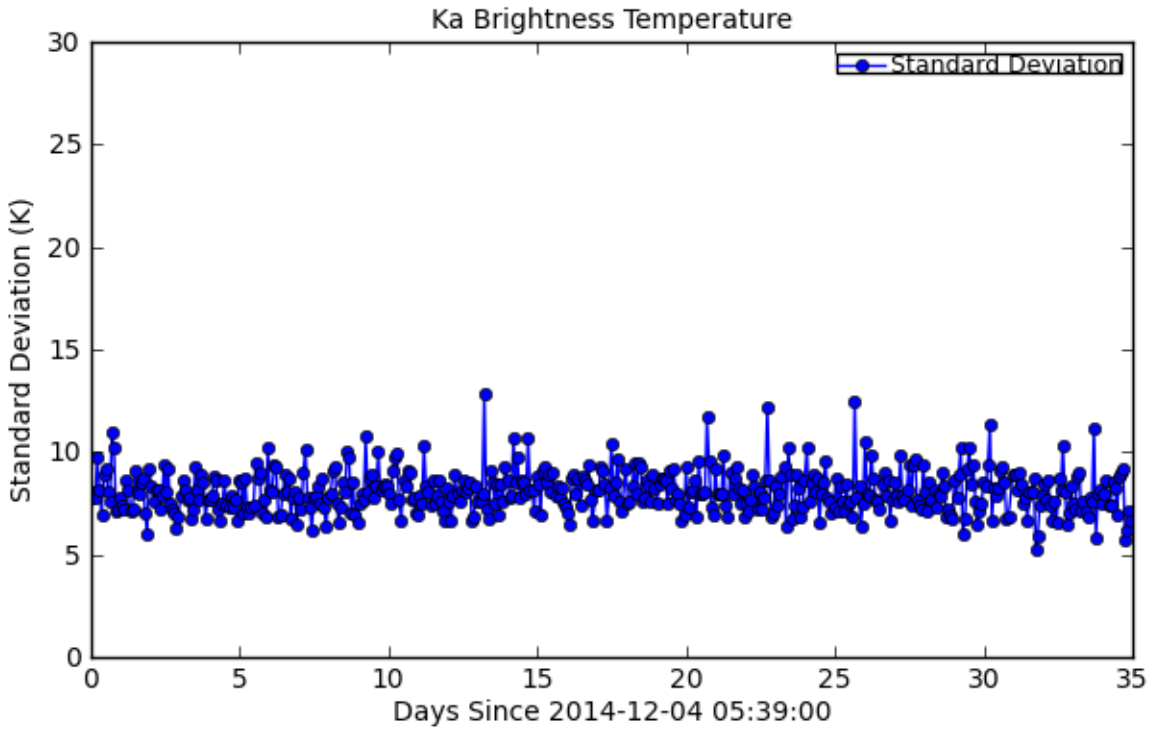

Figure 64: Standard Deviation for Ka Brightness Temperature

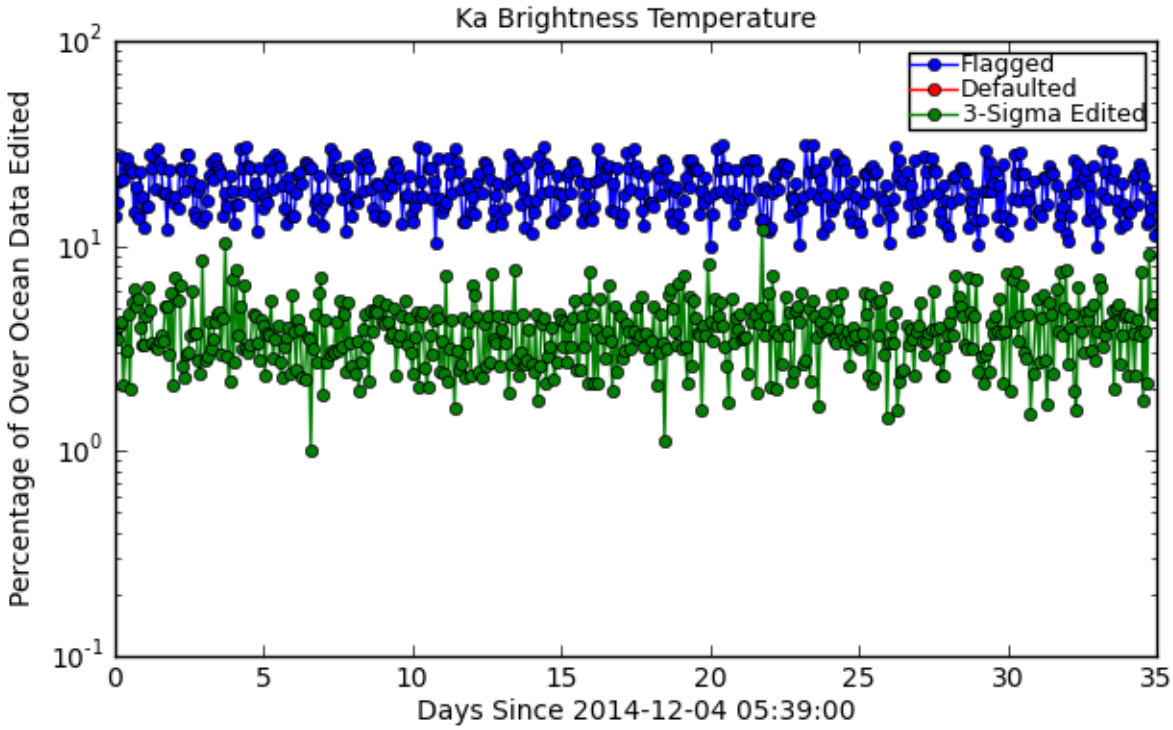

Figure 65: Flagged/Edited Data Points for Ka Brightness Temperature

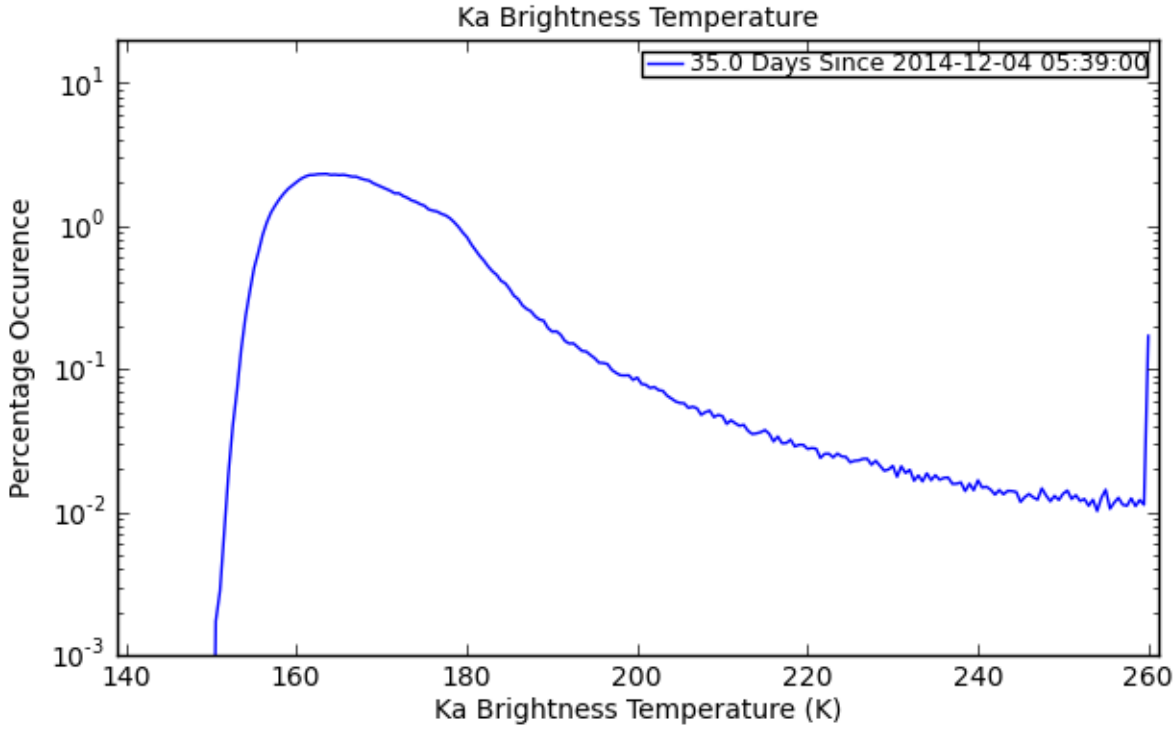

Figure 66: Histogram for Ka Brightness Temperature

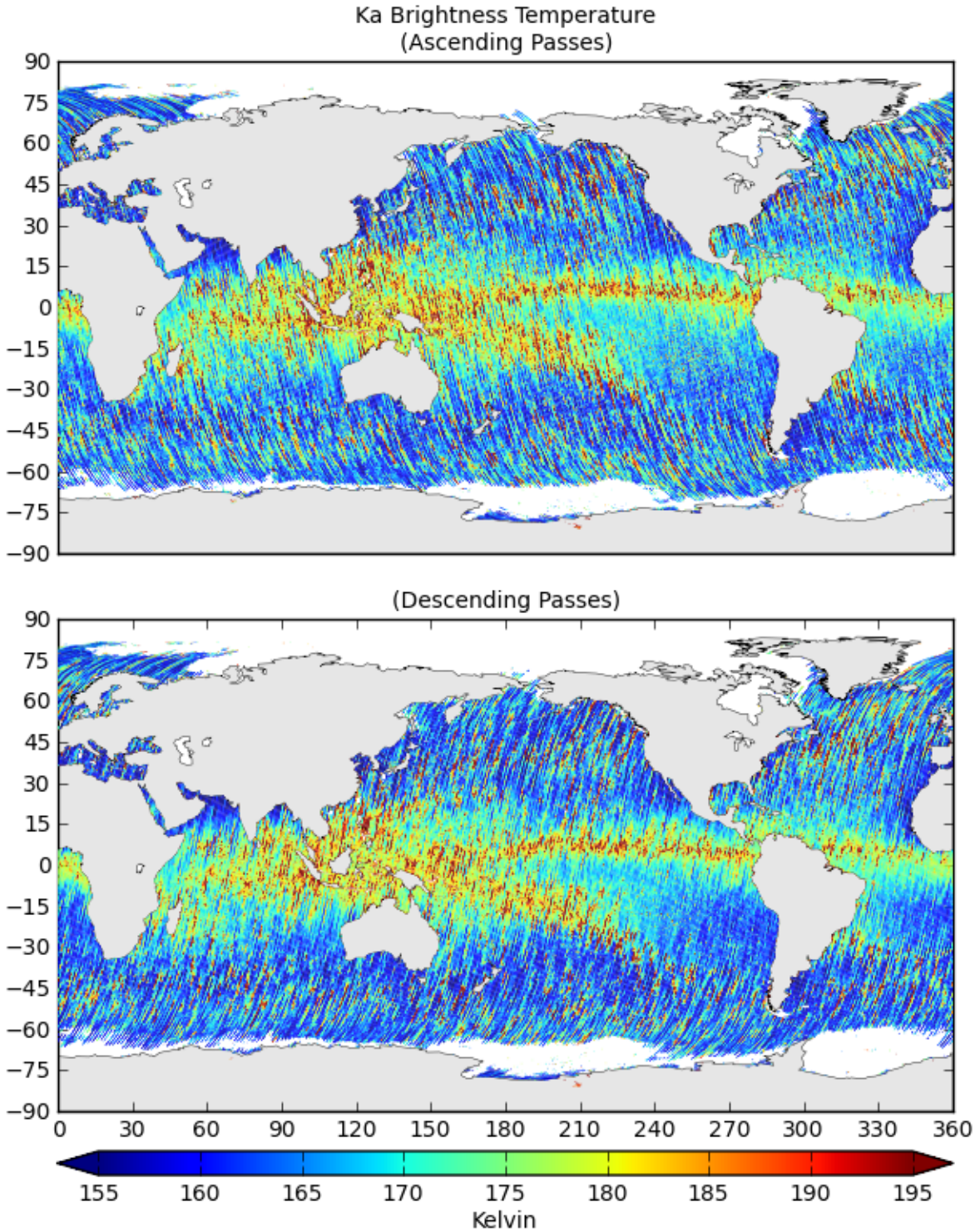

Figure 67: Map of Values for Ka Brightness Temperature

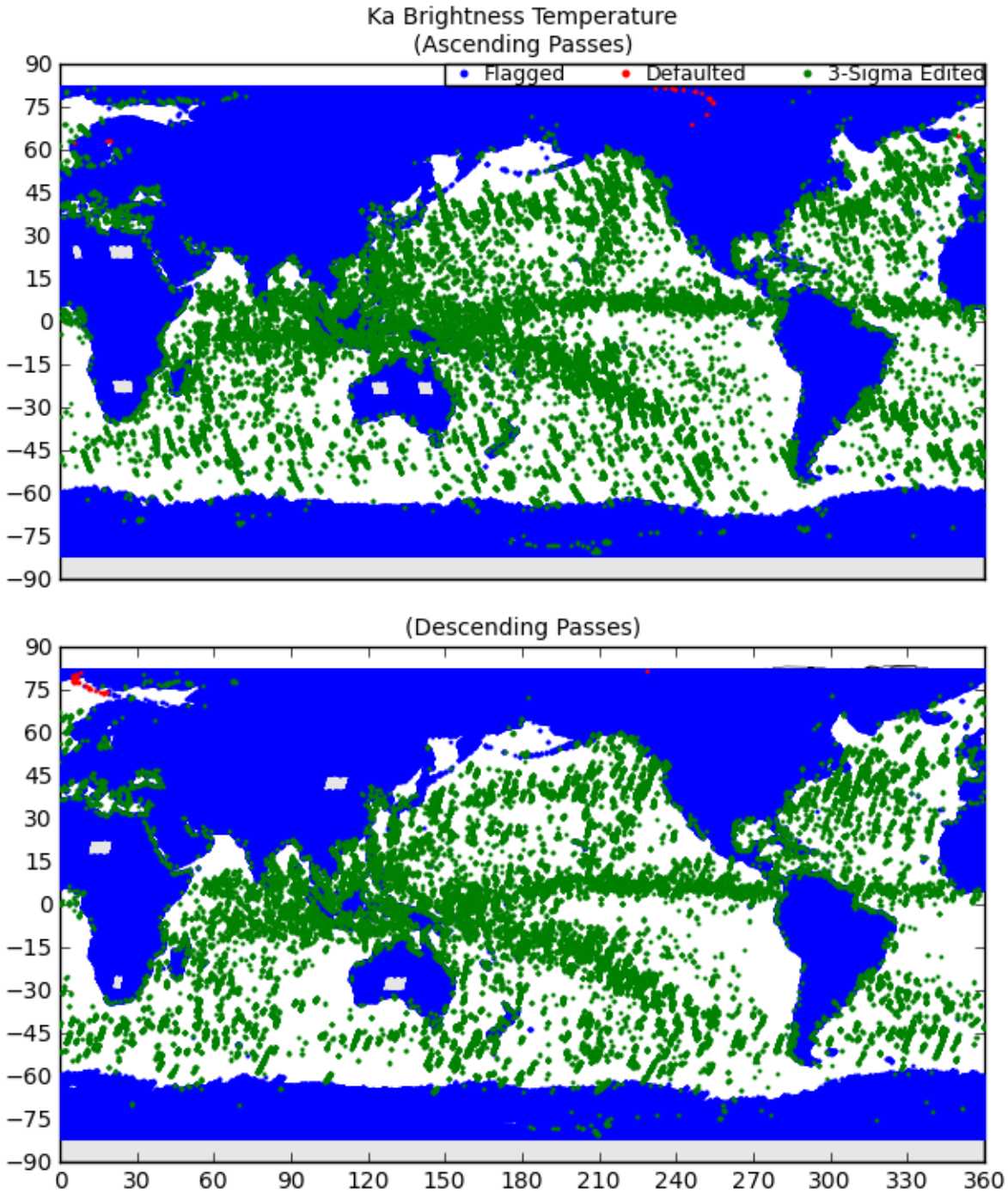

Figure 68: Map of Flagged/Edited Points for Ka Brightness Temperature

13 Ka-Band Ionospheric Path Delay Plots

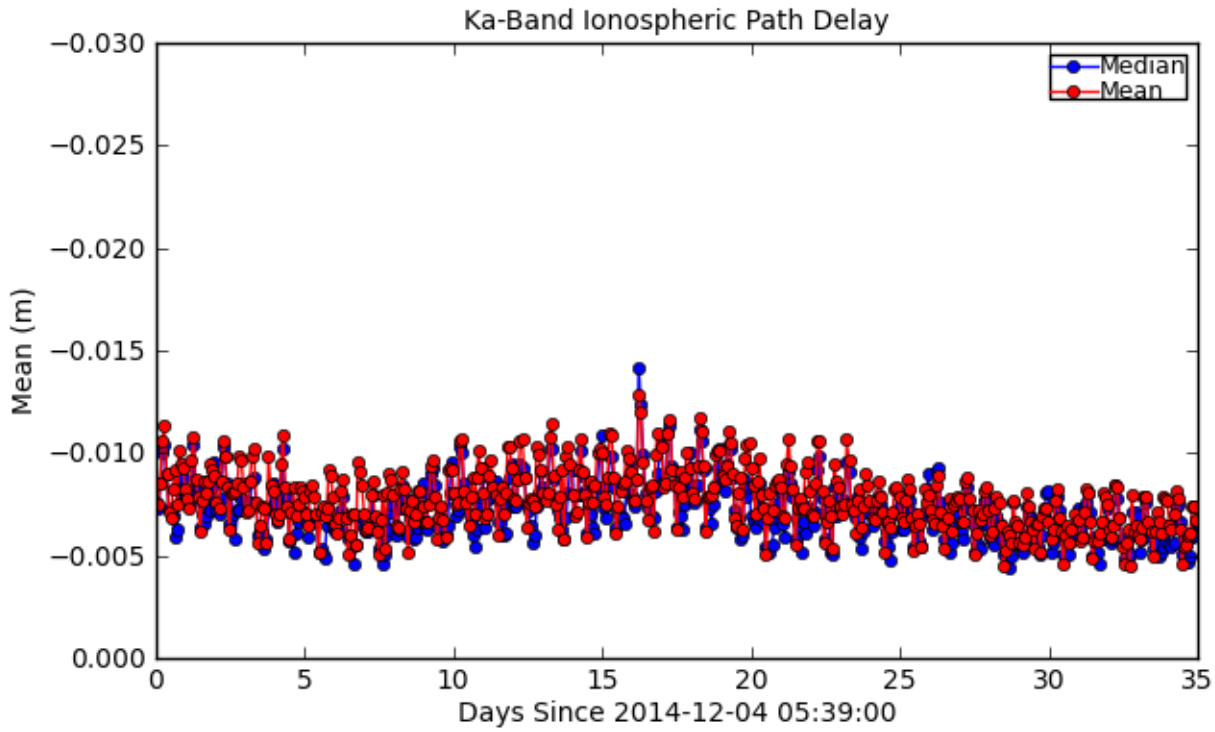

Figure 69: Mean/Median for Ka-Band Ionospheric Path Delay

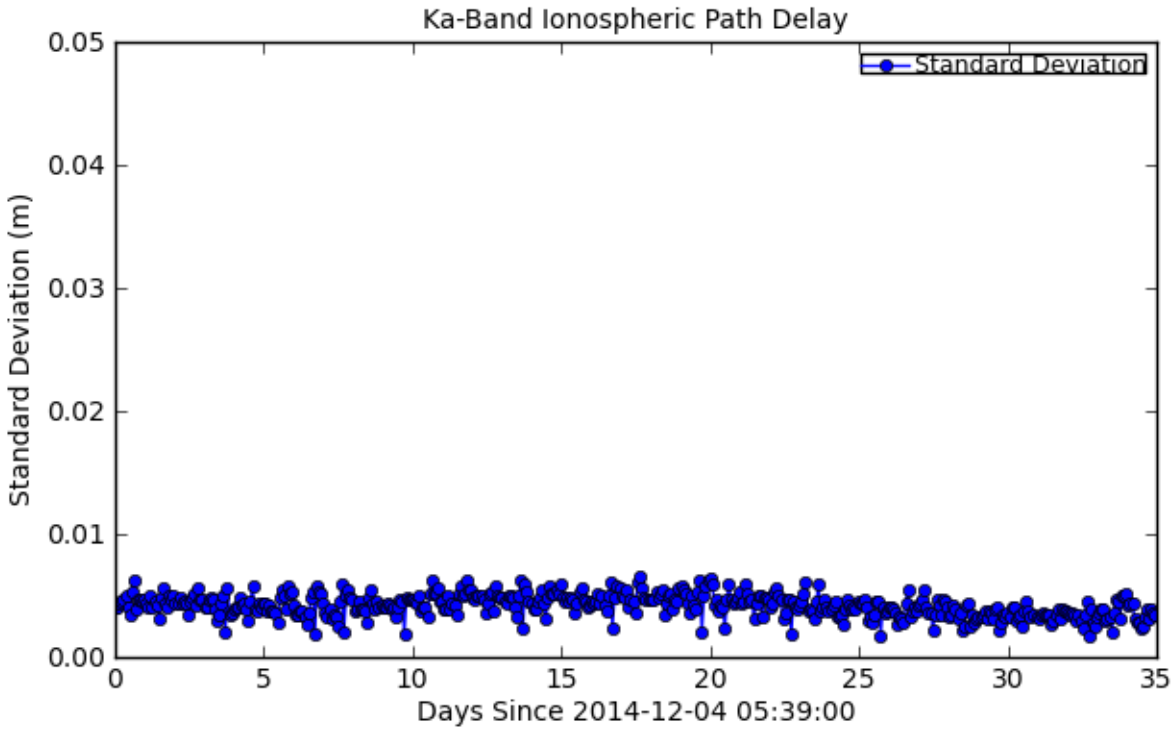

Figure 70: Standard Deviation for Ka-Band Ionospheric Path Delay

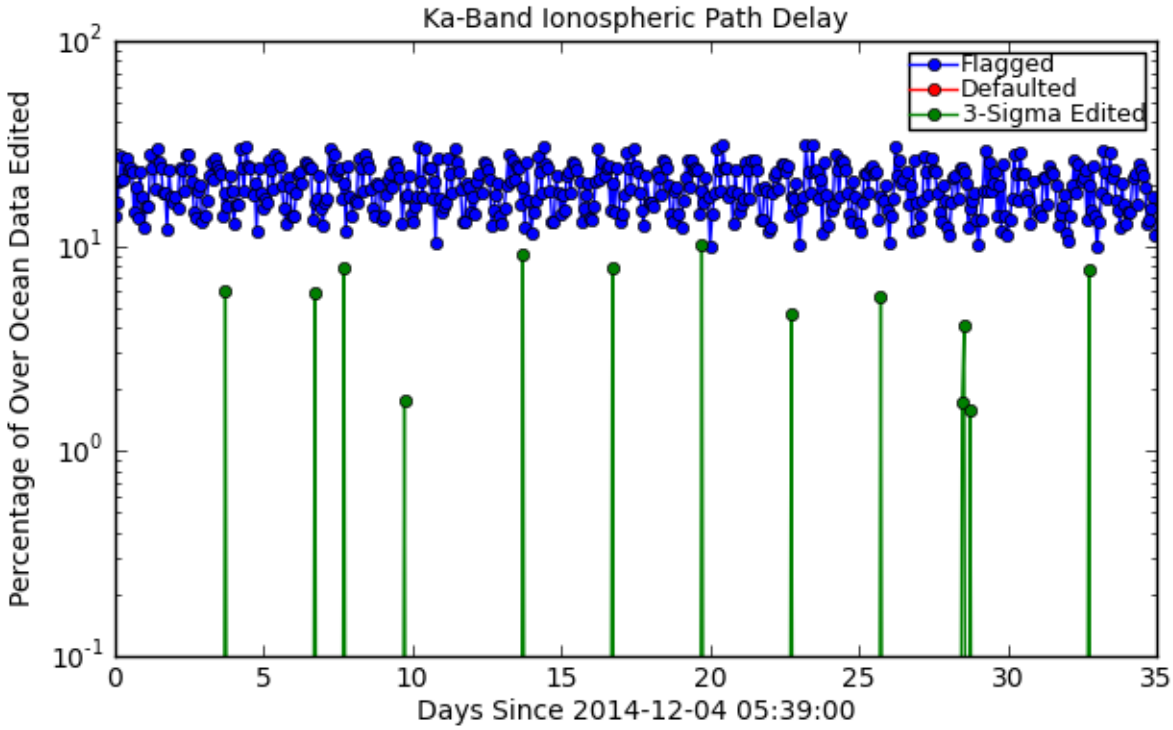

Figure 71: Flagged/Edited Data Points for Ka-Band Ionospheric Path Delay

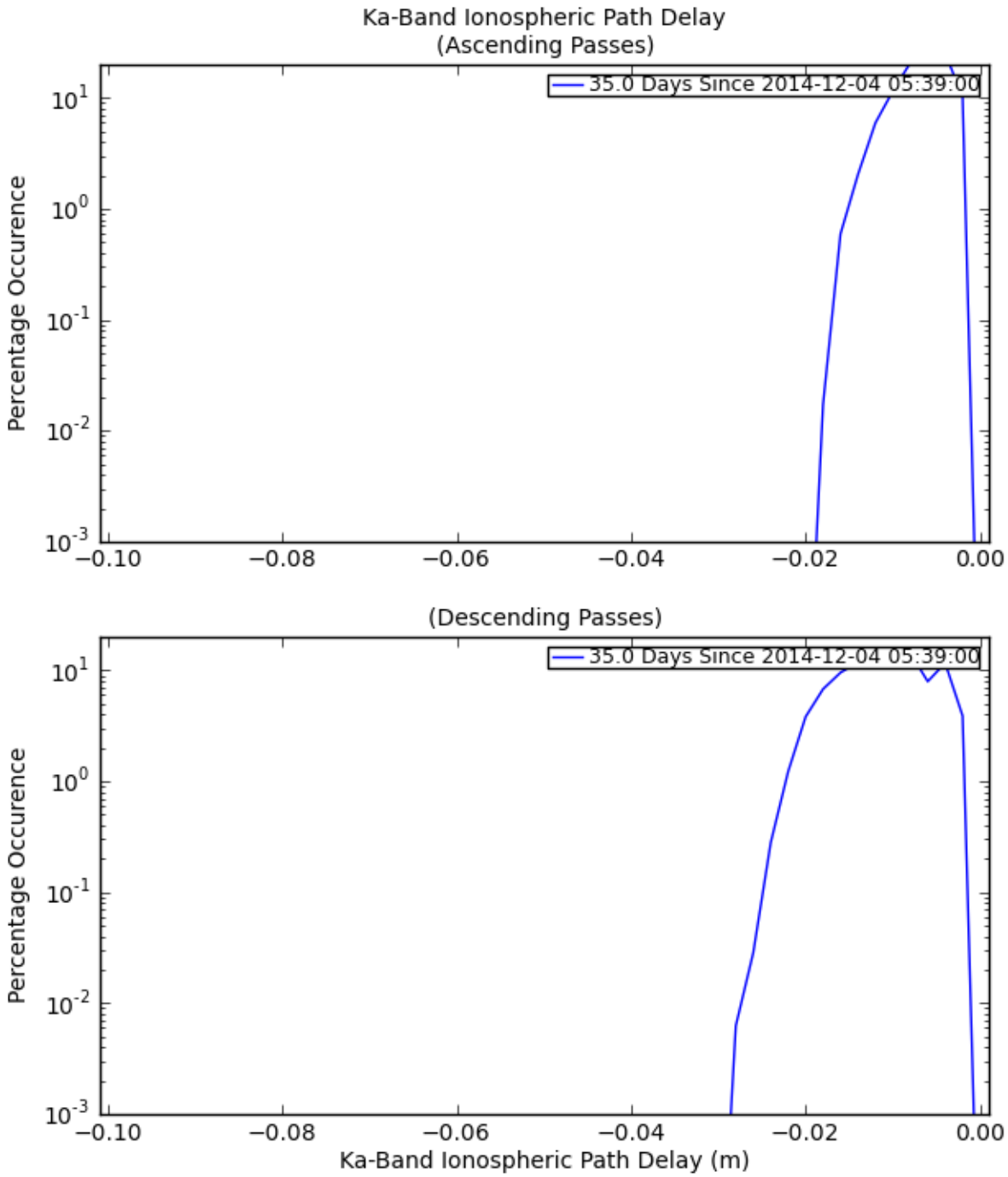

Figure 72: Histogram for Ka-Band Ionospheric Path Delay

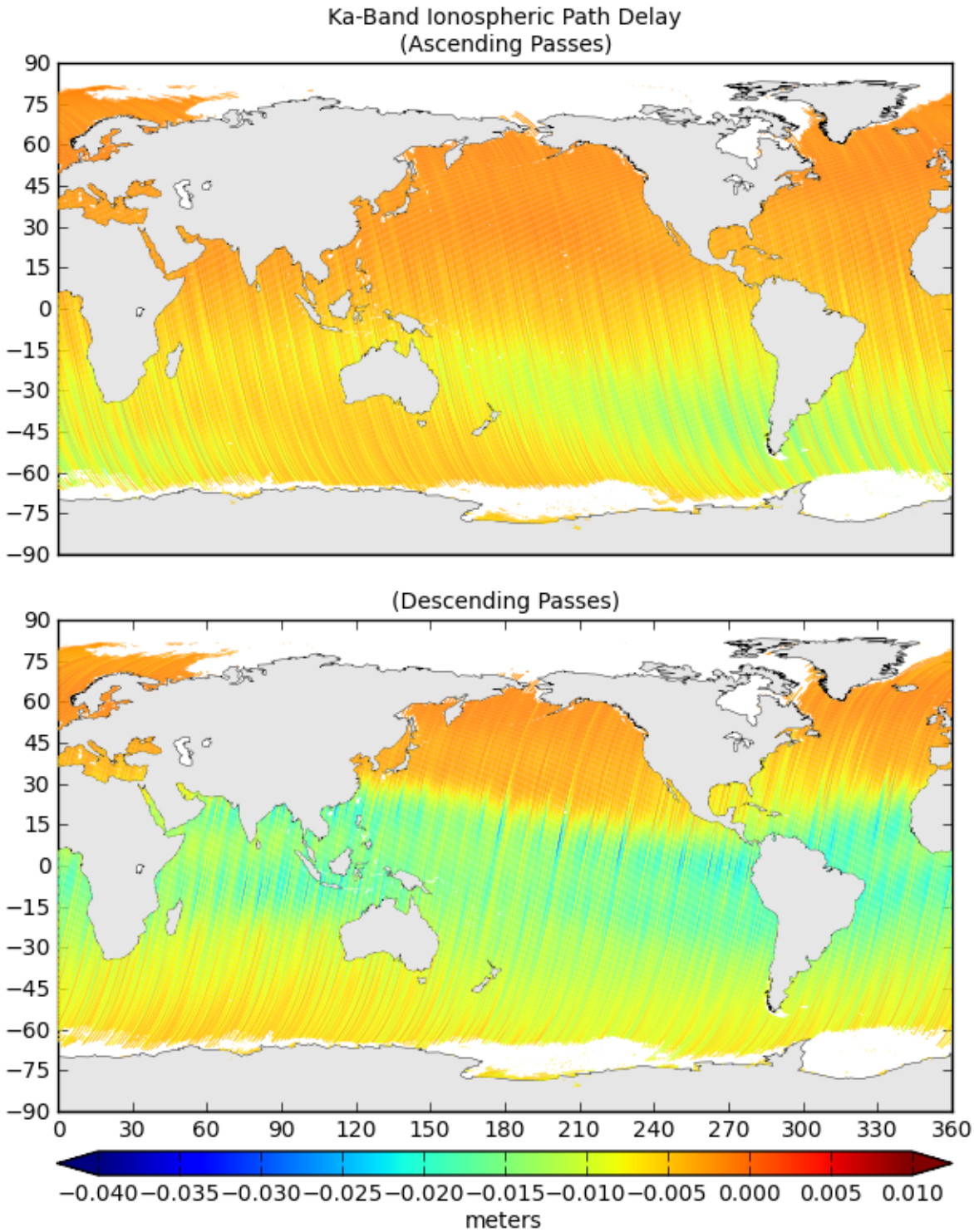

Figure 73: Map of Values for Ka-Band Ionospheric Path Delay

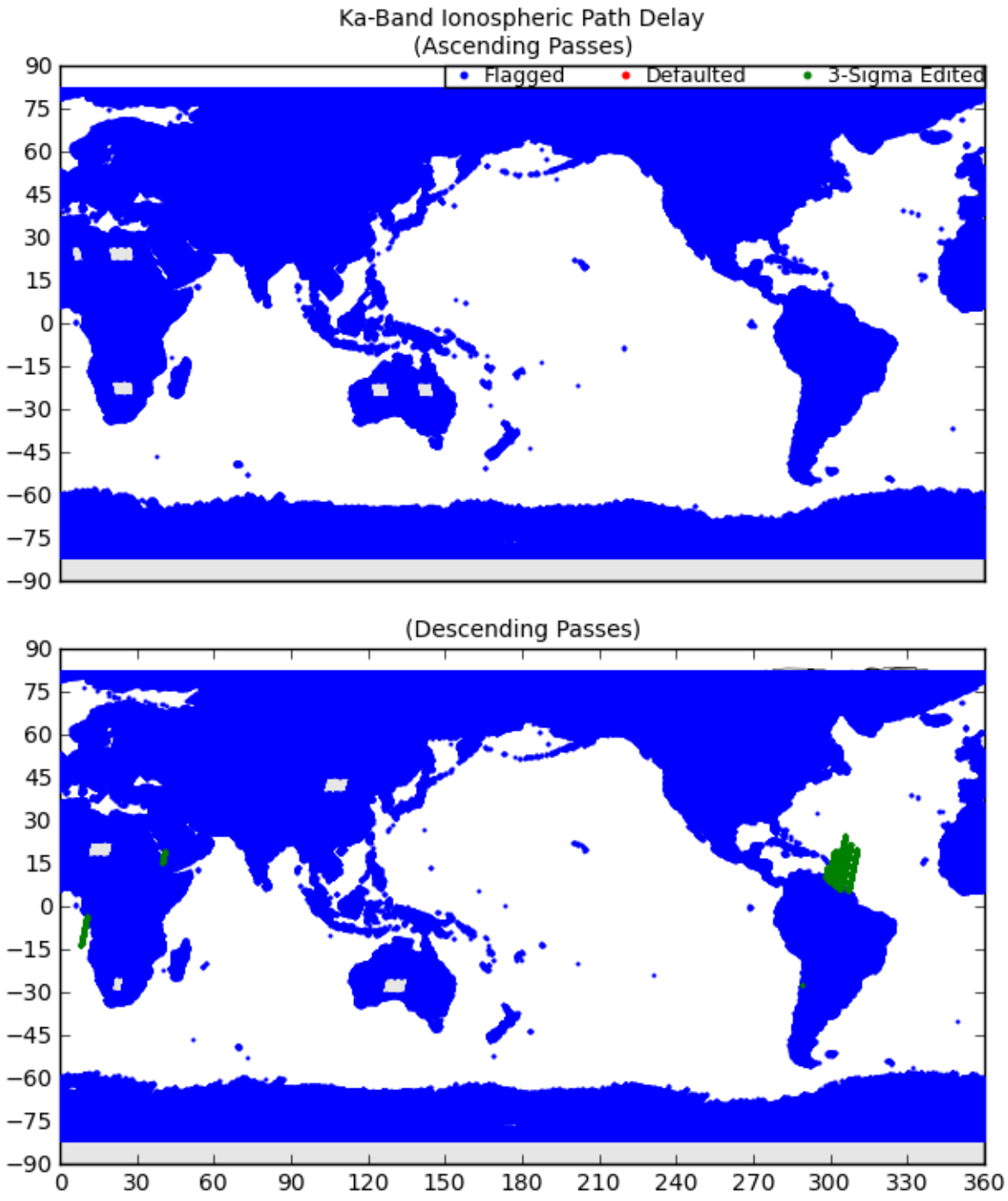

Figure 74: Map of Flagged/Edited Points for Ka-Band Ionospheric Path Delay

14 Ka-Band Sea State Bias Plots

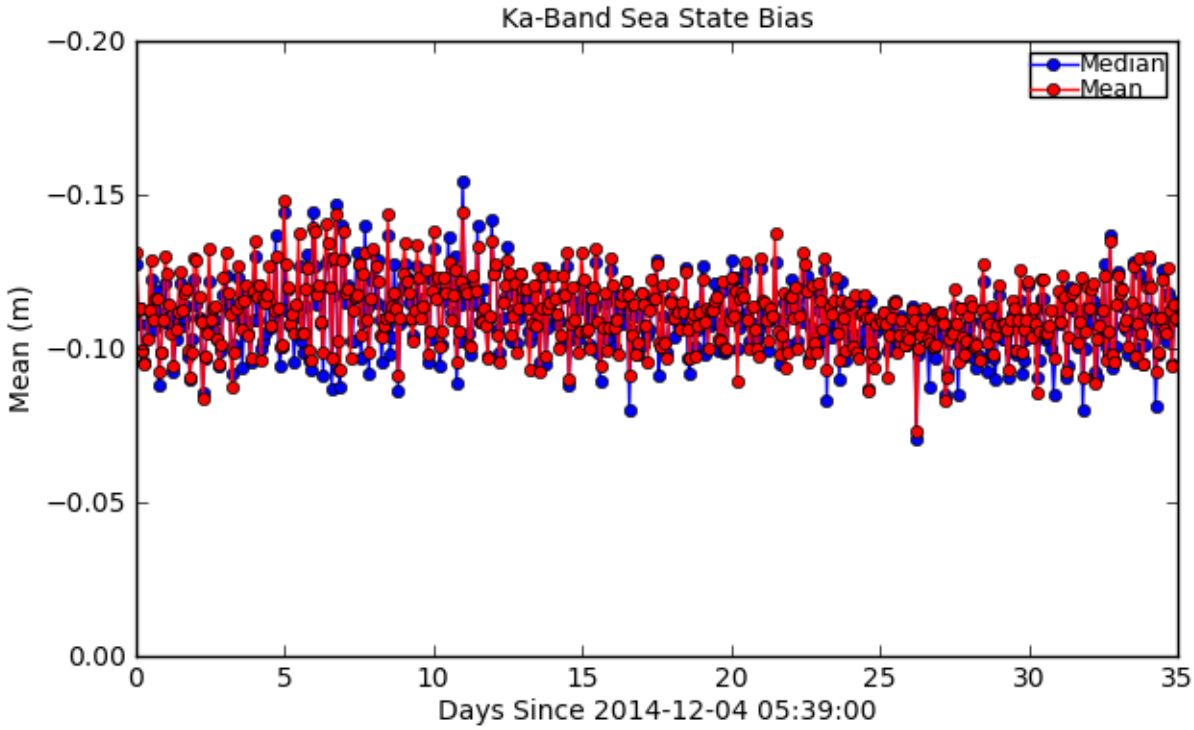

Figure 75: Mean/Median for Ka-Band Sea State Bias

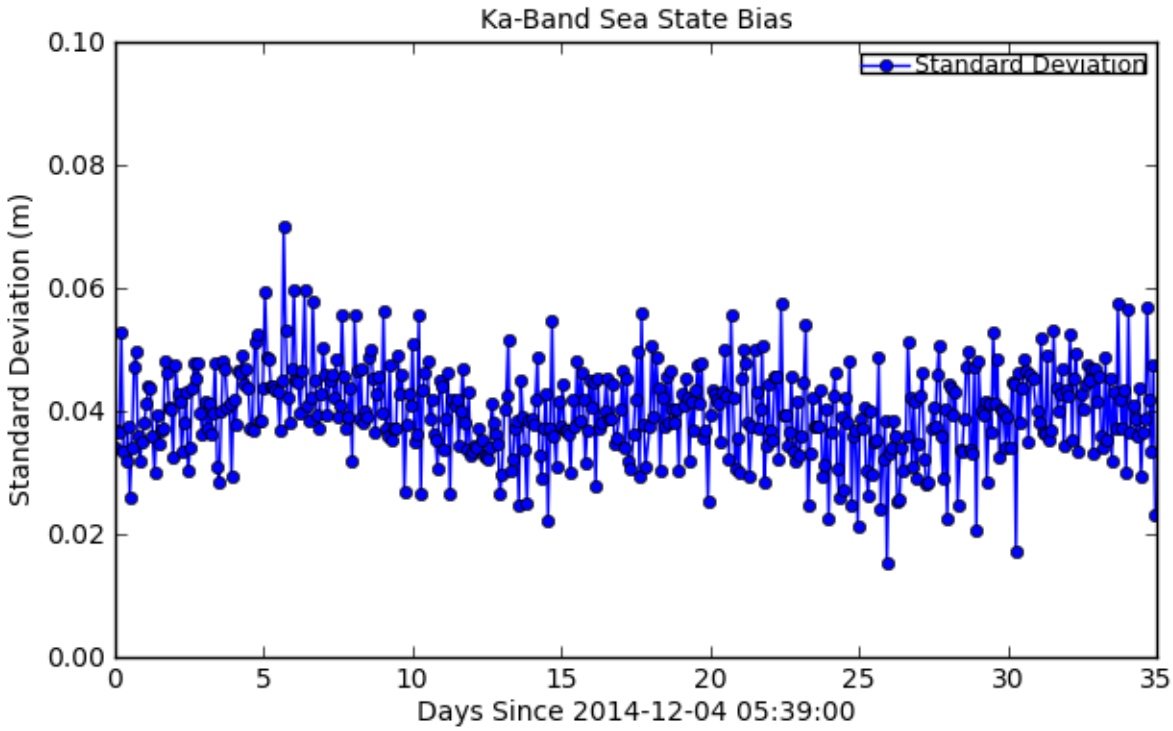

Figure 76: Standard Deviation for Ka-Band Sea State Bias

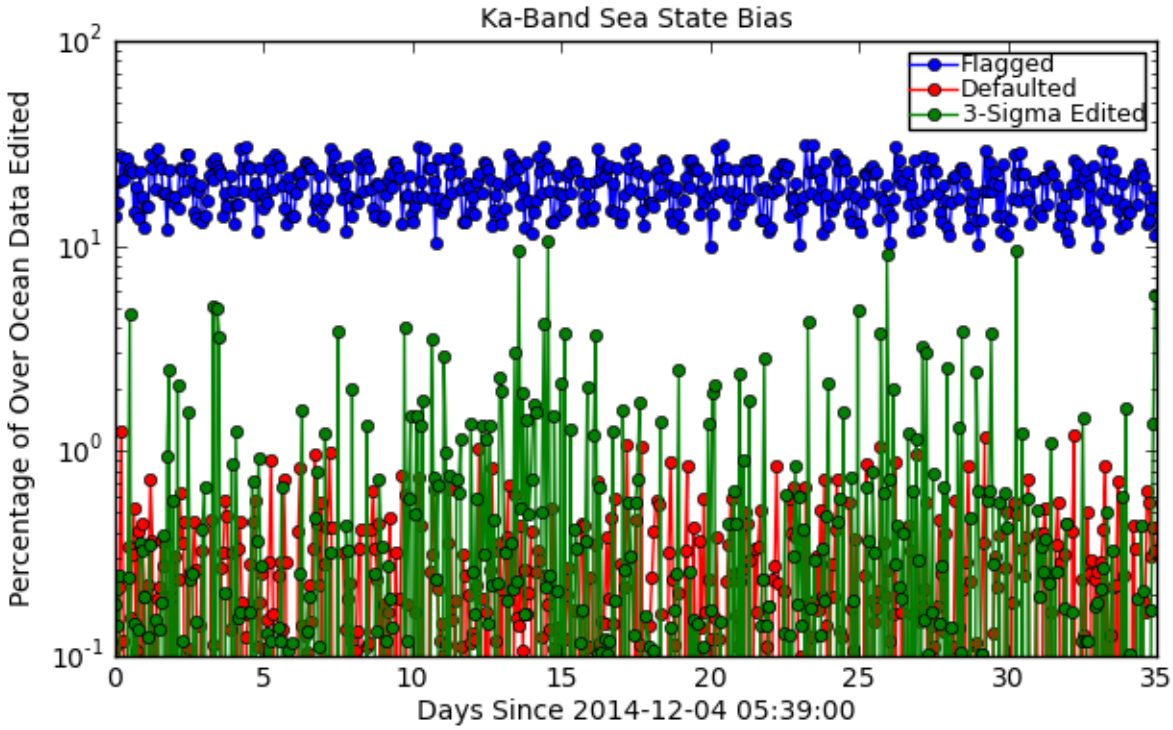

Figure 77: Flagged/Edited Data Points for Ka-Band Sea State Bias

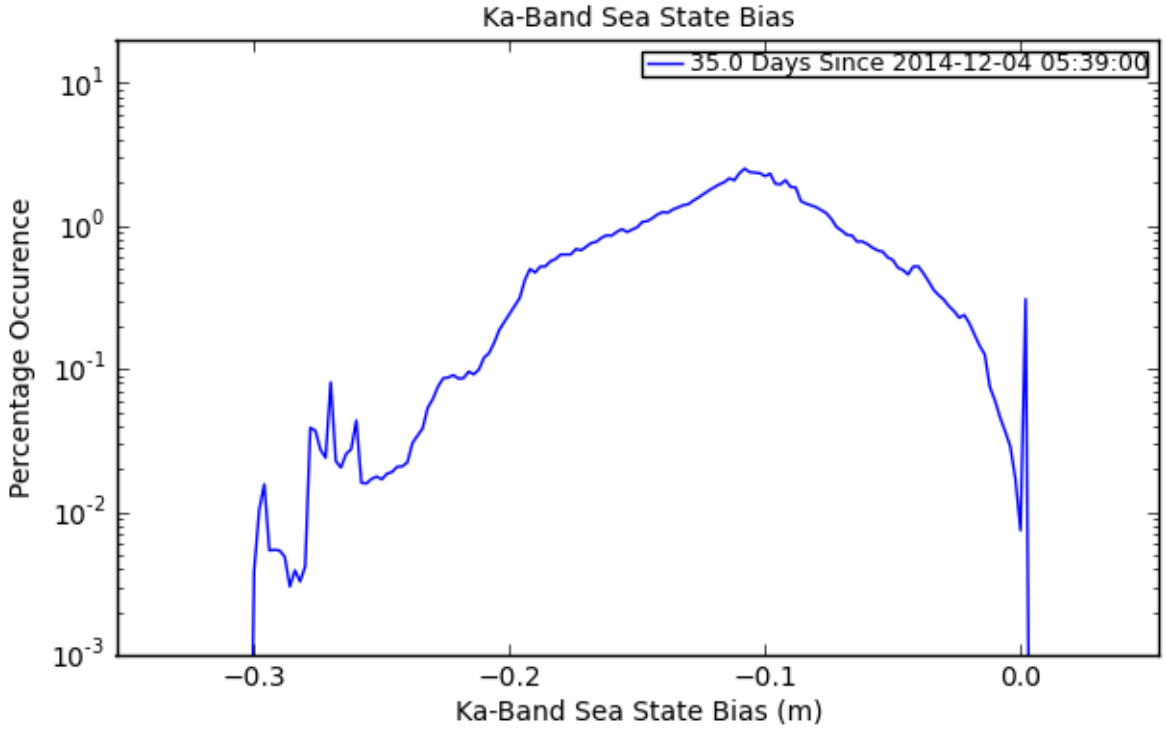

Figure 78: Histogram for Ka-Band Sea State Bias

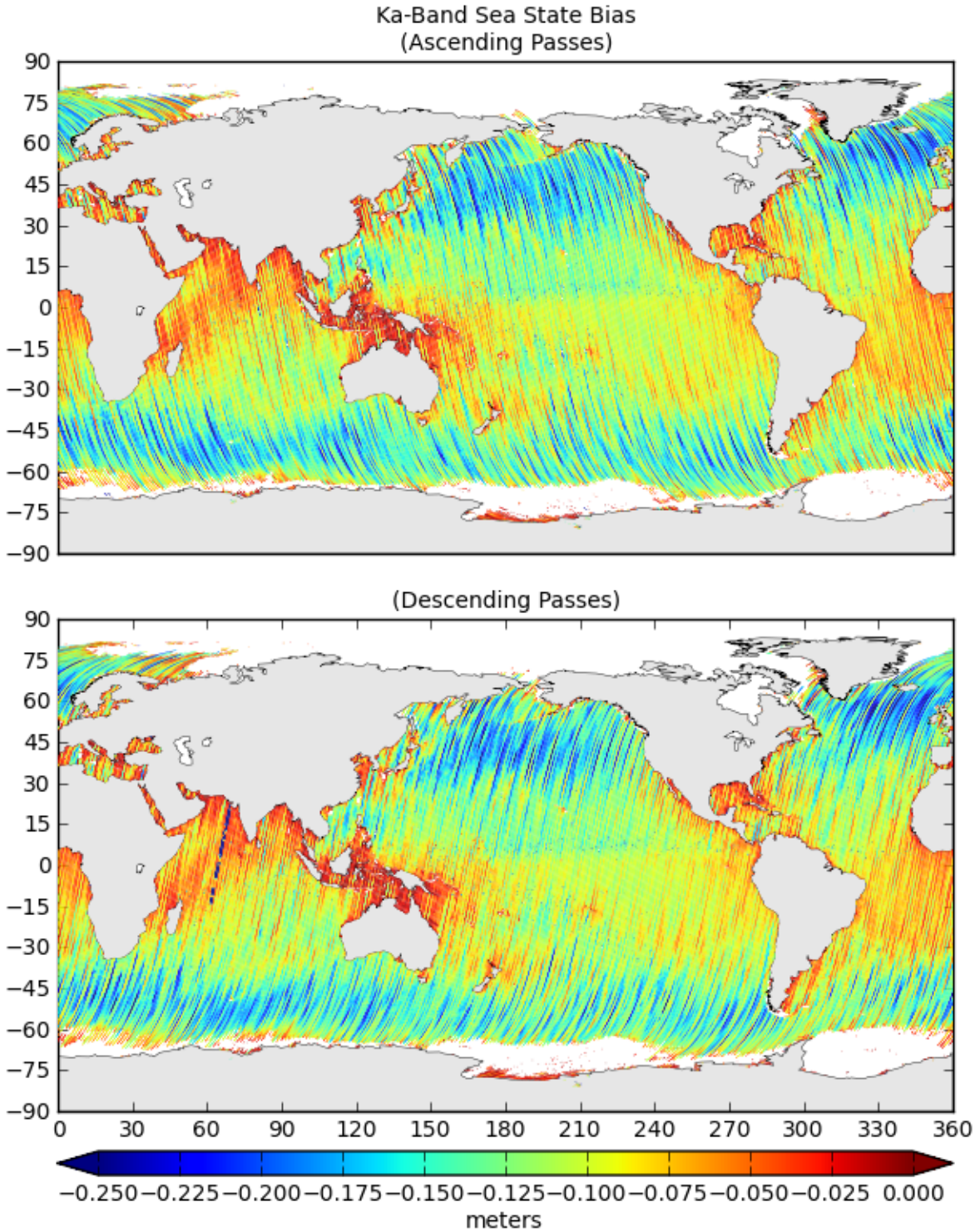

Figure 79: Map of Values for Ka-Band Sea State Bias

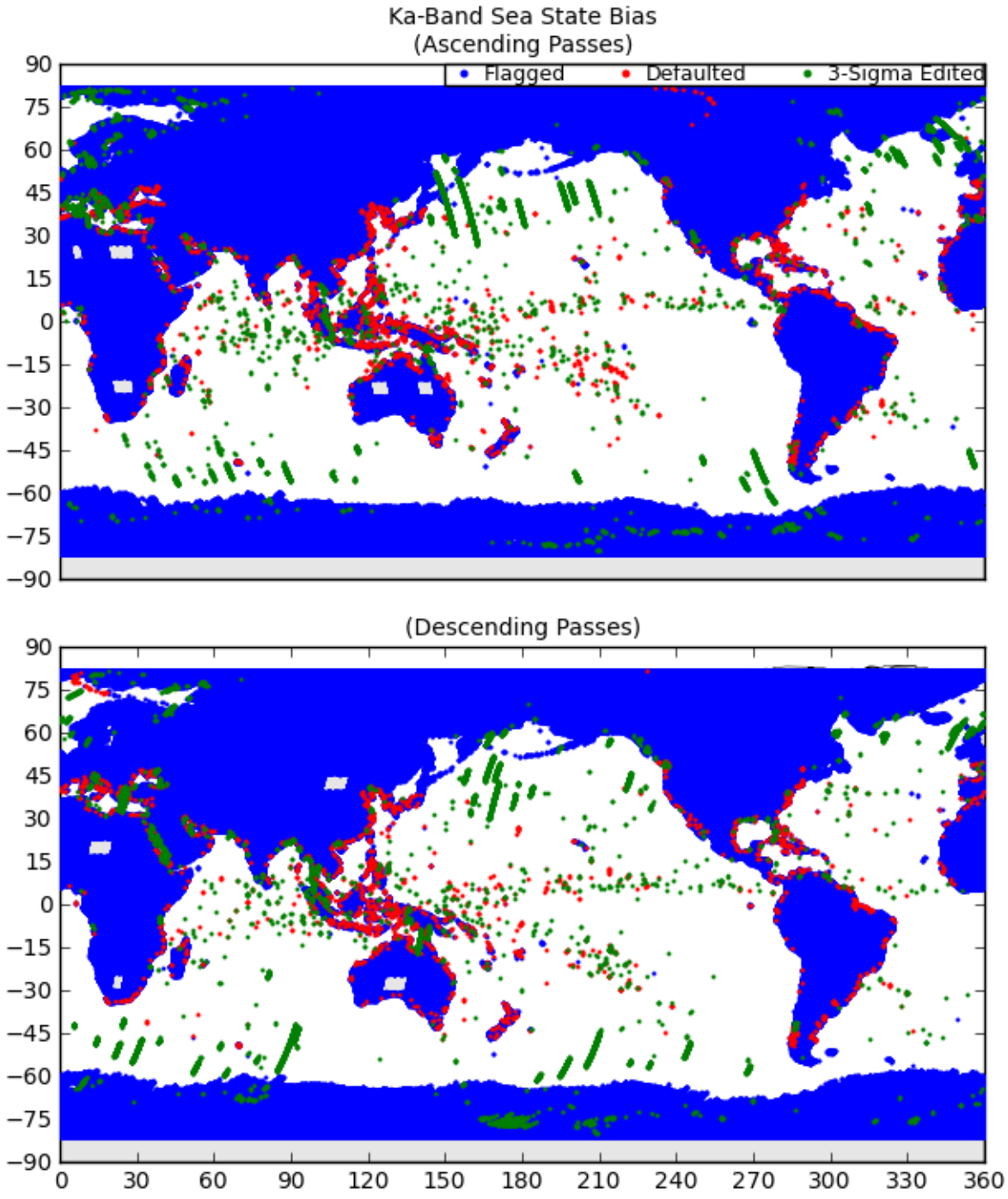

Figure 80: Map of Flagged/Edited Points for Ka-Band Sea State Bias

15 Ka-Band Waveform Attitude Plots

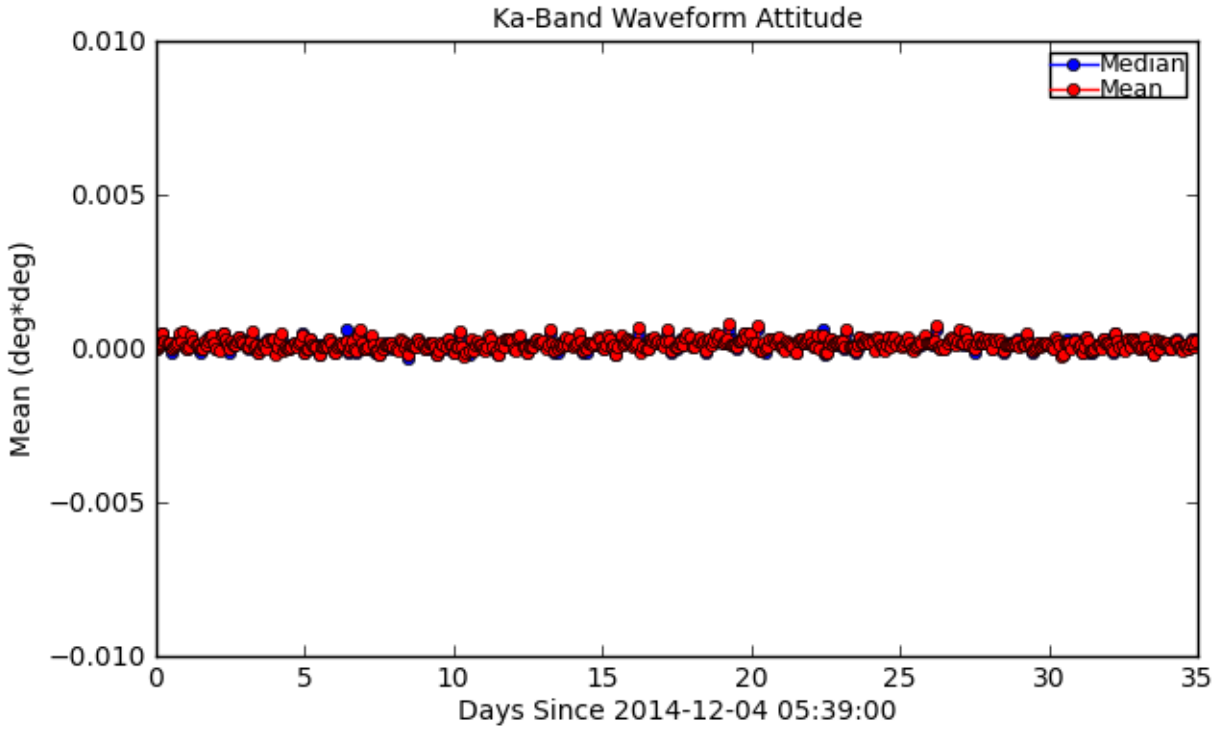

Figure 81: Mean/Median for Ka-Band Waveform Attitude

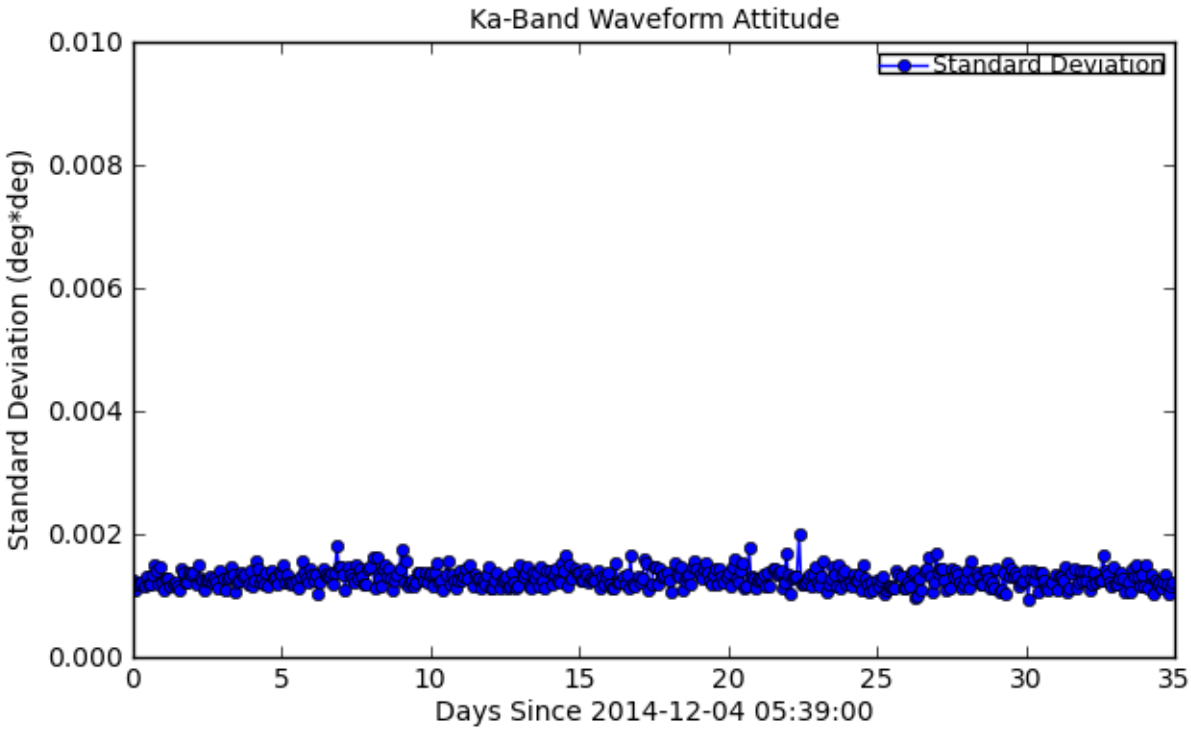

Figure 82: Standard Deviation for Ka-Band Waveform Attitude

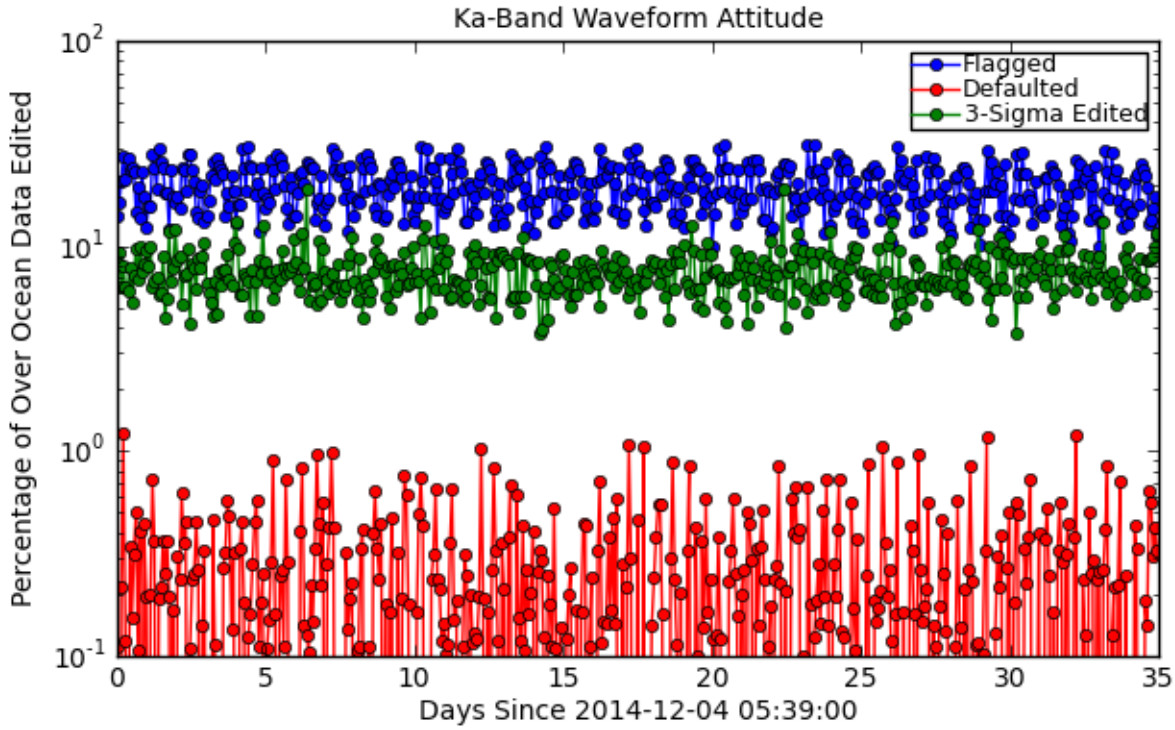

Figure 83: Flagged/Edited Data Points for Ka-Band Waveform Attitude

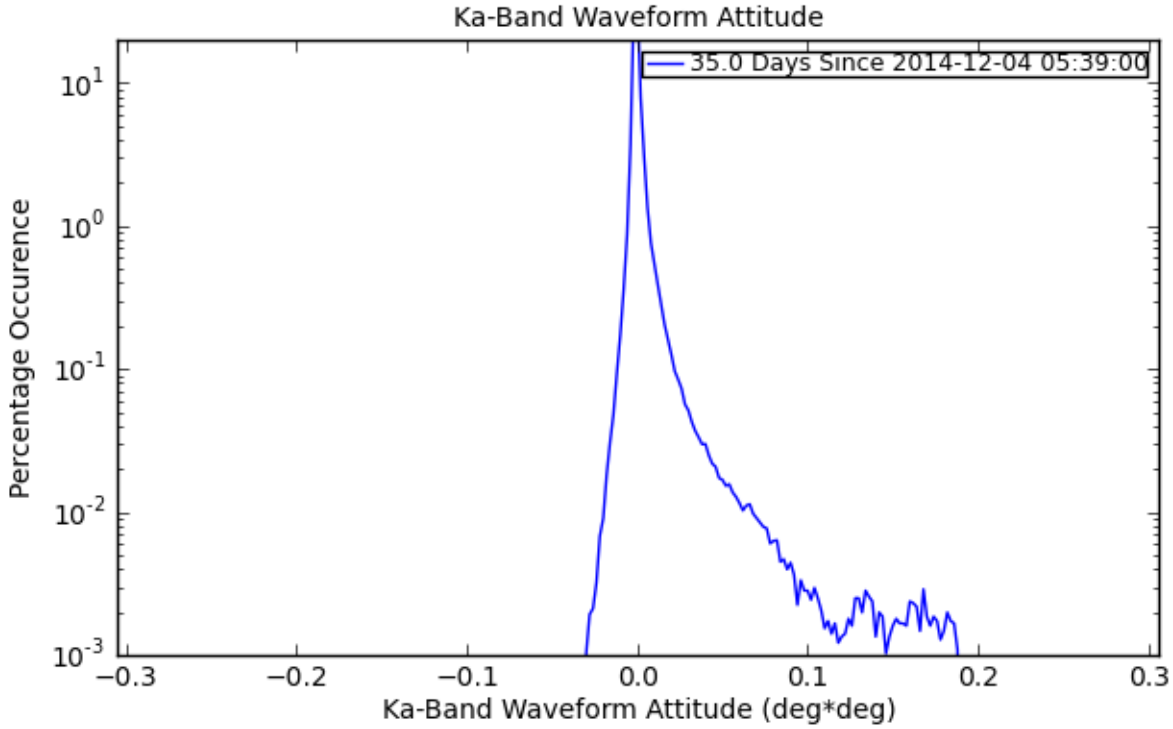

Figure 84: Histogram for Ka-Band Waveform Attitude

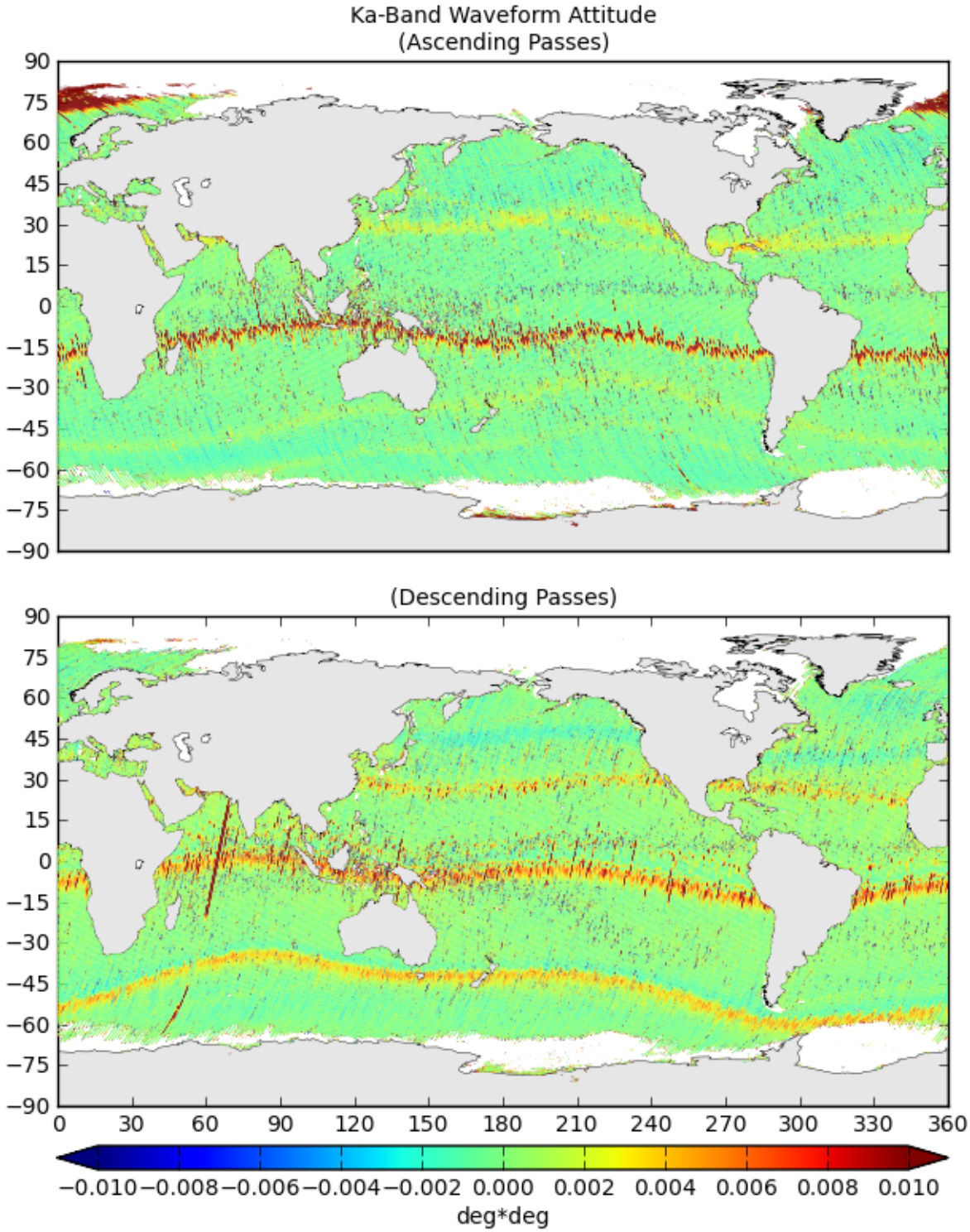

Figure 85: Map of Values for Ka-Band Waveform Attitude

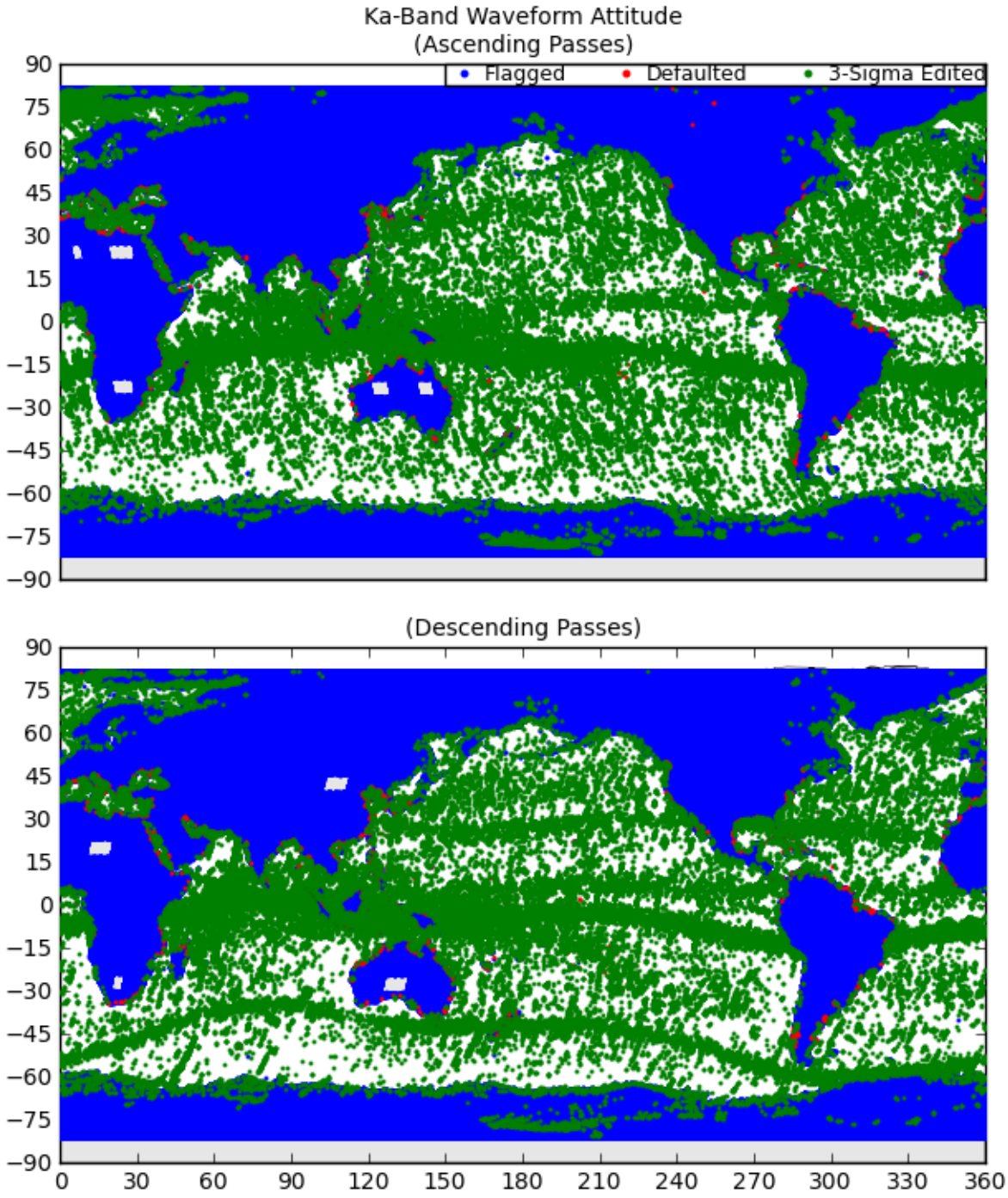

Figure 86: Map of Flagged/Edited Points for Ka-Band Waveform Attitude

16 Inverted Barometer Height Correction Plots

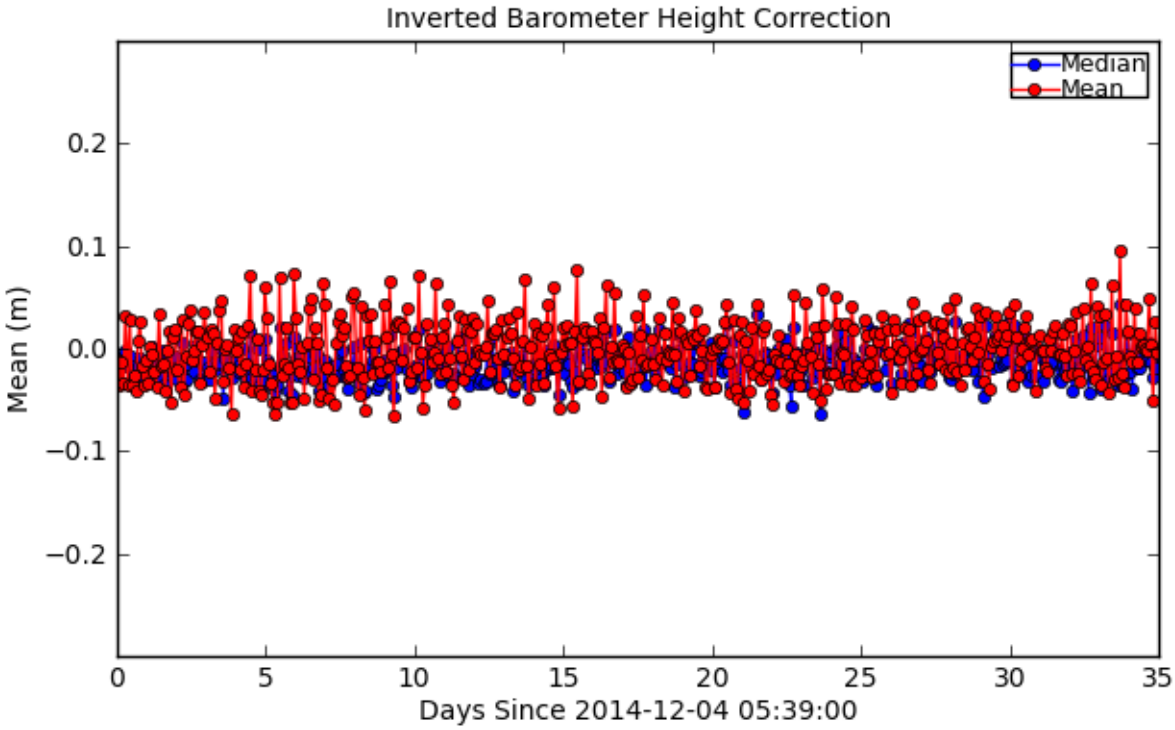

Figure 87: Mean/Median for Inverted Barometer Height Correction

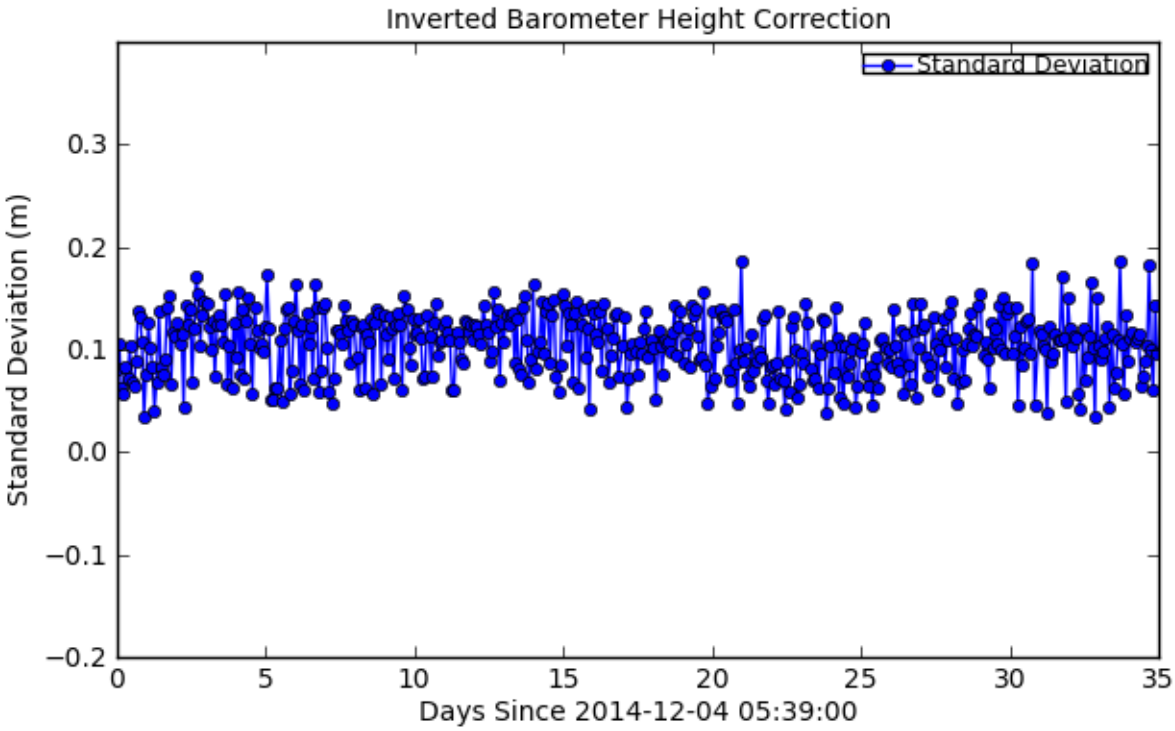

Figure 88: Standard Deviation for Inverted Barometer Height Correction

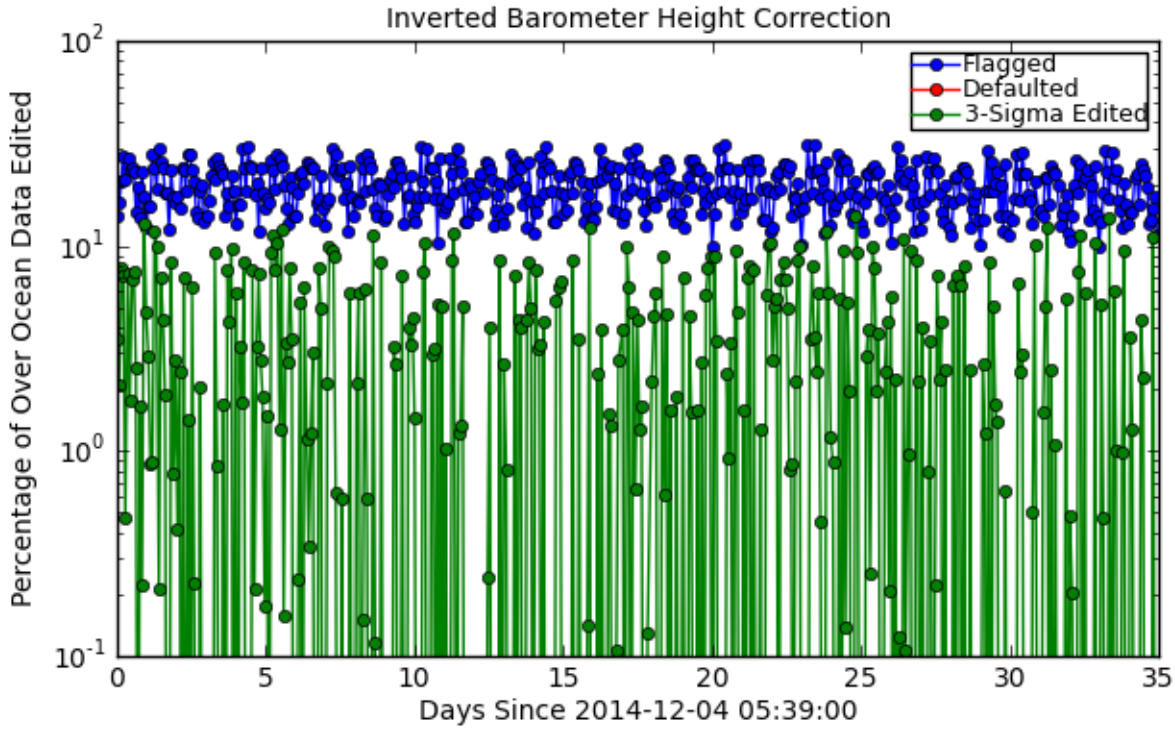

Figure 89: Flagged/Edited Data Points for Inverted Barometer Height Correction

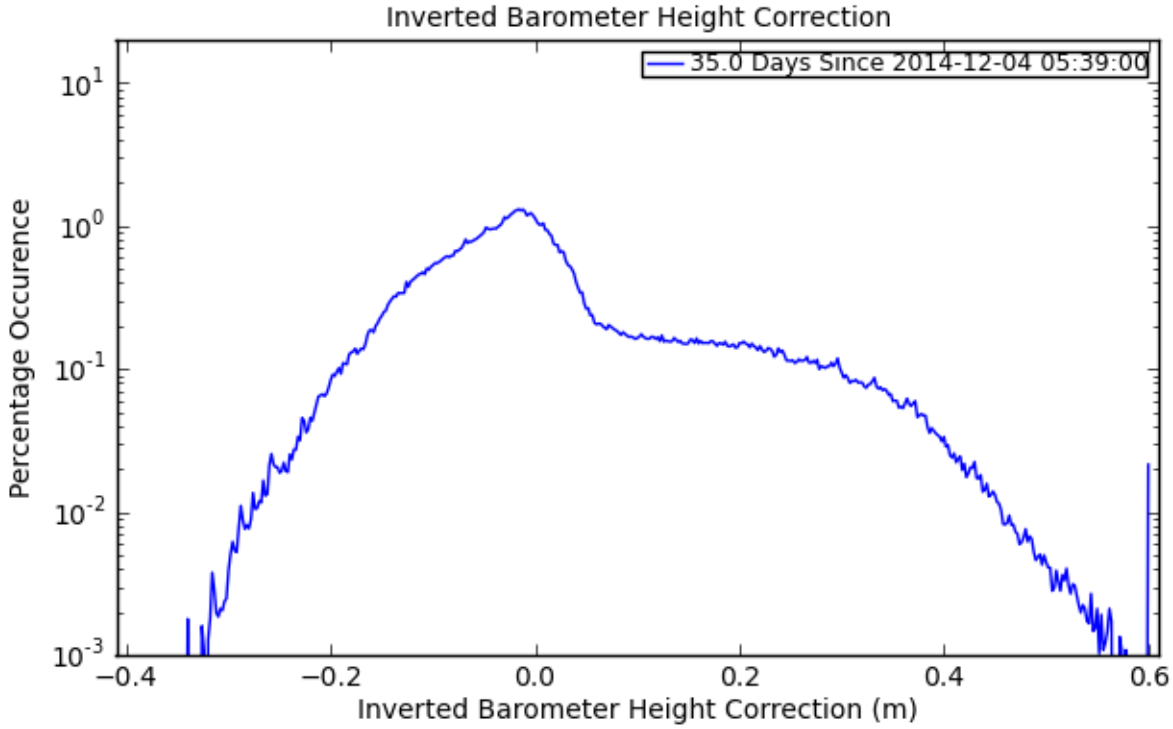

Figure 90: Histogram for Inverted Barometer Height Correction

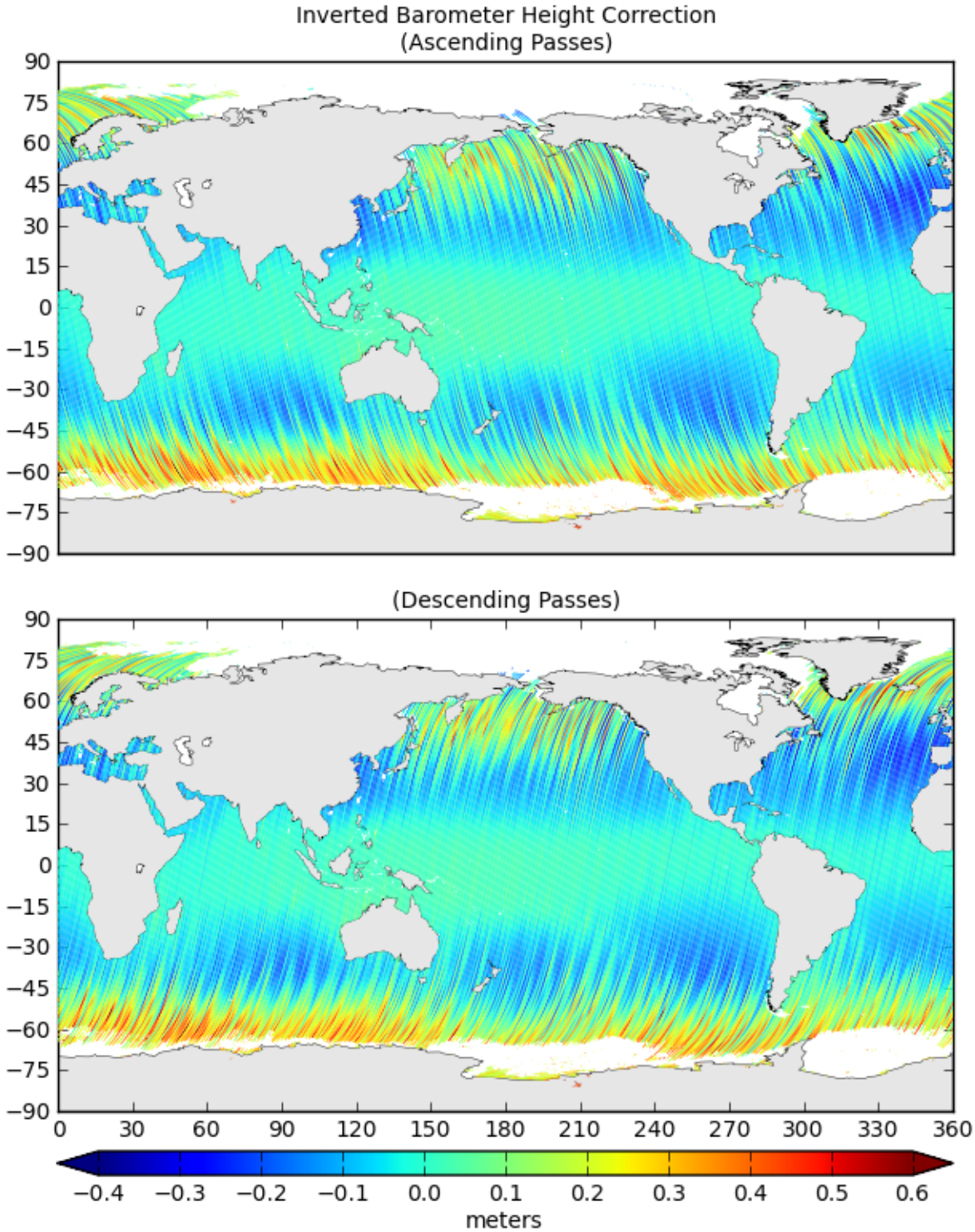

Figure 91: Map of Values for Inverted Barometer Height Correction

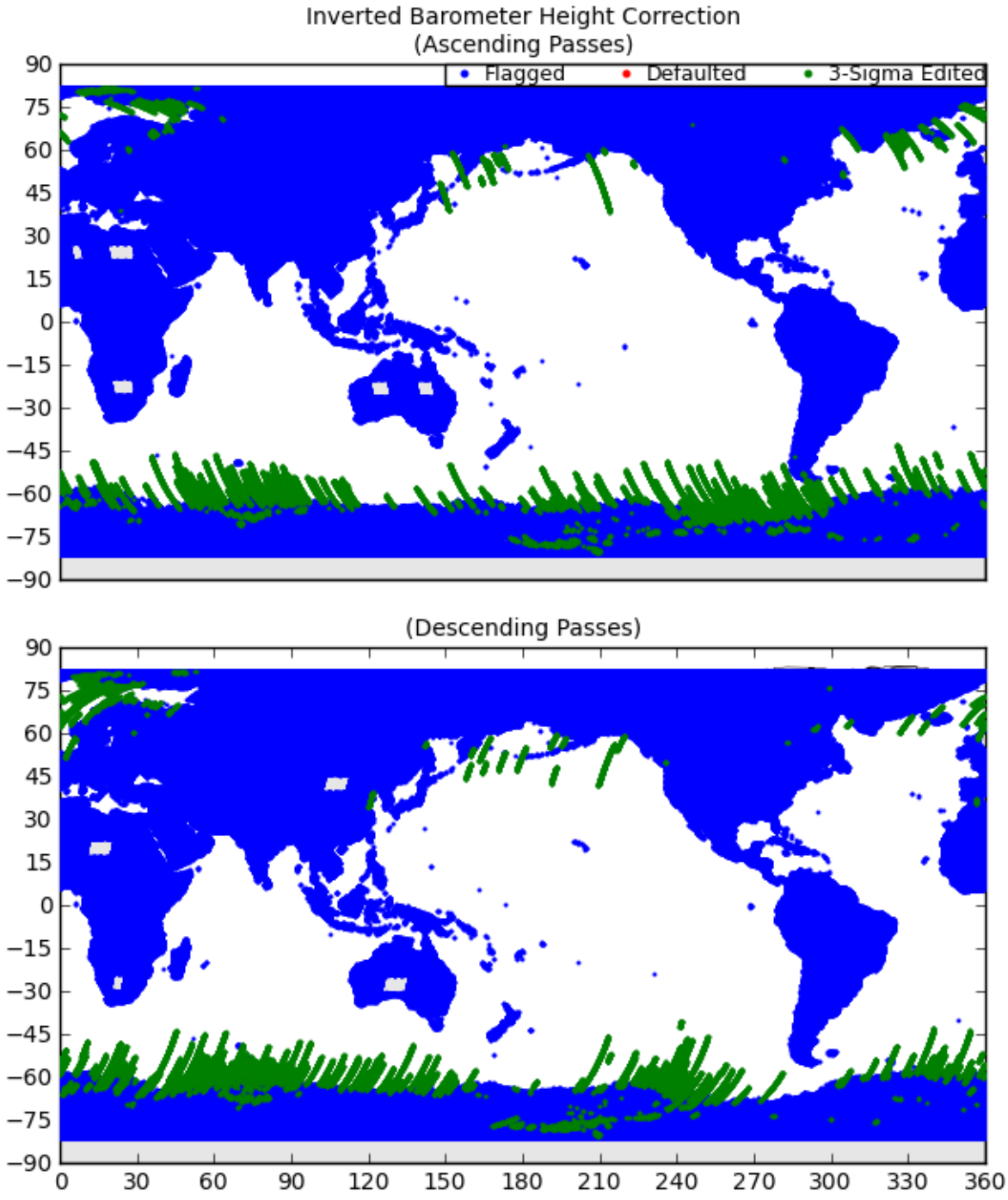

Figure 92: Map of Flagged/Edited Points for Inverted Barometer Height Correction

17 Sea Surface Height Anomaly (Product Values) Plots

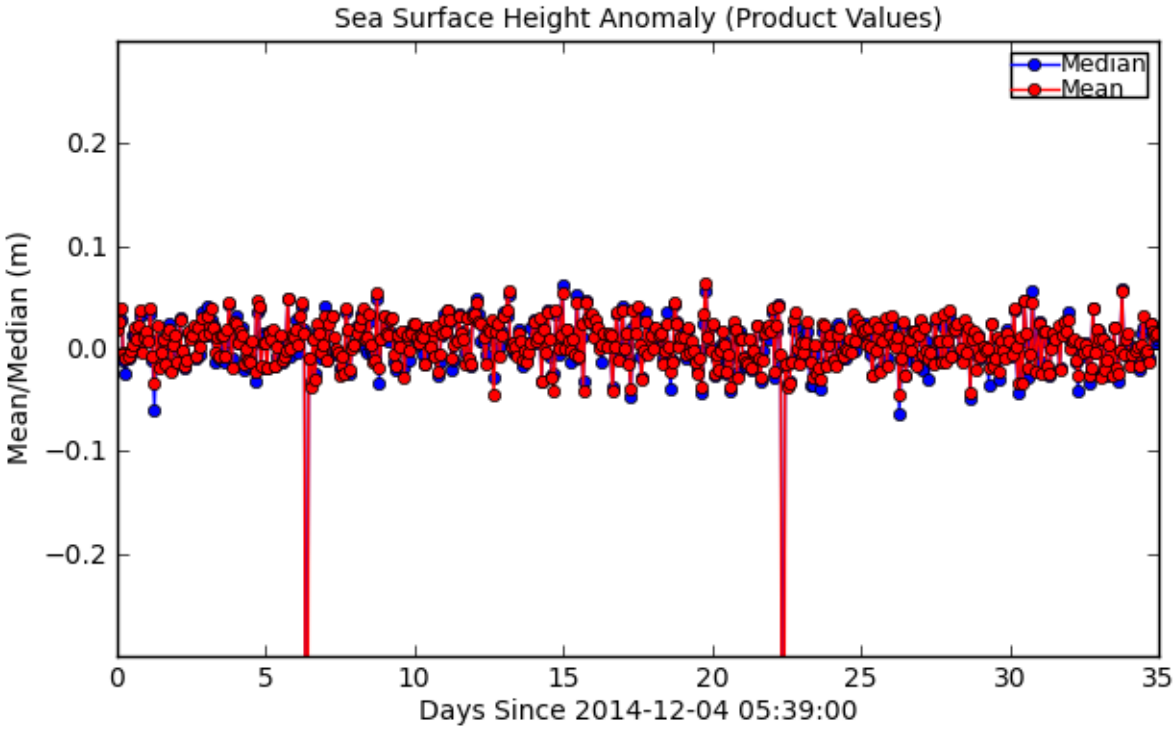

Figure 93: Mean/Median for Sea Surface Height Anomaly (Product Values)

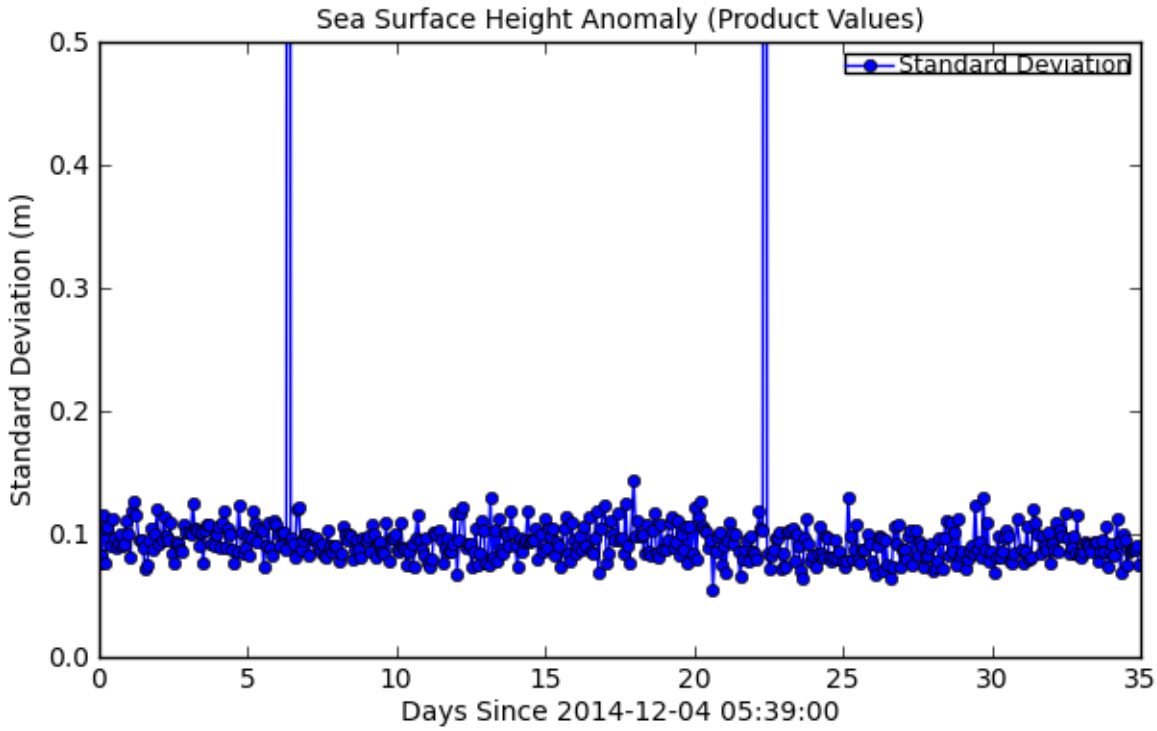

Figure 94: Standard Deviation for Sea Surface Height Anomaly (Product Values)

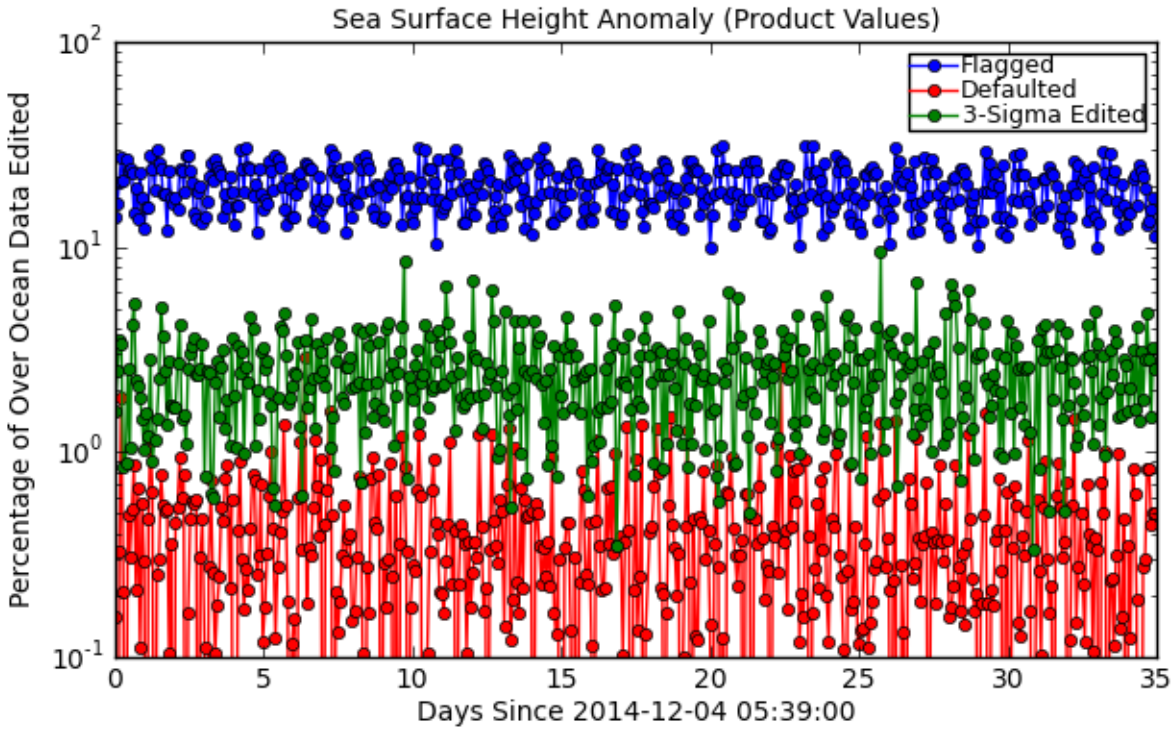

Figure 95: Flagged/Edited Data Points for Sea Surface Height Anomaly (Product Values)

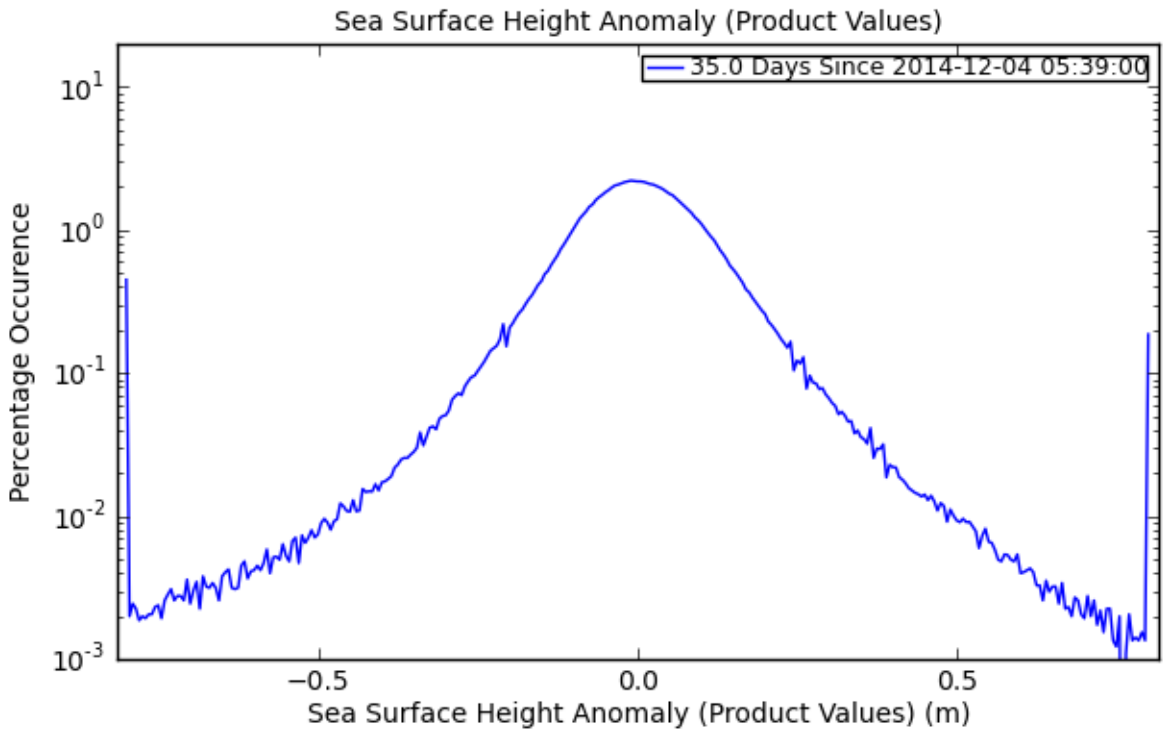

Figure 96: Histogram for Sea Surface Height Anomaly (Product Values)

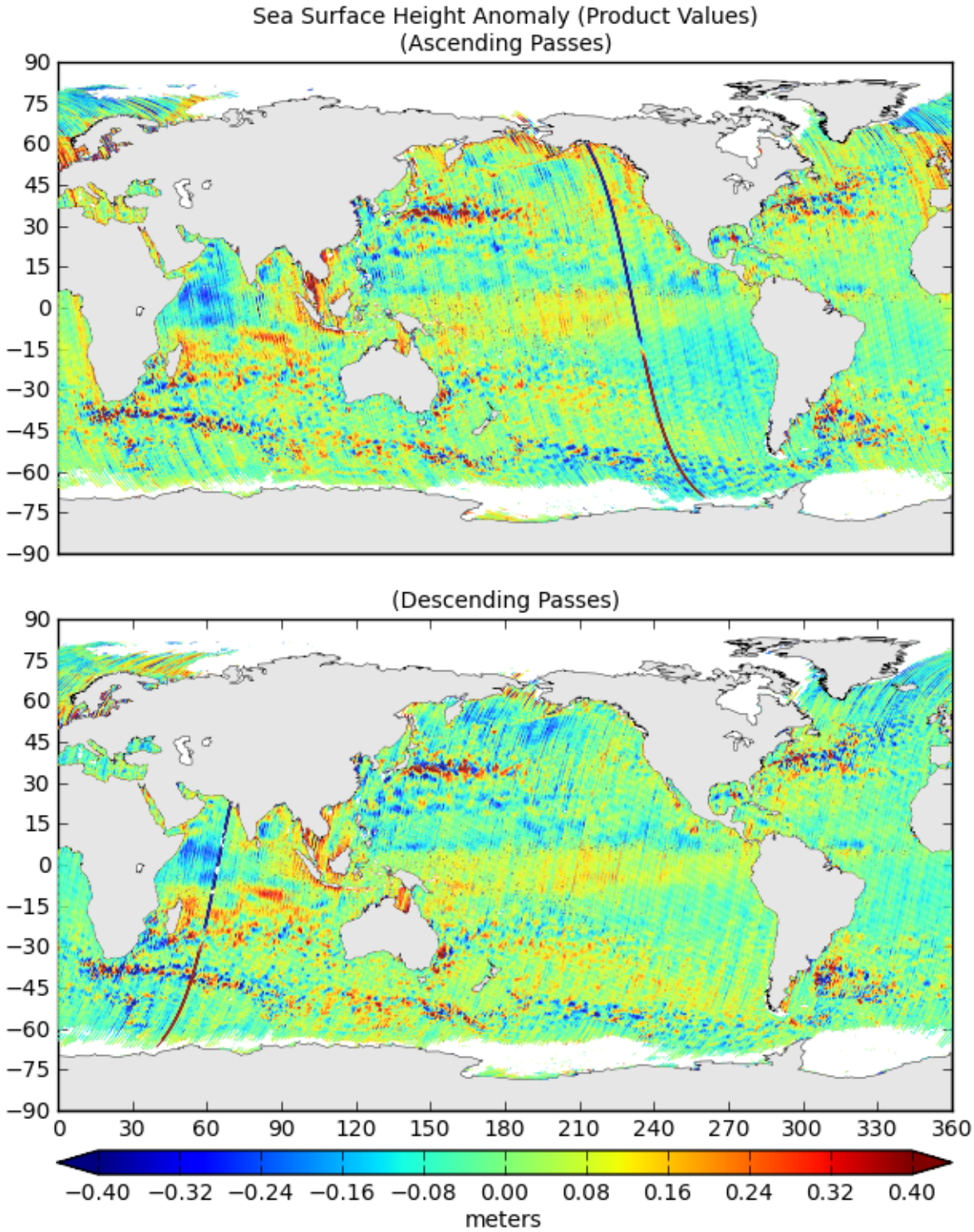

Figure 97: Map of Values for Sea Surface Height Anomaly (Product Values)

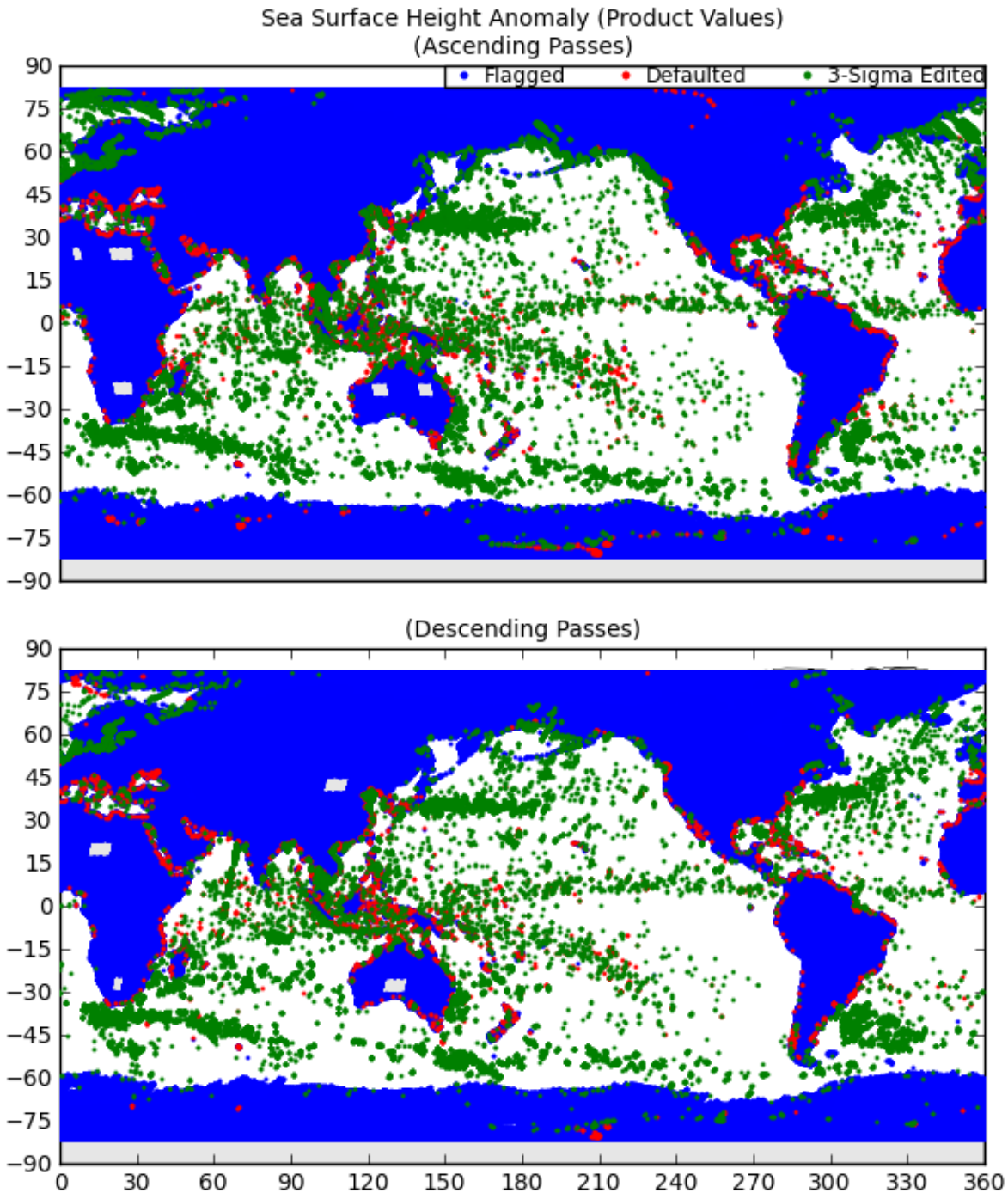

Figure 98: Map of Flagged/Edited Points for Sea Surface Height Anomaly (Product Values)

18 Sea Surface Height Anomaly Table

Table 2: Sea Surface Height Anomaly Statistics.

File	Median	Mean	Std. Dev.	No. Obs.	Total Obs.	Default Lat/Lon	Flag (total)	Default (total)	3-Sigma Edited	1 Cpr. Amp.
SRL_OPN_2PTS018_1001_20141204_044023_20141204_062241.EUM.nc	0.022	0.018	0.077	3746	5759	0	1936	7	70	0.034
SRL_OPN_2PTS019_0001_20141204_062240_20141204_080950.EUM.nc	0.030	0.027	0.083	4032	6077	0	1918	2	125	0.029
SRL_OPN_2PTS019_0004_20141204_080949_20141204_094755.EUM.nc	0.029	0.040	0.115	2769	5500	0	2589	12	130	0.034
SRL_OPN_2PTS019_0005_20141204_094754_20141204_112541.EUM.nc	-0.011	-0.004	0.077	1991	5277	0	3132	54	100	0.007
SRL_OPN_2PTS019_0007_20141204_112540_20141204_130412.EUM.nc	-0.025	-0.010	0.107	2637	5278	0	2605	7	29	0.104
SRL_OPN_2PTS019_0009_20141204_130411_20141204_145729.EUM.nc	-0.009	-0.007	0.091	3440	6349	0	2866	1	42	0.078
SRL_OPN_2PTS019_0012_20141204_145728_20141204_163715.EUM.nc	-0.006	-0.002	0.113	3008	5619	0	2487	20	104	0.045
SRL_OPN_2PTS019_0014_20141204_163714_20141204_181650.EUM.nc	0.013	0.004	0.097	2899	5591	0	2638	12	42	0.064
SRL_OPN_2PTS019_0016_20141204_181649_20141204_195616.EUM.nc	0.014	0.021	0.090	3000	5499	0	2305	22	172	0.045
SRL_OPN_2PTS019_0018_20141204_195615_20141204_213508.EUM.nc	0.004	0.009	0.092	3307	5386	0	1823	34	222	0.033
SRL_OPN_2PTS019_0020_20141204_213507_20141204_231307.EUM.nc	0.015	0.023	0.101	2187	5343	0	3087	6	63	0.031
SRL_OPN_2PTS019_0021_20141204_231307_20141205_005055.EUM.nc	0.031	0.037	0.091	3105	5496	0	2288	25	78	0.045
SRL_OPN_2PTS019_0023_20141205_005055_20141205_022914.EUM.nc	0.007	-0.004	0.093	2709	5523	0	2743	3	68	0.055
SRL_OPN_2PTS019_0025_20141205_022914_20141205_040844.EUM.nc	0.011	0.012	0.111	2716	5455	0	2671	19	49	0.047
SRL_OPN_2PTS019_0027_20141205_040843_20141205_055017.EUM.nc	0.015	0.016	0.100	3553	5721	0	2114	11	43	0.069
SRL_OPN_2PTS019_0029_20141205_055016_20141205_073852.EUM.nc	0.009	0.007	0.082	4063	6156	0	2015	2	76	0.037
SRL_OPN_2PTS019_0032_20141205_073851_20141205_091709.EUM.nc	0.034	0.040	0.119	3340	5519	0	2112	19	48	0.055
SRL_OPN_2PTS019_0033_20141205_091709_20141205_105453.EUM.nc	-0.012	-0.007	0.126	2160	5449	0	3162	37	90	0.029
SRL_OPN_2PTS019_0035_20141205_105453_20141205_123308.EUM.nc	-0.060	-0.035	0.116	2445	5313	0	2817	18	33	0.109
SRL_OPN_2PTS019_0037_20141205_123307_20141205_141233.EUM.nc	0.010	0.022	0.096	3169	5496	0	2280	1	46	0.113
SRL_OPN_2PTS019_0039_20141205_141233_20141205_160554.EUM.nc	-0.017	-0.019	0.095	3222	6384	0	3082	12	68	0.015
SRL_OPN_2PTS019_0042_20141205_160553_20141205_174531.EUM.nc	-0.000	-0.003	0.089	2647	5581	0	2839	10	85	0.039
SRL_OPN_2PTS019_0044_20141205_174530_20141205_192505.EUM.nc	0.001	0.010	0.072	3076	5592	0	2258	27	231	0.010
SRL_OPN_2PTS019_0046_20141205_192504_20141205_210401.EUM.nc	-0.014	-0.015	0.075	3364	5528	0	1982	24	158	0.020
SRL_OPN_2PTS019_0048_20141205_210400_20141205_224222.EUM.nc	0.009	0.016	0.096	2623	5305	0	2583	17	82	0.013
SRL_OPN_2PTS019_0049_20141205_224221_20141206_002012.EUM.nc	0.024	0.019	0.105	3075	5455	0	2312	19	49	0.027
SRL_OPN_2PTS019_0051_20141206_002011_20141206_015816.EUM.nc	-0.021	-0.022	0.088	2814	5539	0	2619	2	104	0.053
SRL_OPN_2PTS019_0053_20141206_015815_20141206_033716.EUM.nc	0.012	0.004	0.100	2907	5543	0	2562	8	66	0.015
SRL_OPN_2PTS019_0055_20141206_033716_20141206_051809.EUM.nc	0.008	0.012	0.121	2882	5554	0	2612	2	58	0.091
SRL_OPN_2PTS019_0057_20141206_051808_20141206_070751.EUM.nc	-0.002	-0.013	0.093	3687	6196	0	2412	21	76	0.084
SRL_OPN_2PTS019_0060_20141206_070750_20141206_084622.EUM.nc	0.030	0.029	0.095	3796	5594	0	1646	25	127	0.047
SRL_OPN_2PTS019_0062_20141206_084621_20141206_102409.EUM.nc	-0.002	-0.001	0.114	2472	5355	0	2702	33	148	0.043
SRL_OPN_2PTS019_0063_20141206_102409_20141206_120211.EUM.nc	-0.018	-0.016	0.099	2492	5359	0	2798	20	49	0.053
SRL_OPN_2PTS019_0065_20141206_120210_20141206_134109.EUM.nc	-0.010	-0.012	0.095	2954	5433	0	2393	29	57	0.066
SRL_OPN_2PTS019_0067_20141206_134109_20141206_153433.EUM.nc	0.015	0.017	0.109	3441	6361	0	2862	1	57	0.047
SRL_OPN_2PTS019_0070_20141206_153433_20141206_171413.EUM.nc	0.015	0.010	0.085	2516	5561	0	2946	6	93	0.037

– Continued on next page –

Table 2: Sea Surface Height Anomaly Statistics.

– Continued from previous page

File	Median	Mean	Std. Dev.	No. Obs.	Total Obs.	Default Lat/Lon	Flag (total)	Default (total)	3-Sigma Edited	1 Cpr. Amp.
SRL_OPN_2PTS019_0072_20141206_171412_20141206_185351.EUM.nc	0.013	0.013	0.077	3109	5524	0	2265	20	130	0.023
SRL_OPN_2PTS019_0074_20141206_185350_20141206_203257.EUM.nc	0.017	0.023	0.093	3290	5517	0	2056	21	150	0.047
SRL_OPN_2PTS019_0076_20141206_203256_20141206_221134.EUM.nc	-0.009	-0.007	0.092	2861	5474	0	2466	20	127	0.053
SRL_OPN_2PTS019_0078_20141206_221133_20141206_234929.EUM.nc	0.015	0.020	0.087	2819	5461	0	2541	20	81	0.063
SRL_OPN_2PTS019_0079_20141206_234929_20141207_012714.EUM.nc	-0.006	0.001	0.086	2825	5497	0	2584	2	86	0.016
SRL_OPN_2PTS019_0081_20141207_012714_20141207_030558.EUM.nc	0.035	0.030	0.108	2761	5559	0	2696	11	91	0.115
SRL_OPN_2PTS019_0083_20141207_030557_20141207_044615.EUM.nc	0.013	0.013	0.101	2813	5489	0	2546	16	114	0.047
SRL_OPN_2PTS019_0085_20141207_044614_20141207_062832.EUM.nc	0.041	0.031	0.101	3799	5788	0	1950	5	34	0.082
SRL_OPN_2PTS019_0087_20141207_062831_20141207_081521.EUM.nc	0.013	0.015	0.100	4060	6076	0	1888	4	124	0.052
SRL_OPN_2PTS019_0090_20141207_081520_20141207_095326.EUM.nc	0.028	0.040	0.125	2746	5396	0	2551	10	89	0.028
SRL_OPN_2PTS019_0091_20141207_095326_20141207_113119.EUM.nc	0.023	0.021	0.105	2228	5305	0	3036	22	19	0.019
SRL_OPN_2PTS019_0093_20141207_113118_20141207_130955.EUM.nc	-0.013	-0.003	0.103	2708	5369	0	2631	6	24	0.076
SRL_OPN_2PTS019_0095_20141207_130955_20141207_150314.EUM.nc	0.007	0.012	0.090	3388	6347	0	2850	5	104	0.083
SRL_OPN_2PTS019_0098_20141207_150313_20141207_164252.EUM.nc	-0.008	-0.007	0.102	2826	5600	0	2658	5	111	0.059
SRL_OPN_2PTS019_0100_20141207_164252_20141207_182234.EUM.nc	0.014	0.014	0.077	3042	5525	0	2413	6	64	0.021
SRL_OPN_2PTS019_0102_20141207_182234_20141207_200150.EUM.nc	0.001	0.013	0.103	3015	5492	0	2349	22	106	0.049
SRL_OPN_2PTS019_0104_20141207_200149_20141207_214040.EUM.nc	-0.013	-0.008	0.108	3350	5482	0	1988	16	128	0.052
SRL_OPN_2PTS019_0106_20141207_214039_20141207_231847.EUM.nc	0.008	0.019	0.108	2365	5302	0	2876	22	39	0.014
SRL_OPN_2PTS019_0107_20141207_231847_20141208_005627.EUM.nc	0.043	0.045	0.092	2899	5500	0	2506	31	64	0.012
SRL_OPN_2PTS019_0109_20141208_005627_20141208_023448.EUM.nc	-0.010	-0.018	0.090	2806	5542	0	2689	7	40	0.062
SRL_OPN_2PTS019_0111_20141208_023447_20141208_041432.EUM.nc	0.026	0.026	0.100	2657	5503	0	2701	20	125	0.035
SRL_OPN_2PTS019_0113_20141208_041432_20141208_055604.EUM.nc	0.031	0.025	0.106	3550	5687	0	2056	3	78	0.086
SRL_OPN_2PTS019_0115_20141208_055603_20141208_074425.EUM.nc	0.006	0.005	0.089	4066	6148	0	2030	0	52	0.028
SRL_OPN_2PTS019_0118_20141208_074424_20141208_092240.EUM.nc	0.012	0.017	0.109	3109	5503	0	2251	16	127	0.007
SRL_OPN_2PTS019_0119_20141208_092239_20141208_110032.EUM.nc	0.021	0.012	0.119	2052	5415	0	3260	28	75	0.045
SRL_OPN_2PTS019_0121_20141208_110031_20141208_123841.EUM.nc	-0.020	-0.015	0.088	2408	5308	0	2787	10	103	0.060
SRL_OPN_2PTS019_0123_20141208_123840_20141208_141811.EUM.nc	-0.007	0.000	0.105	3247	5479	0	2185	7	40	0.099
SRL_OPN_2PTS019_0125_20141208_141812_20141208_161131.EUM.nc	-0.016	-0.012	0.100	3226	6354	0	2988	13	127	0.038
SRL_OPN_2PTS019_0128_20141208_161131_20141208_175117.EUM.nc	-0.007	-0.013	0.088	2733	5587	0	2765	6	83	0.018
SRL_OPN_2PTS019_0130_20141208_175116_20141208_193040.EUM.nc	0.003	0.007	0.077	3034	5582	0	2334	16	198	0.039
SRL_OPN_2PTS019_0132_20141208_193039_20141208_210942.EUM.nc	-0.031	-0.022	0.086	3254	5430	0	1977	31	168	0.067
SRL_OPN_2PTS019_0134_20141208_210941_20141208_224801.EUM.nc	0.036	0.047	0.123	2459	5428	0	2911	23	35	0.052
SRL_OPN_2PTS019_0135_20141208_224802_20141209_002542.EUM.nc	0.039	0.041	0.101	3072	5376	0	2224	9	71	0.014
SRL_OPN_2PTS019_0137_20141209_002541_20141209_020348.EUM.nc	-0.019	-0.017	0.084	2837	5530	0	2627	12	54	0.022
SRL_OPN_2PTS019_0139_20141209_020348_20141209_034302.EUM.nc	0.015	0.005	0.088	2805	5525	0	2583	12	125	0.033
SRL_OPN_2PTS019_0141_20141209_034302_20141209_052353.EUM.nc	0.013	0.007	0.098	2752	5552	0	2687	4	109	0.052
SRL_OPN_2PTS019_0143_20141209_052353_20141209_071324.EUM.nc	-0.018	-0.019	0.082	3691	6187	0	2371	8	117	0.053
SRL_OPN_2PTS019_0146_20141209_071323_20141209_085153.EUM.nc	0.017	0.016	0.097	3741	5605	0	1722	15	127	0.039
SRL_OPN_2PTS019_0147_20141209_085152_20141209_102948.EUM.nc	0.011	0.009	0.119	2445	5484	0	2950	21	68	0.059

– Continued on next page

Table 2: Sea Surface Height Anomaly Statistics.

– Continued from previous page

File	Median	Mean	Std. Dev.	No. Obs.	Total Obs.	Default Lat/Lon	Flag (total)	Default (total)	3-Sigma Edited	1 Cpr. Amp.
SRL_OPN_2PTS019_0149_20141209_102947_20141209_120743.EUM.nc	0.013	0.019	0.110	2463	5392	0	2838	34	57	0.124
SRL_OPN_2PTS019_0151_20141209_120743_20141209_134647.EUM.nc	-0.016	-0.017	0.094	2995	5418	0	2382	16	25	0.033
SRL_OPN_2PTS019_0153_20141209_134646_20141209_154011.EUM.nc	-0.008	0.002	0.105	3469	6345	0	2843	6	27	0.061
SRL_OPN_2PTS019_0156_20141209_154010_20141209_171958.EUM.nc	0.009	0.013	0.104	2573	5526	0	2877	10	66	0.032
SRL_OPN_2PTS019_0158_20141209_171957_20141209_185927.EUM.nc	-0.013	-0.012	0.074	2990	5607	0	2425	17	175	0.018
SRL_OPN_2PTS019_0160_20141209_185926_20141209_203840.EUM.nc	-0.006	-0.007	0.090	3389	5517	0	1929	16	183	0.031
SRL_OPN_2PTS019_0162_20141209_203840_20141209_221713.EUM.nc	0.000	-0.002	0.109	2792	5355	0	2342	49	172	0.068
SRL_OPN_2PTS019_0164_20141209_221713_20141209_235459.EUM.nc	0.048	0.049	0.089	2915	5440	0	2403	19	103	0.071
SRL_OPN_2PTS019_0165_20141209_235500_20141210_013254.EUM.nc	-0.007	-0.001	0.082	2849	5523	0	2602	7	65	0.052
SRL_OPN_2PTS019_0167_20141210_013254_20141210_031143.EUM.nc	0.008	0.013	0.110	2781	5575	0	2721	3	70	0.096
SRL_OPN_2PTS019_0169_20141210_031142_20141210_045157.EUM.nc	0.015	0.010	0.109	2894	5465	0	2495	4	72	0.028
SRL_OPN_2PTS019_0171_20141210_045156_20141210_063430.EUM.nc	0.028	0.019	0.099	3758	5820	0	1944	7	111	0.045
SRL_OPN_2PTS019_0173_20141210_063429_20141210_082102.EUM.nc	-0.003	0.005	0.091	4012	6062	0	1927	3	120	0.013
SRL_OPN_2PTS019_0176_20141210_082101_20141210_095905.EUM.nc	0.021	0.032	0.102	2701	5412	0	2562	21	128	0.050
SRL_OPN_2PTS019_0177_20141210_095905_20141210_113650.EUM.nc	0.042	0.044	0.102	2332	5372	0	2963	35	42	0.037
SRL_OPN_2PTS019_0179_20141210_113650_20141210_131531.EUM.nc	0.019	0.015	0.087	2801	5342	0	2507	10	24	0.062
SRL_OPN_2PTS019_0181_20141210_131530_20141210_150851.EUM.nc	-0.657	-0.868	3.295	3225	6367	0	2838	16	288	6.137
SRL_OPN_2PTS019_0184_20141210_150850_20141210_164838.EUM.nc	-0.010	-0.010	0.098	2782	5558	0	2706	7	63	0.025
SRL_OPN_2PTS019_0186_20141210_164837_20141210_182811.EUM.nc	-0.032	-0.037	0.093	2995	5499	0	2407	14	83	0.047
SRL_OPN_2PTS019_0188_20141210_182811_20141210_200734.EUM.nc	0.009	0.010	0.081	2927	5521	0	2399	13	182	0.008
SRL_OPN_2PTS019_0190_20141210_200733_20141210_214621.EUM.nc	-0.025	-0.031	0.120	3257	5503	0	2136	21	89	0.106
SRL_OPN_2PTS019_0192_20141210_214621_20141210_232416.EUM.nc	0.016	0.024	0.121	2415	5250	0	2761	34	40	0.041
SRL_OPN_2PTS019_0193_20141210_232416_20141211_010205.EUM.nc	0.006	0.015	0.087	2648	5488	0	2703	23	114	0.015
SRL_OPN_2PTS019_0195_20141211_010204_20141211_024032.EUM.nc	-0.010	-0.004	0.095	2719	5561	0	2743	13	86	0.029
SRL_OPN_2PTS019_0197_20141211_024031_20141211_042013.EUM.nc	0.005	0.003	0.100	2729	5501	0	2637	31	104	0.039
SRL_OPN_2PTS019_0199_20141211_042013_20141211_060200.EUM.nc	0.041	0.032	0.100	3575	5710	0	2027	3	105	0.029
SRL_OPN_2PTS019_0201_20141211_060159_20141211_075006.EUM.nc	-0.012	-0.012	0.082	3998	6116	0	1993	22	103	0.044
SRL_OPN_2PTS019_0204_20141211_075005_20141211_092819.EUM.nc	0.030	0.025	0.099	2986	5500	0	2356	21	137	0.072
SRL_OPN_2PTS019_0205_20141211_092819_20141211_110602.EUM.nc	0.031	0.033	0.095	2106	5368	0	3179	42	41	0.014
SRL_OPN_2PTS019_0207_20141211_110602_20141211_124423.EUM.nc	-0.002	0.012	0.096	2434	5293	0	2794	16	49	0.050
SRL_OPN_2PTS019_0209_20141211_124422_20141211_143730.EUM.nc	-0.006	0.000	0.089	3299	6219	0	2878	4	38	0.047
SRL_OPN_2PTS019_0212_20141211_143729_20141211_161716.EUM.nc	-0.002	-0.004	0.086	3228	5627	0	2269	7	123	0.038
SRL_OPN_2PTS019_0214_20141211_161716_20141211_175653.EUM.nc	-0.018	-0.025	0.093	2707	5557	0	2702	5	143	0.034
SRL_OPN_2PTS019_0216_20141211_175653_20141211_193623.EUM.nc	-0.019	-0.007	0.082	3110	5575	0	2314	8	143	0.029
SRL_OPN_2PTS019_0218_20141211_193623_20141211_211523.EUM.nc	-0.019	-0.024	0.082	3362	5428	0	1977	11	78	0.025
SRL_OPN_2PTS019_0220_20141211_211522_20141211_225332.EUM.nc	0.036	0.040	0.104	2397	5391	0	2924	17	53	0.010
SRL_OPN_2PTS019_0221_20141211_225331_20141212_003121.EUM.nc	0.017	0.019	0.090	3173	5431	0	2150	8	100	0.040
SRL_OPN_2PTS019_0223_20141212_003120_20141212_020928.EUM.nc	-0.025	-0.021	0.085	2668	5520	0	2743	13	96	0.072
SRL_OPN_2PTS019_0225_20141212_020928_20141212_034839.EUM.nc	0.005	-0.000	0.091	2803	5534	0	2616	11	104	0.040

– Continued on next page

Table 2: Sea Surface Height Anomaly Statistics.

– Continued from previous page

File	Median	Mean	Std. Dev.	No. Obs.	Total Obs.	Default Lat/Lon	Flag (total)	Default (total)	3-Sigma Edited	1 Cpr. Amp.
SRL_OPN_2PTS019_0227_20141212_034840_20141212_052948.EUM.nc	0.003	0.004	0.090	2803	5550	0	2673	5	69	0.017
SRL_OPN_2PTS019_0229_20141212_052948_20141212_071907.EUM.nc	0.023	0.015	0.079	3835	6182	0	2240	8	99	0.009
SRL_OPN_2PTS019_0232_20141212_071906_20141212_085724.EUM.nc	0.020	0.023	0.084	3591	5589	0	1802	12	184	0.011
SRL_OPN_2PTS019_0233_20141212_085723_20141212_103518.EUM.nc	0.033	0.030	0.106	2310	5467	0	3060	25	72	0.039
SRL_OPN_2PTS019_0235_20141212_103518_20141212_121325.EUM.nc	0.020	0.040	0.100	2487	5401	0	2866	20	28	0.151
SRL_OPN_2PTS019_0237_20141212_121324_20141212_135225.EUM.nc	-0.000	0.009	0.094	2947	5462	0	2364	4	147	0.041
SRL_OPN_2PTS019_0239_20141212_135224_20141212_154557.EUM.nc	-0.004	0.011	0.100	3458	6368	0	2843	4	63	0.043
SRL_OPN_2PTS019_0242_20141212_154556_20141212_172534.EUM.nc	0.025	0.034	0.099	2587	5505	0	2831	9	78	0.054
SRL_OPN_2PTS019_0244_20141212_172533_20141212_190511.EUM.nc	-0.002	0.003	0.080	3097	5608	0	2362	6	143	0.024
SRL_OPN_2PTS019_0246_20141212_190511_20141212_204414.EUM.nc	-0.006	-0.013	0.088	3460	5532	0	1859	33	180	0.044
SRL_OPN_2PTS019_0248_20141212_204414_20141212_222244.EUM.nc	-0.001	-0.011	0.096	2861	5330	0	2384	33	52	0.042
SRL_OPN_2PTS019_0250_20141212_222244_20141213_000038.EUM.nc	0.049	0.055	0.088	2978	5467	0	2413	16	60	0.041
SRL_OPN_2PTS019_0251_20141213_000039_20141213_013827.EUM.nc	-0.033	-0.018	0.082	2901	5523	0	2524	15	83	0.036
SRL_OPN_2PTS019_0253_20141213_013827_20141213_031719.EUM.nc	0.009	0.010	0.097	2718	5559	0	2689	25	127	0.039
SRL_OPN_2PTS019_0255_20141213_031719_20141213_045748.EUM.nc	0.031	0.033	0.095	2957	5522	0	2507	2	56	0.030
SRL_OPN_2PTS019_0257_20141213_045748_20141213_064022.EUM.nc	0.022	0.014	0.099	3790	5795	0	1928	13	64	0.037
SRL_OPN_2PTS019_0259_20141213_064022_20141213_082634.EUM.nc	0.008	0.013	0.086	3981	6032	0	1839	9	203	0.008
SRL_OPN_2PTS019_0262_20141213_082634_20141213_100435.EUM.nc	0.030	0.029	0.107	2698	5389	0	2526	11	154	0.066
SRL_OPN_2PTS019_0263_20141213_100435_20141213_114232.EUM.nc	0.015	0.029	0.099	2333	5426	0	2992	28	73	0.116
SRL_OPN_2PTS019_0265_20141213_114231_20141213_132106.EUM.nc	-0.013	-0.006	0.082	2802	5316	0	2407	3	104	0.065
SRL_OPN_2PTS019_0267_20141213_132107_20141213_151436.EUM.nc	-0.021	-0.017	0.092	3516	6363	0	2795	1	51	0.038
SRL_OPN_2PTS019_0270_20141213_151435_20141213_165415.EUM.nc	0.014	0.013	0.093	2693	5534	0	2747	22	72	0.029
SRL_OPN_2PTS019_0272_20141213_165414_20141213_183356.EUM.nc	0.004	0.001	0.086	3049	5514	0	2363	3	99	0.021
SRL_OPN_2PTS019_0274_20141213_183355_20141213_201308.EUM.nc	0.010	0.017	0.084	3137	5519	0	2237	14	131	0.009
SRL_OPN_2PTS019_0276_20141213_201307_20141213_215152.EUM.nc	-0.019	-0.029	0.110	3138	5470	0	2127	45	160	0.082
SRL_OPN_2PTS019_0278_20141213_215153_20141213_232955.EUM.nc	0.017	0.013	0.078	2170	5304	0	2858	25	251	0.015
SRL_OPN_2PTS019_0279_20141213_232955_20141214_010736.EUM.nc	-0.011	-0.002	0.097	2701	5479	0	2742	10	26	0.061
SRL_OPN_2PTS019_0281_20141214_010736_20141214_024605.EUM.nc	0.012	0.015	0.097	2721	5541	0	2736	0	84	0.026
SRL_OPN_2PTS019_0283_20141214_024605_20141214_042600.EUM.nc	0.017	0.023	0.100	2853	5500	0	2570	6	71	0.023
SRL_OPN_2PTS019_0285_20141214_042600_20141214_060749.EUM.nc	0.021	0.024	0.088	3585	5711	0	2036	12	78	0.025
SRL_OPN_2PTS019_0287_20141214_060748_20141214_075538.EUM.nc	0.009	0.012	0.085	3978	6101	0	1977	13	133	0.004
SRL_OPN_2PTS019_0290_20141214_075538_20141214_093349.EUM.nc	0.003	0.005	0.110	2896	5466	0	2429	24	117	0.081
SRL_OPN_2PTS019_0291_20141214_093348_20141214_111142.EUM.nc	0.016	0.013	0.089	2072	5392	0	3239	38	43	0.027
SRL_OPN_2PTS019_0293_20141214_111141_20141214_125005.EUM.nc	-0.005	0.011	0.087	2491	5281	0	2699	20	71	0.077
SRL_OPN_2PTS019_0295_20141214_125004_20141214_142937.EUM.nc	-0.015	-0.014	0.075	3303	5497	0	2093	3	98	0.032
SRL_OPN_2PTS019_0297_20141214_142937_20141214_162253.EUM.nc	0.021	0.021	0.086	3094	6377	0	3081	3	199	0.064
SRL_OPN_2PTS019_0300_20141214_162252_20141214_180237.EUM.nc	0.009	0.002	0.092	2844	5616	0	2704	4	64	0.028
SRL_OPN_2PTS019_0302_20141214_180237_20141214_194159.EUM.nc	0.013	0.019	0.074	3053	5565	0	2341	14	157	0.026
SRL_OPN_2PTS019_0304_20141214_194158_20141214_212055.EUM.nc	-0.005	-0.007	0.098	3307	5412	0	1995	23	87	0.072

– Continued on next page

Table 2: Sea Surface Height Anomaly Statistics.

– Continued from previous page

File	Median	Mean	Std. Dev.	No. Obs.	Total Obs.	Default Lat/Lon	Flag (total)	Default (total)	3-Sigma Edited	1 Cpr. Amp.
SRL_OPN_2PTS019_0306_20141214_212055_20141214_225910.EUM.nc	0.017	0.023	0.116	2234	5387	0	3064	25	64	0.049
SRL_OPN_2PTS019_0307_20141214_225909_20141215_003650.EUM.nc	-0.027	-0.022	0.095	3277	5449	0	2050	17	105	0.024
SRL_OPN_2PTS019_0309_20141215_003650_20141215_021500.EUM.nc	-0.014	-0.006	0.087	2621	5531	0	2748	15	147	0.036
SRL_OPN_2PTS019_0311_20141215_021500_20141215_035425.EUM.nc	0.014	0.016	0.084	2664	5536	0	2755	7	110	0.062
SRL_OPN_2PTS019_0313_20141215_035424_20141215_053531.EUM.nc	0.033	0.028	0.097	2853	5537	0	2605	7	72	0.045
SRL_OPN_2PTS019_0315_20141215_053531_20141215_072438.EUM.nc	0.017	0.016	0.076	3975	6199	0	2111	8	105	0.042
SRL_OPN_2PTS019_0318_20141215_072437_20141215_090301.EUM.nc	0.038	0.038	0.073	3414	5584	0	1873	13	284	0.027
SRL_OPN_2PTS019_0319_20141215_090302_20141215_104056.EUM.nc	0.027	0.028	0.079	2318	5471	0	2992	15	146	0.032
SRL_OPN_2PTS019_0321_20141215_104055_20141215_121855.EUM.nc	-0.020	-0.010	0.102	2468	5426	0	2805	29	124	0.155
SRL_OPN_2PTS019_0323_20141215_121854_20141215_135809.EUM.nc	-0.011	0.003	0.100	3149	5455	0	2205	9	92	0.070
SRL_OPN_2PTS019_0325_20141215_135808_20141215_155132.EUM.nc	0.009	0.008	0.104	3315	6373	0	2976	20	62	0.067
SRL_OPN_2PTS019_0328_20141215_155132_20141215_173118.EUM.nc	0.034	0.032	0.095	2556	5467	0	2805	2	104	0.026
SRL_OPN_2PTS019_0330_20141215_173117_20141215_191045.EUM.nc	0.012	0.016	0.077	3295	5613	0	2198	10	110	0.021
SRL_OPN_2PTS019_0332_20141215_191044_20141215_204955.EUM.nc	0.017	0.010	0.089	3548	5551	0	1899	19	85	0.043
SRL_OPN_2PTS019_0334_20141215_204955_20141215_222823.EUM.nc	-0.003	-0.015	0.097	2957	5370	0	2341	14	58	0.033
SRL_OPN_2PTS019_0336_20141215_222822_20141216_000607.EUM.nc	0.030	0.030	0.086	3060	5466	0	2329	13	64	0.054
SRL_OPN_2PTS019_0337_20141216_000606_20141216_014405.EUM.nc	-0.012	-0.009	0.086	2961	5536	0	2498	4	73	0.052
SRL_OPN_2PTS019_0339_20141216_014404_20141216_032302.EUM.nc	-0.016	-0.015	0.092	2710	5496	0	2644	12	130	0.013
SRL_OPN_2PTS019_0341_20141216_032301_20141216_050330.EUM.nc	0.037	0.032	0.117	2868	5529	0	2591	6	64	0.049
SRL_OPN_2PTS019_0343_20141216_050329_20141216_065336.EUM.nc	0.028	0.033	0.068	3491	6203	0	2381	12	319	0.010
SRL_OPN_2PTS019_0346_20141216_065335_20141216_083213.EUM.nc	0.048	0.044	0.096	4057	5627	0	1406	18	146	0.041
SRL_OPN_2PTS019_0348_20141216_083213_20141216_101012.EUM.nc	0.035	0.027	0.117	2715	5414	0	2586	9	104	0.090
SRL_OPN_2PTS019_0349_20141216_101011_20141216_114801.EUM.nc	0.008	0.024	0.122	2385	5410	0	2925	39	61	0.127
SRL_OPN_2PTS019_0351_20141216_114801_20141216_132648.EUM.nc	0.006	0.012	0.089	2937	5340	0	2339	16	48	0.072
SRL_OPN_2PTS019_0353_20141216_132648_20141216_152012.EUM.nc	-0.006	-0.015	0.093	3473	6354	0	2780	8	93	0.074
SRL_OPN_2PTS019_0356_20141216_152011_20141216_165959.EUM.nc	0.017	0.019	0.093	2642	5558	0	2808	8	100	0.031
SRL_OPN_2PTS019_0358_20141216_165958_20141216_183929.EUM.nc	0.018	0.017	0.074	3071	5477	0	2309	3	94	0.020
SRL_OPN_2PTS019_0360_20141216_183930_20141216_201849.EUM.nc	0.020	0.029	0.086	3198	5520	0	2206	13	103	0.027
SRL_OPN_2PTS019_0362_20141216_201848_20141216_215732.EUM.nc	-0.028	-0.044	0.105	2875	5460	0	2319	43	223	0.063
SRL_OPN_2PTS019_0364_20141216_215731_20141216_233523.EUM.nc	0.019	0.018	0.075	2446	5355	0	2761	14	134	0.016
SRL_OPN_2PTS019_0365_20141216_233523_20141217_011313.EUM.nc	0.024	0.025	0.084	2712	5477	0	2682	10	73	0.028
SRL_OPN_2PTS019_0367_20141217_011312_20141217_025147.EUM.nc	0.001	-0.007	0.111	2747	5538	0	2748	10	33	0.085
SRL_OPN_2PTS019_0369_20141217_025146_20141217_043139.EUM.nc	0.016	0.013	0.103	2864	5499	0	2580	20	35	0.039
SRL_OPN_2PTS019_0371_20141217_043139_20141217_061344.EUM.nc	0.036	0.032	0.077	3575	5732	0	2030	15	112	0.022
SRL_OPN_2PTS019_0373_20141217_061343_20141217_080117.EUM.nc	0.032	0.038	0.075	3940	6082	0	1895	7	240	0.025
SRL_OPN_2PTS019_0376_20141217_080116_20141217_093927.EUM.nc	0.052	0.057	0.130	2879	5503	0	2526	26	72	0.077
SRL_OPN_2PTS019_0377_20141217_093926_20141217_111710.EUM.nc	0.005	0.002	0.081	2145	5295	0	3064	40	46	0.028
SRL_OPN_2PTS019_0379_20141217_111709_20141217_125537.EUM.nc	-0.003	0.006	0.103	2619	5291	0	2650	4	18	0.136
SRL_OPN_2PTS019_0381_20141217_125537_20141217_144850.EUM.nc	-0.003	0.001	0.078	3345	6248	0	2801	9	93	0.052

– Continued on next page

Table 2: Sea Surface Height Anomaly Statistics.

– Continued from previous page

File	Median	Mean	Std. Dev.	No. Obs.	Total Obs.	Default Lat/Lon	Flag (total)	Default (total)	3-Sigma Edited	1 Cpr. Amp.
SRL_OPN_2PTS019_0384_20141217_144850_20141217_162837.EUM.nc	0.001	-0.008	0.112	3084	5638	0	2327	44	183	0.056
SRL_OPN_2PTS019_0386_20141217_162836_20141217_180812.EUM.nc	0.018	0.016	0.087	2885	5577	0	2620	9	63	0.057
SRL_OPN_2PTS019_0388_20141217_180811_20141217_194740.EUM.nc	0.003	0.008	0.084	3077	5558	0	2337	7	137	0.054
SRL_OPN_2PTS019_0390_20141217_194740_20141217_212635.EUM.nc	-0.016	-0.012	0.101	3424	5402	0	1909	27	42	0.086
SRL_OPN_2PTS019_0392_20141217_212635_20141217_230439.EUM.nc	0.003	-0.001	0.100	2114	5331	0	3090	6	121	0.089
SRL_OPN_2PTS019_0393_20141217_230438_20141218_004228.EUM.nc	-0.011	-0.012	0.090	3168	5459	0	2176	18	97	0.045
SRL_OPN_2PTS019_0395_20141218_004227_20141218_022041.EUM.nc	0.006	-0.004	0.118	2740	5546	0	2759	18	29	0.112
SRL_OPN_2PTS019_0397_20141218_022040_20141218_040002.EUM.nc	0.020	0.006	0.102	2742	5533	0	2692	17	82	0.040
SRL_OPN_2PTS019_0399_20141218_040002_20141218_054124.EUM.nc	0.029	0.027	0.090	3166	5547	0	2270	19	92	0.045
SRL_OPN_2PTS019_0401_20141218_054123_20141218_073019.EUM.nc	0.006	0.007	0.074	3971	6174	0	1986	0	217	0.025
SRL_OPN_2PTS019_0404_20141218_073018_20141218_090840.EUM.nc	0.012	0.012	0.096	3456	5540	0	1962	24	98	0.044
SRL_OPN_2PTS019_0405_20141218_090839_20141218_104625.EUM.nc	0.027	0.030	0.086	2315	5482	0	3032	17	118	0.063
SRL_OPN_2PTS019_0407_20141218_104624_20141218_122436.EUM.nc	-0.032	-0.031	0.094	2493	5384	0	2754	12	125	0.147
SRL_OPN_2PTS019_0409_20141218_122435_20141218_140352.EUM.nc	0.011	0.018	0.096	3176	5440	0	2169	9	86	0.116
SRL_OPN_2PTS019_0411_20141218_140351_20141218_155716.EUM.nc	0.012	-0.005	0.119	3159	6360	0	3120	11	70	0.072
SRL_OPN_2PTS019_0414_20141218_155715_20141218_173653.EUM.nc	0.038	0.036	0.094	2654	5480	0	2735	9	82	0.058
SRL_OPN_2PTS019_0416_20141218_173652_20141218_191628.EUM.nc	-0.007	0.010	0.096	3308	5581	0	2218	16	39	0.065
SRL_OPN_2PTS019_0418_20141218_191627_20141218_205527.EUM.nc	-0.027	-0.028	0.095	3508	5587	0	1954	10	115	0.090
SRL_OPN_2PTS019_0420_20141218_205526_20141218_223353.EUM.nc	-0.025	-0.041	0.105	2865	5374	0	2441	32	36	0.076
SRL_OPN_2PTS019_0421_20141218_223352_20141219_001145.EUM.nc	0.034	0.038	0.080	3031	5476	0	2317	6	122	0.026
SRL_OPN_2PTS019_0423_20141219_001144_20141219_014936.EUM.nc	-0.006	0.001	0.100	2970	5524	0	2520	3	31	0.089
SRL_OPN_2PTS019_0425_20141219_014936_20141219_032837.EUM.nc	0.016	0.014	0.086	2850	5493	0	2525	11	107	0.020
SRL_OPN_2PTS019_0427_20141219_032836_20141219_050920.EUM.nc	0.061	0.054	0.112	2864	5546	0	2612	3	67	0.053
SRL_OPN_2PTS019_0429_20141219_050920_20141219_065917.EUM.nc	0.001	-0.001	0.090	3681	6192	0	2438	2	71	0.056
SRL_OPN_2PTS019_0432_20141219_065916_20141219_083743.EUM.nc	0.018	0.019	0.104	4023	5618	0	1420	15	160	0.034
SRL_OPN_2PTS019_0434_20141219_083743_20141219_101541.EUM.nc	0.013	0.007	0.099	2575	5392	0	2642	16	159	0.060
SRL_OPN_2PTS019_0435_20141219_101540_20141219_115341.EUM.nc	-0.013	-0.001	0.105	2464	5405	0	2830	15	96	0.101
SRL_OPN_2PTS019_0437_20141219_115340_20141219_133223.EUM.nc	0.007	0.009	0.083	2864	5316	0	2323	5	124	0.068
SRL_OPN_2PTS019_0439_20141219_133223_20141219_152555.EUM.nc	0.003	-0.005	0.093	3533	6339	0	2725	1	80	0.042
SRL_OPN_2PTS019_0442_20141219_152555_20141219_170534.EUM.nc	0.052	0.044	0.090	2603	5580	0	2885	11	81	0.062
SRL_OPN_2PTS019_0444_20141219_170533_20141219_184513.EUM.nc	-0.009	-0.007	0.073	3054	5500	0	2321	1	124	0.037
SRL_OPN_2PTS019_0446_20141219_184513_20141219_202422.EUM.nc	0.012	0.025	0.105	3328	5501	0	2096	9	68	0.054
SRL_OPN_2PTS019_0448_20141219_202421_20141219_220302.EUM.nc	-0.032	-0.041	0.114	2997	5457	0	2348	28	84	0.108
SRL_OPN_2PTS019_0450_20141219_220302_20141219_234100.EUM.nc	0.046	0.045	0.084	2622	5440	0	2720	21	77	0.038
SRL_OPN_2PTS019_0451_20141219_234100_20141220_011844.EUM.nc	0.027	0.029	0.078	2841	5494	0	2557	7	89	0.010
SRL_OPN_2PTS019_0453_20141220_011843_20141220_025722.EUM.nc	0.029	0.026	0.109	2809	5557	0	2719	8	21	0.062
SRL_OPN_2PTS019_0455_20141220_025721_20141220_043729.EUM.nc	0.031	0.033	0.096	2763	5494	0	2630	15	86	0.011
SRL_OPN_2PTS019_0457_20141220_043729_20141220_061933.EUM.nc	0.022	0.011	0.085	3773	5767	0	1949	5	40	0.027
SRL_OPN_2PTS019_0459_20141220_061932_20141220_080649.EUM.nc	0.024	0.029	0.090	4126	6092	0	1909	4	53	0.038

– Continued on next page

Table 2: Sea Surface Height Anomaly Statistics.

– Continued from previous page

File	Median	Mean	Std. Dev.	No. Obs.	Total Obs.	Default Lat/Lon	Flag (total)	Default (total)	3-Sigma Edited	1 Cpr. Amp.
SRL_OPN_2PTS019_0462_20141220_080649_20141220_094457.EUM.nc	0.017	0.020	0.099	2753	5494	0	2559	17	165	0.023
SRL_OPN_2PTS019_0463_20141220_094456_20141220_112249.EUM.nc	0.005	0.001	0.087	1998	5249	0	3170	34	47	0.045
SRL_OPN_2PTS019_0465_20141220_112249_20141220_130120.EUM.nc	-0.012	0.003	0.106	2643	5310	0	2617	9	41	0.112
SRL_OPN_2PTS019_0467_20141220_130119_20141220_145435.EUM.nc	0.010	0.016	0.090	3442	6330	0	2798	10	80	0.085
SRL_OPN_2PTS019_0470_20141220_145434_20141220_163413.EUM.nc	0.005	0.002	0.114	3096	5621	0	2410	9	106	0.064
SRL_OPN_2PTS019_0472_20141220_163413_20141220_181357.EUM.nc	0.014	0.015	0.086	2887	5609	0	2631	26	65	0.057
SRL_OPN_2PTS019_0474_20141220_181356_20141220_195315.EUM.nc	0.004	0.013	0.084	3009	5520	0	2374	12	125	0.053
SRL_OPN_2PTS019_0476_20141220_195314_20141220_213208.EUM.nc	-0.038	-0.042	0.097	3491	5400	0	1806	27	76	0.058
SRL_OPN_2PTS019_0478_20141220_213207_20141220_231017.EUM.nc	-0.009	0.002	0.119	2122	5352	0	3130	6	94	0.059
SRL_OPN_2PTS019_0479_20141220_231017_20141221_004756.EUM.nc	0.033	0.035	0.069	2946	5467	0	2291	37	193	0.012
SRL_OPN_2PTS019_0481_20141221_004755_20141221_022615.EUM.nc	-0.006	-0.011	0.104	2794	5531	0	2711	13	13	0.084
SRL_OPN_2PTS019_0483_20141221_022614_20141221_054710.EUM.nc	0.041	0.037	0.123	6217	11113	0	4704	29	163	0.032
SRL_OPN_2PTS019_0487_20141221_054709_20141221_073551.EUM.nc	0.006	0.001	0.077	4014	6167	0	1989	5	159	0.043
SRL_OPN_2PTS019_0490_20141221_073552_20141221_091410.EUM.nc	0.015	0.015	0.084	3305	5546	0	2136	15	90	0.010
SRL_OPN_2PTS019_0491_20141221_091409_20141221_105202.EUM.nc	-0.012	-0.015	0.111	2232	5471	0	3127	44	68	0.037
SRL_OPN_2PTS019_0493_20141221_105203_20141221_123007.EUM.nc	-0.048	-0.039	0.100	2413	5307	0	2755	14	125	0.100
SRL_OPN_2PTS019_0495_20141221_123006_20141221_140931.EUM.nc	0.021	0.037	0.096	3123	5511	0	2323	2	63	0.117
SRL_OPN_2PTS019_0497_20141221_140932_20141221_160252.EUM.nc	0.028	0.014	0.117	3244	6386	0	3095	10	37	0.056
SRL_OPN_2PTS019_0500_20141221_160251_20141221_174238.EUM.nc	0.038	0.042	0.095	2674	5600	0	2800	31	95	0.052
SRL_OPN_2PTS019_0502_20141221_174238_20141221_192203.EUM.nc	-0.008	0.004	0.097	3321	5564	0	2160	5	78	0.075
SRL_OPN_2PTS019_0504_20141221_192202_20141221_210109.EUM.nc	-0.028	-0.030	0.084	3490	5569	0	1938	11	130	0.057
SRL_OPN_2PTS019_0506_20141221_210109_20141221_223931.EUM.nc	0.003	-0.002	0.125	2747	5354	0	2505	46	56	0.072
SRL_OPN_2PTS019_0507_20141221_223930_20141222_001720.EUM.nc	0.036	0.025	0.091	2996	5438	0	2311	3	128	0.039
SRL_OPN_2PTS019_0509_20141222_001720_20141222_015523.EUM.nc	-0.001	-0.005	0.077	2787	5519	0	2551	2	179	0.072
SRL_OPN_2PTS019_0511_20141222_015522_20141222_051510.EUM.nc	0.020	0.013	0.144	5753	11012	0	5020	29	210	0.028
SRL_OPN_2PTS019_0515_20141222_051510_20141222_070457.EUM.nc	0.005	0.000	0.098	3698	6200	0	2381	20	101	0.066
SRL_OPN_2PTS019_0518_20141222_070456_20141222_084329.EUM.nc	0.010	0.020	0.111	3895	5609	0	1640	32	42	0.023
SRL_OPN_2PTS019_0520_20141222_084328_20141222_102125.EUM.nc	0.019	0.014	0.099	2514	5375	0	2703	45	113	0.033
SRL_OPN_2PTS019_0521_20141222_102124_20141222_115917.EUM.nc	0.001	0.015	0.100	2473	5360	0	2780	26	81	0.088
SRL_OPN_2PTS019_0523_20141222_115917_20141222_133815.EUM.nc	-0.009	-0.014	0.084	2919	5384	0	2342	8	115	0.065
SRL_OPN_2PTS019_0525_20141222_133814_20141222_153138.EUM.nc	0.001	-0.001	0.108	3538	6346	0	2758	10	40	0.056
SRL_OPN_2PTS019_0528_20141222_153137_20141222_171126.EUM.nc	0.035	0.025	0.086	2634	5592	0	2870	2	86	0.078
SRL_OPN_2PTS019_0530_20141222_171125_20141222_185056.EUM.nc	-0.007	0.002	0.082	3202	5505	0	2249	7	47	0.044
SRL_OPN_2PTS019_0532_20141222_185055_20141222_203012.EUM.nc	-0.039	-0.022	0.102	3349	5517	0	2041	23	104	0.059
SRL_OPN_2PTS019_0534_20141222_203011_20141222_220849.EUM.nc	-0.011	-0.013	0.117	2927	5482	0	2398	52	105	0.112
SRL_OPN_2PTS019_0536_20141222_220848_20141222_234638.EUM.nc	0.043	0.046	0.084	2811	5479	0	2548	13	107	0.016
SRL_OPN_2PTS019_0537_20141222_234637_20141223_012430.EUM.nc	0.026	0.025	0.081	2794	5537	0	2659	11	73	0.023
SRL_OPN_2PTS019_0539_20141223_012430_20141223_030304.EUM.nc	0.003	0.003	0.108	2791	5563	0	2720	7	45	0.050
SRL_OPN_2PTS019_0541_20141223_030304_20141223_044317.EUM.nc	0.011	0.012	0.088	2760	5494	0	2557	11	166	0.006

– Continued on next page

Table 2: Sea Surface Height Anomaly Statistics.

– Continued from previous page

File	Median	Mean	Std. Dev.	No. Obs.	Total Obs.	Default Lat/Lon	Flag (total)	Default (total)	3-Sigma Edited	1 Cpr. Amp.
SRL_OPN_2PTS019_0543_20141223_044316_20141223_062538.EUM.nc	0.019	0.011	0.087	3865	5779	0	1861	3	50	0.031
SRL_OPN_2PTS019_0545_20141223_062537_20141223_081237.EUM.nc	-0.010	-0.005	0.096	4023	6093	0	1929	5	136	0.024
SRL_OPN_2PTS019_0548_20141223_081236_20141223_095042.EUM.nc	0.019	0.021	0.109	2711	5356	0	2498	16	131	0.012
SRL_OPN_2PTS019_0549_20141223_095041_20141223_112827.EUM.nc	0.000	-0.003	0.114	2117	5287	0	3107	38	25	0.077
SRL_OPN_2PTS019_0551_20141223_112826_20141223_130701.EUM.nc	-0.006	0.007	0.089	2714	5386	0	2605	8	59	0.055
SRL_OPN_2PTS019_0553_20141223_130700_20141223_150018.EUM.nc	-0.006	-0.001	0.094	3478	6331	0	2796	4	53	0.083
SRL_OPN_2PTS019_0556_20141223_150019_20141223_164005.EUM.nc	-0.012	-0.013	0.110	2928	5584	0	2536	19	101	0.074
SRL_OPN_2PTS019_0558_20141223_164004_20141223_181940.EUM.nc	-0.021	-0.024	0.083	2942	5494	0	2479	5	68	0.021
SRL_OPN_2PTS019_0560_20141223_181939_20141223_195905.EUM.nc	-0.001	-0.009	0.100	3015	5524	0	2368	5	136	0.060
SRL_OPN_2PTS019_0562_20141223_195904_20141223_213748.EUM.nc	-0.043	-0.037	0.088	3378	5486	0	1963	19	126	0.086
SRL_OPN_2PTS019_0564_20141223_213747_20141223_231555.EUM.nc	0.025	0.034	0.107	2267	5334	0	2990	13	64	0.059
SRL_OPN_2PTS019_0565_20141223_231554_20141224_005344.EUM.nc	0.057	0.064	0.077	2902	5509	0	2492	29	86	0.010
SRL_OPN_2PTS019_0567_20141224_005343_20141224_023155.EUM.nc	0.013	0.011	0.107	2799	5527	0	2680	11	37	0.072
SRL_OPN_2PTS019_0569_20141224_023154_20141224_041136.EUM.nc	0.002	-0.002	0.085	2619	5479	0	2698	14	148	0.023
SRL_OPN_2PTS019_0571_20141224_041136_20141224_055313.EUM.nc	0.023	0.025	0.122	3655	5684	0	1960	6	63	0.098
SRL_OPN_2PTS019_0573_20141224_055313_20141224_074140.EUM.nc	-0.027	-0.024	0.080	4081	6148	0	1953	2	112	0.026
SRL_OPN_2PTS019_0576_20141224_074139_20141224_091948.EUM.nc	-0.009	-0.006	0.115	3132	5522	0	2312	14	64	0.053
SRL_OPN_2PTS019_0577_20141224_091948_20141224_105741.EUM.nc	-0.011	-0.021	0.126	2155	5397	0	3191	27	24	0.073
SRL_OPN_2PTS019_0579_20141224_105740_20141224_123556.EUM.nc	-0.018	-0.002	0.107	2475	5298	0	2795	9	19	0.091
SRL_OPN_2PTS019_0581_20141224_123555_20141224_141515.EUM.nc	0.006	0.018	0.103	3227	5477	0	2203	4	43	0.116
SRL_OPN_2PTS019_0583_20141224_141515_20141224_160845.EUM.nc	0.008	0.004	0.101	3190	6377	0	3049	6	132	0.047
SRL_OPN_2PTS019_0586_20141224_160845_20141224_174823.EUM.nc	-0.025	-0.022	0.088	2729	5575	0	2761	2	83	0.048
SRL_OPN_2PTS019_0588_20141224_174822_20141224_192754.EUM.nc	-0.012	-0.006	0.096	3157	5603	0	2309	23	114	0.069
SRL_OPN_2PTS019_0590_20141224_192754_20141224_210650.EUM.nc	-0.041	-0.038	0.056	3237	5553	0	2030	25	261	0.003
SRL_OPN_2PTS019_0592_20141224_210649_20141224_224510.EUM.nc	0.020	0.027	0.086	2522	5316	0	2661	31	102	0.022
SRL_OPN_2PTS019_0593_20141224_224509_20141225_002259.EUM.nc	0.016	0.019	0.099	3067	5459	0	2346	15	31	0.026
SRL_OPN_2PTS019_0595_20141225_002259_20141225_020056.EUM.nc	-0.023	-0.028	0.102	2880	5538	0	2612	9	37	0.085
SRL_OPN_2PTS019_0597_20141225_020057_20141225_034008.EUM.nc	0.017	0.009	0.076	2715	5507	0	2583	8	201	0.024
SRL_OPN_2PTS019_0599_20141225_034007_20141225_052104.EUM.nc	0.012	0.009	0.091	2825	5559	0	2594	11	129	0.023
SRL_OPN_2PTS019_0601_20141225_052103_20141225_071040.EUM.nc	-0.007	-0.009	0.068	3734	6183	0	2353	17	79	0.033
SRL_OPN_2PTS019_0604_20141225_071039_20141225_084901.EUM.nc	-0.016	-0.013	0.096	3766	5600	0	1742	4	88	0.004
SRL_OPN_2PTS019_0605_20141225_084900_20141225_102657.EUM.nc	-0.012	-0.015	0.109	2516	5396	0	2756	22	102	0.084
SRL_OPN_2PTS019_0607_20141225_102656_20141225_120459.EUM.nc	-0.009	0.009	0.101	2524	5373	0	2788	21	40	0.079
SRL_OPN_2PTS019_0609_20141225_120459_20141225_134353.EUM.nc	-0.021	-0.019	0.091	3055	5432	0	2340	18	19	0.064
SRL_OPN_2PTS019_0611_20141225_134352_20141225_153725.EUM.nc	-0.009	-0.002	0.100	3481	6369	0	2791	2	95	0.047
SRL_OPN_2PTS019_0614_20141225_153725_20141225_171703.EUM.nc	0.022	0.022	0.086	2571	5579	0	2935	17	56	0.054
SRL_OPN_2PTS019_0616_20141225_171703_20141225_185642.EUM.nc	-0.012	-0.010	0.065	3094	5515	0	2290	15	116	0.017
SRL_OPN_2PTS019_0618_20141225_185641_20141225_203547.EUM.nc	-0.031	-0.028	0.080	3349	5531	0	1980	27	175	0.013
SRL_OPN_2PTS019_0620_20141225_203546_20141225_221421.EUM.nc	-0.001	-0.010	0.088	2885	5446	0	2404	36	121	0.067

– Continued on next page

Table 2: Sea Surface Height Anomaly Statistics.

– Continued from previous page

File	Median	Mean	Std. Dev.	No. Obs.	Total Obs.	Default Lat/Lon	Flag (total)	Default (total)	3-Sigma Edited	1 Cpr. Amp.
SRL_OPN_2PTS019_0622_20141225_221420_20141225_235218.EUM.nc	0.011	0.016	0.095	2850	5450	0	2512	13	75	0.067
SRL_OPN_2PTS019_0623_20141225_235217_20141226_013002.EUM.nc	0.011	0.020	0.079	2847	5503	0	2559	6	91	0.019
SRL_OPN_2PTS019_0625_20141226_013002_20141226_030849.EUM.nc	0.009	0.023	0.098	2799	5513	0	2608	10	96	0.055
SRL_OPN_2PTS019_0627_20141226_030848_20141226_044909.EUM.nc	0.020	0.016	0.086	2901	5460	0	2453	9	97	0.020
SRL_OPN_2PTS019_0629_20141226_044908_20141226_063129.EUM.nc	0.036	0.040	0.085	3853	5771	0	1855	1	62	0.041
SRL_OPN_2PTS019_0631_20141226_063129_20141226_081811.EUM.nc	-0.028	-0.022	0.080	3969	6075	0	1966	22	118	0.024
SRL_OPN_2PTS019_0634_20141226_081810_20141226_095613.EUM.nc	0.017	0.023	0.119	2719	5390	0	2559	14	98	0.088
SRL_OPN_2PTS019_0635_20141226_095614_20141226_113408.EUM.nc	0.044	0.041	0.104	2325	5354	0	2970	34	25	0.057
SRL_OPN_2PTS019_0637_20141226_113407_20141226_131238.EUM.nc	-0.018	-0.005	0.102	2784	5354	0	2520	9	41	0.078
SRL_OPN_2PTS019_0639_20141226_131237_20141226_150605.EUM.nc	-0.710	-0.920	3.445	3268	6354	0	2775	14	297	6.323
SRL_OPN_2PTS019_0642_20141226_150604_20141226_164543.EUM.nc	-0.016	-0.015	0.085	2753	5569	0	2687	14	115	0.026
SRL_OPN_2PTS019_0644_20141226_164543_20141226_182525.EUM.nc	-0.034	-0.037	0.072	3010	5509	0	2347	10	142	0.028
SRL_OPN_2PTS019_0646_20141226_182525_20141226_200441.EUM.nc	-0.032	-0.033	0.083	2994	5511	0	2417	6	94	0.038
SRL_OPN_2PTS019_0648_20141226_200439_20141226_214328.EUM.nc	-0.011	-0.013	0.088	3222	5485	0	2082	38	143	0.050
SRL_OPN_2PTS019_0650_20141226_214328_20141226_232134.EUM.nc	0.018	0.027	0.096	2376	5312	0	2848	13	75	0.051
SRL_OPN_2PTS019_0651_20141226_232133_20141227_005914.EUM.nc	0.022	0.035	0.097	2871	5486	0	2535	29	51	0.072
SRL_OPN_2PTS019_0653_20141227_005913_20141227_023738.EUM.nc	-0.006	0.000	0.102	2834	5552	0	2653	21	44	0.057
SRL_OPN_2PTS019_0655_20141227_023738_20141227_041725.EUM.nc	-0.011	-0.014	0.071	2684	5492	0	2623	28	157	0.037
SRL_OPN_2PTS019_0657_20141227_041724_20141227_055901.EUM.nc	0.007	0.006	0.085	3719	5701	0	1936	5	41	0.023
SRL_OPN_2PTS019_0659_20141227_055900_20141227_074715.EUM.nc	-0.008	-0.004	0.074	4029	6123	0	1927	10	157	0.026
SRL_OPN_2PTS019_0662_20141227_074714_20141227_092528.EUM.nc	0.012	0.006	0.101	3041	5510	0	2343	6	120	0.078
SRL_OPN_2PTS019_0663_20141227_092527_20141227_110320.EUM.nc	0.016	0.025	0.103	2073	5443	0	3296	29	45	0.075
SRL_OPN_2PTS019_0665_20141227_110319_20141227_124130.EUM.nc	-0.036	-0.013	0.105	2468	5263	0	2697	13	85	0.101
SRL_OPN_2PTS019_0667_20141227_124130_20141227_142104.EUM.nc	-0.035	-0.029	0.078	3263	5484	0	2137	1	83	0.047
SRL_OPN_2PTS019_0669_20141227_142105_20141227_161422.EUM.nc	-0.006	0.005	0.100	3201	6376	0	3033	8	134	0.037
SRL_OPN_2PTS019_0672_20141227_161421_20141227_175407.EUM.nc	-0.024	-0.025	0.090	2774	5575	0	2723	10	68	0.035
SRL_OPN_2PTS019_0674_20141227_175407_20141227_193330.EUM.nc	-0.018	-0.019	0.071	3047	5583	0	2316	24	196	0.039
SRL_OPN_2PTS019_0676_20141227_193329_20141227_211231.EUM.nc	-0.039	-0.030	0.064	3289	5426	0	1952	8	177	0.034
SRL_OPN_2PTS019_0678_20141227_211230_20141227_225049.EUM.nc	0.017	0.025	0.096	2359	5411	0	2949	23	80	0.021
SRL_OPN_2PTS019_0679_20141227_225048_20141228_002829.EUM.nc	0.006	0.023	0.113	3134	5410	0	2222	11	43	0.095
SRL_OPN_2PTS019_0681_20141228_002828_20141228_020637.EUM.nc	-0.013	-0.017	0.093	2700	5545	0	2765	30	50	0.076
SRL_OPN_2PTS019_0683_20141228_020637_20141228_034554.EUM.nc	0.007	0.004	0.077	2693	5554	0	2649	7	205	0.021
SRL_OPN_2PTS019_0685_20141228_034553_20141228_052648.EUM.nc	0.017	0.012	0.083	2824	5539	0	2617	4	94	0.034
SRL_OPN_2PTS019_0687_20141228_052647_20141228_071614.EUM.nc	-0.011	-0.011	0.073	3822	6175	0	2231	22	100	0.056
SRL_OPN_2PTS019_0690_20141228_071613_20141228_085441.EUM.nc	-0.014	-0.017	0.085	3672	5604	0	1773	20	139	0.043
SRL_OPN_2PTS019_0691_20141228_085440_20141228_103236.EUM.nc	0.025	0.013	0.106	2319	5500	0	3067	33	81	0.057
SRL_OPN_2PTS019_0693_20141228_103235_20141228_121032.EUM.nc	0.005	0.020	0.084	2441	5411	0	2893	40	37	0.094
SRL_OPN_2PTS019_0695_20141228_121031_20141228_134938.EUM.nc	-0.010	-0.004	0.082	3071	5441	0	2311	12	47	0.035
SRL_OPN_2PTS019_0697_20141228_134938_20141228_154301.EUM.nc	-0.004	-0.007	0.099	3486	6355	0	2770	9	90	0.001

– Continued on next page

Table 2: Sea Surface Height Anomaly Statistics.

– Continued from previous page

File	Median	Mean	Std. Dev.	No. Obs.	Total Obs.	Default Lat/Lon	Flag (total)	Default (total)	3-Sigma Edited	1 Cpr. Amp.
SRL_OPN_2PTS019_0700_20141228_154301_20141228_172248.EUM.nc	-0.010	0.001	0.097	2603	5511	0	2812	4	92	0.072
SRL_OPN_2PTS019_0702_20141228_172248_20141228_190217.EUM.nc	0.000	-0.001	0.081	3044	5575	0	2341	3	187	0.036
SRL_OPN_2PTS019_0704_20141228_190217_20141228_204130.EUM.nc	0.002	0.009	0.078	3483	5534	0	1828	9	214	0.047
SRL_OPN_2PTS019_0706_20141228_204129_20141228_222001.EUM.nc	-0.000	-0.005	0.081	2890	5337	0	2299	31	117	0.047
SRL_OPN_2PTS019_0708_20141228_222000_20141228_235748.EUM.nc	0.027	0.033	0.096	3010	5476	0	2429	6	31	0.088
SRL_OPN_2PTS019_0709_20141228_235747_20141229_013543.EUM.nc	-0.002	0.008	0.080	2904	5544	0	2550	7	83	0.023
SRL_OPN_2PTS019_0711_20141229_013543_20141229_031425.EUM.nc	0.025	0.028	0.087	2726	5500	0	2619	15	140	0.022
SRL_OPN_2PTS019_0713_20141229_031424_20141229_045450.EUM.nc	0.021	0.022	0.078	2922	5487	0	2463	4	98	0.054
SRL_OPN_2PTS019_0715_20141229_045450_20141229_063728.EUM.nc	0.015	0.016	0.073	3912	5811	0	1860	6	33	0.023
SRL_OPN_2PTS019_0717_20141229_063727_20141229_082351.EUM.nc	0.024	0.020	0.078	4073	6060	0	1836	6	145	0.041
SRL_OPN_2PTS019_0720_20141229_082350_20141229_100144.EUM.nc	0.012	0.005	0.130	2770	5410	0	2572	13	55	0.145
SRL_OPN_2PTS019_0721_20141229_100144_20141229_113939.EUM.nc	0.014	0.021	0.098	2323	5338	0	2923	37	55	0.051
SRL_OPN_2PTS019_0723_20141229_113938_20141229_131820.EUM.nc	-0.005	0.002	0.079	2830	5316	0	2374	3	109	0.073
SRL_OPN_2PTS019_0725_20141229_131819_20141229_151142.EUM.nc	-0.027	-0.026	0.088	3553	6366	0	2759	7	47	0.034
SRL_OPN_2PTS019_0728_20141229_151141_20141229_165128.EUM.nc	0.012	0.025	0.107	2758	5573	0	2729	7	79	0.057
SRL_OPN_2PTS019_0730_20141229_165127_20141229_183101.EUM.nc	-0.002	-0.002	0.080	3045	5500	0	2346	11	98	0.034
SRL_OPN_2PTS019_0732_20141229_183101_20141229_201023.EUM.nc	0.015	0.021	0.077	2965	5523	0	2378	11	169	0.015
SRL_OPN_2PTS019_0734_20141229_201023_20141229_214909.EUM.nc	-0.019	-0.023	0.087	3242	5487	0	2129	22	94	0.034
SRL_OPN_2PTS019_0736_20141229_214908_20141229_232704.EUM.nc	0.013	0.007	0.092	2215	5247	0	2718	41	273	0.121
SRL_OPN_2PTS019_0737_20141229_232703_20141230_010453.EUM.nc	0.012	0.031	0.101	2725	5495	0	2715	21	34	0.072
SRL_OPN_2PTS019_0739_20141230_010453_20141230_024321.EUM.nc	-0.009	-0.018	0.092	2826	5561	0	2675	10	50	0.069
SRL_OPN_2PTS019_0741_20141230_024320_20141230_042304.EUM.nc	0.019	0.014	0.078	2733	5494	0	2621	12	128	0.050
SRL_OPN_2PTS019_0743_20141230_042304_20141230_060457.EUM.nc	0.023	0.033	0.073	3639	5702	0	1913	9	141	0.032
SRL_OPN_2PTS019_0745_20141230_060456_20141230_075254.EUM.nc	0.007	0.005	0.067	4013	6129	0	1921	4	191	0.014
SRL_OPN_2PTS019_0748_20141230_075254_20141230_093106.EUM.nc	0.009	0.002	0.091	2999	5479	0	2357	9	114	0.069
SRL_OPN_2PTS019_0749_20141230_093106_20141230_110849.EUM.nc	0.008	0.011	0.098	2105	5378	0	3172	45	56	0.046
SRL_OPN_2PTS019_0751_20141230_110849_20141230_124712.EUM.nc	-0.063	-0.044	0.097	2490	5220	0	2706	2	22	0.122
SRL_OPN_2PTS019_0753_20141230_124712_20141230_144020.EUM.nc	-0.011	-0.010	0.071	3317	6223	0	2816	1	89	0.012
SRL_OPN_2PTS019_0756_20141230_144019_20141230_162006.EUM.nc	0.023	0.026	0.095	3249	5630	0	2268	12	101	0.039
SRL_OPN_2PTS019_0758_20141230_162005_20141230_175943.EUM.nc	-0.027	-0.027	0.076	2863	5587	0	2610	4	110	0.013
SRL_OPN_2PTS019_0760_20141230_175942_20141230_193913.EUM.nc	0.000	0.008	0.064	3109	5584	0	2318	4	153	0.032
SRL_OPN_2PTS019_0762_20141230_193912_20141230_211812.EUM.nc	-0.012	-0.002	0.073	3362	5434	0	1935	30	107	0.044
SRL_OPN_2PTS019_0764_20141230_211811_20141230_225619.EUM.nc	0.012	0.017	0.107	2328	5401	0	2973	17	83	0.062
SRL_OPN_2PTS019_0765_20141230_225618_20141231_003408.EUM.nc	0.007	0.018	0.092	3242	5451	0	2154	9	46	0.062
SRL_OPN_2PTS019_0767_20141231_003407_20141231_021218.EUM.nc	-0.012	-0.018	0.108	2736	5539	0	2731	11	61	0.114
SRL_OPN_2PTS019_0769_20141231_021217_20141231_035130.EUM.nc	0.013	0.013	0.073	2583	5494	0	2641	40	230	0.024
SRL_OPN_2PTS019_0771_20141231_035130_20141231_053241.EUM.nc	0.027	0.028	0.088	2896	5531	0	2553	13	69	0.049
SRL_OPN_2PTS019_0773_20141231_053240_20141231_072154.EUM.nc	-0.021	-0.006	0.087	4050	6197	0	2072	9	66	0.074
SRL_OPN_2PTS019_0776_20141231_072154_20141231_090019.EUM.nc	0.021	0.020	0.079	3622	5596	0	1833	16	125	0.032

– Continued on next page

Table 2: Sea Surface Height Anomaly Statistics.

– Continued from previous page

File	Median	Mean	Std. Dev.	No. Obs.	Total Obs.	Default Lat/Lon	Flag (total)	Default (total)	3-Sigma Edited	1 Cpr. Amp.
SRL_OPN_2PTS019_0777_20141231_090019_20141231_103806.EUM.nc	0.009	-0.001	0.098	2344	5460	0	3050	13	53	0.018
SRL_OPN_2PTS019_0779_20141231_103805_20141231_121612.EUM.nc	-0.030	-0.010	0.103	2524	5435	0	2834	23	54	0.120
SRL_OPN_2PTS019_0781_20141231_121611_20141231_135523.EUM.nc	-0.006	-0.004	0.076	3078	5442	0	2243	3	118	0.009
SRL_OPN_2PTS019_0783_20141231_135522_20141231_154846.EUM.nc	-0.009	-0.016	0.104	3522	6372	0	2780	20	50	0.040
SRL_OPN_2PTS019_0786_20141231_154845_20141231_172825.EUM.nc	0.028	0.031	0.083	2613	5500	0	2749	9	129	0.038
SRL_OPN_2PTS019_0788_20141231_172824_20141231_190800.EUM.nc	-0.006	0.007	0.094	3279	5587	0	2194	8	106	0.040
SRL_OPN_2PTS019_0790_20141231_190800_20141231_204702.EUM.nc	-0.004	0.008	0.090	3582	5512	0	1795	17	118	0.061
SRL_OPN_2PTS019_0792_20141231_204702_20141231_222531.EUM.nc	-0.012	-0.014	0.073	2838	5348	0	2396	30	84	0.034
SRL_OPN_2PTS019_0794_20141231_222532_20150101_000325.EUM.nc	0.021	0.033	0.082	3043	5509	0	2383	13	70	0.056
SRL_OPN_2PTS019_0795_20150101_000325_20150101_014115.EUM.nc	-0.011	-0.012	0.083	2959	5555	0	2544	11	41	0.065
SRL_OPN_2PTS019_0797_20150101_014115_20150101_032008.EUM.nc	0.002	0.008	0.088	2742	5502	0	2574	20	166	0.079
SRL_OPN_2PTS019_0799_20150101_032007_20150101_050042.EUM.nc	0.031	0.038	0.092	2998	5520	0	2466	13	43	0.011
SRL_OPN_2PTS019_0801_20150101_050041_20150101_064319.EUM.nc	-0.009	-0.008	0.070	3880	5805	0	1856	7	62	0.035
SRL_OPN_2PTS019_0803_20150101_064319_20150101_082922.EUM.nc	0.020	0.020	0.074	3930	6039	0	1768	4	337	0.033
SRL_OPN_2PTS019_0806_20150101_082922_20150101_100721.EUM.nc	0.021	0.020	0.079	2616	5390	0	2559	8	207	0.029
SRL_OPN_2PTS019_0807_20150101_100720_20150101_114518.EUM.nc	0.017	0.024	0.097	2264	5370	0	2914	27	165	0.048
SRL_OPN_2PTS019_0809_20150101_114518_20150101_132355.EUM.nc	-0.003	0.000	0.072	2858	5321	0	2338	10	115	0.059
SRL_OPN_2PTS019_0811_20150101_132355_20150101_151726.EUM.nc	-0.007	-0.013	0.098	3589	6345	0	2713	8	35	0.043
SRL_OPN_2PTS019_0814_20150101_151725_20150101_165704.EUM.nc	0.019	0.027	0.111	2762	5565	0	2736	12	55	0.068
SRL_OPN_2PTS019_0816_20150101_165703_20150101_183646.EUM.nc	-0.007	-0.004	0.083	3112	5476	0	2271	6	87	0.057
SRL_OPN_2PTS019_0818_20150101_183645_20150101_201557.EUM.nc	0.016	0.021	0.110	3217	5502	0	2194	15	76	0.075
SRL_OPN_2PTS019_0820_20150101_201556_20150101_215440.EUM.nc	-0.049	-0.043	0.086	2996	5458	0	2185	46	231	0.016
SRL_OPN_2PTS019_0822_20150101_215439_20150101_233241.EUM.nc	0.012	0.010	0.102	2383	5281	0	2750	13	135	0.076
SRL_OPN_2PTS019_0823_20150101_233241_20150102_011031.EUM.nc	0.015	0.016	0.075	2715	5518	0	2752	8	43	0.005
SRL_OPN_2PTS019_0825_20150102_011030_20150102_024855.EUM.nc	-0.005	-0.020	0.113	2855	5526	0	2632	6	33	0.110
SRL_OPN_2PTS019_0827_20150102_024855_20150102_042853.EUM.nc	0.013	0.012	0.083	2845	5500	0	2549	7	99	0.036
SRL_OPN_2PTS019_0829_20150102_042852_20150102_061045.EUM.nc	-0.009	-0.007	0.085	3670	5712	0	1910	3	129	0.041
SRL_OPN_2PTS019_0831_20150102_061044_20150102_075835.EUM.nc	-0.004	0.002	0.073	4099	6099	0	1847	9	144	0.020
SRL_OPN_2PTS019_0834_20150102_075834_20150102_093637.EUM.nc	0.002	-0.003	0.079	2797	5488	0	2517	18	156	0.044
SRL_OPN_2PTS019_0835_20150102_093637_20150102_111428.EUM.nc	-0.004	-0.000	0.086	2040	5339	0	3182	47	70	0.030
SRL_OPN_2PTS019_0837_20150102_111428_20150102_125253.EUM.nc	-0.036	-0.018	0.091	2606	5244	0	2561	5	72	0.116
SRL_OPN_2PTS019_0839_20150102_125252_20150102_144605.EUM.nc	0.024	0.024	0.084	3395	6278	0	2812	1	70	0.079
SRL_OPN_2PTS019_0842_20150102_144604_20150102_162543.EUM.nc	-0.009	-0.017	0.123	3329	5629	0	2221	9	70	0.062
SRL_OPN_2PTS019_0844_20150102_162543_20150102_180526.EUM.nc	-0.007	-0.009	0.088	3002	5617	0	2516	7	92	0.038
SRL_OPN_2PTS019_0846_20150102_180525_20150102_194455.EUM.nc	0.010	0.011	0.093	3160	5559	0	2297	16	86	0.077
SRL_OPN_2PTS019_0848_20150102_194454_20150102_212343.EUM.nc	-0.030	-0.022	0.082	3406	5382	0	1833	16	127	0.057
SRL_OPN_2PTS019_0850_20150102_212343_20150102_230157.EUM.nc	-0.007	0.008	0.129	2237	5301	0	3015	19	30	0.098
SRL_OPN_2PTS019_0851_20150102_230156_20150103_003945.EUM.nc	0.007	-0.001	0.087	3266	5479	0	2128	10	75	0.033
SRL_OPN_2PTS019_0853_20150103_003944_20150103_021750.EUM.nc	-0.003	-0.010	0.110	2796	5532	0	2698	2	36	0.075

– Continued on next page

Table 2: Sea Surface Height Anomaly Statistics.

– Continued from previous page

File	Median	Mean	Std. Dev.	No. Obs.	Total Obs.	Default Lat/Lon	Flag (total)	Default (total)	3-Sigma Edited	1 Cpr. Amp.
SRL_OPN_2PTS019_0855_20150103_021749_20150103_035717.EUM.nc	0.019	0.015	0.078	2775	5554	0	2667	14	98	0.039
SRL_OPN_2PTS019_0857_20150103_035716_20150103_053825.EUM.nc	0.004	0.008	0.087	2978	5499	0	2342	23	156	0.031
SRL_OPN_2PTS019_0859_20150103_053826_20150103_072735.EUM.nc	-0.007	-0.006	0.069	4197	6188	0	1913	2	76	0.032
SRL_OPN_2PTS019_0862_20150103_072735_20150103_090549.EUM.nc	0.038	0.039	0.082	3423	5542	0	1934	15	170	0.031
SRL_OPN_2PTS019_0863_20150103_090548_20150103_104342.EUM.nc	-0.004	0.001	0.098	2354	5497	0	3087	23	33	0.038
SRL_OPN_2PTS019_0865_20150103_104343_20150103_122152.EUM.nc	-0.043	-0.034	0.082	2517	5433	0	2785	19	112	0.089
SRL_OPN_2PTS019_0867_20150103_122151_20150103_140059.EUM.nc	0.008	0.011	0.086	3255	5441	0	2077	6	103	0.078
SRL_OPN_2PTS019_0869_20150103_140058_20150103_155422.EUM.nc	-0.027	-0.034	0.097	3270	6341	0	2987	6	78	0.035
SRL_OPN_2PTS019_0872_20150103_155421_20150103_173407.EUM.nc	0.046	0.047	0.103	2665	5494	0	2721	14	94	0.062
SRL_OPN_2PTS019_0874_20150103_173407_20150103_191344.EUM.nc	0.007	0.015	0.099	3360	5593	0	2159	14	60	0.075
SRL_OPN_2PTS019_0876_20150103_191343_20150103_205243.EUM.nc	-0.029	-0.020	0.078	3552	5560	0	1871	22	115	0.050
SRL_OPN_2PTS019_0878_20150103_205242_20150103_223111.EUM.nc	-0.004	-0.005	0.076	2736	5359	0	2494	38	91	0.038
SRL_OPN_2PTS019_0880_20150103_223110_20150104_000854.EUM.nc	0.056	0.045	0.084	3071	5455	0	2333	6	45	0.047
SRL_OPN_2PTS019_0881_20150104_000855_20150104_014653.EUM.nc	-0.002	-0.023	0.112	3068	5548	0	2464	3	13	0.083
SRL_OPN_2PTS019_0883_20150104_014653_20150104_050623.EUM.nc	0.026	0.025	0.087	5692	11027	0	5044	41	250	0.012
SRL_OPN_2PTS019_0887_20150104_050623_20150104_065625.EUM.nc	-0.014	-0.025	0.077	3847	6208	0	2311	3	47	0.052
SRL_OPN_2PTS019_0890_20150104_065624_20150104_083501.EUM.nc	0.008	0.016	0.087	4044	5621	0	1375	5	197	0.043
SRL_OPN_2PTS019_0892_20150104_083501_20150104_101300.EUM.nc	0.016	0.016	0.106	2640	5371	0	2612	19	100	0.024
SRL_OPN_2PTS019_0893_20150104_101259_20150104_115050.EUM.nc	-0.020	-0.016	0.079	2380	5402	0	2858	21	143	0.033
SRL_OPN_2PTS019_0895_20150104_115049_20150104_132939.EUM.nc	-0.027	-0.024	0.082	2948	5303	0	2230	11	114	0.054
SRL_OPN_2PTS019_0897_20150104_132938_20150104_152302.EUM.nc	0.009	-0.000	0.120	3624	6324	0	2667	8	25	0.099
SRL_OPN_2PTS019_0900_20150104_152302_20150104_170248.EUM.nc	0.011	0.015	0.110	2680	5598	0	2797	8	113	0.080
SRL_OPN_2PTS019_0902_20150104_170248_20150104_184220.EUM.nc	0.007	0.009	0.100	3115	5462	0	2271	2	74	0.059
SRL_OPN_2PTS019_0904_20150104_184219_20150104_202138.EUM.nc	0.015	0.023	0.085	3273	5487	0	2053	23	138	0.057
SRL_OPN_2PTS019_0906_20150104_202137_20150104_220019.EUM.nc	-0.019	-0.020	0.099	2909	5442	0	2354	30	149	0.041
SRL_OPN_2PTS019_0908_20150104_220018_20150104_233811.EUM.nc	0.017	0.013	0.092	2604	5413	0	2710	17	82	0.030
SRL_OPN_2PTS019_0909_20150104_233811_20150105_011603.EUM.nc	0.027	0.027	0.088	2957	5478	0	2459	11	51	0.018
SRL_OPN_2PTS019_0911_20150105_011602_20150105_025438.EUM.nc	0.015	0.017	0.102	2859	5485	0	2595	13	18	0.026
SRL_OPN_2PTS019_0913_20150105_025437_20150105_043434.EUM.nc	0.035	0.029	0.077	2818	5460	0	2490	24	128	0.030
SRL_OPN_2PTS019_0915_20150105_043434_20150105_061642.EUM.nc	0.008	0.000	0.092	3831	5763	0	1856	2	74	0.055
SRL_OPN_2PTS019_0917_20150105_061641_20150105_080407.EUM.nc	0.003	0.007	0.088	4086	6097	0	1861	6	144	0.037
SRL_OPN_2PTS019_0920_20150105_080406_20150105_094216.EUM.nc	0.007	0.010	0.109	2820	5504	0	2559	20	105	0.021
SRL_OPN_2PTS019_0921_20150105_094215_20150105_112008.EUM.nc	-0.013	-0.011	0.086	2166	5265	0	2987	45	67	0.034
SRL_OPN_2PTS019_0923_20150105_112007_20150105_125827.EUM.nc	-0.041	-0.026	0.102	2706	5240	0	2493	3	38	0.093
SRL_OPN_2PTS019_0925_20150105_125826_20150105_145142.EUM.nc	-0.001	0.006	0.099	3457	6283	0	2756	13	57	0.119
SRL_OPN_2PTS019_0928_20150105_145141_20150105_163128.EUM.nc	-0.008	-0.003	0.117	3213	5652	0	2343	16	80	0.044
SRL_OPN_2PTS019_0930_20150105_163128_20150105_181112.EUM.nc	0.005	0.003	0.096	3009	5597	0	2519	9	60	0.044
SRL_OPN_2PTS019_0932_20150105_181112_20150105_195031.EUM.nc	-0.006	-0.002	0.084	3057	5524	0	2341	5	121	0.062
SRL_OPN_2PTS019_0934_20150105_195031_20150105_212925.EUM.nc	-0.034	-0.027	0.089	3414	5396	0	1776	28	178	0.047

– Continued on next page

Table 2: Sea Surface Height Anomaly Statistics.

– Continued from previous page

File	Median	Mean	Std. Dev.	No. Obs.	Total Obs.	Default Lat/Lon	Flag (total)	Default (total)	3-Sigma Edited	1 Cpr. Amp.
SRL_OPN_2PTS019_0936_20150105_212924_20150105_230736.EUM.nc	-0.022	-0.019	0.099	2115	5307	0	3099	11	82	0.041
SRL_OPN_2PTS019_0937_20150105_230736_20150106_004515.EUM.nc	0.040	0.039	0.084	3063	5444	0	2275	13	93	0.047
SRL_OPN_2PTS019_0939_20150106_004514_20150106_022331.EUM.nc	-0.004	-0.004	0.115	2793	5566	0	2729	4	40	0.053
SRL_OPN_2PTS019_0941_20150106_022331_20150106_040255.EUM.nc	0.018	0.019	0.083	2736	5448	0	2535	13	164	0.013
SRL_OPN_2PTS019_0943_20150106_040254_20150106_054421.EUM.nc	0.016	0.009	0.081	3332	5653	0	2178	13	130	0.027
SRL_OPN_2PTS019_0945_20150106_054421_20150106_073309.EUM.nc	-0.026	-0.028	0.085	4177	6154	0	1909	1	67	0.071
SRL_OPN_2PTS019_0948_20150106_073308_20150106_091128.EUM.nc	0.010	0.009	0.093	3332	5560	0	2120	30	78	0.072
SRL_OPN_2PTS019_0949_20150106_091128_20150106_104921.EUM.nc	-0.015	-0.020	0.092	2246	5491	0	3130	17	98	0.001
SRL_OPN_2PTS019_0951_20150106_104920_20150106_122726.EUM.nc	-0.026	-0.012	0.091	2537	5323	0	2719	34	33	0.057
SRL_OPN_2PTS019_0953_20150106_122725_20150106_140646.EUM.nc	-0.007	0.004	0.086	3188	5468	0	2202	1	77	0.085
SRL_OPN_2PTS019_0955_20150106_140645_20150106_160007.EUM.nc	-0.014	-0.026	0.094	3178	6346	0	3011	11	146	0.029
SRL_OPN_2PTS019_0958_20150106_160006_20150106_173954.EUM.nc	0.020	0.021	0.093	2803	5627	0	2727	8	89	0.044
SRL_OPN_2PTS019_0960_20150106_173954_20150106_191919.EUM.nc	-0.025	-0.019	0.078	3202	5578	0	2198	5	173	0.049
SRL_OPN_2PTS019_0962_20150106_191919_20150106_205826.EUM.nc	-0.032	-0.024	0.086	3547	5574	0	1861	14	152	0.053
SRL_OPN_2PTS019_0964_20150106_205826_20150106_223642.EUM.nc	-0.001	-0.003	0.096	2754	5314	0	2477	31	52	0.070
SRL_OPN_2PTS019_0965_20150106_223641_20150107_001433.EUM.nc	0.058	0.056	0.086	3059	5470	0	2333	5	73	0.024
SRL_OPN_2PTS019_0967_20150107_001432_20150107_015235.EUM.nc	0.002	-0.006	0.106	2986	5516	0	2466	6	58	0.082
SRL_OPN_2PTS019_0969_20150107_015235_20150107_033129.EUM.nc	0.004	0.009	0.073	2911	5457	0	2426	17	103	0.014
SRL_OPN_2PTS019_0971_20150107_033129_20150107_051216.EUM.nc	0.007	0.014	0.087	2920	5521	0	2506	3	92	0.042
SRL_OPN_2PTS019_0973_20150107_051215_20150107_070208.EUM.nc	-0.009	-0.017	0.092	3819	6212	0	2304	7	82	0.081
SRL_OPN_2PTS019_0976_20150107_070207_20150107_084040.EUM.nc	-0.012	-0.005	0.083	4028	5608	0	1474	6	100	0.021
SRL_OPN_2PTS019_0978_20150107_084040_20150107_101830.EUM.nc	-0.001	-0.002	0.112	2586	5386	0	2662	29	109	0.029
SRL_OPN_2PTS019_0979_20150107_101829_20150107_115629.EUM.nc	-0.014	0.001	0.094	2494	5378	0	2809	21	54	0.042
SRL_OPN_2PTS019_0981_20150107_115628_20150107_133525.EUM.nc	-0.021	-0.017	0.069	2923	5339	0	2259	7	150	0.055
SRL_OPN_2PTS019_0983_20150107_133524_20150107_152848.EUM.nc	0.015	0.003	0.100	3586	6340	0	2685	0	69	0.072
SRL_OPN_2PTS019_0986_20150107_152847_20150107_170834.EUM.nc	0.020	0.031	0.095	2681	5574	0	2779	2	112	0.060
SRL_OPN_2PTS019_0988_20150107_170833_20150107_184805.EUM.nc	-0.007	-0.004	0.075	3274	5478	0	2115	10	79	0.044
SRL_OPN_2PTS019_0990_20150107_184804_20150107_202722.EUM.nc	-0.006	-0.001	0.086	3317	5547	0	2096	13	121	0.031
SRL_OPN_2PTS019_0992_20150107_202721_20150107_220551.EUM.nc	-0.009	-0.014	0.088	2925	5465	0	2340	30	170	0.061
SRL_OPN_2PTS019_0994_20150107_220552_20150107_234351.EUM.nc	0.024	0.025	0.087	2775	5472	0	2575	28	94	0.012
SRL_OPN_2PTS019_0995_20150107_234350_20150108_012142.EUM.nc	0.012	0.018	0.087	2969	5496	0	2458	16	53	0.028
SRL_OPN_2PTS019_0997_20150108_012143_20150108_030014.EUM.nc	0.006	0.012	0.090	2780	5534	0	2623	17	114	0.022
SRL_OPN_2PTS019_0999_20150108_030013_20150108_044024.EUM.nc	0.009	0.015	0.074	2871	5506	0	2533	17	85	0.016

19 Sea Surface Height Anomaly (Model Wet) Table

Table 3: Sea Surface Height Anomaly (Model Wet) Statistics.

File	Median	Mean	Std. Dev.	No. Obs.	Total Obs.	Default Lat/Lon	Flag (total)	Default (total)	3-Sigma Edited	1 Cpr. Amp.
SRL_OPN_2PTS018_1001_20141204_044023_20141204_062241.EUM.nc	0.029	0.023	0.075	3727	5759	0	1936	7	89	0.035
SRL_OPN_2PTS019_0001_20141204_062240_20141204_080950.EUM.nc	0.037	0.032	0.089	4048	6077	0	1918	2	109	0.036
SRL_OPN_2PTS019_0004_20141204_080949_20141204_094755.EUM.nc	0.039	0.046	0.114	2764	5500	0	2589	12	135	0.033
SRL_OPN_2PTS019_0005_20141204_094754_20141204_112541.EUM.nc	-0.001	0.003	0.075	1979	5277	0	3132	54	112	0.003
SRL_OPN_2PTS019_0007_20141204_112540_20141204_130412.EUM.nc	-0.021	-0.002	0.111	2641	5278	0	2605	7	25	0.111
SRL_OPN_2PTS019_0009_20141204_130411_20141204_145729.EUM.nc	0.004	0.003	0.095	3444	6349	0	2866	1	38	0.085
SRL_OPN_2PTS019_0012_20141204_145728_20141204_163715.EUM.nc	0.002	0.000	0.112	3015	5619	0	2487	20	97	0.041
SRL_OPN_2PTS019_0014_20141204_163714_20141204_181650.EUM.nc	0.017	0.010	0.100	2908	5591	0	2638	12	33	0.063
SRL_OPN_2PTS019_0016_20141204_181649_20141204_195616.EUM.nc	0.020	0.027	0.090	3006	5499	0	2305	22	166	0.043
SRL_OPN_2PTS019_0018_20141204_195615_20141204_213508.EUM.nc	0.009	0.012	0.094	3321	5386	0	1823	34	208	0.040
SRL_OPN_2PTS019_0020_20141204_213507_20141204_231307.EUM.nc	0.015	0.026	0.098	2189	5343	0	3087	6	61	0.032
SRL_OPN_2PTS019_0021_20141204_231307_20141205_005055.EUM.nc	0.036	0.043	0.094	3132	5496	0	2288	25	51	0.043
SRL_OPN_2PTS019_0023_20141205_005055_20141205_022914.EUM.nc	0.009	-0.001	0.099	2721	5523	0	2743	3	56	0.058
SRL_OPN_2PTS019_0025_20141205_022914_20141205_040844.EUM.nc	0.017	0.019	0.116	2722	5455	0	2671	19	43	0.049
SRL_OPN_2PTS019_0027_20141205_040843_20141205_055017.EUM.nc	0.022	0.022	0.103	3554	5721	0	2114	11	42	0.066
SRL_OPN_2PTS019_0029_20141205_055016_20141205_073852.EUM.nc	0.018	0.014	0.083	4083	6156	0	2015	2	56	0.039
SRL_OPN_2PTS019_0032_20141205_073851_20141205_091709.EUM.nc	0.038	0.042	0.117	3347	5519	0	2112	19	41	0.051
SRL_OPN_2PTS019_0033_20141205_091709_20141205_105453.EUM.nc	-0.006	-0.000	0.121	2145	5449	0	3162	37	105	0.027
SRL_OPN_2PTS019_0035_20141205_105453_20141205_123308.EUM.nc	-0.053	-0.025	0.122	2454	5313	0	2817	18	24	0.117
SRL_OPN_2PTS019_0037_20141205_123307_20141205_141233.EUM.nc	0.012	0.027	0.099	3181	5496	0	2280	1	34	0.116
SRL_OPN_2PTS019_0039_20141205_141233_20141205_160554.EUM.nc	-0.011	-0.011	0.092	3210	6384	0	3082	12	80	0.015
SRL_OPN_2PTS019_0042_20141205_160553_20141205_174531.EUM.nc	0.006	0.004	0.091	2648	5581	0	2839	10	84	0.036
SRL_OPN_2PTS019_0044_20141205_174530_20141205_192505.EUM.nc	0.010	0.017	0.075	3083	5592	0	2258	27	224	0.012
SRL_OPN_2PTS019_0046_20141205_192504_20141205_210401.EUM.nc	-0.011	-0.015	0.078	3397	5528	0	1982	24	125	0.031
SRL_OPN_2PTS019_0048_20141205_210400_20141205_224222.EUM.nc	0.014	0.018	0.094	2623	5305	0	2583	17	82	0.001
SRL_OPN_2PTS019_0049_20141205_224221_20141206_002012.EUM.nc	0.035	0.026	0.105	3076	5455	0	2312	19	48	0.019
SRL_OPN_2PTS019_0051_20141206_002011_20141206_015816.EUM.nc	-0.015	-0.017	0.091	2824	5539	0	2619	2	94	0.054
SRL_OPN_2PTS019_0053_20141206_015815_20141206_033716.EUM.nc	0.023	0.014	0.103	2901	5543	0	2562	8	72	0.016
SRL_OPN_2PTS019_0055_20141206_033716_20141206_051809.EUM.nc	0.017	0.018	0.120	2893	5554	0	2612	2	47	0.084
SRL_OPN_2PTS019_0057_20141206_051808_20141206_070751.EUM.nc	0.007	-0.006	0.096	3686	6196	0	2412	21	77	0.090
SRL_OPN_2PTS019_0060_20141206_070750_20141206_084622.EUM.nc	0.037	0.034	0.102	3816	5594	0	1646	25	107	0.057
SRL_OPN_2PTS019_0062_20141206_084621_20141206_102409.EUM.nc	0.006	0.004	0.115	2472	5355	0	2702	33	148	0.044
SRL_OPN_2PTS019_0063_20141206_102409_20141206_120211.EUM.nc	-0.007	-0.000	0.105	2519	5359	0	2798	20	22	0.060
SRL_OPN_2PTS019_0065_20141206_120210_20141206_134109.EUM.nc	-0.003	-0.004	0.100	2963	5433	0	2393	29	48	0.071
SRL_OPN_2PTS019_0067_20141206_134109_20141206_153433.EUM.nc	0.021	0.027	0.115	3444	6361	0	2862	1	54	0.044
SRL_OPN_2PTS019_0070_20141206_153433_20141206_171413.EUM.nc	0.026	0.015	0.087	2524	5561	0	2946	6	85	0.041

– Continued on next page

Table 3: Sea Surface Height Anomaly (Model Wet) Statistics.

– Continued from previous page

File	Median	Mean	Std. Dev.	No. Obs.	Total Obs.	Default Lat/Lon	Flag (total)	Default (total)	3-Sigma Edited	1 Cpr. Amp.
SRL_OPN_2PTS019_0072_20141206_171412_20141206_185351.EUM.nc	0.018	0.018	0.081	3147	5524	0	2265	20	92	0.022
SRL_OPN_2PTS019_0074_20141206_185350_20141206_203257.EUM.nc	0.015	0.024	0.093	3284	5517	0	2056	21	156	0.053
SRL_OPN_2PTS019_0076_20141206_203256_20141206_221134.EUM.nc	-0.005	-0.008	0.096	2872	5474	0	2466	20	116	0.057
SRL_OPN_2PTS019_0078_20141206_221133_20141206_234929.EUM.nc	0.019	0.023	0.090	2824	5461	0	2541	20	76	0.066
SRL_OPN_2PTS019_0079_20141206_234929_20141207_012714.EUM.nc	-0.002	0.010	0.089	2835	5497	0	2584	2	76	0.022
SRL_OPN_2PTS019_0081_20141207_012714_20141207_030558.EUM.nc	0.037	0.040	0.109	2751	5559	0	2696	11	101	0.118
SRL_OPN_2PTS019_0083_20141207_030557_20141207_044615.EUM.nc	0.017	0.019	0.102	2811	5489	0	2546	16	116	0.037
SRL_OPN_2PTS019_0085_20141207_044614_20141207_062832.EUM.nc	0.044	0.034	0.100	3792	5788	0	1950	5	41	0.081
SRL_OPN_2PTS019_0087_20141207_062831_20141207_081521.EUM.nc	0.027	0.024	0.103	4076	6076	0	1888	4	108	0.054
SRL_OPN_2PTS019_0090_20141207_081520_20141207_095326.EUM.nc	0.034	0.042	0.125	2737	5396	0	2551	10	98	0.031
SRL_OPN_2PTS019_0091_20141207_095326_20141207_113119.EUM.nc	0.024	0.024	0.108	2228	5305	0	3036	22	19	0.022
SRL_OPN_2PTS019_0093_20141207_113118_20141207_130955.EUM.nc	-0.002	0.004	0.102	2709	5369	0	2631	6	23	0.078
SRL_OPN_2PTS019_0095_20141207_130955_20141207_150314.EUM.nc	0.013	0.019	0.094	3406	6347	0	2850	5	86	0.081
SRL_OPN_2PTS019_0098_20141207_150313_20141207_164252.EUM.nc	-0.004	-0.005	0.105	2836	5600	0	2658	5	101	0.068
SRL_OPN_2PTS019_0100_20141207_164252_20141207_182234.EUM.nc	0.014	0.017	0.081	3071	5525	0	2413	6	35	0.021
SRL_OPN_2PTS019_0102_20141207_182234_20141207_200150.EUM.nc	0.009	0.023	0.105	3032	5492	0	2349	22	89	0.058
SRL_OPN_2PTS019_0104_20141207_200149_20141207_214040.EUM.nc	-0.012	-0.006	0.111	3367	5482	0	1988	16	111	0.055
SRL_OPN_2PTS019_0106_20141207_214039_20141207_231847.EUM.nc	0.011	0.021	0.111	2367	5302	0	2876	22	37	0.013
SRL_OPN_2PTS019_0107_20141207_231847_20141208_005627.EUM.nc	0.048	0.048	0.091	2913	5500	0	2506	31	50	0.006
SRL_OPN_2PTS019_0109_20141208_005627_20141208_023448.EUM.nc	-0.005	-0.010	0.090	2807	5542	0	2689	7	39	0.062
SRL_OPN_2PTS019_0111_20141208_023447_20141208_041432.EUM.nc	0.031	0.031	0.101	2659	5503	0	2701	20	123	0.032
SRL_OPN_2PTS019_0113_20141208_041432_20141208_055604.EUM.nc	0.039	0.031	0.107	3553	5687	0	2056	3	75	0.082
SRL_OPN_2PTS019_0115_20141208_055603_20141208_074425.EUM.nc	0.011	0.010	0.089	4061	6148	0	2030	0	57	0.031
SRL_OPN_2PTS019_0118_20141208_074424_20141208_092240.EUM.nc	0.016	0.018	0.108	3118	5503	0	2251	16	118	0.012
SRL_OPN_2PTS019_0119_20141208_092239_20141208_110032.EUM.nc	0.026	0.019	0.117	2060	5415	0	3260	28	67	0.041
SRL_OPN_2PTS019_0121_20141208_110031_20141208_123841.EUM.nc	-0.009	-0.006	0.092	2420	5308	0	2787	10	91	0.073
SRL_OPN_2PTS019_0123_20141208_123840_20141208_141811.EUM.nc	0.002	0.007	0.109	3257	5479	0	2185	7	30	0.105
SRL_OPN_2PTS019_0125_20141208_141812_20141208_161131.EUM.nc	-0.009	-0.006	0.098	3219	6354	0	2988	13	134	0.035
SRL_OPN_2PTS019_0128_20141208_161131_20141208_175117.EUM.nc	-0.005	-0.009	0.093	2744	5587	0	2765	6	72	0.023
SRL_OPN_2PTS019_0130_20141208_175116_20141208_193040.EUM.nc	0.007	0.014	0.078	3037	5582	0	2334	16	195	0.036
SRL_OPN_2PTS019_0132_20141208_193039_20141208_210942.EUM.nc	-0.025	-0.019	0.087	3277	5430	0	1977	31	145	0.069
SRL_OPN_2PTS019_0134_20141208_210941_20141208_224801.EUM.nc	0.037	0.048	0.126	2459	5428	0	2911	23	35	0.062
SRL_OPN_2PTS019_0135_20141208_224802_20141209_002542.EUM.nc	0.042	0.044	0.104	3076	5376	0	2224	9	67	0.008
SRL_OPN_2PTS019_0137_20141209_002541_20141209_020348.EUM.nc	-0.012	-0.011	0.086	2843	5530	0	2627	12	48	0.027
SRL_OPN_2PTS019_0139_20141209_020348_20141209_034302.EUM.nc	0.020	0.009	0.093	2815	5525	0	2583	12	115	0.034
SRL_OPN_2PTS019_0141_20141209_034302_20141209_052353.EUM.nc	0.014	0.006	0.094	2748	5552	0	2687	4	113	0.043
SRL_OPN_2PTS019_0143_20141209_052353_20141209_071324.EUM.nc	-0.009	-0.013	0.088	3693	6187	0	2371	8	115	0.061
SRL_OPN_2PTS019_0146_20141209_071323_20141209_085153.EUM.nc	0.023	0.025	0.105	3795	5605	0	1722	15	73	0.050
SRL_OPN_2PTS019_0147_20141209_085152_20141209_102948.EUM.nc	0.018	0.015	0.120	2444	5484	0	2950	21	69	0.060

– Continued on next page

Table 3: Sea Surface Height Anomaly (Model Wet) Statistics.

– Continued from previous page

File	Median	Mean	Std. Dev.	No. Obs.	Total Obs.	Default Lat/Lon	Flag (total)	Default (total)	3-Sigma Edited	1 Cpr. Amp.
SRL_OPN_2PTS019_0149_20141209_102947_20141209_120743.EUM.nc	0.018	0.023	0.106	2459	5392	0	2838	34	61	0.119
SRL_OPN_2PTS019_0151_20141209_120743_20141209_134647.EUM.nc	-0.011	-0.008	0.096	3000	5418	0	2382	16	20	0.037
SRL_OPN_2PTS019_0153_20141209_134646_20141209_154011.EUM.nc	-0.001	0.008	0.103	3471	6345	0	2843	6	25	0.059
SRL_OPN_2PTS019_0156_20141209_154010_20141209_171958.EUM.nc	0.011	0.016	0.104	2574	5526	0	2877	10	65	0.034
SRL_OPN_2PTS019_0158_20141209_171957_20141209_185927.EUM.nc	-0.007	-0.006	0.073	2994	5607	0	2425	17	171	0.016
SRL_OPN_2PTS019_0160_20141209_185926_20141209_203840.EUM.nc	0.002	0.000	0.094	3408	5517	0	1929	16	164	0.040
SRL_OPN_2PTS019_0162_20141209_203840_20141209_221713.EUM.nc	0.009	0.005	0.106	2743	5355	0	2342	49	221	0.072
SRL_OPN_2PTS019_0164_20141209_221713_20141209_235459.EUM.nc	0.052	0.053	0.091	2917	5440	0	2403	19	101	0.074
SRL_OPN_2PTS019_0165_20141209_235500_20141210_013254.EUM.nc	0.002	0.008	0.089	2861	5523	0	2602	7	53	0.050
SRL_OPN_2PTS019_0167_20141210_013254_20141210_031143.EUM.nc	0.015	0.021	0.112	2786	5575	0	2721	3	65	0.095
SRL_OPN_2PTS019_0169_20141210_031142_20141210_045157.EUM.nc	0.013	0.011	0.109	2900	5465	0	2495	4	66	0.023
SRL_OPN_2PTS019_0171_20141210_045156_20141210_063430.EUM.nc	0.031	0.022	0.101	3761	5820	0	1944	7	108	0.041
SRL_OPN_2PTS019_0173_20141210_063429_20141210_082102.EUM.nc	0.008	0.012	0.093	4000	6062	0	1927	3	132	0.017
SRL_OPN_2PTS019_0176_20141210_082101_20141210_095905.EUM.nc	0.028	0.034	0.102	2703	5412	0	2562	21	126	0.047
SRL_OPN_2PTS019_0177_20141210_095905_20141210_113650.EUM.nc	0.043	0.044	0.102	2329	5372	0	2963	35	45	0.034
SRL_OPN_2PTS019_0179_20141210_113650_20141210_131531.EUM.nc	0.027	0.020	0.087	2772	5342	0	2507	10	53	0.062
SRL_OPN_2PTS019_0181_20141210_131530_20141210_150851.EUM.nc	-0.656	-0.865	3.295	3225	6367	0	2838	16	288	6.138
SRL_OPN_2PTS019_0184_20141210_150850_20141210_164838.EUM.nc	-0.012	-0.008	0.098	2783	5558	0	2706	7	62	0.022
SRL_OPN_2PTS019_0186_20141210_164837_20141210_182811.EUM.nc	-0.030	-0.034	0.093	2981	5499	0	2407	14	97	0.041
SRL_OPN_2PTS019_0188_20141210_182811_20141210_200734.EUM.nc	0.020	0.020	0.082	2932	5521	0	2399	13	177	0.007
SRL_OPN_2PTS019_0190_20141210_200733_20141210_214621.EUM.nc	-0.018	-0.026	0.126	3269	5503	0	2136	21	77	0.107
SRL_OPN_2PTS019_0192_20141210_214621_20141210_232416.EUM.nc	0.017	0.024	0.123	2418	5250	0	2761	34	37	0.038
SRL_OPN_2PTS019_0193_20141210_232416_20141211_010205.EUM.nc	0.019	0.024	0.088	2639	5488	0	2703	23	123	0.019
SRL_OPN_2PTS019_0195_20141211_010204_20141211_024032.EUM.nc	-0.004	-0.000	0.100	2723	5561	0	2743	13	82	0.026
SRL_OPN_2PTS019_0197_20141211_024031_20141211_042013.EUM.nc	0.005	0.010	0.099	2724	5501	0	2637	31	109	0.041
SRL_OPN_2PTS019_0199_20141211_042013_20141211_060200.EUM.nc	0.041	0.034	0.099	3582	5710	0	2027	3	98	0.026
SRL_OPN_2PTS019_0201_20141211_060159_20141211_075006.EUM.nc	-0.007	-0.008	0.086	4019	6116	0	1993	22	82	0.043
SRL_OPN_2PTS019_0204_20141211_075005_20141211_092819.EUM.nc	0.038	0.032	0.104	2998	5500	0	2356	21	125	0.076
SRL_OPN_2PTS019_0205_20141211_092819_20141211_110602.EUM.nc	0.038	0.040	0.095	2104	5368	0	3179	42	43	0.016
SRL_OPN_2PTS019_0207_20141211_110602_20141211_124423.EUM.nc	0.007	0.020	0.097	2439	5293	0	2794	16	44	0.062
SRL_OPN_2PTS019_0209_20141211_124422_20141211_143730.EUM.nc	0.001	0.008	0.087	3283	6219	0	2878	4	54	0.048
SRL_OPN_2PTS019_0212_20141211_143729_20141211_161716.EUM.nc	0.006	0.006	0.094	3278	5627	0	2269	7	73	0.034
SRL_OPN_2PTS019_0214_20141211_161716_20141211_175653.EUM.nc	-0.018	-0.024	0.104	2731	5557	0	2702	5	119	0.046
SRL_OPN_2PTS019_0216_20141211_175653_20141211_193623.EUM.nc	-0.008	0.000	0.081	3097	5575	0	2314	8	156	0.024
SRL_OPN_2PTS019_0218_20141211_193623_20141211_211523.EUM.nc	-0.011	-0.017	0.088	3366	5428	0	1977	11	74	0.031
SRL_OPN_2PTS019_0220_20141211_211522_20141211_225332.EUM.nc	0.043	0.046	0.109	2405	5391	0	2924	17	45	0.014
SRL_OPN_2PTS019_0221_20141211_225331_20141212_003121.EUM.nc	0.026	0.026	0.092	3176	5431	0	2150	8	97	0.035
SRL_OPN_2PTS019_0223_20141212_003120_20141212_020928.EUM.nc	-0.016	-0.007	0.093	2693	5520	0	2743	13	71	0.075
SRL_OPN_2PTS019_0225_20141212_020928_20141212_034839.EUM.nc	0.013	0.010	0.095	2802	5534	0	2616	11	105	0.052

– Continued on next page

Table 3: Sea Surface Height Anomaly (Model Wet) Statistics.

– Continued from previous page

File	Median	Mean	Std. Dev.	No. Obs.	Total Obs.	Default Lat/Lon	Flag (total)	Default (total)	3-Sigma Edited	1 Cpr. Amp.
SRL_OPN_2PTS019_0227_20141212_034840_20141212_052948.EUM.nc	0.006	0.008	0.092	2811	5550	0	2673	5	61	0.016
SRL_OPN_2PTS019_0229_20141212_052948_20141212_071907.EUM.nc	0.026	0.018	0.084	3857	6182	0	2240	8	77	0.010
SRL_OPN_2PTS019_0232_20141212_071906_20141212_085724.EUM.nc	0.027	0.030	0.090	3642	5589	0	1802	12	133	0.017
SRL_OPN_2PTS019_0233_20141212_085723_20141212_103518.EUM.nc	0.036	0.033	0.111	2328	5467	0	3060	25	54	0.035
SRL_OPN_2PTS019_0235_20141212_103518_20141212_121325.EUM.nc	0.026	0.046	0.103	2499	5401	0	2866	20	16	0.162
SRL_OPN_2PTS019_0237_20141212_121324_20141212_135225.EUM.nc	0.008	0.018	0.098	2979	5462	0	2364	4	115	0.041
SRL_OPN_2PTS019_0239_20141212_135224_20141212_154557.EUM.nc	0.007	0.021	0.103	3493	6368	0	2843	4	28	0.041
SRL_OPN_2PTS019_0242_20141212_154556_20141212_172534.EUM.nc	0.026	0.034	0.103	2592	5505	0	2831	9	73	0.050
SRL_OPN_2PTS019_0244_20141212_172533_20141212_190511.EUM.nc	0.005	0.008	0.078	3093	5608	0	2362	6	147	0.026
SRL_OPN_2PTS019_0246_20141212_190511_20141212_204414.EUM.nc	-0.001	-0.009	0.090	3469	5532	0	1859	33	171	0.050
SRL_OPN_2PTS019_0248_20141212_204414_20141212_222244.EUM.nc	0.003	-0.006	0.099	2863	5330	0	2384	33	50	0.040
SRL_OPN_2PTS019_0250_20141212_222244_20141213_000038.EUM.nc	0.054	0.059	0.090	2989	5467	0	2413	16	49	0.048
SRL_OPN_2PTS019_0251_20141213_000039_20141213_013827.EUM.nc	-0.020	-0.011	0.079	2878	5523	0	2524	15	106	0.031
SRL_OPN_2PTS019_0253_20141213_013827_20141213_031719.EUM.nc	0.016	0.016	0.097	2703	5559	0	2689	25	142	0.033
SRL_OPN_2PTS019_0255_20141213_031719_20141213_045748.EUM.nc	0.037	0.038	0.096	2960	5522	0	2507	2	53	0.026
SRL_OPN_2PTS019_0257_20141213_045748_20141213_064022.EUM.nc	0.025	0.016	0.100	3788	5795	0	1928	13	66	0.037
SRL_OPN_2PTS019_0259_20141213_064022_20141213_082634.EUM.nc	0.014	0.020	0.088	4002	6032	0	1839	9	182	0.013
SRL_OPN_2PTS019_0262_20141213_082634_20141213_100435.EUM.nc	0.034	0.033	0.107	2696	5389	0	2526	11	156	0.070
SRL_OPN_2PTS019_0263_20141213_100435_20141213_114232.EUM.nc	0.016	0.032	0.100	2336	5426	0	2992	28	70	0.121
SRL_OPN_2PTS019_0265_20141213_114231_20141213_132106.EUM.nc	-0.007	0.001	0.084	2802	5316	0	2407	3	104	0.067
SRL_OPN_2PTS019_0267_20141213_132107_20141213_151436.EUM.nc	-0.014	-0.010	0.096	3516	6363	0	2795	1	51	0.033
SRL_OPN_2PTS019_0270_20141213_151435_20141213_165415.EUM.nc	0.018	0.019	0.096	2692	5534	0	2747	22	73	0.026
SRL_OPN_2PTS019_0272_20141213_165414_20141213_183356.EUM.nc	0.004	0.006	0.085	3048	5514	0	2363	3	100	0.023
SRL_OPN_2PTS019_0274_20141213_183355_20141213_201308.EUM.nc	0.021	0.027	0.088	3153	5519	0	2237	14	115	0.005
SRL_OPN_2PTS019_0276_20141213_201307_20141213_215152.EUM.nc	-0.017	-0.024	0.112	3138	5470	0	2127	45	160	0.087
SRL_OPN_2PTS019_0278_20141213_215153_20141213_232955.EUM.nc	0.021	0.013	0.082	2177	5304	0	2858	25	244	0.015
SRL_OPN_2PTS019_0279_20141213_232955_20141214_010736.EUM.nc	0.002	0.007	0.097	2690	5479	0	2742	10	37	0.062
SRL_OPN_2PTS019_0281_20141214_010736_20141214_024605.EUM.nc	0.016	0.021	0.103	2723	5541	0	2736	0	82	0.019
SRL_OPN_2PTS019_0283_20141214_024605_20141214_042600.EUM.nc	0.024	0.029	0.105	2875	5500	0	2570	6	49	0.016
SRL_OPN_2PTS019_0285_20141214_042600_20141214_060749.EUM.nc	0.020	0.025	0.092	3592	5711	0	2036	12	71	0.034
SRL_OPN_2PTS019_0287_20141214_060748_20141214_075538.EUM.nc	0.018	0.019	0.084	3984	6101	0	1977	13	127	0.006
SRL_OPN_2PTS019_0290_20141214_075538_20141214_093349.EUM.nc	0.005	0.007	0.111	2897	5466	0	2429	24	116	0.081
SRL_OPN_2PTS019_0291_20141214_093348_20141214_111142.EUM.nc	0.019	0.017	0.089	2080	5392	0	3239	38	35	0.028
SRL_OPN_2PTS019_0293_20141214_111141_20141214_125005.EUM.nc	0.001	0.018	0.092	2504	5281	0	2699	20	58	0.088
SRL_OPN_2PTS019_0295_20141214_125004_20141214_142937.EUM.nc	-0.007	-0.006	0.077	3307	5497	0	2093	3	94	0.041
SRL_OPN_2PTS019_0297_20141214_142937_20141214_162253.EUM.nc	0.032	0.031	0.091	3115	6377	0	3081	3	178	0.068
SRL_OPN_2PTS019_0300_20141214_162252_20141214_180237.EUM.nc	0.007	0.003	0.099	2862	5616	0	2704	4	46	0.030
SRL_OPN_2PTS019_0302_20141214_180237_20141214_194159.EUM.nc	0.022	0.027	0.082	3089	5565	0	2341	14	121	0.032
SRL_OPN_2PTS019_0304_20141214_194158_20141214_212055.EUM.nc	-0.006	-0.007	0.101	3303	5412	0	1995	23	91	0.079

– Continued on next page

Table 3: Sea Surface Height Anomaly (Model Wet) Statistics.

– Continued from previous page

File	Median	Mean	Std. Dev.	No. Obs.	Total Obs.	Default Lat/Lon	Flag (total)	Default (total)	3-Sigma Edited	1 Cpr. Amp.
SRL_OPN_2PTS019_0306_20141214_212055_20141214_225910.EUM.nc	0.025	0.028	0.113	2216	5387	0	3064	25	82	0.052
SRL_OPN_2PTS019_0307_20141214_225909_20141215_003650.EUM.nc	-0.021	-0.017	0.095	3280	5449	0	2050	17	102	0.023
SRL_OPN_2PTS019_0309_20141215_003650_20141215_021500.EUM.nc	-0.007	-0.002	0.092	2626	5531	0	2748	15	142	0.049
SRL_OPN_2PTS019_0311_20141215_021500_20141215_035425.EUM.nc	0.023	0.025	0.087	2670	5536	0	2755	7	104	0.061
SRL_OPN_2PTS019_0313_20141215_035424_20141215_053531.EUM.nc	0.038	0.032	0.101	2859	5537	0	2605	7	66	0.060
SRL_OPN_2PTS019_0315_20141215_053531_20141215_072438.EUM.nc	0.028	0.025	0.075	3918	6199	0	2111	8	162	0.039
SRL_OPN_2PTS019_0318_20141215_072437_20141215_090301.EUM.nc	0.048	0.044	0.077	3432	5584	0	1873	13	266	0.035
SRL_OPN_2PTS019_0319_20141215_090302_20141215_104056.EUM.nc	0.038	0.035	0.082	2327	5471	0	2992	15	137	0.029
SRL_OPN_2PTS019_0321_20141215_104055_20141215_121855.EUM.nc	-0.007	0.001	0.108	2505	5426	0	2805	29	87	0.162
SRL_OPN_2PTS019_0323_20141215_121854_20141215_135809.EUM.nc	0.002	0.013	0.103	3180	5455	0	2205	9	61	0.071
SRL_OPN_2PTS019_0325_20141215_135808_20141215_155132.EUM.nc	0.013	0.013	0.105	3314	6373	0	2976	20	63	0.067
SRL_OPN_2PTS019_0328_20141215_155132_20141215_173118.EUM.nc	0.041	0.041	0.094	2552	5467	0	2805	2	108	0.024
SRL_OPN_2PTS019_0330_20141215_173117_20141215_191045.EUM.nc	0.019	0.022	0.081	3303	5613	0	2198	10	102	0.022
SRL_OPN_2PTS019_0332_20141215_191044_20141215_204955.EUM.nc	0.022	0.014	0.092	3539	5551	0	1899	19	94	0.050
SRL_OPN_2PTS019_0334_20141215_204955_20141215_222823.EUM.nc	-0.003	-0.013	0.102	2960	5370	0	2341	14	55	0.036
SRL_OPN_2PTS019_0336_20141215_222822_20141216_000607.EUM.nc	0.037	0.038	0.088	3058	5466	0	2329	13	66	0.053
SRL_OPN_2PTS019_0337_20141216_000606_20141216_014405.EUM.nc	0.003	0.001	0.089	2962	5536	0	2498	4	72	0.053
SRL_OPN_2PTS019_0339_20141216_014404_20141216_032302.EUM.nc	-0.010	-0.009	0.092	2708	5496	0	2644	12	132	0.019
SRL_OPN_2PTS019_0341_20141216_032301_20141216_050330.EUM.nc	0.042	0.037	0.119	2870	5529	0	2591	6	62	0.058
SRL_OPN_2PTS019_0343_20141216_050329_20141216_065336.EUM.nc	0.029	0.036	0.080	3545	6203	0	2381	12	265	0.021
SRL_OPN_2PTS019_0346_20141216_065335_20141216_083213.EUM.nc	0.049	0.046	0.098	4075	5627	0	1406	18	128	0.050
SRL_OPN_2PTS019_0348_20141216_083213_20141216_101012.EUM.nc	0.040	0.032	0.118	2716	5414	0	2586	9	103	0.091
SRL_OPN_2PTS019_0349_20141216_101011_20141216_114801.EUM.nc	0.019	0.030	0.129	2393	5410	0	2925	39	53	0.135
SRL_OPN_2PTS019_0351_20141216_114801_20141216_132648.EUM.nc	0.017	0.019	0.088	2933	5340	0	2339	16	52	0.070
SRL_OPN_2PTS019_0353_20141216_132648_20141216_152012.EUM.nc	0.002	-0.007	0.092	3459	6354	0	2780	8	107	0.072
SRL_OPN_2PTS019_0356_20141216_152011_20141216_165959.EUM.nc	0.028	0.025	0.092	2636	5558	0	2808	8	106	0.034
SRL_OPN_2PTS019_0358_20141216_165958_20141216_183929.EUM.nc	0.018	0.019	0.079	3094	5477	0	2309	3	71	0.023
SRL_OPN_2PTS019_0360_20141216_183930_20141216_201849.EUM.nc	0.027	0.034	0.090	3198	5520	0	2206	13	103	0.034
SRL_OPN_2PTS019_0362_20141216_201848_20141216_215732.EUM.nc	-0.027	-0.043	0.111	2899	5460	0	2319	43	199	0.068
SRL_OPN_2PTS019_0364_20141216_215731_20141216_233523.EUM.nc	0.018	0.015	0.078	2434	5355	0	2761	14	146	0.022
SRL_OPN_2PTS019_0365_20141216_233523_20141217_011313.EUM.nc	0.036	0.033	0.089	2725	5477	0	2682	10	60	0.028
SRL_OPN_2PTS019_0367_20141217_011312_20141217_025147.EUM.nc	0.014	0.007	0.116	2750	5538	0	2748	10	30	0.084
SRL_OPN_2PTS019_0369_20141217_025146_20141217_043139.EUM.nc	0.018	0.015	0.106	2868	5499	0	2580	20	31	0.037
SRL_OPN_2PTS019_0371_20141217_043139_20141217_061344.EUM.nc	0.043	0.036	0.080	3584	5732	0	2030	15	103	0.026
SRL_OPN_2PTS019_0373_20141217_061343_20141217_080117.EUM.nc	0.037	0.041	0.078	3966	6082	0	1895	7	214	0.021
SRL_OPN_2PTS019_0376_20141217_080116_20141217_093927.EUM.nc	0.055	0.059	0.134	2886	5503	0	2526	26	65	0.085
SRL_OPN_2PTS019_0377_20141217_093926_20141217_111710.EUM.nc	0.007	0.005	0.084	2149	5295	0	3064	40	42	0.027
SRL_OPN_2PTS019_0379_20141217_111709_20141217_125537.EUM.nc	-0.000	0.014	0.109	2627	5291	0	2650	4	10	0.146
SRL_OPN_2PTS019_0381_20141217_125537_20141217_144850.EUM.nc	0.011	0.013	0.080	3344	6248	0	2801	9	94	0.056

– Continued on next page

Table 3: Sea Surface Height Anomaly (Model Wet) Statistics.

– Continued from previous page

File	Median	Mean	Std. Dev.	No. Obs.	Total Obs.	Default Lat/Lon	Flag (total)	Default (total)	3-Sigma Edited	1 Cpr. Amp.
SRL_OPN_2PTS019_0384_20141217_144850_20141217_162837.EUM.nc	0.001	-0.007	0.111	3075	5638	0	2327	44	192	0.046
SRL_OPN_2PTS019_0386_20141217_162836_20141217_180812.EUM.nc	0.015	0.018	0.096	2898	5577	0	2620	9	50	0.064
SRL_OPN_2PTS019_0388_20141217_180811_20141217_194740.EUM.nc	0.008	0.016	0.090	3108	5558	0	2337	7	106	0.061
SRL_OPN_2PTS019_0390_20141217_194740_20141217_212635.EUM.nc	-0.019	-0.012	0.107	3430	5402	0	1909	27	36	0.095
SRL_OPN_2PTS019_0392_20141217_212635_20141217_230439.EUM.nc	0.002	0.001	0.105	2126	5331	0	3090	6	109	0.086
SRL_OPN_2PTS019_0393_20141217_230438_20141218_004228.EUM.nc	0.003	0.000	0.098	3185	5459	0	2176	18	80	0.050
SRL_OPN_2PTS019_0395_20141218_004227_20141218_022041.EUM.nc	0.017	0.008	0.122	2746	5546	0	2759	18	23	0.111
SRL_OPN_2PTS019_0397_20141218_022040_20141218_040002.EUM.nc	0.023	0.012	0.105	2750	5533	0	2692	17	74	0.038
SRL_OPN_2PTS019_0399_20141218_040002_20141218_054124.EUM.nc	0.024	0.027	0.097	3179	5547	0	2270	19	79	0.050
SRL_OPN_2PTS019_0401_20141218_054123_20141218_073019.EUM.nc	0.012	0.013	0.082	4027	6174	0	1986	0	161	0.036
SRL_OPN_2PTS019_0404_20141218_073018_20141218_090840.EUM.nc	0.019	0.020	0.100	3457	5540	0	1962	24	97	0.052
SRL_OPN_2PTS019_0405_20141218_090839_20141218_104625.EUM.nc	0.028	0.029	0.087	2329	5482	0	3032	17	104	0.053
SRL_OPN_2PTS019_0407_20141218_104624_20141218_122436.EUM.nc	-0.028	-0.021	0.099	2506	5384	0	2754	12	112	0.157
SRL_OPN_2PTS019_0409_20141218_122435_20141218_140352.EUM.nc	0.020	0.024	0.098	3190	5440	0	2169	9	72	0.119
SRL_OPN_2PTS019_0411_20141218_140351_20141218_155716.EUM.nc	0.012	-0.006	0.124	3170	6360	0	3120	11	59	0.073
SRL_OPN_2PTS019_0414_20141218_155715_20141218_173653.EUM.nc	0.042	0.042	0.103	2673	5480	0	2735	9	63	0.063
SRL_OPN_2PTS019_0416_20141218_173652_20141218_191628.EUM.nc	0.002	0.012	0.099	3315	5581	0	2218	16	32	0.067
SRL_OPN_2PTS019_0418_20141218_191627_20141218_205527.EUM.nc	-0.021	-0.023	0.100	3526	5587	0	1954	10	97	0.095
SRL_OPN_2PTS019_0420_20141218_205526_20141218_223353.EUM.nc	-0.018	-0.036	0.114	2870	5374	0	2441	32	31	0.082
SRL_OPN_2PTS019_0421_20141218_223352_20141219_001145.EUM.nc	0.034	0.042	0.084	3039	5476	0	2317	6	114	0.035
SRL_OPN_2PTS019_0423_20141219_001144_20141219_014936.EUM.nc	0.006	0.008	0.099	2967	5524	0	2520	3	34	0.087
SRL_OPN_2PTS019_0425_20141219_014936_20141219_032837.EUM.nc	0.012	0.016	0.091	2868	5493	0	2525	11	89	0.025
SRL_OPN_2PTS019_0427_20141219_032836_20141219_050920.EUM.nc	0.057	0.050	0.116	2883	5546	0	2612	3	48	0.045
SRL_OPN_2PTS019_0429_20141219_050920_20141219_065917.EUM.nc	0.008	0.006	0.093	3674	6192	0	2438	2	78	0.061
SRL_OPN_2PTS019_0432_20141219_065916_20141219_083743.EUM.nc	0.026	0.025	0.106	4021	5618	0	1420	15	162	0.038
SRL_OPN_2PTS019_0434_20141219_083743_20141219_101541.EUM.nc	0.018	0.010	0.100	2577	5392	0	2642	16	157	0.058
SRL_OPN_2PTS019_0435_20141219_101540_20141219_115341.EUM.nc	-0.003	0.011	0.118	2512	5405	0	2830	15	48	0.115
SRL_OPN_2PTS019_0437_20141219_115340_20141219_133223.EUM.nc	0.010	0.015	0.088	2880	5316	0	2323	5	108	0.071
SRL_OPN_2PTS019_0439_20141219_133223_20141219_152555.EUM.nc	0.004	0.000	0.093	3531	6339	0	2725	1	82	0.036
SRL_OPN_2PTS019_0442_20141219_152555_20141219_170534.EUM.nc	0.048	0.042	0.094	2609	5580	0	2885	11	75	0.066
SRL_OPN_2PTS019_0444_20141219_170533_20141219_184513.EUM.nc	-0.003	0.002	0.077	3066	5500	0	2321	1	112	0.041
SRL_OPN_2PTS019_0446_20141219_184513_20141219_202422.EUM.nc	0.019	0.030	0.103	3316	5501	0	2096	9	80	0.050
SRL_OPN_2PTS019_0448_20141219_202421_20141219_220302.EUM.nc	-0.028	-0.040	0.118	3014	5457	0	2348	28	67	0.110
SRL_OPN_2PTS019_0450_20141219_220302_20141219_234100.EUM.nc	0.044	0.044	0.085	2624	5440	0	2720	21	75	0.038
SRL_OPN_2PTS019_0451_20141219_234100_20141220_011844.EUM.nc	0.033	0.037	0.081	2846	5494	0	2557	7	84	0.007
SRL_OPN_2PTS019_0453_20141220_011843_20141220_025722.EUM.nc	0.031	0.030	0.107	2805	5557	0	2719	8	25	0.060
SRL_OPN_2PTS019_0455_20141220_025721_20141220_043729.EUM.nc	0.035	0.037	0.101	2776	5494	0	2630	15	73	0.006
SRL_OPN_2PTS019_0457_20141220_043729_20141220_061933.EUM.nc	0.032	0.018	0.086	3765	5767	0	1949	5	48	0.026
SRL_OPN_2PTS019_0459_20141220_061932_20141220_080649.EUM.nc	0.026	0.031	0.092	4131	6092	0	1909	4	48	0.042

– Continued on next page

Table 3: Sea Surface Height Anomaly (Model Wet) Statistics.

– Continued from previous page

File	Median	Mean	Std. Dev.	No. Obs.	Total Obs.	Default Lat/Lon	Flag (total)	Default (total)	3-Sigma Edited	1 Cpr. Amp.
SRL_OPN_2PTS019_0462_20141220_080649_20141220_094457.EUM.nc	0.027	0.028	0.099	2750	5494	0	2559	17	168	0.019
SRL_OPN_2PTS019_0463_20141220_094456_20141220_112249.EUM.nc	0.010	0.004	0.092	2004	5249	0	3170	34	41	0.047
SRL_OPN_2PTS019_0465_20141220_112249_20141220_130120.EUM.nc	-0.007	0.008	0.107	2642	5310	0	2617	9	42	0.114
SRL_OPN_2PTS019_0467_20141220_130119_20141220_145435.EUM.nc	0.024	0.025	0.090	3448	6330	0	2798	10	74	0.087
SRL_OPN_2PTS019_0470_20141220_145434_20141220_163413.EUM.nc	0.009	0.006	0.118	3108	5621	0	2410	9	94	0.061
SRL_OPN_2PTS019_0472_20141220_163413_20141220_181357.EUM.nc	0.019	0.019	0.083	2879	5609	0	2631	26	73	0.048
SRL_OPN_2PTS019_0474_20141220_181356_20141220_195315.EUM.nc	0.014	0.018	0.085	3032	5520	0	2374	12	102	0.046
SRL_OPN_2PTS019_0476_20141220_195314_20141220_213208.EUM.nc	-0.031	-0.034	0.104	3510	5400	0	1806	27	57	0.067
SRL_OPN_2PTS019_0478_20141220_213207_20141220_231017.EUM.nc	-0.003	0.006	0.129	2139	5352	0	3130	6	77	0.061
SRL_OPN_2PTS019_0479_20141220_231017_20141221_004756.EUM.nc	0.042	0.040	0.076	2987	5467	0	2291	37	152	0.016
SRL_OPN_2PTS019_0481_20141221_004755_20141221_022615.EUM.nc	0.003	0.003	0.106	2792	5531	0	2711	13	15	0.083
SRL_OPN_2PTS019_0483_20141221_022614_20141221_054710.EUM.nc	0.048	0.041	0.125	6222	11113	0	4704	29	158	0.034
SRL_OPN_2PTS019_0487_20141221_054709_20141221_073551.EUM.nc	0.009	0.005	0.082	4038	6167	0	1989	5	135	0.053
SRL_OPN_2PTS019_0490_20141221_073552_20141221_091410.EUM.nc	0.021	0.018	0.086	3302	5546	0	2136	15	93	0.014
SRL_OPN_2PTS019_0491_20141221_091409_20141221_105202.EUM.nc	-0.003	-0.008	0.109	2233	5471	0	3127	44	67	0.036
SRL_OPN_2PTS019_0493_20141221_105203_20141221_123007.EUM.nc	-0.034	-0.028	0.107	2426	5307	0	2755	14	112	0.111
SRL_OPN_2PTS019_0495_20141221_123006_20141221_140931.EUM.nc	0.029	0.043	0.101	3136	5511	0	2323	2	50	0.122
SRL_OPN_2PTS019_0497_20141221_140932_20141221_160252.EUM.nc	0.033	0.020	0.119	3241	6386	0	3095	10	40	0.053
SRL_OPN_2PTS019_0500_20141221_160251_20141221_174238.EUM.nc	0.041	0.041	0.097	2684	5600	0	2800	31	85	0.048
SRL_OPN_2PTS019_0502_20141221_174238_20141221_192203.EUM.nc	-0.001	0.009	0.093	3312	5564	0	2160	5	87	0.065
SRL_OPN_2PTS019_0504_20141221_192202_20141221_210109.EUM.nc	-0.024	-0.026	0.088	3508	5569	0	1938	11	112	0.062
SRL_OPN_2PTS019_0506_20141221_210109_20141221_223931.EUM.nc	0.010	0.002	0.127	2749	5354	0	2505	46	54	0.073
SRL_OPN_2PTS019_0507_20141221_223930_20141222_001720.EUM.nc	0.042	0.033	0.094	2999	5438	0	2311	3	125	0.036
SRL_OPN_2PTS019_0509_20141222_001720_20141222_015523.EUM.nc	0.010	0.008	0.078	2786	5519	0	2551	2	180	0.070
SRL_OPN_2PTS019_0511_20141222_015522_20141222_051510.EUM.nc	0.028	0.019	0.149	5779	11012	0	5020	29	184	0.031
SRL_OPN_2PTS019_0515_20141222_051510_20141222_070457.EUM.nc	0.008	0.001	0.105	3729	6200	0	2381	20	70	0.076
SRL_OPN_2PTS019_0518_20141222_070456_20141222_084329.EUM.nc	0.019	0.026	0.112	3896	5609	0	1640	32	41	0.026
SRL_OPN_2PTS019_0520_20141222_084328_20141222_102125.EUM.nc	0.021	0.018	0.103	2540	5375	0	2703	45	87	0.030
SRL_OPN_2PTS019_0521_20141222_102124_20141222_115917.EUM.nc	0.014	0.020	0.099	2465	5360	0	2780	26	89	0.096
SRL_OPN_2PTS019_0523_20141222_115917_20141222_133815.EUM.nc	-0.003	-0.010	0.082	2895	5384	0	2342	8	139	0.072
SRL_OPN_2PTS019_0525_20141222_133814_20141222_153138.EUM.nc	0.003	0.006	0.108	3538	6346	0	2758	10	40	0.055
SRL_OPN_2PTS019_0528_20141222_153137_20141222_171126.EUM.nc	0.039	0.026	0.088	2640	5592	0	2870	2	80	0.076
SRL_OPN_2PTS019_0530_20141222_171125_20141222_185056.EUM.nc	-0.000	0.010	0.085	3209	5505	0	2249	7	40	0.044
SRL_OPN_2PTS019_0532_20141222_185055_20141222_203012.EUM.nc	-0.033	-0.017	0.103	3353	5517	0	2041	23	100	0.052
SRL_OPN_2PTS019_0534_20141222_203011_20141222_220849.EUM.nc	-0.003	-0.009	0.122	2940	5482	0	2398	52	92	0.117
SRL_OPN_2PTS019_0536_20141222_220848_20141222_234638.EUM.nc	0.047	0.050	0.085	2812	5479	0	2548	13	106	0.018
SRL_OPN_2PTS019_0537_20141222_234637_20141223_012430.EUM.nc	0.030	0.037	0.086	2814	5537	0	2659	11	53	0.018
SRL_OPN_2PTS019_0539_20141223_012430_20141223_030304.EUM.nc	0.009	0.008	0.108	2789	5563	0	2720	7	47	0.055
SRL_OPN_2PTS019_0541_20141223_030304_20141223_044317.EUM.nc	0.019	0.018	0.089	2764	5494	0	2557	11	162	0.002

– Continued on next page

Table 3: Sea Surface Height Anomaly (Model Wet) Statistics.

– Continued from previous page

File	Median	Mean	Std. Dev.	No. Obs.	Total Obs.	Default Lat/Lon	Flag (total)	Default (total)	3-Sigma Edited	1 Cpr. Amp.
SRL_OPN_2PTS019_0543_20141223_044316_20141223_062538.EUM.nc	0.023	0.013	0.090	3863	5779	0	1861	3	52	0.034
SRL_OPN_2PTS019_0545_20141223_062537_20141223_081237.EUM.nc	-0.002	0.002	0.100	4053	6093	0	1929	5	106	0.028
SRL_OPN_2PTS019_0548_20141223_081236_20141223_095042.EUM.nc	0.025	0.023	0.112	2713	5356	0	2498	16	129	0.011
SRL_OPN_2PTS019_0549_20141223_095041_20141223_112827.EUM.nc	0.002	0.001	0.111	2118	5287	0	3107	38	24	0.074
SRL_OPN_2PTS019_0551_20141223_112826_20141223_130701.EUM.nc	0.005	0.015	0.092	2722	5386	0	2605	8	51	0.060
SRL_OPN_2PTS019_0553_20141223_130700_20141223_150018.EUM.nc	0.001	0.004	0.094	3459	6331	0	2796	4	72	0.077
SRL_OPN_2PTS019_0556_20141223_150019_20141223_164005.EUM.nc	-0.007	-0.009	0.112	2934	5584	0	2536	19	95	0.070
SRL_OPN_2PTS019_0558_20141223_164004_20141223_181940.EUM.nc	-0.017	-0.020	0.086	2947	5494	0	2479	5	63	0.018
SRL_OPN_2PTS019_0560_20141223_181939_20141223_195905.EUM.nc	-0.001	-0.005	0.098	3015	5524	0	2368	5	136	0.058
SRL_OPN_2PTS019_0562_20141223_195904_20141223_213748.EUM.nc	-0.038	-0.031	0.092	3394	5486	0	1963	19	110	0.086
SRL_OPN_2PTS019_0564_20141223_213747_20141223_231555.EUM.nc	0.030	0.040	0.111	2274	5334	0	2990	13	57	0.068
SRL_OPN_2PTS019_0565_20141223_231554_20141224_005344.EUM.nc	0.061	0.068	0.078	2916	5509	0	2492	29	72	0.014
SRL_OPN_2PTS019_0567_20141224_005343_20141224_023155.EUM.nc	0.021	0.023	0.104	2769	5527	0	2680	11	67	0.061
SRL_OPN_2PTS019_0569_20141224_023154_20141224_041136.EUM.nc	0.008	0.003	0.089	2623	5479	0	2698	14	144	0.031
SRL_OPN_2PTS019_0571_20141224_041136_20141224_055313.EUM.nc	0.033	0.028	0.121	3656	5684	0	1960	6	62	0.091
SRL_OPN_2PTS019_0573_20141224_055313_20141224_074140.EUM.nc	-0.017	-0.017	0.086	4113	6148	0	1953	2	80	0.030
SRL_OPN_2PTS019_0576_20141224_074139_20141224_091948.EUM.nc	-0.008	-0.007	0.117	3126	5522	0	2312	14	70	0.056
SRL_OPN_2PTS019_0577_20141224_091948_20141224_105741.EUM.nc	-0.010	-0.015	0.127	2156	5397	0	3191	27	23	0.079
SRL_OPN_2PTS019_0579_20141224_105740_20141224_123556.EUM.nc	-0.015	0.001	0.108	2474	5298	0	2795	9	20	0.095
SRL_OPN_2PTS019_0581_20141224_123555_20141224_141515.EUM.nc	0.016	0.028	0.105	3240	5477	0	2203	4	30	0.119
SRL_OPN_2PTS019_0583_20141224_141515_20141224_160845.EUM.nc	0.016	0.008	0.101	3195	6377	0	3049	6	127	0.047
SRL_OPN_2PTS019_0586_20141224_160845_20141224_174823.EUM.nc	-0.026	-0.022	0.092	2739	5575	0	2761	2	73	0.048
SRL_OPN_2PTS019_0588_20141224_174822_20141224_192754.EUM.nc	-0.006	0.003	0.099	3171	5603	0	2309	23	100	0.066
SRL_OPN_2PTS019_0590_20141224_192754_20141224_210650.EUM.nc	-0.035	-0.034	0.061	3270	5553	0	2030	25	228	0.005
SRL_OPN_2PTS019_0592_20141224_210649_20141224_224510.EUM.nc	0.026	0.030	0.087	2522	5316	0	2661	31	102	0.026
SRL_OPN_2PTS019_0593_20141224_224509_20141225_002259.EUM.nc	0.021	0.021	0.097	3069	5459	0	2346	15	29	0.028
SRL_OPN_2PTS019_0595_20141225_002259_20141225_020056.EUM.nc	-0.017	-0.023	0.103	2881	5538	0	2612	9	36	0.094
SRL_OPN_2PTS019_0597_20141225_020057_20141225_034008.EUM.nc	0.024	0.018	0.072	2693	5507	0	2583	8	223	0.025
SRL_OPN_2PTS019_0599_20141225_034007_20141225_052104.EUM.nc	0.018	0.016	0.094	2829	5559	0	2594	11	125	0.020
SRL_OPN_2PTS019_0601_20141225_052103_20141225_071040.EUM.nc	0.000	-0.006	0.072	3737	6183	0	2353	17	76	0.035
SRL_OPN_2PTS019_0604_20141225_071039_20141225_084901.EUM.nc	-0.016	-0.011	0.099	3782	5600	0	1742	4	72	0.014
SRL_OPN_2PTS019_0605_20141225_084900_20141225_102657.EUM.nc	-0.007	-0.010	0.115	2535	5396	0	2756	22	83	0.088
SRL_OPN_2PTS019_0607_20141225_102656_20141225_120459.EUM.nc	0.005	0.019	0.106	2526	5373	0	2788	21	38	0.091
SRL_OPN_2PTS019_0609_20141225_120459_20141225_134353.EUM.nc	-0.015	-0.014	0.093	3042	5432	0	2340	18	32	0.069
SRL_OPN_2PTS019_0611_20141225_134352_20141225_153725.EUM.nc	-0.004	0.008	0.099	3487	6369	0	2791	2	89	0.044
SRL_OPN_2PTS019_0614_20141225_153725_20141225_171703.EUM.nc	0.026	0.023	0.086	2575	5579	0	2935	17	52	0.054
SRL_OPN_2PTS019_0616_20141225_171703_20141225_185642.EUM.nc	-0.002	0.000	0.070	3123	5515	0	2290	15	87	0.020
SRL_OPN_2PTS019_0618_20141225_185641_20141225_203547.EUM.nc	-0.023	-0.019	0.083	3389	5531	0	1980	27	135	0.017
SRL_OPN_2PTS019_0620_20141225_203546_20141225_221421.EUM.nc	0.003	-0.006	0.086	2884	5446	0	2404	36	122	0.070

– Continued on next page

Table 3: Sea Surface Height Anomaly (Model Wet) Statistics.

– Continued from previous page

File	Median	Mean	Std. Dev.	No. Obs.	Total Obs.	Default Lat/Lon	Flag (total)	Default (total)	3-Sigma Edited	1 Cpr. Amp.
SRL_OPN_2PTS019_0622_20141225_221420_20141225_235218.EUM.nc	0.018	0.021	0.096	2855	5450	0	2512	13	70	0.073
SRL_OPN_2PTS019_0623_20141225_235217_20141226_013002.EUM.nc	0.028	0.033	0.088	2868	5503	0	2559	6	70	0.014
SRL_OPN_2PTS019_0625_20141226_013002_20141226_030849.EUM.nc	0.017	0.027	0.098	2795	5513	0	2608	10	100	0.052
SRL_OPN_2PTS019_0627_20141226_030848_20141226_044909.EUM.nc	0.023	0.022	0.087	2907	5460	0	2453	9	91	0.017
SRL_OPN_2PTS019_0629_20141226_044908_20141226_063129.EUM.nc	0.042	0.043	0.087	3858	5771	0	1855	1	57	0.045
SRL_OPN_2PTS019_0631_20141226_063129_20141226_081811.EUM.nc	-0.019	-0.014	0.081	3966	6075	0	1966	22	121	0.025
SRL_OPN_2PTS019_0634_20141226_081810_20141226_095613.EUM.nc	0.022	0.026	0.120	2722	5390	0	2559	14	95	0.093
SRL_OPN_2PTS019_0635_20141226_095614_20141226_113408.EUM.nc	0.045	0.047	0.109	2327	5354	0	2970	34	23	0.062
SRL_OPN_2PTS019_0637_20141226_113407_20141226_131238.EUM.nc	-0.004	0.006	0.104	2804	5354	0	2520	9	21	0.083
SRL_OPN_2PTS019_0639_20141226_131237_20141226_150605.EUM.nc	-0.691	-0.914	3.444	3268	6354	0	2775	14	297	6.320
SRL_OPN_2PTS019_0642_20141226_150604_20141226_164543.EUM.nc	-0.015	-0.012	0.085	2759	5569	0	2687	14	109	0.018
SRL_OPN_2PTS019_0644_20141226_164543_20141226_182525.EUM.nc	-0.032	-0.035	0.076	3030	5509	0	2347	10	122	0.034
SRL_OPN_2PTS019_0646_20141226_182525_20141226_200441.EUM.nc	-0.026	-0.029	0.087	3012	5511	0	2417	6	76	0.047
SRL_OPN_2PTS019_0648_20141226_200439_20141226_214328.EUM.nc	-0.001	-0.002	0.093	3242	5485	0	2082	38	123	0.049
SRL_OPN_2PTS019_0650_20141226_214328_20141226_232134.EUM.nc	0.019	0.034	0.106	2393	5312	0	2848	13	58	0.061
SRL_OPN_2PTS019_0651_20141226_232133_20141227_005914.EUM.nc	0.032	0.042	0.097	2869	5486	0	2535	29	53	0.070
SRL_OPN_2PTS019_0653_20141227_005913_20141227_023738.EUM.nc	0.010	0.013	0.104	2832	5552	0	2653	21	46	0.051
SRL_OPN_2PTS019_0655_20141227_023738_20141227_041725.EUM.nc	-0.011	-0.015	0.079	2699	5492	0	2623	28	142	0.041
SRL_OPN_2PTS019_0657_20141227_041724_20141227_055901.EUM.nc	0.015	0.014	0.084	3715	5701	0	1936	5	45	0.019
SRL_OPN_2PTS019_0659_20141227_055900_20141227_074715.EUM.nc	0.001	0.005	0.078	4051	6123	0	1927	10	135	0.030
SRL_OPN_2PTS019_0662_20141227_074714_20141227_092528.EUM.nc	0.014	0.008	0.108	3052	5510	0	2343	6	109	0.090
SRL_OPN_2PTS019_0663_20141227_092527_20141227_110320.EUM.nc	0.024	0.034	0.104	2075	5443	0	3296	29	43	0.081
SRL_OPN_2PTS019_0665_20141227_110319_20141227_124130.EUM.nc	-0.022	-0.004	0.113	2491	5263	0	2697	13	62	0.113
SRL_OPN_2PTS019_0667_20141227_124130_20141227_142104.EUM.nc	-0.023	-0.017	0.080	3273	5484	0	2137	1	73	0.049
SRL_OPN_2PTS019_0669_20141227_142105_20141227_161422.EUM.nc	0.003	0.013	0.100	3196	6376	0	3033	8	139	0.045
SRL_OPN_2PTS019_0672_20141227_161421_20141227_175407.EUM.nc	-0.026	-0.023	0.096	2791	5575	0	2723	10	51	0.038
SRL_OPN_2PTS019_0674_20141227_175407_20141227_193330.EUM.nc	-0.010	-0.012	0.081	3117	5583	0	2316	24	126	0.050
SRL_OPN_2PTS019_0676_20141227_193329_20141227_211231.EUM.nc	-0.028	-0.021	0.070	3323	5426	0	1952	8	143	0.037
SRL_OPN_2PTS019_0678_20141227_211230_20141227_225049.EUM.nc	0.022	0.028	0.099	2365	5411	0	2949	23	74	0.028
SRL_OPN_2PTS019_0679_20141227_225048_20141228_002829.EUM.nc	0.013	0.030	0.116	3137	5410	0	2222	11	40	0.097
SRL_OPN_2PTS019_0681_20141228_002828_20141228_020637.EUM.nc	-0.003	-0.006	0.094	2700	5545	0	2765	30	50	0.075
SRL_OPN_2PTS019_0683_20141228_020637_20141228_034554.EUM.nc	0.015	0.014	0.082	2711	5554	0	2649	7	187	0.017
SRL_OPN_2PTS019_0685_20141228_034553_20141228_052648.EUM.nc	0.022	0.019	0.085	2831	5539	0	2617	4	87	0.042
SRL_OPN_2PTS019_0687_20141228_052647_20141228_071614.EUM.nc	-0.004	-0.003	0.075	3835	6175	0	2231	22	87	0.064
SRL_OPN_2PTS019_0690_20141228_071613_20141228_085441.EUM.nc	-0.011	-0.015	0.092	3698	5604	0	1773	20	113	0.049
SRL_OPN_2PTS019_0691_20141228_085440_20141228_103236.EUM.nc	0.034	0.021	0.103	2312	5500	0	3067	33	88	0.059
SRL_OPN_2PTS019_0693_20141228_103235_20141228_121032.EUM.nc	0.022	0.032	0.089	2444	5411	0	2893	40	34	0.110
SRL_OPN_2PTS019_0695_20141228_121031_20141228_134938.EUM.nc	-0.000	0.001	0.079	3058	5441	0	2311	12	60	0.034
SRL_OPN_2PTS019_0697_20141228_134938_20141228_154301.EUM.nc	0.003	0.001	0.104	3494	6355	0	2770	9	82	0.006

– Continued on next page

Table 3: Sea Surface Height Anomaly (Model Wet) Statistics.

– Continued from previous page

File	Median	Mean	Std. Dev.	No. Obs.	Total Obs.	Default Lat/Lon	Flag (total)	Default (total)	3-Sigma Edited	1 Cpr. Amp.
SRL_OPN_2PTS019_0700_20141228_154301_20141228_172248.EUM.nc	-0.004	0.006	0.092	2595	5511	0	2812	4	100	0.066
SRL_OPN_2PTS019_0702_20141228_172248_20141228_190217.EUM.nc	0.002	0.002	0.085	3064	5575	0	2341	3	167	0.032
SRL_OPN_2PTS019_0704_20141228_190217_20141228_204130.EUM.nc	0.002	0.010	0.078	3488	5534	0	1828	9	209	0.046
SRL_OPN_2PTS019_0706_20141228_204129_20141228_222001.EUM.nc	0.003	0.000	0.087	2916	5337	0	2299	31	91	0.054
SRL_OPN_2PTS019_0708_20141228_222000_20141228_235748.EUM.nc	0.032	0.041	0.103	3027	5476	0	2429	6	14	0.093
SRL_OPN_2PTS019_0709_20141228_235747_20141229_013543.EUM.nc	0.006	0.014	0.081	2903	5544	0	2550	7	84	0.023
SRL_OPN_2PTS019_0711_20141229_013543_20141229_031425.EUM.nc	0.026	0.032	0.093	2734	5500	0	2619	15	132	0.026
SRL_OPN_2PTS019_0713_20141229_031424_20141229_045450.EUM.nc	0.025	0.027	0.084	2927	5487	0	2463	4	93	0.061
SRL_OPN_2PTS019_0715_20141229_045450_20141229_063728.EUM.nc	0.023	0.025	0.077	3921	5811	0	1860	6	24	0.021
SRL_OPN_2PTS019_0717_20141229_063727_20141229_082351.EUM.nc	0.027	0.022	0.081	4070	6060	0	1836	6	148	0.043
SRL_OPN_2PTS019_0720_20141229_082350_20141229_100144.EUM.nc	0.021	0.010	0.130	2762	5410	0	2572	13	63	0.146
SRL_OPN_2PTS019_0721_20141229_100144_20141229_113939.EUM.nc	0.022	0.026	0.105	2339	5338	0	2923	37	39	0.051
SRL_OPN_2PTS019_0723_20141229_113938_20141229_131820.EUM.nc	0.006	0.013	0.084	2835	5316	0	2374	3	104	0.081
SRL_OPN_2PTS019_0725_20141229_131819_20141229_151142.EUM.nc	-0.022	-0.021	0.086	3544	6366	0	2759	7	56	0.036
SRL_OPN_2PTS019_0728_20141229_151141_20141229_165128.EUM.nc	0.022	0.034	0.109	2761	5573	0	2729	7	76	0.053
SRL_OPN_2PTS019_0730_20141229_165127_20141229_183101.EUM.nc	0.007	0.006	0.085	3057	5500	0	2346	11	86	0.036
SRL_OPN_2PTS019_0732_20141229_183101_20141229_201023.EUM.nc	0.021	0.027	0.080	2982	5523	0	2378	11	152	0.021
SRL_OPN_2PTS019_0734_20141229_201023_20141229_214909.EUM.nc	-0.016	-0.015	0.090	3260	5487	0	2129	22	76	0.035
SRL_OPN_2PTS019_0736_20141229_214908_20141229_232704.EUM.nc	0.014	0.012	0.095	2236	5247	0	2718	41	252	0.122
SRL_OPN_2PTS019_0737_20141229_232703_20141230_010453.EUM.nc	0.022	0.041	0.101	2738	5495	0	2715	21	21	0.072
SRL_OPN_2PTS019_0739_20141230_010453_20141230_024321.EUM.nc	0.001	-0.010	0.096	2831	5561	0	2675	10	45	0.076
SRL_OPN_2PTS019_0741_20141230_024320_20141230_042304.EUM.nc	0.023	0.018	0.081	2751	5494	0	2621	12	110	0.055
SRL_OPN_2PTS019_0743_20141230_042304_20141230_060457.EUM.nc	0.029	0.040	0.079	3629	5702	0	1913	9	151	0.040
SRL_OPN_2PTS019_0745_20141230_060456_20141230_075254.EUM.nc	0.012	0.010	0.072	4052	6129	0	1921	4	152	0.018
SRL_OPN_2PTS019_0748_20141230_075254_20141230_093106.EUM.nc	0.013	0.005	0.092	2998	5479	0	2357	9	115	0.074
SRL_OPN_2PTS019_0749_20141230_093106_20141230_110849.EUM.nc	0.008	0.016	0.096	2102	5378	0	3172	45	59	0.046
SRL_OPN_2PTS019_0751_20141230_110849_20141230_124712.EUM.nc	-0.049	-0.033	0.103	2497	5220	0	2706	2	15	0.131
SRL_OPN_2PTS019_0753_20141230_124712_20141230_144020.EUM.nc	-0.006	-0.004	0.070	3316	6223	0	2816	1	90	0.013
SRL_OPN_2PTS019_0756_20141230_144019_20141230_162006.EUM.nc	0.026	0.028	0.096	3251	5630	0	2268	12	99	0.038
SRL_OPN_2PTS019_0758_20141230_162005_20141230_175943.EUM.nc	-0.022	-0.022	0.077	2854	5587	0	2610	4	119	0.026
SRL_OPN_2PTS019_0760_20141230_175942_20141230_193913.EUM.nc	0.007	0.018	0.068	3128	5584	0	2318	4	134	0.030
SRL_OPN_2PTS019_0762_20141230_193912_20141230_211812.EUM.nc	-0.007	0.001	0.077	3370	5434	0	1935	30	99	0.034
SRL_OPN_2PTS019_0764_20141230_211811_20141230_225619.EUM.nc	0.011	0.015	0.114	2336	5401	0	2973	17	75	0.062
SRL_OPN_2PTS019_0765_20141230_225618_20141231_003408.EUM.nc	0.012	0.026	0.095	3236	5451	0	2154	9	52	0.065
SRL_OPN_2PTS019_0767_20141231_003407_20141231_021218.EUM.nc	-0.007	-0.012	0.106	2736	5539	0	2731	11	61	0.112
SRL_OPN_2PTS019_0769_20141231_021217_20141231_035130.EUM.nc	0.019	0.019	0.077	2608	5494	0	2641	40	205	0.035
SRL_OPN_2PTS019_0771_20141231_035130_20141231_053241.EUM.nc	0.039	0.039	0.088	2899	5531	0	2553	13	66	0.057
SRL_OPN_2PTS019_0773_20141231_053240_20141231_072154.EUM.nc	-0.012	0.004	0.097	4076	6197	0	2072	9	40	0.082
SRL_OPN_2PTS019_0776_20141231_072154_20141231_090019.EUM.nc	0.025	0.022	0.087	3648	5596	0	1833	16	99	0.042

– Continued on next page

Table 3: Sea Surface Height Anomaly (Model Wet) Statistics.

– Continued from previous page

File	Median	Mean	Std. Dev.	No. Obs.	Total Obs.	Default Lat/Lon	Flag (total)	Default (total)	3-Sigma Edited	1 Cpr. Amp.
SRL_OPN_2PTS019_0777_20141231_090019_20141231_103806.EUM.nc	0.017	0.002	0.098	2336	5460	0	3050	13	61	0.023
SRL_OPN_2PTS019_0779_20141231_103805_20141231_121612.EUM.nc	-0.023	-0.003	0.109	2553	5435	0	2834	23	25	0.125
SRL_OPN_2PTS019_0781_20141231_121611_20141231_135523.EUM.nc	0.000	0.005	0.073	3045	5442	0	2243	3	151	0.016
SRL_OPN_2PTS019_0783_20141231_135522_20141231_154846.EUM.nc	-0.002	-0.009	0.109	3526	6372	0	2780	20	46	0.043
SRL_OPN_2PTS019_0786_20141231_154845_20141231_172825.EUM.nc	0.031	0.035	0.086	2617	5500	0	2749	9	125	0.049
SRL_OPN_2PTS019_0788_20141231_172824_20141231_190800.EUM.nc	-0.000	0.015	0.095	3284	5587	0	2194	8	101	0.038
SRL_OPN_2PTS019_0790_20141231_190800_20141231_204702.EUM.nc	0.002	0.011	0.089	3581	5512	0	1795	17	119	0.056
SRL_OPN_2PTS019_0792_20141231_204702_20141231_222531.EUM.nc	-0.012	-0.011	0.076	2844	5348	0	2396	30	78	0.032
SRL_OPN_2PTS019_0794_20141231_222532_20150101_000325.EUM.nc	0.027	0.039	0.087	3056	5509	0	2383	13	57	0.061
SRL_OPN_2PTS019_0795_20150101_000325_20150101_014115.EUM.nc	-0.002	-0.003	0.089	2958	5555	0	2544	11	42	0.070
SRL_OPN_2PTS019_0797_20150101_014115_20150101_032008.EUM.nc	0.008	0.012	0.094	2756	5502	0	2574	20	152	0.085
SRL_OPN_2PTS019_0799_20150101_032007_20150101_050042.EUM.nc	0.034	0.043	0.090	2995	5520	0	2466	13	46	0.008
SRL_OPN_2PTS019_0801_20150101_050041_20150101_064319.EUM.nc	0.002	-0.001	0.074	3892	5805	0	1856	7	50	0.037
SRL_OPN_2PTS019_0803_20150101_064319_20150101_082922.EUM.nc	0.025	0.025	0.075	3940	6039	0	1768	4	327	0.036
SRL_OPN_2PTS019_0806_20150101_082922_20150101_100721.EUM.nc	0.026	0.025	0.085	2624	5390	0	2559	8	199	0.040
SRL_OPN_2PTS019_0807_20150101_100720_20150101_114518.EUM.nc	0.020	0.027	0.100	2273	5370	0	2914	27	156	0.044
SRL_OPN_2PTS019_0809_20150101_114518_20150101_132355.EUM.nc	0.010	0.012	0.076	2862	5321	0	2338	10	111	0.059
SRL_OPN_2PTS019_0811_20150101_132355_20150101_151726.EUM.nc	-0.002	-0.005	0.100	3591	6345	0	2713	8	33	0.044
SRL_OPN_2PTS019_0814_20150101_151725_20150101_165704.EUM.nc	0.033	0.032	0.110	2756	5565	0	2736	12	61	0.069
SRL_OPN_2PTS019_0816_20150101_165703_20150101_183646.EUM.nc	-0.002	0.007	0.087	3133	5476	0	2271	6	66	0.060
SRL_OPN_2PTS019_0818_20150101_183645_20150101_201557.EUM.nc	0.021	0.028	0.108	3218	5502	0	2194	15	75	0.068
SRL_OPN_2PTS019_0820_20150101_201556_20150101_215440.EUM.nc	-0.046	-0.036	0.094	3004	5458	0	2185	46	223	0.023
SRL_OPN_2PTS019_0822_20150101_215439_20150101_233241.EUM.nc	0.011	0.009	0.101	2380	5281	0	2750	13	138	0.044
SRL_OPN_2PTS019_0823_20150101_233241_20150102_011031.EUM.nc	0.023	0.026	0.079	2724	5518	0	2752	8	34	0.001
SRL_OPN_2PTS019_0825_20150102_011030_20150102_024855.EUM.nc	0.001	-0.016	0.119	2853	5526	0	2632	6	35	0.110
SRL_OPN_2PTS019_0827_20150102_024855_20150102_042853.EUM.nc	0.019	0.019	0.087	2866	5500	0	2549	7	78	0.034
SRL_OPN_2PTS019_0829_20150102_042852_20150102_061045.EUM.nc	-0.004	-0.005	0.086	3663	5712	0	1910	3	136	0.043
SRL_OPN_2PTS019_0831_20150102_061044_20150102_075835.EUM.nc	0.006	0.011	0.076	4111	6099	0	1847	9	132	0.029
SRL_OPN_2PTS019_0834_20150102_075834_20150102_093637.EUM.nc	0.011	0.006	0.084	2804	5488	0	2517	18	149	0.049
SRL_OPN_2PTS019_0835_20150102_093637_20150102_111428.EUM.nc	-0.003	0.001	0.085	2038	5339	0	3182	47	72	0.024
SRL_OPN_2PTS019_0837_20150102_111428_20150102_125253.EUM.nc	-0.024	-0.007	0.092	2598	5244	0	2561	5	80	0.122
SRL_OPN_2PTS019_0839_20150102_125252_20150102_144605.EUM.nc	0.035	0.034	0.089	3399	6278	0	2812	1	66	0.088
SRL_OPN_2PTS019_0842_20150102_144604_20150102_162543.EUM.nc	-0.006	-0.014	0.128	3330	5629	0	2221	9	69	0.071
SRL_OPN_2PTS019_0844_20150102_162543_20150102_180526.EUM.nc	-0.002	-0.005	0.087	2998	5617	0	2516	7	96	0.033
SRL_OPN_2PTS019_0846_20150102_180525_20150102_194455.EUM.nc	0.016	0.018	0.091	3160	5559	0	2297	16	86	0.070
SRL_OPN_2PTS019_0848_20150102_194454_20150102_212343.EUM.nc	-0.032	-0.023	0.084	3381	5382	0	1833	16	152	0.062
SRL_OPN_2PTS019_0850_20150102_212343_20150102_230157.EUM.nc	-0.006	0.007	0.131	2232	5301	0	3015	19	35	0.101
SRL_OPN_2PTS019_0851_20150102_230156_20150103_003945.EUM.nc	0.015	0.007	0.088	3271	5479	0	2128	10	70	0.021
SRL_OPN_2PTS019_0853_20150103_003944_20150103_021750.EUM.nc	0.003	-0.004	0.117	2809	5532	0	2698	2	23	0.079

– Continued on next page

Table 3: Sea Surface Height Anomaly (Model Wet) Statistics.

– Continued from previous page

File	Median	Mean	Std. Dev.	No. Obs.	Total Obs.	Default Lat/Lon	Flag (total)	Default (total)	3-Sigma Edited	1 Cpr. Amp.
SRL_OPN_2PTS019_0855_20150103_021749_20150103_035717.EUM.nc	0.022	0.019	0.079	2789	5554	0	2667	14	84	0.045
SRL_OPN_2PTS019_0857_20150103_035716_20150103_053825.EUM.nc	0.015	0.016	0.089	2990	5499	0	2342	23	144	0.030
SRL_OPN_2PTS019_0859_20150103_053826_20150103_072735.EUM.nc	-0.004	0.000	0.075	4201	6188	0	1913	2	72	0.038
SRL_OPN_2PTS019_0862_20150103_072735_20150103_090549.EUM.nc	0.039	0.036	0.080	3416	5542	0	1934	15	177	0.027
SRL_OPN_2PTS019_0863_20150103_090548_20150103_104342.EUM.nc	-0.001	0.004	0.097	2351	5497	0	3087	23	36	0.036
SRL_OPN_2PTS019_0865_20150103_104343_20150103_122152.EUM.nc	-0.034	-0.026	0.084	2527	5433	0	2785	19	102	0.095
SRL_OPN_2PTS019_0867_20150103_122151_20150103_140059.EUM.nc	0.016	0.020	0.089	3258	5441	0	2077	6	100	0.082
SRL_OPN_2PTS019_0869_20150103_140058_20150103_155422.EUM.nc	-0.025	-0.031	0.099	3270	6341	0	2987	6	78	0.035
SRL_OPN_2PTS019_0872_20150103_155421_20150103_173407.EUM.nc	0.050	0.048	0.104	2671	5494	0	2721	14	88	0.062
SRL_OPN_2PTS019_0874_20150103_173407_20150103_191344.EUM.nc	0.007	0.018	0.095	3354	5593	0	2159	14	66	0.068
SRL_OPN_2PTS019_0876_20150103_191343_20150103_205243.EUM.nc	-0.022	-0.016	0.076	3549	5560	0	1871	22	118	0.051
SRL_OPN_2PTS019_0878_20150103_205242_20150103_223111.EUM.nc	-0.001	-0.001	0.080	2734	5359	0	2494	38	93	0.044
SRL_OPN_2PTS019_0880_20150103_223110_20150104_000854.EUM.nc	0.056	0.049	0.083	3075	5455	0	2333	6	41	0.042
SRL_OPN_2PTS019_0881_20150104_000855_20150104_014653.EUM.nc	0.006	-0.016	0.110	3070	5548	0	2464	3	11	0.079
SRL_OPN_2PTS019_0883_20150104_014653_20150104_050623.EUM.nc	0.035	0.032	0.088	5698	11027	0	5044	41	244	0.014
SRL_OPN_2PTS019_0887_20150104_050623_20150104_065625.EUM.nc	-0.011	-0.019	0.082	3850	6208	0	2311	3	44	0.065
SRL_OPN_2PTS019_0890_20150104_065624_20150104_083501.EUM.nc	0.015	0.018	0.090	4062	5621	0	1375	5	179	0.048
SRL_OPN_2PTS019_0892_20150104_083501_20150104_101300.EUM.nc	0.014	0.016	0.106	2639	5371	0	2612	19	101	0.017
SRL_OPN_2PTS019_0893_20150104_101259_20150104_115050.EUM.nc	-0.014	-0.010	0.082	2381	5402	0	2858	21	142	0.037
SRL_OPN_2PTS019_0895_20150104_115049_20150104_132939.EUM.nc	-0.021	-0.017	0.086	2965	5303	0	2230	11	97	0.064
SRL_OPN_2PTS019_0897_20150104_132938_20150104_152302.EUM.nc	0.017	0.005	0.123	3631	6324	0	2667	8	18	0.099
SRL_OPN_2PTS019_0900_20150104_152302_20150104_170248.EUM.nc	0.013	0.019	0.117	2692	5598	0	2797	8	101	0.086
SRL_OPN_2PTS019_0902_20150104_170248_20150104_184220.EUM.nc	0.010	0.017	0.102	3123	5462	0	2271	2	66	0.061
SRL_OPN_2PTS019_0904_20150104_184219_20150104_202138.EUM.nc	0.018	0.027	0.084	3272	5487	0	2053	23	139	0.049
SRL_OPN_2PTS019_0906_20150104_202137_20150104_220019.EUM.nc	-0.018	-0.017	0.104	2933	5442	0	2354	30	125	0.048
SRL_OPN_2PTS019_0908_20150104_220018_20150104_233811.EUM.nc	0.015	0.015	0.097	2610	5413	0	2710	17	76	0.035
SRL_OPN_2PTS019_0909_20150104_233811_20150105_011603.EUM.nc	0.038	0.035	0.083	2937	5478	0	2459	11	71	0.017
SRL_OPN_2PTS019_0911_20150105_011602_20150105_025438.EUM.nc	0.025	0.023	0.106	2858	5485	0	2595	13	19	0.041
SRL_OPN_2PTS019_0913_20150105_025437_20150105_043434.EUM.nc	0.038	0.033	0.086	2843	5460	0	2490	24	103	0.040
SRL_OPN_2PTS019_0915_20150105_043434_20150105_061642.EUM.nc	0.018	0.005	0.091	3842	5763	0	1856	2	63	0.058
SRL_OPN_2PTS019_0917_20150105_061641_20150105_080407.EUM.nc	0.009	0.012	0.087	4071	6097	0	1861	6	159	0.034
SRL_OPN_2PTS019_0920_20150105_080406_20150105_094216.EUM.nc	0.007	0.011	0.108	2808	5504	0	2559	20	117	0.029
SRL_OPN_2PTS019_0921_20150105_094215_20150105_112008.EUM.nc	-0.008	-0.005	0.086	2165	5265	0	2987	45	68	0.037
SRL_OPN_2PTS019_0923_20150105_112007_20150105_125827.EUM.nc	-0.031	-0.019	0.104	2706	5240	0	2493	3	38	0.095
SRL_OPN_2PTS019_0925_20150105_125826_20150105_145142.EUM.nc	0.014	0.017	0.097	3451	6283	0	2756	13	63	0.116
SRL_OPN_2PTS019_0928_20150105_145141_20150105_163128.EUM.nc	-0.005	0.002	0.123	3226	5652	0	2343	16	67	0.043
SRL_OPN_2PTS019_0930_20150105_163128_20150105_181112.EUM.nc	0.007	0.006	0.099	3003	5597	0	2519	9	66	0.044
SRL_OPN_2PTS019_0932_20150105_181112_20150105_195031.EUM.nc	-0.003	0.003	0.086	3064	5524	0	2341	5	114	0.059
SRL_OPN_2PTS019_0934_20150105_195031_20150105_212925.EUM.nc	-0.025	-0.023	0.091	3421	5396	0	1776	28	171	0.052

– Continued on next page

Table 3: Sea Surface Height Anomaly (Model Wet) Statistics.

– Continued from previous page

File	Median	Mean	Std. Dev.	No. Obs.	Total Obs.	Default Lat/Lon	Flag (total)	Default (total)	3-Sigma Edited	1 Cpr. Amp.
SRL_OPN_2PTS019_0936_20150105_212924_20150105_230736.EUM.nc	-0.026	-0.022	0.101	2126	5307	0	3099	11	71	0.045
SRL_OPN_2PTS019_0937_20150105_230736_20150106_004515.EUM.nc	0.045	0.045	0.084	3053	5444	0	2275	13	103	0.047
SRL_OPN_2PTS019_0939_20150106_004514_20150106_022331.EUM.nc	0.006	0.006	0.118	2798	5566	0	2729	4	35	0.057
SRL_OPN_2PTS019_0941_20150106_022331_20150106_040255.EUM.nc	0.026	0.026	0.088	2761	5448	0	2535	13	139	0.007
SRL_OPN_2PTS019_0943_20150106_040254_20150106_054421.EUM.nc	0.018	0.013	0.080	3336	5653	0	2178	13	126	0.027
SRL_OPN_2PTS019_0945_20150106_054421_20150106_073309.EUM.nc	-0.016	-0.017	0.090	4183	6154	0	1909	1	61	0.080
SRL_OPN_2PTS019_0948_20150106_073308_20150106_091128.EUM.nc	0.014	0.012	0.096	3338	5560	0	2120	30	72	0.084
SRL_OPN_2PTS019_0949_20150106_091128_20150106_104921.EUM.nc	-0.015	-0.019	0.094	2255	5491	0	3130	17	89	0.007
SRL_OPN_2PTS019_0951_20150106_104920_20150106_122726.EUM.nc	-0.020	-0.004	0.092	2535	5323	0	2719	34	35	0.056
SRL_OPN_2PTS019_0953_20150106_122725_20150106_140646.EUM.nc	0.003	0.014	0.088	3197	5468	0	2202	1	68	0.086
SRL_OPN_2PTS019_0955_20150106_140645_20150106_160007.EUM.nc	-0.007	-0.020	0.098	3186	6346	0	3011	11	138	0.036
SRL_OPN_2PTS019_0958_20150106_160006_20150106_173954.EUM.nc	0.022	0.023	0.098	2818	5627	0	2727	8	74	0.051
SRL_OPN_2PTS019_0960_20150106_173954_20150106_191919.EUM.nc	-0.012	-0.009	0.081	3204	5578	0	2198	5	171	0.053
SRL_OPN_2PTS019_0962_20150106_191919_20150106_205826.EUM.nc	-0.030	-0.019	0.085	3556	5574	0	1861	14	143	0.055
SRL_OPN_2PTS019_0964_20150106_205826_20150106_223642.EUM.nc	0.000	-0.001	0.103	2753	5314	0	2477	31	53	0.079
SRL_OPN_2PTS019_0965_20150106_223641_20150107_001433.EUM.nc	0.061	0.060	0.089	3065	5470	0	2333	5	67	0.033
SRL_OPN_2PTS019_0967_20150107_001432_20150107_015235.EUM.nc	0.009	0.006	0.105	2985	5516	0	2466	6	59	0.082
SRL_OPN_2PTS019_0969_20150107_015235_20150107_033129.EUM.nc	0.011	0.015	0.075	2911	5457	0	2426	17	103	0.012
SRL_OPN_2PTS019_0971_20150107_033129_20150107_051216.EUM.nc	0.018	0.022	0.087	2925	5521	0	2506	3	87	0.032
SRL_OPN_2PTS019_0973_20150107_051215_20150107_070208.EUM.nc	-0.000	-0.011	0.093	3793	6212	0	2304	7	108	0.083
SRL_OPN_2PTS019_0976_20150107_070207_20150107_084040.EUM.nc	-0.004	0.001	0.085	4032	5608	0	1474	6	96	0.026
SRL_OPN_2PTS019_0978_20150107_084040_20150107_101830.EUM.nc	0.000	0.001	0.113	2576	5386	0	2662	29	119	0.027
SRL_OPN_2PTS019_0979_20150107_101829_20150107_115629.EUM.nc	-0.005	0.007	0.096	2495	5378	0	2809	21	53	0.043
SRL_OPN_2PTS019_0981_20150107_115628_20150107_133525.EUM.nc	-0.012	-0.010	0.074	2932	5339	0	2259	7	141	0.052
SRL_OPN_2PTS019_0983_20150107_133524_20150107_152848.EUM.nc	0.022	0.011	0.105	3598	6340	0	2685	0	57	0.078
SRL_OPN_2PTS019_0986_20150107_152847_20150107_170834.EUM.nc	0.021	0.032	0.100	2714	5574	0	2779	2	79	0.061
SRL_OPN_2PTS019_0988_20150107_170833_20150107_184805.EUM.nc	-0.003	0.002	0.075	3278	5478	0	2115	10	75	0.038
SRL_OPN_2PTS019_0990_20150107_184804_20150107_202722.EUM.nc	-0.004	0.002	0.086	3314	5547	0	2096	13	124	0.034
SRL_OPN_2PTS019_0992_20150107_202721_20150107_220551.EUM.nc	-0.008	-0.013	0.094	2924	5465	0	2340	30	171	0.069
SRL_OPN_2PTS019_0994_20150107_220552_20150107_234351.EUM.nc	0.025	0.024	0.090	2782	5472	0	2575	28	87	0.011
SRL_OPN_2PTS019_0995_20150107_234350_20150108_012142.EUM.nc	0.019	0.025	0.089	2967	5496	0	2458	16	55	0.030
SRL_OPN_2PTS019_0997_20150108_012143_20150108_030014.EUM.nc	0.018	0.022	0.089	2780	5534	0	2623	17	114	0.021
SRL_OPN_2PTS019_0999_20150108_030013_20150108_044024.EUM.nc	0.018	0.025	0.078	2876	5506	0	2533	17	80	0.016

20 Ka-Band Significant Wave Height Table

Table 4: Ka-Band Significant Wave Height Statistics.

File	Median	Mean	Std. Dev.	No. Obs.	Total Obs.	Default Lat/Lon	Flag (total)	Default (total)	3-Sigma Edited
SRL_OPN_2PTS018_1001_20141204_044023_20141204_062241.EUM.nc	2.921	3.157	1.164	3809	5759	0	1936	5	9
SRL_OPN_2PTS019_0001_20141204_062240_20141204_080950.EUM.nc	2.343	2.558	1.080	4109	6077	0	1918	1	49
SRL_OPN_2PTS019_0004_20141204_080949_20141204_094755.EUM.nc	2.489	2.450	0.862	2765	5500	0	2589	8	138
SRL_OPN_2PTS019_0005_20141204_094754_20141204_112541.EUM.nc	2.081	2.376	1.452	2104	5277	0	3132	36	5
SRL_OPN_2PTS019_0007_20141204_112540_20141204_130412.EUM.nc	1.978	1.959	0.666	2521	5278	0	2605	4	148
SRL_OPN_2PTS019_0009_20141204_130411_20141204_145729.EUM.nc	2.341	2.301	0.808	3481	6349	0	2866	1	1
SRL_OPN_2PTS019_0012_20141204_145728_20141204_163715.EUM.nc	2.450	2.502	0.964	3020	5619	0	2487	14	98
SRL_OPN_2PTS019_0014_20141204_163714_20141204_181650.EUM.nc	2.773	2.762	0.848	2770	5591	0	2638	6	177
SRL_OPN_2PTS019_0016_20141204_181649_20141204_195616.EUM.nc	2.281	2.474	0.965	3167	5499	0	2305	13	14
SRL_OPN_2PTS019_0018_20141204_195615_20141204_213508.EUM.nc	2.469	2.784	1.423	3519	5386	0	1823	21	23
SRL_OPN_2PTS019_0020_20141204_213507_20141204_231307.EUM.nc	2.656	2.655	1.362	2154	5343	0	3087	3	99
SRL_OPN_2PTS019_0021_20141204_231307_20141205_005055.EUM.nc	1.807	2.017	0.839	3151	5496	0	2288	15	42
SRL_OPN_2PTS019_0023_20141205_005055_20141205_022914.EUM.nc	2.063	2.161	0.822	2751	5523	0	2743	1	28
SRL_OPN_2PTS019_0025_20141205_022914_20141205_040844.EUM.nc	2.360	2.481	0.961	2763	5455	0	2671	15	6
SRL_OPN_2PTS019_0027_20141205_040843_20141205_055017.EUM.nc	2.728	3.170	1.351	3581	5721	0	2114	8	18
SRL_OPN_2PTS019_0029_20141205_055016_20141205_073852.EUM.nc	2.401	2.939	1.391	4064	6156	0	2015	0	77
SRL_OPN_2PTS019_0032_20141205_073851_20141205_091709.EUM.nc	2.388	2.718	1.380	3386	5519	0	2112	8	13
SRL_OPN_2PTS019_0033_20141205_091709_20141205_105453.EUM.nc	2.311	2.377	1.125	2211	5449	0	3162	23	53
SRL_OPN_2PTS019_0035_20141205_105453_20141205_123308.EUM.nc	1.905	2.093	0.901	2476	5313	0	2817	12	8
SRL_OPN_2PTS019_0037_20141205_123307_20141205_141233.EUM.nc	2.187	2.121	0.506	2856	5496	0	2280	0	360
SRL_OPN_2PTS019_0039_20141205_141233_20141205_160554.EUM.nc	2.353	2.607	1.207	3287	6384	0	3082	9	6
SRL_OPN_2PTS019_0042_20141205_160553_20141205_174531.EUM.nc	2.725	2.841	0.966	2630	5581	0	2839	8	104
SRL_OPN_2PTS019_0044_20141205_174530_20141205_192505.EUM.nc	2.310	2.594	1.080	3315	5592	0	2258	16	3
SRL_OPN_2PTS019_0046_20141205_192504_20141205_210401.EUM.nc	2.386	2.764	1.188	3528	5528	0	1982	11	7
SRL_OPN_2PTS019_0048_20141205_210400_20141205_224222.EUM.nc	2.500	2.765	1.366	2610	5305	0	2583	12	100
SRL_OPN_2PTS019_0049_20141205_224221_20141206_002012.EUM.nc	2.034	1.986	0.819	2843	5455	0	2312	7	293
SRL_OPN_2PTS019_0051_20141206_002011_20141206_015816.EUM.nc	1.858	1.931	0.888	2712	5539	0	2619	2	206
SRL_OPN_2PTS019_0053_20141206_015815_20141206_033716.EUM.nc	2.197	2.243	1.009	2974	5543	0	2562	6	1
SRL_OPN_2PTS019_0055_20141206_033716_20141206_051809.EUM.nc	2.766	3.055	1.127	2922	5554	0	2612	1	19
SRL_OPN_2PTS019_0057_20141206_051808_20141206_070751.EUM.nc	2.527	3.222	1.744	3761	6196	0	2412	14	9
SRL_OPN_2PTS019_0060_20141206_070750_20141206_084622.EUM.nc	2.389	2.520	1.033	3581	5594	0	1646	11	356
SRL_OPN_2PTS019_0062_20141206_084621_20141206_102409.EUM.nc	2.379	2.494	1.121	2611	5355	0	2702	22	20
SRL_OPN_2PTS019_0063_20141206_102409_20141206_120211.EUM.nc	1.749	1.832	0.757	2544	5359	0	2798	12	5
SRL_OPN_2PTS019_0065_20141206_120210_20141206_134109.EUM.nc	2.008	2.191	1.009	3012	5433	0	2393	17	11
SRL_OPN_2PTS019_0067_20141206_134109_20141206_153433.EUM.nc	2.275	2.462	1.276	3493	6361	0	2862	0	6
SRL_OPN_2PTS019_0070_20141206_153433_20141206_171413.EUM.nc	2.760	3.083	1.076	2574	5561	0	2946	4	37

– Continued on next page

Table 4: Ka-Band Significant Wave Height Statistics.

– Continued from previous page

File	Median	Mean	Std. Dev.	No. Obs.	Total Obs.	Default Lat/Lon	Flag (total)	Default (total)	3-Sigma Edited
SRL_OPN_2PTS019_0072_20141206_171412_20141206_185351.EUM.nc	2.245	2.472	0.963	3236	5524	0	2265	10	13
SRL_OPN_2PTS019_0074_20141206_185350_20141206_203257.EUM.nc	2.288	2.670	1.332	3420	5517	0	2056	11	30
SRL_OPN_2PTS019_0076_20141206_203256_20141206_221134.EUM.nc	2.369	2.419	1.046	2787	5474	0	2466	16	205
SRL_OPN_2PTS019_0078_20141206_221133_20141206_234929.EUM.nc	2.187	2.391	1.207	2904	5461	0	2541	9	7
SRL_OPN_2PTS019_0079_20141206_234929_20141207_012714.EUM.nc	1.955	1.954	0.964	2706	5497	0	2584	1	206
SRL_OPN_2PTS019_0081_20141207_012714_20141207_030558.EUM.nc	2.078	2.304	1.083	2852	5559	0	2696	5	6
SRL_OPN_2PTS019_0083_20141207_030557_20141207_044615.EUM.nc	2.624	2.721	0.891	2773	5489	0	2546	11	159
SRL_OPN_2PTS019_0085_20141207_044614_20141207_062832.EUM.nc	2.810	3.051	1.280	3649	5788	0	1950	2	187
SRL_OPN_2PTS019_0087_20141207_062831_20141207_081521.EUM.nc	2.493	2.759	1.153	4170	6076	0	1888	2	16
SRL_OPN_2PTS019_0090_20141207_081520_20141207_095326.EUM.nc	2.525	2.593	1.140	2839	5396	0	2551	3	3
SRL_OPN_2PTS019_0091_20141207_095326_20141207_113119.EUM.nc	1.899	1.922	0.815	2239	5305	0	3036	14	16
SRL_OPN_2PTS019_0093_20141207_113118_20141207_130955.EUM.nc	2.137	2.094	0.888	2443	5369	0	2631	4	291
SRL_OPN_2PTS019_0095_20141207_130955_20141207_150314.EUM.nc	2.423	2.668	1.394	3442	6347	0	2850	4	51
SRL_OPN_2PTS019_0098_20141207_150313_20141207_164252.EUM.nc	2.788	2.863	0.968	2730	5600	0	2658	2	210
SRL_OPN_2PTS019_0100_20141207_164252_20141207_182234.EUM.nc	2.375	2.529	0.879	3026	5525	0	2413	4	82
SRL_OPN_2PTS019_0102_20141207_182234_20141207_200150.EUM.nc	1.942	2.443	1.184	3126	5492	0	2349	11	6
SRL_OPN_2PTS019_0104_20141207_200149_20141207_214040.EUM.nc	2.361	2.574	1.214	3295	5482	0	1988	13	186
SRL_OPN_2PTS019_0106_20141207_214039_20141207_231847.EUM.nc	2.648	2.941	1.487	2396	5302	0	2876	17	13
SRL_OPN_2PTS019_0107_20141207_231847_20141208_005627.EUM.nc	2.239	2.405	1.104	2976	5500	0	2506	17	1
SRL_OPN_2PTS019_0109_20141208_005627_20141208_023448.EUM.nc	1.982	2.002	0.825	2694	5542	0	2689	5	154
SRL_OPN_2PTS019_0111_20141208_023447_20141208_041432.EUM.nc	2.370	2.472	0.629	2516	5503	0	2701	11	275
SRL_OPN_2PTS019_0113_20141208_041432_20141208_055604.EUM.nc	2.987	3.389	1.500	3626	5687	0	2056	3	2
SRL_OPN_2PTS019_0115_20141208_055603_20141208_074425.EUM.nc	2.378	2.607	1.087	3910	6148	0	2030	0	208
SRL_OPN_2PTS019_0118_20141208_074424_20141208_092240.EUM.nc	2.721	2.876	1.417	3187	5503	0	2251	13	52
SRL_OPN_2PTS019_0119_20141208_092239_20141208_110032.EUM.nc	2.099	2.199	1.150	2119	5415	0	3260	14	22
SRL_OPN_2PTS019_0121_20141208_110031_20141208_123841.EUM.nc	2.171	2.843	1.572	2515	5308	0	2787	6	0
SRL_OPN_2PTS019_0123_20141208_123840_20141208_141811.EUM.nc	2.246	2.741	1.402	3278	5479	0	2185	4	12
SRL_OPN_2PTS019_0125_20141208_141812_20141208_161131.EUM.nc	2.537	2.636	1.182	3198	6354	0	2988	6	162
SRL_OPN_2PTS019_0128_20141208_161131_20141208_175117.EUM.nc	2.561	3.009	1.392	2748	5587	0	2765	6	68
SRL_OPN_2PTS019_0130_20141208_175116_20141208_193040.EUM.nc	2.304	2.471	1.064	3227	5582	0	2334	12	9
SRL_OPN_2PTS019_0132_20141208_193039_20141208_210942.EUM.nc	2.417	2.579	1.067	3418	5430	0	1977	19	16
SRL_OPN_2PTS019_0134_20141208_210941_20141208_224801.EUM.nc	3.198	3.003	1.388	2356	5428	0	2911	18	143
SRL_OPN_2PTS019_0135_20141208_224802_20141209_002542.EUM.nc	2.484	2.721	1.497	3109	5376	0	2224	4	39
SRL_OPN_2PTS019_0137_20141209_002541_20141209_020348.EUM.nc	1.953	1.966	0.686	2564	5530	0	2627	7	332
SRL_OPN_2PTS019_0139_20141209_020348_20141209_034302.EUM.nc	2.116	2.092	0.748	2747	5525	0	2583	9	186
SRL_OPN_2PTS019_0141_20141209_034302_20141209_052353.EUM.nc	3.441	3.884	1.800	2858	5552	0	2687	3	4
SRL_OPN_2PTS019_0143_20141209_052353_20141209_071324.EUM.nc	2.473	2.903	1.617	3587	6187	0	2371	5	224
SRL_OPN_2PTS019_0146_20141209_071323_20141209_085153.EUM.nc	2.684	2.736	1.286	3693	5605	0	1722	7	183
SRL_OPN_2PTS019_0147_20141209_085152_20141209_102948.EUM.nc	2.313	2.563	1.338	2516	5484	0	2950	10	8

– Continued on next page

Table 4: Ka-Band Significant Wave Height Statistics.

– Continued from previous page

File	Median	Mean	Std. Dev.	No. Obs.	Total Obs.	Default Lat/Lon	Flag (total)	Default (total)	3-Sigma Edited
SRL_OPN_2PTS019_0149_20141209_102947_20141209_120743.EUM.nc	2.373	2.421	1.032	2401	5392	0	2838	30	123
SRL_OPN_2PTS019_0151_20141209_120743_20141209_134647.EUM.nc	1.987	2.223	1.044	2854	5418	0	2382	6	176
SRL_OPN_2PTS019_0153_20141209_134646_20141209_154011.EUM.nc	2.410	2.505	1.041	3306	6345	0	2843	2	194
SRL_OPN_2PTS019_0156_20141209_154010_20141209_171958.EUM.nc	2.897	3.483	1.634	2638	5526	0	2877	9	2
SRL_OPN_2PTS019_0158_20141209_171957_20141209_185927.EUM.nc	2.177	2.319	0.935	3086	5607	0	2425	11	85
SRL_OPN_2PTS019_0160_20141209_185926_20141209_203840.EUM.nc	2.065	2.339	1.162	3447	5517	0	1929	5	136
SRL_OPN_2PTS019_0162_20141209_203840_20141209_221713.EUM.nc	2.501	2.236	1.075	2595	5355	0	2342	26	392
SRL_OPN_2PTS019_0164_20141209_221713_20141209_235459.EUM.nc	3.004	3.164	1.638	3007	5440	0	2403	10	20
SRL_OPN_2PTS019_0165_20141209_235500_20141210_013254.EUM.nc	1.991	2.012	0.839	2678	5523	0	2602	2	241
SRL_OPN_2PTS019_0167_20141210_013254_20141210_031143.EUM.nc	1.929	1.854	0.613	2539	5575	0	2721	1	314
SRL_OPN_2PTS019_0169_20141210_031142_20141210_045157.EUM.nc	3.445	3.586	1.687	2963	5465	0	2495	2	5
SRL_OPN_2PTS019_0171_20141210_045156_20141210_063430.EUM.nc	2.894	3.122	1.608	3558	5820	0	1944	0	318
SRL_OPN_2PTS019_0173_20141210_063429_20141210_082102.EUM.nc	2.525	2.729	1.279	4023	6062	0	1927	2	110
SRL_OPN_2PTS019_0176_20141210_082101_20141210_095905.EUM.nc	2.678	2.881	1.323	2824	5412	0	2562	15	11
SRL_OPN_2PTS019_0177_20141210_095905_20141210_113650.EUM.nc	2.347	2.510	1.132	2364	5372	0	2963	26	19
SRL_OPN_2PTS019_0179_20141210_113650_20141210_131531.EUM.nc	1.879	2.191	1.205	2695	5342	0	2507	5	135
SRL_OPN_2PTS019_0181_20141210_131530_20141210_150851.EUM.nc	2.940	2.935	1.280	3088	6367	0	2838	6	435
SRL_OPN_2PTS019_0184_20141210_150850_20141210_164838.EUM.nc	2.978	3.337	1.423	2845	5558	0	2706	4	3
SRL_OPN_2PTS019_0186_20141210_164837_20141210_182811.EUM.nc	2.693	2.734	1.079	2991	5499	0	2407	9	92
SRL_OPN_2PTS019_0188_20141210_182811_20141210_200734.EUM.nc	1.778	2.182	1.092	3070	5521	0	2399	6	46
SRL_OPN_2PTS019_0190_20141210_200733_20141210_214621.EUM.nc	2.619	2.993	1.641	3154	5503	0	2136	13	200
SRL_OPN_2PTS019_0192_20141210_214621_20141210_232416.EUM.nc	3.532	3.713	1.655	2460	5250	0	2761	29	0
SRL_OPN_2PTS019_0193_20141210_232416_20141211_010205.EUM.nc	1.922	2.326	1.111	2736	5488	0	2703	15	34
SRL_OPN_2PTS019_0195_20141211_010204_20141211_024032.EUM.nc	1.792	1.938	0.767	2672	5561	0	2743	8	138
SRL_OPN_2PTS019_0197_20141211_024031_20141211_042013.EUM.nc	3.311	3.157	1.361	2840	5501	0	2637	19	5
SRL_OPN_2PTS019_0199_20141211_042013_20141211_060200.EUM.nc	2.980	3.216	1.449	3451	5710	0	2027	2	230
SRL_OPN_2PTS019_0201_20141211_060159_20141211_075006.EUM.nc	2.537	2.836	1.492	4006	6116	0	1993	14	103
SRL_OPN_2PTS019_0204_20141211_075005_20141211_092819.EUM.nc	2.713	2.795	1.138	3106	5500	0	2356	16	22
SRL_OPN_2PTS019_0205_20141211_092819_20141211_110602.EUM.nc	2.170	2.209	1.092	2144	5368	0	3179	31	14
SRL_OPN_2PTS019_0207_20141211_110602_20141211_124423.EUM.nc	2.179	2.698	1.453	2484	5293	0	2794	14	1
SRL_OPN_2PTS019_0209_20141211_124422_20141211_143730.EUM.nc	2.607	2.762	1.257	3320	6219	0	2878	1	20
SRL_OPN_2PTS019_0212_20141211_143729_20141211_161716.EUM.nc	3.030	2.839	1.355	3355	5627	0	2269	1	2
SRL_OPN_2PTS019_0214_20141211_161716_20141211_175653.EUM.nc	2.920	2.961	1.160	2633	5557	0	2702	0	222
SRL_OPN_2PTS019_0216_20141211_175653_20141211_193623.EUM.nc	2.019	2.364	1.118	3216	5575	0	2314	3	42
SRL_OPN_2PTS019_0218_20141211_193623_20141211_211523.EUM.nc	2.353	3.221	2.045	3448	5428	0	1977	3	0
SRL_OPN_2PTS019_0220_20141211_211522_20141211_225332.EUM.nc	3.309	3.260	1.415	2455	5391	0	2924	10	2
SRL_OPN_2PTS019_0221_20141211_225331_20141212_003121.EUM.nc	2.482	2.463	0.964	3221	5431	0	2150	5	55
SRL_OPN_2PTS019_0223_20141212_003120_20141212_020928.EUM.nc	1.894	2.246	1.080	2756	5520	0	2743	7	14
SRL_OPN_2PTS019_0225_20141212_020928_20141212_034839.EUM.nc	2.764	2.752	1.228	2906	5534	0	2616	8	4

– Continued on next page

Table 4: Ka-Band Significant Wave Height Statistics.

– Continued from previous page

File	Median	Mean	Std. Dev.	No. Obs.	Total Obs.	Default Lat/Lon	Flag (total)	Default (total)	3-Sigma Edited
SRL_OPN_2PTS019_0227_20141212_034840_20141212_052948.EUM.nc	3.028	3.135	1.046	2792	5550	0	2673	3	82
SRL_OPN_2PTS019_0229_20141212_052948_20141212_071907.EUM.nc	2.556	3.033	1.706	3798	6182	0	2240	5	139
SRL_OPN_2PTS019_0232_20141212_071906_20141212_085724.EUM.nc	2.954	2.737	1.104	3602	5589	0	1802	5	180
SRL_OPN_2PTS019_0233_20141212_085723_20141212_103518.EUM.nc	2.371	2.361	0.978	2393	5467	0	3060	11	3
SRL_OPN_2PTS019_0235_20141212_103518_20141212_121325.EUM.nc	1.985	2.454	1.360	2517	5401	0	2866	14	4
SRL_OPN_2PTS019_0237_20141212_121324_20141212_135225.EUM.nc	2.321	2.381	0.974	3010	5462	0	2364	1	87
SRL_OPN_2PTS019_0239_20141212_135224_20141212_154557.EUM.nc	2.516	2.535	1.039	3516	6368	0	2843	3	6
SRL_OPN_2PTS019_0242_20141212_154556_20141212_172534.EUM.nc	3.206	3.513	1.455	2607	5505	0	2831	4	63
SRL_OPN_2PTS019_0244_20141212_172533_20141212_190511.EUM.nc	2.047	2.562	1.415	3161	5608	0	2362	4	81
SRL_OPN_2PTS019_0246_20141212_190511_20141212_204414.EUM.nc	2.216	2.694	1.418	3603	5532	0	1859	18	52
SRL_OPN_2PTS019_0248_20141212_204414_20141212_222244.EUM.nc	2.926	2.814	1.178	2919	5330	0	2384	22	5
SRL_OPN_2PTS019_0250_20141212_222244_20141213_000038.EUM.nc	2.612	2.595	0.983	3033	5467	0	2413	12	9
SRL_OPN_2PTS019_0251_20141213_000039_20141213_013827.EUM.nc	1.766	1.962	0.960	2881	5523	0	2524	9	109
SRL_OPN_2PTS019_0253_20141213_013827_20141213_031719.EUM.nc	2.337	2.277	0.901	2598	5559	0	2689	16	256
SRL_OPN_2PTS019_0255_20141213_031719_20141213_045748.EUM.nc	2.710	2.856	1.070	2933	5522	0	2507	2	80
SRL_OPN_2PTS019_0257_20141213_045748_20141213_064022.EUM.nc	2.921	3.276	1.773	3706	5795	0	1928	8	153
SRL_OPN_2PTS019_0259_20141213_064022_20141213_082634.EUM.nc	2.797	2.876	1.129	4179	6032	0	1839	3	11
SRL_OPN_2PTS019_0262_20141213_082634_20141213_100435.EUM.nc	2.542	2.737	1.033	2850	5389	0	2526	6	7
SRL_OPN_2PTS019_0263_20141213_100435_20141213_114232.EUM.nc	2.375	2.569	1.326	2380	5426	0	2992	15	39
SRL_OPN_2PTS019_0265_20141213_114231_20141213_132106.EUM.nc	2.232	2.307	0.924	2898	5316	0	2407	1	10
SRL_OPN_2PTS019_0267_20141213_132107_20141213_151436.EUM.nc	2.449	2.600	1.053	3562	6363	0	2795	0	6
SRL_OPN_2PTS019_0270_20141213_151435_20141213_165415.EUM.nc	2.892	3.303	1.350	2773	5534	0	2747	12	2
SRL_OPN_2PTS019_0272_20141213_165414_20141213_183356.EUM.nc	2.592	3.047	1.691	3128	5514	0	2363	2	21
SRL_OPN_2PTS019_0274_20141213_183355_20141213_201308.EUM.nc	2.551	2.553	1.134	3261	5519	0	2237	8	13
SRL_OPN_2PTS019_0276_20141213_201307_20141213_215152.EUM.nc	2.508	2.558	1.117	3194	5470	0	2127	29	120
SRL_OPN_2PTS019_0278_20141213_215153_20141213_232955.EUM.nc	2.794	2.751	0.774	2276	5304	0	2858	18	152
SRL_OPN_2PTS019_0279_20141213_232955_20141214_010736.EUM.nc	1.989	2.180	0.959	2697	5479	0	2742	6	34
SRL_OPN_2PTS019_0281_20141214_010736_20141214_024605.EUM.nc	2.194	2.060	0.678	2492	5541	0	2736	0	313
SRL_OPN_2PTS019_0283_20141214_024605_20141214_042600.EUM.nc	2.790	2.723	1.082	2801	5500	0	2570	3	126
SRL_OPN_2PTS019_0285_20141214_042600_20141214_060749.EUM.nc	3.067	3.544	1.853	3635	5711	0	2036	4	36
SRL_OPN_2PTS019_0287_20141214_060748_20141214_075538.EUM.nc	2.642	2.521	0.821	3868	6101	0	1977	8	248
SRL_OPN_2PTS019_0290_20141214_075538_20141214_093349.EUM.nc	2.660	2.828	1.115	2974	5466	0	2429	18	45
SRL_OPN_2PTS019_0291_20141214_093348_20141214_111142.EUM.nc	1.953	2.421	1.506	2128	5392	0	3239	23	2
SRL_OPN_2PTS019_0293_20141214_111141_20141214_125005.EUM.nc	2.142	2.302	0.748	2560	5281	0	2699	14	8
SRL_OPN_2PTS019_0295_20141214_125004_20141214_142937.EUM.nc	2.559	2.904	1.391	3249	5497	0	2093	0	155
SRL_OPN_2PTS019_0297_20141214_142937_20141214_162253.EUM.nc	2.658	2.846	1.340	3288	6377	0	3081	3	5
SRL_OPN_2PTS019_0300_20141214_162252_20141214_180237.EUM.nc	3.176	3.189	1.553	2909	5616	0	2704	2	1
SRL_OPN_2PTS019_0302_20141214_180237_20141214_194159.EUM.nc	2.447	2.516	1.073	3190	5565	0	2341	10	24
SRL_OPN_2PTS019_0304_20141214_194158_20141214_212055.EUM.nc	2.701	2.590	0.973	3114	5412	0	1995	13	290

– Continued on next page

Table 4: Ka-Band Significant Wave Height Statistics.

– Continued from previous page

File	Median	Mean	Std. Dev.	No. Obs.	Total Obs.	Default Lat/Lon	Flag (total)	Default (total)	3-Sigma Edited
SRL_OPN_2PTS019_0306_20141214_212055_20141214_225910.EUM.nc	2.989	2.948	1.068	2293	5387	0	3064	19	11
SRL_OPN_2PTS019_0307_20141214_225909_20141215_003650.EUM.nc	1.815	2.126	0.886	3375	5449	0	2050	9	15
SRL_OPN_2PTS019_0309_20141215_003650_20141215_021500.EUM.nc	2.172	2.092	0.445	2399	5531	0	2748	8	376
SRL_OPN_2PTS019_0311_20141215_021500_20141215_035425.EUM.nc	2.531	2.980	1.575	2769	5536	0	2755	4	8
SRL_OPN_2PTS019_0313_20141215_035424_20141215_053531.EUM.nc	3.776	3.657	1.509	2889	5537	0	2605	5	38
SRL_OPN_2PTS019_0315_20141215_053531_20141215_072438.EUM.nc	2.712	2.678	0.892	3838	6199	0	2111	5	245
SRL_OPN_2PTS019_0318_20141215_072437_20141215_090301.EUM.nc	2.588	2.703	1.056	3608	5584	0	1873	5	98
SRL_OPN_2PTS019_0319_20141215_090302_20141215_104056.EUM.nc	2.241	2.364	1.249	2461	5471	0	2992	12	6
SRL_OPN_2PTS019_0321_20141215_104055_20141215_121855.EUM.nc	2.051	2.200	0.681	2582	5426	0	2805	22	17
SRL_OPN_2PTS019_0323_20141215_121854_20141215_135809.EUM.nc	2.522	3.018	1.496	3237	5455	0	2205	6	7
SRL_OPN_2PTS019_0325_20141215_135808_20141215_155132.EUM.nc	2.539	2.831	1.274	3385	6373	0	2976	9	3
SRL_OPN_2PTS019_0328_20141215_155132_20141215_173118.EUM.nc	3.295	3.263	1.407	2659	5467	0	2805	2	1
SRL_OPN_2PTS019_0330_20141215_173117_20141215_191045.EUM.nc	2.353	2.436	0.954	3390	5613	0	2198	3	22
SRL_OPN_2PTS019_0332_20141215_191044_20141215_204955.EUM.nc	2.455	2.364	0.906	3452	5551	0	1899	5	195
SRL_OPN_2PTS019_0334_20141215_204955_20141215_222823.EUM.nc	2.669	2.527	1.105	2909	5370	0	2341	11	109
SRL_OPN_2PTS019_0336_20141215_222822_20141216_000607.EUM.nc	2.386	2.402	0.974	3056	5466	0	2329	9	72
SRL_OPN_2PTS019_0337_20141216_000606_20141216_014405.EUM.nc	2.023	2.136	0.835	3021	5536	0	2498	2	15
SRL_OPN_2PTS019_0339_20141216_014404_20141216_032302.EUM.nc	2.394	2.591	1.212	2834	5496	0	2644	7	11
SRL_OPN_2PTS019_0341_20141216_032301_20141216_050330.EUM.nc	3.352	3.163	1.016	2894	5529	0	2591	4	40
SRL_OPN_2PTS019_0343_20141216_050329_20141216_065336.EUM.nc	2.820	2.822	0.942	3675	6203	0	2381	6	141
SRL_OPN_2PTS019_0346_20141216_065335_20141216_083213.EUM.nc	2.876	3.006	1.106	4178	5627	0	1406	6	37
SRL_OPN_2PTS019_0348_20141216_083213_20141216_101012.EUM.nc	2.290	2.312	0.898	2806	5414	0	2586	7	15
SRL_OPN_2PTS019_0349_20141216_101011_20141216_114801.EUM.nc	2.064	2.137	0.908	2451	5410	0	2925	33	1
SRL_OPN_2PTS019_0351_20141216_114801_20141216_132648.EUM.nc	2.390	2.605	1.067	2989	5340	0	2339	7	5
SRL_OPN_2PTS019_0353_20141216_132648_20141216_152012.EUM.nc	2.608	2.792	1.031	3565	6354	0	2780	3	6
SRL_OPN_2PTS019_0356_20141216_152011_20141216_165959.EUM.nc	3.083	2.911	0.935	2653	5558	0	2808	6	91
SRL_OPN_2PTS019_0358_20141216_165958_20141216_183929.EUM.nc	2.663	2.906	1.047	3157	5477	0	2309	0	11
SRL_OPN_2PTS019_0360_20141216_183930_20141216_201849.EUM.nc	2.172	2.088	0.589	2952	5520	0	2206	11	351
SRL_OPN_2PTS019_0362_20141216_201848_20141216_215732.EUM.nc	2.478	2.563	1.120	3100	5460	0	2319	30	11
SRL_OPN_2PTS019_0364_20141216_215731_20141216_233523.EUM.nc	2.618	2.857	1.196	2583	5355	0	2761	10	1
SRL_OPN_2PTS019_0365_20141216_233523_20141217_011313.EUM.nc	2.148	2.210	0.907	2784	5477	0	2682	4	7
SRL_OPN_2PTS019_0367_20141217_011312_20141217_025147.EUM.nc	2.393	2.475	0.880	2673	5538	0	2748	3	114
SRL_OPN_2PTS019_0369_20141217_025146_20141217_043139.EUM.nc	2.832	2.816	0.855	2903	5499	0	2580	12	4
SRL_OPN_2PTS019_0371_20141217_043139_20141217_061344.EUM.nc	2.595	2.724	0.901	3589	5732	0	2030	9	104
SRL_OPN_2PTS019_0373_20141217_061343_20141217_080117.EUM.nc	2.568	2.767	1.192	4097	6082	0	1895	3	87
SRL_OPN_2PTS019_0376_20141217_080116_20141217_093927.EUM.nc	2.264	2.323	0.830	2719	5503	0	2526	14	244
SRL_OPN_2PTS019_0377_20141217_093926_20141217_111710.EUM.nc	2.170	2.191	1.332	2205	5295	0	3064	21	5
SRL_OPN_2PTS019_0379_20141217_111709_20141217_125537.EUM.nc	2.247	2.419	0.830	2637	5291	0	2650	2	2
SRL_OPN_2PTS019_0381_20141217_125537_20141217_144850.EUM.nc	2.660	2.784	0.938	3412	6248	0	2801	3	32

– Continued on next page

Table 4: Ka-Band Significant Wave Height Statistics.

– Continued from previous page

File	Median	Mean	Std. Dev.	No. Obs.	Total Obs.	Default Lat/Lon	Flag (total)	Default (total)	3-Sigma Edited
SRL_OPN_2PTS019_0384_20141217_144850_20141217_162837.EUM.nc	2.418	2.378	0.885	3086	5638	0	2327	26	199
SRL_OPN_2PTS019_0386_20141217_162836_20141217_180812.EUM.nc	2.722	3.022	1.215	2946	5577	0	2620	6	5
SRL_OPN_2PTS019_0388_20141217_180811_20141217_194740.EUM.nc	1.979	1.972	0.588	2816	5558	0	2337	5	400
SRL_OPN_2PTS019_0390_20141217_194740_20141217_212635.EUM.nc	2.437	2.472	1.077	3284	5402	0	1909	18	191
SRL_OPN_2PTS019_0392_20141217_212635_20141217_230439.EUM.nc	2.883	2.868	1.115	2149	5331	0	3090	3	89
SRL_OPN_2PTS019_0393_20141217_230438_20141218_004228.EUM.nc	1.970	2.162	0.852	3263	5459	0	2176	10	10
SRL_OPN_2PTS019_0395_20141218_004227_20141218_022041.EUM.nc	2.302	2.503	0.787	2773	5546	0	2759	6	8
SRL_OPN_2PTS019_0397_20141218_022040_20141218_040002.EUM.nc	2.629	2.535	0.930	2701	5533	0	2692	7	133
SRL_OPN_2PTS019_0399_20141218_040002_20141218_054124.EUM.nc	2.578	2.647	0.900	2973	5547	0	2270	15	289
SRL_OPN_2PTS019_0401_20141218_054123_20141218_073019.EUM.nc	2.383	2.654	1.114	4038	6174	0	1986	0	150
SRL_OPN_2PTS019_0404_20141218_073018_20141218_090840.EUM.nc	2.339	2.269	0.773	3191	5540	0	1962	11	376
SRL_OPN_2PTS019_0405_20141218_090839_20141218_104625.EUM.nc	2.369	2.336	1.274	2423	5482	0	3032	11	16
SRL_OPN_2PTS019_0407_20141218_104624_20141218_122436.EUM.nc	2.140	2.335	0.889	2615	5384	0	2754	10	5
SRL_OPN_2PTS019_0409_20141218_122435_20141218_140352.EUM.nc	2.637	2.842	0.910	3232	5440	0	2169	5	34
SRL_OPN_2PTS019_0411_20141218_140351_20141218_155716.EUM.nc	2.593	2.433	0.683	2748	6360	0	3120	4	488
SRL_OPN_2PTS019_0414_20141218_155715_20141218_173653.EUM.nc	2.904	3.217	1.368	2734	5480	0	2735	9	2
SRL_OPN_2PTS019_0416_20141218_173652_20141218_191628.EUM.nc	1.809	1.858	0.507	2842	5581	0	2218	8	513
SRL_OPN_2PTS019_0418_20141218_191627_20141218_205527.EUM.nc	2.198	2.308	0.853	3447	5587	0	1954	5	181
SRL_OPN_2PTS019_0420_20141218_205526_20141218_223353.EUM.nc	2.572	2.573	1.239	2667	5374	0	2441	18	248
SRL_OPN_2PTS019_0421_20141218_223352_20141219_001145.EUM.nc	2.232	2.314	0.822	2914	5476	0	2317	4	241
SRL_OPN_2PTS019_0423_20141219_001144_20141219_014936.EUM.nc	2.184	2.109	0.685	2915	5524	0	2520	2	87
SRL_OPN_2PTS019_0425_20141219_014936_20141219_032837.EUM.nc	2.483	2.345	0.985	2881	5493	0	2525	5	82
SRL_OPN_2PTS019_0427_20141219_032836_20141219_050920.EUM.nc	2.741	2.931	1.011	2672	5546	0	2612	1	261
SRL_OPN_2PTS019_0429_20141219_050920_20141219_065917.EUM.nc	2.608	2.876	1.419	3647	6192	0	2438	1	106
SRL_OPN_2PTS019_0432_20141219_065916_20141219_083743.EUM.nc	2.277	2.164	0.652	3702	5618	0	1420	6	490
SRL_OPN_2PTS019_0434_20141219_083743_20141219_101541.EUM.nc	2.572	2.408	0.917	2740	5392	0	2642	7	3
SRL_OPN_2PTS019_0435_20141219_101540_20141219_115341.EUM.nc	2.142	2.126	0.796	2469	5405	0	2830	9	97
SRL_OPN_2PTS019_0437_20141219_115340_20141219_133223.EUM.nc	2.379	2.405	0.580	2663	5316	0	2323	2	328
SRL_OPN_2PTS019_0439_20141219_133223_20141219_152555.EUM.nc	2.482	2.847	1.381	3558	6339	0	2725	0	56
SRL_OPN_2PTS019_0442_20141219_152555_20141219_170534.EUM.nc	2.934	3.234	1.260	2688	5580	0	2885	6	1
SRL_OPN_2PTS019_0444_20141219_170533_20141219_184513.EUM.nc	2.069	1.996	0.668	2695	5500	0	2321	1	483
SRL_OPN_2PTS019_0446_20141219_184513_20141219_202422.EUM.nc	1.831	2.046	0.914	3314	5501	0	2096	7	84
SRL_OPN_2PTS019_0448_20141219_202421_20141219_220302.EUM.nc	2.306	2.468	1.259	3044	5457	0	2348	16	49
SRL_OPN_2PTS019_0450_20141219_220302_20141219_234100.EUM.nc	2.550	2.555	0.962	2505	5440	0	2720	14	201
SRL_OPN_2PTS019_0451_20141219_234100_20141220_011844.EUM.nc	2.200	2.186	0.784	2911	5494	0	2557	3	23
SRL_OPN_2PTS019_0453_20141220_011843_20141220_025722.EUM.nc	2.284	2.198	0.671	2567	5557	0	2719	4	267
SRL_OPN_2PTS019_0455_20141220_025721_20141220_043729.EUM.nc	2.870	3.177	1.466	2838	5494	0	2630	8	18
SRL_OPN_2PTS019_0457_20141220_043729_20141220_061933.EUM.nc	2.635	2.868	1.256	3810	5767	0	1949	3	5
SRL_OPN_2PTS019_0459_20141220_061932_20141220_080649.EUM.nc	2.113	2.062	0.734	3635	6092	0	1909	2	546

– Continued on next page

Table 4: Ka-Band Significant Wave Height Statistics.

– Continued from previous page

File	Median	Mean	Std. Dev.	No. Obs.	Total Obs.	Default Lat/Lon	Flag (total)	Default (total)	3-Sigma Edited
SRL_OPN_2PTS019_0462_20141220_080649_20141220_094457.EUM.nc	2.390	2.347	0.835	2920	5494	0	2559	12	3
SRL_OPN_2PTS019_0463_20141220_094456_20141220_112249.EUM.nc	2.477	2.243	1.081	2054	5249	0	3170	21	4
SRL_OPN_2PTS019_0465_20141220_112249_20141220_130120.EUM.nc	2.403	2.455	0.820	2515	5310	0	2617	4	174
SRL_OPN_2PTS019_0467_20141220_130119_20141220_145435.EUM.nc	2.342	2.747	1.195	3509	6330	0	2798	7	16
SRL_OPN_2PTS019_0470_20141220_145434_20141220_163413.EUM.nc	2.759	2.896	1.179	3200	5621	0	2410	6	5
SRL_OPN_2PTS019_0472_20141220_163413_20141220_181357.EUM.nc	2.525	2.845	1.483	2958	5609	0	2631	15	5
SRL_OPN_2PTS019_0474_20141220_181356_20141220_195315.EUM.nc	1.648	2.013	0.957	3090	5520	0	2374	7	49
SRL_OPN_2PTS019_0476_20141220_195314_20141220_213208.EUM.nc	2.279	2.358	0.988	3555	5400	0	1806	20	19
SRL_OPN_2PTS019_0478_20141220_213207_20141220_231017.EUM.nc	2.410	2.406	0.951	2011	5352	0	3130	4	207
SRL_OPN_2PTS019_0479_20141220_231017_20141221_004756.EUM.nc	2.122	2.047	0.673	2995	5467	0	2291	22	159
SRL_OPN_2PTS019_0481_20141221_004755_20141221_022615.EUM.nc	2.058	2.182	0.839	2708	5531	0	2711	3	109
SRL_OPN_2PTS019_0483_20141221_022614_20141221_054710.EUM.nc	2.642	2.790	1.170	6380	11113	0	4704	21	8
SRL_OPN_2PTS019_0487_20141221_054709_20141221_073551.EUM.nc	2.143	2.626	1.436	3971	6167	0	1989	2	205
SRL_OPN_2PTS019_0490_20141221_073552_20141221_091410.EUM.nc	2.279	2.364	0.838	3328	5546	0	2136	9	73
SRL_OPN_2PTS019_0491_20141221_091409_20141221_105202.EUM.nc	2.218	2.191	1.116	2303	5471	0	3127	35	6
SRL_OPN_2PTS019_0493_20141221_105203_20141221_123007.EUM.nc	2.283	2.389	0.759	2398	5307	0	2755	10	144
SRL_OPN_2PTS019_0495_20141221_123006_20141221_140931.EUM.nc	2.576	2.813	0.949	3152	5511	0	2323	0	36
SRL_OPN_2PTS019_0497_20141221_140932_20141221_160252.EUM.nc	2.628	2.696	1.013	3283	6386	0	3095	2	6
SRL_OPN_2PTS019_0500_20141221_160251_20141221_174238.EUM.nc	2.953	3.096	1.374	2771	5600	0	2800	17	12
SRL_OPN_2PTS019_0502_20141221_174238_20141221_192203.EUM.nc	1.888	2.218	1.247	3199	5564	0	2160	2	203
SRL_OPN_2PTS019_0504_20141221_192202_20141221_210109.EUM.nc	2.124	2.120	0.653	3419	5569	0	1938	4	208
SRL_OPN_2PTS019_0506_20141221_210109_20141221_223931.EUM.nc	2.419	2.755	1.479	2666	5354	0	2505	35	148
SRL_OPN_2PTS019_0507_20141221_223930_20141222_001720.EUM.nc	2.182	2.112	0.730	2933	5438	0	2311	1	193
SRL_OPN_2PTS019_0509_20141222_001720_20141222_015523.EUM.nc	2.062	2.105	0.741	2932	5519	0	2551	1	35
SRL_OPN_2PTS019_0511_20141222_015522_20141222_051510.EUM.nc	2.582	2.643	1.041	5910	11012	0	5020	10	72
SRL_OPN_2PTS019_0515_20141222_051510_20141222_070457.EUM.nc	2.404	3.043	1.702	3806	6200	0	2381	11	2
SRL_OPN_2PTS019_0518_20141222_070456_20141222_084329.EUM.nc	2.200	2.525	1.110	3933	5609	0	1640	18	18
SRL_OPN_2PTS019_0520_20141222_084328_20141222_102125.EUM.nc	2.368	2.676	1.431	2642	5375	0	2703	19	11
SRL_OPN_2PTS019_0521_20141222_102124_20141222_115917.EUM.nc	2.317	2.451	1.155	2554	5360	0	2780	18	8
SRL_OPN_2PTS019_0523_20141222_115917_20141222_133815.EUM.nc	2.447	2.446	0.657	2820	5384	0	2342	6	216
SRL_OPN_2PTS019_0525_20141222_133814_20141222_153138.EUM.nc	2.403	2.541	1.126	3499	6346	0	2758	4	85
SRL_OPN_2PTS019_0528_20141222_153137_20141222_171126.EUM.nc	2.890	2.962	1.118	2719	5592	0	2870	1	2
SRL_OPN_2PTS019_0530_20141222_171125_20141222_185056.EUM.nc	2.018	2.517	1.364	3251	5505	0	2249	2	3
SRL_OPN_2PTS019_0532_20141222_185055_20141222_203012.EUM.nc	1.896	2.089	0.903	3349	5517	0	2041	13	114
SRL_OPN_2PTS019_0534_20141222_203011_20141222_220849.EUM.nc	2.283	2.585	1.322	3040	5482	0	2398	32	12
SRL_OPN_2PTS019_0536_20141222_220848_20141222_234638.EUM.nc	2.441	2.590	1.114	2921	5479	0	2548	8	2
SRL_OPN_2PTS019_0537_20141222_234637_20141223_012430.EUM.nc	2.114	2.040	0.779	2724	5537	0	2659	4	150
SRL_OPN_2PTS019_0539_20141223_012430_20141223_030304.EUM.nc	2.288	2.472	1.139	2823	5563	0	2720	1	19
SRL_OPN_2PTS019_0541_20141223_030304_20141223_044317.EUM.nc	2.502	2.467	0.866	2902	5494	0	2557	7	28

– Continued on next page

Table 4: Ka-Band Significant Wave Height Statistics.

– Continued from previous page

File	Median	Mean	Std. Dev.	No. Obs.	Total Obs.	Default Lat/Lon	Flag (total)	Default (total)	3-Sigma Edited
SRL_OPN_2PTS019_0543_20141223_044316_20141223_062538.EUM.nc	2.900	2.953	1.295	3914	5779	0	1861	0	4
SRL_OPN_2PTS019_0545_20141223_062537_20141223_081237.EUM.nc	2.045	2.472	1.155	4090	6093	0	1929	1	73
SRL_OPN_2PTS019_0548_20141223_081236_20141223_095042.EUM.nc	2.463	2.669	1.331	2824	5356	0	2498	12	22
SRL_OPN_2PTS019_0549_20141223_095041_20141223_112827.EUM.nc	2.414	2.278	1.006	2151	5287	0	3107	25	4
SRL_OPN_2PTS019_0551_20141223_112826_20141223_130701.EUM.nc	2.325	2.567	0.960	2769	5386	0	2605	2	10
SRL_OPN_2PTS019_0553_20141223_130700_20141223_150018.EUM.nc	2.350	2.547	1.166	3444	6331	0	2796	0	91
SRL_OPN_2PTS019_0556_20141223_150019_20141223_164005.EUM.nc	2.737	2.682	0.998	3019	5584	0	2536	17	12
SRL_OPN_2PTS019_0558_20141223_164004_20141223_181940.EUM.nc	2.503	2.739	1.234	2988	5494	0	2479	4	23
SRL_OPN_2PTS019_0560_20141223_181939_20141223_195905.EUM.nc	2.092	2.278	1.148	3037	5524	0	2368	3	116
SRL_OPN_2PTS019_0562_20141223_195904_20141223_213748.EUM.nc	2.329	2.353	1.064	3502	5486	0	1963	15	6
SRL_OPN_2PTS019_0564_20141223_213747_20141223_231555.EUM.nc	2.661	2.772	1.253	2244	5334	0	2990	4	96
SRL_OPN_2PTS019_0565_20141223_231554_20141224_005344.EUM.nc	2.075	2.031	0.659	2779	5509	0	2492	21	217
SRL_OPN_2PTS019_0567_20141224_005343_20141224_023155.EUM.nc	2.083	2.235	0.963	2820	5527	0	2680	6	21
SRL_OPN_2PTS019_0569_20141224_023154_20141224_041136.EUM.nc	2.453	2.404	0.691	2752	5479	0	2698	8	21
SRL_OPN_2PTS019_0571_20141224_041136_20141224_055313.EUM.nc	2.951	2.931	1.179	3704	5684	0	1960	5	15
SRL_OPN_2PTS019_0573_20141224_055313_20141224_074140.EUM.nc	2.433	2.583	1.254	4062	6148	0	1953	0	133
SRL_OPN_2PTS019_0576_20141224_074139_20141224_091948.EUM.nc	2.797	2.840	1.317	3120	5522	0	2312	5	85
SRL_OPN_2PTS019_0577_20141224_091948_20141224_105741.EUM.nc	2.109	2.017	0.963	2189	5397	0	3191	12	5
SRL_OPN_2PTS019_0579_20141224_105740_20141224_123556.EUM.nc	2.301	2.547	1.058	2362	5298	0	2795	4	137
SRL_OPN_2PTS019_0581_20141224_123555_20141224_141515.EUM.nc	2.356	2.752	1.114	3263	5477	0	2203	2	9
SRL_OPN_2PTS019_0583_20141224_141515_20141224_160845.EUM.nc	2.780	2.773	1.230	3319	6377	0	3049	2	7
SRL_OPN_2PTS019_0586_20141224_160845_20141224_174823.EUM.nc	2.870	3.146	1.670	2770	5575	0	2761	2	42
SRL_OPN_2PTS019_0588_20141224_174822_20141224_192754.EUM.nc	2.444	2.551	1.164	3283	5603	0	2309	10	1
SRL_OPN_2PTS019_0590_20141224_192754_20141224_210650.EUM.nc	2.173	2.201	0.811	3490	5553	0	2030	14	19
SRL_OPN_2PTS019_0592_20141224_210649_20141224_224510.EUM.nc	2.340	2.533	1.384	2482	5316	0	2661	19	154
SRL_OPN_2PTS019_0593_20141224_224509_20141225_002259.EUM.nc	2.173	2.325	1.051	2966	5459	0	2346	9	138
SRL_OPN_2PTS019_0595_20141225_002259_20141225_020056.EUM.nc	2.213	2.152	0.705	2836	5538	0	2612	6	84
SRL_OPN_2PTS019_0597_20141225_020057_20141225_034008.EUM.nc	2.272	2.178	0.847	2918	5507	0	2583	3	3
SRL_OPN_2PTS019_0599_20141225_034007_20141225_052104.EUM.nc	2.891	2.916	0.956	2860	5559	0	2594	7	98
SRL_OPN_2PTS019_0601_20141225_052103_20141225_071040.EUM.nc	2.455	2.759	1.427	3773	6183	0	2353	12	45
SRL_OPN_2PTS019_0604_20141225_071039_20141225_084901.EUM.nc	2.348	2.530	1.263	3576	5600	0	1742	2	280
SRL_OPN_2PTS019_0605_20141225_084900_20141225_102657.EUM.nc	2.511	2.422	1.117	2516	5396	0	2756	18	106
SRL_OPN_2PTS019_0607_20141225_102656_20141225_120459.EUM.nc	2.079	2.244	0.948	2499	5373	0	2788	15	71
SRL_OPN_2PTS019_0609_20141225_120459_20141225_134353.EUM.nc	2.374	2.470	0.739	2918	5432	0	2340	11	163
SRL_OPN_2PTS019_0611_20141225_134352_20141225_153725.EUM.nc	2.412	2.504	1.038	3517	6369	0	2791	2	59
SRL_OPN_2PTS019_0614_20141225_153725_20141225_171703.EUM.nc	2.941	3.446	1.837	2584	5579	0	2935	12	48
SRL_OPN_2PTS019_0616_20141225_171703_20141225_185642.EUM.nc	2.381	2.460	1.141	3215	5515	0	2290	6	4
SRL_OPN_2PTS019_0618_20141225_185641_20141225_203547.EUM.nc	1.970	2.172	0.950	3498	5531	0	1980	15	38
SRL_OPN_2PTS019_0620_20141225_203546_20141225_221421.EUM.nc	2.358	2.372	1.009	3011	5446	0	2404	18	13

– Continued on next page

Table 4: Ka-Band Significant Wave Height Statistics.

– Continued from previous page

File	Median	Mean	Std. Dev.	No. Obs.	Total Obs.	Default Lat/Lon	Flag (total)	Default (total)	3-Sigma Edited
SRL_OPN_2PTS019_0622_20141225_221420_20141225_235218.EUM.nc	2.544	2.614	1.285	2756	5450	0	2512	8	174
SRL_OPN_2PTS019_0623_20141225_235217_20141226_013002.EUM.nc	2.121	2.007	0.608	2788	5503	0	2559	2	154
SRL_OPN_2PTS019_0625_20141226_013002_20141226_030849.EUM.nc	2.137	2.063	0.682	2762	5513	0	2608	4	139
SRL_OPN_2PTS019_0627_20141226_030848_20141226_044909.EUM.nc	2.463	2.361	0.796	2660	5460	0	2453	6	341
SRL_OPN_2PTS019_0629_20141226_044908_20141226_063129.EUM.nc	2.765	2.719	1.041	3914	5771	0	1855	1	1
SRL_OPN_2PTS019_0631_20141226_063129_20141226_081811.EUM.nc	2.468	2.461	0.936	4010	6075	0	1966	12	87
SRL_OPN_2PTS019_0634_20141226_081810_20141226_095613.EUM.nc	2.569	2.499	0.936	2534	5390	0	2559	10	287
SRL_OPN_2PTS019_0635_20141226_095614_20141226_113408.EUM.nc	2.171	2.168	1.018	2268	5354	0	2970	26	90
SRL_OPN_2PTS019_0637_20141226_113407_20141226_131238.EUM.nc	2.450	2.507	0.881	2823	5354	0	2520	8	3
SRL_OPN_2PTS019_0639_20141226_131237_20141226_150605.EUM.nc	2.364	2.488	0.821	3089	6354	0	2775	1	489
SRL_OPN_2PTS019_0642_20141226_150604_20141226_164543.EUM.nc	2.693	3.067	1.336	2857	5569	0	2687	8	17
SRL_OPN_2PTS019_0644_20141226_164543_20141226_182525.EUM.nc	2.806	2.716	1.027	3088	5509	0	2347	4	70
SRL_OPN_2PTS019_0646_20141226_182525_20141226_200441.EUM.nc	2.020	2.053	0.775	3008	5511	0	2417	4	82
SRL_OPN_2PTS019_0648_20141226_200439_20141226_214328.EUM.nc	2.296	2.214	0.893	3370	5485	0	2082	23	10
SRL_OPN_2PTS019_0650_20141226_214328_20141226_232134.EUM.nc	2.633	2.923	1.381	2449	5312	0	2848	12	3
SRL_OPN_2PTS019_0651_20141226_232133_20141227_005914.EUM.nc	2.193	2.251	0.871	2913	5486	0	2535	24	14
SRL_OPN_2PTS019_0653_20141227_005913_20141227_023738.EUM.nc	2.099	2.046	0.691	2746	5552	0	2653	14	139
SRL_OPN_2PTS019_0655_20141227_023738_20141227_041725.EUM.nc	2.468	2.922	1.402	2840	5492	0	2623	14	15
SRL_OPN_2PTS019_0657_20141227_041724_20141227_055901.EUM.nc	2.657	2.600	0.871	3699	5701	0	1936	3	63
SRL_OPN_2PTS019_0659_20141227_055900_20141227_074715.EUM.nc	2.173	2.284	0.848	4008	6123	0	1927	5	183
SRL_OPN_2PTS019_0662_20141227_074714_20141227_092528.EUM.nc	2.872	3.070	1.344	3063	5510	0	2343	2	102
SRL_OPN_2PTS019_0663_20141227_092527_20141227_110320.EUM.nc	1.706	2.257	1.492	2126	5443	0	3296	21	0
SRL_OPN_2PTS019_0665_20141227_110319_20141227_124130.EUM.nc	2.435	2.438	0.835	2555	5263	0	2697	6	5
SRL_OPN_2PTS019_0667_20141227_124130_20141227_142104.EUM.nc	2.214	2.504	0.959	3319	5484	0	2137	0	28
SRL_OPN_2PTS019_0669_20141227_142105_20141227_161422.EUM.nc	2.334	2.725	1.212	3333	6376	0	3033	6	4
SRL_OPN_2PTS019_0672_20141227_161421_20141227_175407.EUM.nc	2.740	2.832	1.074	2748	5575	0	2723	7	97
SRL_OPN_2PTS019_0674_20141227_175407_20141227_193330.EUM.nc	2.338	2.384	1.001	3244	5583	0	2316	12	11
SRL_OPN_2PTS019_0676_20141227_193329_20141227_211231.EUM.nc	1.852	2.166	0.997	3466	5426	0	1952	6	2
SRL_OPN_2PTS019_0678_20141227_211230_20141227_225049.EUM.nc	2.757	2.741	1.219	2440	5411	0	2949	16	6
SRL_OPN_2PTS019_0679_20141227_225048_20141228_002829.EUM.nc	2.350	2.455	0.819	3162	5410	0	2222	7	19
SRL_OPN_2PTS019_0681_20141228_002828_20141228_020637.EUM.nc	2.005	2.143	0.754	2689	5545	0	2765	27	64
SRL_OPN_2PTS019_0683_20141228_020637_20141228_034554.EUM.nc	2.219	2.667	1.205	2882	5554	0	2649	5	18
SRL_OPN_2PTS019_0685_20141228_034553_20141228_052648.EUM.nc	2.528	2.550	0.640	2833	5539	0	2617	2	87
SRL_OPN_2PTS019_0687_20141228_052647_20141228_071614.EUM.nc	2.233	2.246	0.919	3894	6175	0	2231	13	37
SRL_OPN_2PTS019_0690_20141228_071613_20141228_085441.EUM.nc	2.569	2.751	1.210	3774	5604	0	1773	9	48
SRL_OPN_2PTS019_0691_20141228_085440_20141228_103236.EUM.nc	2.121	2.295	1.271	2407	5500	0	3067	14	12
SRL_OPN_2PTS019_0693_20141228_103235_20141228_121032.EUM.nc	2.141	2.127	0.752	2488	5411	0	2893	24	6
SRL_OPN_2PTS019_0695_20141228_121031_20141228_134938.EUM.nc	2.234	2.261	0.457	2784	5441	0	2311	5	341
SRL_OPN_2PTS019_0697_20141228_134938_20141228_154301.EUM.nc	2.258	2.564	1.133	3544	6355	0	2770	6	35

– Continued on next page

Table 4: Ka-Band Significant Wave Height Statistics.

– Continued from previous page

File	Median	Mean	Std. Dev.	No. Obs.	Total Obs.	Default Lat/Lon	Flag (total)	Default (total)	3-Sigma Edited
SRL_OPN_2PTS019_0700_20141228_154301_20141228_172248.EUM.nc	2.512	2.620	0.833	2683	5511	0	2812	3	13
SRL_OPN_2PTS019_0702_20141228_172248_20141228_190217.EUM.nc	2.164	2.558	1.283	3199	5575	0	2341	2	33
SRL_OPN_2PTS019_0704_20141228_190217_20141228_204130.EUM.nc	1.778	1.928	0.931	3696	5534	0	1828	4	6
SRL_OPN_2PTS019_0706_20141228_204129_20141228_222001.EUM.nc	2.567	2.630	1.352	3017	5337	0	2299	20	1
SRL_OPN_2PTS019_0708_20141228_222000_20141228_235748.EUM.nc	2.137	2.140	0.610	3033	5476	0	2429	6	8
SRL_OPN_2PTS019_0709_20141228_235747_20141229_013543.EUM.nc	2.050	2.087	0.861	2983	5544	0	2550	4	7
SRL_OPN_2PTS019_0711_20141229_013543_20141229_031425.EUM.nc	2.270	2.452	0.992	2864	5500	0	2619	13	4
SRL_OPN_2PTS019_0713_20141229_031424_20141229_045450.EUM.nc	2.296	2.384	0.601	2839	5487	0	2463	2	183
SRL_OPN_2PTS019_0715_20141229_045450_20141229_063728.EUM.nc	2.362	2.274	0.814	3644	5811	0	1860	1	306
SRL_OPN_2PTS019_0717_20141229_063727_20141229_082351.EUM.nc	2.445	2.505	0.998	4105	6060	0	1836	4	115
SRL_OPN_2PTS019_0720_20141229_082350_20141229_100144.EUM.nc	2.320	2.503	1.129	2828	5410	0	2572	9	1
SRL_OPN_2PTS019_0721_20141229_100144_20141229_113939.EUM.nc	2.091	1.963	0.678	2377	5338	0	2923	27	11
SRL_OPN_2PTS019_0723_20141229_113938_20141229_131820.EUM.nc	2.121	2.133	0.484	2698	5316	0	2374	2	242
SRL_OPN_2PTS019_0725_20141229_131819_20141229_151142.EUM.nc	2.382	2.372	0.923	3406	6366	0	2759	2	199
SRL_OPN_2PTS019_0728_20141229_151141_20141229_165128.EUM.nc	2.315	2.560	0.903	2810	5573	0	2729	7	27
SRL_OPN_2PTS019_0730_20141229_165127_20141229_183101.EUM.nc	2.562	2.535	0.895	3024	5500	0	2346	6	124
SRL_OPN_2PTS019_0732_20141229_183101_20141229_201023.EUM.nc	2.181	2.208	0.878	3119	5523	0	2378	7	19
SRL_OPN_2PTS019_0734_20141229_201023_20141229_214909.EUM.nc	2.152	2.454	1.351	3345	5487	0	2129	8	5
SRL_OPN_2PTS019_0736_20141229_214908_20141229_232704.EUM.nc	2.415	2.346	0.742	2483	5247	0	2718	32	14
SRL_OPN_2PTS019_0737_20141229_232703_20141230_010453.EUM.nc	2.143	2.230	0.839	2763	5495	0	2715	12	5
SRL_OPN_2PTS019_0739_20141230_010453_20141230_024321.EUM.nc	2.133	2.368	1.038	2865	5561	0	2675	7	14
SRL_OPN_2PTS019_0741_20141230_024320_20141230_042304.EUM.nc	2.196	2.198	0.400	2546	5494	0	2621	9	318
SRL_OPN_2PTS019_0743_20141230_042304_20141230_060457.EUM.nc	2.222	2.356	0.862	3662	5702	0	1913	5	122
SRL_OPN_2PTS019_0745_20141230_060456_20141230_075254.EUM.nc	2.500	2.576	0.961	4202	6129	0	1921	3	3
SRL_OPN_2PTS019_0748_20141230_075254_20141230_093106.EUM.nc	2.359	2.401	0.933	2949	5479	0	2357	6	167
SRL_OPN_2PTS019_0749_20141230_093106_20141230_110849.EUM.nc	1.471	1.611	0.769	2161	5378	0	3172	28	17
SRL_OPN_2PTS019_0751_20141230_110849_20141230_124712.EUM.nc	2.054	2.175	0.651	2504	5220	0	2706	1	9
SRL_OPN_2PTS019_0753_20141230_124712_20141230_144020.EUM.nc	2.279	2.279	0.636	3362	6223	0	2816	1	44
SRL_OPN_2PTS019_0756_20141230_144019_20141230_162006.EUM.nc	2.231	2.291	0.789	3203	5630	0	2268	7	152
SRL_OPN_2PTS019_0758_20141230_162005_20141230_175943.EUM.nc	2.406	2.445	0.747	2843	5587	0	2610	3	131
SRL_OPN_2PTS019_0760_20141230_175942_20141230_193913.EUM.nc	2.248	2.293	0.914	3216	5584	0	2318	1	49
SRL_OPN_2PTS019_0762_20141230_193912_20141230_211812.EUM.nc	1.788	2.351	1.491	3349	5434	0	1935	18	132
SRL_OPN_2PTS019_0764_20141230_211811_20141230_225619.EUM.nc	2.429	2.336	0.926	2275	5401	0	2973	10	143
SRL_OPN_2PTS019_0765_20141230_225618_20141231_003408.EUM.nc	2.106	2.212	0.770	3257	5451	0	2154	6	34
SRL_OPN_2PTS019_0767_20141231_003407_20141231_021218.EUM.nc	2.014	2.178	0.957	2702	5539	0	2731	3	103
SRL_OPN_2PTS019_0769_20141231_021217_20141231_035130.EUM.nc	2.295	2.470	0.866	2807	5494	0	2641	33	13
SRL_OPN_2PTS019_0771_20141231_035130_20141231_053241.EUM.nc	2.209	2.226	0.628	2628	5531	0	2553	9	341
SRL_OPN_2PTS019_0773_20141231_053240_20141231_072154.EUM.nc	2.368	2.522	1.144	3992	6197	0	2072	7	126
SRL_OPN_2PTS019_0776_20141231_072154_20141231_090019.EUM.nc	2.305	2.215	0.917	3297	5596	0	1833	8	458

– Continued on next page

Table 4: Ka-Band Significant Wave Height Statistics.

– Continued from previous page

File	Median	Mean	Std. Dev.	No. Obs.	Total Obs.	Default Lat/Lon	Flag (total)	Default (total)	3-Sigma Edited
SRL_OPN_2PTS019_0777_20141231_090019_20141231_103806.EUM.nc	1.739	1.813	0.729	2397	5460	0	3050	7	6
SRL_OPN_2PTS019_0779_20141231_103805_20141231_121612.EUM.nc	1.911	1.876	0.564	2375	5435	0	2834	19	207
SRL_OPN_2PTS019_0781_20141231_121611_20141231_135523.EUM.nc	2.156	2.265	0.755	3169	5442	0	2243	2	28
SRL_OPN_2PTS019_0783_20141231_135522_20141231_154846.EUM.nc	2.334	2.332	0.915	3526	6372	0	2780	7	59
SRL_OPN_2PTS019_0786_20141231_154845_20141231_172825.EUM.nc	2.514	2.640	1.065	2589	5500	0	2749	4	158
SRL_OPN_2PTS019_0788_20141231_172824_20141231_190800.EUM.nc	2.159	2.421	1.036	3326	5587	0	2194	4	63
SRL_OPN_2PTS019_0790_20141231_190800_20141231_204702.EUM.nc	1.733	2.224	1.308	3697	5512	0	1795	8	12
SRL_OPN_2PTS019_0792_20141231_204702_20141231_222531.EUM.nc	2.490	2.759	1.571	2924	5348	0	2396	16	12
SRL_OPN_2PTS019_0794_20141231_222532_20150101_000325.EUM.nc	2.124	2.251	0.885	2995	5509	0	2383	9	122
SRL_OPN_2PTS019_0795_20150101_000325_20150101_014115.EUM.nc	2.026	2.150	0.749	2984	5555	0	2544	5	22
SRL_OPN_2PTS019_0797_20150101_014115_20150101_032008.EUM.nc	2.134	2.318	1.052	2887	5502	0	2574	14	27
SRL_OPN_2PTS019_0799_20150101_032007_20150101_050042.EUM.nc	2.307	2.353	0.548	2851	5520	0	2466	2	201
SRL_OPN_2PTS019_0801_20150101_050041_20150101_064319.EUM.nc	2.368	2.771	1.453	3936	5805	0	1856	3	10
SRL_OPN_2PTS019_0803_20150101_064319_20150101_082922.EUM.nc	2.165	2.712	1.404	4259	6039	0	1768	2	10
SRL_OPN_2PTS019_0806_20150101_082922_20150101_100721.EUM.nc	2.009	2.071	0.793	2629	5390	0	2559	4	198
SRL_OPN_2PTS019_0807_20150101_100720_20150101_114518.EUM.nc	1.941	2.212	1.100	2343	5370	0	2914	18	95
SRL_OPN_2PTS019_0809_20150101_114518_20150101_132355.EUM.nc	2.033	2.009	0.517	2826	5321	0	2338	5	152
SRL_OPN_2PTS019_0811_20150101_132355_20150101_151726.EUM.nc	2.355	2.564	0.992	3623	6345	0	2713	2	7
SRL_OPN_2PTS019_0814_20150101_151725_20150101_165704.EUM.nc	2.760	2.931	1.133	2713	5565	0	2736	8	108
SRL_OPN_2PTS019_0816_20150101_165703_20150101_183646.EUM.nc	2.435	2.512	1.070	3171	5476	0	2271	1	33
SRL_OPN_2PTS019_0818_20150101_183645_20150101_201557.EUM.nc	1.917	2.308	1.289	3209	5502	0	2194	11	88
SRL_OPN_2PTS019_0820_20150101_201556_20150101_215440.EUM.nc	2.308	2.614	1.510	3237	5458	0	2185	32	4
SRL_OPN_2PTS019_0822_20150101_215439_20150101_233241.EUM.nc	2.439	2.443	0.815	2375	5281	0	2750	7	149
SRL_OPN_2PTS019_0823_20150101_233241_20150102_011031.EUM.nc	2.021	2.172	0.867	2752	5518	0	2752	3	11
SRL_OPN_2PTS019_0825_20150102_011030_20150102_024855.EUM.nc	1.843	2.484	1.469	2882	5526	0	2632	4	8
SRL_OPN_2PTS019_0827_20150102_024855_20150102_042853.EUM.nc	2.250	2.329	0.591	2890	5500	0	2549	4	57
SRL_OPN_2PTS019_0829_20150102_042852_20150102_061045.EUM.nc	2.621	2.834	1.440	3657	5712	0	1910	3	142
SRL_OPN_2PTS019_0831_20150102_061044_20150102_075835.EUM.nc	2.184	2.399	1.029	4109	6099	0	1847	5	138
SRL_OPN_2PTS019_0834_20150102_075834_20150102_093637.EUM.nc	2.199	2.390	1.025	2861	5488	0	2517	12	98
SRL_OPN_2PTS019_0835_20150102_093637_20150102_111428.EUM.nc	2.266	2.443	1.126	2118	5339	0	3182	36	3
SRL_OPN_2PTS019_0837_20150102_111428_20150102_125253.EUM.nc	1.872	1.865	0.491	2459	5244	0	2561	3	221
SRL_OPN_2PTS019_0839_20150102_125252_20150102_144605.EUM.nc	2.078	2.485	1.205	3379	6278	0	2812	0	87
SRL_OPN_2PTS019_0842_20150102_144604_20150102_162543.EUM.nc	2.427	2.614	1.085	3204	5629	0	2221	4	200
SRL_OPN_2PTS019_0844_20150102_162543_20150102_180526.EUM.nc	2.310	2.330	1.185	2785	5617	0	2516	5	311
SRL_OPN_2PTS019_0846_20150102_180525_20150102_194455.EUM.nc	2.046	2.273	1.135	3239	5559	0	2297	13	10
SRL_OPN_2PTS019_0848_20150102_194454_20150102_212343.EUM.nc	2.390	2.388	1.122	3345	5382	0	1833	9	195
SRL_OPN_2PTS019_0850_20150102_212343_20150102_230157.EUM.nc	2.566	2.910	1.024	2240	5301	0	3015	11	35
SRL_OPN_2PTS019_0851_20150102_230156_20150103_003945.EUM.nc	1.894	2.201	1.057	3285	5479	0	2128	3	63
SRL_OPN_2PTS019_0853_20150103_003944_20150103_021750.EUM.nc	1.991	2.460	1.208	2832	5532	0	2698	1	1

– Continued on next page

Table 4: Ka-Band Significant Wave Height Statistics.

– Continued from previous page

File	Median	Mean	Std. Dev.	No. Obs.	Total Obs.	Default Lat/Lon	Flag (total)	Default (total)	3-Sigma Edited
SRL_OPN_2PTS019_0855_20150103_021749_20150103_035717.EUM.nc	2.196	2.184	0.537	2510	5554	0	2667	9	368
SRL_OPN_2PTS019_0857_20150103_035716_20150103_053825.EUM.nc	2.712	2.858	1.139	3105	5499	0	2342	18	34
SRL_OPN_2PTS019_0859_20150103_053826_20150103_072735.EUM.nc	2.249	2.328	0.890	4256	6188	0	1913	1	18
SRL_OPN_2PTS019_0862_20150103_072735_20150103_090549.EUM.nc	2.352	2.466	1.075	3406	5542	0	1934	8	194
SRL_OPN_2PTS019_0863_20150103_090548_20150103_104342.EUM.nc	2.475	2.533	1.203	2389	5497	0	3087	19	2
SRL_OPN_2PTS019_0865_20150103_104343_20150103_122152.EUM.nc	1.873	1.780	0.360	2295	5433	0	2785	17	336
SRL_OPN_2PTS019_0867_20150103_122151_20150103_140059.EUM.nc	2.005	2.284	1.121	3182	5441	0	2077	4	178
SRL_OPN_2PTS019_0869_20150103_140058_20150103_155422.EUM.nc	2.580	2.924	1.254	3350	6341	0	2987	2	2
SRL_OPN_2PTS019_0872_20150103_155421_20150103_173407.EUM.nc	2.577	2.936	1.465	2685	5494	0	2721	12	76
SRL_OPN_2PTS019_0874_20150103_173407_20150103_191344.EUM.nc	2.193	2.506	1.459	3400	5593	0	2159	10	24
SRL_OPN_2PTS019_0876_20150103_191343_20150103_205243.EUM.nc	2.216	2.480	1.359	3648	5560	0	1871	17	24
SRL_OPN_2PTS019_0878_20150103_205242_20150103_223111.EUM.nc	2.294	2.415	0.935	2836	5359	0	2494	25	4
SRL_OPN_2PTS019_0880_20150103_223110_20150104_000854.EUM.nc	2.105	2.674	1.510	3092	5455	0	2333	3	27
SRL_OPN_2PTS019_0881_20150104_000855_20150104_014653.EUM.nc	1.741	2.264	1.282	3084	5548	0	2464	0	0
SRL_OPN_2PTS019_0883_20150104_014653_20150104_050623.EUM.nc	2.460	2.695	1.116	5770	11027	0	5044	28	185
SRL_OPN_2PTS019_0887_20150104_050623_20150104_065625.EUM.nc	2.333	2.494	1.066	3879	6208	0	2311	1	17
SRL_OPN_2PTS019_0890_20150104_065624_20150104_083501.EUM.nc	2.548	2.993	1.633	4136	5621	0	1375	2	108
SRL_OPN_2PTS019_0892_20150104_083501_20150104_101300.EUM.nc	2.637	2.720	1.087	2743	5371	0	2612	13	3
SRL_OPN_2PTS019_0893_20150104_101259_20150104_115050.EUM.nc	1.868	1.790	0.502	2245	5402	0	2858	17	282
SRL_OPN_2PTS019_0895_20150104_115049_20150104_132939.EUM.nc	1.948	2.467	1.469	3045	5303	0	2230	9	19
SRL_OPN_2PTS019_0897_20150104_132938_20150104_152302.EUM.nc	2.696	2.599	0.940	3622	6324	0	2667	3	32
SRL_OPN_2PTS019_0900_20150104_152302_20150104_170248.EUM.nc	2.488	2.606	0.948	2634	5598	0	2797	6	161
SRL_OPN_2PTS019_0902_20150104_170248_20150104_184220.EUM.nc	2.481	2.781	1.549	3052	5462	0	2271	2	137
SRL_OPN_2PTS019_0904_20150104_184219_20150104_202138.EUM.nc	2.129	2.352	1.208	3399	5487	0	2053	14	21
SRL_OPN_2PTS019_0906_20150104_202137_20150104_220019.EUM.nc	2.310	2.452	1.053	3008	5442	0	2354	20	60
SRL_OPN_2PTS019_0908_20150104_220018_20150104_233811.EUM.nc	2.463	2.982	1.381	2693	5413	0	2710	9	1
SRL_OPN_2PTS019_0909_20150104_233811_20150105_011603.EUM.nc	1.642	2.111	1.258	3013	5478	0	2459	2	4
SRL_OPN_2PTS019_0911_20150105_011602_20150105_025438.EUM.nc	2.094	2.376	0.986	2866	5485	0	2595	11	13
SRL_OPN_2PTS019_0913_20150105_025437_20150105_043434.EUM.nc	2.505	2.525	0.943	2672	5460	0	2490	15	283
SRL_OPN_2PTS019_0915_20150105_043434_20150105_061642.EUM.nc	2.431	2.581	1.160	3822	5763	0	1856	0	85
SRL_OPN_2PTS019_0917_20150105_061641_20150105_080407.EUM.nc	2.351	2.996	1.811	4222	6097	0	1861	1	13
SRL_OPN_2PTS019_0920_20150105_080406_20150105_094216.EUM.nc	2.557	2.838	1.122	2922	5504	0	2559	14	9
SRL_OPN_2PTS019_0921_20150105_094215_20150105_112008.EUM.nc	1.909	2.020	1.115	2241	5265	0	2987	37	0
SRL_OPN_2PTS019_0923_20150105_112007_20150105_125827.EUM.nc	1.862	2.303	1.272	2651	5240	0	2493	3	93
SRL_OPN_2PTS019_0925_20150105_125826_20150105_145142.EUM.nc	2.483	2.419	0.844	3514	6283	0	2756	2	11
SRL_OPN_2PTS019_0928_20150105_145141_20150105_163128.EUM.nc	2.193	2.608	1.288	3252	5652	0	2343	10	47
SRL_OPN_2PTS019_0930_20150105_163128_20150105_181112.EUM.nc	2.924	2.934	1.222	2984	5597	0	2519	5	89
SRL_OPN_2PTS019_0932_20150105_181112_20150105_195031.EUM.nc	2.121	2.138	1.048	3098	5524	0	2341	2	83
SRL_OPN_2PTS019_0934_20150105_195031_20150105_212925.EUM.nc	2.048	2.067	0.874	3186	5396	0	1776	21	413

– Continued on next page

Table 4: Ka-Band Significant Wave Height Statistics.

– Continued from previous page

File	Median	Mean	Std. Dev.	No. Obs.	Total Obs.	Default Lat/Lon	Flag (total)	Default (total)	3-Sigma Edited
SRL_OPN_2PTS019_0936_20150105_212924_20150105_230736.EUM.nc	3.201	3.395	1.507	2198	5307	0	3099	7	3
SRL_OPN_2PTS019_0937_20150105_230736_20150106_004515.EUM.nc	1.936	2.295	1.273	3157	5444	0	2275	11	1
SRL_OPN_2PTS019_0939_20150106_004514_20150106_022331.EUM.nc	1.992	2.090	0.783	2805	5566	0	2729	2	30
SRL_OPN_2PTS019_0941_20150106_022331_20150106_040255.EUM.nc	2.121	2.662	1.419	2834	5448	0	2535	8	71
SRL_OPN_2PTS019_0943_20150106_040254_20150106_054421.EUM.nc	2.845	2.977	1.274	3458	5653	0	2178	10	7
SRL_OPN_2PTS019_0945_20150106_054421_20150106_073309.EUM.nc	2.705	2.839	1.358	4238	6154	0	1909	1	6
SRL_OPN_2PTS019_0948_20150106_073308_20150106_091128.EUM.nc	2.504	2.680	0.963	3303	5560	0	2120	11	126
SRL_OPN_2PTS019_0949_20150106_091128_20150106_104921.EUM.nc	2.309	2.391	0.875	2316	5491	0	3130	14	31
SRL_OPN_2PTS019_0951_20150106_104920_20150106_122726.EUM.nc	2.278	2.581	1.433	2539	5323	0	2719	29	36
SRL_OPN_2PTS019_0953_20150106_122725_20150106_140646.EUM.nc	2.049	2.094	0.721	3066	5468	0	2202	0	200
SRL_OPN_2PTS019_0955_20150106_140645_20150106_160007.EUM.nc	2.281	2.753	1.383	3324	6346	0	3011	6	5
SRL_OPN_2PTS019_0958_20150106_160006_20150106_173954.EUM.nc	2.946	2.993	1.020	2874	5627	0	2727	8	18
SRL_OPN_2PTS019_0960_20150106_173954_20150106_191919.EUM.nc	1.988	2.113	1.008	3253	5578	0	2198	2	125
SRL_OPN_2PTS019_0962_20150106_191919_20150106_205826.EUM.nc	2.094	2.466	1.056	3700	5574	0	1861	10	3
SRL_OPN_2PTS019_0964_20150106_205826_20150106_223642.EUM.nc	2.831	2.799	1.288	2554	5314	0	2477	24	259
SRL_OPN_2PTS019_0965_20150106_223641_20150107_001433.EUM.nc	2.372	2.431	1.103	3134	5470	0	2333	2	1
SRL_OPN_2PTS019_0967_20150107_001432_20150107_015235.EUM.nc	1.975	2.121	0.913	3022	5516	0	2466	1	27
SRL_OPN_2PTS019_0969_20150107_015235_20150107_033129.EUM.nc	2.141	2.684	1.340	3017	5457	0	2426	9	5
SRL_OPN_2PTS019_0971_20150107_033129_20150107_051216.EUM.nc	2.752	2.717	0.904	3010	5521	0	2506	2	3
SRL_OPN_2PTS019_0973_20150107_051215_20150107_070208.EUM.nc	2.964	2.997	1.518	3669	6212	0	2304	3	236
SRL_OPN_2PTS019_0976_20150107_070207_20150107_084040.EUM.nc	2.462	2.807	1.171	4098	5608	0	1474	3	33
SRL_OPN_2PTS019_0978_20150107_084040_20150107_101830.EUM.nc	2.335	2.454	1.062	2624	5386	0	2662	15	85
SRL_OPN_2PTS019_0979_20150107_101829_20150107_115629.EUM.nc	1.668	2.073	0.948	2545	5378	0	2809	11	13
SRL_OPN_2PTS019_0981_20150107_115628_20150107_133525.EUM.nc	2.054	2.070	0.771	2911	5339	0	2259	2	167
SRL_OPN_2PTS019_0983_20150107_133524_20150107_152848.EUM.nc	2.258	2.413	1.052	3479	6340	0	2685	0	176
SRL_OPN_2PTS019_0986_20150107_152847_20150107_170834.EUM.nc	2.861	2.822	0.868	2791	5574	0	2779	2	2
SRL_OPN_2PTS019_0988_20150107_170833_20150107_184805.EUM.nc	2.345	2.405	0.954	3339	5478	0	2115	8	16
SRL_OPN_2PTS019_0990_20150107_184804_20150107_202722.EUM.nc	2.170	2.358	1.027	3403	5547	0	2096	6	42
SRL_OPN_2PTS019_0992_20150107_202721_20150107_220551.EUM.nc	2.647	2.551	1.049	2748	5465	0	2340	23	354
SRL_OPN_2PTS019_0994_20150107_220552_20150107_234351.EUM.nc	2.580	2.596	1.103	2862	5472	0	2575	19	16
SRL_OPN_2PTS019_0995_20150107_234350_20150108_012142.EUM.nc	1.962	2.078	0.826	3021	5496	0	2458	11	6
SRL_OPN_2PTS019_0997_20150108_012143_20150108_030014.EUM.nc	2.383	2.425	1.018	2657	5534	0	2623	15	239
SRL_OPN_2PTS019_0999_20150108_030013_20150108_044024.EUM.nc	2.462	2.322	0.751	2935	5506	0	2533	11	27

21 Altimeter Wind Speed Table

Table 5: Altimeter Wind Speed Statistics.

File	Median	Mean	Std. Dev.	No. Obs.	Total Obs.	Default Lat/Lon	Flag (total)	Default (total)	3-Sigma Edited
SRL_OPN_2PTS018_1001_20141204_044023_20141204_062241.EUM.nc	8.120	8.666	3.162	3817	5759	0	1936	5	1
SRL_OPN_2PTS019_0001_20141204_062240_20141204_080950.EUM.nc	7.510	8.018	3.399	4158	6077	0	1918	1	0
SRL_OPN_2PTS019_0004_20141204_080949_20141204_094755.EUM.nc	7.180	7.643	3.374	2902	5500	0	2589	8	1
SRL_OPN_2PTS019_0005_20141204_094754_20141204_112541.EUM.nc	7.405	7.426	3.587	2107	5277	0	3132	37	1
SRL_OPN_2PTS019_0007_20141204_112540_20141204_130412.EUM.nc	6.180	6.602	2.865	2669	5278	0	2605	4	0
SRL_OPN_2PTS019_0009_20141204_130411_20141204_145729.EUM.nc	6.790	7.353	3.112	3479	6349	0	2866	1	3
SRL_OPN_2PTS019_0012_20141204_145728_20141204_163715.EUM.nc	7.140	7.699	3.427	3116	5619	0	2487	14	2
SRL_OPN_2PTS019_0014_20141204_163714_20141204_181650.EUM.nc	8.220	8.097	3.235	2947	5591	0	2638	6	0
SRL_OPN_2PTS019_0016_20141204_181649_20141204_195616.EUM.nc	7.520	7.947	3.477	3176	5499	0	2305	13	5
SRL_OPN_2PTS019_0018_20141204_195615_20141204_213508.EUM.nc	8.130	8.248	3.422	3541	5386	0	1823	22	0
SRL_OPN_2PTS019_0020_20141204_213507_20141204_231307.EUM.nc	7.580	8.080	4.165	2253	5343	0	3087	3	0
SRL_OPN_2PTS019_0021_20141204_231307_20141205_005055.EUM.nc	6.400	6.943	2.779	3151	5496	0	2288	15	42
SRL_OPN_2PTS019_0023_20141205_005055_20141205_022914.EUM.nc	7.100	7.162	2.794	2775	5523	0	2743	1	4
SRL_OPN_2PTS019_0025_20141205_022914_20141205_040844.EUM.nc	6.950	7.621	3.636	2767	5455	0	2671	15	2
SRL_OPN_2PTS019_0027_20141205_040843_20141205_055017.EUM.nc	8.250	8.178	3.457	3598	5721	0	2114	8	1
SRL_OPN_2PTS019_0029_20141205_055016_20141205_073852.EUM.nc	8.350	8.828	3.747	4141	6156	0	2015	0	0
SRL_OPN_2PTS019_0032_20141205_073851_20141205_091709.EUM.nc	7.380	8.312	3.963	3397	5519	0	2112	9	1
SRL_OPN_2PTS019_0033_20141205_091709_20141205_105453.EUM.nc	8.755	8.472	3.189	2261	5449	0	3162	23	3
SRL_OPN_2PTS019_0035_20141205_105453_20141205_123308.EUM.nc	6.180	6.630	2.986	2482	5313	0	2817	12	2
SRL_OPN_2PTS019_0037_20141205_123307_20141205_141233.EUM.nc	7.320	7.511	2.958	3214	5496	0	2280	0	2
SRL_OPN_2PTS019_0039_20141205_141233_20141205_160554.EUM.nc	7.710	8.220	3.330	3291	6384	0	3082	9	2
SRL_OPN_2PTS019_0042_20141205_160553_20141205_174531.EUM.nc	7.940	8.090	3.231	2731	5581	0	2839	8	3
SRL_OPN_2PTS019_0044_20141205_174530_20141205_192505.EUM.nc	7.150	7.721	2.998	3315	5592	0	2258	16	3
SRL_OPN_2PTS019_0046_20141205_192504_20141205_210401.EUM.nc	7.855	8.210	3.086	3532	5528	0	1982	12	2
SRL_OPN_2PTS019_0048_20141205_210400_20141205_224222.EUM.nc	7.480	8.275	3.580	2710	5305	0	2583	12	0
SRL_OPN_2PTS019_0049_20141205_224221_20141206_002012.EUM.nc	7.065	7.697	3.741	3135	5455	0	2312	7	1
SRL_OPN_2PTS019_0051_20141206_002011_20141206_015816.EUM.nc	6.380	6.643	2.989	2793	5539	0	2619	2	125
SRL_OPN_2PTS019_0053_20141206_015815_20141206_033716.EUM.nc	7.040	7.120	3.221	2973	5543	0	2562	7	1
SRL_OPN_2PTS019_0055_20141206_033716_20141206_051809.EUM.nc	8.150	8.774	3.660	2940	5554	0	2612	1	1
SRL_OPN_2PTS019_0057_20141206_051808_20141206_070751.EUM.nc	7.740	8.566	3.646	3770	6196	0	2412	14	0
SRL_OPN_2PTS019_0060_20141206_070750_20141206_084622.EUM.nc	7.340	8.251	3.711	3936	5594	0	1646	11	1
SRL_OPN_2PTS019_0062_20141206_084621_20141206_102409.EUM.nc	8.480	8.092	3.622	2629	5355	0	2702	22	2
SRL_OPN_2PTS019_0063_20141206_102409_20141206_120211.EUM.nc	5.990	6.203	2.657	2548	5359	0	2798	12	1
SRL_OPN_2PTS019_0065_20141206_120210_20141206_134109.EUM.nc	6.410	6.862	3.216	3020	5433	0	2393	17	3
SRL_OPN_2PTS019_0067_20141206_134109_20141206_153433.EUM.nc	7.110	7.521	2.888	3499	6361	0	2862	0	0
SRL_OPN_2PTS019_0070_20141206_153433_20141206_171413.EUM.nc	7.810	8.469	3.854	2609	5561	0	2946	4	2

– Continued on next page

Table 5: Altimeter Wind Speed Statistics.

– Continued from previous page

File	Median	Mean	Std. Dev.	No. Obs.	Total Obs.	Default Lat/Lon	Flag (total)	Default (total)	3-Sigma Edited
SRL_OPN_2PTS019_0072_20141206_171412_20141206_185351.EUM.nc	6.295	7.049	3.169	3248	5524	0	2265	11	0
SRL_OPN_2PTS019_0074_20141206_185350_20141206_203257.EUM.nc	7.550	8.377	3.949	3447	5517	0	2056	11	3
SRL_OPN_2PTS019_0076_20141206_203256_20141206_221134.EUM.nc	8.600	9.239	3.343	2992	5474	0	2466	16	0
SRL_OPN_2PTS019_0078_20141206_221133_20141206_234929.EUM.nc	7.550	8.025	3.864	2911	5461	0	2541	9	0
SRL_OPN_2PTS019_0079_20141206_234929_20141207_012714.EUM.nc	6.030	6.574	2.980	2897	5497	0	2584	1	15
SRL_OPN_2PTS019_0081_20141207_012714_20141207_030558.EUM.nc	7.370	7.646	3.392	2857	5559	0	2696	5	1
SRL_OPN_2PTS019_0083_20141207_030557_20141207_044615.EUM.nc	7.690	8.296	3.612	2926	5489	0	2546	11	6
SRL_OPN_2PTS019_0085_20141207_044614_20141207_062832.EUM.nc	8.060	8.863	3.930	3836	5788	0	1950	2	0
SRL_OPN_2PTS019_0087_20141207_062831_20141207_081521.EUM.nc	7.680	8.184	3.559	4184	6076	0	1888	2	2
SRL_OPN_2PTS019_0090_20141207_081520_20141207_095326.EUM.nc	7.970	8.376	3.247	2842	5396	0	2551	3	0
SRL_OPN_2PTS019_0091_20141207_095326_20141207_113119.EUM.nc	7.210	7.306	2.629	2255	5305	0	3036	14	0
SRL_OPN_2PTS019_0093_20141207_113118_20141207_130955.EUM.nc	6.730	7.073	3.753	2734	5369	0	2631	4	0
SRL_OPN_2PTS019_0095_20141207_130955_20141207_150314.EUM.nc	7.440	7.803	3.760	3493	6347	0	2850	4	0
SRL_OPN_2PTS019_0098_20141207_150313_20141207_164252.EUM.nc	7.750	8.386	3.317	2935	5600	0	2658	2	5
SRL_OPN_2PTS019_0100_20141207_164252_20141207_182234.EUM.nc	7.370	8.159	3.758	3104	5525	0	2413	4	4
SRL_OPN_2PTS019_0102_20141207_182234_20141207_200150.EUM.nc	6.490	7.108	3.328	3132	5492	0	2349	11	0
SRL_OPN_2PTS019_0104_20141207_200149_20141207_214040.EUM.nc	7.430	8.165	3.533	3478	5482	0	1988	13	3
SRL_OPN_2PTS019_0106_20141207_214039_20141207_231847.EUM.nc	8.950	8.996	3.399	2407	5302	0	2876	17	2
SRL_OPN_2PTS019_0107_20141207_231847_20141208_005627.EUM.nc	7.280	7.520	3.616	2976	5500	0	2506	17	1
SRL_OPN_2PTS019_0109_20141208_005627_20141208_023448.EUM.nc	6.400	6.987	3.521	2847	5542	0	2689	5	1
SRL_OPN_2PTS019_0111_20141208_023447_20141208_041432.EUM.nc	7.080	7.566	2.740	2765	5503	0	2701	11	26
SRL_OPN_2PTS019_0113_20141208_041432_20141208_055604.EUM.nc	8.270	8.723	3.623	3628	5687	0	2056	3	0
SRL_OPN_2PTS019_0115_20141208_055603_20141208_074425.EUM.nc	7.290	8.018	3.866	4118	6148	0	2030	0	0
SRL_OPN_2PTS019_0118_20141208_074424_20141208_092240.EUM.nc	8.170	8.815	3.336	3227	5503	0	2251	13	12
SRL_OPN_2PTS019_0119_20141208_092239_20141208_110032.EUM.nc	6.880	7.619	3.486	2133	5415	0	3260	14	8
SRL_OPN_2PTS019_0121_20141208_110031_20141208_123841.EUM.nc	6.780	7.516	3.633	2515	5308	0	2787	6	0
SRL_OPN_2PTS019_0123_20141208_123840_20141208_141811.EUM.nc	6.935	7.636	3.695	3289	5479	0	2185	4	1
SRL_OPN_2PTS019_0125_20141208_141812_20141208_161131.EUM.nc	6.900	7.789	3.792	3359	6354	0	2988	6	1
SRL_OPN_2PTS019_0128_20141208_161131_20141208_175117.EUM.nc	7.870	8.511	4.144	2815	5587	0	2765	6	1
SRL_OPN_2PTS019_0130_20141208_175116_20141208_193040.EUM.nc	6.915	7.385	3.128	3235	5582	0	2334	12	1
SRL_OPN_2PTS019_0132_20141208_193039_20141208_210942.EUM.nc	7.000	7.509	3.201	3431	5430	0	1977	19	3
SRL_OPN_2PTS019_0134_20141208_210941_20141208_224801.EUM.nc	9.370	9.827	3.948	2498	5428	0	2911	18	1
SRL_OPN_2PTS019_0135_20141208_224802_20141209_002542.EUM.nc	7.070	8.009	4.231	3144	5376	0	2224	4	4
SRL_OPN_2PTS019_0137_20141209_002541_20141209_020348.EUM.nc	6.765	7.112	3.090	2840	5530	0	2627	7	56
SRL_OPN_2PTS019_0139_20141209_020348_20141209_034302.EUM.nc	7.120	7.599	3.201	2928	5525	0	2583	9	5
SRL_OPN_2PTS019_0141_20141209_034302_20141209_052353.EUM.nc	9.425	9.820	3.880	2862	5552	0	2687	3	0
SRL_OPN_2PTS019_0143_20141209_052353_20141209_071324.EUM.nc	7.530	8.713	5.017	3811	6187	0	2371	5	0
SRL_OPN_2PTS019_0146_20141209_071323_20141209_085153.EUM.nc	7.690	8.371	3.929	3873	5605	0	1722	7	3
SRL_OPN_2PTS019_0147_20141209_085152_20141209_102948.EUM.nc	7.440	7.803	3.887	2524	5484	0	2950	10	0

– Continued on next page

Table 5: Altimeter Wind Speed Statistics.

– Continued from previous page

File	Median	Mean	Std. Dev.	No. Obs.	Total Obs.	Default Lat/Lon	Flag (total)	Default (total)	3-Sigma Edited
SRL_OPN_2PTS019_0149_20141209_102947_20141209_120743.EUM.nc	7.270	7.397	3.013	2433	5392	0	2838	30	91
SRL_OPN_2PTS019_0151_20141209_120743_20141209_134647.EUM.nc	6.520	7.290	3.776	3030	5418	0	2382	6	0
SRL_OPN_2PTS019_0153_20141209_134646_20141209_154011.EUM.nc	7.650	7.782	3.111	3500	6345	0	2843	2	0
SRL_OPN_2PTS019_0156_20141209_154010_20141209_171958.EUM.nc	8.660	9.155	4.112	2640	5526	0	2877	9	0
SRL_OPN_2PTS019_0158_20141209_171957_20141209_185927.EUM.nc	6.750	7.226	3.256	3169	5607	0	2425	12	1
SRL_OPN_2PTS019_0160_20141209_185926_20141209_203840.EUM.nc	7.180	7.637	3.963	3581	5517	0	1929	6	1
SRL_OPN_2PTS019_0162_20141209_203840_20141209_221713.EUM.nc	7.820	8.419	4.518	2987	5355	0	2342	26	0
SRL_OPN_2PTS019_0164_20141209_221713_20141209_235459.EUM.nc	7.950	8.240	4.153	3027	5440	0	2403	10	0
SRL_OPN_2PTS019_0165_20141209_235500_20141210_013254.EUM.nc	6.500	6.973	3.157	2918	5523	0	2602	2	1
SRL_OPN_2PTS019_0167_20141210_013254_20141210_031143.EUM.nc	5.960	6.588	2.839	2818	5575	0	2721	1	35
SRL_OPN_2PTS019_0169_20141210_031142_20141210_045157.EUM.nc	9.020	9.021	3.308	2966	5465	0	2495	2	2
SRL_OPN_2PTS019_0171_20141210_045156_20141210_063430.EUM.nc	8.305	8.949	4.249	3874	5820	0	1944	0	2
SRL_OPN_2PTS019_0173_20141210_063429_20141210_082102.EUM.nc	7.300	7.966	3.677	4133	6062	0	1927	2	0
SRL_OPN_2PTS019_0176_20141210_082101_20141210_095905.EUM.nc	8.130	8.282	3.341	2835	5412	0	2562	15	0
SRL_OPN_2PTS019_0177_20141210_095905_20141210_113650.EUM.nc	8.230	7.935	3.077	2382	5372	0	2963	26	1
SRL_OPN_2PTS019_0179_20141210_113650_20141210_131531.EUM.nc	5.650	6.513	3.106	2759	5342	0	2507	5	71
SRL_OPN_2PTS019_0181_20141210_131530_20141210_150851.EUM.nc	7.770	9.223	4.672	3523	6367	0	2838	6	0
SRL_OPN_2PTS019_0184_20141210_150850_20141210_164838.EUM.nc	8.570	8.403	3.769	2848	5558	0	2706	4	0
SRL_OPN_2PTS019_0186_20141210_164837_20141210_182811.EUM.nc	8.290	8.592	3.958	3081	5499	0	2407	9	2
SRL_OPN_2PTS019_0188_20141210_182811_20141210_200734.EUM.nc	6.220	5.990	2.468	3017	5521	0	2399	6	99
SRL_OPN_2PTS019_0190_20141210_200733_20141210_214621.EUM.nc	8.615	8.841	4.302	3353	5503	0	2136	13	1
SRL_OPN_2PTS019_0192_20141210_214621_20141210_232416.EUM.nc	7.595	8.350	3.877	2460	5250	0	2761	29	0
SRL_OPN_2PTS019_0193_20141210_232416_20141211_010205.EUM.nc	6.035	6.807	3.227	2769	5488	0	2703	15	1
SRL_OPN_2PTS019_0195_20141211_010204_20141211_024032.EUM.nc	6.610	6.784	3.306	2809	5561	0	2743	8	1
SRL_OPN_2PTS019_0197_20141211_024031_20141211_042013.EUM.nc	7.340	7.682	3.414	2841	5501	0	2637	19	4
SRL_OPN_2PTS019_0199_20141211_042013_20141211_060200.EUM.nc	7.610	8.425	3.748	3679	5710	0	2027	2	2
SRL_OPN_2PTS019_0201_20141211_060159_20141211_075006.EUM.nc	7.420	7.988	4.011	4109	6116	0	1993	14	0
SRL_OPN_2PTS019_0204_20141211_075005_20141211_092819.EUM.nc	7.850	8.013	3.202	3126	5500	0	2356	16	2
SRL_OPN_2PTS019_0205_20141211_092819_20141211_110602.EUM.nc	6.815	6.860	3.169	2150	5368	0	3179	31	8
SRL_OPN_2PTS019_0207_20141211_110602_20141211_124423.EUM.nc	7.060	7.984	3.672	2485	5293	0	2794	14	0
SRL_OPN_2PTS019_0209_20141211_124422_20141211_143730.EUM.nc	6.710	7.081	3.065	3339	6219	0	2878	1	1
SRL_OPN_2PTS019_0212_20141211_143729_20141211_161716.EUM.nc	6.830	7.049	3.402	3355	5627	0	2269	1	2
SRL_OPN_2PTS019_0214_20141211_161716_20141211_175653.EUM.nc	8.840	8.966	4.092	2855	5557	0	2702	0	0
SRL_OPN_2PTS019_0216_20141211_175653_20141211_193623.EUM.nc	7.210	7.820	4.004	3255	5575	0	2314	4	2
SRL_OPN_2PTS019_0218_20141211_193623_20141211_211523.EUM.nc	7.300	8.131	3.882	3448	5428	0	1977	3	0
SRL_OPN_2PTS019_0220_20141211_211522_20141211_225332.EUM.nc	7.360	8.002	3.571	2457	5391	0	2924	10	0
SRL_OPN_2PTS019_0221_20141211_225331_20141212_003121.EUM.nc	7.390	7.939	3.522	3261	5431	0	2150	5	15
SRL_OPN_2PTS019_0223_20141212_003120_20141212_020928.EUM.nc	6.610	7.189	3.276	2760	5520	0	2743	7	10
SRL_OPN_2PTS019_0225_20141212_020928_20141212_034839.EUM.nc	6.310	7.612	4.146	2910	5534	0	2616	8	0

– Continued on next page

Table 5: Altimeter Wind Speed Statistics.

– Continued from previous page

File	Median	Mean	Std. Dev.	No. Obs.	Total Obs.	Default Lat/Lon	Flag (total)	Default (total)	3-Sigma Edited
SRL_OPN_2PTS019_0227_20141212_034840_20141212_052948.EUM.nc	7.030	7.682	3.143	2870	5550	0	2673	4	3
SRL_OPN_2PTS019_0229_20141212_052948_20141212_071907.EUM.nc	7.310	8.213	4.521	3937	6182	0	2240	5	0
SRL_OPN_2PTS019_0232_20141212_071906_20141212_085724.EUM.nc	7.460	8.250	3.873	3779	5589	0	1802	6	2
SRL_OPN_2PTS019_0233_20141212_085723_20141212_103518.EUM.nc	8.045	8.014	4.005	2396	5467	0	3060	11	0
SRL_OPN_2PTS019_0235_20141212_103518_20141212_121325.EUM.nc	6.760	7.704	3.386	2521	5401	0	2866	14	0
SRL_OPN_2PTS019_0237_20141212_121324_20141212_135225.EUM.nc	6.360	6.570	2.554	3017	5462	0	2364	1	80
SRL_OPN_2PTS019_0239_20141212_135224_20141212_154557.EUM.nc	6.690	6.707	2.642	3507	6368	0	2843	3	15
SRL_OPN_2PTS019_0242_20141212_154556_20141212_172534.EUM.nc	8.850	8.543	3.991	2668	5505	0	2831	4	2
SRL_OPN_2PTS019_0244_20141212_172533_20141212_190511.EUM.nc	7.060	7.778	3.986	3240	5608	0	2362	5	1
SRL_OPN_2PTS019_0246_20141212_190511_20141212_204414.EUM.nc	7.255	7.794	3.449	3653	5532	0	1859	19	1
SRL_OPN_2PTS019_0248_20141212_204414_20141212_222244.EUM.nc	7.725	7.847	3.547	2924	5330	0	2384	22	0
SRL_OPN_2PTS019_0250_20141212_222244_20141213_000038.EUM.nc	7.870	8.016	3.030	3042	5467	0	2413	12	0
SRL_OPN_2PTS019_0251_20141213_000039_20141213_013827.EUM.nc	6.150	6.469	2.565	2899	5523	0	2524	9	91
SRL_OPN_2PTS019_0253_20141213_013827_20141213_031719.EUM.nc	6.250	7.213	3.762	2851	5559	0	2689	16	3
SRL_OPN_2PTS019_0255_20141213_031719_20141213_045748.EUM.nc	6.770	7.471	3.439	3012	5522	0	2507	2	1
SRL_OPN_2PTS019_0257_20141213_045748_20141213_064022.EUM.nc	8.410	8.992	4.172	3859	5795	0	1928	8	0
SRL_OPN_2PTS019_0259_20141213_064022_20141213_082634.EUM.nc	7.750	7.848	2.829	4174	6032	0	1839	3	16
SRL_OPN_2PTS019_0262_20141213_082634_20141213_100435.EUM.nc	7.640	8.095	3.516	2857	5389	0	2526	6	0
SRL_OPN_2PTS019_0263_20141213_100435_20141213_114232.EUM.nc	8.050	8.507	3.017	2416	5426	0	2992	15	3
SRL_OPN_2PTS019_0265_20141213_114231_20141213_132106.EUM.nc	6.690	6.789	2.616	2906	5316	0	2407	1	2
SRL_OPN_2PTS019_0267_20141213_132107_20141213_151436.EUM.nc	7.480	7.769	3.317	3568	6363	0	2795	0	0
SRL_OPN_2PTS019_0270_20141213_151435_20141213_165415.EUM.nc	8.450	8.250	3.580	2774	5534	0	2747	12	1
SRL_OPN_2PTS019_0272_20141213_165414_20141213_183356.EUM.nc	7.190	7.817	3.623	3149	5514	0	2363	2	0
SRL_OPN_2PTS019_0274_20141213_183355_20141213_201308.EUM.nc	7.520	7.422	3.271	3270	5519	0	2237	8	4
SRL_OPN_2PTS019_0276_20141213_201307_20141213_215152.EUM.nc	7.240	7.858	3.853	3312	5470	0	2127	29	2
SRL_OPN_2PTS019_0278_20141213_215153_20141213_232955.EUM.nc	8.010	8.369	3.181	2420	5304	0	2858	18	8
SRL_OPN_2PTS019_0279_20141213_232955_20141214_010736.EUM.nc	7.020	7.120	2.754	2731	5479	0	2742	6	0
SRL_OPN_2PTS019_0281_20141214_010736_20141214_024605.EUM.nc	6.360	7.111	3.421	2802	5541	0	2736	0	3
SRL_OPN_2PTS019_0283_20141214_024605_20141214_042600.EUM.nc	7.670	8.323	3.797	2926	5500	0	2570	3	1
SRL_OPN_2PTS019_0285_20141214_042600_20141214_060749.EUM.nc	8.780	9.123	4.004	3669	5711	0	2036	4	2
SRL_OPN_2PTS019_0287_20141214_060748_20141214_075538.EUM.nc	7.825	7.544	2.989	4082	6101	0	1977	8	34
SRL_OPN_2PTS019_0290_20141214_075538_20141214_093349.EUM.nc	7.220	7.792	3.488	3015	5466	0	2429	18	4
SRL_OPN_2PTS019_0291_20141214_093348_20141214_111142.EUM.nc	7.180	7.820	3.944	2130	5392	0	3239	23	0
SRL_OPN_2PTS019_0293_20141214_111141_20141214_125005.EUM.nc	7.200	7.344	2.661	2565	5281	0	2699	14	3
SRL_OPN_2PTS019_0295_20141214_125004_20141214_142937.EUM.nc	7.680	7.878	3.796	3404	5497	0	2093	0	0
SRL_OPN_2PTS019_0297_20141214_142937_20141214_162253.EUM.nc	7.810	8.061	3.796	3292	6377	0	3081	3	1
SRL_OPN_2PTS019_0300_20141214_162252_20141214_180237.EUM.nc	8.370	7.979	3.190	2909	5616	0	2704	2	1
SRL_OPN_2PTS019_0302_20141214_180237_20141214_194159.EUM.nc	6.870	7.304	3.451	3213	5565	0	2341	11	0
SRL_OPN_2PTS019_0304_20141214_194158_20141214_212055.EUM.nc	8.560	8.695	3.298	3393	5412	0	1995	13	11

– Continued on next page

Table 5: Altimeter Wind Speed Statistics.

– Continued from previous page

File	Median	Mean	Std. Dev.	No. Obs.	Total Obs.	Default Lat/Lon	Flag (total)	Default (total)	3-Sigma Edited
SRL_OPN_2PTS019_0306_20141214_212055_20141214_225910.EUM.nc	7.835	7.916	3.357	2301	5387	0	3064	19	3
SRL_OPN_2PTS019_0307_20141214_225909_20141215_003650.EUM.nc	7.050	7.219	2.742	3378	5449	0	2050	9	12
SRL_OPN_2PTS019_0309_20141215_003650_20141215_021500.EUM.nc	7.130	6.933	2.447	2774	5531	0	2748	8	1
SRL_OPN_2PTS019_0311_20141215_021500_20141215_035425.EUM.nc	7.290	7.870	3.710	2776	5536	0	2755	4	1
SRL_OPN_2PTS019_0313_20141215_035424_20141215_053531.EUM.nc	9.290	9.132	3.954	2927	5537	0	2605	5	0
SRL_OPN_2PTS019_0315_20141215_053531_20141215_072438.EUM.nc	8.060	7.742	3.207	3953	6199	0	2111	5	130
SRL_OPN_2PTS019_0318_20141215_072437_20141215_090301.EUM.nc	8.060	8.176	2.991	3659	5584	0	1873	5	47
SRL_OPN_2PTS019_0319_20141215_090302_20141215_104056.EUM.nc	7.020	7.553	3.403	2467	5471	0	2992	12	0
SRL_OPN_2PTS019_0321_20141215_104055_20141215_121855.EUM.nc	7.080	7.165	2.430	2589	5426	0	2805	22	10
SRL_OPN_2PTS019_0323_20141215_121854_20141215_135809.EUM.nc	6.850	7.327	3.337	3244	5455	0	2205	6	0
SRL_OPN_2PTS019_0325_20141215_135808_20141215_155132.EUM.nc	6.960	7.456	3.343	3387	6373	0	2976	9	1
SRL_OPN_2PTS019_0328_20141215_155132_20141215_173118.EUM.nc	8.030	8.006	3.290	2658	5467	0	2805	2	2
SRL_OPN_2PTS019_0330_20141215_173117_20141215_191045.EUM.nc	7.530	7.959	3.835	3411	5613	0	2198	3	1
SRL_OPN_2PTS019_0332_20141215_191044_20141215_204955.EUM.nc	7.650	7.950	3.129	3636	5551	0	1899	5	11
SRL_OPN_2PTS019_0334_20141215_204955_20141215_222823.EUM.nc	8.160	8.640	3.313	3018	5370	0	2341	11	0
SRL_OPN_2PTS019_0336_20141215_222822_20141216_000607.EUM.nc	6.900	7.518	3.356	3128	5466	0	2329	9	0
SRL_OPN_2PTS019_0337_20141216_000606_20141216_014405.EUM.nc	6.250	6.668	2.858	3031	5536	0	2498	2	5
SRL_OPN_2PTS019_0339_20141216_014404_20141216_032302.EUM.nc	6.710	6.958	3.093	2836	5496	0	2644	7	9
SRL_OPN_2PTS019_0341_20141216_032301_20141216_050330.EUM.nc	8.310	8.370	2.993	2932	5529	0	2591	4	2
SRL_OPN_2PTS019_0343_20141216_050329_20141216_065336.EUM.nc	8.710	8.568	3.429	3815	6203	0	2381	6	1
SRL_OPN_2PTS019_0346_20141216_065335_20141216_083213.EUM.nc	8.580	8.822	3.688	4211	5627	0	1406	6	4
SRL_OPN_2PTS019_0348_20141216_083213_20141216_101012.EUM.nc	6.980	7.357	2.994	2796	5414	0	2586	8	24
SRL_OPN_2PTS019_0349_20141216_101011_20141216_114801.EUM.nc	6.990	7.110	3.093	2452	5410	0	2925	33	0
SRL_OPN_2PTS019_0351_20141216_114801_20141216_132648.EUM.nc	6.620	6.831	2.796	2994	5340	0	2339	7	0
SRL_OPN_2PTS019_0353_20141216_132648_20141216_152012.EUM.nc	7.030	7.038	2.564	3548	6354	0	2780	3	23
SRL_OPN_2PTS019_0356_20141216_152011_20141216_165959.EUM.nc	8.855	8.423	3.406	2744	5558	0	2808	6	0
SRL_OPN_2PTS019_0358_20141216_165958_20141216_183929.EUM.nc	8.125	8.532	3.333	3168	5477	0	2309	0	0
SRL_OPN_2PTS019_0360_20141216_183930_20141216_201849.EUM.nc	7.090	7.427	3.732	3299	5520	0	2206	11	4
SRL_OPN_2PTS019_0362_20141216_201848_20141216_215732.EUM.nc	8.510	8.513	3.180	3110	5460	0	2319	30	1
SRL_OPN_2PTS019_0364_20141216_215731_20141216_233523.EUM.nc	8.115	8.521	3.484	2584	5355	0	2761	10	0
SRL_OPN_2PTS019_0365_20141216_233523_20141217_011313.EUM.nc	6.800	6.903	2.914	2791	5477	0	2682	4	0
SRL_OPN_2PTS019_0367_20141217_011312_20141217_025147.EUM.nc	6.430	7.015	2.969	2787	5538	0	2748	3	0
SRL_OPN_2PTS019_0369_20141217_025146_20141217_043139.EUM.nc	8.330	8.721	2.627	2907	5499	0	2580	12	0
SRL_OPN_2PTS019_0371_20141217_043139_20141217_061344.EUM.nc	7.230	7.752	3.253	3677	5732	0	2030	9	16
SRL_OPN_2PTS019_0373_20141217_061343_20141217_080117.EUM.nc	7.840	8.070	3.722	4162	6082	0	1895	3	22
SRL_OPN_2PTS019_0376_20141217_080116_20141217_093927.EUM.nc	7.400	7.872	3.627	2963	5503	0	2526	14	0
SRL_OPN_2PTS019_0377_20141217_093926_20141217_111710.EUM.nc	7.730	7.830	3.613	2209	5295	0	3064	21	1
SRL_OPN_2PTS019_0379_20141217_111709_20141217_125537.EUM.nc	6.530	6.701	2.931	2639	5291	0	2650	2	0
SRL_OPN_2PTS019_0381_20141217_125537_20141217_144850.EUM.nc	7.195	7.627	3.095	3443	6248	0	2801	3	1

– Continued on next page

Table 5: Altimeter Wind Speed Statistics.

– Continued from previous page

File	Median	Mean	Std. Dev.	No. Obs.	Total Obs.	Default Lat/Lon	Flag (total)	Default (total)	3-Sigma Edited
SRL_OPN_2PTS019_0384_20141217_144850_20141217_162837.EUM.nc	7.780	7.532	2.576	3106	5638	0	2327	26	179
SRL_OPN_2PTS019_0386_20141217_162836_20141217_180812.EUM.nc	8.420	8.826	3.607	2951	5577	0	2620	6	0
SRL_OPN_2PTS019_0388_20141217_180811_20141217_194740.EUM.nc	6.490	7.482	4.065	3215	5558	0	2337	6	0
SRL_OPN_2PTS019_0390_20141217_194740_20141217_212635.EUM.nc	7.980	8.158	3.392	3474	5402	0	1909	18	1
SRL_OPN_2PTS019_0392_20141217_212635_20141217_230439.EUM.nc	7.730	7.729	3.652	2215	5331	0	3090	3	23
SRL_OPN_2PTS019_0393_20141217_230438_20141218_004228.EUM.nc	7.150	7.217	3.004	3269	5459	0	2176	10	4
SRL_OPN_2PTS019_0395_20141218_004227_20141218_022041.EUM.nc	7.430	7.198	2.544	2780	5546	0	2759	6	1
SRL_OPN_2PTS019_0397_20141218_022040_20141218_040002.EUM.nc	7.630	7.762	2.907	2832	5533	0	2692	7	2
SRL_OPN_2PTS019_0399_20141218_040002_20141218_054124.EUM.nc	8.440	8.486	4.331	3262	5547	0	2270	15	0
SRL_OPN_2PTS019_0401_20141218_054123_20141218_073019.EUM.nc	6.770	7.322	3.248	4129	6174	0	1986	0	59
SRL_OPN_2PTS019_0404_20141218_073018_20141218_090840.EUM.nc	7.190	7.598	3.167	3566	5540	0	1962	11	1
SRL_OPN_2PTS019_0405_20141218_090839_20141218_104625.EUM.nc	8.390	7.876	3.324	2439	5482	0	3032	11	0
SRL_OPN_2PTS019_0407_20141218_104624_20141218_122436.EUM.nc	6.830	7.033	2.818	2620	5384	0	2754	10	0
SRL_OPN_2PTS019_0409_20141218_122435_20141218_140352.EUM.nc	7.440	7.927	3.216	3266	5440	0	2169	5	0
SRL_OPN_2PTS019_0411_20141218_140351_20141218_155716.EUM.nc	8.505	8.534	3.801	3229	6360	0	3120	4	7
SRL_OPN_2PTS019_0414_20141218_155715_20141218_173653.EUM.nc	9.040	9.031	3.473	2734	5480	0	2735	9	2
SRL_OPN_2PTS019_0416_20141218_173652_20141218_191628.EUM.nc	6.260	7.060	3.816	3353	5581	0	2218	8	2
SRL_OPN_2PTS019_0418_20141218_191627_20141218_205527.EUM.nc	7.660	7.895	2.714	3623	5587	0	1954	6	4
SRL_OPN_2PTS019_0420_20141218_205526_20141218_223353.EUM.nc	7.430	8.089	4.425	2914	5374	0	2441	18	1
SRL_OPN_2PTS019_0421_20141218_223352_20141219_001145.EUM.nc	7.860	8.191	3.823	3155	5476	0	2317	4	0
SRL_OPN_2PTS019_0423_20141219_001144_20141219_014936.EUM.nc	6.500	6.507	2.340	2919	5524	0	2520	2	83
SRL_OPN_2PTS019_0425_20141219_014936_20141219_032837.EUM.nc	7.510	7.288	2.780	2861	5493	0	2525	5	102
SRL_OPN_2PTS019_0427_20141219_032836_20141219_050920.EUM.nc	8.940	9.193	3.362	2930	5546	0	2612	1	3
SRL_OPN_2PTS019_0429_20141219_050920_20141219_065917.EUM.nc	6.960	7.759	3.802	3753	6192	0	2438	1	0
SRL_OPN_2PTS019_0432_20141219_065916_20141219_083743.EUM.nc	7.580	7.739	3.227	4187	5618	0	1420	6	5
SRL_OPN_2PTS019_0434_20141219_083743_20141219_101541.EUM.nc	7.630	7.530	3.199	2743	5392	0	2642	7	0
SRL_OPN_2PTS019_0435_20141219_101540_20141219_115341.EUM.nc	6.830	7.194	2.656	2553	5405	0	2830	9	13
SRL_OPN_2PTS019_0437_20141219_115340_20141219_133223.EUM.nc	7.280	7.741	3.202	2990	5316	0	2323	2	1
SRL_OPN_2PTS019_0439_20141219_133223_20141219_152555.EUM.nc	7.640	7.738	3.234	3612	6339	0	2725	0	2
SRL_OPN_2PTS019_0442_20141219_152555_20141219_170534.EUM.nc	9.630	9.479	2.707	2689	5580	0	2885	6	0
SRL_OPN_2PTS019_0444_20141219_170533_20141219_184513.EUM.nc	5.940	6.923	3.733	3178	5500	0	2321	1	0
SRL_OPN_2PTS019_0446_20141219_184513_20141219_202422.EUM.nc	6.550	6.841	3.035	3377	5501	0	2096	7	21
SRL_OPN_2PTS019_0448_20141219_202421_20141219_220302.EUM.nc	7.690	7.815	3.228	3092	5457	0	2348	16	1
SRL_OPN_2PTS019_0450_20141219_220302_20141219_234100.EUM.nc	8.290	8.708	3.430	2706	5440	0	2720	14	0
SRL_OPN_2PTS019_0451_20141219_234100_20141220_011844.EUM.nc	6.860	7.140	2.664	2927	5494	0	2557	3	7
SRL_OPN_2PTS019_0453_20141220_011843_20141220_025722.EUM.nc	7.150	6.560	2.783	2735	5557	0	2719	4	99
SRL_OPN_2PTS019_0455_20141220_025721_20141220_043729.EUM.nc	8.315	8.375	3.011	2856	5494	0	2630	8	0
SRL_OPN_2PTS019_0457_20141220_043729_20141220_061933.EUM.nc	7.170	7.527	3.073	3814	5767	0	1949	3	1
SRL_OPN_2PTS019_0459_20141220_061932_20141220_080649.EUM.nc	7.750	7.999	3.537	4181	6092	0	1909	2	0

– Continued on next page

Table 5: Altimeter Wind Speed Statistics.

– Continued from previous page

File	Median	Mean	Std. Dev.	No. Obs.	Total Obs.	Default Lat/Lon	Flag (total)	Default (total)	3-Sigma Edited
SRL_OPN_2PTS019_0462_20141220_080649_20141220_094457.EUM.nc	7.430	7.142	2.616	2922	5494	0	2559	13	0
SRL_OPN_2PTS019_0463_20141220_094456_20141220_112249.EUM.nc	9.635	8.414	3.629	2058	5249	0	3170	21	0
SRL_OPN_2PTS019_0465_20141220_112249_20141220_130120.EUM.nc	7.600	7.634	3.149	2688	5310	0	2617	4	1
SRL_OPN_2PTS019_0467_20141220_130119_20141220_145435.EUM.nc	7.190	7.540	2.878	3525	6330	0	2798	7	0
SRL_OPN_2PTS019_0470_20141220_145434_20141220_163413.EUM.nc	8.230	8.219	3.156	3205	5621	0	2410	6	0
SRL_OPN_2PTS019_0472_20141220_163413_20141220_181357.EUM.nc	8.060	8.215	3.395	2963	5609	0	2631	15	0
SRL_OPN_2PTS019_0474_20141220_181356_20141220_195315.EUM.nc	6.190	7.151	3.586	3133	5520	0	2374	8	5
SRL_OPN_2PTS019_0476_20141220_195314_20141220_213208.EUM.nc	7.610	7.548	2.885	3571	5400	0	1806	20	3
SRL_OPN_2PTS019_0478_20141220_213207_20141220_231017.EUM.nc	7.435	7.940	3.861	2173	5352	0	3130	4	45
SRL_OPN_2PTS019_0479_20141220_231017_20141221_004756.EUM.nc	7.120	6.809	2.347	3046	5467	0	2291	22	108
SRL_OPN_2PTS019_0481_20141221_004755_20141221_022615.EUM.nc	6.870	6.607	2.249	2815	5531	0	2711	3	2
SRL_OPN_2PTS019_0483_20141221_022614_20141221_054710.EUM.nc	7.870	7.893	3.128	6387	11113	0	4704	21	1
SRL_OPN_2PTS019_0487_20141221_054709_20141221_073551.EUM.nc	7.460	8.052	3.554	4143	6167	0	1989	2	33
SRL_OPN_2PTS019_0490_20141221_073552_20141221_091410.EUM.nc	7.990	8.032	3.365	3400	5546	0	2136	9	1
SRL_OPN_2PTS019_0491_20141221_091409_20141221_105202.EUM.nc	7.080	7.483	3.826	2308	5471	0	3127	35	1
SRL_OPN_2PTS019_0493_20141221_105203_20141221_123007.EUM.nc	7.130	6.925	2.527	2542	5307	0	2755	10	0
SRL_OPN_2PTS019_0495_20141221_123006_20141221_140931.EUM.nc	8.055	8.202	2.592	3154	5511	0	2323	0	34
SRL_OPN_2PTS019_0497_20141221_140932_20141221_160252.EUM.nc	7.430	7.584	2.745	3288	6386	0	3095	2	1
SRL_OPN_2PTS019_0500_20141221_160251_20141221_174238.EUM.nc	9.050	8.992	3.509	2764	5600	0	2800	17	19
SRL_OPN_2PTS019_0502_20141221_174238_20141221_192203.EUM.nc	7.280	7.806	3.710	3378	5564	0	2160	2	24
SRL_OPN_2PTS019_0504_20141221_192202_20141221_210109.EUM.nc	6.580	7.197	3.000	3601	5569	0	1938	5	25
SRL_OPN_2PTS019_0506_20141221_210109_20141221_223931.EUM.nc	7.935	8.378	3.857	2807	5354	0	2505	35	7
SRL_OPN_2PTS019_0507_20141221_223930_20141222_001720.EUM.nc	7.990	7.799	3.146	3126	5438	0	2311	1	0
SRL_OPN_2PTS019_0509_20141222_001720_20141222_015523.EUM.nc	6.860	6.901	2.634	2966	5519	0	2551	1	1
SRL_OPN_2PTS019_0511_20141222_015522_20141222_051510.EUM.nc	8.050	8.222	2.867	5975	11012	0	5020	10	7
SRL_OPN_2PTS019_0515_20141222_051510_20141222_070457.EUM.nc	8.055	8.445	3.493	3808	6200	0	2381	11	0
SRL_OPN_2PTS019_0518_20141222_070456_20141222_084329.EUM.nc	7.780	8.114	3.046	3948	5609	0	1640	19	2
SRL_OPN_2PTS019_0520_20141222_084328_20141222_102125.EUM.nc	7.915	8.273	4.122	2652	5375	0	2703	20	0
SRL_OPN_2PTS019_0521_20141222_102124_20141222_115917.EUM.nc	7.165	7.522	3.101	2562	5360	0	2780	18	0
SRL_OPN_2PTS019_0523_20141222_115917_20141222_133815.EUM.nc	7.200	7.533	3.131	3035	5384	0	2342	6	1
SRL_OPN_2PTS019_0525_20141222_133814_20141222_153138.EUM.nc	7.480	7.437	3.357	3581	6346	0	2758	4	3
SRL_OPN_2PTS019_0528_20141222_153137_20141222_171126.EUM.nc	8.580	8.435	2.801	2721	5592	0	2870	1	0
SRL_OPN_2PTS019_0530_20141222_171125_20141222_185056.EUM.nc	7.230	7.822	3.322	3252	5505	0	2249	3	1
SRL_OPN_2PTS019_0532_20141222_185055_20141222_203012.EUM.nc	7.005	7.480	3.436	3461	5517	0	2041	14	1
SRL_OPN_2PTS019_0534_20141222_203011_20141222_220849.EUM.nc	8.115	8.075	3.350	3048	5482	0	2398	32	4
SRL_OPN_2PTS019_0536_20141222_220848_20141222_234638.EUM.nc	7.870	8.128	3.178	2923	5479	0	2548	8	0
SRL_OPN_2PTS019_0537_20141222_234637_20141223_012430.EUM.nc	6.500	6.674	3.230	2871	5537	0	2659	4	3
SRL_OPN_2PTS019_0539_20141223_012430_20141223_030304.EUM.nc	6.825	7.090	3.654	2840	5563	0	2720	1	2
SRL_OPN_2PTS019_0541_20141223_030304_20141223_044317.EUM.nc	7.740	7.817	2.775	2924	5494	0	2557	7	6

– Continued on next page

Table 5: Altimeter Wind Speed Statistics.

– Continued from previous page

File	Median	Mean	Std. Dev.	No. Obs.	Total Obs.	Default Lat/Lon	Flag (total)	Default (total)	3-Sigma Edited
SRL_OPN_2PTS019_0543_20141223_044316_20141223_062538.EUM.nc	7.980	8.091	3.359	3918	5779	0	1861	0	0
SRL_OPN_2PTS019_0545_20141223_062537_20141223_081237.EUM.nc	7.160	7.685	3.319	4161	6093	0	1929	1	2
SRL_OPN_2PTS019_0548_20141223_081236_20141223_095042.EUM.nc	7.835	7.798	3.495	2844	5356	0	2498	12	2
SRL_OPN_2PTS019_0549_20141223_095041_20141223_112827.EUM.nc	7.650	7.455	3.153	2155	5287	0	3107	25	0
SRL_OPN_2PTS019_0551_20141223_112826_20141223_130701.EUM.nc	7.850	7.996	3.011	2779	5386	0	2605	2	0
SRL_OPN_2PTS019_0553_20141223_130700_20141223_150018.EUM.nc	6.660	7.088	3.100	3488	6331	0	2796	0	47
SRL_OPN_2PTS019_0556_20141223_150019_20141223_164005.EUM.nc	8.390	8.862	3.269	3030	5584	0	2536	17	1
SRL_OPN_2PTS019_0558_20141223_164004_20141223_181940.EUM.nc	8.080	8.034	3.293	3010	5494	0	2479	4	1
SRL_OPN_2PTS019_0560_20141223_181939_20141223_195905.EUM.nc	7.140	7.714	3.492	3153	5524	0	2368	3	0
SRL_OPN_2PTS019_0562_20141223_195904_20141223_213748.EUM.nc	7.620	7.749	2.968	3507	5486	0	1963	15	1
SRL_OPN_2PTS019_0564_20141223_213747_20141223_231555.EUM.nc	7.875	8.275	3.683	2338	5334	0	2990	4	2
SRL_OPN_2PTS019_0565_20141223_231554_20141224_005344.EUM.nc	7.430	7.373	2.883	2986	5509	0	2492	21	10
SRL_OPN_2PTS019_0567_20141224_005343_20141224_023155.EUM.nc	6.510	6.810	2.595	2841	5527	0	2680	6	0
SRL_OPN_2PTS019_0569_20141224_023154_20141224_041136.EUM.nc	7.820	7.606	2.412	2765	5479	0	2698	8	8
SRL_OPN_2PTS019_0571_20141224_041136_20141224_055313.EUM.nc	8.390	8.390	3.155	3716	5684	0	1960	5	3
SRL_OPN_2PTS019_0573_20141224_055313_20141224_074140.EUM.nc	7.600	7.790	3.305	4129	6148	0	1953	0	66
SRL_OPN_2PTS019_0576_20141224_074139_20141224_091948.EUM.nc	8.115	8.465	3.619	3203	5522	0	2312	6	1
SRL_OPN_2PTS019_0577_20141224_091948_20141224_105741.EUM.nc	7.650	7.637	3.192	2192	5397	0	3191	12	2
SRL_OPN_2PTS019_0579_20141224_105740_20141224_123556.EUM.nc	7.640	8.093	3.437	2499	5298	0	2795	4	0
SRL_OPN_2PTS019_0581_20141224_123555_20141224_141515.EUM.nc	7.070	7.751	3.266	3270	5477	0	2203	2	2
SRL_OPN_2PTS019_0583_20141224_141515_20141224_160845.EUM.nc	8.055	7.980	3.314	3326	6377	0	3049	2	0
SRL_OPN_2PTS019_0586_20141224_160845_20141224_174823.EUM.nc	8.220	8.877	3.985	2812	5575	0	2761	2	0
SRL_OPN_2PTS019_0588_20141224_174822_20141224_192754.EUM.nc	7.630	7.785	3.001	3284	5603	0	2309	10	0
SRL_OPN_2PTS019_0590_20141224_192754_20141224_210650.EUM.nc	7.160	7.325	2.882	3507	5553	0	2030	15	1
SRL_OPN_2PTS019_0592_20141224_210649_20141224_224510.EUM.nc	7.480	7.763	3.964	2636	5316	0	2661	19	0
SRL_OPN_2PTS019_0593_20141224_224509_20141225_002259.EUM.nc	7.490	8.162	3.418	3103	5459	0	2346	9	1
SRL_OPN_2PTS019_0595_20141225_002259_20141225_020056.EUM.nc	6.510	6.380	2.329	2871	5538	0	2612	6	49
SRL_OPN_2PTS019_0597_20141225_020057_20141225_034008.EUM.nc	6.550	6.522	2.396	2857	5507	0	2583	4	63
SRL_OPN_2PTS019_0599_20141225_034007_20141225_052104.EUM.nc	8.960	9.227	3.059	2955	5559	0	2594	8	2
SRL_OPN_2PTS019_0601_20141225_052103_20141225_071040.EUM.nc	7.915	8.111	2.918	3815	6183	0	2353	12	3
SRL_OPN_2PTS019_0604_20141225_071039_20141225_084901.EUM.nc	7.230	7.892	3.760	3854	5600	0	1742	3	1
SRL_OPN_2PTS019_0605_20141225_084900_20141225_102657.EUM.nc	8.330	8.719	3.788	2622	5396	0	2756	18	0
SRL_OPN_2PTS019_0607_20141225_102656_20141225_120459.EUM.nc	6.080	6.382	2.598	2538	5373	0	2788	15	32
SRL_OPN_2PTS019_0609_20141225_120459_20141225_134353.EUM.nc	7.420	7.226	2.582	3022	5432	0	2340	11	59
SRL_OPN_2PTS019_0611_20141225_134352_20141225_153725.EUM.nc	8.070	7.912	2.938	3576	6369	0	2791	2	0
SRL_OPN_2PTS019_0614_20141225_153725_20141225_171703.EUM.nc	8.100	8.983	3.566	2631	5579	0	2935	12	1
SRL_OPN_2PTS019_0616_20141225_171703_20141225_185642.EUM.nc	5.780	6.752	3.105	3217	5515	0	2290	7	1
SRL_OPN_2PTS019_0618_20141225_185641_20141225_203547.EUM.nc	7.180	7.558	3.239	3532	5531	0	1980	15	4
SRL_OPN_2PTS019_0620_20141225_203546_20141225_221421.EUM.nc	7.700	7.725	3.055	3020	5446	0	2404	18	4

– Continued on next page

Table 5: Altimeter Wind Speed Statistics.

– Continued from previous page

File	Median	Mean	Std. Dev.	No. Obs.	Total Obs.	Default Lat/Lon	Flag (total)	Default (total)	3-Sigma Edited
SRL_OPN_2PTS019_0622_20141225_221420_20141225_235218.EUM.nc	7.775	8.404	3.692	2929	5450	0	2512	8	1
SRL_OPN_2PTS019_0623_20141225_235217_20141226_013002.EUM.nc	6.510	6.475	2.320	2834	5503	0	2559	2	108
SRL_OPN_2PTS019_0625_20141226_013002_20141226_030849.EUM.nc	6.700	6.814	3.101	2898	5513	0	2608	4	3
SRL_OPN_2PTS019_0627_20141226_030848_20141226_044909.EUM.nc	8.000	8.414	3.205	2989	5460	0	2453	6	12
SRL_OPN_2PTS019_0629_20141226_044908_20141226_063129.EUM.nc	7.950	7.905	2.783	3915	5771	0	1855	1	0
SRL_OPN_2PTS019_0631_20141226_063129_20141226_081811.EUM.nc	7.280	7.685	2.950	4087	6075	0	1966	12	10
SRL_OPN_2PTS019_0634_20141226_081810_20141226_095613.EUM.nc	7.370	8.130	3.586	2821	5390	0	2559	10	0
SRL_OPN_2PTS019_0635_20141226_095614_20141226_113408.EUM.nc	7.395	7.654	3.796	2358	5354	0	2970	26	0
SRL_OPN_2PTS019_0637_20141226_113407_20141226_131238.EUM.nc	6.860	7.011	2.651	2813	5354	0	2520	8	13
SRL_OPN_2PTS019_0639_20141226_131237_20141226_150605.EUM.nc	7.870	8.659	4.579	3578	6354	0	2775	1	0
SRL_OPN_2PTS019_0642_20141226_150604_20141226_164543.EUM.nc	8.185	8.869	3.358	2873	5569	0	2687	8	1
SRL_OPN_2PTS019_0644_20141226_164543_20141226_182525.EUM.nc	7.570	8.043	3.743	3150	5509	0	2347	4	8
SRL_OPN_2PTS019_0646_20141226_182525_20141226_200441.EUM.nc	6.720	7.076	2.830	3056	5511	0	2417	4	34
SRL_OPN_2PTS019_0648_20141226_200439_20141226_214328.EUM.nc	7.550	7.826	3.075	3379	5485	0	2082	23	1
SRL_OPN_2PTS019_0650_20141226_214328_20141226_232134.EUM.nc	7.160	7.731	3.437	2452	5312	0	2848	12	0
SRL_OPN_2PTS019_0651_20141226_232133_20141227_005914.EUM.nc	7.100	7.233	2.916	2919	5486	0	2535	24	8
SRL_OPN_2PTS019_0653_20141227_005913_20141227_023738.EUM.nc	6.610	6.840	3.117	2883	5552	0	2653	14	2
SRL_OPN_2PTS019_0655_20141227_023738_20141227_041725.EUM.nc	7.740	8.202	3.260	2853	5492	0	2623	14	2
SRL_OPN_2PTS019_0657_20141227_041724_20141227_055901.EUM.nc	7.620	7.938	3.051	3762	5701	0	1936	3	0
SRL_OPN_2PTS019_0659_20141227_055900_20141227_074715.EUM.nc	7.230	7.219	3.163	4173	6123	0	1927	5	18
SRL_OPN_2PTS019_0662_20141227_074714_20141227_092528.EUM.nc	8.150	8.422	3.819	3165	5510	0	2343	2	0
SRL_OPN_2PTS019_0663_20141227_092527_20141227_110320.EUM.nc	6.855	7.196	3.522	2126	5443	0	3296	21	0
SRL_OPN_2PTS019_0665_20141227_110319_20141227_124130.EUM.nc	7.640	7.376	2.792	2560	5263	0	2697	6	0
SRL_OPN_2PTS019_0667_20141227_124130_20141227_142104.EUM.nc	7.020	7.283	3.087	3347	5484	0	2137	0	0
SRL_OPN_2PTS019_0669_20141227_142105_20141227_161422.EUM.nc	7.230	7.879	3.092	3333	6376	0	3033	6	4
SRL_OPN_2PTS019_0672_20141227_161421_20141227_175407.EUM.nc	8.520	8.602	3.173	2840	5575	0	2723	7	5
SRL_OPN_2PTS019_0674_20141227_175407_20141227_193330.EUM.nc	7.835	8.176	3.719	3254	5583	0	2316	13	0
SRL_OPN_2PTS019_0676_20141227_193329_20141227_211231.EUM.nc	6.960	7.173	2.866	3467	5426	0	1952	7	0
SRL_OPN_2PTS019_0678_20141227_211230_20141227_225049.EUM.nc	9.140	8.457	3.468	2446	5411	0	2949	16	0
SRL_OPN_2PTS019_0679_20141227_225048_20141228_002829.EUM.nc	7.670	7.648	2.607	3179	5410	0	2222	7	2
SRL_OPN_2PTS019_0681_20141228_002828_20141228_020637.EUM.nc	6.630	6.821	2.743	2753	5545	0	2765	27	0
SRL_OPN_2PTS019_0683_20141228_020637_20141228_034554.EUM.nc	7.780	7.639	2.840	2894	5554	0	2649	5	6
SRL_OPN_2PTS019_0685_20141228_034553_20141228_052648.EUM.nc	6.975	7.466	3.041	2907	5539	0	2617	2	13
SRL_OPN_2PTS019_0687_20141228_052647_20141228_071614.EUM.nc	6.970	7.181	3.257	3931	6175	0	2231	13	0
SRL_OPN_2PTS019_0690_20141228_071613_20141228_085441.EUM.nc	7.490	8.056	3.456	3821	5604	0	1773	9	1
SRL_OPN_2PTS019_0691_20141228_085440_20141228_103236.EUM.nc	7.550	7.372	3.155	2418	5500	0	3067	14	1
SRL_OPN_2PTS019_0693_20141228_103235_20141228_121032.EUM.nc	5.935	6.686	2.936	2487	5411	0	2893	24	7
SRL_OPN_2PTS019_0695_20141228_121031_20141228_134938.EUM.nc	7.360	7.475	2.742	3125	5441	0	2311	5	0
SRL_OPN_2PTS019_0697_20141228_134938_20141228_154301.EUM.nc	7.460	7.760	2.774	3571	6355	0	2770	6	8

– Continued on next page

Table 5: Altimeter Wind Speed Statistics.

– Continued from previous page

File	Median	Mean	Std. Dev.	No. Obs.	Total Obs.	Default Lat/Lon	Flag (total)	Default (total)	3-Sigma Edited
SRL_OPN_2PTS019_0700_20141228_154301_20141228_172248.EUM.nc	7.940	7.749	2.366	2680	5511	0	2812	3	16
SRL_OPN_2PTS019_0702_20141228_172248_20141228_190217.EUM.nc	7.765	8.143	3.741	3232	5575	0	2341	2	0
SRL_OPN_2PTS019_0704_20141228_190217_20141228_204130.EUM.nc	6.470	6.893	2.701	3696	5534	0	1828	4	6
SRL_OPN_2PTS019_0706_20141228_204129_20141228_222001.EUM.nc	7.990	8.110	3.360	3018	5337	0	2299	20	0
SRL_OPN_2PTS019_0708_20141228_222000_20141228_235748.EUM.nc	7.130	7.177	2.473	3039	5476	0	2429	6	2
SRL_OPN_2PTS019_0709_20141228_235747_20141229_013543.EUM.nc	5.820	6.448	2.767	2986	5544	0	2550	4	4
SRL_OPN_2PTS019_0711_20141229_013543_20141229_031425.EUM.nc	7.730	7.561	2.774	2865	5500	0	2619	13	3
SRL_OPN_2PTS019_0713_20141229_031424_20141229_045450.EUM.nc	7.890	8.290	3.244	3022	5487	0	2463	2	0
SRL_OPN_2PTS019_0715_20141229_045450_20141229_063728.EUM.nc	7.850	7.866	3.181	3944	5811	0	1860	1	6
SRL_OPN_2PTS019_0717_20141229_063727_20141229_082351.EUM.nc	7.630	7.713	2.986	4217	6060	0	1836	4	3
SRL_OPN_2PTS019_0720_20141229_082350_20141229_100144.EUM.nc	7.860	8.173	3.382	2827	5410	0	2572	9	2
SRL_OPN_2PTS019_0721_20141229_100144_20141229_113939.EUM.nc	6.495	6.517	2.424	2388	5338	0	2923	27	0
SRL_OPN_2PTS019_0723_20141229_113938_20141229_131820.EUM.nc	6.980	6.899	2.592	2940	5316	0	2374	2	0
SRL_OPN_2PTS019_0725_20141229_131819_20141229_151142.EUM.nc	8.010	8.022	2.991	3599	6366	0	2759	2	6
SRL_OPN_2PTS019_0728_20141229_151141_20141229_165128.EUM.nc	7.850	8.161	3.473	2837	5573	0	2729	7	0
SRL_OPN_2PTS019_0730_20141229_165127_20141229_183101.EUM.nc	7.630	7.705	2.771	3147	5500	0	2346	6	1
SRL_OPN_2PTS019_0732_20141229_183101_20141229_201023.EUM.nc	7.795	7.638	2.961	3131	5523	0	2378	7	7
SRL_OPN_2PTS019_0734_20141229_201023_20141229_214909.EUM.nc	7.140	7.516	3.604	3349	5487	0	2129	8	1
SRL_OPN_2PTS019_0736_20141229_214908_20141229_232704.EUM.nc	7.640	7.382	2.601	2494	5247	0	2718	32	3
SRL_OPN_2PTS019_0737_20141229_232703_20141230_010453.EUM.nc	6.750	6.705	2.683	2759	5495	0	2715	12	9
SRL_OPN_2PTS019_0739_20141230_010453_20141230_024321.EUM.nc	6.970	7.516	3.075	2879	5561	0	2675	7	0
SRL_OPN_2PTS019_0741_20141230_024320_20141230_042304.EUM.nc	7.440	7.824	2.597	2863	5494	0	2621	9	1
SRL_OPN_2PTS019_0743_20141230_042304_20141230_060457.EUM.nc	7.460	7.692	3.480	3782	5702	0	1913	5	2
SRL_OPN_2PTS019_0745_20141230_060456_20141230_075254.EUM.nc	7.540	7.671	2.373	4171	6129	0	1921	3	34
SRL_OPN_2PTS019_0748_20141230_075254_20141230_093106.EUM.nc	7.590	7.922	3.904	3116	5479	0	2357	6	0
SRL_OPN_2PTS019_0749_20141230_093106_20141230_110849.EUM.nc	6.175	6.466	2.821	2177	5378	0	3172	28	1
SRL_OPN_2PTS019_0751_20141230_110849_20141230_124712.EUM.nc	7.230	7.014	2.721	2513	5220	0	2706	1	0
SRL_OPN_2PTS019_0753_20141230_124712_20141230_144020.EUM.nc	7.880	7.962	2.391	3406	6223	0	2816	1	0
SRL_OPN_2PTS019_0756_20141230_144019_20141230_162006.EUM.nc	7.380	7.386	2.820	3355	5630	0	2268	7	0
SRL_OPN_2PTS019_0758_20141230_162005_20141230_175943.EUM.nc	8.650	8.777	3.019	2973	5587	0	2610	3	1
SRL_OPN_2PTS019_0760_20141230_175942_20141230_193913.EUM.nc	6.840	7.639	3.197	3264	5584	0	2318	1	1
SRL_OPN_2PTS019_0762_20141230_193912_20141230_211812.EUM.nc	6.800	7.689	3.948	3481	5434	0	1935	18	0
SRL_OPN_2PTS019_0764_20141230_211811_20141230_225619.EUM.nc	8.660	8.444	4.135	2417	5401	0	2973	10	1
SRL_OPN_2PTS019_0765_20141230_225618_20141231_003408.EUM.nc	6.970	7.149	2.896	3263	5451	0	2154	6	28
SRL_OPN_2PTS019_0767_20141231_003407_20141231_021218.EUM.nc	6.970	6.867	2.740	2768	5539	0	2731	3	37
SRL_OPN_2PTS019_0769_20141231_021217_20141231_035130.EUM.nc	8.150	8.207	2.847	2820	5494	0	2641	33	0
SRL_OPN_2PTS019_0771_20141231_035130_20141231_053241.EUM.nc	6.980	7.650	3.529	2967	5531	0	2553	10	1
SRL_OPN_2PTS019_0773_20141231_053240_20141231_072154.EUM.nc	6.685	7.374	3.585	4118	6197	0	2072	7	0
SRL_OPN_2PTS019_0776_20141231_072154_20141231_090019.EUM.nc	7.390	8.391	4.131	3755	5596	0	1833	8	0

– Continued on next page

Table 5: Altimeter Wind Speed Statistics.

– Continued from previous page

File	Median	Mean	Std. Dev.	No. Obs.	Total Obs.	Default Lat/Lon	Flag (total)	Default (total)	3-Sigma Edited
SRL_OPN_2PTS019_0777_20141231_090019_20141231_103806.EUM.nc	6.920	7.240	3.088	2401	5460	0	3050	7	2
SRL_OPN_2PTS019_0779_20141231_103805_20141231_121612.EUM.nc	6.810	7.136	3.263	2582	5435	0	2834	19	0
SRL_OPN_2PTS019_0781_20141231_121611_20141231_135523.EUM.nc	7.090	7.361	2.905	3197	5442	0	2243	2	0
SRL_OPN_2PTS019_0783_20141231_135522_20141231_154846.EUM.nc	7.710	7.343	2.587	3506	6372	0	2780	7	79
SRL_OPN_2PTS019_0786_20141231_154845_20141231_172825.EUM.nc	7.660	8.351	3.543	2743	5500	0	2749	4	4
SRL_OPN_2PTS019_0788_20141231_172824_20141231_190800.EUM.nc	7.220	7.905	3.354	3389	5587	0	2194	4	0
SRL_OPN_2PTS019_0790_20141231_190800_20141231_204702.EUM.nc	6.720	7.245	3.236	3708	5512	0	1795	8	1
SRL_OPN_2PTS019_0792_20141231_204702_20141231_222531.EUM.nc	8.780	8.658	4.136	2936	5348	0	2396	16	0
SRL_OPN_2PTS019_0794_20141231_222532_20150101_000325.EUM.nc	7.320	7.820	3.409	3117	5509	0	2383	9	0
SRL_OPN_2PTS019_0795_20150101_000325_20150101_014115.EUM.nc	6.790	6.719	2.297	3001	5555	0	2544	5	5
SRL_OPN_2PTS019_0797_20150101_014115_20150101_032008.EUM.nc	7.380	7.529	2.943	2913	5502	0	2574	14	1
SRL_OPN_2PTS019_0799_20150101_032007_20150101_050042.EUM.nc	7.860	7.778	2.772	3040	5520	0	2466	2	12
SRL_OPN_2PTS019_0801_20150101_050041_20150101_064319.EUM.nc	6.930	7.474	3.519	3940	5805	0	1856	3	6
SRL_OPN_2PTS019_0803_20150101_064319_20150101_082922.EUM.nc	7.880	7.941	3.231	4265	6039	0	1768	2	4
SRL_OPN_2PTS019_0806_20150101_082922_20150101_100721.EUM.nc	7.180	7.588	3.517	2827	5390	0	2559	4	0
SRL_OPN_2PTS019_0807_20150101_100720_20150101_114518.EUM.nc	7.565	7.964	2.940	2438	5370	0	2914	18	0
SRL_OPN_2PTS019_0809_20150101_114518_20150101_132355.EUM.nc	6.490	6.337	2.908	2978	5321	0	2338	5	0
SRL_OPN_2PTS019_0811_20150101_132355_20150101_151726.EUM.nc	7.810	7.851	3.267	3630	6345	0	2713	2	0
SRL_OPN_2PTS019_0814_20150101_151725_20150101_165704.EUM.nc	8.090	8.239	3.170	2753	5565	0	2736	8	68
SRL_OPN_2PTS019_0816_20150101_165703_20150101_183646.EUM.nc	7.740	7.750	3.585	3200	5476	0	2271	1	4
SRL_OPN_2PTS019_0818_20150101_183645_20150101_201557.EUM.nc	6.880	7.616	3.669	3296	5502	0	2194	12	0
SRL_OPN_2PTS019_0820_20150101_201556_20150101_215440.EUM.nc	7.960	7.975	3.490	3239	5458	0	2185	32	2
SRL_OPN_2PTS019_0822_20150101_215439_20150101_233241.EUM.nc	8.015	8.202	3.369	2521	5281	0	2750	7	3
SRL_OPN_2PTS019_0823_20150101_233241_20150102_011031.EUM.nc	6.740	6.999	3.354	2763	5518	0	2752	3	0
SRL_OPN_2PTS019_0825_20150102_011030_20150102_024855.EUM.nc	7.100	7.931	3.856	2887	5526	0	2632	4	3
SRL_OPN_2PTS019_0827_20150102_024855_20150102_042853.EUM.nc	7.200	7.417	2.445	2934	5500	0	2549	4	13
SRL_OPN_2PTS019_0829_20150102_042852_20150102_061045.EUM.nc	7.210	8.171	4.203	3799	5712	0	1910	3	0
SRL_OPN_2PTS019_0831_20150102_061044_20150102_075835.EUM.nc	7.010	7.643	3.313	4244	6099	0	1847	5	3
SRL_OPN_2PTS019_0834_20150102_075834_20150102_093637.EUM.nc	7.810	7.797	3.112	2958	5488	0	2517	13	0
SRL_OPN_2PTS019_0835_20150102_093637_20150102_111428.EUM.nc	9.010	8.847	2.530	2118	5339	0	3182	36	3
SRL_OPN_2PTS019_0837_20150102_111428_20150102_125253.EUM.nc	6.130	6.679	2.984	2679	5244	0	2561	3	1
SRL_OPN_2PTS019_0839_20150102_125252_20150102_144605.EUM.nc	6.440	7.278	3.937	3465	6278	0	2812	0	1
SRL_OPN_2PTS019_0842_20150102_144604_20150102_162543.EUM.nc	7.510	8.486	3.592	3404	5629	0	2221	4	0
SRL_OPN_2PTS019_0844_20150102_162543_20150102_180526.EUM.nc	7.220	7.934	4.033	3096	5617	0	2516	5	0
SRL_OPN_2PTS019_0846_20150102_180525_20150102_194455.EUM.nc	6.630	7.072	3.175	3247	5559	0	2297	13	2
SRL_OPN_2PTS019_0848_20150102_194454_20150102_212343.EUM.nc	8.100	8.160	3.403	3539	5382	0	1833	9	1
SRL_OPN_2PTS019_0850_20150102_212343_20150102_230157.EUM.nc	8.610	8.602	3.005	2273	5301	0	3015	11	2
SRL_OPN_2PTS019_0851_20150102_230156_20150103_003945.EUM.nc	7.215	7.818	3.835	3348	5479	0	2128	3	0
SRL_OPN_2PTS019_0853_20150103_003944_20150103_021750.EUM.nc	6.350	7.343	3.394	2833	5532	0	2698	1	0

– Continued on next page

Table 5: Altimeter Wind Speed Statistics.

– Continued from previous page

File	Median	Mean	Std. Dev.	No. Obs.	Total Obs.	Default Lat/Lon	Flag (total)	Default (total)	3-Sigma Edited
SRL_OPN_2PTS019_0855_20150103_021749_20150103_035717.EUM.nc	7.020	7.536	3.108	2865	5554	0	2667	9	13
SRL_OPN_2PTS019_0857_20150103_035716_20150103_053825.EUM.nc	7.710	8.037	3.252	3135	5499	0	2342	18	4
SRL_OPN_2PTS019_0859_20150103_053826_20150103_072735.EUM.nc	6.730	6.982	2.679	4206	6188	0	1913	1	68
SRL_OPN_2PTS019_0862_20150103_072735_20150103_090549.EUM.nc	8.295	8.688	3.708	3598	5542	0	1934	8	2
SRL_OPN_2PTS019_0863_20150103_090548_20150103_104342.EUM.nc	8.380	8.706	3.381	2391	5497	0	3087	19	0
SRL_OPN_2PTS019_0865_20150103_104343_20150103_122152.EUM.nc	6.650	6.733	2.359	2587	5433	0	2785	17	44
SRL_OPN_2PTS019_0867_20150103_122151_20150103_140059.EUM.nc	6.370	7.012	3.435	3360	5441	0	2077	4	0
SRL_OPN_2PTS019_0869_20150103_140058_20150103_155422.EUM.nc	7.500	7.813	2.713	3305	6341	0	2987	2	47
SRL_OPN_2PTS019_0872_20150103_155421_20150103_173407.EUM.nc	7.730	8.228	3.955	2761	5494	0	2721	12	0
SRL_OPN_2PTS019_0874_20150103_173407_20150103_191344.EUM.nc	7.340	8.066	3.968	3423	5593	0	2159	11	0
SRL_OPN_2PTS019_0876_20150103_191343_20150103_205243.EUM.nc	7.380	7.813	3.382	3672	5560	0	1871	17	0
SRL_OPN_2PTS019_0878_20150103_205242_20150103_223111.EUM.nc	8.000	7.901	2.685	2840	5359	0	2494	25	0
SRL_OPN_2PTS019_0880_20150103_223110_20150104_000854.EUM.nc	7.120	8.229	3.902	3118	5455	0	2333	3	1
SRL_OPN_2PTS019_0881_20150104_000855_20150104_014653.EUM.nc	6.105	6.702	3.313	3084	5548	0	2464	0	0
SRL_OPN_2PTS019_0883_20150104_014653_20150104_050623.EUM.nc	8.190	8.437	3.340	5952	11027	0	5044	28	3
SRL_OPN_2PTS019_0887_20150104_050623_20150104_065625.EUM.nc	7.390	7.690	3.584	3889	6208	0	2311	1	7
SRL_OPN_2PTS019_0890_20150104_065624_20150104_083501.EUM.nc	8.070	8.965	3.971	4244	5621	0	1375	2	0
SRL_OPN_2PTS019_0892_20150104_083501_20150104_101300.EUM.nc	8.620	8.633	3.196	2744	5371	0	2612	14	1
SRL_OPN_2PTS019_0893_20150104_101259_20150104_115050.EUM.nc	6.230	6.246	2.606	2510	5402	0	2858	17	17
SRL_OPN_2PTS019_0895_20150104_115049_20150104_132939.EUM.nc	6.420	6.756	3.408	3064	5303	0	2230	9	0
SRL_OPN_2PTS019_0897_20150104_132938_20150104_152302.EUM.nc	7.930	8.150	3.083	3654	6324	0	2667	3	0
SRL_OPN_2PTS019_0900_20150104_152302_20150104_170248.EUM.nc	7.600	7.722	2.896	2795	5598	0	2797	6	0
SRL_OPN_2PTS019_0902_20150104_170248_20150104_184220.EUM.nc	7.890	7.921	3.977	3189	5462	0	2271	2	0
SRL_OPN_2PTS019_0904_20150104_184219_20150104_202138.EUM.nc	7.030	7.272	2.951	3412	5487	0	2053	15	7
SRL_OPN_2PTS019_0906_20150104_202137_20150104_220019.EUM.nc	7.035	7.483	3.008	3051	5442	0	2354	20	17
SRL_OPN_2PTS019_0908_20150104_220018_20150104_233811.EUM.nc	8.780	8.449	3.843	2694	5413	0	2710	9	0
SRL_OPN_2PTS019_0909_20150104_233811_20150105_011603.EUM.nc	5.480	5.985	3.299	3016	5478	0	2459	2	1
SRL_OPN_2PTS019_0911_20150105_011602_20150105_025438.EUM.nc	7.040	6.963	2.039	2861	5485	0	2595	11	18
SRL_OPN_2PTS019_0913_20150105_025437_20150105_043434.EUM.nc	8.360	8.527	3.315	2952	5460	0	2490	15	3
SRL_OPN_2PTS019_0915_20150105_043434_20150105_061642.EUM.nc	7.500	8.057	3.439	3905	5763	0	1856	0	2
SRL_OPN_2PTS019_0917_20150105_061641_20150105_080407.EUM.nc	7.200	7.446	3.271	4227	6097	0	1861	1	8
SRL_OPN_2PTS019_0920_20150105_080406_20150105_094216.EUM.nc	8.260	8.449	3.236	2928	5504	0	2559	15	2
SRL_OPN_2PTS019_0921_20150105_094215_20150105_112008.EUM.nc	6.890	7.138	2.894	2241	5265	0	2987	37	0
SRL_OPN_2PTS019_0923_20150105_112007_20150105_125827.EUM.nc	6.170	5.898	2.153	2579	5240	0	2493	3	165
SRL_OPN_2PTS019_0925_20150105_125826_20150105_145142.EUM.nc	7.620	7.656	3.166	3524	6283	0	2756	2	1
SRL_OPN_2PTS019_0928_20150105_145141_20150105_163128.EUM.nc	7.620	8.011	3.789	3294	5652	0	2343	10	5
SRL_OPN_2PTS019_0930_20150105_163128_20150105_181112.EUM.nc	8.870	8.534	3.136	3048	5597	0	2519	5	25
SRL_OPN_2PTS019_0932_20150105_181112_20150105_195031.EUM.nc	5.940	6.772	3.516	3181	5524	0	2341	2	0
SRL_OPN_2PTS019_0934_20150105_195031_20150105_212925.EUM.nc	7.340	7.584	3.230	3586	5396	0	1776	21	13

– Continued on next page

Table 5: Altimeter Wind Speed Statistics.

– Continued from previous page

File	Median	Mean	Std. Dev.	No. Obs.	Total Obs.	Default Lat/Lon	Flag (total)	Default (total)	3-Sigma Edited
SRL_OPN_2PTS019_0936_20150105_212924_20150105_230736.EUM.nc	8.780	9.077	3.318	2201	5307	0	3099	7	0
SRL_OPN_2PTS019_0937_20150105_230736_20150106_004515.EUM.nc	5.910	6.950	3.320	3158	5444	0	2275	11	0
SRL_OPN_2PTS019_0939_20150106_004514_20150106_022331.EUM.nc	6.380	6.512	2.709	2810	5566	0	2729	2	25
SRL_OPN_2PTS019_0941_20150106_022331_20150106_040255.EUM.nc	7.150	7.486	3.449	2902	5448	0	2535	8	3
SRL_OPN_2PTS019_0943_20150106_040254_20150106_054421.EUM.nc	8.150	8.475	3.371	3463	5653	0	2178	10	2
SRL_OPN_2PTS019_0945_20150106_054421_20150106_073309.EUM.nc	8.330	8.083	3.678	4244	6154	0	1909	1	0
SRL_OPN_2PTS019_0948_20150106_073308_20150106_091128.EUM.nc	8.005	8.105	3.066	3389	5560	0	2120	12	39
SRL_OPN_2PTS019_0949_20150106_091128_20150106_104921.EUM.nc	7.910	8.339	3.504	2346	5491	0	3130	14	1
SRL_OPN_2PTS019_0951_20150106_104920_20150106_122726.EUM.nc	6.360	7.255	3.279	2575	5323	0	2719	29	0
SRL_OPN_2PTS019_0953_20150106_122725_20150106_140646.EUM.nc	6.420	6.692	2.837	3265	5468	0	2202	0	1
SRL_OPN_2PTS019_0955_20150106_140645_20150106_160007.EUM.nc	7.230	8.149	3.506	3327	6346	0	3011	6	2
SRL_OPN_2PTS019_0958_20150106_160006_20150106_173954.EUM.nc	8.900	8.783	3.115	2890	5627	0	2727	8	2
SRL_OPN_2PTS019_0960_20150106_173954_20150106_191919.EUM.nc	6.300	6.506	3.112	3378	5578	0	2198	2	0
SRL_OPN_2PTS019_0962_20150106_191919_20150106_205826.EUM.nc	7.290	7.333	2.998	3691	5574	0	1861	10	12
SRL_OPN_2PTS019_0964_20150106_205826_20150106_223642.EUM.nc	8.010	9.068	3.992	2810	5314	0	2477	24	3
SRL_OPN_2PTS019_0965_20150106_223641_20150107_001433.EUM.nc	6.760	7.332	3.175	3135	5470	0	2333	2	0
SRL_OPN_2PTS019_0967_20150107_001432_20150107_015235.EUM.nc	7.050	7.343	3.240	3039	5516	0	2466	1	10
SRL_OPN_2PTS019_0969_20150107_015235_20150107_033129.EUM.nc	7.420	7.917	3.347	3022	5457	0	2426	9	0
SRL_OPN_2PTS019_0971_20150107_033129_20150107_051216.EUM.nc	7.600	7.827	3.021	3012	5521	0	2506	2	1
SRL_OPN_2PTS019_0973_20150107_051215_20150107_070208.EUM.nc	7.510	8.498	4.133	3899	6212	0	2304	3	6
SRL_OPN_2PTS019_0976_20150107_070207_20150107_084040.EUM.nc	8.610	8.707	3.086	4130	5608	0	1474	3	1
SRL_OPN_2PTS019_0978_20150107_084040_20150107_101830.EUM.nc	8.410	8.695	3.473	2709	5386	0	2662	15	0
SRL_OPN_2PTS019_0979_20150107_101829_20150107_115629.EUM.nc	7.005	7.472	2.903	2558	5378	0	2809	11	0
SRL_OPN_2PTS019_0981_20150107_115628_20150107_133525.EUM.nc	7.010	6.807	2.509	3064	5339	0	2259	2	14
SRL_OPN_2PTS019_0983_20150107_133524_20150107_152848.EUM.nc	6.790	7.309	3.245	3655	6340	0	2685	0	0
SRL_OPN_2PTS019_0986_20150107_152847_20150107_170834.EUM.nc	8.160	7.989	2.853	2792	5574	0	2779	2	1
SRL_OPN_2PTS019_0988_20150107_170833_20150107_184805.EUM.nc	6.520	6.983	3.045	3351	5478	0	2115	8	4
SRL_OPN_2PTS019_0990_20150107_184804_20150107_202722.EUM.nc	6.830	7.392	3.614	3442	5547	0	2096	7	2
SRL_OPN_2PTS019_0992_20150107_202721_20150107_220551.EUM.nc	9.180	9.123	3.716	3102	5465	0	2340	23	0
SRL_OPN_2PTS019_0994_20150107_220552_20150107_234351.EUM.nc	7.780	7.889	2.820	2861	5472	0	2575	19	17
SRL_OPN_2PTS019_0995_20150107_234350_20150108_012142.EUM.nc	6.880	7.108	2.936	3027	5496	0	2458	11	0
SRL_OPN_2PTS019_0997_20150108_012143_20150108_030014.EUM.nc	7.560	8.231	3.445	2893	5534	0	2623	15	3
SRL_OPN_2PTS019_0999_20150108_030013_20150108_044024.EUM.nc	6.815	6.797	2.563	2953	5506	0	2533	11	9

22 Ka-Band Backscatter Coefficient Table

Table 6: Ka-Band Backscatter Coefficient Statistics.

File	Median	Mean	Std. Dev.	No. Obs.	Total Obs.	Default Lat/Lon	Flag (total)	Default (total)	3-Sigma Edited
SRL_OPN_2PTS018_1001_20141204_044023_20141204_062241.EUM.nc	10.550	10.363	1.366	3801	5759	0	1936	5	17
SRL_OPN_2PTS019_0001_20141204_062240_20141204_080950.EUM.nc	10.800	10.679	1.559	4105	6077	0	1918	1	53
SRL_OPN_2PTS019_0004_20141204_080949_20141204_094755.EUM.nc	10.940	10.779	1.517	2800	5500	0	2589	8	103
SRL_OPN_2PTS019_0005_20141204_094754_20141204_112541.EUM.nc	10.850	10.808	1.577	1968	5277	0	3132	37	140
SRL_OPN_2PTS019_0007_20141204_112540_20141204_130412.EUM.nc	11.370	11.291	1.383	2597	5278	0	2605	4	72
SRL_OPN_2PTS019_0009_20141204_130411_20141204_145729.EUM.nc	11.110	10.861	1.351	3339	6349	0	2866	1	143
SRL_OPN_2PTS019_0012_20141204_145728_20141204_163715.EUM.nc	10.960	10.862	1.650	3082	5619	0	2487	14	36
SRL_OPN_2PTS019_0014_20141204_163714_20141204_181650.EUM.nc	10.500	10.561	1.402	2856	5591	0	2638	6	91
SRL_OPN_2PTS019_0016_20141204_181649_20141204_195616.EUM.nc	10.800	10.686	1.612	3100	5499	0	2305	13	81
SRL_OPN_2PTS019_0018_20141204_195615_20141204_213508.EUM.nc	10.550	10.553	1.548	3464	5386	0	1823	22	77
SRL_OPN_2PTS019_0020_20141204_213507_20141204_231307.EUM.nc	10.770	10.739	2.031	2207	5343	0	3087	3	46
SRL_OPN_2PTS019_0021_20141204_231307_20141205_005055.EUM.nc	11.270	11.109	1.316	3104	5496	0	2288	15	89
SRL_OPN_2PTS019_0023_20141205_005055_20141205_022914.EUM.nc	10.970	11.045	1.332	2738	5523	0	2743	1	41
SRL_OPN_2PTS019_0025_20141205_022914_20141205_040844.EUM.nc	11.040	10.874	1.742	2691	5455	0	2671	15	78
SRL_OPN_2PTS019_0027_20141205_040843_20141205_055017.EUM.nc	10.500	10.614	1.558	3570	5721	0	2114	8	29
SRL_OPN_2PTS019_0029_20141205_055016_20141205_073852.EUM.nc	10.450	10.340	1.681	4113	6156	0	2015	0	28
SRL_OPN_2PTS019_0032_20141205_073851_20141205_091709.EUM.nc	10.860	10.524	1.734	3333	5519	0	2112	9	65
SRL_OPN_2PTS019_0033_20141205_091709_20141205_105453.EUM.nc	10.285	10.474	1.444	2242	5449	0	3162	23	22
SRL_OPN_2PTS019_0035_20141205_105453_20141205_123308.EUM.nc	11.370	11.216	1.430	2343	5313	0	2817	12	141
SRL_OPN_2PTS019_0037_20141205_123307_20141205_141233.EUM.nc	10.880	10.849	1.325	3147	5496	0	2280	0	69
SRL_OPN_2PTS019_0039_20141205_141233_20141205_160554.EUM.nc	10.720	10.520	1.440	3214	6384	0	3082	9	79
SRL_OPN_2PTS019_0042_20141205_160553_20141205_174531.EUM.nc	10.620	10.604	1.444	2676	5581	0	2839	8	58
SRL_OPN_2PTS019_0044_20141205_174530_20141205_192505.EUM.nc	10.955	10.729	1.292	3247	5592	0	2258	16	71
SRL_OPN_2PTS019_0046_20141205_192504_20141205_210401.EUM.nc	10.660	10.435	1.245	3367	5528	0	1982	12	167
SRL_OPN_2PTS019_0048_20141205_210400_20141205_224222.EUM.nc	10.820	10.569	1.613	2689	5305	0	2583	12	21
SRL_OPN_2PTS019_0049_20141205_224221_20141206_002012.EUM.nc	10.990	10.869	1.816	3070	5455	0	2312	7	66
SRL_OPN_2PTS019_0051_20141206_002011_20141206_015816.EUM.nc	11.280	11.173	1.761	2844	5539	0	2619	2	74
SRL_OPN_2PTS019_0053_20141206_015815_20141206_033716.EUM.nc	11.000	11.016	1.558	2814	5543	0	2562	7	160
SRL_OPN_2PTS019_0055_20141206_033716_20141206_051809.EUM.nc	10.540	10.292	1.565	2880	5554	0	2612	1	61
SRL_OPN_2PTS019_0057_20141206_051808_20141206_070751.EUM.nc	10.710	10.365	1.560	3669	6196	0	2412	14	101
SRL_OPN_2PTS019_0060_20141206_070750_20141206_084622.EUM.nc	10.870	10.595	1.692	3902	5594	0	1646	11	35
SRL_OPN_2PTS019_0062_20141206_084621_20141206_102409.EUM.nc	10.400	10.534	1.609	2477	5355	0	2702	22	154
SRL_OPN_2PTS019_0063_20141206_102409_20141206_120211.EUM.nc	11.450	11.500	1.415	2439	5359	0	2798	12	110
SRL_OPN_2PTS019_0065_20141206_120210_20141206_134109.EUM.nc	11.270	11.212	1.602	2930	5433	0	2393	17	93
SRL_OPN_2PTS019_0067_20141206_134109_20141206_153433.EUM.nc	10.970	10.841	1.286	3435	6361	0	2862	0	64
SRL_OPN_2PTS019_0070_20141206_153433_20141206_171413.EUM.nc	10.680	10.526	1.770	2593	5561	0	2946	4	18
SRL_OPN_2PTS019_0072_20141206_171412_20141206_185351.EUM.nc	11.320	11.110	1.488	3184	5524	0	2265	11	64

– Continued on next page

Table 6: Ka-Band Backscatter Coefficient Statistics.

– Continued from previous page

File	Median	Mean	Std. Dev.	No. Obs.	Total Obs.	Default Lat/Lon	Flag (total)	Default (total)	3-Sigma Edited
SRL_OPN_2PTS019_0074_20141206_185350_20141206_203257.EUM.nc	10.790	10.539	1.791	3398	5517	0	2056	11	52
SRL_OPN_2PTS019_0076_20141206_203256_20141206_221134.EUM.nc	10.350	10.113	1.414	2976	5474	0	2466	16	16
SRL_OPN_2PTS019_0078_20141206_221133_20141206_234929.EUM.nc	10.790	10.617	1.767	2771	5461	0	2541	9	140
SRL_OPN_2PTS019_0079_20141206_234929_20141207_012714.EUM.nc	11.435	11.247	1.464	2767	5497	0	2584	1	145
SRL_OPN_2PTS019_0081_20141207_012714_20141207_030558.EUM.nc	10.860	10.838	1.568	2806	5559	0	2696	5	52
SRL_OPN_2PTS019_0083_20141207_030557_20141207_044615.EUM.nc	10.730	10.540	1.589	2897	5489	0	2546	11	35
SRL_OPN_2PTS019_0085_20141207_044614_20141207_062832.EUM.nc	10.570	10.298	1.700	3801	5788	0	1950	2	35
SRL_OPN_2PTS019_0087_20141207_062831_20141207_081521.EUM.nc	10.730	10.548	1.591	4052	6076	0	1888	2	134
SRL_OPN_2PTS019_0090_20141207_081520_20141207_095326.EUM.nc	10.610	10.466	1.390	2799	5396	0	2551	3	43
SRL_OPN_2PTS019_0091_20141207_095326_20141207_113119.EUM.nc	10.930	10.894	1.136	2191	5305	0	3036	14	64
SRL_OPN_2PTS019_0093_20141207_113118_20141207_130955.EUM.nc	11.130	11.226	1.991	2646	5369	0	2631	4	88
SRL_OPN_2PTS019_0095_20141207_130955_20141207_150314.EUM.nc	10.830	10.860	1.841	3457	6347	0	2850	4	36
SRL_OPN_2PTS019_0098_20141207_150313_20141207_164252.EUM.nc	10.700	10.461	1.411	2895	5600	0	2658	2	45
SRL_OPN_2PTS019_0100_20141207_164252_20141207_182234.EUM.nc	10.860	10.638	1.716	3074	5525	0	2413	4	34
SRL_OPN_2PTS019_0102_20141207_182234_20141207_200150.EUM.nc	11.240	11.099	1.602	3057	5492	0	2349	11	75
SRL_OPN_2PTS019_0104_20141207_200149_20141207_214040.EUM.nc	10.840	10.563	1.543	3402	5482	0	1988	13	79
SRL_OPN_2PTS019_0106_20141207_214039_20141207_231847.EUM.nc	10.210	10.251	1.514	2392	5302	0	2876	17	17
SRL_OPN_2PTS019_0107_20141207_231847_20141208_005627.EUM.nc	10.900	10.861	1.719	2827	5500	0	2506	17	150
SRL_OPN_2PTS019_0109_20141208_005627_20141208_023448.EUM.nc	11.270	11.184	1.703	2790	5542	0	2689	5	58
SRL_OPN_2PTS019_0111_20141208_023447_20141208_041432.EUM.nc	10.980	10.800	1.184	2721	5503	0	2701	11	70
SRL_OPN_2PTS019_0113_20141208_041432_20141208_055604.EUM.nc	10.490	10.337	1.575	3568	5687	0	2056	3	60
SRL_OPN_2PTS019_0115_20141208_055603_20141208_074425.EUM.nc	10.900	10.668	1.803	3981	6148	0	2030	0	137
SRL_OPN_2PTS019_0118_20141208_074424_20141208_092240.EUM.nc	10.530	10.298	1.447	3234	5503	0	2251	13	5
SRL_OPN_2PTS019_0119_20141208_092239_20141208_110032.EUM.nc	11.070	10.858	1.620	2098	5415	0	3260	15	42
SRL_OPN_2PTS019_0121_20141208_110031_20141208_123841.EUM.nc	11.110	10.861	1.626	2446	5308	0	2787	6	69
SRL_OPN_2PTS019_0123_20141208_123840_20141208_141811.EUM.nc	11.045	10.820	1.669	3196	5479	0	2185	4	94
SRL_OPN_2PTS019_0125_20141208_141812_20141208_161131.EUM.nc	11.060	10.801	1.801	3278	6354	0	2988	6	82
SRL_OPN_2PTS019_0128_20141208_161131_20141208_175117.EUM.nc	10.650	10.458	1.876	2741	5587	0	2765	6	75
SRL_OPN_2PTS019_0130_20141208_175116_20141208_193040.EUM.nc	11.055	10.869	1.373	3119	5582	0	2334	12	117
SRL_OPN_2PTS019_0132_20141208_193039_20141208_210942.EUM.nc	11.020	10.906	1.492	3386	5430	0	1977	19	48
SRL_OPN_2PTS019_0134_20141208_210941_20141208_224801.EUM.nc	10.030	9.873	1.650	2488	5428	0	2911	18	11
SRL_OPN_2PTS019_0135_20141208_224802_20141209_002542.EUM.nc	10.990	10.785	2.094	3080	5376	0	2224	4	68
SRL_OPN_2PTS019_0137_20141209_002541_20141209_020348.EUM.nc	11.120	10.946	1.371	2727	5530	0	2627	7	169
SRL_OPN_2PTS019_0139_20141209_020348_20141209_034302.EUM.nc	10.970	10.820	1.444	2878	5525	0	2583	9	55
SRL_OPN_2PTS019_0141_20141209_034302_20141209_052353.EUM.nc	10.010	9.908	1.671	2861	5552	0	2687	3	1
SRL_OPN_2PTS019_0143_20141209_052353_20141209_071324.EUM.nc	10.800	10.357	2.350	3597	6187	0	2371	5	214
SRL_OPN_2PTS019_0146_20141209_071323_20141209_085153.EUM.nc	10.730	10.504	1.782	3772	5605	0	1722	7	104
SRL_OPN_2PTS019_0147_20141209_085152_20141209_102948.EUM.nc	10.830	10.827	1.904	2445	5484	0	2950	10	79
SRL_OPN_2PTS019_0149_20141209_102947_20141209_120743.EUM.nc	10.900	10.776	1.579	2501	5392	0	2838	30	23

– Continued on next page

Table 6: Ka-Band Backscatter Coefficient Statistics.

– Continued from previous page

File	Median	Mean	Std. Dev.	No. Obs.	Total Obs.	Default Lat/Lon	Flag (total)	Default (total)	3-Sigma Edited
SRL_OPN_2PTS019_0151_20141209_120743_20141209_134647.EUM.nc	11.220	10.999	1.764	2930	5418	0	2382	6	100
SRL_OPN_2PTS019_0153_20141209_134646_20141209_154011.EUM.nc	10.745	10.705	1.371	3393	6345	0	2843	2	107
SRL_OPN_2PTS019_0156_20141209_154010_20141209_171958.EUM.nc	10.325	10.124	1.758	2565	5526	0	2877	9	75
SRL_OPN_2PTS019_0158_20141209_171957_20141209_185927.EUM.nc	11.120	10.974	1.488	3052	5607	0	2425	12	118
SRL_OPN_2PTS019_0160_20141209_185926_20141209_203840.EUM.nc	10.940	10.779	1.817	3376	5517	0	1929	6	206
SRL_OPN_2PTS019_0162_20141209_203840_20141209_221713.EUM.nc	10.670	10.494	2.083	2869	5355	0	2342	26	118
SRL_OPN_2PTS019_0164_20141209_221713_20141209_235459.EUM.nc	10.620	10.628	1.980	2939	5440	0	2403	10	88
SRL_OPN_2PTS019_0165_20141209_235500_20141210_013254.EUM.nc	11.230	11.188	1.529	2902	5523	0	2602	2	17
SRL_OPN_2PTS019_0167_20141210_013254_20141210_031143.EUM.nc	11.470	11.210	1.357	2777	5575	0	2721	1	76
SRL_OPN_2PTS019_0169_20141210_031142_20141210_045157.EUM.nc	10.175	10.182	1.407	2912	5465	0	2495	2	56
SRL_OPN_2PTS019_0171_20141210_045156_20141210_063430.EUM.nc	10.470	10.282	1.878	3823	5820	0	1944	0	53
SRL_OPN_2PTS019_0173_20141210_063429_20141210_082102.EUM.nc	10.890	10.736	1.736	4070	6062	0	1927	2	63
SRL_OPN_2PTS019_0176_20141210_082101_20141210_095905.EUM.nc	10.540	10.522	1.465	2787	5412	0	2562	15	48
SRL_OPN_2PTS019_0177_20141210_095905_20141210_113650.EUM.nc	10.500	10.447	1.148	2185	5372	0	2963	26	198
SRL_OPN_2PTS019_0179_20141210_113650_20141210_131531.EUM.nc	11.610	11.271	1.624	2777	5342	0	2507	5	53
SRL_OPN_2PTS019_0181_20141210_131530_20141210_150851.EUM.nc	10.690	10.456	1.576	3288	6367	0	2838	6	235
SRL_OPN_2PTS019_0184_20141210_150850_20141210_164838.EUM.nc	10.360	10.437	1.676	2724	5558	0	2706	4	124
SRL_OPN_2PTS019_0186_20141210_164837_20141210_182811.EUM.nc	10.480	10.378	1.757	2977	5499	0	2407	9	106
SRL_OPN_2PTS019_0188_20141210_182811_20141210_200734.EUM.nc	11.350	11.437	1.523	2956	5521	0	2399	6	160
SRL_OPN_2PTS019_0190_20141210_200733_20141210_214621.EUM.nc	10.345	10.372	2.019	3288	5503	0	2136	13	66
SRL_OPN_2PTS019_0192_20141210_214621_20141210_232416.EUM.nc	10.765	10.558	1.775	2430	5250	0	2761	29	30
SRL_OPN_2PTS019_0193_20141210_232416_20141211_010205.EUM.nc	11.430	11.259	1.624	2699	5488	0	2703	15	71
SRL_OPN_2PTS019_0195_20141211_010204_20141211_024032.EUM.nc	11.180	11.332	1.772	2737	5561	0	2743	8	73
SRL_OPN_2PTS019_0197_20141211_024031_20141211_042013.EUM.nc	10.870	10.802	1.577	2769	5501	0	2637	19	76
SRL_OPN_2PTS019_0199_20141211_042013_20141211_060200.EUM.nc	10.760	10.453	1.600	3627	5710	0	2027	2	54
SRL_OPN_2PTS019_0201_20141211_060159_20141211_075006.EUM.nc	10.840	10.724	1.903	3996	6116	0	1993	14	113
SRL_OPN_2PTS019_0204_20141211_075005_20141211_092819.EUM.nc	10.660	10.686	1.482	3109	5500	0	2356	16	19
SRL_OPN_2PTS019_0205_20141211_092819_20141211_110602.EUM.nc	11.100	11.106	1.505	2011	5368	0	3179	31	147
SRL_OPN_2PTS019_0207_20141211_110602_20141211_124423.EUM.nc	10.990	10.703	1.664	2458	5293	0	2794	14	27
SRL_OPN_2PTS019_0209_20141211_124422_20141211_143730.EUM.nc	11.140	11.044	1.423	3228	6219	0	2878	1	112
SRL_OPN_2PTS019_0212_20141211_143729_20141211_161716.EUM.nc	11.090	11.029	1.634	3128	5627	0	2269	1	229
SRL_OPN_2PTS019_0214_20141211_161716_20141211_175653.EUM.nc	10.250	10.232	1.811	2775	5557	0	2702	0	80
SRL_OPN_2PTS019_0216_20141211_175653_20141211_193623.EUM.nc	10.930	10.782	1.864	3160	5575	0	2314	4	97
SRL_OPN_2PTS019_0218_20141211_193623_20141211_211523.EUM.nc	10.890	10.577	1.746	3325	5428	0	1977	3	123
SRL_OPN_2PTS019_0220_20141211_211522_20141211_225332.EUM.nc	10.860	10.592	1.538	2363	5391	0	2924	10	94
SRL_OPN_2PTS019_0221_20141211_225331_20141212_003121.EUM.nc	10.850	10.608	1.544	3135	5431	0	2150	5	141
SRL_OPN_2PTS019_0223_20141212_003120_20141212_020928.EUM.nc	11.180	10.994	1.526	2686	5520	0	2743	7	84
SRL_OPN_2PTS019_0225_20141212_020928_20141212_034839.EUM.nc	11.310	10.937	2.010	2829	5534	0	2616	8	81
SRL_OPN_2PTS019_0227_20141212_034840_20141212_052948.EUM.nc	11.000	10.769	1.388	2825	5550	0	2673	4	48

– Continued on next page

Table 6: Ka-Band Backscatter Coefficient Statistics.

– Continued from previous page

File	Median	Mean	Std. Dev.	No. Obs.	Total Obs.	Default Lat/Lon	Flag (total)	Default (total)	3-Sigma Edited
SRL_OPN_2PTS019_0229_20141212_052948_20141212_071907.EUM.nc	10.890	10.739	2.276	3847	6182	0	2240	5	90
SRL_OPN_2PTS019_0232_20141212_071906_20141212_085724.EUM.nc	10.820	10.435	1.642	3571	5589	0	1802	6	210
SRL_OPN_2PTS019_0233_20141212_085723_20141212_103518.EUM.nc	10.580	10.789	2.143	2291	5467	0	3060	11	105
SRL_OPN_2PTS019_0235_20141212_103518_20141212_121325.EUM.nc	11.120	10.784	1.493	2486	5401	0	2866	14	35
SRL_OPN_2PTS019_0237_20141212_121324_20141212_135225.EUM.nc	11.290	11.182	1.314	3022	5462	0	2364	1	75
SRL_OPN_2PTS019_0239_20141212_135224_20141212_154557.EUM.nc	11.150	11.241	1.319	3439	6368	0	2843	3	83
SRL_OPN_2PTS019_0242_20141212_154556_20141212_172534.EUM.nc	10.250	10.456	1.914	2564	5505	0	2831	4	106
SRL_OPN_2PTS019_0244_20141212_172533_20141212_190511.EUM.nc	10.990	10.815	1.879	3153	5608	0	2362	5	88
SRL_OPN_2PTS019_0246_20141212_190511_20141212_204414.EUM.nc	10.910	10.713	1.533	3533	5532	0	1859	19	121
SRL_OPN_2PTS019_0248_20141212_204414_20141212_222244.EUM.nc	10.710	10.764	1.700	2839	5330	0	2384	22	85
SRL_OPN_2PTS019_0250_20141212_222244_20141213_000038.EUM.nc	10.650	10.585	1.311	2942	5467	0	2413	12	100
SRL_OPN_2PTS019_0251_20141213_000039_20141213_013827.EUM.nc	11.380	11.150	1.289	2832	5523	0	2524	9	158
SRL_OPN_2PTS019_0253_20141213_013827_20141213_031719.EUM.nc	11.340	11.036	1.757	2771	5559	0	2689	16	83
SRL_OPN_2PTS019_0255_20141213_031719_20141213_045748.EUM.nc	11.120	10.971	1.638	2991	5522	0	2507	2	22
SRL_OPN_2PTS019_0257_20141213_045748_20141213_064022.EUM.nc	10.430	10.262	1.893	3771	5795	0	1928	8	88
SRL_OPN_2PTS019_0259_20141213_064022_20141213_082634.EUM.nc	10.700	10.706	1.260	4132	6032	0	1839	3	58
SRL_OPN_2PTS019_0262_20141213_082634_20141213_100435.EUM.nc	10.750	10.569	1.567	2748	5389	0	2526	6	109
SRL_OPN_2PTS019_0263_20141213_100435_20141213_114232.EUM.nc	10.580	10.399	1.263	2391	5426	0	2992	15	28
SRL_OPN_2PTS019_0265_20141213_114231_20141213_132106.EUM.nc	11.150	11.037	1.081	2719	5316	0	2407	1	189
SRL_OPN_2PTS019_0267_20141213_132107_20141213_151436.EUM.nc	10.820	10.793	1.535	3527	6363	0	2795	0	41
SRL_OPN_2PTS019_0270_20141213_151435_20141213_165415.EUM.nc	10.410	10.530	1.594	2692	5534	0	2747	12	83
SRL_OPN_2PTS019_0272_20141213_165414_20141213_183356.EUM.nc	10.940	10.750	1.596	3110	5514	0	2363	2	39
SRL_OPN_2PTS019_0274_20141213_183355_20141213_201308.EUM.nc	10.800	10.932	1.602	3155	5519	0	2237	8	119
SRL_OPN_2PTS019_0276_20141213_201307_20141213_215152.EUM.nc	10.910	10.675	1.722	3159	5470	0	2127	29	155
SRL_OPN_2PTS019_0278_20141213_215153_20141213_232955.EUM.nc	10.595	10.496	1.406	2398	5304	0	2858	18	30
SRL_OPN_2PTS019_0279_20141213_232955_20141214_010736.EUM.nc	11.010	10.903	1.148	2570	5479	0	2742	6	161
SRL_OPN_2PTS019_0281_20141214_010736_20141214_024605.EUM.nc	11.290	11.064	1.576	2744	5541	0	2736	0	61
SRL_OPN_2PTS019_0283_20141214_024605_20141214_042600.EUM.nc	10.740	10.512	1.674	2864	5500	0	2570	3	63
SRL_OPN_2PTS019_0285_20141214_042600_20141214_060749.EUM.nc	10.270	10.174	1.773	3590	5711	0	2036	4	81
SRL_OPN_2PTS019_0287_20141214_060748_20141214_075538.EUM.nc	10.670	10.734	1.276	3844	6101	0	1977	8	272
SRL_OPN_2PTS019_0290_20141214_075538_20141214_093349.EUM.nc	10.930	10.752	1.595	2937	5466	0	2429	18	82
SRL_OPN_2PTS019_0291_20141214_093348_20141214_111142.EUM.nc	10.940	10.739	1.864	2023	5392	0	3239	23	107
SRL_OPN_2PTS019_0293_20141214_111141_20141214_125005.EUM.nc	10.930	10.799	1.078	2425	5281	0	2699	14	143
SRL_OPN_2PTS019_0295_20141214_125004_20141214_142937.EUM.nc	10.730	10.689	1.719	3272	5497	0	2093	0	132
SRL_OPN_2PTS019_0297_20141214_142937_20141214_162253.EUM.nc	10.680	10.641	1.721	3204	6377	0	3081	3	89
SRL_OPN_2PTS019_0300_20141214_162252_20141214_180237.EUM.nc	10.440	10.607	1.403	2798	5616	0	2704	2	112
SRL_OPN_2PTS019_0302_20141214_180237_20141214_194159.EUM.nc	11.070	10.982	1.628	3109	5565	0	2341	11	104
SRL_OPN_2PTS019_0304_20141214_194158_20141214_212055.EUM.nc	10.370	10.255	1.321	3285	5412	0	1995	13	119
SRL_OPN_2PTS019_0306_20141214_212055_20141214_225910.EUM.nc	10.670	10.614	1.455	2196	5387	0	3064	19	108

– Continued on next page

Table 6: Ka-Band Backscatter Coefficient Statistics.

– Continued from previous page

File	Median	Mean	Std. Dev.	No. Obs.	Total Obs.	Default Lat/Lon	Flag (total)	Default (total)	3-Sigma Edited
SRL_OPN_2PTS019_0307_20141214_225909_20141215_003650.EUM.nc	11.000	10.931	1.236	3265	5449	0	2050	9	125
SRL_OPN_2PTS019_0309_20141215_003650_20141215_021500.EUM.nc	10.960	11.025	1.060	2646	5531	0	2748	8	129
SRL_OPN_2PTS019_0311_20141215_021500_20141215_035425.EUM.nc	10.890	10.758	1.685	2748	5536	0	2755	4	29
SRL_OPN_2PTS019_0313_20141215_035424_20141215_053531.EUM.nc	10.060	10.212	1.807	2879	5537	0	2605	5	48
SRL_OPN_2PTS019_0315_20141215_053531_20141215_072438.EUM.nc	10.570	10.601	1.717	3951	6199	0	2111	5	132
SRL_OPN_2PTS019_0318_20141215_072437_20141215_090301.EUM.nc	10.570	10.532	1.320	3588	5584	0	1873	5	118
SRL_OPN_2PTS019_0319_20141215_090302_20141215_104056.EUM.nc	11.010	10.885	1.620	2402	5471	0	2992	12	65
SRL_OPN_2PTS019_0321_20141215_104055_20141215_121855.EUM.nc	10.980	10.938	1.080	2511	5426	0	2805	22	88
SRL_OPN_2PTS019_0323_20141215_121854_20141215_135809.EUM.nc	11.080	10.938	1.544	3123	5455	0	2205	6	121
SRL_OPN_2PTS019_0325_20141215_135808_20141215_155132.EUM.nc	11.030	10.879	1.545	3272	6373	0	2976	9	116
SRL_OPN_2PTS019_0328_20141215_155132_20141215_173118.EUM.nc	10.590	10.621	1.463	2581	5467	0	2805	2	79
SRL_OPN_2PTS019_0330_20141215_173117_20141215_191045.EUM.nc	10.795	10.670	1.746	3285	5613	0	2198	3	127
SRL_OPN_2PTS019_0332_20141215_191044_20141215_204955.EUM.nc	10.750	10.585	1.320	3524	5551	0	1899	5	123
SRL_OPN_2PTS019_0334_20141215_204955_20141215_222823.EUM.nc	10.530	10.360	1.453	2958	5370	0	2341	11	60
SRL_OPN_2PTS019_0336_20141215_222822_20141216_000607.EUM.nc	11.060	10.884	1.529	3073	5466	0	2329	9	55
SRL_OPN_2PTS019_0337_20141216_000606_20141216_014405.EUM.nc	11.340	11.211	1.354	2909	5536	0	2498	2	127
SRL_OPN_2PTS019_0339_20141216_014404_20141216_032302.EUM.nc	11.140	11.100	1.463	2735	5496	0	2644	7	110
SRL_OPN_2PTS019_0341_20141216_032301_20141216_050330.EUM.nc	10.470	10.460	1.307	2878	5529	0	2591	4	56
SRL_OPN_2PTS019_0343_20141216_050329_20141216_065336.EUM.nc	10.300	10.386	1.482	3740	6203	0	2381	6	76
SRL_OPN_2PTS019_0346_20141216_065335_20141216_083213.EUM.nc	10.360	10.305	1.633	4140	5627	0	1406	6	75
SRL_OPN_2PTS019_0348_20141216_083213_20141216_101012.EUM.nc	11.030	10.899	1.374	2751	5414	0	2586	8	69
SRL_OPN_2PTS019_0349_20141216_101011_20141216_114801.EUM.nc	11.020	10.867	1.289	2257	5410	0	2925	33	195
SRL_OPN_2PTS019_0351_20141216_114801_20141216_132648.EUM.nc	11.180	11.062	1.231	2810	5340	0	2339	7	184
SRL_OPN_2PTS019_0353_20141216_132648_20141216_152012.EUM.nc	11.010	10.934	1.106	3384	6354	0	2780	3	187
SRL_OPN_2PTS019_0356_20141216_152011_20141216_165959.EUM.nc	10.240	10.442	1.523	2654	5558	0	2808	6	90
SRL_OPN_2PTS019_0358_20141216_165958_20141216_183929.EUM.nc	10.545	10.332	1.367	3057	5477	0	2309	0	111
SRL_OPN_2PTS019_0360_20141216_183930_20141216_201849.EUM.nc	10.980	10.837	1.650	3136	5520	0	2206	11	167
SRL_OPN_2PTS019_0362_20141216_201848_20141216_215732.EUM.nc	10.390	10.375	1.372	3011	5460	0	2319	30	100
SRL_OPN_2PTS019_0364_20141216_215731_20141216_233523.EUM.nc	10.550	10.374	1.469	2515	5355	0	2761	10	69
SRL_OPN_2PTS019_0365_20141216_233523_20141217_011313.EUM.nc	11.100	11.124	1.385	2682	5477	0	2682	4	109
SRL_OPN_2PTS019_0367_20141217_011312_20141217_025147.EUM.nc	11.260	11.117	1.399	2741	5538	0	2748	3	46
SRL_OPN_2PTS019_0369_20141217_025146_20141217_043139.EUM.nc	10.460	10.305	1.090	2887	5499	0	2580	12	20
SRL_OPN_2PTS019_0371_20141217_043139_20141217_061344.EUM.nc	10.920	10.762	1.520	3624	5732	0	2030	9	69
SRL_OPN_2PTS019_0373_20141217_061343_20141217_080117.EUM.nc	10.660	10.512	1.619	3949	6082	0	1895	3	235
SRL_OPN_2PTS019_0376_20141217_080116_20141217_093927.EUM.nc	10.850	10.630	1.585	2816	5503	0	2526	14	147
SRL_OPN_2PTS019_0377_20141217_093926_20141217_111710.EUM.nc	10.710	10.680	1.641	2096	5295	0	3064	21	114
SRL_OPN_2PTS019_0379_20141217_111709_20141217_125537.EUM.nc	11.220	11.235	1.432	2529	5291	0	2650	2	110
SRL_OPN_2PTS019_0381_20141217_125537_20141217_144850.EUM.nc	10.935	10.804	1.393	3368	6248	0	2801	3	76
SRL_OPN_2PTS019_0384_20141217_144850_20141217_162837.EUM.nc	10.690	10.704	1.279	3139	5638	0	2327	26	146

– Continued on next page

Table 6: Ka-Band Backscatter Coefficient Statistics.

– Continued from previous page

File	Median	Mean	Std. Dev.	No. Obs.	Total Obs.	Default Lat/Lon	Flag (total)	Default (total)	3-Sigma Edited
SRL_OPN_2PTS019_0386_20141217_162836_20141217_180812.EUM.nc	10.420	10.228	1.515	2854	5577	0	2620	6	97
SRL_OPN_2PTS019_0388_20141217_180811_20141217_194740.EUM.nc	11.230	11.025	1.998	3159	5558	0	2337	6	56
SRL_OPN_2PTS019_0390_20141217_194740_20141217_212635.EUM.nc	10.610	10.472	1.426	3300	5402	0	1909	18	175
SRL_OPN_2PTS019_0392_20141217_212635_20141217_230439.EUM.nc	10.710	10.669	1.748	2114	5331	0	3090	3	124
SRL_OPN_2PTS019_0393_20141217_230438_20141218_004228.EUM.nc	10.950	10.943	1.359	3126	5459	0	2176	10	147
SRL_OPN_2PTS019_0395_20141218_004227_20141218_022041.EUM.nc	10.830	10.925	1.112	2673	5546	0	2759	6	108
SRL_OPN_2PTS019_0397_20141218_022040_20141218_040002.EUM.nc	10.750	10.732	1.297	2784	5533	0	2692	7	50
SRL_OPN_2PTS019_0399_20141218_040002_20141218_054124.EUM.nc	10.420	10.633	2.209	3208	5547	0	2270	15	54
SRL_OPN_2PTS019_0401_20141218_054123_20141218_073019.EUM.nc	11.115	10.886	1.527	4027	6174	0	1986	0	161
SRL_OPN_2PTS019_0404_20141218_073018_20141218_090840.EUM.nc	10.940	10.806	1.416	3471	5540	0	1962	11	96
SRL_OPN_2PTS019_0405_20141218_090839_20141218_104625.EUM.nc	10.440	10.775	1.607	2395	5482	0	3032	11	44
SRL_OPN_2PTS019_0407_20141218_104624_20141218_122436.EUM.nc	11.090	11.069	1.303	2561	5384	0	2754	10	59
SRL_OPN_2PTS019_0409_20141218_122435_20141218_140352.EUM.nc	10.830	10.658	1.377	3221	5440	0	2169	5	45
SRL_OPN_2PTS019_0411_20141218_140351_20141218_155716.EUM.nc	10.390	10.334	1.616	3079	6360	0	3120	4	157
SRL_OPN_2PTS019_0414_20141218_155715_20141218_173653.EUM.nc	10.170	10.187	1.510	2677	5480	0	2735	9	59
SRL_OPN_2PTS019_0416_20141218_173652_20141218_191628.EUM.nc	11.330	11.107	1.871	3192	5581	0	2218	8	163
SRL_OPN_2PTS019_0418_20141218_191627_20141218_205527.EUM.nc	10.740	10.688	1.204	3598	5587	0	1954	6	29
SRL_OPN_2PTS019_0420_20141218_205526_20141218_223353.EUM.nc	10.840	10.783	2.176	2862	5374	0	2441	18	53
SRL_OPN_2PTS019_0421_20141218_223352_20141219_001145.EUM.nc	10.660	10.434	1.603	2955	5476	0	2317	4	200
SRL_OPN_2PTS019_0423_20141219_001144_20141219_014936.EUM.nc	11.230	11.159	1.205	2875	5524	0	2520	2	127
SRL_OPN_2PTS019_0425_20141219_014936_20141219_032837.EUM.nc	10.800	10.795	1.341	2787	5493	0	2525	5	176
SRL_OPN_2PTS019_0427_20141219_032836_20141219_050920.EUM.nc	10.210	10.053	1.359	2839	5546	0	2612	1	94
SRL_OPN_2PTS019_0429_20141219_050920_20141219_065917.EUM.nc	11.030	10.790	1.751	3654	6192	0	2438	1	99
SRL_OPN_2PTS019_0432_20141219_065916_20141219_083743.EUM.nc	10.775	10.704	1.422	4024	5618	0	1420	6	168
SRL_OPN_2PTS019_0434_20141219_083743_20141219_101541.EUM.nc	10.750	10.768	1.431	2578	5392	0	2642	7	165
SRL_OPN_2PTS019_0435_20141219_101540_20141219_115341.EUM.nc	11.090	10.938	1.180	2501	5405	0	2830	9	65
SRL_OPN_2PTS019_0437_20141219_115340_20141219_133223.EUM.nc	10.900	10.782	1.458	2953	5316	0	2323	2	38
SRL_OPN_2PTS019_0439_20141219_133223_20141219_152555.EUM.nc	10.750	10.681	1.414	3437	6339	0	2725	0	177
SRL_OPN_2PTS019_0442_20141219_152555_20141219_170534.EUM.nc	9.920	9.980	1.110	2661	5580	0	2885	6	28
SRL_OPN_2PTS019_0444_20141219_170533_20141219_184513.EUM.nc	11.470	11.305	1.912	3138	5500	0	2321	1	40
SRL_OPN_2PTS019_0446_20141219_184513_20141219_202422.EUM.nc	11.210	11.186	1.529	3300	5501	0	2096	7	98
SRL_OPN_2PTS019_0448_20141219_202421_20141219_220302.EUM.nc	10.730	10.677	1.414	2977	5457	0	2348	16	116
SRL_OPN_2PTS019_0450_20141219_220302_20141219_234100.EUM.nc	10.480	10.341	1.496	2666	5440	0	2720	14	40
SRL_OPN_2PTS019_0451_20141219_234100_20141220_011844.EUM.nc	11.080	10.998	1.193	2864	5494	0	2557	3	70
SRL_OPN_2PTS019_0453_20141220_011843_20141220_025722.EUM.nc	10.950	11.167	1.592	2714	5557	0	2719	4	120
SRL_OPN_2PTS019_0455_20141220_025721_20141220_043729.EUM.nc	10.470	10.421	1.278	2763	5494	0	2630	8	93
SRL_OPN_2PTS019_0457_20141220_043729_20141220_061933.EUM.nc	10.940	10.855	1.379	3742	5767	0	1949	3	73
SRL_OPN_2PTS019_0459_20141220_061932_20141220_080649.EUM.nc	10.700	10.688	1.650	4094	6092	0	1909	2	87
SRL_OPN_2PTS019_0462_20141220_080649_20141220_094457.EUM.nc	10.840	10.940	1.155	2778	5494	0	2559	13	144

– Continued on next page

Table 6: Ka-Band Backscatter Coefficient Statistics.

– Continued from previous page

File	Median	Mean	Std. Dev.	No. Obs.	Total Obs.	Default Lat/Lon	Flag (total)	Default (total)	3-Sigma Edited
SRL_OPN_2PTS019_0463_20141220_094456_20141220_112249.EUM.nc	9.920	10.242	1.448	1869	5249	0	3170	21	189
SRL_OPN_2PTS019_0465_20141220_112249_20141220_130120.EUM.nc	10.760	10.792	1.427	2608	5310	0	2617	4	81
SRL_OPN_2PTS019_0467_20141220_130119_20141220_145435.EUM.nc	10.940	10.828	1.273	3459	6330	0	2798	7	66
SRL_OPN_2PTS019_0470_20141220_145434_20141220_163413.EUM.nc	10.500	10.500	1.371	3094	5621	0	2410	6	111
SRL_OPN_2PTS019_0472_20141220_163413_20141220_181357.EUM.nc	10.570	10.513	1.473	2870	5609	0	2631	15	93
SRL_OPN_2PTS019_0474_20141220_181356_20141220_195315.EUM.nc	11.360	11.081	1.715	3056	5520	0	2374	8	82
SRL_OPN_2PTS019_0476_20141220_195314_20141220_213208.EUM.nc	10.760	10.654	1.103	3318	5400	0	1806	20	256
SRL_OPN_2PTS019_0478_20141220_213207_20141220_231017.EUM.nc	10.830	10.558	1.859	2132	5352	0	3130	4	86
SRL_OPN_2PTS019_0479_20141220_231017_20141221_004756.EUM.nc	10.970	11.023	1.118	2969	5467	0	2291	22	185
SRL_OPN_2PTS019_0481_20141221_004755_20141221_022615.EUM.nc	11.070	11.177	0.995	2690	5531	0	2711	3	127
SRL_OPN_2PTS019_0483_20141221_022614_20141221_054710.EUM.nc	10.650	10.644	1.375	6159	11113	0	4704	21	229
SRL_OPN_2PTS019_0487_20141221_054709_20141221_073551.EUM.nc	10.825	10.564	1.614	4057	6167	0	1989	2	119
SRL_OPN_2PTS019_0490_20141221_073552_20141221_091410.EUM.nc	10.600	10.535	1.422	3231	5546	0	2136	9	170
SRL_OPN_2PTS019_0491_20141221_091409_20141221_105202.EUM.nc	10.990	10.998	1.933	2244	5471	0	3127	35	65
SRL_OPN_2PTS019_0493_20141221_105203_20141221_123007.EUM.nc	10.960	10.914	0.976	2324	5307	0	2755	10	218
SRL_OPN_2PTS019_0495_20141221_123006_20141221_140931.EUM.nc	10.575	10.484	1.125	3138	5511	0	2323	0	50
SRL_OPN_2PTS019_0497_20141221_140932_20141221_160252.EUM.nc	10.840	10.737	1.151	3157	6386	0	3095	2	132
SRL_OPN_2PTS019_0500_20141221_160251_20141221_174238.EUM.nc	10.160	10.164	1.496	2673	5600	0	2800	17	110
SRL_OPN_2PTS019_0502_20141221_174238_20141221_192203.EUM.nc	10.900	10.757	1.743	3352	5564	0	2160	2	50
SRL_OPN_2PTS019_0504_20141221_192202_20141221_210109.EUM.nc	11.200	10.978	1.384	3537	5569	0	1938	5	89
SRL_OPN_2PTS019_0506_20141221_210109_20141221_223931.EUM.nc	10.630	10.507	1.772	2753	5354	0	2505	35	61
SRL_OPN_2PTS019_0507_20141221_223930_20141222_001720.EUM.nc	10.600	10.661	1.394	2966	5438	0	2311	1	160
SRL_OPN_2PTS019_0509_20141222_001720_20141222_015523.EUM.nc	11.080	11.108	1.235	2870	5519	0	2551	1	97
SRL_OPN_2PTS019_0511_20141222_015522_20141222_051510.EUM.nc	10.580	10.450	1.157	5752	11012	0	5020	10	230
SRL_OPN_2PTS019_0515_20141222_051510_20141222_070457.EUM.nc	10.575	10.465	1.535	3757	6200	0	2381	11	51
SRL_OPN_2PTS019_0518_20141222_070456_20141222_084329.EUM.nc	10.690	10.579	1.337	3871	5609	0	1640	19	79
SRL_OPN_2PTS019_0520_20141222_084328_20141222_102125.EUM.nc	10.630	10.468	1.846	2497	5375	0	2703	20	155
SRL_OPN_2PTS019_0521_20141222_102124_20141222_115917.EUM.nc	10.950	10.856	1.434	2489	5360	0	2780	18	73
SRL_OPN_2PTS019_0523_20141222_115917_20141222_133815.EUM.nc	10.930	10.812	1.368	2946	5384	0	2342	6	90
SRL_OPN_2PTS019_0525_20141222_133814_20141222_153138.EUM.nc	10.820	10.903	1.596	3450	6346	0	2758	4	134
SRL_OPN_2PTS019_0528_20141222_153137_20141222_171126.EUM.nc	10.360	10.328	1.074	2604	5592	0	2870	1	117
SRL_OPN_2PTS019_0530_20141222_171125_20141222_185056.EUM.nc	10.920	10.731	1.483	3200	5505	0	2249	3	53
SRL_OPN_2PTS019_0532_20141222_185055_20141222_203012.EUM.nc	11.020	10.831	1.536	3310	5517	0	2041	14	152
SRL_OPN_2PTS019_0534_20141222_203011_20141222_220849.EUM.nc	10.550	10.438	1.318	2845	5482	0	2398	32	207
SRL_OPN_2PTS019_0536_20141222_220848_20141222_234638.EUM.nc	10.650	10.603	1.459	2865	5479	0	2548	8	58
SRL_OPN_2PTS019_0537_20141222_234637_20141223_012430.EUM.nc	11.230	11.141	1.491	2643	5537	0	2659	4	231
SRL_OPN_2PTS019_0539_20141223_012430_20141223_030304.EUM.nc	11.090	11.083	1.796	2686	5563	0	2720	1	156
SRL_OPN_2PTS019_0541_20141223_030304_20141223_044317.EUM.nc	10.710	10.681	1.217	2846	5494	0	2557	7	84
SRL_OPN_2PTS019_0543_20141223_044316_20141223_062538.EUM.nc	10.605	10.529	1.415	3761	5779	0	1861	0	157

– Continued on next page

Table 6: Ka-Band Backscatter Coefficient Statistics.

– Continued from previous page

File	Median	Mean	Std. Dev.	No. Obs.	Total Obs.	Default Lat/Lon	Flag (total)	Default (total)	3-Sigma Edited
SRL_OPN_2PTS019_0545_20141223_062537_20141223_081237.EUM.nc	10.950	10.742	1.443	4025	6093	0	1929	1	138
SRL_OPN_2PTS019_0548_20141223_081236_20141223_095042.EUM.nc	10.670	10.747	1.625	2749	5356	0	2498	12	97
SRL_OPN_2PTS019_0549_20141223_095041_20141223_112827.EUM.nc	10.740	10.822	1.425	2039	5287	0	3107	25	116
SRL_OPN_2PTS019_0551_20141223_112826_20141223_130701.EUM.nc	10.660	10.593	1.289	2696	5386	0	2605	2	83
SRL_OPN_2PTS019_0553_20141223_130700_20141223_150018.EUM.nc	11.160	11.058	1.561	3499	6331	0	2796	0	36
SRL_OPN_2PTS019_0556_20141223_150019_20141223_164005.EUM.nc	10.430	10.266	1.388	3008	5584	0	2536	17	23
SRL_OPN_2PTS019_0558_20141223_164004_20141223_181940.EUM.nc	10.560	10.649	1.524	2937	5494	0	2479	4	74
SRL_OPN_2PTS019_0560_20141223_181939_20141223_195905.EUM.nc	10.960	10.797	1.592	3084	5524	0	2368	3	69
SRL_OPN_2PTS019_0562_20141223_195904_20141223_213748.EUM.nc	10.760	10.665	1.241	3369	5486	0	1963	15	139
SRL_OPN_2PTS019_0564_20141223_213747_20141223_231555.EUM.nc	10.650	10.507	1.637	2261	5334	0	2990	4	79
SRL_OPN_2PTS019_0565_20141223_231554_20141224_005344.EUM.nc	10.840	10.902	1.363	2909	5509	0	2492	21	87
SRL_OPN_2PTS019_0567_20141224_005343_20141224_023155.EUM.nc	11.230	11.188	1.238	2793	5527	0	2680	6	48
SRL_OPN_2PTS019_0569_20141224_023154_20141224_041136.EUM.nc	10.670	10.706	0.969	2649	5479	0	2698	8	124
SRL_OPN_2PTS019_0571_20141224_041136_20141224_055313.EUM.nc	10.430	10.444	1.352	3634	5684	0	1960	5	85
SRL_OPN_2PTS019_0573_20141224_055313_20141224_074140.EUM.nc	10.770	10.657	1.574	4059	6148	0	1953	0	136
SRL_OPN_2PTS019_0576_20141224_074139_20141224_091948.EUM.nc	10.550	10.475	1.632	3159	5522	0	2312	6	45
SRL_OPN_2PTS019_0577_20141224_091948_20141224_105741.EUM.nc	10.745	10.815	1.567	2100	5397	0	3191	12	94
SRL_OPN_2PTS019_0579_20141224_105740_20141224_123556.EUM.nc	10.750	10.551	1.489	2403	5298	0	2795	4	96
SRL_OPN_2PTS019_0581_20141224_123555_20141224_141515.EUM.nc	10.990	10.776	1.464	3237	5477	0	2203	2	35
SRL_OPN_2PTS019_0583_20141224_141515_20141224_160845.EUM.nc	10.575	10.562	1.410	3163	6377	0	3049	2	163
SRL_OPN_2PTS019_0586_20141224_160845_20141224_174823.EUM.nc	10.510	10.211	1.673	2721	5575	0	2761	2	91
SRL_OPN_2PTS019_0588_20141224_174822_20141224_192754.EUM.nc	10.750	10.741	1.363	3224	5603	0	2309	10	60
SRL_OPN_2PTS019_0590_20141224_192754_20141224_210650.EUM.nc	10.950	10.937	1.343	3408	5553	0	2030	15	100
SRL_OPN_2PTS019_0592_20141224_210649_20141224_224510.EUM.nc	10.815	10.805	1.891	2540	5316	0	2661	19	96
SRL_OPN_2PTS019_0593_20141224_224509_20141225_002259.EUM.nc	10.810	10.576	1.491	3062	5459	0	2346	9	42
SRL_OPN_2PTS019_0595_20141225_002259_20141225_020056.EUM.nc	11.230	11.252	1.116	2772	5538	0	2612	6	148
SRL_OPN_2PTS019_0597_20141225_020057_20141225_034008.EUM.nc	11.210	11.153	1.138	2762	5507	0	2583	4	158
SRL_OPN_2PTS019_0599_20141225_034007_20141225_052104.EUM.nc	10.200	10.082	1.269	2907	5559	0	2594	8	50
SRL_OPN_2PTS019_0601_20141225_052103_20141225_071040.EUM.nc	10.630	10.564	1.269	3734	6183	0	2353	12	84
SRL_OPN_2PTS019_0604_20141225_071039_20141225_084901.EUM.nc	10.920	10.744	1.739	3783	5600	0	1742	3	72
SRL_OPN_2PTS019_0605_20141225_084900_20141225_102657.EUM.nc	10.460	10.341	1.680	2559	5396	0	2756	18	63
SRL_OPN_2PTS019_0607_20141225_102656_20141225_120459.EUM.nc	11.410	11.347	1.369	2489	5373	0	2788	15	81
SRL_OPN_2PTS019_0609_20141225_120459_20141225_134353.EUM.nc	10.840	10.899	1.141	2904	5432	0	2340	11	177
SRL_OPN_2PTS019_0611_20141225_134352_20141225_153725.EUM.nc	10.570	10.583	1.215	3420	6369	0	2791	2	156
SRL_OPN_2PTS019_0614_20141225_153725_20141225_171703.EUM.nc	10.560	10.229	1.537	2608	5579	0	2935	12	24
SRL_OPN_2PTS019_0616_20141225_171703_20141225_185642.EUM.nc	11.550	11.271	1.503	3157	5515	0	2290	7	61
SRL_OPN_2PTS019_0618_20141225_185641_20141225_203547.EUM.nc	10.940	10.823	1.455	3426	5531	0	1980	15	110
SRL_OPN_2PTS019_0620_20141225_203546_20141225_221421.EUM.nc	10.720	10.717	1.334	2923	5446	0	2404	18	101
SRL_OPN_2PTS019_0622_20141225_221420_20141225_235218.EUM.nc	10.690	10.516	1.649	2907	5450	0	2512	8	23

– Continued on next page

Table 6: Ka-Band Backscatter Coefficient Statistics.

– Continued from previous page

File	Median	Mean	Std. Dev.	No. Obs.	Total Obs.	Default Lat/Lon	Flag (total)	Default (total)	3-Sigma Edited
SRL_OPN_2PTS019_0623_20141225_235217_20141226_013002.EUM.nc	11.230	11.284	1.142	2781	5503	0	2559	2	161
SRL_OPN_2PTS019_0625_20141226_013002_20141226_030849.EUM.nc	11.150	11.175	1.499	2775	5513	0	2608	4	126
SRL_OPN_2PTS019_0627_20141226_030848_20141226_044909.EUM.nc	10.600	10.426	1.379	2946	5460	0	2453	6	55
SRL_OPN_2PTS019_0629_20141226_044908_20141226_063129.EUM.nc	10.620	10.658	1.221	3834	5771	0	1855	1	81
SRL_OPN_2PTS019_0631_20141226_063129_20141226_081811.EUM.nc	10.900	10.693	1.236	3928	6075	0	1966	12	169
SRL_OPN_2PTS019_0634_20141226_081810_20141226_095613.EUM.nc	10.860	10.611	1.578	2788	5390	0	2559	10	33
SRL_OPN_2PTS019_0635_20141226_095614_20141226_113408.EUM.nc	10.850	10.830	1.800	2259	5354	0	2970	26	99
SRL_OPN_2PTS019_0637_20141226_113407_20141226_131238.EUM.nc	11.080	10.924	1.072	2644	5354	0	2520	8	182
SRL_OPN_2PTS019_0639_20141226_131237_20141226_150605.EUM.nc	10.650	10.749	1.240	3174	6354	0	2775	1	404
SRL_OPN_2PTS019_0642_20141226_150604_20141226_164543.EUM.nc	10.520	10.303	1.486	2866	5569	0	2687	8	8
SRL_OPN_2PTS019_0644_20141226_164543_20141226_182525.EUM.nc	10.780	10.654	1.676	3087	5509	0	2347	4	71
SRL_OPN_2PTS019_0646_20141226_182525_20141226_200441.EUM.nc	11.140	10.914	1.246	2939	5511	0	2417	4	151
SRL_OPN_2PTS019_0648_20141226_200439_20141226_214328.EUM.nc	10.790	10.623	1.264	3240	5485	0	2082	23	140
SRL_OPN_2PTS019_0650_20141226_214328_20141226_232134.EUM.nc	10.950	10.739	1.515	2376	5312	0	2848	12	76
SRL_OPN_2PTS019_0651_20141226_232133_20141227_005914.EUM.nc	10.980	10.924	1.332	2803	5486	0	2535	24	124
SRL_OPN_2PTS019_0653_20141227_005913_20141227_023738.EUM.nc	11.180	11.198	1.582	2760	5552	0	2653	14	125
SRL_OPN_2PTS019_0655_20141227_023738_20141227_041725.EUM.nc	10.700	10.554	1.451	2796	5492	0	2623	14	59
SRL_OPN_2PTS019_0657_20141227_041724_20141227_055901.EUM.nc	10.760	10.634	1.320	3665	5701	0	1936	3	97
SRL_OPN_2PTS019_0659_20141227_055900_20141227_074715.EUM.nc	10.920	10.880	1.421	3944	6123	0	1927	5	247
SRL_OPN_2PTS019_0662_20141227_074714_20141227_092528.EUM.nc	10.540	10.516	1.777	3095	5510	0	2343	2	70
SRL_OPN_2PTS019_0663_20141227_092527_20141227_110320.EUM.nc	11.080	11.023	1.708	2023	5443	0	3296	21	103
SRL_OPN_2PTS019_0665_20141227_110319_20141227_124130.EUM.nc	10.750	10.797	1.191	2400	5263	0	2697	6	160
SRL_OPN_2PTS019_0667_20141227_124130_20141227_142104.EUM.nc	11.010	11.008	1.488	3280	5484	0	2137	0	67
SRL_OPN_2PTS019_0669_20141227_142105_20141227_161422.EUM.nc	10.920	10.694	1.363	3298	6376	0	3033	6	39
SRL_OPN_2PTS019_0672_20141227_161421_20141227_175407.EUM.nc	10.380	10.233	1.199	2693	5575	0	2723	7	152
SRL_OPN_2PTS019_0674_20141227_175407_20141227_193330.EUM.nc	10.665	10.511	1.601	3121	5583	0	2316	13	133
SRL_OPN_2PTS019_0676_20141227_193329_20141227_211231.EUM.nc	11.030	10.949	1.285	3314	5426	0	1952	7	153
SRL_OPN_2PTS019_0678_20141227_211230_20141227_225049.EUM.nc	10.130	10.463	1.635	2363	5411	0	2949	16	83
SRL_OPN_2PTS019_0679_20141227_225048_20141228_002829.EUM.nc	10.740	10.760	1.157	3101	5410	0	2222	7	80
SRL_OPN_2PTS019_0681_20141228_002828_20141228_020637.EUM.nc	11.180	11.121	1.258	2639	5545	0	2765	27	114
SRL_OPN_2PTS019_0683_20141228_020637_20141228_034554.EUM.nc	10.690	10.692	1.186	2747	5554	0	2649	5	153
SRL_OPN_2PTS019_0685_20141228_034553_20141228_052648.EUM.nc	11.030	10.902	1.431	2891	5539	0	2617	2	29
SRL_OPN_2PTS019_0687_20141228_052647_20141228_071614.EUM.nc	11.030	10.991	1.507	3763	6175	0	2231	13	168
SRL_OPN_2PTS019_0690_20141228_071613_20141228_085441.EUM.nc	10.810	10.617	1.532	3732	5604	0	1773	9	90
SRL_OPN_2PTS019_0691_20141228_085440_20141228_103236.EUM.nc	10.790	10.805	1.373	2260	5500	0	3067	14	159
SRL_OPN_2PTS019_0693_20141228_103235_20141228_121032.EUM.nc	11.480	11.293	1.442	2450	5411	0	2893	24	44
SRL_OPN_2PTS019_0695_20141228_121031_20141228_134938.EUM.nc	10.870	10.787	1.145	3005	5441	0	2311	5	120
SRL_OPN_2PTS019_0697_20141228_134938_20141228_154301.EUM.nc	10.820	10.744	1.216	3555	6355	0	2770	6	24
SRL_OPN_2PTS019_0700_20141228_154301_20141228_172248.EUM.nc	10.620	10.673	0.993	2598	5511	0	2812	3	98

– Continued on next page

Table 6: Ka-Band Backscatter Coefficient Statistics.

– Continued from previous page

File	Median	Mean	Std. Dev.	No. Obs.	Total Obs.	Default Lat/Lon	Flag (total)	Default (total)	3-Sigma Edited
SRL_OPN_2PTS019_0702_20141228_172248_20141228_190217.EUM.nc	10.700	10.532	1.618	3106	5575	0	2341	2	126
SRL_OPN_2PTS019_0704_20141228_190217_20141228_204130.EUM.nc	11.240	11.166	1.309	3641	5534	0	1828	4	61
SRL_OPN_2PTS019_0706_20141228_204129_20141228_222001.EUM.nc	10.600	10.521	1.442	2883	5337	0	2299	20	135
SRL_OPN_2PTS019_0708_20141228_222000_20141228_235748.EUM.nc	10.960	10.981	1.105	2985	5476	0	2429	6	56
SRL_OPN_2PTS019_0709_20141228_235747_20141229_013543.EUM.nc	11.530	11.311	1.294	2873	5544	0	2550	4	117
SRL_OPN_2PTS019_0711_20141229_013543_20141229_031425.EUM.nc	10.710	10.761	1.199	2749	5500	0	2619	13	119
SRL_OPN_2PTS019_0713_20141229_031424_20141229_045450.EUM.nc	10.640	10.523	1.420	2986	5487	0	2463	2	36
SRL_OPN_2PTS019_0715_20141229_045450_20141229_063728.EUM.nc	10.660	10.703	1.453	3866	5811	0	1860	1	84
SRL_OPN_2PTS019_0717_20141229_063727_20141229_082351.EUM.nc	10.750	10.780	1.366	4143	6060	0	1836	4	77
SRL_OPN_2PTS019_0720_20141229_082350_20141229_100144.EUM.nc	10.660	10.553	1.488	2754	5410	0	2572	9	75
SRL_OPN_2PTS019_0721_20141229_100144_20141229_113939.EUM.nc	11.230	11.318	1.188	2331	5338	0	2923	27	57
SRL_OPN_2PTS019_0723_20141229_113938_20141229_131820.EUM.nc	11.020	11.038	1.124	2793	5316	0	2374	2	147
SRL_OPN_2PTS019_0725_20141229_131819_20141229_151142.EUM.nc	10.590	10.645	1.333	3585	6366	0	2759	2	20
SRL_OPN_2PTS019_0728_20141229_151141_20141229_165128.EUM.nc	10.660	10.532	1.527	2726	5573	0	2729	7	111
SRL_OPN_2PTS019_0730_20141229_165127_20141229_183101.EUM.nc	10.750	10.718	1.191	3053	5500	0	2346	6	95
SRL_OPN_2PTS019_0732_20141229_183101_20141229_201023.EUM.nc	10.680	10.730	1.272	3006	5523	0	2378	7	132
SRL_OPN_2PTS019_0734_20141229_201023_20141229_214909.EUM.nc	10.960	10.879	1.725	3204	5487	0	2129	8	146
SRL_OPN_2PTS019_0736_20141229_214908_20141229_232704.EUM.nc	10.750	10.829	1.114	2391	5247	0	2718	32	106
SRL_OPN_2PTS019_0737_20141229_232703_20141230_010453.EUM.nc	11.130	11.209	1.320	2662	5495	0	2715	12	106
SRL_OPN_2PTS019_0739_20141230_010453_20141230_024321.EUM.nc	11.030	10.829	1.338	2815	5561	0	2675	7	64
SRL_OPN_2PTS019_0741_20141230_024320_20141230_042304.EUM.nc	10.830	10.696	1.125	2830	5494	0	2621	9	34
SRL_OPN_2PTS019_0743_20141230_042304_20141230_060457.EUM.nc	10.820	10.720	1.530	3610	5702	0	1913	5	174
SRL_OPN_2PTS019_0745_20141230_060456_20141230_075254.EUM.nc	10.790	10.743	1.031	4132	6129	0	1921	3	73
SRL_OPN_2PTS019_0748_20141230_075254_20141230_093106.EUM.nc	10.770	10.811	1.898	3075	5479	0	2357	6	41
SRL_OPN_2PTS019_0749_20141230_093106_20141230_110849.EUM.nc	11.370	11.413	1.497	2108	5378	0	3172	28	70
SRL_OPN_2PTS019_0751_20141230_110849_20141230_124712.EUM.nc	10.920	10.873	1.050	2305	5220	0	2706	1	208
SRL_OPN_2PTS019_0753_20141230_124712_20141230_144020.EUM.nc	10.650	10.631	1.036	3366	6223	0	2816	1	40
SRL_OPN_2PTS019_0756_20141230_144019_20141230_162006.EUM.nc	10.860	10.881	1.280	3241	5630	0	2268	7	114
SRL_OPN_2PTS019_0758_20141230_162005_20141230_175943.EUM.nc	10.330	10.292	1.275	2944	5587	0	2610	3	30
SRL_OPN_2PTS019_0760_20141230_175942_20141230_193913.EUM.nc	11.080	10.805	1.413	3214	5584	0	2318	1	51
SRL_OPN_2PTS019_0762_20141230_193912_20141230_211812.EUM.nc	11.100	10.794	1.754	3384	5434	0	1935	18	97
SRL_OPN_2PTS019_0764_20141230_211811_20141230_225619.EUM.nc	10.320	10.404	1.851	2284	5401	0	2973	10	134
SRL_OPN_2PTS019_0765_20141230_225618_20141231_003408.EUM.nc	11.030	10.983	1.416	3181	5451	0	2154	6	110
SRL_OPN_2PTS019_0767_20141231_003407_20141231_021218.EUM.nc	11.030	11.057	1.192	2631	5539	0	2731	3	174
SRL_OPN_2PTS019_0769_20141231_021217_20141231_035130.EUM.nc	10.530	10.460	1.157	2714	5494	0	2641	33	106
SRL_OPN_2PTS019_0771_20141231_035130_20141231_053241.EUM.nc	11.030	10.820	1.616	2892	5531	0	2553	10	76
SRL_OPN_2PTS019_0773_20141231_053240_20141231_072154.EUM.nc	11.150	11.012	1.735	4036	6197	0	2072	7	82
SRL_OPN_2PTS019_0776_20141231_072154_20141231_090019.EUM.nc	10.850	10.546	1.858	3715	5596	0	1833	8	40
SRL_OPN_2PTS019_0777_20141231_090019_20141231_103806.EUM.nc	11.050	11.053	1.503	2370	5460	0	3050	7	33

– Continued on next page

Table 6: Ka-Band Backscatter Coefficient Statistics.

– Continued from previous page

File	Median	Mean	Std. Dev.	No. Obs.	Total Obs.	Default Lat/Lon	Flag (total)	Default (total)	3-Sigma Edited
SRL_OPN_2PTS019_0779_20141231_103805_20141231_121612.EUM.nc	11.100	10.964	1.457	2451	5435	0	2834	19	131
SRL_OPN_2PTS019_0781_20141231_121611_20141231_135523.EUM.nc	10.980	10.951	1.334	3164	5442	0	2243	2	33
SRL_OPN_2PTS019_0783_20141231_135522_20141231_154846.EUM.nc	10.720	10.865	1.185	3426	6372	0	2780	7	159
SRL_OPN_2PTS019_0786_20141231_154845_20141231_172825.EUM.nc	10.740	10.516	1.532	2733	5500	0	2749	4	14
SRL_OPN_2PTS019_0788_20141231_172824_20141231_190800.EUM.nc	10.930	10.725	1.514	3362	5587	0	2194	4	27
SRL_OPN_2PTS019_0790_20141231_190800_20141231_204702.EUM.nc	11.140	10.993	1.473	3627	5512	0	1795	8	82
SRL_OPN_2PTS019_0792_20141231_204702_20141231_222531.EUM.nc	10.270	10.324	1.875	2775	5348	0	2396	16	161
SRL_OPN_2PTS019_0794_20141231_222532_20150101_000325.EUM.nc	10.880	10.669	1.484	2994	5509	0	2383	9	123
SRL_OPN_2PTS019_0795_20150101_000325_20150101_014115.EUM.nc	11.110	11.212	1.090	2959	5555	0	2544	5	47
SRL_OPN_2PTS019_0797_20150101_014115_20150101_032008.EUM.nc	10.860	10.838	1.320	2853	5502	0	2574	14	61
SRL_OPN_2PTS019_0799_20150101_032007_20150101_050042.EUM.nc	10.660	10.707	1.213	2977	5520	0	2466	2	75
SRL_OPN_2PTS019_0801_20150101_050041_20150101_064319.EUM.nc	11.050	10.894	1.618	3844	5805	0	1856	3	102
SRL_OPN_2PTS019_0803_20150101_064319_20150101_082922.EUM.nc	10.650	10.633	1.411	4137	6039	0	1768	2	132
SRL_OPN_2PTS019_0806_20150101_082922_20150101_100721.EUM.nc	10.940	10.890	1.658	2771	5390	0	2559	4	56
SRL_OPN_2PTS019_0807_20150101_100720_20150101_114518.EUM.nc	10.780	10.617	1.266	2379	5370	0	2914	18	59
SRL_OPN_2PTS019_0809_20150101_114518_20150101_132355.EUM.nc	11.230	11.381	1.485	2775	5321	0	2338	5	203
SRL_OPN_2PTS019_0811_20150101_132355_20150101_151726.EUM.nc	10.680	10.724	1.517	3537	6345	0	2713	2	93
SRL_OPN_2PTS019_0814_20150101_151725_20150101_165704.EUM.nc	10.560	10.511	1.378	2722	5565	0	2736	8	99
SRL_OPN_2PTS019_0816_20150101_165703_20150101_183646.EUM.nc	10.710	10.829	1.675	3160	5476	0	2271	1	44
SRL_OPN_2PTS019_0818_20150101_183645_20150101_201557.EUM.nc	11.070	10.863	1.699	3226	5502	0	2194	12	70
SRL_OPN_2PTS019_0820_20150101_201556_20150101_215440.EUM.nc	10.620	10.671	1.595	3159	5458	0	2185	32	82
SRL_OPN_2PTS019_0822_20150101_215439_20150101_233241.EUM.nc	10.590	10.509	1.467	2437	5281	0	2750	7	87
SRL_OPN_2PTS019_0823_20150101_233241_20150102_011031.EUM.nc	11.130	11.189	1.734	2665	5518	0	2752	3	98
SRL_OPN_2PTS019_0825_20150102_011030_20150102_024855.EUM.nc	10.975	10.637	1.724	2760	5526	0	2632	4	130
SRL_OPN_2PTS019_0827_20150102_024855_20150102_042853.EUM.nc	10.930	10.844	1.049	2883	5500	0	2549	4	64
SRL_OPN_2PTS019_0829_20150102_042852_20150102_061045.EUM.nc	10.930	10.687	1.975	3747	5712	0	1910	3	52
SRL_OPN_2PTS019_0831_20150102_061044_20150102_075835.EUM.nc	11.010	10.828	1.514	4181	6099	0	1847	5	66
SRL_OPN_2PTS019_0834_20150102_075834_20150102_093637.EUM.nc	10.680	10.685	1.361	2853	5488	0	2517	13	105
SRL_OPN_2PTS019_0835_20150102_093637_20150102_111428.EUM.nc	10.180	10.225	1.035	2076	5339	0	3182	36	45
SRL_OPN_2PTS019_0837_20150102_111428_20150102_125253.EUM.nc	11.390	11.266	1.417	2625	5244	0	2561	3	55
SRL_OPN_2PTS019_0839_20150102_125252_20150102_144605.EUM.nc	11.260	11.084	1.954	3348	6278	0	2812	0	118
SRL_OPN_2PTS019_0842_20150102_144604_20150102_162543.EUM.nc	10.800	10.423	1.525	3363	5629	0	2221	4	41
SRL_OPN_2PTS019_0844_20150102_162543_20150102_180526.EUM.nc	10.930	10.779	1.928	3035	5617	0	2516	5	61
SRL_OPN_2PTS019_0846_20150102_180525_20150102_194455.EUM.nc	11.180	11.033	1.461	3114	5559	0	2297	13	135
SRL_OPN_2PTS019_0848_20150102_194454_20150102_212343.EUM.nc	10.560	10.507	1.454	3391	5382	0	1833	9	149
SRL_OPN_2PTS019_0850_20150102_212343_20150102_230157.EUM.nc	10.350	10.304	1.219	2203	5301	0	3015	11	72
SRL_OPN_2PTS019_0851_20150102_230156_20150103_003945.EUM.nc	10.925	10.735	1.784	3204	5479	0	2128	3	144
SRL_OPN_2PTS019_0853_20150103_003944_20150103_021750.EUM.nc	11.300	10.910	1.492	2749	5532	0	2698	1	84
SRL_OPN_2PTS019_0855_20150103_021749_20150103_035717.EUM.nc	11.010	10.817	1.388	2829	5554	0	2667	9	49

– Continued on next page

Table 6: Ka-Band Backscatter Coefficient Statistics.

– Continued from previous page

File	Median	Mean	Std. Dev.	No. Obs.	Total Obs.	Default Lat/Lon	Flag (total)	Default (total)	3-Sigma Edited
SRL_OPN_2PTS019_0857_20150103_035716_20150103_053825.EUM.nc	10.720	10.607	1.415	3066	5499	0	2342	18	73
SRL_OPN_2PTS019_0859_20150103_053826_20150103_072735.EUM.nc	11.130	10.972	1.165	4038	6188	0	1913	1	236
SRL_OPN_2PTS019_0862_20150103_072735_20150103_090549.EUM.nc	10.475	10.358	1.644	3530	5542	0	1934	8	70
SRL_OPN_2PTS019_0863_20150103_090548_20150103_104342.EUM.nc	10.440	10.335	1.456	2358	5497	0	3087	19	33
SRL_OPN_2PTS019_0865_20150103_104343_20150103_122152.EUM.nc	11.170	11.090	1.107	2550	5433	0	2785	17	81
SRL_OPN_2PTS019_0867_20150103_122151_20150103_140059.EUM.nc	11.290	11.209	1.707	3315	5441	0	2077	4	45
SRL_OPN_2PTS019_0869_20150103_140058_20150103_155422.EUM.nc	10.810	10.649	1.224	3304	6341	0	2987	2	48
SRL_OPN_2PTS019_0872_20150103_155421_20150103_173407.EUM.nc	10.710	10.555	1.760	2687	5494	0	2721	12	74
SRL_OPN_2PTS019_0874_20150103_173407_20150103_191344.EUM.nc	10.870	10.685	1.847	3346	5593	0	2159	11	77
SRL_OPN_2PTS019_0876_20150103_191343_20150103_205243.EUM.nc	10.860	10.748	1.515	3620	5560	0	1871	17	52
SRL_OPN_2PTS019_0878_20150103_205242_20150103_223111.EUM.nc	10.600	10.607	1.112	2747	5359	0	2494	25	93
SRL_OPN_2PTS019_0880_20150103_223110_20150104_000854.EUM.nc	10.970	10.516	1.669	3028	5455	0	2333	3	91
SRL_OPN_2PTS019_0881_20150104_000855_20150104_014653.EUM.nc	11.400	11.321	1.678	2997	5548	0	2464	0	87
SRL_OPN_2PTS019_0883_20150104_014653_20150104_050623.EUM.nc	10.520	10.417	1.431	5799	11027	0	5044	28	156
SRL_OPN_2PTS019_0887_20150104_050623_20150104_065625.EUM.nc	10.850	10.814	1.701	3775	6208	0	2311	1	121
SRL_OPN_2PTS019_0890_20150104_065624_20150104_083501.EUM.nc	10.570	10.211	1.693	4154	5621	0	1375	2	90
SRL_OPN_2PTS019_0892_20150104_083501_20150104_101300.EUM.nc	10.340	10.400	1.448	2718	5371	0	2612	14	27
SRL_OPN_2PTS019_0893_20150104_101259_20150104_115050.EUM.nc	11.350	11.519	1.410	2474	5402	0	2858	17	53
SRL_OPN_2PTS019_0895_20150104_115049_20150104_132939.EUM.nc	11.260	11.243	1.646	2936	5303	0	2230	9	128
SRL_OPN_2PTS019_0897_20150104_132938_20150104_152302.EUM.nc	10.630	10.554	1.334	3577	6324	0	2667	3	77
SRL_OPN_2PTS019_0900_20150104_152302_20150104_170248.EUM.nc	10.760	10.762	1.279	2760	5598	0	2797	6	35
SRL_OPN_2PTS019_0902_20150104_170248_20150104_184220.EUM.nc	10.650	10.784	1.917	3114	5462	0	2271	2	75
SRL_OPN_2PTS019_0904_20150104_184219_20150104_202138.EUM.nc	11.010	10.946	1.354	3307	5487	0	2053	15	112
SRL_OPN_2PTS019_0906_20150104_202137_20150104_220019.EUM.nc	11.000	10.818	1.335	2980	5442	0	2354	20	88
SRL_OPN_2PTS019_0908_20150104_220018_20150104_233811.EUM.nc	10.270	10.386	1.704	2544	5413	0	2710	9	150
SRL_OPN_2PTS019_0909_20150104_233811_20150105_011603.EUM.nc	11.690	11.703	1.840	2850	5478	0	2459	2	167
SRL_OPN_2PTS019_0911_20150105_011602_20150105_025438.EUM.nc	11.000	11.015	0.878	2770	5485	0	2595	11	109
SRL_OPN_2PTS019_0913_20150105_025437_20150105_043434.EUM.nc	10.450	10.429	1.490	2906	5460	0	2490	15	49
SRL_OPN_2PTS019_0915_20150105_043434_20150105_061642.EUM.nc	10.810	10.609	1.514	3815	5763	0	1856	0	92
SRL_OPN_2PTS019_0917_20150105_061641_20150105_080407.EUM.nc	10.930	10.868	1.514	4081	6097	0	1861	1	154
SRL_OPN_2PTS019_0920_20150105_080406_20150105_094216.EUM.nc	10.490	10.445	1.410	2887	5504	0	2559	15	43
SRL_OPN_2PTS019_0921_20150105_094215_20150105_112008.EUM.nc	11.060	10.949	1.284	2129	5265	0	2987	37	112
SRL_OPN_2PTS019_0923_20150105_112007_20150105_125827.EUM.nc	11.370	11.349	1.361	2626	5240	0	2493	3	118
SRL_OPN_2PTS019_0925_20150105_125826_20150105_145142.EUM.nc	10.760	10.811	1.490	3423	6283	0	2756	2	102
SRL_OPN_2PTS019_0928_20150105_145141_20150105_163128.EUM.nc	10.760	10.690	1.747	3214	5652	0	2343	10	85
SRL_OPN_2PTS019_0930_20150105_163128_20150105_181112.EUM.nc	10.240	10.342	1.374	2991	5597	0	2519	5	82
SRL_OPN_2PTS019_0932_20150105_181112_20150105_195031.EUM.nc	11.470	11.315	1.823	3064	5524	0	2341	2	117
SRL_OPN_2PTS019_0934_20150105_195031_20150105_212925.EUM.nc	10.870	10.818	1.454	3514	5396	0	1776	21	85
SRL_OPN_2PTS019_0936_20150105_212924_20150105_230736.EUM.nc	10.280	10.178	1.410	2183	5307	0	3099	7	18

– Continued on next page

Table 6: Ka-Band Backscatter Coefficient Statistics.

– Continued from previous page

File	Median	Mean	Std. Dev.	No. Obs.	Total Obs.	Default Lat/Lon	Flag (total)	Default (total)	3-Sigma Edited
SRL_OPN_2PTS019_0937_20150105_230736_20150106_004515.EUM.nc	11.490	11.144	1.555	3065	5444	0	2275	11	93
SRL_OPN_2PTS019_0939_20150106_004514_20150106_022331.EUM.nc	11.280	11.261	1.316	2729	5566	0	2729	2	106
SRL_OPN_2PTS019_0941_20150106_022331_20150106_040255.EUM.nc	10.960	10.923	1.631	2847	5448	0	2535	8	58
SRL_OPN_2PTS019_0943_20150106_040254_20150106_054421.EUM.nc	10.530	10.413	1.454	3387	5653	0	2178	10	78
SRL_OPN_2PTS019_0945_20150106_054421_20150106_073309.EUM.nc	10.460	10.680	1.762	4141	6154	0	1909	1	103
SRL_OPN_2PTS019_0948_20150106_073308_20150106_091128.EUM.nc	10.595	10.518	1.317	3317	5560	0	2120	12	111
SRL_OPN_2PTS019_0949_20150106_091128_20150106_104921.EUM.nc	10.630	10.516	1.580	2301	5491	0	3130	14	46
SRL_OPN_2PTS019_0951_20150106_104920_20150106_122726.EUM.nc	11.290	10.986	1.507	2511	5323	0	2719	29	64
SRL_OPN_2PTS019_0953_20150106_122725_20150106_140646.EUM.nc	11.270	11.322	1.437	3236	5468	0	2202	0	30
SRL_OPN_2PTS019_0955_20150106_140645_20150106_160007.EUM.nc	10.920	10.570	1.518	3267	6346	0	3011	6	62
SRL_OPN_2PTS019_0958_20150106_160006_20150106_173954.EUM.nc	10.225	10.248	1.298	2808	5627	0	2727	8	84
SRL_OPN_2PTS019_0960_20150106_173954_20150106_191919.EUM.nc	11.320	11.351	1.584	3204	5578	0	2198	2	174
SRL_OPN_2PTS019_0962_20150106_191919_20150106_205826.EUM.nc	10.900	10.861	1.358	3526	5574	0	1861	10	177
SRL_OPN_2PTS019_0964_20150106_205826_20150106_223642.EUM.nc	10.590	10.185	1.701	2771	5314	0	2477	24	42
SRL_OPN_2PTS019_0965_20150106_223641_20150107_001433.EUM.nc	11.120	10.941	1.459	3048	5470	0	2333	2	87
SRL_OPN_2PTS019_0967_20150107_001432_20150107_015235.EUM.nc	11.000	10.918	1.530	2907	5516	0	2466	1	142
SRL_OPN_2PTS019_0969_20150107_015235_20150107_033129.EUM.nc	10.840	10.577	1.370	2892	5457	0	2426	9	130
SRL_OPN_2PTS019_0971_20150107_033129_20150107_051216.EUM.nc	10.760	10.683	1.314	2937	5521	0	2506	2	76
SRL_OPN_2PTS019_0973_20150107_051215_20150107_070208.EUM.nc	10.800	10.506	1.883	3862	6212	0	2304	3	43
SRL_OPN_2PTS019_0976_20150107_070207_20150107_084040.EUM.nc	10.340	10.312	1.309	4064	5608	0	1474	3	67
SRL_OPN_2PTS019_0978_20150107_084040_20150107_101830.EUM.nc	10.430	10.361	1.526	2681	5386	0	2662	15	28
SRL_OPN_2PTS019_0979_20150107_101829_20150107_115629.EUM.nc	11.015	10.881	1.325	2511	5378	0	2809	11	47
SRL_OPN_2PTS019_0981_20150107_115628_20150107_133525.EUM.nc	11.010	11.113	1.180	2958	5339	0	2259	2	120
SRL_OPN_2PTS019_0983_20150107_133524_20150107_152848.EUM.nc	11.110	10.895	1.433	3503	6340	0	2685	0	152
SRL_OPN_2PTS019_0986_20150107_152847_20150107_170834.EUM.nc	10.530	10.530	1.141	2664	5574	0	2779	2	129
SRL_OPN_2PTS019_0988_20150107_170833_20150107_184805.EUM.nc	11.220	11.139	1.467	3278	5478	0	2115	8	77
SRL_OPN_2PTS019_0990_20150107_184804_20150107_202722.EUM.nc	11.090	10.881	1.668	3263	5547	0	2096	7	181
SRL_OPN_2PTS019_0992_20150107_202721_20150107_220551.EUM.nc	10.110	10.182	1.620	3068	5465	0	2340	23	34
SRL_OPN_2PTS019_0994_20150107_220552_20150107_234351.EUM.nc	10.690	10.626	1.210	2777	5472	0	2575	19	101
SRL_OPN_2PTS019_0995_20150107_234350_20150108_012142.EUM.nc	11.070	11.048	1.401	2934	5496	0	2458	11	93
SRL_OPN_2PTS019_0997_20150108_012143_20150108_030014.EUM.nc	10.780	10.546	1.505	2852	5534	0	2623	15	44
SRL_OPN_2PTS019_0999_20150108_030013_20150108_044024.EUM.nc	11.100	11.087	1.141	2799	5506	0	2533	11	163

23 Dry Troposphere Path Delay Table

Table 7: Dry Troposphere Path Delay Statistics.

File	Median	Mean	Std. Dev.	No. Obs.	Total Obs.	Default Lat/Lon	Flag (total)	Default (total)	3-Sigma Edited
SRL_OPN_2PTS018_1001_20141204_044023_20141204_062241.EUM.nc	-2.308	-2.304	0.020	3670	5759	0	1936	0	153
SRL_OPN_2PTS019_0001_20141204_062240_20141204_080950.EUM.nc	-2.311	-2.311	0.023	4005	6077	0	1918	0	154
SRL_OPN_2PTS019_0004_20141204_080949_20141204_094755.EUM.nc	-2.306	-2.306	0.015	2614	5500	0	2589	0	297
SRL_OPN_2PTS019_0005_20141204_094754_20141204_112541.EUM.nc	-2.307	-2.311	0.013	1898	5277	0	3132	0	247
SRL_OPN_2PTS019_0007_20141204_112540_20141204_130412.EUM.nc	-2.304	-2.295	0.021	2658	5278	0	2605	0	15
SRL_OPN_2PTS019_0009_20141204_130411_20141204_145729.EUM.nc	-2.308	-2.311	0.016	3116	6349	0	2866	0	367
SRL_OPN_2PTS019_0012_20141204_145728_20141204_163715.EUM.nc	-2.307	-2.295	0.026	3066	5619	0	2487	0	66
SRL_OPN_2PTS019_0014_20141204_163714_20141204_181650.EUM.nc	-2.308	-2.311	0.016	2661	5591	0	2638	0	292
SRL_OPN_2PTS019_0016_20141204_181649_20141204_195616.EUM.nc	-2.307	-2.309	0.015	2871	5499	0	2305	0	323
SRL_OPN_2PTS019_0018_20141204_195615_20141204_213508.EUM.nc	-2.311	-2.311	0.021	3443	5386	0	1823	0	120
SRL_OPN_2PTS019_0020_20141204_213507_20141204_231307.EUM.nc	-2.309	-2.299	0.033	2256	5343	0	3087	0	0
SRL_OPN_2PTS019_0021_20141204_231307_20141205_005055.EUM.nc	-2.307	-2.295	0.033	3159	5496	0	2288	0	49
SRL_OPN_2PTS019_0023_20141205_005055_20141205_022914.EUM.nc	-2.311	-2.306	0.026	2772	5523	0	2743	0	8
SRL_OPN_2PTS019_0025_20141205_022914_20141205_040844.EUM.nc	-2.309	-2.310	0.009	2338	5455	0	2671	0	446
SRL_OPN_2PTS019_0027_20141205_040843_20141205_055017.EUM.nc	-2.306	-2.304	0.019	3397	5721	0	2114	0	210
SRL_OPN_2PTS019_0029_20141205_055016_20141205_073852.EUM.nc	-2.311	-2.310	0.029	3971	6156	0	2015	0	170
SRL_OPN_2PTS019_0032_20141205_073851_20141205_091709.EUM.nc	-2.307	-2.301	0.025	3371	5519	0	2112	0	36
SRL_OPN_2PTS019_0033_20141205_091709_20141205_105453.EUM.nc	-2.302	-2.303	0.020	2248	5449	0	3162	0	39
SRL_OPN_2PTS019_0035_20141205_105453_20141205_123308.EUM.nc	-2.307	-2.307	0.013	2168	5313	0	2817	0	328
SRL_OPN_2PTS019_0037_20141205_123307_20141205_141233.EUM.nc	-2.308	-2.312	0.016	2803	5496	0	2280	0	413
SRL_OPN_2PTS019_0039_20141205_141233_20141205_160554.EUM.nc	-2.310	-2.294	0.033	3293	6384	0	3082	0	9
SRL_OPN_2PTS019_0042_20141205_160553_20141205_174531.EUM.nc	-2.306	-2.306	0.020	2488	5581	0	2839	0	254
SRL_OPN_2PTS019_0044_20141205_174530_20141205_192505.EUM.nc	-2.305	-2.306	0.018	3125	5592	0	2258	0	209
SRL_OPN_2PTS019_0046_20141205_192504_20141205_210401.EUM.nc	-2.311	-2.311	0.021	3456	5528	0	1982	0	90
SRL_OPN_2PTS019_0048_20141205_210400_20141205_224222.EUM.nc	-2.307	-2.301	0.034	2722	5305	0	2583	0	0
SRL_OPN_2PTS019_0049_20141205_224221_20141206_002012.EUM.nc	-2.307	-2.298	0.037	3142	5455	0	2312	0	1
SRL_OPN_2PTS019_0051_20141206_002011_20141206_015816.EUM.nc	-2.311	-2.317	0.012	2510	5539	0	2619	0	410
SRL_OPN_2PTS019_0053_20141206_015815_20141206_033716.EUM.nc	-2.311	-2.298	0.030	2965	5543	0	2562	0	16
SRL_OPN_2PTS019_0055_20141206_033716_20141206_051809.EUM.nc	-2.304	-2.296	0.028	2850	5554	0	2612	0	92
SRL_OPN_2PTS019_0057_20141206_051808_20141206_070751.EUM.nc	-2.311	-2.306	0.030	3765	6196	0	2412	0	19
SRL_OPN_2PTS019_0060_20141206_070750_20141206_084622.EUM.nc	-2.310	-2.311	0.024	3807	5594	0	1646	0	141
SRL_OPN_2PTS019_0062_20141206_084621_20141206_102409.EUM.nc	-2.301	-2.295	0.028	2653	5355	0	2702	0	0
SRL_OPN_2PTS019_0063_20141206_102409_20141206_120211.EUM.nc	-2.312	-2.314	0.009	2300	5359	0	2798	0	261
SRL_OPN_2PTS019_0065_20141206_120210_20141206_134109.EUM.nc	-2.312	-2.304	0.035	3040	5433	0	2393	0	0
SRL_OPN_2PTS019_0067_20141206_134109_20141206_153433.EUM.nc	-2.308	-2.297	0.031	3433	6361	0	2862	0	66
SRL_OPN_2PTS019_0070_20141206_153433_20141206_171413.EUM.nc	-2.307	-2.294	0.034	2615	5561	0	2946	0	0

– Continued on next page

Table 7: Dry Troposphere Path Delay Statistics.

– Continued from previous page

File	Median	Mean	Std. Dev.	No. Obs.	Total Obs.	Default Lat/Lon	Flag (total)	Default (total)	3-Sigma Edited
SRL_OPN_2PTS019_0072_20141206_171412_20141206_185351.EUM.nc	-2.306	-2.306	0.016	2966	5524	0	2265	0	293
SRL_OPN_2PTS019_0074_20141206_185350_20141206_203257.EUM.nc	-2.310	-2.303	0.029	3451	5517	0	2056	0	10
SRL_OPN_2PTS019_0076_20141206_203256_20141206_221134.EUM.nc	-2.303	-2.298	0.041	3008	5474	0	2466	0	0
SRL_OPN_2PTS019_0078_20141206_221133_20141206_234929.EUM.nc	-2.308	-2.298	0.037	2920	5461	0	2541	0	0
SRL_OPN_2PTS019_0079_20141206_234929_20141207_012714.EUM.nc	-2.311	-2.314	0.020	2698	5497	0	2584	0	215
SRL_OPN_2PTS019_0081_20141207_012714_20141207_030558.EUM.nc	-2.312	-2.301	0.033	2863	5559	0	2696	0	0
SRL_OPN_2PTS019_0083_20141207_030557_20141207_044615.EUM.nc	-2.306	-2.293	0.036	2943	5489	0	2546	0	0
SRL_OPN_2PTS019_0085_20141207_044614_20141207_062832.EUM.nc	-2.310	-2.299	0.035	3838	5788	0	1950	0	0
SRL_OPN_2PTS019_0087_20141207_062831_20141207_081521.EUM.nc	-2.311	-2.307	0.029	4188	6076	0	1888	0	0
SRL_OPN_2PTS019_0090_20141207_081520_20141207_095326.EUM.nc	-2.303	-2.298	0.025	2845	5396	0	2551	0	0
SRL_OPN_2PTS019_0091_20141207_095326_20141207_113119.EUM.nc	-2.308	-2.299	0.031	2269	5305	0	3036	0	0
SRL_OPN_2PTS019_0093_20141207_113118_20141207_130955.EUM.nc	-2.310	-2.316	0.015	2357	5369	0	2631	0	381
SRL_OPN_2PTS019_0095_20141207_130955_20141207_150314.EUM.nc	-2.308	-2.301	0.030	3458	6347	0	2850	0	39
SRL_OPN_2PTS019_0098_20141207_150313_20141207_164252.EUM.nc	-2.308	-2.293	0.032	2942	5600	0	2658	0	0
SRL_OPN_2PTS019_0100_20141207_164252_20141207_182234.EUM.nc	-2.306	-2.291	0.031	3112	5525	0	2413	0	0
SRL_OPN_2PTS019_0102_20141207_182234_20141207_200150.EUM.nc	-2.315	-2.317	0.015	2797	5492	0	2349	0	346
SRL_OPN_2PTS019_0104_20141207_200149_20141207_214040.EUM.nc	-2.307	-2.301	0.037	3493	5482	0	1988	0	1
SRL_OPN_2PTS019_0106_20141207_214039_20141207_231847.EUM.nc	-2.305	-2.301	0.017	2213	5302	0	2876	0	213
SRL_OPN_2PTS019_0107_20141207_231847_20141208_005627.EUM.nc	-2.307	-2.306	0.025	2840	5500	0	2506	0	154
SRL_OPN_2PTS019_0109_20141208_005627_20141208_023448.EUM.nc	-2.311	-2.318	0.013	2459	5542	0	2689	0	394
SRL_OPN_2PTS019_0111_20141208_023447_20141208_041432.EUM.nc	-2.306	-2.297	0.031	2802	5503	0	2701	0	0
SRL_OPN_2PTS019_0113_20141208_041432_20141208_055604.EUM.nc	-2.308	-2.301	0.023	3398	5687	0	2056	0	233
SRL_OPN_2PTS019_0115_20141208_055603_20141208_074425.EUM.nc	-2.310	-2.299	0.037	4118	6148	0	2030	0	0
SRL_OPN_2PTS019_0118_20141208_074424_20141208_092240.EUM.nc	-2.307	-2.307	0.018	3117	5503	0	2251	0	135
SRL_OPN_2PTS019_0119_20141208_092239_20141208_110032.EUM.nc	-2.304	-2.298	0.033	2101	5415	0	3260	0	54
SRL_OPN_2PTS019_0121_20141208_110031_20141208_123841.EUM.nc	-2.308	-2.313	0.015	2179	5308	0	2787	0	342
SRL_OPN_2PTS019_0123_20141208_123840_20141208_141811.EUM.nc	-2.311	-2.305	0.031	3292	5479	0	2185	0	2
SRL_OPN_2PTS019_0125_20141208_141812_20141208_161131.EUM.nc	-2.309	-2.297	0.036	3366	6354	0	2988	0	0
SRL_OPN_2PTS019_0128_20141208_161131_20141208_175117.EUM.nc	-2.299	-2.285	0.027	2820	5587	0	2765	0	2
SRL_OPN_2PTS019_0130_20141208_175116_20141208_193040.EUM.nc	-2.310	-2.313	0.012	2847	5582	0	2334	0	401
SRL_OPN_2PTS019_0132_20141208_193039_20141208_210942.EUM.nc	-2.310	-2.307	0.033	3431	5430	0	1977	0	22
SRL_OPN_2PTS019_0134_20141208_210941_20141208_224801.EUM.nc	-2.305	-2.295	0.035	2517	5428	0	2911	0	0
SRL_OPN_2PTS019_0135_20141208_224802_20141209_002542.EUM.nc	-2.312	-2.312	0.024	2880	5376	0	2224	0	272
SRL_OPN_2PTS019_0137_20141209_002541_20141209_020348.EUM.nc	-2.314	-2.320	0.014	2519	5530	0	2627	0	384
SRL_OPN_2PTS019_0139_20141209_020348_20141209_034302.EUM.nc	-2.311	-2.306	0.025	2895	5525	0	2583	0	47
SRL_OPN_2PTS019_0141_20141209_034302_20141209_052353.EUM.nc	-2.300	-2.287	0.030	2859	5552	0	2687	0	6
SRL_OPN_2PTS019_0143_20141209_052353_20141209_071324.EUM.nc	-2.308	-2.295	0.041	3748	6187	0	2371	0	68
SRL_OPN_2PTS019_0146_20141209_071323_20141209_085153.EUM.nc	-2.309	-2.305	0.029	3883	5605	0	1722	0	0
SRL_OPN_2PTS019_0147_20141209_085152_20141209_102948.EUM.nc	-2.308	-2.310	0.011	2192	5484	0	2950	0	342

– Continued on next page

Table 7: Dry Troposphere Path Delay Statistics.

– Continued from previous page

File	Median	Mean	Std. Dev.	No. Obs.	Total Obs.	Default Lat/Lon	Flag (total)	Default (total)	3-Sigma Edited
SRL_OPN_2PTS019_0149_20141209_102947_20141209_120743.EUM.nc	-2.312	-2.316	0.011	2161	5392	0	2838	0	393
SRL_OPN_2PTS019_0151_20141209_120743_20141209_134647.EUM.nc	-2.314	-2.319	0.012	2684	5418	0	2382	0	352
SRL_OPN_2PTS019_0153_20141209_134646_20141209_154011.EUM.nc	-2.313	-2.316	0.014	2965	6345	0	2843	0	537
SRL_OPN_2PTS019_0156_20141209_154010_20141209_171958.EUM.nc	-2.296	-2.286	0.028	2612	5526	0	2877	0	37
SRL_OPN_2PTS019_0158_20141209_171957_20141209_185927.EUM.nc	-2.305	-2.310	0.011	2631	5607	0	2425	0	551
SRL_OPN_2PTS019_0160_20141209_185926_20141209_203840.EUM.nc	-2.309	-2.306	0.029	3581	5517	0	1929	0	7
SRL_OPN_2PTS019_0162_20141209_203840_20141209_221713.EUM.nc	-2.305	-2.297	0.034	2896	5355	0	2342	0	117
SRL_OPN_2PTS019_0164_20141209_221713_20141209_235459.EUM.nc	-2.313	-2.307	0.034	2940	5440	0	2403	0	97
SRL_OPN_2PTS019_0165_20141209_235500_20141210_013254.EUM.nc	-2.311	-2.316	0.011	2562	5523	0	2602	0	359
SRL_OPN_2PTS019_0167_20141210_013254_20141210_031143.EUM.nc	-2.315	-2.319	0.013	2522	5575	0	2721	0	332
SRL_OPN_2PTS019_0169_20141210_031142_20141210_045157.EUM.nc	-2.299	-2.284	0.032	2970	5465	0	2495	0	0
SRL_OPN_2PTS019_0171_20141210_045156_20141210_063430.EUM.nc	-2.307	-2.295	0.039	3876	5820	0	1944	0	0
SRL_OPN_2PTS019_0173_20141210_063429_20141210_082102.EUM.nc	-2.310	-2.311	0.021	3876	6062	0	1927	0	259
SRL_OPN_2PTS019_0176_20141210_082101_20141210_095905.EUM.nc	-2.305	-2.308	0.015	2636	5412	0	2562	0	214
SRL_OPN_2PTS019_0177_20141210_095905_20141210_113650.EUM.nc	-2.310	-2.302	0.030	2409	5372	0	2963	0	0
SRL_OPN_2PTS019_0179_20141210_113650_20141210_131531.EUM.nc	-2.312	-2.316	0.012	2554	5342	0	2507	0	281
SRL_OPN_2PTS019_0181_20141210_131530_20141210_150851.EUM.nc	-2.310	-2.302	0.033	3475	6367	0	2838	0	54
SRL_OPN_2PTS019_0184_20141210_150850_20141210_164838.EUM.nc	-2.308	-2.293	0.027	2849	5558	0	2706	0	3
SRL_OPN_2PTS019_0186_20141210_164837_20141210_182811.EUM.nc	-2.305	-2.292	0.030	3052	5499	0	2407	0	40
SRL_OPN_2PTS019_0188_20141210_182811_20141210_200734.EUM.nc	-2.308	-2.311	0.017	2984	5521	0	2399	0	138
SRL_OPN_2PTS019_0190_20141210_200733_20141210_214621.EUM.nc	-2.307	-2.298	0.039	3367	5503	0	2136	0	0
SRL_OPN_2PTS019_0192_20141210_214621_20141210_232416.EUM.nc	-2.307	-2.301	0.034	2489	5250	0	2761	0	0
SRL_OPN_2PTS019_0193_20141210_232416_20141211_010205.EUM.nc	-2.314	-2.316	0.012	2462	5488	0	2703	0	323
SRL_OPN_2PTS019_0195_20141211_010204_20141211_024032.EUM.nc	-2.312	-2.317	0.014	2482	5561	0	2743	0	336
SRL_OPN_2PTS019_0197_20141211_024031_20141211_042013.EUM.nc	-2.308	-2.287	0.035	2864	5501	0	2637	0	0
SRL_OPN_2PTS019_0199_20141211_042013_20141211_060200.EUM.nc	-2.307	-2.293	0.035	3683	5710	0	2027	0	0
SRL_OPN_2PTS019_0201_20141211_060159_20141211_075006.EUM.nc	-2.310	-2.307	0.024	4011	6116	0	1993	0	112
SRL_OPN_2PTS019_0204_20141211_075005_20141211_092819.EUM.nc	-2.311	-2.315	0.013	2738	5500	0	2356	0	406
SRL_OPN_2PTS019_0205_20141211_092819_20141211_110602.EUM.nc	-2.308	-2.310	0.010	1866	5368	0	3179	0	323
SRL_OPN_2PTS019_0207_20141211_110602_20141211_124423.EUM.nc	-2.312	-2.317	0.015	2160	5293	0	2794	0	339
SRL_OPN_2PTS019_0209_20141211_124422_20141211_143730.EUM.nc	-2.310	-2.302	0.029	3315	6219	0	2878	0	26
SRL_OPN_2PTS019_0212_20141211_143729_20141211_161716.EUM.nc	-2.311	-2.297	0.029	3356	5627	0	2269	0	2
SRL_OPN_2PTS019_0214_20141211_161716_20141211_175653.EUM.nc	-2.308	-2.295	0.029	2855	5557	0	2702	0	0
SRL_OPN_2PTS019_0216_20141211_175653_20141211_193623.EUM.nc	-2.305	-2.300	0.026	3230	5575	0	2314	0	31
SRL_OPN_2PTS019_0218_20141211_193623_20141211_211523.EUM.nc	-2.310	-2.298	0.035	3451	5428	0	1977	0	0
SRL_OPN_2PTS019_0220_20141211_211522_20141211_225332.EUM.nc	-2.309	-2.306	0.031	2467	5391	0	2924	0	0
SRL_OPN_2PTS019_0221_20141211_225331_20141212_003121.EUM.nc	-2.313	-2.309	0.029	3279	5431	0	2150	0	2
SRL_OPN_2PTS019_0223_20141212_003120_20141212_020928.EUM.nc	-2.311	-2.311	0.020	2532	5520	0	2743	0	245
SRL_OPN_2PTS019_0225_20141212_020928_20141212_034839.EUM.nc	-2.309	-2.291	0.032	2918	5534	0	2616	0	0

– Continued on next page

Table 7: Dry Troposphere Path Delay Statistics.

– Continued from previous page

File	Median	Mean	Std. Dev.	No. Obs.	Total Obs.	Default Lat/Lon	Flag (total)	Default (total)	3-Sigma Edited
SRL_OPN_2PTS019_0227_20141212_034840_20141212_052948.EUM.nc	-2.304	-2.289	0.031	2877	5550	0	2673	0	0
SRL_OPN_2PTS019_0229_20141212_052948_20141212_071907.EUM.nc	-2.310	-2.307	0.022	3849	6182	0	2240	0	93
SRL_OPN_2PTS019_0232_20141212_071906_20141212_085724.EUM.nc	-2.312	-2.314	0.013	3493	5589	0	1802	0	294
SRL_OPN_2PTS019_0233_20141212_085723_20141212_103518.EUM.nc	-2.303	-2.293	0.030	2407	5467	0	3060	0	0
SRL_OPN_2PTS019_0235_20141212_103518_20141212_121325.EUM.nc	-2.316	-2.310	0.030	2530	5401	0	2866	0	5
SRL_OPN_2PTS019_0237_20141212_121324_20141212_135225.EUM.nc	-2.315	-2.318	0.013	2826	5462	0	2364	0	272
SRL_OPN_2PTS019_0239_20141212_135224_20141212_154557.EUM.nc	-2.310	-2.296	0.029	3502	6368	0	2843	0	23
SRL_OPN_2PTS019_0242_20141212_154556_20141212_172534.EUM.nc	-2.309	-2.301	0.027	2674	5505	0	2831	0	0
SRL_OPN_2PTS019_0244_20141212_172533_20141212_190511.EUM.nc	-2.306	-2.295	0.032	3246	5608	0	2362	0	0
SRL_OPN_2PTS019_0246_20141212_190511_20141212_204414.EUM.nc	-2.308	-2.310	0.012	3112	5532	0	1859	0	561
SRL_OPN_2PTS019_0248_20141212_204414_20141212_222244.EUM.nc	-2.305	-2.300	0.031	2942	5330	0	2384	0	4
SRL_OPN_2PTS019_0250_20141212_222244_20141213_000038.EUM.nc	-2.313	-2.306	0.033	3054	5467	0	2413	0	0
SRL_OPN_2PTS019_0251_20141213_000039_20141213_013827.EUM.nc	-2.313	-2.306	0.033	2994	5523	0	2524	0	5
SRL_OPN_2PTS019_0253_20141213_013827_20141213_031719.EUM.nc	-2.313	-2.301	0.028	2857	5559	0	2689	0	13
SRL_OPN_2PTS019_0255_20141213_031719_20141213_045748.EUM.nc	-2.307	-2.291	0.033	3015	5522	0	2507	0	0
SRL_OPN_2PTS019_0257_20141213_045748_20141213_064022.EUM.nc	-2.310	-2.299	0.028	3867	5795	0	1928	0	0
SRL_OPN_2PTS019_0259_20141213_064022_20141213_082634.EUM.nc	-2.309	-2.307	0.022	4193	6032	0	1839	0	0
SRL_OPN_2PTS019_0262_20141213_082634_20141213_100435.EUM.nc	-2.300	-2.287	0.032	2863	5389	0	2526	0	0
SRL_OPN_2PTS019_0263_20141213_100435_20141213_114232.EUM.nc	-2.312	-2.304	0.029	2434	5426	0	2992	0	0
SRL_OPN_2PTS019_0265_20141213_114231_20141213_132106.EUM.nc	-2.316	-2.318	0.016	2780	5316	0	2407	0	129
SRL_OPN_2PTS019_0267_20141213_132107_20141213_151436.EUM.nc	-2.310	-2.297	0.032	3459	6363	0	2795	0	109
SRL_OPN_2PTS019_0270_20141213_151435_20141213_165415.EUM.nc	-2.308	-2.296	0.033	2787	5534	0	2747	0	0
SRL_OPN_2PTS019_0272_20141213_165414_20141213_183356.EUM.nc	-2.306	-2.296	0.031	3151	5514	0	2363	0	0
SRL_OPN_2PTS019_0274_20141213_183355_20141213_201308.EUM.nc	-2.305	-2.306	0.014	2941	5519	0	2237	0	341
SRL_OPN_2PTS019_0276_20141213_201307_20141213_215152.EUM.nc	-2.304	-2.297	0.037	3343	5470	0	2127	0	0
SRL_OPN_2PTS019_0278_20141213_215153_20141213_232955.EUM.nc	-2.307	-2.292	0.034	2446	5304	0	2858	0	0
SRL_OPN_2PTS019_0279_20141213_232955_20141214_010736.EUM.nc	-2.310	-2.309	0.025	2604	5479	0	2742	0	133
SRL_OPN_2PTS019_0281_20141214_010736_20141214_024605.EUM.nc	-2.313	-2.304	0.026	2805	5541	0	2736	0	0
SRL_OPN_2PTS019_0283_20141214_024605_20141214_042600.EUM.nc	-2.310	-2.298	0.032	2781	5500	0	2570	0	149
SRL_OPN_2PTS019_0285_20141214_042600_20141214_060749.EUM.nc	-2.308	-2.299	0.029	3619	5711	0	2036	0	56
SRL_OPN_2PTS019_0287_20141214_060748_20141214_075538.EUM.nc	-2.310	-2.306	0.028	4124	6101	0	1977	0	0
SRL_OPN_2PTS019_0290_20141214_075538_20141214_093349.EUM.nc	-2.298	-2.285	0.032	3037	5466	0	2429	0	0
SRL_OPN_2PTS019_0291_20141214_093348_20141214_111142.EUM.nc	-2.306	-2.302	0.027	2153	5392	0	3239	0	0
SRL_OPN_2PTS019_0293_20141214_111141_20141214_125005.EUM.nc	-2.312	-2.317	0.014	2252	5281	0	2699	0	330
SRL_OPN_2PTS019_0295_20141214_125004_20141214_142937.EUM.nc	-2.310	-2.311	0.018	2968	5497	0	2093	0	436
SRL_OPN_2PTS019_0297_20141214_142937_20141214_162253.EUM.nc	-2.309	-2.296	0.033	3296	6377	0	3081	0	0
SRL_OPN_2PTS019_0300_20141214_162252_20141214_180237.EUM.nc	-2.306	-2.299	0.028	2912	5616	0	2704	0	0
SRL_OPN_2PTS019_0302_20141214_180237_20141214_194159.EUM.nc	-2.305	-2.305	0.018	3096	5565	0	2341	0	128
SRL_OPN_2PTS019_0304_20141214_194158_20141214_212055.EUM.nc	-2.306	-2.303	0.031	3288	5412	0	1995	0	129

– Continued on next page

Table 7: Dry Troposphere Path Delay Statistics.

– Continued from previous page

File	Median	Mean	Std. Dev.	No. Obs.	Total Obs.	Default Lat/Lon	Flag (total)	Default (total)	3-Sigma Edited
SRL_OPN_2PTS019_0306_20141214_212055_20141214_225910.EUM.nc	-2.303	-2.286	0.035	2323	5387	0	3064	0	0
SRL_OPN_2PTS019_0307_20141214_225909_20141215_003650.EUM.nc	-2.308	-2.304	0.024	3204	5449	0	2050	0	195
SRL_OPN_2PTS019_0309_20141215_003650_20141215_021500.EUM.nc	-2.311	-2.307	0.026	2783	5531	0	2748	0	0
SRL_OPN_2PTS019_0311_20141215_021500_20141215_035425.EUM.nc	-2.309	-2.296	0.031	2682	5536	0	2755	0	99
SRL_OPN_2PTS019_0313_20141215_035424_20141215_053531.EUM.nc	-2.304	-2.295	0.030	2932	5537	0	2605	0	0
SRL_OPN_2PTS019_0315_20141215_053531_20141215_072438.EUM.nc	-2.310	-2.307	0.031	4038	6199	0	2111	0	50
SRL_OPN_2PTS019_0318_20141215_072437_20141215_090301.EUM.nc	-2.303	-2.292	0.029	3711	5584	0	1873	0	0
SRL_OPN_2PTS019_0319_20141215_090302_20141215_104056.EUM.nc	-2.310	-2.303	0.026	2479	5471	0	2992	0	0
SRL_OPN_2PTS019_0321_20141215_104055_20141215_121855.EUM.nc	-2.312	-2.311	0.015	2328	5426	0	2805	0	293
SRL_OPN_2PTS019_0323_20141215_121854_20141215_135809.EUM.nc	-2.310	-2.315	0.013	2770	5455	0	2205	0	480
SRL_OPN_2PTS019_0325_20141215_135808_20141215_155132.EUM.nc	-2.311	-2.301	0.029	3397	6373	0	2976	0	0
SRL_OPN_2PTS019_0328_20141215_155132_20141215_173118.EUM.nc	-2.304	-2.295	0.027	2618	5467	0	2805	0	44
SRL_OPN_2PTS019_0330_20141215_173117_20141215_191045.EUM.nc	-2.306	-2.304	0.022	3356	5613	0	2198	0	59
SRL_OPN_2PTS019_0332_20141215_191044_20141215_204955.EUM.nc	-2.311	-2.312	0.018	3297	5551	0	1899	0	355
SRL_OPN_2PTS019_0334_20141215_204955_20141215_222823.EUM.nc	-2.303	-2.295	0.032	3028	5370	0	2341	0	1
SRL_OPN_2PTS019_0336_20141215_222822_20141216_000607.EUM.nc	-2.309	-2.298	0.031	3137	5466	0	2329	0	0
SRL_OPN_2PTS019_0337_20141216_000606_20141216_014405.EUM.nc	-2.312	-2.307	0.029	3038	5536	0	2498	0	0
SRL_OPN_2PTS019_0339_20141216_014404_20141216_032302.EUM.nc	-2.311	-2.298	0.031	2852	5496	0	2644	0	0
SRL_OPN_2PTS019_0341_20141216_032301_20141216_050330.EUM.nc	-2.305	-2.294	0.027	2938	5529	0	2591	0	0
SRL_OPN_2PTS019_0343_20141216_050329_20141216_065336.EUM.nc	-2.309	-2.305	0.030	3821	6203	0	2381	0	1
SRL_OPN_2PTS019_0346_20141216_065335_20141216_083213.EUM.nc	-2.303	-2.297	0.030	4221	5627	0	1406	0	0
SRL_OPN_2PTS019_0348_20141216_083213_20141216_101012.EUM.nc	-2.312	-2.302	0.027	2828	5414	0	2586	0	0
SRL_OPN_2PTS019_0349_20141216_101011_20141216_114801.EUM.nc	-2.311	-2.304	0.026	2485	5410	0	2925	0	0
SRL_OPN_2PTS019_0351_20141216_114801_20141216_132648.EUM.nc	-2.313	-2.304	0.034	3001	5340	0	2339	0	0
SRL_OPN_2PTS019_0353_20141216_132648_20141216_152012.EUM.nc	-2.312	-2.302	0.031	3574	6354	0	2780	0	0
SRL_OPN_2PTS019_0356_20141216_152011_20141216_165959.EUM.nc	-2.306	-2.291	0.029	2746	5558	0	2808	0	4
SRL_OPN_2PTS019_0358_20141216_165958_20141216_183929.EUM.nc	-2.309	-2.310	0.018	2887	5477	0	2309	0	281
SRL_OPN_2PTS019_0360_20141216_183930_20141216_201849.EUM.nc	-2.302	-2.299	0.024	3314	5520	0	2206	0	0
SRL_OPN_2PTS019_0362_20141216_201848_20141216_215732.EUM.nc	-2.307	-2.298	0.038	3141	5460	0	2319	0	0
SRL_OPN_2PTS019_0364_20141216_215731_20141216_233523.EUM.nc	-2.308	-2.297	0.030	2594	5355	0	2761	0	0
SRL_OPN_2PTS019_0365_20141216_233523_20141217_011313.EUM.nc	-2.312	-2.305	0.034	2793	5477	0	2682	0	2
SRL_OPN_2PTS019_0367_20141217_011312_20141217_025147.EUM.nc	-2.313	-2.313	0.015	2445	5538	0	2748	0	345
SRL_OPN_2PTS019_0369_20141217_025146_20141217_043139.EUM.nc	-2.308	-2.295	0.031	2919	5499	0	2580	0	0
SRL_OPN_2PTS019_0371_20141217_043139_20141217_061344.EUM.nc	-2.310	-2.302	0.028	3622	5732	0	2030	0	80
SRL_OPN_2PTS019_0373_20141217_061343_20141217_080117.EUM.nc	-2.305	-2.300	0.033	4147	6082	0	1895	0	40
SRL_OPN_2PTS019_0376_20141217_080116_20141217_093927.EUM.nc	-2.305	-2.295	0.030	2977	5503	0	2526	0	0
SRL_OPN_2PTS019_0377_20141217_093926_20141217_111710.EUM.nc	-2.302	-2.298	0.032	2231	5295	0	3064	0	0
SRL_OPN_2PTS019_0379_20141217_111709_20141217_125537.EUM.nc	-2.315	-2.304	0.033	2641	5291	0	2650	0	0
SRL_OPN_2PTS019_0381_20141217_125537_20141217_144850.EUM.nc	-2.312	-2.311	0.022	3128	6248	0	2801	0	319

– Continued on next page

Table 7: Dry Troposphere Path Delay Statistics.

– Continued from previous page

File	Median	Mean	Std. Dev.	No. Obs.	Total Obs.	Default Lat/Lon	Flag (total)	Default (total)	3-Sigma Edited
SRL_OPN_2PTS019_0384_20141217_144850_20141217_162837.EUM.nc	-2.307	-2.294	0.032	3311	5638	0	2327	0	0
SRL_OPN_2PTS019_0386_20141217_162836_20141217_180812.EUM.nc	-2.309	-2.307	0.020	2797	5577	0	2620	0	160
SRL_OPN_2PTS019_0388_20141217_180811_20141217_194740.EUM.nc	-2.308	-2.307	0.017	3014	5558	0	2337	0	207
SRL_OPN_2PTS019_0390_20141217_194740_20141217_212635.EUM.nc	-2.308	-2.300	0.034	3493	5402	0	1909	0	0
SRL_OPN_2PTS019_0392_20141217_212635_20141217_230439.EUM.nc	-2.304	-2.286	0.037	2241	5331	0	3090	0	0
SRL_OPN_2PTS019_0393_20141217_230438_20141218_004228.EUM.nc	-2.310	-2.306	0.027	3132	5459	0	2176	0	151
SRL_OPN_2PTS019_0395_20141218_004227_20141218_022041.EUM.nc	-2.311	-2.315	0.015	2447	5546	0	2759	0	340
SRL_OPN_2PTS019_0397_20141218_022040_20141218_040002.EUM.nc	-2.309	-2.301	0.023	2681	5533	0	2692	0	160
SRL_OPN_2PTS019_0399_20141218_040002_20141218_054124.EUM.nc	-2.307	-2.295	0.039	3277	5547	0	2270	0	0
SRL_OPN_2PTS019_0401_20141218_054123_20141218_073019.EUM.nc	-2.310	-2.310	0.020	3811	6174	0	1986	0	377
SRL_OPN_2PTS019_0404_20141218_073018_20141218_090840.EUM.nc	-2.307	-2.298	0.024	3458	5540	0	1962	0	120
SRL_OPN_2PTS019_0405_20141218_090839_20141218_104625.EUM.nc	-2.309	-2.305	0.026	2338	5482	0	3032	0	112
SRL_OPN_2PTS019_0407_20141218_104624_20141218_122436.EUM.nc	-2.312	-2.299	0.036	2630	5384	0	2754	0	0
SRL_OPN_2PTS019_0409_20141218_122435_20141218_140352.EUM.nc	-2.313	-2.310	0.024	3101	5440	0	2169	0	170
SRL_OPN_2PTS019_0411_20141218_140351_20141218_155716.EUM.nc	-2.309	-2.297	0.034	3240	6360	0	3120	0	0
SRL_OPN_2PTS019_0414_20141218_155715_20141218_173653.EUM.nc	-2.305	-2.292	0.035	2745	5480	0	2735	0	0
SRL_OPN_2PTS019_0416_20141218_173652_20141218_191628.EUM.nc	-2.308	-2.303	0.021	3363	5581	0	2218	0	0
SRL_OPN_2PTS019_0418_20141218_191627_20141218_205527.EUM.nc	-2.309	-2.304	0.032	3633	5587	0	1954	0	0
SRL_OPN_2PTS019_0420_20141218_205526_20141218_223353.EUM.nc	-2.304	-2.287	0.037	2933	5374	0	2441	0	0
SRL_OPN_2PTS019_0421_20141218_223352_20141219_001145.EUM.nc	-2.309	-2.306	0.019	2966	5476	0	2317	0	193
SRL_OPN_2PTS019_0423_20141219_001144_20141219_014936.EUM.nc	-2.314	-2.317	0.012	2714	5524	0	2520	0	290
SRL_OPN_2PTS019_0425_20141219_014936_20141219_032837.EUM.nc	-2.309	-2.303	0.022	2736	5493	0	2525	0	232
SRL_OPN_2PTS019_0427_20141219_032836_20141219_050920.EUM.nc	-2.305	-2.296	0.037	2934	5546	0	2612	0	0
SRL_OPN_2PTS019_0429_20141219_050920_20141219_065917.EUM.nc	-2.309	-2.301	0.034	3754	6192	0	2438	0	0
SRL_OPN_2PTS019_0432_20141219_065916_20141219_083743.EUM.nc	-2.306	-2.297	0.026	4198	5618	0	1420	0	0
SRL_OPN_2PTS019_0434_20141219_083743_20141219_101541.EUM.nc	-2.307	-2.301	0.032	2750	5392	0	2642	0	0
SRL_OPN_2PTS019_0435_20141219_101540_20141219_115341.EUM.nc	-2.312	-2.302	0.030	2575	5405	0	2830	0	0
SRL_OPN_2PTS019_0437_20141219_115340_20141219_133223.EUM.nc	-2.314	-2.318	0.013	2585	5316	0	2323	0	408
SRL_OPN_2PTS019_0439_20141219_133223_20141219_152555.EUM.nc	-2.310	-2.299	0.033	3614	6339	0	2725	0	0
SRL_OPN_2PTS019_0442_20141219_152555_20141219_170534.EUM.nc	-2.303	-2.284	0.036	2695	5580	0	2885	0	0
SRL_OPN_2PTS019_0444_20141219_170533_20141219_184513.EUM.nc	-2.311	-2.311	0.014	2987	5500	0	2321	0	192
SRL_OPN_2PTS019_0446_20141219_184513_20141219_202422.EUM.nc	-2.307	-2.300	0.030	3404	5501	0	2096	0	1
SRL_OPN_2PTS019_0448_20141219_202421_20141219_220302.EUM.nc	-2.304	-2.297	0.034	3109	5457	0	2348	0	0
SRL_OPN_2PTS019_0450_20141219_220302_20141219_234100.EUM.nc	-2.307	-2.298	0.023	2720	5440	0	2720	0	0
SRL_OPN_2PTS019_0451_20141219_234100_20141220_011844.EUM.nc	-2.312	-2.309	0.029	2932	5494	0	2557	0	5
SRL_OPN_2PTS019_0453_20141220_011843_20141220_025722.EUM.nc	-2.311	-2.312	0.010	2390	5557	0	2719	0	448
SRL_OPN_2PTS019_0455_20141220_025721_20141220_043729.EUM.nc	-2.305	-2.297	0.034	2864	5494	0	2630	0	0
SRL_OPN_2PTS019_0457_20141220_043729_20141220_061933.EUM.nc	-2.307	-2.300	0.032	3818	5767	0	1949	0	0
SRL_OPN_2PTS019_0459_20141220_061932_20141220_080649.EUM.nc	-2.307	-2.302	0.028	4183	6092	0	1909	0	0

– Continued on next page

Table 7: Dry Troposphere Path Delay Statistics.

– Continued from previous page

File	Median	Mean	Std. Dev.	No. Obs.	Total Obs.	Default Lat/Lon	Flag (total)	Default (total)	3-Sigma Edited
SRL_OPN_2PTS019_0462_20141220_080649_20141220_094457.EUM.nc	-2.308	-2.304	0.026	2847	5494	0	2559	0	88
SRL_OPN_2PTS019_0463_20141220_094456_20141220_112249.EUM.nc	-2.302	-2.296	0.033	2079	5249	0	3170	0	0
SRL_OPN_2PTS019_0465_20141220_112249_20141220_130120.EUM.nc	-2.310	-2.316	0.017	2490	5310	0	2617	0	203
SRL_OPN_2PTS019_0467_20141220_130119_20141220_145435.EUM.nc	-2.309	-2.299	0.035	3532	6330	0	2798	0	0
SRL_OPN_2PTS019_0470_20141220_145434_20141220_163413.EUM.nc	-2.302	-2.289	0.030	3211	5621	0	2410	0	0
SRL_OPN_2PTS019_0472_20141220_163413_20141220_181357.EUM.nc	-2.311	-2.310	0.015	2892	5609	0	2631	0	86
SRL_OPN_2PTS019_0474_20141220_181356_20141220_195315.EUM.nc	-2.305	-2.303	0.023	3088	5520	0	2374	0	58
SRL_OPN_2PTS019_0476_20141220_195314_20141220_213208.EUM.nc	-2.308	-2.306	0.027	3594	5400	0	1806	0	0
SRL_OPN_2PTS019_0478_20141220_213207_20141220_231017.EUM.nc	-2.302	-2.290	0.033	2222	5352	0	3130	0	0
SRL_OPN_2PTS019_0479_20141220_231017_20141221_004756.EUM.nc	-2.311	-2.306	0.033	3172	5467	0	2291	0	4
SRL_OPN_2PTS019_0481_20141221_004755_20141221_022615.EUM.nc	-2.310	-2.307	0.018	2716	5531	0	2711	0	104
SRL_OPN_2PTS019_0483_20141221_022614_20141221_054710.EUM.nc	-2.306	-2.301	0.026	6178	11113	0	4704	0	231
SRL_OPN_2PTS019_0487_20141221_054709_20141221_073551.EUM.nc	-2.311	-2.304	0.032	4178	6167	0	1989	0	0
SRL_OPN_2PTS019_0490_20141221_073552_20141221_091410.EUM.nc	-2.312	-2.313	0.010	2971	5546	0	2136	0	439
SRL_OPN_2PTS019_0491_20141221_091409_20141221_105202.EUM.nc	-2.302	-2.298	0.028	2344	5471	0	3127	0	0
SRL_OPN_2PTS019_0493_20141221_105203_20141221_123007.EUM.nc	-2.314	-2.312	0.023	2552	5307	0	2755	0	0
SRL_OPN_2PTS019_0495_20141221_123006_20141221_140931.EUM.nc	-2.312	-2.311	0.025	3002	5511	0	2323	0	186
SRL_OPN_2PTS019_0497_20141221_140932_20141221_160252.EUM.nc	-2.306	-2.297	0.025	3261	6386	0	3095	0	30
SRL_OPN_2PTS019_0500_20141221_160251_20141221_174238.EUM.nc	-2.310	-2.310	0.018	2627	5600	0	2800	0	173
SRL_OPN_2PTS019_0502_20141221_174238_20141221_192203.EUM.nc	-2.307	-2.301	0.026	3348	5564	0	2160	0	56
SRL_OPN_2PTS019_0504_20141221_192202_20141221_210109.EUM.nc	-2.310	-2.307	0.023	3540	5569	0	1938	0	91
SRL_OPN_2PTS019_0506_20141221_210109_20141221_223931.EUM.nc	-2.300	-2.291	0.030	2849	5354	0	2505	0	0
SRL_OPN_2PTS019_0507_20141221_223930_20141222_001720.EUM.nc	-2.314	-2.308	0.032	3114	5438	0	2311	0	13
SRL_OPN_2PTS019_0509_20141222_001720_20141222_015523.EUM.nc	-2.309	-2.313	0.014	2698	5519	0	2551	0	270
SRL_OPN_2PTS019_0511_20141222_015522_20141222_051510.EUM.nc	-2.307	-2.301	0.027	5837	11012	0	5020	0	155
SRL_OPN_2PTS019_0515_20141222_051510_20141222_070457.EUM.nc	-2.310	-2.307	0.025	3610	6200	0	2381	0	209
SRL_OPN_2PTS019_0518_20141222_070456_20141222_084329.EUM.nc	-2.310	-2.311	0.012	3671	5609	0	1640	0	298
SRL_OPN_2PTS019_0520_20141222_084328_20141222_102125.EUM.nc	-2.301	-2.296	0.029	2672	5375	0	2703	0	0
SRL_OPN_2PTS019_0521_20141222_102124_20141222_115917.EUM.nc	-2.309	-2.309	0.022	2508	5360	0	2780	0	72
SRL_OPN_2PTS019_0523_20141222_115917_20141222_133815.EUM.nc	-2.309	-2.314	0.016	2672	5384	0	2342	0	370
SRL_OPN_2PTS019_0525_20141222_133814_20141222_153138.EUM.nc	-2.306	-2.301	0.026	3546	6346	0	2758	0	42
SRL_OPN_2PTS019_0528_20141222_153137_20141222_171126.EUM.nc	-2.304	-2.306	0.025	2552	5592	0	2870	0	170
SRL_OPN_2PTS019_0530_20141222_171125_20141222_185056.EUM.nc	-2.308	-2.305	0.026	3256	5505	0	2249	0	0
SRL_OPN_2PTS019_0532_20141222_185055_20141222_203012.EUM.nc	-2.310	-2.305	0.024	3403	5517	0	2041	0	73
SRL_OPN_2PTS019_0534_20141222_203011_20141222_220849.EUM.nc	-2.301	-2.292	0.029	3084	5482	0	2398	0	0
SRL_OPN_2PTS019_0536_20141222_220848_20141222_234638.EUM.nc	-2.313	-2.304	0.034	2931	5479	0	2548	0	0
SRL_OPN_2PTS019_0537_20141222_234637_20141223_012430.EUM.nc	-2.308	-2.315	0.016	2635	5537	0	2659	0	243
SRL_OPN_2PTS019_0539_20141223_012430_20141223_030304.EUM.nc	-2.307	-2.296	0.030	2843	5563	0	2720	0	0
SRL_OPN_2PTS019_0541_20141223_030304_20141223_044317.EUM.nc	-2.300	-2.298	0.033	2937	5494	0	2557	0	0

– Continued on next page

Table 7: Dry Troposphere Path Delay Statistics.

– Continued from previous page

File	Median	Mean	Std. Dev.	No. Obs.	Total Obs.	Default Lat/Lon	Flag (total)	Default (total)	3-Sigma Edited
SRL_OPN_2PTS019_0543_20141223_044316_20141223_062538.EUM.nc	-2.312	-2.312	0.021	3603	5779	0	1861	0	315
SRL_OPN_2PTS019_0545_20141223_062537_20141223_081237.EUM.nc	-2.309	-2.301	0.026	4164	6093	0	1929	0	0
SRL_OPN_2PTS019_0548_20141223_081236_20141223_095042.EUM.nc	-2.309	-2.302	0.029	2858	5356	0	2498	0	0
SRL_OPN_2PTS019_0549_20141223_095041_20141223_112827.EUM.nc	-2.307	-2.309	0.019	2032	5287	0	3107	0	148
SRL_OPN_2PTS019_0551_20141223_112826_20141223_130701.EUM.nc	-2.304	-2.301	0.034	2719	5386	0	2605	0	62
SRL_OPN_2PTS019_0553_20141223_130700_20141223_150018.EUM.nc	-2.308	-2.301	0.032	3535	6331	0	2796	0	0
SRL_OPN_2PTS019_0556_20141223_150019_20141223_164005.EUM.nc	-2.301	-2.294	0.033	3048	5584	0	2536	0	0
SRL_OPN_2PTS019_0558_20141223_164004_20141223_181940.EUM.nc	-2.303	-2.300	0.028	2957	5494	0	2479	0	58
SRL_OPN_2PTS019_0560_20141223_181939_20141223_195905.EUM.nc	-2.310	-2.307	0.022	3155	5524	0	2368	0	1
SRL_OPN_2PTS019_0562_20141223_195904_20141223_213748.EUM.nc	-2.310	-2.303	0.023	3430	5486	0	1963	0	93
SRL_OPN_2PTS019_0564_20141223_213747_20141223_231555.EUM.nc	-2.306	-2.298	0.037	2344	5334	0	2990	0	0
SRL_OPN_2PTS019_0565_20141223_231554_20141224_005344.EUM.nc	-2.309	-2.312	0.020	2805	5509	0	2492	0	212
SRL_OPN_2PTS019_0567_20141224_005343_20141224_023155.EUM.nc	-2.310	-2.313	0.011	2550	5527	0	2680	0	297
SRL_OPN_2PTS019_0569_20141224_023154_20141224_041136.EUM.nc	-2.302	-2.303	0.016	2481	5479	0	2698	0	300
SRL_OPN_2PTS019_0571_20141224_041136_20141224_055313.EUM.nc	-2.311	-2.302	0.033	3724	5684	0	1960	0	0
SRL_OPN_2PTS019_0573_20141224_055313_20141224_074140.EUM.nc	-2.313	-2.313	0.015	3669	6148	0	1953	0	526
SRL_OPN_2PTS019_0576_20141224_074139_20141224_091948.EUM.nc	-2.308	-2.303	0.025	3077	5522	0	2312	0	133
SRL_OPN_2PTS019_0577_20141224_091948_20141224_105741.EUM.nc	-2.307	-2.300	0.028	2206	5397	0	3191	0	0
SRL_OPN_2PTS019_0579_20141224_105740_20141224_123556.EUM.nc	-2.308	-2.302	0.034	2503	5298	0	2795	0	0
SRL_OPN_2PTS019_0581_20141224_123555_20141224_141515.EUM.nc	-2.310	-2.301	0.032	3271	5477	0	2203	0	3
SRL_OPN_2PTS019_0583_20141224_141515_20141224_160845.EUM.nc	-2.307	-2.297	0.032	3328	6377	0	3049	0	0
SRL_OPN_2PTS019_0586_20141224_160845_20141224_174823.EUM.nc	-2.299	-2.290	0.035	2814	5575	0	2761	0	0
SRL_OPN_2PTS019_0588_20141224_174822_20141224_192754.EUM.nc	-2.310	-2.307	0.019	3250	5603	0	2309	0	44
SRL_OPN_2PTS019_0590_20141224_192754_20141224_210650.EUM.nc	-2.312	-2.313	0.017	3373	5553	0	2030	0	150
SRL_OPN_2PTS019_0592_20141224_210649_20141224_224510.EUM.nc	-2.304	-2.296	0.033	2655	5316	0	2661	0	0
SRL_OPN_2PTS019_0593_20141224_224509_20141225_002259.EUM.nc	-2.312	-2.314	0.018	2713	5459	0	2346	0	400
SRL_OPN_2PTS019_0595_20141225_002259_20141225_020056.EUM.nc	-2.313	-2.316	0.011	2732	5538	0	2612	0	194
SRL_OPN_2PTS019_0597_20141225_020057_20141225_034008.EUM.nc	-2.308	-2.299	0.025	2922	5507	0	2583	0	2
SRL_OPN_2PTS019_0599_20141225_034007_20141225_052104.EUM.nc	-2.304	-2.296	0.043	2965	5559	0	2594	0	0
SRL_OPN_2PTS019_0601_20141225_052103_20141225_071040.EUM.nc	-2.318	-2.316	0.018	3680	6183	0	2353	0	150
SRL_OPN_2PTS019_0604_20141225_071039_20141225_084901.EUM.nc	-2.305	-2.301	0.024	3858	5600	0	1742	0	0
SRL_OPN_2PTS019_0605_20141225_084900_20141225_102657.EUM.nc	-2.302	-2.306	0.018	2387	5396	0	2756	0	253
SRL_OPN_2PTS019_0607_20141225_102656_20141225_120459.EUM.nc	-2.310	-2.314	0.013	2296	5373	0	2788	0	289
SRL_OPN_2PTS019_0609_20141225_120459_20141225_134353.EUM.nc	-2.307	-2.299	0.029	3092	5432	0	2340	0	0
SRL_OPN_2PTS019_0611_20141225_134352_20141225_153725.EUM.nc	-2.310	-2.310	0.018	3164	6369	0	2791	0	414
SRL_OPN_2PTS019_0614_20141225_153725_20141225_171703.EUM.nc	-2.298	-2.293	0.022	2644	5579	0	2935	0	0
SRL_OPN_2PTS019_0616_20141225_171703_20141225_185642.EUM.nc	-2.311	-2.309	0.021	3154	5515	0	2290	0	71
SRL_OPN_2PTS019_0618_20141225_185641_20141225_203547.EUM.nc	-2.311	-2.311	0.020	3463	5531	0	1980	0	88
SRL_OPN_2PTS019_0620_20141225_203546_20141225_221421.EUM.nc	-2.308	-2.298	0.031	3042	5446	0	2404	0	0

– Continued on next page

Table 7: Dry Troposphere Path Delay Statistics.

– Continued from previous page

File	Median	Mean	Std. Dev.	No. Obs.	Total Obs.	Default Lat/Lon	Flag (total)	Default (total)	3-Sigma Edited
SRL_OPN_2PTS019_0622_20141225_221420_20141225_235218.EUM.nc	-2.306	-2.298	0.032	2938	5450	0	2512	0	0
SRL_OPN_2PTS019_0623_20141225_235217_20141226_013002.EUM.nc	-2.308	-2.311	0.015	2661	5503	0	2559	0	283
SRL_OPN_2PTS019_0625_20141226_013002_20141226_030849.EUM.nc	-2.309	-2.299	0.027	2905	5513	0	2608	0	0
SRL_OPN_2PTS019_0627_20141226_030848_20141226_044909.EUM.nc	-2.306	-2.312	0.018	2641	5460	0	2453	0	366
SRL_OPN_2PTS019_0629_20141226_044908_20141226_063129.EUM.nc	-2.315	-2.315	0.018	3753	5771	0	1855	0	163
SRL_OPN_2PTS019_0631_20141226_063129_20141226_081811.EUM.nc	-2.306	-2.304	0.016	3858	6075	0	1966	0	251
SRL_OPN_2PTS019_0634_20141226_081810_20141226_095613.EUM.nc	-2.309	-2.307	0.018	2542	5390	0	2559	0	289
SRL_OPN_2PTS019_0635_20141226_095614_20141226_113408.EUM.nc	-2.305	-2.300	0.033	2384	5354	0	2970	0	0
SRL_OPN_2PTS019_0637_20141226_113407_20141226_131238.EUM.nc	-2.306	-2.307	0.017	2556	5354	0	2520	0	278
SRL_OPN_2PTS019_0639_20141226_131237_20141226_150605.EUM.nc	-2.307	-2.311	0.016	3150	6354	0	2775	0	429
SRL_OPN_2PTS019_0642_20141226_150604_20141226_164543.EUM.nc	-2.303	-2.303	0.009	2590	5569	0	2687	0	292
SRL_OPN_2PTS019_0644_20141226_164543_20141226_182525.EUM.nc	-2.307	-2.307	0.020	2935	5509	0	2347	0	227
SRL_OPN_2PTS019_0646_20141226_182525_20141226_200441.EUM.nc	-2.312	-2.309	0.013	3026	5511	0	2417	0	68
SRL_OPN_2PTS019_0648_20141226_200439_20141226_214328.EUM.nc	-2.316	-2.308	0.029	3363	5485	0	2082	0	40
SRL_OPN_2PTS019_0650_20141226_214328_20141226_232134.EUM.nc	-2.301	-2.290	0.032	2464	5312	0	2848	0	0
SRL_OPN_2PTS019_0651_20141226_232133_20141227_005914.EUM.nc	-2.306	-2.304	0.025	2871	5486	0	2535	0	80
SRL_OPN_2PTS019_0653_20141227_005913_20141227_023738.EUM.nc	-2.309	-2.309	0.013	2573	5552	0	2653	0	326
SRL_OPN_2PTS019_0655_20141227_023738_20141227_041725.EUM.nc	-2.307	-2.311	0.014	2490	5492	0	2623	0	379
SRL_OPN_2PTS019_0657_20141227_041724_20141227_055901.EUM.nc	-2.308	-2.305	0.022	3764	5701	0	1936	0	1
SRL_OPN_2PTS019_0659_20141227_055900_20141227_074715.EUM.nc	-2.313	-2.305	0.021	4196	6123	0	1927	0	0
SRL_OPN_2PTS019_0662_20141227_074714_20141227_092528.EUM.nc	-2.306	-2.292	0.035	3167	5510	0	2343	0	0
SRL_OPN_2PTS019_0663_20141227_092527_20141227_110320.EUM.nc	-2.301	-2.301	0.030	2147	5443	0	3296	0	0
SRL_OPN_2PTS019_0665_20141227_110319_20141227_124130.EUM.nc	-2.306	-2.305	0.019	2426	5263	0	2697	0	140
SRL_OPN_2PTS019_0667_20141227_124130_20141227_142104.EUM.nc	-2.311	-2.314	0.016	2991	5484	0	2137	0	356
SRL_OPN_2PTS019_0669_20141227_142105_20141227_161422.EUM.nc	-2.304	-2.298	0.018	3169	6376	0	3033	0	174
SRL_OPN_2PTS019_0672_20141227_161421_20141227_175407.EUM.nc	-2.305	-2.300	0.024	2744	5575	0	2723	0	108
SRL_OPN_2PTS019_0674_20141227_175407_20141227_193330.EUM.nc	-2.309	-2.307	0.014	2986	5583	0	2316	0	281
SRL_OPN_2PTS019_0676_20141227_193329_20141227_211231.EUM.nc	-2.317	-2.318	0.016	3220	5426	0	1952	0	254
SRL_OPN_2PTS019_0678_20141227_211230_20141227_225049.EUM.nc	-2.300	-2.288	0.032	2462	5411	0	2949	0	0
SRL_OPN_2PTS019_0679_20141227_225048_20141228_002829.EUM.nc	-2.304	-2.297	0.031	3188	5410	0	2222	0	0
SRL_OPN_2PTS019_0681_20141228_002828_20141228_020637.EUM.nc	-2.310	-2.313	0.008	2292	5545	0	2765	0	488
SRL_OPN_2PTS019_0683_20141228_020637_20141228_034554.EUM.nc	-2.308	-2.309	0.013	2605	5554	0	2649	0	300
SRL_OPN_2PTS019_0685_20141228_034553_20141228_052648.EUM.nc	-2.304	-2.307	0.023	2866	5539	0	2617	0	56
SRL_OPN_2PTS019_0687_20141228_052647_20141228_071614.EUM.nc	-2.310	-2.309	0.017	3837	6175	0	2231	0	107
SRL_OPN_2PTS019_0690_20141228_071613_20141228_085441.EUM.nc	-2.302	-2.290	0.035	3831	5604	0	1773	0	0
SRL_OPN_2PTS019_0691_20141228_085440_20141228_103236.EUM.nc	-2.299	-2.296	0.027	2433	5500	0	3067	0	0
SRL_OPN_2PTS019_0693_20141228_103235_20141228_121032.EUM.nc	-2.309	-2.312	0.012	2303	5411	0	2893	0	215
SRL_OPN_2PTS019_0695_20141228_121031_20141228_134938.EUM.nc	-2.309	-2.303	0.026	3130	5441	0	2311	0	0
SRL_OPN_2PTS019_0697_20141228_134938_20141228_154301.EUM.nc	-2.304	-2.305	0.011	3089	6355	0	2770	0	496

– Continued on next page

Table 7: Dry Troposphere Path Delay Statistics.

– Continued from previous page

File	Median	Mean	Std. Dev.	No. Obs.	Total Obs.	Default Lat/Lon	Flag (total)	Default (total)	3-Sigma Edited
SRL_OPN_2PTS019_0700_20141228_154301_20141228_172248.EUM.nc	-2.304	-2.296	0.025	2694	5511	0	2812	0	5
SRL_OPN_2PTS019_0702_20141228_172248_20141228_190217.EUM.nc	-2.310	-2.310	0.017	2992	5575	0	2341	0	242
SRL_OPN_2PTS019_0704_20141228_190217_20141228_204130.EUM.nc	-2.308	-2.311	0.019	3588	5534	0	1828	0	118
SRL_OPN_2PTS019_0706_20141228_204129_20141228_222001.EUM.nc	-2.298	-2.292	0.025	3038	5337	0	2299	0	0
SRL_OPN_2PTS019_0708_20141228_222000_20141228_235748.EUM.nc	-2.307	-2.297	0.027	3047	5476	0	2429	0	0
SRL_OPN_2PTS019_0709_20141228_235747_20141229_013543.EUM.nc	-2.308	-2.312	0.009	2417	5544	0	2550	0	577
SRL_OPN_2PTS019_0711_20141229_013543_20141229_031425.EUM.nc	-2.308	-2.297	0.028	2881	5500	0	2619	0	0
SRL_OPN_2PTS019_0713_20141229_031424_20141229_045450.EUM.nc	-2.307	-2.307	0.023	3024	5487	0	2463	0	0
SRL_OPN_2PTS019_0715_20141229_045450_20141229_063728.EUM.nc	-2.312	-2.306	0.025	3951	5811	0	1860	0	0
SRL_OPN_2PTS019_0717_20141229_063727_20141229_082351.EUM.nc	-2.303	-2.295	0.031	4224	6060	0	1836	0	0
SRL_OPN_2PTS019_0720_20141229_082350_20141229_100144.EUM.nc	-2.297	-2.298	0.019	2738	5410	0	2572	0	100
SRL_OPN_2PTS019_0721_20141229_100144_20141229_113939.EUM.nc	-2.309	-2.305	0.016	2292	5338	0	2923	0	123
SRL_OPN_2PTS019_0723_20141229_113938_20141229_131820.EUM.nc	-2.307	-2.302	0.021	2933	5316	0	2374	0	9
SRL_OPN_2PTS019_0725_20141229_131819_20141229_151142.EUM.nc	-2.307	-2.309	0.009	3074	6366	0	2759	0	533
SRL_OPN_2PTS019_0728_20141229_151141_20141229_165128.EUM.nc	-2.301	-2.298	0.018	2545	5573	0	2729	0	299
SRL_OPN_2PTS019_0730_20141229_165127_20141229_183101.EUM.nc	-2.311	-2.307	0.022	3071	5500	0	2346	0	83
SRL_OPN_2PTS019_0732_20141229_183101_20141229_201023.EUM.nc	-2.302	-2.301	0.017	3058	5523	0	2378	0	87
SRL_OPN_2PTS019_0734_20141229_201023_20141229_214909.EUM.nc	-2.302	-2.297	0.027	3358	5487	0	2129	0	0
SRL_OPN_2PTS019_0736_20141229_214908_20141229_232704.EUM.nc	-2.304	-2.293	0.028	2529	5247	0	2718	0	0
SRL_OPN_2PTS019_0737_20141229_232703_20141230_010453.EUM.nc	-2.307	-2.303	0.024	2689	5495	0	2715	0	91
SRL_OPN_2PTS019_0739_20141230_010453_20141230_024321.EUM.nc	-2.305	-2.297	0.023	2740	5561	0	2675	0	146
SRL_OPN_2PTS019_0741_20141230_024320_20141230_042304.EUM.nc	-2.303	-2.301	0.025	2873	5494	0	2621	0	0
SRL_OPN_2PTS019_0743_20141230_042304_20141230_060457.EUM.nc	-2.310	-2.311	0.018	3515	5702	0	1913	0	274
SRL_OPN_2PTS019_0745_20141230_060456_20141230_075254.EUM.nc	-2.304	-2.294	0.034	4208	6129	0	1921	0	0
SRL_OPN_2PTS019_0748_20141230_075254_20141230_093106.EUM.nc	-2.303	-2.296	0.026	3047	5479	0	2357	0	75
SRL_OPN_2PTS019_0749_20141230_093106_20141230_110849.EUM.nc	-2.302	-2.300	0.022	2206	5378	0	3172	0	0
SRL_OPN_2PTS019_0751_20141230_110849_20141230_124712.EUM.nc	-2.307	-2.303	0.020	2512	5220	0	2706	0	2
SRL_OPN_2PTS019_0753_20141230_124712_20141230_144020.EUM.nc	-2.309	-2.309	0.028	3407	6223	0	2816	0	0
SRL_OPN_2PTS019_0756_20141230_144019_20141230_162006.EUM.nc	-2.302	-2.303	0.013	2868	5630	0	2268	0	494
SRL_OPN_2PTS019_0758_20141230_162005_20141230_175943.EUM.nc	-2.302	-2.296	0.028	2973	5587	0	2610	0	4
SRL_OPN_2PTS019_0760_20141230_175942_20141230_193913.EUM.nc	-2.298	-2.298	0.020	3189	5584	0	2318	0	77
SRL_OPN_2PTS019_0762_20141230_193912_20141230_211812.EUM.nc	-2.309	-2.311	0.015	3037	5434	0	1935	0	462
SRL_OPN_2PTS019_0764_20141230_211811_20141230_225619.EUM.nc	-2.298	-2.290	0.036	2428	5401	0	2973	0	0
SRL_OPN_2PTS019_0765_20141230_225618_20141231_003408.EUM.nc	-2.309	-2.303	0.029	3297	5451	0	2154	0	0
SRL_OPN_2PTS019_0767_20141231_003407_20141231_021218.EUM.nc	-2.307	-2.310	0.010	2379	5539	0	2731	0	429
SRL_OPN_2PTS019_0769_20141231_021217_20141231_035130.EUM.nc	-2.303	-2.294	0.026	2780	5494	0	2641	0	73
SRL_OPN_2PTS019_0771_20141231_035130_20141231_053241.EUM.nc	-2.307	-2.300	0.034	2978	5531	0	2553	0	0
SRL_OPN_2PTS019_0773_20141231_053240_20141231_072154.EUM.nc	-2.310	-2.302	0.029	3933	6197	0	2072	0	192
SRL_OPN_2PTS019_0776_20141231_072154_20141231_090019.EUM.nc	-2.302	-2.294	0.030	3763	5596	0	1833	0	0

– Continued on next page

Table 7: Dry Troposphere Path Delay Statistics.

– Continued from previous page

File	Median	Mean	Std. Dev.	No. Obs.	Total Obs.	Default Lat/Lon	Flag (total)	Default (total)	3-Sigma Edited
SRL_OPN_2PTS019_0777_20141231_090019_20141231_103806.EUM.nc	-2.301	-2.300	0.023	2410	5460	0	3050	0	0
SRL_OPN_2PTS019_0779_20141231_103805_20141231_121612.EUM.nc	-2.308	-2.308	0.018	2559	5435	0	2834	0	42
SRL_OPN_2PTS019_0781_20141231_121611_20141231_135523.EUM.nc	-2.310	-2.310	0.020	3058	5442	0	2243	0	141
SRL_OPN_2PTS019_0783_20141231_135522_20141231_154846.EUM.nc	-2.307	-2.296	0.032	3592	6372	0	2780	0	0
SRL_OPN_2PTS019_0786_20141231_154845_20141231_172825.EUM.nc	-2.305	-2.296	0.026	2743	5500	0	2749	0	8
SRL_OPN_2PTS019_0788_20141231_172824_20141231_190800.EUM.nc	-2.306	-2.304	0.014	3045	5587	0	2194	0	348
SRL_OPN_2PTS019_0790_20141231_190800_20141231_204702.EUM.nc	-2.308	-2.306	0.024	3612	5512	0	1795	0	105
SRL_OPN_2PTS019_0792_20141231_204702_20141231_222531.EUM.nc	-2.300	-2.296	0.028	2807	5348	0	2396	0	145
SRL_OPN_2PTS019_0794_20141231_222532_20150101_000325.EUM.nc	-2.308	-2.299	0.031	3126	5509	0	2383	0	0
SRL_OPN_2PTS019_0795_20150101_000325_20150101_014115.EUM.nc	-2.307	-2.310	0.017	2793	5555	0	2544	0	218
SRL_OPN_2PTS019_0797_20150101_014115_20150101_032008.EUM.nc	-2.306	-2.293	0.028	2928	5502	0	2574	0	0
SRL_OPN_2PTS019_0799_20150101_032007_20150101_050042.EUM.nc	-2.309	-2.306	0.032	3054	5520	0	2466	0	0
SRL_OPN_2PTS019_0801_20150101_050041_20150101_064319.EUM.nc	-2.313	-2.301	0.035	3946	5805	0	1856	0	3
SRL_OPN_2PTS019_0803_20150101_064319_20150101_082922.EUM.nc	-2.311	-2.308	0.017	3887	6039	0	1768	0	384
SRL_OPN_2PTS019_0806_20150101_082922_20150101_100721.EUM.nc	-2.297	-2.291	0.027	2831	5390	0	2559	0	0
SRL_OPN_2PTS019_0807_20150101_100720_20150101_114518.EUM.nc	-2.308	-2.309	0.012	2248	5370	0	2914	0	208
SRL_OPN_2PTS019_0809_20150101_114518_20150101_132355.EUM.nc	-2.307	-2.312	0.015	2743	5321	0	2338	0	240
SRL_OPN_2PTS019_0811_20150101_132355_20150101_151726.EUM.nc	-2.307	-2.302	0.025	3632	6345	0	2713	0	0
SRL_OPN_2PTS019_0814_20150101_151725_20150101_165704.EUM.nc	-2.307	-2.308	0.015	2475	5565	0	2736	0	354
SRL_OPN_2PTS019_0816_20150101_165703_20150101_183646.EUM.nc	-2.308	-2.298	0.026	3205	5476	0	2271	0	0
SRL_OPN_2PTS019_0818_20150101_183645_20150101_201557.EUM.nc	-2.305	-2.298	0.029	3308	5502	0	2194	0	0
SRL_OPN_2PTS019_0820_20150101_201556_20150101_215440.EUM.nc	-2.302	-2.302	0.033	3182	5458	0	2185	0	91
SRL_OPN_2PTS019_0822_20150101_215439_20150101_233241.EUM.nc	-2.309	-2.305	0.025	2531	5281	0	2750	0	0
SRL_OPN_2PTS019_0823_20150101_233241_20150102_011031.EUM.nc	-2.308	-2.300	0.028	2766	5518	0	2752	0	0
SRL_OPN_2PTS019_0825_20150102_011030_20150102_024855.EUM.nc	-2.305	-2.294	0.029	2894	5526	0	2632	0	0
SRL_OPN_2PTS019_0827_20150102_024855_20150102_042853.EUM.nc	-2.312	-2.302	0.034	2951	5500	0	2549	0	0
SRL_OPN_2PTS019_0829_20150102_042852_20150102_061045.EUM.nc	-2.307	-2.295	0.037	3802	5712	0	1910	0	0
SRL_OPN_2PTS019_0831_20150102_061044_20150102_075835.EUM.nc	-2.315	-2.310	0.022	4110	6099	0	1847	0	142
SRL_OPN_2PTS019_0834_20150102_075834_20150102_093637.EUM.nc	-2.299	-2.294	0.028	2971	5488	0	2517	0	0
SRL_OPN_2PTS019_0835_20150102_093637_20150102_111428.EUM.nc	-2.305	-2.306	0.022	2154	5339	0	3182	0	3
SRL_OPN_2PTS019_0837_20150102_111428_20150102_125253.EUM.nc	-2.309	-2.313	0.013	2378	5244	0	2561	0	305
SRL_OPN_2PTS019_0839_20150102_125252_20150102_144605.EUM.nc	-2.309	-2.303	0.030	3466	6278	0	2812	0	0
SRL_OPN_2PTS019_0842_20150102_144604_20150102_162543.EUM.nc	-2.304	-2.305	0.019	3038	5629	0	2221	0	370
SRL_OPN_2PTS019_0844_20150102_162543_20150102_180526.EUM.nc	-2.303	-2.293	0.032	3101	5617	0	2516	0	0
SRL_OPN_2PTS019_0846_20150102_180525_20150102_194455.EUM.nc	-2.304	-2.301	0.025	3194	5559	0	2297	0	68
SRL_OPN_2PTS019_0848_20150102_194454_20150102_212343.EUM.nc	-2.309	-2.300	0.035	3549	5382	0	1833	0	0
SRL_OPN_2PTS019_0850_20150102_212343_20150102_230157.EUM.nc	-2.305	-2.303	0.024	2286	5301	0	3015	0	0
SRL_OPN_2PTS019_0851_20150102_230156_20150103_003945.EUM.nc	-2.310	-2.297	0.037	3351	5479	0	2128	0	0
SRL_OPN_2PTS019_0853_20150103_003944_20150103_021750.EUM.nc	-2.309	-2.301	0.024	2810	5532	0	2698	0	24

– Continued on next page

Table 7: Dry Troposphere Path Delay Statistics.

– Continued from previous page

File	Median	Mean	Std. Dev.	No. Obs.	Total Obs.	Default Lat/Lon	Flag (total)	Default (total)	3-Sigma Edited
SRL_OPN_2PTS019_0855_20150103_021749_20150103_035717.EUM.nc	-2.306	-2.299	0.033	2886	5554	0	2667	0	1
SRL_OPN_2PTS019_0857_20150103_035716_20150103_053825.EUM.nc	-2.298	-2.293	0.034	3157	5499	0	2342	0	0
SRL_OPN_2PTS019_0859_20150103_053826_20150103_072735.EUM.nc	-2.313	-2.310	0.023	4275	6188	0	1913	0	0
SRL_OPN_2PTS019_0862_20150103_072735_20150103_090549.EUM.nc	-2.300	-2.293	0.028	3608	5542	0	1934	0	0
SRL_OPN_2PTS019_0863_20150103_090548_20150103_104342.EUM.nc	-2.303	-2.299	0.034	2410	5497	0	3087	0	0
SRL_OPN_2PTS019_0865_20150103_104343_20150103_122152.EUM.nc	-2.308	-2.310	0.011	2395	5433	0	2785	0	253
SRL_OPN_2PTS019_0867_20150103_122151_20150103_140059.EUM.nc	-2.310	-2.312	0.019	3004	5441	0	2077	0	360
SRL_OPN_2PTS019_0869_20150103_140058_20150103_155422.EUM.nc	-2.304	-2.303	0.020	3206	6341	0	2987	0	148
SRL_OPN_2PTS019_0872_20150103_155421_20150103_173407.EUM.nc	-2.302	-2.297	0.025	2773	5494	0	2721	0	0
SRL_OPN_2PTS019_0874_20150103_173407_20150103_191344.EUM.nc	-2.304	-2.295	0.031	3434	5593	0	2159	0	0
SRL_OPN_2PTS019_0876_20150103_191343_20150103_205243.EUM.nc	-2.311	-2.304	0.031	3689	5560	0	1871	0	0
SRL_OPN_2PTS019_0878_20150103_205242_20150103_223111.EUM.nc	-2.306	-2.300	0.024	2865	5359	0	2494	0	0
SRL_OPN_2PTS019_0880_20150103_223110_20150104_000854.EUM.nc	-2.310	-2.299	0.045	3122	5455	0	2333	0	0
SRL_OPN_2PTS019_0881_20150104_000855_20150104_014653.EUM.nc	-2.310	-2.313	0.010	2636	5548	0	2464	0	448
SRL_OPN_2PTS019_0883_20150104_014653_20150104_050623.EUM.nc	-2.303	-2.298	0.028	5981	11027	0	5044	0	2
SRL_OPN_2PTS019_0887_20150104_050623_20150104_065625.EUM.nc	-2.303	-2.302	0.027	3897	6208	0	2311	0	0
SRL_OPN_2PTS019_0890_20150104_065624_20150104_083501.EUM.nc	-2.310	-2.302	0.025	4179	5621	0	1375	0	67
SRL_OPN_2PTS019_0892_20150104_083501_20150104_101300.EUM.nc	-2.305	-2.306	0.024	2583	5371	0	2612	0	176
SRL_OPN_2PTS019_0893_20150104_101259_20150104_115050.EUM.nc	-2.306	-2.309	0.008	2095	5402	0	2858	0	449
SRL_OPN_2PTS019_0895_20150104_115049_20150104_132939.EUM.nc	-2.308	-2.300	0.030	3073	5303	0	2230	0	0
SRL_OPN_2PTS019_0897_20150104_132938_20150104_152302.EUM.nc	-2.306	-2.303	0.021	3531	6324	0	2667	0	126
SRL_OPN_2PTS019_0900_20150104_152302_20150104_170248.EUM.nc	-2.301	-2.298	0.023	2801	5598	0	2797	0	0
SRL_OPN_2PTS019_0902_20150104_170248_20150104_184220.EUM.nc	-2.304	-2.297	0.027	3149	5462	0	2271	0	42
SRL_OPN_2PTS019_0904_20150104_184219_20150104_202138.EUM.nc	-2.309	-2.304	0.025	3400	5487	0	2053	0	34
SRL_OPN_2PTS019_0906_20150104_202137_20150104_220019.EUM.nc	-2.311	-2.302	0.027	3088	5442	0	2354	0	0
SRL_OPN_2PTS019_0908_20150104_220018_20150104_233811.EUM.nc	-2.307	-2.298	0.041	2703	5413	0	2710	0	0
SRL_OPN_2PTS019_0909_20150104_233811_20150105_011603.EUM.nc	-2.310	-2.304	0.027	3019	5478	0	2459	0	0
SRL_OPN_2PTS019_0911_20150105_011602_20150105_025438.EUM.nc	-2.308	-2.309	0.010	2600	5485	0	2595	0	290
SRL_OPN_2PTS019_0913_20150105_025437_20150105_043434.EUM.nc	-2.305	-2.295	0.036	2970	5460	0	2490	0	0
SRL_OPN_2PTS019_0915_20150105_043434_20150105_061642.EUM.nc	-2.302	-2.296	0.029	3885	5763	0	1856	0	22
SRL_OPN_2PTS019_0917_20150105_061641_20150105_080407.EUM.nc	-2.311	-2.307	0.025	4226	6097	0	1861	0	10
SRL_OPN_2PTS019_0920_20150105_080406_20150105_094216.EUM.nc	-2.305	-2.302	0.028	2945	5504	0	2559	0	0
SRL_OPN_2PTS019_0921_20150105_094215_20150105_112008.EUM.nc	-2.301	-2.293	0.028	2278	5265	0	2987	0	0
SRL_OPN_2PTS019_0923_20150105_112007_20150105_125827.EUM.nc	-2.306	-2.311	0.010	2339	5240	0	2493	0	408
SRL_OPN_2PTS019_0925_20150105_125826_20150105_145142.EUM.nc	-2.308	-2.310	0.009	2969	6283	0	2756	0	558
SRL_OPN_2PTS019_0928_20150105_145141_20150105_163128.EUM.nc	-2.302	-2.292	0.029	3309	5652	0	2343	0	0
SRL_OPN_2PTS019_0930_20150105_163128_20150105_181112.EUM.nc	-2.303	-2.304	0.016	2824	5597	0	2519	0	254
SRL_OPN_2PTS019_0932_20150105_181112_20150105_195031.EUM.nc	-2.305	-2.302	0.022	3183	5524	0	2341	0	0
SRL_OPN_2PTS019_0934_20150105_195031_20150105_212925.EUM.nc	-2.314	-2.305	0.028	3620	5396	0	1776	0	0

– Continued on next page

Table 7: Dry Troposphere Path Delay Statistics.

– Continued from previous page

File	Median	Mean	Std. Dev.	No. Obs.	Total Obs.	Default Lat/Lon	Flag (total)	Default (total)	3-Sigma Edited
SRL_OPN_2PTS019_0936_20150105_212924_20150105_230736.EUM.nc	-2.299	-2.286	0.040	2208	5307	0	3099	0	0
SRL_OPN_2PTS019_0937_20150105_230736_20150106_004515.EUM.nc	-2.310	-2.307	0.025	3169	5444	0	2275	0	0
SRL_OPN_2PTS019_0939_20150106_004514_20150106_022331.EUM.nc	-2.308	-2.310	0.007	2369	5566	0	2729	0	468
SRL_OPN_2PTS019_0941_20150106_022331_20150106_040255.EUM.nc	-2.302	-2.291	0.036	2913	5448	0	2535	0	0
SRL_OPN_2PTS019_0943_20150106_040254_20150106_054421.EUM.nc	-2.300	-2.293	0.026	3475	5653	0	2178	0	0
SRL_OPN_2PTS019_0945_20150106_054421_20150106_073309.EUM.nc	-2.313	-2.310	0.022	3987	6154	0	1909	0	258
SRL_OPN_2PTS019_0948_20150106_073308_20150106_091128.EUM.nc	-2.306	-2.304	0.024	3426	5560	0	2120	0	14
SRL_OPN_2PTS019_0949_20150106_091128_20150106_104921.EUM.nc	-2.297	-2.293	0.027	2361	5491	0	3130	0	0
SRL_OPN_2PTS019_0951_20150106_104920_20150106_122726.EUM.nc	-2.309	-2.303	0.030	2604	5323	0	2719	0	0
SRL_OPN_2PTS019_0953_20150106_122725_20150106_140646.EUM.nc	-2.309	-2.300	0.029	3266	5468	0	2202	0	0
SRL_OPN_2PTS019_0955_20150106_140645_20150106_160007.EUM.nc	-2.301	-2.287	0.029	3335	6346	0	3011	0	0
SRL_OPN_2PTS019_0958_20150106_160006_20150106_173954.EUM.nc	-2.306	-2.308	0.014	2644	5627	0	2727	0	256
SRL_OPN_2PTS019_0960_20150106_173954_20150106_191919.EUM.nc	-2.305	-2.303	0.018	3312	5578	0	2198	0	68
SRL_OPN_2PTS019_0962_20150106_191919_20150106_205826.EUM.nc	-2.312	-2.307	0.026	3710	5574	0	1861	0	3
SRL_OPN_2PTS019_0964_20150106_205826_20150106_223642.EUM.nc	-2.291	-2.278	0.045	2837	5314	0	2477	0	0
SRL_OPN_2PTS019_0965_20150106_223641_20150107_001433.EUM.nc	-2.311	-2.306	0.026	3107	5470	0	2333	0	30
SRL_OPN_2PTS019_0967_20150107_001432_20150107_015235.EUM.nc	-2.309	-2.311	0.013	2646	5516	0	2466	0	404
SRL_OPN_2PTS019_0969_20150107_015235_20150107_033129.EUM.nc	-2.303	-2.290	0.033	3031	5457	0	2426	0	0
SRL_OPN_2PTS019_0971_20150107_033129_20150107_051216.EUM.nc	-2.298	-2.295	0.022	3015	5521	0	2506	0	0
SRL_OPN_2PTS019_0973_20150107_051215_20150107_070208.EUM.nc	-2.305	-2.302	0.027	3742	6212	0	2304	0	166
SRL_OPN_2PTS019_0976_20150107_070207_20150107_084040.EUM.nc	-2.310	-2.303	0.028	4068	5608	0	1474	0	66
SRL_OPN_2PTS019_0978_20150107_084040_20150107_101830.EUM.nc	-2.298	-2.290	0.026	2724	5386	0	2662	0	0
SRL_OPN_2PTS019_0979_20150107_101829_20150107_115629.EUM.nc	-2.307	-2.306	0.023	2491	5378	0	2809	0	78
SRL_OPN_2PTS019_0981_20150107_115628_20150107_133525.EUM.nc	-2.307	-2.297	0.028	3080	5339	0	2259	0	0
SRL_OPN_2PTS019_0983_20150107_133524_20150107_152848.EUM.nc	-2.304	-2.301	0.016	3435	6340	0	2685	0	220
SRL_OPN_2PTS019_0986_20150107_152847_20150107_170834.EUM.nc	-2.300	-2.299	0.018	2706	5574	0	2779	0	89
SRL_OPN_2PTS019_0988_20150107_170833_20150107_184805.EUM.nc	-2.302	-2.301	0.022	3357	5478	0	2115	0	6
SRL_OPN_2PTS019_0990_20150107_184804_20150107_202722.EUM.nc	-2.305	-2.301	0.025	3450	5547	0	2096	0	1
SRL_OPN_2PTS019_0992_20150107_202721_20150107_220551.EUM.nc	-2.301	-2.288	0.044	3125	5465	0	2340	0	0
SRL_OPN_2PTS019_0994_20150107_220552_20150107_234351.EUM.nc	-2.307	-2.299	0.025	2897	5472	0	2575	0	0
SRL_OPN_2PTS019_0995_20150107_234350_20150108_012142.EUM.nc	-2.310	-2.314	0.012	2573	5496	0	2458	0	465
SRL_OPN_2PTS019_0997_20150108_012143_20150108_030014.EUM.nc	-2.306	-2.294	0.035	2911	5534	0	2623	0	0
SRL_OPN_2PTS019_0999_20150108_030013_20150108_044024.EUM.nc	-2.302	-2.300	0.023	2973	5506	0	2533	0	0

24 Radiometer Wet Troposphere Path Delay Table

Table 8: Radiometer Wet Troposphere Path Delay Statistics.

File	Median	Mean	Std. Dev.	No. Obs.	Total Obs.	Default Lat/Lon	Flag (total)	Default (total)	3-Sigma Edited
SRL_OPN_2PTS018_1001_20141204_044023_20141204_062241.EUM.nc	-0.098	-0.121	0.069	3638	5759	0	1936	0	185
SRL_OPN_2PTS019_0001_20141204_062240_20141204_080950.EUM.nc	-0.147	-0.153	0.085	4157	6077	0	1918	0	2
SRL_OPN_2PTS019_0004_20141204_080949_20141204_094755.EUM.nc	-0.156	-0.165	0.095	2901	5500	0	2589	0	10
SRL_OPN_2PTS019_0005_20141204_094754_20141204_112541.EUM.nc	-0.116	-0.163	0.116	2139	5277	0	3132	1	5
SRL_OPN_2PTS019_0007_20141204_112540_20141204_130412.EUM.nc	-0.143	-0.164	0.097	2673	5278	0	2605	0	0
SRL_OPN_2PTS019_0009_20141204_130411_20141204_145729.EUM.nc	-0.131	-0.148	0.074	3478	6349	0	2866	0	5
SRL_OPN_2PTS019_0012_20141204_145728_20141204_163715.EUM.nc	-0.137	-0.156	0.088	3128	5619	0	2487	0	4
SRL_OPN_2PTS019_0014_20141204_163714_20141204_181650.EUM.nc	-0.104	-0.137	0.098	2949	5591	0	2638	0	4
SRL_OPN_2PTS019_0016_20141204_181649_20141204_195616.EUM.nc	-0.139	-0.157	0.094	3189	5499	0	2305	0	5
SRL_OPN_2PTS019_0018_20141204_195615_20141204_213508.EUM.nc	-0.122	-0.150	0.107	3549	5386	0	1823	1	13
SRL_OPN_2PTS019_0020_20141204_213507_20141204_231307.EUM.nc	-0.136	-0.163	0.100	2254	5343	0	3087	0	2
SRL_OPN_2PTS019_0021_20141204_231307_20141205_005055.EUM.nc	-0.133	-0.157	0.098	3208	5496	0	2288	0	0
SRL_OPN_2PTS019_0023_20141205_005055_20141205_022914.EUM.nc	-0.143	-0.153	0.081	2776	5523	0	2743	0	4
SRL_OPN_2PTS019_0025_20141205_022914_20141205_040844.EUM.nc	-0.129	-0.141	0.082	2754	5455	0	2671	0	30
SRL_OPN_2PTS019_0027_20141205_040843_20141205_055017.EUM.nc	-0.104	-0.141	0.090	3595	5721	0	2114	0	12
SRL_OPN_2PTS019_0029_20141205_055016_20141205_073852.EUM.nc	-0.134	-0.148	0.082	4113	6156	0	2015	0	28
SRL_OPN_2PTS019_0032_20141205_073851_20141205_091709.EUM.nc	-0.163	-0.160	0.095	3398	5519	0	2112	1	8
SRL_OPN_2PTS019_0033_20141205_091709_20141205_105453.EUM.nc	-0.134	-0.170	0.114	2278	5449	0	3162	0	9
SRL_OPN_2PTS019_0035_20141205_105453_20141205_123308.EUM.nc	-0.109	-0.157	0.102	2494	5313	0	2817	0	2
SRL_OPN_2PTS019_0037_20141205_123307_20141205_141233.EUM.nc	-0.147	-0.155	0.081	3216	5496	0	2280	0	0
SRL_OPN_2PTS019_0039_20141205_141233_20141205_160554.EUM.nc	-0.120	-0.149	0.087	3299	6384	0	3082	0	3
SRL_OPN_2PTS019_0042_20141205_160553_20141205_174531.EUM.nc	-0.106	-0.141	0.096	2742	5581	0	2839	0	0
SRL_OPN_2PTS019_0044_20141205_174530_20141205_192505.EUM.nc	-0.121	-0.143	0.094	3316	5592	0	2258	0	18
SRL_OPN_2PTS019_0046_20141205_192504_20141205_210401.EUM.nc	-0.117	-0.151	0.093	3538	5528	0	1982	1	7
SRL_OPN_2PTS019_0048_20141205_210400_20141205_224222.EUM.nc	-0.106	-0.151	0.102	2710	5305	0	2583	0	12
SRL_OPN_2PTS019_0049_20141205_224221_20141206_002012.EUM.nc	-0.121	-0.150	0.104	3142	5455	0	2312	0	1
SRL_OPN_2PTS019_0051_20141206_002011_20141206_015816.EUM.nc	-0.145	-0.148	0.076	2909	5539	0	2619	0	11
SRL_OPN_2PTS019_0053_20141206_015815_20141206_033716.EUM.nc	-0.139	-0.143	0.071	2973	5543	0	2562	1	7
SRL_OPN_2PTS019_0055_20141206_033716_20141206_051809.EUM.nc	-0.114	-0.142	0.090	2936	5554	0	2612	0	6
SRL_OPN_2PTS019_0057_20141206_051808_20141206_070751.EUM.nc	-0.117	-0.147	0.096	3774	6196	0	2412	0	10
SRL_OPN_2PTS019_0060_20141206_070750_20141206_084622.EUM.nc	-0.155	-0.153	0.097	3937	5594	0	1646	0	11
SRL_OPN_2PTS019_0062_20141206_084621_20141206_102409.EUM.nc	-0.107	-0.149	0.108	2644	5355	0	2702	0	9
SRL_OPN_2PTS019_0063_20141206_102409_20141206_120211.EUM.nc	-0.174	-0.183	0.100	2561	5359	0	2798	0	0
SRL_OPN_2PTS019_0065_20141206_120210_20141206_134109.EUM.nc	-0.151	-0.160	0.083	3038	5433	0	2393	0	2
SRL_OPN_2PTS019_0067_20141206_134109_20141206_153433.EUM.nc	-0.153	-0.155	0.086	3490	6361	0	2862	0	9
SRL_OPN_2PTS019_0070_20141206_153433_20141206_171413.EUM.nc	-0.107	-0.148	0.101	2615	5561	0	2946	0	0

– Continued on next page

Table 8: Radiometer Wet Troposphere Path Delay Statistics.

– Continued from previous page

File	Median	Mean	Std. Dev.	No. Obs.	Total Obs.	Default Lat/Lon	Flag (total)	Default (total)	3-Sigma Edited
SRL_OPN_2PTS019_0072_20141206_171412_20141206_185351.EUM.nc	-0.142	-0.156	0.091	3253	5524	0	2265	1	5
SRL_OPN_2PTS019_0074_20141206_185350_20141206_203257.EUM.nc	-0.135	-0.167	0.103	3456	5517	0	2056	0	5
SRL_OPN_2PTS019_0076_20141206_203256_20141206_221134.EUM.nc	-0.096	-0.140	0.096	3002	5474	0	2466	0	6
SRL_OPN_2PTS019_0078_20141206_221133_20141206_234929.EUM.nc	-0.129	-0.150	0.097	2907	5461	0	2541	0	13
SRL_OPN_2PTS019_0079_20141206_234929_20141207_012714.EUM.nc	-0.135	-0.155	0.089	2912	5497	0	2584	0	1
SRL_OPN_2PTS019_0081_20141207_012714_20141207_030558.EUM.nc	-0.158	-0.155	0.072	2862	5559	0	2696	0	1
SRL_OPN_2PTS019_0083_20141207_030557_20141207_044615.EUM.nc	-0.128	-0.141	0.073	2899	5489	0	2546	0	44
SRL_OPN_2PTS019_0085_20141207_044614_20141207_062832.EUM.nc	-0.109	-0.137	0.087	3808	5788	0	1950	0	30
SRL_OPN_2PTS019_0087_20141207_062831_20141207_081521.EUM.nc	-0.155	-0.162	0.089	4186	6076	0	1888	0	2
SRL_OPN_2PTS019_0090_20141207_081520_20141207_095326.EUM.nc	-0.119	-0.154	0.100	2839	5396	0	2551	0	6
SRL_OPN_2PTS019_0091_20141207_095326_20141207_113119.EUM.nc	-0.131	-0.151	0.089	2256	5305	0	3036	0	13
SRL_OPN_2PTS019_0093_20141207_113118_20141207_130955.EUM.nc	-0.148	-0.165	0.097	2738	5369	0	2631	0	0
SRL_OPN_2PTS019_0095_20141207_130955_20141207_150314.EUM.nc	-0.152	-0.158	0.084	3489	6347	0	2850	0	8
SRL_OPN_2PTS019_0098_20141207_150313_20141207_164252.EUM.nc	-0.117	-0.145	0.087	2935	5600	0	2658	0	7
SRL_OPN_2PTS019_0100_20141207_164252_20141207_182234.EUM.nc	-0.124	-0.157	0.093	3110	5525	0	2413	0	2
SRL_OPN_2PTS019_0102_20141207_182234_20141207_200150.EUM.nc	-0.122	-0.150	0.098	3135	5492	0	2349	0	8
SRL_OPN_2PTS019_0104_20141207_200149_20141207_214040.EUM.nc	-0.123	-0.154	0.096	3491	5482	0	1988	0	3
SRL_OPN_2PTS019_0106_20141207_214039_20141207_231847.EUM.nc	-0.157	-0.170	0.105	2425	5302	0	2876	0	1
SRL_OPN_2PTS019_0107_20141207_231847_20141208_005627.EUM.nc	-0.129	-0.148	0.093	2989	5500	0	2506	0	5
SRL_OPN_2PTS019_0109_20141208_005627_20141208_023448.EUM.nc	-0.149	-0.153	0.078	2851	5542	0	2689	0	2
SRL_OPN_2PTS019_0111_20141208_023447_20141208_041432.EUM.nc	-0.138	-0.153	0.087	2802	5503	0	2701	0	0
SRL_OPN_2PTS019_0113_20141208_041432_20141208_055604.EUM.nc	-0.104	-0.141	0.093	3631	5687	0	2056	0	0
SRL_OPN_2PTS019_0115_20141208_055603_20141208_074425.EUM.nc	-0.137	-0.159	0.082	4114	6148	0	2030	0	4
SRL_OPN_2PTS019_0118_20141208_074424_20141208_092240.EUM.nc	-0.135	-0.166	0.108	3248	5503	0	2251	0	4
SRL_OPN_2PTS019_0119_20141208_092239_20141208_110032.EUM.nc	-0.123	-0.156	0.105	2146	5415	0	3260	0	9
SRL_OPN_2PTS019_0121_20141208_110031_20141208_123841.EUM.nc	-0.138	-0.160	0.094	2514	5308	0	2787	0	7
SRL_OPN_2PTS019_0123_20141208_123840_20141208_141811.EUM.nc	-0.151	-0.155	0.080	3281	5479	0	2185	0	13
SRL_OPN_2PTS019_0125_20141208_141812_20141208_161131.EUM.nc	-0.142	-0.155	0.084	3362	6354	0	2988	0	4
SRL_OPN_2PTS019_0128_20141208_161131_20141208_175117.EUM.nc	-0.120	-0.139	0.088	2812	5587	0	2765	0	10
SRL_OPN_2PTS019_0130_20141208_175116_20141208_193040.EUM.nc	-0.118	-0.147	0.094	3240	5582	0	2334	0	8
SRL_OPN_2PTS019_0132_20141208_193039_20141208_210942.EUM.nc	-0.121	-0.149	0.094	3446	5430	0	1977	0	7
SRL_OPN_2PTS019_0134_20141208_210941_20141208_224801.EUM.nc	-0.123	-0.142	0.088	2512	5428	0	2911	0	5
SRL_OPN_2PTS019_0135_20141208_224802_20141209_002542.EUM.nc	-0.116	-0.147	0.096	3149	5376	0	2224	0	3
SRL_OPN_2PTS019_0137_20141209_002541_20141209_020348.EUM.nc	-0.144	-0.157	0.083	2891	5530	0	2627	0	12
SRL_OPN_2PTS019_0139_20141209_020348_20141209_034302.EUM.nc	-0.137	-0.142	0.078	2936	5525	0	2583	0	6
SRL_OPN_2PTS019_0141_20141209_034302_20141209_052353.EUM.nc	-0.124	-0.140	0.077	2845	5552	0	2687	0	20
SRL_OPN_2PTS019_0143_20141209_052353_20141209_071324.EUM.nc	-0.121	-0.137	0.075	3785	6187	0	2371	0	31
SRL_OPN_2PTS019_0146_20141209_071323_20141209_085153.EUM.nc	-0.135	-0.155	0.097	3878	5605	0	1722	0	5
SRL_OPN_2PTS019_0147_20141209_085152_20141209_102948.EUM.nc	-0.123	-0.150	0.107	2523	5484	0	2950	0	11

– Continued on next page

Table 8: Radiometer Wet Troposphere Path Delay Statistics.

– Continued from previous page

File	Median	Mean	Std. Dev.	No. Obs.	Total Obs.	Default Lat/Lon	Flag (total)	Default (total)	3-Sigma Edited
SRL_OPN_2PTS019_0149_20141209_102947_20141209_120743.EUM.nc	-0.136	-0.164	0.093	2548	5392	0	2838	0	6
SRL_OPN_2PTS019_0151_20141209_120743_20141209_134647.EUM.nc	-0.143	-0.161	0.093	3034	5418	0	2382	0	2
SRL_OPN_2PTS019_0153_20141209_134646_20141209_154011.EUM.nc	-0.165	-0.163	0.080	3502	6345	0	2843	0	0
SRL_OPN_2PTS019_0156_20141209_154010_20141209_171958.EUM.nc	-0.121	-0.144	0.089	2641	5526	0	2877	0	8
SRL_OPN_2PTS019_0158_20141209_171957_20141209_185927.EUM.nc	-0.141	-0.157	0.093	3178	5607	0	2425	1	3
SRL_OPN_2PTS019_0160_20141209_185926_20141209_203840.EUM.nc	-0.128	-0.155	0.100	3583	5517	0	1929	1	4
SRL_OPN_2PTS019_0162_20141209_203840_20141209_221713.EUM.nc	-0.120	-0.154	0.099	2997	5355	0	2342	0	16
SRL_OPN_2PTS019_0164_20141209_221713_20141209_235459.EUM.nc	-0.107	-0.128	0.084	2979	5440	0	2403	0	58
SRL_OPN_2PTS019_0165_20141209_235500_20141210_013254.EUM.nc	-0.134	-0.155	0.092	2918	5523	0	2602	0	3
SRL_OPN_2PTS019_0167_20141210_013254_20141210_031143.EUM.nc	-0.169	-0.156	0.078	2854	5575	0	2721	0	0
SRL_OPN_2PTS019_0169_20141210_031142_20141210_045157.EUM.nc	-0.140	-0.148	0.079	2955	5465	0	2495	0	15
SRL_OPN_2PTS019_0171_20141210_045156_20141210_063430.EUM.nc	-0.103	-0.134	0.079	3846	5820	0	1944	0	30
SRL_OPN_2PTS019_0173_20141210_063429_20141210_082102.EUM.nc	-0.151	-0.157	0.097	4125	6062	0	1927	0	10
SRL_OPN_2PTS019_0176_20141210_082101_20141210_095905.EUM.nc	-0.149	-0.165	0.108	2846	5412	0	2562	0	4
SRL_OPN_2PTS019_0177_20141210_095905_20141210_113650.EUM.nc	-0.108	-0.151	0.098	2394	5372	0	2963	0	15
SRL_OPN_2PTS019_0179_20141210_113650_20141210_131531.EUM.nc	-0.153	-0.163	0.085	2835	5342	0	2507	0	0
SRL_OPN_2PTS019_0181_20141210_131530_20141210_150851.EUM.nc	-0.150	-0.151	0.074	3521	6367	0	2838	0	8
SRL_OPN_2PTS019_0184_20141210_150850_20141210_164838.EUM.nc	-0.120	-0.146	0.090	2849	5558	0	2706	0	3
SRL_OPN_2PTS019_0186_20141210_164837_20141210_182811.EUM.nc	-0.118	-0.151	0.099	3091	5499	0	2407	0	1
SRL_OPN_2PTS019_0188_20141210_182811_20141210_200734.EUM.nc	-0.119	-0.146	0.099	3121	5521	0	2399	0	1
SRL_OPN_2PTS019_0190_20141210_200733_20141210_214621.EUM.nc	-0.123	-0.156	0.097	3363	5503	0	2136	1	3
SRL_OPN_2PTS019_0192_20141210_214621_20141210_232416.EUM.nc	-0.115	-0.132	0.081	2469	5250	0	2761	0	20
SRL_OPN_2PTS019_0193_20141210_232416_20141211_010205.EUM.nc	-0.120	-0.149	0.100	2777	5488	0	2703	0	8
SRL_OPN_2PTS019_0195_20141211_010204_20141211_024032.EUM.nc	-0.161	-0.165	0.077	2811	5561	0	2743	0	7
SRL_OPN_2PTS019_0197_20141211_024031_20141211_042013.EUM.nc	-0.139	-0.143	0.071	2824	5501	0	2637	0	40
SRL_OPN_2PTS019_0199_20141211_042013_20141211_060200.EUM.nc	-0.097	-0.134	0.090	3674	5710	0	2027	0	9
SRL_OPN_2PTS019_0201_20141211_060159_20141211_075006.EUM.nc	-0.143	-0.148	0.087	4100	6116	0	1993	0	23
SRL_OPN_2PTS019_0204_20141211_075005_20141211_092819.EUM.nc	-0.148	-0.155	0.099	3136	5500	0	2356	0	8
SRL_OPN_2PTS019_0205_20141211_092819_20141211_110602.EUM.nc	-0.097	-0.159	0.116	2188	5368	0	3179	0	1
SRL_OPN_2PTS019_0207_20141211_110602_20141211_124423.EUM.nc	-0.132	-0.160	0.093	2493	5293	0	2794	0	6
SRL_OPN_2PTS019_0209_20141211_124422_20141211_143730.EUM.nc	-0.133	-0.156	0.080	3338	6219	0	2878	0	3
SRL_OPN_2PTS019_0212_20141211_143729_20141211_161716.EUM.nc	-0.135	-0.148	0.073	3356	5627	0	2269	0	2
SRL_OPN_2PTS019_0214_20141211_161716_20141211_175653.EUM.nc	-0.099	-0.129	0.093	2828	5557	0	2702	0	27
SRL_OPN_2PTS019_0216_20141211_175653_20141211_193623.EUM.nc	-0.129	-0.155	0.086	3259	5575	0	2314	1	1
SRL_OPN_2PTS019_0218_20141211_193623_20141211_211523.EUM.nc	-0.138	-0.152	0.093	3447	5428	0	1977	0	4
SRL_OPN_2PTS019_0220_20141211_211522_20141211_225332.EUM.nc	-0.117	-0.148	0.109	2463	5391	0	2924	0	4
SRL_OPN_2PTS019_0221_20141211_225331_20141212_003121.EUM.nc	-0.113	-0.152	0.097	3272	5431	0	2150	0	9
SRL_OPN_2PTS019_0223_20141212_003120_20141212_020928.EUM.nc	-0.144	-0.164	0.086	2766	5520	0	2743	0	11
SRL_OPN_2PTS019_0225_20141212_020928_20141212_034839.EUM.nc	-0.133	-0.145	0.074	2916	5534	0	2616	0	2

– Continued on next page

Table 8: Radiometer Wet Troposphere Path Delay Statistics.

– Continued from previous page

File	Median	Mean	Std. Dev.	No. Obs.	Total Obs.	Default Lat/Lon	Flag (total)	Default (total)	3-Sigma Edited
SRL_OPN_2PTS019_0227_20141212_034840_20141212_052948.EUM.nc	-0.098	-0.106	0.054	2689	5550	0	2673	1	187
SRL_OPN_2PTS019_0229_20141212_052948_20141212_071907.EUM.nc	-0.125	-0.145	0.088	3931	6182	0	2240	0	11
SRL_OPN_2PTS019_0232_20141212_071906_20141212_085724.EUM.nc	-0.161	-0.170	0.093	3785	5589	0	1802	1	1
SRL_OPN_2PTS019_0233_20141212_085723_20141212_103518.EUM.nc	-0.118	-0.159	0.104	2402	5467	0	3060	0	5
SRL_OPN_2PTS019_0235_20141212_103518_20141212_121325.EUM.nc	-0.133	-0.159	0.088	2532	5401	0	2866	0	3
SRL_OPN_2PTS019_0237_20141212_121324_20141212_135225.EUM.nc	-0.146	-0.164	0.080	3092	5462	0	2364	0	6
SRL_OPN_2PTS019_0239_20141212_135224_20141212_154557.EUM.nc	-0.153	-0.167	0.073	3522	6368	0	2843	0	3
SRL_OPN_2PTS019_0242_20141212_154556_20141212_172534.EUM.nc	-0.086	-0.122	0.092	2650	5505	0	2831	0	24
SRL_OPN_2PTS019_0244_20141212_172533_20141212_190511.EUM.nc	-0.137	-0.155	0.092	3245	5608	0	2362	1	0
SRL_OPN_2PTS019_0246_20141212_190511_20141212_204414.EUM.nc	-0.131	-0.157	0.104	3666	5532	0	1859	1	6
SRL_OPN_2PTS019_0248_20141212_204414_20141212_222244.EUM.nc	-0.120	-0.144	0.106	2931	5330	0	2384	0	15
SRL_OPN_2PTS019_0250_20141212_222244_20141213_000038.EUM.nc	-0.113	-0.143	0.080	3037	5467	0	2413	0	17
SRL_OPN_2PTS019_0251_20141213_000039_20141213_013827.EUM.nc	-0.153	-0.173	0.088	2996	5523	0	2524	0	3
SRL_OPN_2PTS019_0253_20141213_013827_20141213_031719.EUM.nc	-0.186	-0.163	0.075	2859	5559	0	2689	0	11
SRL_OPN_2PTS019_0255_20141213_031719_20141213_045748.EUM.nc	-0.107	-0.116	0.063	2915	5522	0	2507	0	100
SRL_OPN_2PTS019_0257_20141213_045748_20141213_064022.EUM.nc	-0.098	-0.133	0.087	3818	5795	0	1928	0	49
SRL_OPN_2PTS019_0259_20141213_064022_20141213_082634.EUM.nc	-0.153	-0.162	0.093	4190	6032	0	1839	0	3
SRL_OPN_2PTS019_0262_20141213_082634_20141213_100435.EUM.nc	-0.119	-0.151	0.099	2856	5389	0	2526	0	7
SRL_OPN_2PTS019_0263_20141213_100435_20141213_114232.EUM.nc	-0.112	-0.163	0.113	2433	5426	0	2992	0	1
SRL_OPN_2PTS019_0265_20141213_114231_20141213_132106.EUM.nc	-0.155	-0.173	0.084	2907	5316	0	2407	0	2
SRL_OPN_2PTS019_0267_20141213_132107_20141213_151436.EUM.nc	-0.164	-0.166	0.082	3568	6363	0	2795	0	0
SRL_OPN_2PTS019_0270_20141213_151435_20141213_165415.EUM.nc	-0.109	-0.126	0.081	2748	5534	0	2747	0	39
SRL_OPN_2PTS019_0272_20141213_165414_20141213_183356.EUM.nc	-0.104	-0.141	0.093	3150	5514	0	2363	0	1
SRL_OPN_2PTS019_0274_20141213_183355_20141213_201308.EUM.nc	-0.138	-0.158	0.102	3282	5519	0	2237	0	0
SRL_OPN_2PTS019_0276_20141213_201307_20141213_215152.EUM.nc	-0.113	-0.151	0.106	3335	5470	0	2127	0	8
SRL_OPN_2PTS019_0278_20141213_215153_20141213_232955.EUM.nc	-0.126	-0.156	0.096	2432	5304	0	2858	0	14
SRL_OPN_2PTS019_0279_20141213_232955_20141214_010736.EUM.nc	-0.138	-0.160	0.097	2736	5479	0	2742	0	1
SRL_OPN_2PTS019_0281_20141214_010736_20141214_024605.EUM.nc	-0.180	-0.177	0.074	2805	5541	0	2736	0	0
SRL_OPN_2PTS019_0283_20141214_024605_20141214_042600.EUM.nc	-0.120	-0.133	0.075	2914	5500	0	2570	0	16
SRL_OPN_2PTS019_0285_20141214_042600_20141214_060749.EUM.nc	-0.099	-0.136	0.091	3670	5711	0	2036	0	5
SRL_OPN_2PTS019_0287_20141214_060748_20141214_075538.EUM.nc	-0.140	-0.152	0.082	4110	6101	0	1977	0	14
SRL_OPN_2PTS019_0290_20141214_075538_20141214_093349.EUM.nc	-0.145	-0.166	0.103	3026	5466	0	2429	0	11
SRL_OPN_2PTS019_0291_20141214_093348_20141214_111142.EUM.nc	-0.089	-0.150	0.116	2142	5392	0	3239	0	11
SRL_OPN_2PTS019_0293_20141214_111141_20141214_125005.EUM.nc	-0.149	-0.175	0.085	2572	5281	0	2699	0	10
SRL_OPN_2PTS019_0295_20141214_125004_20141214_142937.EUM.nc	-0.161	-0.164	0.086	3404	5497	0	2093	0	0
SRL_OPN_2PTS019_0297_20141214_142937_20141214_162253.EUM.nc	-0.142	-0.153	0.080	3292	6377	0	3081	0	4
SRL_OPN_2PTS019_0300_20141214_162252_20141214_180237.EUM.nc	-0.097	-0.137	0.094	2912	5616	0	2704	0	0
SRL_OPN_2PTS019_0302_20141214_180237_20141214_194159.EUM.nc	-0.135	-0.164	0.105	3221	5565	0	2341	1	2
SRL_OPN_2PTS019_0304_20141214_194158_20141214_212055.EUM.nc	-0.131	-0.163	0.097	3409	5412	0	1995	0	8

– Continued on next page

Table 8: Radiometer Wet Troposphere Path Delay Statistics.

– Continued from previous page

File	Median	Mean	Std. Dev.	No. Obs.	Total Obs.	Default Lat/Lon	Flag (total)	Default (total)	3-Sigma Edited
SRL_OPN_2PTS019_0306_20141214_212055_20141214_225910.EUM.nc	-0.176	-0.173	0.102	2319	5387	0	3064	0	4
SRL_OPN_2PTS019_0307_20141214_225909_20141215_003650.EUM.nc	-0.106	-0.145	0.100	3390	5449	0	2050	0	9
SRL_OPN_2PTS019_0309_20141215_003650_20141215_021500.EUM.nc	-0.166	-0.173	0.094	2780	5531	0	2748	0	3
SRL_OPN_2PTS019_0311_20141215_021500_20141215_035425.EUM.nc	-0.138	-0.141	0.074	2775	5536	0	2755	0	6
SRL_OPN_2PTS019_0313_20141215_035424_20141215_053531.EUM.nc	-0.100	-0.122	0.077	2918	5537	0	2605	0	14
SRL_OPN_2PTS019_0315_20141215_053531_20141215_072438.EUM.nc	-0.132	-0.158	0.081	4085	6199	0	2111	0	3
SRL_OPN_2PTS019_0318_20141215_072437_20141215_090301.EUM.nc	-0.187	-0.166	0.094	3707	5584	0	1873	0	4
SRL_OPN_2PTS019_0319_20141215_090302_20141215_104056.EUM.nc	-0.092	-0.145	0.117	2472	5471	0	2992	0	7
SRL_OPN_2PTS019_0321_20141215_104055_20141215_121855.EUM.nc	-0.137	-0.159	0.088	2593	5426	0	2805	0	28
SRL_OPN_2PTS019_0323_20141215_121854_20141215_135809.EUM.nc	-0.158	-0.166	0.084	3241	5455	0	2205	0	9
SRL_OPN_2PTS019_0325_20141215_135808_20141215_155132.EUM.nc	-0.153	-0.157	0.086	3378	6373	0	2976	0	19
SRL_OPN_2PTS019_0328_20141215_155132_20141215_173118.EUM.nc	-0.117	-0.133	0.088	2662	5467	0	2805	0	0
SRL_OPN_2PTS019_0330_20141215_173117_20141215_191045.EUM.nc	-0.127	-0.152	0.087	3414	5613	0	2198	0	1
SRL_OPN_2PTS019_0332_20141215_191044_20141215_204955.EUM.nc	-0.134	-0.154	0.084	3644	5551	0	1899	0	8
SRL_OPN_2PTS019_0334_20141215_204955_20141215_222823.EUM.nc	-0.150	-0.160	0.101	3021	5370	0	2341	0	8
SRL_OPN_2PTS019_0336_20141215_222822_20141216_000607.EUM.nc	-0.099	-0.135	0.097	3131	5466	0	2329	0	6
SRL_OPN_2PTS019_0337_20141216_000606_20141216_014405.EUM.nc	-0.151	-0.162	0.084	3037	5536	0	2498	0	1
SRL_OPN_2PTS019_0339_20141216_014404_20141216_032302.EUM.nc	-0.170	-0.158	0.088	2848	5496	0	2644	0	4
SRL_OPN_2PTS019_0341_20141216_032301_20141216_050330.EUM.nc	-0.104	-0.130	0.084	2935	5529	0	2591	0	3
SRL_OPN_2PTS019_0343_20141216_050329_20141216_065336.EUM.nc	-0.125	-0.148	0.086	3809	6203	0	2381	0	13
SRL_OPN_2PTS019_0346_20141216_065335_20141216_083213.EUM.nc	-0.161	-0.155	0.084	4213	5627	0	1406	0	8
SRL_OPN_2PTS019_0348_20141216_083213_20141216_101012.EUM.nc	-0.108	-0.139	0.092	2823	5414	0	2586	1	4
SRL_OPN_2PTS019_0349_20141216_101011_20141216_114801.EUM.nc	-0.127	-0.169	0.104	2482	5410	0	2925	0	3
SRL_OPN_2PTS019_0351_20141216_114801_20141216_132648.EUM.nc	-0.145	-0.162	0.091	3000	5340	0	2339	0	1
SRL_OPN_2PTS019_0353_20141216_132648_20141216_152012.EUM.nc	-0.163	-0.161	0.090	3570	6354	0	2780	0	4
SRL_OPN_2PTS019_0356_20141216_152011_20141216_165959.EUM.nc	-0.120	-0.139	0.097	2744	5558	0	2808	0	6
SRL_OPN_2PTS019_0358_20141216_165958_20141216_183929.EUM.nc	-0.109	-0.149	0.107	3168	5477	0	2309	0	0
SRL_OPN_2PTS019_0360_20141216_183930_20141216_201849.EUM.nc	-0.135	-0.152	0.084	3313	5520	0	2206	0	1
SRL_OPN_2PTS019_0362_20141216_201848_20141216_215732.EUM.nc	-0.127	-0.151	0.099	3121	5460	0	2319	0	20
SRL_OPN_2PTS019_0364_20141216_215731_20141216_233523.EUM.nc	-0.096	-0.131	0.094	2584	5355	0	2761	0	10
SRL_OPN_2PTS019_0365_20141216_233523_20141217_011313.EUM.nc	-0.146	-0.165	0.082	2789	5477	0	2682	0	6
SRL_OPN_2PTS019_0367_20141217_011312_20141217_025147.EUM.nc	-0.173	-0.168	0.092	2786	5538	0	2748	0	4
SRL_OPN_2PTS019_0369_20141217_025146_20141217_043139.EUM.nc	-0.109	-0.135	0.087	2912	5499	0	2580	0	7
SRL_OPN_2PTS019_0371_20141217_043139_20141217_061344.EUM.nc	-0.112	-0.140	0.083	3670	5732	0	2030	0	32
SRL_OPN_2PTS019_0373_20141217_061343_20141217_080117.EUM.nc	-0.139	-0.149	0.083	4186	6082	0	1895	0	1
SRL_OPN_2PTS019_0376_20141217_080116_20141217_093927.EUM.nc	-0.119	-0.152	0.094	2968	5503	0	2526	0	9
SRL_OPN_2PTS019_0377_20141217_093926_20141217_111710.EUM.nc	-0.110	-0.173	0.116	2228	5295	0	3064	0	3
SRL_OPN_2PTS019_0379_20141217_111709_20141217_125537.EUM.nc	-0.137	-0.163	0.093	2640	5291	0	2650	0	1
SRL_OPN_2PTS019_0381_20141217_125537_20141217_144850.EUM.nc	-0.154	-0.157	0.087	3433	6248	0	2801	0	14

– Continued on next page

Table 8: Radiometer Wet Troposphere Path Delay Statistics.

– Continued from previous page

File	Median	Mean	Std. Dev.	No. Obs.	Total Obs.	Default Lat/Lon	Flag (total)	Default (total)	3-Sigma Edited
SRL_OPN_2PTS019_0384_20141217_144850_20141217_162837.EUM.nc	-0.135	-0.160	0.105	3298	5638	0	2327	0	13
SRL_OPN_2PTS019_0386_20141217_162836_20141217_180812.EUM.nc	-0.116	-0.143	0.099	2956	5577	0	2620	0	1
SRL_OPN_2PTS019_0388_20141217_180811_20141217_194740.EUM.nc	-0.136	-0.156	0.085	3212	5558	0	2337	1	8
SRL_OPN_2PTS019_0390_20141217_194740_20141217_212635.EUM.nc	-0.144	-0.167	0.095	3486	5402	0	1909	0	7
SRL_OPN_2PTS019_0392_20141217_212635_20141217_230439.EUM.nc	-0.118	-0.148	0.104	2237	5331	0	3090	0	4
SRL_OPN_2PTS019_0393_20141217_230438_20141218_004228.EUM.nc	-0.116	-0.149	0.098	3281	5459	0	2176	0	2
SRL_OPN_2PTS019_0395_20141218_004227_20141218_022041.EUM.nc	-0.168	-0.174	0.088	2778	5546	0	2759	0	9
SRL_OPN_2PTS019_0397_20141218_022040_20141218_040002.EUM.nc	-0.117	-0.146	0.092	2833	5533	0	2692	0	8
SRL_OPN_2PTS019_0399_20141218_040002_20141218_054124.EUM.nc	-0.096	-0.133	0.093	3270	5547	0	2270	0	7
SRL_OPN_2PTS019_0401_20141218_054123_20141218_073019.EUM.nc	-0.131	-0.145	0.087	4183	6174	0	1986	0	5
SRL_OPN_2PTS019_0404_20141218_073018_20141218_090840.EUM.nc	-0.138	-0.153	0.097	3567	5540	0	1962	0	11
SRL_OPN_2PTS019_0405_20141218_090839_20141218_104625.EUM.nc	-0.087	-0.142	0.113	2442	5482	0	3032	0	8
SRL_OPN_2PTS019_0407_20141218_104624_20141218_122436.EUM.nc	-0.127	-0.160	0.091	2622	5384	0	2754	0	8
SRL_OPN_2PTS019_0409_20141218_122435_20141218_140352.EUM.nc	-0.143	-0.161	0.092	3268	5440	0	2169	0	3
SRL_OPN_2PTS019_0411_20141218_140351_20141218_155716.EUM.nc	-0.134	-0.152	0.085	3236	6360	0	3120	0	4
SRL_OPN_2PTS019_0414_20141218_155715_20141218_173653.EUM.nc	-0.104	-0.137	0.096	2744	5480	0	2735	0	1
SRL_OPN_2PTS019_0416_20141218_173652_20141218_191628.EUM.nc	-0.138	-0.164	0.092	3356	5581	0	2218	0	7
SRL_OPN_2PTS019_0418_20141218_191627_20141218_205527.EUM.nc	-0.135	-0.145	0.086	3620	5587	0	1954	1	12
SRL_OPN_2PTS019_0420_20141218_205526_20141218_223353.EUM.nc	-0.106	-0.150	0.102	2924	5374	0	2441	0	9
SRL_OPN_2PTS019_0421_20141218_223352_20141219_001145.EUM.nc	-0.101	-0.133	0.092	3147	5476	0	2317	0	12
SRL_OPN_2PTS019_0423_20141219_001144_20141219_014936.EUM.nc	-0.153	-0.169	0.086	3004	5524	0	2520	0	0
SRL_OPN_2PTS019_0425_20141219_014936_20141219_032837.EUM.nc	-0.143	-0.151	0.084	2965	5493	0	2525	0	3
SRL_OPN_2PTS019_0427_20141219_032836_20141219_050920.EUM.nc	-0.098	-0.127	0.090	2921	5546	0	2612	0	13
SRL_OPN_2PTS019_0429_20141219_050920_20141219_065917.EUM.nc	-0.124	-0.150	0.089	3750	6192	0	2438	0	4
SRL_OPN_2PTS019_0432_20141219_065916_20141219_083743.EUM.nc	-0.167	-0.162	0.088	4192	5618	0	1420	0	6
SRL_OPN_2PTS019_0434_20141219_083743_20141219_101541.EUM.nc	-0.112	-0.132	0.092	2733	5392	0	2642	0	17
SRL_OPN_2PTS019_0435_20141219_101540_20141219_115341.EUM.nc	-0.141	-0.171	0.110	2573	5405	0	2830	0	2
SRL_OPN_2PTS019_0437_20141219_115340_20141219_133223.EUM.nc	-0.147	-0.160	0.092	2988	5316	0	2323	0	5
SRL_OPN_2PTS019_0439_20141219_133223_20141219_152555.EUM.nc	-0.149	-0.157	0.088	3604	6339	0	2725	0	10
SRL_OPN_2PTS019_0442_20141219_152555_20141219_170534.EUM.nc	-0.103	-0.136	0.093	2685	5580	0	2885	0	10
SRL_OPN_2PTS019_0444_20141219_170533_20141219_184513.EUM.nc	-0.133	-0.156	0.096	3178	5500	0	2321	0	1
SRL_OPN_2PTS019_0446_20141219_184513_20141219_202422.EUM.nc	-0.136	-0.153	0.085	3390	5501	0	2096	0	15
SRL_OPN_2PTS019_0448_20141219_202421_20141219_220302.EUM.nc	-0.114	-0.152	0.107	3106	5457	0	2348	0	3
SRL_OPN_2PTS019_0450_20141219_220302_20141219_234100.EUM.nc	-0.093	-0.106	0.057	2486	5440	0	2720	0	234
SRL_OPN_2PTS019_0451_20141219_234100_20141220_011844.EUM.nc	-0.160	-0.181	0.093	2934	5494	0	2557	0	3
SRL_OPN_2PTS019_0453_20141220_011843_20141220_025722.EUM.nc	-0.157	-0.156	0.082	2838	5557	0	2719	0	0
SRL_OPN_2PTS019_0455_20141220_025721_20141220_043729.EUM.nc	-0.113	-0.135	0.082	2858	5494	0	2630	0	6
SRL_OPN_2PTS019_0457_20141220_043729_20141220_061933.EUM.nc	-0.119	-0.136	0.081	3770	5767	0	1949	0	48
SRL_OPN_2PTS019_0459_20141220_061932_20141220_080649.EUM.nc	-0.130	-0.145	0.080	4181	6092	0	1909	0	2

– Continued on next page

Table 8: Radiometer Wet Troposphere Path Delay Statistics.

– Continued from previous page

File	Median	Mean	Std. Dev.	No. Obs.	Total Obs.	Default Lat/Lon	Flag (total)	Default (total)	3-Sigma Edited
SRL_OPN_2PTS019_0462_20141220_080649_20141220_094457.EUM.nc	-0.134	-0.157	0.096	2925	5494	0	2559	1	9
SRL_OPN_2PTS019_0463_20141220_094456_20141220_112249.EUM.nc	-0.127	-0.163	0.109	2075	5249	0	3170	0	4
SRL_OPN_2PTS019_0465_20141220_112249_20141220_130120.EUM.nc	-0.148	-0.168	0.104	2691	5310	0	2617	0	2
SRL_OPN_2PTS019_0467_20141220_130119_20141220_145435.EUM.nc	-0.154	-0.169	0.089	3519	6330	0	2798	0	13
SRL_OPN_2PTS019_0470_20141220_145434_20141220_163413.EUM.nc	-0.116	-0.141	0.094	3209	5621	0	2410	0	2
SRL_OPN_2PTS019_0472_20141220_163413_20141220_181357.EUM.nc	-0.102	-0.141	0.100	2972	5609	0	2631	0	6
SRL_OPN_2PTS019_0474_20141220_181356_20141220_195315.EUM.nc	-0.156	-0.172	0.085	3141	5520	0	2374	1	4
SRL_OPN_2PTS019_0476_20141220_195314_20141220_213208.EUM.nc	-0.127	-0.160	0.101	3593	5400	0	1806	0	1
SRL_OPN_2PTS019_0478_20141220_213207_20141220_231017.EUM.nc	-0.122	-0.151	0.103	2218	5352	0	3130	0	4
SRL_OPN_2PTS019_0479_20141220_231017_20141221_004756.EUM.nc	-0.146	-0.162	0.091	3165	5467	0	2291	0	11
SRL_OPN_2PTS019_0481_20141221_004755_20141221_022615.EUM.nc	-0.163	-0.166	0.085	2820	5531	0	2711	0	0
SRL_OPN_2PTS019_0483_20141221_022614_20141221_054710.EUM.nc	-0.122	-0.142	0.093	6392	11113	0	4704	0	17
SRL_OPN_2PTS019_0487_20141221_054709_20141221_073551.EUM.nc	-0.118	-0.145	0.089	4177	6167	0	1989	0	1
SRL_OPN_2PTS019_0490_20141221_073552_20141221_091410.EUM.nc	-0.165	-0.171	0.100	3405	5546	0	2136	0	5
SRL_OPN_2PTS019_0491_20141221_091409_20141221_105202.EUM.nc	-0.104	-0.158	0.115	2341	5471	0	3127	0	3
SRL_OPN_2PTS019_0493_20141221_105203_20141221_123007.EUM.nc	-0.122	-0.152	0.097	2540	5307	0	2755	0	12
SRL_OPN_2PTS019_0495_20141221_123006_20141221_140931.EUM.nc	-0.150	-0.166	0.081	3187	5511	0	2323	0	1
SRL_OPN_2PTS019_0497_20141221_140932_20141221_160252.EUM.nc	-0.142	-0.150	0.088	3286	6386	0	3095	0	5
SRL_OPN_2PTS019_0500_20141221_160251_20141221_174238.EUM.nc	-0.101	-0.138	0.103	2791	5600	0	2800	0	9
SRL_OPN_2PTS019_0502_20141221_174238_20141221_192203.EUM.nc	-0.137	-0.152	0.089	3398	5564	0	2160	0	6
SRL_OPN_2PTS019_0504_20141221_192202_20141221_210109.EUM.nc	-0.132	-0.155	0.096	3629	5569	0	1938	1	1
SRL_OPN_2PTS019_0506_20141221_210109_20141221_223931.EUM.nc	-0.101	-0.147	0.109	2845	5354	0	2505	0	4
SRL_OPN_2PTS019_0507_20141221_223930_20141222_001720.EUM.nc	-0.119	-0.137	0.091	3125	5438	0	2311	0	2
SRL_OPN_2PTS019_0509_20141222_001720_20141222_015523.EUM.nc	-0.159	-0.172	0.086	2967	5519	0	2551	0	1
SRL_OPN_2PTS019_0511_20141222_015522_20141222_051510.EUM.nc	-0.127	-0.145	0.093	5985	11012	0	5020	0	7
SRL_OPN_2PTS019_0515_20141222_051510_20141222_070457.EUM.nc	-0.111	-0.139	0.091	3815	6200	0	2381	0	4
SRL_OPN_2PTS019_0518_20141222_070456_20141222_084329.EUM.nc	-0.159	-0.158	0.094	3950	5609	0	1640	1	18
SRL_OPN_2PTS019_0520_20141222_084328_20141222_102125.EUM.nc	-0.091	-0.137	0.102	2657	5375	0	2703	1	14
SRL_OPN_2PTS019_0521_20141222_102124_20141222_115917.EUM.nc	-0.137	-0.175	0.108	2580	5360	0	2780	0	0
SRL_OPN_2PTS019_0523_20141222_115917_20141222_133815.EUM.nc	-0.147	-0.167	0.093	3036	5384	0	2342	0	6
SRL_OPN_2PTS019_0525_20141222_133814_20141222_153138.EUM.nc	-0.151	-0.165	0.097	3585	6346	0	2758	0	3
SRL_OPN_2PTS019_0528_20141222_153137_20141222_171126.EUM.nc	-0.114	-0.135	0.097	2720	5592	0	2870	0	2
SRL_OPN_2PTS019_0530_20141222_171125_20141222_185056.EUM.nc	-0.144	-0.153	0.088	3254	5505	0	2249	1	1
SRL_OPN_2PTS019_0532_20141222_185055_20141222_203012.EUM.nc	-0.148	-0.153	0.091	3469	5517	0	2041	1	6
SRL_OPN_2PTS019_0534_20141222_203011_20141222_220849.EUM.nc	-0.110	-0.149	0.102	3059	5482	0	2398	0	25
SRL_OPN_2PTS019_0536_20141222_220848_20141222_234638.EUM.nc	-0.098	-0.130	0.099	2916	5479	0	2548	0	15
SRL_OPN_2PTS019_0537_20141222_234637_20141223_012430.EUM.nc	-0.143	-0.165	0.083	2871	5537	0	2659	0	7
SRL_OPN_2PTS019_0539_20141223_012430_20141223_030304.EUM.nc	-0.172	-0.163	0.090	2843	5563	0	2720	0	0
SRL_OPN_2PTS019_0541_20141223_030304_20141223_044317.EUM.nc	-0.129	-0.142	0.087	2930	5494	0	2557	0	7

– Continued on next page

Table 8: Radiometer Wet Troposphere Path Delay Statistics.

– Continued from previous page

File	Median	Mean	Std. Dev.	No. Obs.	Total Obs.	Default Lat/Lon	Flag (total)	Default (total)	3-Sigma Edited
SRL_OPN_2PTS019_0543_20141223_044316_20141223_062538.EUM.nc	-0.101	-0.130	0.091	3901	5779	0	1861	0	17
SRL_OPN_2PTS019_0545_20141223_062537_20141223_081237.EUM.nc	-0.158	-0.165	0.083	4155	6093	0	1929	0	9
SRL_OPN_2PTS019_0548_20141223_081236_20141223_095042.EUM.nc	-0.100	-0.145	0.101	2850	5356	0	2498	0	8
SRL_OPN_2PTS019_0549_20141223_095041_20141223_112827.EUM.nc	-0.118	-0.155	0.104	2165	5287	0	3107	0	15
SRL_OPN_2PTS019_0551_20141223_112826_20141223_130701.EUM.nc	-0.155	-0.176	0.092	2776	5386	0	2605	0	5
SRL_OPN_2PTS019_0553_20141223_130700_20141223_150018.EUM.nc	-0.134	-0.151	0.085	3531	6331	0	2796	0	4
SRL_OPN_2PTS019_0556_20141223_150019_20141223_164005.EUM.nc	-0.129	-0.153	0.103	3040	5584	0	2536	0	8
SRL_OPN_2PTS019_0558_20141223_164004_20141223_181940.EUM.nc	-0.124	-0.138	0.091	3000	5494	0	2479	0	15
SRL_OPN_2PTS019_0560_20141223_181939_20141223_195905.EUM.nc	-0.146	-0.164	0.099	3150	5524	0	2368	0	6
SRL_OPN_2PTS019_0562_20141223_195904_20141223_213748.EUM.nc	-0.129	-0.142	0.093	3503	5486	0	1963	0	20
SRL_OPN_2PTS019_0564_20141223_213747_20141223_231555.EUM.nc	-0.084	-0.140	0.111	2344	5334	0	2990	0	0
SRL_OPN_2PTS019_0565_20141223_231554_20141224_005344.EUM.nc	-0.149	-0.167	0.087	3010	5509	0	2492	0	7
SRL_OPN_2PTS019_0567_20141224_005343_20141224_023155.EUM.nc	-0.157	-0.159	0.085	2843	5527	0	2680	0	4
SRL_OPN_2PTS019_0569_20141224_023154_20141224_041136.EUM.nc	-0.126	-0.138	0.080	2771	5479	0	2698	0	10
SRL_OPN_2PTS019_0571_20141224_041136_20141224_055313.EUM.nc	-0.126	-0.143	0.096	3720	5684	0	1960	0	4
SRL_OPN_2PTS019_0573_20141224_055313_20141224_074140.EUM.nc	-0.146	-0.145	0.081	4176	6148	0	1953	0	19
SRL_OPN_2PTS019_0576_20141224_074139_20141224_091948.EUM.nc	-0.110	-0.149	0.103	3200	5522	0	2312	1	9
SRL_OPN_2PTS019_0577_20141224_091948_20141224_105741.EUM.nc	-0.152	-0.171	0.095	2199	5397	0	3191	0	7
SRL_OPN_2PTS019_0579_20141224_105740_20141224_123556.EUM.nc	-0.124	-0.168	0.110	2498	5298	0	2795	0	5
SRL_OPN_2PTS019_0581_20141224_123555_20141224_141515.EUM.nc	-0.141	-0.149	0.082	3266	5477	0	2203	0	8
SRL_OPN_2PTS019_0583_20141224_141515_20141224_160845.EUM.nc	-0.174	-0.164	0.092	3326	6377	0	3049	0	2
SRL_OPN_2PTS019_0586_20141224_160845_20141224_174823.EUM.nc	-0.103	-0.110	0.066	2664	5575	0	2761	0	150
SRL_OPN_2PTS019_0588_20141224_174822_20141224_192754.EUM.nc	-0.139	-0.148	0.093	3294	5603	0	2309	0	0
SRL_OPN_2PTS019_0590_20141224_192754_20141224_210650.EUM.nc	-0.104	-0.137	0.087	3500	5553	0	2030	1	22
SRL_OPN_2PTS019_0592_20141224_210649_20141224_224510.EUM.nc	-0.092	-0.147	0.115	2652	5316	0	2661	0	3
SRL_OPN_2PTS019_0593_20141224_224509_20141225_002259.EUM.nc	-0.127	-0.148	0.092	3104	5459	0	2346	0	9
SRL_OPN_2PTS019_0595_20141225_002259_20141225_020056.EUM.nc	-0.148	-0.164	0.081	2923	5538	0	2612	0	3
SRL_OPN_2PTS019_0597_20141225_020057_20141225_034008.EUM.nc	-0.108	-0.133	0.082	2914	5507	0	2583	1	9
SRL_OPN_2PTS019_0599_20141225_034007_20141225_052104.EUM.nc	-0.105	-0.145	0.105	2956	5559	0	2594	1	8
SRL_OPN_2PTS019_0601_20141225_052103_20141225_071040.EUM.nc	-0.117	-0.135	0.088	3817	6183	0	2353	0	13
SRL_OPN_2PTS019_0604_20141225_071039_20141225_084901.EUM.nc	-0.151	-0.151	0.091	3854	5600	0	1742	1	3
SRL_OPN_2PTS019_0605_20141225_084900_20141225_102657.EUM.nc	-0.115	-0.152	0.105	2634	5396	0	2756	0	6
SRL_OPN_2PTS019_0607_20141225_102656_20141225_120459.EUM.nc	-0.133	-0.181	0.110	2583	5373	0	2788	0	2
SRL_OPN_2PTS019_0609_20141225_120459_20141225_134353.EUM.nc	-0.138	-0.148	0.089	3079	5432	0	2340	0	13
SRL_OPN_2PTS019_0611_20141225_134352_20141225_153725.EUM.nc	-0.158	-0.157	0.083	3570	6369	0	2791	0	8
SRL_OPN_2PTS019_0614_20141225_153725_20141225_171703.EUM.nc	-0.107	-0.136	0.105	2632	5579	0	2935	0	12
SRL_OPN_2PTS019_0616_20141225_171703_20141225_185642.EUM.nc	-0.121	-0.145	0.093	3221	5515	0	2290	1	3
SRL_OPN_2PTS019_0618_20141225_185641_20141225_203547.EUM.nc	-0.154	-0.165	0.097	3547	5531	0	1980	0	4
SRL_OPN_2PTS019_0620_20141225_203546_20141225_221421.EUM.nc	-0.125	-0.156	0.105	3035	5446	0	2404	0	7

– Continued on next page

Table 8: Radiometer Wet Troposphere Path Delay Statistics.

– Continued from previous page

File	Median	Mean	Std. Dev.	No. Obs.	Total Obs.	Default Lat/Lon	Flag (total)	Default (total)	3-Sigma Edited
SRL_OPN_2PTS019_0622_20141225_221420_20141225_235218.EUM.nc	-0.127	-0.156	0.106	2935	5450	0	2512	0	3
SRL_OPN_2PTS019_0623_20141225_235217_20141226_013002.EUM.nc	-0.147	-0.161	0.081	2936	5503	0	2559	0	8
SRL_OPN_2PTS019_0625_20141226_013002_20141226_030849.EUM.nc	-0.141	-0.152	0.083	2900	5513	0	2608	0	5
SRL_OPN_2PTS019_0627_20141226_030848_20141226_044909.EUM.nc	-0.109	-0.122	0.081	2984	5460	0	2453	0	23
SRL_OPN_2PTS019_0629_20141226_044908_20141226_063129.EUM.nc	-0.113	-0.128	0.084	3877	5771	0	1855	0	39
SRL_OPN_2PTS019_0631_20141226_063129_20141226_081811.EUM.nc	-0.143	-0.156	0.088	4084	6075	0	1966	0	25
SRL_OPN_2PTS019_0634_20141226_081810_20141226_095613.EUM.nc	-0.117	-0.156	0.102	2824	5390	0	2559	0	7
SRL_OPN_2PTS019_0635_20141226_095614_20141226_113408.EUM.nc	-0.136	-0.152	0.095	2377	5354	0	2970	0	7
SRL_OPN_2PTS019_0637_20141226_113407_20141226_131238.EUM.nc	-0.146	-0.170	0.092	2833	5354	0	2520	0	1
SRL_OPN_2PTS019_0639_20141226_131237_20141226_150605.EUM.nc	-0.132	-0.144	0.081	3578	6354	0	2775	0	1
SRL_OPN_2PTS019_0642_20141226_150604_20141226_164543.EUM.nc	-0.115	-0.136	0.097	2880	5569	0	2687	0	2
SRL_OPN_2PTS019_0644_20141226_164543_20141226_182525.EUM.nc	-0.109	-0.117	0.064	2971	5509	0	2347	0	191
SRL_OPN_2PTS019_0646_20141226_182525_20141226_200441.EUM.nc	-0.178	-0.167	0.087	3082	5511	0	2417	0	12
SRL_OPN_2PTS019_0648_20141226_200439_20141226_214328.EUM.nc	-0.153	-0.158	0.102	3391	5485	0	2082	0	12
SRL_OPN_2PTS019_0650_20141226_214328_20141226_232134.EUM.nc	-0.129	-0.155	0.101	2462	5312	0	2848	0	2
SRL_OPN_2PTS019_0651_20141226_232133_20141227_005914.EUM.nc	-0.150	-0.163	0.089	2951	5486	0	2535	0	0
SRL_OPN_2PTS019_0653_20141227_005913_20141227_023738.EUM.nc	-0.181	-0.174	0.086	2899	5552	0	2653	0	0
SRL_OPN_2PTS019_0655_20141227_023738_20141227_041725.EUM.nc	-0.117	-0.133	0.082	2856	5492	0	2623	0	13
SRL_OPN_2PTS019_0657_20141227_041724_20141227_055901.EUM.nc	-0.119	-0.138	0.096	3756	5701	0	1936	0	9
SRL_OPN_2PTS019_0659_20141227_055900_20141227_074715.EUM.nc	-0.140	-0.148	0.074	4152	6123	0	1927	0	44
SRL_OPN_2PTS019_0662_20141227_074714_20141227_092528.EUM.nc	-0.114	-0.150	0.092	3154	5510	0	2343	0	13
SRL_OPN_2PTS019_0663_20141227_092527_20141227_110320.EUM.nc	-0.144	-0.158	0.097	2126	5443	0	3296	0	21
SRL_OPN_2PTS019_0665_20141227_110319_20141227_124130.EUM.nc	-0.143	-0.170	0.101	2561	5263	0	2697	0	5
SRL_OPN_2PTS019_0667_20141227_124130_20141227_142104.EUM.nc	-0.133	-0.147	0.085	3347	5484	0	2137	0	0
SRL_OPN_2PTS019_0669_20141227_142105_20141227_161422.EUM.nc	-0.169	-0.167	0.087	3343	6376	0	3033	0	0
SRL_OPN_2PTS019_0672_20141227_161421_20141227_175407.EUM.nc	-0.099	-0.130	0.095	2796	5575	0	2723	0	56
SRL_OPN_2PTS019_0674_20141227_175407_20141227_193330.EUM.nc	-0.147	-0.157	0.091	3262	5583	0	2316	1	4
SRL_OPN_2PTS019_0676_20141227_193329_20141227_211231.EUM.nc	-0.109	-0.134	0.087	3470	5426	0	1952	1	3
SRL_OPN_2PTS019_0678_20141227_211230_20141227_225049.EUM.nc	-0.136	-0.157	0.089	2449	5411	0	2949	0	13
SRL_OPN_2PTS019_0679_20141227_225048_20141228_002829.EUM.nc	-0.138	-0.152	0.098	3180	5410	0	2222	0	8
SRL_OPN_2PTS019_0681_20141228_002828_20141228_020637.EUM.nc	-0.169	-0.164	0.080	2773	5545	0	2765	0	7
SRL_OPN_2PTS019_0683_20141228_020637_20141228_034554.EUM.nc	-0.115	-0.140	0.090	2897	5554	0	2649	0	8
SRL_OPN_2PTS019_0685_20141228_034553_20141228_052648.EUM.nc	-0.107	-0.127	0.089	2916	5539	0	2617	0	6
SRL_OPN_2PTS019_0687_20141228_052647_20141228_071614.EUM.nc	-0.143	-0.150	0.084	3915	6175	0	2231	0	29
SRL_OPN_2PTS019_0690_20141228_071613_20141228_085441.EUM.nc	-0.127	-0.144	0.089	3816	5604	0	1773	0	15
SRL_OPN_2PTS019_0691_20141228_085440_20141228_103236.EUM.nc	-0.126	-0.159	0.112	2428	5500	0	3067	0	5
SRL_OPN_2PTS019_0693_20141228_103235_20141228_121032.EUM.nc	-0.164	-0.187	0.101	2512	5411	0	2893	1	5
SRL_OPN_2PTS019_0695_20141228_121031_20141228_134938.EUM.nc	-0.160	-0.160	0.095	3124	5441	0	2311	0	6
SRL_OPN_2PTS019_0697_20141228_134938_20141228_154301.EUM.nc	-0.173	-0.170	0.089	3581	6355	0	2770	0	4

– Continued on next page

Table 8: Radiometer Wet Troposphere Path Delay Statistics.

– Continued from previous page

File	Median	Mean	Std. Dev.	No. Obs.	Total Obs.	Default Lat/Lon	Flag (total)	Default (total)	3-Sigma Edited
SRL_OPN_2PTS019_0700_20141228_154301_20141228_172248.EUM.nc	-0.113	-0.129	0.082	2688	5511	0	2812	0	11
SRL_OPN_2PTS019_0702_20141228_172248_20141228_190217.EUM.nc	-0.125	-0.146	0.094	3222	5575	0	2341	0	12
SRL_OPN_2PTS019_0704_20141228_190217_20141228_204130.EUM.nc	-0.146	-0.159	0.091	3698	5534	0	1828	0	8
SRL_OPN_2PTS019_0706_20141228_204129_20141228_222001.EUM.nc	-0.118	-0.147	0.099	3024	5337	0	2299	0	14
SRL_OPN_2PTS019_0708_20141228_222000_20141228_235748.EUM.nc	-0.127	-0.151	0.097	3046	5476	0	2429	0	1
SRL_OPN_2PTS019_0709_20141228_235747_20141229_013543.EUM.nc	-0.162	-0.160	0.086	2985	5544	0	2550	0	9
SRL_OPN_2PTS019_0711_20141229_013543_20141229_031425.EUM.nc	-0.167	-0.157	0.087	2876	5500	0	2619	0	5
SRL_OPN_2PTS019_0713_20141229_031424_20141229_045450.EUM.nc	-0.106	-0.132	0.088	3024	5487	0	2463	0	0
SRL_OPN_2PTS019_0715_20141229_045450_20141229_063728.EUM.nc	-0.133	-0.149	0.077	3946	5811	0	1860	0	5
SRL_OPN_2PTS019_0717_20141229_063727_20141229_082351.EUM.nc	-0.140	-0.139	0.078	4117	6060	0	1836	0	107
SRL_OPN_2PTS019_0720_20141229_082350_20141229_100144.EUM.nc	-0.146	-0.158	0.099	2832	5410	0	2572	0	6
SRL_OPN_2PTS019_0721_20141229_100144_20141229_113939.EUM.nc	-0.129	-0.141	0.089	2398	5338	0	2923	0	17
SRL_OPN_2PTS019_0723_20141229_113938_20141229_131820.EUM.nc	-0.160	-0.165	0.088	2942	5316	0	2374	0	0
SRL_OPN_2PTS019_0725_20141229_131819_20141229_151142.EUM.nc	-0.177	-0.168	0.083	3603	6366	0	2759	0	4
SRL_OPN_2PTS019_0728_20141229_151141_20141229_165128.EUM.nc	-0.099	-0.127	0.083	2843	5573	0	2729	0	1
SRL_OPN_2PTS019_0730_20141229_165127_20141229_183101.EUM.nc	-0.110	-0.134	0.093	3144	5500	0	2346	0	10
SRL_OPN_2PTS019_0732_20141229_183101_20141229_201023.EUM.nc	-0.167	-0.173	0.092	3142	5523	0	2378	0	3
SRL_OPN_2PTS019_0734_20141229_201023_20141229_214909.EUM.nc	-0.139	-0.158	0.105	3356	5487	0	2129	0	2
SRL_OPN_2PTS019_0736_20141229_214908_20141229_232704.EUM.nc	-0.118	-0.137	0.094	2518	5247	0	2718	0	11
SRL_OPN_2PTS019_0737_20141229_232703_20141230_010453.EUM.nc	-0.163	-0.164	0.098	2780	5495	0	2715	0	0
SRL_OPN_2PTS019_0739_20141230_010453_20141230_024321.EUM.nc	-0.160	-0.157	0.078	2883	5561	0	2675	0	3
SRL_OPN_2PTS019_0741_20141230_024320_20141230_042304.EUM.nc	-0.110	-0.137	0.084	2872	5494	0	2621	0	1
SRL_OPN_2PTS019_0743_20141230_042304_20141230_060457.EUM.nc	-0.121	-0.144	0.083	3767	5702	0	1913	0	22
SRL_OPN_2PTS019_0745_20141230_060456_20141230_075254.EUM.nc	-0.118	-0.142	0.088	4197	6129	0	1921	0	11
SRL_OPN_2PTS019_0748_20141230_075254_20141230_093106.EUM.nc	-0.123	-0.148	0.095	3112	5479	0	2357	0	10
SRL_OPN_2PTS019_0749_20141230_093106_20141230_110849.EUM.nc	-0.119	-0.158	0.117	2197	5378	0	3172	0	9
SRL_OPN_2PTS019_0751_20141230_110849_20141230_124712.EUM.nc	-0.159	-0.174	0.102	2513	5220	0	2706	0	1
SRL_OPN_2PTS019_0753_20141230_124712_20141230_144020.EUM.nc	-0.164	-0.159	0.074	3403	6223	0	2816	0	4
SRL_OPN_2PTS019_0756_20141230_144019_20141230_162006.EUM.nc	-0.121	-0.145	0.088	3360	5630	0	2268	0	2
SRL_OPN_2PTS019_0758_20141230_162005_20141230_175943.EUM.nc	-0.094	-0.124	0.087	2953	5587	0	2610	0	24
SRL_OPN_2PTS019_0760_20141230_175942_20141230_193913.EUM.nc	-0.151	-0.161	0.093	3264	5584	0	2318	0	2
SRL_OPN_2PTS019_0762_20141230_193912_20141230_211812.EUM.nc	-0.137	-0.152	0.081	3478	5434	0	1935	0	21
SRL_OPN_2PTS019_0764_20141230_211811_20141230_225619.EUM.nc	-0.117	-0.141	0.090	2424	5401	0	2973	0	4
SRL_OPN_2PTS019_0765_20141230_225618_20141231_003408.EUM.nc	-0.129	-0.156	0.099	3290	5451	0	2154	0	7
SRL_OPN_2PTS019_0767_20141231_003407_20141231_021218.EUM.nc	-0.139	-0.148	0.078	2805	5539	0	2731	0	3
SRL_OPN_2PTS019_0769_20141231_021217_20141231_035130.EUM.nc	-0.119	-0.141	0.086	2800	5494	0	2641	0	53
SRL_OPN_2PTS019_0771_20141231_035130_20141231_053241.EUM.nc	-0.123	-0.141	0.081	2955	5531	0	2553	1	22
SRL_OPN_2PTS019_0773_20141231_053240_20141231_072154.EUM.nc	-0.130	-0.138	0.083	4084	6197	0	2072	0	41
SRL_OPN_2PTS019_0776_20141231_072154_20141231_090019.EUM.nc	-0.135	-0.150	0.092	3758	5596	0	1833	0	5

– Continued on next page

Table 8: Radiometer Wet Troposphere Path Delay Statistics.

– Continued from previous page

File	Median	Mean	Std. Dev.	No. Obs.	Total Obs.	Default Lat/Lon	Flag (total)	Default (total)	3-Sigma Edited
SRL_OPN_2PTS019_0777_20141231_090019_20141231_103806.EUM.nc	-0.117	-0.151	0.112	2408	5460	0	3050	2	0
SRL_OPN_2PTS019_0779_20141231_103805_20141231_121612.EUM.nc	-0.137	-0.157	0.092	2591	5435	0	2834	0	10
SRL_OPN_2PTS019_0781_20141231_121611_20141231_135523.EUM.nc	-0.158	-0.162	0.081	3195	5442	0	2243	0	4
SRL_OPN_2PTS019_0783_20141231_135522_20141231_154846.EUM.nc	-0.148	-0.162	0.088	3580	6372	0	2780	0	12
SRL_OPN_2PTS019_0786_20141231_154845_20141231_172825.EUM.nc	-0.118	-0.139	0.082	2743	5500	0	2749	0	8
SRL_OPN_2PTS019_0788_20141231_172824_20141231_190800.EUM.nc	-0.133	-0.155	0.096	3390	5587	0	2194	0	3
SRL_OPN_2PTS019_0790_20141231_190800_20141231_204702.EUM.nc	-0.134	-0.154	0.091	3702	5512	0	1795	0	15
SRL_OPN_2PTS019_0792_20141231_204702_20141231_222531.EUM.nc	-0.116	-0.146	0.105	2937	5348	0	2396	0	15
SRL_OPN_2PTS019_0794_20141231_222532_20150101_000325.EUM.nc	-0.112	-0.141	0.091	3115	5509	0	2383	0	11
SRL_OPN_2PTS019_0795_20150101_000325_20150101_014115.EUM.nc	-0.164	-0.163	0.084	3008	5555	0	2544	0	3
SRL_OPN_2PTS019_0797_20150101_014115_20150101_032008.EUM.nc	-0.159	-0.150	0.082	2923	5502	0	2574	0	5
SRL_OPN_2PTS019_0799_20150101_032007_20150101_050042.EUM.nc	-0.102	-0.139	0.090	3051	5520	0	2466	0	3
SRL_OPN_2PTS019_0801_20150101_050041_20150101_064319.EUM.nc	-0.118	-0.131	0.085	3937	5805	0	1856	0	12
SRL_OPN_2PTS019_0803_20150101_064319_20150101_082922.EUM.nc	-0.143	-0.146	0.097	4260	6039	0	1768	0	11
SRL_OPN_2PTS019_0806_20150101_082922_20150101_100721.EUM.nc	-0.122	-0.147	0.097	2818	5390	0	2559	0	13
SRL_OPN_2PTS019_0807_20150101_100720_20150101_114518.EUM.nc	-0.144	-0.159	0.104	2448	5370	0	2914	0	8
SRL_OPN_2PTS019_0809_20150101_114518_20150101_132355.EUM.nc	-0.168	-0.183	0.097	2980	5321	0	2338	0	3
SRL_OPN_2PTS019_0811_20150101_132355_20150101_151726.EUM.nc	-0.133	-0.149	0.079	3623	6345	0	2713	0	9
SRL_OPN_2PTS019_0814_20150101_151725_20150101_165704.EUM.nc	-0.105	-0.137	0.093	2824	5565	0	2736	0	5
SRL_OPN_2PTS019_0816_20150101_165703_20150101_183646.EUM.nc	-0.118	-0.145	0.095	3203	5476	0	2271	0	2
SRL_OPN_2PTS019_0818_20150101_183645_20150101_201557.EUM.nc	-0.151	-0.159	0.097	3298	5502	0	2194	1	9
SRL_OPN_2PTS019_0820_20150101_201556_20150101_215440.EUM.nc	-0.138	-0.150	0.104	3270	5458	0	2185	0	3
SRL_OPN_2PTS019_0822_20150101_215439_20150101_233241.EUM.nc	-0.097	-0.114	0.073	2467	5281	0	2750	0	64
SRL_OPN_2PTS019_0823_20150101_233241_20150102_011031.EUM.nc	-0.165	-0.173	0.080	2765	5518	0	2752	0	1
SRL_OPN_2PTS019_0825_20150102_011030_20150102_024855.EUM.nc	-0.165	-0.162	0.090	2891	5526	0	2632	0	3
SRL_OPN_2PTS019_0827_20150102_024855_20150102_042853.EUM.nc	-0.107	-0.127	0.071	2942	5500	0	2549	0	9
SRL_OPN_2PTS019_0829_20150102_042852_20150102_061045.EUM.nc	-0.122	-0.141	0.090	3801	5712	0	1910	0	1
SRL_OPN_2PTS019_0831_20150102_061044_20150102_075835.EUM.nc	-0.124	-0.137	0.094	4242	6099	0	1847	0	10
SRL_OPN_2PTS019_0834_20150102_075834_20150102_093637.EUM.nc	-0.141	-0.149	0.094	2962	5488	0	2517	1	8
SRL_OPN_2PTS019_0835_20150102_093637_20150102_111428.EUM.nc	-0.101	-0.156	0.113	2153	5339	0	3182	0	4
SRL_OPN_2PTS019_0837_20150102_111428_20150102_125253.EUM.nc	-0.150	-0.160	0.084	2678	5244	0	2561	0	5
SRL_OPN_2PTS019_0839_20150102_125252_20150102_144605.EUM.nc	-0.142	-0.144	0.075	3466	6278	0	2812	0	0
SRL_OPN_2PTS019_0842_20150102_144604_20150102_162543.EUM.nc	-0.163	-0.163	0.096	3407	5629	0	2221	0	1
SRL_OPN_2PTS019_0844_20150102_162543_20150102_180526.EUM.nc	-0.109	-0.133	0.082	3099	5617	0	2516	0	2
SRL_OPN_2PTS019_0846_20150102_180525_20150102_194455.EUM.nc	-0.132	-0.156	0.106	3252	5559	0	2297	0	10
SRL_OPN_2PTS019_0848_20150102_194454_20150102_212343.EUM.nc	-0.133	-0.156	0.100	3544	5382	0	1833	0	5
SRL_OPN_2PTS019_0850_20150102_212343_20150102_230157.EUM.nc	-0.081	-0.134	0.100	2280	5301	0	3015	0	6
SRL_OPN_2PTS019_0851_20150102_230156_20150103_003945.EUM.nc	-0.163	-0.164	0.084	3347	5479	0	2128	0	4
SRL_OPN_2PTS019_0853_20150103_003944_20150103_021750.EUM.nc	-0.149	-0.158	0.078	2834	5532	0	2698	0	0

– Continued on next page

Table 8: Radiometer Wet Troposphere Path Delay Statistics.

– Continued from previous page

File	Median	Mean	Std. Dev.	No. Obs.	Total Obs.	Default Lat/Lon	Flag (total)	Default (total)	3-Sigma Edited
SRL_OPN_2PTS019_0855_20150103_021749_20150103_035717.EUM.nc	-0.104	-0.139	0.086	2886	5554	0	2667	0	1
SRL_OPN_2PTS019_0857_20150103_035716_20150103_053825.EUM.nc	-0.138	-0.152	0.095	3153	5499	0	2342	0	4
SRL_OPN_2PTS019_0859_20150103_053826_20150103_072735.EUM.nc	-0.108	-0.132	0.091	4275	6188	0	1913	0	0
SRL_OPN_2PTS019_0862_20150103_072735_20150103_090549.EUM.nc	-0.145	-0.163	0.106	3603	5542	0	1934	1	4
SRL_OPN_2PTS019_0863_20150103_090548_20150103_104342.EUM.nc	-0.115	-0.149	0.107	2397	5497	0	3087	0	13
SRL_OPN_2PTS019_0865_20150103_104343_20150103_122152.EUM.nc	-0.156	-0.165	0.085	2635	5433	0	2785	0	13
SRL_OPN_2PTS019_0867_20150103_122151_20150103_140059.EUM.nc	-0.143	-0.155	0.087	3357	5441	0	2077	0	7
SRL_OPN_2PTS019_0869_20150103_140058_20150103_155422.EUM.nc	-0.155	-0.154	0.085	3351	6341	0	2987	0	3
SRL_OPN_2PTS019_0872_20150103_155421_20150103_173407.EUM.nc	-0.096	-0.127	0.096	2759	5494	0	2721	0	14
SRL_OPN_2PTS019_0874_20150103_173407_20150103_191344.EUM.nc	-0.130	-0.159	0.103	3426	5593	0	2159	1	7
SRL_OPN_2PTS019_0876_20150103_191343_20150103_205243.EUM.nc	-0.137	-0.153	0.100	3681	5560	0	1871	0	8
SRL_OPN_2PTS019_0878_20150103_205242_20150103_223111.EUM.nc	-0.115	-0.142	0.101	2848	5359	0	2494	0	17
SRL_OPN_2PTS019_0880_20150103_223110_20150104_000854.EUM.nc	-0.118	-0.134	0.074	3113	5455	0	2333	0	9
SRL_OPN_2PTS019_0881_20150104_000855_20150104_014653.EUM.nc	-0.147	-0.157	0.085	3084	5548	0	2464	0	0
SRL_OPN_2PTS019_0883_20150104_014653_20150104_050623.EUM.nc	-0.127	-0.150	0.093	5969	11027	0	5044	0	14
SRL_OPN_2PTS019_0887_20150104_050623_20150104_065625.EUM.nc	-0.126	-0.140	0.082	3892	6208	0	2311	0	5
SRL_OPN_2PTS019_0890_20150104_065624_20150104_083501.EUM.nc	-0.138	-0.145	0.097	4239	5621	0	1375	0	7
SRL_OPN_2PTS019_0892_20150104_083501_20150104_101300.EUM.nc	-0.113	-0.142	0.097	2743	5371	0	2612	1	15
SRL_OPN_2PTS019_0893_20150104_101259_20150104_115050.EUM.nc	-0.144	-0.161	0.095	2537	5402	0	2858	0	7
SRL_OPN_2PTS019_0895_20150104_115049_20150104_132939.EUM.nc	-0.146	-0.161	0.092	3072	5303	0	2230	0	1
SRL_OPN_2PTS019_0897_20150104_132938_20150104_152302.EUM.nc	-0.172	-0.170	0.088	3656	6324	0	2667	0	1
SRL_OPN_2PTS019_0900_20150104_152302_20150104_170248.EUM.nc	-0.108	-0.112	0.063	2681	5598	0	2797	0	120
SRL_OPN_2PTS019_0902_20150104_170248_20150104_184220.EUM.nc	-0.139	-0.150	0.085	3188	5462	0	2271	0	3
SRL_OPN_2PTS019_0904_20150104_184219_20150104_202138.EUM.nc	-0.124	-0.157	0.110	3418	5487	0	2053	1	15
SRL_OPN_2PTS019_0906_20150104_202137_20150104_220019.EUM.nc	-0.095	-0.139	0.102	3070	5442	0	2354	0	18
SRL_OPN_2PTS019_0908_20150104_220018_20150104_233811.EUM.nc	-0.106	-0.116	0.059	2621	5413	0	2710	0	82
SRL_OPN_2PTS019_0909_20150104_233811_20150105_011603.EUM.nc	-0.140	-0.153	0.084	3014	5478	0	2459	0	5
SRL_OPN_2PTS019_0911_20150105_011602_20150105_025438.EUM.nc	-0.163	-0.163	0.096	2880	5485	0	2595	0	10
SRL_OPN_2PTS019_0913_20150105_025437_20150105_043434.EUM.nc	-0.143	-0.146	0.077	2941	5460	0	2490	1	28
SRL_OPN_2PTS019_0915_20150105_043434_20150105_061642.EUM.nc	-0.113	-0.135	0.082	3890	5763	0	1856	0	17
SRL_OPN_2PTS019_0917_20150105_061641_20150105_080407.EUM.nc	-0.124	-0.142	0.096	4190	6097	0	1861	0	46
SRL_OPN_2PTS019_0920_20150105_080406_20150105_094216.EUM.nc	-0.128	-0.154	0.102	2933	5504	0	2559	1	11
SRL_OPN_2PTS019_0921_20150105_094215_20150105_112008.EUM.nc	-0.168	-0.174	0.091	2277	5265	0	2987	0	1
SRL_OPN_2PTS019_0923_20150105_112007_20150105_125827.EUM.nc	-0.141	-0.154	0.085	2744	5240	0	2493	0	3
SRL_OPN_2PTS019_0925_20150105_125826_20150105_145142.EUM.nc	-0.172	-0.172	0.088	3524	6283	0	2756	0	3
SRL_OPN_2PTS019_0928_20150105_145141_20150105_163128.EUM.nc	-0.121	-0.137	0.081	3284	5652	0	2343	0	25
SRL_OPN_2PTS019_0930_20150105_163128_20150105_181112.EUM.nc	-0.112	-0.132	0.094	3052	5597	0	2519	0	26
SRL_OPN_2PTS019_0932_20150105_181112_20150105_195031.EUM.nc	-0.138	-0.157	0.112	3181	5524	0	2341	0	2
SRL_OPN_2PTS019_0934_20150105_195031_20150105_212925.EUM.nc	-0.131	-0.157	0.102	3614	5396	0	1776	0	6

– Continued on next page

Table 8: Radiometer Wet Troposphere Path Delay Statistics.

– Continued from previous page

File	Median	Mean	Std. Dev.	No. Obs.	Total Obs.	Default Lat/Lon	Flag (total)	Default (total)	3-Sigma Edited
SRL_OPN_2PTS019_0936_20150105_212924_20150105_230736.EUM.nc	-0.148	-0.152	0.091	2192	5307	0	3099	0	16
SRL_OPN_2PTS019_0937_20150105_230736_20150106_004515.EUM.nc	-0.140	-0.146	0.087	3167	5444	0	2275	0	2
SRL_OPN_2PTS019_0939_20150106_004514_20150106_022331.EUM.nc	-0.164	-0.173	0.085	2837	5566	0	2729	0	0
SRL_OPN_2PTS019_0941_20150106_022331_20150106_040255.EUM.nc	-0.097	-0.132	0.085	2889	5448	0	2535	0	24
SRL_OPN_2PTS019_0943_20150106_040254_20150106_054421.EUM.nc	-0.112	-0.131	0.079	3465	5653	0	2178	0	10
SRL_OPN_2PTS019_0945_20150106_054421_20150106_073309.EUM.nc	-0.123	-0.137	0.085	4198	6154	0	1909	0	47
SRL_OPN_2PTS019_0948_20150106_073308_20150106_091128.EUM.nc	-0.113	-0.155	0.108	3434	5560	0	2120	1	5
SRL_OPN_2PTS019_0949_20150106_091128_20150106_104921.EUM.nc	-0.131	-0.151	0.108	2357	5491	0	3130	0	4
SRL_OPN_2PTS019_0951_20150106_104920_20150106_122726.EUM.nc	-0.144	-0.159	0.084	2599	5323	0	2719	0	5
SRL_OPN_2PTS019_0953_20150106_122725_20150106_140646.EUM.nc	-0.163	-0.158	0.082	3266	5468	0	2202	0	0
SRL_OPN_2PTS019_0955_20150106_140645_20150106_160007.EUM.nc	-0.126	-0.143	0.076	3292	6346	0	3011	0	43
SRL_OPN_2PTS019_0958_20150106_160006_20150106_173954.EUM.nc	-0.107	-0.123	0.077	2883	5627	0	2727	0	17
SRL_OPN_2PTS019_0960_20150106_173954_20150106_191919.EUM.nc	-0.113	-0.146	0.100	3374	5578	0	2198	0	6
SRL_OPN_2PTS019_0962_20150106_191919_20150106_205826.EUM.nc	-0.115	-0.141	0.095	3692	5574	0	1861	0	21
SRL_OPN_2PTS019_0964_20150106_205826_20150106_223642.EUM.nc	-0.126	-0.152	0.098	2818	5314	0	2477	0	19
SRL_OPN_2PTS019_0965_20150106_223641_20150107_001433.EUM.nc	-0.105	-0.108	0.057	2981	5470	0	2333	0	156
SRL_OPN_2PTS019_0967_20150107_001432_20150107_015235.EUM.nc	-0.159	-0.162	0.071	3038	5516	0	2466	0	12
SRL_OPN_2PTS019_0969_20150107_015235_20150107_033129.EUM.nc	-0.126	-0.148	0.094	3026	5457	0	2426	0	5
SRL_OPN_2PTS019_0971_20150107_033129_20150107_051216.EUM.nc	-0.110	-0.121	0.073	2990	5521	0	2506	0	25
SRL_OPN_2PTS019_0973_20150107_051215_20150107_070208.EUM.nc	-0.107	-0.138	0.084	3906	6212	0	2304	0	2
SRL_OPN_2PTS019_0976_20150107_070207_20150107_084040.EUM.nc	-0.133	-0.153	0.099	4128	5608	0	1474	0	6
SRL_OPN_2PTS019_0978_20150107_084040_20150107_101830.EUM.nc	-0.106	-0.133	0.092	2699	5386	0	2662	0	25
SRL_OPN_2PTS019_0979_20150107_101829_20150107_115629.EUM.nc	-0.155	-0.163	0.085	2560	5378	0	2809	0	9
SRL_OPN_2PTS019_0981_20150107_115628_20150107_133525.EUM.nc	-0.166	-0.174	0.082	3079	5339	0	2259	0	1
SRL_OPN_2PTS019_0983_20150107_133524_20150107_152848.EUM.nc	-0.125	-0.153	0.092	3654	6340	0	2685	0	1
SRL_OPN_2PTS019_0986_20150107_152847_20150107_170834.EUM.nc	-0.110	-0.116	0.076	2746	5574	0	2779	0	49
SRL_OPN_2PTS019_0988_20150107_170833_20150107_184805.EUM.nc	-0.113	-0.150	0.096	3358	5478	0	2115	0	5
SRL_OPN_2PTS019_0990_20150107_184804_20150107_202722.EUM.nc	-0.144	-0.158	0.091	3429	5547	0	2096	1	21
SRL_OPN_2PTS019_0992_20150107_202721_20150107_220551.EUM.nc	-0.114	-0.154	0.104	3123	5465	0	2340	0	2
SRL_OPN_2PTS019_0994_20150107_220552_20150107_234351.EUM.nc	-0.116	-0.120	0.064	2726	5472	0	2575	0	171
SRL_OPN_2PTS019_0995_20150107_234350_20150108_012142.EUM.nc	-0.150	-0.160	0.075	3034	5496	0	2458	0	4
SRL_OPN_2PTS019_0997_20150108_012143_20150108_030014.EUM.nc	-0.172	-0.170	0.097	2911	5534	0	2623	0	0
SRL_OPN_2PTS019_0999_20150108_030013_20150108_044024.EUM.nc	-0.110	-0.127	0.078	2945	5506	0	2533	0	28

25 Model Wet Troposphere Path Delay Table

Table 9: Model Wet Troposphere Path Delay Statistics.

File	Median	Mean	Std. Dev.	No. Obs.	Total Obs.	Default Lat/Lon	Flag (total)	Default (total)	3-Sigma Edited
SRL_OPN_2PTS018_1001_20141204_044023_20141204_062241.EUM.nc	-0.103	-0.136	0.086	3823	5759	0	1936	0	0
SRL_OPN_2PTS019_0001_20141204_062240_20141204_080950.EUM.nc	-0.153	-0.159	0.090	4159	6077	0	1918	0	0
SRL_OPN_2PTS019_0004_20141204_080949_20141204_094755.EUM.nc	-0.147	-0.172	0.099	2911	5500	0	2589	0	0
SRL_OPN_2PTS019_0005_20141204_094754_20141204_112541.EUM.nc	-0.121	-0.168	0.119	2145	5277	0	3132	0	0
SRL_OPN_2PTS019_0007_20141204_112540_20141204_130412.EUM.nc	-0.142	-0.171	0.100	2673	5278	0	2605	0	0
SRL_OPN_2PTS019_0009_20141204_130411_20141204_145729.EUM.nc	-0.142	-0.159	0.080	3483	6349	0	2866	0	0
SRL_OPN_2PTS019_0012_20141204_145728_20141204_163715.EUM.nc	-0.141	-0.158	0.091	3132	5619	0	2487	0	0
SRL_OPN_2PTS019_0014_20141204_163714_20141204_181650.EUM.nc	-0.109	-0.143	0.106	2953	5591	0	2638	0	0
SRL_OPN_2PTS019_0016_20141204_181649_20141204_195616.EUM.nc	-0.146	-0.161	0.096	3194	5499	0	2305	0	0
SRL_OPN_2PTS019_0018_20141204_195615_20141204_213508.EUM.nc	-0.107	-0.152	0.112	3563	5386	0	1823	0	0
SRL_OPN_2PTS019_0020_20141204_213507_20141204_231307.EUM.nc	-0.139	-0.166	0.106	2256	5343	0	3087	0	0
SRL_OPN_2PTS019_0021_20141204_231307_20141205_005055.EUM.nc	-0.135	-0.163	0.105	3208	5496	0	2288	0	0
SRL_OPN_2PTS019_0023_20141205_005055_20141205_022914.EUM.nc	-0.146	-0.157	0.084	2780	5523	0	2743	0	0
SRL_OPN_2PTS019_0025_20141205_022914_20141205_040844.EUM.nc	-0.134	-0.150	0.089	2784	5455	0	2671	0	0
SRL_OPN_2PTS019_0027_20141205_040843_20141205_055017.EUM.nc	-0.109	-0.147	0.096	3607	5721	0	2114	0	0
SRL_OPN_2PTS019_0029_20141205_055016_20141205_073852.EUM.nc	-0.140	-0.158	0.093	4141	6156	0	2015	0	0
SRL_OPN_2PTS019_0032_20141205_073851_20141205_091709.EUM.nc	-0.170	-0.162	0.101	3407	5519	0	2112	0	0
SRL_OPN_2PTS019_0033_20141205_091709_20141205_105453.EUM.nc	-0.127	-0.172	0.120	2287	5449	0	3162	0	0
SRL_OPN_2PTS019_0035_20141205_105453_20141205_123308.EUM.nc	-0.121	-0.164	0.107	2496	5313	0	2817	0	0
SRL_OPN_2PTS019_0037_20141205_123307_20141205_141233.EUM.nc	-0.152	-0.159	0.084	3216	5496	0	2280	0	0
SRL_OPN_2PTS019_0039_20141205_141233_20141205_160554.EUM.nc	-0.121	-0.156	0.093	3302	6384	0	3082	0	0
SRL_OPN_2PTS019_0042_20141205_160553_20141205_174531.EUM.nc	-0.109	-0.147	0.101	2742	5581	0	2839	0	0
SRL_OPN_2PTS019_0044_20141205_174530_20141205_192505.EUM.nc	-0.122	-0.150	0.099	3334	5592	0	2258	0	0
SRL_OPN_2PTS019_0046_20141205_192504_20141205_210401.EUM.nc	-0.110	-0.152	0.100	3546	5528	0	1982	0	0
SRL_OPN_2PTS019_0048_20141205_210400_20141205_224222.EUM.nc	-0.110	-0.153	0.105	2722	5305	0	2583	0	0
SRL_OPN_2PTS019_0049_20141205_224221_20141206_002012.EUM.nc	-0.120	-0.155	0.112	3143	5455	0	2312	0	0
SRL_OPN_2PTS019_0051_20141206_002011_20141206_015816.EUM.nc	-0.151	-0.151	0.079	2920	5539	0	2619	0	0
SRL_OPN_2PTS019_0053_20141206_015815_20141206_033716.EUM.nc	-0.155	-0.153	0.076	2981	5543	0	2562	0	0
SRL_OPN_2PTS019_0055_20141206_033716_20141206_051809.EUM.nc	-0.118	-0.146	0.097	2942	5554	0	2612	0	0
SRL_OPN_2PTS019_0057_20141206_051808_20141206_070751.EUM.nc	-0.122	-0.153	0.101	3784	6196	0	2412	0	0
SRL_OPN_2PTS019_0060_20141206_070750_20141206_084622.EUM.nc	-0.157	-0.157	0.104	3948	5594	0	1646	0	0
SRL_OPN_2PTS019_0062_20141206_084621_20141206_102409.EUM.nc	-0.123	-0.153	0.110	2653	5355	0	2702	0	0
SRL_OPN_2PTS019_0063_20141206_102409_20141206_120211.EUM.nc	-0.189	-0.194	0.107	2561	5359	0	2798	0	0
SRL_OPN_2PTS019_0065_20141206_120210_20141206_134109.EUM.nc	-0.154	-0.166	0.088	3040	5433	0	2393	0	0
SRL_OPN_2PTS019_0067_20141206_134109_20141206_153433.EUM.nc	-0.161	-0.165	0.091	3499	6361	0	2862	0	0
SRL_OPN_2PTS019_0070_20141206_153433_20141206_171413.EUM.nc	-0.116	-0.153	0.104	2615	5561	0	2946	0	0

– Continued on next page

Table 9: Model Wet Troposphere Path Delay Statistics.

– Continued from previous page

File	Median	Mean	Std. Dev.	No. Obs.	Total Obs.	Default Lat/Lon	Flag (total)	Default (total)	3-Sigma Edited
SRL_OPN_2PTS019_0072_20141206_171412_20141206_185351.EUM.nc	-0.139	-0.159	0.093	3259	5524	0	2265	0	0
SRL_OPN_2PTS019_0074_20141206_185350_20141206_203257.EUM.nc	-0.130	-0.168	0.107	3461	5517	0	2056	0	0
SRL_OPN_2PTS019_0076_20141206_203256_20141206_221134.EUM.nc	-0.091	-0.140	0.099	3008	5474	0	2466	0	0
SRL_OPN_2PTS019_0078_20141206_221133_20141206_234929.EUM.nc	-0.126	-0.154	0.103	2920	5461	0	2541	0	0
SRL_OPN_2PTS019_0079_20141206_234929_20141207_012714.EUM.nc	-0.147	-0.161	0.092	2913	5497	0	2584	0	0
SRL_OPN_2PTS019_0081_20141207_012714_20141207_030558.EUM.nc	-0.166	-0.162	0.079	2863	5559	0	2696	0	0
SRL_OPN_2PTS019_0083_20141207_030557_20141207_044615.EUM.nc	-0.134	-0.149	0.087	2943	5489	0	2546	0	0
SRL_OPN_2PTS019_0085_20141207_044614_20141207_062832.EUM.nc	-0.112	-0.142	0.098	3838	5788	0	1950	0	0
SRL_OPN_2PTS019_0087_20141207_062831_20141207_081521.EUM.nc	-0.162	-0.171	0.098	4188	6076	0	1888	0	0
SRL_OPN_2PTS019_0090_20141207_081520_20141207_095326.EUM.nc	-0.120	-0.157	0.102	2845	5396	0	2551	0	0
SRL_OPN_2PTS019_0091_20141207_095326_20141207_113119.EUM.nc	-0.126	-0.155	0.090	2269	5305	0	3036	0	0
SRL_OPN_2PTS019_0093_20141207_113118_20141207_130955.EUM.nc	-0.153	-0.172	0.100	2738	5369	0	2631	0	0
SRL_OPN_2PTS019_0095_20141207_130955_20141207_150314.EUM.nc	-0.159	-0.164	0.089	3497	6347	0	2850	0	0
SRL_OPN_2PTS019_0098_20141207_150313_20141207_164252.EUM.nc	-0.123	-0.147	0.091	2942	5600	0	2658	0	0
SRL_OPN_2PTS019_0100_20141207_164252_20141207_182234.EUM.nc	-0.127	-0.159	0.100	3112	5525	0	2413	0	0
SRL_OPN_2PTS019_0102_20141207_182234_20141207_200150.EUM.nc	-0.131	-0.158	0.104	3143	5492	0	2349	0	0
SRL_OPN_2PTS019_0104_20141207_200149_20141207_214040.EUM.nc	-0.126	-0.157	0.103	3494	5482	0	1988	0	0
SRL_OPN_2PTS019_0106_20141207_214039_20141207_231847.EUM.nc	-0.151	-0.171	0.109	2426	5302	0	2876	0	0
SRL_OPN_2PTS019_0107_20141207_231847_20141208_005627.EUM.nc	-0.127	-0.153	0.100	2994	5500	0	2506	0	0
SRL_OPN_2PTS019_0109_20141208_005627_20141208_023448.EUM.nc	-0.161	-0.160	0.082	2853	5542	0	2689	0	0
SRL_OPN_2PTS019_0111_20141208_023447_20141208_041432.EUM.nc	-0.139	-0.157	0.091	2802	5503	0	2701	0	0
SRL_OPN_2PTS019_0113_20141208_041432_20141208_055604.EUM.nc	-0.106	-0.147	0.103	3631	5687	0	2056	0	0
SRL_OPN_2PTS019_0115_20141208_055603_20141208_074425.EUM.nc	-0.135	-0.164	0.091	4118	6148	0	2030	0	0
SRL_OPN_2PTS019_0118_20141208_074424_20141208_092240.EUM.nc	-0.137	-0.167	0.114	3252	5503	0	2251	0	0
SRL_OPN_2PTS019_0119_20141208_092239_20141208_110032.EUM.nc	-0.114	-0.162	0.110	2155	5415	0	3260	0	0
SRL_OPN_2PTS019_0121_20141208_110031_20141208_123841.EUM.nc	-0.154	-0.168	0.101	2521	5308	0	2787	0	0
SRL_OPN_2PTS019_0123_20141208_123840_20141208_141811.EUM.nc	-0.161	-0.162	0.082	3294	5479	0	2185	0	0
SRL_OPN_2PTS019_0125_20141208_141812_20141208_161131.EUM.nc	-0.142	-0.158	0.089	3366	6354	0	2988	0	0
SRL_OPN_2PTS019_0128_20141208_161131_20141208_175117.EUM.nc	-0.117	-0.142	0.097	2822	5587	0	2765	0	0
SRL_OPN_2PTS019_0130_20141208_175116_20141208_193040.EUM.nc	-0.118	-0.152	0.098	3248	5582	0	2334	0	0
SRL_OPN_2PTS019_0132_20141208_193039_20141208_210942.EUM.nc	-0.128	-0.153	0.098	3453	5430	0	1977	0	0
SRL_OPN_2PTS019_0134_20141208_210941_20141208_224801.EUM.nc	-0.118	-0.142	0.093	2517	5428	0	2911	0	0
SRL_OPN_2PTS019_0135_20141208_224802_20141209_002542.EUM.nc	-0.120	-0.148	0.103	3152	5376	0	2224	0	0
SRL_OPN_2PTS019_0137_20141209_002541_20141209_020348.EUM.nc	-0.152	-0.163	0.086	2903	5530	0	2627	0	0
SRL_OPN_2PTS019_0139_20141209_020348_20141209_034302.EUM.nc	-0.141	-0.147	0.086	2942	5525	0	2583	0	0
SRL_OPN_2PTS019_0141_20141209_034302_20141209_052353.EUM.nc	-0.107	-0.141	0.088	2865	5552	0	2687	0	0
SRL_OPN_2PTS019_0143_20141209_052353_20141209_071324.EUM.nc	-0.123	-0.141	0.089	3816	6187	0	2371	0	0
SRL_OPN_2PTS019_0146_20141209_071323_20141209_085153.EUM.nc	-0.137	-0.160	0.105	3883	5605	0	1722	0	0
SRL_OPN_2PTS019_0147_20141209_085152_20141209_102948.EUM.nc	-0.130	-0.156	0.112	2534	5484	0	2950	0	0

– Continued on next page

Table 9: Model Wet Troposphere Path Delay Statistics.

– Continued from previous page

File	Median	Mean	Std. Dev.	No. Obs.	Total Obs.	Default Lat/Lon	Flag (total)	Default (total)	3-Sigma Edited
SRL_OPN_2PTS019_0149_20141209_102947_20141209_120743.EUM.nc	-0.148	-0.166	0.095	2554	5392	0	2838	0	0
SRL_OPN_2PTS019_0151_20141209_120743_20141209_134647.EUM.nc	-0.153	-0.169	0.099	3036	5418	0	2382	0	0
SRL_OPN_2PTS019_0153_20141209_134646_20141209_154011.EUM.nc	-0.167	-0.169	0.084	3502	6345	0	2843	0	0
SRL_OPN_2PTS019_0156_20141209_154010_20141209_171958.EUM.nc	-0.119	-0.148	0.097	2649	5526	0	2877	0	0
SRL_OPN_2PTS019_0158_20141209_171957_20141209_185927.EUM.nc	-0.148	-0.163	0.094	3182	5607	0	2425	0	0
SRL_OPN_2PTS019_0160_20141209_185926_20141209_203840.EUM.nc	-0.125	-0.160	0.106	3588	5517	0	1929	0	0
SRL_OPN_2PTS019_0162_20141209_203840_20141209_221713.EUM.nc	-0.120	-0.158	0.112	3013	5355	0	2342	0	0
SRL_OPN_2PTS019_0164_20141209_221713_20141209_235459.EUM.nc	-0.107	-0.135	0.094	3037	5440	0	2403	0	0
SRL_OPN_2PTS019_0165_20141209_235500_20141210_013254.EUM.nc	-0.144	-0.162	0.096	2921	5523	0	2602	0	0
SRL_OPN_2PTS019_0167_20141210_013254_20141210_031143.EUM.nc	-0.175	-0.165	0.083	2854	5575	0	2721	0	0
SRL_OPN_2PTS019_0169_20141210_031142_20141210_045157.EUM.nc	-0.138	-0.150	0.084	2970	5465	0	2495	0	0
SRL_OPN_2PTS019_0171_20141210_045156_20141210_063430.EUM.nc	-0.105	-0.138	0.093	3876	5820	0	1944	0	0
SRL_OPN_2PTS019_0173_20141210_063429_20141210_082102.EUM.nc	-0.163	-0.165	0.103	4135	6062	0	1927	0	0
SRL_OPN_2PTS019_0176_20141210_082101_20141210_095905.EUM.nc	-0.144	-0.165	0.108	2850	5412	0	2562	0	0
SRL_OPN_2PTS019_0177_20141210_095905_20141210_113650.EUM.nc	-0.099	-0.150	0.095	2409	5372	0	2963	0	0
SRL_OPN_2PTS019_0179_20141210_113650_20141210_131531.EUM.nc	-0.166	-0.170	0.089	2835	5342	0	2507	0	0
SRL_OPN_2PTS019_0181_20141210_131530_20141210_150851.EUM.nc	-0.161	-0.162	0.081	3529	6367	0	2838	0	0
SRL_OPN_2PTS019_0184_20141210_150850_20141210_164838.EUM.nc	-0.123	-0.147	0.095	2852	5558	0	2706	0	0
SRL_OPN_2PTS019_0186_20141210_164837_20141210_182811.EUM.nc	-0.111	-0.151	0.104	3092	5499	0	2407	0	0
SRL_OPN_2PTS019_0188_20141210_182811_20141210_200734.EUM.nc	-0.122	-0.154	0.103	3122	5521	0	2399	0	0
SRL_OPN_2PTS019_0190_20141210_200733_20141210_214621.EUM.nc	-0.135	-0.161	0.108	3367	5503	0	2136	0	0
SRL_OPN_2PTS019_0192_20141210_214621_20141210_232416.EUM.nc	-0.110	-0.133	0.086	2489	5250	0	2761	0	0
SRL_OPN_2PTS019_0193_20141210_232416_20141211_010205.EUM.nc	-0.128	-0.159	0.106	2785	5488	0	2703	0	0
SRL_OPN_2PTS019_0195_20141211_010204_20141211_024032.EUM.nc	-0.169	-0.170	0.077	2818	5561	0	2743	0	0
SRL_OPN_2PTS019_0197_20141211_024031_20141211_042013.EUM.nc	-0.135	-0.150	0.078	2864	5501	0	2637	0	0
SRL_OPN_2PTS019_0199_20141211_042013_20141211_060200.EUM.nc	-0.094	-0.136	0.093	3683	5710	0	2027	0	0
SRL_OPN_2PTS019_0201_20141211_060159_20141211_075006.EUM.nc	-0.152	-0.153	0.093	4123	6116	0	1993	0	0
SRL_OPN_2PTS019_0204_20141211_075005_20141211_092819.EUM.nc	-0.162	-0.162	0.101	3144	5500	0	2356	0	0
SRL_OPN_2PTS019_0205_20141211_092819_20141211_110602.EUM.nc	-0.095	-0.164	0.122	2189	5368	0	3179	0	0
SRL_OPN_2PTS019_0207_20141211_110602_20141211_124423.EUM.nc	-0.143	-0.167	0.098	2499	5293	0	2794	0	0
SRL_OPN_2PTS019_0209_20141211_124422_20141211_143730.EUM.nc	-0.143	-0.163	0.085	3341	6219	0	2878	0	0
SRL_OPN_2PTS019_0212_20141211_143729_20141211_161716.EUM.nc	-0.140	-0.154	0.078	3349	5627	0	2269	0	9
SRL_OPN_2PTS019_0214_20141211_161716_20141211_175653.EUM.nc	-0.091	-0.132	0.106	2855	5557	0	2702	0	0
SRL_OPN_2PTS019_0216_20141211_175653_20141211_193623.EUM.nc	-0.140	-0.162	0.093	3261	5575	0	2314	0	0
SRL_OPN_2PTS019_0218_20141211_193623_20141211_211523.EUM.nc	-0.140	-0.158	0.102	3451	5428	0	1977	0	0
SRL_OPN_2PTS019_0220_20141211_211522_20141211_225332.EUM.nc	-0.113	-0.154	0.117	2467	5391	0	2924	0	0
SRL_OPN_2PTS019_0221_20141211_225331_20141212_003121.EUM.nc	-0.121	-0.159	0.103	3281	5431	0	2150	0	0
SRL_OPN_2PTS019_0223_20141212_003120_20141212_020928.EUM.nc	-0.156	-0.174	0.085	2777	5520	0	2743	0	0
SRL_OPN_2PTS019_0225_20141212_020928_20141212_034839.EUM.nc	-0.150	-0.154	0.085	2918	5534	0	2616	0	0

– Continued on next page

Table 9: Model Wet Troposphere Path Delay Statistics.

– Continued from previous page

File	Median	Mean	Std. Dev.	No. Obs.	Total Obs.	Default Lat/Lon	Flag (total)	Default (total)	3-Sigma Edited
SRL_OPN_2PTS019_0227_20141212_034840_20141212_052948.EUM.nc	-0.103	-0.107	0.051	2674	5550	0	2673	0	203
SRL_OPN_2PTS019_0229_20141212_052948_20141212_071907.EUM.nc	-0.121	-0.147	0.099	3942	6182	0	2240	0	0
SRL_OPN_2PTS019_0232_20141212_071906_20141212_085724.EUM.nc	-0.172	-0.174	0.099	3787	5589	0	1802	0	0
SRL_OPN_2PTS019_0233_20141212_085723_20141212_103518.EUM.nc	-0.116	-0.160	0.112	2407	5467	0	3060	0	0
SRL_OPN_2PTS019_0235_20141212_103518_20141212_121325.EUM.nc	-0.136	-0.162	0.093	2535	5401	0	2866	0	0
SRL_OPN_2PTS019_0237_20141212_121324_20141212_135225.EUM.nc	-0.155	-0.172	0.085	3098	5462	0	2364	0	0
SRL_OPN_2PTS019_0239_20141212_135224_20141212_154557.EUM.nc	-0.159	-0.175	0.076	3525	6368	0	2843	0	0
SRL_OPN_2PTS019_0242_20141212_154556_20141212_172534.EUM.nc	-0.087	-0.122	0.097	2674	5505	0	2831	0	0
SRL_OPN_2PTS019_0244_20141212_172533_20141212_190511.EUM.nc	-0.134	-0.158	0.097	3246	5608	0	2362	0	0
SRL_OPN_2PTS019_0246_20141212_190511_20141212_204414.EUM.nc	-0.131	-0.159	0.107	3673	5532	0	1859	0	0
SRL_OPN_2PTS019_0248_20141212_204414_20141212_222244.EUM.nc	-0.116	-0.149	0.109	2946	5330	0	2384	0	0
SRL_OPN_2PTS019_0250_20141212_222244_20141213_000038.EUM.nc	-0.112	-0.146	0.086	3054	5467	0	2413	0	0
SRL_OPN_2PTS019_0251_20141213_000039_20141213_013827.EUM.nc	-0.159	-0.181	0.090	2999	5523	0	2524	0	0
SRL_OPN_2PTS019_0253_20141213_013827_20141213_031719.EUM.nc	-0.198	-0.168	0.082	2870	5559	0	2689	0	0
SRL_OPN_2PTS019_0255_20141213_031719_20141213_045748.EUM.nc	-0.109	-0.127	0.077	3015	5522	0	2507	0	0
SRL_OPN_2PTS019_0257_20141213_045748_20141213_064022.EUM.nc	-0.095	-0.137	0.099	3867	5795	0	1928	0	0
SRL_OPN_2PTS019_0259_20141213_064022_20141213_082634.EUM.nc	-0.154	-0.167	0.095	4193	6032	0	1839	0	0
SRL_OPN_2PTS019_0262_20141213_082634_20141213_100435.EUM.nc	-0.115	-0.153	0.104	2863	5389	0	2526	0	0
SRL_OPN_2PTS019_0263_20141213_100435_20141213_114232.EUM.nc	-0.112	-0.164	0.114	2434	5426	0	2992	0	0
SRL_OPN_2PTS019_0265_20141213_114231_20141213_132106.EUM.nc	-0.157	-0.181	0.086	2909	5316	0	2407	0	0
SRL_OPN_2PTS019_0267_20141213_132107_20141213_151436.EUM.nc	-0.170	-0.173	0.082	3568	6363	0	2795	0	0
SRL_OPN_2PTS019_0270_20141213_151435_20141213_165415.EUM.nc	-0.121	-0.135	0.089	2787	5534	0	2747	0	0
SRL_OPN_2PTS019_0272_20141213_165414_20141213_183356.EUM.nc	-0.110	-0.145	0.098	3151	5514	0	2363	0	0
SRL_OPN_2PTS019_0274_20141213_183355_20141213_201308.EUM.nc	-0.136	-0.165	0.113	3282	5519	0	2237	0	0
SRL_OPN_2PTS019_0276_20141213_201307_20141213_215152.EUM.nc	-0.111	-0.155	0.110	3343	5470	0	2127	0	0
SRL_OPN_2PTS019_0278_20141213_215153_20141213_232955.EUM.nc	-0.117	-0.157	0.100	2446	5304	0	2858	0	0
SRL_OPN_2PTS019_0279_20141213_232955_20141214_010736.EUM.nc	-0.151	-0.169	0.102	2737	5479	0	2742	0	0
SRL_OPN_2PTS019_0281_20141214_010736_20141214_024605.EUM.nc	-0.192	-0.181	0.078	2805	5541	0	2736	0	0
SRL_OPN_2PTS019_0283_20141214_024605_20141214_042600.EUM.nc	-0.129	-0.141	0.081	2930	5500	0	2570	0	0
SRL_OPN_2PTS019_0285_20141214_042600_20141214_060749.EUM.nc	-0.092	-0.136	0.099	3675	5711	0	2036	0	0
SRL_OPN_2PTS019_0287_20141214_060748_20141214_075538.EUM.nc	-0.141	-0.161	0.088	4124	6101	0	1977	0	0
SRL_OPN_2PTS019_0290_20141214_075538_20141214_093349.EUM.nc	-0.141	-0.166	0.104	3037	5466	0	2429	0	0
SRL_OPN_2PTS019_0291_20141214_093348_20141214_111142.EUM.nc	-0.091	-0.153	0.121	2153	5392	0	3239	0	0
SRL_OPN_2PTS019_0293_20141214_111141_20141214_125005.EUM.nc	-0.153	-0.182	0.090	2582	5281	0	2699	0	0
SRL_OPN_2PTS019_0295_20141214_125004_20141214_142937.EUM.nc	-0.165	-0.172	0.088	3404	5497	0	2093	0	0
SRL_OPN_2PTS019_0297_20141214_142937_20141214_162253.EUM.nc	-0.145	-0.160	0.091	3296	6377	0	3081	0	0
SRL_OPN_2PTS019_0300_20141214_162252_20141214_180237.EUM.nc	-0.091	-0.138	0.098	2912	5616	0	2704	0	0
SRL_OPN_2PTS019_0302_20141214_180237_20141214_194159.EUM.nc	-0.134	-0.170	0.112	3224	5565	0	2341	0	0
SRL_OPN_2PTS019_0304_20141214_194158_20141214_212055.EUM.nc	-0.130	-0.162	0.099	3417	5412	0	1995	0	0

– Continued on next page

Table 9: Model Wet Troposphere Path Delay Statistics.

– Continued from previous page

File	Median	Mean	Std. Dev.	No. Obs.	Total Obs.	Default Lat/Lon	Flag (total)	Default (total)	3-Sigma Edited
SRL_OPN_2PTS019_0306_20141214_212055_20141214_225910.EUM.nc	-0.186	-0.178	0.101	2323	5387	0	3064	0	0
SRL_OPN_2PTS019_0307_20141214_225909_20141215_003650.EUM.nc	-0.109	-0.150	0.102	3399	5449	0	2050	0	0
SRL_OPN_2PTS019_0309_20141215_003650_20141215_021500.EUM.nc	-0.170	-0.176	0.091	2783	5531	0	2748	0	0
SRL_OPN_2PTS019_0311_20141215_021500_20141215_035425.EUM.nc	-0.154	-0.150	0.082	2781	5536	0	2755	0	0
SRL_OPN_2PTS019_0313_20141215_035424_20141215_053531.EUM.nc	-0.098	-0.126	0.090	2932	5537	0	2605	0	0
SRL_OPN_2PTS019_0315_20141215_053531_20141215_072438.EUM.nc	-0.135	-0.164	0.088	4088	6199	0	2111	0	0
SRL_OPN_2PTS019_0318_20141215_072437_20141215_090301.EUM.nc	-0.187	-0.170	0.099	3711	5584	0	1873	0	0
SRL_OPN_2PTS019_0319_20141215_090302_20141215_104056.EUM.nc	-0.097	-0.151	0.121	2479	5471	0	2992	0	0
SRL_OPN_2PTS019_0321_20141215_104055_20141215_121855.EUM.nc	-0.146	-0.167	0.094	2621	5426	0	2805	0	0
SRL_OPN_2PTS019_0323_20141215_121854_20141215_135809.EUM.nc	-0.163	-0.173	0.088	3250	5455	0	2205	0	0
SRL_OPN_2PTS019_0325_20141215_135808_20141215_155132.EUM.nc	-0.150	-0.163	0.093	3397	6373	0	2976	0	0
SRL_OPN_2PTS019_0328_20141215_155132_20141215_173118.EUM.nc	-0.123	-0.141	0.094	2662	5467	0	2805	0	0
SRL_OPN_2PTS019_0330_20141215_173117_20141215_191045.EUM.nc	-0.127	-0.157	0.096	3415	5613	0	2198	0	0
SRL_OPN_2PTS019_0332_20141215_191044_20141215_204955.EUM.nc	-0.130	-0.157	0.089	3652	5551	0	1899	0	0
SRL_OPN_2PTS019_0334_20141215_204955_20141215_222823.EUM.nc	-0.138	-0.161	0.107	3029	5370	0	2341	0	0
SRL_OPN_2PTS019_0336_20141215_222822_20141216_000607.EUM.nc	-0.100	-0.141	0.105	3137	5466	0	2329	0	0
SRL_OPN_2PTS019_0337_20141216_000606_20141216_014405.EUM.nc	-0.156	-0.170	0.088	3038	5536	0	2498	0	0
SRL_OPN_2PTS019_0339_20141216_014404_20141216_032302.EUM.nc	-0.181	-0.162	0.090	2852	5496	0	2644	0	0
SRL_OPN_2PTS019_0341_20141216_032301_20141216_050330.EUM.nc	-0.105	-0.135	0.093	2938	5529	0	2591	0	0
SRL_OPN_2PTS019_0343_20141216_050329_20141216_065336.EUM.nc	-0.127	-0.152	0.094	3822	6203	0	2381	0	0
SRL_OPN_2PTS019_0346_20141216_065335_20141216_083213.EUM.nc	-0.165	-0.156	0.088	4221	5627	0	1406	0	0
SRL_OPN_2PTS019_0348_20141216_083213_20141216_101012.EUM.nc	-0.106	-0.143	0.097	2828	5414	0	2586	0	0
SRL_OPN_2PTS019_0349_20141216_101011_20141216_114801.EUM.nc	-0.127	-0.172	0.109	2485	5410	0	2925	0	0
SRL_OPN_2PTS019_0351_20141216_114801_20141216_132648.EUM.nc	-0.147	-0.168	0.094	3001	5340	0	2339	0	0
SRL_OPN_2PTS019_0353_20141216_132648_20141216_152012.EUM.nc	-0.171	-0.170	0.095	3574	6354	0	2780	0	0
SRL_OPN_2PTS019_0356_20141216_152011_20141216_165959.EUM.nc	-0.116	-0.144	0.103	2750	5558	0	2808	0	0
SRL_OPN_2PTS019_0358_20141216_165958_20141216_183929.EUM.nc	-0.109	-0.148	0.109	3168	5477	0	2309	0	0
SRL_OPN_2PTS019_0360_20141216_183930_20141216_201849.EUM.nc	-0.139	-0.155	0.091	3314	5520	0	2206	0	0
SRL_OPN_2PTS019_0362_20141216_201848_20141216_215732.EUM.nc	-0.120	-0.152	0.101	3141	5460	0	2319	0	0
SRL_OPN_2PTS019_0364_20141216_215731_20141216_233523.EUM.nc	-0.092	-0.131	0.099	2594	5355	0	2761	0	0
SRL_OPN_2PTS019_0365_20141216_233523_20141217_011313.EUM.nc	-0.153	-0.174	0.087	2795	5477	0	2682	0	0
SRL_OPN_2PTS019_0367_20141217_011312_20141217_025147.EUM.nc	-0.189	-0.181	0.097	2790	5538	0	2748	0	0
SRL_OPN_2PTS019_0369_20141217_025146_20141217_043139.EUM.nc	-0.107	-0.137	0.088	2919	5499	0	2580	0	0
SRL_OPN_2PTS019_0371_20141217_043139_20141217_061344.EUM.nc	-0.112	-0.146	0.094	3702	5732	0	2030	0	0
SRL_OPN_2PTS019_0373_20141217_061343_20141217_080117.EUM.nc	-0.140	-0.153	0.092	4187	6082	0	1895	0	0
SRL_OPN_2PTS019_0376_20141217_080116_20141217_093927.EUM.nc	-0.121	-0.154	0.092	2977	5503	0	2526	0	0
SRL_OPN_2PTS019_0377_20141217_093926_20141217_111710.EUM.nc	-0.106	-0.174	0.119	2231	5295	0	3064	0	0
SRL_OPN_2PTS019_0379_20141217_111709_20141217_125537.EUM.nc	-0.149	-0.171	0.099	2641	5291	0	2650	0	0
SRL_OPN_2PTS019_0381_20141217_125537_20141217_144850.EUM.nc	-0.161	-0.169	0.091	3447	6248	0	2801	0	0

– Continued on next page

Table 9: Model Wet Troposphere Path Delay Statistics.

– Continued from previous page

File	Median	Mean	Std. Dev.	No. Obs.	Total Obs.	Default Lat/Lon	Flag (total)	Default (total)	3-Sigma Edited
SRL_OPN_2PTS019_0384_20141217_144850_20141217_162837.EUM.nc	-0.136	-0.161	0.105	3311	5638	0	2327	0	0
SRL_OPN_2PTS019_0386_20141217_162836_20141217_180812.EUM.nc	-0.110	-0.144	0.106	2957	5577	0	2620	0	0
SRL_OPN_2PTS019_0388_20141217_180811_20141217_194740.EUM.nc	-0.144	-0.160	0.093	3221	5558	0	2337	0	0
SRL_OPN_2PTS019_0390_20141217_194740_20141217_212635.EUM.nc	-0.140	-0.167	0.100	3493	5402	0	1909	0	0
SRL_OPN_2PTS019_0392_20141217_212635_20141217_230439.EUM.nc	-0.109	-0.149	0.110	2241	5331	0	3090	0	0
SRL_OPN_2PTS019_0393_20141217_230438_20141218_004228.EUM.nc	-0.123	-0.159	0.106	3283	5459	0	2176	0	0
SRL_OPN_2PTS019_0395_20141218_004227_20141218_022041.EUM.nc	-0.179	-0.184	0.096	2787	5546	0	2759	0	0
SRL_OPN_2PTS019_0397_20141218_022040_20141218_040002.EUM.nc	-0.127	-0.153	0.096	2841	5533	0	2692	0	0
SRL_OPN_2PTS019_0399_20141218_040002_20141218_054124.EUM.nc	-0.097	-0.133	0.096	3277	5547	0	2270	0	0
SRL_OPN_2PTS019_0401_20141218_054123_20141218_073019.EUM.nc	-0.134	-0.151	0.095	4188	6174	0	1986	0	0
SRL_OPN_2PTS019_0404_20141218_073018_20141218_090840.EUM.nc	-0.146	-0.160	0.100	3578	5540	0	1962	0	0
SRL_OPN_2PTS019_0405_20141218_090839_20141218_104625.EUM.nc	-0.092	-0.142	0.110	2450	5482	0	3032	0	0
SRL_OPN_2PTS019_0407_20141218_104624_20141218_122436.EUM.nc	-0.136	-0.169	0.096	2630	5384	0	2754	0	0
SRL_OPN_2PTS019_0409_20141218_122435_20141218_140352.EUM.nc	-0.144	-0.165	0.094	3271	5440	0	2169	0	0
SRL_OPN_2PTS019_0411_20141218_140351_20141218_155716.EUM.nc	-0.130	-0.149	0.084	3240	6360	0	3120	0	0
SRL_OPN_2PTS019_0414_20141218_155715_20141218_173653.EUM.nc	-0.104	-0.141	0.105	2745	5480	0	2735	0	0
SRL_OPN_2PTS019_0416_20141218_173652_20141218_191628.EUM.nc	-0.145	-0.166	0.094	3363	5581	0	2218	0	0
SRL_OPN_2PTS019_0418_20141218_191627_20141218_205527.EUM.nc	-0.134	-0.150	0.094	3633	5587	0	1954	0	0
SRL_OPN_2PTS019_0420_20141218_205526_20141218_223353.EUM.nc	-0.113	-0.154	0.109	2933	5374	0	2441	0	0
SRL_OPN_2PTS019_0421_20141218_223352_20141219_001145.EUM.nc	-0.102	-0.137	0.099	3159	5476	0	2317	0	0
SRL_OPN_2PTS019_0423_20141219_001144_20141219_014936.EUM.nc	-0.163	-0.175	0.089	3004	5524	0	2520	0	0
SRL_OPN_2PTS019_0425_20141219_014936_20141219_032837.EUM.nc	-0.134	-0.152	0.088	2968	5493	0	2525	0	0
SRL_OPN_2PTS019_0427_20141219_032836_20141219_050920.EUM.nc	-0.099	-0.126	0.091	2934	5546	0	2612	0	0
SRL_OPN_2PTS019_0429_20141219_050920_20141219_065917.EUM.nc	-0.133	-0.156	0.096	3754	6192	0	2438	0	0
SRL_OPN_2PTS019_0432_20141219_065916_20141219_083743.EUM.nc	-0.175	-0.168	0.093	4198	5618	0	1420	0	0
SRL_OPN_2PTS019_0434_20141219_083743_20141219_101541.EUM.nc	-0.110	-0.135	0.093	2750	5392	0	2642	0	0
SRL_OPN_2PTS019_0435_20141219_101540_20141219_115341.EUM.nc	-0.137	-0.178	0.116	2575	5405	0	2830	0	0
SRL_OPN_2PTS019_0437_20141219_115340_20141219_133223.EUM.nc	-0.151	-0.164	0.096	2993	5316	0	2323	0	0
SRL_OPN_2PTS019_0439_20141219_133223_20141219_152555.EUM.nc	-0.152	-0.163	0.088	3614	6339	0	2725	0	0
SRL_OPN_2PTS019_0442_20141219_152555_20141219_170534.EUM.nc	-0.101	-0.135	0.096	2695	5580	0	2885	0	0
SRL_OPN_2PTS019_0444_20141219_170533_20141219_184513.EUM.nc	-0.141	-0.162	0.102	3179	5500	0	2321	0	0
SRL_OPN_2PTS019_0446_20141219_184513_20141219_202422.EUM.nc	-0.145	-0.158	0.089	3405	5501	0	2096	0	0
SRL_OPN_2PTS019_0448_20141219_202421_20141219_220302.EUM.nc	-0.111	-0.153	0.109	3109	5457	0	2348	0	0
SRL_OPN_2PTS019_0450_20141219_220302_20141219_234100.EUM.nc	-0.085	-0.124	0.091	2720	5440	0	2720	0	0
SRL_OPN_2PTS019_0451_20141219_234100_20141220_011844.EUM.nc	-0.159	-0.189	0.094	2937	5494	0	2557	0	0
SRL_OPN_2PTS019_0453_20141220_011843_20141220_025722.EUM.nc	-0.168	-0.159	0.085	2838	5557	0	2719	0	0
SRL_OPN_2PTS019_0455_20141220_025721_20141220_043729.EUM.nc	-0.114	-0.137	0.085	2864	5494	0	2630	0	0
SRL_OPN_2PTS019_0457_20141220_043729_20141220_061933.EUM.nc	-0.131	-0.147	0.088	3818	5767	0	1949	0	0
SRL_OPN_2PTS019_0459_20141220_061932_20141220_080649.EUM.nc	-0.131	-0.146	0.086	4183	6092	0	1909	0	0

– Continued on next page

Table 9: Model Wet Troposphere Path Delay Statistics.

– Continued from previous page

File	Median	Mean	Std. Dev.	No. Obs.	Total Obs.	Default Lat/Lon	Flag (total)	Default (total)	3-Sigma Edited
SRL_OPN_2PTS019_0462_20141220_080649_20141220_094457.EUM.nc	-0.139	-0.164	0.096	2935	5494	0	2559	0	0
SRL_OPN_2PTS019_0463_20141220_094456_20141220_112249.EUM.nc	-0.113	-0.165	0.119	2079	5249	0	3170	0	0
SRL_OPN_2PTS019_0465_20141220_112249_20141220_130120.EUM.nc	-0.149	-0.174	0.107	2693	5310	0	2617	0	0
SRL_OPN_2PTS019_0467_20141220_130119_20141220_145435.EUM.nc	-0.162	-0.178	0.094	3532	6330	0	2798	0	0
SRL_OPN_2PTS019_0470_20141220_145434_20141220_163413.EUM.nc	-0.118	-0.146	0.099	3211	5621	0	2410	0	0
SRL_OPN_2PTS019_0472_20141220_163413_20141220_181357.EUM.nc	-0.108	-0.144	0.104	2978	5609	0	2631	0	0
SRL_OPN_2PTS019_0474_20141220_181356_20141220_195315.EUM.nc	-0.159	-0.174	0.085	3146	5520	0	2374	0	0
SRL_OPN_2PTS019_0476_20141220_195314_20141220_213208.EUM.nc	-0.127	-0.166	0.109	3594	5400	0	1806	0	0
SRL_OPN_2PTS019_0478_20141220_213207_20141220_231017.EUM.nc	-0.127	-0.155	0.111	2222	5352	0	3130	0	0
SRL_OPN_2PTS019_0479_20141220_231017_20141221_004756.EUM.nc	-0.158	-0.168	0.096	3176	5467	0	2291	0	0
SRL_OPN_2PTS019_0481_20141221_004755_20141221_022615.EUM.nc	-0.173	-0.179	0.092	2820	5531	0	2711	0	0
SRL_OPN_2PTS019_0483_20141221_022614_20141221_054710.EUM.nc	-0.123	-0.147	0.097	6409	11113	0	4704	0	0
SRL_OPN_2PTS019_0487_20141221_054709_20141221_073551.EUM.nc	-0.117	-0.147	0.097	4178	6167	0	1989	0	0
SRL_OPN_2PTS019_0490_20141221_073552_20141221_091410.EUM.nc	-0.168	-0.173	0.101	3410	5546	0	2136	0	0
SRL_OPN_2PTS019_0491_20141221_091409_20141221_105202.EUM.nc	-0.096	-0.162	0.122	2344	5471	0	3127	0	0
SRL_OPN_2PTS019_0493_20141221_105203_20141221_123007.EUM.nc	-0.124	-0.164	0.103	2552	5307	0	2755	0	0
SRL_OPN_2PTS019_0495_20141221_123006_20141221_140931.EUM.nc	-0.155	-0.171	0.087	3188	5511	0	2323	0	0
SRL_OPN_2PTS019_0497_20141221_140932_20141221_160252.EUM.nc	-0.139	-0.155	0.092	3291	6386	0	3095	0	0
SRL_OPN_2PTS019_0500_20141221_160251_20141221_174238.EUM.nc	-0.102	-0.138	0.101	2800	5600	0	2800	0	0
SRL_OPN_2PTS019_0502_20141221_174238_20141221_192203.EUM.nc	-0.143	-0.159	0.095	3404	5564	0	2160	0	0
SRL_OPN_2PTS019_0504_20141221_192202_20141221_210109.EUM.nc	-0.140	-0.158	0.100	3631	5569	0	1938	0	0
SRL_OPN_2PTS019_0506_20141221_210109_20141221_223931.EUM.nc	-0.098	-0.150	0.109	2849	5354	0	2505	0	0
SRL_OPN_2PTS019_0507_20141221_223930_20141222_001720.EUM.nc	-0.114	-0.143	0.100	3127	5438	0	2311	0	0
SRL_OPN_2PTS019_0509_20141222_001720_20141222_015523.EUM.nc	-0.174	-0.185	0.089	2968	5519	0	2551	0	0
SRL_OPN_2PTS019_0511_20141222_015522_20141222_051510.EUM.nc	-0.126	-0.149	0.096	5992	11012	0	5020	0	0
SRL_OPN_2PTS019_0515_20141222_051510_20141222_070457.EUM.nc	-0.109	-0.141	0.096	3819	6200	0	2381	0	0
SRL_OPN_2PTS019_0518_20141222_070456_20141222_084329.EUM.nc	-0.163	-0.163	0.095	3969	5609	0	1640	0	0
SRL_OPN_2PTS019_0520_20141222_084328_20141222_102125.EUM.nc	-0.090	-0.138	0.108	2672	5375	0	2703	0	0
SRL_OPN_2PTS019_0521_20141222_102124_20141222_115917.EUM.nc	-0.138	-0.179	0.113	2580	5360	0	2780	0	0
SRL_OPN_2PTS019_0523_20141222_115917_20141222_133815.EUM.nc	-0.150	-0.173	0.097	3042	5384	0	2342	0	0
SRL_OPN_2PTS019_0525_20141222_133814_20141222_153138.EUM.nc	-0.160	-0.171	0.099	3588	6346	0	2758	0	0
SRL_OPN_2PTS019_0528_20141222_153137_20141222_171126.EUM.nc	-0.116	-0.137	0.098	2722	5592	0	2870	0	0
SRL_OPN_2PTS019_0530_20141222_171125_20141222_185056.EUM.nc	-0.148	-0.160	0.096	3256	5505	0	2249	0	0
SRL_OPN_2PTS019_0532_20141222_185055_20141222_203012.EUM.nc	-0.148	-0.157	0.097	3476	5517	0	2041	0	0
SRL_OPN_2PTS019_0534_20141222_203011_20141222_220849.EUM.nc	-0.110	-0.154	0.106	3084	5482	0	2398	0	0
SRL_OPN_2PTS019_0536_20141222_220848_20141222_234638.EUM.nc	-0.095	-0.136	0.107	2931	5479	0	2548	0	0
SRL_OPN_2PTS019_0537_20141222_234637_20141223_012430.EUM.nc	-0.164	-0.175	0.085	2878	5537	0	2659	0	0
SRL_OPN_2PTS019_0539_20141223_012430_20141223_030304.EUM.nc	-0.172	-0.167	0.092	2843	5563	0	2720	0	0
SRL_OPN_2PTS019_0541_20141223_030304_20141223_044317.EUM.nc	-0.135	-0.146	0.087	2937	5494	0	2557	0	0

– Continued on next page

Table 9: Model Wet Troposphere Path Delay Statistics.

– Continued from previous page

File	Median	Mean	Std. Dev.	No. Obs.	Total Obs.	Default Lat/Lon	Flag (total)	Default (total)	3-Sigma Edited
SRL_OPN_2PTS019_0543_20141223_044316_20141223_062538.EUM.nc	-0.099	-0.132	0.096	3918	5779	0	1861	0	0
SRL_OPN_2PTS019_0545_20141223_062537_20141223_081237.EUM.nc	-0.160	-0.170	0.086	4164	6093	0	1929	0	0
SRL_OPN_2PTS019_0548_20141223_081236_20141223_095042.EUM.nc	-0.098	-0.147	0.105	2858	5356	0	2498	0	0
SRL_OPN_2PTS019_0549_20141223_095041_20141223_112827.EUM.nc	-0.121	-0.159	0.105	2180	5287	0	3107	0	0
SRL_OPN_2PTS019_0551_20141223_112826_20141223_130701.EUM.nc	-0.159	-0.182	0.093	2781	5386	0	2605	0	0
SRL_OPN_2PTS019_0553_20141223_130700_20141223_150018.EUM.nc	-0.144	-0.159	0.089	3535	6331	0	2796	0	0
SRL_OPN_2PTS019_0556_20141223_150019_20141223_164005.EUM.nc	-0.121	-0.155	0.105	3048	5584	0	2536	0	0
SRL_OPN_2PTS019_0558_20141223_164004_20141223_181940.EUM.nc	-0.126	-0.143	0.096	3015	5494	0	2479	0	0
SRL_OPN_2PTS019_0560_20141223_181939_20141223_195905.EUM.nc	-0.146	-0.167	0.105	3156	5524	0	2368	0	0
SRL_OPN_2PTS019_0562_20141223_195904_20141223_213748.EUM.nc	-0.140	-0.149	0.097	3523	5486	0	1963	0	0
SRL_OPN_2PTS019_0564_20141223_213747_20141223_231555.EUM.nc	-0.071	-0.142	0.120	2344	5334	0	2990	0	0
SRL_OPN_2PTS019_0565_20141223_231554_20141224_005344.EUM.nc	-0.153	-0.171	0.090	3017	5509	0	2492	0	0
SRL_OPN_2PTS019_0567_20141224_005343_20141224_023155.EUM.nc	-0.168	-0.167	0.092	2847	5527	0	2680	0	0
SRL_OPN_2PTS019_0569_20141224_023154_20141224_041136.EUM.nc	-0.134	-0.143	0.080	2781	5479	0	2698	0	0
SRL_OPN_2PTS019_0571_20141224_041136_20141224_055313.EUM.nc	-0.119	-0.146	0.106	3724	5684	0	1960	0	0
SRL_OPN_2PTS019_0573_20141224_055313_20141224_074140.EUM.nc	-0.150	-0.152	0.088	4195	6148	0	1953	0	0
SRL_OPN_2PTS019_0576_20141224_074139_20141224_091948.EUM.nc	-0.103	-0.147	0.103	3210	5522	0	2312	0	0
SRL_OPN_2PTS019_0577_20141224_091948_20141224_105741.EUM.nc	-0.139	-0.177	0.100	2206	5397	0	3191	0	0
SRL_OPN_2PTS019_0579_20141224_105740_20141224_123556.EUM.nc	-0.127	-0.172	0.113	2503	5298	0	2795	0	0
SRL_OPN_2PTS019_0581_20141224_123555_20141224_141515.EUM.nc	-0.144	-0.158	0.091	3274	5477	0	2203	0	0
SRL_OPN_2PTS019_0583_20141224_141515_20141224_160845.EUM.nc	-0.176	-0.168	0.093	3328	6377	0	3049	0	0
SRL_OPN_2PTS019_0586_20141224_160845_20141224_174823.EUM.nc	-0.104	-0.108	0.064	2638	5575	0	2761	0	176
SRL_OPN_2PTS019_0588_20141224_174822_20141224_192754.EUM.nc	-0.136	-0.154	0.101	3294	5603	0	2309	0	0
SRL_OPN_2PTS019_0590_20141224_192754_20141224_210650.EUM.nc	-0.109	-0.142	0.093	3523	5553	0	2030	0	0
SRL_OPN_2PTS019_0592_20141224_210649_20141224_224510.EUM.nc	-0.107	-0.149	0.114	2655	5316	0	2661	0	0
SRL_OPN_2PTS019_0593_20141224_224509_20141225_002259.EUM.nc	-0.125	-0.150	0.098	3113	5459	0	2346	0	0
SRL_OPN_2PTS019_0595_20141225_002259_20141225_020056.EUM.nc	-0.148	-0.169	0.082	2926	5538	0	2612	0	0
SRL_OPN_2PTS019_0597_20141225_020057_20141225_034008.EUM.nc	-0.106	-0.139	0.088	2924	5507	0	2583	0	0
SRL_OPN_2PTS019_0599_20141225_034007_20141225_052104.EUM.nc	-0.104	-0.151	0.111	2965	5559	0	2594	0	0
SRL_OPN_2PTS019_0601_20141225_052103_20141225_071040.EUM.nc	-0.120	-0.139	0.089	3830	6183	0	2353	0	0
SRL_OPN_2PTS019_0604_20141225_071039_20141225_084901.EUM.nc	-0.143	-0.152	0.092	3858	5600	0	1742	0	0
SRL_OPN_2PTS019_0605_20141225_084900_20141225_102657.EUM.nc	-0.120	-0.154	0.107	2640	5396	0	2756	0	0
SRL_OPN_2PTS019_0607_20141225_102656_20141225_120459.EUM.nc	-0.138	-0.190	0.119	2585	5373	0	2788	0	0
SRL_OPN_2PTS019_0609_20141225_120459_20141225_134353.EUM.nc	-0.136	-0.155	0.094	3092	5432	0	2340	0	0
SRL_OPN_2PTS019_0611_20141225_134352_20141225_153725.EUM.nc	-0.157	-0.166	0.088	3578	6369	0	2791	0	0
SRL_OPN_2PTS019_0614_20141225_153725_20141225_171703.EUM.nc	-0.112	-0.138	0.110	2644	5579	0	2935	0	0
SRL_OPN_2PTS019_0616_20141225_171703_20141225_185642.EUM.nc	-0.130	-0.152	0.097	3225	5515	0	2290	0	0
SRL_OPN_2PTS019_0618_20141225_185641_20141225_203547.EUM.nc	-0.166	-0.170	0.104	3551	5531	0	1980	0	0
SRL_OPN_2PTS019_0620_20141225_203546_20141225_221421.EUM.nc	-0.132	-0.160	0.105	3042	5446	0	2404	0	0

– Continued on next page

Table 9: Model Wet Troposphere Path Delay Statistics.

– Continued from previous page

File	Median	Mean	Std. Dev.	No. Obs.	Total Obs.	Default Lat/Lon	Flag (total)	Default (total)	3-Sigma Edited
SRL_OPN_2PTS019_0622_20141225_221420_20141225_235218.EUM.nc	-0.134	-0.161	0.109	2938	5450	0	2512	0	0
SRL_OPN_2PTS019_0623_20141225_235217_20141226_013002.EUM.nc	-0.172	-0.175	0.089	2944	5503	0	2559	0	0
SRL_OPN_2PTS019_0625_20141226_013002_20141226_030849.EUM.nc	-0.141	-0.157	0.082	2905	5513	0	2608	0	0
SRL_OPN_2PTS019_0627_20141226_030848_20141226_044909.EUM.nc	-0.108	-0.129	0.092	3007	5460	0	2453	0	0
SRL_OPN_2PTS019_0629_20141226_044908_20141226_063129.EUM.nc	-0.113	-0.134	0.094	3908	5771	0	1855	0	8
SRL_OPN_2PTS019_0631_20141226_063129_20141226_081811.EUM.nc	-0.155	-0.165	0.091	4109	6075	0	1966	0	0
SRL_OPN_2PTS019_0634_20141226_081810_20141226_095613.EUM.nc	-0.126	-0.158	0.104	2831	5390	0	2559	0	0
SRL_OPN_2PTS019_0635_20141226_095614_20141226_113408.EUM.nc	-0.137	-0.157	0.100	2384	5354	0	2970	0	0
SRL_OPN_2PTS019_0637_20141226_113407_20141226_131238.EUM.nc	-0.155	-0.178	0.094	2834	5354	0	2520	0	0
SRL_OPN_2PTS019_0639_20141226_131237_20141226_150605.EUM.nc	-0.139	-0.159	0.084	3579	6354	0	2775	0	0
SRL_OPN_2PTS019_0642_20141226_150604_20141226_164543.EUM.nc	-0.118	-0.136	0.101	2882	5569	0	2687	0	0
SRL_OPN_2PTS019_0644_20141226_164543_20141226_182525.EUM.nc	-0.108	-0.135	0.089	3162	5509	0	2347	0	0
SRL_OPN_2PTS019_0646_20141226_182525_20141226_200441.EUM.nc	-0.194	-0.172	0.092	3094	5511	0	2417	0	0
SRL_OPN_2PTS019_0648_20141226_200439_20141226_214328.EUM.nc	-0.160	-0.168	0.108	3403	5485	0	2082	0	0
SRL_OPN_2PTS019_0650_20141226_214328_20141226_232134.EUM.nc	-0.128	-0.159	0.104	2464	5312	0	2848	0	0
SRL_OPN_2PTS019_0651_20141226_232133_20141227_005914.EUM.nc	-0.155	-0.169	0.092	2951	5486	0	2535	0	0
SRL_OPN_2PTS019_0653_20141227_005913_20141227_023738.EUM.nc	-0.187	-0.186	0.090	2899	5552	0	2653	0	0
SRL_OPN_2PTS019_0655_20141227_023738_20141227_041725.EUM.nc	-0.115	-0.134	0.084	2869	5492	0	2623	0	0
SRL_OPN_2PTS019_0657_20141227_041724_20141227_055901.EUM.nc	-0.123	-0.147	0.099	3765	5701	0	1936	0	0
SRL_OPN_2PTS019_0659_20141227_055900_20141227_074715.EUM.nc	-0.145	-0.158	0.081	4196	6123	0	1927	0	0
SRL_OPN_2PTS019_0662_20141227_074714_20141227_092528.EUM.nc	-0.117	-0.151	0.095	3167	5510	0	2343	0	0
SRL_OPN_2PTS019_0663_20141227_092527_20141227_110320.EUM.nc	-0.152	-0.168	0.104	2147	5443	0	3296	0	0
SRL_OPN_2PTS019_0665_20141227_110319_20141227_124130.EUM.nc	-0.145	-0.176	0.106	2566	5263	0	2697	0	0
SRL_OPN_2PTS019_0667_20141227_124130_20141227_142104.EUM.nc	-0.146	-0.159	0.091	3347	5484	0	2137	0	0
SRL_OPN_2PTS019_0669_20141227_142105_20141227_161422.EUM.nc	-0.175	-0.174	0.088	3343	6376	0	3033	0	0
SRL_OPN_2PTS019_0672_20141227_161421_20141227_175407.EUM.nc	-0.097	-0.138	0.109	2852	5575	0	2723	0	0
SRL_OPN_2PTS019_0674_20141227_175407_20141227_193330.EUM.nc	-0.150	-0.161	0.094	3267	5583	0	2316	0	0
SRL_OPN_2PTS019_0676_20141227_193329_20141227_211231.EUM.nc	-0.117	-0.141	0.094	3474	5426	0	1952	0	0
SRL_OPN_2PTS019_0678_20141227_211230_20141227_225049.EUM.nc	-0.136	-0.160	0.093	2462	5411	0	2949	0	0
SRL_OPN_2PTS019_0679_20141227_225048_20141228_002829.EUM.nc	-0.136	-0.159	0.105	3188	5410	0	2222	0	0
SRL_OPN_2PTS019_0681_20141228_002828_20141228_020637.EUM.nc	-0.179	-0.173	0.085	2780	5545	0	2765	0	0
SRL_OPN_2PTS019_0683_20141228_020637_20141228_034554.EUM.nc	-0.135	-0.150	0.093	2905	5554	0	2649	0	0
SRL_OPN_2PTS019_0685_20141228_034553_20141228_052648.EUM.nc	-0.107	-0.135	0.094	2922	5539	0	2617	0	0
SRL_OPN_2PTS019_0687_20141228_052647_20141228_071614.EUM.nc	-0.149	-0.160	0.088	3944	6175	0	2231	0	0
SRL_OPN_2PTS019_0690_20141228_071613_20141228_085441.EUM.nc	-0.124	-0.144	0.092	3831	5604	0	1773	0	0
SRL_OPN_2PTS019_0691_20141228_085440_20141228_103236.EUM.nc	-0.130	-0.165	0.115	2433	5500	0	3067	0	0
SRL_OPN_2PTS019_0693_20141228_103235_20141228_121032.EUM.nc	-0.169	-0.197	0.110	2518	5411	0	2893	0	0
SRL_OPN_2PTS019_0695_20141228_121031_20141228_134938.EUM.nc	-0.162	-0.166	0.099	3130	5441	0	2311	0	0
SRL_OPN_2PTS019_0697_20141228_134938_20141228_154301.EUM.nc	-0.178	-0.177	0.092	3585	6355	0	2770	0	0

– Continued on next page

Table 9: Model Wet Troposphere Path Delay Statistics.

– Continued from previous page

File	Median	Mean	Std. Dev.	No. Obs.	Total Obs.	Default Lat/Lon	Flag (total)	Default (total)	3-Sigma Edited
SRL_OPN_2PTS019_0700_20141228_154301_20141228_172248.EUM.nc	-0.112	-0.134	0.086	2699	5511	0	2812	0	0
SRL_OPN_2PTS019_0702_20141228_172248_20141228_190217.EUM.nc	-0.132	-0.149	0.095	3234	5575	0	2341	0	0
SRL_OPN_2PTS019_0704_20141228_190217_20141228_204130.EUM.nc	-0.146	-0.159	0.092	3706	5534	0	1828	0	0
SRL_OPN_2PTS019_0706_20141228_204129_20141228_222001.EUM.nc	-0.122	-0.153	0.100	3038	5337	0	2299	0	0
SRL_OPN_2PTS019_0708_20141228_222000_20141228_235748.EUM.nc	-0.133	-0.157	0.104	3047	5476	0	2429	0	0
SRL_OPN_2PTS019_0709_20141228_235747_20141229_013543.EUM.nc	-0.171	-0.168	0.089	2994	5544	0	2550	0	0
SRL_OPN_2PTS019_0711_20141229_013543_20141229_031425.EUM.nc	-0.167	-0.161	0.093	2881	5500	0	2619	0	0
SRL_OPN_2PTS019_0713_20141229_031424_20141229_045450.EUM.nc	-0.108	-0.138	0.098	3024	5487	0	2463	0	0
SRL_OPN_2PTS019_0715_20141229_045450_20141229_063728.EUM.nc	-0.139	-0.157	0.081	3951	5811	0	1860	0	0
SRL_OPN_2PTS019_0717_20141229_063727_20141229_082351.EUM.nc	-0.136	-0.148	0.090	4224	6060	0	1836	0	0
SRL_OPN_2PTS019_0720_20141229_082350_20141229_100144.EUM.nc	-0.147	-0.162	0.104	2838	5410	0	2572	0	0
SRL_OPN_2PTS019_0721_20141229_100144_20141229_113939.EUM.nc	-0.132	-0.149	0.094	2415	5338	0	2923	0	0
SRL_OPN_2PTS019_0723_20141229_113938_20141229_131820.EUM.nc	-0.169	-0.176	0.097	2942	5316	0	2374	0	0
SRL_OPN_2PTS019_0725_20141229_131819_20141229_151142.EUM.nc	-0.182	-0.174	0.084	3607	6366	0	2759	0	0
SRL_OPN_2PTS019_0728_20141229_151141_20141229_165128.EUM.nc	-0.104	-0.135	0.092	2844	5573	0	2729	0	0
SRL_OPN_2PTS019_0730_20141229_165127_20141229_183101.EUM.nc	-0.113	-0.141	0.101	3154	5500	0	2346	0	0
SRL_OPN_2PTS019_0732_20141229_183101_20141229_201023.EUM.nc	-0.177	-0.178	0.094	3145	5523	0	2378	0	0
SRL_OPN_2PTS019_0734_20141229_201023_20141229_214909.EUM.nc	-0.144	-0.166	0.107	3358	5487	0	2129	0	0
SRL_OPN_2PTS019_0736_20141229_214908_20141229_232704.EUM.nc	-0.122	-0.141	0.094	2529	5247	0	2718	0	0
SRL_OPN_2PTS019_0737_20141229_232703_20141230_010453.EUM.nc	-0.173	-0.172	0.101	2780	5495	0	2715	0	0
SRL_OPN_2PTS019_0739_20141230_010453_20141230_024321.EUM.nc	-0.170	-0.164	0.082	2886	5561	0	2675	0	0
SRL_OPN_2PTS019_0741_20141230_024320_20141230_042304.EUM.nc	-0.112	-0.141	0.091	2873	5494	0	2621	0	0
SRL_OPN_2PTS019_0743_20141230_042304_20141230_060457.EUM.nc	-0.126	-0.155	0.093	3789	5702	0	1913	0	0
SRL_OPN_2PTS019_0745_20141230_060456_20141230_075254.EUM.nc	-0.128	-0.147	0.091	4208	6129	0	1921	0	0
SRL_OPN_2PTS019_0748_20141230_075254_20141230_093106.EUM.nc	-0.124	-0.150	0.100	3122	5479	0	2357	0	0
SRL_OPN_2PTS019_0749_20141230_093106_20141230_110849.EUM.nc	-0.130	-0.161	0.116	2206	5378	0	3172	0	0
SRL_OPN_2PTS019_0751_20141230_110849_20141230_124712.EUM.nc	-0.169	-0.187	0.109	2514	5220	0	2706	0	0
SRL_OPN_2PTS019_0753_20141230_124712_20141230_144020.EUM.nc	-0.167	-0.165	0.077	3407	6223	0	2816	0	0
SRL_OPN_2PTS019_0756_20141230_144019_20141230_162006.EUM.nc	-0.129	-0.148	0.090	3362	5630	0	2268	0	0
SRL_OPN_2PTS019_0758_20141230_162005_20141230_175943.EUM.nc	-0.095	-0.130	0.098	2977	5587	0	2610	0	0
SRL_OPN_2PTS019_0760_20141230_175942_20141230_193913.EUM.nc	-0.158	-0.169	0.100	3266	5584	0	2318	0	0
SRL_OPN_2PTS019_0762_20141230_193912_20141230_211812.EUM.nc	-0.129	-0.155	0.088	3499	5434	0	1935	0	0
SRL_OPN_2PTS019_0764_20141230_211811_20141230_225619.EUM.nc	-0.118	-0.139	0.091	2428	5401	0	2973	0	0
SRL_OPN_2PTS019_0765_20141230_225618_20141231_003408.EUM.nc	-0.138	-0.166	0.107	3297	5451	0	2154	0	0
SRL_OPN_2PTS019_0767_20141231_003407_20141231_021218.EUM.nc	-0.145	-0.154	0.082	2808	5539	0	2731	0	0
SRL_OPN_2PTS019_0769_20141231_021217_20141231_035130.EUM.nc	-0.120	-0.147	0.094	2853	5494	0	2641	0	0
SRL_OPN_2PTS019_0771_20141231_035130_20141231_053241.EUM.nc	-0.137	-0.152	0.090	2978	5531	0	2553	0	0
SRL_OPN_2PTS019_0773_20141231_053240_20141231_072154.EUM.nc	-0.134	-0.149	0.093	4125	6197	0	2072	0	0
SRL_OPN_2PTS019_0776_20141231_072154_20141231_090019.EUM.nc	-0.138	-0.152	0.100	3763	5596	0	1833	0	0

– Continued on next page

Table 9: Model Wet Troposphere Path Delay Statistics.

– Continued from previous page

File	Median	Mean	Std. Dev.	No. Obs.	Total Obs.	Default Lat/Lon	Flag (total)	Default (total)	3-Sigma Edited
SRL_OPN_2PTS019_0777_20141231_090019_20141231_103806.EUM.nc	-0.125	-0.154	0.113	2410	5460	0	3050	0	0
SRL_OPN_2PTS019_0779_20141231_103805_20141231_121612.EUM.nc	-0.135	-0.162	0.098	2601	5435	0	2834	0	0
SRL_OPN_2PTS019_0781_20141231_121611_20141231_135523.EUM.nc	-0.168	-0.168	0.085	3199	5442	0	2243	0	0
SRL_OPN_2PTS019_0783_20141231_135522_20141231_154846.EUM.nc	-0.147	-0.168	0.091	3592	6372	0	2780	0	0
SRL_OPN_2PTS019_0786_20141231_154845_20141231_172825.EUM.nc	-0.127	-0.143	0.088	2751	5500	0	2749	0	0
SRL_OPN_2PTS019_0788_20141231_172824_20141231_190800.EUM.nc	-0.142	-0.163	0.104	3393	5587	0	2194	0	0
SRL_OPN_2PTS019_0790_20141231_190800_20141231_204702.EUM.nc	-0.137	-0.157	0.095	3717	5512	0	1795	0	0
SRL_OPN_2PTS019_0792_20141231_204702_20141231_222531.EUM.nc	-0.123	-0.150	0.113	2952	5348	0	2396	0	0
SRL_OPN_2PTS019_0794_20141231_222532_20150101_000325.EUM.nc	-0.110	-0.146	0.098	3126	5509	0	2383	0	0
SRL_OPN_2PTS019_0795_20150101_000325_20150101_014115.EUM.nc	-0.170	-0.172	0.088	3011	5555	0	2544	0	0
SRL_OPN_2PTS019_0797_20150101_014115_20150101_032008.EUM.nc	-0.148	-0.152	0.087	2928	5502	0	2574	0	0
SRL_OPN_2PTS019_0799_20150101_032007_20150101_050042.EUM.nc	-0.110	-0.144	0.091	3054	5520	0	2466	0	0
SRL_OPN_2PTS019_0801_20150101_050041_20150101_064319.EUM.nc	-0.114	-0.139	0.093	3949	5805	0	1856	0	0
SRL_OPN_2PTS019_0803_20150101_064319_20150101_082922.EUM.nc	-0.144	-0.150	0.101	4271	6039	0	1768	0	0
SRL_OPN_2PTS019_0806_20150101_082922_20150101_100721.EUM.nc	-0.118	-0.152	0.105	2831	5390	0	2559	0	0
SRL_OPN_2PTS019_0807_20150101_100720_20150101_114518.EUM.nc	-0.133	-0.161	0.107	2456	5370	0	2914	0	0
SRL_OPN_2PTS019_0809_20150101_114518_20150101_132355.EUM.nc	-0.184	-0.195	0.100	2983	5321	0	2338	0	0
SRL_OPN_2PTS019_0811_20150101_132355_20150101_151726.EUM.nc	-0.134	-0.156	0.085	3632	6345	0	2713	0	0
SRL_OPN_2PTS019_0814_20150101_151725_20150101_165704.EUM.nc	-0.106	-0.141	0.099	2829	5565	0	2736	0	0
SRL_OPN_2PTS019_0816_20150101_165703_20150101_183646.EUM.nc	-0.127	-0.154	0.099	3205	5476	0	2271	0	0
SRL_OPN_2PTS019_0818_20150101_183645_20150101_201557.EUM.nc	-0.153	-0.164	0.102	3308	5502	0	2194	0	0
SRL_OPN_2PTS019_0820_20150101_201556_20150101_215440.EUM.nc	-0.136	-0.154	0.111	3273	5458	0	2185	0	0
SRL_OPN_2PTS019_0822_20150101_215439_20150101_233241.EUM.nc	-0.095	-0.119	0.084	2531	5281	0	2750	0	0
SRL_OPN_2PTS019_0823_20150101_233241_20150102_011031.EUM.nc	-0.174	-0.182	0.087	2766	5518	0	2752	0	0
SRL_OPN_2PTS019_0825_20150102_011030_20150102_024855.EUM.nc	-0.163	-0.166	0.096	2894	5526	0	2632	0	0
SRL_OPN_2PTS019_0827_20150102_024855_20150102_042853.EUM.nc	-0.110	-0.131	0.069	2887	5500	0	2549	0	64
SRL_OPN_2PTS019_0829_20150102_042852_20150102_061045.EUM.nc	-0.125	-0.143	0.094	3802	5712	0	1910	0	0
SRL_OPN_2PTS019_0831_20150102_061044_20150102_075835.EUM.nc	-0.128	-0.146	0.100	4252	6099	0	1847	0	0
SRL_OPN_2PTS019_0834_20150102_075834_20150102_093637.EUM.nc	-0.147	-0.158	0.103	2971	5488	0	2517	0	0
SRL_OPN_2PTS019_0835_20150102_093637_20150102_111428.EUM.nc	-0.096	-0.153	0.111	2157	5339	0	3182	0	0
SRL_OPN_2PTS019_0837_20150102_111428_20150102_125253.EUM.nc	-0.166	-0.170	0.088	2683	5244	0	2561	0	0
SRL_OPN_2PTS019_0839_20150102_125252_20150102_144605.EUM.nc	-0.141	-0.154	0.083	3466	6278	0	2812	0	0
SRL_OPN_2PTS019_0842_20150102_144604_20150102_162543.EUM.nc	-0.160	-0.164	0.100	3408	5629	0	2221	0	0
SRL_OPN_2PTS019_0844_20150102_162543_20150102_180526.EUM.nc	-0.113	-0.138	0.088	3101	5617	0	2516	0	0
SRL_OPN_2PTS019_0846_20150102_180525_20150102_194455.EUM.nc	-0.140	-0.163	0.112	3262	5559	0	2297	0	0
SRL_OPN_2PTS019_0848_20150102_194454_20150102_212343.EUM.nc	-0.136	-0.157	0.104	3549	5382	0	1833	0	0
SRL_OPN_2PTS019_0850_20150102_212343_20150102_230157.EUM.nc	-0.083	-0.135	0.103	2286	5301	0	3015	0	0
SRL_OPN_2PTS019_0851_20150102_230156_20150103_003945.EUM.nc	-0.177	-0.172	0.094	3351	5479	0	2128	0	0
SRL_OPN_2PTS019_0853_20150103_003944_20150103_021750.EUM.nc	-0.153	-0.163	0.086	2834	5532	0	2698	0	0

– Continued on next page

Table 9: Model Wet Troposphere Path Delay Statistics.

– Continued from previous page

File	Median	Mean	Std. Dev.	No. Obs.	Total Obs.	Default Lat/Lon	Flag (total)	Default (total)	3-Sigma Edited
SRL_OPN_2PTS019_0855_20150103_021749_20150103_035717.EUM.nc	-0.104	-0.144	0.094	2887	5554	0	2667	0	0
SRL_OPN_2PTS019_0857_20150103_035716_20150103_053825.EUM.nc	-0.140	-0.158	0.102	3157	5499	0	2342	0	0
SRL_OPN_2PTS019_0859_20150103_053826_20150103_072735.EUM.nc	-0.115	-0.139	0.097	4275	6188	0	1913	0	0
SRL_OPN_2PTS019_0862_20150103_072735_20150103_090549.EUM.nc	-0.146	-0.159	0.107	3608	5542	0	1934	0	0
SRL_OPN_2PTS019_0863_20150103_090548_20150103_104342.EUM.nc	-0.120	-0.152	0.111	2410	5497	0	3087	0	0
SRL_OPN_2PTS019_0865_20150103_104343_20150103_122152.EUM.nc	-0.167	-0.174	0.088	2648	5433	0	2785	0	0
SRL_OPN_2PTS019_0867_20150103_122151_20150103_140059.EUM.nc	-0.149	-0.164	0.093	3364	5441	0	2077	0	0
SRL_OPN_2PTS019_0869_20150103_140058_20150103_155422.EUM.nc	-0.158	-0.158	0.086	3354	6341	0	2987	0	0
SRL_OPN_2PTS019_0872_20150103_155421_20150103_173407.EUM.nc	-0.102	-0.128	0.099	2773	5494	0	2721	0	0
SRL_OPN_2PTS019_0874_20150103_173407_20150103_191344.EUM.nc	-0.137	-0.162	0.106	3434	5593	0	2159	0	0
SRL_OPN_2PTS019_0876_20150103_191343_20150103_205243.EUM.nc	-0.136	-0.155	0.102	3689	5560	0	1871	0	0
SRL_OPN_2PTS019_0878_20150103_205242_20150103_223111.EUM.nc	-0.112	-0.147	0.104	2865	5359	0	2494	0	0
SRL_OPN_2PTS019_0880_20150103_223110_20150104_000854.EUM.nc	-0.122	-0.138	0.082	3122	5455	0	2333	0	0
SRL_OPN_2PTS019_0881_20150104_000855_20150104_014653.EUM.nc	-0.154	-0.164	0.092	3084	5548	0	2464	0	0
SRL_OPN_2PTS019_0883_20150104_014653_20150104_050623.EUM.nc	-0.129	-0.155	0.097	5983	11027	0	5044	0	0
SRL_OPN_2PTS019_0887_20150104_050623_20150104_065625.EUM.nc	-0.128	-0.146	0.089	3897	6208	0	2311	0	0
SRL_OPN_2PTS019_0890_20150104_065624_20150104_083501.EUM.nc	-0.137	-0.146	0.104	4246	5621	0	1375	0	0
SRL_OPN_2PTS019_0892_20150104_083501_20150104_101300.EUM.nc	-0.114	-0.143	0.098	2759	5371	0	2612	0	0
SRL_OPN_2PTS019_0893_20150104_101259_20150104_115050.EUM.nc	-0.140	-0.167	0.101	2544	5402	0	2858	0	0
SRL_OPN_2PTS019_0895_20150104_115049_20150104_132939.EUM.nc	-0.149	-0.166	0.097	3073	5303	0	2230	0	0
SRL_OPN_2PTS019_0897_20150104_132938_20150104_152302.EUM.nc	-0.168	-0.176	0.093	3657	6324	0	2667	0	0
SRL_OPN_2PTS019_0900_20150104_152302_20150104_170248.EUM.nc	-0.115	-0.128	0.082	2801	5598	0	2797	0	0
SRL_OPN_2PTS019_0902_20150104_170248_20150104_184220.EUM.nc	-0.142	-0.157	0.092	3191	5462	0	2271	0	0
SRL_OPN_2PTS019_0904_20150104_184219_20150104_202138.EUM.nc	-0.128	-0.161	0.110	3434	5487	0	2053	0	0
SRL_OPN_2PTS019_0906_20150104_202137_20150104_220019.EUM.nc	-0.096	-0.143	0.105	3088	5442	0	2354	0	0
SRL_OPN_2PTS019_0908_20150104_220018_20150104_233811.EUM.nc	-0.106	-0.112	0.058	2571	5413	0	2710	0	132
SRL_OPN_2PTS019_0909_20150104_233811_20150105_011603.EUM.nc	-0.150	-0.162	0.086	3019	5478	0	2459	0	0
SRL_OPN_2PTS019_0911_20150105_011602_20150105_025438.EUM.nc	-0.162	-0.169	0.098	2890	5485	0	2595	0	0
SRL_OPN_2PTS019_0913_20150105_025437_20150105_043434.EUM.nc	-0.145	-0.153	0.085	2970	5460	0	2490	0	0
SRL_OPN_2PTS019_0915_20150105_043434_20150105_061642.EUM.nc	-0.126	-0.142	0.087	3907	5763	0	1856	0	0
SRL_OPN_2PTS019_0917_20150105_061641_20150105_080407.EUM.nc	-0.124	-0.148	0.099	4236	6097	0	1861	0	0
SRL_OPN_2PTS019_0920_20150105_080406_20150105_094216.EUM.nc	-0.132	-0.155	0.103	2945	5504	0	2559	0	0
SRL_OPN_2PTS019_0921_20150105_094215_20150105_112008.EUM.nc	-0.166	-0.177	0.092	2278	5265	0	2987	0	0
SRL_OPN_2PTS019_0923_20150105_112007_20150105_125827.EUM.nc	-0.149	-0.161	0.086	2747	5240	0	2493	0	0
SRL_OPN_2PTS019_0925_20150105_125826_20150105_145142.EUM.nc	-0.179	-0.181	0.094	3527	6283	0	2756	0	0
SRL_OPN_2PTS019_0928_20150105_145141_20150105_163128.EUM.nc	-0.125	-0.144	0.086	3309	5652	0	2343	0	0
SRL_OPN_2PTS019_0930_20150105_163128_20150105_181112.EUM.nc	-0.113	-0.138	0.098	3078	5597	0	2519	0	0
SRL_OPN_2PTS019_0932_20150105_181112_20150105_195031.EUM.nc	-0.138	-0.162	0.113	3183	5524	0	2341	0	0
SRL_OPN_2PTS019_0934_20150105_195031_20150105_212925.EUM.nc	-0.131	-0.161	0.103	3620	5396	0	1776	0	0

– Continued on next page

Table 9: Model Wet Troposphere Path Delay Statistics.

– Continued from previous page

File	Median	Mean	Std. Dev.	No. Obs.	Total Obs.	Default Lat/Lon	Flag (total)	Default (total)	3-Sigma Edited
SRL_OPN_2PTS019_0936_20150105_212924_20150105_230736.EUM.nc	-0.158	-0.151	0.090	2208	5307	0	3099	0	0
SRL_OPN_2PTS019_0937_20150105_230736_20150106_004515.EUM.nc	-0.142	-0.149	0.090	3169	5444	0	2275	0	0
SRL_OPN_2PTS019_0939_20150106_004514_20150106_022331.EUM.nc	-0.177	-0.183	0.089	2837	5566	0	2729	0	0
SRL_OPN_2PTS019_0941_20150106_022331_20150106_040255.EUM.nc	-0.103	-0.138	0.093	2913	5448	0	2535	0	0
SRL_OPN_2PTS019_0943_20150106_040254_20150106_054421.EUM.nc	-0.110	-0.134	0.087	3475	5653	0	2178	0	0
SRL_OPN_2PTS019_0945_20150106_054421_20150106_073309.EUM.nc	-0.131	-0.150	0.097	4245	6154	0	1909	0	0
SRL_OPN_2PTS019_0948_20150106_073308_20150106_091128.EUM.nc	-0.117	-0.156	0.108	3440	5560	0	2120	0	0
SRL_OPN_2PTS019_0949_20150106_091128_20150106_104921.EUM.nc	-0.134	-0.151	0.106	2361	5491	0	3130	0	0
SRL_OPN_2PTS019_0951_20150106_104920_20150106_122726.EUM.nc	-0.143	-0.164	0.086	2604	5323	0	2719	0	0
SRL_OPN_2PTS019_0953_20150106_122725_20150106_140646.EUM.nc	-0.176	-0.168	0.086	3266	5468	0	2202	0	0
SRL_OPN_2PTS019_0955_20150106_140645_20150106_160007.EUM.nc	-0.122	-0.152	0.084	3335	6346	0	3011	0	0
SRL_OPN_2PTS019_0958_20150106_160006_20150106_173954.EUM.nc	-0.108	-0.104	0.052	2633	5627	0	2727	0	267
SRL_OPN_2PTS019_0960_20150106_173954_20150106_191919.EUM.nc	-0.116	-0.156	0.107	3380	5578	0	2198	0	0
SRL_OPN_2PTS019_0962_20150106_191919_20150106_205826.EUM.nc	-0.119	-0.147	0.100	3713	5574	0	1861	0	0
SRL_OPN_2PTS019_0964_20150106_205826_20150106_223642.EUM.nc	-0.133	-0.154	0.102	2837	5314	0	2477	0	0
SRL_OPN_2PTS019_0965_20150106_223641_20150107_001433.EUM.nc	-0.106	-0.110	0.057	2963	5470	0	2333	0	174
SRL_OPN_2PTS019_0967_20150107_001432_20150107_015235.EUM.nc	-0.165	-0.174	0.076	3050	5516	0	2466	0	0
SRL_OPN_2PTS019_0969_20150107_015235_20150107_033129.EUM.nc	-0.120	-0.153	0.097	3031	5457	0	2426	0	0
SRL_OPN_2PTS019_0971_20150107_033129_20150107_051216.EUM.nc	-0.117	-0.130	0.081	3015	5521	0	2506	0	0
SRL_OPN_2PTS019_0973_20150107_051215_20150107_070208.EUM.nc	-0.104	-0.143	0.092	3908	6212	0	2304	0	0
SRL_OPN_2PTS019_0976_20150107_070207_20150107_084040.EUM.nc	-0.140	-0.159	0.104	4134	5608	0	1474	0	0
SRL_OPN_2PTS019_0978_20150107_084040_20150107_101830.EUM.nc	-0.102	-0.138	0.100	2724	5386	0	2662	0	0
SRL_OPN_2PTS019_0979_20150107_101829_20150107_115629.EUM.nc	-0.155	-0.169	0.091	2569	5378	0	2809	0	0
SRL_OPN_2PTS019_0981_20150107_115628_20150107_133525.EUM.nc	-0.176	-0.181	0.082	3080	5339	0	2259	0	0
SRL_OPN_2PTS019_0983_20150107_133524_20150107_152848.EUM.nc	-0.134	-0.159	0.095	3655	6340	0	2685	0	0
SRL_OPN_2PTS019_0986_20150107_152847_20150107_170834.EUM.nc	-0.110	-0.118	0.075	2720	5574	0	2779	0	75
SRL_OPN_2PTS019_0988_20150107_170833_20150107_184805.EUM.nc	-0.108	-0.156	0.101	3363	5478	0	2115	0	0
SRL_OPN_2PTS019_0990_20150107_184804_20150107_202722.EUM.nc	-0.141	-0.161	0.096	3451	5547	0	2096	0	0
SRL_OPN_2PTS019_0992_20150107_202721_20150107_220551.EUM.nc	-0.109	-0.156	0.109	3125	5465	0	2340	0	0
SRL_OPN_2PTS019_0994_20150107_220552_20150107_234351.EUM.nc	-0.114	-0.132	0.084	2897	5472	0	2575	0	0
SRL_OPN_2PTS019_0995_20150107_234350_20150108_012142.EUM.nc	-0.154	-0.166	0.082	3038	5496	0	2458	0	0
SRL_OPN_2PTS019_0997_20150108_012143_20150108_030014.EUM.nc	-0.175	-0.177	0.105	2911	5534	0	2623	0	0
SRL_OPN_2PTS019_0999_20150108_030013_20150108_044024.EUM.nc	-0.121	-0.139	0.084	2973	5506	0	2533	0	0

26 Wet Path Delay Difference (AMR-Model) Table

Table 10: Wet Path Delay Difference (AMR-Model) Statistics.

File	Median	Mean	Std. Dev.	No. Obs.	Total Obs.	Default Lat/Lon	Flag (total)	Default (total)	3-Sigma Edited
SRL_OPN_2PTS018_1001_20141204_044023_20141204_062241.EUM.nc	0.003	0.004	0.015	3647	5759	0	1936	0	176
SRL_OPN_2PTS019_0001_20141204_062240_20141204_080950.EUM.nc	0.006	0.007	0.022	4071	6077	0	1918	0	88
SRL_OPN_2PTS019_0004_20141204_080949_20141204_094755.EUM.nc	0.007	0.008	0.018	2803	5500	0	2589	0	108
SRL_OPN_2PTS019_0005_20141204_094754_20141204_112541.EUM.nc	0.006	0.007	0.016	2032	5277	0	3132	1	112
SRL_OPN_2PTS019_0007_20141204_112540_20141204_130412.EUM.nc	0.008	0.008	0.016	2622	5278	0	2605	0	51
SRL_OPN_2PTS019_0009_20141204_130411_20141204_145729.EUM.nc	0.007	0.009	0.016	3364	6349	0	2866	0	119
SRL_OPN_2PTS019_0012_20141204_145728_20141204_163715.EUM.nc	0.003	0.002	0.019	2998	5619	0	2487	0	134
SRL_OPN_2PTS019_0014_20141204_163714_20141204_181650.EUM.nc	0.004	0.006	0.017	2836	5591	0	2638	0	117
SRL_OPN_2PTS019_0016_20141204_181649_20141204_195616.EUM.nc	0.004	0.004	0.017	3019	5499	0	2305	0	175
SRL_OPN_2PTS019_0018_20141204_195615_20141204_213508.EUM.nc	0.000	0.003	0.019	3434	5386	0	1823	1	128
SRL_OPN_2PTS019_0020_20141204_213507_20141204_231307.EUM.nc	0.003	0.003	0.020	2217	5343	0	3087	0	39
SRL_OPN_2PTS019_0021_20141204_231307_20141205_005055.EUM.nc	0.003	0.006	0.021	3169	5496	0	2288	0	39
SRL_OPN_2PTS019_0023_20141205_005055_20141205_022914.EUM.nc	0.005	0.005	0.016	2691	5523	0	2743	0	89
SRL_OPN_2PTS019_0025_20141205_022914_20141205_040844.EUM.nc	0.005	0.007	0.020	2687	5455	0	2671	0	97
SRL_OPN_2PTS019_0027_20141205_040843_20141205_055017.EUM.nc	0.003	0.004	0.019	3466	5721	0	2114	0	141
SRL_OPN_2PTS019_0029_20141205_055016_20141205_073852.EUM.nc	0.005	0.007	0.024	4060	6156	0	2015	0	81
SRL_OPN_2PTS019_0032_20141205_073851_20141205_091709.EUM.nc	0.002	0.003	0.021	3291	5519	0	2112	1	115
SRL_OPN_2PTS019_0033_20141205_091709_20141205_105453.EUM.nc	0.002	0.003	0.019	2214	5449	0	3162	0	73
SRL_OPN_2PTS019_0035_20141205_105453_20141205_123308.EUM.nc	0.006	0.009	0.016	2406	5313	0	2817	0	90
SRL_OPN_2PTS019_0037_20141205_123307_20141205_141233.EUM.nc	0.005	0.005	0.017	3119	5496	0	2280	0	97
SRL_OPN_2PTS019_0039_20141205_141233_20141205_160554.EUM.nc	0.004	0.006	0.018	3224	6384	0	3082	0	78
SRL_OPN_2PTS019_0042_20141205_160553_20141205_174531.EUM.nc	0.005	0.006	0.018	2625	5581	0	2839	0	117
SRL_OPN_2PTS019_0044_20141205_174530_20141205_192505.EUM.nc	0.006	0.006	0.016	3176	5592	0	2258	0	158
SRL_OPN_2PTS019_0046_20141205_192504_20141205_210401.EUM.nc	0.000	0.001	0.019	3496	5528	0	1982	1	49
SRL_OPN_2PTS019_0048_20141205_210400_20141205_224222.EUM.nc	0.002	0.003	0.016	2595	5305	0	2583	0	127
SRL_OPN_2PTS019_0049_20141205_224221_20141206_002012.EUM.nc	0.003	0.005	0.021	3060	5455	0	2312	0	83
SRL_OPN_2PTS019_0051_20141206_002011_20141206_015816.EUM.nc	0.003	0.002	0.016	2811	5539	0	2619	0	109
SRL_OPN_2PTS019_0053_20141206_015815_20141206_033716.EUM.nc	0.009	0.010	0.019	2861	5543	0	2562	1	119
SRL_OPN_2PTS019_0055_20141206_033716_20141206_051809.EUM.nc	0.003	0.005	0.021	2903	5554	0	2612	0	39
SRL_OPN_2PTS019_0057_20141206_051808_20141206_070751.EUM.nc	0.003	0.004	0.021	3617	6196	0	2412	0	167
SRL_OPN_2PTS019_0060_20141206_070750_20141206_084622.EUM.nc	0.004	0.005	0.020	3905	5594	0	1646	0	43
SRL_OPN_2PTS019_0062_20141206_084621_20141206_102409.EUM.nc	0.003	0.004	0.018	2566	5355	0	2702	0	87
SRL_OPN_2PTS019_0063_20141206_102409_20141206_120211.EUM.nc	0.009	0.013	0.020	2514	5359	0	2798	0	47
SRL_OPN_2PTS019_0065_20141206_120210_20141206_134109.EUM.nc	0.007	0.007	0.018	2988	5433	0	2393	0	52
SRL_OPN_2PTS019_0067_20141206_134109_20141206_153433.EUM.nc	0.008	0.010	0.021	3447	6361	0	2862	0	52
SRL_OPN_2PTS019_0070_20141206_153433_20141206_171413.EUM.nc	0.005	0.007	0.019	2555	5561	0	2946	0	60

– Continued on next page

Table 10: Wet Path Delay Difference (AMR-Model) Statistics.

– Continued from previous page

File	Median	Mean	Std. Dev.	No. Obs.	Total Obs.	Default Lat/Lon	Flag (total)	Default (total)	3-Sigma Edited
SRL_OPN_2PTS019_0072_20141206_171412_20141206_185351.EUM.nc	0.003	0.004	0.014	3088	5524	0	2265	1	170
SRL_OPN_2PTS019_0074_20141206_185350_20141206_203257.EUM.nc	0.001	0.002	0.019	3375	5517	0	2056	0	86
SRL_OPN_2PTS019_0076_20141206_203256_20141206_221134.EUM.nc	-0.001	-0.000	0.017	2929	5474	0	2466	0	79
SRL_OPN_2PTS019_0078_20141206_221133_20141206_234929.EUM.nc	0.002	0.004	0.017	2836	5461	0	2541	0	84
SRL_OPN_2PTS019_0079_20141206_234929_20141207_012714.EUM.nc	0.006	0.007	0.017	2802	5497	0	2584	0	111
SRL_OPN_2PTS019_0081_20141207_012714_20141207_030558.EUM.nc	0.006	0.007	0.019	2721	5559	0	2696	0	142
SRL_OPN_2PTS019_0083_20141207_030557_20141207_044615.EUM.nc	0.004	0.005	0.022	2831	5489	0	2546	0	112
SRL_OPN_2PTS019_0085_20141207_044614_20141207_062832.EUM.nc	0.002	0.003	0.020	3787	5788	0	1950	0	51
SRL_OPN_2PTS019_0087_20141207_062831_20141207_081521.EUM.nc	0.009	0.010	0.020	4154	6076	0	1888	0	34
SRL_OPN_2PTS019_0090_20141207_081520_20141207_095326.EUM.nc	0.004	0.004	0.018	2760	5396	0	2551	0	85
SRL_OPN_2PTS019_0091_20141207_095326_20141207_113119.EUM.nc	0.004	0.004	0.014	2133	5305	0	3036	0	136
SRL_OPN_2PTS019_0093_20141207_113118_20141207_130955.EUM.nc	0.007	0.008	0.015	2687	5369	0	2631	0	51
SRL_OPN_2PTS019_0095_20141207_130955_20141207_150314.EUM.nc	0.005	0.006	0.018	3425	6347	0	2850	0	72
SRL_OPN_2PTS019_0098_20141207_150313_20141207_164252.EUM.nc	0.003	0.004	0.017	2850	5600	0	2658	0	92
SRL_OPN_2PTS019_0100_20141207_164252_20141207_182234.EUM.nc	0.001	0.001	0.023	3019	5525	0	2413	0	93
SRL_OPN_2PTS019_0102_20141207_182234_20141207_200150.EUM.nc	0.007	0.009	0.018	3055	5492	0	2349	0	88
SRL_OPN_2PTS019_0104_20141207_200149_20141207_214040.EUM.nc	0.002	0.002	0.016	3334	5482	0	1988	0	160
SRL_OPN_2PTS019_0106_20141207_214039_20141207_231847.EUM.nc	0.001	0.003	0.016	2347	5302	0	2876	0	79
SRL_OPN_2PTS019_0107_20141207_231847_20141208_005627.EUM.nc	0.003	0.006	0.020	2904	5500	0	2506	0	90
SRL_OPN_2PTS019_0109_20141208_005627_20141208_023448.EUM.nc	0.007	0.007	0.016	2799	5542	0	2689	0	54
SRL_OPN_2PTS019_0111_20141208_023447_20141208_041432.EUM.nc	0.005	0.006	0.019	2739	5503	0	2701	0	63
SRL_OPN_2PTS019_0113_20141208_041432_20141208_055604.EUM.nc	0.001	0.004	0.019	3411	5687	0	2056	0	220
SRL_OPN_2PTS019_0115_20141208_055603_20141208_074425.EUM.nc	0.005	0.006	0.024	4037	6148	0	2030	0	81
SRL_OPN_2PTS019_0118_20141208_074424_20141208_092240.EUM.nc	0.002	0.002	0.018	3180	5503	0	2251	0	72
SRL_OPN_2PTS019_0119_20141208_092239_20141208_110032.EUM.nc	0.006	0.006	0.016	2055	5415	0	3260	0	100
SRL_OPN_2PTS019_0121_20141208_110031_20141208_123841.EUM.nc	0.006	0.007	0.017	2443	5308	0	2787	0	78
SRL_OPN_2PTS019_0123_20141208_123840_20141208_141811.EUM.nc	0.006	0.008	0.016	3194	5479	0	2185	0	100
SRL_OPN_2PTS019_0125_20141208_141812_20141208_161131.EUM.nc	0.003	0.003	0.017	3299	6354	0	2988	0	67
SRL_OPN_2PTS019_0128_20141208_161131_20141208_175117.EUM.nc	-0.001	0.002	0.020	2761	5587	0	2765	0	61
SRL_OPN_2PTS019_0130_20141208_175116_20141208_193040.EUM.nc	0.004	0.006	0.017	3135	5582	0	2334	0	113
SRL_OPN_2PTS019_0132_20141208_193039_20141208_210942.EUM.nc	0.005	0.004	0.014	3304	5430	0	1977	0	149
SRL_OPN_2PTS019_0134_20141208_210941_20141208_224801.EUM.nc	0.004	0.001	0.023	2478	5428	0	2911	0	39
SRL_OPN_2PTS019_0135_20141208_224802_20141209_002542.EUM.nc	0.001	0.002	0.018	3055	5376	0	2224	0	97
SRL_OPN_2PTS019_0137_20141209_002541_20141209_020348.EUM.nc	0.003	0.004	0.018	2798	5530	0	2627	0	105
SRL_OPN_2PTS019_0139_20141209_020348_20141209_034302.EUM.nc	0.002	0.004	0.021	2847	5525	0	2583	0	95
SRL_OPN_2PTS019_0141_20141209_034302_20141209_052353.EUM.nc	-0.000	-0.000	0.024	2833	5552	0	2687	0	32
SRL_OPN_2PTS019_0143_20141209_052353_20141209_071324.EUM.nc	0.002	0.002	0.025	3739	6187	0	2371	0	77
SRL_OPN_2PTS019_0146_20141209_071323_20141209_085153.EUM.nc	0.004	0.005	0.020	3827	5605	0	1722	0	56
SRL_OPN_2PTS019_0147_20141209_085152_20141209_102948.EUM.nc	0.004	0.004	0.017	2412	5484	0	2950	0	122

– Continued on next page

Table 10: Wet Path Delay Difference (AMR-Model) Statistics.

– Continued from previous page

File	Median	Mean	Std. Dev.	No. Obs.	Total Obs.	Default Lat/Lon	Flag (total)	Default (total)	3-Sigma Edited
SRL_OPN_2PTS019_0149_20141209_102947_20141209_120743.EUM.nc	0.004	0.005	0.015	2448	5392	0	2838	0	106
SRL_OPN_2PTS019_0151_20141209_120743_20141209_134647.EUM.nc	0.007	0.008	0.017	2965	5418	0	2382	0	71
SRL_OPN_2PTS019_0153_20141209_134646_20141209_154011.EUM.nc	0.006	0.006	0.018	3465	6345	0	2843	0	37
SRL_OPN_2PTS019_0156_20141209_154010_20141209_171958.EUM.nc	-0.000	0.002	0.019	2514	5526	0	2877	0	135
SRL_OPN_2PTS019_0158_20141209_171957_20141209_185927.EUM.nc	0.007	0.008	0.016	3041	5607	0	2425	1	140
SRL_OPN_2PTS019_0160_20141209_185926_20141209_203840.EUM.nc	0.003	0.005	0.015	3432	5517	0	1929	1	155
SRL_OPN_2PTS019_0162_20141209_203840_20141209_221713.EUM.nc	0.003	0.003	0.026	2963	5355	0	2342	0	50
SRL_OPN_2PTS019_0164_20141209_221713_20141209_235459.EUM.nc	0.002	0.003	0.012	2919	5440	0	2403	0	118
SRL_OPN_2PTS019_0165_20141209_235500_20141210_013254.EUM.nc	0.005	0.006	0.016	2791	5523	0	2602	0	130
SRL_OPN_2PTS019_0167_20141210_013254_20141210_031143.EUM.nc	0.009	0.010	0.020	2829	5575	0	2721	0	25
SRL_OPN_2PTS019_0169_20141210_031142_20141210_045157.EUM.nc	0.001	0.000	0.021	2881	5465	0	2495	0	89
SRL_OPN_2PTS019_0171_20141210_045156_20141210_063430.EUM.nc	0.001	-0.000	0.021	3728	5820	0	1944	0	148
SRL_OPN_2PTS019_0173_20141210_063429_20141210_082102.EUM.nc	0.006	0.007	0.018	4036	6062	0	1927	0	99
SRL_OPN_2PTS019_0176_20141210_082101_20141210_095905.EUM.nc	0.002	0.002	0.018	2766	5412	0	2562	0	84
SRL_OPN_2PTS019_0177_20141210_095905_20141210_113650.EUM.nc	0.001	0.001	0.015	2278	5372	0	2963	0	131
SRL_OPN_2PTS019_0179_20141210_113650_20141210_131531.EUM.nc	0.006	0.008	0.017	2749	5342	0	2507	0	86
SRL_OPN_2PTS019_0181_20141210_131530_20141210_150851.EUM.nc	0.004	0.004	0.016	3303	6367	0	2838	0	226
SRL_OPN_2PTS019_0184_20141210_150850_20141210_164838.EUM.nc	0.001	0.002	0.017	2795	5558	0	2706	0	57
SRL_OPN_2PTS019_0186_20141210_164837_20141210_182811.EUM.nc	0.000	0.001	0.019	3013	5499	0	2407	0	79
SRL_OPN_2PTS019_0188_20141210_182811_20141210_200734.EUM.nc	0.008	0.008	0.016	3060	5521	0	2399	0	62
SRL_OPN_2PTS019_0190_20141210_200733_20141210_214621.EUM.nc	0.004	0.006	0.021	3346	5503	0	2136	1	20
SRL_OPN_2PTS019_0192_20141210_214621_20141210_232416.EUM.nc	0.000	0.000	0.018	2428	5250	0	2761	0	61
SRL_OPN_2PTS019_0193_20141210_232416_20141211_010205.EUM.nc	0.009	0.010	0.015	2634	5488	0	2703	0	151
SRL_OPN_2PTS019_0195_20141211_010204_20141211_024032.EUM.nc	0.004	0.005	0.018	2780	5561	0	2743	0	38
SRL_OPN_2PTS019_0197_20141211_024031_20141211_042013.EUM.nc	0.004	0.006	0.019	2775	5501	0	2637	0	89
SRL_OPN_2PTS019_0199_20141211_042013_20141211_060200.EUM.nc	0.003	0.002	0.018	3515	5710	0	2027	0	168
SRL_OPN_2PTS019_0201_20141211_060159_20141211_075006.EUM.nc	0.004	0.004	0.022	4037	6116	0	1993	0	86
SRL_OPN_2PTS019_0204_20141211_075005_20141211_092819.EUM.nc	0.007	0.006	0.018	3037	5500	0	2356	0	107
SRL_OPN_2PTS019_0205_20141211_092819_20141211_110602.EUM.nc	0.005	0.007	0.014	2051	5368	0	3179	0	138
SRL_OPN_2PTS019_0207_20141211_110602_20141211_124423.EUM.nc	0.007	0.008	0.017	2460	5293	0	2794	0	39
SRL_OPN_2PTS019_0209_20141211_124422_20141211_143730.EUM.nc	0.007	0.007	0.019	3271	6219	0	2878	0	70
SRL_OPN_2PTS019_0212_20141211_143729_20141211_161716.EUM.nc	0.007	0.007	0.018	3209	5627	0	2269	0	149
SRL_OPN_2PTS019_0214_20141211_161716_20141211_175653.EUM.nc	-0.002	-0.002	0.020	2666	5557	0	2702	0	189
SRL_OPN_2PTS019_0216_20141211_175653_20141211_193623.EUM.nc	0.005	0.007	0.023	3188	5575	0	2314	1	72
SRL_OPN_2PTS019_0218_20141211_193623_20141211_211523.EUM.nc	0.006	0.007	0.019	3411	5428	0	1977	0	40
SRL_OPN_2PTS019_0220_20141211_211522_20141211_225332.EUM.nc	0.001	0.006	0.021	2398	5391	0	2924	0	69
SRL_OPN_2PTS019_0221_20141211_225331_20141212_003121.EUM.nc	0.008	0.008	0.018	3174	5431	0	2150	0	107
SRL_OPN_2PTS019_0223_20141212_003120_20141212_020928.EUM.nc	0.010	0.011	0.020	2682	5520	0	2743	0	95
SRL_OPN_2PTS019_0225_20141212_020928_20141212_034839.EUM.nc	0.005	0.006	0.025	2783	5534	0	2616	0	135

– Continued on next page

Table 10: Wet Path Delay Difference (AMR-Model) Statistics.

– Continued from previous page

File	Median	Mean	Std. Dev.	No. Obs.	Total Obs.	Default Lat/Lon	Flag (total)	Default (total)	3-Sigma Edited
SRL_OPN_2PTS019_0227_20141212_034840_20141212_052948.EUM.nc	0.006	0.004	0.018	2799	5550	0	2673	1	77
SRL_OPN_2PTS019_0229_20141212_052948_20141212_071907.EUM.nc	-0.000	0.002	0.023	3909	6182	0	2240	0	33
SRL_OPN_2PTS019_0232_20141212_071906_20141212_085724.EUM.nc	0.005	0.004	0.019	3722	5589	0	1802	1	64
SRL_OPN_2PTS019_0233_20141212_085723_20141212_103518.EUM.nc	-0.001	0.001	0.020	2348	5467	0	3060	0	59
SRL_OPN_2PTS019_0235_20141212_103518_20141212_121325.EUM.nc	0.004	0.005	0.015	2479	5401	0	2866	0	56
SRL_OPN_2PTS019_0237_20141212_121324_20141212_135225.EUM.nc	0.007	0.008	0.015	3008	5462	0	2364	0	90
SRL_OPN_2PTS019_0239_20141212_135224_20141212_154557.EUM.nc	0.007	0.007	0.020	3395	6368	0	2843	0	130
SRL_OPN_2PTS019_0242_20141212_154556_20141212_172534.EUM.nc	-0.003	-0.002	0.016	2534	5505	0	2831	0	140
SRL_OPN_2PTS019_0244_20141212_172533_20141212_190511.EUM.nc	0.004	0.004	0.018	3097	5608	0	2362	1	148
SRL_OPN_2PTS019_0246_20141212_190511_20141212_204414.EUM.nc	0.002	0.002	0.018	3567	5532	0	1859	1	105
SRL_OPN_2PTS019_0248_20141212_204414_20141212_222244.EUM.nc	0.004	0.005	0.015	2820	5330	0	2384	0	126
SRL_OPN_2PTS019_0250_20141212_222244_20141213_000038.EUM.nc	0.001	0.003	0.014	2938	5467	0	2413	0	116
SRL_OPN_2PTS019_0251_20141213_000039_20141213_013827.EUM.nc	0.009	0.008	0.020	2925	5523	0	2524	0	74
SRL_OPN_2PTS019_0253_20141213_013827_20141213_031719.EUM.nc	0.004	0.007	0.021	2775	5559	0	2689	0	95
SRL_OPN_2PTS019_0255_20141213_031719_20141213_045748.EUM.nc	0.005	0.005	0.015	2919	5522	0	2507	0	96
SRL_OPN_2PTS019_0257_20141213_045748_20141213_064022.EUM.nc	-0.003	-0.002	0.018	3596	5795	0	1928	0	271
SRL_OPN_2PTS019_0259_20141213_064022_20141213_082634.EUM.nc	0.006	0.006	0.020	4150	6032	0	1839	0	43
SRL_OPN_2PTS019_0262_20141213_082634_20141213_100435.EUM.nc	0.002	0.002	0.022	2804	5389	0	2526	0	59
SRL_OPN_2PTS019_0263_20141213_100435_20141213_114232.EUM.nc	0.002	0.003	0.013	2344	5426	0	2992	0	90
SRL_OPN_2PTS019_0265_20141213_114231_20141213_132106.EUM.nc	0.008	0.007	0.015	2793	5316	0	2407	0	116
SRL_OPN_2PTS019_0267_20141213_132107_20141213_151436.EUM.nc	0.006	0.007	0.020	3500	6363	0	2795	0	68
SRL_OPN_2PTS019_0270_20141213_151435_20141213_165415.EUM.nc	0.005	0.005	0.016	2682	5534	0	2747	0	105
SRL_OPN_2PTS019_0272_20141213_165414_20141213_183356.EUM.nc	0.001	0.003	0.016	3058	5514	0	2363	0	93
SRL_OPN_2PTS019_0274_20141213_183355_20141213_201308.EUM.nc	0.003	0.005	0.023	3133	5519	0	2237	0	149
SRL_OPN_2PTS019_0276_20141213_201307_20141213_215152.EUM.nc	0.002	0.004	0.019	3264	5470	0	2127	0	79
SRL_OPN_2PTS019_0278_20141213_215153_20141213_232955.EUM.nc	0.001	0.001	0.019	2369	5304	0	2858	0	77
SRL_OPN_2PTS019_0279_20141213_232955_20141214_010736.EUM.nc	0.009	0.011	0.017	2641	5479	0	2742	0	96
SRL_OPN_2PTS019_0281_20141214_010736_20141214_024605.EUM.nc	0.007	0.006	0.021	2764	5541	0	2736	0	41
SRL_OPN_2PTS019_0283_20141214_024605_20141214_042600.EUM.nc	0.006	0.007	0.020	2888	5500	0	2570	0	42
SRL_OPN_2PTS019_0285_20141214_042600_20141214_060749.EUM.nc	-0.002	-0.001	0.018	3540	5711	0	2036	0	135
SRL_OPN_2PTS019_0287_20141214_060748_20141214_075538.EUM.nc	0.007	0.007	0.019	3980	6101	0	1977	0	144
SRL_OPN_2PTS019_0290_20141214_075538_20141214_093349.EUM.nc	0.001	0.002	0.016	2871	5466	0	2429	0	166
SRL_OPN_2PTS019_0291_20141214_093348_20141214_111142.EUM.nc	0.003	0.003	0.014	2076	5392	0	3239	0	77
SRL_OPN_2PTS019_0293_20141214_111141_20141214_125005.EUM.nc	0.006	0.007	0.015	2499	5281	0	2699	0	83
SRL_OPN_2PTS019_0295_20141214_125004_20141214_142937.EUM.nc	0.008	0.010	0.018	3361	5497	0	2093	0	43
SRL_OPN_2PTS019_0297_20141214_142937_20141214_162253.EUM.nc	0.006	0.007	0.019	3209	6377	0	3081	0	87
SRL_OPN_2PTS019_0300_20141214_162252_20141214_180237.EUM.nc	0.000	0.002	0.018	2790	5616	0	2704	0	122
SRL_OPN_2PTS019_0302_20141214_180237_20141214_194159.EUM.nc	0.006	0.007	0.022	3156	5565	0	2341	1	67
SRL_OPN_2PTS019_0304_20141214_194158_20141214_212055.EUM.nc	0.001	-0.001	0.018	3367	5412	0	1995	0	50

– Continued on next page

Table 10: Wet Path Delay Difference (AMR-Model) Statistics.

– Continued from previous page

File	Median	Mean	Std. Dev.	No. Obs.	Total Obs.	Default Lat/Lon	Flag (total)	Default (total)	3-Sigma Edited
SRL_OPN_2PTS019_0306_20141214_212055_20141214_225910.EUM.nc	0.006	0.007	0.017	2213	5387	0	3064	0	110
SRL_OPN_2PTS019_0307_20141214_225909_20141215_003650.EUM.nc	0.004	0.004	0.014	3127	5449	0	2050	0	272
SRL_OPN_2PTS019_0309_20141215_003650_20141215_021500.EUM.nc	0.004	0.005	0.021	2700	5531	0	2748	0	83
SRL_OPN_2PTS019_0311_20141215_021500_20141215_035425.EUM.nc	0.008	0.008	0.018	2657	5536	0	2755	0	124
SRL_OPN_2PTS019_0313_20141215_035424_20141215_053531.EUM.nc	0.001	0.003	0.019	2896	5537	0	2605	0	36
SRL_OPN_2PTS019_0315_20141215_053531_20141215_072438.EUM.nc	0.007	0.006	0.021	4024	6199	0	2111	0	64
SRL_OPN_2PTS019_0318_20141215_072437_20141215_090301.EUM.nc	0.004	0.005	0.020	3645	5584	0	1873	0	66
SRL_OPN_2PTS019_0319_20141215_090302_20141215_104056.EUM.nc	0.004	0.006	0.014	2399	5471	0	2992	0	80
SRL_OPN_2PTS019_0321_20141215_104055_20141215_121855.EUM.nc	0.004	0.006	0.016	2534	5426	0	2805	0	87
SRL_OPN_2PTS019_0323_20141215_121854_20141215_135809.EUM.nc	0.008	0.008	0.016	3174	5455	0	2205	0	76
SRL_OPN_2PTS019_0325_20141215_135808_20141215_155132.EUM.nc	0.005	0.005	0.019	3312	6373	0	2976	0	85
SRL_OPN_2PTS019_0328_20141215_155132_20141215_173118.EUM.nc	0.006	0.008	0.019	2597	5467	0	2805	0	65
SRL_OPN_2PTS019_0330_20141215_173117_20141215_191045.EUM.nc	0.001	0.005	0.020	3334	5613	0	2198	0	81
SRL_OPN_2PTS019_0332_20141215_191044_20141215_204955.EUM.nc	0.002	0.002	0.017	3550	5551	0	1899	0	102
SRL_OPN_2PTS019_0334_20141215_204955_20141215_222823.EUM.nc	0.000	0.001	0.020	2949	5370	0	2341	0	80
SRL_OPN_2PTS019_0336_20141215_222822_20141216_000607.EUM.nc	0.005	0.006	0.018	3055	5466	0	2329	0	82
SRL_OPN_2PTS019_0337_20141216_000606_20141216_014405.EUM.nc	0.007	0.009	0.019	2985	5536	0	2498	0	53
SRL_OPN_2PTS019_0339_20141216_014404_20141216_032302.EUM.nc	0.004	0.005	0.020	2744	5496	0	2644	0	108
SRL_OPN_2PTS019_0341_20141216_032301_20141216_050330.EUM.nc	0.005	0.004	0.021	2872	5529	0	2591	0	66
SRL_OPN_2PTS019_0343_20141216_050329_20141216_065336.EUM.nc	0.002	0.003	0.020	3689	6203	0	2381	0	133
SRL_OPN_2PTS019_0346_20141216_065335_20141216_083213.EUM.nc	0.000	0.001	0.021	4122	5627	0	1406	0	99
SRL_OPN_2PTS019_0348_20141216_083213_20141216_101012.EUM.nc	0.003	0.004	0.016	2760	5414	0	2586	1	67
SRL_OPN_2PTS019_0349_20141216_101011_20141216_114801.EUM.nc	0.003	0.005	0.017	2409	5410	0	2925	0	76
SRL_OPN_2PTS019_0351_20141216_114801_20141216_132648.EUM.nc	0.006	0.007	0.017	2928	5340	0	2339	0	73
SRL_OPN_2PTS019_0353_20141216_132648_20141216_152012.EUM.nc	0.008	0.009	0.019	3518	6354	0	2780	0	56
SRL_OPN_2PTS019_0356_20141216_152011_20141216_165959.EUM.nc	0.004	0.004	0.016	2679	5558	0	2808	0	71
SRL_OPN_2PTS019_0358_20141216_165958_20141216_183929.EUM.nc	-0.002	-0.000	0.014	2973	5477	0	2309	0	195
SRL_OPN_2PTS019_0360_20141216_183930_20141216_201849.EUM.nc	0.004	0.004	0.019	3222	5520	0	2206	0	92
SRL_OPN_2PTS019_0362_20141216_201848_20141216_215732.EUM.nc	0.002	0.002	0.015	2998	5460	0	2319	0	143
SRL_OPN_2PTS019_0364_20141216_215731_20141216_233523.EUM.nc	0.001	0.000	0.016	2559	5355	0	2761	0	35
SRL_OPN_2PTS019_0365_20141216_233523_20141217_011313.EUM.nc	0.010	0.010	0.018	2710	5477	0	2682	0	85
SRL_OPN_2PTS019_0367_20141217_011312_20141217_025147.EUM.nc	0.010	0.013	0.022	2721	5538	0	2748	0	69
SRL_OPN_2PTS019_0369_20141217_025146_20141217_043139.EUM.nc	0.002	0.002	0.016	2822	5499	0	2580	0	97
SRL_OPN_2PTS019_0371_20141217_043139_20141217_061344.EUM.nc	0.003	0.004	0.019	3598	5732	0	2030	0	104
SRL_OPN_2PTS019_0373_20141217_061343_20141217_080117.EUM.nc	0.003	0.004	0.020	4121	6082	0	1895	0	66
SRL_OPN_2PTS019_0376_20141217_080116_20141217_093927.EUM.nc	0.006	0.004	0.017	2889	5503	0	2526	0	88
SRL_OPN_2PTS019_0377_20141217_093926_20141217_111710.EUM.nc	0.004	0.003	0.017	2114	5295	0	3064	0	117
SRL_OPN_2PTS019_0379_20141217_111709_20141217_125537.EUM.nc	0.006	0.008	0.015	2563	5291	0	2650	0	78
SRL_OPN_2PTS019_0381_20141217_125537_20141217_144850.EUM.nc	0.009	0.010	0.016	3346	6248	0	2801	0	101

– Continued on next page

Table 10: Wet Path Delay Difference (AMR-Model) Statistics.

– Continued from previous page

File	Median	Mean	Std. Dev.	No. Obs.	Total Obs.	Default Lat/Lon	Flag (total)	Default (total)	3-Sigma Edited
SRL_OPN_2PTS019_0384_20141217_144850_20141217_162837.EUM.nc	0.003	0.002	0.019	3188	5638	0	2327	0	123
SRL_OPN_2PTS019_0386_20141217_162836_20141217_180812.EUM.nc	-0.002	0.000	0.016	2835	5577	0	2620	0	122
SRL_OPN_2PTS019_0388_20141217_180811_20141217_194740.EUM.nc	0.005	0.004	0.019	3143	5558	0	2337	1	77
SRL_OPN_2PTS019_0390_20141217_194740_20141217_212635.EUM.nc	0.001	0.001	0.021	3425	5402	0	1909	0	68
SRL_OPN_2PTS019_0392_20141217_212635_20141217_230439.EUM.nc	0.002	0.002	0.018	2201	5331	0	3090	0	40
SRL_OPN_2PTS019_0393_20141217_230438_20141218_004228.EUM.nc	0.008	0.010	0.019	3175	5459	0	2176	0	108
SRL_OPN_2PTS019_0395_20141218_004227_20141218_022041.EUM.nc	0.011	0.011	0.020	2659	5546	0	2759	0	128
SRL_OPN_2PTS019_0397_20141218_022040_20141218_040002.EUM.nc	0.006	0.009	0.018	2748	5533	0	2692	0	93
SRL_OPN_2PTS019_0399_20141218_040002_20141218_054124.EUM.nc	0.000	-0.001	0.017	3144	5547	0	2270	0	133
SRL_OPN_2PTS019_0401_20141218_054123_20141218_073019.EUM.nc	0.004	0.005	0.020	4093	6174	0	1986	0	95
SRL_OPN_2PTS019_0404_20141218_073018_20141218_090840.EUM.nc	0.005	0.006	0.015	3396	5540	0	1962	0	182
SRL_OPN_2PTS019_0405_20141218_090839_20141218_104625.EUM.nc	0.002	0.001	0.016	2357	5482	0	3032	0	93
SRL_OPN_2PTS019_0407_20141218_104624_20141218_122436.EUM.nc	0.007	0.008	0.014	2592	5384	0	2754	0	38
SRL_OPN_2PTS019_0409_20141218_122435_20141218_140352.EUM.nc	0.004	0.005	0.019	3219	5440	0	2169	0	52
SRL_OPN_2PTS019_0411_20141218_140351_20141218_155716.EUM.nc	-0.001	-0.004	0.019	3122	6360	0	3120	0	118
SRL_OPN_2PTS019_0414_20141218_155715_20141218_173653.EUM.nc	0.001	0.003	0.014	2559	5480	0	2735	0	186
SRL_OPN_2PTS019_0416_20141218_173652_20141218_191628.EUM.nc	0.003	0.002	0.022	3298	5581	0	2218	0	65
SRL_OPN_2PTS019_0418_20141218_191627_20141218_205527.EUM.nc	0.004	0.005	0.016	3529	5587	0	1954	1	103
SRL_OPN_2PTS019_0420_20141218_205526_20141218_223353.EUM.nc	0.006	0.006	0.019	2840	5374	0	2441	0	93
SRL_OPN_2PTS019_0421_20141218_223352_20141219_001145.EUM.nc	0.001	0.003	0.019	3100	5476	0	2317	0	59
SRL_OPN_2PTS019_0423_20141219_001144_20141219_014936.EUM.nc	0.007	0.007	0.019	2979	5524	0	2520	0	25
SRL_OPN_2PTS019_0425_20141219_014936_20141219_032837.EUM.nc	0.002	0.002	0.018	2870	5493	0	2525	0	98
SRL_OPN_2PTS019_0427_20141219_032836_20141219_050920.EUM.nc	-0.002	-0.002	0.015	2855	5546	0	2612	0	79
SRL_OPN_2PTS019_0429_20141219_050920_20141219_065917.EUM.nc	0.005	0.006	0.017	3626	6192	0	2438	0	128
SRL_OPN_2PTS019_0432_20141219_065916_20141219_083743.EUM.nc	0.005	0.006	0.020	4139	5618	0	1420	0	59
SRL_OPN_2PTS019_0434_20141219_083743_20141219_101541.EUM.nc	0.002	0.002	0.016	2659	5392	0	2642	0	91
SRL_OPN_2PTS019_0435_20141219_101540_20141219_115341.EUM.nc	0.006	0.007	0.015	2498	5405	0	2830	0	77
SRL_OPN_2PTS019_0437_20141219_115340_20141219_133223.EUM.nc	0.003	0.004	0.017	2935	5316	0	2323	0	58
SRL_OPN_2PTS019_0439_20141219_133223_20141219_152555.EUM.nc	0.004	0.003	0.016	3453	6339	0	2725	0	161
SRL_OPN_2PTS019_0442_20141219_152555_20141219_170534.EUM.nc	-0.002	-0.002	0.015	2604	5580	0	2885	0	91
SRL_OPN_2PTS019_0444_20141219_170533_20141219_184513.EUM.nc	0.006	0.006	0.019	3135	5500	0	2321	0	44
SRL_OPN_2PTS019_0446_20141219_184513_20141219_202422.EUM.nc	0.004	0.005	0.020	3300	5501	0	2096	0	105
SRL_OPN_2PTS019_0448_20141219_202421_20141219_220302.EUM.nc	0.003	0.002	0.018	3039	5457	0	2348	0	70
SRL_OPN_2PTS019_0450_20141219_220302_20141219_234100.EUM.nc	-0.002	-0.001	0.015	2655	5440	0	2720	0	65
SRL_OPN_2PTS019_0451_20141219_234100_20141220_011844.EUM.nc	0.007	0.008	0.017	2802	5494	0	2557	0	135
SRL_OPN_2PTS019_0453_20141220_011843_20141220_025722.EUM.nc	0.005	0.005	0.019	2763	5557	0	2719	0	75
SRL_OPN_2PTS019_0455_20141220_025721_20141220_043729.EUM.nc	0.002	0.002	0.015	2786	5494	0	2630	0	78
SRL_OPN_2PTS019_0457_20141220_043729_20141220_061933.EUM.nc	0.006	0.007	0.018	3768	5767	0	1949	0	50
SRL_OPN_2PTS019_0459_20141220_061932_20141220_080649.EUM.nc	0.002	0.002	0.018	4163	6092	0	1909	0	20

– Continued on next page

Table 10: Wet Path Delay Difference (AMR-Model) Statistics.

– Continued from previous page

File	Median	Mean	Std. Dev.	No. Obs.	Total Obs.	Default Lat/Lon	Flag (total)	Default (total)	3-Sigma Edited
SRL_OPN_2PTS019_0462_20141220_080649_20141220_094457.EUM.nc	0.005	0.007	0.018	2840	5494	0	2559	1	94
SRL_OPN_2PTS019_0463_20141220_094456_20141220_112249.EUM.nc	-0.001	0.003	0.019	2015	5249	0	3170	0	64
SRL_OPN_2PTS019_0465_20141220_112249_20141220_130120.EUM.nc	0.005	0.005	0.016	2641	5310	0	2617	0	52
SRL_OPN_2PTS019_0467_20141220_130119_20141220_145435.EUM.nc	0.008	0.008	0.017	3443	6330	0	2798	0	89
SRL_OPN_2PTS019_0470_20141220_145434_20141220_163413.EUM.nc	0.002	0.003	0.016	3086	5621	0	2410	0	125
SRL_OPN_2PTS019_0472_20141220_163413_20141220_181357.EUM.nc	0.003	0.004	0.018	2904	5609	0	2631	0	74
SRL_OPN_2PTS019_0474_20141220_181356_20141220_195315.EUM.nc	0.005	0.004	0.020	3084	5520	0	2374	1	61
SRL_OPN_2PTS019_0476_20141220_195314_20141220_213208.EUM.nc	0.004	0.005	0.017	3349	5400	0	1806	0	245
SRL_OPN_2PTS019_0478_20141220_213207_20141220_231017.EUM.nc	0.005	0.004	0.020	2191	5352	0	3130	0	31
SRL_OPN_2PTS019_0479_20141220_231017_20141221_004756.EUM.nc	0.006	0.007	0.018	3076	5467	0	2291	0	100
SRL_OPN_2PTS019_0481_20141221_004755_20141221_022615.EUM.nc	0.009	0.013	0.020	2783	5531	0	2711	0	37
SRL_OPN_2PTS019_0483_20141221_022614_20141221_054710.EUM.nc	0.003	0.004	0.019	6237	11113	0	4704	0	172
SRL_OPN_2PTS019_0487_20141221_054709_20141221_073551.EUM.nc	0.002	0.002	0.018	4036	6167	0	1989	0	142
SRL_OPN_2PTS019_0490_20141221_073552_20141221_091410.EUM.nc	0.001	0.003	0.020	3311	5546	0	2136	0	99
SRL_OPN_2PTS019_0491_20141221_091409_20141221_105202.EUM.nc	0.005	0.006	0.020	2280	5471	0	3127	0	64
SRL_OPN_2PTS019_0493_20141221_105203_20141221_123007.EUM.nc	0.009	0.009	0.016	2472	5307	0	2755	0	80
SRL_OPN_2PTS019_0495_20141221_123006_20141221_140931.EUM.nc	0.003	0.005	0.019	3169	5511	0	2323	0	19
SRL_OPN_2PTS019_0497_20141221_140932_20141221_160252.EUM.nc	0.004	0.004	0.018	3238	6386	0	3095	0	53
SRL_OPN_2PTS019_0500_20141221_160251_20141221_174238.EUM.nc	-0.000	0.001	0.017	2701	5600	0	2800	0	99
SRL_OPN_2PTS019_0502_20141221_174238_20141221_192203.EUM.nc	0.004	0.006	0.021	3345	5564	0	2160	0	59
SRL_OPN_2PTS019_0504_20141221_192202_20141221_210109.EUM.nc	0.004	0.004	0.018	3544	5569	0	1938	1	86
SRL_OPN_2PTS019_0506_20141221_210109_20141221_223931.EUM.nc	0.004	0.005	0.019	2742	5354	0	2505	0	107
SRL_OPN_2PTS019_0507_20141221_223930_20141222_001720.EUM.nc	0.004	0.005	0.016	3020	5438	0	2311	0	107
SRL_OPN_2PTS019_0509_20141222_001720_20141222_015523.EUM.nc	0.012	0.013	0.022	2925	5519	0	2551	0	43
SRL_OPN_2PTS019_0511_20141222_015522_20141222_051510.EUM.nc	0.004	0.005	0.018	5839	11012	0	5020	0	153
SRL_OPN_2PTS019_0515_20141222_051510_20141222_070457.EUM.nc	0.002	0.003	0.018	3698	6200	0	2381	0	121
SRL_OPN_2PTS019_0518_20141222_070456_20141222_084329.EUM.nc	0.004	0.005	0.021	3833	5609	0	1640	1	135
SRL_OPN_2PTS019_0520_20141222_084328_20141222_102125.EUM.nc	-0.001	-0.000	0.017	2595	5375	0	2703	1	76
SRL_OPN_2PTS019_0521_20141222_102124_20141222_115917.EUM.nc	0.005	0.005	0.017	2540	5360	0	2780	0	40
SRL_OPN_2PTS019_0523_20141222_115917_20141222_133815.EUM.nc	0.005	0.006	0.016	2922	5384	0	2342	0	120
SRL_OPN_2PTS019_0525_20141222_133814_20141222_153138.EUM.nc	0.006	0.006	0.014	3435	6346	0	2758	0	153
SRL_OPN_2PTS019_0528_20141222_153137_20141222_171126.EUM.nc	0.003	0.003	0.015	2641	5592	0	2870	0	81
SRL_OPN_2PTS019_0530_20141222_171125_20141222_185056.EUM.nc	0.004	0.007	0.017	3049	5505	0	2249	1	206
SRL_OPN_2PTS019_0532_20141222_185055_20141222_203012.EUM.nc	0.004	0.004	0.020	3328	5517	0	2041	1	147
SRL_OPN_2PTS019_0534_20141222_203011_20141222_220849.EUM.nc	0.004	0.004	0.020	2984	5482	0	2398	0	100
SRL_OPN_2PTS019_0536_20141222_220848_20141222_234638.EUM.nc	0.005	0.005	0.016	2847	5479	0	2548	0	84
SRL_OPN_2PTS019_0537_20141222_234637_20141223_012430.EUM.nc	0.009	0.010	0.020	2826	5537	0	2659	0	52
SRL_OPN_2PTS019_0539_20141223_012430_20141223_030304.EUM.nc	0.005	0.005	0.019	2799	5563	0	2720	0	44
SRL_OPN_2PTS019_0541_20141223_030304_20141223_044317.EUM.nc	0.005	0.004	0.015	2800	5494	0	2557	0	137

– Continued on next page

Table 10: Wet Path Delay Difference (AMR-Model) Statistics.

– Continued from previous page

File	Median	Mean	Std. Dev.	No. Obs.	Total Obs.	Default Lat/Lon	Flag (total)	Default (total)	3-Sigma Edited
SRL_OPN_2PTS019_0543_20141223_044316_20141223_062538.EUM.nc	0.001	0.003	0.019	3828	5779	0	1861	0	90
SRL_OPN_2PTS019_0545_20141223_062537_20141223_081237.EUM.nc	0.004	0.004	0.020	4006	6093	0	1929	0	158
SRL_OPN_2PTS019_0548_20141223_081236_20141223_095042.EUM.nc	0.001	0.003	0.018	2788	5356	0	2498	0	70
SRL_OPN_2PTS019_0549_20141223_095041_20141223_112827.EUM.nc	0.003	0.004	0.014	2052	5287	0	3107	0	128
SRL_OPN_2PTS019_0551_20141223_112826_20141223_130701.EUM.nc	0.005	0.007	0.018	2734	5386	0	2605	0	47
SRL_OPN_2PTS019_0553_20141223_130700_20141223_150018.EUM.nc	0.005	0.005	0.013	3353	6331	0	2796	0	182
SRL_OPN_2PTS019_0556_20141223_150019_20141223_164005.EUM.nc	0.002	0.003	0.017	2985	5584	0	2536	0	63
SRL_OPN_2PTS019_0558_20141223_164004_20141223_181940.EUM.nc	0.004	0.005	0.017	2887	5494	0	2479	0	128
SRL_OPN_2PTS019_0560_20141223_181939_20141223_195905.EUM.nc	0.003	0.004	0.017	3033	5524	0	2368	0	123
SRL_OPN_2PTS019_0562_20141223_195904_20141223_213748.EUM.nc	0.005	0.007	0.019	3387	5486	0	1963	0	136
SRL_OPN_2PTS019_0564_20141223_213747_20141223_231555.EUM.nc	0.004	0.003	0.017	2304	5334	0	2990	0	40
SRL_OPN_2PTS019_0565_20141223_231554_20141224_005344.EUM.nc	0.003	0.004	0.019	2966	5509	0	2492	0	51
SRL_OPN_2PTS019_0567_20141224_005343_20141224_023155.EUM.nc	0.005	0.008	0.021	2728	5527	0	2680	0	119
SRL_OPN_2PTS019_0569_20141224_023154_20141224_041136.EUM.nc	0.006	0.007	0.015	2680	5479	0	2698	0	101
SRL_OPN_2PTS019_0571_20141224_041136_20141224_055313.EUM.nc	0.001	0.003	0.024	3637	5684	0	1960	0	87
SRL_OPN_2PTS019_0573_20141224_055313_20141224_074140.EUM.nc	0.004	0.006	0.020	4128	6148	0	1953	0	67
SRL_OPN_2PTS019_0576_20141224_074139_20141224_091948.EUM.nc	0.000	-0.001	0.018	3096	5522	0	2312	1	113
SRL_OPN_2PTS019_0577_20141224_091948_20141224_105741.EUM.nc	0.004	0.006	0.023	2149	5397	0	3191	0	57
SRL_OPN_2PTS019_0579_20141224_105740_20141224_123556.EUM.nc	0.003	0.003	0.017	2467	5298	0	2795	0	36
SRL_OPN_2PTS019_0581_20141224_123555_20141224_141515.EUM.nc	0.006	0.005	0.016	3059	5477	0	2203	0	215
SRL_OPN_2PTS019_0583_20141224_141515_20141224_160845.EUM.nc	0.006	0.007	0.019	3192	6377	0	3049	0	136
SRL_OPN_2PTS019_0586_20141224_160845_20141224_174823.EUM.nc	0.002	0.001	0.017	2755	5575	0	2761	0	59
SRL_OPN_2PTS019_0588_20141224_174822_20141224_192754.EUM.nc	0.005	0.006	0.017	3156	5603	0	2309	0	138
SRL_OPN_2PTS019_0590_20141224_192754_20141224_210650.EUM.nc	0.004	0.003	0.015	3448	5553	0	2030	1	74
SRL_OPN_2PTS019_0592_20141224_210649_20141224_224510.EUM.nc	0.005	0.004	0.019	2563	5316	0	2661	0	92
SRL_OPN_2PTS019_0593_20141224_224509_20141225_002259.EUM.nc	0.001	0.001	0.018	2999	5459	0	2346	0	114
SRL_OPN_2PTS019_0595_20141225_002259_20141225_020056.EUM.nc	0.005	0.005	0.017	2842	5538	0	2612	0	84
SRL_OPN_2PTS019_0597_20141225_020057_20141225_034008.EUM.nc	0.006	0.009	0.021	2836	5507	0	2583	1	87
SRL_OPN_2PTS019_0599_20141225_034007_20141225_052104.EUM.nc	0.003	0.005	0.017	2889	5559	0	2594	1	75
SRL_OPN_2PTS019_0601_20141225_052103_20141225_071040.EUM.nc	0.003	0.004	0.016	3630	6183	0	2353	0	200
SRL_OPN_2PTS019_0604_20141225_071039_20141225_084901.EUM.nc	0.004	0.001	0.019	3758	5600	0	1742	1	99
SRL_OPN_2PTS019_0605_20141225_084900_20141225_102657.EUM.nc	0.002	0.003	0.016	2566	5396	0	2756	0	74
SRL_OPN_2PTS019_0607_20141225_102656_20141225_120459.EUM.nc	0.008	0.009	0.019	2540	5373	0	2788	0	45
SRL_OPN_2PTS019_0609_20141225_120459_20141225_134353.EUM.nc	0.005	0.006	0.017	3044	5432	0	2340	0	48
SRL_OPN_2PTS019_0611_20141225_134352_20141225_153725.EUM.nc	0.006	0.008	0.019	3492	6369	0	2791	0	86
SRL_OPN_2PTS019_0614_20141225_153725_20141225_171703.EUM.nc	-0.002	-0.000	0.017	2570	5579	0	2935	0	74
SRL_OPN_2PTS019_0616_20141225_171703_20141225_185642.EUM.nc	0.007	0.007	0.016	3063	5515	0	2290	1	161
SRL_OPN_2PTS019_0618_20141225_185641_20141225_203547.EUM.nc	0.003	0.004	0.020	3447	5531	0	1980	0	104
SRL_OPN_2PTS019_0620_20141225_203546_20141225_221421.EUM.nc	0.004	0.004	0.016	2923	5446	0	2404	0	119

– Continued on next page

Table 10: Wet Path Delay Difference (AMR-Model) Statistics.

– Continued from previous page

File	Median	Mean	Std. Dev.	No. Obs.	Total Obs.	Default Lat/Lon	Flag (total)	Default (total)	3-Sigma Edited
SRL_OPN_2PTS019_0622_20141225_221420_20141225_235218.EUM.nc	0.005	0.006	0.017	2892	5450	0	2512	0	46
SRL_OPN_2PTS019_0623_20141225_235217_20141226_013002.EUM.nc	0.011	0.013	0.023	2900	5503	0	2559	0	44
SRL_OPN_2PTS019_0625_20141226_013002_20141226_030849.EUM.nc	0.006	0.007	0.021	2801	5513	0	2608	0	104
SRL_OPN_2PTS019_0627_20141226_030848_20141226_044909.EUM.nc	0.004	0.003	0.014	2771	5460	0	2453	0	236
SRL_OPN_2PTS019_0629_20141226_044908_20141226_063129.EUM.nc	0.001	0.003	0.016	3739	5771	0	1855	0	177
SRL_OPN_2PTS019_0631_20141226_063129_20141226_081811.EUM.nc	0.008	0.007	0.017	3933	6075	0	1966	0	176
SRL_OPN_2PTS019_0634_20141226_081810_20141226_095613.EUM.nc	0.003	0.003	0.016	2721	5390	0	2559	0	110
SRL_OPN_2PTS019_0635_20141226_095614_20141226_113408.EUM.nc	0.005	0.006	0.016	2318	5354	0	2970	0	66
SRL_OPN_2PTS019_0637_20141226_113407_20141226_131238.EUM.nc	0.008	0.008	0.018	2808	5354	0	2520	0	26
SRL_OPN_2PTS019_0639_20141226_131237_20141226_150605.EUM.nc	0.007	0.007	0.015	3226	6354	0	2775	0	353
SRL_OPN_2PTS019_0642_20141226_150604_20141226_164543.EUM.nc	0.001	0.002	0.017	2813	5569	0	2687	0	69
SRL_OPN_2PTS019_0644_20141226_164543_20141226_182525.EUM.nc	0.003	0.003	0.018	3086	5509	0	2347	0	76
SRL_OPN_2PTS019_0646_20141226_182525_20141226_200441.EUM.nc	0.005	0.004	0.019	2998	5511	0	2417	0	96
SRL_OPN_2PTS019_0648_20141226_200439_20141226_214328.EUM.nc	0.007	0.009	0.019	3248	5485	0	2082	0	155
SRL_OPN_2PTS019_0650_20141226_214328_20141226_232134.EUM.nc	0.006	0.006	0.018	2366	5312	0	2848	0	98
SRL_OPN_2PTS019_0651_20141226_232133_20141227_005914.EUM.nc	0.006	0.008	0.020	2853	5486	0	2535	0	98
SRL_OPN_2PTS019_0653_20141227_005913_20141227_023738.EUM.nc	0.012	0.013	0.021	2845	5552	0	2653	0	54
SRL_OPN_2PTS019_0655_20141227_023738_20141227_041725.EUM.nc	0.001	0.001	0.022	2822	5492	0	2623	0	47
SRL_OPN_2PTS019_0657_20141227_041724_20141227_055901.EUM.nc	0.007	0.007	0.016	3652	5701	0	1936	0	113
SRL_OPN_2PTS019_0659_20141227_055900_20141227_074715.EUM.nc	0.008	0.008	0.019	4161	6123	0	1927	0	35
SRL_OPN_2PTS019_0662_20141227_074714_20141227_092528.EUM.nc	0.002	0.000	0.019	3055	5510	0	2343	0	112
SRL_OPN_2PTS019_0663_20141227_092527_20141227_110320.EUM.nc	0.006	0.007	0.021	2030	5443	0	3296	0	117
SRL_OPN_2PTS019_0665_20141227_110319_20141227_124130.EUM.nc	0.005	0.007	0.020	2522	5263	0	2697	0	44
SRL_OPN_2PTS019_0667_20141227_124130_20141227_142104.EUM.nc	0.009	0.010	0.017	3265	5484	0	2137	0	82
SRL_OPN_2PTS019_0669_20141227_142105_20141227_161422.EUM.nc	0.007	0.008	0.019	3265	6376	0	3033	0	78
SRL_OPN_2PTS019_0672_20141227_161421_20141227_175407.EUM.nc	0.003	0.002	0.019	2774	5575	0	2723	0	78
SRL_OPN_2PTS019_0674_20141227_175407_20141227_193330.EUM.nc	0.003	0.005	0.021	3221	5583	0	2316	1	45
SRL_OPN_2PTS019_0676_20141227_193329_20141227_211231.EUM.nc	0.006	0.007	0.016	3375	5426	0	1952	1	98
SRL_OPN_2PTS019_0678_20141227_211230_20141227_225049.EUM.nc	0.005	0.004	0.016	2373	5411	0	2949	0	89
SRL_OPN_2PTS019_0679_20141227_225048_20141228_002829.EUM.nc	0.006	0.004	0.018	3003	5410	0	2222	0	185
SRL_OPN_2PTS019_0681_20141228_002828_20141228_020637.EUM.nc	0.007	0.009	0.021	2736	5545	0	2765	0	44
SRL_OPN_2PTS019_0683_20141228_020637_20141228_034554.EUM.nc	0.008	0.010	0.018	2803	5554	0	2649	0	102
SRL_OPN_2PTS019_0685_20141228_034553_20141228_052648.EUM.nc	0.006	0.008	0.018	2833	5539	0	2617	0	89
SRL_OPN_2PTS019_0687_20141228_052647_20141228_071614.EUM.nc	0.007	0.008	0.016	3792	6175	0	2231	0	152
SRL_OPN_2PTS019_0690_20141228_071613_20141228_085441.EUM.nc	0.000	0.001	0.018	3730	5604	0	1773	0	101
SRL_OPN_2PTS019_0691_20141228_085440_20141228_103236.EUM.nc	0.004	0.005	0.015	2260	5500	0	3067	0	173
SRL_OPN_2PTS019_0693_20141228_103235_20141228_121032.EUM.nc	0.008	0.012	0.018	2459	5411	0	2893	1	58
SRL_OPN_2PTS019_0695_20141228_121031_20141228_134938.EUM.nc	0.006	0.007	0.017	3047	5441	0	2311	0	83
SRL_OPN_2PTS019_0697_20141228_134938_20141228_154301.EUM.nc	0.008	0.009	0.018	3449	6355	0	2770	0	136

– Continued on next page

Table 10: Wet Path Delay Difference (AMR-Model) Statistics.

– Continued from previous page

File	Median	Mean	Std. Dev.	No. Obs.	Total Obs.	Default Lat/Lon	Flag (total)	Default (total)	3-Sigma Edited
SRL_OPN_2PTS019_0700_20141228_154301_20141228_172248.EUM.nc	0.004	0.003	0.016	2606	5511	0	2812	0	93
SRL_OPN_2PTS019_0702_20141228_172248_20141228_190217.EUM.nc	0.001	0.003	0.018	3162	5575	0	2341	0	72
SRL_OPN_2PTS019_0704_20141228_190217_20141228_204130.EUM.nc	0.002	0.002	0.016	3531	5534	0	1828	0	175
SRL_OPN_2PTS019_0706_20141228_204129_20141228_222001.EUM.nc	0.005	0.004	0.017	2940	5337	0	2299	0	98
SRL_OPN_2PTS019_0708_20141228_222000_20141228_235748.EUM.nc	0.005	0.006	0.017	3013	5476	0	2429	0	34
SRL_OPN_2PTS019_0709_20141228_235747_20141229_013543.EUM.nc	0.006	0.007	0.017	2954	5544	0	2550	0	40
SRL_OPN_2PTS019_0711_20141229_013543_20141229_031425.EUM.nc	0.003	0.004	0.019	2803	5500	0	2619	0	78
SRL_OPN_2PTS019_0713_20141229_031424_20141229_045450.EUM.nc	0.004	0.005	0.020	2972	5487	0	2463	0	52
SRL_OPN_2PTS019_0715_20141229_045450_20141229_063728.EUM.nc	0.006	0.008	0.017	3853	5811	0	1860	0	98
SRL_OPN_2PTS019_0717_20141229_063727_20141229_082351.EUM.nc	0.002	0.002	0.017	4149	6060	0	1836	0	75
SRL_OPN_2PTS019_0720_20141229_082350_20141229_100144.EUM.nc	0.003	0.004	0.017	2794	5410	0	2572	0	44
SRL_OPN_2PTS019_0721_20141229_100144_20141229_113939.EUM.nc	0.007	0.008	0.016	2329	5338	0	2923	0	86
SRL_OPN_2PTS019_0723_20141229_113938_20141229_131820.EUM.nc	0.009	0.012	0.018	2906	5316	0	2374	0	36
SRL_OPN_2PTS019_0725_20141229_131819_20141229_151142.EUM.nc	0.005	0.006	0.017	3516	6366	0	2759	0	91
SRL_OPN_2PTS019_0728_20141229_151141_20141229_165128.EUM.nc	0.006	0.007	0.019	2776	5573	0	2729	0	68
SRL_OPN_2PTS019_0730_20141229_165127_20141229_183101.EUM.nc	0.005	0.007	0.014	2996	5500	0	2346	0	158
SRL_OPN_2PTS019_0732_20141229_183101_20141229_201023.EUM.nc	0.004	0.005	0.021	3039	5523	0	2378	0	106
SRL_OPN_2PTS019_0734_20141229_201023_20141229_214909.EUM.nc	0.008	0.008	0.016	3246	5487	0	2129	0	112
SRL_OPN_2PTS019_0736_20141229_214908_20141229_232704.EUM.nc	0.005	0.005	0.017	2446	5247	0	2718	0	83
SRL_OPN_2PTS019_0737_20141229_232703_20141230_010453.EUM.nc	0.008	0.008	0.015	2670	5495	0	2715	0	110
SRL_OPN_2PTS019_0739_20141230_010453_20141230_024321.EUM.nc	0.007	0.006	0.021	2831	5561	0	2675	0	55
SRL_OPN_2PTS019_0741_20141230_024320_20141230_042304.EUM.nc	0.004	0.005	0.015	2790	5494	0	2621	0	83
SRL_OPN_2PTS019_0743_20141230_042304_20141230_060457.EUM.nc	0.006	0.006	0.017	3565	5702	0	1913	0	224
SRL_OPN_2PTS019_0745_20141230_060456_20141230_075254.EUM.nc	0.003	0.004	0.018	4074	6129	0	1921	0	134
SRL_OPN_2PTS019_0748_20141230_075254_20141230_093106.EUM.nc	0.003	0.002	0.017	3050	5479	0	2357	0	72
SRL_OPN_2PTS019_0749_20141230_093106_20141230_110849.EUM.nc	0.006	0.006	0.013	2086	5378	0	3172	0	120
SRL_OPN_2PTS019_0751_20141230_110849_20141230_124712.EUM.nc	0.010	0.013	0.018	2493	5220	0	2706	0	21
SRL_OPN_2PTS019_0753_20141230_124712_20141230_144020.EUM.nc	0.006	0.006	0.016	3363	6223	0	2816	0	44
SRL_OPN_2PTS019_0756_20141230_144019_20141230_162006.EUM.nc	0.003	0.003	0.014	3210	5630	0	2268	0	152
SRL_OPN_2PTS019_0758_20141230_162005_20141230_175943.EUM.nc	0.003	0.004	0.016	2868	5587	0	2610	0	109
SRL_OPN_2PTS019_0760_20141230_175942_20141230_193913.EUM.nc	0.007	0.007	0.020	3173	5584	0	2318	0	93
SRL_OPN_2PTS019_0762_20141230_193912_20141230_211812.EUM.nc	0.003	0.002	0.022	3369	5434	0	1935	0	130
SRL_OPN_2PTS019_0764_20141230_211811_20141230_225619.EUM.nc	-0.000	-0.001	0.020	2389	5401	0	2973	0	39
SRL_OPN_2PTS019_0765_20141230_225618_20141231_003408.EUM.nc	0.007	0.008	0.018	3195	5451	0	2154	0	102
SRL_OPN_2PTS019_0767_20141231_003407_20141231_021218.EUM.nc	0.006	0.005	0.018	2739	5539	0	2731	0	69
SRL_OPN_2PTS019_0769_20141231_021217_20141231_035130.EUM.nc	0.001	0.003	0.017	2749	5494	0	2641	0	104
SRL_OPN_2PTS019_0771_20141231_035130_20141231_053241.EUM.nc	0.008	0.010	0.019	2837	5531	0	2553	1	140
SRL_OPN_2PTS019_0773_20141231_053240_20141231_072154.EUM.nc	0.008	0.009	0.021	4082	6197	0	2072	0	43
SRL_OPN_2PTS019_0776_20141231_072154_20141231_090019.EUM.nc	0.001	0.001	0.021	3682	5596	0	1833	0	81

– Continued on next page

Table 10: Wet Path Delay Difference (AMR-Model) Statistics.

– Continued from previous page

File	Median	Mean	Std. Dev.	No. Obs.	Total Obs.	Default Lat/Lon	Flag (total)	Default (total)	3-Sigma Edited
SRL_OPN_2PTS019_0777_20141231_090019_20141231_103806.EUM.nc	0.004	0.005	0.016	2288	5460	0	3050	2	120
SRL_OPN_2PTS019_0779_20141231_103805_20141231_121612.EUM.nc	0.006	0.006	0.017	2550	5435	0	2834	0	51
SRL_OPN_2PTS019_0781_20141231_121611_20141231_135523.EUM.nc	0.005	0.006	0.017	3090	5442	0	2243	0	109
SRL_OPN_2PTS019_0783_20141231_135522_20141231_154846.EUM.nc	0.006	0.007	0.016	3419	6372	0	2780	0	173
SRL_OPN_2PTS019_0786_20141231_154845_20141231_172825.EUM.nc	0.006	0.004	0.019	2697	5500	0	2749	0	54
SRL_OPN_2PTS019_0788_20141231_172824_20141231_190800.EUM.nc	0.006	0.008	0.020	3343	5587	0	2194	0	50
SRL_OPN_2PTS019_0790_20141231_190800_20141231_204702.EUM.nc	0.003	0.003	0.017	3602	5512	0	1795	0	115
SRL_OPN_2PTS019_0792_20141231_204702_20141231_222531.EUM.nc	0.003	0.003	0.020	2909	5348	0	2396	0	43
SRL_OPN_2PTS019_0794_20141231_222532_20150101_000325.EUM.nc	0.004	0.005	0.018	3075	5509	0	2383	0	51
SRL_OPN_2PTS019_0795_20150101_000325_20150101_014115.EUM.nc	0.008	0.010	0.018	2909	5555	0	2544	0	102
SRL_OPN_2PTS019_0797_20150101_014115_20150101_032008.EUM.nc	0.003	0.003	0.021	2844	5502	0	2574	0	84
SRL_OPN_2PTS019_0799_20150101_032007_20150101_050042.EUM.nc	0.005	0.006	0.017	2955	5520	0	2466	0	99
SRL_OPN_2PTS019_0801_20150101_050041_20150101_064319.EUM.nc	0.007	0.006	0.016	3837	5805	0	1856	0	112
SRL_OPN_2PTS019_0803_20150101_064319_20150101_082922.EUM.nc	0.004	0.004	0.017	4146	6039	0	1768	0	125
SRL_OPN_2PTS019_0806_20150101_082922_20150101_100721.EUM.nc	0.005	0.004	0.019	2707	5390	0	2559	0	124
SRL_OPN_2PTS019_0807_20150101_100720_20150101_114518.EUM.nc	0.002	0.002	0.017	2391	5370	0	2914	0	65
SRL_OPN_2PTS019_0809_20150101_114518_20150101_132355.EUM.nc	0.011	0.013	0.018	2864	5321	0	2338	0	119
SRL_OPN_2PTS019_0811_20150101_132355_20150101_151726.EUM.nc	0.005	0.006	0.020	3588	6345	0	2713	0	44
SRL_OPN_2PTS019_0814_20150101_151725_20150101_165704.EUM.nc	0.004	0.004	0.018	2770	5565	0	2736	0	59
SRL_OPN_2PTS019_0816_20150101_165703_20150101_183646.EUM.nc	0.007	0.008	0.017	3092	5476	0	2271	0	113
SRL_OPN_2PTS019_0818_20150101_183645_20150101_201557.EUM.nc	0.005	0.005	0.022	3241	5502	0	2194	1	66
SRL_OPN_2PTS019_0820_20150101_201556_20150101_215440.EUM.nc	0.004	0.005	0.020	3146	5458	0	2185	0	127
SRL_OPN_2PTS019_0822_20150101_215439_20150101_233241.EUM.nc	0.001	0.000	0.018	2454	5281	0	2750	0	77
SRL_OPN_2PTS019_0823_20150101_233241_20150102_011031.EUM.nc	0.008	0.010	0.018	2726	5518	0	2752	0	40
SRL_OPN_2PTS019_0825_20150102_011030_20150102_024855.EUM.nc	0.002	0.004	0.021	2826	5526	0	2632	0	68
SRL_OPN_2PTS019_0827_20150102_024855_20150102_042853.EUM.nc	0.006	0.007	0.021	2884	5500	0	2549	0	67
SRL_OPN_2PTS019_0829_20150102_042852_20150102_061045.EUM.nc	0.003	0.002	0.020	3717	5712	0	1910	0	85
SRL_OPN_2PTS019_0831_20150102_061044_20150102_075835.EUM.nc	0.007	0.007	0.018	4033	6099	0	1847	0	219
SRL_OPN_2PTS019_0834_20150102_075834_20150102_093637.EUM.nc	0.005	0.008	0.020	2900	5488	0	2517	1	70
SRL_OPN_2PTS019_0835_20150102_093637_20150102_111428.EUM.nc	-0.000	0.001	0.014	2042	5339	0	3182	0	115
SRL_OPN_2PTS019_0837_20150102_111428_20150102_125253.EUM.nc	0.009	0.010	0.018	2641	5244	0	2561	0	42
SRL_OPN_2PTS019_0839_20150102_125252_20150102_144605.EUM.nc	0.009	0.009	0.020	3409	6278	0	2812	0	57
SRL_OPN_2PTS019_0842_20150102_144604_20150102_162543.EUM.nc	0.003	0.001	0.023	3374	5629	0	2221	0	34
SRL_OPN_2PTS019_0844_20150102_162543_20150102_180526.EUM.nc	0.004	0.004	0.019	3072	5617	0	2516	0	29
SRL_OPN_2PTS019_0846_20150102_180525_20150102_194455.EUM.nc	0.006	0.007	0.018	3110	5559	0	2297	0	152
SRL_OPN_2PTS019_0848_20150102_194454_20150102_212343.EUM.nc	0.000	0.001	0.018	3402	5382	0	1833	0	147
SRL_OPN_2PTS019_0850_20150102_212343_20150102_230157.EUM.nc	0.000	0.001	0.016	2216	5301	0	3015	0	70
SRL_OPN_2PTS019_0851_20150102_230156_20150103_003945.EUM.nc	0.004	0.008	0.021	3321	5479	0	2128	0	30
SRL_OPN_2PTS019_0853_20150103_003944_20150103_021750.EUM.nc	0.004	0.005	0.020	2807	5532	0	2698	0	27

– Continued on next page

Table 10: Wet Path Delay Difference (AMR-Model) Statistics.

– Continued from previous page

File	Median	Mean	Std. Dev.	No. Obs.	Total Obs.	Default Lat/Lon	Flag (total)	Default (total)	3-Sigma Edited
SRL_OPN_2PTS019_0855_20150103_021749_20150103_035717.EUM.nc	0.003	0.005	0.019	2816	5554	0	2667	0	71
SRL_OPN_2PTS019_0857_20150103_035716_20150103_053825.EUM.nc	0.003	0.004	0.021	3031	5499	0	2342	0	126
SRL_OPN_2PTS019_0859_20150103_053826_20150103_072735.EUM.nc	0.005	0.006	0.019	4135	6188	0	1913	0	140
SRL_OPN_2PTS019_0862_20150103_072735_20150103_090549.EUM.nc	-0.003	-0.003	0.023	3538	5542	0	1934	1	69
SRL_OPN_2PTS019_0863_20150103_090548_20150103_104342.EUM.nc	0.003	0.003	0.017	2288	5497	0	3087	0	122
SRL_OPN_2PTS019_0865_20150103_104343_20150103_122152.EUM.nc	0.007	0.008	0.016	2596	5433	0	2785	0	52
SRL_OPN_2PTS019_0867_20150103_122151_20150103_140059.EUM.nc	0.007	0.010	0.017	3300	5441	0	2077	0	64
SRL_OPN_2PTS019_0869_20150103_140058_20150103_155422.EUM.nc	0.004	0.004	0.015	3245	6341	0	2987	0	109
SRL_OPN_2PTS019_0872_20150103_155421_20150103_173407.EUM.nc	0.002	0.001	0.017	2687	5494	0	2721	0	86
SRL_OPN_2PTS019_0874_20150103_173407_20150103_191344.EUM.nc	0.003	0.003	0.017	3292	5593	0	2159	1	141
SRL_OPN_2PTS019_0876_20150103_191343_20150103_205243.EUM.nc	0.003	0.001	0.016	3510	5560	0	1871	0	179
SRL_OPN_2PTS019_0878_20150103_205242_20150103_223111.EUM.nc	0.006	0.005	0.018	2766	5359	0	2494	0	99
SRL_OPN_2PTS019_0880_20150103_223110_20150104_000854.EUM.nc	0.002	0.003	0.017	3006	5455	0	2333	0	116
SRL_OPN_2PTS019_0881_20150104_000855_20150104_014653.EUM.nc	0.006	0.007	0.017	3024	5548	0	2464	0	60
SRL_OPN_2PTS019_0883_20150104_014653_20150104_050623.EUM.nc	0.007	0.006	0.018	5755	11027	0	5044	0	228
SRL_OPN_2PTS019_0887_20150104_050623_20150104_065625.EUM.nc	0.005	0.005	0.020	3808	6208	0	2311	0	89
SRL_OPN_2PTS019_0890_20150104_065624_20150104_083501.EUM.nc	0.001	-0.000	0.020	4198	5621	0	1375	0	48
SRL_OPN_2PTS019_0892_20150104_083501_20150104_101300.EUM.nc	0.002	0.001	0.016	2627	5371	0	2612	1	131
SRL_OPN_2PTS019_0893_20150104_101259_20150104_115050.EUM.nc	0.005	0.006	0.018	2485	5402	0	2858	0	59
SRL_OPN_2PTS019_0895_20150104_115049_20150104_132939.EUM.nc	0.005	0.007	0.017	2947	5303	0	2230	0	126
SRL_OPN_2PTS019_0897_20150104_132938_20150104_152302.EUM.nc	0.005	0.006	0.019	3621	6324	0	2667	0	36
SRL_OPN_2PTS019_0900_20150104_152302_20150104_170248.EUM.nc	0.003	0.004	0.014	2598	5598	0	2797	0	203
SRL_OPN_2PTS019_0902_20150104_170248_20150104_184220.EUM.nc	0.006	0.007	0.018	3139	5462	0	2271	0	52
SRL_OPN_2PTS019_0904_20150104_184219_20150104_202138.EUM.nc	0.003	0.004	0.017	3285	5487	0	2053	1	148
SRL_OPN_2PTS019_0906_20150104_202137_20150104_220019.EUM.nc	0.006	0.005	0.015	2946	5442	0	2354	0	142
SRL_OPN_2PTS019_0908_20150104_220018_20150104_233811.EUM.nc	0.000	-0.000	0.014	2553	5413	0	2710	0	150
SRL_OPN_2PTS019_0909_20150104_233811_20150105_011603.EUM.nc	0.007	0.009	0.017	2856	5478	0	2459	0	163
SRL_OPN_2PTS019_0911_20150105_011602_20150105_025438.EUM.nc	0.006	0.007	0.016	2760	5485	0	2595	0	130
SRL_OPN_2PTS019_0913_20150105_025437_20150105_043434.EUM.nc	0.005	0.006	0.022	2908	5460	0	2490	1	61
SRL_OPN_2PTS019_0915_20150105_043434_20150105_061642.EUM.nc	0.005	0.007	0.017	3791	5763	0	1856	0	116
SRL_OPN_2PTS019_0917_20150105_061641_20150105_080407.EUM.nc	0.004	0.005	0.018	4057	6097	0	1861	0	179
SRL_OPN_2PTS019_0920_20150105_080406_20150105_094216.EUM.nc	0.002	0.002	0.018	2861	5504	0	2559	1	83
SRL_OPN_2PTS019_0921_20150105_094215_20150105_112008.EUM.nc	0.005	0.006	0.014	2145	5265	0	2987	0	133
SRL_OPN_2PTS019_0923_20150105_112007_20150105_125827.EUM.nc	0.006	0.006	0.014	2647	5240	0	2493	0	100
SRL_OPN_2PTS019_0925_20150105_125826_20150105_145142.EUM.nc	0.008	0.010	0.020	3491	6283	0	2756	0	36
SRL_OPN_2PTS019_0928_20150105_145141_20150105_163128.EUM.nc	0.004	0.006	0.017	3181	5652	0	2343	0	128
SRL_OPN_2PTS019_0930_20150105_163128_20150105_181112.EUM.nc	0.005	0.004	0.015	2985	5597	0	2519	0	93
SRL_OPN_2PTS019_0932_20150105_181112_20150105_195031.EUM.nc	0.006	0.005	0.020	3083	5524	0	2341	0	100
SRL_OPN_2PTS019_0934_20150105_195031_20150105_212925.EUM.nc	0.004	0.004	0.018	3480	5396	0	1776	0	140

– Continued on next page

Table 10: Wet Path Delay Difference (AMR-Model) Statistics.

– Continued from previous page

File	Median	Mean	Std. Dev.	No. Obs.	Total Obs.	Default Lat/Lon	Flag (total)	Default (total)	3-Sigma Edited
SRL_OPN_2PTS019_0936_20150105_212924_20150105_230736.EUM.nc	0.001	-0.001	0.016	2133	5307	0	3099	0	75
SRL_OPN_2PTS019_0937_20150105_230736_20150106_004515.EUM.nc	0.003	0.005	0.019	3110	5444	0	2275	0	59
SRL_OPN_2PTS019_0939_20150106_004514_20150106_022331.EUM.nc	0.010	0.010	0.017	2752	5566	0	2729	0	85
SRL_OPN_2PTS019_0941_20150106_022331_20150106_040255.EUM.nc	0.006	0.007	0.019	2798	5448	0	2535	0	115
SRL_OPN_2PTS019_0943_20150106_040254_20150106_054421.EUM.nc	0.001	0.002	0.017	3208	5653	0	2178	0	267
SRL_OPN_2PTS019_0945_20150106_054421_20150106_073309.EUM.nc	0.007	0.008	0.021	4112	6154	0	1909	0	133
SRL_OPN_2PTS019_0948_20150106_073308_20150106_091128.EUM.nc	0.002	0.001	0.018	3303	5560	0	2120	1	136
SRL_OPN_2PTS019_0949_20150106_091128_20150106_104921.EUM.nc	0.003	0.001	0.021	2311	5491	0	3130	0	50
SRL_OPN_2PTS019_0951_20150106_104920_20150106_122726.EUM.nc	0.005	0.005	0.017	2550	5323	0	2719	0	54
SRL_OPN_2PTS019_0953_20150106_122725_20150106_140646.EUM.nc	0.010	0.010	0.013	3146	5468	0	2202	0	120
SRL_OPN_2PTS019_0955_20150106_140645_20150106_160007.EUM.nc	0.005	0.005	0.017	3235	6346	0	3011	0	100
SRL_OPN_2PTS019_0958_20150106_160006_20150106_173954.EUM.nc	0.001	-0.000	0.014	2651	5627	0	2727	0	249
SRL_OPN_2PTS019_0960_20150106_173954_20150106_191919.EUM.nc	0.008	0.010	0.017	3238	5578	0	2198	0	142
SRL_OPN_2PTS019_0962_20150106_191919_20150106_205826.EUM.nc	0.005	0.005	0.015	3604	5574	0	1861	0	109
SRL_OPN_2PTS019_0964_20150106_205826_20150106_223642.EUM.nc	0.004	0.001	0.020	2788	5314	0	2477	0	49
SRL_OPN_2PTS019_0965_20150106_223641_20150107_001433.EUM.nc	0.004	0.004	0.015	3003	5470	0	2333	0	134
SRL_OPN_2PTS019_0967_20150107_001432_20150107_015235.EUM.nc	0.011	0.012	0.024	3030	5516	0	2466	0	20
SRL_OPN_2PTS019_0969_20150107_015235_20150107_033129.EUM.nc	0.006	0.005	0.018	2947	5457	0	2426	0	84
SRL_OPN_2PTS019_0971_20150107_033129_20150107_051216.EUM.nc	0.005	0.008	0.021	2992	5521	0	2506	0	23
SRL_OPN_2PTS019_0973_20150107_051215_20150107_070208.EUM.nc	0.004	0.005	0.021	3787	6212	0	2304	0	121
SRL_OPN_2PTS019_0976_20150107_070207_20150107_084040.EUM.nc	0.004	0.005	0.017	4029	5608	0	1474	0	105
SRL_OPN_2PTS019_0978_20150107_084040_20150107_101830.EUM.nc	0.000	0.001	0.017	2561	5386	0	2662	0	163
SRL_OPN_2PTS019_0979_20150107_101829_20150107_115629.EUM.nc	0.005	0.007	0.016	2464	5378	0	2809	0	105
SRL_OPN_2PTS019_0981_20150107_115628_20150107_133525.EUM.nc	0.008	0.008	0.016	2941	5339	0	2259	0	139
SRL_OPN_2PTS019_0983_20150107_133524_20150107_152848.EUM.nc	0.006	0.006	0.016	3521	6340	0	2685	0	134
SRL_OPN_2PTS019_0986_20150107_152847_20150107_170834.EUM.nc	0.004	0.004	0.017	2672	5574	0	2779	0	123
SRL_OPN_2PTS019_0988_20150107_170833_20150107_184805.EUM.nc	0.006	0.006	0.019	3233	5478	0	2115	0	130
SRL_OPN_2PTS019_0990_20150107_184804_20150107_202722.EUM.nc	0.004	0.002	0.018	3381	5547	0	2096	1	69
SRL_OPN_2PTS019_0992_20150107_202721_20150107_220551.EUM.nc	0.001	0.002	0.021	3050	5465	0	2340	0	75
SRL_OPN_2PTS019_0994_20150107_220552_20150107_234351.EUM.nc	-0.001	-0.001	0.016	2799	5472	0	2575	0	98
SRL_OPN_2PTS019_0995_20150107_234350_20150108_012142.EUM.nc	0.005	0.007	0.018	2956	5496	0	2458	0	82
SRL_OPN_2PTS019_0997_20150108_012143_20150108_030014.EUM.nc	0.007	0.009	0.019	2852	5534	0	2623	0	59
SRL_OPN_2PTS019_0999_20150108_030013_20150108_044024.EUM.nc	0.008	0.009	0.018	2862	5506	0	2533	0	111

27 K Brightness Temperature Table

Table 11: K Brightness Temperature Statistics.

File	Median	Mean	Std. Dev.	No. Obs.	Total Obs.	Default Lat/Lon	Flag (total)	Default (total)	3-Sigma Edited
SRL_OPN_2PTS018_1001_20141204_044023_20141204_062241.EUM.nc	163.110	168.273	17.126	3748	5759	0	1936	0	75
SRL_OPN_2PTS019_0001_20141204_062240_20141204_080950.EUM.nc	173.740	174.221	18.983	4140	6077	0	1918	0	19
SRL_OPN_2PTS019_0004_20141204_080949_20141204_094755.EUM.nc	176.750	176.411	21.342	2906	5500	0	2589	0	5
SRL_OPN_2PTS019_0005_20141204_094754_20141204_112541.EUM.nc	166.070	174.238	24.731	2122	5277	0	3132	1	22
SRL_OPN_2PTS019_0007_20141204_112540_20141204_130412.EUM.nc	172.080	175.427	20.581	2673	5278	0	2605	0	0
SRL_OPN_2PTS019_0009_20141204_130411_20141204_145729.EUM.nc	169.380	172.672	16.622	3473	6349	0	2866	0	10
SRL_OPN_2PTS019_0012_20141204_145728_20141204_163715.EUM.nc	172.985	174.654	19.670	3087	5619	0	2487	0	45
SRL_OPN_2PTS019_0014_20141204_163714_20141204_181650.EUM.nc	162.130	169.286	21.364	2940	5591	0	2638	0	13
SRL_OPN_2PTS019_0016_20141204_181649_20141204_195616.EUM.nc	171.645	175.053	21.070	3158	5499	0	2305	0	36
SRL_OPN_2PTS019_0018_20141204_195615_20141204_213508.EUM.nc	168.310	172.509	22.723	3518	5386	0	1823	1	44
SRL_OPN_2PTS019_0020_20141204_213507_20141204_231307.EUM.nc	180.315	177.983	22.873	2254	5343	0	3087	0	2
SRL_OPN_2PTS019_0021_20141204_231307_20141205_005055.EUM.nc	170.020	174.934	21.700	3194	5496	0	2288	0	14
SRL_OPN_2PTS019_0023_20141205_005055_20141205_022914.EUM.nc	172.475	173.581	17.912	2775	5523	0	2743	0	5
SRL_OPN_2PTS019_0025_20141205_022914_20141205_040844.EUM.nc	167.260	171.010	17.209	2740	5455	0	2671	0	44
SRL_OPN_2PTS019_0027_20141205_040843_20141205_055017.EUM.nc	162.750	170.353	19.224	3585	5721	0	2114	0	22
SRL_OPN_2PTS019_0029_20141205_055016_20141205_073852.EUM.nc	170.680	173.464	18.218	4115	6156	0	2015	0	26
SRL_OPN_2PTS019_0032_20141205_073851_20141205_091709.EUM.nc	176.530	175.881	21.299	3376	5519	0	2112	1	30
SRL_OPN_2PTS019_0033_20141205_091709_20141205_105453.EUM.nc	170.950	176.661	24.315	2247	5449	0	3162	0	40
SRL_OPN_2PTS019_0035_20141205_105453_20141205_123308.EUM.nc	162.915	173.448	22.272	2490	5313	0	2817	0	6
SRL_OPN_2PTS019_0037_20141205_123307_20141205_141233.EUM.nc	173.135	173.971	17.906	3201	5496	0	2280	0	15
SRL_OPN_2PTS019_0039_20141205_141233_20141205_160554.EUM.nc	167.855	172.538	19.107	3271	6384	0	3082	0	31
SRL_OPN_2PTS019_0042_20141205_160553_20141205_174531.EUM.nc	163.005	170.834	21.356	2734	5581	0	2839	0	8
SRL_OPN_2PTS019_0044_20141205_174530_20141205_192505.EUM.nc	166.535	170.595	20.142	3280	5592	0	2258	0	54
SRL_OPN_2PTS019_0046_20141205_192504_20141205_210401.EUM.nc	168.570	173.287	20.465	3529	5528	0	1982	1	16
SRL_OPN_2PTS019_0048_20141205_210400_20141205_224222.EUM.nc	164.785	172.755	21.587	2678	5305	0	2583	0	44
SRL_OPN_2PTS019_0049_20141205_224221_20141206_002012.EUM.nc	166.200	172.441	22.592	3123	5455	0	2312	0	20
SRL_OPN_2PTS019_0051_20141206_002011_20141206_015816.EUM.nc	172.970	173.042	16.468	2902	5539	0	2619	0	18
SRL_OPN_2PTS019_0053_20141206_015815_20141206_033716.EUM.nc	171.100	172.140	15.503	2942	5543	0	2562	1	38
SRL_OPN_2PTS019_0055_20141206_033716_20141206_051809.EUM.nc	165.905	171.128	18.584	2907	5554	0	2612	0	35
SRL_OPN_2PTS019_0057_20141206_051808_20141206_070751.EUM.nc	166.955	172.574	21.200	3729	6196	0	2412	0	55
SRL_OPN_2PTS019_0060_20141206_070750_20141206_084622.EUM.nc	176.005	173.803	21.455	3911	5594	0	1646	0	37
SRL_OPN_2PTS019_0062_20141206_084621_20141206_102409.EUM.nc	165.590	172.175	22.808	2616	5355	0	2702	0	37
SRL_OPN_2PTS019_0063_20141206_102409_20141206_120211.EUM.nc	179.150	179.142	21.527	2555	5359	0	2798	0	6
SRL_OPN_2PTS019_0065_20141206_120210_20141206_134109.EUM.nc	173.720	174.609	17.485	3021	5433	0	2393	0	19
SRL_OPN_2PTS019_0067_20141206_134109_20141206_153433.EUM.nc	175.410	173.898	19.342	3481	6361	0	2862	0	18
SRL_OPN_2PTS019_0070_20141206_153433_20141206_171413.EUM.nc	164.030	172.450	21.762	2604	5561	0	2946	0	11

– Continued on next page

Table 11: K Brightness Temperature Statistics.

– Continued from previous page

File	Median	Mean	Std. Dev.	No. Obs.	Total Obs.	Default Lat/Lon	Flag (total)	Default (total)	3-Sigma Edited
SRL_OPN_2PTS019_0072_20141206_171412_20141206_185351.EUM.nc	173.895	174.014	20.220	3242	5524	0	2265	1	16
SRL_OPN_2PTS019_0074_20141206_185350_20141206_203257.EUM.nc	173.990	177.276	22.222	3409	5517	0	2056	0	52
SRL_OPN_2PTS019_0076_20141206_203256_20141206_221134.EUM.nc	162.635	170.732	20.112	2981	5474	0	2466	0	27
SRL_OPN_2PTS019_0078_20141206_221133_20141206_234929.EUM.nc	168.090	172.683	20.470	2884	5461	0	2541	0	36
SRL_OPN_2PTS019_0079_20141206_234929_20141207_012714.EUM.nc	169.980	173.447	18.974	2904	5497	0	2584	0	9
SRL_OPN_2PTS019_0081_20141207_012714_20141207_030558.EUM.nc	175.050	174.270	15.360	2838	5559	0	2696	0	25
SRL_OPN_2PTS019_0083_20141207_030557_20141207_044615.EUM.nc	170.040	171.779	17.435	2863	5489	0	2546	0	80
SRL_OPN_2PTS019_0085_20141207_044614_20141207_062832.EUM.nc	164.525	170.504	18.305	3794	5788	0	1950	0	44
SRL_OPN_2PTS019_0087_20141207_062831_20141207_081521.EUM.nc	176.600	176.415	19.560	4173	6076	0	1888	0	15
SRL_OPN_2PTS019_0090_20141207_081520_20141207_095326.EUM.nc	166.500	173.720	22.245	2827	5396	0	2551	0	18
SRL_OPN_2PTS019_0091_20141207_095326_20141207_113119.EUM.nc	169.920	172.842	18.965	2248	5305	0	3036	0	21
SRL_OPN_2PTS019_0093_20141207_113118_20141207_130955.EUM.nc	172.860	175.836	20.746	2730	5369	0	2631	0	8
SRL_OPN_2PTS019_0095_20141207_130955_20141207_150314.EUM.nc	175.420	174.524	18.464	3473	6347	0	2850	0	24
SRL_OPN_2PTS019_0098_20141207_150313_20141207_164252.EUM.nc	165.880	171.976	19.315	2911	5600	0	2658	0	31
SRL_OPN_2PTS019_0100_20141207_164252_20141207_182234.EUM.nc	171.255	175.858	20.734	3110	5525	0	2413	0	2
SRL_OPN_2PTS019_0102_20141207_182234_20141207_200150.EUM.nc	167.100	171.930	21.040	3120	5492	0	2349	0	23
SRL_OPN_2PTS019_0104_20141207_200149_20141207_214040.EUM.nc	168.360	174.162	20.955	3476	5482	0	1988	0	18
SRL_OPN_2PTS019_0106_20141207_214039_20141207_231847.EUM.nc	181.725	180.518	27.092	2425	5302	0	2876	0	1
SRL_OPN_2PTS019_0107_20141207_231847_20141208_005627.EUM.nc	170.175	172.702	19.546	2966	5500	0	2506	0	28
SRL_OPN_2PTS019_0109_20141208_005627_20141208_023448.EUM.nc	172.790	173.118	17.134	2842	5542	0	2689	0	11
SRL_OPN_2PTS019_0111_20141208_023447_20141208_041432.EUM.nc	173.205	173.920	19.728	2777	5503	0	2701	0	25
SRL_OPN_2PTS019_0113_20141208_041432_20141208_055604.EUM.nc	163.300	170.659	19.803	3621	5687	0	2056	0	10
SRL_OPN_2PTS019_0115_20141208_055603_20141208_074425.EUM.nc	172.575	176.849	18.894	4106	6148	0	2030	0	12
SRL_OPN_2PTS019_0118_20141208_074424_20141208_092240.EUM.nc	169.510	176.345	23.751	3224	5503	0	2251	0	28
SRL_OPN_2PTS019_0119_20141208_092239_20141208_110032.EUM.nc	171.060	174.493	24.045	2141	5415	0	3260	0	14
SRL_OPN_2PTS019_0121_20141208_110031_20141208_123841.EUM.nc	170.880	174.470	19.866	2492	5308	0	2787	0	29
SRL_OPN_2PTS019_0123_20141208_123840_20141208_141811.EUM.nc	174.415	174.068	17.185	3228	5479	0	2185	0	66
SRL_OPN_2PTS019_0125_20141208_141812_20141208_161131.EUM.nc	174.050	174.154	18.675	3332	6354	0	2988	0	34
SRL_OPN_2PTS019_0128_20141208_161131_20141208_175117.EUM.nc	167.730	171.510	18.822	2805	5587	0	2765	0	17
SRL_OPN_2PTS019_0130_20141208_175116_20141208_193040.EUM.nc	165.640	171.144	19.624	3201	5582	0	2334	0	47
SRL_OPN_2PTS019_0132_20141208_193039_20141208_210942.EUM.nc	166.400	172.625	21.260	3428	5430	0	1977	0	25
SRL_OPN_2PTS019_0134_20141208_210941_20141208_224801.EUM.nc	168.700	172.803	19.879	2505	5428	0	2911	0	12
SRL_OPN_2PTS019_0135_20141208_224802_20141209_002542.EUM.nc	164.835	171.788	20.159	3124	5376	0	2224	0	28
SRL_OPN_2PTS019_0137_20141209_002541_20141209_020348.EUM.nc	172.690	174.200	17.971	2875	5530	0	2627	0	28
SRL_OPN_2PTS019_0139_20141209_020348_20141209_034302.EUM.nc	170.435	170.934	17.701	2901	5525	0	2583	0	41
SRL_OPN_2PTS019_0141_20141209_034302_20141209_052353.EUM.nc	170.150	172.415	17.231	2848	5552	0	2687	0	17
SRL_OPN_2PTS019_0143_20141209_052353_20141209_071324.EUM.nc	168.435	171.673	16.276	3794	6187	0	2371	0	22
SRL_OPN_2PTS019_0146_20141209_071323_20141209_085153.EUM.nc	170.530	174.139	20.643	3842	5605	0	1722	0	41
SRL_OPN_2PTS019_0147_20141209_085152_20141209_102948.EUM.nc	167.205	172.643	23.777	2524	5484	0	2950	0	10

– Continued on next page

Table 11: K Brightness Temperature Statistics.

– Continued from previous page

File	Median	Mean	Std. Dev.	No. Obs.	Total Obs.	Default Lat/Lon	Flag (total)	Default (total)	3-Sigma Edited
SRL_OPN_2PTS019_0149_20141209_102947_20141209_120743.EUM.nc	170.325	175.779	20.742	2534	5392	0	2838	0	20
SRL_OPN_2PTS019_0151_20141209_120743_20141209_134647.EUM.nc	171.925	174.896	19.120	3018	5418	0	2382	0	18
SRL_OPN_2PTS019_0153_20141209_134646_20141209_154011.EUM.nc	177.915	176.065	17.956	3495	6345	0	2843	0	7
SRL_OPN_2PTS019_0156_20141209_154010_20141209_171958.EUM.nc	167.420	171.856	17.971	2600	5526	0	2877	0	49
SRL_OPN_2PTS019_0158_20141209_171957_20141209_185927.EUM.nc	171.820	174.404	20.582	3173	5607	0	2425	1	8
SRL_OPN_2PTS019_0160_20141209_185926_20141209_203840.EUM.nc	170.690	173.760	21.625	3582	5517	0	1929	1	5
SRL_OPN_2PTS019_0162_20141209_203840_20141209_221713.EUM.nc	168.760	174.692	21.173	3001	5355	0	2342	0	12
SRL_OPN_2PTS019_0164_20141209_221713_20141209_235459.EUM.nc	164.310	167.772	17.594	2962	5440	0	2403	0	75
SRL_OPN_2PTS019_0165_20141209_235500_20141210_013254.EUM.nc	170.010	172.925	19.861	2891	5523	0	2602	0	30
SRL_OPN_2PTS019_0167_20141210_013254_20141210_031143.EUM.nc	177.490	174.034	17.665	2850	5575	0	2721	0	4
SRL_OPN_2PTS019_0169_20141210_031142_20141210_045157.EUM.nc	172.805	174.496	18.726	2920	5465	0	2495	0	50
SRL_OPN_2PTS019_0171_20141210_045156_20141210_063430.EUM.nc	164.745	170.080	17.127	3841	5820	0	1944	0	35
SRL_OPN_2PTS019_0173_20141210_063429_20141210_082102.EUM.nc	173.570	174.348	20.785	4110	6062	0	1927	0	25
SRL_OPN_2PTS019_0176_20141210_082101_20141210_095905.EUM.nc	174.770	176.484	24.060	2834	5412	0	2562	0	16
SRL_OPN_2PTS019_0177_20141210_095905_20141210_113650.EUM.nc	164.810	172.395	20.901	2365	5372	0	2963	0	44
SRL_OPN_2PTS019_0179_20141210_113650_20141210_131531.EUM.nc	175.150	175.568	17.786	2825	5342	0	2507	0	10
SRL_OPN_2PTS019_0181_20141210_131530_20141210_150851.EUM.nc	175.250	174.999	16.937	3508	6367	0	2838	0	21
SRL_OPN_2PTS019_0184_20141210_150850_20141210_164838.EUM.nc	167.250	172.177	19.048	2819	5558	0	2706	0	33
SRL_OPN_2PTS019_0186_20141210_164837_20141210_182811.EUM.nc	167.870	173.560	22.048	3072	5499	0	2407	0	20
SRL_OPN_2PTS019_0188_20141210_182811_20141210_200734.EUM.nc	165.690	170.537	21.276	3115	5521	0	2399	0	7
SRL_OPN_2PTS019_0190_20141210_200733_20141210_214621.EUM.nc	171.495	174.924	21.136	3364	5503	0	2136	1	2
SRL_OPN_2PTS019_0192_20141210_214621_20141210_232416.EUM.nc	168.060	169.866	17.421	2462	5250	0	2761	0	27
SRL_OPN_2PTS019_0193_20141210_232416_20141211_010205.EUM.nc	165.480	171.089	20.792	2749	5488	0	2703	0	36
SRL_OPN_2PTS019_0195_20141211_010204_20141211_024032.EUM.nc	176.755	176.532	17.164	2774	5561	0	2743	0	44
SRL_OPN_2PTS019_0197_20141211_024031_20141211_042013.EUM.nc	171.280	171.265	15.370	2756	5501	0	2637	0	108
SRL_OPN_2PTS019_0199_20141211_042013_20141211_060200.EUM.nc	160.990	168.926	19.085	3664	5710	0	2027	0	19
SRL_OPN_2PTS019_0201_20141211_060159_20141211_075006.EUM.nc	173.120	172.448	18.585	4049	6116	0	1993	0	74
SRL_OPN_2PTS019_0204_20141211_075005_20141211_092819.EUM.nc	173.575	173.457	21.804	3118	5500	0	2356	0	26
SRL_OPN_2PTS019_0205_20141211_092819_20141211_110602.EUM.nc	159.710	173.654	25.312	2183	5368	0	3179	0	6
SRL_OPN_2PTS019_0207_20141211_110602_20141211_124423.EUM.nc	169.960	175.293	19.437	2482	5293	0	2794	0	17
SRL_OPN_2PTS019_0209_20141211_124422_20141211_143730.EUM.nc	170.250	173.969	17.165	3310	6219	0	2878	0	31
SRL_OPN_2PTS019_0212_20141211_143729_20141211_161716.EUM.nc	170.085	172.597	16.549	3352	5627	0	2269	0	6
SRL_OPN_2PTS019_0214_20141211_161716_20141211_175653.EUM.nc	162.570	168.127	19.220	2801	5557	0	2702	0	54
SRL_OPN_2PTS019_0216_20141211_175653_20141211_193623.EUM.nc	170.200	175.159	19.411	3242	5575	0	2314	1	18
SRL_OPN_2PTS019_0218_20141211_193623_20141211_211523.EUM.nc	171.510	173.420	20.400	3444	5428	0	1977	0	7
SRL_OPN_2PTS019_0220_20141211_211522_20141211_225332.EUM.nc	165.630	171.803	23.311	2447	5391	0	2924	0	20
SRL_OPN_2PTS019_0221_20141211_225331_20141212_003121.EUM.nc	165.940	173.153	20.353	3259	5431	0	2150	0	22
SRL_OPN_2PTS019_0223_20141212_003120_20141212_020928.EUM.nc	172.360	175.368	17.654	2715	5520	0	2743	0	62
SRL_OPN_2PTS019_0225_20141212_020928_20141212_034839.EUM.nc	169.485	172.289	15.618	2900	5534	0	2616	0	18

– Continued on next page

Table 11: K Brightness Temperature Statistics.

– Continued from previous page

File	Median	Mean	Std. Dev.	No. Obs.	Total Obs.	Default Lat/Lon	Flag (total)	Default (total)	3-Sigma Edited
SRL_OPN_2PTS019_0227_20141212_034840_20141212_052948.EUM.nc	162.060	165.899	15.953	2845	5550	0	2673	1	31
SRL_OPN_2PTS019_0229_20141212_052948_20141212_071907.EUM.nc	168.750	172.191	18.270	3905	6182	0	2240	0	37
SRL_OPN_2PTS019_0232_20141212_071906_20141212_085724.EUM.nc	178.640	178.294	20.203	3774	5589	0	1802	1	12
SRL_OPN_2PTS019_0233_20141212_085723_20141212_103518.EUM.nc	167.950	175.297	21.778	2402	5467	0	3060	0	5
SRL_OPN_2PTS019_0235_20141212_103518_20141212_121325.EUM.nc	169.600	175.347	18.318	2523	5401	0	2866	0	12
SRL_OPN_2PTS019_0237_20141212_121324_20141212_135225.EUM.nc	172.765	175.684	17.166	3086	5462	0	2364	0	12
SRL_OPN_2PTS019_0239_20141212_135224_20141212_154557.EUM.nc	178.230	177.550	16.256	3507	6368	0	2843	0	18
SRL_OPN_2PTS019_0242_20141212_154556_20141212_172534.EUM.nc	161.525	166.672	19.229	2616	5505	0	2831	0	58
SRL_OPN_2PTS019_0244_20141212_172533_20141212_190511.EUM.nc	170.150	173.913	20.051	3240	5608	0	2362	1	5
SRL_OPN_2PTS019_0246_20141212_190511_20141212_204414.EUM.nc	170.395	174.104	22.402	3613	5532	0	1859	1	59
SRL_OPN_2PTS019_0248_20141212_204414_20141212_222244.EUM.nc	166.690	171.549	23.446	2932	5330	0	2384	0	14
SRL_OPN_2PTS019_0250_20141212_222244_20141213_000038.EUM.nc	166.215	171.687	17.834	3014	5467	0	2413	0	40
SRL_OPN_2PTS019_0251_20141213_000039_20141213_013827.EUM.nc	174.600	177.813	18.686	2968	5523	0	2524	0	31
SRL_OPN_2PTS019_0253_20141213_013827_20141213_031719.EUM.nc	181.325	176.877	16.845	2846	5559	0	2689	0	24
SRL_OPN_2PTS019_0255_20141213_031719_20141213_045748.EUM.nc	162.830	166.052	15.534	2960	5522	0	2507	0	55
SRL_OPN_2PTS019_0257_20141213_045748_20141213_064022.EUM.nc	164.930	169.680	17.946	3775	5795	0	1928	0	92
SRL_OPN_2PTS019_0259_20141213_064022_20141213_082634.EUM.nc	175.080	175.621	20.978	4172	6032	0	1839	0	21
SRL_OPN_2PTS019_0262_20141213_082634_20141213_100435.EUM.nc	169.030	172.599	21.379	2827	5389	0	2526	0	36
SRL_OPN_2PTS019_0263_20141213_100435_20141213_114232.EUM.nc	165.575	174.862	24.965	2406	5426	0	2992	0	28
SRL_OPN_2PTS019_0265_20141213_114231_20141213_132106.EUM.nc	175.120	177.792	18.224	2892	5316	0	2407	0	17
SRL_OPN_2PTS019_0267_20141213_132107_20141213_151436.EUM.nc	179.080	177.773	18.688	3558	6363	0	2795	0	10
SRL_OPN_2PTS019_0270_20141213_151435_20141213_165415.EUM.nc	165.410	168.120	17.363	2739	5534	0	2747	0	48
SRL_OPN_2PTS019_0272_20141213_165414_20141213_183356.EUM.nc	164.150	170.362	20.470	3131	5514	0	2363	0	20
SRL_OPN_2PTS019_0274_20141213_183355_20141213_201308.EUM.nc	170.875	174.016	22.395	3267	5519	0	2237	0	15
SRL_OPN_2PTS019_0276_20141213_201307_20141213_215152.EUM.nc	167.180	173.498	23.810	3326	5470	0	2127	0	17
SRL_OPN_2PTS019_0278_20141213_215153_20141213_232955.EUM.nc	172.130	174.346	20.715	2417	5304	0	2858	0	29
SRL_OPN_2PTS019_0279_20141213_232955_20141214_010736.EUM.nc	170.570	174.384	21.081	2725	5479	0	2742	0	12
SRL_OPN_2PTS019_0281_20141214_010736_20141214_024605.EUM.nc	181.350	180.001	16.563	2799	5541	0	2736	0	6
SRL_OPN_2PTS019_0283_20141214_024605_20141214_042600.EUM.nc	168.065	169.158	16.171	2880	5500	0	2570	0	50
SRL_OPN_2PTS019_0285_20141214_042600_20141214_060749.EUM.nc	164.010	170.382	18.719	3649	5711	0	2036	0	26
SRL_OPN_2PTS019_0287_20141214_060748_20141214_075538.EUM.nc	172.355	173.538	18.186	4099	6101	0	1977	0	25
SRL_OPN_2PTS019_0290_20141214_075538_20141214_093349.EUM.nc	173.740	176.477	23.374	3011	5466	0	2429	0	26
SRL_OPN_2PTS019_0291_20141214_093348_20141214_111142.EUM.nc	159.930	171.706	24.582	2136	5392	0	3239	0	17
SRL_OPN_2PTS019_0293_20141214_111141_20141214_125005.EUM.nc	177.185	179.236	18.611	2557	5281	0	2699	0	25
SRL_OPN_2PTS019_0295_20141214_125004_20141214_142937.EUM.nc	176.960	176.466	18.084	3389	5497	0	2093	0	15
SRL_OPN_2PTS019_0297_20141214_142937_20141214_162253.EUM.nc	172.000	174.077	16.916	3281	6377	0	3081	0	15
SRL_OPN_2PTS019_0300_20141214_162252_20141214_180237.EUM.nc	161.995	169.755	20.692	2905	5616	0	2704	0	7
SRL_OPN_2PTS019_0302_20141214_180237_20141214_194159.EUM.nc	170.840	175.399	22.406	3200	5565	0	2341	1	23
SRL_OPN_2PTS019_0304_20141214_194158_20141214_212055.EUM.nc	171.730	175.734	20.962	3382	5412	0	1995	0	35

– Continued on next page

Table 11: K Brightness Temperature Statistics.

– Continued from previous page

File	Median	Mean	Std. Dev.	No. Obs.	Total Obs.	Default Lat/Lon	Flag (total)	Default (total)	3-Sigma Edited
SRL_OPN_2PTS019_0306_20141214_212055_20141214_225910.EUM.nc	180.580	178.753	22.498	2315	5387	0	3064	0	8
SRL_OPN_2PTS019_0307_20141214_225909_20141215_003650.EUM.nc	162.920	170.559	21.332	3357	5449	0	2050	0	42
SRL_OPN_2PTS019_0309_20141215_003650_20141215_021500.EUM.nc	177.080	176.872	19.372	2714	5531	0	2748	0	69
SRL_OPN_2PTS019_0311_20141215_021500_20141215_035425.EUM.nc	171.950	171.556	15.714	2764	5536	0	2755	0	17
SRL_OPN_2PTS019_0313_20141215_035424_20141215_053531.EUM.nc	162.625	167.653	16.684	2921	5537	0	2605	0	11
SRL_OPN_2PTS019_0315_20141215_053531_20141215_072438.EUM.nc	170.350	175.005	17.634	4075	6199	0	2111	0	13
SRL_OPN_2PTS019_0318_20141215_072437_20141215_090301.EUM.nc	182.170	177.247	21.598	3675	5584	0	1873	0	36
SRL_OPN_2PTS019_0319_20141215_090302_20141215_104056.EUM.nc	159.530	170.560	25.343	2471	5471	0	2992	0	8
SRL_OPN_2PTS019_0321_20141215_104055_20141215_121855.EUM.nc	173.090	174.973	18.517	2586	5426	0	2805	0	35
SRL_OPN_2PTS019_0323_20141215_121854_20141215_135809.EUM.nc	176.645	176.795	18.253	3217	5455	0	2205	0	33
SRL_OPN_2PTS019_0325_20141215_135808_20141215_155132.EUM.nc	174.180	174.588	18.555	3379	6373	0	2976	0	18
SRL_OPN_2PTS019_0328_20141215_155132_20141215_173118.EUM.nc	165.455	170.334	19.917	2656	5467	0	2805	0	6
SRL_OPN_2PTS019_0330_20141215_173117_20141215_191045.EUM.nc	169.970	173.584	18.615	3403	5613	0	2198	0	12
SRL_OPN_2PTS019_0332_20141215_191044_20141215_204955.EUM.nc	170.050	173.818	18.068	3630	5551	0	1899	0	22
SRL_OPN_2PTS019_0334_20141215_204955_20141215_222823.EUM.nc	174.890	175.562	22.291	3023	5370	0	2341	0	6
SRL_OPN_2PTS019_0336_20141215_222822_20141216_000607.EUM.nc	161.390	168.801	19.976	3117	5466	0	2329	0	20
SRL_OPN_2PTS019_0337_20141216_000606_20141216_014405.EUM.nc	173.360	174.695	17.730	3015	5536	0	2498	0	23
SRL_OPN_2PTS019_0339_20141216_014404_20141216_032302.EUM.nc	177.800	174.581	19.092	2834	5496	0	2644	0	18
SRL_OPN_2PTS019_0341_20141216_032301_20141216_050330.EUM.nc	164.670	168.679	18.418	2931	5529	0	2591	0	7
SRL_OPN_2PTS019_0343_20141216_050329_20141216_065336.EUM.nc	168.835	172.654	19.068	3769	6203	0	2381	0	53
SRL_OPN_2PTS019_0346_20141216_065335_20141216_083213.EUM.nc	175.800	174.700	18.790	4163	5627	0	1406	0	58
SRL_OPN_2PTS019_0348_20141216_083213_20141216_101012.EUM.nc	163.970	170.673	21.420	2823	5414	0	2586	1	4
SRL_OPN_2PTS019_0349_20141216_101011_20141216_114801.EUM.nc	167.200	176.217	22.528	2482	5410	0	2925	0	3
SRL_OPN_2PTS019_0351_20141216_114801_20141216_132648.EUM.nc	172.110	174.824	19.379	2989	5340	0	2339	0	12
SRL_OPN_2PTS019_0353_20141216_132648_20141216_152012.EUM.nc	176.515	174.819	19.912	3540	6354	0	2780	0	34
SRL_OPN_2PTS019_0356_20141216_152011_20141216_165959.EUM.nc	166.440	170.275	20.301	2714	5558	0	2808	0	36
SRL_OPN_2PTS019_0358_20141216_165958_20141216_183929.EUM.nc	163.260	172.212	22.928	3145	5477	0	2309	0	23
SRL_OPN_2PTS019_0360_20141216_183930_20141216_201849.EUM.nc	169.730	173.545	18.476	3301	5520	0	2206	0	13
SRL_OPN_2PTS019_0362_20141216_201848_20141216_215732.EUM.nc	168.690	173.436	21.996	3112	5460	0	2319	0	29
SRL_OPN_2PTS019_0364_20141216_215731_20141216_233523.EUM.nc	160.635	168.906	20.828	2582	5355	0	2761	0	12
SRL_OPN_2PTS019_0365_20141216_233523_20141217_011313.EUM.nc	172.410	176.041	16.939	2771	5477	0	2682	0	24
SRL_OPN_2PTS019_0367_20141217_011312_20141217_025147.EUM.nc	178.635	176.710	20.521	2767	5538	0	2748	0	23
SRL_OPN_2PTS019_0369_20141217_025146_20141217_043139.EUM.nc	165.310	170.055	18.828	2906	5499	0	2580	0	13
SRL_OPN_2PTS019_0371_20141217_043139_20141217_061344.EUM.nc	164.975	170.750	18.450	3655	5732	0	2030	0	47
SRL_OPN_2PTS019_0373_20141217_061343_20141217_080117.EUM.nc	171.860	173.513	18.218	4182	6082	0	1895	0	5
SRL_OPN_2PTS019_0376_20141217_080116_20141217_093927.EUM.nc	168.110	173.728	20.839	2965	5503	0	2526	0	12
SRL_OPN_2PTS019_0377_20141217_093926_20141217_111710.EUM.nc	169.580	177.926	24.633	2223	5295	0	3064	0	8
SRL_OPN_2PTS019_0379_20141217_111709_20141217_125537.EUM.nc	171.710	175.056	19.761	2636	5291	0	2650	0	5
SRL_OPN_2PTS019_0381_20141217_125537_20141217_144850.EUM.nc	174.610	173.988	18.819	3406	6248	0	2801	0	41

– Continued on next page

Table 11: K Brightness Temperature Statistics.

– Continued from previous page

File	Median	Mean	Std. Dev.	No. Obs.	Total Obs.	Default Lat/Lon	Flag (total)	Default (total)	3-Sigma Edited
SRL_OPN_2PTS019_0384_20141217_144850_20141217_162837.EUM.nc	171.700	175.015	23.386	3238	5638	0	2327	0	73
SRL_OPN_2PTS019_0386_20141217_162836_20141217_180812.EUM.nc	165.630	171.557	21.176	2935	5577	0	2620	0	22
SRL_OPN_2PTS019_0388_20141217_180811_20141217_194740.EUM.nc	170.980	174.338	17.656	3204	5558	0	2337	1	16
SRL_OPN_2PTS019_0390_20141217_194740_20141217_212635.EUM.nc	173.660	177.172	20.588	3483	5402	0	1909	0	10
SRL_OPN_2PTS019_0392_20141217_212635_20141217_230439.EUM.nc	165.810	172.376	21.494	2227	5331	0	3090	0	14
SRL_OPN_2PTS019_0393_20141217_230438_20141218_004228.EUM.nc	164.420	171.955	21.286	3280	5459	0	2176	0	3
SRL_OPN_2PTS019_0395_20141218_004227_20141218_022041.EUM.nc	177.520	177.698	19.002	2758	5546	0	2759	0	29
SRL_OPN_2PTS019_0397_20141218_022040_20141218_040002.EUM.nc	166.370	172.068	19.823	2802	5533	0	2692	0	39
SRL_OPN_2PTS019_0399_20141218_040002_20141218_054124.EUM.nc	161.650	169.061	19.926	3266	5547	0	2270	0	11
SRL_OPN_2PTS019_0401_20141218_054123_20141218_073019.EUM.nc	169.100	171.446	18.842	4172	6174	0	1986	0	16
SRL_OPN_2PTS019_0404_20141218_073018_20141218_090840.EUM.nc	172.085	173.346	21.466	3534	5540	0	1962	0	44
SRL_OPN_2PTS019_0405_20141218_090839_20141218_104625.EUM.nc	158.210	170.350	24.234	2443	5482	0	3032	0	7
SRL_OPN_2PTS019_0407_20141218_104624_20141218_122436.EUM.nc	169.605	174.922	19.408	2617	5384	0	2754	0	13
SRL_OPN_2PTS019_0409_20141218_122435_20141218_140352.EUM.nc	173.460	175.692	19.972	3250	5440	0	2169	0	21
SRL_OPN_2PTS019_0411_20141218_140351_20141218_155716.EUM.nc	170.975	173.922	19.324	3206	6360	0	3120	0	34
SRL_OPN_2PTS019_0414_20141218_155715_20141218_173653.EUM.nc	163.390	170.974	20.912	2734	5480	0	2735	0	11
SRL_OPN_2PTS019_0416_20141218_173652_20141218_191628.EUM.nc	174.360	176.366	19.536	3344	5581	0	2218	0	19
SRL_OPN_2PTS019_0418_20141218_191627_20141218_205527.EUM.nc	170.745	171.785	19.785	3615	5587	0	1954	1	17
SRL_OPN_2PTS019_0420_20141218_205526_20141218_223353.EUM.nc	166.870	174.220	22.417	2917	5374	0	2441	0	16
SRL_OPN_2PTS019_0421_20141218_223352_20141219_001145.EUM.nc	162.630	168.935	19.120	3130	5476	0	2317	0	29
SRL_OPN_2PTS019_0423_20141219_001144_20141219_014936.EUM.nc	173.905	176.823	18.363	2995	5524	0	2520	0	9
SRL_OPN_2PTS019_0425_20141219_014936_20141219_032837.EUM.nc	172.875	173.626	18.847	2951	5493	0	2525	0	17
SRL_OPN_2PTS019_0427_20141219_032836_20141219_050920.EUM.nc	162.270	167.846	19.688	2904	5546	0	2612	0	30
SRL_OPN_2PTS019_0429_20141219_050920_20141219_065917.EUM.nc	167.770	173.280	19.723	3742	6192	0	2438	0	12
SRL_OPN_2PTS019_0432_20141219_065916_20141219_083743.EUM.nc	177.805	176.121	19.486	4185	5618	0	1420	0	13
SRL_OPN_2PTS019_0434_20141219_083743_20141219_101541.EUM.nc	164.700	168.367	20.399	2726	5392	0	2642	0	24
SRL_OPN_2PTS019_0435_20141219_101540_20141219_115341.EUM.nc	170.640	176.697	24.248	2564	5405	0	2830	0	11
SRL_OPN_2PTS019_0437_20141219_115340_20141219_133223.EUM.nc	172.980	175.201	18.888	2965	5316	0	2323	0	28
SRL_OPN_2PTS019_0439_20141219_133223_20141219_152555.EUM.nc	174.475	175.014	19.701	3582	6339	0	2725	0	32
SRL_OPN_2PTS019_0442_20141219_152555_20141219_170534.EUM.nc	164.340	170.101	20.721	2659	5580	0	2885	0	36
SRL_OPN_2PTS019_0444_20141219_170533_20141219_184513.EUM.nc	170.130	173.855	20.350	3165	5500	0	2321	0	14
SRL_OPN_2PTS019_0446_20141219_184513_20141219_202422.EUM.nc	170.780	172.979	18.459	3381	5501	0	2096	0	24
SRL_OPN_2PTS019_0448_20141219_202421_20141219_220302.EUM.nc	164.780	172.991	23.112	3096	5457	0	2348	0	13
SRL_OPN_2PTS019_0450_20141219_220302_20141219_234100.EUM.nc	162.565	167.749	17.428	2681	5440	0	2720	0	39
SRL_OPN_2PTS019_0451_20141219_234100_20141220_011844.EUM.nc	176.330	179.954	20.049	2913	5494	0	2557	0	24
SRL_OPN_2PTS019_0453_20141220_011843_20141220_025722.EUM.nc	175.100	173.987	18.694	2823	5557	0	2719	0	15
SRL_OPN_2PTS019_0455_20141220_025721_20141220_043729.EUM.nc	165.345	169.961	18.843	2844	5494	0	2630	0	20
SRL_OPN_2PTS019_0457_20141220_043729_20141220_061933.EUM.nc	166.560	170.010	17.706	3765	5767	0	1949	0	53
SRL_OPN_2PTS019_0459_20141220_061932_20141220_080649.EUM.nc	168.400	171.646	17.211	4169	6092	0	1909	0	14

– Continued on next page

Table 11: K Brightness Temperature Statistics.

– Continued from previous page

File	Median	Mean	Std. Dev.	No. Obs.	Total Obs.	Default Lat/Lon	Flag (total)	Default (total)	3-Sigma Edited
SRL_OPN_2PTS019_0462_20141220_080649_20141220_094457.EUM.nc	170.595	174.279	21.023	2919	5494	0	2559	1	15
SRL_OPN_2PTS019_0463_20141220_094456_20141220_112249.EUM.nc	169.170	175.673	22.838	2073	5249	0	3170	0	6
SRL_OPN_2PTS019_0465_20141220_112249_20141220_130120.EUM.nc	173.750	176.340	22.348	2663	5310	0	2617	0	30
SRL_OPN_2PTS019_0467_20141220_130119_20141220_145435.EUM.nc	175.690	176.858	18.647	3482	6330	0	2798	0	50
SRL_OPN_2PTS019_0470_20141220_145434_20141220_163413.EUM.nc	165.750	170.665	20.230	3189	5621	0	2410	0	22
SRL_OPN_2PTS019_0472_20141220_163413_20141220_181357.EUM.nc	161.225	170.069	21.288	2940	5609	0	2631	0	38
SRL_OPN_2PTS019_0474_20141220_181356_20141220_195315.EUM.nc	177.780	179.251	19.056	3127	5520	0	2374	1	18
SRL_OPN_2PTS019_0476_20141220_195314_20141220_213208.EUM.nc	168.940	174.939	21.977	3584	5400	0	1806	0	10
SRL_OPN_2PTS019_0478_20141220_213207_20141220_231017.EUM.nc	169.935	173.737	20.990	2214	5352	0	3130	0	8
SRL_OPN_2PTS019_0479_20141220_231017_20141221_004756.EUM.nc	172.650	175.481	19.736	3141	5467	0	2291	0	35
SRL_OPN_2PTS019_0481_20141221_004755_20141221_022615.EUM.nc	176.255	176.101	18.558	2820	5531	0	2711	0	0
SRL_OPN_2PTS019_0483_20141221_022614_20141221_054710.EUM.nc	167.370	171.019	20.371	6354	11113	0	4704	0	55
SRL_OPN_2PTS019_0487_20141221_054709_20141221_073551.EUM.nc	166.890	171.942	19.190	4171	6167	0	1989	0	7
SRL_OPN_2PTS019_0490_20141221_073552_20141221_091410.EUM.nc	177.870	177.678	21.701	3387	5546	0	2136	0	23
SRL_OPN_2PTS019_0491_20141221_091409_20141221_105202.EUM.nc	163.625	174.646	25.824	2340	5471	0	3127	0	4
SRL_OPN_2PTS019_0493_20141221_105203_20141221_123007.EUM.nc	167.445	172.495	20.921	2521	5307	0	2755	0	31
SRL_OPN_2PTS019_0495_20141221_123006_20141221_140931.EUM.nc	174.175	176.566	16.848	3166	5511	0	2323	0	22
SRL_OPN_2PTS019_0497_20141221_140932_20141221_160252.EUM.nc	173.180	173.671	20.084	3275	6386	0	3095	0	16
SRL_OPN_2PTS019_0500_20141221_160251_20141221_174238.EUM.nc	162.575	169.496	20.864	2711	5600	0	2800	0	89
SRL_OPN_2PTS019_0502_20141221_174238_20141221_192203.EUM.nc	170.525	173.067	19.197	3360	5564	0	2160	0	44
SRL_OPN_2PTS019_0504_20141221_192202_20141221_210109.EUM.nc	170.300	173.820	21.279	3619	5569	0	1938	1	11
SRL_OPN_2PTS019_0506_20141221_210109_20141221_223931.EUM.nc	164.590	172.960	24.689	2831	5354	0	2505	0	18
SRL_OPN_2PTS019_0507_20141221_223930_20141222_001720.EUM.nc	165.960	169.590	19.488	3103	5438	0	2311	0	24
SRL_OPN_2PTS019_0509_20141222_001720_20141222_015523.EUM.nc	175.625	177.356	18.401	2959	5519	0	2551	0	9
SRL_OPN_2PTS019_0511_20141222_015522_20141222_051510.EUM.nc	169.005	171.940	20.825	5962	11012	0	5020	0	30
SRL_OPN_2PTS019_0515_20141222_051510_20141222_070457.EUM.nc	164.690	169.957	19.201	3782	6200	0	2381	0	37
SRL_OPN_2PTS019_0518_20141222_070456_20141222_084329.EUM.nc	175.855	174.487	19.455	3885	5609	0	1640	1	83
SRL_OPN_2PTS019_0520_20141222_084328_20141222_102125.EUM.nc	160.110	169.889	21.943	2659	5375	0	2703	1	12
SRL_OPN_2PTS019_0521_20141222_102124_20141222_115917.EUM.nc	172.685	177.450	22.889	2566	5360	0	2780	0	14
SRL_OPN_2PTS019_0523_20141222_115917_20141222_133815.EUM.nc	172.710	175.839	19.439	2995	5384	0	2342	0	47
SRL_OPN_2PTS019_0525_20141222_133814_20141222_153138.EUM.nc	178.425	176.516	21.979	3573	6346	0	2758	0	15
SRL_OPN_2PTS019_0528_20141222_153137_20141222_171126.EUM.nc	164.190	169.110	21.556	2719	5592	0	2870	0	3
SRL_OPN_2PTS019_0530_20141222_171125_20141222_185056.EUM.nc	171.870	173.523	19.632	3244	5505	0	2249	1	11
SRL_OPN_2PTS019_0532_20141222_185055_20141222_203012.EUM.nc	172.740	174.148	20.901	3460	5517	0	2041	1	15
SRL_OPN_2PTS019_0534_20141222_203011_20141222_220849.EUM.nc	166.170	173.074	23.171	3062	5482	0	2398	0	22
SRL_OPN_2PTS019_0536_20141222_220848_20141222_234638.EUM.nc	162.280	167.881	20.688	2879	5479	0	2548	0	52
SRL_OPN_2PTS019_0537_20141222_234637_20141223_012430.EUM.nc	173.645	175.517	18.012	2842	5537	0	2659	0	36
SRL_OPN_2PTS019_0539_20141223_012430_20141223_030304.EUM.nc	178.490	176.194	19.932	2822	5563	0	2720	0	21
SRL_OPN_2PTS019_0541_20141223_030304_20141223_044317.EUM.nc	168.550	171.359	19.943	2908	5494	0	2557	0	29

– Continued on next page

Table 11: K Brightness Temperature Statistics.

– Continued from previous page

File	Median	Mean	Std. Dev.	No. Obs.	Total Obs.	Default Lat/Lon	Flag (total)	Default (total)	3-Sigma Edited
SRL_OPN_2PTS019_0543_20141223_044316_20141223_062538.EUM.nc	162.045	167.708	19.852	3888	5779	0	1861	0	30
SRL_OPN_2PTS019_0545_20141223_062537_20141223_081237.EUM.nc	176.355	177.901	18.734	4136	6093	0	1929	0	28
SRL_OPN_2PTS019_0548_20141223_081236_20141223_095042.EUM.nc	163.365	171.310	21.971	2840	5356	0	2498	0	18
SRL_OPN_2PTS019_0549_20141223_095041_20141223_112827.EUM.nc	165.445	172.575	22.884	2169	5287	0	3107	0	11
SRL_OPN_2PTS019_0551_20141223_112826_20141223_130701.EUM.nc	176.300	178.565	19.589	2740	5386	0	2605	0	41
SRL_OPN_2PTS019_0553_20141223_130700_20141223_150018.EUM.nc	171.540	172.921	18.404	3511	6331	0	2796	0	24
SRL_OPN_2PTS019_0556_20141223_150019_20141223_164005.EUM.nc	169.155	174.307	22.895	3019	5584	0	2536	0	29
SRL_OPN_2PTS019_0558_20141223_164004_20141223_181940.EUM.nc	168.450	170.494	19.636	2982	5494	0	2479	0	33
SRL_OPN_2PTS019_0560_20141223_181939_20141223_195905.EUM.nc	173.395	175.898	21.375	3143	5524	0	2368	0	13
SRL_OPN_2PTS019_0562_20141223_195904_20141223_213748.EUM.nc	168.590	170.853	20.986	3505	5486	0	1963	0	18
SRL_OPN_2PTS019_0564_20141223_213747_20141223_231555.EUM.nc	162.485	170.707	22.477	2336	5334	0	2990	0	8
SRL_OPN_2PTS019_0565_20141223_231554_20141224_005344.EUM.nc	174.220	176.540	18.295	2977	5509	0	2492	0	40
SRL_OPN_2PTS019_0567_20141224_005343_20141224_023155.EUM.nc	174.950	174.314	18.894	2825	5527	0	2680	0	22
SRL_OPN_2PTS019_0569_20141224_023154_20141224_041136.EUM.nc	168.600	170.036	18.681	2732	5479	0	2698	0	49
SRL_OPN_2PTS019_0571_20141224_041136_20141224_055313.EUM.nc	167.405	171.236	22.235	3698	5684	0	1960	0	26
SRL_OPN_2PTS019_0573_20141224_055313_20141224_074140.EUM.nc	172.850	172.460	18.321	4182	6148	0	1953	0	13
SRL_OPN_2PTS019_0576_20141224_074139_20141224_091948.EUM.nc	167.090	172.113	21.609	3140	5522	0	2312	1	69
SRL_OPN_2PTS019_0577_20141224_091948_20141224_105741.EUM.nc	177.390	177.825	20.889	2202	5397	0	3191	0	4
SRL_OPN_2PTS019_0579_20141224_105740_20141224_123556.EUM.nc	168.960	176.736	23.498	2488	5298	0	2795	0	15
SRL_OPN_2PTS019_0581_20141224_123555_20141224_141515.EUM.nc	171.820	172.706	17.690	3230	5477	0	2203	0	44
SRL_OPN_2PTS019_0583_20141224_141515_20141224_160845.EUM.nc	180.000	176.896	21.828	3314	6377	0	3049	0	14
SRL_OPN_2PTS019_0586_20141224_160845_20141224_174823.EUM.nc	163.995	166.697	18.274	2789	5575	0	2761	0	25
SRL_OPN_2PTS019_0588_20141224_174822_20141224_192754.EUM.nc	172.595	172.742	20.208	3294	5603	0	2309	0	0
SRL_OPN_2PTS019_0590_20141224_192754_20141224_210650.EUM.nc	163.050	169.345	19.431	3505	5553	0	2030	1	17
SRL_OPN_2PTS019_0592_20141224_210649_20141224_224510.EUM.nc	161.380	172.358	26.004	2627	5316	0	2661	0	28
SRL_OPN_2PTS019_0593_20141224_224509_20141225_002259.EUM.nc	168.500	172.486	19.603	3074	5459	0	2346	0	39
SRL_OPN_2PTS019_0595_20141225_002259_20141225_020056.EUM.nc	173.145	175.597	17.180	2882	5538	0	2612	0	44
SRL_OPN_2PTS019_0597_20141225_020057_20141225_034008.EUM.nc	163.150	167.931	18.521	2887	5507	0	2583	1	36
SRL_OPN_2PTS019_0599_20141225_034007_20141225_052104.EUM.nc	164.950	171.133	22.360	2905	5559	0	2594	1	59
SRL_OPN_2PTS019_0601_20141225_052103_20141225_071040.EUM.nc	165.970	169.646	19.566	3799	6183	0	2353	0	31
SRL_OPN_2PTS019_0604_20141225_071039_20141225_084901.EUM.nc	174.520	173.835	20.143	3851	5600	0	1742	1	6
SRL_OPN_2PTS019_0605_20141225_084900_20141225_102657.EUM.nc	165.265	172.373	21.359	2591	5396	0	2756	0	49
SRL_OPN_2PTS019_0607_20141225_102656_20141225_120459.EUM.nc	169.690	178.360	23.599	2579	5373	0	2788	0	6
SRL_OPN_2PTS019_0609_20141225_120459_20141225_134353.EUM.nc	170.460	171.647	19.149	3035	5432	0	2340	0	57
SRL_OPN_2PTS019_0611_20141225_134352_20141225_153725.EUM.nc	175.935	175.159	18.315	3560	6369	0	2791	0	18
SRL_OPN_2PTS019_0614_20141225_153725_20141225_171703.EUM.nc	163.730	168.933	21.180	2566	5579	0	2935	0	78
SRL_OPN_2PTS019_0616_20141225_171703_20141225_185642.EUM.nc	166.595	170.871	20.402	3211	5515	0	2290	1	13
SRL_OPN_2PTS019_0618_20141225_185641_20141225_203547.EUM.nc	174.350	176.239	21.179	3531	5531	0	1980	0	20
SRL_OPN_2PTS019_0620_20141225_203546_20141225_221421.EUM.nc	169.400	174.691	23.211	3032	5446	0	2404	0	10

– Continued on next page

Table 11: K Brightness Temperature Statistics.

– Continued from previous page

File	Median	Mean	Std. Dev.	No. Obs.	Total Obs.	Default Lat/Lon	Flag (total)	Default (total)	3-Sigma Edited
SRL_OPN_2PTS019_0622_20141225_221420_20141225_235218.EUM.nc	168.375	175.447	25.061	2909	5450	0	2512	0	29
SRL_OPN_2PTS019_0623_20141225_235217_20141226_013002.EUM.nc	173.130	175.280	17.429	2922	5503	0	2559	0	22
SRL_OPN_2PTS019_0625_20141226_013002_20141226_030849.EUM.nc	172.380	173.296	18.566	2884	5513	0	2608	0	21
SRL_OPN_2PTS019_0627_20141226_030848_20141226_044909.EUM.nc	164.590	166.593	17.966	2958	5460	0	2453	0	49
SRL_OPN_2PTS019_0629_20141226_044908_20141226_063129.EUM.nc	164.790	168.337	18.628	3903	5771	0	1855	0	13
SRL_OPN_2PTS019_0631_20141226_063129_20141226_081811.EUM.nc	172.110	173.961	18.878	3994	6075	0	1966	0	115
SRL_OPN_2PTS019_0634_20141226_081810_20141226_095613.EUM.nc	167.320	172.924	21.034	2779	5390	0	2559	0	52
SRL_OPN_2PTS019_0635_20141226_095614_20141226_113408.EUM.nc	170.275	172.972	20.958	2376	5354	0	2970	0	8
SRL_OPN_2PTS019_0637_20141226_113407_20141226_131238.EUM.nc	173.470	177.443	19.687	2829	5354	0	2520	0	5
SRL_OPN_2PTS019_0639_20141226_131237_20141226_150605.EUM.nc	170.820	173.725	17.907	3574	6354	0	2775	0	5
SRL_OPN_2PTS019_0642_20141226_150604_20141226_164543.EUM.nc	167.335	170.434	21.755	2871	5569	0	2687	0	11
SRL_OPN_2PTS019_0644_20141226_164543_20141226_182525.EUM.nc	164.770	168.901	17.431	3107	5509	0	2347	0	55
SRL_OPN_2PTS019_0646_20141226_182525_20141226_200441.EUM.nc	180.390	176.640	19.035	3058	5511	0	2417	0	36
SRL_OPN_2PTS019_0648_20141226_200439_20141226_214328.EUM.nc	174.220	174.650	22.631	3389	5485	0	2082	0	14
SRL_OPN_2PTS019_0650_20141226_214328_20141226_232134.EUM.nc	172.350	175.431	21.384	2449	5312	0	2848	0	15
SRL_OPN_2PTS019_0651_20141226_232133_20141227_005914.EUM.nc	174.170	175.681	19.658	2944	5486	0	2535	0	7
SRL_OPN_2PTS019_0653_20141227_005913_20141227_023738.EUM.nc	181.080	178.671	19.037	2889	5552	0	2653	0	10
SRL_OPN_2PTS019_0655_20141227_023738_20141227_041725.EUM.nc	165.220	168.493	18.221	2803	5492	0	2623	0	66
SRL_OPN_2PTS019_0657_20141227_041724_20141227_055901.EUM.nc	165.950	170.139	21.485	3757	5701	0	1936	0	8
SRL_OPN_2PTS019_0659_20141227_055900_20141227_074715.EUM.nc	172.210	173.513	16.902	4152	6123	0	1927	0	44
SRL_OPN_2PTS019_0662_20141227_074714_20141227_092528.EUM.nc	167.900	172.960	19.258	3139	5510	0	2343	0	28
SRL_OPN_2PTS019_0663_20141227_092527_20141227_110320.EUM.nc	172.030	174.669	21.297	2135	5443	0	3296	0	12
SRL_OPN_2PTS019_0665_20141227_110319_20141227_124130.EUM.nc	173.005	177.594	22.375	2556	5263	0	2697	0	10
SRL_OPN_2PTS019_0667_20141227_124130_20141227_142104.EUM.nc	168.960	171.558	18.646	3340	5484	0	2137	0	7
SRL_OPN_2PTS019_0669_20141227_142105_20141227_161422.EUM.nc	180.720	178.467	20.382	3329	6376	0	3033	0	14
SRL_OPN_2PTS019_0672_20141227_161421_20141227_175407.EUM.nc	162.610	168.478	19.628	2766	5575	0	2723	0	86
SRL_OPN_2PTS019_0674_20141227_175407_20141227_193330.EUM.nc	173.850	174.828	18.354	3237	5583	0	2316	1	29
SRL_OPN_2PTS019_0676_20141227_193329_20141227_211231.EUM.nc	162.480	168.667	19.224	3472	5426	0	1952	1	1
SRL_OPN_2PTS019_0678_20141227_211230_20141227_225049.EUM.nc	172.370	175.356	18.955	2421	5411	0	2949	0	41
SRL_OPN_2PTS019_0679_20141227_225048_20141228_002829.EUM.nc	170.455	172.499	21.192	3167	5410	0	2222	0	21
SRL_OPN_2PTS019_0681_20141228_002828_20141228_020637.EUM.nc	177.590	175.953	18.068	2768	5545	0	2765	0	12
SRL_OPN_2PTS019_0683_20141228_020637_20141228_034554.EUM.nc	164.190	170.074	20.186	2880	5554	0	2649	0	25
SRL_OPN_2PTS019_0685_20141228_034553_20141228_052648.EUM.nc	165.910	167.997	20.615	2913	5539	0	2617	0	9
SRL_OPN_2PTS019_0687_20141228_052647_20141228_071614.EUM.nc	173.660	173.831	19.408	3904	6175	0	2231	0	40
SRL_OPN_2PTS019_0690_20141228_071613_20141228_085441.EUM.nc	168.730	171.670	18.879	3801	5604	0	1773	0	30
SRL_OPN_2PTS019_0691_20141228_085440_20141228_103236.EUM.nc	167.800	173.869	23.877	2424	5500	0	3067	0	9
SRL_OPN_2PTS019_0693_20141228_103235_20141228_121032.EUM.nc	176.160	180.660	22.154	2502	5411	0	2893	1	15
SRL_OPN_2PTS019_0695_20141228_121031_20141228_134938.EUM.nc	175.490	174.250	20.689	3097	5441	0	2311	0	33
SRL_OPN_2PTS019_0697_20141228_134938_20141228_154301.EUM.nc	180.990	178.282	20.804	3558	6355	0	2770	0	27

– Continued on next page

Table 11: K Brightness Temperature Statistics.

– Continued from previous page

File	Median	Mean	Std. Dev.	No. Obs.	Total Obs.	Default Lat/Lon	Flag (total)	Default (total)	3-Sigma Edited
SRL_OPN_2PTS019_0700_20141228_154301_20141228_172248.EUM.nc	164.740	167.880	18.181	2684	5511	0	2812	0	15
SRL_OPN_2PTS019_0702_20141228_172248_20141228_190217.EUM.nc	167.895	172.048	19.699	3207	5575	0	2341	0	27
SRL_OPN_2PTS019_0704_20141228_190217_20141228_204130.EUM.nc	173.025	174.774	20.438	3691	5534	0	1828	0	15
SRL_OPN_2PTS019_0706_20141228_204129_20141228_222001.EUM.nc	166.895	171.860	21.154	3018	5337	0	2299	0	20
SRL_OPN_2PTS019_0708_20141228_222000_20141228_235748.EUM.nc	168.030	172.669	20.916	3041	5476	0	2429	0	6
SRL_OPN_2PTS019_0709_20141228_235747_20141229_013543.EUM.nc	175.815	174.584	19.393	2971	5544	0	2550	0	23
SRL_OPN_2PTS019_0711_20141229_013543_20141229_031425.EUM.nc	177.280	174.593	19.549	2865	5500	0	2619	0	16
SRL_OPN_2PTS019_0713_20141229_031424_20141229_045450.EUM.nc	163.820	168.947	19.578	3017	5487	0	2463	0	7
SRL_OPN_2PTS019_0715_20141229_045450_20141229_063728.EUM.nc	170.280	173.446	16.875	3943	5811	0	1860	0	8
SRL_OPN_2PTS019_0717_20141229_063727_20141229_082351.EUM.nc	172.445	171.091	18.044	4172	6060	0	1836	0	52
SRL_OPN_2PTS019_0720_20141229_082350_20141229_100144.EUM.nc	174.065	175.677	22.823	2830	5410	0	2572	0	8
SRL_OPN_2PTS019_0721_20141229_100144_20141229_113939.EUM.nc	167.920	170.062	20.348	2391	5338	0	2923	0	24
SRL_OPN_2PTS019_0723_20141229_113938_20141229_131820.EUM.nc	175.780	175.875	19.132	2937	5316	0	2374	0	5
SRL_OPN_2PTS019_0725_20141229_131819_20141229_151142.EUM.nc	180.700	177.984	19.630	3590	6366	0	2759	0	17
SRL_OPN_2PTS019_0728_20141229_151141_20141229_165128.EUM.nc	162.685	167.773	18.172	2833	5573	0	2729	0	11
SRL_OPN_2PTS019_0730_20141229_165127_20141229_183101.EUM.nc	163.750	168.485	19.974	3135	5500	0	2346	0	19
SRL_OPN_2PTS019_0732_20141229_183101_20141229_201023.EUM.nc	177.400	178.143	20.455	3120	5523	0	2378	0	25
SRL_OPN_2PTS019_0734_20141229_201023_20141229_214909.EUM.nc	173.705	175.224	23.622	3347	5487	0	2129	0	11
SRL_OPN_2PTS019_0736_20141229_214908_20141229_232704.EUM.nc	166.120	169.443	20.006	2483	5247	0	2718	0	46
SRL_OPN_2PTS019_0737_20141229_232703_20141230_010453.EUM.nc	175.645	174.919	21.913	2774	5495	0	2715	0	6
SRL_OPN_2PTS019_0739_20141230_010453_20141230_024321.EUM.nc	176.135	175.304	17.929	2864	5561	0	2675	0	22
SRL_OPN_2PTS019_0741_20141230_024320_20141230_042304.EUM.nc	165.810	169.955	18.605	2869	5494	0	2621	0	4
SRL_OPN_2PTS019_0743_20141230_042304_20141230_060457.EUM.nc	166.770	172.154	18.790	3757	5702	0	1913	0	32
SRL_OPN_2PTS019_0745_20141230_060456_20141230_075254.EUM.nc	166.395	171.035	19.257	4190	6129	0	1921	0	18
SRL_OPN_2PTS019_0748_20141230_075254_20141230_093106.EUM.nc	167.790	172.427	20.438	3106	5479	0	2357	0	16
SRL_OPN_2PTS019_0749_20141230_093106_20141230_110849.EUM.nc	165.975	172.802	25.522	2184	5378	0	3172	0	22
SRL_OPN_2PTS019_0751_20141230_110849_20141230_124712.EUM.nc	175.595	177.495	21.963	2509	5220	0	2706	0	5
SRL_OPN_2PTS019_0753_20141230_124712_20141230_144020.EUM.nc	177.140	175.628	16.755	3400	6223	0	2816	0	7
SRL_OPN_2PTS019_0756_20141230_144019_20141230_162006.EUM.nc	165.990	171.258	19.328	3354	5630	0	2268	0	8
SRL_OPN_2PTS019_0758_20141230_162005_20141230_175943.EUM.nc	161.600	166.996	18.177	2944	5587	0	2610	0	33
SRL_OPN_2PTS019_0760_20141230_175942_20141230_193913.EUM.nc	173.945	175.443	20.480	3257	5584	0	2318	0	9
SRL_OPN_2PTS019_0762_20141230_193912_20141230_211812.EUM.nc	173.240	174.123	18.006	3464	5434	0	1935	0	35
SRL_OPN_2PTS019_0764_20141230_211811_20141230_225619.EUM.nc	167.040	171.292	19.267	2400	5401	0	2973	0	28
SRL_OPN_2PTS019_0765_20141230_225618_20141231_003408.EUM.nc	169.920	173.873	21.624	3287	5451	0	2154	0	10
SRL_OPN_2PTS019_0767_20141231_003407_20141231_021218.EUM.nc	170.065	171.846	17.576	2790	5539	0	2731	0	18
SRL_OPN_2PTS019_0769_20141231_021217_20141231_035130.EUM.nc	166.460	170.659	19.058	2785	5494	0	2641	0	68
SRL_OPN_2PTS019_0771_20141231_035130_20141231_053241.EUM.nc	167.790	171.139	17.392	2930	5531	0	2553	1	47
SRL_OPN_2PTS019_0773_20141231_053240_20141231_072154.EUM.nc	169.360	170.582	19.207	4096	6197	0	2072	0	29
SRL_OPN_2PTS019_0776_20141231_072154_20141231_090019.EUM.nc	171.090	173.413	19.712	3741	5596	0	1833	0	22

– Continued on next page

Table 11: K Brightness Temperature Statistics.

– Continued from previous page

File	Median	Mean	Std. Dev.	No. Obs.	Total Obs.	Default Lat/Lon	Flag (total)	Default (total)	3-Sigma Edited
SRL_OPN_2PTS019_0777_20141231_090019_20141231_103806.EUM.nc	165.785	172.370	24.441	2407	5460	0	3050	2	1
SRL_OPN_2PTS019_0779_20141231_103805_20141231_121612.EUM.nc	170.720	173.921	19.934	2573	5435	0	2834	0	28
SRL_OPN_2PTS019_0781_20141231_121611_20141231_135523.EUM.nc	175.490	175.582	18.196	3181	5442	0	2243	0	18
SRL_OPN_2PTS019_0783_20141231_135522_20141231_154846.EUM.nc	174.745	175.289	19.104	3542	6372	0	2780	0	50
SRL_OPN_2PTS019_0786_20141231_154845_20141231_172825.EUM.nc	167.780	172.319	17.853	2706	5500	0	2749	0	45
SRL_OPN_2PTS019_0788_20141231_172824_20141231_190800.EUM.nc	170.180	173.331	19.770	3348	5587	0	2194	0	45
SRL_OPN_2PTS019_0790_20141231_190800_20141231_204702.EUM.nc	172.260	173.909	19.845	3699	5512	0	1795	0	18
SRL_OPN_2PTS019_0792_20141231_204702_20141231_222531.EUM.nc	165.730	172.184	22.368	2928	5348	0	2396	0	24
SRL_OPN_2PTS019_0794_20141231_222532_20150101_000325.EUM.nc	165.595	170.772	19.522	3107	5509	0	2383	0	19
SRL_OPN_2PTS019_0795_20150101_000325_20150101_014115.EUM.nc	175.940	175.096	18.322	2992	5555	0	2544	0	19
SRL_OPN_2PTS019_0797_20150101_014115_20150101_032008.EUM.nc	175.570	173.455	17.816	2915	5502	0	2574	0	13
SRL_OPN_2PTS019_0799_20150101_032007_20150101_050042.EUM.nc	163.615	170.399	20.115	3033	5520	0	2466	0	21
SRL_OPN_2PTS019_0801_20150101_050041_20150101_064319.EUM.nc	166.130	168.631	19.609	3932	5805	0	1856	0	17
SRL_OPN_2PTS019_0803_20150101_064319_20150101_082922.EUM.nc	171.320	171.776	21.199	4247	6039	0	1768	0	24
SRL_OPN_2PTS019_0806_20150101_082922_20150101_100721.EUM.nc	168.890	172.661	20.966	2813	5390	0	2559	0	18
SRL_OPN_2PTS019_0807_20150101_100720_20150101_114518.EUM.nc	172.030	173.720	22.911	2413	5370	0	2914	0	43
SRL_OPN_2PTS019_0809_20150101_114518_20150101_132355.EUM.nc	177.370	179.881	21.516	2967	5321	0	2338	0	16
SRL_OPN_2PTS019_0811_20150101_132355_20150101_151726.EUM.nc	171.770	173.345	18.148	3616	6345	0	2713	0	16
SRL_OPN_2PTS019_0814_20150101_151725_20150101_165704.EUM.nc	165.300	170.452	19.875	2776	5565	0	2736	0	53
SRL_OPN_2PTS019_0816_20150101_165703_20150101_183646.EUM.nc	166.510	171.245	20.129	3184	5476	0	2271	0	21
SRL_OPN_2PTS019_0818_20150101_183645_20150101_201557.EUM.nc	174.150	174.762	21.004	3286	5502	0	2194	1	21
SRL_OPN_2PTS019_0820_20150101_201556_20150101_215440.EUM.nc	170.590	172.845	22.516	3238	5458	0	2185	0	35
SRL_OPN_2PTS019_0822_20150101_215439_20150101_233241.EUM.nc	163.090	165.951	17.917	2489	5281	0	2750	0	42
SRL_OPN_2PTS019_0823_20150101_233241_20150102_011031.EUM.nc	177.775	178.417	16.787	2763	5518	0	2752	0	3
SRL_OPN_2PTS019_0825_20150102_011030_20150102_024855.EUM.nc	176.585	175.744	19.416	2868	5526	0	2632	0	26
SRL_OPN_2PTS019_0827_20150102_024855_20150102_042853.EUM.nc	164.570	166.914	16.095	2856	5500	0	2549	0	95
SRL_OPN_2PTS019_0829_20150102_042852_20150102_061045.EUM.nc	166.785	171.041	19.369	3794	5712	0	1910	0	8
SRL_OPN_2PTS019_0831_20150102_061044_20150102_075835.EUM.nc	166.685	169.391	20.540	4236	6099	0	1847	0	16
SRL_OPN_2PTS019_0834_20150102_075834_20150102_093637.EUM.nc	171.685	173.009	20.767	2963	5488	0	2517	1	7
SRL_OPN_2PTS019_0835_20150102_093637_20150102_111428.EUM.nc	164.040	173.754	24.821	2146	5339	0	3182	0	11
SRL_OPN_2PTS019_0837_20150102_111428_20150102_125253.EUM.nc	174.520	174.839	18.698	2674	5244	0	2561	0	9
SRL_OPN_2PTS019_0839_20150102_125252_20150102_144605.EUM.nc	173.110	171.880	16.761	3466	6278	0	2812	0	0
SRL_OPN_2PTS019_0842_20150102_144604_20150102_162543.EUM.nc	176.840	176.567	21.389	3387	5629	0	2221	0	21
SRL_OPN_2PTS019_0844_20150102_162543_20150102_180526.EUM.nc	165.450	170.822	18.648	3086	5617	0	2516	0	15
SRL_OPN_2PTS019_0846_20150102_180525_20150102_194455.EUM.nc	169.275	172.686	22.574	3210	5559	0	2297	0	52
SRL_OPN_2PTS019_0848_20150102_194454_20150102_212343.EUM.nc	169.640	174.604	21.790	3534	5382	0	1833	0	15
SRL_OPN_2PTS019_0850_20150102_212343_20150102_230157.EUM.nc	159.730	168.652	21.851	2249	5301	0	3015	0	37
SRL_OPN_2PTS019_0851_20150102_230156_20150103_003945.EUM.nc	176.180	176.640	18.068	3344	5479	0	2128	0	7
SRL_OPN_2PTS019_0853_20150103_003944_20150103_021750.EUM.nc	174.180	175.069	16.712	2832	5532	0	2698	0	2

– Continued on next page

Table 11: K Brightness Temperature Statistics.

– Continued from previous page

File	Median	Mean	Std. Dev.	No. Obs.	Total Obs.	Default Lat/Lon	Flag (total)	Default (total)	3-Sigma Edited
SRL_OPN_2PTS019_0855_20150103_021749_20150103_035717.EUM.nc	162.500	170.592	19.525	2885	5554	0	2667	0	2
SRL_OPN_2PTS019_0857_20150103_035716_20150103_053825.EUM.nc	171.420	173.810	21.504	3124	5499	0	2342	0	33
SRL_OPN_2PTS019_0859_20150103_053826_20150103_072735.EUM.nc	162.710	167.938	20.466	4266	6188	0	1913	0	9
SRL_OPN_2PTS019_0862_20150103_072735_20150103_090549.EUM.nc	173.860	176.816	22.734	3574	5542	0	1934	1	33
SRL_OPN_2PTS019_0863_20150103_090548_20150103_104342.EUM.nc	171.465	174.122	23.595	2399	5497	0	3087	0	11
SRL_OPN_2PTS019_0865_20150103_104343_20150103_122152.EUM.nc	175.190	177.159	19.325	2633	5433	0	2785	0	15
SRL_OPN_2PTS019_0867_20150103_122151_20150103_140059.EUM.nc	172.755	173.554	18.964	3342	5441	0	2077	0	22
SRL_OPN_2PTS019_0869_20150103_140058_20150103_155422.EUM.nc	174.910	174.235	19.999	3325	6341	0	2987	0	29
SRL_OPN_2PTS019_0872_20150103_155421_20150103_173407.EUM.nc	162.420	167.764	21.367	2742	5494	0	2721	0	31
SRL_OPN_2PTS019_0874_20150103_173407_20150103_191344.EUM.nc	172.390	174.851	21.858	3423	5593	0	2159	1	10
SRL_OPN_2PTS019_0876_20150103_191343_20150103_205243.EUM.nc	171.350	172.728	21.589	3659	5560	0	1871	0	30
SRL_OPN_2PTS019_0878_20150103_205242_20150103_223111.EUM.nc	168.390	169.994	21.569	2802	5359	0	2494	0	63
SRL_OPN_2PTS019_0880_20150103_223110_20150104_000854.EUM.nc	168.305	169.706	16.110	3111	5455	0	2333	0	11
SRL_OPN_2PTS019_0881_20150104_000855_20150104_014653.EUM.nc	172.670	174.304	18.083	3079	5548	0	2464	0	5
SRL_OPN_2PTS019_0883_20150104_014653_20150104_050623.EUM.nc	169.270	173.052	20.966	5919	11027	0	5044	0	64
SRL_OPN_2PTS019_0887_20150104_050623_20150104_065625.EUM.nc	168.740	171.199	18.332	3886	6208	0	2311	0	11
SRL_OPN_2PTS019_0890_20150104_065624_20150104_083501.EUM.nc	171.055	172.139	20.481	4208	5621	0	1375	0	38
SRL_OPN_2PTS019_0892_20150104_083501_20150104_101300.EUM.nc	164.875	171.897	22.151	2741	5371	0	2612	1	17
SRL_OPN_2PTS019_0893_20150104_101259_20150104_115050.EUM.nc	171.580	174.446	21.172	2533	5402	0	2858	0	11
SRL_OPN_2PTS019_0895_20150104_115049_20150104_132939.EUM.nc	172.600	174.579	20.075	3069	5303	0	2230	0	4
SRL_OPN_2PTS019_0897_20150104_132938_20150104_152302.EUM.nc	179.720	178.154	19.387	3645	6324	0	2667	0	12
SRL_OPN_2PTS019_0900_20150104_152302_20150104_170248.EUM.nc	164.370	165.534	15.623	2716	5598	0	2797	0	85
SRL_OPN_2PTS019_0902_20150104_170248_20150104_184220.EUM.nc	171.020	173.257	18.164	3183	5462	0	2271	0	8
SRL_OPN_2PTS019_0904_20150104_184219_20150104_202138.EUM.nc	167.470	173.352	22.906	3362	5487	0	2053	1	71
SRL_OPN_2PTS019_0906_20150104_202137_20150104_220019.EUM.nc	160.865	169.528	22.080	3059	5442	0	2354	0	29
SRL_OPN_2PTS019_0908_20150104_220018_20150104_233811.EUM.nc	162.520	166.489	15.164	2651	5413	0	2710	0	52
SRL_OPN_2PTS019_0909_20150104_233811_20150105_011603.EUM.nc	170.810	173.008	17.823	3004	5478	0	2459	0	15
SRL_OPN_2PTS019_0911_20150105_011602_20150105_025438.EUM.nc	176.525	174.964	21.531	2836	5485	0	2595	0	54
SRL_OPN_2PTS019_0913_20150105_025437_20150105_043434.EUM.nc	174.510	173.915	18.570	2937	5460	0	2490	1	32
SRL_OPN_2PTS019_0915_20150105_043434_20150105_061642.EUM.nc	167.030	170.169	18.499	3895	5763	0	1856	0	12
SRL_OPN_2PTS019_0917_20150105_061641_20150105_080407.EUM.nc	166.655	170.550	20.660	4182	6097	0	1861	0	54
SRL_OPN_2PTS019_0920_20150105_080406_20150105_094216.EUM.nc	168.750	172.870	21.840	2898	5504	0	2559	1	46
SRL_OPN_2PTS019_0921_20150105_094215_20150105_112008.EUM.nc	177.150	177.194	19.813	2273	5265	0	2987	0	5
SRL_OPN_2PTS019_0923_20150105_112007_20150105_125827.EUM.nc	171.290	172.840	18.551	2738	5240	0	2493	0	9
SRL_OPN_2PTS019_0925_20150105_125826_20150105_145142.EUM.nc	179.370	179.279	20.293	3518	6283	0	2756	0	9
SRL_OPN_2PTS019_0928_20150105_145141_20150105_163128.EUM.nc	168.100	170.415	17.544	3278	5652	0	2343	0	31
SRL_OPN_2PTS019_0930_20150105_163128_20150105_181112.EUM.nc	165.250	168.413	20.027	3037	5597	0	2519	0	41
SRL_OPN_2PTS019_0932_20150105_181112_20150105_195031.EUM.nc	171.720	173.733	24.216	3163	5524	0	2341	0	20
SRL_OPN_2PTS019_0934_20150105_195031_20150105_212925.EUM.nc	170.675	174.358	21.913	3580	5396	0	1776	0	40

– Continued on next page

Table 11: K Brightness Temperature Statistics.

– Continued from previous page

File	Median	Mean	Std. Dev.	No. Obs.	Total Obs.	Default Lat/Lon	Flag (total)	Default (total)	3-Sigma Edited
SRL_OPN_2PTS019_0936_20150105_212924_20150105_230736.EUM.nc	174.605	173.979	19.675	2180	5307	0	3099	0	28
SRL_OPN_2PTS019_0937_20150105_230736_20150106_004515.EUM.nc	170.500	171.088	18.797	3151	5444	0	2275	0	18
SRL_OPN_2PTS019_0939_20150106_004514_20150106_022331.EUM.nc	176.400	178.658	19.244	2836	5566	0	2729	0	1
SRL_OPN_2PTS019_0941_20150106_022331_20150106_040255.EUM.nc	161.910	168.671	19.072	2881	5448	0	2535	0	32
SRL_OPN_2PTS019_0943_20150106_040254_20150106_054421.EUM.nc	165.520	169.419	17.162	3458	5653	0	2178	0	17
SRL_OPN_2PTS019_0945_20150106_054421_20150106_073309.EUM.nc	169.020	170.041	18.870	4187	6154	0	1909	0	58
SRL_OPN_2PTS019_0948_20150106_073308_20150106_091128.EUM.nc	166.490	172.386	22.547	3336	5560	0	2120	1	103
SRL_OPN_2PTS019_0949_20150106_091128_20150106_104921.EUM.nc	169.030	172.734	22.854	2347	5491	0	3130	0	14
SRL_OPN_2PTS019_0951_20150106_104920_20150106_122726.EUM.nc	172.005	174.823	18.728	2592	5323	0	2719	0	12
SRL_OPN_2PTS019_0953_20150106_122725_20150106_140646.EUM.nc	176.410	174.512	19.086	3255	5468	0	2202	0	11
SRL_OPN_2PTS019_0955_20150106_140645_20150106_160007.EUM.nc	169.530	172.464	16.701	3289	6346	0	3011	0	46
SRL_OPN_2PTS019_0958_20150106_160006_20150106_173954.EUM.nc	163.005	167.298	17.763	2882	5627	0	2727	0	18
SRL_OPN_2PTS019_0960_20150106_173954_20150106_191919.EUM.nc	163.515	170.864	21.726	3371	5578	0	2198	0	9
SRL_OPN_2PTS019_0962_20150106_191919_20150106_205826.EUM.nc	164.170	169.503	20.259	3659	5574	0	1861	0	54
SRL_OPN_2PTS019_0964_20150106_205826_20150106_223642.EUM.nc	171.110	174.358	21.441	2779	5314	0	2477	0	58
SRL_OPN_2PTS019_0965_20150106_223641_20150107_001433.EUM.nc	162.540	164.937	14.697	3091	5470	0	2333	0	46
SRL_OPN_2PTS019_0967_20150107_001432_20150107_015235.EUM.nc	175.665	176.088	15.896	3027	5516	0	2466	0	23
SRL_OPN_2PTS019_0969_20150107_015235_20150107_033129.EUM.nc	168.690	172.423	20.462	3007	5457	0	2426	0	24
SRL_OPN_2PTS019_0971_20150107_033129_20150107_051216.EUM.nc	163.480	166.807	17.108	2975	5521	0	2506	0	40
SRL_OPN_2PTS019_0973_20150107_051215_20150107_070208.EUM.nc	166.270	170.634	17.963	3898	6212	0	2304	0	10
SRL_OPN_2PTS019_0976_20150107_070207_20150107_084040.EUM.nc	170.225	173.815	20.715	4103	5608	0	1474	0	31
SRL_OPN_2PTS019_0978_20150107_084040_20150107_101830.EUM.nc	165.575	168.723	19.546	2675	5386	0	2662	0	49
SRL_OPN_2PTS019_0979_20150107_101829_20150107_115629.EUM.nc	174.680	175.375	18.330	2551	5378	0	2809	0	18
SRL_OPN_2PTS019_0981_20150107_115628_20150107_133525.EUM.nc	178.455	178.407	18.808	3051	5339	0	2259	0	29
SRL_OPN_2PTS019_0983_20150107_133524_20150107_152848.EUM.nc	169.400	173.449	20.155	3648	6340	0	2685	0	7
SRL_OPN_2PTS019_0986_20150107_152847_20150107_170834.EUM.nc	163.300	166.385	18.006	2755	5574	0	2779	0	40
SRL_OPN_2PTS019_0988_20150107_170833_20150107_184805.EUM.nc	166.690	172.035	20.915	3358	5478	0	2115	0	5
SRL_OPN_2PTS019_0990_20150107_184804_20150107_202722.EUM.nc	173.190	174.652	19.559	3411	5547	0	2096	1	39
SRL_OPN_2PTS019_0992_20150107_202721_20150107_220551.EUM.nc	165.270	173.532	22.675	3119	5465	0	2340	0	6
SRL_OPN_2PTS019_0994_20150107_220552_20150107_234351.EUM.nc	166.550	169.015	17.570	2837	5472	0	2575	0	60
SRL_OPN_2PTS019_0995_20150107_234350_20150108_012142.EUM.nc	173.055	174.792	16.738	3015	5496	0	2458	0	23
SRL_OPN_2PTS019_0997_20150108_012143_20150108_030014.EUM.nc	178.300	177.742	21.277	2897	5534	0	2623	0	14
SRL_OPN_2PTS019_0999_20150108_030013_20150108_044024.EUM.nc	163.110	167.331	17.990	2944	5506	0	2533	0	29

28 Ka Brightness Temperature Table

Table 12: Ka Brightness Temperature Statistics.

File	Median	Mean	Std. Dev.	No. Obs.	Total Obs.	Default Lat/Lon	Flag (total)	Default (total)	3-Sigma Edited
SRL_OPN_2PTS018_1001_20141204_044023_20141204_062241.EUM.nc	167.240	167.860	7.770	3652	5759	0	1936	0	171
SRL_OPN_2PTS019_0001_20141204_062240_20141204_080950.EUM.nc	169.550	169.677	8.022	3985	6077	0	1918	0	174
SRL_OPN_2PTS019_0004_20141204_080949_20141204_094755.EUM.nc	169.870	169.173	7.827	2761	5500	0	2589	0	150
SRL_OPN_2PTS019_0005_20141204_094754_20141204_112541.EUM.nc	166.265	167.992	9.780	2018	5277	0	3132	1	126
SRL_OPN_2PTS019_0007_20141204_112540_20141204_130412.EUM.nc	169.070	169.526	8.174	2602	5278	0	2605	0	71
SRL_OPN_2PTS019_0009_20141204_130411_20141204_145729.EUM.nc	166.860	167.616	6.961	3335	6349	0	2866	0	148
SRL_OPN_2PTS019_0012_20141204_145728_20141204_163715.EUM.nc	169.770	169.779	8.923	2940	5619	0	2487	0	192
SRL_OPN_2PTS019_0014_20141204_163714_20141204_181650.EUM.nc	165.400	167.427	9.150	2875	5591	0	2638	0	78
SRL_OPN_2PTS019_0016_20141204_181649_20141204_195616.EUM.nc	169.210	169.149	8.021	2973	5499	0	2305	0	221
SRL_OPN_2PTS019_0018_20141204_195615_20141204_213508.EUM.nc	168.105	168.977	7.583	3304	5386	0	1823	1	258
SRL_OPN_2PTS019_0020_20141204_213507_20141204_231307.EUM.nc	170.455	172.217	11.012	2115	5343	0	3087	0	141
SRL_OPN_2PTS019_0021_20141204_231307_20141205_005055.EUM.nc	168.775	169.294	10.229	3001	5496	0	2288	0	207
SRL_OPN_2PTS019_0023_20141205_005055_20141205_022914.EUM.nc	167.875	168.140	7.117	2634	5523	0	2743	0	146
SRL_OPN_2PTS019_0025_20141205_022914_20141205_040844.EUM.nc	167.970	168.387	7.234	2673	5455	0	2671	0	111
SRL_OPN_2PTS019_0027_20141205_040843_20141205_055017.EUM.nc	166.660	167.421	7.791	3471	5721	0	2114	0	136
SRL_OPN_2PTS019_0029_20141205_055016_20141205_073852.EUM.nc	169.840	169.265	7.426	3919	6156	0	2015	0	222
SRL_OPN_2PTS019_0032_20141205_073851_20141205_091709.EUM.nc	169.580	169.246	7.220	3149	5519	0	2112	1	257
SRL_OPN_2PTS019_0033_20141205_091709_20141205_105453.EUM.nc	170.700	170.467	8.637	2131	5449	0	3162	0	156
SRL_OPN_2PTS019_0035_20141205_105453_20141205_123308.EUM.nc	166.285	167.850	8.137	2384	5313	0	2817	0	112
SRL_OPN_2PTS019_0037_20141205_123307_20141205_141233.EUM.nc	168.405	168.715	7.130	3087	5496	0	2280	0	129
SRL_OPN_2PTS019_0039_20141205_141233_20141205_160554.EUM.nc	168.040	167.934	7.256	3152	6384	0	3082	0	150
SRL_OPN_2PTS019_0042_20141205_160553_20141205_174531.EUM.nc	167.245	167.954	9.080	2614	5581	0	2839	0	128
SRL_OPN_2PTS019_0044_20141205_174530_20141205_192505.EUM.nc	166.595	167.489	8.026	3171	5592	0	2258	0	163
SRL_OPN_2PTS019_0046_20141205_192504_20141205_210401.EUM.nc	169.410	169.488	8.012	3395	5528	0	1982	1	150
SRL_OPN_2PTS019_0048_20141205_210400_20141205_224222.EUM.nc	169.420	168.981	8.542	2554	5305	0	2583	0	168
SRL_OPN_2PTS019_0049_20141205_224221_20141206_002012.EUM.nc	167.610	168.365	8.709	2961	5455	0	2312	0	182
SRL_OPN_2PTS019_0051_20141206_002011_20141206_015816.EUM.nc	167.805	168.382	6.998	2807	5539	0	2619	0	113
SRL_OPN_2PTS019_0053_20141206_015815_20141206_033716.EUM.nc	168.460	167.984	5.983	2766	5543	0	2562	1	214
SRL_OPN_2PTS019_0055_20141206_033716_20141206_051809.EUM.nc	168.955	169.809	9.230	2868	5554	0	2612	0	74
SRL_OPN_2PTS019_0057_20141206_051808_20141206_070751.EUM.nc	168.025	168.375	8.307	3461	6196	0	2412	0	323
SRL_OPN_2PTS019_0060_20141206_070750_20141206_084622.EUM.nc	169.505	169.008	7.623	3694	5594	0	1646	0	254
SRL_OPN_2PTS019_0062_20141206_084621_20141206_102409.EUM.nc	167.600	168.000	8.138	2429	5355	0	2702	0	224
SRL_OPN_2PTS019_0063_20141206_102409_20141206_120211.EUM.nc	170.610	170.156	8.129	2473	5359	0	2798	0	88
SRL_OPN_2PTS019_0065_20141206_120210_20141206_134109.EUM.nc	167.765	168.911	7.193	2955	5433	0	2393	0	85
SRL_OPN_2PTS019_0067_20141206_134109_20141206_153433.EUM.nc	168.160	168.014	7.861	3356	6361	0	2862	0	143
SRL_OPN_2PTS019_0070_20141206_153433_20141206_171413.EUM.nc	167.550	168.819	9.348	2505	5561	0	2946	0	110

– Continued on next page

Table 12: Ka Brightness Temperature Statistics.

– Continued from previous page

File	Median	Mean	Std. Dev.	No. Obs.	Total Obs.	Default Lat/Lon	Flag (total)	Default (total)	3-Sigma Edited
SRL_OPN_2PTS019_0072_20141206_171412_20141206_185351.EUM.nc	167.760	168.319	8.020	3101	5524	0	2265	1	157
SRL_OPN_2PTS019_0074_20141206_185350_20141206_203257.EUM.nc	171.550	171.217	9.175	3200	5517	0	2056	0	261
SRL_OPN_2PTS019_0076_20141206_203256_20141206_221134.EUM.nc	168.895	169.148	7.522	2875	5474	0	2466	0	133
SRL_OPN_2PTS019_0078_20141206_221133_20141206_234929.EUM.nc	169.395	169.274	7.174	2792	5461	0	2541	0	128
SRL_OPN_2PTS019_0079_20141206_234929_20141207_012714.EUM.nc	167.550	167.901	6.997	2814	5497	0	2584	0	99
SRL_OPN_2PTS019_0081_20141207_012714_20141207_030558.EUM.nc	169.080	168.735	6.243	2777	5559	0	2696	0	86
SRL_OPN_2PTS019_0083_20141207_030557_20141207_044615.EUM.nc	168.940	167.914	6.854	2653	5489	0	2546	0	290
SRL_OPN_2PTS019_0085_20141207_044614_20141207_062832.EUM.nc	167.940	168.819	7.846	3713	5788	0	1950	0	125
SRL_OPN_2PTS019_0087_20141207_062831_20141207_081521.EUM.nc	171.280	170.915	8.588	4042	6076	0	1888	0	146
SRL_OPN_2PTS019_0090_20141207_081520_20141207_095326.EUM.nc	168.580	168.793	8.114	2688	5396	0	2551	0	157
SRL_OPN_2PTS019_0091_20141207_095326_20141207_113119.EUM.nc	168.320	168.366	7.719	2172	5305	0	3036	0	97
SRL_OPN_2PTS019_0093_20141207_113118_20141207_130955.EUM.nc	169.105	169.225	7.748	2615	5369	0	2631	0	123
SRL_OPN_2PTS019_0095_20141207_130955_20141207_150314.EUM.nc	168.090	168.073	6.753	3292	6347	0	2850	0	205
SRL_OPN_2PTS019_0098_20141207_150313_20141207_164252.EUM.nc	168.120	168.403	7.191	2759	5600	0	2658	0	183
SRL_OPN_2PTS019_0100_20141207_164252_20141207_182234.EUM.nc	170.400	170.646	9.259	2918	5525	0	2413	0	194
SRL_OPN_2PTS019_0102_20141207_182234_20141207_200150.EUM.nc	165.610	167.248	8.185	3023	5492	0	2349	0	120
SRL_OPN_2PTS019_0104_20141207_200149_20141207_214040.EUM.nc	169.445	169.735	7.714	3312	5482	0	1988	0	182
SRL_OPN_2PTS019_0106_20141207_214039_20141207_231847.EUM.nc	172.050	171.175	8.948	2118	5302	0	2876	0	308
SRL_OPN_2PTS019_0107_20141207_231847_20141208_005627.EUM.nc	168.720	169.651	8.568	2892	5500	0	2506	0	102
SRL_OPN_2PTS019_0109_20141208_005627_20141208_023448.EUM.nc	167.170	167.151	6.755	2773	5542	0	2689	0	80
SRL_OPN_2PTS019_0111_20141208_023447_20141208_041432.EUM.nc	168.450	168.227	7.690	2566	5503	0	2701	0	236
SRL_OPN_2PTS019_0113_20141208_041432_20141208_055604.EUM.nc	166.810	168.034	7.691	3517	5687	0	2056	0	114
SRL_OPN_2PTS019_0115_20141208_055603_20141208_074425.EUM.nc	169.835	169.478	7.866	3741	6148	0	2030	0	377
SRL_OPN_2PTS019_0118_20141208_074424_20141208_092240.EUM.nc	170.930	170.689	8.811	3108	5503	0	2251	0	144
SRL_OPN_2PTS019_0119_20141208_092239_20141208_110032.EUM.nc	168.740	168.697	8.599	1998	5415	0	3260	0	157
SRL_OPN_2PTS019_0121_20141208_110031_20141208_123841.EUM.nc	169.590	169.161	7.256	2417	5308	0	2787	0	104
SRL_OPN_2PTS019_0123_20141208_123840_20141208_141811.EUM.nc	167.920	168.142	6.677	3032	5479	0	2185	0	262
SRL_OPN_2PTS019_0125_20141208_141812_20141208_161131.EUM.nc	169.060	168.448	7.504	3213	6354	0	2988	0	153
SRL_OPN_2PTS019_0128_20141208_161131_20141208_175117.EUM.nc	168.650	169.841	8.584	2710	5587	0	2765	0	112
SRL_OPN_2PTS019_0130_20141208_175116_20141208_193040.EUM.nc	167.115	167.593	7.447	3108	5582	0	2334	0	140
SRL_OPN_2PTS019_0132_20141208_193039_20141208_210942.EUM.nc	167.430	167.823	7.305	3256	5430	0	1977	0	197
SRL_OPN_2PTS019_0134_20141208_210941_20141208_224801.EUM.nc	170.550	169.858	7.839	2374	5428	0	2911	0	143
SRL_OPN_2PTS019_0135_20141208_224802_20141209_002542.EUM.nc	167.270	168.602	7.266	3032	5376	0	2224	0	120
SRL_OPN_2PTS019_0137_20141209_002541_20141209_020348.EUM.nc	167.260	168.157	7.666	2796	5530	0	2627	0	107
SRL_OPN_2PTS019_0139_20141209_020348_20141209_034302.EUM.nc	166.945	166.965	6.684	2785	5525	0	2583	0	157
SRL_OPN_2PTS019_0141_20141209_034302_20141209_052353.EUM.nc	170.750	170.325	8.638	2726	5552	0	2687	0	139
SRL_OPN_2PTS019_0143_20141209_052353_20141209_071324.EUM.nc	169.015	169.952	8.575	3709	6187	0	2371	0	107
SRL_OPN_2PTS019_0146_20141209_071323_20141209_085153.EUM.nc	169.700	169.396	7.037	3707	5605	0	1722	0	176
SRL_OPN_2PTS019_0147_20141209_085152_20141209_102948.EUM.nc	167.235	167.966	8.720	2408	5484	0	2950	0	126

– Continued on next page

Table 12: Ka Brightness Temperature Statistics.

– Continued from previous page

File	Median	Mean	Std. Dev.	No. Obs.	Total Obs.	Default Lat/Lon	Flag (total)	Default (total)	3-Sigma Edited
SRL_OPN_2PTS019_0149_20141209_102947_20141209_120743.EUM.nc	168.765	168.661	7.352	2372	5392	0	2838	0	182
SRL_OPN_2PTS019_0151_20141209_120743_20141209_134647.EUM.nc	168.020	168.953	7.043	2929	5418	0	2382	0	107
SRL_OPN_2PTS019_0153_20141209_134646_20141209_154011.EUM.nc	168.970	169.014	7.291	3331	6345	0	2843	0	171
SRL_OPN_2PTS019_0156_20141209_154010_20141209_171958.EUM.nc	169.080	169.400	7.386	2501	5526	0	2877	0	148
SRL_OPN_2PTS019_0158_20141209_171957_20141209_185927.EUM.nc	168.690	168.997	9.424	3066	5607	0	2425	1	115
SRL_OPN_2PTS019_0160_20141209_185926_20141209_203840.EUM.nc	168.150	168.952	8.706	3485	5517	0	1929	1	102
SRL_OPN_2PTS019_0162_20141209_203840_20141209_221713.EUM.nc	171.060	170.983	8.956	2898	5355	0	2342	0	115
SRL_OPN_2PTS019_0164_20141209_221713_20141209_235459.EUM.nc	166.180	167.354	6.992	2911	5440	0	2403	0	126
SRL_OPN_2PTS019_0165_20141209_235500_20141210_013254.EUM.nc	165.780	167.192	7.721	2771	5523	0	2602	0	150
SRL_OPN_2PTS019_0167_20141210_013254_20141210_031143.EUM.nc	168.065	167.614	6.848	2770	5575	0	2721	0	84
SRL_OPN_2PTS019_0169_20141210_031142_20141210_045157.EUM.nc	169.880	171.045	10.209	2768	5465	0	2495	0	202
SRL_OPN_2PTS019_0171_20141210_045156_20141210_063430.EUM.nc	167.790	168.416	8.171	3703	5820	0	1944	0	173
SRL_OPN_2PTS019_0173_20141210_063429_20141210_082102.EUM.nc	169.220	169.313	8.076	4008	6062	0	1927	0	127
SRL_OPN_2PTS019_0176_20141210_082101_20141210_095905.EUM.nc	170.670	170.601	9.337	2691	5412	0	2562	0	159
SRL_OPN_2PTS019_0177_20141210_095905_20141210_113650.EUM.nc	167.560	168.872	9.313	2286	5372	0	2963	0	123
SRL_OPN_2PTS019_0179_20141210_113650_20141210_131531.EUM.nc	168.690	169.311	6.820	2753	5342	0	2507	0	82
SRL_OPN_2PTS019_0181_20141210_131530_20141210_150851.EUM.nc	169.000	169.304	6.951	3422	6367	0	2838	0	107
SRL_OPN_2PTS019_0184_20141210_150850_20141210_164838.EUM.nc	168.775	169.710	7.986	2716	5558	0	2706	0	136
SRL_OPN_2PTS019_0186_20141210_164837_20141210_182811.EUM.nc	169.695	169.356	8.912	2948	5499	0	2407	0	144
SRL_OPN_2PTS019_0188_20141210_182811_20141210_200734.EUM.nc	165.325	166.415	8.018	3081	5521	0	2399	0	41
SRL_OPN_2PTS019_0190_20141210_200733_20141210_214621.EUM.nc	171.865	170.789	8.714	3242	5503	0	2136	1	124
SRL_OPN_2PTS019_0192_20141210_214621_20141210_232416.EUM.nc	167.910	168.317	6.728	2351	5250	0	2761	0	138
SRL_OPN_2PTS019_0193_20141210_232416_20141211_010205.EUM.nc	165.750	167.139	7.789	2694	5488	0	2703	0	91
SRL_OPN_2PTS019_0195_20141211_010204_20141211_024032.EUM.nc	168.140	168.711	8.109	2606	5561	0	2743	0	212
SRL_OPN_2PTS019_0197_20141211_024031_20141211_042013.EUM.nc	168.300	168.059	6.443	2629	5501	0	2637	0	235
SRL_OPN_2PTS019_0199_20141211_042013_20141211_060200.EUM.nc	166.680	167.564	7.814	3604	5710	0	2027	0	79
SRL_OPN_2PTS019_0201_20141211_060159_20141211_075006.EUM.nc	168.140	168.346	7.204	3908	6116	0	1993	0	215
SRL_OPN_2PTS019_0204_20141211_075005_20141211_092819.EUM.nc	167.990	168.466	9.030	3042	5500	0	2356	0	102
SRL_OPN_2PTS019_0205_20141211_092819_20141211_110602.EUM.nc	165.760	168.478	10.104	2097	5368	0	3179	0	92
SRL_OPN_2PTS019_0207_20141211_110602_20141211_124423.EUM.nc	170.300	170.491	7.817	2398	5293	0	2794	0	101
SRL_OPN_2PTS019_0209_20141211_124422_20141211_143730.EUM.nc	167.940	168.640	7.304	3200	6219	0	2878	0	141
SRL_OPN_2PTS019_0212_20141211_143729_20141211_161716.EUM.nc	167.610	167.139	6.185	3175	5627	0	2269	0	183
SRL_OPN_2PTS019_0214_20141211_161716_20141211_175653.EUM.nc	167.510	168.349	7.803	2738	5557	0	2702	0	117
SRL_OPN_2PTS019_0216_20141211_175653_20141211_193623.EUM.nc	168.120	168.916	7.886	3025	5575	0	2314	1	235
SRL_OPN_2PTS019_0218_20141211_193623_20141211_211523.EUM.nc	168.500	168.611	8.362	3317	5428	0	1977	0	134
SRL_OPN_2PTS019_0220_20141211_211522_20141211_225332.EUM.nc	166.540	168.008	7.538	2323	5391	0	2924	0	144
SRL_OPN_2PTS019_0221_20141211_225331_20141212_003121.EUM.nc	168.130	169.659	8.733	3191	5431	0	2150	0	90
SRL_OPN_2PTS019_0223_20141212_003120_20141212_020928.EUM.nc	168.420	168.979	7.286	2582	5520	0	2743	0	195
SRL_OPN_2PTS019_0225_20141212_020928_20141212_034839.EUM.nc	168.620	168.639	6.348	2798	5534	0	2616	0	120

– Continued on next page

Table 12: Ka Brightness Temperature Statistics.

– Continued from previous page

File	Median	Mean	Std. Dev.	No. Obs.	Total Obs.	Default Lat/Lon	Flag (total)	Default (total)	3-Sigma Edited
SRL_OPN_2PTS019_0227_20141212_034840_20141212_052948.EUM.nc	165.395	166.567	7.762	2788	5550	0	2673	1	88
SRL_OPN_2PTS019_0229_20141212_052948_20141212_071907.EUM.nc	169.620	169.535	8.000	3829	6182	0	2240	0	113
SRL_OPN_2PTS019_0232_20141212_071906_20141212_085724.EUM.nc	171.645	171.474	9.056	3630	5589	0	1802	1	156
SRL_OPN_2PTS019_0233_20141212_085723_20141212_103518.EUM.nc	170.750	171.171	9.311	2343	5467	0	3060	0	64
SRL_OPN_2PTS019_0235_20141212_103518_20141212_121325.EUM.nc	171.190	170.797	7.461	2444	5401	0	2866	0	91
SRL_OPN_2PTS019_0237_20141212_121324_20141212_135225.EUM.nc	168.150	168.245	6.597	2948	5462	0	2364	0	150
SRL_OPN_2PTS019_0239_20141212_135224_20141212_154557.EUM.nc	169.770	169.574	7.354	3294	6368	0	2843	0	231
SRL_OPN_2PTS019_0242_20141212_154556_20141212_172534.EUM.nc	166.350	167.860	8.541	2557	5505	0	2831	0	117
SRL_OPN_2PTS019_0244_20141212_172533_20141212_190511.EUM.nc	168.130	168.521	8.061	3152	5608	0	2362	1	93
SRL_OPN_2PTS019_0246_20141212_190511_20141212_204414.EUM.nc	168.880	169.392	10.067	3452	5532	0	1859	1	220
SRL_OPN_2PTS019_0248_20141212_204414_20141212_222244.EUM.nc	167.230	168.759	9.731	2813	5330	0	2384	0	133
SRL_OPN_2PTS019_0250_20141212_222244_20141213_000038.EUM.nc	168.370	168.793	7.078	2882	5467	0	2413	0	172
SRL_OPN_2PTS019_0251_20141213_000039_20141213_013827.EUM.nc	169.290	169.709	8.497	2819	5523	0	2524	0	180
SRL_OPN_2PTS019_0253_20141213_013827_20141213_031719.EUM.nc	170.050	169.418	6.977	2678	5559	0	2689	0	192
SRL_OPN_2PTS019_0255_20141213_031719_20141213_045748.EUM.nc	164.880	165.728	6.578	2866	5522	0	2507	0	149
SRL_OPN_2PTS019_0257_20141213_045748_20141213_064022.EUM.nc	169.130	169.557	7.488	3680	5795	0	1928	0	187
SRL_OPN_2PTS019_0259_20141213_064022_20141213_082634.EUM.nc	169.260	169.024	7.973	3926	6032	0	1839	0	267
SRL_OPN_2PTS019_0262_20141213_082634_20141213_100435.EUM.nc	167.990	168.519	7.698	2707	5389	0	2526	0	156
SRL_OPN_2PTS019_0263_20141213_100435_20141213_114232.EUM.nc	167.585	170.064	10.757	2321	5426	0	2992	0	113
SRL_OPN_2PTS019_0265_20141213_114231_20141213_132106.EUM.nc	169.480	169.673	8.046	2773	5316	0	2407	0	136
SRL_OPN_2PTS019_0267_20141213_132107_20141213_151436.EUM.nc	170.010	170.421	8.759	3328	6363	0	2795	0	240
SRL_OPN_2PTS019_0270_20141213_151435_20141213_165415.EUM.nc	166.730	168.343	8.910	2699	5534	0	2747	0	88
SRL_OPN_2PTS019_0272_20141213_165414_20141213_183356.EUM.nc	165.910	166.619	7.738	3009	5514	0	2363	0	142
SRL_OPN_2PTS019_0274_20141213_183355_20141213_201308.EUM.nc	167.470	168.562	8.347	3129	5519	0	2237	0	153
SRL_OPN_2PTS019_0276_20141213_201307_20141213_215152.EUM.nc	169.420	169.643	10.072	3168	5470	0	2127	0	175
SRL_OPN_2PTS019_0278_20141213_215153_20141213_232955.EUM.nc	168.160	169.367	8.132	2284	5304	0	2858	0	162
SRL_OPN_2PTS019_0279_20141213_232955_20141214_010736.EUM.nc	167.690	168.625	8.347	2627	5479	0	2742	0	110
SRL_OPN_2PTS019_0281_20141214_010736_20141214_024605.EUM.nc	170.290	170.761	8.454	2644	5541	0	2736	0	161
SRL_OPN_2PTS019_0283_20141214_024605_20141214_042600.EUM.nc	166.890	167.761	8.378	2827	5500	0	2570	0	103
SRL_OPN_2PTS019_0285_20141214_042600_20141214_060749.EUM.nc	169.020	170.010	7.986	3573	5711	0	2036	0	102
SRL_OPN_2PTS019_0287_20141214_060748_20141214_075538.EUM.nc	169.160	168.844	7.532	3947	6101	0	1977	0	177
SRL_OPN_2PTS019_0290_20141214_075538_20141214_093349.EUM.nc	169.410	169.888	9.054	2863	5466	0	2429	0	174
SRL_OPN_2PTS019_0291_20141214_093348_20141214_111142.EUM.nc	167.710	168.233	9.786	2089	5392	0	3239	0	64
SRL_OPN_2PTS019_0293_20141214_111141_20141214_125005.EUM.nc	171.960	171.684	9.930	2433	5281	0	2699	0	149
SRL_OPN_2PTS019_0295_20141214_125004_20141214_142937.EUM.nc	169.435	169.232	7.693	3209	5497	0	2093	0	195
SRL_OPN_2PTS019_0297_20141214_142937_20141214_162253.EUM.nc	169.175	169.291	6.670	3177	6377	0	3081	0	119
SRL_OPN_2PTS019_0300_20141214_162252_20141214_180237.EUM.nc	166.275	167.992	8.592	2833	5616	0	2704	0	79
SRL_OPN_2PTS019_0302_20141214_180237_20141214_194159.EUM.nc	169.380	169.378	8.325	3067	5565	0	2341	1	156
SRL_OPN_2PTS019_0304_20141214_194158_20141214_212055.EUM.nc	171.780	170.754	9.140	3295	5412	0	1995	0	122

– Continued on next page

Table 12: Ka Brightness Temperature Statistics.

– Continued from previous page

File	Median	Mean	Std. Dev.	No. Obs.	Total Obs.	Default Lat/Lon	Flag (total)	Default (total)	3-Sigma Edited
SRL_OPN_2PTS019_0306_20141214_212055_20141214_225910.EUM.nc	173.290	172.163	9.032	2196	5387	0	3064	0	127
SRL_OPN_2PTS019_0307_20141214_225909_20141215_003650.EUM.nc	166.310	167.300	7.681	3215	5449	0	2050	0	184
SRL_OPN_2PTS019_0309_20141215_003650_20141215_021500.EUM.nc	169.820	169.434	7.810	2613	5531	0	2748	0	170
SRL_OPN_2PTS019_0311_20141215_021500_20141215_035425.EUM.nc	168.590	168.438	7.036	2700	5536	0	2755	0	81
SRL_OPN_2PTS019_0313_20141215_035424_20141215_053531.EUM.nc	167.590	168.140	6.906	2814	5537	0	2605	0	118
SRL_OPN_2PTS019_0315_20141215_053531_20141215_072438.EUM.nc	169.125	170.033	7.888	3971	6199	0	2111	0	117
SRL_OPN_2PTS019_0318_20141215_072437_20141215_090301.EUM.nc	171.550	169.646	7.535	3392	5584	0	1873	0	319
SRL_OPN_2PTS019_0319_20141215_090302_20141215_104056.EUM.nc	165.480	167.805	10.303	2405	5471	0	2992	0	74
SRL_OPN_2PTS019_0321_20141215_104055_20141215_121855.EUM.nc	168.600	170.343	8.304	2514	5426	0	2805	0	107
SRL_OPN_2PTS019_0323_20141215_121854_20141215_135809.EUM.nc	170.095	169.755	8.079	3077	5455	0	2205	0	173
SRL_OPN_2PTS019_0325_20141215_135808_20141215_155132.EUM.nc	168.740	169.092	7.396	3319	6373	0	2976	0	78
SRL_OPN_2PTS019_0328_20141215_155132_20141215_173118.EUM.nc	168.055	168.724	8.667	2552	5467	0	2805	0	110
SRL_OPN_2PTS019_0330_20141215_173117_20141215_191045.EUM.nc	169.130	169.215	7.531	3305	5613	0	2198	0	110
SRL_OPN_2PTS019_0332_20141215_191044_20141215_204955.EUM.nc	167.875	169.033	7.920	3532	5551	0	1899	0	120
SRL_OPN_2PTS019_0334_20141215_204955_20141215_222823.EUM.nc	170.220	170.293	8.669	2873	5370	0	2341	0	156
SRL_OPN_2PTS019_0336_20141215_222822_20141216_000607.EUM.nc	166.000	167.491	7.628	3054	5466	0	2329	0	83
SRL_OPN_2PTS019_0337_20141216_000606_20141216_014405.EUM.nc	166.350	167.710	7.129	2911	5536	0	2498	0	127
SRL_OPN_2PTS019_0339_20141216_014404_20141216_032302.EUM.nc	168.120	168.181	6.638	2700	5496	0	2644	0	152
SRL_OPN_2PTS019_0341_20141216_032301_20141216_050330.EUM.nc	167.940	168.140	8.232	2858	5529	0	2591	0	80
SRL_OPN_2PTS019_0343_20141216_050329_20141216_065336.EUM.nc	168.150	168.531	7.616	3521	6203	0	2381	0	301
SRL_OPN_2PTS019_0346_20141216_065335_20141216_083213.EUM.nc	169.590	169.222	6.687	3933	5627	0	1406	0	288
SRL_OPN_2PTS019_0348_20141216_083213_20141216_101012.EUM.nc	166.000	167.235	7.839	2664	5414	0	2586	1	163
SRL_OPN_2PTS019_0349_20141216_101011_20141216_114801.EUM.nc	167.570	169.640	8.876	2407	5410	0	2925	0	78
SRL_OPN_2PTS019_0351_20141216_114801_20141216_132648.EUM.nc	166.590	168.261	7.927	2918	5340	0	2339	0	83
SRL_OPN_2PTS019_0353_20141216_132648_20141216_152012.EUM.nc	168.765	168.198	7.633	3373	6354	0	2780	0	201
SRL_OPN_2PTS019_0356_20141216_152011_20141216_165959.EUM.nc	168.650	169.163	8.112	2655	5558	0	2808	0	95
SRL_OPN_2PTS019_0358_20141216_165958_20141216_183929.EUM.nc	166.610	168.619	8.649	2980	5477	0	2309	0	188
SRL_OPN_2PTS019_0360_20141216_183930_20141216_201849.EUM.nc	168.690	168.676	8.052	3199	5520	0	2206	0	115
SRL_OPN_2PTS019_0362_20141216_201848_20141216_215732.EUM.nc	167.790	168.742	8.258	2875	5460	0	2319	0	266
SRL_OPN_2PTS019_0364_20141216_215731_20141216_233523.EUM.nc	165.985	168.238	8.541	2487	5355	0	2761	0	107
SRL_OPN_2PTS019_0365_20141216_233523_20141217_011313.EUM.nc	168.980	169.388	6.677	2681	5477	0	2682	0	114
SRL_OPN_2PTS019_0367_20141217_011312_20141217_025147.EUM.nc	168.570	168.576	6.878	2631	5538	0	2748	0	159
SRL_OPN_2PTS019_0369_20141217_025146_20141217_043139.EUM.nc	167.400	168.742	8.300	2831	5499	0	2580	0	88
SRL_OPN_2PTS019_0371_20141217_043139_20141217_061344.EUM.nc	168.090	168.364	7.616	3536	5732	0	2030	0	166
SRL_OPN_2PTS019_0373_20141217_061343_20141217_080117.EUM.nc	169.800	169.345	7.578	4022	6082	0	1895	0	165
SRL_OPN_2PTS019_0376_20141217_080116_20141217_093927.EUM.nc	169.760	169.274	8.002	2808	5503	0	2526	0	169
SRL_OPN_2PTS019_0377_20141217_093926_20141217_111710.EUM.nc	172.990	172.617	12.878	2171	5295	0	3064	0	60
SRL_OPN_2PTS019_0379_20141217_111709_20141217_125537.EUM.nc	168.380	168.816	7.245	2553	5291	0	2650	0	88
SRL_OPN_2PTS019_0381_20141217_125537_20141217_144850.EUM.nc	168.250	167.893	6.781	3239	6248	0	2801	0	208

– Continued on next page

Table 12: Ka Brightness Temperature Statistics.

– Continued from previous page

File	Median	Mean	Std. Dev.	No. Obs.	Total Obs.	Default Lat/Lon	Flag (total)	Default (total)	3-Sigma Edited
SRL_OPN_2PTS019_0384_20141217_144850_20141217_162837.EUM.nc	168.750	168.929	9.115	2987	5638	0	2327	0	324
SRL_OPN_2PTS019_0386_20141217_162836_20141217_180812.EUM.nc	169.680	169.815	8.520	2847	5577	0	2620	0	110
SRL_OPN_2PTS019_0388_20141217_180811_20141217_194740.EUM.nc	168.530	169.453	7.493	3121	5558	0	2337	1	99
SRL_OPN_2PTS019_0390_20141217_194740_20141217_212635.EUM.nc	171.730	171.364	8.391	3366	5402	0	1909	0	127
SRL_OPN_2PTS019_0392_20141217_212635_20141217_230439.EUM.nc	168.920	168.939	6.974	2110	5331	0	3090	0	131
SRL_OPN_2PTS019_0393_20141217_230438_20141218_004228.EUM.nc	166.080	167.485	8.393	3183	5459	0	2176	0	100
SRL_OPN_2PTS019_0395_20141218_004227_20141218_022041.EUM.nc	169.230	169.726	7.638	2683	5546	0	2759	0	104
SRL_OPN_2PTS019_0397_20141218_022040_20141218_040002.EUM.nc	168.170	169.218	9.322	2708	5533	0	2692	0	133
SRL_OPN_2PTS019_0399_20141218_040002_20141218_054124.EUM.nc	166.530	167.866	8.628	3179	5547	0	2270	0	98
SRL_OPN_2PTS019_0401_20141218_054123_20141218_073019.EUM.nc	167.340	167.983	7.805	4069	6174	0	1986	0	119
SRL_OPN_2PTS019_0404_20141218_073018_20141218_090840.EUM.nc	169.030	168.683	7.915	3376	5540	0	1962	0	202
SRL_OPN_2PTS019_0405_20141218_090839_20141218_104625.EUM.nc	164.980	168.254	10.642	2390	5482	0	3032	0	60
SRL_OPN_2PTS019_0407_20141218_104624_20141218_122436.EUM.nc	169.090	169.731	8.488	2541	5384	0	2754	0	89
SRL_OPN_2PTS019_0409_20141218_122435_20141218_140352.EUM.nc	169.410	170.335	9.729	3105	5440	0	2169	0	166
SRL_OPN_2PTS019_0411_20141218_140351_20141218_155716.EUM.nc	169.140	168.995	7.741	3029	6360	0	3120	0	211
SRL_OPN_2PTS019_0414_20141218_155715_20141218_173653.EUM.nc	169.360	170.123	8.591	2667	5480	0	2735	0	78
SRL_OPN_2PTS019_0416_20141218_173652_20141218_191628.EUM.nc	170.820	170.500	8.527	3234	5581	0	2218	0	129
SRL_OPN_2PTS019_0418_20141218_191627_20141218_205527.EUM.nc	167.630	167.828	8.015	3487	5587	0	1954	1	145
SRL_OPN_2PTS019_0420_20141218_205526_20141218_223353.EUM.nc	170.070	171.021	10.696	2796	5374	0	2441	0	137
SRL_OPN_2PTS019_0421_20141218_223352_20141219_001145.EUM.nc	166.050	168.080	8.151	3077	5476	0	2317	0	82
SRL_OPN_2PTS019_0423_20141219_001144_20141219_014936.EUM.nc	167.820	169.196	8.142	2900	5524	0	2520	0	104
SRL_OPN_2PTS019_0425_20141219_014936_20141219_032837.EUM.nc	168.485	168.403	7.121	2797	5493	0	2525	0	171
SRL_OPN_2PTS019_0427_20141219_032836_20141219_050920.EUM.nc	165.690	167.864	8.815	2784	5546	0	2612	0	150
SRL_OPN_2PTS019_0429_20141219_050920_20141219_065917.EUM.nc	168.405	169.389	8.453	3605	6192	0	2438	0	149
SRL_OPN_2PTS019_0432_20141219_065916_20141219_083743.EUM.nc	169.140	169.600	6.919	3987	5618	0	1420	0	211
SRL_OPN_2PTS019_0434_20141219_083743_20141219_101541.EUM.nc	165.235	166.953	9.056	2653	5392	0	2642	0	97
SRL_OPN_2PTS019_0435_20141219_101540_20141219_115341.EUM.nc	167.670	169.739	9.296	2437	5405	0	2830	0	138
SRL_OPN_2PTS019_0437_20141219_115340_20141219_133223.EUM.nc	168.960	169.951	8.564	2874	5316	0	2323	0	119
SRL_OPN_2PTS019_0439_20141219_133223_20141219_152555.EUM.nc	168.110	168.825	8.880	3397	6339	0	2725	0	217
SRL_OPN_2PTS019_0442_20141219_152555_20141219_170534.EUM.nc	167.450	168.753	8.091	2498	5580	0	2885	0	197
SRL_OPN_2PTS019_0444_20141219_170533_20141219_184513.EUM.nc	168.310	169.497	8.967	3075	5500	0	2321	0	104
SRL_OPN_2PTS019_0446_20141219_184513_20141219_202422.EUM.nc	167.590	167.992	7.881	3297	5501	0	2096	0	108
SRL_OPN_2PTS019_0448_20141219_202421_20141219_220302.EUM.nc	168.410	168.654	8.371	2944	5457	0	2348	0	165
SRL_OPN_2PTS019_0450_20141219_220302_20141219_234100.EUM.nc	167.450	168.899	7.782	2616	5440	0	2720	0	104
SRL_OPN_2PTS019_0451_20141219_234100_20141220_011844.EUM.nc	170.720	170.740	8.296	2739	5494	0	2557	0	198
SRL_OPN_2PTS019_0453_20141220_011843_20141220_025722.EUM.nc	168.215	167.911	7.544	2761	5557	0	2719	0	77
SRL_OPN_2PTS019_0455_20141220_025721_20141220_043729.EUM.nc	166.860	167.073	7.357	2617	5494	0	2630	0	247
SRL_OPN_2PTS019_0457_20141220_043729_20141220_061933.EUM.nc	167.155	167.674	7.029	3611	5767	0	1949	0	207
SRL_OPN_2PTS019_0459_20141220_061932_20141220_080649.EUM.nc	167.030	168.146	6.448	4076	6092	0	1909	0	107

– Continued on next page

Table 12: Ka Brightness Temperature Statistics.

– Continued from previous page

File	Median	Mean	Std. Dev.	No. Obs.	Total Obs.	Default Lat/Lon	Flag (total)	Default (total)	3-Sigma Edited
SRL_OPN_2PTS019_0462_20141220_080649_20141220_094457.EUM.nc	167.940	168.741	8.759	2790	5494	0	2559	1	144
SRL_OPN_2PTS019_0463_20141220_094456_20141220_112249.EUM.nc	170.010	170.664	8.896	2015	5249	0	3170	0	64
SRL_OPN_2PTS019_0465_20141220_112249_20141220_130120.EUM.nc	168.710	169.153	8.000	2505	5310	0	2617	0	188
SRL_OPN_2PTS019_0467_20141220_130119_20141220_145435.EUM.nc	168.810	170.241	8.703	3360	6330	0	2798	0	172
SRL_OPN_2PTS019_0470_20141220_145434_20141220_163413.EUM.nc	167.720	168.137	7.441	3094	5621	0	2410	0	117
SRL_OPN_2PTS019_0472_20141220_163413_20141220_181357.EUM.nc	165.975	168.196	8.770	2828	5609	0	2631	0	150
SRL_OPN_2PTS019_0474_20141220_181356_20141220_195315.EUM.nc	170.500	170.380	8.583	2874	5520	0	2374	1	271
SRL_OPN_2PTS019_0476_20141220_195314_20141220_213208.EUM.nc	169.935	169.541	8.420	3448	5400	0	1806	0	146
SRL_OPN_2PTS019_0478_20141220_213207_20141220_231017.EUM.nc	168.670	170.857	9.366	2167	5352	0	3130	0	55
SRL_OPN_2PTS019_0479_20141220_231017_20141221_004756.EUM.nc	168.230	169.324	7.705	2986	5467	0	2291	0	190
SRL_OPN_2PTS019_0481_20141221_004755_20141221_022615.EUM.nc	167.885	168.687	6.667	2730	5531	0	2711	0	90
SRL_OPN_2PTS019_0483_20141221_022614_20141221_054710.EUM.nc	166.900	167.977	8.182	6072	11113	0	4704	0	337
SRL_OPN_2PTS019_0487_20141221_054709_20141221_073551.EUM.nc	167.535	168.860	8.184	4040	6167	0	1989	0	138
SRL_OPN_2PTS019_0490_20141221_073552_20141221_091410.EUM.nc	171.365	171.350	9.255	3282	5546	0	2136	0	128
SRL_OPN_2PTS019_0491_20141221_091409_20141221_105202.EUM.nc	169.535	168.991	9.062	2208	5471	0	3127	0	136
SRL_OPN_2PTS019_0493_20141221_105203_20141221_123007.EUM.nc	168.050	168.686	8.472	2424	5307	0	2755	0	128
SRL_OPN_2PTS019_0495_20141221_123006_20141221_140931.EUM.nc	169.875	170.430	6.628	3064	5511	0	2323	0	124
SRL_OPN_2PTS019_0497_20141221_140932_20141221_160252.EUM.nc	169.050	168.784	8.226	3110	6386	0	3095	0	181
SRL_OPN_2PTS019_0500_20141221_160251_20141221_174238.EUM.nc	168.025	169.788	10.413	2610	5600	0	2800	0	190
SRL_OPN_2PTS019_0502_20141221_174238_20141221_192203.EUM.nc	168.055	168.433	7.909	3249	5564	0	2160	0	155
SRL_OPN_2PTS019_0504_20141221_192202_20141221_210109.EUM.nc	167.485	168.589	8.536	3467	5569	0	1938	1	163
SRL_OPN_2PTS019_0506_20141221_210109_20141221_223931.EUM.nc	167.410	169.198	9.666	2658	5354	0	2505	0	191
SRL_OPN_2PTS019_0507_20141221_223930_20141222_001720.EUM.nc	166.530	167.727	7.629	3011	5438	0	2311	0	116
SRL_OPN_2PTS019_0509_20141222_001720_20141222_015523.EUM.nc	168.125	168.931	7.107	2825	5519	0	2551	0	143
SRL_OPN_2PTS019_0511_20141222_015522_20141222_051510.EUM.nc	168.115	168.914	9.210	5787	11012	0	5020	0	205
SRL_OPN_2PTS019_0515_20141222_051510_20141222_070457.EUM.nc	167.530	168.222	7.482	3661	6200	0	2381	0	158
SRL_OPN_2PTS019_0518_20141222_070456_20141222_084329.EUM.nc	169.065	169.625	7.635	3727	5609	0	1640	1	241
SRL_OPN_2PTS019_0520_20141222_084328_20141222_102125.EUM.nc	166.820	168.425	8.372	2598	5375	0	2703	1	73
SRL_OPN_2PTS019_0521_20141222_102124_20141222_115917.EUM.nc	168.840	170.635	9.480	2481	5360	0	2780	0	99
SRL_OPN_2PTS019_0523_20141222_115917_20141222_133815.EUM.nc	168.020	169.126	8.003	2868	5384	0	2342	0	174
SRL_OPN_2PTS019_0525_20141222_133814_20141222_153138.EUM.nc	170.900	170.153	9.428	3423	6346	0	2758	0	165
SRL_OPN_2PTS019_0528_20141222_153137_20141222_171126.EUM.nc	166.395	168.311	9.267	2681	5592	0	2870	0	41
SRL_OPN_2PTS019_0530_20141222_171125_20141222_185056.EUM.nc	167.190	168.316	7.629	3119	5505	0	2249	1	136
SRL_OPN_2PTS019_0532_20141222_185055_20141222_203012.EUM.nc	167.590	167.943	7.816	3223	5517	0	2041	1	252
SRL_OPN_2PTS019_0534_20141222_203011_20141222_220849.EUM.nc	167.430	168.508	8.583	2862	5482	0	2398	0	222
SRL_OPN_2PTS019_0536_20141222_220848_20141222_234638.EUM.nc	166.120	167.536	8.317	2763	5479	0	2548	0	168
SRL_OPN_2PTS019_0537_20141222_234637_20141223_012430.EUM.nc	167.160	168.317	7.575	2743	5537	0	2659	0	135
SRL_OPN_2PTS019_0539_20141223_012430_20141223_030304.EUM.nc	170.040	170.261	8.870	2727	5563	0	2720	0	116
SRL_OPN_2PTS019_0541_20141223_030304_20141223_044317.EUM.nc	167.040	168.079	8.287	2710	5494	0	2557	0	227

– Continued on next page

Table 12: Ka Brightness Temperature Statistics.

– Continued from previous page

File	Median	Mean	Std. Dev.	No. Obs.	Total Obs.	Default Lat/Lon	Flag (total)	Default (total)	3-Sigma Edited
SRL_OPN_2PTS019_0543_20141223_044316_20141223_062538.EUM.nc	165.650	166.745	7.533	3776	5779	0	1861	0	142
SRL_OPN_2PTS019_0545_20141223_062537_20141223_081237.EUM.nc	170.235	170.777	8.445	3803	6093	0	1929	0	361
SRL_OPN_2PTS019_0548_20141223_081236_20141223_095042.EUM.nc	166.445	168.235	8.688	2740	5356	0	2498	0	118
SRL_OPN_2PTS019_0549_20141223_095041_20141223_112827.EUM.nc	165.530	167.111	8.743	2116	5287	0	3107	0	64
SRL_OPN_2PTS019_0551_20141223_112826_20141223_130701.EUM.nc	169.600	171.153	8.634	2586	5386	0	2605	0	195
SRL_OPN_2PTS019_0553_20141223_130700_20141223_150018.EUM.nc	167.950	168.434	7.516	3411	6331	0	2796	0	124
SRL_OPN_2PTS019_0556_20141223_150019_20141223_164005.EUM.nc	170.700	170.078	9.061	2834	5584	0	2536	0	214
SRL_OPN_2PTS019_0558_20141223_164004_20141223_181940.EUM.nc	167.160	168.332	8.284	2839	5494	0	2479	0	176
SRL_OPN_2PTS019_0560_20141223_181939_20141223_195905.EUM.nc	168.680	169.482	9.218	2999	5524	0	2368	0	157
SRL_OPN_2PTS019_0562_20141223_195904_20141223_213748.EUM.nc	165.310	166.887	7.717	3372	5486	0	1963	0	151
SRL_OPN_2PTS019_0564_20141223_213747_20141223_231555.EUM.nc	169.230	169.925	8.004	2298	5334	0	2990	0	46
SRL_OPN_2PTS019_0565_20141223_231554_20141224_005344.EUM.nc	170.860	170.469	7.501	2869	5509	0	2492	0	148
SRL_OPN_2PTS019_0567_20141224_005343_20141224_023155.EUM.nc	167.170	167.310	6.685	2714	5527	0	2680	0	133
SRL_OPN_2PTS019_0569_20141224_023154_20141224_041136.EUM.nc	165.480	165.880	6.893	2505	5479	0	2698	0	276
SRL_OPN_2PTS019_0571_20141224_041136_20141224_055313.EUM.nc	166.935	168.557	9.268	3548	5684	0	1960	0	176
SRL_OPN_2PTS019_0573_20141224_055313_20141224_074140.EUM.nc	168.360	168.257	7.267	4026	6148	0	1953	0	169
SRL_OPN_2PTS019_0576_20141224_074139_20141224_091948.EUM.nc	168.370	168.864	8.049	2993	5522	0	2312	1	216
SRL_OPN_2PTS019_0577_20141224_091948_20141224_105741.EUM.nc	170.085	169.537	8.180	2077	5397	0	3191	0	129
SRL_OPN_2PTS019_0579_20141224_105740_20141224_123556.EUM.nc	169.880	170.904	8.620	2352	5298	0	2795	0	151
SRL_OPN_2PTS019_0581_20141224_123555_20141224_141515.EUM.nc	167.950	168.197	6.825	3059	5477	0	2203	0	215
SRL_OPN_2PTS019_0583_20141224_141515_20141224_160845.EUM.nc	169.970	169.810	9.602	3130	6377	0	3049	0	198
SRL_OPN_2PTS019_0586_20141224_160845_20141224_174823.EUM.nc	165.360	166.592	8.006	2695	5575	0	2761	0	119
SRL_OPN_2PTS019_0588_20141224_174822_20141224_192754.EUM.nc	168.210	168.644	7.973	3182	5603	0	2309	0	112
SRL_OPN_2PTS019_0590_20141224_192754_20141224_210650.EUM.nc	165.605	166.244	8.099	3448	5553	0	2030	1	74
SRL_OPN_2PTS019_0592_20141224_210649_20141224_224510.EUM.nc	166.370	169.118	11.688	2474	5316	0	2661	0	181
SRL_OPN_2PTS019_0593_20141224_224509_20141225_002259.EUM.nc	168.930	170.158	9.549	2992	5459	0	2346	0	121
SRL_OPN_2PTS019_0595_20141225_002259_20141225_020056.EUM.nc	168.085	168.637	7.327	2756	5538	0	2612	0	170
SRL_OPN_2PTS019_0597_20141225_020057_20141225_034008.EUM.nc	163.950	164.840	6.947	2783	5507	0	2583	1	140
SRL_OPN_2PTS019_0599_20141225_034007_20141225_052104.EUM.nc	168.605	169.452	9.177	2801	5559	0	2594	1	163
SRL_OPN_2PTS019_0601_20141225_052103_20141225_071040.EUM.nc	167.120	167.579	7.982	3670	6183	0	2353	0	160
SRL_OPN_2PTS019_0604_20141225_071039_20141225_084901.EUM.nc	169.420	169.220	8.002	3689	5600	0	1742	1	168
SRL_OPN_2PTS019_0605_20141225_084900_20141225_102657.EUM.nc	168.835	168.674	7.951	2511	5396	0	2756	0	129
SRL_OPN_2PTS019_0607_20141225_102656_20141225_120459.EUM.nc	168.950	170.218	9.816	2505	5373	0	2788	0	80
SRL_OPN_2PTS019_0609_20141225_120459_20141225_134353.EUM.nc	166.430	167.248	7.417	2905	5432	0	2340	0	187
SRL_OPN_2PTS019_0611_20141225_134352_20141225_153725.EUM.nc	168.885	169.115	6.832	3370	6369	0	2791	0	208
SRL_OPN_2PTS019_0614_20141225_153725_20141225_171703.EUM.nc	167.965	168.733	8.956	2477	5579	0	2935	0	167
SRL_OPN_2PTS019_0616_20141225_171703_20141225_185642.EUM.nc	166.320	166.894	7.935	3143	5515	0	2290	1	81
SRL_OPN_2PTS019_0618_20141225_185641_20141225_203547.EUM.nc	169.550	169.404	8.676	3368	5531	0	1980	0	183
SRL_OPN_2PTS019_0620_20141225_203546_20141225_221421.EUM.nc	169.220	169.762	9.274	2866	5446	0	2404	0	176

– Continued on next page

Table 12: Ka Brightness Temperature Statistics.

– Continued from previous page

File	Median	Mean	Std. Dev.	No. Obs.	Total Obs.	Default Lat/Lon	Flag (total)	Default (total)	3-Sigma Edited
SRL_OPN_2PTS019_0622_20141225_221420_20141225_235218.EUM.nc	167.155	167.541	8.262	2525	5450	0	2512	0	413
SRL_OPN_2PTS019_0623_20141225_235217_20141226_013002.EUM.nc	168.825	168.660	7.491	2810	5503	0	2559	0	134
SRL_OPN_2PTS019_0625_20141226_013002_20141226_030849.EUM.nc	167.180	167.399	8.125	2742	5513	0	2608	0	163
SRL_OPN_2PTS019_0627_20141226_030848_20141226_044909.EUM.nc	166.100	166.282	6.840	2804	5460	0	2453	0	203
SRL_OPN_2PTS019_0629_20141226_044908_20141226_063129.EUM.nc	166.825	167.909	7.534	3825	5771	0	1855	0	91
SRL_OPN_2PTS019_0631_20141226_063129_20141226_081811.EUM.nc	168.420	168.532	7.120	3749	6075	0	1966	0	360
SRL_OPN_2PTS019_0634_20141226_081810_20141226_095613.EUM.nc	167.600	168.583	7.705	2692	5390	0	2559	0	139
SRL_OPN_2PTS019_0635_20141226_095614_20141226_113408.EUM.nc	166.960	168.065	8.920	2322	5354	0	2970	0	62
SRL_OPN_2PTS019_0637_20141226_113407_20141226_131238.EUM.nc	169.255	170.186	8.372	2704	5354	0	2520	0	130
SRL_OPN_2PTS019_0639_20141226_131237_20141226_150605.EUM.nc	168.500	168.989	7.186	3453	6354	0	2775	0	126
SRL_OPN_2PTS019_0642_20141226_150604_20141226_164543.EUM.nc	169.165	168.877	8.042	2729	5569	0	2687	0	153
SRL_OPN_2PTS019_0644_20141226_164543_20141226_182525.EUM.nc	167.270	167.408	7.192	2932	5509	0	2347	0	230
SRL_OPN_2PTS019_0646_20141226_182525_20141226_200441.EUM.nc	169.675	169.483	7.793	2943	5511	0	2417	0	151
SRL_OPN_2PTS019_0648_20141226_200439_20141226_214328.EUM.nc	168.100	169.099	8.647	3213	5485	0	2082	0	190
SRL_OPN_2PTS019_0650_20141226_214328_20141226_232134.EUM.nc	170.865	172.829	12.211	2398	5312	0	2848	0	66
SRL_OPN_2PTS019_0651_20141226_232133_20141227_005914.EUM.nc	169.040	169.710	8.582	2865	5486	0	2535	0	86
SRL_OPN_2PTS019_0653_20141227_005913_20141227_023738.EUM.nc	169.650	169.319	6.874	2721	5552	0	2653	0	178
SRL_OPN_2PTS019_0655_20141227_023738_20141227_041725.EUM.nc	166.250	166.600	7.038	2699	5492	0	2623	0	170
SRL_OPN_2PTS019_0657_20141227_041724_20141227_055901.EUM.nc	165.420	167.272	8.365	3587	5701	0	1936	0	178
SRL_OPN_2PTS019_0659_20141227_055900_20141227_074715.EUM.nc	168.100	168.197	7.419	3902	6123	0	1927	0	294
SRL_OPN_2PTS019_0662_20141227_074714_20141227_092528.EUM.nc	169.270	169.313	7.983	3066	5510	0	2343	0	101
SRL_OPN_2PTS019_0663_20141227_092527_20141227_110320.EUM.nc	167.070	168.435	8.777	2060	5443	0	3296	0	87
SRL_OPN_2PTS019_0665_20141227_110319_20141227_124130.EUM.nc	168.965	170.202	9.289	2402	5263	0	2697	0	164
SRL_OPN_2PTS019_0667_20141227_124130_20141227_142104.EUM.nc	166.320	167.144	6.405	3257	5484	0	2137	0	90
SRL_OPN_2PTS019_0669_20141227_142105_20141227_161422.EUM.nc	171.040	170.939	10.209	3079	6376	0	3033	0	264
SRL_OPN_2PTS019_0672_20141227_161421_20141227_175407.EUM.nc	167.910	169.129	8.920	2682	5575	0	2723	0	170
SRL_OPN_2PTS019_0674_20141227_175407_20141227_193330.EUM.nc	169.745	170.129	6.751	3112	5583	0	2316	1	154
SRL_OPN_2PTS019_0676_20141227_193329_20141227_211231.EUM.nc	164.310	165.750	7.415	3404	5426	0	1952	1	69
SRL_OPN_2PTS019_0678_20141227_211230_20141227_225049.EUM.nc	172.140	171.813	8.874	2328	5411	0	2949	0	134
SRL_OPN_2PTS019_0679_20141227_225048_20141228_002829.EUM.nc	166.795	167.989	8.233	3049	5410	0	2222	0	139
SRL_OPN_2PTS019_0681_20141228_002828_20141228_020637.EUM.nc	168.225	168.035	6.842	2600	5545	0	2765	0	180
SRL_OPN_2PTS019_0683_20141228_020637_20141228_034554.EUM.nc	166.900	166.413	7.297	2767	5554	0	2649	0	138
SRL_OPN_2PTS019_0685_20141228_034553_20141228_052648.EUM.nc	166.240	167.095	8.643	2787	5539	0	2617	0	135
SRL_OPN_2PTS019_0687_20141228_052647_20141228_071614.EUM.nc	167.870	168.850	10.208	3673	6175	0	2231	0	271
SRL_OPN_2PTS019_0690_20141228_071613_20141228_085441.EUM.nc	168.220	168.648	7.563	3669	5604	0	1773	0	162
SRL_OPN_2PTS019_0691_20141228_085440_20141228_103236.EUM.nc	166.180	168.317	8.522	2319	5500	0	3067	0	114
SRL_OPN_2PTS019_0693_20141228_103235_20141228_121032.EUM.nc	169.000	170.714	8.938	2356	5411	0	2893	1	161
SRL_OPN_2PTS019_0695_20141228_121031_20141228_134938.EUM.nc	167.420	168.211	8.037	2980	5441	0	2311	0	150
SRL_OPN_2PTS019_0697_20141228_134938_20141228_154301.EUM.nc	170.010	169.971	8.700	3295	6355	0	2770	0	290

– Continued on next page

Table 12: Ka Brightness Temperature Statistics.

– Continued from previous page

File	Median	Mean	Std. Dev.	No. Obs.	Total Obs.	Default Lat/Lon	Flag (total)	Default (total)	3-Sigma Edited
SRL_OPN_2PTS019_0700_20141228_154301_20141228_172248.EUM.nc	166.000	166.582	6.600	2568	5511	0	2812	0	131
SRL_OPN_2PTS019_0702_20141228_172248_20141228_190217.EUM.nc	167.640	168.407	7.954	3091	5575	0	2341	0	143
SRL_OPN_2PTS019_0704_20141228_190217_20141228_204130.EUM.nc	168.940	168.785	8.547	3533	5534	0	1828	0	173
SRL_OPN_2PTS019_0706_20141228_204129_20141228_222001.EUM.nc	167.030	169.132	9.532	2946	5337	0	2299	0	92
SRL_OPN_2PTS019_0708_20141228_222000_20141228_235748.EUM.nc	167.140	168.379	7.826	2923	5476	0	2429	0	124
SRL_OPN_2PTS019_0709_20141228_235747_20141229_013543.EUM.nc	166.180	167.220	7.575	2844	5544	0	2550	0	150
SRL_OPN_2PTS019_0711_20141229_013543_20141229_031425.EUM.nc	169.410	168.849	7.070	2753	5500	0	2619	0	128
SRL_OPN_2PTS019_0713_20141229_031424_20141229_045450.EUM.nc	167.200	167.801	7.306	2912	5487	0	2463	0	112
SRL_OPN_2PTS019_0715_20141229_045450_20141229_063728.EUM.nc	167.790	169.610	8.678	3809	5811	0	1860	0	142
SRL_OPN_2PTS019_0717_20141229_063727_20141229_082351.EUM.nc	166.740	167.452	7.142	4035	6060	0	1836	0	189
SRL_OPN_2PTS019_0720_20141229_082350_20141229_100144.EUM.nc	169.770	169.449	8.388	2620	5410	0	2572	0	218
SRL_OPN_2PTS019_0721_20141229_100144_20141229_113939.EUM.nc	165.160	165.704	7.592	2268	5338	0	2923	0	147
SRL_OPN_2PTS019_0723_20141229_113938_20141229_131820.EUM.nc	168.975	169.171	7.166	2859	5316	0	2374	0	83
SRL_OPN_2PTS019_0725_20141229_131819_20141229_151142.EUM.nc	170.890	169.895	8.393	3332	6366	0	2759	0	275
SRL_OPN_2PTS019_0728_20141229_151141_20141229_165128.EUM.nc	165.480	167.072	7.474	2763	5573	0	2729	0	81
SRL_OPN_2PTS019_0730_20141229_165127_20141229_183101.EUM.nc	165.255	167.004	7.600	3061	5500	0	2346	0	93
SRL_OPN_2PTS019_0732_20141229_183101_20141229_201023.EUM.nc	169.680	169.795	6.889	2927	5523	0	2378	0	218
SRL_OPN_2PTS019_0734_20141229_201023_20141229_214909.EUM.nc	168.555	170.640	12.487	3215	5487	0	2129	0	143
SRL_OPN_2PTS019_0736_20141229_214908_20141229_232704.EUM.nc	165.580	167.423	7.783	2363	5247	0	2718	0	166
SRL_OPN_2PTS019_0737_20141229_232703_20141230_010453.EUM.nc	166.515	167.864	8.313	2680	5495	0	2715	0	100
SRL_OPN_2PTS019_0739_20141230_010453_20141230_024321.EUM.nc	168.555	168.046	6.342	2661	5561	0	2675	0	225
SRL_OPN_2PTS019_0741_20141230_024320_20141230_042304.EUM.nc	168.130	168.468	7.461	2824	5494	0	2621	0	49
SRL_OPN_2PTS019_0743_20141230_042304_20141230_060457.EUM.nc	166.880	169.603	10.515	3647	5702	0	1913	0	142
SRL_OPN_2PTS019_0745_20141230_060456_20141230_075254.EUM.nc	166.210	167.263	7.929	4009	6129	0	1921	0	199
SRL_OPN_2PTS019_0748_20141230_075254_20141230_093106.EUM.nc	168.430	168.522	7.850	2996	5479	0	2357	0	126
SRL_OPN_2PTS019_0749_20141230_093106_20141230_110849.EUM.nc	164.750	166.421	9.863	2054	5378	0	3172	0	152
SRL_OPN_2PTS019_0751_20141230_110849_20141230_124712.EUM.nc	169.625	170.196	8.679	2463	5220	0	2706	0	51
SRL_OPN_2PTS019_0753_20141230_124712_20141230_144020.EUM.nc	170.660	170.443	7.694	3306	6223	0	2816	0	101
SRL_OPN_2PTS019_0756_20141230_144019_20141230_162006.EUM.nc	167.025	167.370	7.558	3259	5630	0	2268	0	103
SRL_OPN_2PTS019_0758_20141230_162005_20141230_175943.EUM.nc	166.950	168.000	7.250	2884	5587	0	2610	0	93
SRL_OPN_2PTS019_0760_20141230_175942_20141230_193913.EUM.nc	168.810	169.373	8.452	3090	5584	0	2318	0	176
SRL_OPN_2PTS019_0762_20141230_193912_20141230_211812.EUM.nc	169.510	169.748	8.969	3362	5434	0	1935	0	137
SRL_OPN_2PTS019_0764_20141230_211811_20141230_225619.EUM.nc	169.045	168.879	7.898	2310	5401	0	2973	0	118
SRL_OPN_2PTS019_0765_20141230_225618_20141231_003408.EUM.nc	167.120	168.346	8.646	3164	5451	0	2154	0	133
SRL_OPN_2PTS019_0767_20141231_003407_20141231_021218.EUM.nc	165.920	166.575	6.667	2719	5539	0	2731	0	89
SRL_OPN_2PTS019_0769_20141231_021217_20141231_035130.EUM.nc	167.600	168.146	7.644	2723	5494	0	2641	0	130
SRL_OPN_2PTS019_0771_20141231_035130_20141231_053241.EUM.nc	168.590	169.132	8.513	2837	5531	0	2553	1	140
SRL_OPN_2PTS019_0773_20141231_053240_20141231_072154.EUM.nc	166.960	166.730	7.895	3868	6197	0	2072	0	257
SRL_OPN_2PTS019_0776_20141231_072154_20141231_090019.EUM.nc	169.240	169.242	7.580	3607	5596	0	1833	0	156

– Continued on next page

Table 12: Ka Brightness Temperature Statistics.

– Continued from previous page

File	Median	Mean	Std. Dev.	No. Obs.	Total Obs.	Default Lat/Lon	Flag (total)	Default (total)	3-Sigma Edited
SRL_OPN_2PTS019_0777_20141231_090019_20141231_103806.EUM.nc	166.950	168.323	9.878	2311	5460	0	3050	2	97
SRL_OPN_2PTS019_0779_20141231_103805_20141231_121612.EUM.nc	167.940	168.752	7.849	2484	5435	0	2834	0	117
SRL_OPN_2PTS019_0781_20141231_121611_20141231_135523.EUM.nc	168.840	169.352	7.716	3052	5442	0	2243	0	147
SRL_OPN_2PTS019_0783_20141231_135522_20141231_154846.EUM.nc	169.365	169.381	8.201	3399	6372	0	2780	0	193
SRL_OPN_2PTS019_0786_20141231_154845_20141231_172825.EUM.nc	169.690	170.301	9.401	2533	5500	0	2749	0	218
SRL_OPN_2PTS019_0788_20141231_172824_20141231_190800.EUM.nc	167.970	168.703	7.387	3219	5587	0	2194	0	174
SRL_OPN_2PTS019_0790_20141231_190800_20141231_204702.EUM.nc	168.640	168.993	9.416	3589	5512	0	1795	0	128
SRL_OPN_2PTS019_0792_20141231_204702_20141231_222531.EUM.nc	168.520	169.451	9.684	2812	5348	0	2396	0	140
SRL_OPN_2PTS019_0794_20141231_222532_20150101_000325.EUM.nc	166.930	168.489	7.688	3042	5509	0	2383	0	84
SRL_OPN_2PTS019_0795_20150101_000325_20150101_014115.EUM.nc	167.260	168.214	7.382	2924	5555	0	2544	0	87
SRL_OPN_2PTS019_0797_20150101_014115_20150101_032008.EUM.nc	169.055	169.259	7.223	2815	5502	0	2574	0	113
SRL_OPN_2PTS019_0799_20150101_032007_20150101_050042.EUM.nc	166.710	168.529	9.418	2925	5520	0	2466	0	129
SRL_OPN_2PTS019_0801_20150101_050041_20150101_064319.EUM.nc	165.880	166.474	8.053	3757	5805	0	1856	0	192
SRL_OPN_2PTS019_0803_20150101_064319_20150101_082922.EUM.nc	167.450	167.465	7.112	4029	6039	0	1768	0	242
SRL_OPN_2PTS019_0806_20150101_082922_20150101_100721.EUM.nc	168.700	169.513	8.557	2699	5390	0	2559	0	132
SRL_OPN_2PTS019_0807_20150101_100720_20150101_114518.EUM.nc	167.820	167.677	7.718	2232	5370	0	2914	0	224
SRL_OPN_2PTS019_0809_20150101_114518_20150101_132355.EUM.nc	169.590	169.893	8.130	2778	5321	0	2338	0	205
SRL_OPN_2PTS019_0811_20150101_132355_20150101_151726.EUM.nc	168.815	168.293	7.308	3388	6345	0	2713	0	244
SRL_OPN_2PTS019_0814_20150101_151725_20150101_165704.EUM.nc	169.650	169.319	7.975	2660	5565	0	2736	0	169
SRL_OPN_2PTS019_0816_20150101_165703_20150101_183646.EUM.nc	166.170	167.283	7.922	3068	5476	0	2271	0	137
SRL_OPN_2PTS019_0818_20150101_183645_20150101_201557.EUM.nc	168.280	169.128	8.981	3175	5502	0	2194	1	132
SRL_OPN_2PTS019_0820_20150101_201556_20150101_215440.EUM.nc	168.750	168.675	8.385	3012	5458	0	2185	0	261
SRL_OPN_2PTS019_0822_20150101_215439_20150101_233241.EUM.nc	167.360	166.541	6.841	2390	5281	0	2750	0	141
SRL_OPN_2PTS019_0823_20150101_233241_20150102_011031.EUM.nc	169.950	170.562	7.181	2661	5518	0	2752	0	105
SRL_OPN_2PTS019_0825_20150102_011030_20150102_024855.EUM.nc	169.205	169.496	6.974	2731	5526	0	2632	0	163
SRL_OPN_2PTS019_0827_20150102_024855_20150102_042853.EUM.nc	165.960	165.711	6.771	2718	5500	0	2549	0	233
SRL_OPN_2PTS019_0829_20150102_042852_20150102_061045.EUM.nc	167.755	168.591	8.647	3698	5712	0	1910	0	104
SRL_OPN_2PTS019_0831_20150102_061044_20150102_075835.EUM.nc	165.365	166.605	7.773	4110	6099	0	1847	0	142
SRL_OPN_2PTS019_0834_20150102_075834_20150102_093637.EUM.nc	168.430	169.264	8.932	2892	5488	0	2517	1	78
SRL_OPN_2PTS019_0835_20150102_093637_20150102_111428.EUM.nc	167.890	170.229	10.227	2067	5339	0	3182	0	90
SRL_OPN_2PTS019_0837_20150102_111428_20150102_125253.EUM.nc	167.790	168.117	6.017	2579	5244	0	2561	0	104
SRL_OPN_2PTS019_0839_20150102_125252_20150102_144605.EUM.nc	167.000	167.792	6.773	3351	6278	0	2812	0	115
SRL_OPN_2PTS019_0842_20150102_144604_20150102_162543.EUM.nc	169.735	171.043	9.200	3233	5629	0	2221	0	175
SRL_OPN_2PTS019_0844_20150102_162543_20150102_180526.EUM.nc	168.940	169.847	10.202	2954	5617	0	2516	0	147
SRL_OPN_2PTS019_0846_20150102_180525_20150102_194455.EUM.nc	166.960	167.522	8.409	3070	5559	0	2297	0	192
SRL_OPN_2PTS019_0848_20150102_194454_20150102_212343.EUM.nc	167.240	169.842	9.349	3390	5382	0	1833	0	159
SRL_OPN_2PTS019_0850_20150102_212343_20150102_230157.EUM.nc	167.460	167.213	7.613	2129	5301	0	3015	0	157
SRL_OPN_2PTS019_0851_20150102_230156_20150103_003945.EUM.nc	169.680	169.622	6.449	3209	5479	0	2128	0	142
SRL_OPN_2PTS019_0853_20150103_003944_20150103_021750.EUM.nc	168.700	169.243	7.078	2752	5532	0	2698	0	82

– Continued on next page

Table 12: Ka Brightness Temperature Statistics.

– Continued from previous page

File	Median	Mean	Std. Dev.	No. Obs.	Total Obs.	Default Lat/Lon	Flag (total)	Default (total)	3-Sigma Edited
SRL_OPN_2PTS019_0855_20150103_021749_20150103_035717.EUM.nc	167.440	167.999	7.520	2757	5554	0	2667	0	130
SRL_OPN_2PTS019_0857_20150103_035716_20150103_053825.EUM.nc	168.870	169.069	8.494	2894	5499	0	2342	0	263
SRL_OPN_2PTS019_0859_20150103_053826_20150103_072735.EUM.nc	164.110	165.598	8.385	4177	6188	0	1913	0	98
SRL_OPN_2PTS019_0862_20150103_072735_20150103_090549.EUM.nc	169.360	171.021	9.394	3310	5542	0	1934	1	297
SRL_OPN_2PTS019_0863_20150103_090548_20150103_104342.EUM.nc	169.790	170.636	11.326	2267	5497	0	3087	0	143
SRL_OPN_2PTS019_0865_20150103_104343_20150103_122152.EUM.nc	168.725	169.021	6.694	2390	5433	0	2785	0	258
SRL_OPN_2PTS019_0867_20150103_122151_20150103_140059.EUM.nc	167.540	168.292	8.221	3226	5441	0	2077	0	138
SRL_OPN_2PTS019_0869_20150103_140058_20150103_155422.EUM.nc	168.970	168.541	7.901	3141	6341	0	2987	0	213
SRL_OPN_2PTS019_0872_20150103_155421_20150103_173407.EUM.nc	166.380	166.719	8.255	2542	5494	0	2721	0	231
SRL_OPN_2PTS019_0874_20150103_173407_20150103_191344.EUM.nc	168.180	169.553	9.115	3298	5593	0	2159	1	135
SRL_OPN_2PTS019_0876_20150103_191343_20150103_205243.EUM.nc	167.980	168.310	9.292	3562	5560	0	1871	0	127
SRL_OPN_2PTS019_0878_20150103_205242_20150103_223111.EUM.nc	168.030	167.972	8.544	2705	5359	0	2494	0	160
SRL_OPN_2PTS019_0880_20150103_223110_20150104_000854.EUM.nc	166.990	167.584	6.707	3068	5455	0	2333	0	54
SRL_OPN_2PTS019_0881_20150104_000855_20150104_014653.EUM.nc	167.780	168.436	6.851	2991	5548	0	2464	0	93
SRL_OPN_2PTS019_0883_20150104_014653_20150104_050623.EUM.nc	167.940	168.984	8.938	5591	11027	0	5044	0	392
SRL_OPN_2PTS019_0887_20150104_050623_20150104_065625.EUM.nc	167.410	168.573	8.913	3772	6208	0	2311	0	125
SRL_OPN_2PTS019_0890_20150104_065624_20150104_083501.EUM.nc	168.320	169.168	8.177	4025	5621	0	1375	0	221
SRL_OPN_2PTS019_0892_20150104_083501_20150104_101300.EUM.nc	167.940	168.469	9.024	2554	5371	0	2612	1	204
SRL_OPN_2PTS019_0893_20150104_101259_20150104_115050.EUM.nc	167.115	167.840	8.401	2455	5402	0	2858	0	89
SRL_OPN_2PTS019_0895_20150104_115049_20150104_132939.EUM.nc	168.660	168.386	7.467	3011	5303	0	2230	0	62
SRL_OPN_2PTS019_0897_20150104_132938_20150104_152302.EUM.nc	170.510	170.434	7.802	3399	6324	0	2667	0	258
SRL_OPN_2PTS019_0900_20150104_152302_20150104_170248.EUM.nc	165.870	166.373	6.692	2633	5598	0	2797	0	168
SRL_OPN_2PTS019_0902_20150104_170248_20150104_184220.EUM.nc	167.560	168.792	8.105	3093	5462	0	2271	0	98
SRL_OPN_2PTS019_0904_20150104_184219_20150104_202138.EUM.nc	167.870	167.758	8.051	3167	5487	0	2053	1	266
SRL_OPN_2PTS019_0906_20150104_202137_20150104_220019.EUM.nc	164.680	167.015	8.765	2951	5442	0	2354	0	137
SRL_OPN_2PTS019_0908_20150104_220018_20150104_233811.EUM.nc	165.090	165.472	5.278	2466	5413	0	2710	0	237
SRL_OPN_2PTS019_0909_20150104_233811_20150105_011603.EUM.nc	166.570	166.952	5.940	2887	5478	0	2459	0	132
SRL_OPN_2PTS019_0911_20150105_011602_20150105_025438.EUM.nc	167.080	168.010	7.450	2716	5485	0	2595	0	174
SRL_OPN_2PTS019_0913_20150105_025437_20150105_043434.EUM.nc	169.520	169.493	7.890	2709	5460	0	2490	1	260
SRL_OPN_2PTS019_0915_20150105_043434_20150105_061642.EUM.nc	167.000	168.101	8.400	3790	5763	0	1856	0	117
SRL_OPN_2PTS019_0917_20150105_061641_20150105_080407.EUM.nc	166.680	167.326	7.649	4039	6097	0	1861	0	197
SRL_OPN_2PTS019_0920_20150105_080406_20150105_094216.EUM.nc	167.550	168.526	8.620	2774	5504	0	2559	1	170
SRL_OPN_2PTS019_0921_20150105_094215_20150105_112008.EUM.nc	167.890	168.566	7.397	2217	5265	0	2987	0	61
SRL_OPN_2PTS019_0923_20150105_112007_20150105_125827.EUM.nc	166.580	167.216	6.647	2694	5240	0	2493	0	53
SRL_OPN_2PTS019_0925_20150105_125826_20150105_145142.EUM.nc	171.150	170.832	7.590	3227	6283	0	2756	0	300
SRL_OPN_2PTS019_0928_20150105_145141_20150105_163128.EUM.nc	167.380	167.638	6.569	3150	5652	0	2343	0	159
SRL_OPN_2PTS019_0930_20150105_163128_20150105_181112.EUM.nc	166.820	167.673	8.694	2960	5597	0	2519	0	118
SRL_OPN_2PTS019_0932_20150105_181112_20150105_195031.EUM.nc	167.470	167.864	8.179	2985	5524	0	2341	0	198
SRL_OPN_2PTS019_0934_20150105_195031_20150105_212925.EUM.nc	169.285	169.877	10.355	3438	5396	0	1776	0	182

– Continued on next page

Table 12: Ka Brightness Temperature Statistics.

– Continued from previous page

File	Median	Mean	Std. Dev.	No. Obs.	Total Obs.	Default Lat/Lon	Flag (total)	Default (total)	3-Sigma Edited
SRL_OPN_2PTS019_0936_20150105_212924_20150105_230736.EUM.nc	169.790	170.204	8.060	2073	5307	0	3099	0	135
SRL_OPN_2PTS019_0937_20150105_230736_20150106_004515.EUM.nc	166.590	166.976	6.489	3054	5444	0	2275	0	115
SRL_OPN_2PTS019_0939_20150106_004514_20150106_022331.EUM.nc	169.020	169.340	7.022	2642	5566	0	2729	0	195
SRL_OPN_2PTS019_0941_20150106_022331_20150106_040255.EUM.nc	166.570	167.199	8.318	2818	5448	0	2535	0	95
SRL_OPN_2PTS019_0943_20150106_040254_20150106_054421.EUM.nc	167.750	168.053	7.545	3328	5653	0	2178	0	147
SRL_OPN_2PTS019_0945_20150106_054421_20150106_073309.EUM.nc	166.330	166.513	7.245	3907	6154	0	1909	0	338
SRL_OPN_2PTS019_0948_20150106_073308_20150106_091128.EUM.nc	167.540	168.476	8.813	3177	5560	0	2120	1	262
SRL_OPN_2PTS019_0949_20150106_091128_20150106_104921.EUM.nc	168.010	168.767	9.036	2254	5491	0	3130	0	107
SRL_OPN_2PTS019_0951_20150106_104920_20150106_122726.EUM.nc	167.875	168.721	7.087	2480	5323	0	2719	0	124
SRL_OPN_2PTS019_0953_20150106_122725_20150106_140646.EUM.nc	167.355	167.679	7.594	3103	5468	0	2202	0	163
SRL_OPN_2PTS019_0955_20150106_140645_20150106_160007.EUM.nc	169.030	169.256	7.117	3140	6346	0	3011	0	195
SRL_OPN_2PTS019_0958_20150106_160006_20150106_173954.EUM.nc	166.170	166.628	6.851	2722	5627	0	2727	0	178
SRL_OPN_2PTS019_0960_20150106_173954_20150106_191919.EUM.nc	165.125	166.677	7.809	3292	5578	0	2198	0	88
SRL_OPN_2PTS019_0962_20150106_191919_20150106_205826.EUM.nc	165.050	165.810	7.579	3492	5574	0	1861	0	221
SRL_OPN_2PTS019_0964_20150106_205826_20150106_223642.EUM.nc	171.540	171.445	11.187	2663	5314	0	2477	0	174
SRL_OPN_2PTS019_0965_20150106_223641_20150107_001433.EUM.nc	165.160	165.451	5.811	3042	5470	0	2333	0	95
SRL_OPN_2PTS019_0967_20150107_001432_20150107_015235.EUM.nc	169.250	169.368	7.944	2910	5516	0	2466	0	140
SRL_OPN_2PTS019_0969_20150107_015235_20150107_033129.EUM.nc	167.870	167.958	8.112	2865	5457	0	2426	0	166
SRL_OPN_2PTS019_0971_20150107_033129_20150107_051216.EUM.nc	165.870	166.380	7.533	2854	5521	0	2506	0	161
SRL_OPN_2PTS019_0973_20150107_051215_20150107_070208.EUM.nc	167.790	168.530	7.993	3802	6212	0	2304	0	106
SRL_OPN_2PTS019_0976_20150107_070207_20150107_084040.EUM.nc	168.830	169.686	8.597	3912	5608	0	1474	0	222
SRL_OPN_2PTS019_0978_20150107_084040_20150107_101830.EUM.nc	166.880	167.540	7.421	2592	5386	0	2662	0	132
SRL_OPN_2PTS019_0979_20150107_101829_20150107_115629.EUM.nc	168.390	169.059	7.453	2491	5378	0	2809	0	78
SRL_OPN_2PTS019_0981_20150107_115628_20150107_133525.EUM.nc	169.600	170.135	8.532	2921	5339	0	2259	0	159
SRL_OPN_2PTS019_0983_20150107_133524_20150107_152848.EUM.nc	167.810	168.085	8.281	3476	6340	0	2685	0	179
SRL_OPN_2PTS019_0986_20150107_152847_20150107_170834.EUM.nc	165.800	165.787	6.955	2519	5574	0	2779	0	276
SRL_OPN_2PTS019_0988_20150107_170833_20150107_184805.EUM.nc	166.210	167.749	8.837	3287	5478	0	2115	0	76
SRL_OPN_2PTS019_0990_20150107_184804_20150107_202722.EUM.nc	167.555	169.182	9.029	3286	5547	0	2096	1	164
SRL_OPN_2PTS019_0992_20150107_202721_20150107_220551.EUM.nc	168.660	169.530	9.182	3048	5465	0	2340	0	77
SRL_OPN_2PTS019_0994_20150107_220552_20150107_234351.EUM.nc	167.510	167.040	5.754	2592	5472	0	2575	0	305
SRL_OPN_2PTS019_0995_20150107_234350_20150108_012142.EUM.nc	167.305	167.536	6.162	2860	5496	0	2458	0	178
SRL_OPN_2PTS019_0997_20150108_012143_20150108_030014.EUM.nc	169.260	169.571	7.099	2729	5534	0	2623	0	182
SRL_OPN_2PTS019_0999_20150108_030013_20150108_044024.EUM.nc	163.850	165.100	6.643	2816	5506	0	2533	0	157

29 Ka-Band Ionospheric Path Delay Table

Table 13: Ka-Band Ionospheric Path Delay Statistics.

File	Median	Mean	Std. Dev.	No. Obs.	Total Obs.	Default Lat/Lon	Flag (total)	Default (total)	3-Sigma Edited
SRL_OPN_2PTS018_1001_20141204_044023_20141204_062241.EUM.nc	-0.007	-0.008	0.004	3823	5759	0	1936	0	0
SRL_OPN_2PTS019_0001_20141204_062240_20141204_080950.EUM.nc	-0.007	-0.007	0.004	4159	6077	0	1918	0	0
SRL_OPN_2PTS019_0004_20141204_080949_20141204_094755.EUM.nc	-0.009	-0.009	0.004	2911	5500	0	2589	0	0
SRL_OPN_2PTS019_0005_20141204_094754_20141204_112541.EUM.nc	-0.010	-0.011	0.005	2145	5277	0	3132	0	0
SRL_OPN_2PTS019_0007_20141204_112540_20141204_130412.EUM.nc	-0.010	-0.011	0.005	2673	5278	0	2605	0	0
SRL_OPN_2PTS019_0009_20141204_130411_20141204_145729.EUM.nc	-0.009	-0.009	0.005	3483	6349	0	2866	0	0
SRL_OPN_2PTS019_0012_20141204_145728_20141204_163715.EUM.nc	-0.007	-0.007	0.004	3132	5619	0	2487	0	0
SRL_OPN_2PTS019_0014_20141204_163714_20141204_181650.EUM.nc	-0.007	-0.007	0.003	2953	5591	0	2638	0	0
SRL_OPN_2PTS019_0016_20141204_181649_20141204_195616.EUM.nc	-0.007	-0.008	0.005	3194	5499	0	2305	0	0
SRL_OPN_2PTS019_0018_20141204_195615_20141204_213508.EUM.nc	-0.006	-0.009	0.006	3563	5386	0	1823	0	0
SRL_OPN_2PTS019_0020_20141204_213507_20141204_231307.EUM.nc	-0.006	-0.008	0.004	2256	5343	0	3087	0	0
SRL_OPN_2PTS019_0021_20141204_231307_20141205_005055.EUM.nc	-0.008	-0.010	0.005	3208	5496	0	2288	0	0
SRL_OPN_2PTS019_0023_20141205_005055_20141205_022914.EUM.nc	-0.008	-0.009	0.005	2780	5523	0	2743	0	0
SRL_OPN_2PTS019_0025_20141205_022914_20141205_040844.EUM.nc	-0.009	-0.009	0.005	2784	5455	0	2671	0	0
SRL_OPN_2PTS019_0027_20141205_040843_20141205_055017.EUM.nc	-0.008	-0.008	0.005	3607	5721	0	2114	0	0
SRL_OPN_2PTS019_0029_20141205_055016_20141205_073852.EUM.nc	-0.008	-0.008	0.004	4141	6156	0	2015	0	0
SRL_OPN_2PTS019_0032_20141205_073851_20141205_091709.EUM.nc	-0.008	-0.007	0.004	3407	5519	0	2112	0	0
SRL_OPN_2PTS019_0033_20141205_091709_20141205_105453.EUM.nc	-0.008	-0.010	0.005	2287	5449	0	3162	0	0
SRL_OPN_2PTS019_0035_20141205_105453_20141205_123308.EUM.nc	-0.010	-0.011	0.004	2496	5313	0	2817	0	0
SRL_OPN_2PTS019_0037_20141205_123307_20141205_141233.EUM.nc	-0.009	-0.009	0.005	3216	5496	0	2280	0	0
SRL_OPN_2PTS019_0039_20141205_141233_20141205_160554.EUM.nc	-0.008	-0.008	0.004	3302	6384	0	3082	0	0
SRL_OPN_2PTS019_0042_20141205_160553_20141205_174531.EUM.nc	-0.006	-0.006	0.003	2742	5581	0	2839	0	0
SRL_OPN_2PTS019_0044_20141205_174530_20141205_192505.EUM.nc	-0.007	-0.008	0.005	3334	5592	0	2258	0	0
SRL_OPN_2PTS019_0046_20141205_192504_20141205_210401.EUM.nc	-0.007	-0.009	0.006	3546	5528	0	1982	0	0
SRL_OPN_2PTS019_0048_20141205_210400_20141205_224222.EUM.nc	-0.007	-0.008	0.004	2722	5305	0	2583	0	0
SRL_OPN_2PTS019_0049_20141205_224221_20141206_002012.EUM.nc	-0.008	-0.009	0.004	3143	5455	0	2312	0	0
SRL_OPN_2PTS019_0051_20141206_002011_20141206_015816.EUM.nc	-0.007	-0.009	0.005	2920	5539	0	2619	0	0
SRL_OPN_2PTS019_0053_20141206_015815_20141206_033716.EUM.nc	-0.008	-0.009	0.005	2981	5543	0	2562	0	0
SRL_OPN_2PTS019_0055_20141206_033716_20141206_051809.EUM.nc	-0.010	-0.009	0.005	2942	5554	0	2612	0	0
SRL_OPN_2PTS019_0057_20141206_051808_20141206_070751.EUM.nc	-0.007	-0.008	0.004	3784	6196	0	2412	0	0
SRL_OPN_2PTS019_0060_20141206_070750_20141206_084622.EUM.nc	-0.007	-0.007	0.004	3948	5594	0	1646	0	0
SRL_OPN_2PTS019_0062_20141206_084621_20141206_102409.EUM.nc	-0.008	-0.009	0.005	2653	5355	0	2702	0	0
SRL_OPN_2PTS019_0063_20141206_102409_20141206_120211.EUM.nc	-0.010	-0.011	0.004	2561	5359	0	2798	0	0
SRL_OPN_2PTS019_0065_20141206_120210_20141206_134109.EUM.nc	-0.010	-0.010	0.004	3040	5433	0	2393	0	0
SRL_OPN_2PTS019_0067_20141206_134109_20141206_153433.EUM.nc	-0.009	-0.008	0.004	3499	6361	0	2862	0	0
SRL_OPN_2PTS019_0070_20141206_153433_20141206_171413.EUM.nc	-0.007	-0.006	0.003	2615	5561	0	2946	0	0

– Continued on next page

Table 13: Ka-Band Ionospheric Path Delay Statistics.

– Continued from previous page

File	Median	Mean	Std. Dev.	No. Obs.	Total Obs.	Default Lat/Lon	Flag (total)	Default (total)	3-Sigma Edited
SRL_OPN_2PTS019_0072_20141206_171412_20141206_185351.EUM.nc	-0.008	-0.008	0.004	3259	5524	0	2265	0	0
SRL_OPN_2PTS019_0074_20141206_185350_20141206_203257.EUM.nc	-0.007	-0.008	0.005	3461	5517	0	2056	0	0
SRL_OPN_2PTS019_0076_20141206_203256_20141206_221134.EUM.nc	-0.006	-0.008	0.005	3008	5474	0	2466	0	0
SRL_OPN_2PTS019_0078_20141206_221133_20141206_234929.EUM.nc	-0.007	-0.008	0.004	2920	5461	0	2541	0	0
SRL_OPN_2PTS019_0079_20141206_234929_20141207_012714.EUM.nc	-0.007	-0.010	0.006	2913	5497	0	2584	0	0
SRL_OPN_2PTS019_0081_20141207_012714_20141207_030558.EUM.nc	-0.008	-0.010	0.005	2863	5559	0	2696	0	0
SRL_OPN_2PTS019_0083_20141207_030557_20141207_044615.EUM.nc	-0.009	-0.008	0.005	2943	5489	0	2546	0	0
SRL_OPN_2PTS019_0085_20141207_044614_20141207_062832.EUM.nc	-0.008	-0.007	0.004	3838	5788	0	1950	0	0
SRL_OPN_2PTS019_0087_20141207_062831_20141207_081521.EUM.nc	-0.007	-0.007	0.004	4188	6076	0	1888	0	0
SRL_OPN_2PTS019_0090_20141207_081520_20141207_095326.EUM.nc	-0.008	-0.009	0.005	2845	5396	0	2551	0	0
SRL_OPN_2PTS019_0091_20141207_095326_20141207_113119.EUM.nc	-0.009	-0.010	0.005	2269	5305	0	3036	0	0
SRL_OPN_2PTS019_0093_20141207_113118_20141207_130955.EUM.nc	-0.009	-0.010	0.005	2738	5369	0	2631	0	0
SRL_OPN_2PTS019_0095_20141207_130955_20141207_150314.EUM.nc	-0.008	-0.008	0.004	3497	6347	0	2850	0	0
SRL_OPN_2PTS019_0098_20141207_150313_20141207_164252.EUM.nc	-0.006	-0.006	0.003	2942	5600	0	2658	0	0
SRL_OPN_2PTS019_0100_20141207_164252_20141207_182234.EUM.nc	-0.006	-0.006	0.003	3112	5525	0	2413	0	0
SRL_OPN_2PTS019_0102_20141207_182234_20141207_200150.EUM.nc	-0.006	-0.007	0.004	3143	5492	0	2349	0	0
SRL_OPN_2PTS019_0104_20141207_200149_20141207_214040.EUM.nc	-0.005	-0.007	0.005	3494	5482	0	1988	0	0
SRL_OPN_2PTS019_0106_20141207_214039_20141207_231847.EUM.nc	-0.006	-0.006	0.002	2245	5302	0	2876	0	181
SRL_OPN_2PTS019_0107_20141207_231847_20141208_005627.EUM.nc	-0.007	-0.010	0.006	2994	5500	0	2506	0	0
SRL_OPN_2PTS019_0109_20141208_005627_20141208_023448.EUM.nc	-0.007	-0.008	0.003	2853	5542	0	2689	0	0
SRL_OPN_2PTS019_0111_20141208_023447_20141208_041432.EUM.nc	-0.009	-0.008	0.004	2802	5503	0	2701	0	0
SRL_OPN_2PTS019_0113_20141208_041432_20141208_055604.EUM.nc	-0.008	-0.007	0.004	3631	5687	0	2056	0	0
SRL_OPN_2PTS019_0115_20141208_055603_20141208_074425.EUM.nc	-0.007	-0.007	0.004	4118	6148	0	2030	0	0
SRL_OPN_2PTS019_0118_20141208_074424_20141208_092240.EUM.nc	-0.007	-0.007	0.004	3252	5503	0	2251	0	0
SRL_OPN_2PTS019_0119_20141208_092239_20141208_110032.EUM.nc	-0.008	-0.009	0.005	2155	5415	0	3260	0	0
SRL_OPN_2PTS019_0121_20141208_110031_20141208_123841.EUM.nc	-0.010	-0.011	0.004	2521	5308	0	2787	0	0
SRL_OPN_2PTS019_0123_20141208_123840_20141208_141811.EUM.nc	-0.008	-0.008	0.004	3294	5479	0	2185	0	0
SRL_OPN_2PTS019_0125_20141208_141812_20141208_161131.EUM.nc	-0.008	-0.007	0.004	3366	6354	0	2988	0	0
SRL_OPN_2PTS019_0128_20141208_161131_20141208_175117.EUM.nc	-0.006	-0.006	0.003	2822	5587	0	2765	0	0
SRL_OPN_2PTS019_0130_20141208_175116_20141208_193040.EUM.nc	-0.006	-0.007	0.005	3248	5582	0	2334	0	0
SRL_OPN_2PTS019_0132_20141208_193039_20141208_210942.EUM.nc	-0.005	-0.008	0.006	3453	5430	0	1977	0	0
SRL_OPN_2PTS019_0134_20141208_210941_20141208_224801.EUM.nc	-0.006	-0.007	0.004	2517	5428	0	2911	0	0
SRL_OPN_2PTS019_0135_20141208_224802_20141209_002542.EUM.nc	-0.007	-0.008	0.004	3152	5376	0	2224	0	0
SRL_OPN_2PTS019_0137_20141209_002541_20141209_020348.EUM.nc	-0.007	-0.008	0.004	2903	5530	0	2627	0	0
SRL_OPN_2PTS019_0139_20141209_020348_20141209_034302.EUM.nc	-0.007	-0.008	0.004	2942	5525	0	2583	0	0
SRL_OPN_2PTS019_0141_20141209_034302_20141209_052353.EUM.nc	-0.007	-0.008	0.004	2865	5552	0	2687	0	0
SRL_OPN_2PTS019_0143_20141209_052353_20141209_071324.EUM.nc	-0.007	-0.007	0.004	3816	6187	0	2371	0	0
SRL_OPN_2PTS019_0146_20141209_071323_20141209_085153.EUM.nc	-0.006	-0.006	0.004	3883	5605	0	1722	0	0
SRL_OPN_2PTS019_0147_20141209_085152_20141209_102948.EUM.nc	-0.007	-0.008	0.004	2534	5484	0	2950	0	0

– Continued on next page

Table 13: Ka-Band Ionospheric Path Delay Statistics.

– Continued from previous page

File	Median	Mean	Std. Dev.	No. Obs.	Total Obs.	Default Lat/Lon	Flag (total)	Default (total)	3-Sigma Edited
SRL_OPN_2PTS019_0149_20141209_102947_20141209_120743.EUM.nc	-0.007	-0.008	0.004	2554	5392	0	2838	0	0
SRL_OPN_2PTS019_0151_20141209_120743_20141209_134647.EUM.nc	-0.007	-0.008	0.004	3036	5418	0	2382	0	0
SRL_OPN_2PTS019_0153_20141209_134646_20141209_154011.EUM.nc	-0.007	-0.007	0.004	3502	6345	0	2843	0	0
SRL_OPN_2PTS019_0156_20141209_154010_20141209_171958.EUM.nc	-0.005	-0.005	0.003	2649	5526	0	2877	0	0
SRL_OPN_2PTS019_0158_20141209_171957_20141209_185927.EUM.nc	-0.005	-0.007	0.005	3182	5607	0	2425	0	0
SRL_OPN_2PTS019_0160_20141209_185926_20141209_203840.EUM.nc	-0.005	-0.007	0.006	3588	5517	0	1929	0	0
SRL_OPN_2PTS019_0162_20141209_203840_20141209_221713.EUM.nc	-0.005	-0.007	0.005	3013	5355	0	2342	0	0
SRL_OPN_2PTS019_0164_20141209_221713_20141209_235459.EUM.nc	-0.007	-0.007	0.004	3037	5440	0	2403	0	0
SRL_OPN_2PTS019_0165_20141209_235500_20141210_013254.EUM.nc	-0.007	-0.009	0.006	2921	5523	0	2602	0	0
SRL_OPN_2PTS019_0167_20141210_013254_20141210_031143.EUM.nc	-0.007	-0.009	0.005	2854	5575	0	2721	0	0
SRL_OPN_2PTS019_0169_20141210_031142_20141210_045157.EUM.nc	-0.006	-0.008	0.005	2970	5465	0	2495	0	0
SRL_OPN_2PTS019_0171_20141210_045156_20141210_063430.EUM.nc	-0.006	-0.007	0.004	3876	5820	0	1944	0	0
SRL_OPN_2PTS019_0173_20141210_063429_20141210_082102.EUM.nc	-0.006	-0.006	0.003	4135	6062	0	1927	0	0
SRL_OPN_2PTS019_0176_20141210_082101_20141210_095905.EUM.nc	-0.006	-0.007	0.003	2850	5412	0	2562	0	0
SRL_OPN_2PTS019_0177_20141210_095905_20141210_113650.EUM.nc	-0.007	-0.008	0.004	2409	5372	0	2963	0	0
SRL_OPN_2PTS019_0179_20141210_113650_20141210_131531.EUM.nc	-0.008	-0.009	0.004	2835	5342	0	2507	0	0
SRL_OPN_2PTS019_0181_20141210_131530_20141210_150851.EUM.nc	-0.007	-0.007	0.003	3529	6367	0	2838	0	0
SRL_OPN_2PTS019_0184_20141210_150850_20141210_164838.EUM.nc	-0.006	-0.005	0.003	2852	5558	0	2706	0	0
SRL_OPN_2PTS019_0186_20141210_164837_20141210_182811.EUM.nc	-0.006	-0.006	0.004	3092	5499	0	2407	0	0
SRL_OPN_2PTS019_0188_20141210_182811_20141210_200734.EUM.nc	-0.005	-0.007	0.005	3122	5521	0	2399	0	0
SRL_OPN_2PTS019_0190_20141210_200733_20141210_214621.EUM.nc	-0.005	-0.007	0.005	3367	5503	0	2136	0	0
SRL_OPN_2PTS019_0192_20141210_214621_20141210_232416.EUM.nc	-0.006	-0.006	0.002	2314	5250	0	2761	0	175
SRL_OPN_2PTS019_0193_20141210_232416_20141211_010205.EUM.nc	-0.007	-0.010	0.006	2785	5488	0	2703	0	0
SRL_OPN_2PTS019_0195_20141211_010204_20141211_024032.EUM.nc	-0.007	-0.009	0.005	2818	5561	0	2743	0	0
SRL_OPN_2PTS019_0197_20141211_024031_20141211_042013.EUM.nc	-0.007	-0.008	0.005	2864	5501	0	2637	0	0
SRL_OPN_2PTS019_0199_20141211_042013_20141211_060200.EUM.nc	-0.006	-0.007	0.004	3683	5710	0	2027	0	0
SRL_OPN_2PTS019_0201_20141211_060159_20141211_075006.EUM.nc	-0.006	-0.006	0.004	4123	6116	0	1993	0	0
SRL_OPN_2PTS019_0204_20141211_075005_20141211_092819.EUM.nc	-0.006	-0.006	0.003	3144	5500	0	2356	0	0
SRL_OPN_2PTS019_0205_20141211_092819_20141211_110602.EUM.nc	-0.006	-0.008	0.004	2189	5368	0	3179	0	0
SRL_OPN_2PTS019_0207_20141211_110602_20141211_124423.EUM.nc	-0.008	-0.009	0.003	2499	5293	0	2794	0	0
SRL_OPN_2PTS019_0209_20141211_124422_20141211_143730.EUM.nc	-0.007	-0.007	0.003	3341	6219	0	2878	0	0
SRL_OPN_2PTS019_0212_20141211_143729_20141211_161716.EUM.nc	-0.007	-0.006	0.003	3358	5627	0	2269	0	0
SRL_OPN_2PTS019_0214_20141211_161716_20141211_175653.EUM.nc	-0.005	-0.005	0.002	2855	5557	0	2702	0	0
SRL_OPN_2PTS019_0216_20141211_175653_20141211_193623.EUM.nc	-0.006	-0.007	0.005	3261	5575	0	2314	0	0
SRL_OPN_2PTS019_0218_20141211_193623_20141211_211523.EUM.nc	-0.005	-0.008	0.006	3451	5428	0	1977	0	0
SRL_OPN_2PTS019_0220_20141211_211522_20141211_225332.EUM.nc	-0.005	-0.005	0.002	2226	5391	0	2924	0	241
SRL_OPN_2PTS019_0221_20141211_225331_20141212_003121.EUM.nc	-0.006	-0.008	0.005	3281	5431	0	2150	0	0
SRL_OPN_2PTS019_0223_20141212_003120_20141212_020928.EUM.nc	-0.006	-0.009	0.005	2777	5520	0	2743	0	0
SRL_OPN_2PTS019_0225_20141212_020928_20141212_034839.EUM.nc	-0.007	-0.009	0.005	2918	5534	0	2616	0	0

– Continued on next page

Table 13: Ka-Band Ionospheric Path Delay Statistics.

– Continued from previous page

File	Median	Mean	Std. Dev.	No. Obs.	Total Obs.	Default Lat/Lon	Flag (total)	Default (total)	3-Sigma Edited
SRL_OPN_2PTS019_0227_20141212_034840_20141212_052948.EUM.nc	-0.008	-0.008	0.005	2877	5550	0	2673	0	0
SRL_OPN_2PTS019_0229_20141212_052948_20141212_071907.EUM.nc	-0.006	-0.006	0.004	3942	6182	0	2240	0	0
SRL_OPN_2PTS019_0232_20141212_071906_20141212_085724.EUM.nc	-0.006	-0.006	0.004	3787	5589	0	1802	0	0
SRL_OPN_2PTS019_0233_20141212_085723_20141212_103518.EUM.nc	-0.007	-0.008	0.005	2407	5467	0	3060	0	0
SRL_OPN_2PTS019_0235_20141212_103518_20141212_121325.EUM.nc	-0.008	-0.009	0.004	2535	5401	0	2866	0	0
SRL_OPN_2PTS019_0237_20141212_121324_20141212_135225.EUM.nc	-0.008	-0.008	0.004	3098	5462	0	2364	0	0
SRL_OPN_2PTS019_0239_20141212_135224_20141212_154557.EUM.nc	-0.007	-0.007	0.004	3525	6368	0	2843	0	0
SRL_OPN_2PTS019_0242_20141212_154556_20141212_172534.EUM.nc	-0.006	-0.005	0.003	2674	5505	0	2831	0	0
SRL_OPN_2PTS019_0244_20141212_172533_20141212_190511.EUM.nc	-0.007	-0.007	0.005	3246	5608	0	2362	0	0
SRL_OPN_2PTS019_0246_20141212_190511_20141212_204414.EUM.nc	-0.006	-0.008	0.006	3673	5532	0	1859	0	0
SRL_OPN_2PTS019_0248_20141212_204414_20141212_222244.EUM.nc	-0.006	-0.007	0.004	2946	5330	0	2384	0	0
SRL_OPN_2PTS019_0250_20141212_222244_20141213_000038.EUM.nc	-0.006	-0.007	0.004	3054	5467	0	2413	0	0
SRL_OPN_2PTS019_0251_20141213_000039_20141213_013827.EUM.nc	-0.006	-0.008	0.005	2999	5523	0	2524	0	0
SRL_OPN_2PTS019_0253_20141213_013827_20141213_031719.EUM.nc	-0.007	-0.008	0.004	2870	5559	0	2689	0	0
SRL_OPN_2PTS019_0255_20141213_031719_20141213_045748.EUM.nc	-0.009	-0.007	0.004	3015	5522	0	2507	0	0
SRL_OPN_2PTS019_0257_20141213_045748_20141213_064022.EUM.nc	-0.006	-0.007	0.004	3867	5795	0	1928	0	0
SRL_OPN_2PTS019_0259_20141213_064022_20141213_082634.EUM.nc	-0.006	-0.007	0.004	4193	6032	0	1839	0	0
SRL_OPN_2PTS019_0262_20141213_082634_20141213_100435.EUM.nc	-0.008	-0.008	0.004	2863	5389	0	2526	0	0
SRL_OPN_2PTS019_0263_20141213_100435_20141213_114232.EUM.nc	-0.009	-0.009	0.004	2434	5426	0	2992	0	0
SRL_OPN_2PTS019_0265_20141213_114231_20141213_132106.EUM.nc	-0.009	-0.010	0.004	2909	5316	0	2407	0	0
SRL_OPN_2PTS019_0267_20141213_132107_20141213_151436.EUM.nc	-0.008	-0.008	0.004	3568	6363	0	2795	0	0
SRL_OPN_2PTS019_0270_20141213_151435_20141213_165415.EUM.nc	-0.007	-0.006	0.003	2787	5534	0	2747	0	0
SRL_OPN_2PTS019_0272_20141213_165414_20141213_183356.EUM.nc	-0.007	-0.007	0.004	3151	5514	0	2363	0	0
SRL_OPN_2PTS019_0274_20141213_183355_20141213_201308.EUM.nc	-0.007	-0.007	0.005	3282	5519	0	2237	0	0
SRL_OPN_2PTS019_0276_20141213_201307_20141213_215152.EUM.nc	-0.006	-0.007	0.005	3343	5470	0	2127	0	0
SRL_OPN_2PTS019_0278_20141213_215153_20141213_232955.EUM.nc	-0.006	-0.006	0.002	2394	5304	0	2858	0	52
SRL_OPN_2PTS019_0279_20141213_232955_20141214_010736.EUM.nc	-0.007	-0.009	0.005	2737	5479	0	2742	0	0
SRL_OPN_2PTS019_0281_20141214_010736_20141214_024605.EUM.nc	-0.008	-0.009	0.005	2805	5541	0	2736	0	0
SRL_OPN_2PTS019_0283_20141214_024605_20141214_042600.EUM.nc	-0.010	-0.009	0.005	2930	5500	0	2570	0	0
SRL_OPN_2PTS019_0285_20141214_042600_20141214_060749.EUM.nc	-0.008	-0.008	0.005	3675	5711	0	2036	0	0
SRL_OPN_2PTS019_0287_20141214_060748_20141214_075538.EUM.nc	-0.007	-0.008	0.005	4124	6101	0	1977	0	0
SRL_OPN_2PTS019_0290_20141214_075538_20141214_093349.EUM.nc	-0.007	-0.008	0.004	3037	5466	0	2429	0	0
SRL_OPN_2PTS019_0291_20141214_093348_20141214_111142.EUM.nc	-0.010	-0.011	0.005	2153	5392	0	3239	0	0
SRL_OPN_2PTS019_0293_20141214_111141_20141214_125005.EUM.nc	-0.010	-0.011	0.004	2582	5281	0	2699	0	0
SRL_OPN_2PTS019_0295_20141214_125004_20141214_142937.EUM.nc	-0.009	-0.008	0.004	3404	5497	0	2093	0	0
SRL_OPN_2PTS019_0297_20141214_142937_20141214_162253.EUM.nc	-0.008	-0.008	0.004	3296	6377	0	3081	0	0
SRL_OPN_2PTS019_0300_20141214_162252_20141214_180237.EUM.nc	-0.007	-0.006	0.003	2912	5616	0	2704	0	0
SRL_OPN_2PTS019_0302_20141214_180237_20141214_194159.EUM.nc	-0.007	-0.008	0.005	3224	5565	0	2341	0	0
SRL_OPN_2PTS019_0304_20141214_194158_20141214_212055.EUM.nc	-0.006	-0.009	0.006	3417	5412	0	1995	0	0

– Continued on next page

Table 13: Ka-Band Ionospheric Path Delay Statistics.

– Continued from previous page

File	Median	Mean	Std. Dev.	No. Obs.	Total Obs.	Default Lat/Lon	Flag (total)	Default (total)	3-Sigma Edited
SRL_OPN_2PTS019_0306_20141214_212055_20141214_225910.EUM.nc	-0.005	-0.007	0.005	2323	5387	0	3064	0	0
SRL_OPN_2PTS019_0307_20141214_225909_20141215_003650.EUM.nc	-0.006	-0.009	0.005	3399	5449	0	2050	0	0
SRL_OPN_2PTS019_0309_20141215_003650_20141215_021500.EUM.nc	-0.008	-0.010	0.006	2783	5531	0	2748	0	0
SRL_OPN_2PTS019_0311_20141215_021500_20141215_035425.EUM.nc	-0.008	-0.009	0.004	2781	5536	0	2755	0	0
SRL_OPN_2PTS019_0313_20141215_035424_20141215_053531.EUM.nc	-0.009	-0.008	0.005	2932	5537	0	2605	0	0
SRL_OPN_2PTS019_0315_20141215_053531_20141215_072438.EUM.nc	-0.006	-0.007	0.004	4088	6199	0	2111	0	0
SRL_OPN_2PTS019_0318_20141215_072437_20141215_090301.EUM.nc	-0.007	-0.007	0.004	3711	5584	0	1873	0	0
SRL_OPN_2PTS019_0319_20141215_090302_20141215_104056.EUM.nc	-0.008	-0.009	0.005	2479	5471	0	2992	0	0
SRL_OPN_2PTS019_0321_20141215_104055_20141215_121855.EUM.nc	-0.009	-0.010	0.004	2621	5426	0	2805	0	0
SRL_OPN_2PTS019_0323_20141215_121854_20141215_135809.EUM.nc	-0.008	-0.008	0.004	3250	5455	0	2205	0	0
SRL_OPN_2PTS019_0325_20141215_135808_20141215_155132.EUM.nc	-0.009	-0.008	0.004	3397	6373	0	2976	0	0
SRL_OPN_2PTS019_0328_20141215_155132_20141215_173118.EUM.nc	-0.007	-0.006	0.003	2662	5467	0	2805	0	0
SRL_OPN_2PTS019_0330_20141215_173117_20141215_191045.EUM.nc	-0.008	-0.008	0.005	3415	5613	0	2198	0	0
SRL_OPN_2PTS019_0332_20141215_191044_20141215_204955.EUM.nc	-0.007	-0.008	0.006	3652	5551	0	1899	0	0
SRL_OPN_2PTS019_0334_20141215_204955_20141215_222823.EUM.nc	-0.006	-0.007	0.005	3029	5370	0	2341	0	0
SRL_OPN_2PTS019_0336_20141215_222822_20141216_000607.EUM.nc	-0.006	-0.008	0.005	3137	5466	0	2329	0	0
SRL_OPN_2PTS019_0337_20141216_000606_20141216_014405.EUM.nc	-0.007	-0.010	0.006	3038	5536	0	2498	0	0
SRL_OPN_2PTS019_0339_20141216_014404_20141216_032302.EUM.nc	-0.009	-0.010	0.005	2852	5496	0	2644	0	0
SRL_OPN_2PTS019_0341_20141216_032301_20141216_050330.EUM.nc	-0.010	-0.009	0.006	2938	5529	0	2591	0	0
SRL_OPN_2PTS019_0343_20141216_050329_20141216_065336.EUM.nc	-0.007	-0.008	0.005	3822	6203	0	2381	0	0
SRL_OPN_2PTS019_0346_20141216_065335_20141216_083213.EUM.nc	-0.007	-0.008	0.005	4221	5627	0	1406	0	0
SRL_OPN_2PTS019_0348_20141216_083213_20141216_101012.EUM.nc	-0.009	-0.009	0.005	2828	5414	0	2586	0	0
SRL_OPN_2PTS019_0349_20141216_101011_20141216_114801.EUM.nc	-0.010	-0.011	0.005	2485	5410	0	2925	0	0
SRL_OPN_2PTS019_0351_20141216_114801_20141216_132648.EUM.nc	-0.009	-0.011	0.005	3001	5340	0	2339	0	0
SRL_OPN_2PTS019_0353_20141216_132648_20141216_152012.EUM.nc	-0.009	-0.009	0.005	3574	6354	0	2780	0	0
SRL_OPN_2PTS019_0356_20141216_152011_20141216_165959.EUM.nc	-0.008	-0.006	0.004	2750	5558	0	2808	0	0
SRL_OPN_2PTS019_0358_20141216_165958_20141216_183929.EUM.nc	-0.007	-0.008	0.004	3168	5477	0	2309	0	0
SRL_OPN_2PTS019_0360_20141216_183930_20141216_201849.EUM.nc	-0.007	-0.008	0.005	3314	5520	0	2206	0	0
SRL_OPN_2PTS019_0362_20141216_201848_20141216_215732.EUM.nc	-0.006	-0.008	0.005	3141	5460	0	2319	0	0
SRL_OPN_2PTS019_0364_20141216_215731_20141216_233523.EUM.nc	-0.006	-0.007	0.004	2591	5355	0	2761	0	3
SRL_OPN_2PTS019_0365_20141216_233523_20141217_011313.EUM.nc	-0.007	-0.010	0.006	2795	5477	0	2682	0	0
SRL_OPN_2PTS019_0367_20141217_011312_20141217_025147.EUM.nc	-0.008	-0.010	0.005	2790	5538	0	2748	0	0
SRL_OPN_2PTS019_0369_20141217_025146_20141217_043139.EUM.nc	-0.009	-0.009	0.005	2919	5499	0	2580	0	0
SRL_OPN_2PTS019_0371_20141217_043139_20141217_061344.EUM.nc	-0.008	-0.008	0.005	3702	5732	0	2030	0	0
SRL_OPN_2PTS019_0373_20141217_061343_20141217_080117.EUM.nc	-0.008	-0.008	0.005	4187	6082	0	1895	0	0
SRL_OPN_2PTS019_0376_20141217_080116_20141217_093927.EUM.nc	-0.008	-0.008	0.004	2977	5503	0	2526	0	0
SRL_OPN_2PTS019_0377_20141217_093926_20141217_111710.EUM.nc	-0.010	-0.011	0.005	2231	5295	0	3064	0	0
SRL_OPN_2PTS019_0379_20141217_111709_20141217_125537.EUM.nc	-0.010	-0.011	0.005	2641	5291	0	2650	0	0
SRL_OPN_2PTS019_0381_20141217_125537_20141217_144850.EUM.nc	-0.009	-0.009	0.005	3447	6248	0	2801	0	0

– Continued on next page

Table 13: Ka-Band Ionospheric Path Delay Statistics.

– Continued from previous page

File	Median	Mean	Std. Dev.	No. Obs.	Total Obs.	Default Lat/Lon	Flag (total)	Default (total)	3-Sigma Edited
SRL_OPN_2PTS019_0384_20141217_144850_20141217_162837.EUM.nc	-0.008	-0.007	0.004	3311	5638	0	2327	0	0
SRL_OPN_2PTS019_0386_20141217_162836_20141217_180812.EUM.nc	-0.007	-0.006	0.003	2957	5577	0	2620	0	0
SRL_OPN_2PTS019_0388_20141217_180811_20141217_194740.EUM.nc	-0.007	-0.008	0.005	3221	5558	0	2337	0	0
SRL_OPN_2PTS019_0390_20141217_194740_20141217_212635.EUM.nc	-0.006	-0.009	0.006	3493	5402	0	1909	0	0
SRL_OPN_2PTS019_0392_20141217_212635_20141217_230439.EUM.nc	-0.006	-0.006	0.002	1985	5331	0	3090	0	256
SRL_OPN_2PTS019_0393_20141217_230438_20141218_004228.EUM.nc	-0.007	-0.010	0.006	3283	5459	0	2176	0	0
SRL_OPN_2PTS019_0395_20141218_004227_20141218_022041.EUM.nc	-0.008	-0.010	0.005	2787	5546	0	2759	0	0
SRL_OPN_2PTS019_0397_20141218_022040_20141218_040002.EUM.nc	-0.009	-0.009	0.005	2841	5533	0	2692	0	0
SRL_OPN_2PTS019_0399_20141218_040002_20141218_054124.EUM.nc	-0.009	-0.008	0.004	3277	5547	0	2270	0	0
SRL_OPN_2PTS019_0401_20141218_054123_20141218_073019.EUM.nc	-0.007	-0.007	0.004	4188	6174	0	1986	0	0
SRL_OPN_2PTS019_0404_20141218_073018_20141218_090840.EUM.nc	-0.008	-0.007	0.004	3578	5540	0	1962	0	0
SRL_OPN_2PTS019_0405_20141218_090839_20141218_104625.EUM.nc	-0.008	-0.009	0.005	2450	5482	0	3032	0	0
SRL_OPN_2PTS019_0407_20141218_104624_20141218_122436.EUM.nc	-0.010	-0.011	0.005	2630	5384	0	2754	0	0
SRL_OPN_2PTS019_0409_20141218_122435_20141218_140352.EUM.nc	-0.009	-0.009	0.005	3271	5440	0	2169	0	0
SRL_OPN_2PTS019_0411_20141218_140351_20141218_155716.EUM.nc	-0.008	-0.008	0.004	3240	6360	0	3120	0	0
SRL_OPN_2PTS019_0414_20141218_155715_20141218_173653.EUM.nc	-0.006	-0.006	0.003	2745	5480	0	2735	0	0
SRL_OPN_2PTS019_0416_20141218_173652_20141218_191628.EUM.nc	-0.007	-0.008	0.005	3363	5581	0	2218	0	0
SRL_OPN_2PTS019_0418_20141218_191627_20141218_205527.EUM.nc	-0.007	-0.009	0.006	3633	5587	0	1954	0	0
SRL_OPN_2PTS019_0420_20141218_205526_20141218_223353.EUM.nc	-0.006	-0.008	0.005	2933	5374	0	2441	0	0
SRL_OPN_2PTS019_0421_20141218_223352_20141219_001145.EUM.nc	-0.006	-0.008	0.005	3159	5476	0	2317	0	0
SRL_OPN_2PTS019_0423_20141219_001144_20141219_014936.EUM.nc	-0.008	-0.010	0.006	3004	5524	0	2520	0	0
SRL_OPN_2PTS019_0425_20141219_014936_20141219_032837.EUM.nc	-0.010	-0.010	0.005	2968	5493	0	2525	0	0
SRL_OPN_2PTS019_0427_20141219_032836_20141219_050920.EUM.nc	-0.011	-0.010	0.006	2934	5546	0	2612	0	0
SRL_OPN_2PTS019_0429_20141219_050920_20141219_065917.EUM.nc	-0.007	-0.008	0.005	3754	6192	0	2438	0	0
SRL_OPN_2PTS019_0432_20141219_065916_20141219_083743.EUM.nc	-0.007	-0.007	0.004	4198	5618	0	1420	0	0
SRL_OPN_2PTS019_0434_20141219_083743_20141219_101541.EUM.nc	-0.008	-0.009	0.005	2750	5392	0	2642	0	0
SRL_OPN_2PTS019_0435_20141219_101540_20141219_115341.EUM.nc	-0.010	-0.011	0.005	2575	5405	0	2830	0	0
SRL_OPN_2PTS019_0437_20141219_115340_20141219_133223.EUM.nc	-0.010	-0.011	0.005	2993	5316	0	2323	0	0
SRL_OPN_2PTS019_0439_20141219_133223_20141219_152555.EUM.nc	-0.008	-0.009	0.005	3614	6339	0	2725	0	0
SRL_OPN_2PTS019_0442_20141219_152555_20141219_170534.EUM.nc	-0.006	-0.006	0.004	2695	5580	0	2885	0	0
SRL_OPN_2PTS019_0444_20141219_170533_20141219_184513.EUM.nc	-0.007	-0.007	0.004	3179	5500	0	2321	0	0
SRL_OPN_2PTS019_0446_20141219_184513_20141219_202422.EUM.nc	-0.007	-0.008	0.005	3405	5501	0	2096	0	0
SRL_OPN_2PTS019_0448_20141219_202421_20141219_220302.EUM.nc	-0.007	-0.009	0.006	3109	5457	0	2348	0	0
SRL_OPN_2PTS019_0450_20141219_220302_20141219_234100.EUM.nc	-0.007	-0.009	0.005	2720	5440	0	2720	0	0
SRL_OPN_2PTS019_0451_20141219_234100_20141220_011844.EUM.nc	-0.008	-0.010	0.004	2937	5494	0	2557	0	0
SRL_OPN_2PTS019_0453_20141220_011843_20141220_025722.EUM.nc	-0.009	-0.010	0.004	2838	5557	0	2719	0	0
SRL_OPN_2PTS019_0455_20141220_025721_20141220_043729.EUM.nc	-0.010	-0.009	0.004	2864	5494	0	2630	0	0
SRL_OPN_2PTS019_0457_20141220_043729_20141220_061933.EUM.nc	-0.008	-0.008	0.004	3818	5767	0	1949	0	0
SRL_OPN_2PTS019_0459_20141220_061932_20141220_080649.EUM.nc	-0.007	-0.008	0.004	4183	6092	0	1909	0	0

– Continued on next page

Table 13: Ka-Band Ionospheric Path Delay Statistics.

– Continued from previous page

File	Median	Mean	Std. Dev.	No. Obs.	Total Obs.	Default Lat/Lon	Flag (total)	Default (total)	3-Sigma Edited
SRL_OPN_2PTS019_0462_20141220_080649_20141220_094457.EUM.nc	-0.009	-0.009	0.005	2935	5494	0	2559	0	0
SRL_OPN_2PTS019_0463_20141220_094456_20141220_112249.EUM.nc	-0.014	-0.013	0.005	2079	5249	0	3170	0	0
SRL_OPN_2PTS019_0465_20141220_112249_20141220_130120.EUM.nc	-0.012	-0.012	0.004	2693	5310	0	2617	0	0
SRL_OPN_2PTS019_0467_20141220_130119_20141220_145435.EUM.nc	-0.010	-0.010	0.005	3532	6330	0	2798	0	0
SRL_OPN_2PTS019_0470_20141220_145434_20141220_163413.EUM.nc	-0.008	-0.008	0.004	3211	5621	0	2410	0	0
SRL_OPN_2PTS019_0472_20141220_163413_20141220_181357.EUM.nc	-0.007	-0.007	0.004	2978	5609	0	2631	0	0
SRL_OPN_2PTS019_0474_20141220_181356_20141220_195315.EUM.nc	-0.008	-0.008	0.005	3146	5520	0	2374	0	0
SRL_OPN_2PTS019_0476_20141220_195314_20141220_213208.EUM.nc	-0.007	-0.008	0.006	3594	5400	0	1806	0	0
SRL_OPN_2PTS019_0478_20141220_213207_20141220_231017.EUM.nc	-0.007	-0.006	0.002	2006	5352	0	3130	0	216
SRL_OPN_2PTS019_0479_20141220_231017_20141221_004756.EUM.nc	-0.008	-0.010	0.005	3176	5467	0	2291	0	0
SRL_OPN_2PTS019_0481_20141221_004755_20141221_022615.EUM.nc	-0.009	-0.011	0.006	2820	5531	0	2711	0	0
SRL_OPN_2PTS019_0483_20141221_022614_20141221_054710.EUM.nc	-0.010	-0.010	0.006	6409	11113	0	4704	0	0
SRL_OPN_2PTS019_0487_20141221_054709_20141221_073551.EUM.nc	-0.009	-0.008	0.005	4178	6167	0	1989	0	0
SRL_OPN_2PTS019_0490_20141221_073552_20141221_091410.EUM.nc	-0.009	-0.009	0.005	3410	5546	0	2136	0	0
SRL_OPN_2PTS019_0491_20141221_091409_20141221_105202.EUM.nc	-0.011	-0.011	0.005	2344	5471	0	3127	0	0
SRL_OPN_2PTS019_0493_20141221_105203_20141221_123007.EUM.nc	-0.011	-0.012	0.004	2552	5307	0	2755	0	0
SRL_OPN_2PTS019_0495_20141221_123006_20141221_140931.EUM.nc	-0.009	-0.009	0.005	3188	5511	0	2323	0	0
SRL_OPN_2PTS019_0497_20141221_140932_20141221_160252.EUM.nc	-0.009	-0.008	0.004	3291	6386	0	3095	0	0
SRL_OPN_2PTS019_0500_20141221_160251_20141221_174238.EUM.nc	-0.006	-0.006	0.004	2800	5600	0	2800	0	0
SRL_OPN_2PTS019_0502_20141221_174238_20141221_192203.EUM.nc	-0.007	-0.008	0.006	3404	5564	0	2160	0	0
SRL_OPN_2PTS019_0504_20141221_192202_20141221_210109.EUM.nc	-0.007	-0.009	0.007	3631	5569	0	1938	0	0
SRL_OPN_2PTS019_0506_20141221_210109_20141221_223931.EUM.nc	-0.006	-0.008	0.006	2849	5354	0	2505	0	0
SRL_OPN_2PTS019_0507_20141221_223930_20141222_001720.EUM.nc	-0.008	-0.009	0.005	3127	5438	0	2311	0	0
SRL_OPN_2PTS019_0509_20141222_001720_20141222_015523.EUM.nc	-0.008	-0.010	0.005	2968	5519	0	2551	0	0
SRL_OPN_2PTS019_0511_20141222_015522_20141222_051510.EUM.nc	-0.010	-0.009	0.005	5992	11012	0	5020	0	0
SRL_OPN_2PTS019_0515_20141222_051510_20141222_070457.EUM.nc	-0.008	-0.008	0.005	3819	6200	0	2381	0	0
SRL_OPN_2PTS019_0518_20141222_070456_20141222_084329.EUM.nc	-0.008	-0.008	0.005	3969	5609	0	1640	0	0
SRL_OPN_2PTS019_0520_20141222_084328_20141222_102125.EUM.nc	-0.008	-0.009	0.005	2672	5375	0	2703	0	0
SRL_OPN_2PTS019_0521_20141222_102124_20141222_115917.EUM.nc	-0.011	-0.012	0.005	2580	5360	0	2780	0	0
SRL_OPN_2PTS019_0523_20141222_115917_20141222_133815.EUM.nc	-0.011	-0.011	0.005	3042	5384	0	2342	0	0
SRL_OPN_2PTS019_0525_20141222_133814_20141222_153138.EUM.nc	-0.009	-0.009	0.005	3588	6346	0	2758	0	0
SRL_OPN_2PTS019_0528_20141222_153137_20141222_171126.EUM.nc	-0.006	-0.006	0.003	2722	5592	0	2870	0	0
SRL_OPN_2PTS019_0530_20141222_171125_20141222_185056.EUM.nc	-0.008	-0.008	0.004	3256	5505	0	2249	0	0
SRL_OPN_2PTS019_0532_20141222_185055_20141222_203012.EUM.nc	-0.007	-0.008	0.005	3476	5517	0	2041	0	0
SRL_OPN_2PTS019_0534_20141222_203011_20141222_220849.EUM.nc	-0.007	-0.008	0.005	3084	5482	0	2398	0	0
SRL_OPN_2PTS019_0536_20141222_220848_20141222_234638.EUM.nc	-0.008	-0.008	0.004	2931	5479	0	2548	0	0
SRL_OPN_2PTS019_0537_20141222_234637_20141223_012430.EUM.nc	-0.008	-0.010	0.005	2878	5537	0	2659	0	0
SRL_OPN_2PTS019_0539_20141223_012430_20141223_030304.EUM.nc	-0.009	-0.010	0.005	2843	5563	0	2720	0	0
SRL_OPN_2PTS019_0541_20141223_030304_20141223_044317.EUM.nc	-0.010	-0.010	0.006	2937	5494	0	2557	0	0

– Continued on next page

Table 13: Ka-Band Ionospheric Path Delay Statistics.

– Continued from previous page

File	Median	Mean	Std. Dev.	No. Obs.	Total Obs.	Default Lat/Lon	Flag (total)	Default (total)	3-Sigma Edited
SRL_OPN_2PTS019_0543_20141223_044316_20141223_062538.EUM.nc	-0.009	-0.009	0.006	3918	5779	0	1861	0	0
SRL_OPN_2PTS019_0545_20141223_062537_20141223_081237.EUM.nc	-0.008	-0.009	0.006	4164	6093	0	1929	0	0
SRL_OPN_2PTS019_0548_20141223_081236_20141223_095042.EUM.nc	-0.010	-0.009	0.005	2858	5356	0	2498	0	0
SRL_OPN_2PTS019_0549_20141223_095041_20141223_112827.EUM.nc	-0.010	-0.011	0.004	2180	5287	0	3107	0	0
SRL_OPN_2PTS019_0551_20141223_112826_20141223_130701.EUM.nc	-0.010	-0.010	0.004	2781	5386	0	2605	0	0
SRL_OPN_2PTS019_0553_20141223_130700_20141223_150018.EUM.nc	-0.009	-0.009	0.005	3535	6331	0	2796	0	0
SRL_OPN_2PTS019_0556_20141223_150019_20141223_164005.EUM.nc	-0.007	-0.007	0.004	3048	5584	0	2536	0	0
SRL_OPN_2PTS019_0558_20141223_164004_20141223_181940.EUM.nc	-0.006	-0.007	0.004	3015	5494	0	2479	0	0
SRL_OPN_2PTS019_0560_20141223_181939_20141223_195905.EUM.nc	-0.007	-0.008	0.005	3156	5524	0	2368	0	0
SRL_OPN_2PTS019_0562_20141223_195904_20141223_213748.EUM.nc	-0.006	-0.009	0.006	3523	5486	0	1963	0	0
SRL_OPN_2PTS019_0564_20141223_213747_20141223_231555.EUM.nc	-0.006	-0.006	0.002	2053	5334	0	2990	0	291
SRL_OPN_2PTS019_0565_20141223_231554_20141224_005344.EUM.nc	-0.009	-0.010	0.005	3017	5509	0	2492	0	0
SRL_OPN_2PTS019_0567_20141224_005343_20141224_023155.EUM.nc	-0.008	-0.010	0.006	2847	5527	0	2680	0	0
SRL_OPN_2PTS019_0569_20141224_023154_20141224_041136.EUM.nc	-0.008	-0.010	0.006	2781	5479	0	2698	0	0
SRL_OPN_2PTS019_0571_20141224_041136_20141224_055313.EUM.nc	-0.007	-0.009	0.006	3724	5684	0	1960	0	0
SRL_OPN_2PTS019_0573_20141224_055313_20141224_074140.EUM.nc	-0.007	-0.008	0.006	4195	6148	0	1953	0	0
SRL_OPN_2PTS019_0576_20141224_074139_20141224_091948.EUM.nc	-0.006	-0.007	0.004	3210	5522	0	2312	0	0
SRL_OPN_2PTS019_0577_20141224_091948_20141224_105741.EUM.nc	-0.007	-0.009	0.005	2206	5397	0	3191	0	0
SRL_OPN_2PTS019_0579_20141224_105740_20141224_123556.EUM.nc	-0.009	-0.010	0.004	2503	5298	0	2795	0	0
SRL_OPN_2PTS019_0581_20141224_123555_20141224_141515.EUM.nc	-0.007	-0.008	0.004	3274	5477	0	2203	0	0
SRL_OPN_2PTS019_0583_20141224_141515_20141224_160845.EUM.nc	-0.007	-0.007	0.004	3328	6377	0	3049	0	0
SRL_OPN_2PTS019_0586_20141224_160845_20141224_174823.EUM.nc	-0.005	-0.005	0.002	2814	5575	0	2761	0	0
SRL_OPN_2PTS019_0588_20141224_174822_20141224_192754.EUM.nc	-0.005	-0.007	0.005	3294	5603	0	2309	0	0
SRL_OPN_2PTS019_0590_20141224_192754_20141224_210650.EUM.nc	-0.005	-0.008	0.006	3523	5553	0	2030	0	0
SRL_OPN_2PTS019_0592_20141224_210649_20141224_224510.EUM.nc	-0.006	-0.007	0.005	2655	5316	0	2661	0	0
SRL_OPN_2PTS019_0593_20141224_224509_20141225_002259.EUM.nc	-0.006	-0.008	0.004	3113	5459	0	2346	0	0
SRL_OPN_2PTS019_0595_20141225_002259_20141225_020056.EUM.nc	-0.007	-0.009	0.005	2926	5538	0	2612	0	0
SRL_OPN_2PTS019_0597_20141225_020057_20141225_034008.EUM.nc	-0.008	-0.009	0.005	2924	5507	0	2583	0	0
SRL_OPN_2PTS019_0599_20141225_034007_20141225_052104.EUM.nc	-0.008	-0.008	0.005	2965	5559	0	2594	0	0
SRL_OPN_2PTS019_0601_20141225_052103_20141225_071040.EUM.nc	-0.007	-0.007	0.004	3830	6183	0	2353	0	0
SRL_OPN_2PTS019_0604_20141225_071039_20141225_084901.EUM.nc	-0.006	-0.007	0.005	3858	5600	0	1742	0	0
SRL_OPN_2PTS019_0605_20141225_084900_20141225_102657.EUM.nc	-0.009	-0.010	0.006	2640	5396	0	2756	0	0
SRL_OPN_2PTS019_0607_20141225_102656_20141225_120459.EUM.nc	-0.009	-0.011	0.005	2585	5373	0	2788	0	0
SRL_OPN_2PTS019_0609_20141225_120459_20141225_134353.EUM.nc	-0.009	-0.009	0.005	3092	5432	0	2340	0	0
SRL_OPN_2PTS019_0611_20141225_134352_20141225_153725.EUM.nc	-0.008	-0.008	0.005	3578	6369	0	2791	0	0
SRL_OPN_2PTS019_0614_20141225_153725_20141225_171703.EUM.nc	-0.006	-0.006	0.003	2644	5579	0	2935	0	0
SRL_OPN_2PTS019_0616_20141225_171703_20141225_185642.EUM.nc	-0.007	-0.007	0.004	3225	5515	0	2290	0	0
SRL_OPN_2PTS019_0618_20141225_185641_20141225_203547.EUM.nc	-0.007	-0.008	0.005	3551	5531	0	1980	0	0
SRL_OPN_2PTS019_0620_20141225_203546_20141225_221421.EUM.nc	-0.005	-0.007	0.005	3042	5446	0	2404	0	0

– Continued on next page

Table 13: Ka-Band Ionospheric Path Delay Statistics.

– Continued from previous page

File	Median	Mean	Std. Dev.	No. Obs.	Total Obs.	Default Lat/Lon	Flag (total)	Default (total)	3-Sigma Edited
SRL_OPN_2PTS019_0622_20141225_221420_20141225_235218.EUM.nc	-0.007	-0.007	0.003	2938	5450	0	2512	0	0
SRL_OPN_2PTS019_0623_20141225_235217_20141226_013002.EUM.nc	-0.006	-0.009	0.005	2944	5503	0	2559	0	0
SRL_OPN_2PTS019_0625_20141226_013002_20141226_030849.EUM.nc	-0.007	-0.010	0.005	2905	5513	0	2608	0	0
SRL_OPN_2PTS019_0627_20141226_030848_20141226_044909.EUM.nc	-0.007	-0.008	0.005	3007	5460	0	2453	0	0
SRL_OPN_2PTS019_0629_20141226_044908_20141226_063129.EUM.nc	-0.007	-0.007	0.004	3916	5771	0	1855	0	0
SRL_OPN_2PTS019_0631_20141226_063129_20141226_081811.EUM.nc	-0.007	-0.007	0.004	4109	6075	0	1966	0	0
SRL_OPN_2PTS019_0634_20141226_081810_20141226_095613.EUM.nc	-0.007	-0.009	0.005	2831	5390	0	2559	0	0
SRL_OPN_2PTS019_0635_20141226_095614_20141226_113408.EUM.nc	-0.009	-0.011	0.006	2384	5354	0	2970	0	0
SRL_OPN_2PTS019_0637_20141226_113407_20141226_131238.EUM.nc	-0.010	-0.011	0.005	2834	5354	0	2520	0	0
SRL_OPN_2PTS019_0639_20141226_131237_20141226_150605.EUM.nc	-0.008	-0.008	0.005	3579	6354	0	2775	0	0
SRL_OPN_2PTS019_0642_20141226_150604_20141226_164543.EUM.nc	-0.006	-0.006	0.003	2882	5569	0	2687	0	0
SRL_OPN_2PTS019_0644_20141226_164543_20141226_182525.EUM.nc	-0.007	-0.007	0.004	3162	5509	0	2347	0	0
SRL_OPN_2PTS019_0646_20141226_182525_20141226_200441.EUM.nc	-0.007	-0.008	0.005	3094	5511	0	2417	0	0
SRL_OPN_2PTS019_0648_20141226_200439_20141226_214328.EUM.nc	-0.005	-0.007	0.005	3403	5485	0	2082	0	0
SRL_OPN_2PTS019_0650_20141226_214328_20141226_232134.EUM.nc	-0.005	-0.005	0.002	2326	5312	0	2848	0	138
SRL_OPN_2PTS019_0651_20141226_232133_20141227_005914.EUM.nc	-0.008	-0.010	0.005	2951	5486	0	2535	0	0
SRL_OPN_2PTS019_0653_20141227_005913_20141227_023738.EUM.nc	-0.007	-0.009	0.004	2899	5552	0	2653	0	0
SRL_OPN_2PTS019_0655_20141227_023738_20141227_041725.EUM.nc	-0.008	-0.008	0.004	2869	5492	0	2623	0	0
SRL_OPN_2PTS019_0657_20141227_041724_20141227_055901.EUM.nc	-0.007	-0.007	0.004	3765	5701	0	1936	0	0
SRL_OPN_2PTS019_0659_20141227_055900_20141227_074715.EUM.nc	-0.007	-0.007	0.005	4196	6123	0	1927	0	0
SRL_OPN_2PTS019_0662_20141227_074714_20141227_092528.EUM.nc	-0.008	-0.008	0.005	3167	5510	0	2343	0	0
SRL_OPN_2PTS019_0663_20141227_092527_20141227_110320.EUM.nc	-0.010	-0.011	0.006	2147	5443	0	3296	0	0
SRL_OPN_2PTS019_0665_20141227_110319_20141227_124130.EUM.nc	-0.009	-0.010	0.004	2566	5263	0	2697	0	0
SRL_OPN_2PTS019_0667_20141227_124130_20141227_142104.EUM.nc	-0.008	-0.007	0.004	3347	5484	0	2137	0	0
SRL_OPN_2PTS019_0669_20141227_142105_20141227_161422.EUM.nc	-0.008	-0.007	0.004	3343	6376	0	3033	0	0
SRL_OPN_2PTS019_0672_20141227_161421_20141227_175407.EUM.nc	-0.007	-0.006	0.003	2852	5575	0	2723	0	0
SRL_OPN_2PTS019_0674_20141227_175407_20141227_193330.EUM.nc	-0.008	-0.008	0.005	3267	5583	0	2316	0	0
SRL_OPN_2PTS019_0676_20141227_193329_20141227_211231.EUM.nc	-0.006	-0.008	0.006	3474	5426	0	1952	0	0
SRL_OPN_2PTS019_0678_20141227_211230_20141227_225049.EUM.nc	-0.005	-0.006	0.004	2462	5411	0	2949	0	0
SRL_OPN_2PTS019_0679_20141227_225048_20141228_002829.EUM.nc	-0.006	-0.007	0.004	3188	5410	0	2222	0	0
SRL_OPN_2PTS019_0681_20141228_002828_20141228_020637.EUM.nc	-0.007	-0.009	0.005	2780	5545	0	2765	0	0
SRL_OPN_2PTS019_0683_20141228_020637_20141228_034554.EUM.nc	-0.007	-0.008	0.004	2905	5554	0	2649	0	0
SRL_OPN_2PTS019_0685_20141228_034553_20141228_052648.EUM.nc	-0.007	-0.008	0.004	2922	5539	0	2617	0	0
SRL_OPN_2PTS019_0687_20141228_052647_20141228_071614.EUM.nc	-0.007	-0.007	0.004	3944	6175	0	2231	0	0
SRL_OPN_2PTS019_0690_20141228_071613_20141228_085441.EUM.nc	-0.007	-0.007	0.004	3831	5604	0	1773	0	0
SRL_OPN_2PTS019_0691_20141228_085440_20141228_103236.EUM.nc	-0.007	-0.008	0.005	2433	5500	0	3067	0	0
SRL_OPN_2PTS019_0693_20141228_103235_20141228_121032.EUM.nc	-0.008	-0.009	0.003	2518	5411	0	2893	0	0
SRL_OPN_2PTS019_0695_20141228_121031_20141228_134938.EUM.nc	-0.008	-0.008	0.003	3130	5441	0	2311	0	0
SRL_OPN_2PTS019_0697_20141228_134938_20141228_154301.EUM.nc	-0.007	-0.007	0.003	3585	6355	0	2770	0	0

– Continued on next page

Table 13: Ka-Band Ionospheric Path Delay Statistics.

– Continued from previous page

File	Median	Mean	Std. Dev.	No. Obs.	Total Obs.	Default Lat/Lon	Flag (total)	Default (total)	3-Sigma Edited
SRL_OPN_2PTS019_0700_20141228_154301_20141228_172248.EUM.nc	-0.006	-0.005	0.003	2699	5511	0	2812	0	0
SRL_OPN_2PTS019_0702_20141228_172248_20141228_190217.EUM.nc	-0.006	-0.007	0.004	3234	5575	0	2341	0	0
SRL_OPN_2PTS019_0704_20141228_190217_20141228_204130.EUM.nc	-0.005	-0.007	0.005	3706	5534	0	1828	0	0
SRL_OPN_2PTS019_0706_20141228_204129_20141228_222001.EUM.nc	-0.005	-0.006	0.004	3038	5337	0	2299	0	0
SRL_OPN_2PTS019_0708_20141228_222000_20141228_235748.EUM.nc	-0.006	-0.007	0.004	3047	5476	0	2429	0	0
SRL_OPN_2PTS019_0709_20141228_235747_20141229_013543.EUM.nc	-0.007	-0.008	0.004	2994	5544	0	2550	0	0
SRL_OPN_2PTS019_0711_20141229_013543_20141229_031425.EUM.nc	-0.007	-0.008	0.004	2881	5500	0	2619	0	0
SRL_OPN_2PTS019_0713_20141229_031424_20141229_045450.EUM.nc	-0.007	-0.008	0.004	3024	5487	0	2463	0	0
SRL_OPN_2PTS019_0715_20141229_045450_20141229_063728.EUM.nc	-0.006	-0.007	0.004	3951	5811	0	1860	0	0
SRL_OPN_2PTS019_0717_20141229_063727_20141229_082351.EUM.nc	-0.006	-0.007	0.004	4224	6060	0	1836	0	0
SRL_OPN_2PTS019_0720_20141229_082350_20141229_100144.EUM.nc	-0.007	-0.008	0.005	2838	5410	0	2572	0	0
SRL_OPN_2PTS019_0721_20141229_100144_20141229_113939.EUM.nc	-0.008	-0.009	0.004	2415	5338	0	2923	0	0
SRL_OPN_2PTS019_0723_20141229_113938_20141229_131820.EUM.nc	-0.008	-0.008	0.003	2942	5316	0	2374	0	0
SRL_OPN_2PTS019_0725_20141229_131819_20141229_151142.EUM.nc	-0.007	-0.007	0.003	3607	6366	0	2759	0	0
SRL_OPN_2PTS019_0728_20141229_151141_20141229_165128.EUM.nc	-0.005	-0.005	0.003	2844	5573	0	2729	0	0
SRL_OPN_2PTS019_0730_20141229_165127_20141229_183101.EUM.nc	-0.006	-0.006	0.003	3154	5500	0	2346	0	0
SRL_OPN_2PTS019_0732_20141229_183101_20141229_201023.EUM.nc	-0.006	-0.007	0.005	3145	5523	0	2378	0	0
SRL_OPN_2PTS019_0734_20141229_201023_20141229_214909.EUM.nc	-0.006	-0.007	0.005	3358	5487	0	2129	0	0
SRL_OPN_2PTS019_0736_20141229_214908_20141229_232704.EUM.nc	-0.005	-0.005	0.002	2356	5247	0	2718	0	173
SRL_OPN_2PTS019_0737_20141229_232703_20141230_010453.EUM.nc	-0.007	-0.008	0.004	2780	5495	0	2715	0	0
SRL_OPN_2PTS019_0739_20141230_010453_20141230_024321.EUM.nc	-0.007	-0.008	0.004	2886	5561	0	2675	0	0
SRL_OPN_2PTS019_0741_20141230_024320_20141230_042304.EUM.nc	-0.009	-0.008	0.004	2873	5494	0	2621	0	0
SRL_OPN_2PTS019_0743_20141230_042304_20141230_060457.EUM.nc	-0.008	-0.007	0.004	3789	5702	0	1913	0	0
SRL_OPN_2PTS019_0745_20141230_060456_20141230_075254.EUM.nc	-0.006	-0.007	0.004	4208	6129	0	1921	0	0
SRL_OPN_2PTS019_0748_20141230_075254_20141230_093106.EUM.nc	-0.007	-0.007	0.004	3122	5479	0	2357	0	0
SRL_OPN_2PTS019_0749_20141230_093106_20141230_110849.EUM.nc	-0.009	-0.008	0.004	2206	5378	0	3172	0	0
SRL_OPN_2PTS019_0751_20141230_110849_20141230_124712.EUM.nc	-0.009	-0.009	0.003	2514	5220	0	2706	0	0
SRL_OPN_2PTS019_0753_20141230_124712_20141230_144020.EUM.nc	-0.008	-0.007	0.003	3407	6223	0	2816	0	0
SRL_OPN_2PTS019_0756_20141230_144019_20141230_162006.EUM.nc	-0.007	-0.006	0.003	3362	5630	0	2268	0	0
SRL_OPN_2PTS019_0758_20141230_162005_20141230_175943.EUM.nc	-0.006	-0.005	0.003	2977	5587	0	2610	0	0
SRL_OPN_2PTS019_0760_20141230_175942_20141230_193913.EUM.nc	-0.006	-0.007	0.004	3266	5584	0	2318	0	0
SRL_OPN_2PTS019_0762_20141230_193912_20141230_211812.EUM.nc	-0.005	-0.008	0.005	3499	5434	0	1935	0	0
SRL_OPN_2PTS019_0764_20141230_211811_20141230_225619.EUM.nc	-0.006	-0.006	0.003	2428	5401	0	2973	0	0
SRL_OPN_2PTS019_0765_20141230_225618_20141231_003408.EUM.nc	-0.007	-0.007	0.004	3297	5451	0	2154	0	0
SRL_OPN_2PTS019_0767_20141231_003407_20141231_021218.EUM.nc	-0.007	-0.008	0.004	2808	5539	0	2731	0	0
SRL_OPN_2PTS019_0769_20141231_021217_20141231_035130.EUM.nc	-0.007	-0.008	0.004	2853	5494	0	2641	0	0
SRL_OPN_2PTS019_0771_20141231_035130_20141231_053241.EUM.nc	-0.008	-0.008	0.004	2978	5531	0	2553	0	0
SRL_OPN_2PTS019_0773_20141231_053240_20141231_072154.EUM.nc	-0.006	-0.007	0.004	4125	6197	0	2072	0	0
SRL_OPN_2PTS019_0776_20141231_072154_20141231_090019.EUM.nc	-0.006	-0.007	0.005	3763	5596	0	1833	0	0

– Continued on next page

Table 13: Ka-Band Ionospheric Path Delay Statistics.

– Continued from previous page

File	Median	Mean	Std. Dev.	No. Obs.	Total Obs.	Default Lat/Lon	Flag (total)	Default (total)	3-Sigma Edited
SRL_OPN_2PTS019_0777_20141231_090019_20141231_103806.EUM.nc	-0.008	-0.009	0.005	2410	5460	0	3050	0	0
SRL_OPN_2PTS019_0779_20141231_103805_20141231_121612.EUM.nc	-0.008	-0.009	0.004	2601	5435	0	2834	0	0
SRL_OPN_2PTS019_0781_20141231_121611_20141231_135523.EUM.nc	-0.007	-0.008	0.004	3199	5442	0	2243	0	0
SRL_OPN_2PTS019_0783_20141231_135522_20141231_154846.EUM.nc	-0.007	-0.007	0.004	3592	6372	0	2780	0	0
SRL_OPN_2PTS019_0786_20141231_154845_20141231_172825.EUM.nc	-0.005	-0.005	0.002	2751	5500	0	2749	0	0
SRL_OPN_2PTS019_0788_20141231_172824_20141231_190800.EUM.nc	-0.006	-0.006	0.003	3393	5587	0	2194	0	0
SRL_OPN_2PTS019_0790_20141231_190800_20141231_204702.EUM.nc	-0.006	-0.007	0.005	3717	5512	0	1795	0	0
SRL_OPN_2PTS019_0792_20141231_204702_20141231_222531.EUM.nc	-0.005	-0.007	0.004	2952	5348	0	2396	0	0
SRL_OPN_2PTS019_0794_20141231_222532_20150101_000325.EUM.nc	-0.007	-0.007	0.003	3126	5509	0	2383	0	0
SRL_OPN_2PTS019_0795_20150101_000325_20150101_014115.EUM.nc	-0.008	-0.008	0.005	3011	5555	0	2544	0	0
SRL_OPN_2PTS019_0797_20150101_014115_20150101_032008.EUM.nc	-0.008	-0.008	0.004	2928	5502	0	2574	0	0
SRL_OPN_2PTS019_0799_20150101_032007_20150101_050042.EUM.nc	-0.007	-0.007	0.004	3054	5520	0	2466	0	0
SRL_OPN_2PTS019_0801_20150101_050041_20150101_064319.EUM.nc	-0.006	-0.006	0.003	3949	5805	0	1856	0	0
SRL_OPN_2PTS019_0803_20150101_064319_20150101_082922.EUM.nc	-0.006	-0.006	0.003	4271	6039	0	1768	0	0
SRL_OPN_2PTS019_0806_20150101_082922_20150101_100721.EUM.nc	-0.006	-0.007	0.004	2831	5390	0	2559	0	0
SRL_OPN_2PTS019_0807_20150101_100720_20150101_114518.EUM.nc	-0.007	-0.008	0.004	2456	5370	0	2914	0	0
SRL_OPN_2PTS019_0809_20150101_114518_20150101_132355.EUM.nc	-0.007	-0.008	0.003	2983	5321	0	2338	0	0
SRL_OPN_2PTS019_0811_20150101_132355_20150101_151726.EUM.nc	-0.006	-0.006	0.004	3632	6345	0	2713	0	0
SRL_OPN_2PTS019_0814_20150101_151725_20150101_165704.EUM.nc	-0.005	-0.004	0.002	2765	5565	0	2736	0	64
SRL_OPN_2PTS019_0816_20150101_165703_20150101_183646.EUM.nc	-0.006	-0.005	0.003	3035	5476	0	2271	0	170
SRL_OPN_2PTS019_0818_20150101_183645_20150101_201557.EUM.nc	-0.005	-0.006	0.004	3308	5502	0	2194	0	0
SRL_OPN_2PTS019_0820_20150101_201556_20150101_215440.EUM.nc	-0.004	-0.006	0.004	3273	5458	0	2185	0	0
SRL_OPN_2PTS019_0822_20150101_215439_20150101_233241.EUM.nc	-0.005	-0.006	0.002	2484	5281	0	2750	0	47
SRL_OPN_2PTS019_0823_20150101_233241_20150102_011031.EUM.nc	-0.008	-0.008	0.003	2766	5518	0	2752	0	0
SRL_OPN_2PTS019_0825_20150102_011030_20150102_024855.EUM.nc	-0.006	-0.007	0.003	2894	5526	0	2632	0	0
SRL_OPN_2PTS019_0827_20150102_024855_20150102_042853.EUM.nc	-0.006	-0.006	0.003	2951	5500	0	2549	0	0
SRL_OPN_2PTS019_0829_20150102_042852_20150102_061045.EUM.nc	-0.006	-0.006	0.003	3802	5712	0	1910	0	0
SRL_OPN_2PTS019_0831_20150102_061044_20150102_075835.EUM.nc	-0.005	-0.006	0.003	4252	6099	0	1847	0	0
SRL_OPN_2PTS019_0834_20150102_075834_20150102_093637.EUM.nc	-0.006	-0.006	0.003	2971	5488	0	2517	0	0
SRL_OPN_2PTS019_0835_20150102_093637_20150102_111428.EUM.nc	-0.007	-0.008	0.004	2157	5339	0	3182	0	0
SRL_OPN_2PTS019_0837_20150102_111428_20150102_125253.EUM.nc	-0.007	-0.007	0.003	2683	5244	0	2561	0	0
SRL_OPN_2PTS019_0839_20150102_125252_20150102_144605.EUM.nc	-0.007	-0.007	0.004	3466	6278	0	2812	0	0
SRL_OPN_2PTS019_0842_20150102_144604_20150102_162543.EUM.nc	-0.007	-0.006	0.004	3408	5629	0	2221	0	0
SRL_OPN_2PTS019_0844_20150102_162543_20150102_180526.EUM.nc	-0.006	-0.005	0.003	3101	5617	0	2516	0	0
SRL_OPN_2PTS019_0846_20150102_180525_20150102_194455.EUM.nc	-0.006	-0.007	0.004	3262	5559	0	2297	0	0
SRL_OPN_2PTS019_0848_20150102_194454_20150102_212343.EUM.nc	-0.005	-0.007	0.004	3549	5382	0	1833	0	0
SRL_OPN_2PTS019_0850_20150102_212343_20150102_230157.EUM.nc	-0.005	-0.005	0.002	2286	5301	0	3015	0	0
SRL_OPN_2PTS019_0851_20150102_230156_20150103_003945.EUM.nc	-0.006	-0.007	0.003	3351	5479	0	2128	0	0
SRL_OPN_2PTS019_0853_20150103_003944_20150103_021750.EUM.nc	-0.007	-0.007	0.003	2834	5532	0	2698	0	0

– Continued on next page

Table 13: Ka-Band Ionospheric Path Delay Statistics.

– Continued from previous page

File	Median	Mean	Std. Dev.	No. Obs.	Total Obs.	Default Lat/Lon	Flag (total)	Default (total)	3-Sigma Edited
SRL_OPN_2PTS019_0855_20150103_021749_20150103_035717.EUM.nc	-0.008	-0.007	0.003	2887	5554	0	2667	0	0
SRL_OPN_2PTS019_0857_20150103_035716_20150103_053825.EUM.nc	-0.008	-0.007	0.004	3157	5499	0	2342	0	0
SRL_OPN_2PTS019_0859_20150103_053826_20150103_072735.EUM.nc	-0.005	-0.006	0.003	4275	6188	0	1913	0	0
SRL_OPN_2PTS019_0862_20150103_072735_20150103_090549.EUM.nc	-0.006	-0.006	0.004	3608	5542	0	1934	0	0
SRL_OPN_2PTS019_0863_20150103_090548_20150103_104342.EUM.nc	-0.007	-0.008	0.004	2410	5497	0	3087	0	0
SRL_OPN_2PTS019_0865_20150103_104343_20150103_122152.EUM.nc	-0.008	-0.008	0.003	2648	5433	0	2785	0	0
SRL_OPN_2PTS019_0867_20150103_122151_20150103_140059.EUM.nc	-0.007	-0.007	0.003	3364	5441	0	2077	0	0
SRL_OPN_2PTS019_0869_20150103_140058_20150103_155422.EUM.nc	-0.006	-0.006	0.003	3354	6341	0	2987	0	0
SRL_OPN_2PTS019_0872_20150103_155421_20150103_173407.EUM.nc	-0.005	-0.005	0.002	2773	5494	0	2721	0	0
SRL_OPN_2PTS019_0874_20150103_173407_20150103_191344.EUM.nc	-0.006	-0.006	0.004	3434	5593	0	2159	0	0
SRL_OPN_2PTS019_0876_20150103_191343_20150103_205243.EUM.nc	-0.006	-0.006	0.004	3689	5560	0	1871	0	0
SRL_OPN_2PTS019_0878_20150103_205242_20150103_223111.EUM.nc	-0.005	-0.006	0.004	2865	5359	0	2494	0	0
SRL_OPN_2PTS019_0880_20150103_223110_20150104_000854.EUM.nc	-0.006	-0.006	0.003	3122	5455	0	2333	0	0
SRL_OPN_2PTS019_0881_20150104_000855_20150104_014653.EUM.nc	-0.006	-0.007	0.003	3084	5548	0	2464	0	0
SRL_OPN_2PTS019_0883_20150104_014653_20150104_050623.EUM.nc	-0.007	-0.007	0.003	5983	11027	0	5044	0	0
SRL_OPN_2PTS019_0887_20150104_050623_20150104_065625.EUM.nc	-0.006	-0.006	0.003	3897	6208	0	2311	0	0
SRL_OPN_2PTS019_0890_20150104_065624_20150104_083501.EUM.nc	-0.006	-0.006	0.003	4246	5621	0	1375	0	0
SRL_OPN_2PTS019_0892_20150104_083501_20150104_101300.EUM.nc	-0.007	-0.007	0.004	2759	5371	0	2612	0	0
SRL_OPN_2PTS019_0893_20150104_101259_20150104_115050.EUM.nc	-0.008	-0.008	0.003	2544	5402	0	2858	0	0
SRL_OPN_2PTS019_0895_20150104_115049_20150104_132939.EUM.nc	-0.008	-0.008	0.003	3073	5303	0	2230	0	0
SRL_OPN_2PTS019_0897_20150104_132938_20150104_152302.EUM.nc	-0.007	-0.007	0.003	3657	6324	0	2667	0	0
SRL_OPN_2PTS019_0900_20150104_152302_20150104_170248.EUM.nc	-0.005	-0.005	0.003	2801	5598	0	2797	0	0
SRL_OPN_2PTS019_0902_20150104_170248_20150104_184220.EUM.nc	-0.006	-0.006	0.003	3191	5462	0	2271	0	0
SRL_OPN_2PTS019_0904_20150104_184219_20150104_202138.EUM.nc	-0.005	-0.006	0.003	3434	5487	0	2053	0	0
SRL_OPN_2PTS019_0906_20150104_202137_20150104_220019.EUM.nc	-0.005	-0.006	0.004	3088	5442	0	2354	0	0
SRL_OPN_2PTS019_0908_20150104_220018_20150104_233811.EUM.nc	-0.006	-0.007	0.003	2703	5413	0	2710	0	0
SRL_OPN_2PTS019_0909_20150104_233811_20150105_011603.EUM.nc	-0.006	-0.008	0.004	3019	5478	0	2459	0	0
SRL_OPN_2PTS019_0911_20150105_011602_20150105_025438.EUM.nc	-0.007	-0.008	0.004	2890	5485	0	2595	0	0
SRL_OPN_2PTS019_0913_20150105_025437_20150105_043434.EUM.nc	-0.007	-0.007	0.004	2970	5460	0	2490	0	0
SRL_OPN_2PTS019_0915_20150105_043434_20150105_061642.EUM.nc	-0.006	-0.006	0.004	3907	5763	0	1856	0	0
SRL_OPN_2PTS019_0917_20150105_061641_20150105_080407.EUM.nc	-0.006	-0.006	0.004	4236	6097	0	1861	0	0
SRL_OPN_2PTS019_0920_20150105_080406_20150105_094216.EUM.nc	-0.006	-0.007	0.004	2945	5504	0	2559	0	0
SRL_OPN_2PTS019_0921_20150105_094215_20150105_112008.EUM.nc	-0.008	-0.008	0.003	2278	5265	0	2987	0	0
SRL_OPN_2PTS019_0923_20150105_112007_20150105_125827.EUM.nc	-0.008	-0.008	0.003	2747	5240	0	2493	0	0
SRL_OPN_2PTS019_0925_20150105_125826_20150105_145142.EUM.nc	-0.007	-0.007	0.003	3527	6283	0	2756	0	0
SRL_OPN_2PTS019_0928_20150105_145141_20150105_163128.EUM.nc	-0.006	-0.005	0.003	3309	5652	0	2343	0	0
SRL_OPN_2PTS019_0930_20150105_163128_20150105_181112.EUM.nc	-0.005	-0.005	0.002	3078	5597	0	2519	0	0
SRL_OPN_2PTS019_0932_20150105_181112_20150105_195031.EUM.nc	-0.005	-0.006	0.003	3183	5524	0	2341	0	0
SRL_OPN_2PTS019_0934_20150105_195031_20150105_212925.EUM.nc	-0.005	-0.006	0.005	3620	5396	0	1776	0	0

– Continued on next page

Table 13: Ka-Band Ionospheric Path Delay Statistics.

– Continued from previous page

File	Median	Mean	Std. Dev.	No. Obs.	Total Obs.	Default Lat/Lon	Flag (total)	Default (total)	3-Sigma Edited
SRL_OPN_2PTS019_0936_20150105_212924_20150105_230736.EUM.nc	-0.005	-0.004	0.002	1999	5307	0	3099	0	209
SRL_OPN_2PTS019_0937_20150105_230736_20150106_004515.EUM.nc	-0.007	-0.008	0.004	3169	5444	0	2275	0	0
SRL_OPN_2PTS019_0939_20150106_004514_20150106_022331.EUM.nc	-0.006	-0.006	0.003	2837	5566	0	2729	0	0
SRL_OPN_2PTS019_0941_20150106_022331_20150106_040255.EUM.nc	-0.007	-0.007	0.003	2913	5448	0	2535	0	0
SRL_OPN_2PTS019_0943_20150106_040254_20150106_054421.EUM.nc	-0.007	-0.006	0.003	3475	5653	0	2178	0	0
SRL_OPN_2PTS019_0945_20150106_054421_20150106_073309.EUM.nc	-0.005	-0.006	0.004	4245	6154	0	1909	0	0
SRL_OPN_2PTS019_0948_20150106_073308_20150106_091128.EUM.nc	-0.006	-0.006	0.004	3440	5560	0	2120	0	0
SRL_OPN_2PTS019_0949_20150106_091128_20150106_104921.EUM.nc	-0.008	-0.008	0.004	2361	5491	0	3130	0	0
SRL_OPN_2PTS019_0951_20150106_104920_20150106_122726.EUM.nc	-0.008	-0.008	0.003	2604	5323	0	2719	0	0
SRL_OPN_2PTS019_0953_20150106_122725_20150106_140646.EUM.nc	-0.007	-0.007	0.003	3266	5468	0	2202	0	0
SRL_OPN_2PTS019_0955_20150106_140645_20150106_160007.EUM.nc	-0.006	-0.006	0.003	3335	6346	0	3011	0	0
SRL_OPN_2PTS019_0958_20150106_160006_20150106_173954.EUM.nc	-0.005	-0.005	0.002	2900	5627	0	2727	0	0
SRL_OPN_2PTS019_0960_20150106_173954_20150106_191919.EUM.nc	-0.006	-0.006	0.004	3380	5578	0	2198	0	0
SRL_OPN_2PTS019_0962_20150106_191919_20150106_205826.EUM.nc	-0.005	-0.007	0.005	3713	5574	0	1861	0	0
SRL_OPN_2PTS019_0964_20150106_205826_20150106_223642.EUM.nc	-0.005	-0.007	0.005	2837	5314	0	2477	0	0
SRL_OPN_2PTS019_0965_20150106_223641_20150107_001433.EUM.nc	-0.005	-0.006	0.003	3137	5470	0	2333	0	0
SRL_OPN_2PTS019_0967_20150107_001432_20150107_015235.EUM.nc	-0.005	-0.008	0.005	3050	5516	0	2466	0	0
SRL_OPN_2PTS019_0969_20150107_015235_20150107_033129.EUM.nc	-0.006	-0.008	0.005	3031	5457	0	2426	0	0
SRL_OPN_2PTS019_0971_20150107_033129_20150107_051216.EUM.nc	-0.007	-0.008	0.005	3015	5521	0	2506	0	0
SRL_OPN_2PTS019_0973_20150107_051215_20150107_070208.EUM.nc	-0.006	-0.006	0.004	3908	6212	0	2304	0	0
SRL_OPN_2PTS019_0976_20150107_070207_20150107_084040.EUM.nc	-0.005	-0.006	0.004	4134	5608	0	1474	0	0
SRL_OPN_2PTS019_0978_20150107_084040_20150107_101830.EUM.nc	-0.006	-0.007	0.004	2724	5386	0	2662	0	0
SRL_OPN_2PTS019_0979_20150107_101829_20150107_115629.EUM.nc	-0.007	-0.008	0.003	2569	5378	0	2809	0	0
SRL_OPN_2PTS019_0981_20150107_115628_20150107_133525.EUM.nc	-0.008	-0.008	0.003	3080	5339	0	2259	0	0
SRL_OPN_2PTS019_0983_20150107_133524_20150107_152848.EUM.nc	-0.007	-0.006	0.003	3655	6340	0	2685	0	0
SRL_OPN_2PTS019_0986_20150107_152847_20150107_170834.EUM.nc	-0.005	-0.005	0.002	2795	5574	0	2779	0	0
SRL_OPN_2PTS019_0988_20150107_170833_20150107_184805.EUM.nc	-0.006	-0.005	0.003	3363	5478	0	2115	0	0
SRL_OPN_2PTS019_0990_20150107_184804_20150107_202722.EUM.nc	-0.005	-0.006	0.003	3451	5547	0	2096	0	0
SRL_OPN_2PTS019_0992_20150107_202721_20150107_220551.EUM.nc	-0.005	-0.006	0.004	3125	5465	0	2340	0	0
SRL_OPN_2PTS019_0994_20150107_220552_20150107_234351.EUM.nc	-0.005	-0.006	0.003	2897	5472	0	2575	0	0
SRL_OPN_2PTS019_0995_20150107_234350_20150108_012142.EUM.nc	-0.006	-0.007	0.004	3038	5496	0	2458	0	0
SRL_OPN_2PTS019_0997_20150108_012143_20150108_030014.EUM.nc	-0.006	-0.007	0.004	2911	5534	0	2623	0	0
SRL_OPN_2PTS019_0999_20150108_030013_20150108_044024.EUM.nc	-0.007	-0.007	0.003	2973	5506	0	2533	0	0

30 Ka-Band Sea State Bias Table

Table 14: Ka-Band Sea State Bias Statistics.

File	Median	Mean	Std. Dev.	No. Obs.	Total Obs.	Default Lat/Lon	Flag (total)	Default (total)	3-Sigma Edited
SRL_OPN_2PTS018_1001_20141204_044023_20141204_062241.EUM.nc	-0.128	-0.131	0.034	3810	5759	0	1936	5	8
SRL_OPN_2PTS019_0001_20141204_062240_20141204_080950.EUM.nc	-0.108	-0.113	0.037	4151	6077	0	1918	1	7
SRL_OPN_2PTS019_0004_20141204_080949_20141204_094755.EUM.nc	-0.113	-0.113	0.037	2894	5500	0	2589	8	9
SRL_OPN_2PTS019_0005_20141204_094754_20141204_112541.EUM.nc	-0.099	-0.100	0.053	2107	5277	0	3132	37	1
SRL_OPN_2PTS019_0007_20141204_112540_20141204_130412.EUM.nc	-0.095	-0.095	0.034	2669	5278	0	2605	4	0
SRL_OPN_2PTS019_0009_20141204_130411_20141204_145729.EUM.nc	-0.108	-0.103	0.032	3479	6349	0	2866	1	3
SRL_OPN_2PTS019_0012_20141204_145728_20141204_163715.EUM.nc	-0.112	-0.112	0.037	3108	5619	0	2487	14	10
SRL_OPN_2PTS019_0014_20141204_163714_20141204_181650.EUM.nc	-0.123	-0.129	0.026	2767	5591	0	2638	6	180
SRL_OPN_2PTS019_0016_20141204_181649_20141204_195616.EUM.nc	-0.106	-0.109	0.034	3179	5499	0	2305	13	2
SRL_OPN_2PTS019_0018_20141204_195615_20141204_213508.EUM.nc	-0.112	-0.116	0.047	3535	5386	0	1823	22	6
SRL_OPN_2PTS019_0020_20141204_213507_20141204_231307.EUM.nc	-0.119	-0.116	0.050	2252	5343	0	3087	3	1
SRL_OPN_2PTS019_0021_20141204_231307_20141205_005055.EUM.nc	-0.088	-0.092	0.036	3188	5496	0	2288	15	5
SRL_OPN_2PTS019_0023_20141205_005055_20141205_022914.EUM.nc	-0.099	-0.099	0.032	2766	5523	0	2743	1	13
SRL_OPN_2PTS019_0025_20141205_022914_20141205_040844.EUM.nc	-0.109	-0.110	0.035	2758	5455	0	2671	15	11
SRL_OPN_2PTS019_0027_20141205_040843_20141205_055017.EUM.nc	-0.121	-0.130	0.038	3591	5721	0	2114	8	8
SRL_OPN_2PTS019_0029_20141205_055016_20141205_073852.EUM.nc	-0.110	-0.124	0.041	4138	6156	0	2015	0	3
SRL_OPN_2PTS019_0032_20141205_073851_20141205_091709.EUM.nc	-0.110	-0.114	0.044	3393	5519	0	2112	9	5
SRL_OPN_2PTS019_0033_20141205_091709_20141205_105453.EUM.nc	-0.107	-0.105	0.044	2253	5449	0	3162	23	11
SRL_OPN_2PTS019_0035_20141205_105453_20141205_123308.EUM.nc	-0.092	-0.095	0.036	2481	5313	0	2817	12	3
SRL_OPN_2PTS019_0037_20141205_123307_20141205_141233.EUM.nc	-0.103	-0.106	0.030	3210	5496	0	2280	0	6
SRL_OPN_2PTS019_0039_20141205_141233_20141205_160554.EUM.nc	-0.109	-0.112	0.039	3292	6384	0	3082	9	1
SRL_OPN_2PTS019_0042_20141205_160553_20141205_174531.EUM.nc	-0.121	-0.125	0.035	2729	5581	0	2839	8	5
SRL_OPN_2PTS019_0044_20141205_174530_20141205_192505.EUM.nc	-0.107	-0.113	0.037	3310	5592	0	2258	16	8
SRL_OPN_2PTS019_0046_20141205_192504_20141205_210401.EUM.nc	-0.110	-0.118	0.037	3517	5528	0	1982	12	17
SRL_OPN_2PTS019_0048_20141205_210400_20141205_224222.EUM.nc	-0.113	-0.120	0.048	2707	5305	0	2583	12	3
SRL_OPN_2PTS019_0049_20141205_224221_20141206_002012.EUM.nc	-0.098	-0.100	0.046	3102	5455	0	2312	7	34
SRL_OPN_2PTS019_0051_20141206_002011_20141206_015816.EUM.nc	-0.090	-0.091	0.041	2823	5539	0	2619	2	95
SRL_OPN_2PTS019_0053_20141206_015815_20141206_033716.EUM.nc	-0.103	-0.099	0.040	2973	5543	0	2562	7	1
SRL_OPN_2PTS019_0055_20141206_033716_20141206_051809.EUM.nc	-0.122	-0.129	0.033	2921	5554	0	2612	1	20
SRL_OPN_2PTS019_0057_20141206_051808_20141206_070751.EUM.nc	-0.114	-0.129	0.048	3770	6196	0	2412	14	0
SRL_OPN_2PTS019_0060_20141206_070750_20141206_084622.EUM.nc	-0.110	-0.117	0.043	3839	5594	0	1646	11	98
SRL_OPN_2PTS019_0062_20141206_084621_20141206_102409.EUM.nc	-0.110	-0.109	0.041	2629	5355	0	2702	22	2
SRL_OPN_2PTS019_0063_20141206_102409_20141206_120211.EUM.nc	-0.086	-0.084	0.033	2545	5359	0	2798	12	4
SRL_OPN_2PTS019_0065_20141206_120210_20141206_134109.EUM.nc	-0.097	-0.098	0.038	3020	5433	0	2393	17	3
SRL_OPN_2PTS019_0067_20141206_134109_20141206_153433.EUM.nc	-0.106	-0.105	0.043	3497	6361	0	2862	0	2
SRL_OPN_2PTS019_0070_20141206_153433_20141206_171413.EUM.nc	-0.122	-0.133	0.030	2555	5561	0	2946	4	56
SRL_OPN_2PTS019_0072_20141206_171412_20141206_185351.EUM.nc	-0.105	-0.109	0.034	3238	5524	0	2265	11	10

– Continued on next page

Table 14: Ka-Band Sea State Bias Statistics.

– Continued from previous page

File	Median	Mean	Std. Dev.	No. Obs.	Total Obs.	Default Lat/Lon	Flag (total)	Default (total)	3-Sigma Edited
SRL_OPN_2PTS019_0074_20141206_185350_20141206_203257.EUM.nc	-0.106	-0.113	0.044	3439	5517	0	2056	11	11
SRL_OPN_2PTS019_0076_20141206_203256_20141206_221134.EUM.nc	-0.109	-0.114	0.048	2989	5474	0	2466	16	3
SRL_OPN_2PTS019_0078_20141206_221133_20141206_234929.EUM.nc	-0.103	-0.103	0.045	2906	5461	0	2541	9	5
SRL_OPN_2PTS019_0079_20141206_234929_20141207_012714.EUM.nc	-0.094	-0.095	0.048	2912	5497	0	2584	1	0
SRL_OPN_2PTS019_0081_20141207_012714_20141207_030558.EUM.nc	-0.099	-0.101	0.040	2855	5559	0	2696	5	3
SRL_OPN_2PTS019_0083_20141207_030557_20141207_044615.EUM.nc	-0.118	-0.123	0.036	2918	5489	0	2546	11	14
SRL_OPN_2PTS019_0085_20141207_044614_20141207_062832.EUM.nc	-0.124	-0.131	0.042	3806	5788	0	1950	2	30
SRL_OPN_2PTS019_0087_20141207_062831_20141207_081521.EUM.nc	-0.113	-0.118	0.037	4184	6076	0	1888	2	2
SRL_OPN_2PTS019_0090_20141207_081520_20141207_095326.EUM.nc	-0.114	-0.111	0.041	2839	5396	0	2551	3	3
SRL_OPN_2PTS019_0091_20141207_095326_20141207_113119.EUM.nc	-0.092	-0.088	0.036	2253	5305	0	3036	14	2
SRL_OPN_2PTS019_0093_20141207_113118_20141207_130955.EUM.nc	-0.101	-0.099	0.040	2558	5369	0	2631	4	176
SRL_OPN_2PTS019_0095_20141207_130955_20141207_150314.EUM.nc	-0.111	-0.113	0.048	3490	6347	0	2850	4	3
SRL_OPN_2PTS019_0098_20141207_150313_20141207_164252.EUM.nc	-0.123	-0.127	0.031	2744	5600	0	2658	2	196
SRL_OPN_2PTS019_0100_20141207_164252_20141207_182234.EUM.nc	-0.109	-0.115	0.028	2960	5525	0	2413	4	148
SRL_OPN_2PTS019_0102_20141207_182234_20141207_200150.EUM.nc	-0.094	-0.106	0.040	3130	5492	0	2349	11	2
SRL_OPN_2PTS019_0104_20141207_200149_20141207_214040.EUM.nc	-0.109	-0.116	0.048	3480	5482	0	1988	13	1
SRL_OPN_2PTS019_0106_20141207_214039_20141207_231847.EUM.nc	-0.118	-0.121	0.047	2403	5302	0	2876	17	6
SRL_OPN_2PTS019_0107_20141207_231847_20141208_005627.EUM.nc	-0.105	-0.104	0.041	2977	5500	0	2506	17	0
SRL_OPN_2PTS019_0109_20141208_005627_20141208_023448.EUM.nc	-0.096	-0.097	0.041	2845	5542	0	2689	5	3
SRL_OPN_2PTS019_0111_20141208_023447_20141208_041432.EUM.nc	-0.109	-0.119	0.029	2761	5503	0	2701	11	30
SRL_OPN_2PTS019_0113_20141208_041432_20141208_055604.EUM.nc	-0.130	-0.135	0.042	3627	5687	0	2056	3	1
SRL_OPN_2PTS019_0115_20141208_055603_20141208_074425.EUM.nc	-0.109	-0.117	0.038	4057	6148	0	2030	0	61
SRL_OPN_2PTS019_0118_20141208_074424_20141208_092240.EUM.nc	-0.121	-0.120	0.046	3233	5503	0	2251	13	6
SRL_OPN_2PTS019_0119_20141208_092239_20141208_110032.EUM.nc	-0.100	-0.096	0.046	2136	5415	0	3260	14	5
SRL_OPN_2PTS019_0121_20141208_110031_20141208_123841.EUM.nc	-0.102	-0.116	0.049	2515	5308	0	2787	6	0
SRL_OPN_2PTS019_0123_20141208_123840_20141208_141811.EUM.nc	-0.105	-0.115	0.044	3288	5479	0	2185	4	2
SRL_OPN_2PTS019_0125_20141208_141812_20141208_161131.EUM.nc	-0.115	-0.118	0.047	3356	6354	0	2988	6	4
SRL_OPN_2PTS019_0128_20141208_161131_20141208_175117.EUM.nc	-0.116	-0.127	0.044	2815	5587	0	2765	6	1
SRL_OPN_2PTS019_0130_20141208_175116_20141208_193040.EUM.nc	-0.107	-0.108	0.037	3229	5582	0	2334	12	7
SRL_OPN_2PTS019_0132_20141208_193039_20141208_210942.EUM.nc	-0.111	-0.112	0.037	3404	5430	0	1977	19	30
SRL_OPN_2PTS019_0134_20141208_210941_20141208_224801.EUM.nc	-0.137	-0.130	0.051	2499	5428	0	2911	18	0
SRL_OPN_2PTS019_0135_20141208_224802_20141209_002542.EUM.nc	-0.113	-0.113	0.052	3135	5376	0	2224	4	13
SRL_OPN_2PTS019_0137_20141209_002541_20141209_020348.EUM.nc	-0.094	-0.100	0.039	2861	5530	0	2627	7	35
SRL_OPN_2PTS019_0139_20141209_020348_20141209_034302.EUM.nc	-0.101	-0.101	0.039	2923	5525	0	2583	9	10
SRL_OPN_2PTS019_0141_20141209_034302_20141209_052353.EUM.nc	-0.144	-0.148	0.044	2862	5552	0	2687	3	0
SRL_OPN_2PTS019_0143_20141209_052353_20141209_071324.EUM.nc	-0.113	-0.127	0.059	3811	6187	0	2371	5	0
SRL_OPN_2PTS019_0146_20141209_071323_20141209_085153.EUM.nc	-0.120	-0.120	0.049	3870	5605	0	1722	7	6
SRL_OPN_2PTS019_0147_20141209_085152_20141209_102948.EUM.nc	-0.107	-0.108	0.048	2524	5484	0	2950	10	0
SRL_OPN_2PTS019_0149_20141209_102947_20141209_120743.EUM.nc	-0.109	-0.111	0.044	2520	5392	0	2838	30	4

– Continued on next page

Table 14: Ka-Band Sea State Bias Statistics.

– Continued from previous page

File	Median	Mean	Std. Dev.	No. Obs.	Total Obs.	Default Lat/Lon	Flag (total)	Default (total)	3-Sigma Edited
SRL_OPN_2PTS019_0151_20141209_120743_20141209_134647.EUM.nc	-0.096	-0.105	0.044	3029	5418	0	2382	6	1
SRL_OPN_2PTS019_0153_20141209_134646_20141209_154011.EUM.nc	-0.111	-0.114	0.044	3497	6345	0	2843	2	3
SRL_OPN_2PTS019_0156_20141209_154010_20141209_171958.EUM.nc	-0.127	-0.137	0.043	2635	5526	0	2877	9	5
SRL_OPN_2PTS019_0158_20141209_171957_20141209_185927.EUM.nc	-0.103	-0.105	0.037	3165	5607	0	2425	12	5
SRL_OPN_2PTS019_0160_20141209_185926_20141209_203840.EUM.nc	-0.099	-0.105	0.045	3552	5517	0	1929	6	30
SRL_OPN_2PTS019_0162_20141209_203840_20141209_221713.EUM.nc	-0.114	-0.120	0.070	2987	5355	0	2342	26	0
SRL_OPN_2PTS019_0164_20141209_221713_20141209_235459.EUM.nc	-0.130	-0.127	0.053	3027	5440	0	2403	10	0
SRL_OPN_2PTS019_0165_20141209_235500_20141210_013254.EUM.nc	-0.096	-0.100	0.042	2915	5523	0	2602	2	4
SRL_OPN_2PTS019_0167_20141210_013254_20141210_031143.EUM.nc	-0.093	-0.096	0.038	2851	5575	0	2721	1	2
SRL_OPN_2PTS019_0169_20141210_031142_20141210_045157.EUM.nc	-0.144	-0.139	0.047	2964	5465	0	2495	2	4
SRL_OPN_2PTS019_0171_20141210_045156_20141210_063430.EUM.nc	-0.127	-0.138	0.060	3876	5820	0	1944	0	0
SRL_OPN_2PTS019_0173_20141210_063429_20141210_082102.EUM.nc	-0.114	-0.118	0.045	4129	6062	0	1927	2	4
SRL_OPN_2PTS019_0176_20141210_082101_20141210_095905.EUM.nc	-0.119	-0.120	0.045	2834	5412	0	2562	15	1
SRL_OPN_2PTS019_0177_20141210_095905_20141210_113650.EUM.nc	-0.108	-0.109	0.040	2375	5372	0	2963	26	8
SRL_OPN_2PTS019_0179_20141210_113650_20141210_131531.EUM.nc	-0.091	-0.099	0.047	2773	5342	0	2507	5	57
SRL_OPN_2PTS019_0181_20141210_131530_20141210_150851.EUM.nc	-0.128	-0.140	0.060	3523	6367	0	2838	6	0
SRL_OPN_2PTS019_0184_20141210_150850_20141210_164838.EUM.nc	-0.130	-0.134	0.041	2843	5558	0	2706	4	5
SRL_OPN_2PTS019_0186_20141210_164837_20141210_182811.EUM.nc	-0.120	-0.120	0.038	3075	5499	0	2407	9	8
SRL_OPN_2PTS019_0188_20141210_182811_20141210_200734.EUM.nc	-0.087	-0.097	0.042	3114	5521	0	2399	6	2
SRL_OPN_2PTS019_0190_20141210_200733_20141210_214621.EUM.nc	-0.117	-0.130	0.058	3354	5503	0	2136	13	0
SRL_OPN_2PTS019_0192_20141210_214621_20141210_232416.EUM.nc	-0.147	-0.144	0.045	2446	5250	0	2761	29	14
SRL_OPN_2PTS019_0193_20141210_232416_20141211_010205.EUM.nc	-0.093	-0.102	0.040	2743	5488	0	2703	15	27
SRL_OPN_2PTS019_0195_20141211_010204_20141211_024032.EUM.nc	-0.087	-0.093	0.037	2806	5561	0	2743	8	4
SRL_OPN_2PTS019_0197_20141211_024031_20141211_042013.EUM.nc	-0.140	-0.129	0.043	2843	5501	0	2637	19	2
SRL_OPN_2PTS019_0199_20141211_042013_20141211_060200.EUM.nc	-0.130	-0.138	0.050	3680	5710	0	2027	2	1
SRL_OPN_2PTS019_0201_20141211_060159_20141211_075006.EUM.nc	-0.115	-0.118	0.046	4048	6116	0	1993	14	61
SRL_OPN_2PTS019_0204_20141211_075005_20141211_092819.EUM.nc	-0.121	-0.119	0.039	3125	5500	0	2356	16	3
SRL_OPN_2PTS019_0205_20141211_092819_20141211_110602.EUM.nc	-0.102	-0.097	0.045	2148	5368	0	3179	31	10
SRL_OPN_2PTS019_0207_20141211_110602_20141211_124423.EUM.nc	-0.103	-0.113	0.046	2484	5293	0	2794	14	1
SRL_OPN_2PTS019_0209_20141211_124422_20141211_143730.EUM.nc	-0.117	-0.117	0.042	3337	6219	0	2878	1	3
SRL_OPN_2PTS019_0212_20141211_143729_20141211_161716.EUM.nc	-0.131	-0.117	0.048	3355	5627	0	2269	1	2
SRL_OPN_2PTS019_0214_20141211_161716_20141211_175653.EUM.nc	-0.128	-0.127	0.039	2711	5557	0	2702	0	144
SRL_OPN_2PTS019_0216_20141211_175653_20141211_193623.EUM.nc	-0.097	-0.104	0.041	3255	5575	0	2314	4	2
SRL_OPN_2PTS019_0218_20141211_193623_20141211_211523.EUM.nc	-0.109	-0.124	0.056	3448	5428	0	1977	3	0
SRL_OPN_2PTS019_0220_20141211_211522_20141211_225332.EUM.nc	-0.140	-0.131	0.046	2457	5391	0	2924	10	0
SRL_OPN_2PTS019_0221_20141211_225331_20141212_003121.EUM.nc	-0.113	-0.109	0.037	3260	5431	0	2150	5	16
SRL_OPN_2PTS019_0223_20141212_003120_20141212_020928.EUM.nc	-0.092	-0.099	0.039	2758	5520	0	2743	7	12
SRL_OPN_2PTS019_0225_20141212_020928_20141212_034839.EUM.nc	-0.122	-0.116	0.044	2908	5534	0	2616	8	2
SRL_OPN_2PTS019_0227_20141212_034840_20141212_052948.EUM.nc	-0.131	-0.133	0.032	2805	5550	0	2673	4	68

– Continued on next page

Table 14: Ka-Band Sea State Bias Statistics.

– Continued from previous page

File	Median	Mean	Std. Dev.	No. Obs.	Total Obs.	Default Lat/Lon	Flag (total)	Default (total)	3-Sigma Edited
SRL_OPN_2PTS019_0229_20141212_052948_20141212_071907.EUM.nc	-0.115	-0.127	0.056	3936	6182	0	2240	5	1
SRL_OPN_2PTS019_0232_20141212_071906_20141212_085724.EUM.nc	-0.129	-0.122	0.047	3778	5589	0	1802	6	3
SRL_OPN_2PTS019_0233_20141212_085723_20141212_103518.EUM.nc	-0.109	-0.104	0.039	2395	5467	0	3060	11	1
SRL_OPN_2PTS019_0235_20141212_103518_20141212_121325.EUM.nc	-0.096	-0.104	0.047	2519	5401	0	2866	14	2
SRL_OPN_2PTS019_0237_20141212_121324_20141212_135225.EUM.nc	-0.108	-0.107	0.038	3097	5462	0	2364	1	0
SRL_OPN_2PTS019_0239_20141212_135224_20141212_154557.EUM.nc	-0.114	-0.110	0.040	3519	6368	0	2843	3	3
SRL_OPN_2PTS019_0242_20141212_154556_20141212_172534.EUM.nc	-0.137	-0.144	0.039	2622	5505	0	2831	4	48
SRL_OPN_2PTS019_0244_20141212_172533_20141212_190511.EUM.nc	-0.098	-0.110	0.049	3238	5608	0	2362	5	3
SRL_OPN_2PTS019_0246_20141212_190511_20141212_204414.EUM.nc	-0.104	-0.114	0.050	3652	5532	0	1859	19	2
SRL_OPN_2PTS019_0248_20141212_204414_20141212_222244.EUM.nc	-0.128	-0.118	0.045	2922	5330	0	2384	22	2
SRL_OPN_2PTS019_0250_20141212_222244_20141213_000038.EUM.nc	-0.117	-0.113	0.037	3033	5467	0	2413	12	9
SRL_OPN_2PTS019_0251_20141213_000039_20141213_013827.EUM.nc	-0.086	-0.091	0.043	2985	5523	0	2524	9	5
SRL_OPN_2PTS019_0253_20141213_013827_20141213_031719.EUM.nc	-0.108	-0.110	0.046	2828	5559	0	2689	16	26
SRL_OPN_2PTS019_0255_20141213_031719_20141213_045748.EUM.nc	-0.121	-0.124	0.040	3001	5522	0	2507	2	12
SRL_OPN_2PTS019_0257_20141213_045748_20141213_064022.EUM.nc	-0.128	-0.134	0.056	3859	5795	0	1928	8	0
SRL_OPN_2PTS019_0259_20141213_064022_20141213_082634.EUM.nc	-0.123	-0.122	0.037	4184	6032	0	1839	3	6
SRL_OPN_2PTS019_0262_20141213_082634_20141213_100435.EUM.nc	-0.115	-0.118	0.036	2847	5389	0	2526	6	10
SRL_OPN_2PTS019_0263_20141213_100435_20141213_114232.EUM.nc	-0.109	-0.110	0.047	2413	5426	0	2992	15	6
SRL_OPN_2PTS019_0265_20141213_114231_20141213_132106.EUM.nc	-0.105	-0.103	0.035	2903	5316	0	2407	1	5
SRL_OPN_2PTS019_0267_20141213_132107_20141213_151436.EUM.nc	-0.112	-0.113	0.037	3567	6363	0	2795	0	1
SRL_OPN_2PTS019_0270_20141213_151435_20141213_165415.EUM.nc	-0.127	-0.134	0.037	2774	5534	0	2747	12	1
SRL_OPN_2PTS019_0272_20141213_165414_20141213_183356.EUM.nc	-0.117	-0.123	0.049	3149	5514	0	2363	2	0
SRL_OPN_2PTS019_0274_20141213_183355_20141213_201308.EUM.nc	-0.115	-0.110	0.043	3270	5519	0	2237	8	4
SRL_OPN_2PTS019_0276_20141213_201307_20141213_215152.EUM.nc	-0.114	-0.114	0.046	3312	5470	0	2127	29	2
SRL_OPN_2PTS019_0278_20141213_215153_20141213_232955.EUM.nc	-0.123	-0.126	0.027	2308	5304	0	2858	18	120
SRL_OPN_2PTS019_0279_20141213_232955_20141214_010736.EUM.nc	-0.096	-0.098	0.038	2727	5479	0	2742	6	4
SRL_OPN_2PTS019_0281_20141214_010736_20141214_024605.EUM.nc	-0.103	-0.105	0.043	2784	5541	0	2736	0	21
SRL_OPN_2PTS019_0283_20141214_024605_20141214_042600.EUM.nc	-0.123	-0.119	0.041	2876	5500	0	2570	3	51
SRL_OPN_2PTS019_0285_20141214_042600_20141214_060749.EUM.nc	-0.132	-0.138	0.051	3671	5711	0	2036	4	0
SRL_OPN_2PTS019_0287_20141214_060748_20141214_075538.EUM.nc	-0.118	-0.116	0.035	4092	6101	0	1977	8	24
SRL_OPN_2PTS019_0290_20141214_075538_20141214_093349.EUM.nc	-0.119	-0.123	0.036	2964	5466	0	2429	18	55
SRL_OPN_2PTS019_0291_20141214_093348_20141214_111142.EUM.nc	-0.094	-0.100	0.056	2130	5392	0	3239	23	0
SRL_OPN_2PTS019_0293_20141214_111141_20141214_125005.EUM.nc	-0.101	-0.106	0.027	2525	5281	0	2699	14	43
SRL_OPN_2PTS019_0295_20141214_125004_20141214_142937.EUM.nc	-0.115	-0.123	0.043	3331	5497	0	2093	0	73
SRL_OPN_2PTS019_0297_20141214_142937_20141214_162253.EUM.nc	-0.119	-0.118	0.046	3291	6377	0	3081	3	2
SRL_OPN_2PTS019_0300_20141214_162252_20141214_180237.EUM.nc	-0.136	-0.128	0.048	2910	5616	0	2704	2	0
SRL_OPN_2PTS019_0302_20141214_180237_20141214_194159.EUM.nc	-0.112	-0.110	0.039	3209	5565	0	2341	11	4
SRL_OPN_2PTS019_0304_20141214_194158_20141214_212055.EUM.nc	-0.120	-0.117	0.042	3260	5412	0	1995	13	144
SRL_OPN_2PTS019_0306_20141214_212055_20141214_225910.EUM.nc	-0.130	-0.126	0.036	2282	5387	0	3064	19	22

– Continued on next page

Table 14: Ka-Band Sea State Bias Statistics.

– Continued from previous page

File	Median	Mean	Std. Dev.	No. Obs.	Total Obs.	Default Lat/Lon	Flag (total)	Default (total)	3-Sigma Edited
SRL_OPN_2PTS019_0307_20141214_225909_20141215_003650.EUM.nc	-0.089	-0.095	0.035	3381	5449	0	2050	9	9
SRL_OPN_2PTS019_0309_20141215_003650_20141215_021500.EUM.nc	-0.102	-0.106	0.031	2749	5531	0	2748	8	26
SRL_OPN_2PTS019_0311_20141215_021500_20141215_035425.EUM.nc	-0.115	-0.122	0.045	2775	5536	0	2755	4	2
SRL_OPN_2PTS019_0313_20141215_035424_20141215_053531.EUM.nc	-0.154	-0.144	0.044	2925	5537	0	2605	5	2
SRL_OPN_2PTS019_0315_20141215_053531_20141215_072438.EUM.nc	-0.121	-0.120	0.034	3941	6199	0	2111	5	142
SRL_OPN_2PTS019_0318_20141215_072437_20141215_090301.EUM.nc	-0.116	-0.118	0.039	3662	5584	0	1873	5	44
SRL_OPN_2PTS019_0319_20141215_090302_20141215_104056.EUM.nc	-0.105	-0.101	0.046	2464	5471	0	2992	12	3
SRL_OPN_2PTS019_0321_20141215_104055_20141215_121855.EUM.nc	-0.098	-0.101	0.026	2573	5426	0	2805	22	26
SRL_OPN_2PTS019_0323_20141215_121854_20141215_135809.EUM.nc	-0.114	-0.124	0.042	3244	5455	0	2205	6	0
SRL_OPN_2PTS019_0325_20141215_135808_20141215_155132.EUM.nc	-0.115	-0.119	0.041	3388	6373	0	2976	9	0
SRL_OPN_2PTS019_0328_20141215_155132_20141215_173118.EUM.nc	-0.140	-0.133	0.042	2634	5467	0	2805	2	26
SRL_OPN_2PTS019_0330_20141215_173117_20141215_191045.EUM.nc	-0.109	-0.108	0.034	3384	5613	0	2198	3	28
SRL_OPN_2PTS019_0332_20141215_191044_20141215_204955.EUM.nc	-0.112	-0.109	0.040	3595	5551	0	1899	5	52
SRL_OPN_2PTS019_0334_20141215_204955_20141215_222823.EUM.nc	-0.119	-0.113	0.047	3016	5370	0	2341	11	2
SRL_OPN_2PTS019_0336_20141215_222822_20141216_000607.EUM.nc	-0.110	-0.108	0.038	3126	5466	0	2329	9	2
SRL_OPN_2PTS019_0337_20141216_000606_20141216_014405.EUM.nc	-0.097	-0.097	0.034	3034	5536	0	2498	2	2
SRL_OPN_2PTS019_0339_20141216_014404_20141216_032302.EUM.nc	-0.110	-0.111	0.043	2842	5496	0	2644	7	3
SRL_OPN_2PTS019_0341_20141216_032301_20141216_050330.EUM.nc	-0.142	-0.135	0.033	2887	5529	0	2591	4	47
SRL_OPN_2PTS019_0343_20141216_050329_20141216_065336.EUM.nc	-0.124	-0.125	0.034	3804	6203	0	2381	6	12
SRL_OPN_2PTS019_0346_20141216_065335_20141216_083213.EUM.nc	-0.126	-0.127	0.034	4207	5627	0	1406	6	8
SRL_OPN_2PTS019_0348_20141216_083213_20141216_101012.EUM.nc	-0.107	-0.104	0.034	2799	5414	0	2586	8	21
SRL_OPN_2PTS019_0349_20141216_101011_20141216_114801.EUM.nc	-0.099	-0.096	0.037	2452	5410	0	2925	33	0
SRL_OPN_2PTS019_0351_20141216_114801_20141216_132648.EUM.nc	-0.110	-0.115	0.035	2945	5340	0	2339	7	49
SRL_OPN_2PTS019_0353_20141216_132648_20141216_152012.EUM.nc	-0.117	-0.121	0.033	3556	6354	0	2780	3	15
SRL_OPN_2PTS019_0356_20141216_152011_20141216_165959.EUM.nc	-0.133	-0.129	0.032	2702	5558	0	2808	6	42
SRL_OPN_2PTS019_0358_20141216_165958_20141216_183929.EUM.nc	-0.119	-0.124	0.032	3162	5477	0	2309	0	6
SRL_OPN_2PTS019_0360_20141216_183930_20141216_201849.EUM.nc	-0.102	-0.104	0.034	3247	5520	0	2206	11	56
SRL_OPN_2PTS019_0362_20141216_201848_20141216_215732.EUM.nc	-0.113	-0.111	0.041	3103	5460	0	2319	30	8
SRL_OPN_2PTS019_0364_20141216_215731_20141216_233523.EUM.nc	-0.117	-0.121	0.038	2570	5355	0	2761	10	14
SRL_OPN_2PTS019_0365_20141216_233523_20141217_011313.EUM.nc	-0.102	-0.099	0.036	2790	5477	0	2682	4	1
SRL_OPN_2PTS019_0367_20141217_011312_20141217_025147.EUM.nc	-0.110	-0.113	0.035	2779	5538	0	2748	3	8
SRL_OPN_2PTS019_0369_20141217_025146_20141217_043139.EUM.nc	-0.125	-0.124	0.027	2830	5499	0	2580	12	77
SRL_OPN_2PTS019_0371_20141217_043139_20141217_061344.EUM.nc	-0.117	-0.119	0.030	3609	5732	0	2030	9	84
SRL_OPN_2PTS019_0373_20141217_061343_20141217_080117.EUM.nc	-0.116	-0.119	0.040	4168	6082	0	1895	3	16
SRL_OPN_2PTS019_0376_20141217_080116_20141217_093927.EUM.nc	-0.106	-0.113	0.043	2956	5503	0	2526	14	7
SRL_OPN_2PTS019_0377_20141217_093926_20141217_111710.EUM.nc	-0.102	-0.093	0.052	2207	5295	0	3064	21	3
SRL_OPN_2PTS019_0379_20141217_111709_20141217_125537.EUM.nc	-0.105	-0.108	0.030	2627	5291	0	2650	2	12
SRL_OPN_2PTS019_0381_20141217_125537_20141217_144850.EUM.nc	-0.119	-0.121	0.032	3434	6248	0	2801	3	10
SRL_OPN_2PTS019_0384_20141217_144850_20141217_162837.EUM.nc	-0.111	-0.107	0.037	3159	5638	0	2327	26	126

– Continued on next page

Table 14: Ka-Band Sea State Bias Statistics.

– Continued from previous page

File	Median	Mean	Std. Dev.	No. Obs.	Total Obs.	Default Lat/Lon	Flag (total)	Default (total)	3-Sigma Edited
SRL_OPN_2PTS019_0386_20141217_162836_20141217_180812.EUM.nc	-0.121	-0.126	0.039	2942	5577	0	2620	6	9
SRL_OPN_2PTS019_0388_20141217_180811_20141217_194740.EUM.nc	-0.095	-0.093	0.025	2812	5558	0	2337	6	403
SRL_OPN_2PTS019_0390_20141217_194740_20141217_212635.EUM.nc	-0.111	-0.113	0.045	3453	5402	0	1909	18	22
SRL_OPN_2PTS019_0392_20141217_212635_20141217_230439.EUM.nc	-0.126	-0.124	0.039	2185	5331	0	3090	3	53
SRL_OPN_2PTS019_0393_20141217_230438_20141218_004228.EUM.nc	-0.095	-0.098	0.034	3267	5459	0	2176	10	6
SRL_OPN_2PTS019_0395_20141218_004227_20141218_022041.EUM.nc	-0.107	-0.113	0.025	2728	5546	0	2759	6	53
SRL_OPN_2PTS019_0397_20141218_022040_20141218_040002.EUM.nc	-0.118	-0.115	0.038	2817	5533	0	2692	7	17
SRL_OPN_2PTS019_0399_20141218_040002_20141218_054124.EUM.nc	-0.116	-0.124	0.039	3235	5547	0	2270	15	27
SRL_OPN_2PTS019_0401_20141218_054123_20141218_073019.EUM.nc	-0.110	-0.116	0.038	4105	6174	0	1986	0	83
SRL_OPN_2PTS019_0404_20141218_073018_20141218_090840.EUM.nc	-0.108	-0.111	0.042	3500	5540	0	1962	11	67
SRL_OPN_2PTS019_0405_20141218_090839_20141218_104625.EUM.nc	-0.109	-0.100	0.049	2439	5482	0	3032	11	0
SRL_OPN_2PTS019_0407_20141218_104624_20141218_122436.EUM.nc	-0.101	-0.104	0.033	2618	5384	0	2754	10	2
SRL_OPN_2PTS019_0409_20141218_122435_20141218_140352.EUM.nc	-0.118	-0.124	0.029	3246	5440	0	2169	5	20
SRL_OPN_2PTS019_0411_20141218_140351_20141218_155716.EUM.nc	-0.117	-0.117	0.037	3039	6360	0	3120	4	197
SRL_OPN_2PTS019_0414_20141218_155715_20141218_173653.EUM.nc	-0.127	-0.131	0.043	2728	5480	0	2735	9	8
SRL_OPN_2PTS019_0416_20141218_173652_20141218_191628.EUM.nc	-0.088	-0.090	0.022	2889	5581	0	2218	8	466
SRL_OPN_2PTS019_0418_20141218_191627_20141218_205527.EUM.nc	-0.103	-0.108	0.037	3616	5587	0	1954	6	11
SRL_OPN_2PTS019_0420_20141218_205526_20141218_223353.EUM.nc	-0.116	-0.120	0.055	2915	5374	0	2441	18	0
SRL_OPN_2PTS019_0421_20141218_223352_20141219_001145.EUM.nc	-0.105	-0.110	0.036	3101	5476	0	2317	4	54
SRL_OPN_2PTS019_0423_20141219_001144_20141219_014936.EUM.nc	-0.103	-0.099	0.031	2994	5524	0	2520	2	8
SRL_OPN_2PTS019_0425_20141219_014936_20141219_032837.EUM.nc	-0.113	-0.106	0.042	2960	5493	0	2525	5	3
SRL_OPN_2PTS019_0427_20141219_032836_20141219_050920.EUM.nc	-0.122	-0.131	0.038	2859	5546	0	2612	1	74
SRL_OPN_2PTS019_0429_20141219_050920_20141219_065917.EUM.nc	-0.117	-0.123	0.044	3753	6192	0	2438	1	0
SRL_OPN_2PTS019_0432_20141219_065916_20141219_083743.EUM.nc	-0.106	-0.106	0.037	4008	5618	0	1420	6	184
SRL_OPN_2PTS019_0434_20141219_083743_20141219_101541.EUM.nc	-0.116	-0.106	0.037	2742	5392	0	2642	7	1
SRL_OPN_2PTS019_0435_20141219_101540_20141219_115341.EUM.nc	-0.101	-0.100	0.036	2564	5405	0	2830	9	2
SRL_OPN_2PTS019_0437_20141219_115340_20141219_133223.EUM.nc	-0.110	-0.116	0.030	2944	5316	0	2323	2	47
SRL_OPN_2PTS019_0439_20141219_133223_20141219_152555.EUM.nc	-0.113	-0.120	0.042	3611	6339	0	2725	0	3
SRL_OPN_2PTS019_0442_20141219_152555_20141219_170534.EUM.nc	-0.128	-0.133	0.038	2674	5580	0	2885	6	15
SRL_OPN_2PTS019_0444_20141219_170533_20141219_184513.EUM.nc	-0.099	-0.109	0.048	3164	5500	0	2321	1	14
SRL_OPN_2PTS019_0446_20141219_184513_20141219_202422.EUM.nc	-0.089	-0.094	0.038	3393	5501	0	2096	7	5
SRL_OPN_2PTS019_0448_20141219_202421_20141219_220302.EUM.nc	-0.107	-0.107	0.046	3087	5457	0	2348	16	6
SRL_OPN_2PTS019_0450_20141219_220302_20141219_234100.EUM.nc	-0.115	-0.118	0.042	2704	5440	0	2720	14	2
SRL_OPN_2PTS019_0451_20141219_234100_20141220_011844.EUM.nc	-0.103	-0.100	0.032	2921	5494	0	2557	3	13
SRL_OPN_2PTS019_0453_20141220_011843_20141220_025722.EUM.nc	-0.106	-0.107	0.037	2761	5557	0	2719	4	73
SRL_OPN_2PTS019_0455_20141220_025721_20141220_043729.EUM.nc	-0.126	-0.129	0.045	2854	5494	0	2630	8	2
SRL_OPN_2PTS019_0457_20141220_043729_20141220_061933.EUM.nc	-0.118	-0.120	0.041	3815	5767	0	1949	3	0
SRL_OPN_2PTS019_0459_20141220_061932_20141220_080649.EUM.nc	-0.100	-0.107	0.045	4121	6092	0	1909	2	60
SRL_OPN_2PTS019_0462_20141220_080649_20141220_094457.EUM.nc	-0.110	-0.109	0.028	2787	5494	0	2559	13	135

– Continued on next page

Table 14: Ka-Band Sea State Bias Statistics.

– Continued from previous page

File	Median	Mean	Std. Dev.	No. Obs.	Total Obs.	Default Lat/Lon	Flag (total)	Default (total)	3-Sigma Edited
SRL_OPN_2PTS019_0463_20141220_094456_20141220_112249.EUM.nc	-0.113	-0.098	0.045	2055	5249	0	3170	21	3
SRL_OPN_2PTS019_0465_20141220_112249_20141220_130120.EUM.nc	-0.110	-0.115	0.037	2666	5310	0	2617	4	23
SRL_OPN_2PTS019_0467_20141220_130119_20141220_145435.EUM.nc	-0.108	-0.117	0.038	3520	6330	0	2798	7	5
SRL_OPN_2PTS019_0470_20141220_145434_20141220_163413.EUM.nc	-0.122	-0.122	0.040	3200	5621	0	2410	6	5
SRL_OPN_2PTS019_0472_20141220_163413_20141220_181357.EUM.nc	-0.114	-0.117	0.045	2959	5609	0	2631	15	4
SRL_OPN_2PTS019_0474_20141220_181356_20141220_195315.EUM.nc	-0.080	-0.091	0.039	3133	5520	0	2374	8	5
SRL_OPN_2PTS019_0476_20141220_195314_20141220_213208.EUM.nc	-0.106	-0.105	0.039	3572	5400	0	1806	20	2
SRL_OPN_2PTS019_0478_20141220_213207_20141220_231017.EUM.nc	-0.111	-0.115	0.045	2183	5352	0	3130	4	35
SRL_OPN_2PTS019_0479_20141220_231017_20141221_004756.EUM.nc	-0.101	-0.098	0.035	3147	5467	0	2291	22	7
SRL_OPN_2PTS019_0481_20141221_004755_20141221_022615.EUM.nc	-0.098	-0.102	0.036	2817	5531	0	2711	3	0
SRL_OPN_2PTS019_0483_20141221_022614_20141221_054710.EUM.nc	-0.118	-0.118	0.040	6381	11113	0	4704	21	7
SRL_OPN_2PTS019_0487_20141221_054709_20141221_073551.EUM.nc	-0.101	-0.114	0.046	4099	6167	0	1989	2	77
SRL_OPN_2PTS019_0490_20141221_073552_20141221_091410.EUM.nc	-0.106	-0.107	0.034	3390	5546	0	2136	9	11
SRL_OPN_2PTS019_0491_20141221_091409_20141221_105202.EUM.nc	-0.104	-0.096	0.045	2307	5471	0	3127	35	2
SRL_OPN_2PTS019_0493_20141221_105203_20141221_123007.EUM.nc	-0.106	-0.112	0.032	2523	5307	0	2755	10	19
SRL_OPN_2PTS019_0495_20141221_123006_20141221_140931.EUM.nc	-0.116	-0.123	0.031	3176	5511	0	2323	0	12
SRL_OPN_2PTS019_0497_20141221_140932_20141221_160252.EUM.nc	-0.118	-0.116	0.036	3283	6386	0	3095	2	6
SRL_OPN_2PTS019_0500_20141221_160251_20141221_174238.EUM.nc	-0.129	-0.127	0.042	2762	5600	0	2800	17	21
SRL_OPN_2PTS019_0502_20141221_174238_20141221_192203.EUM.nc	-0.092	-0.102	0.050	3370	5564	0	2160	2	32
SRL_OPN_2PTS019_0504_20141221_192202_20141221_210109.EUM.nc	-0.101	-0.101	0.029	3550	5569	0	1938	5	76
SRL_OPN_2PTS019_0506_20141221_210109_20141221_223931.EUM.nc	-0.111	-0.121	0.056	2813	5354	0	2505	35	1
SRL_OPN_2PTS019_0507_20141221_223930_20141222_001720.EUM.nc	-0.103	-0.102	0.038	3123	5438	0	2311	1	3
SRL_OPN_2PTS019_0509_20141222_001720_20141222_015523.EUM.nc	-0.099	-0.097	0.031	2961	5519	0	2551	1	6
SRL_OPN_2PTS019_0511_20141222_015522_20141222_051510.EUM.nc	-0.116	-0.115	0.037	5974	11012	0	5020	10	8
SRL_OPN_2PTS019_0515_20141222_051510_20141222_070457.EUM.nc	-0.110	-0.122	0.051	3808	6200	0	2381	11	0
SRL_OPN_2PTS019_0518_20141222_070456_20141222_084329.EUM.nc	-0.103	-0.110	0.039	3945	5609	0	1640	19	5
SRL_OPN_2PTS019_0520_20141222_084328_20141222_102125.EUM.nc	-0.109	-0.112	0.049	2652	5375	0	2703	20	0
SRL_OPN_2PTS019_0521_20141222_102124_20141222_115917.EUM.nc	-0.107	-0.106	0.044	2560	5360	0	2780	18	2
SRL_OPN_2PTS019_0523_20141222_115917_20141222_133815.EUM.nc	-0.112	-0.115	0.030	2984	5384	0	2342	6	52
SRL_OPN_2PTS019_0525_20141222_133814_20141222_153138.EUM.nc	-0.110	-0.112	0.042	3583	6346	0	2758	4	1
SRL_OPN_2PTS019_0528_20141222_153137_20141222_171126.EUM.nc	-0.127	-0.125	0.037	2721	5592	0	2870	1	0
SRL_OPN_2PTS019_0530_20141222_171125_20141222_185056.EUM.nc	-0.097	-0.106	0.046	3253	5505	0	2249	3	0
SRL_OPN_2PTS019_0532_20141222_185055_20141222_203012.EUM.nc	-0.092	-0.097	0.038	3461	5517	0	2041	14	1
SRL_OPN_2PTS019_0534_20141222_203011_20141222_220849.EUM.nc	-0.106	-0.110	0.047	3047	5482	0	2398	32	5
SRL_OPN_2PTS019_0536_20141222_220848_20141222_234638.EUM.nc	-0.112	-0.111	0.040	2922	5479	0	2548	8	1
SRL_OPN_2PTS019_0537_20141222_234637_20141223_012430.EUM.nc	-0.100	-0.097	0.038	2868	5537	0	2659	4	6
SRL_OPN_2PTS019_0539_20141223_012430_20141223_030304.EUM.nc	-0.106	-0.107	0.040	2833	5563	0	2720	1	9
SRL_OPN_2PTS019_0541_20141223_030304_20141223_044317.EUM.nc	-0.114	-0.112	0.030	2844	5494	0	2557	7	86
SRL_OPN_2PTS019_0543_20141223_044316_20141223_062538.EUM.nc	-0.127	-0.123	0.043	3915	5779	0	1861	0	3

– Continued on next page

Table 14: Ka-Band Sea State Bias Statistics.

– Continued from previous page

File	Median	Mean	Std. Dev.	No. Obs.	Total Obs.	Default Lat/Lon	Flag (total)	Default (total)	3-Sigma Edited
SRL_OPN_2PTS019_0545_20141223_062537_20141223_081237.EUM.nc	-0.098	-0.109	0.041	4163	6093	0	1929	1	0
SRL_OPN_2PTS019_0548_20141223_081236_20141223_095042.EUM.nc	-0.112	-0.113	0.045	2846	5356	0	2498	12	0
SRL_OPN_2PTS019_0549_20141223_095041_20141223_112827.EUM.nc	-0.111	-0.100	0.042	2155	5287	0	3107	25	0
SRL_OPN_2PTS019_0551_20141223_112826_20141223_130701.EUM.nc	-0.108	-0.113	0.032	2770	5386	0	2605	2	9
SRL_OPN_2PTS019_0553_20141223_130700_20141223_150018.EUM.nc	-0.109	-0.112	0.042	3535	6331	0	2796	0	0
SRL_OPN_2PTS019_0556_20141223_150019_20141223_164005.EUM.nc	-0.121	-0.116	0.037	3025	5584	0	2536	17	6
SRL_OPN_2PTS019_0558_20141223_164004_20141223_181940.EUM.nc	-0.114	-0.117	0.043	3010	5494	0	2479	4	1
SRL_OPN_2PTS019_0560_20141223_181939_20141223_195905.EUM.nc	-0.100	-0.103	0.047	3147	5524	0	2368	3	6
SRL_OPN_2PTS019_0562_20141223_195904_20141223_213748.EUM.nc	-0.108	-0.103	0.041	3504	5486	0	1963	15	4
SRL_OPN_2PTS019_0564_20141223_213747_20141223_231555.EUM.nc	-0.119	-0.122	0.048	2338	5334	0	2990	4	2
SRL_OPN_2PTS019_0565_20141223_231554_20141224_005344.EUM.nc	-0.099	-0.100	0.036	2992	5509	0	2492	21	4
SRL_OPN_2PTS019_0567_20141224_005343_20141224_023155.EUM.nc	-0.099	-0.100	0.037	2841	5527	0	2680	6	0
SRL_OPN_2PTS019_0569_20141224_023154_20141224_041136.EUM.nc	-0.112	-0.109	0.025	2727	5479	0	2698	8	46
SRL_OPN_2PTS019_0571_20141224_041136_20141224_055313.EUM.nc	-0.129	-0.123	0.039	3712	5684	0	1960	5	7
SRL_OPN_2PTS019_0573_20141224_055313_20141224_074140.EUM.nc	-0.111	-0.111	0.043	4100	6148	0	1953	0	95
SRL_OPN_2PTS019_0576_20141224_074139_20141224_091948.EUM.nc	-0.123	-0.119	0.043	3122	5522	0	2312	6	82
SRL_OPN_2PTS019_0577_20141224_091948_20141224_105741.EUM.nc	-0.100	-0.090	0.042	2192	5397	0	3191	12	2
SRL_OPN_2PTS019_0579_20141224_105740_20141224_123556.EUM.nc	-0.107	-0.116	0.041	2497	5298	0	2795	4	2
SRL_OPN_2PTS019_0581_20141224_123555_20141224_141515.EUM.nc	-0.109	-0.118	0.035	3266	5477	0	2203	2	6
SRL_OPN_2PTS019_0583_20141224_141515_20141224_160845.EUM.nc	-0.123	-0.117	0.043	3326	6377	0	3049	2	0
SRL_OPN_2PTS019_0586_20141224_160845_20141224_174823.EUM.nc	-0.126	-0.128	0.050	2810	5575	0	2761	2	2
SRL_OPN_2PTS019_0588_20141224_174822_20141224_192754.EUM.nc	-0.112	-0.109	0.043	3284	5603	0	2309	10	0
SRL_OPN_2PTS019_0590_20141224_192754_20141224_210650.EUM.nc	-0.102	-0.100	0.032	3489	5553	0	2030	15	19
SRL_OPN_2PTS019_0592_20141224_210649_20141224_224510.EUM.nc	-0.108	-0.114	0.056	2636	5316	0	2661	19	0
SRL_OPN_2PTS019_0593_20141224_224509_20141225_002259.EUM.nc	-0.102	-0.106	0.042	3081	5459	0	2346	9	23
SRL_OPN_2PTS019_0595_20141225_002259_20141225_020056.EUM.nc	-0.104	-0.100	0.031	2903	5538	0	2612	6	17
SRL_OPN_2PTS019_0597_20141225_020057_20141225_034008.EUM.nc	-0.106	-0.098	0.036	2919	5507	0	2583	4	1
SRL_OPN_2PTS019_0599_20141225_034007_20141225_052104.EUM.nc	-0.127	-0.129	0.030	2874	5559	0	2594	8	83
SRL_OPN_2PTS019_0601_20141225_052103_20141225_071040.EUM.nc	-0.112	-0.116	0.045	3817	6183	0	2353	12	1
SRL_OPN_2PTS019_0604_20141225_071039_20141225_084901.EUM.nc	-0.109	-0.115	0.050	3813	5600	0	1742	3	42
SRL_OPN_2PTS019_0605_20141225_084900_20141225_102657.EUM.nc	-0.114	-0.109	0.048	2622	5396	0	2756	18	0
SRL_OPN_2PTS019_0607_20141225_102656_20141225_120459.EUM.nc	-0.099	-0.103	0.038	2567	5373	0	2788	15	3
SRL_OPN_2PTS019_0609_20141225_120459_20141225_134353.EUM.nc	-0.109	-0.113	0.029	3015	5432	0	2340	11	66
SRL_OPN_2PTS019_0611_20141225_134352_20141225_153725.EUM.nc	-0.111	-0.111	0.037	3573	6369	0	2791	2	3
SRL_OPN_2PTS019_0614_20141225_153725_20141225_171703.EUM.nc	-0.128	-0.137	0.050	2631	5579	0	2935	12	1
SRL_OPN_2PTS019_0616_20141225_171703_20141225_185642.EUM.nc	-0.110	-0.106	0.043	3217	5515	0	2290	7	1
SRL_OPN_2PTS019_0618_20141225_185641_20141225_203547.EUM.nc	-0.095	-0.098	0.037	3533	5531	0	1980	15	3
SRL_OPN_2PTS019_0620_20141225_203546_20141225_221421.EUM.nc	-0.109	-0.104	0.040	3019	5446	0	2404	18	5
SRL_OPN_2PTS019_0622_20141225_221420_20141225_235218.EUM.nc	-0.115	-0.118	0.051	2922	5450	0	2512	8	8

– Continued on next page

Table 14: Ka-Band Sea State Bias Statistics.

– Continued from previous page

File	Median	Mean	Std. Dev.	No. Obs.	Total Obs.	Default Lat/Lon	Flag (total)	Default (total)	3-Sigma Edited
SRL_OPN_2PTS019_0623_20141225_235217_20141226_013002.EUM.nc	-0.101	-0.094	0.028	2839	5503	0	2559	2	103
SRL_OPN_2PTS019_0625_20141226_013002_20141226_030849.EUM.nc	-0.101	-0.099	0.034	2896	5513	0	2608	4	5
SRL_OPN_2PTS019_0627_20141226_030848_20141226_044909.EUM.nc	-0.112	-0.117	0.044	2995	5460	0	2453	6	6
SRL_OPN_2PTS019_0629_20141226_044908_20141226_063129.EUM.nc	-0.122	-0.117	0.037	3915	5771	0	1855	1	0
SRL_OPN_2PTS019_0631_20141226_063129_20141226_081811.EUM.nc	-0.112	-0.110	0.035	4093	6075	0	1966	12	4
SRL_OPN_2PTS019_0634_20141226_081810_20141226_095613.EUM.nc	-0.116	-0.120	0.046	2819	5390	0	2559	10	2
SRL_OPN_2PTS019_0635_20141226_095614_20141226_113408.EUM.nc	-0.102	-0.100	0.046	2358	5354	0	2970	26	0
SRL_OPN_2PTS019_0637_20141226_113407_20141226_131238.EUM.nc	-0.112	-0.111	0.032	2825	5354	0	2520	8	1
SRL_OPN_2PTS019_0639_20141226_131237_20141226_150605.EUM.nc	-0.109	-0.131	0.057	3578	6354	0	2775	1	0
SRL_OPN_2PTS019_0642_20141226_150604_20141226_164543.EUM.nc	-0.120	-0.127	0.039	2869	5569	0	2687	8	5
SRL_OPN_2PTS019_0644_20141226_164543_20141226_182525.EUM.nc	-0.124	-0.119	0.039	3133	5509	0	2347	4	25
SRL_OPN_2PTS019_0646_20141226_182525_20141226_200441.EUM.nc	-0.097	-0.095	0.034	3087	5511	0	2417	4	3
SRL_OPN_2PTS019_0648_20141226_200439_20141226_214328.EUM.nc	-0.107	-0.099	0.036	3375	5485	0	2082	23	5
SRL_OPN_2PTS019_0650_20141226_214328_20141226_232134.EUM.nc	-0.118	-0.121	0.046	2452	5312	0	2848	12	0
SRL_OPN_2PTS019_0651_20141226_232133_20141227_005914.EUM.nc	-0.103	-0.102	0.033	2916	5486	0	2535	24	11
SRL_OPN_2PTS019_0653_20141227_005913_20141227_023738.EUM.nc	-0.100	-0.099	0.032	2854	5552	0	2653	14	31
SRL_OPN_2PTS019_0655_20141227_023738_20141227_041725.EUM.nc	-0.112	-0.121	0.042	2849	5492	0	2623	14	6
SRL_OPN_2PTS019_0657_20141227_041724_20141227_055901.EUM.nc	-0.119	-0.116	0.033	3737	5701	0	1936	3	25
SRL_OPN_2PTS019_0659_20141227_055900_20141227_074715.EUM.nc	-0.102	-0.106	0.036	4184	6123	0	1927	5	7
SRL_OPN_2PTS019_0662_20141227_074714_20141227_092528.EUM.nc	-0.126	-0.130	0.045	3149	5510	0	2343	2	16
SRL_OPN_2PTS019_0663_20141227_092527_20141227_110320.EUM.nc	-0.083	-0.093	0.054	2126	5443	0	3296	21	0
SRL_OPN_2PTS019_0665_20141227_110319_20141227_124130.EUM.nc	-0.111	-0.114	0.025	2419	5263	0	2697	6	141
SRL_OPN_2PTS019_0667_20141227_124130_20141227_142104.EUM.nc	-0.104	-0.111	0.033	3340	5484	0	2137	0	7
SRL_OPN_2PTS019_0669_20141227_142105_20141227_161422.EUM.nc	-0.108	-0.116	0.042	3336	6376	0	3033	6	1
SRL_OPN_2PTS019_0672_20141227_161421_20141227_175407.EUM.nc	-0.122	-0.123	0.038	2834	5575	0	2723	7	11
SRL_OPN_2PTS019_0674_20141227_175407_20141227_193330.EUM.nc	-0.108	-0.105	0.037	3251	5583	0	2316	13	3
SRL_OPN_2PTS019_0676_20141227_193329_20141227_211231.EUM.nc	-0.090	-0.097	0.037	3467	5426	0	1952	7	0
SRL_OPN_2PTS019_0678_20141227_211230_20141227_225049.EUM.nc	-0.122	-0.116	0.043	2442	5411	0	2949	16	4
SRL_OPN_2PTS019_0679_20141227_225048_20141228_002829.EUM.nc	-0.109	-0.110	0.029	3169	5410	0	2222	7	12
SRL_OPN_2PTS019_0681_20141228_002828_20141228_020637.EUM.nc	-0.097	-0.100	0.031	2746	5545	0	2765	27	7
SRL_OPN_2PTS019_0683_20141228_020637_20141228_034554.EUM.nc	-0.104	-0.114	0.040	2883	5554	0	2649	5	17
SRL_OPN_2PTS019_0685_20141228_034553_20141228_052648.EUM.nc	-0.114	-0.115	0.023	2849	5539	0	2617	2	71
SRL_OPN_2PTS019_0687_20141228_052647_20141228_071614.EUM.nc	-0.105	-0.101	0.037	3931	6175	0	2231	13	0
SRL_OPN_2PTS019_0690_20141228_071613_20141228_085441.EUM.nc	-0.116	-0.117	0.042	3820	5604	0	1773	9	2
SRL_OPN_2PTS019_0691_20141228_085440_20141228_103236.EUM.nc	-0.101	-0.099	0.046	2416	5500	0	3067	14	3
SRL_OPN_2PTS019_0693_20141228_103235_20141228_121032.EUM.nc	-0.101	-0.097	0.031	2479	5411	0	2893	24	15
SRL_OPN_2PTS019_0695_20141228_121031_20141228_134938.EUM.nc	-0.105	-0.111	0.026	3103	5441	0	2311	5	22
SRL_OPN_2PTS019_0697_20141228_134938_20141228_154301.EUM.nc	-0.106	-0.112	0.039	3578	6355	0	2770	6	1
SRL_OPN_2PTS019_0700_20141228_154301_20141228_172248.EUM.nc	-0.114	-0.117	0.027	2640	5511	0	2812	3	56

– Continued on next page

Table 14: Ka-Band Sea State Bias Statistics.

– Continued from previous page

File	Median	Mean	Std. Dev.	No. Obs.	Total Obs.	Default Lat/Lon	Flag (total)	Default (total)	3-Sigma Edited
SRL_OPN_2PTS019_0702_20141228_172248_20141228_190217.EUM.nc	-0.102	-0.110	0.042	3230	5575	0	2341	2	2
SRL_OPN_2PTS019_0704_20141228_190217_20141228_204130.EUM.nc	-0.087	-0.086	0.038	3698	5534	0	1828	4	4
SRL_OPN_2PTS019_0706_20141228_204129_20141228_222001.EUM.nc	-0.116	-0.110	0.048	3017	5337	0	2299	20	1
SRL_OPN_2PTS019_0708_20141228_222000_20141228_235748.EUM.nc	-0.101	-0.099	0.025	3015	5476	0	2429	6	26
SRL_OPN_2PTS019_0709_20141228_235747_20141229_013543.EUM.nc	-0.098	-0.094	0.036	2983	5544	0	2550	4	7
SRL_OPN_2PTS019_0711_20141229_013543_20141229_031425.EUM.nc	-0.106	-0.108	0.037	2866	5500	0	2619	13	2
SRL_OPN_2PTS019_0713_20141229_031424_20141229_045450.EUM.nc	-0.107	-0.110	0.021	2853	5487	0	2463	2	169
SRL_OPN_2PTS019_0715_20141229_045450_20141229_063728.EUM.nc	-0.109	-0.109	0.039	3949	5811	0	1860	1	1
SRL_OPN_2PTS019_0717_20141229_063727_20141229_082351.EUM.nc	-0.112	-0.112	0.037	4216	6060	0	1836	4	4
SRL_OPN_2PTS019_0720_20141229_082350_20141229_100144.EUM.nc	-0.108	-0.108	0.041	2828	5410	0	2572	9	1
SRL_OPN_2PTS019_0721_20141229_100144_20141229_113939.EUM.nc	-0.100	-0.091	0.030	2367	5338	0	2923	27	21
SRL_OPN_2PTS019_0723_20141229_113938_20141229_131820.EUM.nc	-0.101	-0.105	0.026	2927	5316	0	2374	2	13
SRL_OPN_2PTS019_0725_20141229_131819_20141229_151142.EUM.nc	-0.110	-0.110	0.040	3604	6366	0	2759	2	1
SRL_OPN_2PTS019_0728_20141229_151141_20141229_165128.EUM.nc	-0.107	-0.115	0.030	2807	5573	0	2729	7	30
SRL_OPN_2PTS019_0730_20141229_165127_20141229_183101.EUM.nc	-0.116	-0.115	0.035	3135	5500	0	2346	6	13
SRL_OPN_2PTS019_0732_20141229_183101_20141229_201023.EUM.nc	-0.103	-0.099	0.035	3134	5523	0	2378	7	4
SRL_OPN_2PTS019_0734_20141229_201023_20141229_214909.EUM.nc	-0.102	-0.104	0.049	3347	5487	0	2129	8	3
SRL_OPN_2PTS019_0736_20141229_214908_20141229_232704.EUM.nc	-0.111	-0.109	0.024	2382	5247	0	2718	32	115
SRL_OPN_2PTS019_0737_20141229_232703_20141230_010453.EUM.nc	-0.101	-0.101	0.032	2747	5495	0	2715	12	21
SRL_OPN_2PTS019_0739_20141230_010453_20141230_024321.EUM.nc	-0.101	-0.105	0.038	2878	5561	0	2675	7	1
SRL_OPN_2PTS019_0741_20141230_024320_20141230_042304.EUM.nc	-0.103	-0.103	0.015	2555	5494	0	2621	9	309
SRL_OPN_2PTS019_0743_20141230_042304_20141230_060457.EUM.nc	-0.104	-0.108	0.033	3753	5702	0	1913	5	31
SRL_OPN_2PTS019_0745_20141230_060456_20141230_075254.EUM.nc	-0.114	-0.113	0.034	4201	6129	0	1921	3	4
SRL_OPN_2PTS019_0748_20141230_075254_20141230_093106.EUM.nc	-0.109	-0.109	0.038	3041	5479	0	2357	6	75
SRL_OPN_2PTS019_0749_20141230_093106_20141230_110849.EUM.nc	-0.071	-0.073	0.036	2169	5378	0	3172	28	9
SRL_OPN_2PTS019_0751_20141230_110849_20141230_124712.EUM.nc	-0.098	-0.100	0.025	2499	5220	0	2706	1	14
SRL_OPN_2PTS019_0753_20141230_124712_20141230_144020.EUM.nc	-0.106	-0.104	0.026	3396	6223	0	2816	1	10
SRL_OPN_2PTS019_0756_20141230_144019_20141230_162006.EUM.nc	-0.105	-0.107	0.034	3347	5630	0	2268	7	8
SRL_OPN_2PTS019_0758_20141230_162005_20141230_175943.EUM.nc	-0.110	-0.113	0.030	2959	5587	0	2610	3	15
SRL_OPN_2PTS019_0760_20141230_175942_20141230_193913.EUM.nc	-0.105	-0.103	0.036	3264	5584	0	2318	1	1
SRL_OPN_2PTS019_0762_20141230_193912_20141230_211812.EUM.nc	-0.087	-0.102	0.051	3430	5434	0	1935	18	51
SRL_OPN_2PTS019_0764_20141230_211811_20141230_225619.EUM.nc	-0.111	-0.109	0.042	2416	5401	0	2973	10	2
SRL_OPN_2PTS019_0765_20141230_225618_20141231_003408.EUM.nc	-0.100	-0.100	0.031	3267	5451	0	2154	6	24
SRL_OPN_2PTS019_0767_20141231_003407_20141231_021218.EUM.nc	-0.097	-0.101	0.042	2803	5539	0	2731	3	2
SRL_OPN_2PTS019_0769_20141231_021217_20141231_035130.EUM.nc	-0.107	-0.111	0.029	2781	5494	0	2641	33	39
SRL_OPN_2PTS019_0771_20141231_035130_20141231_053241.EUM.nc	-0.104	-0.112	0.035	2958	5531	0	2553	10	10
SRL_OPN_2PTS019_0773_20141231_053240_20141231_072154.EUM.nc	-0.109	-0.112	0.043	4117	6197	0	2072	7	1
SRL_OPN_2PTS019_0776_20141231_072154_20141231_090019.EUM.nc	-0.107	-0.108	0.046	3608	5596	0	1833	8	147
SRL_OPN_2PTS019_0777_20141231_090019_20141231_103806.EUM.nc	-0.085	-0.083	0.032	2398	5460	0	3050	7	5

– Continued on next page

Table 14: Ka-Band Sea State Bias Statistics.

– Continued from previous page

File	Median	Mean	Std. Dev.	No. Obs.	Total Obs.	Default Lat/Lon	Flag (total)	Default (total)	3-Sigma Edited
SRL_OPN_2PTS019_0779_20141231_103805_20141231_121612.EUM.nc	-0.093	-0.091	0.028	2479	5435	0	2834	19	103
SRL_OPN_2PTS019_0781_20141231_121611_20141231_135523.EUM.nc	-0.102	-0.103	0.029	3193	5442	0	2243	2	4
SRL_OPN_2PTS019_0783_20141231_135522_20141231_154846.EUM.nc	-0.108	-0.105	0.037	3577	6372	0	2780	7	8
SRL_OPN_2PTS019_0786_20141231_154845_20141231_172825.EUM.nc	-0.114	-0.119	0.041	2719	5500	0	2749	4	28
SRL_OPN_2PTS019_0788_20141231_172824_20141231_190800.EUM.nc	-0.102	-0.108	0.038	3389	5587	0	2194	4	0
SRL_OPN_2PTS019_0790_20141231_190800_20141231_204702.EUM.nc	-0.085	-0.096	0.046	3706	5512	0	1795	8	3
SRL_OPN_2PTS019_0792_20141231_204702_20141231_222531.EUM.nc	-0.113	-0.113	0.051	2931	5348	0	2396	16	5
SRL_OPN_2PTS019_0794_20141231_222532_20150101_000325.EUM.nc	-0.101	-0.104	0.036	3107	5509	0	2383	9	10
SRL_OPN_2PTS019_0795_20150101_000325_20150101_014115.EUM.nc	-0.097	-0.098	0.029	2981	5555	0	2544	5	25
SRL_OPN_2PTS019_0797_20150101_014115_20150101_032008.EUM.nc	-0.101	-0.103	0.040	2913	5502	0	2574	14	1
SRL_OPN_2PTS019_0799_20150101_032007_20150101_050042.EUM.nc	-0.107	-0.111	0.023	2964	5520	0	2466	2	88
SRL_OPN_2PTS019_0801_20150101_050041_20150101_064319.EUM.nc	-0.109	-0.115	0.044	3946	5805	0	1856	3	0
SRL_OPN_2PTS019_0803_20150101_064319_20150101_082922.EUM.nc	-0.102	-0.114	0.044	4262	6039	0	1768	2	7
SRL_OPN_2PTS019_0806_20150101_082922_20150101_100721.EUM.nc	-0.097	-0.100	0.039	2826	5390	0	2559	4	1
SRL_OPN_2PTS019_0807_20150101_100720_20150101_114518.EUM.nc	-0.094	-0.101	0.043	2435	5370	0	2914	18	3
SRL_OPN_2PTS019_0809_20150101_114518_20150101_132355.EUM.nc	-0.098	-0.096	0.025	2931	5321	0	2338	5	47
SRL_OPN_2PTS019_0811_20150101_132355_20150101_151726.EUM.nc	-0.109	-0.112	0.034	3625	6345	0	2713	2	5
SRL_OPN_2PTS019_0814_20150101_151725_20150101_165704.EUM.nc	-0.122	-0.127	0.033	2679	5565	0	2736	8	142
SRL_OPN_2PTS019_0816_20150101_165703_20150101_183646.EUM.nc	-0.111	-0.110	0.039	3204	5476	0	2271	1	0
SRL_OPN_2PTS019_0818_20150101_183645_20150101_201557.EUM.nc	-0.093	-0.102	0.047	3296	5502	0	2194	12	0
SRL_OPN_2PTS019_0820_20150101_201556_20150101_215440.EUM.nc	-0.107	-0.108	0.050	3240	5458	0	2185	32	1
SRL_OPN_2PTS019_0822_20150101_215439_20150101_233241.EUM.nc	-0.112	-0.114	0.034	2510	5281	0	2750	7	14
SRL_OPN_2PTS019_0823_20150101_233241_20150102_011031.EUM.nc	-0.097	-0.098	0.033	2760	5518	0	2752	3	3
SRL_OPN_2PTS019_0825_20150102_011030_20150102_024855.EUM.nc	-0.090	-0.105	0.047	2889	5526	0	2632	4	1
SRL_OPN_2PTS019_0827_20150102_024855_20150102_042853.EUM.nc	-0.105	-0.107	0.021	2863	5500	0	2549	4	84
SRL_OPN_2PTS019_0829_20150102_042852_20150102_061045.EUM.nc	-0.117	-0.121	0.048	3772	5712	0	1910	3	27
SRL_OPN_2PTS019_0831_20150102_061044_20150102_075835.EUM.nc	-0.103	-0.108	0.040	4242	6099	0	1847	5	5
SRL_OPN_2PTS019_0834_20150102_075834_20150102_093637.EUM.nc	-0.103	-0.108	0.039	2957	5488	0	2517	13	1
SRL_OPN_2PTS019_0835_20150102_093637_20150102_111428.EUM.nc	-0.106	-0.106	0.042	2120	5339	0	3182	36	1
SRL_OPN_2PTS019_0837_20150102_111428_20150102_125253.EUM.nc	-0.091	-0.093	0.028	2661	5244	0	2561	3	19
SRL_OPN_2PTS019_0839_20150102_125252_20150102_144605.EUM.nc	-0.099	-0.109	0.041	3436	6278	0	2812	0	30
SRL_OPN_2PTS019_0842_20150102_144604_20150102_162543.EUM.nc	-0.111	-0.116	0.037	3246	5629	0	2221	4	158
SRL_OPN_2PTS019_0844_20150102_162543_20150102_180526.EUM.nc	-0.107	-0.113	0.053	3085	5617	0	2516	5	11
SRL_OPN_2PTS019_0846_20150102_180525_20150102_194455.EUM.nc	-0.098	-0.099	0.041	3248	5559	0	2297	13	1
SRL_OPN_2PTS019_0848_20150102_194454_20150102_212343.EUM.nc	-0.110	-0.109	0.048	3536	5382	0	1833	9	4
SRL_OPN_2PTS019_0850_20150102_212343_20150102_230157.EUM.nc	-0.116	-0.126	0.033	2259	5301	0	3015	11	16
SRL_OPN_2PTS019_0851_20150102_230156_20150103_003945.EUM.nc	-0.092	-0.099	0.040	3348	5479	0	2128	3	0
SRL_OPN_2PTS019_0853_20150103_003944_20150103_021750.EUM.nc	-0.096	-0.106	0.040	2832	5532	0	2698	1	1
SRL_OPN_2PTS019_0855_20150103_021749_20150103_035717.EUM.nc	-0.103	-0.110	0.034	2857	5554	0	2667	9	21

– Continued on next page

Table 14: Ka-Band Sea State Bias Statistics.

– Continued from previous page

File	Median	Mean	Std. Dev.	No. Obs.	Total Obs.	Default Lat/Lon	Flag (total)	Default (total)	3-Sigma Edited
SRL_OPN_2PTS019_0857_20150103_035716_20150103_053825.EUM.nc	-0.121	-0.122	0.039	3124	5499	0	2342	18	15
SRL_OPN_2PTS019_0859_20150103_053826_20150103_072735.EUM.nc	-0.105	-0.104	0.034	4273	6188	0	1913	1	1
SRL_OPN_2PTS019_0862_20150103_072735_20150103_090549.EUM.nc	-0.109	-0.113	0.045	3597	5542	0	1934	8	3
SRL_OPN_2PTS019_0863_20150103_090548_20150103_104342.EUM.nc	-0.113	-0.108	0.044	2391	5497	0	3087	19	0
SRL_OPN_2PTS019_0865_20150103_104343_20150103_122152.EUM.nc	-0.091	-0.086	0.017	2307	5433	0	2785	17	324
SRL_OPN_2PTS019_0867_20150103_122151_20150103_140059.EUM.nc	-0.097	-0.105	0.046	3358	5441	0	2077	4	2
SRL_OPN_2PTS019_0869_20150103_140058_20150103_155422.EUM.nc	-0.116	-0.123	0.038	3351	6341	0	2987	2	1
SRL_OPN_2PTS019_0872_20150103_155421_20150103_173407.EUM.nc	-0.116	-0.122	0.044	2717	5494	0	2721	12	44
SRL_OPN_2PTS019_0874_20150103_173407_20150103_191344.EUM.nc	-0.103	-0.105	0.048	3420	5593	0	2159	11	3
SRL_OPN_2PTS019_0876_20150103_191343_20150103_205243.EUM.nc	-0.104	-0.105	0.047	3668	5560	0	1871	17	4
SRL_OPN_2PTS019_0878_20150103_205242_20150103_223111.EUM.nc	-0.107	-0.107	0.035	2820	5359	0	2494	25	20
SRL_OPN_2PTS019_0880_20150103_223110_20150104_000854.EUM.nc	-0.100	-0.112	0.046	3118	5455	0	2333	3	1
SRL_OPN_2PTS019_0881_20150104_000855_20150104_014653.EUM.nc	-0.085	-0.097	0.045	3084	5548	0	2464	0	0
SRL_OPN_2PTS019_0883_20150104_014653_20150104_050623.EUM.nc	-0.112	-0.119	0.040	5919	11027	0	5044	28	36
SRL_OPN_2PTS019_0887_20150104_050623_20150104_065625.EUM.nc	-0.108	-0.108	0.038	3887	6208	0	2311	1	9
SRL_OPN_2PTS019_0890_20150104_065624_20150104_083501.EUM.nc	-0.115	-0.124	0.052	4227	5621	0	1375	2	17
SRL_OPN_2PTS019_0892_20150104_083501_20150104_101300.EUM.nc	-0.118	-0.117	0.036	2736	5371	0	2612	14	9
SRL_OPN_2PTS019_0893_20150104_101259_20150104_115050.EUM.nc	-0.091	-0.093	0.036	2515	5402	0	2858	17	12
SRL_OPN_2PTS019_0895_20150104_115049_20150104_132939.EUM.nc	-0.094	-0.104	0.049	3063	5303	0	2230	9	1
SRL_OPN_2PTS019_0897_20150104_132938_20150104_152302.EUM.nc	-0.120	-0.114	0.035	3643	6324	0	2667	3	11
SRL_OPN_2PTS019_0900_20150104_152302_20150104_170248.EUM.nc	-0.113	-0.118	0.037	2755	5598	0	2797	6	40
SRL_OPN_2PTS019_0902_20150104_170248_20150104_184220.EUM.nc	-0.113	-0.119	0.053	3189	5462	0	2271	2	0
SRL_OPN_2PTS019_0904_20150104_184219_20150104_202138.EUM.nc	-0.101	-0.102	0.044	3408	5487	0	2053	15	11
SRL_OPN_2PTS019_0906_20150104_202137_20150104_220019.EUM.nc	-0.107	-0.109	0.040	3066	5442	0	2354	20	2
SRL_OPN_2PTS019_0908_20150104_220018_20150104_233811.EUM.nc	-0.112	-0.123	0.043	2693	5413	0	2710	9	1
SRL_OPN_2PTS019_0909_20150104_233811_20150105_011603.EUM.nc	-0.080	-0.091	0.047	3017	5478	0	2459	2	0
SRL_OPN_2PTS019_0911_20150105_011602_20150105_025438.EUM.nc	-0.100	-0.106	0.034	2873	5485	0	2595	11	6
SRL_OPN_2PTS019_0913_20150105_025437_20150105_043434.EUM.nc	-0.114	-0.120	0.043	2940	5460	0	2490	15	15
SRL_OPN_2PTS019_0915_20150105_043434_20150105_061642.EUM.nc	-0.111	-0.113	0.043	3903	5763	0	1856	0	4
SRL_OPN_2PTS019_0917_20150105_061641_20150105_080407.EUM.nc	-0.109	-0.119	0.052	4234	6097	0	1861	1	1
SRL_OPN_2PTS019_0920_20150105_080406_20150105_094216.EUM.nc	-0.115	-0.121	0.035	2924	5504	0	2559	15	6
SRL_OPN_2PTS019_0921_20150105_094215_20150105_112008.EUM.nc	-0.093	-0.089	0.045	2241	5265	0	2987	37	0
SRL_OPN_2PTS019_0923_20150105_112007_20150105_125827.EUM.nc	-0.091	-0.103	0.049	2744	5240	0	2493	3	0
SRL_OPN_2PTS019_0925_20150105_125826_20150105_145142.EUM.nc	-0.113	-0.107	0.034	3523	6283	0	2756	2	2
SRL_OPN_2PTS019_0928_20150105_145141_20150105_163128.EUM.nc	-0.103	-0.112	0.043	3294	5652	0	2343	10	5
SRL_OPN_2PTS019_0930_20150105_163128_20150105_181112.EUM.nc	-0.128	-0.124	0.040	3016	5597	0	2519	5	57
SRL_OPN_2PTS019_0932_20150105_181112_20150105_195031.EUM.nc	-0.101	-0.096	0.044	3176	5524	0	2341	2	5
SRL_OPN_2PTS019_0934_20150105_195031_20150105_212925.EUM.nc	-0.098	-0.106	0.048	3594	5396	0	1776	21	5
SRL_OPN_2PTS019_0936_20150105_212924_20150105_230736.EUM.nc	-0.137	-0.135	0.045	2200	5307	0	3099	7	1

– Continued on next page

Table 14: Ka-Band Sea State Bias Statistics.

– Continued from previous page

File	Median	Mean	Std. Dev.	No. Obs.	Total Obs.	Default Lat/Lon	Flag (total)	Default (total)	3-Sigma Edited
SRL_OPN_2PTS019_0937_20150105_230736_20150106_004515.EUM.nc	-0.094	-0.098	0.047	3158	5444	0	2275	11	0
SRL_OPN_2PTS019_0939_20150106_004514_20150106_022331.EUM.nc	-0.096	-0.096	0.033	2832	5566	0	2729	2	3
SRL_OPN_2PTS019_0941_20150106_022331_20150106_040255.EUM.nc	-0.101	-0.114	0.047	2899	5448	0	2535	8	6
SRL_OPN_2PTS019_0943_20150106_040254_20150106_054421.EUM.nc	-0.125	-0.124	0.042	3458	5653	0	2178	10	7
SRL_OPN_2PTS019_0945_20150106_054421_20150106_073309.EUM.nc	-0.120	-0.118	0.045	4241	6154	0	1909	1	3
SRL_OPN_2PTS019_0948_20150106_073308_20150106_091128.EUM.nc	-0.114	-0.120	0.036	3419	5560	0	2120	12	9
SRL_OPN_2PTS019_0949_20150106_091128_20150106_104921.EUM.nc	-0.107	-0.107	0.034	2338	5491	0	3130	14	9
SRL_OPN_2PTS019_0951_20150106_104920_20150106_122726.EUM.nc	-0.106	-0.109	0.049	2575	5323	0	2719	29	0
SRL_OPN_2PTS019_0953_20150106_122725_20150106_140646.EUM.nc	-0.098	-0.101	0.035	3246	5468	0	2202	0	20
SRL_OPN_2PTS019_0955_20150106_140645_20150106_160007.EUM.nc	-0.106	-0.115	0.045	3327	6346	0	3011	6	2
SRL_OPN_2PTS019_0958_20150106_160006_20150106_173954.EUM.nc	-0.128	-0.127	0.032	2880	5627	0	2727	8	12
SRL_OPN_2PTS019_0960_20150106_173954_20150106_191919.EUM.nc	-0.096	-0.097	0.043	3376	5578	0	2198	2	2
SRL_OPN_2PTS019_0962_20150106_191919_20150106_205826.EUM.nc	-0.100	-0.108	0.037	3701	5574	0	1861	10	2
SRL_OPN_2PTS019_0964_20150106_205826_20150106_223642.EUM.nc	-0.125	-0.129	0.057	2813	5314	0	2477	24	0
SRL_OPN_2PTS019_0965_20150106_223641_20150107_001433.EUM.nc	-0.109	-0.105	0.042	3134	5470	0	2333	2	1
SRL_OPN_2PTS019_0967_20150107_001432_20150107_015235.EUM.nc	-0.095	-0.095	0.037	3026	5516	0	2466	1	23
SRL_OPN_2PTS019_0969_20150107_015235_20150107_033129.EUM.nc	-0.101	-0.113	0.043	3019	5457	0	2426	9	3
SRL_OPN_2PTS019_0971_20150107_033129_20150107_051216.EUM.nc	-0.122	-0.120	0.030	2957	5521	0	2506	2	56
SRL_OPN_2PTS019_0973_20150107_051215_20150107_070208.EUM.nc	-0.129	-0.130	0.057	3905	6212	0	2304	3	0
SRL_OPN_2PTS019_0976_20150107_070207_20150107_084040.EUM.nc	-0.112	-0.120	0.037	4126	5608	0	1474	3	5
SRL_OPN_2PTS019_0978_20150107_084040_20150107_101830.EUM.nc	-0.108	-0.110	0.041	2706	5386	0	2662	15	3
SRL_OPN_2PTS019_0979_20150107_101829_20150107_115629.EUM.nc	-0.081	-0.092	0.039	2556	5378	0	2809	11	2
SRL_OPN_2PTS019_0981_20150107_115628_20150107_133525.EUM.nc	-0.098	-0.099	0.036	3071	5339	0	2259	2	7
SRL_OPN_2PTS019_0983_20150107_133524_20150107_152848.EUM.nc	-0.106	-0.110	0.044	3652	6340	0	2685	0	3
SRL_OPN_2PTS019_0986_20150107_152847_20150107_170834.EUM.nc	-0.126	-0.123	0.029	2777	5574	0	2779	2	16
SRL_OPN_2PTS019_0988_20150107_170833_20150107_184805.EUM.nc	-0.108	-0.106	0.036	3346	5478	0	2115	8	9
SRL_OPN_2PTS019_0990_20150107_184804_20150107_202722.EUM.nc	-0.102	-0.105	0.039	3441	5547	0	2096	7	3
SRL_OPN_2PTS019_0992_20150107_202721_20150107_220551.EUM.nc	-0.118	-0.126	0.057	3102	5465	0	2340	23	0
SRL_OPN_2PTS019_0994_20150107_220552_20150107_234351.EUM.nc	-0.116	-0.112	0.042	2875	5472	0	2575	19	3
SRL_OPN_2PTS019_0995_20150107_234350_20150108_012142.EUM.nc	-0.095	-0.094	0.033	3021	5496	0	2458	11	6
SRL_OPN_2PTS019_0997_20150108_012143_20150108_030014.EUM.nc	-0.110	-0.114	0.048	2848	5534	0	2623	15	48
SRL_OPN_2PTS019_0999_20150108_030013_20150108_044024.EUM.nc	-0.112	-0.110	0.023	2768	5506	0	2533	11	194

31 Ka-Band Waveform Attitude Table

Table 15: Ka-Band Waveform Attitude Statistics.

File	Median	Mean	Std. Dev.	No. Obs.	Total Obs.	Default Lat/Lon	Flag (total)	Default (total)	3-Sigma Edited
SRL_OPN_2PTS018_1001_20141204_044023_20141204_062241.EUM.nc	0.000	0.000	0.001	3447	5759	0	1936	5	371
SRL_OPN_2PTS019_0001_20141204_062240_20141204_080950.EUM.nc	0.000	0.000	0.001	3693	6077	0	1918	1	465
SRL_OPN_2PTS019_0004_20141204_080949_20141204_094755.EUM.nc	0.000	0.000	0.001	2671	5500	0	2589	8	232
SRL_OPN_2PTS019_0005_20141204_094754_20141204_112541.EUM.nc	0.001	0.000	0.001	1871	5277	0	3132	36	238
SRL_OPN_2PTS019_0007_20141204_112540_20141204_130412.EUM.nc	0.000	0.000	0.001	2453	5278	0	2605	4	216
SRL_OPN_2PTS019_0009_20141204_130411_20141204_145729.EUM.nc	0.000	0.000	0.001	3194	6349	0	2866	1	288
SRL_OPN_2PTS019_0012_20141204_145728_20141204_163715.EUM.nc	0.000	0.000	0.001	2796	5619	0	2487	14	322
SRL_OPN_2PTS019_0014_20141204_163714_20141204_181650.EUM.nc	-0.000	0.000	0.001	2738	5591	0	2638	6	209
SRL_OPN_2PTS019_0016_20141204_181649_20141204_195616.EUM.nc	0.000	0.000	0.001	2886	5499	0	2305	13	295
SRL_OPN_2PTS019_0018_20141204_195615_20141204_213508.EUM.nc	0.000	0.000	0.001	3138	5386	0	1823	21	404
SRL_OPN_2PTS019_0020_20141204_213507_20141204_231307.EUM.nc	0.000	0.000	0.002	2062	5343	0	3087	3	191
SRL_OPN_2PTS019_0021_20141204_231307_20141205_005055.EUM.nc	0.000	0.000	0.001	2825	5496	0	2288	15	368
SRL_OPN_2PTS019_0023_20141205_005055_20141205_022914.EUM.nc	0.000	0.000	0.001	2506	5523	0	2743	1	273
SRL_OPN_2PTS019_0025_20141205_022914_20141205_040844.EUM.nc	0.001	0.001	0.001	2491	5455	0	2671	15	278
SRL_OPN_2PTS019_0027_20141205_040843_20141205_055017.EUM.nc	0.000	0.000	0.001	3210	5721	0	2114	8	389
SRL_OPN_2PTS019_0029_20141205_055016_20141205_073852.EUM.nc	0.000	-0.000	0.001	3751	6156	0	2015	0	390
SRL_OPN_2PTS019_0032_20141205_073851_20141205_091709.EUM.nc	0.000	0.000	0.001	2996	5519	0	2112	8	403
SRL_OPN_2PTS019_0033_20141205_091709_20141205_105453.EUM.nc	0.000	0.000	0.001	2063	5449	0	3162	23	201
SRL_OPN_2PTS019_0035_20141205_105453_20141205_123308.EUM.nc	0.000	0.000	0.001	2261	5313	0	2817	12	223
SRL_OPN_2PTS019_0037_20141205_123307_20141205_141233.EUM.nc	0.000	0.000	0.001	2939	5496	0	2280	0	277
SRL_OPN_2PTS019_0039_20141205_141233_20141205_160554.EUM.nc	0.000	0.000	0.001	3021	6384	0	3082	9	272
SRL_OPN_2PTS019_0042_20141205_160553_20141205_174531.EUM.nc	-0.000	-0.000	0.001	2518	5581	0	2839	8	216
SRL_OPN_2PTS019_0044_20141205_174530_20141205_192505.EUM.nc	0.000	-0.000	0.001	2928	5592	0	2258	16	390
SRL_OPN_2PTS019_0046_20141205_192504_20141205_210401.EUM.nc	0.000	0.000	0.001	3340	5528	0	1982	11	195
SRL_OPN_2PTS019_0048_20141205_210400_20141205_224222.EUM.nc	0.000	0.000	0.001	2525	5305	0	2583	12	185
SRL_OPN_2PTS019_0049_20141205_224221_20141206_002012.EUM.nc	0.000	0.000	0.001	2710	5455	0	2312	7	426
SRL_OPN_2PTS019_0051_20141206_002011_20141206_015816.EUM.nc	0.000	0.000	0.001	2659	5539	0	2619	2	259
SRL_OPN_2PTS019_0053_20141206_015815_20141206_033716.EUM.nc	0.000	0.000	0.001	2690	5543	0	2562	6	285
SRL_OPN_2PTS019_0055_20141206_033716_20141206_051809.EUM.nc	0.000	0.000	0.001	2521	5554	0	2612	1	420
SRL_OPN_2PTS019_0057_20141206_051808_20141206_070751.EUM.nc	0.000	-0.000	0.001	3377	6196	0	2412	14	393
SRL_OPN_2PTS019_0060_20141206_070750_20141206_084622.EUM.nc	0.000	-0.000	0.001	3525	5594	0	1646	11	412
SRL_OPN_2PTS019_0062_20141206_084621_20141206_102409.EUM.nc	0.000	0.000	0.002	2450	5355	0	2702	22	181
SRL_OPN_2PTS019_0063_20141206_102409_20141206_120211.EUM.nc	0.001	0.000	0.001	2310	5359	0	2798	12	239
SRL_OPN_2PTS019_0065_20141206_120210_20141206_134109.EUM.nc	0.000	0.000	0.001	2748	5433	0	2393	17	275
SRL_OPN_2PTS019_0067_20141206_134109_20141206_153433.EUM.nc	0.000	0.000	0.001	3021	6361	0	2862	0	478
SRL_OPN_2PTS019_0070_20141206_153433_20141206_171413.EUM.nc	-0.000	-0.000	0.001	2459	5561	0	2946	4	152
SRL_OPN_2PTS019_0072_20141206_171412_20141206_185351.EUM.nc	0.000	0.000	0.001	2901	5524	0	2265	10	348

– Continued on next page

Table 15: Ka-Band Waveform Attitude Statistics.

– Continued from previous page

File	Median	Mean	Std. Dev.	No. Obs.	Total Obs.	Default Lat/Lon	Flag (total)	Default (total)	3-Sigma Edited
SRL_OPN_2PTS019_0074_20141206_185350_20141206_203257.EUM.nc	0.000	0.000	0.001	3107	5517	0	2056	11	343
SRL_OPN_2PTS019_0076_20141206_203256_20141206_221134.EUM.nc	0.000	0.000	0.001	2776	5474	0	2466	16	216
SRL_OPN_2PTS019_0078_20141206_221133_20141206_234929.EUM.nc	0.000	0.000	0.001	2616	5461	0	2541	9	295
SRL_OPN_2PTS019_0079_20141206_234929_20141207_012714.EUM.nc	0.000	0.000	0.001	2629	5497	0	2584	1	283
SRL_OPN_2PTS019_0081_20141207_012714_20141207_030558.EUM.nc	0.000	0.000	0.001	2537	5559	0	2696	5	321
SRL_OPN_2PTS019_0083_20141207_030557_20141207_044615.EUM.nc	0.000	0.000	0.001	2583	5489	0	2546	11	349
SRL_OPN_2PTS019_0085_20141207_044614_20141207_062832.EUM.nc	0.000	0.000	0.001	3543	5788	0	1950	2	293
SRL_OPN_2PTS019_0087_20141207_062831_20141207_081521.EUM.nc	0.000	0.000	0.001	3886	6076	0	1888	2	300
SRL_OPN_2PTS019_0090_20141207_081520_20141207_095326.EUM.nc	0.000	0.000	0.001	2647	5396	0	2551	3	195
SRL_OPN_2PTS019_0091_20141207_095326_20141207_113119.EUM.nc	0.000	0.001	0.001	2117	5305	0	3036	14	138
SRL_OPN_2PTS019_0093_20141207_113118_20141207_130955.EUM.nc	0.000	0.000	0.001	2500	5369	0	2631	4	234
SRL_OPN_2PTS019_0095_20141207_130955_20141207_150314.EUM.nc	0.000	0.000	0.001	3270	6347	0	2850	4	223
SRL_OPN_2PTS019_0098_20141207_150313_20141207_164252.EUM.nc	-0.000	-0.000	0.001	2646	5600	0	2658	2	294
SRL_OPN_2PTS019_0100_20141207_164252_20141207_182234.EUM.nc	0.000	0.000	0.001	2846	5525	0	2413	4	262
SRL_OPN_2PTS019_0102_20141207_182234_20141207_200150.EUM.nc	0.000	0.000	0.001	2820	5492	0	2349	11	312
SRL_OPN_2PTS019_0104_20141207_200149_20141207_214040.EUM.nc	0.000	0.000	0.001	3170	5482	0	1988	13	311
SRL_OPN_2PTS019_0106_20141207_214039_20141207_231847.EUM.nc	0.000	0.000	0.001	2140	5302	0	2876	17	269
SRL_OPN_2PTS019_0107_20141207_231847_20141208_005627.EUM.nc	0.000	0.000	0.001	2735	5500	0	2506	17	242
SRL_OPN_2PTS019_0109_20141208_005627_20141208_023448.EUM.nc	0.000	0.000	0.001	2614	5542	0	2689	5	234
SRL_OPN_2PTS019_0111_20141208_023447_20141208_041432.EUM.nc	0.000	0.000	0.001	2433	5503	0	2701	11	358
SRL_OPN_2PTS019_0113_20141208_041432_20141208_055604.EUM.nc	-0.000	-0.000	0.001	3077	5687	0	2056	3	551
SRL_OPN_2PTS019_0115_20141208_055603_20141208_074425.EUM.nc	0.000	0.000	0.001	3647	6148	0	2030	0	471
SRL_OPN_2PTS019_0118_20141208_074424_20141208_092240.EUM.nc	0.000	0.000	0.002	3015	5503	0	2251	13	224
SRL_OPN_2PTS019_0119_20141208_092239_20141208_110032.EUM.nc	0.000	0.001	0.001	1964	5415	0	3260	14	177
SRL_OPN_2PTS019_0121_20141208_110031_20141208_123841.EUM.nc	0.000	-0.000	0.001	2272	5308	0	2787	6	243
SRL_OPN_2PTS019_0123_20141208_123840_20141208_141811.EUM.nc	0.000	0.000	0.001	3008	5479	0	2185	4	282
SRL_OPN_2PTS019_0125_20141208_141812_20141208_161131.EUM.nc	0.000	-0.000	0.001	3032	6354	0	2988	6	328
SRL_OPN_2PTS019_0128_20141208_161131_20141208_175117.EUM.nc	0.000	0.000	0.001	2645	5587	0	2765	6	171
SRL_OPN_2PTS019_0130_20141208_175116_20141208_193040.EUM.nc	0.000	0.000	0.001	2909	5582	0	2334	12	327
SRL_OPN_2PTS019_0132_20141208_193039_20141208_210942.EUM.nc	0.000	0.000	0.001	3148	5430	0	1977	19	286
SRL_OPN_2PTS019_0134_20141208_210941_20141208_224801.EUM.nc	0.000	0.000	0.001	2354	5428	0	2911	18	145
SRL_OPN_2PTS019_0135_20141208_224802_20141209_002542.EUM.nc	0.000	0.000	0.001	2845	5376	0	2224	4	303
SRL_OPN_2PTS019_0137_20141209_002541_20141209_020348.EUM.nc	0.000	0.000	0.001	2616	5530	0	2627	7	280
SRL_OPN_2PTS019_0139_20141209_020348_20141209_034302.EUM.nc	0.001	0.000	0.001	2484	5525	0	2583	9	449
SRL_OPN_2PTS019_0141_20141209_034302_20141209_052353.EUM.nc	-0.000	-0.000	0.001	2579	5552	0	2687	3	283
SRL_OPN_2PTS019_0143_20141209_052353_20141209_071324.EUM.nc	0.000	-0.000	0.002	3499	6187	0	2371	5	312
SRL_OPN_2PTS019_0146_20141209_071323_20141209_085153.EUM.nc	0.000	-0.000	0.001	3528	5605	0	1722	7	348
SRL_OPN_2PTS019_0147_20141209_085152_20141209_102948.EUM.nc	0.000	0.000	0.001	2267	5484	0	2950	10	257
SRL_OPN_2PTS019_0149_20141209_102947_20141209_120743.EUM.nc	0.000	0.000	0.001	2337	5392	0	2838	30	187

– Continued on next page

Table 15: Ka-Band Waveform Attitude Statistics.

– Continued from previous page

File	Median	Mean	Std. Dev.	No. Obs.	Total Obs.	Default Lat/Lon	Flag (total)	Default (total)	3-Sigma Edited
SRL_OPN_2PTS019_0151_20141209_120743_20141209_134647.EUM.nc	0.000	0.000	0.001	2796	5418	0	2382	6	234
SRL_OPN_2PTS019_0153_20141209_134646_20141209_154011.EUM.nc	0.000	0.000	0.001	3128	6345	0	2843	2	372
SRL_OPN_2PTS019_0156_20141209_154010_20141209_171958.EUM.nc	-0.000	-0.000	0.001	2390	5526	0	2877	9	250
SRL_OPN_2PTS019_0158_20141209_171957_20141209_185927.EUM.nc	0.000	0.000	0.001	2770	5607	0	2425	11	401
SRL_OPN_2PTS019_0160_20141209_185926_20141209_203840.EUM.nc	0.000	0.000	0.001	3235	5517	0	1929	5	348
SRL_OPN_2PTS019_0162_20141209_203840_20141209_221713.EUM.nc	0.000	0.000	0.002	2728	5355	0	2342	26	259
SRL_OPN_2PTS019_0164_20141209_221713_20141209_235459.EUM.nc	0.000	0.000	0.001	2754	5440	0	2403	10	273
SRL_OPN_2PTS019_0165_20141209_235500_20141210_013254.EUM.nc	0.000	0.000	0.001	2639	5523	0	2602	2	280
SRL_OPN_2PTS019_0167_20141210_013254_20141210_031143.EUM.nc	0.000	0.000	0.001	2568	5575	0	2721	1	285
SRL_OPN_2PTS019_0169_20141210_031142_20141210_045157.EUM.nc	0.000	-0.000	0.001	2596	5465	0	2495	2	372
SRL_OPN_2PTS019_0171_20141210_045156_20141210_063430.EUM.nc	-0.000	-0.000	0.001	3500	5820	0	1944	0	376
SRL_OPN_2PTS019_0173_20141210_063429_20141210_082102.EUM.nc	0.000	0.000	0.001	3783	6062	0	1927	2	350
SRL_OPN_2PTS019_0176_20141210_082101_20141210_095905.EUM.nc	0.000	0.000	0.001	2612	5412	0	2562	15	223
SRL_OPN_2PTS019_0177_20141210_095905_20141210_113650.EUM.nc	0.000	0.000	0.001	2023	5372	0	2963	26	360
SRL_OPN_2PTS019_0179_20141210_113650_20141210_131531.EUM.nc	0.000	0.000	0.001	2551	5342	0	2507	5	279
SRL_OPN_2PTS019_0181_20141210_131530_20141210_150851.EUM.nc	0.001	0.000	0.001	2619	6367	0	2838	6	904
SRL_OPN_2PTS019_0184_20141210_150850_20141210_164838.EUM.nc	-0.000	-0.000	0.001	2640	5558	0	2706	4	208
SRL_OPN_2PTS019_0186_20141210_164837_20141210_182811.EUM.nc	0.000	0.000	0.001	2797	5499	0	2407	9	286
SRL_OPN_2PTS019_0188_20141210_182811_20141210_200734.EUM.nc	0.000	0.000	0.001	2849	5521	0	2399	6	267
SRL_OPN_2PTS019_0190_20141210_200733_20141210_214621.EUM.nc	0.000	0.000	0.001	3098	5503	0	2136	13	256
SRL_OPN_2PTS019_0192_20141210_214621_20141210_232416.EUM.nc	-0.000	-0.000	0.001	2304	5250	0	2761	29	156
SRL_OPN_2PTS019_0193_20141210_232416_20141211_010205.EUM.nc	0.001	0.000	0.001	2415	5488	0	2703	15	355
SRL_OPN_2PTS019_0195_20141211_010204_20141211_024032.EUM.nc	0.000	0.001	0.002	2613	5561	0	2743	8	197
SRL_OPN_2PTS019_0197_20141211_024031_20141211_042013.EUM.nc	0.000	0.000	0.001	2515	5501	0	2637	19	330
SRL_OPN_2PTS019_0199_20141211_042013_20141211_060200.EUM.nc	0.000	0.000	0.001	3362	5710	0	2027	2	319
SRL_OPN_2PTS019_0201_20141211_060159_20141211_075006.EUM.nc	0.000	-0.000	0.001	3771	6116	0	1993	14	338
SRL_OPN_2PTS019_0204_20141211_075005_20141211_092819.EUM.nc	0.000	0.000	0.001	2904	5500	0	2356	16	224
SRL_OPN_2PTS019_0205_20141211_092819_20141211_110602.EUM.nc	0.000	0.000	0.001	1931	5368	0	3179	31	227
SRL_OPN_2PTS019_0207_20141211_110602_20141211_124423.EUM.nc	0.000	0.000	0.001	2281	5293	0	2794	14	204
SRL_OPN_2PTS019_0209_20141211_124422_20141211_143730.EUM.nc	-0.000	-0.000	0.001	3044	6219	0	2878	1	296
SRL_OPN_2PTS019_0212_20141211_143729_20141211_161716.EUM.nc	-0.000	-0.000	0.001	3001	5627	0	2269	1	356
SRL_OPN_2PTS019_0214_20141211_161716_20141211_175653.EUM.nc	-0.000	-0.000	0.002	2652	5557	0	2702	0	203
SRL_OPN_2PTS019_0216_20141211_175653_20141211_193623.EUM.nc	0.000	0.000	0.001	2979	5575	0	2314	3	279
SRL_OPN_2PTS019_0218_20141211_193623_20141211_211523.EUM.nc	0.000	-0.000	0.001	3199	5428	0	1977	3	249
SRL_OPN_2PTS019_0220_20141211_211522_20141211_225332.EUM.nc	0.000	0.000	0.001	2260	5391	0	2924	10	197
SRL_OPN_2PTS019_0221_20141211_225331_20141212_003121.EUM.nc	0.000	0.000	0.001	2970	5431	0	2150	5	306
SRL_OPN_2PTS019_0223_20141212_003120_20141212_020928.EUM.nc	0.000	0.000	0.001	2436	5520	0	2743	7	334
SRL_OPN_2PTS019_0225_20141212_020928_20141212_034839.EUM.nc	0.000	0.000	0.001	2517	5534	0	2616	8	393
SRL_OPN_2PTS019_0227_20141212_034840_20141212_052948.EUM.nc	0.000	0.000	0.001	2648	5550	0	2673	3	226

– Continued on next page

Table 15: Ka-Band Waveform Attitude Statistics.

– Continued from previous page

File	Median	Mean	Std. Dev.	No. Obs.	Total Obs.	Default Lat/Lon	Flag (total)	Default (total)	3-Sigma Edited
SRL_OPN_2PTS019_0229_20141212_052948_20141212_071907.EUM.nc	0.000	0.000	0.002	3683	6182	0	2240	5	254
SRL_OPN_2PTS019_0232_20141212_071906_20141212_085724.EUM.nc	0.000	-0.000	0.001	3386	5589	0	1802	5	396
SRL_OPN_2PTS019_0233_20141212_085723_20141212_103518.EUM.nc	0.000	0.000	0.002	2190	5467	0	3060	11	206
SRL_OPN_2PTS019_0235_20141212_103518_20141212_121325.EUM.nc	0.000	0.000	0.001	2373	5401	0	2866	14	148
SRL_OPN_2PTS019_0237_20141212_121324_20141212_135225.EUM.nc	0.000	0.000	0.001	2837	5462	0	2364	1	260
SRL_OPN_2PTS019_0239_20141212_135224_20141212_154557.EUM.nc	0.000	0.000	0.001	3206	6368	0	2843	3	316
SRL_OPN_2PTS019_0242_20141212_154556_20141212_172534.EUM.nc	-0.000	-0.000	0.002	2473	5505	0	2831	4	197
SRL_OPN_2PTS019_0244_20141212_172533_20141212_190511.EUM.nc	0.000	0.000	0.001	2985	5608	0	2362	4	257
SRL_OPN_2PTS019_0246_20141212_190511_20141212_204414.EUM.nc	0.000	0.000	0.001	3312	5532	0	1859	18	343
SRL_OPN_2PTS019_0248_20141212_204414_20141212_222244.EUM.nc	0.000	0.000	0.001	2604	5330	0	2384	22	320
SRL_OPN_2PTS019_0250_20141212_222244_20141213_000038.EUM.nc	0.000	0.000	0.001	2654	5467	0	2413	12	388
SRL_OPN_2PTS019_0251_20141213_000039_20141213_013827.EUM.nc	0.000	0.000	0.001	2679	5523	0	2524	9	311
SRL_OPN_2PTS019_0253_20141213_013827_20141213_031719.EUM.nc	0.000	0.000	0.001	2539	5559	0	2689	16	315
SRL_OPN_2PTS019_0255_20141213_031719_20141213_045748.EUM.nc	0.000	0.000	0.001	2750	5522	0	2507	2	263
SRL_OPN_2PTS019_0257_20141213_045748_20141213_064022.EUM.nc	0.000	0.000	0.002	3607	5795	0	1928	8	252
SRL_OPN_2PTS019_0259_20141213_064022_20141213_082634.EUM.nc	0.000	0.000	0.001	3787	6032	0	1839	3	403
SRL_OPN_2PTS019_0262_20141213_082634_20141213_100435.EUM.nc	0.000	0.000	0.002	2677	5389	0	2526	6	180
SRL_OPN_2PTS019_0263_20141213_100435_20141213_114232.EUM.nc	0.000	0.000	0.001	2167	5426	0	2992	15	252
SRL_OPN_2PTS019_0265_20141213_114231_20141213_132106.EUM.nc	0.000	0.000	0.001	2613	5316	0	2407	1	295
SRL_OPN_2PTS019_0267_20141213_132107_20141213_151436.EUM.nc	0.000	0.000	0.001	3280	6363	0	2795	0	288
SRL_OPN_2PTS019_0270_20141213_151435_20141213_165415.EUM.nc	-0.000	-0.000	0.001	2534	5534	0	2747	12	241
SRL_OPN_2PTS019_0272_20141213_165414_20141213_183356.EUM.nc	0.000	-0.000	0.001	2819	5514	0	2363	2	330
SRL_OPN_2PTS019_0274_20141213_183355_20141213_201308.EUM.nc	0.000	0.000	0.001	2970	5519	0	2237	8	304
SRL_OPN_2PTS019_0276_20141213_201307_20141213_215152.EUM.nc	0.000	0.000	0.001	2954	5470	0	2127	29	360
SRL_OPN_2PTS019_0278_20141213_215153_20141213_232955.EUM.nc	0.000	0.000	0.001	2237	5304	0	2858	18	191
SRL_OPN_2PTS019_0279_20141213_232955_20141214_010736.EUM.nc	0.000	0.000	0.001	2510	5479	0	2742	6	221
SRL_OPN_2PTS019_0281_20141214_010736_20141214_024605.EUM.nc	0.000	0.000	0.001	2521	5541	0	2736	0	284
SRL_OPN_2PTS019_0283_20141214_024605_20141214_042600.EUM.nc	0.000	0.000	0.001	2584	5500	0	2570	3	343
SRL_OPN_2PTS019_0285_20141214_042600_20141214_060749.EUM.nc	-0.000	-0.000	0.001	3384	5711	0	2036	4	287
SRL_OPN_2PTS019_0287_20141214_060748_20141214_075538.EUM.nc	0.000	0.000	0.001	3757	6101	0	1977	8	359
SRL_OPN_2PTS019_0290_20141214_075538_20141214_093349.EUM.nc	0.000	0.000	0.001	2771	5466	0	2429	18	248
SRL_OPN_2PTS019_0291_20141214_093348_20141214_111142.EUM.nc	0.001	0.001	0.002	1991	5392	0	3239	23	139
SRL_OPN_2PTS019_0293_20141214_111141_20141214_125005.EUM.nc	0.000	0.000	0.001	2219	5281	0	2699	14	349
SRL_OPN_2PTS019_0295_20141214_125004_20141214_142937.EUM.nc	-0.000	-0.000	0.001	2887	5497	0	2093	0	517
SRL_OPN_2PTS019_0297_20141214_142937_20141214_162253.EUM.nc	-0.000	-0.000	0.001	2946	6377	0	3081	3	347
SRL_OPN_2PTS019_0300_20141214_162252_20141214_180237.EUM.nc	-0.000	-0.000	0.001	2725	5616	0	2704	2	185
SRL_OPN_2PTS019_0302_20141214_180237_20141214_194159.EUM.nc	0.000	0.000	0.002	2929	5565	0	2341	10	285
SRL_OPN_2PTS019_0304_20141214_194158_20141214_212055.EUM.nc	0.000	-0.000	0.001	2969	5412	0	1995	13	435
SRL_OPN_2PTS019_0306_20141214_212055_20141214_225910.EUM.nc	0.000	0.000	0.001	2122	5387	0	3064	19	182

– Continued on next page

Table 15: Ka-Band Waveform Attitude Statistics.

– Continued from previous page

File	Median	Mean	Std. Dev.	No. Obs.	Total Obs.	Default Lat/Lon	Flag (total)	Default (total)	3-Sigma Edited
SRL_OPN_2PTS019_0307_20141214_225909_20141215_003650.EUM.nc	0.000	0.000	0.001	3093	5449	0	2050	9	297
SRL_OPN_2PTS019_0309_20141215_003650_20141215_021500.EUM.nc	0.000	0.000	0.001	2445	5531	0	2748	8	330
SRL_OPN_2PTS019_0311_20141215_021500_20141215_035425.EUM.nc	0.000	0.000	0.001	2414	5536	0	2755	4	363
SRL_OPN_2PTS019_0313_20141215_035424_20141215_053531.EUM.nc	0.000	0.000	0.001	2713	5537	0	2605	5	214
SRL_OPN_2PTS019_0315_20141215_053531_20141215_072438.EUM.nc	0.000	-0.000	0.001	3680	6199	0	2111	5	403
SRL_OPN_2PTS019_0318_20141215_072437_20141215_090301.EUM.nc	0.000	0.000	0.001	3286	5584	0	1873	5	420
SRL_OPN_2PTS019_0319_20141215_090302_20141215_104056.EUM.nc	0.000	0.000	0.001	2281	5471	0	2992	12	186
SRL_OPN_2PTS019_0321_20141215_104055_20141215_121855.EUM.nc	0.000	0.000	0.001	2407	5426	0	2805	22	192
SRL_OPN_2PTS019_0323_20141215_121854_20141215_135809.EUM.nc	0.000	0.000	0.001	2974	5455	0	2205	6	270
SRL_OPN_2PTS019_0325_20141215_135808_20141215_155132.EUM.nc	-0.000	-0.000	0.001	3065	6373	0	2976	9	323
SRL_OPN_2PTS019_0328_20141215_155132_20141215_173118.EUM.nc	-0.000	-0.000	0.001	2424	5467	0	2805	2	236
SRL_OPN_2PTS019_0330_20141215_173117_20141215_191045.EUM.nc	0.000	0.000	0.001	3136	5613	0	2198	3	276
SRL_OPN_2PTS019_0332_20141215_191044_20141215_204955.EUM.nc	0.000	0.000	0.001	3401	5551	0	1899	5	246
SRL_OPN_2PTS019_0334_20141215_204955_20141215_222823.EUM.nc	0.000	0.000	0.001	2795	5370	0	2341	11	223
SRL_OPN_2PTS019_0336_20141215_222822_20141216_000607.EUM.nc	0.000	0.000	0.001	2925	5466	0	2329	9	203
SRL_OPN_2PTS019_0337_20141216_000606_20141216_014405.EUM.nc	0.000	0.000	0.001	2685	5536	0	2498	2	351
SRL_OPN_2PTS019_0339_20141216_014404_20141216_032302.EUM.nc	0.000	0.000	0.001	2587	5496	0	2644	7	258
SRL_OPN_2PTS019_0341_20141216_032301_20141216_050330.EUM.nc	0.000	0.000	0.001	2627	5529	0	2591	4	307
SRL_OPN_2PTS019_0343_20141216_050329_20141216_065336.EUM.nc	0.000	0.000	0.001	3350	6203	0	2381	6	466
SRL_OPN_2PTS019_0346_20141216_065335_20141216_083213.EUM.nc	0.000	-0.000	0.001	3805	5627	0	1406	6	410
SRL_OPN_2PTS019_0348_20141216_083213_20141216_101012.EUM.nc	0.000	0.000	0.001	2635	5414	0	2586	7	186
SRL_OPN_2PTS019_0349_20141216_101011_20141216_114801.EUM.nc	0.000	0.000	0.001	2246	5410	0	2925	33	206
SRL_OPN_2PTS019_0351_20141216_114801_20141216_132648.EUM.nc	0.000	0.000	0.001	2652	5340	0	2339	7	342
SRL_OPN_2PTS019_0353_20141216_132648_20141216_152012.EUM.nc	0.000	0.000	0.001	3192	6354	0	2780	3	379
SRL_OPN_2PTS019_0356_20141216_152011_20141216_165959.EUM.nc	-0.000	-0.000	0.001	2536	5558	0	2808	6	208
SRL_OPN_2PTS019_0358_20141216_165958_20141216_183929.EUM.nc	0.000	0.000	0.001	2938	5477	0	2309	0	230
SRL_OPN_2PTS019_0360_20141216_183930_20141216_201849.EUM.nc	0.000	0.000	0.001	2965	5520	0	2206	11	338
SRL_OPN_2PTS019_0362_20141216_201848_20141216_215732.EUM.nc	0.000	0.000	0.001	2784	5460	0	2319	30	327
SRL_OPN_2PTS019_0364_20141216_215731_20141216_233523.EUM.nc	0.000	0.000	0.001	2447	5355	0	2761	10	137
SRL_OPN_2PTS019_0365_20141216_233523_20141217_011313.EUM.nc	0.000	0.000	0.001	2502	5477	0	2682	4	289
SRL_OPN_2PTS019_0367_20141217_011312_20141217_025147.EUM.nc	0.000	0.000	0.001	2459	5538	0	2748	3	328
SRL_OPN_2PTS019_0369_20141217_025146_20141217_043139.EUM.nc	0.000	0.000	0.001	2588	5499	0	2580	12	319
SRL_OPN_2PTS019_0371_20141217_043139_20141217_061344.EUM.nc	0.000	0.000	0.002	3311	5732	0	2030	9	382
SRL_OPN_2PTS019_0373_20141217_061343_20141217_080117.EUM.nc	0.000	0.000	0.001	3759	6082	0	1895	3	425
SRL_OPN_2PTS019_0376_20141217_080116_20141217_093927.EUM.nc	0.000	0.000	0.001	2660	5503	0	2526	14	303
SRL_OPN_2PTS019_0377_20141217_093926_20141217_111710.EUM.nc	0.001	0.001	0.001	2042	5295	0	3064	21	168
SRL_OPN_2PTS019_0379_20141217_111709_20141217_125537.EUM.nc	0.000	0.000	0.001	2450	5291	0	2650	2	189
SRL_OPN_2PTS019_0381_20141217_125537_20141217_144850.EUM.nc	-0.000	-0.000	0.001	3176	6248	0	2801	3	268
SRL_OPN_2PTS019_0384_20141217_144850_20141217_162837.EUM.nc	0.000	0.000	0.001	2896	5638	0	2327	26	389

– Continued on next page

Table 15: Ka-Band Waveform Attitude Statistics.

– Continued from previous page

File	Median	Mean	Std. Dev.	No. Obs.	Total Obs.	Default Lat/Lon	Flag (total)	Default (total)	3-Sigma Edited
SRL_OPN_2PTS019_0386_20141217_162836_20141217_180812.EUM.nc	-0.000	-0.000	0.001	2763	5577	0	2620	6	188
SRL_OPN_2PTS019_0388_20141217_180811_20141217_194740.EUM.nc	0.000	0.000	0.001	2978	5558	0	2337	5	238
SRL_OPN_2PTS019_0390_20141217_194740_20141217_212635.EUM.nc	0.000	0.000	0.001	3020	5402	0	1909	18	455
SRL_OPN_2PTS019_0392_20141217_212635_20141217_230439.EUM.nc	0.000	0.000	0.001	2079	5331	0	3090	3	159
SRL_OPN_2PTS019_0393_20141217_230438_20141218_004228.EUM.nc	0.000	0.000	0.001	2949	5459	0	2176	10	324
SRL_OPN_2PTS019_0395_20141218_004227_20141218_022041.EUM.nc	0.000	0.000	0.001	2459	5546	0	2759	6	322
SRL_OPN_2PTS019_0397_20141218_022040_20141218_040002.EUM.nc	0.000	0.000	0.001	2542	5533	0	2692	7	292
SRL_OPN_2PTS019_0399_20141218_040002_20141218_054124.EUM.nc	0.000	0.000	0.001	2958	5547	0	2270	15	304
SRL_OPN_2PTS019_0401_20141218_054123_20141218_073019.EUM.nc	0.000	0.000	0.001	3868	6174	0	1986	0	320
SRL_OPN_2PTS019_0404_20141218_073018_20141218_090840.EUM.nc	0.000	0.000	0.001	3205	5540	0	1962	11	362
SRL_OPN_2PTS019_0405_20141218_090839_20141218_104625.EUM.nc	0.000	0.001	0.001	2311	5482	0	3032	11	128
SRL_OPN_2PTS019_0407_20141218_104624_20141218_122436.EUM.nc	0.000	0.000	0.001	2486	5384	0	2754	10	134
SRL_OPN_2PTS019_0409_20141218_122435_20141218_140352.EUM.nc	-0.000	-0.000	0.001	3031	5440	0	2169	5	235
SRL_OPN_2PTS019_0411_20141218_140351_20141218_155716.EUM.nc	0.000	0.000	0.002	2940	6360	0	3120	4	296
SRL_OPN_2PTS019_0414_20141218_155715_20141218_173653.EUM.nc	-0.000	-0.000	0.001	2577	5480	0	2735	9	159
SRL_OPN_2PTS019_0416_20141218_173652_20141218_191628.EUM.nc	0.000	0.000	0.002	2987	5581	0	2218	8	368
SRL_OPN_2PTS019_0418_20141218_191627_20141218_205527.EUM.nc	0.000	0.000	0.001	3267	5587	0	1954	5	361
SRL_OPN_2PTS019_0420_20141218_205526_20141218_223353.EUM.nc	0.000	0.000	0.002	2683	5374	0	2441	18	232
SRL_OPN_2PTS019_0421_20141218_223352_20141219_001145.EUM.nc	0.000	0.000	0.001	2939	5476	0	2317	4	216
SRL_OPN_2PTS019_0423_20141219_001144_20141219_014936.EUM.nc	0.000	0.000	0.001	2761	5524	0	2520	2	241
SRL_OPN_2PTS019_0425_20141219_014936_20141219_032837.EUM.nc	0.000	0.000	0.001	2639	5493	0	2525	5	324
SRL_OPN_2PTS019_0427_20141219_032836_20141219_050920.EUM.nc	0.000	0.000	0.001	2622	5546	0	2612	1	311
SRL_OPN_2PTS019_0429_20141219_050920_20141219_065917.EUM.nc	0.000	-0.000	0.001	3405	6192	0	2438	1	348
SRL_OPN_2PTS019_0432_20141219_065916_20141219_083743.EUM.nc	0.000	0.000	0.001	3862	5618	0	1420	6	330
SRL_OPN_2PTS019_0434_20141219_083743_20141219_101541.EUM.nc	0.000	0.000	0.001	2540	5392	0	2642	7	203
SRL_OPN_2PTS019_0435_20141219_101540_20141219_115341.EUM.nc	0.000	0.000	0.001	2396	5405	0	2830	9	170
SRL_OPN_2PTS019_0437_20141219_115340_20141219_133223.EUM.nc	0.000	0.000	0.001	2719	5316	0	2323	2	272
SRL_OPN_2PTS019_0439_20141219_133223_20141219_152555.EUM.nc	0.000	0.000	0.001	3334	6339	0	2725	0	280
SRL_OPN_2PTS019_0442_20141219_152555_20141219_170534.EUM.nc	-0.000	-0.000	0.001	2481	5580	0	2885	6	208
SRL_OPN_2PTS019_0444_20141219_170533_20141219_184513.EUM.nc	0.000	0.000	0.001	2833	5500	0	2321	1	345
SRL_OPN_2PTS019_0446_20141219_184513_20141219_202422.EUM.nc	0.000	0.000	0.001	3113	5501	0	2096	7	285
SRL_OPN_2PTS019_0448_20141219_202421_20141219_220302.EUM.nc	0.000	0.000	0.001	2785	5457	0	2348	16	308
SRL_OPN_2PTS019_0450_20141219_220302_20141219_234100.EUM.nc	0.000	0.000	0.001	2475	5440	0	2720	14	231
SRL_OPN_2PTS019_0451_20141219_234100_20141220_011844.EUM.nc	0.000	0.000	0.001	2707	5494	0	2557	3	227
SRL_OPN_2PTS019_0453_20141220_011843_20141220_025722.EUM.nc	0.000	0.000	0.001	2545	5557	0	2719	4	289
SRL_OPN_2PTS019_0455_20141220_025721_20141220_043729.EUM.nc	0.000	0.000	0.001	2603	5494	0	2630	8	253
SRL_OPN_2PTS019_0457_20141220_043729_20141220_061933.EUM.nc	0.000	0.000	0.001	3494	5767	0	1949	3	321
SRL_OPN_2PTS019_0459_20141220_061932_20141220_080649.EUM.nc	0.000	0.000	0.001	3848	6092	0	1909	2	333
SRL_OPN_2PTS019_0462_20141220_080649_20141220_094457.EUM.nc	0.000	0.000	0.001	2682	5494	0	2559	12	241

– Continued on next page

Table 15: Ka-Band Waveform Attitude Statistics.

– Continued from previous page

File	Median	Mean	Std. Dev.	No. Obs.	Total Obs.	Default Lat/Lon	Flag (total)	Default (total)	3-Sigma Edited
SRL_OPN_2PTS019_0463_20141220_094456_20141220_112249.EUM.nc	0.001	0.001	0.002	1907	5249	0	3170	21	151
SRL_OPN_2PTS019_0465_20141220_112249_20141220_130120.EUM.nc	0.000	-0.000	0.001	2368	5310	0	2617	4	321
SRL_OPN_2PTS019_0467_20141220_130119_20141220_145435.EUM.nc	0.000	0.000	0.001	3132	6330	0	2798	7	393
SRL_OPN_2PTS019_0470_20141220_145434_20141220_163413.EUM.nc	0.000	0.000	0.001	2881	5621	0	2410	6	324
SRL_OPN_2PTS019_0472_20141220_163413_20141220_181357.EUM.nc	0.000	-0.000	0.001	2673	5609	0	2631	15	290
SRL_OPN_2PTS019_0474_20141220_181356_20141220_195315.EUM.nc	0.000	0.000	0.001	2842	5520	0	2374	7	297
SRL_OPN_2PTS019_0476_20141220_195314_20141220_213208.EUM.nc	0.000	0.000	0.001	3232	5400	0	1806	20	342
SRL_OPN_2PTS019_0478_20141220_213207_20141220_231017.EUM.nc	0.000	0.000	0.002	2044	5352	0	3130	4	174
SRL_OPN_2PTS019_0479_20141220_231017_20141221_004756.EUM.nc	0.000	0.000	0.001	2825	5467	0	2291	22	329
SRL_OPN_2PTS019_0481_20141221_004755_20141221_022615.EUM.nc	0.000	0.000	0.001	2568	5531	0	2711	3	249
SRL_OPN_2PTS019_0483_20141221_022614_20141221_054710.EUM.nc	0.000	0.000	0.001	5753	11113	0	4704	21	635
SRL_OPN_2PTS019_0487_20141221_054709_20141221_073551.EUM.nc	0.000	0.000	0.001	3829	6167	0	1989	2	347
SRL_OPN_2PTS019_0490_20141221_073552_20141221_091410.EUM.nc	0.000	0.000	0.001	3091	5546	0	2136	9	310
SRL_OPN_2PTS019_0491_20141221_091409_20141221_105202.EUM.nc	0.001	0.001	0.002	2125	5471	0	3127	35	184
SRL_OPN_2PTS019_0493_20141221_105203_20141221_123007.EUM.nc	0.000	0.000	0.002	2335	5307	0	2755	10	207
SRL_OPN_2PTS019_0495_20141221_123006_20141221_140931.EUM.nc	-0.000	-0.000	0.001	2923	5511	0	2323	0	265
SRL_OPN_2PTS019_0497_20141221_140932_20141221_160252.EUM.nc	0.000	0.000	0.001	2964	6386	0	3095	2	325
SRL_OPN_2PTS019_0500_20141221_160251_20141221_174238.EUM.nc	0.000	0.000	0.001	2551	5600	0	2800	17	232
SRL_OPN_2PTS019_0502_20141221_174238_20141221_192203.EUM.nc	0.000	0.000	0.001	3191	5564	0	2160	2	211
SRL_OPN_2PTS019_0504_20141221_192202_20141221_210109.EUM.nc	0.000	0.000	0.001	3284	5569	0	1938	4	343
SRL_OPN_2PTS019_0506_20141221_210109_20141221_223931.EUM.nc	0.000	0.000	0.001	2593	5354	0	2505	35	221
SRL_OPN_2PTS019_0507_20141221_223930_20141222_001720.EUM.nc	0.000	0.000	0.001	2884	5438	0	2311	1	242
SRL_OPN_2PTS019_0509_20141222_001720_20141222_015523.EUM.nc	0.000	0.000	0.001	2681	5519	0	2551	1	286
SRL_OPN_2PTS019_0511_20141222_015522_20141222_051510.EUM.nc	0.000	0.000	0.001	5367	11012	0	5020	10	615
SRL_OPN_2PTS019_0515_20141222_051510_20141222_070457.EUM.nc	0.000	0.000	0.001	3440	6200	0	2381	11	368
SRL_OPN_2PTS019_0518_20141222_070456_20141222_084329.EUM.nc	0.000	0.000	0.001	3559	5609	0	1640	18	392
SRL_OPN_2PTS019_0520_20141222_084328_20141222_102125.EUM.nc	0.000	0.000	0.002	2422	5375	0	2703	19	231
SRL_OPN_2PTS019_0521_20141222_102124_20141222_115917.EUM.nc	0.000	0.000	0.001	2315	5360	0	2780	18	247
SRL_OPN_2PTS019_0523_20141222_115917_20141222_133815.EUM.nc	0.000	0.000	0.001	2736	5384	0	2342	6	300
SRL_OPN_2PTS019_0525_20141222_133814_20141222_153138.EUM.nc	0.000	0.000	0.001	3308	6346	0	2758	4	276
SRL_OPN_2PTS019_0528_20141222_153137_20141222_171126.EUM.nc	-0.000	-0.000	0.001	2438	5592	0	2870	1	283
SRL_OPN_2PTS019_0530_20141222_171125_20141222_185056.EUM.nc	0.000	0.000	0.001	3067	5505	0	2249	2	187
SRL_OPN_2PTS019_0532_20141222_185055_20141222_203012.EUM.nc	0.000	0.000	0.001	3112	5517	0	2041	13	351
SRL_OPN_2PTS019_0534_20141222_203011_20141222_220849.EUM.nc	0.000	0.000	0.001	2708	5482	0	2398	32	344
SRL_OPN_2PTS019_0536_20141222_220848_20141222_234638.EUM.nc	0.000	0.000	0.001	2716	5479	0	2548	8	207
SRL_OPN_2PTS019_0537_20141222_234637_20141223_012430.EUM.nc	0.000	0.001	0.001	2581	5537	0	2659	4	293
SRL_OPN_2PTS019_0539_20141223_012430_20141223_030304.EUM.nc	0.000	0.000	0.002	2510	5563	0	2720	1	332
SRL_OPN_2PTS019_0541_20141223_030304_20141223_044317.EUM.nc	0.000	0.000	0.001	2647	5494	0	2557	7	283
SRL_OPN_2PTS019_0543_20141223_044316_20141223_062538.EUM.nc	0.000	0.000	0.001	3466	5779	0	1861	0	452

– Continued on next page

Table 15: Ka-Band Waveform Attitude Statistics.

– Continued from previous page

File	Median	Mean	Std. Dev.	No. Obs.	Total Obs.	Default Lat/Lon	Flag (total)	Default (total)	3-Sigma Edited
SRL_OPN_2PTS019_0545_20141223_062537_20141223_081237.EUM.nc	0.000	0.000	0.001	3824	6093	0	1929	1	339
SRL_OPN_2PTS019_0548_20141223_081236_20141223_095042.EUM.nc	0.000	0.000	0.001	2610	5356	0	2498	12	236
SRL_OPN_2PTS019_0549_20141223_095041_20141223_112827.EUM.nc	0.001	0.001	0.002	1981	5287	0	3107	25	174
SRL_OPN_2PTS019_0551_20141223_112826_20141223_130701.EUM.nc	0.000	0.000	0.001	2343	5386	0	2605	2	436
SRL_OPN_2PTS019_0553_20141223_130700_20141223_150018.EUM.nc	0.000	0.000	0.001	3083	6331	0	2796	0	452
SRL_OPN_2PTS019_0556_20141223_150019_20141223_164005.EUM.nc	0.000	0.000	0.001	2785	5584	0	2536	17	246
SRL_OPN_2PTS019_0558_20141223_164004_20141223_181940.EUM.nc	0.000	0.000	0.001	2810	5494	0	2479	4	201
SRL_OPN_2PTS019_0560_20141223_181939_20141223_195905.EUM.nc	0.000	0.000	0.001	2898	5524	0	2368	3	255
SRL_OPN_2PTS019_0562_20141223_195904_20141223_213748.EUM.nc	0.000	0.000	0.001	3131	5486	0	1963	15	377
SRL_OPN_2PTS019_0564_20141223_213747_20141223_231555.EUM.nc	0.000	0.000	0.001	2200	5334	0	2990	4	140
SRL_OPN_2PTS019_0565_20141223_231554_20141224_005344.EUM.nc	0.001	0.000	0.001	2740	5509	0	2492	21	256
SRL_OPN_2PTS019_0567_20141224_005343_20141224_023155.EUM.nc	0.001	0.000	0.001	2464	5527	0	2680	6	377
SRL_OPN_2PTS019_0569_20141224_023154_20141224_041136.EUM.nc	0.000	0.001	0.001	2464	5479	0	2698	8	309
SRL_OPN_2PTS019_0571_20141224_041136_20141224_055313.EUM.nc	0.000	0.000	0.001	3409	5684	0	1960	5	310
SRL_OPN_2PTS019_0573_20141224_055313_20141224_074140.EUM.nc	0.000	0.000	0.001	3828	6148	0	1953	0	367
SRL_OPN_2PTS019_0576_20141224_074139_20141224_091948.EUM.nc	0.000	0.000	0.001	2902	5522	0	2312	5	303
SRL_OPN_2PTS019_0577_20141224_091948_20141224_105741.EUM.nc	0.001	0.001	0.002	2025	5397	0	3191	12	169
SRL_OPN_2PTS019_0579_20141224_105740_20141224_123556.EUM.nc	0.000	-0.000	0.001	2276	5298	0	2795	4	223
SRL_OPN_2PTS019_0581_20141224_123555_20141224_141515.EUM.nc	0.000	-0.000	0.001	2988	5477	0	2203	2	284
SRL_OPN_2PTS019_0583_20141224_141515_20141224_160845.EUM.nc	0.000	0.000	0.001	3083	6377	0	3049	2	243
SRL_OPN_2PTS019_0586_20141224_160845_20141224_174823.EUM.nc	-0.000	-0.000	0.002	2652	5575	0	2761	2	160
SRL_OPN_2PTS019_0588_20141224_174822_20141224_192754.EUM.nc	0.000	0.000	0.001	2991	5603	0	2309	10	293
SRL_OPN_2PTS019_0590_20141224_192754_20141224_210650.EUM.nc	0.000	0.000	0.001	3209	5553	0	2030	14	300
SRL_OPN_2PTS019_0592_20141224_210649_20141224_224510.EUM.nc	0.000	0.000	0.002	2408	5316	0	2661	19	228
SRL_OPN_2PTS019_0593_20141224_224509_20141225_002259.EUM.nc	0.000	0.000	0.001	2764	5459	0	2346	9	340
SRL_OPN_2PTS019_0595_20141225_002259_20141225_020056.EUM.nc	0.000	0.000	0.001	2640	5538	0	2612	6	280
SRL_OPN_2PTS019_0597_20141225_020057_20141225_034008.EUM.nc	0.000	0.000	0.001	2632	5507	0	2583	3	289
SRL_OPN_2PTS019_0599_20141225_034007_20141225_052104.EUM.nc	0.000	0.000	0.001	2657	5559	0	2594	7	301
SRL_OPN_2PTS019_0601_20141225_052103_20141225_071040.EUM.nc	0.000	0.000	0.001	3555	6183	0	2353	12	263
SRL_OPN_2PTS019_0604_20141225_071039_20141225_084901.EUM.nc	0.000	-0.000	0.001	3488	5600	0	1742	2	368
SRL_OPN_2PTS019_0605_20141225_084900_20141225_102657.EUM.nc	0.000	0.000	0.001	2475	5396	0	2756	18	147
SRL_OPN_2PTS019_0607_20141225_102656_20141225_120459.EUM.nc	0.000	0.000	0.001	2270	5373	0	2788	15	300
SRL_OPN_2PTS019_0609_20141225_120459_20141225_134353.EUM.nc	0.000	0.000	0.001	2823	5432	0	2340	11	258
SRL_OPN_2PTS019_0611_20141225_134352_20141225_153725.EUM.nc	0.000	0.000	0.001	3199	6369	0	2791	2	377
SRL_OPN_2PTS019_0614_20141225_153725_20141225_171703.EUM.nc	-0.000	-0.000	0.001	2451	5579	0	2935	12	181
SRL_OPN_2PTS019_0616_20141225_171703_20141225_185642.EUM.nc	0.000	0.000	0.001	2937	5515	0	2290	6	282
SRL_OPN_2PTS019_0618_20141225_185641_20141225_203547.EUM.nc	0.000	0.000	0.001	3258	5531	0	1980	15	278
SRL_OPN_2PTS019_0620_20141225_203546_20141225_221421.EUM.nc	0.000	0.000	0.001	2724	5446	0	2404	18	300
SRL_OPN_2PTS019_0622_20141225_221420_20141225_235218.EUM.nc	0.000	0.000	0.001	2701	5450	0	2512	8	229

– Continued on next page

Table 15: Ka-Band Waveform Attitude Statistics.

– Continued from previous page

File	Median	Mean	Std. Dev.	No. Obs.	Total Obs.	Default Lat/Lon	Flag (total)	Default (total)	3-Sigma Edited
SRL_OPN_2PTS019_0623_20141225_235217_20141226_013002.EUM.nc	0.000	0.000	0.001	2677	5503	0	2559	2	265
SRL_OPN_2PTS019_0625_20141226_013002_20141226_030849.EUM.nc	0.000	0.000	0.001	2616	5513	0	2608	4	285
SRL_OPN_2PTS019_0627_20141226_030848_20141226_044909.EUM.nc	0.000	0.000	0.002	2639	5460	0	2453	6	362
SRL_OPN_2PTS019_0629_20141226_044908_20141226_063129.EUM.nc	0.000	0.000	0.001	3652	5771	0	1855	1	263
SRL_OPN_2PTS019_0631_20141226_063129_20141226_081811.EUM.nc	0.000	0.000	0.001	3712	6075	0	1966	12	385
SRL_OPN_2PTS019_0634_20141226_081810_20141226_095613.EUM.nc	0.000	0.000	0.001	2563	5390	0	2559	10	258
SRL_OPN_2PTS019_0635_20141226_095614_20141226_113408.EUM.nc	0.000	0.000	0.001	2178	5354	0	2970	26	180
SRL_OPN_2PTS019_0637_20141226_113407_20141226_131238.EUM.nc	0.000	0.000	0.001	2495	5354	0	2520	8	331
SRL_OPN_2PTS019_0639_20141226_131237_20141226_150605.EUM.nc	0.001	0.000	0.002	2672	6354	0	2775	1	906
SRL_OPN_2PTS019_0642_20141226_150604_20141226_164543.EUM.nc	-0.000	-0.000	0.001	2718	5569	0	2687	8	156
SRL_OPN_2PTS019_0644_20141226_164543_20141226_182525.EUM.nc	-0.000	-0.000	0.001	2850	5509	0	2347	4	308
SRL_OPN_2PTS019_0646_20141226_182525_20141226_200441.EUM.nc	0.000	0.000	0.001	2766	5511	0	2417	4	324
SRL_OPN_2PTS019_0648_20141226_200439_20141226_214328.EUM.nc	0.000	0.000	0.001	3063	5485	0	2082	23	317
SRL_OPN_2PTS019_0650_20141226_214328_20141226_232134.EUM.nc	0.000	0.000	0.001	2294	5312	0	2848	12	158
SRL_OPN_2PTS019_0651_20141226_232133_20141227_005914.EUM.nc	0.000	0.000	0.001	2584	5486	0	2535	24	343
SRL_OPN_2PTS019_0653_20141227_005913_20141227_023738.EUM.nc	0.000	0.000	0.001	2464	5552	0	2653	14	421
SRL_OPN_2PTS019_0655_20141227_023738_20141227_041725.EUM.nc	0.000	0.000	0.001	2635	5492	0	2623	14	220
SRL_OPN_2PTS019_0657_20141227_041724_20141227_055901.EUM.nc	0.000	0.000	0.001	3394	5701	0	1936	3	368
SRL_OPN_2PTS019_0659_20141227_055900_20141227_074715.EUM.nc	0.000	0.000	0.001	3720	6123	0	1927	5	471
SRL_OPN_2PTS019_0662_20141227_074714_20141227_092528.EUM.nc	0.000	0.000	0.001	2927	5510	0	2343	2	238
SRL_OPN_2PTS019_0663_20141227_092527_20141227_110320.EUM.nc	0.001	0.001	0.002	1977	5443	0	3296	21	149
SRL_OPN_2PTS019_0665_20141227_110319_20141227_124130.EUM.nc	0.000	0.000	0.001	2253	5263	0	2697	6	307
SRL_OPN_2PTS019_0667_20141227_124130_20141227_142104.EUM.nc	0.000	0.000	0.001	3006	5484	0	2137	0	341
SRL_OPN_2PTS019_0669_20141227_142105_20141227_161422.EUM.nc	0.000	0.000	0.001	3065	6376	0	3033	6	272
SRL_OPN_2PTS019_0672_20141227_161421_20141227_175407.EUM.nc	-0.000	-0.000	0.001	2624	5575	0	2723	7	221
SRL_OPN_2PTS019_0674_20141227_175407_20141227_193330.EUM.nc	0.000	0.000	0.001	2993	5583	0	2316	12	262
SRL_OPN_2PTS019_0676_20141227_193329_20141227_211231.EUM.nc	0.000	0.000	0.001	3078	5426	0	1952	6	390
SRL_OPN_2PTS019_0678_20141227_211230_20141227_225049.EUM.nc	0.000	0.000	0.002	2273	5411	0	2949	16	173
SRL_OPN_2PTS019_0679_20141227_225048_20141228_002829.EUM.nc	0.000	0.000	0.001	2951	5410	0	2222	7	230
SRL_OPN_2PTS019_0681_20141228_002828_20141228_020637.EUM.nc	0.000	0.000	0.001	2518	5545	0	2765	27	235
SRL_OPN_2PTS019_0683_20141228_020637_20141228_034554.EUM.nc	0.000	0.000	0.001	2583	5554	0	2649	5	317
SRL_OPN_2PTS019_0685_20141228_034553_20141228_052648.EUM.nc	0.000	0.000	0.001	2530	5539	0	2617	2	390
SRL_OPN_2PTS019_0687_20141228_052647_20141228_071614.EUM.nc	0.000	0.000	0.001	3547	6175	0	2231	13	384
SRL_OPN_2PTS019_0690_20141228_071613_20141228_085441.EUM.nc	0.000	-0.000	0.001	3546	5604	0	1773	9	276
SRL_OPN_2PTS019_0691_20141228_085440_20141228_103236.EUM.nc	0.000	0.000	0.001	2188	5500	0	3067	14	231
SRL_OPN_2PTS019_0693_20141228_103235_20141228_121032.EUM.nc	0.000	0.000	0.001	2227	5411	0	2893	24	267
SRL_OPN_2PTS019_0695_20141228_121031_20141228_134938.EUM.nc	0.000	0.000	0.001	2859	5441	0	2311	5	266
SRL_OPN_2PTS019_0697_20141228_134938_20141228_154301.EUM.nc	0.000	0.000	0.001	3326	6355	0	2770	6	253
SRL_OPN_2PTS019_0700_20141228_154301_20141228_172248.EUM.nc	0.000	-0.000	0.001	2457	5511	0	2812	3	239

– Continued on next page

Table 15: Ka-Band Waveform Attitude Statistics.

– Continued from previous page

File	Median	Mean	Std. Dev.	No. Obs.	Total Obs.	Default Lat/Lon	Flag (total)	Default (total)	3-Sigma Edited
SRL_OPN_2PTS019_0702_20141228_172248_20141228_190217.EUM.nc	0.000	0.000	0.002	2992	5575	0	2341	2	240
SRL_OPN_2PTS019_0704_20141228_190217_20141228_204130.EUM.nc	0.000	0.000	0.001	3349	5534	0	1828	4	353
SRL_OPN_2PTS019_0706_20141228_204129_20141228_222001.EUM.nc	0.000	0.000	0.001	2708	5337	0	2299	20	310
SRL_OPN_2PTS019_0708_20141228_222000_20141228_235748.EUM.nc	0.000	0.000	0.001	2693	5476	0	2429	6	348
SRL_OPN_2PTS019_0709_20141228_235747_20141229_013543.EUM.nc	0.000	0.000	0.001	2652	5544	0	2550	4	338
SRL_OPN_2PTS019_0711_20141229_013543_20141229_031425.EUM.nc	0.000	0.000	0.001	2526	5500	0	2619	13	342
SRL_OPN_2PTS019_0713_20141229_031424_20141229_045450.EUM.nc	0.000	0.000	0.001	2769	5487	0	2463	2	253
SRL_OPN_2PTS019_0715_20141229_045450_20141229_063728.EUM.nc	0.000	0.000	0.001	3614	5811	0	1860	1	336
SRL_OPN_2PTS019_0717_20141229_063727_20141229_082351.EUM.nc	0.000	0.000	0.001	3916	6060	0	1836	4	304
SRL_OPN_2PTS019_0720_20141229_082350_20141229_100144.EUM.nc	0.000	0.000	0.001	2607	5410	0	2572	9	222
SRL_OPN_2PTS019_0721_20141229_100144_20141229_113939.EUM.nc	0.000	0.000	0.001	2159	5338	0	2923	27	229
SRL_OPN_2PTS019_0723_20141229_113938_20141229_131820.EUM.nc	0.000	0.000	0.001	2691	5316	0	2374	2	249
SRL_OPN_2PTS019_0725_20141229_131819_20141229_151142.EUM.nc	0.000	0.000	0.001	3331	6366	0	2759	2	274
SRL_OPN_2PTS019_0728_20141229_151141_20141229_165128.EUM.nc	0.000	-0.000	0.001	2576	5573	0	2729	7	261
SRL_OPN_2PTS019_0730_20141229_165127_20141229_183101.EUM.nc	0.000	0.000	0.001	2915	5500	0	2346	6	233
SRL_OPN_2PTS019_0732_20141229_183101_20141229_201023.EUM.nc	0.000	0.000	0.001	2740	5523	0	2378	7	398
SRL_OPN_2PTS019_0734_20141229_201023_20141229_214909.EUM.nc	0.000	0.000	0.001	3101	5487	0	2129	8	249
SRL_OPN_2PTS019_0736_20141229_214908_20141229_232704.EUM.nc	0.000	0.000	0.001	2325	5247	0	2718	32	172
SRL_OPN_2PTS019_0737_20141229_232703_20141230_010453.EUM.nc	0.000	0.000	0.001	2519	5495	0	2715	12	249
SRL_OPN_2PTS019_0739_20141230_010453_20141230_024321.EUM.nc	0.000	0.000	0.001	2517	5561	0	2675	7	362
SRL_OPN_2PTS019_0741_20141230_024320_20141230_042304.EUM.nc	0.000	0.000	0.001	2489	5494	0	2621	9	375
SRL_OPN_2PTS019_0743_20141230_042304_20141230_060457.EUM.nc	0.000	0.000	0.001	3223	5702	0	1913	5	561
SRL_OPN_2PTS019_0745_20141230_060456_20141230_075254.EUM.nc	0.000	0.000	0.001	3884	6129	0	1921	3	321
SRL_OPN_2PTS019_0748_20141230_075254_20141230_093106.EUM.nc	0.000	0.000	0.001	2959	5479	0	2357	6	157
SRL_OPN_2PTS019_0749_20141230_093106_20141230_110849.EUM.nc	0.001	0.001	0.001	2013	5378	0	3172	28	165
SRL_OPN_2PTS019_0751_20141230_110849_20141230_124712.EUM.nc	0.000	0.000	0.001	2210	5220	0	2706	1	303
SRL_OPN_2PTS019_0753_20141230_124712_20141230_144020.EUM.nc	0.000	0.000	0.001	3161	6223	0	2816	1	245
SRL_OPN_2PTS019_0756_20141230_144019_20141230_162006.EUM.nc	0.000	0.000	0.001	3068	5630	0	2268	7	287
SRL_OPN_2PTS019_0758_20141230_162005_20141230_175943.EUM.nc	0.000	0.000	0.001	2806	5587	0	2610	3	168
SRL_OPN_2PTS019_0760_20141230_175942_20141230_193913.EUM.nc	0.000	0.000	0.001	2995	5584	0	2318	1	270
SRL_OPN_2PTS019_0762_20141230_193912_20141230_211812.EUM.nc	0.000	0.000	0.001	3249	5434	0	1935	18	232
SRL_OPN_2PTS019_0764_20141230_211811_20141230_225619.EUM.nc	0.000	0.000	0.002	2223	5401	0	2973	10	195
SRL_OPN_2PTS019_0765_20141230_225618_20141231_003408.EUM.nc	0.000	0.000	0.001	2970	5451	0	2154	6	321
SRL_OPN_2PTS019_0767_20141231_003407_20141231_021218.EUM.nc	0.000	0.000	0.001	2493	5539	0	2731	3	312
SRL_OPN_2PTS019_0769_20141231_021217_20141231_035130.EUM.nc	0.000	0.000	0.001	2548	5494	0	2641	33	272
SRL_OPN_2PTS019_0771_20141231_035130_20141231_053241.EUM.nc	0.000	0.001	0.002	2745	5531	0	2553	9	224
SRL_OPN_2PTS019_0773_20141231_053240_20141231_072154.EUM.nc	0.000	0.000	0.001	3806	6197	0	2072	7	312
SRL_OPN_2PTS019_0776_20141231_072154_20141231_090019.EUM.nc	0.000	0.000	0.001	3463	5596	0	1833	8	292
SRL_OPN_2PTS019_0777_20141231_090019_20141231_103806.EUM.nc	0.001	0.001	0.001	2230	5460	0	3050	7	173

– Continued on next page

Table 15: Ka-Band Waveform Attitude Statistics.

– Continued from previous page

File	Median	Mean	Std. Dev.	No. Obs.	Total Obs.	Default Lat/Lon	Flag (total)	Default (total)	3-Sigma Edited
SRL_OPN_2PTS019_0779_20141231_103805_20141231_121612.EUM.nc	0.000	0.000	0.001	2343	5435	0	2834	19	239
SRL_OPN_2PTS019_0781_20141231_121611_20141231_135523.EUM.nc	0.000	0.000	0.001	2944	5442	0	2243	2	253
SRL_OPN_2PTS019_0783_20141231_135522_20141231_154846.EUM.nc	0.000	0.000	0.001	3246	6372	0	2780	7	339
SRL_OPN_2PTS019_0786_20141231_154845_20141231_172825.EUM.nc	-0.000	-0.000	0.001	2527	5500	0	2749	4	220
SRL_OPN_2PTS019_0788_20141231_172824_20141231_190800.EUM.nc	0.000	0.000	0.001	3091	5587	0	2194	4	298
SRL_OPN_2PTS019_0790_20141231_190800_20141231_204702.EUM.nc	0.000	0.000	0.001	3414	5512	0	1795	8	295
SRL_OPN_2PTS019_0792_20141231_204702_20141231_222531.EUM.nc	0.000	0.000	0.001	2596	5348	0	2396	16	340
SRL_OPN_2PTS019_0794_20141231_222532_20150101_000325.EUM.nc	0.000	0.000	0.001	2887	5509	0	2383	9	230
SRL_OPN_2PTS019_0795_20150101_000325_20150101_014115.EUM.nc	0.000	0.000	0.001	2753	5555	0	2544	5	253
SRL_OPN_2PTS019_0797_20150101_014115_20150101_032008.EUM.nc	0.000	0.000	0.001	2628	5502	0	2574	14	286
SRL_OPN_2PTS019_0799_20150101_032007_20150101_050042.EUM.nc	0.000	0.000	0.001	2683	5520	0	2466	2	369
SRL_OPN_2PTS019_0801_20150101_050041_20150101_064319.EUM.nc	0.000	0.000	0.001	3657	5805	0	1856	3	289
SRL_OPN_2PTS019_0803_20150101_064319_20150101_082922.EUM.nc	0.000	-0.000	0.001	3833	6039	0	1768	2	436
SRL_OPN_2PTS019_0806_20150101_082922_20150101_100721.EUM.nc	0.000	0.000	0.002	2526	5390	0	2559	4	301
SRL_OPN_2PTS019_0807_20150101_100720_20150101_114518.EUM.nc	0.000	0.000	0.001	2253	5370	0	2914	18	185
SRL_OPN_2PTS019_0809_20150101_114518_20150101_132355.EUM.nc	0.000	0.000	0.001	2714	5321	0	2338	5	264
SRL_OPN_2PTS019_0811_20150101_132355_20150101_151726.EUM.nc	0.000	0.000	0.001	3322	6345	0	2713	2	308
SRL_OPN_2PTS019_0814_20150101_151725_20150101_165704.EUM.nc	-0.000	-0.000	0.001	2608	5565	0	2736	8	213
SRL_OPN_2PTS019_0816_20150101_165703_20150101_183646.EUM.nc	0.000	0.000	0.001	2972	5476	0	2271	1	232
SRL_OPN_2PTS019_0818_20150101_183645_20150101_201557.EUM.nc	0.000	0.000	0.001	2958	5502	0	2194	11	339
SRL_OPN_2PTS019_0820_20150101_201556_20150101_215440.EUM.nc	0.000	0.000	0.001	2941	5458	0	2185	32	300
SRL_OPN_2PTS019_0822_20150101_215439_20150101_233241.EUM.nc	0.000	0.000	0.001	2269	5281	0	2750	7	255
SRL_OPN_2PTS019_0823_20150101_233241_20150102_011031.EUM.nc	0.000	0.000	0.001	2509	5518	0	2752	3	254
SRL_OPN_2PTS019_0825_20150102_011030_20150102_024855.EUM.nc	0.000	0.000	0.001	2597	5526	0	2632	4	293
SRL_OPN_2PTS019_0827_20150102_024855_20150102_042853.EUM.nc	0.000	0.000	0.001	2537	5500	0	2549	4	410
SRL_OPN_2PTS019_0829_20150102_042852_20150102_061045.EUM.nc	0.000	0.000	0.001	3500	5712	0	1910	3	299
SRL_OPN_2PTS019_0831_20150102_061044_20150102_075835.EUM.nc	0.000	0.000	0.001	3854	6099	0	1847	5	393
SRL_OPN_2PTS019_0834_20150102_075834_20150102_093637.EUM.nc	0.000	0.000	0.001	2712	5488	0	2517	12	247
SRL_OPN_2PTS019_0835_20150102_093637_20150102_111428.EUM.nc	0.000	0.001	0.001	1951	5339	0	3182	36	170
SRL_OPN_2PTS019_0837_20150102_111428_20150102_125253.EUM.nc	0.000	0.000	0.001	2351	5244	0	2561	3	329
SRL_OPN_2PTS019_0839_20150102_125252_20150102_144605.EUM.nc	0.000	0.000	0.002	3262	6278	0	2812	0	204
SRL_OPN_2PTS019_0842_20150102_144604_20150102_162543.EUM.nc	-0.000	-0.000	0.001	3147	5629	0	2221	4	257
SRL_OPN_2PTS019_0844_20150102_162543_20150102_180526.EUM.nc	0.000	-0.000	0.001	2856	5617	0	2516	5	240
SRL_OPN_2PTS019_0846_20150102_180525_20150102_194455.EUM.nc	0.000	0.000	0.001	2854	5559	0	2297	13	395
SRL_OPN_2PTS019_0848_20150102_194454_20150102_212343.EUM.nc	0.000	0.000	0.001	3085	5382	0	1833	9	455
SRL_OPN_2PTS019_0850_20150102_212343_20150102_230157.EUM.nc	0.000	0.000	0.001	2074	5301	0	3015	11	201
SRL_OPN_2PTS019_0851_20150102_230156_20150103_003945.EUM.nc	0.000	0.000	0.001	2957	5479	0	2128	3	391
SRL_OPN_2PTS019_0853_20150103_003944_20150103_021750.EUM.nc	0.000	0.000	0.001	2599	5532	0	2698	1	234
SRL_OPN_2PTS019_0855_20150103_021749_20150103_035717.EUM.nc	0.000	0.000	0.001	2567	5554	0	2667	9	311

– Continued on next page

Table 15: Ka-Band Waveform Attitude Statistics.

– Continued from previous page

File	Median	Mean	Std. Dev.	No. Obs.	Total Obs.	Default Lat/Lon	Flag (total)	Default (total)	3-Sigma Edited
SRL_OPN_2PTS019_0857_20150103_035716_20150103_053825.EUM.nc	0.000	0.000	0.001	2814	5499	0	2342	18	325
SRL_OPN_2PTS019_0859_20150103_053826_20150103_072735.EUM.nc	0.000	0.000	0.001	3861	6188	0	1913	1	413
SRL_OPN_2PTS019_0862_20150103_072735_20150103_090549.EUM.nc	0.000	0.000	0.001	3223	5542	0	1934	8	377
SRL_OPN_2PTS019_0863_20150103_090548_20150103_104342.EUM.nc	0.000	0.000	0.001	2266	5497	0	3087	19	125
SRL_OPN_2PTS019_0865_20150103_104343_20150103_122152.EUM.nc	0.000	0.000	0.001	2438	5433	0	2785	17	193
SRL_OPN_2PTS019_0867_20150103_122151_20150103_140059.EUM.nc	0.000	0.000	0.001	3080	5441	0	2077	4	280
SRL_OPN_2PTS019_0869_20150103_140058_20150103_155422.EUM.nc	-0.000	-0.000	0.001	2941	6341	0	2987	2	411
SRL_OPN_2PTS019_0872_20150103_155421_20150103_173407.EUM.nc	-0.000	-0.000	0.001	2522	5494	0	2721	12	239
SRL_OPN_2PTS019_0874_20150103_173407_20150103_191344.EUM.nc	0.000	0.000	0.001	3176	5593	0	2159	10	248
SRL_OPN_2PTS019_0876_20150103_191343_20150103_205243.EUM.nc	0.000	0.000	0.001	3284	5560	0	1871	17	388
SRL_OPN_2PTS019_0878_20150103_205242_20150103_223111.EUM.nc	0.000	0.000	0.001	2552	5359	0	2494	25	288
SRL_OPN_2PTS019_0880_20150103_223110_20150104_000854.EUM.nc	0.000	-0.000	0.001	2861	5455	0	2333	3	258
SRL_OPN_2PTS019_0881_20150104_000855_20150104_014653.EUM.nc	0.000	0.000	0.001	2780	5548	0	2464	0	304
SRL_OPN_2PTS019_0883_20150104_014653_20150104_050623.EUM.nc	0.000	0.000	0.001	5315	11027	0	5044	28	640
SRL_OPN_2PTS019_0887_20150104_050623_20150104_065625.EUM.nc	0.000	0.000	0.001	3406	6208	0	2311	1	490
SRL_OPN_2PTS019_0890_20150104_065624_20150104_083501.EUM.nc	-0.000	-0.000	0.001	3906	5621	0	1375	2	338
SRL_OPN_2PTS019_0892_20150104_083501_20150104_101300.EUM.nc	0.000	0.000	0.001	2521	5371	0	2612	13	225
SRL_OPN_2PTS019_0893_20150104_101259_20150104_115050.EUM.nc	0.000	0.000	0.001	2270	5402	0	2858	17	257
SRL_OPN_2PTS019_0895_20150104_115049_20150104_132939.EUM.nc	0.000	0.000	0.001	2747	5303	0	2230	9	317
SRL_OPN_2PTS019_0897_20150104_132938_20150104_152302.EUM.nc	-0.000	-0.000	0.001	3284	6324	0	2667	3	370
SRL_OPN_2PTS019_0900_20150104_152302_20150104_170248.EUM.nc	-0.000	-0.000	0.001	2615	5598	0	2797	6	180
SRL_OPN_2PTS019_0902_20150104_170248_20150104_184220.EUM.nc	0.000	-0.000	0.001	2951	5462	0	2271	2	238
SRL_OPN_2PTS019_0904_20150104_184219_20150104_202138.EUM.nc	0.000	0.000	0.001	3013	5487	0	2053	14	407
SRL_OPN_2PTS019_0906_20150104_202137_20150104_220019.EUM.nc	0.000	0.000	0.001	2796	5442	0	2354	20	272
SRL_OPN_2PTS019_0908_20150104_220018_20150104_233811.EUM.nc	0.000	0.000	0.001	2501	5413	0	2710	9	193
SRL_OPN_2PTS019_0909_20150104_233811_20150105_011603.EUM.nc	0.000	0.000	0.001	2611	5478	0	2459	2	406
SRL_OPN_2PTS019_0911_20150105_011602_20150105_025438.EUM.nc	0.000	0.000	0.001	2542	5485	0	2595	11	337
SRL_OPN_2PTS019_0913_20150105_025437_20150105_043434.EUM.nc	0.000	0.000	0.001	2628	5460	0	2490	15	327
SRL_OPN_2PTS019_0915_20150105_043434_20150105_061642.EUM.nc	0.000	0.000	0.001	3566	5763	0	1856	0	341
SRL_OPN_2PTS019_0917_20150105_061641_20150105_080407.EUM.nc	0.000	0.000	0.001	3868	6097	0	1861	1	367
SRL_OPN_2PTS019_0920_20150105_080406_20150105_094216.EUM.nc	-0.000	-0.000	0.001	2674	5504	0	2559	14	257
SRL_OPN_2PTS019_0921_20150105_094215_20150105_112008.EUM.nc	0.001	0.001	0.001	2053	5265	0	2987	37	188
SRL_OPN_2PTS019_0923_20150105_112007_20150105_125827.EUM.nc	0.000	0.000	0.001	2510	5240	0	2493	3	234
SRL_OPN_2PTS019_0925_20150105_125826_20150105_145142.EUM.nc	0.000	0.000	0.001	3175	6283	0	2756	2	350
SRL_OPN_2PTS019_0928_20150105_145141_20150105_163128.EUM.nc	0.000	0.000	0.001	2918	5652	0	2343	10	381
SRL_OPN_2PTS019_0930_20150105_163128_20150105_181112.EUM.nc	0.000	-0.000	0.001	2798	5597	0	2519	5	275
SRL_OPN_2PTS019_0932_20150105_181112_20150105_195031.EUM.nc	0.000	0.000	0.002	2898	5524	0	2341	2	283
SRL_OPN_2PTS019_0934_20150105_195031_20150105_212925.EUM.nc	0.000	0.000	0.001	3226	5396	0	1776	21	373
SRL_OPN_2PTS019_0936_20150105_212924_20150105_230736.EUM.nc	0.000	0.000	0.001	2047	5307	0	3099	7	154

– Continued on next page

Table 15: Ka-Band Waveform Attitude Statistics.

– Continued from previous page

File	Median	Mean	Std. Dev.	No. Obs.	Total Obs.	Default Lat/Lon	Flag (total)	Default (total)	3-Sigma Edited
SRL_OPN_2PTS019_0937_20150105_230736_20150106_004515.EUM.nc	0.000	0.000	0.001	2900	5444	0	2275	11	258
SRL_OPN_2PTS019_0939_20150106_004514_20150106_022331.EUM.nc	0.000	0.000	0.001	2554	5566	0	2729	2	281
SRL_OPN_2PTS019_0941_20150106_022331_20150106_040255.EUM.nc	0.000	0.000	0.001	2623	5448	0	2535	8	282
SRL_OPN_2PTS019_0943_20150106_040254_20150106_054421.EUM.nc	0.000	0.000	0.001	3120	5653	0	2178	10	345
SRL_OPN_2PTS019_0945_20150106_054421_20150106_073309.EUM.nc	0.000	0.000	0.001	3902	6154	0	1909	1	342
SRL_OPN_2PTS019_0948_20150106_073308_20150106_091128.EUM.nc	0.000	0.000	0.001	2882	5560	0	2120	11	547
SRL_OPN_2PTS019_0949_20150106_091128_20150106_104921.EUM.nc	0.000	0.000	0.001	2123	5491	0	3130	14	224
SRL_OPN_2PTS019_0951_20150106_104920_20150106_122726.EUM.nc	0.000	0.000	0.001	2373	5323	0	2719	29	202
SRL_OPN_2PTS019_0953_20150106_122725_20150106_140646.EUM.nc	0.000	0.000	0.001	2982	5468	0	2202	0	284
SRL_OPN_2PTS019_0955_20150106_140645_20150106_160007.EUM.nc	0.000	-0.000	0.001	2981	6346	0	3011	6	348
SRL_OPN_2PTS019_0958_20150106_160006_20150106_173954.EUM.nc	-0.000	-0.000	0.001	2652	5627	0	2727	8	240
SRL_OPN_2PTS019_0960_20150106_173954_20150106_191919.EUM.nc	0.000	0.000	0.001	3150	5578	0	2198	2	228
SRL_OPN_2PTS019_0962_20150106_191919_20150106_205826.EUM.nc	0.000	0.000	0.001	3440	5574	0	1861	10	263
SRL_OPN_2PTS019_0964_20150106_205826_20150106_223642.EUM.nc	0.000	0.000	0.002	2588	5314	0	2477	24	225
SRL_OPN_2PTS019_0965_20150106_223641_20150107_001433.EUM.nc	0.000	0.000	0.001	2932	5470	0	2333	2	203
SRL_OPN_2PTS019_0967_20150107_001432_20150107_015235.EUM.nc	0.000	0.000	0.001	2706	5516	0	2466	1	343
SRL_OPN_2PTS019_0969_20150107_015235_20150107_033129.EUM.nc	0.000	0.000	0.001	2716	5457	0	2426	9	306
SRL_OPN_2PTS019_0971_20150107_033129_20150107_051216.EUM.nc	0.000	0.000	0.001	2669	5521	0	2506	2	344
SRL_OPN_2PTS019_0973_20150107_051215_20150107_070208.EUM.nc	0.000	0.000	0.001	3556	6212	0	2304	3	349
SRL_OPN_2PTS019_0976_20150107_070207_20150107_084040.EUM.nc	0.000	-0.000	0.001	3777	5608	0	1474	3	354
SRL_OPN_2PTS019_0978_20150107_084040_20150107_101830.EUM.nc	0.000	0.000	0.001	2506	5386	0	2662	15	203
SRL_OPN_2PTS019_0979_20150107_101829_20150107_115629.EUM.nc	0.000	0.000	0.001	2326	5378	0	2809	11	232
SRL_OPN_2PTS019_0981_20150107_115628_20150107_133525.EUM.nc	0.000	0.000	0.001	2761	5339	0	2259	2	317
SRL_OPN_2PTS019_0983_20150107_133524_20150107_152848.EUM.nc	0.000	0.000	0.001	3327	6340	0	2685	0	328
SRL_OPN_2PTS019_0986_20150107_152847_20150107_170834.EUM.nc	0.000	-0.000	0.001	2543	5574	0	2779	2	250
SRL_OPN_2PTS019_0988_20150107_170833_20150107_184805.EUM.nc	0.000	0.000	0.001	3098	5478	0	2115	8	257
SRL_OPN_2PTS019_0990_20150107_184804_20150107_202722.EUM.nc	0.000	0.000	0.001	3075	5547	0	2096	6	370
SRL_OPN_2PTS019_0992_20150107_202721_20150107_220551.EUM.nc	0.000	-0.000	0.001	2793	5465	0	2340	23	309
SRL_OPN_2PTS019_0994_20150107_220552_20150107_234351.EUM.nc	0.000	0.000	0.001	2584	5472	0	2575	19	294
SRL_OPN_2PTS019_0995_20150107_234350_20150108_012142.EUM.nc	0.000	0.000	0.001	2705	5496	0	2458	11	322
SRL_OPN_2PTS019_0997_20150108_012143_20150108_030014.EUM.nc	0.000	0.000	0.001	2545	5534	0	2623	15	351
SRL_OPN_2PTS019_0999_20150108_030013_20150108_044024.EUM.nc	0.000	0.000	0.001	2577	5506	0	2533	11	385

32 Inverted Barometer Height Correction Table

Table 16: Inverted Barometer Height Correction Statistics.

File	Median	Mean	Std. Dev.	No. Obs.	Total Obs.	Default Lat/Lon	Flag (total)	Default (total)	3-Sigma Edited
SRL_OPN_2PTS018_1001_20141204_044023_20141204_062241.EUM.nc	-0.016	-0.011	0.080	3665	5759	0	1936	0	158
SRL_OPN_2PTS019_0001_20141204_062240_20141204_080950.EUM.nc	-0.032	-0.035	0.106	4054	6077	0	1918	0	105
SRL_OPN_2PTS019_0004_20141204_080949_20141204_094755.EUM.nc	-0.010	-0.013	0.062	2626	5500	0	2589	0	285
SRL_OPN_2PTS019_0005_20141204_094754_20141204_112541.EUM.nc	-0.017	-0.035	0.058	1931	5277	0	3132	0	214
SRL_OPN_2PTS019_0007_20141204_112540_20141204_130412.EUM.nc	-0.001	0.032	0.082	2657	5278	0	2605	0	16
SRL_OPN_2PTS019_0009_20141204_130411_20141204_145729.EUM.nc	-0.017	-0.036	0.072	3135	6349	0	2866	0	348
SRL_OPN_2PTS019_0012_20141204_145728_20141204_163715.EUM.nc	-0.007	0.029	0.104	3060	5619	0	2487	0	72
SRL_OPN_2PTS019_0014_20141204_163714_20141204_181650.EUM.nc	-0.024	-0.036	0.069	2682	5591	0	2638	0	271
SRL_OPN_2PTS019_0016_20141204_181649_20141204_195616.EUM.nc	-0.017	-0.025	0.065	2886	5499	0	2305	0	308
SRL_OPN_2PTS019_0018_20141204_195615_20141204_213508.EUM.nc	-0.035	-0.041	0.090	3457	5386	0	1823	0	106
SRL_OPN_2PTS019_0020_20141204_213507_20141204_231307.EUM.nc	-0.016	0.008	0.138	2256	5343	0	3087	0	0
SRL_OPN_2PTS019_0021_20141204_231307_20141205_005055.EUM.nc	-0.009	0.026	0.132	3147	5496	0	2288	0	61
SRL_OPN_2PTS019_0023_20141205_005055_20141205_022914.EUM.nc	-0.030	-0.018	0.108	2772	5523	0	2743	0	8
SRL_OPN_2PTS019_0025_20141205_022914_20141205_040844.EUM.nc	-0.031	-0.036	0.035	2346	5455	0	2671	0	438
SRL_OPN_2PTS019_0027_20141205_040843_20141205_055017.EUM.nc	-0.013	-0.012	0.076	3410	5721	0	2114	0	197
SRL_OPN_2PTS019_0029_20141205_055016_20141205_073852.EUM.nc	-0.032	-0.033	0.126	3998	6156	0	2015	0	143
SRL_OPN_2PTS019_0032_20141205_073851_20141205_091709.EUM.nc	-0.011	0.001	0.102	3372	5519	0	2112	0	35
SRL_OPN_2PTS019_0033_20141205_091709_20141205_105453.EUM.nc	0.002	-0.006	0.083	2259	5449	0	3162	0	28
SRL_OPN_2PTS019_0035_20141205_105453_20141205_123308.EUM.nc	-0.014	-0.022	0.041	2104	5313	0	2817	0	392
SRL_OPN_2PTS019_0037_20141205_123307_20141205_141233.EUM.nc	-0.014	-0.038	0.069	2825	5496	0	2280	0	391
SRL_OPN_2PTS019_0039_20141205_141233_20141205_160554.EUM.nc	-0.028	0.034	0.137	3292	6384	0	3082	0	10
SRL_OPN_2PTS019_0042_20141205_160553_20141205_174531.EUM.nc	-0.002	-0.017	0.083	2483	5581	0	2839	0	259
SRL_OPN_2PTS019_0044_20141205_174530_20141205_192505.EUM.nc	-0.013	-0.016	0.076	3140	5592	0	2258	0	194
SRL_OPN_2PTS019_0046_20141205_192504_20141205_210401.EUM.nc	-0.034	-0.041	0.091	3465	5528	0	1982	0	81
SRL_OPN_2PTS019_0048_20141205_210400_20141205_224222.EUM.nc	-0.008	-0.002	0.141	2722	5305	0	2583	0	0
SRL_OPN_2PTS019_0049_20141205_224221_20141206_002012.EUM.nc	-0.011	0.018	0.153	3143	5455	0	2312	0	0
SRL_OPN_2PTS019_0051_20141206_002011_20141206_015816.EUM.nc	-0.027	-0.052	0.065	2603	5539	0	2619	0	317
SRL_OPN_2PTS019_0053_20141206_015815_20141206_033716.EUM.nc	-0.024	0.011	0.117	2953	5543	0	2562	0	28
SRL_OPN_2PTS019_0055_20141206_033716_20141206_051809.EUM.nc	-0.007	0.018	0.113	2844	5554	0	2612	0	98
SRL_OPN_2PTS019_0057_20141206_051808_20141206_070751.EUM.nc	-0.030	-0.021	0.127	3765	6196	0	2412	0	19
SRL_OPN_2PTS019_0060_20141206_070750_20141206_084622.EUM.nc	-0.023	-0.037	0.105	3834	5594	0	1646	0	114
SRL_OPN_2PTS019_0062_20141206_084621_20141206_102409.EUM.nc	0.006	0.028	0.114	2653	5355	0	2702	0	0
SRL_OPN_2PTS019_0063_20141206_102409_20141206_120211.EUM.nc	-0.033	-0.045	0.044	2324	5359	0	2798	0	237
SRL_OPN_2PTS019_0065_20141206_120210_20141206_134109.EUM.nc	-0.030	-0.007	0.144	3040	5433	0	2393	0	0
SRL_OPN_2PTS019_0067_20141206_134109_20141206_153433.EUM.nc	-0.015	0.023	0.124	3430	6361	0	2862	0	69
SRL_OPN_2PTS019_0070_20141206_153433_20141206_171413.EUM.nc	-0.009	0.038	0.139	2615	5561	0	2946	0	0

– Continued on next page

Table 16: Inverted Barometer Height Correction Statistics.

– Continued from previous page

File	Median	Mean	Std. Dev.	No. Obs.	Total Obs.	Default Lat/Lon	Flag (total)	Default (total)	3-Sigma Edited
SRL_OPN_2PTS019_0072_20141206_171412_20141206_185351.EUM.nc	-0.005	-0.011	0.069	2991	5524	0	2265	0	268
SRL_OPN_2PTS019_0074_20141206_185350_20141206_203257.EUM.nc	-0.023	-0.002	0.121	3451	5517	0	2056	0	10
SRL_OPN_2PTS019_0076_20141206_203256_20141206_221134.EUM.nc	0.004	0.016	0.172	3008	5474	0	2466	0	0
SRL_OPN_2PTS019_0078_20141206_221133_20141206_234929.EUM.nc	-0.010	0.017	0.155	2920	5461	0	2541	0	0
SRL_OPN_2PTS019_0079_20141206_234929_20141207_012714.EUM.nc	-0.030	-0.033	0.105	2839	5497	0	2584	0	74
SRL_OPN_2PTS019_0081_20141207_012714_20141207_030558.EUM.nc	-0.033	0.004	0.133	2863	5559	0	2696	0	0
SRL_OPN_2PTS019_0083_20141207_030557_20141207_044615.EUM.nc	-0.014	0.036	0.146	2943	5489	0	2546	0	0
SRL_OPN_2PTS019_0085_20141207_044614_20141207_062832.EUM.nc	-0.019	0.011	0.145	3838	5788	0	1950	0	0
SRL_OPN_2PTS019_0087_20141207_062831_20141207_081521.EUM.nc	-0.029	-0.023	0.123	4188	6076	0	1888	0	0
SRL_OPN_2PTS019_0090_20141207_081520_20141207_095326.EUM.nc	-0.001	0.019	0.101	2845	5396	0	2551	0	0
SRL_OPN_2PTS019_0091_20141207_095326_20141207_113119.EUM.nc	-0.014	0.016	0.129	2269	5305	0	3036	0	0
SRL_OPN_2PTS019_0093_20141207_113118_20141207_130955.EUM.nc	-0.021	-0.048	0.074	2415	5369	0	2631	0	323
SRL_OPN_2PTS019_0095_20141207_130955_20141207_150314.EUM.nc	-0.014	0.006	0.124	3457	6347	0	2850	0	40
SRL_OPN_2PTS019_0098_20141207_150313_20141207_164252.EUM.nc	-0.013	0.037	0.133	2942	5600	0	2658	0	0
SRL_OPN_2PTS019_0100_20141207_164252_20141207_182234.EUM.nc	-0.001	0.046	0.124	3112	5525	0	2413	0	0
SRL_OPN_2PTS019_0102_20141207_182234_20141207_200150.EUM.nc	-0.048	-0.032	0.108	3075	5492	0	2349	0	68
SRL_OPN_2PTS019_0104_20141207_200149_20141207_214040.EUM.nc	-0.010	0.001	0.154	3493	5482	0	1988	0	1
SRL_OPN_2PTS019_0106_20141207_214039_20141207_231847.EUM.nc	0.002	0.004	0.067	2199	5302	0	2876	0	227
SRL_OPN_2PTS019_0107_20141207_231847_20141208_005627.EUM.nc	-0.018	-0.018	0.104	2841	5500	0	2506	0	153
SRL_OPN_2PTS019_0109_20141208_005627_20141208_023448.EUM.nc	-0.029	-0.063	0.063	2496	5542	0	2689	0	357
SRL_OPN_2PTS019_0111_20141208_023447_20141208_041432.EUM.nc	-0.012	0.018	0.127	2802	5503	0	2701	0	0
SRL_OPN_2PTS019_0113_20141208_041432_20141208_055604.EUM.nc	-0.012	-0.001	0.092	3385	5687	0	2056	0	246
SRL_OPN_2PTS019_0115_20141208_055603_20141208_074425.EUM.nc	-0.022	0.012	0.157	4118	6148	0	2030	0	0
SRL_OPN_2PTS019_0118_20141208_074424_20141208_092240.EUM.nc	-0.015	-0.020	0.076	3128	5503	0	2251	0	124
SRL_OPN_2PTS019_0119_20141208_092239_20141208_110032.EUM.nc	-0.001	0.016	0.139	2102	5415	0	3260	0	53
SRL_OPN_2PTS019_0121_20141208_110031_20141208_123841.EUM.nc	-0.015	-0.037	0.072	2244	5308	0	2787	0	277
SRL_OPN_2PTS019_0123_20141208_123840_20141208_141811.EUM.nc	-0.030	-0.015	0.128	3292	5479	0	2185	0	2
SRL_OPN_2PTS019_0125_20141208_141812_20141208_161131.EUM.nc	-0.021	0.022	0.151	3366	6354	0	2988	0	0
SRL_OPN_2PTS019_0128_20141208_161131_20141208_175117.EUM.nc	0.016	0.071	0.105	2820	5587	0	2765	0	2
SRL_OPN_2PTS019_0130_20141208_175116_20141208_193040.EUM.nc	-0.029	-0.041	0.057	2920	5582	0	2334	0	328
SRL_OPN_2PTS019_0132_20141208_193039_20141208_210942.EUM.nc	-0.028	-0.020	0.141	3444	5430	0	1977	0	9
SRL_OPN_2PTS019_0134_20141208_210941_20141208_224801.EUM.nc	-0.001	0.010	0.118	2415	5428	0	2911	0	102
SRL_OPN_2PTS019_0135_20141208_224802_20141209_002542.EUM.nc	-0.035	-0.040	0.102	2891	5376	0	2224	0	261
SRL_OPN_2PTS019_0137_20141209_002541_20141209_020348.EUM.nc	-0.040	-0.044	0.105	2797	5530	0	2627	0	106
SRL_OPN_2PTS019_0139_20141209_020348_20141209_034302.EUM.nc	-0.030	-0.021	0.098	2876	5525	0	2583	0	66
SRL_OPN_2PTS019_0141_20141209_034302_20141209_052353.EUM.nc	0.009	0.059	0.123	2859	5552	0	2687	0	6
SRL_OPN_2PTS019_0143_20141209_052353_20141209_071324.EUM.nc	-0.011	0.031	0.172	3748	6187	0	2371	0	68
SRL_OPN_2PTS019_0146_20141209_071323_20141209_085153.EUM.nc	-0.019	-0.015	0.122	3883	5605	0	1722	0	0
SRL_OPN_2PTS019_0147_20141209_085152_20141209_102948.EUM.nc	-0.025	-0.034	0.051	2213	5484	0	2950	0	321

– Continued on next page

Table 16: Inverted Barometer Height Correction Statistics.

– Continued from previous page

File	Median	Mean	Std. Dev.	No. Obs.	Total Obs.	Default Lat/Lon	Flag (total)	Default (total)	3-Sigma Edited
SRL_OPN_2PTS019_0149_20141209_102947_20141209_120743.EUM.nc	-0.032	-0.053	0.052	2174	5392	0	2838	0	380
SRL_OPN_2PTS019_0151_20141209_120743_20141209_134647.EUM.nc	-0.042	-0.064	0.063	2752	5418	0	2382	0	284
SRL_OPN_2PTS019_0153_20141209_134646_20141209_154011.EUM.nc	-0.036	-0.053	0.063	3003	6345	0	2843	0	499
SRL_OPN_2PTS019_0156_20141209_154010_20141209_171958.EUM.nc	0.020	0.070	0.109	2603	5526	0	2877	0	46
SRL_OPN_2PTS019_0158_20141209_171957_20141209_185927.EUM.nc	-0.006	-0.026	0.050	2677	5607	0	2425	0	505
SRL_OPN_2PTS019_0160_20141209_185926_20141209_203840.EUM.nc	-0.020	-0.014	0.120	3581	5517	0	1929	0	7
SRL_OPN_2PTS019_0162_20141209_203840_20141209_221713.EUM.nc	0.005	0.020	0.138	2894	5355	0	2342	0	119
SRL_OPN_2PTS019_0164_20141209_221713_20141209_235459.EUM.nc	-0.041	-0.019	0.141	2942	5440	0	2403	0	95
SRL_OPN_2PTS019_0165_20141209_235500_20141210_013254.EUM.nc	-0.026	-0.052	0.057	2628	5523	0	2602	0	293
SRL_OPN_2PTS019_0167_20141210_013254_20141210_031143.EUM.nc	-0.046	-0.053	0.080	2728	5575	0	2721	0	126
SRL_OPN_2PTS019_0169_20141210_031142_20141210_045157.EUM.nc	0.012	0.073	0.128	2970	5465	0	2495	0	0
SRL_OPN_2PTS019_0171_20141210_045156_20141210_063430.EUM.nc	-0.009	0.031	0.163	3876	5820	0	1944	0	0
SRL_OPN_2PTS019_0173_20141210_063429_20141210_082102.EUM.nc	-0.026	-0.015	0.119	4123	6062	0	1927	0	12
SRL_OPN_2PTS019_0176_20141210_082101_20141210_095905.EUM.nc	-0.008	-0.023	0.067	2657	5412	0	2562	0	193
SRL_OPN_2PTS019_0177_20141210_095905_20141210_113650.EUM.nc	-0.022	0.002	0.125	2409	5372	0	2963	0	0
SRL_OPN_2PTS019_0179_20141210_113650_20141210_131531.EUM.nc	-0.028	-0.049	0.060	2611	5342	0	2507	0	224
SRL_OPN_2PTS019_0181_20141210_131530_20141210_150851.EUM.nc	-0.023	0.006	0.136	3474	6367	0	2838	0	55
SRL_OPN_2PTS019_0184_20141210_150850_20141210_164838.EUM.nc	-0.008	0.040	0.105	2839	5558	0	2706	0	13
SRL_OPN_2PTS019_0186_20141210_164837_20141210_182811.EUM.nc	0.004	0.048	0.122	3042	5499	0	2407	0	50
SRL_OPN_2PTS019_0188_20141210_182811_20141210_200734.EUM.nc	-0.018	-0.030	0.071	2997	5521	0	2399	0	125
SRL_OPN_2PTS019_0190_20141210_200733_20141210_214621.EUM.nc	-0.005	0.020	0.164	3367	5503	0	2136	0	0
SRL_OPN_2PTS019_0192_20141210_214621_20141210_232416.EUM.nc	-0.005	0.005	0.141	2489	5250	0	2761	0	0
SRL_OPN_2PTS019_0193_20141210_232416_20141211_010205.EUM.nc	-0.042	-0.051	0.058	2524	5488	0	2703	0	261
SRL_OPN_2PTS019_0195_20141211_010204_20141211_024032.EUM.nc	-0.029	-0.046	0.080	2638	5561	0	2743	0	180
SRL_OPN_2PTS019_0197_20141211_024031_20141211_042013.EUM.nc	-0.015	0.064	0.142	2864	5501	0	2637	0	0
SRL_OPN_2PTS019_0199_20141211_042013_20141211_060200.EUM.nc	-0.011	0.043	0.144	3683	5710	0	2027	0	0
SRL_OPN_2PTS019_0201_20141211_060159_20141211_075006.EUM.nc	-0.019	-0.019	0.101	4018	6116	0	1993	0	105
SRL_OPN_2PTS019_0204_20141211_075005_20141211_092819.EUM.nc	-0.035	-0.048	0.058	2764	5500	0	2356	0	380
SRL_OPN_2PTS019_0205_20141211_092819_20141211_110602.EUM.nc	-0.017	-0.030	0.047	1891	5368	0	3179	0	298
SRL_OPN_2PTS019_0207_20141211_110602_20141211_124423.EUM.nc	-0.026	-0.054	0.072	2205	5293	0	2794	0	294
SRL_OPN_2PTS019_0209_20141211_124422_20141211_143730.EUM.nc	-0.016	0.006	0.118	3312	6219	0	2878	0	29
SRL_OPN_2PTS019_0212_20141211_143729_20141211_161716.EUM.nc	-0.027	0.026	0.118	3356	5627	0	2269	0	2
SRL_OPN_2PTS019_0214_20141211_161716_20141211_175653.EUM.nc	-0.004	0.033	0.116	2855	5557	0	2702	0	0
SRL_OPN_2PTS019_0216_20141211_175653_20141211_193623.EUM.nc	-0.001	0.013	0.106	3236	5575	0	2314	0	25
SRL_OPN_2PTS019_0218_20141211_193623_20141211_211523.EUM.nc	-0.021	0.020	0.144	3451	5428	0	1977	0	0
SRL_OPN_2PTS019_0220_20141211_211522_20141211_225332.EUM.nc	-0.028	-0.017	0.128	2467	5391	0	2924	0	0
SRL_OPN_2PTS019_0221_20141211_225331_20141212_003121.EUM.nc	-0.039	-0.028	0.119	3279	5431	0	2150	0	2
SRL_OPN_2PTS019_0223_20141212_003120_20141212_020928.EUM.nc	-0.024	-0.027	0.088	2557	5520	0	2743	0	220
SRL_OPN_2PTS019_0225_20141212_020928_20141212_034839.EUM.nc	-0.019	0.050	0.128	2918	5534	0	2616	0	0

– Continued on next page

Table 16: Inverted Barometer Height Correction Statistics.

– Continued from previous page

File	Median	Mean	Std. Dev.	No. Obs.	Total Obs.	Default Lat/Lon	Flag (total)	Default (total)	3-Sigma Edited
SRL_OPN_2PTS019_0227_20141212_034840_20141212_052948.EUM.nc	0.001	0.054	0.124	2877	5550	0	2673	0	0
SRL_OPN_2PTS019_0229_20141212_052948_20141212_071907.EUM.nc	-0.026	-0.018	0.092	3840	6182	0	2240	0	102
SRL_OPN_2PTS019_0232_20141212_071906_20141212_085724.EUM.nc	-0.034	-0.046	0.060	3518	5589	0	1802	0	269
SRL_OPN_2PTS019_0233_20141212_085723_20141212_103518.EUM.nc	0.006	0.040	0.123	2407	5467	0	3060	0	0
SRL_OPN_2PTS019_0235_20141212_103518_20141212_121325.EUM.nc	-0.044	-0.028	0.125	2530	5401	0	2866	0	5
SRL_OPN_2PTS019_0237_20141212_121324_20141212_135225.EUM.nc	-0.042	-0.059	0.063	2863	5462	0	2364	0	235
SRL_OPN_2PTS019_0239_20141212_135224_20141212_154557.EUM.nc	-0.021	0.033	0.115	3496	6368	0	2843	0	29
SRL_OPN_2PTS019_0242_20141212_154556_20141212_172534.EUM.nc	-0.018	0.008	0.107	2674	5505	0	2831	0	0
SRL_OPN_2PTS019_0244_20141212_172533_20141212_190511.EUM.nc	0.002	0.034	0.129	3246	5608	0	2362	0	0
SRL_OPN_2PTS019_0246_20141212_190511_20141212_204414.EUM.nc	-0.012	-0.024	0.056	3158	5532	0	1859	0	515
SRL_OPN_2PTS019_0248_20141212_204414_20141212_222244.EUM.nc	-0.001	0.007	0.126	2942	5330	0	2384	0	4
SRL_OPN_2PTS019_0250_20141212_222244_20141213_000038.EUM.nc	-0.039	-0.013	0.139	3054	5467	0	2413	0	0
SRL_OPN_2PTS019_0251_20141213_000039_20141213_013827.EUM.nc	-0.036	-0.014	0.135	2999	5523	0	2524	0	0
SRL_OPN_2PTS019_0253_20141213_013827_20141213_031719.EUM.nc	-0.031	-0.022	0.067	2568	5559	0	2689	0	302
SRL_OPN_2PTS019_0255_20141213_031719_20141213_045748.EUM.nc	-0.012	0.043	0.134	3015	5522	0	2507	0	0
SRL_OPN_2PTS019_0257_20141213_045748_20141213_064022.EUM.nc	-0.023	0.011	0.115	3867	5795	0	1928	0	0
SRL_OPN_2PTS019_0259_20141213_064022_20141213_082634.EUM.nc	-0.020	-0.019	0.091	4193	6032	0	1839	0	0
SRL_OPN_2PTS019_0262_20141213_082634_20141213_100435.EUM.nc	0.012	0.065	0.131	2863	5389	0	2526	0	0
SRL_OPN_2PTS019_0263_20141213_100435_20141213_114232.EUM.nc	-0.035	-0.006	0.120	2434	5426	0	2992	0	0
SRL_OPN_2PTS019_0265_20141213_114231_20141213_132106.EUM.nc	-0.046	-0.065	0.073	2793	5316	0	2407	0	116
SRL_OPN_2PTS019_0267_20141213_132107_20141213_151436.EUM.nc	-0.020	0.022	0.125	3441	6363	0	2795	0	127
SRL_OPN_2PTS019_0270_20141213_151435_20141213_165415.EUM.nc	-0.010	0.027	0.136	2787	5534	0	2747	0	0
SRL_OPN_2PTS019_0272_20141213_165414_20141213_183356.EUM.nc	-0.004	0.025	0.124	3151	5514	0	2363	0	0
SRL_OPN_2PTS019_0274_20141213_183355_20141213_201308.EUM.nc	-0.005	-0.010	0.061	2984	5519	0	2237	0	298
SRL_OPN_2PTS019_0276_20141213_201307_20141213_215152.EUM.nc	0.000	0.020	0.153	3343	5470	0	2127	0	0
SRL_OPN_2PTS019_0278_20141213_215153_20141213_232955.EUM.nc	-0.021	0.040	0.140	2446	5304	0	2858	0	0
SRL_OPN_2PTS019_0279_20141213_232955_20141214_010736.EUM.nc	-0.033	-0.031	0.102	2603	5479	0	2742	0	134
SRL_OPN_2PTS019_0281_20141214_010736_20141214_024605.EUM.nc	-0.037	-0.023	0.084	2685	5541	0	2736	0	120
SRL_OPN_2PTS019_0283_20141214_024605_20141214_042600.EUM.nc	-0.028	0.011	0.129	2778	5500	0	2570	0	152
SRL_OPN_2PTS019_0285_20141214_042600_20141214_060749.EUM.nc	-0.017	0.010	0.114	3613	5711	0	2036	0	62
SRL_OPN_2PTS019_0287_20141214_060748_20141214_075538.EUM.nc	-0.022	-0.019	0.117	4124	6101	0	1977	0	0
SRL_OPN_2PTS019_0290_20141214_075538_20141214_093349.EUM.nc	0.018	0.071	0.131	3037	5466	0	2429	0	0
SRL_OPN_2PTS019_0291_20141214_093348_20141214_111142.EUM.nc	-0.011	-0.004	0.112	2153	5392	0	3239	0	0
SRL_OPN_2PTS019_0293_20141214_111141_20141214_125005.EUM.nc	-0.029	-0.057	0.071	2336	5281	0	2699	0	246
SRL_OPN_2PTS019_0295_20141214_125004_20141214_142937.EUM.nc	-0.024	-0.035	0.074	2975	5497	0	2093	0	429
SRL_OPN_2PTS019_0297_20141214_142937_20141214_162253.EUM.nc	-0.025	0.024	0.134	3296	6377	0	3081	0	0
SRL_OPN_2PTS019_0300_20141214_162252_20141214_180237.EUM.nc	-0.000	0.010	0.113	2912	5616	0	2704	0	0
SRL_OPN_2PTS019_0302_20141214_180237_20141214_194159.EUM.nc	-0.007	-0.014	0.073	3097	5565	0	2341	0	127
SRL_OPN_2PTS019_0304_20141214_194158_20141214_212055.EUM.nc	-0.013	-0.003	0.126	3287	5412	0	1995	0	130

– Continued on next page

Table 16: Inverted Barometer Height Correction Statistics.

– Continued from previous page

File	Median	Mean	Std. Dev.	No. Obs.	Total Obs.	Default Lat/Lon	Flag (total)	Default (total)	3-Sigma Edited
SRL_OPN_2PTS019_0306_20141214_212055_20141214_225910.EUM.nc	0.010	0.064	0.145	2323	5387	0	3064	0	0
SRL_OPN_2PTS019_0307_20141214_225909_20141215_003650.EUM.nc	-0.018	-0.009	0.094	3201	5449	0	2050	0	198
SRL_OPN_2PTS019_0309_20141215_003650_20141215_021500.EUM.nc	-0.032	-0.023	0.107	2783	5531	0	2748	0	0
SRL_OPN_2PTS019_0311_20141215_021500_20141215_035425.EUM.nc	-0.024	0.011	0.110	2610	5536	0	2755	0	171
SRL_OPN_2PTS019_0313_20141215_035424_20141215_053531.EUM.nc	-0.002	0.024	0.122	2932	5537	0	2605	0	0
SRL_OPN_2PTS019_0315_20141215_053531_20141215_072438.EUM.nc	-0.022	-0.022	0.128	4038	6199	0	2111	0	50
SRL_OPN_2PTS019_0318_20141215_072437_20141215_090301.EUM.nc	0.002	0.044	0.117	3711	5584	0	1873	0	0
SRL_OPN_2PTS019_0319_20141215_090302_20141215_104056.EUM.nc	-0.029	-0.009	0.110	2479	5471	0	2992	0	0
SRL_OPN_2PTS019_0321_20141215_104055_20141215_121855.EUM.nc	-0.026	-0.036	0.060	2332	5426	0	2805	0	289
SRL_OPN_2PTS019_0323_20141215_121854_20141215_135809.EUM.nc	-0.025	-0.052	0.061	2795	5455	0	2205	0	455
SRL_OPN_2PTS019_0325_20141215_135808_20141215_155132.EUM.nc	-0.028	0.007	0.117	3397	6373	0	2976	0	0
SRL_OPN_2PTS019_0328_20141215_155132_20141215_173118.EUM.nc	0.011	0.032	0.107	2618	5467	0	2805	0	44
SRL_OPN_2PTS019_0330_20141215_173117_20141215_191045.EUM.nc	-0.009	-0.008	0.091	3356	5613	0	2198	0	59
SRL_OPN_2PTS019_0332_20141215_191044_20141215_204955.EUM.nc	-0.029	-0.029	0.087	3421	5551	0	1899	0	231
SRL_OPN_2PTS019_0334_20141215_204955_20141215_222823.EUM.nc	0.009	0.029	0.129	3028	5370	0	2341	0	1
SRL_OPN_2PTS019_0336_20141215_222822_20141216_000607.EUM.nc	-0.023	0.019	0.127	3137	5466	0	2329	0	0
SRL_OPN_2PTS019_0337_20141216_000606_20141216_014405.EUM.nc	-0.036	-0.021	0.117	3038	5536	0	2498	0	0
SRL_OPN_2PTS019_0339_20141216_014404_20141216_032302.EUM.nc	-0.024	0.017	0.123	2852	5496	0	2644	0	0
SRL_OPN_2PTS019_0341_20141216_032301_20141216_050330.EUM.nc	-0.004	0.030	0.110	2938	5529	0	2591	0	0
SRL_OPN_2PTS019_0343_20141216_050329_20141216_065336.EUM.nc	-0.017	-0.013	0.124	3821	6203	0	2381	0	1
SRL_OPN_2PTS019_0346_20141216_065335_20141216_083213.EUM.nc	-0.001	0.025	0.122	4221	5627	0	1406	0	0
SRL_OPN_2PTS019_0348_20141216_083213_20141216_101012.EUM.nc	-0.033	-0.003	0.114	2828	5414	0	2586	0	0
SRL_OPN_2PTS019_0349_20141216_101011_20141216_114801.EUM.nc	-0.029	-0.005	0.107	2485	5410	0	2925	0	0
SRL_OPN_2PTS019_0351_20141216_114801_20141216_132648.EUM.nc	-0.034	-0.006	0.142	3001	5340	0	2339	0	0
SRL_OPN_2PTS019_0353_20141216_132648_20141216_152012.EUM.nc	-0.031	0.003	0.124	3574	6354	0	2780	0	0
SRL_OPN_2PTS019_0356_20141216_152011_20141216_165959.EUM.nc	0.003	0.046	0.116	2741	5558	0	2808	0	9
SRL_OPN_2PTS019_0358_20141216_165958_20141216_183929.EUM.nc	-0.024	-0.023	0.088	3001	5477	0	2309	0	167
SRL_OPN_2PTS019_0360_20141216_183930_20141216_201849.EUM.nc	0.011	0.015	0.097	3314	5520	0	2206	0	0
SRL_OPN_2PTS019_0362_20141216_201848_20141216_215732.EUM.nc	-0.010	0.015	0.156	3141	5460	0	2319	0	0
SRL_OPN_2PTS019_0364_20141216_215731_20141216_233523.EUM.nc	-0.017	0.018	0.123	2594	5355	0	2761	0	0
SRL_OPN_2PTS019_0365_20141216_233523_20141217_011313.EUM.nc	-0.034	-0.009	0.140	2793	5477	0	2682	0	2
SRL_OPN_2PTS019_0367_20141217_011312_20141217_025147.EUM.nc	-0.036	-0.037	0.069	2490	5538	0	2748	0	300
SRL_OPN_2PTS019_0369_20141217_025146_20141217_043139.EUM.nc	-0.020	0.028	0.126	2919	5499	0	2580	0	0
SRL_OPN_2PTS019_0371_20141217_043139_20141217_061344.EUM.nc	-0.022	-0.005	0.108	3589	5732	0	2030	0	113
SRL_OPN_2PTS019_0373_20141217_061343_20141217_080117.EUM.nc	-0.009	0.011	0.135	4147	6082	0	1895	0	40
SRL_OPN_2PTS019_0376_20141217_080116_20141217_093927.EUM.nc	-0.009	0.030	0.125	2977	5503	0	2526	0	0
SRL_OPN_2PTS019_0377_20141217_093926_20141217_111710.EUM.nc	-0.005	0.016	0.133	2231	5295	0	3064	0	0
SRL_OPN_2PTS019_0379_20141217_111709_20141217_125537.EUM.nc	-0.041	-0.009	0.136	2641	5291	0	2650	0	0
SRL_OPN_2PTS019_0381_20141217_125537_20141217_144850.EUM.nc	-0.025	-0.036	0.087	3112	6248	0	2801	0	335

– Continued on next page

Table 16: Inverted Barometer Height Correction Statistics.

– Continued from previous page

File	Median	Mean	Std. Dev.	No. Obs.	Total Obs.	Default Lat/Lon	Flag (total)	Default (total)	3-Sigma Edited
SRL_OPN_2PTS019_0384_20141217_144850_20141217_162837.EUM.nc	-0.008	0.035	0.129	3311	5638	0	2327	0	0
SRL_OPN_2PTS019_0386_20141217_162836_20141217_180812.EUM.nc	-0.019	-0.021	0.081	2786	5577	0	2620	0	171
SRL_OPN_2PTS019_0388_20141217_180811_20141217_194740.EUM.nc	-0.019	-0.016	0.076	3052	5558	0	2337	0	169
SRL_OPN_2PTS019_0390_20141217_194740_20141217_212635.EUM.nc	-0.016	0.008	0.141	3493	5402	0	1909	0	0
SRL_OPN_2PTS019_0392_20141217_212635_20141217_230439.EUM.nc	0.003	0.068	0.152	2241	5331	0	3090	0	0
SRL_OPN_2PTS019_0393_20141217_230438_20141218_004228.EUM.nc	-0.027	-0.017	0.109	3120	5459	0	2176	0	163
SRL_OPN_2PTS019_0395_20141218_004227_20141218_022041.EUM.nc	-0.036	-0.049	0.069	2476	5546	0	2759	0	311
SRL_OPN_2PTS019_0397_20141218_022040_20141218_040002.EUM.nc	-0.023	0.002	0.091	2672	5533	0	2692	0	169
SRL_OPN_2PTS019_0399_20141218_040002_20141218_054124.EUM.nc	-0.014	0.024	0.163	3277	5547	0	2270	0	0
SRL_OPN_2PTS019_0401_20141218_054123_20141218_073019.EUM.nc	-0.021	-0.035	0.081	3815	6174	0	1986	0	373
SRL_OPN_2PTS019_0404_20141218_073018_20141218_090840.EUM.nc	-0.007	0.015	0.099	3443	5540	0	1962	0	135
SRL_OPN_2PTS019_0405_20141218_090839_20141218_104625.EUM.nc	-0.027	-0.015	0.107	2339	5482	0	3032	0	111
SRL_OPN_2PTS019_0407_20141218_104624_20141218_122436.EUM.nc	-0.028	0.013	0.147	2630	5384	0	2754	0	0
SRL_OPN_2PTS019_0409_20141218_122435_20141218_140352.EUM.nc	-0.035	-0.033	0.097	3101	5440	0	2169	0	170
SRL_OPN_2PTS019_0411_20141218_140351_20141218_155716.EUM.nc	-0.021	0.021	0.138	3240	6360	0	3120	0	0
SRL_OPN_2PTS019_0414_20141218_155715_20141218_173653.EUM.nc	-0.002	0.044	0.145	2745	5480	0	2735	0	0
SRL_OPN_2PTS019_0416_20141218_173652_20141218_191628.EUM.nc	-0.020	-0.005	0.086	3363	5581	0	2218	0	0
SRL_OPN_2PTS019_0418_20141218_191627_20141218_205527.EUM.nc	-0.017	-0.010	0.133	3633	5587	0	1954	0	0
SRL_OPN_2PTS019_0420_20141218_205526_20141218_223353.EUM.nc	0.004	0.061	0.149	2933	5374	0	2441	0	0
SRL_OPN_2PTS019_0421_20141218_223352_20141219_001145.EUM.nc	-0.020	-0.016	0.074	2961	5476	0	2317	0	198
SRL_OPN_2PTS019_0423_20141219_001144_20141219_014936.EUM.nc	-0.045	-0.059	0.060	2763	5524	0	2520	0	241
SRL_OPN_2PTS019_0425_20141219_014936_20141219_032837.EUM.nc	-0.019	-0.004	0.084	2725	5493	0	2525	0	243
SRL_OPN_2PTS019_0427_20141219_032836_20141219_050920.EUM.nc	-0.004	0.021	0.154	2934	5546	0	2612	0	0
SRL_OPN_2PTS019_0429_20141219_050920_20141219_065917.EUM.nc	-0.024	0.005	0.143	3754	6192	0	2438	0	0
SRL_OPN_2PTS019_0432_20141219_065916_20141219_083743.EUM.nc	-0.007	0.022	0.104	4198	5618	0	1420	0	0
SRL_OPN_2PTS019_0434_20141219_083743_20141219_101541.EUM.nc	-0.015	0.005	0.136	2750	5392	0	2642	0	0
SRL_OPN_2PTS019_0435_20141219_101540_20141219_115341.EUM.nc	-0.032	0.005	0.125	2575	5405	0	2830	0	0
SRL_OPN_2PTS019_0437_20141219_115340_20141219_133223.EUM.nc	-0.038	-0.057	0.069	2684	5316	0	2323	0	309
SRL_OPN_2PTS019_0439_20141219_133223_20141219_152555.EUM.nc	-0.022	0.017	0.136	3614	6339	0	2725	0	0
SRL_OPN_2PTS019_0442_20141219_152555_20141219_170534.EUM.nc	0.017	0.078	0.147	2695	5580	0	2885	0	0
SRL_OPN_2PTS019_0444_20141219_170533_20141219_184513.EUM.nc	-0.033	-0.033	0.063	3034	5500	0	2321	0	145
SRL_OPN_2PTS019_0446_20141219_184513_20141219_202422.EUM.nc	-0.006	0.011	0.125	3404	5501	0	2096	0	1
SRL_OPN_2PTS019_0448_20141219_202421_20141219_220302.EUM.nc	0.009	0.020	0.140	3109	5457	0	2348	0	0
SRL_OPN_2PTS019_0450_20141219_220302_20141219_234100.EUM.nc	-0.010	0.018	0.093	2720	5440	0	2720	0	0
SRL_OPN_2PTS019_0451_20141219_234100_20141220_011844.EUM.nc	-0.033	-0.025	0.120	2932	5494	0	2557	0	5
SRL_OPN_2PTS019_0453_20141220_011843_20141220_025722.EUM.nc	-0.021	-0.034	0.042	2398	5557	0	2719	0	440
SRL_OPN_2PTS019_0455_20141220_025721_20141220_043729.EUM.nc	-0.003	0.018	0.143	2864	5494	0	2630	0	0
SRL_OPN_2PTS019_0457_20141220_043729_20141220_061933.EUM.nc	-0.017	0.008	0.136	3818	5767	0	1949	0	0
SRL_OPN_2PTS019_0459_20141220_061932_20141220_080649.EUM.nc	-0.016	0.005	0.114	4183	6092	0	1909	0	0

– Continued on next page

Table 16: Inverted Barometer Height Correction Statistics.

– Continued from previous page

File	Median	Mean	Std. Dev.	No. Obs.	Total Obs.	Default Lat/Lon	Flag (total)	Default (total)	3-Sigma Edited
SRL_OPN_2PTS019_0462_20141220_080649_20141220_094457.EUM.nc	-0.018	-0.003	0.108	2847	5494	0	2559	0	88
SRL_OPN_2PTS019_0463_20141220_094456_20141220_112249.EUM.nc	0.009	0.030	0.137	2079	5249	0	3170	0	0
SRL_OPN_2PTS019_0465_20141220_112249_20141220_130120.EUM.nc	-0.017	-0.046	0.080	2560	5310	0	2617	0	133
SRL_OPN_2PTS019_0467_20141220_130119_20141220_145435.EUM.nc	-0.014	0.021	0.144	3532	6330	0	2798	0	0
SRL_OPN_2PTS019_0470_20141220_145434_20141220_163413.EUM.nc	0.017	0.063	0.120	3211	5621	0	2410	0	0
SRL_OPN_2PTS019_0472_20141220_163413_20141220_181357.EUM.nc	-0.031	-0.029	0.068	2919	5609	0	2631	0	59
SRL_OPN_2PTS019_0474_20141220_181356_20141220_195315.EUM.nc	-0.004	0.002	0.094	3090	5520	0	2374	0	56
SRL_OPN_2PTS019_0476_20141220_195314_20141220_213208.EUM.nc	-0.011	-0.013	0.110	3594	5400	0	1806	0	0
SRL_OPN_2PTS019_0478_20141220_213207_20141220_231017.EUM.nc	0.018	0.055	0.134	2222	5352	0	3130	0	0
SRL_OPN_2PTS019_0479_20141220_231017_20141221_004756.EUM.nc	-0.025	-0.012	0.135	3172	5467	0	2291	0	4
SRL_OPN_2PTS019_0481_20141221_004755_20141221_022615.EUM.nc	-0.017	-0.013	0.073	2716	5531	0	2711	0	104
SRL_OPN_2PTS019_0483_20141221_022614_20141221_054710.EUM.nc	-0.001	0.005	0.105	6120	11113	0	4704	0	289
SRL_OPN_2PTS019_0487_20141221_054709_20141221_073551.EUM.nc	-0.022	-0.000	0.132	4178	6167	0	1989	0	0
SRL_OPN_2PTS019_0490_20141221_073552_20141221_091410.EUM.nc	-0.036	-0.037	0.044	2998	5546	0	2136	0	412
SRL_OPN_2PTS019_0491_20141221_091409_20141221_105202.EUM.nc	0.011	-0.005	0.072	2138	5471	0	3127	0	206
SRL_OPN_2PTS019_0493_20141221_105203_20141221_123007.EUM.nc	-0.033	-0.033	0.097	2552	5307	0	2755	0	0
SRL_OPN_2PTS019_0495_20141221_123006_20141221_140931.EUM.nc	-0.024	-0.031	0.106	3002	5511	0	2323	0	186
SRL_OPN_2PTS019_0497_20141221_140932_20141221_160252.EUM.nc	-0.001	0.031	0.098	3260	6386	0	3095	0	31
SRL_OPN_2PTS019_0500_20141221_160251_20141221_174238.EUM.nc	-0.025	-0.028	0.076	2637	5600	0	2800	0	163
SRL_OPN_2PTS019_0502_20141221_174238_20141221_192203.EUM.nc	-0.010	0.013	0.108	3347	5564	0	2160	0	57
SRL_OPN_2PTS019_0504_20141221_192202_20141221_210109.EUM.nc	-0.016	-0.011	0.096	3557	5569	0	1938	0	74
SRL_OPN_2PTS019_0506_20141221_210109_20141221_223931.EUM.nc	0.019	0.052	0.120	2849	5354	0	2505	0	0
SRL_OPN_2PTS019_0507_20141221_223930_20141222_001720.EUM.nc	-0.036	-0.017	0.138	3127	5438	0	2311	0	0
SRL_OPN_2PTS019_0509_20141222_001720_20141222_015523.EUM.nc	-0.016	-0.015	0.093	2963	5519	0	2551	0	5
SRL_OPN_2PTS019_0511_20141222_015522_20141222_051510.EUM.nc	-0.003	0.010	0.109	5834	11012	0	5020	0	158
SRL_OPN_2PTS019_0515_20141222_051510_20141222_070457.EUM.nc	-0.015	-0.016	0.102	3610	6200	0	2381	0	209
SRL_OPN_2PTS019_0518_20141222_070456_20141222_084329.EUM.nc	-0.024	-0.029	0.052	3688	5609	0	1640	0	281
SRL_OPN_2PTS019_0520_20141222_084328_20141222_102125.EUM.nc	0.018	0.029	0.119	2672	5375	0	2703	0	0
SRL_OPN_2PTS019_0521_20141222_102124_20141222_115917.EUM.nc	-0.013	-0.009	0.103	2580	5360	0	2780	0	0
SRL_OPN_2PTS019_0523_20141222_115917_20141222_133815.EUM.nc	-0.013	-0.035	0.075	2716	5384	0	2342	0	326
SRL_OPN_2PTS019_0525_20141222_133814_20141222_153138.EUM.nc	-0.001	0.015	0.109	3558	6346	0	2758	0	30
SRL_OPN_2PTS019_0528_20141222_153137_20141222_171126.EUM.nc	-0.002	-0.012	0.105	2552	5592	0	2870	0	170
SRL_OPN_2PTS019_0530_20141222_171125_20141222_185056.EUM.nc	-0.012	-0.004	0.108	3256	5505	0	2249	0	0
SRL_OPN_2PTS019_0532_20141222_185055_20141222_203012.EUM.nc	-0.019	-0.005	0.098	3408	5517	0	2041	0	68
SRL_OPN_2PTS019_0534_20141222_203011_20141222_220849.EUM.nc	0.015	0.046	0.116	3084	5482	0	2398	0	0
SRL_OPN_2PTS019_0536_20141222_220848_20141222_234638.EUM.nc	-0.037	-0.006	0.144	2931	5479	0	2548	0	0
SRL_OPN_2PTS019_0537_20141222_234637_20141223_012430.EUM.nc	-0.015	-0.032	0.095	2813	5537	0	2659	0	65
SRL_OPN_2PTS019_0539_20141223_012430_20141223_030304.EUM.nc	-0.003	0.030	0.122	2843	5563	0	2720	0	0
SRL_OPN_2PTS019_0541_20141223_030304_20141223_044317.EUM.nc	0.014	0.017	0.137	2937	5494	0	2557	0	0

– Continued on next page

Table 16: Inverted Barometer Height Correction Statistics.

– Continued from previous page

File	Median	Mean	Std. Dev.	No. Obs.	Total Obs.	Default Lat/Lon	Flag (total)	Default (total)	3-Sigma Edited
SRL_OPN_2PTS019_0543_20141223_044316_20141223_062538.EUM.nc	-0.029	-0.040	0.088	3607	5779	0	1861	0	311
SRL_OPN_2PTS019_0545_20141223_062537_20141223_081237.EUM.nc	-0.020	0.010	0.106	4164	6093	0	1929	0	0
SRL_OPN_2PTS019_0548_20141223_081236_20141223_095042.EUM.nc	-0.019	0.005	0.120	2858	5356	0	2498	0	0
SRL_OPN_2PTS019_0549_20141223_095041_20141223_112827.EUM.nc	-0.012	-0.026	0.083	2046	5287	0	3107	0	134
SRL_OPN_2PTS019_0551_20141223_112826_20141223_130701.EUM.nc	0.006	0.014	0.144	2727	5386	0	2605	0	54
SRL_OPN_2PTS019_0553_20141223_130700_20141223_150018.EUM.nc	-0.015	0.009	0.134	3535	6331	0	2796	0	0
SRL_OPN_2PTS019_0556_20141223_150019_20141223_164005.EUM.nc	0.016	0.037	0.139	3048	5584	0	2536	0	0
SRL_OPN_2PTS019_0558_20141223_164004_20141223_181940.EUM.nc	0.006	0.013	0.113	2952	5494	0	2479	0	63
SRL_OPN_2PTS019_0560_20141223_181939_20141223_195905.EUM.nc	-0.026	-0.017	0.092	3155	5524	0	2368	0	1
SRL_OPN_2PTS019_0562_20141223_195904_20141223_213748.EUM.nc	-0.023	-0.002	0.092	3412	5486	0	1963	0	111
SRL_OPN_2PTS019_0564_20141223_213747_20141223_231555.EUM.nc	-0.004	0.019	0.156	2344	5334	0	2990	0	0
SRL_OPN_2PTS019_0565_20141223_231554_20141224_005344.EUM.nc	-0.018	-0.038	0.085	2809	5509	0	2492	0	208
SRL_OPN_2PTS019_0567_20141224_005343_20141224_023155.EUM.nc	-0.020	-0.039	0.048	2563	5527	0	2680	0	284
SRL_OPN_2PTS019_0569_20141224_023154_20141224_041136.EUM.nc	0.005	-0.005	0.065	2478	5479	0	2698	0	303
SRL_OPN_2PTS019_0571_20141224_041136_20141224_055313.EUM.nc	-0.020	-0.001	0.137	3724	5684	0	1960	0	0
SRL_OPN_2PTS019_0573_20141224_055313_20141224_074140.EUM.nc	-0.038	-0.037	0.071	3759	6148	0	1953	0	436
SRL_OPN_2PTS019_0576_20141224_074139_20141224_091948.EUM.nc	-0.013	0.001	0.104	3076	5522	0	2312	0	134
SRL_OPN_2PTS019_0577_20141224_091948_20141224_105741.EUM.nc	-0.009	0.009	0.118	2206	5397	0	3191	0	0
SRL_OPN_2PTS019_0579_20141224_105740_20141224_123556.EUM.nc	-0.009	0.005	0.140	2503	5298	0	2795	0	0
SRL_OPN_2PTS019_0581_20141224_123555_20141224_141515.EUM.nc	-0.022	0.008	0.133	3271	5477	0	2203	0	3
SRL_OPN_2PTS019_0583_20141224_141515_20141224_160845.EUM.nc	-0.009	0.026	0.133	3328	6377	0	3049	0	0
SRL_OPN_2PTS019_0586_20141224_160845_20141224_174823.EUM.nc	0.025	0.043	0.128	2725	5575	0	2761	0	89
SRL_OPN_2PTS019_0588_20141224_174822_20141224_192754.EUM.nc	-0.021	-0.014	0.080	3254	5603	0	2309	0	40
SRL_OPN_2PTS019_0590_20141224_192754_20141224_210650.EUM.nc	-0.035	-0.042	0.071	3379	5553	0	2030	0	144
SRL_OPN_2PTS019_0592_20141224_210649_20141224_224510.EUM.nc	0.008	0.028	0.139	2655	5316	0	2661	0	0
SRL_OPN_2PTS019_0593_20141224_224509_20141225_002259.EUM.nc	-0.032	-0.039	0.086	2774	5459	0	2346	0	339
SRL_OPN_2PTS019_0595_20141225_002259_20141225_020056.EUM.nc	-0.037	-0.049	0.047	2743	5538	0	2612	0	183
SRL_OPN_2PTS019_0597_20141225_020057_20141225_034008.EUM.nc	-0.019	0.014	0.100	2922	5507	0	2583	0	2
SRL_OPN_2PTS019_0599_20141225_034007_20141225_052104.EUM.nc	-0.006	0.026	0.186	2965	5559	0	2594	0	0
SRL_OPN_2PTS019_0601_20141225_052103_20141225_071040.EUM.nc	-0.063	-0.053	0.089	3757	6183	0	2353	0	73
SRL_OPN_2PTS019_0604_20141225_071039_20141225_084901.EUM.nc	-0.006	0.008	0.102	3858	5600	0	1742	0	0
SRL_OPN_2PTS019_0605_20141225_084900_20141225_102657.EUM.nc	0.003	-0.011	0.073	2392	5396	0	2756	0	248
SRL_OPN_2PTS019_0607_20141225_102656_20141225_120459.EUM.nc	-0.017	-0.041	0.064	2316	5373	0	2788	0	269
SRL_OPN_2PTS019_0609_20141225_120459_20141225_134353.EUM.nc	-0.007	0.020	0.116	3092	5432	0	2340	0	0
SRL_OPN_2PTS019_0611_20141225_134352_20141225_153725.EUM.nc	-0.019	-0.024	0.079	3206	6369	0	2791	0	372
SRL_OPN_2PTS019_0614_20141225_153725_20141225_171703.EUM.nc	0.034	0.043	0.089	2644	5579	0	2935	0	0
SRL_OPN_2PTS019_0616_20141225_171703_20141225_185642.EUM.nc	-0.027	-0.017	0.098	3221	5515	0	2290	0	4
SRL_OPN_2PTS019_0618_20141225_185641_20141225_203547.EUM.nc	-0.031	-0.030	0.092	3495	5531	0	1980	0	56
SRL_OPN_2PTS019_0620_20141225_203546_20141225_221421.EUM.nc	-0.016	0.017	0.129	3042	5446	0	2404	0	0

– Continued on next page

Table 16: Inverted Barometer Height Correction Statistics.

– Continued from previous page

File	Median	Mean	Std. Dev.	No. Obs.	Total Obs.	Default Lat/Lon	Flag (total)	Default (total)	3-Sigma Edited
SRL_OPN_2PTS019_0622_20141225_221420_20141225_235218.EUM.nc	-0.004	0.022	0.134	2938	5450	0	2512	0	0
SRL_OPN_2PTS019_0623_20141225_235217_20141226_013002.EUM.nc	-0.005	-0.025	0.069	2735	5503	0	2559	0	209
SRL_OPN_2PTS019_0625_20141226_013002_20141226_030849.EUM.nc	-0.013	-0.020	0.048	2541	5513	0	2608	0	364
SRL_OPN_2PTS019_0627_20141226_030848_20141226_044909.EUM.nc	-0.012	-0.044	0.083	2650	5460	0	2453	0	357
SRL_OPN_2PTS019_0629_20141226_044908_20141226_063129.EUM.nc	-0.042	-0.054	0.086	3791	5771	0	1855	0	125
SRL_OPN_2PTS019_0631_20141226_063129_20141226_081811.EUM.nc	-0.014	-0.006	0.066	3855	6075	0	1966	0	254
SRL_OPN_2PTS019_0634_20141226_081810_20141226_095613.EUM.nc	-0.025	-0.012	0.086	2630	5390	0	2559	0	201
SRL_OPN_2PTS019_0635_20141226_095614_20141226_113408.EUM.nc	-0.001	0.013	0.138	2384	5354	0	2970	0	0
SRL_OPN_2PTS019_0637_20141226_113407_20141226_131238.EUM.nc	-0.004	-0.013	0.072	2591	5354	0	2520	0	243
SRL_OPN_2PTS019_0639_20141226_131237_20141226_150605.EUM.nc	-0.010	-0.032	0.070	3181	6354	0	2775	0	398
SRL_OPN_2PTS019_0642_20141226_150604_20141226_164543.EUM.nc	0.009	-0.001	0.042	2616	5569	0	2687	0	266
SRL_OPN_2PTS019_0644_20141226_164543_20141226_182525.EUM.nc	-0.014	-0.016	0.088	2956	5509	0	2347	0	206
SRL_OPN_2PTS019_0646_20141226_182525_20141226_200441.EUM.nc	-0.035	-0.026	0.059	3061	5511	0	2417	0	33
SRL_OPN_2PTS019_0648_20141226_200439_20141226_214328.EUM.nc	-0.056	-0.025	0.123	3369	5485	0	2082	0	34
SRL_OPN_2PTS019_0650_20141226_214328_20141226_232134.EUM.nc	0.020	0.053	0.131	2464	5312	0	2848	0	0
SRL_OPN_2PTS019_0651_20141226_232133_20141227_005914.EUM.nc	-0.004	-0.006	0.100	2873	5486	0	2535	0	78
SRL_OPN_2PTS019_0653_20141227_005913_20141227_023738.EUM.nc	-0.017	-0.026	0.052	2587	5552	0	2653	0	312
SRL_OPN_2PTS019_0655_20141227_023738_20141227_041725.EUM.nc	-0.013	-0.036	0.065	2537	5492	0	2623	0	332
SRL_OPN_2PTS019_0657_20141227_041724_20141227_055901.EUM.nc	-0.021	-0.016	0.097	3765	5701	0	1936	0	0
SRL_OPN_2PTS019_0659_20141227_055900_20141227_074715.EUM.nc	-0.035	-0.012	0.087	4196	6123	0	1927	0	0
SRL_OPN_2PTS019_0662_20141227_074714_20141227_092528.EUM.nc	-0.006	0.045	0.146	3167	5510	0	2343	0	0
SRL_OPN_2PTS019_0663_20141227_092527_20141227_110320.EUM.nc	0.001	0.006	0.126	2147	5443	0	3296	0	0
SRL_OPN_2PTS019_0665_20141227_110319_20141227_124130.EUM.nc	-0.002	-0.007	0.082	2449	5263	0	2697	0	117
SRL_OPN_2PTS019_0667_20141227_124130_20141227_142104.EUM.nc	-0.027	-0.044	0.071	3022	5484	0	2137	0	325
SRL_OPN_2PTS019_0669_20141227_142105_20141227_161422.EUM.nc	0.003	0.020	0.072	3169	6376	0	3033	0	174
SRL_OPN_2PTS019_0672_20141227_161421_20141227_175407.EUM.nc	-0.001	0.011	0.103	2762	5575	0	2723	0	90
SRL_OPN_2PTS019_0674_20141227_175407_20141227_193330.EUM.nc	-0.023	-0.016	0.063	3016	5583	0	2316	0	251
SRL_OPN_2PTS019_0676_20141227_193329_20141227_211231.EUM.nc	-0.064	-0.051	0.096	3455	5426	0	1952	0	19
SRL_OPN_2PTS019_0678_20141227_211230_20141227_225049.EUM.nc	0.022	0.058	0.130	2462	5411	0	2949	0	0
SRL_OPN_2PTS019_0679_20141227_225048_20141228_002829.EUM.nc	-0.001	0.022	0.127	3188	5410	0	2222	0	0
SRL_OPN_2PTS019_0681_20141228_002828_20141228_020637.EUM.nc	-0.022	-0.039	0.038	2337	5545	0	2765	0	443
SRL_OPN_2PTS019_0683_20141228_020637_20141228_034554.EUM.nc	-0.008	-0.024	0.062	2698	5554	0	2649	0	207
SRL_OPN_2PTS019_0685_20141228_034553_20141228_052648.EUM.nc	-0.004	-0.024	0.104	2883	5539	0	2617	0	39
SRL_OPN_2PTS019_0687_20141228_052647_20141228_071614.EUM.nc	-0.025	-0.025	0.077	3903	6175	0	2231	0	41
SRL_OPN_2PTS019_0690_20141228_071613_20141228_085441.EUM.nc	0.001	0.051	0.141	3831	5604	0	1773	0	0
SRL_OPN_2PTS019_0691_20141228_085440_20141228_103236.EUM.nc	0.015	0.025	0.110	2433	5500	0	3067	0	0
SRL_OPN_2PTS019_0693_20141228_103235_20141228_121032.EUM.nc	-0.015	-0.034	0.053	2335	5411	0	2893	0	183
SRL_OPN_2PTS019_0695_20141228_121031_20141228_134938.EUM.nc	-0.016	-0.003	0.104	3130	5441	0	2311	0	0
SRL_OPN_2PTS019_0697_20141228_134938_20141228_154301.EUM.nc	0.001	-0.006	0.047	3123	6355	0	2770	0	462

– Continued on next page

Table 16: Inverted Barometer Height Correction Statistics.

– Continued from previous page

File	Median	Mean	Std. Dev.	No. Obs.	Total Obs.	Default Lat/Lon	Flag (total)	Default (total)	3-Sigma Edited
SRL_OPN_2PTS019_0700_20141228_154301_20141228_172248.EUM.nc	0.007	0.025	0.104	2694	5511	0	2812	0	5
SRL_OPN_2PTS019_0702_20141228_172248_20141228_190217.EUM.nc	-0.026	-0.030	0.074	3012	5575	0	2341	0	222
SRL_OPN_2PTS019_0704_20141228_190217_20141228_204130.EUM.nc	-0.020	-0.035	0.087	3617	5534	0	1828	0	89
SRL_OPN_2PTS019_0706_20141228_204129_20141228_222001.EUM.nc	0.020	0.041	0.100	3038	5337	0	2299	0	0
SRL_OPN_2PTS019_0708_20141228_222000_20141228_235748.EUM.nc	-0.009	0.020	0.111	3047	5476	0	2429	0	0
SRL_OPN_2PTS019_0709_20141228_235747_20141229_013543.EUM.nc	-0.016	-0.036	0.044	2468	5544	0	2550	0	526
SRL_OPN_2PTS019_0711_20141229_013543_20141229_031425.EUM.nc	-0.013	-0.016	0.064	2554	5500	0	2619	0	327
SRL_OPN_2PTS019_0713_20141229_031424_20141229_045450.EUM.nc	-0.016	-0.029	0.098	3024	5487	0	2463	0	0
SRL_OPN_2PTS019_0715_20141229_045450_20141229_063728.EUM.nc	-0.031	-0.023	0.106	3951	5811	0	1860	0	0
SRL_OPN_2PTS019_0717_20141229_063727_20141229_082351.EUM.nc	-0.000	0.029	0.127	4224	6060	0	1836	0	0
SRL_OPN_2PTS019_0720_20141229_082350_20141229_100144.EUM.nc	0.022	0.013	0.076	2732	5410	0	2572	0	106
SRL_OPN_2PTS019_0721_20141229_100144_20141229_113939.EUM.nc	-0.026	-0.015	0.064	2292	5338	0	2923	0	123
SRL_OPN_2PTS019_0723_20141229_113938_20141229_131820.EUM.nc	-0.011	-0.002	0.083	2933	5316	0	2374	0	9
SRL_OPN_2PTS019_0725_20141229_131819_20141229_151142.EUM.nc	-0.016	-0.028	0.045	3133	6366	0	2759	0	474
SRL_OPN_2PTS019_0728_20141229_151141_20141229_165128.EUM.nc	0.018	0.015	0.076	2546	5573	0	2729	0	298
SRL_OPN_2PTS019_0730_20141229_165127_20141229_183101.EUM.nc	-0.036	-0.026	0.093	3074	5500	0	2346	0	80
SRL_OPN_2PTS019_0732_20141229_183101_20141229_201023.EUM.nc	-0.003	0.007	0.062	2991	5523	0	2378	0	154
SRL_OPN_2PTS019_0734_20141229_201023_20141229_214909.EUM.nc	0.000	0.016	0.109	3358	5487	0	2129	0	0
SRL_OPN_2PTS019_0736_20141229_214908_20141229_232704.EUM.nc	0.005	0.033	0.111	2529	5247	0	2718	0	0
SRL_OPN_2PTS019_0737_20141229_232703_20141230_010453.EUM.nc	-0.020	-0.006	0.102	2699	5495	0	2715	0	81
SRL_OPN_2PTS019_0739_20141230_010453_20141230_024321.EUM.nc	-0.007	0.019	0.087	2731	5561	0	2675	0	155
SRL_OPN_2PTS019_0741_20141230_024320_20141230_042304.EUM.nc	-0.005	-0.003	0.100	2866	5494	0	2621	0	7
SRL_OPN_2PTS019_0743_20141230_042304_20141230_060457.EUM.nc	-0.034	-0.043	0.084	3551	5702	0	1913	0	238
SRL_OPN_2PTS019_0745_20141230_060456_20141230_075254.EUM.nc	-0.010	0.028	0.140	4208	6129	0	1921	0	0
SRL_OPN_2PTS019_0748_20141230_075254_20141230_093106.EUM.nc	-0.006	0.019	0.104	3037	5479	0	2357	0	85
SRL_OPN_2PTS019_0749_20141230_093106_20141230_110849.EUM.nc	-0.007	0.004	0.088	2206	5378	0	3172	0	0
SRL_OPN_2PTS019_0751_20141230_110849_20141230_124712.EUM.nc	-0.012	-0.010	0.079	2510	5220	0	2706	0	4
SRL_OPN_2PTS019_0753_20141230_124712_20141230_144020.EUM.nc	-0.024	-0.033	0.119	3407	6223	0	2816	0	0
SRL_OPN_2PTS019_0756_20141230_144019_20141230_162006.EUM.nc	0.005	-0.001	0.058	2908	5630	0	2268	0	454
SRL_OPN_2PTS019_0758_20141230_162005_20141230_175943.EUM.nc	0.002	0.020	0.116	2973	5587	0	2610	0	4
SRL_OPN_2PTS019_0760_20141230_175942_20141230_193913.EUM.nc	0.025	0.018	0.085	3225	5584	0	2318	0	41
SRL_OPN_2PTS019_0762_20141230_193912_20141230_211812.EUM.nc	-0.034	-0.036	0.067	3102	5434	0	1935	0	397
SRL_OPN_2PTS019_0764_20141230_211811_20141230_225619.EUM.nc	0.016	0.045	0.145	2428	5401	0	2973	0	0
SRL_OPN_2PTS019_0765_20141230_225618_20141231_003408.EUM.nc	-0.029	-0.007	0.119	3297	5451	0	2154	0	0
SRL_OPN_2PTS019_0767_20141231_003407_20141231_021218.EUM.nc	-0.014	-0.025	0.053	2486	5539	0	2731	0	322
SRL_OPN_2PTS019_0769_20141231_021217_20141231_035130.EUM.nc	0.003	0.028	0.103	2779	5494	0	2641	0	74
SRL_OPN_2PTS019_0771_20141231_035130_20141231_053241.EUM.nc	-0.016	-0.003	0.145	2978	5531	0	2553	0	0
SRL_OPN_2PTS019_0773_20141231_053240_20141231_072154.EUM.nc	-0.033	-0.000	0.121	3931	6197	0	2072	0	194
SRL_OPN_2PTS019_0776_20141231_072154_20141231_090019.EUM.nc	-0.002	0.031	0.124	3763	5596	0	1833	0	0

– Continued on next page

Table 16: Inverted Barometer Height Correction Statistics.

– Continued from previous page

File	Median	Mean	Std. Dev.	No. Obs.	Total Obs.	Default Lat/Lon	Flag (total)	Default (total)	3-Sigma Edited
SRL_OPN_2PTS019_0777_20141231_090019_20141231_103806.EUM.nc	0.011	0.007	0.092	2410	5460	0	3050	0	0
SRL_OPN_2PTS019_0779_20141231_103805_20141231_121612.EUM.nc	-0.019	-0.021	0.073	2574	5435	0	2834	0	27
SRL_OPN_2PTS019_0781_20141231_121611_20141231_135523.EUM.nc	-0.022	-0.033	0.085	3065	5442	0	2243	0	134
SRL_OPN_2PTS019_0783_20141231_135522_20141231_154846.EUM.nc	-0.010	0.025	0.132	3592	6372	0	2780	0	0
SRL_OPN_2PTS019_0786_20141231_154845_20141231_172825.EUM.nc	0.001	0.025	0.106	2743	5500	0	2749	0	8
SRL_OPN_2PTS019_0788_20141231_172824_20141231_190800.EUM.nc	-0.010	-0.004	0.060	3074	5587	0	2194	0	319
SRL_OPN_2PTS019_0790_20141231_190800_20141231_204702.EUM.nc	-0.015	-0.015	0.100	3615	5512	0	1795	0	102
SRL_OPN_2PTS019_0792_20141231_204702_20141231_222531.EUM.nc	0.018	0.025	0.115	2803	5348	0	2396	0	149
SRL_OPN_2PTS019_0794_20141231_222532_20150101_000325.EUM.nc	-0.016	0.012	0.129	3126	5509	0	2383	0	0
SRL_OPN_2PTS019_0795_20150101_000325_20150101_014115.EUM.nc	-0.013	-0.020	0.083	2918	5555	0	2544	0	93
SRL_OPN_2PTS019_0797_20150101_014115_20150101_032008.EUM.nc	-0.004	0.039	0.110	2928	5502	0	2574	0	0
SRL_OPN_2PTS019_0799_20150101_032007_20150101_050042.EUM.nc	-0.027	-0.022	0.136	3054	5520	0	2466	0	0
SRL_OPN_2PTS019_0801_20150101_050041_20150101_064319.EUM.nc	-0.031	0.006	0.147	3946	5805	0	1856	0	3
SRL_OPN_2PTS019_0803_20150101_064319_20150101_082922.EUM.nc	-0.025	-0.019	0.073	3941	6039	0	1768	0	330
SRL_OPN_2PTS019_0806_20150101_082922_20150101_100721.EUM.nc	0.026	0.048	0.112	2831	5390	0	2559	0	0
SRL_OPN_2PTS019_0807_20150101_100720_20150101_114518.EUM.nc	-0.023	-0.023	0.048	2232	5370	0	2914	0	224
SRL_OPN_2PTS019_0809_20150101_114518_20150101_132355.EUM.nc	-0.007	-0.036	0.068	2752	5321	0	2338	0	231
SRL_OPN_2PTS019_0811_20150101_132355_20150101_151726.EUM.nc	-0.011	0.006	0.100	3632	6345	0	2713	0	0
SRL_OPN_2PTS019_0814_20150101_151725_20150101_165704.EUM.nc	-0.010	-0.021	0.069	2528	5565	0	2736	0	301
SRL_OPN_2PTS019_0816_20150101_165703_20150101_183646.EUM.nc	-0.017	0.020	0.105	3205	5476	0	2271	0	0
SRL_OPN_2PTS019_0818_20150101_183645_20150101_201557.EUM.nc	0.001	0.021	0.120	3308	5502	0	2194	0	0
SRL_OPN_2PTS019_0820_20150101_201556_20150101_215440.EUM.nc	0.000	0.001	0.136	3179	5458	0	2185	0	94
SRL_OPN_2PTS019_0822_20150101_215439_20150101_233241.EUM.nc	-0.020	-0.011	0.105	2531	5281	0	2750	0	0
SRL_OPN_2PTS019_0823_20150101_233241_20150102_011031.EUM.nc	-0.006	0.012	0.115	2766	5518	0	2752	0	0
SRL_OPN_2PTS019_0825_20150102_011030_20150102_024855.EUM.nc	-0.004	0.040	0.114	2894	5526	0	2632	0	0
SRL_OPN_2PTS019_0827_20150102_024855_20150102_042853.EUM.nc	-0.032	-0.003	0.142	2951	5500	0	2549	0	0
SRL_OPN_2PTS019_0829_20150102_042852_20150102_061045.EUM.nc	-0.011	0.031	0.155	3802	5712	0	1910	0	0
SRL_OPN_2PTS019_0831_20150102_061044_20150102_075835.EUM.nc	-0.047	-0.032	0.094	4120	6099	0	1847	0	132
SRL_OPN_2PTS019_0834_20150102_075834_20150102_093637.EUM.nc	0.022	0.035	0.107	2926	5488	0	2517	0	45
SRL_OPN_2PTS019_0835_20150102_093637_20150102_111428.EUM.nc	-0.005	-0.015	0.091	2154	5339	0	3182	0	3
SRL_OPN_2PTS019_0837_20150102_111428_20150102_125253.EUM.nc	-0.016	-0.040	0.063	2410	5244	0	2561	0	273
SRL_OPN_2PTS019_0839_20150102_125252_20150102_144605.EUM.nc	-0.018	0.002	0.126	3466	6278	0	2812	0	0
SRL_OPN_2PTS019_0842_20150102_144604_20150102_162543.EUM.nc	0.008	0.007	0.102	3195	5629	0	2221	0	213
SRL_OPN_2PTS019_0844_20150102_162543_20150102_180526.EUM.nc	0.013	0.031	0.120	3035	5617	0	2516	0	66
SRL_OPN_2PTS019_0846_20150102_180525_20150102_194455.EUM.nc	0.006	0.009	0.105	3203	5559	0	2297	0	59
SRL_OPN_2PTS019_0848_20150102_194454_20150102_212343.EUM.nc	-0.017	0.014	0.143	3549	5382	0	1833	0	0
SRL_OPN_2PTS019_0850_20150102_212343_20150102_230157.EUM.nc	-0.009	-0.002	0.100	2286	5301	0	3015	0	0
SRL_OPN_2PTS019_0851_20150102_230156_20150103_003945.EUM.nc	-0.015	0.023	0.152	3351	5479	0	2128	0	0
SRL_OPN_2PTS019_0853_20150103_003944_20150103_021750.EUM.nc	-0.013	0.007	0.097	2810	5532	0	2698	0	24

– Continued on next page

Table 16: Inverted Barometer Height Correction Statistics.

– Continued from previous page

File	Median	Mean	Std. Dev.	No. Obs.	Total Obs.	Default Lat/Lon	Flag (total)	Default (total)	3-Sigma Edited
SRL_OPN_2PTS019_0855_20150103_021749_20150103_035717.EUM.nc	-0.011	0.013	0.136	2886	5554	0	2667	0	1
SRL_OPN_2PTS019_0857_20150103_035716_20150103_053825.EUM.nc	0.026	0.035	0.141	3157	5499	0	2342	0	0
SRL_OPN_2PTS019_0859_20150103_053826_20150103_072735.EUM.nc	-0.035	-0.035	0.096	4275	6188	0	1913	0	0
SRL_OPN_2PTS019_0862_20150103_072735_20150103_090549.EUM.nc	0.023	0.043	0.113	3608	5542	0	1934	0	0
SRL_OPN_2PTS019_0863_20150103_090548_20150103_104342.EUM.nc	0.001	0.012	0.142	2410	5497	0	3087	0	0
SRL_OPN_2PTS019_0865_20150103_104343_20150103_122152.EUM.nc	-0.019	-0.027	0.046	2422	5433	0	2785	0	226
SRL_OPN_2PTS019_0867_20150103_122151_20150103_140059.EUM.nc	-0.024	-0.011	0.123	3265	5441	0	2077	0	99
SRL_OPN_2PTS019_0869_20150103_140058_20150103_155422.EUM.nc	0.000	0.000	0.085	3215	6341	0	2987	0	139
SRL_OPN_2PTS019_0872_20150103_155421_20150103_173407.EUM.nc	0.014	0.020	0.102	2773	5494	0	2721	0	0
SRL_OPN_2PTS019_0874_20150103_173407_20150103_191344.EUM.nc	0.006	0.032	0.129	3434	5593	0	2159	0	0
SRL_OPN_2PTS019_0876_20150103_191343_20150103_205243.EUM.nc	-0.033	-0.005	0.129	3689	5560	0	1871	0	0
SRL_OPN_2PTS019_0878_20150103_205242_20150103_223111.EUM.nc	-0.006	0.008	0.097	2865	5359	0	2494	0	0
SRL_OPN_2PTS019_0880_20150103_223110_20150104_000854.EUM.nc	-0.026	0.010	0.185	3104	5455	0	2333	0	18
SRL_OPN_2PTS019_0881_20150104_000855_20150104_014653.EUM.nc	-0.026	-0.040	0.046	2687	5548	0	2464	0	397
SRL_OPN_2PTS019_0883_20150104_014653_20150104_050623.EUM.nc	0.000	0.014	0.118	5981	11027	0	5044	0	2
SRL_OPN_2PTS019_0887_20150104_050623_20150104_065625.EUM.nc	-0.009	-0.002	0.114	3897	6208	0	2311	0	0
SRL_OPN_2PTS019_0890_20150104_065624_20150104_083501.EUM.nc	-0.032	-0.002	0.103	4170	5621	0	1375	0	76
SRL_OPN_2PTS019_0892_20150104_083501_20150104_101300.EUM.nc	-0.014	-0.018	0.100	2582	5371	0	2612	0	177
SRL_OPN_2PTS019_0893_20150104_101259_20150104_115050.EUM.nc	-0.010	-0.022	0.037	2144	5402	0	2858	0	400
SRL_OPN_2PTS019_0895_20150104_115049_20150104_132939.EUM.nc	-0.019	0.009	0.122	3073	5303	0	2230	0	0
SRL_OPN_2PTS019_0897_20150104_132938_20150104_152302.EUM.nc	-0.013	-0.003	0.088	3537	6324	0	2667	0	120
SRL_OPN_2PTS019_0900_20150104_152302_20150104_170248.EUM.nc	0.012	0.017	0.096	2801	5598	0	2797	0	0
SRL_OPN_2PTS019_0902_20150104_170248_20150104_184220.EUM.nc	-0.001	0.023	0.114	3147	5462	0	2271	0	44
SRL_OPN_2PTS019_0904_20150104_184219_20150104_202138.EUM.nc	-0.029	-0.005	0.110	3434	5487	0	2053	0	0
SRL_OPN_2PTS019_0906_20150104_202137_20150104_220019.EUM.nc	-0.032	-0.005	0.109	3088	5442	0	2354	0	0
SRL_OPN_2PTS019_0908_20150104_220018_20150104_233811.EUM.nc	-0.018	0.015	0.172	2703	5413	0	2710	0	0
SRL_OPN_2PTS019_0909_20150104_233811_20150105_011603.EUM.nc	-0.020	-0.007	0.110	3019	5478	0	2459	0	0
SRL_OPN_2PTS019_0911_20150105_011602_20150105_025438.EUM.nc	-0.017	-0.027	0.049	2694	5485	0	2595	0	196
SRL_OPN_2PTS019_0913_20150105_025437_20150105_043434.EUM.nc	-0.007	0.025	0.150	2970	5460	0	2490	0	0
SRL_OPN_2PTS019_0915_20150105_043434_20150105_061642.EUM.nc	-0.004	0.023	0.121	3886	5763	0	1856	0	21
SRL_OPN_2PTS019_0917_20150105_061641_20150105_080407.EUM.nc	-0.042	-0.024	0.104	4226	6097	0	1861	0	10
SRL_OPN_2PTS019_0920_20150105_080406_20150105_094216.EUM.nc	-0.015	-0.002	0.114	2945	5504	0	2559	0	0
SRL_OPN_2PTS019_0921_20150105_094215_20150105_112008.EUM.nc	0.010	0.036	0.112	2278	5265	0	2987	0	0
SRL_OPN_2PTS019_0923_20150105_112007_20150105_125827.EUM.nc	-0.010	-0.025	0.057	2494	5240	0	2493	0	253
SRL_OPN_2PTS019_0925_20150105_125826_20150105_145142.EUM.nc	-0.018	-0.033	0.042	2998	6283	0	2756	0	529
SRL_OPN_2PTS019_0928_20150105_145141_20150105_163128.EUM.nc	0.013	0.039	0.120	3309	5652	0	2343	0	0
SRL_OPN_2PTS019_0930_20150105_163128_20150105_181112.EUM.nc	0.002	-0.011	0.070	2845	5597	0	2519	0	233
SRL_OPN_2PTS019_0932_20150105_181112_20150105_195031.EUM.nc	-0.009	0.001	0.092	3183	5524	0	2341	0	0
SRL_OPN_2PTS019_0934_20150105_195031_20150105_212925.EUM.nc	-0.044	-0.016	0.114	3620	5396	0	1776	0	0

– Continued on next page

Table 16: Inverted Barometer Height Correction Statistics.

– Continued from previous page

File	Median	Mean	Std. Dev.	No. Obs.	Total Obs.	Default Lat/Lon	Flag (total)	Default (total)	3-Sigma Edited
SRL_OPN_2PTS019_0936_20150105_212924_20150105_230736.EUM.nc	0.021	0.064	0.166	2208	5307	0	3099	0	0
SRL_OPN_2PTS019_0937_20150105_230736_20150106_004515.EUM.nc	-0.028	-0.023	0.102	3169	5444	0	2275	0	0
SRL_OPN_2PTS019_0939_20150106_004514_20150106_022331.EUM.nc	-0.021	-0.030	0.035	2443	5566	0	2729	0	394
SRL_OPN_2PTS019_0941_20150106_022331_20150106_040255.EUM.nc	0.003	0.042	0.151	2913	5448	0	2535	0	0
SRL_OPN_2PTS019_0943_20150106_040254_20150106_054421.EUM.nc	0.012	0.032	0.104	3475	5653	0	2178	0	0
SRL_OPN_2PTS019_0945_20150106_054421_20150106_073309.EUM.nc	-0.040	-0.036	0.090	3991	6154	0	1909	0	254
SRL_OPN_2PTS019_0948_20150106_073308_20150106_091128.EUM.nc	-0.019	-0.012	0.099	3420	5560	0	2120	0	20
SRL_OPN_2PTS019_0949_20150106_091128_20150106_104921.EUM.nc	0.023	0.034	0.111	2361	5491	0	3130	0	0
SRL_OPN_2PTS019_0951_20150106_104920_20150106_122726.EUM.nc	-0.024	-0.009	0.122	2604	5323	0	2719	0	0
SRL_OPN_2PTS019_0953_20150106_122725_20150106_140646.EUM.nc	-0.031	-0.043	0.045	2731	5468	0	2202	0	535
SRL_OPN_2PTS019_0955_20150106_140645_20150106_160007.EUM.nc	0.016	0.062	0.116	3335	6346	0	3011	0	0
SRL_OPN_2PTS019_0958_20150106_160006_20150106_173954.EUM.nc	-0.023	-0.030	0.063	2679	5627	0	2727	0	221
SRL_OPN_2PTS019_0960_20150106_173954_20150106_191919.EUM.nc	-0.013	-0.007	0.078	3336	5578	0	2198	0	44
SRL_OPN_2PTS019_0962_20150106_191919_20150106_205826.EUM.nc	-0.036	-0.028	0.109	3710	5574	0	1861	0	3
SRL_OPN_2PTS019_0964_20150106_205826_20150106_223642.EUM.nc	0.043	0.096	0.186	2837	5314	0	2477	0	0
SRL_OPN_2PTS019_0965_20150106_223641_20150107_001433.EUM.nc	-0.035	-0.025	0.105	3102	5470	0	2333	0	35
SRL_OPN_2PTS019_0967_20150107_001432_20150107_015235.EUM.nc	-0.026	-0.038	0.057	2687	5516	0	2466	0	363
SRL_OPN_2PTS019_0969_20150107_015235_20150107_033129.EUM.nc	-0.006	0.042	0.134	3031	5457	0	2426	0	0
SRL_OPN_2PTS019_0971_20150107_033129_20150107_051216.EUM.nc	0.016	0.017	0.089	3015	5521	0	2506	0	0
SRL_OPN_2PTS019_0973_20150107_051215_20150107_070208.EUM.nc	-0.022	-0.008	0.111	3742	6212	0	2304	0	166
SRL_OPN_2PTS019_0976_20150107_070207_20150107_084040.EUM.nc	-0.039	-0.014	0.117	4072	5608	0	1474	0	62
SRL_OPN_2PTS019_0978_20150107_084040_20150107_101830.EUM.nc	0.016	0.040	0.107	2724	5386	0	2662	0	0
SRL_OPN_2PTS019_0979_20150107_101829_20150107_115629.EUM.nc	-0.018	-0.014	0.111	2569	5378	0	2809	0	0
SRL_OPN_2PTS019_0981_20150107_115628_20150107_133525.EUM.nc	-0.018	0.015	0.116	3080	5339	0	2259	0	0
SRL_OPN_2PTS019_0983_20150107_133524_20150107_152848.EUM.nc	-0.008	0.002	0.064	3440	6340	0	2685	0	215
SRL_OPN_2PTS019_0986_20150107_152847_20150107_170834.EUM.nc	0.005	0.004	0.073	2711	5574	0	2779	0	84
SRL_OPN_2PTS019_0988_20150107_170833_20150107_184805.EUM.nc	-0.002	-0.001	0.089	3363	5478	0	2115	0	0
SRL_OPN_2PTS019_0990_20150107_184804_20150107_202722.EUM.nc	-0.011	-0.003	0.104	3450	5547	0	2096	0	1
SRL_OPN_2PTS019_0992_20150107_202721_20150107_220551.EUM.nc	0.006	0.049	0.182	3125	5465	0	2340	0	0
SRL_OPN_2PTS019_0994_20150107_220552_20150107_234351.EUM.nc	-0.012	0.003	0.101	2897	5472	0	2575	0	0
SRL_OPN_2PTS019_0995_20150107_234350_20150108_012142.EUM.nc	-0.029	-0.051	0.060	2643	5496	0	2458	0	395
SRL_OPN_2PTS019_0997_20150108_012143_20150108_030014.EUM.nc	-0.019	0.026	0.143	2911	5534	0	2623	0	0
SRL_OPN_2PTS019_0999_20150108_030013_20150108_044024.EUM.nc	-0.005	-0.005	0.096	2973	5506	0	2533	0	0

33 Sea Surface Height Anomaly (Product Values) Table

Table 17: Sea Surface Height Anomaly (Product Values) Statistics.

File	Median	Mean	Std. Dev.	No. Obs.	Total Obs.	Default Lat/Lon	Flag (total)	Default (total)	3-Sigma Edited
SRL_OPN_2PTS018_1001_20141204_044023_20141204_062241.EUM.nc	0.022	0.018	0.077	3746	5759	0	1936	7	70
SRL_OPN_2PTS019_0001_20141204_062240_20141204_080950.EUM.nc	0.030	0.026	0.083	4034	6077	0	1918	2	123
SRL_OPN_2PTS019_0004_20141204_080949_20141204_094755.EUM.nc	0.029	0.040	0.115	2769	5500	0	2589	12	130
SRL_OPN_2PTS019_0005_20141204_094754_20141204_112541.EUM.nc	-0.011	-0.004	0.077	1991	5277	0	3132	54	100
SRL_OPN_2PTS019_0007_20141204_112540_20141204_130412.EUM.nc	-0.025	-0.010	0.107	2637	5278	0	2605	7	29
SRL_OPN_2PTS019_0009_20141204_130411_20141204_145729.EUM.nc	-0.009	-0.007	0.091	3440	6349	0	2866	1	42
SRL_OPN_2PTS019_0012_20141204_145728_20141204_163715.EUM.nc	-0.006	-0.002	0.113	3008	5619	0	2487	20	104
SRL_OPN_2PTS019_0014_20141204_163714_20141204_181650.EUM.nc	0.013	0.004	0.097	2900	5591	0	2638	12	41
SRL_OPN_2PTS019_0016_20141204_181649_20141204_195616.EUM.nc	0.014	0.021	0.090	3000	5499	0	2305	22	172
SRL_OPN_2PTS019_0018_20141204_195615_20141204_213508.EUM.nc	0.004	0.009	0.092	3307	5386	0	1823	36	220
SRL_OPN_2PTS019_0020_20141204_213507_20141204_231307.EUM.nc	0.015	0.023	0.100	2187	5343	0	3087	6	63
SRL_OPN_2PTS019_0021_20141204_231307_20141205_005055.EUM.nc	0.031	0.037	0.091	3105	5496	0	2288	25	78
SRL_OPN_2PTS019_0023_20141205_005055_20141205_022914.EUM.nc	0.007	-0.004	0.093	2709	5523	0	2743	4	67
SRL_OPN_2PTS019_0025_20141205_022914_20141205_040844.EUM.nc	0.011	0.012	0.111	2716	5455	0	2671	19	49
SRL_OPN_2PTS019_0027_20141205_040843_20141205_055017.EUM.nc	0.015	0.016	0.100	3553	5721	0	2114	12	42
SRL_OPN_2PTS019_0029_20141205_055016_20141205_073852.EUM.nc	0.009	0.007	0.082	4063	6156	0	2015	2	76
SRL_OPN_2PTS019_0032_20141205_073851_20141205_091709.EUM.nc	0.034	0.040	0.119	3340	5519	0	2112	19	48
SRL_OPN_2PTS019_0033_20141205_091709_20141205_105453.EUM.nc	-0.012	-0.007	0.126	2160	5449	0	3162	37	90
SRL_OPN_2PTS019_0035_20141205_105453_20141205_123308.EUM.nc	-0.060	-0.035	0.116	2445	5313	0	2817	21	30
SRL_OPN_2PTS019_0037_20141205_123307_20141205_141233.EUM.nc	0.010	0.022	0.096	3169	5496	0	2280	1	46
SRL_OPN_2PTS019_0039_20141205_141233_20141205_160554.EUM.nc	-0.017	-0.019	0.095	3222	6384	0	3082	12	68
SRL_OPN_2PTS019_0042_20141205_160553_20141205_174531.EUM.nc	0.000	-0.003	0.089	2647	5581	0	2839	11	84
SRL_OPN_2PTS019_0044_20141205_174530_20141205_192505.EUM.nc	0.000	0.010	0.072	3075	5592	0	2258	34	225
SRL_OPN_2PTS019_0046_20141205_192504_20141205_210401.EUM.nc	-0.014	-0.015	0.075	3364	5528	0	1982	24	158
SRL_OPN_2PTS019_0048_20141205_210400_20141205_224222.EUM.nc	0.009	0.016	0.096	2623	5305	0	2583	17	82
SRL_OPN_2PTS019_0049_20141205_224221_20141206_002012.EUM.nc	0.024	0.019	0.105	3075	5455	0	2312	19	49
SRL_OPN_2PTS019_0051_20141206_002011_20141206_015816.EUM.nc	-0.021	-0.022	0.087	2810	5539	0	2619	4	106
SRL_OPN_2PTS019_0053_20141206_015815_20141206_033716.EUM.nc	0.011	0.004	0.100	2907	5543	0	2562	13	61
SRL_OPN_2PTS019_0055_20141206_033716_20141206_051809.EUM.nc	0.008	0.012	0.121	2882	5554	0	2612	2	58
SRL_OPN_2PTS019_0057_20141206_051808_20141206_070751.EUM.nc	-0.002	-0.013	0.093	3687	6196	0	2412	21	76
SRL_OPN_2PTS019_0060_20141206_070750_20141206_084622.EUM.nc	0.030	0.029	0.095	3796	5594	0	1646	25	127
SRL_OPN_2PTS019_0062_20141206_084621_20141206_102409.EUM.nc	-0.002	-0.001	0.114	2472	5355	0	2702	33	148
SRL_OPN_2PTS019_0063_20141206_102409_20141206_120211.EUM.nc	-0.018	-0.016	0.099	2492	5359	0	2798	20	49
SRL_OPN_2PTS019_0065_20141206_120210_20141206_134109.EUM.nc	-0.010	-0.012	0.095	2954	5433	0	2393	29	57
SRL_OPN_2PTS019_0067_20141206_134109_20141206_153433.EUM.nc	0.015	0.017	0.109	3441	6361	0	2862	4	54
SRL_OPN_2PTS019_0070_20141206_153433_20141206_171413.EUM.nc	0.015	0.010	0.085	2516	5561	0	2946	6	93

– Continued on next page

Table 17: Sea Surface Height Anomaly (Product Values) Statistics.

– Continued from previous page

File	Median	Mean	Std. Dev.	No. Obs.	Total Obs.	Default Lat/Lon	Flag (total)	Default (total)	3-Sigma Edited
SRL_OPN_2PTS019_0072_20141206_171412_20141206_185351.EUM.nc	0.013	0.013	0.077	3109	5524	0	2265	20	130
SRL_OPN_2PTS019_0074_20141206_185350_20141206_203257.EUM.nc	0.017	0.023	0.093	3291	5517	0	2056	25	145
SRL_OPN_2PTS019_0076_20141206_203256_20141206_221134.EUM.nc	-0.009	-0.007	0.092	2861	5474	0	2466	20	127
SRL_OPN_2PTS019_0078_20141206_221133_20141206_234929.EUM.nc	0.015	0.020	0.087	2820	5461	0	2541	20	80
SRL_OPN_2PTS019_0079_20141206_234929_20141207_012714.EUM.nc	-0.006	0.001	0.086	2825	5497	0	2584	3	85
SRL_OPN_2PTS019_0081_20141207_012714_20141207_030558.EUM.nc	0.035	0.030	0.108	2761	5559	0	2696	11	91
SRL_OPN_2PTS019_0083_20141207_030557_20141207_044615.EUM.nc	0.013	0.013	0.101	2813	5489	0	2546	16	114
SRL_OPN_2PTS019_0085_20141207_044614_20141207_062832.EUM.nc	0.041	0.031	0.101	3799	5788	0	1950	5	34
SRL_OPN_2PTS019_0087_20141207_062831_20141207_081521.EUM.nc	0.013	0.015	0.100	4060	6076	0	1888	4	124
SRL_OPN_2PTS019_0090_20141207_081520_20141207_095326.EUM.nc	0.028	0.040	0.125	2746	5396	0	2551	10	89
SRL_OPN_2PTS019_0091_20141207_095326_20141207_113119.EUM.nc	0.023	0.021	0.105	2228	5305	0	3036	22	19
SRL_OPN_2PTS019_0093_20141207_113118_20141207_130955.EUM.nc	-0.013	-0.003	0.103	2708	5369	0	2631	9	21
SRL_OPN_2PTS019_0095_20141207_130955_20141207_150314.EUM.nc	0.007	0.012	0.090	3388	6347	0	2850	5	104
SRL_OPN_2PTS019_0098_20141207_150313_20141207_164252.EUM.nc	-0.009	-0.007	0.102	2826	5600	0	2658	7	109
SRL_OPN_2PTS019_0100_20141207_164252_20141207_182234.EUM.nc	0.013	0.014	0.077	3042	5525	0	2413	10	60
SRL_OPN_2PTS019_0102_20141207_182234_20141207_200150.EUM.nc	0.001	0.013	0.103	3015	5492	0	2349	22	106
SRL_OPN_2PTS019_0104_20141207_200149_20141207_214040.EUM.nc	-0.013	-0.008	0.108	3346	5482	0	1988	19	129
SRL_OPN_2PTS019_0106_20141207_214039_20141207_231847.EUM.nc	0.008	0.019	0.108	2365	5302	0	2876	22	39
SRL_OPN_2PTS019_0107_20141207_231847_20141208_005627.EUM.nc	0.043	0.045	0.092	2899	5500	0	2506	31	64
SRL_OPN_2PTS019_0109_20141208_005627_20141208_023448.EUM.nc	-0.010	-0.018	0.090	2806	5542	0	2689	8	39
SRL_OPN_2PTS019_0111_20141208_023447_20141208_041432.EUM.nc	0.026	0.026	0.100	2658	5503	0	2701	20	124
SRL_OPN_2PTS019_0113_20141208_041432_20141208_055604.EUM.nc	0.031	0.025	0.106	3550	5687	0	2056	3	78
SRL_OPN_2PTS019_0115_20141208_055603_20141208_074425.EUM.nc	0.006	0.005	0.089	4066	6148	0	2030	0	52
SRL_OPN_2PTS019_0118_20141208_074424_20141208_092240.EUM.nc	0.012	0.017	0.109	3109	5503	0	2251	16	127
SRL_OPN_2PTS019_0119_20141208_092239_20141208_110032.EUM.nc	0.021	0.012	0.119	2052	5415	0	3260	28	75
SRL_OPN_2PTS019_0121_20141208_110031_20141208_123841.EUM.nc	-0.020	-0.015	0.088	2408	5308	0	2787	10	103
SRL_OPN_2PTS019_0123_20141208_123840_20141208_141811.EUM.nc	-0.007	0.000	0.105	3247	5479	0	2185	7	40
SRL_OPN_2PTS019_0125_20141208_141812_20141208_161131.EUM.nc	-0.016	-0.012	0.100	3226	6354	0	2988	13	127
SRL_OPN_2PTS019_0128_20141208_161131_20141208_175117.EUM.nc	-0.007	-0.013	0.088	2733	5587	0	2765	8	81
SRL_OPN_2PTS019_0130_20141208_175116_20141208_193040.EUM.nc	0.003	0.007	0.077	3035	5582	0	2334	18	195
SRL_OPN_2PTS019_0132_20141208_193039_20141208_210942.EUM.nc	-0.031	-0.022	0.086	3253	5430	0	1977	33	167
SRL_OPN_2PTS019_0134_20141208_210941_20141208_224801.EUM.nc	0.036	0.047	0.123	2460	5428	0	2911	23	34
SRL_OPN_2PTS019_0135_20141208_224802_20141209_002542.EUM.nc	0.039	0.041	0.101	3072	5376	0	2224	9	71
SRL_OPN_2PTS019_0137_20141209_002541_20141209_020348.EUM.nc	-0.019	-0.017	0.084	2836	5530	0	2627	12	55
SRL_OPN_2PTS019_0139_20141209_020348_20141209_034302.EUM.nc	0.015	0.005	0.088	2805	5525	0	2583	25	112
SRL_OPN_2PTS019_0141_20141209_034302_20141209_052353.EUM.nc	0.013	0.007	0.098	2752	5552	0	2687	4	109
SRL_OPN_2PTS019_0143_20141209_052353_20141209_071324.EUM.nc	-0.018	-0.019	0.082	3691	6187	0	2371	8	117
SRL_OPN_2PTS019_0146_20141209_071323_20141209_085153.EUM.nc	0.017	0.016	0.097	3740	5605	0	1722	15	128
SRL_OPN_2PTS019_0147_20141209_085152_20141209_102948.EUM.nc	0.011	0.009	0.119	2445	5484	0	2950	21	68

– Continued on next page

Table 17: Sea Surface Height Anomaly (Product Values) Statistics.

– Continued from previous page

File	Median	Mean	Std. Dev.	No. Obs.	Total Obs.	Default Lat/Lon	Flag (total)	Default (total)	3-Sigma Edited
SRL_OPN_2PTS019_0149_20141209_102947_20141209_120743.EUM.nc	0.013	0.019	0.110	2463	5392	0	2838	34	57
SRL_OPN_2PTS019_0151_20141209_120743_20141209_134647.EUM.nc	-0.016	-0.017	0.094	2995	5418	0	2382	16	25
SRL_OPN_2PTS019_0153_20141209_134646_20141209_154011.EUM.nc	-0.008	0.002	0.105	3469	6345	0	2843	6	27
SRL_OPN_2PTS019_0156_20141209_154010_20141209_171958.EUM.nc	0.009	0.013	0.104	2573	5526	0	2877	10	66
SRL_OPN_2PTS019_0158_20141209_171957_20141209_185927.EUM.nc	-0.013	-0.012	0.074	2991	5607	0	2425	17	174
SRL_OPN_2PTS019_0160_20141209_185926_20141209_203840.EUM.nc	-0.006	-0.007	0.090	3388	5517	0	1929	23	177
SRL_OPN_2PTS019_0162_20141209_203840_20141209_221713.EUM.nc	0.000	-0.002	0.109	2794	5355	0	2342	49	170
SRL_OPN_2PTS019_0164_20141209_221713_20141209_235459.EUM.nc	0.048	0.049	0.089	2915	5440	0	2403	19	103
SRL_OPN_2PTS019_0165_20141209_235500_20141210_013254.EUM.nc	-0.007	-0.001	0.082	2849	5523	0	2602	7	65
SRL_OPN_2PTS019_0167_20141210_013254_20141210_031143.EUM.nc	0.008	0.013	0.111	2786	5575	0	2721	3	65
SRL_OPN_2PTS019_0169_20141210_031142_20141210_045157.EUM.nc	0.015	0.010	0.109	2894	5465	0	2495	4	72
SRL_OPN_2PTS019_0171_20141210_045156_20141210_063430.EUM.nc	0.028	0.019	0.099	3758	5820	0	1944	7	111
SRL_OPN_2PTS019_0173_20141210_063429_20141210_082102.EUM.nc	-0.003	0.005	0.091	4012	6062	0	1927	3	120
SRL_OPN_2PTS019_0176_20141210_082101_20141210_095905.EUM.nc	0.021	0.032	0.102	2701	5412	0	2562	22	127
SRL_OPN_2PTS019_0177_20141210_095905_20141210_113650.EUM.nc	0.042	0.044	0.102	2332	5372	0	2963	35	42
SRL_OPN_2PTS019_0179_20141210_113650_20141210_131531.EUM.nc	0.019	0.015	0.087	2801	5342	0	2507	12	22
SRL_OPN_2PTS019_0181_20141210_131530_20141210_150851.EUM.nc	-0.539	-0.868	3.295	3225	6367	0	2838	137	167
SRL_OPN_2PTS019_0184_20141210_150850_20141210_164838.EUM.nc	-0.010	-0.010	0.098	2782	5558	0	2706	7	63
SRL_OPN_2PTS019_0186_20141210_164837_20141210_182811.EUM.nc	-0.032	-0.037	0.093	2995	5499	0	2407	14	83
SRL_OPN_2PTS019_0188_20141210_182811_20141210_200734.EUM.nc	0.009	0.010	0.081	2926	5521	0	2399	13	183
SRL_OPN_2PTS019_0190_20141210_200733_20141210_214621.EUM.nc	-0.025	-0.031	0.120	3256	5503	0	2136	21	90
SRL_OPN_2PTS019_0192_20141210_214621_20141210_232416.EUM.nc	0.016	0.024	0.121	2416	5250	0	2761	34	39
SRL_OPN_2PTS019_0193_20141210_232416_20141211_010205.EUM.nc	0.006	0.015	0.087	2648	5488	0	2703	23	114
SRL_OPN_2PTS019_0195_20141211_010204_20141211_024032.EUM.nc	-0.010	-0.004	0.095	2719	5561	0	2743	14	85
SRL_OPN_2PTS019_0197_20141211_024031_20141211_042013.EUM.nc	0.005	0.003	0.100	2729	5501	0	2637	31	104
SRL_OPN_2PTS019_0199_20141211_042013_20141211_060200.EUM.nc	0.041	0.032	0.100	3575	5710	0	2027	3	105
SRL_OPN_2PTS019_0201_20141211_060159_20141211_075006.EUM.nc	-0.012	-0.012	0.082	3998	6116	0	1993	22	103
SRL_OPN_2PTS019_0204_20141211_075005_20141211_092819.EUM.nc	0.029	0.025	0.099	2983	5500	0	2356	25	136
SRL_OPN_2PTS019_0205_20141211_092819_20141211_110602.EUM.nc	0.031	0.033	0.095	2106	5368	0	3179	50	33
SRL_OPN_2PTS019_0207_20141211_110602_20141211_124423.EUM.nc	-0.002	0.012	0.096	2434	5293	0	2794	16	49
SRL_OPN_2PTS019_0209_20141211_124422_20141211_143730.EUM.nc	-0.006	0.000	0.089	3299	6219	0	2878	4	38
SRL_OPN_2PTS019_0212_20141211_143729_20141211_161716.EUM.nc	-0.003	-0.004	0.086	3229	5627	0	2269	9	120
SRL_OPN_2PTS019_0214_20141211_161716_20141211_175653.EUM.nc	-0.018	-0.025	0.093	2707	5557	0	2702	5	143
SRL_OPN_2PTS019_0216_20141211_175653_20141211_193623.EUM.nc	-0.019	-0.007	0.082	3110	5575	0	2314	8	143
SRL_OPN_2PTS019_0218_20141211_193623_20141211_211523.EUM.nc	-0.020	-0.024	0.082	3362	5428	0	1977	13	76
SRL_OPN_2PTS019_0220_20141211_211522_20141211_225332.EUM.nc	0.036	0.040	0.104	2397	5391	0	2924	17	53
SRL_OPN_2PTS019_0221_20141211_225331_20141212_003121.EUM.nc	0.017	0.019	0.090	3173	5431	0	2150	11	97
SRL_OPN_2PTS019_0223_20141212_003120_20141212_020928.EUM.nc	-0.025	-0.021	0.085	2668	5520	0	2743	14	95
SRL_OPN_2PTS019_0225_20141212_020928_20141212_034839.EUM.nc	0.005	0.000	0.091	2801	5534	0	2616	14	103

– Continued on next page

Table 17: Sea Surface Height Anomaly (Product Values) Statistics.

– Continued from previous page

File	Median	Mean	Std. Dev.	No. Obs.	Total Obs.	Default Lat/Lon	Flag (total)	Default (total)	3-Sigma Edited
SRL_OPN_2PTS019_0227_20141212_034840_20141212_052948.EUM.nc	0.003	0.004	0.090	2803	5550	0	2673	5	69
SRL_OPN_2PTS019_0229_20141212_052948_20141212_071907.EUM.nc	0.023	0.015	0.079	3835	6182	0	2240	8	99
SRL_OPN_2PTS019_0232_20141212_071906_20141212_085724.EUM.nc	0.020	0.023	0.084	3591	5589	0	1802	14	182
SRL_OPN_2PTS019_0233_20141212_085723_20141212_103518.EUM.nc	0.033	0.030	0.106	2310	5467	0	3060	25	72
SRL_OPN_2PTS019_0235_20141212_103518_20141212_121325.EUM.nc	0.019	0.040	0.100	2487	5401	0	2866	24	24
SRL_OPN_2PTS019_0237_20141212_121324_20141212_135225.EUM.nc	0.000	0.009	0.095	2949	5462	0	2364	4	145
SRL_OPN_2PTS019_0239_20141212_135224_20141212_154557.EUM.nc	-0.004	0.011	0.100	3460	6368	0	2843	4	61
SRL_OPN_2PTS019_0242_20141212_154556_20141212_172534.EUM.nc	0.025	0.034	0.099	2587	5505	0	2831	10	77
SRL_OPN_2PTS019_0244_20141212_172533_20141212_190511.EUM.nc	-0.002	0.003	0.080	3097	5608	0	2362	7	142
SRL_OPN_2PTS019_0246_20141212_190511_20141212_204414.EUM.nc	-0.006	-0.013	0.087	3458	5532	0	1859	34	181
SRL_OPN_2PTS019_0248_20141212_204414_20141212_222244.EUM.nc	-0.001	-0.011	0.096	2861	5330	0	2384	33	52
SRL_OPN_2PTS019_0250_20141212_222244_20141213_000038.EUM.nc	0.049	0.055	0.088	2977	5467	0	2413	16	61
SRL_OPN_2PTS019_0251_20141213_000039_20141213_013827.EUM.nc	-0.033	-0.018	0.082	2901	5523	0	2524	16	82
SRL_OPN_2PTS019_0253_20141213_013827_20141213_031719.EUM.nc	0.009	0.010	0.097	2718	5559	0	2689	28	124
SRL_OPN_2PTS019_0255_20141213_031719_20141213_045748.EUM.nc	0.031	0.033	0.095	2957	5522	0	2507	2	56
SRL_OPN_2PTS019_0257_20141213_045748_20141213_064022.EUM.nc	0.022	0.014	0.099	3790	5795	0	1928	13	64
SRL_OPN_2PTS019_0259_20141213_064022_20141213_082634.EUM.nc	0.008	0.013	0.086	3982	6032	0	1839	9	202
SRL_OPN_2PTS019_0262_20141213_082634_20141213_100435.EUM.nc	0.030	0.029	0.107	2698	5389	0	2526	11	154
SRL_OPN_2PTS019_0263_20141213_100435_20141213_114232.EUM.nc	0.015	0.029	0.099	2333	5426	0	2992	28	73
SRL_OPN_2PTS019_0265_20141213_114231_20141213_132106.EUM.nc	-0.013	-0.006	0.082	2802	5316	0	2407	9	98
SRL_OPN_2PTS019_0267_20141213_132107_20141213_151436.EUM.nc	-0.021	-0.017	0.092	3515	6363	0	2795	1	52
SRL_OPN_2PTS019_0270_20141213_151435_20141213_165415.EUM.nc	0.014	0.013	0.093	2693	5534	0	2747	23	71
SRL_OPN_2PTS019_0272_20141213_165414_20141213_183356.EUM.nc	0.004	0.001	0.086	3048	5514	0	2363	3	100
SRL_OPN_2PTS019_0274_20141213_183355_20141213_201308.EUM.nc	0.010	0.017	0.084	3137	5519	0	2237	15	130
SRL_OPN_2PTS019_0276_20141213_201307_20141213_215152.EUM.nc	-0.019	-0.029	0.110	3138	5470	0	2127	46	159
SRL_OPN_2PTS019_0278_20141213_215153_20141213_232955.EUM.nc	0.016	0.013	0.078	2170	5304	0	2858	25	251
SRL_OPN_2PTS019_0279_20141213_232955_20141214_010736.EUM.nc	-0.012	-0.002	0.097	2701	5479	0	2742	11	25
SRL_OPN_2PTS019_0281_20141214_010736_20141214_024605.EUM.nc	0.012	0.015	0.097	2721	5541	0	2736	0	84
SRL_OPN_2PTS019_0283_20141214_024605_20141214_042600.EUM.nc	0.017	0.023	0.100	2853	5500	0	2570	6	71
SRL_OPN_2PTS019_0285_20141214_042600_20141214_060749.EUM.nc	0.021	0.024	0.088	3586	5711	0	2036	12	77
SRL_OPN_2PTS019_0287_20141214_060748_20141214_075538.EUM.nc	0.009	0.012	0.085	3980	6101	0	1977	13	131
SRL_OPN_2PTS019_0290_20141214_075538_20141214_093349.EUM.nc	0.003	0.005	0.110	2896	5466	0	2429	24	117
SRL_OPN_2PTS019_0291_20141214_093348_20141214_111142.EUM.nc	0.016	0.013	0.089	2072	5392	0	3239	38	43
SRL_OPN_2PTS019_0293_20141214_111141_20141214_125005.EUM.nc	-0.005	0.011	0.087	2491	5281	0	2699	20	71
SRL_OPN_2PTS019_0295_20141214_125004_20141214_142937.EUM.nc	-0.015	-0.014	0.075	3303	5497	0	2093	3	98
SRL_OPN_2PTS019_0297_20141214_142937_20141214_162253.EUM.nc	0.021	0.021	0.087	3095	6377	0	3081	4	197
SRL_OPN_2PTS019_0300_20141214_162252_20141214_180237.EUM.nc	0.009	0.002	0.092	2844	5616	0	2704	4	64
SRL_OPN_2PTS019_0302_20141214_180237_20141214_194159.EUM.nc	0.013	0.019	0.074	3053	5565	0	2341	14	157
SRL_OPN_2PTS019_0304_20141214_194158_20141214_212055.EUM.nc	-0.005	-0.007	0.098	3307	5412	0	1995	27	83

– Continued on next page

Table 17: Sea Surface Height Anomaly (Product Values) Statistics.

– Continued from previous page

File	Median	Mean	Std. Dev.	No. Obs.	Total Obs.	Default Lat/Lon	Flag (total)	Default (total)	3-Sigma Edited
SRL_OPN_2PTS019_0306_20141214_212055_20141214_225910.EUM.nc	0.017	0.023	0.116	2234	5387	0	3064	27	62
SRL_OPN_2PTS019_0307_20141214_225909_20141215_003650.EUM.nc	-0.027	-0.022	0.095	3277	5449	0	2050	17	105
SRL_OPN_2PTS019_0309_20141215_003650_20141215_021500.EUM.nc	-0.014	-0.006	0.087	2620	5531	0	2748	15	148
SRL_OPN_2PTS019_0311_20141215_021500_20141215_035425.EUM.nc	0.014	0.016	0.084	2664	5536	0	2755	7	110
SRL_OPN_2PTS019_0313_20141215_035424_20141215_053531.EUM.nc	0.033	0.028	0.097	2853	5537	0	2605	7	72
SRL_OPN_2PTS019_0315_20141215_053531_20141215_072438.EUM.nc	0.017	0.016	0.076	3975	6199	0	2111	8	105
SRL_OPN_2PTS019_0318_20141215_072437_20141215_090301.EUM.nc	0.038	0.038	0.073	3414	5584	0	1873	13	284
SRL_OPN_2PTS019_0319_20141215_090302_20141215_104056.EUM.nc	0.027	0.028	0.079	2318	5471	0	2992	15	146
SRL_OPN_2PTS019_0321_20141215_104055_20141215_121855.EUM.nc	-0.020	-0.010	0.102	2467	5426	0	2805	38	116
SRL_OPN_2PTS019_0323_20141215_121854_20141215_135809.EUM.nc	-0.011	0.003	0.099	3148	5455	0	2205	9	93
SRL_OPN_2PTS019_0325_20141215_135808_20141215_155132.EUM.nc	0.009	0.008	0.104	3315	6373	0	2976	20	62
SRL_OPN_2PTS019_0328_20141215_155132_20141215_173118.EUM.nc	0.034	0.032	0.095	2556	5467	0	2805	3	103
SRL_OPN_2PTS019_0330_20141215_173117_20141215_191045.EUM.nc	0.012	0.016	0.077	3296	5613	0	2198	10	109
SRL_OPN_2PTS019_0332_20141215_191044_20141215_204955.EUM.nc	0.017	0.010	0.089	3548	5551	0	1899	20	84
SRL_OPN_2PTS019_0334_20141215_204955_20141215_222823.EUM.nc	-0.003	-0.015	0.097	2957	5370	0	2341	14	58
SRL_OPN_2PTS019_0336_20141215_222822_20141216_000607.EUM.nc	0.030	0.030	0.086	3061	5466	0	2329	13	63
SRL_OPN_2PTS019_0337_20141216_000606_20141216_014405.EUM.nc	-0.011	-0.009	0.086	2961	5536	0	2498	4	73
SRL_OPN_2PTS019_0339_20141216_014404_20141216_032302.EUM.nc	-0.016	-0.015	0.092	2709	5496	0	2644	13	130
SRL_OPN_2PTS019_0341_20141216_032301_20141216_050330.EUM.nc	0.037	0.032	0.117	2868	5529	0	2591	6	64
SRL_OPN_2PTS019_0343_20141216_050329_20141216_065336.EUM.nc	0.028	0.033	0.068	3491	6203	0	2381	12	319
SRL_OPN_2PTS019_0346_20141216_065335_20141216_083213.EUM.nc	0.048	0.044	0.096	4057	5627	0	1406	18	146
SRL_OPN_2PTS019_0348_20141216_083213_20141216_101012.EUM.nc	0.034	0.027	0.117	2715	5414	0	2586	11	102
SRL_OPN_2PTS019_0349_20141216_101011_20141216_114801.EUM.nc	0.008	0.024	0.122	2385	5410	0	2925	39	61
SRL_OPN_2PTS019_0351_20141216_114801_20141216_132648.EUM.nc	0.006	0.012	0.089	2937	5340	0	2339	16	48
SRL_OPN_2PTS019_0353_20141216_132648_20141216_152012.EUM.nc	-0.006	-0.015	0.093	3473	6354	0	2780	8	93
SRL_OPN_2PTS019_0356_20141216_152011_20141216_165959.EUM.nc	0.017	0.019	0.093	2642	5558	0	2808	8	100
SRL_OPN_2PTS019_0358_20141216_165958_20141216_183929.EUM.nc	0.018	0.017	0.074	3071	5477	0	2309	3	94
SRL_OPN_2PTS019_0360_20141216_183930_20141216_201849.EUM.nc	0.020	0.029	0.086	3198	5520	0	2206	14	102
SRL_OPN_2PTS019_0362_20141216_201848_20141216_215732.EUM.nc	-0.028	-0.044	0.105	2875	5460	0	2319	44	222
SRL_OPN_2PTS019_0364_20141216_215731_20141216_233523.EUM.nc	0.019	0.018	0.075	2446	5355	0	2761	14	134
SRL_OPN_2PTS019_0365_20141216_233523_20141217_011313.EUM.nc	0.024	0.025	0.084	2712	5477	0	2682	12	71
SRL_OPN_2PTS019_0367_20141217_011312_20141217_025147.EUM.nc	0.001	-0.007	0.111	2747	5538	0	2748	10	33
SRL_OPN_2PTS019_0369_20141217_025146_20141217_043139.EUM.nc	0.016	0.013	0.103	2864	5499	0	2580	20	35
SRL_OPN_2PTS019_0371_20141217_043139_20141217_061344.EUM.nc	0.036	0.032	0.077	3575	5732	0	2030	22	105
SRL_OPN_2PTS019_0373_20141217_061343_20141217_080117.EUM.nc	0.032	0.038	0.075	3940	6082	0	1895	7	240
SRL_OPN_2PTS019_0376_20141217_080116_20141217_093927.EUM.nc	0.052	0.057	0.130	2879	5503	0	2526	26	72
SRL_OPN_2PTS019_0377_20141217_093926_20141217_111710.EUM.nc	0.005	0.002	0.080	2144	5295	0	3064	40	47
SRL_OPN_2PTS019_0379_20141217_111709_20141217_125537.EUM.nc	-0.003	0.006	0.103	2619	5291	0	2650	4	18
SRL_OPN_2PTS019_0381_20141217_125537_20141217_144850.EUM.nc	-0.003	0.001	0.078	3342	6248	0	2801	9	96

– Continued on next page

Table 17: Sea Surface Height Anomaly (Product Values) Statistics.

– Continued from previous page

File	Median	Mean	Std. Dev.	No. Obs.	Total Obs.	Default Lat/Lon	Flag (total)	Default (total)	3-Sigma Edited
SRL_OPN_2PTS019_0384_20141217_144850_20141217_162837.EUM.nc	0.001	-0.008	0.112	3084	5638	0	2327	44	183
SRL_OPN_2PTS019_0386_20141217_162836_20141217_180812.EUM.nc	0.018	0.016	0.087	2885	5577	0	2620	9	63
SRL_OPN_2PTS019_0388_20141217_180811_20141217_194740.EUM.nc	0.003	0.008	0.084	3076	5558	0	2337	7	138
SRL_OPN_2PTS019_0390_20141217_194740_20141217_212635.EUM.nc	-0.016	-0.012	0.101	3424	5402	0	1909	28	41
SRL_OPN_2PTS019_0392_20141217_212635_20141217_230439.EUM.nc	0.003	-0.001	0.100	2114	5331	0	3090	6	121
SRL_OPN_2PTS019_0393_20141217_230438_20141218_004228.EUM.nc	-0.011	-0.012	0.090	3168	5459	0	2176	22	93
SRL_OPN_2PTS019_0395_20141218_004227_20141218_022041.EUM.nc	0.006	-0.004	0.119	2741	5546	0	2759	18	28
SRL_OPN_2PTS019_0397_20141218_022040_20141218_040002.EUM.nc	0.020	0.006	0.102	2742	5533	0	2692	17	82
SRL_OPN_2PTS019_0399_20141218_040002_20141218_054124.EUM.nc	0.029	0.027	0.090	3166	5547	0	2270	19	92
SRL_OPN_2PTS019_0401_20141218_054123_20141218_073019.EUM.nc	0.006	0.007	0.074	3971	6174	0	1986	0	217
SRL_OPN_2PTS019_0404_20141218_073018_20141218_090840.EUM.nc	0.012	0.012	0.096	3456	5540	0	1962	24	98
SRL_OPN_2PTS019_0405_20141218_090839_20141218_104625.EUM.nc	0.027	0.030	0.086	2316	5482	0	3032	17	117
SRL_OPN_2PTS019_0407_20141218_104624_20141218_122436.EUM.nc	-0.032	-0.031	0.093	2491	5384	0	2754	12	127
SRL_OPN_2PTS019_0409_20141218_122435_20141218_140352.EUM.nc	0.011	0.018	0.096	3176	5440	0	2169	9	86
SRL_OPN_2PTS019_0411_20141218_140351_20141218_155716.EUM.nc	0.011	-0.005	0.119	3159	6360	0	3120	16	65
SRL_OPN_2PTS019_0414_20141218_155715_20141218_173653.EUM.nc	0.038	0.036	0.094	2654	5480	0	2735	9	82
SRL_OPN_2PTS019_0416_20141218_173652_20141218_191628.EUM.nc	-0.007	0.010	0.096	3309	5581	0	2218	16	38
SRL_OPN_2PTS019_0418_20141218_191627_20141218_205527.EUM.nc	-0.027	-0.028	0.095	3509	5587	0	1954	10	114
SRL_OPN_2PTS019_0420_20141218_205526_20141218_223353.EUM.nc	-0.025	-0.041	0.105	2865	5374	0	2441	32	36
SRL_OPN_2PTS019_0421_20141218_223352_20141219_001145.EUM.nc	0.034	0.038	0.080	3033	5476	0	2317	6	120
SRL_OPN_2PTS019_0423_20141219_001144_20141219_014936.EUM.nc	-0.006	0.001	0.100	2970	5524	0	2520	5	29
SRL_OPN_2PTS019_0425_20141219_014936_20141219_032837.EUM.nc	0.016	0.014	0.086	2850	5493	0	2525	11	107
SRL_OPN_2PTS019_0427_20141219_032836_20141219_050920.EUM.nc	0.061	0.054	0.112	2866	5546	0	2612	3	65
SRL_OPN_2PTS019_0429_20141219_050920_20141219_065917.EUM.nc	0.001	-0.001	0.090	3681	6192	0	2438	2	71
SRL_OPN_2PTS019_0432_20141219_065916_20141219_083743.EUM.nc	0.018	0.019	0.104	4020	5618	0	1420	17	161
SRL_OPN_2PTS019_0434_20141219_083743_20141219_101541.EUM.nc	0.013	0.007	0.099	2574	5392	0	2642	16	160
SRL_OPN_2PTS019_0435_20141219_101540_20141219_115341.EUM.nc	-0.013	-0.001	0.105	2464	5405	0	2830	15	96
SRL_OPN_2PTS019_0437_20141219_115340_20141219_133223.EUM.nc	0.007	0.009	0.083	2864	5316	0	2323	5	124
SRL_OPN_2PTS019_0439_20141219_133223_20141219_152555.EUM.nc	0.002	-0.005	0.093	3533	6339	0	2725	1	80
SRL_OPN_2PTS019_0442_20141219_152555_20141219_170534.EUM.nc	0.052	0.044	0.090	2603	5580	0	2885	11	81
SRL_OPN_2PTS019_0444_20141219_170533_20141219_184513.EUM.nc	-0.009	-0.007	0.073	3054	5500	0	2321	1	124
SRL_OPN_2PTS019_0446_20141219_184513_20141219_202422.EUM.nc	0.012	0.025	0.105	3328	5501	0	2096	10	67
SRL_OPN_2PTS019_0448_20141219_202421_20141219_220302.EUM.nc	-0.032	-0.041	0.114	2997	5457	0	2348	29	83
SRL_OPN_2PTS019_0450_20141219_220302_20141219_234100.EUM.nc	0.046	0.045	0.084	2622	5440	0	2720	21	77
SRL_OPN_2PTS019_0451_20141219_234100_20141220_011844.EUM.nc	0.027	0.030	0.078	2840	5494	0	2557	9	88
SRL_OPN_2PTS019_0453_20141220_011843_20141220_025722.EUM.nc	0.029	0.026	0.109	2808	5557	0	2719	8	22
SRL_OPN_2PTS019_0455_20141220_025721_20141220_043729.EUM.nc	0.031	0.033	0.096	2765	5494	0	2630	15	84
SRL_OPN_2PTS019_0457_20141220_043729_20141220_061933.EUM.nc	0.022	0.011	0.085	3773	5767	0	1949	5	40
SRL_OPN_2PTS019_0459_20141220_061932_20141220_080649.EUM.nc	0.024	0.029	0.090	4126	6092	0	1909	4	53

– Continued on next page

Table 17: Sea Surface Height Anomaly (Product Values) Statistics.

– Continued from previous page

File	Median	Mean	Std. Dev.	No. Obs.	Total Obs.	Default Lat/Lon	Flag (total)	Default (total)	3-Sigma Edited
SRL_OPN_2PTS019_0462_20141220_080649_20141220_094457.EUM.nc	0.017	0.020	0.098	2752	5494	0	2559	17	166
SRL_OPN_2PTS019_0463_20141220_094456_20141220_112249.EUM.nc	0.005	0.001	0.087	1998	5249	0	3170	34	47
SRL_OPN_2PTS019_0465_20141220_112249_20141220_130120.EUM.nc	-0.013	0.003	0.106	2643	5310	0	2617	12	38
SRL_OPN_2PTS019_0467_20141220_130119_20141220_145435.EUM.nc	0.010	0.015	0.090	3444	6330	0	2798	10	78
SRL_OPN_2PTS019_0470_20141220_145434_20141220_163413.EUM.nc	0.005	0.002	0.114	3096	5621	0	2410	9	106
SRL_OPN_2PTS019_0472_20141220_163413_20141220_181357.EUM.nc	0.014	0.015	0.086	2887	5609	0	2631	26	65
SRL_OPN_2PTS019_0474_20141220_181356_20141220_195315.EUM.nc	0.004	0.013	0.084	3009	5520	0	2374	15	122
SRL_OPN_2PTS019_0476_20141220_195314_20141220_213208.EUM.nc	-0.038	-0.042	0.097	3491	5400	0	1806	29	74
SRL_OPN_2PTS019_0478_20141220_213207_20141220_231017.EUM.nc	-0.009	0.002	0.119	2119	5352	0	3130	9	94
SRL_OPN_2PTS019_0479_20141220_231017_20141221_004756.EUM.nc	0.033	0.035	0.069	2946	5467	0	2291	37	193
SRL_OPN_2PTS019_0481_20141221_004755_20141221_022615.EUM.nc	-0.006	-0.011	0.104	2794	5531	0	2711	13	13
SRL_OPN_2PTS019_0483_20141221_022614_20141221_054710.EUM.nc	0.041	0.037	0.123	6219	11113	0	4704	29	161
SRL_OPN_2PTS019_0487_20141221_054709_20141221_073551.EUM.nc	0.006	0.001	0.077	4014	6167	0	1989	5	159
SRL_OPN_2PTS019_0490_20141221_073552_20141221_091410.EUM.nc	0.015	0.015	0.084	3304	5546	0	2136	15	91
SRL_OPN_2PTS019_0491_20141221_091409_20141221_105202.EUM.nc	-0.012	-0.015	0.111	2232	5471	0	3127	44	68
SRL_OPN_2PTS019_0493_20141221_105203_20141221_123007.EUM.nc	-0.048	-0.039	0.100	2413	5307	0	2755	14	125
SRL_OPN_2PTS019_0495_20141221_123006_20141221_140931.EUM.nc	0.021	0.037	0.096	3123	5511	0	2323	2	63
SRL_OPN_2PTS019_0497_20141221_140932_20141221_160252.EUM.nc	0.027	0.014	0.117	3244	6386	0	3095	10	37
SRL_OPN_2PTS019_0500_20141221_160251_20141221_174238.EUM.nc	0.038	0.042	0.095	2674	5600	0	2800	34	92
SRL_OPN_2PTS019_0502_20141221_174238_20141221_192203.EUM.nc	-0.008	0.004	0.096	3320	5564	0	2160	6	78
SRL_OPN_2PTS019_0504_20141221_192202_20141221_210109.EUM.nc	-0.028	-0.030	0.084	3490	5569	0	1938	11	130
SRL_OPN_2PTS019_0506_20141221_210109_20141221_223931.EUM.nc	0.003	-0.002	0.125	2747	5354	0	2505	46	56
SRL_OPN_2PTS019_0507_20141221_223930_20141222_001720.EUM.nc	0.036	0.026	0.091	2996	5438	0	2311	3	128
SRL_OPN_2PTS019_0509_20141222_001720_20141222_015523.EUM.nc	-0.001	-0.005	0.077	2787	5519	0	2551	5	176
SRL_OPN_2PTS019_0511_20141222_015522_20141222_051510.EUM.nc	0.020	0.013	0.144	5753	11012	0	5020	29	210
SRL_OPN_2PTS019_0515_20141222_051510_20141222_070457.EUM.nc	0.005	0.000	0.098	3698	6200	0	2381	20	101
SRL_OPN_2PTS019_0518_20141222_070456_20141222_084329.EUM.nc	0.010	0.020	0.111	3895	5609	0	1640	32	42
SRL_OPN_2PTS019_0520_20141222_084328_20141222_102125.EUM.nc	0.019	0.014	0.099	2514	5375	0	2703	45	113
SRL_OPN_2PTS019_0521_20141222_102124_20141222_115917.EUM.nc	0.001	0.015	0.101	2475	5360	0	2780	26	79
SRL_OPN_2PTS019_0523_20141222_115917_20141222_133815.EUM.nc	-0.009	-0.014	0.084	2919	5384	0	2342	8	115
SRL_OPN_2PTS019_0525_20141222_133814_20141222_153138.EUM.nc	0.001	-0.001	0.108	3538	6346	0	2758	10	40
SRL_OPN_2PTS019_0528_20141222_153137_20141222_171126.EUM.nc	0.035	0.025	0.086	2633	5592	0	2870	2	87
SRL_OPN_2PTS019_0530_20141222_171125_20141222_185056.EUM.nc	-0.007	0.002	0.082	3202	5505	0	2249	7	47
SRL_OPN_2PTS019_0532_20141222_185055_20141222_203012.EUM.nc	-0.039	-0.022	0.102	3349	5517	0	2041	24	103
SRL_OPN_2PTS019_0534_20141222_203011_20141222_220849.EUM.nc	-0.011	-0.013	0.118	2930	5482	0	2398	53	101
SRL_OPN_2PTS019_0536_20141222_220848_20141222_234638.EUM.nc	0.043	0.046	0.084	2813	5479	0	2548	15	103
SRL_OPN_2PTS019_0537_20141222_234637_20141223_012430.EUM.nc	0.026	0.025	0.081	2794	5537	0	2659	12	72
SRL_OPN_2PTS019_0539_20141223_012430_20141223_030304.EUM.nc	0.003	0.003	0.108	2791	5563	0	2720	7	45
SRL_OPN_2PTS019_0541_20141223_030304_20141223_044317.EUM.nc	0.011	0.012	0.088	2760	5494	0	2557	11	166

– Continued on next page

Table 17: Sea Surface Height Anomaly (Product Values) Statistics.

– Continued from previous page

File	Median	Mean	Std. Dev.	No. Obs.	Total Obs.	Default Lat/Lon	Flag (total)	Default (total)	3-Sigma Edited
SRL_OPN_2PTS019_0543_20141223_044316_20141223_062538.EUM.nc	0.019	0.011	0.087	3865	5779	0	1861	4	49
SRL_OPN_2PTS019_0545_20141223_062537_20141223_081237.EUM.nc	-0.010	-0.005	0.096	4023	6093	0	1929	5	136
SRL_OPN_2PTS019_0548_20141223_081236_20141223_095042.EUM.nc	0.019	0.021	0.109	2711	5356	0	2498	16	131
SRL_OPN_2PTS019_0549_20141223_095041_20141223_112827.EUM.nc	0.000	-0.003	0.114	2117	5287	0	3107	38	25
SRL_OPN_2PTS019_0551_20141223_112826_20141223_130701.EUM.nc	-0.006	0.007	0.089	2714	5386	0	2605	8	59
SRL_OPN_2PTS019_0553_20141223_130700_20141223_150018.EUM.nc	-0.006	-0.001	0.094	3479	6331	0	2796	4	52
SRL_OPN_2PTS019_0556_20141223_150019_20141223_164005.EUM.nc	-0.012	-0.013	0.110	2928	5584	0	2536	19	101
SRL_OPN_2PTS019_0558_20141223_164004_20141223_181940.EUM.nc	-0.021	-0.024	0.083	2942	5494	0	2479	5	68
SRL_OPN_2PTS019_0560_20141223_181939_20141223_195905.EUM.nc	-0.001	-0.009	0.100	3015	5524	0	2368	5	136
SRL_OPN_2PTS019_0562_20141223_195904_20141223_213748.EUM.nc	-0.043	-0.037	0.088	3378	5486	0	1963	20	125
SRL_OPN_2PTS019_0564_20141223_213747_20141223_231555.EUM.nc	0.025	0.034	0.107	2267	5334	0	2990	13	64
SRL_OPN_2PTS019_0565_20141223_231554_20141224_005344.EUM.nc	0.057	0.064	0.077	2902	5509	0	2492	29	86
SRL_OPN_2PTS019_0567_20141224_005343_20141224_023155.EUM.nc	0.013	0.011	0.107	2799	5527	0	2680	11	37
SRL_OPN_2PTS019_0569_20141224_023154_20141224_041136.EUM.nc	0.002	-0.002	0.085	2619	5479	0	2698	14	148
SRL_OPN_2PTS019_0571_20141224_041136_20141224_055313.EUM.nc	0.023	0.025	0.122	3654	5684	0	1960	6	64
SRL_OPN_2PTS019_0573_20141224_055313_20141224_074140.EUM.nc	-0.027	-0.024	0.080	4081	6148	0	1953	2	112
SRL_OPN_2PTS019_0576_20141224_074139_20141224_091948.EUM.nc	-0.009	-0.006	0.115	3132	5522	0	2312	14	64
SRL_OPN_2PTS019_0577_20141224_091948_20141224_105741.EUM.nc	-0.010	-0.021	0.126	2155	5397	0	3191	27	24
SRL_OPN_2PTS019_0579_20141224_105740_20141224_123556.EUM.nc	-0.018	-0.002	0.107	2475	5298	0	2795	9	19
SRL_OPN_2PTS019_0581_20141224_123555_20141224_141515.EUM.nc	0.006	0.018	0.103	3227	5477	0	2203	4	43
SRL_OPN_2PTS019_0583_20141224_141515_20141224_160845.EUM.nc	0.008	0.004	0.101	3190	6377	0	3049	6	132
SRL_OPN_2PTS019_0586_20141224_160845_20141224_174823.EUM.nc	-0.025	-0.022	0.088	2730	5575	0	2761	2	82
SRL_OPN_2PTS019_0588_20141224_174822_20141224_192754.EUM.nc	-0.012	-0.006	0.096	3156	5603	0	2309	28	110
SRL_OPN_2PTS019_0590_20141224_192754_20141224_210650.EUM.nc	-0.041	-0.038	0.055	3236	5553	0	2030	27	260
SRL_OPN_2PTS019_0592_20141224_210649_20141224_224510.EUM.nc	0.020	0.027	0.086	2518	5316	0	2661	31	106
SRL_OPN_2PTS019_0593_20141224_224509_20141225_002259.EUM.nc	0.016	0.019	0.099	3067	5459	0	2346	15	31
SRL_OPN_2PTS019_0595_20141225_002259_20141225_020056.EUM.nc	-0.023	-0.028	0.102	2880	5538	0	2612	12	34
SRL_OPN_2PTS019_0597_20141225_020057_20141225_034008.EUM.nc	0.017	0.009	0.076	2715	5507	0	2583	8	201
SRL_OPN_2PTS019_0599_20141225_034007_20141225_052104.EUM.nc	0.012	0.009	0.091	2825	5559	0	2594	11	129
SRL_OPN_2PTS019_0601_20141225_052103_20141225_071040.EUM.nc	-0.007	-0.009	0.068	3735	6183	0	2353	17	78
SRL_OPN_2PTS019_0604_20141225_071039_20141225_084901.EUM.nc	-0.017	-0.013	0.096	3766	5600	0	1742	4	88
SRL_OPN_2PTS019_0605_20141225_084900_20141225_102657.EUM.nc	-0.012	-0.015	0.109	2516	5396	0	2756	22	102
SRL_OPN_2PTS019_0607_20141225_102656_20141225_120459.EUM.nc	-0.009	0.009	0.101	2524	5373	0	2788	21	40
SRL_OPN_2PTS019_0609_20141225_120459_20141225_134353.EUM.nc	-0.021	-0.019	0.091	3055	5432	0	2340	18	19
SRL_OPN_2PTS019_0611_20141225_134352_20141225_153725.EUM.nc	-0.009	-0.002	0.100	3481	6369	0	2791	2	95
SRL_OPN_2PTS019_0614_20141225_153725_20141225_171703.EUM.nc	0.022	0.022	0.086	2571	5579	0	2935	17	56
SRL_OPN_2PTS019_0616_20141225_171703_20141225_185642.EUM.nc	-0.012	-0.010	0.065	3095	5515	0	2290	15	115
SRL_OPN_2PTS019_0618_20141225_185641_20141225_203547.EUM.nc	-0.031	-0.028	0.080	3348	5531	0	1980	30	173
SRL_OPN_2PTS019_0620_20141225_203546_20141225_221421.EUM.nc	-0.001	-0.010	0.088	2884	5446	0	2404	37	121

– Continued on next page

Table 17: Sea Surface Height Anomaly (Product Values) Statistics.

– Continued from previous page

File	Median	Mean	Std. Dev.	No. Obs.	Total Obs.	Default Lat/Lon	Flag (total)	Default (total)	3-Sigma Edited
SRL_OPN_2PTS019_0622_20141225_221420_20141225_235218.EUM.nc	0.011	0.016	0.095	2850	5450	0	2512	13	75
SRL_OPN_2PTS019_0623_20141225_235217_20141226_013002.EUM.nc	0.011	0.020	0.079	2846	5503	0	2559	7	91
SRL_OPN_2PTS019_0625_20141226_013002_20141226_030849.EUM.nc	0.009	0.023	0.098	2799	5513	0	2608	10	96
SRL_OPN_2PTS019_0627_20141226_030848_20141226_044909.EUM.nc	0.020	0.016	0.086	2901	5460	0	2453	9	97
SRL_OPN_2PTS019_0629_20141226_044908_20141226_063129.EUM.nc	0.036	0.040	0.085	3853	5771	0	1855	1	62
SRL_OPN_2PTS019_0631_20141226_063129_20141226_081811.EUM.nc	-0.028	-0.022	0.080	3969	6075	0	1966	22	118
SRL_OPN_2PTS019_0634_20141226_081810_20141226_095613.EUM.nc	0.017	0.023	0.119	2719	5390	0	2559	14	98
SRL_OPN_2PTS019_0635_20141226_095614_20141226_113408.EUM.nc	0.044	0.041	0.104	2325	5354	0	2970	34	25
SRL_OPN_2PTS019_0637_20141226_113407_20141226_131238.EUM.nc	-0.017	-0.005	0.102	2784	5354	0	2520	9	41
SRL_OPN_2PTS019_0639_20141226_131237_20141226_150605.EUM.nc	-0.537	-0.920	3.445	3268	6354	0	2775	123	188
SRL_OPN_2PTS019_0642_20141226_150604_20141226_164543.EUM.nc	-0.016	-0.015	0.085	2753	5569	0	2687	14	115
SRL_OPN_2PTS019_0644_20141226_164543_20141226_182525.EUM.nc	-0.034	-0.038	0.072	3009	5509	0	2347	17	136
SRL_OPN_2PTS019_0646_20141226_182525_20141226_200441.EUM.nc	-0.032	-0.033	0.083	2994	5511	0	2417	7	93
SRL_OPN_2PTS019_0648_20141226_200439_20141226_214328.EUM.nc	-0.011	-0.013	0.088	3222	5485	0	2082	38	143
SRL_OPN_2PTS019_0650_20141226_214328_20141226_232134.EUM.nc	0.018	0.027	0.096	2376	5312	0	2848	13	75
SRL_OPN_2PTS019_0651_20141226_232133_20141227_005914.EUM.nc	0.021	0.035	0.097	2872	5486	0	2535	29	50
SRL_OPN_2PTS019_0653_20141227_005913_20141227_023738.EUM.nc	-0.006	0.000	0.102	2834	5552	0	2653	21	44
SRL_OPN_2PTS019_0655_20141227_023738_20141227_041725.EUM.nc	-0.011	-0.014	0.071	2684	5492	0	2623	28	157
SRL_OPN_2PTS019_0657_20141227_041724_20141227_055901.EUM.nc	0.007	0.006	0.085	3719	5701	0	1936	5	41
SRL_OPN_2PTS019_0659_20141227_055900_20141227_074715.EUM.nc	-0.008	-0.004	0.074	4029	6123	0	1927	10	157
SRL_OPN_2PTS019_0662_20141227_074714_20141227_092528.EUM.nc	0.012	0.006	0.101	3041	5510	0	2343	6	120
SRL_OPN_2PTS019_0663_20141227_092527_20141227_110320.EUM.nc	0.017	0.025	0.103	2073	5443	0	3296	29	45
SRL_OPN_2PTS019_0665_20141227_110319_20141227_124130.EUM.nc	-0.036	-0.013	0.105	2468	5263	0	2697	13	85
SRL_OPN_2PTS019_0667_20141227_124130_20141227_142104.EUM.nc	-0.035	-0.029	0.078	3265	5484	0	2137	1	81
SRL_OPN_2PTS019_0669_20141227_142105_20141227_161422.EUM.nc	-0.006	0.005	0.100	3201	6376	0	3033	8	134
SRL_OPN_2PTS019_0672_20141227_161421_20141227_175407.EUM.nc	-0.024	-0.025	0.090	2773	5575	0	2723	10	69
SRL_OPN_2PTS019_0674_20141227_175407_20141227_193330.EUM.nc	-0.018	-0.019	0.071	3048	5583	0	2316	24	195
SRL_OPN_2PTS019_0676_20141227_193329_20141227_211231.EUM.nc	-0.039	-0.030	0.064	3289	5426	0	1952	9	176
SRL_OPN_2PTS019_0678_20141227_211230_20141227_225049.EUM.nc	0.017	0.025	0.096	2359	5411	0	2949	23	80
SRL_OPN_2PTS019_0679_20141227_225048_20141228_002829.EUM.nc	0.006	0.023	0.113	3134	5410	0	2222	12	42
SRL_OPN_2PTS019_0681_20141228_002828_20141228_020637.EUM.nc	-0.013	-0.017	0.093	2700	5545	0	2765	32	48
SRL_OPN_2PTS019_0683_20141228_020637_20141228_034554.EUM.nc	0.007	0.004	0.077	2693	5554	0	2649	7	205
SRL_OPN_2PTS019_0685_20141228_034553_20141228_052648.EUM.nc	0.017	0.012	0.083	2823	5539	0	2617	4	95
SRL_OPN_2PTS019_0687_20141228_052647_20141228_071614.EUM.nc	-0.011	-0.011	0.073	3823	6175	0	2231	22	99
SRL_OPN_2PTS019_0690_20141228_071613_20141228_085441.EUM.nc	-0.014	-0.017	0.085	3672	5604	0	1773	20	139
SRL_OPN_2PTS019_0691_20141228_085440_20141228_103236.EUM.nc	0.025	0.013	0.106	2319	5500	0	3067	33	81
SRL_OPN_2PTS019_0693_20141228_103235_20141228_121032.EUM.nc	0.005	0.020	0.084	2441	5411	0	2893	40	37
SRL_OPN_2PTS019_0695_20141228_121031_20141228_134938.EUM.nc	-0.010	-0.004	0.082	3072	5441	0	2311	12	46
SRL_OPN_2PTS019_0697_20141228_134938_20141228_154301.EUM.nc	-0.004	-0.007	0.099	3486	6355	0	2770	12	87

– Continued on next page

Table 17: Sea Surface Height Anomaly (Product Values) Statistics.

– Continued from previous page

File	Median	Mean	Std. Dev.	No. Obs.	Total Obs.	Default Lat/Lon	Flag (total)	Default (total)	3-Sigma Edited
SRL_OPN_2PTS019_0700_20141228_154301_20141228_172248.EUM.nc	-0.010	0.001	0.097	2603	5511	0	2812	4	92
SRL_OPN_2PTS019_0702_20141228_172248_20141228_190217.EUM.nc	0.000	-0.001	0.081	3043	5575	0	2341	3	188
SRL_OPN_2PTS019_0704_20141228_190217_20141228_204130.EUM.nc	0.002	0.009	0.078	3483	5534	0	1828	12	211
SRL_OPN_2PTS019_0706_20141228_204129_20141228_222001.EUM.nc	0.000	-0.005	0.081	2891	5337	0	2299	31	116
SRL_OPN_2PTS019_0708_20141228_222000_20141228_235748.EUM.nc	0.027	0.033	0.096	3010	5476	0	2429	6	31
SRL_OPN_2PTS019_0709_20141228_235747_20141229_013543.EUM.nc	-0.002	0.008	0.080	2904	5544	0	2550	7	83
SRL_OPN_2PTS019_0711_20141229_013543_20141229_031425.EUM.nc	0.025	0.028	0.087	2726	5500	0	2619	15	140
SRL_OPN_2PTS019_0713_20141229_031424_20141229_045450.EUM.nc	0.021	0.022	0.078	2922	5487	0	2463	4	98
SRL_OPN_2PTS019_0715_20141229_045450_20141229_063728.EUM.nc	0.015	0.016	0.073	3912	5811	0	1860	6	33
SRL_OPN_2PTS019_0717_20141229_063727_20141229_082351.EUM.nc	0.024	0.020	0.078	4073	6060	0	1836	7	144
SRL_OPN_2PTS019_0720_20141229_082350_20141229_100144.EUM.nc	0.011	0.005	0.130	2770	5410	0	2572	13	55
SRL_OPN_2PTS019_0721_20141229_100144_20141229_113939.EUM.nc	0.014	0.021	0.098	2322	5338	0	2923	37	56
SRL_OPN_2PTS019_0723_20141229_113938_20141229_131820.EUM.nc	-0.005	0.002	0.079	2830	5316	0	2374	4	108
SRL_OPN_2PTS019_0725_20141229_131819_20141229_151142.EUM.nc	-0.027	-0.026	0.088	3553	6366	0	2759	7	47
SRL_OPN_2PTS019_0728_20141229_151141_20141229_165128.EUM.nc	0.012	0.025	0.107	2758	5573	0	2729	7	79
SRL_OPN_2PTS019_0730_20141229_165127_20141229_183101.EUM.nc	-0.002	-0.002	0.080	3045	5500	0	2346	11	98
SRL_OPN_2PTS019_0732_20141229_183101_20141229_201023.EUM.nc	0.015	0.021	0.077	2965	5523	0	2378	12	168
SRL_OPN_2PTS019_0734_20141229_201023_20141229_214909.EUM.nc	-0.019	-0.023	0.087	3242	5487	0	2129	23	93
SRL_OPN_2PTS019_0736_20141229_214908_20141229_232704.EUM.nc	0.013	0.007	0.088	2194	5247	0	2718	43	292
SRL_OPN_2PTS019_0737_20141229_232703_20141230_010453.EUM.nc	0.011	0.031	0.101	2725	5495	0	2715	21	34
SRL_OPN_2PTS019_0739_20141230_010453_20141230_024321.EUM.nc	-0.009	-0.018	0.092	2826	5561	0	2675	10	50
SRL_OPN_2PTS019_0741_20141230_024320_20141230_042304.EUM.nc	0.019	0.014	0.078	2733	5494	0	2621	13	127
SRL_OPN_2PTS019_0743_20141230_042304_20141230_060457.EUM.nc	0.023	0.033	0.073	3640	5702	0	1913	9	140
SRL_OPN_2PTS019_0745_20141230_060456_20141230_075254.EUM.nc	0.007	0.005	0.067	4013	6129	0	1921	4	191
SRL_OPN_2PTS019_0748_20141230_075254_20141230_093106.EUM.nc	0.009	0.002	0.091	2999	5479	0	2357	9	114
SRL_OPN_2PTS019_0749_20141230_093106_20141230_110849.EUM.nc	0.008	0.011	0.098	2105	5378	0	3172	45	56
SRL_OPN_2PTS019_0751_20141230_110849_20141230_124712.EUM.nc	-0.063	-0.044	0.097	2490	5220	0	2706	2	22
SRL_OPN_2PTS019_0753_20141230_124712_20141230_144020.EUM.nc	-0.011	-0.010	0.071	3316	6223	0	2816	1	90
SRL_OPN_2PTS019_0756_20141230_144019_20141230_162006.EUM.nc	0.023	0.026	0.095	3249	5630	0	2268	12	101
SRL_OPN_2PTS019_0758_20141230_162005_20141230_175943.EUM.nc	-0.027	-0.027	0.076	2863	5587	0	2610	5	109
SRL_OPN_2PTS019_0760_20141230_175942_20141230_193913.EUM.nc	0.000	0.008	0.064	3109	5584	0	2318	4	153
SRL_OPN_2PTS019_0762_20141230_193912_20141230_211812.EUM.nc	-0.012	-0.003	0.073	3360	5434	0	1935	31	108
SRL_OPN_2PTS019_0764_20141230_211811_20141230_225619.EUM.nc	0.012	0.017	0.107	2328	5401	0	2973	17	83
SRL_OPN_2PTS019_0765_20141230_225618_20141231_003408.EUM.nc	0.007	0.018	0.092	3242	5451	0	2154	9	46
SRL_OPN_2PTS019_0767_20141231_003407_20141231_021218.EUM.nc	-0.011	-0.018	0.108	2736	5539	0	2731	11	61
SRL_OPN_2PTS019_0769_20141231_021217_20141231_035130.EUM.nc	0.013	0.013	0.073	2583	5494	0	2641	40	230
SRL_OPN_2PTS019_0771_20141231_035130_20141231_053241.EUM.nc	0.027	0.028	0.088	2896	5531	0	2553	13	69
SRL_OPN_2PTS019_0773_20141231_053240_20141231_072154.EUM.nc	-0.021	-0.006	0.087	4050	6197	0	2072	9	66
SRL_OPN_2PTS019_0776_20141231_072154_20141231_090019.EUM.nc	0.021	0.020	0.079	3622	5596	0	1833	16	125

– Continued on next page

Table 17: Sea Surface Height Anomaly (Product Values) Statistics.

– Continued from previous page

File	Median	Mean	Std. Dev.	No. Obs.	Total Obs.	Default Lat/Lon	Flag (total)	Default (total)	3-Sigma Edited
SRL_OPN_2PTS019_0777_20141231_090019_20141231_103806.EUM.nc	0.008	-0.001	0.098	2344	5460	0	3050	13	53
SRL_OPN_2PTS019_0779_20141231_103805_20141231_121612.EUM.nc	-0.030	-0.010	0.104	2526	5435	0	2834	24	51
SRL_OPN_2PTS019_0781_20141231_121611_20141231_135523.EUM.nc	-0.006	-0.004	0.075	3077	5442	0	2243	3	119
SRL_OPN_2PTS019_0783_20141231_135522_20141231_154846.EUM.nc	-0.008	-0.016	0.104	3522	6372	0	2780	20	50
SRL_OPN_2PTS019_0786_20141231_154845_20141231_172825.EUM.nc	0.027	0.031	0.083	2613	5500	0	2749	13	125
SRL_OPN_2PTS019_0788_20141231_172824_20141231_190800.EUM.nc	-0.006	0.007	0.094	3279	5587	0	2194	8	106
SRL_OPN_2PTS019_0790_20141231_190800_20141231_204702.EUM.nc	-0.004	0.008	0.090	3582	5512	0	1795	17	118
SRL_OPN_2PTS019_0792_20141231_204702_20141231_222531.EUM.nc	-0.012	-0.014	0.073	2838	5348	0	2396	30	84
SRL_OPN_2PTS019_0794_20141231_222532_20150101_000325.EUM.nc	0.021	0.034	0.082	3043	5509	0	2383	13	70
SRL_OPN_2PTS019_0795_20150101_000325_20150101_014115.EUM.nc	-0.011	-0.012	0.083	2959	5555	0	2544	11	41
SRL_OPN_2PTS019_0797_20150101_014115_20150101_032008.EUM.nc	0.002	0.008	0.088	2742	5502	0	2574	20	166
SRL_OPN_2PTS019_0799_20150101_032007_20150101_050042.EUM.nc	0.031	0.038	0.092	2998	5520	0	2466	13	43
SRL_OPN_2PTS019_0801_20150101_050041_20150101_064319.EUM.nc	-0.008	-0.008	0.070	3880	5805	0	1856	7	62
SRL_OPN_2PTS019_0803_20150101_064319_20150101_082922.EUM.nc	0.020	0.020	0.074	3929	6039	0	1768	9	333
SRL_OPN_2PTS019_0806_20150101_082922_20150101_100721.EUM.nc	0.021	0.019	0.079	2614	5390	0	2559	8	209
SRL_OPN_2PTS019_0807_20150101_100720_20150101_114518.EUM.nc	0.017	0.024	0.097	2264	5370	0	2914	27	165
SRL_OPN_2PTS019_0809_20150101_114518_20150101_132355.EUM.nc	-0.003	0.000	0.072	2858	5321	0	2338	10	115
SRL_OPN_2PTS019_0811_20150101_132355_20150101_151726.EUM.nc	-0.007	-0.013	0.098	3589	6345	0	2713	8	35
SRL_OPN_2PTS019_0814_20150101_151725_20150101_165704.EUM.nc	0.019	0.027	0.111	2762	5565	0	2736	12	55
SRL_OPN_2PTS019_0816_20150101_165703_20150101_183646.EUM.nc	-0.007	-0.004	0.083	3112	5476	0	2271	6	87
SRL_OPN_2PTS019_0818_20150101_183645_20150101_201557.EUM.nc	0.016	0.021	0.110	3217	5502	0	2194	15	76
SRL_OPN_2PTS019_0820_20150101_201556_20150101_215440.EUM.nc	-0.049	-0.043	0.086	2996	5458	0	2185	46	231
SRL_OPN_2PTS019_0822_20150101_215439_20150101_233241.EUM.nc	0.012	0.010	0.102	2383	5281	0	2750	14	134
SRL_OPN_2PTS019_0823_20150101_233241_20150102_011031.EUM.nc	0.014	0.016	0.075	2715	5518	0	2752	8	43
SRL_OPN_2PTS019_0825_20150102_011030_20150102_024855.EUM.nc	-0.005	-0.020	0.113	2855	5526	0	2632	6	33
SRL_OPN_2PTS019_0827_20150102_024855_20150102_042853.EUM.nc	0.013	0.012	0.083	2845	5500	0	2549	7	99
SRL_OPN_2PTS019_0829_20150102_042852_20150102_061045.EUM.nc	-0.009	-0.007	0.085	3670	5712	0	1910	3	129
SRL_OPN_2PTS019_0831_20150102_061044_20150102_075835.EUM.nc	-0.004	0.002	0.073	4095	6099	0	1847	9	148
SRL_OPN_2PTS019_0834_20150102_075834_20150102_093637.EUM.nc	0.002	-0.003	0.079	2797	5488	0	2517	18	156
SRL_OPN_2PTS019_0835_20150102_093637_20150102_111428.EUM.nc	-0.004	-0.000	0.086	2040	5339	0	3182	47	70
SRL_OPN_2PTS019_0837_20150102_111428_20150102_125253.EUM.nc	-0.036	-0.018	0.091	2606	5244	0	2561	6	71
SRL_OPN_2PTS019_0839_20150102_125252_20150102_144605.EUM.nc	0.024	0.024	0.084	3395	6278	0	2812	1	70
SRL_OPN_2PTS019_0842_20150102_144604_20150102_162543.EUM.nc	-0.009	-0.017	0.123	3329	5629	0	2221	9	70
SRL_OPN_2PTS019_0844_20150102_162543_20150102_180526.EUM.nc	-0.007	-0.009	0.088	3002	5617	0	2516	7	92
SRL_OPN_2PTS019_0846_20150102_180525_20150102_194455.EUM.nc	0.010	0.011	0.093	3160	5559	0	2297	16	86
SRL_OPN_2PTS019_0848_20150102_194454_20150102_212343.EUM.nc	-0.030	-0.022	0.082	3406	5382	0	1833	17	126
SRL_OPN_2PTS019_0850_20150102_212343_20150102_230157.EUM.nc	-0.007	0.008	0.129	2237	5301	0	3015	21	28
SRL_OPN_2PTS019_0851_20150102_230156_20150103_003945.EUM.nc	0.007	-0.001	0.087	3266	5479	0	2128	10	75
SRL_OPN_2PTS019_0853_20150103_003944_20150103_021750.EUM.nc	-0.003	-0.010	0.110	2796	5532	0	2698	2	36

– Continued on next page

Table 17: Sea Surface Height Anomaly (Product Values) Statistics.

– Continued from previous page

File	Median	Mean	Std. Dev.	No. Obs.	Total Obs.	Default Lat/Lon	Flag (total)	Default (total)	3-Sigma Edited
SRL_OPN_2PTS019_0855_20150103_021749_20150103_035717.EUM.nc	0.019	0.015	0.078	2775	5554	0	2667	14	98
SRL_OPN_2PTS019_0857_20150103_035716_20150103_053825.EUM.nc	0.005	0.008	0.087	2978	5499	0	2342	23	156
SRL_OPN_2PTS019_0859_20150103_053826_20150103_072735.EUM.nc	-0.007	-0.006	0.069	4197	6188	0	1913	2	76
SRL_OPN_2PTS019_0862_20150103_072735_20150103_090549.EUM.nc	0.038	0.039	0.082	3424	5542	0	1934	15	169
SRL_OPN_2PTS019_0863_20150103_090548_20150103_104342.EUM.nc	-0.004	0.001	0.098	2354	5497	0	3087	23	33
SRL_OPN_2PTS019_0865_20150103_104343_20150103_122152.EUM.nc	-0.043	-0.034	0.082	2516	5433	0	2785	19	113
SRL_OPN_2PTS019_0867_20150103_122151_20150103_140059.EUM.nc	0.008	0.011	0.086	3256	5441	0	2077	6	102
SRL_OPN_2PTS019_0869_20150103_140058_20150103_155422.EUM.nc	-0.027	-0.034	0.097	3270	6341	0	2987	6	78
SRL_OPN_2PTS019_0872_20150103_155421_20150103_173407.EUM.nc	0.046	0.047	0.103	2665	5494	0	2721	14	94
SRL_OPN_2PTS019_0874_20150103_173407_20150103_191344.EUM.nc	0.007	0.015	0.099	3360	5593	0	2159	14	60
SRL_OPN_2PTS019_0876_20150103_191343_20150103_205243.EUM.nc	-0.029	-0.020	0.078	3552	5560	0	1871	23	114
SRL_OPN_2PTS019_0878_20150103_205242_20150103_223111.EUM.nc	-0.004	-0.005	0.076	2736	5359	0	2494	39	90
SRL_OPN_2PTS019_0880_20150103_223110_20150104_000854.EUM.nc	0.056	0.045	0.084	3071	5455	0	2333	6	45
SRL_OPN_2PTS019_0881_20150104_000855_20150104_014653.EUM.nc	-0.002	-0.023	0.112	3068	5548	0	2464	3	13
SRL_OPN_2PTS019_0883_20150104_014653_20150104_050623.EUM.nc	0.026	0.025	0.087	5693	11027	0	5044	41	249
SRL_OPN_2PTS019_0887_20150104_050623_20150104_065625.EUM.nc	-0.014	-0.025	0.077	3847	6208	0	2311	12	38
SRL_OPN_2PTS019_0890_20150104_065624_20150104_083501.EUM.nc	0.008	0.016	0.087	4044	5621	0	1375	5	197
SRL_OPN_2PTS019_0892_20150104_083501_20150104_101300.EUM.nc	0.016	0.016	0.106	2640	5371	0	2612	19	100
SRL_OPN_2PTS019_0893_20150104_101259_20150104_115050.EUM.nc	-0.020	-0.016	0.079	2380	5402	0	2858	29	135
SRL_OPN_2PTS019_0895_20150104_115049_20150104_132939.EUM.nc	-0.027	-0.024	0.082	2948	5303	0	2230	11	114
SRL_OPN_2PTS019_0897_20150104_132938_20150104_152302.EUM.nc	0.009	-0.000	0.120	3624	6324	0	2667	8	25
SRL_OPN_2PTS019_0900_20150104_152302_20150104_170248.EUM.nc	0.011	0.015	0.110	2680	5598	0	2797	8	113
SRL_OPN_2PTS019_0902_20150104_170248_20150104_184220.EUM.nc	0.007	0.009	0.100	3115	5462	0	2271	2	74
SRL_OPN_2PTS019_0904_20150104_184219_20150104_202138.EUM.nc	0.014	0.023	0.085	3273	5487	0	2053	26	135
SRL_OPN_2PTS019_0906_20150104_202137_20150104_220019.EUM.nc	-0.019	-0.020	0.099	2909	5442	0	2354	31	148
SRL_OPN_2PTS019_0908_20150104_220018_20150104_233811.EUM.nc	0.018	0.013	0.091	2603	5413	0	2710	17	83
SRL_OPN_2PTS019_0909_20150104_233811_20150105_011603.EUM.nc	0.027	0.027	0.088	2956	5478	0	2459	11	52
SRL_OPN_2PTS019_0911_20150105_011602_20150105_025438.EUM.nc	0.015	0.017	0.102	2859	5485	0	2595	13	18
SRL_OPN_2PTS019_0913_20150105_025437_20150105_043434.EUM.nc	0.035	0.029	0.077	2818	5460	0	2490	24	128
SRL_OPN_2PTS019_0915_20150105_043434_20150105_061642.EUM.nc	0.008	0.000	0.092	3831	5763	0	1856	2	74
SRL_OPN_2PTS019_0917_20150105_061641_20150105_080407.EUM.nc	0.003	0.007	0.088	4086	6097	0	1861	6	144
SRL_OPN_2PTS019_0920_20150105_080406_20150105_094216.EUM.nc	0.007	0.010	0.109	2821	5504	0	2559	20	104
SRL_OPN_2PTS019_0921_20150105_094215_20150105_112008.EUM.nc	-0.013	-0.011	0.086	2166	5265	0	2987	45	67
SRL_OPN_2PTS019_0923_20150105_112007_20150105_125827.EUM.nc	-0.042	-0.026	0.102	2706	5240	0	2493	5	36
SRL_OPN_2PTS019_0925_20150105_125826_20150105_145142.EUM.nc	-0.001	0.006	0.099	3457	6283	0	2756	13	57
SRL_OPN_2PTS019_0928_20150105_145141_20150105_163128.EUM.nc	-0.008	-0.003	0.117	3213	5652	0	2343	21	75
SRL_OPN_2PTS019_0930_20150105_163128_20150105_181112.EUM.nc	0.005	0.003	0.096	3009	5597	0	2519	9	60
SRL_OPN_2PTS019_0932_20150105_181112_20150105_195031.EUM.nc	-0.006	-0.002	0.084	3057	5524	0	2341	5	121
SRL_OPN_2PTS019_0934_20150105_195031_20150105_212925.EUM.nc	-0.034	-0.027	0.089	3414	5396	0	1776	29	177

– Continued on next page

Table 17: Sea Surface Height Anomaly (Product Values) Statistics.

– Continued from previous page

File	Median	Mean	Std. Dev.	No. Obs.	Total Obs.	Default Lat/Lon	Flag (total)	Default (total)	3-Sigma Edited
SRL_OPN_2PTS019_0936_20150105_212924_20150105_230736.EUM.nc	-0.022	-0.019	0.099	2115	5307	0	3099	11	82
SRL_OPN_2PTS019_0937_20150105_230736_20150106_004515.EUM.nc	0.040	0.039	0.084	3063	5444	0	2275	13	93
SRL_OPN_2PTS019_0939_20150106_004514_20150106_022331.EUM.nc	-0.004	-0.005	0.115	2792	5566	0	2729	4	41
SRL_OPN_2PTS019_0941_20150106_022331_20150106_040255.EUM.nc	0.019	0.019	0.083	2736	5448	0	2535	13	164
SRL_OPN_2PTS019_0943_20150106_040254_20150106_054421.EUM.nc	0.016	0.009	0.081	3332	5653	0	2178	13	130
SRL_OPN_2PTS019_0945_20150106_054421_20150106_073309.EUM.nc	-0.026	-0.028	0.085	4177	6154	0	1909	1	67
SRL_OPN_2PTS019_0948_20150106_073308_20150106_091128.EUM.nc	0.010	0.009	0.093	3332	5560	0	2120	30	78
SRL_OPN_2PTS019_0949_20150106_091128_20150106_104921.EUM.nc	-0.015	-0.020	0.092	2246	5491	0	3130	17	98
SRL_OPN_2PTS019_0951_20150106_104920_20150106_122726.EUM.nc	-0.026	-0.012	0.091	2537	5323	0	2719	34	33
SRL_OPN_2PTS019_0953_20150106_122725_20150106_140646.EUM.nc	-0.007	0.004	0.086	3188	5468	0	2202	1	77
SRL_OPN_2PTS019_0955_20150106_140645_20150106_160007.EUM.nc	-0.014	-0.026	0.094	3177	6346	0	3011	11	147
SRL_OPN_2PTS019_0958_20150106_160006_20150106_173954.EUM.nc	0.020	0.021	0.093	2803	5627	0	2727	9	88
SRL_OPN_2PTS019_0960_20150106_173954_20150106_191919.EUM.nc	-0.025	-0.019	0.078	3202	5578	0	2198	5	173
SRL_OPN_2PTS019_0962_20150106_191919_20150106_205826.EUM.nc	-0.032	-0.024	0.086	3547	5574	0	1861	14	152
SRL_OPN_2PTS019_0964_20150106_205826_20150106_223642.EUM.nc	-0.001	-0.003	0.096	2754	5314	0	2477	33	50
SRL_OPN_2PTS019_0965_20150106_223641_20150107_001433.EUM.nc	0.058	0.056	0.086	3059	5470	0	2333	5	73
SRL_OPN_2PTS019_0967_20150107_001432_20150107_015235.EUM.nc	0.002	-0.006	0.106	2986	5516	0	2466	6	58
SRL_OPN_2PTS019_0969_20150107_015235_20150107_033129.EUM.nc	0.004	0.009	0.073	2911	5457	0	2426	17	103
SRL_OPN_2PTS019_0971_20150107_033129_20150107_051216.EUM.nc	0.006	0.014	0.087	2920	5521	0	2506	3	92
SRL_OPN_2PTS019_0973_20150107_051215_20150107_070208.EUM.nc	-0.009	-0.017	0.092	3819	6212	0	2304	16	73
SRL_OPN_2PTS019_0976_20150107_070207_20150107_084040.EUM.nc	-0.012	-0.005	0.083	4028	5608	0	1474	6	100
SRL_OPN_2PTS019_0978_20150107_084040_20150107_101830.EUM.nc	-0.001	-0.002	0.112	2586	5386	0	2662	29	109
SRL_OPN_2PTS019_0979_20150107_101829_20150107_115629.EUM.nc	-0.014	0.001	0.094	2494	5378	0	2809	21	54
SRL_OPN_2PTS019_0981_20150107_115628_20150107_133525.EUM.nc	-0.020	-0.017	0.069	2923	5339	0	2259	7	150
SRL_OPN_2PTS019_0983_20150107_133524_20150107_152848.EUM.nc	0.015	0.003	0.100	3586	6340	0	2685	0	69
SRL_OPN_2PTS019_0986_20150107_152847_20150107_170834.EUM.nc	0.020	0.031	0.095	2681	5574	0	2779	2	112
SRL_OPN_2PTS019_0988_20150107_170833_20150107_184805.EUM.nc	-0.007	-0.004	0.075	3274	5478	0	2115	12	77
SRL_OPN_2PTS019_0990_20150107_184804_20150107_202722.EUM.nc	-0.006	-0.001	0.086	3317	5547	0	2096	13	121
SRL_OPN_2PTS019_0992_20150107_202721_20150107_220551.EUM.nc	-0.009	-0.014	0.088	2925	5465	0	2340	30	170
SRL_OPN_2PTS019_0994_20150107_220552_20150107_234351.EUM.nc	0.024	0.025	0.087	2775	5472	0	2575	28	94
SRL_OPN_2PTS019_0995_20150107_234350_20150108_012142.EUM.nc	0.012	0.018	0.087	2969	5496	0	2458	16	53
SRL_OPN_2PTS019_0997_20150108_012143_20150108_030014.EUM.nc	0.006	0.012	0.090	2780	5534	0	2623	18	113
SRL_OPN_2PTS019_0999_20150108_030013_20150108_044024.EUM.nc	0.009	0.015	0.074	2871	5506	0	2533	17	85