Near Real Time Altimeter Validation System Report

Report Generation Date: 2015-02-12 15:08:32
Data Window Start Date: 2015-01-08 05:39:00
Data Window End Date: 2015-02-12 05:39:00
Data Window Duration : 35.0000 days

Contents

1 File Summary **6**

2 Sea Surface Height Anomaly Plots **19**

3 Sea Surface Height Anomaly (Model Wet) Plots **24**

4 Ka-Band Significant Wave Height Plots **29**

5 Altimeter Wind Speed Plots **34**

6 Ka-Band Backscatter Coefficient Plots **39**

7 Dry Troposphere Path Delay Plots **44**

8 Radiometer Wet Troposphere Path Delay Plots **49**

9 Model Wet Troposphere Path Delay Plots **54**

10 Wet Path Delay Difference (AMR-Model) Plots **59**

11 K Brightness Temperature Plots **64**

12 Ka Brightness Temperature Plots **69**

13 Ka-Band Ionospheric Path Delay Plots **74**

14 Ka-Band Sea State Bias Plots **79**

15 Ka-Band Waveform Attitude Plots **84**

16 Inverted Barometer Height Correction Plots **89**

17 Sea Surface Height Anomaly (Product Values) Plots **94**

18 Sea Surface Height Anomaly Table **99**

19 Sea Surface Height Anomaly (Model Wet) Table **112**

20 Ka-Band Significant Wave Height Table **125**

21 Altimeter Wind Speed Table **138**

22 Ka-Band Backscatter Coefficient Table **151**

23 Dry Troposphere Path Delay Table **164**

24 Radiometer Wet Troposphere Path Delay Table **177**

25 Model Wet Troposphere Path Delay Table **190**

26 Wet Path Delay Difference (AMR-Model) Table **203**

27 K Brightness Temperature Table **216**

28 Ka Brightness Temperature Table **229**

29 Ka-Band Ionospheric Path Delay Table **242**

30 Ka-Band Sea State Bias Table **255**

31 Ka-Band Waveform Attitude Table **268**

32 Inverted Barometer Height Correction Table **281**

33 Sea Surface Height Anomaly (Product Values) Table **294**

List of Figures

1 Mean/Median for Sea Surface Height Anomaly . . . 19
2 Standard Deviation for Sea Surface Height Anomaly . . . 20
3 Flagged/Edited Data Points for Sea Surface Height Anomaly . . . 20
4 One Cycle Per Revolution Amplitude for Sea Surface Height Anomaly . . . 21
5 Histogram for Sea Surface Height Anomaly . . . 21
6 Map of Values for Sea Surface Height Anomaly . . . 22
7 Map of Flagged/Edited Points for Sea Surface Height Anomaly . . . 23
8 Mean/Median for Sea Surface Height Anomaly (Model Wet) . . . 24
9 Standard Deviation for Sea Surface Height Anomaly (Model Wet) . . . 25
10 Flagged/Edited Data Points for Sea Surface Height Anomaly (Model Wet) . . . 25
11 One Cycle Per Revolution Amplitude for Sea Surface Height Anomaly (Model Wet) . . . 26
12 Histogram for Sea Surface Height Anomaly (Model Wet) . . . 26
13 Map of Values for Sea Surface Height Anomaly (Model Wet) . . . 27
14 Map of Flagged/Edited Points for Sea Surface Height Anomaly (Model Wet) . . . 28
15 Mean/Median for Ka-Band Significant Wave Height . . . 29
16 Standard Deviation for Ka-Band Significant Wave Height . . . 30
17 Flagged/Edited Data Points for Ka-Band Significant Wave Height . . . 30
18 Histogram for Ka-Band Significant Wave Height . . . 31
19 Map of Values for Ka-Band Significant Wave Height . . . 32
20 Map of Flagged/Edited Points for Ka-Band Significant Wave Height . . . 33
21 Mean/Median for Altimeter Wind Speed . . . 34
22 Standard Deviation for Altimeter Wind Speed . . . 35
23 Flagged/Edited Data Points for Altimeter Wind Speed . . . 35
24 Histogram for Altimeter Wind Speed . . . 36
25 Map of Values for Altimeter Wind Speed . . . 37
26 Map of Flagged/Edited Points for Altimeter Wind Speed . . . 38
27 Mean/Median for Ka-Band Backscatter Coefficient . . . 39
28 Standard Deviation for Ka-Band Backscatter Coefficient . . . 40
29 Flagged/Edited Data Points for Ka-Band Backscatter Coefficient . . . 40
30 Histogram for Ka-Band Backscatter Coefficient . . . 41
31 Map of Values for Ka-Band Backscatter Coefficient . . . 42
32 Map of Flagged/Edited Points for Ka-Band Backscatter Coefficient . . . 43
33 Mean/Median for Dry Troposphere Path Delay . . . 44
34 Standard Deviation for Dry Troposphere Path Delay . . . 45
35 Flagged/Edited Data Points for Dry Troposphere Path Delay . . . 45
36 Histogram for Dry Troposphere Path Delay . . . 46
37 Map of Values for Dry Troposphere Path Delay . . . 47
38 Map of Flagged/Edited Points for Dry Troposphere Path Delay . . . 48
39 Mean/Median for Radiometer Wet Troposphere Path Delay . . . 49
40 Standard Deviation for Radiometer Wet Troposphere Path Delay . . . 50
41 Flagged/Edited Data Points for Radiometer Wet Troposphere Path Delay . . . 50
42 Histogram for Radiometer Wet Troposphere Path Delay . . . 51
43 Map of Values for Radiometer Wet Troposphere Path Delay . . . 52
44 Map of Flagged/Edited Points for Radiometer Wet Troposphere Path Delay . . . 53
45 Mean/Median for Model Wet Troposphere Path Delay . . . 54
46 Standard Deviation for Model Wet Troposphere Path Delay . . . 55
47 Flagged/Edited Data Points for Model Wet Troposphere Path Delay . . . 55
48 Histogram for Model Wet Troposphere Path Delay . . . 56
49 Map of Values for Model Wet Troposphere Path Delay . . . 57
50 Map of Flagged/Edited Points for Model Wet Troposphere Path Delay . . . 58
51 Mean/Median for Wet Path Delay Difference (AMR-Model) . . . 59
52 Standard Deviation for Wet Path Delay Difference (AMR-Model) . . . 60

53 Flagged/Edited Data Points for Wet Path Delay Difference (AMR-Model) . . . 60
54 Histogram for Wet Path Delay Difference (AMR-Model) . . . 61
55 Map of Values for Wet Path Delay Difference (AMR-Model) . . . 62
56 Map of Flagged/Edited Points for Wet Path Delay Difference (AMR-Model) . . . 63
57 Mean/Median for K Brightness Temperature . . . 64
58 Standard Deviation for K Brightness Temperature . . . 65
59 Flagged/Edited Data Points for K Brightness Temperature . . . 65
60 Histogram for K Brightness Temperature . . . 66
61 Map of Values for K Brightness Temperature . . . 67
62 Map of Flagged/Edited Points for K Brightness Temperature . . . 68
63 Mean/Median for Ka Brightness Temperature . . . 69
64 Standard Deviation for Ka Brightness Temperature . . . 70
65 Flagged/Edited Data Points for Ka Brightness Temperature . . . 70
66 Histogram for Ka Brightness Temperature . . . 71
67 Map of Values for Ka Brightness Temperature . . . 72
68 Map of Flagged/Edited Points for Ka Brightness Temperature . . . 73
69 Mean/Median for Ka-Band Ionospheric Path Delay . . . 74
70 Standard Deviation for Ka-Band Ionospheric Path Delay . . . 75
71 Flagged/Edited Data Points for Ka-Band Ionospheric Path Delay . . . 75
72 Histogram for Ka-Band Ionospheric Path Delay . . . 76
73 Map of Values for Ka-Band Ionospheric Path Delay . . . 77
74 Map of Flagged/Edited Points for Ka-Band Ionospheric Path Delay . . . 78
75 Mean/Median for Ka-Band Sea State Bias . . . 79
76 Standard Deviation for Ka-Band Sea State Bias . . . 80
77 Flagged/Edited Data Points for Ka-Band Sea State Bias . . . 80
78 Histogram for Ka-Band Sea State Bias . . . 81
79 Map of Values for Ka-Band Sea State Bias . . . 82
80 Map of Flagged/Edited Points for Ka-Band Sea State Bias . . . 83
81 Mean/Median for Ka-Band Waveform Attitude . . . 84
82 Standard Deviation for Ka-Band Waveform Attitude . . . 85
83 Flagged/Edited Data Points for Ka-Band Waveform Attitude . . . 85
84 Histogram for Ka-Band Waveform Attitude . . . 86
85 Map of Values for Ka-Band Waveform Attitude . . . 87
86 Map of Flagged/Edited Points for Ka-Band Waveform Attitude . . . 88
87 Mean/Median for Inverted Barometer Height Correction . . . 89
88 Standard Deviation for Inverted Barometer Height Correction . . . 90
89 Flagged/Edited Data Points for Inverted Barometer Height Correction . . . 90
90 Histogram for Inverted Barometer Height Correction . . . 91
91 Map of Values for Inverted Barometer Height Correction . . . 92
92 Map of Flagged/Edited Points for Inverted Barometer Height Correction . . . 93
93 Mean/Median for Sea Surface Height Anomaly (Product Values) . . . 94
94 Standard Deviation for Sea Surface Height Anomaly (Product Values) . . . 95
95 Flagged/Edited Data Points for Sea Surface Height Anomaly (Product Values) . . . 95
96 Histogram for Sea Surface Height Anomaly (Product Values) . . . 96
97 Map of Values for Sea Surface Height Anomaly (Product Values) . . . 97
98 Map of Flagged/Edited Points for Sea Surface Height Anomaly (Product Values) . . . 98

List of Tables

1 List of files between 2015-01-08 05:39:00 and 2015-02-12 05:39:00. 6
2 Sea Surface Height Anomaly Statistics. 99
3 Sea Surface Height Anomaly (Model Wet) Statistics. 112
4 Ka-Band Significant Wave Height Statistics. 125
5 Altimeter Wind Speed Statistics. 138
6 Ka-Band Backscatter Coefficient Statistics. 151
7 Dry Troposphere Path Delay Statistics. 164
8 Radiometer Wet Troposphere Path Delay Statistics. 177
9 Model Wet Troposphere Path Delay Statistics. 190
10 Wet Path Delay Difference (AMR-Model) Statistics. 203
11 K Brightness Temperature Statistics. 216
12 Ka Brightness Temperature Statistics. 229
13 Ka-Band Ionospheric Path Delay Statistics. 242
14 Ka-Band Sea State Bias Statistics. 255
15 Ka-Band Waveform Attitude Statistics. 268
16 Inverted Barometer Height Correction Statistics. 281
17 Sea Surface Height Anomaly (Product Values) Statistics. 294

1 File Summary

Table 1: List of files between 2015-01-08 05:39:00 and 2015-02-12 05:39:00.

	File Name	Start Date	End Date	Rev. No.	Latency (hours)
1	SRL_OPN_2PTS019_1001_20150108_044023_20150108_062231.EUM.nc	2015-01-08 04:40:24	2015-01-08 06:22:30	9758	2.172
2	SRL_OPN_2PTS020_0001_20150108_062231_20150108_080949.EUM.nc	2015-01-08 06:22:31	2015-01-08 08:09:47	9759	2.228
3	SRL_OPN_2PTS020_0004_20150108_080948_20150108_094746.EUM.nc	2015-01-08 08:09:48	2015-01-08 09:47:44	9760	2.048
4	SRL_OPN_2PTS020_0005_20150108_094747_20150108_112539.EUM.nc	2015-01-08 09:47:47	2015-01-08 11:25:38	9761	2.053
5	SRL_OPN_2PTS020_0007_20150108_112539_20150108_130412.EUM.nc	2015-01-08 11:25:39	2015-01-08 13:04:11	9762	2.079
6	SRL_OPN_2PTS020_0009_20150108_130412_20150108_145727.EUM.nc	2015-01-08 13:04:12	2015-01-08 14:57:26	9763	2.376
7	SRL_OPN_2PTS020_0012_20150108_145727_20150108_163715.EUM.nc	2015-01-08 14:57:27	2015-01-08 16:37:14	9764	2.178
8	SRL_OPN_2PTS020_0014_20150108_163713_20150108_181649.EUM.nc	2015-01-08 16:37:14	2015-01-08 18:16:47	9765	2.173
9	SRL_OPN_2PTS020_0016_20150108_181649_20150108_195615.EUM.nc	2015-01-08 18:16:49	2015-01-08 19:56:14	9766	2.153
10	SRL_OPN_2PTS020_0018_20150108_195614_20150108_213458.EUM.nc	2015-01-08 19:56:15	2015-01-08 21:34:57	9767	2.136
11	SRL_OPN_2PTS020_0020_20150108_213457_20150108_231306.EUM.nc	2015-01-08 21:34:58	2015-01-08 23:13:05	9768	2.103
12	SRL_OPN_2PTS020_0021_20150108_231306_20150109_005054.EUM.nc	2015-01-08 23:13:06	2015-01-09 00:50:53	9769	2.12
13	SRL_OPN_2PTS020_0023_20150109_005053_20150109_022905.EUM.nc	2015-01-09 00:50:54	2015-01-09 02:29:04	9770	2.147
14	SRL_OPN_2PTS020_0025_20150109_022905_20150109_040843.EUM.nc	2015-01-09 02:29:05	2015-01-09 04:08:41	9771	2.171
15	SRL_OPN_2PTS020_0027_20150109_040843_20150109_055015.EUM.nc	2015-01-09 04:08:43	2015-01-09 05:50:13	9772	2.157
16	SRL_OPN_2PTS020_0029_20150109_055015_20150109_073851.EUM.nc	2015-01-09 05:50:15	2015-01-09 07:38:50	9773	2.245
17	SRL_OPN_2PTS020_0032_20150109_073850_20150109_091700.EUM.nc	2015-01-09 07:38:50	2015-01-09 09:16:59	9774	2.056
18	SRL_OPN_2PTS020_0033_20150109_091659_20150109_105452.EUM.nc	2015-01-09 09:16:59	2015-01-09 10:54:51	9775	2.034
19	SRL_OPN_2PTS020_0035_20150109_105452_20150109_123307.EUM.nc	2015-01-09 10:54:52	2015-01-09 12:33:05	9776	2.048
20	SRL_OPN_2PTS020_0037_20150109_123306_20150109_141223.EUM.nc	2015-01-09 12:33:06	2015-01-09 14:12:21	9777	2.098
21	SRL_OPN_2PTS020_0039_20150109_141222_20150109_160553.EUM.nc	2015-01-09 14:12:25	2015-01-09 16:05:51	9778	2.405
22	SRL_OPN_2PTS020_0042_20150109_160552_20150109_174530.EUM.nc	2015-01-09 16:05:53	2015-01-09 17:45:29	9779	2.187
23	SRL_OPN_2PTS020_0044_20150109_174530_20150109_192503.EUM.nc	2015-01-09 17:45:30	2015-01-09 19:25:01	9780	2.159
24	SRL_OPN_2PTS020_0046_20150109_192502_20150109_210400.EUM.nc	2015-01-09 19:25:02	2015-01-09 21:03:59	9781	2.12
25	SRL_OPN_2PTS020_0048_20150109_210359_20150109_224221.EUM.nc	2015-01-09 21:03:59	2015-01-09 22:42:20	9782	2.105
26	SRL_OPN_2PTS020_0049_20150109_224221_20150110_002011.EUM.nc	2015-01-09 22:42:21	2015-01-10 00:20:10	9783	2.126
27	SRL_OPN_2PTS020_0051_20150110_002011_20150110_015807.EUM.nc	2015-01-10 00:20:11	2015-01-10 01:58:06	9784	2.145
28	SRL_OPN_2PTS020_0053_20150110_015806_20150110_033715.EUM.nc	2015-01-10 01:58:06	2015-01-10 03:37:13	9785	2.151
29	SRL_OPN_2PTS020_0055_20150110_033714_20150110_051808.EUM.nc	2015-01-10 03:37:14	2015-01-10 05:18:07	9786	2.174
30	SRL_OPN_2PTS020_0057_20150110_051808_20150110_070749.EUM.nc	2015-01-10 05:18:08	2015-01-10 07:07:48	9787	2.274
31	SRL_OPN_2PTS020_0060_20150110_070748_20150110_084612.EUM.nc	2015-01-10 07:07:49	2015-01-10 08:46:11	9788	2.055
32	SRL_OPN_2PTS020_0061_20150110_084611_20150110_102408.EUM.nc	2015-01-10 08:46:12	2015-01-10 10:24:07	9789	2.041
33	SRL_OPN_2PTS020_0063_20150110_102407_20150110_120209.EUM.nc	2015-01-10 10:24:08	2015-01-10 12:02:08	9790	2.062
34	SRL_OPN_2PTS020_0065_20150110_120210_20150110_134101.EUM.nc	2015-01-10 12:02:10	2015-01-10 13:41:00	9791	2.062
35	SRL_OPN_2PTS020_0067_20150110_134100_20150110_153432.EUM.nc	2015-01-10 13:41:03	2015-01-10 15:34:31	9792	2.386
36	SRL_OPN_2PTS020_0070_20150110_153431_20150110_171411.EUM.nc	2015-01-10 15:34:32	2015-01-10 17:14:10	9793	2.171

– Continued on next page

Table 1: List of files between 2015-01-08 05:39:00 and 2015-02-12 05:39:00.

– Continued from previous page

	File Name	Start Date	End Date	Rev. No.	Latency (hours)
37	SRL_OPN_2PTS020_0072_20150110_171410_20150110_185348.EUM.nc	2015-01-10 17:14:10	2015-01-10 18:53:47	9794	2.141
38	SRL_OPN_2PTS020_0074_20150110_185349_20150110_203255.EUM.nc	2015-01-10 18:53:49	2015-01-10 20:32:54	9795	2.136
39	SRL_OPN_2PTS020_0076_20150110_203254_20150110_221132.EUM.nc	2015-01-10 20:32:55	2015-01-10 22:11:31	9796	2.123
40	SRL_OPN_2PTS020_0078_20150110_221131_20150110_234928.EUM.nc	2015-01-10 22:11:32	2015-01-10 23:49:27	9797	2.111
41	SRL_OPN_2PTS020_0079_20150110_234927_20150111_012714.EUM.nc	2015-01-10 23:49:28	2015-01-11 01:27:13	9798	2.137
42	SRL_OPN_2PTS020_0081_20150111_012713_20150111_030557.EUM.nc	2015-01-11 01:27:13	2015-01-11 03:05:56	9799	2.15
43	SRL_OPN_2PTS020_0083_20150111_030556_20150111_044614.EUM.nc	2015-01-11 03:05:57	2015-01-11 04:46:13	9800	2.145
44	SRL_OPN_2PTS020_0085_20150111_044614_20150111_062830.EUM.nc	2015-01-11 04:46:14	2015-01-11 06:28:29	9801	2.159
45	SRL_OPN_2PTS020_0087_20150111_062829_20150111_081520.EUM.nc	2015-01-11 06:28:30	2015-01-11 08:15:19	9802	2.211
46	SRL_OPN_2PTS020_0090_20150111_081519_20150111_095324.EUM.nc	2015-01-11 08:15:19	2015-01-11 09:53:23	9803	2.054
47	SRL_OPN_2PTS020_0091_20150111_095323_20150111_113118.EUM.nc	2015-01-11 09:53:24	2015-01-11 11:31:17	9804	2.05
48	SRL_OPN_2PTS020_0093_20150111_113117_20150111_130946.EUM.nc	2015-01-11 11:31:17	2015-01-11 13:09:45	9805	2.075
49	SRL_OPN_2PTS020_0095_20150111_130945_20150111_150312.EUM.nc	2015-01-11 13:09:45	2015-01-11 15:03:11	9806	2.371
50	SRL_OPN_2PTS020_0098_20150111_150311_20150111_164250.EUM.nc	2015-01-11 15:03:12	2015-01-11 16:42:49	9807	2.153
51	SRL_OPN_2PTS020_0100_20150111_164249_20150111_182233.EUM.nc	2015-01-11 16:42:50	2015-01-11 18:22:31	9808	2.179
52	SRL_OPN_2PTS020_0102_20150111_182232_20150111_200148.EUM.nc	2015-01-11 18:22:32	2015-01-11 20:01:47	9809	2.145
53	SRL_OPN_2PTS020_0104_20150111_200148_20150111_214038.EUM.nc	2015-01-11 20:01:48	2015-01-11 21:40:37	9810	2.13
54	SRL_OPN_2PTS020_0106_20150111_214038_20150111_231844.EUM.nc	2015-01-11 21:40:38	2015-01-11 23:18:43	9811	2.087
55	SRL_OPN_2PTS020_0107_20150111_231844_20150112_005625.EUM.nc	2015-01-11 23:18:44	2015-01-12 00:56:24	9812	2.113
56	SRL_OPN_2PTS020_0109_20150112_005624_20150112_023447.EUM.nc	2015-01-12 00:56:25	2015-01-12 02:34:46	9813	2.154
57	SRL_OPN_2PTS020_0111_20150112_023447_20150112_041429.EUM.nc	2015-01-12 02:34:47	2015-01-12 04:14:28	9814	2.146
58	SRL_OPN_2PTS020_0113_20150112_041430_20150112_055602.EUM.nc	2015-01-12 04:14:31	2015-01-12 05:56:01	9815	2.162
59	SRL_OPN_2PTS020_0115_20150112_055603_20150112_074423.EUM.nc	2015-01-12 05:56:03	2015-01-12 07:44:22	9816	2.235
60	SRL_OPN_2PTS020_0118_20150112_074422_20150112_092238.EUM.nc	2015-01-12 07:44:22	2015-01-12 09:22:36	9817	2.033
61	SRL_OPN_2PTS020_0119_20150112_092238_20150112_110031.EUM.nc	2015-01-12 09:22:38	2015-01-12 11:00:30	9818	2.039
62	SRL_OPN_2PTS020_0121_20150112_110031_20150112_123840.EUM.nc	2015-01-12 11:00:31	2015-01-12 12:38:39	9819	2.058
63	SRL_OPN_2PTS020_0123_20150112_123839_20150112_141810.EUM.nc	2015-01-12 12:38:40	2015-01-12 14:18:02	9820	2.084
64	SRL_OPN_2PTS020_0125_20150112_141810_20150112_161129.EUM.nc	2015-01-12 14:18:16	2015-01-12 16:11:27	9821	2.414
65	SRL_OPN_2PTS020_0128_20150112_161128_20150112_175115.EUM.nc	2015-01-12 16:11:28	2015-01-12 17:51:13	9822	2.167
66	SRL_OPN_2PTS020_0130_20150112_175114_20150112_193037.EUM.nc	2015-01-12 17:51:14	2015-01-12 19:30:35	9823	2.155
67	SRL_OPN_2PTS020_0132_20150112_193037_20150112_210940.EUM.nc	2015-01-12 19:30:37	2015-01-12 21:09:39	9824	2.127
68	SRL_OPN_2PTS020_0134_20150112_210940_20150112_224759.EUM.nc	2015-01-12 21:09:40	2015-01-12 22:47:58	9825	2.109
69	SRL_OPN_2PTS020_0135_20150112_224759_20150113_002540.EUM.nc	2015-01-12 22:47:59	2015-01-13 00:25:39	9826	2.111
70	SRL_OPN_2PTS020_0137_20150113_002541_20150113_020347.EUM.nc	2015-01-13 00:25:41	2015-01-13 02:03:46	9827	2.123
71	SRL_OPN_2PTS020_0139_20150113_020347_20150113_034301.EUM.nc	2015-01-13 02:03:47	2015-01-13 03:43:00	9828	2.156
72	SRL_OPN_2PTS020_0141_20150113_034300_20150113_052351.EUM.nc	2015-01-13 03:43:00	2015-01-13 05:23:50	9829	2.185
73	SRL_OPN_2PTS020_0143_20150113_052351_20150113_071322.EUM.nc	2015-01-13 05:23:51	2015-01-13 07:13:20	9830	2.269
74	SRL_OPN_2PTS020_0146_20150113_071321_20150113_085150.EUM.nc	2015-01-13 07:13:21	2015-01-13 08:51:49	9831	2.061
75	SRL_OPN_2PTS020_0147_20150113_085149_20150113_102946.EUM.nc	2015-01-13 08:51:50	2015-01-13 10:29:45	9832	2.047

– Continued on next page

Table 1: List of files between 2015-01-08 05:39:00 and 2015-02-12 05:39:00.

– Continued from previous page

	File Name	Start Date	End Date	Rev. No.	Latency (hours)
76	SRL_OPN_2PTS020_0149_20150113_102946_20150113_120741.EUM.nc	2015-01-13 10:29:46	2015-01-13 12:07:40	9833	2.064
77	SRL_OPN_2PTS020_0151_20150113_120740_20150113_134645.EUM.nc	2015-01-13 12:07:41	2015-01-13 13:46:44	9834	2.093
78	SRL_OPN_2PTS020_0153_20150113_134645_20150113_154010.EUM.nc	2015-01-13 13:46:46	2015-01-13 15:40:09	9835	2.398
79	SRL_OPN_2PTS020_0156_20150113_154009_20150113_171956.EUM.nc	2015-01-13 15:40:09	2015-01-13 17:19:55	9836	2.165
80	SRL_OPN_2PTS020_0158_20150113_171955_20150113_185925.EUM.nc	2015-01-13 17:19:55	2015-01-13 18:59:24	9837	2.169
81	SRL_OPN_2PTS020_0160_20150113_185924_20150113_203839.EUM.nc	2015-01-13 18:59:25	2015-01-13 20:38:38	9838	2.148
82	SRL_OPN_2PTS020_0162_20150113_203838_20150113_221712.EUM.nc	2015-01-13 20:38:38	2015-01-13 22:17:11	9839	2.102
83	SRL_OPN_2PTS020_0164_20150113_221711_20150113_235459.EUM.nc	2015-01-13 22:17:11	2015-01-13 23:54:57	9840	2.101
84	SRL_OPN_2PTS020_0165_20150113_235458_20150114_013254.EUM.nc	2015-01-13 23:54:58	2015-01-14 01:32:52	9841	2.134
85	SRL_OPN_2PTS020_0167_20150114_013253_20150114_031132.EUM.nc	2015-01-14 01:32:53	2015-01-14 03:11:31	9842	2.154
86	SRL_OPN_2PTS020_0169_20150114_031131_20150114_045156.EUM.nc	2015-01-14 03:11:32	2015-01-14 04:51:54	9843	2.167
87	SRL_OPN_2PTS020_0171_20150114_045155_20150114_063429.EUM.nc	2015-01-14 04:51:55	2015-01-14 06:34:28	9844	2.165
88	SRL_OPN_2PTS020_0173_20150114_063429_20150114_082101.EUM.nc	2015-01-14 06:34:29	2015-01-14 08:21:00	9845	2.204
89	SRL_OPN_2PTS020_0176_20150114_082101_20150114_095855.EUM.nc	2015-01-14 08:21:01	2015-01-14 09:58:54	9846	2.062
90	SRL_OPN_2PTS020_0177_20150114_095854_20150114_113649.EUM.nc	2015-01-14 09:58:55	2015-01-14 11:36:48	9847	2.046
91	SRL_OPN_2PTS020_0179_20150114_113649_20150114_131530.EUM.nc	2015-01-14 11:36:49	2015-01-14 13:15:29	9848	2.084
92	SRL_OPN_2PTS020_0181_20150114_131529_20150114_150849.EUM.nc	2015-01-14 13:15:30	2015-01-14 15:08:48	9849	2.384
93	SRL_OPN_2PTS020_0184_20150114_150848_20150114_164836.EUM.nc	2015-01-14 15:08:49	2015-01-14 16:48:35	9850	2.159
94	SRL_OPN_2PTS020_0186_20150114_164836_20150114_182809.EUM.nc	2015-01-14 16:48:36	2015-01-14 18:28:08	9851	2.175
95	SRL_OPN_2PTS020_0188_20150114_182808_20150114_200731.EUM.nc	2015-01-14 18:28:09	2015-01-14 20:07:29	9852	2.143
96	SRL_OPN_2PTS020_0190_20150114_200730_20150114_214611.EUM.nc	2015-01-14 20:07:31	2015-01-14 21:46:09	9853	2.123
97	SRL_OPN_2PTS020_0192_20150114_214611_20150114_232415.EUM.nc	2015-01-14 21:46:11	2015-01-14 23:24:14	9854	2.081
98	SRL_OPN_2PTS020_0193_20150114_232414_20150115_010204.EUM.nc	2015-01-14 23:24:15	2015-01-15 01:02:03	9855	2.101
99	SRL_OPN_2PTS020_0195_20150115_010204_20150115_024030.EUM.nc	2015-01-15 01:02:04	2015-01-15 02:40:29	9856	2.115
100	SRL_OPN_2PTS020_0197_20150115_024029_20150115_042011.EUM.nc	2015-01-15 02:40:30	2015-01-15 04:20:10	9857	2.16
101	SRL_OPN_2PTS020_0199_20150115_042010_20150115_060159.EUM.nc	2015-01-15 04:20:11	2015-01-15 06:01:58	9858	2.176
102	SRL_OPN_2PTS020_0201_20150115_060159_20150115_075004.EUM.nc	2015-01-15 06:01:59	2015-01-15 07:50:03	9859	2.256
103	SRL_OPN_2PTS020_0204_20150115_075004_20150115_092818.EUM.nc	2015-01-15 07:50:04	2015-01-15 09:28:17	9860	2.046
104	SRL_OPN_2PTS020_0205_20150115_092817_20150115_110601.EUM.nc	2015-01-15 09:28:17	2015-01-15 11:06:00	9861	2.033
105	SRL_OPN_2PTS020_0207_20150115_110600_20150115_124422.EUM.nc	2015-01-15 11:06:01	2015-01-15 12:44:21	9862	2.046
106	SRL_OPN_2PTS020_0209_20150115_124421_20150115_143729.EUM.nc	2015-01-15 12:44:21	2015-01-15 14:37:28	9863	2.357
107	SRL_OPN_2PTS020_0212_20150115_143729_20150115_161715.EUM.nc	2015-01-15 14:37:29	2015-01-15 16:17:14	9864	2.163
108	SRL_OPN_2PTS020_0214_20150115_161714_20150115_175651.EUM.nc	2015-01-15 16:17:14	2015-01-15 17:56:50	9865	2.177
109	SRL_OPN_2PTS020_0216_20150115_175651_20150115_193621.EUM.nc	2015-01-15 17:56:51	2015-01-15 19:36:20	9866	2.14
110	SRL_OPN_2PTS020_0218_20150115_193621_20150115_211521.EUM.nc	2015-01-15 19:36:21	2015-01-15 21:15:20	9867	2.121
111	SRL_OPN_2PTS020_0220_20150115_211521_20150115_225330.EUM.nc	2015-01-15 21:15:21	2015-01-15 22:53:29	9868	2.083
112	SRL_OPN_2PTS020_0221_20150115_225330_20150116_003119.EUM.nc	2015-01-15 22:53:30	2015-01-16 00:31:18	9869	2.121
113	SRL_OPN_2PTS020_0223_20150116_003119_20150116_020919.EUM.nc	2015-01-16 00:31:19	2015-01-16 02:09:18	9870	2.119
114	SRL_OPN_2PTS020_0225_20150116_020918_20150116_034838.EUM.nc	2015-01-16 02:09:19	2015-01-16 03:48:37	9871	2.135

– Continued on next page

Table 1: List of files between 2015-01-08 05:39:00 and 2015-02-12 05:39:00.

– Continued from previous page

	File Name	Start Date	End Date	Rev. No.	Latency (hours)
115	SRL_OPN_2PTS020_0227_20150116_034837_20150116_052946.EUM.nc	2015-01-16 03:48:38	2015-01-16 05:29:45	9872	2.174
116	SRL_OPN_2PTS020_0229_20150116_052946_20150116_071903.EUM.nc	2015-01-16 05:29:46	2015-01-16 07:19:02	9873	2.274
117	SRL_OPN_2PTS020_0232_20150116_071903_20150116_085730.EUM.nc	2015-01-16 07:19:03	2015-01-16 08:57:29	9874	2.053
118	SRL_OPN_2PTS020_0233_20150116_085730_20150116_103516.EUM.nc	2015-01-16 08:57:30	2015-01-16 10:35:15	9875	2.044
119	SRL_OPN_2PTS020_0235_20150116_103516_20150116_121322.EUM.nc	2015-01-16 10:35:16	2015-01-16 12:13:21	9876	2.071
120	SRL_OPN_2PTS020_0237_20150116_121322_20150116_135231.EUM.nc	2015-01-16 12:13:22	2015-01-16 13:52:30	9877	2.069
121	SRL_OPN_2PTS020_0239_20150116_135231_20150116_154555.EUM.nc	2015-01-16 13:52:31	2015-01-16 15:45:53	9878	2.394
122	SRL_OPN_2PTS020_0242_20150116_154554_20150116_172532.EUM.nc	2015-01-16 15:45:54	2015-01-16 17:25:30	9879	2.172
123	SRL_OPN_2PTS020_0244_20150116_172531_20150116_190509.EUM.nc	2015-01-16 17:25:32	2015-01-16 19:05:08	9880	2.168
124	SRL_OPN_2PTS020_0246_20150116_190508_20150116_204412.EUM.nc	2015-01-16 19:05:08	2015-01-16 20:44:11	9881	2.133
125	SRL_OPN_2PTS020_0248_20150116_204411_20150116_222243.EUM.nc	2015-01-16 20:44:12	2015-01-16 22:22:41	9882	2.104
126	SRL_OPN_2PTS020_0250_20150116_222243_20150117_000036.EUM.nc	2015-01-16 22:22:43	2015-01-17 00:00:34	9883	2.115
127	SRL_OPN_2PTS020_0251_20150117_000035_20150117_013825.EUM.nc	2015-01-17 00:00:36	2015-01-17 01:38:24	9884	2.126
128	SRL_OPN_2PTS020_0253_20150117_013824_20150117_031717.EUM.nc	2015-01-17 01:38:25	2015-01-17 03:17:16	9885	2.168
129	SRL_OPN_2PTS020_0255_20150117_031716_20150117_045747.EUM.nc	2015-01-17 03:17:17	2015-01-17 04:57:46	9886	2.158
130	SRL_OPN_2PTS020_0257_20150117_045746_20150117_064020.EUM.nc	2015-01-17 04:57:47	2015-01-17 06:40:19	9887	2.16
131	SRL_OPN_2PTS020_0259_20150117_064019_20150117_082632.EUM.nc	2015-01-17 06:40:20	2015-01-17 08:26:31	9888	2.186
132	SRL_OPN_2PTS020_0262_20150117_082631_20150117_100433.EUM.nc	2015-01-17 08:26:32	2015-01-17 10:04:32	9889	2.064
133	SRL_OPN_2PTS020_0263_20150117_100433_20150117_114230.EUM.nc	2015-01-17 10:04:33	2015-01-17 11:42:29	9890	2.038
134	SRL_OPN_2PTS020_0265_20150117_114230_20150117_132104.EUM.nc	2015-01-17 11:42:30	2015-01-17 13:21:03	9891	2.071
135	SRL_OPN_2PTS020_0267_20150117_132104_20150117_151434.EUM.nc	2015-01-17 13:21:09	2015-01-17 15:14:33	9892	2.387
136	SRL_OPN_2PTS020_0270_20150117_151434_20150117_165413.EUM.nc	2015-01-17 15:14:34	2015-01-17 16:54:12	9893	2.149
137	SRL_OPN_2PTS020_0272_20150117_165412_20150117_183355.EUM.nc	2015-01-17 16:54:12	2015-01-17 18:33:53	9894	2.159
138	SRL_OPN_2PTS020_0274_20150117_183354_20150117_201306.EUM.nc	2015-01-17 18:33:54	2015-01-17 20:13:05	9895	2.151
139	SRL_OPN_2PTS020_0276_20150117_201306_20150117_215151.EUM.nc	2015-01-17 20:13:06	2015-01-17 21:51:50	9896	2.12
140	SRL_OPN_2PTS020_0278_20150117_215150_20150117_232953.EUM.nc	2015-01-17 21:51:51	2015-01-17 23:29:52	9897	2.094
141	SRL_OPN_2PTS020_0279_20150117_232953_20150118_010734.EUM.nc	2015-01-17 23:29:53	2015-01-18 01:07:33	9898	2.116
142	SRL_OPN_2PTS020_0281_20150118_010734_20150118_024604.EUM.nc	2015-01-18 01:07:34	2015-01-18 02:46:03	9899	2.14
143	SRL_OPN_2PTS020_0283_20150118_024603_20150118_042559.EUM.nc	2015-01-18 02:46:03	2015-01-18 04:25:58	9900	2.155
144	SRL_OPN_2PTS020_0285_20150118_042558_20150118_060747.EUM.nc	2015-01-18 04:25:59	2015-01-18 06:07:45	9901	2.164
145	SRL_OPN_2PTS020_0287_20150118_060746_20150118_075537.EUM.nc	2015-01-18 06:07:46	2015-01-18 07:55:36	9902	2.23
146	SRL_OPN_2PTS020_0290_20150118_075536_20150118_093347.EUM.nc	2015-01-18 07:55:36	2015-01-18 09:33:46	9903	2.062
147	SRL_OPN_2PTS020_0291_20150118_093347_20150118_111140.EUM.nc	2015-01-18 09:33:47	2015-01-18 11:11:39	9904	2.031
148	SRL_OPN_2PTS020_0293_20150118_111139_20150118_125003.EUM.nc	2015-01-18 11:11:40	2015-01-18 12:50:02	9905	2.061
149	SRL_OPN_2PTS020_0295_20150118_125003_20150118_144314.EUM.nc	2015-01-18 12:50:03	2015-01-18 14:43:13	9906	2.349
150	SRL_OPN_2PTS020_0298_20150118_144314_20150118_162251.EUM.nc	2015-01-18 14:43:14	2015-01-18 16:22:50	9907	2.178
151	SRL_OPN_2PTS020_0300_20150118_162250_20150118_180236.EUM.nc	2015-01-18 16:22:51	2015-01-18 18:02:35	9908	2.168
152	SRL_OPN_2PTS020_0302_20150118_180235_20150118_194157.EUM.nc	2015-01-18 18:02:36	2015-01-18 19:41:56	9909	2.154
153	SRL_OPN_2PTS020_0304_20150118_194156_20150118_212054.EUM.nc	2015-01-18 19:41:57	2015-01-18 21:20:53	9910	2.127

– Continued on next page

Table 1: List of files between 2015-01-08 05:39:00 and 2015-02-12 05:39:00.

– Continued from previous page

	File Name	Start Date	End Date	Rev. No.	Latency (hours)
154	SRL_OPN_2PTS020_0306_20150118_212053_20150118_225909.EUM.nc	2015-01-18 21:20:54	2015-01-18 22:59:08	9911	2.099
155	SRL_OPN_2PTS020_0307_20150118_225908_20150119_003648.EUM.nc	2015-01-18 22:59:09	2015-01-19 00:36:47	9912	2.102
156	SRL_OPN_2PTS020_0309_20150119_003648_20150119_021501.EUM.nc	2015-01-19 00:36:48	2015-01-19 02:15:00	9913	2.132
157	SRL_OPN_2PTS020_0311_20150119_021500_20150119_035425.EUM.nc	2015-01-19 02:15:00	2015-01-19 03:54:24	9914	2.165
158	SRL_OPN_2PTS020_0313_20150119_035424_20150119_053531.EUM.nc	2015-01-19 03:54:25	2015-01-19 05:35:30	9915	2.161
159	SRL_OPN_2PTS020_0315_20150119_053530_20150119_072437.EUM.nc	2015-01-19 05:35:31	2015-01-19 07:24:36	9916	2.265
160	SRL_OPN_2PTS020_0318_20150119_072437_20150119_090302.EUM.nc	2015-01-19 07:24:37	2015-01-19 09:03:01	9917	2.049
161	SRL_OPN_2PTS020_0319_20150119_090301_20150119_104054.EUM.nc	2015-01-19 09:03:01	2015-01-19 10:40:53	9918	2.048
162	SRL_OPN_2PTS020_0321_20150119_104054_20150119_121855.EUM.nc	2015-01-19 10:40:54	2015-01-19 12:18:53	9919	2.084
163	SRL_OPN_2PTS020_0323_20150119_121854_20150119_135808.EUM.nc	2015-01-19 12:18:54	2015-01-19 13:58:06	9920	2.083
164	SRL_OPN_2PTS020_0325_20150119_135807_20150119_155131.EUM.nc	2015-01-19 13:58:08	2015-01-19 15:51:30	9921	2.386
165	SRL_OPN_2PTS020_0328_20150119_155132_20150119_173117.EUM.nc	2015-01-19 15:51:32	2015-01-19 17:31:16	9922	2.178
166	SRL_OPN_2PTS020_0330_20150119_173117_20150119_191045.EUM.nc	2015-01-19 17:31:17	2015-01-19 19:10:44	9923	2.158
167	SRL_OPN_2PTS020_0332_20150119_191045_20150119_204955.EUM.nc	2015-01-19 19:10:45	2015-01-19 20:49:54	9924	2.126
168	SRL_OPN_2PTS020_0334_20150119_204954_20150119_222823.EUM.nc	2015-01-19 20:49:55	2015-01-19 22:28:21	9925	2.097
169	SRL_OPN_2PTS020_0336_20150119_222822_20150120_000607.EUM.nc	2015-01-19 22:28:22	2015-01-20 00:06:06	9926	2.126
170	SRL_OPN_2PTS020_0337_20150120_000606_20150120_014406.EUM.nc	2015-01-20 00:06:07	2015-01-20 01:44:05	9927	2.138
171	SRL_OPN_2PTS020_0339_20150120_014405_20150120_032303.EUM.nc	2015-01-20 01:44:05	2015-01-20 03:23:02	9928	2.161
172	SRL_OPN_2PTS020_0341_20150120_032302_20150120_050331.EUM.nc	2015-01-20 03:23:02	2015-01-20 05:03:30	9929	2.161
173	SRL_OPN_2PTS020_0343_20150120_050331_20150120_065336.EUM.nc	2015-01-20 05:03:31	2015-01-20 06:53:34	9930	2.295
174	SRL_OPN_2PTS020_0346_20150120_065335_20150120_083214.EUM.nc	2015-01-20 06:53:35	2015-01-20 08:32:13	9931	2.046
175	SRL_OPN_2PTS020_0348_20150120_083214_20150120_101012.EUM.nc	2015-01-20 08:32:14	2015-01-20 10:10:11	9932	2.038
176	SRL_OPN_2PTS020_0349_20150120_101012_20150120_114801.EUM.nc	2015-01-20 10:10:12	2015-01-20 11:48:00	9933	2.052
177	SRL_OPN_2PTS020_0351_20150120_114801_20150120_132650.EUM.nc	2015-01-20 11:48:01	2015-01-20 13:26:49	9934	2.058
178	SRL_OPN_2PTS020_0353_20150120_132650_20150120_152012.EUM.nc	2015-01-20 13:26:50	2015-01-20 15:20:11	9935	2.379
179	SRL_OPN_2PTS020_0356_20150120_152011_20150120_165958.EUM.nc	2015-01-20 15:20:12	2015-01-20 16:59:57	9936	2.175
180	SRL_OPN_2PTS020_0358_20150120_165957_20150120_183930.EUM.nc	2015-01-20 16:59:58	2015-01-20 18:39:29	9937	2.151
181	SRL_OPN_2PTS020_0360_20150120_183929_20150120_201849.EUM.nc	2015-01-20 18:39:30	2015-01-20 20:18:48	9938	2.141
182	SRL_OPN_2PTS020_0362_20150120_201849_20150120_215732.EUM.nc	2015-01-20 20:18:49	2015-01-20 21:57:31	9939	2.123
183	SRL_OPN_2PTS020_0364_20150120_215731_20150120_233524.EUM.nc	2015-01-20 21:57:32	2015-01-20 23:35:23	9940	2.087
184	SRL_OPN_2PTS020_0365_20150120_233524_20150121_011314.EUM.nc	2015-01-20 23:35:24	2015-01-21 01:13:13	9941	2.131
185	SRL_OPN_2PTS020_0367_20150121_011313_20150121_025148.EUM.nc	2015-01-21 01:13:14	2015-01-21 02:51:47	9942	2.147
186	SRL_OPN_2PTS020_0369_20150121_025149_20150121_043141.EUM.nc	2015-01-21 02:51:49	2015-01-21 04:31:40	9943	2.155
187	SRL_OPN_2PTS020_0371_20150121_043140_20150121_061345.EUM.nc	2015-01-21 04:31:40	2015-01-21 06:13:44	9944	2.176
188	SRL_OPN_2PTS020_0373_20150121_061344_20150121_080118.EUM.nc	2015-01-21 06:13:45	2015-01-21 08:01:17	9945	2.22
189	SRL_OPN_2PTS020_0376_20150121_080117_20150121_093927.EUM.nc	2015-01-21 08:01:17	2015-01-21 09:39:26	9946	2.052
190	SRL_OPN_2PTS020_0377_20150121_093927_20150121_111711.EUM.nc	2015-01-21 09:39:27	2015-01-21 11:17:10	9947	2.025
191	SRL_OPN_2PTS020_0379_20150121_111710_20150121_125538.EUM.nc	2015-01-21 11:17:10	2015-01-21 12:55:37	9948	2.061
192	SRL_OPN_2PTS020_0381_20150121_125537_20150121_144851.EUM.nc	2015-01-21 12:55:38	2015-01-21 14:48:50	9949	2.353

– Continued on next page

Table 1: List of files between 2015-01-08 05:39:00 and 2015-02-12 05:39:00.

– Continued from previous page

	File Name	Start Date	End Date	Rev. No.	Latency (hours)
193	SRL_OPN_2PTS020_0384_20150121_144851_20150121_162837.EUM.nc	2015-01-21 14:48:51	2015-01-21 16:28:36	9950	2.169
194	SRL_OPN_2PTS020_0386_20150121_162836_20150121_180812.EUM.nc	2015-01-21 16:28:37	2015-01-21 18:08:11	9951	2.18
195	SRL_OPN_2PTS020_0388_20150121_180812_20150121_194740.EUM.nc	2015-01-21 18:08:12	2015-01-21 19:47:39	9952	2.125
196	SRL_OPN_2PTS020_0390_20150121_194739_20150121_212636.EUM.nc	2015-01-21 19:47:39	2015-01-21 21:26:34	9953	2.122
197	SRL_OPN_2PTS020_0392_20150121_212636_20150121_230439.EUM.nc	2015-01-21 21:26:36	2015-01-21 23:04:38	9954	2.104
198	SRL_OPN_2PTS020_0393_20150121_230440_20150122_004227.EUM.nc	2015-01-21 23:04:40	2015-01-22 00:42:26	9955	2.097
199	SRL_OPN_2PTS020_0395_20150122_004227_20150122_022042.EUM.nc	2015-01-22 00:42:27	2015-01-22 02:20:41	9956	2.136
200	SRL_OPN_2PTS020_0397_20150122_022041_20150122_040002.EUM.nc	2015-01-22 02:20:41	2015-01-22 04:00:01	9957	2.171
201	SRL_OPN_2PTS020_0399_20150122_040003_20150122_054125.EUM.nc	2015-01-22 04:00:03	2015-01-22 05:41:24	9958	2.173
202	SRL_OPN_2PTS020_0401_20150122_054124_20150122_073019.EUM.nc	2015-01-22 05:41:24	2015-01-22 07:30:18	9959	2.25
203	SRL_OPN_2PTS020_0404_20150122_073018_20150122_090840.EUM.nc	2015-01-22 07:30:19	2015-01-22 09:08:39	9960	2.038
204	SRL_OPN_2PTS020_0405_20150122_090840_20150122_104625.EUM.nc	2015-01-22 09:08:40	2015-01-22 10:46:24	9961	2.057
205	SRL_OPN_2PTS020_0407_20150122_104624_20150122_122436.EUM.nc	2015-01-22 10:46:25	2015-01-22 12:24:35	9962	2.078
206	SRL_OPN_2PTS020_0409_20150122_122436_20150122_140355.EUM.nc	2015-01-22 12:24:36	2015-01-22 14:03:54	9963	2.092
207	SRL_OPN_2PTS020_0411_20150122_140354_20150122_155716.EUM.nc	2015-01-22 14:03:55	2015-01-22 15:57:14	9964	2.415
208	SRL_OPN_2PTS020_0414_20150122_155715_20150122_173653.EUM.nc	2015-01-22 15:57:16	2015-01-22 17:36:52	9965	2.192
209	SRL_OPN_2PTS020_0416_20150122_173653_20150122_191628.EUM.nc	2015-01-22 17:36:53	2015-01-22 19:16:26	9966	2.142
210	SRL_OPN_2PTS020_0418_20150122_191628_20150122_205535.EUM.nc	2015-01-22 19:16:28	2015-01-22 20:55:34	9967	2.141
211	SRL_OPN_2PTS020_0420_20150122_205534_20150122_223353.EUM.nc	2015-01-22 20:55:35	2015-01-22 22:33:52	9968	2.122
212	SRL_OPN_2PTS020_0421_20150122_223353_20150123_001145.EUM.nc	2015-01-22 22:33:53	2015-01-23 00:11:44	9969	2.109
213	SRL_OPN_2PTS020_0423_20150123_001145_20150123_014936.EUM.nc	2015-01-23 00:11:45	2015-01-23 01:49:35	9970	2.122
214	SRL_OPN_2PTS020_0425_20150123_014936_20150123_032004.EUM.nc	2015-01-23 01:49:36	2015-01-23 03:20:03	9971	2.141
215	SRL_OPN_2PTS020_0427_20150123_032623_20150123_050921.EUM.nc	2015-01-23 03:26:23	2015-01-23 05:09:19	9972	2.22
216	SRL_OPN_2PTS020_0429_20150123_050920_20150123_065917.EUM.nc	2015-01-23 05:09:21	2015-01-23 06:59:16	9973	2.284
217	SRL_OPN_2PTS020_0432_20150123_065916_20150123_083743.EUM.nc	2015-01-23 06:59:16	2015-01-23 08:37:42	9974	2.032
218	SRL_OPN_2PTS020_0434_20150123_083742_20150123_101541.EUM.nc	2015-01-23 08:37:43	2015-01-23 10:15:40	9975	2.03
219	SRL_OPN_2PTS020_0435_20150123_101540_20150123_115340.EUM.nc	2015-01-23 10:15:41	2015-01-23 11:53:39	9976	2.041
220	SRL_OPN_2PTS020_0437_20150123_115340_20150123_133232.EUM.nc	2015-01-23 11:53:40	2015-01-23 13:32:30	9977	2.079
221	SRL_OPN_2PTS020_0439_20150123_133233_20150123_152555.EUM.nc	2015-01-23 13:32:33	2015-01-23 15:25:54	9978	2.388
222	SRL_OPN_2PTS020_0442_20150123_152554_20150123_170534.EUM.nc	2015-01-23 15:25:54	2015-01-23 17:05:32	9979	2.178
223	SRL_OPN_2PTS020_0444_20150123_170533_20150123_184513.EUM.nc	2015-01-23 17:05:33	2015-01-23 18:45:12	9980	2.179
224	SRL_OPN_2PTS020_0446_20150123_184513_20150123_202432.EUM.nc	2015-01-23 18:45:13	2015-01-23 20:24:31	9981	2.138
225	SRL_OPN_2PTS020_0448_20150123_202431_20150123_220302.EUM.nc	2015-01-23 20:24:32	2015-01-23 22:03:01	9982	2.122
226	SRL_OPN_2PTS020_0450_20150123_220302_20150123_234102.EUM.nc	2015-01-23 22:03:02	2015-01-23 23:41:00	9983	2.106
227	SRL_OPN_2PTS020_0451_20150123_234101_20150124_011853.EUM.nc	2015-01-23 23:41:01	2015-01-24 01:18:52	9984	2.123
228	SRL_OPN_2PTS020_0453_20150124_011852_20150124_025722.EUM.nc	2015-01-24 01:18:52	2015-01-24 02:57:21	9985	2.163
229	SRL_OPN_2PTS020_0455_20150124_025722_20150124_043729.EUM.nc	2015-01-24 02:57:22	2015-01-24 04:37:28	9986	2.175
230	SRL_OPN_2PTS020_0457_20150124_043729_20150124_061933.EUM.nc	2015-01-24 04:37:29	2015-01-24 06:19:32	9987	2.183
231	SRL_OPN_2PTS020_0459_20150124_061932_20150124_080659.EUM.nc	2015-01-24 06:19:33	2015-01-24 08:06:58	9988	2.207

– Continued on next page

Table 1: List of files between 2015-01-08 05:39:00 and 2015-02-12 05:39:00.

– Continued from previous page

	File Name	Start Date	End Date	Rev. No.	Latency (hours)
232	SRL_OPN_2PTS020_0462_20150124_080658_20150124_094457.EUM.nc	2015-01-24 08:06:58	2015-01-24 09:44:56	9989	2.057
233	SRL_OPN_2PTS020_0463_20150124_094457_20150124_112249.EUM.nc	2015-01-24 09:44:57	2015-01-24 11:22:48	9990	2.032
234	SRL_OPN_2PTS020_0465_20150124_112248_20150124_130120.EUM.nc	2015-01-24 11:22:49	2015-01-24 13:01:19	9991	2.078
235	SRL_OPN_2PTS020_0467_20150124_130119_20150124_163412.EUM.nc	2015-01-24 13:01:19	2015-01-24 16:34:11	9992	4.278
236	SRL_OPN_2PTS020_0472_20150124_163411_20150124_181356.EUM.nc	2015-01-24 16:34:12	2015-01-24 18:13:55	9994	2.167
237	SRL_OPN_2PTS020_0474_20150124_181355_20150124_195322.EUM.nc	2015-01-24 18:13:55	2015-01-24 19:53:21	9995	2.16
238	SRL_OPN_2PTS020_0476_20150124_195322_20150124_213207.EUM.nc	2015-01-24 19:53:22	2015-01-24 21:32:06	9996	2.127
239	SRL_OPN_2PTS020_0478_20150124_213208_20150124_231017.EUM.nc	2015-01-24 21:32:08	2015-01-24 23:10:16	9997	2.098
240	SRL_OPN_2PTS020_0479_20150124_231016_20150125_004805.EUM.nc	2015-01-24 23:10:17	2015-01-25 00:48:03	9998	2.126
241	SRL_OPN_2PTS020_0481_20150125_004804_20150125_022615.EUM.nc	2015-01-25 00:48:04	2015-01-25 02:26:13	9999	2.133
242	SRL_OPN_2PTS020_0483_20150125_022614_20150125_040550.EUM.nc	2015-01-25 02:26:14	2015-01-25 04:05:48	10000	2.166
243	SRL_OPN_2PTS020_0485_20150125_040550_20150125_054710.EUM.nc	2015-01-25 04:05:50	2015-01-25 05:47:09	10001	2.164
244	SRL_OPN_2PTS020_0487_20150125_054709_20150125_073600.EUM.nc	2015-01-25 05:47:10	2015-01-25 07:35:59	10002	2.259
245	SRL_OPN_2PTS020_0490_20150125_073600_20150125_091410.EUM.nc	2015-01-25 07:36:00	2015-01-25 09:14:09	10003	2.049
246	SRL_OPN_2PTS020_0491_20150125_091410_20150125_105202.EUM.nc	2015-01-25 09:14:10	2015-01-25 10:52:01	10004	2.047
247	SRL_OPN_2PTS020_0493_20150125_105203_20150125_123016.EUM.nc	2015-01-25 10:52:03	2015-01-25 12:30:15	10005	2.066
248	SRL_OPN_2PTS020_0495_20150125_123015_20150125_140931.EUM.nc	2015-01-25 12:30:16	2015-01-25 14:09:30	10006	2.108
249	SRL_OPN_2PTS020_0497_20150125_140930_20150125_160252.EUM.nc	2015-01-25 14:09:31	2015-01-25 16:02:51	10007	2.42
250	SRL_OPN_2PTS020_0500_20150125_160251_20150125_174238.EUM.nc	2015-01-25 16:02:52	2015-01-25 17:42:37	10008	2.17
251	SRL_OPN_2PTS020_0502_20150125_174238_20150125_192204.EUM.nc	2015-01-25 17:42:38	2015-01-25 19:22:03	10009	2.173
252	SRL_OPN_2PTS020_0504_20150125_192203_20150125_210109.EUM.nc	2015-01-25 19:22:04	2015-01-25 21:01:08	10010	2.15
253	SRL_OPN_2PTS020_0506_20150125_210108_20150125_223932.EUM.nc	2015-01-25 21:01:08	2015-01-25 22:39:31	10011	2.109
254	SRL_OPN_2PTS020_0507_20150125_223932_20150126_001713.EUM.nc	2015-01-25 22:39:32	2015-01-26 00:17:12	10012	2.118
255	SRL_OPN_2PTS020_0509_20150126_001713_20150126_015514.EUM.nc	2015-01-26 00:17:13	2015-01-26 01:55:13	10013	2.123
256	SRL_OPN_2PTS020_0511_20150126_015515_20150126_033421.EUM.nc	2015-01-26 01:55:15	2015-01-26 03:34:20	10014	2.156
257	SRL_OPN_2PTS020_0513_20150126_033420_20150126_051501.EUM.nc	2015-01-26 03:34:20	2015-01-26 05:14:59	10015	2.149
258	SRL_OPN_2PTS020_0515_20150126_051501_20150126_070456.EUM.nc	2015-01-26 05:15:01	2015-01-26 07:04:55	10016	2.28
259	SRL_OPN_2PTS020_0518_20150126_070455_20150126_084320.EUM.nc	2015-01-26 07:04:56	2015-01-26 08:43:19	10017	2.061
260	SRL_OPN_2PTS020_0520_20150126_084320_20150126_102117.EUM.nc	2015-01-26 08:43:20	2015-01-26 10:21:16	10018	2.036
261	SRL_OPN_2PTS020_0521_20150126_102116_20150126_115909.EUM.nc	2015-01-26 10:21:17	2015-01-26 11:59:08	10019	2.051
262	SRL_OPN_2PTS020_0523_20150126_115908_20150126_133805.EUM.nc	2015-01-26 11:59:09	2015-01-26 13:38:04	10020	2.08
263	SRL_OPN_2PTS020_0525_20150126_133806_20150126_153130.EUM.nc	2015-01-26 13:38:07	2015-01-26 15:31:29	10021	2.385
264	SRL_OPN_2PTS020_0528_20150126_153129_20150126_185047.EUM.nc	2015-01-26 15:31:30	2015-01-26 18:50:46	10022	4.027
265	SRL_OPN_2PTS020_0532_20150126_185047_20150126_203002.EUM.nc	2015-01-26 18:50:47	2015-01-26 20:30:01	10024	2.13
266	SRL_OPN_2PTS020_0534_20150126_203001_20150126_220840.EUM.nc	2015-01-26 20:30:02	2015-01-26 22:08:39	10025	2.095
267	SRL_OPN_2PTS020_0536_20150126_220840_20150126_234629.EUM.nc	2015-01-26 22:08:40	2015-01-26 23:46:28	10026	2.121
268	SRL_OPN_2PTS020_0537_20150126_234628_20150127_012422.EUM.nc	2015-01-26 23:46:29	2015-01-27 01:24:21	10027	2.141
269	SRL_OPN_2PTS020_0539_20150127_012422_20150127_030303.EUM.nc	2015-01-27 01:24:22	2015-01-27 03:03:02	10028	2.16
270	SRL_OPN_2PTS020_0541_20150127_030303_20150127_044309.EUM.nc	2015-01-27 03:03:03	2015-01-27 04:43:08	10029	2.18

– Continued on next page

Table 1: List of files between 2015-01-08 05:39:00 and 2015-02-12 05:39:00.

– Continued from previous page

	File Name	Start Date	End Date	Rev. No.	Latency (hours)
271	SRL_OPN_2PTS020_0543_20150127_044308_20150127_062530.EUM.nc	2015-01-27 04:43:09	2015-01-27 06:25:29	10030	2.176
272	SRL_OPN_2PTS020_0545_20150127_062529_20150127_081228.EUM.nc	2015-01-27 06:25:29	2015-01-27 08:12:27	10031	2.226
273	SRL_OPN_2PTS020_0548_20150127_081227_20150127_095034.EUM.nc	2015-01-27 08:12:27	2015-01-27 09:50:32	10032	2.044
274	SRL_OPN_2PTS020_0549_20150127_095033_20150127_112818.EUM.nc	2015-01-27 09:50:34	2015-01-27 11:28:17	10033	2.053
275	SRL_OPN_2PTS020_0551_20150127_112818_20150127_130651.EUM.nc	2015-01-27 11:28:18	2015-01-27 13:06:50	10034	2.087
276	SRL_OPN_2PTS020_0553_20150127_130651_20150127_150009.EUM.nc	2015-01-27 13:06:51	2015-01-27 15:00:08	10035	2.382
277	SRL_OPN_2PTS020_0556_20150127_150009_20150127_163957.EUM.nc	2015-01-27 15:00:10	2015-01-27 16:39:55	10036	2.181
278	SRL_OPN_2PTS020_0558_20150127_163957_20150127_181931.EUM.nc	2015-01-27 16:39:57	2015-01-27 18:19:30	10037	2.168
279	SRL_OPN_2PTS020_0560_20150127_181930_20150127_195855.EUM.nc	2015-01-27 18:19:30	2015-01-27 19:58:53	10038	2.162
280	SRL_OPN_2PTS020_0562_20150127_195854_20150127_213746.EUM.nc	2015-01-27 19:58:54	2015-01-27 21:37:45	10039	2.106
281	SRL_OPN_2PTS020_0564_20150127_213745_20150127_231545.EUM.nc	2015-01-27 21:37:46	2015-01-27 23:15:44	10040	2.102
282	SRL_OPN_2PTS020_0565_20150127_231544_20150128_005333.EUM.nc	2015-01-27 23:15:45	2015-01-28 00:53:32	10041	2.127
283	SRL_OPN_2PTS020_0567_20150128_005332_20150128_023155.EUM.nc	2015-01-28 00:53:33	2015-01-28 02:31:54	10042	2.131
284	SRL_OPN_2PTS020_0569_20150128_023154_20150128_041126.EUM.nc	2015-01-28 02:31:55	2015-01-28 04:11:25	10043	2.156
285	SRL_OPN_2PTS020_0571_20150128_041126_20150128_055304.EUM.nc	2015-01-28 04:11:26	2015-01-28 05:53:03	10044	2.172
286	SRL_OPN_2PTS020_0573_20150128_055303_20150128_074131.EUM.nc	2015-01-28 05:53:03	2015-01-28 07:41:30	10045	2.245
287	SRL_OPN_2PTS020_0576_20150128_074130_20150128_091948.EUM.nc	2015-01-28 07:41:30	2015-01-28 09:19:47	10046	2.06
288	SRL_OPN_2PTS020_0577_20150128_091947_20150128_105731.EUM.nc	2015-01-28 09:19:47	2015-01-28 10:57:29	10047	2.037
289	SRL_OPN_2PTS020_0579_20150128_105730_20150128_123547.EUM.nc	2015-01-28 10:57:31	2015-01-28 12:35:46	10048	2.071
290	SRL_OPN_2PTS020_0581_20150128_123546_20150128_141516.EUM.nc	2015-01-28 12:35:47	2015-01-28 14:15:11	10049	2.096
291	SRL_OPN_2PTS020_0583_20150128_141517_20150128_160835.EUM.nc	2015-01-28 14:15:21	2015-01-28 16:08:34	10050	2.423
292	SRL_OPN_2PTS020_0586_20150128_160834_20150128_174818.EUM.nc	2015-01-28 16:08:34	2015-01-28 17:48:17	10051	2.143
293	SRL_OPN_2PTS020_0588_20150128_174818_20150128_192742.EUM.nc	2015-01-28 17:48:18	2015-01-28 19:27:41	10052	2.167
294	SRL_OPN_2PTS020_0590_20150128_192743_20150128_210646.EUM.nc	2015-01-28 19:27:43	2015-01-28 21:06:44	10053	2.14
295	SRL_OPN_2PTS020_0592_20150128_210645_20150128_224506.EUM.nc	2015-01-28 21:06:45	2015-01-28 22:45:05	10054	2.111
296	SRL_OPN_2PTS020_0593_20150128_224506_20150129_002248.EUM.nc	2015-01-28 22:45:06	2015-01-29 00:22:47	10055	2.108
297	SRL_OPN_2PTS020_0595_20150129_002247_20150129_020053.EUM.nc	2015-01-29 00:22:47	2015-01-29 02:00:52	10056	2.137
298	SRL_OPN_2PTS020_0597_20150129_020053_20150129_033955.EUM.nc	2015-01-29 02:00:53	2015-01-29 03:39:54	10057	2.17
299	SRL_OPN_2PTS020_0599_20150129_033955_20150129_052052.EUM.nc	2015-01-29 03:39:55	2015-01-29 05:20:51	10058	2.165
300	SRL_OPN_2PTS020_0601_20150129_052051_20150129_071028.EUM.nc	2015-01-29 05:20:51	2015-01-29 07:10:27	10059	2.279
301	SRL_OPN_2PTS020_0604_20150129_071027_20150129_084858.EUM.nc	2015-01-29 07:10:28	2015-01-29 08:48:57	10060	2.032
302	SRL_OPN_2PTS020_0605_20150129_084857_20150129_102654.EUM.nc	2015-01-29 08:48:57	2015-01-29 10:26:52	10061	2.049
303	SRL_OPN_2PTS020_0607_20150129_102653_20150129_120448.EUM.nc	2015-01-29 10:26:53	2015-01-29 12:04:47	10062	2.059
304	SRL_OPN_2PTS020_0609_20150129_120447_20150129_134348.EUM.nc	2015-01-29 12:04:47	2015-01-29 13:43:47	10063	2.089
305	SRL_OPN_2PTS020_0611_20150129_134348_20150129_153712.EUM.nc	2015-01-29 13:43:50	2015-01-29 15:37:11	10064	2.373
306	SRL_OPN_2PTS020_0614_20150129_153712_20150129_171650.EUM.nc	2015-01-29 15:37:12	2015-01-29 17:16:49	10065	2.162
307	SRL_OPN_2PTS020_0616_20150129_171649_20150129_185629.EUM.nc	2015-01-29 17:16:50	2015-01-29 18:56:28	10066	2.15
308	SRL_OPN_2PTS020_0618_20150129_185628_20150129_203544.EUM.nc	2015-01-29 18:56:29	2015-01-29 20:35:42	10067	2.124
309	SRL_OPN_2PTS020_0620_20150129_203543_20150129_221410.EUM.nc	2015-01-29 20:35:43	2015-01-29 22:14:09	10068	2.105

– Continued on next page

Table 1: List of files between 2015-01-08 05:39:00 and 2015-02-12 05:39:00.

– Continued from previous page

	File Name	Start Date	End Date	Rev. No.	Latency (hours)
310	SRL_OPN_2PTS020_0622_20150129_221409_20150129_235205.EUM.nc	2015-01-29 22:14:09	2015-01-29 23:52:04	10069	2.099
311	SRL_OPN_2PTS020_0623_20150129_235205_20150130_013000.EUM.nc	2015-01-29 23:52:05	2015-01-30 01:29:59	10070	2.124
312	SRL_OPN_2PTS020_0625_20150130_012959_20150130_030836.EUM.nc	2015-01-30 01:29:59	2015-01-30 03:08:35	10071	2.128
313	SRL_OPN_2PTS020_0627_20150130_030835_20150130_044856.EUM.nc	2015-01-30 03:08:35	2015-01-30 04:48:55	10072	2.128
314	SRL_OPN_2PTS020_0629_20150130_044855_20150130_063116.EUM.nc	2015-01-30 04:48:56	2015-01-30 06:31:15	10073	2.159
315	SRL_OPN_2PTS020_0631_20150130_063116_20150130_081807.EUM.nc	2015-01-30 06:31:16	2015-01-30 08:18:06	10074	2.215
316	SRL_OPN_2PTS020_0634_20150130_081807_20150130_095600.EUM.nc	2015-01-30 08:18:07	2015-01-30 09:55:59	10075	2.041
317	SRL_OPN_2PTS020_0635_20150130_095600_20150130_113355.EUM.nc	2015-01-30 09:56:00	2015-01-30 11:33:54	10076	2.055
318	SRL_OPN_2PTS020_0637_20150130_113356_20150130_131233.EUM.nc	2015-01-30 11:33:56	2015-01-30 13:12:32	10077	2.081
319	SRL_OPN_2PTS020_0639_20150130_131232_20150130_150550.EUM.nc	2015-01-30 13:12:33	2015-01-30 15:05:49	10078	2.366
320	SRL_OPN_2PTS020_0642_20150130_150551_20150130_164539.EUM.nc	2015-01-30 15:05:52	2015-01-30 16:45:38	10079	2.152
321	SRL_OPN_2PTS020_0644_20150130_164538_20150130_182513.EUM.nc	2015-01-30 16:45:38	2015-01-30 18:25:12	10080	2.161
322	SRL_OPN_2PTS020_0646_20150130_182512_20150130_200436.EUM.nc	2015-01-30 18:25:13	2015-01-30 20:04:35	10081	2.135
323	SRL_OPN_2PTS020_0648_20150130_200435_20150130_214315.EUM.nc	2015-01-30 20:04:35	2015-01-30 21:43:14	10082	2.121
324	SRL_OPN_2PTS020_0650_20150130_214315_20150130_232121.EUM.nc	2015-01-30 21:43:15	2015-01-30 23:21:19	10083	2.08
325	SRL_OPN_2PTS020_0651_20150130_232120_20150131_005910.EUM.nc	2015-01-30 23:21:20	2015-01-31 00:59:08	10084	2.119
326	SRL_OPN_2PTS020_0653_20150131_005909_20150131_023726.EUM.nc	2015-01-31 00:59:09	2015-01-31 02:37:24	10085	2.14
327	SRL_OPN_2PTS020_0655_20150131_023726_20150131_041712.EUM.nc	2015-01-31 02:37:26	2015-01-31 04:17:11	10086	2.136
328	SRL_OPN_2PTS020_0657_20150131_041712_20150131_055857.EUM.nc	2015-01-31 04:17:12	2015-01-31 05:58:56	10087	2.147
329	SRL_OPN_2PTS020_0659_20150131_055856_20150131_074709.EUM.nc	2015-01-31 05:58:57	2015-01-31 07:47:08	10088	2.246
330	SRL_OPN_2PTS020_0662_20150131_074708_20150131_092515.EUM.nc	2015-01-31 07:47:09	2015-01-31 09:25:14	10089	2.058
331	SRL_OPN_2PTS020_0663_20150131_092515_20150131_110307.EUM.nc	2015-01-31 09:25:15	2015-01-31 11:03:06	10090	2.065
332	SRL_OPN_2PTS020_0665_20150131_110306_20150131_124127.EUM.nc	2015-01-31 11:03:07	2015-01-31 12:41:25	10091	2.092
333	SRL_OPN_2PTS020_0667_20150131_124126_20150131_142059.EUM.nc	2015-01-31 12:41:26	2015-01-31 14:20:58	10092	2.09
334	SRL_OPN_2PTS020_0669_20150131_142059_20150131_161418.EUM.nc	2015-01-31 14:21:01	2015-01-31 16:14:17	10093	2.382
335	SRL_OPN_2PTS020_0672_20150131_161417_20150131_175354.EUM.nc	2015-01-31 16:14:18	2015-01-31 17:53:53	10094	2.164
336	SRL_OPN_2PTS020_0674_20150131_175354_20150131_193326.EUM.nc	2015-01-31 17:53:54	2015-01-31 19:33:25	10095	2.142
337	SRL_OPN_2PTS020_0676_20150131_193326_20150131_211218.EUM.nc	2015-01-31 19:33:26	2015-01-31 21:12:17	10096	2.133
338	SRL_OPN_2PTS020_0678_20150131_211217_20150131_225037.EUM.nc	2015-01-31 21:12:17	2015-01-31 22:50:36	10097	2.094
339	SRL_OPN_2PTS020_0679_20150131_225036_20150201_002825.EUM.nc	2015-01-31 22:50:36	2015-02-01 00:28:24	10098	2.115
340	SRL_OPN_2PTS020_0681_20150201_002824_20150201_020624.EUM.nc	2015-02-01 00:28:25	2015-02-01 02:06:22	10099	2.146
341	SRL_OPN_2PTS020_0683_20150201_020624_20150201_034541.EUM.nc	2015-02-01 02:06:24	2015-02-01 03:45:40	10100	2.163
342	SRL_OPN_2PTS020_0685_20150201_034540_20150201_052645.EUM.nc	2015-02-01 03:45:40	2015-02-01 05:26:43	10101	2.17
343	SRL_OPN_2PTS020_0687_20150201_052645_20150201_071609.EUM.nc	2015-02-01 05:26:45	2015-02-01 07:16:08	10102	2.271
344	SRL_OPN_2PTS020_0690_20150201_071608_20150201_085428.EUM.nc	2015-02-01 07:16:09	2015-02-01 08:54:27	10103	2.045
345	SRL_OPN_2PTS020_0691_20150201_085428_20150201_103223.EUM.nc	2015-02-01 08:54:28	2015-02-01 10:32:22	10104	2.066
346	SRL_OPN_2PTS020_0693_20150201_103223_20150201_121028.EUM.nc	2015-02-01 10:32:23	2015-02-01 12:10:27	10105	2.055
347	SRL_OPN_2PTS020_0695_20150201_121028_20150201_134925.EUM.nc	2015-02-01 12:10:28	2015-02-01 13:49:23	10106	2.084
348	SRL_OPN_2PTS020_0697_20150201_134925_20150201_154248.EUM.nc	2015-02-01 13:49:25	2015-02-01 15:42:47	10107	2.401

– Continued on next page

Table 1: List of files between 2015-01-08 05:39:00 and 2015-02-12 05:39:00.

– Continued from previous page

	File Name	Start Date	End Date	Rev. No.	Latency (hours)
349	SRL_OPN_2PTS020_0700_20150201_154247_20150201_172236.EUM.nc	2015-02-01 15:42:48	2015-02-01 17:22:34	10108	2.178
350	SRL_OPN_2PTS020_0702_20150201_172235_20150201_190212.EUM.nc	2015-02-01 17:22:36	2015-02-01 19:02:11	10109	2.176
351	SRL_OPN_2PTS020_0704_20150201_190211_20150201_204117.EUM.nc	2015-02-01 19:02:11	2015-02-01 20:41:15	10110	2.123
352	SRL_OPN_2PTS020_0706_20150201_204117_20150201_221948.EUM.nc	2015-02-01 20:41:17	2015-02-01 22:19:47	10111	2.105
353	SRL_OPN_2PTS020_0708_20150201_221949_20150201_235743.EUM.nc	2015-02-01 22:19:49	2015-02-01 23:57:41	10112	2.111
354	SRL_OPN_2PTS020_0709_20150201_235742_20150202_013538.EUM.nc	2015-02-01 23:57:42	2015-02-02 01:35:37	10113	2.14
355	SRL_OPN_2PTS020_0711_20150202_013537_20150202_031428.EUM.nc	2015-02-02 01:35:37	2015-02-02 03:14:26	10114	2.157
356	SRL_OPN_2PTS020_0713_20150202_031427_20150202_045445.EUM.nc	2015-02-02 03:14:27	2015-02-02 04:54:44	10115	2.16
357	SRL_OPN_2PTS020_0715_20150202_045445_20150202_063723.EUM.nc	2015-02-02 04:54:45	2015-02-02 06:37:22	10116	2.171
358	SRL_OPN_2PTS020_0717_20150202_063723_20150202_082346.EUM.nc	2015-02-02 06:37:23	2015-02-02 08:23:44	10117	2.192
359	SRL_OPN_2PTS020_0720_20150202_082345_20150202_100146.EUM.nc	2015-02-02 08:23:45	2015-02-02 10:01:45	10118	2.05
360	SRL_OPN_2PTS020_0721_20150202_100145_20150202_113943.EUM.nc	2015-02-02 10:01:46	2015-02-02 11:39:42	10119	2.045
361	SRL_OPN_2PTS020_0723_20150202_113942_20150202_131815.EUM.nc	2015-02-02 11:39:42	2015-02-02 13:18:11	10120	2.084
362	SRL_OPN_2PTS020_0725_20150202_131815_20150202_151135.EUM.nc	2015-02-02 13:18:17	2015-02-02 15:11:34	10121	2.399
363	SRL_OPN_2PTS020_0728_20150202_151135_20150202_165123.EUM.nc	2015-02-02 15:11:35	2015-02-02 16:51:21	10122	2.16
364	SRL_OPN_2PTS020_0730_20150202_165122_20150202_183105.EUM.nc	2015-02-02 16:51:22	2015-02-02 18:31:04	10123	2.162
365	SRL_OPN_2PTS020_0732_20150202_183104_20150202_201017.EUM.nc	2015-02-02 18:31:04	2015-02-02 20:10:15	10124	2.142
366	SRL_OPN_2PTS020_0734_20150202_201016_20150202_214903.EUM.nc	2015-02-02 20:10:17	2015-02-02 21:49:02	10125	2.105
367	SRL_OPN_2PTS020_0736_20150202_214902_20150202_232707.EUM.nc	2015-02-02 21:49:02	2015-02-02 23:27:06	10126	2.084
368	SRL_OPN_2PTS020_0737_20150202_232706_20150203_010448.EUM.nc	2015-02-02 23:27:07	2015-02-03 01:04:46	10127	2.124
369	SRL_OPN_2PTS020_0739_20150203_010447_20150203_024316.EUM.nc	2015-02-03 01:04:47	2015-02-03 02:43:15	10128	2.168
370	SRL_OPN_2PTS020_0741_20150203_024315_20150203_042307.EUM.nc	2015-02-03 02:43:15	2015-02-03 04:23:06	10129	2.156
371	SRL_OPN_2PTS020_0743_20150203_042308_20150203_060452.EUM.nc	2015-02-03 04:23:08	2015-02-03 06:04:51	10130	2.154
372	SRL_OPN_2PTS020_0745_20150203_060451_20150203_075250.EUM.nc	2015-02-03 06:04:51	2015-02-03 07:52:49	10131	3.615
373	SRL_OPN_2PTS020_0748_20150203_075249_20150203_093102.EUM.nc	2015-02-03 07:52:49	2015-02-03 09:31:01	10132	2.059
374	SRL_OPN_2PTS020_0749_20150203_093101_20150203_110852.EUM.nc	2015-02-03 09:31:01	2015-02-03 11:08:51	10133	2.047
375	SRL_OPN_2PTS020_0751_20150203_110853_20150203_124706.EUM.nc	2015-02-03 11:08:53	2015-02-03 12:47:05	10134	2.05
376	SRL_OPN_2PTS020_0758_20150203_162001_20150203_175946.EUM.nc	2015-02-03 16:20:01	2015-02-03 17:59:45	10137	2.178
377	SRL_OPN_2PTS020_0760_20150203_175945_20150203_211806.EUM.nc	2015-02-03 17:59:45	2015-02-03 21:18:05	10138	5.893
378	SRL_OPN_2PTS020_0764_20150203_211805_20150203_225622.EUM.nc	2015-02-03 21:18:05	2015-02-03 22:56:21	10140	2.756
379	SRL_OPN_2PTS020_0765_20150203_225621_20150204_003402.EUM.nc	2015-02-03 22:56:22	2015-02-04 00:34:01	10141	2.114
380	SRL_OPN_2PTS020_0767_20150204_003402_20150204_021213.EUM.nc	2015-02-04 00:34:02	2015-02-04 02:12:12	10142	2.12
381	SRL_OPN_2PTS020_0769_20150204_021212_20150204_035134.EUM.nc	2015-02-04 02:12:13	2015-02-04 03:51:33	10143	2.154
382	SRL_OPN_2PTS020_0771_20150204_035134_20150204_053236.EUM.nc	2015-02-04 03:51:34	2015-02-04 05:32:34	10144	2.151
383	SRL_OPN_2PTS020_0773_20150204_053235_20150204_072148.EUM.nc	2015-02-04 05:32:35	2015-02-04 07:21:47	10145	2.255
384	SRL_OPN_2PTS020_0776_20150204_072148_20150204_090014.EUM.nc	2015-02-04 07:21:48	2015-02-04 09:00:13	10146	2.052
385	SRL_OPN_2PTS020_0777_20150204_090014_20150204_103808.EUM.nc	2015-02-04 09:00:14	2015-02-04 10:38:07	10147	2.053
386	SRL_OPN_2PTS020_0779_20150204_103807_20150204_121606.EUM.nc	2015-02-04 10:38:08	2015-02-04 12:16:04	10148	2.06
387	SRL_OPN_2PTS020_0781_20150204_121605_20150204_135517.EUM.nc	2015-02-04 12:16:06	2015-02-04 13:55:16	10149	2.093

– Continued on next page

Table 1: List of files between 2015-01-08 05:39:00 and 2015-02-12 05:39:00.

– Continued from previous page

	File Name	Start Date	End Date	Rev. No.	Latency (hours)
388	SRL_OPN_2PTS020_0783_20150204_135517_20150204_154840.EUM.nc	2015-02-04 13:55:18	2015-02-04 15:48:39	10150	2.384
389	SRL_OPN_2PTS020_0786_20150204_154840_20150204_172827.EUM.nc	2015-02-04 15:48:40	2015-02-04 17:28:26	10151	2.167
390	SRL_OPN_2PTS020_0788_20150204_172828_20150204_190755.EUM.nc	2015-02-04 17:28:28	2015-02-04 19:07:53	10152	2.159
391	SRL_OPN_2PTS020_0790_20150204_190754_20150204_204705.EUM.nc	2015-02-04 19:07:54	2015-02-04 20:47:04	10153	2.129
392	SRL_OPN_2PTS020_0792_20150204_204705_20150204_222535.EUM.nc	2015-02-04 20:47:05	2015-02-04 22:25:33	10154	2.098
393	SRL_OPN_2PTS020_0794_20150204_222535_20150205_000320.EUM.nc	2015-02-04 22:25:35	2015-02-05 00:03:19	10155	2.123
394	SRL_OPN_2PTS020_0795_20150205_000319_20150205_014118.EUM.nc	2015-02-05 00:03:19	2015-02-05 01:41:17	10156	2.126
395	SRL_OPN_2PTS020_0797_20150205_014117_20150205_032003.EUM.nc	2015-02-05 01:41:18	2015-02-05 03:20:02	10157	2.151
396	SRL_OPN_2PTS020_0799_20150205_032002_20150205_050037.EUM.nc	2015-02-05 03:20:03	2015-02-05 05:00:36	10158	2.173
397	SRL_OPN_2PTS020_0801_20150205_050037_20150205_064322.EUM.nc	2015-02-05 05:00:37	2015-02-05 06:43:21	10159	2.158
398	SRL_OPN_2PTS020_0803_20150205_064321_20150205_082925.EUM.nc	2015-02-05 06:43:22	2015-02-05 08:29:24	10160	2.2
399	SRL_OPN_2PTS020_0806_20150205_082924_20150205_100725.EUM.nc	2015-02-05 08:29:24	2015-02-05 10:07:24	10161	2.044
400	SRL_OPN_2PTS020_0807_20150205_100724_20150205_114513.EUM.nc	2015-02-05 10:07:25	2015-02-05 11:45:11	10162	2.039
401	SRL_OPN_2PTS020_0809_20150205_114514_20150205_132358.EUM.nc	2015-02-05 11:45:14	2015-02-05 13:23:57	10163	2.068
402	SRL_OPN_2PTS020_0811_20150205_132359_20150205_151721.EUM.nc	2015-02-05 13:24:01	2015-02-05 15:17:20	10164	2.388
403	SRL_OPN_2PTS020_0814_20150205_151720_20150205_165708.EUM.nc	2015-02-05 15:17:21	2015-02-05 16:57:07	10165	2.156
404	SRL_OPN_2PTS020_0816_20150205_165708_20150205_183640.EUM.nc	2015-02-05 16:57:08	2015-02-05 18:36:39	10166	2.158
405	SRL_OPN_2PTS020_0818_20150205_183639_20150205_201600.EUM.nc	2015-02-05 18:36:39	2015-02-05 20:15:59	10167	2.136
406	SRL_OPN_2PTS020_0820_20150205_201559_20150205_215444.EUM.nc	2015-02-05 20:16:00	2015-02-05 21:54:43	10168	2.096
407	SRL_OPN_2PTS020_0822_20150205_215443_20150205_233237.EUM.nc	2015-02-05 21:54:44	2015-02-05 23:32:36	10169	2.077
408	SRL_OPN_2PTS020_0823_20150205_233236_20150206_011027.EUM.nc	2015-02-05 23:32:36	2015-02-06 01:10:26	10170	2.119
409	SRL_OPN_2PTS020_0825_20150206_011026_20150206_024857.EUM.nc	2015-02-06 01:10:26	2015-02-06 02:48:56	10171	2.154
410	SRL_OPN_2PTS020_0827_20150206_024857_20150206_042846.EUM.nc	2015-02-06 02:48:57	2015-02-06 04:28:45	10172	2.155
411	SRL_OPN_2PTS020_0829_20150206_042846_20150206_061048.EUM.nc	2015-02-06 04:28:47	2015-02-06 06:10:47	10173	2.168
412	SRL_OPN_2PTS020_0831_20150206_061047_20150206_075829.EUM.nc	2015-02-06 06:10:48	2015-02-06 07:58:28	10174	2.244
413	SRL_OPN_2PTS020_0834_20150206_075828_20150206_093639.EUM.nc	2015-02-06 07:58:29	2015-02-06 09:36:38	10175	2.036
414	SRL_OPN_2PTS020_0835_20150206_093639_20150206_111423.EUM.nc	2015-02-06 09:36:39	2015-02-06 11:14:22	10176	2.043
415	SRL_OPN_2PTS020_0837_20150206_111422_20150206_125248.EUM.nc	2015-02-06 11:14:23	2015-02-06 12:52:47	10177	2.067
416	SRL_OPN_2PTS020_0839_20150206_125248_20150206_144600.EUM.nc	2015-02-06 12:52:48	2015-02-06 14:45:59	10178	2.351
417	SRL_OPN_2PTS020_0842_20150206_144559_20150206_162546.EUM.nc	2015-02-06 14:46:00	2015-02-06 16:25:45	10179	2.14
418	SRL_OPN_2PTS020_0844_20150206_162545_20150206_180522.EUM.nc	2015-02-06 16:25:46	2015-02-06 18:05:21	10180	2.188
419	SRL_OPN_2PTS020_0846_20150206_180521_20150206_194450.EUM.nc	2015-02-06 18:05:22	2015-02-06 19:44:49	10181	2.175
420	SRL_OPN_2PTS020_0848_20150206_194449_20150206_212348.EUM.nc	2015-02-06 19:44:50	2015-02-06 21:23:46	10182	2.113
421	SRL_OPN_2PTS020_0850_20150206_212346_20150206_230153.EUM.nc	2015-02-06 21:23:47	2015-02-06 23:01:52	10183	2.107
422	SRL_OPN_2PTS020_0851_20150206_230152_20150207_003940.EUM.nc	2015-02-06 23:01:52	2015-02-07 00:39:39	10184	2.121
423	SRL_OPN_2PTS020_0853_20150207_003939_20150207_021753.EUM.nc	2015-02-07 00:39:40	2015-02-07 02:17:52	10185	2.127
424	SRL_OPN_2PTS020_0855_20150207_021754_20150207_035712.EUM.nc	2015-02-07 02:17:54	2015-02-07 03:57:11	10186	2.168
425	SRL_OPN_2PTS020_0857_20150207_035712_20150207_053830.EUM.nc	2015-02-07 03:57:12	2015-02-07 05:38:28	10187	2.185
426	SRL_OPN_2PTS020_0859_20150207_053829_20150207_072731.EUM.nc	2015-02-07 05:38:29	2015-02-07 07:27:29	10188	2.258

– Continued on next page

Table 1: List of files between 2015-01-08 05:39:00 and 2015-02-12 05:39:00.

– Continued from previous page

	File Name	Start Date	End Date	Rev. No.	Latency (hours)
427	SRL_OPN_2PTS020_0862_20150207_072730_20150207_090553.EUM.nc	2015-02-07 07:27:30	2015-02-07 09:05:52	10189	2.045
428	SRL_OPN_2PTS020_0863_20150207_090552_20150207_104338.EUM.nc	2015-02-07 09:05:53	2015-02-07 10:43:37	10190	2.037
429	SRL_OPN_2PTS020_0865_20150207_104337_20150207_122148.EUM.nc	2015-02-07 10:43:37	2015-02-07 12:21:47	10191	2.069
430	SRL_OPN_2PTS020_0867_20150207_122147_20150207_140103.EUM.nc	2015-02-07 12:21:47	2015-02-07 14:01:02	10192	2.083
431	SRL_OPN_2PTS020_0869_20150207_140103_20150207_155426.EUM.nc	2015-02-07 14:01:04	2015-02-07 15:54:25	10193	2.419
432	SRL_OPN_2PTS020_0872_20150207_155425_20150207_173403.EUM.nc	2015-02-07 15:54:25	2015-02-07 17:34:02	10194	2.178
433	SRL_OPN_2PTS020_0874_20150207_173402_20150207_191215.EUM.nc	2015-02-07 17:34:03	2015-02-07 19:12:14	10195	2.054
434	SRL_OPN_2PTS020_0876_20150207_191215_20150207_205247.EUM.nc	2015-02-07 19:12:15	2015-02-07 20:52:46	10196	2.128
435	SRL_OPN_2PTS020_0878_20150207_205246_20150207_223106.EUM.nc	2015-02-07 20:52:47	2015-02-07 22:31:04	10197	2.093
436	SRL_OPN_2PTS020_0879_20150207_223105_20150208_000858.EUM.nc	2015-02-07 22:31:06	2015-02-08 00:08:57	10198	2.117
437	SRL_OPN_2PTS020_0881_20150208_000858_20150208_014650.EUM.nc	2015-02-08 00:08:58	2015-02-08 01:46:48	10199	2.135
438	SRL_OPN_2PTS020_0883_20150208_014649_20150208_032549.EUM.nc	2015-02-08 01:46:49	2015-02-08 03:25:48	10200	2.16
439	SRL_OPN_2PTS020_0885_20150208_032548_20150208_050628.EUM.nc	2015-02-08 03:25:48	2015-02-08 05:06:27	10201	2.157
440	SRL_OPN_2PTS020_0887_20150208_050627_20150208_101255.EUM.nc	2015-02-08 05:06:27	2015-02-08 10:12:54	10202	6.033
441	SRL_OPN_2PTS020_0893_20150208_101254_20150208_115054.EUM.nc	2015-02-08 10:12:55	2015-02-08 11:50:53	10205	2.071
442	SRL_OPN_2PTS020_0895_20150208_115053_20150208_132935.EUM.nc	2015-02-08 11:50:53	2015-02-08 13:29:33	10206	2.062
443	SRL_OPN_2PTS020_0897_20150208_132934_20150208_152306.EUM.nc	2015-02-08 13:29:35	2015-02-08 15:23:05	10207	4.785
444	SRL_OPN_2PTS020_0900_20150208_152305_20150208_184225.EUM.nc	2015-02-08 15:23:05	2015-02-08 18:42:23	10208	4.011
445	SRL_OPN_2PTS020_0904_20150208_184224_20150208_202134.EUM.nc	2015-02-08 18:42:24	2015-02-08 20:21:33	10210	2.13
446	SRL_OPN_2PTS020_0906_20150208_202133_20150208_220016.EUM.nc	2015-02-08 20:21:34	2015-02-08 22:00:15	10211	2.094
447	SRL_OPN_2PTS020_0908_20150208_220015_20150208_233815.EUM.nc	2015-02-08 22:00:16	2015-02-08 23:38:14	10212	2.077
448	SRL_OPN_2PTS020_0909_20150208_233814_20150209_011605.EUM.nc	2015-02-08 23:38:15	2015-02-09 01:16:04	10213	2.129
449	SRL_OPN_2PTS020_0911_20150209_011606_20150209_025433.EUM.nc	2015-02-09 01:16:06	2015-02-09 02:54:32	10214	2.114
450	SRL_OPN_2PTS020_0913_20150209_025432_20150209_043437.EUM.nc	2015-02-09 02:54:33	2015-02-09 04:34:35	10215	2.13
451	SRL_OPN_2PTS020_0915_20150209_043436_20150209_061637.EUM.nc	2015-02-09 04:34:36	2015-02-09 06:16:36	10216	2.15
452	SRL_OPN_2PTS020_0917_20150209_061636_20150209_080410.EUM.nc	2015-02-09 06:16:36	2015-02-09 08:04:09	10217	2.233
453	SRL_OPN_2PTS020_0920_20150209_080410_20150209_094210.EUM.nc	2015-02-09 08:04:10	2015-02-09 09:42:09	10218	2.049
454	SRL_OPN_2PTS020_0921_20150209_094209_20150209_112003.EUM.nc	2015-02-09 09:42:09	2015-02-09 11:20:02	10219	2.037
455	SRL_OPN_2PTS020_0923_20150209_112003_20150209_125831.EUM.nc	2015-02-09 11:20:03	2015-02-09 12:58:30	10220	2.061
456	SRL_OPN_2PTS020_0925_20150209_125831_20150209_145145.EUM.nc	2015-02-09 12:58:31	2015-02-09 14:51:44	10221	2.342
457	SRL_OPN_2PTS020_0928_20150209_145144_20150209_163123.EUM.nc	2015-02-09 14:51:44	2015-02-09 16:31:22	10222	2.15
458	SRL_OPN_2PTS020_0930_20150209_163122_20150209_181107.EUM.nc	2015-02-09 16:31:23	2015-02-09 18:11:05	10223	2.146
459	SRL_OPN_2PTS020_0932_20150209_181107_20150209_195034.EUM.nc	2015-02-09 18:11:07	2015-02-09 19:50:33	10224	2.131
460	SRL_OPN_2PTS020_0934_20150209_195034_20150209_212919.EUM.nc	2015-02-09 19:50:34	2015-02-09 21:29:18	10225	2.099
461	SRL_OPN_2PTS020_0936_20150209_212919_20150209_230730.EUM.nc	2015-02-09 21:29:19	2015-02-09 23:07:29	10226	2.069
462	SRL_OPN_2PTS020_0937_20150209_230730_20150210_004518.EUM.nc	2015-02-09 23:07:30	2015-02-10 00:45:17	10227	2.098
463	SRL_OPN_2PTS020_0939_20150210_004518_20150210_022326.EUM.nc	2015-02-10 00:45:18	2015-02-10 02:23:25	10228	2.123
464	SRL_OPN_2PTS020_0941_20150210_022326_20150210_040258.EUM.nc	2015-02-10 02:23:26	2015-02-10 04:02:57	10229	2.14
465	SRL_OPN_2PTS020_0943_20150210_040258_20150210_054416.EUM.nc	2015-02-10 04:02:58	2015-02-10 05:44:15	10230	2.164

– Continued on next page

Table 1: List of files between 2015-01-08 05:39:00 and 2015-02-12 05:39:00.

– Continued from previous page

	File Name	Start Date	End Date	Rev. No.	Latency (hours)
466	SRL_OPN_2PTS020_0945_20150210_054415_20150210_073311.EUM.nc	2015-02-10 05:44:15	2015-02-10 07:33:10	10231	2.27
467	SRL_OPN_2PTS020_0948_20150210_073310_20150210_091123.EUM.nc	2015-02-10 07:33:10	2015-02-10 09:11:21	10232	2.058
468	SRL_OPN_2PTS020_0949_20150210_091122_20150210_104916.EUM.nc	2015-02-10 09:11:22	2015-02-10 10:49:15	10233	2.047
469	SRL_OPN_2PTS020_0951_20150210_104916_20150210_122729.EUM.nc	2015-02-10 10:49:16	2015-02-10 12:27:28	10234	2.065
470	SRL_OPN_2PTS020_0953_20150210_122728_20150210_140640.EUM.nc	2015-02-10 12:27:28	2015-02-10 14:06:39	10235	2.096
471	SRL_OPN_2PTS020_0955_20150210_140640_20150210_160003.EUM.nc	2015-02-10 14:06:46	2015-02-10 16:00:02	10236	2.392
472	SRL_OPN_2PTS020_0958_20150210_160002_20150210_173949.EUM.nc	2015-02-10 16:00:02	2015-02-10 17:39:48	10237	2.149
473	SRL_OPN_2PTS020_0960_20150210_173948_20150210_191914.EUM.nc	2015-02-10 17:39:49	2015-02-10 19:19:13	10238	2.132
474	SRL_OPN_2PTS020_0962_20150210_191913_20150210_205821.EUM.nc	2015-02-10 19:19:14	2015-02-10 20:58:20	10239	2.106
475	SRL_OPN_2PTS020_0964_20150210_205820_20150210_223645.EUM.nc	2015-02-10 20:58:20	2015-02-10 22:36:44	10240	2.089
476	SRL_OPN_2PTS020_0965_20150210_223644_20150211_001428.EUM.nc	2015-02-10 22:36:45	2015-02-11 00:14:27	10241	2.076
477	SRL_OPN_2PTS020_0967_20150211_001427_20150211_015228.EUM.nc	2015-02-11 00:14:27	2015-02-11 01:52:27	10242	2.112
478	SRL_OPN_2PTS020_0969_20150211_015227_20150211_033133.EUM.nc	2015-02-11 01:52:28	2015-02-11 03:31:32	10243	2.129
479	SRL_OPN_2PTS020_0971_20150211_033132_20150211_051211.EUM.nc	2015-02-11 03:31:32	2015-02-11 05:12:09	10244	2.14
480	SRL_OPN_2PTS020_0973_20150211_051210_20150211_070210.EUM.nc	2015-02-11 05:12:10	2015-02-11 07:02:09	10245	2.271
481	SRL_OPN_2PTS020_0976_20150211_070209_20150211_084035.EUM.nc	2015-02-11 07:02:10	2015-02-11 08:40:34	10246	2.062
482	SRL_OPN_2PTS020_0978_20150211_084035_20150211_101833.EUM.nc	2015-02-11 08:40:35	2015-02-11 10:18:32	10247	2.065
483	SRL_OPN_2PTS020_0979_20150211_101834_20150211_115624.EUM.nc	2015-02-11 10:18:34	2015-02-11 11:56:23	10248	2.06
484	SRL_OPN_2PTS020_0981_20150211_115624_20150211_133519.EUM.nc	2015-02-11 11:56:24	2015-02-11 13:35:18	10249	2.066
485	SRL_OPN_2PTS020_0983_20150211_133519_20150211_152842.EUM.nc	2015-02-11 13:35:19	2015-02-11 15:28:41	10250	2.374
486	SRL_OPN_2PTS020_0986_20150211_152841_20150211_170829.EUM.nc	2015-02-11 15:28:42	2015-02-11 17:08:28	10251	2.177
487	SRL_OPN_2PTS020_0988_20150211_170829_20150211_184800.EUM.nc	2015-02-11 17:08:29	2015-02-11 18:47:59	10252	2.163
488	SRL_OPN_2PTS020_0990_20150211_184759_20150211_202717.EUM.nc	2015-02-11 18:48:00	2015-02-11 20:27:16	10253	2.119
489	SRL_OPN_2PTS020_0992_20150211_202716_20150211_220555.EUM.nc	2015-02-11 20:27:16	2015-02-11 22:05:54	10254	2.099
490	SRL_OPN_2PTS020_0994_20150211_220554_20150211_234345.EUM.nc	2015-02-11 22:05:55	2015-02-11 23:43:43	10255	2.099
491	SRL_OPN_2PTS020_0995_20150211_234345_20150212_012136.EUM.nc	2015-02-11 23:43:45	2015-02-12 01:21:35	10256	2.103
492	SRL_OPN_2PTS020_0997_20150212_012137_20150212_030017.EUM.nc	2015-02-12 01:21:37	2015-02-12 03:00:15	10257	2.133
493	SRL_OPN_2PTS020_0999_20150212_030016_20150212_044018.EUM.nc	2015-02-12 03:00:16	2015-02-12 04:40:17	10258	2.155

2 Sea Surface Height Anomaly Plots

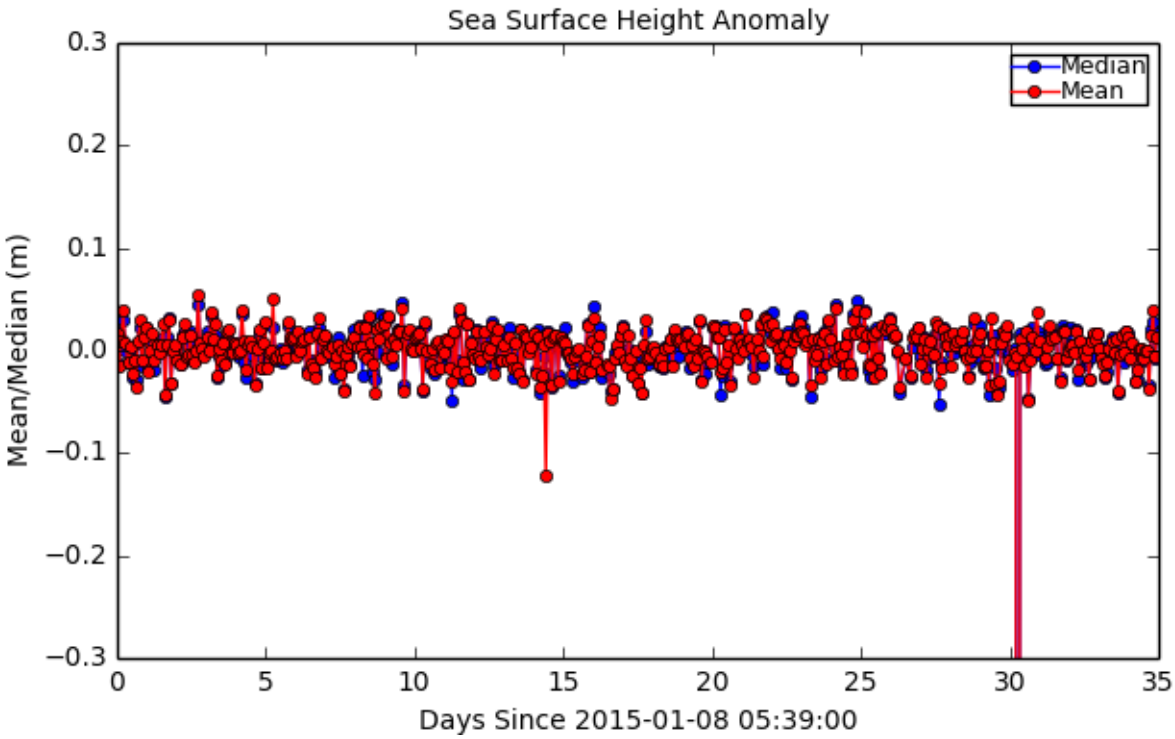

Figure 1: Mean/Median for Sea Surface Height Anomaly

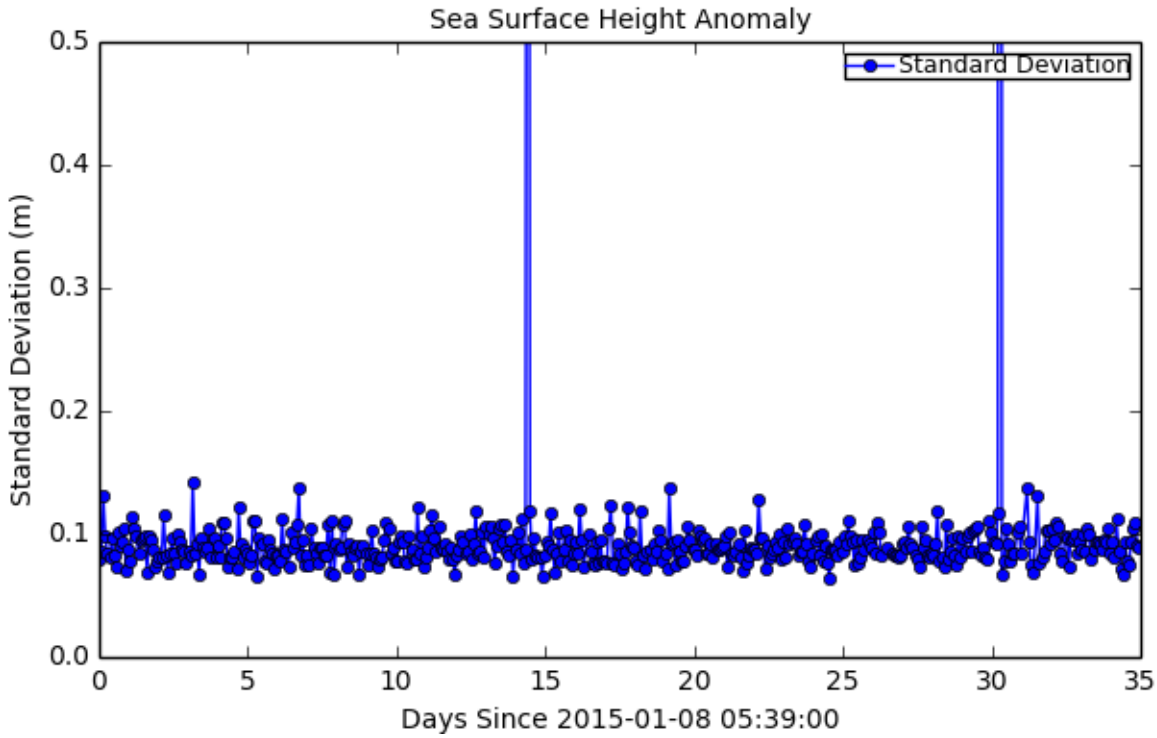

Figure 2: Standard Deviation for Sea Surface Height Anomaly

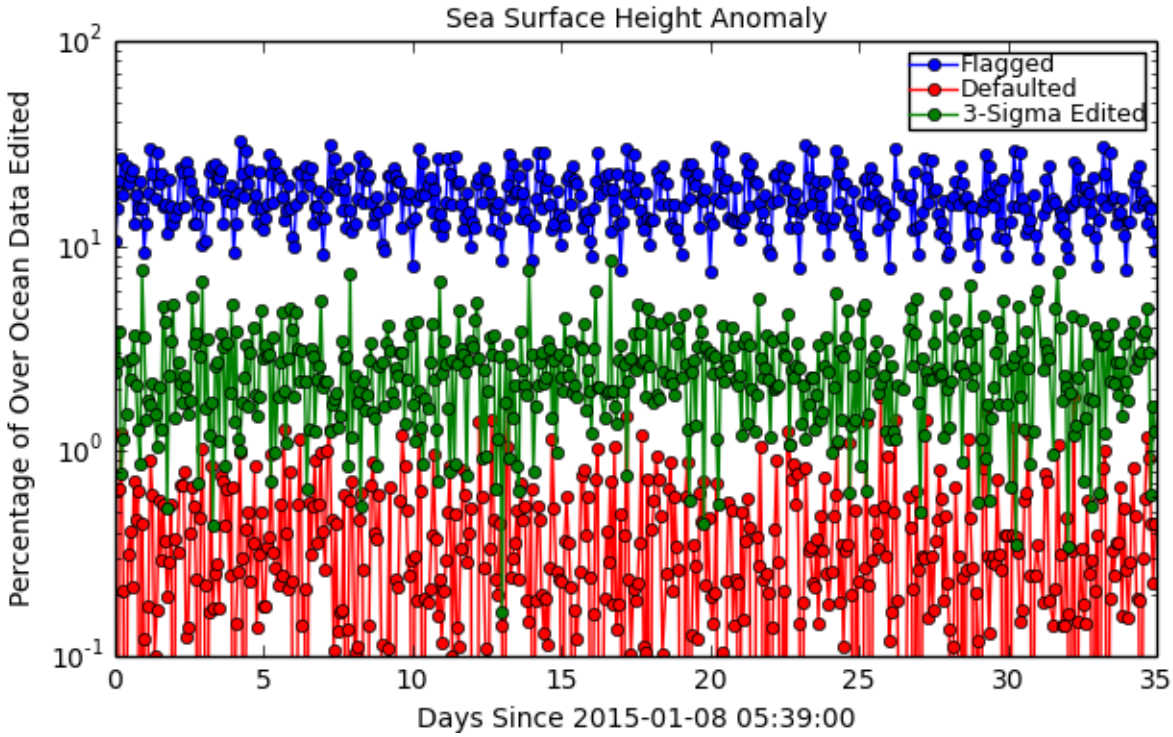

Figure 3: Flagged/Edited Data Points for Sea Surface Height Anomaly

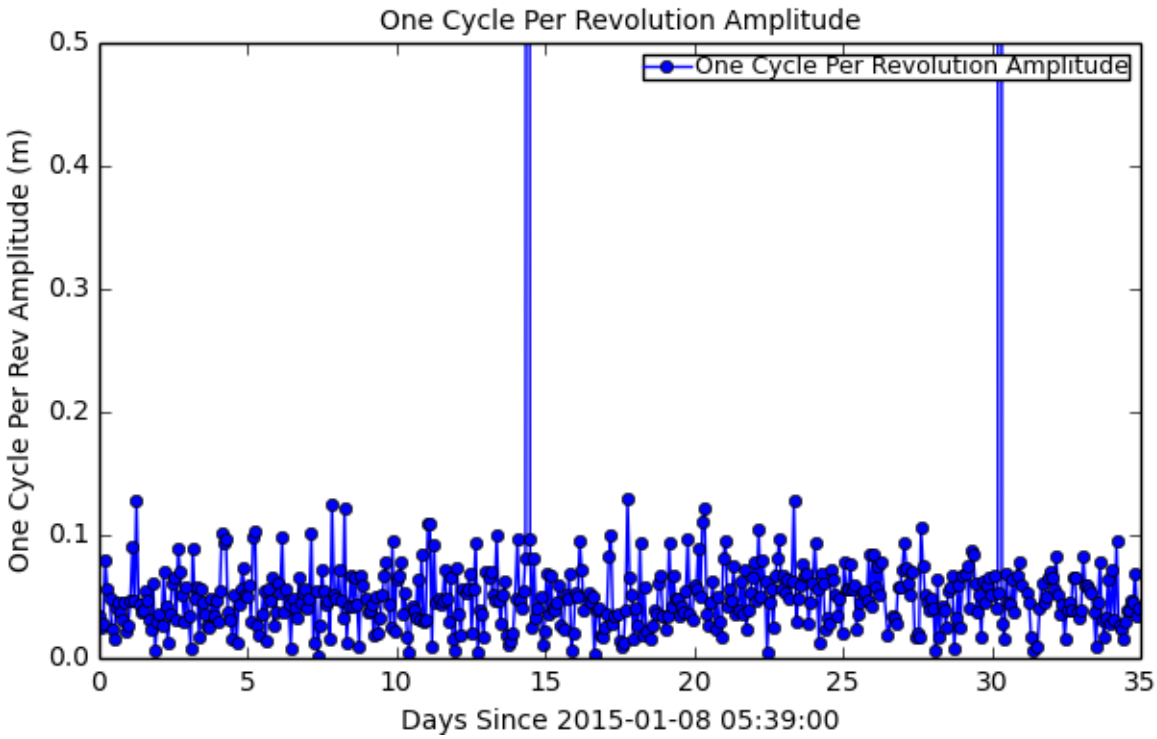

Figure 4: One Cycle Per Revolution Amplitude for Sea Surface Height Anomaly

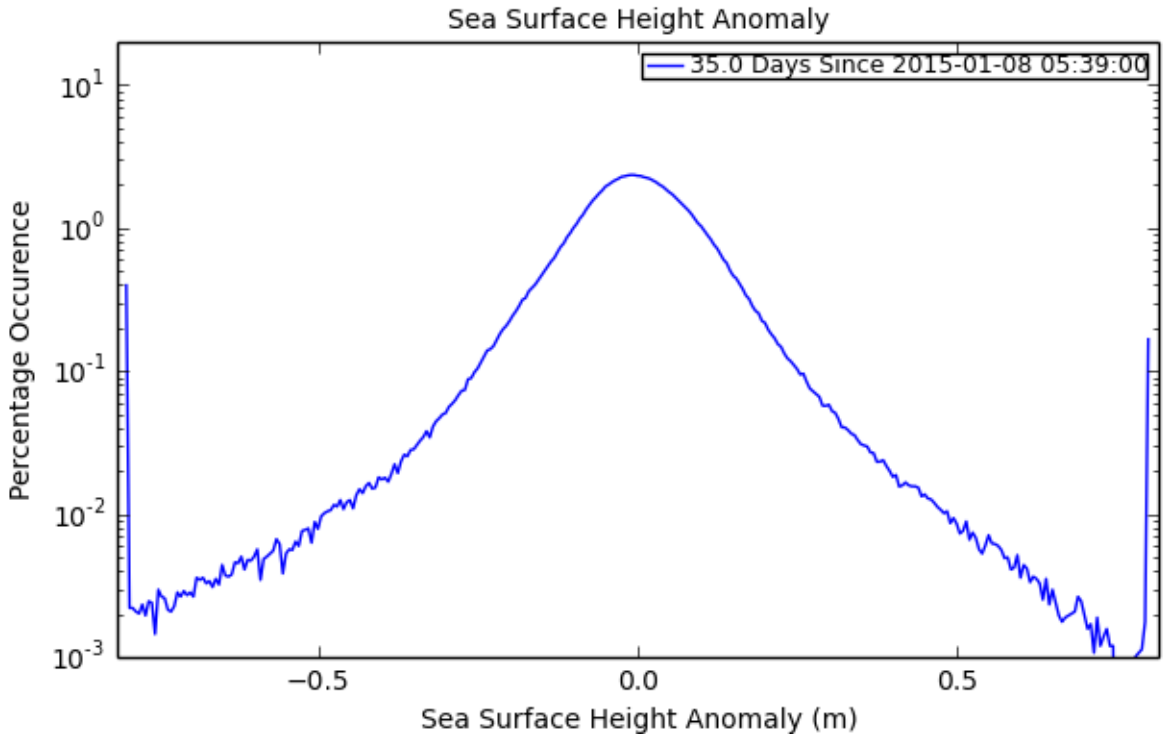

Figure 5: Histogram for Sea Surface Height Anomaly

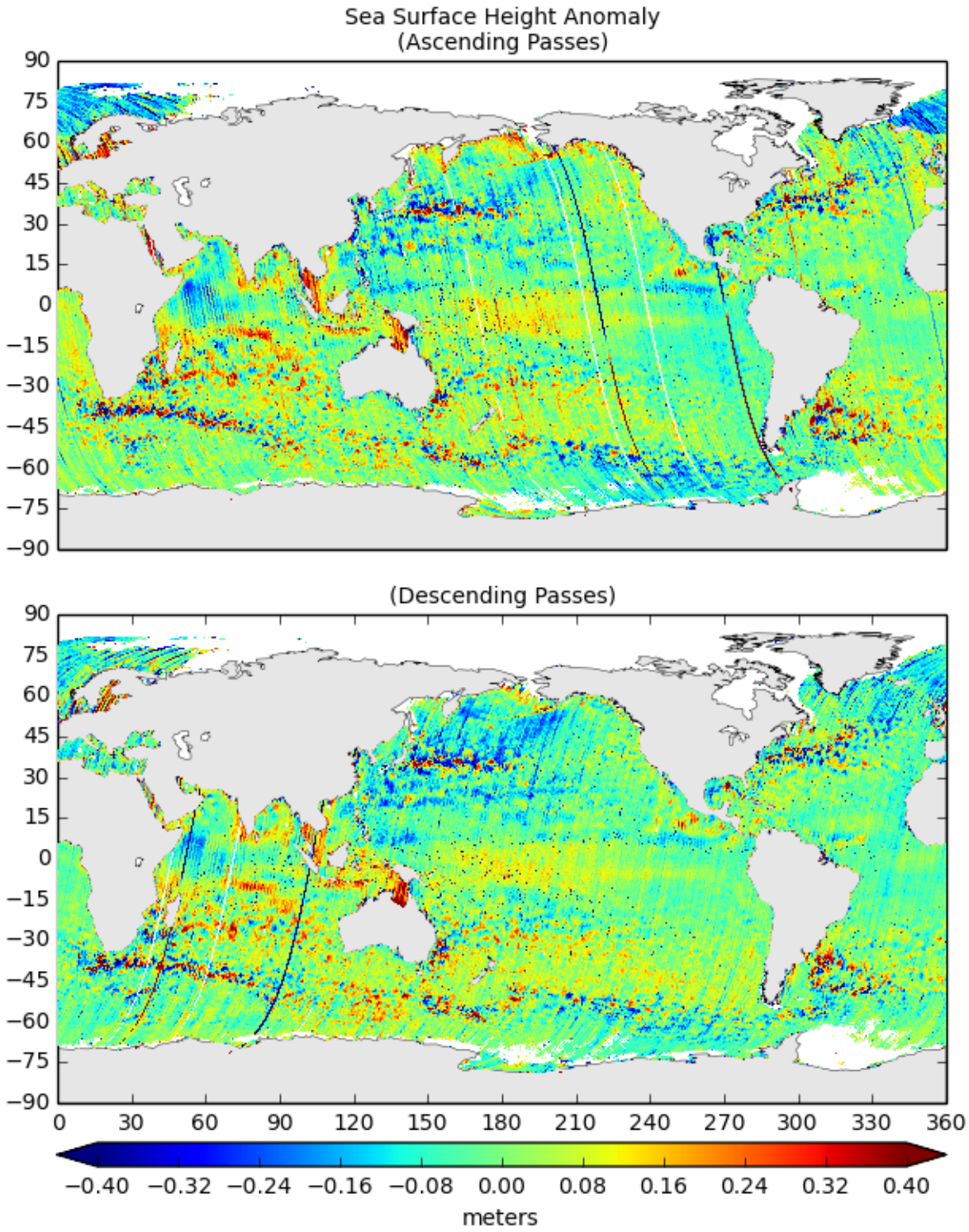

Figure 6: Map of Values for Sea Surface Height Anomaly

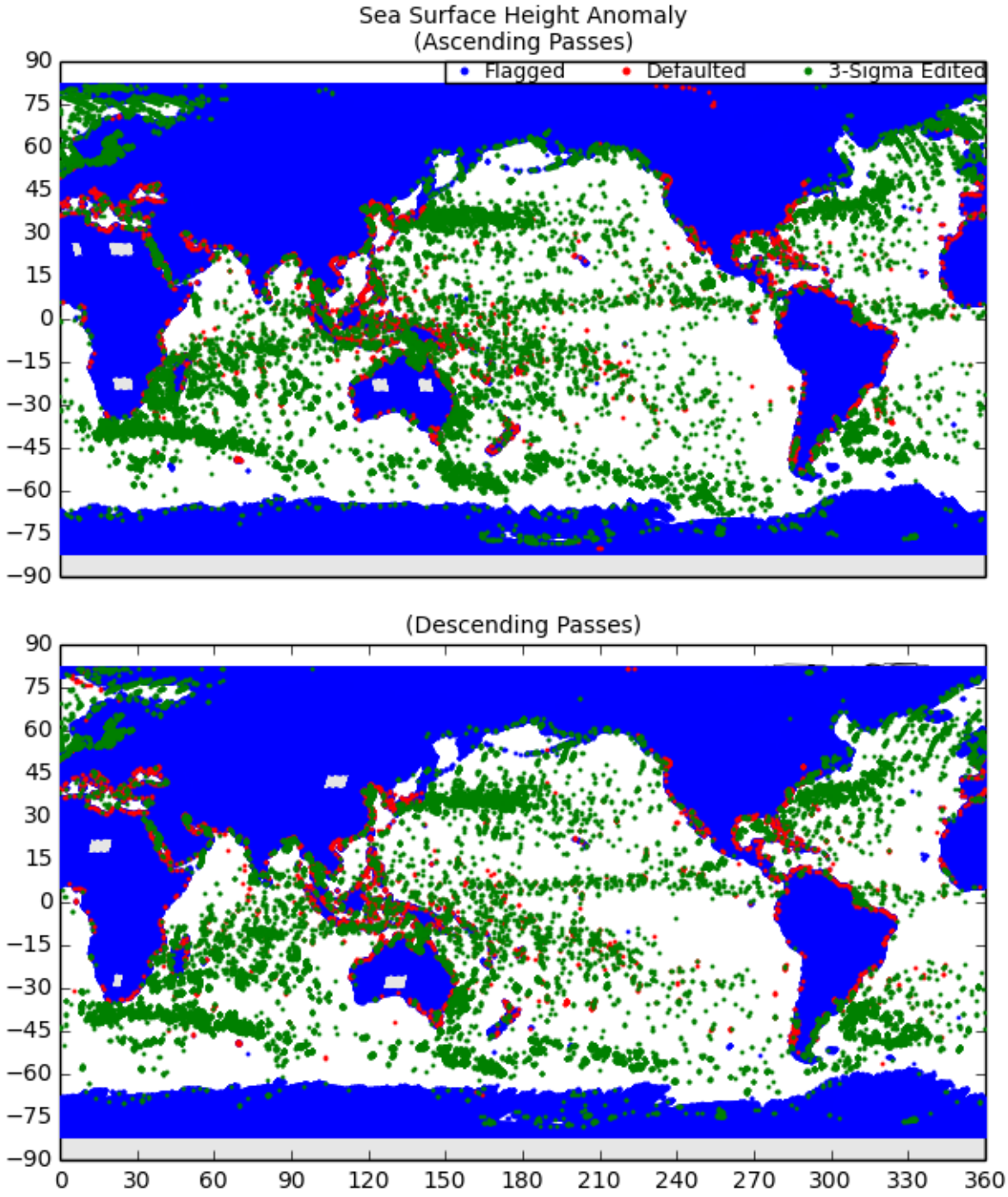

Figure 7: Map of Flagged/Edited Points for Sea Surface Height Anomaly

3 Sea Surface Height Anomaly (Model Wet) Plots

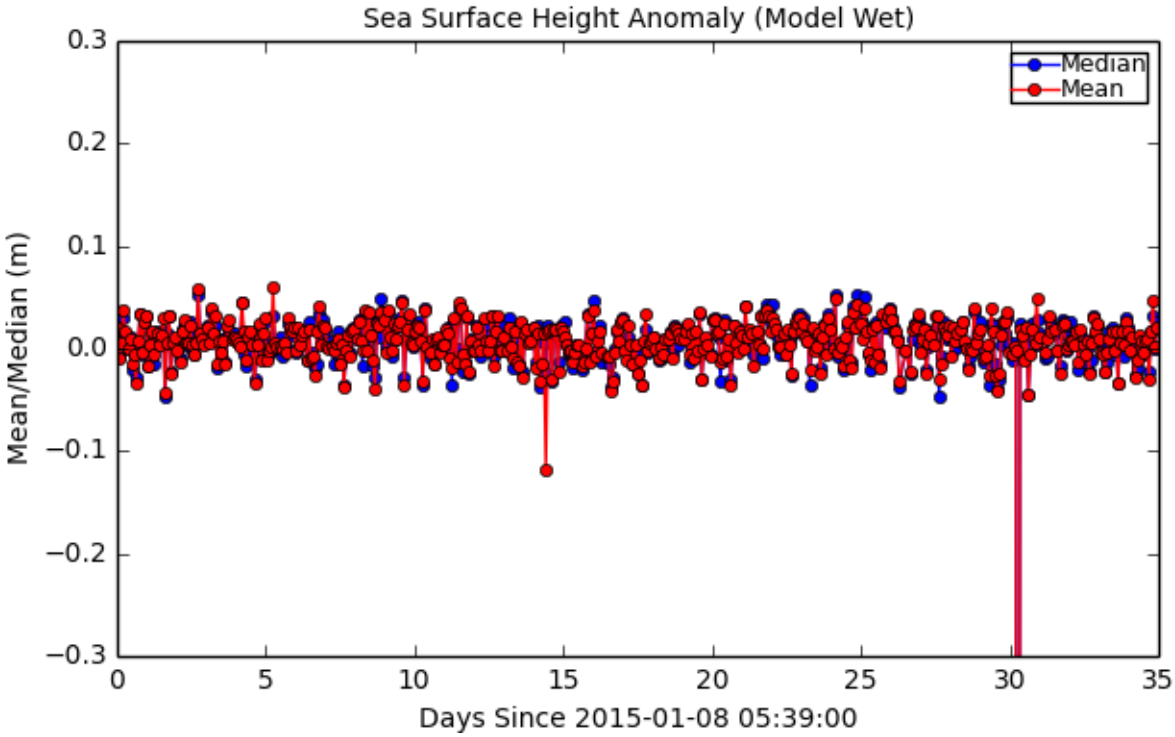

Figure 8: Mean/Median for Sea Surface Height Anomaly (Model Wet)

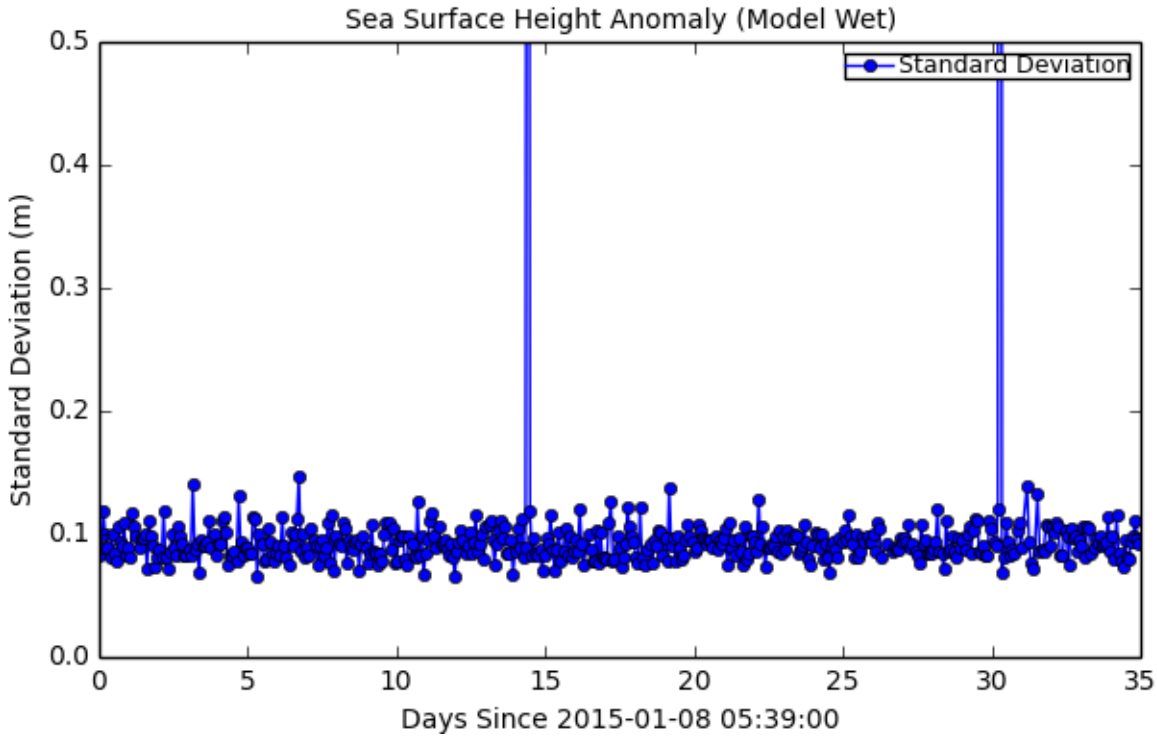

Figure 9: Standard Deviation for Sea Surface Height Anomaly (Model Wet)

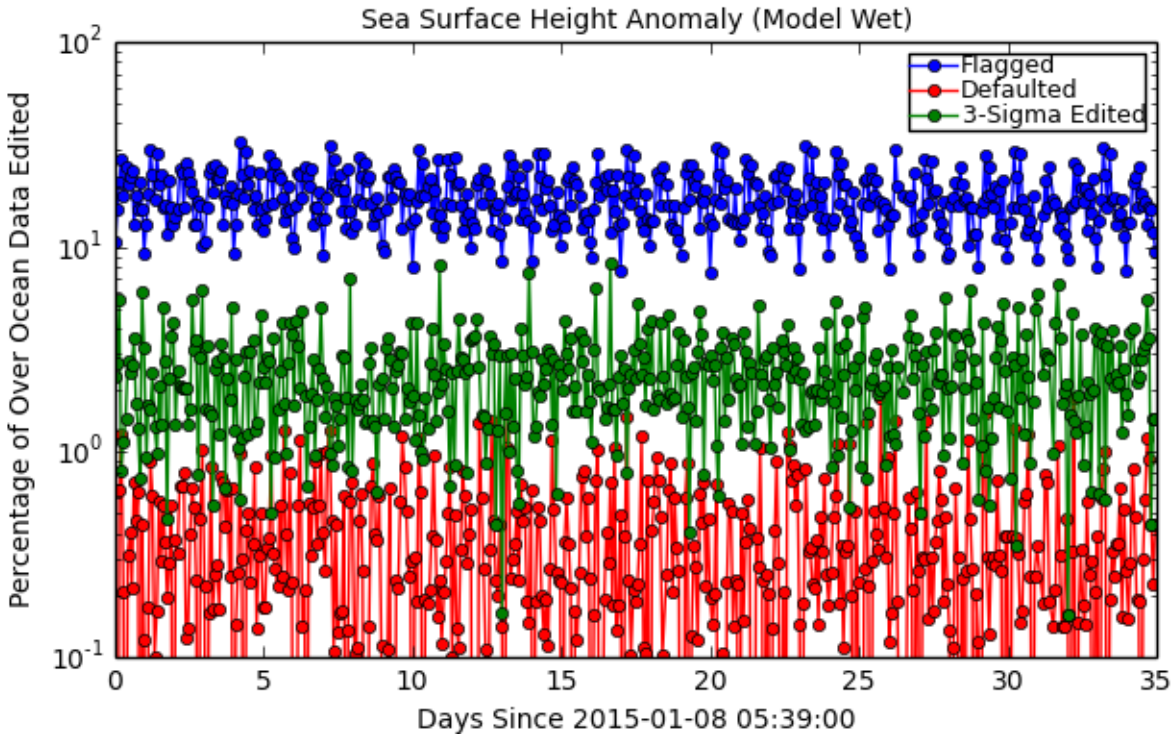

Figure 10: Flagged/Edited Data Points for Sea Surface Height Anomaly (Model Wet)

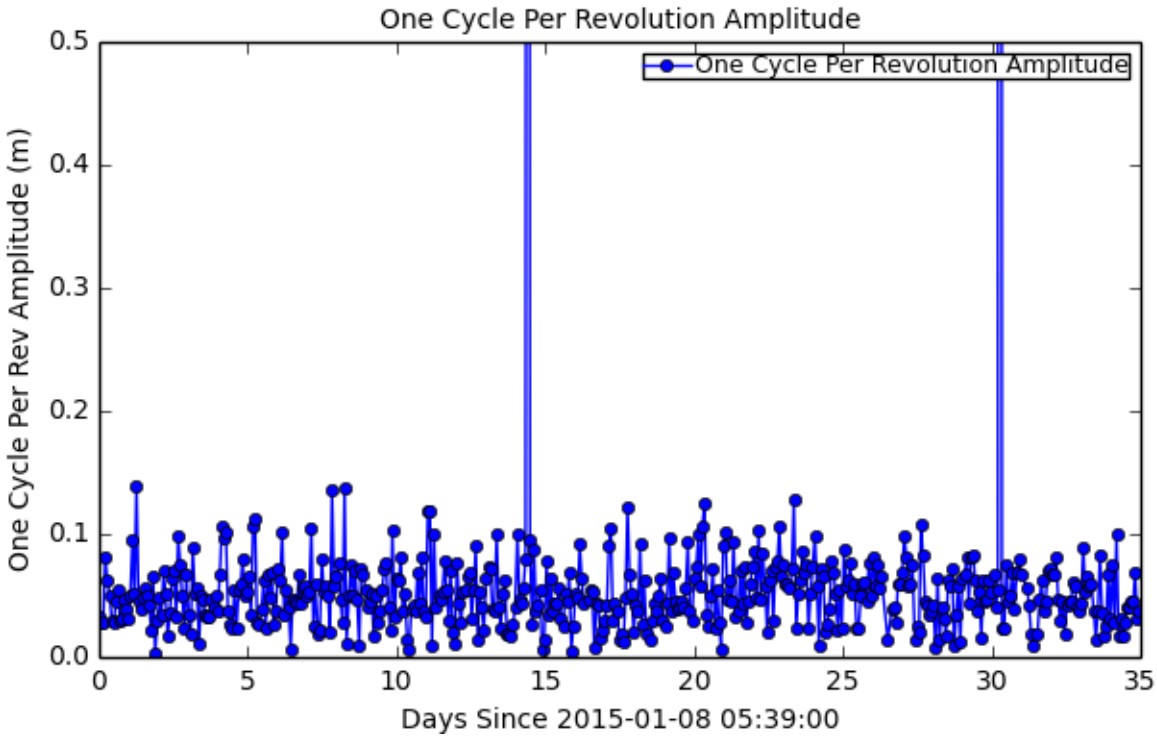

Figure 11: One Cycle Per Revolution Amplitude for Sea Surface Height Anomaly (Model Wet)

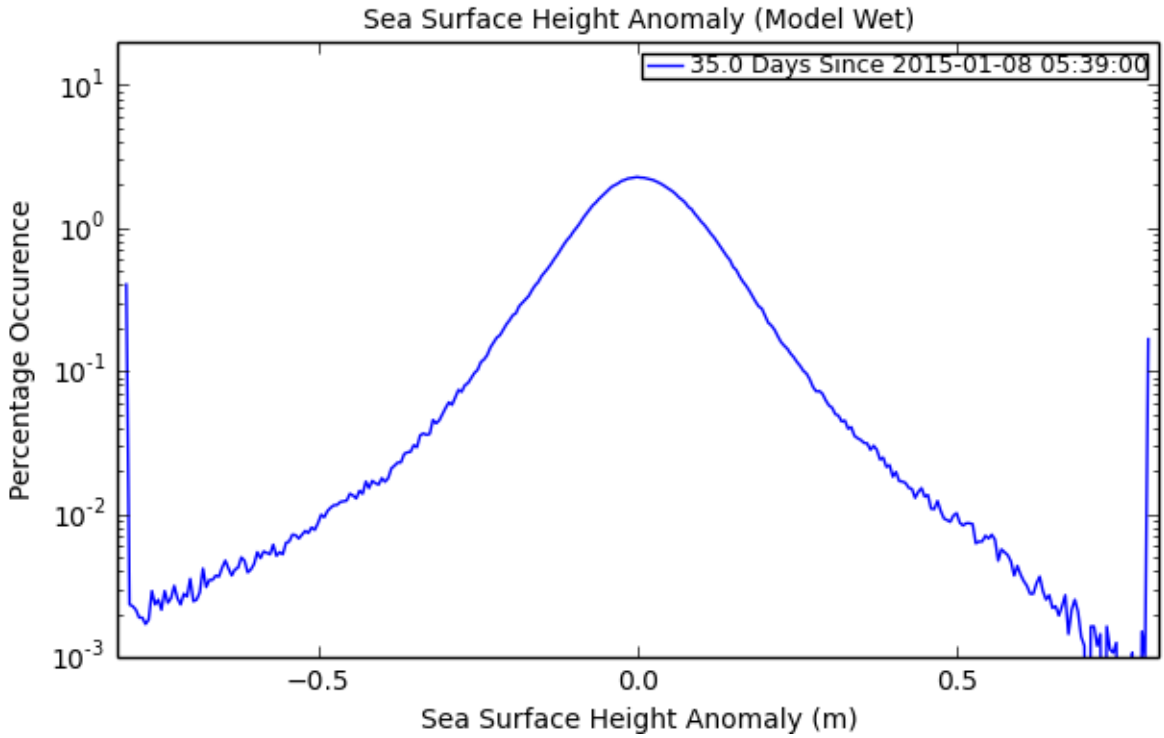

Figure 12: Histogram for Sea Surface Height Anomaly (Model Wet)

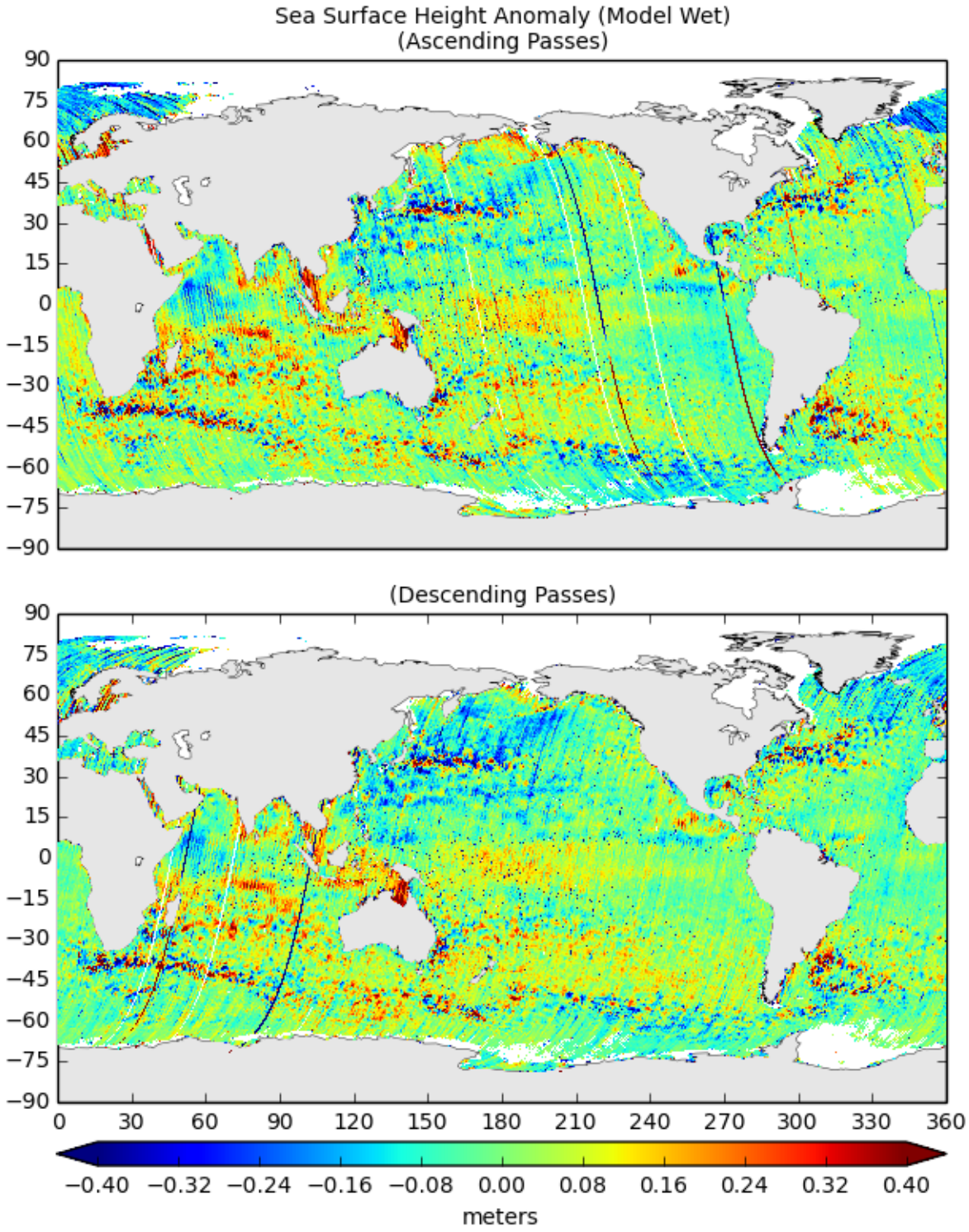

Figure 13: Map of Values for Sea Surface Height Anomaly (Model Wet)

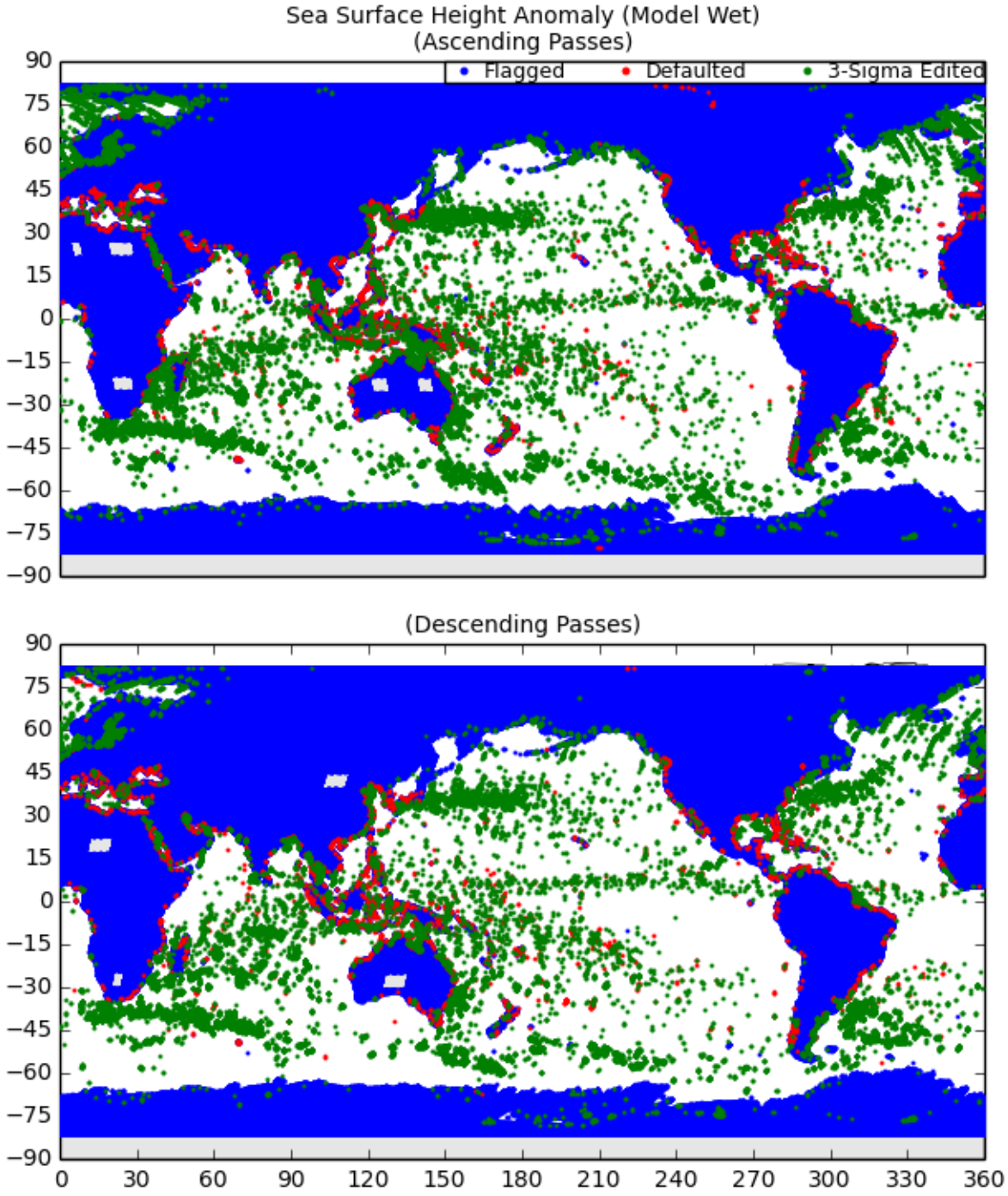

Figure 14: Map of Flagged/Edited Points for Sea Surface Height Anomaly (Model Wet)

4 Ka-Band Significant Wave Height Plots

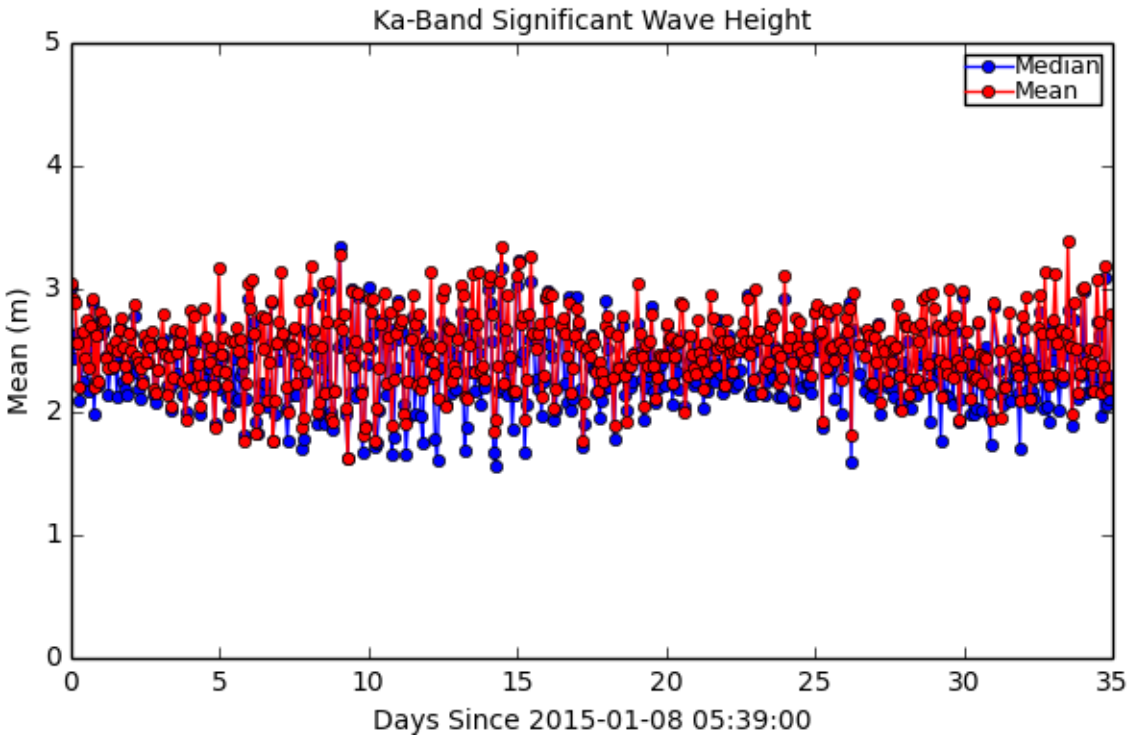

Figure 15: Mean/Median for Ka-Band Significant Wave Height

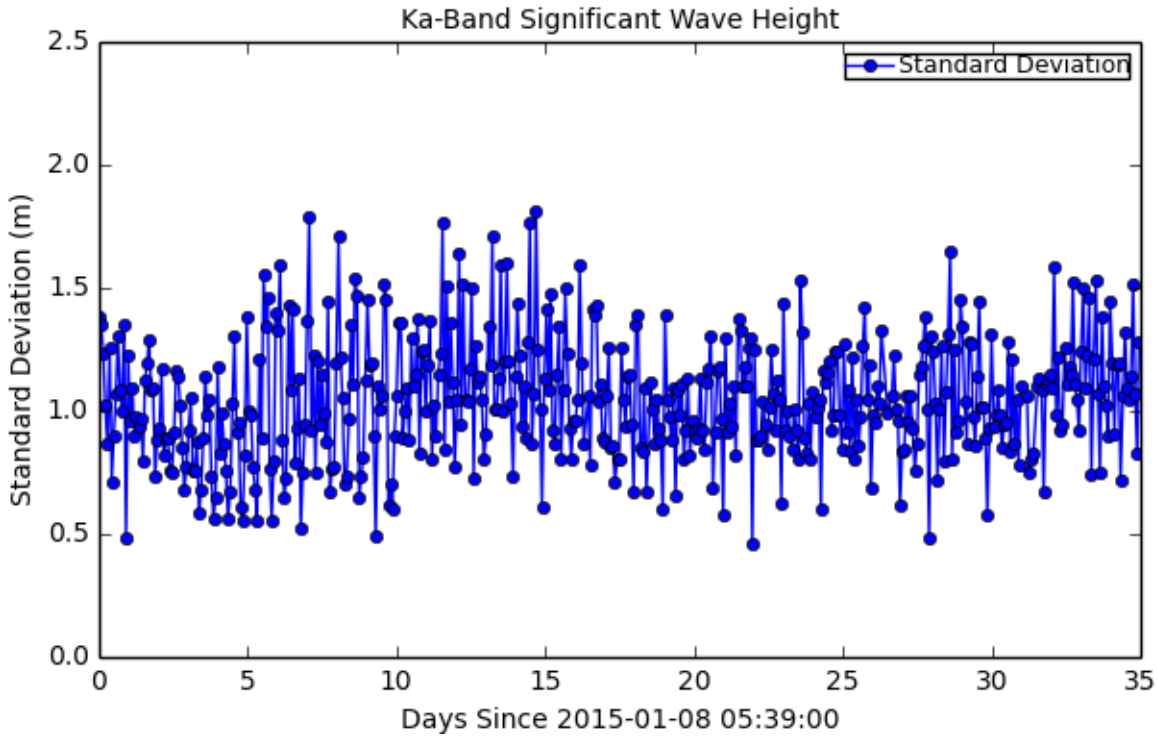

Figure 16: Standard Deviation for Ka-Band Significant Wave Height

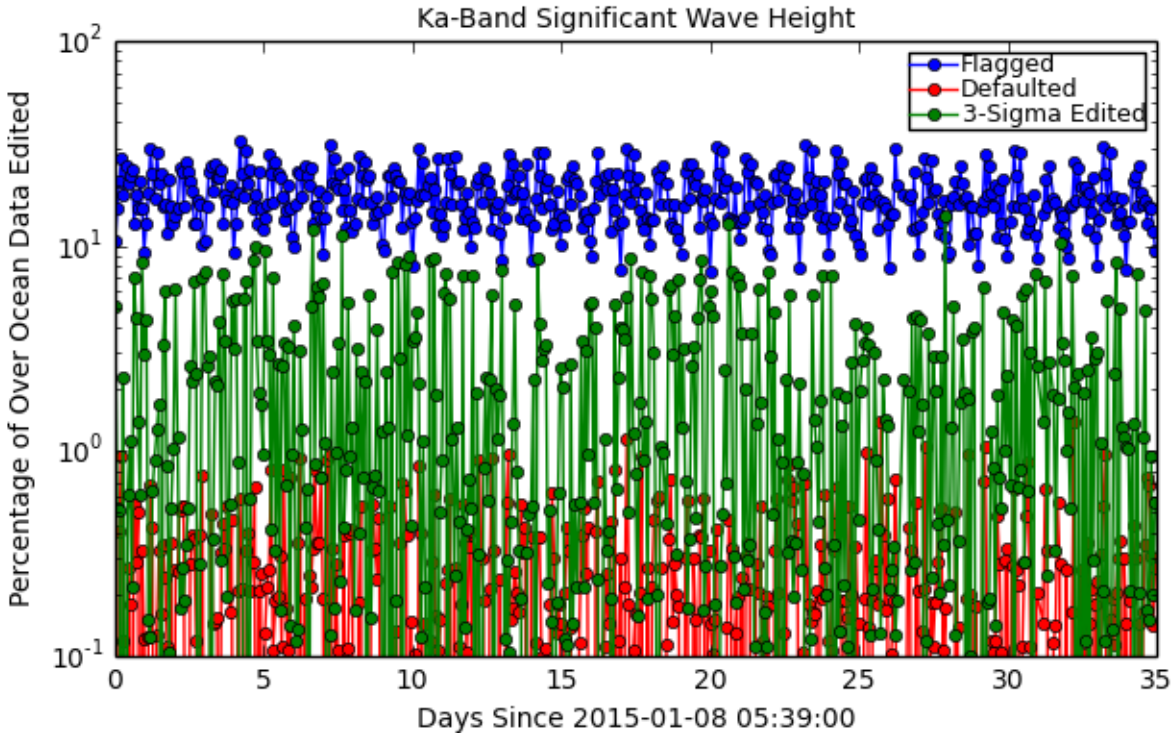

Figure 17: Flagged/Edited Data Points for Ka-Band Significant Wave Height

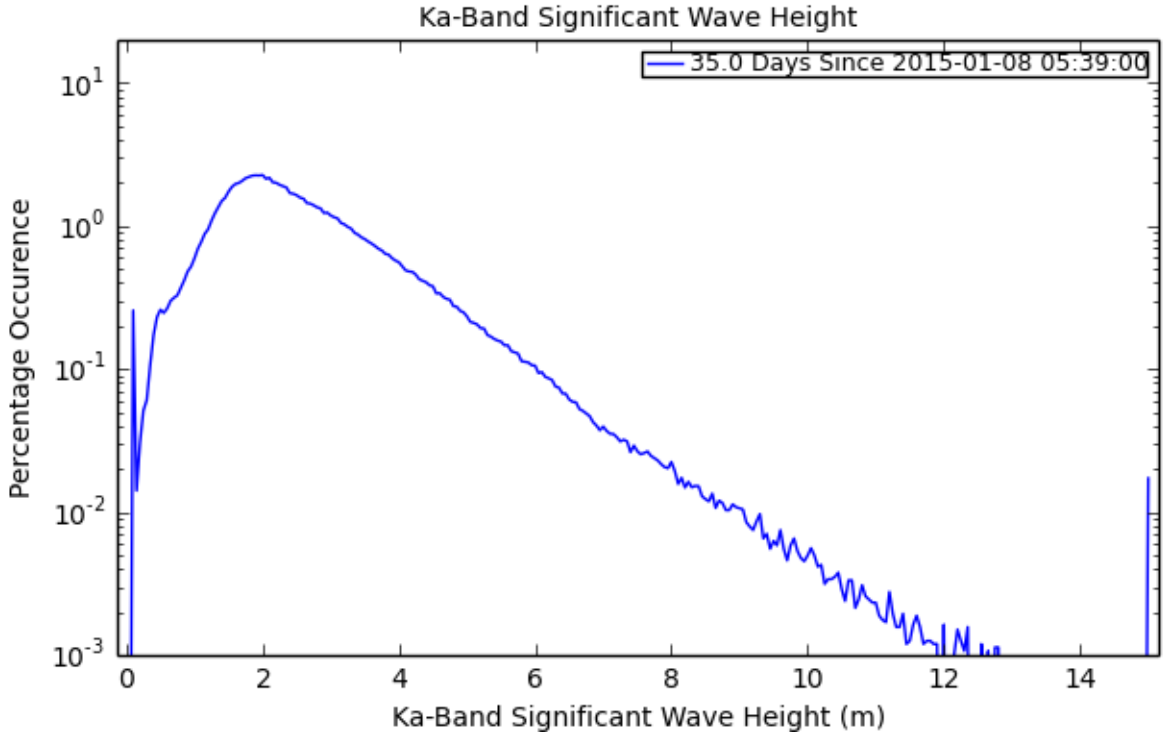

Figure 18: Histogram for Ka-Band Significant Wave Height

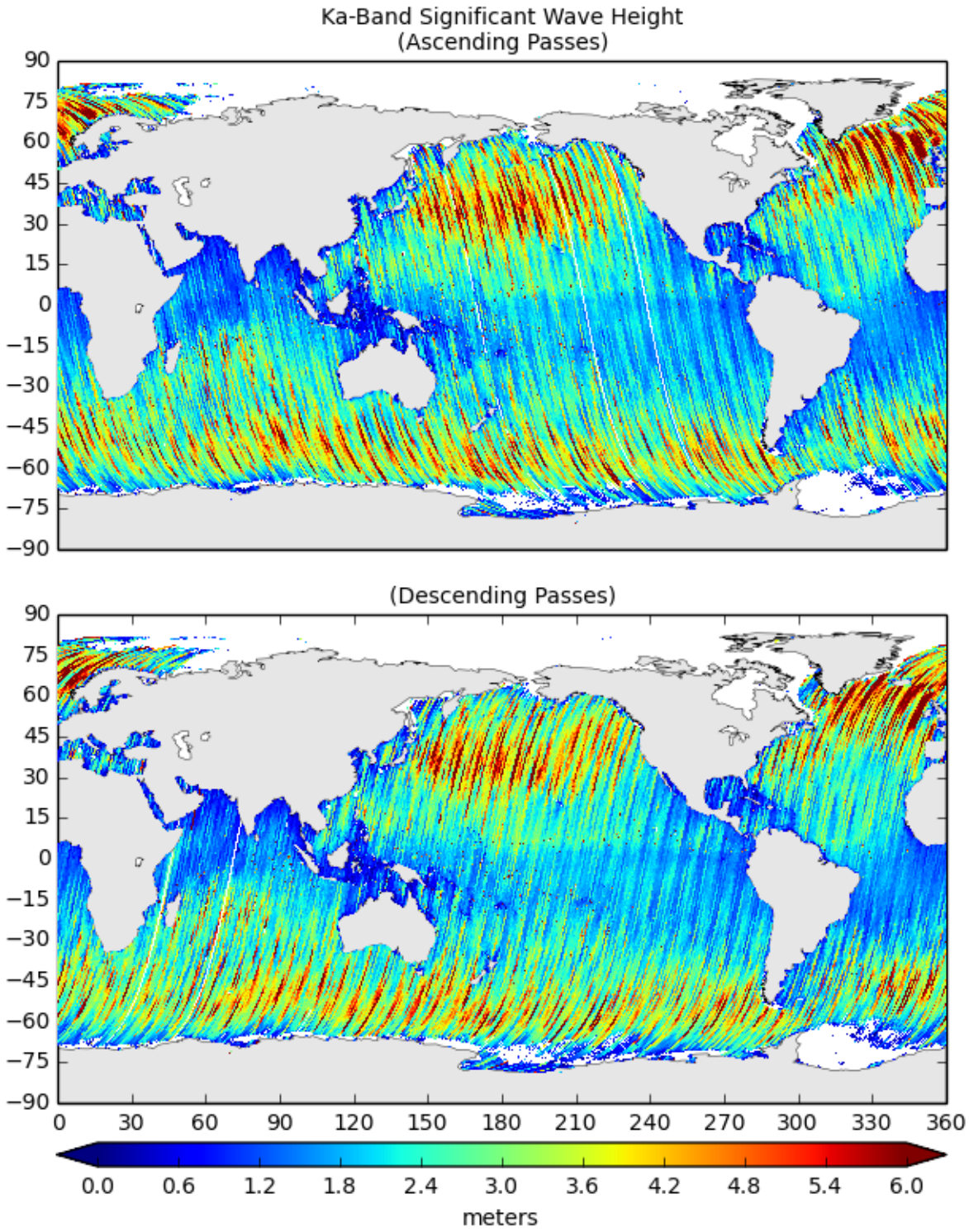

Figure 19: Map of Values for Ka-Band Significant Wave Height

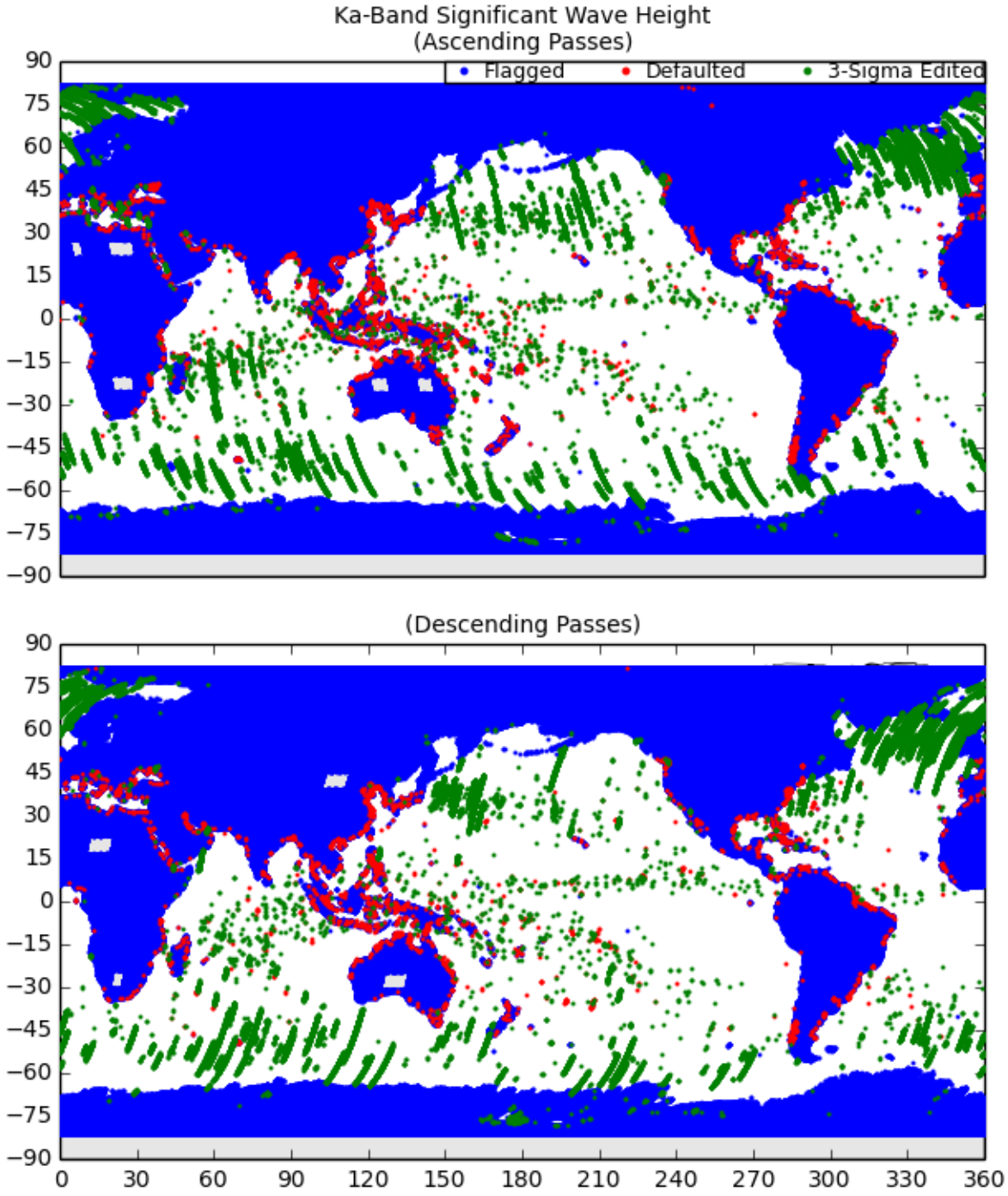

Figure 20: Map of Flagged/Edited Points for Ka-Band Significant Wave Height

5 Altimeter Wind Speed Plots

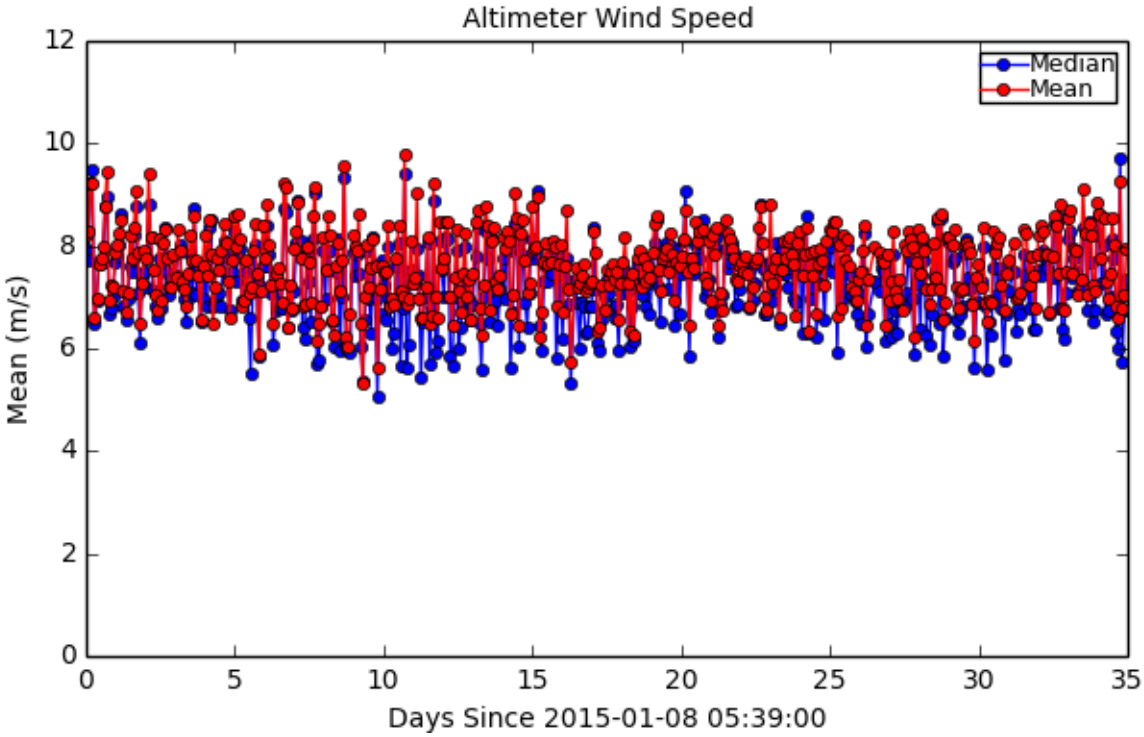

Figure 21: Mean/Median for Altimeter Wind Speed

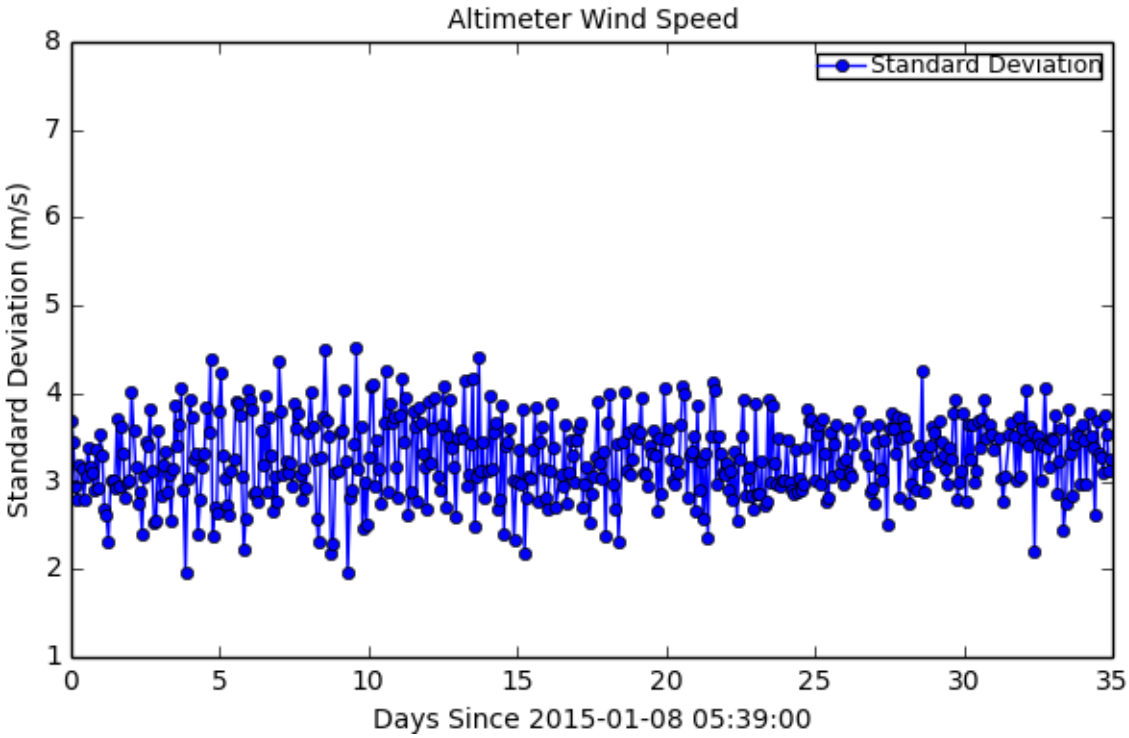

Figure 22: Standard Deviation for Altimeter Wind Speed

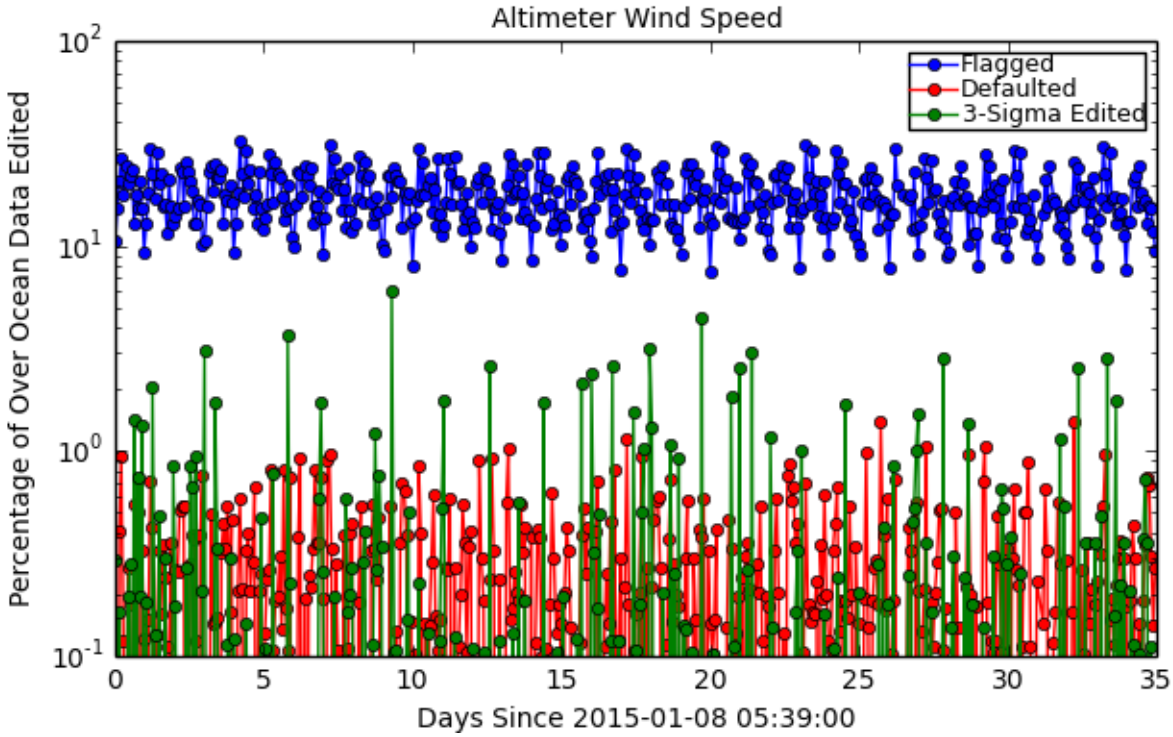

Figure 23: Flagged/Edited Data Points for Altimeter Wind Speed

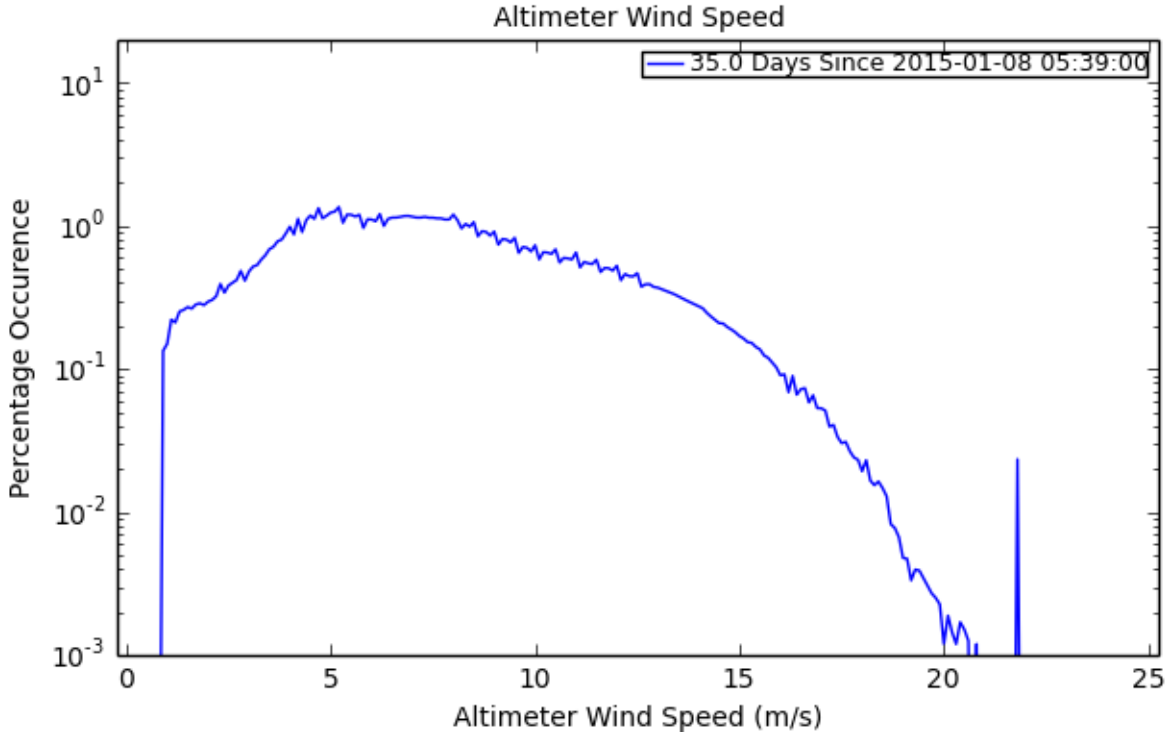

Figure 24: Histogram for Altimeter Wind Speed

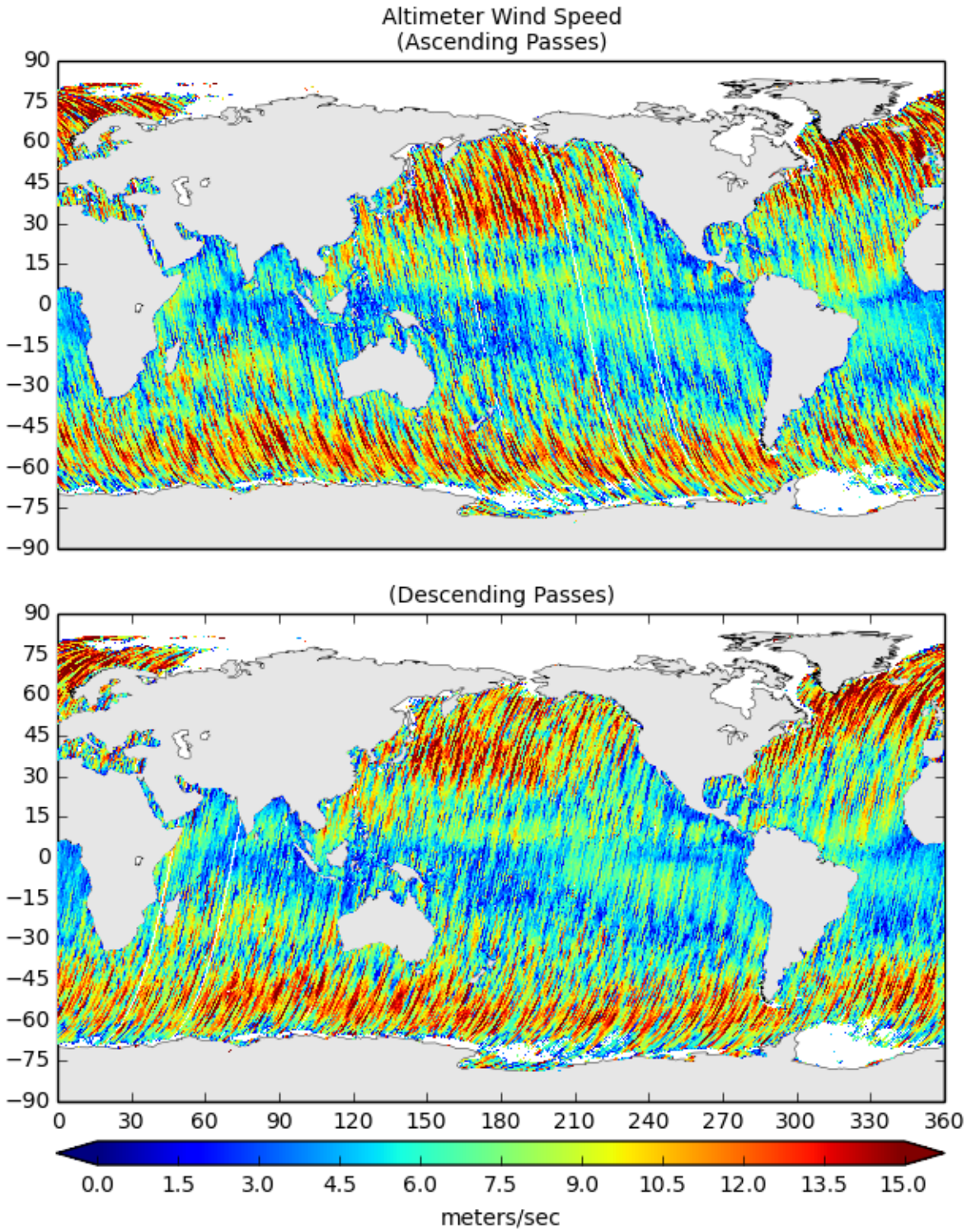

Figure 25: Map of Values for Altimeter Wind Speed

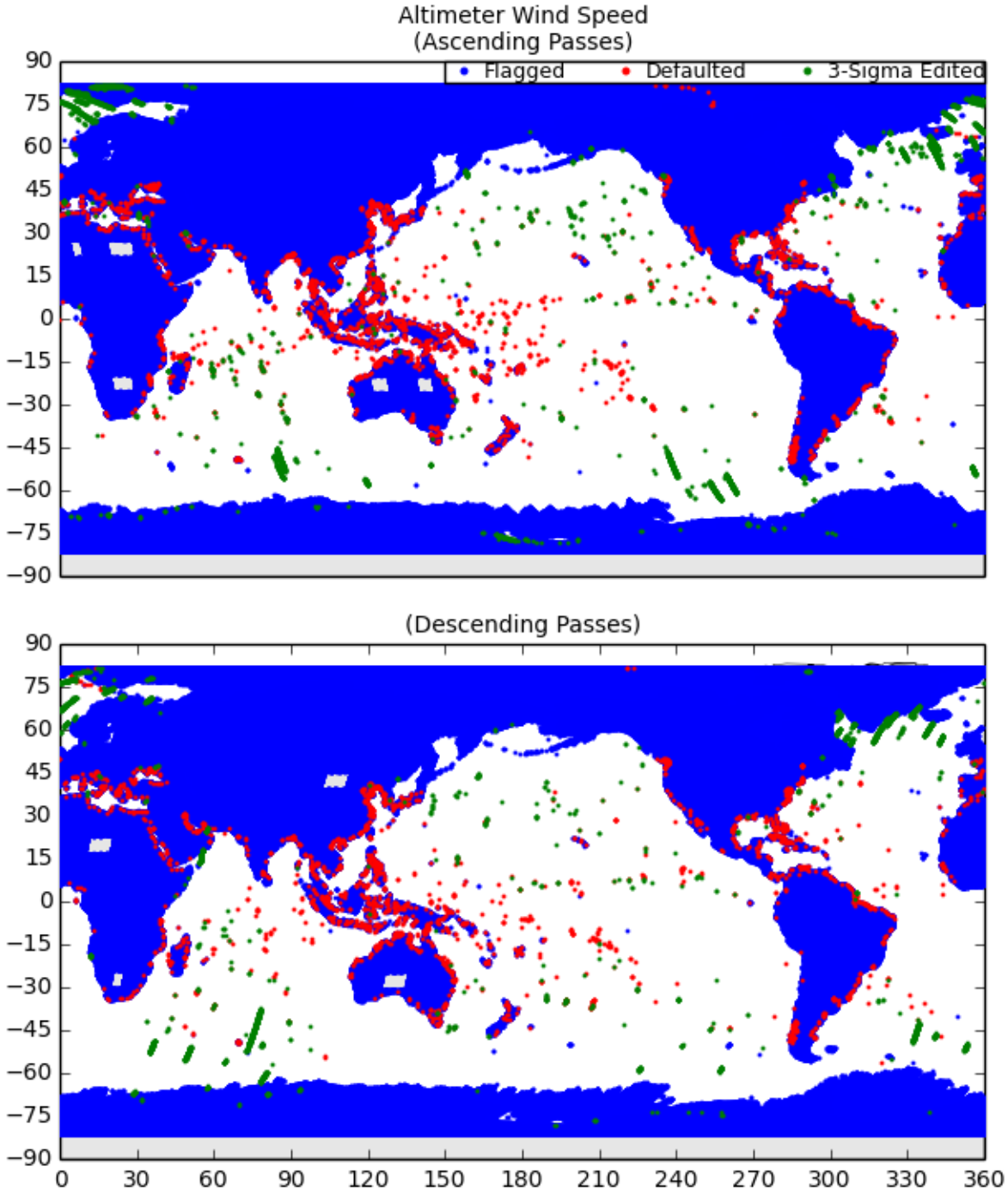

Figure 26: Map of Flagged/Edited Points for Altimeter Wind Speed

6 Ka-Band Backscatter Coefficient Plots

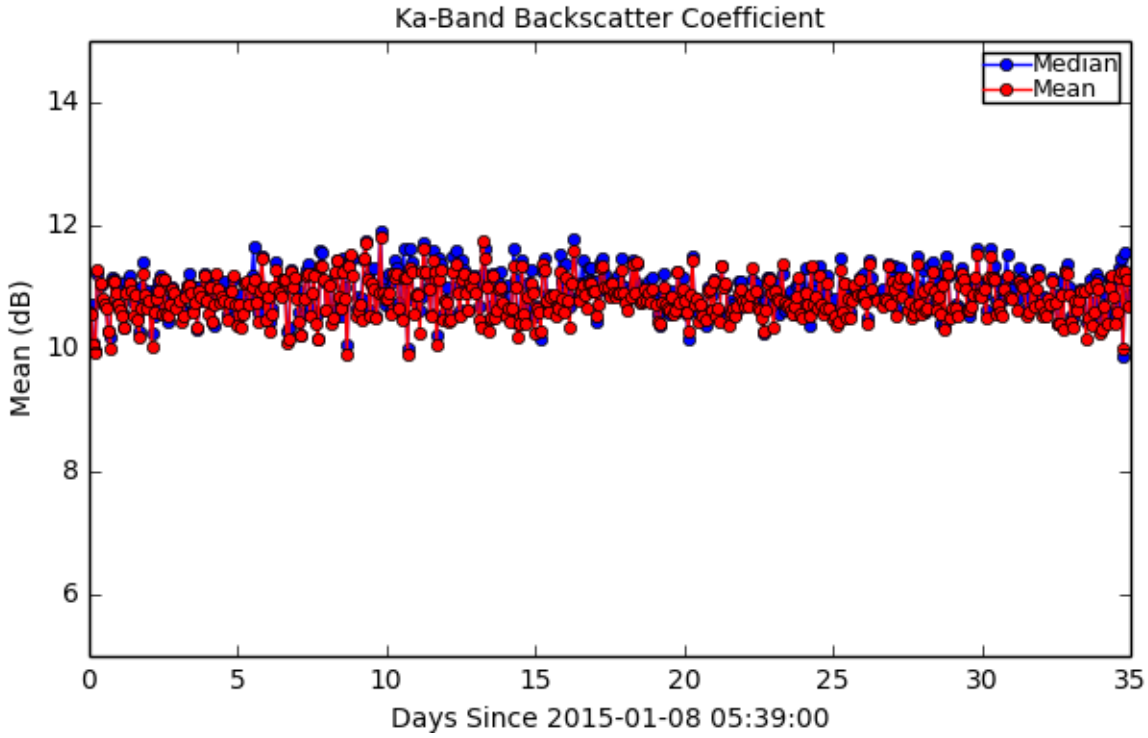

Figure 27: Mean/Median for Ka-Band Backscatter Coefficient

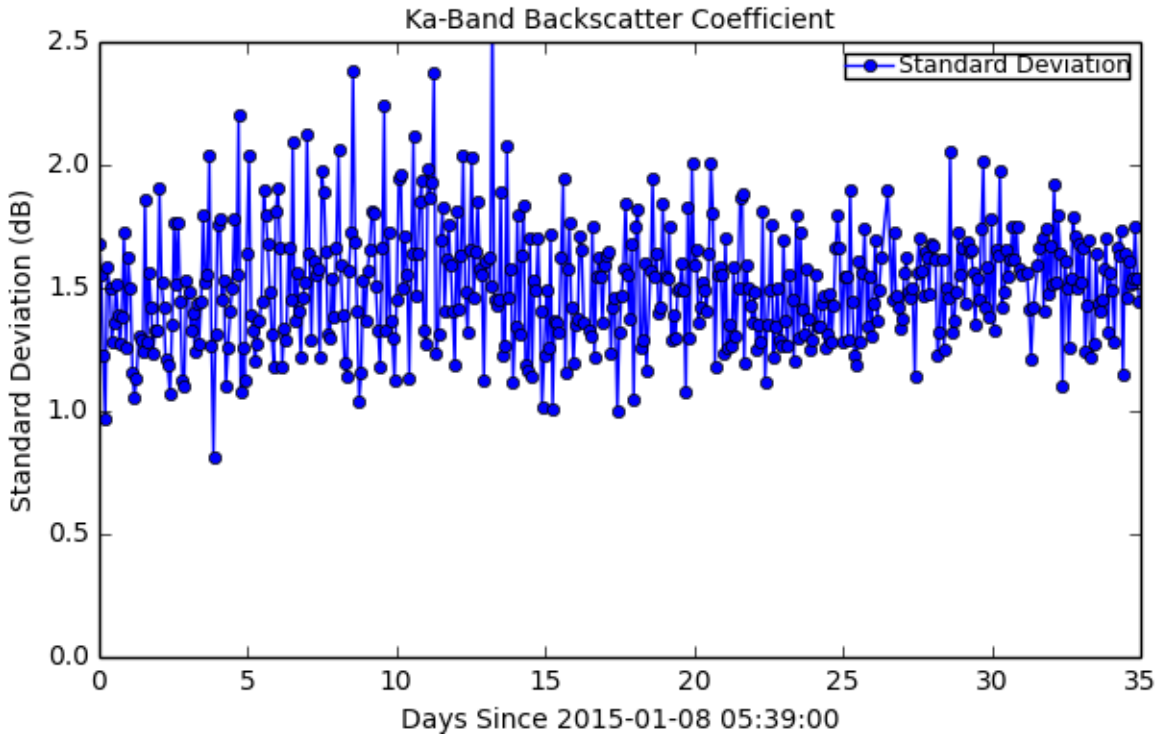

Figure 28: Standard Deviation for Ka-Band Backscatter Coefficient

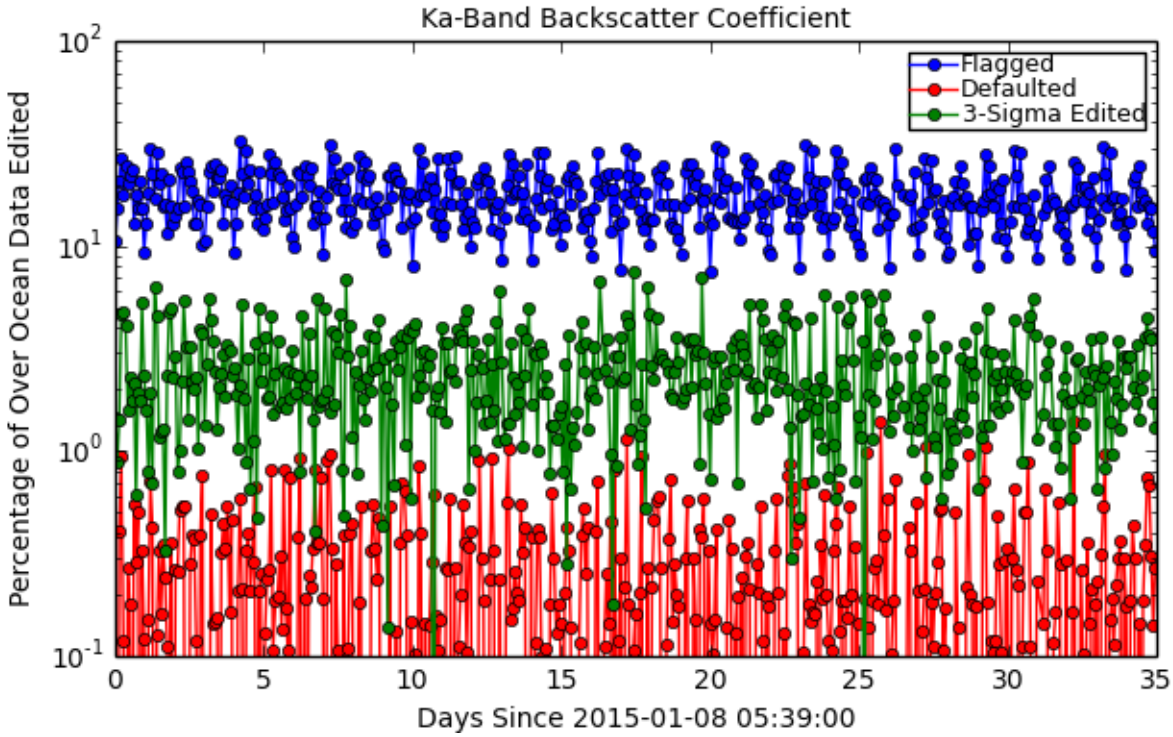

Figure 29: Flagged/Edited Data Points for Ka-Band Backscatter Coefficient

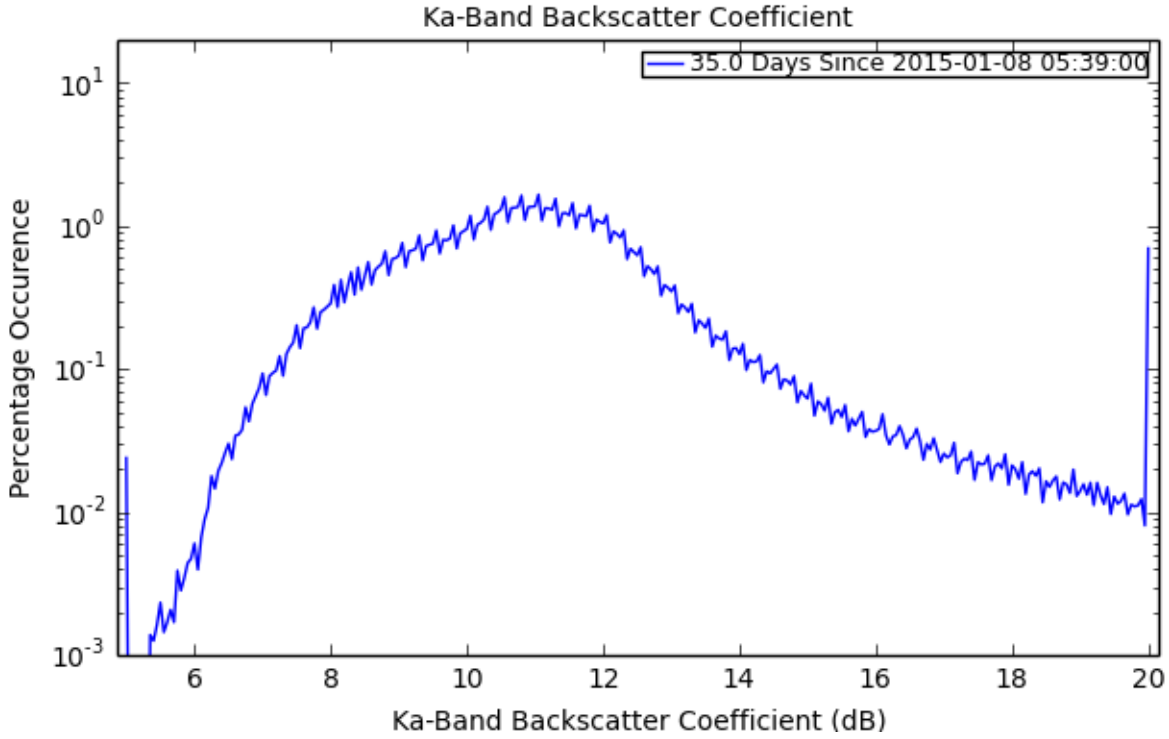

Figure 30: Histogram for Ka-Band Backscatter Coefficient

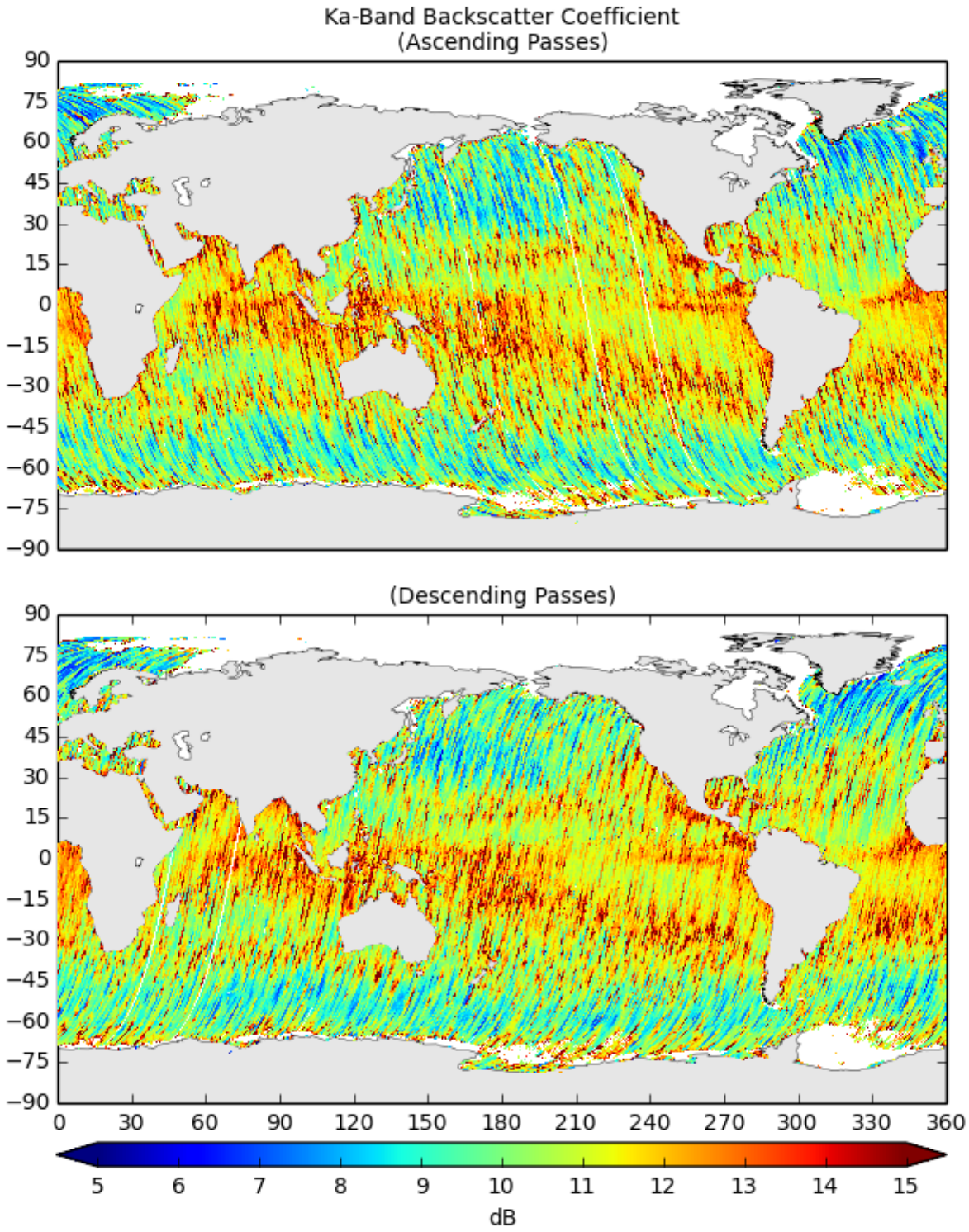

Figure 31: Map of Values for Ka-Band Backscatter Coefficient

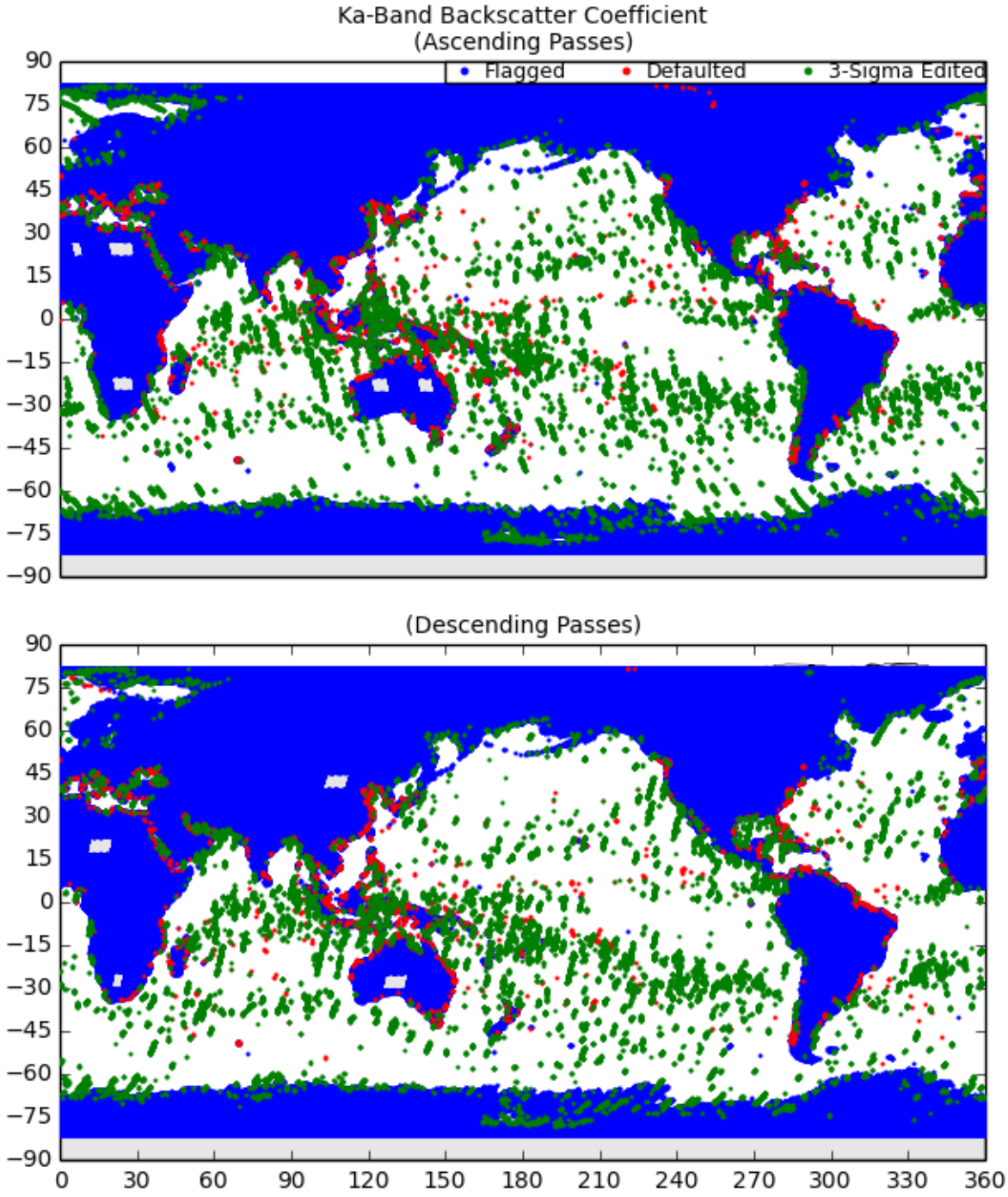

Figure 32: Map of Flagged/Edited Points for Ka-Band Backscatter Coefficient

7 Dry Troposphere Path Delay Plots

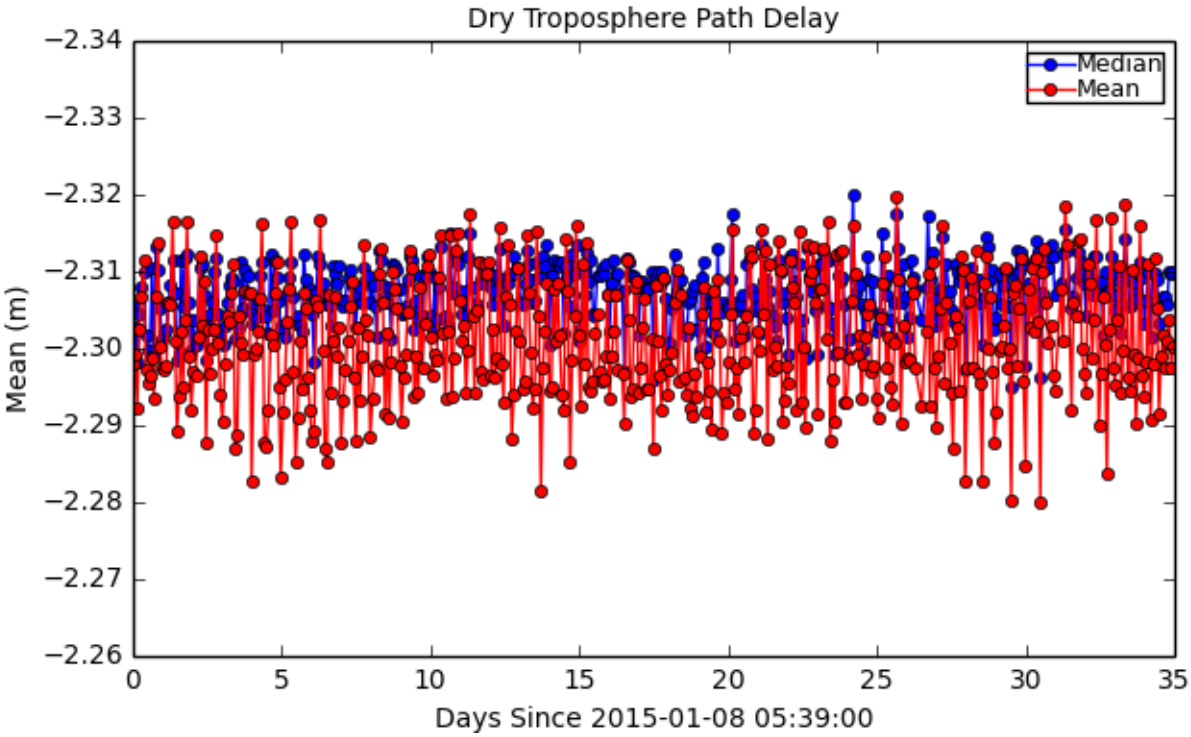

Figure 33: Mean/Median for Dry Troposphere Path Delay

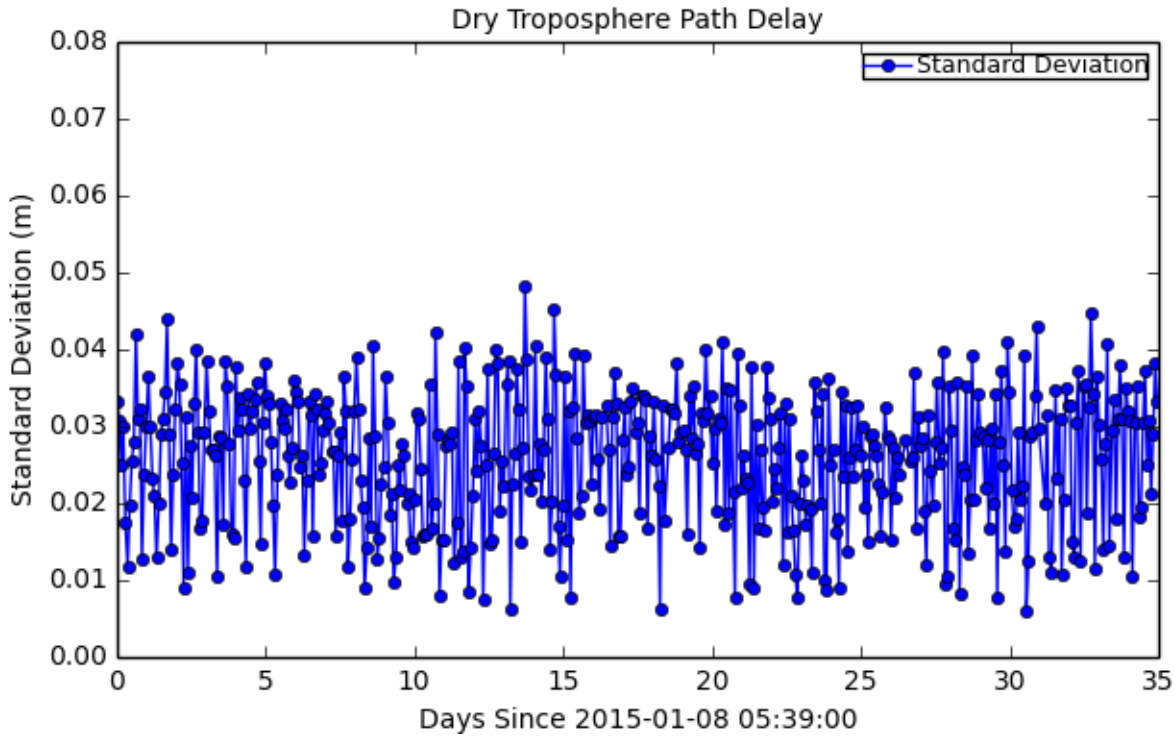

Figure 34: Standard Deviation for Dry Troposphere Path Delay

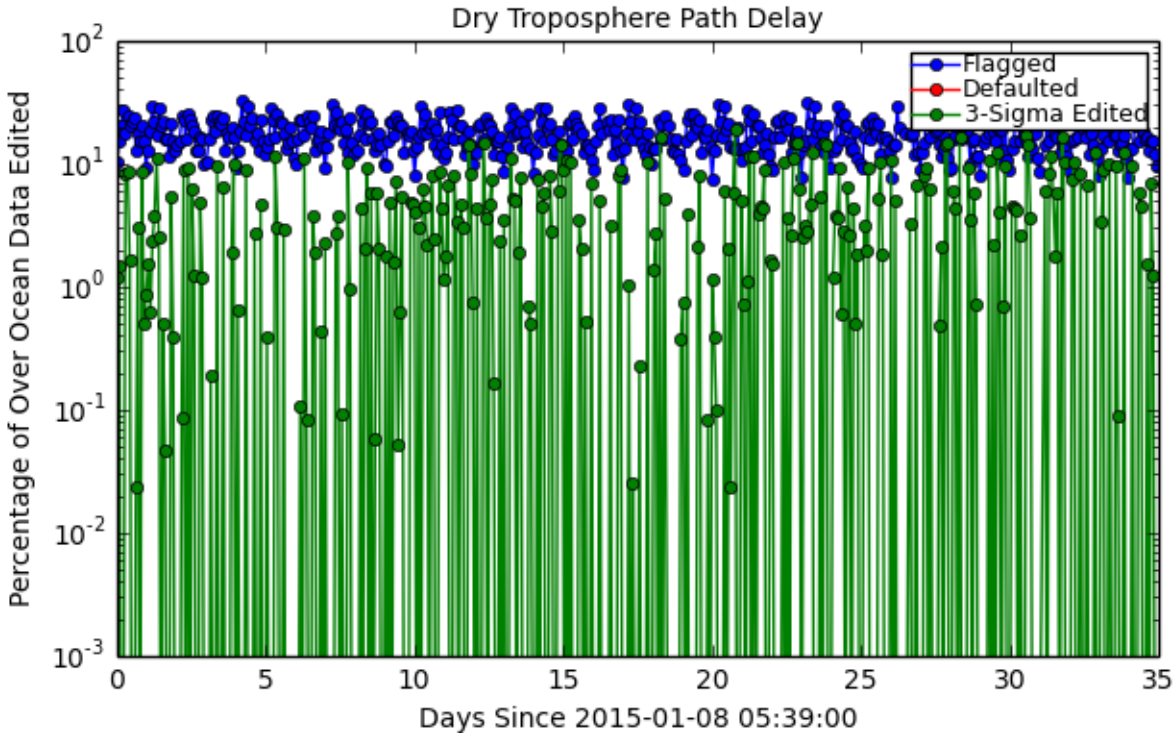

Figure 35: Flagged/Edited Data Points for Dry Troposphere Path Delay

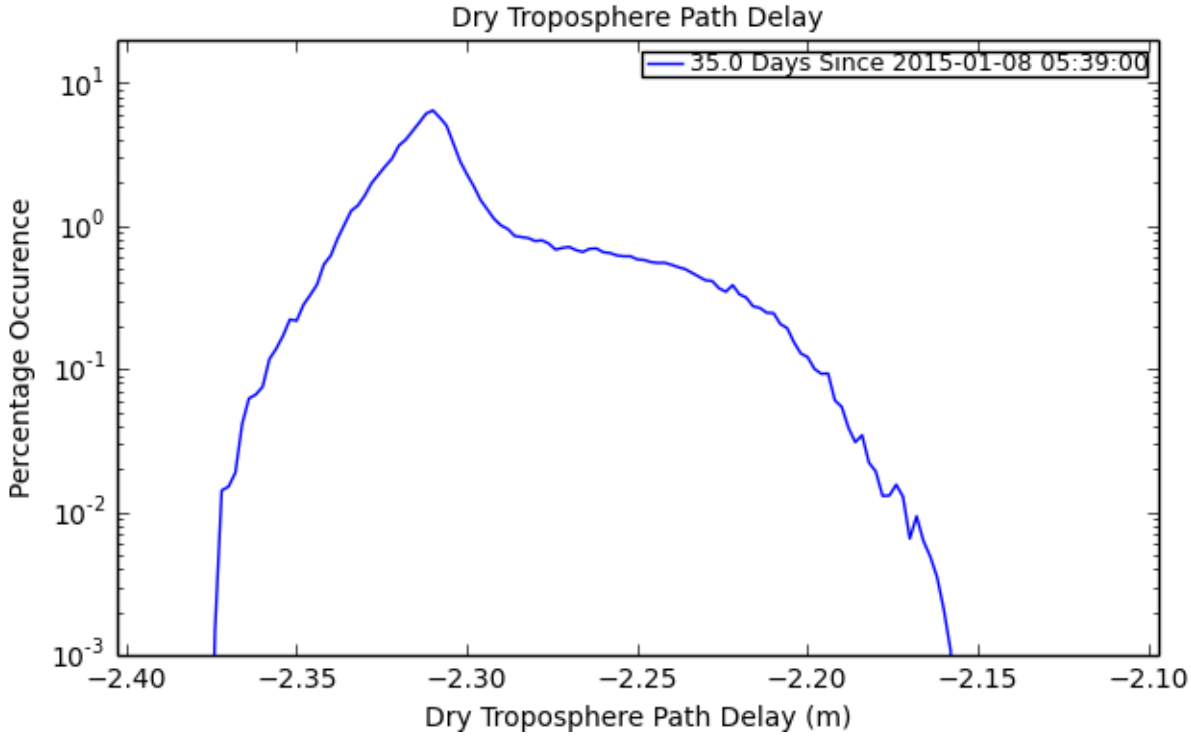

Figure 36: Histogram for Dry Troposphere Path Delay

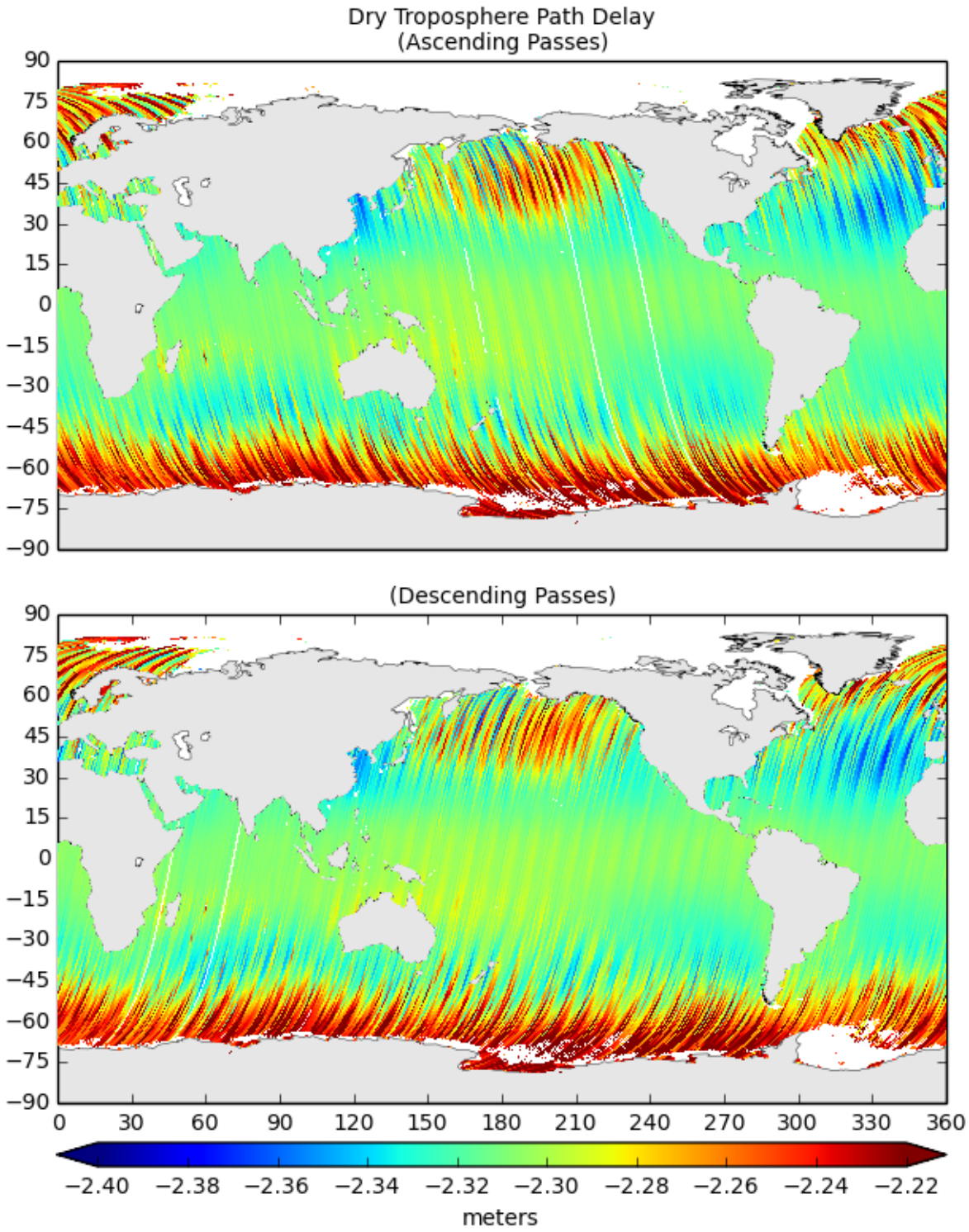

Figure 37: Map of Values for Dry Troposphere Path Delay

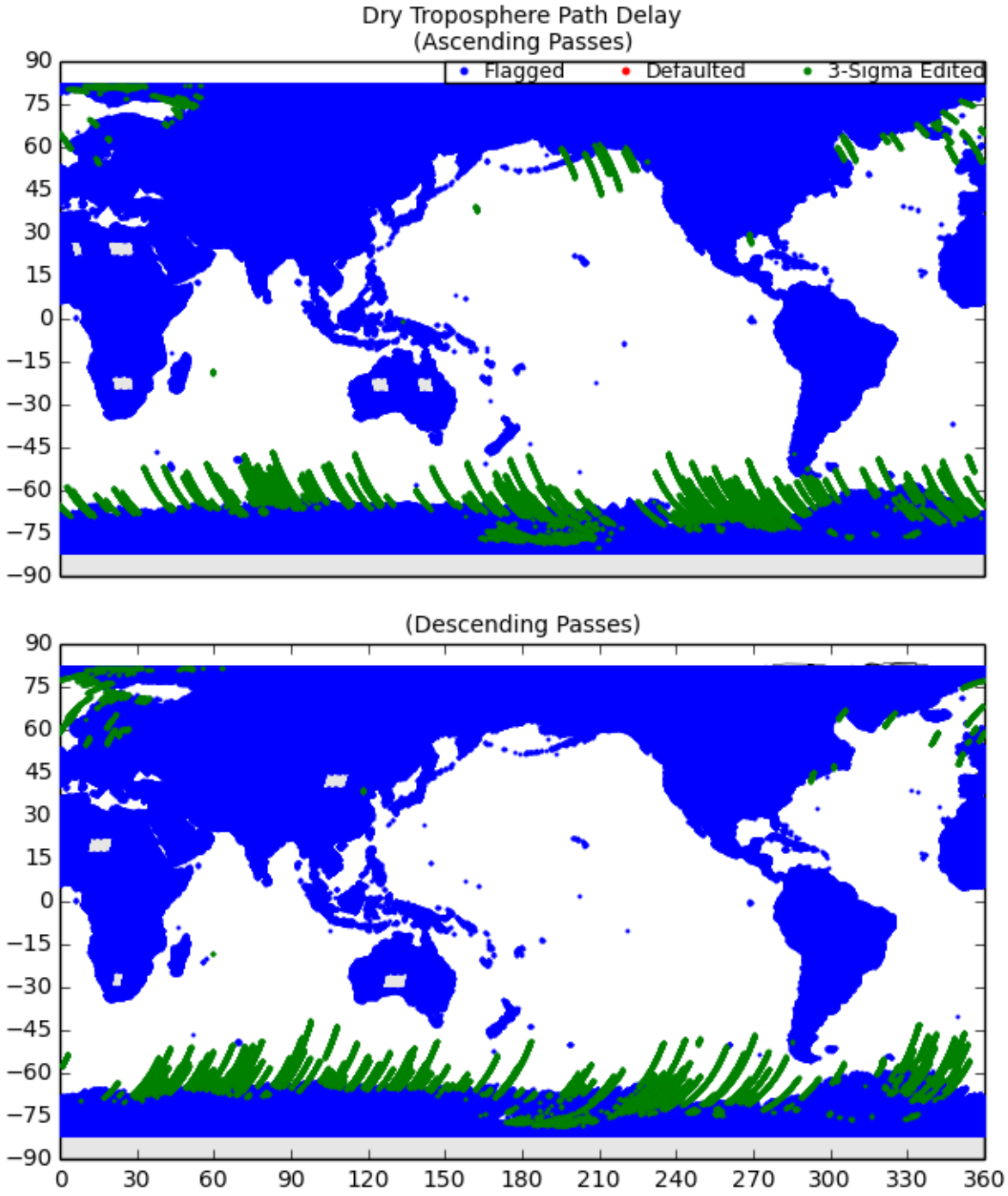

Figure 38: Map of Flagged/Edited Points for Dry Troposphere Path Delay

8 Radiometer Wet Troposphere Path Delay Plots

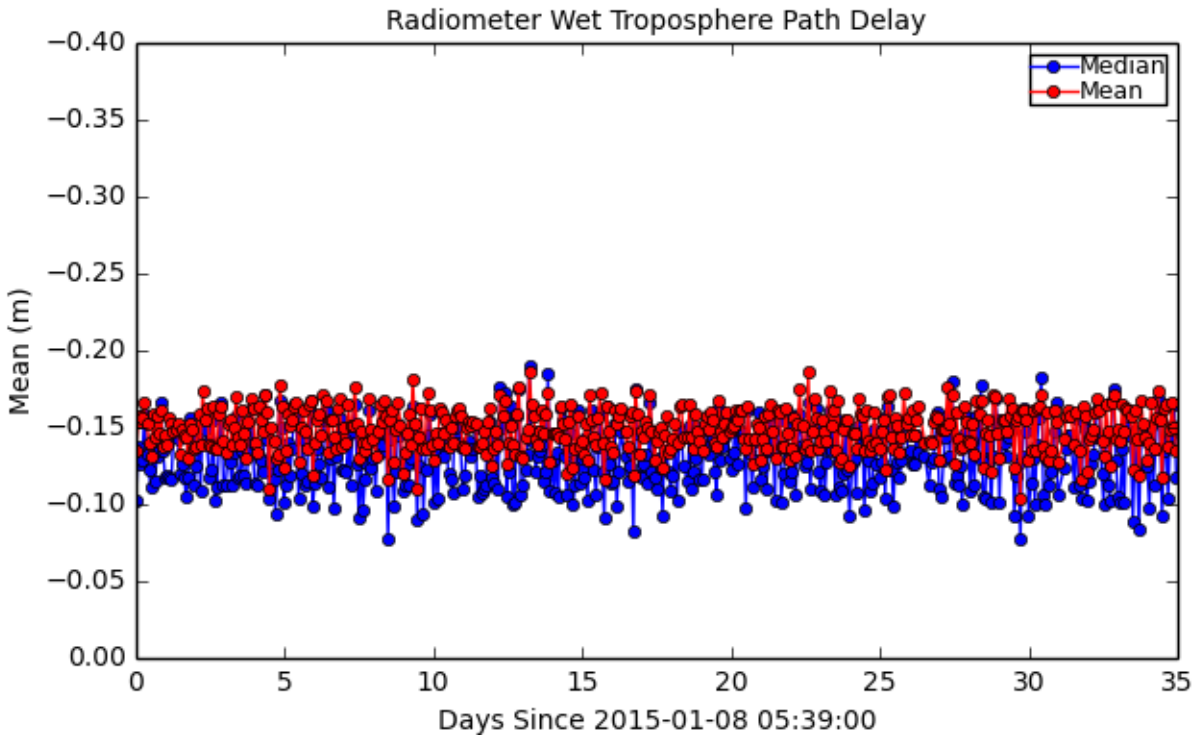

Figure 39: Mean/Median for Radiometer Wet Troposphere Path Delay

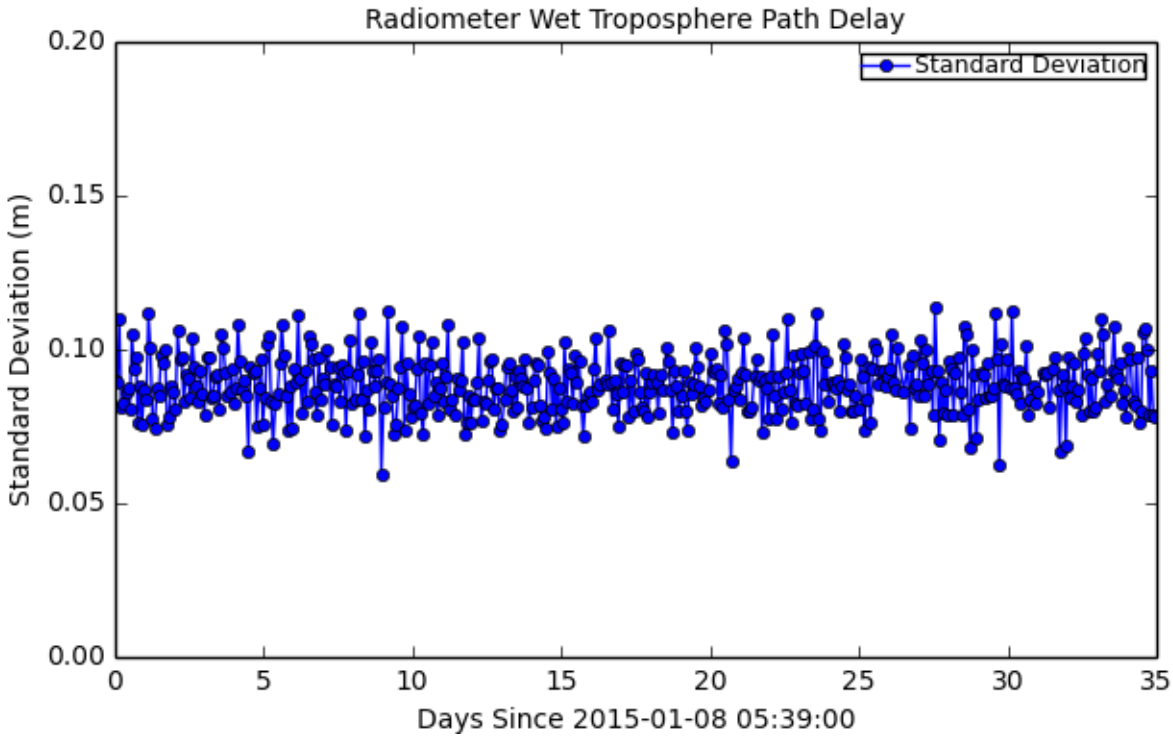

Figure 40: Standard Deviation for Radiometer Wet Troposphere Path Delay

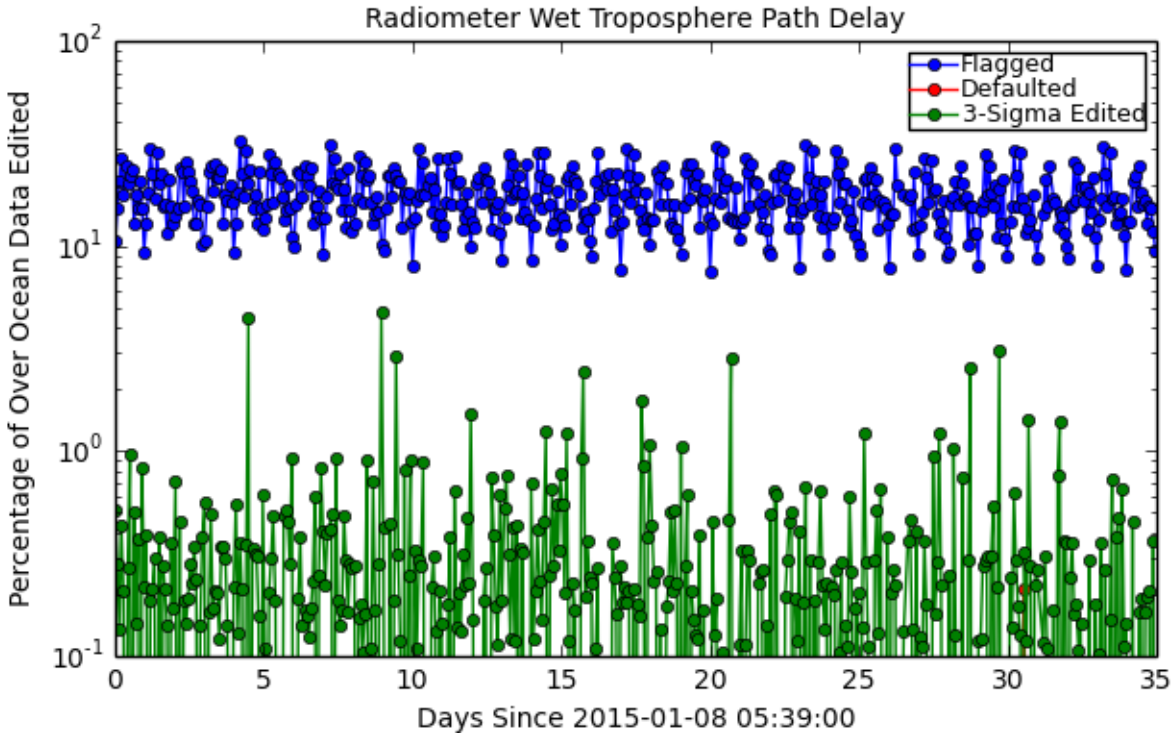

Figure 41: Flagged/Edited Data Points for Radiometer Wet Troposphere Path Delay

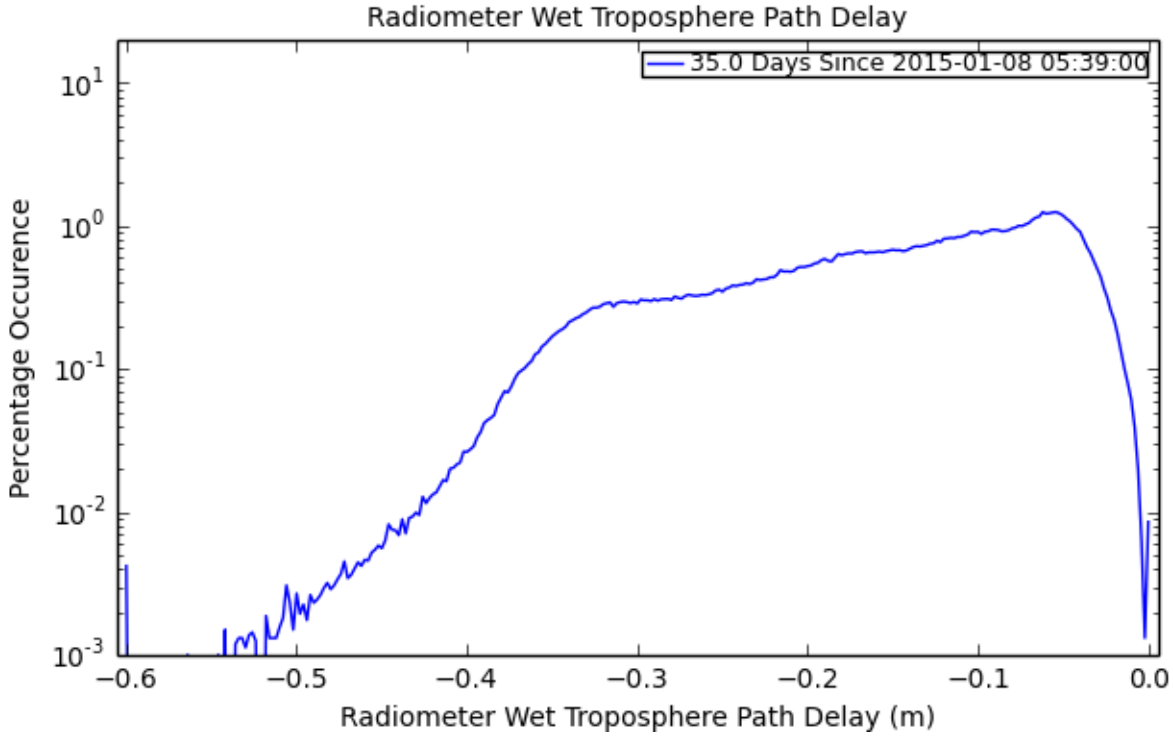

Figure 42: Histogram for Radiometer Wet Troposphere Path Delay

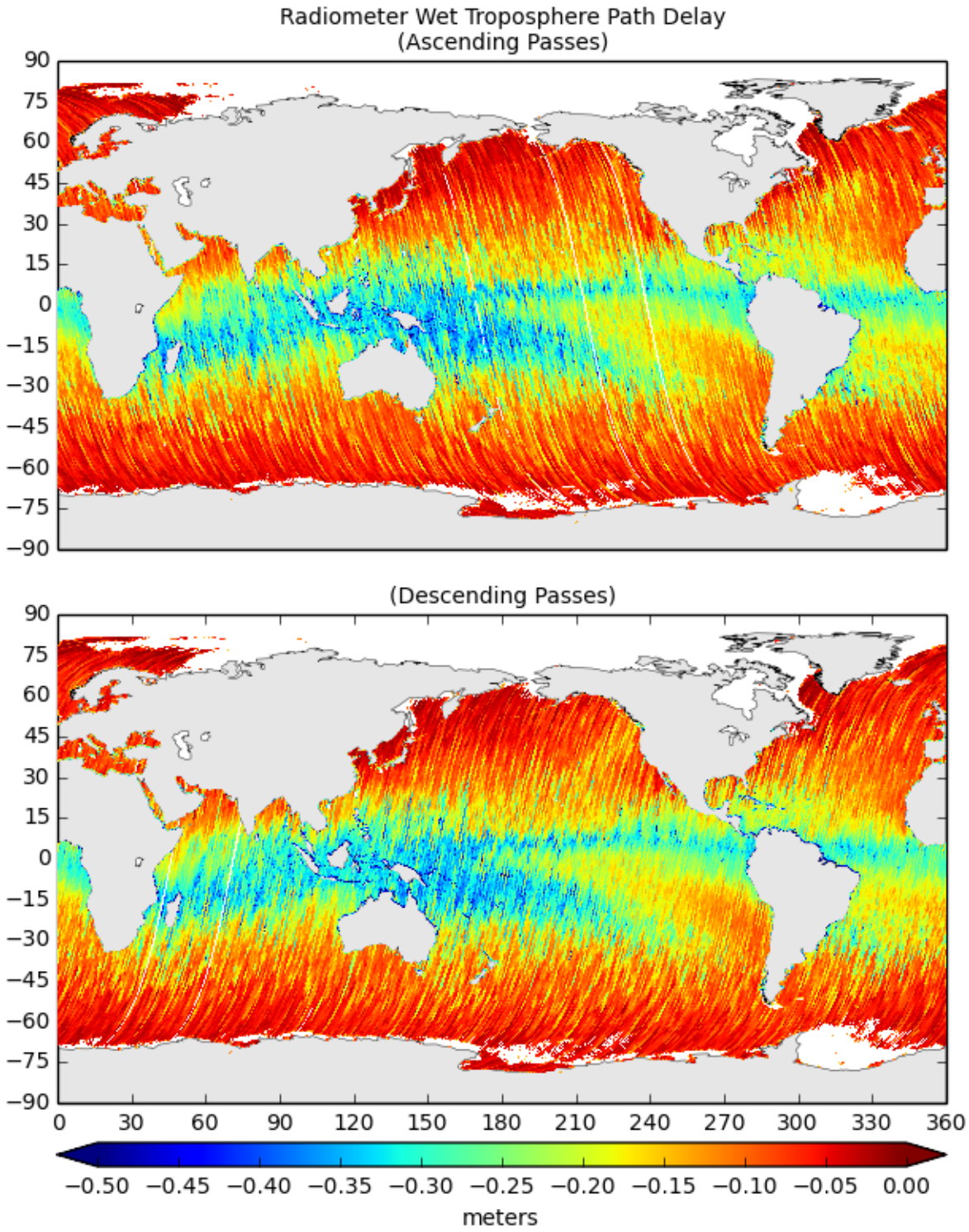

Figure 43: Map of Values for Radiometer Wet Troposphere Path Delay

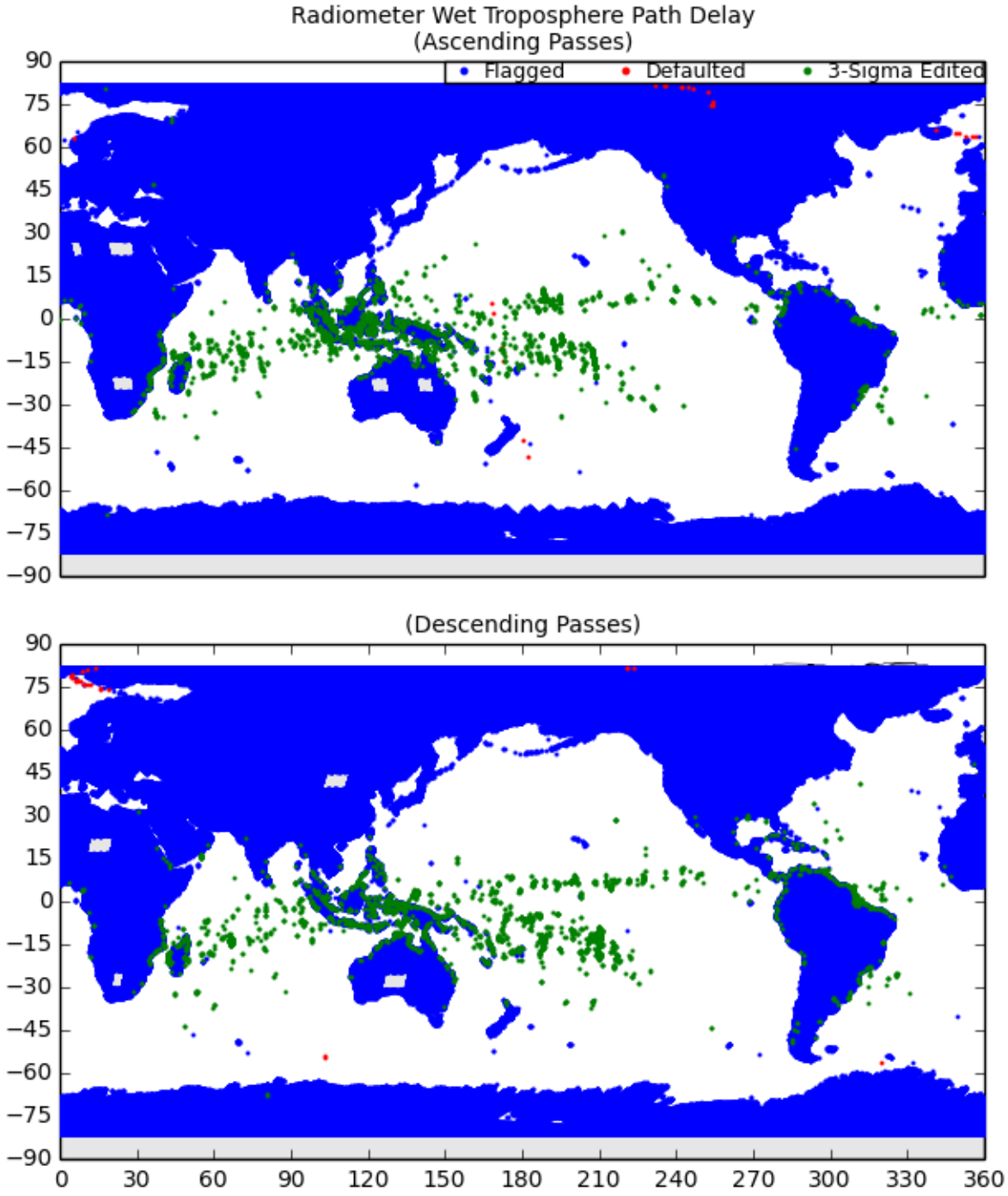

Figure 44: Map of Flagged/Edited Points for Radiometer Wet Troposphere Path Delay

9 Model Wet Troposphere Path Delay Plots

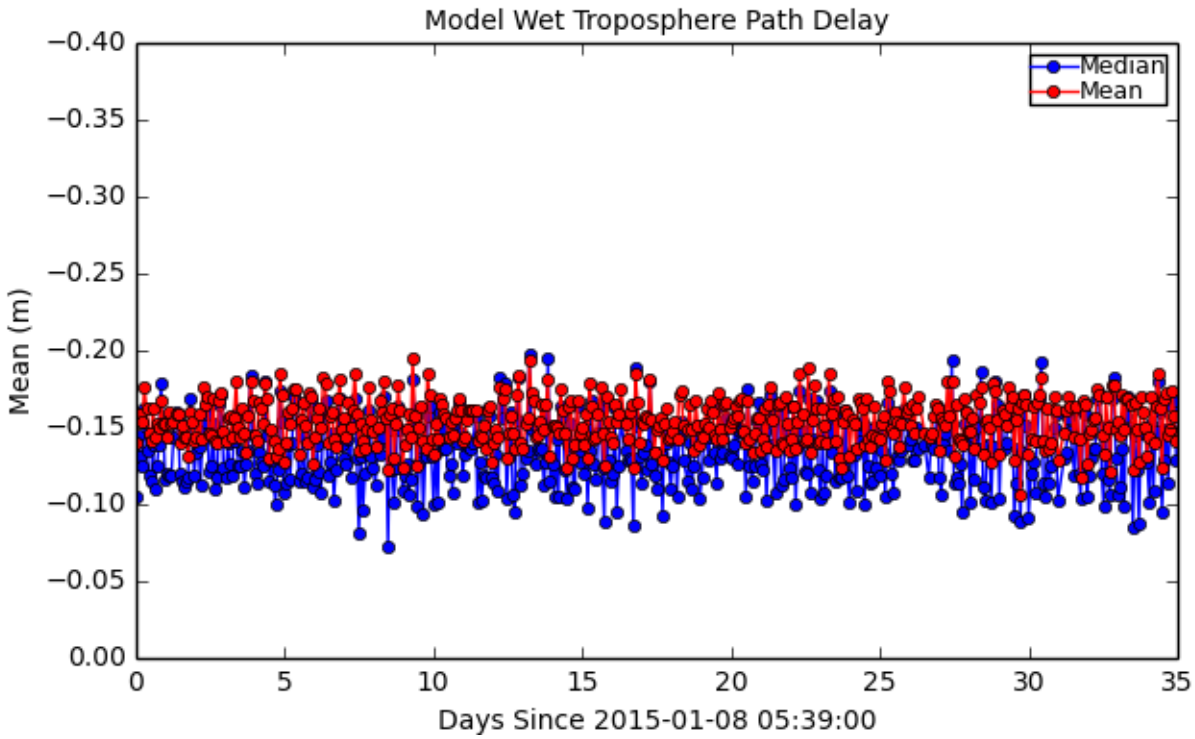

Figure 45: Mean/Median for Model Wet Troposphere Path Delay

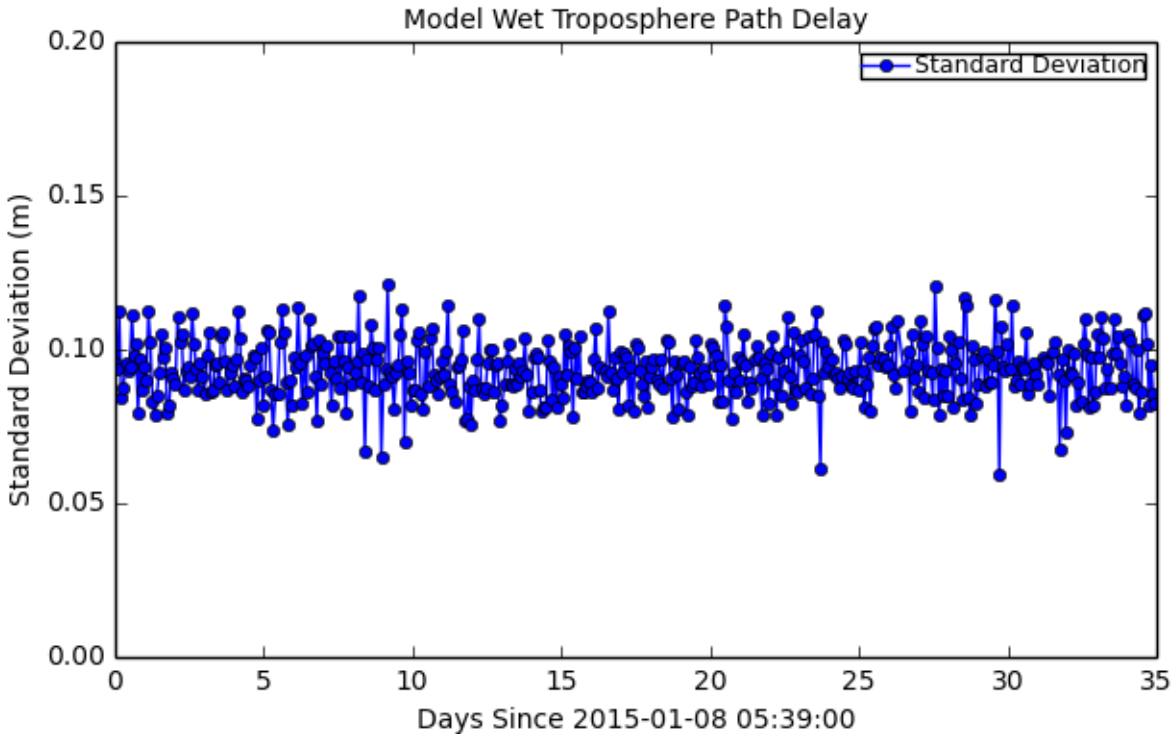

Figure 46: Standard Deviation for Model Wet Troposphere Path Delay

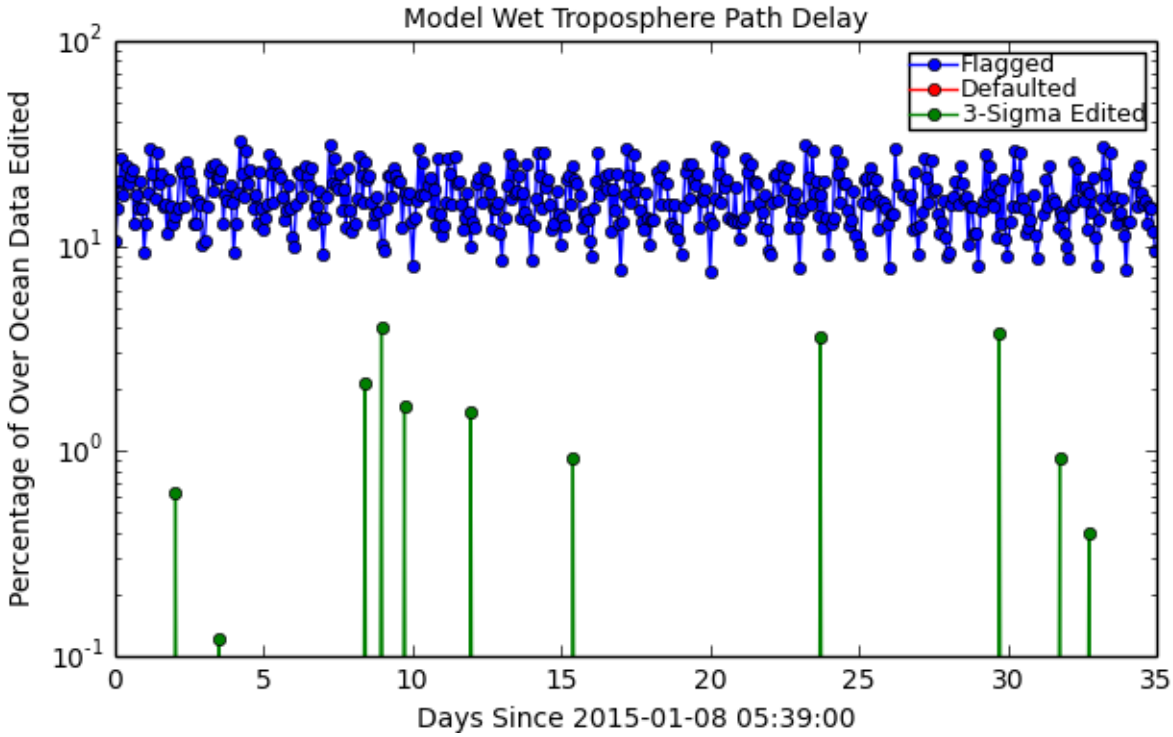

Figure 47: Flagged/Edited Data Points for Model Wet Troposphere Path Delay

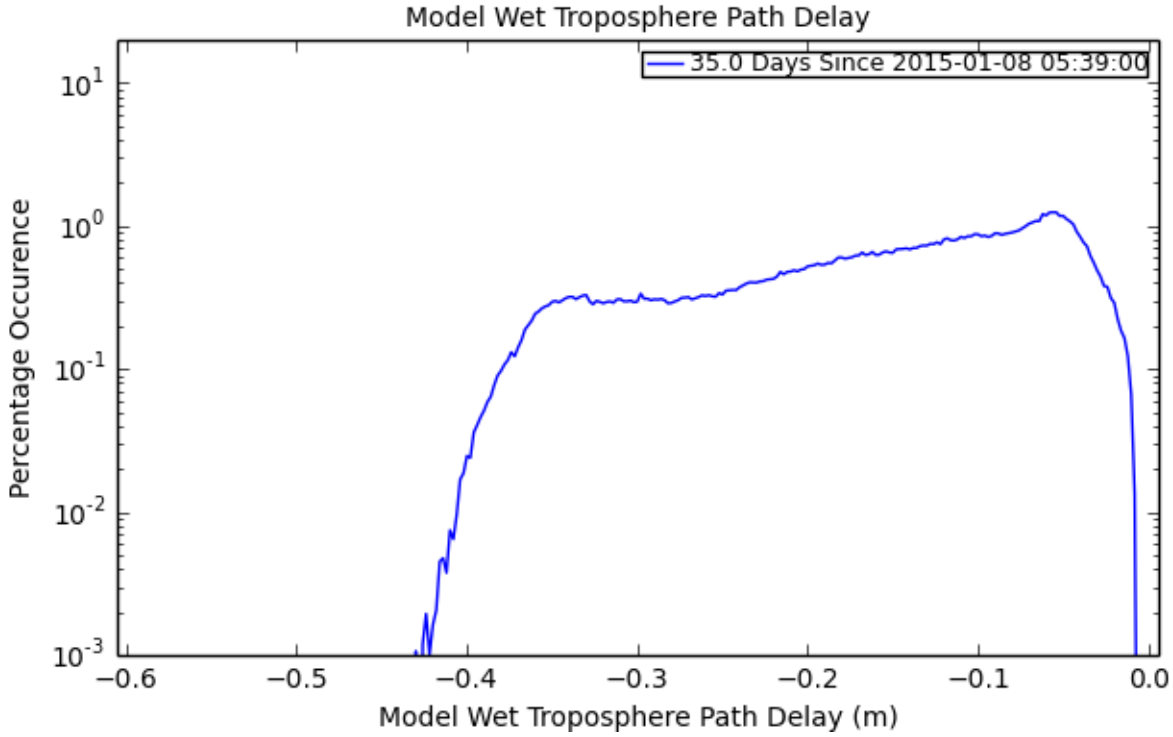

Figure 48: Histogram for Model Wet Troposphere Path Delay

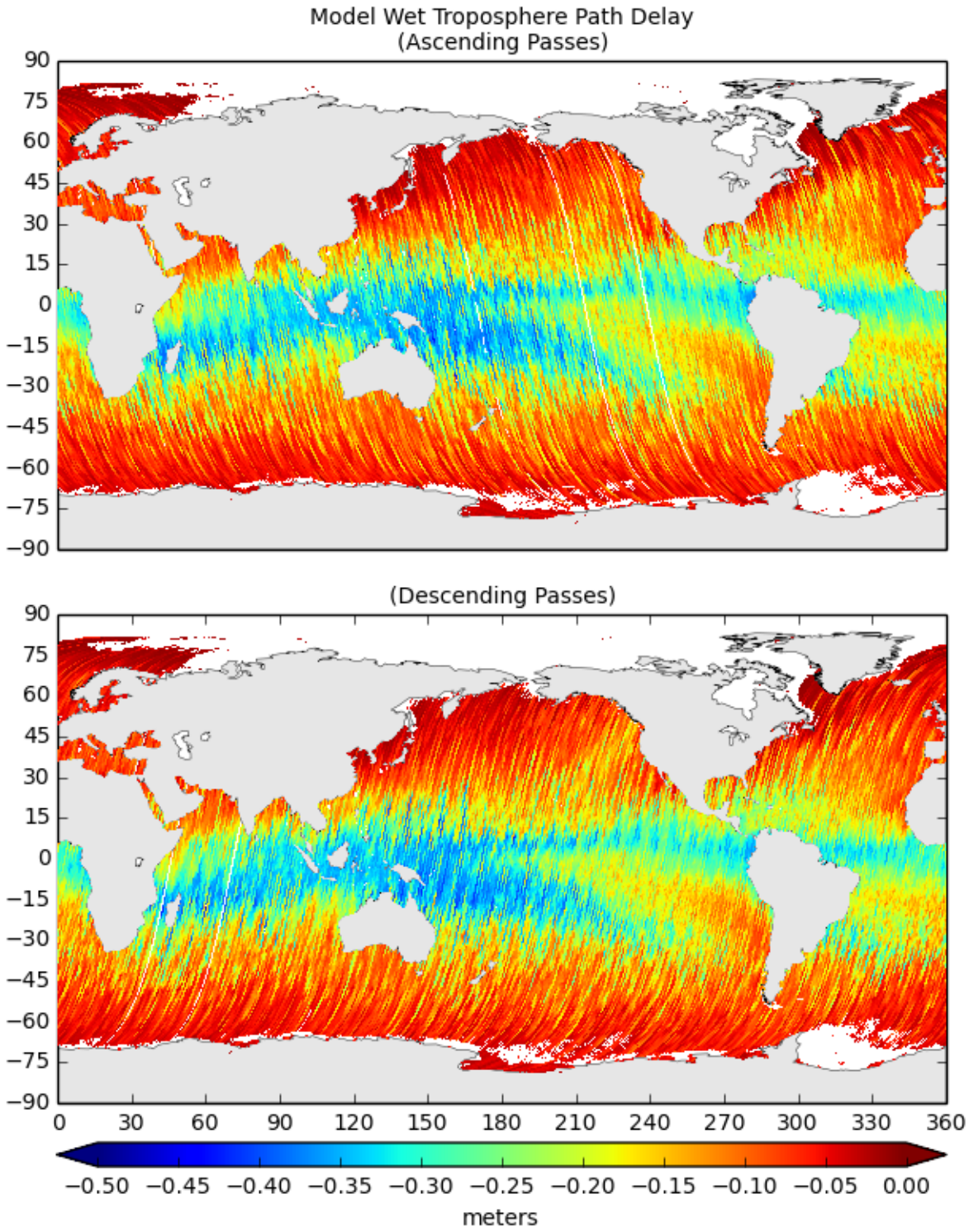

Figure 49: Map of Values for Model Wet Troposphere Path Delay

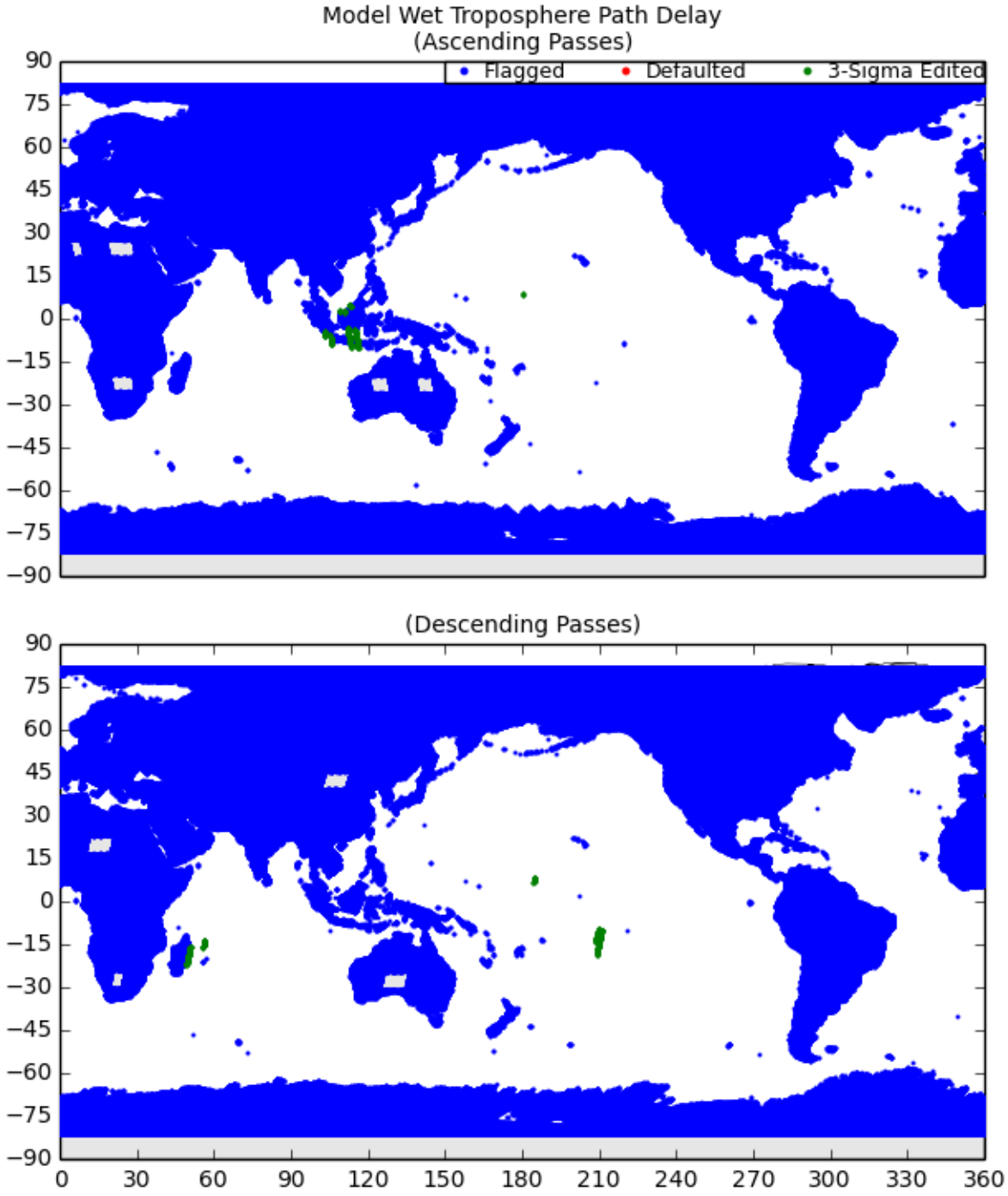

Figure 50: Map of Flagged/Edited Points for Model Wet Troposphere Path Delay

10 Wet Path Delay Difference (AMR-Model) Plots

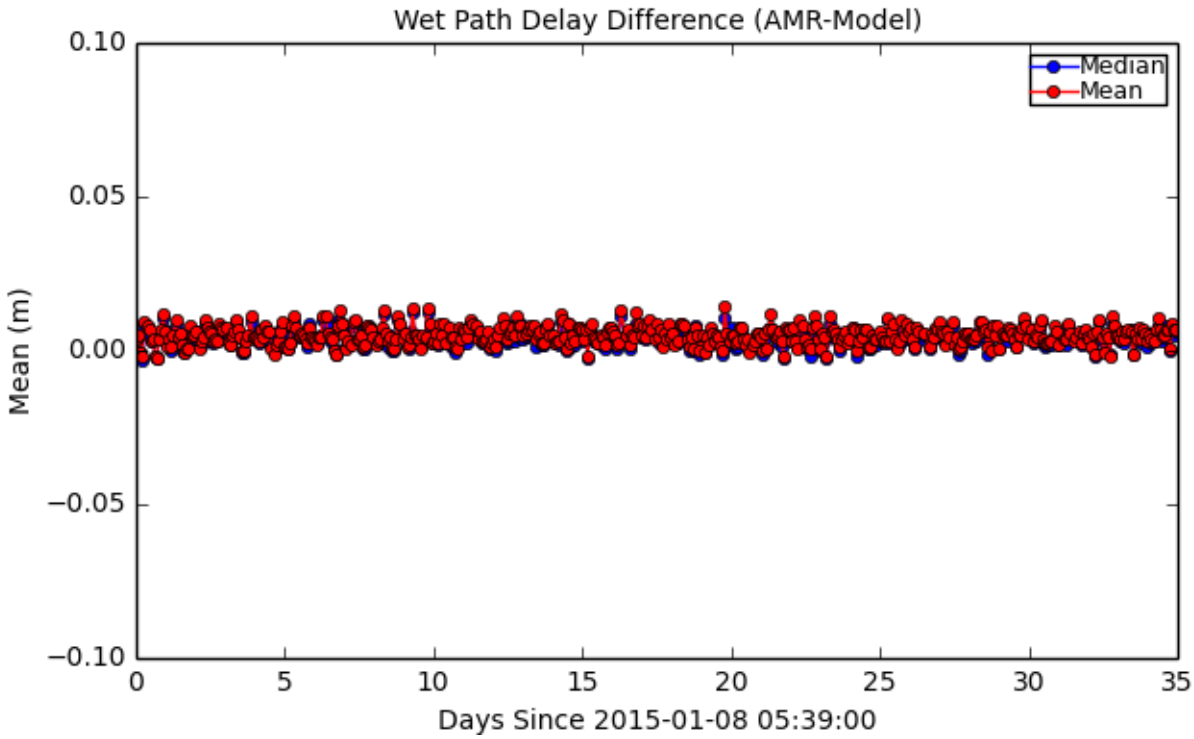

Figure 51: Mean/Median for Wet Path Delay Difference (AMR-Model)

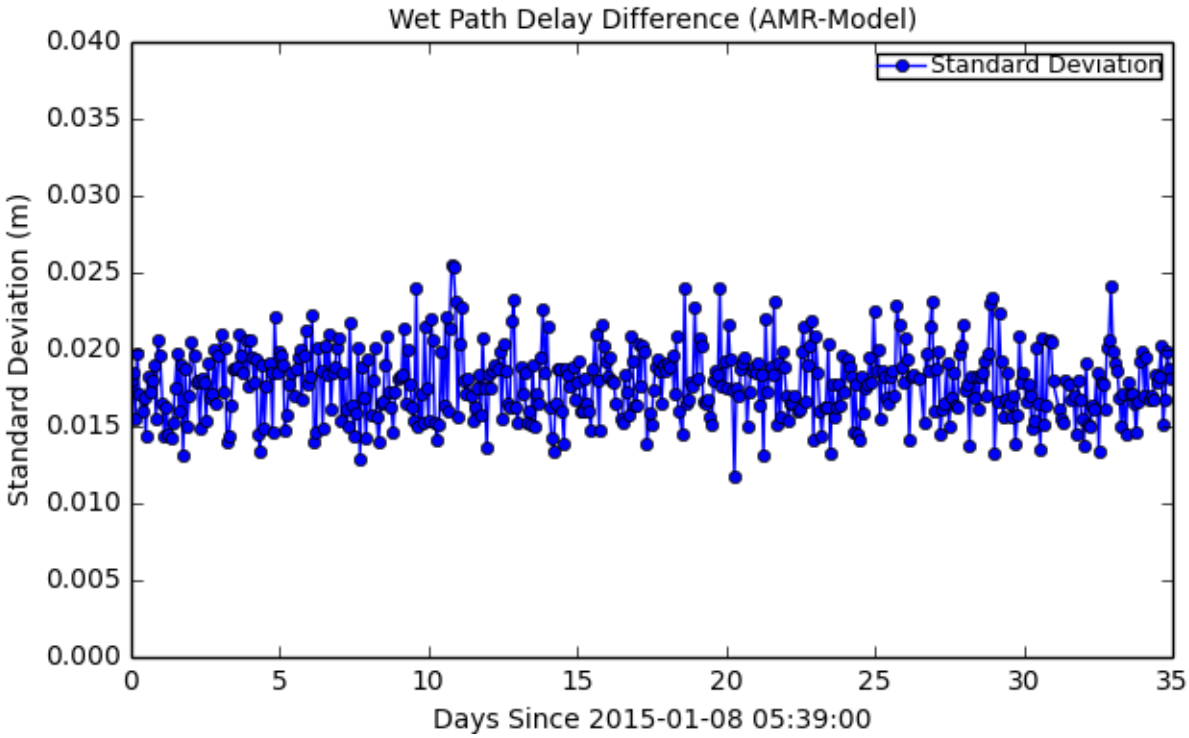

Figure 52: Standard Deviation for Wet Path Delay Difference (AMR-Model)

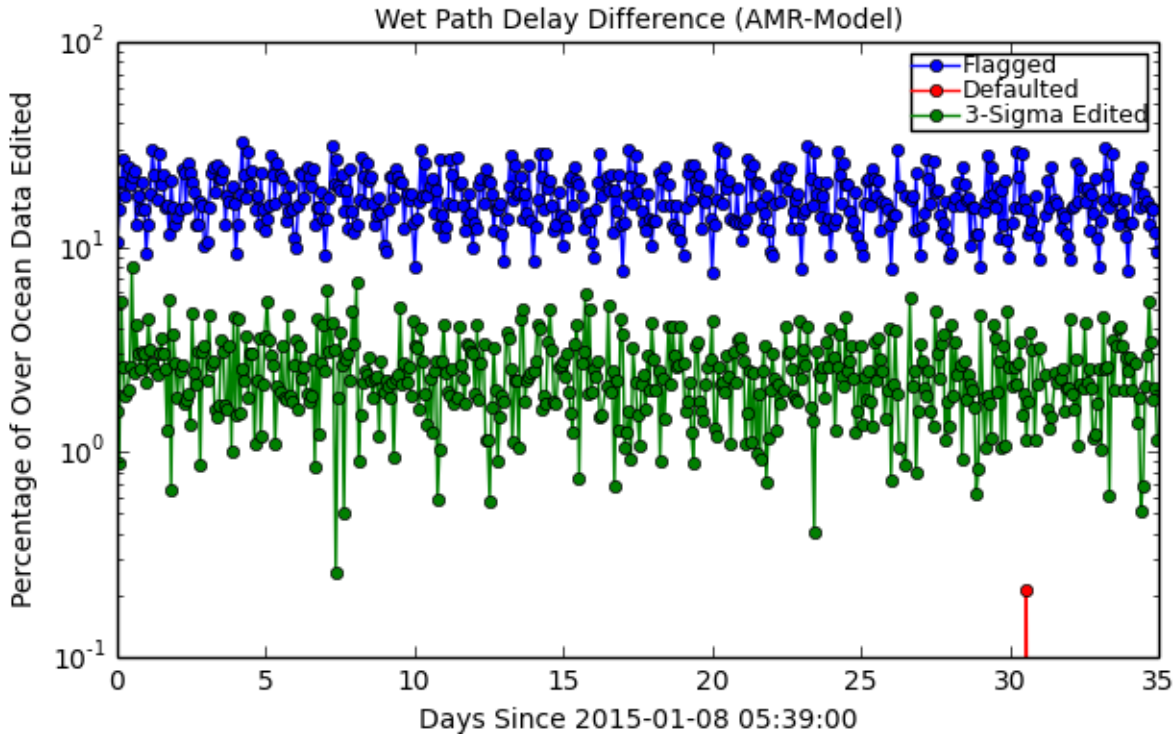

Figure 53: Flagged/Edited Data Points for Wet Path Delay Difference (AMR-Model)

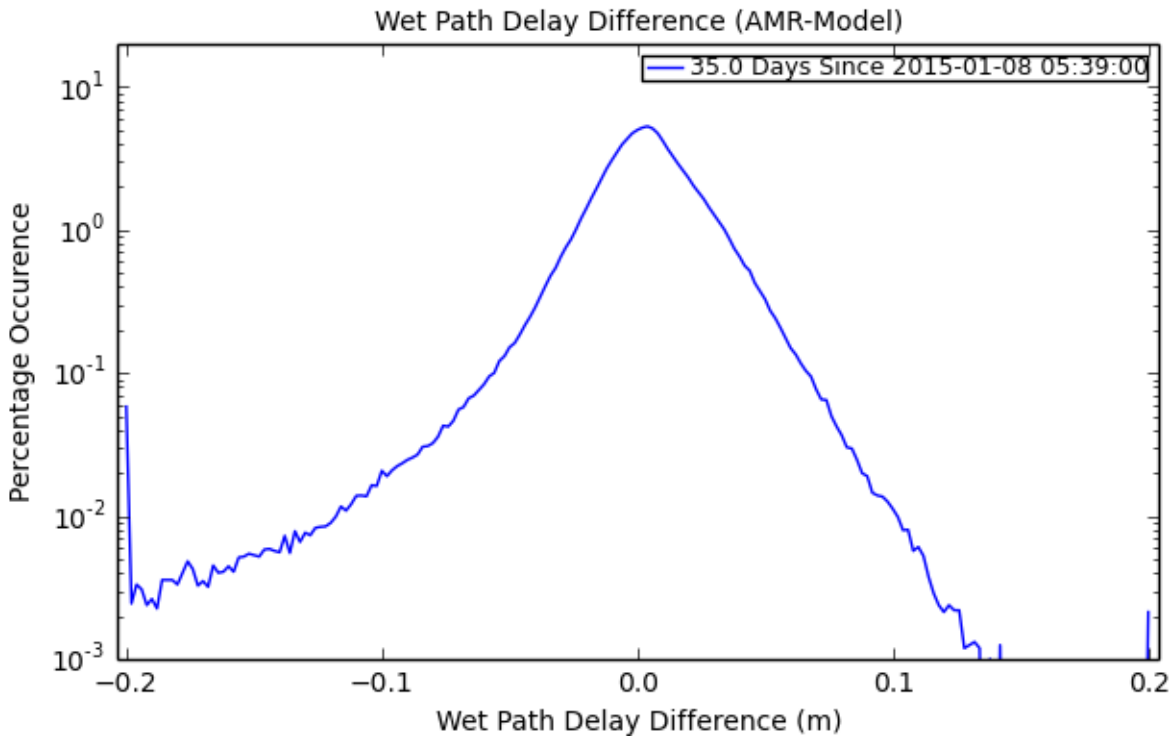

Figure 54: Histogram for Wet Path Delay Difference (AMR-Model)

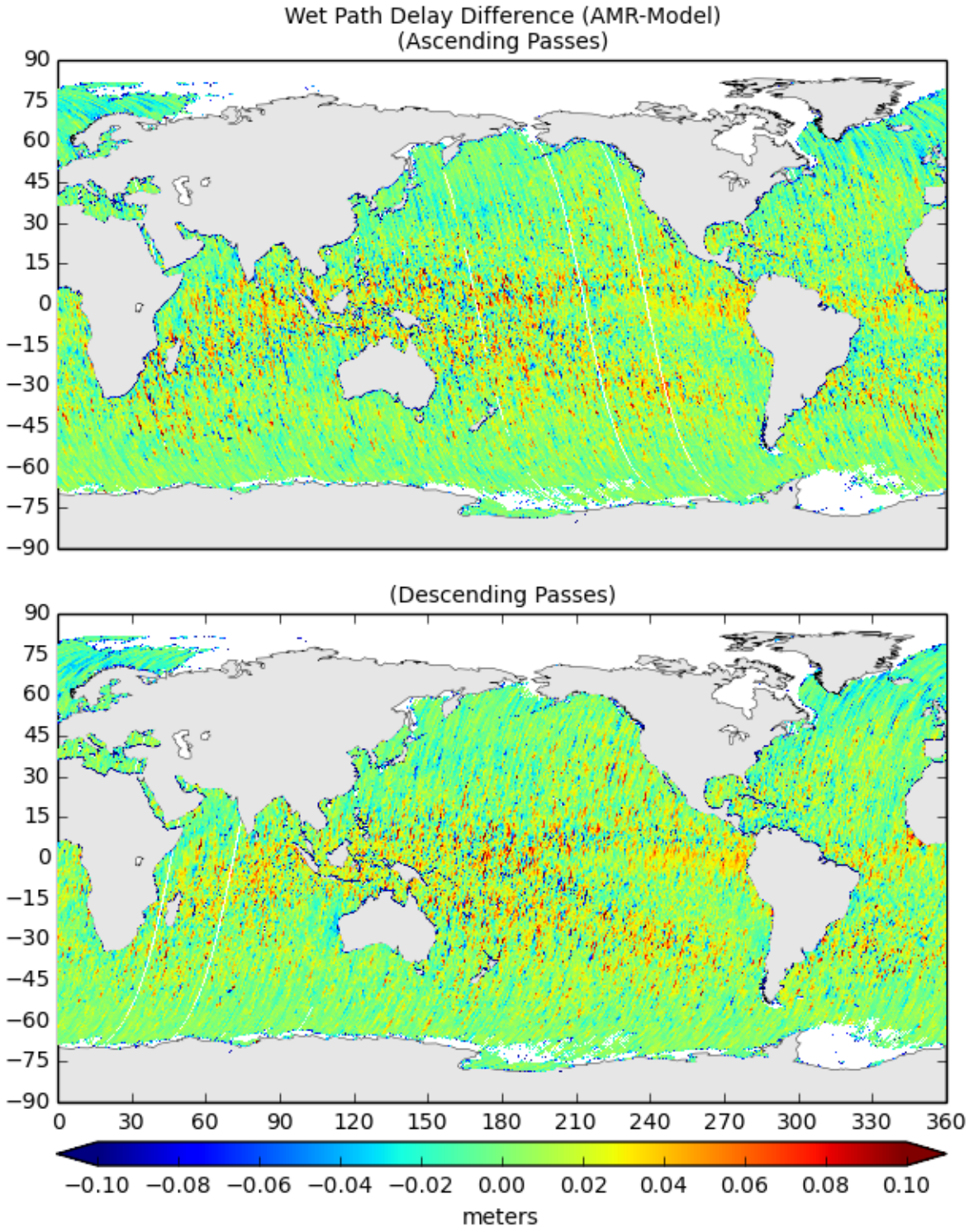

Figure 55: Map of Values for Wet Path Delay Difference (AMR-Model)

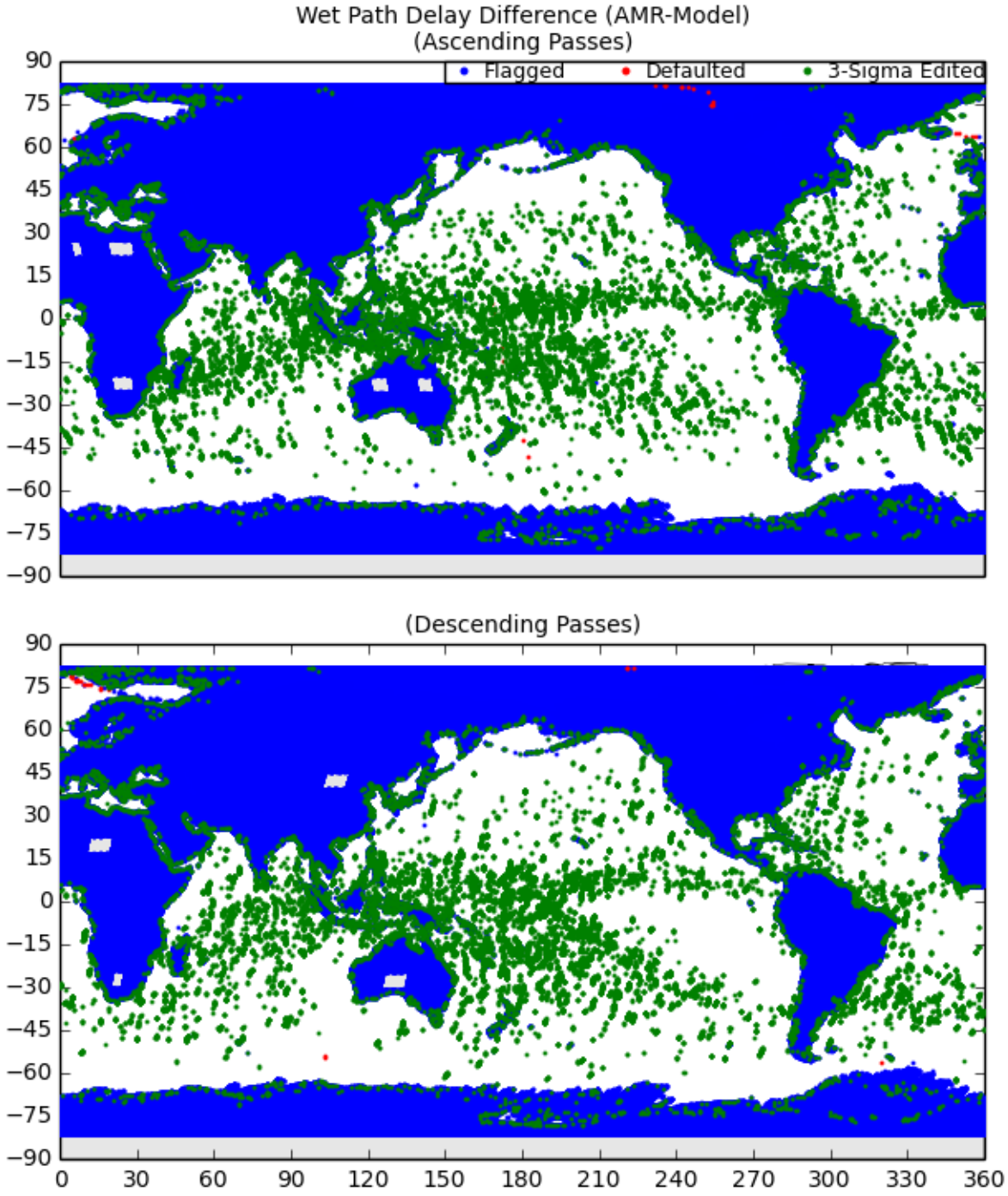

Figure 56: Map of Flagged/Edited Points for Wet Path Delay Difference (AMR-Model)

11 K Brightness Temperature Plots

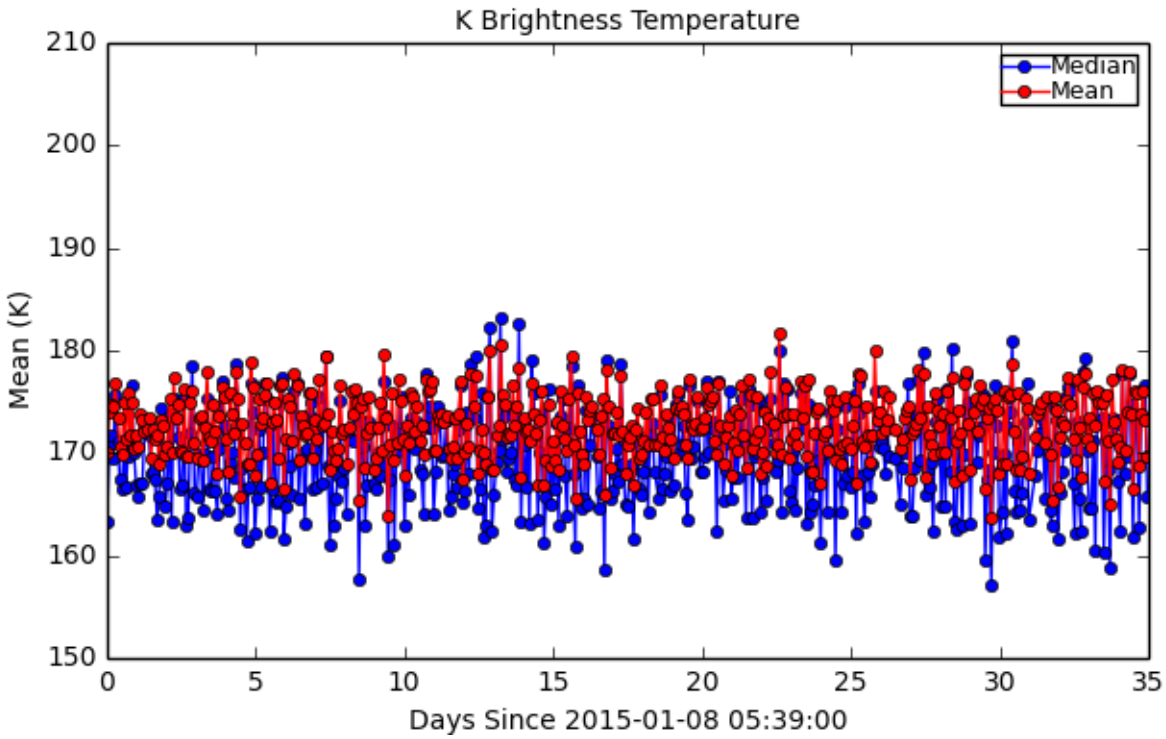

Figure 57: Mean/Median for K Brightness Temperature

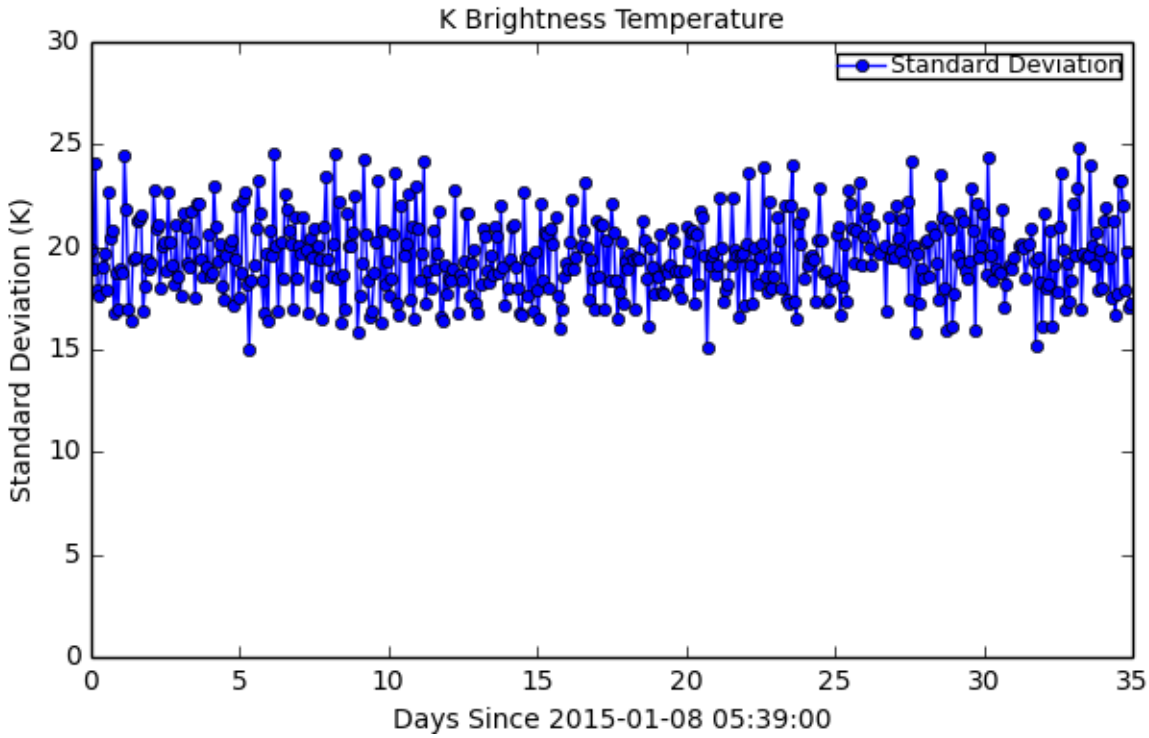

Figure 58: Standard Deviation for K Brightness Temperature

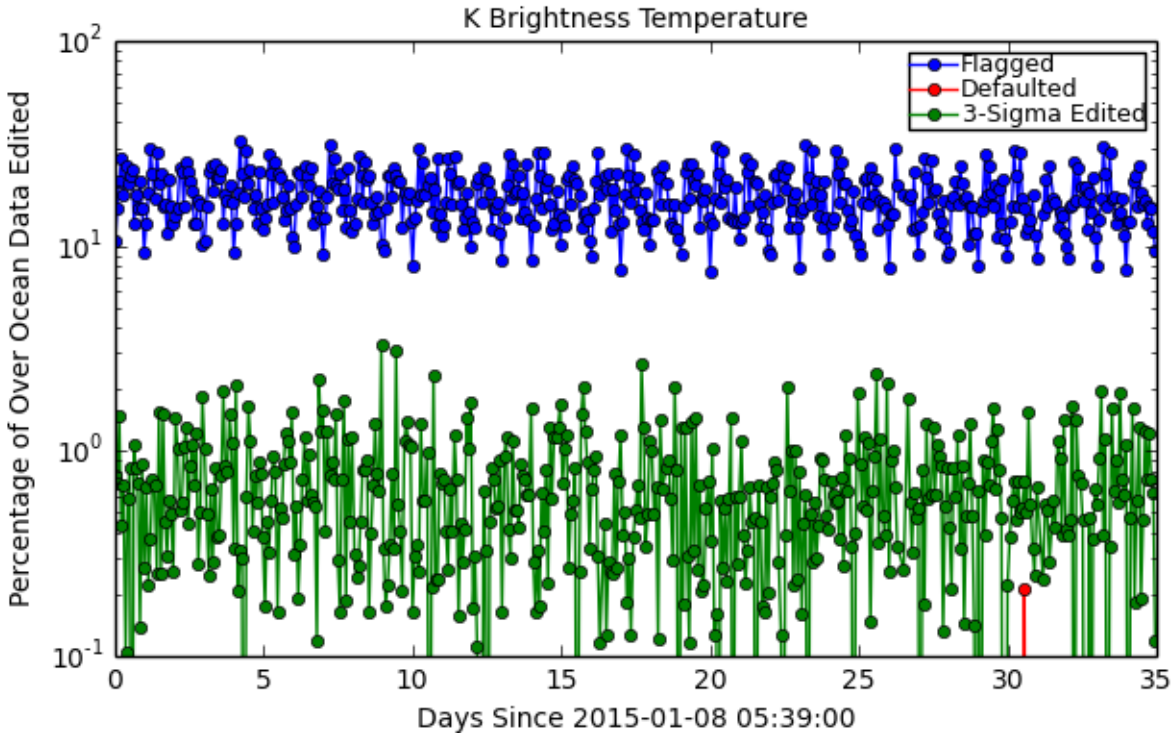

Figure 59: Flagged/Edited Data Points for K Brightness Temperature

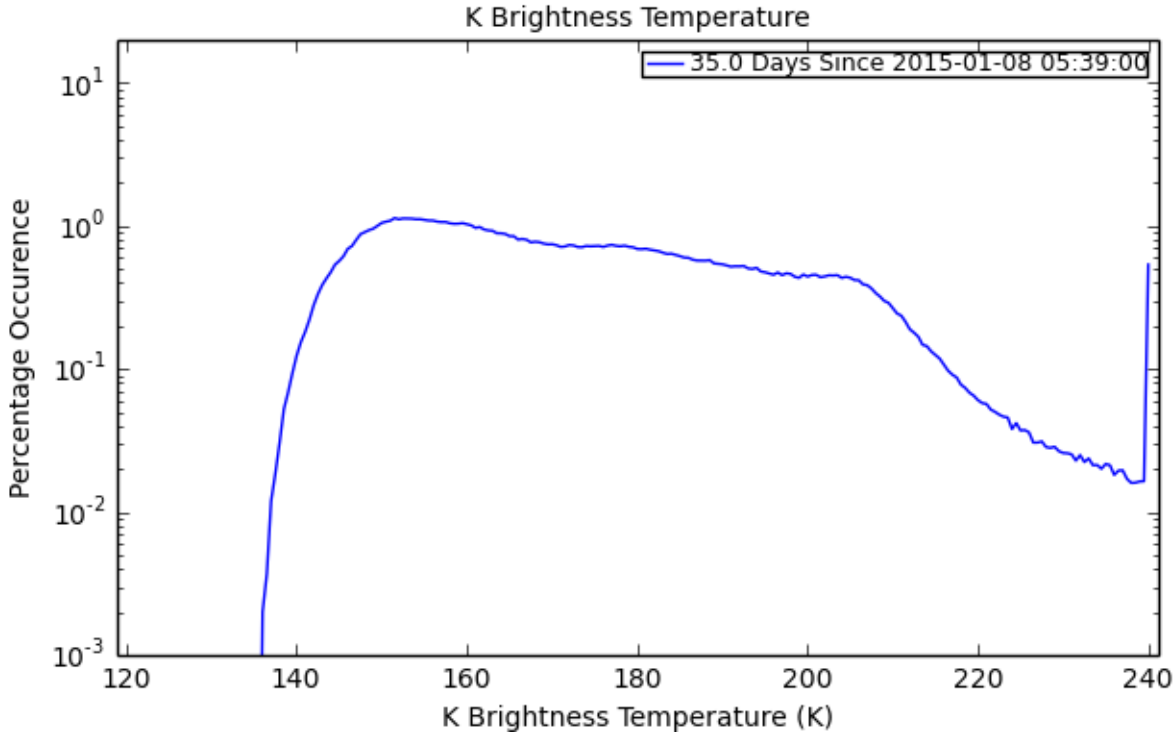

Figure 60: Histogram for K Brightness Temperature

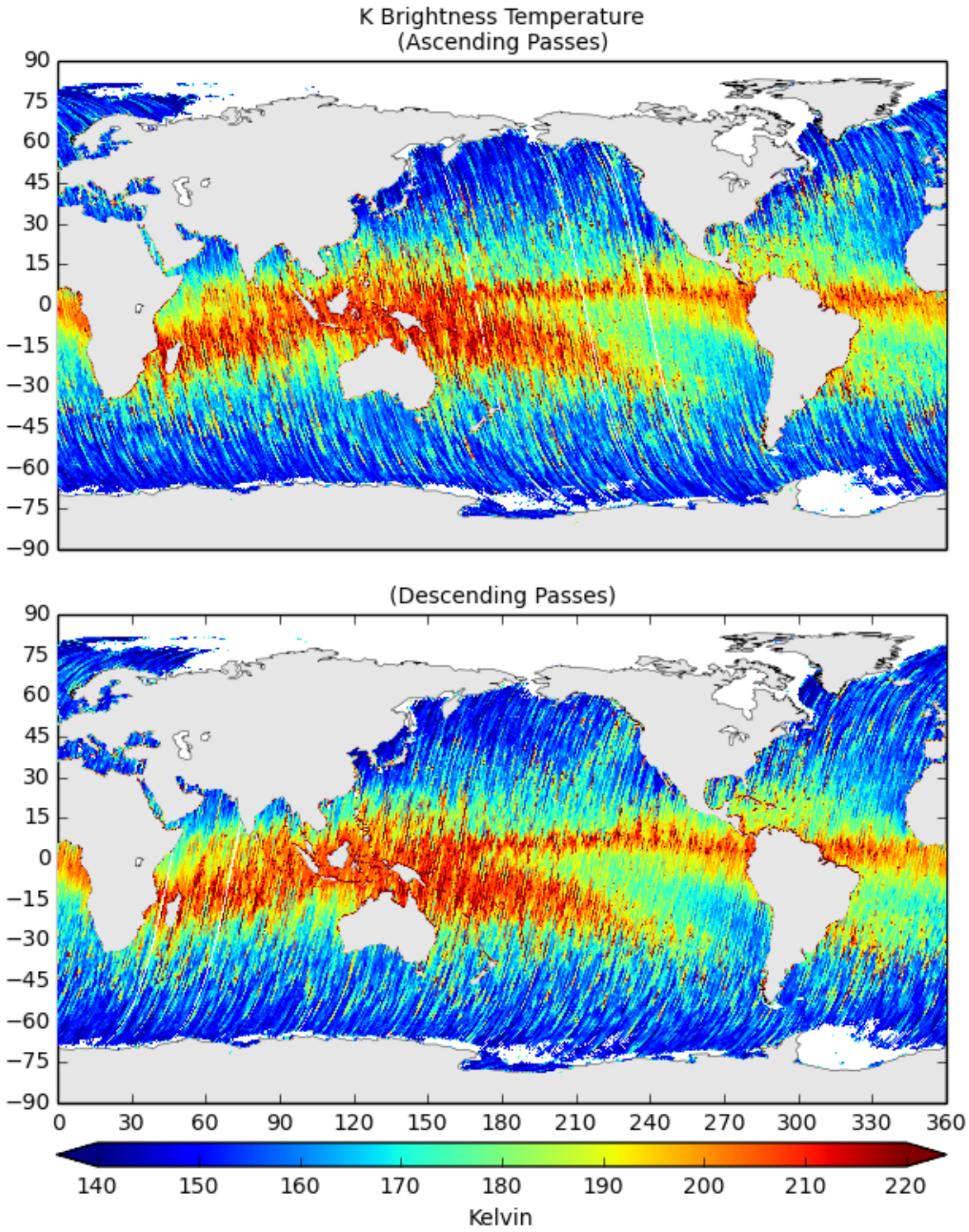

Figure 61: Map of Values for K Brightness Temperature

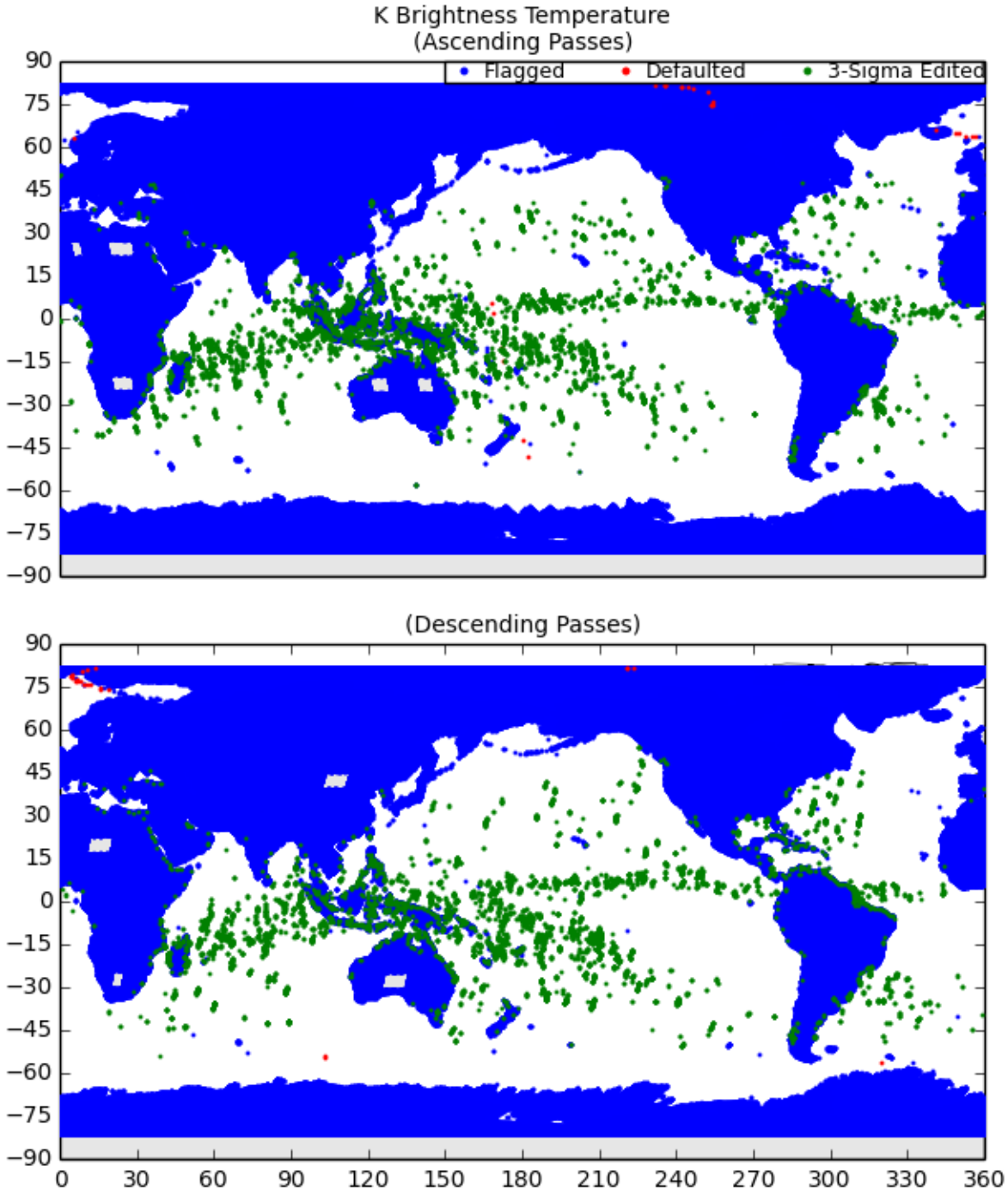

Figure 62: Map of Flagged/Edited Points for K Brightness Temperature

12 Ka Brightness Temperature Plots

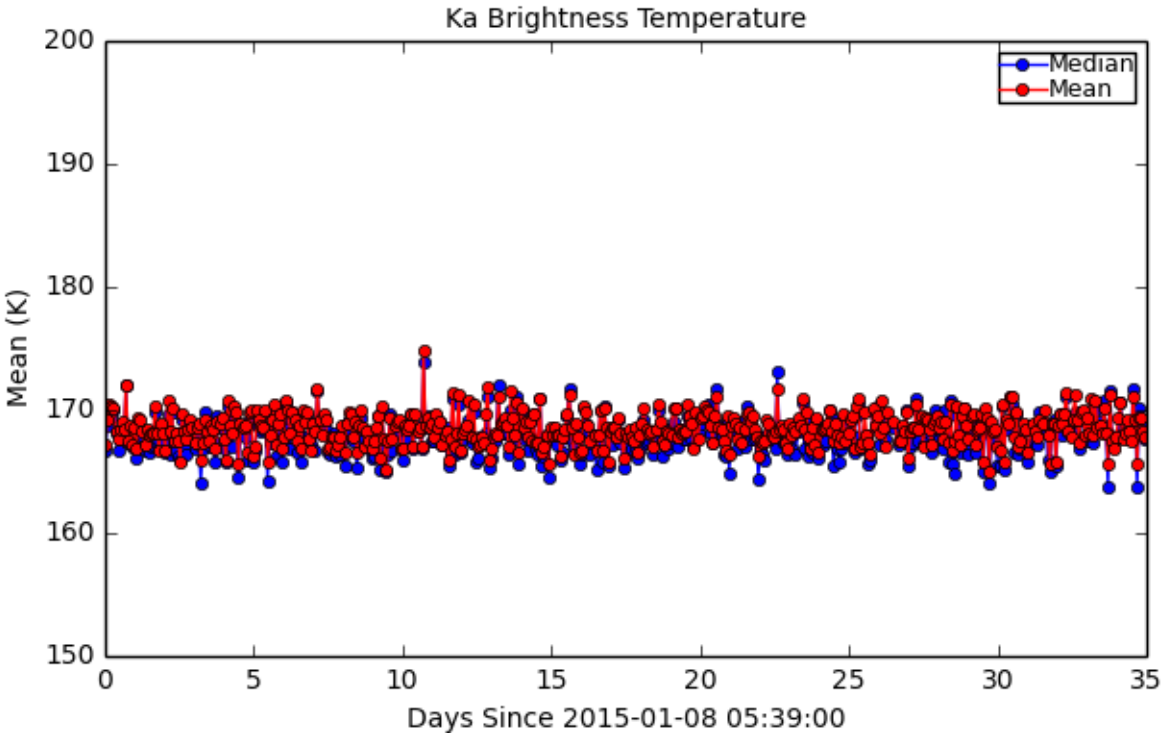

Figure 63: Mean/Median for Ka Brightness Temperature

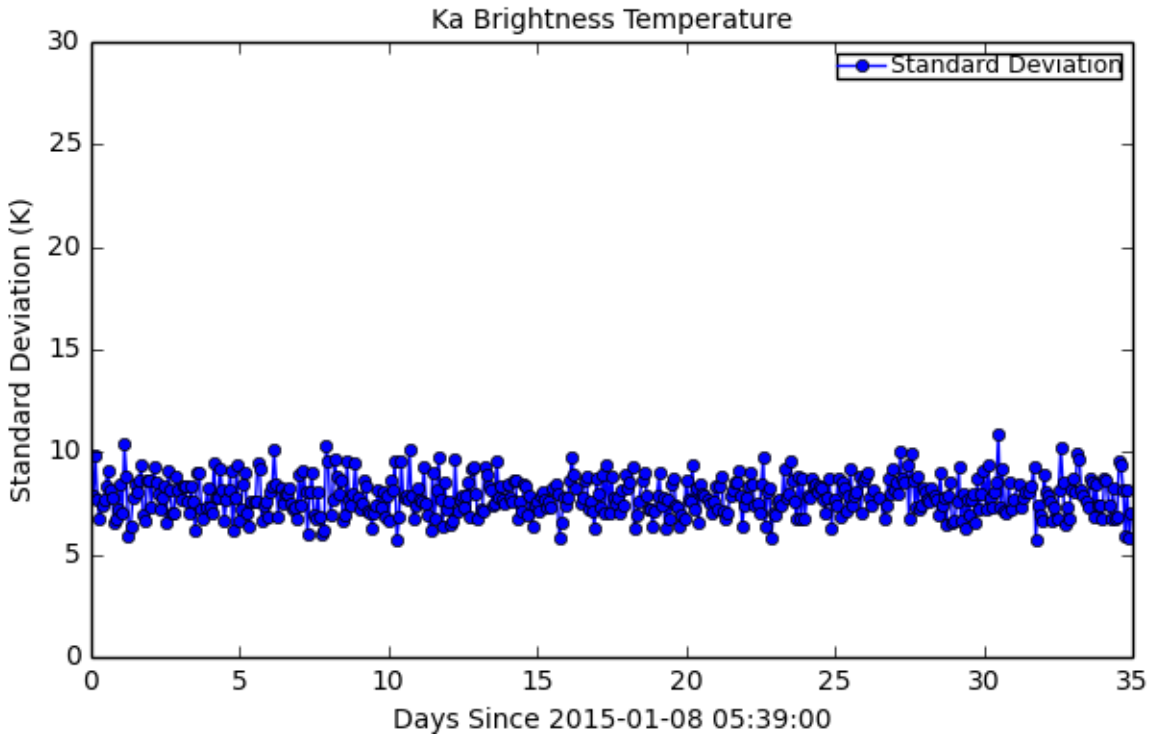

Figure 64: Standard Deviation for Ka Brightness Temperature

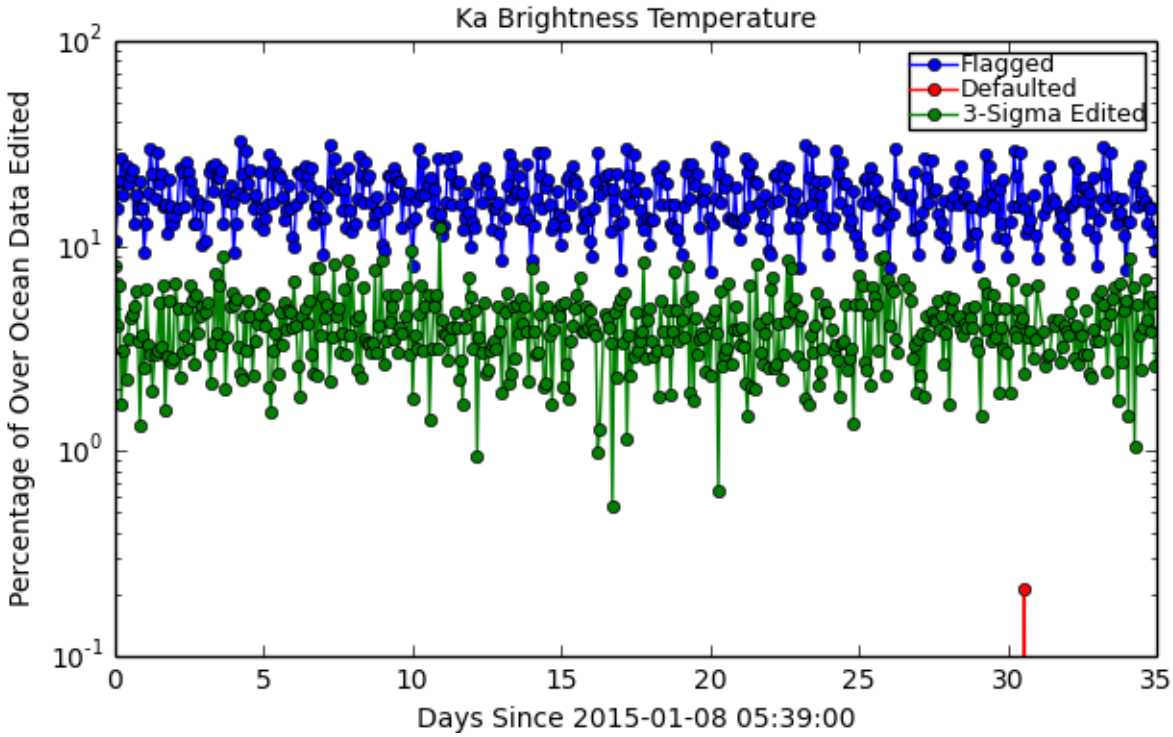

Figure 65: Flagged/Edited Data Points for Ka Brightness Temperature

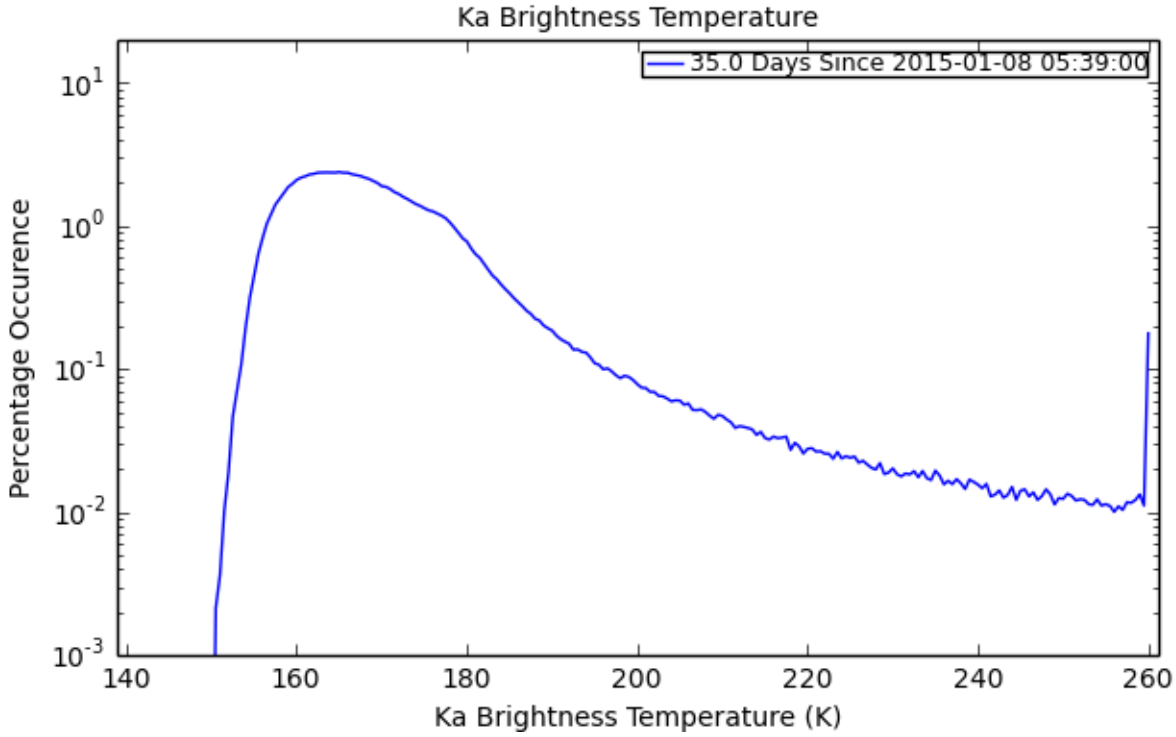

Figure 66: Histogram for Ka Brightness Temperature

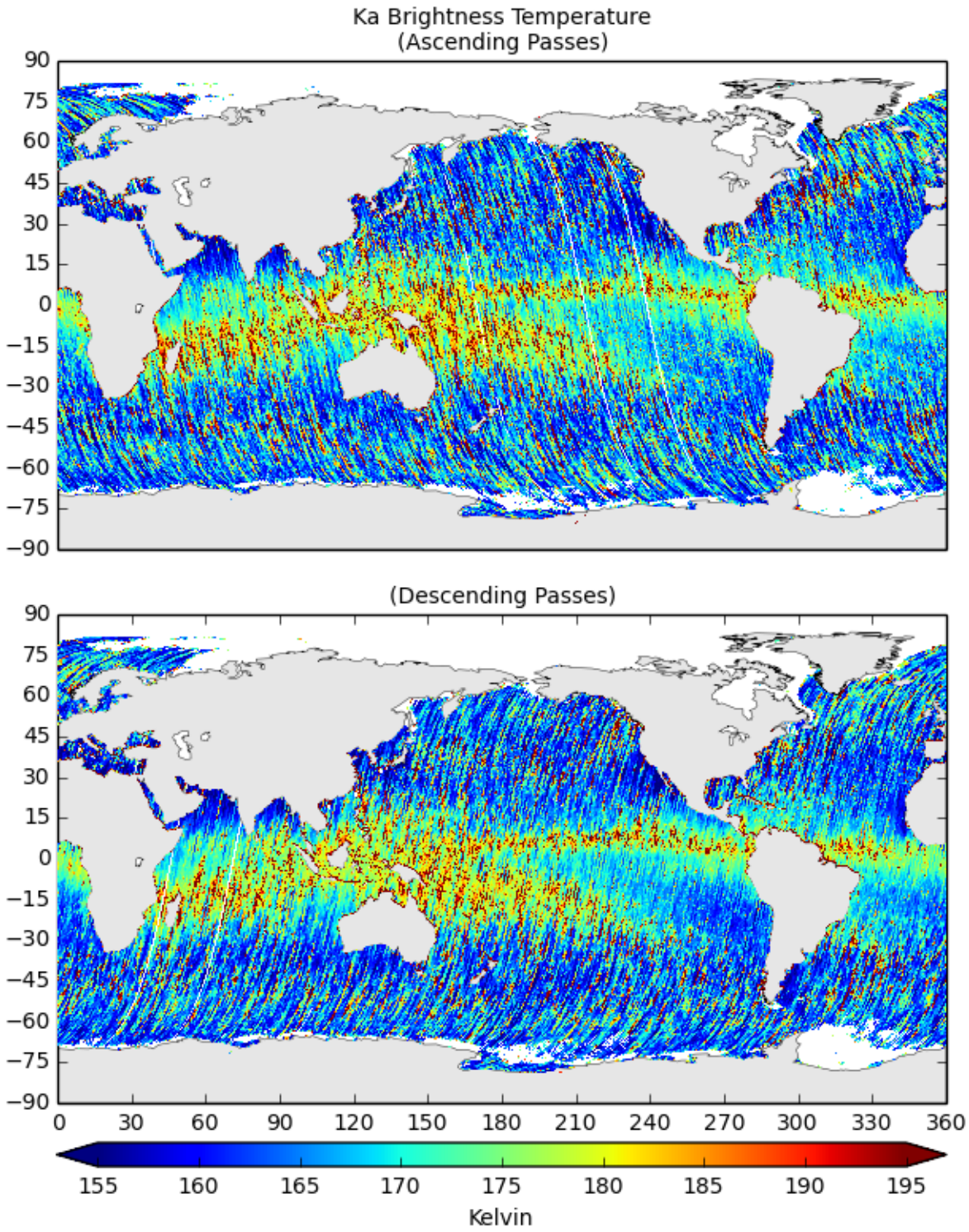

Figure 67: Map of Values for Ka Brightness Temperature

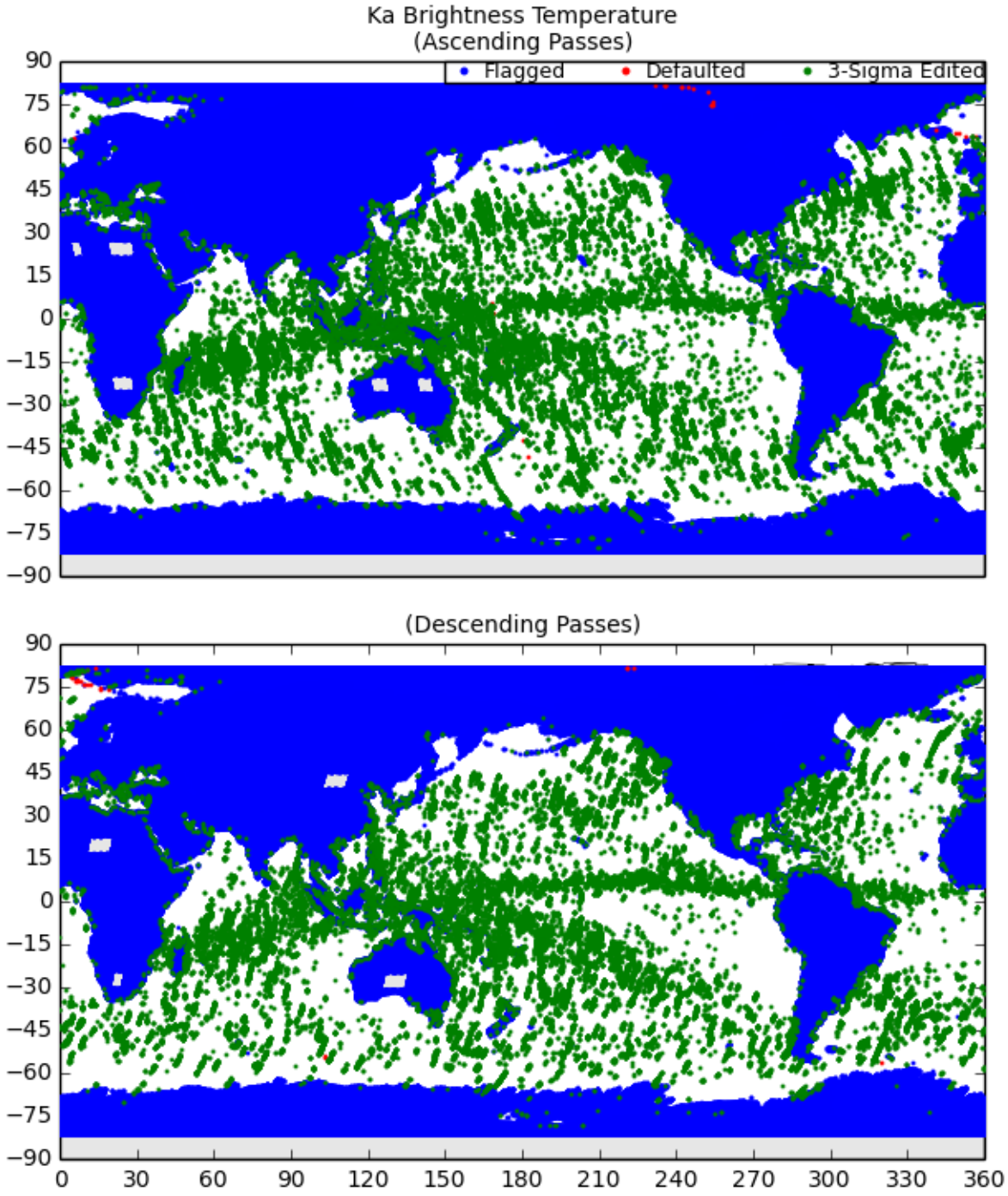

Figure 68: Map of Flagged/Edited Points for Ka Brightness Temperature

13 Ka-Band Ionospheric Path Delay Plots

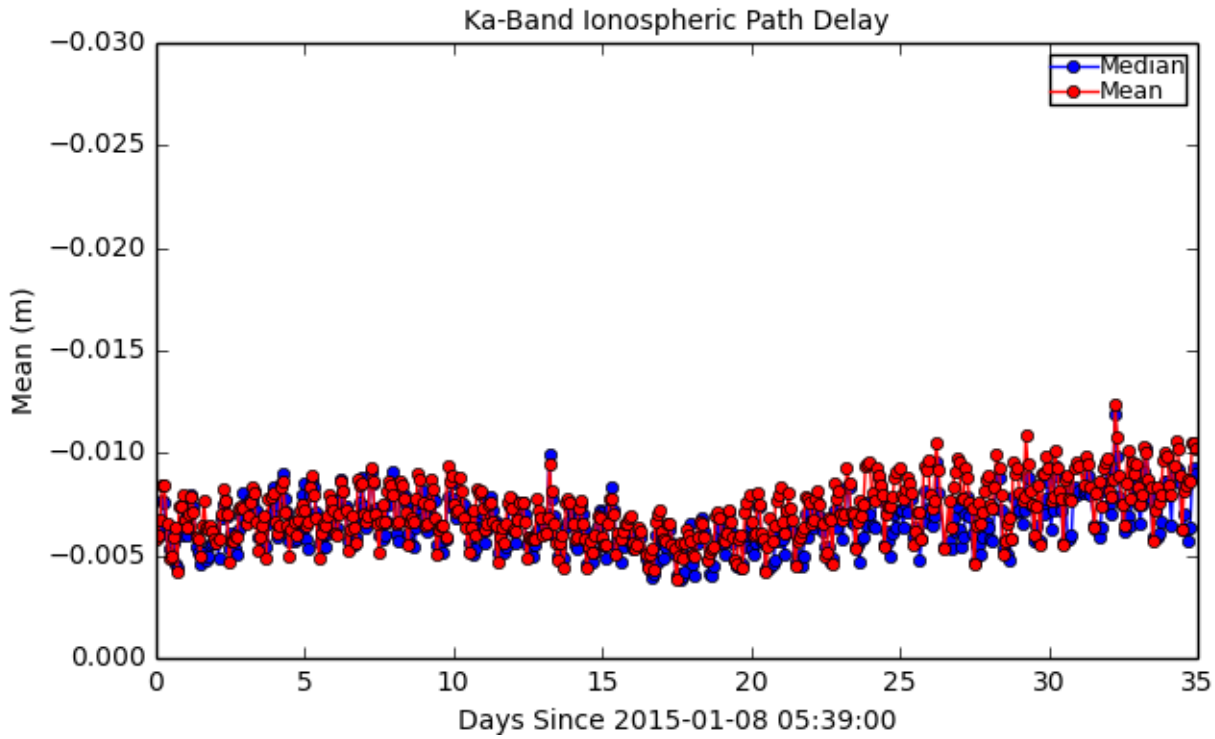

Figure 69: Mean/Median for Ka-Band Ionospheric Path Delay

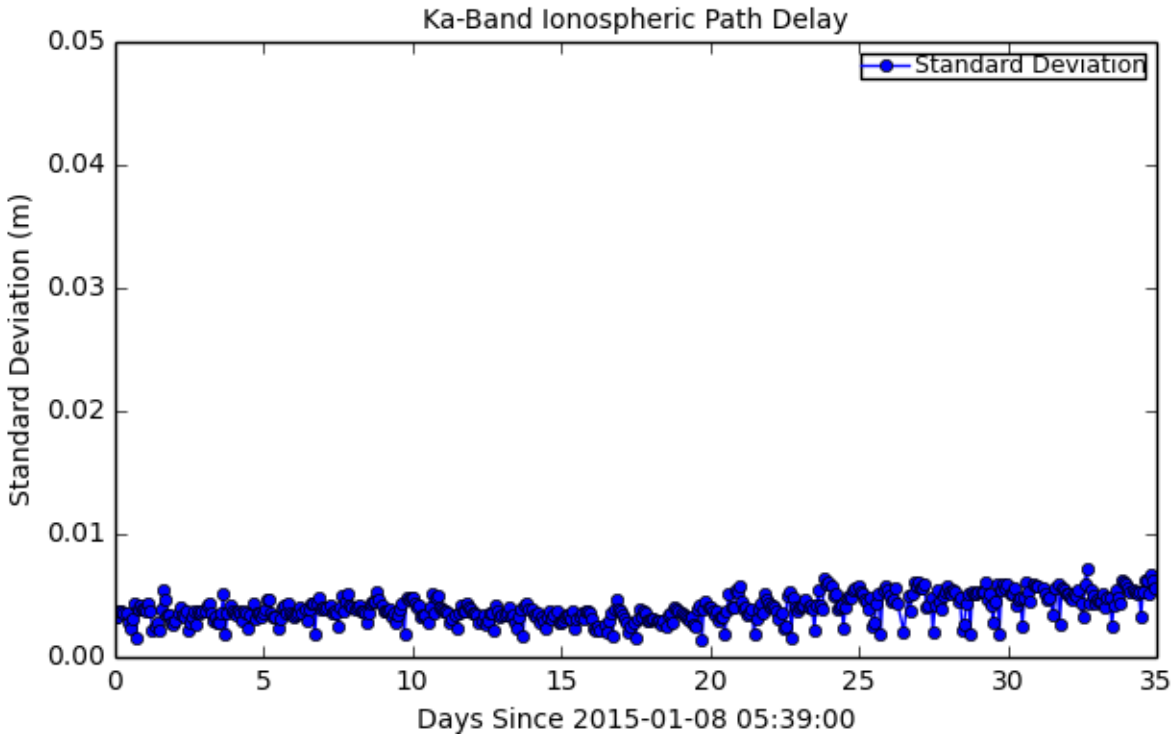

Figure 70: Standard Deviation for Ka-Band Ionospheric Path Delay

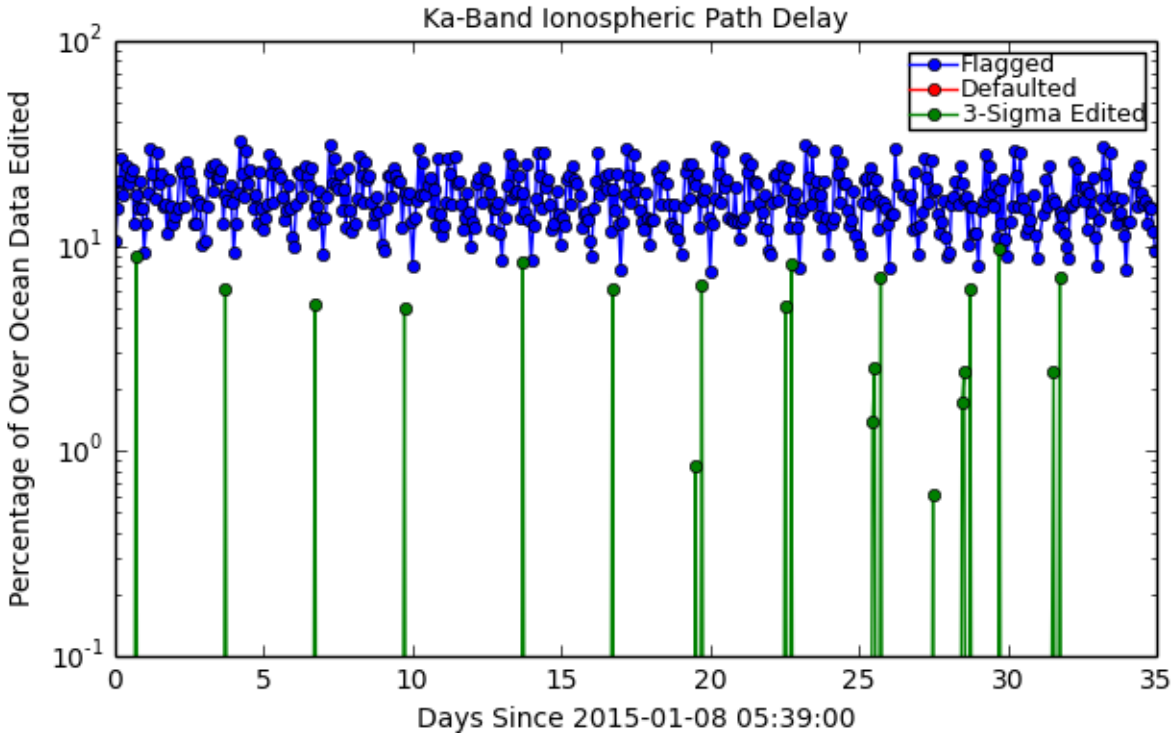

Figure 71: Flagged/Edited Data Points for Ka-Band Ionospheric Path Delay

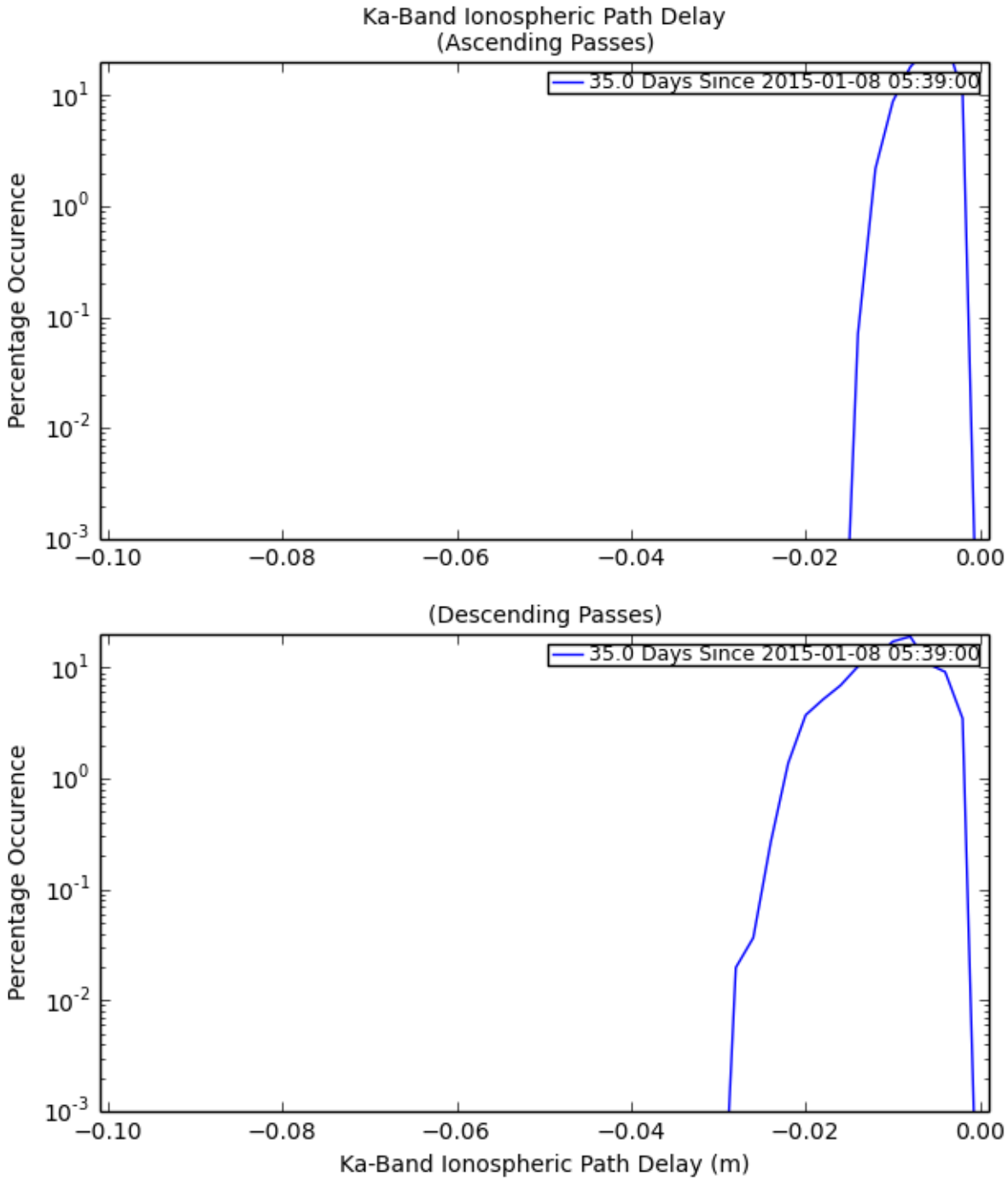

Figure 72: Histogram for Ka-Band Ionospheric Path Delay

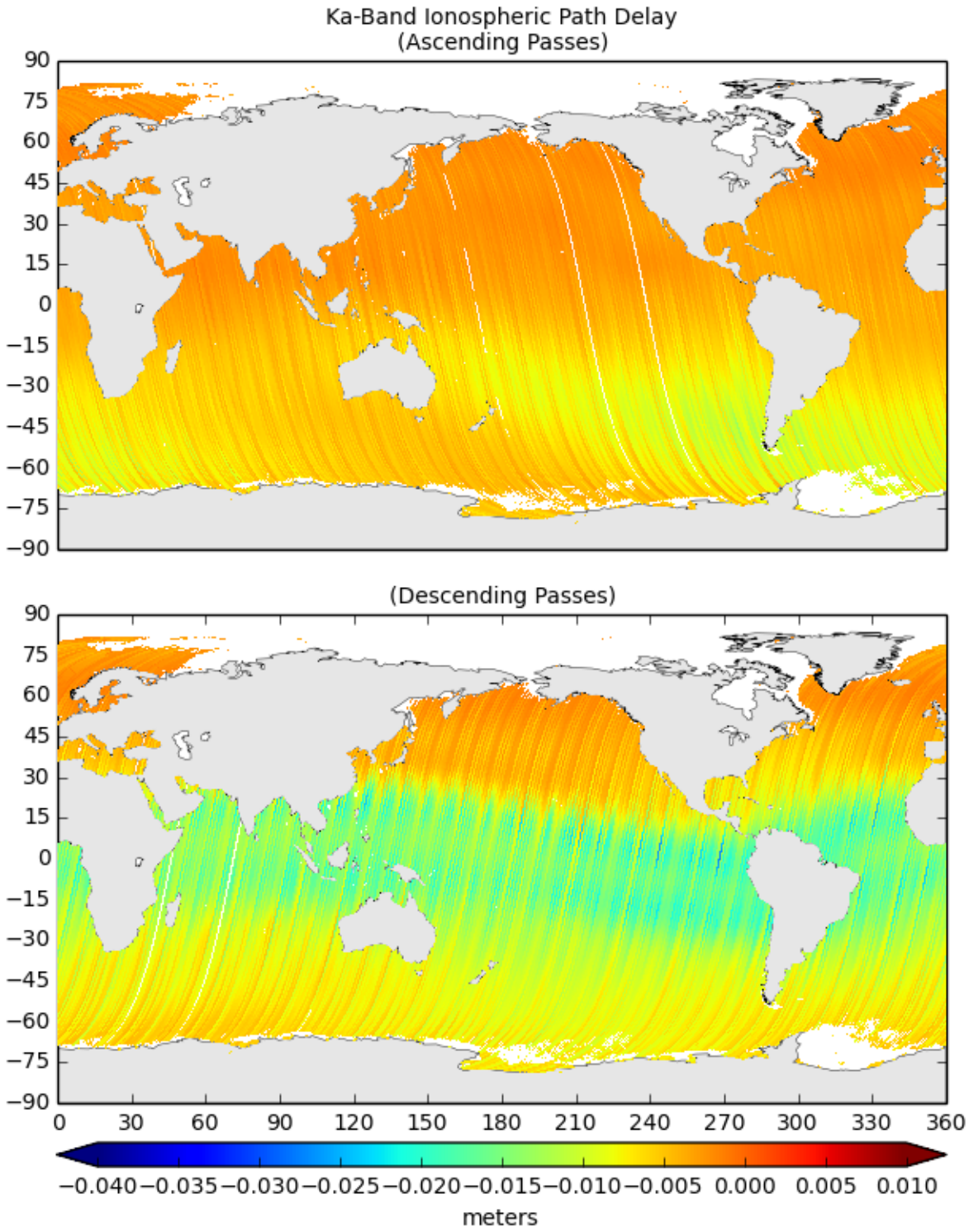

Figure 73: Map of Values for Ka-Band Ionospheric Path Delay

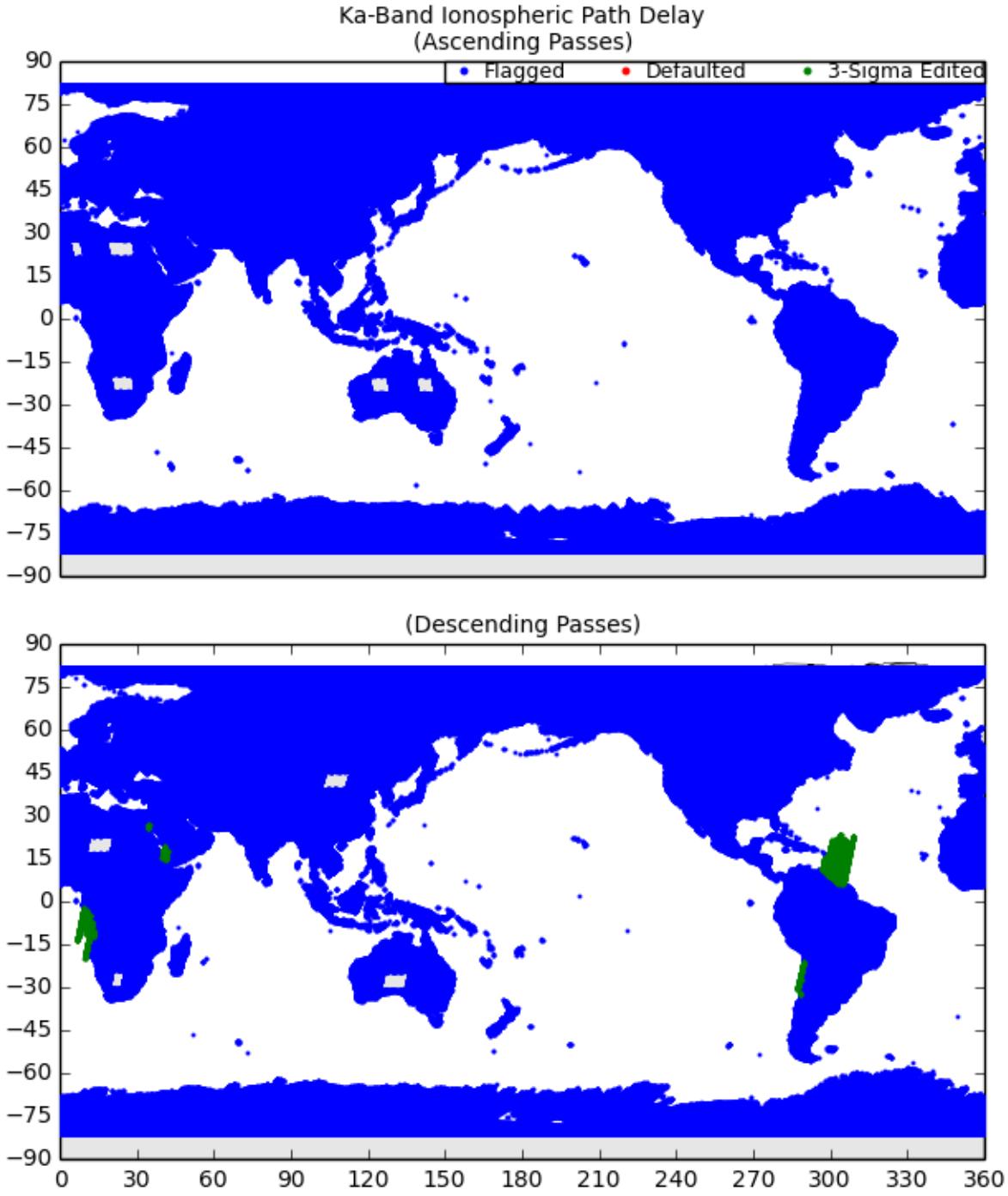

Figure 74: Map of Flagged/Edited Points for Ka-Band Ionospheric Path Delay

14 Ka-Band Sea State Bias Plots

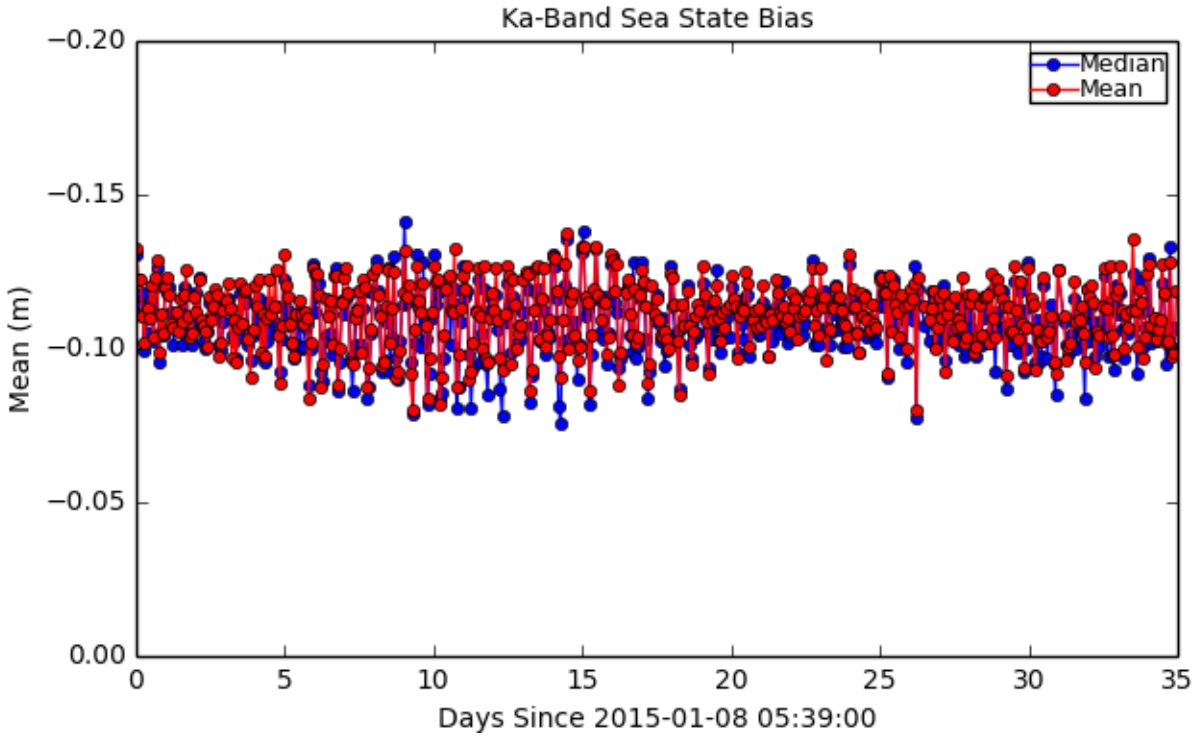

Figure 75: Mean/Median for Ka-Band Sea State Bias

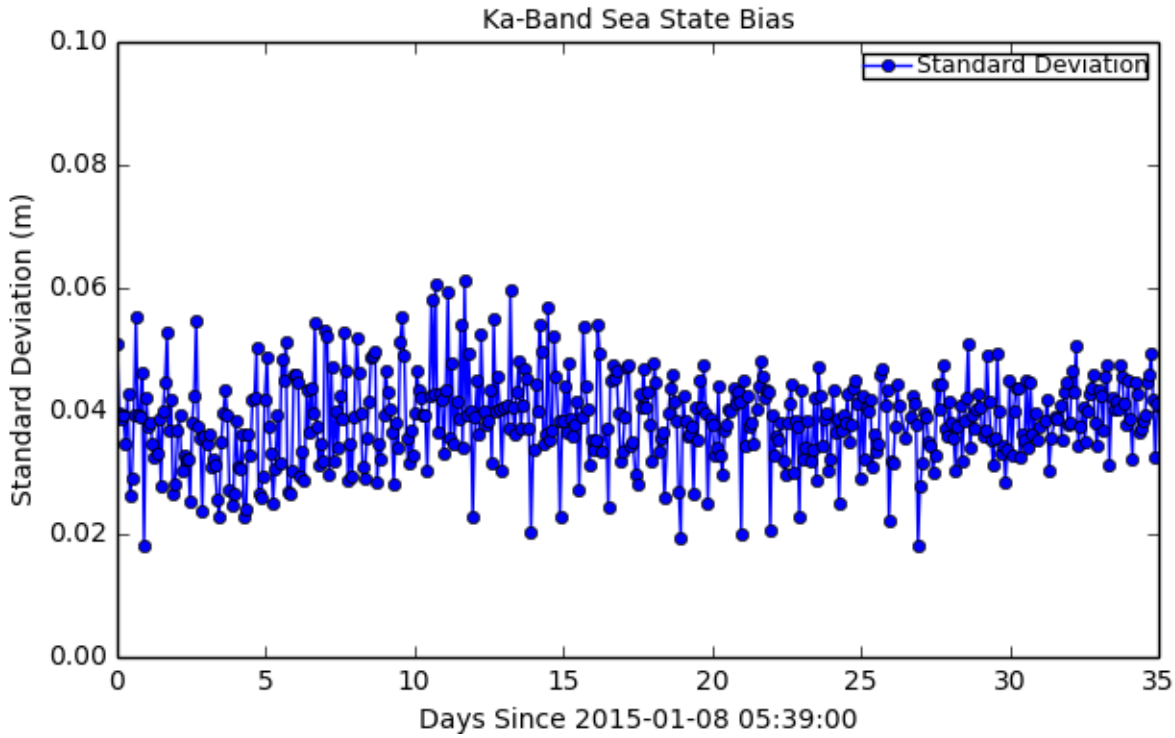

Figure 76: Standard Deviation for Ka-Band Sea State Bias

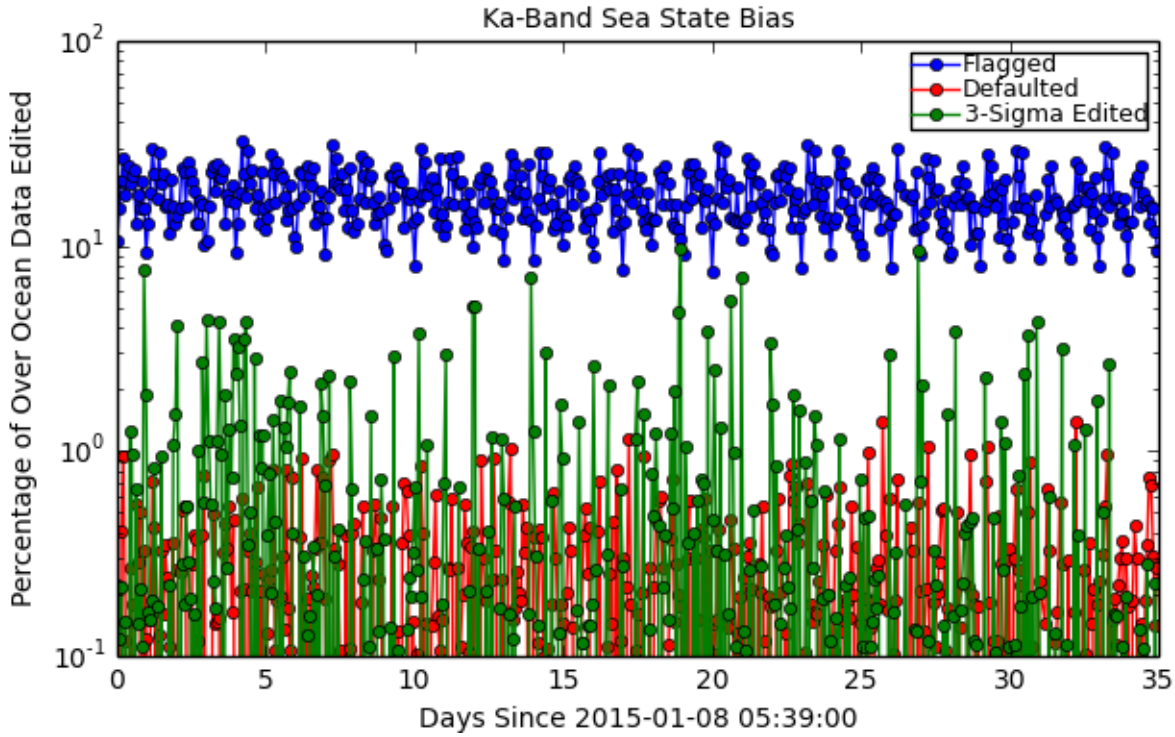

Figure 77: Flagged/Edited Data Points for Ka-Band Sea State Bias

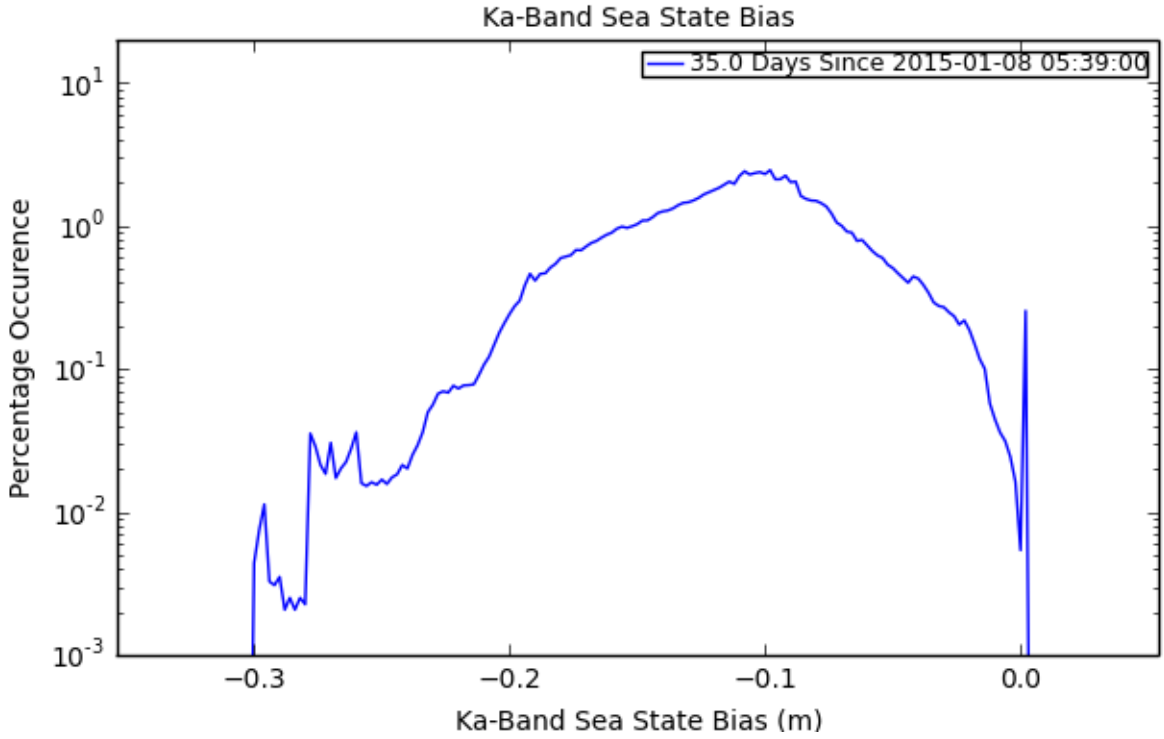

Figure 78: Histogram for Ka-Band Sea State Bias

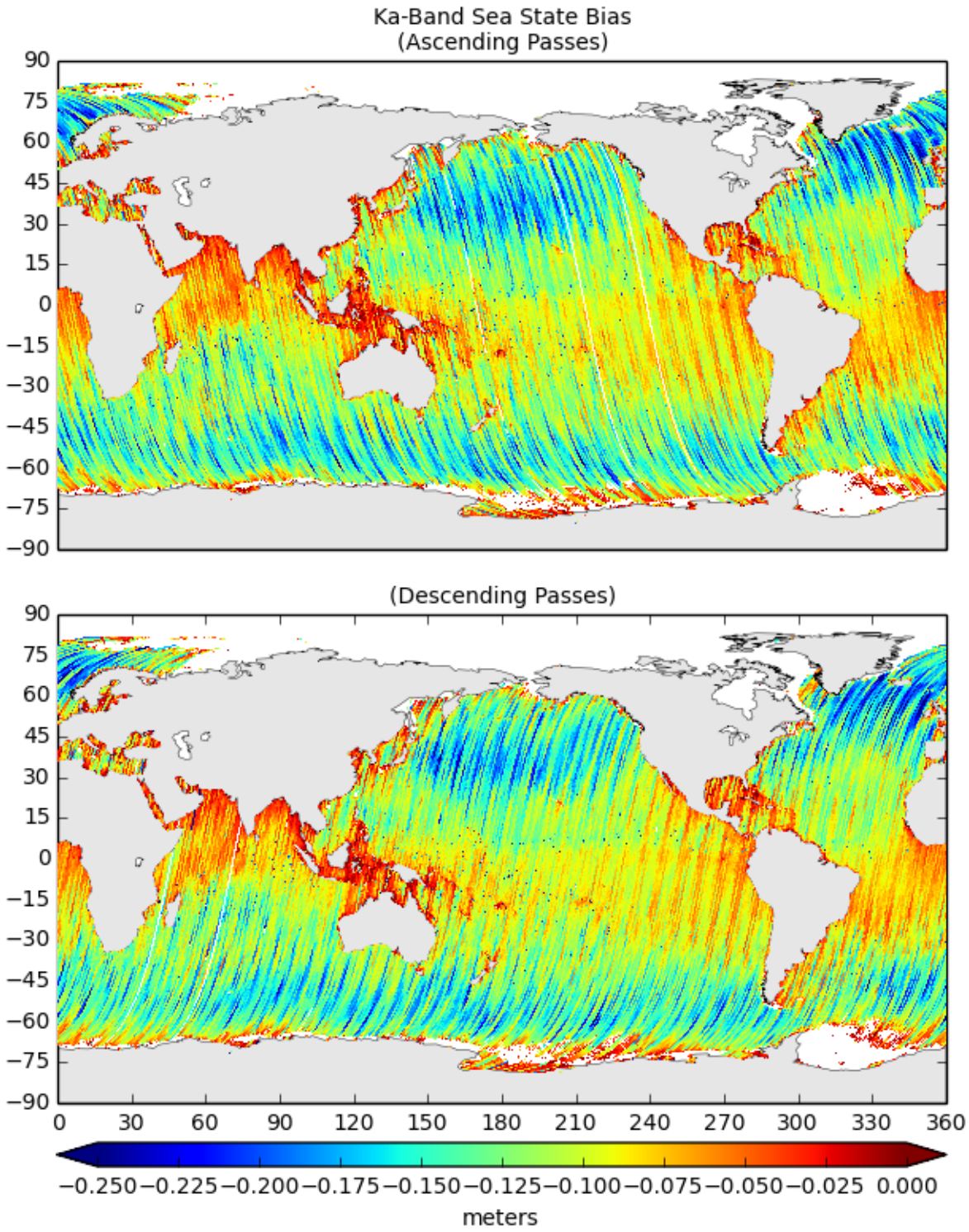

Figure 79: Map of Values for Ka-Band Sea State Bias

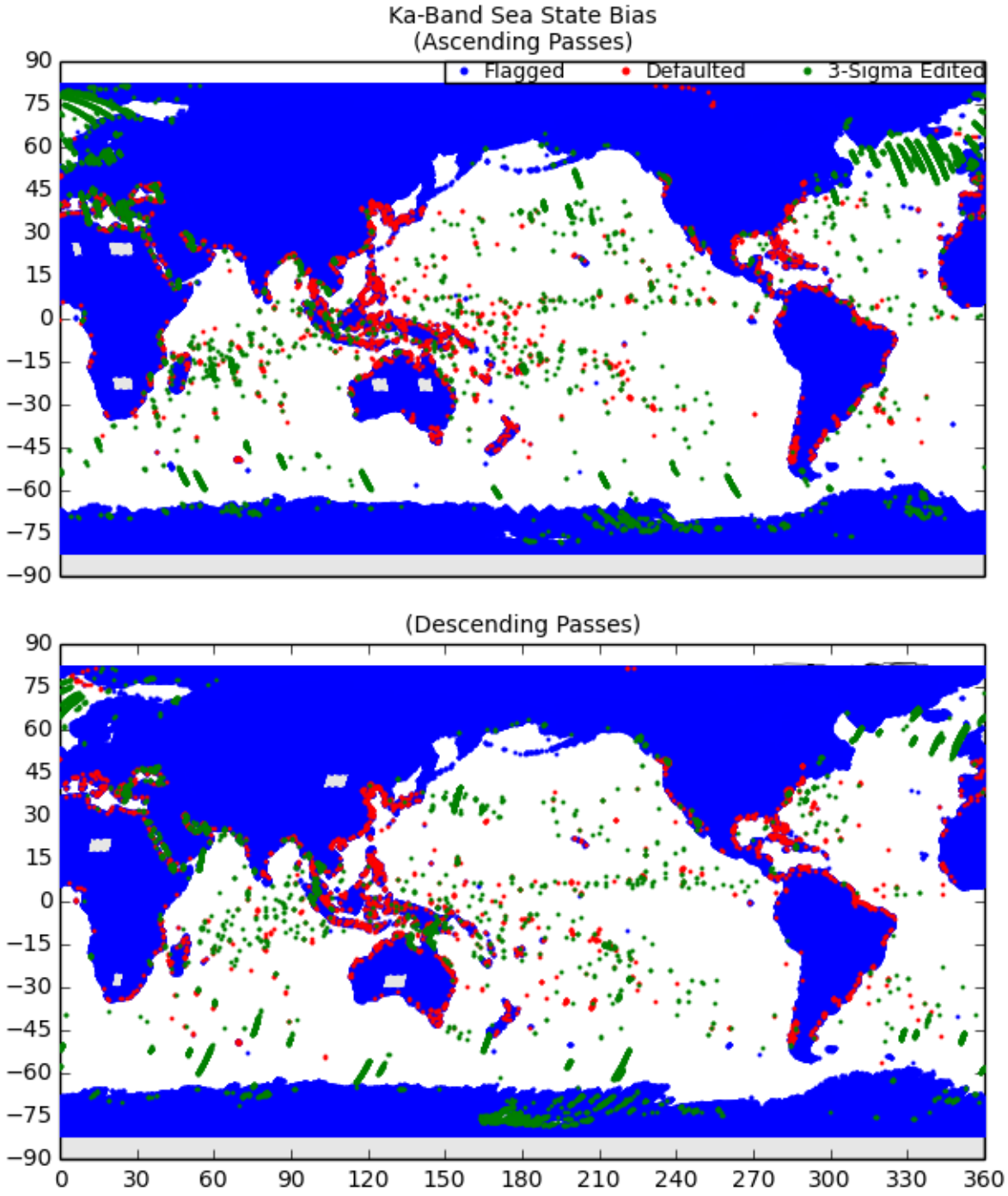

Figure 80: Map of Flagged/Edited Points for Ka-Band Sea State Bias

15 Ka-Band Waveform Attitude Plots

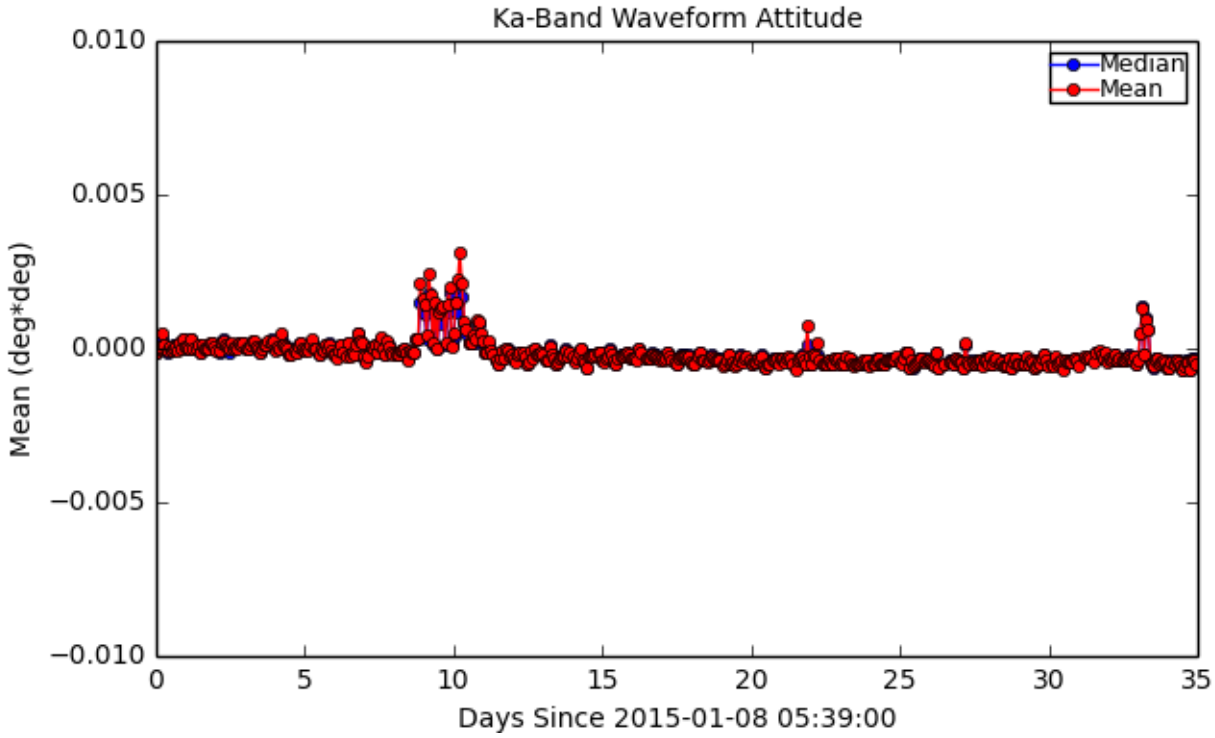

Figure 81: Mean/Median for Ka-Band Waveform Attitude

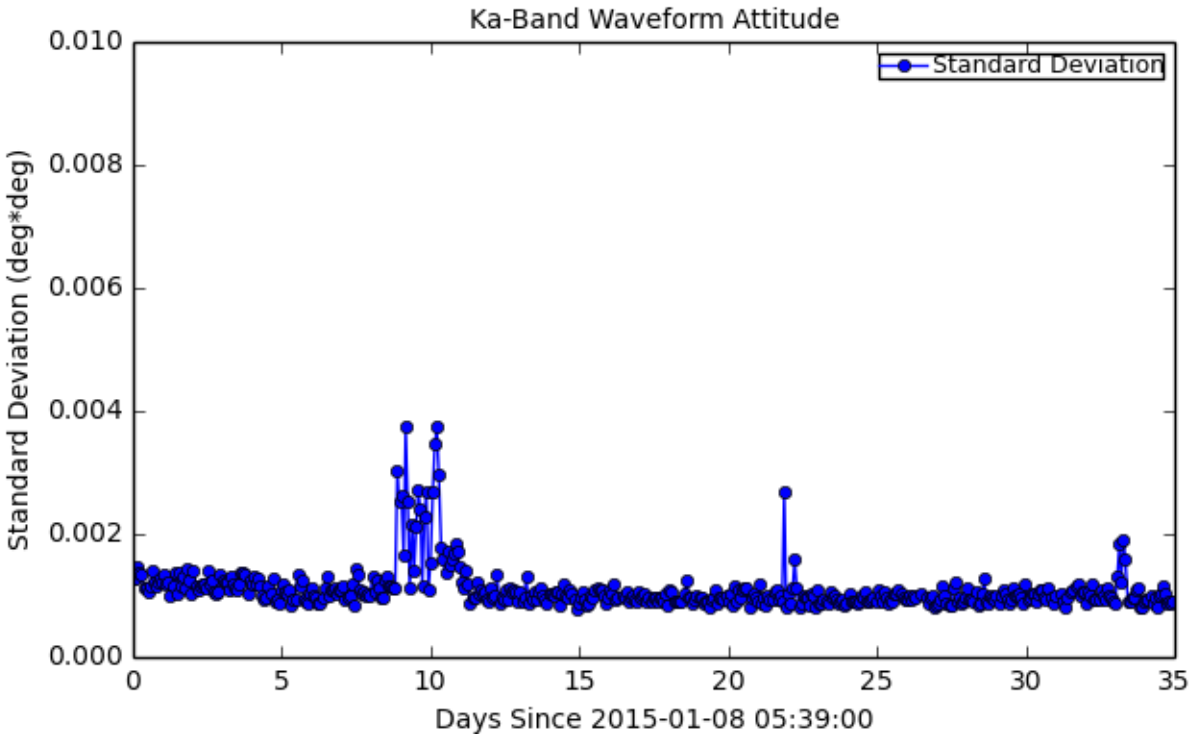

Figure 82: Standard Deviation for Ka-Band Waveform Attitude

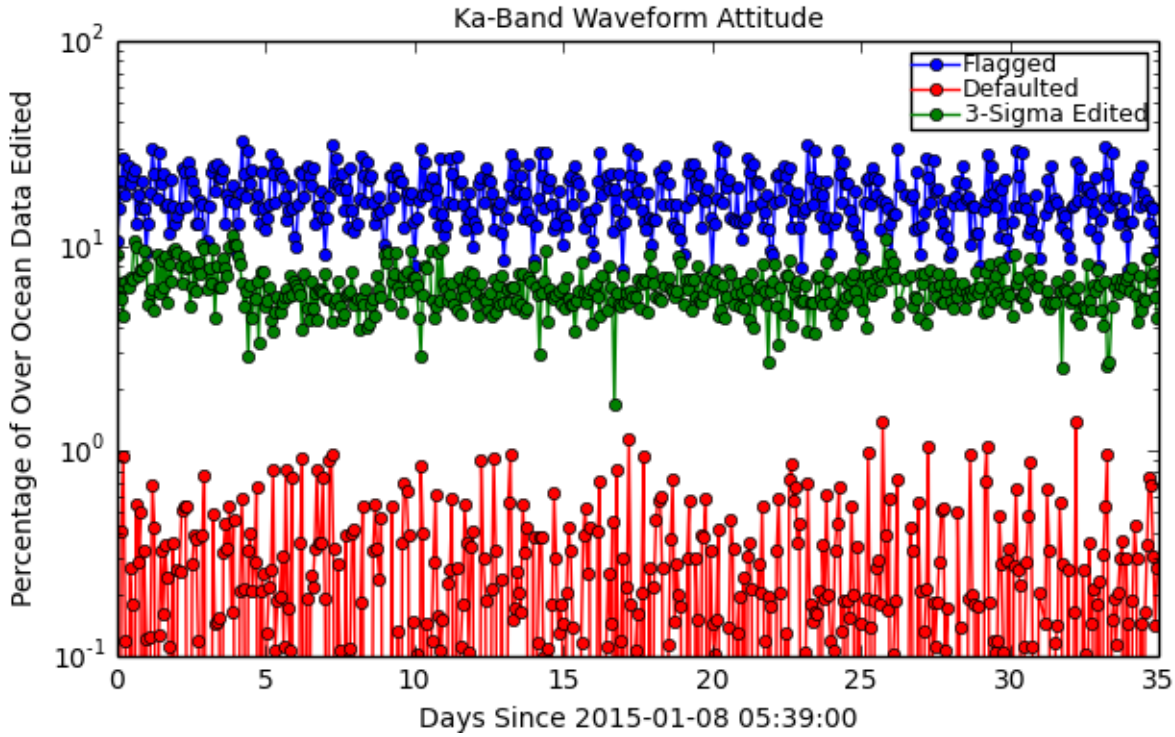

Figure 83: Flagged/Edited Data Points for Ka-Band Waveform Attitude

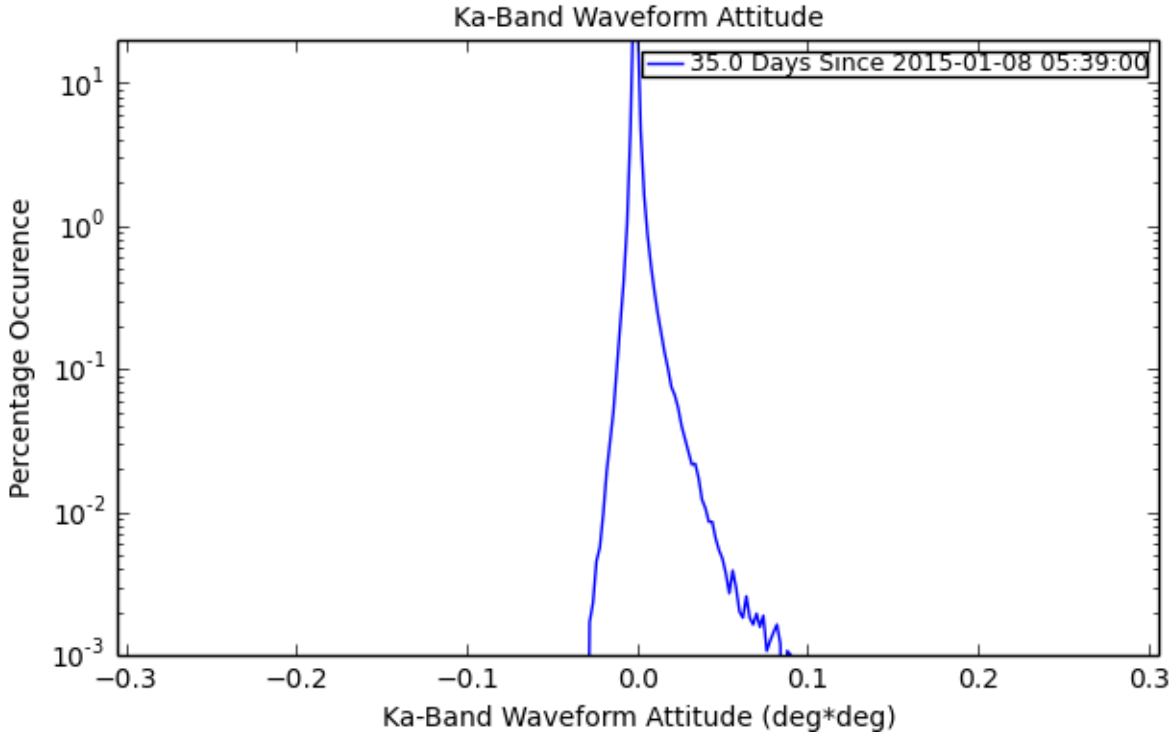

Figure 84: Histogram for Ka-Band Waveform Attitude

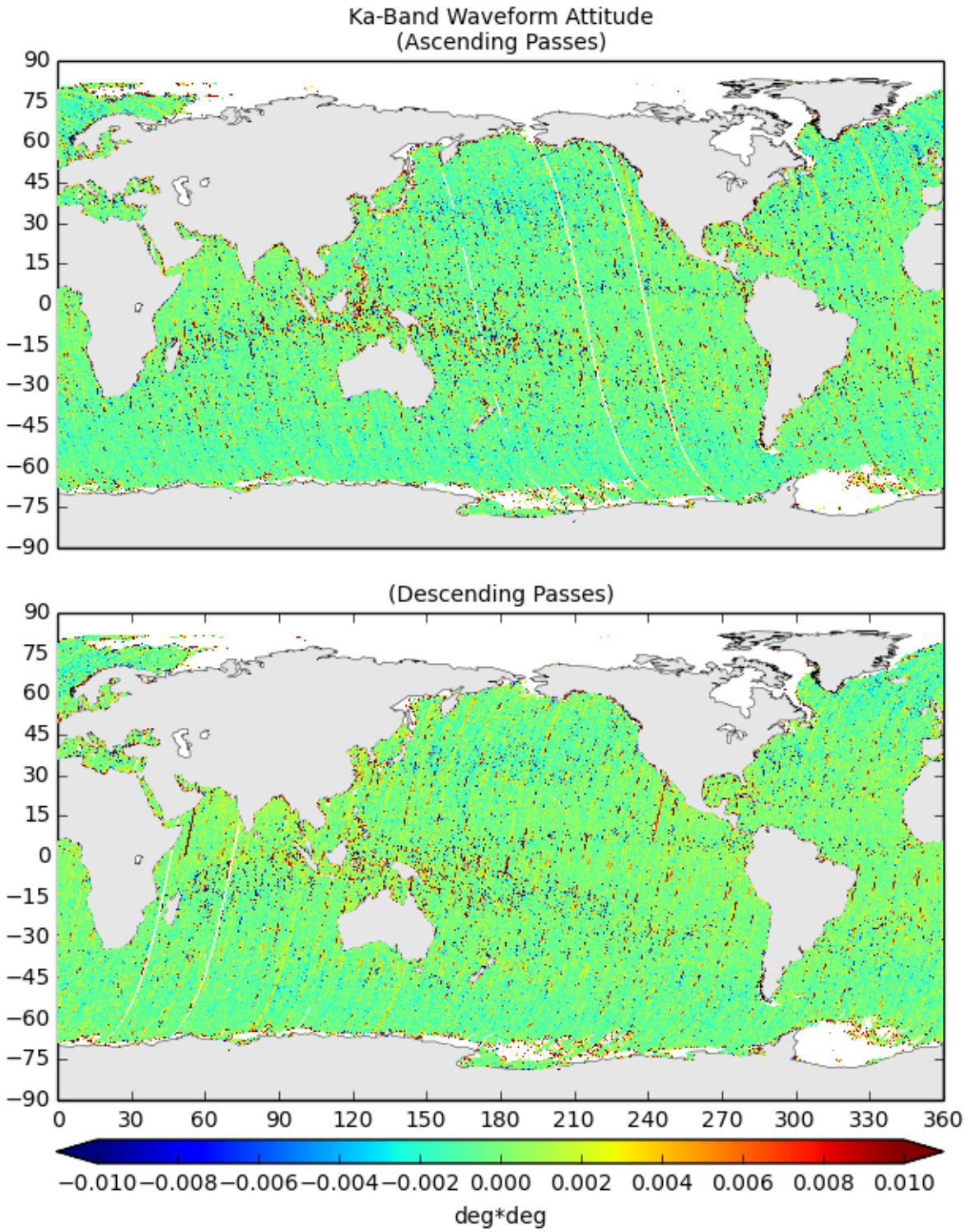

Figure 85: Map of Values for Ka-Band Waveform Attitude

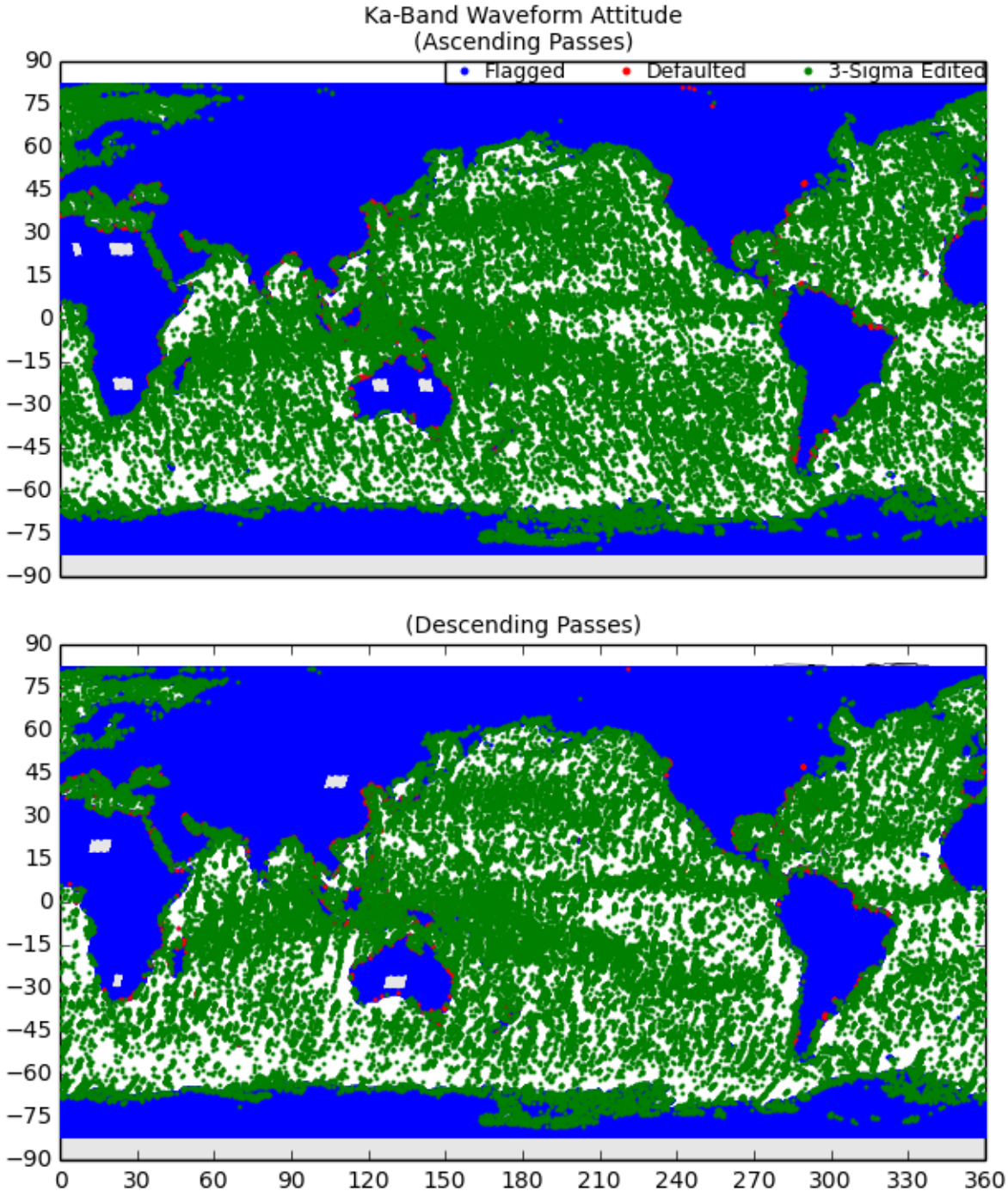

Figure 86: Map of Flagged/Edited Points for Ka-Band Waveform Attitude

16 Inverted Barometer Height Correction Plots

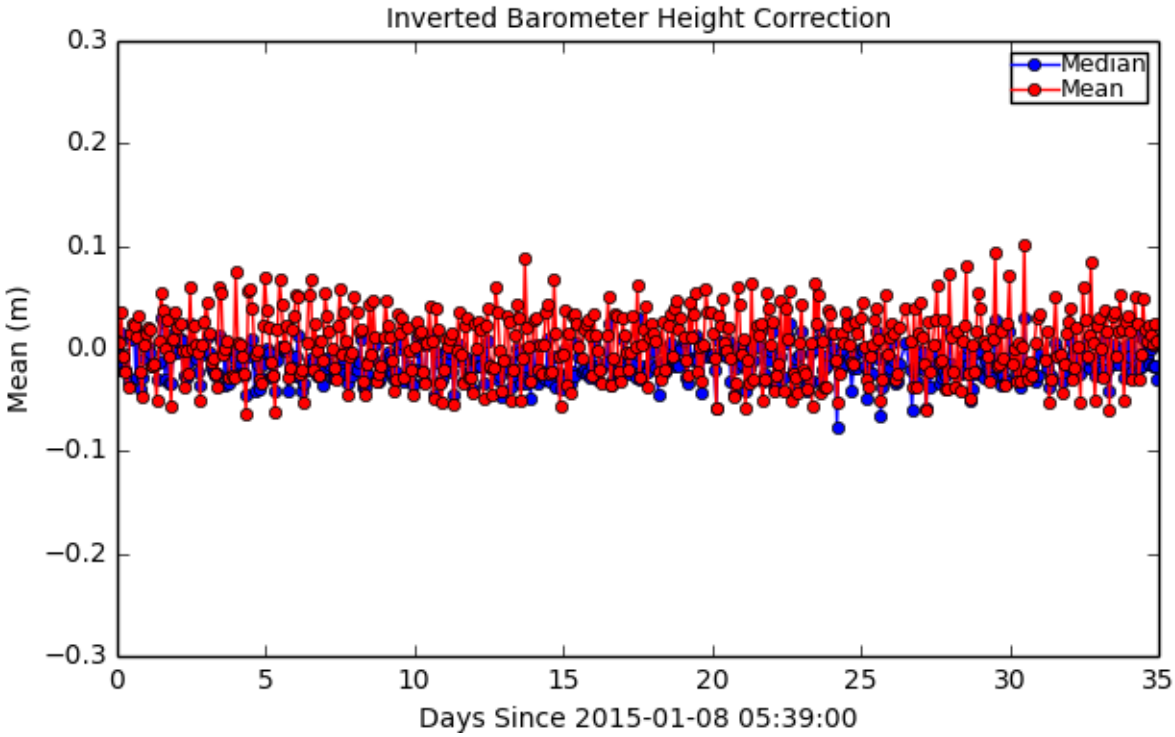

Figure 87: Mean/Median for Inverted Barometer Height Correction

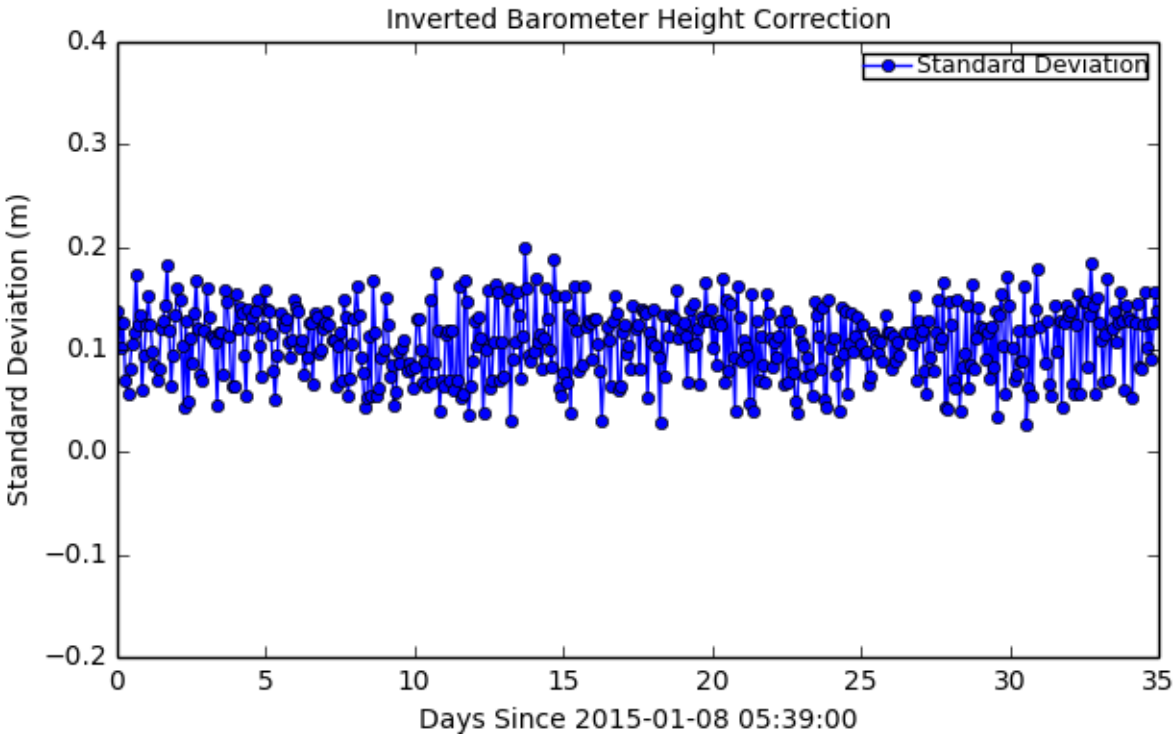

Figure 88: Standard Deviation for Inverted Barometer Height Correction

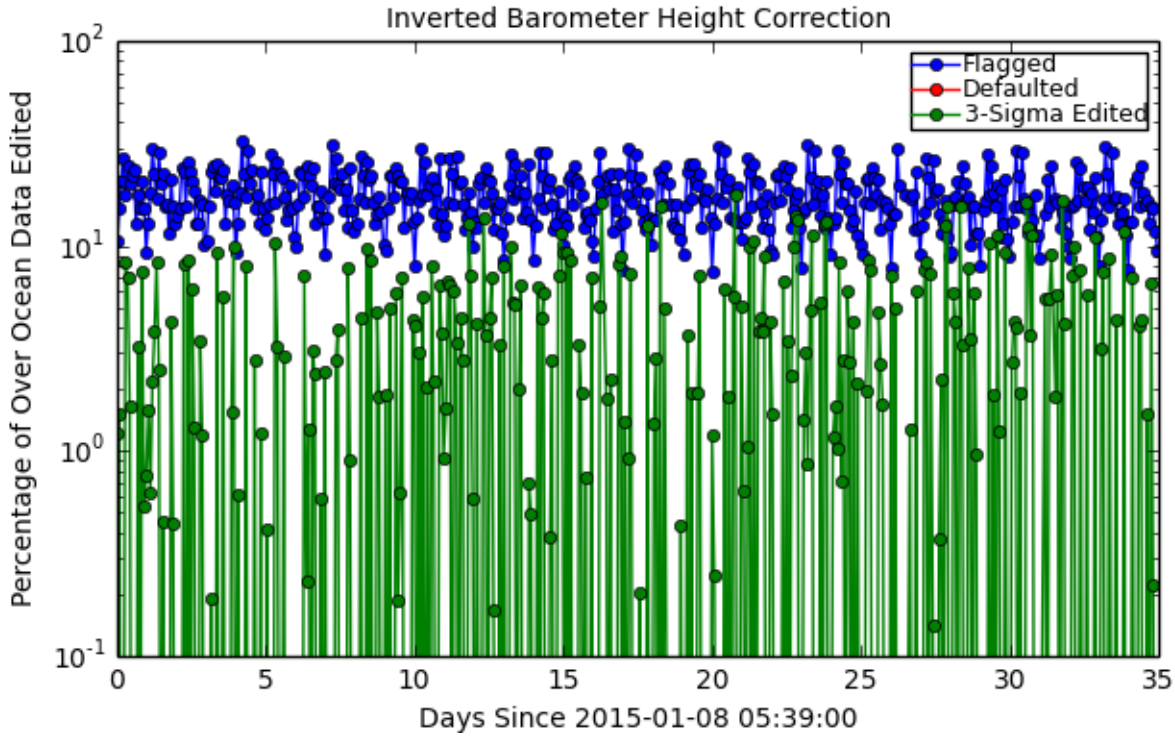

Figure 89: Flagged/Edited Data Points for Inverted Barometer Height Correction

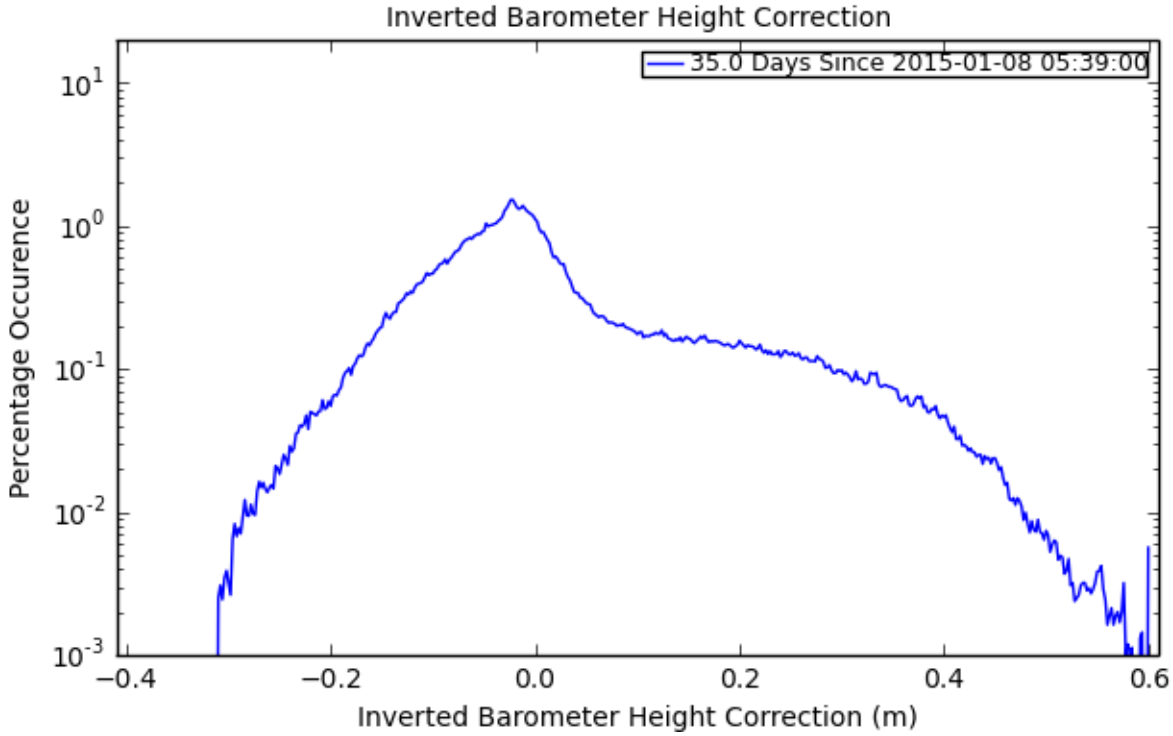

Figure 90: Histogram for Inverted Barometer Height Correction

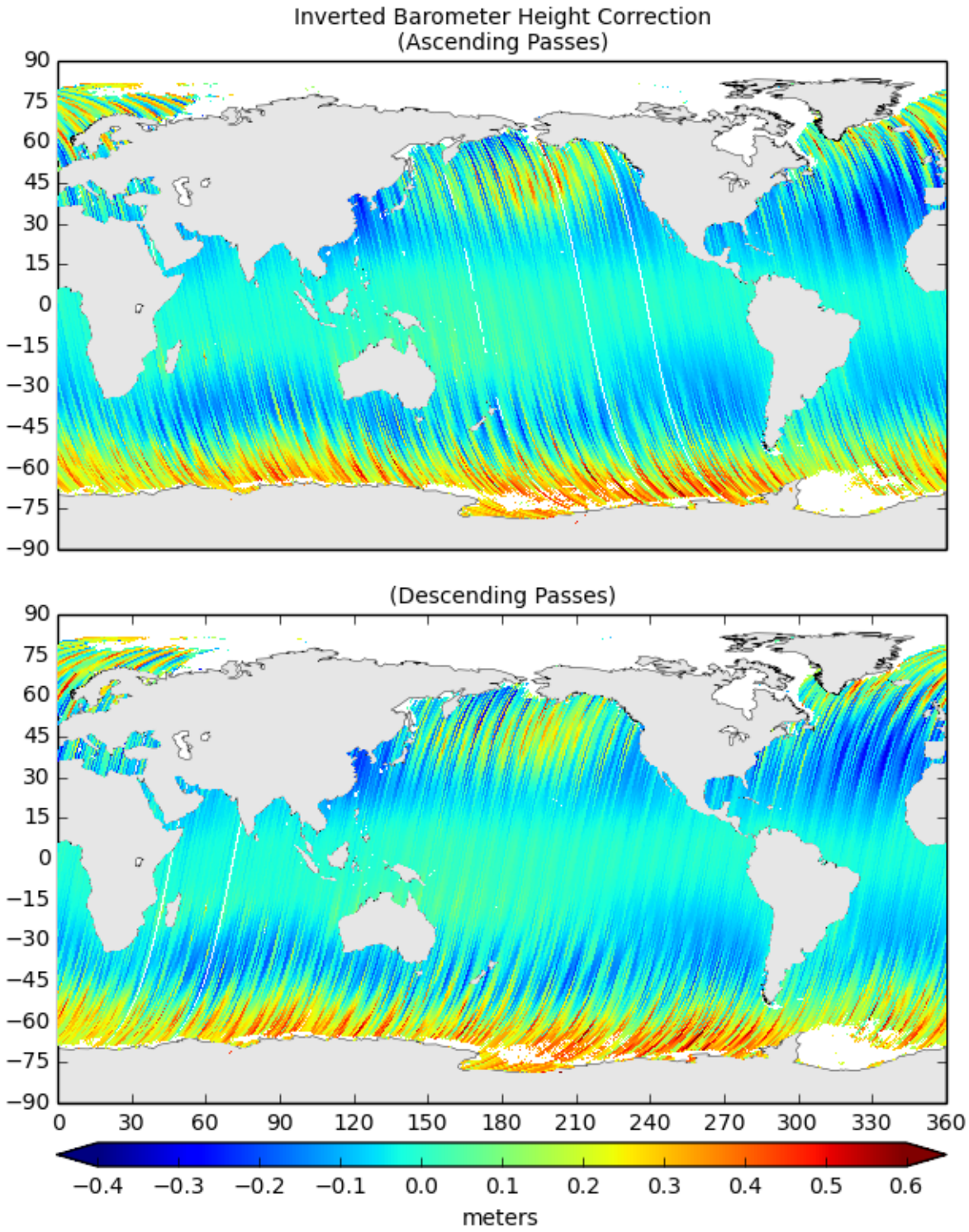

Figure 91: Map of Values for Inverted Barometer Height Correction

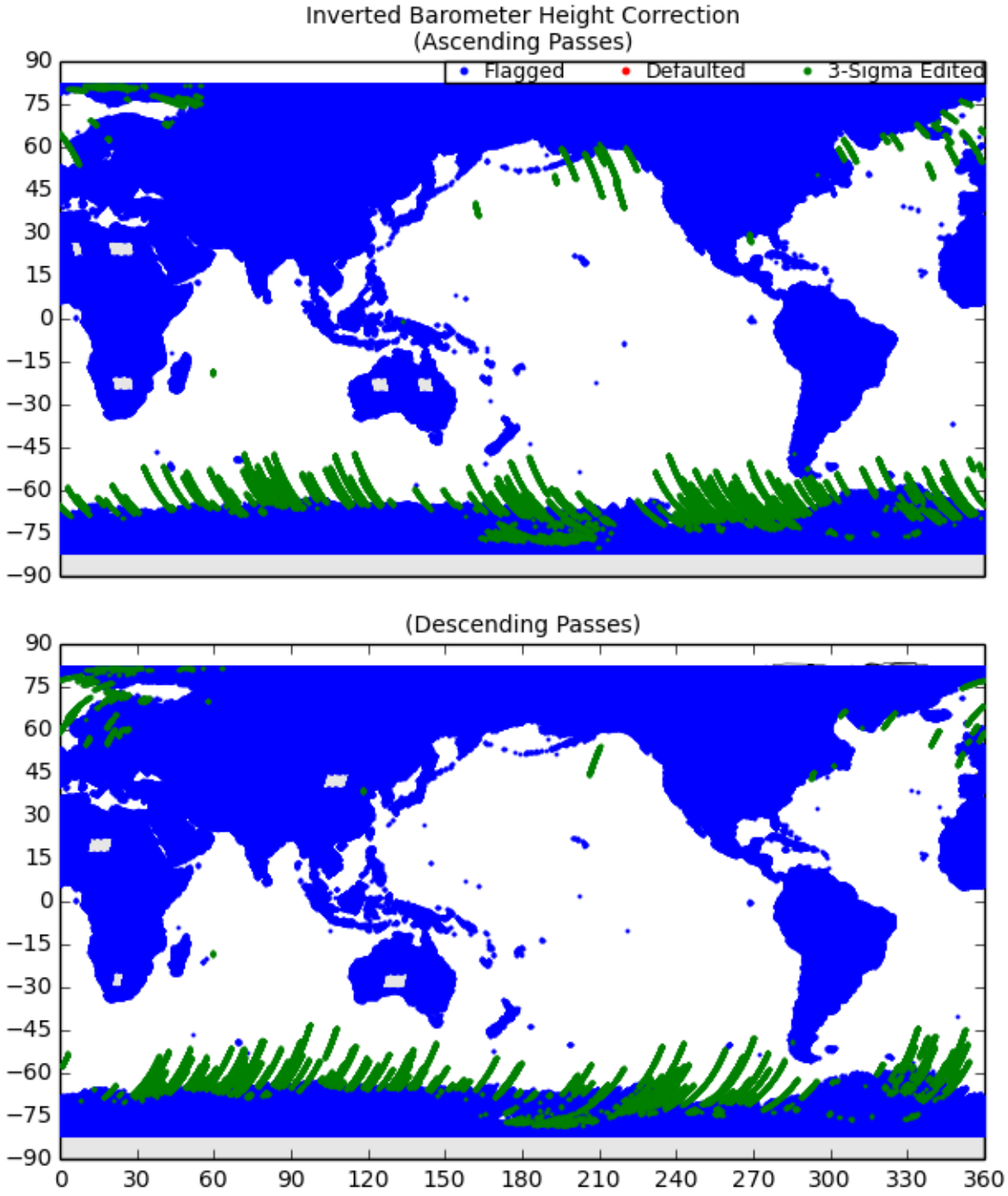

Figure 92: Map of Flagged/Edited Points for Inverted Barometer Height Correction

17 Sea Surface Height Anomaly (Product Values) Plots

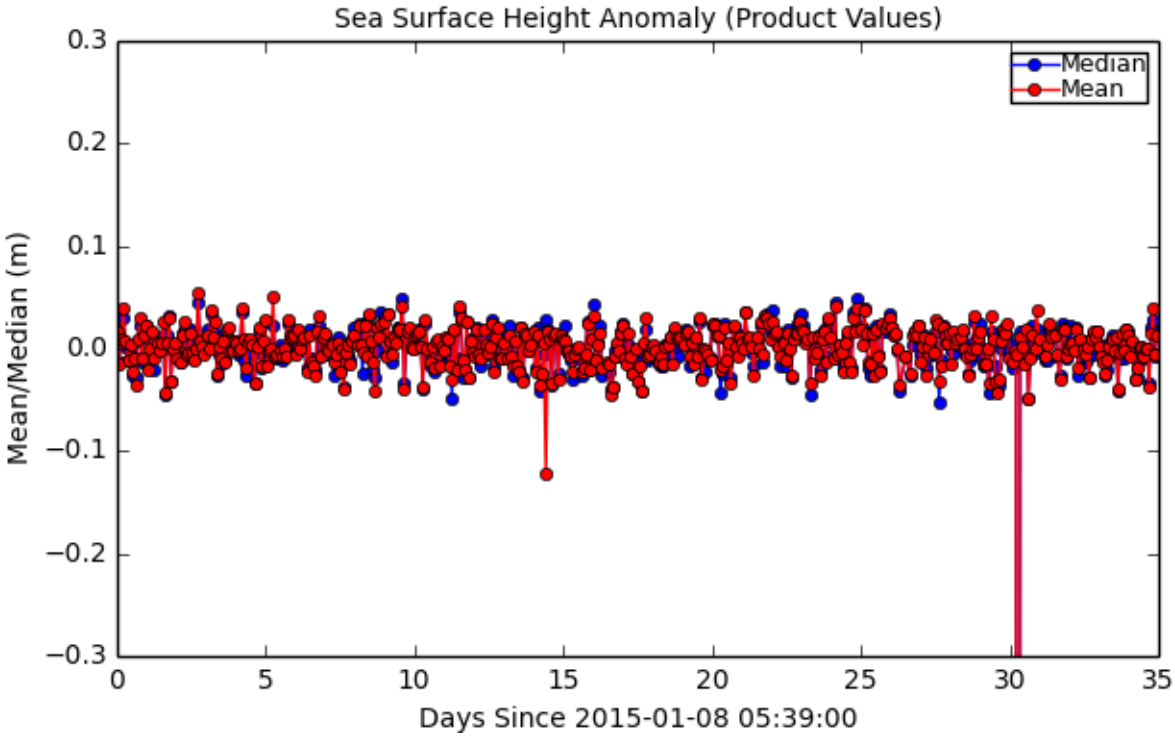

Figure 93: Mean/Median for Sea Surface Height Anomaly (Product Values)

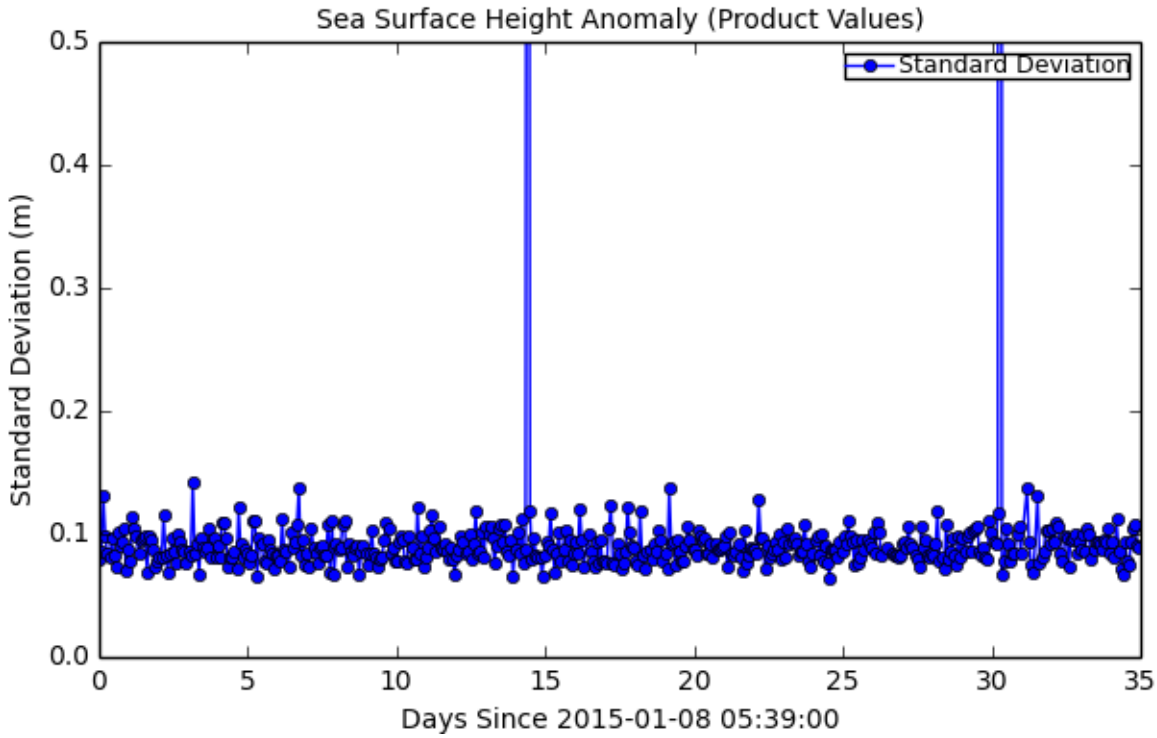

Figure 94: Standard Deviation for Sea Surface Height Anomaly (Product Values)

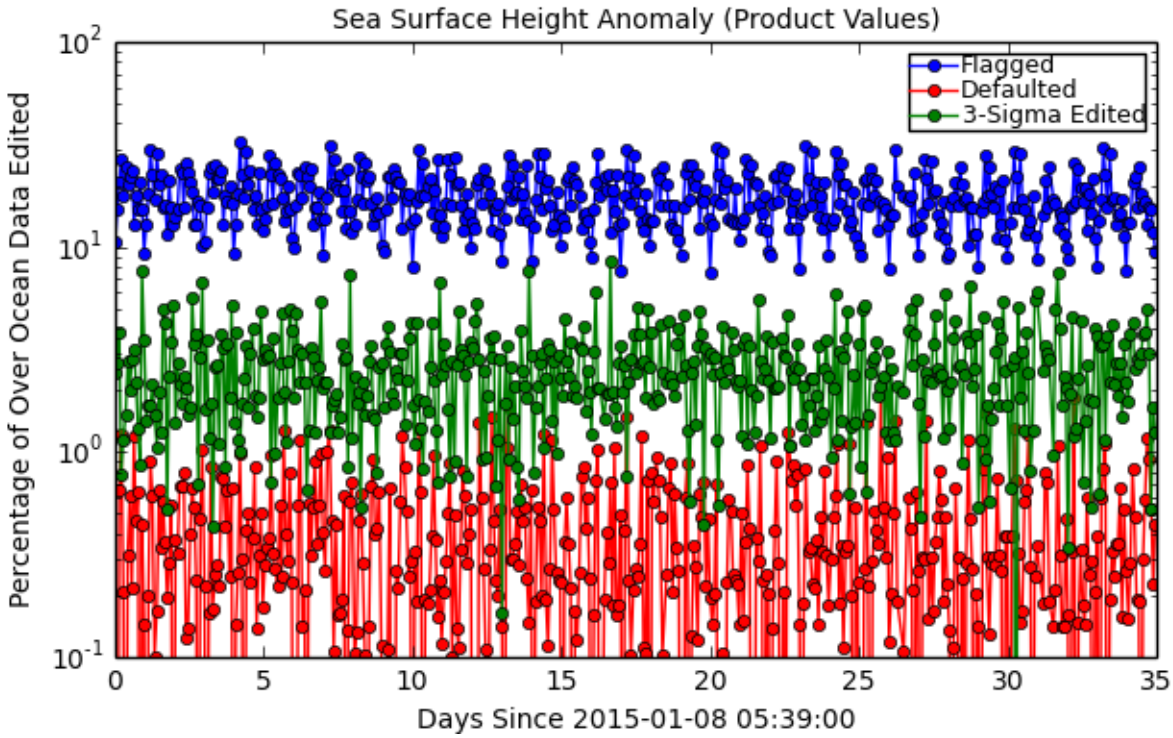

Figure 95: Flagged/Edited Data Points for Sea Surface Height Anomaly (Product Values)

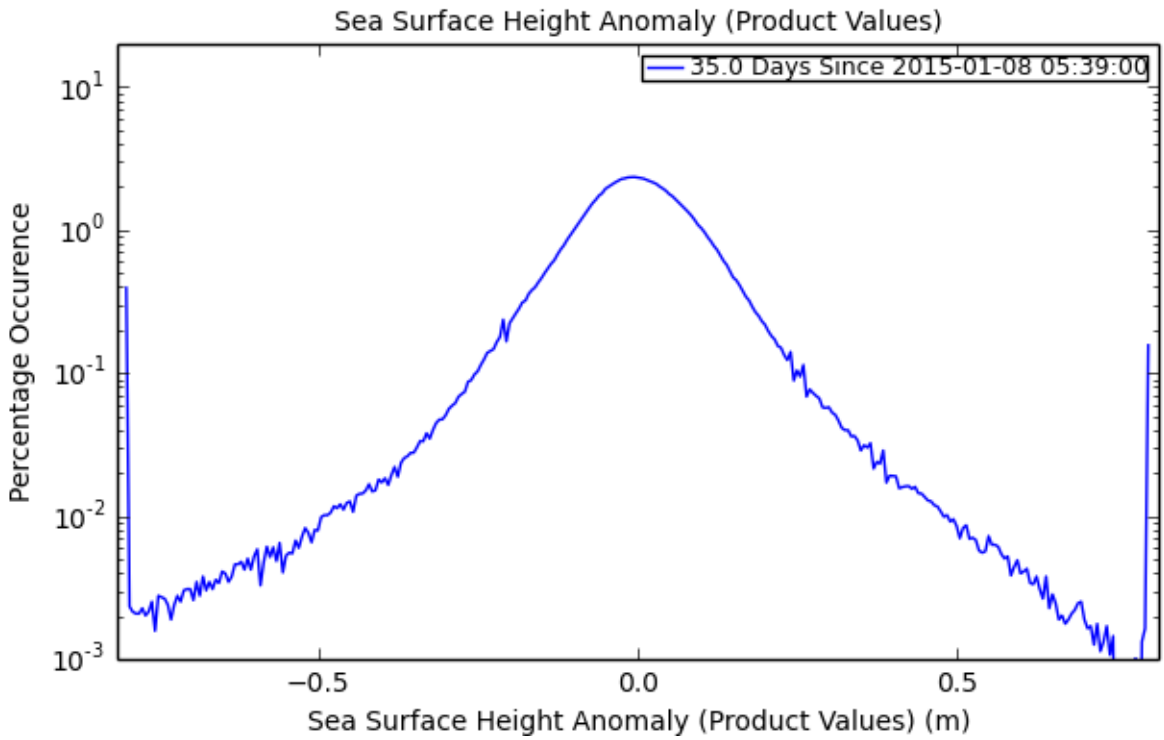

Figure 96: Histogram for Sea Surface Height Anomaly (Product Values)

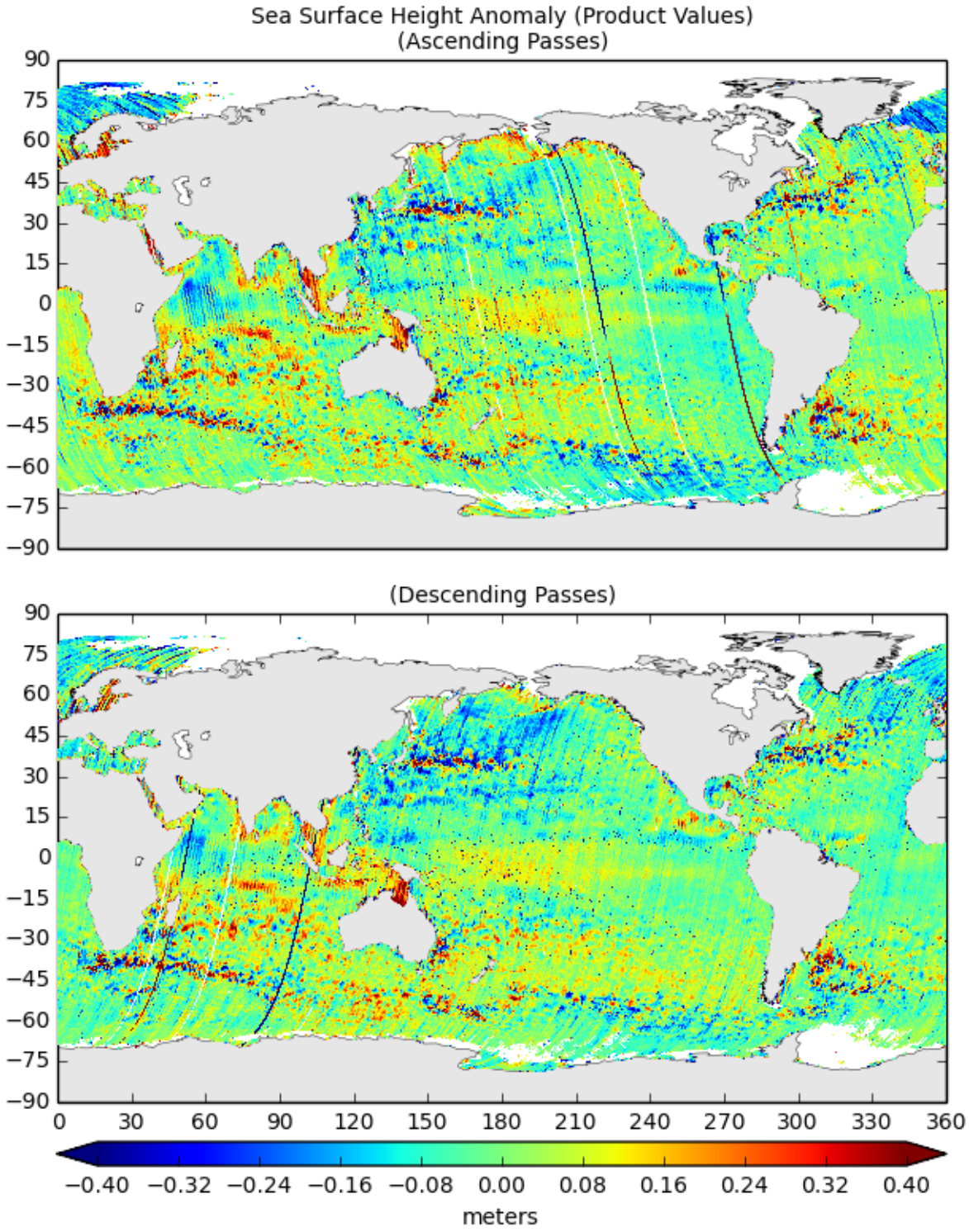

Figure 97: Map of Values for Sea Surface Height Anomaly (Product Values)

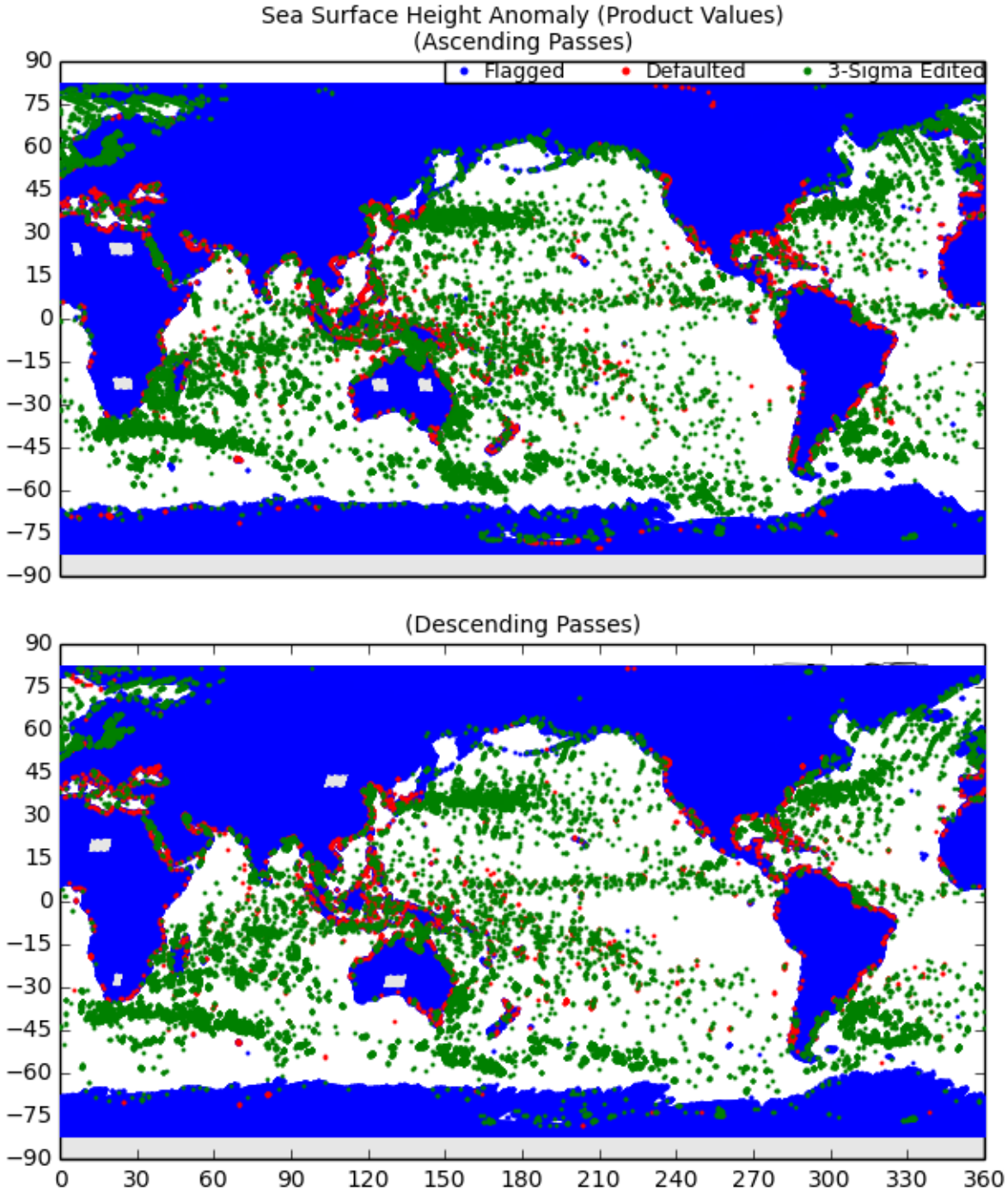

Figure 98: Map of Flagged/Edited Points for Sea Surface Height Anomaly (Product Values)

18 Sea Surface Height Anomaly Table

Table 2: Sea Surface Height Anomaly Statistics.

File	Median	Mean	Std. Dev.	No. Obs.	Total Obs.	Default Lat/Lon	Flag (total)	Default (total)	3-Sigma Edited	1 Cpr Amp
SRL_OPN_2PTS019_1001_20150108_044023_20150108_062231.EUM.nc	0.019	0.017	0.080	3873	5745	0	1761	3	108	0.034
SRL_OPN_2PTS020_0001_20150108_062231_20150108_080949.EUM.nc	-0.013	-0.015	0.085	4080	6091	0	1873	2	136	0.025
SRL_OPN_2PTS020_0004_20150108_080948_20150108_094746.EUM.nc	0.010	0.010	0.132	2738	5479	0	2576	24	141	0.028
SRL_OPN_2PTS020_0005_20150108_094747_20150108_112539.EUM.nc	0.030	0.039	0.098	2107	5267	0	3101	36	23	0.080
SRL_OPN_2PTS020_0007_20150108_112539_20150108_130412.EUM.nc	0.001	0.008	0.084	2734	5266	0	2486	7	39	0.056
SRL_OPN_2PTS020_0009_20150108_130412_20150108_145727.EUM.nc	-0.011	-0.011	0.081	3499	6348	0	2775	2	72	0.049
SRL_OPN_2PTS020_0012_20150108_145727_20150108_163715.EUM.nc	0.002	0.003	0.097	3142	5629	0	2360	13	114	0.024
SRL_OPN_2PTS020_0014_20150108_163713_20150108_181649.EUM.nc	-0.026	-0.023	0.083	2931	5558	0	2524	16	87	0.016
SRL_OPN_2PTS020_0016_20150108_181649_20150108_195615.EUM.nc	-0.009	-0.009	0.074	3045	5503	0	2330	9	119	0.040
SRL_OPN_2PTS020_0018_20150108_195614_20150108_213458.EUM.nc	-0.028	-0.035	0.102	3451	5374	0	1740	30	153	0.045
SRL_OPN_2PTS020_0020_20150108_213457_20150108_231306.EUM.nc	0.008	0.010	0.090	2226	5315	0	3017	13	59	0.037
SRL_OPN_2PTS020_0021_20150108_231306_20150109_005054.EUM.nc	0.022	0.030	0.093	3089	5478	0	2317	24	48	0.032
SRL_OPN_2PTS020_0023_20150109_005053_20150109_022905.EUM.nc	-0.014	-0.010	0.105	2834	5506	0	2639	2	31	0.046
SRL_OPN_2PTS020_0025_20150109_022905_20150109_040843.EUM.nc	0.016	0.014	0.071	2574	5452	0	2608	15	255	0.027
SRL_OPN_2PTS020_0027_20150109_040843_20150109_055015.EUM.nc	0.023	0.022	0.087	3577	5699	0	1970	5	147	0.027
SRL_OPN_2PTS020_0029_20150109_055015_20150109_073851.EUM.nc	-0.017	-0.021	0.078	4193	6166	0	1901	2	70	0.046
SRL_OPN_2PTS020_0032_20150109_073850_20150109_091700.EUM.nc	0.014	0.001	0.114	3208	5511	0	2225	7	71	0.090
SRL_OPN_2PTS020_0033_20150109_091659_20150109_105452.EUM.nc	0.005	0.016	0.104	2163	5478	0	3232	29	54	0.047
SRL_OPN_2PTS020_0035_20150109_105452_20150109_123307.EUM.nc	-0.020	-0.010	0.098	2458	5296	0	2747	20	71	0.129
SRL_OPN_2PTS020_0037_20150109_123306_20150109_141223.EUM.nc	0.006	0.006	0.084	3228	5470	0	2178	4	60	0.044
SRL_OPN_2PTS020_0039_20150109_141222_20150109_160553.EUM.nc	0.004	-0.003	0.095	3310	6381	0	3013	8	50	0.037
SRL_OPN_2PTS020_0042_20150109_160552_20150109_174530.EUM.nc	-0.000	0.005	0.096	2848	5564	0	2619	21	76	0.040
SRL_OPN_2PTS020_0044_20150109_174530_20150109_192503.EUM.nc	0.013	0.026	0.098	3342	5582	0	2171	13	56	0.055
SRL_OPN_2PTS020_0046_20150109_192502_20150109_210400.EUM.nc	-0.045	-0.042	0.069	3407	5523	0	1874	24	218	0.047
SRL_OPN_2PTS020_0048_20150109_210359_20150109_224221.EUM.nc	0.013	0.006	0.099	2639	5319	0	2526	12	142	0.032
SRL_OPN_2PTS020_0049_20150109_224221_20150110_002011.EUM.nc	0.031	0.030	0.095	3134	5449	0	2289	7	19	0.023
SRL_OPN_2PTS020_0051_20150110_002011_20150110_015807.EUM.nc	-0.032	-0.032	0.087	2914	5530	0	2516	11	89	0.062
SRL_OPN_2PTS020_0053_20150110_015806_20150110_033715.EUM.nc	-0.001	0.000	0.073	2897	5489	0	2447	20	125	0.007
SRL_OPN_2PTS020_0055_20150110_033714_20150110_051808.EUM.nc	0.002	0.005	0.078	2871	5530	0	2476	1	182	0.030
SRL_OPN_2PTS020_0057_20150110_051808_20150110_070749.EUM.nc	-0.007	-0.009	0.081	3853	6193	0	2257	17	66	0.037
SRL_OPN_2PTS020_0060_20150110_070748_20150110_084612.EUM.nc	-0.014	-0.013	0.082	3800	5596	0	1656	15	125	0.027
SRL_OPN_2PTS020_0061_20150110_084611_20150110_102408.EUM.nc	0.015	0.013	0.116	2559	5357	0	2699	24	75	0.071
SRL_OPN_2PTS020_0063_20150110_102407_20150110_120209.EUM.nc	0.019	0.026	0.083	2492	5358	0	2785	23	58	0.042
SRL_OPN_2PTS020_0065_20150110_120210_20150110_134101.EUM.nc	-0.007	-0.006	0.069	3036	5397	0	2243	30	88	0.012
SRL_OPN_2PTS020_0067_20150110_134100_20150110_153432.EUM.nc	0.003	-0.003	0.085	3513	6328	0	2709	6	100	0.036
SRL_OPN_2PTS020_0070_20150110_153431_20150110_171411.EUM.nc	0.018	0.015	0.097	2731	5602	0	2811	5	55	0.061

– Continued on next page

Table 2: Sea Surface Height Anomaly Statistics.

– Continued from previous page

File	Median	Mean	Std. Dev.	No. Obs.	Total Obs.	Default Lat/Lon	Flag (total)	Default (total)	3-Sigma Edited	1 Cpr Amp.
SRL_OPN_2PTS020_0072_20150110_171410_20150110_185348.EUM.nc	-0.009	-0.003	0.085	3301	5519	0	2126	17	75	0.066
SRL_OPN_2PTS020_0074_20150110_185349_20150110_203255.EUM.nc	-0.009	-0.012	0.077	3282	5513	0	1955	29	247	0.031
SRL_OPN_2PTS020_0076_20150110_203254_20150110_221132.EUM.nc	0.010	0.000	0.100	2925	5478	0	2415	19	119	0.090
SRL_OPN_2PTS020_0078_20150110_221131_20150110_234928.EUM.nc	0.045	0.054	0.094	2813	5455	0	2508	8	126	0.070
SRL_OPN_2PTS020_0079_20150110_234927_20150111_012714.EUM.nc	-0.001	0.007	0.087	2958	5506	0	2521	2	25	0.052
SRL_OPN_2PTS020_0081_20150111_012713_20150111_030557.EUM.nc	-0.001	0.002	0.085	2875	5536	0	2540	17	104	0.030
SRL_OPN_2PTS020_0083_20150111_030556_20150111_044614.EUM.nc	0.000	-0.006	0.076	2790	5477	0	2424	35	228	0.058
SRL_OPN_2PTS020_0085_20150111_044614_20150111_062830.EUM.nc	0.019	0.014	0.086	3912	5768	0	1774	10	72	0.034
SRL_OPN_2PTS020_0087_20150111_062829_20150111_081520.EUM.nc	0.003	0.000	0.082	4054	6085	0	1848	5	178	0.008
SRL_OPN_2PTS020_0090_20150111_081519_20150111_095324.EUM.nc	0.034	0.037	0.142	2762	5402	0	2590	6	44	0.090
SRL_OPN_2PTS020_0091_20150111_095323_20150111_113118.EUM.nc	0.012	0.011	0.085	2214	5284	0	2991	26	53	0.049
SRL_OPN_2PTS020_0093_20150111_113117_20150111_130946.EUM.nc	0.015	0.026	0.092	2812	5346	0	2513	6	15	0.059
SRL_OPN_2PTS020_0095_20150111_130945_20150111_150312.EUM.nc	-0.026	-0.025	0.068	3430	6350	0	2785	12	123	0.018
SRL_OPN_2PTS020_0098_20150111_150311_20150111_164250.EUM.nc	-0.006	0.002	0.096	2942	5591	0	2532	11	106	0.057
SRL_OPN_2PTS020_0100_20150111_164249_20150111_182233.EUM.nc	-0.015	-0.010	0.088	3153	5512	0	2306	7	46	0.045
SRL_OPN_2PTS020_0102_20150111_182232_20150111_200148.EUM.nc	0.008	0.007	0.086	2910	5456	0	2364	31	151	0.036
SRL_OPN_2PTS020_0104_20150111_200148_20150111_214038.EUM.nc	-0.012	-0.014	0.089	3373	5487	0	1954	29	131	0.026
SRL_OPN_2PTS020_0106_20150111_214038_20150111_231844.EUM.nc	0.012	0.018	0.104	2410	5292	0	2844	13	25	0.025
SRL_OPN_2PTS020_0107_20150111_231844_20150112_005625.EUM.nc	0.009	0.021	0.082	2808	5486	0	2534	23	121	0.049
SRL_OPN_2PTS020_0109_20150112_005624_20150112_023447.EUM.nc	0.000	-0.001	0.097	2856	5547	0	2612	9	70	0.034
SRL_OPN_2PTS020_0111_20150112_023447_20150112_041429.EUM.nc	0.008	0.007	0.082	2671	5475	0	2604	23	177	0.046
SRL_OPN_2PTS020_0113_20150112_041430_20150112_055602.EUM.nc	0.003	0.005	0.090	3709	5687	0	1916	4	58	0.030
SRL_OPN_2PTS020_0115_20150112_055603_20150112_074423.EUM.nc	-0.006	-0.002	0.081	4068	6141	0	1879	7	187	0.055
SRL_OPN_2PTS020_0118_20150112_074422_20150112_092238.EUM.nc	-0.001	-0.001	0.109	3111	5491	0	2326	10	44	0.102
SRL_OPN_2PTS020_0119_20150112_092238_20150112_110031.EUM.nc	0.035	0.039	0.109	2022	5382	0	3299	30	31	0.093
SRL_OPN_2PTS020_0121_20150112_110031_20150112_123840.EUM.nc	-0.012	0.009	0.096	2510	5313	0	2736	10	57	0.097
SRL_OPN_2PTS020_0123_20150112_123839_20150112_141810.EUM.nc	-0.027	-0.019	0.074	3264	5499	0	2141	2	92	0.037
SRL_OPN_2PTS020_0125_20150112_141810_20150112_161129.EUM.nc	0.001	0.005	0.081	3252	6361	0	2930	20	159	0.031
SRL_OPN_2PTS020_0128_20150112_161128_20150112_175115.EUM.nc	0.005	0.010	0.081	2897	5566	0	2588	19	62	0.016
SRL_OPN_2PTS020_0130_20150112_175114_20150112_193037.EUM.nc	-0.004	0.003	0.086	3140	5582	0	2303	10	129	0.052
SRL_OPN_2PTS020_0132_20150112_193037_20150112_210940.EUM.nc	-0.033	-0.034	0.072	3377	5454	0	1892	15	170	0.012
SRL_OPN_2PTS020_0134_20150112_210940_20150112_224759.EUM.nc	-0.003	0.003	0.122	2508	5431	0	2837	27	59	0.044
SRL_OPN_2PTS020_0135_20150112_224759_20150113_002540.EUM.nc	0.017	0.021	0.092	3068	5385	0	2259	5	53	0.056
SRL_OPN_2PTS020_0137_20150113_002541_20150113_020347.EUM.nc	-0.018	-0.016	0.081	2867	5528	0	2578	12	71	0.074
SRL_OPN_2PTS020_0139_20150113_020347_20150113_034301.EUM.nc	-0.002	0.007	0.087	2841	5517	0	2483	18	175	0.052
SRL_OPN_2PTS020_0141_20150113_034300_20150113_052351.EUM.nc	0.026	0.028	0.084	2879	5538	0	2557	6	96	0.050
SRL_OPN_2PTS020_0143_20150113_052351_20150113_071322.EUM.nc	-0.011	-0.016	0.076	3798	6169	0	2212	8	151	0.059
SRL_OPN_2PTS020_0146_20150113_071321_20150113_085150.EUM.nc	-0.008	-0.003	0.082	3743	5603	0	1710	16	134	0.029
SRL_OPN_2PTS020_0147_20150113_085149_20150113_102946.EUM.nc	-0.001	0.000	0.111	2359	5480	0	3005	13	103	0.099

– Continued on next page

Table 2: Sea Surface Height Anomaly Statistics.

– Continued from previous page

File	Median	Mean	Std. Dev.	No. Obs.	Total Obs.	Default Lat/Lon	Flag (total)	Default (total)	3-Sigma Edited	1 Cpr Amp.
SRL_OPN_2PTS020_0149_20150113_102946_20150113_120741.EUM.nc	0.023	0.051	0.111	2531	5386	0	2799	32	24	0.104
SRL_OPN_2PTS020_0151_20150113_120740_20150113_134645.EUM.nc	-0.008	-0.007	0.065	2983	5402	0	2273	12	134	0.026
SRL_OPN_2PTS020_0153_20150113_134645_20150113_154010.EUM.nc	-0.009	-0.006	0.097	3556	6349	0	2732	13	48	0.019
SRL_OPN_2PTS020_0156_20150113_154009_20150113_171956.EUM.nc	0.003	-0.003	0.092	2730	5529	0	2725	8	66	0.036
SRL_OPN_2PTS020_0158_20150113_171955_20150113_185925.EUM.nc	-0.011	-0.007	0.078	3165	5583	0	2281	23	114	0.055
SRL_OPN_2PTS020_0160_20150113_185924_20150113_203839.EUM.nc	-0.007	0.001	0.076	3465	5532	0	1843	11	213	0.015
SRL_OPN_2PTS020_0162_20150113_203838_20150113_221712.EUM.nc	-0.002	-0.007	0.096	2957	5366	0	2294	45	70	0.056
SRL_OPN_2PTS020_0164_20150113_221711_20150113_235459.EUM.nc	0.025	0.028	0.088	2912	5432	0	2468	14	38	0.047
SRL_OPN_2PTS020_0165_20150113_235458_20150114_013254.EUM.nc	0.008	0.014	0.084	2886	5544	0	2544	8	106	0.066
SRL_OPN_2PTS020_0167_20150114_013253_20150114_031132.EUM.nc	0.009	0.011	0.072	2792	5546	0	2552	28	174	0.027
SRL_OPN_2PTS020_0169_20150114_031131_20150114_045156.EUM.nc	0.012	0.014	0.082	2924	5477	0	2411	8	134	0.038
SRL_OPN_2PTS020_0171_20150114_045155_20150114_063429.EUM.nc	-0.004	-0.006	0.083	3965	5807	0	1755	4	83	0.062
SRL_OPN_2PTS020_0173_20150114_063429_20150114_082101.EUM.nc	0.016	0.019	0.078	3995	6065	0	1827	5	238	0.054
SRL_OPN_2PTS020_0176_20150114_082101_20150114_095855.EUM.nc	0.004	0.001	0.112	2680	5379	0	2562	20	117	0.098
SRL_OPN_2PTS020_0177_20150114_095854_20150114_113649.EUM.nc	0.009	0.009	0.088	2325	5388	0	2959	36	68	0.038
SRL_OPN_2PTS020_0179_20150114_113649_20150114_131530.EUM.nc	0.004	0.011	0.086	2820	5327	0	2391	5	111	0.057
SRL_OPN_2PTS020_0181_20150114_131529_20150114_150849.EUM.nc	-0.020	-0.022	0.074	3469	6336	0	2753	10	104	0.043
SRL_OPN_2PTS020_0184_20150114_150848_20150114_164836.EUM.nc	0.019	0.014	0.101	2933	5572	0	2611	3	25	0.008
SRL_OPN_2PTS020_0186_20150114_164836_20150114_182809.EUM.nc	-0.009	-0.014	0.090	3195	5498	0	2228	23	52	0.048
SRL_OPN_2PTS020_0188_20150114_182808_20150114_200731.EUM.nc	-0.021	-0.017	0.094	2972	5520	0	2404	13	131	0.041
SRL_OPN_2PTS020_0190_20150114_200730_20150114_214611.EUM.nc	-0.021	-0.026	0.108	3254	5483	0	2096	21	112	0.033
SRL_OPN_2PTS020_0192_20150114_214611_20150114_232415.EUM.nc	-0.010	0.016	0.138	2448	5260	0	2748	27	37	0.065
SRL_OPN_2PTS020_0193_20150114_232414_20150115_010204.EUM.nc	0.022	0.032	0.084	2752	5492	0	2653	12	75	0.046
SRL_OPN_2PTS020_0195_20150115_010204_20150115_024030.EUM.nc	0.004	-0.008	0.096	2826	5545	0	2606	20	93	0.053
SRL_OPN_2PTS020_0197_20150115_024029_20150115_042011.EUM.nc	0.015	0.011	0.075	2699	5507	0	2593	33	182	0.056
SRL_OPN_2PTS020_0199_20150115_042010_20150115_060159.EUM.nc	0.013	0.015	0.084	3733	5717	0	1880	17	87	0.041
SRL_OPN_2PTS020_0201_20150115_060159_20150115_075004.EUM.nc	0.004	0.000	0.074	4142	6122	0	1859	13	108	0.048
SRL_OPN_2PTS020_0204_20150115_075004_20150115_092818.EUM.nc	-0.007	-0.002	0.104	2990	5473	0	2362	38	83	0.101
SRL_OPN_2PTS020_0205_20150115_092817_20150115_110601.EUM.nc	0.002	0.003	0.089	2081	5404	0	3244	40	39	0.013
SRL_OPN_2PTS020_0207_20150115_110600_20150115_124422.EUM.nc	-0.026	-0.014	0.084	2525	5264	0	2669	15	55	0.054
SRL_OPN_2PTS020_0209_20150115_124421_20150115_143729.EUM.nc	-0.012	-0.006	0.076	3321	6236	0	2826	5	84	0.002
SRL_OPN_2PTS020_0212_20150115_143729_20150115_161715.EUM.nc	0.012	0.005	0.089	3344	5622	0	2177	19	82	0.027
SRL_OPN_2PTS020_0214_20150115_161714_20150115_175651.EUM.nc	-0.021	-0.022	0.090	2974	5543	0	2515	5	49	0.073
SRL_OPN_2PTS020_0216_20150115_175651_20150115_193621.EUM.nc	-0.006	-0.000	0.082	3254	5577	0	2252	7	64	0.054
SRL_OPN_2PTS020_0218_20150115_193621_20150115_211521.EUM.nc	-0.038	-0.040	0.083	3387	5426	0	1890	7	142	0.043
SRL_OPN_2PTS020_0220_20150115_211521_20150115_225330.EUM.nc	-0.008	-0.003	0.108	2401	5402	0	2895	19	87	0.047
SRL_OPN_2PTS020_0221_20150115_225330_20150116_003119.EUM.nc	-0.005	0.003	0.068	3158	5450	0	2182	2	108	0.016
SRL_OPN_2PTS020_0223_20150116_003119_20150116_020919.EUM.nc	-0.012	-0.015	0.112	2764	5524	0	2724	5	31	0.126
SRL_OPN_2PTS020_0225_20150116_020918_20150116_034838.EUM.nc	0.009	0.007	0.067	2712	5506	0	2515	20	259	0.051

– Continued on next page

Table 2: Sea Surface Height Anomaly Statistics.

– Continued from previous page

File	Median	Mean	Std. Dev.	No. Obs.	Total Obs.	Default Lat/Lon	Flag (total)	Default (total)	3-Sigma Edited	1 Cpr Amp.
SRL_OPN_2PTS020_0227_20150116_034837_20150116_052946.EUM.nc	0.021	0.014	0.092	2887	5529	0	2579	24	39	0.049
SRL_OPN_2PTS020_0229_20150116_052946_20150116_071903.EUM.nc	0.007	0.004	0.087	4012	6164	0	2036	5	111	0.072
SRL_OPN_2PTS020_0232_20150116_071903_20150116_085730.EUM.nc	0.025	0.023	0.089	3668	5596	0	1844	5	79	0.047
SRL_OPN_2PTS020_0233_20150116_085730_20150116_103516.EUM.nc	0.011	0.004	0.107	2294	5470	0	3097	15	64	0.033
SRL_OPN_2PTS020_0235_20150116_103516_20150116_121322.EUM.nc	-0.025	-0.003	0.110	2561	5405	0	2805	21	18	0.123
SRL_OPN_2PTS020_0237_20150116_121322_20150116_135231.EUM.nc	0.024	0.023	0.074	3087	5447	0	2266	10	84	0.013
SRL_OPN_2PTS020_0239_20150116_135231_20150116_154555.EUM.nc	-0.001	-0.007	0.092	3565	6370	0	2724	3	78	0.043
SRL_OPN_2PTS020_0242_20150116_154554_20150116_172532.EUM.nc	0.032	0.033	0.086	2777	5501	0	2654	2	68	0.067
SRL_OPN_2PTS020_0244_20150116_172531_20150116_190509.EUM.nc	0.006	0.007	0.083	3217	5612	0	2269	6	120	0.042
SRL_OPN_2PTS020_0246_20150116_190508_20150116_204412.EUM.nc	-0.021	-0.013	0.088	3640	5546	0	1722	31	153	0.066
SRL_OPN_2PTS020_0248_20150116_204411_20150116_222243.EUM.nc	-0.029	-0.041	0.091	2942	5334	0	2307	31	54	0.044
SRL_OPN_2PTS020_0250_20150116_222243_20150117_000036.EUM.nc	0.021	0.021	0.068	2975	5466	0	2425	14	52	0.009
SRL_OPN_2PTS020_0251_20150117_000035_20150117_013825.EUM.nc	-0.002	0.012	0.086	3054	5531	0	2431	14	32	0.067
SRL_OPN_2PTS020_0253_20150117_013824_20150117_031717.EUM.nc	0.036	0.025	0.091	2933	5531	0	2483	22	93	0.059
SRL_OPN_2PTS020_0255_20150117_031716_20150117_045747.EUM.nc	0.031	0.026	0.085	3031	5498	0	2369	4	94	0.048
SRL_OPN_2PTS020_0257_20150117_045746_20150117_064020.EUM.nc	-0.005	-0.008	0.074	3988	5808	0	1742	3	75	0.037
SRL_OPN_2PTS020_0259_20150117_064019_20150117_082632.EUM.nc	0.033	0.034	0.085	4144	6040	0	1722	1	173	0.039
SRL_OPN_2PTS020_0262_20150117_082631_20150117_100433.EUM.nc	0.011	0.007	0.103	2674	5382	0	2555	4	149	0.044
SRL_OPN_2PTS020_0263_20150117_100433_20150117_114230.EUM.nc	-0.014	-0.006	0.085	2339	5427	0	2969	21	98	0.018
SRL_OPN_2PTS020_0265_20150117_114230_20150117_132104.EUM.nc	0.009	0.012	0.082	2912	5302	0	2318	3	69	0.050
SRL_OPN_2PTS020_0267_20150117_132104_20150117_151434.EUM.nc	0.007	0.005	0.073	3553	6368	0	2730	2	83	0.026
SRL_OPN_2PTS020_0270_20150117_151434_20150117_165413.EUM.nc	0.021	0.018	0.079	2830	5547	0	2613	9	95	0.039
SRL_OPN_2PTS020_0272_20150117_165412_20150117_183355.EUM.nc	0.021	0.019	0.081	3175	5526	0	2246	9	96	0.051
SRL_OPN_2PTS020_0274_20150117_183354_20150117_201306.EUM.nc	0.048	0.042	0.095	3154	5491	0	2187	24	126	0.067
SRL_OPN_2PTS020_0276_20150117_201306_20150117_215151.EUM.nc	-0.034	-0.040	0.109	3214	5491	0	2115	46	116	0.078
SRL_OPN_2PTS020_0278_20150117_215150_20150117_232953.EUM.nc	0.002	0.016	0.104	2365	5307	0	2877	25	40	0.044
SRL_OPN_2PTS020_0279_20150117_232953_20150118_010734.EUM.nc	0.008	0.021	0.085	2671	5476	0	2714	17	74	0.025
SRL_OPN_2PTS020_0281_20150118_010734_20150118_024604.EUM.nc	0.009	0.002	0.089	2798	5531	0	2593	9	131	0.095
SRL_OPN_2PTS020_0283_20150118_024603_20150118_042559.EUM.nc	0.000	0.001	0.078	2822	5506	0	2530	10	144	0.022
SRL_OPN_2PTS020_0285_20150118_042558_20150118_060747.EUM.nc	0.015	0.014	0.078	3815	5701	0	1810	4	72	0.065
SRL_OPN_2PTS020_0287_20150118_060746_20150118_075537.EUM.nc	0.016	0.015	0.094	4154	6101	0	1877	15	55	0.067
SRL_OPN_2PTS020_0290_20150118_075536_20150118_093347.EUM.nc	0.019	0.017	0.098	2920	5496	0	2412	7	157	0.078
SRL_OPN_2PTS020_0291_20150118_093347_20150118_111140.EUM.nc	0.001	0.002	0.094	2064	5406	0	3246	36	60	0.035
SRL_OPN_2PTS020_0293_20150118_111139_20150118_125003.EUM.nc	-0.040	-0.038	0.079	2610	5243	0	2570	21	42	0.053
SRL_OPN_2PTS020_0295_20150118_125003_20150118_144314.EUM.nc	0.025	0.028	0.077	3430	6264	0	2792	2	40	0.018
SRL_OPN_2PTS020_0298_20150118_144314_20150118_162251.EUM.nc	-0.004	-0.001	0.099	3333	5637	0	2221	8	75	0.005
SRL_OPN_2PTS020_0300_20150118_162250_20150118_180236.EUM.nc	-0.017	-0.013	0.088	3019	5590	0	2502	7	62	0.042
SRL_OPN_2PTS020_0302_20150118_180235_20150118_194157.EUM.nc	-0.001	0.002	0.080	3209	5554	0	2220	9	116	0.039
SRL_OPN_2PTS020_0304_20150118_194156_20150118_212054.EUM.nc	-0.022	-0.019	0.079	3345	5399	0	1864	16	174	0.032

– Continued on next page

Table 2: Sea Surface Height Anomaly Statistics.

– Continued from previous page

File	Median	Mean	Std. Dev.	No. Obs.	Total Obs.	Default Lat/Lon	Flag (total)	Default (total)	3-Sigma Edited	1 Cpr Amp.
SRL_OPN_2PTS020_0306_20150118_212053_20150118_225909.EUM.nc	-0.000	0.008	0.123	2275	5363	0	2994	28	66	0.064
SRL_OPN_2PTS020_0307_20150118_225908_20150119_003648.EUM.nc	0.003	0.010	0.085	3251	5464	0	2151	14	48	0.031
SRL_OPN_2PTS020_0309_20150119_003648_20150119_021501.EUM.nc	-0.013	-0.017	0.098	2742	5542	0	2767	6	27	0.084
SRL_OPN_2PTS020_0311_20150119_021500_20150119_035425.EUM.nc	-0.000	0.002	0.074	2623	5545	0	2688	8	226	0.036
SRL_OPN_2PTS020_0313_20150119_035424_20150119_053531.EUM.nc	-0.003	-0.002	0.081	2956	5543	0	2501	4	82	0.031
SRL_OPN_2PTS020_0315_20150119_053530_20150119_072437.EUM.nc	0.005	0.011	0.090	4067	6200	0	1957	10	166	0.109
SRL_OPN_2PTS020_0318_20150119_072437_20150119_090302.EUM.nc	0.012	0.009	0.104	3581	5584	0	1871	13	119	0.109
SRL_OPN_2PTS020_0319_20150119_090301_20150119_104054.EUM.nc	-0.006	-0.018	0.116	2402	5476	0	3002	17	55	0.010
SRL_OPN_2PTS020_0321_20150119_104054_20150119_121855.EUM.nc	-0.048	-0.029	0.097	2569	5421	0	2796	29	27	0.092
SRL_OPN_2PTS020_0323_20150119_121854_20150119_135808.EUM.nc	0.016	0.020	0.086	3222	5462	0	2126	4	110	0.046
SRL_OPN_2PTS020_0325_20150119_135807_20150119_155131.EUM.nc	-0.009	-0.020	0.106	3444	6406	0	2896	24	42	0.048
SRL_OPN_2PTS020_0328_20150119_155132_20150119_173117.EUM.nc	0.035	0.041	0.089	2755	5474	0	2619	5	95	0.044
SRL_OPN_2PTS020_0330_20150119_173117_20150119_191045.EUM.nc	0.029	0.031	0.088	3310	5617	0	2084	5	218	0.047
SRL_OPN_2PTS020_0332_20150119_191045_20150119_204955.EUM.nc	-0.028	-0.011	0.093	3627	5533	0	1750	15	141	0.072
SRL_OPN_2PTS020_0334_20150119_204954_20150119_222823.EUM.nc	-0.021	-0.020	0.086	2933	5353	0	2289	28	103	0.049
SRL_OPN_2PTS020_0336_20150119_222822_20150120_000607.EUM.nc	0.026	0.026	0.080	3003	5486	0	2372	22	89	0.029
SRL_OPN_2PTS020_0337_20150120_000606_20150120_014406.EUM.nc	-0.028	-0.028	0.089	3076	5563	0	2447	11	29	0.065
SRL_OPN_2PTS020_0339_20150120_014405_20150120_032303.EUM.nc	0.010	0.007	0.079	2908	5478	0	2458	14	98	0.015
SRL_OPN_2PTS020_0341_20150120_032302_20150120_050331.EUM.nc	0.003	-0.004	0.067	2940	5497	0	2422	18	117	0.006
SRL_OPN_2PTS020_0343_20150120_050331_20150120_065336.EUM.nc	0.004	-0.008	0.083	3874	6190	0	2161	4	151	0.073
SRL_OPN_2PTS020_0346_20150120_065335_20150120_083214.EUM.nc	0.020	0.019	0.088	4108	5632	0	1306	2	216	0.036
SRL_OPN_2PTS020_0348_20150120_083214_20150120_101012.EUM.nc	-0.010	-0.006	0.098	2649	5389	0	2546	3	191	0.019
SRL_OPN_2PTS020_0349_20150120_101012_20150120_114801.EUM.nc	-0.016	-0.010	0.094	2375	5404	0	2893	45	91	0.057
SRL_OPN_2PTS020_0351_20150120_114801_20150120_132650.EUM.nc	0.011	0.019	0.085	3015	5332	0	2261	22	34	0.052
SRL_OPN_2PTS020_0353_20150120_132650_20150120_152012.EUM.nc	0.004	0.004	0.085	3516	6337	0	2689	13	119	0.056
SRL_OPN_2PTS020_0356_20150120_152011_20150120_165958.EUM.nc	-0.005	-0.004	0.100	2868	5570	0	2663	4	35	0.069
SRL_OPN_2PTS020_0358_20150120_165957_20150120_183930.EUM.nc	0.004	0.002	0.080	3205	5467	0	2178	3	81	0.020
SRL_OPN_2PTS020_0360_20150120_183929_20150120_201849.EUM.nc	0.029	0.025	0.093	3260	5523	0	2098	14	151	0.057
SRL_OPN_2PTS020_0362_20150120_201849_20150120_215732.EUM.nc	-0.016	-0.023	0.118	3011	5461	0	2292	51	107	0.094
SRL_OPN_2PTS020_0364_20150120_215731_20150120_233524.EUM.nc	0.014	0.011	0.084	2461	5338	0	2751	14	112	0.004
SRL_OPN_2PTS020_0365_20150120_233524_20150121_011314.EUM.nc	0.013	0.020	0.087	2853	5492	0	2609	8	22	0.039
SRL_OPN_2PTS020_0367_20150121_011313_20150121_025148.EUM.nc	0.007	-0.010	0.101	2881	5519	0	2591	7	40	0.036
SRL_OPN_2PTS020_0369_20150121_025149_20150121_043141.EUM.nc	-0.003	-0.010	0.081	2885	5475	0	2476	15	99	0.018
SRL_OPN_2PTS020_0371_20150121_043140_20150121_061345.EUM.nc	0.016	0.006	0.106	3887	5728	0	1828	6	7	0.071
SRL_OPN_2PTS020_0373_20150121_061344_20150121_080118.EUM.nc	0.002	-0.009	0.101	4163	6088	0	1837	3	85	0.065
SRL_OPN_2PTS020_0376_20150121_080117_20150121_093927.EUM.nc	0.022	0.014	0.106	2802	5488	0	2526	39	121	0.070
SRL_OPN_2PTS020_0377_20150121_093927_20150121_111711.EUM.nc	-0.012	-0.007	0.097	2001	4870	0	2794	48	27	0.051
SRL_OPN_2PTS020_0379_20150121_111710_20150121_125538.EUM.nc	-0.026	-0.017	0.076	2666	5255	0	2493	8	88	0.047
SRL_OPN_2PTS020_0381_20150121_125537_20150121_144851.EUM.nc	-0.005	0.008	0.091	3418	6245	0	2745	14	68	0.100

– Continued on next page

Table 2: Sea Surface Height Anomaly Statistics.

– Continued from previous page

File	Median	Mean	Std. Dev.	No. Obs.	Total Obs.	Default Lat/Lon	Flag (total)	Default (total)	3-Sigma Edited	1 Cpr Amp.
SRL_OPN_2PTS020_0384_20150121_144851_20150121_162837.EUM.nc	-0.012	-0.017	0.104	3353	5655	0	2199	15	88	0.046
SRL_OPN_2PTS020_0386_20150121_162836_20150121_180812.EUM.nc	-0.020	-0.023	0.107	3124	5577	0	2400	20	33	0.028
SRL_OPN_2PTS020_0388_20150121_180812_20150121_194740.EUM.nc	0.020	0.021	0.093	3279	5552	0	2236	10	27	0.057
SRL_OPN_2PTS020_0390_20150121_194739_20150121_212636.EUM.nc	-0.028	-0.031	0.108	3392	5385	0	1805	29	159	0.062
SRL_OPN_2PTS020_0392_20150121_212636_20150121_230439.EUM.nc	0.009	0.014	0.085	2190	5319	0	3046	13	70	0.019
SRL_OPN_2PTS020_0393_20150121_230440_20150122_004227.EUM.nc	0.010	0.013	0.083	3090	5456	0	2268	20	78	0.011
SRL_OPN_2PTS020_0395_20150122_004227_20150122_022042.EUM.nc	-0.001	-0.001	0.096	2721	5553	0	2754	7	71	0.014
SRL_OPN_2PTS020_0397_20150122_022041_20150122_040002.EUM.nc	0.005	0.004	0.066	2691	5541	0	2586	5	259	0.021
SRL_OPN_2PTS020_0399_20150122_040003_20150122_054125.EUM.nc	0.016	0.016	0.087	3245	5510	0	2132	24	109	0.048
SRL_OPN_2PTS020_0401_20150122_054124_20150122_073019.EUM.nc	-0.019	-0.022	0.102	4252	6157	0	1866	0	39	0.096
SRL_OPN_2PTS020_0404_20150122_073018_20150122_090840.EUM.nc	0.020	0.013	0.084	3486	5540	0	1975	8	71	0.047
SRL_OPN_2PTS020_0405_20150122_090840_20150122_104625.EUM.nc	-0.041	-0.036	0.113	2329	5502	0	3084	18	71	0.046
SRL_OPN_2PTS020_0407_20150122_104624_20150122_122436.EUM.nc	-0.034	-0.025	0.076	2559	5388	0	2720	16	93	0.055
SRL_OPN_2PTS020_0409_20150122_122436_20150122_140355.EUM.nc	-0.006	0.005	0.087	3252	5466	0	2085	8	121	0.082
SRL_OPN_2PTS020_0411_20150122_140354_20150122_155716.EUM.nc	-0.022	-0.122	2.075	3237	6304	0	2961	6	100	3.699
SRL_OPN_2PTS020_0414_20150122_155715_20150122_173653.EUM.nc	0.019	0.017	0.118	2851	5480	0	2538	7	84	0.097
SRL_OPN_2PTS020_0416_20150122_173653_20150122_191628.EUM.nc	0.004	0.009	0.080	3336	5582	0	2089	5	152	0.024
SRL_OPN_2PTS020_0418_20150122_191628_20150122_205535.EUM.nc	-0.035	-0.034	0.096	3612	5586	0	1819	12	143	0.081
SRL_OPN_2PTS020_0420_20150122_205534_20150122_223353.EUM.nc	0.015	0.012	0.083	2876	5369	0	2405	39	49	0.033
SRL_OPN_2PTS020_0421_20150122_223353_20150123_001145.EUM.nc	0.008	0.014	0.081	3052	5482	0	2311	19	100	0.040
SRL_OPN_2PTS020_0423_20150123_001145_20150123_014936.EUM.nc	-0.024	-0.029	0.081	3089	5541	0	2404	10	38	0.050
SRL_OPN_2PTS020_0425_20150123_014936_20150123_032004.EUM.nc	0.013	0.013	0.065	2754	4682	0	1822	8	98	0.011
SRL_OPN_2PTS020_0427_20150123_032623_20150123_050921.EUM.nc	0.004	0.009	0.083	3006	5782	0	2689	8	79	0.022
SRL_OPN_2PTS020_0429_20150123_050920_20150123_065917.EUM.nc	0.022	0.008	0.093	3853	6182	0	2235	4	90	0.069
SRL_OPN_2PTS020_0432_20150123_065916_20150123_083743.EUM.nc	-0.002	-0.002	0.091	4069	5612	0	1306	18	219	0.036
SRL_OPN_2PTS020_0434_20150123_083742_20150123_101541.EUM.nc	-0.006	-0.002	0.117	2657	5384	0	2607	21	99	0.068
SRL_OPN_2PTS020_0435_20150123_101540_20150123_115340.EUM.nc	-0.012	-0.008	0.087	2514	5410	0	2806	12	78	0.041
SRL_OPN_2PTS020_0437_20150123_115340_20150123_133232.EUM.nc	-0.030	-0.023	0.069	2938	5323	0	2252	8	125	0.039
SRL_OPN_2PTS020_0439_20150123_133233_20150123_152555.EUM.nc	-0.009	-0.006	0.085	3577	6324	0	2652	2	93	0.046
SRL_OPN_2PTS020_0442_20150123_152554_20150123_170534.EUM.nc	-0.000	-0.001	0.102	2772	5563	0	2709	6	76	0.060
SRL_OPN_2PTS020_0444_20150123_170533_20150123_184513.EUM.nc	-0.001	0.002	0.078	3244	5482	0	2157	5	76	0.026
SRL_OPN_2PTS020_0446_20150123_184513_20150123_202432.EUM.nc	-0.027	-0.023	0.087	3394	5497	0	1954	11	138	0.024
SRL_OPN_2PTS020_0448_20150123_202431_20150123_220302.EUM.nc	-0.010	-0.019	0.103	2993	5470	0	2338	27	112	0.051
SRL_OPN_2PTS020_0450_20150123_220302_20150123_234102.EUM.nc	-0.007	-0.005	0.078	2594	5435	0	2682	26	133	0.049
SRL_OPN_2PTS020_0451_20150123_234101_20150124_011853.EUM.nc	0.026	0.025	0.096	2976	5491	0	2444	14	57	0.069
SRL_OPN_2PTS020_0453_20150124_011852_20150124_025722.EUM.nc	-0.021	-0.020	0.075	2943	5522	0	2469	21	89	0.006
SRL_OPN_2PTS020_0455_20150124_025722_20150124_043729.EUM.nc	0.008	0.010	0.084	2892	5497	0	2532	8	65	0.020
SRL_OPN_2PTS020_0457_20150124_043729_20150124_061933.EUM.nc	0.043	0.031	0.094	3955	5762	0	1752	1	54	0.053
SRL_OPN_2PTS020_0459_20150124_061932_20150124_080659.EUM.nc	-0.009	-0.012	0.085	4049	6101	0	1888	8	156	0.049

– Continued on next page

Table 2: Sea Surface Height Anomaly Statistics.

– Continued from previous page

File	Median	Mean	Std. Dev.	No. Obs.	Total Obs.	Default Lat/Lon	Flag (total)	Default (total)	3-Sigma Edited	1 Cpr Amp.
SRL_OPN_2PTS020_0462_20150124_080658_20150124_094457.EUM.nc	0.006	0.004	0.121	2674	5470	0	2546	27	223	0.090
SRL_OPN_2PTS020_0463_20150124_094457_20150124_112249.EUM.nc	0.022	0.015	0.095	2010	5252	0	3151	30	61	0.071
SRL_OPN_2PTS020_0465_20150124_112248_20150124_130120.EUM.nc	-0.026	-0.018	0.074	2734	5299	0	2493	2	70	0.039
SRL_OPN_2PTS020_0467_20150124_130119_20150124_163412.EUM.nc	-0.015	-0.013	0.101	6770	11940	0	5024	17	129	0.053
SRL_OPN_2PTS020_0472_20150124_163411_20150124_181356.EUM.nc	-0.023	-0.015	0.086	3084	5601	0	2425	16	76	0.046
SRL_OPN_2PTS020_0474_20150124_181355_20150124_195322.EUM.nc	-0.039	-0.046	0.077	3142	5533	0	2296	12	83	0.049
SRL_OPN_2PTS020_0476_20150124_195322_20150124_213207.EUM.nc	-0.037	-0.037	0.074	3326	5382	0	1664	30	362	0.003
SRL_OPN_2PTS020_0478_20150124_213208_20150124_231017.EUM.nc	-0.002	-0.007	0.094	2189	5310	0	3061	5	55	0.039
SRL_OPN_2PTS020_0479_20150124_231016_20150125_004805.EUM.nc	0.003	0.006	0.077	3066	5453	0	2287	39	61	0.041
SRL_OPN_2PTS020_0481_20150125_004804_20150125_022615.EUM.nc	-0.007	-0.002	0.095	2803	5524	0	2666	5	50	0.018
SRL_OPN_2PTS020_0483_20150125_022614_20150125_040550.EUM.nc	0.016	0.015	0.077	2824	5478	0	2555	6	93	0.017
SRL_OPN_2PTS020_0485_20150125_040550_20150125_054710.EUM.nc	0.025	0.023	0.077	3556	5644	0	1936	20	132	0.025
SRL_OPN_2PTS020_0487_20150125_054709_20150125_073600.EUM.nc	-0.007	-0.009	0.077	4141	6166	0	1928	2	95	0.036
SRL_OPN_2PTS020_0490_20150125_073600_20150125_091410.EUM.nc	-0.008	-0.014	0.104	3272	5519	0	2121	16	110	0.083
SRL_OPN_2PTS020_0491_20150125_091410_20150125_105202.EUM.nc	0.003	0.014	0.124	2223	5456	0	3159	49	25	0.101
SRL_OPN_2PTS020_0493_20150125_105203_20150125_123016.EUM.nc	-0.007	-0.008	0.076	2519	5305	0	2704	8	74	0.028
SRL_OPN_2PTS020_0495_20150125_123015_20150125_140931.EUM.nc	-0.024	-0.024	0.076	3173	5507	0	2219	4	111	0.035
SRL_OPN_2PTS020_0497_20150125_140930_20150125_160252.EUM.nc	-0.005	0.000	0.092	3195	6380	0	2999	10	176	0.036
SRL_OPN_2PTS020_0500_20150125_160251_20150125_174238.EUM.nc	-0.032	-0.032	0.084	2936	5603	0	2568	7	92	0.014
SRL_OPN_2PTS020_0502_20150125_174238_20150125_192204.EUM.nc	-0.014	-0.016	0.072	3224	5562	0	2100	10	228	0.009
SRL_OPN_2PTS020_0504_20150125_192203_20150125_210109.EUM.nc	-0.041	-0.041	0.077	3586	5562	0	1794	16	166	0.012
SRL_OPN_2PTS020_0506_20150125_210108_20150125_223932.EUM.nc	0.002	0.006	0.086	2790	5350	0	2429	40	91	0.039
SRL_OPN_2PTS020_0507_20150125_223932_20150126_001713.EUM.nc	0.020	0.030	0.122	3035	5427	0	2289	4	99	0.129
SRL_OPN_2PTS020_0509_20150126_001713_20150126_015514.EUM.nc	-0.012	-0.008	0.102	3066	5517	0	2376	4	71	0.066
SRL_OPN_2PTS020_0511_20150126_015515_20150126_033421.EUM.nc	-0.008	-0.006	0.090	2957	5483	0	2316	27	183	0.052
SRL_OPN_2PTS020_0513_20150126_033420_20150126_051501.EUM.nc	0.000	0.003	0.089	3035	5519	0	2391	2	91	0.015
SRL_OPN_2PTS020_0515_20150126_051501_20150126_070456.EUM.nc	0.002	0.004	0.078	3749	6200	0	2238	19	194	0.041
SRL_OPN_2PTS020_0518_20150126_070455_20150126_084320.EUM.nc	-0.001	-0.002	0.074	3962	5600	0	1529	27	82	0.027
SRL_OPN_2PTS020_0520_20150126_084320_20150126_102117.EUM.nc	-0.015	-0.013	0.119	2575	5381	0	2707	33	66	0.093
SRL_OPN_2PTS020_0521_20150126_102116_20150126_115909.EUM.nc	-0.016	-0.008	0.082	2508	5358	0	2767	24	59	0.019
SRL_OPN_2PTS020_0523_20150126_115908_20150126_133805.EUM.nc	-0.017	-0.014	0.073	2935	5392	0	2283	18	156	0.059
SRL_OPN_2PTS020_0525_20150126_133806_20150126_153130.EUM.nc	0.004	0.002	0.085	3536	6341	0	2680	5	120	0.021
SRL_OPN_2PTS020_0528_20150126_153129_20150126_185047.EUM.nc	0.005	0.004	0.087	6113	11089	0	4782	20	174	0.015
SRL_OPN_2PTS020_0532_20150126_185047_20150126_203002.EUM.nc	0.012	0.012	0.079	3405	5503	0	1879	28	191	0.026
SRL_OPN_2PTS020_0534_20150126_203001_20150126_220840.EUM.nc	-0.007	-0.014	0.092	3017	5476	0	2342	32	85	0.040
SRL_OPN_2PTS020_0536_20150126_220840_20150126_234629.EUM.nc	0.017	0.021	0.085	2884	5458	0	2495	7	72	0.036
SRL_OPN_2PTS020_0537_20150126_234628_20150127_012422.EUM.nc	0.001	0.011	0.103	2875	5507	0	2544	21	67	0.060
SRL_OPN_2PTS020_0539_20150127_012422_20150127_030303.EUM.nc	-0.007	0.009	0.095	2979	5559	0	2448	12	120	0.067
SRL_OPN_2PTS020_0541_20150127_030303_20150127_044309.EUM.nc	0.013	0.011	0.078	2908	5482	0	2428	9	137	0.035

– Continued on next page

Table 2: Sea Surface Height Anomaly Statistics.

– Continued from previous page

File	Median	Mean	Std. Dev.	No. Obs.	Total Obs.	Default Lat/Lon	Flag (total)	Default (total)	3-Sigma Edited	1 Cpr Amp.
SRL_OPN_2PTS020_0543_20150127_044308_20150127_062530.EUM.nc	0.007	0.003	0.085	3963	5776	0	1706	4	103	0.024
SRL_OPN_2PTS020_0545_20150127_062529_20150127_081228.EUM.nc	0.018	0.015	0.073	3982	6098	0	1882	3	231	0.035
SRL_OPN_2PTS020_0548_20150127_081227_20150127_095034.EUM.nc	0.009	0.017	0.137	2694	5371	0	2557	22	98	0.094
SRL_OPN_2PTS020_0549_20150127_095033_20150127_112818.EUM.nc	-0.016	-0.007	0.092	2142	5280	0	3074	26	38	0.042
SRL_OPN_2PTS020_0551_20150127_112818_20150127_130651.EUM.nc	-0.011	0.006	0.094	2845	5390	0	2522	3	20	0.067
SRL_OPN_2PTS020_0553_20150127_130651_20150127_150009.EUM.nc	-0.012	-0.014	0.076	3457	6332	0	2753	6	116	0.049
SRL_OPN_2PTS020_0556_20150127_150009_20150127_163957.EUM.nc	0.008	0.012	0.095	3032	5604	0	2447	14	111	0.048
SRL_OPN_2PTS020_0558_20150127_163957_20150127_181931.EUM.nc	-0.013	-0.007	0.087	3128	5493	0	2301	11	53	0.035
SRL_OPN_2PTS020_0560_20150127_181930_20150127_195855.EUM.nc	0.027	0.031	0.078	3064	5515	0	2311	5	135	0.042
SRL_OPN_2PTS020_0562_20150127_195854_20150127_213746.EUM.nc	-0.028	-0.030	0.079	3390	5492	0	1876	26	200	0.037
SRL_OPN_2PTS020_0564_20150127_213745_20150127_231545.EUM.nc	-0.001	0.000	0.090	2266	5272	0	2883	13	110	0.054
SRL_OPN_2PTS020_0565_20150127_231544_20150128_005333.EUM.nc	-0.022	-0.002	0.106	2963	5518	0	2513	26	16	0.097
SRL_OPN_2PTS020_0567_20150128_005332_20150128_023155.EUM.nc	-0.011	-0.005	0.095	2814	5528	0	2589	8	117	0.036
SRL_OPN_2PTS020_0569_20150128_023154_20150128_041126.EUM.nc	-0.010	-0.011	0.088	2791	5507	0	2601	16	99	0.032
SRL_OPN_2PTS020_0571_20150128_041126_20150128_055304.EUM.nc	0.023	0.024	0.087	3695	5692	0	1864	8	125	0.060
SRL_OPN_2PTS020_0573_20150128_055303_20150128_074131.EUM.nc	0.024	0.022	0.083	4126	6151	0	1902	7	116	0.056
SRL_OPN_2PTS020_0576_20150128_074130_20150128_091948.EUM.nc	0.015	0.014	0.103	3141	5536	0	2272	8	115	0.090
SRL_OPN_2PTS020_0577_20150128_091947_20150128_105731.EUM.nc	0.012	0.013	0.098	2120	5395	0	3217	22	36	0.050
SRL_OPN_2PTS020_0579_20150128_105730_20150128_123547.EUM.nc	-0.043	-0.021	0.095	2526	5317	0	2771	2	18	0.112
SRL_OPN_2PTS020_0581_20150128_123546_20150128_141516.EUM.nc	-0.024	-0.017	0.097	3267	5496	0	2128	3	98	0.122
SRL_OPN_2PTS020_0583_20150128_141517_20150128_160835.EUM.nc	0.024	0.020	0.085	3215	6362	0	2943	5	199	0.036
SRL_OPN_2PTS020_0586_20150128_160834_20150128_174818.EUM.nc	-0.015	-0.011	0.085	2803	4574	0	1691	2	78	0.026
SRL_OPN_2PTS020_0588_20150128_174818_20150128_192742.EUM.nc	-0.006	0.005	0.092	3273	5597	0	2195	10	119	0.045
SRL_OPN_2PTS020_0590_20150128_192743_20150128_210646.EUM.nc	-0.029	-0.034	0.081	3552	5564	0	1877	24	111	0.063
SRL_OPN_2PTS020_0592_20150128_210645_20150128_224506.EUM.nc	0.021	0.022	0.092	2678	5302	0	2477	17	130	0.023
SRL_OPN_2PTS020_0593_20150128_224506_20150129_002248.EUM.nc	-0.000	0.002	0.088	2970	5436	0	2345	5	116	0.051
SRL_OPN_2PTS020_0595_20150129_002247_20150129_020053.EUM.nc	0.000	-0.007	0.088	2988	5553	0	2471	9	85	0.030
SRL_OPN_2PTS020_0597_20150129_020053_20150129_033955.EUM.nc	0.012	0.011	0.090	3000	5490	0	2408	8	74	0.016
SRL_OPN_2PTS020_0599_20150129_033955_20150129_052052.EUM.nc	0.010	0.006	0.090	3017	5526	0	2426	2	81	0.081
SRL_OPN_2PTS020_0601_20150129_052051_20150129_071028.EUM.nc	0.014	-0.000	0.099	3882	6163	0	2203	23	55	0.095
SRL_OPN_2PTS020_0604_20150129_071027_20150129_084858.EUM.nc	0.035	0.035	0.073	3845	5618	0	1609	7	157	0.043
SRL_OPN_2PTS020_0605_20150129_084857_20150129_102654.EUM.nc	0.004	0.009	0.101	2447	5411	0	2822	13	129	0.056
SRL_OPN_2PTS020_0607_20150129_102653_20150129_120448.EUM.nc	0.005	0.012	0.085	2534	5385	0	2785	20	46	0.046
SRL_OPN_2PTS020_0609_20150129_120447_20150129_134348.EUM.nc	-0.004	0.003	0.082	3012	5422	0	2270	16	124	0.075
SRL_OPN_2PTS020_0611_20150129_134348_20150129_153712.EUM.nc	-0.016	-0.026	0.086	3539	6361	0	2720	4	98	0.035
SRL_OPN_2PTS020_0614_20150129_153712_20150129_171650.EUM.nc	0.004	0.012	0.092	2785	5564	0	2731	3	45	0.040
SRL_OPN_2PTS020_0616_20150129_171649_20150129_185629.EUM.nc	-0.002	-0.001	0.081	3272	5509	0	2142	16	79	0.063
SRL_OPN_2PTS020_0618_20150129_185628_20150129_203544.EUM.nc	0.023	0.026	0.071	3421	5534	0	1856	12	245	0.036
SRL_OPN_2PTS020_0620_20150129_203543_20150129_221410.EUM.nc	-0.013	-0.005	0.104	2940	5463	0	2387	37	99	0.072

– Continued on next page

Table 2: Sea Surface Height Anomaly Statistics.

– Continued from previous page

File	Median	Mean	Std. Dev.	No. Obs.	Total Obs.	Default Lat/Lon	Flag (total)	Default (total)	3-Sigma Edited	1 Cpr Amp.
SRL_OPN_2PTS020_0622_20150129_221409_20150129_235205.EUM.nc	0.032	0.031	0.077	2814	5441	0	2542	8	77	0.024
SRL_OPN_2PTS020_0623_20150129_235205_20150130_013000.EUM.nc	0.033	0.030	0.082	2906	5514	0	2511	3	94	0.039
SRL_OPN_2PTS020_0625_20150130_012959_20150130_030836.EUM.nc	0.031	0.024	0.088	3001	5522	0	2382	9	130	0.054
SRL_OPN_2PTS020_0627_20150130_030835_20150130_044856.EUM.nc	0.017	0.010	0.087	3001	5442	0	2357	7	77	0.063
SRL_OPN_2PTS020_0629_20150130_044855_20150130_063116.EUM.nc	0.037	0.026	0.088	4015	5753	0	1681	4	53	0.078
SRL_OPN_2PTS020_0631_20150130_063116_20150130_081807.EUM.nc	0.013	0.016	0.085	4037	6087	0	1870	7	173	0.048
SRL_OPN_2PTS020_0634_20150130_081807_20150130_095600.EUM.nc	0.006	0.016	0.128	2745	5379	0	2546	15	73	0.105
SRL_OPN_2PTS020_0635_20150130_095600_20150130_113355.EUM.nc	0.003	0.003	0.097	2302	5348	0	2955	28	63	0.050
SRL_OPN_2PTS020_0637_20150130_113356_20150130_131233.EUM.nc	-0.017	-0.008	0.098	2807	5354	0	2464	10	73	0.079
SRL_OPN_2PTS020_0639_20150130_131232_20150130_150550.EUM.nc	0.005	0.006	0.072	3435	6337	0	2729	3	170	0.062
SRL_OPN_2PTS020_0642_20150130_150551_20150130_164539.EUM.nc	-0.017	-0.011	0.091	2884	5583	0	2577	8	114	0.004
SRL_OPN_2PTS020_0644_20150130_164538_20150130_182513.EUM.nc	0.018	0.015	0.082	3192	5506	0	2191	4	119	0.046
SRL_OPN_2PTS020_0646_20150130_182512_20150130_200436.EUM.nc	0.005	-0.000	0.085	2854	5494	0	2398	51	191	0.056
SRL_OPN_2PTS020_0648_20150130_200435_20150130_214315.EUM.nc	-0.028	-0.026	0.087	3371	5487	0	2032	42	42	0.025
SRL_OPN_2PTS020_0650_20150130_214315_20150130_232121.EUM.nc	0.010	0.010	0.094	2441	5333	0	2795	22	75	0.068
SRL_OPN_2PTS020_0651_20150130_232120_20150131_005910.EUM.nc	0.011	0.016	0.088	2838	5504	0	2554	31	81	0.081
SRL_OPN_2PTS020_0653_20150131_005909_20150131_023726.EUM.nc	0.025	0.015	0.100	2865	5532	0	2553	20	94	0.096
SRL_OPN_2PTS020_0655_20150131_023726_20150131_041712.EUM.nc	0.031	0.025	0.080	2817	5502	0	2546	26	113	0.057
SRL_OPN_2PTS020_0657_20150131_041712_20150131_055857.EUM.nc	0.033	0.018	0.093	3748	5714	0	1854	6	106	0.068
SRL_OPN_2PTS020_0659_20150131_055856_20150131_074709.EUM.nc	0.022	0.018	0.082	4161	6138	0	1907	2	68	0.053
SRL_OPN_2PTS020_0662_20150131_074708_20150131_092515.EUM.nc	0.010	0.006	0.105	3149	5484	0	2247	7	81	0.064
SRL_OPN_2PTS020_0663_20150131_092515_20150131_110307.EUM.nc	0.011	0.009	0.093	2084	5422	0	3276	26	36	0.049
SRL_OPN_2PTS020_0665_20150131_110306_20150131_124127.EUM.nc	-0.045	-0.034	0.093	2552	5311	0	2692	11	56	0.062
SRL_OPN_2PTS020_0667_20150131_124126_20150131_142059.EUM.nc	0.004	0.012	0.097	3326	5457	0	2024	14	93	0.128
SRL_OPN_2PTS020_0669_20150131_142059_20150131_161418.EUM.nc	-0.005	-0.009	0.092	3328	6360	0	2909	11	112	0.030
SRL_OPN_2PTS020_0672_20150131_161417_20150131_175354.EUM.nc	-0.003	-0.005	0.084	2972	5570	0	2543	8	47	0.048
SRL_OPN_2PTS020_0674_20150131_175354_20150131_193326.EUM.nc	0.013	0.012	0.086	3298	5600	0	2205	16	81	0.059
SRL_OPN_2PTS020_0676_20150131_193326_20150131_211218.EUM.nc	-0.020	-0.026	0.085	3438	5428	0	1845	6	139	0.077
SRL_OPN_2PTS020_0678_20150131_211217_20150131_225037.EUM.nc	0.010	0.010	0.108	2518	5418	0	2840	15	45	0.067
SRL_OPN_2PTS020_0679_20150131_225036_20150201_002825.EUM.nc	0.019	0.017	0.093	3118	5417	0	2231	12	56	0.069
SRL_OPN_2PTS020_0681_20150201_002824_20150201_020624.EUM.nc	-0.008	-0.013	0.078	2827	5543	0	2591	28	97	0.029
SRL_OPN_2PTS020_0683_20150201_020624_20150201_034541.EUM.nc	0.029	0.029	0.073	2918	5544	0	2490	9	127	0.046
SRL_OPN_2PTS020_0685_20150201_034540_20150201_052645.EUM.nc	0.016	0.012	0.084	2950	5540	0	2502	6	82	0.060
SRL_OPN_2PTS020_0687_20150201_052645_20150201_071609.EUM.nc	0.003	-0.009	0.095	3987	6166	0	2121	12	46	0.094
SRL_OPN_2PTS020_0690_20150201_071608_20150201_085428.EUM.nc	0.045	0.042	0.098	3814	5586	0	1657	22	93	0.057
SRL_OPN_2PTS020_0691_20150201_085428_20150201_103223.EUM.nc	-0.010	-0.006	0.083	2186	5497	0	3090	21	200	0.013
SRL_OPN_2PTS020_0693_20150201_103223_20150201_121028.EUM.nc	-0.006	0.003	0.100	2475	5447	0	2899	36	37	0.069
SRL_OPN_2PTS020_0695_20150201_121028_20150201_134925.EUM.nc	-0.004	-0.005	0.078	3052	5429	0	2253	7	117	0.060
SRL_OPN_2PTS020_0697_20150201_134925_20150201_154248.EUM.nc	-0.019	-0.022	0.091	3536	6353	0	2731	17	69	0.023

– Continued on next page

Table 2: Sea Surface Height Anomaly Statistics.

– Continued from previous page

File	Median	Mean	Std. Dev.	No. Obs.	Total Obs.	Default Lat/Lon	Flag (total)	Default (total)	3-Sigma Edited	1 Cpr Amp.
SRL_OPN_2PTS020_0700_20150201_154247_20150201_172236.EUM.nc	-0.000	0.006	0.076	2772	5514	0	2632	4	106	0.033
SRL_OPN_2PTS020_0702_20150201_172235_20150201_190212.EUM.nc	0.013	0.016	0.064	3204	5583	0	2213	14	152	0.028
SRL_OPN_2PTS020_0704_20150201_190211_20150201_204117.EUM.nc	-0.016	-0.014	0.087	3609	5545	0	1700	16	220	0.072
SRL_OPN_2PTS020_0706_20150201_204117_20150201_221948.EUM.nc	-0.020	-0.022	0.088	3029	5335	0	2245	39	22	0.064
SRL_OPN_2PTS020_0708_20150201_221949_20150201_235743.EUM.nc	0.035	0.030	0.088	2987	5480	0	2439	7	47	0.052
SRL_OPN_2PTS020_0709_20150201_235742_20150202_013538.EUM.nc	0.018	0.018	0.082	2994	5560	0	2476	2	88	0.034
SRL_OPN_2PTS020_0711_20150202_013537_20150202_031428.EUM.nc	0.048	0.039	0.093	3035	5530	0	2427	18	50	0.048
SRL_OPN_2PTS020_0713_20150202_031427_20150202_045445.EUM.nc	0.018	0.018	0.086	2991	5461	0	2344	8	118	0.020
SRL_OPN_2PTS020_0715_20150202_045445_20150202_063723.EUM.nc	0.021	0.004	0.099	4030	5806	0	1737	1	38	0.078
SRL_OPN_2PTS020_0717_20150202_063723_20150202_082346.EUM.nc	0.040	0.037	0.093	3968	6054	0	1835	4	247	0.056
SRL_OPN_2PTS020_0720_20150202_082345_20150202_100146.EUM.nc	0.010	0.014	0.110	2705	5401	0	2496	10	190	0.057
SRL_OPN_2PTS020_0721_20150202_100145_20150202_113943.EUM.nc	-0.019	-0.013	0.098	2379	5366	0	2924	43	20	0.077
SRL_OPN_2PTS020_0723_20150202_113942_20150202_131815.EUM.nc	-0.027	-0.015	0.093	2944	5329	0	2323	8	54	0.056
SRL_OPN_2PTS020_0725_20150202_131815_20150202_151135.EUM.nc	0.013	0.015	0.075	3503	6353	0	2730	4	116	0.059
SRL_OPN_2PTS020_0728_20150202_151135_20150202_165123.EUM.nc	-0.019	-0.025	0.095	2848	5548	0	2585	11	104	0.024
SRL_OPN_2PTS020_0730_20150202_165122_20150202_183105.EUM.nc	0.023	0.018	0.077	3220	5505	0	2145	21	119	0.036
SRL_OPN_2PTS020_0732_20150202_183104_20150202_201017.EUM.nc	-0.005	-0.007	0.081	3038	5461	0	2267	16	140	0.045
SRL_OPN_2PTS020_0734_20150202_201016_20150202_214903.EUM.nc	-0.021	-0.022	0.096	3325	5499	0	2087	13	74	0.053
SRL_OPN_2PTS020_0736_20150202_214902_20150202_232707.EUM.nc	0.016	0.024	0.088	2431	5286	0	2732	57	66	0.054
SRL_OPN_2PTS020_0737_20150202_232706_20150203_010448.EUM.nc	0.016	0.021	0.095	2683	5484	0	2705	18	78	0.047
SRL_OPN_2PTS020_0739_20150203_010447_20150203_024316.EUM.nc	0.026	0.024	0.092	2999	5560	0	2505	11	45	0.085
SRL_OPN_2PTS020_0741_20150203_024315_20150203_042307.EUM.nc	0.033	0.030	0.089	2800	5501	0	2564	32	105	0.042
SRL_OPN_2PTS020_0743_20150203_042308_20150203_060452.EUM.nc	0.021	0.021	0.102	3845	5701	0	1803	5	48	0.084
SRL_OPN_2PTS020_0745_20150203_060451_20150203_075250.EUM.nc	0.015	0.014	0.085	4046	6099	0	1918	8	127	0.058
SRL_OPN_2PTS020_0748_20150203_075249_20150203_093102.EUM.nc	0.014	0.016	0.110	3152	5451	0	2233	19	47	0.074
SRL_OPN_2PTS020_0749_20150203_093101_20150203_110852.EUM.nc	-0.001	0.001	0.102	2152	5412	0	3179	45	36	0.051
SRL_OPN_2PTS020_0751_20150203_110853_20150203_124706.EUM.nc	-0.042	-0.036	0.083	2507	5261	0	2681	6	67	0.078
SRL_OPN_2PTS020_0758_20150203_162001_20150203_175946.EUM.nc	-0.007	-0.007	0.090	3024	5588	0	2485	3	76	0.019
SRL_OPN_2PTS020_0760_20150203_175945_20150203_211806.EUM.nc	-0.026	-0.024	0.084	6614	10988	0	3995	51	328	0.034
SRL_OPN_2PTS020_0764_20150203_211805_20150203_225622.EUM.nc	0.004	0.012	0.083	2330	5395	0	2901	13	151	0.032
SRL_OPN_2PTS020_0765_20150203_225621_20150204_003402.EUM.nc	0.017	0.017	0.083	3180	5439	0	2153	8	98	0.028
SRL_OPN_2PTS020_0767_20150204_003402_20150204_021213.EUM.nc	0.011	0.013	0.082	2791	5543	0	2608	2	142	0.057
SRL_OPN_2PTS020_0769_20150204_021212_20150204_035134.EUM.nc	0.022	0.023	0.083	2774	5497	0	2513	22	188	0.057
SRL_OPN_2PTS020_0771_20150204_035134_20150204_053236.EUM.nc	-0.005	-0.012	0.092	3013	5515	0	2435	9	58	0.072
SRL_OPN_2PTS020_0773_20150204_053235_20150204_072148.EUM.nc	0.011	0.002	0.094	4157	6193	0	2008	4	24	0.094
SRL_OPN_2PTS020_0776_20150204_072148_20150204_090014.EUM.nc	0.013	0.012	0.089	3705	5591	0	1743	14	129	0.074
SRL_OPN_2PTS020_0777_20150204_090014_20150204_103808.EUM.nc	-0.019	-0.027	0.107	2381	5465	0	3034	10	40	0.060
SRL_OPN_2PTS020_0779_20150204_103807_20150204_121606.EUM.nc	-0.007	0.003	0.093	2502	5414	0	2782	48	82	0.052
SRL_OPN_2PTS020_0781_20150204_121605_20150204_135517.EUM.nc	0.003	0.009	0.089	3154	5441	0	2195	6	86	0.070

– Continued on next page

Table 2: Sea Surface Height Anomaly Statistics.

– Continued from previous page

File	Median	Mean	Std. Dev.	No. Obs.	Total Obs.	Default Lat/Lon	Flag (total)	Default (total)	3-Sigma Edited	1 Cpr Amp.
SRL_OPN_2PTS020_0783_20150204_135517_20150204_154840.EUM.nc	-0.005	-0.004	0.082	3494	6349	0	2731	15	109	0.018
SRL_OPN_2PTS020_0786_20150204_154840_20150204_172827.EUM.nc	0.016	0.027	0.080	2806	5484	0	2551	6	121	0.020
SRL_OPN_2PTS020_0788_20150204_172828_20150204_190755.EUM.nc	0.017	0.024	0.073	3347	5579	0	2015	16	201	0.018
SRL_OPN_2PTS020_0790_20150204_190754_20150204_204705.EUM.nc	-0.052	-0.033	0.106	3758	5525	0	1630	21	116	0.100
SRL_OPN_2PTS020_0792_20150204_204705_20150204_222535.EUM.nc	-0.011	-0.017	0.089	2958	5351	0	2284	28	81	0.075
SRL_OPN_2PTS020_0794_20150204_222535_20150205_000320.EUM.nc	0.023	0.020	0.096	2994	5500	0	2399	21	86	0.051
SRL_OPN_2PTS020_0795_20150205_000319_20150205_014118.EUM.nc	0.005	0.012	0.082	3085	5549	0	2413	7	44	0.045
SRL_OPN_2PTS020_0797_20150205_014117_20150205_032003.EUM.nc	0.005	0.006	0.081	2911	5503	0	2366	17	209	0.039
SRL_OPN_2PTS020_0799_20150205_032002_20150205_050037.EUM.nc	0.014	0.015	0.084	3096	5492	0	2318	8	70	0.049
SRL_OPN_2PTS020_0801_20150205_050037_20150205_064322.EUM.nc	-0.003	-0.015	0.083	3986	5805	0	1755	6	58	0.040
SRL_OPN_2PTS020_0803_20150205_064321_20150205_082925.EUM.nc	0.009	0.017	0.093	4181	6030	0	1736	2	111	0.006
SRL_OPN_2PTS020_0806_20150205_082924_20150205_100725.EUM.nc	-0.003	0.005	0.119	2847	5384	0	2402	4	131	0.064
SRL_OPN_2PTS020_0807_20150205_100724_20150205_114513.EUM.nc	0.005	0.009	0.079	2339	5385	0	2886	21	139	0.017
SRL_OPN_2PTS020_0809_20150205_114514_20150205_132358.EUM.nc	0.008	0.011	0.082	2917	5364	0	2343	11	93	0.043
SRL_OPN_2PTS020_0811_20150205_132359_20150205_151721.EUM.nc	0.016	0.019	0.073	3502	6340	0	2710	3	125	0.039
SRL_OPN_2PTS020_0814_20150205_151720_20150205_165708.EUM.nc	-0.001	0.001	0.109	2935	5562	0	2585	9	33	0.025
SRL_OPN_2PTS020_0816_20150205_165708_20150205_183640.EUM.nc	-0.006	-0.008	0.079	3353	5470	0	2013	4	100	0.054
SRL_OPN_2PTS020_0818_20150205_183639_20150205_201600.EUM.nc	-0.025	-0.026	0.086	3275	5492	0	2050	11	156	0.059
SRL_OPN_2PTS020_0820_20150205_201559_20150205_215444.EUM.nc	-0.012	-0.006	0.097	3198	5476	0	2106	43	129	0.067
SRL_OPN_2PTS020_0822_20150205_215443_20150205_233237.EUM.nc	0.006	0.000	0.082	2314	5270	0	2751	14	191	0.008
SRL_OPN_2PTS020_0823_20150205_233236_20150206_011027.EUM.nc	0.026	0.031	0.075	2729	5497	0	2689	9	70	0.032
SRL_OPN_2PTS020_0825_20150206_011026_20150206_024857.EUM.nc	-0.005	-0.001	0.098	3042	5549	0	2414	3	90	0.060
SRL_OPN_2PTS020_0827_20150206_024857_20150206_042846.EUM.nc	0.007	0.011	0.081	2885	5478	0	2459	7	127	0.025
SRL_OPN_2PTS020_0829_20150206_042846_20150206_061048.EUM.nc	0.024	0.016	0.096	3874	5700	0	1797	5	24	0.066
SRL_OPN_2PTS020_0831_20150206_061047_20150206_075829.EUM.nc	-0.017	-0.016	0.086	4117	6081	0	1904	4	56	0.069
SRL_OPN_2PTS020_0834_20150206_075828_20150206_093639.EUM.nc	-0.014	-0.015	0.098	2846	5469	0	2427	30	166	0.075
SRL_OPN_2PTS020_0835_20150206_093639_20150206_111423.EUM.nc	-0.001	0.000	0.102	2122	5360	0	3163	47	28	0.040
SRL_OPN_2PTS020_0837_20150206_111422_20150206_125248.EUM.nc	-0.044	-0.034	0.085	2641	5269	0	2562	10	56	0.088
SRL_OPN_2PTS020_0839_20150206_125248_20150206_144600.EUM.nc	0.016	0.031	0.103	3504	6256	0	2719	6	27	0.084
SRL_OPN_2PTS020_0842_20150206_144559_20150206_162546.EUM.nc	0.014	0.008	0.104	3355	5639	0	2211	12	61	0.061
SRL_OPN_2PTS020_0844_20150206_162545_20150206_180522.EUM.nc	-0.017	-0.031	0.107	3176	5610	0	2343	12	79	0.038
SRL_OPN_2PTS020_0846_20150206_180521_20150206_194450.EUM.nc	-0.039	-0.042	0.085	3270	5556	0	2145	12	129	0.051
SRL_OPN_2PTS020_0848_20150206_194449_20150206_212348.EUM.nc	-0.036	-0.030	0.083	3472	5389	0	1711	30	176	0.017
SRL_OPN_2PTS020_0850_20150206_212346_20150206_230153.EUM.nc	0.000	0.008	0.089	2245	5307	0	3005	9	48	0.062
SRL_OPN_2PTS020_0851_20150206_230152_20150207_003940.EUM.nc	0.019	0.019	0.081	3157	5471	0	2168	10	136	0.045
SRL_OPN_2PTS020_0853_20150207_003939_20150207_021753.EUM.nc	0.002	0.015	0.079	2787	5545	0	2552	2	204	0.059
SRL_OPN_2PTS020_0855_20150207_021754_20150207_035712.EUM.nc	0.014	0.024	0.111	2912	5546	0	2537	13	84	0.065
SRL_OPN_2PTS020_0857_20150207_035712_20150207_053830.EUM.nc	-0.004	-0.010	0.101	3181	5504	0	2249	14	60	0.051
SRL_OPN_2PTS020_0859_20150207_053829_20150207_072731.EUM.nc	-0.018	-0.013	0.093	4251	6167	0	1879	4	33	0.067

– Continued on next page

Table 2: Sea Surface Height Anomaly Statistics.

– Continued from previous page

File	Median	Mean	Std. Dev.	No. Obs.	Total Obs.	Default Lat/Lon	Flag (total)	Default (total)	3-Sigma Edited	1 Cpr Amp.
SRL_OPN_2PTS020_0862_20150207_072730_20150207_090553.EUM.nc	0.003	-0.002	0.092	3554	5559	0	1872	17	116	0.040
SRL_OPN_2PTS020_0863_20150207_090552_20150207_104338.EUM.nc	-0.005	-0.006	0.118	2236	5481	0	3105	44	96	0.053
SRL_OPN_2PTS020_0865_20150207_104337_20150207_122148.EUM.nc	-2.224	-5.272	6.666	2650	5453	0	2778	13	12	9.696
SRL_OPN_2PTS020_0867_20150207_122147_20150207_140103.EUM.nc	0.017	0.010	0.067	3191	5442	0	2034	13	204	0.028
SRL_OPN_2PTS020_0869_20150207_140103_20150207_155426.EUM.nc	0.002	0.002	0.079	3260	6347	0	2994	7	86	0.016
SRL_OPN_2PTS020_0872_20150207_155425_20150207_173403.EUM.nc	-0.011	-0.015	0.104	2857	5481	0	2508	6	110	0.069
SRL_OPN_2PTS020_0874_20150207_173402_20150207_191215.EUM.nc	0.005	0.018	0.092	2316	3937	0	1569	16	36	0.046
SRL_OPN_2PTS020_0876_20150207_191215_20150207_205247.EUM.nc	-0.048	-0.048	0.078	3504	5225	0	1535	26	160	0.043
SRL_OPN_2PTS020_0878_20150207_205246_20150207_223106.EUM.nc	-0.005	-0.009	0.084	2867	5359	0	2363	42	87	0.065
SRL_OPN_2PTS020_0879_20150207_223105_20150208_000858.EUM.nc	0.023	0.014	0.084	3073	5450	0	2337	9	31	0.038
SRL_OPN_2PTS020_0881_20150208_000858_20150208_014650.EUM.nc	-0.003	-0.001	0.101	3136	5554	0	2369	1	48	0.067
SRL_OPN_2PTS020_0883_20150208_014649_20150208_032549.EUM.nc	0.019	0.038	0.106	2990	5486	0	2289	9	198	0.079
SRL_OPN_2PTS020_0885_20150208_032548_20150208_050628.EUM.nc	0.013	0.010	0.085	2892	5501	0	2389	12	208	0.059
SRL_OPN_2PTS020_0887_20150208_050627_20150208_101255.EUM.nc	-0.012	-0.008	0.137	10805	17206	0	6053	24	324	0.053
SRL_OPN_2PTS020_0893_20150208_101254_20150208_115054.EUM.nc	-0.012	0.004	0.093	2428	5418	0	2856	25	109	0.045
SRL_OPN_2PTS020_0895_20150208_115053_20150208_132935.EUM.nc	0.019	0.024	0.075	2951	5314	0	2224	26	113	0.017
SRL_OPN_2PTS020_0897_20150208_132934_20150208_152306.EUM.nc	0.016	0.011	0.069	3506	6328	0	2677	9	136	0.006
SRL_OPN_2PTS020_0900_20150208_152305_20150208_184225.EUM.nc	0.014	0.014	0.131	6355	11048	0	4607	11	75	0.009
SRL_OPN_2PTS020_0904_20150208_184224_20150208_202134.EUM.nc	-0.007	-0.007	0.077	3343	5483	0	1917	9	214	0.041
SRL_OPN_2PTS020_0906_20150208_202133_20150208_220016.EUM.nc	-0.026	-0.030	0.081	2799	5469	0	2366	38	266	0.060
SRL_OPN_2PTS020_0908_20150208_220015_20150208_233815.EUM.nc	0.024	0.018	0.086	2570	5407	0	2699	10	128	0.046
SRL_OPN_2PTS020_0909_20150208_233814_20150209_011605.EUM.nc	0.020	0.019	0.103	3001	5468	0	2399	5	63	0.049
SRL_OPN_2PTS020_0911_20150209_011606_20150209_025433.EUM.nc	-0.010	-0.007	0.102	3031	5523	0	2404	5	83	0.066
SRL_OPN_2PTS020_0913_20150209_025432_20150209_043437.EUM.nc	0.006	-0.000	0.092	2950	5460	0	2425	16	69	0.071
SRL_OPN_2PTS020_0915_20150209_043436_20150209_061637.EUM.nc	0.023	0.003	0.104	3954	5743	0	1767	7	15	0.066
SRL_OPN_2PTS020_0917_20150209_061636_20150209_080410.EUM.nc	0.002	0.005	0.095	4068	6101	0	1936	1	96	0.056
SRL_OPN_2PTS020_0920_20150209_080410_20150209_094210.EUM.nc	0.005	-0.002	0.110	2887	5497	0	2432	12	166	0.083
SRL_OPN_2PTS020_0921_20150209_094209_20150209_112003.EUM.nc	0.020	0.019	0.106	2204	5234	0	2936	57	37	0.051
SRL_OPN_2PTS020_0923_20150209_112003_20150209_125831.EUM.nc	-0.027	-0.018	0.085	2763	5282	0	2474	0	45	0.036
SRL_OPN_2PTS020_0925_20150209_125831_20150209_145145.EUM.nc	0.004	0.010	0.078	3454	6290	0	2720	7	109	0.044
SRL_OPN_2PTS020_0928_20150209_145144_20150209_163123.EUM.nc	0.008	-0.000	0.099	3168	5642	0	2277	14	183	0.015
SRL_OPN_2PTS020_0930_20150209_163122_20150209_181107.EUM.nc	-0.013	-0.006	0.097	3231	5573	0	2307	7	28	0.040
SRL_OPN_2PTS020_0932_20150209_181107_20150209_195034.EUM.nc	-0.010	0.002	0.074	3297	5523	0	2159	6	61	0.046
SRL_OPN_2PTS020_0934_20150209_195034_20150209_212919.EUM.nc	-0.029	-0.029	0.096	3531	5389	0	1723	24	111	0.039
SRL_OPN_2PTS020_0936_20150209_212919_20150209_230730.EUM.nc	-0.005	0.009	0.097	2194	5325	0	3074	7	50	0.065
SRL_OPN_2PTS020_0937_20150209_230730_20150210_004518.EUM.nc	0.015	0.017	0.101	3158	5438	0	2249	11	20	0.065
SRL_OPN_2PTS020_0939_20150210_004518_20150210_022326.EUM.nc	0.004	0.010	0.084	2883	5548	0	2595	3	67	0.037
SRL_OPN_2PTS020_0941_20150210_022326_20150210_040258.EUM.nc	0.016	0.016	0.093	2865	5449	0	2441	7	136	0.032
SRL_OPN_2PTS020_0943_20150210_040258_20150210_054416.EUM.nc	0.003	0.003	0.087	3390	5643	0	2096	15	142	0.038

– Continued on next page

Table 2: Sea Surface Height Anomaly Statistics.

– Continued from previous page

File	Median	Mean	Std. Dev.	No. Obs.	Total Obs.	Default Lat/Lon	Flag (total)	Default (total)	3-Sigma Edited	1 Cpr Amp.
SRL_OPN_2PTS020_0945_20150210_054415_20150210_073311.EUM.nc	-0.007	-0.008	0.100	4211	6166	0	1923	1	31	0.083
SRL_OPN_2PTS020_0948_20150210_073310_20150210_091123.EUM.nc	-0.006	-0.013	0.086	3297	5533	0	2075	25	136	0.059
SRL_OPN_2PTS020_0949_20150210_091122_20150210_104916.EUM.nc	-0.027	-0.024	0.105	2193	5508	0	3175	28	112	0.059
SRL_OPN_2PTS020_0951_20150210_104916_20150210_122729.EUM.nc	-0.020	-0.011	0.100	2554	5327	0	2697	34	42	0.056
SRL_OPN_2PTS020_0953_20150210_122728_20150210_140640.EUM.nc	0.006	0.003	0.079	3172	5467	0	2150	0	145	0.052
SRL_OPN_2PTS020_0955_20150210_140640_20150210_160003.EUM.nc	0.013	0.009	0.088	3238	6348	0	2998	9	103	0.037
SRL_OPN_2PTS020_0958_20150210_160002_20150210_173949.EUM.nc	0.001	-0.002	0.094	2901	5630	0	2561	12	156	0.009
SRL_OPN_2PTS020_0960_20150210_173948_20150210_191914.EUM.nc	-0.006	0.011	0.093	3542	5558	0	1910	11	95	0.040
SRL_OPN_2PTS020_0962_20150210_191913_20150210_205821.EUM.nc	-0.041	-0.039	0.092	3751	5590	0	1701	16	122	0.078
SRL_OPN_2PTS020_0964_20150210_205820_20150210_223645.EUM.nc	-0.009	-0.003	0.088	2804	5346	0	2467	12	63	0.031
SRL_OPN_2PTS020_0965_20150210_223644_20150211_001428.EUM.nc	0.014	0.014	0.096	2926	5424	0	2377	24	97	0.017
SRL_OPN_2PTS020_0967_20150211_001427_20150211_015228.EUM.nc	-0.010	-0.003	0.093	3109	5524	0	2352	6	57	0.033
SRL_OPN_2PTS020_0969_20150211_015227_20150211_033133.EUM.nc	0.019	0.019	0.105	3070	5473	0	2263	19	121	0.064
SRL_OPN_2PTS020_0971_20150211_033132_20150211_051211.EUM.nc	0.016	0.012	0.084	3091	5500	0	2325	9	75	0.029
SRL_OPN_2PTS020_0973_20150211_051210_20150211_070210.EUM.nc	-0.001	-0.007	0.093	3885	6202	0	2230	7	80	0.072
SRL_OPN_2PTS020_0976_20150211_070209_20150211_084035.EUM.nc	0.002	0.007	0.081	4000	5601	0	1405	14	182	0.032
SRL_OPN_2PTS020_0978_20150211_084035_20150211_101833.EUM.nc	-0.030	-0.030	0.112	2587	5398	0	2633	29	149	0.095
SRL_OPN_2PTS020_0979_20150211_101834_20150211_115624.EUM.nc	-0.029	-0.018	0.086	2478	5392	0	2813	16	85	0.027
SRL_OPN_2PTS020_0981_20150211_115624_20150211_133519.EUM.nc	-0.003	0.002	0.072	2986	5357	0	2259	7	105	0.023
SRL_OPN_2PTS020_0983_20150211_133519_20150211_152842.EUM.nc	0.000	0.001	0.067	3515	6353	0	2693	9	136	0.015
SRL_OPN_2PTS020_0986_20150211_152841_20150211_170829.EUM.nc	-0.009	-0.008	0.094	2879	5564	0	2572	3	110	0.029
SRL_OPN_2PTS020_0988_20150211_170829_20150211_184800.EUM.nc	-0.005	0.001	0.078	3441	5492	0	1879	13	159	0.039
SRL_OPN_2PTS020_0990_20150211_184759_20150211_202717.EUM.nc	-0.003	-0.000	0.076	3381	5515	0	1946	25	163	0.039
SRL_OPN_2PTS020_0992_20150211_202716_20150211_220555.EUM.nc	-0.034	-0.037	0.094	2923	5460	0	2315	42	180	0.047
SRL_OPN_2PTS020_0994_20150211_220554_20150211_234345.EUM.nc	0.020	0.016	0.104	2678	5455	0	2644	31	102	0.045
SRL_OPN_2PTS020_0995_20150211_234345_20150212_012136.EUM.nc	0.028	0.039	0.109	2991	5493	0	2464	16	22	0.069
SRL_OPN_2PTS020_0997_20150212_012137_20150212_030017.EUM.nc	-0.008	-0.005	0.091	3052	5572	0	2454	8	58	0.035
SRL_OPN_2PTS020_0999_20150212_030016_20150212_044018.EUM.nc	0.017	0.013	0.089	2971	5481	0	2453	15	42	0.041

19 Sea Surface Height Anomaly (Model Wet) Table

Table 3: Sea Surface Height Anomaly (Model Wet) Statistics.

File	Median	Mean	Std. Dev.	No. Obs.	Total Obs.	Default Lat/Lon	Flag (total)	Default (total)	3-Sigma Edited	1 Cpr Amp
SRL_OPN_2PTS019_1001_20150108_044023_20150108_062231.EUM.nc	0.021	0.020	0.083	3877	5745	0	1761	3	104	0.032
SRL_OPN_2PTS020_0001_20150108_062231_20150108_080949.EUM.nc	-0.008	-0.010	0.089	4081	6091	0	1873	2	135	0.029
SRL_OPN_2PTS020_0004_20150108_080948_20150108_094746.EUM.nc	0.010	0.005	0.119	2675	5479	0	2576	24	204	0.029
SRL_OPN_2PTS020_0005_20150108_094747_20150108_112539.EUM.nc	0.030	0.037	0.100	2106	5267	0	3101	36	24	0.082
SRL_OPN_2PTS020_0007_20150108_112539_20150108_130412.EUM.nc	0.011	0.017	0.089	2735	5266	0	2486	7	38	0.063
SRL_OPN_2PTS020_0009_20150108_130412_20150108_145727.EUM.nc	0.001	-0.001	0.082	3502	6348	0	2775	2	69	0.050
SRL_OPN_2PTS020_0012_20150108_145727_20150108_163715.EUM.nc	0.012	0.010	0.100	3141	5629	0	2360	13	115	0.030
SRL_OPN_2PTS020_0014_20150108_163713_20150108_181649.EUM.nc	-0.020	-0.016	0.085	2923	5558	0	2524	16	95	0.027
SRL_OPN_2PTS020_0016_20150108_181649_20150108_195615.EUM.nc	-0.003	-0.005	0.078	3053	5503	0	2330	9	111	0.046
SRL_OPN_2PTS020_0018_20150108_195614_20150108_213458.EUM.nc	-0.027	-0.034	0.107	3454	5374	0	1740	30	150	0.054
SRL_OPN_2PTS020_0020_20150108_213457_20150108_231306.EUM.nc	-0.000	0.007	0.094	2237	5315	0	3017	13	48	0.036
SRL_OPN_2PTS020_0021_20150108_231306_20150109_005054.EUM.nc	0.034	0.034	0.091	3088	5478	0	2317	24	49	0.032
SRL_OPN_2PTS020_0023_20150109_005053_20150109_022905.EUM.nc	-0.005	-0.003	0.110	2838	5506	0	2639	2	27	0.047
SRL_OPN_2PTS020_0025_20150109_022905_20150109_040843.EUM.nc	0.026	0.026	0.082	2626	5452	0	2608	15	203	0.039
SRL_OPN_2PTS020_0027_20150109_040843_20150109_055015.EUM.nc	0.031	0.031	0.089	3592	5699	0	1970	5	132	0.032
SRL_OPN_2PTS020_0029_20150109_055015_20150109_073851.EUM.nc	-0.018	-0.016	0.082	4217	6166	0	1901	2	46	0.051
SRL_OPN_2PTS020_0032_20150109_073850_20150109_091700.EUM.nc	0.014	0.004	0.116	3211	5511	0	2225	7	68	0.095
SRL_OPN_2PTS020_0033_20150109_091659_20150109_105452.EUM.nc	0.007	0.017	0.106	2165	5478	0	3232	29	52	0.052
SRL_OPN_2PTS020_0035_20150109_105452_20150109_123307.EUM.nc	-0.015	-0.006	0.098	2449	5296	0	2747	20	80	0.139
SRL_OPN_2PTS020_0037_20150109_123306_20150109_141223.EUM.nc	0.017	0.015	0.089	3235	5470	0	2178	4	53	0.046
SRL_OPN_2PTS020_0039_20150109_141222_20150109_160553.EUM.nc	0.011	0.003	0.097	3313	6381	0	3013	8	47	0.039
SRL_OPN_2PTS020_0042_20150109_160552_20150109_174530.EUM.nc	0.007	0.013	0.097	2847	5564	0	2619	21	77	0.048
SRL_OPN_2PTS020_0044_20150109_174530_20150109_192503.EUM.nc	0.016	0.030	0.100	3338	5582	0	2171	13	60	0.056
SRL_OPN_2PTS020_0046_20150109_192502_20150109_210400.EUM.nc	-0.046	-0.043	0.071	3407	5523	0	1874	24	218	0.050
SRL_OPN_2PTS020_0048_20150109_210359_20150109_224221.EUM.nc	0.015	0.005	0.111	2689	5319	0	2526	12	92	0.042
SRL_OPN_2PTS020_0049_20150109_224221_20150110_002011.EUM.nc	0.032	0.032	0.099	3136	5449	0	2289	7	17	0.022
SRL_OPN_2PTS020_0051_20150110_002011_20150110_015807.EUM.nc	-0.023	-0.024	0.091	2916	5530	0	2516	11	87	0.066
SRL_OPN_2PTS020_0053_20150110_015806_20150110_033715.EUM.nc	0.003	0.006	0.073	2890	5489	0	2447	20	132	0.002
SRL_OPN_2PTS020_0055_20150110_033714_20150110_051808.EUM.nc	0.009	0.011	0.081	2903	5530	0	2476	1	150	0.029
SRL_OPN_2PTS020_0057_20150110_051808_20150110_070749.EUM.nc	-0.000	-0.002	0.087	3857	6193	0	2257	17	62	0.048
SRL_OPN_2PTS020_0060_20150110_070748_20150110_084612.EUM.nc	-0.010	-0.012	0.081	3808	5596	0	1656	15	117	0.035
SRL_OPN_2PTS020_0061_20150110_084611_20150110_102408.EUM.nc	0.019	0.017	0.119	2561	5357	0	2699	24	73	0.071
SRL_OPN_2PTS020_0063_20150110_102407_20150110_120209.EUM.nc	0.022	0.029	0.081	2481	5358	0	2785	23	69	0.052
SRL_OPN_2PTS020_0065_20150110_120210_20150110_134101.EUM.nc	0.005	0.005	0.071	3047	5397	0	2243	30	77	0.017
SRL_OPN_2PTS020_0067_20150110_134100_20150110_153432.EUM.nc	0.013	0.006	0.086	3513	6328	0	2709	6	100	0.035
SRL_OPN_2PTS020_0070_20150110_153431_20150110_171411.EUM.nc	0.026	0.022	0.100	2736	5602	0	2811	5	50	0.064

– Continued on next page

Table 3: Sea Surface Height Anomaly (Model Wet) Statistics.

– Continued from previous page

File	Median	Mean	Std. Dev.	No. Obs.	Total Obs.	Default Lat/Lon	Flag (total)	Default (total)	3-Sigma Edited	1 Cpr Amp.
SRL_OPN_2PTS020_0072_20150110_171410_20150110_185348.EUM.nc	-0.002	0.004	0.089	3307	5519	0	2126	17	69	0.070
SRL_OPN_2PTS020_0074_20150110_185349_20150110_203255.EUM.nc	-0.005	-0.005	0.082	3285	5513	0	1955	29	244	0.033
SRL_OPN_2PTS020_0076_20150110_203254_20150110_221132.EUM.nc	0.016	0.006	0.106	2933	5478	0	2415	19	111	0.099
SRL_OPN_2PTS020_0078_20150110_221131_20150110_234928.EUM.nc	0.052	0.058	0.099	2819	5455	0	2508	8	120	0.070
SRL_OPN_2PTS020_0079_20150110_234927_20150111_012714.EUM.nc	0.011	0.015	0.092	2955	5506	0	2521	2	28	0.049
SRL_OPN_2PTS020_0081_20150111_012713_20150111_030557.EUM.nc	0.006	0.010	0.083	2876	5536	0	2540	17	103	0.024
SRL_OPN_2PTS020_0083_20150111_030556_20150111_044614.EUM.nc	0.010	0.003	0.082	2810	5477	0	2424	35	208	0.066
SRL_OPN_2PTS020_0085_20150111_044614_20150111_062830.EUM.nc	0.022	0.020	0.087	3911	5768	0	1774	10	73	0.034
SRL_OPN_2PTS020_0087_20150111_062829_20150111_081520.EUM.nc	0.009	0.005	0.083	4066	6085	0	1848	5	166	0.019
SRL_OPN_2PTS020_0090_20150111_081519_20150111_095324.EUM.nc	0.035	0.039	0.140	2748	5402	0	2590	6	58	0.089
SRL_OPN_2PTS020_0091_20150111_095323_20150111_113118.EUM.nc	0.016	0.016	0.087	2221	5284	0	2991	26	46	0.051
SRL_OPN_2PTS020_0093_20150111_113117_20150111_130946.EUM.nc	0.022	0.031	0.092	2808	5346	0	2513	6	19	0.056
SRL_OPN_2PTS020_0095_20150111_130945_20150111_150312.EUM.nc	-0.018	-0.016	0.069	3431	6350	0	2785	12	122	0.011
SRL_OPN_2PTS020_0098_20150111_150311_20150111_164250.EUM.nc	0.005	0.008	0.096	2940	5591	0	2532	11	108	0.050
SRL_OPN_2PTS020_0100_20150111_164249_20150111_182233.EUM.nc	-0.009	-0.003	0.091	3149	5512	0	2306	7	50	0.047
SRL_OPN_2PTS020_0102_20150111_182232_20150111_200148.EUM.nc	0.009	0.007	0.091	2924	5456	0	2364	31	137	0.034
SRL_OPN_2PTS020_0104_20150111_200148_20150111_214038.EUM.nc	-0.012	-0.016	0.093	3387	5487	0	1954	29	117	0.033
SRL_OPN_2PTS020_0106_20150111_214038_20150111_231844.EUM.nc	0.012	0.022	0.112	2415	5292	0	2844	13	20	0.033
SRL_OPN_2PTS020_0107_20150111_231844_20150112_005625.EUM.nc	0.020	0.029	0.089	2847	5486	0	2534	23	82	0.047
SRL_OPN_2PTS020_0109_20150112_005624_20150112_023447.EUM.nc	0.013	0.010	0.101	2860	5547	0	2612	9	66	0.041
SRL_OPN_2PTS020_0111_20150112_023447_20150112_041429.EUM.nc	0.015	0.012	0.083	2673	5475	0	2604	23	175	0.056
SRL_OPN_2PTS020_0113_20150112_041430_20150112_055602.EUM.nc	0.007	0.010	0.092	3714	5687	0	1916	4	53	0.038
SRL_OPN_2PTS020_0115_20150112_055603_20150112_074423.EUM.nc	0.005	0.006	0.092	4117	6141	0	1879	7	138	0.067
SRL_OPN_2PTS020_0118_20150112_074422_20150112_092238.EUM.nc	0.006	0.001	0.111	3114	5491	0	2326	10	41	0.107
SRL_OPN_2PTS020_0119_20150112_092238_20150112_110031.EUM.nc	0.046	0.045	0.114	2035	5382	0	3299	30	18	0.098
SRL_OPN_2PTS020_0121_20150112_110031_20150112_123840.EUM.nc	-0.006	0.016	0.101	2528	5313	0	2736	10	39	0.101
SRL_OPN_2PTS020_0123_20150112_123839_20150112_141810.EUM.nc	-0.017	-0.011	0.075	3261	5499	0	2141	2	95	0.037
SRL_OPN_2PTS020_0125_20150112_141810_20150112_161129.EUM.nc	0.009	0.012	0.083	3262	6361	0	2930	20	149	0.027
SRL_OPN_2PTS020_0128_20150112_161128_20150112_175115.EUM.nc	0.013	0.017	0.083	2913	5566	0	2588	19	46	0.023
SRL_OPN_2PTS020_0130_20150112_175114_20150112_193037.EUM.nc	-0.005	0.004	0.085	3136	5582	0	2303	10	133	0.055
SRL_OPN_2PTS020_0132_20150112_193037_20150112_210940.EUM.nc	-0.030	-0.034	0.078	3400	5454	0	1892	15	147	0.023
SRL_OPN_2PTS020_0134_20150112_210940_20150112_224759.EUM.nc	-0.002	0.004	0.131	2527	5431	0	2837	27	40	0.054
SRL_OPN_2PTS020_0135_20150112_224759_20150113_002540.EUM.nc	0.020	0.024	0.094	3071	5385	0	2259	5	50	0.059
SRL_OPN_2PTS020_0137_20150113_002541_20150113_020347.EUM.nc	-0.010	-0.011	0.084	2854	5528	0	2578	12	84	0.080
SRL_OPN_2PTS020_0139_20150113_020347_20150113_034301.EUM.nc	0.009	0.016	0.088	2850	5517	0	2483	18	166	0.050
SRL_OPN_2PTS020_0141_20150113_034300_20150113_052351.EUM.nc	0.027	0.029	0.089	2886	5538	0	2557	6	89	0.053
SRL_OPN_2PTS020_0143_20150113_052351_20150113_071322.EUM.nc	-0.004	-0.012	0.085	3848	6169	0	2212	8	101	0.065
SRL_OPN_2PTS020_0146_20150113_071321_20150113_085150.EUM.nc	-0.006	-0.002	0.085	3742	5603	0	1710	16	135	0.034
SRL_OPN_2PTS020_0147_20150113_085149_20150113_102946.EUM.nc	-0.001	0.002	0.114	2367	5480	0	3005	13	95	0.106

– Continued on next page

Table 3: Sea Surface Height Anomaly (Model Wet) Statistics.

– Continued from previous page

File	Median	Mean	Std. Dev.	No. Obs.	Total Obs.	Default Lat/Lon	Flag (total)	Default (total)	3-Sigma Edited	1 Cpr Amp.
SRL_OPN_2PTS020_0149_20150113_102946_20150113_120741.EUM.nc	0.031	0.061	0.112	2538	5386	0	2799	32	17	0.112
SRL_OPN_2PTS020_0151_20150113_120740_20150113_134645.EUM.nc	0.003	0.006	0.066	2982	5402	0	2273	12	135	0.027
SRL_OPN_2PTS020_0153_20150113_134645_20150113_154010.EUM.nc	-0.000	0.002	0.100	3558	6349	0	2732	13	46	0.026
SRL_OPN_2PTS020_0156_20150113_154009_20150113_171956.EUM.nc	0.011	0.002	0.093	2737	5529	0	2725	8	59	0.039
SRL_OPN_2PTS020_0158_20150113_171955_20150113_185925.EUM.nc	-0.007	-0.000	0.078	3174	5583	0	2281	23	105	0.062
SRL_OPN_2PTS020_0160_20150113_185924_20150113_203839.EUM.nc	0.003	0.006	0.079	3486	5532	0	1843	11	192	0.023
SRL_OPN_2PTS020_0162_20150113_203838_20150113_221712.EUM.nc	0.001	-0.003	0.104	2966	5366	0	2294	45	61	0.067
SRL_OPN_2PTS020_0164_20150113_221711_20150113_235459.EUM.nc	0.025	0.030	0.094	2916	5432	0	2468	14	34	0.049
SRL_OPN_2PTS020_0165_20150113_235458_20150114_013254.EUM.nc	0.017	0.021	0.085	2890	5544	0	2544	8	102	0.069
SRL_OPN_2PTS020_0167_20150114_013253_20150114_031132.EUM.nc	0.013	0.017	0.078	2814	5546	0	2552	28	152	0.026
SRL_OPN_2PTS020_0169_20150114_031131_20150114_045156.EUM.nc	0.019	0.021	0.084	2928	5477	0	2411	8	130	0.037
SRL_OPN_2PTS020_0171_20150114_045155_20150114_063429.EUM.nc	-0.004	-0.003	0.090	3972	5807	0	1755	4	76	0.071
SRL_OPN_2PTS020_0173_20150114_063429_20150114_082101.EUM.nc	0.018	0.020	0.083	4013	6065	0	1827	5	220	0.062
SRL_OPN_2PTS020_0176_20150114_082101_20150114_095855.EUM.nc	0.004	0.004	0.113	2677	5379	0	2562	20	120	0.102
SRL_OPN_2PTS020_0177_20150114_095854_20150114_113649.EUM.nc	0.016	0.014	0.091	2329	5388	0	2959	36	64	0.034
SRL_OPN_2PTS020_0179_20150114_113649_20150114_131530.EUM.nc	0.013	0.017	0.082	2758	5327	0	2391	5	173	0.055
SRL_OPN_2PTS020_0181_20150114_131529_20150114_150849.EUM.nc	-0.011	-0.011	0.076	3483	6336	0	2753	10	90	0.041
SRL_OPN_2PTS020_0184_20150114_150848_20150114_164836.EUM.nc	0.026	0.019	0.101	2932	5572	0	2611	3	26	0.007
SRL_OPN_2PTS020_0186_20150114_164836_20150114_182809.EUM.nc	-0.004	-0.009	0.091	3193	5498	0	2228	23	54	0.047
SRL_OPN_2PTS020_0188_20150114_182808_20150114_200731.EUM.nc	-0.015	-0.008	0.101	3024	5520	0	2404	13	79	0.045
SRL_OPN_2PTS020_0190_20150114_200730_20150114_214611.EUM.nc	-0.019	-0.026	0.113	3257	5483	0	2096	21	109	0.043
SRL_OPN_2PTS020_0192_20150114_214611_20150114_232415.EUM.nc	-0.014	0.017	0.147	2456	5260	0	2748	27	29	0.068
SRL_OPN_2PTS020_0193_20150114_232414_20150115_010204.EUM.nc	0.033	0.041	0.087	2766	5492	0	2653	12	61	0.043
SRL_OPN_2PTS020_0195_20150115_010204_20150115_024030.EUM.nc	0.016	0.004	0.100	2827	5545	0	2606	20	92	0.056
SRL_OPN_2PTS020_0197_20150115_024029_20150115_042011.EUM.nc	0.028	0.023	0.081	2711	5507	0	2593	33	170	0.058
SRL_OPN_2PTS020_0199_20150115_042010_20150115_060159.EUM.nc	0.017	0.020	0.089	3723	5717	0	1880	17	97	0.049
SRL_OPN_2PTS020_0201_20150115_060159_20150115_075004.EUM.nc	0.007	0.002	0.083	4176	6122	0	1859	13	74	0.053
SRL_OPN_2PTS020_0204_20150115_075004_20150115_092818.EUM.nc	0.002	-0.000	0.104	2994	5473	0	2362	38	79	0.105
SRL_OPN_2PTS020_0205_20150115_092817_20150115_110601.EUM.nc	0.007	0.002	0.095	2089	5404	0	3244	40	31	0.025
SRL_OPN_2PTS020_0207_20150115_110600_20150115_124422.EUM.nc	-0.015	-0.002	0.090	2552	5264	0	2669	15	28	0.060
SRL_OPN_2PTS020_0209_20150115_124421_20150115_143729.EUM.nc	0.004	0.005	0.076	3319	6236	0	2826	5	86	0.019
SRL_OPN_2PTS020_0212_20150115_143729_20150115_161715.EUM.nc	0.016	0.009	0.090	3353	5622	0	2177	19	73	0.021
SRL_OPN_2PTS020_0214_20150115_161714_20150115_175651.EUM.nc	-0.014	-0.016	0.096	2983	5543	0	2515	5	40	0.079
SRL_OPN_2PTS020_0216_20150115_175651_20150115_193621.EUM.nc	-0.001	0.004	0.083	3256	5577	0	2252	7	62	0.054
SRL_OPN_2PTS020_0218_20150115_193621_20150115_211521.EUM.nc	-0.035	-0.037	0.089	3405	5426	0	1890	7	124	0.057
SRL_OPN_2PTS020_0220_20150115_211521_20150115_225330.EUM.nc	-0.006	-0.002	0.109	2399	5402	0	2895	19	89	0.050
SRL_OPN_2PTS020_0221_20150115_225330_20150116_003119.EUM.nc	0.007	0.013	0.077	3197	5450	0	2182	2	69	0.020
SRL_OPN_2PTS020_0223_20150116_003119_20150116_020919.EUM.nc	-0.004	-0.007	0.116	2764	5524	0	2724	5	31	0.135
SRL_OPN_2PTS020_0225_20150116_020918_20150116_034838.EUM.nc	0.019	0.018	0.070	2723	5506	0	2515	20	248	0.058

– Continued on next page

Table 3: Sea Surface Height Anomaly (Model Wet) Statistics.

– Continued from previous page

File	Median	Mean	Std. Dev.	No. Obs.	Total Obs.	Default Lat/Lon	Flag (total)	Default (total)	3-Sigma Edited	1 Cpr Amp.
SRL_OPN_2PTS020_0227_20150116_034837_20150116_052946.EUM.nc	0.020	0.019	0.098	2899	5529	0	2579	24	27	0.066
SRL_OPN_2PTS020_0229_20150116_052946_20150116_071903.EUM.nc	0.012	0.009	0.093	4037	6164	0	2036	5	86	0.072
SRL_OPN_2PTS020_0232_20150116_071903_20150116_085730.EUM.nc	0.028	0.025	0.090	3674	5596	0	1844	5	73	0.046
SRL_OPN_2PTS020_0233_20150116_085730_20150116_103516.EUM.nc	0.015	0.008	0.110	2301	5470	0	3097	15	57	0.029
SRL_OPN_2PTS020_0235_20150116_103516_20150116_121322.EUM.nc	-0.017	-0.003	0.105	2507	5405	0	2805	21	72	0.137
SRL_OPN_2PTS020_0237_20150116_121322_20150116_135231.EUM.nc	0.036	0.037	0.077	3102	5447	0	2266	10	69	0.012
SRL_OPN_2PTS020_0239_20150116_135231_20150116_154555.EUM.nc	0.006	-0.002	0.096	3574	6370	0	2724	3	69	0.050
SRL_OPN_2PTS020_0242_20150116_154554_20150116_172532.EUM.nc	0.031	0.036	0.091	2793	5501	0	2654	2	52	0.075
SRL_OPN_2PTS020_0244_20150116_172531_20150116_190509.EUM.nc	0.013	0.012	0.088	3221	5612	0	2269	6	116	0.050
SRL_OPN_2PTS020_0246_20150116_190508_20150116_204412.EUM.nc	-0.017	-0.012	0.093	3645	5546	0	1722	31	148	0.071
SRL_OPN_2PTS020_0248_20150116_204411_20150116_222243.EUM.nc	-0.028	-0.040	0.095	2947	5334	0	2307	31	49	0.046
SRL_OPN_2PTS020_0250_20150116_222243_20150117_000036.EUM.nc	0.026	0.025	0.070	2980	5466	0	2425	14	47	0.009
SRL_OPN_2PTS020_0251_20150117_000035_20150117_013825.EUM.nc	0.010	0.023	0.092	3062	5531	0	2431	14	24	0.072
SRL_OPN_2PTS020_0253_20150117_013824_20150117_031717.EUM.nc	0.050	0.035	0.098	2950	5531	0	2483	22	76	0.068
SRL_OPN_2PTS020_0255_20150117_031716_20150117_045747.EUM.nc	0.035	0.029	0.088	3046	5498	0	2369	4	79	0.054
SRL_OPN_2PTS020_0257_20150117_045746_20150117_064020.EUM.nc	0.001	-0.004	0.077	3998	5808	0	1742	3	65	0.041
SRL_OPN_2PTS020_0259_20150117_064019_20150117_082632.EUM.nc	0.036	0.037	0.085	4152	6040	0	1722	1	165	0.046
SRL_OPN_2PTS020_0262_20150117_082631_20150117_100433.EUM.nc	0.016	0.011	0.107	2691	5382	0	2555	4	132	0.052
SRL_OPN_2PTS020_0263_20150117_100433_20150117_114230.EUM.nc	-0.007	-0.002	0.086	2347	5427	0	2969	21	90	0.017
SRL_OPN_2PTS020_0265_20150117_114230_20150117_132104.EUM.nc	0.022	0.025	0.085	2907	5302	0	2318	3	74	0.051
SRL_OPN_2PTS020_0267_20150117_132104_20150117_151434.EUM.nc	0.009	0.009	0.076	3572	6368	0	2730	2	64	0.028
SRL_OPN_2PTS020_0270_20150117_151434_20150117_165413.EUM.nc	0.022	0.023	0.084	2832	5547	0	2613	9	93	0.037
SRL_OPN_2PTS020_0272_20150117_165412_20150117_183355.EUM.nc	0.030	0.026	0.078	3160	5526	0	2246	9	111	0.055
SRL_OPN_2PTS020_0274_20150117_183354_20150117_201306.EUM.nc	0.048	0.046	0.100	3152	5491	0	2187	24	128	0.071
SRL_OPN_2PTS020_0276_20150117_201306_20150117_215151.EUM.nc	-0.028	-0.035	0.110	3213	5491	0	2115	46	117	0.076
SRL_OPN_2PTS020_0278_20150117_215150_20150117_232953.EUM.nc	0.006	0.019	0.109	2362	5307	0	2877	25	43	0.041
SRL_OPN_2PTS020_0279_20150117_232953_20150118_010734.EUM.nc	0.021	0.034	0.087	2677	5476	0	2714	17	68	0.022
SRL_OPN_2PTS020_0281_20150118_010734_20150118_024604.EUM.nc	0.020	0.005	0.105	2866	5531	0	2593	9	63	0.103
SRL_OPN_2PTS020_0283_20150118_024603_20150118_042559.EUM.nc	0.002	0.003	0.076	2821	5506	0	2530	10	145	0.033
SRL_OPN_2PTS020_0285_20150118_042558_20150118_060747.EUM.nc	0.020	0.017	0.078	3808	5701	0	1810	4	79	0.063
SRL_OPN_2PTS020_0287_20150118_060746_20150118_075537.EUM.nc	0.025	0.022	0.095	4153	6101	0	1877	15	56	0.062
SRL_OPN_2PTS020_0290_20150118_075536_20150118_093347.EUM.nc	0.026	0.021	0.098	2918	5496	0	2412	7	159	0.081
SRL_OPN_2PTS020_0291_20150118_093347_20150118_111140.EUM.nc	0.008	0.007	0.098	2077	5406	0	3246	36	47	0.038
SRL_OPN_2PTS020_0293_20150118_111139_20150118_125003.EUM.nc	-0.036	-0.031	0.080	2619	5243	0	2570	21	33	0.052
SRL_OPN_2PTS020_0295_20150118_125003_20150118_144314.EUM.nc	0.039	0.038	0.075	3427	6264	0	2792	2	43	0.014
SRL_OPN_2PTS020_0298_20150118_144314_20150118_162251.EUM.nc	-0.004	0.002	0.099	3331	5637	0	2221	8	77	0.006
SRL_OPN_2PTS020_0300_20150118_162250_20150118_180236.EUM.nc	-0.010	-0.004	0.093	3031	5590	0	2502	7	50	0.040
SRL_OPN_2PTS020_0302_20150118_180235_20150118_194157.EUM.nc	0.005	0.008	0.083	3210	5554	0	2220	9	115	0.041
SRL_OPN_2PTS020_0304_20150118_194156_20150118_212054.EUM.nc	-0.016	-0.015	0.081	3352	5399	0	1864	16	167	0.038

– Continued on next page

Table 3: Sea Surface Height Anomaly (Model Wet) Statistics.

– Continued from previous page

File	Median	Mean	Std. Dev.	No. Obs.	Total Obs.	Default Lat/Lon	Flag (total)	Default (total)	3-Sigma Edited	1 Cpr Amp.
SRL_OPN_2PTS020_0306_20150118_212053_20150118_225909.EUM.nc	0.002	0.010	0.126	2271	5363	0	2994	28	70	0.068
SRL_OPN_2PTS020_0307_20150118_225908_20150119_003648.EUM.nc	0.008	0.012	0.083	3245	5464	0	2151	14	54	0.043
SRL_OPN_2PTS020_0309_20150119_003648_20150119_021501.EUM.nc	0.000	-0.004	0.098	2695	5542	0	2767	6	74	0.082
SRL_OPN_2PTS020_0311_20150119_021500_20150119_035425.EUM.nc	0.004	0.004	0.067	2574	5545	0	2688	8	275	0.037
SRL_OPN_2PTS020_0313_20150119_035424_20150119_053531.EUM.nc	0.002	0.003	0.084	2965	5543	0	2501	4	73	0.033
SRL_OPN_2PTS020_0315_20150119_053530_20150119_072437.EUM.nc	0.015	0.020	0.096	4070	6200	0	1957	10	163	0.119
SRL_OPN_2PTS020_0318_20150119_072437_20150119_090302.EUM.nc	0.020	0.016	0.110	3587	5584	0	1871	13	113	0.119
SRL_OPN_2PTS020_0319_20150119_090301_20150119_104054.EUM.nc	0.002	-0.009	0.117	2404	5476	0	3002	17	53	0.009
SRL_OPN_2PTS020_0321_20150119_104054_20150119_121855.EUM.nc	-0.035	-0.018	0.099	2573	5421	0	2796	29	23	0.100
SRL_OPN_2PTS020_0323_20150119_121854_20150119_135808.EUM.nc	0.026	0.030	0.089	3236	5462	0	2126	4	96	0.041
SRL_OPN_2PTS020_0325_20150119_135807_20150119_155131.EUM.nc	0.000	-0.013	0.106	3444	6406	0	2896	24	42	0.050
SRL_OPN_2PTS020_0328_20150119_155132_20150119_173117.EUM.nc	0.040	0.046	0.092	2760	5474	0	2619	5	90	0.047
SRL_OPN_2PTS020_0330_20150119_173117_20150119_191045.EUM.nc	0.038	0.040	0.094	3330	5617	0	2084	5	198	0.054
SRL_OPN_2PTS020_0332_20150119_191045_20150119_204955.EUM.nc	-0.022	-0.006	0.096	3637	5533	0	1750	15	131	0.079
SRL_OPN_2PTS020_0334_20150119_204954_20150119_222823.EUM.nc	-0.013	-0.015	0.088	2937	5353	0	2289	28	99	0.055
SRL_OPN_2PTS020_0336_20150119_222822_20150120_000607.EUM.nc	0.030	0.031	0.082	3003	5486	0	2372	22	89	0.030
SRL_OPN_2PTS020_0337_20150120_000606_20150120_014406.EUM.nc	-0.024	-0.022	0.093	3075	5563	0	2447	11	30	0.071
SRL_OPN_2PTS020_0339_20150120_014405_20150120_032303.EUM.nc	0.009	0.008	0.082	2916	5478	0	2458	14	90	0.020
SRL_OPN_2PTS020_0341_20150120_032302_20150120_050331.EUM.nc	0.006	-0.001	0.066	2937	5497	0	2422	18	120	0.010
SRL_OPN_2PTS020_0343_20150120_050331_20150120_065336.EUM.nc	0.007	-0.002	0.086	3858	6190	0	2161	4	167	0.073
SRL_OPN_2PTS020_0346_20150120_065335_20150120_083214.EUM.nc	0.023	0.021	0.094	4143	5632	0	1306	2	181	0.044
SRL_OPN_2PTS020_0348_20150120_083214_20150120_101012.EUM.nc	-0.003	0.003	0.104	2680	5389	0	2546	3	160	0.028
SRL_OPN_2PTS020_0349_20150120_101012_20150120_114801.EUM.nc	-0.007	-0.002	0.095	2382	5404	0	2893	45	84	0.052
SRL_OPN_2PTS020_0351_20150120_114801_20150120_132650.EUM.nc	0.021	0.030	0.085	2993	5332	0	2261	22	56	0.055
SRL_OPN_2PTS020_0353_20150120_132650_20150120_152012.EUM.nc	0.009	0.008	0.091	3563	6337	0	2689	13	72	0.065
SRL_OPN_2PTS020_0356_20150120_152011_20150120_165958.EUM.nc	-0.000	-0.001	0.101	2870	5570	0	2663	4	33	0.069
SRL_OPN_2PTS020_0358_20150120_165957_20150120_183930.EUM.nc	0.013	0.008	0.084	3232	5467	0	2178	3	54	0.032
SRL_OPN_2PTS020_0360_20150120_183929_20150120_201849.EUM.nc	0.032	0.031	0.093	3257	5523	0	2098	14	154	0.054
SRL_OPN_2PTS020_0362_20150120_201849_20150120_215732.EUM.nc	-0.008	-0.017	0.116	3009	5461	0	2292	51	109	0.091
SRL_OPN_2PTS020_0364_20150120_215731_20150120_233524.EUM.nc	0.018	0.017	0.087	2471	5338	0	2751	14	102	0.014
SRL_OPN_2PTS020_0365_20150120_233524_20150121_011314.EUM.nc	0.028	0.032	0.092	2860	5492	0	2609	8	15	0.053
SRL_OPN_2PTS020_0367_20150121_011313_20150121_025148.EUM.nc	0.009	-0.002	0.100	2876	5519	0	2591	7	45	0.041
SRL_OPN_2PTS020_0369_20150121_025149_20150121_043141.EUM.nc	0.004	-0.002	0.080	2884	5475	0	2476	15	100	0.022
SRL_OPN_2PTS020_0371_20150121_043140_20150121_061345.EUM.nc	0.022	0.012	0.107	3887	5728	0	1828	6	7	0.064
SRL_OPN_2PTS020_0373_20150121_061344_20150121_080118.EUM.nc	0.009	-0.002	0.107	4172	6088	0	1837	3	76	0.074
SRL_OPN_2PTS020_0376_20150121_080117_20150121_093927.EUM.nc	0.030	0.021	0.111	2814	5488	0	2526	39	109	0.072
SRL_OPN_2PTS020_0377_20150121_093927_20150121_111711.EUM.nc	-0.005	0.002	0.096	1999	4870	0	2794	48	29	0.039
SRL_OPN_2PTS020_0379_20150121_111710_20150121_125538.EUM.nc	-0.019	-0.009	0.076	2654	5255	0	2493	8	100	0.038
SRL_OPN_2PTS020_0381_20150121_125537_20150121_144851.EUM.nc	0.006	0.017	0.093	3424	6245	0	2745	14	62	0.100

– Continued on next page

Table 3: Sea Surface Height Anomaly (Model Wet) Statistics.

– Continued from previous page

File	Median	Mean	Std. Dev.	No. Obs.	Total Obs.	Default Lat/Lon	Flag (total)	Default (total)	3-Sigma Edited	1 Cpr Amp.
SRL_OPN_2PTS020_0384_20150121_144851_20150121_162837.EUM.nc	-0.006	-0.013	0.103	3345	5655	0	2199	15	96	0.040
SRL_OPN_2PTS020_0386_20150121_162836_20150121_180812.EUM.nc	-0.016	-0.017	0.110	3125	5577	0	2400	20	32	0.024
SRL_OPN_2PTS020_0388_20150121_180812_20150121_194740.EUM.nc	0.025	0.027	0.097	3282	5552	0	2236	10	24	0.057
SRL_OPN_2PTS020_0390_20150121_194739_20150121_212636.EUM.nc	-0.022	-0.028	0.107	3386	5385	0	1805	29	165	0.062
SRL_OPN_2PTS020_0392_20150121_212636_20150121_230439.EUM.nc	0.012	0.014	0.084	2178	5319	0	3046	13	82	0.019
SRL_OPN_2PTS020_0393_20150121_230440_20150122_004227.EUM.nc	0.015	0.019	0.085	3087	5456	0	2268	20	81	0.019
SRL_OPN_2PTS020_0395_20150122_004227_20150122_022042.EUM.nc	0.010	0.006	0.096	2705	5553	0	2754	7	87	0.018
SRL_OPN_2PTS020_0397_20150122_022041_20150122_040002.EUM.nc	0.012	0.008	0.067	2694	5541	0	2586	5	256	0.020
SRL_OPN_2PTS020_0399_20150122_040003_20150122_054125.EUM.nc	0.021	0.020	0.086	3240	5510	0	2132	24	114	0.040
SRL_OPN_2PTS020_0401_20150122_054124_20150122_073019.EUM.nc	-0.013	-0.018	0.104	4232	6157	0	1866	0	59	0.100
SRL_OPN_2PTS020_0404_20150122_073018_20150122_090840.EUM.nc	0.022	0.016	0.089	3500	5540	0	1975	8	57	0.047
SRL_OPN_2PTS020_0405_20150122_090840_20150122_104625.EUM.nc	-0.037	-0.032	0.112	2334	5502	0	3084	18	66	0.044
SRL_OPN_2PTS020_0407_20150122_104624_20150122_122436.EUM.nc	-0.021	-0.015	0.081	2587	5388	0	2720	16	65	0.056
SRL_OPN_2PTS020_0409_20150122_122436_20150122_140355.EUM.nc	0.005	0.015	0.088	3259	5466	0	2085	8	114	0.080
SRL_OPN_2PTS020_0411_20150122_140354_20150122_155716.EUM.nc	-0.024	-0.119	2.075	3237	6304	0	2961	6	100	3.691
SRL_OPN_2PTS020_0414_20150122_155715_20150122_173653.EUM.nc	0.023	0.018	0.119	2841	5480	0	2538	7	94	0.095
SRL_OPN_2PTS020_0416_20150122_173653_20150122_191628.EUM.nc	0.014	0.019	0.083	3349	5582	0	2089	5	139	0.027
SRL_OPN_2PTS020_0418_20150122_191628_20150122_205535.EUM.nc	-0.032	-0.031	0.098	3619	5586	0	1819	12	136	0.088
SRL_OPN_2PTS020_0420_20150122_205534_20150122_223353.EUM.nc	0.019	0.018	0.085	2879	5369	0	2405	39	46	0.037
SRL_OPN_2PTS020_0421_20150122_223353_20150123_001145.EUM.nc	0.013	0.019	0.082	3048	5482	0	2311	19	104	0.043
SRL_OPN_2PTS020_0423_20150123_001145_20150123_014936.EUM.nc	-0.014	-0.022	0.087	3103	5541	0	2404	10	24	0.054
SRL_OPN_2PTS020_0425_20150123_014936_20150123_032004.EUM.nc	0.023	0.020	0.070	2764	4682	0	1822	8	88	0.000
SRL_OPN_2PTS020_0427_20150123_032623_20150123_050921.EUM.nc	0.008	0.016	0.083	3003	5782	0	2689	8	82	0.014
SRL_OPN_2PTS020_0429_20150123_050920_20150123_065917.EUM.nc	0.026	0.010	0.097	3851	6182	0	2235	4	92	0.078
SRL_OPN_2PTS020_0432_20150123_065916_20150123_083743.EUM.nc	0.004	0.004	0.092	4072	5612	0	1306	18	216	0.035
SRL_OPN_2PTS020_0434_20150123_083742_20150123_101541.EUM.nc	-0.005	-0.002	0.116	2649	5384	0	2607	21	107	0.065
SRL_OPN_2PTS020_0435_20150123_101540_20150123_115340.EUM.nc	-0.006	-0.001	0.088	2506	5410	0	2806	12	86	0.038
SRL_OPN_2PTS020_0437_20150123_115340_20150123_133232.EUM.nc	-0.019	-0.014	0.070	2932	5323	0	2252	8	131	0.044
SRL_OPN_2PTS020_0439_20150123_133233_20150123_152555.EUM.nc	-0.004	-0.004	0.088	3593	6324	0	2652	2	77	0.044
SRL_OPN_2PTS020_0442_20150123_152554_20150123_170534.EUM.nc	0.004	0.004	0.102	2772	5563	0	2709	6	76	0.056
SRL_OPN_2PTS020_0444_20150123_170533_20150123_184513.EUM.nc	0.002	0.004	0.079	3254	5482	0	2157	5	66	0.031
SRL_OPN_2PTS020_0446_20150123_184513_20150123_202432.EUM.nc	-0.020	-0.017	0.086	3368	5497	0	1954	11	164	0.024
SRL_OPN_2PTS020_0448_20150123_202431_20150123_220302.EUM.nc	-0.007	-0.014	0.105	3005	5470	0	2338	27	100	0.051
SRL_OPN_2PTS020_0450_20150123_220302_20150123_234102.EUM.nc	-0.002	-0.000	0.083	2615	5435	0	2682	26	112	0.045
SRL_OPN_2PTS020_0451_20150123_234101_20150124_011853.EUM.nc	0.034	0.032	0.098	2976	5491	0	2444	14	57	0.069
SRL_OPN_2PTS020_0453_20150124_011852_20150124_025722.EUM.nc	-0.011	-0.013	0.081	2948	5522	0	2469	21	84	0.005
SRL_OPN_2PTS020_0455_20150124_025722_20150124_043729.EUM.nc	0.014	0.016	0.087	2899	5497	0	2532	8	58	0.025
SRL_OPN_2PTS020_0457_20150124_043729_20150124_061933.EUM.nc	0.048	0.037	0.095	3960	5762	0	1752	1	49	0.051
SRL_OPN_2PTS020_0459_20150124_061932_20150124_080659.EUM.nc	-0.004	-0.007	0.086	4047	6101	0	1888	8	158	0.048

– Continued on next page

Table 3: Sea Surface Height Anomaly (Model Wet) Statistics.

– Continued from previous page

File	Median	Mean	Std. Dev.	No. Obs.	Total Obs.	Default Lat/Lon	Flag (total)	Default (total)	3-Sigma Edited	1 Cpr Amp.
SRL_OPN_2PTS020_0462_20150124_080658_20150124_094457.EUM.nc	0.014	0.007	0.120	2666	5470	0	2546	27	231	0.091
SRL_OPN_2PTS020_0463_20150124_094457_20150124_112249.EUM.nc	0.022	0.017	0.092	2009	5252	0	3151	30	62	0.064
SRL_OPN_2PTS020_0465_20150124_112248_20150124_130120.EUM.nc	-0.013	-0.005	0.074	2735	5299	0	2493	2	69	0.044
SRL_OPN_2PTS020_0467_20150124_130119_20150124_163412.EUM.nc	-0.008	-0.007	0.100	6771	11940	0	5024	17	128	0.047
SRL_OPN_2PTS020_0472_20150124_163411_20150124_181356.EUM.nc	-0.015	-0.008	0.088	3095	5601	0	2425	16	65	0.054
SRL_OPN_2PTS020_0474_20150124_181355_20150124_195322.EUM.nc	-0.037	-0.042	0.078	3136	5533	0	2296	12	89	0.053
SRL_OPN_2PTS020_0476_20150124_195322_20150124_213207.EUM.nc	-0.029	-0.032	0.077	3335	5382	0	1664	30	353	0.007
SRL_OPN_2PTS020_0478_20150124_213208_20150124_231017.EUM.nc	-0.000	-0.004	0.103	2199	5310	0	3061	5	45	0.044
SRL_OPN_2PTS020_0479_20150124_231016_20150125_004805.EUM.nc	0.017	0.019	0.077	3067	5453	0	2287	39	60	0.042
SRL_OPN_2PTS020_0481_20150125_004804_20150125_022615.EUM.nc	0.002	0.007	0.101	2817	5524	0	2666	5	36	0.015
SRL_OPN_2PTS020_0483_20150125_022614_20150125_040550.EUM.nc	0.025	0.026	0.081	2839	5478	0	2555	6	78	0.022
SRL_OPN_2PTS020_0485_20150125_040550_20150125_054710.EUM.nc	0.030	0.029	0.082	3569	5644	0	1936	20	119	0.029
SRL_OPN_2PTS020_0487_20150125_054709_20150125_073600.EUM.nc	0.000	-0.002	0.080	4152	6166	0	1928	2	84	0.042
SRL_OPN_2PTS020_0490_20150125_073600_20150125_091410.EUM.nc	0.001	-0.011	0.109	3276	5519	0	2121	16	106	0.090
SRL_OPN_2PTS020_0491_20150125_091410_20150125_105202.EUM.nc	0.011	0.022	0.126	2222	5456	0	3159	49	26	0.105
SRL_OPN_2PTS020_0493_20150125_105203_20150125_123016.EUM.nc	0.002	0.003	0.078	2524	5305	0	2704	8	69	0.029
SRL_OPN_2PTS020_0495_20150125_123015_20150125_140931.EUM.nc	-0.015	-0.015	0.080	3190	5507	0	2219	4	94	0.044
SRL_OPN_2PTS020_0497_20150125_140930_20150125_160252.EUM.nc	-0.001	0.005	0.099	3223	6380	0	2999	10	148	0.033
SRL_OPN_2PTS020_0500_20150125_160251_20150125_174238.EUM.nc	-0.025	-0.024	0.089	2942	5603	0	2568	7	86	0.014
SRL_OPN_2PTS020_0502_20150125_174238_20150125_192204.EUM.nc	-0.006	-0.011	0.073	3218	5562	0	2100	10	234	0.018
SRL_OPN_2PTS020_0504_20150125_192203_20150125_210109.EUM.nc	-0.035	-0.036	0.081	3601	5562	0	1794	16	151	0.012
SRL_OPN_2PTS020_0506_20150125_210108_20150125_223932.EUM.nc	0.006	0.008	0.093	2800	5350	0	2429	40	81	0.049
SRL_OPN_2PTS020_0507_20150125_223932_20150126_001713.EUM.nc	0.019	0.035	0.122	3031	5427	0	2289	4	103	0.122
SRL_OPN_2PTS020_0509_20150126_001713_20150126_015514.EUM.nc	-0.004	-0.003	0.106	3072	5517	0	2376	4	65	0.067
SRL_OPN_2PTS020_0511_20150126_015515_20150126_033421.EUM.nc	0.003	0.006	0.098	2992	5483	0	2316	27	148	0.052
SRL_OPN_2PTS020_0513_20150126_033420_20150126_051501.EUM.nc	0.005	0.007	0.094	3047	5519	0	2391	2	79	0.020
SRL_OPN_2PTS020_0515_20150126_051501_20150126_070456.EUM.nc	0.012	0.012	0.081	3744	6200	0	2238	19	199	0.042
SRL_OPN_2PTS020_0518_20150126_070455_20150126_084320.EUM.nc	0.002	-0.000	0.077	3967	5600	0	1529	27	77	0.037
SRL_OPN_2PTS020_0520_20150126_084320_20150126_102117.EUM.nc	-0.012	-0.010	0.121	2575	5381	0	2707	33	66	0.093
SRL_OPN_2PTS020_0521_20150126_102116_20150126_115909.EUM.nc	-0.009	0.001	0.081	2507	5358	0	2767	24	60	0.027
SRL_OPN_2PTS020_0523_20150126_115908_20150126_133805.EUM.nc	-0.008	-0.006	0.075	2934	5392	0	2283	18	157	0.063
SRL_OPN_2PTS020_0525_20150126_133806_20150126_153130.EUM.nc	0.009	0.009	0.088	3542	6341	0	2680	5	114	0.018
SRL_OPN_2PTS020_0528_20150126_153129_20150126_185047.EUM.nc	0.008	0.009	0.092	6150	11089	0	4782	20	137	0.014
SRL_OPN_2PTS020_0532_20150126_185047_20150126_203002.EUM.nc	0.017	0.015	0.077	3396	5503	0	1879	28	200	0.029
SRL_OPN_2PTS020_0534_20150126_203001_20150126_220840.EUM.nc	-0.003	-0.010	0.095	3033	5476	0	2342	32	69	0.044
SRL_OPN_2PTS020_0536_20150126_220840_20150126_234629.EUM.nc	0.023	0.021	0.090	2895	5458	0	2495	7	61	0.038
SRL_OPN_2PTS020_0537_20150126_234628_20150127_012422.EUM.nc	0.012	0.019	0.103	2877	5507	0	2544	21	65	0.050
SRL_OPN_2PTS020_0539_20150127_012422_20150127_030303.EUM.nc	0.004	0.015	0.101	3005	5559	0	2448	12	94	0.064
SRL_OPN_2PTS020_0541_20150127_030303_20150127_044309.EUM.nc	0.012	0.009	0.082	2914	5482	0	2428	9	131	0.029

– Continued on next page

Table 3: Sea Surface Height Anomaly (Model Wet) Statistics.

– Continued from previous page

File	Median	Mean	Std. Dev.	No. Obs.	Total Obs.	Default Lat/Lon	Flag (total)	Default (total)	3-Sigma Edited	1 Cpr Amp.
SRL_OPN_2PTS020_0543_20150127_044308_20150127_062530.EUM.nc	0.009	0.009	0.096	3999	5776	0	1706	4	67	0.025
SRL_OPN_2PTS020_0545_20150127_062529_20150127_081228.EUM.nc	0.020	0.016	0.078	4036	6098	0	1882	3	177	0.043
SRL_OPN_2PTS020_0548_20150127_081227_20150127_095034.EUM.nc	0.018	0.025	0.138	2707	5371	0	2557	22	85	0.096
SRL_OPN_2PTS020_0549_20150127_095033_20150127_112818.EUM.nc	-0.013	-0.006	0.091	2131	5280	0	3074	26	49	0.038
SRL_OPN_2PTS020_0551_20150127_112818_20150127_130651.EUM.nc	0.000	0.015	0.097	2851	5390	0	2522	3	14	0.068
SRL_OPN_2PTS020_0553_20150127_130651_20150127_150009.EUM.nc	-0.009	-0.009	0.078	3457	6332	0	2753	6	116	0.045
SRL_OPN_2PTS020_0556_20150127_150009_20150127_163957.EUM.nc	0.010	0.017	0.098	3039	5604	0	2447	14	104	0.040
SRL_OPN_2PTS020_0558_20150127_163957_20150127_181931.EUM.nc	-0.007	-0.002	0.089	3125	5493	0	2301	11	56	0.040
SRL_OPN_2PTS020_0560_20150127_181930_20150127_195855.EUM.nc	0.033	0.036	0.079	3072	5515	0	2311	5	127	0.045
SRL_OPN_2PTS020_0562_20150127_195854_20150127_213746.EUM.nc	-0.030	-0.029	0.082	3390	5492	0	1876	26	200	0.041
SRL_OPN_2PTS020_0564_20150127_213745_20150127_231545.EUM.nc	-0.002	0.000	0.096	2267	5272	0	2883	13	109	0.057
SRL_OPN_2PTS020_0565_20150127_231544_20150128_005333.EUM.nc	-0.003	0.011	0.108	2951	5518	0	2513	26	28	0.094
SRL_OPN_2PTS020_0567_20150128_005332_20150128_023155.EUM.nc	-0.004	0.003	0.099	2832	5528	0	2589	8	99	0.038
SRL_OPN_2PTS020_0569_20150128_023154_20150128_041126.EUM.nc	-0.006	-0.008	0.093	2801	5507	0	2601	16	89	0.030
SRL_OPN_2PTS020_0571_20150128_041126_20150128_055304.EUM.nc	0.029	0.028	0.087	3698	5692	0	1864	8	122	0.064
SRL_OPN_2PTS020_0573_20150128_055303_20150128_074131.EUM.nc	0.031	0.028	0.089	4133	6151	0	1902	7	109	0.074
SRL_OPN_2PTS020_0576_20150128_074130_20150128_091948.EUM.nc	0.015	0.015	0.108	3152	5536	0	2272	8	104	0.100
SRL_OPN_2PTS020_0577_20150128_091947_20150128_105731.EUM.nc	0.012	0.017	0.103	2122	5395	0	3217	22	34	0.055
SRL_OPN_2PTS020_0579_20150128_105730_20150128_123547.EUM.nc	-0.031	-0.014	0.096	2524	5317	0	2771	2	20	0.107
SRL_OPN_2PTS020_0581_20150128_123546_20150128_141516.EUM.nc	-0.010	-0.010	0.095	3234	5496	0	2128	3	131	0.126
SRL_OPN_2PTS020_0583_20150128_141517_20150128_160835.EUM.nc	0.028	0.024	0.092	3231	6362	0	2943	5	183	0.035
SRL_OPN_2PTS020_0586_20150128_160834_20150128_174818.EUM.nc	-0.012	-0.007	0.095	2830	4574	0	1691	2	51	0.025
SRL_OPN_2PTS020_0588_20150128_174818_20150128_192742.EUM.nc	-0.003	0.009	0.095	3267	5597	0	2195	10	125	0.050
SRL_OPN_2PTS020_0590_20150128_192743_20150128_210646.EUM.nc	-0.029	-0.035	0.089	3586	5564	0	1877	24	77	0.072
SRL_OPN_2PTS020_0592_20150128_210645_20150128_224506.EUM.nc	0.022	0.023	0.098	2690	5302	0	2477	17	118	0.023
SRL_OPN_2PTS020_0593_20150128_224506_20150129_002248.EUM.nc	0.006	0.006	0.088	2965	5436	0	2345	5	121	0.054
SRL_OPN_2PTS020_0595_20150129_002247_20150129_020053.EUM.nc	0.005	-0.004	0.095	2986	5553	0	2471	9	87	0.028
SRL_OPN_2PTS020_0597_20150129_020053_20150129_033955.EUM.nc	0.019	0.018	0.091	2999	5490	0	2408	8	75	0.006
SRL_OPN_2PTS020_0599_20150129_033955_20150129_052052.EUM.nc	0.015	0.013	0.097	3024	5526	0	2426	2	74	0.091
SRL_OPN_2PTS020_0601_20150129_052051_20150129_071028.EUM.nc	0.014	0.001	0.105	3887	6163	0	2203	23	50	0.101
SRL_OPN_2PTS020_0604_20150129_071027_20150129_084858.EUM.nc	0.041	0.042	0.074	3825	5618	0	1609	7	177	0.047
SRL_OPN_2PTS020_0605_20150129_084857_20150129_102654.EUM.nc	0.004	0.011	0.109	2465	5411	0	2822	13	111	0.062
SRL_OPN_2PTS020_0607_20150129_102653_20150129_120448.EUM.nc	0.013	0.019	0.089	2535	5385	0	2785	20	45	0.045
SRL_OPN_2PTS020_0609_20150129_120447_20150129_134348.EUM.nc	0.008	0.015	0.095	3034	5422	0	2270	16	102	0.094
SRL_OPN_2PTS020_0611_20150129_134348_20150129_153712.EUM.nc	-0.006	-0.016	0.083	3519	6361	0	2720	4	118	0.033
SRL_OPN_2PTS020_0614_20150129_153712_20150129_171650.EUM.nc	0.010	0.017	0.096	2791	5564	0	2731	3	39	0.037
SRL_OPN_2PTS020_0616_20150129_171649_20150129_185629.EUM.nc	0.005	0.005	0.086	3284	5509	0	2142	16	67	0.070
SRL_OPN_2PTS020_0618_20150129_185628_20150129_203544.EUM.nc	0.031	0.033	0.075	3438	5534	0	1856	12	228	0.043
SRL_OPN_2PTS020_0620_20150129_203543_20150129_221410.EUM.nc	-0.010	-0.000	0.106	2955	5463	0	2387	37	84	0.074

– Continued on next page

Table 3: Sea Surface Height Anomaly (Model Wet) Statistics.

– Continued from previous page –

File	Median	Mean	Std. Dev.	No. Obs.	Total Obs.	Default Lat/Lon	Flag (total)	Default (total)	3-Sigma Edited	1 Cpr Amp.
SRL_OPN_2PTS020_0622_20150129_221409_20150129_235205.EUM.nc	0.035	0.032	0.079	2818	5441	0	2542	8	73	0.027
SRL_OPN_2PTS020_0623_20150129_235205_20150130_013000.EUM.nc	0.043	0.037	0.084	2897	5514	0	2511	3	103	0.045
SRL_OPN_2PTS020_0625_20150130_012959_20150130_030836.EUM.nc	0.040	0.032	0.098	3025	5522	0	2382	9	106	0.059
SRL_OPN_2PTS020_0627_20150130_030835_20150130_044856.EUM.nc	0.026	0.017	0.098	3017	5442	0	2357	7	61	0.073
SRL_OPN_2PTS020_0629_20150130_044855_20150130_063116.EUM.nc	0.043	0.031	0.094	4021	5753	0	1681	4	47	0.085
SRL_OPN_2PTS020_0631_20150130_063116_20150130_081807.EUM.nc	0.022	0.024	0.085	4049	6087	0	1870	7	161	0.048
SRL_OPN_2PTS020_0634_20150130_081807_20150130_095600.EUM.nc	0.014	0.019	0.128	2741	5379	0	2546	15	77	0.104
SRL_OPN_2PTS020_0635_20150130_095600_20150130_113355.EUM.nc	0.004	0.001	0.093	2289	5348	0	2955	28	76	0.047
SRL_OPN_2PTS020_0637_20150130_113356_20150130_131233.EUM.nc	-0.006	0.002	0.106	2823	5354	0	2464	10	57	0.085
SRL_OPN_2PTS020_0639_20150130_131232_20150130_150550.EUM.nc	0.014	0.014	0.073	3436	6337	0	2729	3	169	0.057
SRL_OPN_2PTS020_0642_20150130_150551_20150130_164539.EUM.nc	-0.006	-0.007	0.089	2878	5583	0	2577	8	120	0.021
SRL_OPN_2PTS020_0644_20150130_164538_20150130_182513.EUM.nc	0.016	0.019	0.089	3202	5506	0	2191	4	109	0.062
SRL_OPN_2PTS020_0646_20150130_182512_20150130_200436.EUM.nc	0.008	0.004	0.093	2875	5494	0	2398	51	170	0.071
SRL_OPN_2PTS020_0648_20150130_200435_20150130_214315.EUM.nc	-0.027	-0.025	0.090	3372	5487	0	2032	42	41	0.029
SRL_OPN_2PTS020_0650_20150130_214315_20150130_232121.EUM.nc	0.016	0.017	0.099	2446	5333	0	2795	22	70	0.073
SRL_OPN_2PTS020_0651_20150130_232120_20150131_005910.EUM.nc	0.022	0.026	0.087	2805	5504	0	2554	31	114	0.078
SRL_OPN_2PTS020_0653_20150131_005909_20150131_023726.EUM.nc	0.031	0.024	0.103	2869	5532	0	2553	20	90	0.106
SRL_OPN_2PTS020_0655_20150131_023726_20150131_041712.EUM.nc	0.034	0.029	0.084	2833	5502	0	2546	26	97	0.065
SRL_OPN_2PTS020_0657_20150131_041712_20150131_055857.EUM.nc	0.028	0.018	0.099	3759	5714	0	1854	6	95	0.075
SRL_OPN_2PTS020_0659_20150131_055856_20150131_074709.EUM.nc	0.029	0.024	0.087	4161	6138	0	1907	2	68	0.059
SRL_OPN_2PTS020_0662_20150131_074708_20150131_092515.EUM.nc	0.015	0.012	0.104	3137	5484	0	2247	7	93	0.059
SRL_OPN_2PTS020_0663_20150131_092515_20150131_110307.EUM.nc	0.008	0.007	0.097	2080	5422	0	3276	26	40	0.056
SRL_OPN_2PTS020_0665_20150131_110306_20150131_124127.EUM.nc	-0.036	-0.021	0.096	2563	5311	0	2692	11	45	0.073
SRL_OPN_2PTS020_0667_20150131_124126_20150131_142059.EUM.nc	0.012	0.020	0.100	3338	5457	0	2024	14	81	0.128
SRL_OPN_2PTS020_0669_20150131_142059_20150131_161418.EUM.nc	0.004	-0.002	0.099	3342	6360	0	2909	11	98	0.023
SRL_OPN_2PTS020_0672_20150131_161417_20150131_175354.EUM.nc	0.001	0.002	0.084	2969	5570	0	2543	8	50	0.052
SRL_OPN_2PTS020_0674_20150131_175354_20150131_193326.EUM.nc	0.017	0.016	0.087	3293	5600	0	2205	16	86	0.062
SRL_OPN_2PTS020_0676_20150131_193326_20150131_211218.EUM.nc	-0.018	-0.025	0.090	3442	5428	0	1845	6	135	0.086
SRL_OPN_2PTS020_0678_20150131_211217_20150131_225037.EUM.nc	0.011	0.011	0.107	2507	5418	0	2840	15	56	0.069
SRL_OPN_2PTS020_0679_20150131_225036_20150201_002825.EUM.nc	0.025	0.023	0.094	3103	5417	0	2231	12	71	0.075
SRL_OPN_2PTS020_0681_20150201_002824_20150201_020624.EUM.nc	0.002	-0.005	0.079	2831	5543	0	2591	28	93	0.023
SRL_OPN_2PTS020_0683_20150201_020624_20150201_034541.EUM.nc	0.034	0.031	0.075	2893	5544	0	2490	9	152	0.051
SRL_OPN_2PTS020_0685_20150201_034540_20150201_052645.EUM.nc	0.022	0.018	0.090	2961	5540	0	2502	6	71	0.074
SRL_OPN_2PTS020_0687_20150201_052645_20150201_071609.EUM.nc	0.008	-0.000	0.102	3994	6166	0	2121	12	39	0.099
SRL_OPN_2PTS020_0690_20150201_071608_20150201_085428.EUM.nc	0.053	0.049	0.100	3827	5586	0	1657	22	80	0.058
SRL_OPN_2PTS020_0691_20150201_085428_20150201_103223.EUM.nc	-0.008	-0.003	0.090	2203	5497	0	3090	21	183	0.009
SRL_OPN_2PTS020_0693_20150201_103223_20150201_121028.EUM.nc	-0.004	0.006	0.100	2480	5447	0	2899	36	32	0.071
SRL_OPN_2PTS020_0695_20150201_121028_20150201_134925.EUM.nc	0.001	0.002	0.080	3046	5429	0	2253	7	123	0.065
SRL_OPN_2PTS020_0697_20150201_134925_20150201_154248.EUM.nc	-0.020	-0.017	0.092	3532	6353	0	2731	17	73	0.020

– Continued on next page –

Table 3: Sea Surface Height Anomaly (Model Wet) Statistics.

– Continued from previous page

File	Median	Mean	Std. Dev.	No. Obs.	Total Obs.	Default Lat/Lon	Flag (total)	Default (total)	3-Sigma Edited	1 Cpr Amp.
SRL_OPN_2PTS020_0700_20150201_154247_20150201_172236.EUM.nc	0.005	0.011	0.082	2791	5514	0	2632	4	87	0.027
SRL_OPN_2PTS020_0702_20150201_172235_20150201_190212.EUM.nc	0.022	0.026	0.069	3212	5583	0	2213	14	144	0.039
SRL_OPN_2PTS020_0704_20150201_190211_20150201_204117.EUM.nc	-0.013	-0.011	0.091	3629	5545	0	1700	16	200	0.078
SRL_OPN_2PTS020_0706_20150201_204117_20150201_221948.EUM.nc	-0.013	-0.019	0.094	3032	5335	0	2245	39	19	0.069
SRL_OPN_2PTS020_0708_20150201_221949_20150201_235743.EUM.nc	0.041	0.036	0.088	2989	5480	0	2439	7	45	0.052
SRL_OPN_2PTS020_0709_20150201_235742_20150202_013538.EUM.nc	0.020	0.020	0.082	2984	5560	0	2476	2	98	0.022
SRL_OPN_2PTS020_0711_20150202_013537_20150202_031428.EUM.nc	0.052	0.042	0.097	3015	5530	0	2427	18	70	0.055
SRL_OPN_2PTS020_0713_20150202_031427_20150202_045445.EUM.nc	0.027	0.024	0.094	3008	5461	0	2344	8	101	0.023
SRL_OPN_2PTS020_0715_20150202_045445_20150202_063723.EUM.nc	0.024	0.009	0.103	4030	5806	0	1737	1	38	0.087
SRL_OPN_2PTS020_0717_20150202_063723_20150202_082346.EUM.nc	0.050	0.040	0.095	3984	6054	0	1835	4	231	0.058
SRL_OPN_2PTS020_0720_20150202_082345_20150202_100146.EUM.nc	0.014	0.018	0.115	2710	5401	0	2496	10	185	0.062
SRL_OPN_2PTS020_0721_20150202_100145_20150202_113943.EUM.nc	-0.005	-0.003	0.099	2376	5366	0	2924	43	23	0.077
SRL_OPN_2PTS020_0723_20150202_113942_20150202_131815.EUM.nc	-0.021	-0.012	0.092	2943	5329	0	2323	8	55	0.052
SRL_OPN_2PTS020_0725_20150202_131815_20150202_151135.EUM.nc	0.020	0.019	0.081	3516	6353	0	2730	4	103	0.060
SRL_OPN_2PTS020_0728_20150202_151135_20150202_165123.EUM.nc	-0.010	-0.014	0.100	2865	5548	0	2585	11	87	0.023
SRL_OPN_2PTS020_0730_20150202_165122_20150202_183105.EUM.nc	0.026	0.023	0.082	3223	5505	0	2145	21	116	0.023
SRL_OPN_2PTS020_0732_20150202_183104_20150202_201017.EUM.nc	-0.003	-0.005	0.086	3054	5461	0	2267	16	124	0.049
SRL_OPN_2PTS020_0734_20150202_201016_20150202_214903.EUM.nc	-0.015	-0.019	0.098	3325	5499	0	2087	13	74	0.059
SRL_OPN_2PTS020_0736_20150202_214902_20150202_232707.EUM.nc	0.026	0.033	0.094	2435	5286	0	2732	57	62	0.061
SRL_OPN_2PTS020_0737_20150202_232706_20150203_010448.EUM.nc	0.021	0.027	0.098	2691	5484	0	2705	18	70	0.045
SRL_OPN_2PTS020_0739_20150203_010447_20150203_024316.EUM.nc	0.036	0.031	0.094	3013	5560	0	2505	11	31	0.077
SRL_OPN_2PTS020_0741_20150203_024315_20150203_042307.EUM.nc	0.040	0.038	0.095	2818	5501	0	2564	32	87	0.049
SRL_OPN_2PTS020_0743_20150203_042308_20150203_060452.EUM.nc	0.031	0.028	0.100	3842	5701	0	1803	5	51	0.081
SRL_OPN_2PTS020_0745_20150203_060451_20150203_075250.EUM.nc	0.020	0.016	0.086	4019	6099	0	1918	8	154	0.058
SRL_OPN_2PTS020_0748_20150203_075249_20150203_093102.EUM.nc	0.015	0.018	0.109	3153	5451	0	2233	19	46	0.076
SRL_OPN_2PTS020_0749_20150203_093101_20150203_110852.EUM.nc	0.009	0.008	0.104	2153	5412	0	3179	45	35	0.057
SRL_OPN_2PTS020_0751_20150203_110853_20150203_124706.EUM.nc	-0.037	-0.032	0.081	2491	5261	0	2681	6	83	0.065
SRL_OPN_2PTS020_0758_20150203_162001_20150203_175946.EUM.nc	-0.001	-0.001	0.093	3026	5588	0	2485	3	74	0.014
SRL_OPN_2PTS020_0760_20150203_175945_20150203_211806.EUM.nc	-0.024	-0.022	0.086	6635	10988	0	3995	51	307	0.039
SRL_OPN_2PTS020_0764_20150203_211805_20150203_225622.EUM.nc	0.009	0.018	0.090	2339	5395	0	2901	13	142	0.041
SRL_OPN_2PTS020_0765_20150203_225621_20150204_003402.EUM.nc	0.024	0.022	0.087	3192	5439	0	2153	8	86	0.028
SRL_OPN_2PTS020_0767_20150204_003402_20150204_021213.EUM.nc	0.021	0.021	0.087	2819	5543	0	2608	2	114	0.060
SRL_OPN_2PTS020_0769_20150204_021212_20150204_035134.EUM.nc	0.029	0.034	0.096	2840	5497	0	2513	22	122	0.059
SRL_OPN_2PTS020_0771_20150204_035134_20150204_053236.EUM.nc	0.004	-0.004	0.094	3018	5515	0	2435	9	53	0.069
SRL_OPN_2PTS020_0773_20150204_053235_20150204_072148.EUM.nc	0.021	0.009	0.097	4157	6193	0	2008	4	24	0.099
SRL_OPN_2PTS020_0776_20150204_072148_20150204_090014.EUM.nc	0.020	0.019	0.094	3715	5591	0	1743	14	119	0.081
SRL_OPN_2PTS020_0777_20150204_090014_20150204_103808.EUM.nc	-0.021	-0.025	0.108	2381	5465	0	3034	10	40	0.057
SRL_OPN_2PTS020_0779_20150204_103807_20150204_121606.EUM.nc	0.002	0.006	0.089	2480	5414	0	2782	48	104	0.059
SRL_OPN_2PTS020_0781_20150204_121605_20150204_135517.EUM.nc	0.007	0.013	0.093	3165	5441	0	2195	6	75	0.075

– Continued on next page

Table 3: Sea Surface Height Anomaly (Model Wet) Statistics.

– Continued from previous page –

File	Median	Mean	Std. Dev.	No. Obs.	Total Obs.	Default Lat/Lon	Flag (total)	Default (total)	3-Sigma Edited	1 Cpr Amp.
SRL_OPN_2PTS020_0783_20150204_135517_20150204_154840.EUM.nc	0.005	0.005	0.086	3523	6349	0	2731	15	80	0.015
SRL_OPN_2PTS020_0786_20150204_154840_20150204_172827.EUM.nc	0.020	0.031	0.082	2814	5484	0	2551	6	113	0.025
SRL_OPN_2PTS020_0788_20150204_172828_20150204_190755.EUM.nc	0.023	0.031	0.077	3379	5579	0	2015	16	169	0.020
SRL_OPN_2PTS020_0790_20150204_190754_20150204_204705.EUM.nc	-0.046	-0.031	0.108	3775	5525	0	1630	21	99	0.108
SRL_OPN_2PTS020_0792_20150204_204705_20150204_222535.EUM.nc	-0.008	-0.015	0.092	2956	5351	0	2284	28	83	0.082
SRL_OPN_2PTS020_0794_20150204_222535_20150205_000320.EUM.nc	0.027	0.022	0.096	2995	5500	0	2399	21	85	0.046
SRL_OPN_2PTS020_0795_20150205_000319_20150205_014118.EUM.nc	0.011	0.018	0.084	3093	5549	0	2413	7	36	0.043
SRL_OPN_2PTS020_0797_20150205_014117_20150205_032003.EUM.nc	0.010	0.012	0.084	2921	5503	0	2366	17	199	0.034
SRL_OPN_2PTS020_0799_20150205_032002_20150205_050037.EUM.nc	0.021	0.022	0.084	3095	5492	0	2318	8	71	0.038
SRL_OPN_2PTS020_0801_20150205_050037_20150205_064322.EUM.nc	0.009	-0.007	0.088	3992	5805	0	1755	6	52	0.042
SRL_OPN_2PTS020_0803_20150205_064321_20150205_082925.EUM.nc	0.018	0.022	0.093	4185	6030	0	1736	2	107	0.007
SRL_OPN_2PTS020_0806_20150205_082924_20150205_100725.EUM.nc	0.001	0.008	0.120	2843	5384	0	2402	4	135	0.065
SRL_OPN_2PTS020_0807_20150205_100724_20150205_114513.EUM.nc	0.010	0.016	0.087	2362	5385	0	2886	21	116	0.013
SRL_OPN_2PTS020_0809_20150205_114514_20150205_132358.EUM.nc	0.019	0.018	0.084	2915	5364	0	2343	11	95	0.040
SRL_OPN_2PTS020_0811_20150205_132359_20150205_151721.EUM.nc	0.027	0.027	0.072	3486	6340	0	2710	3	141	0.032
SRL_OPN_2PTS020_0814_20150205_151720_20150205_165708.EUM.nc	0.004	0.007	0.112	2935	5562	0	2585	9	33	0.017
SRL_OPN_2PTS020_0816_20150205_165708_20150205_183640.EUM.nc	-0.000	0.001	0.086	3368	5470	0	2013	4	85	0.062
SRL_OPN_2PTS020_0818_20150205_183639_20150205_201600.EUM.nc	-0.017	-0.021	0.088	3276	5492	0	2050	11	155	0.055
SRL_OPN_2PTS020_0820_20150205_201559_20150205_215444.EUM.nc	-0.007	0.000	0.098	3195	5476	0	2106	43	132	0.071
SRL_OPN_2PTS020_0822_20150205_215443_20150205_233237.EUM.nc	0.003	-0.002	0.086	2320	5270	0	2751	14	185	0.009
SRL_OPN_2PTS020_0823_20150205_233236_20150206_011027.EUM.nc	0.036	0.038	0.082	2751	5497	0	2689	9	48	0.034
SRL_OPN_2PTS020_0825_20150206_011026_20150206_024857.EUM.nc	0.001	0.005	0.097	3032	5549	0	2414	3	100	0.058
SRL_OPN_2PTS020_0827_20150206_024857_20150206_042846.EUM.nc	0.020	0.015	0.089	2938	5478	0	2459	7	74	0.012
SRL_OPN_2PTS020_0829_20150206_042846_20150206_061048.EUM.nc	0.026	0.018	0.096	3873	5700	0	1797	5	25	0.063
SRL_OPN_2PTS020_0831_20150206_061047_20150206_075829.EUM.nc	-0.012	-0.010	0.087	4120	6081	0	1904	4	53	0.067
SRL_OPN_2PTS020_0834_20150206_075828_20150206_093639.EUM.nc	-0.007	-0.008	0.099	2855	5469	0	2427	30	157	0.081
SRL_OPN_2PTS020_0835_20150206_093639_20150206_111423.EUM.nc	0.001	0.005	0.106	2125	5360	0	3163	47	25	0.043
SRL_OPN_2PTS020_0837_20150206_111422_20150206_125248.EUM.nc	-0.036	-0.026	0.084	2642	5269	0	2562	10	55	0.081
SRL_OPN_2PTS020_0839_20150206_125248_20150206_144600.EUM.nc	0.024	0.039	0.104	3505	6256	0	2719	6	26	0.083
SRL_OPN_2PTS020_0842_20150206_144559_20150206_162546.EUM.nc	0.023	0.017	0.112	3367	5639	0	2211	12	49	0.063
SRL_OPN_2PTS020_0844_20150206_162545_20150206_180522.EUM.nc	-0.015	-0.027	0.110	3183	5610	0	2343	12	72	0.038
SRL_OPN_2PTS020_0846_20150206_180521_20150206_194450.EUM.nc	-0.039	-0.041	0.087	3277	5556	0	2145	12	122	0.054
SRL_OPN_2PTS020_0848_20150206_194449_20150206_212348.EUM.nc	-0.030	-0.025	0.084	3477	5389	0	1711	30	171	0.015
SRL_OPN_2PTS020_0850_20150206_212346_20150206_230153.EUM.nc	0.004	0.013	0.091	2246	5307	0	3005	9	47	0.062
SRL_OPN_2PTS020_0851_20150206_230152_20150207_003940.EUM.nc	0.027	0.026	0.083	3158	5471	0	2168	10	135	0.045
SRL_OPN_2PTS020_0853_20150207_003939_20150207_021753.EUM.nc	0.016	0.026	0.082	2791	5545	0	2552	2	200	0.047
SRL_OPN_2PTS020_0855_20150207_021754_20150207_035712.EUM.nc	0.031	0.036	0.111	2912	5546	0	2537	13	84	0.062
SRL_OPN_2PTS020_0857_20150207_035712_20150207_053830.EUM.nc	0.005	-0.003	0.105	3184	5504	0	2249	14	57	0.054
SRL_OPN_2PTS020_0859_20150207_053829_20150207_072731.EUM.nc	-0.011	-0.006	0.093	4247	6167	0	1879	4	37	0.068

– Continued on next page –

Table 3: Sea Surface Height Anomaly (Model Wet) Statistics.

– Continued from previous page –

File	Median	Mean	Std. Dev.	No. Obs.	Total Obs.	Default Lat/Lon	Flag (total)	Default (total)	3-Sigma Edited	1 Cpr Amp.
SRL_OPN_2PTS020_0862_20150207_072730_20150207_090553.EUM.nc	0.005	0.002	0.091	3544	5559	0	1872	17	126	0.040
SRL_OPN_2PTS020_0863_20150207_090552_20150207_104338.EUM.nc	-0.001	-0.001	0.120	2244	5481	0	3105	44	88	0.054
SRL_OPN_2PTS020_0865_20150207_104337_20150207_122148.EUM.nc	-2.215	-5.268	6.668	2650	5453	0	2778	13	12	9.695
SRL_OPN_2PTS020_0867_20150207_122147_20150207_140103.EUM.nc	0.024	0.019	0.068	3190	5442	0	2034	13	205	0.023
SRL_OPN_2PTS020_0869_20150207_140103_20150207_155426.EUM.nc	0.014	0.013	0.081	3260	6347	0	2994	7	86	0.023
SRL_OPN_2PTS020_0872_20150207_155425_20150207_173403.EUM.nc	-0.010	-0.011	0.110	2866	5481	0	2508	6	101	0.075
SRL_OPN_2PTS020_0874_20150207_173402_20150207_191215.EUM.nc	0.006	0.021	0.093	2318	3937	0	1569	16	34	0.046
SRL_OPN_2PTS020_0876_20150207_191215_20150207_205247.EUM.nc	-0.044	-0.045	0.082	3508	5225	0	1535	26	156	0.050
SRL_OPN_2PTS020_0878_20150207_205246_20150207_223106.EUM.nc	0.002	-0.005	0.088	2874	5359	0	2363	42	80	0.069
SRL_OPN_2PTS020_0879_20150207_223105_20150208_000858.EUM.nc	0.025	0.019	0.085	3072	5450	0	2337	9	32	0.039
SRL_OPN_2PTS020_0881_20150208_000858_20150208_014650.EUM.nc	0.004	0.006	0.104	3115	5554	0	2369	1	69	0.069
SRL_OPN_2PTS020_0883_20150208_014649_20150208_032549.EUM.nc	0.028	0.048	0.109	3007	5486	0	2289	9	181	0.086
SRL_OPN_2PTS020_0885_20150208_032548_20150208_050628.EUM.nc	0.016	0.012	0.089	2897	5501	0	2389	12	203	0.067
SRL_OPN_2PTS020_0887_20150208_050627_20150208_101255.EUM.nc	-0.009	-0.003	0.140	10821	17206	0	6053	24	308	0.057
SRL_OPN_2PTS020_0893_20150208_101254_20150208_115054.EUM.nc	-0.008	0.009	0.093	2439	5418	0	2856	25	98	0.042
SRL_OPN_2PTS020_0895_20150208_115053_20150208_132935.EUM.nc	0.027	0.033	0.077	2957	5314	0	2224	26	107	0.019
SRL_OPN_2PTS020_0897_20150208_132934_20150208_152306.EUM.nc	0.022	0.017	0.071	3505	6328	0	2677	9	137	0.016
SRL_OPN_2PTS020_0900_20150208_152305_20150208_184225.EUM.nc	0.015	0.018	0.132	6353	11048	0	4607	11	77	0.019
SRL_OPN_2PTS020_0904_20150208_184224_20150208_202134.EUM.nc	-0.001	-0.001	0.086	3374	5483	0	1917	9	183	0.047
SRL_OPN_2PTS020_0906_20150208_202133_20150208_220016.EUM.nc	-0.017	-0.025	0.088	2830	5469	0	2366	38	235	0.062
SRL_OPN_2PTS020_0908_20150208_220015_20150208_233815.EUM.nc	0.029	0.022	0.086	2585	5407	0	2699	10	113	0.037
SRL_OPN_2PTS020_0909_20150208_233814_20150209_011605.EUM.nc	0.027	0.024	0.107	3002	5468	0	2399	5	62	0.045
SRL_OPN_2PTS020_0911_20150209_011606_20150209_025433.EUM.nc	-0.002	0.000	0.107	3044	5523	0	2404	5	70	0.071
SRL_OPN_2PTS020_0913_20150209_025432_20150209_043437.EUM.nc	0.011	0.004	0.091	2946	5460	0	2425	16	73	0.072
SRL_OPN_2PTS020_0915_20150209_043436_20150209_061637.EUM.nc	0.026	0.007	0.106	3962	5743	0	1767	7	7	0.068
SRL_OPN_2PTS020_0917_20150209_061636_20150209_080410.EUM.nc	0.007	0.008	0.102	4089	6101	0	1936	1	75	0.067
SRL_OPN_2PTS020_0920_20150209_080410_20150209_094210.EUM.nc	0.011	0.003	0.110	2880	5497	0	2432	12	173	0.081
SRL_OPN_2PTS020_0921_20150209_094209_20150209_112003.EUM.nc	0.016	0.017	0.106	2197	5234	0	2936	57	44	0.046
SRL_OPN_2PTS020_0923_20150209_112003_20150209_125831.EUM.nc	-0.020	-0.013	0.083	2766	5282	0	2474	0	42	0.029
SRL_OPN_2PTS020_0925_20150209_125831_20150209_145145.EUM.nc	0.014	0.019	0.082	3475	6290	0	2720	7	88	0.046
SRL_OPN_2PTS020_0928_20150209_145144_20150209_163123.EUM.nc	0.010	0.004	0.103	3194	5642	0	2277	14	157	0.018
SRL_OPN_2PTS020_0930_20150209_163122_20150209_181107.EUM.nc	-0.012	-0.005	0.098	3225	5573	0	2307	7	34	0.043
SRL_OPN_2PTS020_0932_20150209_181107_20150209_195034.EUM.nc	-0.001	0.007	0.074	3302	5523	0	2159	6	56	0.046
SRL_OPN_2PTS020_0934_20150209_195034_20150209_212919.EUM.nc	-0.022	-0.025	0.105	3550	5389	0	1723	24	92	0.045
SRL_OPN_2PTS020_0936_20150209_212919_20150209_230730.EUM.nc	-0.011	0.006	0.097	2191	5325	0	3074	7	53	0.061
SRL_OPN_2PTS020_0937_20150209_230730_20150210_004518.EUM.nc	0.031	0.030	0.099	3154	5438	0	2249	11	24	0.058
SRL_OPN_2PTS020_0939_20150210_004518_20150210_022326.EUM.nc	0.012	0.016	0.086	2874	5548	0	2595	3	76	0.040
SRL_OPN_2PTS020_0941_20150210_022326_20150210_040258.EUM.nc	0.023	0.024	0.096	2865	5449	0	2441	7	136	0.038
SRL_OPN_2PTS020_0943_20150210_040258_20150210_054416.EUM.nc	0.008	0.009	0.091	3395	5643	0	2096	15	137	0.044

– Continued on next page –

Table 3: Sea Surface Height Anomaly (Model Wet) Statistics.

– Continued from previous page

File	Median	Mean	Std. Dev.	No. Obs.	Total Obs.	Default Lat/Lon	Flag (total)	Default (total)	3-Sigma Edited	1 Cpr Amp.
SRL_OPN_2PTS020_0945_20150210_054415_20150210_073311.EUM.nc	0.004	-0.004	0.106	4211	6166	0	1923	1	31	0.090
SRL_OPN_2PTS020_0948_20150210_073310_20150210_091123.EUM.nc	0.000	-0.006	0.082	3272	5533	0	2075	25	161	0.053
SRL_OPN_2PTS020_0949_20150210_091122_20150210_104916.EUM.nc	-0.023	-0.022	0.107	2191	5508	0	3175	28	114	0.066
SRL_OPN_2PTS020_0951_20150210_104916_20150210_122729.EUM.nc	-0.014	-0.004	0.105	2576	5327	0	2697	34	20	0.058
SRL_OPN_2PTS020_0953_20150210_122728_20150210_140640.EUM.nc	0.018	0.010	0.084	3186	5467	0	2150	0	131	0.059
SRL_OPN_2PTS020_0955_20150210_140640_20150210_160003.EUM.nc	0.020	0.017	0.089	3233	6348	0	2998	9	108	0.037
SRL_OPN_2PTS020_0958_20150210_160002_20150210_173949.EUM.nc	-0.005	-0.003	0.098	2912	5630	0	2561	12	145	0.015
SRL_OPN_2PTS020_0960_20150210_173948_20150210_191914.EUM.nc	0.001	0.016	0.092	3544	5558	0	1910	11	93	0.037
SRL_OPN_2PTS020_0962_20150210_191913_20150210_205821.EUM.nc	-0.034	-0.034	0.098	3767	5590	0	1701	16	106	0.084
SRL_OPN_2PTS020_0964_20150210_205820_20150210_223645.EUM.nc	0.000	0.006	0.090	2794	5346	0	2467	12	73	0.035
SRL_OPN_2PTS020_0965_20150210_223644_20150211_001428.EUM.nc	0.020	0.016	0.092	2905	5424	0	2377	24	118	0.018
SRL_OPN_2PTS020_0967_20150211_001427_20150211_015228.EUM.nc	-0.007	0.004	0.095	3118	5524	0	2352	6	48	0.026
SRL_OPN_2PTS020_0969_20150211_015227_20150211_033133.EUM.nc	0.029	0.025	0.114	3098	5473	0	2263	19	93	0.067
SRL_OPN_2PTS020_0971_20150211_033132_20150211_051211.EUM.nc	0.021	0.016	0.086	3100	5500	0	2325	9	66	0.031
SRL_OPN_2PTS020_0973_20150211_051210_20150211_070210.EUM.nc	0.005	-0.002	0.098	3895	6202	0	2230	7	70	0.075
SRL_OPN_2PTS020_0976_20150211_070209_20150211_084035.EUM.nc	0.006	0.011	0.079	3997	5601	0	1405	14	185	0.028
SRL_OPN_2PTS020_0978_20150211_084035_20150211_101833.EUM.nc	-0.027	-0.027	0.115	2597	5398	0	2633	29	139	0.100
SRL_OPN_2PTS020_0979_20150211_101834_20150211_115624.EUM.nc	-0.018	-0.011	0.084	2468	5392	0	2813	16	95	0.015
SRL_OPN_2PTS020_0981_20150211_115624_20150211_133519.EUM.nc	0.007	0.013	0.079	3010	5357	0	2259	7	81	0.031
SRL_OPN_2PTS020_0983_20150211_133519_20150211_152842.EUM.nc	0.008	0.008	0.073	3538	6353	0	2693	9	113	0.017
SRL_OPN_2PTS020_0986_20150211_152841_20150211_170829.EUM.nc	-0.005	-0.004	0.096	2885	5564	0	2572	3	104	0.028
SRL_OPN_2PTS020_0988_20150211_170829_20150211_184800.EUM.nc	-0.002	0.008	0.081	3464	5492	0	1879	13	136	0.041
SRL_OPN_2PTS020_0990_20150211_184759_20150211_202717.EUM.nc	0.008	0.009	0.080	3398	5515	0	1946	25	146	0.040
SRL_OPN_2PTS020_0992_20150211_202716_20150211_220555.EUM.nc	-0.023	-0.030	0.094	2901	5460	0	2315	42	202	0.045
SRL_OPN_2PTS020_0994_20150211_220554_20150211_234345.EUM.nc	0.016	0.017	0.098	2659	5455	0	2644	31	121	0.045
SRL_OPN_2PTS020_0995_20150211_234345_20150212_012136.EUM.nc	0.032	0.048	0.112	2997	5493	0	2464	16	16	0.069
SRL_OPN_2PTS020_0997_20150212_012137_20150212_030017.EUM.nc	0.000	0.002	0.098	3059	5572	0	2454	8	51	0.032
SRL_OPN_2PTS020_0999_20150212_030016_20150212_044018.EUM.nc	0.026	0.021	0.093	2964	5481	0	2453	15	49	0.037

20 Ka-Band Significant Wave Height Table

Table 4: Ka-Band Significant Wave Height Statistics.

File	Median	Mean	Std. Dev.	No. Obs.	Total Obs.	Default Lat/Lon	Flag (total)	Default (total)	3-Sigma Edited
SRL_OPN_2PTS019_1001_20150108_044023_20150108_062231.EUM.nc	3.009	3.053	1.385	3758	5745	0	1761	2	224
SRL_OPN_2PTS020_0001_20150108_062231_20150108_080949.EUM.nc	2.430	2.917	1.350	4191	6091	0	1873	1	26
SRL_OPN_2PTS020_0004_20150108_080948_20150108_094746.EUM.nc	2.615	2.891	1.232	2869	5479	0	2576	15	19
SRL_OPN_2PTS020_0005_20150108_094747_20150108_112539.EUM.nc	2.640	2.556	1.025	2136	5267	0	3101	28	2
SRL_OPN_2PTS020_0007_20150108_112539_20150108_130412.EUM.nc	2.086	2.202	0.864	2698	5266	0	2486	4	78
SRL_OPN_2PTS020_0009_20150108_130412_20150108_145727.EUM.nc	2.246	2.660	1.259	3573	6348	0	2775	0	0
SRL_OPN_2PTS020_0012_20150108_145727_20150108_163715.EUM.nc	2.568	2.442	0.714	3233	5629	0	2360	11	25
SRL_OPN_2PTS020_0014_20150108_163713_20150108_181649.EUM.nc	2.518	2.744	0.901	2983	5558	0	2524	7	44
SRL_OPN_2PTS020_0016_20150108_181649_20150108_195615.EUM.nc	2.172	2.366	1.067	3160	5503	0	2330	4	9
SRL_OPN_2PTS020_0018_20150108_195614_20150108_213458.EUM.nc	2.700	2.699	1.307	3320	5374	0	1740	23	291
SRL_OPN_2PTS020_0020_20150108_213457_20150108_231306.EUM.nc	2.884	2.927	1.088	2165	5315	0	3017	8	125
SRL_OPN_2PTS020_0021_20150108_231306_20150109_005054.EUM.nc	1.984	2.196	1.000	3090	5478	0	2317	19	52
SRL_OPN_2PTS020_0023_20150109_005053_20150109_022905.EUM.nc	2.271	2.622	1.349	2843	5506	0	2639	2	22
SRL_OPN_2PTS020_0025_20150109_022905_20150109_040843.EUM.nc	2.220	2.253	0.484	2555	5452	0	2608	11	278
SRL_OPN_2PTS020_0027_20150109_040843_20150109_055015.EUM.nc	2.749	2.818	1.229	3601	5699	0	1970	5	123
SRL_OPN_2PTS020_0029_20150109_055015_20150109_073851.EUM.nc	2.645	2.728	0.962	4053	6166	0	1901	0	212
SRL_OPN_2PTS020_0032_20150109_073850_20150109_091700.EUM.nc	2.692	2.749	1.096	3275	5511	0	2225	5	6
SRL_OPN_2PTS020_0033_20150109_091659_20150109_105452.EUM.nc	2.456	2.444	0.899	2220	5478	0	3232	22	4
SRL_OPN_2PTS020_0035_20150109_105452_20150109_123307.EUM.nc	2.141	2.357	0.978	2514	5296	0	2747	14	21
SRL_OPN_2PTS020_0037_20150109_123306_20150109_141223.EUM.nc	2.356	2.526	0.940	3255	5470	0	2178	1	36
SRL_OPN_2PTS020_0039_20150109_141222_20150109_160553.EUM.nc	2.411	2.375	0.970	3302	6381	0	3013	6	60
SRL_OPN_2PTS020_0042_20150109_160552_20150109_174530.EUM.nc	2.455	2.584	0.798	2870	5564	0	2619	12	63
SRL_OPN_2PTS020_0044_20150109_174530_20150109_192503.EUM.nc	2.130	2.507	1.122	3400	5582	0	2171	7	4
SRL_OPN_2PTS020_0046_20150109_192502_20150109_210400.EUM.nc	2.688	2.676	1.193	3492	5523	0	1874	15	142
SRL_OPN_2PTS020_0048_20150109_210359_20150109_224221.EUM.nc	2.667	2.766	1.292	2586	5319	0	2526	8	199
SRL_OPN_2PTS020_0049_20150109_224221_20150110_002011.EUM.nc	2.246	2.530	1.087	3126	5449	0	2289	4	30
SRL_OPN_2PTS020_0051_20150110_002011_20150110_015807.EUM.nc	2.187	2.371	1.092	3008	5530	0	2516	2	4
SRL_OPN_2PTS020_0053_20150110_015806_20150110_033715.EUM.nc	2.137	2.288	0.736	3010	5489	0	2447	13	19
SRL_OPN_2PTS020_0055_20150110_033714_20150110_051808.EUM.nc	2.373	2.636	0.880	3017	5530	0	2476	1	36
SRL_OPN_2PTS020_0057_20150110_051808_20150110_070749.EUM.nc	2.644	2.497	0.931	3641	6193	0	2257	12	283
SRL_OPN_2PTS020_0060_20150110_070748_20150110_084612.EUM.nc	2.783	2.868	1.170	3874	5596	0	1656	12	54
SRL_OPN_2PTS020_0061_20150110_084611_20150110_102408.EUM.nc	2.327	2.457	0.820	2634	5357	0	2699	18	6
SRL_OPN_2PTS020_0063_20150110_102407_20150110_120209.EUM.nc	2.180	2.413	0.888	2546	5358	0	2785	18	9
SRL_OPN_2PTS020_0065_20150110_120210_20150110_134101.EUM.nc	2.107	2.356	0.894	3127	5397	0	2243	20	7
SRL_OPN_2PTS020_0067_20150110_134100_20150110_153432.EUM.nc	2.262	2.230	0.761	3601	6328	0	2709	1	17
SRL_OPN_2PTS020_0070_20150110_153431_20150110_171411.EUM.nc	2.555	2.628	0.748	2769	5602	0	2811	3	19

– Continued on next page

Table 4: Ka-Band Significant Wave Height Statistics.

– Continued from previous page

File	Median	Mean	Std. Dev.	No. Obs.	Total Obs.	Default Lat/Lon	Flag (total)	Default (total)	3-Sigma Edited
SRL_OPN_2PTS020_0072_20150110_171410_20150110_185348.EUM.nc	2.407	2.406	0.916	3270	5519	0	2126	12	111
SRL_OPN_2PTS020_0074_20150110_185349_20150110_203255.EUM.nc	2.411	2.581	1.163	3446	5513	0	1955	17	95
SRL_OPN_2PTS020_0076_20150110_203254_20150110_221132.EUM.nc	2.562	2.527	1.142	2813	5478	0	2415	13	237
SRL_OPN_2PTS020_0078_20150110_221131_20150110_234928.EUM.nc	2.542	2.659	1.023	2863	5455	0	2508	4	80
SRL_OPN_2PTS020_0079_20150110_234927_20150111_012714.EUM.nc	2.136	2.180	0.854	2981	5506	0	2521	1	3
SRL_OPN_2PTS020_0081_20150111_012713_20150111_030557.EUM.nc	2.084	2.161	0.682	2972	5536	0	2540	14	10
SRL_OPN_2PTS020_0083_20150111_030556_20150111_044614.EUM.nc	2.351	2.346	0.772	2788	5477	0	2424	26	239
SRL_OPN_2PTS020_0085_20150111_044614_20150111_062830.EUM.nc	2.512	2.564	0.918	3658	5768	0	1774	4	332
SRL_OPN_2PTS020_0087_20150111_062829_20150111_081520.EUM.nc	2.591	2.792	1.055	4103	6085	0	1848	2	132
SRL_OPN_2PTS020_0090_20150111_081519_20150111_095324.EUM.nc	2.488	2.468	0.757	2703	5402	0	2590	3	106
SRL_OPN_2PTS020_0091_20150111_095323_20150111_113118.EUM.nc	2.219	2.141	0.756	2275	5284	0	2991	15	3
SRL_OPN_2PTS020_0093_20150111_113117_20150111_130946.EUM.nc	2.182	2.451	0.874	2815	5346	0	2513	5	13
SRL_OPN_2PTS020_0095_20150111_130945_20150111_150312.EUM.nc	2.013	2.041	0.583	3455	6350	0	2785	7	103
SRL_OPN_2PTS020_0098_20150111_150311_20150111_164250.EUM.nc	2.232	2.280	0.682	2971	5591	0	2532	6	82
SRL_OPN_2PTS020_0100_20150111_164249_20150111_182233.EUM.nc	2.636	2.669	0.890	3029	5512	0	2306	2	175
SRL_OPN_2PTS020_0102_20150111_182232_20150111_200148.EUM.nc	2.315	2.492	1.144	3067	5456	0	2364	13	12
SRL_OPN_2PTS020_0104_20150111_200148_20150111_214038.EUM.nc	2.621	2.565	0.986	3220	5487	0	1954	18	295
SRL_OPN_2PTS020_0106_20150111_214038_20150111_231844.EUM.nc	2.555	2.659	1.049	2335	5292	0	2844	10	103
SRL_OPN_2PTS020_0107_20150111_231844_20150112_005625.EUM.nc	2.144	2.242	0.735	2926	5486	0	2534	19	7
SRL_OPN_2PTS020_0109_20150112_005624_20150112_023447.EUM.nc	1.997	1.933	0.561	2909	5547	0	2612	6	20
SRL_OPN_2PTS020_0111_20150112_023447_20150112_041429.EUM.nc	2.232	2.279	0.649	2668	5475	0	2604	16	187
SRL_OPN_2PTS020_0113_20150112_041430_20150112_055602.EUM.nc	2.545	2.824	1.177	3637	5687	0	1916	2	132
SRL_OPN_2PTS020_0115_20150112_055603_20150112_074423.EUM.nc	2.370	2.501	0.826	3988	6141	0	1879	2	272
SRL_OPN_2PTS020_0118_20150112_074422_20150112_092238.EUM.nc	2.579	2.787	0.992	3123	5491	0	2326	8	34
SRL_OPN_2PTS020_0119_20150112_092238_20150112_110031.EUM.nc	2.246	2.205	0.869	2065	5382	0	3299	18	0
SRL_OPN_2PTS020_0121_20150112_110031_20150112_123840.EUM.nc	2.328	2.389	0.755	2569	5313	0	2736	7	1
SRL_OPN_2PTS020_0123_20150112_123839_20150112_141810.EUM.nc	1.980	2.052	0.565	3129	5499	0	2141	2	227
SRL_OPN_2PTS020_0125_20150112_141810_20150112_161129.EUM.nc	2.177	2.218	0.673	3089	6361	0	2930	16	326
SRL_OPN_2PTS020_0128_20150112_161128_20150112_175115.EUM.nc	2.555	2.847	1.031	2960	5566	0	2588	15	3
SRL_OPN_2PTS020_0130_20150112_175114_20150112_193037.EUM.nc	2.268	2.603	1.303	3245	5582	0	2303	9	25
SRL_OPN_2PTS020_0132_20150112_193037_20150112_210940.EUM.nc	2.354	2.401	0.917	3190	5454	0	1892	12	360
SRL_OPN_2PTS020_0134_20150112_210940_20150112_224759.EUM.nc	2.505	2.534	0.956	2256	5431	0	2837	21	317
SRL_OPN_2PTS020_0135_20150112_224759_20150113_002540.EUM.nc	2.273	2.226	0.608	3000	5385	0	2259	3	123
SRL_OPN_2PTS020_0137_20150113_002541_20150113_020347.EUM.nc	1.902	1.872	0.555	2868	5528	0	2578	8	74
SRL_OPN_2PTS020_0139_20150113_020347_20150113_034301.EUM.nc	2.193	2.337	0.818	2965	5517	0	2483	9	60
SRL_OPN_2PTS020_0141_20150113_034300_20150113_052351.EUM.nc	2.770	3.170	1.381	2945	5538	0	2557	3	33
SRL_OPN_2PTS020_0143_20150113_052351_20150113_071322.EUM.nc	2.426	2.470	1.001	3510	6169	0	2212	6	441
SRL_OPN_2PTS020_0146_20150113_071321_20150113_085150.EUM.nc	2.474	2.604	0.982	3722	5603	0	1710	10	161
SRL_OPN_2PTS020_0147_20150113_085149_20150113_102946.EUM.nc	2.322	2.322	0.773	2365	5480	0	3005	9	101

– Continued on next page

Table 4: Ka-Band Significant Wave Height Statistics.

– Continued from previous page

File	Median	Mean	Std. Dev.	No. Obs.	Total Obs.	Default Lat/Lon	Flag (total)	Default (total)	3-Sigma Edited
SRL_OPN_2PTS020_0149_20150113_102946_20150113_120741.EUM.nc	2.131	2.213	0.679	2546	5386	0	2799	27	14
SRL_OPN_2PTS020_0151_20150113_120740_20150113_134645.EUM.nc	2.007	1.966	0.554	2860	5402	0	2273	4	265
SRL_OPN_2PTS020_0153_20150113_134645_20150113_154010.EUM.nc	2.143	2.573	1.213	3592	6349	0	2732	9	16
SRL_OPN_2PTS020_0156_20150113_154009_20150113_171956.EUM.nc	2.443	2.581	0.890	2701	5529	0	2725	7	96
SRL_OPN_2PTS020_0158_20150113_171955_20150113_185925.EUM.nc	2.100	2.693	1.552	3282	5583	0	2281	13	7
SRL_OPN_2PTS020_0160_20150113_185924_20150113_203839.EUM.nc	2.113	2.496	1.346	3568	5532	0	1843	5	116
SRL_OPN_2PTS020_0162_20150113_203838_20150113_221712.EUM.nc	2.304	2.589	1.461	2923	5366	0	2294	29	120
SRL_OPN_2PTS020_0164_20150113_221711_20150113_235459.EUM.nc	2.344	2.411	0.762	2934	5432	0	2468	6	24
SRL_OPN_2PTS020_0165_20150113_235458_20150114_013254.EUM.nc	1.812	1.767	0.554	2874	5544	0	2544	4	122
SRL_OPN_2PTS020_0167_20150114_013253_20150114_031132.EUM.nc	2.102	2.240	0.796	2963	5546	0	2552	26	5
SRL_OPN_2PTS020_0169_20150114_031131_20150114_045156.EUM.nc	2.923	3.041	1.401	3031	5477	0	2411	2	33
SRL_OPN_2PTS020_0171_20150114_045155_20150114_063429.EUM.nc	2.450	2.846	1.325	3863	5807	0	1755	3	186
SRL_OPN_2PTS020_0173_20150114_063429_20150114_082101.EUM.nc	2.606	3.074	1.593	4231	6065	0	1827	1	6
SRL_OPN_2PTS020_0176_20150114_082101_20150114_095855.EUM.nc	2.729	2.645	0.880	2799	5379	0	2562	13	5
SRL_OPN_2PTS020_0177_20150114_095854_20150114_113649.EUM.nc	1.917	1.822	0.646	2303	5388	0	2959	29	97
SRL_OPN_2PTS020_0179_20150114_113649_20150114_131530.EUM.nc	1.833	2.028	0.727	2889	5327	0	2391	2	45
SRL_OPN_2PTS020_0181_20150114_131529_20150114_150849.EUM.nc	2.233	2.774	1.428	3554	6336	0	2753	9	20
SRL_OPN_2PTS020_0184_20150114_150848_20150114_164836.EUM.nc	2.177	2.521	1.083	2935	5572	0	2611	1	25
SRL_OPN_2PTS020_0186_20150114_164836_20150114_182809.EUM.nc	2.235	2.766	1.415	3258	5498	0	2228	10	2
SRL_OPN_2PTS020_0188_20150114_182808_20150114_200731.EUM.nc	2.044	2.094	0.788	2899	5520	0	2404	9	208
SRL_OPN_2PTS020_0190_20150114_200730_20150114_214611.EUM.nc	2.554	2.409	0.929	2903	5483	0	2096	13	471
SRL_OPN_2PTS020_0192_20150114_214611_20150114_232415.EUM.nc	2.889	2.908	1.135	2462	5260	0	2748	24	26
SRL_OPN_2PTS020_0193_20150114_232414_20150115_010204.EUM.nc	1.769	1.762	0.522	2614	5492	0	2653	12	213
SRL_OPN_2PTS020_0195_20150115_010204_20150115_024030.EUM.nc	1.981	2.088	0.749	2722	5545	0	2606	13	204
SRL_OPN_2PTS020_0197_20150115_024029_20150115_042011.EUM.nc	2.557	2.560	0.943	2864	5507	0	2593	25	25
SRL_OPN_2PTS020_0199_20150115_042010_20150115_060159.EUM.nc	2.426	2.738	1.368	3553	5717	0	1880	8	276
SRL_OPN_2PTS020_0201_20150115_060159_20150115_075004.EUM.nc	2.588	3.134	1.790	4208	6122	0	1859	1	54
SRL_OPN_2PTS020_0204_20150115_075004_20150115_092818.EUM.nc	2.620	2.643	0.924	3074	5473	0	2362	34	3
SRL_OPN_2PTS020_0205_20150115_092817_20150115_110601.EUM.nc	2.029	2.210	1.226	2126	5404	0	3244	30	4
SRL_OPN_2PTS020_0207_20150115_110600_20150115_124422.EUM.nc	1.765	2.001	0.749	2504	5264	0	2669	11	80
SRL_OPN_2PTS020_0209_20150115_124421_20150115_143729.EUM.nc	2.133	2.541	1.205	3401	6236	0	2826	1	8
SRL_OPN_2PTS020_0212_20150115_143729_20150115_161715.EUM.nc	2.486	2.525	0.943	3391	5622	0	2177	12	42
SRL_OPN_2PTS020_0214_20150115_161714_20150115_175651.EUM.nc	2.665	2.692	1.145	2899	5543	0	2515	4	125
SRL_OPN_2PTS020_0216_20150115_175651_20150115_193621.EUM.nc	2.138	2.227	0.989	3312	5577	0	2252	3	10
SRL_OPN_2PTS020_0218_20150115_193621_20150115_211521.EUM.nc	2.497	2.389	0.878	3061	5426	0	1890	3	472
SRL_OPN_2PTS020_0220_20150115_211521_20150115_225330.EUM.nc	2.666	2.910	1.442	2482	5402	0	2895	12	13
SRL_OPN_2PTS020_0221_20150115_225330_20150116_003119.EUM.nc	1.708	1.878	0.670	3236	5450	0	2182	2	30
SRL_OPN_2PTS020_0223_20150116_003119_20150116_020919.EUM.nc	1.788	1.956	0.769	2602	5524	0	2724	4	194
SRL_OPN_2PTS020_0225_20150116_020918_20150116_034838.EUM.nc	2.252	2.323	0.773	2944	5506	0	2515	14	33

– Continued on next page

Table 4: Ka-Band Significant Wave Height Statistics.

– Continued from previous page

File	Median	Mean	Std. Dev.	No. Obs.	Total Obs.	Default Lat/Lon	Flag (total)	Default (total)	3-Sigma Edited
SRL_OPN_2PTS020_0227_20150116_034837_20150116_052946.EUM.nc	2.645	2.919	1.199	2892	5529	0	2579	14	44
SRL_OPN_2PTS020_0229_20150116_052946_20150116_071903.EUM.nc	2.965	3.183	1.712	4116	6164	0	2036	4	8
SRL_OPN_2PTS020_0232_20150116_071903_20150116_085730.EUM.nc	2.656	2.668	1.218	3604	5596	0	1844	4	144
SRL_OPN_2PTS020_0233_20150116_085730_20150116_103516.EUM.nc	2.461	2.545	1.057	2354	5470	0	3097	6	13
SRL_OPN_2PTS020_0235_20150116_103516_20150116_121322.EUM.nc	1.913	1.995	0.700	2500	5405	0	2805	18	82
SRL_OPN_2PTS020_0237_20150116_121322_20150116_135231.EUM.nc	1.990	2.080	0.734	3150	5447	0	2266	3	28
SRL_OPN_2PTS020_0239_20150116_135231_20150116_154555.EUM.nc	2.358	2.527	0.967	3536	6370	0	2724	2	108
SRL_OPN_2PTS020_0242_20150116_154554_20150116_172532.EUM.nc	2.877	3.048	1.351	2844	5501	0	2654	2	1
SRL_OPN_2PTS020_0244_20150116_172531_20150116_190509.EUM.nc	1.911	2.162	1.107	3096	5612	0	2269	1	246
SRL_OPN_2PTS020_0246_20150116_190508_20150116_204412.EUM.nc	2.214	2.731	1.540	3802	5546	0	1722	15	7
SRL_OPN_2PTS020_0248_20150116_204411_20150116_222243.EUM.nc	2.998	3.062	1.470	2985	5334	0	2307	19	23
SRL_OPN_2PTS020_0250_20150116_222243_20150117_000036.EUM.nc	2.006	1.958	0.646	3002	5466	0	2425	12	27
SRL_OPN_2PTS020_0251_20150117_000035_20150117_013825.EUM.nc	1.854	1.927	0.732	2942	5531	0	2431	9	149
SRL_OPN_2PTS020_0253_20150117_013824_20150117_031717.EUM.nc	2.175	2.170	0.812	3008	5531	0	2483	17	23
SRL_OPN_2PTS020_0255_20150117_031716_20150117_045747.EUM.nc	2.534	2.715	1.121	3084	5498	0	2369	1	44
SRL_OPN_2PTS020_0257_20150117_045746_20150117_064020.EUM.nc	3.338	3.289	1.451	4061	5808	0	1742	2	3
SRL_OPN_2PTS020_0259_20150117_064019_20150117_082632.EUM.nc	2.540	2.676	1.187	4193	6040	0	1722	1	124
SRL_OPN_2PTS020_0262_20150117_082631_20150117_100433.EUM.nc	2.577	2.799	1.193	2778	5382	0	2555	2	47
SRL_OPN_2PTS020_0263_20150117_100433_20150117_114230.EUM.nc	1.990	2.036	0.897	2438	5427	0	2969	17	3
SRL_OPN_2PTS020_0265_20150117_114230_20150117_132104.EUM.nc	1.618	1.621	0.489	2711	5302	0	2318	2	271
SRL_OPN_2PTS020_0267_20150117_132104_20150117_151434.EUM.nc	2.163	2.444	1.103	3634	6368	0	2730	0	4
SRL_OPN_2PTS020_0270_20150117_151434_20150117_165413.EUM.nc	3.007	2.992	1.008	2922	5547	0	2613	5	7
SRL_OPN_2PTS020_0272_20150117_165412_20150117_183355.EUM.nc	2.498	2.376	1.060	2933	5526	0	2246	4	343
SRL_OPN_2PTS020_0274_20150117_183354_20150117_201306.EUM.nc	2.118	2.572	1.518	3171	5491	0	2187	15	118
SRL_OPN_2PTS020_0276_20150117_201306_20150117_215151.EUM.nc	2.937	2.975	1.456	3348	5491	0	2115	27	1
SRL_OPN_2PTS020_0278_20150117_215150_20150117_232953.EUM.nc	2.185	2.153	0.613	2169	5307	0	2877	19	242
SRL_OPN_2PTS020_0279_20150117_232953_20150118_010734.EUM.nc	1.673	1.811	0.701	2709	5476	0	2714	13	40
SRL_OPN_2PTS020_0281_20150118_010734_20150118_024604.EUM.nc	1.893	1.881	0.599	2619	5531	0	2593	0	319
SRL_OPN_2PTS020_0283_20150118_024603_20150118_042559.EUM.nc	2.391	2.527	0.900	2956	5506	0	2530	5	15
SRL_OPN_2PTS020_0285_20150118_042558_20150118_060747.EUM.nc	3.020	2.922	1.064	3741	5701	0	1810	3	147
SRL_OPN_2PTS020_0287_20150118_060746_20150118_075537.EUM.nc	2.522	2.815	1.361	4044	6101	0	1877	5	175
SRL_OPN_2PTS020_0290_20150118_075536_20150118_093347.EUM.nc	2.635	2.915	1.359	2904	5496	0	2412	3	177
SRL_OPN_2PTS020_0291_20150118_093347_20150118_111140.EUM.nc	1.714	1.758	0.892	2068	5406	0	3246	26	66
SRL_OPN_2PTS020_0293_20150118_111139_20150118_125003.EUM.nc	1.752	2.038	0.997	2656	5243	0	2570	13	4
SRL_OPN_2PTS020_0295_20150118_125003_20150118_144314.EUM.nc	2.017	2.357	1.094	3419	6264	0	2792	1	52
SRL_OPN_2PTS020_0298_20150118_144314_20150118_162251.EUM.nc	2.750	2.715	0.885	3401	5637	0	2221	6	9
SRL_OPN_2PTS020_0300_20150118_162250_20150118_180236.EUM.nc	2.737	2.971	1.297	3083	5590	0	2502	3	2
SRL_OPN_2PTS020_0302_20150118_180235_20150118_194157.EUM.nc	2.135	2.227	1.098	2966	5554	0	2220	5	363
SRL_OPN_2PTS020_0304_20150118_194156_20150118_212054.EUM.nc	2.545	2.616	1.149	3522	5399	0	1864	12	1

– Continued on next page

Table 4: Ka-Band Significant Wave Height Statistics.

– Continued from previous page

File	Median	Mean	Std. Dev.	No. Obs.	Total Obs.	Default Lat/Lon	Flag (total)	Default (total)	3-Sigma Edited
SRL_OPN_2PTS020_0306_20150118_212053_20150118_225909.EUM.nc	2.677	2.810	1.376	2098	5363	0	2994	18	253
SRL_OPN_2PTS020_0307_20150118_225908_20150119_003648.EUM.nc	1.650	1.890	0.830	3235	5464	0	2151	6	72
SRL_OPN_2PTS020_0309_20150119_003648_20150119_021501.EUM.nc	1.800	2.273	1.241	2768	5542	0	2767	4	3
SRL_OPN_2PTS020_0311_20150119_021500_20150119_035425.EUM.nc	2.355	2.643	1.252	2835	5545	0	2688	5	17
SRL_OPN_2PTS020_0313_20150119_035424_20150119_053531.EUM.nc	2.900	2.877	0.996	3009	5543	0	2501	2	31
SRL_OPN_2PTS020_0315_20150119_053530_20150119_072437.EUM.nc	2.599	2.715	1.189	3951	6200	0	1957	3	289
SRL_OPN_2PTS020_0318_20150119_072437_20150119_090302.EUM.nc	2.655	2.747	1.370	3376	5584	0	1871	10	327
SRL_OPN_2PTS020_0319_20150119_090301_20150119_104054.EUM.nc	2.058	1.980	0.803	2462	5476	0	3002	9	3
SRL_OPN_2PTS020_0321_20150119_104054_20150119_121855.EUM.nc	1.658	1.908	1.026	2416	5421	0	2796	20	189
SRL_OPN_2PTS020_0323_20150119_121854_20150119_135808.EUM.nc	1.946	2.247	0.901	3287	5462	0	2126	3	46
SRL_OPN_2PTS020_0325_20150119_135807_20150119_155131.EUM.nc	2.465	2.600	1.152	3485	6406	0	2896	13	12
SRL_OPN_2PTS020_0328_20150119_155132_20150119_173117.EUM.nc	2.780	2.950	1.238	2806	5474	0	2619	2	47
SRL_OPN_2PTS020_0330_20150119_173117_20150119_191045.EUM.nc	1.980	2.721	1.763	3508	5617	0	2084	5	20
SRL_OPN_2PTS020_0332_20150119_191045_20150119_204955.EUM.nc	2.253	2.227	0.847	3772	5533	0	1750	8	3
SRL_OPN_2PTS020_0334_20150119_204954_20150119_222823.EUM.nc	2.685	2.798	1.504	2793	5353	0	2289	19	252
SRL_OPN_2PTS020_0336_20150119_222822_20150120_000607.EUM.nc	1.967	2.192	1.037	3096	5486	0	2372	13	5
SRL_OPN_2PTS020_0337_20150120_000606_20150120_014406.EUM.nc	1.743	2.252	1.360	3096	5563	0	2447	4	16
SRL_OPN_2PTS020_0339_20150120_014405_20150120_032303.EUM.nc	2.462	2.529	1.120	2982	5478	0	2458	12	26
SRL_OPN_2PTS020_0341_20150120_032302_20150120_050331.EUM.nc	2.582	2.565	0.773	3043	5497	0	2422	14	18
SRL_OPN_2PTS020_0343_20150120_050331_20150120_065336.EUM.nc	2.428	2.530	1.047	3697	6190	0	2161	1	331
SRL_OPN_2PTS020_0346_20150120_065335_20150120_083214.EUM.nc	2.631	3.145	1.641	4322	5632	0	1306	0	4
SRL_OPN_2PTS020_0348_20150120_083214_20150120_101012.EUM.nc	2.278	2.412	0.943	2773	5389	0	2546	2	68
SRL_OPN_2PTS020_0349_20150120_101012_20150120_114801.EUM.nc	1.777	2.319	1.513	2472	5404	0	2893	29	10
SRL_OPN_2PTS020_0351_20150120_114801_20150120_132650.EUM.nc	1.605	2.109	1.046	3058	5332	0	2261	11	2
SRL_OPN_2PTS020_0353_20150120_132650_20150120_152012.EUM.nc	2.363	2.531	1.039	3599	6337	0	2689	9	40
SRL_OPN_2PTS020_0356_20150120_152011_20150120_165958.EUM.nc	2.741	2.933	1.172	2819	5570	0	2663	3	85
SRL_OPN_2PTS020_0358_20150120_165957_20150120_183930.EUM.nc	2.515	2.996	1.499	3265	5467	0	2178	0	24
SRL_OPN_2PTS020_0360_20150120_183929_20150120_201849.EUM.nc	2.068	2.052	0.723	3322	5523	0	2098	9	94
SRL_OPN_2PTS020_0362_20150120_201849_20150120_215732.EUM.nc	2.603	2.686	1.269	2928	5461	0	2292	33	208
SRL_OPN_2PTS020_0364_20150120_215731_20150120_233524.EUM.nc	2.504	2.672	1.118	2575	5338	0	2751	10	2
SRL_OPN_2PTS020_0365_20150120_233524_20150121_011314.EUM.nc	2.153	2.254	1.137	2811	5492	0	2609	3	69
SRL_OPN_2PTS020_0367_20150121_011313_20150121_025148.EUM.nc	2.310	2.379	1.046	2885	5519	0	2591	3	40
SRL_OPN_2PTS020_0369_20150121_025149_20150121_043141.EUM.nc	2.193	2.326	0.804	2927	5475	0	2476	8	64
SRL_OPN_2PTS020_0371_20150121_043140_20150121_061345.EUM.nc	2.451	2.600	0.904	3569	5728	0	1828	3	328
SRL_OPN_2PTS020_0373_20150121_061344_20150121_080118.EUM.nc	2.807	3.024	1.345	4244	6088	0	1837	1	6
SRL_OPN_2PTS020_0376_20150121_080117_20150121_093927.EUM.nc	2.683	2.950	1.189	2930	5488	0	2526	21	11
SRL_OPN_2PTS020_0377_20150121_093927_20150121_111711.EUM.nc	1.690	2.120	1.712	2045	4870	0	2794	28	3
SRL_OPN_2PTS020_0379_20150121_111710_20150121_125538.EUM.nc	1.877	2.117	1.011	2742	5255	0	2493	5	15
SRL_OPN_2PTS020_0381_20150121_125537_20150121_144851.EUM.nc	2.326	2.539	1.011	3428	6245	0	2745	8	64

– Continued on next page

Table 4: Ka-Band Significant Wave Height Statistics.

– Continued from previous page

File	Median	Mean	Std. Dev.	No. Obs.	Total Obs.	Default Lat/Lon	Flag (total)	Default (total)	3-Sigma Edited
SRL_OPN_2PTS020_0384_20150121_144851_20150121_162837.EUM.nc	2.648	2.802	1.132	3224	5655	0	2199	11	221
SRL_OPN_2PTS020_0386_20150121_162836_20150121_180812.EUM.nc	2.676	3.125	1.596	3138	5577	0	2400	8	31
SRL_OPN_2PTS020_0388_20150121_180812_20150121_194740.EUM.nc	2.177	2.323	0.997	3295	5552	0	2236	7	14
SRL_OPN_2PTS020_0390_20150121_194739_20150121_212636.EUM.nc	2.581	2.726	1.202	3549	5385	0	1805	23	8
SRL_OPN_2PTS020_0392_20150121_212636_20150121_230439.EUM.nc	2.478	3.135	1.604	2262	5319	0	3046	9	2
SRL_OPN_2PTS020_0393_20150121_230440_20150122_004227.EUM.nc	2.058	2.343	1.200	3170	5456	0	2268	16	2
SRL_OPN_2PTS020_0395_20150122_004227_20150122_022042.EUM.nc	2.262	2.376	1.030	2784	5553	0	2754	3	12
SRL_OPN_2PTS020_0397_20150122_022041_20150122_040002.EUM.nc	2.201	2.266	0.733	2935	5541	0	2586	3	17
SRL_OPN_2PTS020_0399_20150122_040003_20150122_054125.EUM.nc	3.003	3.067	1.139	3344	5510	0	2132	14	20
SRL_OPN_2PTS020_0401_20150122_054124_20150122_073019.EUM.nc	2.895	3.105	1.440	4181	6157	0	1866	0	110
SRL_OPN_2PTS020_0404_20150122_073018_20150122_090840.EUM.nc	2.583	2.798	1.223	3556	5540	0	1975	5	4
SRL_OPN_2PTS020_0405_20150122_090840_20150122_104625.EUM.nc	1.667	1.849	0.935	2113	5502	0	3084	13	292
SRL_OPN_2PTS020_0407_20150122_104624_20150122_122436.EUM.nc	1.556	1.943	1.100	2511	5388	0	2720	13	144
SRL_OPN_2PTS020_0409_20150122_122436_20150122_140355.EUM.nc	2.178	2.380	0.889	3265	5466	0	2085	4	112
SRL_OPN_2PTS020_0411_20150122_140354_20150122_155716.EUM.nc	2.707	3.062	1.278	3194	6304	0	2961	1	148
SRL_OPN_2PTS020_0414_20150122_155715_20150122_173653.EUM.nc	3.167	3.349	1.766	2817	5480	0	2538	4	121
SRL_OPN_2PTS020_0416_20150122_173653_20150122_191628.EUM.nc	2.193	2.234	0.865	3480	5582	0	2089	3	10
SRL_OPN_2PTS020_0418_20150122_191628_20150122_205535.EUM.nc	2.597	2.671	1.067	3736	5586	0	1819	8	23
SRL_OPN_2PTS020_0420_20150122_205534_20150122_223353.EUM.nc	2.147	2.948	1.810	2938	5369	0	2405	21	5
SRL_OPN_2PTS020_0421_20150122_223353_20150123_001145.EUM.nc	2.354	2.453	1.251	3159	5482	0	2311	11	1
SRL_OPN_2PTS020_0423_20150123_001145_20150123_014936.EUM.nc	1.855	2.172	1.010	3125	5541	0	2404	5	7
SRL_OPN_2PTS020_0425_20150123_014936_20150123_032004.EUM.nc	2.136	2.166	0.607	2833	4682	0	1822	6	21
SRL_OPN_2PTS020_0427_20150123_032623_20150123_050921.EUM.nc	3.033	3.111	1.131	3001	5782	0	2689	5	87
SRL_OPN_2PTS020_0429_20150123_050920_20150123_065917.EUM.nc	3.241	3.220	1.415	3851	6182	0	2235	2	94
SRL_OPN_2PTS020_0432_20150123_065916_20150123_083743.EUM.nc	2.420	2.714	1.088	4290	5612	0	1306	10	6
SRL_OPN_2PTS020_0434_20150123_083742_20150123_101541.EUM.nc	2.487	2.787	1.473	2758	5384	0	2607	15	4
SRL_OPN_2PTS020_0435_20150123_101540_20150123_115340.EUM.nc	1.678	1.937	0.924	2590	5410	0	2806	11	3
SRL_OPN_2PTS020_0437_20150123_115340_20150123_133232.EUM.nc	2.057	2.263	0.871	2969	5323	0	2252	5	97
SRL_OPN_2PTS020_0439_20150123_133233_20150123_152555.EUM.nc	2.592	2.795	1.145	3665	6324	0	2652	0	7
SRL_OPN_2PTS020_0442_20150123_152554_20150123_170534.EUM.nc	3.062	3.261	1.343	2833	5563	0	2709	1	20
SRL_OPN_2PTS020_0444_20150123_170533_20150123_184513.EUM.nc	2.626	2.639	0.804	3314	5482	0	2157	2	9
SRL_OPN_2PTS020_0446_20150123_184513_20150123_202432.EUM.nc	2.270	2.512	1.084	3514	5497	0	1954	5	24
SRL_OPN_2PTS020_0448_20150123_202431_20150123_220302.EUM.nc	2.186	2.647	1.497	2996	5470	0	2338	14	122
SRL_OPN_2PTS020_0450_20150123_220302_20150123_234102.EUM.nc	2.599	2.717	1.236	2729	5435	0	2682	17	7
SRL_OPN_2PTS020_0451_20150123_234101_20150124_011853.EUM.nc	1.964	2.118	0.931	2927	5491	0	2444	9	111
SRL_OPN_2PTS020_0453_20150124_011852_20150124_025722.EUM.nc	2.244	2.289	0.808	3004	5522	0	2469	15	34
SRL_OPN_2PTS020_0455_20150124_025722_20150124_043729.EUM.nc	2.917	2.939	0.957	2791	5497	0	2532	2	172
SRL_OPN_2PTS020_0457_20150124_043729_20150124_061933.EUM.nc	2.985	2.968	0.964	3777	5762	0	1752	1	232
SRL_OPN_2PTS020_0459_20150124_061932_20150124_080659.EUM.nc	2.550	2.739	1.050	4183	6101	0	1888	2	28

– Continued on next page

Table 4: Ka-Band Significant Wave Height Statistics.

– Continued from previous page

File	Median	Mean	Std. Dev.	No. Obs.	Total Obs.	Default Lat/Lon	Flag (total)	Default (total)	3-Sigma Edited
SRL_OPN_2PTS020_0462_20150124_080658_20150124_094457.EUM.nc	2.456	2.958	1.594	2760	5470	0	2546	15	149
SRL_OPN_2PTS020_0463_20150124_094457_20150124_112249.EUM.nc	1.940	2.031	1.198	2073	5252	0	3151	21	7
SRL_OPN_2PTS020_0465_20150124_112248_20150124_130120.EUM.nc	2.018	2.193	0.871	2805	5299	0	2493	0	1
SRL_OPN_2PTS020_0467_20150124_130119_20150124_163412.EUM.nc	2.651	2.705	1.059	6805	11940	0	5024	10	101
SRL_OPN_2PTS020_0472_20150124_163411_20150124_181356.EUM.nc	2.711	2.759	0.779	3153	5601	0	2425	10	13
SRL_OPN_2PTS020_0474_20150124_181355_20150124_195322.EUM.nc	2.233	2.634	1.413	3214	5533	0	2296	6	17
SRL_OPN_2PTS020_0476_20150124_195322_20150124_213207.EUM.nc	2.076	2.460	1.390	3691	5382	0	1664	19	8
SRL_OPN_2PTS020_0478_20150124_213208_20150124_231017.EUM.nc	2.941	2.898	1.430	2246	5310	0	3061	1	2
SRL_OPN_2PTS020_0479_20150124_231016_20150125_004805.EUM.nc	2.020	2.156	1.038	2944	5453	0	2287	30	192
SRL_OPN_2PTS020_0481_20150125_004804_20150125_022615.EUM.nc	2.114	2.353	1.107	2833	5524	0	2666	1	24
SRL_OPN_2PTS020_0483_20150125_022614_20150125_040550.EUM.nc	2.582	2.627	0.893	2842	5478	0	2555	4	77
SRL_OPN_2PTS020_0485_20150125_040550_20150125_054710.EUM.nc	2.934	2.848	0.876	3536	5644	0	1936	12	160
SRL_OPN_2PTS020_0487_20150125_054709_20150125_073600.EUM.nc	2.709	2.738	1.066	4044	6166	0	1928	2	192
SRL_OPN_2PTS020_0490_20150125_073600_20150125_091410.EUM.nc	2.185	2.552	1.262	3242	5519	0	2121	9	147
SRL_OPN_2PTS020_0491_20150125_091410_20150125_105202.EUM.nc	1.717	1.770	0.849	2074	5456	0	3159	38	185
SRL_OPN_2PTS020_0493_20150125_105203_20150125_123016.EUM.nc	1.909	2.081	0.860	2578	5305	0	2704	6	17
SRL_OPN_2PTS020_0495_20150125_123015_20150125_140931.EUM.nc	2.489	2.509	0.711	2944	5507	0	2219	0	344
SRL_OPN_2PTS020_0497_20150125_140930_20150125_160252.EUM.nc	2.377	2.458	0.808	3319	6380	0	2999	5	57
SRL_OPN_2PTS020_0500_20150125_160251_20150125_174238.EUM.nc	2.623	2.606	0.807	3000	5603	0	2568	6	29
SRL_OPN_2PTS020_0502_20150125_174238_20150125_192204.EUM.nc	2.337	2.559	1.261	3451	5562	0	2100	4	7
SRL_OPN_2PTS020_0504_20150125_192203_20150125_210109.EUM.nc	2.164	2.323	1.046	3683	5562	0	1794	9	76
SRL_OPN_2PTS020_0506_20150125_210108_20150125_223932.EUM.nc	2.388	2.171	0.940	2638	5350	0	2429	32	251
SRL_OPN_2PTS020_0507_20150125_223932_20150126_001713.EUM.nc	1.948	2.406	1.139	3105	5427	0	2289	1	32
SRL_OPN_2PTS020_0509_20150126_001713_20150126_015514.EUM.nc	2.094	2.335	1.147	3085	5517	0	2376	3	53
SRL_OPN_2PTS020_0511_20150126_015515_20150126_033421.EUM.nc	2.188	2.252	0.949	3150	5483	0	2316	10	7
SRL_OPN_2PTS020_0513_20150126_033420_20150126_051501.EUM.nc	2.902	2.705	0.675	2875	5519	0	2391	1	252
SRL_OPN_2PTS020_0515_20150126_051501_20150126_070456.EUM.nc	2.513	2.777	1.355	3699	6200	0	2238	10	253
SRL_OPN_2PTS020_0518_20150126_070455_20150126_084320.EUM.nc	2.202	2.655	1.387	3908	5600	0	1529	22	141
SRL_OPN_2PTS020_0520_20150126_084320_20150126_102117.EUM.nc	2.264	2.277	0.851	2647	5381	0	2707	20	7
SRL_OPN_2PTS020_0521_20150126_102116_20150126_115909.EUM.nc	1.782	1.883	0.834	2568	5358	0	2767	20	3
SRL_OPN_2PTS020_0523_20150126_115908_20150126_133805.EUM.nc	2.302	2.622	1.094	3060	5392	0	2283	10	39
SRL_OPN_2PTS020_0525_20150126_133806_20150126_153130.EUM.nc	2.387	2.357	0.670	3612	6341	0	2680	1	48
SRL_OPN_2PTS020_0528_20150126_153129_20150126_185047.EUM.nc	2.709	2.787	1.121	6263	11089	0	4782	9	35
SRL_OPN_2PTS020_0532_20150126_185047_20150126_203002.EUM.nc	2.138	2.292	1.010	3342	5503	0	1879	16	266
SRL_OPN_2PTS020_0534_20150126_203001_20150126_220840.EUM.nc	2.011	1.923	0.867	2876	5476	0	2342	26	232
SRL_OPN_2PTS020_0536_20150126_220840_20150126_234629.EUM.nc	2.239	2.380	1.048	2857	5458	0	2495	5	101
SRL_OPN_2PTS020_0537_20150126_234628_20150127_012422.EUM.nc	2.206	2.382	0.933	2791	5507	0	2544	10	162
SRL_OPN_2PTS020_0539_20150127_012422_20150127_030303.EUM.nc	2.253	2.462	0.885	3093	5559	0	2448	7	11
SRL_OPN_2PTS020_0541_20150127_030303_20150127_044309.EUM.nc	2.482	2.435	0.604	2814	5482	0	2428	6	234

– Continued on next page

Table 4: Ka-Band Significant Wave Height Statistics.

– Continued from previous page

File	Median	Mean	Std. Dev.	No. Obs.	Total Obs.	Default Lat/Lon	Flag (total)	Default (total)	3-Sigma Edited
SRL_OPN_2PTS020_0543_20150127_044308_20150127_062530.EUM.nc	2.726	3.050	1.394	4011	5776	0	1706	1	58
SRL_OPN_2PTS020_0545_20150127_062529_20150127_081228.EUM.nc	2.483	2.644	1.048	4058	6098	0	1882	1	157
SRL_OPN_2PTS020_0548_20150127_081227_20150127_095034.EUM.nc	2.267	2.452	0.977	2777	5371	0	2557	11	26
SRL_OPN_2PTS020_0549_20150127_095033_20150127_112818.EUM.nc	1.939	2.040	0.885	2184	5280	0	3074	17	5
SRL_OPN_2PTS020_0551_20150127_112818_20150127_130651.EUM.nc	2.196	2.553	1.093	2854	5390	0	2522	1	13
SRL_OPN_2PTS020_0553_20150127_130651_20150127_150009.EUM.nc	2.300	2.376	0.655	3453	6332	0	2753	2	124
SRL_OPN_2PTS020_0556_20150127_150009_20150127_163957.EUM.nc	2.347	2.585	1.084	3016	5604	0	2447	12	129
SRL_OPN_2PTS020_0558_20150127_163957_20150127_181931.EUM.nc	2.864	2.796	0.982	3167	5493	0	2301	6	19
SRL_OPN_2PTS020_0560_20150127_181930_20150127_195855.EUM.nc	2.167	2.380	1.110	3018	5515	0	2311	2	184
SRL_OPN_2PTS020_0562_20150127_195854_20150127_213746.EUM.nc	2.074	2.109	0.805	3316	5492	0	1876	16	284
SRL_OPN_2PTS020_0564_20150127_213745_20150127_231545.EUM.nc	2.288	2.282	0.925	2134	5272	0	2883	11	244
SRL_OPN_2PTS020_0565_20150127_231544_20150128_005333.EUM.nc	2.207	2.465	1.133	2978	5518	0	2513	21	6
SRL_OPN_2PTS020_0567_20150128_005332_20150128_023155.EUM.nc	2.390	2.447	0.818	2928	5528	0	2589	1	10
SRL_OPN_2PTS020_0569_20150128_023154_20150128_041126.EUM.nc	2.216	2.459	0.961	2723	5507	0	2601	11	172
SRL_OPN_2PTS020_0571_20150128_041126_20150128_055304.EUM.nc	2.699	2.725	0.920	3573	5692	0	1864	6	249
SRL_OPN_2PTS020_0573_20150128_055303_20150128_074131.EUM.nc	2.492	2.596	0.894	4021	6151	0	1902	5	223
SRL_OPN_2PTS020_0576_20150128_074130_20150128_091948.EUM.nc	2.542	2.610	0.933	3251	5536	0	2272	6	7
SRL_OPN_2PTS020_0577_20150128_091947_20150128_105731.EUM.nc	2.066	2.228	1.136	2163	5395	0	3217	13	2
SRL_OPN_2PTS020_0579_20150128_105730_20150128_123547.EUM.nc	2.433	2.461	0.923	2544	5317	0	2771	2	0
SRL_OPN_2PTS020_0581_20150128_123546_20150128_141516.EUM.nc	2.334	2.555	0.840	3355	5496	0	2128	2	11
SRL_OPN_2PTS020_0583_20150128_141517_20150128_160835.EUM.nc	2.186	2.572	1.118	3392	6362	0	2943	3	24
SRL_OPN_2PTS020_0586_20150128_160834_20150128_174818.EUM.nc	2.601	2.886	1.173	2794	4574	0	1691	0	89
SRL_OPN_2PTS020_0588_20150128_174818_20150128_192742.EUM.nc	2.628	2.869	1.301	3366	5597	0	2195	6	30
SRL_OPN_2PTS020_0590_20150128_192743_20150128_210646.EUM.nc	2.041	1.994	0.684	3114	5564	0	1877	20	553
SRL_OPN_2PTS020_0592_20150128_210645_20150128_224506.EUM.nc	2.336	2.290	0.911	2571	5302	0	2477	11	243
SRL_OPN_2PTS020_0593_20150128_224506_20150129_002248.EUM.nc	2.429	2.625	1.161	3078	5436	0	2345	2	11
SRL_OPN_2PTS020_0595_20150129_002247_20150129_020053.EUM.nc	2.278	2.470	1.181	3070	5553	0	2471	5	7
SRL_OPN_2PTS020_0597_20150129_020053_20150129_033955.EUM.nc	2.223	2.365	0.969	2823	5490	0	2408	7	252
SRL_OPN_2PTS020_0599_20150129_033955_20150129_052052.EUM.nc	2.251	2.307	0.577	2877	5526	0	2426	0	223
SRL_OPN_2PTS020_0601_20150129_052051_20150129_071028.EUM.nc	2.546	2.744	1.294	3779	6163	0	2203	11	170
SRL_OPN_2PTS020_0604_20150129_071027_20150129_084858.EUM.nc	2.464	2.488	0.911	3996	5618	0	1609	3	10
SRL_OPN_2PTS020_0605_20150129_084857_20150129_102654.EUM.nc	2.438	2.424	1.031	2507	5411	0	2822	11	71
SRL_OPN_2PTS020_0607_20150129_102653_20150129_120448.EUM.nc	2.029	2.187	0.936	2578	5385	0	2785	12	10
SRL_OPN_2PTS020_0609_20150129_120447_20150129_134348.EUM.nc	2.280	2.563	1.105	3131	5422	0	2270	8	13
SRL_OPN_2PTS020_0611_20150129_134348_20150129_153712.EUM.nc	2.168	2.334	0.818	3458	6361	0	2720	1	182
SRL_OPN_2PTS020_0614_20150129_153712_20150129_171650.EUM.nc	2.512	2.956	1.377	2827	5564	0	2731	2	4
SRL_OPN_2PTS020_0616_20150129_171649_20150129_185629.EUM.nc	2.381	2.768	1.325	3298	5509	0	2142	12	57
SRL_OPN_2PTS020_0618_20150129_185628_20150129_203544.EUM.nc	2.252	2.377	1.105	3399	5534	0	1856	9	270
SRL_OPN_2PTS020_0620_20150129_203543_20150129_221410.EUM.nc	2.394	2.520	1.178	2996	5463	0	2387	19	61

– Continued on next page

Table 4: Ka-Band Significant Wave Height Statistics.

– Continued from previous page

File	Median	Mean	Std. Dev.	No. Obs.	Total Obs.	Default Lat/Lon	Flag (total)	Default (total)	3-Sigma Edited
SRL_OPN_2PTS020_0622_20150129_221409_20150129_235205.EUM.nc	2.749	2.655	1.099	2892	5441	0	2542	4	3
SRL_OPN_2PTS020_0623_20150129_235205_20150130_013000.EUM.nc	2.307	2.547	1.259	2997	5514	0	2511	0	6
SRL_OPN_2PTS020_0625_20150130_012959_20150130_030836.EUM.nc	2.156	2.577	1.295	3129	5522	0	2382	7	4
SRL_OPN_2PTS020_0627_20150130_030835_20150130_044856.EUM.nc	2.222	2.218	0.457	2826	5442	0	2357	6	253
SRL_OPN_2PTS020_0629_20150130_044855_20150130_063116.EUM.nc	2.354	2.751	1.249	3940	5753	0	1681	1	131
SRL_OPN_2PTS020_0631_20150130_063116_20150130_081807.EUM.nc	2.628	2.582	0.886	4190	6087	0	1870	2	25
SRL_OPN_2PTS020_0634_20150130_081807_20150130_095600.EUM.nc	2.475	2.486	0.880	2648	5379	0	2546	12	173
SRL_OPN_2PTS020_0635_20150130_095600_20150130_113355.EUM.nc	2.275	2.321	0.898	2374	5348	0	2955	18	1
SRL_OPN_2PTS020_0637_20150130_113356_20150130_131233.EUM.nc	2.204	2.504	1.036	2843	5354	0	2464	7	40
SRL_OPN_2PTS020_0639_20150130_131232_20150130_150550.EUM.nc	2.230	2.493	0.948	3565	6337	0	2729	1	42
SRL_OPN_2PTS020_0642_20150130_150551_20150130_164539.EUM.nc	2.337	2.527	0.843	2999	5583	0	2577	5	2
SRL_OPN_2PTS020_0644_20150130_164538_20150130_182513.EUM.nc	2.496	2.638	1.014	3221	5506	0	2191	2	92
SRL_OPN_2PTS020_0646_20150130_182512_20150130_200436.EUM.nc	2.508	2.740	1.248	3053	5494	0	2398	30	13
SRL_OPN_2PTS020_0648_20150130_200435_20150130_214315.EUM.nc	2.538	2.580	1.068	3193	5487	0	2032	34	228
SRL_OPN_2PTS020_0650_20150130_214315_20150130_232121.EUM.nc	2.955	2.919	0.924	2510	5333	0	2795	17	11
SRL_OPN_2PTS020_0651_20150130_232120_20150131_005910.EUM.nc	2.134	2.468	1.122	2919	5504	0	2554	24	7
SRL_OPN_2PTS020_0653_20150131_005909_20150131_023726.EUM.nc	2.173	2.571	1.047	2953	5532	0	2553	13	13
SRL_OPN_2PTS020_0655_20150131_023726_20150131_041712.EUM.nc	2.137	2.261	0.626	2911	5502	0	2546	15	30
SRL_OPN_2PTS020_0657_20150131_041712_20150131_055857.EUM.nc	2.504	2.996	1.434	3767	5714	0	1854	4	89
SRL_OPN_2PTS020_0659_20150131_055856_20150131_074709.EUM.nc	2.596	2.603	0.924	4216	6138	0	1907	2	13
SRL_OPN_2PTS020_0662_20150131_074708_20150131_092515.EUM.nc	2.656	2.658	1.000	3203	5484	0	2247	4	30
SRL_OPN_2PTS020_0663_20150131_092515_20150131_110307.EUM.nc	2.294	2.161	0.902	2124	5422	0	3276	22	0
SRL_OPN_2PTS020_0665_20150131_110306_20150131_124127.EUM.nc	2.142	2.354	0.846	2610	5311	0	2692	6	3
SRL_OPN_2PTS020_0667_20150131_124126_20150131_142059.EUM.nc	2.257	2.599	1.007	3422	5457	0	2024	6	5
SRL_OPN_2PTS020_0669_20150131_142059_20150131_161418.EUM.nc	2.435	2.401	0.922	3158	6360	0	2909	8	285
SRL_OPN_2PTS020_0672_20150131_161417_20150131_175354.EUM.nc	2.716	2.696	0.803	2968	5570	0	2543	6	53
SRL_OPN_2PTS020_0674_20150131_175354_20150131_193326.EUM.nc	2.283	2.794	1.529	3341	5600	0	2205	9	45
SRL_OPN_2PTS020_0676_20150131_193326_20150131_211218.EUM.nc	2.533	2.767	1.323	3560	5428	0	1845	4	19
SRL_OPN_2PTS020_0678_20150131_211217_20150131_225037.EUM.nc	2.378	2.504	0.893	2512	5418	0	2840	11	55
SRL_OPN_2PTS020_0679_20150131_225036_20150201_002825.EUM.nc	2.122	2.231	0.830	2916	5417	0	2231	7	263
SRL_OPN_2PTS020_0681_20150201_002824_20150201_020624.EUM.nc	2.306	2.455	1.030	2919	5543	0	2591	23	10
SRL_OPN_2PTS020_0683_20150201_020624_20150201_034541.EUM.nc	2.122	2.288	0.807	3040	5544	0	2490	7	7
SRL_OPN_2PTS020_0685_20150201_034540_20150201_052645.EUM.nc	2.927	3.113	1.081	3031	5540	0	2502	4	3
SRL_OPN_2PTS020_0687_20150201_052645_20150201_071609.EUM.nc	2.488	2.528	0.975	3706	6166	0	2121	5	334
SRL_OPN_2PTS020_0690_20150201_071608_20150201_085428.EUM.nc	2.612	2.609	1.012	3898	5586	0	1657	15	16
SRL_OPN_2PTS020_0691_20150201_085428_20150201_103223.EUM.nc	2.263	2.404	1.048	2390	5497	0	3090	15	2
SRL_OPN_2PTS020_0693_20150201_103223_20150201_121028.EUM.nc	2.059	2.100	0.600	2463	5447	0	2899	22	63
SRL_OPN_2PTS020_0695_20150201_121028_20150201_134925.EUM.nc	2.415	2.760	1.161	3166	5429	0	2253	5	5
SRL_OPN_2PTS020_0697_20150201_134925_20150201_154248.EUM.nc	2.418	2.527	1.120	3548	6353	0	2731	9	65

– Continued on next page

Table 4: Ka-Band Significant Wave Height Statistics.

– Continued from previous page

File	Median	Mean	Std. Dev.	No. Obs.	Total Obs.	Default Lat/Lon	Flag (total)	Default (total)	3-Sigma Edited
SRL_OPN_2PTS020_0700_20150201_154247_20150201_172236.EUM.nc	2.624	2.732	1.155	2873	5514	0	2632	1	8
SRL_OPN_2PTS020_0702_20150201_172235_20150201_190212.EUM.nc	2.209	2.489	1.203	3284	5583	0	2213	8	78
SRL_OPN_2PTS020_0704_20150201_190211_20150201_204117.EUM.nc	2.390	2.387	0.921	3833	5545	0	1700	7	5
SRL_OPN_2PTS020_0706_20150201_204117_20150201_221948.EUM.nc	2.375	2.428	0.985	3069	5335	0	2245	19	2
SRL_OPN_2PTS020_0708_20150201_221949_20150201_235743.EUM.nc	2.227	2.605	1.245	2939	5480	0	2439	7	95
SRL_OPN_2PTS020_0709_20150201_235742_20150202_013538.EUM.nc	2.240	2.538	1.240	3079	5560	0	2476	2	3
SRL_OPN_2PTS020_0711_20150202_013537_20150202_031428.EUM.nc	2.151	2.291	0.981	2945	5530	0	2427	12	146
SRL_OPN_2PTS020_0713_20150202_031427_20150202_045445.EUM.nc	2.807	2.807	0.846	3096	5461	0	2344	5	16
SRL_OPN_2PTS020_0715_20150202_045445_20150202_063723.EUM.nc	2.499	2.882	1.272	3979	5806	0	1737	1	89
SRL_OPN_2PTS020_0717_20150202_063723_20150202_082346.EUM.nc	2.533	2.647	0.918	4076	6054	0	1835	2	141
SRL_OPN_2PTS020_0720_20150202_082345_20150202_100146.EUM.nc	2.659	2.652	1.083	2774	5401	0	2496	7	124
SRL_OPN_2PTS020_0721_20150202_100145_20150202_113943.EUM.nc	1.869	1.918	0.836	2286	5366	0	2924	31	125
SRL_OPN_2PTS020_0723_20150202_113942_20150202_131815.EUM.nc	2.553	2.834	1.223	2883	5329	0	2323	5	118
SRL_OPN_2PTS020_0725_20150202_131815_20150202_151135.EUM.nc	2.326	2.362	0.808	3614	6353	0	2730	3	6
SRL_OPN_2PTS020_0728_20150202_151135_20150202_165123.EUM.nc	2.776	2.819	1.049	2948	5548	0	2585	7	8
SRL_OPN_2PTS020_0730_20150202_165122_20150202_183105.EUM.nc	2.363	2.517	0.858	3225	5505	0	2145	11	124
SRL_OPN_2PTS020_0732_20150202_183104_20150202_201017.EUM.nc	2.474	2.533	0.974	3145	5461	0	2267	12	37
SRL_OPN_2PTS020_0734_20150202_201016_20150202_214903.EUM.nc	2.110	2.417	1.263	3389	5499	0	2087	7	16
SRL_OPN_2PTS020_0736_20150202_214902_20150202_232707.EUM.nc	2.561	2.846	1.424	2507	5286	0	2732	43	4
SRL_OPN_2PTS020_0737_20150202_232706_20150203_010448.EUM.nc	2.561	2.560	1.050	2691	5484	0	2705	13	75
SRL_OPN_2PTS020_0739_20150203_010447_20150203_024316.EUM.nc	1.977	2.270	1.187	2998	5560	0	2505	6	51
SRL_OPN_2PTS020_0741_20150203_024315_20150203_042307.EUM.nc	2.481	2.514	0.686	2872	5501	0	2564	20	45
SRL_OPN_2PTS020_0743_20150203_042308_20150203_060452.EUM.nc	2.626	2.766	0.983	3885	5701	0	1803	4	9
SRL_OPN_2PTS020_0745_20150203_060451_20150203_075250.EUM.nc	2.374	2.661	0.950	4163	6099	0	1918	5	13
SRL_OPN_2PTS020_0748_20150203_075249_20150203_093102.EUM.nc	2.897	2.843	1.101	3198	5451	0	2233	7	13
SRL_OPN_2PTS020_0749_20150203_093101_20150203_110852.EUM.nc	1.591	1.819	1.033	2206	5412	0	3179	23	4
SRL_OPN_2PTS020_0751_20150203_110853_20150203_124706.EUM.nc	2.679	2.963	1.331	2573	5261	0	2681	1	6
SRL_OPN_2PTS020_0758_20150203_162001_20150203_175946.EUM.nc	2.316	2.545	0.989	3015	5588	0	2485	3	85
SRL_OPN_2PTS020_0760_20150203_175945_20150203_211806.EUM.nc	2.173	2.453	1.061	6792	10988	0	3995	36	165
SRL_OPN_2PTS020_0764_20150203_211805_20150203_225622.EUM.nc	2.661	2.672	1.229	2476	5395	0	2901	10	8
SRL_OPN_2PTS020_0765_20150203_225621_20150204_003402.EUM.nc	2.592	2.631	1.006	3117	5439	0	2153	2	167
SRL_OPN_2PTS020_0767_20150204_003402_20150204_021213.EUM.nc	2.124	2.236	0.961	2923	5543	0	2608	1	11
SRL_OPN_2PTS020_0769_20150204_021212_20150204_035134.EUM.nc	2.213	2.237	0.618	2811	5497	0	2513	19	154
SRL_OPN_2PTS020_0771_20150204_035134_20150204_053236.EUM.nc	2.423	2.605	0.832	3031	5515	0	2435	7	42
SRL_OPN_2PTS020_0773_20150204_053235_20150204_072148.EUM.nc	2.207	2.401	0.846	3971	6193	0	2008	3	211
SRL_OPN_2PTS020_0776_20150204_072148_20150204_090014.EUM.nc	2.719	2.701	1.066	3765	5591	0	1743	6	77
SRL_OPN_2PTS020_0777_20150204_090014_20150204_103808.EUM.nc	1.992	2.082	0.950	2422	5465	0	3034	7	2
SRL_OPN_2PTS020_0779_20150204_103807_20150204_121606.EUM.nc	2.228	2.551	1.065	2593	5414	0	2782	35	4
SRL_OPN_2PTS020_0781_20150204_121605_20150204_135517.EUM.nc	2.282	2.503	0.933	3097	5441	0	2195	3	146

– Continued on next page

Table 4: Ka-Band Significant Wave Height Statistics.

– Continued from previous page

File	Median	Mean	Std. Dev.	No. Obs.	Total Obs.	Default Lat/Lon	Flag (total)	Default (total)	3-Sigma Edited
SRL_OPN_2PTS020_0783_20150204_135517_20150204_154840.EUM.nc	2.200	2.254	0.757	3597	6349	0	2731	9	12
SRL_OPN_2PTS020_0786_20150204_154840_20150204_172827.EUM.nc	2.393	2.584	0.870	2824	5484	0	2551	4	105
SRL_OPN_2PTS020_0788_20150204_172828_20150204_190755.EUM.nc	2.201	2.410	1.146	3469	5579	0	2015	8	87
SRL_OPN_2PTS020_0790_20150204_190754_20150204_204705.EUM.nc	2.130	2.519	1.179	3862	5525	0	1630	13	20
SRL_OPN_2PTS020_0792_20150204_204705_20150204_222535.EUM.nc	2.531	2.531	1.269	3042	5351	0	2284	18	7
SRL_OPN_2PTS020_0794_20150204_222535_20150205_000320.EUM.nc	2.527	2.873	1.385	2979	5500	0	2399	19	103
SRL_OPN_2PTS020_0795_20150205_000319_20150205_014118.EUM.nc	2.039	2.296	1.007	3119	5549	0	2413	4	13
SRL_OPN_2PTS020_0797_20150205_014117_20150205_032003.EUM.nc	2.077	2.012	0.485	2633	5503	0	2366	6	498
SRL_OPN_2PTS020_0799_20150205_032002_20150205_050037.EUM.nc	2.411	2.768	1.301	3156	5492	0	2318	2	16
SRL_OPN_2PTS020_0801_20150205_050037_20150205_064322.EUM.nc	2.297	2.697	1.245	4037	5805	0	1755	3	10
SRL_OPN_2PTS020_0803_20150205_064321_20150205_082925.EUM.nc	2.580	2.697	1.028	4227	6030	0	1736	1	66
SRL_OPN_2PTS020_0806_20150205_082924_20150205_100725.EUM.nc	2.138	2.139	0.717	2796	5384	0	2402	3	183
SRL_OPN_2PTS020_0807_20150205_100724_20150205_114513.EUM.nc	2.034	2.270	1.011	2479	5385	0	2886	16	4
SRL_OPN_2PTS020_0809_20150205_114514_20150205_132358.EUM.nc	2.213	2.682	1.269	3003	5364	0	2343	5	13
SRL_OPN_2PTS020_0811_20150205_132359_20150205_151721.EUM.nc	2.139	2.267	0.796	3546	6340	0	2710	1	83
SRL_OPN_2PTS020_0814_20150205_151720_20150205_165708.EUM.nc	2.389	2.579	1.082	2843	5562	0	2585	1	133
SRL_OPN_2PTS020_0816_20150205_165708_20150205_183640.EUM.nc	2.431	2.726	1.312	3375	5470	0	2013	1	81
SRL_OPN_2PTS020_0818_20150205_183639_20150205_201600.EUM.nc	2.463	2.925	1.647	3431	5492	0	2050	8	3
SRL_OPN_2PTS020_0820_20150205_201559_20150205_215444.EUM.nc	2.241	2.210	0.807	3267	5476	0	2106	36	67
SRL_OPN_2PTS020_0822_20150205_215443_20150205_233237.EUM.nc	2.660	2.953	1.251	2510	5270	0	2751	6	3
SRL_OPN_2PTS020_0823_20150205_233236_20150206_011027.EUM.nc	2.362	2.394	0.910	2674	5497	0	2689	6	128
SRL_OPN_2PTS020_0825_20150206_011026_20150206_024857.EUM.nc	1.917	2.214	0.958	2990	5549	0	2414	2	143
SRL_OPN_2PTS020_0827_20150206_024857_20150206_042846.EUM.nc	2.444	2.970	1.452	3012	5478	0	2459	6	1
SRL_OPN_2PTS020_0829_20150206_042846_20150206_061048.EUM.nc	2.270	2.851	1.344	3896	5700	0	1797	4	3
SRL_OPN_2PTS020_0831_20150206_061047_20150206_075829.EUM.nc	2.665	2.706	1.036	4174	6081	0	1904	2	1
SRL_OPN_2PTS020_0834_20150206_075828_20150206_093639.EUM.nc	2.328	2.427	0.871	2788	5469	0	2427	26	228
SRL_OPN_2PTS020_0835_20150206_093639_20150206_111423.EUM.nc	1.772	2.127	1.284	2164	5360	0	3163	32	1
SRL_OPN_2PTS020_0837_20150206_111422_20150206_125248.EUM.nc	2.332	2.670	1.276	2695	5269	0	2562	6	6
SRL_OPN_2PTS020_0839_20150206_125248_20150206_144600.EUM.nc	2.136	2.391	0.974	3526	6256	0	2719	2	9
SRL_OPN_2PTS020_0842_20150206_144559_20150206_162546.EUM.nc	2.132	2.319	0.863	3371	5639	0	2211	5	52
SRL_OPN_2PTS020_0844_20150206_162545_20150206_180522.EUM.nc	2.746	2.999	1.140	3231	5610	0	2343	4	32
SRL_OPN_2PTS020_0846_20150206_180521_20150206_194450.EUM.nc	2.354	2.717	1.448	3400	5556	0	2145	5	6
SRL_OPN_2PTS020_0848_20150206_194449_20150206_212348.EUM.nc	2.067	2.275	1.014	3580	5389	0	1711	20	78
SRL_OPN_2PTS020_0850_20150206_212346_20150206_230153.EUM.nc	2.659	2.783	1.015	2273	5307	0	3005	8	21
SRL_OPN_2PTS020_0851_20150206_230152_20150207_003940.EUM.nc	2.481	2.430	0.894	3279	5471	0	2168	4	20
SRL_OPN_2PTS020_0853_20150207_003939_20150207_021753.EUM.nc	1.916	1.944	0.579	2810	5545	0	2552	1	182
SRL_OPN_2PTS020_0855_20150207_021754_20150207_035712.EUM.nc	2.108	2.377	0.930	2965	5546	0	2537	10	34
SRL_OPN_2PTS020_0857_20150207_035712_20150207_053830.EUM.nc	2.938	2.977	1.312	3160	5504	0	2249	12	83
SRL_OPN_2PTS020_0859_20150207_053829_20150207_072731.EUM.nc	2.510	2.649	0.938	4251	6167	0	1879	3	34

– Continued on next page

Table 4: Ka-Band Significant Wave Height Statistics.

– Continued from previous page

File	Median	Mean	Std. Dev.	No. Obs.	Total Obs.	Default Lat/Lon	Flag (total)	Default (total)	3-Sigma Edited
SRL_OPN_2PTS020_0862_20150207_072730_20150207_090553.EUM.nc	2.300	2.489	0.981	3484	5559	0	1872	12	191
SRL_OPN_2PTS020_0863_20150207_090552_20150207_104338.EUM.nc	1.990	2.113	1.083	2351	5481	0	3105	22	3
SRL_OPN_2PTS020_0865_20150207_104337_20150207_122148.EUM.nc	2.384	2.300	0.984	2527	5453	0	2778	9	139
SRL_OPN_2PTS020_0867_20150207_122147_20150207_140103.EUM.nc	1.985	2.269	0.854	3372	5442	0	2034	9	27
SRL_OPN_2PTS020_0869_20150207_140103_20150207_155426.EUM.nc	2.024	2.281	0.945	3311	6347	0	2994	4	38
SRL_OPN_2PTS020_0872_20150207_155425_20150207_173403.EUM.nc	2.724	2.730	0.952	2760	5481	0	2508	4	209
SRL_OPN_2PTS020_0874_20150207_173402_20150207_191215.EUM.nc	2.342	2.476	1.285	2352	3937	0	1569	8	8
SRL_OPN_2PTS020_0876_20150207_191215_20150207_205247.EUM.nc	2.014	2.231	0.835	3411	5225	0	1535	20	259
SRL_OPN_2PTS020_0878_20150207_205246_20150207_223106.EUM.nc	2.311	2.447	1.207	2944	5359	0	2363	30	22
SRL_OPN_2PTS020_0879_20150207_223105_20150208_000858.EUM.nc	2.530	2.437	0.871	3000	5450	0	2337	4	109
SRL_OPN_2PTS020_0881_20150208_000858_20150208_014650.EUM.nc	1.970	2.162	1.043	3182	5554	0	2369	0	3
SRL_OPN_2PTS020_0883_20150208_014649_20150208_032549.EUM.nc	1.737	1.934	0.783	2928	5486	0	2289	3	266
SRL_OPN_2PTS020_0885_20150208_032548_20150208_050628.EUM.nc	2.858	2.897	1.102	3016	5501	0	2389	7	89
SRL_OPN_2PTS020_0887_20150208_050627_20150208_101255.EUM.nc	2.351	2.503	1.063	10953	17206	0	6053	19	181
SRL_OPN_2PTS020_0893_20150208_101254_20150208_115054.EUM.nc	2.132	1.947	0.752	2325	5418	0	2856	21	216
SRL_OPN_2PTS020_0895_20150208_115053_20150208_132935.EUM.nc	2.058	2.208	0.803	3069	5314	0	2224	12	9
SRL_OPN_2PTS020_0897_20150208_132934_20150208_152306.EUM.nc	2.232	2.203	0.830	3517	6328	0	2677	4	130
SRL_OPN_2PTS020_0900_20150208_152305_20150208_184225.EUM.nc	2.587	2.806	1.103	6285	11048	0	4607	9	147
SRL_OPN_2PTS020_0904_20150208_184224_20150208_202134.EUM.nc	2.100	2.502	1.136	3546	5483	0	1917	6	14
SRL_OPN_2PTS020_0906_20150208_202133_20150208_220016.EUM.nc	2.308	2.456	1.082	3019	5469	0	2366	20	64
SRL_OPN_2PTS020_0908_20150208_220015_20150208_233815.EUM.nc	2.398	2.342	0.669	2369	5407	0	2699	9	330
SRL_OPN_2PTS020_0909_20150208_233814_20150209_011605.EUM.nc	2.155	2.302	1.111	2947	5468	0	2399	1	121
SRL_OPN_2PTS020_0911_20150209_011606_20150209_025433.EUM.nc	1.710	2.098	1.125	3020	5523	0	2404	1	98
SRL_OPN_2PTS020_0913_20150209_025432_20150209_043437.EUM.nc	2.671	2.784	1.152	2992	5460	0	2425	9	34
SRL_OPN_2PTS020_0915_20150209_043436_20150209_061637.EUM.nc	2.495	2.687	1.093	3905	5743	0	1767	4	67
SRL_OPN_2PTS020_0917_20150209_061636_20150209_080410.EUM.nc	2.177	2.936	1.583	4139	6101	0	1936	0	26
SRL_OPN_2PTS020_0920_20150209_080410_20150209_094210.EUM.nc	2.366	2.436	0.988	2796	5497	0	2432	6	263
SRL_OPN_2PTS020_0921_20150209_094209_20150209_112003.EUM.nc	2.040	2.103	1.219	2191	5234	0	2936	43	64
SRL_OPN_2PTS020_0923_20150209_112003_20150209_125831.EUM.nc	2.178	2.365	0.923	2805	5282	0	2474	0	3
SRL_OPN_2PTS020_0925_20150209_125831_20150209_145145.EUM.nc	2.115	2.280	0.948	3455	6290	0	2720	3	112
SRL_OPN_2PTS020_0928_20150209_145144_20150209_163123.EUM.nc	2.377	2.684	1.255	3351	5642	0	2277	11	3
SRL_OPN_2PTS020_0930_20150209_163122_20150209_181107.EUM.nc	2.805	2.956	1.106	3186	5573	0	2307	4	76
SRL_OPN_2PTS020_0932_20150209_181107_20150209_195034.EUM.nc	2.305	2.641	1.182	3356	5523	0	2159	3	5
SRL_OPN_2PTS020_0934_20150209_195034_20150209_212919.EUM.nc	2.030	2.295	1.149	3546	5389	0	1723	15	105
SRL_OPN_2PTS020_0936_20150209_212919_20150209_230730.EUM.nc	2.568	3.138	1.526	2246	5325	0	3074	4	1
SRL_OPN_2PTS020_0937_20150209_230730_20150210_004518.EUM.nc	2.045	2.290	1.110	3046	5438	0	2249	8	135
SRL_OPN_2PTS020_0939_20150210_004518_20150210_022326.EUM.nc	1.929	2.211	1.047	2940	5548	0	2595	2	11
SRL_OPN_2PTS020_0941_20150210_022326_20150210_040258.EUM.nc	2.722	2.638	0.920	2905	5449	0	2441	6	97
SRL_OPN_2PTS020_0943_20150210_040258_20150210_054416.EUM.nc	2.424	2.746	1.245	3422	5643	0	2096	9	116

– Continued on next page

Table 4: Ka-Band Significant Wave Height Statistics.

– Continued from previous page

File	Median	Mean	Std. Dev.	No. Obs.	Total Obs.	Default Lat/Lon	Flag (total)	Default (total)	3-Sigma Edited
SRL_OPN_2PTS020_0945_20150210_054415_20150210_073311.EUM.nc	2.643	3.127	1.500	4241	6166	0	1923	0	2
SRL_OPN_2PTS020_0948_20150210_073310_20150210_091123.EUM.nc	2.283	2.561	1.091	3399	5533	0	2075	13	46
SRL_OPN_2PTS020_0949_20150210_091122_20150210_104916.EUM.nc	2.018	2.317	1.223	2308	5508	0	3175	18	7
SRL_OPN_2PTS020_0951_20150210_104916_20150210_122729.EUM.nc	2.295	2.665	1.458	2593	5327	0	2697	33	4
SRL_OPN_2PTS020_0953_20150210_122728_20150210_140640.EUM.nc	2.243	2.304	0.738	3105	5467	0	2150	0	212
SRL_OPN_2PTS020_0955_20150210_140640_20150210_160003.EUM.nc	2.471	2.644	1.213	3340	6348	0	2998	7	3
SRL_OPN_2PTS020_0958_20150210_160002_20150210_173949.EUM.nc	2.822	3.393	1.531	3057	5630	0	2561	7	5
SRL_OPN_2PTS020_0960_20150210_173948_20150210_191914.EUM.nc	2.535	2.533	1.074	3538	5558	0	1910	5	105
SRL_OPN_2PTS020_0962_20150210_191913_20150210_205821.EUM.nc	1.894	1.977	0.749	3504	5590	0	1701	9	376
SRL_OPN_2PTS020_0964_20150210_205820_20150210_223645.EUM.nc	2.743	2.891	1.385	2868	5346	0	2467	10	1
SRL_OPN_2PTS020_0965_20150210_223644_20150211_001428.EUM.nc	2.453	2.514	1.103	2857	5424	0	2377	13	177
SRL_OPN_2PTS020_0967_20150211_001427_20150211_015228.EUM.nc	2.116	2.163	1.021	3120	5524	0	2352	2	50
SRL_OPN_2PTS020_0969_20150211_015227_20150211_033133.EUM.nc	2.297	2.309	0.901	3157	5473	0	2263	11	42
SRL_OPN_2PTS020_0971_20150211_033132_20150211_051211.EUM.nc	2.473	3.000	1.446	3134	5500	0	2325	5	36
SRL_OPN_2PTS020_0973_20150211_051210_20150211_070210.EUM.nc	2.983	3.022	1.196	3922	6202	0	2230	3	47
SRL_OPN_2PTS020_0976_20150211_070209_20150211_084035.EUM.nc	2.152	2.413	0.908	4177	5601	0	1405	9	10
SRL_OPN_2PTS020_0978_20150211_084035_20150211_101833.EUM.nc	2.390	2.520	1.186	2702	5398	0	2633	15	48
SRL_OPN_2PTS020_0979_20150211_101834_20150211_115624.EUM.nc	2.174	2.389	1.196	2568	5392	0	2813	10	1
SRL_OPN_2PTS020_0981_20150211_115624_20150211_133519.EUM.nc	2.274	2.176	0.715	2825	5357	0	2259	3	270
SRL_OPN_2PTS020_0983_20150211_133519_20150211_152842.EUM.nc	2.204	2.502	1.061	3643	6353	0	2693	7	10
SRL_OPN_2PTS020_0986_20150211_152841_20150211_170829.EUM.nc	2.740	3.084	1.323	2990	5564	0	2572	0	2
SRL_OPN_2PTS020_0988_20150211_170829_20150211_184800.EUM.nc	2.619	2.728	1.094	3556	5492	0	1879	7	50
SRL_OPN_2PTS020_0990_20150211_184759_20150211_202717.EUM.nc	1.968	2.163	1.046	3345	5515	0	1946	15	209
SRL_OPN_2PTS020_0992_20150211_202716_20150211_220555.EUM.nc	2.301	2.370	1.139	3112	5460	0	2315	27	6
SRL_OPN_2PTS020_0994_20150211_220554_20150211_234345.EUM.nc	3.087	3.192	1.515	2783	5455	0	2644	23	5
SRL_OPN_2PTS020_0995_20150211_234345_20150212_012136.EUM.nc	2.068	2.203	1.067	2984	5493	0	2464	11	34
SRL_OPN_2PTS020_0997_20150212_012137_20150212_030017.EUM.nc	2.112	2.189	0.824	3106	5572	0	2454	5	7
SRL_OPN_2PTS020_0999_20150212_030016_20150212_044018.EUM.nc	2.298	2.790	1.280	3000	5481	0	2453	9	19

21 Altimeter Wind Speed Table

Table 5: Altimeter Wind Speed Statistics.

File	Median	Mean	Std. Dev.	No. Obs.	Total Obs.	Default Lat/Lon	Flag (total)	Default (total)	3-Sigma Edited
SRL_OPN_2PTS019_1001_20150108_044023_20150108_062231.EUM.nc	7.940	8.223	3.698	3969	5745	0	1761	2	13
SRL_OPN_2PTS020_0001_20150108_062231_20150108_080949.EUM.nc	7.720	8.274	3.449	4217	6091	0	1873	1	0
SRL_OPN_2PTS020_0004_20150108_080948_20150108_094746.EUM.nc	9.240	9.235	2.956	2882	5479	0	2576	15	6
SRL_OPN_2PTS020_0005_20150108_094747_20150108_112539.EUM.nc	9.480	9.228	2.803	2137	5267	0	3101	28	1
SRL_OPN_2PTS020_0007_20150108_112539_20150108_130412.EUM.nc	6.500	6.584	3.177	2776	5266	0	2486	4	0
SRL_OPN_2PTS020_0009_20150108_130412_20150108_145727.EUM.nc	6.940	6.970	3.141	3572	6348	0	2775	0	1
SRL_OPN_2PTS020_0012_20150108_145727_20150108_163715.EUM.nc	7.650	7.649	2.802	3250	5629	0	2360	11	8
SRL_OPN_2PTS020_0014_20150108_163713_20150108_181649.EUM.nc	7.730	7.760	3.054	3016	5558	0	2524	7	11
SRL_OPN_2PTS020_0016_20150108_181649_20150108_195615.EUM.nc	7.670	7.997	3.376	3169	5503	0	2330	4	0
SRL_OPN_2PTS020_0018_20150108_195614_20150108_213458.EUM.nc	8.780	8.769	3.174	3552	5374	0	1740	23	59
SRL_OPN_2PTS020_0020_20150108_213457_20150108_231306.EUM.nc	8.970	9.453	3.100	2290	5315	0	3017	8	0
SRL_OPN_2PTS020_0021_20150108_231306_20150109_005054.EUM.nc	6.685	6.938	2.914	3114	5478	0	2317	19	28
SRL_OPN_2PTS020_0023_20150109_005053_20150109_022905.EUM.nc	6.780	7.233	3.366	2858	5506	0	2639	2	7
SRL_OPN_2PTS020_0025_20150109_022905_20150109_040843.EUM.nc	7.030	7.196	2.922	2788	5452	0	2608	11	45
SRL_OPN_2PTS020_0027_20150109_040843_20150109_055015.EUM.nc	7.695	7.858	3.545	3723	5699	0	1970	5	1
SRL_OPN_2PTS020_0029_20150109_055015_20150109_073851.EUM.nc	7.790	8.038	3.306	4256	6166	0	1901	0	9
SRL_OPN_2PTS020_0032_20150109_073850_20150109_091700.EUM.nc	8.010	8.249	2.677	3279	5511	0	2225	6	1
SRL_OPN_2PTS020_0033_20150109_091659_20150109_105452.EUM.nc	8.640	8.499	2.610	2223	5478	0	3232	23	0
SRL_OPN_2PTS020_0035_20150109_105452_20150109_123307.EUM.nc	6.810	7.127	2.309	2467	5296	0	2747	14	68
SRL_OPN_2PTS020_0037_20150109_123306_20150109_141223.EUM.nc	6.560	6.720	3.008	3286	5470	0	2178	1	5
SRL_OPN_2PTS020_0039_20150109_141222_20150109_160553.EUM.nc	6.985	7.097	3.005	3362	6381	0	3013	6	0
SRL_OPN_2PTS020_0042_20150109_160552_20150109_174530.EUM.nc	7.610	8.209	2.916	2915	5564	0	2619	12	18
SRL_OPN_2PTS020_0044_20150109_174530_20150109_192503.EUM.nc	7.485	7.770	3.722	3404	5582	0	2171	7	0
SRL_OPN_2PTS020_0046_20150109_192502_20150109_210400.EUM.nc	8.200	8.350	2.951	3632	5523	0	1874	15	2
SRL_OPN_2PTS020_0048_20150109_210359_20150109_224221.EUM.nc	8.770	9.083	3.629	2775	5319	0	2526	8	10
SRL_OPN_2PTS020_0049_20150109_224221_20150110_002011.EUM.nc	7.070	7.857	3.327	3156	5449	0	2289	4	0
SRL_OPN_2PTS020_0051_20150110_002011_20150110_015807.EUM.nc	6.115	6.502	2.820	3009	5530	0	2516	2	3
SRL_OPN_2PTS020_0053_20150110_015806_20150110_033715.EUM.nc	7.430	7.277	2.989	3029	5489	0	2447	13	0
SRL_OPN_2PTS020_0055_20150110_033714_20150110_051808.EUM.nc	7.500	7.920	3.023	3023	5530	0	2476	1	30
SRL_OPN_2PTS020_0057_20150110_051808_20150110_070749.EUM.nc	7.195	7.766	4.027	3916	6193	0	2257	12	8
SRL_OPN_2PTS020_0060_20150110_070748_20150110_084612.EUM.nc	8.800	9.409	3.577	3927	5596	0	1656	12	1
SRL_OPN_2PTS020_0061_20150110_084611_20150110_102408.EUM.nc	8.180	8.176	3.171	2640	5357	0	2699	18	0
SRL_OPN_2PTS020_0063_20150110_102407_20150110_120209.EUM.nc	7.130	7.547	2.743	2554	5358	0	2785	18	1
SRL_OPN_2PTS020_0065_20150110_120210_20150110_134101.EUM.nc	6.820	7.047	2.870	3134	5397	0	2243	20	0
SRL_OPN_2PTS020_0067_20150110_134100_20150110_153432.EUM.nc	6.600	6.735	2.404	3605	6328	0	2709	1	13
SRL_OPN_2PTS020_0070_20150110_153431_20150110_171411.EUM.nc	7.770	8.131	3.056	2788	5602	0	2811	3	0

– Continued on next page

Table 5: Altimeter Wind Speed Statistics.

– Continued from previous page

File	Median	Mean	Std. Dev.	No. Obs.	Total Obs.	Default Lat/Lon	Flag (total)	Default (total)	3-Sigma Edited
SRL_OPN_2PTS020_0072_20150110_171410_20150110_185348.EUM.nc	6.790	6.947	3.447	3345	5519	0	2126	12	36
SRL_OPN_2PTS020_0074_20150110_185349_20150110_203255.EUM.nc	7.560	8.077	3.409	3512	5513	0	1955	17	29
SRL_OPN_2PTS020_0076_20150110_203254_20150110_221132.EUM.nc	8.355	8.338	3.823	3050	5478	0	2415	13	0
SRL_OPN_2PTS020_0078_20150110_221131_20150110_234928.EUM.nc	7.490	7.768	3.113	2911	5455	0	2508	4	32
SRL_OPN_2PTS020_0079_20150110_234927_20150111_012714.EUM.nc	7.050	7.217	2.538	2984	5506	0	2521	1	0
SRL_OPN_2PTS020_0081_20150111_012713_20150111_030557.EUM.nc	7.355	7.191	2.545	2981	5536	0	2540	14	1
SRL_OPN_2PTS020_0083_20150111_030556_20150111_044614.EUM.nc	7.370	7.840	3.575	3020	5477	0	2424	26	7
SRL_OPN_2PTS020_0085_20150111_044614_20150111_062830.EUM.nc	7.410	7.378	2.831	3852	5768	0	1774	4	138
SRL_OPN_2PTS020_0087_20150111_062829_20150111_081520.EUM.nc	7.880	8.311	3.191	4234	6085	0	1848	2	1
SRL_OPN_2PTS020_0090_20150111_081519_20150111_095324.EUM.nc	8.030	7.906	3.332	2809	5402	0	2590	3	0
SRL_OPN_2PTS020_0091_20150111_095323_20150111_113118.EUM.nc	7.250	7.300	2.873	2278	5284	0	2991	15	0
SRL_OPN_2PTS020_0093_20150111_113117_20150111_130946.EUM.nc	6.980	7.174	3.084	2828	5346	0	2513	5	0
SRL_OPN_2PTS020_0095_20150111_130945_20150111_150312.EUM.nc	6.525	6.807	2.554	3476	6350	0	2785	7	82
SRL_OPN_2PTS020_0098_20150111_150311_20150111_164250.EUM.nc	6.960	7.476	3.146	3040	5591	0	2532	6	13
SRL_OPN_2PTS020_0100_20150111_164249_20150111_182233.EUM.nc	7.830	8.202	3.873	3202	5512	0	2306	2	2
SRL_OPN_2PTS020_0102_20150111_182232_20150111_200148.EUM.nc	7.070	7.712	3.404	3076	5456	0	2364	13	3
SRL_OPN_2PTS020_0104_20150111_200148_20150111_214038.EUM.nc	8.720	8.604	3.637	3514	5487	0	1954	18	1
SRL_OPN_2PTS020_0106_20150111_214038_20150111_231844.EUM.nc	7.045	7.709	4.058	2438	5292	0	2844	10	0
SRL_OPN_2PTS020_0107_20150111_231844_20150112_005625.EUM.nc	7.540	7.417	2.903	2929	5486	0	2534	19	4
SRL_OPN_2PTS020_0109_20150112_005624_20150112_023447.EUM.nc	6.510	6.579	1.963	2918	5547	0	2612	6	11
SRL_OPN_2PTS020_0111_20150112_023447_20150112_041429.EUM.nc	6.970	7.606	3.041	2853	5475	0	2604	16	2
SRL_OPN_2PTS020_0113_20150112_041430_20150112_055602.EUM.nc	7.520	8.208	3.926	3764	5687	0	1916	2	5
SRL_OPN_2PTS020_0115_20150112_055603_20150112_074423.EUM.nc	6.830	7.409	3.724	4258	6141	0	1879	2	2
SRL_OPN_2PTS020_0118_20150112_074422_20150112_092238.EUM.nc	8.360	8.526	3.259	3155	5491	0	2326	8	2
SRL_OPN_2PTS020_0119_20150112_092238_20150112_110031.EUM.nc	8.530	7.824	3.310	2065	5382	0	3299	18	0
SRL_OPN_2PTS020_0121_20150112_110031_20150112_123840.EUM.nc	6.830	6.470	2.396	2567	5313	0	2736	7	3
SRL_OPN_2PTS020_0123_20150112_123839_20150112_141810.EUM.nc	6.940	7.206	2.786	3356	5499	0	2141	2	0
SRL_OPN_2PTS020_0125_20150112_141810_20150112_161129.EUM.nc	7.060	7.769	3.167	3408	6361	0	2930	16	7
SRL_OPN_2PTS020_0128_20150112_161128_20150112_175115.EUM.nc	7.090	7.532	3.321	2963	5566	0	2588	15	0
SRL_OPN_2PTS020_0130_20150112_175114_20150112_193037.EUM.nc	6.810	7.915	3.843	3270	5582	0	2303	9	0
SRL_OPN_2PTS020_0132_20150112_193037_20150112_210940.EUM.nc	8.110	8.444	3.566	3550	5454	0	1892	12	0
SRL_OPN_2PTS020_0134_20150112_210940_20150112_224759.EUM.nc	7.800	8.072	4.401	2572	5431	0	2837	21	1
SRL_OPN_2PTS020_0135_20150112_224759_20150113_002540.EUM.nc	7.370	7.326	2.373	3122	5385	0	2259	3	1
SRL_OPN_2PTS020_0137_20150113_002541_20150113_020347.EUM.nc	6.740	6.583	2.715	2941	5528	0	2578	8	1
SRL_OPN_2PTS020_0139_20150113_020347_20150113_034301.EUM.nc	7.490	7.721	2.647	3008	5517	0	2483	9	17
SRL_OPN_2PTS020_0141_20150113_034300_20150113_052351.EUM.nc	8.300	8.574	3.811	2978	5538	0	2557	3	0
SRL_OPN_2PTS020_0143_20150113_052351_20150113_071322.EUM.nc	7.320	7.974	4.246	3946	6169	0	2212	6	5
SRL_OPN_2PTS020_0146_20150113_071321_20150113_085150.EUM.nc	8.000	8.619	3.289	3878	5603	0	1710	11	4
SRL_OPN_2PTS020_0147_20150113_085149_20150113_102946.EUM.nc	7.950	8.148	3.028	2466	5480	0	3005	9	0

– Continued on next page

Table 5: Altimeter Wind Speed Statistics.

– Continued from previous page

File	Median	Mean	Std. Dev.	No. Obs.	Total Obs.	Default Lat/Lon	Flag (total)	Default (total)	3-Sigma Edited
SRL_OPN_2PTS020_0149_20150113_102946_20150113_120741.EUM.nc	6.930	6.807	2.737	2560	5386	0	2799	27	0
SRL_OPN_2PTS020_0151_20150113_120740_20150113_134645.EUM.nc	6.920	6.953	2.615	3096	5402	0	2273	4	29
SRL_OPN_2PTS020_0153_20150113_134645_20150113_154010.EUM.nc	7.490	7.730	3.132	3607	6349	0	2732	9	1
SRL_OPN_2PTS020_0156_20150113_154009_20150113_171956.EUM.nc	6.600	7.069	3.244	2796	5529	0	2725	7	1
SRL_OPN_2PTS020_0158_20150113_171955_20150113_185925.EUM.nc	5.520	7.198	3.905	3288	5583	0	2281	13	1
SRL_OPN_2PTS020_0160_20150113_185924_20150113_203839.EUM.nc	7.140	7.921	3.892	3683	5532	0	1843	6	0
SRL_OPN_2PTS020_0162_20150113_203838_20150113_221712.EUM.nc	8.030	8.455	3.767	3043	5366	0	2294	29	0
SRL_OPN_2PTS020_0164_20150113_221711_20150113_235459.EUM.nc	7.360	7.455	3.055	2956	5432	0	2468	6	2
SRL_OPN_2PTS020_0165_20150113_235458_20150114_013254.EUM.nc	5.855	5.891	2.218	2859	5544	0	2544	4	137
SRL_OPN_2PTS020_0167_20150114_013253_20150114_031132.EUM.nc	7.185	7.121	2.585	2960	5546	0	2552	26	8
SRL_OPN_2PTS020_0169_20150114_031131_20150114_045156.EUM.nc	7.630	8.411	4.042	3062	5477	0	2411	2	2
SRL_OPN_2PTS020_0171_20150114_045155_20150114_063429.EUM.nc	7.610	7.774	3.936	4049	5807	0	1755	3	0
SRL_OPN_2PTS020_0173_20150114_063429_20150114_082101.EUM.nc	8.385	8.829	3.828	4235	6065	0	1827	2	1
SRL_OPN_2PTS020_0176_20150114_082101_20150114_095855.EUM.nc	7.850	8.013	2.866	2802	5379	0	2562	14	1
SRL_OPN_2PTS020_0177_20150114_095854_20150114_113649.EUM.nc	7.080	7.236	2.874	2400	5388	0	2959	29	0
SRL_OPN_2PTS020_0179_20150114_113649_20150114_131530.EUM.nc	6.080	6.479	2.768	2934	5327	0	2391	2	0
SRL_OPN_2PTS020_0181_20150114_131529_20150114_150849.EUM.nc	6.760	7.469	3.589	3574	6336	0	2753	9	0
SRL_OPN_2PTS020_0184_20150114_150848_20150114_164836.EUM.nc	7.260	7.592	3.181	2958	5572	0	2611	1	2
SRL_OPN_2PTS020_0186_20150114_164836_20150114_182809.EUM.nc	6.800	7.262	3.975	3258	5498	0	2228	10	2
SRL_OPN_2PTS020_0188_20150114_182808_20150114_200731.EUM.nc	6.800	6.917	2.891	3107	5520	0	2404	9	0
SRL_OPN_2PTS020_0190_20150114_200730_20150114_214611.EUM.nc	8.730	9.237	3.734	3374	5483	0	2096	13	0
SRL_OPN_2PTS020_0192_20150114_214611_20150114_232415.EUM.nc	8.645	9.140	3.306	2488	5260	0	2748	24	0
SRL_OPN_2PTS020_0193_20150114_232414_20150115_010204.EUM.nc	6.400	6.426	2.673	2827	5492	0	2653	12	0
SRL_OPN_2PTS020_0195_20150115_010204_20150115_024030.EUM.nc	6.785	7.254	3.061	2905	5545	0	2606	13	21
SRL_OPN_2PTS020_0197_20150115_024029_20150115_042011.EUM.nc	6.750	6.801	2.782	2831	5507	0	2593	25	58
SRL_OPN_2PTS020_0199_20150115_042010_20150115_060159.EUM.nc	7.120	7.955	4.375	3818	5717	0	1880	8	11
SRL_OPN_2PTS020_0201_20150115_060159_20150115_075004.EUM.nc	8.050	8.275	3.804	4262	6122	0	1859	1	0
SRL_OPN_2PTS020_0204_20150115_075004_20150115_092818.EUM.nc	8.890	8.861	3.077	3074	5473	0	2362	34	3
SRL_OPN_2PTS020_0205_20150115_092817_20150115_110601.EUM.nc	8.095	7.773	3.225	2130	5404	0	3244	30	0
SRL_OPN_2PTS020_0207_20150115_110600_20150115_124422.EUM.nc	6.420	6.831	3.105	2584	5264	0	2669	11	0
SRL_OPN_2PTS020_0209_20150115_124421_20150115_143729.EUM.nc	6.180	6.867	3.217	3400	6236	0	2826	1	9
SRL_OPN_2PTS020_0212_20150115_143729_20150115_161715.EUM.nc	7.860	8.001	2.957	3429	5622	0	2177	12	4
SRL_OPN_2PTS020_0214_20150115_161714_20150115_175651.EUM.nc	7.295	7.678	3.890	3023	5543	0	2515	4	1
SRL_OPN_2PTS020_0216_20150115_175651_20150115_193621.EUM.nc	6.530	6.904	3.612	3322	5577	0	2252	3	0
SRL_OPN_2PTS020_0218_20150115_193621_20150115_211521.EUM.nc	8.130	8.594	3.781	3529	5426	0	1890	3	4
SRL_OPN_2PTS020_0220_20150115_211521_20150115_225330.EUM.nc	9.020	9.165	3.068	2495	5402	0	2895	12	0
SRL_OPN_2PTS020_0221_20150115_225330_20150116_003119.EUM.nc	5.705	6.143	2.797	3244	5450	0	2182	2	22
SRL_OPN_2PTS020_0223_20150116_003119_20150116_020919.EUM.nc	5.760	6.501	3.140	2790	5524	0	2724	4	6
SRL_OPN_2PTS020_0225_20150116_020918_20150116_034838.EUM.nc	6.830	6.807	2.925	2970	5506	0	2515	14	7

– Continued on next page

Table 5: Altimeter Wind Speed Statistics.

– Continued from previous page

File	Median	Mean	Std. Dev.	No. Obs.	Total Obs.	Default Lat/Lon	Flag (total)	Default (total)	3-Sigma Edited
SRL_OPN_2PTS020_0227_20150116_034837_20150116_052946.EUM.nc	7.930	8.173	3.561	2926	5529	0	2579	15	9
SRL_OPN_2PTS020_0229_20150116_052946_20150116_071903.EUM.nc	6.980	7.520	4.024	4123	6164	0	2036	4	1
SRL_OPN_2PTS020_0232_20150116_071903_20150116_085730.EUM.nc	7.905	8.598	3.615	3746	5596	0	1844	4	2
SRL_OPN_2PTS020_0233_20150116_085730_20150116_103516.EUM.nc	7.910	8.215	3.257	2367	5470	0	3097	6	0
SRL_OPN_2PTS020_0235_20150116_103516_20150116_121322.EUM.nc	6.510	6.573	2.585	2580	5405	0	2805	18	2
SRL_OPN_2PTS020_0237_20150116_121322_20150116_135231.EUM.nc	6.030	6.268	2.304	3167	5447	0	2266	3	11
SRL_OPN_2PTS020_0239_20150116_135231_20150116_154555.EUM.nc	7.485	7.609	3.284	3624	6370	0	2724	2	20
SRL_OPN_2PTS020_0242_20150116_154554_20150116_172532.EUM.nc	8.130	8.077	3.733	2845	5501	0	2654	2	0
SRL_OPN_2PTS020_0244_20150116_172531_20150116_190509.EUM.nc	5.960	7.134	4.509	3341	5612	0	2269	2	0
SRL_OPN_2PTS020_0246_20150116_190508_20150116_204412.EUM.nc	7.020	7.731	3.697	3808	5546	0	1722	15	1
SRL_OPN_2PTS020_0248_20150116_204411_20150116_222243.EUM.nc	9.320	9.553	3.515	3004	5334	0	2307	19	4
SRL_OPN_2PTS020_0250_20150116_222243_20150117_000036.EUM.nc	6.050	6.212	2.174	2986	5466	0	2425	12	43
SRL_OPN_2PTS020_0251_20150117_000035_20150117_013825.EUM.nc	5.980	6.055	2.282	3081	5531	0	2431	9	10
SRL_OPN_2PTS020_0253_20150117_013824_20150117_031717.EUM.nc	5.940	6.685	3.095	3004	5531	0	2483	17	27
SRL_OPN_2PTS020_0255_20150117_031716_20150117_045747.EUM.nc	7.880	8.218	3.121	3116	5498	0	2369	1	12
SRL_OPN_2PTS020_0257_20150117_045746_20150117_064020.EUM.nc	7.410	7.975	3.564	4064	5808	0	1742	2	0
SRL_OPN_2PTS020_0259_20150117_064019_20150117_082632.EUM.nc	7.830	7.916	3.574	4313	6040	0	1722	1	4
SRL_OPN_2PTS020_0262_20150117_082631_20150117_100433.EUM.nc	7.480	8.616	4.052	2825	5382	0	2555	2	0
SRL_OPN_2PTS020_0263_20150117_100433_20150117_114230.EUM.nc	6.020	6.479	3.231	2441	5427	0	2969	17	0
SRL_OPN_2PTS020_0265_20150117_114230_20150117_132104.EUM.nc	5.370	5.306	1.963	2764	5302	0	2318	2	218
SRL_OPN_2PTS020_0267_20150117_132104_20150117_151434.EUM.nc	6.580	7.022	2.821	3633	6368	0	2730	0	5
SRL_OPN_2PTS020_0270_20150117_151434_20150117_165413.EUM.nc	7.900	8.024	2.900	2925	5547	0	2613	5	4
SRL_OPN_2PTS020_0272_20150117_165412_20150117_183355.EUM.nc	6.960	7.191	3.426	3276	5526	0	2246	4	0
SRL_OPN_2PTS020_0274_20150117_183354_20150117_201306.EUM.nc	6.310	7.571	4.529	3289	5491	0	2187	15	0
SRL_OPN_2PTS020_0276_20150117_201306_20150117_215151.EUM.nc	8.170	8.140	3.146	3346	5491	0	2115	27	3
SRL_OPN_2PTS020_0278_20150117_215150_20150117_232953.EUM.nc	6.970	7.613	3.628	2411	5307	0	2877	19	0
SRL_OPN_2PTS020_0279_20150117_232953_20150118_010734.EUM.nc	5.060	5.624	2.471	2744	5476	0	2714	13	5
SRL_OPN_2PTS020_0281_20150118_010734_20150118_024604.EUM.nc	6.660	7.150	2.983	2920	5531	0	2593	0	18
SRL_OPN_2PTS020_0283_20150118_024603_20150118_042559.EUM.nc	7.740	7.612	2.501	2970	5506	0	2530	5	1
SRL_OPN_2PTS020_0285_20150118_042558_20150118_060747.EUM.nc	7.250	7.489	3.265	3888	5701	0	1810	3	0
SRL_OPN_2PTS020_0287_20150118_060746_20150118_075537.EUM.nc	6.550	7.515	4.075	4218	6101	0	1877	5	1
SRL_OPN_2PTS020_0290_20150118_075536_20150118_093347.EUM.nc	7.980	8.384	4.096	3078	5496	0	2412	3	3
SRL_OPN_2PTS020_0291_20150118_093347_20150118_111140.EUM.nc	6.850	6.830	2.956	2127	5406	0	3246	26	7
SRL_OPN_2PTS020_0293_20150118_111139_20150118_125003.EUM.nc	6.000	6.971	3.463	2659	5243	0	2570	13	1
SRL_OPN_2PTS020_0295_20150118_125003_20150118_144314.EUM.nc	6.290	6.848	3.146	3469	6264	0	2792	1	2
SRL_OPN_2PTS020_0298_20150118_144314_20150118_162251.EUM.nc	7.600	7.755	2.753	3408	5637	0	2221	6	2
SRL_OPN_2PTS020_0300_20150118_162250_20150118_180236.EUM.nc	8.070	8.383	3.672	3080	5590	0	2502	3	5
SRL_OPN_2PTS020_0302_20150118_180235_20150118_194157.EUM.nc	5.650	7.133	4.269	3328	5554	0	2220	6	0
SRL_OPN_2PTS020_0304_20150118_194156_20150118_212054.EUM.nc	6.800	7.029	2.872	3523	5399	0	1864	12	0

– Continued on next page

Table 5: Altimeter Wind Speed Statistics.

– Continued from previous page

File	Median	Mean	Std. Dev.	No. Obs.	Total Obs.	Default Lat/Lon	Flag (total)	Default (total)	3-Sigma Edited
SRL_OPN_2PTS020_0306_20150118_212053_20150118_225909.EUM.nc	9.410	9.791	3.897	2351	5363	0	2994	18	0
SRL_OPN_2PTS020_0307_20150118_225908_20150119_003648.EUM.nc	5.620	6.867	3.675	3307	5464	0	2151	6	0
SRL_OPN_2PTS020_0309_20150119_003648_20150119_021501.EUM.nc	6.060	6.971	3.728	2771	5542	0	2767	4	0
SRL_OPN_2PTS020_0311_20150119_021500_20150119_035425.EUM.nc	7.550	8.104	3.155	2848	5545	0	2688	5	4
SRL_OPN_2PTS020_0313_20150119_035424_20150119_053531.EUM.nc	7.420	7.273	2.817	3021	5543	0	2501	3	18
SRL_OPN_2PTS020_0315_20150119_053530_20150119_072437.EUM.nc	7.260	7.404	3.756	4155	6200	0	1957	3	85
SRL_OPN_2PTS020_0318_20150119_072437_20150119_090302.EUM.nc	7.960	9.029	4.171	3701	5584	0	1871	12	0
SRL_OPN_2PTS020_0319_20150119_090301_20150119_104054.EUM.nc	7.410	6.988	3.452	2465	5476	0	3002	9	0
SRL_OPN_2PTS020_0321_20150119_104054_20150119_121855.EUM.nc	5.420	6.608	3.959	2605	5421	0	2796	20	0
SRL_OPN_2PTS020_0323_20150119_121854_20150119_135808.EUM.nc	6.540	6.604	2.613	3333	5462	0	2126	3	0
SRL_OPN_2PTS020_0325_20150119_135807_20150119_155131.EUM.nc	7.000	7.211	2.872	3491	6406	0	2896	13	6
SRL_OPN_2PTS020_0328_20150119_155132_20150119_173117.EUM.nc	8.060	8.159	3.794	2853	5474	0	2619	2	0
SRL_OPN_2PTS020_0330_20150119_173117_20150119_191045.EUM.nc	5.700	6.480	3.632	3528	5617	0	2084	5	0
SRL_OPN_2PTS020_0332_20150119_191045_20150119_204955.EUM.nc	6.800	6.649	2.779	3773	5533	0	1750	9	1
SRL_OPN_2PTS020_0334_20150119_204954_20150119_222823.EUM.nc	8.880	9.219	3.841	3045	5353	0	2289	19	0
SRL_OPN_2PTS020_0336_20150119_222822_20150120_000607.EUM.nc	5.940	6.997	3.679	3101	5486	0	2372	13	0
SRL_OPN_2PTS020_0337_20150120_000606_20150120_014406.EUM.nc	6.140	6.586	3.309	3110	5563	0	2447	4	2
SRL_OPN_2PTS020_0339_20150120_014405_20150120_032303.EUM.nc	8.095	8.479	3.156	3008	5478	0	2458	12	0
SRL_OPN_2PTS020_0341_20150120_032302_20150120_050331.EUM.nc	7.550	7.572	2.675	3061	5497	0	2422	14	0
SRL_OPN_2PTS020_0343_20150120_050331_20150120_065336.EUM.nc	7.020	7.752	3.914	4023	6190	0	2161	1	5
SRL_OPN_2PTS020_0346_20150120_065335_20150120_083214.EUM.nc	8.170	8.461	3.214	4324	5632	0	1306	1	1
SRL_OPN_2PTS020_0348_20150120_083214_20150120_101012.EUM.nc	8.150	8.467	3.609	2841	5389	0	2546	2	0
SRL_OPN_2PTS020_0349_20150120_101012_20150120_114801.EUM.nc	5.865	6.996	3.957	2482	5404	0	2893	29	0
SRL_OPN_2PTS020_0351_20150120_114801_20150120_132650.EUM.nc	5.680	6.439	3.062	3060	5332	0	2261	11	0
SRL_OPN_2PTS020_0353_20150120_132650_20150120_152012.EUM.nc	7.010	7.381	2.899	3634	6337	0	2689	9	5
SRL_OPN_2PTS020_0356_20150120_152011_20150120_165958.EUM.nc	7.930	8.341	3.649	2904	5570	0	2663	3	0
SRL_OPN_2PTS020_0358_20150120_165957_20150120_183930.EUM.nc	5.990	7.135	4.081	3289	5467	0	2178	0	0
SRL_OPN_2PTS020_0360_20150120_183929_20150120_201849.EUM.nc	6.400	6.729	2.708	3306	5523	0	2098	10	109
SRL_OPN_2PTS020_0362_20150120_201849_20150120_215732.EUM.nc	6.950	7.473	3.505	3134	5461	0	2292	33	2
SRL_OPN_2PTS020_0364_20150120_215731_20150120_233524.EUM.nc	7.970	8.259	3.925	2577	5338	0	2751	10	0
SRL_OPN_2PTS020_0365_20150120_233524_20150121_011314.EUM.nc	6.790	7.004	3.381	2880	5492	0	2609	3	0
SRL_OPN_2PTS020_0367_20150121_011313_20150121_025148.EUM.nc	6.980	7.343	3.169	2923	5519	0	2591	3	2
SRL_OPN_2PTS020_0369_20150121_025149_20150121_043141.EUM.nc	6.560	6.560	2.602	2987	5475	0	2476	8	4
SRL_OPN_2PTS020_0371_20150121_043140_20150121_061345.EUM.nc	6.880	7.460	3.487	3897	5728	0	1828	3	0
SRL_OPN_2PTS020_0373_20150121_061344_20150121_080118.EUM.nc	7.810	8.473	3.585	4250	6088	0	1837	1	0
SRL_OPN_2PTS020_0376_20150121_080117_20150121_093927.EUM.nc	8.380	8.685	3.498	2941	5488	0	2526	21	0
SRL_OPN_2PTS020_0377_20150121_093927_20150121_111711.EUM.nc	6.490	6.786	4.156	2046	4870	0	2794	30	0
SRL_OPN_2PTS020_0379_20150121_111710_20150121_125538.EUM.nc	5.600	6.246	2.946	2755	5255	0	2493	5	2
SRL_OPN_2PTS020_0381_20150121_125537_20150121_144851.EUM.nc	7.005	7.229	3.075	3486	6245	0	2745	8	6

– Continued on next page

Table 5: Altimeter Wind Speed Statistics.

– Continued from previous page

File	Median	Mean	Std. Dev.	No. Obs.	Total Obs.	Default Lat/Lon	Flag (total)	Default (total)	3-Sigma Edited
SRL_OPN_2PTS020_0384_20150121_144851_20150121_162837.EUM.nc	8.290	8.781	3.438	3443	5655	0	2199	11	2
SRL_OPN_2PTS020_0386_20150121_162836_20150121_180812.EUM.nc	7.760	8.417	4.180	3168	5577	0	2400	8	1
SRL_OPN_2PTS020_0388_20150121_180812_20150121_194740.EUM.nc	6.520	6.741	2.487	3284	5552	0	2236	8	24
SRL_OPN_2PTS020_0390_20150121_194739_20150121_212636.EUM.nc	8.130	8.090	3.046	3556	5385	0	1805	23	1
SRL_OPN_2PTS020_0392_20150121_212636_20150121_230439.EUM.nc	7.065	8.348	4.417	2264	5319	0	3046	9	0
SRL_OPN_2PTS020_0393_20150121_230440_20150122_004227.EUM.nc	6.930	7.294	3.118	3165	5456	0	2268	16	7
SRL_OPN_2PTS020_0395_20150122_004227_20150122_022042.EUM.nc	6.465	7.158	3.444	2794	5553	0	2754	3	2
SRL_OPN_2PTS020_0397_20150122_022041_20150122_040002.EUM.nc	7.150	7.423	2.810	2952	5541	0	2586	3	0
SRL_OPN_2PTS020_0399_20150122_040003_20150122_054125.EUM.nc	7.760	8.177	3.119	3363	5510	0	2132	14	1
SRL_OPN_2PTS020_0401_20150122_054124_20150122_073019.EUM.nc	6.990	7.960	3.964	4290	6157	0	1866	0	1
SRL_OPN_2PTS020_0404_20150122_073018_20150122_090840.EUM.nc	7.980	8.273	3.144	3560	5540	0	1975	5	0
SRL_OPN_2PTS020_0405_20150122_090840_20150122_104625.EUM.nc	7.920	8.097	3.552	2404	5502	0	3084	14	0
SRL_OPN_2PTS020_0407_20150122_104624_20150122_122436.EUM.nc	5.630	6.663	3.677	2655	5388	0	2720	13	0
SRL_OPN_2PTS020_0409_20150122_122436_20150122_140355.EUM.nc	6.710	7.063	2.691	3376	5466	0	2085	4	1
SRL_OPN_2PTS020_0411_20150122_140354_20150122_155716.EUM.nc	8.420	9.040	2.797	3261	6304	0	2961	1	81
SRL_OPN_2PTS020_0414_20150122_155715_20150122_173653.EUM.nc	8.020	8.547	3.859	2938	5480	0	2538	4	0
SRL_OPN_2PTS020_0416_20150122_173653_20150122_191628.EUM.nc	6.040	6.450	2.410	3486	5582	0	2089	3	4
SRL_OPN_2PTS020_0418_20150122_191628_20150122_205535.EUM.nc	8.140	8.264	3.400	3759	5586	0	1819	8	0
SRL_OPN_2PTS020_0420_20150122_205534_20150122_223353.EUM.nc	7.820	8.512	3.458	2943	5369	0	2405	21	0
SRL_OPN_2PTS020_0421_20150122_223353_20150123_001145.EUM.nc	6.915	7.722	3.594	3159	5482	0	2311	11	1
SRL_OPN_2PTS020_0423_20150123_001145_20150123_014936.EUM.nc	6.410	7.098	3.014	3128	5541	0	2404	5	4
SRL_OPN_2PTS020_0425_20150123_014936_20150123_032004.EUM.nc	7.090	7.282	2.325	2851	4682	0	1822	6	3
SRL_OPN_2PTS020_0427_20150123_032623_20150123_050921.EUM.nc	8.130	8.760	2.985	3087	5782	0	2689	5	1
SRL_OPN_2PTS020_0429_20150123_050920_20150123_065917.EUM.nc	7.760	7.968	3.362	3936	6182	0	2235	2	9
SRL_OPN_2PTS020_0432_20150123_065916_20150123_083743.EUM.nc	7.890	7.974	2.961	4296	5612	0	1306	10	0
SRL_OPN_2PTS020_0434_20150123_083742_20150123_101541.EUM.nc	9.090	8.980	3.815	2762	5384	0	2607	15	0
SRL_OPN_2PTS020_0435_20150123_101540_20150123_115340.EUM.nc	6.460	6.236	2.174	2593	5410	0	2806	11	0
SRL_OPN_2PTS020_0437_20150123_115340_20150123_133232.EUM.nc	5.970	6.729	2.826	3065	5323	0	2252	5	1
SRL_OPN_2PTS020_0439_20150123_133233_20150123_152555.EUM.nc	7.320	7.692	3.052	3672	6324	0	2652	0	0
SRL_OPN_2PTS020_0442_20150123_152554_20150123_170534.EUM.nc	7.600	8.074	3.032	2853	5563	0	2709	1	0
SRL_OPN_2PTS020_0444_20150123_170533_20150123_184513.EUM.nc	7.310	7.660	3.362	3318	5482	0	2157	2	5
SRL_OPN_2PTS020_0446_20150123_184513_20150123_202432.EUM.nc	7.460	7.704	3.849	3537	5497	0	1954	5	1
SRL_OPN_2PTS020_0448_20150123_202431_20150123_220302.EUM.nc	7.930	8.106	2.770	3041	5470	0	2338	14	77
SRL_OPN_2PTS020_0450_20150123_220302_20150123_234102.EUM.nc	7.840	7.984	3.459	2735	5435	0	2682	17	1
SRL_OPN_2PTS020_0451_20150123_234101_20150124_011853.EUM.nc	5.805	6.811	3.636	3036	5491	0	2444	9	2
SRL_OPN_2PTS020_0453_20150124_011852_20150124_025722.EUM.nc	6.840	7.659	3.142	3038	5522	0	2469	15	0
SRL_OPN_2PTS020_0455_20150124_025722_20150124_043729.EUM.nc	7.840	8.032	2.826	2962	5497	0	2532	2	1
SRL_OPN_2PTS020_0457_20150124_043729_20150124_061933.EUM.nc	6.170	6.706	2.681	3903	5762	0	1752	1	106
SRL_OPN_2PTS020_0459_20150124_061932_20150124_080659.EUM.nc	7.380	7.597	3.127	4195	6101	0	1888	2	16

– Continued on next page

Table 5: Altimeter Wind Speed Statistics.

– Continued from previous page

File	Median	Mean	Std. Dev.	No. Obs.	Total Obs.	Default Lat/Lon	Flag (total)	Default (total)	3-Sigma Edited
SRL_OPN_2PTS020_0462_20150124_080658_20150124_094457.EUM.nc	7.780	8.689	3.881	2907	5470	0	2546	15	2
SRL_OPN_2PTS020_0463_20150124_094457_20150124_112249.EUM.nc	6.860	7.168	3.387	2075	5252	0	3151	21	5
SRL_OPN_2PTS020_0465_20150124_112248_20150124_130120.EUM.nc	5.330	5.736	2.707	2789	5299	0	2493	0	17
SRL_OPN_2PTS020_0467_20150124_130119_20150124_163412.EUM.nc	7.350	7.592	3.078	6904	11940	0	5024	10	2
SRL_OPN_2PTS020_0472_20150124_163411_20150124_181356.EUM.nc	6.915	7.194	2.956	3166	5601	0	2425	10	0
SRL_OPN_2PTS020_0474_20150124_181355_20150124_195322.EUM.nc	6.010	7.276	3.656	3231	5533	0	2296	6	0
SRL_OPN_2PTS020_0476_20150124_195322_20150124_213207.EUM.nc	6.910	7.441	2.753	3694	5382	0	1664	19	5
SRL_OPN_2PTS020_0478_20150124_213208_20150124_231017.EUM.nc	6.820	7.646	3.105	2175	5310	0	3061	1	73
SRL_OPN_2PTS020_0479_20150124_231016_20150125_004805.EUM.nc	6.315	7.133	3.465	3136	5453	0	2287	30	0
SRL_OPN_2PTS020_0481_20150125_004804_20150125_022615.EUM.nc	6.330	7.189	3.298	2855	5524	0	2666	1	2
SRL_OPN_2PTS020_0483_20150125_022614_20150125_040550.EUM.nc	6.810	7.263	2.985	2915	5478	0	2555	4	4
SRL_OPN_2PTS020_0485_20150125_040550_20150125_054710.EUM.nc	6.820	7.310	3.479	3695	5644	0	1936	12	1
SRL_OPN_2PTS020_0487_20150125_054709_20150125_073600.EUM.nc	8.360	8.277	3.613	4236	6166	0	1928	2	0
SRL_OPN_2PTS020_0490_20150125_073600_20150125_091410.EUM.nc	7.160	7.882	3.661	3386	5519	0	2121	9	3
SRL_OPN_2PTS020_0491_20150125_091410_20150125_105202.EUM.nc	6.100	6.332	2.711	2258	5456	0	3159	38	1
SRL_OPN_2PTS020_0493_20150125_105203_20150125_123016.EUM.nc	5.950	6.404	2.979	2595	5305	0	2704	6	0
SRL_OPN_2PTS020_0495_20150125_123015_20150125_140931.EUM.nc	6.565	7.250	3.171	3288	5507	0	2219	0	0
SRL_OPN_2PTS020_0497_20150125_140930_20150125_160252.EUM.nc	7.000	6.735	2.532	3303	6380	0	2999	5	73
SRL_OPN_2PTS020_0500_20150125_160251_20150125_174238.EUM.nc	7.340	7.542	2.868	3025	5603	0	2568	6	4
SRL_OPN_2PTS020_0502_20150125_174238_20150125_192204.EUM.nc	7.080	7.237	3.057	3455	5562	0	2100	4	3
SRL_OPN_2PTS020_0504_20150125_192203_20150125_210109.EUM.nc	7.300	7.514	3.279	3751	5562	0	1794	9	8
SRL_OPN_2PTS020_0506_20150125_210108_20150125_223932.EUM.nc	6.780	7.640	3.911	2872	5350	0	2429	32	17
SRL_OPN_2PTS020_0507_20150125_223932_20150126_001713.EUM.nc	6.590	7.366	3.213	3100	5427	0	2289	1	37
SRL_OPN_2PTS020_0509_20150126_001713_20150126_015514.EUM.nc	6.880	7.499	3.044	3138	5517	0	2376	3	0
SRL_OPN_2PTS020_0511_20150126_015515_20150126_033421.EUM.nc	5.970	6.544	3.338	3156	5483	0	2316	10	1
SRL_OPN_2PTS020_0513_20150126_033420_20150126_051501.EUM.nc	7.280	7.293	2.374	3016	5519	0	2391	1	111
SRL_OPN_2PTS020_0515_20150126_051501_20150126_070456.EUM.nc	7.080	7.684	3.674	3892	6200	0	2238	10	60
SRL_OPN_2PTS020_0518_20150126_070455_20150126_084320.EUM.nc	7.550	8.160	3.986	4049	5600	0	1529	22	0
SRL_OPN_2PTS020_0520_20150126_084320_20150126_102117.EUM.nc	7.140	7.265	2.968	2654	5381	0	2707	20	0
SRL_OPN_2PTS020_0521_20150126_102116_20150126_115909.EUM.nc	6.020	6.324	2.689	2570	5358	0	2767	20	1
SRL_OPN_2PTS020_0523_20150126_115908_20150126_133805.EUM.nc	6.810	7.446	3.431	3098	5392	0	2283	10	1
SRL_OPN_2PTS020_0525_20150126_133806_20150126_153130.EUM.nc	6.145	6.256	2.323	3650	6341	0	2680	1	10
SRL_OPN_2PTS020_0528_20150126_153129_20150126_185047.EUM.nc	7.640	7.761	3.452	6298	11089	0	4782	9	0
SRL_OPN_2PTS020_0532_20150126_185047_20150126_203002.EUM.nc	7.265	7.896	4.022	3608	5503	0	1879	16	0
SRL_OPN_2PTS020_0534_20150126_203001_20150126_220840.EUM.nc	7.040	7.197	3.130	3069	5476	0	2342	26	39
SRL_OPN_2PTS020_0536_20150126_220840_20150126_234629.EUM.nc	7.320	7.750	3.568	2957	5458	0	2495	5	1
SRL_OPN_2PTS020_0537_20150126_234628_20150127_012422.EUM.nc	6.820	7.330	3.072	2944	5507	0	2544	10	9
SRL_OPN_2PTS020_0539_20150127_012422_20150127_030303.EUM.nc	7.260	7.611	3.252	3104	5559	0	2448	7	0
SRL_OPN_2PTS020_0541_20150127_030303_20150127_044309.EUM.nc	6.680	7.377	3.595	3016	5482	0	2428	6	32

– Continued on next page

Table 5: Altimeter Wind Speed Statistics.

– Continued from previous page

File	Median	Mean	Std. Dev.	No. Obs.	Total Obs.	Default Lat/Lon	Flag (total)	Default (total)	3-Sigma Edited
SRL_OPN_2PTS020_0543_20150127_044308_20150127_062530.EUM.nc	7.350	7.862	3.503	4069	5776	0	1706	1	0
SRL_OPN_2PTS020_0545_20150127_062529_20150127_081228.EUM.nc	8.080	8.420	3.558	4208	6098	0	1882	1	7
SRL_OPN_2PTS020_0548_20150127_081227_20150127_095034.EUM.nc	8.500	8.580	3.963	2798	5371	0	2557	11	5
SRL_OPN_2PTS020_0549_20150127_095033_20150127_112818.EUM.nc	7.210	7.538	3.096	2189	5280	0	3074	17	0
SRL_OPN_2PTS020_0551_20150127_112818_20150127_130651.EUM.nc	6.540	7.117	3.076	2867	5390	0	2522	1	0
SRL_OPN_2PTS020_0553_20150127_130651_20150127_150009.EUM.nc	7.860	7.767	2.954	3572	6332	0	2753	2	5
SRL_OPN_2PTS020_0556_20150127_150009_20150127_163957.EUM.nc	7.590	7.837	3.415	3145	5604	0	2447	12	0
SRL_OPN_2PTS020_0558_20150127_163957_20150127_181931.EUM.nc	8.070	7.959	3.329	3186	5493	0	2301	6	0
SRL_OPN_2PTS020_0560_20150127_181930_20150127_195855.EUM.nc	7.180	7.503	3.574	3202	5515	0	2311	2	0
SRL_OPN_2PTS020_0562_20150127_195854_20150127_213746.EUM.nc	7.990	8.234	3.290	3598	5492	0	1876	17	1
SRL_OPN_2PTS020_0564_20150127_213745_20150127_231545.EUM.nc	7.990	7.836	2.658	2250	5272	0	2883	11	128
SRL_OPN_2PTS020_0565_20150127_231544_20150128_005333.EUM.nc	6.450	6.938	3.484	2984	5518	0	2513	21	0
SRL_OPN_2PTS020_0567_20150128_005332_20150128_023155.EUM.nc	7.910	7.686	2.862	2938	5528	0	2589	1	0
SRL_OPN_2PTS020_0569_20150128_023154_20150128_041126.EUM.nc	6.680	7.617	4.063	2895	5507	0	2601	11	0
SRL_OPN_2PTS020_0571_20150128_041126_20150128_055304.EUM.nc	7.445	7.796	3.471	3819	5692	0	1864	6	3
SRL_OPN_2PTS020_0573_20150128_055303_20150128_074131.EUM.nc	8.090	8.149	3.597	4239	6151	0	1902	5	5
SRL_OPN_2PTS020_0576_20150128_074130_20150128_091948.EUM.nc	9.060	8.688	3.252	3258	5536	0	2272	6	0
SRL_OPN_2PTS020_0577_20150128_091947_20150128_105731.EUM.nc	7.570	7.500	3.021	2165	5395	0	3217	13	0
SRL_OPN_2PTS020_0579_20150128_105730_20150128_123547.EUM.nc	5.860	6.467	2.966	2544	5317	0	2771	2	0
SRL_OPN_2PTS020_0581_20150128_123546_20150128_141516.EUM.nc	7.760	7.774	3.233	3366	5496	0	2128	2	0
SRL_OPN_2PTS020_0583_20150128_141517_20150128_160835.EUM.nc	7.470	7.575	3.103	3414	6362	0	2943	3	2
SRL_OPN_2PTS020_0586_20150128_160834_20150128_174818.EUM.nc	8.030	8.494	3.653	2883	4574	0	1691	0	0
SRL_OPN_2PTS020_0588_20150128_174818_20150128_192742.EUM.nc	7.830	8.105	4.086	3396	5597	0	2195	6	0
SRL_OPN_2PTS020_0590_20150128_192743_20150128_210646.EUM.nc	7.760	8.296	4.008	3667	5564	0	1877	20	0
SRL_OPN_2PTS020_0592_20150128_210645_20150128_224506.EUM.nc	8.510	8.317	2.813	2754	5302	0	2477	11	60
SRL_OPN_2PTS020_0593_20150128_224506_20150129_002248.EUM.nc	7.020	7.376	3.294	3085	5436	0	2345	2	4
SRL_OPN_2PTS020_0595_20150129_002247_20150129_020053.EUM.nc	7.170	7.286	3.334	3077	5553	0	2471	5	0
SRL_OPN_2PTS020_0597_20150129_020053_20150129_033955.EUM.nc	7.360	8.098	3.510	3075	5490	0	2408	7	0
SRL_OPN_2PTS020_0599_20150129_033955_20150129_052052.EUM.nc	6.730	6.941	2.663	3011	5526	0	2426	1	88
SRL_OPN_2PTS020_0601_20150129_052051_20150129_071028.EUM.nc	8.060	8.215	3.857	3949	6163	0	2203	11	0
SRL_OPN_2PTS020_0604_20150129_071027_20150129_084858.EUM.nc	7.995	7.825	2.896	4005	5618	0	1609	3	1
SRL_OPN_2PTS020_0605_20150129_084857_20150129_102654.EUM.nc	8.185	8.349	3.228	2578	5411	0	2822	11	0
SRL_OPN_2PTS020_0607_20150129_102653_20150129_120448.EUM.nc	6.210	6.465	2.573	2579	5385	0	2785	12	9
SRL_OPN_2PTS020_0609_20150129_120447_20150129_134348.EUM.nc	6.870	7.103	3.327	3144	5422	0	2270	8	0
SRL_OPN_2PTS020_0611_20150129_134348_20150129_153712.EUM.nc	7.060	6.747	2.350	3494	6361	0	2720	1	146
SRL_OPN_2PTS020_0614_20150129_153712_20150129_171650.EUM.nc	7.940	8.530	3.507	2831	5564	0	2731	2	0
SRL_OPN_2PTS020_0616_20150129_171649_20150129_185629.EUM.nc	7.570	8.264	4.134	3355	5509	0	2142	12	0
SRL_OPN_2PTS020_0618_20150129_185628_20150129_203544.EUM.nc	7.680	8.156	4.051	3669	5534	0	1856	9	0
SRL_OPN_2PTS020_0620_20150129_203543_20150129_221410.EUM.nc	8.080	7.933	2.970	3056	5463	0	2387	19	1

– Continued on next page

Table 5: Altimeter Wind Speed Statistics.

– Continued from previous page

File	Median	Mean	Std. Dev.	No. Obs.	Total Obs.	Default Lat/Lon	Flag (total)	Default (total)	3-Sigma Edited
SRL_OPN_2PTS020_0622_20150129_221409_20150129_235205.EUM.nc	7.890	7.777	3.526	2895	5441	0	2542	4	0
SRL_OPN_2PTS020_0623_20150129_235205_20150130_013000.EUM.nc	6.830	7.355	3.324	3003	5514	0	2511	0	0
SRL_OPN_2PTS020_0625_20150130_012959_20150130_030836.EUM.nc	6.860	7.304	3.092	3132	5522	0	2382	7	1
SRL_OPN_2PTS020_0627_20150130_030835_20150130_044856.EUM.nc	7.170	7.621	3.083	3077	5442	0	2357	6	2
SRL_OPN_2PTS020_0629_20150130_044855_20150130_063116.EUM.nc	7.660	7.705	3.219	4019	5753	0	1681	1	52
SRL_OPN_2PTS020_0631_20150130_063116_20150130_081807.EUM.nc	7.660	7.500	2.910	4208	6087	0	1870	2	7
SRL_OPN_2PTS020_0634_20150130_081807_20150130_095600.EUM.nc	7.520	7.803	3.123	2819	5379	0	2546	12	2
SRL_OPN_2PTS020_0635_20150130_095600_20150130_113355.EUM.nc	7.560	7.457	2.802	2375	5348	0	2955	18	0
SRL_OPN_2PTS020_0637_20150130_113356_20150130_131233.EUM.nc	6.780	6.811	3.331	2881	5354	0	2464	7	2
SRL_OPN_2PTS020_0639_20150130_131232_20150130_150550.EUM.nc	6.930	7.185	2.546	3606	6337	0	2729	1	1
SRL_OPN_2PTS020_0642_20150130_150551_20150130_164539.EUM.nc	7.270	7.702	3.253	2998	5583	0	2577	5	3
SRL_OPN_2PTS020_0644_20150130_164538_20150130_182513.EUM.nc	7.670	7.744	3.521	3313	5506	0	2191	2	0
SRL_OPN_2PTS020_0646_20150130_182512_20150130_200436.EUM.nc	7.730	8.374	3.942	3063	5494	0	2398	31	2
SRL_OPN_2PTS020_0648_20150130_200435_20150130_214315.EUM.nc	8.830	8.770	2.842	3421	5487	0	2032	34	0
SRL_OPN_2PTS020_0650_20150130_214315_20150130_232121.EUM.nc	7.590	8.060	3.032	2520	5333	0	2795	17	1
SRL_OPN_2PTS020_0651_20150130_232120_20150131_005910.EUM.nc	6.665	7.000	3.168	2925	5504	0	2554	24	1
SRL_OPN_2PTS020_0653_20150131_005909_20150131_023726.EUM.nc	6.680	6.760	2.848	2960	5532	0	2553	13	6
SRL_OPN_2PTS020_0655_20150131_023726_20150131_041712.EUM.nc	7.550	7.420	2.684	2930	5502	0	2546	15	11
SRL_OPN_2PTS020_0657_20150131_041712_20150131_055857.EUM.nc	7.695	8.823	3.887	3856	5714	0	1854	4	0
SRL_OPN_2PTS020_0659_20150131_055856_20150131_074709.EUM.nc	6.920	7.260	2.852	4179	6138	0	1907	2	50
SRL_OPN_2PTS020_0662_20150131_074708_20150131_092515.EUM.nc	7.200	7.593	2.865	3232	5484	0	2247	4	1
SRL_OPN_2PTS020_0663_20150131_092515_20150131_110307.EUM.nc	8.070	7.777	3.242	2124	5422	0	3276	22	0
SRL_OPN_2PTS020_0665_20150131_110306_20150131_124127.EUM.nc	6.500	6.599	2.723	2613	5311	0	2692	6	0
SRL_OPN_2PTS020_0667_20150131_124126_20150131_142059.EUM.nc	7.910	7.523	2.779	3423	5457	0	2024	6	4
SRL_OPN_2PTS020_0669_20150131_142059_20150131_161418.EUM.nc	7.450	8.103	3.934	3442	6360	0	2909	8	1
SRL_OPN_2PTS020_0672_20150131_161417_20150131_175354.EUM.nc	7.480	7.768	2.996	3021	5570	0	2543	6	0
SRL_OPN_2PTS020_0674_20150131_175354_20150131_193326.EUM.nc	7.200	8.099	3.860	3385	5600	0	2205	10	0
SRL_OPN_2PTS020_0676_20150131_193326_20150131_211218.EUM.nc	7.560	8.166	3.214	3579	5428	0	1845	4	0
SRL_OPN_2PTS020_0678_20150131_211217_20150131_225037.EUM.nc	8.120	7.855	2.971	2566	5418	0	2840	11	1
SRL_OPN_2PTS020_0679_20150131_225036_20150201_002825.EUM.nc	6.980	7.669	3.486	3178	5417	0	2231	7	1
SRL_OPN_2PTS020_0681_20150201_002824_20150201_020624.EUM.nc	6.900	6.656	2.948	2923	5543	0	2591	23	6
SRL_OPN_2PTS020_0683_20150201_020624_20150201_034541.EUM.nc	7.520	8.060	3.020	3047	5544	0	2490	7	0
SRL_OPN_2PTS020_0685_20150201_034540_20150201_052645.EUM.nc	8.095	8.299	3.003	3034	5540	0	2502	4	0
SRL_OPN_2PTS020_0687_20150201_052645_20150201_071609.EUM.nc	6.315	7.431	3.468	4039	6166	0	2121	5	1
SRL_OPN_2PTS020_0690_20150201_071608_20150201_085428.EUM.nc	7.415	7.823	2.997	3909	5586	0	1657	15	5
SRL_OPN_2PTS020_0691_20150201_085428_20150201_103223.EUM.nc	8.570	8.361	2.913	2391	5497	0	3090	15	1
SRL_OPN_2PTS020_0693_20150201_103223_20150201_121028.EUM.nc	6.315	6.352	2.849	2518	5447	0	2899	22	8
SRL_OPN_2PTS020_0695_20150201_121028_20150201_134925.EUM.nc	6.960	7.867	3.355	3171	5429	0	2253	5	0
SRL_OPN_2PTS020_0697_20150201_134925_20150201_154248.EUM.nc	7.210	7.442	2.892	3610	6353	0	2731	9	3

– Continued on next page

Table 5: Altimeter Wind Speed Statistics.

– Continued from previous page

File	Median	Mean	Std. Dev.	No. Obs.	Total Obs.	Default Lat/Lon	Flag (total)	Default (total)	3-Sigma Edited
SRL_OPN_2PTS020_0700_20150201_154247_20150201_172236.EUM.nc	7.600	7.907	3.043	2881	5514	0	2632	1	0
SRL_OPN_2PTS020_0702_20150201_172235_20150201_190212.EUM.nc	6.220	6.659	2.903	3290	5583	0	2213	8	72
SRL_OPN_2PTS020_0704_20150201_190211_20150201_204117.EUM.nc	7.880	7.639	2.979	3834	5545	0	1700	7	4
SRL_OPN_2PTS020_0706_20150201_204117_20150201_221948.EUM.nc	7.600	7.962	3.385	3071	5335	0	2245	19	0
SRL_OPN_2PTS020_0708_20150201_221949_20150201_235743.EUM.nc	7.270	7.715	3.827	3033	5480	0	2439	7	1
SRL_OPN_2PTS020_0709_20150201_235742_20150202_013538.EUM.nc	6.570	7.224	3.688	3082	5560	0	2476	2	0
SRL_OPN_2PTS020_0711_20150202_013537_20150202_031428.EUM.nc	7.590	8.100	3.705	3091	5530	0	2427	12	0
SRL_OPN_2PTS020_0713_20150202_031427_20150202_045445.EUM.nc	8.000	8.334	3.012	3105	5461	0	2344	5	7
SRL_OPN_2PTS020_0715_20150202_045445_20150202_063723.EUM.nc	7.490	8.295	3.543	4067	5806	0	1737	1	1
SRL_OPN_2PTS020_0717_20150202_063723_20150202_082346.EUM.nc	8.260	8.458	3.649	4215	6054	0	1835	2	2
SRL_OPN_2PTS020_0720_20150202_082345_20150202_100146.EUM.nc	8.125	8.486	2.961	2898	5401	0	2496	7	0
SRL_OPN_2PTS020_0721_20150202_100145_20150202_113943.EUM.nc	5.940	6.650	3.713	2411	5366	0	2924	31	0
SRL_OPN_2PTS020_0723_20150202_113942_20150202_131815.EUM.nc	7.620	8.036	3.315	3000	5329	0	2323	5	1
SRL_OPN_2PTS020_0725_20150202_131815_20150202_151135.EUM.nc	6.930	6.795	2.770	3620	6353	0	2730	3	0
SRL_OPN_2PTS020_0728_20150202_151135_20150202_165123.EUM.nc	7.670	8.229	2.817	2956	5548	0	2585	7	0
SRL_OPN_2PTS020_0730_20150202_165122_20150202_183105.EUM.nc	7.140	7.712	3.558	3348	5505	0	2145	11	1
SRL_OPN_2PTS020_0732_20150202_183104_20150202_201017.EUM.nc	7.990	8.152	3.050	3180	5461	0	2267	12	2
SRL_OPN_2PTS020_0734_20150202_201016_20150202_214903.EUM.nc	7.480	7.629	3.423	3394	5499	0	2087	7	11
SRL_OPN_2PTS020_0736_20150202_214902_20150202_232707.EUM.nc	7.040	7.183	3.654	2509	5286	0	2732	43	2
SRL_OPN_2PTS020_0737_20150202_232706_20150203_010448.EUM.nc	6.950	7.127	3.101	2752	5484	0	2705	13	14
SRL_OPN_2PTS020_0739_20150203_010447_20150203_024316.EUM.nc	6.670	6.928	3.215	3049	5560	0	2505	6	0
SRL_OPN_2PTS020_0741_20150203_024315_20150203_042307.EUM.nc	7.080	7.355	2.969	2911	5501	0	2564	20	6
SRL_OPN_2PTS020_0743_20150203_042308_20150203_060452.EUM.nc	6.495	7.512	3.246	3892	5701	0	1803	4	2
SRL_OPN_2PTS020_0745_20150203_060451_20150203_075250.EUM.nc	7.490	7.919	3.612	4173	6099	0	1918	5	3
SRL_OPN_2PTS020_0748_20150203_075249_20150203_093102.EUM.nc	8.260	8.415	3.098	3179	5451	0	2233	7	32
SRL_OPN_2PTS020_0749_20150203_093101_20150203_110852.EUM.nc	6.020	6.463	3.058	2208	5412	0	3179	23	2
SRL_OPN_2PTS020_0751_20150203_110853_20150203_124706.EUM.nc	6.690	7.349	3.429	2577	5261	0	2681	1	2
SRL_OPN_2PTS020_0758_20150203_162001_20150203_175946.EUM.nc	7.300	7.984	3.805	3099	5588	0	2485	3	1
SRL_OPN_2PTS020_0760_20150203_175945_20150203_211806.EUM.nc	7.130	7.885	3.301	6936	10988	0	3995	36	21
SRL_OPN_2PTS020_0764_20150203_211805_20150203_225622.EUM.nc	7.570	7.706	3.615	2484	5395	0	2901	10	0
SRL_OPN_2PTS020_0765_20150203_225621_20150204_003402.EUM.nc	7.510	7.702	3.194	3267	5439	0	2153	2	17
SRL_OPN_2PTS020_0767_20150204_003402_20150204_021213.EUM.nc	6.140	6.469	2.878	2914	5543	0	2608	1	20
SRL_OPN_2PTS020_0769_20150204_021212_20150204_035134.EUM.nc	7.630	7.831	2.935	2931	5497	0	2513	19	34
SRL_OPN_2PTS020_0771_20150204_035134_20150204_053236.EUM.nc	6.480	6.928	2.745	3022	5515	0	2435	7	51
SRL_OPN_2PTS020_0773_20150204_053235_20150204_072148.EUM.nc	6.230	7.317	3.447	4179	6193	0	2008	3	3
SRL_OPN_2PTS020_0776_20150204_072148_20150204_090014.EUM.nc	7.820	8.292	3.641	3839	5591	0	1743	6	3
SRL_OPN_2PTS020_0777_20150204_090014_20150204_103808.EUM.nc	6.745	7.125	3.136	2423	5465	0	3034	7	1
SRL_OPN_2PTS020_0779_20150204_103807_20150204_121606.EUM.nc	6.300	6.981	3.012	2585	5414	0	2782	35	12
SRL_OPN_2PTS020_0781_20150204_121605_20150204_135517.EUM.nc	6.900	7.351	3.470	3241	5441	0	2195	3	2

– Continued on next page

Table 5: Altimeter Wind Speed Statistics.

– Continued from previous page

File	Median	Mean	Std. Dev.	No. Obs.	Total Obs.	Default Lat/Lon	Flag (total)	Default (total)	3-Sigma Edited
SRL_OPN_2PTS020_0783_20150204_135517_20150204_154840.EUM.nc	6.800	6.742	2.508	3601	6349	0	2731	9	8
SRL_OPN_2PTS020_0786_20150204_154840_20150204_172827.EUM.nc	6.820	8.035	3.600	2929	5484	0	2551	4	0
SRL_OPN_2PTS020_0788_20150204_172828_20150204_190755.EUM.nc	7.080	7.912	3.784	3554	5579	0	2015	9	1
SRL_OPN_2PTS020_0790_20150204_190754_20150204_204705.EUM.nc	7.810	8.271	3.611	3881	5525	0	1630	13	1
SRL_OPN_2PTS020_0792_20150204_204705_20150204_222535.EUM.nc	7.710	8.141	3.325	3049	5351	0	2284	18	0
SRL_OPN_2PTS020_0794_20150204_222535_20150205_000320.EUM.nc	6.960	8.002	3.741	3081	5500	0	2399	19	1
SRL_OPN_2PTS020_0795_20150205_000319_20150205_014118.EUM.nc	5.890	6.242	2.826	3026	5549	0	2413	4	106
SRL_OPN_2PTS020_0797_20150205_014117_20150205_032003.EUM.nc	7.280	7.704	3.490	3131	5503	0	2366	6	0
SRL_OPN_2PTS020_0799_20150205_032002_20150205_050037.EUM.nc	7.670	8.317	3.719	3172	5492	0	2318	2	0
SRL_OPN_2PTS020_0801_20150205_050037_20150205_064322.EUM.nc	6.390	7.474	3.619	4047	5805	0	1755	3	0
SRL_OPN_2PTS020_0803_20150205_064321_20150205_082925.EUM.nc	8.000	8.169	3.523	4286	6030	0	1736	1	7
SRL_OPN_2PTS020_0806_20150205_082924_20150205_100725.EUM.nc	7.710	7.931	2.756	2968	5384	0	2402	3	11
SRL_OPN_2PTS020_0807_20150205_100724_20150205_114513.EUM.nc	6.260	7.175	2.959	2482	5385	0	2886	16	1
SRL_OPN_2PTS020_0809_20150205_114514_20150205_132358.EUM.nc	6.070	6.871	3.207	3015	5364	0	2343	5	1
SRL_OPN_2PTS020_0811_20150205_132359_20150205_151721.EUM.nc	6.680	7.164	2.905	3628	6340	0	2710	1	1
SRL_OPN_2PTS020_0814_20150205_151720_20150205_165708.EUM.nc	7.440	8.059	3.399	2976	5562	0	2585	1	0
SRL_OPN_2PTS020_0816_20150205_165708_20150205_183640.EUM.nc	7.535	7.399	3.238	3446	5470	0	2013	1	10
SRL_OPN_2PTS020_0818_20150205_183639_20150205_201600.EUM.nc	8.460	8.541	4.259	3432	5492	0	2050	9	1
SRL_OPN_2PTS020_0820_20150205_201559_20150205_215444.EUM.nc	6.480	7.159	2.882	3283	5476	0	2106	36	51
SRL_OPN_2PTS020_0822_20150205_215443_20150205_233237.EUM.nc	8.540	8.624	3.300	2513	5270	0	2751	6	0
SRL_OPN_2PTS020_0823_20150205_233236_20150206_011027.EUM.nc	5.855	6.554	3.066	2796	5497	0	2689	6	6
SRL_OPN_2PTS020_0825_20150206_011026_20150206_024857.EUM.nc	6.600	6.917	3.406	3132	5549	0	2414	2	1
SRL_OPN_2PTS020_0827_20150206_024857_20150206_042846.EUM.nc	8.120	8.186	3.634	3013	5478	0	2459	6	0
SRL_OPN_2PTS020_0829_20150206_042846_20150206_061048.EUM.nc	8.060	8.167	3.567	3896	5700	0	1797	4	3
SRL_OPN_2PTS020_0831_20150206_061047_20150206_075829.EUM.nc	7.700	8.012	3.229	4175	6081	0	1904	2	0
SRL_OPN_2PTS020_0834_20150206_075828_20150206_093639.EUM.nc	7.770	8.320	3.701	3011	5469	0	2427	26	5
SRL_OPN_2PTS020_0835_20150206_093639_20150206_111423.EUM.nc	6.580	7.194	3.443	2164	5360	0	3163	32	1
SRL_OPN_2PTS020_0837_20150206_111422_20150206_125248.EUM.nc	6.310	6.772	3.296	2700	5269	0	2562	6	1
SRL_OPN_2PTS020_0839_20150206_125248_20150206_144600.EUM.nc	6.680	7.115	3.147	3531	6256	0	2719	2	4
SRL_OPN_2PTS020_0842_20150206_144559_20150206_162546.EUM.nc	6.840	7.173	2.969	3420	5639	0	2211	5	3
SRL_OPN_2PTS020_0844_20150206_162545_20150206_180522.EUM.nc	7.860	8.039	3.384	3251	5610	0	2343	4	12
SRL_OPN_2PTS020_0846_20150206_180521_20150206_194450.EUM.nc	8.140	8.072	3.253	3403	5556	0	2145	5	3
SRL_OPN_2PTS020_0848_20150206_194449_20150206_212348.EUM.nc	7.390	7.970	3.770	3655	5389	0	1711	20	3
SRL_OPN_2PTS020_0850_20150206_212346_20150206_230153.EUM.nc	7.180	7.864	3.940	2294	5307	0	3005	8	0
SRL_OPN_2PTS020_0851_20150206_230152_20150207_003940.EUM.nc	6.890	6.859	2.783	3274	5471	0	2168	4	25
SRL_OPN_2PTS020_0853_20150207_003939_20150207_021753.EUM.nc	5.620	6.143	2.983	2972	5545	0	2552	1	20
SRL_OPN_2PTS020_0855_20150207_021754_20150207_035712.EUM.nc	6.900	7.398	3.114	2999	5546	0	2537	10	0
SRL_OPN_2PTS020_0857_20150207_035712_20150207_053830.EUM.nc	6.890	7.649	3.784	3233	5504	0	2249	12	10
SRL_OPN_2PTS020_0859_20150207_053829_20150207_072731.EUM.nc	7.310	7.206	2.762	4266	6167	0	1879	3	19

– Continued on next page

Table 5: Altimeter Wind Speed Statistics.

– Continued from previous page

File	Median	Mean	Std. Dev.	No. Obs.	Total Obs.	Default Lat/Lon	Flag (total)	Default (total)	3-Sigma Edited
SRL_OPN_2PTS020_0862_20150207_072730_20150207_090553.EUM.nc	7.970	8.353	3.650	3673	5559	0	1872	13	1
SRL_OPN_2PTS020_0863_20150207_090552_20150207_104338.EUM.nc	6.830	6.894	3.248	2354	5481	0	3105	22	0
SRL_OPN_2PTS020_0865_20150207_104337_20150207_122148.EUM.nc	5.600	6.516	3.640	2664	5453	0	2778	9	2
SRL_OPN_2PTS020_0867_20150207_122147_20150207_140103.EUM.nc	6.510	6.935	2.989	3398	5442	0	2034	9	1
SRL_OPN_2PTS020_0869_20150207_140103_20150207_155426.EUM.nc	6.250	6.893	3.115	3337	6347	0	2994	4	12
SRL_OPN_2PTS020_0872_20150207_155425_20150207_173403.EUM.nc	7.570	8.285	3.685	2967	5481	0	2508	4	2
SRL_OPN_2PTS020_0874_20150207_173402_20150207_191215.EUM.nc	7.960	7.860	3.395	2354	3937	0	1569	14	0
SRL_OPN_2PTS020_0876_20150207_191215_20150207_205247.EUM.nc	7.050	8.066	3.714	3667	5225	0	1535	21	2
SRL_OPN_2PTS020_0878_20150207_205246_20150207_223106.EUM.nc	7.570	8.163	3.931	2966	5359	0	2363	30	0
SRL_OPN_2PTS020_0879_20150207_223105_20150208_000858.EUM.nc	6.770	7.234	3.483	3108	5450	0	2337	4	1
SRL_OPN_2PTS020_0881_20150208_000858_20150208_014650.EUM.nc	5.790	6.742	3.652	3185	5554	0	2369	0	0
SRL_OPN_2PTS020_0883_20150208_014649_20150208_032549.EUM.nc	6.660	7.459	3.548	3194	5486	0	2289	3	0
SRL_OPN_2PTS020_0885_20150208_032548_20150208_050628.EUM.nc	7.110	7.721	3.370	3104	5501	0	2389	8	0
SRL_OPN_2PTS020_0887_20150208_050627_20150208_101255.EUM.nc	7.510	8.073	3.494	11128	17206	0	6053	19	6
SRL_OPN_2PTS020_0893_20150208_101254_20150208_115054.EUM.nc	6.320	6.970	3.044	2540	5418	0	2856	21	1
SRL_OPN_2PTS020_0895_20150208_115053_20150208_132935.EUM.nc	6.800	7.005	2.768	3078	5314	0	2224	12	0
SRL_OPN_2PTS020_0897_20150208_132934_20150208_152306.EUM.nc	6.680	7.105	3.066	3643	6328	0	2677	4	4
SRL_OPN_2PTS020_0900_20150208_152305_20150208_184225.EUM.nc	7.845	8.310	3.536	6432	11048	0	4607	9	0
SRL_OPN_2PTS020_0904_20150208_184224_20150208_202134.EUM.nc	7.410	8.255	3.670	3558	5483	0	1917	7	1
SRL_OPN_2PTS020_0906_20150208_202133_20150208_220016.EUM.nc	6.800	7.251	3.506	3083	5469	0	2366	20	0
SRL_OPN_2PTS020_0908_20150208_220015_20150208_233815.EUM.nc	7.500	7.812	3.003	2663	5407	0	2699	9	36
SRL_OPN_2PTS020_0909_20150208_233814_20150209_011605.EUM.nc	6.370	7.417	3.729	3067	5468	0	2399	1	1
SRL_OPN_2PTS020_0911_20150209_011606_20150209_025433.EUM.nc	6.380	6.785	3.061	3099	5523	0	2404	1	19
SRL_OPN_2PTS020_0913_20150209_025432_20150209_043437.EUM.nc	7.550	7.820	3.613	3025	5460	0	2425	10	0
SRL_OPN_2PTS020_0915_20150209_043436_20150209_061637.EUM.nc	7.505	8.230	3.480	3971	5743	0	1767	4	1
SRL_OPN_2PTS020_0917_20150209_061636_20150209_080410.EUM.nc	7.410	8.394	4.051	4163	6101	0	1936	0	2
SRL_OPN_2PTS020_0920_20150209_080410_20150209_094210.EUM.nc	7.930	8.305	3.399	3059	5497	0	2432	6	0
SRL_OPN_2PTS020_0921_20150209_094209_20150209_112003.EUM.nc	7.770	7.850	3.630	2255	5234	0	2936	43	0
SRL_OPN_2PTS020_0923_20150209_112003_20150209_125831.EUM.nc	7.570	7.853	3.555	2807	5282	0	2474	0	1
SRL_OPN_2PTS020_0925_20150209_125831_20150209_145145.EUM.nc	6.690	6.717	2.196	3447	6290	0	2720	3	120
SRL_OPN_2PTS020_0928_20150209_145144_20150209_163123.EUM.nc	7.375	7.817	3.512	3352	5642	0	2277	11	2
SRL_OPN_2PTS020_0930_20150209_163122_20150209_181107.EUM.nc	8.435	8.573	3.418	3262	5573	0	2307	4	0
SRL_OPN_2PTS020_0932_20150209_181107_20150209_195034.EUM.nc	8.420	8.406	3.007	3346	5523	0	2159	3	15
SRL_OPN_2PTS020_0934_20150209_195034_20150209_212919.EUM.nc	6.800	7.475	3.405	3650	5389	0	1723	15	1
SRL_OPN_2PTS020_0936_20150209_212919_20150209_230730.EUM.nc	8.560	8.810	4.063	2247	5325	0	3074	4	0
SRL_OPN_2PTS020_0937_20150209_230730_20150210_004518.EUM.nc	6.370	6.781	3.390	3181	5438	0	2249	8	0
SRL_OPN_2PTS020_0939_20150210_004518_20150210_022326.EUM.nc	6.190	6.755	3.174	2951	5548	0	2595	2	0
SRL_OPN_2PTS020_0941_20150210_022326_20150210_040258.EUM.nc	7.070	7.516	3.496	2990	5449	0	2441	6	12
SRL_OPN_2PTS020_0943_20150210_040258_20150210_054416.EUM.nc	8.140	8.546	3.478	3538	5643	0	2096	9	0

– Continued on next page

Table 5: Altimeter Wind Speed Statistics.

– Continued from previous page

File	Median	Mean	Std. Dev.	No. Obs.	Total Obs.	Default Lat/Lon	Flag (total)	Default (total)	3-Sigma Edited
SRL_OPN_2PTS020_0945_20150210_054415_20150210_073311.EUM.nc	8.270	8.715	3.761	4242	6166	0	1923	0	1
SRL_OPN_2PTS020_0948_20150210_073310_20150210_091123.EUM.nc	7.400	7.450	2.858	3425	5533	0	2075	13	20
SRL_OPN_2PTS020_0949_20150210_091122_20150210_104916.EUM.nc	7.780	7.933	3.230	2314	5508	0	3175	18	1
SRL_OPN_2PTS020_0951_20150210_104916_20150210_122729.EUM.nc	7.500	7.908	3.594	2595	5327	0	2697	33	2
SRL_OPN_2PTS020_0953_20150210_122728_20150210_140640.EUM.nc	7.130	7.041	2.435	3206	5467	0	2150	0	111
SRL_OPN_2PTS020_0955_20150210_140640_20150210_160003.EUM.nc	7.160	7.333	2.750	3342	6348	0	2998	7	1
SRL_OPN_2PTS020_0958_20150210_160002_20150210_173949.EUM.nc	8.355	9.131	3.816	3060	5630	0	2561	7	2
SRL_OPN_2PTS020_0960_20150210_173948_20150210_191914.EUM.nc	8.290	8.262	3.320	3636	5558	0	1910	5	7
SRL_OPN_2PTS020_0962_20150210_191913_20150210_205821.EUM.nc	6.740	7.053	2.844	3800	5590	0	1701	10	79
SRL_OPN_2PTS020_0964_20150210_205820_20150210_223645.EUM.nc	8.490	8.429	3.424	2869	5346	0	2467	10	0
SRL_OPN_2PTS020_0965_20150210_223644_20150211_001428.EUM.nc	7.670	8.200	3.563	3026	5424	0	2377	13	8
SRL_OPN_2PTS020_0967_20150211_001427_20150211_015228.EUM.nc	6.540	7.229	3.517	3168	5524	0	2352	2	2
SRL_OPN_2PTS020_0969_20150211_015227_20150211_033133.EUM.nc	6.760	7.138	2.976	3186	5473	0	2263	11	13
SRL_OPN_2PTS020_0971_20150211_033132_20150211_051211.EUM.nc	8.210	8.862	3.656	3168	5500	0	2325	6	1
SRL_OPN_2PTS020_0973_20150211_051210_20150211_070210.EUM.nc	8.610	8.630	3.467	3968	6202	0	2230	3	1
SRL_OPN_2PTS020_0976_20150211_070209_20150211_084035.EUM.nc	7.260	7.748	2.965	4177	5601	0	1405	9	10
SRL_OPN_2PTS020_0978_20150211_084035_20150211_101833.EUM.nc	8.040	8.553	3.776	2746	5398	0	2633	15	4
SRL_OPN_2PTS020_0979_20150211_101834_20150211_115624.EUM.nc	6.670	7.318	3.512	2569	5392	0	2813	10	0
SRL_OPN_2PTS020_0981_20150211_115624_20150211_133519.EUM.nc	6.760	6.970	3.390	3095	5357	0	2259	3	0
SRL_OPN_2PTS020_0983_20150211_133519_20150211_152842.EUM.nc	7.000	7.445	2.623	3648	6353	0	2693	7	5
SRL_OPN_2PTS020_0986_20150211_152841_20150211_170829.EUM.nc	8.140	8.565	3.696	2992	5564	0	2572	0	0
SRL_OPN_2PTS020_0988_20150211_170829_20150211_184800.EUM.nc	7.780	8.036	3.322	3589	5492	0	1879	8	16
SRL_OPN_2PTS020_0990_20150211_184759_20150211_202717.EUM.nc	6.320	6.825	3.280	3523	5515	0	1946	15	31
SRL_OPN_2PTS020_0992_20150211_202716_20150211_220555.EUM.nc	5.985	6.600	3.090	3105	5460	0	2315	27	13
SRL_OPN_2PTS020_0994_20150211_220554_20150211_234345.EUM.nc	9.715	9.248	3.764	2786	5455	0	2644	23	2
SRL_OPN_2PTS020_0995_20150211_234345_20150212_012136.EUM.nc	5.740	6.806	3.531	3014	5493	0	2464	11	4
SRL_OPN_2PTS020_0997_20150212_012137_20150212_030017.EUM.nc	6.740	7.060	3.111	3112	5572	0	2454	5	1
SRL_OPN_2PTS020_0999_20150212_030016_20150212_044018.EUM.nc	7.360	7.945	3.258	3019	5481	0	2453	9	0

22 Ka-Band Backscatter Coefficient Table

Table 6: Ka-Band Backscatter Coefficient Statistics.

File	Median	Mean	Std. Dev.	No. Obs.	Total Obs.	Default Lat/Lon	Flag (total)	Default (total)	3-Sigma Edited
SRL_OPN_2PTS019_1001_20150108_044023_20150108_062231.EUM.nc	10.620	10.585	1.683	3917	5745	0	1761	2	65
SRL_OPN_2PTS020_0001_20150108_062231_20150108_080949.EUM.nc	10.720	10.560	1.551	4173	6091	0	1873	1	44
SRL_OPN_2PTS020_0004_20150108_080948_20150108_094746.EUM.nc	10.085	10.077	1.223	2836	5479	0	2576	15	52
SRL_OPN_2PTS020_0005_20150108_094747_20150108_112539.EUM.nc	9.980	9.923	0.965	2001	5267	0	3101	28	137
SRL_OPN_2PTS020_0007_20150108_112539_20150108_130412.EUM.nc	11.230	11.288	1.589	2614	5266	0	2486	4	162
SRL_OPN_2PTS020_0009_20150108_130412_20150108_145727.EUM.nc	11.040	11.072	1.498	3379	6348	0	2775	0	194
SRL_OPN_2PTS020_0012_20150108_145727_20150108_163715.EUM.nc	10.740	10.798	1.281	3193	5629	0	2360	11	65
SRL_OPN_2PTS020_0014_20150108_163713_20150108_181649.EUM.nc	10.710	10.730	1.359	2937	5558	0	2524	7	90
SRL_OPN_2PTS020_0016_20150108_181649_20150108_195615.EUM.nc	10.740	10.647	1.514	3095	5503	0	2330	4	74
SRL_OPN_2PTS020_0018_20150108_195614_20150108_213458.EUM.nc	10.270	10.294	1.392	3521	5374	0	1740	23	90
SRL_OPN_2PTS020_0020_20150108_213457_20150108_231306.EUM.nc	10.200	9.999	1.273	2273	5315	0	3017	8	17
SRL_OPN_2PTS020_0021_20150108_231306_20150109_005054.EUM.nc	11.150	11.105	1.382	3071	5478	0	2317	19	71
SRL_OPN_2PTS020_0023_20150109_005053_20150109_022905.EUM.nc	11.110	11.081	1.723	2801	5506	0	2639	2	64
SRL_OPN_2PTS020_0025_20150109_022905_20150109_040843.EUM.nc	11.000	10.902	1.255	2656	5452	0	2608	11	177
SRL_OPN_2PTS020_0027_20150109_040843_20150109_055015.EUM.nc	10.725	10.728	1.623	3628	5699	0	1970	5	96
SRL_OPN_2PTS020_0029_20150109_055015_20150109_073851.EUM.nc	10.680	10.631	1.499	4188	6166	0	1901	0	77
SRL_OPN_2PTS020_0032_20150109_073850_20150109_091700.EUM.nc	10.590	10.520	1.159	3248	5511	0	2225	6	32
SRL_OPN_2PTS020_0033_20150109_091659_20150109_105452.EUM.nc	10.330	10.353	1.057	2161	5478	0	3232	23	62
SRL_OPN_2PTS020_0035_20150109_105452_20150109_123307.EUM.nc	11.100	10.919	1.129	2512	5296	0	2747	14	23
SRL_OPN_2PTS020_0037_20150109_123306_20150109_141223.EUM.nc	11.200	11.073	1.305	3039	5470	0	2178	1	252
SRL_OPN_2PTS020_0039_20150109_141222_20150109_160553.EUM.nc	11.025	10.923	1.290	3147	6381	0	3013	6	215
SRL_OPN_2PTS020_0042_20150109_160552_20150109_174530.EUM.nc	10.760	10.528	1.239	2890	5564	0	2619	12	43
SRL_OPN_2PTS020_0044_20150109_174530_20150109_192503.EUM.nc	10.810	10.883	1.856	3349	5582	0	2171	7	55
SRL_OPN_2PTS020_0046_20150109_192502_20150109_210400.EUM.nc	10.515	10.476	1.282	3579	5523	0	1874	15	55
SRL_OPN_2PTS020_0048_20150109_210359_20150109_224221.EUM.nc	10.280	10.183	1.559	2774	5319	0	2526	8	11
SRL_OPN_2PTS020_0049_20150109_224221_20150110_002011.EUM.nc	10.990	10.669	1.424	3073	5449	0	2289	4	83
SRL_OPN_2PTS020_0051_20150110_002011_20150110_015807.EUM.nc	11.400	11.212	1.236	2830	5530	0	2516	2	182
SRL_OPN_2PTS020_0053_20150110_015806_20150110_033715.EUM.nc	10.840	10.869	1.330	2848	5489	0	2447	13	181
SRL_OPN_2PTS020_0055_20150110_033714_20150110_051808.EUM.nc	10.810	10.649	1.324	2973	5530	0	2476	1	80
SRL_OPN_2PTS020_0057_20150110_051808_20150110_070749.EUM.nc	10.940	10.794	1.906	3790	6193	0	2257	12	134
SRL_OPN_2PTS020_0060_20150110_070748_20150110_084612.EUM.nc	10.265	10.042	1.527	3891	5596	0	1656	12	37
SRL_OPN_2PTS020_0061_20150110_084611_20150110_102408.EUM.nc	10.520	10.584	1.421	2605	5357	0	2699	18	35
SRL_OPN_2PTS020_0063_20150110_102407_20150110_120209.EUM.nc	10.960	10.801	1.213	2481	5358	0	2785	18	74
SRL_OPN_2PTS020_0065_20150110_120210_20150110_134101.EUM.nc	11.095	10.923	1.187	2933	5397	0	2243	20	201
SRL_OPN_2PTS020_0067_20150110_134100_20150110_153432.EUM.nc	11.190	11.119	1.067	3460	6328	0	2709	1	158
SRL_OPN_2PTS020_0070_20150110_153431_20150110_171411.EUM.nc	10.690	10.577	1.350	2736	5602	0	2811	3	52
SRL_OPN_2PTS020_0072_20150110_171410_20150110_185348.EUM.nc	11.110	11.116	1.765	3242	5519	0	2126	12	139

– Continued on next page

Table 6: Ka-Band Backscatter Coefficient Statistics.

– Continued from previous page

File	Median	Mean	Std. Dev.	No. Obs.	Total Obs.	Default Lat/Lon	Flag (total)	Default (total)	3-Sigma Edited
SRL_OPN_2PTS020_0074_20150110_185349_20150110_203255.EUM.nc	10.780	10.561	1.519	3445	5513	0	1955	17	96
SRL_OPN_2PTS020_0076_20150110_203254_20150110_221132.EUM.nc	10.450	10.546	1.763	2980	5478	0	2415	13	70
SRL_OPN_2PTS020_0078_20150110_221131_20150110_234928.EUM.nc	10.810	10.709	1.442	2865	5455	0	2508	4	78
SRL_OPN_2PTS020_0079_20150110_234927_20150111_012714.EUM.nc	10.995	10.971	1.128	2947	5506	0	2521	1	37
SRL_OPN_2PTS020_0081_20150111_012713_20150111_030557.EUM.nc	10.870	10.912	1.104	2841	5536	0	2540	14	141
SRL_OPN_2PTS020_0083_20150111_030556_20150111_044614.EUM.nc	10.860	10.648	1.528	2900	5477	0	2424	26	127
SRL_OPN_2PTS020_0085_20150111_044614_20150111_062830.EUM.nc	10.845	10.796	1.486	3930	5768	0	1774	4	60
SRL_OPN_2PTS020_0087_20150111_062829_20150111_081520.EUM.nc	10.650	10.442	1.330	4102	6085	0	1848	2	133
SRL_OPN_2PTS020_0090_20150111_081519_20150111_095324.EUM.nc	10.580	10.540	1.398	2609	5402	0	2590	3	200
SRL_OPN_2PTS020_0091_20150111_095323_20150111_113118.EUM.nc	10.910	10.845	1.239	2144	5284	0	2991	15	134
SRL_OPN_2PTS020_0093_20150111_113117_20150111_130946.EUM.nc	11.030	10.984	1.438	2708	5346	0	2513	5	120
SRL_OPN_2PTS020_0095_20150111_130945_20150111_150312.EUM.nc	11.220	11.043	1.275	3442	6350	0	2785	7	116
SRL_OPN_2PTS020_0098_20150111_150311_20150111_164250.EUM.nc	11.030	10.893	1.449	3003	5591	0	2532	6	50
SRL_OPN_2PTS020_0100_20150111_164249_20150111_182233.EUM.nc	10.670	10.607	1.800	3120	5512	0	2306	2	84
SRL_OPN_2PTS020_0102_20150111_182232_20150111_200148.EUM.nc	10.990	10.756	1.520	2983	5456	0	2364	13	96
SRL_OPN_2PTS020_0104_20150111_200148_20150111_214038.EUM.nc	10.300	10.332	1.553	3394	5487	0	1954	18	121
SRL_OPN_2PTS020_0106_20150111_214038_20150111_231844.EUM.nc	11.000	10.925	2.039	2383	5292	0	2844	10	55
SRL_OPN_2PTS020_0107_20150111_231844_20150112_005625.EUM.nc	10.790	10.840	1.267	2817	5486	0	2534	19	116
SRL_OPN_2PTS020_0109_20150112_005624_20150112_023447.EUM.nc	11.230	11.177	0.816	2816	5547	0	2612	6	113
SRL_OPN_2PTS020_0111_20150112_023447_20150112_041429.EUM.nc	11.030	10.769	1.316	2775	5475	0	2604	16	80
SRL_OPN_2PTS020_0113_20150112_041430_20150112_055602.EUM.nc	10.800	10.564	1.759	3662	5687	0	1916	2	107
SRL_OPN_2PTS020_0115_20150112_055603_20150112_074423.EUM.nc	11.090	10.987	1.781	4167	6141	0	1879	2	93
SRL_OPN_2PTS020_0118_20150112_074422_20150112_092238.EUM.nc	10.450	10.427	1.453	3117	5491	0	2326	8	40
SRL_OPN_2PTS020_0119_20150112_092238_20150112_110031.EUM.nc	10.380	10.732	1.534	2000	5382	0	3299	18	65
SRL_OPN_2PTS020_0121_20150112_110031_20150112_123840.EUM.nc	11.090	11.218	1.100	2399	5313	0	2736	7	171
SRL_OPN_2PTS020_0123_20150112_123839_20150112_141810.EUM.nc	11.040	10.982	1.259	3283	5499	0	2141	2	73
SRL_OPN_2PTS020_0125_20150112_141810_20150112_161129.EUM.nc	10.990	10.745	1.410	3372	6361	0	2930	16	43
SRL_OPN_2PTS020_0128_20150112_161128_20150112_175115.EUM.nc	10.980	10.833	1.500	2858	5566	0	2588	15	105
SRL_OPN_2PTS020_0130_20150112_175114_20150112_193037.EUM.nc	11.100	10.774	1.782	3242	5582	0	2303	9	28
SRL_OPN_2PTS020_0132_20150112_193037_20150112_210940.EUM.nc	10.550	10.461	1.557	3503	5454	0	1892	12	47
SRL_OPN_2PTS020_0134_20150112_210940_20150112_224759.EUM.nc	10.680	10.738	2.205	2467	5431	0	2837	21	106
SRL_OPN_2PTS020_0135_20150112_224759_20150113_002540.EUM.nc	10.860	10.937	1.074	3106	5385	0	2259	3	17
SRL_OPN_2PTS020_0137_20150113_002541_20150113_020347.EUM.nc	11.130	11.193	1.261	2753	5528	0	2578	8	189
SRL_OPN_2PTS020_0139_20150113_020347_20150113_034301.EUM.nc	10.810	10.715	1.126	2947	5517	0	2483	9	78
SRL_OPN_2PTS020_0141_20150113_034300_20150113_052351.EUM.nc	10.470	10.363	1.643	2881	5538	0	2557	3	97
SRL_OPN_2PTS020_0143_20150113_052351_20150113_071322.EUM.nc	10.880	10.724	2.040	3784	6169	0	2212	6	167
SRL_OPN_2PTS020_0146_20150113_071321_20150113_085150.EUM.nc	10.600	10.343	1.393	3798	5603	0	1710	11	84
SRL_OPN_2PTS020_0147_20150113_085149_20150113_102946.EUM.nc	10.620	10.549	1.330	2403	5480	0	3005	9	63
SRL_OPN_2PTS020_0149_20150113_102946_20150113_120741.EUM.nc	11.050	11.069	1.203	2407	5386	0	2799	27	153

– Continued on next page

Table 6: Ka-Band Backscatter Coefficient Statistics.

– Continued from previous page

File	Median	Mean	Std. Dev.	No. Obs.	Total Obs.	Default Lat/Lon	Flag (total)	Default (total)	3-Sigma Edited
SRL_OPN_2PTS020_0151_20150113_120740_20150113_134645.EUM.nc	11.050	11.096	1.277	3068	5402	0	2273	4	57
SRL_OPN_2PTS020_0153_20150113_134645_20150113_154010.EUM.nc	10.810	10.717	1.363	3492	6349	0	2732	9	116
SRL_OPN_2PTS020_0156_20150113_154009_20150113_171956.EUM.nc	11.190	11.007	1.447	2671	5529	0	2725	7	126
SRL_OPN_2PTS020_0158_20150113_171955_20150113_185925.EUM.nc	11.670	11.126	1.895	3219	5583	0	2281	13	70
SRL_OPN_2PTS020_0160_20150113_185924_20150113_203839.EUM.nc	10.960	10.741	1.797	3605	5532	0	1843	6	78
SRL_OPN_2PTS020_0162_20150113_203838_20150113_221712.EUM.nc	10.590	10.442	1.677	2953	5366	0	2294	29	90
SRL_OPN_2PTS020_0164_20150113_221711_20150113_235459.EUM.nc	10.860	10.934	1.487	2902	5432	0	2468	6	56
SRL_OPN_2PTS020_0165_20150113_235458_20150114_013254.EUM.nc	11.515	11.457	1.314	2905	5544	0	2544	4	91
SRL_OPN_2PTS020_0167_20150114_013253_20150114_031132.EUM.nc	10.940	11.010	1.183	2904	5546	0	2552	26	64
SRL_OPN_2PTS020_0169_20150114_031131_20150114_045156.EUM.nc	10.750	10.466	1.814	2958	5477	0	2411	2	106
SRL_OPN_2PTS020_0171_20150114_045155_20150114_063429.EUM.nc	10.760	10.847	1.907	3941	5807	0	1755	3	108
SRL_OPN_2PTS020_0173_20150114_063429_20150114_082101.EUM.nc	10.440	10.284	1.667	4139	6065	0	1827	2	97
SRL_OPN_2PTS020_0176_20150114_082101_20150114_095855.EUM.nc	10.660	10.562	1.179	2717	5379	0	2562	14	86
SRL_OPN_2PTS020_0177_20150114_095854_20150114_113649.EUM.nc	10.985	11.010	1.335	2375	5388	0	2959	29	25
SRL_OPN_2PTS020_0179_20150114_113649_20150114_131530.EUM.nc	11.410	11.266	1.286	2773	5327	0	2391	2	161
SRL_OPN_2PTS020_0181_20150114_131529_20150114_150849.EUM.nc	11.120	10.913	1.663	3474	6336	0	2753	9	100
SRL_OPN_2PTS020_0184_20150114_150848_20150114_164836.EUM.nc	10.910	10.831	1.452	2891	5572	0	2611	1	69
SRL_OPN_2PTS020_0186_20150114_164836_20150114_182809.EUM.nc	11.100	11.117	2.091	3106	5498	0	2228	10	154
SRL_OPN_2PTS020_0188_20150114_182808_20150114_200731.EUM.nc	11.100	11.132	1.365	3011	5520	0	2404	9	96
SRL_OPN_2PTS020_0190_20150114_200730_20150114_214611.EUM.nc	10.290	10.088	1.560	3319	5483	0	2096	13	55
SRL_OPN_2PTS020_0192_20150114_214611_20150114_232415.EUM.nc	10.330	10.160	1.408	2476	5260	0	2748	24	12
SRL_OPN_2PTS020_0193_20150114_232414_20150115_010204.EUM.nc	11.270	11.258	1.221	2642	5492	0	2653	12	185
SRL_OPN_2PTS020_0195_20150115_010204_20150115_024030.EUM.nc	11.110	11.003	1.458	2867	5545	0	2606	13	59
SRL_OPN_2PTS020_0197_20150115_024029_20150115_042011.EUM.nc	11.120	11.169	1.524	2829	5507	0	2593	25	60
SRL_OPN_2PTS020_0199_20150115_042010_20150115_060159.EUM.nc	10.970	10.819	2.128	3752	5717	0	1880	8	77
SRL_OPN_2PTS020_0201_20150115_060159_20150115_075004.EUM.nc	10.580	10.429	1.640	4015	6122	0	1859	1	247
SRL_OPN_2PTS020_0204_20150115_075004_20150115_092818.EUM.nc	10.230	10.226	1.293	3003	5473	0	2362	34	74
SRL_OPN_2PTS020_0205_20150115_092817_20150115_110601.EUM.nc	10.560	10.820	1.606	2081	5404	0	3244	30	49
SRL_OPN_2PTS020_0207_20150115_110600_20150115_124422.EUM.nc	11.270	11.178	1.553	2460	5264	0	2669	11	124
SRL_OPN_2PTS020_0209_20150115_124421_20150115_143729.EUM.nc	11.370	11.209	1.576	3331	6236	0	2826	1	78
SRL_OPN_2PTS020_0212_20150115_143729_20150115_161715.EUM.nc	10.660	10.540	1.219	3274	5622	0	2177	12	159
SRL_OPN_2PTS020_0214_20150115_161714_20150115_175651.EUM.nc	10.890	10.900	1.977	2910	5543	0	2515	4	114
SRL_OPN_2PTS020_0216_20150115_175651_20150115_193621.EUM.nc	11.220	11.203	1.887	3123	5577	0	2252	3	199
SRL_OPN_2PTS020_0218_20150115_193621_20150115_211521.EUM.nc	10.540	10.411	1.651	3499	5426	0	1890	3	34
SRL_OPN_2PTS020_0220_20150115_211521_20150115_225330.EUM.nc	10.170	10.145	1.315	2480	5402	0	2895	12	15
SRL_OPN_2PTS020_0221_20150115_225330_20150116_003119.EUM.nc	11.580	11.344	1.298	3008	5450	0	2182	2	258
SRL_OPN_2PTS020_0223_20150116_003119_20150116_020919.EUM.nc	11.560	11.352	1.537	2690	5524	0	2724	4	106
SRL_OPN_2PTS020_0225_20150116_020918_20150116_034838.EUM.nc	11.090	11.131	1.387	2833	5506	0	2515	14	144
SRL_OPN_2PTS020_0227_20150116_034837_20150116_052946.EUM.nc	10.630	10.632	1.661	2896	5529	0	2579	15	39

– Continued on next page

Table 6: Ka-Band Backscatter Coefficient Statistics.

– Continued from previous page

File	Median	Mean	Std. Dev.	No. Obs.	Total Obs.	Default Lat/Lon	Flag (total)	Default (total)	3-Sigma Edited
SRL_OPN_2PTS020_0229_20150116_052946_20150116_071903.EUM.nc	11.030	11.021	2.061	4008	6164	0	2036	4	116
SRL_OPN_2PTS020_0232_20150116_071903_20150116_085730.EUM.nc	10.635	10.413	1.591	3713	5596	0	1844	4	35
SRL_OPN_2PTS020_0233_20150116_085730_20150116_103516.EUM.nc	10.630	10.505	1.394	2298	5470	0	3097	6	69
SRL_OPN_2PTS020_0235_20150116_103516_20150116_121322.EUM.nc	11.230	11.235	1.199	2479	5405	0	2805	18	103
SRL_OPN_2PTS020_0237_20150116_121322_20150116_135231.EUM.nc	11.435	11.433	1.142	3110	5447	0	2266	3	68
SRL_OPN_2PTS020_0239_20150116_135231_20150116_154555.EUM.nc	10.810	10.833	1.570	3574	6370	0	2724	2	70
SRL_OPN_2PTS020_0242_20150116_154554_20150116_172532.EUM.nc	10.540	10.650	1.723	2763	5501	0	2654	2	82
SRL_OPN_2PTS020_0244_20150116_172531_20150116_190509.EUM.nc	11.470	11.256	2.381	3185	5612	0	2269	2	156
SRL_OPN_2PTS020_0246_20150116_190508_20150116_204412.EUM.nc	11.010	10.801	1.686	3720	5546	0	1722	15	89
SRL_OPN_2PTS020_0248_20150116_204411_20150116_222243.EUM.nc	10.050	9.906	1.410	2922	5334	0	2307	19	86
SRL_OPN_2PTS020_0250_20150116_222243_20150117_000036.EUM.nc	11.430	11.357	1.037	2902	5466	0	2425	12	127
SRL_OPN_2PTS020_0251_20150117_000035_20150117_013825.EUM.nc	11.460	11.533	1.159	2995	5531	0	2431	9	96
SRL_OPN_2PTS020_0253_20150117_013824_20150117_031717.EUM.nc	11.480	11.185	1.533	2874	5531	0	2483	17	157
SRL_OPN_2PTS020_0255_20150117_031716_20150117_045747.EUM.nc	10.650	10.546	1.366	3113	5498	0	2369	1	15
SRL_OPN_2PTS020_0257_20150117_045746_20150117_064020.EUM.nc	10.840	10.637	1.568	3937	5808	0	1742	2	127
SRL_OPN_2PTS020_0259_20150117_064019_20150117_082632.EUM.nc	10.670	10.718	1.652	4212	6040	0	1722	1	105
SRL_OPN_2PTS020_0262_20150117_082631_20150117_100433.EUM.nc	10.820	10.462	1.813	2820	5382	0	2555	2	5
SRL_OPN_2PTS020_0263_20150117_100433_20150117_114230.EUM.nc	11.440	11.479	1.803	2348	5427	0	2969	17	93
SRL_OPN_2PTS020_0265_20150117_114230_20150117_132104.EUM.nc	11.750	11.717	1.507	2921	5302	0	2318	2	61
SRL_OPN_2PTS020_0267_20150117_132104_20150117_151434.EUM.nc	11.200	11.112	1.325	3605	6368	0	2730	0	33
SRL_OPN_2PTS020_0270_20150117_151434_20150117_165413.EUM.nc	10.640	10.527	1.177	2798	5547	0	2613	5	131
SRL_OPN_2PTS020_0272_20150117_165412_20150117_183355.EUM.nc	11.040	11.064	1.663	3172	5526	0	2246	4	104
SRL_OPN_2PTS020_0274_20150117_183354_20150117_201306.EUM.nc	11.310	10.977	2.245	3154	5491	0	2187	15	135
SRL_OPN_2PTS020_0276_20150117_201306_20150117_215151.EUM.nc	10.530	10.502	1.330	3207	5491	0	2115	27	142
SRL_OPN_2PTS020_0278_20150117_215150_20150117_232953.EUM.nc	11.030	10.897	1.723	2379	5307	0	2877	19	32
SRL_OPN_2PTS020_0279_20150117_232953_20150118_010734.EUM.nc	11.910	11.800	1.368	2629	5476	0	2714	13	120
SRL_OPN_2PTS020_0281_20150118_010734_20150118_024604.EUM.nc	11.160	10.912	1.296	2798	5531	0	2593	0	140
SRL_OPN_2PTS020_0283_20150118_024603_20150118_042559.EUM.nc	10.710	10.810	1.123	2951	5506	0	2530	5	20
SRL_OPN_2PTS020_0285_20150118_042558_20150118_060747.EUM.nc	10.910	10.828	1.455	3724	5701	0	1810	3	164
SRL_OPN_2PTS020_0287_20150118_060746_20150118_075537.EUM.nc	11.210	10.904	1.943	4016	6101	0	1877	5	203
SRL_OPN_2PTS020_0290_20150118_075536_20150118_093347.EUM.nc	10.610	10.559	1.961	3012	5496	0	2412	3	69
SRL_OPN_2PTS020_0291_20150118_093347_20150118_111140.EUM.nc	11.080	11.215	1.498	2062	5406	0	3246	26	72
SRL_OPN_2PTS020_0293_20150118_111139_20150118_125003.EUM.nc	11.450	11.169	1.707	2561	5243	0	2570	13	99
SRL_OPN_2PTS020_0295_20150118_125003_20150118_144314.EUM.nc	11.320	11.224	1.552	3375	6264	0	2792	1	96
SRL_OPN_2PTS020_0298_20150118_144314_20150118_162251.EUM.nc	10.760	10.661	1.136	3280	5637	0	2221	6	130
SRL_OPN_2PTS020_0300_20150118_162250_20150118_180236.EUM.nc	10.570	10.472	1.644	2984	5590	0	2502	3	101
SRL_OPN_2PTS020_0302_20150118_180235_20150118_194157.EUM.nc	11.610	11.166	2.117	3201	5554	0	2220	6	127
SRL_OPN_2PTS020_0304_20150118_194156_20150118_212054.EUM.nc	11.100	11.152	1.470	3457	5399	0	1864	12	66
SRL_OPN_2PTS020_0306_20150118_212053_20150118_225909.EUM.nc	10.010	9.901	1.642	2349	5363	0	2994	18	2

– Continued on next page

Table 6: Ka-Band Backscatter Coefficient Statistics.

– Continued from previous page

File	Median	Mean	Std. Dev.	No. Obs.	Total Obs.	Default Lat/Lon	Flag (total)	Default (total)	3-Sigma Edited
SRL_OPN_2PTS020_0307_20150118_225908_20150119_003648.EUM.nc	11.630	11.303	1.853	3235	5464	0	2151	6	72
SRL_OPN_2PTS020_0309_20150119_003648_20150119_021501.EUM.nc	11.420	11.264	1.935	2693	5542	0	2767	4	78
SRL_OPN_2PTS020_0311_20150119_021500_20150119_035425.EUM.nc	10.780	10.566	1.331	2800	5545	0	2688	5	52
SRL_OPN_2PTS020_0313_20150119_035424_20150119_053531.EUM.nc	10.840	10.875	1.274	2901	5543	0	2501	3	138
SRL_OPN_2PTS020_0315_20150119_053530_20150119_072437.EUM.nc	10.910	10.890	1.981	4077	6200	0	1957	3	163
SRL_OPN_2PTS020_0318_20150119_072437_20150119_090302.EUM.nc	10.610	10.245	1.867	3639	5584	0	1871	12	62
SRL_OPN_2PTS020_0319_20150119_090301_20150119_104054.EUM.nc	10.840	11.258	1.930	2351	5476	0	3002	9	114
SRL_OPN_2PTS020_0321_20150119_104054_20150119_121855.EUM.nc	11.730	11.618	2.374	2523	5421	0	2796	20	82
SRL_OPN_2PTS020_0323_20150119_121854_20150119_135808.EUM.nc	11.210	11.257	1.234	3235	5462	0	2126	3	98
SRL_OPN_2PTS020_0325_20150119_135807_20150119_155131.EUM.nc	11.020	10.970	1.314	3391	6406	0	2896	13	106
SRL_OPN_2PTS020_0328_20150119_155132_20150119_173117.EUM.nc	10.570	10.537	1.699	2713	5474	0	2619	2	140
SRL_OPN_2PTS020_0330_20150119_173117_20150119_191045.EUM.nc	11.580	11.425	1.825	3372	5617	0	2084	5	156
SRL_OPN_2PTS020_0332_20150119_191045_20150119_204955.EUM.nc	11.100	11.262	1.407	3609	5533	0	1750	9	165
SRL_OPN_2PTS020_0334_20150119_204954_20150119_222823.EUM.nc	10.230	10.053	1.619	2926	5353	0	2289	19	119
SRL_OPN_2PTS020_0336_20150119_222822_20150120_000607.EUM.nc	11.480	11.114	1.760	2944	5486	0	2372	13	157
SRL_OPN_2PTS020_0337_20150120_000606_20150120_014406.EUM.nc	11.390	11.268	1.594	2928	5563	0	2447	4	184
SRL_OPN_2PTS020_0339_20150120_014405_20150120_032303.EUM.nc	10.560	10.459	1.406	2985	5478	0	2458	12	23
SRL_OPN_2PTS020_0341_20150120_032302_20150120_050331.EUM.nc	10.790	10.793	1.187	2976	5497	0	2422	14	85
SRL_OPN_2PTS020_0343_20150120_050331_20150120_065336.EUM.nc	11.010	10.762	1.813	3868	6190	0	2161	1	160
SRL_OPN_2PTS020_0346_20150120_065335_20150120_083214.EUM.nc	10.530	10.451	1.413	4275	5632	0	1306	1	50
SRL_OPN_2PTS020_0348_20150120_083214_20150120_101012.EUM.nc	10.540	10.464	1.630	2780	5389	0	2546	2	61
SRL_OPN_2PTS020_0349_20150120_101012_20150120_114801.EUM.nc	11.510	11.245	2.036	2388	5404	0	2893	29	94
SRL_OPN_2PTS020_0351_20150120_114801_20150120_132650.EUM.nc	11.590	11.388	1.486	2966	5332	0	2261	11	94
SRL_OPN_2PTS020_0353_20150120_132650_20150120_152012.EUM.nc	11.020	10.921	1.317	3574	6337	0	2689	9	65
SRL_OPN_2PTS020_0356_20150120_152011_20150120_165958.EUM.nc	10.630	10.519	1.654	2839	5570	0	2663	3	65
SRL_OPN_2PTS020_0358_20150120_165957_20150120_183930.EUM.nc	11.450	11.141	2.034	3144	5467	0	2178	0	145
SRL_OPN_2PTS020_0360_20150120_183929_20150120_201849.EUM.nc	11.270	11.222	1.460	3356	5523	0	2098	10	59
SRL_OPN_2PTS020_0362_20150120_201849_20150120_215732.EUM.nc	11.040	10.905	1.645	3041	5461	0	2292	33	95
SRL_OPN_2PTS020_0364_20150120_215731_20150120_233524.EUM.nc	10.610	10.622	1.851	2529	5338	0	2751	10	48
SRL_OPN_2PTS020_0365_20150120_233524_20150121_011314.EUM.nc	11.110	11.065	1.575	2734	5492	0	2609	3	146
SRL_OPN_2PTS020_0367_20150121_011313_20150121_025148.EUM.nc	11.030	11.014	1.552	2886	5519	0	2591	3	39
SRL_OPN_2PTS020_0369_20150121_025149_20150121_043141.EUM.nc	11.200	11.155	1.125	2784	5475	0	2476	8	207
SRL_OPN_2PTS020_0371_20150121_043140_20150121_061345.EUM.nc	11.070	10.905	1.613	3780	5728	0	1828	3	117
SRL_OPN_2PTS020_0373_20150121_061344_20150121_080118.EUM.nc	10.680	10.475	1.627	4193	6088	0	1837	1	57
SRL_OPN_2PTS020_0376_20150121_080117_20150121_093927.EUM.nc	10.440	10.341	1.505	2891	5488	0	2526	21	50
SRL_OPN_2PTS020_0377_20150121_093927_20150121_111711.EUM.nc	11.230	11.736	2.676	2007	4870	0	2794	30	39
SRL_OPN_2PTS020_0379_20150121_111710_20150121_125538.EUM.nc	11.640	11.465	1.455	2645	5255	0	2493	5	112
SRL_OPN_2PTS020_0381_20150121_125537_20150121_144851.EUM.nc	11.020	10.987	1.428	3385	6245	0	2745	8	107
SRL_OPN_2PTS020_0384_20150121_144851_20150121_162837.EUM.nc	10.480	10.282	1.454	3381	5655	0	2199	11	64

– Continued on next page

Table 6: Ka-Band Backscatter Coefficient Statistics.

– Continued from previous page

File	Median	Mean	Std. Dev.	No. Obs.	Total Obs.	Default Lat/Lon	Flag (total)	Default (total)	3-Sigma Edited
SRL_OPN_2PTS020_0386_20150121_162836_20150121_180812.EUM.nc	10.700	10.502	1.890	3086	5577	0	2400	8	83
SRL_OPN_2PTS020_0388_20150121_180812_20150121_194740.EUM.nc	11.220	11.183	1.225	3235	5552	0	2236	8	73
SRL_OPN_2PTS020_0390_20150121_194739_20150121_212636.EUM.nc	10.540	10.507	1.262	3396	5385	0	1805	23	161
SRL_OPN_2PTS020_0392_20150121_212636_20150121_230439.EUM.nc	10.990	10.628	2.081	2235	5319	0	3046	9	29
SRL_OPN_2PTS020_0393_20150121_230440_20150122_004227.EUM.nc	11.050	10.973	1.459	3085	5456	0	2268	16	87
SRL_OPN_2PTS020_0395_20150122_004227_20150122_022042.EUM.nc	11.245	10.998	1.578	2663	5553	0	2754	3	133
SRL_OPN_2PTS020_0397_20150122_022041_20150122_040002.EUM.nc	10.960	10.747	1.114	2783	5541	0	2586	3	169
SRL_OPN_2PTS020_0399_20150122_040003_20150122_054125.EUM.nc	10.700	10.546	1.346	3302	5510	0	2132	14	62
SRL_OPN_2PTS020_0401_20150122_054124_20150122_073019.EUM.nc	11.020	10.670	1.796	4141	6157	0	1866	0	150
SRL_OPN_2PTS020_0404_20150122_073018_20150122_090840.EUM.nc	10.605	10.450	1.311	3432	5540	0	1975	5	128
SRL_OPN_2PTS020_0405_20150122_090840_20150122_104625.EUM.nc	10.630	10.652	1.630	2370	5502	0	3084	14	34
SRL_OPN_2PTS020_0407_20150122_104624_20150122_122436.EUM.nc	11.620	11.329	1.837	2541	5388	0	2720	13	114
SRL_OPN_2PTS020_0409_20150122_122436_20150122_140355.EUM.nc	11.140	10.998	1.188	3255	5466	0	2085	4	122
SRL_OPN_2PTS020_0411_20150122_140354_20150122_155716.EUM.nc	10.420	10.182	1.164	3252	6304	0	2961	1	90
SRL_OPN_2PTS020_0414_20150122_155715_20150122_173653.EUM.nc	10.590	10.400	1.705	2853	5480	0	2538	4	85
SRL_OPN_2PTS020_0416_20150122_173653_20150122_191628.EUM.nc	11.430	11.330	1.143	3405	5582	0	2089	3	85
SRL_OPN_2PTS020_0418_20150122_191628_20150122_205535.EUM.nc	10.540	10.566	1.528	3724	5586	0	1819	8	35
SRL_OPN_2PTS020_0420_20150122_205534_20150122_223353.EUM.nc	10.670	10.415	1.494	2898	5369	0	2405	21	45
SRL_OPN_2PTS020_0421_20150122_223353_20150123_001145.EUM.nc	11.050	10.837	1.701	3111	5482	0	2311	11	49
SRL_OPN_2PTS020_0423_20150123_001145_20150123_014936.EUM.nc	11.270	11.073	1.408	3088	5541	0	2404	5	44
SRL_OPN_2PTS020_0425_20150123_014936_20150123_032004.EUM.nc	10.980	10.919	1.013	2803	4682	0	1822	6	51
SRL_OPN_2PTS020_0427_20150123_032623_20150123_050921.EUM.nc	10.540	10.265	1.223	3031	5782	0	2689	5	57
SRL_OPN_2PTS020_0429_20150123_050920_20150123_065917.EUM.nc	10.700	10.670	1.491	3909	6182	0	2235	2	36
SRL_OPN_2PTS020_0432_20150123_065916_20150123_083743.EUM.nc	10.640	10.596	1.256	4165	5612	0	1306	10	131
SRL_OPN_2PTS020_0434_20150123_083742_20150123_101541.EUM.nc	10.150	10.289	1.716	2752	5384	0	2607	15	10
SRL_OPN_2PTS020_0435_20150123_101540_20150123_115340.EUM.nc	11.250	11.365	1.011	2470	5410	0	2806	11	123
SRL_OPN_2PTS020_0437_20150123_115340_20150123_133232.EUM.nc	11.460	11.272	1.367	3042	5323	0	2252	5	24
SRL_OPN_2PTS020_0439_20150123_133233_20150123_152555.EUM.nc	10.880	10.779	1.360	3609	6324	0	2652	0	63
SRL_OPN_2PTS020_0442_20150123_152554_20150123_170534.EUM.nc	10.760	10.603	1.321	2814	5563	0	2709	1	39
SRL_OPN_2PTS020_0444_20150123_170533_20150123_184513.EUM.nc	10.890	10.852	1.627	3258	5482	0	2157	2	65
SRL_OPN_2PTS020_0446_20150123_184513_20150123_202432.EUM.nc	10.820	10.871	1.942	3398	5497	0	1954	5	140
SRL_OPN_2PTS020_0448_20150123_202431_20150123_220302.EUM.nc	10.630	10.528	1.154	2965	5470	0	2338	14	153
SRL_OPN_2PTS020_0450_20150123_220302_20150123_234102.EUM.nc	10.660	10.659	1.581	2657	5435	0	2682	17	79
SRL_OPN_2PTS020_0451_20150123_234101_20150124_011853.EUM.nc	11.540	11.246	1.769	2918	5491	0	2444	9	120
SRL_OPN_2PTS020_0453_20150124_011852_20150124_025722.EUM.nc	11.085	10.810	1.423	2993	5522	0	2469	15	45
SRL_OPN_2PTS020_0455_20150124_025722_20150124_043729.EUM.nc	10.670	10.582	1.197	2900	5497	0	2532	2	63
SRL_OPN_2PTS020_0457_20150124_043729_20150124_061933.EUM.nc	11.370	11.155	1.355	3923	5762	0	1752	1	86
SRL_OPN_2PTS020_0459_20150124_061932_20150124_080659.EUM.nc	10.860	10.772	1.372	4051	6101	0	1888	2	160
SRL_OPN_2PTS020_0462_20150124_080658_20150124_094457.EUM.nc	10.690	10.348	1.708	2843	5470	0	2546	15	66

– Continued on next page

Table 6: Ka-Band Backscatter Coefficient Statistics.

– Continued from previous page

File	Median	Mean	Std. Dev.	No. Obs.	Total Obs.	Default Lat/Lon	Flag (total)	Default (total)	3-Sigma Edited
SRL_OPN_2PTS020_0463_20150124_094457_20150124_112249.EUM.nc	11.080	11.048	1.656	2010	5252	0	3151	21	70
SRL_OPN_2PTS020_0465_20150124_112248_20150124_130120.EUM.nc	11.770	11.587	1.363	2574	5299	0	2493	0	232
SRL_OPN_2PTS020_0467_20150124_130119_20150124_163412.EUM.nc	10.870	10.771	1.330	6684	11940	0	5024	10	222
SRL_OPN_2PTS020_0472_20150124_163411_20150124_181356.EUM.nc	11.055	10.939	1.307	3028	5601	0	2425	10	138
SRL_OPN_2PTS020_0474_20150124_181355_20150124_195322.EUM.nc	11.440	11.030	1.749	3139	5533	0	2296	6	92
SRL_OPN_2PTS020_0476_20150124_195322_20150124_213207.EUM.nc	11.060	10.884	1.220	3658	5382	0	1664	19	41
SRL_OPN_2PTS020_0478_20150124_213208_20150124_231017.EUM.nc	11.090	10.665	1.546	2243	5310	0	3061	1	5
SRL_OPN_2PTS020_0479_20150124_231016_20150125_004805.EUM.nc	11.310	11.050	1.629	3028	5453	0	2287	30	108
SRL_OPN_2PTS020_0481_20150125_004804_20150125_022615.EUM.nc	11.300	11.064	1.549	2826	5524	0	2666	1	31
SRL_OPN_2PTS020_0483_20150125_022614_20150125_040550.EUM.nc	11.100	10.950	1.360	2822	5478	0	2555	4	97
SRL_OPN_2PTS020_0485_20150125_040550_20150125_054710.EUM.nc	11.090	10.945	1.595	3550	5644	0	1936	12	146
SRL_OPN_2PTS020_0487_20150125_054709_20150125_073600.EUM.nc	10.450	10.535	1.629	4129	6166	0	1928	2	107
SRL_OPN_2PTS020_0490_20150125_073600_20150125_091410.EUM.nc	10.950	10.704	1.652	3295	5519	0	2121	9	94
SRL_OPN_2PTS020_0491_20150125_091410_20150125_105202.EUM.nc	11.400	11.303	1.237	2109	5456	0	3159	38	150
SRL_OPN_2PTS020_0493_20150125_105203_20150125_123016.EUM.nc	11.470	11.332	1.419	2454	5305	0	2704	6	141
SRL_OPN_2PTS020_0495_20150125_123015_20150125_140931.EUM.nc	11.205	11.010	1.463	3238	5507	0	2219	0	50
SRL_OPN_2PTS020_0497_20150125_140930_20150125_160252.EUM.nc	11.020	11.007	0.999	3026	6380	0	2999	5	350
SRL_OPN_2PTS020_0500_20150125_160251_20150125_174238.EUM.nc	10.870	10.845	1.318	2966	5603	0	2568	6	63
SRL_OPN_2PTS020_0502_20150125_174238_20150125_192204.EUM.nc	10.980	11.049	1.470	3420	5562	0	2100	4	38
SRL_OPN_2PTS020_0504_20150125_192203_20150125_210109.EUM.nc	10.890	10.915	1.579	3706	5562	0	1794	9	53
SRL_OPN_2PTS020_0506_20150125_210108_20150125_223932.EUM.nc	11.110	10.836	1.847	2800	5350	0	2429	32	89
SRL_OPN_2PTS020_0507_20150125_223932_20150126_001713.EUM.nc	11.190	10.908	1.558	3086	5427	0	2289	1	51
SRL_OPN_2PTS020_0509_20150126_001713_20150126_015514.EUM.nc	11.070	10.894	1.377	3118	5517	0	2376	3	20
SRL_OPN_2PTS020_0511_20150126_015515_20150126_033421.EUM.nc	11.460	11.288	1.679	2928	5483	0	2316	10	229
SRL_OPN_2PTS020_0513_20150126_033420_20150126_051501.EUM.nc	10.900	10.901	1.044	2964	5519	0	2391	1	163
SRL_OPN_2PTS020_0515_20150126_051501_20150126_070456.EUM.nc	10.990	10.736	1.751	3833	6200	0	2238	10	119
SRL_OPN_2PTS020_0518_20150126_070455_20150126_084320.EUM.nc	10.790	10.610	1.818	3943	5600	0	1529	22	106
SRL_OPN_2PTS020_0520_20150126_084320_20150126_102117.EUM.nc	10.960	10.849	1.255	2499	5381	0	2707	20	155
SRL_OPN_2PTS020_0521_20150126_102116_20150126_115909.EUM.nc	11.440	11.388	1.287	2477	5358	0	2767	20	94
SRL_OPN_2PTS020_0523_20150126_115908_20150126_133805.EUM.nc	11.100	10.897	1.602	2989	5392	0	2283	10	110
SRL_OPN_2PTS020_0525_20150126_133806_20150126_153130.EUM.nc	11.380	11.406	1.162	3525	6341	0	2680	1	135
SRL_OPN_2PTS020_0528_20150126_153129_20150126_185047.EUM.nc	10.750	10.747	1.572	6086	11089	0	4782	9	212
SRL_OPN_2PTS020_0532_20150126_185047_20150126_203002.EUM.nc	10.905	10.781	1.943	3503	5503	0	1879	16	105
SRL_OPN_2PTS020_0534_20150126_203001_20150126_220840.EUM.nc	11.000	10.972	1.543	3040	5476	0	2342	26	68
SRL_OPN_2PTS020_0536_20150126_220840_20150126_234629.EUM.nc	10.880	10.791	1.641	2897	5458	0	2495	5	61
SRL_OPN_2PTS020_0537_20150126_234628_20150127_012422.EUM.nc	11.100	10.921	1.396	2867	5507	0	2544	10	86
SRL_OPN_2PTS020_0539_20150127_012422_20150127_030303.EUM.nc	10.910	10.758	1.424	2977	5559	0	2448	7	127
SRL_OPN_2PTS020_0541_20150127_030303_20150127_044309.EUM.nc	11.155	10.956	1.846	2954	5482	0	2428	6	94
SRL_OPN_2PTS020_0543_20150127_044308_20150127_062530.EUM.nc	10.870	10.713	1.551	3992	5776	0	1706	1	77

– Continued on next page

Table 6: Ka-Band Backscatter Coefficient Statistics.

– Continued from previous page

File	Median	Mean	Std. Dev.	No. Obs.	Total Obs.	Default Lat/Lon	Flag (total)	Default (total)	3-Sigma Edited
SRL_OPN_2PTS020_0545_20150127_062529_20150127_081228.EUM.nc	10.560	10.434	1.540	4123	6098	0	1882	1	92
SRL_OPN_2PTS020_0548_20150127_081227_20150127_095034.EUM.nc	10.390	10.404	1.749	2730	5371	0	2557	11	73
SRL_OPN_2PTS020_0549_20150127_095033_20150127_112818.EUM.nc	10.930	10.745	1.291	2087	5280	0	3074	17	102
SRL_OPN_2PTS020_0551_20150127_112818_20150127_130651.EUM.nc	11.220	10.991	1.392	2744	5390	0	2522	1	123
SRL_OPN_2PTS020_0553_20150127_130651_20150127_150009.EUM.nc	10.660	10.711	1.297	3478	6332	0	2753	2	99
SRL_OPN_2PTS020_0556_20150127_150009_20150127_163957.EUM.nc	10.770	10.653	1.494	3003	5604	0	2447	12	142
SRL_OPN_2PTS020_0558_20150127_163957_20150127_181931.EUM.nc	10.570	10.640	1.498	3069	5493	0	2301	6	117
SRL_OPN_2PTS020_0560_20150127_181930_20150127_195855.EUM.nc	10.940	10.839	1.599	3073	5515	0	2311	2	129
SRL_OPN_2PTS020_0562_20150127_195854_20150127_213746.EUM.nc	10.600	10.571	1.489	3563	5492	0	1876	17	36
SRL_OPN_2PTS020_0564_20150127_213745_20150127_231545.EUM.nc	10.600	10.623	1.074	2176	5272	0	2883	11	202
SRL_OPN_2PTS020_0565_20150127_231544_20150128_005333.EUM.nc	11.250	11.242	1.829	2874	5518	0	2513	21	110
SRL_OPN_2PTS020_0567_20150128_005332_20150128_023155.EUM.nc	10.635	10.765	1.296	2860	5528	0	2589	1	78
SRL_OPN_2PTS020_0569_20150128_023154_20150128_041126.EUM.nc	11.150	10.968	2.009	2844	5507	0	2601	11	51
SRL_OPN_2PTS020_0571_20150128_041126_20150128_055304.EUM.nc	10.830	10.793	1.597	3792	5692	0	1864	6	30
SRL_OPN_2PTS020_0573_20150128_055303_20150128_074131.EUM.nc	10.560	10.584	1.656	4112	6151	0	1902	5	132
SRL_OPN_2PTS020_0576_20150128_074130_20150128_091948.EUM.nc	10.160	10.277	1.360	3144	5536	0	2272	6	114
SRL_OPN_2PTS020_0577_20150128_091947_20150128_105731.EUM.nc	10.780	10.885	1.418	2119	5395	0	3217	13	46
SRL_OPN_2PTS020_0579_20150128_105730_20150128_123547.EUM.nc	11.510	11.439	1.526	2492	5317	0	2771	2	52
SRL_OPN_2PTS020_0581_20150128_123546_20150128_141516.EUM.nc	10.700	10.733	1.490	3248	5496	0	2128	2	118
SRL_OPN_2PTS020_0583_20150128_141517_20150128_160835.EUM.nc	10.820	10.822	1.407	3329	6362	0	2943	3	87
SRL_OPN_2PTS020_0586_20150128_160834_20150128_174818.EUM.nc	10.580	10.449	1.639	2825	4574	0	1691	0	58
SRL_OPN_2PTS020_0588_20150128_174818_20150128_192742.EUM.nc	10.670	10.717	2.011	3304	5597	0	2195	6	92
SRL_OPN_2PTS020_0590_20150128_192743_20150128_210646.EUM.nc	10.700	10.534	1.806	3563	5564	0	1877	20	104
SRL_OPN_2PTS020_0592_20150128_210645_20150128_224506.EUM.nc	10.390	10.456	1.180	2709	5302	0	2477	11	105
SRL_OPN_2PTS020_0593_20150128_224506_20150129_002248.EUM.nc	11.010	10.952	1.553	3001	5436	0	2345	2	88
SRL_OPN_2PTS020_0595_20150129_002247_20150129_020053.EUM.nc	10.950	10.964	1.586	2942	5553	0	2471	5	135
SRL_OPN_2PTS020_0597_20150129_020053_20150129_033955.EUM.nc	10.870	10.633	1.556	3050	5490	0	2408	7	25
SRL_OPN_2PTS020_0599_20150129_033955_20150129_052052.EUM.nc	11.130	11.081	1.237	2970	5526	0	2426	1	129
SRL_OPN_2PTS020_0601_20150129_052051_20150129_071028.EUM.nc	10.570	10.531	1.706	3799	6163	0	2203	11	150
SRL_OPN_2PTS020_0604_20150129_071027_20150129_084858.EUM.nc	10.600	10.665	1.255	3867	5618	0	1609	3	139
SRL_OPN_2PTS020_0605_20150129_084857_20150129_102654.EUM.nc	10.520	10.426	1.350	2493	5411	0	2822	11	85
SRL_OPN_2PTS020_0607_20150129_102653_20150129_120448.EUM.nc	11.355	11.342	1.266	2504	5385	0	2785	12	84
SRL_OPN_2PTS020_0609_20150129_120447_20150129_134348.EUM.nc	11.070	11.011	1.587	2951	5422	0	2270	8	193
SRL_OPN_2PTS020_0611_20150129_134348_20150129_153712.EUM.nc	10.990	11.051	1.307	3541	6361	0	2720	1	99
SRL_OPN_2PTS020_0614_20150129_153712_20150129_171650.EUM.nc	10.620	10.377	1.497	2754	5564	0	2731	2	77
SRL_OPN_2PTS020_0616_20150129_171649_20150129_185629.EUM.nc	10.780	10.592	1.864	3293	5509	0	2142	12	62
SRL_OPN_2PTS020_0618_20150129_185628_20150129_203544.EUM.nc	10.730	10.643	1.886	3578	5534	0	1856	9	91
SRL_OPN_2PTS020_0620_20150129_203543_20150129_221410.EUM.nc	10.560	10.532	1.192	2876	5463	0	2387	19	181
SRL_OPN_2PTS020_0622_20150129_221409_20150129_235205.EUM.nc	10.640	10.696	1.591	2746	5441	0	2542	4	149

– Continued on next page

Table 6: Ka-Band Backscatter Coefficient Statistics.

– Continued from previous page

File	Median	Mean	Std. Dev.	No. Obs.	Total Obs.	Default Lat/Lon	Flag (total)	Default (total)	3-Sigma Edited
SRL_OPN_2PTS020_0623_20150129_235205_20150130_013000.EUM.nc	11.090	10.893	1.501	2874	5514	0	2511	0	129
SRL_OPN_2PTS020_0625_20150130_012959_20150130_030836.EUM.nc	11.080	10.976	1.428	3076	5522	0	2382	7	57
SRL_OPN_2PTS020_0627_20150130_030835_20150130_044856.EUM.nc	10.940	10.781	1.359	2995	5442	0	2357	6	84
SRL_OPN_2PTS020_0629_20150130_044855_20150130_063116.EUM.nc	10.740	10.679	1.483	3932	5753	0	1681	1	139
SRL_OPN_2PTS020_0631_20150130_063116_20150130_081807.EUM.nc	10.740	10.782	1.248	4031	6087	0	1870	2	184
SRL_OPN_2PTS020_0634_20150130_081807_20150130_095600.EUM.nc	10.800	10.685	1.352	2735	5379	0	2546	12	86
SRL_OPN_2PTS020_0635_20150130_095600_20150130_113355.EUM.nc	10.780	10.871	1.282	2314	5348	0	2955	18	61
SRL_OPN_2PTS020_0637_20150130_113356_20150130_131233.EUM.nc	11.110	11.308	1.810	2764	5354	0	2464	7	119
SRL_OPN_2PTS020_0639_20150130_131232_20150130_150550.EUM.nc	11.050	10.950	1.121	3497	6337	0	2729	1	110
SRL_OPN_2PTS020_0642_20150130_150551_20150130_164539.EUM.nc	10.900	10.649	1.348	2824	5583	0	2577	5	177
SRL_OPN_2PTS020_0644_20150130_164538_20150130_182513.EUM.nc	10.740	10.636	1.489	3100	5506	0	2191	2	213
SRL_OPN_2PTS020_0646_20150130_182512_20150130_200436.EUM.nc	10.710	10.494	1.755	2983	5494	0	2398	31	82
SRL_OPN_2PTS020_0648_20150130_200435_20150130_214315.EUM.nc	10.250	10.287	1.215	3369	5487	0	2032	34	52
SRL_OPN_2PTS020_0650_20150130_214315_20150130_232121.EUM.nc	10.770	10.640	1.344	2512	5333	0	2795	17	9
SRL_OPN_2PTS020_0651_20150130_232120_20150131_005910.EUM.nc	11.160	11.059	1.503	2773	5504	0	2554	24	153
SRL_OPN_2PTS020_0653_20150131_005909_20150131_023726.EUM.nc	11.150	11.133	1.287	2813	5532	0	2553	13	153
SRL_OPN_2PTS020_0655_20150131_023726_20150131_041712.EUM.nc	10.780	10.894	1.264	2878	5502	0	2546	15	63
SRL_OPN_2PTS020_0657_20150131_041712_20150131_055857.EUM.nc	10.725	10.330	1.696	3836	5714	0	1854	4	20
SRL_OPN_2PTS020_0659_20150131_055856_20150131_074709.EUM.nc	11.050	10.932	1.364	4156	6138	0	1907	2	73
SRL_OPN_2PTS020_0662_20150131_074708_20150131_092515.EUM.nc	10.930	10.808	1.269	3175	5484	0	2247	4	58
SRL_OPN_2PTS020_0663_20150131_092515_20150131_110307.EUM.nc	10.570	10.770	1.554	2057	5422	0	3276	22	67
SRL_OPN_2PTS020_0665_20150131_110306_20150131_124127.EUM.nc	11.230	11.366	1.455	2557	5311	0	2692	6	56
SRL_OPN_2PTS020_0667_20150131_124126_20150131_142059.EUM.nc	10.640	10.756	1.203	3243	5457	0	2024	6	184
SRL_OPN_2PTS020_0669_20150131_142059_20150131_161418.EUM.nc	10.830	10.674	1.794	3408	6360	0	2909	8	35
SRL_OPN_2PTS020_0672_20150131_161417_20150131_175354.EUM.nc	10.810	10.709	1.296	2946	5570	0	2543	6	75
SRL_OPN_2PTS020_0674_20150131_175354_20150131_193326.EUM.nc	10.940	10.625	1.724	3316	5600	0	2205	10	69
SRL_OPN_2PTS020_0676_20150131_193326_20150131_211218.EUM.nc	10.780	10.574	1.413	3528	5428	0	1845	4	51
SRL_OPN_2PTS020_0678_20150131_211217_20150131_225037.EUM.nc	10.550	10.677	1.309	2496	5418	0	2840	11	71
SRL_OPN_2PTS020_0679_20150131_225036_20150201_002825.EUM.nc	11.030	10.831	1.581	3142	5417	0	2231	7	37
SRL_OPN_2PTS020_0681_20150201_002824_20150201_020624.EUM.nc	11.060	11.152	1.377	2714	5543	0	2591	23	215
SRL_OPN_2PTS020_0683_20150201_020624_20150201_034541.EUM.nc	10.800	10.557	1.248	2977	5544	0	2490	7	70
SRL_OPN_2PTS020_0685_20150201_034540_20150201_052645.EUM.nc	10.560	10.507	1.289	3009	5540	0	2502	4	25
SRL_OPN_2PTS020_0687_20150201_052645_20150201_071609.EUM.nc	11.310	10.912	1.555	3963	6166	0	2121	5	77
SRL_OPN_2PTS020_0690_20150201_071608_20150201_085428.EUM.nc	10.840	10.734	1.346	3865	5586	0	1657	15	49
SRL_OPN_2PTS020_0691_20150201_085428_20150201_103223.EUM.nc	10.360	10.517	1.346	2372	5497	0	3090	15	20
SRL_OPN_2PTS020_0693_20150201_103223_20150201_121028.EUM.nc	11.310	11.339	1.440	2359	5447	0	2899	22	167
SRL_OPN_2PTS020_0695_20150201_121028_20150201_134925.EUM.nc	11.040	10.714	1.469	3140	5429	0	2253	5	31
SRL_OPN_2PTS020_0697_20150201_134925_20150201_154248.EUM.nc	10.930	10.830	1.262	3479	6353	0	2731	9	134
SRL_OPN_2PTS020_0700_20150201_154247_20150201_172236.EUM.nc	10.760	10.643	1.309	2805	5514	0	2632	1	76

– Continued on next page

Table 6: Ka-Band Backscatter Coefficient Statistics.

– Continued from previous page

File	Median	Mean	Std. Dev.	No. Obs.	Total Obs.	Default Lat/Lon	Flag (total)	Default (total)	3-Sigma Edited
SRL_OPN_2PTS020_0702_20150201_172235_20150201_190212.EUM.nc	11.350	11.184	1.478	3282	5583	0	2213	8	80
SRL_OPN_2PTS020_0704_20150201_190211_20150201_204117.EUM.nc	10.650	10.709	1.278	3646	5545	0	1700	7	192
SRL_OPN_2PTS020_0706_20150201_204117_20150201_221948.EUM.nc	10.770	10.560	1.427	2913	5335	0	2245	19	158
SRL_OPN_2PTS020_0708_20150201_221949_20150201_235743.EUM.nc	10.905	10.661	1.661	2835	5480	0	2439	7	199
SRL_OPN_2PTS020_0709_20150201_235742_20150202_013538.EUM.nc	11.200	11.065	1.800	2978	5560	0	2476	2	104
SRL_OPN_2PTS020_0711_20150202_013537_20150202_031428.EUM.nc	10.770	10.652	1.665	3066	5530	0	2427	12	25
SRL_OPN_2PTS020_0713_20150202_031427_20150202_045445.EUM.nc	10.600	10.471	1.281	3060	5461	0	2344	5	52
SRL_OPN_2PTS020_0715_20150202_045445_20150202_063723.EUM.nc	10.810	10.529	1.550	4016	5806	0	1737	1	52
SRL_OPN_2PTS020_0717_20150202_063723_20150202_082346.EUM.nc	10.490	10.377	1.548	4042	6054	0	1835	2	175
SRL_OPN_2PTS020_0720_20150202_082345_20150202_100146.EUM.nc	10.545	10.448	1.293	2897	5401	0	2496	7	1
SRL_OPN_2PTS020_0721_20150202_100145_20150202_113943.EUM.nc	11.470	11.275	1.899	2232	5366	0	2924	31	179
SRL_OPN_2PTS020_0723_20150202_113942_20150202_131815.EUM.nc	10.760	10.608	1.444	2934	5329	0	2323	5	67
SRL_OPN_2PTS020_0725_20150202_131815_20150202_151135.EUM.nc	11.050	11.061	1.229	3364	6353	0	2730	3	256
SRL_OPN_2PTS020_0728_20150202_151135_20150202_165123.EUM.nc	10.740	10.510	1.190	2913	5548	0	2585	7	43
SRL_OPN_2PTS020_0730_20150202_165122_20150202_183105.EUM.nc	10.960	10.798	1.611	3277	5505	0	2145	11	72
SRL_OPN_2PTS020_0732_20150202_183104_20150202_201017.EUM.nc	10.600	10.508	1.281	3073	5461	0	2267	12	109
SRL_OPN_2PTS020_0734_20150202_201016_20150202_214903.EUM.nc	10.810	10.785	1.562	3290	5499	0	2087	7	115
SRL_OPN_2PTS020_0736_20150202_214902_20150202_232707.EUM.nc	11.000	11.017	1.745	2378	5286	0	2732	43	133
SRL_OPN_2PTS020_0737_20150202_232706_20150203_010448.EUM.nc	11.040	10.876	1.343	2573	5484	0	2705	13	193
SRL_OPN_2PTS020_0739_20150203_010447_20150203_024316.EUM.nc	11.160	11.126	1.546	2915	5560	0	2505	6	134
SRL_OPN_2PTS020_0741_20150203_024315_20150203_042307.EUM.nc	10.980	10.863	1.302	2797	5501	0	2564	20	120
SRL_OPN_2PTS020_0743_20150203_042308_20150203_060452.EUM.nc	11.230	10.872	1.441	3841	5701	0	1803	4	53
SRL_OPN_2PTS020_0745_20150203_060451_20150203_075250.EUM.nc	10.810	10.735	1.696	4081	6099	0	1918	5	95
SRL_OPN_2PTS020_0748_20150203_075249_20150203_093102.EUM.nc	10.490	10.414	1.369	3155	5451	0	2233	7	56
SRL_OPN_2PTS020_0749_20150203_093101_20150203_110852.EUM.nc	11.440	11.368	1.492	2120	5412	0	3179	23	90
SRL_OPN_2PTS020_0751_20150203_110853_20150203_124706.EUM.nc	11.150	10.981	1.625	2513	5261	0	2681	1	66
SRL_OPN_2PTS020_0758_20150203_162001_20150203_175946.EUM.nc	10.890	10.774	1.895	3038	5588	0	2485	3	62
SRL_OPN_2PTS020_0760_20150203_175945_20150203_211806.EUM.nc	10.960	10.683	1.455	6847	10988	0	3995	36	110
SRL_OPN_2PTS020_0764_20150203_211805_20150203_225622.EUM.nc	10.780	10.811	1.724	2396	5395	0	2901	10	88
SRL_OPN_2PTS020_0765_20150203_225621_20150204_003402.EUM.nc	10.800	10.782	1.468	3246	5439	0	2153	2	38
SRL_OPN_2PTS020_0767_20150204_003402_20150204_021213.EUM.nc	11.385	11.342	1.423	2795	5543	0	2608	1	139
SRL_OPN_2PTS020_0769_20150204_021212_20150204_035134.EUM.nc	10.750	10.728	1.339	2902	5497	0	2513	19	63
SRL_OPN_2PTS020_0771_20150204_035134_20150204_053236.EUM.nc	11.240	11.086	1.375	3030	5515	0	2435	7	43
SRL_OPN_2PTS020_0773_20150204_053235_20150204_072148.EUM.nc	11.350	10.971	1.564	4112	6193	0	2008	3	70
SRL_OPN_2PTS020_0776_20150204_072148_20150204_090014.EUM.nc	10.670	10.538	1.625	3768	5591	0	1743	6	74
SRL_OPN_2PTS020_0777_20150204_090014_20150204_103808.EUM.nc	11.130	11.061	1.483	2358	5465	0	3034	7	66
SRL_OPN_2PTS020_0779_20150204_103807_20150204_121606.EUM.nc	11.320	11.159	1.463	2572	5414	0	2782	35	25
SRL_OPN_2PTS020_0781_20150204_121605_20150204_135517.EUM.nc	11.060	10.843	1.500	3067	5441	0	2195	3	176
SRL_OPN_2PTS020_0783_20150204_135517_20150204_154840.EUM.nc	11.100	11.148	1.139	3467	6349	0	2731	9	142

– Continued on next page

Table 6: Ka-Band Backscatter Coefficient Statistics.

– Continued from previous page

File	Median	Mean	Std. Dev.	No. Obs.	Total Obs.	Default Lat/Lon	Flag (total)	Default (total)	3-Sigma Edited
SRL_OPN_2PTS020_0786_20150204_154840_20150204_172827.EUM.nc	11.090	10.634	1.564	2887	5484	0	2551	4	42
SRL_OPN_2PTS020_0788_20150204_172828_20150204_190755.EUM.nc	10.980	10.735	1.701	3509	5579	0	2015	9	46
SRL_OPN_2PTS020_0790_20150204_190754_20150204_204705.EUM.nc	10.680	10.507	1.567	3780	5525	0	1630	13	102
SRL_OPN_2PTS020_0792_20150204_204705_20150204_222535.EUM.nc	10.720	10.577	1.466	2993	5351	0	2284	18	56
SRL_OPN_2PTS020_0794_20150204_222535_20150205_000320.EUM.nc	11.035	10.682	1.650	3061	5500	0	2399	19	21
SRL_OPN_2PTS020_0795_20150205_000319_20150205_014118.EUM.nc	11.500	11.365	1.628	3049	5549	0	2413	4	83
SRL_OPN_2PTS020_0797_20150205_014117_20150205_032003.EUM.nc	10.900	10.710	1.480	3017	5503	0	2366	6	114
SRL_OPN_2PTS020_0799_20150205_032002_20150205_050037.EUM.nc	10.740	10.563	1.678	3145	5492	0	2318	2	27
SRL_OPN_2PTS020_0801_20150205_050037_20150205_064322.EUM.nc	11.280	10.940	1.673	3986	5805	0	1755	3	61
SRL_OPN_2PTS020_0803_20150205_064321_20150205_082925.EUM.nc	10.600	10.616	1.615	4249	6030	0	1736	1	44
SRL_OPN_2PTS020_0806_20150205_082924_20150205_100725.EUM.nc	10.720	10.652	1.227	2934	5384	0	2402	3	45
SRL_OPN_2PTS020_0807_20150205_100724_20150205_114513.EUM.nc	11.330	11.008	1.322	2447	5385	0	2886	16	36
SRL_OPN_2PTS020_0809_20150205_114514_20150205_132358.EUM.nc	11.420	11.247	1.615	2961	5364	0	2343	5	55
SRL_OPN_2PTS020_0811_20150205_132359_20150205_151721.EUM.nc	11.150	10.945	1.250	3492	6340	0	2710	1	137
SRL_OPN_2PTS020_0814_20150205_151720_20150205_165708.EUM.nc	10.830	10.621	1.499	2921	5562	0	2585	1	55
SRL_OPN_2PTS020_0816_20150205_165708_20150205_183640.EUM.nc	10.790	10.859	1.463	3315	5470	0	2013	1	141
SRL_OPN_2PTS020_0818_20150205_183639_20150205_201600.EUM.nc	10.410	10.554	2.051	3381	5492	0	2050	9	52
SRL_OPN_2PTS020_0820_20150205_201559_20150205_215444.EUM.nc	11.240	11.022	1.323	3237	5476	0	2106	36	97
SRL_OPN_2PTS020_0822_20150205_215443_20150205_233237.EUM.nc	10.370	10.304	1.367	2432	5270	0	2751	6	81
SRL_OPN_2PTS020_0823_20150205_233236_20150206_011027.EUM.nc	11.510	11.329	1.483	2740	5497	0	2689	6	62
SRL_OPN_2PTS020_0825_20150206_011026_20150206_024857.EUM.nc	11.190	11.234	1.727	3048	5549	0	2414	2	85
SRL_OPN_2PTS020_0827_20150206_024857_20150206_042846.EUM.nc	10.550	10.489	1.551	2875	5478	0	2459	6	138
SRL_OPN_2PTS020_0829_20150206_042846_20150206_061048.EUM.nc	10.570	10.654	1.665	3871	5700	0	1797	4	28
SRL_OPN_2PTS020_0831_20150206_061047_20150206_075829.EUM.nc	10.720	10.654	1.441	4117	6081	0	1904	2	58
SRL_OPN_2PTS020_0834_20150206_075828_20150206_093639.EUM.nc	10.690	10.543	1.691	2967	5469	0	2427	26	49
SRL_OPN_2PTS020_0835_20150206_093639_20150206_111423.EUM.nc	11.200	11.018	1.651	2070	5360	0	3163	32	95
SRL_OPN_2PTS020_0837_20150206_111422_20150206_125248.EUM.nc	11.310	11.210	1.660	2537	5269	0	2562	6	164
SRL_OPN_2PTS020_0839_20150206_125248_20150206_144600.EUM.nc	11.150	11.128	1.565	3473	6256	0	2719	2	62
SRL_OPN_2PTS020_0842_20150206_144559_20150206_162546.EUM.nc	11.090	10.977	1.348	3297	5639	0	2211	5	126
SRL_OPN_2PTS020_0844_20150206_162545_20150206_180522.EUM.nc	10.660	10.638	1.536	3176	5610	0	2343	4	87
SRL_OPN_2PTS020_0846_20150206_180521_20150206_194450.EUM.nc	10.540	10.610	1.452	3335	5556	0	2145	5	71
SRL_OPN_2PTS020_0848_20150206_194449_20150206_212348.EUM.nc	10.850	10.692	1.745	3559	5389	0	1711	20	99
SRL_OPN_2PTS020_0850_20150206_212346_20150206_230153.EUM.nc	10.945	10.879	2.012	2250	5307	0	3005	8	44
SRL_OPN_2PTS020_0851_20150206_230152_20150207_003940.EUM.nc	11.060	11.169	1.420	3222	5471	0	2168	4	77
SRL_OPN_2PTS020_0853_20150207_003939_20150207_021753.EUM.nc	11.620	11.541	1.586	2880	5545	0	2552	1	112
SRL_OPN_2PTS020_0855_20150207_021754_20150207_035712.EUM.nc	11.060	10.889	1.386	2916	5546	0	2537	10	83
SRL_OPN_2PTS020_0857_20150207_035712_20150207_053830.EUM.nc	11.070	10.856	1.779	3184	5504	0	2249	12	59
SRL_OPN_2PTS020_0859_20150207_053829_20150207_072731.EUM.nc	10.890	10.980	1.324	4175	6167	0	1879	3	110
SRL_OPN_2PTS020_0862_20150207_072730_20150207_090553.EUM.nc	10.610	10.497	1.658	3568	5559	0	1872	13	106

– Continued on next page

Table 6: Ka-Band Backscatter Coefficient Statistics.

– Continued from previous page

File	Median	Mean	Std. Dev.	No. Obs.	Total Obs.	Default Lat/Lon	Flag (total)	Default (total)	3-Sigma Edited
SRL_OPN_2PTS020_0863_20150207_090552_20150207_104338.EUM.nc	11.090	11.144	1.637	2208	5481	0	3105	22	146
SRL_OPN_2PTS020_0865_20150207_104337_20150207_122148.EUM.nc	11.630	11.500	1.976	2584	5453	0	2778	9	82
SRL_OPN_2PTS020_0867_20150207_122147_20150207_140103.EUM.nc	11.230	11.143	1.420	3314	5442	0	2034	9	85
SRL_OPN_2PTS020_0869_20150207_140103_20150207_155426.EUM.nc	11.340	11.139	1.481	3254	6347	0	2994	4	95
SRL_OPN_2PTS020_0872_20150207_155425_20150207_173403.EUM.nc	10.780	10.564	1.658	2937	5481	0	2508	4	32
SRL_OPN_2PTS020_0874_20150207_173402_20150207_191215.EUM.nc	10.615	10.726	1.548	2300	3937	0	1569	14	54
SRL_OPN_2PTS020_0876_20150207_191215_20150207_205247.EUM.nc	11.000	10.607	1.615	3581	5225	0	1535	21	88
SRL_OPN_2PTS020_0878_20150207_205246_20150207_223106.EUM.nc	10.780	10.537	1.748	2827	5359	0	2363	30	139
SRL_OPN_2PTS020_0879_20150207_223105_20150208_000858.EUM.nc	11.120	10.954	1.618	2945	5450	0	2337	4	164
SRL_OPN_2PTS020_0881_20150208_000858_20150208_014650.EUM.nc	11.540	11.199	1.753	2971	5554	0	2369	0	214
SRL_OPN_2PTS020_0883_20150208_014649_20150208_032549.EUM.nc	11.160	10.847	1.576	3061	5486	0	2289	3	133
SRL_OPN_2PTS020_0885_20150208_032548_20150208_050628.EUM.nc	10.970	10.813	1.554	3065	5501	0	2389	8	39
SRL_OPN_2PTS020_0887_20150208_050627_20150208_101255.EUM.nc	10.800	10.630	1.564	10936	17206	0	6053	19	198
SRL_OPN_2PTS020_0893_20150208_101254_20150208_115054.EUM.nc	11.310	11.105	1.417	2466	5418	0	2856	21	75
SRL_OPN_2PTS020_0895_20150208_115053_20150208_132935.EUM.nc	11.100	11.034	1.215	2978	5314	0	2224	12	100
SRL_OPN_2PTS020_0897_20150208_132934_20150208_152306.EUM.nc	11.160	11.005	1.421	3480	6328	0	2677	4	167
SRL_OPN_2PTS020_0900_20150208_152305_20150208_184225.EUM.nc	10.660	10.535	1.592	6325	11048	0	4607	9	107
SRL_OPN_2PTS020_0904_20150208_184224_20150208_202134.EUM.nc	10.840	10.580	1.666	3514	5483	0	1917	7	45
SRL_OPN_2PTS020_0906_20150208_202133_20150208_220016.EUM.nc	11.100	11.085	1.706	3035	5469	0	2366	20	48
SRL_OPN_2PTS020_0908_20150208_220015_20150208_233815.EUM.nc	10.800	10.684	1.405	2673	5407	0	2699	9	26
SRL_OPN_2PTS020_0909_20150208_233814_20150209_011605.EUM.nc	11.290	10.963	1.743	3000	5468	0	2399	1	68
SRL_OPN_2PTS020_0911_20150209_011606_20150209_025433.EUM.nc	11.280	11.187	1.480	3038	5523	0	2404	1	80
SRL_OPN_2PTS020_0913_20150209_025432_20150209_043437.EUM.nc	10.780	10.729	1.671	2915	5460	0	2425	10	110
SRL_OPN_2PTS020_0915_20150209_043436_20150209_061637.EUM.nc	10.805	10.536	1.514	3896	5743	0	1767	4	76
SRL_OPN_2PTS020_0917_20150209_061636_20150209_080410.EUM.nc	10.840	10.599	1.922	4136	6101	0	1936	0	29
SRL_OPN_2PTS020_0920_20150209_080410_20150209_094210.EUM.nc	10.630	10.518	1.525	2994	5497	0	2432	6	65
SRL_OPN_2PTS020_0921_20150209_094209_20150209_112003.EUM.nc	10.700	10.827	1.793	2219	5234	0	2936	43	36
SRL_OPN_2PTS020_0923_20150209_112003_20150209_125831.EUM.nc	10.780	10.723	1.643	2715	5282	0	2474	0	93
SRL_OPN_2PTS020_0925_20150209_125831_20150209_145145.EUM.nc	11.150	11.084	1.101	3434	6290	0	2720	3	133
SRL_OPN_2PTS020_0928_20150209_145144_20150209_163123.EUM.nc	10.860	10.749	1.609	3277	5642	0	2277	11	77
SRL_OPN_2PTS020_0930_20150209_163122_20150209_181107.EUM.nc	10.420	10.401	1.502	3209	5573	0	2307	4	53
SRL_OPN_2PTS020_0932_20150209_181107_20150209_195034.EUM.nc	10.420	10.400	1.258	3260	5523	0	2159	3	101
SRL_OPN_2PTS020_0934_20150209_195034_20150209_212919.EUM.nc	11.100	10.887	1.538	3567	5389	0	1723	15	84
SRL_OPN_2PTS020_0936_20150209_212919_20150209_230730.EUM.nc	10.370	10.316	1.792	2198	5325	0	3074	4	49
SRL_OPN_2PTS020_0937_20150209_230730_20150210_004518.EUM.nc	11.290	11.257	1.709	3049	5438	0	2249	8	132
SRL_OPN_2PTS020_0939_20150210_004518_20150210_022326.EUM.nc	11.360	11.225	1.502	2858	5548	0	2595	2	93
SRL_OPN_2PTS020_0941_20150210_022326_20150210_040258.EUM.nc	10.990	10.877	1.678	2923	5449	0	2441	6	79
SRL_OPN_2PTS020_0943_20150210_040258_20150210_054416.EUM.nc	10.540	10.430	1.521	3513	5643	0	2096	9	25
SRL_OPN_2PTS020_0945_20150210_054415_20150210_073311.EUM.nc	10.490	10.333	1.661	4140	6166	0	1923	0	103

– Continued on next page

Table 6: Ka-Band Backscatter Coefficient Statistics.

– Continued from previous page

File	Median	Mean	Std. Dev.	No. Obs.	Total Obs.	Default Lat/Lon	Flag (total)	Default (total)	3-Sigma Edited
SRL_OPN_2PTS020_0948_20150210_073310_20150210_091123.EUM.nc	10.850	10.788	1.239	3296	5533	0	2075	13	149
SRL_OPN_2PTS020_0949_20150210_091122_20150210_104916.EUM.nc	10.690	10.636	1.429	2238	5508	0	3175	18	77
SRL_OPN_2PTS020_0951_20150210_104916_20150210_122729.EUM.nc	10.810	10.769	1.692	2569	5327	0	2697	33	28
SRL_OPN_2PTS020_0953_20150210_122728_20150210_140640.EUM.nc	10.960	10.950	1.216	3214	5467	0	2150	0	103
SRL_OPN_2PTS020_0955_20150210_140640_20150210_160003.EUM.nc	10.950	10.940	1.270	3278	6348	0	2998	7	65
SRL_OPN_2PTS020_0958_20150210_160002_20150210_173949.EUM.nc	10.450	10.168	1.637	3026	5630	0	2561	7	36
SRL_OPN_2PTS020_0960_20150210_173948_20150210_191914.EUM.nc	10.480	10.502	1.434	3547	5558	0	1910	5	96
SRL_OPN_2PTS020_0962_20150210_191913_20150210_205821.EUM.nc	11.130	11.007	1.405	3799	5590	0	1701	10	80
SRL_OPN_2PTS020_0964_20150210_205820_20150210_223645.EUM.nc	10.400	10.390	1.457	2752	5346	0	2467	10	117
SRL_OPN_2PTS020_0965_20150210_223644_20150211_001428.EUM.nc	10.740	10.584	1.578	2988	5424	0	2377	13	46
SRL_OPN_2PTS020_0967_20150211_001427_20150211_015228.EUM.nc	11.220	11.065	1.705	3105	5524	0	2352	2	65
SRL_OPN_2PTS020_0969_20150211_015227_20150211_033133.EUM.nc	11.120	10.975	1.321	3093	5473	0	2263	11	106
SRL_OPN_2PTS020_0971_20150211_033132_20150211_051211.EUM.nc	10.510	10.234	1.566	3082	5500	0	2325	6	87
SRL_OPN_2PTS020_0973_20150211_051210_20150211_070210.EUM.nc	10.340	10.327	1.490	3837	6202	0	2230	3	132
SRL_OPN_2PTS020_0976_20150211_070209_20150211_084035.EUM.nc	10.910	10.700	1.281	4048	5601	0	1405	9	139
SRL_OPN_2PTS020_0978_20150211_084035_20150211_101833.EUM.nc	10.580	10.404	1.666	2679	5398	0	2633	15	71
SRL_OPN_2PTS020_0979_20150211_101834_20150211_115624.EUM.nc	11.160	10.992	1.636	2512	5392	0	2813	10	57
SRL_OPN_2PTS020_0981_20150211_115624_20150211_133519.EUM.nc	11.120	11.191	1.735	2974	5357	0	2259	3	121
SRL_OPN_2PTS020_0983_20150211_133519_20150211_152842.EUM.nc	11.020	10.854	1.149	3584	6353	0	2693	7	69
SRL_OPN_2PTS020_0986_20150211_152841_20150211_170829.EUM.nc	10.540	10.405	1.639	2918	5564	0	2572	0	74
SRL_OPN_2PTS020_0988_20150211_170829_20150211_184800.EUM.nc	10.690	10.580	1.462	3504	5492	0	1879	8	101
SRL_OPN_2PTS020_0990_20150211_184759_20150211_202717.EUM.nc	11.310	11.143	1.613	3401	5515	0	1946	15	153
SRL_OPN_2PTS020_0992_20150211_202716_20150211_220555.EUM.nc	11.455	11.252	1.517	2958	5460	0	2315	27	160
SRL_OPN_2PTS020_0994_20150211_220554_20150211_234345.EUM.nc	9.890	10.010	1.538	2666	5455	0	2644	23	122
SRL_OPN_2PTS020_0995_20150211_234345_20150212_012136.EUM.nc	11.570	11.243	1.750	2893	5493	0	2464	11	125
SRL_OPN_2PTS020_0997_20150212_012137_20150212_030017.EUM.nc	11.130	11.134	1.541	3052	5572	0	2454	5	61
SRL_OPN_2PTS020_0999_20150212_030016_20150212_044018.EUM.nc	10.870	10.676	1.449	2975	5481	0	2453	9	44

23 Dry Troposphere Path Delay Table

Table 7: Dry Troposphere Path Delay Statistics.

File	Median	Mean	Std. Dev.	No. Obs.	Total Obs.	Default Lat/Lon	Flag (total)	Default (total)	3-Sigma Edited
SRL_OPN_2PTS019_1001_20150108_044023_20150108_062231.EUM.nc	-2.305	-2.298	0.033	3931	5745	0	1761	0	53
SRL_OPN_2PTS020_0001_20150108_062231_20150108_080949.EUM.nc	-2.303	-2.299	0.031	4143	6091	0	1873	0	75
SRL_OPN_2PTS020_0004_20150108_080948_20150108_094746.EUM.nc	-2.298	-2.292	0.025	2903	5479	0	2576	0	0
SRL_OPN_2PTS020_0005_20150108_094747_20150108_112539.EUM.nc	-2.305	-2.302	0.030	2166	5267	0	3101	0	0
SRL_OPN_2PTS020_0007_20150108_112539_20150108_130412.EUM.nc	-2.308	-2.307	0.017	2498	5266	0	2486	0	282
SRL_OPN_2PTS020_0009_20150108_130412_20150108_145727.EUM.nc	-2.310	-2.312	0.012	3158	6348	0	2775	0	415
SRL_OPN_2PTS020_0012_20150108_145727_20150108_163715.EUM.nc	-2.302	-2.297	0.020	3201	5629	0	2360	0	68
SRL_OPN_2PTS020_0014_20150108_163713_20150108_181649.EUM.nc	-2.300	-2.295	0.026	3034	5558	0	2524	0	0
SRL_OPN_2PTS020_0016_20150108_181649_20150108_195615.EUM.nc	-2.299	-2.297	0.028	3173	5503	0	2330	0	0
SRL_OPN_2PTS020_0018_20150108_195614_20150108_213458.EUM.nc	-2.310	-2.299	0.042	3633	5374	0	1740	0	1
SRL_OPN_2PTS020_0020_20150108_213457_20150108_231306.EUM.nc	-2.299	-2.293	0.031	2212	5315	0	3017	0	86
SRL_OPN_2PTS020_0021_20150108_231306_20150109_005054.EUM.nc	-2.313	-2.307	0.032	3161	5478	0	2317	0	0
SRL_OPN_2PTS020_0023_20150109_005053_20150109_022905.EUM.nc	-2.310	-2.314	0.013	2553	5506	0	2639	0	314
SRL_OPN_2PTS020_0025_20150109_022905_20150109_040843.EUM.nc	-2.305	-2.300	0.024	2827	5452	0	2608	0	17
SRL_OPN_2PTS020_0027_20150109_040843_20150109_055015.EUM.nc	-2.301	-2.298	0.030	3693	5699	0	1970	0	36
SRL_OPN_2PTS020_0029_20150109_055015_20150109_073851.EUM.nc	-2.302	-2.297	0.037	4189	6166	0	1901	0	76
SRL_OPN_2PTS020_0032_20150109_073850_20150109_091700.EUM.nc	-2.303	-2.298	0.030	3261	5511	0	2225	0	25
SRL_OPN_2PTS020_0033_20150109_091659_20150109_105452.EUM.nc	-2.306	-2.306	0.023	2171	5478	0	3232	0	75
SRL_OPN_2PTS020_0035_20150109_105452_20150109_123307.EUM.nc	-2.308	-2.306	0.021	2423	5296	0	2747	0	126
SRL_OPN_2PTS020_0037_20150109_123306_20150109_141223.EUM.nc	-2.311	-2.316	0.013	2845	5470	0	2178	0	447
SRL_OPN_2PTS020_0039_20150109_141222_20150109_160553.EUM.nc	-2.307	-2.301	0.020	3249	6381	0	3013	0	119
SRL_OPN_2PTS020_0042_20150109_160552_20150109_174530.EUM.nc	-2.299	-2.289	0.029	2945	5564	0	2619	0	0
SRL_OPN_2PTS020_0044_20150109_174530_20150109_192503.EUM.nc	-2.299	-2.294	0.031	3389	5582	0	2171	0	22
SRL_OPN_2PTS020_0046_20150109_192502_20150109_210400.EUM.nc	-2.311	-2.302	0.034	3647	5523	0	1874	0	2
SRL_OPN_2PTS020_0048_20150109_210359_20150109_224221.EUM.nc	-2.306	-2.295	0.044	2793	5319	0	2526	0	0
SRL_OPN_2PTS020_0049_20150109_224221_20150110_002011.EUM.nc	-2.312	-2.304	0.029	3160	5449	0	2289	0	0
SRL_OPN_2PTS020_0051_20150110_002011_20150110_015807.EUM.nc	-2.312	-2.317	0.014	2807	5530	0	2516	0	207
SRL_OPN_2PTS020_0053_20150110_015806_20150110_033715.EUM.nc	-2.306	-2.299	0.024	3028	5489	0	2447	0	14
SRL_OPN_2PTS020_0055_20150110_033714_20150110_051808.EUM.nc	-2.300	-2.292	0.032	3054	5530	0	2476	0	0
SRL_OPN_2PTS020_0057_20150110_051808_20150110_070749.EUM.nc	-2.304	-2.297	0.038	3936	6193	0	2257	0	0
SRL_OPN_2PTS020_0060_20150110_070748_20150110_084612.EUM.nc	-2.300	-2.296	0.036	3940	5596	0	1656	0	0
SRL_OPN_2PTS020_0061_20150110_084611_20150110_102408.EUM.nc	-2.302	-2.302	0.025	2655	5357	0	2699	0	3
SRL_OPN_2PTS020_0063_20150110_102407_20150110_120209.EUM.nc	-2.311	-2.312	0.009	2268	5358	0	2785	0	305
SRL_OPN_2PTS020_0065_20150110_120210_20150110_134101.EUM.nc	-2.311	-2.303	0.031	3154	5397	0	2243	0	0
SRL_OPN_2PTS020_0067_20150110_134100_20150110_153432.EUM.nc	-2.307	-2.309	0.011	3174	6328	0	2709	0	445
SRL_OPN_2PTS020_0070_20150110_153431_20150110_171411.EUM.nc	-2.298	-2.288	0.027	2791	5602	0	2811	0	0

– Continued on next page

Table 7: Dry Troposphere Path Delay Statistics.

– Continued from previous page

File	Median	Mean	Std. Dev.	No. Obs.	Total Obs.	Default Lat/Lon	Flag (total)	Default (total)	3-Sigma Edited
SRL_OPN_2PTS020_0072_20150110_171410_20150110_185348.EUM.nc	-2.303	-2.303	0.021	3128	5519	0	2126	0	265
SRL_OPN_2PTS020_0074_20150110_185349_20150110_203255.EUM.nc	-2.304	-2.297	0.033	3503	5513	0	1955	0	55
SRL_OPN_2PTS020_0076_20150110_203254_20150110_221132.EUM.nc	-2.306	-2.300	0.040	3063	5478	0	2415	0	0
SRL_OPN_2PTS020_0078_20150110_221131_20150110_234928.EUM.nc	-2.310	-2.302	0.029	2947	5455	0	2508	0	0
SRL_OPN_2PTS020_0079_20150110_234927_20150111_012714.EUM.nc	-2.312	-2.315	0.017	2810	5506	0	2521	0	175
SRL_OPN_2PTS020_0081_20150111_012713_20150111_030557.EUM.nc	-2.305	-2.301	0.018	2953	5536	0	2540	0	43
SRL_OPN_2PTS020_0083_20150111_030556_20150111_044614.EUM.nc	-2.302	-2.294	0.029	3053	5477	0	2424	0	0
SRL_OPN_2PTS020_0085_20150111_044614_20150111_062830.EUM.nc	-2.300	-2.290	0.038	3994	5768	0	1774	0	0
SRL_OPN_2PTS020_0087_20150111_062829_20150111_081520.EUM.nc	-2.303	-2.298	0.032	4237	6085	0	1848	0	0
SRL_OPN_2PTS020_0090_20150111_081519_20150111_095324.EUM.nc	-2.306	-2.304	0.027	2805	5402	0	2590	0	7
SRL_OPN_2PTS020_0091_20150111_095323_20150111_113118.EUM.nc	-2.308	-2.304	0.027	2293	5284	0	2991	0	0
SRL_OPN_2PTS020_0093_20150111_113117_20150111_130946.EUM.nc	-2.309	-2.307	0.026	2833	5346	0	2513	0	0
SRL_OPN_2PTS020_0095_20150111_130945_20150111_150312.EUM.nc	-2.309	-2.311	0.010	3107	6350	0	2785	0	458
SRL_OPN_2PTS020_0098_20150111_150311_20150111_164250.EUM.nc	-2.301	-2.287	0.029	3059	5591	0	2532	0	0
SRL_OPN_2PTS020_0100_20150111_164249_20150111_182233.EUM.nc	-2.303	-2.289	0.029	3206	5512	0	2306	0	0
SRL_OPN_2PTS020_0102_20150111_182232_20150111_200148.EUM.nc	-2.303	-2.304	0.017	2824	5456	0	2364	0	268
SRL_OPN_2PTS020_0104_20150111_200148_20150111_214038.EUM.nc	-2.311	-2.301	0.038	3533	5487	0	1954	0	0
SRL_OPN_2PTS020_0106_20150111_214038_20150111_231844.EUM.nc	-2.305	-2.299	0.035	2448	5292	0	2844	0	0
SRL_OPN_2PTS020_0107_20150111_231844_20150112_005625.EUM.nc	-2.310	-2.307	0.028	2952	5486	0	2534	0	0
SRL_OPN_2PTS020_0109_20150112_005624_20150112_023447.EUM.nc	-2.309	-2.307	0.016	2865	5547	0	2612	0	70
SRL_OPN_2PTS020_0111_20150112_023447_20150112_041429.EUM.nc	-2.305	-2.307	0.016	2526	5475	0	2604	0	345
SRL_OPN_2PTS020_0113_20150112_041430_20150112_055602.EUM.nc	-2.303	-2.283	0.038	3771	5687	0	1916	0	0
SRL_OPN_2PTS020_0115_20150112_055603_20150112_074423.EUM.nc	-2.306	-2.299	0.029	4230	6141	0	1879	0	32
SRL_OPN_2PTS020_0118_20150112_074422_20150112_092238.EUM.nc	-2.304	-2.300	0.034	3165	5491	0	2326	0	0
SRL_OPN_2PTS020_0119_20150112_092238_20150112_110031.EUM.nc	-2.306	-2.302	0.032	2083	5382	0	3299	0	0
SRL_OPN_2PTS020_0121_20150112_110031_20150112_123840.EUM.nc	-2.310	-2.306	0.023	2577	5313	0	2736	0	0
SRL_OPN_2PTS020_0123_20150112_123839_20150112_141810.EUM.nc	-2.311	-2.316	0.012	2998	5499	0	2141	0	360
SRL_OPN_2PTS020_0125_20150112_141810_20150112_161129.EUM.nc	-2.305	-2.288	0.034	3431	6361	0	2930	0	0
SRL_OPN_2PTS020_0128_20150112_161128_20150112_175115.EUM.nc	-2.304	-2.287	0.030	2978	5566	0	2588	0	0
SRL_OPN_2PTS020_0130_20150112_175114_20150112_193037.EUM.nc	-2.302	-2.292	0.032	3279	5582	0	2303	0	0
SRL_OPN_2PTS020_0132_20150112_193037_20150112_210940.EUM.nc	-2.312	-2.302	0.034	3448	5454	0	1892	0	114
SRL_OPN_2PTS020_0134_20150112_210940_20150112_224759.EUM.nc	-2.305	-2.300	0.036	2594	5431	0	2837	0	0
SRL_OPN_2PTS020_0135_20150112_224759_20150113_002540.EUM.nc	-2.311	-2.307	0.025	3126	5385	0	2259	0	0
SRL_OPN_2PTS020_0137_20150113_002541_20150113_020347.EUM.nc	-2.309	-2.311	0.015	2772	5528	0	2578	0	178
SRL_OPN_2PTS020_0139_20150113_020347_20150113_034301.EUM.nc	-2.306	-2.295	0.031	3034	5517	0	2483	0	0
SRL_OPN_2PTS020_0141_20150113_034300_20150113_052351.EUM.nc	-2.303	-2.283	0.038	2981	5538	0	2557	0	0
SRL_OPN_2PTS020_0143_20150113_052351_20150113_071322.EUM.nc	-2.303	-2.292	0.034	3939	6169	0	2212	0	18
SRL_OPN_2PTS020_0146_20150113_071321_20150113_085150.EUM.nc	-2.301	-2.296	0.033	3893	5603	0	1710	0	0
SRL_OPN_2PTS020_0147_20150113_085149_20150113_102946.EUM.nc	-2.307	-2.303	0.028	2475	5480	0	3005	0	0

– Continued on next page

Table 7: Dry Troposphere Path Delay Statistics.

– Continued from previous page

File	Median	Mean	Std. Dev.	No. Obs.	Total Obs.	Default Lat/Lon	Flag (total)	Default (total)	3-Sigma Edited
SRL_OPN_2PTS020_0149_20150113_102946_20150113_120741.EUM.nc	-2.309	-2.308	0.020	2587	5386	0	2799	0	0
SRL_OPN_2PTS020_0151_20150113_120740_20150113_134645.EUM.nc	-2.311	-2.317	0.011	2697	5402	0	2273	0	432
SRL_OPN_2PTS020_0153_20150113_134645_20150113_154010.EUM.nc	-2.307	-2.297	0.024	3467	6349	0	2732	0	150
SRL_OPN_2PTS020_0156_20150113_154009_20150113_171956.EUM.nc	-2.303	-2.285	0.033	2804	5529	0	2725	0	0
SRL_OPN_2PTS020_0158_20150113_171955_20150113_185925.EUM.nc	-2.304	-2.291	0.031	3302	5583	0	2281	0	0
SRL_OPN_2PTS020_0160_20150113_185924_20150113_203839.EUM.nc	-2.303	-2.301	0.030	3559	5532	0	1843	0	130
SRL_OPN_2PTS020_0162_20150113_203838_20150113_221712.EUM.nc	-2.302	-2.295	0.032	3072	5366	0	2294	0	0
SRL_OPN_2PTS020_0164_20150113_221711_20150113_235459.EUM.nc	-2.312	-2.307	0.026	2964	5432	0	2468	0	0
SRL_OPN_2PTS020_0165_20150113_235458_20150114_013254.EUM.nc	-2.309	-2.305	0.023	3000	5544	0	2544	0	0
SRL_OPN_2PTS020_0167_20150114_013253_20150114_031132.EUM.nc	-2.307	-2.296	0.027	2994	5546	0	2552	0	0
SRL_OPN_2PTS020_0169_20150114_031131_20150114_045156.EUM.nc	-2.308	-2.292	0.036	3066	5477	0	2411	0	0
SRL_OPN_2PTS020_0171_20150114_045155_20150114_063429.EUM.nc	-2.305	-2.288	0.035	4052	5807	0	1755	0	0
SRL_OPN_2PTS020_0173_20150114_063429_20150114_082101.EUM.nc	-2.298	-2.289	0.033	4238	6065	0	1827	0	0
SRL_OPN_2PTS020_0176_20150114_082101_20150114_095855.EUM.nc	-2.307	-2.306	0.025	2813	5379	0	2562	0	4
SRL_OPN_2PTS020_0177_20150114_095854_20150114_113649.EUM.nc	-2.312	-2.306	0.026	2429	5388	0	2959	0	0
SRL_OPN_2PTS020_0179_20150114_113649_20150114_131530.EUM.nc	-2.311	-2.317	0.013	2540	5327	0	2391	0	396
SRL_OPN_2PTS020_0181_20150114_131529_20150114_150849.EUM.nc	-2.309	-2.300	0.023	3579	6336	0	2753	0	4
SRL_OPN_2PTS020_0184_20150114_150848_20150114_164836.EUM.nc	-2.307	-2.287	0.033	2961	5572	0	2611	0	0
SRL_OPN_2PTS020_0186_20150114_164836_20150114_182809.EUM.nc	-2.306	-2.285	0.032	3270	5498	0	2228	0	0
SRL_OPN_2PTS020_0188_20150114_182808_20150114_200731.EUM.nc	-2.306	-2.307	0.016	2962	5520	0	2404	0	154
SRL_OPN_2PTS020_0190_20150114_200730_20150114_214611.EUM.nc	-2.303	-2.294	0.034	3312	5483	0	2096	0	75
SRL_OPN_2PTS020_0192_20150114_214611_20150114_232415.EUM.nc	-2.311	-2.301	0.032	2512	5260	0	2748	0	0
SRL_OPN_2PTS020_0193_20150114_232414_20150115_010204.EUM.nc	-2.310	-2.307	0.024	2839	5492	0	2653	0	0
SRL_OPN_2PTS020_0195_20150115_010204_20150115_024030.EUM.nc	-2.309	-2.299	0.025	2923	5545	0	2606	0	16
SRL_OPN_2PTS020_0197_20150115_024029_20150115_042011.EUM.nc	-2.311	-2.303	0.029	2914	5507	0	2593	0	0
SRL_OPN_2PTS020_0199_20150115_042010_20150115_060159.EUM.nc	-2.306	-2.288	0.032	3742	5717	0	1880	0	95
SRL_OPN_2PTS020_0201_20150115_060159_20150115_075004.EUM.nc	-2.305	-2.293	0.033	4263	6122	0	1859	0	0
SRL_OPN_2PTS020_0204_20150115_075004_20150115_092818.EUM.nc	-2.306	-2.297	0.030	3111	5473	0	2362	0	0
SRL_OPN_2PTS020_0205_20150115_092817_20150115_110601.EUM.nc	-2.309	-2.301	0.027	2160	5404	0	3244	0	0
SRL_OPN_2PTS020_0207_20150115_110600_20150115_124422.EUM.nc	-2.310	-2.306	0.027	2595	5264	0	2669	0	0
SRL_OPN_2PTS020_0209_20150115_124421_20150115_143729.EUM.nc	-2.308	-2.309	0.016	3282	6236	0	2826	0	128
SRL_OPN_2PTS020_0212_20150115_143729_20150115_161715.EUM.nc	-2.306	-2.296	0.026	3282	5622	0	2177	0	163
SRL_OPN_2PTS020_0214_20150115_161714_20150115_175651.EUM.nc	-2.303	-2.288	0.029	3028	5543	0	2515	0	0
SRL_OPN_2PTS020_0216_20150115_175651_20150115_193621.EUM.nc	-2.307	-2.303	0.018	3321	5577	0	2252	0	4
SRL_OPN_2PTS020_0218_20150115_193621_20150115_211521.EUM.nc	-2.308	-2.293	0.037	3536	5426	0	1890	0	0
SRL_OPN_2PTS020_0220_20150115_211521_20150115_225330.EUM.nc	-2.306	-2.299	0.032	2507	5402	0	2895	0	0
SRL_OPN_2PTS020_0221_20150115_225330_20150116_003119.EUM.nc	-2.311	-2.314	0.012	2877	5450	0	2182	0	391
SRL_OPN_2PTS020_0223_20150116_003119_20150116_020919.EUM.nc	-2.309	-2.304	0.018	2764	5524	0	2724	0	36
SRL_OPN_2PTS020_0225_20150116_020918_20150116_034838.EUM.nc	-2.310	-2.302	0.026	2991	5506	0	2515	0	0

– Continued on next page

Table 7: Dry Troposphere Path Delay Statistics.

– Continued from previous page

File	Median	Mean	Std. Dev.	No. Obs.	Total Obs.	Default Lat/Lon	Flag (total)	Default (total)	3-Sigma Edited
SRL_OPN_2PTS020_0227_20150116_034837_20150116_052946.EUM.nc	-2.306	-2.288	0.032	2950	5529	0	2579	0	0
SRL_OPN_2PTS020_0229_20150116_052946_20150116_071903.EUM.nc	-2.308	-2.293	0.039	4128	6164	0	2036	0	0
SRL_OPN_2PTS020_0232_20150116_071903_20150116_085730.EUM.nc	-2.306	-2.298	0.032	3752	5596	0	1844	0	0
SRL_OPN_2PTS020_0233_20150116_085730_20150116_103516.EUM.nc	-2.302	-2.297	0.023	2232	5470	0	3097	0	141
SRL_OPN_2PTS020_0235_20150116_103516_20150116_121322.EUM.nc	-2.313	-2.310	0.020	2600	5405	0	2805	0	0
SRL_OPN_2PTS020_0237_20150116_121322_20150116_135231.EUM.nc	-2.312	-2.313	0.009	3104	5447	0	2266	0	77
SRL_OPN_2PTS020_0239_20150116_135231_20150116_154555.EUM.nc	-2.308	-2.306	0.014	3181	6370	0	2724	0	465
SRL_OPN_2PTS020_0242_20150116_154554_20150116_172532.EUM.nc	-2.307	-2.292	0.029	2847	5501	0	2654	0	0
SRL_OPN_2PTS020_0244_20150116_172531_20150116_190509.EUM.nc	-2.306	-2.302	0.017	3096	5612	0	2269	0	247
SRL_OPN_2PTS020_0246_20150116_190508_20150116_204412.EUM.nc	-2.308	-2.291	0.041	3824	5546	0	1722	0	0
SRL_OPN_2PTS020_0248_20150116_204411_20150116_222243.EUM.nc	-2.301	-2.298	0.029	3025	5334	0	2307	0	2
SRL_OPN_2PTS020_0250_20150116_222243_20150117_000036.EUM.nc	-2.311	-2.310	0.013	2836	5466	0	2425	0	205
SRL_OPN_2PTS020_0251_20150117_000035_20150117_013825.EUM.nc	-2.311	-2.308	0.015	3023	5531	0	2431	0	77
SRL_OPN_2PTS020_0253_20150117_013824_20150117_031717.EUM.nc	-2.310	-2.305	0.022	3048	5531	0	2483	0	0
SRL_OPN_2PTS020_0255_20150117_031716_20150117_045747.EUM.nc	-2.308	-2.298	0.025	3129	5498	0	2369	0	0
SRL_OPN_2PTS020_0257_20150117_045746_20150117_064020.EUM.nc	-2.304	-2.290	0.036	3986	5808	0	1742	0	80
SRL_OPN_2PTS020_0259_20150117_064019_20150117_082632.EUM.nc	-2.305	-2.296	0.031	4318	6040	0	1722	0	0
SRL_OPN_2PTS020_0262_20150117_082631_20150117_100433.EUM.nc	-2.305	-2.299	0.018	2649	5382	0	2555	0	178
SRL_OPN_2PTS020_0263_20150117_100433_20150117_114230.EUM.nc	-2.309	-2.305	0.021	2458	5427	0	2969	0	0
SRL_OPN_2PTS020_0265_20150117_114230_20150117_132104.EUM.nc	-2.312	-2.313	0.010	2926	5302	0	2318	0	58
SRL_OPN_2PTS020_0267_20150117_132104_20150117_151434.EUM.nc	-2.311	-2.311	0.013	3297	6368	0	2730	0	341
SRL_OPN_2PTS020_0270_20150117_151434_20150117_165413.EUM.nc	-2.302	-2.294	0.025	2932	5547	0	2613	0	2
SRL_OPN_2PTS020_0272_20150117_165412_20150117_183355.EUM.nc	-2.306	-2.299	0.022	3254	5526	0	2246	0	26
SRL_OPN_2PTS020_0274_20150117_183354_20150117_201306.EUM.nc	-2.304	-2.294	0.028	3080	5491	0	2187	0	224
SRL_OPN_2PTS020_0276_20150117_201306_20150117_215151.EUM.nc	-2.310	-2.308	0.026	3376	5491	0	2115	0	0
SRL_OPN_2PTS020_0278_20150117_215150_20150117_232953.EUM.nc	-2.304	-2.297	0.020	2430	5307	0	2877	0	0
SRL_OPN_2PTS020_0279_20150117_232953_20150118_010734.EUM.nc	-2.310	-2.303	0.021	2762	5476	0	2714	0	0
SRL_OPN_2PTS020_0281_20150118_010734_20150118_024604.EUM.nc	-2.312	-2.311	0.015	2764	5531	0	2593	0	174
SRL_OPN_2PTS020_0283_20150118_024603_20150118_042559.EUM.nc	-2.310	-2.312	0.014	2817	5506	0	2530	0	159
SRL_OPN_2PTS020_0285_20150118_042558_20150118_060747.EUM.nc	-2.304	-2.301	0.021	3717	5701	0	1810	0	174
SRL_OPN_2PTS020_0287_20150118_060746_20150118_075537.EUM.nc	-2.302	-2.297	0.032	4224	6101	0	1877	0	0
SRL_OPN_2PTS020_0290_20150118_075536_20150118_093347.EUM.nc	-2.309	-2.299	0.031	2972	5496	0	2412	0	112
SRL_OPN_2PTS020_0291_20150118_093347_20150118_111140.EUM.nc	-2.304	-2.298	0.025	2160	5406	0	3246	0	0
SRL_OPN_2PTS020_0293_20150118_111139_20150118_125003.EUM.nc	-2.308	-2.309	0.016	2470	5243	0	2570	0	203
SRL_OPN_2PTS020_0295_20150118_125003_20150118_144314.EUM.nc	-2.313	-2.315	0.016	3262	6264	0	2792	0	210
SRL_OPN_2PTS020_0298_20150118_144314_20150118_162251.EUM.nc	-2.304	-2.302	0.016	3323	5637	0	2221	0	93
SRL_OPN_2PTS020_0300_20150118_162250_20150118_180236.EUM.nc	-2.304	-2.294	0.035	3088	5590	0	2502	0	0
SRL_OPN_2PTS020_0302_20150118_180235_20150118_194157.EUM.nc	-2.303	-2.302	0.017	2989	5554	0	2220	0	345
SRL_OPN_2PTS020_0304_20150118_194156_20150118_212054.EUM.nc	-2.315	-2.315	0.020	3433	5399	0	1864	0	102

– Continued on next page

Table 7: Dry Troposphere Path Delay Statistics.

– Continued from previous page

File	Median	Mean	Std. Dev.	No. Obs.	Total Obs.	Default Lat/Lon	Flag (total)	Default (total)	3-Sigma Edited
SRL_OPN_2PTS020_0306_20150118_212053_20150118_225909.EUM.nc	-2.307	-2.294	0.042	2369	5363	0	2994	0	0
SRL_OPN_2PTS020_0307_20150118_225908_20150119_003648.EUM.nc	-2.308	-2.299	0.029	3313	5464	0	2151	0	0
SRL_OPN_2PTS020_0309_20150119_003648_20150119_021501.EUM.nc	-2.312	-2.313	0.008	2448	5542	0	2767	0	327
SRL_OPN_2PTS020_0311_20150119_021500_20150119_035425.EUM.nc	-2.311	-2.315	0.015	2710	5545	0	2688	0	147
SRL_OPN_2PTS020_0313_20150119_035424_20150119_053531.EUM.nc	-2.307	-2.306	0.015	3002	5543	0	2501	0	40
SRL_OPN_2PTS020_0315_20150119_053530_20150119_072437.EUM.nc	-2.304	-2.301	0.028	4158	6200	0	1957	0	85
SRL_OPN_2PTS020_0318_20150119_072437_20150119_090302.EUM.nc	-2.308	-2.303	0.028	3411	5584	0	1871	0	302
SRL_OPN_2PTS020_0319_20150119_090301_20150119_104054.EUM.nc	-2.304	-2.294	0.028	2474	5476	0	3002	0	0
SRL_OPN_2PTS020_0321_20150119_104054_20150119_121855.EUM.nc	-2.312	-2.300	0.029	2625	5421	0	2796	0	0
SRL_OPN_2PTS020_0323_20150119_121854_20150119_135808.EUM.nc	-2.315	-2.317	0.012	3017	5462	0	2126	0	319
SRL_OPN_2PTS020_0325_20150119_135807_20150119_155131.EUM.nc	-2.308	-2.304	0.018	3346	6406	0	2896	0	164
SRL_OPN_2PTS020_0328_20150119_155132_20150119_173117.EUM.nc	-2.305	-2.294	0.038	2855	5474	0	2619	0	0
SRL_OPN_2PTS020_0330_20150119_173117_20150119_191045.EUM.nc	-2.306	-2.305	0.013	3328	5617	0	2084	0	205
SRL_OPN_2PTS020_0332_20150119_191045_20150119_204955.EUM.nc	-2.311	-2.311	0.014	3645	5533	0	1750	0	138
SRL_OPN_2PTS020_0334_20150119_204954_20150119_222823.EUM.nc	-2.309	-2.297	0.040	3064	5353	0	2289	0	0
SRL_OPN_2PTS020_0336_20150119_222822_20150120_000607.EUM.nc	-2.309	-2.296	0.035	3114	5486	0	2372	0	0
SRL_OPN_2PTS020_0337_20150120_000606_20150120_014406.EUM.nc	-2.310	-2.311	0.008	2577	5563	0	2447	0	539
SRL_OPN_2PTS020_0339_20150120_014405_20150120_032303.EUM.nc	-2.309	-2.310	0.014	2727	5478	0	2458	0	293
SRL_OPN_2PTS020_0341_20150120_032302_20150120_050331.EUM.nc	-2.310	-2.311	0.021	3049	5497	0	2422	0	26
SRL_OPN_2PTS020_0343_20150120_050331_20150120_065336.EUM.nc	-2.308	-2.296	0.031	4029	6190	0	2161	0	0
SRL_OPN_2PTS020_0346_20150120_065335_20150120_083214.EUM.nc	-2.306	-2.303	0.024	4111	5632	0	1306	0	215
SRL_OPN_2PTS020_0348_20150120_083214_20150120_101012.EUM.nc	-2.307	-2.296	0.032	2843	5389	0	2546	0	0
SRL_OPN_2PTS020_0349_20150120_101012_20150120_114801.EUM.nc	-2.310	-2.299	0.028	2511	5404	0	2893	0	0
SRL_OPN_2PTS020_0351_20150120_114801_20150120_132650.EUM.nc	-2.313	-2.316	0.007	2526	5332	0	2261	0	545
SRL_OPN_2PTS020_0353_20150120_132650_20150120_152012.EUM.nc	-2.309	-2.298	0.025	3472	6337	0	2689	0	176
SRL_OPN_2PTS020_0356_20150120_152011_20150120_165958.EUM.nc	-2.303	-2.293	0.038	2907	5570	0	2663	0	0
SRL_OPN_2PTS020_0358_20150120_165957_20150120_183930.EUM.nc	-2.308	-2.307	0.015	3091	5467	0	2178	0	198
SRL_OPN_2PTS020_0360_20150120_183929_20150120_201849.EUM.nc	-2.309	-2.313	0.015	3109	5523	0	2098	0	316
SRL_OPN_2PTS020_0362_20150120_201849_20150120_215732.EUM.nc	-2.310	-2.306	0.026	3163	5461	0	2292	0	6
SRL_OPN_2PTS020_0364_20150120_215731_20150120_233524.EUM.nc	-2.310	-2.288	0.040	2587	5338	0	2751	0	0
SRL_OPN_2PTS020_0365_20150120_233524_20150121_011314.EUM.nc	-2.312	-2.294	0.038	2883	5492	0	2609	0	0
SRL_OPN_2PTS020_0367_20150121_011313_20150121_025148.EUM.nc	-2.310	-2.302	0.019	2846	5519	0	2591	0	82
SRL_OPN_2PTS020_0369_20150121_025149_20150121_043141.EUM.nc	-2.311	-2.311	0.026	2999	5475	0	2476	0	0
SRL_OPN_2PTS020_0371_20150121_043140_20150121_061345.EUM.nc	-2.306	-2.301	0.022	3749	5728	0	1828	0	151
SRL_OPN_2PTS020_0373_20150121_061344_20150121_080118.EUM.nc	-2.306	-2.295	0.035	4251	6088	0	1837	0	0
SRL_OPN_2PTS020_0376_20150121_080117_20150121_093927.EUM.nc	-2.309	-2.296	0.038	2962	5488	0	2526	0	0
SRL_OPN_2PTS020_0377_20150121_093927_20150121_111711.EUM.nc	-2.313	-2.315	0.006	1758	4870	0	2794	0	318
SRL_OPN_2PTS020_0379_20150121_111710_20150121_125538.EUM.nc	-2.311	-2.307	0.022	2585	5255	0	2493	0	177
SRL_OPN_2PTS020_0381_20150121_125537_20150121_144851.EUM.nc	-2.309	-2.300	0.027	3261	6245	0	2745	0	239

– Continued on next page

Table 7: Dry Troposphere Path Delay Statistics.

– Continued from previous page

File	Median	Mean	Std. Dev.	No. Obs.	Total Obs.	Default Lat/Lon	Flag (total)	Default (total)	3-Sigma Edited
SRL_OPN_2PTS020_0384_20150121_144851_20150121_162837.EUM.nc	-2.306	-2.292	0.038	3456	5655	0	2199	0	0
SRL_OPN_2PTS020_0386_20150121_162836_20150121_180812.EUM.nc	-2.306	-2.295	0.032	3103	5577	0	2400	0	74
SRL_OPN_2PTS020_0388_20150121_180812_20150121_194740.EUM.nc	-2.311	-2.315	0.015	2989	5552	0	2236	0	327
SRL_OPN_2PTS020_0390_20150121_194739_20150121_212636.EUM.nc	-2.309	-2.304	0.027	3580	5385	0	1805	0	0
SRL_OPN_2PTS020_0392_20150121_212636_20150121_230439.EUM.nc	-2.309	-2.281	0.048	2273	5319	0	3046	0	0
SRL_OPN_2PTS020_0393_20150121_230440_20150122_004227.EUM.nc	-2.312	-2.297	0.039	3188	5456	0	2268	0	0
SRL_OPN_2PTS020_0395_20150122_004227_20150122_022042.EUM.nc	-2.311	-2.302	0.024	2773	5553	0	2754	0	26
SRL_OPN_2PTS020_0397_20150122_022041_20150122_040002.EUM.nc	-2.313	-2.309	0.022	2938	5541	0	2586	0	17
SRL_OPN_2PTS020_0399_20150122_040003_20150122_054125.EUM.nc	-2.301	-2.294	0.024	3378	5510	0	2132	0	0
SRL_OPN_2PTS020_0401_20150122_054124_20150122_073019.EUM.nc	-2.310	-2.295	0.041	4291	6157	0	1866	0	0
SRL_OPN_2PTS020_0404_20150122_073018_20150122_090840.EUM.nc	-2.311	-2.308	0.024	3248	5540	0	1975	0	317
SRL_OPN_2PTS020_0405_20150122_090840_20150122_104625.EUM.nc	-2.308	-2.301	0.028	2418	5502	0	3084	0	0
SRL_OPN_2PTS020_0407_20150122_104624_20150122_122436.EUM.nc	-2.311	-2.308	0.020	2515	5388	0	2720	0	153
SRL_OPN_2PTS020_0409_20150122_122436_20150122_140355.EUM.nc	-2.311	-2.302	0.027	3145	5466	0	2085	0	236
SRL_OPN_2PTS020_0411_20150122_140354_20150122_155716.EUM.nc	-2.311	-2.294	0.039	3343	6304	0	2961	0	0
SRL_OPN_2PTS020_0414_20150122_155715_20150122_173653.EUM.nc	-2.302	-2.292	0.031	2942	5480	0	2538	0	0
SRL_OPN_2PTS020_0416_20150122_173653_20150122_191628.EUM.nc	-2.311	-2.314	0.014	3133	5582	0	2089	0	360
SRL_OPN_2PTS020_0418_20150122_191628_20150122_205535.EUM.nc	-2.309	-2.308	0.020	3639	5586	0	1819	0	128
SRL_OPN_2PTS020_0420_20150122_205534_20150122_223353.EUM.nc	-2.306	-2.285	0.045	2964	5369	0	2405	0	0
SRL_OPN_2PTS020_0421_20150122_223353_20150123_001145.EUM.nc	-2.312	-2.299	0.037	3171	5482	0	2311	0	0
SRL_OPN_2PTS020_0423_20150123_001145_20150123_014936.EUM.nc	-2.310	-2.304	0.017	2901	5541	0	2404	0	236
SRL_OPN_2PTS020_0425_20150123_014936_20150123_032004.EUM.nc	-2.314	-2.316	0.011	2385	4682	0	1822	0	475
SRL_OPN_2PTS020_0427_20150123_032623_20150123_050921.EUM.nc	-2.301	-2.302	0.020	2786	5782	0	2689	0	307
SRL_OPN_2PTS020_0429_20150123_050920_20150123_065917.EUM.nc	-2.303	-2.292	0.037	3947	6182	0	2235	0	0
SRL_OPN_2PTS020_0432_20150123_065916_20150123_083743.EUM.nc	-2.310	-2.311	0.015	3776	5612	0	1306	0	530
SRL_OPN_2PTS020_0434_20150123_083742_20150123_101541.EUM.nc	-2.307	-2.298	0.032	2777	5384	0	2607	0	0
SRL_OPN_2PTS020_0435_20150123_101540_20150123_115340.EUM.nc	-2.313	-2.314	0.008	2260	5410	0	2806	0	344
SRL_OPN_2PTS020_0437_20150123_115340_20150123_133232.EUM.nc	-2.309	-2.295	0.032	3071	5323	0	2252	0	0
SRL_OPN_2PTS020_0439_20150123_133233_20150123_152555.EUM.nc	-2.311	-2.295	0.039	3672	6324	0	2652	0	0
SRL_OPN_2PTS020_0442_20150123_152554_20150123_170534.EUM.nc	-2.305	-2.296	0.029	2854	5563	0	2709	0	0
SRL_OPN_2PTS020_0444_20150123_170533_20150123_184513.EUM.nc	-2.304	-2.302	0.019	3177	5482	0	2157	0	148
SRL_OPN_2PTS020_0446_20150123_184513_20150123_202432.EUM.nc	-2.309	-2.305	0.021	3455	5497	0	1954	0	88
SRL_OPN_2PTS020_0448_20150123_202431_20150123_220302.EUM.nc	-2.310	-2.297	0.039	3132	5470	0	2338	0	0
SRL_OPN_2PTS020_0450_20150123_220302_20150123_234102.EUM.nc	-2.311	-2.296	0.030	2736	5435	0	2682	0	17
SRL_OPN_2PTS020_0451_20150123_234101_20150124_011853.EUM.nc	-2.310	-2.296	0.031	3047	5491	0	2444	0	0
SRL_OPN_2PTS020_0453_20150124_011852_20150124_025722.EUM.nc	-2.311	-2.299	0.031	3053	5522	0	2469	0	0
SRL_OPN_2PTS020_0455_20150124_025722_20150124_043729.EUM.nc	-2.307	-2.307	0.022	2735	5497	0	2532	0	230
SRL_OPN_2PTS020_0457_20150124_043729_20150124_061933.EUM.nc	-2.302	-2.293	0.031	4010	5762	0	1752	0	0
SRL_OPN_2PTS020_0459_20150124_061932_20150124_080659.EUM.nc	-2.308	-2.299	0.031	4213	6101	0	1888	0	0

– Continued on next page

Table 7: Dry Troposphere Path Delay Statistics.

– Continued from previous page

File	Median	Mean	Std. Dev.	No. Obs.	Total Obs.	Default Lat/Lon	Flag (total)	Default (total)	3-Sigma Edited
SRL_OPN_2PTS020_0462_20150124_080658_20150124_094457.EUM.nc	-2.311	-2.302	0.026	2924	5470	0	2546	0	0
SRL_OPN_2PTS020_0463_20150124_094457_20150124_112249.EUM.nc	-2.307	-2.307	0.019	1950	5252	0	3151	0	151
SRL_OPN_2PTS020_0465_20150124_112248_20150124_130120.EUM.nc	-2.310	-2.297	0.031	2806	5299	0	2493	0	0
SRL_OPN_2PTS020_0467_20150124_130119_20150124_163412.EUM.nc	-2.308	-2.297	0.033	6916	11940	0	5024	0	0
SRL_OPN_2PTS020_0472_20150124_163411_20150124_181356.EUM.nc	-2.297	-2.290	0.027	3176	5601	0	2425	0	0
SRL_OPN_2PTS020_0474_20150124_181355_20150124_195322.EUM.nc	-2.312	-2.311	0.014	3106	5533	0	2296	0	131
SRL_OPN_2PTS020_0476_20150124_195322_20150124_213207.EUM.nc	-2.311	-2.304	0.031	3718	5382	0	1664	0	0
SRL_OPN_2PTS020_0478_20150124_213208_20150124_231017.EUM.nc	-2.310	-2.294	0.037	2249	5310	0	3061	0	0
SRL_OPN_2PTS020_0479_20150124_231016_20150125_004805.EUM.nc	-2.310	-2.295	0.033	3166	5453	0	2287	0	0
SRL_OPN_2PTS020_0481_20150125_004804_20150125_022615.EUM.nc	-2.309	-2.308	0.016	2563	5524	0	2666	0	295
SRL_OPN_2PTS020_0483_20150125_022614_20150125_040550.EUM.nc	-2.308	-2.309	0.016	2617	5478	0	2555	0	306
SRL_OPN_2PTS020_0485_20150125_040550_20150125_054710.EUM.nc	-2.302	-2.294	0.028	3708	5644	0	1936	0	0
SRL_OPN_2PTS020_0487_20150125_054709_20150125_073600.EUM.nc	-2.308	-2.297	0.032	4238	6166	0	1928	0	0
SRL_OPN_2PTS020_0490_20150125_073600_20150125_091410.EUM.nc	-2.309	-2.303	0.024	3398	5519	0	2121	0	0
SRL_OPN_2PTS020_0491_20150125_091410_20150125_105202.EUM.nc	-2.308	-2.306	0.025	2263	5456	0	3159	0	34
SRL_OPN_2PTS020_0493_20150125_105203_20150125_123016.EUM.nc	-2.308	-2.295	0.033	2601	5305	0	2704	0	0
SRL_OPN_2PTS020_0495_20150125_123015_20150125_140931.EUM.nc	-2.308	-2.295	0.035	3287	5507	0	2219	0	1
SRL_OPN_2PTS020_0497_20150125_140930_20150125_160252.EUM.nc	-2.310	-2.301	0.029	3381	6380	0	2999	0	0
SRL_OPN_2PTS020_0500_20150125_160251_20150125_174238.EUM.nc	-2.296	-2.287	0.030	3035	5603	0	2568	0	0
SRL_OPN_2PTS020_0502_20150125_174238_20150125_192204.EUM.nc	-2.309	-2.308	0.019	3452	5562	0	2100	0	10
SRL_OPN_2PTS020_0504_20150125_192203_20150125_210109.EUM.nc	-2.310	-2.301	0.034	3768	5562	0	1794	0	0
SRL_OPN_2PTS020_0506_20150125_210108_20150125_223932.EUM.nc	-2.308	-2.296	0.034	2921	5350	0	2429	0	0
SRL_OPN_2PTS020_0507_20150125_223932_20150126_001713.EUM.nc	-2.310	-2.292	0.034	3138	5427	0	2289	0	0
SRL_OPN_2PTS020_0509_20150126_001713_20150126_015514.EUM.nc	-2.309	-2.309	0.017	2745	5517	0	2376	0	396
SRL_OPN_2PTS020_0511_20150126_015515_20150126_033421.EUM.nc	-2.307	-2.298	0.029	3167	5483	0	2316	0	0
SRL_OPN_2PTS020_0513_20150126_033420_20150126_051501.EUM.nc	-2.300	-2.294	0.026	3128	5519	0	2391	0	0
SRL_OPN_2PTS020_0515_20150126_051501_20150126_070456.EUM.nc	-2.301	-2.297	0.033	3898	6200	0	2238	0	64
SRL_OPN_2PTS020_0518_20150126_070455_20150126_084320.EUM.nc	-2.305	-2.300	0.026	3943	5600	0	1529	0	128
SRL_OPN_2PTS020_0520_20150126_084320_20150126_102117.EUM.nc	-2.312	-2.306	0.022	2674	5381	0	2707	0	0
SRL_OPN_2PTS020_0521_20150126_102116_20150126_115909.EUM.nc	-2.308	-2.310	0.006	2054	5358	0	2767	0	537
SRL_OPN_2PTS020_0523_20150126_115908_20150126_133805.EUM.nc	-2.309	-2.296	0.033	3109	5392	0	2283	0	0
SRL_OPN_2PTS020_0525_20150126_133806_20150126_153130.EUM.nc	-2.309	-2.307	0.018	3408	6341	0	2680	0	253
SRL_OPN_2PTS020_0528_20150126_153129_20150126_185047.EUM.nc	-2.302	-2.296	0.027	6307	11089	0	4782	0	0
SRL_OPN_2PTS020_0532_20150126_185047_20150126_203002.EUM.nc	-2.302	-2.294	0.032	3624	5503	0	1879	0	0
SRL_OPN_2PTS020_0534_20150126_203001_20150126_220840.EUM.nc	-2.306	-2.303	0.032	3134	5476	0	2342	0	0
SRL_OPN_2PTS020_0536_20150126_220840_20150126_234629.EUM.nc	-2.306	-2.292	0.032	2963	5458	0	2495	0	0
SRL_OPN_2PTS020_0537_20150126_234628_20150127_012422.EUM.nc	-2.307	-2.291	0.038	2963	5507	0	2544	0	0
SRL_OPN_2PTS020_0539_20150127_012422_20150127_030303.EUM.nc	-2.308	-2.297	0.028	3111	5559	0	2448	0	0
SRL_OPN_2PTS020_0541_20150127_030303_20150127_044309.EUM.nc	-2.303	-2.294	0.029	3041	5482	0	2428	0	13

– Continued on next page

Table 7: Dry Troposphere Path Delay Statistics.

– Continued from previous page

File	Median	Mean	Std. Dev.	No. Obs.	Total Obs.	Default Lat/Lon	Flag (total)	Default (total)	3-Sigma Edited
SRL_OPN_2PTS020_0543_20150127_044308_20150127_062530.EUM.nc	-2.300	-2.299	0.029	4037	5776	0	1706	0	33
SRL_OPN_2PTS020_0545_20150127_062529_20150127_081228.EUM.nc	-2.309	-2.305	0.027	4216	6098	0	1882	0	0
SRL_OPN_2PTS020_0548_20150127_081227_20150127_095034.EUM.nc	-2.311	-2.308	0.016	2672	5371	0	2557	0	142
SRL_OPN_2PTS020_0549_20150127_095033_20150127_112818.EUM.nc	-2.300	-2.292	0.034	2206	5280	0	3074	0	0
SRL_OPN_2PTS020_0551_20150127_112818_20150127_130651.EUM.nc	-2.307	-2.298	0.029	2868	5390	0	2522	0	0
SRL_OPN_2PTS020_0553_20150127_130651_20150127_150009.EUM.nc	-2.306	-2.295	0.035	3579	6332	0	2753	0	0
SRL_OPN_2PTS020_0556_20150127_150009_20150127_163957.EUM.nc	-2.302	-2.289	0.026	3157	5604	0	2447	0	0
SRL_OPN_2PTS020_0558_20150127_163957_20150127_181931.EUM.nc	-2.306	-2.308	0.028	3107	5493	0	2301	0	85
SRL_OPN_2PTS020_0560_20150127_181930_20150127_195855.EUM.nc	-2.302	-2.303	0.014	2871	5515	0	2311	0	333
SRL_OPN_2PTS020_0562_20150127_195854_20150127_213746.EUM.nc	-2.313	-2.309	0.032	3616	5492	0	1876	0	0
SRL_OPN_2PTS020_0564_20150127_213745_20150127_231545.EUM.nc	-2.305	-2.301	0.031	2389	5272	0	2883	0	0
SRL_OPN_2PTS020_0565_20150127_231544_20150128_005333.EUM.nc	-2.305	-2.289	0.040	3005	5518	0	2513	0	0
SRL_OPN_2PTS020_0567_20150128_005332_20150128_023155.EUM.nc	-2.306	-2.294	0.032	2936	5528	0	2589	0	3
SRL_OPN_2PTS020_0569_20150128_023154_20150128_041126.EUM.nc	-2.306	-2.293	0.034	2906	5507	0	2601	0	0
SRL_OPN_2PTS020_0571_20150128_041126_20150128_055304.EUM.nc	-2.305	-2.298	0.025	3780	5692	0	1864	0	48
SRL_OPN_2PTS020_0573_20150128_055303_20150128_074131.EUM.nc	-2.309	-2.305	0.030	4230	6151	0	1902	0	19
SRL_OPN_2PTS020_0576_20150128_074130_20150128_091948.EUM.nc	-2.318	-2.316	0.019	3260	5536	0	2272	0	4
SRL_OPN_2PTS020_0577_20150128_091947_20150128_105731.EUM.nc	-2.301	-2.295	0.031	2178	5395	0	3217	0	0
SRL_OPN_2PTS020_0579_20150128_105730_20150128_123547.EUM.nc	-2.306	-2.298	0.030	2546	5317	0	2771	0	0
SRL_OPN_2PTS020_0581_20150128_123546_20150128_141516.EUM.nc	-2.305	-2.292	0.041	3368	5496	0	2128	0	0
SRL_OPN_2PTS020_0583_20150128_141517_20150128_160835.EUM.nc	-2.306	-2.302	0.017	3123	6362	0	2943	0	296
SRL_OPN_2PTS020_0586_20150128_160834_20150128_174818.EUM.nc	-2.307	-2.303	0.035	2883	4574	0	1691	0	0
SRL_OPN_2PTS020_0588_20150128_174818_20150128_192742.EUM.nc	-2.302	-2.298	0.019	3312	5597	0	2195	0	90
SRL_OPN_2PTS020_0590_20150128_192743_20150128_210646.EUM.nc	-2.311	-2.304	0.035	3686	5564	0	1877	0	1
SRL_OPN_2PTS020_0592_20150128_210645_20150128_224506.EUM.nc	-2.312	-2.313	0.021	2635	5302	0	2477	0	190
SRL_OPN_2PTS020_0593_20150128_224506_20150129_002248.EUM.nc	-2.308	-2.312	0.008	2416	5436	0	2345	0	675
SRL_OPN_2PTS020_0595_20150129_002247_20150129_020053.EUM.nc	-2.305	-2.289	0.039	3082	5553	0	2471	0	0
SRL_OPN_2PTS020_0597_20150129_020053_20150129_033955.EUM.nc	-2.307	-2.292	0.033	3082	5490	0	2408	0	0
SRL_OPN_2PTS020_0599_20150129_033955_20150129_052052.EUM.nc	-2.306	-2.302	0.022	2922	5526	0	2426	0	178
SRL_OPN_2PTS020_0601_20150129_052051_20150129_071028.EUM.nc	-2.302	-2.300	0.026	3927	6163	0	2203	0	33
SRL_OPN_2PTS020_0604_20150129_071027_20150129_084858.EUM.nc	-2.314	-2.315	0.023	4009	5618	0	1609	0	0
SRL_OPN_2PTS020_0605_20150129_084857_20150129_102654.EUM.nc	-2.309	-2.305	0.023	2549	5411	0	2822	0	40
SRL_OPN_2PTS020_0607_20150129_102653_20150129_120448.EUM.nc	-2.309	-2.313	0.010	2209	5385	0	2785	0	391
SRL_OPN_2PTS020_0609_20150129_120447_20150129_134348.EUM.nc	-2.306	-2.288	0.038	3152	5422	0	2270	0	0
SRL_OPN_2PTS020_0611_20150129_134348_20150129_153712.EUM.nc	-2.308	-2.311	0.009	3076	6361	0	2720	0	565
SRL_OPN_2PTS020_0614_20150129_153712_20150129_171650.EUM.nc	-2.304	-2.297	0.030	2833	5564	0	2731	0	0
SRL_OPN_2PTS020_0616_20150129_171649_20150129_185629.EUM.nc	-2.303	-2.300	0.017	3201	5509	0	2142	0	166
SRL_OPN_2PTS020_0618_20150129_185628_20150129_203544.EUM.nc	-2.301	-2.298	0.027	3478	5534	0	1856	0	200
SRL_OPN_2PTS020_0620_20150129_203543_20150129_221410.EUM.nc	-2.312	-2.314	0.020	2925	5463	0	2387	0	151

– Continued on next page

Table 7: Dry Troposphere Path Delay Statistics.

– Continued from previous page

File	Median	Mean	Std. Dev.	No. Obs.	Total Obs.	Default Lat/Lon	Flag (total)	Default (total)	3-Sigma Edited
SRL_OPN_2PTS020_0622_20150129_221409_20150129_235205.EUM.nc	-2.310	-2.310	0.017	2596	5441	0	2542	0	303
SRL_OPN_2PTS020_0623_20150129_235205_20150130_013000.EUM.nc	-2.306	-2.291	0.038	3003	5514	0	2511	0	0
SRL_OPN_2PTS020_0625_20150130_012959_20150130_030836.EUM.nc	-2.307	-2.293	0.034	3140	5522	0	2382	0	0
SRL_OPN_2PTS020_0627_20150130_030835_20150130_044856.EUM.nc	-2.304	-2.298	0.031	3029	5442	0	2357	0	56
SRL_OPN_2PTS020_0629_20150130_044855_20150130_063116.EUM.nc	-2.299	-2.296	0.020	4002	5753	0	1681	0	70
SRL_OPN_2PTS020_0631_20150130_063116_20150130_081807.EUM.nc	-2.312	-2.312	0.025	4217	6087	0	1870	0	0
SRL_OPN_2PTS020_0634_20150130_081807_20150130_095600.EUM.nc	-2.312	-2.308	0.022	2833	5379	0	2546	0	0
SRL_OPN_2PTS020_0635_20150130_095600_20150130_113355.EUM.nc	-2.309	-2.306	0.027	2393	5348	0	2955	0	0
SRL_OPN_2PTS020_0637_20150130_113356_20150130_131233.EUM.nc	-2.307	-2.292	0.032	2890	5354	0	2464	0	0
SRL_OPN_2PTS020_0639_20150130_131232_20150130_150550.EUM.nc	-2.311	-2.315	0.012	3112	6337	0	2729	0	496
SRL_OPN_2PTS020_0642_20150130_150551_20150130_164539.EUM.nc	-2.304	-2.293	0.033	3006	5583	0	2577	0	0
SRL_OPN_2PTS020_0644_20150130_164538_20150130_182513.EUM.nc	-2.300	-2.300	0.016	3166	5506	0	2191	0	149
SRL_OPN_2PTS020_0646_20150130_182512_20150130_200436.EUM.nc	-2.299	-2.290	0.031	3096	5494	0	2398	0	0
SRL_OPN_2PTS020_0648_20150130_200435_20150130_214315.EUM.nc	-2.313	-2.314	0.021	3351	5487	0	2032	0	104
SRL_OPN_2PTS020_0650_20150130_214315_20150130_232121.EUM.nc	-2.309	-2.309	0.017	2199	5333	0	2795	0	339
SRL_OPN_2PTS020_0651_20150130_232120_20150131_005910.EUM.nc	-2.308	-2.310	0.011	2423	5504	0	2554	0	527
SRL_OPN_2PTS020_0653_20150131_005909_20150131_023726.EUM.nc	-2.310	-2.313	0.008	2446	5532	0	2553	0	533
SRL_OPN_2PTS020_0655_20150131_023726_20150131_041712.EUM.nc	-2.305	-2.306	0.020	2747	5502	0	2546	0	209
SRL_OPN_2PTS020_0657_20150131_041712_20150131_055857.EUM.nc	-2.299	-2.292	0.026	3860	5714	0	1854	0	0
SRL_OPN_2PTS020_0659_20150131_055856_20150131_074709.EUM.nc	-2.311	-2.308	0.023	4106	6138	0	1907	0	125
SRL_OPN_2PTS020_0662_20150131_074708_20150131_092515.EUM.nc	-2.311	-2.308	0.017	3117	5484	0	2247	0	120
SRL_OPN_2PTS020_0663_20150131_092515_20150131_110307.EUM.nc	-2.312	-2.313	0.020	2057	5422	0	3276	0	89
SRL_OPN_2PTS020_0665_20150131_110306_20150131_124127.EUM.nc	-2.306	-2.301	0.019	2461	5311	0	2692	0	158
SRL_OPN_2PTS020_0667_20150131_124126_20150131_142059.EUM.nc	-2.312	-2.316	0.011	2925	5457	0	2024	0	508
SRL_OPN_2PTS020_0669_20150131_142059_20150131_161418.EUM.nc	-2.305	-2.288	0.036	3451	6360	0	2909	0	0
SRL_OPN_2PTS020_0672_20150131_161417_20150131_175354.EUM.nc	-2.303	-2.296	0.032	3027	5570	0	2543	0	0
SRL_OPN_2PTS020_0674_20150131_175354_20150131_193326.EUM.nc	-2.299	-2.290	0.027	3395	5600	0	2205	0	0
SRL_OPN_2PTS020_0676_20150131_193326_20150131_211218.EUM.nc	-2.312	-2.312	0.020	3360	5428	0	1845	0	223
SRL_OPN_2PTS020_0678_20150131_211217_20150131_225037.EUM.nc	-2.310	-2.300	0.034	2578	5418	0	2840	0	0
SRL_OPN_2PTS020_0679_20150131_225036_20150201_002825.EUM.nc	-2.309	-2.312	0.010	2653	5417	0	2231	0	533
SRL_OPN_2PTS020_0681_20150201_002824_20150201_020624.EUM.nc	-2.309	-2.313	0.009	2408	5543	0	2591	0	544
SRL_OPN_2PTS020_0683_20150201_020624_20150201_034541.EUM.nc	-2.306	-2.293	0.036	3054	5544	0	2490	0	0
SRL_OPN_2PTS020_0685_20150201_034540_20150201_052645.EUM.nc	-2.299	-2.293	0.025	3038	5540	0	2502	0	0
SRL_OPN_2PTS020_0687_20150201_052645_20150201_071609.EUM.nc	-2.301	-2.299	0.027	3989	6166	0	2121	0	56
SRL_OPN_2PTS020_0690_20150201_071608_20150201_085428.EUM.nc	-2.306	-2.306	0.016	3755	5586	0	1657	0	174
SRL_OPN_2PTS020_0691_20150201_085428_20150201_103223.EUM.nc	-2.320	-2.316	0.018	2285	5497	0	3090	0	122
SRL_OPN_2PTS020_0693_20150201_103223_20150201_121028.EUM.nc	-2.307	-2.310	0.009	2236	5447	0	2899	0	312
SRL_OPN_2PTS020_0695_20150201_121028_20150201_134925.EUM.nc	-2.309	-2.299	0.035	3153	5429	0	2253	0	23
SRL_OPN_2PTS020_0697_20150201_134925_20150201_154248.EUM.nc	-2.308	-2.302	0.024	3484	6353	0	2731	0	138

– Continued on next page

Table 7: Dry Troposphere Path Delay Statistics.

– Continued from previous page

File	Median	Mean	Std. Dev.	No. Obs.	Total Obs.	Default Lat/Lon	Flag (total)	Default (total)	3-Sigma Edited
SRL_OPN_2PTS020_0700_20150201_154247_20150201_172236.EUM.nc	-2.306	-2.294	0.033	2882	5514	0	2632	0	0
SRL_OPN_2PTS020_0702_20150201_172235_20150201_190212.EUM.nc	-2.300	-2.298	0.014	3096	5583	0	2213	0	274
SRL_OPN_2PTS020_0704_20150201_190211_20150201_204117.EUM.nc	-2.305	-2.301	0.026	3726	5545	0	1700	0	119
SRL_OPN_2PTS020_0706_20150201_204117_20150201_221948.EUM.nc	-2.312	-2.305	0.033	3090	5335	0	2245	0	0
SRL_OPN_2PTS020_0708_20150201_221949_20150201_235743.EUM.nc	-2.309	-2.306	0.023	2885	5480	0	2439	0	156
SRL_OPN_2PTS020_0709_20150201_235742_20150202_013538.EUM.nc	-2.305	-2.297	0.027	3065	5560	0	2476	0	19
SRL_OPN_2PTS020_0711_20150202_013537_20150202_031428.EUM.nc	-2.309	-2.298	0.033	3039	5530	0	2427	0	64
SRL_OPN_2PTS020_0713_20150202_031427_20150202_045445.EUM.nc	-2.302	-2.293	0.026	3117	5461	0	2344	0	0
SRL_OPN_2PTS020_0715_20150202_045445_20150202_063723.EUM.nc	-2.303	-2.291	0.030	4069	5806	0	1737	0	0
SRL_OPN_2PTS020_0717_20150202_063723_20150202_082346.EUM.nc	-2.305	-2.304	0.019	4057	6054	0	1835	0	162
SRL_OPN_2PTS020_0720_20150202_082345_20150202_100146.EUM.nc	-2.315	-2.308	0.024	2832	5401	0	2496	0	73
SRL_OPN_2PTS020_0721_20150202_100145_20150202_113943.EUM.nc	-2.308	-2.312	0.015	2155	5366	0	2924	0	287
SRL_OPN_2PTS020_0723_20150202_113942_20150202_131815.EUM.nc	-2.307	-2.297	0.029	3006	5329	0	2323	0	0
SRL_OPN_2PTS020_0725_20150202_131815_20150202_151135.EUM.nc	-2.309	-2.301	0.029	3623	6353	0	2730	0	0
SRL_OPN_2PTS020_0728_20150202_151135_20150202_165123.EUM.nc	-2.304	-2.295	0.027	2963	5548	0	2585	0	0
SRL_OPN_2PTS020_0730_20150202_165122_20150202_183105.EUM.nc	-2.302	-2.293	0.026	3360	5505	0	2145	0	0
SRL_OPN_2PTS020_0732_20150202_183104_20150202_201017.EUM.nc	-2.306	-2.301	0.023	2981	5461	0	2267	0	213
SRL_OPN_2PTS020_0734_20150202_201016_20150202_214903.EUM.nc	-2.317	-2.320	0.016	3013	5499	0	2087	0	399
SRL_OPN_2PTS020_0736_20150202_214902_20150202_232707.EUM.nc	-2.313	-2.309	0.022	2498	5286	0	2732	0	56
SRL_OPN_2PTS020_0737_20150202_232706_20150203_010448.EUM.nc	-2.306	-2.290	0.033	2779	5484	0	2705	0	0
SRL_OPN_2PTS020_0739_20150203_010447_20150203_024316.EUM.nc	-2.311	-2.303	0.029	3055	5560	0	2505	0	0
SRL_OPN_2PTS020_0741_20150203_024315_20150203_042307.EUM.nc	-2.307	-2.298	0.028	2937	5501	0	2564	0	0
SRL_OPN_2PTS020_0743_20150203_042308_20150203_060452.EUM.nc	-2.302	-2.299	0.015	3444	5701	0	1803	0	454
SRL_OPN_2PTS020_0745_20150203_060451_20150203_075250.EUM.nc	-2.304	-2.299	0.027	4181	6099	0	1918	0	0
SRL_OPN_2PTS020_0748_20150203_075249_20150203_093102.EUM.nc	-2.311	-2.309	0.021	3025	5451	0	2233	0	193
SRL_OPN_2PTS020_0749_20150203_093101_20150203_110852.EUM.nc	-2.309	-2.307	0.026	2233	5412	0	3179	0	0
SRL_OPN_2PTS020_0751_20150203_110853_20150203_124706.EUM.nc	-2.308	-2.297	0.024	2580	5261	0	2681	0	0
SRL_OPN_2PTS020_0758_20150203_162001_20150203_175946.EUM.nc	-2.304	-2.293	0.028	3103	5588	0	2485	0	0
SRL_OPN_2PTS020_0760_20150203_175945_20150203_211806.EUM.nc	-2.308	-2.302	0.025	6717	10988	0	3995	0	276
SRL_OPN_2PTS020_0764_20150203_211805_20150203_225622.EUM.nc	-2.317	-2.310	0.026	2494	5395	0	2901	0	0
SRL_OPN_2PTS020_0765_20150203_225621_20150204_003402.EUM.nc	-2.309	-2.293	0.037	3286	5439	0	2153	0	0
SRL_OPN_2PTS020_0767_20150204_003402_20150204_021213.EUM.nc	-2.313	-2.311	0.017	2683	5543	0	2608	0	252
SRL_OPN_2PTS020_0769_20150204_021212_20150204_035134.EUM.nc	-2.307	-2.297	0.031	2984	5497	0	2513	0	0
SRL_OPN_2PTS020_0771_20150204_035134_20150204_053236.EUM.nc	-2.303	-2.290	0.027	3080	5515	0	2435	0	0
SRL_OPN_2PTS020_0773_20150204_053235_20150204_072148.EUM.nc	-2.304	-2.299	0.028	4185	6193	0	2008	0	0
SRL_OPN_2PTS020_0776_20150204_072148_20150204_090014.EUM.nc	-2.308	-2.305	0.019	3487	5591	0	1743	0	361
SRL_OPN_2PTS020_0777_20150204_090014_20150204_103808.EUM.nc	-2.314	-2.316	0.012	2117	5465	0	3034	0	314
SRL_OPN_2PTS020_0779_20150204_103807_20150204_121606.EUM.nc	-2.307	-2.296	0.032	2632	5414	0	2782	0	0
SRL_OPN_2PTS020_0781_20150204_121605_20150204_135517.EUM.nc	-2.311	-2.306	0.024	3007	5441	0	2195	0	239

– Continued on next page

Table 7: Dry Troposphere Path Delay Statistics.

– Continued from previous page

File	Median	Mean	Std. Dev.	No. Obs.	Total Obs.	Default Lat/Lon	Flag (total)	Default (total)	3-Sigma Edited
SRL_OPN_2PTS020_0783_20150204_135517_20150204_154840.EUM.nc	-2.307	-2.301	0.020	3618	6349	0	2731	0	0
SRL_OPN_2PTS020_0786_20150204_154840_20150204_172827.EUM.nc	-2.305	-2.294	0.028	2933	5484	0	2551	0	0
SRL_OPN_2PTS020_0788_20150204_172828_20150204_190755.EUM.nc	-2.304	-2.287	0.036	3564	5579	0	2015	0	0
SRL_OPN_2PTS020_0790_20150204_190754_20150204_204705.EUM.nc	-2.311	-2.304	0.025	3873	5525	0	1630	0	22
SRL_OPN_2PTS020_0792_20150204_204705_20150204_222535.EUM.nc	-2.310	-2.303	0.027	2992	5351	0	2284	0	75
SRL_OPN_2PTS020_0794_20150204_222535_20150205_000320.EUM.nc	-2.309	-2.295	0.040	3101	5500	0	2399	0	0
SRL_OPN_2PTS020_0795_20150205_000319_20150205_014118.EUM.nc	-2.310	-2.312	0.009	2604	5549	0	2413	0	532
SRL_OPN_2PTS020_0797_20150205_014117_20150205_032003.EUM.nc	-2.309	-2.310	0.011	2605	5503	0	2366	0	532
SRL_OPN_2PTS020_0799_20150205_032002_20150205_050037.EUM.nc	-2.297	-2.283	0.035	3174	5492	0	2318	0	0
SRL_OPN_2PTS020_0801_20150205_050037_20150205_064322.EUM.nc	-2.306	-2.298	0.030	4050	5805	0	1755	0	0
SRL_OPN_2PTS020_0803_20150205_064321_20150205_082925.EUM.nc	-2.309	-2.306	0.017	3987	6030	0	1736	0	307
SRL_OPN_2PTS020_0806_20150205_082924_20150205_100725.EUM.nc	-2.310	-2.309	0.015	2823	5384	0	2402	0	159
SRL_OPN_2PTS020_0807_20150205_100724_20150205_114513.EUM.nc	-2.308	-2.297	0.036	2499	5385	0	2886	0	0
SRL_OPN_2PTS020_0809_20150205_114514_20150205_132358.EUM.nc	-2.309	-2.313	0.008	2419	5364	0	2343	0	602
SRL_OPN_2PTS020_0811_20150205_132359_20150205_151721.EUM.nc	-2.309	-2.297	0.025	3630	6340	0	2710	0	0
SRL_OPN_2PTS020_0814_20150205_151720_20150205_165708.EUM.nc	-2.306	-2.296	0.024	2977	5562	0	2585	0	0
SRL_OPN_2PTS020_0816_20150205_165708_20150205_183640.EUM.nc	-2.301	-2.283	0.035	3457	5470	0	2013	0	0
SRL_OPN_2PTS020_0818_20150205_183639_20150205_201600.EUM.nc	-2.307	-2.309	0.014	3058	5492	0	2050	0	384
SRL_OPN_2PTS020_0820_20150205_201559_20150205_215444.EUM.nc	-2.315	-2.312	0.020	3238	5476	0	2106	0	132
SRL_OPN_2PTS020_0822_20150205_215443_20150205_233237.EUM.nc	-2.313	-2.300	0.039	2519	5270	0	2751	0	0
SRL_OPN_2PTS020_0823_20150205_233236_20150206_011027.EUM.nc	-2.309	-2.307	0.020	2613	5497	0	2689	0	195
SRL_OPN_2PTS020_0825_20150206_011026_20150206_024857.EUM.nc	-2.310	-2.297	0.028	3109	5549	0	2414	0	26
SRL_OPN_2PTS020_0827_20150206_024857_20150206_042846.EUM.nc	-2.303	-2.288	0.034	3019	5478	0	2459	0	0
SRL_OPN_2PTS020_0829_20150206_042846_20150206_061048.EUM.nc	-2.304	-2.292	0.029	3903	5700	0	1797	0	0
SRL_OPN_2PTS020_0831_20150206_061047_20150206_075829.EUM.nc	-2.310	-2.300	0.029	4177	6081	0	1904	0	0
SRL_OPN_2PTS020_0834_20150206_075828_20150206_093639.EUM.nc	-2.306	-2.300	0.022	3042	5469	0	2427	0	0
SRL_OPN_2PTS020_0835_20150206_093639_20150206_111423.EUM.nc	-2.308	-2.303	0.028	2197	5360	0	3163	0	0
SRL_OPN_2PTS020_0837_20150206_111422_20150206_125248.EUM.nc	-2.310	-2.310	0.017	2348	5269	0	2562	0	359
SRL_OPN_2PTS020_0839_20150206_125248_20150206_144600.EUM.nc	-2.310	-2.298	0.030	3537	6256	0	2719	0	0
SRL_OPN_2PTS020_0842_20150206_144559_20150206_162546.EUM.nc	-2.305	-2.300	0.020	3334	5639	0	2211	0	94
SRL_OPN_2PTS020_0844_20150206_162545_20150206_180522.EUM.nc	-2.295	-2.280	0.034	3267	5610	0	2343	0	0
SRL_OPN_2PTS020_0846_20150206_180521_20150206_194450.EUM.nc	-2.306	-2.307	0.008	2887	5556	0	2145	0	524
SRL_OPN_2PTS020_0848_20150206_194449_20150206_212348.EUM.nc	-2.309	-2.308	0.028	3508	5389	0	1711	0	170
SRL_OPN_2PTS020_0850_20150206_212346_20150206_230153.EUM.nc	-2.313	-2.298	0.037	2302	5307	0	3005	0	0
SRL_OPN_2PTS020_0851_20150206_230152_20150207_003940.EUM.nc	-2.310	-2.305	0.025	3277	5471	0	2168	0	26
SRL_OPN_2PTS020_0853_20150207_003939_20150207_021753.EUM.nc	-2.313	-2.312	0.014	2625	5545	0	2552	0	368
SRL_OPN_2PTS020_0855_20150207_021754_20150207_035712.EUM.nc	-2.311	-2.296	0.041	3009	5546	0	2537	0	0
SRL_OPN_2PTS020_0857_20150207_035712_20150207_053830.EUM.nc	-2.298	-2.285	0.035	3255	5504	0	2249	0	0
SRL_OPN_2PTS020_0859_20150207_053829_20150207_072731.EUM.nc	-2.309	-2.308	0.022	4066	6167	0	1879	0	222

– Continued on next page

Table 7: Dry Troposphere Path Delay Statistics.

– Continued from previous page

File	Median	Mean	Std. Dev.	No. Obs.	Total Obs.	Default Lat/Lon	Flag (total)	Default (total)	3-Sigma Edited
SRL_OPN_2PTS020_0862_20150207_072730_20150207_090553.EUM.nc	-2.305	-2.303	0.017	3498	5559	0	1872	0	189
SRL_OPN_2PTS020_0863_20150207_090552_20150207_104338.EUM.nc	-2.311	-2.311	0.018	2237	5481	0	3105	0	139
SRL_OPN_2PTS020_0865_20150207_104337_20150207_122148.EUM.nc	-2.311	-2.302	0.029	2675	5453	0	2778	0	0
SRL_OPN_2PTS020_0867_20150207_122147_20150207_140103.EUM.nc	-2.314	-2.312	0.021	3303	5442	0	2034	0	105
SRL_OPN_2PTS020_0869_20150207_140103_20150207_155426.EUM.nc	-2.313	-2.303	0.022	3353	6347	0	2994	0	0
SRL_OPN_2PTS020_0872_20150207_155425_20150207_173403.EUM.nc	-2.296	-2.280	0.039	2973	5481	0	2508	0	0
SRL_OPN_2PTS020_0874_20150207_173402_20150207_191215.EUM.nc	-2.307	-2.310	0.006	1896	3937	0	1569	0	472
SRL_OPN_2PTS020_0876_20150207_191215_20150207_205247.EUM.nc	-2.310	-2.313	0.013	3102	5225	0	1535	0	588
SRL_OPN_2PTS020_0878_20150207_205246_20150207_223106.EUM.nc	-2.311	-2.306	0.029	2873	5359	0	2363	0	123
SRL_OPN_2PTS020_0879_20150207_223105_20150208_000858.EUM.nc	-2.311	-2.301	0.029	3113	5450	0	2337	0	0
SRL_OPN_2PTS020_0881_20150208_000858_20150208_014650.EUM.nc	-2.314	-2.303	0.034	3185	5554	0	2369	0	0
SRL_OPN_2PTS020_0883_20150208_014649_20150208_032549.EUM.nc	-2.312	-2.297	0.043	3197	5486	0	2289	0	0
SRL_OPN_2PTS020_0885_20150208_032548_20150208_050628.EUM.nc	-2.307	-2.295	0.030	3112	5501	0	2389	0	0
SRL_OPN_2PTS020_0887_20150208_050627_20150208_101255.EUM.nc	-2.308	-2.308	0.020	10366	17206	0	6053	0	787
SRL_OPN_2PTS020_0893_20150208_101254_20150208_115054.EUM.nc	-2.312	-2.301	0.031	2562	5418	0	2856	0	0
SRL_OPN_2PTS020_0895_20150208_115053_20150208_132935.EUM.nc	-2.316	-2.319	0.013	2784	5314	0	2224	0	306
SRL_OPN_2PTS020_0897_20150208_132934_20150208_152306.EUM.nc	-2.313	-2.313	0.011	3100	6328	0	2677	0	551
SRL_OPN_2PTS020_0900_20150208_152305_20150208_184225.EUM.nc	-2.305	-2.292	0.035	6302	11048	0	4607	0	139
SRL_OPN_2PTS020_0904_20150208_184224_20150208_202134.EUM.nc	-2.307	-2.306	0.023	3316	5483	0	1917	0	250
SRL_OPN_2PTS020_0906_20150208_202133_20150208_220016.EUM.nc	-2.309	-2.304	0.031	3103	5469	0	2366	0	0
SRL_OPN_2PTS020_0908_20150208_220015_20150208_233815.EUM.nc	-2.313	-2.314	0.011	2187	5407	0	2699	0	521
SRL_OPN_2PTS020_0909_20150208_233814_20150209_011605.EUM.nc	-2.310	-2.314	0.021	2704	5468	0	2399	0	365
SRL_OPN_2PTS020_0911_20150209_011606_20150209_025433.EUM.nc	-2.311	-2.300	0.035	3119	5523	0	2404	0	0
SRL_OPN_2PTS020_0913_20150209_025432_20150209_043437.EUM.nc	-2.309	-2.297	0.033	3035	5460	0	2425	0	0
SRL_OPN_2PTS020_0915_20150209_043436_20150209_061637.EUM.nc	-2.304	-2.294	0.033	3976	5743	0	1767	0	0
SRL_OPN_2PTS020_0917_20150209_061636_20150209_080410.EUM.nc	-2.309	-2.311	0.015	3797	6101	0	1936	0	368
SRL_OPN_2PTS020_0920_20150209_080410_20150209_094210.EUM.nc	-2.307	-2.309	0.013	2680	5497	0	2432	0	385
SRL_OPN_2PTS020_0921_20150209_094209_20150209_112003.EUM.nc	-2.307	-2.299	0.031	2298	5234	0	2936	0	0
SRL_OPN_2PTS020_0923_20150209_112003_20150209_125831.EUM.nc	-2.312	-2.304	0.037	2808	5282	0	2474	0	0
SRL_OPN_2PTS020_0925_20150209_125831_20150209_145145.EUM.nc	-2.312	-2.317	0.012	3180	6290	0	2720	0	390
SRL_OPN_2PTS020_0928_20150209_145144_20150209_163123.EUM.nc	-2.307	-2.290	0.035	3365	5642	0	2277	0	0
SRL_OPN_2PTS020_0930_20150209_163122_20150209_181107.EUM.nc	-2.309	-2.297	0.035	3266	5573	0	2307	0	0
SRL_OPN_2PTS020_0932_20150209_181107_20150209_195034.EUM.nc	-2.302	-2.307	0.019	3086	5523	0	2159	0	278
SRL_OPN_2PTS020_0934_20150209_195034_20150209_212919.EUM.nc	-2.310	-2.301	0.032	3666	5389	0	1723	0	0
SRL_OPN_2PTS020_0936_20150209_212919_20150209_230730.EUM.nc	-2.307	-2.284	0.045	2251	5325	0	3074	0	0
SRL_OPN_2PTS020_0937_20150209_230730_20150210_004518.EUM.nc	-2.308	-2.302	0.034	3189	5438	0	2249	0	0
SRL_OPN_2PTS020_0939_20150210_004518_20150210_022326.EUM.nc	-2.312	-2.317	0.012	2483	5548	0	2595	0	470
SRL_OPN_2PTS020_0941_20150210_022326_20150210_040258.EUM.nc	-2.310	-2.297	0.037	3008	5449	0	2441	0	0
SRL_OPN_2PTS020_0943_20150210_040258_20150210_054416.EUM.nc	-2.305	-2.295	0.030	3547	5643	0	2096	0	0

– Continued on next page

Table 7: Dry Troposphere Path Delay Statistics.

– Continued from previous page

File	Median	Mean	Std. Dev.	No. Obs.	Total Obs.	Default Lat/Lon	Flag (total)	Default (total)	3-Sigma Edited
SRL_OPN_2PTS020_0945_20150210_054415_20150210_073311.EUM.nc	-2.307	-2.304	0.026	4079	6166	0	1923	0	164
SRL_OPN_2PTS020_0948_20150210_073310_20150210_091123.EUM.nc	-2.309	-2.311	0.014	3083	5533	0	2075	0	375
SRL_OPN_2PTS020_0949_20150210_091122_20150210_104916.EUM.nc	-2.302	-2.294	0.028	2333	5508	0	3175	0	0
SRL_OPN_2PTS020_0951_20150210_104916_20150210_122729.EUM.nc	-2.310	-2.300	0.041	2630	5327	0	2697	0	0
SRL_OPN_2PTS020_0953_20150210_122728_20150210_140640.EUM.nc	-2.314	-2.319	0.015	2922	5467	0	2150	0	395
SRL_OPN_2PTS020_0955_20150210_140640_20150210_160003.EUM.nc	-2.309	-2.296	0.029	3350	6348	0	2998	0	0
SRL_OPN_2PTS020_0958_20150210_160002_20150210_173949.EUM.nc	-2.306	-2.295	0.034	3069	5630	0	2561	0	0
SRL_OPN_2PTS020_0960_20150210_173948_20150210_191914.EUM.nc	-2.306	-2.310	0.018	3220	5558	0	1910	0	428
SRL_OPN_2PTS020_0962_20150210_191913_20150210_205821.EUM.nc	-2.309	-2.299	0.031	3885	5590	0	1701	0	4
SRL_OPN_2PTS020_0964_20150210_205820_20150210_223645.EUM.nc	-2.307	-2.290	0.038	2879	5346	0	2467	0	0
SRL_OPN_2PTS020_0965_20150210_223644_20150211_001428.EUM.nc	-2.306	-2.299	0.031	3047	5424	0	2377	0	0
SRL_OPN_2PTS020_0967_20150211_001427_20150211_015228.EUM.nc	-2.311	-2.316	0.013	2694	5524	0	2352	0	478
SRL_OPN_2PTS020_0969_20150211_015227_20150211_033133.EUM.nc	-2.309	-2.296	0.035	3210	5473	0	2263	0	0
SRL_OPN_2PTS020_0971_20150211_033132_20150211_051211.EUM.nc	-2.303	-2.294	0.032	3175	5500	0	2325	0	0
SRL_OPN_2PTS020_0973_20150211_051210_20150211_070210.EUM.nc	-2.306	-2.298	0.031	3972	6202	0	2230	0	0
SRL_OPN_2PTS020_0976_20150211_070209_20150211_084035.EUM.nc	-2.310	-2.311	0.011	3721	5601	0	1405	0	475
SRL_OPN_2PTS020_0978_20150211_084035_20150211_101833.EUM.nc	-2.301	-2.291	0.030	2765	5398	0	2633	0	0
SRL_OPN_2PTS020_0979_20150211_101834_20150211_115624.EUM.nc	-2.310	-2.298	0.035	2579	5392	0	2813	0	0
SRL_OPN_2PTS020_0981_20150211_115624_20150211_133519.EUM.nc	-2.310	-2.312	0.018	2882	5357	0	2259	0	216
SRL_OPN_2PTS020_0983_20150211_133519_20150211_152842.EUM.nc	-2.309	-2.305	0.020	3440	6353	0	2693	0	220
SRL_OPN_2PTS020_0986_20150211_152841_20150211_170829.EUM.nc	-2.303	-2.292	0.031	2992	5564	0	2572	0	0
SRL_OPN_2PTS020_0988_20150211_170829_20150211_184800.EUM.nc	-2.306	-2.299	0.037	3613	5492	0	1879	0	0
SRL_OPN_2PTS020_0990_20150211_184759_20150211_202717.EUM.nc	-2.307	-2.302	0.025	3502	5515	0	1946	0	67
SRL_OPN_2PTS020_0992_20150211_202716_20150211_220555.EUM.nc	-2.307	-2.297	0.031	3145	5460	0	2315	0	0
SRL_OPN_2PTS020_0994_20150211_220554_20150211_234345.EUM.nc	-2.306	-2.301	0.021	2575	5455	0	2644	0	236
SRL_OPN_2PTS020_0995_20150211_234345_20150212_012136.EUM.nc	-2.310	-2.304	0.029	2985	5493	0	2464	0	44
SRL_OPN_2PTS020_0997_20150212_012137_20150212_030017.EUM.nc	-2.310	-2.297	0.038	3118	5572	0	2454	0	0
SRL_OPN_2PTS020_0999_20150212_030016_20150212_044018.EUM.nc	-2.310	-2.300	0.033	3028	5481	0	2453	0	0

24 Radiometer Wet Troposphere Path Delay Table

Table 8: Radiometer Wet Troposphere Path Delay Statistics.

File	Median	Mean	Std. Dev.	No. Obs.	Total Obs.	Default Lat/Lon	Flag (total)	Default (total)	3-Sigma Edited
SRL_OPN_2PTS019_1001_20150108_044023_20150108_062231.EUM.nc	-0.103	-0.135	0.090	3961	5745	0	1761	0	23
SRL_OPN_2PTS020_0001_20150108_062231_20150108_080949.EUM.nc	-0.138	-0.153	0.089	4204	6091	0	1873	0	14
SRL_OPN_2PTS020_0004_20150108_080948_20150108_094746.EUM.nc	-0.127	-0.158	0.110	2898	5479	0	2576	0	5
SRL_OPN_2PTS020_0005_20150108_094747_20150108_112539.EUM.nc	-0.129	-0.156	0.082	2153	5267	0	3101	0	13
SRL_OPN_2PTS020_0007_20150108_112539_20150108_130412.EUM.nc	-0.159	-0.166	0.082	2773	5266	0	2486	0	7
SRL_OPN_2PTS020_0009_20150108_130412_20150108_145727.EUM.nc	-0.132	-0.153	0.086	3573	6348	0	2775	0	0
SRL_OPN_2PTS020_0012_20150108_145727_20150108_163715.EUM.nc	-0.122	-0.140	0.088	3258	5629	0	2360	0	11
SRL_OPN_2PTS020_0014_20150108_163713_20150108_181649.EUM.nc	-0.111	-0.131	0.081	2996	5558	0	2524	0	38
SRL_OPN_2PTS020_0016_20150108_181649_20150108_195615.EUM.nc	-0.135	-0.159	0.105	3171	5503	0	2330	0	2
SRL_OPN_2PTS020_0018_20150108_195614_20150108_213458.EUM.nc	-0.115	-0.143	0.094	3613	5374	0	1740	0	21
SRL_OPN_2PTS020_0020_20150108_213457_20150108_231306.EUM.nc	-0.131	-0.157	0.098	2294	5315	0	3017	0	4
SRL_OPN_2PTS020_0021_20150108_231306_20150109_005054.EUM.nc	-0.135	-0.146	0.076	3147	5478	0	2317	0	14
SRL_OPN_2PTS020_0023_20150109_005053_20150109_022905.EUM.nc	-0.166	-0.161	0.088	2867	5506	0	2639	0	0
SRL_OPN_2PTS020_0025_20150109_022905_20150109_040843.EUM.nc	-0.135	-0.137	0.076	2816	5452	0	2608	0	28
SRL_OPN_2PTS020_0027_20150109_040843_20150109_055015.EUM.nc	-0.118	-0.145	0.087	3720	5699	0	1970	0	9
SRL_OPN_2PTS020_0029_20150109_055015_20150109_073851.EUM.nc	-0.119	-0.139	0.084	4246	6166	0	1901	0	19
SRL_OPN_2PTS020_0032_20150109_073850_20150109_091700.EUM.nc	-0.118	-0.156	0.112	3283	5511	0	2225	1	2
SRL_OPN_2PTS020_0033_20150109_091659_20150109_105452.EUM.nc	-0.116	-0.152	0.101	2239	5478	0	3232	1	6
SRL_OPN_2PTS020_0035_20150109_105452_20150109_123307.EUM.nc	-0.146	-0.148	0.077	2542	5296	0	2747	0	7
SRL_OPN_2PTS020_0037_20150109_123306_20150109_141223.EUM.nc	-0.152	-0.149	0.074	3280	5470	0	2178	0	12
SRL_OPN_2PTS020_0039_20150109_141222_20150109_160553.EUM.nc	-0.143	-0.153	0.088	3366	6381	0	3013	0	2
SRL_OPN_2PTS020_0042_20150109_160552_20150109_174530.EUM.nc	-0.120	-0.132	0.085	2931	5564	0	2619	0	14
SRL_OPN_2PTS020_0044_20150109_174530_20150109_192503.EUM.nc	-0.126	-0.149	0.098	3410	5582	0	2171	0	1
SRL_OPN_2PTS020_0046_20150109_192502_20150109_210400.EUM.nc	-0.117	-0.145	0.096	3637	5523	0	1874	0	12
SRL_OPN_2PTS020_0048_20150109_210359_20150109_224221.EUM.nc	-0.105	-0.144	0.100	2786	5319	0	2526	0	7
SRL_OPN_2PTS020_0049_20150109_224221_20150110_002011.EUM.nc	-0.117	-0.130	0.076	3155	5449	0	2289	0	5
SRL_OPN_2PTS020_0051_20150110_002011_20150110_015807.EUM.nc	-0.156	-0.152	0.078	3011	5530	0	2516	0	3
SRL_OPN_2PTS020_0053_20150110_015806_20150110_033715.EUM.nc	-0.145	-0.149	0.088	3029	5489	0	2447	0	13
SRL_OPN_2PTS020_0055_20150110_033714_20150110_051808.EUM.nc	-0.112	-0.136	0.086	3048	5530	0	2476	0	6
SRL_OPN_2PTS020_0057_20150110_051808_20150110_070749.EUM.nc	-0.125	-0.137	0.081	3903	6193	0	2257	0	33
SRL_OPN_2PTS020_0060_20150110_070748_20150110_084612.EUM.nc	-0.140	-0.159	0.106	3938	5596	0	1656	0	2
SRL_OPN_2PTS020_0061_20150110_084611_20150110_102408.EUM.nc	-0.108	-0.139	0.097	2642	5357	0	2699	0	16
SRL_OPN_2PTS020_0063_20150110_102407_20150110_120209.EUM.nc	-0.153	-0.173	0.097	2573	5358	0	2785	0	0
SRL_OPN_2PTS020_0065_20150110_120210_20150110_134101.EUM.nc	-0.149	-0.155	0.083	3147	5397	0	2243	0	7
SRL_OPN_2PTS020_0067_20150110_134100_20150110_153432.EUM.nc	-0.140	-0.162	0.092	3612	6328	0	2709	0	7
SRL_OPN_2PTS020_0070_20150110_153431_20150110_171411.EUM.nc	-0.118	-0.139	0.090	2784	5602	0	2811	0	7

– Continued on next page

Table 8: Radiometer Wet Troposphere Path Delay Statistics.

– Continued from previous page

File	Median	Mean	Std. Dev.	No. Obs.	Total Obs.	Default Lat/Lon	Flag (total)	Default (total)	3-Sigma Edited
SRL_OPN_2PTS020_0072_20150110_171410_20150110_185348.EUM.nc	-0.122	-0.138	0.084	3381	5519	0	2126	0	12
SRL_OPN_2PTS020_0074_20150110_185349_20150110_203255.EUM.nc	-0.155	-0.164	0.104	3548	5513	0	1955	0	10
SRL_OPN_2PTS020_0076_20150110_203254_20150110_221132.EUM.nc	-0.103	-0.137	0.095	3051	5478	0	2415	0	12
SRL_OPN_2PTS020_0078_20150110_221131_20150110_234928.EUM.nc	-0.111	-0.137	0.088	2939	5455	0	2508	0	8
SRL_OPN_2PTS020_0079_20150110_234927_20150111_012714.EUM.nc	-0.141	-0.159	0.083	2982	5506	0	2521	0	3
SRL_OPN_2PTS020_0081_20150111_012713_20150111_030557.EUM.nc	-0.166	-0.164	0.093	2991	5536	0	2540	0	5
SRL_OPN_2PTS020_0083_20150111_030556_20150111_044614.EUM.nc	-0.112	-0.141	0.086	3040	5477	0	2424	0	13
SRL_OPN_2PTS020_0085_20150111_044614_20150111_062830.EUM.nc	-0.113	-0.134	0.079	3969	5768	0	1774	0	25
SRL_OPN_2PTS020_0087_20150111_062829_20150111_081520.EUM.nc	-0.132	-0.152	0.097	4234	6085	0	1848	0	3
SRL_OPN_2PTS020_0090_20150111_081519_20150111_095324.EUM.nc	-0.127	-0.154	0.097	2806	5402	0	2590	0	6
SRL_OPN_2PTS020_0091_20150111_095323_20150111_113118.EUM.nc	-0.113	-0.138	0.084	2278	5284	0	2991	0	15
SRL_OPN_2PTS020_0093_20150111_113117_20150111_130946.EUM.nc	-0.133	-0.150	0.085	2827	5346	0	2513	0	6
SRL_OPN_2PTS020_0095_20150111_130945_20150111_150312.EUM.nc	-0.157	-0.170	0.091	3555	6350	0	2785	0	10
SRL_OPN_2PTS020_0098_20150111_150311_20150111_164250.EUM.nc	-0.118	-0.144	0.092	3051	5591	0	2532	0	8
SRL_OPN_2PTS020_0100_20150111_164249_20150111_182233.EUM.nc	-0.119	-0.139	0.080	3201	5512	0	2306	0	5
SRL_OPN_2PTS020_0102_20150111_182232_20150111_200148.EUM.nc	-0.135	-0.162	0.105	3078	5456	0	2364	0	14
SRL_OPN_2PTS020_0104_20150111_200148_20150111_214038.EUM.nc	-0.119	-0.147	0.101	3519	5487	0	1954	0	14
SRL_OPN_2PTS020_0106_20150111_214038_20150111_231844.EUM.nc	-0.113	-0.130	0.092	2439	5292	0	2844	0	9
SRL_OPN_2PTS020_0107_20150111_231844_20150112_005625.EUM.nc	-0.135	-0.154	0.085	2947	5486	0	2534	0	5
SRL_OPN_2PTS020_0109_20150112_005624_20150112_023447.EUM.nc	-0.163	-0.169	0.086	2932	5547	0	2612	0	3
SRL_OPN_2PTS020_0111_20150112_023447_20150112_041429.EUM.nc	-0.140	-0.162	0.094	2868	5475	0	2604	0	3
SRL_OPN_2PTS020_0113_20150112_041430_20150112_055602.EUM.nc	-0.114	-0.141	0.082	3762	5687	0	1916	0	9
SRL_OPN_2PTS020_0115_20150112_055603_20150112_074423.EUM.nc	-0.112	-0.133	0.088	4235	6141	0	1879	0	27
SRL_OPN_2PTS020_0118_20150112_074422_20150112_092238.EUM.nc	-0.131	-0.164	0.108	3160	5491	0	2326	0	5
SRL_OPN_2PTS020_0119_20150112_092238_20150112_110031.EUM.nc	-0.128	-0.155	0.096	2070	5382	0	3299	2	11
SRL_OPN_2PTS020_0121_20150112_110031_20150112_123840.EUM.nc	-0.122	-0.147	0.087	2570	5313	0	2736	0	7
SRL_OPN_2PTS020_0123_20150112_123839_20150112_141810.EUM.nc	-0.171	-0.171	0.090	3358	5499	0	2141	0	0
SRL_OPN_2PTS020_0125_20150112_141810_20150112_161129.EUM.nc	-0.143	-0.160	0.085	3414	6361	0	2930	0	17
SRL_OPN_2PTS020_0128_20150112_161128_20150112_175115.EUM.nc	-0.104	-0.110	0.067	2810	5566	0	2588	0	168
SRL_OPN_2PTS020_0130_20150112_175114_20150112_193037.EUM.nc	-0.128	-0.150	0.094	3275	5582	0	2303	0	4
SRL_OPN_2PTS020_0132_20150112_193037_20150112_210940.EUM.nc	-0.116	-0.142	0.092	3548	5454	0	1892	0	14
SRL_OPN_2PTS020_0134_20150112_210940_20150112_224759.EUM.nc	-0.094	-0.130	0.093	2584	5431	0	2837	0	10
SRL_OPN_2PTS020_0135_20150112_224759_20150113_002540.EUM.nc	-0.123	-0.133	0.075	3115	5385	0	2259	0	11
SRL_OPN_2PTS020_0137_20150113_002541_20150113_020347.EUM.nc	-0.167	-0.178	0.087	2944	5528	0	2578	0	6
SRL_OPN_2PTS020_0139_20150113_020347_20150113_034301.EUM.nc	-0.150	-0.164	0.097	3032	5517	0	2483	0	2
SRL_OPN_2PTS020_0141_20150113_034300_20150113_052351.EUM.nc	-0.101	-0.124	0.076	2960	5538	0	2557	0	21
SRL_OPN_2PTS020_0143_20150113_052351_20150113_071322.EUM.nc	-0.113	-0.135	0.085	3952	6169	0	2212	0	5
SRL_OPN_2PTS020_0146_20150113_071321_20150113_085150.EUM.nc	-0.140	-0.159	0.102	3888	5603	0	1710	1	4
SRL_OPN_2PTS020_0147_20150113_085149_20150113_102946.EUM.nc	-0.118	-0.151	0.104	2468	5480	0	3005	0	7

– Continued on next page

Table 8: Radiometer Wet Troposphere Path Delay Statistics.

– Continued from previous page

File	Median	Mean	Std. Dev.	No. Obs.	Total Obs.	Default Lat/Lon	Flag (total)	Default (total)	3-Sigma Edited
SRL_OPN_2PTS020_0149_20150113_102946_20150113_120741.EUM.nc	-0.136	-0.156	0.083	2577	5386	0	2799	0	10
SRL_OPN_2PTS020_0151_20150113_120740_20150113_134645.EUM.nc	-0.165	-0.163	0.069	3111	5402	0	2273	0	18
SRL_OPN_2PTS020_0153_20150113_134645_20150113_154010.EUM.nc	-0.156	-0.166	0.083	3608	6349	0	2732	0	9
SRL_OPN_2PTS020_0156_20150113_154009_20150113_171956.EUM.nc	-0.104	-0.128	0.086	2803	5529	0	2725	0	1
SRL_OPN_2PTS020_0158_20150113_171955_20150113_185925.EUM.nc	-0.121	-0.150	0.095	3301	5583	0	2281	0	1
SRL_OPN_2PTS020_0160_20150113_185924_20150113_203839.EUM.nc	-0.143	-0.162	0.108	3686	5532	0	1843	1	2
SRL_OPN_2PTS020_0162_20150113_203838_20150113_221712.EUM.nc	-0.113	-0.147	0.098	3055	5366	0	2294	0	17
SRL_OPN_2PTS020_0164_20150113_221711_20150113_235459.EUM.nc	-0.116	-0.137	0.085	2946	5432	0	2468	0	18
SRL_OPN_2PTS020_0165_20150113_235458_20150114_013254.EUM.nc	-0.162	-0.165	0.074	2983	5544	0	2544	0	17
SRL_OPN_2PTS020_0167_20150114_013253_20150114_031132.EUM.nc	-0.167	-0.167	0.088	2984	5546	0	2552	0	10
SRL_OPN_2PTS020_0169_20150114_031131_20150114_045156.EUM.nc	-0.099	-0.119	0.075	3034	5477	0	2411	0	32
SRL_OPN_2PTS020_0171_20150114_045155_20150114_063429.EUM.nc	-0.114	-0.141	0.094	4049	5807	0	1755	0	3
SRL_OPN_2PTS020_0173_20150114_063429_20150114_082101.EUM.nc	-0.136	-0.155	0.089	4233	6065	0	1827	1	4
SRL_OPN_2PTS020_0176_20150114_082101_20150114_095855.EUM.nc	-0.126	-0.159	0.111	2809	5379	0	2562	1	7
SRL_OPN_2PTS020_0177_20150114_095854_20150114_113649.EUM.nc	-0.117	-0.144	0.091	2417	5388	0	2959	0	12
SRL_OPN_2PTS020_0179_20150114_113649_20150114_131530.EUM.nc	-0.156	-0.172	0.079	2931	5327	0	2391	0	5
SRL_OPN_2PTS020_0181_20150114_131529_20150114_150849.EUM.nc	-0.161	-0.168	0.093	3575	6336	0	2753	0	8
SRL_OPN_2PTS020_0184_20150114_150848_20150114_164836.EUM.nc	-0.112	-0.134	0.083	2955	5572	0	2611	0	6
SRL_OPN_2PTS020_0186_20150114_164836_20150114_182809.EUM.nc	-0.130	-0.155	0.105	3265	5498	0	2228	0	5
SRL_OPN_2PTS020_0188_20150114_182808_20150114_200731.EUM.nc	-0.138	-0.155	0.102	3109	5520	0	2404	0	7
SRL_OPN_2PTS020_0190_20150114_200730_20150114_214611.EUM.nc	-0.098	-0.143	0.097	3378	5483	0	2096	0	9
SRL_OPN_2PTS020_0192_20150114_214611_20150114_232415.EUM.nc	-0.131	-0.136	0.086	2494	5260	0	2748	0	18
SRL_OPN_2PTS020_0193_20150114_232414_20150115_010204.EUM.nc	-0.141	-0.162	0.079	2837	5492	0	2653	0	2
SRL_OPN_2PTS020_0195_20150115_010204_20150115_024030.EUM.nc	-0.156	-0.169	0.098	2930	5545	0	2606	0	9
SRL_OPN_2PTS020_0197_20150115_024029_20150115_042011.EUM.nc	-0.123	-0.137	0.084	2886	5507	0	2593	0	28
SRL_OPN_2PTS020_0199_20150115_042010_20150115_060159.EUM.nc	-0.123	-0.150	0.091	3820	5717	0	1880	0	17
SRL_OPN_2PTS020_0201_20150115_060159_20150115_075004.EUM.nc	-0.121	-0.140	0.089	4252	6122	0	1859	0	11
SRL_OPN_2PTS020_0204_20150115_075004_20150115_092818.EUM.nc	-0.146	-0.164	0.100	3096	5473	0	2362	0	15
SRL_OPN_2PTS020_0205_20150115_092817_20150115_110601.EUM.nc	-0.113	-0.151	0.094	2147	5404	0	3244	0	13
SRL_OPN_2PTS020_0207_20150115_110600_20150115_124422.EUM.nc	-0.147	-0.151	0.076	2579	5264	0	2669	0	16
SRL_OPN_2PTS020_0209_20150115_124421_20150115_143729.EUM.nc	-0.165	-0.176	0.089	3407	6236	0	2826	0	3
SRL_OPN_2PTS020_0212_20150115_143729_20150115_161715.EUM.nc	-0.126	-0.153	0.088	3405	5622	0	2177	0	40
SRL_OPN_2PTS020_0214_20150115_161714_20150115_175651.EUM.nc	-0.092	-0.129	0.095	3021	5543	0	2515	0	7
SRL_OPN_2PTS020_0216_20150115_175651_20150115_193621.EUM.nc	-0.129	-0.147	0.083	3319	5577	0	2252	0	6
SRL_OPN_2PTS020_0218_20150115_193621_20150115_211521.EUM.nc	-0.096	-0.140	0.095	3529	5426	0	1890	0	7
SRL_OPN_2PTS020_0220_20150115_211521_20150115_225330.EUM.nc	-0.116	-0.135	0.093	2492	5402	0	2895	0	15
SRL_OPN_2PTS020_0221_20150115_225330_20150116_003119.EUM.nc	-0.127	-0.140	0.074	3257	5450	0	2182	0	11
SRL_OPN_2PTS020_0223_20150116_003119_20150116_020919.EUM.nc	-0.161	-0.168	0.093	2794	5524	0	2724	0	6
SRL_OPN_2PTS020_0225_20150116_020918_20150116_034838.EUM.nc	-0.124	-0.149	0.103	2981	5506	0	2515	0	10

– Continued on next page

Table 8: Radiometer Wet Troposphere Path Delay Statistics.

– Continued from previous page

File	Median	Mean	Std. Dev.	No. Obs.	Total Obs.	Default Lat/Lon	Flag (total)	Default (total)	3-Sigma Edited
SRL_OPN_2PTS020_0227_20150116_034837_20150116_052946.EUM.nc	-0.129	-0.143	0.082	2940	5529	0	2579	1	9
SRL_OPN_2PTS020_0229_20150116_052946_20150116_071903.EUM.nc	-0.108	-0.132	0.084	4115	6164	0	2036	0	13
SRL_OPN_2PTS020_0232_20150116_071903_20150116_085730.EUM.nc	-0.139	-0.148	0.092	3751	5596	0	1844	0	1
SRL_OPN_2PTS020_0233_20150116_085730_20150116_103516.EUM.nc	-0.134	-0.165	0.112	2368	5470	0	3097	0	5
SRL_OPN_2PTS020_0235_20150116_103516_20150116_121322.EUM.nc	-0.139	-0.153	0.084	2594	5405	0	2805	0	6
SRL_OPN_2PTS020_0237_20150116_121322_20150116_135231.EUM.nc	-0.158	-0.168	0.096	3177	5447	0	2266	0	4
SRL_OPN_2PTS020_0239_20150116_135231_20150116_154555.EUM.nc	-0.146	-0.158	0.072	3638	6370	0	2724	0	8
SRL_OPN_2PTS020_0242_20150116_154554_20150116_172532.EUM.nc	-0.077	-0.116	0.087	2814	5501	0	2654	0	33
SRL_OPN_2PTS020_0244_20150116_172531_20150116_190509.EUM.nc	-0.142	-0.155	0.081	3341	5612	0	2269	1	1
SRL_OPN_2PTS020_0246_20150116_190508_20150116_204412.EUM.nc	-0.126	-0.162	0.103	3819	5546	0	1722	0	5
SRL_OPN_2PTS020_0248_20150116_204411_20150116_222243.EUM.nc	-0.099	-0.127	0.093	3002	5334	0	2307	0	25
SRL_OPN_2PTS020_0250_20150116_222243_20150117_000036.EUM.nc	-0.121	-0.149	0.088	3035	5466	0	2425	0	6
SRL_OPN_2PTS020_0251_20150117_000035_20150117_013825.EUM.nc	-0.152	-0.167	0.093	3097	5531	0	2431	0	3
SRL_OPN_2PTS020_0253_20150117_013824_20150117_031717.EUM.nc	-0.144	-0.152	0.097	3038	5531	0	2483	0	10
SRL_OPN_2PTS020_0255_20150117_031716_20150117_045747.EUM.nc	-0.109	-0.119	0.059	2964	5498	0	2369	0	165
SRL_OPN_2PTS020_0257_20150117_045746_20150117_064020.EUM.nc	-0.112	-0.133	0.081	4047	5808	0	1742	0	19
SRL_OPN_2PTS020_0259_20150117_064019_20150117_082632.EUM.nc	-0.127	-0.146	0.089	4317	6040	0	1722	0	1
SRL_OPN_2PTS020_0262_20150117_082631_20150117_100433.EUM.nc	-0.112	-0.158	0.112	2827	5382	0	2555	0	0
SRL_OPN_2PTS020_0263_20150117_100433_20150117_114230.EUM.nc	-0.129	-0.139	0.089	2444	5427	0	2969	0	14
SRL_OPN_2PTS020_0265_20150117_114230_20150117_132104.EUM.nc	-0.164	-0.182	0.085	2981	5302	0	2318	0	3
SRL_OPN_2PTS020_0267_20150117_132104_20150117_151434.EUM.nc	-0.148	-0.152	0.073	3629	6368	0	2730	0	9
SRL_OPN_2PTS020_0270_20150117_151434_20150117_165413.EUM.nc	-0.090	-0.110	0.075	2824	5547	0	2613	0	110
SRL_OPN_2PTS020_0272_20150117_165412_20150117_183355.EUM.nc	-0.125	-0.144	0.087	3267	5526	0	2246	0	13
SRL_OPN_2PTS020_0274_20150117_183354_20150117_201306.EUM.nc	-0.144	-0.163	0.095	3299	5491	0	2187	0	5
SRL_OPN_2PTS020_0276_20150117_201306_20150117_215151.EUM.nc	-0.094	-0.137	0.107	3373	5491	0	2115	0	3
SRL_OPN_2PTS020_0278_20150117_215150_20150117_232953.EUM.nc	-0.123	-0.137	0.074	2406	5307	0	2877	0	24
SRL_OPN_2PTS020_0279_20150117_232953_20150118_010734.EUM.nc	-0.145	-0.173	0.095	2760	5476	0	2714	0	2
SRL_OPN_2PTS020_0281_20150118_010734_20150118_024604.EUM.nc	-0.159	-0.161	0.086	2929	5531	0	2593	0	9
SRL_OPN_2PTS020_0283_20150118_024603_20150118_042559.EUM.nc	-0.136	-0.139	0.078	2945	5506	0	2530	0	31
SRL_OPN_2PTS020_0285_20150118_042558_20150118_060747.EUM.nc	-0.101	-0.128	0.081	3891	5701	0	1810	0	0
SRL_OPN_2PTS020_0287_20150118_060746_20150118_075537.EUM.nc	-0.133	-0.146	0.082	4208	6101	0	1877	0	16
SRL_OPN_2PTS020_0290_20150118_075536_20150118_093347.EUM.nc	-0.104	-0.140	0.094	3080	5496	0	2412	0	4
SRL_OPN_2PTS020_0291_20150118_093347_20150118_111140.EUM.nc	-0.147	-0.163	0.105	2151	5406	0	3246	0	9
SRL_OPN_2PTS020_0293_20150118_111139_20150118_125003.EUM.nc	-0.141	-0.159	0.079	2664	5243	0	2570	0	9
SRL_OPN_2PTS020_0295_20150118_125003_20150118_144314.EUM.nc	-0.131	-0.147	0.072	3431	6264	0	2792	0	41
SRL_OPN_2PTS020_0298_20150118_144314_20150118_162251.EUM.nc	-0.143	-0.155	0.096	3414	5637	0	2221	0	2
SRL_OPN_2PTS020_0300_20150118_162250_20150118_180236.EUM.nc	-0.120	-0.137	0.082	3088	5590	0	2502	0	0
SRL_OPN_2PTS020_0302_20150118_180235_20150118_194157.EUM.nc	-0.116	-0.149	0.095	3333	5554	0	2220	1	0
SRL_OPN_2PTS020_0304_20150118_194156_20150118_212054.EUM.nc	-0.108	-0.140	0.103	3526	5399	0	1864	0	9

– Continued on next page

Table 8: Radiometer Wet Troposphere Path Delay Statistics.

– Continued from previous page

File	Median	Mean	Std. Dev.	No. Obs.	Total Obs.	Default Lat/Lon	Flag (total)	Default (total)	3-Sigma Edited
SRL_OPN_2PTS020_0306_20150118_212053_20150118_225909.EUM.nc	-0.150	-0.157	0.085	2360	5363	0	2994	0	9
SRL_OPN_2PTS020_0307_20150118_225908_20150119_003648.EUM.nc	-0.140	-0.161	0.089	3308	5464	0	2151	0	5
SRL_OPN_2PTS020_0309_20150119_003648_20150119_021501.EUM.nc	-0.156	-0.162	0.079	2772	5542	0	2767	0	3
SRL_OPN_2PTS020_0311_20150119_021500_20150119_035425.EUM.nc	-0.138	-0.158	0.088	2850	5545	0	2688	0	7
SRL_OPN_2PTS020_0313_20150119_035424_20150119_053531.EUM.nc	-0.110	-0.138	0.096	3036	5543	0	2501	1	5
SRL_OPN_2PTS020_0315_20150119_053530_20150119_072437.EUM.nc	-0.119	-0.136	0.083	4241	6200	0	1957	0	2
SRL_OPN_2PTS020_0318_20150119_072437_20150119_090302.EUM.nc	-0.140	-0.150	0.091	3708	5584	0	1871	2	3
SRL_OPN_2PTS020_0319_20150119_090301_20150119_104054.EUM.nc	-0.141	-0.154	0.108	2468	5476	0	3002	0	6
SRL_OPN_2PTS020_0321_20150119_104054_20150119_121855.EUM.nc	-0.131	-0.151	0.081	2612	5421	0	2796	0	13
SRL_OPN_2PTS020_0323_20150119_121854_20150119_135808.EUM.nc	-0.136	-0.153	0.084	3334	5462	0	2126	0	2
SRL_OPN_2PTS020_0325_20150119_135807_20150119_155131.EUM.nc	-0.150	-0.153	0.079	3479	6406	0	2896	0	31
SRL_OPN_2PTS020_0328_20150119_155132_20150119_173117.EUM.nc	-0.105	-0.137	0.091	2850	5474	0	2619	0	5
SRL_OPN_2PTS020_0330_20150119_173117_20150119_191045.EUM.nc	-0.118	-0.137	0.087	3524	5617	0	2084	0	9
SRL_OPN_2PTS020_0332_20150119_191045_20150119_204955.EUM.nc	-0.108	-0.141	0.090	3776	5533	0	1750	1	6
SRL_OPN_2PTS020_0334_20150119_204954_20150119_222823.EUM.nc	-0.111	-0.148	0.102	3053	5353	0	2289	0	11
SRL_OPN_2PTS020_0336_20150119_222822_20150120_000607.EUM.nc	-0.113	-0.132	0.072	3106	5486	0	2372	0	8
SRL_OPN_2PTS020_0337_20150120_000606_20150120_014406.EUM.nc	-0.148	-0.154	0.076	3098	5563	0	2447	0	18
SRL_OPN_2PTS020_0339_20150120_014405_20150120_032303.EUM.nc	-0.154	-0.163	0.085	3012	5478	0	2458	0	8
SRL_OPN_2PTS020_0341_20150120_032302_20150120_050331.EUM.nc	-0.118	-0.125	0.076	3023	5497	0	2422	0	52
SRL_OPN_2PTS020_0343_20150120_050331_20150120_065336.EUM.nc	-0.114	-0.136	0.084	4022	6190	0	2161	0	7
SRL_OPN_2PTS020_0346_20150120_065335_20150120_083214.EUM.nc	-0.144	-0.148	0.084	4323	5632	0	1306	1	2
SRL_OPN_2PTS020_0348_20150120_083214_20150120_101012.EUM.nc	-0.110	-0.139	0.090	2840	5389	0	2546	0	3
SRL_OPN_2PTS020_0349_20150120_101012_20150120_114801.EUM.nc	-0.176	-0.171	0.104	2509	5404	0	2893	0	2
SRL_OPN_2PTS020_0351_20150120_114801_20150120_132650.EUM.nc	-0.150	-0.158	0.077	3070	5332	0	2261	0	1
SRL_OPN_2PTS020_0353_20150120_132650_20150120_152012.EUM.nc	-0.173	-0.167	0.083	3639	6337	0	2689	0	9
SRL_OPN_2PTS020_0356_20150120_152011_20150120_165958.EUM.nc	-0.105	-0.126	0.082	2897	5570	0	2663	0	10
SRL_OPN_2PTS020_0358_20150120_165957_20150120_183930.EUM.nc	-0.122	-0.140	0.090	3289	5467	0	2178	0	0
SRL_OPN_2PTS020_0360_20150120_183929_20150120_201849.EUM.nc	-0.164	-0.151	0.096	3423	5523	0	2098	1	1
SRL_OPN_2PTS020_0362_20150120_201849_20150120_215732.EUM.nc	-0.100	-0.139	0.097	3141	5461	0	2292	1	27
SRL_OPN_2PTS020_0364_20150120_215731_20150120_233524.EUM.nc	-0.101	-0.132	0.080	2575	5338	0	2751	0	12
SRL_OPN_2PTS020_0365_20150120_233524_20150121_011314.EUM.nc	-0.158	-0.159	0.087	2877	5492	0	2609	0	6
SRL_OPN_2PTS020_0367_20150121_011313_20150121_025148.EUM.nc	-0.176	-0.176	0.088	2924	5519	0	2591	0	4
SRL_OPN_2PTS020_0369_20150121_025149_20150121_043141.EUM.nc	-0.106	-0.132	0.074	2978	5475	0	2476	0	21
SRL_OPN_2PTS020_0371_20150121_043140_20150121_061345.EUM.nc	-0.113	-0.130	0.076	3892	5728	0	1828	0	8
SRL_OPN_2PTS020_0373_20150121_061344_20150121_080118.EUM.nc	-0.123	-0.144	0.084	4225	6088	0	1837	0	26
SRL_OPN_2PTS020_0376_20150121_080117_20150121_093927.EUM.nc	-0.133	-0.149	0.094	2934	5488	0	2526	0	28
SRL_OPN_2PTS020_0377_20150121_093927_20150121_111711.EUM.nc	-0.190	-0.187	0.096	2065	4870	0	2794	2	9
SRL_OPN_2PTS020_0379_20150121_111710_20150121_125538.EUM.nc	-0.141	-0.165	0.087	2758	5255	0	2493	0	4
SRL_OPN_2PTS020_0381_20150121_125537_20150121_144851.EUM.nc	-0.148	-0.157	0.080	3480	6245	0	2745	0	20

– Continued on next page

Table 8: Radiometer Wet Troposphere Path Delay Statistics.

– Continued from previous page

File	Median	Mean	Std. Dev.	No. Obs.	Total Obs.	Default Lat/Lon	Flag (total)	Default (total)	3-Sigma Edited
SRL_OPN_2PTS020_0384_20150121_144851_20150121_162837.EUM.nc	-0.122	-0.142	0.091	3451	5655	0	2199	0	5
SRL_OPN_2PTS020_0386_20150121_162836_20150121_180812.EUM.nc	-0.131	-0.139	0.081	3160	5577	0	2400	0	17
SRL_OPN_2PTS020_0388_20150121_180812_20150121_194740.EUM.nc	-0.134	-0.148	0.093	3311	5552	0	2236	1	4
SRL_OPN_2PTS020_0390_20150121_194739_20150121_212636.EUM.nc	-0.138	-0.162	0.091	3566	5385	0	1805	0	14
SRL_OPN_2PTS020_0392_20150121_212636_20150121_230439.EUM.nc	-0.114	-0.146	0.088	2264	5319	0	3046	0	9
SRL_OPN_2PTS020_0393_20150121_230440_20150122_004227.EUM.nc	-0.121	-0.159	0.097	3186	5456	0	2268	0	2
SRL_OPN_2PTS020_0395_20150122_004227_20150122_022042.EUM.nc	-0.186	-0.173	0.088	2796	5553	0	2754	0	3
SRL_OPN_2PTS020_0397_20150122_022041_20150122_040002.EUM.nc	-0.108	-0.128	0.076	2954	5541	0	2586	0	1
SRL_OPN_2PTS020_0399_20150122_040003_20150122_054125.EUM.nc	-0.128	-0.146	0.081	3352	5510	0	2132	0	26
SRL_OPN_2PTS020_0401_20150122_054124_20150122_073019.EUM.nc	-0.108	-0.146	0.090	4285	6157	0	1866	0	6
SRL_OPN_2PTS020_0404_20150122_073018_20150122_090840.EUM.nc	-0.134	-0.146	0.095	3556	5540	0	1975	0	9
SRL_OPN_2PTS020_0405_20150122_090840_20150122_104625.EUM.nc	-0.105	-0.143	0.095	2403	5502	0	3084	1	14
SRL_OPN_2PTS020_0407_20150122_104624_20150122_122436.EUM.nc	-0.163	-0.164	0.082	2660	5388	0	2720	0	8
SRL_OPN_2PTS020_0409_20150122_122436_20150122_140355.EUM.nc	-0.155	-0.153	0.077	3375	5466	0	2085	0	6
SRL_OPN_2PTS020_0411_20150122_140354_20150122_155716.EUM.nc	-0.131	-0.142	0.078	3322	6304	0	2961	0	21
SRL_OPN_2PTS020_0414_20150122_155715_20150122_173653.EUM.nc	-0.106	-0.120	0.074	2896	5480	0	2538	0	46
SRL_OPN_2PTS020_0416_20150122_173653_20150122_191628.EUM.nc	-0.135	-0.153	0.099	3492	5582	0	2089	0	1
SRL_OPN_2PTS020_0418_20150122_191628_20150122_205535.EUM.nc	-0.146	-0.165	0.092	3756	5586	0	1819	0	11
SRL_OPN_2PTS020_0420_20150122_205534_20150122_223353.EUM.nc	-0.099	-0.124	0.080	2942	5369	0	2405	0	22
SRL_OPN_2PTS020_0421_20150122_223353_20150123_001145.EUM.nc	-0.113	-0.136	0.091	3161	5482	0	2311	0	10
SRL_OPN_2PTS020_0423_20150123_001145_20150123_014936.EUM.nc	-0.161	-0.158	0.075	3116	5541	0	2404	0	21
SRL_OPN_2PTS020_0425_20150123_014936_20150123_032004.EUM.nc	-0.114	-0.138	0.088	2849	4682	0	1822	0	11
SRL_OPN_2PTS020_0427_20150123_032623_20150123_050921.EUM.nc	-0.130	-0.141	0.081	3066	5782	0	2689	0	27
SRL_OPN_2PTS020_0429_20150123_050920_20150123_065917.EUM.nc	-0.118	-0.133	0.076	3922	6182	0	2235	0	25
SRL_OPN_2PTS020_0432_20150123_065916_20150123_083743.EUM.nc	-0.144	-0.152	0.103	4296	5612	0	1306	0	10
SRL_OPN_2PTS020_0434_20150123_083742_20150123_101541.EUM.nc	-0.102	-0.129	0.083	2734	5384	0	2607	0	43
SRL_OPN_2PTS020_0435_20150123_101540_20150123_115340.EUM.nc	-0.153	-0.171	0.094	2600	5410	0	2806	0	4
SRL_OPN_2PTS020_0437_20150123_115340_20150123_133232.EUM.nc	-0.161	-0.155	0.093	3068	5323	0	2252	0	3
SRL_OPN_2PTS020_0439_20150123_133233_20150123_152555.EUM.nc	-0.123	-0.143	0.082	3661	6324	0	2652	0	11
SRL_OPN_2PTS020_0442_20150123_152554_20150123_170534.EUM.nc	-0.106	-0.139	0.098	2848	5563	0	2709	0	6
SRL_OPN_2PTS020_0444_20150123_170533_20150123_184513.EUM.nc	-0.137	-0.156	0.090	3325	5482	0	2157	0	0
SRL_OPN_2PTS020_0446_20150123_184513_20150123_202432.EUM.nc	-0.160	-0.173	0.096	3542	5497	0	1954	0	1
SRL_OPN_2PTS020_0448_20150123_202431_20150123_220302.EUM.nc	-0.121	-0.140	0.082	3099	5470	0	2338	0	33
SRL_OPN_2PTS020_0450_20150123_220302_20150123_234102.EUM.nc	-0.091	-0.116	0.072	2675	5435	0	2682	0	78
SRL_OPN_2PTS020_0451_20150123_234101_20150124_011853.EUM.nc	-0.164	-0.163	0.082	3040	5491	0	2444	0	7
SRL_OPN_2PTS020_0453_20150124_011852_20150124_025722.EUM.nc	-0.126	-0.147	0.085	3040	5522	0	2469	0	13
SRL_OPN_2PTS020_0455_20150124_025722_20150124_043729.EUM.nc	-0.114	-0.137	0.086	2957	5497	0	2532	0	8
SRL_OPN_2PTS020_0457_20150124_043729_20150124_061933.EUM.nc	-0.116	-0.134	0.083	4000	5762	0	1752	0	10
SRL_OPN_2PTS020_0459_20150124_061932_20150124_080659.EUM.nc	-0.152	-0.161	0.094	4209	6101	0	1888	0	4

– Continued on next page

Table 8: Radiometer Wet Troposphere Path Delay Statistics.

– Continued from previous page

File	Median	Mean	Std. Dev.	No. Obs.	Total Obs.	Default Lat/Lon	Flag (total)	Default (total)	3-Sigma Edited
SRL_OPN_2PTS020_0462_20150124_080658_20150124_094457.EUM.nc	-0.099	-0.153	0.104	2920	5470	0	2546	0	4
SRL_OPN_2PTS020_0463_20150124_094457_20150124_112249.EUM.nc	-0.122	-0.157	0.087	2093	5252	0	3151	0	8
SRL_OPN_2PTS020_0465_20150124_112248_20150124_130120.EUM.nc	-0.147	-0.162	0.088	2805	5299	0	2493	0	1
SRL_OPN_2PTS020_0467_20150124_130119_20150124_163412.EUM.nc	-0.131	-0.147	0.090	6910	11940	0	5024	0	6
SRL_OPN_2PTS020_0472_20150124_163411_20150124_181356.EUM.nc	-0.116	-0.137	0.089	3176	5601	0	2425	0	0
SRL_OPN_2PTS020_0474_20150124_181355_20150124_195322.EUM.nc	-0.125	-0.157	0.106	3234	5533	0	2296	0	3
SRL_OPN_2PTS020_0476_20150124_195322_20150124_213207.EUM.nc	-0.134	-0.160	0.090	3716	5382	0	1664	0	2
SRL_OPN_2PTS020_0478_20150124_213208_20150124_231017.EUM.nc	-0.083	-0.119	0.081	2239	5310	0	3061	0	10
SRL_OPN_2PTS020_0479_20150124_231016_20150125_004805.EUM.nc	-0.175	-0.174	0.090	3157	5453	0	2287	0	9
SRL_OPN_2PTS020_0481_20150125_004804_20150125_022615.EUM.nc	-0.147	-0.159	0.086	2852	5524	0	2666	0	6
SRL_OPN_2PTS020_0483_20150125_022614_20150125_040550.EUM.nc	-0.118	-0.132	0.075	2922	5478	0	2555	0	1
SRL_OPN_2PTS020_0485_20150125_040550_20150125_054710.EUM.nc	-0.118	-0.148	0.096	3697	5644	0	1936	0	11
SRL_OPN_2PTS020_0487_20150125_054709_20150125_073600.EUM.nc	-0.126	-0.144	0.086	4229	6166	0	1928	0	9
SRL_OPN_2PTS020_0490_20150125_073600_20150125_091410.EUM.nc	-0.133	-0.153	0.095	3389	5519	0	2121	0	9
SRL_OPN_2PTS020_0491_20150125_091410_20150125_105202.EUM.nc	-0.114	-0.149	0.095	2291	5456	0	3159	0	6
SRL_OPN_2PTS020_0493_20150125_105203_20150125_123016.EUM.nc	-0.166	-0.171	0.078	2594	5305	0	2704	0	7
SRL_OPN_2PTS020_0495_20150125_123015_20150125_140931.EUM.nc	-0.121	-0.148	0.090	3286	5507	0	2219	0	2
SRL_OPN_2PTS020_0497_20150125_140930_20150125_160252.EUM.nc	-0.117	-0.129	0.080	3371	6380	0	2999	0	10
SRL_OPN_2PTS020_0500_20150125_160251_20150125_174238.EUM.nc	-0.110	-0.141	0.099	3033	5603	0	2568	0	2
SRL_OPN_2PTS020_0502_20150125_174238_20150125_192204.EUM.nc	-0.130	-0.147	0.097	3454	5562	0	2100	0	8
SRL_OPN_2PTS020_0504_20150125_192203_20150125_210109.EUM.nc	-0.124	-0.150	0.086	3761	5562	0	1794	0	7
SRL_OPN_2PTS020_0506_20150125_210108_20150125_223932.EUM.nc	-0.093	-0.124	0.081	2862	5350	0	2429	0	59
SRL_OPN_2PTS020_0507_20150125_223932_20150126_001713.EUM.nc	-0.135	-0.145	0.080	3108	5427	0	2289	0	30
SRL_OPN_2PTS020_0509_20150126_001713_20150126_015514.EUM.nc	-0.136	-0.158	0.093	3139	5517	0	2376	0	2
SRL_OPN_2PTS020_0511_20150126_015515_20150126_033421.EUM.nc	-0.121	-0.134	0.078	3153	5483	0	2316	0	14
SRL_OPN_2PTS020_0513_20150126_033420_20150126_051501.EUM.nc	-0.109	-0.136	0.086	3091	5519	0	2391	0	37
SRL_OPN_2PTS020_0515_20150126_051501_20150126_070456.EUM.nc	-0.119	-0.142	0.089	3942	6200	0	2238	0	20
SRL_OPN_2PTS020_0518_20150126_070455_20150126_084320.EUM.nc	-0.139	-0.152	0.092	4060	5600	0	1529	0	11
SRL_OPN_2PTS020_0520_20150126_084320_20150126_102117.EUM.nc	-0.103	-0.140	0.089	2665	5381	0	2707	0	9
SRL_OPN_2PTS020_0521_20150126_102116_20150126_115909.EUM.nc	-0.144	-0.164	0.079	2588	5358	0	2767	0	3
SRL_OPN_2PTS020_0523_20150126_115908_20150126_133805.EUM.nc	-0.148	-0.164	0.092	3104	5392	0	2283	0	5
SRL_OPN_2PTS020_0525_20150126_133806_20150126_153130.EUM.nc	-0.125	-0.144	0.087	3657	6341	0	2680	0	4
SRL_OPN_2PTS020_0528_20150126_153129_20150126_185047.EUM.nc	-0.115	-0.144	0.101	6293	11089	0	4782	0	14
SRL_OPN_2PTS020_0532_20150126_185047_20150126_203002.EUM.nc	-0.152	-0.165	0.096	3614	5503	0	1879	0	10
SRL_OPN_2PTS020_0534_20150126_203001_20150126_220840.EUM.nc	-0.111	-0.144	0.087	3116	5476	0	2342	0	18
SRL_OPN_2PTS020_0536_20150126_220840_20150126_234629.EUM.nc	-0.121	-0.136	0.073	2956	5458	0	2495	0	7
SRL_OPN_2PTS020_0537_20150126_234628_20150127_012422.EUM.nc	-0.131	-0.159	0.093	2945	5507	0	2544	0	18
SRL_OPN_2PTS020_0539_20150127_012422_20150127_030303.EUM.nc	-0.150	-0.148	0.088	3103	5559	0	2448	0	8
SRL_OPN_2PTS020_0541_20150127_030303_20150127_044309.EUM.nc	-0.116	-0.142	0.080	3052	5482	0	2428	0	2

– Continued on next page

Table 8: Radiometer Wet Troposphere Path Delay Statistics.

– Continued from previous page

File	Median	Mean	Std. Dev.	No. Obs.	Total Obs.	Default Lat/Lon	Flag (total)	Default (total)	3-Sigma Edited
SRL_OPN_2PTS020_0543_20150127_044308_20150127_062530.EUM.nc	-0.116	-0.134	0.085	4023	5776	0	1706	0	47
SRL_OPN_2PTS020_0545_20150127_062529_20150127_081228.EUM.nc	-0.149	-0.153	0.093	4212	6098	0	1882	1	3
SRL_OPN_2PTS020_0548_20150127_081227_20150127_095034.EUM.nc	-0.151	-0.158	0.080	2804	5371	0	2557	0	10
SRL_OPN_2PTS020_0549_20150127_095033_20150127_112818.EUM.nc	-0.132	-0.148	0.074	2188	5280	0	3074	0	18
SRL_OPN_2PTS020_0551_20150127_112818_20150127_130651.EUM.nc	-0.139	-0.160	0.089	2868	5390	0	2522	0	0
SRL_OPN_2PTS020_0553_20150127_130651_20150127_150009.EUM.nc	-0.143	-0.155	0.086	3569	6332	0	2753	0	10
SRL_OPN_2PTS020_0556_20150127_150009_20150127_163957.EUM.nc	-0.121	-0.141	0.088	3151	5604	0	2447	0	6
SRL_OPN_2PTS020_0558_20150127_163957_20150127_181931.EUM.nc	-0.106	-0.137	0.100	3187	5493	0	2301	0	5
SRL_OPN_2PTS020_0560_20150127_181930_20150127_195855.EUM.nc	-0.162	-0.168	0.094	3199	5515	0	2311	0	5
SRL_OPN_2PTS020_0562_20150127_195854_20150127_213746.EUM.nc	-0.129	-0.147	0.088	3599	5492	0	1876	1	16
SRL_OPN_2PTS020_0564_20150127_213745_20150127_231545.EUM.nc	-0.137	-0.143	0.082	2387	5272	0	2883	0	2
SRL_OPN_2PTS020_0565_20150127_231544_20150128_005333.EUM.nc	-0.144	-0.152	0.085	2999	5518	0	2513	0	6
SRL_OPN_2PTS020_0567_20150128_005332_20150128_023155.EUM.nc	-0.158	-0.161	0.083	2936	5528	0	2589	0	3
SRL_OPN_2PTS020_0569_20150128_023154_20150128_041126.EUM.nc	-0.130	-0.148	0.087	2903	5507	0	2601	0	3
SRL_OPN_2PTS020_0571_20150128_041126_20150128_055304.EUM.nc	-0.123	-0.150	0.098	3826	5692	0	1864	0	2
SRL_OPN_2PTS020_0573_20150128_055303_20150128_074131.EUM.nc	-0.134	-0.151	0.093	4227	6151	0	1902	0	22
SRL_OPN_2PTS020_0576_20150128_074130_20150128_091948.EUM.nc	-0.157	-0.162	0.093	3258	5536	0	2272	1	5
SRL_OPN_2PTS020_0577_20150128_091947_20150128_105731.EUM.nc	-0.126	-0.155	0.094	2172	5395	0	3217	0	6
SRL_OPN_2PTS020_0579_20150128_105730_20150128_123547.EUM.nc	-0.149	-0.161	0.083	2544	5317	0	2771	0	2
SRL_OPN_2PTS020_0581_20150128_123546_20150128_141516.EUM.nc	-0.146	-0.161	0.092	3367	5496	0	2128	0	1
SRL_OPN_2PTS020_0583_20150128_141517_20150128_160835.EUM.nc	-0.146	-0.143	0.081	3414	6362	0	2943	0	5
SRL_OPN_2PTS020_0586_20150128_160834_20150128_174818.EUM.nc	-0.098	-0.136	0.106	2882	4574	0	1691	0	1
SRL_OPN_2PTS020_0588_20150128_174818_20150128_192742.EUM.nc	-0.162	-0.164	0.102	3402	5597	0	2195	0	0
SRL_OPN_2PTS020_0590_20150128_192743_20150128_210646.EUM.nc	-0.134	-0.142	0.084	3667	5564	0	1877	0	20
SRL_OPN_2PTS020_0592_20150128_210645_20150128_224506.EUM.nc	-0.112	-0.126	0.064	2733	5302	0	2477	0	92
SRL_OPN_2PTS020_0593_20150128_224506_20150129_002248.EUM.nc	-0.129	-0.143	0.087	3089	5436	0	2345	0	2
SRL_OPN_2PTS020_0595_20150129_002247_20150129_020053.EUM.nc	-0.142	-0.152	0.088	3081	5553	0	2471	0	1
SRL_OPN_2PTS020_0597_20150129_020053_20150129_033955.EUM.nc	-0.160	-0.150	0.091	3080	5490	0	2408	0	2
SRL_OPN_2PTS020_0599_20150129_033955_20150129_052052.EUM.nc	-0.117	-0.129	0.084	3095	5526	0	2426	1	4
SRL_OPN_2PTS020_0601_20150129_052051_20150129_071028.EUM.nc	-0.125	-0.142	0.092	3945	6163	0	2203	0	15
SRL_OPN_2PTS020_0604_20150129_071027_20150129_084858.EUM.nc	-0.136	-0.158	0.104	4008	5618	0	1609	0	1
SRL_OPN_2PTS020_0605_20150129_084857_20150129_102654.EUM.nc	-0.110	-0.137	0.092	2585	5411	0	2822	0	4
SRL_OPN_2PTS020_0607_20150129_102653_20150129_120448.EUM.nc	-0.135	-0.158	0.080	2589	5385	0	2785	0	11
SRL_OPN_2PTS020_0609_20150129_120447_20150129_134348.EUM.nc	-0.154	-0.165	0.080	3141	5422	0	2270	0	11
SRL_OPN_2PTS020_0611_20150129_134348_20150129_153712.EUM.nc	-0.141	-0.147	0.082	3637	6361	0	2720	0	4
SRL_OPN_2PTS020_0614_20150129_153712_20150129_171650.EUM.nc	-0.102	-0.130	0.091	2833	5564	0	2731	0	0
SRL_OPN_2PTS020_0616_20150129_171649_20150129_185629.EUM.nc	-0.160	-0.161	0.097	3365	5509	0	2142	0	2
SRL_OPN_2PTS020_0618_20150129_185628_20150129_203544.EUM.nc	-0.155	-0.160	0.090	3668	5534	0	1856	0	10
SRL_OPN_2PTS020_0620_20150129_203543_20150129_221410.EUM.nc	-0.102	-0.138	0.091	3067	5463	0	2387	0	9

– Continued on next page

Table 8: Radiometer Wet Troposphere Path Delay Statistics.

– Continued from previous page

File	Median	Mean	Std. Dev.	No. Obs.	Total Obs.	Default Lat/Lon	Flag (total)	Default (total)	3-Sigma Edited
SRL_OPN_2PTS020_0622_20150129_221409_20150129_235205.EUM.nc	-0.120	-0.138	0.073	2890	5441	0	2542	0	9
SRL_OPN_2PTS020_0623_20150129_235205_20150130_013000.EUM.nc	-0.136	-0.163	0.090	3003	5514	0	2511	0	0
SRL_OPN_2PTS020_0625_20150130_012959_20150130_030836.EUM.nc	-0.160	-0.146	0.087	3135	5522	0	2382	0	5
SRL_OPN_2PTS020_0627_20150130_030835_20150130_044856.EUM.nc	-0.115	-0.129	0.077	3083	5442	0	2357	0	2
SRL_OPN_2PTS020_0629_20150130_044855_20150130_063116.EUM.nc	-0.121	-0.137	0.091	4050	5753	0	1681	0	22
SRL_OPN_2PTS020_0631_20150130_063116_20150130_081807.EUM.nc	-0.153	-0.156	0.105	4216	6087	0	1870	0	1
SRL_OPN_2PTS020_0634_20150130_081807_20150130_095600.EUM.nc	-0.106	-0.131	0.085	2810	5379	0	2546	0	23
SRL_OPN_2PTS020_0635_20150130_095600_20150130_113355.EUM.nc	-0.138	-0.152	0.077	2374	5348	0	2955	0	19
SRL_OPN_2PTS020_0637_20150130_113356_20150130_131233.EUM.nc	-0.159	-0.175	0.091	2887	5354	0	2464	0	3
SRL_OPN_2PTS020_0639_20150130_131232_20150130_150550.EUM.nc	-0.139	-0.151	0.081	3608	6337	0	2729	0	0
SRL_OPN_2PTS020_0642_20150130_150551_20150130_164539.EUM.nc	-0.125	-0.137	0.086	3004	5583	0	2577	0	2
SRL_OPN_2PTS020_0644_20150130_164538_20150130_182513.EUM.nc	-0.127	-0.139	0.093	3307	5506	0	2191	0	8
SRL_OPN_2PTS020_0646_20150130_182512_20150130_200436.EUM.nc	-0.167	-0.186	0.110	3083	5494	0	2398	1	12
SRL_OPN_2PTS020_0648_20150130_200435_20150130_214315.EUM.nc	-0.110	-0.135	0.087	3437	5487	0	2032	0	18
SRL_OPN_2PTS020_0650_20150130_214315_20150130_232121.EUM.nc	-0.148	-0.148	0.076	2523	5333	0	2795	0	15
SRL_OPN_2PTS020_0651_20150130_232120_20150131_005910.EUM.nc	-0.150	-0.168	0.098	2950	5504	0	2554	0	0
SRL_OPN_2PTS020_0653_20150131_005909_20150131_023726.EUM.nc	-0.162	-0.157	0.082	2972	5532	0	2553	0	7
SRL_OPN_2PTS020_0655_20150131_023726_20150131_041712.EUM.nc	-0.121	-0.136	0.082	2952	5502	0	2546	0	4
SRL_OPN_2PTS020_0657_20150131_041712_20150131_055857.EUM.nc	-0.108	-0.141	0.092	3842	5714	0	1854	1	17
SRL_OPN_2PTS020_0659_20150131_055856_20150131_074709.EUM.nc	-0.136	-0.155	0.099	4229	6138	0	1907	0	2
SRL_OPN_2PTS020_0662_20150131_074708_20150131_092515.EUM.nc	-0.106	-0.147	0.093	3229	5484	0	2247	1	7
SRL_OPN_2PTS020_0663_20150131_092515_20150131_110307.EUM.nc	-0.127	-0.141	0.083	2125	5422	0	3276	0	21
SRL_OPN_2PTS020_0665_20150131_110306_20150131_124127.EUM.nc	-0.161	-0.174	0.099	2618	5311	0	2692	0	1
SRL_OPN_2PTS020_0667_20150131_124126_20150131_142059.EUM.nc	-0.135	-0.151	0.078	3421	5457	0	2024	0	12
SRL_OPN_2PTS020_0669_20150131_142059_20150131_161418.EUM.nc	-0.155	-0.161	0.081	3448	6360	0	2909	0	3
SRL_OPN_2PTS020_0672_20150131_161417_20150131_175354.EUM.nc	-0.106	-0.135	0.101	3020	5570	0	2543	0	7
SRL_OPN_2PTS020_0674_20150131_175354_20150131_193326.EUM.nc	-0.155	-0.168	0.112	3392	5600	0	2205	1	2
SRL_OPN_2PTS020_0676_20150131_193326_20150131_211218.EUM.nc	-0.112	-0.128	0.077	3571	5428	0	1845	0	12
SRL_OPN_2PTS020_0678_20150131_211217_20150131_225037.EUM.nc	-0.109	-0.130	0.074	2558	5418	0	2840	0	20
SRL_OPN_2PTS020_0679_20150131_225036_20150201_002825.EUM.nc	-0.121	-0.149	0.099	3178	5417	0	2231	0	8
SRL_OPN_2PTS020_0681_20150201_002824_20150201_020624.EUM.nc	-0.153	-0.155	0.089	2947	5543	0	2591	0	5
SRL_OPN_2PTS020_0683_20150201_020624_20150201_034541.EUM.nc	-0.122	-0.155	0.096	3046	5544	0	2490	0	8
SRL_OPN_2PTS020_0685_20150201_034540_20150201_052645.EUM.nc	-0.092	-0.125	0.083	3035	5540	0	2502	0	3
SRL_OPN_2PTS020_0687_20150201_052645_20150201_071609.EUM.nc	-0.128	-0.146	0.090	4035	6166	0	2121	0	10
SRL_OPN_2PTS020_0690_20150201_071608_20150201_085428.EUM.nc	-0.130	-0.146	0.089	3920	5586	0	1657	0	9
SRL_OPN_2PTS020_0691_20150201_085428_20150201_103223.EUM.nc	-0.107	-0.136	0.087	2398	5497	0	3090	0	9
SRL_OPN_2PTS020_0693_20150201_103223_20150201_121028.EUM.nc	-0.151	-0.168	0.090	2545	5447	0	2899	0	3
SRL_OPN_2PTS020_0695_20150201_121028_20150201_134925.EUM.nc	-0.138	-0.159	0.080	3172	5429	0	2253	0	4
SRL_OPN_2PTS020_0697_20150201_134925_20150201_154248.EUM.nc	-0.147	-0.158	0.088	3608	6353	0	2731	0	14

– Continued on next page

Table 8: Radiometer Wet Troposphere Path Delay Statistics.

– Continued from previous page

File	Median	Mean	Std. Dev.	No. Obs.	Total Obs.	Default Lat/Lon	Flag (total)	Default (total)	3-Sigma Edited
SRL_OPN_2PTS020_0700_20150201_154247_20150201_172236.EUM.nc	-0.096	-0.135	0.102	2881	5514	0	2632	0	1
SRL_OPN_2PTS020_0702_20150201_172235_20150201_190212.EUM.nc	-0.143	-0.162	0.098	3364	5583	0	2213	0	6
SRL_OPN_2PTS020_0704_20150201_190211_20150201_204117.EUM.nc	-0.128	-0.141	0.087	3840	5545	0	1700	0	5
SRL_OPN_2PTS020_0706_20150201_204117_20150201_221948.EUM.nc	-0.109	-0.134	0.089	3069	5335	0	2245	0	21
SRL_OPN_2PTS020_0708_20150201_221949_20150201_235743.EUM.nc	-0.114	-0.139	0.080	3032	5480	0	2439	0	9
SRL_OPN_2PTS020_0709_20150201_235742_20150202_013538.EUM.nc	-0.149	-0.160	0.080	3084	5560	0	2476	0	0
SRL_OPN_2PTS020_0711_20150202_013537_20150202_031428.EUM.nc	-0.126	-0.140	0.085	3097	5530	0	2427	0	6
SRL_OPN_2PTS020_0713_20150202_031427_20150202_045445.EUM.nc	-0.118	-0.136	0.081	3110	5461	0	2344	0	7
SRL_OPN_2PTS020_0715_20150202_045445_20150202_063723.EUM.nc	-0.127	-0.148	0.097	4067	5806	0	1737	0	2
SRL_OPN_2PTS020_0717_20150202_063723_20150202_082346.EUM.nc	-0.157	-0.155	0.091	4212	6054	0	1835	0	7
SRL_OPN_2PTS020_0720_20150202_082345_20150202_100146.EUM.nc	-0.104	-0.122	0.074	2860	5401	0	2496	0	45
SRL_OPN_2PTS020_0721_20150202_100145_20150202_113943.EUM.nc	-0.164	-0.170	0.084	2433	5366	0	2924	0	9
SRL_OPN_2PTS020_0723_20150202_113942_20150202_131815.EUM.nc	-0.148	-0.171	0.094	3002	5329	0	2323	0	4
SRL_OPN_2PTS020_0725_20150202_131815_20150202_151135.EUM.nc	-0.122	-0.144	0.076	3623	6353	0	2730	0	0
SRL_OPN_2PTS020_0728_20150202_151135_20150202_165123.EUM.nc	-0.099	-0.137	0.094	2962	5548	0	2585	0	1
SRL_OPN_2PTS020_0730_20150202_165122_20150202_183105.EUM.nc	-0.141	-0.156	0.102	3348	5505	0	2145	0	12
SRL_OPN_2PTS020_0732_20150202_183104_20150202_201017.EUM.nc	-0.127	-0.151	0.100	3173	5461	0	2267	0	21
SRL_OPN_2PTS020_0734_20150202_201016_20150202_214903.EUM.nc	-0.118	-0.134	0.089	3407	5499	0	2087	0	5
SRL_OPN_2PTS020_0736_20150202_214902_20150202_232707.EUM.nc	-0.128	-0.144	0.093	2534	5286	0	2732	0	20
SRL_OPN_2PTS020_0737_20150202_232706_20150203_010448.EUM.nc	-0.155	-0.172	0.093	2778	5484	0	2705	0	1
SRL_OPN_2PTS020_0739_20150203_010447_20150203_024316.EUM.nc	-0.154	-0.152	0.088	3055	5560	0	2505	0	0
SRL_OPN_2PTS020_0741_20150203_024315_20150203_042307.EUM.nc	-0.134	-0.156	0.091	2924	5501	0	2564	0	13
SRL_OPN_2PTS020_0743_20150203_042308_20150203_060452.EUM.nc	-0.135	-0.145	0.094	3898	5701	0	1803	0	0
SRL_OPN_2PTS020_0745_20150203_060451_20150203_075250.EUM.nc	-0.126	-0.162	0.105	4171	6099	0	1918	0	10
SRL_OPN_2PTS020_0748_20150203_075249_20150203_093102.EUM.nc	-0.126	-0.145	0.090	3207	5451	0	2233	1	10
SRL_OPN_2PTS020_0749_20150203_093101_20150203_110852.EUM.nc	-0.145	-0.155	0.087	2226	5412	0	3179	0	7
SRL_OPN_2PTS020_0751_20150203_110853_20150203_124706.EUM.nc	-0.133	-0.164	0.101	2579	5261	0	2681	0	1
SRL_OPN_2PTS020_0758_20150203_162001_20150203_175946.EUM.nc	-0.132	-0.140	0.086	3098	5588	0	2485	0	5
SRL_OPN_2PTS020_0760_20150203_175945_20150203_211806.EUM.nc	-0.113	-0.142	0.095	6962	10988	0	3995	0	31
SRL_OPN_2PTS020_0764_20150203_211805_20150203_225622.EUM.nc	-0.127	-0.140	0.074	2480	5395	0	2901	0	14
SRL_OPN_2PTS020_0765_20150203_225621_20150204_003402.EUM.nc	-0.130	-0.154	0.098	3281	5439	0	2153	0	5
SRL_OPN_2PTS020_0767_20150204_003402_20150204_021213.EUM.nc	-0.141	-0.158	0.088	2935	5543	0	2608	0	0
SRL_OPN_2PTS020_0769_20150204_021212_20150204_035134.EUM.nc	-0.160	-0.156	0.089	2970	5497	0	2513	0	14
SRL_OPN_2PTS020_0771_20150204_035134_20150204_053236.EUM.nc	-0.110	-0.128	0.085	3080	5515	0	2435	0	0
SRL_OPN_2PTS020_0773_20150204_053235_20150204_072148.EUM.nc	-0.105	-0.149	0.103	4179	6193	0	2008	0	6
SRL_OPN_2PTS020_0776_20150204_072148_20150204_090014.EUM.nc	-0.128	-0.149	0.095	3843	5591	0	1743	0	5
SRL_OPN_2PTS020_0777_20150204_090014_20150204_103808.EUM.nc	-0.144	-0.149	0.085	2419	5465	0	3034	0	12
SRL_OPN_2PTS020_0779_20150204_103807_20150204_121606.EUM.nc	-0.158	-0.176	0.100	2626	5414	0	2782	0	6
SRL_OPN_2PTS020_0781_20150204_121605_20150204_135517.EUM.nc	-0.132	-0.153	0.089	3244	5441	0	2195	0	2

– Continued on next page

Table 8: Radiometer Wet Troposphere Path Delay Statistics.

– Continued from previous page

File	Median	Mean	Std. Dev.	No. Obs.	Total Obs.	Default Lat/Lon	Flag (total)	Default (total)	3-Sigma Edited
SRL_OPN_2PTS020_0783_20150204_135517_20150204_154840.EUM.nc	-0.180	-0.171	0.093	3616	6349	0	2731	0	2
SRL_OPN_2PTS020_0786_20150204_154840_20150204_172827.EUM.nc	-0.114	-0.126	0.079	2899	5484	0	2551	0	34
SRL_OPN_2PTS020_0788_20150204_172828_20150204_190755.EUM.nc	-0.119	-0.160	0.114	3556	5579	0	2015	1	7
SRL_OPN_2PTS020_0790_20150204_190754_20150204_204705.EUM.nc	-0.113	-0.142	0.093	3882	5525	0	1630	0	13
SRL_OPN_2PTS020_0792_20150204_204705_20150204_222535.EUM.nc	-0.125	-0.137	0.071	3025	5351	0	2284	0	42
SRL_OPN_2PTS020_0794_20150204_222535_20150205_000320.EUM.nc	-0.101	-0.137	0.089	3093	5500	0	2399	0	8
SRL_OPN_2PTS020_0795_20150205_000319_20150205_014118.EUM.nc	-0.146	-0.164	0.079	3136	5549	0	2413	0	0
SRL_OPN_2PTS020_0797_20150205_014117_20150205_032003.EUM.nc	-0.158	-0.154	0.087	3135	5503	0	2366	0	2
SRL_OPN_2PTS020_0799_20150205_032002_20150205_050037.EUM.nc	-0.140	-0.141	0.079	3172	5492	0	2318	0	2
SRL_OPN_2PTS020_0801_20150205_050037_20150205_064322.EUM.nc	-0.108	-0.140	0.096	4039	5805	0	1755	0	11
SRL_OPN_2PTS020_0803_20150205_064321_20150205_082925.EUM.nc	-0.141	-0.152	0.094	4291	6030	0	1736	0	3
SRL_OPN_2PTS020_0806_20150205_082924_20150205_100725.EUM.nc	-0.113	-0.132	0.079	2945	5384	0	2402	0	37
SRL_OPN_2PTS020_0807_20150205_100724_20150205_114513.EUM.nc	-0.157	-0.167	0.092	2495	5385	0	2886	0	4
SRL_OPN_2PTS020_0809_20150205_114514_20150205_132358.EUM.nc	-0.131	-0.159	0.098	3019	5364	0	2343	0	2
SRL_OPN_2PTS020_0811_20150205_132359_20150205_151721.EUM.nc	-0.178	-0.168	0.086	3630	6340	0	2710	0	0
SRL_OPN_2PTS020_0814_20150205_151720_20150205_165708.EUM.nc	-0.105	-0.124	0.079	2949	5562	0	2585	0	28
SRL_OPN_2PTS020_0816_20150205_165708_20150205_183640.EUM.nc	-0.104	-0.146	0.108	3457	5470	0	2013	0	0
SRL_OPN_2PTS020_0818_20150205_183639_20150205_201600.EUM.nc	-0.138	-0.155	0.105	3438	5492	0	2050	1	3
SRL_OPN_2PTS020_0820_20150205_201559_20150205_215444.EUM.nc	-0.129	-0.145	0.081	3359	5476	0	2106	0	11
SRL_OPN_2PTS020_0822_20150205_215443_20150205_233237.EUM.nc	-0.101	-0.121	0.068	2443	5270	0	2751	0	76
SRL_OPN_2PTS020_0823_20150205_233236_20150206_011027.EUM.nc	-0.131	-0.172	0.100	2806	5497	0	2689	0	2
SRL_OPN_2PTS020_0825_20150206_011026_20150206_024857.EUM.nc	-0.168	-0.170	0.092	3135	5549	0	2414	0	0
SRL_OPN_2PTS020_0827_20150206_024857_20150206_042846.EUM.nc	-0.155	-0.146	0.071	3018	5478	0	2459	0	1
SRL_OPN_2PTS020_0829_20150206_042846_20150206_061048.EUM.nc	-0.102	-0.130	0.084	3898	5700	0	1797	0	5
SRL_OPN_2PTS020_0831_20150206_061047_20150206_075829.EUM.nc	-0.143	-0.156	0.093	4171	6081	0	1904	0	6
SRL_OPN_2PTS020_0834_20150206_075828_20150206_093639.EUM.nc	-0.140	-0.154	0.092	3032	5469	0	2427	0	10
SRL_OPN_2PTS020_0835_20150206_093639_20150206_111423.EUM.nc	-0.131	-0.148	0.084	2188	5360	0	3163	0	9
SRL_OPN_2PTS020_0837_20150206_111422_20150206_125248.EUM.nc	-0.143	-0.169	0.095	2697	5269	0	2562	0	10
SRL_OPN_2PTS020_0839_20150206_125248_20150206_144600.EUM.nc	-0.147	-0.157	0.085	3535	6256	0	2719	0	2
SRL_OPN_2PTS020_0842_20150206_144559_20150206_162546.EUM.nc	-0.160	-0.162	0.085	3415	5639	0	2211	0	13
SRL_OPN_2PTS020_0844_20150206_162545_20150206_180522.EUM.nc	-0.093	-0.123	0.087	3246	5610	0	2343	0	21
SRL_OPN_2PTS020_0846_20150206_180521_20150206_194450.EUM.nc	-0.118	-0.155	0.112	3410	5556	0	2145	0	1
SRL_OPN_2PTS020_0848_20150206_194449_20150206_212348.EUM.nc	-0.127	-0.158	0.097	3669	5389	0	1711	0	9
SRL_OPN_2PTS020_0850_20150206_212346_20150206_230153.EUM.nc	-0.077	-0.104	0.063	2214	5307	0	3005	0	88
SRL_OPN_2PTS020_0851_20150206_230152_20150207_003940.EUM.nc	-0.131	-0.162	0.102	3303	5471	0	2168	0	0
SRL_OPN_2PTS020_0853_20150207_003939_20150207_021753.EUM.nc	-0.163	-0.161	0.089	2993	5545	0	2552	0	0
SRL_OPN_2PTS020_0855_20150207_021754_20150207_035712.EUM.nc	-0.147	-0.155	0.088	3009	5546	0	2537	0	0
SRL_OPN_2PTS020_0857_20150207_035712_20150207_053830.EUM.nc	-0.092	-0.129	0.097	3254	5504	0	2249	0	1
SRL_OPN_2PTS020_0859_20150207_053829_20150207_072731.EUM.nc	-0.114	-0.135	0.088	4276	6167	0	1879	0	12

– Continued on next page

Table 8: Radiometer Wet Troposphere Path Delay Statistics.

– Continued from previous page

File	Median	Mean	Std. Dev.	No. Obs.	Total Obs.	Default Lat/Lon	Flag (total)	Default (total)	3-Sigma Edited
SRL_OPN_2PTS020_0862_20150207_072730_20150207_090553.EUM.nc	-0.130	-0.162	0.113	3680	5559	0	1872	1	6
SRL_OPN_2PTS020_0863_20150207_090552_20150207_104338.EUM.nc	-0.100	-0.135	0.087	2355	5481	0	3105	0	21
SRL_OPN_2PTS020_0865_20150207_104337_20150207_122148.EUM.nc	-0.139	-0.162	0.086	2665	5453	0	2778	0	10
SRL_OPN_2PTS020_0867_20150207_122147_20150207_140103.EUM.nc	-0.156	-0.163	0.093	3401	5442	0	2034	0	7
SRL_OPN_2PTS020_0869_20150207_140103_20150207_155426.EUM.nc	-0.182	-0.171	0.083	3347	6347	0	2994	0	6
SRL_OPN_2PTS020_0872_20150207_155425_20150207_173403.EUM.nc	-0.106	-0.138	0.091	2972	5481	0	2508	0	1
SRL_OPN_2PTS020_0874_20150207_173402_20150207_191215.EUM.nc	-0.100	-0.131	0.091	2353	3937	0	1569	6	9
SRL_OPN_2PTS020_0876_20150207_191215_20150207_205247.EUM.nc	-0.129	-0.161	0.101	3684	5225	0	1535	1	5
SRL_OPN_2PTS020_0878_20150207_205246_20150207_223106.EUM.nc	-0.112	-0.129	0.079	2947	5359	0	2363	0	49
SRL_OPN_2PTS020_0879_20150207_223105_20150208_000858.EUM.nc	-0.121	-0.135	0.084	3103	5450	0	2337	0	10
SRL_OPN_2PTS020_0881_20150208_000858_20150208_014650.EUM.nc	-0.148	-0.161	0.088	3185	5554	0	2369	0	0
SRL_OPN_2PTS020_0883_20150208_014649_20150208_032549.EUM.nc	-0.166	-0.154	0.083	3189	5486	0	2289	0	8
SRL_OPN_2PTS020_0885_20150208_032548_20150208_050628.EUM.nc	-0.106	-0.128	0.086	3102	5501	0	2389	1	9
SRL_OPN_2PTS020_0887_20150208_050627_20150208_101255.EUM.nc	-0.123	-0.142	0.093	11138	17206	0	6053	0	15
SRL_OPN_2PTS020_0893_20150208_101254_20150208_115054.EUM.nc	-0.137	-0.158	0.092	2552	5418	0	2856	0	10
SRL_OPN_2PTS020_0895_20150208_115053_20150208_132935.EUM.nc	-0.146	-0.162	0.092	3086	5314	0	2224	0	4
SRL_OPN_2PTS020_0897_20150208_132934_20150208_152306.EUM.nc	-0.145	-0.158	0.081	3648	6328	0	2677	0	3
SRL_OPN_2PTS020_0900_20150208_152305_20150208_184225.EUM.nc	-0.112	-0.139	0.093	6428	11048	0	4607	0	13
SRL_OPN_2PTS020_0904_20150208_184224_20150208_202134.EUM.nc	-0.156	-0.161	0.098	3564	5483	0	1917	1	1
SRL_OPN_2PTS020_0906_20150208_202133_20150208_220016.EUM.nc	-0.112	-0.135	0.087	3076	5469	0	2366	0	27
SRL_OPN_2PTS020_0908_20150208_220015_20150208_233815.EUM.nc	-0.104	-0.116	0.067	2664	5407	0	2699	0	44
SRL_OPN_2PTS020_0909_20150208_233814_20150209_011605.EUM.nc	-0.154	-0.164	0.092	3068	5468	0	2399	0	1
SRL_OPN_2PTS020_0911_20150209_011606_20150209_025433.EUM.nc	-0.149	-0.158	0.088	3106	5523	0	2404	0	13
SRL_OPN_2PTS020_0913_20150209_025432_20150209_043437.EUM.nc	-0.102	-0.122	0.069	3022	5460	0	2425	1	12
SRL_OPN_2PTS020_0915_20150209_043436_20150209_061637.EUM.nc	-0.115	-0.143	0.098	3972	5743	0	1767	0	4
SRL_OPN_2PTS020_0917_20150209_061636_20150209_080410.EUM.nc	-0.126	-0.145	0.085	4153	6101	0	1936	0	12
SRL_OPN_2PTS020_0920_20150209_080410_20150209_094210.EUM.nc	-0.132	-0.149	0.088	3052	5497	0	2432	0	13
SRL_OPN_2PTS020_0921_20150209_094209_20150209_112003.EUM.nc	-0.143	-0.159	0.096	2293	5234	0	2936	0	5
SRL_OPN_2PTS020_0923_20150209_112003_20150209_125831.EUM.nc	-0.162	-0.169	0.083	2802	5282	0	2474	0	6
SRL_OPN_2PTS020_0925_20150209_125831_20150209_145145.EUM.nc	-0.163	-0.162	0.087	3565	6290	0	2720	0	5
SRL_OPN_2PTS020_0928_20150209_145144_20150209_163123.EUM.nc	-0.120	-0.142	0.079	3359	5642	0	2277	0	6
SRL_OPN_2PTS020_0930_20150209_163122_20150209_181107.EUM.nc	-0.100	-0.132	0.099	3263	5573	0	2307	0	3
SRL_OPN_2PTS020_0932_20150209_181107_20150209_195034.EUM.nc	-0.144	-0.165	0.104	3362	5523	0	2159	0	2
SRL_OPN_2PTS020_0934_20150209_195034_20150209_212919.EUM.nc	-0.113	-0.147	0.092	3662	5389	0	1723	0	4
SRL_OPN_2PTS020_0936_20150209_212919_20150209_230730.EUM.nc	-0.102	-0.125	0.080	2243	5325	0	3074	0	8
SRL_OPN_2PTS020_0937_20150209_230730_20150210_004518.EUM.nc	-0.167	-0.167	0.091	3188	5438	0	2249	0	1
SRL_OPN_2PTS020_0939_20150210_004518_20150210_022326.EUM.nc	-0.175	-0.171	0.080	2950	5548	0	2595	0	3
SRL_OPN_2PTS020_0941_20150210_022326_20150210_040258.EUM.nc	-0.129	-0.143	0.081	3002	5449	0	2441	0	6
SRL_OPN_2PTS020_0943_20150210_040258_20150210_054416.EUM.nc	-0.104	-0.149	0.099	3546	5643	0	2096	0	1

– Continued on next page

Table 8: Radiometer Wet Troposphere Path Delay Statistics.

– Continued from previous page

File	Median	Mean	Std. Dev.	No. Obs.	Total Obs.	Default Lat/Lon	Flag (total)	Default (total)	3-Sigma Edited
SRL_OPN_2PTS020_0945_20150210_054415_20150210_073311.EUM.nc	-0.102	-0.141	0.093	4238	6166	0	1923	0	5
SRL_OPN_2PTS020_0948_20150210_073310_20150210_091123.EUM.nc	-0.137	-0.165	0.110	3443	5533	0	2075	0	15
SRL_OPN_2PTS020_0949_20150210_091122_20150210_104916.EUM.nc	-0.101	-0.148	0.105	2330	5508	0	3175	0	3
SRL_OPN_2PTS020_0951_20150210_104916_20150210_122729.EUM.nc	-0.150	-0.163	0.083	2621	5327	0	2697	0	9
SRL_OPN_2PTS020_0953_20150210_122728_20150210_140640.EUM.nc	-0.162	-0.162	0.089	3316	5467	0	2150	0	1
SRL_OPN_2PTS020_0955_20150210_140640_20150210_160003.EUM.nc	-0.144	-0.158	0.085	3343	6348	0	2998	0	7
SRL_OPN_2PTS020_0958_20150210_160002_20150210_173949.EUM.nc	-0.089	-0.123	0.093	3042	5630	0	2561	0	27
SRL_OPN_2PTS020_0960_20150210_173948_20150210_191914.EUM.nc	-0.143	-0.161	0.107	3647	5558	0	1910	0	1
SRL_OPN_2PTS020_0962_20150210_191913_20150210_205821.EUM.nc	-0.121	-0.143	0.092	3871	5590	0	1701	1	17
SRL_OPN_2PTS020_0964_20150210_205820_20150210_223645.EUM.nc	-0.084	-0.118	0.091	2863	5346	0	2467	0	16
SRL_OPN_2PTS020_0965_20150210_223644_20150211_001428.EUM.nc	-0.142	-0.168	0.096	3044	5424	0	2377	0	3
SRL_OPN_2PTS020_0967_20150211_001427_20150211_015228.EUM.nc	-0.148	-0.153	0.083	3147	5524	0	2352	0	25
SRL_OPN_2PTS020_0969_20150211_015227_20150211_033133.EUM.nc	-0.145	-0.144	0.087	3206	5473	0	2263	0	4
SRL_OPN_2PTS020_0971_20150211_033132_20150211_051211.EUM.nc	-0.124	-0.129	0.078	3169	5500	0	2325	1	5
SRL_OPN_2PTS020_0973_20150211_051210_20150211_070210.EUM.nc	-0.098	-0.140	0.101	3970	6202	0	2230	0	2
SRL_OPN_2PTS020_0976_20150211_070209_20150211_084035.EUM.nc	-0.152	-0.166	0.097	4195	5601	0	1405	0	1
SRL_OPN_2PTS020_0978_20150211_084035_20150211_101833.EUM.nc	-0.112	-0.136	0.083	2749	5398	0	2633	0	16
SRL_OPN_2PTS020_0979_20150211_101834_20150211_115624.EUM.nc	-0.136	-0.157	0.082	2577	5392	0	2813	0	2
SRL_OPN_2PTS020_0981_20150211_115624_20150211_133519.EUM.nc	-0.169	-0.174	0.097	3095	5357	0	2259	0	3
SRL_OPN_2PTS020_0983_20150211_133519_20150211_152842.EUM.nc	-0.155	-0.155	0.076	3652	6353	0	2693	0	8
SRL_OPN_2PTS020_0986_20150211_152841_20150211_170829.EUM.nc	-0.093	-0.118	0.080	2985	5564	0	2572	0	7
SRL_OPN_2PTS020_0988_20150211_170829_20150211_184800.EUM.nc	-0.135	-0.162	0.106	3608	5492	0	1879	1	4
SRL_OPN_2PTS020_0990_20150211_184759_20150211_202717.EUM.nc	-0.141	-0.165	0.107	3562	5515	0	1946	0	7
SRL_OPN_2PTS020_0992_20150211_202716_20150211_220555.EUM.nc	-0.103	-0.137	0.100	3137	5460	0	2315	1	7
SRL_OPN_2PTS020_0994_20150211_220554_20150211_234345.EUM.nc	-0.146	-0.149	0.079	2804	5455	0	2644	0	7
SRL_OPN_2PTS020_0995_20150211_234345_20150212_012136.EUM.nc	-0.151	-0.166	0.093	3028	5493	0	2464	0	1
SRL_OPN_2PTS020_0997_20150212_012137_20150212_030017.EUM.nc	-0.165	-0.150	0.079	3105	5572	0	2454	0	13
SRL_OPN_2PTS020_0999_20150212_030016_20150212_044018.EUM.nc	-0.118	-0.135	0.078	3028	5481	0	2453	0	0

25 Model Wet Troposphere Path Delay Table

Table 9: Model Wet Troposphere Path Delay Statistics.

File	Median	Mean	Std. Dev.	No. Obs.	Total Obs.	Default Lat/Lon	Flag (total)	Default (total)	3-Sigma Edited
SRL_OPN_2PTS019_1001_20150108_044023_20150108_062231.EUM.nc	-0.106	-0.140	0.096	3984	5745	0	1761	0	0
SRL_OPN_2PTS020_0001_20150108_062231_20150108_080949.EUM.nc	-0.145	-0.159	0.094	4218	6091	0	1873	0	0
SRL_OPN_2PTS020_0004_20150108_080948_20150108_094746.EUM.nc	-0.131	-0.159	0.112	2903	5479	0	2576	0	0
SRL_OPN_2PTS020_0005_20150108_094747_20150108_112539.EUM.nc	-0.125	-0.153	0.085	2166	5267	0	3101	0	0
SRL_OPN_2PTS020_0007_20150108_112539_20150108_130412.EUM.nc	-0.163	-0.176	0.087	2780	5266	0	2486	0	0
SRL_OPN_2PTS020_0009_20150108_130412_20150108_145727.EUM.nc	-0.134	-0.162	0.096	3573	6348	0	2775	0	0
SRL_OPN_2PTS020_0012_20150108_145727_20150108_163715.EUM.nc	-0.119	-0.147	0.093	3269	5629	0	2360	0	0
SRL_OPN_2PTS020_0014_20150108_163713_20150108_181649.EUM.nc	-0.115	-0.141	0.095	3034	5558	0	2524	0	0
SRL_OPN_2PTS020_0016_20150108_181649_20150108_195615.EUM.nc	-0.139	-0.163	0.111	3173	5503	0	2330	0	0
SRL_OPN_2PTS020_0018_20150108_195614_20150108_213458.EUM.nc	-0.110	-0.144	0.098	3634	5374	0	1740	0	0
SRL_OPN_2PTS020_0020_20150108_213457_20150108_231306.EUM.nc	-0.125	-0.153	0.102	2298	5315	0	3017	0	0
SRL_OPN_2PTS020_0021_20150108_231306_20150109_005054.EUM.nc	-0.139	-0.150	0.079	3161	5478	0	2317	0	0
SRL_OPN_2PTS020_0023_20150109_005053_20150109_022905.EUM.nc	-0.179	-0.167	0.097	2867	5506	0	2639	0	0
SRL_OPN_2PTS020_0025_20150109_022905_20150109_040843.EUM.nc	-0.154	-0.152	0.087	2844	5452	0	2608	0	0
SRL_OPN_2PTS020_0027_20150109_040843_20150109_055015.EUM.nc	-0.116	-0.153	0.095	3729	5699	0	1970	0	0
SRL_OPN_2PTS020_0029_20150109_055015_20150109_073851.EUM.nc	-0.120	-0.144	0.090	4265	6166	0	1901	0	0
SRL_OPN_2PTS020_0032_20150109_073850_20150109_091700.EUM.nc	-0.119	-0.159	0.113	3286	5511	0	2225	0	0
SRL_OPN_2PTS020_0033_20150109_091659_20150109_105452.EUM.nc	-0.119	-0.152	0.102	2246	5478	0	3232	0	0
SRL_OPN_2PTS020_0035_20150109_105452_20150109_123307.EUM.nc	-0.143	-0.153	0.083	2549	5296	0	2747	0	0
SRL_OPN_2PTS020_0037_20150109_123306_20150109_141223.EUM.nc	-0.160	-0.159	0.079	3292	5470	0	2178	0	0
SRL_OPN_2PTS020_0039_20150109_141222_20150109_160553.EUM.nc	-0.154	-0.158	0.085	3368	6381	0	3013	0	0
SRL_OPN_2PTS020_0042_20150109_160552_20150109_174530.EUM.nc	-0.120	-0.140	0.092	2945	5564	0	2619	0	0
SRL_OPN_2PTS020_0044_20150109_174530_20150109_192503.EUM.nc	-0.114	-0.151	0.105	3411	5582	0	2171	0	0
SRL_OPN_2PTS020_0046_20150109_192502_20150109_210400.EUM.nc	-0.112	-0.144	0.098	3649	5523	0	1874	0	0
SRL_OPN_2PTS020_0048_20150109_210359_20150109_224221.EUM.nc	-0.115	-0.144	0.101	2793	5319	0	2526	0	0
SRL_OPN_2PTS020_0049_20150109_224221_20150110_002011.EUM.nc	-0.117	-0.132	0.080	3160	5449	0	2289	0	0
SRL_OPN_2PTS020_0051_20150110_002011_20150110_015807.EUM.nc	-0.168	-0.160	0.082	3014	5530	0	2516	0	0
SRL_OPN_2PTS020_0053_20150110_015806_20150110_033715.EUM.nc	-0.152	-0.154	0.093	3042	5489	0	2447	0	0
SRL_OPN_2PTS020_0055_20150110_033714_20150110_051808.EUM.nc	-0.119	-0.141	0.091	3054	5530	0	2476	0	0
SRL_OPN_2PTS020_0057_20150110_051808_20150110_070749.EUM.nc	-0.134	-0.143	0.089	3907	6193	0	2257	0	29
SRL_OPN_2PTS020_0060_20150110_070748_20150110_084612.EUM.nc	-0.137	-0.159	0.111	3940	5596	0	1656	0	0
SRL_OPN_2PTS020_0061_20150110_084611_20150110_102408.EUM.nc	-0.112	-0.143	0.103	2658	5357	0	2699	0	0
SRL_OPN_2PTS020_0063_20150110_102407_20150110_120209.EUM.nc	-0.150	-0.176	0.105	2573	5358	0	2785	0	0
SRL_OPN_2PTS020_0065_20150110_120210_20150110_134101.EUM.nc	-0.154	-0.165	0.087	3154	5397	0	2243	0	0
SRL_OPN_2PTS020_0067_20150110_134100_20150110_153432.EUM.nc	-0.159	-0.170	0.093	3619	6328	0	2709	0	0
SRL_OPN_2PTS020_0070_20150110_153431_20150110_171411.EUM.nc	-0.121	-0.146	0.094	2791	5602	0	2811	0	0

– Continued on next page

Table 9: Model Wet Troposphere Path Delay Statistics.

– Continued from previous page

File	Median	Mean	Std. Dev.	No. Obs.	Total Obs.	Default Lat/Lon	Flag (total)	Default (total)	3-Sigma Edited
SRL_OPN_2PTS020_0072_20150110_171410_20150110_185348.EUM.nc	-0.125	-0.145	0.091	3393	5519	0	2126	0	0
SRL_OPN_2PTS020_0074_20150110_185349_20150110_203255.EUM.nc	-0.152	-0.169	0.112	3558	5513	0	1955	0	0
SRL_OPN_2PTS020_0076_20150110_203254_20150110_221132.EUM.nc	-0.111	-0.141	0.102	3063	5478	0	2415	0	0
SRL_OPN_2PTS020_0078_20150110_221131_20150110_234928.EUM.nc	-0.118	-0.140	0.094	2947	5455	0	2508	0	0
SRL_OPN_2PTS020_0079_20150110_234927_20150111_012714.EUM.nc	-0.165	-0.167	0.087	2985	5506	0	2521	0	0
SRL_OPN_2PTS020_0081_20150111_012713_20150111_030557.EUM.nc	-0.171	-0.172	0.096	2996	5536	0	2540	0	0
SRL_OPN_2PTS020_0083_20150111_030556_20150111_044614.EUM.nc	-0.124	-0.148	0.091	3053	5477	0	2424	0	0
SRL_OPN_2PTS020_0085_20150111_044614_20150111_062830.EUM.nc	-0.118	-0.141	0.086	3994	5768	0	1774	0	0
SRL_OPN_2PTS020_0087_20150111_062829_20150111_081520.EUM.nc	-0.140	-0.156	0.098	4237	6085	0	1848	0	0
SRL_OPN_2PTS020_0090_20150111_081519_20150111_095324.EUM.nc	-0.126	-0.158	0.105	2812	5402	0	2590	0	0
SRL_OPN_2PTS020_0091_20150111_095323_20150111_113118.EUM.nc	-0.119	-0.144	0.086	2293	5284	0	2991	0	0
SRL_OPN_2PTS020_0093_20150111_113117_20150111_130946.EUM.nc	-0.141	-0.156	0.087	2833	5346	0	2513	0	0
SRL_OPN_2PTS020_0095_20150111_130945_20150111_150312.EUM.nc	-0.159	-0.180	0.095	3565	6350	0	2785	0	0
SRL_OPN_2PTS020_0098_20150111_150311_20150111_164250.EUM.nc	-0.125	-0.150	0.095	3059	5591	0	2532	0	0
SRL_OPN_2PTS020_0100_20150111_164249_20150111_182233.EUM.nc	-0.125	-0.144	0.089	3201	5512	0	2306	0	5
SRL_OPN_2PTS020_0102_20150111_182232_20150111_200148.EUM.nc	-0.135	-0.162	0.105	3092	5456	0	2364	0	0
SRL_OPN_2PTS020_0104_20150111_200148_20150111_214038.EUM.nc	-0.111	-0.146	0.105	3533	5487	0	1954	0	0
SRL_OPN_2PTS020_0106_20150111_214038_20150111_231844.EUM.nc	-0.126	-0.133	0.097	2448	5292	0	2844	0	0
SRL_OPN_2PTS020_0107_20150111_231844_20150112_005625.EUM.nc	-0.135	-0.157	0.087	2952	5486	0	2534	0	0
SRL_OPN_2PTS020_0109_20150112_005624_20150112_023447.EUM.nc	-0.184	-0.180	0.093	2935	5547	0	2612	0	0
SRL_OPN_2PTS020_0111_20150112_023447_20150112_041429.EUM.nc	-0.145	-0.167	0.095	2871	5475	0	2604	0	0
SRL_OPN_2PTS020_0113_20150112_041430_20150112_055602.EUM.nc	-0.120	-0.146	0.088	3771	5687	0	1916	0	0
SRL_OPN_2PTS020_0115_20150112_055603_20150112_074423.EUM.nc	-0.114	-0.142	0.097	4262	6141	0	1879	0	0
SRL_OPN_2PTS020_0118_20150112_074422_20150112_092238.EUM.nc	-0.133	-0.166	0.113	3165	5491	0	2326	0	0
SRL_OPN_2PTS020_0119_20150112_092238_20150112_110031.EUM.nc	-0.128	-0.162	0.104	2083	5382	0	3299	0	0
SRL_OPN_2PTS020_0121_20150112_110031_20150112_123840.EUM.nc	-0.125	-0.152	0.087	2577	5313	0	2736	0	0
SRL_OPN_2PTS020_0123_20150112_123839_20150112_141810.EUM.nc	-0.180	-0.179	0.091	3358	5499	0	2141	0	0
SRL_OPN_2PTS020_0125_20150112_141810_20150112_161129.EUM.nc	-0.145	-0.168	0.090	3431	6361	0	2930	0	0
SRL_OPN_2PTS020_0128_20150112_161128_20150112_175115.EUM.nc	-0.115	-0.129	0.088	2978	5566	0	2588	0	0
SRL_OPN_2PTS020_0130_20150112_175114_20150112_193037.EUM.nc	-0.129	-0.149	0.095	3279	5582	0	2303	0	0
SRL_OPN_2PTS020_0132_20150112_193037_20150112_210940.EUM.nc	-0.113	-0.141	0.098	3562	5454	0	1892	0	0
SRL_OPN_2PTS020_0134_20150112_210940_20150112_224759.EUM.nc	-0.100	-0.131	0.097	2594	5431	0	2837	0	0
SRL_OPN_2PTS020_0135_20150112_224759_20150113_002540.EUM.nc	-0.123	-0.136	0.077	3126	5385	0	2259	0	0
SRL_OPN_2PTS020_0137_20150113_002541_20150113_020347.EUM.nc	-0.174	-0.185	0.090	2950	5528	0	2578	0	0
SRL_OPN_2PTS020_0139_20150113_020347_20150113_034301.EUM.nc	-0.153	-0.171	0.101	3034	5517	0	2483	0	0
SRL_OPN_2PTS020_0141_20150113_034300_20150113_052351.EUM.nc	-0.107	-0.127	0.082	2981	5538	0	2557	0	0
SRL_OPN_2PTS020_0143_20150113_052351_20150113_071322.EUM.nc	-0.114	-0.139	0.091	3957	6169	0	2212	0	0
SRL_OPN_2PTS020_0146_20150113_071321_20150113_085150.EUM.nc	-0.139	-0.160	0.106	3893	5603	0	1710	0	0
SRL_OPN_2PTS020_0147_20150113_085149_20150113_102946.EUM.nc	-0.116	-0.152	0.106	2475	5480	0	3005	0	0

– Continued on next page

Table 9: Model Wet Troposphere Path Delay Statistics.

– Continued from previous page

File	Median	Mean	Std. Dev.	No. Obs.	Total Obs.	Default Lat/Lon	Flag (total)	Default (total)	3-Sigma Edited
SRL_OPN_2PTS020_0149_20150113_102946_20150113_120741.EUM.nc	-0.140	-0.163	0.087	2587	5386	0	2799	0	0
SRL_OPN_2PTS020_0151_20150113_120740_20150113_134645.EUM.nc	-0.171	-0.175	0.074	3129	5402	0	2273	0	0
SRL_OPN_2PTS020_0153_20150113_134645_20150113_154010.EUM.nc	-0.166	-0.174	0.085	3617	6349	0	2732	0	0
SRL_OPN_2PTS020_0156_20150113_154009_20150113_171956.EUM.nc	-0.115	-0.132	0.085	2804	5529	0	2725	0	0
SRL_OPN_2PTS020_0158_20150113_171955_20150113_185925.EUM.nc	-0.121	-0.156	0.103	3302	5583	0	2281	0	0
SRL_OPN_2PTS020_0160_20150113_185924_20150113_203839.EUM.nc	-0.143	-0.166	0.113	3689	5532	0	1843	0	0
SRL_OPN_2PTS020_0162_20150113_203838_20150113_221712.EUM.nc	-0.114	-0.151	0.106	3072	5366	0	2294	0	0
SRL_OPN_2PTS020_0164_20150113_221711_20150113_235459.EUM.nc	-0.117	-0.140	0.089	2964	5432	0	2468	0	0
SRL_OPN_2PTS020_0165_20150113_235458_20150114_013254.EUM.nc	-0.164	-0.172	0.076	3000	5544	0	2544	0	0
SRL_OPN_2PTS020_0167_20150114_013253_20150114_031132.EUM.nc	-0.167	-0.170	0.090	2994	5546	0	2552	0	0
SRL_OPN_2PTS020_0169_20150114_031131_20150114_045156.EUM.nc	-0.112	-0.126	0.082	3066	5477	0	2411	0	0
SRL_OPN_2PTS020_0171_20150114_045155_20150114_063429.EUM.nc	-0.117	-0.143	0.098	4052	5807	0	1755	0	0
SRL_OPN_2PTS020_0173_20150114_063429_20150114_082101.EUM.nc	-0.139	-0.156	0.094	4238	6065	0	1827	0	0
SRL_OPN_2PTS020_0176_20150114_082101_20150114_095855.EUM.nc	-0.121	-0.162	0.114	2817	5379	0	2562	0	0
SRL_OPN_2PTS020_0177_20150114_095854_20150114_113649.EUM.nc	-0.108	-0.150	0.096	2429	5388	0	2959	0	0
SRL_OPN_2PTS020_0179_20150114_113649_20150114_131530.EUM.nc	-0.163	-0.183	0.083	2936	5327	0	2391	0	0
SRL_OPN_2PTS020_0181_20150114_131529_20150114_150849.EUM.nc	-0.168	-0.179	0.098	3583	6336	0	2753	0	0
SRL_OPN_2PTS020_0184_20150114_150848_20150114_164836.EUM.nc	-0.119	-0.140	0.086	2961	5572	0	2611	0	0
SRL_OPN_2PTS020_0186_20150114_164836_20150114_182809.EUM.nc	-0.128	-0.158	0.110	3270	5498	0	2228	0	0
SRL_OPN_2PTS020_0188_20150114_182808_20150114_200731.EUM.nc	-0.146	-0.160	0.101	3116	5520	0	2404	0	0
SRL_OPN_2PTS020_0190_20150114_200730_20150114_214611.EUM.nc	-0.103	-0.143	0.102	3387	5483	0	2096	0	0
SRL_OPN_2PTS020_0192_20150114_214611_20150114_232415.EUM.nc	-0.123	-0.137	0.091	2512	5260	0	2748	0	0
SRL_OPN_2PTS020_0193_20150114_232414_20150115_010204.EUM.nc	-0.142	-0.169	0.077	2839	5492	0	2653	0	0
SRL_OPN_2PTS020_0195_20150115_010204_20150115_024030.EUM.nc	-0.169	-0.181	0.103	2939	5545	0	2606	0	0
SRL_OPN_2PTS020_0197_20150115_024029_20150115_042011.EUM.nc	-0.139	-0.149	0.089	2914	5507	0	2593	0	0
SRL_OPN_2PTS020_0199_20150115_042010_20150115_060159.EUM.nc	-0.129	-0.156	0.099	3837	5717	0	1880	0	0
SRL_OPN_2PTS020_0201_20150115_060159_20150115_075004.EUM.nc	-0.126	-0.144	0.096	4263	6122	0	1859	0	0
SRL_OPN_2PTS020_0204_20150115_075004_20150115_092818.EUM.nc	-0.142	-0.166	0.101	3111	5473	0	2362	0	0
SRL_OPN_2PTS020_0205_20150115_092817_20150115_110601.EUM.nc	-0.118	-0.150	0.093	2160	5404	0	3244	0	0
SRL_OPN_2PTS020_0207_20150115_110600_20150115_124422.EUM.nc	-0.152	-0.161	0.082	2595	5264	0	2669	0	0
SRL_OPN_2PTS020_0209_20150115_124421_20150115_143729.EUM.nc	-0.169	-0.186	0.096	3410	6236	0	2826	0	0
SRL_OPN_2PTS020_0212_20150115_143729_20150115_161715.EUM.nc	-0.130	-0.159	0.091	3445	5622	0	2177	0	0
SRL_OPN_2PTS020_0214_20150115_161714_20150115_175651.EUM.nc	-0.081	-0.135	0.105	3028	5543	0	2515	0	0
SRL_OPN_2PTS020_0216_20150115_175651_20150115_193621.EUM.nc	-0.131	-0.152	0.088	3325	5577	0	2252	0	0
SRL_OPN_2PTS020_0218_20150115_193621_20150115_211521.EUM.nc	-0.097	-0.141	0.104	3536	5426	0	1890	0	0
SRL_OPN_2PTS020_0220_20150115_211521_20150115_225330.EUM.nc	-0.120	-0.136	0.096	2507	5402	0	2895	0	0
SRL_OPN_2PTS020_0221_20150115_225330_20150116_003119.EUM.nc	-0.134	-0.149	0.080	3268	5450	0	2182	0	0
SRL_OPN_2PTS020_0223_20150116_003119_20150116_020919.EUM.nc	-0.162	-0.176	0.094	2800	5524	0	2724	0	0
SRL_OPN_2PTS020_0225_20150116_020918_20150116_034838.EUM.nc	-0.132	-0.156	0.104	2991	5506	0	2515	0	0

– Continued on next page

Table 9: Model Wet Troposphere Path Delay Statistics.

– Continued from previous page

File	Median	Mean	Std. Dev.	No. Obs.	Total Obs.	Default Lat/Lon	Flag (total)	Default (total)	3-Sigma Edited
SRL_OPN_2PTS020_0227_20150116_034837_20150116_052946.EUM.nc	-0.123	-0.148	0.089	2950	5529	0	2579	0	0
SRL_OPN_2PTS020_0229_20150116_052946_20150116_071903.EUM.nc	-0.112	-0.138	0.093	4128	6164	0	2036	0	0
SRL_OPN_2PTS020_0232_20150116_071903_20150116_085730.EUM.nc	-0.139	-0.150	0.096	3752	5596	0	1844	0	0
SRL_OPN_2PTS020_0233_20150116_085730_20150116_103516.EUM.nc	-0.133	-0.168	0.117	2373	5470	0	3097	0	0
SRL_OPN_2PTS020_0235_20150116_103516_20150116_121322.EUM.nc	-0.144	-0.160	0.089	2600	5405	0	2805	0	0
SRL_OPN_2PTS020_0237_20150116_121322_20150116_135231.EUM.nc	-0.170	-0.180	0.099	3181	5447	0	2266	0	0
SRL_OPN_2PTS020_0239_20150116_135231_20150116_154555.EUM.nc	-0.152	-0.157	0.067	3540	6370	0	2724	0	106
SRL_OPN_2PTS020_0242_20150116_154554_20150116_172532.EUM.nc	-0.072	-0.122	0.097	2847	5501	0	2654	0	0
SRL_OPN_2PTS020_0244_20150116_172531_20150116_190509.EUM.nc	-0.149	-0.159	0.088	3343	5612	0	2269	0	0
SRL_OPN_2PTS020_0246_20150116_190508_20150116_204412.EUM.nc	-0.123	-0.162	0.108	3824	5546	0	1722	0	0
SRL_OPN_2PTS020_0248_20150116_204411_20150116_222243.EUM.nc	-0.101	-0.130	0.101	3027	5334	0	2307	0	0
SRL_OPN_2PTS020_0250_20150116_222243_20150117_000036.EUM.nc	-0.124	-0.152	0.087	3041	5466	0	2425	0	0
SRL_OPN_2PTS020_0251_20150117_000035_20150117_013825.EUM.nc	-0.164	-0.177	0.097	3100	5531	0	2431	0	0
SRL_OPN_2PTS020_0253_20150117_013824_20150117_031717.EUM.nc	-0.149	-0.161	0.100	3048	5531	0	2483	0	0
SRL_OPN_2PTS020_0255_20150117_031716_20150117_045747.EUM.nc	-0.109	-0.124	0.065	2989	5498	0	2369	0	140
SRL_OPN_2PTS020_0257_20150117_045746_20150117_064020.EUM.nc	-0.118	-0.139	0.089	4066	5808	0	1742	0	0
SRL_OPN_2PTS020_0259_20150117_064019_20150117_082632.EUM.nc	-0.127	-0.148	0.094	4318	6040	0	1722	0	0
SRL_OPN_2PTS020_0262_20150117_082631_20150117_100433.EUM.nc	-0.107	-0.159	0.121	2827	5382	0	2555	0	0
SRL_OPN_2PTS020_0263_20150117_100433_20150117_114230.EUM.nc	-0.116	-0.144	0.092	2458	5427	0	2969	0	0
SRL_OPN_2PTS020_0265_20150117_114230_20150117_132104.EUM.nc	-0.182	-0.195	0.091	2984	5302	0	2318	0	0
SRL_OPN_2PTS020_0267_20150117_132104_20150117_151434.EUM.nc	-0.151	-0.157	0.081	3638	6368	0	2730	0	0
SRL_OPN_2PTS020_0270_20150117_151434_20150117_165413.EUM.nc	-0.098	-0.125	0.092	2934	5547	0	2613	0	0
SRL_OPN_2PTS020_0272_20150117_165412_20150117_183355.EUM.nc	-0.128	-0.150	0.095	3280	5526	0	2246	0	0
SRL_OPN_2PTS020_0274_20150117_183354_20150117_201306.EUM.nc	-0.137	-0.164	0.105	3304	5491	0	2187	0	0
SRL_OPN_2PTS020_0276_20150117_201306_20150117_215151.EUM.nc	-0.094	-0.141	0.113	3376	5491	0	2115	0	0
SRL_OPN_2PTS020_0278_20150117_215150_20150117_232953.EUM.nc	-0.131	-0.137	0.070	2381	5307	0	2877	0	49
SRL_OPN_2PTS020_0279_20150117_232953_20150118_010734.EUM.nc	-0.158	-0.184	0.096	2762	5476	0	2714	0	0
SRL_OPN_2PTS020_0281_20150118_010734_20150118_024604.EUM.nc	-0.164	-0.171	0.092	2938	5531	0	2593	0	0
SRL_OPN_2PTS020_0283_20150118_024603_20150118_042559.EUM.nc	-0.131	-0.142	0.082	2976	5506	0	2530	0	0
SRL_OPN_2PTS020_0285_20150118_042558_20150118_060747.EUM.nc	-0.099	-0.132	0.087	3891	5701	0	1810	0	0
SRL_OPN_2PTS020_0287_20150118_060746_20150118_075537.EUM.nc	-0.134	-0.152	0.087	4224	6101	0	1877	0	0
SRL_OPN_2PTS020_0290_20150118_075536_20150118_093347.EUM.nc	-0.101	-0.143	0.103	3084	5496	0	2412	0	0
SRL_OPN_2PTS020_0291_20150118_093347_20150118_111140.EUM.nc	-0.160	-0.169	0.106	2160	5406	0	3246	0	0
SRL_OPN_2PTS020_0293_20150118_111139_20150118_125003.EUM.nc	-0.150	-0.165	0.085	2673	5243	0	2570	0	0
SRL_OPN_2PTS020_0295_20150118_125003_20150118_144314.EUM.nc	-0.137	-0.159	0.080	3472	6264	0	2792	0	0
SRL_OPN_2PTS020_0298_20150118_144314_20150118_162251.EUM.nc	-0.136	-0.157	0.099	3416	5637	0	2221	0	0
SRL_OPN_2PTS020_0300_20150118_162250_20150118_180236.EUM.nc	-0.118	-0.144	0.088	3088	5590	0	2502	0	0
SRL_OPN_2PTS020_0302_20150118_180235_20150118_194157.EUM.nc	-0.127	-0.154	0.104	3334	5554	0	2220	0	0
SRL_OPN_2PTS020_0304_20150118_194156_20150118_212054.EUM.nc	-0.108	-0.145	0.107	3535	5399	0	1864	0	0

– Continued on next page

Table 9: Model Wet Troposphere Path Delay Statistics.

– Continued from previous page

File	Median	Mean	Std. Dev.	No. Obs.	Total Obs.	Default Lat/Lon	Flag (total)	Default (total)	3-Sigma Edited
SRL_OPN_2PTS020_0306_20150118_212053_20150118_225909.EUM.nc	-0.148	-0.157	0.092	2369	5363	0	2994	0	0
SRL_OPN_2PTS020_0307_20150118_225908_20150119_003648.EUM.nc	-0.139	-0.162	0.090	3313	5464	0	2151	0	0
SRL_OPN_2PTS020_0309_20150119_003648_20150119_021501.EUM.nc	-0.166	-0.169	0.086	2775	5542	0	2767	0	0
SRL_OPN_2PTS020_0311_20150119_021500_20150119_035425.EUM.nc	-0.146	-0.162	0.091	2857	5545	0	2688	0	0
SRL_OPN_2PTS020_0313_20150119_035424_20150119_053531.EUM.nc	-0.119	-0.141	0.096	3042	5543	0	2501	0	0
SRL_OPN_2PTS020_0315_20150119_053530_20150119_072437.EUM.nc	-0.132	-0.143	0.092	4243	6200	0	1957	0	0
SRL_OPN_2PTS020_0318_20150119_072437_20150119_090302.EUM.nc	-0.138	-0.155	0.099	3713	5584	0	1871	0	0
SRL_OPN_2PTS020_0319_20150119_090301_20150119_104054.EUM.nc	-0.138	-0.162	0.114	2474	5476	0	3002	0	0
SRL_OPN_2PTS020_0321_20150119_104054_20150119_121855.EUM.nc	-0.137	-0.161	0.088	2625	5421	0	2796	0	0
SRL_OPN_2PTS020_0323_20150119_121854_20150119_135808.EUM.nc	-0.140	-0.161	0.087	3336	5462	0	2126	0	0
SRL_OPN_2PTS020_0325_20150119_135807_20150119_155131.EUM.nc	-0.158	-0.162	0.083	3510	6406	0	2896	0	0
SRL_OPN_2PTS020_0328_20150119_155132_20150119_173117.EUM.nc	-0.102	-0.142	0.095	2855	5474	0	2619	0	0
SRL_OPN_2PTS020_0330_20150119_173117_20150119_191045.EUM.nc	-0.128	-0.145	0.095	3533	5617	0	2084	0	0
SRL_OPN_2PTS020_0332_20150119_191045_20150119_204955.EUM.nc	-0.102	-0.144	0.097	3783	5533	0	1750	0	0
SRL_OPN_2PTS020_0334_20150119_204954_20150119_222823.EUM.nc	-0.119	-0.151	0.106	3064	5353	0	2289	0	0
SRL_OPN_2PTS020_0336_20150119_222822_20150120_000607.EUM.nc	-0.117	-0.136	0.077	3114	5486	0	2372	0	0
SRL_OPN_2PTS020_0337_20150120_000606_20150120_014406.EUM.nc	-0.163	-0.161	0.078	3116	5563	0	2447	0	0
SRL_OPN_2PTS020_0339_20150120_014405_20150120_032303.EUM.nc	-0.157	-0.164	0.088	3020	5478	0	2458	0	0
SRL_OPN_2PTS020_0341_20150120_032302_20150120_050331.EUM.nc	-0.117	-0.127	0.076	3022	5497	0	2422	0	53
SRL_OPN_2PTS020_0343_20150120_050331_20150120_065336.EUM.nc	-0.114	-0.140	0.090	4029	6190	0	2161	0	0
SRL_OPN_2PTS020_0346_20150120_065335_20150120_083214.EUM.nc	-0.132	-0.149	0.087	4326	5632	0	1306	0	0
SRL_OPN_2PTS020_0348_20150120_083214_20150120_101012.EUM.nc	-0.109	-0.144	0.097	2843	5389	0	2546	0	0
SRL_OPN_2PTS020_0349_20150120_101012_20150120_114801.EUM.nc	-0.182	-0.176	0.110	2511	5404	0	2893	0	0
SRL_OPN_2PTS020_0351_20150120_114801_20150120_132650.EUM.nc	-0.157	-0.169	0.088	3071	5332	0	2261	0	0
SRL_OPN_2PTS020_0353_20150120_132650_20150120_152012.EUM.nc	-0.179	-0.175	0.085	3648	6337	0	2689	0	0
SRL_OPN_2PTS020_0356_20150120_152011_20150120_165958.EUM.nc	-0.104	-0.130	0.087	2907	5570	0	2663	0	0
SRL_OPN_2PTS020_0358_20150120_165957_20150120_183930.EUM.nc	-0.132	-0.146	0.096	3289	5467	0	2178	0	0
SRL_OPN_2PTS020_0360_20150120_183929_20150120_201849.EUM.nc	-0.160	-0.157	0.100	3425	5523	0	2098	0	0
SRL_OPN_2PTS020_0362_20150120_201849_20150120_215732.EUM.nc	-0.106	-0.147	0.100	3169	5461	0	2292	0	0
SRL_OPN_2PTS020_0364_20150120_215731_20150120_233524.EUM.nc	-0.096	-0.137	0.086	2587	5338	0	2751	0	0
SRL_OPN_2PTS020_0365_20150120_233524_20150121_011314.EUM.nc	-0.155	-0.171	0.095	2883	5492	0	2609	0	0
SRL_OPN_2PTS020_0367_20150121_011313_20150121_025148.EUM.nc	-0.182	-0.183	0.096	2928	5519	0	2591	0	0
SRL_OPN_2PTS020_0369_20150121_025149_20150121_043141.EUM.nc	-0.112	-0.140	0.077	2999	5475	0	2476	0	0
SRL_OPN_2PTS020_0371_20150121_043140_20150121_061345.EUM.nc	-0.120	-0.136	0.082	3900	5728	0	1828	0	0
SRL_OPN_2PTS020_0373_20150121_061344_20150121_080118.EUM.nc	-0.130	-0.152	0.089	4251	6088	0	1837	0	0
SRL_OPN_2PTS020_0376_20150121_080117_20150121_093927.EUM.nc	-0.135	-0.156	0.096	2962	5488	0	2526	0	0
SRL_OPN_2PTS020_0377_20150121_093927_20150121_111711.EUM.nc	-0.198	-0.194	0.102	2076	4870	0	2794	0	0
SRL_OPN_2PTS020_0379_20150121_111710_20150121_125538.EUM.nc	-0.148	-0.172	0.089	2762	5255	0	2493	0	0
SRL_OPN_2PTS020_0381_20150121_125537_20150121_144851.EUM.nc	-0.153	-0.167	0.088	3500	6245	0	2745	0	0

– Continued on next page

Table 9: Model Wet Troposphere Path Delay Statistics.

– Continued from previous page

File	Median	Mean	Std. Dev.	No. Obs.	Total Obs.	Default Lat/Lon	Flag (total)	Default (total)	3-Sigma Edited
SRL_OPN_2PTS020_0384_20150121_144851_20150121_162837.EUM.nc	-0.126	-0.144	0.094	3456	5655	0	2199	0	0
SRL_OPN_2PTS020_0386_20150121_162836_20150121_180812.EUM.nc	-0.136	-0.145	0.089	3177	5577	0	2400	0	0
SRL_OPN_2PTS020_0388_20150121_180812_20150121_194740.EUM.nc	-0.134	-0.154	0.096	3316	5552	0	2236	0	0
SRL_OPN_2PTS020_0390_20150121_194739_20150121_212636.EUM.nc	-0.137	-0.165	0.091	3580	5385	0	1805	0	0
SRL_OPN_2PTS020_0392_20150121_212636_20150121_230439.EUM.nc	-0.113	-0.149	0.093	2273	5319	0	3046	0	0
SRL_OPN_2PTS020_0393_20150121_230440_20150122_004227.EUM.nc	-0.128	-0.165	0.104	3188	5456	0	2268	0	0
SRL_OPN_2PTS020_0395_20150122_004227_20150122_022042.EUM.nc	-0.195	-0.181	0.092	2799	5553	0	2754	0	0
SRL_OPN_2PTS020_0397_20150122_022041_20150122_040002.EUM.nc	-0.115	-0.132	0.080	2955	5541	0	2586	0	0
SRL_OPN_2PTS020_0399_20150122_040003_20150122_054125.EUM.nc	-0.126	-0.151	0.086	3378	5510	0	2132	0	0
SRL_OPN_2PTS020_0401_20150122_054124_20150122_073019.EUM.nc	-0.105	-0.151	0.098	4291	6157	0	1866	0	0
SRL_OPN_2PTS020_0404_20150122_073018_20150122_090840.EUM.nc	-0.142	-0.150	0.099	3565	5540	0	1975	0	0
SRL_OPN_2PTS020_0405_20150122_090840_20150122_104625.EUM.nc	-0.105	-0.147	0.098	2418	5502	0	3084	0	0
SRL_OPN_2PTS020_0407_20150122_104624_20150122_122436.EUM.nc	-0.164	-0.175	0.087	2668	5388	0	2720	0	0
SRL_OPN_2PTS020_0409_20150122_122436_20150122_140355.EUM.nc	-0.158	-0.162	0.080	3381	5466	0	2085	0	0
SRL_OPN_2PTS020_0411_20150122_140354_20150122_155716.EUM.nc	-0.123	-0.146	0.082	3343	6304	0	2961	0	0
SRL_OPN_2PTS020_0414_20150122_155715_20150122_173653.EUM.nc	-0.104	-0.124	0.081	2942	5480	0	2538	0	0
SRL_OPN_2PTS020_0416_20150122_173653_20150122_191628.EUM.nc	-0.139	-0.163	0.103	3493	5582	0	2089	0	0
SRL_OPN_2PTS020_0418_20150122_191628_20150122_205535.EUM.nc	-0.152	-0.168	0.096	3767	5586	0	1819	0	0
SRL_OPN_2PTS020_0420_20150122_205534_20150122_223353.EUM.nc	-0.112	-0.130	0.084	2964	5369	0	2405	0	0
SRL_OPN_2PTS020_0421_20150122_223353_20150123_001145.EUM.nc	-0.110	-0.139	0.095	3171	5482	0	2311	0	0
SRL_OPN_2PTS020_0423_20150123_001145_20150123_014936.EUM.nc	-0.163	-0.167	0.081	3137	5541	0	2404	0	0
SRL_OPN_2PTS020_0425_20150123_014936_20150123_032004.EUM.nc	-0.128	-0.146	0.091	2860	4682	0	1822	0	0
SRL_OPN_2PTS020_0427_20150123_032623_20150123_050921.EUM.nc	-0.140	-0.150	0.089	3093	5782	0	2689	0	0
SRL_OPN_2PTS020_0429_20150123_050920_20150123_065917.EUM.nc	-0.120	-0.139	0.084	3947	6182	0	2235	0	0
SRL_OPN_2PTS020_0432_20150123_065916_20150123_083743.EUM.nc	-0.151	-0.159	0.105	4306	5612	0	1306	0	0
SRL_OPN_2PTS020_0434_20150123_083742_20150123_101541.EUM.nc	-0.097	-0.130	0.092	2777	5384	0	2607	0	0
SRL_OPN_2PTS020_0435_20150123_101540_20150123_115340.EUM.nc	-0.135	-0.179	0.101	2604	5410	0	2806	0	0
SRL_OPN_2PTS020_0437_20150123_115340_20150123_133232.EUM.nc	-0.167	-0.164	0.099	3071	5323	0	2252	0	0
SRL_OPN_2PTS020_0439_20150123_133233_20150123_152555.EUM.nc	-0.126	-0.143	0.078	3627	6324	0	2652	0	45
SRL_OPN_2PTS020_0442_20150123_152554_20150123_170534.EUM.nc	-0.116	-0.143	0.101	2854	5563	0	2709	0	0
SRL_OPN_2PTS020_0444_20150123_170533_20150123_184513.EUM.nc	-0.147	-0.158	0.091	3325	5482	0	2157	0	0
SRL_OPN_2PTS020_0446_20150123_184513_20150123_202432.EUM.nc	-0.163	-0.176	0.104	3543	5497	0	1954	0	0
SRL_OPN_2PTS020_0448_20150123_202431_20150123_220302.EUM.nc	-0.123	-0.146	0.086	3132	5470	0	2338	0	0
SRL_OPN_2PTS020_0450_20150123_220302_20150123_234102.EUM.nc	-0.089	-0.126	0.087	2753	5435	0	2682	0	0
SRL_OPN_2PTS020_0451_20150123_234101_20150124_011853.EUM.nc	-0.167	-0.170	0.088	3047	5491	0	2444	0	0
SRL_OPN_2PTS020_0453_20150124_011852_20150124_025722.EUM.nc	-0.129	-0.154	0.090	3053	5522	0	2469	0	0
SRL_OPN_2PTS020_0455_20150124_025722_20150124_043729.EUM.nc	-0.115	-0.144	0.090	2965	5497	0	2532	0	0
SRL_OPN_2PTS020_0457_20150124_043729_20150124_061933.EUM.nc	-0.120	-0.140	0.086	4010	5762	0	1752	0	0
SRL_OPN_2PTS020_0459_20150124_061932_20150124_080659.EUM.nc	-0.162	-0.165	0.097	4213	6101	0	1888	0	0

– Continued on next page

Table 9: Model Wet Troposphere Path Delay Statistics.

– Continued from previous page

File	Median	Mean	Std. Dev.	No. Obs.	Total Obs.	Default Lat/Lon	Flag (total)	Default (total)	3-Sigma Edited
SRL_OPN_2PTS020_0462_20150124_080658_20150124_094457.EUM.nc	-0.096	-0.153	0.107	2924	5470	0	2546	0	0
SRL_OPN_2PTS020_0463_20150124_094457_20150124_112249.EUM.nc	-0.125	-0.159	0.088	2101	5252	0	3151	0	0
SRL_OPN_2PTS020_0465_20150124_112248_20150124_130120.EUM.nc	-0.155	-0.176	0.094	2806	5299	0	2493	0	0
SRL_OPN_2PTS020_0467_20150124_130119_20150124_163412.EUM.nc	-0.135	-0.152	0.093	6916	11940	0	5024	0	0
SRL_OPN_2PTS020_0472_20150124_163411_20150124_181356.EUM.nc	-0.129	-0.143	0.091	3176	5601	0	2425	0	0
SRL_OPN_2PTS020_0474_20150124_181355_20150124_195322.EUM.nc	-0.130	-0.160	0.112	3237	5533	0	2296	0	0
SRL_OPN_2PTS020_0476_20150124_195322_20150124_213207.EUM.nc	-0.128	-0.165	0.093	3718	5382	0	1664	0	0
SRL_OPN_2PTS020_0478_20150124_213208_20150124_231017.EUM.nc	-0.086	-0.124	0.087	2249	5310	0	3061	0	0
SRL_OPN_2PTS020_0479_20150124_231016_20150125_004805.EUM.nc	-0.189	-0.185	0.098	3166	5453	0	2287	0	0
SRL_OPN_2PTS020_0481_20150125_004804_20150125_022615.EUM.nc	-0.151	-0.167	0.091	2858	5524	0	2666	0	0
SRL_OPN_2PTS020_0483_20150125_022614_20150125_040550.EUM.nc	-0.131	-0.140	0.081	2923	5478	0	2555	0	0
SRL_OPN_2PTS020_0485_20150125_040550_20150125_054710.EUM.nc	-0.114	-0.153	0.099	3708	5644	0	1936	0	0
SRL_OPN_2PTS020_0487_20150125_054709_20150125_073600.EUM.nc	-0.134	-0.153	0.093	4238	6166	0	1928	0	0
SRL_OPN_2PTS020_0490_20150125_073600_20150125_091410.EUM.nc	-0.139	-0.157	0.099	3398	5519	0	2121	0	0
SRL_OPN_2PTS020_0491_20150125_091410_20150125_105202.EUM.nc	-0.123	-0.156	0.098	2297	5456	0	3159	0	0
SRL_OPN_2PTS020_0493_20150125_105203_20150125_123016.EUM.nc	-0.179	-0.181	0.082	2601	5305	0	2704	0	0
SRL_OPN_2PTS020_0495_20150125_123015_20150125_140931.EUM.nc	-0.126	-0.155	0.095	3288	5507	0	2219	0	0
SRL_OPN_2PTS020_0497_20150125_140930_20150125_160252.EUM.nc	-0.118	-0.133	0.080	3381	6380	0	2999	0	0
SRL_OPN_2PTS020_0500_20150125_160251_20150125_174238.EUM.nc	-0.110	-0.149	0.102	3035	5603	0	2568	0	0
SRL_OPN_2PTS020_0502_20150125_174238_20150125_192204.EUM.nc	-0.133	-0.152	0.100	3462	5562	0	2100	0	0
SRL_OPN_2PTS020_0504_20150125_192203_20150125_210109.EUM.nc	-0.133	-0.157	0.093	3768	5562	0	1794	0	0
SRL_OPN_2PTS020_0506_20150125_210108_20150125_223932.EUM.nc	-0.093	-0.129	0.089	2921	5350	0	2429	0	0
SRL_OPN_2PTS020_0507_20150125_223932_20150126_001713.EUM.nc	-0.146	-0.152	0.085	3138	5427	0	2289	0	0
SRL_OPN_2PTS020_0509_20150126_001713_20150126_015514.EUM.nc	-0.140	-0.163	0.096	3141	5517	0	2376	0	0
SRL_OPN_2PTS020_0511_20150126_015515_20150126_033421.EUM.nc	-0.128	-0.142	0.082	3167	5483	0	2316	0	0
SRL_OPN_2PTS020_0513_20150126_033420_20150126_051501.EUM.nc	-0.111	-0.144	0.091	3128	5519	0	2391	0	0
SRL_OPN_2PTS020_0515_20150126_051501_20150126_070456.EUM.nc	-0.125	-0.148	0.094	3962	6200	0	2238	0	0
SRL_OPN_2PTS020_0518_20150126_070455_20150126_084320.EUM.nc	-0.147	-0.153	0.097	4071	5600	0	1529	0	0
SRL_OPN_2PTS020_0520_20150126_084320_20150126_102117.EUM.nc	-0.105	-0.142	0.090	2674	5381	0	2707	0	0
SRL_OPN_2PTS020_0521_20150126_102116_20150126_115909.EUM.nc	-0.145	-0.172	0.088	2591	5358	0	2767	0	0
SRL_OPN_2PTS020_0523_20150126_115908_20150126_133805.EUM.nc	-0.154	-0.173	0.097	3109	5392	0	2283	0	0
SRL_OPN_2PTS020_0525_20150126_133806_20150126_153130.EUM.nc	-0.128	-0.151	0.087	3661	6341	0	2680	0	0
SRL_OPN_2PTS020_0528_20150126_153129_20150126_185047.EUM.nc	-0.115	-0.148	0.103	6307	11089	0	4782	0	0
SRL_OPN_2PTS020_0532_20150126_185047_20150126_203002.EUM.nc	-0.140	-0.166	0.102	3624	5503	0	1879	0	0
SRL_OPN_2PTS020_0534_20150126_203001_20150126_220840.EUM.nc	-0.110	-0.149	0.091	3134	5476	0	2342	0	0
SRL_OPN_2PTS020_0536_20150126_220840_20150126_234629.EUM.nc	-0.125	-0.135	0.078	2963	5458	0	2495	0	0
SRL_OPN_2PTS020_0537_20150126_234628_20150127_012422.EUM.nc	-0.141	-0.168	0.096	2963	5507	0	2544	0	0
SRL_OPN_2PTS020_0539_20150127_012422_20150127_030303.EUM.nc	-0.151	-0.152	0.092	3111	5559	0	2448	0	0
SRL_OPN_2PTS020_0541_20150127_030303_20150127_044309.EUM.nc	-0.104	-0.139	0.081	3054	5482	0	2428	0	0

– Continued on next page

Table 9: Model Wet Troposphere Path Delay Statistics.

– Continued from previous page

File	Median	Mean	Std. Dev.	No. Obs.	Total Obs.	Default Lat/Lon	Flag (total)	Default (total)	3-Sigma Edited
SRL_OPN_2PTS020_0543_20150127_044308_20150127_062530.EUM.nc	-0.118	-0.144	0.096	4070	5776	0	1706	0	0
SRL_OPN_2PTS020_0545_20150127_062529_20150127_081228.EUM.nc	-0.146	-0.152	0.096	4216	6098	0	1882	0	0
SRL_OPN_2PTS020_0548_20150127_081227_20150127_095034.EUM.nc	-0.145	-0.162	0.086	2814	5371	0	2557	0	0
SRL_OPN_2PTS020_0549_20150127_095033_20150127_112818.EUM.nc	-0.129	-0.150	0.079	2206	5280	0	3074	0	0
SRL_OPN_2PTS020_0551_20150127_112818_20150127_130651.EUM.nc	-0.144	-0.167	0.094	2868	5390	0	2522	0	0
SRL_OPN_2PTS020_0553_20150127_130651_20150127_150009.EUM.nc	-0.146	-0.160	0.088	3579	6332	0	2753	0	0
SRL_OPN_2PTS020_0556_20150127_150009_20150127_163957.EUM.nc	-0.134	-0.145	0.090	3157	5604	0	2447	0	0
SRL_OPN_2PTS020_0558_20150127_163957_20150127_181931.EUM.nc	-0.114	-0.142	0.103	3192	5493	0	2301	0	0
SRL_OPN_2PTS020_0560_20150127_181930_20150127_195855.EUM.nc	-0.164	-0.172	0.098	3204	5515	0	2311	0	0
SRL_OPN_2PTS020_0562_20150127_195854_20150127_213746.EUM.nc	-0.130	-0.149	0.093	3616	5492	0	1876	0	0
SRL_OPN_2PTS020_0564_20150127_213745_20150127_231545.EUM.nc	-0.133	-0.142	0.088	2389	5272	0	2883	0	0
SRL_OPN_2PTS020_0565_20150127_231544_20150128_005333.EUM.nc	-0.151	-0.165	0.094	3005	5518	0	2513	0	0
SRL_OPN_2PTS020_0567_20150128_005332_20150128_023155.EUM.nc	-0.157	-0.166	0.091	2939	5528	0	2589	0	0
SRL_OPN_2PTS020_0569_20150128_023154_20150128_041126.EUM.nc	-0.132	-0.150	0.089	2906	5507	0	2601	0	0
SRL_OPN_2PTS020_0571_20150128_041126_20150128_055304.EUM.nc	-0.130	-0.154	0.102	3828	5692	0	1864	0	0
SRL_OPN_2PTS020_0573_20150128_055303_20150128_074131.EUM.nc	-0.139	-0.157	0.100	4249	6151	0	1902	0	0
SRL_OPN_2PTS020_0576_20150128_074130_20150128_091948.EUM.nc	-0.153	-0.164	0.095	3264	5536	0	2272	0	0
SRL_OPN_2PTS020_0577_20150128_091947_20150128_105731.EUM.nc	-0.127	-0.158	0.098	2178	5395	0	3217	0	0
SRL_OPN_2PTS020_0579_20150128_105730_20150128_123547.EUM.nc	-0.148	-0.167	0.083	2546	5317	0	2771	0	0
SRL_OPN_2PTS020_0581_20150128_123546_20150128_141516.EUM.nc	-0.149	-0.169	0.095	3368	5496	0	2128	0	0
SRL_OPN_2PTS020_0583_20150128_141517_20150128_160835.EUM.nc	-0.147	-0.147	0.083	3419	6362	0	2943	0	0
SRL_OPN_2PTS020_0586_20150128_160834_20150128_174818.EUM.nc	-0.106	-0.140	0.114	2883	4574	0	1691	0	0
SRL_OPN_2PTS020_0588_20150128_174818_20150128_192742.EUM.nc	-0.175	-0.167	0.107	3402	5597	0	2195	0	0
SRL_OPN_2PTS020_0590_20150128_192743_20150128_210646.EUM.nc	-0.126	-0.143	0.090	3687	5564	0	1877	0	0
SRL_OPN_2PTS020_0592_20150128_210645_20150128_224506.EUM.nc	-0.115	-0.133	0.077	2825	5302	0	2477	0	0
SRL_OPN_2PTS020_0593_20150128_224506_20150129_002248.EUM.nc	-0.126	-0.146	0.092	3091	5436	0	2345	0	0
SRL_OPN_2PTS020_0595_20150129_002247_20150129_020053.EUM.nc	-0.153	-0.156	0.086	3082	5553	0	2471	0	0
SRL_OPN_2PTS020_0597_20150129_020053_20150129_033955.EUM.nc	-0.167	-0.156	0.098	3082	5490	0	2408	0	0
SRL_OPN_2PTS020_0599_20150129_033955_20150129_052052.EUM.nc	-0.126	-0.135	0.090	3100	5526	0	2426	0	0
SRL_OPN_2PTS020_0601_20150129_052051_20150129_071028.EUM.nc	-0.123	-0.143	0.096	3960	6163	0	2203	0	0
SRL_OPN_2PTS020_0604_20150129_071027_20150129_084858.EUM.nc	-0.148	-0.163	0.105	4009	5618	0	1609	0	0
SRL_OPN_2PTS020_0605_20150129_084857_20150129_102654.EUM.nc	-0.102	-0.137	0.095	2589	5411	0	2822	0	0
SRL_OPN_2PTS020_0607_20150129_102653_20150129_120448.EUM.nc	-0.137	-0.165	0.083	2600	5385	0	2785	0	0
SRL_OPN_2PTS020_0609_20150129_120447_20150129_134348.EUM.nc	-0.171	-0.177	0.089	3152	5422	0	2270	0	0
SRL_OPN_2PTS020_0611_20150129_134348_20150129_153712.EUM.nc	-0.139	-0.156	0.087	3641	6361	0	2720	0	0
SRL_OPN_2PTS020_0614_20150129_153712_20150129_171650.EUM.nc	-0.108	-0.135	0.097	2833	5564	0	2731	0	0
SRL_OPN_2PTS020_0616_20150129_171649_20150129_185629.EUM.nc	-0.160	-0.165	0.101	3367	5509	0	2142	0	0
SRL_OPN_2PTS020_0618_20150129_185628_20150129_203544.EUM.nc	-0.158	-0.166	0.098	3678	5534	0	1856	0	0
SRL_OPN_2PTS020_0620_20150129_203543_20150129_221410.EUM.nc	-0.112	-0.140	0.090	3076	5463	0	2387	0	0

– Continued on next page

Table 9: Model Wet Troposphere Path Delay Statistics.

– Continued from previous page

File	Median	Mean	Std. Dev.	No. Obs.	Total Obs.	Default Lat/Lon	Flag (total)	Default (total)	3-Sigma Edited
SRL_OPN_2PTS020_0622_20150129_221409_20150129_235205.EUM.nc	-0.117	-0.138	0.079	2899	5441	0	2542	0	0
SRL_OPN_2PTS020_0623_20150129_235205_20150130_013000.EUM.nc	-0.148	-0.170	0.096	3003	5514	0	2511	0	0
SRL_OPN_2PTS020_0625_20150130_012959_20150130_030836.EUM.nc	-0.164	-0.153	0.094	3140	5522	0	2382	0	0
SRL_OPN_2PTS020_0627_20150130_030835_20150130_044856.EUM.nc	-0.124	-0.135	0.083	3085	5442	0	2357	0	0
SRL_OPN_2PTS020_0629_20150130_044855_20150130_063116.EUM.nc	-0.118	-0.142	0.099	4072	5753	0	1681	0	0
SRL_OPN_2PTS020_0631_20150130_063116_20150130_081807.EUM.nc	-0.164	-0.164	0.105	4217	6087	0	1870	0	0
SRL_OPN_2PTS020_0634_20150130_081807_20150130_095600.EUM.nc	-0.100	-0.136	0.089	2833	5379	0	2546	0	0
SRL_OPN_2PTS020_0635_20150130_095600_20150130_113355.EUM.nc	-0.137	-0.153	0.079	2393	5348	0	2955	0	0
SRL_OPN_2PTS020_0637_20150130_113356_20150130_131233.EUM.nc	-0.174	-0.185	0.097	2890	5354	0	2464	0	0
SRL_OPN_2PTS020_0639_20150130_131232_20150130_150550.EUM.nc	-0.147	-0.158	0.085	3608	6337	0	2729	0	0
SRL_OPN_2PTS020_0642_20150130_150551_20150130_164539.EUM.nc	-0.121	-0.141	0.093	3006	5583	0	2577	0	0
SRL_OPN_2PTS020_0644_20150130_164538_20150130_182513.EUM.nc	-0.120	-0.143	0.099	3315	5506	0	2191	0	0
SRL_OPN_2PTS020_0646_20150130_182512_20150130_200436.EUM.nc	-0.168	-0.189	0.111	3096	5494	0	2398	0	0
SRL_OPN_2PTS020_0648_20150130_200435_20150130_214315.EUM.nc	-0.107	-0.134	0.091	3455	5487	0	2032	0	0
SRL_OPN_2PTS020_0650_20150130_214315_20150130_232121.EUM.nc	-0.142	-0.155	0.082	2538	5333	0	2795	0	0
SRL_OPN_2PTS020_0651_20150130_232120_20150131_005910.EUM.nc	-0.163	-0.177	0.106	2950	5504	0	2554	0	0
SRL_OPN_2PTS020_0653_20150131_005909_20150131_023726.EUM.nc	-0.167	-0.163	0.087	2979	5532	0	2553	0	0
SRL_OPN_2PTS020_0655_20150131_023726_20150131_041712.EUM.nc	-0.122	-0.140	0.086	2956	5502	0	2546	0	0
SRL_OPN_2PTS020_0657_20150131_041712_20150131_055857.EUM.nc	-0.104	-0.141	0.098	3860	5714	0	1854	0	0
SRL_OPN_2PTS020_0659_20150131_055856_20150131_074709.EUM.nc	-0.144	-0.162	0.103	4231	6138	0	1907	0	0
SRL_OPN_2PTS020_0662_20150131_074708_20150131_092515.EUM.nc	-0.107	-0.151	0.096	3237	5484	0	2247	0	0
SRL_OPN_2PTS020_0663_20150131_092515_20150131_110307.EUM.nc	-0.119	-0.141	0.087	2146	5422	0	3276	0	0
SRL_OPN_2PTS020_0665_20150131_110306_20150131_124127.EUM.nc	-0.174	-0.185	0.104	2619	5311	0	2692	0	0
SRL_OPN_2PTS020_0667_20150131_124126_20150131_142059.EUM.nc	-0.134	-0.159	0.086	3433	5457	0	2024	0	0
SRL_OPN_2PTS020_0669_20150131_142059_20150131_161418.EUM.nc	-0.162	-0.169	0.091	3451	6360	0	2909	0	0
SRL_OPN_2PTS020_0672_20150131_161417_20150131_175354.EUM.nc	-0.115	-0.141	0.105	3027	5570	0	2543	0	0
SRL_OPN_2PTS020_0674_20150131_175354_20150131_193326.EUM.nc	-0.155	-0.170	0.113	3395	5600	0	2205	0	0
SRL_OPN_2PTS020_0676_20150131_193326_20150131_211218.EUM.nc	-0.118	-0.130	0.085	3583	5428	0	1845	0	0
SRL_OPN_2PTS020_0678_20150131_211217_20150131_225037.EUM.nc	-0.117	-0.124	0.061	2466	5418	0	2840	0	112
SRL_OPN_2PTS020_0679_20150131_225036_20150201_002825.EUM.nc	-0.125	-0.153	0.102	3186	5417	0	2231	0	0
SRL_OPN_2PTS020_0681_20150201_002824_20150201_020624.EUM.nc	-0.161	-0.161	0.093	2952	5543	0	2591	0	0
SRL_OPN_2PTS020_0683_20150201_020624_20150201_034541.EUM.nc	-0.118	-0.159	0.100	3054	5544	0	2490	0	0
SRL_OPN_2PTS020_0685_20150201_034540_20150201_052645.EUM.nc	-0.102	-0.131	0.094	3038	5540	0	2502	0	0
SRL_OPN_2PTS020_0687_20150201_052645_20150201_071609.EUM.nc	-0.135	-0.155	0.097	4045	6166	0	2121	0	0
SRL_OPN_2PTS020_0690_20150201_071608_20150201_085428.EUM.nc	-0.133	-0.153	0.092	3929	5586	0	1657	0	0
SRL_OPN_2PTS020_0691_20150201_085428_20150201_103223.EUM.nc	-0.108	-0.137	0.092	2407	5497	0	3090	0	0
SRL_OPN_2PTS020_0693_20150201_103223_20150201_121028.EUM.nc	-0.153	-0.169	0.090	2548	5447	0	2899	0	0
SRL_OPN_2PTS020_0695_20150201_121028_20150201_134925.EUM.nc	-0.141	-0.166	0.088	3176	5429	0	2253	0	0
SRL_OPN_2PTS020_0697_20150201_134925_20150201_154248.EUM.nc	-0.154	-0.163	0.091	3622	6353	0	2731	0	0

– Continued on next page

Table 9: Model Wet Troposphere Path Delay Statistics.

– Continued from previous page

File	Median	Mean	Std. Dev.	No. Obs.	Total Obs.	Default Lat/Lon	Flag (total)	Default (total)	3-Sigma Edited
SRL_OPN_2PTS020_0700_20150201_154247_20150201_172236.EUM.nc	-0.100	-0.139	0.103	2882	5514	0	2632	0	0
SRL_OPN_2PTS020_0702_20150201_172235_20150201_190212.EUM.nc	-0.151	-0.169	0.102	3370	5583	0	2213	0	0
SRL_OPN_2PTS020_0704_20150201_190211_20150201_204117.EUM.nc	-0.125	-0.142	0.090	3845	5545	0	1700	0	0
SRL_OPN_2PTS020_0706_20150201_204117_20150201_221948.EUM.nc	-0.113	-0.138	0.093	3090	5335	0	2245	0	0
SRL_OPN_2PTS020_0708_20150201_221949_20150201_235743.EUM.nc	-0.116	-0.145	0.088	3041	5480	0	2439	0	0
SRL_OPN_2PTS020_0709_20150201_235742_20150202_013538.EUM.nc	-0.150	-0.163	0.087	3084	5560	0	2476	0	0
SRL_OPN_2PTS020_0711_20150202_013537_20150202_031428.EUM.nc	-0.124	-0.144	0.093	3103	5530	0	2427	0	0
SRL_OPN_2PTS020_0713_20150202_031427_20150202_045445.EUM.nc	-0.119	-0.143	0.087	3117	5461	0	2344	0	0
SRL_OPN_2PTS020_0715_20150202_045445_20150202_063723.EUM.nc	-0.135	-0.152	0.102	4069	5806	0	1737	0	0
SRL_OPN_2PTS020_0717_20150202_063723_20150202_082346.EUM.nc	-0.153	-0.158	0.093	4219	6054	0	1835	0	0
SRL_OPN_2PTS020_0720_20150202_082345_20150202_100146.EUM.nc	-0.105	-0.129	0.081	2905	5401	0	2496	0	0
SRL_OPN_2PTS020_0721_20150202_100145_20150202_113943.EUM.nc	-0.166	-0.180	0.089	2442	5366	0	2924	0	0
SRL_OPN_2PTS020_0723_20150202_113942_20150202_131815.EUM.nc	-0.150	-0.174	0.097	3006	5329	0	2323	0	0
SRL_OPN_2PTS020_0725_20150202_131815_20150202_151135.EUM.nc	-0.120	-0.149	0.080	3623	6353	0	2730	0	0
SRL_OPN_2PTS020_0728_20150202_151135_20150202_165123.EUM.nc	-0.107	-0.147	0.101	2963	5548	0	2585	0	0
SRL_OPN_2PTS020_0730_20150202_165122_20150202_183105.EUM.nc	-0.148	-0.160	0.107	3360	5505	0	2145	0	0
SRL_OPN_2PTS020_0732_20150202_183104_20150202_201017.EUM.nc	-0.131	-0.154	0.108	3194	5461	0	2267	0	0
SRL_OPN_2PTS020_0734_20150202_201016_20150202_214903.EUM.nc	-0.128	-0.138	0.095	3412	5499	0	2087	0	0
SRL_OPN_2PTS020_0736_20150202_214902_20150202_232707.EUM.nc	-0.136	-0.152	0.098	2554	5286	0	2732	0	0
SRL_OPN_2PTS020_0737_20150202_232706_20150203_010448.EUM.nc	-0.162	-0.176	0.097	2779	5484	0	2705	0	0
SRL_OPN_2PTS020_0739_20150203_010447_20150203_024316.EUM.nc	-0.161	-0.161	0.094	3055	5560	0	2505	0	0
SRL_OPN_2PTS020_0741_20150203_024315_20150203_042307.EUM.nc	-0.139	-0.162	0.095	2937	5501	0	2564	0	0
SRL_OPN_2PTS020_0743_20150203_042308_20150203_060452.EUM.nc	-0.142	-0.152	0.101	3898	5701	0	1803	0	0
SRL_OPN_2PTS020_0745_20150203_060451_20150203_075250.EUM.nc	-0.128	-0.165	0.107	4181	6099	0	1918	0	0
SRL_OPN_2PTS020_0748_20150203_075249_20150203_093102.EUM.nc	-0.129	-0.147	0.092	3218	5451	0	2233	0	0
SRL_OPN_2PTS020_0749_20150203_093101_20150203_110852.EUM.nc	-0.151	-0.162	0.087	2233	5412	0	3179	0	0
SRL_OPN_2PTS020_0751_20150203_110853_20150203_124706.EUM.nc	-0.137	-0.170	0.110	2580	5261	0	2681	0	0
SRL_OPN_2PTS020_0758_20150203_162001_20150203_175946.EUM.nc	-0.138	-0.146	0.093	3103	5588	0	2485	0	0
SRL_OPN_2PTS020_0760_20150203_175945_20150203_211806.EUM.nc	-0.117	-0.144	0.099	6993	10988	0	3995	0	0
SRL_OPN_2PTS020_0764_20150203_211805_20150203_225622.EUM.nc	-0.139	-0.146	0.080	2494	5395	0	2901	0	0
SRL_OPN_2PTS020_0765_20150203_225621_20150204_003402.EUM.nc	-0.136	-0.158	0.105	3286	5439	0	2153	0	0
SRL_OPN_2PTS020_0767_20150204_003402_20150204_021213.EUM.nc	-0.145	-0.165	0.090	2935	5543	0	2608	0	0
SRL_OPN_2PTS020_0769_20150204_021212_20150204_035134.EUM.nc	-0.164	-0.163	0.095	2984	5497	0	2513	0	0
SRL_OPN_2PTS020_0771_20150204_035134_20150204_053236.EUM.nc	-0.118	-0.136	0.086	3080	5515	0	2435	0	0
SRL_OPN_2PTS020_0773_20150204_053235_20150204_072148.EUM.nc	-0.106	-0.156	0.109	4185	6193	0	2008	0	0
SRL_OPN_2PTS020_0776_20150204_072148_20150204_090014.EUM.nc	-0.139	-0.154	0.102	3848	5591	0	1743	0	0
SRL_OPN_2PTS020_0777_20150204_090014_20150204_103808.EUM.nc	-0.147	-0.151	0.084	2431	5465	0	3034	0	0
SRL_OPN_2PTS020_0779_20150204_103807_20150204_121606.EUM.nc	-0.158	-0.180	0.104	2632	5414	0	2782	0	0
SRL_OPN_2PTS020_0781_20150204_121605_20150204_135517.EUM.nc	-0.135	-0.157	0.093	3246	5441	0	2195	0	0

– Continued on next page

Table 9: Model Wet Troposphere Path Delay Statistics.

– Continued from previous page

File	Median	Mean	Std. Dev.	No. Obs.	Total Obs.	Default Lat/Lon	Flag (total)	Default (total)	3-Sigma Edited
SRL_OPN_2PTS020_0783_20150204_135517_20150204_154840.EUM.nc	-0.193	-0.180	0.093	3618	6349	0	2731	0	0
SRL_OPN_2PTS020_0786_20150204_154840_20150204_172827.EUM.nc	-0.114	-0.131	0.084	2933	5484	0	2551	0	0
SRL_OPN_2PTS020_0788_20150204_172828_20150204_190755.EUM.nc	-0.118	-0.166	0.121	3564	5579	0	2015	0	0
SRL_OPN_2PTS020_0790_20150204_190754_20150204_204705.EUM.nc	-0.114	-0.143	0.101	3895	5525	0	1630	0	0
SRL_OPN_2PTS020_0792_20150204_204705_20150204_222535.EUM.nc	-0.126	-0.141	0.078	3067	5351	0	2284	0	0
SRL_OPN_2PTS020_0794_20150204_222535_20150205_000320.EUM.nc	-0.095	-0.139	0.094	3101	5500	0	2399	0	0
SRL_OPN_2PTS020_0795_20150205_000319_20150205_014118.EUM.nc	-0.153	-0.169	0.085	3136	5549	0	2413	0	0
SRL_OPN_2PTS020_0797_20150205_014117_20150205_032003.EUM.nc	-0.160	-0.160	0.093	3137	5503	0	2366	0	0
SRL_OPN_2PTS020_0799_20150205_032002_20150205_050037.EUM.nc	-0.143	-0.147	0.085	3174	5492	0	2318	0	0
SRL_OPN_2PTS020_0801_20150205_050037_20150205_064322.EUM.nc	-0.101	-0.147	0.105	4050	5805	0	1755	0	0
SRL_OPN_2PTS020_0803_20150205_064321_20150205_082925.EUM.nc	-0.145	-0.156	0.100	4294	6030	0	1736	0	0
SRL_OPN_2PTS020_0806_20150205_082924_20150205_100725.EUM.nc	-0.116	-0.136	0.081	2982	5384	0	2402	0	0
SRL_OPN_2PTS020_0807_20150205_100724_20150205_114513.EUM.nc	-0.150	-0.171	0.096	2499	5385	0	2886	0	0
SRL_OPN_2PTS020_0809_20150205_114514_20150205_132358.EUM.nc	-0.136	-0.166	0.103	3021	5364	0	2343	0	0
SRL_OPN_2PTS020_0811_20150205_132359_20150205_151721.EUM.nc	-0.187	-0.176	0.090	3630	6340	0	2710	0	0
SRL_OPN_2PTS020_0814_20150205_151720_20150205_165708.EUM.nc	-0.112	-0.133	0.084	2977	5562	0	2585	0	0
SRL_OPN_2PTS020_0816_20150205_165708_20150205_183640.EUM.nc	-0.103	-0.154	0.117	3457	5470	0	2013	0	0
SRL_OPN_2PTS020_0818_20150205_183639_20150205_201600.EUM.nc	-0.139	-0.156	0.114	3442	5492	0	2050	0	0
SRL_OPN_2PTS020_0820_20150205_201559_20150205_215444.EUM.nc	-0.139	-0.150	0.085	3370	5476	0	2106	0	0
SRL_OPN_2PTS020_0822_20150205_215443_20150205_233237.EUM.nc	-0.101	-0.127	0.079	2519	5270	0	2751	0	0
SRL_OPN_2PTS020_0823_20150205_233236_20150206_011027.EUM.nc	-0.138	-0.178	0.101	2808	5497	0	2689	0	0
SRL_OPN_2PTS020_0825_20150206_011026_20150206_024857.EUM.nc	-0.180	-0.174	0.097	3135	5549	0	2414	0	0
SRL_OPN_2PTS020_0827_20150206_024857_20150206_042846.EUM.nc	-0.165	-0.155	0.082	3019	5478	0	2459	0	0
SRL_OPN_2PTS020_0829_20150206_042846_20150206_061048.EUM.nc	-0.104	-0.133	0.089	3903	5700	0	1797	0	0
SRL_OPN_2PTS020_0831_20150206_061047_20150206_075829.EUM.nc	-0.152	-0.161	0.098	4177	6081	0	1904	0	0
SRL_OPN_2PTS020_0834_20150206_075828_20150206_093639.EUM.nc	-0.137	-0.159	0.100	3042	5469	0	2427	0	0
SRL_OPN_2PTS020_0835_20150206_093639_20150206_111423.EUM.nc	-0.140	-0.151	0.088	2197	5360	0	3163	0	0
SRL_OPN_2PTS020_0837_20150206_111422_20150206_125248.EUM.nc	-0.152	-0.176	0.097	2707	5269	0	2562	0	0
SRL_OPN_2PTS020_0839_20150206_125248_20150206_144600.EUM.nc	-0.154	-0.164	0.090	3537	6256	0	2719	0	0
SRL_OPN_2PTS020_0842_20150206_144559_20150206_162546.EUM.nc	-0.167	-0.170	0.089	3428	5639	0	2211	0	0
SRL_OPN_2PTS020_0844_20150206_162545_20150206_180522.EUM.nc	-0.092	-0.129	0.095	3267	5610	0	2343	0	0
SRL_OPN_2PTS020_0846_20150206_180521_20150206_194450.EUM.nc	-0.114	-0.155	0.116	3411	5556	0	2145	0	0
SRL_OPN_2PTS020_0848_20150206_194449_20150206_212348.EUM.nc	-0.137	-0.163	0.099	3678	5389	0	1711	0	0
SRL_OPN_2PTS020_0850_20150206_212346_20150206_230153.EUM.nc	-0.089	-0.107	0.060	2194	5307	0	3005	0	108
SRL_OPN_2PTS020_0851_20150206_230152_20150207_003940.EUM.nc	-0.133	-0.166	0.107	3303	5471	0	2168	0	0
SRL_OPN_2PTS020_0853_20150207_003939_20150207_021753.EUM.nc	-0.171	-0.171	0.094	2993	5545	0	2552	0	0
SRL_OPN_2PTS020_0855_20150207_021754_20150207_035712.EUM.nc	-0.151	-0.165	0.093	3009	5546	0	2537	0	0
SRL_OPN_2PTS020_0857_20150207_035712_20150207_053830.EUM.nc	-0.091	-0.133	0.102	3255	5504	0	2249	0	0
SRL_OPN_2PTS020_0859_20150207_053829_20150207_072731.EUM.nc	-0.120	-0.142	0.094	4288	6167	0	1879	0	0

– Continued on next page

Table 9: Model Wet Troposphere Path Delay Statistics.

– Continued from previous page

File	Median	Mean	Std. Dev.	No. Obs.	Total Obs.	Default Lat/Lon	Flag (total)	Default (total)	3-Sigma Edited
SRL_OPN_2PTS020_0862_20150207_072730_20150207_090553.EUM.nc	-0.127	-0.164	0.114	3687	5559	0	1872	0	0
SRL_OPN_2PTS020_0863_20150207_090552_20150207_104338.EUM.nc	-0.107	-0.141	0.088	2376	5481	0	3105	0	0
SRL_OPN_2PTS020_0865_20150207_104337_20150207_122148.EUM.nc	-0.141	-0.166	0.090	2675	5453	0	2778	0	0
SRL_OPN_2PTS020_0867_20150207_122147_20150207_140103.EUM.nc	-0.168	-0.171	0.096	3408	5442	0	2034	0	0
SRL_OPN_2PTS020_0869_20150207_140103_20150207_155426.EUM.nc	-0.192	-0.182	0.089	3353	6347	0	2994	0	0
SRL_OPN_2PTS020_0872_20150207_155425_20150207_173403.EUM.nc	-0.114	-0.141	0.094	2973	5481	0	2508	0	0
SRL_OPN_2PTS020_0874_20150207_173402_20150207_191215.EUM.nc	-0.105	-0.135	0.094	2368	3937	0	1569	0	0
SRL_OPN_2PTS020_0876_20150207_191215_20150207_205247.EUM.nc	-0.137	-0.163	0.106	3690	5225	0	1535	0	0
SRL_OPN_2PTS020_0878_20150207_205246_20150207_223106.EUM.nc	-0.114	-0.136	0.086	2996	5359	0	2363	0	0
SRL_OPN_2PTS020_0879_20150207_223105_20150208_000858.EUM.nc	-0.125	-0.140	0.089	3113	5450	0	2337	0	0
SRL_OPN_2PTS020_0881_20150208_000858_20150208_014650.EUM.nc	-0.151	-0.169	0.096	3185	5554	0	2369	0	0
SRL_OPN_2PTS020_0883_20150208_014649_20150208_032549.EUM.nc	-0.159	-0.161	0.092	3197	5486	0	2289	0	0
SRL_OPN_2PTS020_0885_20150208_032548_20150208_050628.EUM.nc	-0.102	-0.129	0.088	3112	5501	0	2389	0	0
SRL_OPN_2PTS020_0887_20150208_050627_20150208_101255.EUM.nc	-0.130	-0.146	0.098	11153	17206	0	6053	0	0
SRL_OPN_2PTS020_0893_20150208_101254_20150208_115054.EUM.nc	-0.134	-0.161	0.096	2562	5418	0	2856	0	0
SRL_OPN_2PTS020_0895_20150208_115053_20150208_132935.EUM.nc	-0.156	-0.170	0.096	3090	5314	0	2224	0	0
SRL_OPN_2PTS020_0897_20150208_132934_20150208_152306.EUM.nc	-0.148	-0.164	0.085	3651	6328	0	2677	0	0
SRL_OPN_2PTS020_0900_20150208_152305_20150208_184225.EUM.nc	-0.118	-0.143	0.100	6441	11048	0	4607	0	0
SRL_OPN_2PTS020_0904_20150208_184224_20150208_202134.EUM.nc	-0.163	-0.164	0.102	3566	5483	0	1917	0	0
SRL_OPN_2PTS020_0906_20150208_202133_20150208_220016.EUM.nc	-0.119	-0.143	0.092	3103	5469	0	2366	0	0
SRL_OPN_2PTS020_0908_20150208_220015_20150208_233815.EUM.nc	-0.104	-0.118	0.067	2679	5407	0	2699	0	29
SRL_OPN_2PTS020_0909_20150208_233814_20150209_011605.EUM.nc	-0.160	-0.168	0.097	3069	5468	0	2399	0	0
SRL_OPN_2PTS020_0911_20150209_011606_20150209_025433.EUM.nc	-0.159	-0.165	0.090	3119	5523	0	2404	0	0
SRL_OPN_2PTS020_0913_20150209_025432_20150209_043437.EUM.nc	-0.105	-0.126	0.073	3035	5460	0	2425	0	0
SRL_OPN_2PTS020_0915_20150209_043436_20150209_061637.EUM.nc	-0.118	-0.147	0.100	3976	5743	0	1767	0	0
SRL_OPN_2PTS020_0917_20150209_061636_20150209_080410.EUM.nc	-0.130	-0.149	0.093	4165	6101	0	1936	0	0
SRL_OPN_2PTS020_0920_20150209_080410_20150209_094210.EUM.nc	-0.136	-0.155	0.092	3065	5497	0	2432	0	0
SRL_OPN_2PTS020_0921_20150209_094209_20150209_112003.EUM.nc	-0.136	-0.157	0.099	2298	5234	0	2936	0	0
SRL_OPN_2PTS020_0923_20150209_112003_20150209_125831.EUM.nc	-0.169	-0.175	0.082	2808	5282	0	2474	0	0
SRL_OPN_2PTS020_0925_20150209_125831_20150209_145145.EUM.nc	-0.173	-0.172	0.089	3570	6290	0	2720	0	0
SRL_OPN_2PTS020_0928_20150209_145144_20150209_163123.EUM.nc	-0.120	-0.145	0.083	3365	5642	0	2277	0	0
SRL_OPN_2PTS020_0930_20150209_163122_20150209_181107.EUM.nc	-0.098	-0.132	0.102	3266	5573	0	2307	0	0
SRL_OPN_2PTS020_0932_20150209_181107_20150209_195034.EUM.nc	-0.151	-0.170	0.110	3364	5523	0	2159	0	0
SRL_OPN_2PTS020_0934_20150209_195034_20150209_212919.EUM.nc	-0.116	-0.150	0.098	3666	5389	0	1723	0	0
SRL_OPN_2PTS020_0936_20150209_212919_20150209_230730.EUM.nc	-0.107	-0.122	0.081	2240	5325	0	3074	0	11
SRL_OPN_2PTS020_0937_20150209_230730_20150210_004518.EUM.nc	-0.168	-0.177	0.098	3189	5438	0	2249	0	0
SRL_OPN_2PTS020_0939_20150210_004518_20150210_022326.EUM.nc	-0.182	-0.178	0.082	2953	5548	0	2595	0	0
SRL_OPN_2PTS020_0941_20150210_022326_20150210_040258.EUM.nc	-0.130	-0.149	0.086	3008	5449	0	2441	0	0
SRL_OPN_2PTS020_0943_20150210_040258_20150210_054416.EUM.nc	-0.106	-0.154	0.105	3547	5643	0	2096	0	0

– Continued on next page

Table 9: Model Wet Troposphere Path Delay Statistics.

– Continued from previous page

File	Median	Mean	Std. Dev.	No. Obs.	Total Obs.	Default Lat/Lon	Flag (total)	Default (total)	3-Sigma Edited
SRL_OPN_2PTS020_0945_20150210_054415_20150210_073311.EUM.nc	-0.111	-0.145	0.097	4243	6166	0	1923	0	0
SRL_OPN_2PTS020_0948_20150210_073310_20150210_091123.EUM.nc	-0.136	-0.171	0.111	3458	5533	0	2075	0	0
SRL_OPN_2PTS020_0949_20150210_091122_20150210_104916.EUM.nc	-0.099	-0.149	0.104	2333	5508	0	3175	0	0
SRL_OPN_2PTS020_0951_20150210_104916_20150210_122729.EUM.nc	-0.158	-0.169	0.088	2630	5327	0	2697	0	0
SRL_OPN_2PTS020_0953_20150210_122728_20150210_140640.EUM.nc	-0.170	-0.168	0.094	3317	5467	0	2150	0	0
SRL_OPN_2PTS020_0955_20150210_140640_20150210_160003.EUM.nc	-0.150	-0.165	0.088	3350	6348	0	2998	0	0
SRL_OPN_2PTS020_0958_20150210_160002_20150210_173949.EUM.nc	-0.084	-0.122	0.099	3069	5630	0	2561	0	0
SRL_OPN_2PTS020_0960_20150210_173948_20150210_191914.EUM.nc	-0.145	-0.167	0.110	3648	5558	0	1910	0	0
SRL_OPN_2PTS020_0962_20150210_191913_20150210_205821.EUM.nc	-0.122	-0.148	0.099	3889	5590	0	1701	0	0
SRL_OPN_2PTS020_0964_20150210_205820_20150210_223645.EUM.nc	-0.088	-0.127	0.104	2879	5346	0	2467	0	0
SRL_OPN_2PTS020_0965_20150210_223644_20150211_001428.EUM.nc	-0.146	-0.170	0.096	3047	5424	0	2377	0	0
SRL_OPN_2PTS020_0967_20150211_001427_20150211_015228.EUM.nc	-0.147	-0.160	0.088	3172	5524	0	2352	0	0
SRL_OPN_2PTS020_0969_20150211_015227_20150211_033133.EUM.nc	-0.150	-0.150	0.091	3210	5473	0	2263	0	0
SRL_OPN_2PTS020_0971_20150211_033132_20150211_051211.EUM.nc	-0.128	-0.131	0.082	3175	5500	0	2325	0	0
SRL_OPN_2PTS020_0973_20150211_051210_20150211_070210.EUM.nc	-0.101	-0.144	0.105	3972	6202	0	2230	0	0
SRL_OPN_2PTS020_0976_20150211_070209_20150211_084035.EUM.nc	-0.152	-0.170	0.103	4196	5601	0	1405	0	0
SRL_OPN_2PTS020_0978_20150211_084035_20150211_101833.EUM.nc	-0.109	-0.140	0.089	2765	5398	0	2633	0	0
SRL_OPN_2PTS020_0979_20150211_101834_20150211_115624.EUM.nc	-0.148	-0.163	0.088	2579	5392	0	2813	0	0
SRL_OPN_2PTS020_0981_20150211_115624_20150211_133519.EUM.nc	-0.181	-0.185	0.100	3098	5357	0	2259	0	0
SRL_OPN_2PTS020_0983_20150211_133519_20150211_152842.EUM.nc	-0.160	-0.163	0.079	3660	6353	0	2693	0	0
SRL_OPN_2PTS020_0986_20150211_152841_20150211_170829.EUM.nc	-0.094	-0.123	0.086	2992	5564	0	2572	0	0
SRL_OPN_2PTS020_0988_20150211_170829_20150211_184800.EUM.nc	-0.129	-0.168	0.111	3613	5492	0	1879	0	0
SRL_OPN_2PTS020_0990_20150211_184759_20150211_202717.EUM.nc	-0.148	-0.172	0.112	3569	5515	0	1946	0	0
SRL_OPN_2PTS020_0992_20150211_202716_20150211_220555.EUM.nc	-0.114	-0.145	0.102	3145	5460	0	2315	0	0
SRL_OPN_2PTS020_0994_20150211_220554_20150211_234345.EUM.nc	-0.149	-0.149	0.082	2811	5455	0	2644	0	0
SRL_OPN_2PTS020_0995_20150211_234345_20150212_012136.EUM.nc	-0.164	-0.174	0.095	3029	5493	0	2464	0	0
SRL_OPN_2PTS020_0997_20150212_012137_20150212_030017.EUM.nc	-0.168	-0.157	0.086	3118	5572	0	2454	0	0
SRL_OPN_2PTS020_0999_20150212_030016_20150212_044018.EUM.nc	-0.128	-0.141	0.083	3028	5481	0	2453	0	0

26 Wet Path Delay Difference (AMR-Model) Table

Table 10: Wet Path Delay Difference (AMR-Model) Statistics.

File	Median	Mean	Std. Dev.	No. Obs.	Total Obs.	Default Lat/Lon	Flag (total)	Default (total)	3-Sigma Edited
SRL_OPN_2PTS019_1001_20150108_044023_20150108_062231.EUM.nc	0.004	0.004	0.018	3914	5745	0	1761	0	70
SRL_OPN_2PTS020_0001_20150108_062231_20150108_080949.EUM.nc	0.005	0.005	0.019	4174	6091	0	1873	0	44
SRL_OPN_2PTS020_0004_20150108_080948_20150108_094746.EUM.nc	-0.001	-0.001	0.015	2703	5479	0	2576	0	200
SRL_OPN_2PTS020_0005_20150108_094747_20150108_112539.EUM.nc	-0.003	-0.002	0.020	2089	5267	0	3101	0	77
SRL_OPN_2PTS020_0007_20150108_112539_20150108_130412.EUM.nc	0.008	0.009	0.017	2716	5266	0	2486	0	64
SRL_OPN_2PTS020_0009_20150108_130412_20150108_145727.EUM.nc	0.006	0.008	0.016	3478	6348	0	2775	0	95
SRL_OPN_2PTS020_0012_20150108_145727_20150108_163715.EUM.nc	0.005	0.007	0.017	3162	5629	0	2360	0	107
SRL_OPN_2PTS020_0014_20150108_163713_20150108_181649.EUM.nc	0.003	0.003	0.014	2722	5558	0	2524	0	312
SRL_OPN_2PTS020_0016_20150108_181649_20150108_195615.EUM.nc	0.004	0.004	0.018	3072	5503	0	2330	0	101
SRL_OPN_2PTS020_0018_20150108_195614_20150108_213458.EUM.nc	-0.002	-0.002	0.017	3461	5374	0	1740	0	173
SRL_OPN_2PTS020_0020_20150108_213457_20150108_231306.EUM.nc	-0.003	-0.003	0.018	2214	5315	0	3017	0	84
SRL_OPN_2PTS020_0021_20150108_231306_20150109_005054.EUM.nc	0.004	0.004	0.019	3067	5478	0	2317	0	94
SRL_OPN_2PTS020_0023_20150109_005053_20150109_022905.EUM.nc	0.005	0.007	0.016	2755	5506	0	2639	0	112
SRL_OPN_2PTS020_0025_20150109_022905_20150109_040843.EUM.nc	0.011	0.012	0.021	2743	5452	0	2608	0	101
SRL_OPN_2PTS020_0027_20150109_040843_20150109_055015.EUM.nc	0.007	0.006	0.020	3638	5699	0	1970	0	91
SRL_OPN_2PTS020_0029_20150109_055015_20150109_073851.EUM.nc	0.003	0.001	0.016	4045	6166	0	1901	0	220
SRL_OPN_2PTS020_0032_20150109_073850_20150109_091700.EUM.nc	0.004	0.004	0.014	3158	5511	0	2225	1	127
SRL_OPN_2PTS020_0033_20150109_091659_20150109_105452.EUM.nc	-0.000	0.001	0.016	2159	5478	0	3232	1	86
SRL_OPN_2PTS020_0035_20150109_105452_20150109_123307.EUM.nc	0.004	0.005	0.015	2465	5296	0	2747	0	84
SRL_OPN_2PTS020_0037_20150109_123306_20150109_141223.EUM.nc	0.008	0.010	0.014	3198	5470	0	2178	0	94
SRL_OPN_2PTS020_0039_20150109_141222_20150109_160553.EUM.nc	0.005	0.005	0.015	3225	6381	0	3013	0	143
SRL_OPN_2PTS020_0042_20150109_160552_20150109_174530.EUM.nc	0.005	0.005	0.018	2812	5564	0	2619	0	133
SRL_OPN_2PTS020_0044_20150109_174530_20150109_192503.EUM.nc	0.000	0.002	0.020	3278	5582	0	2171	0	133
SRL_OPN_2PTS020_0046_20150109_192502_20150109_210400.EUM.nc	-0.001	-0.001	0.016	3539	5523	0	1874	0	110
SRL_OPN_2PTS020_0048_20150109_210359_20150109_224221.EUM.nc	0.002	0.001	0.019	2751	5319	0	2526	0	42
SRL_OPN_2PTS020_0049_20150109_224221_20150110_002011.EUM.nc	0.001	0.001	0.013	2960	5449	0	2289	0	200
SRL_OPN_2PTS020_0051_20150110_002011_20150110_015807.EUM.nc	0.006	0.008	0.019	2989	5530	0	2516	0	25
SRL_OPN_2PTS020_0053_20150110_015806_20150110_033715.EUM.nc	0.004	0.005	0.015	2905	5489	0	2447	0	137
SRL_OPN_2PTS020_0055_20150110_033714_20150110_051808.EUM.nc	0.006	0.005	0.017	2959	5530	0	2476	0	95
SRL_OPN_2PTS020_0057_20150110_051808_20150110_070749.EUM.nc	0.006	0.006	0.020	3852	6193	0	2257	0	84
SRL_OPN_2PTS020_0060_20150110_070748_20150110_084612.EUM.nc	0.001	0.000	0.020	3824	5596	0	1656	0	116
SRL_OPN_2PTS020_0061_20150110_084611_20150110_102408.EUM.nc	0.003	0.003	0.018	2564	5357	0	2699	0	94
SRL_OPN_2PTS020_0063_20150110_102407_20150110_120209.EUM.nc	0.003	0.004	0.018	2515	5358	0	2785	0	58
SRL_OPN_2PTS020_0065_20150110_120210_20150110_134101.EUM.nc	0.009	0.010	0.015	3087	5397	0	2243	0	67
SRL_OPN_2PTS020_0067_20150110_134100_20150110_153432.EUM.nc	0.007	0.008	0.018	3525	6328	0	2709	0	94
SRL_OPN_2PTS020_0070_20150110_153431_20150110_171411.EUM.nc	0.005	0.006	0.018	2741	5602	0	2811	0	50

– Continued on next page

Table 10: Wet Path Delay Difference (AMR-Model) Statistics.

– Continued from previous page

File	Median	Mean	Std. Dev.	No. Obs.	Total Obs.	Default Lat/Lon	Flag (total)	Default (total)	3-Sigma Edited
SRL_OPN_2PTS020_0072_20150110_171410_20150110_185348.EUM.nc	0.005	0.006	0.015	3190	5519	0	2126	0	203
SRL_OPN_2PTS020_0074_20150110_185349_20150110_203255.EUM.nc	0.003	0.003	0.019	3451	5513	0	1955	0	107
SRL_OPN_2PTS020_0076_20150110_203254_20150110_221132.EUM.nc	0.004	0.004	0.017	2987	5478	0	2415	0	76
SRL_OPN_2PTS020_0078_20150110_221131_20150110_234928.EUM.nc	0.003	0.003	0.017	2843	5455	0	2508	0	104
SRL_OPN_2PTS020_0079_20150110_234927_20150111_012714.EUM.nc	0.006	0.009	0.020	2954	5506	0	2521	0	31
SRL_OPN_2PTS020_0081_20150111_012713_20150111_030557.EUM.nc	0.007	0.008	0.017	2886	5536	0	2540	0	110
SRL_OPN_2PTS020_0083_20150111_030556_20150111_044614.EUM.nc	0.008	0.007	0.020	2941	5477	0	2424	0	112
SRL_OPN_2PTS020_0085_20150111_044614_20150111_062830.EUM.nc	0.006	0.007	0.021	3895	5768	0	1774	0	99
SRL_OPN_2PTS020_0087_20150111_062829_20150111_081520.EUM.nc	0.003	0.002	0.017	4000	6085	0	1848	0	237
SRL_OPN_2PTS020_0090_20150111_081519_20150111_095324.EUM.nc	0.002	0.002	0.020	2715	5402	0	2590	0	97
SRL_OPN_2PTS020_0091_20150111_095323_20150111_113118.EUM.nc	0.004	0.005	0.014	2208	5284	0	2991	0	85
SRL_OPN_2PTS020_0093_20150111_113117_20150111_130946.EUM.nc	0.004	0.006	0.014	2777	5346	0	2513	0	56
SRL_OPN_2PTS020_0095_20150111_130945_20150111_150312.EUM.nc	0.009	0.010	0.016	3494	6350	0	2785	0	71
SRL_OPN_2PTS020_0098_20150111_150311_20150111_164250.EUM.nc	0.005	0.007	0.019	2993	5591	0	2532	0	66
SRL_OPN_2PTS020_0100_20150111_164249_20150111_182233.EUM.nc	0.004	0.005	0.019	3063	5512	0	2306	0	143
SRL_OPN_2PTS020_0102_20150111_182232_20150111_200148.EUM.nc	-0.000	0.000	0.019	2967	5456	0	2364	0	125
SRL_OPN_2PTS020_0104_20150111_200148_20150111_214038.EUM.nc	-0.001	-0.000	0.021	3465	5487	0	1954	0	68
SRL_OPN_2PTS020_0106_20150111_214038_20150111_231844.EUM.nc	0.004	0.003	0.020	2400	5292	0	2844	0	48
SRL_OPN_2PTS020_0107_20150111_231844_20150112_005625.EUM.nc	0.004	0.005	0.019	2834	5486	0	2534	0	118
SRL_OPN_2PTS020_0109_20150112_005624_20150112_023447.EUM.nc	0.009	0.011	0.021	2898	5547	0	2612	0	37
SRL_OPN_2PTS020_0111_20150112_023447_20150112_041429.EUM.nc	0.004	0.004	0.018	2715	5475	0	2604	0	156
SRL_OPN_2PTS020_0113_20150112_041430_20150112_055602.EUM.nc	0.004	0.005	0.021	3708	5687	0	1916	0	63
SRL_OPN_2PTS020_0115_20150112_055603_20150112_074423.EUM.nc	0.006	0.004	0.020	4042	6141	0	1879	0	220
SRL_OPN_2PTS020_0118_20150112_074422_20150112_092238.EUM.nc	0.003	0.003	0.018	3105	5491	0	2326	0	60
SRL_OPN_2PTS020_0119_20150112_092238_20150112_110031.EUM.nc	0.005	0.007	0.019	2002	5382	0	3299	2	79
SRL_OPN_2PTS020_0121_20150112_110031_20150112_123840.EUM.nc	0.004	0.005	0.015	2503	5313	0	2736	0	74
SRL_OPN_2PTS020_0123_20150112_123839_20150112_141810.EUM.nc	0.008	0.008	0.013	3210	5499	0	2141	0	148
SRL_OPN_2PTS020_0125_20150112_141810_20150112_161129.EUM.nc	0.005	0.006	0.019	3342	6361	0	2930	0	89
SRL_OPN_2PTS020_0128_20150112_161128_20150112_175115.EUM.nc	0.005	0.006	0.015	2864	5566	0	2588	0	114
SRL_OPN_2PTS020_0130_20150112_175114_20150112_193037.EUM.nc	0.002	0.001	0.018	3149	5582	0	2303	0	130
SRL_OPN_2PTS020_0132_20150112_193037_20150112_210940.EUM.nc	0.000	-0.001	0.019	3516	5454	0	1892	0	46
SRL_OPN_2PTS020_0134_20150112_210940_20150112_224759.EUM.nc	0.004	0.002	0.019	2523	5431	0	2837	0	71
SRL_OPN_2PTS020_0135_20150112_224759_20150113_002540.EUM.nc	0.002	0.003	0.015	2998	5385	0	2259	0	128
SRL_OPN_2PTS020_0137_20150113_002541_20150113_020347.EUM.nc	0.007	0.007	0.022	2904	5528	0	2578	0	46
SRL_OPN_2PTS020_0139_20150113_020347_20150113_034301.EUM.nc	0.006	0.009	0.019	2957	5517	0	2483	0	77
SRL_OPN_2PTS020_0141_20150113_034300_20150113_052351.EUM.nc	0.001	0.002	0.020	2855	5538	0	2557	0	126
SRL_OPN_2PTS020_0143_20150113_052351_20150113_071322.EUM.nc	0.002	0.001	0.020	3707	6169	0	2212	0	250
SRL_OPN_2PTS020_0146_20150113_071321_20150113_085150.EUM.nc	0.001	0.001	0.019	3729	5603	0	1710	1	163
SRL_OPN_2PTS020_0147_20150113_085149_20150113_102946.EUM.nc	0.003	0.002	0.015	2372	5480	0	3005	0	103

– Continued on next page

Table 10: Wet Path Delay Difference (AMR-Model) Statistics.

– Continued from previous page

File	Median	Mean	Std. Dev.	No. Obs.	Total Obs.	Default Lat/Lon	Flag (total)	Default (total)	3-Sigma Edited
SRL_OPN_2PTS020_0149_20150113_102946_20150113_120741.EUM.nc	0.008	0.008	0.016	2498	5386	0	2799	0	89
SRL_OPN_2PTS020_0151_20150113_120740_20150113_134645.EUM.nc	0.009	0.011	0.018	3088	5402	0	2273	0	41
SRL_OPN_2PTS020_0153_20150113_134645_20150113_154010.EUM.nc	0.006	0.008	0.018	3515	6349	0	2732	0	102
SRL_OPN_2PTS020_0156_20150113_154009_20150113_171956.EUM.nc	0.004	0.005	0.017	2733	5529	0	2725	0	71
SRL_OPN_2PTS020_0158_20150113_171955_20150113_185925.EUM.nc	0.005	0.005	0.019	3164	5583	0	2281	0	138
SRL_OPN_2PTS020_0160_20150113_185924_20150113_203839.EUM.nc	0.005	0.005	0.019	3605	5532	0	1843	1	83
SRL_OPN_2PTS020_0162_20150113_203838_20150113_221712.EUM.nc	0.004	0.003	0.020	3008	5366	0	2294	0	64
SRL_OPN_2PTS020_0164_20150113_221711_20150113_235459.EUM.nc	0.001	0.002	0.017	2802	5432	0	2468	0	162
SRL_OPN_2PTS020_0165_20150113_235458_20150114_013254.EUM.nc	0.009	0.007	0.020	2930	5544	0	2544	0	70
SRL_OPN_2PTS020_0167_20150114_013253_20150114_031132.EUM.nc	0.004	0.005	0.021	2932	5546	0	2552	0	62
SRL_OPN_2PTS020_0169_20150114_031131_20150114_045156.EUM.nc	0.004	0.004	0.018	2975	5477	0	2411	0	91
SRL_OPN_2PTS020_0171_20150114_045155_20150114_063429.EUM.nc	0.003	0.003	0.018	3895	5807	0	1755	0	157
SRL_OPN_2PTS020_0173_20150114_063429_20150114_082101.EUM.nc	0.003	0.002	0.022	4156	6065	0	1827	1	81
SRL_OPN_2PTS020_0176_20150114_082101_20150114_095855.EUM.nc	0.005	0.005	0.014	2695	5379	0	2562	1	121
SRL_OPN_2PTS020_0177_20150114_095854_20150114_113649.EUM.nc	0.005	0.005	0.015	2357	5388	0	2959	0	72
SRL_OPN_2PTS020_0179_20150114_113649_20150114_131530.EUM.nc	0.010	0.011	0.020	2843	5327	0	2391	0	93
SRL_OPN_2PTS020_0181_20150114_131529_20150114_150849.EUM.nc	0.009	0.011	0.019	3492	6336	0	2753	0	91
SRL_OPN_2PTS020_0184_20150114_150848_20150114_164836.EUM.nc	0.005	0.006	0.015	2894	5572	0	2611	0	67
SRL_OPN_2PTS020_0186_20150114_164836_20150114_182809.EUM.nc	0.003	0.004	0.020	3193	5498	0	2228	0	77
SRL_OPN_2PTS020_0188_20150114_182808_20150114_200731.EUM.nc	0.005	0.004	0.018	2998	5520	0	2404	0	118
SRL_OPN_2PTS020_0190_20150114_200730_20150114_214611.EUM.nc	0.001	-0.000	0.021	3354	5483	0	2096	0	33
SRL_OPN_2PTS020_0192_20150114_214611_20150114_232415.EUM.nc	-0.001	-0.001	0.016	2380	5260	0	2748	0	132
SRL_OPN_2PTS020_0193_20150114_232414_20150115_010204.EUM.nc	0.010	0.008	0.019	2798	5492	0	2653	0	41
SRL_OPN_2PTS020_0195_20150115_010204_20150115_024030.EUM.nc	0.010	0.013	0.019	2842	5545	0	2606	0	97
SRL_OPN_2PTS020_0197_20150115_024029_20150115_042011.EUM.nc	0.007	0.009	0.020	2774	5507	0	2593	0	140
SRL_OPN_2PTS020_0199_20150115_042010_20150115_060159.EUM.nc	0.006	0.005	0.021	3732	5717	0	1880	0	105
SRL_OPN_2PTS020_0201_20150115_060159_20150115_075004.EUM.nc	0.002	0.001	0.015	3960	6122	0	1859	0	303
SRL_OPN_2PTS020_0204_20150115_075004_20150115_092818.EUM.nc	0.002	0.003	0.018	2993	5473	0	2362	0	118
SRL_OPN_2PTS020_0205_20150115_092817_20150115_110601.EUM.nc	0.003	0.002	0.016	2026	5404	0	3244	0	134
SRL_OPN_2PTS020_0207_20150115_110600_20150115_124422.EUM.nc	0.008	0.010	0.015	2492	5264	0	2669	0	103
SRL_OPN_2PTS020_0209_20150115_124421_20150115_143729.EUM.nc	0.009	0.010	0.022	3398	6236	0	2826	0	12
SRL_OPN_2PTS020_0212_20150115_143729_20150115_161715.EUM.nc	0.004	0.004	0.016	3366	5622	0	2177	0	79
SRL_OPN_2PTS020_0214_20150115_161714_20150115_175651.EUM.nc	0.004	0.004	0.014	2883	5543	0	2515	0	145
SRL_OPN_2PTS020_0216_20150115_175651_20150115_193621.EUM.nc	0.005	0.005	0.016	3212	5577	0	2252	0	113
SRL_OPN_2PTS020_0218_20150115_193621_20150115_211521.EUM.nc	0.001	0.001	0.020	3515	5426	0	1890	0	21
SRL_OPN_2PTS020_0220_20150115_211521_20150115_225330.EUM.nc	0.001	0.002	0.013	2419	5402	0	2895	0	88
SRL_OPN_2PTS020_0221_20150115_225330_20150116_003119.EUM.nc	0.007	0.008	0.019	3155	5450	0	2182	0	113
SRL_OPN_2PTS020_0223_20150116_003119_20150116_020919.EUM.nc	0.008	0.007	0.017	2717	5524	0	2724	0	83
SRL_OPN_2PTS020_0225_20150116_020918_20150116_034838.EUM.nc	0.007	0.007	0.014	2818	5506	0	2515	0	173

– Continued on next page

Table 10: Wet Path Delay Difference (AMR-Model) Statistics.

– Continued from previous page

File	Median	Mean	Std. Dev.	No. Obs.	Total Obs.	Default Lat/Lon	Flag (total)	Default (total)	3-Sigma Edited
SRL_OPN_2PTS020_0227_20150116_034837_20150116_052946.EUM.nc	0.004	0.005	0.019	2835	5529	0	2579	1	114
SRL_OPN_2PTS020_0229_20150116_052946_20150116_071903.EUM.nc	0.003	0.002	0.016	3812	6164	0	2036	0	316
SRL_OPN_2PTS020_0232_20150116_071903_20150116_085730.EUM.nc	0.003	0.003	0.018	3711	5596	0	1844	0	41
SRL_OPN_2PTS020_0233_20150116_085730_20150116_103516.EUM.nc	0.003	0.003	0.020	2323	5470	0	3097	0	50
SRL_OPN_2PTS020_0235_20150116_103516_20150116_121322.EUM.nc	0.007	0.007	0.016	2527	5405	0	2805	0	73
SRL_OPN_2PTS020_0237_20150116_121322_20150116_135231.EUM.nc	0.012	0.013	0.014	3087	5447	0	2266	0	94
SRL_OPN_2PTS020_0239_20150116_135231_20150116_154555.EUM.nc	0.005	0.006	0.016	3528	6370	0	2724	0	118
SRL_OPN_2PTS020_0242_20150116_154554_20150116_172532.EUM.nc	0.001	0.003	0.017	2743	5501	0	2654	0	104
SRL_OPN_2PTS020_0244_20150116_172531_20150116_190509.EUM.nc	0.005	0.004	0.019	3247	5612	0	2269	1	95
SRL_OPN_2PTS020_0246_20150116_190508_20150116_204412.EUM.nc	0.000	0.001	0.021	3739	5546	0	1722	0	85
SRL_OPN_2PTS020_0248_20150116_204411_20150116_222243.EUM.nc	-0.000	0.000	0.017	2948	5334	0	2307	0	79
SRL_OPN_2PTS020_0250_20150116_222243_20150117_000036.EUM.nc	0.005	0.004	0.016	2958	5466	0	2425	0	83
SRL_OPN_2PTS020_0251_20150117_000035_20150117_013825.EUM.nc	0.010	0.011	0.015	3055	5531	0	2431	0	45
SRL_OPN_2PTS020_0253_20150117_013824_20150117_031717.EUM.nc	0.008	0.009	0.017	2948	5531	0	2483	0	100
SRL_OPN_2PTS020_0255_20150117_031716_20150117_045747.EUM.nc	0.005	0.004	0.018	3060	5498	0	2369	0	69
SRL_OPN_2PTS020_0257_20150117_045746_20150117_064020.EUM.nc	0.004	0.006	0.018	3966	5808	0	1742	0	100
SRL_OPN_2PTS020_0259_20150117_064019_20150117_082632.EUM.nc	0.002	0.001	0.018	4210	6040	0	1722	0	108
SRL_OPN_2PTS020_0262_20150117_082631_20150117_100433.EUM.nc	0.001	0.002	0.021	2760	5382	0	2555	0	67
SRL_OPN_2PTS020_0263_20150117_100433_20150117_114230.EUM.nc	0.006	0.005	0.016	2389	5427	0	2969	0	69
SRL_OPN_2PTS020_0265_20150117_114230_20150117_132104.EUM.nc	0.013	0.014	0.020	2950	5302	0	2318	0	34
SRL_OPN_2PTS020_0267_20150117_132104_20150117_151434.EUM.nc	0.004	0.005	0.018	3529	6368	0	2730	0	109
SRL_OPN_2PTS020_0270_20150117_151434_20150117_165413.EUM.nc	0.004	0.005	0.016	2844	5547	0	2613	0	90
SRL_OPN_2PTS020_0272_20150117_165412_20150117_183355.EUM.nc	0.003	0.004	0.015	3071	5526	0	2246	0	209
SRL_OPN_2PTS020_0274_20150117_183354_20150117_201306.EUM.nc	0.001	0.001	0.024	3215	5491	0	2187	0	89
SRL_OPN_2PTS020_0276_20150117_201306_20150117_215151.EUM.nc	0.003	0.005	0.015	3271	5491	0	2115	0	105
SRL_OPN_2PTS020_0278_20150117_215150_20150117_232953.EUM.nc	0.004	0.005	0.017	2365	5307	0	2877	0	65
SRL_OPN_2PTS020_0279_20150117_232953_20150118_010734.EUM.nc	0.012	0.013	0.015	2676	5476	0	2714	0	86
SRL_OPN_2PTS020_0281_20150118_010734_20150118_024604.EUM.nc	0.007	0.009	0.022	2870	5531	0	2593	0	68
SRL_OPN_2PTS020_0283_20150118_024603_20150118_042559.EUM.nc	0.003	0.003	0.018	2828	5506	0	2530	0	148
SRL_OPN_2PTS020_0285_20150118_042558_20150118_060747.EUM.nc	0.003	0.003	0.015	3751	5701	0	1810	0	140
SRL_OPN_2PTS020_0287_20150118_060746_20150118_075537.EUM.nc	0.005	0.006	0.022	4067	6101	0	1877	0	157
SRL_OPN_2PTS020_0290_20150118_075536_20150118_093347.EUM.nc	0.002	0.003	0.021	3024	5496	0	2412	0	60
SRL_OPN_2PTS020_0291_20150118_093347_20150118_111140.EUM.nc	0.008	0.009	0.015	2037	5406	0	3246	0	123
SRL_OPN_2PTS020_0293_20150118_111139_20150118_125003.EUM.nc	0.005	0.005	0.014	2583	5243	0	2570	0	90
SRL_OPN_2PTS020_0295_20150118_125003_20150118_144314.EUM.nc	0.008	0.009	0.015	3382	6264	0	2792	0	90
SRL_OPN_2PTS020_0298_20150118_144314_20150118_162251.EUM.nc	0.003	0.002	0.020	3359	5637	0	2221	0	57
SRL_OPN_2PTS020_0300_20150118_162250_20150118_180236.EUM.nc	0.007	0.007	0.016	3001	5590	0	2502	0	87
SRL_OPN_2PTS020_0302_20150118_180235_20150118_194157.EUM.nc	0.002	0.004	0.022	3280	5554	0	2220	1	53
SRL_OPN_2PTS020_0304_20150118_194156_20150118_212054.EUM.nc	0.004	0.004	0.016	3431	5399	0	1864	0	104

– Continued on next page

Table 10: Wet Path Delay Difference (AMR-Model) Statistics.

– Continued from previous page

File	Median	Mean	Std. Dev.	No. Obs.	Total Obs.	Default Lat/Lon	Flag (total)	Default (total)	3-Sigma Edited
SRL_OPN_2PTS020_0306_20150118_212053_20150118_225909.EUM.nc	-0.001	0.001	0.021	2287	5363	0	2994	0	82
SRL_OPN_2PTS020_0307_20150118_225908_20150119_003648.EUM.nc	0.005	0.001	0.026	3291	5464	0	2151	0	22
SRL_OPN_2PTS020_0309_20150119_003648_20150119_021501.EUM.nc	0.005	0.007	0.025	2736	5542	0	2767	0	39
SRL_OPN_2PTS020_0311_20150119_021500_20150119_035425.EUM.nc	0.002	0.004	0.023	2764	5545	0	2688	0	93
SRL_OPN_2PTS020_0313_20150119_035424_20150119_053531.EUM.nc	0.005	0.007	0.016	2896	5543	0	2501	1	145
SRL_OPN_2PTS020_0315_20150119_053530_20150119_072437.EUM.nc	0.006	0.006	0.020	4125	6200	0	1957	0	118
SRL_OPN_2PTS020_0318_20150119_072437_20150119_090302.EUM.nc	0.002	0.004	0.023	3623	5584	0	1871	2	88
SRL_OPN_2PTS020_0319_20150119_090301_20150119_104054.EUM.nc	0.005	0.007	0.018	2411	5476	0	3002	0	63
SRL_OPN_2PTS020_0321_20150119_104054_20150119_121855.EUM.nc	0.009	0.010	0.017	2539	5421	0	2796	0	86
SRL_OPN_2PTS020_0323_20150119_121854_20150119_135808.EUM.nc	0.007	0.009	0.018	3268	5462	0	2126	0	68
SRL_OPN_2PTS020_0325_20150119_135807_20150119_155131.EUM.nc	0.008	0.008	0.017	3420	6406	0	2896	0	90
SRL_OPN_2PTS020_0328_20150119_155132_20150119_173117.EUM.nc	0.005	0.004	0.015	2707	5474	0	2619	0	148
SRL_OPN_2PTS020_0330_20150119_173117_20150119_191045.EUM.nc	0.005	0.006	0.016	3416	5617	0	2084	0	117
SRL_OPN_2PTS020_0332_20150119_191045_20150119_204955.EUM.nc	0.003	0.003	0.018	3679	5533	0	1750	1	103
SRL_OPN_2PTS020_0334_20150119_204954_20150119_222823.EUM.nc	0.003	0.003	0.018	3004	5353	0	2289	0	60
SRL_OPN_2PTS020_0336_20150119_222822_20150120_000607.EUM.nc	0.003	0.004	0.016	2993	5486	0	2372	0	121
SRL_OPN_2PTS020_0337_20150120_000606_20150120_014406.EUM.nc	0.005	0.007	0.021	2991	5563	0	2447	0	125
SRL_OPN_2PTS020_0339_20150120_014405_20150120_032303.EUM.nc	0.001	0.001	0.017	2911	5478	0	2458	0	109
SRL_OPN_2PTS020_0341_20150120_032302_20150120_050331.EUM.nc	0.003	0.003	0.014	2972	5497	0	2422	0	103
SRL_OPN_2PTS020_0343_20150120_050331_20150120_065336.EUM.nc	0.004	0.004	0.018	3940	6190	0	2161	0	89
SRL_OPN_2PTS020_0346_20150120_065335_20150120_083214.EUM.nc	0.000	0.001	0.018	4117	5632	0	1306	1	208
SRL_OPN_2PTS020_0348_20150120_083214_20150120_101012.EUM.nc	0.003	0.005	0.019	2778	5389	0	2546	0	65
SRL_OPN_2PTS020_0349_20150120_101012_20150120_114801.EUM.nc	0.005	0.008	0.019	2424	5404	0	2893	0	87
SRL_OPN_2PTS020_0351_20150120_114801_20150120_132650.EUM.nc	0.008	0.011	0.019	2946	5332	0	2261	0	125
SRL_OPN_2PTS020_0353_20150120_132650_20150120_152012.EUM.nc	0.008	0.008	0.020	3593	6337	0	2689	0	55
SRL_OPN_2PTS020_0356_20150120_152011_20150120_165958.EUM.nc	0.002	0.004	0.016	2865	5570	0	2663	0	42
SRL_OPN_2PTS020_0358_20150120_165957_20150120_183930.EUM.nc	0.003	0.006	0.020	3265	5467	0	2178	0	24
SRL_OPN_2PTS020_0360_20150120_183929_20150120_201849.EUM.nc	0.005	0.006	0.019	3355	5523	0	2098	1	69
SRL_OPN_2PTS020_0362_20150120_201849_20150120_215732.EUM.nc	0.008	0.008	0.017	3052	5461	0	2292	1	116
SRL_OPN_2PTS020_0364_20150120_215731_20150120_233524.EUM.nc	0.003	0.005	0.016	2526	5338	0	2751	0	61
SRL_OPN_2PTS020_0365_20150120_233524_20150121_011314.EUM.nc	0.009	0.011	0.022	2852	5492	0	2609	0	31
SRL_OPN_2PTS020_0367_20150121_011313_20150121_025148.EUM.nc	0.005	0.008	0.023	2876	5519	0	2591	0	52
SRL_OPN_2PTS020_0369_20150121_025149_20150121_043141.EUM.nc	0.009	0.008	0.016	2935	5475	0	2476	0	64
SRL_OPN_2PTS020_0371_20150121_043140_20150121_061345.EUM.nc	0.004	0.005	0.015	3824	5728	0	1828	0	76
SRL_OPN_2PTS020_0373_20150121_061344_20150121_080118.EUM.nc	0.004	0.005	0.019	4062	6088	0	1837	0	189
SRL_OPN_2PTS020_0376_20150121_080117_20150121_093927.EUM.nc	0.005	0.007	0.017	2829	5488	0	2526	0	133
SRL_OPN_2PTS020_0377_20150121_093927_20150121_111711.EUM.nc	0.005	0.008	0.018	2001	4870	0	2794	2	73
SRL_OPN_2PTS020_0379_20150121_111710_20150121_125538.EUM.nc	0.006	0.007	0.015	2725	5255	0	2493	0	37
SRL_OPN_2PTS020_0381_20150121_125537_20150121_144851.EUM.nc	0.008	0.008	0.016	3396	6245	0	2745	0	104

– Continued on next page

Table 10: Wet Path Delay Difference (AMR-Model) Statistics.

– Continued from previous page

File	Median	Mean	Std. Dev.	No. Obs.	Total Obs.	Default Lat/Lon	Flag (total)	Default (total)	3-Sigma Edited
SRL_OPN_2PTS020_0384_20150121_144851_20150121_162837.EUM.nc	0.001	0.004	0.015	3362	5655	0	2199	0	94
SRL_OPN_2PTS020_0386_20150121_162836_20150121_180812.EUM.nc	0.004	0.005	0.019	3136	5577	0	2400	0	41
SRL_OPN_2PTS020_0388_20150121_180812_20150121_194740.EUM.nc	0.007	0.006	0.015	3124	5552	0	2236	1	191
SRL_OPN_2PTS020_0390_20150121_194739_20150121_212636.EUM.nc	0.002	0.003	0.017	3374	5385	0	1805	0	206
SRL_OPN_2PTS020_0392_20150121_212636_20150121_230439.EUM.nc	0.002	0.003	0.017	2224	5319	0	3046	0	49
SRL_OPN_2PTS020_0393_20150121_230440_20150122_004227.EUM.nc	0.004	0.007	0.019	3104	5456	0	2268	0	84
SRL_OPN_2PTS020_0395_20150122_004227_20150122_022042.EUM.nc	0.008	0.008	0.023	2712	5553	0	2754	0	87
SRL_OPN_2PTS020_0397_20150122_022041_20150122_040002.EUM.nc	0.004	0.005	0.019	2871	5541	0	2586	0	84
SRL_OPN_2PTS020_0399_20150122_040003_20150122_054125.EUM.nc	0.004	0.005	0.021	3286	5510	0	2132	0	92
SRL_OPN_2PTS020_0401_20150122_054124_20150122_073019.EUM.nc	0.002	0.003	0.016	4154	6157	0	1866	0	137
SRL_OPN_2PTS020_0404_20150122_073018_20150122_090840.EUM.nc	0.003	0.003	0.014	3386	5540	0	1975	0	179
SRL_OPN_2PTS020_0405_20150122_090840_20150122_104625.EUM.nc	0.002	0.003	0.013	2283	5502	0	3084	1	134
SRL_OPN_2PTS020_0407_20150122_104624_20150122_122436.EUM.nc	0.009	0.012	0.016	2613	5388	0	2720	0	55
SRL_OPN_2PTS020_0409_20150122_122436_20150122_140355.EUM.nc	0.008	0.010	0.019	3306	5466	0	2085	0	75
SRL_OPN_2PTS020_0411_20150122_140354_20150122_155716.EUM.nc	0.004	0.005	0.019	3262	6304	0	2961	0	81
SRL_OPN_2PTS020_0414_20150122_155715_20150122_173653.EUM.nc	0.000	0.001	0.016	2816	5480	0	2538	0	126
SRL_OPN_2PTS020_0416_20150122_173653_20150122_191628.EUM.nc	0.009	0.008	0.014	3275	5582	0	2089	0	218
SRL_OPN_2PTS020_0418_20150122_191628_20150122_205535.EUM.nc	0.001	0.003	0.019	3625	5586	0	1819	0	142
SRL_OPN_2PTS020_0420_20150122_205534_20150122_223353.EUM.nc	0.004	0.005	0.018	2905	5369	0	2405	0	59
SRL_OPN_2PTS020_0421_20150122_223353_20150123_001145.EUM.nc	0.002	0.003	0.018	3108	5482	0	2311	0	63
SRL_OPN_2PTS020_0423_20150123_001145_20150123_014936.EUM.nc	0.006	0.008	0.019	3036	5541	0	2404	0	101
SRL_OPN_2PTS020_0425_20150123_014936_20150123_032004.EUM.nc	0.007	0.008	0.017	2771	4682	0	1822	0	89
SRL_OPN_2PTS020_0427_20150123_032623_20150123_050921.EUM.nc	0.005	0.007	0.018	2997	5782	0	2689	0	96
SRL_OPN_2PTS020_0429_20150123_050920_20150123_065917.EUM.nc	0.003	0.004	0.019	3841	6182	0	2235	0	106
SRL_OPN_2PTS020_0432_20150123_065916_20150123_083743.EUM.nc	0.005	0.007	0.016	4158	5612	0	1306	0	148
SRL_OPN_2PTS020_0434_20150123_083742_20150123_101541.EUM.nc	-0.003	-0.002	0.016	2708	5384	0	2607	0	69
SRL_OPN_2PTS020_0435_20150123_101540_20150123_115340.EUM.nc	0.006	0.008	0.018	2552	5410	0	2806	0	52
SRL_OPN_2PTS020_0437_20150123_115340_20150123_133232.EUM.nc	0.006	0.009	0.017	3025	5323	0	2252	0	46
SRL_OPN_2PTS020_0439_20150123_133233_20150123_152555.EUM.nc	0.003	0.004	0.016	3509	6324	0	2652	0	163
SRL_OPN_2PTS020_0442_20150123_152554_20150123_170534.EUM.nc	0.004	0.004	0.015	2703	5563	0	2709	0	151
SRL_OPN_2PTS020_0444_20150123_170533_20150123_184513.EUM.nc	0.002	0.003	0.019	3294	5482	0	2157	0	31
SRL_OPN_2PTS020_0446_20150123_184513_20150123_202432.EUM.nc	0.002	0.005	0.021	3426	5497	0	1954	0	117
SRL_OPN_2PTS020_0448_20150123_202431_20150123_220302.EUM.nc	0.003	0.004	0.018	3021	5470	0	2338	0	111
SRL_OPN_2PTS020_0450_20150123_220302_20150123_234102.EUM.nc	0.001	0.002	0.015	2563	5435	0	2682	0	190
SRL_OPN_2PTS020_0451_20150123_234101_20150124_011853.EUM.nc	0.005	0.006	0.022	2979	5491	0	2444	0	68
SRL_OPN_2PTS020_0453_20150124_011852_20150124_025722.EUM.nc	0.005	0.007	0.020	2876	5522	0	2469	0	177
SRL_OPN_2PTS020_0455_20150124_025722_20150124_043729.EUM.nc	0.006	0.007	0.019	2900	5497	0	2532	0	65
SRL_OPN_2PTS020_0457_20150124_043729_20150124_061933.EUM.nc	0.007	0.006	0.018	3897	5762	0	1752	0	113
SRL_OPN_2PTS020_0459_20150124_061932_20150124_080659.EUM.nc	0.005	0.005	0.019	4098	6101	0	1888	0	115

– Continued on next page

Table 10: Wet Path Delay Difference (AMR-Model) Statistics.

– Continued from previous page

File	Median	Mean	Std. Dev.	No. Obs.	Total Obs.	Default Lat/Lon	Flag (total)	Default (total)	3-Sigma Edited
SRL_OPN_2PTS020_0462_20150124_080658_20150124_094457.EUM.nc	0.001	0.002	0.018	2821	5470	0	2546	0	103
SRL_OPN_2PTS020_0463_20150124_094457_20150124_112249.EUM.nc	0.004	0.003	0.018	2057	5252	0	3151	0	44
SRL_OPN_2PTS020_0465_20150124_112248_20150124_130120.EUM.nc	0.011	0.013	0.017	2754	5299	0	2493	0	52
SRL_OPN_2PTS020_0467_20150124_130119_20150124_163412.EUM.nc	0.005	0.005	0.015	6728	11940	0	5024	0	188
SRL_OPN_2PTS020_0472_20150124_163411_20150124_181356.EUM.nc	0.006	0.007	0.015	2974	5601	0	2425	0	202
SRL_OPN_2PTS020_0474_20150124_181355_20150124_195322.EUM.nc	0.001	0.002	0.018	3154	5533	0	2296	0	83
SRL_OPN_2PTS020_0476_20150124_195322_20150124_213207.EUM.nc	0.006	0.005	0.017	3612	5382	0	1664	0	106
SRL_OPN_2PTS020_0478_20150124_213208_20150124_231017.EUM.nc	0.006	0.005	0.016	2230	5310	0	3061	0	19
SRL_OPN_2PTS020_0479_20150124_231016_20150125_004805.EUM.nc	0.008	0.012	0.021	3082	5453	0	2287	0	84
SRL_OPN_2PTS020_0481_20150125_004804_20150125_022615.EUM.nc	0.007	0.008	0.019	2811	5524	0	2666	0	47
SRL_OPN_2PTS020_0483_20150125_022614_20150125_040550.EUM.nc	0.007	0.008	0.016	2774	5478	0	2555	0	149
SRL_OPN_2PTS020_0485_20150125_040550_20150125_054710.EUM.nc	0.004	0.005	0.016	3558	5644	0	1936	0	150
SRL_OPN_2PTS020_0487_20150125_054709_20150125_073600.EUM.nc	0.008	0.008	0.020	4187	6166	0	1928	0	51
SRL_OPN_2PTS020_0490_20150125_073600_20150125_091410.EUM.nc	0.004	0.004	0.018	3346	5519	0	2121	0	52
SRL_OPN_2PTS020_0491_20150125_091410_20150125_105202.EUM.nc	0.008	0.008	0.020	2245	5456	0	3159	0	52
SRL_OPN_2PTS020_0493_20150125_105203_20150125_123016.EUM.nc	0.008	0.010	0.020	2570	5305	0	2704	0	31
SRL_OPN_2PTS020_0495_20150125_123015_20150125_140931.EUM.nc	0.006	0.007	0.014	3162	5507	0	2219	0	126
SRL_OPN_2PTS020_0497_20150125_140930_20150125_160252.EUM.nc	0.006	0.004	0.016	3277	6380	0	2999	0	104
SRL_OPN_2PTS020_0500_20150125_160251_20150125_174238.EUM.nc	0.008	0.009	0.015	2979	5603	0	2568	0	56
SRL_OPN_2PTS020_0502_20150125_174238_20150125_192204.EUM.nc	0.002	0.004	0.017	3415	5562	0	2100	0	47
SRL_OPN_2PTS020_0504_20150125_192203_20150125_210109.EUM.nc	0.004	0.007	0.019	3674	5562	0	1794	0	94
SRL_OPN_2PTS020_0506_20150125_210108_20150125_223932.EUM.nc	0.002	0.001	0.019	2840	5350	0	2429	0	81
SRL_OPN_2PTS020_0507_20150125_223932_20150126_001713.EUM.nc	0.006	0.006	0.019	3080	5427	0	2289	0	58
SRL_OPN_2PTS020_0509_20150126_001713_20150126_015514.EUM.nc	0.006	0.004	0.016	3027	5517	0	2376	0	114
SRL_OPN_2PTS020_0511_20150126_015515_20150126_033421.EUM.nc	0.008	0.009	0.019	3094	5483	0	2316	0	73
SRL_OPN_2PTS020_0513_20150126_033420_20150126_051501.EUM.nc	0.006	0.004	0.019	2980	5519	0	2391	0	148
SRL_OPN_2PTS020_0515_20150126_051501_20150126_070456.EUM.nc	0.005	0.006	0.019	3831	6200	0	2238	0	131
SRL_OPN_2PTS020_0518_20150126_070455_20150126_084320.EUM.nc	0.002	0.002	0.019	3977	5600	0	1529	0	94
SRL_OPN_2PTS020_0520_20150126_084320_20150126_102117.EUM.nc	0.003	0.003	0.020	2588	5381	0	2707	0	86
SRL_OPN_2PTS020_0521_20150126_102116_20150126_115909.EUM.nc	0.007	0.009	0.017	2561	5358	0	2767	0	30
SRL_OPN_2PTS020_0523_20150126_115908_20150126_133805.EUM.nc	0.005	0.008	0.021	3025	5392	0	2283	0	84
SRL_OPN_2PTS020_0525_20150126_133806_20150126_153130.EUM.nc	0.008	0.008	0.016	3590	6341	0	2680	0	71
SRL_OPN_2PTS020_0528_20150126_153129_20150126_185047.EUM.nc	0.004	0.003	0.014	5981	11089	0	4782	0	326
SRL_OPN_2PTS020_0532_20150126_185047_20150126_203002.EUM.nc	0.000	0.002	0.024	3531	5503	0	1879	0	93
SRL_OPN_2PTS020_0534_20150126_203001_20150126_220840.EUM.nc	0.004	0.005	0.017	2985	5476	0	2342	0	149
SRL_OPN_2PTS020_0536_20150126_220840_20150126_234629.EUM.nc	0.000	0.000	0.017	2862	5458	0	2495	0	101
SRL_OPN_2PTS020_0537_20150126_234628_20150127_012422.EUM.nc	0.008	0.008	0.018	2871	5507	0	2544	0	92
SRL_OPN_2PTS020_0539_20150127_012422_20150127_030303.EUM.nc	0.005	0.005	0.018	3017	5559	0	2448	0	94
SRL_OPN_2PTS020_0541_20150127_030303_20150127_044309.EUM.nc	-0.001	-0.000	0.023	2915	5482	0	2428	0	139

– Continued on next page

Table 10: Wet Path Delay Difference (AMR-Model) Statistics.

– Continued from previous page

File	Median	Mean	Std. Dev.	No. Obs.	Total Obs.	Default Lat/Lon	Flag (total)	Default (total)	3-Sigma Edited
SRL_OPN_2PTS020_0543_20150127_044308_20150127_062530.EUM.nc	0.004	0.005	0.018	3949	5776	0	1706	0	121
SRL_OPN_2PTS020_0545_20150127_062529_20150127_081228.EUM.nc	-0.000	-0.001	0.021	4136	6098	0	1882	1	79
SRL_OPN_2PTS020_0548_20150127_081227_20150127_095034.EUM.nc	0.004	0.004	0.020	2749	5371	0	2557	0	65
SRL_OPN_2PTS020_0549_20150127_095033_20150127_112818.EUM.nc	0.002	0.002	0.017	2142	5280	0	3074	0	64
SRL_OPN_2PTS020_0551_20150127_112818_20150127_130651.EUM.nc	0.005	0.008	0.017	2825	5390	0	2522	0	43
SRL_OPN_2PTS020_0553_20150127_130651_20150127_150009.EUM.nc	0.005	0.005	0.017	3537	6332	0	2753	0	42
SRL_OPN_2PTS020_0556_20150127_150009_20150127_163957.EUM.nc	0.004	0.003	0.016	3025	5604	0	2447	0	132
SRL_OPN_2PTS020_0558_20150127_163957_20150127_181931.EUM.nc	0.004	0.005	0.015	3054	5493	0	2301	0	138
SRL_OPN_2PTS020_0560_20150127_181930_20150127_195855.EUM.nc	0.003	0.004	0.018	3131	5515	0	2311	0	73
SRL_OPN_2PTS020_0562_20150127_195854_20150127_213746.EUM.nc	0.002	0.001	0.019	3549	5492	0	1876	1	66
SRL_OPN_2PTS020_0564_20150127_213745_20150127_231545.EUM.nc	-0.001	0.000	0.018	2348	5272	0	2883	0	41
SRL_OPN_2PTS020_0565_20150127_231544_20150128_005333.EUM.nc	0.011	0.014	0.024	2927	5518	0	2513	0	78
SRL_OPN_2PTS020_0567_20150128_005332_20150128_023155.EUM.nc	0.004	0.006	0.018	2845	5528	0	2589	0	94
SRL_OPN_2PTS020_0569_20150128_023154_20150128_041126.EUM.nc	0.002	0.003	0.019	2811	5507	0	2601	0	95
SRL_OPN_2PTS020_0571_20150128_041126_20150128_055304.EUM.nc	0.007	0.005	0.018	3647	5692	0	1864	0	181
SRL_OPN_2PTS020_0573_20150128_055303_20150128_074131.EUM.nc	0.004	0.005	0.022	4185	6151	0	1902	0	64
SRL_OPN_2PTS020_0576_20150128_074130_20150128_091948.EUM.nc	0.001	0.002	0.019	3216	5536	0	2272	1	47
SRL_OPN_2PTS020_0577_20150128_091947_20150128_105731.EUM.nc	0.001	0.003	0.017	2096	5395	0	3217	0	82
SRL_OPN_2PTS020_0579_20150128_105730_20150128_123547.EUM.nc	0.008	0.008	0.012	2475	5317	0	2771	0	71
SRL_OPN_2PTS020_0581_20150128_123546_20150128_141516.EUM.nc	0.006	0.008	0.017	3279	5496	0	2128	0	89
SRL_OPN_2PTS020_0583_20150128_141517_20150128_160835.EUM.nc	0.003	0.004	0.017	3324	6362	0	2943	0	95
SRL_OPN_2PTS020_0586_20150128_160834_20150128_174818.EUM.nc	0.003	0.002	0.019	2777	4574	0	1691	0	106
SRL_OPN_2PTS020_0588_20150128_174818_20150128_192742.EUM.nc	0.003	0.004	0.019	3302	5597	0	2195	0	100
SRL_OPN_2PTS020_0590_20150128_192743_20150128_210646.EUM.nc	0.000	-0.000	0.020	3640	5564	0	1877	0	47
SRL_OPN_2PTS020_0592_20150128_210645_20150128_224506.EUM.nc	0.002	0.002	0.015	2725	5302	0	2477	0	100
SRL_OPN_2PTS020_0593_20150128_224506_20150129_002248.EUM.nc	0.003	0.003	0.017	3013	5436	0	2345	0	78
SRL_OPN_2PTS020_0595_20150129_002247_20150129_020053.EUM.nc	0.005	0.006	0.019	2948	5553	0	2471	0	134
SRL_OPN_2PTS020_0597_20150129_020053_20150129_033955.EUM.nc	0.003	0.005	0.019	2954	5490	0	2408	0	128
SRL_OPN_2PTS020_0599_20150129_033955_20150129_052052.EUM.nc	0.006	0.005	0.018	2986	5526	0	2426	1	113
SRL_OPN_2PTS020_0601_20150129_052051_20150129_071028.EUM.nc	-0.001	-0.000	0.019	3833	6163	0	2203	0	127
SRL_OPN_2PTS020_0604_20150129_071027_20150129_084858.EUM.nc	0.004	0.006	0.016	3958	5618	0	1609	0	51
SRL_OPN_2PTS020_0605_20150129_084857_20150129_102654.EUM.nc	0.001	0.001	0.018	2534	5411	0	2822	0	55
SRL_OPN_2PTS020_0607_20150129_102653_20150129_120448.EUM.nc	0.007	0.007	0.013	2515	5385	0	2785	0	85
SRL_OPN_2PTS020_0609_20150129_120447_20150129_134348.EUM.nc	0.007	0.012	0.022	3110	5422	0	2270	0	42
SRL_OPN_2PTS020_0611_20150129_134348_20150129_153712.EUM.nc	0.006	0.007	0.017	3521	6361	0	2720	0	120
SRL_OPN_2PTS020_0614_20150129_153712_20150129_171650.EUM.nc	0.005	0.004	0.019	2798	5564	0	2731	0	35
SRL_OPN_2PTS020_0616_20150129_171649_20150129_185629.EUM.nc	0.003	0.005	0.018	3285	5509	0	2142	0	82
SRL_OPN_2PTS020_0618_20150129_185628_20150129_203544.EUM.nc	0.005	0.006	0.023	3637	5534	0	1856	0	41
SRL_OPN_2PTS020_0620_20150129_203543_20150129_221410.EUM.nc	0.001	0.003	0.015	2988	5463	0	2387	0	88

– Continued on next page

Table 10: Wet Path Delay Difference (AMR-Model) Statistics.

– Continued from previous page

File	Median	Mean	Std. Dev.	No. Obs.	Total Obs.	Default Lat/Lon	Flag (total)	Default (total)	3-Sigma Edited
SRL_OPN_2PTS020_0622_20150129_221409_20150129_235205.EUM.nc	-0.002	-0.002	0.019	2786	5441	0	2542	0	113
SRL_OPN_2PTS020_0623_20150129_235205_20150130_013000.EUM.nc	0.005	0.007	0.016	2977	5514	0	2511	0	26
SRL_OPN_2PTS020_0625_20150130_012959_20150130_030836.EUM.nc	0.004	0.007	0.020	3098	5522	0	2382	0	42
SRL_OPN_2PTS020_0627_20150130_030835_20150130_044856.EUM.nc	0.006	0.007	0.019	3016	5442	0	2357	0	69
SRL_OPN_2PTS020_0629_20150130_044855_20150130_063116.EUM.nc	0.003	0.003	0.017	3936	5753	0	1681	0	136
SRL_OPN_2PTS020_0631_20150130_063116_20150130_081807.EUM.nc	0.007	0.008	0.015	4101	6087	0	1870	0	116
SRL_OPN_2PTS020_0634_20150130_081807_20150130_095600.EUM.nc	0.005	0.003	0.017	2787	5379	0	2546	0	46
SRL_OPN_2PTS020_0635_20150130_095600_20150130_113355.EUM.nc	0.001	0.001	0.016	2326	5348	0	2955	0	67
SRL_OPN_2PTS020_0637_20150130_113356_20150130_131233.EUM.nc	0.007	0.010	0.017	2830	5354	0	2464	0	60
SRL_OPN_2PTS020_0639_20150130_131232_20150130_150550.EUM.nc	0.007	0.008	0.016	3513	6337	0	2729	0	95
SRL_OPN_2PTS020_0642_20150130_150551_20150130_164539.EUM.nc	0.003	0.004	0.016	2848	5583	0	2577	0	158
SRL_OPN_2PTS020_0644_20150130_164538_20150130_182513.EUM.nc	0.001	0.001	0.020	3190	5506	0	2191	0	125
SRL_OPN_2PTS020_0646_20150130_182512_20150130_200436.EUM.nc	0.002	0.002	0.022	2969	5494	0	2398	1	126
SRL_OPN_2PTS020_0648_20150130_200435_20150130_214315.EUM.nc	-0.002	0.001	0.017	3354	5487	0	2032	0	101
SRL_OPN_2PTS020_0650_20150130_214315_20150130_232121.EUM.nc	0.006	0.008	0.019	2482	5333	0	2795	0	56
SRL_OPN_2PTS020_0651_20150130_232120_20150131_005910.EUM.nc	0.008	0.011	0.020	2886	5504	0	2554	0	64
SRL_OPN_2PTS020_0653_20150131_005909_20150131_023726.EUM.nc	0.005	0.008	0.022	2915	5532	0	2553	0	64
SRL_OPN_2PTS020_0655_20150131_023726_20150131_041712.EUM.nc	0.003	0.004	0.014	2808	5502	0	2546	0	148
SRL_OPN_2PTS020_0657_20150131_041712_20150131_055857.EUM.nc	-0.000	0.000	0.021	3763	5714	0	1854	1	96
SRL_OPN_2PTS020_0659_20150131_055856_20150131_074709.EUM.nc	0.005	0.006	0.019	4075	6138	0	1907	0	156
SRL_OPN_2PTS020_0662_20150131_074708_20150131_092515.EUM.nc	0.003	0.004	0.016	3134	5484	0	2247	1	102
SRL_OPN_2PTS020_0663_20150131_092515_20150131_110307.EUM.nc	-0.002	-0.002	0.014	2017	5422	0	3276	0	129
SRL_OPN_2PTS020_0665_20150131_110306_20150131_124127.EUM.nc	0.009	0.012	0.016	2564	5311	0	2692	0	55
SRL_OPN_2PTS020_0667_20150131_124126_20150131_142059.EUM.nc	0.005	0.006	0.016	3375	5457	0	2024	0	58
SRL_OPN_2PTS020_0669_20150131_142059_20150131_161418.EUM.nc	0.005	0.007	0.020	3431	6360	0	2909	0	20
SRL_OPN_2PTS020_0672_20150131_161417_20150131_175354.EUM.nc	0.005	0.006	0.013	2913	5570	0	2543	0	114
SRL_OPN_2PTS020_0674_20150131_175354_20150131_193326.EUM.nc	0.003	0.003	0.018	3289	5600	0	2205	1	105
SRL_OPN_2PTS020_0676_20150131_193326_20150131_211218.EUM.nc	0.000	0.001	0.016	3485	5428	0	1845	0	98
SRL_OPN_2PTS020_0678_20150131_211217_20150131_225037.EUM.nc	0.004	0.004	0.016	2496	5418	0	2840	0	82
SRL_OPN_2PTS020_0679_20150131_225036_20150201_002825.EUM.nc	0.006	0.005	0.018	3119	5417	0	2231	0	67
SRL_OPN_2PTS020_0681_20150201_002824_20150201_020624.EUM.nc	0.005	0.006	0.016	2822	5543	0	2591	0	130
SRL_OPN_2PTS020_0683_20150201_020624_20150201_034541.EUM.nc	0.003	0.002	0.020	2961	5544	0	2490	0	93
SRL_OPN_2PTS020_0685_20150201_034540_20150201_052645.EUM.nc	0.005	0.004	0.017	2905	5540	0	2502	0	133
SRL_OPN_2PTS020_0687_20150201_052645_20150201_071609.EUM.nc	0.007	0.008	0.019	3911	6166	0	2121	0	134
SRL_OPN_2PTS020_0690_20150201_071608_20150201_085428.EUM.nc	0.007	0.007	0.019	3871	5586	0	1657	0	58
SRL_OPN_2PTS020_0691_20150201_085428_20150201_103223.EUM.nc	-0.002	0.000	0.018	2319	5497	0	3090	0	88
SRL_OPN_2PTS020_0693_20150201_103223_20150201_121028.EUM.nc	0.002	0.003	0.015	2423	5447	0	2899	0	125
SRL_OPN_2PTS020_0695_20150201_121028_20150201_134925.EUM.nc	0.006	0.007	0.018	3088	5429	0	2253	0	88
SRL_OPN_2PTS020_0697_20150201_134925_20150201_154248.EUM.nc	0.004	0.005	0.014	3521	6353	0	2731	0	101

– Continued on next page

Table 10: Wet Path Delay Difference (AMR-Model) Statistics.

– Continued from previous page

File	Median	Mean	Std. Dev.	No. Obs.	Total Obs.	Default Lat/Lon	Flag (total)	Default (total)	3-Sigma Edited
SRL_OPN_2PTS020_0700_20150201_154247_20150201_172236.EUM.nc	0.005	0.007	0.014	2716	5514	0	2632	0	166
SRL_OPN_2PTS020_0702_20150201_172235_20150201_190212.EUM.nc	0.007	0.007	0.018	3264	5583	0	2213	0	106
SRL_OPN_2PTS020_0704_20150201_190211_20150201_204117.EUM.nc	0.001	0.001	0.016	3719	5545	0	1700	0	126
SRL_OPN_2PTS020_0706_20150201_204117_20150201_221948.EUM.nc	0.001	0.002	0.017	2973	5335	0	2245	0	117
SRL_OPN_2PTS020_0708_20150201_221949_20150201_235743.EUM.nc	0.004	0.005	0.018	2960	5480	0	2439	0	81
SRL_OPN_2PTS020_0709_20150201_235742_20150202_013538.EUM.nc	0.005	0.004	0.020	3037	5560	0	2476	0	47
SRL_OPN_2PTS020_0711_20150202_013537_20150202_031428.EUM.nc	0.002	0.004	0.018	3048	5530	0	2427	0	55
SRL_OPN_2PTS020_0713_20150202_031427_20150202_045445.EUM.nc	0.005	0.006	0.023	3002	5461	0	2344	0	115
SRL_OPN_2PTS020_0715_20150202_045445_20150202_063723.EUM.nc	0.003	0.005	0.019	4008	5806	0	1737	0	61
SRL_OPN_2PTS020_0717_20150202_063723_20150202_082346.EUM.nc	0.002	0.003	0.020	4101	6054	0	1835	0	118
SRL_OPN_2PTS020_0720_20150202_082345_20150202_100146.EUM.nc	0.004	0.003	0.016	2838	5401	0	2496	0	67
SRL_OPN_2PTS020_0721_20150202_100145_20150202_113943.EUM.nc	0.010	0.011	0.019	2365	5366	0	2924	0	77
SRL_OPN_2PTS020_0723_20150202_113942_20150202_131815.EUM.nc	0.003	0.003	0.018	2943	5329	0	2323	0	63
SRL_OPN_2PTS020_0725_20150202_131815_20150202_151135.EUM.nc	0.005	0.006	0.017	3560	6353	0	2730	0	63
SRL_OPN_2PTS020_0728_20150202_151135_20150202_165123.EUM.nc	0.007	0.008	0.017	2833	5548	0	2585	0	130
SRL_OPN_2PTS020_0730_20150202_165122_20150202_183105.EUM.nc	0.004	0.004	0.018	3268	5505	0	2145	0	92
SRL_OPN_2PTS020_0732_20150202_183104_20150202_201017.EUM.nc	0.001	0.000	0.019	3047	5461	0	2267	0	147
SRL_OPN_2PTS020_0734_20150202_201016_20150202_214903.EUM.nc	0.002	0.003	0.017	3301	5499	0	2087	0	111
SRL_OPN_2PTS020_0736_20150202_214902_20150202_232707.EUM.nc	0.007	0.010	0.023	2478	5286	0	2732	0	76
SRL_OPN_2PTS020_0737_20150202_232706_20150203_010448.EUM.nc	0.004	0.005	0.022	2731	5484	0	2705	0	48
SRL_OPN_2PTS020_0739_20150203_010447_20150203_024316.EUM.nc	0.006	0.009	0.019	2983	5560	0	2505	0	72
SRL_OPN_2PTS020_0741_20150203_024315_20150203_042307.EUM.nc	0.006	0.006	0.018	2801	5501	0	2564	0	136
SRL_OPN_2PTS020_0743_20150203_042308_20150203_060452.EUM.nc	0.006	0.007	0.021	3867	5701	0	1803	0	31
SRL_OPN_2PTS020_0745_20150203_060451_20150203_075250.EUM.nc	0.003	0.004	0.019	4077	6099	0	1918	0	104
SRL_OPN_2PTS020_0748_20150203_075249_20150203_093102.EUM.nc	0.001	0.001	0.014	3069	5451	0	2233	1	148
SRL_OPN_2PTS020_0749_20150203_093101_20150203_110852.EUM.nc	0.006	0.008	0.018	2172	5412	0	3179	0	61
SRL_OPN_2PTS020_0751_20150203_110853_20150203_124706.EUM.nc	0.003	0.006	0.018	2546	5261	0	2681	0	34
SRL_OPN_2PTS020_0758_20150203_162001_20150203_175946.EUM.nc	0.005	0.006	0.018	3070	5588	0	2485	0	33
SRL_OPN_2PTS020_0760_20150203_175945_20150203_211806.EUM.nc	0.001	0.002	0.015	6518	10988	0	3995	0	475
SRL_OPN_2PTS020_0764_20150203_211805_20150203_225622.EUM.nc	0.005	0.006	0.020	2431	5395	0	2901	0	63
SRL_OPN_2PTS020_0765_20150203_225621_20150204_003402.EUM.nc	0.004	0.004	0.019	3192	5439	0	2153	0	94
SRL_OPN_2PTS020_0767_20150204_003402_20150204_021213.EUM.nc	0.007	0.007	0.021	2905	5543	0	2608	0	30
SRL_OPN_2PTS020_0769_20150204_021212_20150204_035134.EUM.nc	0.006	0.007	0.023	2930	5497	0	2513	0	54
SRL_OPN_2PTS020_0771_20150204_035134_20150204_053236.EUM.nc	0.008	0.010	0.016	2966	5515	0	2435	0	114
SRL_OPN_2PTS020_0773_20150204_053235_20150204_072148.EUM.nc	0.006	0.006	0.019	4053	6193	0	2008	0	132
SRL_OPN_2PTS020_0776_20150204_072148_20150204_090014.EUM.nc	0.004	0.005	0.020	3755	5591	0	1743	0	93
SRL_OPN_2PTS020_0777_20150204_090014_20150204_103808.EUM.nc	0.003	0.002	0.014	2369	5465	0	3034	0	62
SRL_OPN_2PTS020_0779_20150204_103807_20150204_121606.EUM.nc	0.004	0.007	0.016	2549	5414	0	2782	0	83
SRL_OPN_2PTS020_0781_20150204_121605_20150204_135517.EUM.nc	0.003	0.004	0.017	3184	5441	0	2195	0	62

– Continued on next page

Table 10: Wet Path Delay Difference (AMR-Model) Statistics.

– Continued from previous page

File	Median	Mean	Std. Dev.	No. Obs.	Total Obs.	Default Lat/Lon	Flag (total)	Default (total)	3-Sigma Edited
SRL_OPN_2PTS020_0783_20150204_135517_20150204_154840.EUM.nc	0.008	0.009	0.019	3552	6349	0	2731	0	66
SRL_OPN_2PTS020_0786_20150204_154840_20150204_172827.EUM.nc	0.004	0.002	0.015	2758	5484	0	2551	0	175
SRL_OPN_2PTS020_0788_20150204_172828_20150204_190755.EUM.nc	0.004	0.004	0.017	3430	5579	0	2015	1	133
SRL_OPN_2PTS020_0790_20150204_190754_20150204_204705.EUM.nc	-0.001	0.001	0.019	3792	5525	0	1630	0	103
SRL_OPN_2PTS020_0792_20150204_204705_20150204_222535.EUM.nc	0.000	0.001	0.016	2950	5351	0	2284	0	117
SRL_OPN_2PTS020_0794_20150204_222535_20150205_000320.EUM.nc	0.002	0.003	0.016	2968	5500	0	2399	0	133
SRL_OPN_2PTS020_0795_20150205_000319_20150205_014118.EUM.nc	0.006	0.006	0.020	3093	5549	0	2413	0	43
SRL_OPN_2PTS020_0797_20150205_014117_20150205_032003.EUM.nc	0.005	0.005	0.020	3075	5503	0	2366	0	62
SRL_OPN_2PTS020_0799_20150205_032002_20150205_050037.EUM.nc	0.005	0.005	0.022	3128	5492	0	2318	0	46
SRL_OPN_2PTS020_0801_20150205_050037_20150205_064322.EUM.nc	0.005	0.004	0.017	3865	5805	0	1755	0	185
SRL_OPN_2PTS020_0803_20150205_064321_20150205_082925.EUM.nc	0.003	0.004	0.018	4198	6030	0	1736	0	96
SRL_OPN_2PTS020_0806_20150205_082924_20150205_100725.EUM.nc	0.004	0.004	0.014	2857	5384	0	2402	0	125
SRL_OPN_2PTS020_0807_20150205_100724_20150205_114513.EUM.nc	0.003	0.005	0.018	2424	5385	0	2886	0	75
SRL_OPN_2PTS020_0809_20150205_114514_20150205_132358.EUM.nc	0.007	0.009	0.017	2925	5364	0	2343	0	96
SRL_OPN_2PTS020_0811_20150205_132359_20150205_151721.EUM.nc	0.007	0.009	0.018	3586	6340	0	2710	0	44
SRL_OPN_2PTS020_0814_20150205_151720_20150205_165708.EUM.nc	0.006	0.006	0.016	2872	5562	0	2585	0	105
SRL_OPN_2PTS020_0816_20150205_165708_20150205_183640.EUM.nc	0.004	0.007	0.018	3382	5470	0	2013	0	75
SRL_OPN_2PTS020_0818_20150205_183639_20150205_201600.EUM.nc	-0.001	0.001	0.019	3342	5492	0	2050	1	99
SRL_OPN_2PTS020_0820_20150205_201559_20150205_215444.EUM.nc	0.004	0.006	0.019	3290	5476	0	2106	0	80
SRL_OPN_2PTS020_0822_20150205_215443_20150205_233237.EUM.nc	0.001	-0.000	0.017	2459	5270	0	2751	0	60
SRL_OPN_2PTS020_0823_20150205_233236_20150206_011027.EUM.nc	0.008	0.008	0.020	2753	5497	0	2689	0	55
SRL_OPN_2PTS020_0825_20150206_011026_20150206_024857.EUM.nc	0.006	0.005	0.023	3113	5549	0	2414	0	22
SRL_OPN_2PTS020_0827_20150206_024857_20150206_042846.EUM.nc	0.006	0.008	0.023	2991	5478	0	2459	0	28
SRL_OPN_2PTS020_0829_20150206_042846_20150206_061048.EUM.nc	0.001	0.001	0.013	3706	5700	0	1797	0	197
SRL_OPN_2PTS020_0831_20150206_061047_20150206_075829.EUM.nc	0.004	0.005	0.017	4086	6081	0	1904	0	91
SRL_OPN_2PTS020_0834_20150206_075828_20150206_093639.EUM.nc	0.005	0.005	0.022	3004	5469	0	2427	0	38
SRL_OPN_2PTS020_0835_20150206_093639_20150206_111423.EUM.nc	0.003	0.005	0.019	2139	5360	0	3163	0	58
SRL_OPN_2PTS020_0837_20150206_111422_20150206_125248.EUM.nc	0.007	0.008	0.016	2650	5269	0	2562	0	57
SRL_OPN_2PTS020_0839_20150206_125248_20150206_144600.EUM.nc	0.006	0.007	0.017	3482	6256	0	2719	0	55
SRL_OPN_2PTS020_0842_20150206_144559_20150206_162546.EUM.nc	0.004	0.006	0.019	3253	5639	0	2211	0	175
SRL_OPN_2PTS020_0844_20150206_162545_20150206_180522.EUM.nc	0.004	0.003	0.017	3127	5610	0	2343	0	140
SRL_OPN_2PTS020_0846_20150206_180521_20150206_194450.EUM.nc	0.001	0.001	0.016	3327	5556	0	2145	0	84
SRL_OPN_2PTS020_0848_20150206_194449_20150206_212348.EUM.nc	0.006	0.006	0.017	3563	5389	0	1711	0	115
SRL_OPN_2PTS020_0850_20150206_212346_20150206_230153.EUM.nc	0.005	0.005	0.014	2272	5307	0	3005	0	30
SRL_OPN_2PTS020_0851_20150206_230152_20150207_003940.EUM.nc	0.005	0.007	0.016	3179	5471	0	2168	0	124
SRL_OPN_2PTS020_0853_20150207_003939_20150207_021753.EUM.nc	0.009	0.010	0.021	2952	5545	0	2552	0	41
SRL_OPN_2PTS020_0855_20150207_021754_20150207_035712.EUM.nc	0.007	0.008	0.018	2845	5546	0	2537	0	164
SRL_OPN_2PTS020_0857_20150207_035712_20150207_053830.EUM.nc	0.006	0.004	0.018	3162	5504	0	2249	0	93
SRL_OPN_2PTS020_0859_20150207_053829_20150207_072731.EUM.nc	0.007	0.007	0.017	4185	6167	0	1879	0	103

– Continued on next page

Table 10: Wet Path Delay Difference (AMR-Model) Statistics.

– Continued from previous page

File	Median	Mean	Std. Dev.	No. Obs.	Total Obs.	Default Lat/Lon	Flag (total)	Default (total)	3-Sigma Edited
SRL_OPN_2PTS020_0862_20150207_072730_20150207_090553.EUM.nc	0.003	0.003	0.018	3573	5559	0	1872	1	113
SRL_OPN_2PTS020_0863_20150207_090552_20150207_104338.EUM.nc	0.005	0.005	0.017	2305	5481	0	3105	0	71
SRL_OPN_2PTS020_0865_20150207_104337_20150207_122148.EUM.nc	0.003	0.005	0.015	2582	5453	0	2778	0	93
SRL_OPN_2PTS020_0867_20150207_122147_20150207_140103.EUM.nc	0.007	0.008	0.015	3269	5442	0	2034	0	139
SRL_OPN_2PTS020_0869_20150207_140103_20150207_155426.EUM.nc	0.010	0.010	0.020	3282	6347	0	2994	0	71
SRL_OPN_2PTS020_0872_20150207_155425_20150207_173403.EUM.nc	0.002	0.004	0.016	2904	5481	0	2508	0	69
SRL_OPN_2PTS020_0874_20150207_173402_20150207_191215.EUM.nc	0.001	0.003	0.014	2330	3937	0	1569	6	32
SRL_OPN_2PTS020_0876_20150207_191215_20150207_205247.EUM.nc	0.002	0.002	0.021	3615	5225	0	1535	1	74
SRL_OPN_2PTS020_0878_20150207_205246_20150207_223106.EUM.nc	0.003	0.003	0.015	2866	5359	0	2363	0	130
SRL_OPN_2PTS020_0879_20150207_223105_20150208_000858.EUM.nc	0.002	0.003	0.016	2998	5450	0	2337	0	115
SRL_OPN_2PTS020_0881_20150208_000858_20150208_014650.EUM.nc	0.005	0.008	0.021	3141	5554	0	2369	0	44
SRL_OPN_2PTS020_0883_20150208_014649_20150208_032549.EUM.nc	0.006	0.006	0.021	3119	5486	0	2289	0	78
SRL_OPN_2PTS020_0885_20150208_032548_20150208_050628.EUM.nc	0.002	0.002	0.018	3001	5501	0	2389	1	110
SRL_OPN_2PTS020_0887_20150208_050627_20150208_101255.EUM.nc	0.003	0.004	0.016	10842	17206	0	6053	0	311
SRL_OPN_2PTS020_0893_20150208_101254_20150208_115054.EUM.nc	0.002	0.004	0.015	2510	5418	0	2856	0	52
SRL_OPN_2PTS020_0895_20150208_115053_20150208_132935.EUM.nc	0.008	0.009	0.015	3042	5314	0	2224	0	48
SRL_OPN_2PTS020_0897_20150208_132934_20150208_152306.EUM.nc	0.005	0.006	0.018	3579	6328	0	2677	0	72
SRL_OPN_2PTS020_0900_20150208_152305_20150208_184225.EUM.nc	0.004	0.003	0.018	6252	11048	0	4607	0	189
SRL_OPN_2PTS020_0904_20150208_184224_20150208_202134.EUM.nc	0.004	0.005	0.017	3471	5483	0	1917	1	94
SRL_OPN_2PTS020_0906_20150208_202133_20150208_220016.EUM.nc	0.005	0.006	0.017	3022	5469	0	2366	0	81
SRL_OPN_2PTS020_0908_20150208_220015_20150208_233815.EUM.nc	0.002	0.003	0.014	2628	5407	0	2699	0	80
SRL_OPN_2PTS020_0909_20150208_233814_20150209_011605.EUM.nc	0.004	0.005	0.018	3012	5468	0	2399	0	57
SRL_OPN_2PTS020_0911_20150209_011606_20150209_025433.EUM.nc	0.007	0.007	0.017	3046	5523	0	2404	0	73
SRL_OPN_2PTS020_0913_20150209_025432_20150209_043437.EUM.nc	0.004	0.004	0.016	2965	5460	0	2425	1	69
SRL_OPN_2PTS020_0915_20150209_043436_20150209_061637.EUM.nc	0.004	0.004	0.014	3783	5743	0	1767	0	193
SRL_OPN_2PTS020_0917_20150209_061636_20150209_080410.EUM.nc	0.001	0.001	0.019	4070	6101	0	1936	0	95
SRL_OPN_2PTS020_0920_20150209_080410_20150209_094210.EUM.nc	0.004	0.005	0.015	3006	5497	0	2432	0	59
SRL_OPN_2PTS020_0921_20150209_094209_20150209_112003.EUM.nc	-0.002	-0.001	0.015	2210	5234	0	2936	0	88
SRL_OPN_2PTS020_0923_20150209_112003_20150209_125831.EUM.nc	0.005	0.006	0.016	2772	5282	0	2474	0	36
SRL_OPN_2PTS020_0925_20150209_125831_20150209_145145.EUM.nc	0.009	0.010	0.016	3469	6290	0	2720	0	101
SRL_OPN_2PTS020_0928_20150209_145144_20150209_163123.EUM.nc	0.003	0.004	0.018	3279	5642	0	2277	0	86
SRL_OPN_2PTS020_0930_20150209_163122_20150209_181107.EUM.nc	0.000	-0.001	0.013	3099	5573	0	2307	0	167
SRL_OPN_2PTS020_0932_20150209_181107_20150209_195034.EUM.nc	0.004	0.005	0.018	3272	5523	0	2159	0	92
SRL_OPN_2PTS020_0934_20150209_195034_20150209_212919.EUM.nc	0.004	0.004	0.018	3560	5389	0	1723	0	106
SRL_OPN_2PTS020_0936_20150209_212919_20150209_230730.EUM.nc	-0.001	-0.002	0.016	2195	5325	0	3074	0	56
SRL_OPN_2PTS020_0937_20150209_230730_20150210_004518.EUM.nc	0.009	0.011	0.020	3145	5438	0	2249	0	44
SRL_OPN_2PTS020_0939_20150210_004518_20150210_022326.EUM.nc	0.008	0.008	0.021	2907	5548	0	2595	0	46
SRL_OPN_2PTS020_0941_20150210_022326_20150210_040258.EUM.nc	0.005	0.005	0.024	2949	5449	0	2441	0	59
SRL_OPN_2PTS020_0943_20150210_040258_20150210_054416.EUM.nc	0.005	0.005	0.020	3448	5643	0	2096	0	99

– Continued on next page

Table 10: Wet Path Delay Difference (AMR-Model) Statistics.

– Continued from previous page

File	Median	Mean	Std. Dev.	No. Obs.	Total Obs.	Default Lat/Lon	Flag (total)	Default (total)	3-Sigma Edited
SRL_OPN_2PTS020_0945_20150210_054415_20150210_073311.EUM.nc	0.003	0.004	0.019	4193	6166	0	1923	0	50
SRL_OPN_2PTS020_0948_20150210_073310_20150210_091123.EUM.nc	0.006	0.006	0.019	3266	5533	0	2075	0	192
SRL_OPN_2PTS020_0949_20150210_091122_20150210_104916.EUM.nc	0.003	0.004	0.017	2248	5508	0	3175	0	85
SRL_OPN_2PTS020_0951_20150210_104916_20150210_122729.EUM.nc	0.006	0.006	0.015	2542	5327	0	2697	0	88
SRL_OPN_2PTS020_0953_20150210_122728_20150210_140640.EUM.nc	0.006	0.007	0.017	3293	5467	0	2150	0	24
SRL_OPN_2PTS020_0955_20150210_140640_20150210_160003.EUM.nc	0.007	0.006	0.014	3185	6348	0	2998	0	165
SRL_OPN_2PTS020_0958_20150210_160002_20150210_173949.EUM.nc	-0.001	-0.001	0.018	2994	5630	0	2561	0	75
SRL_OPN_2PTS020_0960_20150210_173948_20150210_191914.EUM.nc	0.005	0.006	0.017	3503	5558	0	1910	0	145
SRL_OPN_2PTS020_0962_20150210_191913_20150210_205821.EUM.nc	0.003	0.004	0.017	3708	5590	0	1701	1	180
SRL_OPN_2PTS020_0964_20150210_205820_20150210_223645.EUM.nc	0.005	0.008	0.016	2742	5346	0	2467	0	137
SRL_OPN_2PTS020_0965_20150210_223644_20150211_001428.EUM.nc	0.003	0.004	0.015	2929	5424	0	2377	0	118
SRL_OPN_2PTS020_0967_20150211_001427_20150211_015228.EUM.nc	0.006	0.007	0.017	3095	5524	0	2352	0	77
SRL_OPN_2PTS020_0969_20150211_015227_20150211_033133.EUM.nc	0.005	0.006	0.019	3105	5473	0	2263	0	105
SRL_OPN_2PTS020_0971_20150211_033132_20150211_051211.EUM.nc	0.001	0.003	0.020	3089	5500	0	2325	1	85
SRL_OPN_2PTS020_0973_20150211_051210_20150211_070210.EUM.nc	0.006	0.005	0.017	3838	6202	0	2230	0	134
SRL_OPN_2PTS020_0976_20150211_070209_20150211_084035.EUM.nc	0.003	0.004	0.020	4098	5601	0	1405	0	98
SRL_OPN_2PTS020_0978_20150211_084035_20150211_101833.EUM.nc	0.003	0.003	0.017	2670	5398	0	2633	0	95
SRL_OPN_2PTS020_0979_20150211_101834_20150211_115624.EUM.nc	0.006	0.007	0.017	2533	5392	0	2813	0	46
SRL_OPN_2PTS020_0981_20150211_115624_20150211_133519.EUM.nc	0.008	0.011	0.017	3031	5357	0	2259	0	67
SRL_OPN_2PTS020_0983_20150211_133519_20150211_152842.EUM.nc	0.007	0.007	0.018	3635	6353	0	2693	0	25
SRL_OPN_2PTS020_0986_20150211_152841_20150211_170829.EUM.nc	0.003	0.005	0.018	2967	5564	0	2572	0	25
SRL_OPN_2PTS020_0988_20150211_170829_20150211_184800.EUM.nc	0.005	0.005	0.018	3521	5492	0	1879	1	91
SRL_OPN_2PTS020_0990_20150211_184759_20150211_202717.EUM.nc	0.008	0.007	0.020	3441	5515	0	1946	0	128
SRL_OPN_2PTS020_0992_20150211_202716_20150211_220555.EUM.nc	0.007	0.007	0.015	2950	5460	0	2315	1	194
SRL_OPN_2PTS020_0994_20150211_220554_20150211_234345.EUM.nc	-0.000	0.001	0.017	2697	5455	0	2644	0	114
SRL_OPN_2PTS020_0995_20150211_234345_20150212_012136.EUM.nc	0.007	0.009	0.020	2965	5493	0	2464	0	64
SRL_OPN_2PTS020_0997_20150212_012137_20150212_030017.EUM.nc	0.005	0.007	0.019	3045	5572	0	2454	0	73
SRL_OPN_2PTS020_0999_20150212_030016_20150212_044018.EUM.nc	0.006	0.007	0.018	2990	5481	0	2453	0	38

27 K Brightness Temperature Table

Table 11: K Brightness Temperature Statistics.

File	Median	Mean	Std. Dev.	No. Obs.	Total Obs.	Default Lat/Lon	Flag (total)	Default (total)	3-Sigma Edited
SRL_OPN_2PTS019_1001_20150108_044023_20150108_062231.EUM.nc	163.390	170.107	19.909	3950	5745	0	1761	0	34
SRL_OPN_2PTS020_0001_20150108_062231_20150108_080949.EUM.nc	170.865	173.956	18.974	4183	6091	0	1873	0	35
SRL_OPN_2PTS020_0004_20150108_080948_20150108_094746.EUM.nc	171.840	174.838	24.080	2848	5479	0	2576	0	55
SRL_OPN_2PTS020_0005_20150108_094747_20150108_112539.EUM.nc	169.570	174.523	17.949	2153	5267	0	3101	0	13
SRL_OPN_2PTS020_0007_20150108_112539_20150108_130412.EUM.nc	175.650	176.852	17.608	2757	5266	0	2486	0	23
SRL_OPN_2PTS020_0009_20150108_130412_20150108_145727.EUM.nc	171.120	173.381	19.008	3568	6348	0	2775	0	5
SRL_OPN_2PTS020_0012_20150108_145727_20150108_163715.EUM.nc	167.420	170.613	19.708	3245	5629	0	2360	0	24
SRL_OPN_2PTS020_0014_20150108_163713_20150108_181649.EUM.nc	166.465	169.946	17.877	3002	5558	0	2524	0	32
SRL_OPN_2PTS020_0016_20150108_181649_20150108_195615.EUM.nc	170.850	174.900	22.648	3169	5503	0	2330	0	4
SRL_OPN_2PTS020_0018_20150108_195614_20150108_213458.EUM.nc	166.735	171.386	20.484	3589	5374	0	1740	0	45
SRL_OPN_2PTS020_0020_20150108_213457_20150108_231306.EUM.nc	169.710	175.965	20.837	2275	5315	0	3017	0	23
SRL_OPN_2PTS020_0021_20150108_231306_20150109_005054.EUM.nc	170.400	171.835	16.811	3135	5478	0	2317	0	26
SRL_OPN_2PTS020_0023_20150109_005053_20150109_022905.EUM.nc	176.680	174.875	18.730	2862	5506	0	2639	0	5
SRL_OPN_2PTS020_0025_20150109_022905_20150109_040843.EUM.nc	170.015	170.415	16.990	2815	5452	0	2608	0	29
SRL_OPN_2PTS020_0027_20150109_040843_20150109_055015.EUM.nc	166.920	171.701	18.965	3718	5699	0	1970	0	11
SRL_OPN_2PTS020_0029_20150109_055015_20150109_073851.EUM.nc	165.660	170.567	18.756	4232	6166	0	1901	0	33
SRL_OPN_2PTS020_0032_20150109_073850_20150109_091700.EUM.nc	167.080	173.828	24.512	3276	5511	0	2225	1	9
SRL_OPN_2PTS020_0033_20150109_091659_20150109_105452.EUM.nc	166.990	173.201	21.881	2233	5478	0	3232	1	12
SRL_OPN_2PTS020_0035_20150109_105452_20150109_123307.EUM.nc	172.350	172.147	16.963	2525	5296	0	2747	0	24
SRL_OPN_2PTS020_0037_20150109_123306_20150109_141223.EUM.nc	173.275	172.254	16.400	3265	5470	0	2178	0	27
SRL_OPN_2PTS020_0039_20150109_141222_20150109_160553.EUM.nc	171.815	173.488	19.396	3356	6381	0	3013	0	12
SRL_OPN_2PTS020_0042_20150109_160552_20150109_174530.EUM.nc	168.020	169.461	19.515	2888	5564	0	2619	0	57
SRL_OPN_2PTS020_0044_20150109_174530_20150109_192503.EUM.nc	168.150	172.239	21.248	3400	5582	0	2171	0	11
SRL_OPN_2PTS020_0046_20150109_192502_20150109_210400.EUM.nc	167.410	171.327	21.392	3584	5523	0	1874	0	65
SRL_OPN_2PTS020_0048_20150109_210359_20150109_224221.EUM.nc	163.500	171.658	21.543	2778	5319	0	2526	0	15
SRL_OPN_2PTS020_0049_20150109_224221_20150110_002011.EUM.nc	165.805	168.938	16.833	3149	5449	0	2289	0	11
SRL_OPN_2PTS020_0051_20150110_002011_20150110_015807.EUM.nc	174.335	173.213	18.093	2992	5530	0	2516	0	22
SRL_OPN_2PTS020_0053_20150110_015806_20150110_033715.EUM.nc	172.605	172.770	19.438	3024	5489	0	2447	0	18
SRL_OPN_2PTS020_0055_20150110_033714_20150110_051808.EUM.nc	164.780	169.873	18.962	3045	5530	0	2476	0	9
SRL_OPN_2PTS020_0057_20150110_051808_20150110_070749.EUM.nc	167.055	170.670	19.199	3869	6193	0	2257	0	67
SRL_OPN_2PTS020_0060_20150110_070748_20150110_084612.EUM.nc	173.860	175.298	22.761	3892	5596	0	1656	0	48
SRL_OPN_2PTS020_0061_20150110_084611_20150110_102408.EUM.nc	163.275	170.150	20.924	2640	5357	0	2699	0	18
SRL_OPN_2PTS020_0063_20150110_102407_20150110_120209.EUM.nc	175.230	177.334	21.122	2554	5358	0	2785	0	19
SRL_OPN_2PTS020_0065_20150110_120210_20150110_134101.EUM.nc	173.360	173.427	17.962	3115	5397	0	2243	0	39
SRL_OPN_2PTS020_0067_20150110_134100_20150110_153432.EUM.nc	171.470	174.679	20.074	3556	6328	0	2709	0	63
SRL_OPN_2PTS020_0070_20150110_153431_20150110_171411.EUM.nc	166.450	170.190	20.211	2775	5602	0	2811	0	16

– Continued on next page

Table 11: K Brightness Temperature Statistics.

– Continued from previous page

File	Median	Mean	Std. Dev.	No. Obs.	Total Obs.	Default Lat/Lon	Flag (total)	Default (total)	3-Sigma Edited
SRL_OPN_2PTS020_0072_20150110_171410_20150110_185348.EUM.nc	166.790	170.019	18.874	3357	5519	0	2126	0	36
SRL_OPN_2PTS020_0074_20150110_185349_20150110_203255.EUM.nc	175.250	176.212	22.684	3511	5513	0	1955	0	47
SRL_OPN_2PTS020_0076_20150110_203254_20150110_221132.EUM.nc	162.850	169.611	20.283	3039	5478	0	2415	0	24
SRL_OPN_2PTS020_0078_20150110_221131_20150110_234928.EUM.nc	163.730	169.711	19.118	2906	5455	0	2508	0	41
SRL_OPN_2PTS020_0079_20150110_234927_20150111_012714.EUM.nc	171.970	174.886	18.205	2975	5506	0	2521	0	10
SRL_OPN_2PTS020_0081_20150111_012713_20150111_030557.EUM.nc	178.585	176.010	21.095	2978	5536	0	2540	0	18
SRL_OPN_2PTS020_0083_20150111_030556_20150111_044614.EUM.nc	166.110	170.976	18.577	2991	5477	0	2424	0	62
SRL_OPN_2PTS020_0085_20150111_044614_20150111_062830.EUM.nc	165.770	169.469	17.587	3948	5768	0	1774	0	46
SRL_OPN_2PTS020_0087_20150111_062829_20150111_081520.EUM.nc	169.820	173.506	21.618	4212	6085	0	1848	0	25
SRL_OPN_2PTS020_0090_20150111_081519_20150111_095324.EUM.nc	169.365	173.717	21.026	2803	5402	0	2590	0	9
SRL_OPN_2PTS020_0091_20150111_095323_20150111_113118.EUM.nc	164.410	169.260	19.240	2273	5284	0	2991	0	20
SRL_OPN_2PTS020_0093_20150111_113117_20150111_130946.EUM.nc	169.890	172.527	19.025	2823	5346	0	2513	0	10
SRL_OPN_2PTS020_0095_20150111_130945_20150111_150312.EUM.nc	175.310	178.015	21.738	3526	6350	0	2785	0	39
SRL_OPN_2PTS020_0098_20150111_150311_20150111_164250.EUM.nc	166.440	171.620	20.289	3044	5591	0	2532	0	15
SRL_OPN_2PTS020_0100_20150111_164249_20150111_182233.EUM.nc	166.390	171.223	17.550	3190	5512	0	2306	0	16
SRL_OPN_2PTS020_0102_20150111_182232_20150111_200148.EUM.nc	169.715	174.664	22.080	3061	5456	0	2364	0	31
SRL_OPN_2PTS020_0104_20150111_200148_20150111_214038.EUM.nc	166.240	172.139	22.133	3454	5487	0	1954	0	79
SRL_OPN_2PTS020_0106_20150111_214038_20150111_231844.EUM.nc	163.995	168.002	19.406	2423	5292	0	2844	0	25
SRL_OPN_2PTS020_0107_20150111_231844_20150112_005625.EUM.nc	170.390	173.635	18.521	2924	5486	0	2534	0	28
SRL_OPN_2PTS020_0109_20150112_005624_20150112_023447.EUM.nc	176.950	176.531	19.003	2880	5547	0	2612	0	55
SRL_OPN_2PTS020_0111_20150112_023447_20150112_041429.EUM.nc	172.600	175.450	20.588	2833	5475	0	2604	0	38
SRL_OPN_2PTS020_0113_20150112_041430_20150112_055602.EUM.nc	165.500	171.386	18.577	3757	5687	0	1916	0	14
SRL_OPN_2PTS020_0115_20150112_055603_20150112_074423.EUM.nc	164.510	168.150	18.712	4159	6141	0	1879	0	103
SRL_OPN_2PTS020_0118_20150112_074422_20150112_092238.EUM.nc	169.120	175.908	22.979	3157	5491	0	2326	0	8
SRL_OPN_2PTS020_0119_20150112_092238_20150112_110031.EUM.nc	170.070	173.791	21.010	2071	5382	0	3299	2	10
SRL_OPN_2PTS020_0121_20150112_110031_20150112_123840.EUM.nc	167.550	171.910	19.282	2567	5313	0	2736	0	10
SRL_OPN_2PTS020_0123_20150112_123839_20150112_141810.EUM.nc	178.635	177.992	20.189	3355	5499	0	2141	0	3
SRL_OPN_2PTS020_0125_20150112_141810_20150112_161129.EUM.nc	172.480	175.365	18.077	3402	6361	0	2930	0	29
SRL_OPN_2PTS020_0128_20150112_161128_20150112_175115.EUM.nc	162.480	165.753	17.481	2916	5566	0	2588	0	62
SRL_OPN_2PTS020_0130_20150112_175114_20150112_193037.EUM.nc	168.480	172.877	19.595	3231	5582	0	2303	0	48
SRL_OPN_2PTS020_0132_20150112_193037_20150112_210940.EUM.nc	166.440	171.079	20.077	3545	5454	0	1892	0	17
SRL_OPN_2PTS020_0134_20150112_210940_20150112_224759.EUM.nc	161.460	168.940	20.351	2570	5431	0	2837	0	24
SRL_OPN_2PTS020_0135_20150112_224759_20150113_002540.EUM.nc	166.660	168.991	17.114	3106	5385	0	2259	0	20
SRL_OPN_2PTS020_0137_20150113_002541_20150113_020347.EUM.nc	176.880	178.861	19.391	2916	5528	0	2578	0	34
SRL_OPN_2PTS020_0139_20150113_020347_20150113_034301.EUM.nc	174.045	176.357	22.060	3006	5517	0	2483	0	28
SRL_OPN_2PTS020_0141_20150113_034300_20150113_052351.EUM.nc	162.140	167.768	17.572	2968	5538	0	2557	0	13
SRL_OPN_2PTS020_0143_20150113_052351_20150113_071322.EUM.nc	165.610	169.938	18.730	3949	6169	0	2212	0	8
SRL_OPN_2PTS020_0146_20150113_071321_20150113_085150.EUM.nc	172.245	175.337	22.309	3871	5603	0	1710	1	21
SRL_OPN_2PTS020_0147_20150113_085149_20150113_102946.EUM.nc	166.640	172.905	22.725	2464	5480	0	3005	0	11

– Continued on next page

Table 11: K Brightness Temperature Statistics.

– Continued from previous page

File	Median	Mean	Std. Dev.	No. Obs.	Total Obs.	Default Lat/Lon	Flag (total)	Default (total)	3-Sigma Edited
SRL_OPN_2PTS020_0149_20150113_102946_20150113_120741.EUM.nc	170.010	173.502	18.163	2568	5386	0	2799	0	19
SRL_OPN_2PTS020_0151_20150113_120740_20150113_134645.EUM.nc	176.850	175.743	15.035	3094	5402	0	2273	0	35
SRL_OPN_2PTS020_0153_20150113_134645_20150113_154010.EUM.nc	175.270	176.812	18.338	3578	6349	0	2732	0	39
SRL_OPN_2PTS020_0156_20150113_154009_20150113_171956.EUM.nc	162.300	167.155	19.145	2798	5529	0	2725	0	6
SRL_OPN_2PTS020_0158_20150113_171955_20150113_185925.EUM.nc	166.570	173.056	20.900	3280	5583	0	2281	0	22
SRL_OPN_2PTS020_0160_20150113_185924_20150113_203839.EUM.nc	172.870	174.880	23.295	3667	5532	0	1843	1	21
SRL_OPN_2PTS020_0162_20150113_203838_20150113_221712.EUM.nc	165.110	173.175	21.618	3041	5366	0	2294	0	31
SRL_OPN_2PTS020_0164_20150113_221711_20150113_235459.EUM.nc	165.435	169.474	18.335	2921	5432	0	2468	0	43
SRL_OPN_2PTS020_0165_20150113_235458_20150114_013254.EUM.nc	176.545	176.561	16.796	2958	5544	0	2544	0	42
SRL_OPN_2PTS020_0167_20150114_013253_20150114_031132.EUM.nc	177.365	176.856	19.709	2963	5546	0	2552	0	31
SRL_OPN_2PTS020_0169_20150114_031131_20150114_045156.EUM.nc	161.550	166.493	16.397	3013	5477	0	2411	0	53
SRL_OPN_2PTS020_0171_20150114_045155_20150114_063429.EUM.nc	164.790	171.318	20.826	4038	5807	0	1755	0	14
SRL_OPN_2PTS020_0173_20150114_063429_20150114_082101.EUM.nc	171.050	175.250	19.639	4210	6065	0	1827	1	27
SRL_OPN_2PTS020_0176_20150114_082101_20150114_095855.EUM.nc	168.755	174.507	24.532	2809	5379	0	2562	1	7
SRL_OPN_2PTS020_0177_20150114_095854_20150114_113649.EUM.nc	165.880	171.180	20.072	2418	5388	0	2959	0	11
SRL_OPN_2PTS020_0179_20150114_113649_20150114_131530.EUM.nc	176.055	177.757	16.838	2910	5327	0	2391	0	26
SRL_OPN_2PTS020_0181_20150114_131529_20150114_150849.EUM.nc	176.720	176.594	20.267	3528	6336	0	2753	0	55
SRL_OPN_2PTS020_0184_20150114_150848_20150114_164836.EUM.nc	165.470	169.362	18.503	2939	5572	0	2611	0	22
SRL_OPN_2PTS020_0186_20150114_164836_20150114_182809.EUM.nc	169.760	173.653	22.555	3231	5498	0	2228	0	39
SRL_OPN_2PTS020_0188_20150114_182808_20150114_200731.EUM.nc	170.075	172.670	21.849	3091	5520	0	2404	0	25
SRL_OPN_2PTS020_0190_20150114_200730_20150114_214611.EUM.nc	163.200	171.679	20.771	3365	5483	0	2096	0	22
SRL_OPN_2PTS020_0192_20150114_214611_20150114_232415.EUM.nc	170.390	171.963	20.199	2496	5260	0	2748	0	16
SRL_OPN_2PTS020_0193_20150114_232414_20150115_010204.EUM.nc	173.900	175.870	17.007	2835	5492	0	2653	0	4
SRL_OPN_2PTS020_0195_20150115_010204_20150115_024030.EUM.nc	175.030	175.935	21.481	2858	5545	0	2606	0	81
SRL_OPN_2PTS020_0197_20150115_024029_20150115_042011.EUM.nc	166.470	169.519	18.423	2872	5507	0	2593	0	42
SRL_OPN_2PTS020_0199_20150115_042010_20150115_060159.EUM.nc	170.320	173.266	20.087	3770	5717	0	1880	0	67
SRL_OPN_2PTS020_0201_20150115_060159_20150115_075004.EUM.nc	166.610	171.393	19.705	4243	6122	0	1859	0	20
SRL_OPN_2PTS020_0204_20150115_075004_20150115_092818.EUM.nc	175.540	177.096	21.445	3064	5473	0	2362	0	47
SRL_OPN_2PTS020_0205_20150115_092817_20150115_110601.EUM.nc	167.095	172.597	19.881	2136	5404	0	3244	0	24
SRL_OPN_2PTS020_0207_20150115_110600_20150115_124422.EUM.nc	173.370	172.948	16.765	2566	5264	0	2669	0	29
SRL_OPN_2PTS020_0209_20150115_124421_20150115_143729.EUM.nc	179.360	179.469	20.395	3376	6236	0	2826	0	34
SRL_OPN_2PTS020_0212_20150115_143729_20150115_161715.EUM.nc	168.730	173.761	19.505	3380	5622	0	2177	0	65
SRL_OPN_2PTS020_0214_20150115_161714_20150115_175651.EUM.nc	161.070	168.345	20.930	3017	5543	0	2515	0	11
SRL_OPN_2PTS020_0216_20150115_175651_20150115_193621.EUM.nc	168.690	172.077	18.069	3318	5577	0	2252	0	7
SRL_OPN_2PTS020_0218_20150115_193621_20150115_211521.EUM.nc	163.020	170.181	20.023	3506	5426	0	1890	0	30
SRL_OPN_2PTS020_0220_20150115_211521_20150115_225330.EUM.nc	165.590	169.312	19.441	2453	5402	0	2895	0	54
SRL_OPN_2PTS020_0221_20150115_225330_20150116_003119.EUM.nc	167.720	170.473	16.474	3261	5450	0	2182	0	7
SRL_OPN_2PTS020_0223_20150116_003119_20150116_020919.EUM.nc	175.055	176.550	20.988	2758	5524	0	2724	0	42
SRL_OPN_2PTS020_0225_20150116_020918_20150116_034838.EUM.nc	167.340	171.948	23.396	2975	5506	0	2515	0	16

– Continued on next page

Table 11: K Brightness Temperature Statistics.

– Continued from previous page

File	Median	Mean	Std. Dev.	No. Obs.	Total Obs.	Default Lat/Lon	Flag (total)	Default (total)	3-Sigma Edited
SRL_OPN_2PTS020_0227_20150116_034837_20150116_052946.EUM.nc	168.630	172.339	19.447	2910	5529	0	2579	1	39
SRL_OPN_2PTS020_0229_20150116_052946_20150116_071903.EUM.nc	164.085	168.917	18.560	4113	6164	0	2036	0	15
SRL_OPN_2PTS020_0232_20150116_071903_20150116_085730.EUM.nc	171.580	172.551	20.159	3741	5596	0	1844	0	11
SRL_OPN_2PTS020_0233_20150116_085730_20150116_103516.EUM.nc	171.350	176.045	24.521	2364	5470	0	3097	0	9
SRL_OPN_2PTS020_0235_20150116_103516_20150116_121322.EUM.nc	171.170	173.748	18.510	2585	5405	0	2805	0	15
SRL_OPN_2PTS020_0237_20150116_121322_20150116_135231.EUM.nc	174.460	176.230	22.235	3150	5447	0	2266	0	31
SRL_OPN_2PTS020_0239_20150116_135231_20150116_154555.EUM.nc	174.735	174.883	16.330	3606	6370	0	2724	0	40
SRL_OPN_2PTS020_0242_20150116_154554_20150116_172532.EUM.nc	157.740	165.310	18.626	2814	5501	0	2654	0	33
SRL_OPN_2PTS020_0244_20150116_172531_20150116_190509.EUM.nc	173.200	174.488	16.966	3335	5612	0	2269	1	7
SRL_OPN_2PTS020_0246_20150116_190508_20150116_204412.EUM.nc	170.655	175.380	21.629	3806	5546	0	1722	0	18
SRL_OPN_2PTS020_0248_20150116_204411_20150116_222243.EUM.nc	162.940	168.504	20.101	3003	5334	0	2307	0	24
SRL_OPN_2PTS020_0250_20150116_222243_20150117_000036.EUM.nc	166.820	171.964	20.086	2993	5466	0	2425	0	48
SRL_OPN_2PTS020_0251_20150117_000035_20150117_013825.EUM.nc	173.120	175.525	20.735	3071	5531	0	2431	0	29
SRL_OPN_2PTS020_0253_20150117_013824_20150117_031717.EUM.nc	172.300	172.591	22.513	3025	5531	0	2483	0	23
SRL_OPN_2PTS020_0255_20150117_031716_20150117_045747.EUM.nc	167.070	168.295	15.853	3015	5498	0	2369	0	114
SRL_OPN_2PTS020_0257_20150117_045746_20150117_064020.EUM.nc	166.420	169.421	17.611	4051	5808	0	1742	0	15
SRL_OPN_2PTS020_0259_20150117_064019_20150117_082632.EUM.nc	169.980	172.490	19.258	4309	6040	0	1722	0	9
SRL_OPN_2PTS020_0262_20150117_082631_20150117_100433.EUM.nc	167.820	174.964	24.309	2819	5382	0	2555	0	8
SRL_OPN_2PTS020_0263_20150117_100433_20150117_114230.EUM.nc	168.930	170.226	20.597	2447	5427	0	2969	0	11
SRL_OPN_2PTS020_0265_20150117_114230_20150117_132104.EUM.nc	176.920	179.676	18.377	2956	5302	0	2318	0	28
SRL_OPN_2PTS020_0267_20150117_132104_20150117_151434.EUM.nc	173.630	173.358	16.588	3622	6368	0	2730	0	16
SRL_OPN_2PTS020_0270_20150117_151434_20150117_165413.EUM.nc	160.015	163.938	16.883	2818	5547	0	2613	0	116
SRL_OPN_2PTS020_0272_20150117_165412_20150117_183355.EUM.nc	167.430	170.899	18.742	3257	5526	0	2246	0	23
SRL_OPN_2PTS020_0274_20150117_183354_20150117_201306.EUM.nc	172.610	175.901	20.261	3287	5491	0	2187	0	17
SRL_OPN_2PTS020_0276_20150117_201306_20150117_215151.EUM.nc	161.000	169.380	23.262	3368	5491	0	2115	0	8
SRL_OPN_2PTS020_0278_20150117_215150_20150117_232953.EUM.nc	170.250	170.912	16.317	2397	5307	0	2877	0	33
SRL_OPN_2PTS020_0279_20150117_232953_20150118_010734.EUM.nc	171.940	177.267	20.820	2716	5476	0	2714	0	46
SRL_OPN_2PTS020_0281_20150118_010734_20150118_024604.EUM.nc	175.525	175.055	18.228	2899	5531	0	2593	0	39
SRL_OPN_2PTS020_0283_20150118_024603_20150118_042559.EUM.nc	170.870	171.460	19.343	2940	5506	0	2530	0	36
SRL_OPN_2PTS020_0285_20150118_042558_20150118_060747.EUM.nc	162.960	167.791	17.652	3884	5701	0	1810	0	7
SRL_OPN_2PTS020_0287_20150118_060746_20150118_075537.EUM.nc	170.900	172.735	18.500	4209	6101	0	1877	0	15
SRL_OPN_2PTS020_0290_20150118_075536_20150118_093347.EUM.nc	165.845	170.920	20.631	3071	5496	0	2412	0	13
SRL_OPN_2PTS020_0291_20150118_093347_20150118_111140.EUM.nc	173.480	175.796	23.611	2152	5406	0	3246	0	8
SRL_OPN_2PTS020_0293_20150118_111139_20150118_125003.EUM.nc	172.900	175.570	17.213	2629	5243	0	2570	0	44
SRL_OPN_2PTS020_0295_20150118_125003_20150118_144314.EUM.nc	170.470	172.053	16.679	3445	6264	0	2792	0	27
SRL_OPN_2PTS020_0298_20150118_144314_20150118_162251.EUM.nc	173.125	174.515	21.990	3392	5637	0	2221	0	24
SRL_OPN_2PTS020_0300_20150118_162250_20150118_180236.EUM.nc	168.335	171.123	19.561	3050	5590	0	2502	0	38
SRL_OPN_2PTS020_0302_20150118_180235_20150118_194157.EUM.nc	167.940	172.649	20.196	3333	5554	0	2220	1	0
SRL_OPN_2PTS020_0304_20150118_194156_20150118_212054.EUM.nc	164.000	169.918	22.554	3526	5399	0	1864	0	9

– Continued on next page

Table 11: K Brightness Temperature Statistics.

– Continued from previous page

File	Median	Mean	Std. Dev.	No. Obs.	Total Obs.	Default Lat/Lon	Flag (total)	Default (total)	3-Sigma Edited
SRL_OPN_2PTS020_0306_20150118_212053_20150118_225909.EUM.nc	177.720	177.199	17.483	2300	5363	0	2994	0	69
SRL_OPN_2PTS020_0307_20150118_225908_20150119_003648.EUM.nc	172.560	175.981	21.027	3304	5464	0	2151	0	9
SRL_OPN_2PTS020_0309_20150119_003648_20150119_021501.EUM.nc	174.510	176.168	16.499	2766	5542	0	2767	0	9
SRL_OPN_2PTS020_0311_20150119_021500_20150119_035425.EUM.nc	172.490	176.967	22.987	2831	5545	0	2688	0	26
SRL_OPN_2PTS020_0313_20150119_035424_20150119_053531.EUM.nc	164.130	170.258	20.887	3017	5543	0	2501	1	24
SRL_OPN_2PTS020_0315_20150119_053530_20150119_072437.EUM.nc	168.220	170.207	18.380	4208	6200	0	1957	0	35
SRL_OPN_2PTS020_0318_20150119_072437_20150119_090302.EUM.nc	174.470	173.598	19.699	3693	5584	0	1871	2	18
SRL_OPN_2PTS020_0319_20150119_090301_20150119_104054.EUM.nc	173.110	173.215	24.223	2465	5476	0	3002	0	9
SRL_OPN_2PTS020_0321_20150119_104054_20150119_121855.EUM.nc	169.610	173.743	17.241	2603	5421	0	2796	0	22
SRL_OPN_2PTS020_0323_20150119_121854_20150119_135808.EUM.nc	169.940	173.148	18.866	3320	5462	0	2126	0	16
SRL_OPN_2PTS020_0325_20150119_135807_20150119_155131.EUM.nc	173.285	173.565	17.954	3452	6406	0	2896	0	58
SRL_OPN_2PTS020_0328_20150119_155132_20150119_173117.EUM.nc	164.530	170.352	20.821	2829	5474	0	2619	0	26
SRL_OPN_2PTS020_0330_20150119_173117_20150119_191045.EUM.nc	165.810	169.424	18.915	3526	5617	0	2084	0	7
SRL_OPN_2PTS020_0332_20150119_191045_20150119_204955.EUM.nc	167.960	170.563	19.699	3762	5533	0	1750	1	20
SRL_OPN_2PTS020_0334_20150119_204954_20150119_222823.EUM.nc	168.900	173.359	21.709	3054	5353	0	2289	0	10
SRL_OPN_2PTS020_0336_20150119_222822_20150120_000607.EUM.nc	166.675	169.483	16.626	3099	5486	0	2372	0	15
SRL_OPN_2PTS020_0337_20150120_000606_20150120_014406.EUM.nc	172.370	173.733	16.439	3060	5563	0	2447	0	56
SRL_OPN_2PTS020_0339_20150120_014405_20150120_032303.EUM.nc	176.620	177.080	19.141	2984	5478	0	2458	0	36
SRL_OPN_2PTS020_0341_20150120_032302_20150120_050331.EUM.nc	165.180	167.433	17.704	3016	5497	0	2422	0	59
SRL_OPN_2PTS020_0343_20150120_050331_20150120_065336.EUM.nc	166.240	170.142	18.430	4021	6190	0	2161	0	8
SRL_OPN_2PTS020_0346_20150120_065335_20150120_083214.EUM.nc	174.030	172.915	18.422	4310	5632	0	1306	1	15
SRL_OPN_2PTS020_0348_20150120_083214_20150120_101012.EUM.nc	168.030	170.709	18.891	2839	5389	0	2546	0	4
SRL_OPN_2PTS020_0349_20150120_101012_20150120_114801.EUM.nc	178.780	177.709	22.797	2508	5404	0	2893	0	3
SRL_OPN_2PTS020_0351_20150120_114801_20150120_132650.EUM.nc	173.460	174.499	16.770	3068	5332	0	2261	0	3
SRL_OPN_2PTS020_0353_20150120_132650_20150120_152012.EUM.nc	179.425	177.594	18.635	3617	6337	0	2689	0	31
SRL_OPN_2PTS020_0356_20150120_152011_20150120_165958.EUM.nc	164.600	167.908	18.329	2895	5570	0	2663	0	12
SRL_OPN_2PTS020_0358_20150120_165957_20150120_183930.EUM.nc	166.460	170.260	19.301	3289	5467	0	2178	0	0
SRL_OPN_2PTS020_0360_20150120_183929_20150120_201849.EUM.nc	175.845	172.300	21.630	3405	5523	0	2098	1	19
SRL_OPN_2PTS020_0362_20150120_201849_20150120_215732.EUM.nc	161.720	170.072	21.649	3138	5461	0	2292	1	30
SRL_OPN_2PTS020_0364_20150120_215731_20150120_233524.EUM.nc	162.990	168.888	17.580	2565	5338	0	2751	0	22
SRL_OPN_2PTS020_0365_20150120_233524_20150121_011314.EUM.nc	175.490	175.422	19.257	2865	5492	0	2609	0	18
SRL_OPN_2PTS020_0367_20150121_011313_20150121_025148.EUM.nc	182.195	180.035	19.859	2909	5519	0	2591	0	19
SRL_OPN_2PTS020_0369_20150121_025149_20150121_043141.EUM.nc	162.330	168.447	17.218	2968	5475	0	2476	0	31
SRL_OPN_2PTS020_0371_20150121_043140_20150121_061345.EUM.nc	165.985	168.328	16.799	3893	5728	0	1828	0	7
SRL_OPN_2PTS020_0373_20150121_061344_20150121_080118.EUM.nc	169.060	171.771	18.193	4204	6088	0	1837	0	47
SRL_OPN_2PTS020_0376_20150121_080117_20150121_093927.EUM.nc	170.250	172.748	20.935	2919	5488	0	2526	0	43
SRL_OPN_2PTS020_0377_20150121_093927_20150121_111711.EUM.nc	183.170	180.630	20.508	2062	4870	0	2794	2	12
SRL_OPN_2PTS020_0379_20150121_111710_20150121_125538.EUM.nc	171.435	175.657	18.880	2752	5255	0	2493	0	10
SRL_OPN_2PTS020_0381_20150121_125537_20150121_144851.EUM.nc	173.545	174.838	18.300	3448	6245	0	2745	0	52

– Continued on next page

Table 11: K Brightness Temperature Statistics.

– Continued from previous page

File	Median	Mean	Std. Dev.	No. Obs.	Total Obs.	Default Lat/Lon	Flag (total)	Default (total)	3-Sigma Edited
SRL_OPN_2PTS020_0384_20150121_144851_20150121_162837.EUM.nc	168.220	171.654	19.608	3434	5655	0	2199	0	22
SRL_OPN_2PTS020_0386_20150121_162836_20150121_180812.EUM.nc	169.560	171.856	18.670	3157	5577	0	2400	0	20
SRL_OPN_2PTS020_0388_20150121_180812_20150121_194740.EUM.nc	170.080	171.689	20.969	3297	5552	0	2236	1	18
SRL_OPN_2PTS020_0390_20150121_194739_20150121_212636.EUM.nc	174.395	176.601	20.527	3544	5385	0	1805	0	36
SRL_OPN_2PTS020_0392_20150121_212636_20150121_230439.EUM.nc	167.410	172.701	18.775	2252	5319	0	3046	0	21
SRL_OPN_2PTS020_0393_20150121_230440_20150122_004227.EUM.nc	166.785	174.568	21.990	3161	5456	0	2268	0	27
SRL_OPN_2PTS020_0395_20150122_004227_20150122_022042.EUM.nc	182.670	178.297	19.006	2776	5553	0	2754	0	23
SRL_OPN_2PTS020_0397_20150122_022041_20150122_040002.EUM.nc	163.240	167.540	17.191	2934	5541	0	2586	0	21
SRL_OPN_2PTS020_0399_20150122_040003_20150122_054125.EUM.nc	170.815	173.397	18.000	3318	5510	0	2132	0	60
SRL_OPN_2PTS020_0401_20150122_054124_20150122_073019.EUM.nc	166.750	172.097	19.368	4277	6157	0	1866	0	14
SRL_OPN_2PTS020_0404_20150122_073018_20150122_090840.EUM.nc	171.490	172.373	20.974	3558	5540	0	1975	0	7
SRL_OPN_2PTS020_0405_20150122_090840_20150122_104625.EUM.nc	163.190	171.149	21.066	2406	5502	0	3084	1	11
SRL_OPN_2PTS020_0407_20150122_104624_20150122_122436.EUM.nc	179.125	176.815	19.025	2662	5388	0	2720	0	6
SRL_OPN_2PTS020_0409_20150122_122436_20150122_140355.EUM.nc	175.890	173.817	17.986	3356	5466	0	2085	0	25
SRL_OPN_2PTS020_0411_20150122_140354_20150122_155716.EUM.nc	171.660	172.023	16.783	3324	6304	0	2961	0	19
SRL_OPN_2PTS020_0414_20150122_155715_20150122_173653.EUM.nc	163.410	166.878	16.672	2912	5480	0	2538	0	30
SRL_OPN_2PTS020_0416_20150122_173653_20150122_191628.EUM.nc	170.030	173.254	22.725	3483	5582	0	2089	0	10
SRL_OPN_2PTS020_0418_20150122_191628_20150122_205535.EUM.nc	173.830	176.058	19.479	3708	5586	0	1819	0	59
SRL_OPN_2PTS020_0420_20150122_205534_20150122_223353.EUM.nc	161.325	166.953	17.657	2944	5369	0	2405	0	20
SRL_OPN_2PTS020_0421_20150122_223353_20150123_001145.EUM.nc	165.800	169.345	19.440	3128	5482	0	2311	0	43
SRL_OPN_2PTS020_0423_20150123_001145_20150123_014936.EUM.nc	176.230	174.779	16.892	3092	5541	0	2404	0	45
SRL_OPN_2PTS020_0425_20150123_014936_20150123_032004.EUM.nc	164.955	168.838	19.792	2816	4682	0	1822	0	44
SRL_OPN_2PTS020_0427_20150123_032623_20150123_050921.EUM.nc	169.010	171.210	17.896	3035	5782	0	2689	0	58
SRL_OPN_2PTS020_0429_20150123_050920_20150123_065917.EUM.nc	166.530	169.255	16.501	3915	6182	0	2235	0	32
SRL_OPN_2PTS020_0432_20150123_065916_20150123_083743.EUM.nc	172.810	173.041	22.095	4255	5612	0	1306	0	51
SRL_OPN_2PTS020_0434_20150123_083742_20150123_101541.EUM.nc	163.020	168.411	18.362	2735	5384	0	2607	0	42
SRL_OPN_2PTS020_0435_20150123_101540_20150123_115340.EUM.nc	173.665	176.093	20.719	2595	5410	0	2806	0	9
SRL_OPN_2PTS020_0437_20150123_115340_20150123_133232.EUM.nc	175.400	172.764	20.641	3053	5323	0	2252	0	18
SRL_OPN_2PTS020_0439_20150123_133233_20150123_152555.EUM.nc	167.785	171.468	17.980	3644	6324	0	2652	0	28
SRL_OPN_2PTS020_0442_20150123_152554_20150123_170534.EUM.nc	163.800	170.292	20.885	2824	5563	0	2709	0	30
SRL_OPN_2PTS020_0444_20150123_170533_20150123_184513.EUM.nc	172.530	175.377	20.116	3321	5482	0	2157	0	4
SRL_OPN_2PTS020_0446_20150123_184513_20150123_202432.EUM.nc	178.590	179.445	21.499	3532	5497	0	1954	0	11
SRL_OPN_2PTS020_0448_20150123_202431_20150123_220302.EUM.nc	167.965	170.752	17.645	3078	5470	0	2338	0	54
SRL_OPN_2PTS020_0450_20150123_220302_20150123_234102.EUM.nc	160.810	165.565	16.054	2687	5435	0	2682	0	66
SRL_OPN_2PTS020_0451_20150123_234101_20150124_011853.EUM.nc	176.560	175.809	16.976	3002	5491	0	2444	0	45
SRL_OPN_2PTS020_0453_20150124_011852_20150124_025722.EUM.nc	169.080	172.081	18.584	3022	5522	0	2469	0	31
SRL_OPN_2PTS020_0455_20150124_025722_20150124_043729.EUM.nc	164.600	169.930	19.186	2954	5497	0	2532	0	11
SRL_OPN_2PTS020_0457_20150124_043729_20150124_061933.EUM.nc	165.625	168.889	18.907	3981	5762	0	1752	0	29
SRL_OPN_2PTS020_0459_20150124_061932_20150124_080659.EUM.nc	174.130	175.478	20.244	4173	6101	0	1888	0	40

– Continued on next page

Table 11: K Brightness Temperature Statistics.

– Continued from previous page

File	Median	Mean	Std. Dev.	No. Obs.	Total Obs.	Default Lat/Lon	Flag (total)	Default (total)	3-Sigma Edited
SRL_OPN_2PTS020_0462_20150124_080658_20150124_094457.EUM.nc	165.010	173.312	22.293	2889	5470	0	2546	0	35
SRL_OPN_2PTS020_0463_20150124_094457_20150124_112249.EUM.nc	170.770	174.125	18.982	2092	5252	0	3151	0	9
SRL_OPN_2PTS020_0465_20150124_112248_20150124_130120.EUM.nc	173.475	174.502	19.478	2802	5299	0	2493	0	4
SRL_OPN_2PTS020_0467_20150124_130119_20150124_163412.EUM.nc	169.720	172.349	20.056	6877	11940	0	5024	0	39
SRL_OPN_2PTS020_0472_20150124_163411_20150124_181356.EUM.nc	164.565	169.927	20.856	3171	5601	0	2425	0	5
SRL_OPN_2PTS020_0474_20150124_181355_20150124_195322.EUM.nc	166.310	173.659	23.127	3225	5533	0	2296	0	12
SRL_OPN_2PTS020_0476_20150124_195322_20150124_213207.EUM.nc	172.545	175.385	19.931	3707	5382	0	1664	0	11
SRL_OPN_2PTS020_0478_20150124_213208_20150124_231017.EUM.nc	158.630	165.920	17.457	2242	5310	0	3061	0	7
SRL_OPN_2PTS020_0479_20150124_231016_20150125_004805.EUM.nc	178.975	178.165	19.433	3137	5453	0	2287	0	29
SRL_OPN_2PTS020_0481_20150125_004804_20150125_022615.EUM.nc	172.595	174.534	18.491	2848	5524	0	2666	0	10
SRL_OPN_2PTS020_0483_20150125_022614_20150125_040550.EUM.nc	165.590	168.475	16.951	2899	5478	0	2555	0	24
SRL_OPN_2PTS020_0485_20150125_040550_20150125_054710.EUM.nc	166.265	171.885	21.241	3660	5644	0	1936	0	48
SRL_OPN_2PTS020_0487_20150125_054709_20150125_073600.EUM.nc	168.045	171.883	18.527	4219	6166	0	1928	0	19
SRL_OPN_2PTS020_0490_20150125_073600_20150125_091410.EUM.nc	170.460	174.055	21.094	3377	5519	0	2121	0	21
SRL_OPN_2PTS020_0491_20150125_091410_20150125_105202.EUM.nc	167.240	171.837	21.118	2291	5456	0	3159	0	6
SRL_OPN_2PTS020_0493_20150125_105203_20150125_123016.EUM.nc	178.690	177.476	16.976	2591	5305	0	2704	0	10
SRL_OPN_2PTS020_0495_20150125_123015_20150125_140931.EUM.nc	168.885	172.109	20.344	3283	5507	0	2219	0	5
SRL_OPN_2PTS020_0497_20150125_140930_20150125_160252.EUM.nc	164.930	168.009	18.408	3363	6380	0	2999	0	18
SRL_OPN_2PTS020_0500_20150125_160251_20150125_174238.EUM.nc	164.840	170.766	22.143	3016	5603	0	2568	0	19
SRL_OPN_2PTS020_0502_20150125_174238_20150125_192204.EUM.nc	168.190	171.580	20.718	3432	5562	0	2100	0	30
SRL_OPN_2PTS020_0504_20150125_192203_20150125_210109.EUM.nc	169.000	172.780	18.357	3747	5562	0	1794	0	21
SRL_OPN_2PTS020_0506_20150125_210108_20150125_223932.EUM.nc	161.550	166.918	16.520	2832	5350	0	2429	0	89
SRL_OPN_2PTS020_0507_20150125_223932_20150126_001713.EUM.nc	171.135	172.396	17.847	3091	5427	0	2289	0	47
SRL_OPN_2PTS020_0509_20150126_001713_20150126_015514.EUM.nc	169.480	174.285	20.238	3128	5517	0	2376	0	13
SRL_OPN_2PTS020_0511_20150126_015515_20150126_033421.EUM.nc	166.560	169.534	17.268	3149	5483	0	2316	0	18
SRL_OPN_2PTS020_0513_20150126_033420_20150126_051501.EUM.nc	165.860	169.919	19.320	3089	5519	0	2391	0	39
SRL_OPN_2PTS020_0515_20150126_051501_20150126_070456.EUM.nc	168.110	171.150	18.916	3916	6200	0	2238	0	46
SRL_OPN_2PTS020_0518_20150126_070455_20150126_084320.EUM.nc	171.550	174.004	19.656	4048	5600	0	1529	0	23
SRL_OPN_2PTS020_0520_20150126_084320_20150126_102117.EUM.nc	164.320	170.724	19.410	2651	5381	0	2707	0	23
SRL_OPN_2PTS020_0521_20150126_102116_20150126_115909.EUM.nc	171.780	175.370	16.965	2587	5358	0	2767	0	4
SRL_OPN_2PTS020_0523_20150126_115908_20150126_133805.EUM.nc	172.920	175.374	19.536	3056	5392	0	2283	0	53
SRL_OPN_2PTS020_0525_20150126_133806_20150126_153130.EUM.nc	168.260	170.905	19.435	3629	6341	0	2680	0	32
SRL_OPN_2PTS020_0528_20150126_153129_20150126_185047.EUM.nc	165.580	170.801	21.264	6241	11089	0	4782	0	66
SRL_OPN_2PTS020_0532_20150126_185047_20150126_203002.EUM.nc	175.605	176.591	20.358	3585	5503	0	1879	0	39
SRL_OPN_2PTS020_0534_20150126_203001_20150126_220840.EUM.nc	166.480	171.598	18.506	3113	5476	0	2342	0	21
SRL_OPN_2PTS020_0536_20150126_220840_20150126_234629.EUM.nc	167.960	170.330	16.080	2953	5458	0	2495	0	10
SRL_OPN_2PTS020_0537_20150126_234628_20150127_012422.EUM.nc	169.600	173.786	19.968	2890	5507	0	2544	0	73
SRL_OPN_2PTS020_0539_20150127_012422_20150127_030303.EUM.nc	173.490	172.540	19.053	3082	5559	0	2448	0	29
SRL_OPN_2PTS020_0541_20150127_030303_20150127_044309.EUM.nc	166.295	171.343	17.710	3051	5482	0	2428	0	3

– Continued on next page

Table 11: K Brightness Temperature Statistics.

– Continued from previous page

File	Median	Mean	Std. Dev.	No. Obs.	Total Obs.	Default Lat/Lon	Flag (total)	Default (total)	3-Sigma Edited
SRL_OPN_2PTS020_0543_20150127_044308_20150127_062530.EUM.nc	166.835	169.553	18.594	4012	5776	0	1706	0	58
SRL_OPN_2PTS020_0545_20150127_062529_20150127_081228.EUM.nc	174.810	174.342	20.601	4206	6098	0	1882	1	9
SRL_OPN_2PTS020_0548_20150127_081227_20150127_095034.EUM.nc	175.720	175.970	17.856	2766	5371	0	2557	0	48
SRL_OPN_2PTS020_0549_20150127_095033_20150127_112818.EUM.nc	170.030	174.199	17.701	2197	5280	0	3074	0	9
SRL_OPN_2PTS020_0551_20150127_112818_20150127_130651.EUM.nc	170.810	174.489	18.894	2864	5390	0	2522	0	4
SRL_OPN_2PTS020_0553_20150127_130651_20150127_150009.EUM.nc	172.710	173.728	18.724	3513	6332	0	2753	0	66
SRL_OPN_2PTS020_0556_20150127_150009_20150127_163957.EUM.nc	166.180	170.725	19.094	3144	5604	0	2447	0	13
SRL_OPN_2PTS020_0558_20150127_163957_20150127_181931.EUM.nc	163.555	169.473	20.920	3134	5493	0	2301	0	58
SRL_OPN_2PTS020_0560_20150127_181930_20150127_195855.EUM.nc	176.590	177.153	20.265	3193	5515	0	2311	0	11
SRL_OPN_2PTS020_0562_20150127_195854_20150127_213746.EUM.nc	169.450	172.662	18.882	3587	5492	0	1876	1	28
SRL_OPN_2PTS020_0564_20150127_213745_20150127_231545.EUM.nc	170.650	172.355	17.922	2383	5272	0	2883	0	6
SRL_OPN_2PTS020_0565_20150127_231544_20150128_005333.EUM.nc	172.700	172.948	18.832	2997	5518	0	2513	0	8
SRL_OPN_2PTS020_0567_20150128_005332_20150128_023155.EUM.nc	175.130	175.509	17.550	2920	5528	0	2589	0	19
SRL_OPN_2PTS020_0569_20150128_023154_20150128_041126.EUM.nc	168.225	172.317	18.885	2882	5507	0	2601	0	24
SRL_OPN_2PTS020_0571_20150128_041126_20150128_055304.EUM.nc	168.275	172.533	20.977	3813	5692	0	1864	0	15
SRL_OPN_2PTS020_0573_20150128_055303_20150128_074131.EUM.nc	169.650	173.364	19.763	4199	6151	0	1902	0	50
SRL_OPN_2PTS020_0576_20150128_074130_20150128_091948.EUM.nc	177.070	176.512	20.742	3258	5536	0	2272	1	5
SRL_OPN_2PTS020_0577_20150128_091947_20150128_105731.EUM.nc	170.145	174.735	20.777	2173	5395	0	3217	0	5
SRL_OPN_2PTS020_0579_20150128_105730_20150128_123547.EUM.nc	172.840	175.208	17.243	2544	5317	0	2771	0	2
SRL_OPN_2PTS020_0581_20150128_123546_20150128_141516.EUM.nc	173.070	175.447	20.629	3345	5496	0	2128	0	23
SRL_OPN_2PTS020_0583_20150128_141517_20150128_160835.EUM.nc	172.330	171.227	18.191	3406	6362	0	2943	0	13
SRL_OPN_2PTS020_0586_20150128_160834_20150128_174818.EUM.nc	162.350	169.893	21.779	2864	4574	0	1691	0	19
SRL_OPN_2PTS020_0588_20150128_174818_20150128_192742.EUM.nc	176.930	176.744	21.509	3392	5597	0	2195	0	10
SRL_OPN_2PTS020_0590_20150128_192743_20150128_210646.EUM.nc	171.780	172.602	19.599	3662	5564	0	1877	0	25
SRL_OPN_2PTS020_0592_20150128_210645_20150128_224506.EUM.nc	165.460	168.865	15.086	2778	5302	0	2477	0	47
SRL_OPN_2PTS020_0593_20150128_224506_20150129_002248.EUM.nc	168.300	171.519	19.120	3088	5436	0	2345	0	3
SRL_OPN_2PTS020_0595_20150129_002247_20150129_020053.EUM.nc	170.915	172.756	19.586	3059	5553	0	2471	0	23
SRL_OPN_2PTS020_0597_20150129_020053_20150129_033955.EUM.nc	176.070	173.612	19.750	3072	5490	0	2408	0	10
SRL_OPN_2PTS020_0599_20150129_033955_20150129_052052.EUM.nc	165.570	167.816	18.680	3078	5526	0	2426	1	21
SRL_OPN_2PTS020_0601_20150129_052051_20150129_071028.EUM.nc	167.615	171.069	19.089	3909	6163	0	2203	0	51
SRL_OPN_2PTS020_0604_20150129_071027_20150129_084858.EUM.nc	171.220	174.272	22.396	3991	5618	0	1609	0	18
SRL_OPN_2PTS020_0605_20150129_084857_20150129_102654.EUM.nc	167.560	170.247	19.999	2581	5411	0	2822	0	8
SRL_OPN_2PTS020_0607_20150129_102653_20150129_120448.EUM.nc	170.550	173.891	17.376	2589	5385	0	2785	0	11
SRL_OPN_2PTS020_0609_20150129_120447_20150129_134348.EUM.nc	175.225	176.643	17.872	3127	5422	0	2270	0	25
SRL_OPN_2PTS020_0611_20150129_134348_20150129_153712.EUM.nc	170.900	171.798	18.177	3619	6361	0	2720	0	22
SRL_OPN_2PTS020_0614_20150129_153712_20150129_171650.EUM.nc	163.630	168.570	19.132	2816	5564	0	2731	0	17
SRL_OPN_2PTS020_0616_20150129_171649_20150129_185629.EUM.nc	176.240	177.197	22.398	3364	5509	0	2142	0	3
SRL_OPN_2PTS020_0618_20150129_185628_20150129_203544.EUM.nc	174.770	175.641	19.920	3648	5534	0	1856	0	30
SRL_OPN_2PTS020_0620_20150129_203543_20150129_221410.EUM.nc	163.605	170.434	19.559	3060	5463	0	2387	0	16

– Continued on next page

Table 11: K Brightness Temperature Statistics.

– Continued from previous page

File	Median	Mean	Std. Dev.	No. Obs.	Total Obs.	Default Lat/Lon	Flag (total)	Default (total)	3-Sigma Edited
SRL_OPN_2PTS020_0622_20150129_221409_20150129_235205.EUM.nc	169.600	171.453	16.609	2893	5441	0	2542	0	6
SRL_OPN_2PTS020_0623_20150129_235205_20150130_013000.EUM.nc	170.000	175.571	19.635	2997	5514	0	2511	0	6
SRL_OPN_2PTS020_0625_20150130_012959_20150130_030836.EUM.nc	175.215	172.118	19.734	3116	5522	0	2382	0	24
SRL_OPN_2PTS020_0627_20150130_030835_20150130_044856.EUM.nc	164.160	167.998	17.141	3078	5442	0	2357	0	7
SRL_OPN_2PTS020_0629_20150130_044855_20150130_063116.EUM.nc	167.610	170.050	20.170	4045	5753	0	1681	0	27
SRL_OPN_2PTS020_0631_20150130_063116_20150130_081807.EUM.nc	174.140	173.966	23.638	4182	6087	0	1870	0	35
SRL_OPN_2PTS020_0634_20150130_081807_20150130_095600.EUM.nc	165.330	168.709	19.149	2801	5379	0	2546	0	32
SRL_OPN_2PTS020_0635_20150130_095600_20150130_113355.EUM.nc	172.240	173.512	17.222	2368	5348	0	2955	0	25
SRL_OPN_2PTS020_0637_20150130_113356_20150130_131233.EUM.nc	175.260	177.891	19.970	2880	5354	0	2464	0	10
SRL_OPN_2PTS020_0639_20150130_131232_20150130_150550.EUM.nc	171.025	172.830	18.201	3602	6337	0	2729	0	6
SRL_OPN_2PTS020_0642_20150130_150551_20150130_164539.EUM.nc	168.225	170.114	19.472	3003	5583	0	2577	0	3
SRL_OPN_2PTS020_0644_20150130_164538_20150130_182513.EUM.nc	169.360	170.880	20.169	3299	5506	0	2191	0	16
SRL_OPN_2PTS020_0646_20150130_182512_20150130_200436.EUM.nc	180.030	181.617	23.873	3012	5494	0	2398	1	83
SRL_OPN_2PTS020_0648_20150130_200435_20150130_214315.EUM.nc	164.280	169.942	18.601	3430	5487	0	2032	0	25
SRL_OPN_2PTS020_0650_20150130_214315_20150130_232121.EUM.nc	176.810	173.697	17.787	2508	5333	0	2795	0	30
SRL_OPN_2PTS020_0651_20150130_232120_20150131_005910.EUM.nc	173.700	176.510	22.190	2942	5504	0	2554	0	8
SRL_OPN_2PTS020_0653_20150131_005909_20150131_023726.EUM.nc	176.260	173.859	18.022	2942	5532	0	2553	0	37
SRL_OPN_2PTS020_0655_20150131_023726_20150131_041712.EUM.nc	166.220	169.474	18.561	2948	5502	0	2546	0	8
SRL_OPN_2PTS020_0657_20150131_041712_20150131_055857.EUM.nc	165.100	171.444	19.521	3826	5714	0	1854	1	33
SRL_OPN_2PTS020_0659_20150131_055856_20150131_074709.EUM.nc	170.280	173.742	21.497	4223	6138	0	1907	0	8
SRL_OPN_2PTS020_0662_20150131_074708_20150131_092515.EUM.nc	164.415	171.921	20.329	3219	5484	0	2247	1	17
SRL_OPN_2PTS020_0663_20150131_092515_20150131_110307.EUM.nc	168.510	170.799	18.042	2127	5422	0	3276	0	19
SRL_OPN_2PTS020_0665_20150131_110306_20150131_124127.EUM.nc	175.890	177.080	22.054	2616	5311	0	2692	0	3
SRL_OPN_2PTS020_0667_20150131_124126_20150131_142059.EUM.nc	172.470	173.404	17.408	3413	5457	0	2024	0	20
SRL_OPN_2PTS020_0669_20150131_142059_20150131_161418.EUM.nc	176.580	176.648	17.219	3437	6360	0	2909	0	14
SRL_OPN_2PTS020_0672_20150131_161417_20150131_175354.EUM.nc	163.180	169.641	22.053	3006	5570	0	2543	0	21
SRL_OPN_2PTS020_0674_20150131_175354_20150131_193326.EUM.nc	174.715	177.142	24.019	3381	5600	0	2205	1	13
SRL_OPN_2PTS020_0676_20150131_193326_20150131_211218.EUM.nc	164.190	168.183	17.327	3565	5428	0	1845	0	18
SRL_OPN_2PTS020_0678_20150131_211217_20150131_225037.EUM.nc	164.950	168.173	16.456	2549	5418	0	2840	0	29
SRL_OPN_2PTS020_0679_20150131_225036_20150201_002825.EUM.nc	166.925	171.998	21.184	3153	5417	0	2231	0	33
SRL_OPN_2PTS020_0681_20150201_002824_20150201_020624.EUM.nc	174.225	173.955	20.163	2925	5543	0	2591	0	27
SRL_OPN_2PTS020_0683_20150201_020624_20150201_034541.EUM.nc	169.230	174.360	21.638	3037	5544	0	2490	0	17
SRL_OPN_2PTS020_0685_20150201_034540_20150201_052645.EUM.nc	161.195	167.132	18.446	3024	5540	0	2502	0	14
SRL_OPN_2PTS020_0687_20150201_052645_20150201_071609.EUM.nc	170.130	171.835	19.153	4012	6166	0	2121	0	33
SRL_OPN_2PTS020_0690_20150201_071608_20150201_085428.EUM.nc	170.550	172.059	19.461	3901	5586	0	1657	0	28
SRL_OPN_2PTS020_0691_20150201_085428_20150201_103223.EUM.nc	164.260	170.232	19.556	2388	5497	0	3090	0	19
SRL_OPN_2PTS020_0693_20150201_103223_20150201_121028.EUM.nc	173.935	176.027	19.381	2529	5447	0	2899	0	19
SRL_OPN_2PTS020_0695_20150201_121028_20150201_134925.EUM.nc	172.275	175.041	17.300	3162	5429	0	2253	0	14
SRL_OPN_2PTS020_0697_20150201_134925_20150201_154248.EUM.nc	174.475	174.224	20.378	3586	6353	0	2731	0	36

– Continued on next page

Table 11: K Brightness Temperature Statistics.

– Continued from previous page

File	Median	Mean	Std. Dev.	No. Obs.	Total Obs.	Default Lat/Lon	Flag (total)	Default (total)	3-Sigma Edited
SRL_OPN_2PTS020_0700_20150201_154247_20150201_172236.EUM.nc	159.545	169.247	22.835	2872	5514	0	2632	0	10
SRL_OPN_2PTS020_0702_20150201_172235_20150201_190212.EUM.nc	172.355	175.031	20.382	3319	5583	0	2213	0	51
SRL_OPN_2PTS020_0704_20150201_190211_20150201_204117.EUM.nc	169.260	170.478	18.785	3816	5545	0	1700	0	29
SRL_OPN_2PTS020_0706_20150201_204117_20150201_221948.EUM.nc	164.190	169.003	18.886	3057	5335	0	2245	0	33
SRL_OPN_2PTS020_0708_20150201_221949_20150201_235743.EUM.nc	167.020	170.771	17.372	3029	5480	0	2439	0	12
SRL_OPN_2PTS020_0709_20150201_235742_20150202_013538.EUM.nc	174.655	175.544	17.481	3083	5560	0	2476	0	1
SRL_OPN_2PTS020_0711_20150202_013537_20150202_031428.EUM.nc	167.810	170.995	18.395	3089	5530	0	2427	0	14
SRL_OPN_2PTS020_0713_20150202_031427_20150202_045445.EUM.nc	166.770	170.495	18.462	3050	5461	0	2344	0	67
SRL_OPN_2PTS020_0715_20150202_045445_20150202_063723.EUM.nc	168.180	172.779	20.619	4030	5806	0	1737	0	39
SRL_OPN_2PTS020_0717_20150202_063723_20150202_082346.EUM.nc	175.680	175.197	20.960	4192	6054	0	1835	0	27
SRL_OPN_2PTS020_0720_20150202_082345_20150202_100146.EUM.nc	162.280	166.999	16.661	2862	5401	0	2496	0	43
SRL_OPN_2PTS020_0721_20150202_100145_20150202_113943.EUM.nc	176.725	177.714	18.081	2426	5366	0	2924	0	16
SRL_OPN_2PTS020_0723_20150202_113942_20150202_131815.EUM.nc	173.935	177.490	20.156	2967	5329	0	2323	0	39
SRL_OPN_2PTS020_0725_20150202_131815_20150202_151135.EUM.nc	167.780	171.217	17.363	3616	6353	0	2730	0	7
SRL_OPN_2PTS020_0728_20150202_151135_20150202_165123.EUM.nc	163.220	170.614	22.819	2939	5548	0	2585	0	24
SRL_OPN_2PTS020_0730_20150202_165122_20150202_183105.EUM.nc	170.990	174.484	22.132	3321	5505	0	2145	0	39
SRL_OPN_2PTS020_0732_20150202_183104_20150202_201017.EUM.nc	168.195	171.718	20.935	3096	5461	0	2267	0	98
SRL_OPN_2PTS020_0734_20150202_201016_20150202_214903.EUM.nc	165.710	169.202	19.199	3398	5499	0	2087	0	14
SRL_OPN_2PTS020_0736_20150202_214902_20150202_232707.EUM.nc	168.935	171.686	20.813	2519	5286	0	2732	0	35
SRL_OPN_2PTS020_0737_20150202_232706_20150203_010448.EUM.nc	176.120	179.913	23.158	2763	5484	0	2705	0	16
SRL_OPN_2PTS020_0739_20150203_010447_20150203_024316.EUM.nc	173.960	173.257	19.114	3041	5560	0	2505	0	14
SRL_OPN_2PTS020_0741_20150203_024315_20150203_042307.EUM.nc	170.600	174.079	20.524	2864	5501	0	2564	0	73
SRL_OPN_2PTS020_0743_20150203_042308_20150203_060452.EUM.nc	171.135	171.943	21.512	3887	5701	0	1803	0	11
SRL_OPN_2PTS020_0745_20150203_060451_20150203_075250.EUM.nc	170.360	175.991	21.949	4137	6099	0	1918	0	44
SRL_OPN_2PTS020_0748_20150203_075249_20150203_093102.EUM.nc	168.000	172.303	19.928	3179	5451	0	2233	1	38
SRL_OPN_2PTS020_0749_20150203_093101_20150203_110852.EUM.nc	172.440	173.234	19.104	2212	5412	0	3179	0	21
SRL_OPN_2PTS020_0751_20150203_110853_20150203_124706.EUM.nc	169.635	175.474	21.089	2569	5261	0	2681	0	11
SRL_OPN_2PTS020_0758_20150203_162001_20150203_175946.EUM.nc	169.520	172.402	19.716	3093	5588	0	2485	0	10
SRL_OPN_2PTS020_0760_20150203_175945_20150203_211806.EUM.nc	164.980	170.383	20.036	6841	10988	0	3995	0	152
SRL_OPN_2PTS020_0764_20150203_211805_20150203_225622.EUM.nc	168.650	171.315	16.907	2477	5395	0	2901	0	17
SRL_OPN_2PTS020_0765_20150203_225621_20150204_003402.EUM.nc	170.095	173.400	21.431	3274	5439	0	2153	0	12
SRL_OPN_2PTS020_0767_20150204_003402_20150204_021213.EUM.nc	171.630	174.203	19.512	2911	5543	0	2608	0	24
SRL_OPN_2PTS020_0769_20150204_021212_20150204_035134.EUM.nc	176.765	174.581	19.873	2968	5497	0	2513	0	16
SRL_OPN_2PTS020_0771_20150204_035134_20150204_053236.EUM.nc	163.900	167.475	19.517	3062	5515	0	2435	0	18
SRL_OPN_2PTS020_0773_20150204_053235_20150204_072148.EUM.nc	163.820	171.882	21.991	4181	6193	0	2008	0	4
SRL_OPN_2PTS020_0776_20150204_072148_20150204_090014.EUM.nc	168.470	172.361	20.482	3811	5591	0	1743	0	37
SRL_OPN_2PTS020_0777_20150204_090014_20150204_103808.EUM.nc	173.680	172.849	19.806	2425	5465	0	3034	0	6
SRL_OPN_2PTS020_0779_20150204_103807_20150204_121606.EUM.nc	177.225	178.036	21.373	2586	5414	0	2782	0	46
SRL_OPN_2PTS020_0781_20150204_121605_20150204_135517.EUM.nc	169.305	173.445	19.309	3223	5441	0	2195	0	23

– Continued on next page

Table 11: K Brightness Temperature Statistics.

– Continued from previous page

File	Median	Mean	Std. Dev.	No. Obs.	Total Obs.	Default Lat/Lon	Flag (total)	Default (total)	3-Sigma Edited
SRL_OPN_2PTS020_0783_20150204_135517_20150204_154840.EUM.nc	179.880	177.797	22.217	3588	6349	0	2731	0	30
SRL_OPN_2PTS020_0786_20150204_154840_20150204_172827.EUM.nc	166.010	167.656	17.412	2886	5484	0	2551	0	47
SRL_OPN_2PTS020_0788_20150204_172828_20150204_190755.EUM.nc	168.430	174.602	24.188	3536	5579	0	2015	1	27
SRL_OPN_2PTS020_0790_20150204_190754_20150204_204705.EUM.nc	166.680	171.801	20.095	3846	5525	0	1630	0	49
SRL_OPN_2PTS020_0792_20150204_204705_20150204_222535.EUM.nc	169.140	170.793	15.805	3034	5351	0	2284	0	33
SRL_OPN_2PTS020_0794_20150204_222535_20150205_000320.EUM.nc	162.400	169.949	19.710	3071	5500	0	2399	0	30
SRL_OPN_2PTS020_0795_20150205_000319_20150205_014118.EUM.nc	173.050	175.793	17.252	3131	5549	0	2413	0	5
SRL_OPN_2PTS020_0797_20150205_014117_20150205_032003.EUM.nc	175.300	174.232	18.927	3118	5503	0	2366	0	19
SRL_OPN_2PTS020_0799_20150205_032002_20150205_050037.EUM.nc	172.710	172.604	18.474	3145	5492	0	2318	0	29
SRL_OPN_2PTS020_0801_20150205_050037_20150205_064322.EUM.nc	164.855	170.103	20.229	4031	5805	0	1755	0	19
SRL_OPN_2PTS020_0803_20150205_064321_20150205_082925.EUM.nc	172.385	173.822	20.343	4283	6030	0	1736	0	11
SRL_OPN_2PTS020_0806_20150205_082924_20150205_100725.EUM.nc	164.800	170.065	18.580	2952	5384	0	2402	0	30
SRL_OPN_2PTS020_0807_20150205_100724_20150205_114513.EUM.nc	176.340	176.118	21.028	2480	5385	0	2886	0	19
SRL_OPN_2PTS020_0809_20150205_114514_20150205_132358.EUM.nc	168.120	173.445	20.639	2978	5364	0	2343	0	43
SRL_OPN_2PTS020_0811_20150205_132359_20150205_151721.EUM.nc	180.100	177.399	19.179	3614	6340	0	2710	0	16
SRL_OPN_2PTS020_0814_20150205_151720_20150205_165708.EUM.nc	163.260	167.220	17.450	2945	5562	0	2585	0	32
SRL_OPN_2PTS020_0816_20150205_165708_20150205_183640.EUM.nc	162.560	171.281	23.517	3451	5470	0	2013	0	6
SRL_OPN_2PTS020_0818_20150205_183639_20150205_201600.EUM.nc	171.050	174.281	21.442	3421	5492	0	2050	1	20
SRL_OPN_2PTS020_0820_20150205_201559_20150205_215444.EUM.nc	168.230	172.000	17.966	3344	5476	0	2106	0	26
SRL_OPN_2PTS020_0822_20150205_215443_20150205_233237.EUM.nc	162.940	167.792	15.969	2478	5270	0	2751	0	41
SRL_OPN_2PTS020_0823_20150205_233236_20150206_011027.EUM.nc	169.850	176.840	21.244	2792	5497	0	2689	0	16
SRL_OPN_2PTS020_0825_20150206_011026_20150206_024857.EUM.nc	177.620	177.907	20.906	3130	5549	0	2414	0	5
SRL_OPN_2PTS020_0827_20150206_024857_20150206_042846.EUM.nc	174.860	172.905	16.144	3017	5478	0	2459	0	2
SRL_OPN_2PTS020_0829_20150206_042846_20150206_061048.EUM.nc	163.180	168.367	17.712	3876	5700	0	1797	0	27
SRL_OPN_2PTS020_0831_20150206_061047_20150206_075829.EUM.nc	172.090	173.985	19.562	4173	6081	0	1904	0	4
SRL_OPN_2PTS020_0834_20150206_075828_20150206_093639.EUM.nc	172.535	175.354	21.675	3009	5469	0	2427	0	33
SRL_OPN_2PTS020_0835_20150206_093639_20150206_111423.EUM.nc	169.080	172.130	19.173	2185	5360	0	3163	0	12
SRL_OPN_2PTS020_0837_20150206_111422_20150206_125248.EUM.nc	171.840	176.689	21.266	2678	5269	0	2562	0	29
SRL_OPN_2PTS020_0839_20150206_125248_20150206_144600.EUM.nc	172.430	174.801	18.846	3505	6256	0	2719	0	32
SRL_OPN_2PTS020_0842_20150206_144559_20150206_162546.EUM.nc	175.755	175.328	18.458	3381	5639	0	2211	0	47
SRL_OPN_2PTS020_0844_20150206_162545_20150206_180522.EUM.nc	159.510	166.490	19.301	3204	5610	0	2343	0	63
SRL_OPN_2PTS020_0846_20150206_180521_20150206_194450.EUM.nc	167.360	173.491	22.879	3383	5556	0	2145	0	28
SRL_OPN_2PTS020_0848_20150206_194449_20150206_212348.EUM.nc	168.400	174.411	20.819	3625	5389	0	1711	0	53
SRL_OPN_2PTS020_0850_20150206_212346_20150206_230153.EUM.nc	157.095	163.668	15.968	2279	5307	0	3005	0	23
SRL_OPN_2PTS020_0851_20150206_230152_20150207_003940.EUM.nc	170.020	174.825	22.099	3285	5471	0	2168	0	18
SRL_OPN_2PTS020_0853_20150207_003939_20150207_021753.EUM.nc	176.680	175.229	19.484	2993	5545	0	2552	0	0
SRL_OPN_2PTS020_0855_20150207_021754_20150207_035712.EUM.nc	172.600	174.227	20.056	3007	5546	0	2537	0	2
SRL_OPN_2PTS020_0857_20150207_035712_20150207_053830.EUM.nc	161.850	167.953	21.702	3247	5504	0	2249	0	8
SRL_OPN_2PTS020_0859_20150207_053829_20150207_072731.EUM.nc	164.235	168.910	18.612	4269	6167	0	1879	0	19

– Continued on next page

Table 11: K Brightness Temperature Statistics.

– Continued from previous page

File	Median	Mean	Std. Dev.	No. Obs.	Total Obs.	Default Lat/Lon	Flag (total)	Default (total)	3-Sigma Edited
SRL_OPN_2PTS020_0862_20150207_072730_20150207_090553.EUM.nc	169.810	176.081	24.413	3661	5559	0	1872	1	25
SRL_OPN_2PTS020_0863_20150207_090552_20150207_104338.EUM.nc	162.270	168.986	19.614	2352	5481	0	3105	0	24
SRL_OPN_2PTS020_0865_20150207_104337_20150207_122148.EUM.nc	172.550	175.497	18.365	2659	5453	0	2778	0	16
SRL_OPN_2PTS020_0867_20150207_122147_20150207_140103.EUM.nc	173.940	175.602	20.718	3379	5442	0	2034	0	29
SRL_OPN_2PTS020_0869_20150207_140103_20150207_155426.EUM.nc	181.010	178.643	18.902	3329	6347	0	2994	0	24
SRL_OPN_2PTS020_0872_20150207_155425_20150207_173403.EUM.nc	166.360	172.048	20.644	2954	5481	0	2508	0	19
SRL_OPN_2PTS020_0874_20150207_173402_20150207_191215.EUM.nc	164.335	168.305	18.778	2342	3937	0	1569	6	20
SRL_OPN_2PTS020_0876_20150207_191215_20150207_205247.EUM.nc	171.260	175.866	21.820	3668	5225	0	1535	1	21
SRL_OPN_2PTS020_0878_20150207_205246_20150207_223106.EUM.nc	164.500	168.333	17.104	2943	5359	0	2363	0	53
SRL_OPN_2PTS020_0879_20150207_223105_20150208_000858.EUM.nc	166.070	169.712	18.180	3093	5450	0	2337	0	20
SRL_OPN_2PTS020_0881_20150208_000858_20150208_014650.EUM.nc	173.140	175.292	19.121	3172	5554	0	2369	0	13
SRL_OPN_2PTS020_0883_20150208_014649_20150208_032549.EUM.nc	176.900	174.332	18.958	3188	5486	0	2289	0	9
SRL_OPN_2PTS020_0885_20150208_032548_20150208_050628.EUM.nc	163.470	168.082	19.501	3088	5501	0	2389	1	23
SRL_OPN_2PTS020_0887_20150208_050627_20150208_101255.EUM.nc	167.760	171.634	20.038	11122	17206	0	6053	0	31
SRL_OPN_2PTS020_0893_20150208_101254_20150208_115054.EUM.nc	170.295	173.901	20.157	2544	5418	0	2856	0	18
SRL_OPN_2PTS020_0895_20150208_115053_20150208_132935.EUM.nc	171.950	174.461	19.933	3071	5314	0	2224	0	19
SRL_OPN_2PTS020_0897_20150208_132934_20150208_152306.EUM.nc	173.390	174.946	18.456	3637	6328	0	2677	0	14
SRL_OPN_2PTS020_0900_20150208_152305_20150208_184225.EUM.nc	165.610	170.914	20.124	6396	11048	0	4607	0	45
SRL_OPN_2PTS020_0904_20150208_184224_20150208_202134.EUM.nc	175.340	175.487	20.941	3547	5483	0	1917	1	18
SRL_OPN_2PTS020_0906_20150208_202133_20150208_220016.EUM.nc	164.380	169.801	19.300	3063	5469	0	2366	0	40
SRL_OPN_2PTS020_0908_20150208_220015_20150208_233815.EUM.nc	162.905	165.359	15.196	2679	5407	0	2699	0	29
SRL_OPN_2PTS020_0909_20150208_233814_20150209_011605.EUM.nc	174.300	175.507	19.476	3055	5468	0	2399	0	14
SRL_OPN_2PTS020_0911_20150209_011606_20150209_025433.EUM.nc	173.170	174.212	18.289	3069	5523	0	2404	0	50
SRL_OPN_2PTS020_0913_20150209_025432_20150209_043437.EUM.nc	161.535	166.697	16.117	3020	5460	0	2425	1	14
SRL_OPN_2PTS020_0915_20150209_043436_20150209_061637.EUM.nc	166.145	171.492	21.657	3959	5743	0	1767	0	17
SRL_OPN_2PTS020_0917_20150209_061636_20150209_080410.EUM.nc	168.270	173.139	17.975	4142	6101	0	1936	0	23
SRL_OPN_2PTS020_0920_20150209_080410_20150209_094210.EUM.nc	170.180	172.776	18.172	3005	5497	0	2432	0	60
SRL_OPN_2PTS020_0921_20150209_094209_20150209_112003.EUM.nc	175.470	175.123	20.771	2295	5234	0	2936	0	3
SRL_OPN_2PTS020_0923_20150209_112003_20150209_125831.EUM.nc	176.490	177.378	16.112	2760	5282	0	2474	0	48
SRL_OPN_2PTS020_0925_20150209_125831_20150209_145145.EUM.nc	176.075	174.759	19.094	3534	6290	0	2720	0	36
SRL_OPN_2PTS020_0928_20150209_145144_20150209_163123.EUM.nc	167.150	171.365	17.786	3336	5642	0	2277	0	29
SRL_OPN_2PTS020_0930_20150209_163122_20150209_181107.EUM.nc	162.195	169.309	21.006	3248	5573	0	2307	0	18
SRL_OPN_2PTS020_0932_20150209_181107_20150209_195034.EUM.nc	173.120	177.239	23.635	3360	5523	0	2159	0	4
SRL_OPN_2PTS020_0934_20150209_195034_20150209_212919.EUM.nc	165.520	172.562	19.913	3662	5389	0	1723	0	4
SRL_OPN_2PTS020_0936_20150209_212919_20150209_230730.EUM.nc	162.450	167.688	16.987	2238	5325	0	3074	0	13
SRL_OPN_2PTS020_0937_20150209_230730_20150210_004518.EUM.nc	177.870	176.448	19.217	3187	5438	0	2249	0	2
SRL_OPN_2PTS020_0939_20150210_004518_20150210_022326.EUM.nc	179.280	177.826	17.300	2939	5548	0	2595	0	14
SRL_OPN_2PTS020_0941_20150210_022326_20150210_040258.EUM.nc	170.170	171.308	18.377	2986	5449	0	2441	0	22
SRL_OPN_2PTS020_0943_20150210_040258_20150210_054416.EUM.nc	164.670	173.346	22.165	3526	5643	0	2096	0	21

– Continued on next page

Table 11: K Brightness Temperature Statistics.

– Continued from previous page

File	Median	Mean	Std. Dev.	No. Obs.	Total Obs.	Default Lat/Lon	Flag (total)	Default (total)	3-Sigma Edited
SRL_OPN_2PTS020_0945_20150210_054415_20150210_073311.EUM.nc	164.600	170.606	19.595	4198	6166	0	1923	0	45
SRL_OPN_2PTS020_0948_20150210_073310_20150210_091123.EUM.nc	171.195	175.812	22.887	3377	5533	0	2075	0	81
SRL_OPN_2PTS020_0949_20150210_091122_20150210_104916.EUM.nc	160.540	172.604	24.834	2320	5508	0	3175	0	13
SRL_OPN_2PTS020_0951_20150210_104916_20150210_122729.EUM.nc	175.405	176.070	16.979	2591	5327	0	2697	0	39
SRL_OPN_2PTS020_0953_20150210_122728_20150210_140640.EUM.nc	175.840	175.011	19.666	3314	5467	0	2150	0	3
SRL_OPN_2PTS020_0955_20150210_140640_20150210_160003.EUM.nc	173.350	175.029	19.459	3334	6348	0	2998	0	16
SRL_OPN_2PTS020_0958_20150210_160002_20150210_173949.EUM.nc	160.340	167.316	19.578	3009	5630	0	2561	0	60
SRL_OPN_2PTS020_0960_20150210_173948_20150210_191914.EUM.nc	171.560	175.744	24.009	3620	5558	0	1910	0	28
SRL_OPN_2PTS020_0962_20150210_191913_20150210_205821.EUM.nc	168.355	171.146	20.065	3848	5590	0	1701	1	40
SRL_OPN_2PTS020_0964_20150210_205820_20150210_223645.EUM.nc	158.750	164.994	19.146	2860	5346	0	2467	0	19
SRL_OPN_2PTS020_0965_20150210_223644_20150211_001428.EUM.nc	173.490	177.257	20.750	2978	5424	0	2377	0	69
SRL_OPN_2PTS020_0967_20150211_001427_20150211_015228.EUM.nc	172.740	173.148	17.939	3144	5524	0	2352	0	28
SRL_OPN_2PTS020_0969_20150211_015227_20150211_033133.EUM.nc	173.285	171.311	19.857	3188	5473	0	2263	0	22
SRL_OPN_2PTS020_0971_20150211_033132_20150211_051211.EUM.nc	167.170	169.053	17.992	3137	5500	0	2325	1	37
SRL_OPN_2PTS020_0973_20150211_051210_20150211_070210.EUM.nc	162.375	170.623	21.295	3968	6202	0	2230	0	4
SRL_OPN_2PTS020_0976_20150211_070209_20150211_084035.EUM.nc	177.780	178.160	21.972	4173	5601	0	1405	0	23
SRL_OPN_2PTS020_0978_20150211_084035_20150211_101833.EUM.nc	167.950	170.318	19.456	2708	5398	0	2633	0	57
SRL_OPN_2PTS020_0979_20150211_101834_20150211_115624.EUM.nc	169.660	173.994	17.554	2573	5392	0	2813	0	6
SRL_OPN_2PTS020_0981_20150211_115624_20150211_133519.EUM.nc	177.750	177.986	21.290	3077	5357	0	2259	0	21
SRL_OPN_2PTS020_0983_20150211_133519_20150211_152842.EUM.nc	174.785	173.839	16.726	3597	6353	0	2693	0	63
SRL_OPN_2PTS020_0986_20150211_152841_20150211_170829.EUM.nc	161.885	166.538	17.680	2985	5564	0	2572	0	7
SRL_OPN_2PTS020_0988_20150211_170829_20150211_184800.EUM.nc	173.480	175.997	23.251	3592	5492	0	1879	1	20
SRL_OPN_2PTS020_0990_20150211_184759_20150211_202717.EUM.nc	173.390	175.897	23.290	3516	5515	0	1946	0	53
SRL_OPN_2PTS020_0992_20150211_202716_20150211_220555.EUM.nc	162.690	168.666	21.993	3118	5460	0	2315	1	26
SRL_OPN_2PTS020_0994_20150211_220554_20150211_234345.EUM.nc	173.600	173.896	17.863	2770	5455	0	2644	0	41
SRL_OPN_2PTS020_0995_20150211_234345_20150212_012136.EUM.nc	173.520	176.048	19.785	3003	5493	0	2464	0	26
SRL_OPN_2PTS020_0997_20150212_012137_20150212_030017.EUM.nc	176.700	173.210	17.108	3096	5572	0	2454	0	22
SRL_OPN_2PTS020_0999_20150212_030016_20150212_044018.EUM.nc	165.830	169.743	17.228	3024	5481	0	2453	0	4

28 Ka Brightness Temperature Table

Table 12: Ka Brightness Temperature Statistics.

File	Median	Mean	Std. Dev.	No. Obs.	Total Obs.	Default Lat/Lon	Flag (total)	Default (total)	3-Sigma Edited
SRL_OPN_2PTS019_1001_20150108_044023_20150108_062231.EUM.nc	166.670	167.207	7.912	3626	5745	0	1761	0	358
SRL_OPN_2PTS020_0001_20150108_062231_20150108_080949.EUM.nc	168.745	169.191	7.899	4013	6091	0	1873	0	205
SRL_OPN_2PTS020_0004_20150108_080948_20150108_094746.EUM.nc	170.010	170.479	9.860	2668	5479	0	2576	0	235
SRL_OPN_2PTS020_0005_20150108_094747_20150108_112539.EUM.nc	169.330	170.338	7.725	2116	5267	0	3101	0	50
SRL_OPN_2PTS020_0007_20150108_112539_20150108_130412.EUM.nc	170.040	170.206	6.774	2675	5266	0	2486	0	105
SRL_OPN_2PTS020_0009_20150108_130412_20150108_145727.EUM.nc	168.160	168.225	7.375	3466	6348	0	2775	0	107
SRL_OPN_2PTS020_0012_20150108_145727_20150108_163715.EUM.nc	166.680	167.713	7.651	3125	5629	0	2360	0	144
SRL_OPN_2PTS020_0014_20150108_163713_20150108_181649.EUM.nc	167.675	168.492	8.388	2861	5558	0	2524	0	173
SRL_OPN_2PTS020_0016_20150108_181649_20150108_195615.EUM.nc	168.070	169.033	9.102	2981	5503	0	2330	0	192
SRL_OPN_2PTS020_0018_20150108_195614_20150108_213458.EUM.nc	167.900	168.452	8.125	3420	5374	0	1740	0	214
SRL_OPN_2PTS020_0020_20150108_213457_20150108_231306.EUM.nc	171.975	172.024	7.776	2128	5315	0	3017	0	170
SRL_OPN_2PTS020_0021_20150108_231306_20150109_005054.EUM.nc	167.280	167.522	6.575	3033	5478	0	2317	0	128
SRL_OPN_2PTS020_0023_20150109_005053_20150109_022905.EUM.nc	167.480	168.760	6.772	2819	5506	0	2639	0	48
SRL_OPN_2PTS020_0025_20150109_022905_20150109_040843.EUM.nc	167.020	167.223	7.231	2720	5452	0	2608	0	124
SRL_OPN_2PTS020_0027_20150109_040843_20150109_055015.EUM.nc	167.330	168.587	8.413	3623	5699	0	1970	0	106
SRL_OPN_2PTS020_0029_20150109_055015_20150109_073851.EUM.nc	166.160	166.910	7.066	3960	6166	0	1901	0	305
SRL_OPN_2PTS020_0032_20150109_073850_20150109_091700.EUM.nc	168.210	169.410	10.367	3153	5511	0	2225	1	132
SRL_OPN_2PTS020_0033_20150109_091659_20150109_105452.EUM.nc	168.550	169.276	8.840	2150	5478	0	3232	1	95
SRL_OPN_2PTS020_0035_20150109_105452_20150109_123307.EUM.nc	167.960	168.328	5.930	2484	5296	0	2747	0	65
SRL_OPN_2PTS020_0037_20150109_123306_20150109_141223.EUM.nc	166.775	167.146	6.337	3175	5470	0	2178	0	117
SRL_OPN_2PTS020_0039_20150109_141222_20150109_160553.EUM.nc	167.970	168.373	7.769	3223	6381	0	3013	0	145
SRL_OPN_2PTS020_0042_20150109_160552_20150109_174530.EUM.nc	166.500	167.981	8.446	2748	5564	0	2619	0	197
SRL_OPN_2PTS020_0044_20150109_174530_20150109_192503.EUM.nc	167.060	168.185	8.079	3270	5582	0	2171	0	141
SRL_OPN_2PTS020_0046_20150109_192502_20150109_210400.EUM.nc	167.230	168.069	8.659	3371	5523	0	1874	0	278
SRL_OPN_2PTS020_0048_20150109_210359_20150109_224221.EUM.nc	169.880	170.259	9.414	2740	5319	0	2526	0	53
SRL_OPN_2PTS020_0049_20150109_224221_20150110_002011.EUM.nc	167.650	168.112	6.911	3057	5449	0	2289	0	103
SRL_OPN_2PTS020_0051_20150110_002011_20150110_015807.EUM.nc	166.880	166.791	6.669	2807	5530	0	2516	0	207
SRL_OPN_2PTS020_0053_20150110_015806_20150110_033715.EUM.nc	168.045	168.837	8.648	2943	5489	0	2447	0	99
SRL_OPN_2PTS020_0055_20150110_033714_20150110_051808.EUM.nc	167.275	168.144	8.610	2955	5530	0	2476	0	99
SRL_OPN_2PTS020_0057_20150110_051808_20150110_070749.EUM.nc	166.510	166.786	7.271	3632	6193	0	2257	0	304
SRL_OPN_2PTS020_0060_20150110_070748_20150110_084612.EUM.nc	169.715	170.803	9.248	3709	5596	0	1656	0	231
SRL_OPN_2PTS020_0061_20150110_084611_20150110_102408.EUM.nc	166.480	168.297	8.508	2577	5357	0	2699	0	81
SRL_OPN_2PTS020_0063_20150110_102407_20150110_120209.EUM.nc	169.810	170.182	7.992	2471	5358	0	2785	0	102
SRL_OPN_2PTS020_0065_20150110_120210_20150110_134101.EUM.nc	166.700	167.532	7.245	3017	5397	0	2243	0	137
SRL_OPN_2PTS020_0067_20150110_134100_20150110_153432.EUM.nc	168.190	168.128	7.760	3377	6328	0	2709	0	242
SRL_OPN_2PTS020_0070_20150110_153431_20150110_171411.EUM.nc	166.240	167.524	8.345	2675	5602	0	2811	0	116

– Continued on next page

Table 12: Ka Brightness Temperature Statistics.

– Continued from previous page

File	Median	Mean	Std. Dev.	No. Obs.	Total Obs.	Default Lat/Lon	Flag (total)	Default (total)	3-Sigma Edited
SRL_OPN_2PTS020_0072_20150110_171410_20150110_185348.EUM.nc	165.890	165.850	6.545	3119	5519	0	2126	0	274
SRL_OPN_2PTS020_0074_20150110_185349_20150110_203255.EUM.nc	169.190	169.731	9.128	3319	5513	0	1955	0	239
SRL_OPN_2PTS020_0076_20150110_203254_20150110_221132.EUM.nc	166.930	168.222	8.150	2969	5478	0	2415	0	94
SRL_OPN_2PTS020_0078_20150110_221131_20150110_234928.EUM.nc	166.400	167.639	7.000	2751	5455	0	2508	0	196
SRL_OPN_2PTS020_0079_20150110_234927_20150111_012714.EUM.nc	168.290	168.460	7.015	2849	5506	0	2521	0	136
SRL_OPN_2PTS020_0081_20150111_012713_20150111_030557.EUM.nc	168.570	169.268	8.799	2834	5536	0	2540	0	162
SRL_OPN_2PTS020_0083_20150111_030556_20150111_044614.EUM.nc	168.570	168.670	8.175	2881	5477	0	2424	0	172
SRL_OPN_2PTS020_0085_20150111_044614_20150111_062830.EUM.nc	166.950	167.343	7.717	3782	5768	0	1774	0	212
SRL_OPN_2PTS020_0087_20150111_062829_20150111_081520.EUM.nc	167.670	168.635	8.347	3972	6085	0	1848	0	265
SRL_OPN_2PTS020_0090_20150111_081519_20150111_095324.EUM.nc	167.110	168.865	8.382	2705	5402	0	2590	0	107
SRL_OPN_2PTS020_0091_20150111_095323_20150111_113118.EUM.nc	164.140	165.899	7.616	2227	5284	0	2991	0	66
SRL_OPN_2PTS020_0093_20150111_113117_20150111_130946.EUM.nc	166.810	167.410	7.076	2716	5346	0	2513	0	117
SRL_OPN_2PTS020_0095_20150111_130945_20150111_150312.EUM.nc	169.780	169.163	8.357	3220	6350	0	2785	0	345
SRL_OPN_2PTS020_0098_20150111_150311_20150111_164250.EUM.nc	167.620	168.246	7.564	2912	5591	0	2532	0	147
SRL_OPN_2PTS020_0100_20150111_164249_20150111_182233.EUM.nc	167.495	167.541	6.214	2943	5512	0	2306	0	263
SRL_OPN_2PTS020_0102_20150111_182232_20150111_200148.EUM.nc	167.055	168.759	9.017	2957	5456	0	2364	0	135
SRL_OPN_2PTS020_0104_20150111_200148_20150111_214038.EUM.nc	167.460	168.464	8.998	3172	5487	0	1954	0	361
SRL_OPN_2PTS020_0106_20150111_214038_20150111_231844.EUM.nc	165.800	166.871	7.184	2388	5292	0	2844	0	60
SRL_OPN_2PTS020_0107_20150111_231844_20150112_005625.EUM.nc	169.545	169.007	6.795	2824	5486	0	2534	0	128
SRL_OPN_2PTS020_0109_20150112_005624_20150112_023447.EUM.nc	168.640	168.931	7.353	2748	5547	0	2612	0	187
SRL_OPN_2PTS020_0111_20150112_023447_20150112_041429.EUM.nc	168.520	169.321	8.240	2666	5475	0	2604	0	205
SRL_OPN_2PTS020_0113_20150112_041430_20150112_055602.EUM.nc	166.890	167.581	7.272	3554	5687	0	1916	0	217
SRL_OPN_2PTS020_0115_20150112_055603_20150112_074423.EUM.nc	165.780	165.908	7.019	3993	6141	0	1879	0	269
SRL_OPN_2PTS020_0118_20150112_074422_20150112_092238.EUM.nc	170.370	170.743	9.435	3041	5491	0	2326	0	124
SRL_OPN_2PTS020_0119_20150112_092238_20150112_110031.EUM.nc	169.630	168.823	7.821	2008	5382	0	3299	2	73
SRL_OPN_2PTS020_0121_20150112_110031_20150112_123840.EUM.nc	167.080	168.141	7.749	2503	5313	0	2736	0	74
SRL_OPN_2PTS020_0123_20150112_123839_20150112_141810.EUM.nc	169.245	170.240	9.196	3173	5499	0	2141	0	185
SRL_OPN_2PTS020_0125_20150112_141810_20150112_161129.EUM.nc	168.440	169.785	8.176	3281	6361	0	2930	0	150
SRL_OPN_2PTS020_0128_20150112_161128_20150112_175115.EUM.nc	164.575	165.554	6.617	2776	5566	0	2588	0	202
SRL_OPN_2PTS020_0130_20150112_175114_20150112_193037.EUM.nc	168.610	168.912	7.671	3085	5582	0	2303	0	194
SRL_OPN_2PTS020_0132_20150112_193037_20150112_210940.EUM.nc	168.140	168.625	8.123	3463	5454	0	1892	0	99
SRL_OPN_2PTS020_0134_20150112_210940_20150112_224759.EUM.nc	167.805	168.780	9.063	2484	5431	0	2837	0	110
SRL_OPN_2PTS020_0135_20150112_224759_20150113_002540.EUM.nc	166.000	166.640	6.233	2976	5385	0	2259	0	150
SRL_OPN_2PTS020_0137_20150113_002541_20150113_020347.EUM.nc	169.180	169.831	7.811	2770	5528	0	2578	0	180
SRL_OPN_2PTS020_0139_20150113_020347_20150113_034301.EUM.nc	169.145	169.945	9.336	2821	5517	0	2483	0	213
SRL_OPN_2PTS020_0141_20150113_034300_20150113_052351.EUM.nc	165.760	166.291	6.631	2786	5538	0	2557	0	195
SRL_OPN_2PTS020_0143_20150113_052351_20150113_071322.EUM.nc	166.680	167.100	7.258	3767	6169	0	2212	0	190
SRL_OPN_2PTS020_0146_20150113_071321_20150113_085150.EUM.nc	168.800	169.971	8.452	3662	5603	0	1710	1	230
SRL_OPN_2PTS020_0147_20150113_085149_20150113_102946.EUM.nc	168.720	169.190	9.039	2404	5480	0	3005	0	71

– Continued on next page

Table 12: Ka Brightness Temperature Statistics.

– Continued from previous page

File	Median	Mean	Std. Dev.	No. Obs.	Total Obs.	Default Lat/Lon	Flag (total)	Default (total)	3-Sigma Edited
SRL_OPN_2PTS020_0149_20150113_102946_20150113_120741.EUM.nc	168.310	168.778	7.020	2535	5386	0	2799	0	52
SRL_OPN_2PTS020_0151_20150113_120740_20150113_134645.EUM.nc	168.410	168.523	6.355	3012	5402	0	2273	0	117
SRL_OPN_2PTS020_0153_20150113_134645_20150113_154010.EUM.nc	169.800	169.998	7.554	3433	6349	0	2732	0	184
SRL_OPN_2PTS020_0156_20150113_154009_20150113_171956.EUM.nc	164.250	165.817	7.549	2717	5529	0	2725	0	87
SRL_OPN_2PTS020_0158_20150113_171955_20150113_185925.EUM.nc	167.285	168.031	7.602	3100	5583	0	2281	0	202
SRL_OPN_2PTS020_0160_20150113_185924_20150113_203839.EUM.nc	168.105	169.218	9.489	3539	5532	0	1843	1	149
SRL_OPN_2PTS020_0162_20150113_203838_20150113_221712.EUM.nc	170.120	170.464	9.148	2883	5366	0	2294	0	189
SRL_OPN_2PTS020_0164_20150113_221711_20150113_235459.EUM.nc	166.265	167.183	6.693	2826	5432	0	2468	0	138
SRL_OPN_2PTS020_0165_20150113_235458_20150114_013254.EUM.nc	168.510	168.956	7.403	2819	5544	0	2544	0	181
SRL_OPN_2PTS020_0167_20150114_013253_20150114_031132.EUM.nc	169.220	169.626	7.615	2824	5546	0	2552	0	170
SRL_OPN_2PTS020_0169_20150114_031131_20150114_045156.EUM.nc	165.765	166.822	6.857	2928	5477	0	2411	0	138
SRL_OPN_2PTS020_0171_20150114_045155_20150114_063429.EUM.nc	167.185	167.761	8.107	3751	5807	0	1755	0	301
SRL_OPN_2PTS020_0173_20150114_063429_20150114_082101.EUM.nc	170.560	170.745	8.306	4030	6065	0	1827	1	207
SRL_OPN_2PTS020_0176_20150114_082101_20150114_095855.EUM.nc	168.500	169.956	10.106	2720	5379	0	2562	1	96
SRL_OPN_2PTS020_0177_20150114_095854_20150114_113649.EUM.nc	166.940	168.110	8.421	2371	5388	0	2959	0	58
SRL_OPN_2PTS020_0179_20150114_113649_20150114_131530.EUM.nc	169.915	169.839	6.885	2772	5327	0	2391	0	164
SRL_OPN_2PTS020_0181_20150114_131529_20150114_150849.EUM.nc	169.140	169.257	8.237	3347	6336	0	2753	0	236
SRL_OPN_2PTS020_0184_20150114_150848_20150114_164836.EUM.nc	166.500	167.577	7.489	2803	5572	0	2611	0	158
SRL_OPN_2PTS020_0186_20150114_164836_20150114_182809.EUM.nc	167.930	168.698	7.979	3050	5498	0	2228	0	220
SRL_OPN_2PTS020_0188_20150114_182808_20150114_200731.EUM.nc	165.825	166.944	7.933	2994	5520	0	2404	0	122
SRL_OPN_2PTS020_0190_20150114_200730_20150114_214611.EUM.nc	169.620	170.001	8.274	3294	5483	0	2096	0	93
SRL_OPN_2PTS020_0192_20150114_214611_20150114_232415.EUM.nc	169.215	169.018	7.516	2277	5260	0	2748	0	235
SRL_OPN_2PTS020_0193_20150114_232414_20150115_010204.EUM.nc	169.540	169.806	7.215	2761	5492	0	2653	0	78
SRL_OPN_2PTS020_0195_20150115_010204_20150115_024030.EUM.nc	167.940	167.617	7.310	2655	5545	0	2606	0	284
SRL_OPN_2PTS020_0197_20150115_024029_20150115_042011.EUM.nc	167.240	166.737	6.774	2790	5507	0	2593	0	124
SRL_OPN_2PTS020_0199_20150115_042010_20150115_060159.EUM.nc	168.700	168.844	8.864	3597	5717	0	1880	0	240
SRL_OPN_2PTS020_0201_20150115_060159_20150115_075004.EUM.nc	166.730	168.216	7.427	4042	6122	0	1859	0	221
SRL_OPN_2PTS020_0204_20150115_075004_20150115_092818.EUM.nc	171.530	171.792	9.104	2916	5473	0	2362	0	195
SRL_OPN_2PTS020_0205_20150115_092817_20150115_110601.EUM.nc	168.500	169.243	8.056	2092	5404	0	3244	0	68
SRL_OPN_2PTS020_0207_20150115_110600_20150115_124422.EUM.nc	168.070	168.014	6.022	2477	5264	0	2669	0	118
SRL_OPN_2PTS020_0209_20150115_124421_20150115_143729.EUM.nc	169.555	169.681	8.104	3033	6236	0	2826	0	377
SRL_OPN_2PTS020_0212_20150115_143729_20150115_161715.EUM.nc	168.440	169.175	8.988	3250	5622	0	2177	0	195
SRL_OPN_2PTS020_0214_20150115_161714_20150115_175651.EUM.nc	166.585	166.865	6.958	2843	5543	0	2515	0	185
SRL_OPN_2PTS020_0216_20150115_175651_20150115_193621.EUM.nc	166.450	167.018	6.751	3196	5577	0	2252	0	129
SRL_OPN_2PTS020_0218_20150115_193621_20150115_211521.EUM.nc	166.670	167.852	8.021	3380	5426	0	1890	0	156
SRL_OPN_2PTS020_0220_20150115_211521_20150115_225330.EUM.nc	168.200	167.836	6.799	2316	5402	0	2895	0	191
SRL_OPN_2PTS020_0221_20150115_225330_20150116_003119.EUM.nc	166.210	166.763	6.025	3158	5450	0	2182	0	110
SRL_OPN_2PTS020_0223_20150116_003119_20150116_020919.EUM.nc	167.210	167.151	6.158	2484	5524	0	2724	0	316
SRL_OPN_2PTS020_0225_20150116_020918_20150116_034838.EUM.nc	166.410	167.803	10.326	2862	5506	0	2515	0	129

– Continued on next page

Table 12: Ka Brightness Temperature Statistics.

– Continued from previous page

File	Median	Mean	Std. Dev.	No. Obs.	Total Obs.	Default Lat/Lon	Flag (total)	Default (total)	3-Sigma Edited
SRL_OPN_2PTS020_0227_20150116_034837_20150116_052946.EUM.nc	167.570	168.738	9.564	2703	5529	0	2579	1	246
SRL_OPN_2PTS020_0229_20150116_052946_20150116_071903.EUM.nc	165.525	166.535	6.953	3922	6164	0	2036	0	206
SRL_OPN_2PTS020_0232_20150116_071903_20150116_085730.EUM.nc	168.880	168.946	7.691	3638	5596	0	1844	0	114
SRL_OPN_2PTS020_0233_20150116_085730_20150116_103516.EUM.nc	169.210	169.786	9.622	2223	5470	0	3097	0	150
SRL_OPN_2PTS020_0235_20150116_103516_20150116_121322.EUM.nc	168.205	169.640	8.851	2523	5405	0	2805	0	77
SRL_OPN_2PTS020_0237_20150116_121322_20150116_135231.EUM.nc	167.500	167.762	8.008	2944	5447	0	2266	0	237
SRL_OPN_2PTS020_0239_20150116_135231_20150116_154555.EUM.nc	167.855	168.999	8.646	3473	6370	0	2724	0	173
SRL_OPN_2PTS020_0242_20150116_154554_20150116_172532.EUM.nc	165.300	166.631	6.647	2726	5501	0	2654	0	121
SRL_OPN_2PTS020_0244_20150116_172531_20150116_190509.EUM.nc	167.805	168.723	6.943	3200	5612	0	2269	1	142
SRL_OPN_2PTS020_0246_20150116_190508_20150116_204412.EUM.nc	169.350	170.045	9.566	3686	5546	0	1722	0	138
SRL_OPN_2PTS020_0248_20150116_204411_20150116_222243.EUM.nc	167.500	168.624	7.702	2909	5334	0	2307	0	118
SRL_OPN_2PTS020_0250_20150116_222243_20150117_000036.EUM.nc	167.660	167.001	7.389	2768	5466	0	2425	0	273
SRL_OPN_2PTS020_0251_20150117_000035_20150117_013825.EUM.nc	167.050	168.203	7.930	2987	5531	0	2431	0	113
SRL_OPN_2PTS020_0253_20150117_013824_20150117_031717.EUM.nc	166.800	167.457	9.440	2903	5531	0	2483	0	145
SRL_OPN_2PTS020_0255_20150117_031716_20150117_045747.EUM.nc	166.030	166.928	7.760	2830	5498	0	2369	0	299
SRL_OPN_2PTS020_0257_20150117_045746_20150117_064020.EUM.nc	166.315	167.541	7.257	3946	5808	0	1742	0	120
SRL_OPN_2PTS020_0259_20150117_064019_20150117_082632.EUM.nc	167.515	168.556	7.515	4144	6040	0	1722	0	174
SRL_OPN_2PTS020_0262_20150117_082631_20150117_100433.EUM.nc	169.560	169.564	8.581	2617	5382	0	2555	0	210
SRL_OPN_2PTS020_0263_20150117_100433_20150117_114230.EUM.nc	165.145	166.110	8.310	2323	5427	0	2969	0	135
SRL_OPN_2PTS020_0265_20150117_114230_20150117_132104.EUM.nc	169.810	170.287	7.139	2800	5302	0	2318	0	184
SRL_OPN_2PTS020_0267_20150117_132104_20150117_151434.EUM.nc	167.220	167.639	7.030	3468	6368	0	2730	0	170
SRL_OPN_2PTS020_0270_20150117_151434_20150117_165413.EUM.nc	164.990	165.131	6.308	2717	5547	0	2613	0	217
SRL_OPN_2PTS020_0272_20150117_165412_20150117_183355.EUM.nc	166.415	167.422	7.004	3156	5526	0	2246	0	124
SRL_OPN_2PTS020_0274_20150117_183354_20150117_201306.EUM.nc	169.675	169.437	7.402	3137	5491	0	2187	0	167
SRL_OPN_2PTS020_0276_20150117_201306_20150117_215151.EUM.nc	166.770	167.678	8.141	3232	5491	0	2115	0	144
SRL_OPN_2PTS020_0278_20150117_215150_20150117_232953.EUM.nc	168.110	168.770	7.323	2296	5307	0	2877	0	134
SRL_OPN_2PTS020_0279_20150117_232953_20150118_010734.EUM.nc	168.900	169.005	8.060	2551	5476	0	2714	0	211
SRL_OPN_2PTS020_0281_20150118_010734_20150118_024604.EUM.nc	168.880	169.256	6.846	2832	5531	0	2593	0	106
SRL_OPN_2PTS020_0283_20150118_024603_20150118_042559.EUM.nc	166.825	166.834	7.843	2652	5506	0	2530	0	324
SRL_OPN_2PTS020_0285_20150118_042558_20150118_060747.EUM.nc	165.930	166.831	6.614	3815	5701	0	1810	0	76
SRL_OPN_2PTS020_0287_20150118_060746_20150118_075537.EUM.nc	167.665	168.705	8.608	4043	6101	0	1877	0	181
SRL_OPN_2PTS020_0290_20150118_075536_20150118_093347.EUM.nc	168.800	168.467	8.130	2967	5496	0	2412	0	117
SRL_OPN_2PTS020_0291_20150118_093347_20150118_111140.EUM.nc	168.470	168.795	9.570	2016	5406	0	3246	0	144
SRL_OPN_2PTS020_0293_20150118_111139_20150118_125003.EUM.nc	169.620	169.692	5.711	2463	5243	0	2570	0	210
SRL_OPN_2PTS020_0295_20150118_125003_20150118_144314.EUM.nc	166.805	166.953	6.834	3327	6264	0	2792	0	145
SRL_OPN_2PTS020_0298_20150118_144314_20150118_162251.EUM.nc	168.620	169.749	9.591	3204	5637	0	2221	0	212
SRL_OPN_2PTS020_0300_20150118_162250_20150118_180236.EUM.nc	168.275	168.271	7.791	2864	5590	0	2502	0	224
SRL_OPN_2PTS020_0302_20150118_180235_20150118_194157.EUM.nc	168.770	168.552	7.855	3272	5554	0	2220	1	61
SRL_OPN_2PTS020_0304_20150118_194156_20150118_212054.EUM.nc	166.810	167.002	7.732	3405	5399	0	1864	0	130

– Continued on next page

Table 12: Ka Brightness Temperature Statistics.

– Continued from previous page

File	Median	Mean	Std. Dev.	No. Obs.	Total Obs.	Default Lat/Lon	Flag (total)	Default (total)	3-Sigma Edited
SRL_OPN_2PTS020_0306_20150118_212053_20150118_225909.EUM.nc	173.970	174.805	10.105	2220	5363	0	2994	0	149
SRL_OPN_2PTS020_0307_20150118_225908_20150119_003648.EUM.nc	168.670	168.719	7.829	3092	5464	0	2151	0	221
SRL_OPN_2PTS020_0309_20150119_003648_20150119_021501.EUM.nc	169.480	169.439	6.720	2656	5542	0	2767	0	119
SRL_OPN_2PTS020_0311_20150119_021500_20150119_035425.EUM.nc	169.320	168.592	7.420	2448	5545	0	2688	0	409
SRL_OPN_2PTS020_0313_20150119_035424_20150119_053531.EUM.nc	167.540	168.917	8.226	2890	5543	0	2501	1	151
SRL_OPN_2PTS020_0315_20150119_053530_20150119_072437.EUM.nc	167.450	167.774	7.686	4062	6200	0	1957	0	181
SRL_OPN_2PTS020_0318_20150119_072437_20150119_090302.EUM.nc	169.460	169.648	7.578	3549	5584	0	1871	2	162
SRL_OPN_2PTS020_0319_20150119_090301_20150119_104054.EUM.nc	167.595	168.598	9.283	2380	5476	0	3002	0	94
SRL_OPN_2PTS020_0321_20150119_104054_20150119_121855.EUM.nc	169.130	169.063	7.521	2506	5421	0	2796	0	119
SRL_OPN_2PTS020_0323_20150119_121854_20150119_135808.EUM.nc	167.145	167.146	6.921	3178	5462	0	2126	0	158
SRL_OPN_2PTS020_0325_20150119_135807_20150119_155131.EUM.nc	167.890	168.042	6.181	3277	6406	0	2896	0	233
SRL_OPN_2PTS020_0328_20150119_155132_20150119_173117.EUM.nc	168.570	168.320	9.034	2711	5474	0	2619	0	144
SRL_OPN_2PTS020_0330_20150119_173117_20150119_191045.EUM.nc	165.520	166.014	6.754	3433	5617	0	2084	0	100
SRL_OPN_2PTS020_0332_20150119_191045_20150119_204955.EUM.nc	166.545	167.727	8.203	3656	5533	0	1750	1	126
SRL_OPN_2PTS020_0334_20150119_204954_20150119_222823.EUM.nc	170.975	171.453	9.713	3005	5353	0	2289	0	59
SRL_OPN_2PTS020_0336_20150119_222822_20150120_000607.EUM.nc	166.365	167.102	7.725	2969	5486	0	2372	0	145
SRL_OPN_2PTS020_0337_20150120_000606_20150120_014406.EUM.nc	167.460	168.057	6.369	2938	5563	0	2447	0	178
SRL_OPN_2PTS020_0339_20150120_014405_20150120_032303.EUM.nc	170.525	171.172	8.578	2774	5478	0	2458	0	246
SRL_OPN_2PTS020_0341_20150120_032302_20150120_050331.EUM.nc	166.550	166.668	7.183	2883	5497	0	2422	0	192
SRL_OPN_2PTS020_0343_20150120_050331_20150120_065336.EUM.nc	167.680	168.146	7.552	3884	6190	0	2161	0	145
SRL_OPN_2PTS020_0346_20150120_065335_20150120_083214.EUM.nc	168.070	168.366	6.515	4084	5632	0	1306	1	241
SRL_OPN_2PTS020_0348_20150120_083214_20150120_101012.EUM.nc	168.340	168.791	6.698	2809	5389	0	2546	0	34
SRL_OPN_2PTS020_0349_20150120_101012_20150120_114801.EUM.nc	169.240	170.775	9.620	2396	5404	0	2893	0	115
SRL_OPN_2PTS020_0351_20150120_114801_20150120_132650.EUM.nc	167.270	167.867	7.169	2961	5332	0	2261	0	110
SRL_OPN_2PTS020_0353_20150120_132650_20150120_152012.EUM.nc	169.820	170.541	7.644	3391	6337	0	2689	0	257
SRL_OPN_2PTS020_0356_20150120_152011_20150120_165958.EUM.nc	165.850	167.652	7.899	2819	5570	0	2663	0	88
SRL_OPN_2PTS020_0358_20150120_165957_20150120_183930.EUM.nc	166.060	167.015	7.272	3186	5467	0	2178	0	103
SRL_OPN_2PTS020_0360_20150120_183929_20150120_201849.EUM.nc	167.815	167.220	7.835	3293	5523	0	2098	1	131
SRL_OPN_2PTS020_0362_20150120_201849_20150120_215732.EUM.nc	167.445	167.817	8.567	3049	5461	0	2292	1	119
SRL_OPN_2PTS020_0364_20150120_215731_20150120_233524.EUM.nc	167.400	167.337	6.883	2482	5338	0	2751	0	105
SRL_OPN_2PTS020_0365_20150120_233524_20150121_011314.EUM.nc	168.100	169.745	9.198	2776	5492	0	2609	0	107
SRL_OPN_2PTS020_0367_20150121_011313_20150121_025148.EUM.nc	171.030	171.911	9.310	2751	5519	0	2591	0	177
SRL_OPN_2PTS020_0369_20150121_025149_20150121_043141.EUM.nc	165.370	166.013	7.949	2868	5475	0	2476	0	131
SRL_OPN_2PTS020_0371_20150121_043140_20150121_061345.EUM.nc	166.120	166.831	6.708	3817	5728	0	1828	0	83
SRL_OPN_2PTS020_0373_20150121_061344_20150121_080118.EUM.nc	167.470	168.165	7.183	4016	6088	0	1837	0	235
SRL_OPN_2PTS020_0376_20150121_080117_20150121_093927.EUM.nc	167.920	167.985	7.136	2741	5488	0	2526	0	221
SRL_OPN_2PTS020_0377_20150121_093927_20150121_111711.EUM.nc	172.045	171.045	9.293	2012	4870	0	2794	2	62
SRL_OPN_2PTS020_0379_20150121_111710_20150121_125538.EUM.nc	168.305	168.936	8.924	2682	5255	0	2493	0	80
SRL_OPN_2PTS020_0381_20150121_125537_20150121_144851.EUM.nc	168.080	169.020	8.370	3263	6245	0	2745	0	237

– Continued on next page

Table 12: Ka Brightness Temperature Statistics.

– Continued from previous page

File	Median	Mean	Std. Dev.	No. Obs.	Total Obs.	Default Lat/Lon	Flag (total)	Default (total)	3-Sigma Edited
SRL_OPN_2PTS020_0384_20150121_144851_20150121_162837.EUM.nc	168.085	169.355	8.199	3335	5655	0	2199	0	121
SRL_OPN_2PTS020_0386_20150121_162836_20150121_180812.EUM.nc	168.220	168.726	7.400	2973	5577	0	2400	0	204
SRL_OPN_2PTS020_0388_20150121_180812_20150121_194740.EUM.nc	166.400	166.961	7.536	3156	5552	0	2236	1	159
SRL_OPN_2PTS020_0390_20150121_194739_20150121_212636.EUM.nc	169.935	171.541	9.596	3348	5385	0	1805	0	232
SRL_OPN_2PTS020_0392_20150121_212636_20150121_230439.EUM.nc	168.940	169.311	7.771	2156	5319	0	3046	0	117
SRL_OPN_2PTS020_0393_20150121_230440_20150122_004227.EUM.nc	167.715	167.998	8.388	2999	5456	0	2268	0	189
SRL_OPN_2PTS020_0395_20150122_004227_20150122_022042.EUM.nc	171.170	170.597	7.700	2654	5553	0	2754	0	145
SRL_OPN_2PTS020_0397_20150122_022041_20150122_040002.EUM.nc	165.580	166.545	7.535	2881	5541	0	2586	0	74
SRL_OPN_2PTS020_0399_20150122_040003_20150122_054125.EUM.nc	169.935	170.114	8.401	3086	5510	0	2132	0	292
SRL_OPN_2PTS020_0401_20150122_054124_20150122_073019.EUM.nc	167.700	168.597	7.766	4104	6157	0	1866	0	187
SRL_OPN_2PTS020_0404_20150122_073018_20150122_090840.EUM.nc	168.120	169.016	7.626	3437	5540	0	1975	0	128
SRL_OPN_2PTS020_0405_20150122_090840_20150122_104625.EUM.nc	166.750	167.890	8.636	2314	5502	0	3084	1	103
SRL_OPN_2PTS020_0407_20150122_104624_20150122_122436.EUM.nc	169.055	169.014	8.630	2509	5388	0	2720	0	159
SRL_OPN_2PTS020_0409_20150122_122436_20150122_140355.EUM.nc	167.590	167.536	6.792	3129	5466	0	2085	0	252
SRL_OPN_2PTS020_0411_20150122_140354_20150122_155716.EUM.nc	169.680	169.666	7.574	3247	6304	0	2961	0	96
SRL_OPN_2PTS020_0414_20150122_155715_20150122_173653.EUM.nc	166.835	167.291	7.164	2863	5480	0	2538	0	79
SRL_OPN_2PTS020_0416_20150122_173653_20150122_191628.EUM.nc	166.480	167.416	8.391	3270	5582	0	2089	0	223
SRL_OPN_2PTS020_0418_20150122_191628_20150122_205535.EUM.nc	170.860	170.946	8.357	3601	5586	0	1819	0	166
SRL_OPN_2PTS020_0420_20150122_205534_20150122_223353.EUM.nc	165.540	166.578	6.953	2907	5369	0	2405	0	57
SRL_OPN_2PTS020_0421_20150122_223353_20150123_001145.EUM.nc	166.280	167.104	7.850	3028	5482	0	2311	0	143
SRL_OPN_2PTS020_0423_20150123_001145_20150123_014936.EUM.nc	168.040	168.018	6.376	2950	5541	0	2404	0	187
SRL_OPN_2PTS020_0425_20150123_014936_20150123_032004.EUM.nc	164.555	165.593	7.428	2708	4682	0	1822	0	152
SRL_OPN_2PTS020_0427_20150123_032623_20150123_050921.EUM.nc	167.730	168.604	7.607	2914	5782	0	2689	0	179
SRL_OPN_2PTS020_0429_20150123_050920_20150123_065917.EUM.nc	167.760	168.009	7.092	3853	6182	0	2235	0	94
SRL_OPN_2PTS020_0432_20150123_065916_20150123_083743.EUM.nc	168.095	168.520	7.850	4043	5612	0	1306	0	263
SRL_OPN_2PTS020_0434_20150123_083742_20150123_101541.EUM.nc	167.210	167.916	8.034	2683	5384	0	2607	0	94
SRL_OPN_2PTS020_0435_20150123_101540_20150123_115340.EUM.nc	167.905	167.996	7.685	2544	5410	0	2806	0	60
SRL_OPN_2PTS020_0437_20150123_115340_20150123_133232.EUM.nc	165.970	166.294	7.320	2945	5323	0	2252	0	126
SRL_OPN_2PTS020_0439_20150123_133233_20150123_152555.EUM.nc	166.565	167.753	7.554	3473	6324	0	2652	0	199
SRL_OPN_2PTS020_0442_20150123_152554_20150123_170534.EUM.nc	167.765	168.440	7.279	2673	5563	0	2709	0	181
SRL_OPN_2PTS020_0444_20150123_170533_20150123_184513.EUM.nc	169.490	169.671	8.275	3084	5482	0	2157	0	241
SRL_OPN_2PTS020_0446_20150123_184513_20150123_202432.EUM.nc	171.670	171.265	8.468	3243	5497	0	1954	0	300
SRL_OPN_2PTS020_0448_20150123_202431_20150123_220302.EUM.nc	167.485	168.660	7.926	2996	5470	0	2338	0	136
SRL_OPN_2PTS020_0450_20150123_220302_20150123_234102.EUM.nc	166.960	166.419	5.834	2630	5435	0	2682	0	123
SRL_OPN_2PTS020_0451_20150123_234101_20150124_011853.EUM.nc	168.430	168.893	6.516	2865	5491	0	2444	0	182
SRL_OPN_2PTS020_0453_20150124_011852_20150124_025722.EUM.nc	168.080	167.804	7.751	2912	5522	0	2469	0	141
SRL_OPN_2PTS020_0455_20150124_025722_20150124_043729.EUM.nc	165.680	166.633	7.407	2802	5497	0	2532	0	163
SRL_OPN_2PTS020_0457_20150124_043729_20150124_061933.EUM.nc	166.375	166.724	7.812	3825	5762	0	1752	0	185
SRL_OPN_2PTS020_0459_20150124_061932_20150124_080659.EUM.nc	170.110	170.295	8.647	4016	6101	0	1888	0	197

– Continued on next page

Table 12: Ka Brightness Temperature Statistics.

– Continued from previous page

File	Median	Mean	Std. Dev.	No. Obs.	Total Obs.	Default Lat/Lon	Flag (total)	Default (total)	3-Sigma Edited
SRL_OPN_2PTS020_0462_20150124_080658_20150124_094457.EUM.nc	168.960	169.882	9.713	2789	5470	0	2546	0	135
SRL_OPN_2PTS020_0463_20150124_094457_20150124_112249.EUM.nc	168.340	168.780	8.951	2072	5252	0	3151	0	29
SRL_OPN_2PTS020_0465_20150124_112248_20150124_130120.EUM.nc	166.475	167.537	8.226	2762	5299	0	2493	0	44
SRL_OPN_2PTS020_0467_20150124_130119_20150124_163412.EUM.nc	167.915	167.951	7.542	6500	11940	0	5024	0	416
SRL_OPN_2PTS020_0472_20150124_163411_20150124_181356.EUM.nc	165.130	166.671	7.779	3001	5601	0	2425	0	175
SRL_OPN_2PTS020_0474_20150124_181355_20150124_195322.EUM.nc	167.270	168.039	8.584	3068	5533	0	2296	0	169
SRL_OPN_2PTS020_0476_20150124_195322_20150124_213207.EUM.nc	169.935	170.078	8.784	3577	5382	0	1664	0	141
SRL_OPN_2PTS020_0478_20150124_213208_20150124_231017.EUM.nc	165.740	166.673	7.263	2234	5310	0	3061	0	15
SRL_OPN_2PTS020_0479_20150124_231016_20150125_004805.EUM.nc	170.235	170.113	7.636	2988	5453	0	2287	0	178
SRL_OPN_2PTS020_0481_20150125_004804_20150125_022615.EUM.nc	168.430	168.532	7.106	2773	5524	0	2666	0	85
SRL_OPN_2PTS020_0483_20150125_022614_20150125_040550.EUM.nc	165.470	165.724	6.288	2747	5478	0	2555	0	176
SRL_OPN_2PTS020_0485_20150125_040550_20150125_054710.EUM.nc	168.345	168.291	8.738	3486	5644	0	1936	0	222
SRL_OPN_2PTS020_0487_20150125_054709_20150125_073600.EUM.nc	167.240	168.622	7.941	4072	6166	0	1928	0	166
SRL_OPN_2PTS020_0490_20150125_073600_20150125_091410.EUM.nc	167.970	168.600	7.348	3153	5519	0	2121	0	245
SRL_OPN_2PTS020_0491_20150125_091410_20150125_105202.EUM.nc	167.780	167.790	8.951	2259	5456	0	3159	0	38
SRL_OPN_2PTS020_0493_20150125_105203_20150125_123016.EUM.nc	169.250	169.393	7.039	2479	5305	0	2704	0	122
SRL_OPN_2PTS020_0495_20150125_123015_20150125_140931.EUM.nc	167.400	168.199	9.406	3196	5507	0	2219	0	92
SRL_OPN_2PTS020_0497_20150125_140930_20150125_160252.EUM.nc	165.260	166.149	7.050	3244	6380	0	2999	0	137
SRL_OPN_2PTS020_0500_20150125_160251_20150125_174238.EUM.nc	167.800	168.047	8.838	2859	5603	0	2568	0	176
SRL_OPN_2PTS020_0502_20150125_174238_20150125_192204.EUM.nc	166.630	167.853	7.776	3325	5562	0	2100	0	137
SRL_OPN_2PTS020_0504_20150125_192203_20150125_210109.EUM.nc	167.370	168.482	7.475	3615	5562	0	1794	0	153
SRL_OPN_2PTS020_0506_20150125_210108_20150125_223932.EUM.nc	166.820	167.735	7.737	2791	5350	0	2429	0	130
SRL_OPN_2PTS020_0507_20150125_223932_20150126_001713.EUM.nc	167.605	167.433	7.071	2840	5427	0	2289	0	298
SRL_OPN_2PTS020_0509_20150126_001713_20150126_015514.EUM.nc	166.880	168.631	8.196	3033	5517	0	2376	0	108
SRL_OPN_2PTS020_0511_20150126_015515_20150126_033421.EUM.nc	166.040	166.599	7.451	3008	5483	0	2316	0	159
SRL_OPN_2PTS020_0513_20150126_033420_20150126_051501.EUM.nc	166.655	167.892	8.904	2956	5519	0	2391	0	172
SRL_OPN_2PTS020_0515_20150126_051501_20150126_070456.EUM.nc	167.845	168.871	8.270	3803	6200	0	2238	0	159
SRL_OPN_2PTS020_0518_20150126_070455_20150126_084320.EUM.nc	169.200	170.182	8.517	3935	5600	0	1529	0	136
SRL_OPN_2PTS020_0520_20150126_084320_20150126_102117.EUM.nc	167.335	168.379	9.261	2566	5381	0	2707	0	108
SRL_OPN_2PTS020_0521_20150126_102116_20150126_115909.EUM.nc	167.470	168.117	6.328	2530	5358	0	2767	0	61
SRL_OPN_2PTS020_0523_20150126_115908_20150126_133805.EUM.nc	167.940	168.301	6.968	2910	5392	0	2283	0	199
SRL_OPN_2PTS020_0525_20150126_133806_20150126_153130.EUM.nc	166.440	166.966	7.620	3475	6341	0	2680	0	186
SRL_OPN_2PTS020_0528_20150126_153129_20150126_185047.EUM.nc	167.560	168.482	8.633	6062	11089	0	4782	0	245
SRL_OPN_2PTS020_0532_20150126_185047_20150126_203002.EUM.nc	169.985	170.457	9.013	3413	5503	0	1879	0	211
SRL_OPN_2PTS020_0534_20150126_203001_20150126_220840.EUM.nc	168.555	168.994	7.905	3066	5476	0	2342	0	68
SRL_OPN_2PTS020_0536_20150126_220840_20150126_234629.EUM.nc	166.300	167.487	7.244	2833	5458	0	2495	0	130
SRL_OPN_2PTS020_0537_20150126_234628_20150127_012422.EUM.nc	167.120	167.169	7.246	2697	5507	0	2544	0	266
SRL_OPN_2PTS020_0539_20150127_012422_20150127_030303.EUM.nc	168.370	168.209	6.343	2940	5559	0	2448	0	171
SRL_OPN_2PTS020_0541_20150127_030303_20150127_044309.EUM.nc	166.830	168.176	7.089	2936	5482	0	2428	0	118

– Continued on next page

Table 12: Ka Brightness Temperature Statistics.

– Continued from previous page

File	Median	Mean	Std. Dev.	No. Obs.	Total Obs.	Default Lat/Lon	Flag (total)	Default (total)	3-Sigma Edited
SRL_OPN_2PTS020_0543_20150127_044308_20150127_062530.EUM.nc	167.340	168.027	7.879	3875	5776	0	1706	0	195
SRL_OPN_2PTS020_0545_20150127_062529_20150127_081228.EUM.nc	169.130	170.231	9.005	4035	6098	0	1882	1	180
SRL_OPN_2PTS020_0548_20150127_081227_20150127_095034.EUM.nc	170.225	170.107	7.392	2617	5371	0	2557	0	197
SRL_OPN_2PTS020_0549_20150127_095033_20150127_112818.EUM.nc	167.085	167.757	7.798	1969	5280	0	3074	0	237
SRL_OPN_2PTS020_0551_20150127_112818_20150127_130651.EUM.nc	168.390	168.513	6.313	2802	5390	0	2522	0	66
SRL_OPN_2PTS020_0553_20150127_130651_20150127_150009.EUM.nc	167.930	168.136	7.681	3308	6332	0	2753	0	271
SRL_OPN_2PTS020_0556_20150127_150009_20150127_163957.EUM.nc	167.630	168.239	6.745	3086	5604	0	2447	0	71
SRL_OPN_2PTS020_0558_20150127_163957_20150127_181931.EUM.nc	167.700	168.300	8.420	3014	5493	0	2301	0	178
SRL_OPN_2PTS020_0560_20150127_181930_20150127_195855.EUM.nc	169.485	170.465	8.709	3082	5515	0	2311	0	122
SRL_OPN_2PTS020_0562_20150127_195854_20150127_213746.EUM.nc	169.020	169.573	7.444	3471	5492	0	1876	1	144
SRL_OPN_2PTS020_0564_20150127_213745_20150127_231545.EUM.nc	167.580	168.913	7.304	2281	5272	0	2883	0	108
SRL_OPN_2PTS020_0565_20150127_231544_20150128_005333.EUM.nc	167.010	166.885	6.360	2874	5518	0	2513	0	131
SRL_OPN_2PTS020_0567_20150128_005332_20150128_023155.EUM.nc	169.310	169.908	6.971	2850	5528	0	2589	0	89
SRL_OPN_2PTS020_0569_20150128_023154_20150128_041126.EUM.nc	168.170	167.708	6.772	2763	5507	0	2601	0	143
SRL_OPN_2PTS020_0571_20150128_041126_20150128_055304.EUM.nc	168.885	169.334	8.629	3732	5692	0	1864	0	96
SRL_OPN_2PTS020_0573_20150128_055303_20150128_074131.EUM.nc	169.660	169.514	7.711	4027	6151	0	1902	0	222
SRL_OPN_2PTS020_0576_20150128_074130_20150128_091948.EUM.nc	169.660	170.271	7.627	3073	5536	0	2272	1	190
SRL_OPN_2PTS020_0577_20150128_091947_20150128_105731.EUM.nc	169.430	169.945	9.377	2059	5395	0	3217	0	119
SRL_OPN_2PTS020_0579_20150128_105730_20150128_123547.EUM.nc	170.465	169.787	7.215	2525	5317	0	2771	0	21
SRL_OPN_2PTS020_0581_20150128_123546_20150128_141516.EUM.nc	168.065	168.799	8.227	3124	5496	0	2128	0	244
SRL_OPN_2PTS020_0583_20150128_141517_20150128_160835.EUM.nc	167.310	167.347	6.543	3294	6362	0	2943	0	125
SRL_OPN_2PTS020_0586_20150128_160834_20150128_174818.EUM.nc	168.900	169.554	8.429	2778	4574	0	1691	0	105
SRL_OPN_2PTS020_0588_20150128_174818_20150128_192742.EUM.nc	171.670	171.108	7.983	3264	5597	0	2195	0	138
SRL_OPN_2PTS020_0590_20150128_192743_20150128_210646.EUM.nc	168.820	168.573	7.870	3403	5564	0	1877	0	284
SRL_OPN_2PTS020_0592_20150128_210645_20150128_224506.EUM.nc	167.800	168.407	7.734	2738	5302	0	2477	0	87
SRL_OPN_2PTS020_0593_20150128_224506_20150129_002248.EUM.nc	166.410	167.491	7.536	2951	5436	0	2345	0	140
SRL_OPN_2PTS020_0595_20150129_002247_20150129_020053.EUM.nc	166.280	166.675	7.050	2889	5553	0	2471	0	193
SRL_OPN_2PTS020_0597_20150129_020053_20150129_033955.EUM.nc	169.170	169.578	7.614	2942	5490	0	2408	0	140
SRL_OPN_2PTS020_0599_20150129_033955_20150129_052052.EUM.nc	164.880	166.473	8.319	2983	5526	0	2426	1	116
SRL_OPN_2PTS020_0601_20150129_052051_20150129_071028.EUM.nc	168.480	168.777	7.259	3777	6163	0	2203	0	183
SRL_OPN_2PTS020_0604_20150129_071027_20150129_084858.EUM.nc	168.670	169.360	8.370	3860	5618	0	1609	0	149
SRL_OPN_2PTS020_0605_20150129_084857_20150129_102654.EUM.nc	168.430	168.969	8.784	2513	5411	0	2822	0	76
SRL_OPN_2PTS020_0607_20150129_102653_20150129_120448.EUM.nc	166.860	167.612	7.133	2550	5385	0	2785	0	50
SRL_OPN_2PTS020_0609_20150129_120447_20150129_134348.EUM.nc	169.005	168.621	6.773	2912	5422	0	2270	0	240
SRL_OPN_2PTS020_0611_20150129_134348_20150129_153712.EUM.nc	167.570	167.271	7.017	3542	6361	0	2720	0	99
SRL_OPN_2PTS020_0614_20150129_153712_20150129_171650.EUM.nc	167.090	168.367	7.882	2762	5564	0	2731	0	71
SRL_OPN_2PTS020_0616_20150129_171649_20150129_185629.EUM.nc	170.250	169.624	8.126	3018	5509	0	2142	0	349
SRL_OPN_2PTS020_0618_20150129_185628_20150129_203544.EUM.nc	169.285	169.880	8.572	3494	5534	0	1856	0	184
SRL_OPN_2PTS020_0620_20150129_203543_20150129_221410.EUM.nc	167.710	169.033	8.566	2969	5463	0	2387	0	107

– Continued on next page

Table 12: Ka Brightness Temperature Statistics.

– Continued from previous page

File	Median	Mean	Std. Dev.	No. Obs.	Total Obs.	Default Lat/Lon	Flag (total)	Default (total)	3-Sigma Edited
SRL_OPN_2PTS020_0622_20150129_221409_20150129_235205.EUM.nc	168.120	169.524	9.070	2809	5441	0	2542	0	90
SRL_OPN_2PTS020_0623_20150129_235205_20150130_013000.EUM.nc	167.690	168.452	7.859	2865	5514	0	2511	0	138
SRL_OPN_2PTS020_0625_20150130_012959_20150130_030836.EUM.nc	167.990	167.776	6.341	2980	5522	0	2382	0	160
SRL_OPN_2PTS020_0627_20150130_030835_20150130_044856.EUM.nc	164.440	166.283	7.406	2998	5442	0	2357	0	87
SRL_OPN_2PTS020_0629_20150130_044855_20150130_063116.EUM.nc	166.950	167.496	7.767	3796	5753	0	1681	0	276
SRL_OPN_2PTS020_0631_20150130_063116_20150130_081807.EUM.nc	166.440	167.413	8.351	3864	6087	0	1870	0	353
SRL_OPN_2PTS020_0634_20150130_081807_20150130_095600.EUM.nc	165.920	167.570	9.034	2741	5379	0	2546	0	92
SRL_OPN_2PTS020_0635_20150130_095600_20150130_113355.EUM.nc	167.970	169.173	8.431	2310	5348	0	2955	0	83
SRL_OPN_2PTS020_0637_20150130_113356_20150130_131233.EUM.nc	168.050	168.954	7.399	2744	5354	0	2464	0	146
SRL_OPN_2PTS020_0639_20150130_131232_20150130_150550.EUM.nc	168.230	167.967	7.488	3500	6337	0	2729	0	108
SRL_OPN_2PTS020_0642_20150130_150551_20150130_164539.EUM.nc	167.505	167.782	7.008	2892	5583	0	2577	0	114
SRL_OPN_2PTS020_0644_20150130_164538_20150130_182513.EUM.nc	166.930	168.302	8.420	3138	5506	0	2191	0	177
SRL_OPN_2PTS020_0646_20150130_182512_20150130_200436.EUM.nc	173.120	171.651	9.712	2748	5494	0	2398	1	347
SRL_OPN_2PTS020_0648_20150130_200435_20150130_214315.EUM.nc	167.840	168.440	6.385	3255	5487	0	2032	0	200
SRL_OPN_2PTS020_0650_20150130_214315_20150130_232121.EUM.nc	168.310	168.717	8.026	2304	5333	0	2795	0	234
SRL_OPN_2PTS020_0651_20150130_232120_20150131_005910.EUM.nc	167.375	168.437	8.232	2781	5504	0	2554	0	169
SRL_OPN_2PTS020_0653_20150131_005909_20150131_023726.EUM.nc	167.320	167.325	5.793	2779	5532	0	2553	0	200
SRL_OPN_2PTS020_0655_20150131_023726_20150131_041712.EUM.nc	166.390	166.864	7.069	2859	5502	0	2546	0	97
SRL_OPN_2PTS020_0657_20150131_041712_20150131_055857.EUM.nc	168.660	168.961	6.926	3675	5714	0	1854	1	184
SRL_OPN_2PTS020_0659_20150131_055856_20150131_074709.EUM.nc	166.820	168.043	7.614	4005	6138	0	1907	0	226
SRL_OPN_2PTS020_0662_20150131_074708_20150131_092515.EUM.nc	168.095	168.607	7.726	3135	5484	0	2247	1	101
SRL_OPN_2PTS020_0663_20150131_092515_20150131_110307.EUM.nc	166.425	168.205	7.448	2089	5422	0	3276	0	57
SRL_OPN_2PTS020_0665_20150131_110306_20150131_124127.EUM.nc	168.320	169.446	9.154	2562	5311	0	2692	0	57
SRL_OPN_2PTS020_0667_20150131_124126_20150131_142059.EUM.nc	168.520	168.782	7.806	3283	5457	0	2024	0	150
SRL_OPN_2PTS020_0669_20150131_142059_20150131_161418.EUM.nc	170.620	170.878	7.960	3304	6360	0	2909	0	147
SRL_OPN_2PTS020_0672_20150131_161417_20150131_175354.EUM.nc	166.810	168.465	9.564	2876	5570	0	2543	0	151
SRL_OPN_2PTS020_0674_20150131_175354_20150131_193326.EUM.nc	169.095	169.908	8.597	3142	5600	0	2205	1	252
SRL_OPN_2PTS020_0676_20150131_193326_20150131_211218.EUM.nc	166.310	167.838	7.639	3495	5428	0	1845	0	88
SRL_OPN_2PTS020_0678_20150131_211217_20150131_225037.EUM.nc	167.095	166.837	6.724	2501	5418	0	2840	0	77
SRL_OPN_2PTS020_0679_20150131_225036_20150201_002825.EUM.nc	166.545	168.600	8.832	3071	5417	0	2231	0	115
SRL_OPN_2PTS020_0681_20150201_002824_20150201_020624.EUM.nc	167.275	167.200	6.773	2760	5543	0	2591	0	192
SRL_OPN_2PTS020_0683_20150201_020624_20150201_034541.EUM.nc	169.260	169.428	8.692	2886	5544	0	2490	0	168
SRL_OPN_2PTS020_0685_20150201_034540_20150201_052645.EUM.nc	166.090	166.543	6.716	2878	5540	0	2502	0	160
SRL_OPN_2PTS020_0687_20150201_052645_20150201_071609.EUM.nc	167.560	168.413	7.845	3863	6166	0	2121	0	182
SRL_OPN_2PTS020_0690_20150201_071608_20150201_085428.EUM.nc	167.160	168.397	7.742	3787	5586	0	1657	0	142
SRL_OPN_2PTS020_0691_20150201_085428_20150201_103223.EUM.nc	167.450	168.585	8.706	2294	5497	0	3090	0	113
SRL_OPN_2PTS020_0693_20150201_103223_20150201_121028.EUM.nc	168.410	168.852	8.330	2456	5447	0	2899	0	92
SRL_OPN_2PTS020_0695_20150201_121028_20150201_134925.EUM.nc	170.010	169.979	8.436	3106	5429	0	2253	0	70
SRL_OPN_2PTS020_0697_20150201_134925_20150201_154248.EUM.nc	169.315	168.288	8.048	3458	6353	0	2731	0	164

– Continued on next page

Table 12: Ka Brightness Temperature Statistics.

– Continued from previous page

File	Median	Mean	Std. Dev.	No. Obs.	Total Obs.	Default Lat/Lon	Flag (total)	Default (total)	3-Sigma Edited
SRL_OPN_2PTS020_0700_20150201_154247_20150201_172236.EUM.nc	165.535	167.487	8.378	2756	5514	0	2632	0	126
SRL_OPN_2PTS020_0702_20150201_172235_20150201_190212.EUM.nc	168.060	168.939	8.293	3149	5583	0	2213	0	221
SRL_OPN_2PTS020_0704_20150201_190211_20150201_204117.EUM.nc	166.800	168.025	7.704	3732	5545	0	1700	0	113
SRL_OPN_2PTS020_0706_20150201_204117_20150201_221948.EUM.nc	165.800	167.274	7.066	2989	5335	0	2245	0	101
SRL_OPN_2PTS020_0708_20150201_221949_20150201_235743.EUM.nc	166.890	167.773	7.750	2929	5480	0	2439	0	112
SRL_OPN_2PTS020_0709_20150201_235742_20150202_013538.EUM.nc	169.060	169.637	8.701	3032	5560	0	2476	0	52
SRL_OPN_2PTS020_0711_20150202_013537_20150202_031428.EUM.nc	167.340	167.453	6.249	2923	5530	0	2427	0	180
SRL_OPN_2PTS020_0713_20150202_031427_20150202_045445.EUM.nc	167.970	168.181	7.703	2866	5461	0	2344	0	251
SRL_OPN_2PTS020_0715_20150202_045445_20150202_063723.EUM.nc	169.390	169.254	7.390	3836	5806	0	1737	0	233
SRL_OPN_2PTS020_0717_20150202_063723_20150202_082346.EUM.nc	167.960	169.548	8.691	3893	6054	0	1835	0	326
SRL_OPN_2PTS020_0720_20150202_082345_20150202_100146.EUM.nc	166.520	166.937	6.852	2806	5401	0	2496	0	99
SRL_OPN_2PTS020_0721_20150202_100145_20150202_113943.EUM.nc	169.520	170.281	8.571	2364	5366	0	2924	0	78
SRL_OPN_2PTS020_0723_20150202_113942_20150202_131815.EUM.nc	170.460	170.862	8.239	2840	5329	0	2323	0	166
SRL_OPN_2PTS020_0725_20150202_131815_20150202_151135.EUM.nc	166.940	167.085	7.170	3523	6353	0	2730	0	100
SRL_OPN_2PTS020_0728_20150202_151135_20150202_165123.EUM.nc	167.140	167.289	7.855	2727	5548	0	2585	0	236
SRL_OPN_2PTS020_0730_20150202_165122_20150202_183105.EUM.nc	167.100	169.777	9.194	3129	5505	0	2145	0	231
SRL_OPN_2PTS020_0732_20150202_183104_20150202_201017.EUM.nc	168.015	167.982	7.379	2982	5461	0	2267	0	212
SRL_OPN_2PTS020_0734_20150202_201016_20150202_214903.EUM.nc	165.605	167.387	7.851	3292	5499	0	2087	0	120
SRL_OPN_2PTS020_0736_20150202_214902_20150202_232707.EUM.nc	165.955	166.406	8.083	2288	5286	0	2732	0	266
SRL_OPN_2PTS020_0737_20150202_232706_20150203_010448.EUM.nc	169.850	170.200	8.835	2480	5484	0	2705	0	299
SRL_OPN_2PTS020_0739_20150203_010447_20150203_024316.EUM.nc	168.800	168.691	7.067	2971	5560	0	2505	0	84
SRL_OPN_2PTS020_0741_20150203_024315_20150203_042307.EUM.nc	170.270	169.462	8.659	2707	5501	0	2564	0	230
SRL_OPN_2PTS020_0743_20150203_042308_20150203_060452.EUM.nc	167.205	168.199	8.802	3726	5701	0	1803	0	172
SRL_OPN_2PTS020_0745_20150203_060451_20150203_075250.EUM.nc	169.240	170.725	8.962	3874	6099	0	1918	0	307
SRL_OPN_2PTS020_0748_20150203_075249_20150203_093102.EUM.nc	168.420	168.582	7.771	2989	5451	0	2233	1	228
SRL_OPN_2PTS020_0749_20150203_093101_20150203_110852.EUM.nc	167.640	166.998	7.396	2120	5412	0	3179	0	113
SRL_OPN_2PTS020_0751_20150203_110853_20150203_124706.EUM.nc	169.220	169.904	8.195	2482	5261	0	2681	0	98
SRL_OPN_2PTS020_0758_20150203_162001_20150203_175946.EUM.nc	168.670	169.069	7.825	2841	5588	0	2485	0	262
SRL_OPN_2PTS020_0760_20150203_175945_20150203_211806.EUM.nc	167.240	167.427	6.779	6466	10988	0	3995	0	527
SRL_OPN_2PTS020_0764_20150203_211805_20150203_225622.EUM.nc	167.860	167.437	7.372	2330	5395	0	2901	0	164
SRL_OPN_2PTS020_0765_20150203_225621_20150204_003402.EUM.nc	167.890	168.673	8.702	3181	5439	0	2153	0	105
SRL_OPN_2PTS020_0767_20150204_003402_20150204_021213.EUM.nc	167.730	168.244	7.951	2809	5543	0	2608	0	126
SRL_OPN_2PTS020_0769_20150204_021212_20150204_035134.EUM.nc	169.930	169.851	9.232	2918	5497	0	2513	0	66
SRL_OPN_2PTS020_0771_20150204_035134_20150204_053236.EUM.nc	165.400	166.055	8.136	2960	5515	0	2435	0	120
SRL_OPN_2PTS020_0773_20150204_053235_20150204_072148.EUM.nc	167.010	168.296	8.545	4073	6193	0	2008	0	112
SRL_OPN_2PTS020_0776_20150204_072148_20150204_090014.EUM.nc	167.320	168.591	7.972	3680	5591	0	1743	0	168
SRL_OPN_2PTS020_0777_20150204_090014_20150204_103808.EUM.nc	168.410	168.617	10.004	2370	5465	0	3034	0	61
SRL_OPN_2PTS020_0779_20150204_103807_20150204_121606.EUM.nc	170.890	170.444	8.724	2477	5414	0	2782	0	155
SRL_OPN_2PTS020_0781_20150204_121605_20150204_135517.EUM.nc	167.570	168.489	8.517	3104	5441	0	2195	0	142

– Continued on next page

Table 12: Ka Brightness Temperature Statistics.

– Continued from previous page

File	Median	Mean	Std. Dev.	No. Obs.	Total Obs.	Default Lat/Lon	Flag (total)	Default (total)	3-Sigma Edited
SRL_OPN_2PTS020_0783_20150204_135517_20150204_154840.EUM.nc	169.310	169.460	9.411	3384	6349	0	2731	0	234
SRL_OPN_2PTS020_0786_20150204_154840_20150204_172827.EUM.nc	167.120	167.076	6.743	2776	5484	0	2551	0	157
SRL_OPN_2PTS020_0788_20150204_172828_20150204_190755.EUM.nc	167.330	169.381	9.950	3377	5579	0	2015	1	186
SRL_OPN_2PTS020_0790_20150204_190754_20150204_204705.EUM.nc	168.410	169.199	8.589	3648	5525	0	1630	0	247
SRL_OPN_2PTS020_0792_20150204_204705_20150204_222535.EUM.nc	168.110	168.421	7.327	2931	5351	0	2284	0	136
SRL_OPN_2PTS020_0794_20150204_222535_20150205_000320.EUM.nc	166.510	167.169	8.783	2939	5500	0	2399	0	162
SRL_OPN_2PTS020_0795_20150205_000319_20150205_014118.EUM.nc	168.960	168.840	7.209	3036	5549	0	2413	0	100
SRL_OPN_2PTS020_0797_20150205_014117_20150205_032003.EUM.nc	169.930	169.234	7.368	3005	5503	0	2366	0	132
SRL_OPN_2PTS020_0799_20150205_032002_20150205_050037.EUM.nc	168.670	169.498	8.205	2976	5492	0	2318	0	198
SRL_OPN_2PTS020_0801_20150205_050037_20150205_064322.EUM.nc	167.655	168.594	8.104	3974	5805	0	1755	0	76
SRL_OPN_2PTS020_0803_20150205_064321_20150205_082925.EUM.nc	168.460	169.060	7.698	4040	6030	0	1736	0	254
SRL_OPN_2PTS020_0806_20150205_082924_20150205_100725.EUM.nc	166.885	167.653	7.599	2780	5384	0	2402	0	202
SRL_OPN_2PTS020_0807_20150205_100724_20150205_114513.EUM.nc	169.980	169.110	8.257	2360	5385	0	2886	0	139
SRL_OPN_2PTS020_0809_20150205_114514_20150205_132358.EUM.nc	165.850	167.282	7.860	2857	5364	0	2343	0	164
SRL_OPN_2PTS020_0811_20150205_132359_20150205_151721.EUM.nc	170.735	170.455	7.641	3441	6340	0	2710	0	189
SRL_OPN_2PTS020_0814_20150205_151720_20150205_165708.EUM.nc	165.690	166.737	6.967	2838	5562	0	2585	0	139
SRL_OPN_2PTS020_0816_20150205_165708_20150205_183640.EUM.nc	164.820	167.465	9.041	3281	5470	0	2013	0	176
SRL_OPN_2PTS020_0818_20150205_183639_20150205_201600.EUM.nc	169.490	170.254	7.436	3273	5492	0	2050	1	168
SRL_OPN_2PTS020_0820_20150205_201559_20150205_215444.EUM.nc	166.905	168.002	7.779	3184	5476	0	2106	0	186
SRL_OPN_2PTS020_0822_20150205_215443_20150205_233237.EUM.nc	166.550	167.205	6.462	2386	5270	0	2751	0	133
SRL_OPN_2PTS020_0823_20150205_233236_20150206_011027.EUM.nc	168.620	169.505	7.908	2673	5497	0	2689	0	135
SRL_OPN_2PTS020_0825_20150206_011026_20150206_024857.EUM.nc	170.120	170.107	8.543	2955	5549	0	2414	0	180
SRL_OPN_2PTS020_0827_20150206_024857_20150206_042846.EUM.nc	169.210	168.772	6.602	2904	5478	0	2459	0	115
SRL_OPN_2PTS020_0829_20150206_042846_20150206_061048.EUM.nc	166.470	167.631	6.629	3772	5700	0	1797	0	131
SRL_OPN_2PTS020_0831_20150206_061047_20150206_075829.EUM.nc	168.730	169.508	7.587	4104	6081	0	1904	0	73
SRL_OPN_2PTS020_0834_20150206_075828_20150206_093639.EUM.nc	168.330	169.730	9.320	2803	5469	0	2427	0	239
SRL_OPN_2PTS020_0835_20150206_093639_20150206_111423.EUM.nc	166.610	167.152	6.651	2078	5360	0	3163	0	119
SRL_OPN_2PTS020_0837_20150206_111422_20150206_125248.EUM.nc	167.360	168.427	7.939	2511	5269	0	2562	0	196
SRL_OPN_2PTS020_0839_20150206_125248_20150206_144600.EUM.nc	168.310	168.666	6.276	3330	6256	0	2719	0	207
SRL_OPN_2PTS020_0842_20150206_144559_20150206_162546.EUM.nc	169.590	169.717	7.708	3283	5639	0	2211	0	145
SRL_OPN_2PTS020_0844_20150206_162545_20150206_180522.EUM.nc	164.950	165.775	6.970	3043	5610	0	2343	0	224
SRL_OPN_2PTS020_0846_20150206_180521_20150206_194450.EUM.nc	168.870	170.089	7.702	3259	5556	0	2145	0	152
SRL_OPN_2PTS020_0848_20150206_194449_20150206_212348.EUM.nc	168.910	169.368	7.977	3473	5389	0	1711	0	205
SRL_OPN_2PTS020_0850_20150206_212346_20150206_230153.EUM.nc	164.120	164.942	6.582	2247	5307	0	3005	0	55
SRL_OPN_2PTS020_0851_20150206_230152_20150207_003940.EUM.nc	168.000	169.102	8.697	3151	5471	0	2168	0	152
SRL_OPN_2PTS020_0853_20150207_003939_20150207_021753.EUM.nc	167.930	168.246	7.210	2874	5545	0	2552	0	119
SRL_OPN_2PTS020_0855_20150207_021754_20150207_035712.EUM.nc	167.380	168.406	7.983	2842	5546	0	2537	0	167
SRL_OPN_2PTS020_0857_20150207_035712_20150207_053830.EUM.nc	165.470	166.964	9.065	3146	5504	0	2249	0	109
SRL_OPN_2PTS020_0859_20150207_053829_20150207_072731.EUM.nc	165.395	166.697	7.205	4192	6167	0	1879	0	96

– Continued on next page

Table 12: Ka Brightness Temperature Statistics.

– Continued from previous page

File	Median	Mean	Std. Dev.	No. Obs.	Total Obs.	Default Lat/Lon	Flag (total)	Default (total)	3-Sigma Edited
SRL_OPN_2PTS020_0862_20150207_072730_20150207_090553.EUM.nc	170.390	170.425	9.385	3384	5559	0	1872	1	302
SRL_OPN_2PTS020_0863_20150207_090552_20150207_104338.EUM.nc	165.140	165.726	7.826	2249	5481	0	3105	0	127
SRL_OPN_2PTS020_0865_20150207_104337_20150207_122148.EUM.nc	169.000	169.230	7.317	2552	5453	0	2778	0	123
SRL_OPN_2PTS020_0867_20150207_122147_20150207_140103.EUM.nc	168.495	168.865	8.028	3213	5442	0	2034	0	195
SRL_OPN_2PTS020_0869_20150207_140103_20150207_155426.EUM.nc	171.040	171.077	8.502	3150	6347	0	2994	0	203
SRL_OPN_2PTS020_0872_20150207_155425_20150207_173403.EUM.nc	170.420	171.133	10.864	2812	5481	0	2508	0	161
SRL_OPN_2PTS020_0874_20150207_173402_20150207_191215.EUM.nc	166.530	167.889	7.273	2295	3937	0	1569	6	67
SRL_OPN_2PTS020_0876_20150207_191215_20150207_205247.EUM.nc	169.680	169.805	9.168	3432	5225	0	1535	1	257
SRL_OPN_2PTS020_0878_20150207_205246_20150207_223106.EUM.nc	166.450	167.042	7.168	2872	5359	0	2363	0	124
SRL_OPN_2PTS020_0879_20150207_223105_20150208_000858.EUM.nc	166.930	167.449	6.985	2975	5450	0	2337	0	138
SRL_OPN_2PTS020_0881_20150208_000858_20150208_014650.EUM.nc	168.220	168.945	8.555	3075	5554	0	2369	0	110
SRL_OPN_2PTS020_0883_20150208_014649_20150208_032549.EUM.nc	168.680	168.497	7.223	3071	5486	0	2289	0	126
SRL_OPN_2PTS020_0885_20150208_032548_20150208_050628.EUM.nc	165.810	166.628	7.681	2891	5501	0	2389	1	220
SRL_OPN_2PTS020_0887_20150208_050627_20150208_101255.EUM.nc	167.570	168.862	8.438	10656	17206	0	6053	0	497
SRL_OPN_2PTS020_0893_20150208_101254_20150208_115054.EUM.nc	167.695	168.241	7.295	2477	5418	0	2856	0	85
SRL_OPN_2PTS020_0895_20150208_115053_20150208_132935.EUM.nc	167.190	167.796	7.800	2985	5314	0	2224	0	105
SRL_OPN_2PTS020_0897_20150208_132934_20150208_152306.EUM.nc	169.830	169.235	8.061	3509	6328	0	2677	0	142
SRL_OPN_2PTS020_0900_20150208_152305_20150208_184225.EUM.nc	168.320	168.859	8.037	6102	11048	0	4607	0	339
SRL_OPN_2PTS020_0904_20150208_184224_20150208_202134.EUM.nc	168.830	170.065	8.348	3390	5483	0	1917	1	175
SRL_OPN_2PTS020_0906_20150208_202133_20150208_220016.EUM.nc	165.910	167.891	9.313	2948	5469	0	2366	0	155
SRL_OPN_2PTS020_0908_20150208_220015_20150208_233815.EUM.nc	164.980	165.553	5.732	2621	5407	0	2699	0	87
SRL_OPN_2PTS020_0909_20150208_233814_20150209_011605.EUM.nc	168.630	168.873	7.412	2954	5468	0	2399	0	115
SRL_OPN_2PTS020_0911_20150209_011606_20150209_025433.EUM.nc	169.230	168.933	6.944	2974	5523	0	2404	0	145
SRL_OPN_2PTS020_0913_20150209_025432_20150209_043437.EUM.nc	165.545	165.737	6.679	2905	5460	0	2425	1	129
SRL_OPN_2PTS020_0915_20150209_043436_20150209_061637.EUM.nc	168.235	168.696	8.923	3815	5743	0	1767	0	161
SRL_OPN_2PTS020_0917_20150209_061636_20150209_080410.EUM.nc	169.690	169.707	8.019	3931	6101	0	1936	0	234
SRL_OPN_2PTS020_0920_20150209_080410_20150209_094210.EUM.nc	168.040	168.975	7.875	2849	5497	0	2432	0	216
SRL_OPN_2PTS020_0921_20150209_094209_20150209_112003.EUM.nc	169.590	169.697	7.626	2211	5234	0	2936	0	87
SRL_OPN_2PTS020_0923_20150209_112003_20150209_125831.EUM.nc	171.135	171.412	6.641	2671	5282	0	2474	0	137
SRL_OPN_2PTS020_0925_20150209_125831_20150209_145145.EUM.nc	168.335	168.218	7.355	3445	6290	0	2720	0	125
SRL_OPN_2PTS020_0928_20150209_145144_20150209_163123.EUM.nc	168.160	167.804	6.704	3213	5642	0	2277	0	152
SRL_OPN_2PTS020_0930_20150209_163122_20150209_181107.EUM.nc	168.150	169.244	8.186	3149	5573	0	2307	0	117
SRL_OPN_2PTS020_0932_20150209_181107_20150209_195034.EUM.nc	169.900	171.202	10.232	3162	5523	0	2159	0	202
SRL_OPN_2PTS020_0934_20150209_195034_20150209_212919.EUM.nc	169.090	169.180	8.559	3543	5389	0	1723	0	123
SRL_OPN_2PTS020_0936_20150209_212919_20150209_230730.EUM.nc	166.900	167.408	6.516	2186	5325	0	3074	0	65
SRL_OPN_2PTS020_0937_20150209_230730_20150210_004518.EUM.nc	169.330	169.859	7.324	3103	5438	0	2249	0	86
SRL_OPN_2PTS020_0939_20150210_004518_20150210_022326.EUM.nc	169.510	169.977	6.731	2806	5548	0	2595	0	147
SRL_OPN_2PTS020_0941_20150210_022326_20150210_040258.EUM.nc	167.720	167.924	8.114	2891	5449	0	2441	0	117
SRL_OPN_2PTS020_0943_20150210_040258_20150210_054416.EUM.nc	169.540	169.324	8.759	3328	5643	0	2096	0	219

– Continued on next page

Table 12: Ka Brightness Temperature Statistics.

– Continued from previous page

File	Median	Mean	Std. Dev.	No. Obs.	Total Obs.	Default Lat/Lon	Flag (total)	Default (total)	3-Sigma Edited
SRL_OPN_2PTS020_0945_20150210_054415_20150210_073311.EUM.nc	167.430	168.196	8.072	4073	6166	0	1923	0	170
SRL_OPN_2PTS020_0948_20150210_073310_20150210_091123.EUM.nc	169.955	170.951	9.913	3207	5533	0	2075	0	251
SRL_OPN_2PTS020_0949_20150210_091122_20150210_104916.EUM.nc	167.400	167.996	9.650	2160	5508	0	3175	0	173
SRL_OPN_2PTS020_0951_20150210_104916_20150210_122729.EUM.nc	169.930	170.790	8.114	2488	5327	0	2697	0	142
SRL_OPN_2PTS020_0953_20150210_122728_20150210_140640.EUM.nc	168.680	168.595	7.900	3222	5467	0	2150	0	95
SRL_OPN_2PTS020_0955_20150210_140640_20150210_160003.EUM.nc	169.115	168.779	7.628	3132	6348	0	2998	0	218
SRL_OPN_2PTS020_0958_20150210_160002_20150210_173949.EUM.nc	168.730	168.152	7.269	2863	5630	0	2561	0	206
SRL_OPN_2PTS020_0960_20150210_173948_20150210_191914.EUM.nc	170.825	170.081	8.693	3371	5558	0	1910	0	277
SRL_OPN_2PTS020_0962_20150210_191913_20150210_205821.EUM.nc	168.330	168.193	8.552	3730	5590	0	1701	1	158
SRL_OPN_2PTS020_0964_20150210_205820_20150210_223645.EUM.nc	163.710	165.674	6.814	2820	5346	0	2467	0	59
SRL_OPN_2PTS020_0965_20150210_223644_20150211_001428.EUM.nc	171.620	171.199	8.406	2813	5424	0	2377	0	234
SRL_OPN_2PTS020_0967_20150211_001427_20150211_015228.EUM.nc	167.570	167.517	7.397	3067	5524	0	2352	0	105
SRL_OPN_2PTS020_0969_20150211_015227_20150211_033133.EUM.nc	167.425	166.902	7.371	3035	5473	0	2263	0	175
SRL_OPN_2PTS020_0971_20150211_033132_20150211_051211.EUM.nc	167.725	167.849	6.770	2989	5500	0	2325	1	185
SRL_OPN_2PTS020_0973_20150211_051210_20150211_070210.EUM.nc	167.895	169.319	8.747	3904	6202	0	2230	0	68
SRL_OPN_2PTS020_0976_20150211_070209_20150211_084035.EUM.nc	170.695	170.621	8.601	3772	5601	0	1405	0	424
SRL_OPN_2PTS020_0978_20150211_084035_20150211_101833.EUM.nc	168.170	167.618	7.437	2545	5398	0	2633	0	220
SRL_OPN_2PTS020_0979_20150211_101834_20150211_115624.EUM.nc	168.960	168.112	6.758	2544	5392	0	2813	0	35
SRL_OPN_2PTS020_0981_20150211_115624_20150211_133519.EUM.nc	168.750	169.146	8.246	2907	5357	0	2259	0	191
SRL_OPN_2PTS020_0983_20150211_133519_20150211_152842.EUM.nc	168.870	168.349	6.728	3480	6353	0	2693	0	180
SRL_OPN_2PTS020_0986_20150211_152841_20150211_170829.EUM.nc	167.775	167.537	6.817	2901	5564	0	2572	0	91
SRL_OPN_2PTS020_0988_20150211_170829_20150211_184800.EUM.nc	171.715	171.080	9.604	3439	5492	0	1879	1	173
SRL_OPN_2PTS020_0990_20150211_184759_20150211_202717.EUM.nc	168.980	169.186	9.361	3276	5515	0	1946	0	293
SRL_OPN_2PTS020_0992_20150211_202716_20150211_220555.EUM.nc	163.710	165.620	8.179	2988	5460	0	2315	1	156
SRL_OPN_2PTS020_0994_20150211_220554_20150211_234345.EUM.nc	170.140	169.449	5.889	2624	5455	0	2644	0	187
SRL_OPN_2PTS020_0995_20150211_234345_20150212_012136.EUM.nc	168.800	169.319	8.189	2891	5493	0	2464	0	138
SRL_OPN_2PTS020_0997_20150212_012137_20150212_030017.EUM.nc	168.540	168.281	5.771	2929	5572	0	2454	0	189
SRL_OPN_2PTS020_0999_20150212_030016_20150212_044018.EUM.nc	167.695	167.740	6.985	2940	5481	0	2453	0	88

29 Ka-Band Ionospheric Path Delay Table

Table 13: Ka-Band Ionospheric Path Delay Statistics.

File	Median	Mean	Std. Dev.	No. Obs.	Total Obs.	Default Lat/Lon	Flag (total)	Default (total)	3-Sigma Edited
SRL_OPN_2PTS019_1001_20150108_044023_20150108_062231.EUM.nc	-0.006	-0.006	0.003	3984	5745	0	1761	0	0
SRL_OPN_2PTS020_0001_20150108_062231_20150108_080949.EUM.nc	-0.006	-0.006	0.003	4218	6091	0	1873	0	0
SRL_OPN_2PTS020_0004_20150108_080948_20150108_094746.EUM.nc	-0.006	-0.007	0.004	2903	5479	0	2576	0	0
SRL_OPN_2PTS020_0005_20150108_094747_20150108_112539.EUM.nc	-0.008	-0.008	0.004	2166	5267	0	3101	0	0
SRL_OPN_2PTS020_0007_20150108_112539_20150108_130412.EUM.nc	-0.008	-0.008	0.004	2780	5266	0	2486	0	0
SRL_OPN_2PTS020_0009_20150108_130412_20150108_145727.EUM.nc	-0.006	-0.007	0.004	3573	6348	0	2775	0	0
SRL_OPN_2PTS020_0012_20150108_145727_20150108_163715.EUM.nc	-0.005	-0.005	0.003	3269	5629	0	2360	0	0
SRL_OPN_2PTS020_0014_20150108_163713_20150108_181649.EUM.nc	-0.005	-0.005	0.002	3034	5558	0	2524	0	0
SRL_OPN_2PTS020_0016_20150108_181649_20150108_195615.EUM.nc	-0.006	-0.006	0.003	3173	5503	0	2330	0	0
SRL_OPN_2PTS020_0018_20150108_195614_20150108_213458.EUM.nc	-0.005	-0.006	0.004	3634	5374	0	1740	0	0
SRL_OPN_2PTS020_0020_20150108_213457_20150108_231306.EUM.nc	-0.004	-0.004	0.002	2048	5315	0	3017	0	250
SRL_OPN_2PTS020_0021_20150108_231306_20150109_005054.EUM.nc	-0.006	-0.007	0.004	3161	5478	0	2317	0	0
SRL_OPN_2PTS020_0023_20150109_005053_20150109_022905.EUM.nc	-0.006	-0.007	0.004	2867	5506	0	2639	0	0
SRL_OPN_2PTS020_0025_20150109_022905_20150109_040843.EUM.nc	-0.007	-0.008	0.004	2844	5452	0	2608	0	0
SRL_OPN_2PTS020_0027_20150109_040843_20150109_055015.EUM.nc	-0.007	-0.007	0.004	3729	5699	0	1970	0	0
SRL_OPN_2PTS020_0029_20150109_055015_20150109_073851.EUM.nc	-0.006	-0.006	0.004	4265	6166	0	1901	0	0
SRL_OPN_2PTS020_0032_20150109_073850_20150109_091700.EUM.nc	-0.006	-0.007	0.004	3286	5511	0	2225	0	0
SRL_OPN_2PTS020_0033_20150109_091659_20150109_105452.EUM.nc	-0.008	-0.008	0.004	2246	5478	0	3232	0	0
SRL_OPN_2PTS020_0035_20150109_105452_20150109_123307.EUM.nc	-0.007	-0.007	0.002	2549	5296	0	2747	0	0
SRL_OPN_2PTS020_0037_20150109_123306_20150109_141223.EUM.nc	-0.005	-0.006	0.003	3292	5470	0	2178	0	0
SRL_OPN_2PTS020_0039_20150109_141222_20150109_160553.EUM.nc	-0.005	-0.006	0.003	3368	6381	0	3013	0	0
SRL_OPN_2PTS020_0042_20150109_160552_20150109_174530.EUM.nc	-0.005	-0.005	0.002	2945	5564	0	2619	0	0
SRL_OPN_2PTS020_0044_20150109_174530_20150109_192503.EUM.nc	-0.005	-0.006	0.004	3411	5582	0	2171	0	0
SRL_OPN_2PTS020_0046_20150109_192502_20150109_210400.EUM.nc	-0.005	-0.008	0.005	3649	5523	0	1874	0	0
SRL_OPN_2PTS020_0048_20150109_210359_20150109_224221.EUM.nc	-0.005	-0.006	0.005	2793	5319	0	2526	0	0
SRL_OPN_2PTS020_0049_20150109_224221_20150110_002011.EUM.nc	-0.005	-0.006	0.004	3160	5449	0	2289	0	0
SRL_OPN_2PTS020_0051_20150110_002011_20150110_015807.EUM.nc	-0.006	-0.006	0.003	3014	5530	0	2516	0	0
SRL_OPN_2PTS020_0053_20150110_015806_20150110_033715.EUM.nc	-0.006	-0.006	0.003	3042	5489	0	2447	0	0
SRL_OPN_2PTS020_0055_20150110_033714_20150110_051808.EUM.nc	-0.006	-0.006	0.003	3054	5530	0	2476	0	0
SRL_OPN_2PTS020_0057_20150110_051808_20150110_070749.EUM.nc	-0.006	-0.006	0.003	3936	6193	0	2257	0	0
SRL_OPN_2PTS020_0060_20150110_070748_20150110_084612.EUM.nc	-0.005	-0.006	0.004	3940	5596	0	1656	0	0
SRL_OPN_2PTS020_0061_20150110_084611_20150110_102408.EUM.nc	-0.007	-0.007	0.004	2658	5357	0	2699	0	0
SRL_OPN_2PTS020_0063_20150110_102407_20150110_120209.EUM.nc	-0.008	-0.008	0.003	2573	5358	0	2785	0	0
SRL_OPN_2PTS020_0065_20150110_120210_20150110_134101.EUM.nc	-0.008	-0.008	0.003	3154	5397	0	2243	0	0
SRL_OPN_2PTS020_0067_20150110_134100_20150110_153432.EUM.nc	-0.007	-0.007	0.004	3619	6328	0	2709	0	0
SRL_OPN_2PTS020_0070_20150110_153431_20150110_171411.EUM.nc	-0.005	-0.005	0.002	2791	5602	0	2811	0	0

– Continued on next page

Table 13: Ka-Band Ionospheric Path Delay Statistics.

– Continued from previous page

File	Median	Mean	Std. Dev.	No. Obs.	Total Obs.	Default Lat/Lon	Flag (total)	Default (total)	3-Sigma Edited
SRL_OPN_2PTS020_0072_20150110_171410_20150110_185348.EUM.nc	-0.006	-0.006	0.003	3393	5519	0	2126	0	0
SRL_OPN_2PTS020_0074_20150110_185349_20150110_203255.EUM.nc	-0.006	-0.006	0.003	3558	5513	0	1955	0	0
SRL_OPN_2PTS020_0076_20150110_203254_20150110_221132.EUM.nc	-0.005	-0.006	0.004	3063	5478	0	2415	0	0
SRL_OPN_2PTS020_0078_20150110_221131_20150110_234928.EUM.nc	-0.005	-0.006	0.003	2947	5455	0	2508	0	0
SRL_OPN_2PTS020_0079_20150110_234927_20150111_012714.EUM.nc	-0.006	-0.007	0.004	2985	5506	0	2521	0	0
SRL_OPN_2PTS020_0081_20150111_012713_20150111_030557.EUM.nc	-0.007	-0.007	0.004	2996	5536	0	2540	0	0
SRL_OPN_2PTS020_0083_20150111_030556_20150111_044614.EUM.nc	-0.008	-0.007	0.004	3053	5477	0	2424	0	0
SRL_OPN_2PTS020_0085_20150111_044614_20150111_062830.EUM.nc	-0.007	-0.007	0.004	3994	5768	0	1774	0	0
SRL_OPN_2PTS020_0087_20150111_062829_20150111_081520.EUM.nc	-0.007	-0.007	0.004	4237	6085	0	1848	0	0
SRL_OPN_2PTS020_0090_20150111_081519_20150111_095324.EUM.nc	-0.008	-0.008	0.004	2812	5402	0	2590	0	0
SRL_OPN_2PTS020_0091_20150111_095323_20150111_113118.EUM.nc	-0.008	-0.008	0.004	2293	5284	0	2991	0	0
SRL_OPN_2PTS020_0093_20150111_113117_20150111_130946.EUM.nc	-0.008	-0.008	0.003	2833	5346	0	2513	0	0
SRL_OPN_2PTS020_0095_20150111_130945_20150111_150312.EUM.nc	-0.007	-0.007	0.003	3565	6350	0	2785	0	0
SRL_OPN_2PTS020_0098_20150111_150311_20150111_164250.EUM.nc	-0.006	-0.005	0.003	3059	5591	0	2532	0	0
SRL_OPN_2PTS020_0100_20150111_164249_20150111_182233.EUM.nc	-0.007	-0.006	0.003	3206	5512	0	2306	0	0
SRL_OPN_2PTS020_0102_20150111_182232_20150111_200148.EUM.nc	-0.006	-0.006	0.004	3092	5456	0	2364	0	0
SRL_OPN_2PTS020_0104_20150111_200148_20150111_214038.EUM.nc	-0.006	-0.007	0.005	3533	5487	0	1954	0	0
SRL_OPN_2PTS020_0106_20150111_214038_20150111_231844.EUM.nc	-0.005	-0.005	0.002	2264	5292	0	2844	0	184
SRL_OPN_2PTS020_0107_20150111_231844_20150112_005625.EUM.nc	-0.007	-0.008	0.004	2952	5486	0	2534	0	0
SRL_OPN_2PTS020_0109_20150112_005624_20150112_023447.EUM.nc	-0.007	-0.008	0.004	2935	5547	0	2612	0	0
SRL_OPN_2PTS020_0111_20150112_023447_20150112_041429.EUM.nc	-0.008	-0.008	0.004	2871	5475	0	2604	0	0
SRL_OPN_2PTS020_0113_20150112_041430_20150112_055602.EUM.nc	-0.008	-0.007	0.004	3771	5687	0	1916	0	0
SRL_OPN_2PTS020_0115_20150112_055603_20150112_074423.EUM.nc	-0.006	-0.006	0.004	4262	6141	0	1879	0	0
SRL_OPN_2PTS020_0118_20150112_074422_20150112_092238.EUM.nc	-0.006	-0.006	0.004	3165	5491	0	2326	0	0
SRL_OPN_2PTS020_0119_20150112_092238_20150112_110031.EUM.nc	-0.009	-0.008	0.004	2083	5382	0	3299	0	0
SRL_OPN_2PTS020_0121_20150112_110031_20150112_123840.EUM.nc	-0.009	-0.009	0.003	2577	5313	0	2736	0	0
SRL_OPN_2PTS020_0123_20150112_123839_20150112_141810.EUM.nc	-0.008	-0.007	0.004	3358	5499	0	2141	0	0
SRL_OPN_2PTS020_0125_20150112_141810_20150112_161129.EUM.nc	-0.007	-0.006	0.004	3431	6361	0	2930	0	0
SRL_OPN_2PTS020_0128_20150112_161128_20150112_175115.EUM.nc	-0.006	-0.005	0.002	2978	5566	0	2588	0	0
SRL_OPN_2PTS020_0130_20150112_175114_20150112_193037.EUM.nc	-0.006	-0.006	0.003	3279	5582	0	2303	0	0
SRL_OPN_2PTS020_0132_20150112_193037_20150112_210940.EUM.nc	-0.006	-0.007	0.004	3562	5454	0	1892	0	0
SRL_OPN_2PTS020_0134_20150112_210940_20150112_224759.EUM.nc	-0.006	-0.006	0.003	2594	5431	0	2837	0	0
SRL_OPN_2PTS020_0135_20150112_224759_20150113_002540.EUM.nc	-0.006	-0.007	0.004	3126	5385	0	2259	0	0
SRL_OPN_2PTS020_0137_20150113_002541_20150113_020347.EUM.nc	-0.007	-0.007	0.004	2950	5528	0	2578	0	0
SRL_OPN_2PTS020_0139_20150113_020347_20150113_034301.EUM.nc	-0.008	-0.007	0.003	3034	5517	0	2483	0	0
SRL_OPN_2PTS020_0141_20150113_034300_20150113_052351.EUM.nc	-0.009	-0.007	0.004	2981	5538	0	2557	0	0
SRL_OPN_2PTS020_0143_20150113_052351_20150113_071322.EUM.nc	-0.006	-0.006	0.004	3957	6169	0	2212	0	0
SRL_OPN_2PTS020_0146_20150113_071321_20150113_085150.EUM.nc	-0.005	-0.007	0.005	3893	5603	0	1710	0	0
SRL_OPN_2PTS020_0147_20150113_085149_20150113_102946.EUM.nc	-0.008	-0.008	0.005	2475	5480	0	3005	0	0

– Continued on next page

Table 13: Ka-Band Ionospheric Path Delay Statistics.

– Continued from previous page

File	Median	Mean	Std. Dev.	No. Obs.	Total Obs.	Default Lat/Lon	Flag (total)	Default (total)	3-Sigma Edited
SRL_OPN_2PTS020_0149_20150113_102946_20150113_120741.EUM.nc	-0.009	-0.009	0.004	2587	5386	0	2799	0	0
SRL_OPN_2PTS020_0151_20150113_120740_20150113_134645.EUM.nc	-0.008	-0.008	0.003	3129	5402	0	2273	0	0
SRL_OPN_2PTS020_0153_20150113_134645_20150113_154010.EUM.nc	-0.007	-0.007	0.003	3617	6349	0	2732	0	0
SRL_OPN_2PTS020_0156_20150113_154009_20150113_171956.EUM.nc	-0.006	-0.005	0.002	2804	5529	0	2725	0	0
SRL_OPN_2PTS020_0158_20150113_171955_20150113_185925.EUM.nc	-0.006	-0.006	0.003	3302	5583	0	2281	0	0
SRL_OPN_2PTS020_0160_20150113_185924_20150113_203839.EUM.nc	-0.005	-0.007	0.004	3689	5532	0	1843	0	0
SRL_OPN_2PTS020_0162_20150113_203838_20150113_221712.EUM.nc	-0.005	-0.007	0.004	3072	5366	0	2294	0	0
SRL_OPN_2PTS020_0164_20150113_221711_20150113_235459.EUM.nc	-0.006	-0.007	0.004	2964	5432	0	2468	0	0
SRL_OPN_2PTS020_0165_20150113_235458_20150114_013254.EUM.nc	-0.007	-0.008	0.004	3000	5544	0	2544	0	0
SRL_OPN_2PTS020_0167_20150114_013253_20150114_031132.EUM.nc	-0.007	-0.008	0.004	2994	5546	0	2552	0	0
SRL_OPN_2PTS020_0169_20150114_031131_20150114_045156.EUM.nc	-0.008	-0.007	0.003	3066	5477	0	2411	0	0
SRL_OPN_2PTS020_0171_20150114_045155_20150114_063429.EUM.nc	-0.007	-0.006	0.003	4052	5807	0	1755	0	0
SRL_OPN_2PTS020_0173_20150114_063429_20150114_082101.EUM.nc	-0.006	-0.006	0.003	4238	6065	0	1827	0	0
SRL_OPN_2PTS020_0176_20150114_082101_20150114_095855.EUM.nc	-0.008	-0.007	0.004	2817	5379	0	2562	0	0
SRL_OPN_2PTS020_0177_20150114_095854_20150114_113649.EUM.nc	-0.009	-0.009	0.004	2429	5388	0	2959	0	0
SRL_OPN_2PTS020_0179_20150114_113649_20150114_131530.EUM.nc	-0.008	-0.008	0.004	2936	5327	0	2391	0	0
SRL_OPN_2PTS020_0181_20150114_131529_20150114_150849.EUM.nc	-0.007	-0.007	0.004	3583	6336	0	2753	0	0
SRL_OPN_2PTS020_0184_20150114_150848_20150114_164836.EUM.nc	-0.006	-0.005	0.003	2961	5572	0	2611	0	0
SRL_OPN_2PTS020_0186_20150114_164836_20150114_182809.EUM.nc	-0.006	-0.006	0.004	3270	5498	0	2228	0	0
SRL_OPN_2PTS020_0188_20150114_182808_20150114_200731.EUM.nc	-0.006	-0.007	0.004	3116	5520	0	2404	0	0
SRL_OPN_2PTS020_0190_20150114_200730_20150114_214611.EUM.nc	-0.006	-0.006	0.004	3387	5483	0	2096	0	0
SRL_OPN_2PTS020_0192_20150114_214611_20150114_232415.EUM.nc	-0.006	-0.006	0.002	2356	5260	0	2748	0	156
SRL_OPN_2PTS020_0193_20150114_232414_20150115_010204.EUM.nc	-0.007	-0.009	0.004	2839	5492	0	2653	0	0
SRL_OPN_2PTS020_0195_20150115_010204_20150115_024030.EUM.nc	-0.008	-0.008	0.005	2939	5545	0	2606	0	0
SRL_OPN_2PTS020_0197_20150115_024029_20150115_042011.EUM.nc	-0.009	-0.009	0.004	2914	5507	0	2593	0	0
SRL_OPN_2PTS020_0199_20150115_042010_20150115_060159.EUM.nc	-0.007	-0.007	0.004	3837	5717	0	1880	0	0
SRL_OPN_2PTS020_0201_20150115_060159_20150115_075004.EUM.nc	-0.006	-0.007	0.004	4263	6122	0	1859	0	0
SRL_OPN_2PTS020_0204_20150115_075004_20150115_092818.EUM.nc	-0.007	-0.007	0.004	3111	5473	0	2362	0	0
SRL_OPN_2PTS020_0205_20150115_092817_20150115_110601.EUM.nc	-0.009	-0.009	0.004	2160	5404	0	3244	0	0
SRL_OPN_2PTS020_0207_20150115_110600_20150115_124422.EUM.nc	-0.009	-0.009	0.004	2595	5264	0	2669	0	0
SRL_OPN_2PTS020_0209_20150115_124421_20150115_143729.EUM.nc	-0.007	-0.007	0.004	3410	6236	0	2826	0	0
SRL_OPN_2PTS020_0212_20150115_143729_20150115_161715.EUM.nc	-0.007	-0.007	0.004	3445	5622	0	2177	0	0
SRL_OPN_2PTS020_0214_20150115_161714_20150115_175651.EUM.nc	-0.006	-0.005	0.003	3028	5543	0	2515	0	0
SRL_OPN_2PTS020_0216_20150115_175651_20150115_193621.EUM.nc	-0.006	-0.007	0.004	3325	5577	0	2252	0	0
SRL_OPN_2PTS020_0218_20150115_193621_20150115_211521.EUM.nc	-0.006	-0.007	0.005	3536	5426	0	1890	0	0
SRL_OPN_2PTS020_0220_20150115_211521_20150115_225330.EUM.nc	-0.006	-0.007	0.004	2507	5402	0	2895	0	0
SRL_OPN_2PTS020_0221_20150115_225330_20150116_003119.EUM.nc	-0.007	-0.008	0.005	3268	5450	0	2182	0	0
SRL_OPN_2PTS020_0223_20150116_003119_20150116_020919.EUM.nc	-0.008	-0.009	0.005	2800	5524	0	2724	0	0
SRL_OPN_2PTS020_0225_20150116_020918_20150116_034838.EUM.nc	-0.009	-0.008	0.004	2991	5506	0	2515	0	0

– Continued on next page

Table 13: Ka-Band Ionospheric Path Delay Statistics.

– Continued from previous page

File	Median	Mean	Std. Dev.	No. Obs.	Total Obs.	Default Lat/Lon	Flag (total)	Default (total)	3-Sigma Edited
SRL_OPN_2PTS020_0227_20150116_034837_20150116_052946.EUM.nc	-0.009	-0.008	0.004	2950	5529	0	2579	0	0
SRL_OPN_2PTS020_0229_20150116_052946_20150116_071903.EUM.nc	-0.006	-0.007	0.004	4128	6164	0	2036	0	0
SRL_OPN_2PTS020_0232_20150116_071903_20150116_085730.EUM.nc	-0.006	-0.007	0.004	3752	5596	0	1844	0	0
SRL_OPN_2PTS020_0233_20150116_085730_20150116_103516.EUM.nc	-0.008	-0.009	0.004	2373	5470	0	3097	0	0
SRL_OPN_2PTS020_0235_20150116_103516_20150116_121322.EUM.nc	-0.008	-0.008	0.004	2600	5405	0	2805	0	0
SRL_OPN_2PTS020_0237_20150116_121322_20150116_135231.EUM.nc	-0.008	-0.008	0.004	3181	5447	0	2266	0	0
SRL_OPN_2PTS020_0239_20150116_135231_20150116_154555.EUM.nc	-0.008	-0.007	0.004	3646	6370	0	2724	0	0
SRL_OPN_2PTS020_0242_20150116_154554_20150116_172532.EUM.nc	-0.006	-0.005	0.003	2847	5501	0	2654	0	0
SRL_OPN_2PTS020_0244_20150116_172531_20150116_190509.EUM.nc	-0.007	-0.007	0.004	3343	5612	0	2269	0	0
SRL_OPN_2PTS020_0246_20150116_190508_20150116_204412.EUM.nc	-0.006	-0.007	0.004	3824	5546	0	1722	0	0
SRL_OPN_2PTS020_0248_20150116_204411_20150116_222243.EUM.nc	-0.005	-0.007	0.004	3027	5334	0	2307	0	0
SRL_OPN_2PTS020_0250_20150116_222243_20150117_000036.EUM.nc	-0.006	-0.008	0.005	3041	5466	0	2425	0	0
SRL_OPN_2PTS020_0251_20150117_000035_20150117_013825.EUM.nc	-0.007	-0.009	0.005	3100	5531	0	2431	0	0
SRL_OPN_2PTS020_0253_20150117_013824_20150117_031717.EUM.nc	-0.008	-0.009	0.005	3048	5531	0	2483	0	0
SRL_OPN_2PTS020_0255_20150117_031716_20150117_045747.EUM.nc	-0.008	-0.008	0.004	3129	5498	0	2369	0	0
SRL_OPN_2PTS020_0257_20150117_045746_20150117_064020.EUM.nc	-0.007	-0.006	0.004	4066	5808	0	1742	0	0
SRL_OPN_2PTS020_0259_20150117_064019_20150117_082632.EUM.nc	-0.006	-0.007	0.004	4318	6040	0	1722	0	0
SRL_OPN_2PTS020_0262_20150117_082631_20150117_100433.EUM.nc	-0.007	-0.007	0.004	2827	5382	0	2555	0	0
SRL_OPN_2PTS020_0263_20150117_100433_20150117_114230.EUM.nc	-0.008	-0.009	0.004	2458	5427	0	2969	0	0
SRL_OPN_2PTS020_0265_20150117_114230_20150117_132104.EUM.nc	-0.008	-0.008	0.003	2984	5302	0	2318	0	0
SRL_OPN_2PTS020_0267_20150117_132104_20150117_151434.EUM.nc	-0.008	-0.007	0.004	3638	6368	0	2730	0	0
SRL_OPN_2PTS020_0270_20150117_151434_20150117_165413.EUM.nc	-0.006	-0.005	0.003	2934	5547	0	2613	0	0
SRL_OPN_2PTS020_0272_20150117_165412_20150117_183355.EUM.nc	-0.006	-0.006	0.003	3280	5526	0	2246	0	0
SRL_OPN_2PTS020_0274_20150117_183354_20150117_201306.EUM.nc	-0.006	-0.006	0.004	3304	5491	0	2187	0	0
SRL_OPN_2PTS020_0276_20150117_201306_20150117_215151.EUM.nc	-0.005	-0.006	0.004	3376	5491	0	2115	0	0
SRL_OPN_2PTS020_0278_20150117_215150_20150117_232953.EUM.nc	-0.006	-0.006	0.002	2283	5307	0	2877	0	147
SRL_OPN_2PTS020_0279_20150117_232953_20150118_010734.EUM.nc	-0.008	-0.009	0.005	2762	5476	0	2714	0	0
SRL_OPN_2PTS020_0281_20150118_010734_20150118_024604.EUM.nc	-0.007	-0.009	0.005	2938	5531	0	2593	0	0
SRL_OPN_2PTS020_0283_20150118_024603_20150118_042559.EUM.nc	-0.009	-0.009	0.005	2976	5506	0	2530	0	0
SRL_OPN_2PTS020_0285_20150118_042558_20150118_060747.EUM.nc	-0.008	-0.008	0.005	3891	5701	0	1810	0	0
SRL_OPN_2PTS020_0287_20150118_060746_20150118_075537.EUM.nc	-0.007	-0.007	0.004	4224	6101	0	1877	0	0
SRL_OPN_2PTS020_0290_20150118_075536_20150118_093347.EUM.nc	-0.007	-0.007	0.004	3084	5496	0	2412	0	0
SRL_OPN_2PTS020_0291_20150118_093347_20150118_111140.EUM.nc	-0.008	-0.009	0.004	2160	5406	0	3246	0	0
SRL_OPN_2PTS020_0293_20150118_111139_20150118_125003.EUM.nc	-0.007	-0.008	0.003	2673	5243	0	2570	0	0
SRL_OPN_2PTS020_0295_20150118_125003_20150118_144314.EUM.nc	-0.008	-0.007	0.003	3472	6264	0	2792	0	0
SRL_OPN_2PTS020_0298_20150118_144314_20150118_162251.EUM.nc	-0.007	-0.006	0.003	3416	5637	0	2221	0	0
SRL_OPN_2PTS020_0300_20150118_162250_20150118_180236.EUM.nc	-0.006	-0.005	0.003	3088	5590	0	2502	0	0
SRL_OPN_2PTS020_0302_20150118_180235_20150118_194157.EUM.nc	-0.005	-0.006	0.004	3334	5554	0	2220	0	0
SRL_OPN_2PTS020_0304_20150118_194156_20150118_212054.EUM.nc	-0.005	-0.007	0.005	3535	5399	0	1864	0	0

– Continued on next page

Table 13: Ka-Band Ionospheric Path Delay Statistics.

– Continued from previous page

File	Median	Mean	Std. Dev.	No. Obs.	Total Obs.	Default Lat/Lon	Flag (total)	Default (total)	3-Sigma Edited
SRL_OPN_2PTS020_0306_20150118_212053_20150118_225909.EUM.nc	-0.005	-0.006	0.004	2369	5363	0	2994	0	0
SRL_OPN_2PTS020_0307_20150118_225908_20150119_003648.EUM.nc	-0.007	-0.008	0.005	3313	5464	0	2151	0	0
SRL_OPN_2PTS020_0309_20150119_003648_20150119_021501.EUM.nc	-0.006	-0.008	0.005	2775	5542	0	2767	0	0
SRL_OPN_2PTS020_0311_20150119_021500_20150119_035425.EUM.nc	-0.007	-0.008	0.004	2857	5545	0	2688	0	0
SRL_OPN_2PTS020_0313_20150119_035424_20150119_053531.EUM.nc	-0.008	-0.007	0.004	3042	5543	0	2501	0	0
SRL_OPN_2PTS020_0315_20150119_053530_20150119_072437.EUM.nc	-0.006	-0.006	0.004	4243	6200	0	1957	0	0
SRL_OPN_2PTS020_0318_20150119_072437_20150119_090302.EUM.nc	-0.006	-0.007	0.004	3713	5584	0	1871	0	0
SRL_OPN_2PTS020_0319_20150119_090301_20150119_104054.EUM.nc	-0.007	-0.008	0.004	2474	5476	0	3002	0	0
SRL_OPN_2PTS020_0321_20150119_104054_20150119_121855.EUM.nc	-0.008	-0.008	0.003	2625	5421	0	2796	0	0
SRL_OPN_2PTS020_0323_20150119_121854_20150119_135808.EUM.nc	-0.007	-0.007	0.003	3336	5462	0	2126	0	0
SRL_OPN_2PTS020_0325_20150119_135807_20150119_155131.EUM.nc	-0.007	-0.006	0.003	3510	6406	0	2896	0	0
SRL_OPN_2PTS020_0328_20150119_155132_20150119_173117.EUM.nc	-0.005	-0.005	0.002	2855	5474	0	2619	0	0
SRL_OPN_2PTS020_0330_20150119_173117_20150119_191045.EUM.nc	-0.006	-0.006	0.004	3533	5617	0	2084	0	0
SRL_OPN_2PTS020_0332_20150119_191045_20150119_204955.EUM.nc	-0.006	-0.006	0.004	3783	5533	0	1750	0	0
SRL_OPN_2PTS020_0334_20150119_204954_20150119_222823.EUM.nc	-0.005	-0.006	0.004	3064	5353	0	2289	0	0
SRL_OPN_2PTS020_0336_20150119_222822_20150120_000607.EUM.nc	-0.005	-0.007	0.004	3114	5486	0	2372	0	0
SRL_OPN_2PTS020_0337_20150120_000606_20150120_014406.EUM.nc	-0.006	-0.008	0.004	3116	5563	0	2447	0	0
SRL_OPN_2PTS020_0339_20150120_014405_20150120_032303.EUM.nc	-0.007	-0.008	0.004	3020	5478	0	2458	0	0
SRL_OPN_2PTS020_0341_20150120_032302_20150120_050331.EUM.nc	-0.008	-0.007	0.004	3075	5497	0	2422	0	0
SRL_OPN_2PTS020_0343_20150120_050331_20150120_065336.EUM.nc	-0.006	-0.006	0.004	4029	6190	0	2161	0	0
SRL_OPN_2PTS020_0346_20150120_065335_20150120_083214.EUM.nc	-0.006	-0.006	0.004	4326	5632	0	1306	0	0
SRL_OPN_2PTS020_0348_20150120_083214_20150120_101012.EUM.nc	-0.007	-0.007	0.003	2843	5389	0	2546	0	0
SRL_OPN_2PTS020_0349_20150120_101012_20150120_114801.EUM.nc	-0.007	-0.008	0.003	2511	5404	0	2893	0	0
SRL_OPN_2PTS020_0351_20150120_114801_20150120_132650.EUM.nc	-0.008	-0.008	0.003	3071	5332	0	2261	0	0
SRL_OPN_2PTS020_0353_20150120_132650_20150120_152012.EUM.nc	-0.007	-0.007	0.003	3648	6337	0	2689	0	0
SRL_OPN_2PTS020_0356_20150120_152011_20150120_165958.EUM.nc	-0.006	-0.005	0.003	2907	5570	0	2663	0	0
SRL_OPN_2PTS020_0358_20150120_165957_20150120_183930.EUM.nc	-0.006	-0.006	0.003	3289	5467	0	2178	0	0
SRL_OPN_2PTS020_0360_20150120_183929_20150120_201849.EUM.nc	-0.005	-0.006	0.004	3425	5523	0	2098	0	0
SRL_OPN_2PTS020_0362_20150120_201849_20150120_215732.EUM.nc	-0.005	-0.006	0.004	3169	5461	0	2292	0	0
SRL_OPN_2PTS020_0364_20150120_215731_20150120_233524.EUM.nc	-0.006	-0.006	0.002	2585	5338	0	2751	0	2
SRL_OPN_2PTS020_0365_20150120_233524_20150121_011314.EUM.nc	-0.006	-0.008	0.004	2883	5492	0	2609	0	0
SRL_OPN_2PTS020_0367_20150121_011313_20150121_025148.EUM.nc	-0.006	-0.007	0.004	2928	5519	0	2591	0	0
SRL_OPN_2PTS020_0369_20150121_025149_20150121_043141.EUM.nc	-0.007	-0.007	0.003	2999	5475	0	2476	0	0
SRL_OPN_2PTS020_0371_20150121_043140_20150121_061345.EUM.nc	-0.007	-0.006	0.003	3900	5728	0	1828	0	0
SRL_OPN_2PTS020_0373_20150121_061344_20150121_080118.EUM.nc	-0.006	-0.006	0.003	4251	6088	0	1837	0	0
SRL_OPN_2PTS020_0376_20150121_080117_20150121_093927.EUM.nc	-0.007	-0.007	0.004	2962	5488	0	2526	0	0
SRL_OPN_2PTS020_0377_20150121_093927_20150121_111711.EUM.nc	-0.010	-0.009	0.004	2076	4870	0	2794	0	0
SRL_OPN_2PTS020_0379_20150121_111710_20150121_125538.EUM.nc	-0.008	-0.008	0.003	2762	5255	0	2493	0	0
SRL_OPN_2PTS020_0381_20150121_125537_20150121_144851.EUM.nc	-0.007	-0.007	0.004	3500	6245	0	2745	0	0

– Continued on next page

Table 13: Ka-Band Ionospheric Path Delay Statistics.

– Continued from previous page

File	Median	Mean	Std. Dev.	No. Obs.	Total Obs.	Default Lat/Lon	Flag (total)	Default (total)	3-Sigma Edited
SRL_OPN_2PTS020_0384_20150121_144851_20150121_162837.EUM.nc	-0.006	-0.006	0.003	3456	5655	0	2199	0	0
SRL_OPN_2PTS020_0386_20150121_162836_20150121_180812.EUM.nc	-0.005	-0.005	0.002	3177	5577	0	2400	0	0
SRL_OPN_2PTS020_0388_20150121_180812_20150121_194740.EUM.nc	-0.005	-0.006	0.003	3316	5552	0	2236	0	0
SRL_OPN_2PTS020_0390_20150121_194739_20150121_212636.EUM.nc	-0.005	-0.006	0.004	3580	5385	0	1805	0	0
SRL_OPN_2PTS020_0392_20150121_212636_20150121_230439.EUM.nc	-0.005	-0.004	0.002	2042	5319	0	3046	0	231
SRL_OPN_2PTS020_0393_20150121_230440_20150122_004227.EUM.nc	-0.006	-0.008	0.004	3188	5456	0	2268	0	0
SRL_OPN_2PTS020_0395_20150122_004227_20150122_022042.EUM.nc	-0.007	-0.008	0.004	2799	5553	0	2754	0	0
SRL_OPN_2PTS020_0397_20150122_022041_20150122_040002.EUM.nc	-0.007	-0.008	0.004	2955	5541	0	2586	0	0
SRL_OPN_2PTS020_0399_20150122_040003_20150122_054125.EUM.nc	-0.007	-0.007	0.004	3378	5510	0	2132	0	0
SRL_OPN_2PTS020_0401_20150122_054124_20150122_073019.EUM.nc	-0.006	-0.006	0.003	4291	6157	0	1866	0	0
SRL_OPN_2PTS020_0404_20150122_073018_20150122_090840.EUM.nc	-0.005	-0.006	0.003	3565	5540	0	1975	0	0
SRL_OPN_2PTS020_0405_20150122_090840_20150122_104625.EUM.nc	-0.007	-0.007	0.004	2418	5502	0	3084	0	0
SRL_OPN_2PTS020_0407_20150122_104624_20150122_122436.EUM.nc	-0.008	-0.008	0.003	2668	5388	0	2720	0	0
SRL_OPN_2PTS020_0409_20150122_122436_20150122_140355.EUM.nc	-0.007	-0.007	0.003	3381	5466	0	2085	0	0
SRL_OPN_2PTS020_0411_20150122_140354_20150122_155716.EUM.nc	-0.006	-0.006	0.003	3343	6304	0	2961	0	0
SRL_OPN_2PTS020_0414_20150122_155715_20150122_173653.EUM.nc	-0.005	-0.004	0.002	2942	5480	0	2538	0	0
SRL_OPN_2PTS020_0416_20150122_173653_20150122_191628.EUM.nc	-0.005	-0.005	0.003	3493	5582	0	2089	0	0
SRL_OPN_2PTS020_0418_20150122_191628_20150122_205535.EUM.nc	-0.005	-0.006	0.004	3767	5586	0	1819	0	0
SRL_OPN_2PTS020_0420_20150122_205534_20150122_223353.EUM.nc	-0.005	-0.005	0.003	2964	5369	0	2405	0	0
SRL_OPN_2PTS020_0421_20150122_223353_20150123_001145.EUM.nc	-0.005	-0.006	0.003	3171	5482	0	2311	0	0
SRL_OPN_2PTS020_0423_20150123_001145_20150123_014936.EUM.nc	-0.007	-0.007	0.004	3137	5541	0	2404	0	0
SRL_OPN_2PTS020_0425_20150123_014936_20150123_032004.EUM.nc	-0.007	-0.007	0.003	2860	4682	0	1822	0	0
SRL_OPN_2PTS020_0427_20150123_032623_20150123_050921.EUM.nc	-0.007	-0.006	0.003	3093	5782	0	2689	0	0
SRL_OPN_2PTS020_0429_20150123_050920_20150123_065917.EUM.nc	-0.006	-0.005	0.003	3947	6182	0	2235	0	0
SRL_OPN_2PTS020_0432_20150123_065916_20150123_083743.EUM.nc	-0.005	-0.006	0.003	4306	5612	0	1306	0	0
SRL_OPN_2PTS020_0434_20150123_083742_20150123_101541.EUM.nc	-0.007	-0.007	0.003	2777	5384	0	2607	0	0
SRL_OPN_2PTS020_0435_20150123_101540_20150123_115340.EUM.nc	-0.007	-0.008	0.003	2604	5410	0	2806	0	0
SRL_OPN_2PTS020_0437_20150123_115340_20150123_133232.EUM.nc	-0.008	-0.008	0.003	3071	5323	0	2252	0	0
SRL_OPN_2PTS020_0439_20150123_133233_20150123_152555.EUM.nc	-0.007	-0.007	0.004	3672	6324	0	2652	0	0
SRL_OPN_2PTS020_0442_20150123_152554_20150123_170534.EUM.nc	-0.005	-0.005	0.002	2854	5563	0	2709	0	0
SRL_OPN_2PTS020_0444_20150123_170533_20150123_184513.EUM.nc	-0.006	-0.006	0.003	3325	5482	0	2157	0	0
SRL_OPN_2PTS020_0446_20150123_184513_20150123_202432.EUM.nc	-0.005	-0.006	0.003	3543	5497	0	1954	0	0
SRL_OPN_2PTS020_0448_20150123_202431_20150123_220302.EUM.nc	-0.005	-0.006	0.004	3132	5470	0	2338	0	0
SRL_OPN_2PTS020_0450_20150123_220302_20150123_234102.EUM.nc	-0.006	-0.007	0.003	2753	5435	0	2682	0	0
SRL_OPN_2PTS020_0451_20150123_234101_20150124_011853.EUM.nc	-0.006	-0.007	0.004	3047	5491	0	2444	0	0
SRL_OPN_2PTS020_0453_20150124_011852_20150124_025722.EUM.nc	-0.006	-0.007	0.004	3053	5522	0	2469	0	0
SRL_OPN_2PTS020_0455_20150124_025722_20150124_043729.EUM.nc	-0.006	-0.007	0.004	2965	5497	0	2532	0	0
SRL_OPN_2PTS020_0457_20150124_043729_20150124_061933.EUM.nc	-0.005	-0.006	0.003	4010	5762	0	1752	0	0
SRL_OPN_2PTS020_0459_20150124_061932_20150124_080659.EUM.nc	-0.005	-0.005	0.002	4213	6101	0	1888	0	0

– Continued on next page

Table 13: Ka-Band Ionospheric Path Delay Statistics.

– Continued from previous page

File	Median	Mean	Std. Dev.	No. Obs.	Total Obs.	Default Lat/Lon	Flag (total)	Default (total)	3-Sigma Edited
SRL_OPN_2PTS020_0462_20150124_080658_20150124_094457.EUM.nc	-0.005	-0.006	0.002	2924	5470	0	2546	0	0
SRL_OPN_2PTS020_0463_20150124_094457_20150124_112249.EUM.nc	-0.005	-0.006	0.002	2101	5252	0	3151	0	0
SRL_OPN_2PTS020_0465_20150124_112248_20150124_130120.EUM.nc	-0.006	-0.006	0.002	2806	5299	0	2493	0	0
SRL_OPN_2PTS020_0467_20150124_130119_20150124_163412.EUM.nc	-0.005	-0.005	0.003	6916	11940	0	5024	0	0
SRL_OPN_2PTS020_0472_20150124_163411_20150124_181356.EUM.nc	-0.005	-0.004	0.002	3176	5601	0	2425	0	0
SRL_OPN_2PTS020_0474_20150124_181355_20150124_195322.EUM.nc	-0.004	-0.005	0.003	3237	5533	0	2296	0	0
SRL_OPN_2PTS020_0476_20150124_195322_20150124_213207.EUM.nc	-0.004	-0.005	0.004	3718	5382	0	1664	0	0
SRL_OPN_2PTS020_0478_20150124_213208_20150124_231017.EUM.nc	-0.004	-0.004	0.002	2078	5310	0	3061	0	171
SRL_OPN_2PTS020_0479_20150124_231016_20150125_004805.EUM.nc	-0.006	-0.007	0.004	3166	5453	0	2287	0	0
SRL_OPN_2PTS020_0481_20150125_004804_20150125_022615.EUM.nc	-0.005	-0.007	0.005	2858	5524	0	2666	0	0
SRL_OPN_2PTS020_0483_20150125_022614_20150125_040550.EUM.nc	-0.006	-0.007	0.004	2923	5478	0	2555	0	0
SRL_OPN_2PTS020_0485_20150125_040550_20150125_054710.EUM.nc	-0.006	-0.006	0.004	3708	5644	0	1936	0	0
SRL_OPN_2PTS020_0487_20150125_054709_20150125_073600.EUM.nc	-0.005	-0.006	0.003	4238	6166	0	1928	0	0
SRL_OPN_2PTS020_0490_20150125_073600_20150125_091410.EUM.nc	-0.005	-0.006	0.003	3398	5519	0	2121	0	0
SRL_OPN_2PTS020_0491_20150125_091410_20150125_105202.EUM.nc	-0.006	-0.007	0.003	2297	5456	0	3159	0	0
SRL_OPN_2PTS020_0493_20150125_105203_20150125_123016.EUM.nc	-0.006	-0.007	0.002	2601	5305	0	2704	0	0
SRL_OPN_2PTS020_0495_20150125_123015_20150125_140931.EUM.nc	-0.006	-0.006	0.002	3288	5507	0	2219	0	0
SRL_OPN_2PTS020_0497_20150125_140930_20150125_160252.EUM.nc	-0.005	-0.005	0.003	3381	6380	0	2999	0	0
SRL_OPN_2PTS020_0500_20150125_160251_20150125_174238.EUM.nc	-0.004	-0.004	0.002	3035	5603	0	2568	0	0
SRL_OPN_2PTS020_0502_20150125_174238_20150125_192204.EUM.nc	-0.004	-0.005	0.003	3462	5562	0	2100	0	0
SRL_OPN_2PTS020_0504_20150125_192203_20150125_210109.EUM.nc	-0.004	-0.006	0.004	3768	5562	0	1794	0	0
SRL_OPN_2PTS020_0506_20150125_210108_20150125_223932.EUM.nc	-0.004	-0.005	0.003	2921	5350	0	2429	0	0
SRL_OPN_2PTS020_0507_20150125_223932_20150126_001713.EUM.nc	-0.004	-0.006	0.004	3138	5427	0	2289	0	0
SRL_OPN_2PTS020_0509_20150126_001713_20150126_015514.EUM.nc	-0.005	-0.006	0.004	3141	5517	0	2376	0	0
SRL_OPN_2PTS020_0511_20150126_015515_20150126_033421.EUM.nc	-0.006	-0.006	0.003	3167	5483	0	2316	0	0
SRL_OPN_2PTS020_0513_20150126_033420_20150126_051501.EUM.nc	-0.007	-0.006	0.003	3128	5519	0	2391	0	0
SRL_OPN_2PTS020_0515_20150126_051501_20150126_070456.EUM.nc	-0.005	-0.005	0.003	3962	6200	0	2238	0	0
SRL_OPN_2PTS020_0518_20150126_070455_20150126_084320.EUM.nc	-0.004	-0.005	0.003	4071	5600	0	1529	0	0
SRL_OPN_2PTS020_0520_20150126_084320_20150126_102117.EUM.nc	-0.006	-0.006	0.003	2674	5381	0	2707	0	0
SRL_OPN_2PTS020_0521_20150126_102116_20150126_115909.EUM.nc	-0.006	-0.007	0.003	2591	5358	0	2767	0	0
SRL_OPN_2PTS020_0523_20150126_115908_20150126_133805.EUM.nc	-0.007	-0.007	0.003	3109	5392	0	2283	0	0
SRL_OPN_2PTS020_0525_20150126_133806_20150126_153130.EUM.nc	-0.006	-0.006	0.003	3661	6341	0	2680	0	0
SRL_OPN_2PTS020_0528_20150126_153129_20150126_185047.EUM.nc	-0.005	-0.005	0.003	6307	11089	0	4782	0	0
SRL_OPN_2PTS020_0532_20150126_185047_20150126_203002.EUM.nc	-0.004	-0.005	0.004	3624	5503	0	1879	0	0
SRL_OPN_2PTS020_0534_20150126_203001_20150126_220840.EUM.nc	-0.004	-0.005	0.004	3134	5476	0	2342	0	0
SRL_OPN_2PTS020_0536_20150126_220840_20150126_234629.EUM.nc	-0.005	-0.005	0.003	2963	5458	0	2495	0	0
SRL_OPN_2PTS020_0537_20150126_234628_20150127_012422.EUM.nc	-0.006	-0.007	0.004	2963	5507	0	2544	0	0
SRL_OPN_2PTS020_0539_20150127_012422_20150127_030303.EUM.nc	-0.006	-0.007	0.004	3111	5559	0	2448	0	0
SRL_OPN_2PTS020_0541_20150127_030303_20150127_044309.EUM.nc	-0.006	-0.007	0.004	3054	5482	0	2428	0	0

– Continued on next page

Table 13: Ka-Band Ionospheric Path Delay Statistics.

– Continued from previous page

File	Median	Mean	Std. Dev.	No. Obs.	Total Obs.	Default Lat/Lon	Flag (total)	Default (total)	3-Sigma Edited
SRL_OPN_2PTS020_0543_20150127_044308_20150127_062530.EUM.nc	-0.006	-0.006	0.004	4070	5776	0	1706	0	0
SRL_OPN_2PTS020_0545_20150127_062529_20150127_081228.EUM.nc	-0.005	-0.006	0.003	4216	6098	0	1882	0	0
SRL_OPN_2PTS020_0548_20150127_081227_20150127_095034.EUM.nc	-0.006	-0.006	0.003	2814	5371	0	2557	0	0
SRL_OPN_2PTS020_0549_20150127_095033_20150127_112818.EUM.nc	-0.007	-0.007	0.003	2206	5280	0	3074	0	0
SRL_OPN_2PTS020_0551_20150127_112818_20150127_130651.EUM.nc	-0.006	-0.007	0.003	2868	5390	0	2522	0	0
SRL_OPN_2PTS020_0553_20150127_130651_20150127_150009.EUM.nc	-0.006	-0.006	0.003	3579	6332	0	2753	0	0
SRL_OPN_2PTS020_0556_20150127_150009_20150127_163957.EUM.nc	-0.005	-0.005	0.003	3157	5604	0	2447	0	0
SRL_OPN_2PTS020_0558_20150127_163957_20150127_181931.EUM.nc	-0.005	-0.005	0.002	3158	5493	0	2301	0	34
SRL_OPN_2PTS020_0560_20150127_181930_20150127_195855.EUM.nc	-0.005	-0.006	0.004	3204	5515	0	2311	0	0
SRL_OPN_2PTS020_0562_20150127_195854_20150127_213746.EUM.nc	-0.004	-0.006	0.004	3616	5492	0	1876	0	0
SRL_OPN_2PTS020_0564_20150127_213745_20150127_231545.EUM.nc	-0.005	-0.004	0.001	2204	5272	0	2883	0	185
SRL_OPN_2PTS020_0565_20150127_231544_20150128_005333.EUM.nc	-0.006	-0.007	0.004	3005	5518	0	2513	0	0
SRL_OPN_2PTS020_0567_20150128_005332_20150128_023155.EUM.nc	-0.005	-0.008	0.005	2939	5528	0	2589	0	0
SRL_OPN_2PTS020_0569_20150128_023154_20150128_041126.EUM.nc	-0.007	-0.008	0.004	2906	5507	0	2601	0	0
SRL_OPN_2PTS020_0571_20150128_041126_20150128_055304.EUM.nc	-0.005	-0.007	0.004	3828	5692	0	1864	0	0
SRL_OPN_2PTS020_0573_20150128_055303_20150128_074131.EUM.nc	-0.005	-0.006	0.004	4249	6151	0	1902	0	0
SRL_OPN_2PTS020_0576_20150128_074130_20150128_091948.EUM.nc	-0.006	-0.006	0.003	3264	5536	0	2272	0	0
SRL_OPN_2PTS020_0577_20150128_091947_20150128_105731.EUM.nc	-0.007	-0.008	0.004	2178	5395	0	3217	0	0
SRL_OPN_2PTS020_0579_20150128_105730_20150128_123547.EUM.nc	-0.007	-0.008	0.003	2546	5317	0	2771	0	0
SRL_OPN_2PTS020_0581_20150128_123546_20150128_141516.EUM.nc	-0.006	-0.006	0.003	3368	5496	0	2128	0	0
SRL_OPN_2PTS020_0583_20150128_141517_20150128_160835.EUM.nc	-0.006	-0.006	0.003	3419	6362	0	2943	0	0
SRL_OPN_2PTS020_0586_20150128_160834_20150128_174818.EUM.nc	-0.004	-0.004	0.002	2883	4574	0	1691	0	0
SRL_OPN_2PTS020_0588_20150128_174818_20150128_192742.EUM.nc	-0.005	-0.005	0.004	3402	5597	0	2195	0	0
SRL_OPN_2PTS020_0590_20150128_192743_20150128_210646.EUM.nc	-0.004	-0.007	0.005	3687	5564	0	1877	0	0
SRL_OPN_2PTS020_0592_20150128_210645_20150128_224506.EUM.nc	-0.005	-0.006	0.004	2825	5302	0	2477	0	0
SRL_OPN_2PTS020_0593_20150128_224506_20150129_002248.EUM.nc	-0.005	-0.006	0.004	3091	5436	0	2345	0	0
SRL_OPN_2PTS020_0595_20150129_002247_20150129_020053.EUM.nc	-0.006	-0.008	0.005	3082	5553	0	2471	0	0
SRL_OPN_2PTS020_0597_20150129_020053_20150129_033955.EUM.nc	-0.006	-0.008	0.005	3082	5490	0	2408	0	0
SRL_OPN_2PTS020_0599_20150129_033955_20150129_052052.EUM.nc	-0.006	-0.008	0.006	3100	5526	0	2426	0	0
SRL_OPN_2PTS020_0601_20150129_052051_20150129_071028.EUM.nc	-0.006	-0.007	0.005	3960	6163	0	2203	0	0
SRL_OPN_2PTS020_0604_20150129_071027_20150129_084858.EUM.nc	-0.005	-0.006	0.004	4009	5618	0	1609	0	0
SRL_OPN_2PTS020_0605_20150129_084857_20150129_102654.EUM.nc	-0.006	-0.007	0.004	2589	5411	0	2822	0	0
SRL_OPN_2PTS020_0607_20150129_102653_20150129_120448.EUM.nc	-0.007	-0.008	0.003	2600	5385	0	2785	0	0
SRL_OPN_2PTS020_0609_20150129_120447_20150129_134348.EUM.nc	-0.006	-0.007	0.004	3152	5422	0	2270	0	0
SRL_OPN_2PTS020_0611_20150129_134348_20150129_153712.EUM.nc	-0.006	-0.007	0.004	3641	6361	0	2720	0	0
SRL_OPN_2PTS020_0614_20150129_153712_20150129_171650.EUM.nc	-0.005	-0.005	0.002	2833	5564	0	2731	0	0
SRL_OPN_2PTS020_0616_20150129_171649_20150129_185629.EUM.nc	-0.005	-0.006	0.003	3367	5509	0	2142	0	0
SRL_OPN_2PTS020_0618_20150129_185628_20150129_203544.EUM.nc	-0.005	-0.006	0.004	3678	5534	0	1856	0	0
SRL_OPN_2PTS020_0620_20150129_203543_20150129_221410.EUM.nc	-0.005	-0.006	0.004	3076	5463	0	2387	0	0

– Continued on next page

Table 13: Ka-Band Ionospheric Path Delay Statistics.

– Continued from previous page

File	Median	Mean	Std. Dev.	No. Obs.	Total Obs.	Default Lat/Lon	Flag (total)	Default (total)	3-Sigma Edited
SRL_OPN_2PTS020_0622_20150129_221409_20150129_235205.EUM.nc	-0.005	-0.006	0.004	2899	5441	0	2542	0	0
SRL_OPN_2PTS020_0623_20150129_235205_20150130_013000.EUM.nc	-0.007	-0.008	0.005	3003	5514	0	2511	0	0
SRL_OPN_2PTS020_0625_20150130_012959_20150130_030836.EUM.nc	-0.006	-0.008	0.005	3140	5522	0	2382	0	0
SRL_OPN_2PTS020_0627_20150130_030835_20150130_044856.EUM.nc	-0.007	-0.008	0.004	3085	5442	0	2357	0	0
SRL_OPN_2PTS020_0629_20150130_044855_20150130_063116.EUM.nc	-0.007	-0.007	0.004	4072	5753	0	1681	0	0
SRL_OPN_2PTS020_0631_20150130_063116_20150130_081807.EUM.nc	-0.006	-0.007	0.004	4217	6087	0	1870	0	0
SRL_OPN_2PTS020_0634_20150130_081807_20150130_095600.EUM.nc	-0.007	-0.008	0.004	2833	5379	0	2546	0	0
SRL_OPN_2PTS020_0635_20150130_095600_20150130_113355.EUM.nc	-0.008	-0.008	0.004	2393	5348	0	2955	0	0
SRL_OPN_2PTS020_0637_20150130_113356_20150130_131233.EUM.nc	-0.007	-0.007	0.003	2890	5354	0	2464	0	0
SRL_OPN_2PTS020_0639_20150130_131232_20150130_150550.EUM.nc	-0.006	-0.007	0.004	3608	6337	0	2729	0	0
SRL_OPN_2PTS020_0642_20150130_150551_20150130_164539.EUM.nc	-0.005	-0.005	0.002	3006	5583	0	2577	0	0
SRL_OPN_2PTS020_0644_20150130_164538_20150130_182513.EUM.nc	-0.005	-0.005	0.003	3107	5506	0	2191	0	208
SRL_OPN_2PTS020_0646_20150130_182512_20150130_200436.EUM.nc	-0.005	-0.007	0.005	3096	5494	0	2398	0	0
SRL_OPN_2PTS020_0648_20150130_200435_20150130_214315.EUM.nc	-0.005	-0.007	0.005	3455	5487	0	2032	0	0
SRL_OPN_2PTS020_0650_20150130_214315_20150130_232121.EUM.nc	-0.005	-0.005	0.002	2291	5333	0	2795	0	247
SRL_OPN_2PTS020_0651_20150130_232120_20150131_005910.EUM.nc	-0.007	-0.009	0.005	2950	5504	0	2554	0	0
SRL_OPN_2PTS020_0653_20150131_005909_20150131_023726.EUM.nc	-0.006	-0.008	0.004	2979	5532	0	2553	0	0
SRL_OPN_2PTS020_0655_20150131_023726_20150131_041712.EUM.nc	-0.007	-0.008	0.004	2956	5502	0	2546	0	0
SRL_OPN_2PTS020_0657_20150131_041712_20150131_055857.EUM.nc	-0.007	-0.007	0.004	3860	5714	0	1854	0	0
SRL_OPN_2PTS020_0659_20150131_055856_20150131_074709.EUM.nc	-0.006	-0.007	0.004	4231	6138	0	1907	0	0
SRL_OPN_2PTS020_0662_20150131_074708_20150131_092515.EUM.nc	-0.007	-0.007	0.004	3237	5484	0	2247	0	0
SRL_OPN_2PTS020_0663_20150131_092515_20150131_110307.EUM.nc	-0.008	-0.009	0.005	2146	5422	0	3276	0	0
SRL_OPN_2PTS020_0665_20150131_110306_20150131_124127.EUM.nc	-0.008	-0.009	0.004	2619	5311	0	2692	0	0
SRL_OPN_2PTS020_0667_20150131_124126_20150131_142059.EUM.nc	-0.007	-0.007	0.004	3433	5457	0	2024	0	0
SRL_OPN_2PTS020_0669_20150131_142059_20150131_161418.EUM.nc	-0.007	-0.007	0.004	3451	6360	0	2909	0	0
SRL_OPN_2PTS020_0672_20150131_161417_20150131_175354.EUM.nc	-0.005	-0.005	0.002	3027	5570	0	2543	0	0
SRL_OPN_2PTS020_0674_20150131_175354_20150131_193326.EUM.nc	-0.006	-0.007	0.004	3395	5600	0	2205	0	0
SRL_OPN_2PTS020_0676_20150131_193326_20150131_211218.EUM.nc	-0.005	-0.008	0.005	3583	5428	0	1845	0	0
SRL_OPN_2PTS020_0678_20150131_211217_20150131_225037.EUM.nc	-0.006	-0.007	0.004	2578	5418	0	2840	0	0
SRL_OPN_2PTS020_0679_20150131_225036_20150201_002825.EUM.nc	-0.006	-0.007	0.004	3186	5417	0	2231	0	0
SRL_OPN_2PTS020_0681_20150201_002824_20150201_020624.EUM.nc	-0.008	-0.009	0.006	2952	5543	0	2591	0	0
SRL_OPN_2PTS020_0683_20150201_020624_20150201_034541.EUM.nc	-0.007	-0.009	0.006	3054	5544	0	2490	0	0
SRL_OPN_2PTS020_0685_20150201_034540_20150201_052645.EUM.nc	-0.007	-0.010	0.006	3038	5540	0	2502	0	0
SRL_OPN_2PTS020_0687_20150201_052645_20150201_071609.EUM.nc	-0.007	-0.008	0.006	4045	6166	0	2121	0	0
SRL_OPN_2PTS020_0690_20150201_071608_20150201_085428.EUM.nc	-0.006	-0.008	0.005	3929	5586	0	1657	0	0
SRL_OPN_2PTS020_0691_20150201_085428_20150201_103223.EUM.nc	-0.008	-0.009	0.005	2407	5497	0	3090	0	0
SRL_OPN_2PTS020_0693_20150201_103223_20150201_121028.EUM.nc	-0.009	-0.009	0.004	2548	5447	0	2899	0	0
SRL_OPN_2PTS020_0695_20150201_121028_20150201_134925.EUM.nc	-0.008	-0.008	0.004	3176	5429	0	2253	0	0
SRL_OPN_2PTS020_0697_20150201_134925_20150201_154248.EUM.nc	-0.008	-0.008	0.004	3622	6353	0	2731	0	0

– Continued on next page

Table 13: Ka-Band Ionospheric Path Delay Statistics.

– Continued from previous page

File	Median	Mean	Std. Dev.	No. Obs.	Total Obs.	Default Lat/Lon	Flag (total)	Default (total)	3-Sigma Edited
SRL_OPN_2PTS020_0700_20150201_154247_20150201_172236.EUM.nc	-0.006	-0.005	0.002	2882	5514	0	2632	0	0
SRL_OPN_2PTS020_0702_20150201_172235_20150201_190212.EUM.nc	-0.006	-0.007	0.004	3370	5583	0	2213	0	0
SRL_OPN_2PTS020_0704_20150201_190211_20150201_204117.EUM.nc	-0.006	-0.007	0.005	3845	5545	0	1700	0	0
SRL_OPN_2PTS020_0706_20150201_204117_20150201_221948.EUM.nc	-0.005	-0.007	0.005	3090	5335	0	2245	0	0
SRL_OPN_2PTS020_0708_20150201_221949_20150201_235743.EUM.nc	-0.006	-0.008	0.005	3041	5480	0	2439	0	0
SRL_OPN_2PTS020_0709_20150201_235742_20150202_013538.EUM.nc	-0.007	-0.009	0.005	3084	5560	0	2476	0	0
SRL_OPN_2PTS020_0711_20150202_013537_20150202_031428.EUM.nc	-0.006	-0.009	0.006	3103	5530	0	2427	0	0
SRL_OPN_2PTS020_0713_20150202_031427_20150202_045445.EUM.nc	-0.007	-0.009	0.006	3117	5461	0	2344	0	0
SRL_OPN_2PTS020_0715_20150202_045445_20150202_063723.EUM.nc	-0.007	-0.008	0.005	4069	5806	0	1737	0	0
SRL_OPN_2PTS020_0717_20150202_063723_20150202_082346.EUM.nc	-0.006	-0.008	0.005	4219	6054	0	1835	0	0
SRL_OPN_2PTS020_0720_20150202_082345_20150202_100146.EUM.nc	-0.008	-0.008	0.005	2905	5401	0	2496	0	0
SRL_OPN_2PTS020_0721_20150202_100145_20150202_113943.EUM.nc	-0.007	-0.009	0.004	2442	5366	0	2924	0	0
SRL_OPN_2PTS020_0723_20150202_113942_20150202_131815.EUM.nc	-0.008	-0.009	0.004	3006	5329	0	2323	0	0
SRL_OPN_2PTS020_0725_20150202_131815_20150202_151135.EUM.nc	-0.008	-0.008	0.005	3623	6353	0	2730	0	0
SRL_OPN_2PTS020_0728_20150202_151135_20150202_165123.EUM.nc	-0.006	-0.006	0.003	2911	5548	0	2585	0	52
SRL_OPN_2PTS020_0730_20150202_165122_20150202_183105.EUM.nc	-0.006	-0.006	0.003	3255	5505	0	2145	0	105
SRL_OPN_2PTS020_0732_20150202_183104_20150202_201017.EUM.nc	-0.006	-0.007	0.004	3194	5461	0	2267	0	0
SRL_OPN_2PTS020_0734_20150202_201016_20150202_214903.EUM.nc	-0.005	-0.007	0.005	3412	5499	0	2087	0	0
SRL_OPN_2PTS020_0736_20150202_214902_20150202_232707.EUM.nc	-0.006	-0.006	0.002	2338	5286	0	2732	0	216
SRL_OPN_2PTS020_0737_20150202_232706_20150203_010448.EUM.nc	-0.008	-0.009	0.005	2779	5484	0	2705	0	0
SRL_OPN_2PTS020_0739_20150203_010447_20150203_024316.EUM.nc	-0.007	-0.009	0.006	3055	5560	0	2505	0	0
SRL_OPN_2PTS020_0741_20150203_024315_20150203_042307.EUM.nc	-0.007	-0.010	0.006	2937	5501	0	2564	0	0
SRL_OPN_2PTS020_0743_20150203_042308_20150203_060452.EUM.nc	-0.007	-0.008	0.005	3898	5701	0	1803	0	0
SRL_OPN_2PTS020_0745_20150203_060451_20150203_075250.EUM.nc	-0.007	-0.007	0.004	4181	6099	0	1918	0	0
SRL_OPN_2PTS020_0748_20150203_075249_20150203_093102.EUM.nc	-0.007	-0.008	0.005	3218	5451	0	2233	0	0
SRL_OPN_2PTS020_0749_20150203_093101_20150203_110852.EUM.nc	-0.010	-0.011	0.006	2233	5412	0	3179	0	0
SRL_OPN_2PTS020_0751_20150203_110853_20150203_124706.EUM.nc	-0.008	-0.009	0.004	2580	5261	0	2681	0	0
SRL_OPN_2PTS020_0758_20150203_162001_20150203_175946.EUM.nc	-0.005	-0.005	0.002	3103	5588	0	2485	0	0
SRL_OPN_2PTS020_0760_20150203_175945_20150203_211806.EUM.nc	-0.006	-0.008	0.005	6993	10988	0	3995	0	0
SRL_OPN_2PTS020_0764_20150203_211805_20150203_225622.EUM.nc	-0.005	-0.006	0.004	2494	5395	0	2901	0	0
SRL_OPN_2PTS020_0765_20150203_225621_20150204_003402.EUM.nc	-0.007	-0.008	0.005	3286	5439	0	2153	0	0
SRL_OPN_2PTS020_0767_20150204_003402_20150204_021213.EUM.nc	-0.006	-0.009	0.006	2935	5543	0	2608	0	0
SRL_OPN_2PTS020_0769_20150204_021212_20150204_035134.EUM.nc	-0.007	-0.010	0.006	2984	5497	0	2513	0	0
SRL_OPN_2PTS020_0771_20150204_035134_20150204_053236.EUM.nc	-0.006	-0.010	0.006	3080	5515	0	2435	0	0
SRL_OPN_2PTS020_0773_20150204_053235_20150204_072148.EUM.nc	-0.005	-0.008	0.006	4185	6193	0	2008	0	0
SRL_OPN_2PTS020_0776_20150204_072148_20150204_090014.EUM.nc	-0.006	-0.008	0.006	3848	5591	0	1743	0	0
SRL_OPN_2PTS020_0777_20150204_090014_20150204_103808.EUM.nc	-0.007	-0.009	0.006	2431	5465	0	3034	0	0
SRL_OPN_2PTS020_0779_20150204_103807_20150204_121606.EUM.nc	-0.008	-0.009	0.004	2632	5414	0	2782	0	0
SRL_OPN_2PTS020_0781_20150204_121605_20150204_135517.EUM.nc	-0.007	-0.008	0.004	3246	5441	0	2195	0	0

– Continued on next page

Table 13: Ka-Band Ionospheric Path Delay Statistics.

– Continued from previous page

File	Median	Mean	Std. Dev.	No. Obs.	Total Obs.	Default Lat/Lon	Flag (total)	Default (total)	3-Sigma Edited
SRL_OPN_2PTS020_0783_20150204_135517_20150204_154840.EUM.nc	-0.006	-0.007	0.005	3618	6349	0	2731	0	0
SRL_OPN_2PTS020_0786_20150204_154840_20150204_172827.EUM.nc	-0.005	-0.005	0.002	2911	5484	0	2551	0	22
SRL_OPN_2PTS020_0788_20150204_172828_20150204_190755.EUM.nc	-0.006	-0.006	0.004	3564	5579	0	2015	0	0
SRL_OPN_2PTS020_0790_20150204_190754_20150204_204705.EUM.nc	-0.006	-0.008	0.005	3895	5525	0	1630	0	0
SRL_OPN_2PTS020_0792_20150204_204705_20150204_222535.EUM.nc	-0.005	-0.007	0.004	3067	5351	0	2284	0	0
SRL_OPN_2PTS020_0794_20150204_222535_20150205_000320.EUM.nc	-0.006	-0.007	0.004	3101	5500	0	2399	0	0
SRL_OPN_2PTS020_0795_20150205_000319_20150205_014118.EUM.nc	-0.007	-0.008	0.005	3136	5549	0	2413	0	0
SRL_OPN_2PTS020_0797_20150205_014117_20150205_032003.EUM.nc	-0.007	-0.009	0.005	3137	5503	0	2366	0	0
SRL_OPN_2PTS020_0799_20150205_032002_20150205_050037.EUM.nc	-0.006	-0.009	0.006	3174	5492	0	2318	0	0
SRL_OPN_2PTS020_0801_20150205_050037_20150205_064322.EUM.nc	-0.006	-0.007	0.005	4050	5805	0	1755	0	0
SRL_OPN_2PTS020_0803_20150205_064321_20150205_082925.EUM.nc	-0.006	-0.007	0.005	4294	6030	0	1736	0	0
SRL_OPN_2PTS020_0806_20150205_082924_20150205_100725.EUM.nc	-0.007	-0.008	0.006	2982	5384	0	2402	0	0
SRL_OPN_2PTS020_0807_20150205_100724_20150205_114513.EUM.nc	-0.009	-0.010	0.005	2499	5385	0	2886	0	0
SRL_OPN_2PTS020_0809_20150205_114514_20150205_132358.EUM.nc	-0.009	-0.009	0.004	3021	5364	0	2343	0	0
SRL_OPN_2PTS020_0811_20150205_132359_20150205_151721.EUM.nc	-0.007	-0.008	0.005	3630	6340	0	2710	0	0
SRL_OPN_2PTS020_0814_20150205_151720_20150205_165708.EUM.nc	-0.005	-0.005	0.002	2913	5562	0	2585	0	64
SRL_OPN_2PTS020_0816_20150205_165708_20150205_183640.EUM.nc	-0.006	-0.006	0.003	3355	5470	0	2013	0	102
SRL_OPN_2PTS020_0818_20150205_183639_20150205_201600.EUM.nc	-0.005	-0.007	0.004	3442	5492	0	2050	0	0
SRL_OPN_2PTS020_0820_20150205_201559_20150205_215444.EUM.nc	-0.005	-0.007	0.005	3370	5476	0	2106	0	0
SRL_OPN_2PTS020_0822_20150205_215443_20150205_233237.EUM.nc	-0.006	-0.006	0.002	2333	5270	0	2751	0	186
SRL_OPN_2PTS020_0823_20150205_233236_20150206_011027.EUM.nc	-0.008	-0.010	0.005	2808	5497	0	2689	0	0
SRL_OPN_2PTS020_0825_20150206_011026_20150206_024857.EUM.nc	-0.007	-0.009	0.005	3135	5549	0	2414	0	0
SRL_OPN_2PTS020_0827_20150206_024857_20150206_042846.EUM.nc	-0.008	-0.009	0.005	3019	5478	0	2459	0	0
SRL_OPN_2PTS020_0829_20150206_042846_20150206_061048.EUM.nc	-0.007	-0.008	0.005	3903	5700	0	1797	0	0
SRL_OPN_2PTS020_0831_20150206_061047_20150206_075829.EUM.nc	-0.007	-0.008	0.005	4177	6081	0	1904	0	0
SRL_OPN_2PTS020_0834_20150206_075828_20150206_093639.EUM.nc	-0.007	-0.008	0.005	3042	5469	0	2427	0	0
SRL_OPN_2PTS020_0835_20150206_093639_20150206_111423.EUM.nc	-0.009	-0.011	0.006	2197	5360	0	3163	0	0
SRL_OPN_2PTS020_0837_20150206_111422_20150206_125248.EUM.nc	-0.009	-0.009	0.005	2707	5269	0	2562	0	0
SRL_OPN_2PTS020_0839_20150206_125248_20150206_144600.EUM.nc	-0.008	-0.008	0.005	3537	6256	0	2719	0	0
SRL_OPN_2PTS020_0842_20150206_144559_20150206_162546.EUM.nc	-0.008	-0.008	0.004	3428	5639	0	2211	0	0
SRL_OPN_2PTS020_0844_20150206_162545_20150206_180522.EUM.nc	-0.006	-0.006	0.003	3267	5610	0	2343	0	0
SRL_OPN_2PTS020_0846_20150206_180521_20150206_194450.EUM.nc	-0.007	-0.007	0.005	3411	5556	0	2145	0	0
SRL_OPN_2PTS020_0848_20150206_194449_20150206_212348.EUM.nc	-0.006	-0.008	0.006	3678	5389	0	1711	0	0
SRL_OPN_2PTS020_0850_20150206_212346_20150206_230153.EUM.nc	-0.006	-0.006	0.002	2028	5307	0	3005	0	274
SRL_OPN_2PTS020_0851_20150206_230152_20150207_003940.EUM.nc	-0.007	-0.009	0.006	3303	5471	0	2168	0	0
SRL_OPN_2PTS020_0853_20150207_003939_20150207_021753.EUM.nc	-0.007	-0.009	0.006	2993	5545	0	2552	0	0
SRL_OPN_2PTS020_0855_20150207_021754_20150207_035712.EUM.nc	-0.008	-0.010	0.006	3009	5546	0	2537	0	0
SRL_OPN_2PTS020_0857_20150207_035712_20150207_053830.EUM.nc	-0.009	-0.009	0.006	3255	5504	0	2249	0	0
SRL_OPN_2PTS020_0859_20150207_053829_20150207_072731.EUM.nc	-0.006	-0.008	0.005	4288	6167	0	1879	0	0

– Continued on next page

Table 13: Ka-Band Ionospheric Path Delay Statistics.

– Continued from previous page

File	Median	Mean	Std. Dev.	No. Obs.	Total Obs.	Default Lat/Lon	Flag (total)	Default (total)	3-Sigma Edited
SRL_OPN_2PTS020_0862_20150207_072730_20150207_090553.EUM.nc	-0.007	-0.008	0.005	3687	5559	0	1872	0	0
SRL_OPN_2PTS020_0863_20150207_090552_20150207_104338.EUM.nc	-0.009	-0.010	0.006	2376	5481	0	3105	0	0
SRL_OPN_2PTS020_0865_20150207_104337_20150207_122148.EUM.nc	-0.009	-0.009	0.004	2675	5453	0	2778	0	0
SRL_OPN_2PTS020_0867_20150207_122147_20150207_140103.EUM.nc	-0.008	-0.008	0.005	3408	5442	0	2034	0	0
SRL_OPN_2PTS020_0869_20150207_140103_20150207_155426.EUM.nc	-0.007	-0.008	0.005	3353	6347	0	2994	0	0
SRL_OPN_2PTS020_0872_20150207_155425_20150207_173403.EUM.nc	-0.006	-0.006	0.002	2973	5481	0	2508	0	0
SRL_OPN_2PTS020_0874_20150207_173402_20150207_191215.EUM.nc	-0.008	-0.009	0.005	2368	3937	0	1569	0	0
SRL_OPN_2PTS020_0876_20150207_191215_20150207_205247.EUM.nc	-0.006	-0.009	0.006	3690	5225	0	1535	0	0
SRL_OPN_2PTS020_0878_20150207_205246_20150207_223106.EUM.nc	-0.006	-0.008	0.005	2996	5359	0	2363	0	0
SRL_OPN_2PTS020_0879_20150207_223105_20150208_000858.EUM.nc	-0.006	-0.008	0.005	3113	5450	0	2337	0	0
SRL_OPN_2PTS020_0881_20150208_000858_20150208_014650.EUM.nc	-0.008	-0.009	0.006	3185	5554	0	2369	0	0
SRL_OPN_2PTS020_0883_20150208_014649_20150208_032549.EUM.nc	-0.008	-0.010	0.006	3197	5486	0	2289	0	0
SRL_OPN_2PTS020_0885_20150208_032548_20150208_050628.EUM.nc	-0.008	-0.009	0.006	3112	5501	0	2389	0	0
SRL_OPN_2PTS020_0887_20150208_050627_20150208_101255.EUM.nc	-0.008	-0.008	0.006	11153	17206	0	6053	0	0
SRL_OPN_2PTS020_0893_20150208_101254_20150208_115054.EUM.nc	-0.008	-0.010	0.005	2562	5418	0	2856	0	0
SRL_OPN_2PTS020_0895_20150208_115053_20150208_132935.EUM.nc	-0.009	-0.009	0.005	3090	5314	0	2224	0	0
SRL_OPN_2PTS020_0897_20150208_132934_20150208_152306.EUM.nc	-0.008	-0.008	0.005	3651	6328	0	2677	0	0
SRL_OPN_2PTS020_0900_20150208_152305_20150208_184225.EUM.nc	-0.007	-0.006	0.003	6251	11048	0	4607	0	190
SRL_OPN_2PTS020_0904_20150208_184224_20150208_202134.EUM.nc	-0.006	-0.008	0.006	3566	5483	0	1917	0	0
SRL_OPN_2PTS020_0906_20150208_202133_20150208_220016.EUM.nc	-0.006	-0.009	0.006	3103	5469	0	2366	0	0
SRL_OPN_2PTS020_0908_20150208_220015_20150208_233815.EUM.nc	-0.006	-0.007	0.003	2487	5407	0	2699	0	221
SRL_OPN_2PTS020_0909_20150208_233814_20150209_011605.EUM.nc	-0.009	-0.009	0.006	3069	5468	0	2399	0	0
SRL_OPN_2PTS020_0911_20150209_011606_20150209_025433.EUM.nc	-0.008	-0.010	0.005	3119	5523	0	2404	0	0
SRL_OPN_2PTS020_0913_20150209_025432_20150209_043437.EUM.nc	-0.009	-0.010	0.005	3035	5460	0	2425	0	0
SRL_OPN_2PTS020_0915_20150209_043436_20150209_061637.EUM.nc	-0.008	-0.008	0.005	3976	5743	0	1767	0	0
SRL_OPN_2PTS020_0917_20150209_061636_20150209_080410.EUM.nc	-0.007	-0.008	0.005	4165	6101	0	1936	0	0
SRL_OPN_2PTS020_0920_20150209_080410_20150209_094210.EUM.nc	-0.009	-0.009	0.005	3065	5497	0	2432	0	0
SRL_OPN_2PTS020_0921_20150209_094209_20150209_112003.EUM.nc	-0.012	-0.012	0.005	2298	5234	0	2936	0	0
SRL_OPN_2PTS020_0923_20150209_112003_20150209_125831.EUM.nc	-0.010	-0.011	0.005	2808	5282	0	2474	0	0
SRL_OPN_2PTS020_0925_20150209_125831_20150209_145145.EUM.nc	-0.008	-0.009	0.006	3570	6290	0	2720	0	0
SRL_OPN_2PTS020_0928_20150209_145144_20150209_163123.EUM.nc	-0.008	-0.008	0.004	3365	5642	0	2277	0	0
SRL_OPN_2PTS020_0930_20150209_163122_20150209_181107.EUM.nc	-0.006	-0.006	0.003	3266	5573	0	2307	0	0
SRL_OPN_2PTS020_0932_20150209_181107_20150209_195034.EUM.nc	-0.007	-0.009	0.006	3364	5523	0	2159	0	0
SRL_OPN_2PTS020_0934_20150209_195034_20150209_212919.EUM.nc	-0.007	-0.010	0.007	3666	5389	0	1723	0	0
SRL_OPN_2PTS020_0936_20150209_212919_20150209_230730.EUM.nc	-0.007	-0.008	0.004	2251	5325	0	3074	0	0
SRL_OPN_2PTS020_0937_20150209_230730_20150210_004518.EUM.nc	-0.008	-0.010	0.005	3189	5438	0	2249	0	0
SRL_OPN_2PTS020_0939_20150210_004518_20150210_022326.EUM.nc	-0.009	-0.009	0.005	2953	5548	0	2595	0	0
SRL_OPN_2PTS020_0941_20150210_022326_20150210_040258.EUM.nc	-0.008	-0.009	0.004	3008	5449	0	2441	0	0
SRL_OPN_2PTS020_0943_20150210_040258_20150210_054416.EUM.nc	-0.008	-0.008	0.005	3547	5643	0	2096	0	0

– Continued on next page

Table 13: Ka-Band Ionospheric Path Delay Statistics.

– Continued from previous page

File	Median	Mean	Std. Dev.	No. Obs.	Total Obs.	Default Lat/Lon	Flag (total)	Default (total)	3-Sigma Edited
SRL_OPN_2PTS020_0945_20150210_054415_20150210_073311.EUM.nc	-0.007	-0.007	0.005	4243	6166	0	1923	0	0
SRL_OPN_2PTS020_0948_20150210_073310_20150210_091123.EUM.nc	-0.008	-0.008	0.005	3458	5533	0	2075	0	0
SRL_OPN_2PTS020_0949_20150210_091122_20150210_104916.EUM.nc	-0.009	-0.010	0.005	2333	5508	0	3175	0	0
SRL_OPN_2PTS020_0951_20150210_104916_20150210_122729.EUM.nc	-0.010	-0.010	0.004	2630	5327	0	2697	0	0
SRL_OPN_2PTS020_0953_20150210_122728_20150210_140640.EUM.nc	-0.009	-0.009	0.005	3317	5467	0	2150	0	0
SRL_OPN_2PTS020_0955_20150210_140640_20150210_160003.EUM.nc	-0.008	-0.008	0.005	3350	6348	0	2998	0	0
SRL_OPN_2PTS020_0958_20150210_160002_20150210_173949.EUM.nc	-0.006	-0.006	0.002	3069	5630	0	2561	0	0
SRL_OPN_2PTS020_0960_20150210_173948_20150210_191914.EUM.nc	-0.006	-0.007	0.004	3648	5558	0	1910	0	0
SRL_OPN_2PTS020_0962_20150210_191913_20150210_205821.EUM.nc	-0.006	-0.008	0.006	3889	5590	0	1701	0	0
SRL_OPN_2PTS020_0964_20150210_205820_20150210_223645.EUM.nc	-0.006	-0.008	0.005	2879	5346	0	2467	0	0
SRL_OPN_2PTS020_0965_20150210_223644_20150211_001428.EUM.nc	-0.007	-0.008	0.004	3047	5424	0	2377	0	0
SRL_OPN_2PTS020_0967_20150211_001427_20150211_015228.EUM.nc	-0.008	-0.010	0.006	3172	5524	0	2352	0	0
SRL_OPN_2PTS020_0969_20150211_015227_20150211_033133.EUM.nc	-0.009	-0.010	0.006	3210	5473	0	2263	0	0
SRL_OPN_2PTS020_0971_20150211_033132_20150211_051211.EUM.nc	-0.009	-0.010	0.006	3175	5500	0	2325	0	0
SRL_OPN_2PTS020_0973_20150211_051210_20150211_070210.EUM.nc	-0.008	-0.008	0.006	3972	6202	0	2230	0	0
SRL_OPN_2PTS020_0976_20150211_070209_20150211_084035.EUM.nc	-0.007	-0.008	0.005	4196	5601	0	1405	0	0
SRL_OPN_2PTS020_0978_20150211_084035_20150211_101833.EUM.nc	-0.009	-0.009	0.006	2765	5398	0	2633	0	0
SRL_OPN_2PTS020_0979_20150211_101834_20150211_115624.EUM.nc	-0.009	-0.011	0.005	2579	5392	0	2813	0	0
SRL_OPN_2PTS020_0981_20150211_115624_20150211_133519.EUM.nc	-0.009	-0.010	0.005	3098	5357	0	2259	0	0
SRL_OPN_2PTS020_0983_20150211_133519_20150211_152842.EUM.nc	-0.009	-0.009	0.005	3660	6353	0	2693	0	0
SRL_OPN_2PTS020_0986_20150211_152841_20150211_170829.EUM.nc	-0.006	-0.006	0.003	2992	5564	0	2572	0	0
SRL_OPN_2PTS020_0988_20150211_170829_20150211_184800.EUM.nc	-0.007	-0.008	0.005	3613	5492	0	1879	0	0
SRL_OPN_2PTS020_0990_20150211_184759_20150211_202717.EUM.nc	-0.006	-0.008	0.006	3569	5515	0	1946	0	0
SRL_OPN_2PTS020_0992_20150211_202716_20150211_220555.EUM.nc	-0.006	-0.009	0.006	3145	5460	0	2315	0	0
SRL_OPN_2PTS020_0994_20150211_220554_20150211_234345.EUM.nc	-0.006	-0.009	0.005	2811	5455	0	2644	0	0
SRL_OPN_2PTS020_0995_20150211_234345_20150212_012136.EUM.nc	-0.009	-0.011	0.007	3029	5493	0	2464	0	0
SRL_OPN_2PTS020_0997_20150212_012137_20150212_030017.EUM.nc	-0.009	-0.010	0.006	3118	5572	0	2454	0	0
SRL_OPN_2PTS020_0999_20150212_030016_20150212_044018.EUM.nc	-0.009	-0.010	0.006	3028	5481	0	2453	0	0

30 Ka-Band Sea State Bias Table

Table 14: Ka-Band Sea State Bias Statistics.

File	Median	Mean	Std. Dev.	No. Obs.	Total Obs.	Default Lat/Lon	Flag (total)	Default (total)	3-Sigma Edited
SRL_OPN_2PTS019_1001_20150108_044023_20150108_062231.EUM.nc	-0.131	-0.132	0.051	3972	5745	0	1761	2	10
SRL_OPN_2PTS020_0001_20150108_062231_20150108_080949.EUM.nc	-0.111	-0.122	0.040	4211	6091	0	1873	1	6
SRL_OPN_2PTS020_0004_20150108_080948_20150108_094746.EUM.nc	-0.117	-0.122	0.039	2880	5479	0	2576	15	8
SRL_OPN_2PTS020_0005_20150108_094747_20150108_112539.EUM.nc	-0.118	-0.111	0.039	2136	5267	0	3101	28	2
SRL_OPN_2PTS020_0007_20150108_112539_20150108_130412.EUM.nc	-0.099	-0.102	0.035	2771	5266	0	2486	4	5
SRL_OPN_2PTS020_0009_20150108_130412_20150108_145727.EUM.nc	-0.105	-0.113	0.043	3573	6348	0	2775	0	0
SRL_OPN_2PTS020_0012_20150108_145727_20150108_163715.EUM.nc	-0.116	-0.110	0.026	3207	5629	0	2360	11	51
SRL_OPN_2PTS020_0014_20150108_163713_20150108_181649.EUM.nc	-0.114	-0.121	0.029	2989	5558	0	2524	7	38
SRL_OPN_2PTS020_0016_20150108_181649_20150108_195615.EUM.nc	-0.102	-0.104	0.039	3167	5503	0	2330	4	2
SRL_OPN_2PTS020_0018_20150108_195614_20150108_213458.EUM.nc	-0.120	-0.123	0.055	3584	5374	0	1740	23	27
SRL_OPN_2PTS020_0020_20150108_213457_20150108_231306.EUM.nc	-0.126	-0.129	0.039	2286	5315	0	3017	8	4
SRL_OPN_2PTS020_0021_20150108_231306_20150109_005054.EUM.nc	-0.096	-0.099	0.039	3134	5478	0	2317	19	8
SRL_OPN_2PTS020_0023_20150109_005053_20150109_022905.EUM.nc	-0.106	-0.111	0.046	2861	5506	0	2639	2	4
SRL_OPN_2PTS020_0025_20150109_022905_20150109_040843.EUM.nc	-0.104	-0.105	0.018	2576	5452	0	2608	11	257
SRL_OPN_2PTS020_0027_20150109_040843_20150109_055015.EUM.nc	-0.122	-0.120	0.042	3646	5699	0	1970	5	78
SRL_OPN_2PTS020_0029_20150109_055015_20150109_073851.EUM.nc	-0.118	-0.123	0.037	4257	6166	0	1901	0	8
SRL_OPN_2PTS020_0032_20150109_073850_20150109_091700.EUM.nc	-0.120	-0.118	0.038	3274	5511	0	2225	6	6
SRL_OPN_2PTS020_0033_20150109_091659_20150109_105452.EUM.nc	-0.112	-0.108	0.035	2217	5478	0	3232	23	6
SRL_OPN_2PTS020_0035_20150109_105452_20150109_123307.EUM.nc	-0.101	-0.107	0.032	2508	5296	0	2747	14	27
SRL_OPN_2PTS020_0037_20150109_123306_20150109_141223.EUM.nc	-0.109	-0.112	0.033	3284	5470	0	2178	1	7
SRL_OPN_2PTS020_0039_20150109_141222_20150109_160553.EUM.nc	-0.111	-0.106	0.039	3362	6381	0	3013	6	0
SRL_OPN_2PTS020_0042_20150109_160552_20150109_174530.EUM.nc	-0.112	-0.116	0.028	2898	5564	0	2619	12	35
SRL_OPN_2PTS020_0044_20150109_174530_20150109_192503.EUM.nc	-0.101	-0.109	0.040	3401	5582	0	2171	7	3
SRL_OPN_2PTS020_0046_20150109_192502_20150109_210400.EUM.nc	-0.120	-0.118	0.045	3631	5523	0	1874	15	3
SRL_OPN_2PTS020_0048_20150109_210359_20150109_224221.EUM.nc	-0.119	-0.125	0.053	2784	5319	0	2526	8	1
SRL_OPN_2PTS020_0049_20150109_224221_20150110_002011.EUM.nc	-0.105	-0.111	0.037	3148	5449	0	2289	4	8
SRL_OPN_2PTS020_0051_20150110_002011_20150110_015807.EUM.nc	-0.103	-0.104	0.042	3011	5530	0	2516	2	1
SRL_OPN_2PTS020_0053_20150110_015806_20150110_033715.EUM.nc	-0.101	-0.105	0.027	2990	5489	0	2447	13	39
SRL_OPN_2PTS020_0055_20150110_033714_20150110_051808.EUM.nc	-0.109	-0.117	0.028	3000	5530	0	2476	1	53
SRL_OPN_2PTS020_0057_20150110_051808_20150110_070749.EUM.nc	-0.118	-0.112	0.037	3737	6193	0	2257	12	187
SRL_OPN_2PTS020_0060_20150110_070748_20150110_084612.EUM.nc	-0.123	-0.123	0.039	3924	5596	0	1656	12	4
SRL_OPN_2PTS020_0061_20150110_084611_20150110_102408.EUM.nc	-0.108	-0.110	0.030	2630	5357	0	2699	18	10
SRL_OPN_2PTS020_0063_20150110_102407_20150110_120209.EUM.nc	-0.103	-0.108	0.033	2549	5358	0	2785	18	6
SRL_OPN_2PTS020_0065_20150110_120210_20150110_134101.EUM.nc	-0.100	-0.106	0.032	3114	5397	0	2243	20	20
SRL_OPN_2PTS020_0067_20150110_134100_20150110_153432.EUM.nc	-0.106	-0.101	0.032	3604	6328	0	2709	1	14
SRL_OPN_2PTS020_0070_20150110_153431_20150110_171411.EUM.nc	-0.115	-0.117	0.025	2781	5602	0	2811	3	7
SRL_OPN_2PTS020_0072_20150110_171410_20150110_185348.EUM.nc	-0.110	-0.109	0.038	3377	5519	0	2126	12	4

– Continued on next page

Table 14: Ka-Band Sea State Bias Statistics.

– Continued from previous page

File	Median	Mean	Std. Dev.	No. Obs.	Total Obs.	Default Lat/Lon	Flag (total)	Default (total)	3-Sigma Edited
SRL_OPN_2PTS020_0074_20150110_185349_20150110_203255.EUM.nc	-0.111	-0.114	0.042	3534	5513	0	1955	17	7
SRL_OPN_2PTS020_0076_20150110_203254_20150110_221132.EUM.nc	-0.116	-0.119	0.055	3050	5478	0	2415	13	0
SRL_OPN_2PTS020_0078_20150110_221131_20150110_234928.EUM.nc	-0.115	-0.118	0.037	2909	5455	0	2508	4	34
SRL_OPN_2PTS020_0079_20150110_234927_20150111_012714.EUM.nc	-0.101	-0.098	0.036	2982	5506	0	2521	1	2
SRL_OPN_2PTS020_0081_20150111_012713_20150111_030557.EUM.nc	-0.099	-0.102	0.024	2885	5536	0	2540	14	97
SRL_OPN_2PTS020_0083_20150111_030556_20150111_044614.EUM.nc	-0.109	-0.112	0.036	3008	5477	0	2424	26	19
SRL_OPN_2PTS020_0085_20150111_044614_20150111_062830.EUM.nc	-0.114	-0.116	0.035	3794	5768	0	1774	4	196
SRL_OPN_2PTS020_0087_20150111_062829_20150111_081520.EUM.nc	-0.117	-0.121	0.036	4178	6085	0	1848	2	57
SRL_OPN_2PTS020_0090_20150111_081519_20150111_095324.EUM.nc	-0.113	-0.113	0.031	2789	5402	0	2590	3	20
SRL_OPN_2PTS020_0091_20150111_095323_20150111_113118.EUM.nc	-0.104	-0.097	0.032	2271	5284	0	2991	15	7
SRL_OPN_2PTS020_0093_20150111_113117_20150111_130946.EUM.nc	-0.103	-0.109	0.031	2822	5346	0	2513	5	6
SRL_OPN_2PTS020_0095_20150111_130945_20150111_150312.EUM.nc	-0.097	-0.096	0.025	3505	6350	0	2785	7	53
SRL_OPN_2PTS020_0098_20150111_150311_20150111_164250.EUM.nc	-0.105	-0.107	0.023	2884	5591	0	2532	6	169
SRL_OPN_2PTS020_0100_20150111_164249_20150111_182233.EUM.nc	-0.118	-0.121	0.035	3165	5512	0	2306	2	39
SRL_OPN_2PTS020_0102_20150111_182232_20150111_200148.EUM.nc	-0.107	-0.108	0.040	3076	5456	0	2364	13	3
SRL_OPN_2PTS020_0104_20150111_200148_20150111_214038.EUM.nc	-0.117	-0.119	0.044	3438	5487	0	1954	18	77
SRL_OPN_2PTS020_0106_20150111_214038_20150111_231844.EUM.nc	-0.115	-0.119	0.039	2430	5292	0	2844	10	8
SRL_OPN_2PTS020_0107_20150111_231844_20150112_005625.EUM.nc	-0.102	-0.103	0.027	2888	5486	0	2534	19	45
SRL_OPN_2PTS020_0109_20150112_005624_20150112_023447.EUM.nc	-0.096	-0.090	0.025	2902	5547	0	2612	6	27
SRL_OPN_2PTS020_0111_20150112_023447_20150112_041429.EUM.nc	-0.105	-0.106	0.027	2735	5475	0	2604	16	120
SRL_OPN_2PTS020_0113_20150112_041430_20150112_055602.EUM.nc	-0.115	-0.121	0.038	3670	5687	0	1916	2	99
SRL_OPN_2PTS020_0115_20150112_055603_20150112_074423.EUM.nc	-0.109	-0.114	0.031	4103	6141	0	1879	2	157
SRL_OPN_2PTS020_0118_20150112_074422_20150112_092238.EUM.nc	-0.116	-0.122	0.031	3105	5491	0	2326	8	52
SRL_OPN_2PTS020_0119_20150112_092238_20150112_110031.EUM.nc	-0.105	-0.099	0.036	2065	5382	0	3299	18	0
SRL_OPN_2PTS020_0121_20150112_110031_20150112_123840.EUM.nc	-0.108	-0.111	0.023	2453	5313	0	2736	7	117
SRL_OPN_2PTS020_0123_20150112_123839_20150112_141810.EUM.nc	-0.096	-0.097	0.024	3184	5499	0	2141	2	172
SRL_OPN_2PTS020_0125_20150112_141810_20150112_161129.EUM.nc	-0.103	-0.110	0.036	3398	6361	0	2930	16	17
SRL_OPN_2PTS020_0128_20150112_161128_20150112_175115.EUM.nc	-0.115	-0.122	0.033	2944	5566	0	2588	15	19
SRL_OPN_2PTS020_0130_20150112_175114_20150112_193037.EUM.nc	-0.106	-0.111	0.042	3270	5582	0	2303	9	0
SRL_OPN_2PTS020_0132_20150112_193037_20150112_210940.EUM.nc	-0.109	-0.114	0.042	3431	5454	0	1892	12	119
SRL_OPN_2PTS020_0134_20150112_210940_20150112_224759.EUM.nc	-0.114	-0.125	0.050	2573	5431	0	2837	21	0
SRL_OPN_2PTS020_0135_20150112_224759_20150113_002540.EUM.nc	-0.106	-0.104	0.027	3080	5385	0	2259	3	43
SRL_OPN_2PTS020_0137_20150113_002541_20150113_020347.EUM.nc	-0.092	-0.088	0.026	2910	5528	0	2578	8	32
SRL_OPN_2PTS020_0139_20150113_020347_20150113_034301.EUM.nc	-0.103	-0.108	0.029	2982	5517	0	2483	9	43
SRL_OPN_2PTS020_0141_20150113_034300_20150113_052351.EUM.nc	-0.123	-0.131	0.042	2975	5538	0	2557	3	3
SRL_OPN_2PTS020_0143_20150113_052351_20150113_071322.EUM.nc	-0.111	-0.120	0.049	3933	6169	0	2212	6	18
SRL_OPN_2PTS020_0146_20150113_071321_20150113_085150.EUM.nc	-0.113	-0.117	0.037	3846	5603	0	1710	11	36
SRL_OPN_2PTS020_0147_20150113_085149_20150113_102946.EUM.nc	-0.108	-0.108	0.033	2459	5480	0	3005	9	7
SRL_OPN_2PTS020_0149_20150113_102946_20150113_120741.EUM.nc	-0.101	-0.102	0.025	2513	5386	0	2799	27	47

– Continued on next page

Table 14: Ka-Band Sea State Bias Statistics.

– Continued from previous page

File	Median	Mean	Std. Dev.	No. Obs.	Total Obs.	Default Lat/Lon	Flag (total)	Default (total)	3-Sigma Edited
SRL_OPN_2PTS020_0151_20150113_120740_20150113_134645.EUM.nc	-0.097	-0.098	0.031	3108	5402	0	2273	4	17
SRL_OPN_2PTS020_0153_20150113_134645_20150113_154010.EUM.nc	-0.101	-0.111	0.039	3605	6349	0	2732	9	3
SRL_OPN_2PTS020_0156_20150113_154009_20150113_171956.EUM.nc	-0.112	-0.116	0.032	2733	5529	0	2725	7	64
SRL_OPN_2PTS020_0158_20150113_171955_20150113_185925.EUM.nc	-0.100	-0.111	0.049	3288	5583	0	2281	13	1
SRL_OPN_2PTS020_0160_20150113_185924_20150113_203839.EUM.nc	-0.100	-0.108	0.045	3625	5532	0	1843	6	58
SRL_OPN_2PTS020_0162_20150113_203838_20150113_221712.EUM.nc	-0.107	-0.112	0.051	3006	5366	0	2294	29	37
SRL_OPN_2PTS020_0164_20150113_221711_20150113_235459.EUM.nc	-0.108	-0.110	0.027	2898	5432	0	2468	6	60
SRL_OPN_2PTS020_0165_20150113_235458_20150114_013254.EUM.nc	-0.088	-0.084	0.027	2904	5544	0	2544	4	92
SRL_OPN_2PTS020_0167_20150114_013253_20150114_031132.EUM.nc	-0.100	-0.102	0.030	2954	5546	0	2552	26	14
SRL_OPN_2PTS020_0169_20150114_031131_20150114_045156.EUM.nc	-0.128	-0.126	0.046	3062	5477	0	2411	2	2
SRL_OPN_2PTS020_0171_20150114_045155_20150114_063429.EUM.nc	-0.112	-0.124	0.046	4048	5807	0	1755	3	1
SRL_OPN_2PTS020_0173_20150114_063429_20150114_082101.EUM.nc	-0.117	-0.124	0.045	4234	6065	0	1827	2	2
SRL_OPN_2PTS020_0176_20150114_082101_20150114_095855.EUM.nc	-0.121	-0.118	0.029	2743	5379	0	2562	14	60
SRL_OPN_2PTS020_0177_20150114_095854_20150114_113649.EUM.nc	-0.093	-0.088	0.033	2400	5388	0	2959	29	0
SRL_OPN_2PTS020_0179_20150114_113649_20150114_131530.EUM.nc	-0.089	-0.095	0.029	2923	5327	0	2391	2	11
SRL_OPN_2PTS020_0181_20150114_131529_20150114_150849.EUM.nc	-0.105	-0.116	0.043	3568	6336	0	2753	9	6
SRL_OPN_2PTS020_0184_20150114_150848_20150114_164836.EUM.nc	-0.103	-0.111	0.037	2954	5572	0	2611	1	6
SRL_OPN_2PTS020_0186_20150114_164836_20150114_182809.EUM.nc	-0.105	-0.116	0.044	3260	5498	0	2228	10	0
SRL_OPN_2PTS020_0188_20150114_182808_20150114_200731.EUM.nc	-0.098	-0.101	0.040	3093	5520	0	2404	9	14
SRL_OPN_2PTS020_0190_20150114_200730_20150114_214611.EUM.nc	-0.115	-0.123	0.054	3374	5483	0	2096	13	0
SRL_OPN_2PTS020_0192_20150114_214611_20150114_232415.EUM.nc	-0.126	-0.124	0.037	2482	5260	0	2748	24	6
SRL_OPN_2PTS020_0193_20150114_232414_20150115_010204.EUM.nc	-0.086	-0.088	0.031	2825	5492	0	2653	12	2
SRL_OPN_2PTS020_0195_20150115_010204_20150115_024030.EUM.nc	-0.096	-0.100	0.035	2848	5545	0	2606	13	78
SRL_OPN_2PTS020_0197_20150115_024029_20150115_042011.EUM.nc	-0.115	-0.115	0.032	2839	5507	0	2593	25	50
SRL_OPN_2PTS020_0199_20150115_042010_20150115_060159.EUM.nc	-0.111	-0.123	0.053	3800	5717	0	1880	8	29
SRL_OPN_2PTS020_0201_20150115_060159_20150115_075004.EUM.nc	-0.116	-0.126	0.052	4262	6122	0	1859	1	0
SRL_OPN_2PTS020_0204_20150115_075004_20150115_092818.EUM.nc	-0.117	-0.118	0.030	2988	5473	0	2362	34	89
SRL_OPN_2PTS020_0205_20150115_092817_20150115_110601.EUM.nc	-0.097	-0.095	0.047	2127	5404	0	3244	30	3
SRL_OPN_2PTS020_0207_20150115_110600_20150115_124422.EUM.nc	-0.086	-0.095	0.032	2574	5264	0	2669	11	10
SRL_OPN_2PTS020_0209_20150115_124421_20150115_143729.EUM.nc	-0.101	-0.110	0.040	3408	6236	0	2826	1	1
SRL_OPN_2PTS020_0212_20150115_143729_20150115_161715.EUM.nc	-0.113	-0.112	0.034	3415	5622	0	2177	12	18
SRL_OPN_2PTS020_0214_20150115_161714_20150115_175651.EUM.nc	-0.119	-0.119	0.043	3022	5543	0	2515	4	2
SRL_OPN_2PTS020_0216_20150115_175651_20150115_193621.EUM.nc	-0.101	-0.098	0.039	3322	5577	0	2252	3	0
SRL_OPN_2PTS020_0218_20150115_193621_20150115_211521.EUM.nc	-0.113	-0.123	0.053	3533	5426	0	1890	3	0
SRL_OPN_2PTS020_0220_20150115_211521_20150115_225330.EUM.nc	-0.119	-0.120	0.047	2494	5402	0	2895	12	1
SRL_OPN_2PTS020_0221_20150115_225330_20150116_003119.EUM.nc	-0.084	-0.087	0.029	3266	5450	0	2182	2	0
SRL_OPN_2PTS020_0223_20150116_003119_20150116_020919.EUM.nc	-0.087	-0.093	0.035	2715	5524	0	2724	4	81
SRL_OPN_2PTS020_0225_20150116_020918_20150116_034838.EUM.nc	-0.105	-0.106	0.029	2954	5506	0	2515	14	23
SRL_OPN_2PTS020_0227_20150116_034837_20150116_052946.EUM.nc	-0.118	-0.124	0.039	2932	5529	0	2579	15	3

– Continued on next page

Table 14: Ka-Band Sea State Bias Statistics.

– Continued from previous page

File	Median	Mean	Std. Dev.	No. Obs.	Total Obs.	Default Lat/Lon	Flag (total)	Default (total)	3-Sigma Edited
SRL_OPN_2PTS020_0229_20150116_052946_20150116_071903.EUM.nc	-0.129	-0.126	0.052	4124	6164	0	2036	4	0
SRL_OPN_2PTS020_0232_20150116_071903_20150116_085730.EUM.nc	-0.119	-0.118	0.046	3747	5596	0	1844	4	1
SRL_OPN_2PTS020_0233_20150116_085730_20150116_103516.EUM.nc	-0.112	-0.111	0.040	2366	5470	0	3097	6	1
SRL_OPN_2PTS020_0235_20150116_103516_20150116_121322.EUM.nc	-0.093	-0.094	0.031	2574	5405	0	2805	18	8
SRL_OPN_2PTS020_0237_20150116_121322_20150116_135231.EUM.nc	-0.096	-0.095	0.029	3164	5447	0	2266	3	14
SRL_OPN_2PTS020_0239_20150116_135231_20150116_154555.EUM.nc	-0.109	-0.114	0.035	3643	6370	0	2724	2	1
SRL_OPN_2PTS020_0242_20150116_154554_20150116_172532.EUM.nc	-0.126	-0.126	0.042	2841	5501	0	2654	2	4
SRL_OPN_2PTS020_0244_20150116_172531_20150116_190509.EUM.nc	-0.093	-0.102	0.049	3278	5612	0	2269	2	63
SRL_OPN_2PTS020_0246_20150116_190508_20150116_204412.EUM.nc	-0.104	-0.113	0.049	3809	5546	0	1722	15	0
SRL_OPN_2PTS020_0248_20150116_204411_20150116_222243.EUM.nc	-0.130	-0.125	0.050	3006	5334	0	2307	19	2
SRL_OPN_2PTS020_0250_20150116_222243_20150117_000036.EUM.nc	-0.097	-0.091	0.028	3017	5466	0	2425	12	12
SRL_OPN_2PTS020_0251_20150117_000035_20150117_013825.EUM.nc	-0.090	-0.092	0.035	3086	5531	0	2431	9	5
SRL_OPN_2PTS020_0253_20150117_013824_20150117_031717.EUM.nc	-0.103	-0.099	0.032	3005	5531	0	2483	17	26
SRL_OPN_2PTS020_0255_20150117_031716_20150117_045747.EUM.nc	-0.115	-0.118	0.039	3115	5498	0	2369	1	13
SRL_OPN_2PTS020_0257_20150117_045746_20150117_064020.EUM.nc	-0.141	-0.132	0.047	4064	5808	0	1742	2	0
SRL_OPN_2PTS020_0259_20150117_064019_20150117_082632.EUM.nc	-0.115	-0.117	0.043	4312	6040	0	1722	1	5
SRL_OPN_2PTS020_0262_20150117_082631_20150117_100433.EUM.nc	-0.116	-0.120	0.040	2820	5382	0	2555	2	5
SRL_OPN_2PTS020_0263_20150117_100433_20150117_114230.EUM.nc	-0.096	-0.092	0.037	2440	5427	0	2969	17	1
SRL_OPN_2PTS020_0265_20150117_114230_20150117_132104.EUM.nc	-0.079	-0.080	0.028	2877	5302	0	2318	2	105
SRL_OPN_2PTS020_0267_20150117_132104_20150117_151434.EUM.nc	-0.102	-0.107	0.038	3636	6368	0	2730	0	2
SRL_OPN_2PTS020_0270_20150117_151434_20150117_165413.EUM.nc	-0.131	-0.127	0.034	2925	5547	0	2613	5	4
SRL_OPN_2PTS020_0272_20150117_165412_20150117_183355.EUM.nc	-0.113	-0.116	0.051	3274	5526	0	2246	4	2
SRL_OPN_2PTS020_0274_20150117_183354_20150117_201306.EUM.nc	-0.101	-0.112	0.055	3289	5491	0	2187	15	0
SRL_OPN_2PTS020_0276_20150117_201306_20150117_215151.EUM.nc	-0.128	-0.122	0.049	3349	5491	0	2115	27	0
SRL_OPN_2PTS020_0278_20150117_215150_20150117_232953.EUM.nc	-0.103	-0.108	0.036	2407	5307	0	2877	19	4
SRL_OPN_2PTS020_0279_20150117_232953_20150118_010734.EUM.nc	-0.082	-0.084	0.031	2741	5476	0	2714	13	8
SRL_OPN_2PTS020_0281_20150118_010734_20150118_024604.EUM.nc	-0.092	-0.097	0.037	2931	5531	0	2593	0	7
SRL_OPN_2PTS020_0283_20150118_024603_20150118_042559.EUM.nc	-0.110	-0.112	0.033	2960	5506	0	2530	5	11
SRL_OPN_2PTS020_0285_20150118_042558_20150118_060747.EUM.nc	-0.131	-0.127	0.040	3860	5701	0	1810	3	28
SRL_OPN_2PTS020_0287_20150118_060746_20150118_075537.EUM.nc	-0.114	-0.122	0.046	4206	6101	0	1877	5	13
SRL_OPN_2PTS020_0290_20150118_075536_20150118_093347.EUM.nc	-0.118	-0.123	0.044	2941	5496	0	2412	3	140
SRL_OPN_2PTS020_0291_20150118_093347_20150118_111140.EUM.nc	-0.084	-0.082	0.042	2128	5406	0	3246	26	6
SRL_OPN_2PTS020_0293_20150118_111139_20150118_125003.EUM.nc	-0.086	-0.091	0.039	2659	5243	0	2570	13	1
SRL_OPN_2PTS020_0295_20150118_125003_20150118_144314.EUM.nc	-0.097	-0.105	0.039	3470	6264	0	2792	1	1
SRL_OPN_2PTS020_0298_20150118_144314_20150118_162251.EUM.nc	-0.122	-0.119	0.030	3365	5637	0	2221	6	45
SRL_OPN_2PTS020_0300_20150118_162250_20150118_180236.EUM.nc	-0.121	-0.124	0.043	3085	5590	0	2502	3	0
SRL_OPN_2PTS020_0302_20150118_180235_20150118_194157.EUM.nc	-0.101	-0.113	0.058	3327	5554	0	2220	6	1
SRL_OPN_2PTS020_0304_20150118_194156_20150118_212054.EUM.nc	-0.115	-0.112	0.043	3522	5399	0	1864	12	1
SRL_OPN_2PTS020_0306_20150118_212053_20150118_225909.EUM.nc	-0.119	-0.133	0.061	2351	5363	0	2994	18	0

– Continued on next page

Table 14: Ka-Band Sea State Bias Statistics.

– Continued from previous page

File	Median	Mean	Std. Dev.	No. Obs.	Total Obs.	Default Lat/Lon	Flag (total)	Default (total)	3-Sigma Edited
SRL_OPN_2PTS020_0307_20150118_225908_20150119_003648.EUM.nc	-0.080	-0.087	0.036	3305	5464	0	2151	6	2
SRL_OPN_2PTS020_0309_20150119_003648_20150119_021501.EUM.nc	-0.088	-0.098	0.043	2769	5542	0	2767	4	2
SRL_OPN_2PTS020_0311_20150119_021500_20150119_035425.EUM.nc	-0.109	-0.113	0.042	2846	5545	0	2688	5	6
SRL_OPN_2PTS020_0313_20150119_035424_20150119_053531.EUM.nc	-0.127	-0.124	0.033	3015	5543	0	2501	3	24
SRL_OPN_2PTS020_0315_20150119_053530_20150119_072437.EUM.nc	-0.117	-0.120	0.043	4095	6200	0	1957	3	145
SRL_OPN_2PTS020_0318_20150119_072437_20150119_090302.EUM.nc	-0.119	-0.127	0.059	3701	5584	0	1871	12	0
SRL_OPN_2PTS020_0319_20150119_090301_20150119_104054.EUM.nc	-0.098	-0.090	0.036	2464	5476	0	3002	9	1
SRL_OPN_2PTS020_0321_20150119_104054_20150119_121855.EUM.nc	-0.081	-0.093	0.048	2605	5421	0	2796	20	0
SRL_OPN_2PTS020_0323_20150119_121854_20150119_135808.EUM.nc	-0.094	-0.102	0.035	3332	5462	0	2126	3	1
SRL_OPN_2PTS020_0325_20150119_135807_20150119_155131.EUM.nc	-0.112	-0.112	0.042	3494	6406	0	2896	13	3
SRL_OPN_2PTS020_0328_20150119_155132_20150119_173117.EUM.nc	-0.123	-0.126	0.039	2829	5474	0	2619	2	24
SRL_OPN_2PTS020_0330_20150119_173117_20150119_191045.EUM.nc	-0.096	-0.110	0.054	3528	5617	0	2084	5	0
SRL_OPN_2PTS020_0332_20150119_191045_20150119_204955.EUM.nc	-0.105	-0.100	0.034	3772	5533	0	1750	9	2
SRL_OPN_2PTS020_0334_20150119_204954_20150119_222823.EUM.nc	-0.120	-0.127	0.061	3045	5353	0	2289	19	0
SRL_OPN_2PTS020_0336_20150119_222822_20150120_000607.EUM.nc	-0.095	-0.097	0.039	3098	5486	0	2372	13	3
SRL_OPN_2PTS020_0337_20150120_000606_20150120_014406.EUM.nc	-0.085	-0.096	0.049	3104	5563	0	2447	4	8
SRL_OPN_2PTS020_0339_20150120_014405_20150120_032303.EUM.nc	-0.112	-0.110	0.040	3006	5478	0	2458	12	2
SRL_OPN_2PTS020_0341_20150120_032302_20150120_050331.EUM.nc	-0.116	-0.118	0.023	2888	5497	0	2422	14	173
SRL_OPN_2PTS020_0343_20150120_050331_20150120_065336.EUM.nc	-0.111	-0.113	0.039	3793	6190	0	2161	1	235
SRL_OPN_2PTS020_0346_20150120_065335_20150120_083214.EUM.nc	-0.118	-0.126	0.045	4324	5632	0	1306	1	1
SRL_OPN_2PTS020_0348_20150120_083214_20150120_101012.EUM.nc	-0.106	-0.109	0.036	2829	5389	0	2546	2	12
SRL_OPN_2PTS020_0349_20150120_101012_20150120_114801.EUM.nc	-0.087	-0.097	0.053	2481	5404	0	2893	29	1
SRL_OPN_2PTS020_0351_20150120_114801_20150120_132650.EUM.nc	-0.078	-0.093	0.040	3060	5332	0	2261	11	0
SRL_OPN_2PTS020_0353_20150120_132650_20150120_152012.EUM.nc	-0.109	-0.111	0.038	3629	6337	0	2689	9	10
SRL_OPN_2PTS020_0356_20150120_152011_20150120_165958.EUM.nc	-0.122	-0.127	0.038	2889	5570	0	2663	3	15
SRL_OPN_2PTS020_0358_20150120_165957_20150120_183930.EUM.nc	-0.114	-0.124	0.043	3289	5467	0	2178	0	0
SRL_OPN_2PTS020_0360_20150120_183929_20150120_201849.EUM.nc	-0.099	-0.095	0.031	3366	5523	0	2098	10	49
SRL_OPN_2PTS020_0362_20150120_201849_20150120_215732.EUM.nc	-0.117	-0.122	0.055	3136	5461	0	2292	33	0
SRL_OPN_2PTS020_0364_20150120_215731_20150120_233524.EUM.nc	-0.114	-0.115	0.040	2575	5338	0	2751	10	2
SRL_OPN_2PTS020_0365_20150120_233524_20150121_011314.EUM.nc	-0.102	-0.100	0.046	2879	5492	0	2609	3	1
SRL_OPN_2PTS020_0367_20150121_011313_20150121_025148.EUM.nc	-0.107	-0.105	0.040	2919	5519	0	2591	3	6
SRL_OPN_2PTS020_0369_20150121_025149_20150121_043141.EUM.nc	-0.103	-0.107	0.030	2952	5475	0	2476	8	39
SRL_OPN_2PTS020_0371_20150121_043140_20150121_061345.EUM.nc	-0.112	-0.123	0.041	3872	5728	0	1828	3	25
SRL_OPN_2PTS020_0373_20150121_061344_20150121_080118.EUM.nc	-0.124	-0.125	0.041	4248	6088	0	1837	1	2
SRL_OPN_2PTS020_0376_20150121_080117_20150121_093927.EUM.nc	-0.120	-0.124	0.037	2935	5488	0	2526	21	6
SRL_OPN_2PTS020_0377_20150121_093927_20150121_111711.EUM.nc	-0.083	-0.086	0.060	2045	4870	0	2794	30	1
SRL_OPN_2PTS020_0379_20150121_111710_20150121_125538.EUM.nc	-0.091	-0.093	0.041	2753	5255	0	2493	5	4
SRL_OPN_2PTS020_0381_20150121_125537_20150121_144851.EUM.nc	-0.108	-0.112	0.036	3467	6245	0	2745	8	25
SRL_OPN_2PTS020_0384_20150121_144851_20150121_162837.EUM.nc	-0.118	-0.126	0.043	3441	5655	0	2199	11	4

– Continued on next page

Table 14: Ka-Band Sea State Bias Statistics.

– Continued from previous page

File	Median	Mean	Std. Dev.	No. Obs.	Total Obs.	Default Lat/Lon	Flag (total)	Default (total)	3-Sigma Edited
SRL_OPN_2PTS020_0386_20150121_162836_20150121_180812.EUM.nc	-0.119	-0.127	0.048	3168	5577	0	2400	8	1
SRL_OPN_2PTS020_0388_20150121_180812_20150121_194740.EUM.nc	-0.103	-0.103	0.037	3305	5552	0	2236	8	3
SRL_OPN_2PTS020_0390_20150121_194739_20150121_212636.EUM.nc	-0.116	-0.116	0.041	3555	5385	0	1805	23	2
SRL_OPN_2PTS020_0392_20150121_212636_20150121_230439.EUM.nc	-0.113	-0.126	0.047	2263	5319	0	3046	9	1
SRL_OPN_2PTS020_0393_20150121_230440_20150122_004227.EUM.nc	-0.098	-0.101	0.045	3171	5456	0	2268	16	1
SRL_OPN_2PTS020_0395_20150122_004227_20150122_022042.EUM.nc	-0.106	-0.105	0.037	2790	5553	0	2754	3	6
SRL_OPN_2PTS020_0397_20150122_022041_20150122_040002.EUM.nc	-0.103	-0.109	0.020	2711	5541	0	2586	3	241
SRL_OPN_2PTS020_0399_20150122_040003_20150122_054125.EUM.nc	-0.130	-0.130	0.034	3318	5510	0	2132	14	46
SRL_OPN_2PTS020_0401_20150122_054124_20150122_073019.EUM.nc	-0.127	-0.130	0.044	4276	6157	0	1866	0	15
SRL_OPN_2PTS020_0404_20150122_073018_20150122_090840.EUM.nc	-0.116	-0.118	0.040	3554	5540	0	1975	5	6
SRL_OPN_2PTS020_0405_20150122_090840_20150122_104625.EUM.nc	-0.081	-0.097	0.054	2404	5502	0	3084	14	0
SRL_OPN_2PTS020_0407_20150122_104624_20150122_122436.EUM.nc	-0.075	-0.091	0.050	2655	5388	0	2720	13	0
SRL_OPN_2PTS020_0409_20150122_122436_20150122_140355.EUM.nc	-0.103	-0.109	0.035	3374	5466	0	2085	4	3
SRL_OPN_2PTS020_0411_20150122_140354_20150122_155716.EUM.nc	-0.120	-0.127	0.036	3199	6304	0	2961	1	143
SRL_OPN_2PTS020_0414_20150122_155715_20150122_173653.EUM.nc	-0.136	-0.137	0.057	2938	5480	0	2538	4	0
SRL_OPN_2PTS020_0416_20150122_173653_20150122_191628.EUM.nc	-0.103	-0.100	0.035	3487	5582	0	2089	3	3
SRL_OPN_2PTS020_0418_20150122_191628_20150122_205535.EUM.nc	-0.117	-0.116	0.037	3733	5586	0	1819	8	26
SRL_OPN_2PTS020_0420_20150122_205534_20150122_223353.EUM.nc	-0.102	-0.118	0.052	2943	5369	0	2405	21	0
SRL_OPN_2PTS020_0421_20150122_223353_20150123_001145.EUM.nc	-0.109	-0.104	0.045	3159	5482	0	2311	11	1
SRL_OPN_2PTS020_0423_20150123_001145_20150123_014936.EUM.nc	-0.090	-0.096	0.039	3127	5541	0	2404	5	5
SRL_OPN_2PTS020_0425_20150123_014936_20150123_032004.EUM.nc	-0.101	-0.101	0.023	2798	4682	0	1822	6	56
SRL_OPN_2PTS020_0427_20150123_032623_20150123_050921.EUM.nc	-0.131	-0.133	0.038	3056	5782	0	2689	5	32
SRL_OPN_2PTS020_0429_20150123_050920_20150123_065917.EUM.nc	-0.138	-0.133	0.044	3944	6182	0	2235	2	1
SRL_OPN_2PTS020_0432_20150123_065916_20150123_083743.EUM.nc	-0.111	-0.117	0.036	4293	5612	0	1306	10	3
SRL_OPN_2PTS020_0434_20150123_083742_20150123_101541.EUM.nc	-0.113	-0.115	0.048	2761	5384	0	2607	15	1
SRL_OPN_2PTS020_0435_20150123_101540_20150123_115340.EUM.nc	-0.082	-0.087	0.039	2593	5410	0	2806	11	0
SRL_OPN_2PTS020_0437_20150123_115340_20150123_133232.EUM.nc	-0.098	-0.104	0.036	3066	5323	0	2252	5	0
SRL_OPN_2PTS020_0439_20150123_133233_20150123_152555.EUM.nc	-0.117	-0.119	0.038	3671	6324	0	2652	0	1
SRL_OPN_2PTS020_0442_20150123_152554_20150123_170534.EUM.nc	-0.132	-0.133	0.042	2847	5563	0	2709	1	6
SRL_OPN_2PTS020_0444_20150123_170533_20150123_184513.EUM.nc	-0.118	-0.117	0.027	3265	5482	0	2157	2	58
SRL_OPN_2PTS020_0446_20150123_184513_20150123_202432.EUM.nc	-0.106	-0.110	0.039	3533	5497	0	1954	5	5
SRL_OPN_2PTS020_0448_20150123_202431_20150123_220302.EUM.nc	-0.103	-0.116	0.054	3118	5470	0	2338	14	0
SRL_OPN_2PTS020_0450_20150123_220302_20150123_234102.EUM.nc	-0.117	-0.115	0.044	2733	5435	0	2682	17	3
SRL_OPN_2PTS020_0451_20150123_234101_20150124_011853.EUM.nc	-0.095	-0.098	0.040	3033	5491	0	2444	9	5
SRL_OPN_2PTS020_0453_20150124_011852_20150124_025722.EUM.nc	-0.105	-0.104	0.031	3033	5522	0	2469	15	5
SRL_OPN_2PTS020_0455_20150124_025722_20150124_043729.EUM.nc	-0.127	-0.130	0.035	2957	5497	0	2532	2	6
SRL_OPN_2PTS020_0457_20150124_043729_20150124_061933.EUM.nc	-0.130	-0.129	0.034	3895	5762	0	1752	1	114
SRL_OPN_2PTS020_0459_20150124_061932_20150124_080659.EUM.nc	-0.115	-0.119	0.035	4198	6101	0	1888	2	13
SRL_OPN_2PTS020_0462_20150124_080658_20150124_094457.EUM.nc	-0.112	-0.127	0.054	2909	5470	0	2546	15	0

– Continued on next page

Table 14: Ka-Band Sea State Bias Statistics.

– Continued from previous page

File	Median	Mean	Std. Dev.	No. Obs.	Total Obs.	Default Lat/Lon	Flag (total)	Default (total)	3-Sigma Edited
SRL_OPN_2PTS020_0463_20150124_094457_20150124_112249.EUM.nc	-0.094	-0.088	0.050	2080	5252	0	3151	21	0
SRL_OPN_2PTS020_0465_20150124_112248_20150124_130120.EUM.nc	-0.097	-0.099	0.034	2805	5299	0	2493	0	1
SRL_OPN_2PTS020_0467_20150124_130119_20150124_163412.EUM.nc	-0.118	-0.118	0.037	6878	11940	0	5024	10	28
SRL_OPN_2PTS020_0472_20150124_163411_20150124_181356.EUM.nc	-0.121	-0.122	0.024	3084	5601	0	2425	10	82
SRL_OPN_2PTS020_0474_20150124_181355_20150124_195322.EUM.nc	-0.105	-0.111	0.045	3231	5533	0	2296	6	0
SRL_OPN_2PTS020_0476_20150124_195322_20150124_213207.EUM.nc	-0.099	-0.104	0.048	3696	5382	0	1664	19	3
SRL_OPN_2PTS020_0478_20150124_213208_20150124_231017.EUM.nc	-0.128	-0.119	0.045	2248	5310	0	3061	1	0
SRL_OPN_2PTS020_0479_20150124_231016_20150125_004805.EUM.nc	-0.097	-0.102	0.047	3133	5453	0	2287	30	3
SRL_OPN_2PTS020_0481_20150125_004804_20150125_022615.EUM.nc	-0.100	-0.104	0.040	2854	5524	0	2666	1	3
SRL_OPN_2PTS020_0483_20150125_022614_20150125_040550.EUM.nc	-0.116	-0.118	0.032	2897	5478	0	2555	4	22
SRL_OPN_2PTS020_0485_20150125_040550_20150125_054710.EUM.nc	-0.128	-0.126	0.033	3685	5644	0	1936	12	11
SRL_OPN_2PTS020_0487_20150125_054709_20150125_073600.EUM.nc	-0.120	-0.122	0.039	4233	6166	0	1928	2	3
SRL_OPN_2PTS020_0490_20150125_073600_20150125_091410.EUM.nc	-0.103	-0.114	0.047	3385	5519	0	2121	9	4
SRL_OPN_2PTS020_0491_20150125_091410_20150125_105202.EUM.nc	-0.084	-0.089	0.047	2258	5456	0	3159	38	1
SRL_OPN_2PTS020_0493_20150125_105203_20150125_123016.EUM.nc	-0.093	-0.095	0.034	2594	5305	0	2704	6	1
SRL_OPN_2PTS020_0495_20150125_123015_20150125_140931.EUM.nc	-0.113	-0.121	0.035	3286	5507	0	2219	0	2
SRL_OPN_2PTS020_0497_20150125_140930_20150125_160252.EUM.nc	-0.109	-0.111	0.030	3322	6380	0	2999	5	54
SRL_OPN_2PTS020_0500_20150125_160251_20150125_174238.EUM.nc	-0.118	-0.116	0.028	2948	5603	0	2568	6	81
SRL_OPN_2PTS020_0502_20150125_174238_20150125_192204.EUM.nc	-0.108	-0.109	0.043	3454	5562	0	2100	4	4
SRL_OPN_2PTS020_0504_20150125_192203_20150125_210109.EUM.nc	-0.102	-0.104	0.041	3756	5562	0	1794	9	3
SRL_OPN_2PTS020_0506_20150125_210108_20150125_223932.EUM.nc	-0.110	-0.104	0.047	2838	5350	0	2429	32	51
SRL_OPN_2PTS020_0507_20150125_223932_20150126_001713.EUM.nc	-0.094	-0.106	0.041	3135	5427	0	2289	1	2
SRL_OPN_2PTS020_0509_20150126_001713_20150126_015514.EUM.nc	-0.100	-0.103	0.043	3138	5517	0	2376	3	0
SRL_OPN_2PTS020_0511_20150126_015515_20150126_033421.EUM.nc	-0.103	-0.100	0.038	3152	5483	0	2316	10	5
SRL_OPN_2PTS020_0513_20150126_033420_20150126_051501.EUM.nc	-0.127	-0.125	0.032	3100	5519	0	2391	1	27
SRL_OPN_2PTS020_0515_20150126_051501_20150126_070456.EUM.nc	-0.114	-0.123	0.048	3930	6200	0	2238	10	22
SRL_OPN_2PTS020_0518_20150126_070455_20150126_084320.EUM.nc	-0.103	-0.114	0.045	3992	5600	0	1529	22	57
SRL_OPN_2PTS020_0520_20150126_084320_20150126_102117.EUM.nc	-0.106	-0.102	0.033	2639	5381	0	2707	20	15
SRL_OPN_2PTS020_0521_20150126_102116_20150126_115909.EUM.nc	-0.087	-0.085	0.036	2571	5358	0	2767	20	0
SRL_OPN_2PTS020_0523_20150126_115908_20150126_133805.EUM.nc	-0.107	-0.115	0.037	3091	5392	0	2283	10	8
SRL_OPN_2PTS020_0525_20150126_133806_20150126_153130.EUM.nc	-0.110	-0.107	0.026	3641	6341	0	2680	1	19
SRL_OPN_2PTS020_0528_20150126_153129_20150126_185047.EUM.nc	-0.120	-0.119	0.040	6286	11089	0	4782	9	12
SRL_OPN_2PTS020_0532_20150126_185047_20150126_203002.EUM.nc	-0.101	-0.107	0.044	3555	5503	0	1879	16	53
SRL_OPN_2PTS020_0534_20150126_203001_20150126_220840.EUM.nc	-0.097	-0.095	0.046	3089	5476	0	2342	26	19
SRL_OPN_2PTS020_0536_20150126_220840_20150126_234629.EUM.nc	-0.105	-0.106	0.041	2892	5458	0	2495	5	66
SRL_OPN_2PTS020_0537_20150126_234628_20150127_012422.EUM.nc	-0.104	-0.111	0.038	2950	5507	0	2544	10	3
SRL_OPN_2PTS020_0539_20150127_012422_20150127_030303.EUM.nc	-0.105	-0.115	0.027	2936	5559	0	2448	7	168
SRL_OPN_2PTS020_0541_20150127_030303_20150127_044309.EUM.nc	-0.113	-0.113	0.019	2712	5482	0	2428	6	336
SRL_OPN_2PTS020_0543_20150127_044308_20150127_062530.EUM.nc	-0.121	-0.127	0.043	4066	5776	0	1706	1	3

– Continued on next page

Table 14: Ka-Band Sea State Bias Statistics.

– Continued from previous page

File	Median	Mean	Std. Dev.	No. Obs.	Total Obs.	Default Lat/Lon	Flag (total)	Default (total)	3-Sigma Edited
SRL_OPN_2PTS020_0545_20150127_062529_20150127_081228.EUM.nc	-0.113	-0.117	0.038	4163	6098	0	1882	1	52
SRL_OPN_2PTS020_0548_20150127_081227_20150127_095034.EUM.nc	-0.106	-0.109	0.036	2790	5371	0	2557	11	13
SRL_OPN_2PTS020_0549_20150127_095033_20150127_112818.EUM.nc	-0.094	-0.092	0.036	2188	5280	0	3074	17	1
SRL_OPN_2PTS020_0551_20150127_112818_20150127_130651.EUM.nc	-0.103	-0.111	0.037	2866	5390	0	2522	1	1
SRL_OPN_2PTS020_0553_20150127_130651_20150127_150009.EUM.nc	-0.107	-0.110	0.027	3558	6332	0	2753	2	19
SRL_OPN_2PTS020_0556_20150127_150009_20150127_163957.EUM.nc	-0.108	-0.116	0.041	3143	5604	0	2447	12	2
SRL_OPN_2PTS020_0558_20150127_163957_20150127_181931.EUM.nc	-0.126	-0.121	0.035	3163	5493	0	2301	6	23
SRL_OPN_2PTS020_0560_20150127_181930_20150127_195855.EUM.nc	-0.102	-0.110	0.045	3199	5515	0	2311	2	3
SRL_OPN_2PTS020_0562_20150127_195854_20150127_213746.EUM.nc	-0.099	-0.103	0.041	3569	5492	0	1876	17	30
SRL_OPN_2PTS020_0564_20150127_213745_20150127_231545.EUM.nc	-0.107	-0.112	0.047	2358	5272	0	2883	11	20
SRL_OPN_2PTS020_0565_20150127_231544_20150128_005333.EUM.nc	-0.104	-0.107	0.040	2983	5518	0	2513	21	1
SRL_OPN_2PTS020_0567_20150128_005332_20150128_023155.EUM.nc	-0.110	-0.113	0.025	2798	5528	0	2589	1	140
SRL_OPN_2PTS020_0569_20150128_023154_20150128_041126.EUM.nc	-0.104	-0.114	0.039	2894	5507	0	2601	11	1
SRL_OPN_2PTS020_0571_20150128_041126_20150128_055304.EUM.nc	-0.120	-0.124	0.038	3803	5692	0	1864	6	19
SRL_OPN_2PTS020_0573_20150128_055303_20150128_074131.EUM.nc	-0.113	-0.116	0.033	4121	6151	0	1902	5	123
SRL_OPN_2PTS020_0576_20150128_074130_20150128_091948.EUM.nc	-0.115	-0.114	0.034	3245	5536	0	2272	6	13
SRL_OPN_2PTS020_0577_20150128_091947_20150128_105731.EUM.nc	-0.099	-0.097	0.044	2165	5395	0	3217	13	0
SRL_OPN_2PTS020_0579_20150128_105730_20150128_123547.EUM.nc	-0.111	-0.110	0.033	2501	5317	0	2771	2	43
SRL_OPN_2PTS020_0581_20150128_123546_20150128_141516.EUM.nc	-0.108	-0.113	0.030	3363	5496	0	2128	2	3
SRL_OPN_2PTS020_0583_20150128_141517_20150128_160835.EUM.nc	-0.103	-0.113	0.037	3401	6362	0	2943	3	15
SRL_OPN_2PTS020_0586_20150128_160834_20150128_174818.EUM.nc	-0.117	-0.125	0.038	2881	4574	0	1691	0	2
SRL_OPN_2PTS020_0588_20150128_174818_20150128_192742.EUM.nc	-0.118	-0.121	0.040	3389	5597	0	2195	6	7
SRL_OPN_2PTS020_0590_20150128_192743_20150128_210646.EUM.nc	-0.098	-0.101	0.040	3434	5564	0	1877	20	233
SRL_OPN_2PTS020_0592_20150128_210645_20150128_224506.EUM.nc	-0.108	-0.110	0.044	2782	5302	0	2477	11	32
SRL_OPN_2PTS020_0593_20150128_224506_20150129_002248.EUM.nc	-0.111	-0.112	0.041	3085	5436	0	2345	2	4
SRL_OPN_2PTS020_0595_20150129_002247_20150129_020053.EUM.nc	-0.106	-0.107	0.043	3075	5553	0	2471	5	2
SRL_OPN_2PTS020_0597_20150129_020053_20150129_033955.EUM.nc	-0.104	-0.113	0.042	3072	5490	0	2408	7	3
SRL_OPN_2PTS020_0599_20150129_033955_20150129_052052.EUM.nc	-0.105	-0.107	0.020	2857	5526	0	2426	1	242
SRL_OPN_2PTS020_0601_20150129_052051_20150129_071028.EUM.nc	-0.115	-0.121	0.045	3943	6163	0	2203	11	6
SRL_OPN_2PTS020_0604_20150129_071027_20150129_084858.EUM.nc	-0.112	-0.110	0.034	4001	5618	0	1609	3	5
SRL_OPN_2PTS020_0605_20150129_084857_20150129_102654.EUM.nc	-0.111	-0.108	0.042	2578	5411	0	2822	11	0
SRL_OPN_2PTS020_0607_20150129_102653_20150129_120448.EUM.nc	-0.097	-0.098	0.038	2579	5385	0	2785	12	9
SRL_OPN_2PTS020_0609_20150129_120447_20150129_134348.EUM.nc	-0.106	-0.111	0.038	3141	5422	0	2270	8	3
SRL_OPN_2PTS020_0611_20150129_134348_20150129_153712.EUM.nc	-0.102	-0.109	0.035	3615	6361	0	2720	1	25
SRL_OPN_2PTS020_0614_20150129_153712_20150129_171650.EUM.nc	-0.114	-0.123	0.040	2831	5564	0	2731	2	0
SRL_OPN_2PTS020_0616_20150129_171649_20150129_185629.EUM.nc	-0.110	-0.118	0.044	3353	5509	0	2142	12	2
SRL_OPN_2PTS020_0618_20150129_185628_20150129_203544.EUM.nc	-0.105	-0.112	0.048	3657	5534	0	1856	9	12
SRL_OPN_2PTS020_0620_20150129_203543_20150129_221410.EUM.nc	-0.110	-0.110	0.046	3056	5463	0	2387	19	1
SRL_OPN_2PTS020_0622_20150129_221409_20150129_235205.EUM.nc	-0.122	-0.114	0.042	2893	5441	0	2542	4	2

– Continued on next page

Table 14: Ka-Band Sea State Bias Statistics.

– Continued from previous page

File	Median	Mean	Std. Dev.	No. Obs.	Total Obs.	Default Lat/Lon	Flag (total)	Default (total)	3-Sigma Edited
SRL_OPN_2PTS020_0623_20150129_235205_20150130_013000.EUM.nc	-0.107	-0.109	0.043	3002	5514	0	2511	0	1
SRL_OPN_2PTS020_0625_20150130_012959_20150130_030836.EUM.nc	-0.102	-0.110	0.043	3132	5522	0	2382	7	1
SRL_OPN_2PTS020_0627_20150130_030835_20150130_044856.EUM.nc	-0.104	-0.106	0.021	2965	5442	0	2357	6	114
SRL_OPN_2PTS020_0629_20150130_044855_20150130_063116.EUM.nc	-0.109	-0.118	0.039	3996	5753	0	1681	1	75
SRL_OPN_2PTS020_0631_20150130_063116_20150130_081807.EUM.nc	-0.118	-0.113	0.033	4206	6087	0	1870	2	9
SRL_OPN_2PTS020_0634_20150130_081807_20150130_095600.EUM.nc	-0.113	-0.116	0.036	2790	5379	0	2546	12	31
SRL_OPN_2PTS020_0635_20150130_095600_20150130_113355.EUM.nc	-0.106	-0.103	0.035	2375	5348	0	2955	18	0
SRL_OPN_2PTS020_0637_20150130_113356_20150130_131233.EUM.nc	-0.104	-0.111	0.038	2878	5354	0	2464	7	5
SRL_OPN_2PTS020_0639_20150130_131232_20150130_150550.EUM.nc	-0.105	-0.111	0.032	3594	6337	0	2729	1	13
SRL_OPN_2PTS020_0642_20150130_150551_20150130_164539.EUM.nc	-0.108	-0.112	0.030	2986	5583	0	2577	5	15
SRL_OPN_2PTS020_0644_20150130_164538_20150130_182513.EUM.nc	-0.113	-0.117	0.038	3304	5506	0	2191	2	9
SRL_OPN_2PTS020_0646_20150130_182512_20150130_200436.EUM.nc	-0.114	-0.116	0.041	3058	5494	0	2398	31	7
SRL_OPN_2PTS020_0648_20150130_200435_20150130_214315.EUM.nc	-0.115	-0.119	0.044	3419	5487	0	2032	34	2
SRL_OPN_2PTS020_0650_20150130_214315_20150130_232121.EUM.nc	-0.129	-0.127	0.030	2465	5333	0	2795	17	56
SRL_OPN_2PTS020_0651_20150130_232120_20150131_005910.EUM.nc	-0.101	-0.108	0.038	2924	5504	0	2554	24	2
SRL_OPN_2PTS020_0653_20150131_005909_20150131_023726.EUM.nc	-0.102	-0.112	0.037	2951	5532	0	2553	13	15
SRL_OPN_2PTS020_0655_20150131_023726_20150131_041712.EUM.nc	-0.101	-0.105	0.023	2888	5502	0	2546	15	53
SRL_OPN_2PTS020_0657_20150131_041712_20150131_055857.EUM.nc	-0.114	-0.126	0.044	3853	5714	0	1854	4	3
SRL_OPN_2PTS020_0659_20150131_055856_20150131_074709.EUM.nc	-0.117	-0.114	0.032	4228	6138	0	1907	2	1
SRL_OPN_2PTS020_0662_20150131_074708_20150131_092515.EUM.nc	-0.119	-0.117	0.034	3199	5484	0	2247	4	34
SRL_OPN_2PTS020_0663_20150131_092515_20150131_110307.EUM.nc	-0.107	-0.096	0.038	2124	5422	0	3276	22	0
SRL_OPN_2PTS020_0665_20150131_110306_20150131_124127.EUM.nc	-0.101	-0.106	0.032	2594	5311	0	2692	6	19
SRL_OPN_2PTS020_0667_20150131_124126_20150131_142059.EUM.nc	-0.105	-0.114	0.034	3416	5457	0	2024	6	11
SRL_OPN_2PTS020_0669_20150131_142059_20150131_161418.EUM.nc	-0.111	-0.113	0.042	3371	6360	0	2909	8	72
SRL_OPN_2PTS020_0672_20150131_161417_20150131_175354.EUM.nc	-0.121	-0.120	0.029	2981	5570	0	2543	6	40
SRL_OPN_2PTS020_0674_20150131_175354_20150131_193326.EUM.nc	-0.106	-0.117	0.047	3383	5600	0	2205	10	2
SRL_OPN_2PTS020_0676_20150131_193326_20150131_211218.EUM.nc	-0.115	-0.117	0.043	3578	5428	0	1845	4	1
SRL_OPN_2PTS020_0678_20150131_211217_20150131_225037.EUM.nc	-0.109	-0.112	0.034	2561	5418	0	2840	11	6
SRL_OPN_2PTS020_0679_20150131_225036_20150201_002825.EUM.nc	-0.101	-0.108	0.039	3156	5417	0	2231	7	23
SRL_OPN_2PTS020_0681_20150201_002824_20150201_020624.EUM.nc	-0.107	-0.107	0.040	2926	5543	0	2591	23	3
SRL_OPN_2PTS020_0683_20150201_020624_20150201_034541.EUM.nc	-0.101	-0.103	0.030	3040	5544	0	2490	7	7
SRL_OPN_2PTS020_0685_20150201_034540_20150201_052645.EUM.nc	-0.128	-0.130	0.032	3030	5540	0	2502	4	4
SRL_OPN_2PTS020_0687_20150201_052645_20150201_071609.EUM.nc	-0.113	-0.119	0.043	4037	6166	0	2121	5	3
SRL_OPN_2PTS020_0690_20150201_071608_20150201_085428.EUM.nc	-0.117	-0.114	0.037	3907	5586	0	1657	15	7
SRL_OPN_2PTS020_0691_20150201_085428_20150201_103223.EUM.nc	-0.106	-0.105	0.039	2391	5497	0	3090	15	1
SRL_OPN_2PTS020_0693_20150201_103223_20150201_121028.EUM.nc	-0.098	-0.099	0.025	2488	5447	0	2899	22	38
SRL_OPN_2PTS020_0695_20150201_121028_20150201_134925.EUM.nc	-0.111	-0.118	0.037	3170	5429	0	2253	5	1
SRL_OPN_2PTS020_0697_20150201_134925_20150201_154248.EUM.nc	-0.111	-0.111	0.039	3611	6353	0	2731	9	2
SRL_OPN_2PTS020_0700_20150201_154247_20150201_172236.EUM.nc	-0.118	-0.117	0.038	2873	5514	0	2632	1	8

– Continued on next page

Table 14: Ka-Band Sea State Bias Statistics.

– Continued from previous page

File	Median	Mean	Std. Dev.	No. Obs.	Total Obs.	Default Lat/Lon	Flag (total)	Default (total)	3-Sigma Edited
SRL_OPN_2PTS020_0702_20150201_172235_20150201_190212.EUM.nc	-0.104	-0.109	0.043	3358	5583	0	2213	8	4
SRL_OPN_2PTS020_0704_20150201_190211_20150201_204117.EUM.nc	-0.110	-0.106	0.035	3827	5545	0	1700	7	11
SRL_OPN_2PTS020_0706_20150201_204117_20150201_221948.EUM.nc	-0.109	-0.107	0.038	3069	5335	0	2245	19	2
SRL_OPN_2PTS020_0708_20150201_221949_20150201_235743.EUM.nc	-0.104	-0.115	0.044	3034	5480	0	2439	7	0
SRL_OPN_2PTS020_0709_20150201_235742_20150202_013538.EUM.nc	-0.105	-0.108	0.045	3082	5560	0	2476	2	0
SRL_OPN_2PTS020_0711_20150202_013537_20150202_031428.EUM.nc	-0.102	-0.107	0.041	3090	5530	0	2427	12	1
SRL_OPN_2PTS020_0713_20150202_031427_20150202_045445.EUM.nc	-0.124	-0.122	0.029	3087	5461	0	2344	5	25
SRL_OPN_2PTS020_0715_20150202_045445_20150202_063723.EUM.nc	-0.113	-0.123	0.042	4063	5806	0	1737	1	5
SRL_OPN_2PTS020_0717_20150202_063723_20150202_082346.EUM.nc	-0.115	-0.118	0.032	4193	6054	0	1835	2	24
SRL_OPN_2PTS020_0720_20150202_082345_20150202_100146.EUM.nc	-0.119	-0.118	0.041	2897	5401	0	2496	7	1
SRL_OPN_2PTS020_0721_20150202_100145_20150202_113943.EUM.nc	-0.091	-0.092	0.040	2396	5366	0	2924	31	15
SRL_OPN_2PTS020_0723_20150202_113942_20150202_131815.EUM.nc	-0.115	-0.123	0.042	2997	5329	0	2323	5	4
SRL_OPN_2PTS020_0725_20150202_131815_20150202_151135.EUM.nc	-0.108	-0.106	0.031	3613	6353	0	2730	3	7
SRL_OPN_2PTS020_0728_20150202_151135_20150202_165123.EUM.nc	-0.123	-0.121	0.036	2947	5548	0	2585	7	9
SRL_OPN_2PTS020_0730_20150202_165122_20150202_183105.EUM.nc	-0.109	-0.114	0.033	3342	5505	0	2145	11	7
SRL_OPN_2PTS020_0732_20150202_183104_20150202_201017.EUM.nc	-0.113	-0.112	0.035	3172	5461	0	2267	12	10
SRL_OPN_2PTS020_0734_20150202_201016_20150202_214903.EUM.nc	-0.100	-0.104	0.046	3402	5499	0	2087	7	3
SRL_OPN_2PTS020_0736_20150202_214902_20150202_232707.EUM.nc	-0.116	-0.118	0.047	2508	5286	0	2732	43	3
SRL_OPN_2PTS020_0737_20150202_232706_20150203_010448.EUM.nc	-0.116	-0.114	0.041	2766	5484	0	2705	13	0
SRL_OPN_2PTS020_0739_20150203_010447_20150203_024316.EUM.nc	-0.095	-0.100	0.043	3048	5560	0	2505	6	1
SRL_OPN_2PTS020_0741_20150203_024315_20150203_042307.EUM.nc	-0.113	-0.114	0.022	2818	5501	0	2564	20	99
SRL_OPN_2PTS020_0743_20150203_042308_20150203_060452.EUM.nc	-0.118	-0.120	0.032	3891	5701	0	1803	4	3
SRL_OPN_2PTS020_0745_20150203_060451_20150203_075250.EUM.nc	-0.109	-0.116	0.032	4168	6099	0	1918	5	8
SRL_OPN_2PTS020_0748_20150203_075249_20150203_093102.EUM.nc	-0.127	-0.121	0.038	3199	5451	0	2233	7	12
SRL_OPN_2PTS020_0749_20150203_093101_20150203_110852.EUM.nc	-0.077	-0.080	0.044	2207	5412	0	3179	23	3
SRL_OPN_2PTS020_0751_20150203_110853_20150203_124706.EUM.nc	-0.119	-0.123	0.041	2576	5261	0	2681	1	3
SRL_OPN_2PTS020_0758_20150203_162001_20150203_175946.EUM.nc	-0.107	-0.114	0.036	3079	5588	0	2485	3	21
SRL_OPN_2PTS020_0760_20150203_175945_20150203_211806.EUM.nc	-0.102	-0.109	0.039	6949	10988	0	3995	36	8
SRL_OPN_2PTS020_0764_20150203_211805_20150203_225622.EUM.nc	-0.119	-0.113	0.042	2482	5395	0	2901	10	2
SRL_OPN_2PTS020_0765_20150203_225621_20150204_003402.EUM.nc	-0.117	-0.119	0.041	3279	5439	0	2153	2	5
SRL_OPN_2PTS020_0767_20150204_003402_20150204_021213.EUM.nc	-0.101	-0.100	0.038	2929	5543	0	2608	1	5
SRL_OPN_2PTS020_0769_20150204_021212_20150204_035134.EUM.nc	-0.104	-0.107	0.018	2640	5497	0	2513	19	325
SRL_OPN_2PTS020_0771_20150204_035134_20150204_053236.EUM.nc	-0.111	-0.117	0.028	3049	5515	0	2435	7	24
SRL_OPN_2PTS020_0773_20150204_053235_20150204_072148.EUM.nc	-0.104	-0.110	0.032	4081	6193	0	2008	3	101
SRL_OPN_2PTS020_0776_20150204_072148_20150204_090014.EUM.nc	-0.121	-0.118	0.040	3840	5591	0	1743	6	2
SRL_OPN_2PTS020_0777_20150204_090014_20150204_103808.EUM.nc	-0.096	-0.093	0.039	2422	5465	0	3034	7	2
SRL_OPN_2PTS020_0779_20150204_103807_20150204_121606.EUM.nc	-0.104	-0.111	0.035	2593	5414	0	2782	35	4
SRL_OPN_2PTS020_0781_20150204_121605_20150204_135517.EUM.nc	-0.106	-0.114	0.035	3240	5441	0	2195	3	3
SRL_OPN_2PTS020_0783_20150204_135517_20150204_154840.EUM.nc	-0.103	-0.102	0.030	3593	6349	0	2731	9	16

– Continued on next page

Table 14: Ka-Band Sea State Bias Statistics.

– Continued from previous page

File	Median	Mean	Std. Dev.	No. Obs.	Total Obs.	Default Lat/Lon	Flag (total)	Default (total)	3-Sigma Edited
SRL_OPN_2PTS020_0786_20150204_154840_20150204_172827.EUM.nc	-0.110	-0.117	0.033	2921	5484	0	2551	4	8
SRL_OPN_2PTS020_0788_20150204_172828_20150204_190755.EUM.nc	-0.103	-0.107	0.044	3551	5579	0	2015	9	4
SRL_OPN_2PTS020_0790_20150204_190754_20150204_204705.EUM.nc	-0.101	-0.109	0.040	3878	5525	0	1630	13	4
SRL_OPN_2PTS020_0792_20150204_204705_20150204_222535.EUM.nc	-0.115	-0.108	0.045	3048	5351	0	2284	18	1
SRL_OPN_2PTS020_0794_20150204_222535_20150205_000320.EUM.nc	-0.114	-0.123	0.047	3077	5500	0	2399	19	5
SRL_OPN_2PTS020_0795_20150205_000319_20150205_014118.EUM.nc	-0.098	-0.102	0.037	3132	5549	0	2413	4	0
SRL_OPN_2PTS020_0797_20150205_014117_20150205_032003.EUM.nc	-0.099	-0.104	0.036	3078	5503	0	2366	6	53
SRL_OPN_2PTS020_0799_20150205_032002_20150205_050037.EUM.nc	-0.111	-0.117	0.042	3171	5492	0	2318	2	1
SRL_OPN_2PTS020_0801_20150205_050037_20150205_064322.EUM.nc	-0.107	-0.115	0.038	4044	5805	0	1755	3	3
SRL_OPN_2PTS020_0803_20150205_064321_20150205_082925.EUM.nc	-0.116	-0.118	0.036	4285	6030	0	1736	1	8
SRL_OPN_2PTS020_0806_20150205_082924_20150205_100725.EUM.nc	-0.101	-0.099	0.030	2839	5384	0	2402	3	140
SRL_OPN_2PTS020_0807_20150205_100724_20150205_114513.EUM.nc	-0.098	-0.100	0.038	2482	5385	0	2886	16	1
SRL_OPN_2PTS020_0809_20150205_114514_20150205_132358.EUM.nc	-0.104	-0.114	0.041	3010	5364	0	2343	5	6
SRL_OPN_2PTS020_0811_20150205_132359_20150205_151721.EUM.nc	-0.101	-0.104	0.032	3618	6340	0	2710	1	11
SRL_OPN_2PTS020_0814_20150205_151720_20150205_165708.EUM.nc	-0.110	-0.117	0.039	2961	5562	0	2585	1	15
SRL_OPN_2PTS020_0816_20150205_165708_20150205_183640.EUM.nc	-0.111	-0.117	0.042	3438	5470	0	2013	1	18
SRL_OPN_2PTS020_0818_20150205_183639_20150205_201600.EUM.nc	-0.112	-0.118	0.051	3431	5492	0	2050	9	2
SRL_OPN_2PTS020_0820_20150205_201559_20150205_215444.EUM.nc	-0.105	-0.102	0.034	3317	5476	0	2106	36	17
SRL_OPN_2PTS020_0822_20150205_215443_20150205_233237.EUM.nc	-0.119	-0.124	0.039	2499	5270	0	2751	6	14
SRL_OPN_2PTS020_0823_20150205_233236_20150206_011027.EUM.nc	-0.109	-0.110	0.037	2798	5497	0	2689	6	4
SRL_OPN_2PTS020_0825_20150206_011026_20150206_024857.EUM.nc	-0.093	-0.103	0.040	3129	5549	0	2414	2	4
SRL_OPN_2PTS020_0827_20150206_024857_20150206_042846.EUM.nc	-0.112	-0.122	0.043	3013	5478	0	2459	6	0
SRL_OPN_2PTS020_0829_20150206_042846_20150206_061048.EUM.nc	-0.106	-0.119	0.041	3898	5700	0	1797	4	1
SRL_OPN_2PTS020_0831_20150206_061047_20150206_075829.EUM.nc	-0.119	-0.117	0.036	4175	6081	0	1904	2	0
SRL_OPN_2PTS020_0834_20150206_075828_20150206_093639.EUM.nc	-0.108	-0.114	0.037	2933	5469	0	2427	26	83
SRL_OPN_2PTS020_0835_20150206_093639_20150206_111423.EUM.nc	-0.087	-0.091	0.049	2164	5360	0	3163	32	1
SRL_OPN_2PTS020_0837_20150206_111422_20150206_125248.EUM.nc	-0.108	-0.114	0.041	2699	5269	0	2562	6	2
SRL_OPN_2PTS020_0839_20150206_125248_20150206_144600.EUM.nc	-0.101	-0.106	0.035	3532	6256	0	2719	2	3
SRL_OPN_2PTS020_0842_20150206_144559_20150206_162546.EUM.nc	-0.101	-0.106	0.031	3403	5639	0	2211	5	20
SRL_OPN_2PTS020_0844_20150206_162545_20150206_180522.EUM.nc	-0.122	-0.127	0.036	3259	5610	0	2343	4	4
SRL_OPN_2PTS020_0846_20150206_180521_20150206_194450.EUM.nc	-0.109	-0.113	0.049	3405	5556	0	2145	5	1
SRL_OPN_2PTS020_0848_20150206_194449_20150206_212348.EUM.nc	-0.099	-0.103	0.040	3654	5389	0	1711	20	4
SRL_OPN_2PTS020_0850_20150206_212346_20150206_230153.EUM.nc	-0.119	-0.122	0.033	2254	5307	0	3005	8	40
SRL_OPN_2PTS020_0851_20150206_230152_20150207_003940.EUM.nc	-0.113	-0.108	0.034	3289	5471	0	2168	4	10
SRL_OPN_2PTS020_0853_20150207_003939_20150207_021753.EUM.nc	-0.093	-0.094	0.028	2950	5545	0	2552	1	42
SRL_OPN_2PTS020_0855_20150207_021754_20150207_035712.EUM.nc	-0.100	-0.107	0.034	2996	5546	0	2537	10	3
SRL_OPN_2PTS020_0857_20150207_035712_20150207_053830.EUM.nc	-0.128	-0.126	0.045	3239	5504	0	2249	12	4
SRL_OPN_2PTS020_0859_20150207_053829_20150207_072731.EUM.nc	-0.114	-0.116	0.033	4283	6167	0	1879	3	2
SRL_OPN_2PTS020_0862_20150207_072730_20150207_090553.EUM.nc	-0.107	-0.115	0.040	3669	5559	0	1872	13	5

– Continued on next page

Table 14: Ka-Band Sea State Bias Statistics.

– Continued from previous page

File	Median	Mean	Std. Dev.	No. Obs.	Total Obs.	Default Lat/Lon	Flag (total)	Default (total)	3-Sigma Edited
SRL_OPN_2PTS020_0863_20150207_090552_20150207_104338.EUM.nc	-0.096	-0.093	0.044	2354	5481	0	3105	22	0
SRL_OPN_2PTS020_0865_20150207_104337_20150207_122148.EUM.nc	-0.110	-0.106	0.044	2640	5453	0	2778	9	26
SRL_OPN_2PTS020_0867_20150207_122147_20150207_140103.EUM.nc	-0.096	-0.102	0.033	3392	5442	0	2034	9	7
SRL_OPN_2PTS020_0869_20150207_140103_20150207_155426.EUM.nc	-0.097	-0.102	0.036	3345	6347	0	2994	4	4
SRL_OPN_2PTS020_0872_20150207_155425_20150207_173403.EUM.nc	-0.121	-0.123	0.035	2884	5481	0	2508	4	85
SRL_OPN_2PTS020_0874_20150207_173402_20150207_191215.EUM.nc	-0.108	-0.105	0.045	2353	3937	0	1569	14	1
SRL_OPN_2PTS020_0876_20150207_191215_20150207_205247.EUM.nc	-0.097	-0.104	0.034	3516	5225	0	1535	21	153
SRL_OPN_2PTS020_0878_20150207_205246_20150207_223106.EUM.nc	-0.107	-0.106	0.045	2964	5359	0	2363	30	2
SRL_OPN_2PTS020_0879_20150207_223105_20150208_000858.EUM.nc	-0.115	-0.111	0.036	3102	5450	0	2337	4	7
SRL_OPN_2PTS020_0881_20150208_000858_20150208_014650.EUM.nc	-0.095	-0.096	0.040	3184	5554	0	2369	0	1
SRL_OPN_2PTS020_0883_20150208_014649_20150208_032549.EUM.nc	-0.085	-0.092	0.035	3039	5486	0	2289	3	155
SRL_OPN_2PTS020_0885_20150208_032548_20150208_050628.EUM.nc	-0.125	-0.125	0.038	3097	5501	0	2389	8	7
SRL_OPN_2PTS020_0887_20150208_050627_20150208_101255.EUM.nc	-0.109	-0.110	0.039	11131	17206	0	6053	19	3
SRL_OPN_2PTS020_0893_20150208_101254_20150208_115054.EUM.nc	-0.101	-0.096	0.042	2539	5418	0	2856	21	2
SRL_OPN_2PTS020_0895_20150208_115053_20150208_132935.EUM.nc	-0.098	-0.100	0.030	3056	5314	0	2224	12	22
SRL_OPN_2PTS020_0897_20150208_132934_20150208_152306.EUM.nc	-0.105	-0.102	0.036	3645	6328	0	2677	4	2
SRL_OPN_2PTS020_0900_20150208_152305_20150208_184225.EUM.nc	-0.116	-0.122	0.039	6422	11048	0	4607	9	10
SRL_OPN_2PTS020_0904_20150208_184224_20150208_202134.EUM.nc	-0.100	-0.109	0.039	3557	5483	0	1917	7	2
SRL_OPN_2PTS020_0906_20150208_202133_20150208_220016.EUM.nc	-0.107	-0.109	0.041	3081	5469	0	2366	20	2
SRL_OPN_2PTS020_0908_20150208_220015_20150208_233815.EUM.nc	-0.110	-0.114	0.035	2598	5407	0	2699	9	101
SRL_OPN_2PTS020_0909_20150208_233814_20150209_011605.EUM.nc	-0.102	-0.105	0.043	3066	5468	0	2399	1	2
SRL_OPN_2PTS020_0911_20150209_011606_20150209_025433.EUM.nc	-0.084	-0.095	0.045	3114	5523	0	2404	1	4
SRL_OPN_2PTS020_0913_20150209_025432_20150209_043437.EUM.nc	-0.119	-0.120	0.038	3022	5460	0	2425	10	3
SRL_OPN_2PTS020_0915_20150209_043436_20150209_061637.EUM.nc	-0.113	-0.117	0.038	3972	5743	0	1767	4	0
SRL_OPN_2PTS020_0917_20150209_061636_20150209_080410.EUM.nc	-0.103	-0.121	0.046	4163	6101	0	1936	0	2
SRL_OPN_2PTS020_0920_20150209_080410_20150209_094210.EUM.nc	-0.109	-0.115	0.043	3020	5497	0	2432	6	39
SRL_OPN_2PTS020_0921_20150209_094209_20150209_112003.EUM.nc	-0.098	-0.094	0.051	2255	5234	0	2936	43	0
SRL_OPN_2PTS020_0923_20150209_112003_20150209_125831.EUM.nc	-0.103	-0.106	0.035	2795	5282	0	2474	0	13
SRL_OPN_2PTS020_0925_20150209_125831_20150209_145145.EUM.nc	-0.100	-0.104	0.037	3563	6290	0	2720	3	4
SRL_OPN_2PTS020_0928_20150209_145144_20150209_163123.EUM.nc	-0.109	-0.114	0.041	3353	5642	0	2277	11	1
SRL_OPN_2PTS020_0930_20150209_163122_20150209_181107.EUM.nc	-0.124	-0.126	0.035	3212	5573	0	2307	4	50
SRL_OPN_2PTS020_0932_20150209_181107_20150209_195034.EUM.nc	-0.107	-0.113	0.040	3359	5523	0	2159	3	2
SRL_OPN_2PTS020_0934_20150209_195034_20150209_212919.EUM.nc	-0.097	-0.104	0.043	3651	5389	0	1723	15	0
SRL_OPN_2PTS020_0936_20150209_212919_20150209_230730.EUM.nc	-0.116	-0.127	0.044	2246	5325	0	3074	4	1
SRL_OPN_2PTS020_0937_20150209_230730_20150210_004518.EUM.nc	-0.098	-0.105	0.046	3181	5438	0	2249	8	0
SRL_OPN_2PTS020_0939_20150210_004518_20150210_022326.EUM.nc	-0.093	-0.098	0.038	2948	5548	0	2595	2	3
SRL_OPN_2PTS020_0941_20150210_022326_20150210_040258.EUM.nc	-0.121	-0.118	0.034	2942	5449	0	2441	6	60
SRL_OPN_2PTS020_0943_20150210_040258_20150210_054416.EUM.nc	-0.111	-0.120	0.043	3536	5643	0	2096	9	2
SRL_OPN_2PTS020_0945_20150210_054415_20150210_073311.EUM.nc	-0.118	-0.127	0.043	4241	6166	0	1923	0	2

– Continued on next page

Table 14: Ka-Band Sea State Bias Statistics.

– Continued from previous page

File	Median	Mean	Std. Dev.	No. Obs.	Total Obs.	Default Lat/Lon	Flag (total)	Default (total)	3-Sigma Edited
SRL_OPN_2PTS020_0948_20150210_073310_20150210_091123.EUM.nc	-0.106	-0.112	0.037	3424	5533	0	2075	13	21
SRL_OPN_2PTS020_0949_20150210_091122_20150210_104916.EUM.nc	-0.097	-0.100	0.046	2314	5508	0	3175	18	1
SRL_OPN_2PTS020_0951_20150210_104916_20150210_122729.EUM.nc	-0.107	-0.111	0.047	2596	5327	0	2697	33	1
SRL_OPN_2PTS020_0953_20150210_122728_20150210_140640.EUM.nc	-0.105	-0.107	0.031	3212	5467	0	2150	0	105
SRL_OPN_2PTS020_0955_20150210_140640_20150210_160003.EUM.nc	-0.113	-0.112	0.042	3343	6348	0	2998	7	0
SRL_OPN_2PTS020_0958_20150210_160002_20150210_173949.EUM.nc	-0.124	-0.135	0.040	3056	5630	0	2561	7	6
SRL_OPN_2PTS020_0960_20150210_173948_20150210_191914.EUM.nc	-0.115	-0.112	0.042	3636	5558	0	1910	5	7
SRL_OPN_2PTS020_0962_20150210_191913_20150210_205821.EUM.nc	-0.092	-0.100	0.040	3875	5590	0	1701	10	4
SRL_OPN_2PTS020_0964_20150210_205820_20150210_223645.EUM.nc	-0.122	-0.119	0.047	2868	5346	0	2467	10	1
SRL_OPN_2PTS020_0965_20150210_223644_20150211_001428.EUM.nc	-0.112	-0.115	0.046	3030	5424	0	2377	13	4
SRL_OPN_2PTS020_0967_20150211_001427_20150211_015228.EUM.nc	-0.100	-0.097	0.041	3169	5524	0	2352	2	1
SRL_OPN_2PTS020_0969_20150211_015227_20150211_033133.EUM.nc	-0.107	-0.104	0.038	3192	5473	0	2263	11	7
SRL_OPN_2PTS020_0971_20150211_033132_20150211_051211.EUM.nc	-0.113	-0.125	0.045	3169	5500	0	2325	6	0
SRL_OPN_2PTS020_0973_20150211_051210_20150211_070210.EUM.nc	-0.130	-0.127	0.039	3966	6202	0	2230	3	3
SRL_OPN_2PTS020_0976_20150211_070209_20150211_084035.EUM.nc	-0.102	-0.107	0.032	4184	5601	0	1405	9	3
SRL_OPN_2PTS020_0978_20150211_084035_20150211_101833.EUM.nc	-0.110	-0.110	0.045	2748	5398	0	2633	15	2
SRL_OPN_2PTS020_0979_20150211_101834_20150211_115624.EUM.nc	-0.102	-0.103	0.043	2568	5392	0	2813	10	1
SRL_OPN_2PTS020_0981_20150211_115624_20150211_133519.EUM.nc	-0.106	-0.106	0.036	3090	5357	0	2259	3	5
SRL_OPN_2PTS020_0983_20150211_133519_20150211_152842.EUM.nc	-0.104	-0.109	0.037	3649	6353	0	2693	7	4
SRL_OPN_2PTS020_0986_20150211_152841_20150211_170829.EUM.nc	-0.121	-0.128	0.038	2988	5564	0	2572	0	4
SRL_OPN_2PTS020_0988_20150211_170829_20150211_184800.EUM.nc	-0.117	-0.118	0.039	3601	5492	0	1879	8	4
SRL_OPN_2PTS020_0990_20150211_184759_20150211_202717.EUM.nc	-0.095	-0.102	0.045	3542	5515	0	1946	15	12
SRL_OPN_2PTS020_0992_20150211_202716_20150211_220555.EUM.nc	-0.107	-0.103	0.046	3116	5460	0	2315	27	2
SRL_OPN_2PTS020_0994_20150211_220554_20150211_234345.EUM.nc	-0.133	-0.128	0.049	2787	5455	0	2644	23	1
SRL_OPN_2PTS020_0995_20150211_234345_20150212_012136.EUM.nc	-0.099	-0.098	0.042	3016	5493	0	2464	11	2
SRL_OPN_2PTS020_0997_20150212_012137_20150212_030017.EUM.nc	-0.100	-0.099	0.033	3105	5572	0	2454	5	8
SRL_OPN_2PTS020_0999_20150212_030016_20150212_044018.EUM.nc	-0.107	-0.119	0.041	3019	5481	0	2453	9	0

31 Ka-Band Waveform Attitude Table

Table 15: Ka-Band Waveform Attitude Statistics.

File	Median	Mean	Std. Dev.	No. Obs.	Total Obs.	Default Lat/Lon	Flag (total)	Default (total)	3-Sigma Edited
SRL_OPN_2PTS019_1001_20150108_044023_20150108_062231.EUM.nc	-0.000	-0.000	0.001	3575	5745	0	1761	2	407
SRL_OPN_2PTS020_0001_20150108_062231_20150108_080949.EUM.nc	0.000	0.000	0.001	3914	6091	0	1873	1	303
SRL_OPN_2PTS020_0004_20150108_080948_20150108_094746.EUM.nc	0.000	0.000	0.001	2685	5479	0	2576	15	203
SRL_OPN_2PTS020_0005_20150108_094747_20150108_112539.EUM.nc	0.000	0.000	0.001	2003	5267	0	3101	28	135
SRL_OPN_2PTS020_0007_20150108_112539_20150108_130412.EUM.nc	0.000	0.000	0.001	2550	5266	0	2486	4	226
SRL_OPN_2PTS020_0009_20150108_130412_20150108_145727.EUM.nc	-0.000	-0.000	0.001	3277	6348	0	2775	0	296
SRL_OPN_2PTS020_0012_20150108_145727_20150108_163715.EUM.nc	0.000	0.000	0.001	2967	5629	0	2360	11	291
SRL_OPN_2PTS020_0014_20150108_163713_20150108_181649.EUM.nc	0.000	-0.000	0.001	2758	5558	0	2524	7	269
SRL_OPN_2PTS020_0016_20150108_181649_20150108_195615.EUM.nc	0.000	0.000	0.001	2728	5503	0	2330	4	441
SRL_OPN_2PTS020_0018_20150108_195614_20150108_213458.EUM.nc	0.000	0.000	0.001	3201	5374	0	1740	23	410
SRL_OPN_2PTS020_0020_20150108_213457_20150108_231306.EUM.nc	0.000	-0.000	0.001	2088	5315	0	3017	8	202
SRL_OPN_2PTS020_0021_20150108_231306_20150109_005054.EUM.nc	0.000	0.000	0.001	2856	5478	0	2317	19	286
SRL_OPN_2PTS020_0023_20150109_005053_20150109_022905.EUM.nc	0.000	0.000	0.001	2587	5506	0	2639	2	278
SRL_OPN_2PTS020_0025_20150109_022905_20150109_040843.EUM.nc	0.000	0.000	0.001	2511	5452	0	2608	11	322
SRL_OPN_2PTS020_0027_20150109_040843_20150109_055015.EUM.nc	0.000	0.000	0.001	3397	5699	0	1970	5	327
SRL_OPN_2PTS020_0029_20150109_055015_20150109_073851.EUM.nc	0.000	0.000	0.001	4012	6166	0	1901	0	253
SRL_OPN_2PTS020_0032_20150109_073850_20150109_091700.EUM.nc	0.000	0.000	0.001	3044	5511	0	2225	5	237
SRL_OPN_2PTS020_0033_20150109_091659_20150109_105452.EUM.nc	0.000	0.000	0.001	2027	5478	0	3232	22	197
SRL_OPN_2PTS020_0035_20150109_105452_20150109_123307.EUM.nc	0.000	0.000	0.001	2375	5296	0	2747	14	160
SRL_OPN_2PTS020_0037_20150109_123306_20150109_141223.EUM.nc	0.000	-0.000	0.001	2926	5470	0	2178	1	365
SRL_OPN_2PTS020_0039_20150109_141222_20150109_160553.EUM.nc	0.000	0.000	0.001	3083	6381	0	3013	6	279
SRL_OPN_2PTS020_0042_20150109_160552_20150109_174530.EUM.nc	-0.000	-0.000	0.001	2617	5564	0	2619	12	316
SRL_OPN_2PTS020_0044_20150109_174530_20150109_192503.EUM.nc	0.000	0.000	0.001	3126	5582	0	2171	7	278
SRL_OPN_2PTS020_0046_20150109_192502_20150109_210400.EUM.nc	0.000	-0.000	0.001	3251	5523	0	1874	15	383
SRL_OPN_2PTS020_0048_20150109_210359_20150109_224221.EUM.nc	0.000	0.000	0.001	2609	5319	0	2526	8	176
SRL_OPN_2PTS020_0049_20150109_224221_20150110_002011.EUM.nc	0.000	0.000	0.001	2863	5449	0	2289	4	293
SRL_OPN_2PTS020_0051_20150110_002011_20150110_015807.EUM.nc	0.000	0.000	0.001	2756	5530	0	2516	2	256
SRL_OPN_2PTS020_0053_20150110_015806_20150110_033715.EUM.nc	0.000	0.000	0.001	2684	5489	0	2447	13	345
SRL_OPN_2PTS020_0055_20150110_033714_20150110_051808.EUM.nc	0.000	0.000	0.001	2713	5530	0	2476	1	340
SRL_OPN_2PTS020_0057_20150110_051808_20150110_070749.EUM.nc	0.000	-0.000	0.001	3495	6193	0	2257	12	429
SRL_OPN_2PTS020_0060_20150110_070748_20150110_084612.EUM.nc	-0.000	-0.000	0.001	3554	5596	0	1656	12	374
SRL_OPN_2PTS020_0061_20150110_084611_20150110_102408.EUM.nc	0.000	0.000	0.001	2409	5357	0	2699	18	231
SRL_OPN_2PTS020_0063_20150110_102407_20150110_120209.EUM.nc	0.000	0.000	0.001	2256	5358	0	2785	18	299
SRL_OPN_2PTS020_0065_20150110_120210_20150110_134101.EUM.nc	0.000	0.000	0.001	2838	5397	0	2243	20	296
SRL_OPN_2PTS020_0067_20150110_134100_20150110_153432.EUM.nc	0.000	0.000	0.001	3225	6328	0	2709	1	393
SRL_OPN_2PTS020_0070_20150110_153431_20150110_171411.EUM.nc	-0.000	-0.000	0.001	2603	5602	0	2811	3	185
SRL_OPN_2PTS020_0072_20150110_171410_20150110_185348.EUM.nc	0.000	0.000	0.001	3113	5519	0	2126	12	268

– Continued on next page

Table 15: Ka-Band Waveform Attitude Statistics.

– Continued from previous page

File	Median	Mean	Std. Dev.	No. Obs.	Total Obs.	Default Lat/Lon	Flag (total)	Default (total)	3-Sigma Edited
SRL_OPN_2PTS020_0074_20150110_185349_20150110_203255.EUM.nc	0.000	0.000	0.001	3176	5513	0	1955	17	365
SRL_OPN_2PTS020_0076_20150110_203254_20150110_221132.EUM.nc	0.000	0.000	0.001	2837	5478	0	2415	13	213
SRL_OPN_2PTS020_0078_20150110_221131_20150110_234928.EUM.nc	0.000	0.000	0.001	2661	5455	0	2508	4	282
SRL_OPN_2PTS020_0079_20150110_234927_20150111_012714.EUM.nc	0.000	0.000	0.001	2723	5506	0	2521	1	261
SRL_OPN_2PTS020_0081_20150111_012713_20150111_030557.EUM.nc	0.000	0.000	0.001	2617	5536	0	2540	14	365
SRL_OPN_2PTS020_0083_20150111_030556_20150111_044614.EUM.nc	0.000	0.000	0.001	2700	5477	0	2424	26	327
SRL_OPN_2PTS020_0085_20150111_044614_20150111_062830.EUM.nc	0.000	-0.000	0.001	3714	5768	0	1774	4	276
SRL_OPN_2PTS020_0087_20150111_062829_20150111_081520.EUM.nc	0.000	-0.000	0.001	3844	6085	0	1848	2	391
SRL_OPN_2PTS020_0090_20150111_081519_20150111_095324.EUM.nc	0.000	0.000	0.001	2570	5402	0	2590	3	239
SRL_OPN_2PTS020_0091_20150111_095323_20150111_113118.EUM.nc	0.000	0.000	0.001	1980	5284	0	2991	15	298
SRL_OPN_2PTS020_0093_20150111_113117_20150111_130946.EUM.nc	0.000	0.000	0.001	2674	5346	0	2513	5	154
SRL_OPN_2PTS020_0095_20150111_130945_20150111_150312.EUM.nc	0.000	0.000	0.001	3175	6350	0	2785	7	383
SRL_OPN_2PTS020_0098_20150111_150311_20150111_164250.EUM.nc	0.000	0.000	0.001	2809	5591	0	2532	6	244
SRL_OPN_2PTS020_0100_20150111_164249_20150111_182233.EUM.nc	-0.000	-0.000	0.001	2945	5512	0	2306	2	259
SRL_OPN_2PTS020_0102_20150111_182232_20150111_200148.EUM.nc	0.000	0.000	0.001	2724	5456	0	2364	13	355
SRL_OPN_2PTS020_0104_20150111_200148_20150111_214038.EUM.nc	0.000	0.000	0.001	3198	5487	0	1954	18	317
SRL_OPN_2PTS020_0106_20150111_214038_20150111_231844.EUM.nc	0.000	0.000	0.001	2225	5292	0	2844	10	213
SRL_OPN_2PTS020_0107_20150111_231844_20150112_005625.EUM.nc	0.000	0.000	0.001	2581	5486	0	2534	19	352
SRL_OPN_2PTS020_0109_20150112_005624_20150112_023447.EUM.nc	0.000	0.000	0.001	2516	5547	0	2612	6	413
SRL_OPN_2PTS020_0111_20150112_023447_20150112_041429.EUM.nc	0.000	0.000	0.001	2506	5475	0	2604	16	349
SRL_OPN_2PTS020_0113_20150112_041430_20150112_055602.EUM.nc	0.000	-0.000	0.001	3352	5687	0	1916	2	417
SRL_OPN_2PTS020_0115_20150112_055603_20150112_074423.EUM.nc	0.000	0.000	0.001	3821	6141	0	1879	2	439
SRL_OPN_2PTS020_0118_20150112_074422_20150112_092238.EUM.nc	0.000	-0.000	0.001	2842	5491	0	2326	8	315
SRL_OPN_2PTS020_0119_20150112_092238_20150112_110031.EUM.nc	0.000	0.000	0.001	1863	5382	0	3299	18	202
SRL_OPN_2PTS020_0121_20150112_110031_20150112_123840.EUM.nc	0.000	0.000	0.001	2403	5313	0	2736	7	167
SRL_OPN_2PTS020_0123_20150112_123839_20150112_141810.EUM.nc	0.000	0.000	0.001	3112	5499	0	2141	2	244
SRL_OPN_2PTS020_0125_20150112_141810_20150112_161129.EUM.nc	0.000	-0.000	0.001	3275	6361	0	2930	16	140
SRL_OPN_2PTS020_0128_20150112_161128_20150112_175115.EUM.nc	-0.000	-0.000	0.001	2722	5566	0	2588	15	241
SRL_OPN_2PTS020_0130_20150112_175114_20150112_193037.EUM.nc	-0.000	-0.000	0.001	3078	5582	0	2303	9	192
SRL_OPN_2PTS020_0132_20150112_193037_20150112_210940.EUM.nc	0.000	-0.000	0.001	3316	5454	0	1892	12	234
SRL_OPN_2PTS020_0134_20150112_210940_20150112_224759.EUM.nc	-0.000	-0.000	0.001	2361	5431	0	2837	21	212
SRL_OPN_2PTS020_0135_20150112_224759_20150113_002540.EUM.nc	0.000	0.000	0.001	3002	5385	0	2259	3	121
SRL_OPN_2PTS020_0137_20150113_002541_20150113_020347.EUM.nc	0.000	0.000	0.001	2657	5528	0	2578	8	285
SRL_OPN_2PTS020_0139_20150113_020347_20150113_034301.EUM.nc	0.000	0.000	0.001	2756	5517	0	2483	9	269
SRL_OPN_2PTS020_0141_20150113_034300_20150113_052351.EUM.nc	0.000	-0.000	0.001	2806	5538	0	2557	3	172
SRL_OPN_2PTS020_0143_20150113_052351_20150113_071322.EUM.nc	0.000	-0.000	0.001	3703	6169	0	2212	6	248
SRL_OPN_2PTS020_0146_20150113_071321_20150113_085150.EUM.nc	0.000	-0.000	0.001	3587	5603	0	1710	10	296
SRL_OPN_2PTS020_0147_20150113_085149_20150113_102946.EUM.nc	0.000	0.000	0.001	2316	5480	0	3005	9	150
SRL_OPN_2PTS020_0149_20150113_102946_20150113_120741.EUM.nc	0.000	0.000	0.001	2432	5386	0	2799	27	128

– Continued on next page

Table 15: Ka-Band Waveform Attitude Statistics.

– Continued from previous page

File	Median	Mean	Std. Dev.	No. Obs.	Total Obs.	Default Lat/Lon	Flag (total)	Default (total)	3-Sigma Edited
SRL_OPN_2PTS020_0151_20150113_120740_20150113_134645.EUM.nc	0.000	0.000	0.001	2947	5402	0	2273	4	178
SRL_OPN_2PTS020_0153_20150113_134645_20150113_154010.EUM.nc	0.000	0.000	0.001	3335	6349	0	2732	9	273
SRL_OPN_2PTS020_0156_20150113_154009_20150113_171956.EUM.nc	-0.000	-0.000	0.001	2624	5529	0	2725	7	173
SRL_OPN_2PTS020_0158_20150113_171955_20150113_185925.EUM.nc	0.000	-0.000	0.001	3065	5583	0	2281	13	224
SRL_OPN_2PTS020_0160_20150113_185924_20150113_203839.EUM.nc	0.000	-0.000	0.001	3432	5532	0	1843	5	252
SRL_OPN_2PTS020_0162_20150113_203838_20150113_221712.EUM.nc	0.000	0.000	0.001	2822	5366	0	2294	29	221
SRL_OPN_2PTS020_0164_20150113_221711_20150113_235459.EUM.nc	0.000	0.000	0.001	2762	5432	0	2468	6	196
SRL_OPN_2PTS020_0165_20150113_235458_20150114_013254.EUM.nc	0.000	0.000	0.001	2728	5544	0	2544	4	268
SRL_OPN_2PTS020_0167_20150114_013253_20150114_031132.EUM.nc	0.000	-0.000	0.001	2762	5546	0	2552	26	206
SRL_OPN_2PTS020_0169_20150114_031131_20150114_045156.EUM.nc	-0.000	-0.000	0.001	2831	5477	0	2411	2	233
SRL_OPN_2PTS020_0171_20150114_045155_20150114_063429.EUM.nc	-0.000	-0.000	0.001	3757	5807	0	1755	3	292
SRL_OPN_2PTS020_0173_20150114_063429_20150114_082101.EUM.nc	-0.000	-0.000	0.001	3925	6065	0	1827	1	312
SRL_OPN_2PTS020_0176_20150114_082101_20150114_095855.EUM.nc	-0.000	-0.000	0.001	2592	5379	0	2562	13	212
SRL_OPN_2PTS020_0177_20150114_095854_20150114_113649.EUM.nc	0.000	0.000	0.001	2278	5388	0	2959	29	122
SRL_OPN_2PTS020_0179_20150114_113649_20150114_131530.EUM.nc	-0.000	-0.000	0.001	2673	5327	0	2391	2	261
SRL_OPN_2PTS020_0181_20150114_131529_20150114_150849.EUM.nc	-0.000	-0.000	0.001	3338	6336	0	2753	9	236
SRL_OPN_2PTS020_0184_20150114_150848_20150114_164836.EUM.nc	0.000	0.000	0.001	2794	5572	0	2611	1	166
SRL_OPN_2PTS020_0186_20150114_164836_20150114_182809.EUM.nc	-0.000	-0.000	0.001	2986	5498	0	2228	10	274
SRL_OPN_2PTS020_0188_20150114_182808_20150114_200731.EUM.nc	-0.000	-0.000	0.001	2901	5520	0	2404	9	206
SRL_OPN_2PTS020_0190_20150114_200730_20150114_214611.EUM.nc	-0.000	-0.000	0.001	3146	5483	0	2096	13	228
SRL_OPN_2PTS020_0192_20150114_214611_20150114_232415.EUM.nc	0.000	0.000	0.001	2357	5260	0	2748	24	131
SRL_OPN_2PTS020_0193_20150114_232414_20150115_010204.EUM.nc	0.001	0.000	0.001	2620	5492	0	2653	12	207
SRL_OPN_2PTS020_0195_20150115_010204_20150115_024030.EUM.nc	0.000	0.000	0.001	2708	5545	0	2606	13	218
SRL_OPN_2PTS020_0197_20150115_024029_20150115_042011.EUM.nc	0.000	0.000	0.001	2688	5507	0	2593	25	201
SRL_OPN_2PTS020_0199_20150115_042010_20150115_060159.EUM.nc	-0.000	-0.000	0.001	3520	5717	0	1880	8	309
SRL_OPN_2PTS020_0201_20150115_060159_20150115_075004.EUM.nc	-0.000	-0.000	0.001	3988	6122	0	1859	1	274
SRL_OPN_2PTS020_0204_20150115_075004_20150115_092818.EUM.nc	-0.000	-0.000	0.001	2870	5473	0	2362	34	207
SRL_OPN_2PTS020_0205_20150115_092817_20150115_110601.EUM.nc	0.000	0.000	0.001	1995	5404	0	3244	30	135
SRL_OPN_2PTS020_0207_20150115_110600_20150115_124422.EUM.nc	0.000	-0.000	0.001	2409	5264	0	2669	11	175
SRL_OPN_2PTS020_0209_20150115_124421_20150115_143729.EUM.nc	0.000	0.000	0.001	3149	6236	0	2826	1	260
SRL_OPN_2PTS020_0212_20150115_143729_20150115_161715.EUM.nc	-0.000	-0.000	0.001	3144	5622	0	2177	12	289
SRL_OPN_2PTS020_0214_20150115_161714_20150115_175651.EUM.nc	0.000	0.000	0.001	2832	5543	0	2515	4	192
SRL_OPN_2PTS020_0216_20150115_175651_20150115_193621.EUM.nc	0.000	0.000	0.001	3133	5577	0	2252	3	189
SRL_OPN_2PTS020_0218_20150115_193621_20150115_211521.EUM.nc	0.000	-0.000	0.001	3338	5426	0	1890	3	195
SRL_OPN_2PTS020_0220_20150115_211521_20150115_225330.EUM.nc	-0.000	-0.000	0.001	2318	5402	0	2895	12	177
SRL_OPN_2PTS020_0221_20150115_225330_20150116_003119.EUM.nc	0.000	0.000	0.001	3045	5450	0	2182	2	221
SRL_OPN_2PTS020_0223_20150116_003119_20150116_020919.EUM.nc	0.000	0.000	0.001	2572	5524	0	2724	4	224
SRL_OPN_2PTS020_0225_20150116_020918_20150116_034838.EUM.nc	-0.000	-0.000	0.001	2712	5506	0	2515	14	265
SRL_OPN_2PTS020_0227_20150116_034837_20150116_052946.EUM.nc	-0.000	-0.000	0.001	2762	5529	0	2579	14	174

– Continued on next page

Table 15: Ka-Band Waveform Attitude Statistics.

– Continued from previous page

File	Median	Mean	Std. Dev.	No. Obs.	Total Obs.	Default Lat/Lon	Flag (total)	Default (total)	3-Sigma Edited
SRL_OPN_2PTS020_0229_20150116_052946_20150116_071903.EUM.nc	-0.000	-0.000	0.001	3860	6164	0	2036	4	264
SRL_OPN_2PTS020_0232_20150116_071903_20150116_085730.EUM.nc	-0.000	-0.000	0.001	3570	5596	0	1844	4	178
SRL_OPN_2PTS020_0233_20150116_085730_20150116_103516.EUM.nc	-0.000	-0.000	0.001	2185	5470	0	3097	6	182
SRL_OPN_2PTS020_0235_20150116_103516_20150116_121322.EUM.nc	-0.000	-0.000	0.001	2409	5405	0	2805	18	173
SRL_OPN_2PTS020_0237_20150116_121322_20150116_135231.EUM.nc	0.000	-0.000	0.001	2945	5447	0	2266	3	233
SRL_OPN_2PTS020_0239_20150116_135231_20150116_154555.EUM.nc	-0.000	-0.000	0.001	3448	6370	0	2724	2	196
SRL_OPN_2PTS020_0242_20150116_154554_20150116_172532.EUM.nc	-0.000	-0.000	0.001	2693	5501	0	2654	2	152
SRL_OPN_2PTS020_0244_20150116_172531_20150116_190509.EUM.nc	-0.000	-0.000	0.001	3119	5612	0	2269	1	223
SRL_OPN_2PTS020_0246_20150116_190508_20150116_204412.EUM.nc	-0.000	-0.000	0.001	3555	5546	0	1722	15	254
SRL_OPN_2PTS020_0248_20150116_204411_20150116_222243.EUM.nc	-0.000	-0.000	0.001	2851	5334	0	2307	19	157
SRL_OPN_2PTS020_0250_20150116_222243_20150117_000036.EUM.nc	0.000	0.000	0.001	2772	5466	0	2425	12	257
SRL_OPN_2PTS020_0251_20150117_000035_20150117_013825.EUM.nc	0.000	0.000	0.001	2861	5531	0	2431	9	230
SRL_OPN_2PTS020_0253_20150117_013824_20150117_031717.EUM.nc	0.002	0.002	0.003	2828	5531	0	2483	17	203
SRL_OPN_2PTS020_0255_20150117_031716_20150117_045747.EUM.nc	0.001	0.002	0.003	2808	5498	0	2369	1	320
SRL_OPN_2PTS020_0257_20150117_045746_20150117_064020.EUM.nc	0.001	0.001	0.003	3686	5808	0	1742	2	378
SRL_OPN_2PTS020_0259_20150117_064019_20150117_082632.EUM.nc	0.000	0.000	0.002	3847	6040	0	1722	1	470
SRL_OPN_2PTS020_0262_20150117_082631_20150117_100433.EUM.nc	0.002	0.002	0.004	2635	5382	0	2555	2	190
SRL_OPN_2PTS020_0263_20150117_100433_20150117_114230.EUM.nc	0.001	0.002	0.003	2230	5427	0	2969	17	211
SRL_OPN_2PTS020_0265_20150117_114230_20150117_132104.EUM.nc	0.000	0.000	0.001	2716	5302	0	2318	2	266
SRL_OPN_2PTS020_0267_20150117_132104_20150117_151434.EUM.nc	0.001	0.002	0.002	3193	6368	0	2730	0	445
SRL_OPN_2PTS020_0270_20150117_151434_20150117_165413.EUM.nc	0.000	0.000	0.001	2693	5547	0	2613	5	236
SRL_OPN_2PTS020_0272_20150117_165412_20150117_183355.EUM.nc	0.001	0.001	0.002	3033	5526	0	2246	4	243
SRL_OPN_2PTS020_0274_20150117_183354_20150117_201306.EUM.nc	0.001	0.001	0.003	3092	5491	0	2187	15	197
SRL_OPN_2PTS020_0276_20150117_201306_20150117_215151.EUM.nc	0.001	0.001	0.002	3073	5491	0	2115	27	276
SRL_OPN_2PTS020_0278_20150117_215150_20150117_232953.EUM.nc	0.000	0.000	0.001	2189	5307	0	2877	19	222
SRL_OPN_2PTS020_0279_20150117_232953_20150118_010734.EUM.nc	0.001	0.001	0.002	2548	5476	0	2714	13	201
SRL_OPN_2PTS020_0281_20150118_010734_20150118_024604.EUM.nc	0.002	0.002	0.003	2596	5531	0	2593	0	342
SRL_OPN_2PTS020_0283_20150118_024603_20150118_042559.EUM.nc	0.000	0.000	0.001	2733	5506	0	2530	5	238
SRL_OPN_2PTS020_0285_20150118_042558_20150118_060747.EUM.nc	0.000	0.000	0.002	3589	5701	0	1810	3	299
SRL_OPN_2PTS020_0287_20150118_060746_20150118_075537.EUM.nc	0.001	0.002	0.003	3907	6101	0	1877	5	312
SRL_OPN_2PTS020_0290_20150118_075536_20150118_093347.EUM.nc	0.002	0.002	0.003	2914	5496	0	2412	3	167
SRL_OPN_2PTS020_0291_20150118_093347_20150118_111140.EUM.nc	0.002	0.003	0.004	2044	5406	0	3246	26	90
SRL_OPN_2PTS020_0293_20150118_111139_20150118_125003.EUM.nc	0.002	0.002	0.003	2472	5243	0	2570	13	188
SRL_OPN_2PTS020_0295_20150118_125003_20150118_144314.EUM.nc	0.001	0.001	0.002	3095	6264	0	2792	1	376
SRL_OPN_2PTS020_0298_20150118_144314_20150118_162251.EUM.nc	0.001	0.001	0.002	3084	5637	0	2221	6	326
SRL_OPN_2PTS020_0300_20150118_162250_20150118_180236.EUM.nc	0.000	0.000	0.001	2721	5590	0	2502	3	364
SRL_OPN_2PTS020_0302_20150118_180235_20150118_194157.EUM.nc	0.000	0.000	0.002	3098	5554	0	2220	5	231
SRL_OPN_2PTS020_0304_20150118_194156_20150118_212054.EUM.nc	0.000	0.000	0.001	3338	5399	0	1864	12	185
SRL_OPN_2PTS020_0306_20150118_212053_20150118_225909.EUM.nc	0.000	0.000	0.002	2203	5363	0	2994	18	148

– Continued on next page

Table 15: Ka-Band Waveform Attitude Statistics.

– Continued from previous page

File	Median	Mean	Std. Dev.	No. Obs.	Total Obs.	Default Lat/Lon	Flag (total)	Default (total)	3-Sigma Edited
SRL_OPN_2PTS020_0307_20150118_225908_20150119_003648.EUM.nc	0.001	0.001	0.002	2955	5464	0	2151	6	352
SRL_OPN_2PTS020_0309_20150119_003648_20150119_021501.EUM.nc	0.001	0.001	0.002	2565	5542	0	2767	4	206
SRL_OPN_2PTS020_0311_20150119_021500_20150119_035425.EUM.nc	0.000	0.001	0.002	2530	5545	0	2688	5	322
SRL_OPN_2PTS020_0313_20150119_035424_20150119_053531.EUM.nc	0.000	0.000	0.001	2812	5543	0	2501	2	228
SRL_OPN_2PTS020_0315_20150119_053530_20150119_072437.EUM.nc	-0.000	-0.000	0.001	3938	6200	0	1957	3	302
SRL_OPN_2PTS020_0318_20150119_072437_20150119_090302.EUM.nc	-0.000	-0.000	0.001	3463	5584	0	1871	10	240
SRL_OPN_2PTS020_0319_20150119_090301_20150119_104054.EUM.nc	0.000	0.000	0.001	2271	5476	0	3002	9	194
SRL_OPN_2PTS020_0321_20150119_104054_20150119_121855.EUM.nc	-0.000	-0.000	0.001	2382	5421	0	2796	20	223
SRL_OPN_2PTS020_0323_20150119_121854_20150119_135808.EUM.nc	-0.000	-0.000	0.001	3127	5462	0	2126	3	206
SRL_OPN_2PTS020_0325_20150119_135807_20150119_155131.EUM.nc	-0.000	-0.000	0.001	3260	6406	0	2896	13	237
SRL_OPN_2PTS020_0328_20150119_155132_20150119_173117.EUM.nc	-0.001	-0.001	0.001	2603	5474	0	2619	2	250
SRL_OPN_2PTS020_0330_20150119_173117_20150119_191045.EUM.nc	-0.000	-0.000	0.001	3321	5617	0	2084	5	207
SRL_OPN_2PTS020_0332_20150119_191045_20150119_204955.EUM.nc	-0.000	-0.000	0.001	3495	5533	0	1750	8	280
SRL_OPN_2PTS020_0334_20150119_204954_20150119_222823.EUM.nc	-0.000	-0.000	0.001	2847	5353	0	2289	19	198
SRL_OPN_2PTS020_0336_20150119_222822_20150120_000607.EUM.nc	0.000	0.000	0.001	2853	5486	0	2372	13	248
SRL_OPN_2PTS020_0337_20150120_000606_20150120_014406.EUM.nc	0.000	-0.000	0.001	2827	5563	0	2447	4	285
SRL_OPN_2PTS020_0339_20150120_014405_20150120_032303.EUM.nc	-0.000	-0.000	0.001	2774	5478	0	2458	12	234
SRL_OPN_2PTS020_0341_20150120_032302_20150120_050331.EUM.nc	-0.000	-0.000	0.001	2808	5497	0	2422	14	253
SRL_OPN_2PTS020_0343_20150120_050331_20150120_065336.EUM.nc	-0.000	-0.000	0.001	3748	6190	0	2161	1	280
SRL_OPN_2PTS020_0346_20150120_065335_20150120_083214.EUM.nc	-0.000	-0.000	0.001	4072	5632	0	1306	0	254
SRL_OPN_2PTS020_0348_20150120_083214_20150120_101012.EUM.nc	-0.000	-0.000	0.001	2679	5389	0	2546	2	162
SRL_OPN_2PTS020_0349_20150120_101012_20150120_114801.EUM.nc	-0.000	-0.000	0.001	2269	5404	0	2893	29	213
SRL_OPN_2PTS020_0351_20150120_114801_20150120_132650.EUM.nc	-0.000	-0.000	0.001	2858	5332	0	2261	11	202
SRL_OPN_2PTS020_0353_20150120_132650_20150120_152012.EUM.nc	-0.000	-0.000	0.001	3380	6337	0	2689	9	259
SRL_OPN_2PTS020_0356_20150120_152011_20150120_165958.EUM.nc	-0.001	-0.001	0.001	2724	5570	0	2663	3	180
SRL_OPN_2PTS020_0358_20150120_165957_20150120_183930.EUM.nc	-0.000	-0.000	0.001	3046	5467	0	2178	0	243
SRL_OPN_2PTS020_0360_20150120_183929_20150120_201849.EUM.nc	-0.000	-0.000	0.001	3225	5523	0	2098	9	191
SRL_OPN_2PTS020_0362_20150120_201849_20150120_215732.EUM.nc	-0.000	-0.000	0.001	2886	5461	0	2292	33	250
SRL_OPN_2PTS020_0364_20150120_215731_20150120_233524.EUM.nc	0.000	0.000	0.001	2433	5338	0	2751	10	144
SRL_OPN_2PTS020_0365_20150120_233524_20150121_011314.EUM.nc	-0.000	-0.000	0.001	2662	5492	0	2609	3	218
SRL_OPN_2PTS020_0367_20150121_011313_20150121_025148.EUM.nc	-0.000	-0.000	0.001	2743	5519	0	2591	3	182
SRL_OPN_2PTS020_0369_20150121_025149_20150121_043141.EUM.nc	-0.000	-0.000	0.001	2748	5475	0	2476	8	243
SRL_OPN_2PTS020_0371_20150121_043140_20150121_061345.EUM.nc	-0.000	-0.000	0.001	3670	5728	0	1828	3	227
SRL_OPN_2PTS020_0373_20150121_061344_20150121_080118.EUM.nc	-0.000	-0.000	0.001	3944	6088	0	1837	1	306
SRL_OPN_2PTS020_0376_20150121_080117_20150121_093927.EUM.nc	-0.000	-0.000	0.001	2745	5488	0	2526	21	196
SRL_OPN_2PTS020_0377_20150121_093927_20150121_111711.EUM.nc	0.000	0.000	0.001	1864	4870	0	2794	28	184
SRL_OPN_2PTS020_0379_20150121_111710_20150121_125538.EUM.nc	-0.000	-0.000	0.001	2546	5255	0	2493	5	211
SRL_OPN_2PTS020_0381_20150121_125537_20150121_144851.EUM.nc	-0.000	-0.000	0.001	3260	6245	0	2745	8	232
SRL_OPN_2PTS020_0384_20150121_144851_20150121_162837.EUM.nc	-0.001	-0.001	0.001	3217	5655	0	2199	11	228

– Continued on next page

Table 15: Ka-Band Waveform Attitude Statistics.

– Continued from previous page

File	Median	Mean	Std. Dev.	No. Obs.	Total Obs.	Default Lat/Lon	Flag (total)	Default (total)	3-Sigma Edited
SRL_OPN_2PTS020_0386_20150121_162836_20150121_180812.EUM.nc	-0.000	-0.000	0.001	2882	5577	0	2400	8	287
SRL_OPN_2PTS020_0388_20150121_180812_20150121_194740.EUM.nc	-0.000	-0.000	0.001	3088	5552	0	2236	7	221
SRL_OPN_2PTS020_0390_20150121_194739_20150121_212636.EUM.nc	-0.000	-0.000	0.001	3254	5385	0	1805	23	303
SRL_OPN_2PTS020_0392_20150121_212636_20150121_230439.EUM.nc	-0.000	-0.000	0.001	2132	5319	0	3046	9	132
SRL_OPN_2PTS020_0393_20150121_230440_20150122_004227.EUM.nc	0.000	-0.000	0.001	2986	5456	0	2268	16	186
SRL_OPN_2PTS020_0395_20150122_004227_20150122_022042.EUM.nc	-0.000	-0.000	0.001	2535	5553	0	2754	3	261
SRL_OPN_2PTS020_0397_20150122_022041_20150122_040002.EUM.nc	-0.000	-0.000	0.001	2723	5541	0	2586	3	229
SRL_OPN_2PTS020_0399_20150122_040003_20150122_054125.EUM.nc	-0.000	-0.000	0.001	3070	5510	0	2132	14	294
SRL_OPN_2PTS020_0401_20150122_054124_20150122_073019.EUM.nc	-0.000	-0.000	0.001	3981	6157	0	1866	0	310
SRL_OPN_2PTS020_0404_20150122_073018_20150122_090840.EUM.nc	-0.000	-0.000	0.001	3313	5540	0	1975	5	247
SRL_OPN_2PTS020_0405_20150122_090840_20150122_104625.EUM.nc	-0.000	-0.000	0.001	2304	5502	0	3084	13	101
SRL_OPN_2PTS020_0407_20150122_104624_20150122_122436.EUM.nc	0.000	-0.000	0.001	2454	5388	0	2720	13	201
SRL_OPN_2PTS020_0409_20150122_122436_20150122_140355.EUM.nc	-0.000	-0.000	0.001	3109	5466	0	2085	4	268
SRL_OPN_2PTS020_0411_20150122_140354_20150122_155716.EUM.nc	-0.000	-0.000	0.001	2902	6304	0	2961	1	440
SRL_OPN_2PTS020_0414_20150122_155715_20150122_173653.EUM.nc	-0.001	-0.001	0.001	2781	5480	0	2538	4	157
SRL_OPN_2PTS020_0416_20150122_173653_20150122_191628.EUM.nc	-0.000	-0.000	0.001	3218	5582	0	2089	3	272
SRL_OPN_2PTS020_0418_20150122_191628_20150122_205535.EUM.nc	-0.000	-0.000	0.001	3505	5586	0	1819	8	254
SRL_OPN_2PTS020_0420_20150122_205534_20150122_223353.EUM.nc	-0.000	-0.000	0.001	2756	5369	0	2405	21	187
SRL_OPN_2PTS020_0421_20150122_223353_20150123_001145.EUM.nc	-0.000	-0.000	0.001	2948	5482	0	2311	11	212
SRL_OPN_2PTS020_0423_20150123_001145_20150123_014936.EUM.nc	-0.000	-0.000	0.001	2899	5541	0	2404	5	233
SRL_OPN_2PTS020_0425_20150123_014936_20150123_032004.EUM.nc	-0.000	-0.000	0.001	2679	4682	0	1822	6	175
SRL_OPN_2PTS020_0427_20150123_032623_20150123_050921.EUM.nc	-0.000	-0.000	0.001	2872	5782	0	2689	5	216
SRL_OPN_2PTS020_0429_20150123_050920_20150123_065917.EUM.nc	-0.000	-0.000	0.001	3719	6182	0	2235	2	226
SRL_OPN_2PTS020_0432_20150123_065916_20150123_083743.EUM.nc	-0.000	-0.000	0.001	3950	5612	0	1306	10	346
SRL_OPN_2PTS020_0434_20150123_083742_20150123_101541.EUM.nc	-0.000	-0.000	0.001	2566	5384	0	2607	15	196
SRL_OPN_2PTS020_0435_20150123_101540_20150123_115340.EUM.nc	0.000	-0.000	0.001	2419	5410	0	2806	11	174
SRL_OPN_2PTS020_0437_20150123_115340_20150123_133232.EUM.nc	-0.000	-0.000	0.001	2875	5323	0	2252	5	191
SRL_OPN_2PTS020_0439_20150123_133233_20150123_152555.EUM.nc	-0.000	-0.000	0.001	3487	6324	0	2652	0	185
SRL_OPN_2PTS020_0442_20150123_152554_20150123_170534.EUM.nc	-0.001	-0.001	0.001	2658	5563	0	2709	1	195
SRL_OPN_2PTS020_0444_20150123_170533_20150123_184513.EUM.nc	-0.000	-0.000	0.001	3070	5482	0	2157	2	253
SRL_OPN_2PTS020_0446_20150123_184513_20150123_202432.EUM.nc	-0.000	-0.000	0.001	3182	5497	0	1954	5	356
SRL_OPN_2PTS020_0448_20150123_202431_20150123_220302.EUM.nc	-0.000	-0.000	0.001	2908	5470	0	2338	14	210
SRL_OPN_2PTS020_0450_20150123_220302_20150123_234102.EUM.nc	-0.000	-0.000	0.001	2567	5435	0	2682	17	169
SRL_OPN_2PTS020_0451_20150123_234101_20150124_011853.EUM.nc	-0.000	-0.000	0.001	2829	5491	0	2444	9	209
SRL_OPN_2PTS020_0453_20150124_011852_20150124_025722.EUM.nc	-0.000	-0.000	0.001	2819	5522	0	2469	15	219
SRL_OPN_2PTS020_0455_20150124_025722_20150124_043729.EUM.nc	-0.000	-0.000	0.001	2823	5497	0	2532	2	140
SRL_OPN_2PTS020_0457_20150124_043729_20150124_061933.EUM.nc	-0.000	-0.000	0.001	3740	5762	0	1752	1	269
SRL_OPN_2PTS020_0459_20150124_061932_20150124_080659.EUM.nc	-0.000	-0.000	0.001	3884	6101	0	1888	2	327
SRL_OPN_2PTS020_0462_20150124_080658_20150124_094457.EUM.nc	-0.000	-0.000	0.001	2701	5470	0	2546	15	208

– Continued on next page

Table 15: Ka-Band Waveform Attitude Statistics.

– Continued from previous page

File	Median	Mean	Std. Dev.	No. Obs.	Total Obs.	Default Lat/Lon	Flag (total)	Default (total)	3-Sigma Edited
SRL_OPN_2PTS020_0463_20150124_094457_20150124_112249.EUM.nc	0.000	0.000	0.001	1947	5252	0	3151	21	133
SRL_OPN_2PTS020_0465_20150124_112248_20150124_130120.EUM.nc	-0.000	-0.000	0.001	2563	5299	0	2493	0	243
SRL_OPN_2PTS020_0467_20150124_130119_20150124_163412.EUM.nc	-0.000	-0.000	0.001	6470	11940	0	5024	10	436
SRL_OPN_2PTS020_0472_20150124_163411_20150124_181356.EUM.nc	-0.000	-0.000	0.001	2852	5601	0	2425	10	314
SRL_OPN_2PTS020_0474_20150124_181355_20150124_195322.EUM.nc	-0.000	-0.000	0.001	2967	5533	0	2296	6	264
SRL_OPN_2PTS020_0476_20150124_195322_20150124_213207.EUM.nc	-0.000	-0.000	0.001	3468	5382	0	1664	19	231
SRL_OPN_2PTS020_0478_20150124_213208_20150124_231017.EUM.nc	-0.000	-0.000	0.001	2201	5310	0	3061	1	47
SRL_OPN_2PTS020_0479_20150124_231016_20150125_004805.EUM.nc	-0.000	-0.000	0.001	2916	5453	0	2287	30	220
SRL_OPN_2PTS020_0481_20150125_004804_20150125_022615.EUM.nc	-0.000	-0.000	0.001	2667	5524	0	2666	1	190
SRL_OPN_2PTS020_0483_20150125_022614_20150125_040550.EUM.nc	-0.000	-0.000	0.001	2747	5478	0	2555	4	172
SRL_OPN_2PTS020_0485_20150125_040550_20150125_054710.EUM.nc	-0.000	-0.000	0.001	3405	5644	0	1936	12	291
SRL_OPN_2PTS020_0487_20150125_054709_20150125_073600.EUM.nc	-0.000	-0.000	0.001	3977	6166	0	1928	2	259
SRL_OPN_2PTS020_0490_20150125_073600_20150125_091410.EUM.nc	-0.000	-0.000	0.001	3142	5519	0	2121	9	247
SRL_OPN_2PTS020_0491_20150125_091410_20150125_105202.EUM.nc	-0.000	-0.000	0.001	2083	5456	0	3159	38	176
SRL_OPN_2PTS020_0493_20150125_105203_20150125_123016.EUM.nc	-0.000	-0.000	0.001	2393	5305	0	2704	6	202
SRL_OPN_2PTS020_0495_20150125_123015_20150125_140931.EUM.nc	-0.000	-0.000	0.001	3064	5507	0	2219	0	224
SRL_OPN_2PTS020_0497_20150125_140930_20150125_160252.EUM.nc	-0.000	-0.000	0.001	3107	6380	0	2999	5	269
SRL_OPN_2PTS020_0500_20150125_160251_20150125_174238.EUM.nc	-0.001	-0.000	0.001	2771	5603	0	2568	6	258
SRL_OPN_2PTS020_0502_20150125_174238_20150125_192204.EUM.nc	-0.000	-0.000	0.001	3236	5562	0	2100	4	222
SRL_OPN_2PTS020_0504_20150125_192203_20150125_210109.EUM.nc	-0.000	-0.000	0.001	3465	5562	0	1794	9	294
SRL_OPN_2PTS020_0506_20150125_210108_20150125_223932.EUM.nc	-0.000	-0.000	0.001	2658	5350	0	2429	32	231
SRL_OPN_2PTS020_0507_20150125_223932_20150126_001713.EUM.nc	-0.000	-0.000	0.001	2895	5427	0	2289	1	242
SRL_OPN_2PTS020_0509_20150126_001713_20150126_015514.EUM.nc	-0.000	-0.000	0.001	2955	5517	0	2376	3	183
SRL_OPN_2PTS020_0511_20150126_015515_20150126_033421.EUM.nc	-0.000	-0.000	0.001	2820	5483	0	2316	10	337
SRL_OPN_2PTS020_0513_20150126_033420_20150126_051501.EUM.nc	-0.000	-0.000	0.001	2867	5519	0	2391	1	260
SRL_OPN_2PTS020_0515_20150126_051501_20150126_070456.EUM.nc	-0.000	-0.001	0.001	3649	6200	0	2238	10	303
SRL_OPN_2PTS020_0518_20150126_070455_20150126_084320.EUM.nc	-0.001	-0.001	0.001	3781	5600	0	1529	22	268
SRL_OPN_2PTS020_0520_20150126_084320_20150126_102117.EUM.nc	-0.000	-0.000	0.001	2461	5381	0	2707	20	193
SRL_OPN_2PTS020_0521_20150126_102116_20150126_115909.EUM.nc	-0.000	-0.000	0.001	2391	5358	0	2767	20	180
SRL_OPN_2PTS020_0523_20150126_115908_20150126_133805.EUM.nc	-0.000	-0.000	0.001	2839	5392	0	2283	10	260
SRL_OPN_2PTS020_0525_20150126_133806_20150126_153130.EUM.nc	-0.000	-0.000	0.001	3345	6341	0	2680	1	315
SRL_OPN_2PTS020_0528_20150126_153129_20150126_185047.EUM.nc	-0.000	-0.000	0.001	5741	11089	0	4782	9	557
SRL_OPN_2PTS020_0532_20150126_185047_20150126_203002.EUM.nc	-0.000	-0.000	0.001	3341	5503	0	1879	16	267
SRL_OPN_2PTS020_0534_20150126_203001_20150126_220840.EUM.nc	-0.000	-0.000	0.001	2891	5476	0	2342	26	217
SRL_OPN_2PTS020_0536_20150126_220840_20150126_234629.EUM.nc	-0.000	-0.000	0.001	2766	5458	0	2495	5	192
SRL_OPN_2PTS020_0537_20150126_234628_20150127_012422.EUM.nc	-0.000	-0.000	0.001	2741	5507	0	2544	10	212
SRL_OPN_2PTS020_0539_20150127_012422_20150127_030303.EUM.nc	-0.000	-0.000	0.001	2787	5559	0	2448	7	317
SRL_OPN_2PTS020_0541_20150127_030303_20150127_044309.EUM.nc	-0.000	-0.000	0.001	2761	5482	0	2428	6	287
SRL_OPN_2PTS020_0543_20150127_044308_20150127_062530.EUM.nc	-0.001	-0.001	0.001	3838	5776	0	1706	1	231

– Continued on next page

Table 15: Ka-Band Waveform Attitude Statistics.

– Continued from previous page

File	Median	Mean	Std. Dev.	No. Obs.	Total Obs.	Default Lat/Lon	Flag (total)	Default (total)	3-Sigma Edited
SRL_OPN_2PTS020_0545_20150127_062529_20150127_081228.EUM.nc	-0.000	-0.000	0.001	3869	6098	0	1882	1	346
SRL_OPN_2PTS020_0548_20150127_081227_20150127_095034.EUM.nc	-0.000	-0.000	0.001	2576	5371	0	2557	11	227
SRL_OPN_2PTS020_0549_20150127_095033_20150127_112818.EUM.nc	-0.000	-0.000	0.001	1985	5280	0	3074	17	204
SRL_OPN_2PTS020_0551_20150127_112818_20150127_130651.EUM.nc	-0.001	-0.000	0.001	2698	5390	0	2522	1	169
SRL_OPN_2PTS020_0553_20150127_130651_20150127_150009.EUM.nc	-0.000	-0.000	0.001	3252	6332	0	2753	2	325
SRL_OPN_2PTS020_0556_20150127_150009_20150127_163957.EUM.nc	-0.001	-0.001	0.001	2919	5604	0	2447	12	226
SRL_OPN_2PTS020_0558_20150127_163957_20150127_181931.EUM.nc	-0.001	-0.000	0.001	2865	5493	0	2301	6	321
SRL_OPN_2PTS020_0560_20150127_181930_20150127_195855.EUM.nc	-0.000	-0.000	0.001	2979	5515	0	2311	2	223
SRL_OPN_2PTS020_0562_20150127_195854_20150127_213746.EUM.nc	-0.000	-0.000	0.001	3382	5492	0	1876	16	218
SRL_OPN_2PTS020_0564_20150127_213745_20150127_231545.EUM.nc	-0.000	-0.000	0.001	2210	5272	0	2883	11	168
SRL_OPN_2PTS020_0565_20150127_231544_20150128_005333.EUM.nc	-0.000	-0.000	0.001	2731	5518	0	2513	21	253
SRL_OPN_2PTS020_0567_20150128_005332_20150128_023155.EUM.nc	-0.000	-0.000	0.001	2711	5528	0	2589	1	227
SRL_OPN_2PTS020_0569_20150128_023154_20150128_041126.EUM.nc	-0.000	-0.000	0.001	2665	5507	0	2601	11	230
SRL_OPN_2PTS020_0571_20150128_041126_20150128_055304.EUM.nc	-0.001	-0.001	0.001	3571	5692	0	1864	6	251
SRL_OPN_2PTS020_0573_20150128_055303_20150128_074131.EUM.nc	-0.000	-0.000	0.001	3873	6151	0	1902	5	371
SRL_OPN_2PTS020_0576_20150128_074130_20150128_091948.EUM.nc	-0.000	-0.000	0.001	3000	5536	0	2272	6	258
SRL_OPN_2PTS020_0577_20150128_091947_20150128_105731.EUM.nc	-0.000	-0.000	0.001	2022	5395	0	3217	13	143
SRL_OPN_2PTS020_0579_20150128_105730_20150128_123547.EUM.nc	-0.000	-0.000	0.001	2383	5317	0	2771	2	161
SRL_OPN_2PTS020_0581_20150128_123546_20150128_141516.EUM.nc	-0.000	-0.000	0.001	3104	5496	0	2128	2	262
SRL_OPN_2PTS020_0583_20150128_141517_20150128_160835.EUM.nc	-0.001	-0.001	0.001	3203	6362	0	2943	3	213
SRL_OPN_2PTS020_0586_20150128_160834_20150128_174818.EUM.nc	-0.001	-0.001	0.001	2680	4574	0	1691	0	203
SRL_OPN_2PTS020_0588_20150128_174818_20150128_192742.EUM.nc	-0.001	-0.001	0.001	3066	5597	0	2195	6	330
SRL_OPN_2PTS020_0590_20150128_192743_20150128_210646.EUM.nc	-0.000	-0.001	0.001	3355	5564	0	1877	20	312
SRL_OPN_2PTS020_0592_20150128_210645_20150128_224506.EUM.nc	-0.000	-0.000	0.001	2643	5302	0	2477	11	171
SRL_OPN_2PTS020_0593_20150128_224506_20150129_002248.EUM.nc	-0.000	-0.000	0.001	2877	5436	0	2345	2	212
SRL_OPN_2PTS020_0595_20150129_002247_20150129_020053.EUM.nc	-0.000	-0.000	0.001	2827	5553	0	2471	5	250
SRL_OPN_2PTS020_0597_20150129_020053_20150129_033955.EUM.nc	-0.000	-0.000	0.001	2894	5490	0	2408	7	181
SRL_OPN_2PTS020_0599_20150129_033955_20150129_052052.EUM.nc	-0.000	-0.000	0.001	2895	5526	0	2426	0	205
SRL_OPN_2PTS020_0601_20150129_052051_20150129_071028.EUM.nc	-0.000	-0.000	0.001	3722	6163	0	2203	11	227
SRL_OPN_2PTS020_0604_20150129_071027_20150129_084858.EUM.nc	-0.000	-0.000	0.001	3692	5618	0	1609	3	314
SRL_OPN_2PTS020_0605_20150129_084857_20150129_102654.EUM.nc	-0.000	-0.000	0.001	2361	5411	0	2822	11	217
SRL_OPN_2PTS020_0607_20150129_102653_20150129_120448.EUM.nc	-0.000	-0.000	0.001	2440	5385	0	2785	12	148
SRL_OPN_2PTS020_0609_20150129_120447_20150129_134348.EUM.nc	-0.000	-0.000	0.001	2868	5422	0	2270	8	276
SRL_OPN_2PTS020_0611_20150129_134348_20150129_153712.EUM.nc	-0.001	-0.001	0.001	3443	6361	0	2720	1	197
SRL_OPN_2PTS020_0614_20150129_153712_20150129_171650.EUM.nc	-0.001	-0.001	0.001	2632	5564	0	2731	2	199
SRL_OPN_2PTS020_0616_20150129_171649_20150129_185629.EUM.nc	-0.000	-0.000	0.001	3086	5509	0	2142	12	269
SRL_OPN_2PTS020_0618_20150129_185628_20150129_203544.EUM.nc	-0.000	-0.000	0.001	3388	5534	0	1856	9	281
SRL_OPN_2PTS020_0620_20150129_203543_20150129_221410.EUM.nc	-0.000	-0.000	0.001	2771	5463	0	2387	19	286
SRL_OPN_2PTS020_0622_20150129_221409_20150129_235205.EUM.nc	-0.000	-0.000	0.001	2691	5441	0	2542	4	204

– Continued on next page

Table 15: Ka-Band Waveform Attitude Statistics.

– Continued from previous page

File	Median	Mean	Std. Dev.	No. Obs.	Total Obs.	Default Lat/Lon	Flag (total)	Default (total)	3-Sigma Edited
SRL_OPN_2PTS020_0623_20150129_235205_20150130_013000.EUM.nc	-0.001	-0.000	0.001	2812	5514	0	2511	0	191
SRL_OPN_2PTS020_0625_20150130_012959_20150130_030836.EUM.nc	0.000	0.001	0.003	3036	5522	0	2382	7	97
SRL_OPN_2PTS020_0627_20150130_030835_20150130_044856.EUM.nc	-0.000	-0.000	0.001	2871	5442	0	2357	6	208
SRL_OPN_2PTS020_0629_20150130_044855_20150130_063116.EUM.nc	-0.001	-0.001	0.001	3768	5753	0	1681	1	303
SRL_OPN_2PTS020_0631_20150130_063116_20150130_081807.EUM.nc	-0.000	-0.000	0.001	3799	6087	0	1870	2	416
SRL_OPN_2PTS020_0634_20150130_081807_20150130_095600.EUM.nc	-0.000	-0.000	0.001	2636	5379	0	2546	12	185
SRL_OPN_2PTS020_0635_20150130_095600_20150130_113355.EUM.nc	-0.000	0.000	0.002	2273	5348	0	2955	18	102
SRL_OPN_2PTS020_0637_20150130_113356_20150130_131233.EUM.nc	-0.000	-0.000	0.001	2666	5354	0	2464	7	217
SRL_OPN_2PTS020_0639_20150130_131232_20150130_150550.EUM.nc	-0.001	-0.001	0.001	3385	6337	0	2729	1	222
SRL_OPN_2PTS020_0642_20150130_150551_20150130_164539.EUM.nc	-0.001	-0.001	0.001	2724	5583	0	2577	5	277
SRL_OPN_2PTS020_0644_20150130_164538_20150130_182513.EUM.nc	-0.001	-0.001	0.001	3016	5506	0	2191	2	297
SRL_OPN_2PTS020_0646_20150130_182512_20150130_200436.EUM.nc	-0.000	-0.000	0.001	2719	5494	0	2398	30	347
SRL_OPN_2PTS020_0648_20150130_200435_20150130_214315.EUM.nc	-0.000	-0.000	0.001	3261	5487	0	2032	34	160
SRL_OPN_2PTS020_0650_20150130_214315_20150130_232121.EUM.nc	-0.001	-0.001	0.001	2344	5333	0	2795	17	177
SRL_OPN_2PTS020_0651_20150130_232120_20150131_005910.EUM.nc	-0.000	-0.000	0.001	2698	5504	0	2554	24	228
SRL_OPN_2PTS020_0653_20150131_005909_20150131_023726.EUM.nc	-0.000	-0.000	0.001	2722	5532	0	2553	13	244
SRL_OPN_2PTS020_0655_20150131_023726_20150131_041712.EUM.nc	-0.000	-0.000	0.001	2757	5502	0	2546	15	184
SRL_OPN_2PTS020_0657_20150131_041712_20150131_055857.EUM.nc	-0.001	-0.001	0.001	3632	5714	0	1854	4	224
SRL_OPN_2PTS020_0659_20150131_055856_20150131_074709.EUM.nc	-0.000	-0.000	0.001	3962	6138	0	1907	2	267
SRL_OPN_2PTS020_0662_20150131_074708_20150131_092515.EUM.nc	-0.001	-0.001	0.001	2987	5484	0	2247	4	246
SRL_OPN_2PTS020_0663_20150131_092515_20150131_110307.EUM.nc	-0.000	-0.000	0.001	2005	5422	0	3276	22	119
SRL_OPN_2PTS020_0665_20150131_110306_20150131_124127.EUM.nc	-0.000	-0.000	0.001	2435	5311	0	2692	6	178
SRL_OPN_2PTS020_0667_20150131_124126_20150131_142059.EUM.nc	-0.001	-0.001	0.001	3211	5457	0	2024	6	216
SRL_OPN_2PTS020_0669_20150131_142059_20150131_161418.EUM.nc	-0.001	-0.001	0.001	3260	6360	0	2909	8	183
SRL_OPN_2PTS020_0672_20150131_161417_20150131_175354.EUM.nc	-0.001	-0.001	0.001	2760	5570	0	2543	6	261
SRL_OPN_2PTS020_0674_20150131_175354_20150131_193326.EUM.nc	-0.001	-0.001	0.001	3076	5600	0	2205	9	310
SRL_OPN_2PTS020_0676_20150131_193326_20150131_211218.EUM.nc	-0.001	-0.000	0.001	3350	5428	0	1845	4	229
SRL_OPN_2PTS020_0678_20150131_211217_20150131_225037.EUM.nc	-0.001	-0.000	0.001	2403	5418	0	2840	11	164
SRL_OPN_2PTS020_0679_20150131_225036_20150201_002825.EUM.nc	-0.000	-0.000	0.001	2964	5417	0	2231	7	215
SRL_OPN_2PTS020_0681_20150201_002824_20150201_020624.EUM.nc	-0.000	-0.000	0.001	2619	5543	0	2591	23	310
SRL_OPN_2PTS020_0683_20150201_020624_20150201_034541.EUM.nc	-0.000	-0.000	0.001	2808	5544	0	2490	7	239
SRL_OPN_2PTS020_0685_20150201_034540_20150201_052645.EUM.nc	-0.001	-0.001	0.001	2858	5540	0	2502	4	176
SRL_OPN_2PTS020_0687_20150201_052645_20150201_071609.EUM.nc	-0.000	-0.000	0.001	3828	6166	0	2121	5	212
SRL_OPN_2PTS020_0690_20150201_071608_20150201_085428.EUM.nc	-0.001	-0.000	0.001	3723	5586	0	1657	15	191
SRL_OPN_2PTS020_0691_20150201_085428_20150201_103223.EUM.nc	-0.000	-0.000	0.001	2227	5497	0	3090	15	165
SRL_OPN_2PTS020_0693_20150201_103223_20150201_121028.EUM.nc	-0.000	-0.000	0.001	2295	5447	0	2899	22	231
SRL_OPN_2PTS020_0695_20150201_121028_20150201_134925.EUM.nc	-0.001	-0.001	0.001	2993	5429	0	2253	5	178
SRL_OPN_2PTS020_0697_20150201_134925_20150201_154248.EUM.nc	-0.001	-0.000	0.001	3354	6353	0	2731	9	259
SRL_OPN_2PTS020_0700_20150201_154247_20150201_172236.EUM.nc	-0.001	-0.001	0.001	2676	5514	0	2632	1	205

– Continued on next page

Table 15: Ka-Band Waveform Attitude Statistics.

– Continued from previous page

File	Median	Mean	Std. Dev.	No. Obs.	Total Obs.	Default Lat/Lon	Flag (total)	Default (total)	3-Sigma Edited
SRL_OPN_2PTS020_0702_20150201_172235_20150201_190212.EUM.nc	-0.000	-0.000	0.001	3083	5583	0	2213	8	279
SRL_OPN_2PTS020_0704_20150201_190211_20150201_204117.EUM.nc	-0.000	-0.000	0.001	3578	5545	0	1700	7	260
SRL_OPN_2PTS020_0706_20150201_204117_20150201_221948.EUM.nc	-0.000	-0.000	0.001	2826	5335	0	2245	19	245
SRL_OPN_2PTS020_0708_20150201_221949_20150201_235743.EUM.nc	-0.000	-0.000	0.001	2776	5480	0	2439	7	258
SRL_OPN_2PTS020_0709_20150201_235742_20150202_013538.EUM.nc	-0.000	-0.000	0.001	2855	5560	0	2476	2	227
SRL_OPN_2PTS020_0711_20150202_013537_20150202_031428.EUM.nc	-0.000	-0.000	0.001	2902	5530	0	2427	12	189
SRL_OPN_2PTS020_0713_20150202_031427_20150202_045445.EUM.nc	-0.000	-0.000	0.001	2809	5461	0	2344	5	303
SRL_OPN_2PTS020_0715_20150202_045445_20150202_063723.EUM.nc	-0.000	-0.000	0.001	3852	5806	0	1737	1	216
SRL_OPN_2PTS020_0717_20150202_063723_20150202_082346.EUM.nc	-0.000	-0.000	0.001	3853	6054	0	1835	2	364
SRL_OPN_2PTS020_0720_20150202_082345_20150202_100146.EUM.nc	-0.000	-0.000	0.001	2752	5401	0	2496	7	146
SRL_OPN_2PTS020_0721_20150202_100145_20150202_113943.EUM.nc	-0.000	-0.000	0.001	2185	5366	0	2924	31	226
SRL_OPN_2PTS020_0723_20150202_113942_20150202_131815.EUM.nc	-0.001	-0.001	0.001	2765	5329	0	2323	5	236
SRL_OPN_2PTS020_0725_20150202_131815_20150202_151135.EUM.nc	-0.000	-0.000	0.001	3345	6353	0	2730	3	275
SRL_OPN_2PTS020_0728_20150202_151135_20150202_165123.EUM.nc	-0.001	-0.001	0.001	2725	5548	0	2585	7	231
SRL_OPN_2PTS020_0730_20150202_165122_20150202_183105.EUM.nc	-0.001	-0.000	0.001	3042	5505	0	2145	11	307
SRL_OPN_2PTS020_0732_20150202_183104_20150202_201017.EUM.nc	-0.000	-0.000	0.001	2888	5461	0	2267	12	294
SRL_OPN_2PTS020_0734_20150202_201016_20150202_214903.EUM.nc	-0.000	-0.000	0.001	3168	5499	0	2087	7	237
SRL_OPN_2PTS020_0736_20150202_214902_20150202_232707.EUM.nc	-0.000	-0.000	0.001	2287	5286	0	2732	43	224
SRL_OPN_2PTS020_0737_20150202_232706_20150203_010448.EUM.nc	-0.000	-0.000	0.001	2409	5484	0	2705	13	357
SRL_OPN_2PTS020_0739_20150203_010447_20150203_024316.EUM.nc	-0.000	-0.000	0.001	2798	5560	0	2505	6	251
SRL_OPN_2PTS020_0741_20150203_024315_20150203_042307.EUM.nc	-0.000	-0.000	0.001	2611	5501	0	2564	20	306
SRL_OPN_2PTS020_0743_20150203_042308_20150203_060452.EUM.nc	-0.000	-0.000	0.001	3575	5701	0	1803	4	319
SRL_OPN_2PTS020_0745_20150203_060451_20150203_075250.EUM.nc	-0.001	-0.000	0.001	3772	6099	0	1918	5	404
SRL_OPN_2PTS020_0748_20150203_075249_20150203_093102.EUM.nc	-0.001	-0.001	0.001	2944	5451	0	2233	7	267
SRL_OPN_2PTS020_0749_20150203_093101_20150203_110852.EUM.nc	-0.000	-0.000	0.001	2064	5412	0	3179	23	146
SRL_OPN_2PTS020_0751_20150203_110853_20150203_124706.EUM.nc	-0.001	-0.001	0.001	2410	5261	0	2681	1	169
SRL_OPN_2PTS020_0758_20150203_162001_20150203_175946.EUM.nc	-0.001	-0.001	0.001	2841	5588	0	2485	3	259
SRL_OPN_2PTS020_0760_20150203_175945_20150203_211806.EUM.nc	-0.000	-0.000	0.001	6350	10988	0	3995	36	607
SRL_OPN_2PTS020_0764_20150203_211805_20150203_225622.EUM.nc	-0.000	-0.000	0.001	2331	5395	0	2901	10	153
SRL_OPN_2PTS020_0765_20150203_225621_20150204_003402.EUM.nc	-0.001	-0.001	0.001	3073	5439	0	2153	2	211
SRL_OPN_2PTS020_0767_20150204_003402_20150204_021213.EUM.nc	-0.000	-0.000	0.001	2723	5543	0	2608	1	211
SRL_OPN_2PTS020_0769_20150204_021212_20150204_035134.EUM.nc	-0.000	-0.000	0.001	2812	5497	0	2513	19	153
SRL_OPN_2PTS020_0771_20150204_035134_20150204_053236.EUM.nc	-0.000	-0.000	0.001	2823	5515	0	2435	7	250
SRL_OPN_2PTS020_0773_20150204_053235_20150204_072148.EUM.nc	-0.000	-0.000	0.001	3867	6193	0	2008	3	315
SRL_OPN_2PTS020_0776_20150204_072148_20150204_090014.EUM.nc	-0.001	-0.001	0.001	3510	5591	0	1743	6	332
SRL_OPN_2PTS020_0777_20150204_090014_20150204_103808.EUM.nc	0.000	0.000	0.001	2286	5465	0	3034	7	138
SRL_OPN_2PTS020_0779_20150204_103807_20150204_121606.EUM.nc	-0.000	-0.000	0.001	2430	5414	0	2782	35	167
SRL_OPN_2PTS020_0781_20150204_121605_20150204_135517.EUM.nc	-0.001	-0.001	0.001	2946	5441	0	2195	3	297
SRL_OPN_2PTS020_0783_20150204_135517_20150204_154840.EUM.nc	-0.000	-0.000	0.001	3299	6349	0	2731	9	310

– Continued on next page

Table 15: Ka-Band Waveform Attitude Statistics.

– Continued from previous page

File	Median	Mean	Std. Dev.	No. Obs.	Total Obs.	Default Lat/Lon	Flag (total)	Default (total)	3-Sigma Edited
SRL_OPN_2PTS020_0786_20150204_154840_20150204_172827.EUM.nc	-0.001	-0.001	0.001	2724	5484	0	2551	4	205
SRL_OPN_2PTS020_0788_20150204_172828_20150204_190755.EUM.nc	-0.000	-0.000	0.001	3236	5579	0	2015	8	320
SRL_OPN_2PTS020_0790_20150204_190754_20150204_204705.EUM.nc	-0.000	-0.000	0.001	3589	5525	0	1630	13	293
SRL_OPN_2PTS020_0792_20150204_204705_20150204_222535.EUM.nc	-0.000	-0.000	0.001	2867	5351	0	2284	18	182
SRL_OPN_2PTS020_0794_20150204_222535_20150205_000320.EUM.nc	-0.001	-0.001	0.001	2893	5500	0	2399	19	189
SRL_OPN_2PTS020_0795_20150205_000319_20150205_014118.EUM.nc	-0.000	-0.000	0.001	2907	5549	0	2413	4	225
SRL_OPN_2PTS020_0797_20150205_014117_20150205_032003.EUM.nc	-0.000	-0.000	0.001	2900	5503	0	2366	6	231
SRL_OPN_2PTS020_0799_20150205_032002_20150205_050037.EUM.nc	-0.001	-0.000	0.001	2914	5492	0	2318	2	258
SRL_OPN_2PTS020_0801_20150205_050037_20150205_064322.EUM.nc	-0.000	-0.000	0.001	3803	5805	0	1755	3	244
SRL_OPN_2PTS020_0803_20150205_064321_20150205_082925.EUM.nc	-0.001	-0.001	0.001	4036	6030	0	1736	1	257
SRL_OPN_2PTS020_0806_20150205_082924_20150205_100725.EUM.nc	-0.000	-0.000	0.001	2742	5384	0	2402	3	237
SRL_OPN_2PTS020_0807_20150205_100724_20150205_114513.EUM.nc	-0.000	-0.000	0.001	2306	5385	0	2886	16	177
SRL_OPN_2PTS020_0809_20150205_114514_20150205_132358.EUM.nc	-0.000	-0.000	0.001	2794	5364	0	2343	5	222
SRL_OPN_2PTS020_0811_20150205_132359_20150205_151721.EUM.nc	-0.000	-0.000	0.001	3311	6340	0	2710	1	318
SRL_OPN_2PTS020_0814_20150205_151720_20150205_165708.EUM.nc	-0.001	-0.001	0.001	2789	5562	0	2585	1	187
SRL_OPN_2PTS020_0816_20150205_165708_20150205_183640.EUM.nc	-0.001	-0.001	0.001	3209	5470	0	2013	1	247
SRL_OPN_2PTS020_0818_20150205_183639_20150205_201600.EUM.nc	-0.001	-0.001	0.001	3199	5492	0	2050	8	235
SRL_OPN_2PTS020_0820_20150205_201559_20150205_215444.EUM.nc	-0.000	-0.000	0.001	3107	5476	0	2106	36	227
SRL_OPN_2PTS020_0822_20150205_215443_20150205_233237.EUM.nc	-0.001	-0.001	0.001	2339	5270	0	2751	6	174
SRL_OPN_2PTS020_0823_20150205_233236_20150206_011027.EUM.nc	-0.000	-0.000	0.001	2594	5497	0	2689	6	208
SRL_OPN_2PTS020_0825_20150206_011026_20150206_024857.EUM.nc	-0.000	-0.000	0.001	2865	5549	0	2414	2	268
SRL_OPN_2PTS020_0827_20150206_024857_20150206_042846.EUM.nc	-0.001	-0.001	0.001	2811	5478	0	2459	6	202
SRL_OPN_2PTS020_0829_20150206_042846_20150206_061048.EUM.nc	-0.000	-0.001	0.001	3629	5700	0	1797	4	270
SRL_OPN_2PTS020_0831_20150206_061047_20150206_075829.EUM.nc	-0.001	-0.001	0.001	3939	6081	0	1904	2	236
SRL_OPN_2PTS020_0834_20150206_075828_20150206_093639.EUM.nc	-0.001	-0.001	0.001	2744	5469	0	2427	26	272
SRL_OPN_2PTS020_0835_20150206_093639_20150206_111423.EUM.nc	-0.000	-0.000	0.001	2016	5360	0	3163	32	149
SRL_OPN_2PTS020_0837_20150206_111422_20150206_125248.EUM.nc	-0.000	-0.000	0.001	2434	5269	0	2562	6	267
SRL_OPN_2PTS020_0839_20150206_125248_20150206_144600.EUM.nc	-0.000	-0.000	0.001	3281	6256	0	2719	2	254
SRL_OPN_2PTS020_0842_20150206_144559_20150206_162546.EUM.nc	-0.000	-0.000	0.001	3156	5639	0	2211	5	267
SRL_OPN_2PTS020_0844_20150206_162545_20150206_180522.EUM.nc	-0.001	-0.001	0.001	2988	5610	0	2343	4	275
SRL_OPN_2PTS020_0846_20150206_180521_20150206_194450.EUM.nc	-0.001	-0.001	0.001	3154	5556	0	2145	5	252
SRL_OPN_2PTS020_0848_20150206_194449_20150206_212348.EUM.nc	-0.000	-0.000	0.001	3312	5389	0	1711	20	346
SRL_OPN_2PTS020_0850_20150206_212346_20150206_230153.EUM.nc	-0.001	-0.000	0.001	2137	5307	0	3005	8	157
SRL_OPN_2PTS020_0851_20150206_230152_20150207_003940.EUM.nc	-0.000	-0.000	0.001	3003	5471	0	2168	4	296
SRL_OPN_2PTS020_0853_20150207_003939_20150207_021753.EUM.nc	-0.000	-0.000	0.001	2791	5545	0	2552	1	201
SRL_OPN_2PTS020_0855_20150207_021754_20150207_035712.EUM.nc	-0.000	-0.000	0.001	2794	5546	0	2537	10	205
SRL_OPN_2PTS020_0857_20150207_035712_20150207_053830.EUM.nc	-0.001	-0.001	0.001	3037	5504	0	2249	12	206
SRL_OPN_2PTS020_0859_20150207_053829_20150207_072731.EUM.nc	-0.000	-0.000	0.001	4058	6167	0	1879	3	227
SRL_OPN_2PTS020_0862_20150207_072730_20150207_090553.EUM.nc	-0.001	-0.001	0.001	3281	5559	0	1872	12	394

– Continued on next page

Table 15: Ka-Band Waveform Attitude Statistics.

– Continued from previous page

File	Median	Mean	Std. Dev.	No. Obs.	Total Obs.	Default Lat/Lon	Flag (total)	Default (total)	3-Sigma Edited
SRL_OPN_2PTS020_0863_20150207_090552_20150207_104338.EUM.nc	-0.000	-0.000	0.001	2134	5481	0	3105	22	220
SRL_OPN_2PTS020_0865_20150207_104337_20150207_122148.EUM.nc	-0.000	-0.000	0.001	2425	5453	0	2778	9	241
SRL_OPN_2PTS020_0867_20150207_122147_20150207_140103.EUM.nc	-0.000	-0.000	0.001	3172	5442	0	2034	9	227
SRL_OPN_2PTS020_0869_20150207_140103_20150207_155426.EUM.nc	-0.000	-0.000	0.001	3085	6347	0	2994	4	264
SRL_OPN_2PTS020_0872_20150207_155425_20150207_173403.EUM.nc	-0.001	-0.001	0.001	2755	5481	0	2508	4	214
SRL_OPN_2PTS020_0874_20150207_173402_20150207_191215.EUM.nc	-0.000	-0.000	0.001	2219	3937	0	1569	8	141
SRL_OPN_2PTS020_0876_20150207_191215_20150207_205247.EUM.nc	-0.000	-0.000	0.001	3357	5225	0	1535	20	313
SRL_OPN_2PTS020_0878_20150207_205246_20150207_223106.EUM.nc	-0.000	-0.000	0.001	2669	5359	0	2363	30	297
SRL_OPN_2PTS020_0879_20150207_223105_20150208_000858.EUM.nc	-0.000	-0.000	0.001	2863	5450	0	2337	4	246
SRL_OPN_2PTS020_0881_20150208_000858_20150208_014650.EUM.nc	-0.000	-0.000	0.001	2937	5554	0	2369	0	248
SRL_OPN_2PTS020_0883_20150208_014649_20150208_032549.EUM.nc	-0.000	-0.000	0.001	2969	5486	0	2289	3	225
SRL_OPN_2PTS020_0885_20150208_032548_20150208_050628.EUM.nc	-0.001	-0.001	0.001	2858	5501	0	2389	7	247
SRL_OPN_2PTS020_0887_20150208_050627_20150208_101255.EUM.nc	-0.000	-0.000	0.001	10438	17206	0	6053	19	696
SRL_OPN_2PTS020_0893_20150208_101254_20150208_115054.EUM.nc	-0.000	-0.000	0.001	2346	5418	0	2856	21	195
SRL_OPN_2PTS020_0895_20150208_115053_20150208_132935.EUM.nc	-0.000	-0.000	0.001	2896	5314	0	2224	12	182
SRL_OPN_2PTS020_0897_20150208_132934_20150208_152306.EUM.nc	-0.000	-0.000	0.001	3389	6328	0	2677	4	258
SRL_OPN_2PTS020_0900_20150208_152305_20150208_184225.EUM.nc	-0.000	-0.000	0.001	6017	11048	0	4607	9	415
SRL_OPN_2PTS020_0904_20150208_184224_20150208_202134.EUM.nc	-0.000	-0.000	0.001	3274	5483	0	1917	6	286
SRL_OPN_2PTS020_0906_20150208_202133_20150208_220016.EUM.nc	-0.000	-0.000	0.001	2868	5469	0	2366	20	215
SRL_OPN_2PTS020_0908_20150208_220015_20150208_233815.EUM.nc	-0.000	-0.000	0.001	2618	5407	0	2699	9	81
SRL_OPN_2PTS020_0909_20150208_233814_20150209_011605.EUM.nc	-0.000	-0.000	0.001	2847	5468	0	2399	1	221
SRL_OPN_2PTS020_0911_20150209_011606_20150209_025433.EUM.nc	-0.000	-0.000	0.001	2904	5523	0	2404	1	214
SRL_OPN_2PTS020_0913_20150209_025432_20150209_043437.EUM.nc	-0.000	-0.000	0.001	2786	5460	0	2425	9	240
SRL_OPN_2PTS020_0915_20150209_043436_20150209_061637.EUM.nc	-0.000	-0.000	0.001	3741	5743	0	1767	4	231
SRL_OPN_2PTS020_0917_20150209_061636_20150209_080410.EUM.nc	-0.000	-0.000	0.001	3894	6101	0	1936	0	271
SRL_OPN_2PTS020_0920_20150209_080410_20150209_094210.EUM.nc	-0.000	-0.000	0.001	2856	5497	0	2432	6	203
SRL_OPN_2PTS020_0921_20150209_094209_20150209_112003.EUM.nc	-0.000	-0.000	0.001	2116	5234	0	2936	43	139
SRL_OPN_2PTS020_0923_20150209_112003_20150209_125831.EUM.nc	-0.000	-0.000	0.001	2594	5282	0	2474	0	214
SRL_OPN_2PTS020_0925_20150209_125831_20150209_145145.EUM.nc	-0.000	-0.000	0.001	3369	6290	0	2720	3	198
SRL_OPN_2PTS020_0928_20150209_145144_20150209_163123.EUM.nc	-0.000	-0.000	0.001	3142	5642	0	2277	11	212
SRL_OPN_2PTS020_0930_20150209_163122_20150209_181107.EUM.nc	-0.000	-0.000	0.001	3068	5573	0	2307	4	194
SRL_OPN_2PTS020_0932_20150209_181107_20150209_195034.EUM.nc	-0.000	-0.000	0.001	3022	5523	0	2159	3	339
SRL_OPN_2PTS020_0934_20150209_195034_20150209_212919.EUM.nc	-0.000	-0.000	0.001	3424	5389	0	1723	15	227
SRL_OPN_2PTS020_0936_20150209_212919_20150209_230730.EUM.nc	-0.000	-0.000	0.001	2112	5325	0	3074	4	135
SRL_OPN_2PTS020_0937_20150209_230730_20150210_004518.EUM.nc	-0.000	-0.000	0.001	2942	5438	0	2249	8	239
SRL_OPN_2PTS020_0939_20150210_004518_20150210_022326.EUM.nc	-0.000	-0.000	0.001	2725	5548	0	2595	2	226
SRL_OPN_2PTS020_0941_20150210_022326_20150210_040258.EUM.nc	-0.001	-0.001	0.001	2743	5449	0	2441	6	259
SRL_OPN_2PTS020_0943_20150210_040258_20150210_054416.EUM.nc	-0.000	-0.000	0.001	3287	5643	0	2096	9	251
SRL_OPN_2PTS020_0945_20150210_054415_20150210_073311.EUM.nc	0.001	0.001	0.001	4003	6166	0	1923	0	240

– Continued on next page

Table 15: Ka-Band Waveform Attitude Statistics.

– Continued from previous page

File	Median	Mean	Std. Dev.	No. Obs.	Total Obs.	Default Lat/Lon	Flag (total)	Default (total)	3-Sigma Edited
SRL_OPN_2PTS020_0948_20150210_073310_20150210_091123.EUM.nc	0.001	0.001	0.002	3275	5533	0	2075	13	170
SRL_OPN_2PTS020_0949_20150210_091122_20150210_104916.EUM.nc	-0.000	-0.000	0.001	2090	5508	0	3175	18	225
SRL_OPN_2PTS020_0951_20150210_104916_20150210_122729.EUM.nc	0.001	0.001	0.002	2509	5327	0	2697	33	88
SRL_OPN_2PTS020_0953_20150210_122728_20150210_140640.EUM.nc	0.001	0.001	0.002	3209	5467	0	2150	0	108
SRL_OPN_2PTS020_0955_20150210_140640_20150210_160003.EUM.nc	-0.001	-0.000	0.001	3107	6348	0	2998	7	236
SRL_OPN_2PTS020_0958_20150210_160002_20150210_173949.EUM.nc	-0.001	-0.001	0.001	2829	5630	0	2561	7	233
SRL_OPN_2PTS020_0960_20150210_173948_20150210_191914.EUM.nc	-0.000	-0.000	0.001	3341	5558	0	1910	5	302
SRL_OPN_2PTS020_0962_20150210_191913_20150210_205821.EUM.nc	-0.000	-0.000	0.001	3618	5590	0	1701	9	262
SRL_OPN_2PTS020_0964_20150210_205820_20150210_223645.EUM.nc	-0.001	-0.001	0.001	2653	5346	0	2467	10	216
SRL_OPN_2PTS020_0965_20150210_223644_20150211_001428.EUM.nc	-0.000	-0.000	0.001	2787	5424	0	2377	13	247
SRL_OPN_2PTS020_0967_20150211_001427_20150211_015228.EUM.nc	-0.000	-0.000	0.001	2928	5524	0	2352	2	242
SRL_OPN_2PTS020_0969_20150211_015227_20150211_033133.EUM.nc	-0.000	-0.000	0.001	2951	5473	0	2263	11	248
SRL_OPN_2PTS020_0971_20150211_033132_20150211_051211.EUM.nc	-0.001	-0.001	0.001	2922	5500	0	2325	5	248
SRL_OPN_2PTS020_0973_20150211_051210_20150211_070210.EUM.nc	-0.001	-0.001	0.001	3693	6202	0	2230	3	276
SRL_OPN_2PTS020_0976_20150211_070209_20150211_084035.EUM.nc	-0.000	-0.000	0.001	3807	5601	0	1405	9	380
SRL_OPN_2PTS020_0978_20150211_084035_20150211_101833.EUM.nc	-0.001	-0.001	0.001	2546	5398	0	2633	15	204
SRL_OPN_2PTS020_0979_20150211_101834_20150211_115624.EUM.nc	-0.000	-0.000	0.001	2426	5392	0	2813	10	143
SRL_OPN_2PTS020_0981_20150211_115624_20150211_133519.EUM.nc	-0.000	-0.000	0.001	2831	5357	0	2259	3	264
SRL_OPN_2PTS020_0983_20150211_133519_20150211_152842.EUM.nc	-0.001	-0.001	0.001	3415	6353	0	2693	7	238
SRL_OPN_2PTS020_0986_20150211_152841_20150211_170829.EUM.nc	-0.001	-0.001	0.001	2791	5564	0	2572	0	201
SRL_OPN_2PTS020_0988_20150211_170829_20150211_184800.EUM.nc	-0.001	-0.001	0.001	3373	5492	0	1879	7	233
SRL_OPN_2PTS020_0990_20150211_184759_20150211_202717.EUM.nc	-0.000	-0.000	0.001	3180	5515	0	1946	15	374
SRL_OPN_2PTS020_0992_20150211_202716_20150211_220555.EUM.nc	-0.000	-0.000	0.001	2804	5460	0	2315	27	314
SRL_OPN_2PTS020_0994_20150211_220554_20150211_234345.EUM.nc	-0.001	-0.001	0.001	2564	5455	0	2644	23	224
SRL_OPN_2PTS020_0995_20150211_234345_20150212_012136.EUM.nc	-0.000	-0.000	0.001	2756	5493	0	2464	11	262
SRL_OPN_2PTS020_0997_20150212_012137_20150212_030017.EUM.nc	-0.000	-0.000	0.001	2913	5572	0	2454	5	200
SRL_OPN_2PTS020_0999_20150212_030016_20150212_044018.EUM.nc	-0.001	-0.001	0.001	2870	5481	0	2453	9	149

32 Inverted Barometer Height Correction Table

Table 16: Inverted Barometer Height Correction Statistics.

File	Median	Mean	Std. Dev.	No. Obs.	Total Obs.	Default Lat/Lon	Flag (total)	Default (total)	3-Sigma Edited
SRL_OPN_2PTS019_1001_20150108_044023_20150108_062231.EUM.nc	-0.020	0.008	0.137	3929	5745	0	1761	0	55
SRL_OPN_2PTS020_0001_20150108_062231_20150108_080949.EUM.nc	-0.013	0.006	0.127	4142	6091	0	1873	0	76
SRL_OPN_2PTS020_0004_20150108_080948_20150108_094746.EUM.nc	0.015	0.036	0.102	2903	5479	0	2576	0	0
SRL_OPN_2PTS020_0005_20150108_094747_20150108_112539.EUM.nc	-0.008	-0.008	0.126	2166	5267	0	3101	0	0
SRL_OPN_2PTS020_0007_20150108_112539_20150108_130412.EUM.nc	-0.021	-0.022	0.070	2497	5266	0	2486	0	283
SRL_OPN_2PTS020_0009_20150108_130412_20150108_145727.EUM.nc	-0.031	-0.038	0.057	3243	6348	0	2775	0	330
SRL_OPN_2PTS020_0012_20150108_145727_20150108_163715.EUM.nc	0.010	0.016	0.081	3201	5629	0	2360	0	68
SRL_OPN_2PTS020_0014_20150108_163713_20150108_181649.EUM.nc	0.015	0.025	0.106	3034	5558	0	2524	0	0
SRL_OPN_2PTS020_0016_20150108_181649_20150108_195615.EUM.nc	0.021	0.022	0.116	3173	5503	0	2330	0	0
SRL_OPN_2PTS020_0018_20150108_195614_20150108_213458.EUM.nc	-0.029	0.011	0.174	3633	5374	0	1740	0	1
SRL_OPN_2PTS020_0020_20150108_213457_20150108_231306.EUM.nc	0.013	0.032	0.125	2208	5315	0	3017	0	90
SRL_OPN_2PTS020_0021_20150108_231306_20150109_005054.EUM.nc	-0.040	-0.023	0.133	3161	5478	0	2317	0	0
SRL_OPN_2PTS020_0023_20150109_005053_20150109_022905.EUM.nc	-0.027	-0.046	0.060	2599	5506	0	2639	0	268
SRL_OPN_2PTS020_0025_20150109_022905_20150109_040843.EUM.nc	-0.009	0.003	0.095	2826	5452	0	2608	0	18
SRL_OPN_2PTS020_0027_20150109_040843_20150109_055015.EUM.nc	-0.001	0.016	0.124	3698	5699	0	1970	0	31
SRL_OPN_2PTS020_0029_20150109_055015_20150109_073851.EUM.nc	0.001	0.020	0.152	4188	6166	0	1901	0	77
SRL_OPN_2PTS020_0032_20150109_073850_20150109_091700.EUM.nc	-0.003	0.019	0.125	3261	5511	0	2225	0	25
SRL_OPN_2PTS020_0033_20150109_091659_20150109_105452.EUM.nc	-0.017	-0.017	0.098	2176	5478	0	3232	0	70
SRL_OPN_2PTS020_0035_20150109_105452_20150109_123307.EUM.nc	-0.017	-0.014	0.084	2422	5296	0	2747	0	127
SRL_OPN_2PTS020_0037_20150109_123306_20150109_141223.EUM.nc	-0.030	-0.051	0.070	2961	5470	0	2178	0	331
SRL_OPN_2PTS020_0039_20150109_141222_20150109_160553.EUM.nc	-0.012	0.007	0.081	3251	6381	0	3013	0	117
SRL_OPN_2PTS020_0042_20150109_160552_20150109_174530.EUM.nc	0.030	0.055	0.121	2945	5564	0	2619	0	0
SRL_OPN_2PTS020_0044_20150109_174530_20150109_192503.EUM.nc	0.027	0.038	0.129	3391	5582	0	2171	0	20
SRL_OPN_2PTS020_0046_20150109_192502_20150109_210400.EUM.nc	-0.029	-0.001	0.143	3647	5523	0	1874	0	2
SRL_OPN_2PTS020_0048_20150109_210359_20150109_224221.EUM.nc	0.004	0.028	0.183	2793	5319	0	2526	0	0
SRL_OPN_2PTS020_0049_20150109_224221_20150110_002011.EUM.nc	-0.034	-0.008	0.118	3160	5449	0	2289	0	0
SRL_OPN_2PTS020_0051_20150110_002011_20150110_015807.EUM.nc	-0.033	-0.057	0.065	2850	5530	0	2516	0	164
SRL_OPN_2PTS020_0053_20150110_015806_20150110_033715.EUM.nc	-0.004	0.010	0.095	3026	5489	0	2447	0	16
SRL_OPN_2PTS020_0055_20150110_033714_20150110_051808.EUM.nc	0.016	0.036	0.134	3054	5530	0	2476	0	0
SRL_OPN_2PTS020_0057_20150110_051808_20150110_070749.EUM.nc	-0.004	0.020	0.159	3936	6193	0	2257	0	0
SRL_OPN_2PTS020_0060_20150110_070748_20150110_084612.EUM.nc	0.009	0.024	0.148	3940	5596	0	1656	0	0
SRL_OPN_2PTS020_0061_20150110_084611_20150110_102408.EUM.nc	0.007	-0.001	0.104	2655	5357	0	2699	0	3
SRL_OPN_2PTS020_0063_20150110_102407_20150110_120209.EUM.nc	-0.026	-0.037	0.043	2300	5358	0	2785	0	273
SRL_OPN_2PTS020_0065_20150110_120210_20150110_134101.EUM.nc	-0.028	-0.003	0.129	3154	5397	0	2243	0	0
SRL_OPN_2PTS020_0067_20150110_134100_20150110_153432.EUM.nc	-0.014	-0.024	0.049	3206	6328	0	2709	0	413
SRL_OPN_2PTS020_0070_20150110_153431_20150110_171411.EUM.nc	0.024	0.060	0.112	2791	5602	0	2811	0	0

– Continued on next page

Table 16: Inverted Barometer Height Correction Statistics.

– Continued from previous page

File	Median	Mean	Std. Dev.	No. Obs.	Total Obs.	Default Lat/Lon	Flag (total)	Default (total)	3-Sigma Edited
SRL_OPN_2PTS020_0072_20150110_171410_20150110_185348.EUM.nc	0.005	-0.001	0.086	3131	5519	0	2126	0	262
SRL_OPN_2PTS020_0074_20150110_185349_20150110_203255.EUM.nc	-0.005	0.023	0.135	3501	5513	0	1955	0	57
SRL_OPN_2PTS020_0076_20150110_203254_20150110_221132.EUM.nc	-0.010	0.004	0.167	3063	5478	0	2415	0	0
SRL_OPN_2PTS020_0078_20150110_221131_20150110_234928.EUM.nc	-0.023	-0.004	0.120	2947	5455	0	2508	0	0
SRL_OPN_2PTS020_0079_20150110_234927_20150111_012714.EUM.nc	-0.035	-0.051	0.075	2862	5506	0	2521	0	123
SRL_OPN_2PTS020_0081_20150111_012713_20150111_030557.EUM.nc	-0.005	0.003	0.070	2953	5536	0	2540	0	43
SRL_OPN_2PTS020_0083_20150111_030556_20150111_044614.EUM.nc	0.004	0.027	0.120	3053	5477	0	2424	0	0
SRL_OPN_2PTS020_0085_20150111_044614_20150111_062830.EUM.nc	0.011	0.045	0.159	3994	5768	0	1774	0	0
SRL_OPN_2PTS020_0087_20150111_062829_20150111_081520.EUM.nc	-0.003	0.015	0.132	4237	6085	0	1848	0	0
SRL_OPN_2PTS020_0090_20150111_081519_20150111_095324.EUM.nc	-0.018	-0.013	0.113	2805	5402	0	2590	0	7
SRL_OPN_2PTS020_0091_20150111_095323_20150111_113118.EUM.nc	-0.023	-0.009	0.112	2293	5284	0	2991	0	0
SRL_OPN_2PTS020_0093_20150111_113117_20150111_130946.EUM.nc	-0.025	-0.024	0.107	2833	5346	0	2513	0	0
SRL_OPN_2PTS020_0095_20150111_130945_20150111_150312.EUM.nc	-0.024	-0.038	0.046	3127	6350	0	2785	0	438
SRL_OPN_2PTS020_0098_20150111_150311_20150111_164250.EUM.nc	0.013	0.060	0.117	3059	5591	0	2532	0	0
SRL_OPN_2PTS020_0100_20150111_164249_20150111_182233.EUM.nc	0.008	0.054	0.116	3206	5512	0	2306	0	0
SRL_OPN_2PTS020_0102_20150111_182232_20150111_200148.EUM.nc	-0.003	-0.007	0.076	2864	5456	0	2364	0	228
SRL_OPN_2PTS020_0104_20150111_200148_20150111_214038.EUM.nc	-0.036	0.000	0.159	3533	5487	0	1954	0	0
SRL_OPN_2PTS020_0106_20150111_214038_20150111_231844.EUM.nc	-0.003	0.007	0.147	2448	5292	0	2844	0	0
SRL_OPN_2PTS020_0107_20150111_231844_20150112_005625.EUM.nc	-0.033	-0.029	0.114	2952	5486	0	2534	0	0
SRL_OPN_2PTS020_0109_20150112_005624_20150112_023447.EUM.nc	-0.023	-0.025	0.064	2878	5547	0	2612	0	57
SRL_OPN_2PTS020_0111_20150112_023447_20150112_041429.EUM.nc	-0.010	-0.028	0.064	2530	5475	0	2604	0	341
SRL_OPN_2PTS020_0113_20150112_041430_20150112_055602.EUM.nc	-0.003	0.075	0.155	3771	5687	0	1916	0	0
SRL_OPN_2PTS020_0115_20150112_055603_20150112_074423.EUM.nc	-0.020	0.006	0.121	4232	6141	0	1879	0	30
SRL_OPN_2PTS020_0118_20150112_074422_20150112_092238.EUM.nc	-0.015	0.003	0.142	3165	5491	0	2326	0	0
SRL_OPN_2PTS020_0119_20150112_092238_20150112_110031.EUM.nc	-0.025	-0.008	0.135	2083	5382	0	3299	0	0
SRL_OPN_2PTS020_0121_20150112_110031_20150112_123840.EUM.nc	-0.027	-0.024	0.094	2577	5313	0	2736	0	0
SRL_OPN_2PTS020_0123_20150112_123839_20150112_141810.EUM.nc	-0.044	-0.063	0.054	3033	5499	0	2141	0	325
SRL_OPN_2PTS020_0125_20150112_141810_20150112_161129.EUM.nc	-0.008	0.057	0.140	3431	6361	0	2930	0	0
SRL_OPN_2PTS020_0128_20150112_161128_20150112_175115.EUM.nc	0.000	0.058	0.121	2978	5566	0	2588	0	0
SRL_OPN_2PTS020_0130_20150112_175114_20150112_193037.EUM.nc	0.009	0.039	0.132	3279	5582	0	2303	0	0
SRL_OPN_2PTS020_0132_20150112_193037_20150112_210940.EUM.nc	-0.041	-0.005	0.138	3446	5454	0	1892	0	116
SRL_OPN_2PTS020_0134_20150112_210940_20150112_224759.EUM.nc	-0.015	-0.003	0.148	2594	5431	0	2837	0	0
SRL_OPN_2PTS020_0135_20150112_224759_20150113_002540.EUM.nc	-0.039	-0.029	0.104	3126	5385	0	2259	0	0
SRL_OPN_2PTS020_0137_20150113_002541_20150113_020347.EUM.nc	-0.029	-0.033	0.074	2903	5528	0	2578	0	47
SRL_OPN_2PTS020_0139_20150113_020347_20150113_034301.EUM.nc	-0.014	0.022	0.123	3034	5517	0	2483	0	0
SRL_OPN_2PTS020_0141_20150113_034300_20150113_052351.EUM.nc	-0.003	0.069	0.158	2981	5538	0	2557	0	0
SRL_OPN_2PTS020_0143_20150113_052351_20150113_071322.EUM.nc	-0.000	0.038	0.140	3938	6169	0	2212	0	19
SRL_OPN_2PTS020_0146_20150113_071321_20150113_085150.EUM.nc	-0.003	0.020	0.138	3893	5603	0	1710	0	0
SRL_OPN_2PTS020_0147_20150113_085149_20150113_102946.EUM.nc	-0.029	-0.014	0.116	2475	5480	0	3005	0	0

– Continued on next page

Table 16: Inverted Barometer Height Correction Statistics.

– Continued from previous page

File	Median	Mean	Std. Dev.	No. Obs.	Total Obs.	Default Lat/Lon	Flag (total)	Default (total)	3-Sigma Edited
SRL_OPN_2PTS020_0149_20150113_102946_20150113_120741.EUM.nc	-0.026	-0.027	0.080	2587	5386	0	2799	0	0
SRL_OPN_2PTS020_0151_20150113_120740_20150113_134645.EUM.nc	-0.040	-0.061	0.052	2738	5402	0	2273	0	391
SRL_OPN_2PTS020_0153_20150113_134645_20150113_154010.EUM.nc	-0.012	0.018	0.094	3459	6349	0	2732	0	158
SRL_OPN_2PTS020_0156_20150113_154009_20150113_171956.EUM.nc	0.001	0.067	0.135	2804	5529	0	2725	0	0
SRL_OPN_2PTS020_0158_20150113_171955_20150113_185925.EUM.nc	0.003	0.044	0.126	3302	5583	0	2281	0	0
SRL_OPN_2PTS020_0160_20150113_185924_20150113_203839.EUM.nc	-0.002	0.001	0.123	3559	5532	0	1843	0	130
SRL_OPN_2PTS020_0162_20150113_203838_20150113_221712.EUM.nc	-0.003	0.023	0.131	3072	5366	0	2294	0	0
SRL_OPN_2PTS020_0164_20150113_221711_20150113_235459.EUM.nc	-0.041	-0.029	0.108	2964	5432	0	2468	0	0
SRL_OPN_2PTS020_0165_20150113_235458_20150114_013254.EUM.nc	-0.021	-0.018	0.092	3000	5544	0	2544	0	0
SRL_OPN_2PTS020_0167_20150114_013253_20150114_031132.EUM.nc	-0.016	0.018	0.109	2994	5546	0	2552	0	0
SRL_OPN_2PTS020_0169_20150114_031131_20150114_045156.EUM.nc	-0.026	0.032	0.148	3066	5477	0	2411	0	0
SRL_OPN_2PTS020_0171_20150114_045155_20150114_063429.EUM.nc	-0.008	0.053	0.141	4052	5807	0	1755	0	0
SRL_OPN_2PTS020_0173_20150114_063429_20150114_082101.EUM.nc	0.013	0.050	0.137	4238	6065	0	1827	0	0
SRL_OPN_2PTS020_0176_20150114_082101_20150114_095855.EUM.nc	-0.028	-0.025	0.102	2814	5379	0	2562	0	3
SRL_OPN_2PTS020_0177_20150114_095854_20150114_113649.EUM.nc	-0.041	-0.020	0.109	2429	5388	0	2959	0	0
SRL_OPN_2PTS020_0179_20150114_113649_20150114_131530.EUM.nc	-0.033	-0.053	0.075	2681	5327	0	2391	0	255
SRL_OPN_2PTS020_0181_20150114_131529_20150114_150849.EUM.nc	-0.021	0.005	0.092	3572	6336	0	2753	0	11
SRL_OPN_2PTS020_0184_20150114_150848_20150114_164836.EUM.nc	-0.012	0.052	0.127	2913	5572	0	2611	0	48
SRL_OPN_2PTS020_0186_20150114_164836_20150114_182809.EUM.nc	-0.009	0.067	0.127	3270	5498	0	2228	0	0
SRL_OPN_2PTS020_0188_20150114_182808_20150114_200731.EUM.nc	-0.013	-0.021	0.066	2990	5520	0	2404	0	126
SRL_OPN_2PTS020_0190_20150114_200730_20150114_214611.EUM.nc	0.008	0.025	0.136	3295	5483	0	2096	0	92
SRL_OPN_2PTS020_0192_20150114_214611_20150114_232415.EUM.nc	-0.026	-0.002	0.133	2512	5260	0	2748	0	0
SRL_OPN_2PTS020_0193_20150114_232414_20150115_010204.EUM.nc	-0.026	-0.026	0.095	2839	5492	0	2653	0	0
SRL_OPN_2PTS020_0195_20150115_010204_20150115_024030.EUM.nc	-0.022	0.008	0.101	2918	5545	0	2606	0	21
SRL_OPN_2PTS020_0197_20150115_024029_20150115_042011.EUM.nc	-0.035	-0.011	0.121	2914	5507	0	2593	0	0
SRL_OPN_2PTS020_0199_20150115_042010_20150115_060159.EUM.nc	-0.018	0.054	0.127	3734	5717	0	1880	0	103
SRL_OPN_2PTS020_0201_20150115_060159_20150115_075004.EUM.nc	-0.009	0.033	0.137	4263	6122	0	1859	0	0
SRL_OPN_2PTS020_0204_20150115_075004_20150115_092818.EUM.nc	-0.014	0.016	0.125	3111	5473	0	2362	0	0
SRL_OPN_2PTS020_0205_20150115_092817_20150115_110601.EUM.nc	-0.028	-0.001	0.110	2160	5404	0	3244	0	0
SRL_OPN_2PTS020_0207_20150115_110600_20150115_124422.EUM.nc	-0.027	-0.018	0.109	2595	5264	0	2669	0	0
SRL_OPN_2PTS020_0209_20150115_124421_20150115_143729.EUM.nc	-0.023	-0.031	0.065	3282	6236	0	2826	0	128
SRL_OPN_2PTS020_0212_20150115_143729_20150115_161715.EUM.nc	-0.017	0.022	0.105	3275	5622	0	2177	0	170
SRL_OPN_2PTS020_0214_20150115_161714_20150115_175651.EUM.nc	-0.006	0.057	0.117	3028	5543	0	2515	0	0
SRL_OPN_2PTS020_0216_20150115_175651_20150115_193621.EUM.nc	-0.010	-0.005	0.069	3321	5577	0	2252	0	4
SRL_OPN_2PTS020_0218_20150115_193621_20150115_211521.EUM.nc	-0.025	0.035	0.149	3536	5426	0	1890	0	0
SRL_OPN_2PTS020_0220_20150115_211521_20150115_225330.EUM.nc	-0.003	0.008	0.132	2507	5402	0	2895	0	0
SRL_OPN_2PTS020_0221_20150115_225330_20150116_003119.EUM.nc	-0.033	-0.045	0.055	2976	5450	0	2182	0	292
SRL_OPN_2PTS020_0223_20150116_003119_20150116_020919.EUM.nc	-0.024	-0.007	0.073	2767	5524	0	2724	0	33
SRL_OPN_2PTS020_0225_20150116_020918_20150116_034838.EUM.nc	-0.026	-0.003	0.106	2991	5506	0	2515	0	0

– Continued on next page

Table 16: Inverted Barometer Height Correction Statistics.

– Continued from previous page

File	Median	Mean	Std. Dev.	No. Obs.	Total Obs.	Default Lat/Lon	Flag (total)	Default (total)	3-Sigma Edited
SRL_OPN_2PTS020_0227_20150116_034837_20150116_052946.EUM.nc	-0.019	0.051	0.131	2950	5529	0	2579	0	0
SRL_OPN_2PTS020_0229_20150116_052946_20150116_071903.EUM.nc	-0.020	0.035	0.162	4128	6164	0	2036	0	0
SRL_OPN_2PTS020_0232_20150116_071903_20150116_085730.EUM.nc	-0.014	0.016	0.133	3752	5596	0	1844	0	0
SRL_OPN_2PTS020_0233_20150116_085730_20150116_103516.EUM.nc	0.009	0.018	0.092	2226	5470	0	3097	0	147
SRL_OPN_2PTS020_0235_20150116_103516_20150116_121322.EUM.nc	-0.037	-0.033	0.078	2600	5405	0	2805	0	0
SRL_OPN_2PTS020_0237_20150116_121322_20150116_135231.EUM.nc	-0.038	-0.044	0.043	3181	5447	0	2266	0	0
SRL_OPN_2PTS020_0239_20150116_135231_20150116_154555.EUM.nc	-0.024	-0.016	0.053	3163	6370	0	2724	0	483
SRL_OPN_2PTS020_0242_20150116_154554_20150116_172532.EUM.nc	-0.012	0.043	0.113	2847	5501	0	2654	0	0
SRL_OPN_2PTS020_0244_20150116_172531_20150116_190509.EUM.nc	-0.007	-0.006	0.056	2977	5612	0	2269	0	366
SRL_OPN_2PTS020_0246_20150116_190508_20150116_204412.EUM.nc	-0.010	0.048	0.168	3824	5546	0	1722	0	0
SRL_OPN_2PTS020_0248_20150116_204411_20150116_222243.EUM.nc	0.004	0.012	0.118	3025	5334	0	2307	0	2
SRL_OPN_2PTS020_0250_20150116_222243_20150117_000036.EUM.nc	-0.029	-0.032	0.055	2870	5466	0	2425	0	171
SRL_OPN_2PTS020_0251_20150117_000035_20150117_013825.EUM.nc	-0.031	-0.024	0.063	3030	5531	0	2431	0	70
SRL_OPN_2PTS020_0253_20150117_013824_20150117_031717.EUM.nc	-0.028	-0.017	0.093	3048	5531	0	2483	0	0
SRL_OPN_2PTS020_0255_20150117_031716_20150117_045747.EUM.nc	-0.020	0.011	0.099	3129	5498	0	2369	0	0
SRL_OPN_2PTS020_0257_20150117_045746_20150117_064020.EUM.nc	-0.008	0.047	0.150	3982	5808	0	1742	0	84
SRL_OPN_2PTS020_0259_20150117_064019_20150117_082632.EUM.nc	-0.004	0.023	0.125	4318	6040	0	1722	0	0
SRL_OPN_2PTS020_0262_20150117_082631_20150117_100433.EUM.nc	-0.007	0.010	0.074	2647	5382	0	2555	0	180
SRL_OPN_2PTS020_0263_20150117_100433_20150117_114230.EUM.nc	-0.024	-0.011	0.085	2458	5427	0	2969	0	0
SRL_OPN_2PTS020_0265_20150117_114230_20150117_132104.EUM.nc	-0.031	-0.042	0.046	2984	5302	0	2318	0	0
SRL_OPN_2PTS020_0267_20150117_132104_20150117_151434.EUM.nc	-0.023	-0.031	0.059	3353	6368	0	2730	0	285
SRL_OPN_2PTS020_0270_20150117_151434_20150117_165413.EUM.nc	0.005	0.034	0.098	2927	5547	0	2613	0	7
SRL_OPN_2PTS020_0272_20150117_165412_20150117_183355.EUM.nc	-0.000	0.015	0.087	3254	5526	0	2246	0	26
SRL_OPN_2PTS020_0274_20150117_183354_20150117_201306.EUM.nc	0.006	0.030	0.102	3013	5491	0	2187	0	291
SRL_OPN_2PTS020_0276_20150117_201306_20150117_215151.EUM.nc	-0.033	-0.027	0.109	3376	5491	0	2115	0	0
SRL_OPN_2PTS020_0278_20150117_215150_20150117_232953.EUM.nc	-0.003	0.020	0.079	2430	5307	0	2877	0	0
SRL_OPN_2PTS020_0279_20150117_232953_20150118_010734.EUM.nc	-0.017	-0.003	0.087	2762	5476	0	2714	0	0
SRL_OPN_2PTS020_0281_20150118_010734_20150118_024604.EUM.nc	-0.032	-0.021	0.081	2937	5531	0	2593	0	1
SRL_OPN_2PTS020_0283_20150118_024603_20150118_042559.EUM.nc	-0.036	-0.046	0.062	2827	5506	0	2530	0	149
SRL_OPN_2PTS020_0285_20150118_042558_20150118_060747.EUM.nc	-0.002	0.003	0.084	3716	5701	0	1810	0	175
SRL_OPN_2PTS020_0287_20150118_060746_20150118_075537.EUM.nc	0.011	0.027	0.131	4224	6101	0	1877	0	0
SRL_OPN_2PTS020_0290_20150118_075536_20150118_093347.EUM.nc	-0.020	0.015	0.130	2972	5496	0	2412	0	112
SRL_OPN_2PTS020_0291_20150118_093347_20150118_111140.EUM.nc	0.004	0.018	0.100	2160	5406	0	3246	0	0
SRL_OPN_2PTS020_0293_20150118_111139_20150118_125003.EUM.nc	-0.023	-0.023	0.068	2491	5243	0	2570	0	182
SRL_OPN_2PTS020_0295_20150118_125003_20150118_144314.EUM.nc	-0.032	-0.034	0.088	3472	6264	0	2792	0	0
SRL_OPN_2PTS020_0298_20150118_144314_20150118_162251.EUM.nc	0.003	0.005	0.064	3330	5637	0	2221	0	86
SRL_OPN_2PTS020_0300_20150118_162250_20150118_180236.EUM.nc	0.013	0.041	0.149	3088	5590	0	2502	0	0
SRL_OPN_2PTS020_0302_20150118_180235_20150118_194157.EUM.nc	0.011	0.008	0.069	2993	5554	0	2220	0	341
SRL_OPN_2PTS020_0304_20150118_194156_20150118_212054.EUM.nc	-0.045	-0.050	0.087	3444	5399	0	1864	0	91

– Continued on next page

Table 16: Inverted Barometer Height Correction Statistics.

– Continued from previous page

File	Median	Mean	Std. Dev.	No. Obs.	Total Obs.	Default Lat/Lon	Flag (total)	Default (total)	3-Sigma Edited
SRL_OPN_2PTS020_0306_20150118_212053_20150118_225909.EUM.nc	-0.004	0.039	0.176	2369	5363	0	2994	0	0
SRL_OPN_2PTS020_0307_20150118_225908_20150119_003648.EUM.nc	-0.014	0.019	0.119	3313	5464	0	2151	0	0
SRL_OPN_2PTS020_0309_20150119_003648_20150119_021501.EUM.nc	-0.032	-0.033	0.040	2533	5542	0	2767	0	242
SRL_OPN_2PTS020_0311_20150119_021500_20150119_035425.EUM.nc	-0.029	-0.053	0.070	2731	5545	0	2688	0	126
SRL_OPN_2PTS020_0313_20150119_035424_20150119_053531.EUM.nc	-0.019	-0.021	0.065	3010	5543	0	2501	0	32
SRL_OPN_2PTS020_0315_20150119_053530_20150119_072437.EUM.nc	-0.002	0.008	0.116	4164	6200	0	1957	0	79
SRL_OPN_2PTS020_0318_20150119_072437_20150119_090302.EUM.nc	-0.013	0.001	0.119	3417	5584	0	1871	0	296
SRL_OPN_2PTS020_0319_20150119_090301_20150119_104054.EUM.nc	-0.003	0.009	0.069	2257	5476	0	3002	0	217
SRL_OPN_2PTS020_0321_20150119_104054_20150119_121855.EUM.nc	-0.023	0.016	0.119	2625	5421	0	2796	0	0
SRL_OPN_2PTS020_0323_20150119_121854_20150119_135808.EUM.nc	-0.045	-0.055	0.060	3095	5462	0	2126	0	241
SRL_OPN_2PTS020_0325_20150119_135807_20150119_155131.EUM.nc	-0.012	-0.003	0.070	3347	6406	0	2896	0	163
SRL_OPN_2PTS020_0328_20150119_155132_20150119_173117.EUM.nc	0.004	0.036	0.163	2855	5474	0	2619	0	0
SRL_OPN_2PTS020_0330_20150119_173117_20150119_191045.EUM.nc	-0.008	-0.007	0.054	3334	5617	0	2084	0	199
SRL_OPN_2PTS020_0332_20150119_191045_20150119_204955.EUM.nc	-0.032	-0.035	0.057	3657	5533	0	1750	0	126
SRL_OPN_2PTS020_0334_20150119_204954_20150119_222823.EUM.nc	-0.010	0.022	0.168	3064	5353	0	2289	0	0
SRL_OPN_2PTS020_0336_20150119_222822_20150120_000607.EUM.nc	-0.009	0.030	0.147	3114	5486	0	2372	0	0
SRL_OPN_2PTS020_0337_20150120_000606_20150120_014406.EUM.nc	-0.022	-0.028	0.037	2630	5563	0	2447	0	486
SRL_OPN_2PTS020_0339_20150120_014405_20150120_032303.EUM.nc	-0.021	-0.027	0.064	2764	5478	0	2458	0	256
SRL_OPN_2PTS020_0341_20150120_032302_20150120_050331.EUM.nc	-0.039	-0.044	0.089	3055	5497	0	2422	0	20
SRL_OPN_2PTS020_0343_20150120_050331_20150120_065336.EUM.nc	-0.011	0.024	0.128	4029	6190	0	2161	0	0
SRL_OPN_2PTS020_0346_20150120_065335_20150120_083214.EUM.nc	-0.011	0.001	0.103	4121	5632	0	1306	0	205
SRL_OPN_2PTS020_0348_20150120_083214_20150120_101012.EUM.nc	-0.016	0.026	0.132	2843	5389	0	2546	0	0
SRL_OPN_2PTS020_0349_20150120_101012_20150120_114801.EUM.nc	-0.016	0.019	0.111	2511	5404	0	2893	0	0
SRL_OPN_2PTS020_0351_20150120_114801_20150120_132650.EUM.nc	-0.034	-0.049	0.038	2573	5332	0	2261	0	498
SRL_OPN_2PTS020_0353_20150120_132650_20150120_152012.EUM.nc	-0.014	0.022	0.100	3470	6337	0	2689	0	178
SRL_OPN_2PTS020_0356_20150120_152011_20150120_165958.EUM.nc	0.008	0.040	0.157	2907	5570	0	2663	0	0
SRL_OPN_2PTS020_0358_20150120_165957_20150120_183930.EUM.nc	-0.018	-0.016	0.063	3103	5467	0	2178	0	186
SRL_OPN_2PTS020_0360_20150120_183929_20150120_201849.EUM.nc	-0.019	-0.045	0.071	3130	5523	0	2098	0	295
SRL_OPN_2PTS020_0362_20150120_201849_20150120_215732.EUM.nc	-0.021	-0.018	0.108	3163	5461	0	2292	0	6
SRL_OPN_2PTS020_0364_20150120_215731_20150120_233524.EUM.nc	-0.024	0.059	0.165	2587	5338	0	2751	0	0
SRL_OPN_2PTS020_0365_20150120_233524_20150121_011314.EUM.nc	-0.029	0.036	0.157	2883	5492	0	2609	0	0
SRL_OPN_2PTS020_0367_20150121_011313_20150121_025148.EUM.nc	-0.026	-0.002	0.070	2813	5519	0	2591	0	115
SRL_OPN_2PTS020_0369_20150121_025149_20150121_043141.EUM.nc	-0.047	-0.042	0.108	2999	5475	0	2476	0	0
SRL_OPN_2PTS020_0371_20150121_043140_20150121_061345.EUM.nc	-0.013	-0.011	0.073	3561	5728	0	1828	0	339
SRL_OPN_2PTS020_0373_20150121_061344_20150121_080118.EUM.nc	-0.010	0.032	0.148	4251	6088	0	1837	0	0
SRL_OPN_2PTS020_0376_20150121_080117_20150121_093927.EUM.nc	-0.021	0.027	0.161	2962	5488	0	2526	0	0
SRL_OPN_2PTS020_0377_20150121_093927_20150121_111711.EUM.nc	-0.038	-0.051	0.031	1790	4870	0	2794	0	286
SRL_OPN_2PTS020_0379_20150121_111710_20150121_125538.EUM.nc	-0.026	-0.020	0.091	2586	5255	0	2493	0	176
SRL_OPN_2PTS020_0381_20150121_125537_20150121_144851.EUM.nc	-0.021	0.014	0.107	3257	6245	0	2745	0	243

– Continued on next page

Table 16: Inverted Barometer Height Correction Statistics.

– Continued from previous page

File	Median	Mean	Std. Dev.	No. Obs.	Total Obs.	Default Lat/Lon	Flag (total)	Default (total)	3-Sigma Edited
SRL_OPN_2PTS020_0384_20150121_144851_20150121_162837.EUM.nc	0.001	0.043	0.156	3456	5655	0	2199	0	0
SRL_OPN_2PTS020_0386_20150121_162836_20150121_180812.EUM.nc	-0.004	0.031	0.134	3099	5577	0	2400	0	78
SRL_OPN_2PTS020_0388_20150121_180812_20150121_194740.EUM.nc	-0.033	-0.051	0.072	3043	5552	0	2236	0	273
SRL_OPN_2PTS020_0390_20150121_194739_20150121_212636.EUM.nc	-0.023	-0.010	0.113	3580	5385	0	1805	0	0
SRL_OPN_2PTS020_0392_20150121_212636_20150121_230439.EUM.nc	-0.018	0.088	0.200	2273	5319	0	3046	0	0
SRL_OPN_2PTS020_0393_20150121_230440_20150122_004227.EUM.nc	-0.033	0.021	0.160	3188	5456	0	2268	0	0
SRL_OPN_2PTS020_0395_20150122_004227_20150122_022042.EUM.nc	-0.030	0.001	0.094	2773	5553	0	2754	0	26
SRL_OPN_2PTS020_0397_20150122_022041_20150122_040002.EUM.nc	-0.049	-0.032	0.089	2938	5541	0	2586	0	17
SRL_OPN_2PTS020_0399_20150122_040003_20150122_054125.EUM.nc	0.004	0.027	0.097	3378	5510	0	2132	0	0
SRL_OPN_2PTS020_0401_20150122_054124_20150122_073019.EUM.nc	-0.025	0.029	0.170	4291	6157	0	1866	0	0
SRL_OPN_2PTS020_0404_20150122_073018_20150122_090840.EUM.nc	-0.034	-0.020	0.107	3296	5540	0	1975	0	269
SRL_OPN_2PTS020_0405_20150122_090840_20150122_104625.EUM.nc	-0.020	0.003	0.115	2418	5502	0	3084	0	0
SRL_OPN_2PTS020_0407_20150122_104624_20150122_122436.EUM.nc	-0.026	-0.025	0.082	2516	5388	0	2720	0	152
SRL_OPN_2PTS020_0409_20150122_122436_20150122_140355.EUM.nc	-0.028	0.004	0.111	3145	5466	0	2085	0	236
SRL_OPN_2PTS020_0411_20150122_140354_20150122_155716.EUM.nc	-0.029	0.036	0.161	3343	6304	0	2961	0	0
SRL_OPN_2PTS020_0414_20150122_155715_20150122_173653.EUM.nc	0.010	0.043	0.130	2942	5480	0	2538	0	0
SRL_OPN_2PTS020_0416_20150122_173653_20150122_191628.EUM.nc	-0.032	-0.025	0.101	3476	5582	0	2089	0	17
SRL_OPN_2PTS020_0418_20150122_191628_20150122_205535.EUM.nc	-0.022	-0.023	0.084	3642	5586	0	1819	0	125
SRL_OPN_2PTS020_0420_20150122_205534_20150122_223353.EUM.nc	-0.007	0.068	0.188	2964	5369	0	2405	0	0
SRL_OPN_2PTS020_0421_20150122_223353_20150123_001145.EUM.nc	-0.037	0.014	0.152	3171	5482	0	2311	0	0
SRL_OPN_2PTS020_0423_20150123_001145_20150123_014936.EUM.nc	-0.024	-0.007	0.062	2863	5541	0	2404	0	274
SRL_OPN_2PTS020_0425_20150123_014936_20150123_032004.EUM.nc	-0.040	-0.056	0.055	2473	4682	0	1822	0	387
SRL_OPN_2PTS020_0427_20150123_032623_20150123_050921.EUM.nc	-0.006	-0.007	0.078	2771	5782	0	2689	0	322
SRL_OPN_2PTS020_0429_20150123_050920_20150123_065917.EUM.nc	0.001	0.038	0.152	3947	6182	0	2235	0	0
SRL_OPN_2PTS020_0432_20150123_065916_20150123_083743.EUM.nc	-0.028	-0.036	0.069	3842	5612	0	1306	0	464
SRL_OPN_2PTS020_0434_20150123_083742_20150123_101541.EUM.nc	-0.022	0.014	0.134	2777	5384	0	2607	0	0
SRL_OPN_2PTS020_0435_20150123_101540_20150123_115340.EUM.nc	-0.034	-0.044	0.038	2321	5410	0	2806	0	283
SRL_OPN_2PTS020_0437_20150123_115340_20150123_133232.EUM.nc	-0.022	0.031	0.130	3071	5323	0	2252	0	0
SRL_OPN_2PTS020_0439_20150123_133233_20150123_152555.EUM.nc	-0.027	0.033	0.162	3672	6324	0	2652	0	0
SRL_OPN_2PTS020_0442_20150123_152554_20150123_170534.EUM.nc	0.006	0.025	0.120	2854	5563	0	2709	0	0
SRL_OPN_2PTS020_0444_20150123_170533_20150123_184513.EUM.nc	-0.007	0.001	0.079	3189	5482	0	2157	0	136
SRL_OPN_2PTS020_0446_20150123_184513_20150123_202432.EUM.nc	-0.023	-0.010	0.085	3461	5497	0	1954	0	82
SRL_OPN_2PTS020_0448_20150123_202431_20150123_220302.EUM.nc	-0.022	0.019	0.163	3132	5470	0	2338	0	0
SRL_OPN_2PTS020_0450_20150123_220302_20150123_234102.EUM.nc	-0.024	0.025	0.122	2729	5435	0	2682	0	24
SRL_OPN_2PTS020_0451_20150123_234101_20150124_011853.EUM.nc	-0.022	0.027	0.128	3047	5491	0	2444	0	0
SRL_OPN_2PTS020_0453_20150124_011852_20150124_025722.EUM.nc	-0.029	0.012	0.126	3053	5522	0	2469	0	0
SRL_OPN_2PTS020_0455_20150124_025722_20150124_043729.EUM.nc	-0.016	-0.026	0.091	2730	5497	0	2532	0	235
SRL_OPN_2PTS020_0457_20150124_043729_20150124_061933.EUM.nc	0.007	0.034	0.129	4010	5762	0	1752	0	0
SRL_OPN_2PTS020_0459_20150124_061932_20150124_080659.EUM.nc	-0.021	0.014	0.129	4213	6101	0	1888	0	0

– Continued on next page

Table 16: Inverted Barometer Height Correction Statistics.

– Continued from previous page

File	Median	Mean	Std. Dev.	No. Obs.	Total Obs.	Default Lat/Lon	Flag (total)	Default (total)	3-Sigma Edited
SRL_OPN_2PTS020_0462_20150124_080658_20150124_094457.EUM.nc	-0.031	-0.001	0.107	2924	5470	0	2546	0	0
SRL_OPN_2PTS020_0463_20150124_094457_20150124_112249.EUM.nc	-0.014	-0.021	0.080	1951	5252	0	3151	0	150
SRL_OPN_2PTS020_0465_20150124_112248_20150124_130120.EUM.nc	-0.020	-0.035	0.031	2246	5299	0	2493	0	560
SRL_OPN_2PTS020_0467_20150124_130119_20150124_163412.EUM.nc	-0.014	0.014	0.122	6756	11940	0	5024	0	160
SRL_OPN_2PTS020_0472_20150124_163411_20150124_181356.EUM.nc	0.025	0.050	0.110	3176	5601	0	2425	0	0
SRL_OPN_2PTS020_0474_20150124_181355_20150124_195322.EUM.nc	-0.035	-0.036	0.064	3143	5533	0	2296	0	94
SRL_OPN_2PTS020_0476_20150124_195322_20150124_213207.EUM.nc	-0.030	-0.009	0.128	3718	5382	0	1664	0	0
SRL_OPN_2PTS020_0478_20150124_213208_20150124_231017.EUM.nc	-0.023	0.033	0.152	2249	5310	0	3061	0	0
SRL_OPN_2PTS020_0479_20150124_231016_20150125_004805.EUM.nc	-0.021	0.032	0.135	3166	5453	0	2287	0	0
SRL_OPN_2PTS020_0481_20150125_004804_20150125_022615.EUM.nc	-0.022	-0.023	0.061	2558	5524	0	2666	0	300
SRL_OPN_2PTS020_0483_20150125_022614_20150125_040550.EUM.nc	-0.022	-0.031	0.064	2623	5478	0	2555	0	300
SRL_OPN_2PTS020_0485_20150125_040550_20150125_054710.EUM.nc	0.009	0.029	0.118	3708	5644	0	1936	0	0
SRL_OPN_2PTS020_0487_20150125_054709_20150125_073600.EUM.nc	-0.016	0.012	0.125	4170	6166	0	1928	0	68
SRL_OPN_2PTS020_0490_20150125_073600_20150125_091410.EUM.nc	-0.018	-0.004	0.096	3398	5519	0	2121	0	0
SRL_OPN_2PTS020_0491_20150125_091410_20150125_105202.EUM.nc	-0.024	-0.021	0.104	2267	5456	0	3159	0	30
SRL_OPN_2PTS020_0493_20150125_105203_20150125_123016.EUM.nc	-0.017	-0.004	0.081	2356	5305	0	2704	0	245
SRL_OPN_2PTS020_0495_20150125_123015_20150125_140931.EUM.nc	-0.014	0.032	0.144	3287	5507	0	2219	0	1
SRL_OPN_2PTS020_0497_20150125_140930_20150125_160252.EUM.nc	-0.028	0.002	0.120	3381	6380	0	2999	0	0
SRL_OPN_2PTS020_0500_20150125_160251_20150125_174238.EUM.nc	0.031	0.062	0.125	3035	5603	0	2568	0	0
SRL_OPN_2PTS020_0502_20150125_174238_20150125_192204.EUM.nc	-0.030	-0.028	0.081	3453	5562	0	2100	0	9
SRL_OPN_2PTS020_0504_20150125_192203_20150125_210109.EUM.nc	-0.025	0.003	0.139	3768	5562	0	1794	0	0
SRL_OPN_2PTS020_0506_20150125_210108_20150125_223932.EUM.nc	-0.017	0.019	0.138	2921	5350	0	2429	0	0
SRL_OPN_2PTS020_0507_20150125_223932_20150126_001713.EUM.nc	-0.022	0.041	0.136	3138	5427	0	2289	0	0
SRL_OPN_2PTS020_0509_20150126_001713_20150126_015514.EUM.nc	-0.022	-0.038	0.053	2655	5517	0	2376	0	486
SRL_OPN_2PTS020_0511_20150126_015515_20150126_033421.EUM.nc	-0.015	0.012	0.117	3167	5483	0	2316	0	0
SRL_OPN_2PTS020_0513_20150126_033420_20150126_051501.EUM.nc	0.009	0.025	0.107	3128	5519	0	2391	0	0
SRL_OPN_2PTS020_0515_20150126_051501_20150126_070456.EUM.nc	-0.001	0.016	0.140	3900	6200	0	2238	0	62
SRL_OPN_2PTS020_0518_20150126_070455_20150126_084320.EUM.nc	-0.019	0.007	0.104	3938	5600	0	1529	0	133
SRL_OPN_2PTS020_0520_20150126_084320_20150126_102117.EUM.nc	-0.044	-0.023	0.093	2674	5381	0	2707	0	0
SRL_OPN_2PTS020_0521_20150126_102116_20150126_115909.EUM.nc	-0.013	-0.029	0.029	2074	5358	0	2767	0	517
SRL_OPN_2PTS020_0523_20150126_115908_20150126_133805.EUM.nc	-0.017	0.027	0.133	3109	5392	0	2283	0	0
SRL_OPN_2PTS020_0525_20150126_133806_20150126_153130.EUM.nc	-0.023	-0.021	0.074	3417	6341	0	2680	0	244
SRL_OPN_2PTS020_0528_20150126_153129_20150126_185047.EUM.nc	0.002	0.023	0.114	6307	11089	0	4782	0	0
SRL_OPN_2PTS020_0532_20150126_185047_20150126_203002.EUM.nc	0.005	0.034	0.133	3624	5503	0	1879	0	0
SRL_OPN_2PTS020_0534_20150126_203001_20150126_220840.EUM.nc	-0.017	-0.008	0.133	3134	5476	0	2342	0	0
SRL_OPN_2PTS020_0536_20150126_220840_20150126_234629.EUM.nc	-0.013	0.040	0.129	2961	5458	0	2495	0	2
SRL_OPN_2PTS020_0537_20150126_234628_20150127_012422.EUM.nc	-0.015	0.047	0.157	2963	5507	0	2544	0	0
SRL_OPN_2PTS020_0539_20150127_012422_20150127_030303.EUM.nc	-0.016	0.020	0.112	3111	5559	0	2448	0	0
SRL_OPN_2PTS020_0541_20150127_030303_20150127_044309.EUM.nc	-0.001	0.030	0.120	3039	5482	0	2428	0	15

– Continued on next page

Table 16: Inverted Barometer Height Correction Statistics.

– Continued from previous page

File	Median	Mean	Std. Dev.	No. Obs.	Total Obs.	Default Lat/Lon	Flag (total)	Default (total)	3-Sigma Edited
SRL_OPN_2PTS020_0543_20150127_044308_20150127_062530.EUM.nc	0.007	0.012	0.126	4070	5776	0	1706	0	0
SRL_OPN_2PTS020_0545_20150127_062529_20150127_081228.EUM.nc	-0.029	-0.012	0.113	4216	6098	0	1882	0	0
SRL_OPN_2PTS020_0548_20150127_081227_20150127_095034.EUM.nc	-0.034	-0.026	0.068	2678	5371	0	2557	0	136
SRL_OPN_2PTS020_0549_20150127_095033_20150127_112818.EUM.nc	0.011	0.044	0.140	2206	5280	0	3074	0	0
SRL_OPN_2PTS020_0551_20150127_112818_20150127_130651.EUM.nc	-0.010	0.010	0.105	2802	5390	0	2522	0	66
SRL_OPN_2PTS020_0553_20150127_130651_20150127_150009.EUM.nc	-0.011	0.034	0.145	3579	6332	0	2753	0	0
SRL_OPN_2PTS020_0556_20150127_150009_20150127_163957.EUM.nc	0.013	0.054	0.106	3157	5604	0	2447	0	0
SRL_OPN_2PTS020_0558_20150127_163957_20150127_181931.EUM.nc	-0.011	-0.023	0.121	3116	5493	0	2301	0	76
SRL_OPN_2PTS020_0560_20150127_181930_20150127_195855.EUM.nc	0.006	0.001	0.065	2908	5515	0	2311	0	296
SRL_OPN_2PTS020_0562_20150127_195854_20150127_213746.EUM.nc	-0.044	-0.032	0.133	3616	5492	0	1876	0	0
SRL_OPN_2PTS020_0564_20150127_213745_20150127_231545.EUM.nc	0.003	0.003	0.129	2389	5272	0	2883	0	0
SRL_OPN_2PTS020_0565_20150127_231544_20150128_005333.EUM.nc	-0.004	0.058	0.166	3005	5518	0	2513	0	0
SRL_OPN_2PTS020_0567_20150128_005332_20150128_023155.EUM.nc	-0.007	0.036	0.129	2936	5528	0	2589	0	3
SRL_OPN_2PTS020_0569_20150128_023154_20150128_041126.EUM.nc	-0.008	0.036	0.140	2906	5507	0	2601	0	0
SRL_OPN_2PTS020_0571_20150128_041126_20150128_055304.EUM.nc	-0.006	0.014	0.103	3779	5692	0	1864	0	49
SRL_OPN_2PTS020_0573_20150128_055303_20150128_074131.EUM.nc	-0.020	-0.010	0.126	4237	6151	0	1902	0	12
SRL_OPN_2PTS020_0576_20150128_074130_20150128_091948.EUM.nc	-0.059	-0.058	0.085	3264	5536	0	2272	0	0
SRL_OPN_2PTS020_0577_20150128_091947_20150128_105731.EUM.nc	0.008	0.032	0.129	2178	5395	0	3217	0	0
SRL_OPN_2PTS020_0579_20150128_105730_20150128_123547.EUM.nc	-0.006	0.022	0.125	2546	5317	0	2771	0	0
SRL_OPN_2PTS020_0581_20150128_123546_20150128_141516.EUM.nc	0.004	0.048	0.170	3368	5496	0	2128	0	0
SRL_OPN_2PTS020_0583_20150128_141517_20150128_160835.EUM.nc	-0.005	0.006	0.068	3120	6362	0	2943	0	299
SRL_OPN_2PTS020_0586_20150128_160834_20150128_174818.EUM.nc	-0.008	-0.003	0.148	2883	4574	0	1691	0	0
SRL_OPN_2PTS020_0588_20150128_174818_20150128_192742.EUM.nc	0.008	0.020	0.079	3322	5597	0	2195	0	80
SRL_OPN_2PTS020_0590_20150128_192743_20150128_210646.EUM.nc	-0.031	-0.009	0.145	3686	5564	0	1877	0	1
SRL_OPN_2PTS020_0592_20150128_210645_20150128_224506.EUM.nc	-0.044	-0.047	0.092	2641	5302	0	2477	0	184
SRL_OPN_2PTS020_0593_20150128_224506_20150129_002248.EUM.nc	-0.018	-0.034	0.039	2456	5436	0	2345	0	635
SRL_OPN_2PTS020_0595_20150129_002247_20150129_020053.EUM.nc	0.001	0.061	0.162	3082	5553	0	2471	0	0
SRL_OPN_2PTS020_0597_20150129_020053_20150129_033955.EUM.nc	-0.007	0.042	0.132	3082	5490	0	2408	0	0
SRL_OPN_2PTS020_0599_20150129_033955_20150129_052052.EUM.nc	-0.015	-0.005	0.090	2923	5526	0	2426	0	177
SRL_OPN_2PTS020_0601_20150129_052051_20150129_071028.EUM.nc	0.000	0.010	0.110	3931	6163	0	2203	0	29
SRL_OPN_2PTS020_0604_20150129_071027_20150129_084858.EUM.nc	-0.042	-0.057	0.102	4009	5618	0	1609	0	0
SRL_OPN_2PTS020_0605_20150129_084857_20150129_102654.EUM.nc	-0.020	-0.011	0.095	2552	5411	0	2822	0	37
SRL_OPN_2PTS020_0607_20150129_102653_20150129_120448.EUM.nc	-0.018	-0.034	0.048	2264	5385	0	2785	0	336
SRL_OPN_2PTS020_0609_20150129_120447_20150129_134348.EUM.nc	-0.001	0.065	0.155	3152	5422	0	2270	0	0
SRL_OPN_2PTS020_0611_20150129_134348_20150129_153712.EUM.nc	-0.012	-0.030	0.041	3122	6361	0	2720	0	519
SRL_OPN_2PTS020_0614_20150129_153712_20150129_171650.EUM.nc	0.005	0.022	0.128	2833	5564	0	2731	0	0
SRL_OPN_2PTS020_0616_20150129_171649_20150129_185629.EUM.nc	0.002	0.014	0.069	3206	5509	0	2142	0	161
SRL_OPN_2PTS020_0618_20150129_185628_20150129_203544.EUM.nc	0.020	0.023	0.112	3480	5534	0	1856	0	198
SRL_OPN_2PTS020_0620_20150129_203543_20150129_221410.EUM.nc	-0.032	-0.050	0.085	2942	5463	0	2387	0	134

– Continued on next page

Table 16: Inverted Barometer Height Correction Statistics.

– Continued from previous page

File	Median	Mean	Std. Dev.	No. Obs.	Total Obs.	Default Lat/Lon	Flag (total)	Default (total)	3-Sigma Edited
SRL_OPN_2PTS020_0622_20150129_221409_20150129_235205.EUM.nc	-0.024	-0.031	0.069	2598	5441	0	2542	0	301
SRL_OPN_2PTS020_0623_20150129_235205_20150130_013000.EUM.nc	-0.004	0.055	0.155	3003	5514	0	2511	0	0
SRL_OPN_2PTS020_0625_20150130_012959_20150130_030836.EUM.nc	-0.011	0.039	0.136	3140	5522	0	2382	0	0
SRL_OPN_2PTS020_0627_20150130_030835_20150130_044856.EUM.nc	-0.003	0.004	0.111	2939	5442	0	2357	0	146
SRL_OPN_2PTS020_0629_20150130_044855_20150130_063116.EUM.nc	0.017	0.027	0.082	4004	5753	0	1681	0	68
SRL_OPN_2PTS020_0631_20150130_063116_20150130_081807.EUM.nc	-0.038	-0.040	0.108	4217	6087	0	1870	0	0
SRL_OPN_2PTS020_0634_20150130_081807_20150130_095600.EUM.nc	-0.036	-0.026	0.093	2833	5379	0	2546	0	0
SRL_OPN_2PTS020_0635_20150130_095600_20150130_113355.EUM.nc	-0.019	-0.016	0.113	2393	5348	0	2955	0	0
SRL_OPN_2PTS020_0637_20150130_113356_20150130_131233.EUM.nc	-0.008	0.047	0.128	2890	5354	0	2464	0	0
SRL_OPN_2PTS020_0639_20150130_131232_20150130_150550.EUM.nc	-0.029	-0.042	0.066	3290	6337	0	2729	0	318
SRL_OPN_2PTS020_0642_20150130_150551_20150130_164539.EUM.nc	0.006	0.039	0.138	3006	5583	0	2577	0	0
SRL_OPN_2PTS020_0644_20150130_164538_20150130_182513.EUM.nc	0.013	0.010	0.068	3174	5506	0	2191	0	141
SRL_OPN_2PTS020_0646_20150130_182512_20150130_200436.EUM.nc	0.024	0.057	0.129	3096	5494	0	2398	0	0
SRL_OPN_2PTS020_0648_20150130_200435_20150130_214315.EUM.nc	-0.042	-0.050	0.088	3363	5487	0	2032	0	92
SRL_OPN_2PTS020_0650_20150130_214315_20150130_232121.EUM.nc	-0.021	-0.024	0.078	2244	5333	0	2795	0	294
SRL_OPN_2PTS020_0651_20150130_232120_20150131_005910.EUM.nc	-0.010	-0.028	0.049	2454	5504	0	2554	0	496
SRL_OPN_2PTS020_0653_20150131_005909_20150131_023726.EUM.nc	-0.025	-0.042	0.038	2491	5532	0	2553	0	488
SRL_OPN_2PTS020_0655_20150131_023726_20150131_041712.EUM.nc	-0.005	0.005	0.119	2956	5502	0	2546	0	0
SRL_OPN_2PTS020_0657_20150131_041712_20150131_055857.EUM.nc	0.017	0.043	0.108	3860	5714	0	1854	0	0
SRL_OPN_2PTS020_0659_20150131_055856_20150131_074709.EUM.nc	-0.028	-0.021	0.104	4161	6138	0	1907	0	70
SRL_OPN_2PTS020_0662_20150131_074708_20150131_092515.EUM.nc	-0.037	-0.024	0.073	3121	5484	0	2247	0	116
SRL_OPN_2PTS020_0663_20150131_092515_20150131_110307.EUM.nc	-0.041	-0.040	0.093	2119	5422	0	3276	0	27
SRL_OPN_2PTS020_0665_20150131_110306_20150131_124127.EUM.nc	-0.004	0.005	0.075	2458	5311	0	2692	0	161
SRL_OPN_2PTS020_0667_20150131_124126_20150131_142059.EUM.nc	-0.031	-0.056	0.055	2968	5457	0	2024	0	465
SRL_OPN_2PTS020_0669_20150131_142059_20150131_161418.EUM.nc	0.001	0.063	0.147	3451	6360	0	2909	0	0
SRL_OPN_2PTS020_0672_20150131_161417_20150131_175354.EUM.nc	0.008	0.025	0.134	3027	5570	0	2543	0	0
SRL_OPN_2PTS020_0674_20150131_175354_20150131_193326.EUM.nc	0.020	0.052	0.113	3395	5600	0	2205	0	0
SRL_OPN_2PTS020_0676_20150131_193326_20150131_211218.EUM.nc	-0.032	-0.043	0.082	3363	5428	0	1845	0	220
SRL_OPN_2PTS020_0678_20150131_211217_20150131_225037.EUM.nc	-0.021	0.008	0.141	2578	5418	0	2840	0	0
SRL_OPN_2PTS020_0679_20150131_225036_20150201_002825.EUM.nc	-0.018	-0.038	0.050	2716	5417	0	2231	0	470
SRL_OPN_2PTS020_0681_20150201_002824_20150201_020624.EUM.nc	-0.017	-0.037	0.044	2463	5543	0	2591	0	489
SRL_OPN_2PTS020_0683_20150201_020624_20150201_034541.EUM.nc	-0.006	0.038	0.149	3054	5544	0	2490	0	0
SRL_OPN_2PTS020_0685_20150201_034540_20150201_052645.EUM.nc	0.015	0.034	0.101	3038	5540	0	2502	0	0
SRL_OPN_2PTS020_0687_20150201_052645_20150201_071609.EUM.nc	0.001	0.015	0.112	3990	6166	0	2121	0	55
SRL_OPN_2PTS020_0690_20150201_071608_20150201_085428.EUM.nc	-0.012	-0.012	0.076	3854	5586	0	1657	0	75
SRL_OPN_2PTS020_0691_20150201_085428_20150201_103223.EUM.nc	-0.076	-0.052	0.088	2372	5497	0	3090	0	35
SRL_OPN_2PTS020_0693_20150201_103223_20150201_121028.EUM.nc	-0.007	-0.024	0.041	2270	5447	0	2899	0	278
SRL_OPN_2PTS020_0695_20150201_121028_20150201_134925.EUM.nc	-0.018	0.015	0.142	3149	5429	0	2253	0	27
SRL_OPN_2PTS020_0697_20150201_134925_20150201_154248.EUM.nc	-0.016	0.005	0.095	3486	6353	0	2731	0	136

– Continued on next page

Table 16: Inverted Barometer Height Correction Statistics.

– Continued from previous page

File	Median	Mean	Std. Dev.	No. Obs.	Total Obs.	Default Lat/Lon	Flag (total)	Default (total)	3-Sigma Edited
SRL_OPN_2PTS020_0700_20150201_154247_20150201_172236.EUM.nc	-0.002	0.037	0.137	2882	5514	0	2632	0	0
SRL_OPN_2PTS020_0702_20150201_172235_20150201_190212.EUM.nc	0.026	0.022	0.057	3112	5583	0	2213	0	258
SRL_OPN_2PTS020_0704_20150201_190211_20150201_204117.EUM.nc	-0.009	0.004	0.106	3723	5545	0	1700	0	122
SRL_OPN_2PTS020_0706_20150201_204117_20150201_221948.EUM.nc	-0.041	-0.014	0.135	3090	5335	0	2245	0	0
SRL_OPN_2PTS020_0708_20150201_221949_20150201_235743.EUM.nc	-0.019	-0.014	0.098	2890	5480	0	2439	0	151
SRL_OPN_2PTS020_0709_20150201_235742_20150202_013538.EUM.nc	-0.005	0.026	0.112	3084	5560	0	2476	0	0
SRL_OPN_2PTS020_0711_20150202_013537_20150202_031428.EUM.nc	-0.019	0.015	0.133	3028	5530	0	2427	0	75
SRL_OPN_2PTS020_0713_20150202_031427_20150202_045445.EUM.nc	0.001	0.031	0.106	3117	5461	0	2344	0	0
SRL_OPN_2PTS020_0715_20150202_045445_20150202_063723.EUM.nc	-0.001	0.044	0.124	4069	5806	0	1737	0	0
SRL_OPN_2PTS020_0717_20150202_063723_20150202_082346.EUM.nc	-0.016	0.002	0.096	4219	6054	0	1835	0	0
SRL_OPN_2PTS020_0720_20150202_082345_20150202_100146.EUM.nc	-0.049	-0.030	0.099	2832	5401	0	2496	0	73
SRL_OPN_2PTS020_0721_20150202_100145_20150202_113943.EUM.nc	-0.023	-0.038	0.066	2176	5366	0	2924	0	266
SRL_OPN_2PTS020_0723_20150202_113942_20150202_131815.EUM.nc	-0.006	-0.007	0.074	2731	5329	0	2323	0	275
SRL_OPN_2PTS020_0725_20150202_131815_20150202_151135.EUM.nc	-0.024	0.004	0.118	3623	6353	0	2730	0	0
SRL_OPN_2PTS020_0728_20150202_151135_20150202_165123.EUM.nc	0.002	0.029	0.114	2963	5548	0	2585	0	0
SRL_OPN_2PTS020_0730_20150202_165122_20150202_183105.EUM.nc	0.017	0.040	0.109	3360	5505	0	2145	0	0
SRL_OPN_2PTS020_0732_20150202_183104_20150202_201017.EUM.nc	-0.009	0.010	0.096	3001	5461	0	2267	0	193
SRL_OPN_2PTS020_0734_20150202_201016_20150202_214903.EUM.nc	-0.066	-0.050	0.108	3308	5499	0	2087	0	104
SRL_OPN_2PTS020_0736_20150202_214902_20150202_232707.EUM.nc	-0.037	-0.030	0.088	2502	5286	0	2732	0	52
SRL_OPN_2PTS020_0737_20150202_232706_20150203_010448.EUM.nc	-0.007	0.052	0.133	2779	5484	0	2705	0	0
SRL_OPN_2PTS020_0739_20150203_010447_20150203_024316.EUM.nc	-0.029	-0.005	0.118	3055	5560	0	2505	0	0
SRL_OPN_2PTS020_0741_20150203_024315_20150203_042307.EUM.nc	-0.018	0.012	0.117	2937	5501	0	2564	0	0
SRL_OPN_2PTS020_0743_20150203_042308_20150203_060452.EUM.nc	0.006	0.024	0.081	3591	5701	0	1803	0	307
SRL_OPN_2PTS020_0745_20150203_060451_20150203_075250.EUM.nc	-0.012	0.014	0.114	4181	6099	0	1918	0	0
SRL_OPN_2PTS020_0748_20150203_075249_20150203_093102.EUM.nc	-0.034	-0.030	0.088	3029	5451	0	2233	0	189
SRL_OPN_2PTS020_0749_20150203_093101_20150203_110852.EUM.nc	-0.032	-0.024	0.107	2233	5412	0	3179	0	0
SRL_OPN_2PTS020_0751_20150203_110853_20150203_124706.EUM.nc	-0.015	0.021	0.094	2580	5261	0	2681	0	0
SRL_OPN_2PTS020_0758_20150203_162001_20150203_175946.EUM.nc	0.005	0.039	0.118	3103	5588	0	2485	0	0
SRL_OPN_2PTS020_0760_20150203_175945_20150203_211806.EUM.nc	-0.021	0.008	0.118	6885	10988	0	3995	0	108
SRL_OPN_2PTS020_0764_20150203_211805_20150203_225622.EUM.nc	-0.060	-0.037	0.105	2494	5395	0	2901	0	0
SRL_OPN_2PTS020_0765_20150203_225621_20150204_003402.EUM.nc	-0.018	0.040	0.153	3286	5439	0	2153	0	0
SRL_OPN_2PTS020_0767_20150204_003402_20150204_021213.EUM.nc	-0.032	-0.037	0.070	2706	5543	0	2608	0	229
SRL_OPN_2PTS020_0769_20150204_021212_20150204_035134.EUM.nc	-0.019	0.015	0.129	2984	5497	0	2513	0	0
SRL_OPN_2PTS020_0771_20150204_035134_20150204_053236.EUM.nc	-0.001	0.044	0.114	3080	5515	0	2435	0	0
SRL_OPN_2PTS020_0773_20150204_053235_20150204_072148.EUM.nc	-0.004	0.010	0.119	4185	6193	0	2008	0	0
SRL_OPN_2PTS020_0776_20150204_072148_20150204_090014.EUM.nc	-0.021	-0.015	0.080	3499	5591	0	1743	0	349
SRL_OPN_2PTS020_0777_20150204_090014_20150204_103808.EUM.nc	-0.057	-0.061	0.056	2152	5465	0	3034	0	279
SRL_OPN_2PTS020_0779_20150204_103807_20150204_121606.EUM.nc	-0.018	0.027	0.129	2632	5414	0	2782	0	0
SRL_OPN_2PTS020_0781_20150204_121605_20150204_135517.EUM.nc	-0.037	-0.022	0.092	2964	5441	0	2195	0	282

– Continued on next page

Table 16: Inverted Barometer Height Correction Statistics.

– Continued from previous page

File	Median	Mean	Std. Dev.	No. Obs.	Total Obs.	Default Lat/Lon	Flag (total)	Default (total)	3-Sigma Edited
SRL_OPN_2PTS020_0783_20150204_135517_20150204_154840.EUM.nc	-0.017	0.004	0.078	3611	6349	0	2731	0	7
SRL_OPN_2PTS020_0786_20150204_154840_20150204_172827.EUM.nc	-0.004	0.029	0.117	2933	5484	0	2551	0	0
SRL_OPN_2PTS020_0788_20150204_172828_20150204_190755.EUM.nc	0.004	0.063	0.148	3564	5579	0	2015	0	0
SRL_OPN_2PTS020_0790_20150204_190754_20150204_204705.EUM.nc	-0.034	-0.013	0.104	3878	5525	0	1630	0	17
SRL_OPN_2PTS020_0792_20150204_204705_20150204_222535.EUM.nc	-0.029	-0.011	0.111	2990	5351	0	2284	0	77
SRL_OPN_2PTS020_0794_20150204_222535_20150205_000320.EUM.nc	-0.022	0.029	0.165	3101	5500	0	2399	0	0
SRL_OPN_2PTS020_0795_20150205_000319_20150205_014118.EUM.nc	-0.026	-0.040	0.043	2667	5549	0	2413	0	469
SRL_OPN_2PTS020_0797_20150205_014117_20150205_032003.EUM.nc	-0.021	-0.039	0.042	2582	5503	0	2366	0	555
SRL_OPN_2PTS020_0799_20150205_032002_20150205_050037.EUM.nc	0.017	0.073	0.147	3174	5492	0	2318	0	0
SRL_OPN_2PTS020_0801_20150205_050037_20150205_064322.EUM.nc	-0.015	0.012	0.125	4050	5805	0	1755	0	0
SRL_OPN_2PTS020_0803_20150205_064321_20150205_082925.EUM.nc	-0.021	-0.022	0.070	3989	6030	0	1736	0	305
SRL_OPN_2PTS020_0806_20150205_082924_20150205_100725.EUM.nc	-0.038	-0.038	0.063	2826	5384	0	2402	0	156
SRL_OPN_2PTS020_0807_20150205_100724_20150205_114513.EUM.nc	-0.021	0.018	0.149	2499	5385	0	2886	0	0
SRL_OPN_2PTS020_0809_20150205_114514_20150205_132358.EUM.nc	-0.024	-0.042	0.040	2457	5364	0	2343	0	564
SRL_OPN_2PTS020_0811_20150205_132359_20150205_151721.EUM.nc	-0.022	0.008	0.083	3473	6340	0	2710	0	157
SRL_OPN_2PTS020_0814_20150205_151720_20150205_165708.EUM.nc	-0.005	0.023	0.096	2977	5562	0	2585	0	0
SRL_OPN_2PTS020_0816_20150205_165708_20150205_183640.EUM.nc	0.002	0.080	0.143	3457	5470	0	2013	0	0
SRL_OPN_2PTS020_0818_20150205_183639_20150205_201600.EUM.nc	-0.015	-0.025	0.063	3119	5492	0	2050	0	323
SRL_OPN_2PTS020_0820_20150205_201559_20150205_215444.EUM.nc	-0.051	-0.049	0.085	3238	5476	0	2106	0	132
SRL_OPN_2PTS020_0822_20150205_215443_20150205_233237.EUM.nc	-0.039	0.004	0.164	2519	5270	0	2751	0	0
SRL_OPN_2PTS020_0823_20150205_233236_20150206_011027.EUM.nc	-0.021	-0.022	0.081	2609	5497	0	2689	0	199
SRL_OPN_2PTS020_0825_20150206_011026_20150206_024857.EUM.nc	-0.025	0.017	0.110	3101	5549	0	2414	0	34
SRL_OPN_2PTS020_0827_20150206_024857_20150206_042846.EUM.nc	-0.003	0.054	0.141	3019	5478	0	2459	0	0
SRL_OPN_2PTS020_0829_20150206_042846_20150206_061048.EUM.nc	-0.002	0.039	0.122	3903	5700	0	1797	0	0
SRL_OPN_2PTS020_0831_20150206_061047_20150206_075829.EUM.nc	-0.027	0.008	0.120	4177	6081	0	1904	0	0
SRL_OPN_2PTS020_0834_20150206_075828_20150206_093639.EUM.nc	-0.012	0.003	0.091	3042	5469	0	2427	0	0
SRL_OPN_2PTS020_0835_20150206_093639_20150206_111423.EUM.nc	-0.021	-0.008	0.116	2197	5360	0	3163	0	0
SRL_OPN_2PTS020_0837_20150206_111422_20150206_125248.EUM.nc	-0.022	-0.032	0.072	2369	5269	0	2562	0	338
SRL_OPN_2PTS020_0839_20150206_125248_20150206_144600.EUM.nc	-0.027	0.019	0.123	3537	6256	0	2719	0	0
SRL_OPN_2PTS020_0842_20150206_144559_20150206_162546.EUM.nc	-0.011	0.009	0.082	3349	5639	0	2211	0	79
SRL_OPN_2PTS020_0844_20150206_162545_20150206_180522.EUM.nc	0.029	0.093	0.138	3267	5610	0	2343	0	0
SRL_OPN_2PTS020_0846_20150206_180521_20150206_194450.EUM.nc	-0.010	-0.017	0.035	2930	5556	0	2145	0	481
SRL_OPN_2PTS020_0848_20150206_194449_20150206_212348.EUM.nc	-0.020	-0.014	0.134	3626	5389	0	1711	0	52
SRL_OPN_2PTS020_0850_20150206_212346_20150206_230153.EUM.nc	-0.036	0.018	0.155	2302	5307	0	3005	0	0
SRL_OPN_2PTS020_0851_20150206_230152_20150207_003940.EUM.nc	-0.025	-0.010	0.104	3303	5471	0	2168	0	0
SRL_OPN_2PTS020_0853_20150207_003939_20150207_021753.EUM.nc	-0.033	-0.036	0.057	2639	5545	0	2552	0	354
SRL_OPN_2PTS020_0855_20150207_021754_20150207_035712.EUM.nc	-0.031	0.024	0.171	3009	5546	0	2537	0	0
SRL_OPN_2PTS020_0857_20150207_035712_20150207_053830.EUM.nc	0.017	0.072	0.144	3255	5504	0	2249	0	0
SRL_OPN_2PTS020_0859_20150207_053829_20150207_072731.EUM.nc	-0.012	-0.016	0.102	4154	6167	0	1879	0	134

– Continued on next page

Table 16: Inverted Barometer Height Correction Statistics.

– Continued from previous page

File	Median	Mean	Std. Dev.	No. Obs.	Total Obs.	Default Lat/Lon	Flag (total)	Default (total)	3-Sigma Edited
SRL_OPN_2PTS020_0862_20150207_072730_20150207_090553.EUM.nc	0.001	0.000	0.070	3499	5559	0	1872	0	188
SRL_OPN_2PTS020_0863_20150207_090552_20150207_104338.EUM.nc	-0.025	-0.032	0.076	2242	5481	0	3105	0	134
SRL_OPN_2PTS020_0865_20150207_104337_20150207_122148.EUM.nc	-0.020	0.006	0.119	2675	5453	0	2778	0	0
SRL_OPN_2PTS020_0867_20150207_122147_20150207_140103.EUM.nc	-0.037	-0.032	0.088	3330	5442	0	2034	0	78
SRL_OPN_2PTS020_0869_20150207_140103_20150207_155426.EUM.nc	-0.024	0.002	0.090	3353	6347	0	2994	0	0
SRL_OPN_2PTS020_0872_20150207_155425_20150207_173403.EUM.nc	0.030	0.102	0.161	2973	5481	0	2508	0	0
SRL_OPN_2PTS020_0874_20150207_173402_20150207_191215.EUM.nc	-0.020	-0.023	0.027	1914	3937	0	1569	0	454
SRL_OPN_2PTS020_0876_20150207_191215_20150207_205247.EUM.nc	-0.021	-0.029	0.062	3179	5225	0	1535	0	511
SRL_OPN_2PTS020_0878_20150207_205246_20150207_223106.EUM.nc	-0.021	-0.012	0.119	2870	5359	0	2363	0	126
SRL_OPN_2PTS020_0879_20150207_223105_20150208_000858.EUM.nc	-0.018	-0.027	0.054	2703	5450	0	2337	0	410
SRL_OPN_2PTS020_0881_20150208_000858_20150208_014650.EUM.nc	-0.032	0.005	0.140	3185	5554	0	2369	0	0
SRL_OPN_2PTS020_0883_20150208_014649_20150208_032549.EUM.nc	-0.025	0.030	0.179	3197	5486	0	2289	0	0
SRL_OPN_2PTS020_0885_20150208_032548_20150208_050628.EUM.nc	-0.005	0.034	0.123	3112	5501	0	2389	0	0
SRL_OPN_2PTS020_0887_20150208_050627_20150208_101255.EUM.nc	-0.010	-0.011	0.087	10435	17206	0	6053	0	718
SRL_OPN_2PTS020_0893_20150208_101254_20150208_115054.EUM.nc	-0.019	0.016	0.129	2562	5418	0	2856	0	0
SRL_OPN_2PTS020_0895_20150208_115053_20150208_132935.EUM.nc	-0.038	-0.052	0.067	2889	5314	0	2224	0	201
SRL_OPN_2PTS020_0897_20150208_132934_20150208_152306.EUM.nc	-0.025	-0.030	0.056	3210	6328	0	2677	0	441
SRL_OPN_2PTS020_0900_20150208_152305_20150208_184225.EUM.nc	0.005	0.051	0.142	6297	11048	0	4607	0	144
SRL_OPN_2PTS020_0904_20150208_184224_20150208_202134.EUM.nc	-0.002	-0.007	0.098	3320	5483	0	1917	0	246
SRL_OPN_2PTS020_0906_20150208_202133_20150208_220016.EUM.nc	-0.010	-0.005	0.128	3103	5469	0	2366	0	0
SRL_OPN_2PTS020_0908_20150208_220015_20150208_233815.EUM.nc	-0.031	-0.042	0.043	2184	5407	0	2699	0	524
SRL_OPN_2PTS020_0909_20150208_233814_20150209_011605.EUM.nc	-0.015	-0.014	0.126	2920	5468	0	2399	0	149
SRL_OPN_2PTS020_0911_20150209_011606_20150209_025433.EUM.nc	-0.023	0.015	0.143	3119	5523	0	2404	0	0
SRL_OPN_2PTS020_0913_20150209_025432_20150209_043437.EUM.nc	-0.014	0.026	0.134	3035	5460	0	2425	0	0
SRL_OPN_2PTS020_0915_20150209_043436_20150209_061637.EUM.nc	0.008	0.038	0.137	3976	5743	0	1767	0	0
SRL_OPN_2PTS020_0917_20150209_061636_20150209_080410.EUM.nc	-0.019	-0.030	0.065	3812	6101	0	1936	0	353
SRL_OPN_2PTS020_0920_20150209_080410_20150209_094210.EUM.nc	-0.002	-0.018	0.057	2703	5497	0	2432	0	362
SRL_OPN_2PTS020_0921_20150209_094209_20150209_112003.EUM.nc	-0.007	0.021	0.125	2298	5234	0	2936	0	0
SRL_OPN_2PTS020_0923_20150209_112003_20150209_125831.EUM.nc	-0.022	0.002	0.155	2808	5282	0	2474	0	0
SRL_OPN_2PTS020_0925_20150209_125831_20150209_145145.EUM.nc	-0.025	-0.052	0.056	3211	6290	0	2720	0	359
SRL_OPN_2PTS020_0928_20150209_145144_20150209_163123.EUM.nc	-0.004	0.059	0.146	3365	5642	0	2277	0	0
SRL_OPN_2PTS020_0930_20150209_163122_20150209_181107.EUM.nc	-0.015	0.028	0.147	3266	5573	0	2307	0	0
SRL_OPN_2PTS020_0932_20150209_181107_20150209_195034.EUM.nc	0.010	-0.008	0.083	3122	5523	0	2159	0	242
SRL_OPN_2PTS020_0934_20150209_195034_20150209_212919.EUM.nc	-0.019	0.013	0.134	3666	5389	0	1723	0	0
SRL_OPN_2PTS020_0936_20150209_212919_20150209_230730.EUM.nc	-0.009	0.084	0.185	2251	5325	0	3074	0	0
SRL_OPN_2PTS020_0937_20150209_230730_20150210_004518.EUM.nc	-0.011	0.005	0.142	3189	5438	0	2249	0	0
SRL_OPN_2PTS020_0939_20150210_004518_20150210_022326.EUM.nc	-0.025	-0.051	0.057	2537	5548	0	2595	0	416
SRL_OPN_2PTS020_0941_20150210_022326_20150210_040258.EUM.nc	-0.019	0.022	0.151	3008	5449	0	2441	0	0
SRL_OPN_2PTS020_0943_20150210_040258_20150210_054416.EUM.nc	0.005	0.030	0.126	3547	5643	0	2096	0	0

– Continued on next page

Table 16: Inverted Barometer Height Correction Statistics.

– Continued from previous page

File	Median	Mean	Std. Dev.	No. Obs.	Total Obs.	Default Lat/Lon	Flag (total)	Default (total)	3-Sigma Edited
SRL_OPN_2PTS020_0945_20150210_054415_20150210_073311.EUM.nc	-0.004	-0.001	0.109	4088	6166	0	1923	0	155
SRL_OPN_2PTS020_0948_20150210_073310_20150210_091123.EUM.nc	-0.020	-0.027	0.068	3145	5533	0	2075	0	313
SRL_OPN_2PTS020_0949_20150210_091122_20150210_104916.EUM.nc	0.010	0.038	0.114	2333	5508	0	3175	0	0
SRL_OPN_2PTS020_0951_20150210_104916_20150210_122729.EUM.nc	-0.020	0.017	0.169	2630	5327	0	2697	0	0
SRL_OPN_2PTS020_0953_20150210_122728_20150210_140640.EUM.nc	-0.041	-0.061	0.071	2976	5467	0	2150	0	341
SRL_OPN_2PTS020_0955_20150210_140640_20150210_160003.EUM.nc	-0.015	0.031	0.121	3350	6348	0	2998	0	0
SRL_OPN_2PTS020_0958_20150210_160002_20150210_173949.EUM.nc	0.004	0.036	0.138	3069	5630	0	2561	0	0
SRL_OPN_2PTS020_0960_20150210_173948_20150210_191914.EUM.nc	-0.006	-0.008	0.108	3456	5558	0	1910	0	192
SRL_OPN_2PTS020_0962_20150210_191913_20150210_205821.EUM.nc	-0.015	0.016	0.127	3885	5590	0	1701	0	4
SRL_OPN_2PTS020_0964_20150210_205820_20150210_223645.EUM.nc	-0.005	0.053	0.156	2879	5346	0	2467	0	0
SRL_OPN_2PTS020_0965_20150210_223644_20150211_001428.EUM.nc	0.000	0.019	0.128	3047	5424	0	2377	0	0
SRL_OPN_2PTS020_0967_20150211_001427_20150211_015228.EUM.nc	-0.028	-0.050	0.061	2725	5524	0	2352	0	447
SRL_OPN_2PTS020_0969_20150211_015227_20150211_033133.EUM.nc	-0.018	0.025	0.142	3210	5473	0	2263	0	0
SRL_OPN_2PTS020_0971_20150211_033132_20150211_051211.EUM.nc	0.003	0.032	0.132	3175	5500	0	2325	0	0
SRL_OPN_2PTS020_0973_20150211_051210_20150211_070210.EUM.nc	-0.008	0.017	0.129	3972	6202	0	2230	0	0
SRL_OPN_2PTS020_0976_20150211_070209_20150211_084035.EUM.nc	-0.023	-0.029	0.053	3856	5601	0	1405	0	340
SRL_OPN_2PTS020_0978_20150211_084035_20150211_101833.EUM.nc	0.013	0.050	0.127	2765	5398	0	2633	0	0
SRL_OPN_2PTS020_0979_20150211_101834_20150211_115624.EUM.nc	-0.015	0.024	0.146	2579	5392	0	2813	0	0
SRL_OPN_2PTS020_0981_20150211_115624_20150211_133519.EUM.nc	-0.020	-0.030	0.084	2948	5357	0	2259	0	150
SRL_OPN_2PTS020_0983_20150211_133519_20150211_152842.EUM.nc	-0.017	-0.006	0.081	3448	6353	0	2693	0	212
SRL_OPN_2PTS020_0986_20150211_152841_20150211_170829.EUM.nc	0.010	0.049	0.124	2992	5564	0	2572	0	0
SRL_OPN_2PTS020_0988_20150211_170829_20150211_184800.EUM.nc	-0.004	0.018	0.156	3613	5492	0	1879	0	0
SRL_OPN_2PTS020_0990_20150211_184759_20150211_202717.EUM.nc	-0.009	0.008	0.103	3504	5515	0	1946	0	65
SRL_OPN_2PTS020_0992_20150211_202716_20150211_220555.EUM.nc	-0.015	0.023	0.127	3145	5460	0	2315	0	0
SRL_OPN_2PTS020_0994_20150211_220554_20150211_234345.EUM.nc	-0.000	0.013	0.090	2591	5455	0	2644	0	220
SRL_OPN_2PTS020_0995_20150211_234345_20150212_012136.EUM.nc	-0.017	0.004	0.125	3021	5493	0	2464	0	8
SRL_OPN_2PTS020_0997_20150212_012137_20150212_030017.EUM.nc	-0.017	0.024	0.157	3118	5572	0	2454	0	0
SRL_OPN_2PTS020_0999_20150212_030016_20150212_044018.EUM.nc	-0.030	0.008	0.137	3028	5481	0	2453	0	0

33 Sea Surface Height Anomaly (Product Values) Table

Table 17: Sea Surface Height Anomaly (Product Values) Statistics.

File	Median	Mean	Std. Dev.	No. Obs.	Total Obs.	Default Lat/Lon	Flag (total)	Default (total)	3-Sigma Edited
SRL_OPN_2PTS019_1001_20150108_044023_20150108_062231.EUM.nc	0.019	0.017	0.080	3873	5745	0	1761	3	108
SRL_OPN_2PTS020_0001_20150108_062231_20150108_080949.EUM.nc	-0.013	-0.015	0.085	4080	6091	0	1873	2	136
SRL_OPN_2PTS020_0004_20150108_080948_20150108_094746.EUM.nc	0.010	0.010	0.132	2738	5479	0	2576	24	141
SRL_OPN_2PTS020_0005_20150108_094747_20150108_112539.EUM.nc	0.030	0.039	0.098	2107	5267	0	3101	36	23
SRL_OPN_2PTS020_0007_20150108_112539_20150108_130412.EUM.nc	0.001	0.008	0.084	2734	5266	0	2486	7	39
SRL_OPN_2PTS020_0009_20150108_130412_20150108_145727.EUM.nc	-0.011	-0.011	0.081	3499	6348	0	2775	2	72
SRL_OPN_2PTS020_0012_20150108_145727_20150108_163715.EUM.nc	0.002	0.003	0.097	3142	5629	0	2360	13	114
SRL_OPN_2PTS020_0014_20150108_163713_20150108_181649.EUM.nc	-0.026	-0.023	0.083	2931	5558	0	2524	24	79
SRL_OPN_2PTS020_0016_20150108_181649_20150108_195615.EUM.nc	-0.009	-0.009	0.074	3045	5503	0	2330	9	119
SRL_OPN_2PTS020_0018_20150108_195614_20150108_213458.EUM.nc	-0.029	-0.035	0.102	3452	5374	0	1740	50	132
SRL_OPN_2PTS020_0020_20150108_213457_20150108_231306.EUM.nc	0.008	0.010	0.090	2223	5315	0	3017	13	62
SRL_OPN_2PTS020_0021_20150108_231306_20150109_005054.EUM.nc	0.022	0.030	0.093	3088	5478	0	2317	24	49
SRL_OPN_2PTS020_0023_20150109_005053_20150109_022905.EUM.nc	-0.014	-0.010	0.105	2834	5506	0	2639	2	31
SRL_OPN_2PTS020_0025_20150109_022905_20150109_040843.EUM.nc	0.016	0.014	0.070	2573	5452	0	2608	15	256
SRL_OPN_2PTS020_0027_20150109_040843_20150109_055015.EUM.nc	0.023	0.022	0.087	3577	5699	0	1970	6	146
SRL_OPN_2PTS020_0029_20150109_055015_20150109_073851.EUM.nc	-0.017	-0.021	0.078	4193	6166	0	1901	2	70
SRL_OPN_2PTS020_0032_20150109_073850_20150109_091700.EUM.nc	0.014	0.001	0.115	3210	5511	0	2225	8	68
SRL_OPN_2PTS020_0033_20150109_091659_20150109_105452.EUM.nc	0.005	0.016	0.104	2163	5478	0	3232	29	54
SRL_OPN_2PTS020_0035_20150109_105452_20150109_123307.EUM.nc	-0.020	-0.010	0.098	2458	5296	0	2747	20	71
SRL_OPN_2PTS020_0037_20150109_123306_20150109_141223.EUM.nc	0.006	0.006	0.084	3228	5470	0	2178	4	60
SRL_OPN_2PTS020_0039_20150109_141222_20150109_160553.EUM.nc	0.004	-0.003	0.095	3310	6381	0	3013	8	50
SRL_OPN_2PTS020_0042_20150109_160552_20150109_174530.EUM.nc	-0.001	0.005	0.096	2848	5564	0	2619	24	73
SRL_OPN_2PTS020_0044_20150109_174530_20150109_192503.EUM.nc	0.013	0.026	0.098	3341	5582	0	2171	15	55
SRL_OPN_2PTS020_0046_20150109_192502_20150109_210400.EUM.nc	-0.045	-0.042	0.069	3408	5523	0	1874	25	216
SRL_OPN_2PTS020_0048_20150109_210359_20150109_224221.EUM.nc	0.013	0.006	0.099	2639	5319	0	2526	12	142
SRL_OPN_2PTS020_0049_20150109_224221_20150110_002011.EUM.nc	0.031	0.030	0.095	3134	5449	0	2289	7	19
SRL_OPN_2PTS020_0051_20150110_002011_20150110_015807.EUM.nc	-0.032	-0.032	0.087	2914	5530	0	2516	11	89
SRL_OPN_2PTS020_0053_20150110_015806_20150110_033715.EUM.nc	-0.001	0.000	0.073	2897	5489	0	2447	20	125
SRL_OPN_2PTS020_0055_20150110_033714_20150110_051808.EUM.nc	0.002	0.005	0.078	2871	5530	0	2476	1	182
SRL_OPN_2PTS020_0057_20150110_051808_20150110_070749.EUM.nc	-0.007	-0.009	0.081	3855	6193	0	2257	17	64
SRL_OPN_2PTS020_0060_20150110_070748_20150110_084612.EUM.nc	-0.013	-0.013	0.082	3800	5596	0	1656	15	125
SRL_OPN_2PTS020_0061_20150110_084611_20150110_102408.EUM.nc	0.015	0.013	0.116	2559	5357	0	2699	24	75
SRL_OPN_2PTS020_0063_20150110_102407_20150110_120209.EUM.nc	0.019	0.026	0.083	2492	5358	0	2785	23	58
SRL_OPN_2PTS020_0065_20150110_120210_20150110_134101.EUM.nc	-0.007	-0.006	0.069	3036	5397	0	2243	30	88
SRL_OPN_2PTS020_0067_20150110_134100_20150110_153432.EUM.nc	0.003	-0.003	0.085	3514	6328	0	2709	6	99
SRL_OPN_2PTS020_0070_20150110_153431_20150110_171411.EUM.nc	0.018	0.015	0.097	2731	5602	0	2811	5	55

– Continued on next page

Table 17: Sea Surface Height Anomaly (Product Values) Statistics.

– Continued from previous page

File	Median	Mean	Std. Dev.	No. Obs.	Total Obs.	Default Lat/Lon	Flag (total)	Default (total)	3-Sigma Edited
SRL_OPN_2PTS020_0072_20150110_171410_20150110_185348.EUM.nc	-0.009	-0.003	0.085	3305	5519	0	2126	17	71
SRL_OPN_2PTS020_0074_20150110_185349_20150110_203255.EUM.nc	-0.009	-0.012	0.077	3282	5513	0	1955	29	247
SRL_OPN_2PTS020_0076_20150110_203254_20150110_221132.EUM.nc	0.010	0.000	0.100	2925	5478	0	2415	19	119
SRL_OPN_2PTS020_0078_20150110_221131_20150110_234928.EUM.nc	0.045	0.054	0.094	2813	5455	0	2508	8	126
SRL_OPN_2PTS020_0079_20150110_234927_20150111_012714.EUM.nc	-0.001	0.007	0.087	2958	5506	0	2521	2	25
SRL_OPN_2PTS020_0081_20150111_012713_20150111_030557.EUM.nc	-0.001	0.002	0.085	2875	5536	0	2540	17	104
SRL_OPN_2PTS020_0083_20150111_030556_20150111_044614.EUM.nc	0.000	-0.006	0.076	2790	5477	0	2424	35	228
SRL_OPN_2PTS020_0085_20150111_044614_20150111_062830.EUM.nc	0.019	0.014	0.086	3912	5768	0	1774	10	72
SRL_OPN_2PTS020_0087_20150111_062829_20150111_081520.EUM.nc	0.003	0.000	0.082	4054	6085	0	1848	5	178
SRL_OPN_2PTS020_0090_20150111_081519_20150111_095324.EUM.nc	0.034	0.037	0.143	2763	5402	0	2590	6	43
SRL_OPN_2PTS020_0091_20150111_095323_20150111_113118.EUM.nc	0.012	0.011	0.085	2214	5284	0	2991	26	53
SRL_OPN_2PTS020_0093_20150111_113117_20150111_130946.EUM.nc	0.015	0.026	0.092	2812	5346	0	2513	6	15
SRL_OPN_2PTS020_0095_20150111_130945_20150111_150312.EUM.nc	-0.026	-0.025	0.068	3430	6350	0	2785	12	123
SRL_OPN_2PTS020_0098_20150111_150311_20150111_164250.EUM.nc	-0.006	0.002	0.096	2943	5591	0	2532	11	105
SRL_OPN_2PTS020_0100_20150111_164249_20150111_182233.EUM.nc	-0.015	-0.010	0.088	3152	5512	0	2306	9	45
SRL_OPN_2PTS020_0102_20150111_182232_20150111_200148.EUM.nc	0.008	0.007	0.086	2910	5456	0	2364	31	151
SRL_OPN_2PTS020_0104_20150111_200148_20150111_214038.EUM.nc	-0.012	-0.014	0.089	3373	5487	0	1954	30	130
SRL_OPN_2PTS020_0106_20150111_214038_20150111_231844.EUM.nc	0.012	0.018	0.104	2410	5292	0	2844	13	25
SRL_OPN_2PTS020_0107_20150111_231844_20150112_005625.EUM.nc	0.009	0.021	0.082	2808	5486	0	2534	23	121
SRL_OPN_2PTS020_0109_20150112_005624_20150112_023447.EUM.nc	0.000	-0.002	0.097	2858	5547	0	2612	9	68
SRL_OPN_2PTS020_0111_20150112_023447_20150112_041429.EUM.nc	0.008	0.007	0.082	2671	5475	0	2604	23	177
SRL_OPN_2PTS020_0113_20150112_041430_20150112_055602.EUM.nc	0.002	0.005	0.090	3709	5687	0	1916	4	58
SRL_OPN_2PTS020_0115_20150112_055603_20150112_074423.EUM.nc	-0.006	-0.002	0.081	4068	6141	0	1879	7	187
SRL_OPN_2PTS020_0118_20150112_074422_20150112_092238.EUM.nc	-0.001	-0.001	0.109	3111	5491	0	2326	10	44
SRL_OPN_2PTS020_0119_20150112_092238_20150112_110031.EUM.nc	0.035	0.039	0.109	2022	5382	0	3299	30	31
SRL_OPN_2PTS020_0121_20150112_110031_20150112_123840.EUM.nc	-0.012	0.009	0.096	2510	5313	0	2736	10	57
SRL_OPN_2PTS020_0123_20150112_123839_20150112_141810.EUM.nc	-0.027	-0.019	0.074	3264	5499	0	2141	2	92
SRL_OPN_2PTS020_0125_20150112_141810_20150112_161129.EUM.nc	0.001	0.005	0.081	3252	6361	0	2930	20	159
SRL_OPN_2PTS020_0128_20150112_161128_20150112_175115.EUM.nc	0.005	0.010	0.081	2897	5566	0	2588	19	62
SRL_OPN_2PTS020_0130_20150112_175114_20150112_193037.EUM.nc	-0.004	0.003	0.086	3140	5582	0	2303	10	129
SRL_OPN_2PTS020_0132_20150112_193037_20150112_210940.EUM.nc	-0.033	-0.034	0.072	3377	5454	0	1892	16	169
SRL_OPN_2PTS020_0134_20150112_210940_20150112_224759.EUM.nc	-0.003	0.003	0.122	2508	5431	0	2837	27	59
SRL_OPN_2PTS020_0135_20150112_224759_20150113_002540.EUM.nc	0.017	0.021	0.092	3068	5385	0	2259	5	53
SRL_OPN_2PTS020_0137_20150113_002541_20150113_020347.EUM.nc	-0.018	-0.016	0.081	2867	5528	0	2578	12	71
SRL_OPN_2PTS020_0139_20150113_020347_20150113_034301.EUM.nc	-0.002	0.007	0.087	2840	5517	0	2483	18	176
SRL_OPN_2PTS020_0141_20150113_034300_20150113_052351.EUM.nc	0.026	0.028	0.084	2879	5538	0	2557	6	96
SRL_OPN_2PTS020_0143_20150113_052351_20150113_071322.EUM.nc	-0.011	-0.016	0.076	3798	6169	0	2212	13	146
SRL_OPN_2PTS020_0146_20150113_071321_20150113_085150.EUM.nc	-0.008	-0.003	0.082	3743	5603	0	1710	16	134
SRL_OPN_2PTS020_0147_20150113_085149_20150113_102946.EUM.nc	-0.001	0.000	0.111	2359	5480	0	3005	13	103

– Continued on next page

Table 17: Sea Surface Height Anomaly (Product Values) Statistics.

– Continued from previous page

File	Median	Mean	Std. Dev.	No. Obs.	Total Obs.	Default Lat/Lon	Flag (total)	Default (total)	3-Sigma Edited
SRL_OPN_2PTS020_0149_20150113_102946_20150113_120741.EUM.nc	0.023	0.051	0.111	2531	5386	0	2799	32	24
SRL_OPN_2PTS020_0151_20150113_120740_20150113_134645.EUM.nc	-0.008	-0.007	0.065	2983	5402	0	2273	12	134
SRL_OPN_2PTS020_0153_20150113_134645_20150113_154010.EUM.nc	-0.009	-0.006	0.097	3556	6349	0	2732	13	48
SRL_OPN_2PTS020_0156_20150113_154009_20150113_171956.EUM.nc	0.003	-0.003	0.092	2730	5529	0	2725	8	66
SRL_OPN_2PTS020_0158_20150113_171955_20150113_185925.EUM.nc	-0.011	-0.007	0.078	3165	5583	0	2281	23	114
SRL_OPN_2PTS020_0160_20150113_185924_20150113_203839.EUM.nc	-0.007	0.001	0.076	3465	5532	0	1843	11	213
SRL_OPN_2PTS020_0162_20150113_203838_20150113_221712.EUM.nc	-0.002	-0.007	0.096	2957	5366	0	2294	45	70
SRL_OPN_2PTS020_0164_20150113_221711_20150113_235459.EUM.nc	0.025	0.028	0.087	2911	5432	0	2468	14	39
SRL_OPN_2PTS020_0165_20150113_235458_20150114_013254.EUM.nc	0.008	0.014	0.084	2886	5544	0	2544	11	103
SRL_OPN_2PTS020_0167_20150114_013253_20150114_031132.EUM.nc	0.009	0.011	0.072	2792	5546	0	2552	28	174
SRL_OPN_2PTS020_0169_20150114_031131_20150114_045156.EUM.nc	0.012	0.014	0.082	2924	5477	0	2411	8	134
SRL_OPN_2PTS020_0171_20150114_045155_20150114_063429.EUM.nc	-0.004	-0.006	0.083	3965	5807	0	1755	4	83
SRL_OPN_2PTS020_0173_20150114_063429_20150114_082101.EUM.nc	0.016	0.019	0.078	3995	6065	0	1827	5	238
SRL_OPN_2PTS020_0176_20150114_082101_20150114_095855.EUM.nc	0.004	0.001	0.112	2680	5379	0	2562	20	117
SRL_OPN_2PTS020_0177_20150114_095854_20150114_113649.EUM.nc	0.009	0.009	0.088	2325	5388	0	2959	36	68
SRL_OPN_2PTS020_0179_20150114_113649_20150114_131530.EUM.nc	0.004	0.011	0.086	2823	5327	0	2391	5	108
SRL_OPN_2PTS020_0181_20150114_131529_20150114_150849.EUM.nc	-0.019	-0.022	0.074	3469	6336	0	2753	10	104
SRL_OPN_2PTS020_0184_20150114_150848_20150114_164836.EUM.nc	0.019	0.014	0.101	2933	5572	0	2611	3	25
SRL_OPN_2PTS020_0186_20150114_164836_20150114_182809.EUM.nc	-0.009	-0.014	0.090	3195	5498	0	2228	23	52
SRL_OPN_2PTS020_0188_20150114_182808_20150114_200731.EUM.nc	-0.021	-0.017	0.094	2971	5520	0	2404	13	132
SRL_OPN_2PTS020_0190_20150114_200730_20150114_214611.EUM.nc	-0.021	-0.026	0.108	3254	5483	0	2096	21	112
SRL_OPN_2PTS020_0192_20150114_214611_20150114_232415.EUM.nc	-0.009	0.016	0.138	2448	5260	0	2748	27	37
SRL_OPN_2PTS020_0193_20150114_232414_20150115_010204.EUM.nc	0.022	0.032	0.084	2752	5492	0	2653	12	75
SRL_OPN_2PTS020_0195_20150115_010204_20150115_024030.EUM.nc	0.004	-0.008	0.096	2826	5545	0	2606	20	93
SRL_OPN_2PTS020_0197_20150115_024029_20150115_042011.EUM.nc	0.015	0.011	0.075	2699	5507	0	2593	33	182
SRL_OPN_2PTS020_0199_20150115_042010_20150115_060159.EUM.nc	0.013	0.015	0.084	3734	5717	0	1880	17	86
SRL_OPN_2PTS020_0201_20150115_060159_20150115_075004.EUM.nc	0.004	0.000	0.074	4141	6122	0	1859	13	109
SRL_OPN_2PTS020_0204_20150115_075004_20150115_092818.EUM.nc	-0.006	-0.002	0.104	2990	5473	0	2362	38	83
SRL_OPN_2PTS020_0205_20150115_092817_20150115_110601.EUM.nc	0.002	0.003	0.089	2081	5404	0	3244	40	39
SRL_OPN_2PTS020_0207_20150115_110600_20150115_124422.EUM.nc	-0.026	-0.014	0.084	2525	5264	0	2669	15	55
SRL_OPN_2PTS020_0209_20150115_124421_20150115_143729.EUM.nc	-0.012	-0.006	0.076	3321	6236	0	2826	5	84
SRL_OPN_2PTS020_0212_20150115_143729_20150115_161715.EUM.nc	0.012	0.005	0.089	3344	5622	0	2177	19	82
SRL_OPN_2PTS020_0214_20150115_161714_20150115_175651.EUM.nc	-0.021	-0.022	0.090	2975	5543	0	2515	6	47
SRL_OPN_2PTS020_0216_20150115_175651_20150115_193621.EUM.nc	-0.006	-0.000	0.082	3254	5577	0	2252	7	64
SRL_OPN_2PTS020_0218_20150115_193621_20150115_211521.EUM.nc	-0.038	-0.040	0.083	3387	5426	0	1890	8	141
SRL_OPN_2PTS020_0220_20150115_211521_20150115_225330.EUM.nc	-0.008	-0.003	0.108	2401	5402	0	2895	19	87
SRL_OPN_2PTS020_0221_20150115_225330_20150116_003119.EUM.nc	-0.005	0.003	0.068	3157	5450	0	2182	2	109
SRL_OPN_2PTS020_0223_20150116_003119_20150116_020919.EUM.nc	-0.012	-0.015	0.112	2764	5524	0	2724	5	31
SRL_OPN_2PTS020_0225_20150116_020918_20150116_034838.EUM.nc	0.009	0.007	0.067	2712	5506	0	2515	20	259

– Continued on next page

Table 17: Sea Surface Height Anomaly (Product Values) Statistics.

– Continued from previous page

File	Median	Mean	Std. Dev.	No. Obs.	Total Obs.	Default Lat/Lon	Flag (total)	Default (total)	3-Sigma Edited
SRL_OPN_2PTS020_0227_20150116_034837_20150116_052946.EUM.nc	0.021	0.014	0.092	2887	5529	0	2579	24	39
SRL_OPN_2PTS020_0229_20150116_052946_20150116_071903.EUM.nc	0.006	0.004	0.087	4012	6164	0	2036	5	111
SRL_OPN_2PTS020_0232_20150116_071903_20150116_085730.EUM.nc	0.025	0.023	0.089	3668	5596	0	1844	6	78
SRL_OPN_2PTS020_0233_20150116_085730_20150116_103516.EUM.nc	0.011	0.004	0.107	2294	5470	0	3097	15	64
SRL_OPN_2PTS020_0235_20150116_103516_20150116_121322.EUM.nc	-0.025	-0.003	0.110	2561	5405	0	2805	21	18
SRL_OPN_2PTS020_0237_20150116_121322_20150116_135231.EUM.nc	0.024	0.023	0.074	3087	5447	0	2266	11	83
SRL_OPN_2PTS020_0239_20150116_135231_20150116_154555.EUM.nc	-0.001	-0.007	0.092	3566	6370	0	2724	5	75
SRL_OPN_2PTS020_0242_20150116_154554_20150116_172532.EUM.nc	0.032	0.033	0.086	2777	5501	0	2654	2	68
SRL_OPN_2PTS020_0244_20150116_172531_20150116_190509.EUM.nc	0.006	0.007	0.083	3217	5612	0	2269	6	120
SRL_OPN_2PTS020_0246_20150116_190508_20150116_204412.EUM.nc	-0.021	-0.013	0.089	3641	5546	0	1722	31	152
SRL_OPN_2PTS020_0248_20150116_204411_20150116_222243.EUM.nc	-0.029	-0.041	0.091	2942	5334	0	2307	32	53
SRL_OPN_2PTS020_0250_20150116_222243_20150117_000036.EUM.nc	0.021	0.021	0.068	2975	5466	0	2425	14	52
SRL_OPN_2PTS020_0251_20150117_000035_20150117_013825.EUM.nc	-0.002	0.012	0.086	3054	5531	0	2431	16	30
SRL_OPN_2PTS020_0253_20150117_013824_20150117_031717.EUM.nc	0.036	0.025	0.091	2933	5531	0	2483	23	92
SRL_OPN_2PTS020_0255_20150117_031716_20150117_045747.EUM.nc	0.031	0.026	0.085	3031	5498	0	2369	4	94
SRL_OPN_2PTS020_0257_20150117_045746_20150117_064020.EUM.nc	-0.005	-0.008	0.074	3988	5808	0	1742	3	75
SRL_OPN_2PTS020_0259_20150117_064019_20150117_082632.EUM.nc	0.033	0.034	0.085	4144	6040	0	1722	1	173
SRL_OPN_2PTS020_0262_20150117_082631_20150117_100433.EUM.nc	0.011	0.007	0.103	2674	5382	0	2555	4	149
SRL_OPN_2PTS020_0263_20150117_100433_20150117_114230.EUM.nc	-0.013	-0.006	0.085	2339	5427	0	2969	21	98
SRL_OPN_2PTS020_0265_20150117_114230_20150117_132104.EUM.nc	0.009	0.012	0.082	2912	5302	0	2318	3	69
SRL_OPN_2PTS020_0267_20150117_132104_20150117_151434.EUM.nc	0.007	0.005	0.073	3553	6368	0	2730	2	83
SRL_OPN_2PTS020_0270_20150117_151434_20150117_165413.EUM.nc	0.020	0.018	0.079	2830	5547	0	2613	10	94
SRL_OPN_2PTS020_0272_20150117_165412_20150117_183355.EUM.nc	0.020	0.019	0.081	3176	5526	0	2246	9	95
SRL_OPN_2PTS020_0274_20150117_183354_20150117_201306.EUM.nc	0.048	0.042	0.095	3154	5491	0	2187	24	126
SRL_OPN_2PTS020_0276_20150117_201306_20150117_215151.EUM.nc	-0.035	-0.040	0.109	3214	5491	0	2115	46	116
SRL_OPN_2PTS020_0278_20150117_215150_20150117_232953.EUM.nc	0.002	0.016	0.104	2365	5307	0	2877	25	40
SRL_OPN_2PTS020_0279_20150117_232953_20150118_010734.EUM.nc	0.008	0.021	0.085	2671	5476	0	2714	17	74
SRL_OPN_2PTS020_0281_20150118_010734_20150118_024604.EUM.nc	0.009	0.002	0.089	2799	5531	0	2593	9	130
SRL_OPN_2PTS020_0283_20150118_024603_20150118_042559.EUM.nc	0.000	0.001	0.077	2821	5506	0	2530	10	145
SRL_OPN_2PTS020_0285_20150118_042558_20150118_060747.EUM.nc	0.015	0.014	0.078	3815	5701	0	1810	4	72
SRL_OPN_2PTS020_0287_20150118_060746_20150118_075537.EUM.nc	0.016	0.015	0.094	4154	6101	0	1877	16	54
SRL_OPN_2PTS020_0290_20150118_075536_20150118_093347.EUM.nc	0.019	0.017	0.098	2920	5496	0	2412	7	157
SRL_OPN_2PTS020_0291_20150118_093347_20150118_111140.EUM.nc	0.001	0.002	0.095	2065	5406	0	3246	40	55
SRL_OPN_2PTS020_0293_20150118_111139_20150118_125003.EUM.nc	-0.040	-0.038	0.079	2610	5243	0	2570	21	42
SRL_OPN_2PTS020_0295_20150118_125003_20150118_144314.EUM.nc	0.025	0.028	0.077	3430	6264	0	2792	3	39
SRL_OPN_2PTS020_0298_20150118_144314_20150118_162251.EUM.nc	-0.004	-0.001	0.099	3334	5637	0	2221	8	74
SRL_OPN_2PTS020_0300_20150118_162250_20150118_180236.EUM.nc	-0.017	-0.013	0.088	3020	5590	0	2502	7	61
SRL_OPN_2PTS020_0302_20150118_180235_20150118_194157.EUM.nc	-0.001	0.002	0.080	3214	5554	0	2220	9	111
SRL_OPN_2PTS020_0304_20150118_194156_20150118_212054.EUM.nc	-0.022	-0.019	0.079	3344	5399	0	1864	16	175

– Continued on next page

Table 17: Sea Surface Height Anomaly (Product Values) Statistics.

– Continued from previous page

File	Median	Mean	Std. Dev.	No. Obs.	Total Obs.	Default Lat/Lon	Flag (total)	Default (total)	3-Sigma Edited
SRL_OPN_2PTS020_0306_20150118_212053_20150118_225909.EUM.nc	0.000	0.008	0.123	2275	5363	0	2994	28	66
SRL_OPN_2PTS020_0307_20150118_225908_20150119_003648.EUM.nc	0.003	0.010	0.085	3251	5464	0	2151	14	48
SRL_OPN_2PTS020_0309_20150119_003648_20150119_021501.EUM.nc	-0.013	-0.017	0.098	2742	5542	0	2767	6	27
SRL_OPN_2PTS020_0311_20150119_021500_20150119_035425.EUM.nc	0.000	0.002	0.074	2624	5545	0	2688	8	225
SRL_OPN_2PTS020_0313_20150119_035424_20150119_053531.EUM.nc	-0.003	-0.002	0.081	2956	5543	0	2501	4	82
SRL_OPN_2PTS020_0315_20150119_053530_20150119_072437.EUM.nc	0.005	0.011	0.090	4068	6200	0	1957	10	165
SRL_OPN_2PTS020_0318_20150119_072437_20150119_090302.EUM.nc	0.012	0.009	0.104	3581	5584	0	1871	13	119
SRL_OPN_2PTS020_0319_20150119_090301_20150119_104054.EUM.nc	-0.005	-0.018	0.116	2402	5476	0	3002	17	55
SRL_OPN_2PTS020_0321_20150119_104054_20150119_121855.EUM.nc	-0.048	-0.029	0.097	2569	5421	0	2796	30	26
SRL_OPN_2PTS020_0323_20150119_121854_20150119_135808.EUM.nc	0.016	0.020	0.086	3222	5462	0	2126	4	110
SRL_OPN_2PTS020_0325_20150119_135807_20150119_155131.EUM.nc	-0.009	-0.020	0.106	3442	6406	0	2896	24	44
SRL_OPN_2PTS020_0328_20150119_155132_20150119_173117.EUM.nc	0.035	0.041	0.089	2755	5474	0	2619	5	95
SRL_OPN_2PTS020_0330_20150119_173117_20150119_191045.EUM.nc	0.029	0.031	0.088	3310	5617	0	2084	5	218
SRL_OPN_2PTS020_0332_20150119_191045_20150119_204955.EUM.nc	-0.028	-0.011	0.093	3627	5533	0	1750	15	141
SRL_OPN_2PTS020_0334_20150119_204954_20150119_222823.EUM.nc	-0.021	-0.020	0.086	2932	5353	0	2289	28	104
SRL_OPN_2PTS020_0336_20150119_222822_20150120_000607.EUM.nc	0.026	0.026	0.080	3005	5486	0	2372	22	87
SRL_OPN_2PTS020_0337_20150120_000606_20150120_014406.EUM.nc	-0.028	-0.028	0.089	3076	5563	0	2447	11	29
SRL_OPN_2PTS020_0339_20150120_014405_20150120_032303.EUM.nc	0.010	0.007	0.079	2907	5478	0	2458	14	99
SRL_OPN_2PTS020_0341_20150120_032302_20150120_050331.EUM.nc	0.003	-0.004	0.067	2940	5497	0	2422	18	117
SRL_OPN_2PTS020_0343_20150120_050331_20150120_065336.EUM.nc	0.004	-0.008	0.083	3874	6190	0	2161	4	151
SRL_OPN_2PTS020_0346_20150120_065335_20150120_083214.EUM.nc	0.020	0.019	0.088	4108	5632	0	1306	2	216
SRL_OPN_2PTS020_0348_20150120_083214_20150120_101012.EUM.nc	-0.010	-0.006	0.098	2649	5389	0	2546	3	191
SRL_OPN_2PTS020_0349_20150120_101012_20150120_114801.EUM.nc	-0.016	-0.010	0.094	2375	5404	0	2893	45	91
SRL_OPN_2PTS020_0351_20150120_114801_20150120_132650.EUM.nc	0.011	0.019	0.085	3015	5332	0	2261	22	34
SRL_OPN_2PTS020_0353_20150120_132650_20150120_152012.EUM.nc	0.004	0.004	0.085	3516	6337	0	2689	13	119
SRL_OPN_2PTS020_0356_20150120_152011_20150120_165958.EUM.nc	-0.005	-0.004	0.100	2868	5570	0	2663	4	35
SRL_OPN_2PTS020_0358_20150120_165957_20150120_183930.EUM.nc	0.004	0.002	0.080	3207	5467	0	2178	3	79
SRL_OPN_2PTS020_0360_20150120_183929_20150120_201849.EUM.nc	0.028	0.025	0.093	3259	5523	0	2098	14	152
SRL_OPN_2PTS020_0362_20150120_201849_20150120_215732.EUM.nc	-0.016	-0.023	0.118	3011	5461	0	2292	54	104
SRL_OPN_2PTS020_0364_20150120_215731_20150120_233524.EUM.nc	0.014	0.011	0.084	2461	5338	0	2751	14	112
SRL_OPN_2PTS020_0365_20150120_233524_20150121_011314.EUM.nc	0.013	0.020	0.087	2852	5492	0	2609	8	23
SRL_OPN_2PTS020_0367_20150121_011313_20150121_025148.EUM.nc	0.006	-0.010	0.101	2881	5519	0	2591	7	40
SRL_OPN_2PTS020_0369_20150121_025149_20150121_043141.EUM.nc	-0.003	-0.010	0.081	2885	5475	0	2476	18	96
SRL_OPN_2PTS020_0371_20150121_043140_20150121_061345.EUM.nc	0.016	0.006	0.106	3887	5728	0	1828	6	7
SRL_OPN_2PTS020_0373_20150121_061344_20150121_080118.EUM.nc	0.001	-0.009	0.101	4163	6088	0	1837	3	85
SRL_OPN_2PTS020_0376_20150121_080117_20150121_093927.EUM.nc	0.022	0.014	0.106	2802	5488	0	2526	39	121
SRL_OPN_2PTS020_0377_20150121_093927_20150121_111711.EUM.nc	-0.012	-0.007	0.097	2001	4870	0	2794	48	27
SRL_OPN_2PTS020_0379_20150121_111710_20150121_125538.EUM.nc	-0.026	-0.017	0.076	2666	5255	0	2493	10	86
SRL_OPN_2PTS020_0381_20150121_125537_20150121_144851.EUM.nc	-0.005	0.008	0.091	3418	6245	0	2745	14	68

– Continued on next page

Table 17: Sea Surface Height Anomaly (Product Values) Statistics.

– Continued from previous page

File	Median	Mean	Std. Dev.	No. Obs.	Total Obs.	Default Lat/Lon	Flag (total)	Default (total)	3-Sigma Edited
SRL_OPN_2PTS020_0384_20150121_144851_20150121_162837.EUM.nc	-0.012	-0.017	0.104	3353	5655	0	2199	15	88
SRL_OPN_2PTS020_0386_20150121_162836_20150121_180812.EUM.nc	-0.020	-0.023	0.107	3124	5577	0	2400	20	33
SRL_OPN_2PTS020_0388_20150121_180812_20150121_194740.EUM.nc	0.020	0.021	0.093	3279	5552	0	2236	12	25
SRL_OPN_2PTS020_0390_20150121_194739_20150121_212636.EUM.nc	-0.028	-0.031	0.107	3390	5385	0	1805	29	161
SRL_OPN_2PTS020_0392_20150121_212636_20150121_230439.EUM.nc	0.009	0.014	0.085	2190	5319	0	3046	13	70
SRL_OPN_2PTS020_0393_20150121_230440_20150122_004227.EUM.nc	0.010	0.013	0.083	3090	5456	0	2268	20	78
SRL_OPN_2PTS020_0395_20150122_004227_20150122_022042.EUM.nc	-0.001	-0.001	0.096	2721	5553	0	2754	9	69
SRL_OPN_2PTS020_0397_20150122_022041_20150122_040002.EUM.nc	0.005	0.004	0.066	2690	5541	0	2586	5	260
SRL_OPN_2PTS020_0399_20150122_040003_20150122_054125.EUM.nc	0.016	0.016	0.087	3245	5510	0	2132	24	109
SRL_OPN_2PTS020_0401_20150122_054124_20150122_073019.EUM.nc	-0.019	-0.022	0.102	4252	6157	0	1866	0	39
SRL_OPN_2PTS020_0404_20150122_073018_20150122_090840.EUM.nc	0.020	0.013	0.084	3486	5540	0	1975	8	71
SRL_OPN_2PTS020_0405_20150122_090840_20150122_104625.EUM.nc	-0.041	-0.036	0.113	2329	5502	0	3084	18	71
SRL_OPN_2PTS020_0407_20150122_104624_20150122_122436.EUM.nc	-0.034	-0.025	0.076	2559	5388	0	2720	16	93
SRL_OPN_2PTS020_0409_20150122_122436_20150122_140355.EUM.nc	-0.005	0.005	0.088	3253	5466	0	2085	8	120
SRL_OPN_2PTS020_0411_20150122_140354_20150122_155716.EUM.nc	0.028	-0.122	2.075	3237	6304	0	2961	57	49
SRL_OPN_2PTS020_0414_20150122_155715_20150122_173653.EUM.nc	0.019	0.017	0.118	2851	5480	0	2538	7	84
SRL_OPN_2PTS020_0416_20150122_173653_20150122_191628.EUM.nc	0.004	0.009	0.080	3339	5582	0	2089	5	149
SRL_OPN_2PTS020_0418_20150122_191628_20150122_205535.EUM.nc	-0.035	-0.034	0.096	3612	5586	0	1819	12	143
SRL_OPN_2PTS020_0420_20150122_205534_20150122_223353.EUM.nc	0.014	0.013	0.084	2877	5369	0	2405	39	48
SRL_OPN_2PTS020_0421_20150122_223353_20150123_001145.EUM.nc	0.008	0.014	0.081	3052	5482	0	2311	19	100
SRL_OPN_2PTS020_0423_20150123_001145_20150123_014936.EUM.nc	-0.024	-0.029	0.081	3089	5541	0	2404	10	38
SRL_OPN_2PTS020_0425_20150123_014936_20150123_032004.EUM.nc	0.013	0.013	0.065	2754	4682	0	1822	8	98
SRL_OPN_2PTS020_0427_20150123_032623_20150123_050921.EUM.nc	0.004	0.009	0.083	3006	5782	0	2689	8	79
SRL_OPN_2PTS020_0429_20150123_050920_20150123_065917.EUM.nc	0.022	0.008	0.094	3856	6182	0	2235	4	87
SRL_OPN_2PTS020_0432_20150123_065916_20150123_083743.EUM.nc	-0.002	-0.002	0.091	4069	5612	0	1306	18	219
SRL_OPN_2PTS020_0434_20150123_083742_20150123_101541.EUM.nc	-0.006	-0.002	0.117	2657	5384	0	2607	21	99
SRL_OPN_2PTS020_0435_20150123_101540_20150123_115340.EUM.nc	-0.012	-0.008	0.087	2514	5410	0	2806	12	78
SRL_OPN_2PTS020_0437_20150123_115340_20150123_133232.EUM.nc	-0.030	-0.023	0.069	2938	5323	0	2252	8	125
SRL_OPN_2PTS020_0439_20150123_133233_20150123_152555.EUM.nc	-0.009	-0.006	0.085	3578	6324	0	2652	2	92
SRL_OPN_2PTS020_0442_20150123_152554_20150123_170534.EUM.nc	0.000	-0.001	0.102	2772	5563	0	2709	6	76
SRL_OPN_2PTS020_0444_20150123_170533_20150123_184513.EUM.nc	-0.001	0.002	0.078	3244	5482	0	2157	5	76
SRL_OPN_2PTS020_0446_20150123_184513_20150123_202432.EUM.nc	-0.027	-0.023	0.087	3394	5497	0	1954	11	138
SRL_OPN_2PTS020_0448_20150123_202431_20150123_220302.EUM.nc	-0.010	-0.019	0.103	2993	5470	0	2338	27	112
SRL_OPN_2PTS020_0450_20150123_220302_20150123_234102.EUM.nc	-0.007	-0.005	0.078	2594	5435	0	2682	27	132
SRL_OPN_2PTS020_0451_20150123_234101_20150124_011853.EUM.nc	0.026	0.025	0.096	2976	5491	0	2444	15	56
SRL_OPN_2PTS020_0453_20150124_011852_20150124_025722.EUM.nc	-0.021	-0.020	0.075	2943	5522	0	2469	21	89
SRL_OPN_2PTS020_0455_20150124_025722_20150124_043729.EUM.nc	0.008	0.010	0.084	2892	5497	0	2532	8	65
SRL_OPN_2PTS020_0457_20150124_043729_20150124_061933.EUM.nc	0.043	0.031	0.094	3955	5762	0	1752	1	54
SRL_OPN_2PTS020_0459_20150124_061932_20150124_080659.EUM.nc	-0.009	-0.012	0.085	4050	6101	0	1888	8	155

– Continued on next page

Table 17: Sea Surface Height Anomaly (Product Values) Statistics.

– Continued from previous page

File	Median	Mean	Std. Dev.	No. Obs.	Total Obs.	Default Lat/Lon	Flag (total)	Default (total)	3-Sigma Edited
SRL_OPN_2PTS020_0462_20150124_080658_20150124_094457.EUM.nc	0.006	0.004	0.121	2674	5470	0	2546	27	223
SRL_OPN_2PTS020_0463_20150124_094457_20150124_112249.EUM.nc	0.022	0.015	0.095	2010	5252	0	3151	30	61
SRL_OPN_2PTS020_0465_20150124_112248_20150124_130120.EUM.nc	-0.026	-0.018	0.074	2734	5299	0	2493	2	70
SRL_OPN_2PTS020_0467_20150124_130119_20150124_163412.EUM.nc	-0.015	-0.013	0.101	6771	11940	0	5024	17	128
SRL_OPN_2PTS020_0472_20150124_163411_20150124_181356.EUM.nc	-0.023	-0.015	0.086	3084	5601	0	2425	16	76
SRL_OPN_2PTS020_0474_20150124_181355_20150124_195322.EUM.nc	-0.039	-0.046	0.077	3145	5533	0	2296	12	80
SRL_OPN_2PTS020_0476_20150124_195322_20150124_213207.EUM.nc	-0.037	-0.037	0.074	3325	5382	0	1664	30	363
SRL_OPN_2PTS020_0478_20150124_213208_20150124_231017.EUM.nc	-0.002	-0.007	0.094	2189	5310	0	3061	5	55
SRL_OPN_2PTS020_0479_20150124_231016_20150125_004805.EUM.nc	0.003	0.006	0.077	3066	5453	0	2287	39	61
SRL_OPN_2PTS020_0481_20150125_004804_20150125_022615.EUM.nc	-0.007	-0.002	0.095	2803	5524	0	2666	6	49
SRL_OPN_2PTS020_0483_20150125_022614_20150125_040550.EUM.nc	0.016	0.015	0.077	2825	5478	0	2555	6	92
SRL_OPN_2PTS020_0485_20150125_040550_20150125_054710.EUM.nc	0.025	0.023	0.077	3556	5644	0	1936	20	132
SRL_OPN_2PTS020_0487_20150125_054709_20150125_073600.EUM.nc	-0.007	-0.009	0.077	4141	6166	0	1928	2	95
SRL_OPN_2PTS020_0490_20150125_073600_20150125_091410.EUM.nc	-0.008	-0.014	0.104	3272	5519	0	2121	17	109
SRL_OPN_2PTS020_0491_20150125_091410_20150125_105202.EUM.nc	0.003	0.014	0.124	2223	5456	0	3159	49	25
SRL_OPN_2PTS020_0493_20150125_105203_20150125_123016.EUM.nc	-0.007	-0.008	0.076	2519	5305	0	2704	8	74
SRL_OPN_2PTS020_0495_20150125_123015_20150125_140931.EUM.nc	-0.024	-0.024	0.076	3173	5507	0	2219	4	111
SRL_OPN_2PTS020_0497_20150125_140930_20150125_160252.EUM.nc	-0.005	0.000	0.092	3195	6380	0	2999	10	176
SRL_OPN_2PTS020_0500_20150125_160251_20150125_174238.EUM.nc	-0.032	-0.032	0.084	2935	5603	0	2568	10	90
SRL_OPN_2PTS020_0502_20150125_174238_20150125_192204.EUM.nc	-0.014	-0.016	0.072	3224	5562	0	2100	11	227
SRL_OPN_2PTS020_0504_20150125_192203_20150125_210109.EUM.nc	-0.041	-0.041	0.077	3586	5562	0	1794	16	166
SRL_OPN_2PTS020_0506_20150125_210108_20150125_223932.EUM.nc	0.002	0.006	0.086	2789	5350	0	2429	40	92
SRL_OPN_2PTS020_0507_20150125_223932_20150126_001713.EUM.nc	0.020	0.030	0.122	3035	5427	0	2289	4	99
SRL_OPN_2PTS020_0509_20150126_001713_20150126_015514.EUM.nc	-0.012	-0.008	0.102	3066	5517	0	2376	4	71
SRL_OPN_2PTS020_0511_20150126_015515_20150126_033421.EUM.nc	-0.008	-0.006	0.090	2957	5483	0	2316	27	183
SRL_OPN_2PTS020_0513_20150126_033420_20150126_051501.EUM.nc	0.000	0.003	0.089	3036	5519	0	2391	2	90
SRL_OPN_2PTS020_0515_20150126_051501_20150126_070456.EUM.nc	0.002	0.003	0.078	3749	6200	0	2238	36	177
SRL_OPN_2PTS020_0518_20150126_070455_20150126_084320.EUM.nc	-0.001	-0.002	0.074	3962	5600	0	1529	27	82
SRL_OPN_2PTS020_0520_20150126_084320_20150126_102117.EUM.nc	-0.015	-0.013	0.119	2575	5381	0	2707	33	66
SRL_OPN_2PTS020_0521_20150126_102116_20150126_115909.EUM.nc	-0.016	-0.008	0.082	2508	5358	0	2767	24	59
SRL_OPN_2PTS020_0523_20150126_115908_20150126_133805.EUM.nc	-0.017	-0.014	0.073	2935	5392	0	2283	18	156
SRL_OPN_2PTS020_0525_20150126_133806_20150126_153130.EUM.nc	0.004	0.002	0.085	3537	6341	0	2680	5	119
SRL_OPN_2PTS020_0528_20150126_153129_20150126_185047.EUM.nc	0.005	0.004	0.087	6113	11089	0	4782	20	174
SRL_OPN_2PTS020_0532_20150126_185047_20150126_203002.EUM.nc	0.012	0.012	0.079	3405	5503	0	1879	29	190
SRL_OPN_2PTS020_0534_20150126_203001_20150126_220840.EUM.nc	-0.007	-0.014	0.092	3017	5476	0	2342	32	85
SRL_OPN_2PTS020_0536_20150126_220840_20150126_234629.EUM.nc	0.017	0.021	0.085	2884	5458	0	2495	7	72
SRL_OPN_2PTS020_0537_20150126_234628_20150127_012422.EUM.nc	0.001	0.011	0.103	2875	5507	0	2544	22	66
SRL_OPN_2PTS020_0539_20150127_012422_20150127_030303.EUM.nc	-0.007	0.009	0.095	2980	5559	0	2448	12	119
SRL_OPN_2PTS020_0541_20150127_030303_20150127_044309.EUM.nc	0.013	0.011	0.078	2908	5482	0	2428	9	137

– Continued on next page

Table 17: Sea Surface Height Anomaly (Product Values) Statistics.

– Continued from previous page

File	Median	Mean	Std. Dev.	No. Obs.	Total Obs.	Default Lat/Lon	Flag (total)	Default (total)	3-Sigma Edited
SRL_OPN_2PTS020_0543_20150127_044308_20150127_062530.EUM.nc	0.007	0.003	0.084	3961	5776	0	1706	4	105
SRL_OPN_2PTS020_0545_20150127_062529_20150127_081228.EUM.nc	0.018	0.015	0.072	3981	6098	0	1882	3	232
SRL_OPN_2PTS020_0548_20150127_081227_20150127_095034.EUM.nc	0.009	0.017	0.137	2694	5371	0	2557	22	98
SRL_OPN_2PTS020_0549_20150127_095033_20150127_112818.EUM.nc	-0.016	-0.007	0.092	2142	5280	0	3074	26	38
SRL_OPN_2PTS020_0551_20150127_112818_20150127_130651.EUM.nc	-0.011	0.006	0.094	2845	5390	0	2522	3	20
SRL_OPN_2PTS020_0553_20150127_130651_20150127_150009.EUM.nc	-0.012	-0.014	0.076	3457	6332	0	2753	6	116
SRL_OPN_2PTS020_0556_20150127_150009_20150127_163957.EUM.nc	0.008	0.012	0.095	3032	5604	0	2447	14	111
SRL_OPN_2PTS020_0558_20150127_163957_20150127_181931.EUM.nc	-0.013	-0.007	0.086	3127	5493	0	2301	11	54
SRL_OPN_2PTS020_0560_20150127_181930_20150127_195855.EUM.nc	0.027	0.031	0.078	3063	5515	0	2311	5	136
SRL_OPN_2PTS020_0562_20150127_195854_20150127_213746.EUM.nc	-0.028	-0.030	0.079	3389	5492	0	1876	26	201
SRL_OPN_2PTS020_0564_20150127_213745_20150127_231545.EUM.nc	-0.001	0.000	0.090	2266	5272	0	2883	14	109
SRL_OPN_2PTS020_0565_20150127_231544_20150128_005333.EUM.nc	-0.022	-0.002	0.106	2963	5518	0	2513	26	16
SRL_OPN_2PTS020_0567_20150128_005332_20150128_023155.EUM.nc	-0.011	-0.005	0.095	2814	5528	0	2589	8	117
SRL_OPN_2PTS020_0569_20150128_023154_20150128_041126.EUM.nc	-0.010	-0.011	0.088	2792	5507	0	2601	16	98
SRL_OPN_2PTS020_0571_20150128_041126_20150128_055304.EUM.nc	0.023	0.024	0.087	3695	5692	0	1864	8	125
SRL_OPN_2PTS020_0573_20150128_055303_20150128_074131.EUM.nc	0.024	0.022	0.083	4126	6151	0	1902	7	116
SRL_OPN_2PTS020_0576_20150128_074130_20150128_091948.EUM.nc	0.015	0.014	0.103	3141	5536	0	2272	8	115
SRL_OPN_2PTS020_0577_20150128_091947_20150128_105731.EUM.nc	0.012	0.013	0.098	2120	5395	0	3217	22	36
SRL_OPN_2PTS020_0579_20150128_105730_20150128_123547.EUM.nc	-0.043	-0.021	0.095	2526	5317	0	2771	2	18
SRL_OPN_2PTS020_0581_20150128_123546_20150128_141516.EUM.nc	-0.024	-0.017	0.097	3267	5496	0	2128	3	98
SRL_OPN_2PTS020_0583_20150128_141517_20150128_160835.EUM.nc	0.024	0.020	0.085	3215	6362	0	2943	5	199
SRL_OPN_2PTS020_0586_20150128_160834_20150128_174818.EUM.nc	-0.015	-0.011	0.085	2803	4574	0	1691	2	78
SRL_OPN_2PTS020_0588_20150128_174818_20150128_192742.EUM.nc	-0.006	0.005	0.092	3273	5597	0	2195	10	119
SRL_OPN_2PTS020_0590_20150128_192743_20150128_210646.EUM.nc	-0.029	-0.034	0.081	3552	5564	0	1877	25	110
SRL_OPN_2PTS020_0592_20150128_210645_20150128_224506.EUM.nc	0.021	0.023	0.093	2683	5302	0	2477	17	125
SRL_OPN_2PTS020_0593_20150128_224506_20150129_002248.EUM.nc	0.000	0.002	0.088	2969	5436	0	2345	9	113
SRL_OPN_2PTS020_0595_20150129_002247_20150129_020053.EUM.nc	0.000	-0.007	0.088	2988	5553	0	2471	9	85
SRL_OPN_2PTS020_0597_20150129_020053_20150129_033955.EUM.nc	0.012	0.011	0.090	3000	5490	0	2408	8	74
SRL_OPN_2PTS020_0599_20150129_033955_20150129_052052.EUM.nc	0.010	0.006	0.090	3017	5526	0	2426	5	78
SRL_OPN_2PTS020_0601_20150129_052051_20150129_071028.EUM.nc	0.014	-0.000	0.099	3882	6163	0	2203	23	55
SRL_OPN_2PTS020_0604_20150129_071027_20150129_084858.EUM.nc	0.035	0.035	0.073	3845	5618	0	1609	7	157
SRL_OPN_2PTS020_0605_20150129_084857_20150129_102654.EUM.nc	0.004	0.009	0.101	2447	5411	0	2822	13	129
SRL_OPN_2PTS020_0607_20150129_102653_20150129_120448.EUM.nc	0.005	0.012	0.085	2534	5385	0	2785	29	37
SRL_OPN_2PTS020_0609_20150129_120447_20150129_134348.EUM.nc	-0.004	0.003	0.082	3014	5422	0	2270	16	122
SRL_OPN_2PTS020_0611_20150129_134348_20150129_153712.EUM.nc	-0.016	-0.026	0.086	3539	6361	0	2720	4	98
SRL_OPN_2PTS020_0614_20150129_153712_20150129_171650.EUM.nc	0.004	0.012	0.092	2785	5564	0	2731	3	45
SRL_OPN_2PTS020_0616_20150129_171649_20150129_185629.EUM.nc	-0.002	-0.001	0.081	3272	5509	0	2142	16	79
SRL_OPN_2PTS020_0618_20150129_185628_20150129_203544.EUM.nc	0.023	0.026	0.071	3421	5534	0	1856	13	244
SRL_OPN_2PTS020_0620_20150129_203543_20150129_221410.EUM.nc	-0.013	-0.005	0.104	2940	5463	0	2387	38	98

– Continued on next page

Table 17: Sea Surface Height Anomaly (Product Values) Statistics.

– Continued from previous page

File	Median	Mean	Std. Dev.	No. Obs.	Total Obs.	Default Lat/Lon	Flag (total)	Default (total)	3-Sigma Edited
SRL_OPN_2PTS020_0622_20150129_221409_20150129_235205.EUM.nc	0.032	0.031	0.077	2814	5441	0	2542	8	77
SRL_OPN_2PTS020_0623_20150129_235205_20150130_013000.EUM.nc	0.033	0.030	0.082	2906	5514	0	2511	3	94
SRL_OPN_2PTS020_0625_20150130_012959_20150130_030836.EUM.nc	0.031	0.024	0.088	3001	5522	0	2382	9	130
SRL_OPN_2PTS020_0627_20150130_030835_20150130_044856.EUM.nc	0.017	0.010	0.087	3001	5442	0	2357	7	77
SRL_OPN_2PTS020_0629_20150130_044855_20150130_063116.EUM.nc	0.037	0.026	0.088	4015	5753	0	1681	4	53
SRL_OPN_2PTS020_0631_20150130_063116_20150130_081807.EUM.nc	0.013	0.016	0.085	4037	6087	0	1870	7	173
SRL_OPN_2PTS020_0634_20150130_081807_20150130_095600.EUM.nc	0.006	0.016	0.128	2744	5379	0	2546	15	74
SRL_OPN_2PTS020_0635_20150130_095600_20150130_113355.EUM.nc	0.003	0.003	0.097	2302	5348	0	2955	28	63
SRL_OPN_2PTS020_0637_20150130_113356_20150130_131233.EUM.nc	-0.017	-0.008	0.098	2807	5354	0	2464	10	73
SRL_OPN_2PTS020_0639_20150130_131232_20150130_150550.EUM.nc	0.005	0.006	0.072	3435	6337	0	2729	3	170
SRL_OPN_2PTS020_0642_20150130_150551_20150130_164539.EUM.nc	-0.017	-0.011	0.091	2884	5583	0	2577	8	114
SRL_OPN_2PTS020_0644_20150130_164538_20150130_182513.EUM.nc	0.018	0.015	0.082	3192	5506	0	2191	4	119
SRL_OPN_2PTS020_0646_20150130_182512_20150130_200436.EUM.nc	0.005	-0.000	0.085	2854	5494	0	2398	51	191
SRL_OPN_2PTS020_0648_20150130_200435_20150130_214315.EUM.nc	-0.028	-0.026	0.087	3371	5487	0	2032	42	42
SRL_OPN_2PTS020_0650_20150130_214315_20150130_232121.EUM.nc	0.010	0.010	0.094	2441	5333	0	2795	22	75
SRL_OPN_2PTS020_0651_20150130_232120_20150131_005910.EUM.nc	0.011	0.016	0.088	2837	5504	0	2554	31	82
SRL_OPN_2PTS020_0653_20150131_005909_20150131_023726.EUM.nc	0.025	0.015	0.100	2865	5532	0	2553	20	94
SRL_OPN_2PTS020_0655_20150131_023726_20150131_041712.EUM.nc	0.031	0.025	0.080	2817	5502	0	2546	26	113
SRL_OPN_2PTS020_0657_20150131_041712_20150131_055857.EUM.nc	0.033	0.018	0.093	3748	5714	0	1854	6	106
SRL_OPN_2PTS020_0659_20150131_055856_20150131_074709.EUM.nc	0.022	0.018	0.082	4161	6138	0	1907	2	68
SRL_OPN_2PTS020_0662_20150131_074708_20150131_092515.EUM.nc	0.010	0.006	0.105	3149	5484	0	2247	7	81
SRL_OPN_2PTS020_0663_20150131_092515_20150131_110307.EUM.nc	0.011	0.009	0.093	2084	5422	0	3276	26	36
SRL_OPN_2PTS020_0665_20150131_110306_20150131_124127.EUM.nc	-0.045	-0.034	0.093	2551	5311	0	2692	11	57
SRL_OPN_2PTS020_0667_20150131_124126_20150131_142059.EUM.nc	0.004	0.012	0.097	3326	5457	0	2024	14	93
SRL_OPN_2PTS020_0669_20150131_142059_20150131_161418.EUM.nc	-0.006	-0.009	0.092	3328	6360	0	2909	11	112
SRL_OPN_2PTS020_0672_20150131_161417_20150131_175354.EUM.nc	-0.003	-0.005	0.084	2972	5570	0	2543	8	47
SRL_OPN_2PTS020_0674_20150131_175354_20150131_193326.EUM.nc	0.013	0.012	0.086	3298	5600	0	2205	16	81
SRL_OPN_2PTS020_0676_20150131_193326_20150131_211218.EUM.nc	-0.020	-0.026	0.085	3438	5428	0	1845	6	139
SRL_OPN_2PTS020_0678_20150131_211217_20150131_225037.EUM.nc	0.010	0.010	0.108	2518	5418	0	2840	15	45
SRL_OPN_2PTS020_0679_20150131_225036_20150201_002825.EUM.nc	0.019	0.017	0.093	3118	5417	0	2231	12	56
SRL_OPN_2PTS020_0681_20150201_002824_20150201_020624.EUM.nc	-0.008	-0.013	0.078	2826	5543	0	2591	30	96
SRL_OPN_2PTS020_0683_20150201_020624_20150201_034541.EUM.nc	0.029	0.029	0.073	2919	5544	0	2490	11	124
SRL_OPN_2PTS020_0685_20150201_034540_20150201_052645.EUM.nc	0.016	0.012	0.084	2953	5540	0	2502	6	79
SRL_OPN_2PTS020_0687_20150201_052645_20150201_071609.EUM.nc	0.003	-0.009	0.095	3987	6166	0	2121	14	44
SRL_OPN_2PTS020_0690_20150201_071608_20150201_085428.EUM.nc	0.045	0.042	0.098	3814	5586	0	1657	22	93
SRL_OPN_2PTS020_0691_20150201_085428_20150201_103223.EUM.nc	-0.010	-0.006	0.083	2186	5497	0	3090	21	200
SRL_OPN_2PTS020_0693_20150201_103223_20150201_121028.EUM.nc	-0.006	0.003	0.099	2474	5447	0	2899	36	38
SRL_OPN_2PTS020_0695_20150201_121028_20150201_134925.EUM.nc	-0.003	-0.005	0.078	3052	5429	0	2253	7	117
SRL_OPN_2PTS020_0697_20150201_134925_20150201_154248.EUM.nc	-0.019	-0.022	0.091	3536	6353	0	2731	17	69

– Continued on next page

Table 17: Sea Surface Height Anomaly (Product Values) Statistics.

– Continued from previous page

File	Median	Mean	Std. Dev.	No. Obs.	Total Obs.	Default Lat/Lon	Flag (total)	Default (total)	3-Sigma Edited
SRL_OPN_2PTS020_0700_20150201_154247_20150201_172236.EUM.nc	0.000	0.006	0.076	2772	5514	0	2632	4	106
SRL_OPN_2PTS020_0702_20150201_172235_20150201_190212.EUM.nc	0.013	0.016	0.064	3204	5583	0	2213	14	152
SRL_OPN_2PTS020_0704_20150201_190211_20150201_204117.EUM.nc	-0.016	-0.014	0.087	3609	5545	0	1700	16	220
SRL_OPN_2PTS020_0706_20150201_204117_20150201_221948.EUM.nc	-0.019	-0.022	0.088	3029	5335	0	2245	39	22
SRL_OPN_2PTS020_0708_20150201_221949_20150201_235743.EUM.nc	0.035	0.030	0.088	2987	5480	0	2439	7	47
SRL_OPN_2PTS020_0709_20150201_235742_20150202_013538.EUM.nc	0.018	0.018	0.082	2992	5560	0	2476	2	90
SRL_OPN_2PTS020_0711_20150202_013537_20150202_031428.EUM.nc	0.048	0.039	0.093	3035	5530	0	2427	19	49
SRL_OPN_2PTS020_0713_20150202_031427_20150202_045445.EUM.nc	0.018	0.018	0.086	2991	5461	0	2344	8	118
SRL_OPN_2PTS020_0715_20150202_045445_20150202_063723.EUM.nc	0.021	0.004	0.099	4030	5806	0	1737	1	38
SRL_OPN_2PTS020_0717_20150202_063723_20150202_082346.EUM.nc	0.040	0.037	0.093	3966	6054	0	1835	4	249
SRL_OPN_2PTS020_0720_20150202_082345_20150202_100146.EUM.nc	0.010	0.014	0.110	2705	5401	0	2496	10	190
SRL_OPN_2PTS020_0721_20150202_100145_20150202_113943.EUM.nc	-0.019	-0.013	0.098	2379	5366	0	2924	43	20
SRL_OPN_2PTS020_0723_20150202_113942_20150202_131815.EUM.nc	-0.027	-0.015	0.093	2944	5329	0	2323	8	54
SRL_OPN_2PTS020_0725_20150202_131815_20150202_151135.EUM.nc	0.013	0.015	0.075	3503	6353	0	2730	4	116
SRL_OPN_2PTS020_0728_20150202_151135_20150202_165123.EUM.nc	-0.019	-0.025	0.095	2848	5548	0	2585	11	104
SRL_OPN_2PTS020_0730_20150202_165122_20150202_183105.EUM.nc	0.023	0.018	0.077	3220	5505	0	2145	21	119
SRL_OPN_2PTS020_0732_20150202_183104_20150202_201017.EUM.nc	-0.005	-0.007	0.081	3037	5461	0	2267	17	140
SRL_OPN_2PTS020_0734_20150202_201016_20150202_214903.EUM.nc	-0.021	-0.022	0.096	3325	5499	0	2087	14	73
SRL_OPN_2PTS020_0736_20150202_214902_20150202_232707.EUM.nc	0.016	0.024	0.088	2431	5286	0	2732	59	64
SRL_OPN_2PTS020_0737_20150202_232706_20150203_010448.EUM.nc	0.016	0.021	0.095	2683	5484	0	2705	18	78
SRL_OPN_2PTS020_0739_20150203_010447_20150203_024316.EUM.nc	0.026	0.024	0.092	2999	5560	0	2505	11	45
SRL_OPN_2PTS020_0741_20150203_024315_20150203_042307.EUM.nc	0.033	0.030	0.089	2800	5501	0	2564	32	105
SRL_OPN_2PTS020_0743_20150203_042308_20150203_060452.EUM.nc	0.021	0.021	0.102	3845	5701	0	1803	5	48
SRL_OPN_2PTS020_0745_20150203_060451_20150203_075250.EUM.nc	0.015	0.014	0.085	4046	6099	0	1918	10	125
SRL_OPN_2PTS020_0748_20150203_075249_20150203_093102.EUM.nc	0.014	0.016	0.110	3152	5451	0	2233	19	47
SRL_OPN_2PTS020_0749_20150203_093101_20150203_110852.EUM.nc	-0.001	0.001	0.102	2152	5412	0	3179	45	36
SRL_OPN_2PTS020_0751_20150203_110853_20150203_124706.EUM.nc	-0.042	-0.036	0.082	2506	5261	0	2681	6	68
SRL_OPN_2PTS020_0758_20150203_162001_20150203_175946.EUM.nc	-0.007	-0.007	0.090	3024	5588	0	2485	4	75
SRL_OPN_2PTS020_0760_20150203_175945_20150203_211806.EUM.nc	-0.026	-0.024	0.084	6614	10988	0	3995	51	328
SRL_OPN_2PTS020_0764_20150203_211805_20150203_225622.EUM.nc	0.004	0.012	0.083	2330	5395	0	2901	13	151
SRL_OPN_2PTS020_0765_20150203_225621_20150204_003402.EUM.nc	0.017	0.017	0.083	3179	5439	0	2153	8	99
SRL_OPN_2PTS020_0767_20150204_003402_20150204_021213.EUM.nc	0.011	0.013	0.082	2791	5543	0	2608	2	142
SRL_OPN_2PTS020_0769_20150204_021212_20150204_035134.EUM.nc	0.022	0.023	0.083	2774	5497	0	2513	22	188
SRL_OPN_2PTS020_0771_20150204_035134_20150204_053236.EUM.nc	-0.005	-0.012	0.092	3013	5515	0	2435	9	58
SRL_OPN_2PTS020_0773_20150204_053235_20150204_072148.EUM.nc	0.011	0.002	0.094	4158	6193	0	2008	4	23
SRL_OPN_2PTS020_0776_20150204_072148_20150204_090014.EUM.nc	0.013	0.012	0.089	3705	5591	0	1743	14	129
SRL_OPN_2PTS020_0777_20150204_090014_20150204_103808.EUM.nc	-0.018	-0.027	0.107	2381	5465	0	3034	10	40
SRL_OPN_2PTS020_0779_20150204_103807_20150204_121606.EUM.nc	-0.007	0.003	0.093	2502	5414	0	2782	48	82
SRL_OPN_2PTS020_0781_20150204_121605_20150204_135517.EUM.nc	0.003	0.009	0.089	3154	5441	0	2195	6	86

– Continued on next page

Table 17: Sea Surface Height Anomaly (Product Values) Statistics.

– Continued from previous page

File	Median	Mean	Std. Dev.	No. Obs.	Total Obs.	Default Lat/Lon	Flag (total)	Default (total)	3-Sigma Edited
SRL_OPN_2PTS020_0783_20150204_135517_20150204_154840.EUM.nc	-0.005	-0.004	0.082	3495	6349	0	2731	15	108
SRL_OPN_2PTS020_0786_20150204_154840_20150204_172827.EUM.nc	0.016	0.027	0.080	2806	5484	0	2551	6	121
SRL_OPN_2PTS020_0788_20150204_172828_20150204_190755.EUM.nc	0.017	0.024	0.073	3344	5579	0	2015	16	204
SRL_OPN_2PTS020_0790_20150204_190754_20150204_204705.EUM.nc	-0.052	-0.033	0.106	3758	5525	0	1630	22	115
SRL_OPN_2PTS020_0792_20150204_204705_20150204_222535.EUM.nc	-0.011	-0.017	0.089	2958	5351	0	2284	28	81
SRL_OPN_2PTS020_0794_20150204_222535_20150205_000320.EUM.nc	0.023	0.020	0.096	2994	5500	0	2399	21	86
SRL_OPN_2PTS020_0795_20150205_000319_20150205_014118.EUM.nc	0.005	0.012	0.082	3085	5549	0	2413	7	44
SRL_OPN_2PTS020_0797_20150205_014117_20150205_032003.EUM.nc	0.005	0.006	0.081	2911	5503	0	2366	17	209
SRL_OPN_2PTS020_0799_20150205_032002_20150205_050037.EUM.nc	0.014	0.015	0.084	3096	5492	0	2318	8	70
SRL_OPN_2PTS020_0801_20150205_050037_20150205_064322.EUM.nc	-0.003	-0.015	0.083	3986	5805	0	1755	6	58
SRL_OPN_2PTS020_0803_20150205_064321_20150205_082925.EUM.nc	0.009	0.017	0.093	4181	6030	0	1736	2	111
SRL_OPN_2PTS020_0806_20150205_082924_20150205_100725.EUM.nc	-0.003	0.005	0.119	2847	5384	0	2402	4	131
SRL_OPN_2PTS020_0807_20150205_100724_20150205_114513.EUM.nc	0.005	0.009	0.079	2339	5385	0	2886	21	139
SRL_OPN_2PTS020_0809_20150205_114514_20150205_132358.EUM.nc	0.008	0.011	0.081	2916	5364	0	2343	11	94
SRL_OPN_2PTS020_0811_20150205_132359_20150205_151721.EUM.nc	0.016	0.019	0.073	3499	6340	0	2710	3	128
SRL_OPN_2PTS020_0814_20150205_151720_20150205_165708.EUM.nc	-0.001	0.001	0.109	2935	5562	0	2585	9	33
SRL_OPN_2PTS020_0816_20150205_165708_20150205_183640.EUM.nc	-0.006	-0.008	0.079	3353	5470	0	2013	4	100
SRL_OPN_2PTS020_0818_20150205_183639_20150205_201600.EUM.nc	-0.025	-0.026	0.086	3276	5492	0	2050	12	154
SRL_OPN_2PTS020_0820_20150205_201559_20150205_215444.EUM.nc	-0.012	-0.006	0.097	3198	5476	0	2106	43	129
SRL_OPN_2PTS020_0822_20150205_215443_20150205_233237.EUM.nc	0.006	0.000	0.082	2314	5270	0	2751	14	191
SRL_OPN_2PTS020_0823_20150205_233236_20150206_011027.EUM.nc	0.026	0.031	0.075	2729	5497	0	2689	9	70
SRL_OPN_2PTS020_0825_20150206_011026_20150206_024857.EUM.nc	-0.005	-0.000	0.098	3041	5549	0	2414	3	91
SRL_OPN_2PTS020_0827_20150206_024857_20150206_042846.EUM.nc	0.006	0.011	0.081	2885	5478	0	2459	7	127
SRL_OPN_2PTS020_0829_20150206_042846_20150206_061048.EUM.nc	0.024	0.016	0.096	3874	5700	0	1797	6	23
SRL_OPN_2PTS020_0831_20150206_061047_20150206_075829.EUM.nc	-0.017	-0.016	0.086	4117	6081	0	1904	4	56
SRL_OPN_2PTS020_0834_20150206_075828_20150206_093639.EUM.nc	-0.014	-0.016	0.098	2845	5469	0	2427	30	167
SRL_OPN_2PTS020_0835_20150206_093639_20150206_111423.EUM.nc	-0.001	0.000	0.102	2122	5360	0	3163	47	28
SRL_OPN_2PTS020_0837_20150206_111422_20150206_125248.EUM.nc	-0.044	-0.034	0.085	2641	5269	0	2562	10	56
SRL_OPN_2PTS020_0839_20150206_125248_20150206_144600.EUM.nc	0.016	0.031	0.103	3504	6256	0	2719	6	27
SRL_OPN_2PTS020_0842_20150206_144559_20150206_162546.EUM.nc	0.014	0.008	0.104	3355	5639	0	2211	12	61
SRL_OPN_2PTS020_0844_20150206_162545_20150206_180522.EUM.nc	-0.017	-0.031	0.107	3176	5610	0	2343	12	79
SRL_OPN_2PTS020_0846_20150206_180521_20150206_194450.EUM.nc	-0.039	-0.042	0.085	3269	5556	0	2145	12	130
SRL_OPN_2PTS020_0848_20150206_194449_20150206_212348.EUM.nc	-0.036	-0.030	0.083	3472	5389	0	1711	31	175
SRL_OPN_2PTS020_0850_20150206_212346_20150206_230153.EUM.nc	0.000	0.008	0.089	2245	5307	0	3005	9	48
SRL_OPN_2PTS020_0851_20150206_230152_20150207_003940.EUM.nc	0.019	0.019	0.081	3157	5471	0	2168	10	136
SRL_OPN_2PTS020_0853_20150207_003939_20150207_021753.EUM.nc	0.002	0.015	0.079	2786	5545	0	2552	2	205
SRL_OPN_2PTS020_0855_20150207_021754_20150207_035712.EUM.nc	0.014	0.024	0.111	2912	5546	0	2537	13	84
SRL_OPN_2PTS020_0857_20150207_035712_20150207_053830.EUM.nc	-0.004	-0.010	0.101	3181	5504	0	2249	14	60
SRL_OPN_2PTS020_0859_20150207_053829_20150207_072731.EUM.nc	-0.018	-0.013	0.093	4251	6167	0	1879	4	33

– Continued on next page

Table 17: Sea Surface Height Anomaly (Product Values) Statistics.

– Continued from previous page

File	Median	Mean	Std. Dev.	No. Obs.	Total Obs.	Default Lat/Lon	Flag (total)	Default (total)	3-Sigma Edited
SRL_OPN_2PTS020_0862_20150207_072730_20150207_090553.EUM.nc	0.003	-0.002	0.092	3554	5559	0	1872	17	116
SRL_OPN_2PTS020_0863_20150207_090552_20150207_104338.EUM.nc	-0.005	-0.006	0.117	2236	5481	0	3105	44	96
SRL_OPN_2PTS020_0865_20150207_104337_20150207_122148.EUM.nc	-2.304	-5.272	6.666	2650	5453	0	2778	25	0
SRL_OPN_2PTS020_0867_20150207_122147_20150207_140103.EUM.nc	0.017	0.010	0.067	3191	5442	0	2034	13	204
SRL_OPN_2PTS020_0869_20150207_140103_20150207_155426.EUM.nc	0.002	0.002	0.079	3260	6347	0	2994	7	86
SRL_OPN_2PTS020_0872_20150207_155425_20150207_173403.EUM.nc	-0.011	-0.015	0.104	2857	5481	0	2508	6	110
SRL_OPN_2PTS020_0874_20150207_173402_20150207_191215.EUM.nc	0.005	0.018	0.092	2316	3937	0	1569	16	36
SRL_OPN_2PTS020_0876_20150207_191215_20150207_205247.EUM.nc	-0.048	-0.048	0.078	3504	5225	0	1535	27	159
SRL_OPN_2PTS020_0878_20150207_205246_20150207_223106.EUM.nc	-0.005	-0.009	0.085	2870	5359	0	2363	42	84
SRL_OPN_2PTS020_0879_20150207_223105_20150208_000858.EUM.nc	0.023	0.014	0.084	3074	5450	0	2337	10	29
SRL_OPN_2PTS020_0881_20150208_000858_20150208_014650.EUM.nc	-0.003	-0.001	0.101	3135	5554	0	2369	1	49
SRL_OPN_2PTS020_0883_20150208_014649_20150208_032549.EUM.nc	0.019	0.038	0.106	2990	5486	0	2289	9	198
SRL_OPN_2PTS020_0885_20150208_032548_20150208_050628.EUM.nc	0.013	0.010	0.085	2892	5501	0	2389	12	208
SRL_OPN_2PTS020_0887_20150208_050627_20150208_101255.EUM.nc	-0.012	-0.008	0.137	10804	17206	0	6053	24	325
SRL_OPN_2PTS020_0893_20150208_101254_20150208_115054.EUM.nc	-0.012	0.005	0.094	2429	5418	0	2856	26	107
SRL_OPN_2PTS020_0895_20150208_115053_20150208_132935.EUM.nc	0.019	0.024	0.075	2953	5314	0	2224	26	111
SRL_OPN_2PTS020_0897_20150208_132934_20150208_152306.EUM.nc	0.016	0.011	0.069	3506	6328	0	2677	9	136
SRL_OPN_2PTS020_0900_20150208_152305_20150208_184225.EUM.nc	0.014	0.014	0.131	6355	11048	0	4607	11	75
SRL_OPN_2PTS020_0904_20150208_184224_20150208_202134.EUM.nc	-0.007	-0.007	0.077	3344	5483	0	1917	9	213
SRL_OPN_2PTS020_0906_20150208_202133_20150208_220016.EUM.nc	-0.026	-0.030	0.081	2799	5469	0	2366	38	266
SRL_OPN_2PTS020_0908_20150208_220015_20150208_233815.EUM.nc	0.024	0.018	0.086	2570	5407	0	2699	10	128
SRL_OPN_2PTS020_0909_20150208_233814_20150209_011605.EUM.nc	0.020	0.019	0.103	3003	5468	0	2399	5	61
SRL_OPN_2PTS020_0911_20150209_011606_20150209_025433.EUM.nc	-0.010	-0.007	0.103	3032	5523	0	2404	5	82
SRL_OPN_2PTS020_0913_20150209_025432_20150209_043437.EUM.nc	0.006	-0.000	0.092	2950	5460	0	2425	16	69
SRL_OPN_2PTS020_0915_20150209_043436_20150209_061637.EUM.nc	0.023	0.003	0.104	3954	5743	0	1767	7	15
SRL_OPN_2PTS020_0917_20150209_061636_20150209_080410.EUM.nc	0.002	0.005	0.094	4067	6101	0	1936	3	95
SRL_OPN_2PTS020_0920_20150209_080410_20150209_094210.EUM.nc	0.005	-0.002	0.110	2888	5497	0	2432	12	165
SRL_OPN_2PTS020_0921_20150209_094209_20150209_112003.EUM.nc	0.020	0.019	0.106	2204	5234	0	2936	57	37
SRL_OPN_2PTS020_0923_20150209_112003_20150209_125831.EUM.nc	-0.027	-0.018	0.085	2763	5282	0	2474	1	44
SRL_OPN_2PTS020_0925_20150209_125831_20150209_145145.EUM.nc	0.004	0.010	0.078	3455	6290	0	2720	7	108
SRL_OPN_2PTS020_0928_20150209_145144_20150209_163123.EUM.nc	0.008	-0.000	0.099	3168	5642	0	2277	14	183
SRL_OPN_2PTS020_0930_20150209_163122_20150209_181107.EUM.nc	-0.013	-0.006	0.097	3231	5573	0	2307	7	28
SRL_OPN_2PTS020_0932_20150209_181107_20150209_195034.EUM.nc	-0.010	0.002	0.074	3298	5523	0	2159	6	60
SRL_OPN_2PTS020_0934_20150209_195034_20150209_212919.EUM.nc	-0.029	-0.029	0.096	3531	5389	0	1723	25	110
SRL_OPN_2PTS020_0936_20150209_212919_20150209_230730.EUM.nc	-0.005	0.009	0.097	2194	5325	0	3074	7	50
SRL_OPN_2PTS020_0937_20150209_230730_20150210_004518.EUM.nc	0.015	0.017	0.101	3158	5438	0	2249	11	20
SRL_OPN_2PTS020_0939_20150210_004518_20150210_022326.EUM.nc	0.004	0.010	0.084	2883	5548	0	2595	3	67
SRL_OPN_2PTS020_0941_20150210_022326_20150210_040258.EUM.nc	0.016	0.016	0.093	2865	5449	0	2441	7	136
SRL_OPN_2PTS020_0943_20150210_040258_20150210_054416.EUM.nc	0.003	0.003	0.087	3390	5643	0	2096	15	142

– Continued on next page

Table 17: Sea Surface Height Anomaly (Product Values) Statistics.

– Continued from previous page

File	Median	Mean	Std. Dev.	No. Obs.	Total Obs.	Default Lat/Lon	Flag (total)	Default (total)	3-Sigma Edited
SRL_OPN_2PTS020_0945_20150210_054415_20150210_073311.EUM.nc	-0.007	-0.008	0.100	4211	6166	0	1923	1	31
SRL_OPN_2PTS020_0948_20150210_073310_20150210_091123.EUM.nc	-0.006	-0.013	0.086	3297	5533	0	2075	25	136
SRL_OPN_2PTS020_0949_20150210_091122_20150210_104916.EUM.nc	-0.027	-0.024	0.105	2193	5508	0	3175	28	112
SRL_OPN_2PTS020_0951_20150210_104916_20150210_122729.EUM.nc	-0.020	-0.011	0.100	2554	5327	0	2697	37	39
SRL_OPN_2PTS020_0953_20150210_122728_20150210_140640.EUM.nc	0.006	0.003	0.079	3172	5467	0	2150	0	145
SRL_OPN_2PTS020_0955_20150210_140640_20150210_160003.EUM.nc	0.013	0.009	0.088	3238	6348	0	2998	9	103
SRL_OPN_2PTS020_0958_20150210_160002_20150210_173949.EUM.nc	0.001	-0.002	0.094	2901	5630	0	2561	12	156
SRL_OPN_2PTS020_0960_20150210_173948_20150210_191914.EUM.nc	-0.006	0.011	0.093	3542	5558	0	1910	11	95
SRL_OPN_2PTS020_0962_20150210_191913_20150210_205821.EUM.nc	-0.041	-0.039	0.092	3751	5590	0	1701	16	122
SRL_OPN_2PTS020_0964_20150210_205820_20150210_223645.EUM.nc	-0.009	-0.003	0.088	2804	5346	0	2467	12	63
SRL_OPN_2PTS020_0965_20150210_223644_20150211_001428.EUM.nc	0.014	0.014	0.096	2927	5424	0	2377	24	96
SRL_OPN_2PTS020_0967_20150211_001427_20150211_015228.EUM.nc	-0.010	-0.003	0.093	3109	5524	0	2352	6	57
SRL_OPN_2PTS020_0969_20150211_015227_20150211_033133.EUM.nc	0.019	0.019	0.105	3070	5473	0	2263	19	121
SRL_OPN_2PTS020_0971_20150211_033132_20150211_051211.EUM.nc	0.016	0.012	0.084	3091	5500	0	2325	9	75
SRL_OPN_2PTS020_0973_20150211_051210_20150211_070210.EUM.nc	-0.001	-0.007	0.093	3885	6202	0	2230	7	80
SRL_OPN_2PTS020_0976_20150211_070209_20150211_084035.EUM.nc	0.002	0.007	0.081	4000	5601	0	1405	14	182
SRL_OPN_2PTS020_0978_20150211_084035_20150211_101833.EUM.nc	-0.030	-0.030	0.112	2587	5398	0	2633	29	149
SRL_OPN_2PTS020_0979_20150211_101834_20150211_115624.EUM.nc	-0.029	-0.018	0.086	2479	5392	0	2813	16	84
SRL_OPN_2PTS020_0981_20150211_115624_20150211_133519.EUM.nc	-0.003	0.002	0.072	2986	5357	0	2259	7	105
SRL_OPN_2PTS020_0983_20150211_133519_20150211_152842.EUM.nc	0.000	0.001	0.067	3518	6353	0	2693	9	133
SRL_OPN_2PTS020_0986_20150211_152841_20150211_170829.EUM.nc	-0.009	-0.008	0.094	2879	5564	0	2572	3	110
SRL_OPN_2PTS020_0988_20150211_170829_20150211_184800.EUM.nc	-0.005	0.001	0.077	3440	5492	0	1879	13	160
SRL_OPN_2PTS020_0990_20150211_184759_20150211_202717.EUM.nc	-0.003	-0.000	0.076	3381	5515	0	1946	25	163
SRL_OPN_2PTS020_0992_20150211_202716_20150211_220555.EUM.nc	-0.034	-0.037	0.094	2923	5460	0	2315	42	180
SRL_OPN_2PTS020_0994_20150211_220554_20150211_234345.EUM.nc	0.020	0.016	0.104	2678	5455	0	2644	31	102
SRL_OPN_2PTS020_0995_20150211_234345_20150212_012136.EUM.nc	0.028	0.039	0.109	2991	5493	0	2464	19	19
SRL_OPN_2PTS020_0997_20150212_012137_20150212_030017.EUM.nc	-0.008	-0.005	0.091	3052	5572	0	2454	8	58
SRL_OPN_2PTS020_0999_20150212_030016_20150212_044018.EUM.nc	0.017	0.013	0.089	2971	5481	0	2453	15	42