Near Real Time Altimeter Validation System Report

Report Generation Date: 2015-03-19 17:15:11
Data Window Start Date: 2015-02-12 05:39:00
Data Window End Date: 2015-03-19 05:39:00
Data Window Duration : 35.0000 days

Contents

1 File Summary **6**

2 Sea Surface Height Anomaly Plots **19**

3 Sea Surface Height Anomaly (Model Wet) Plots **24**

4 Ka-Band Significant Wave Height Plots **29**

5 Altimeter Wind Speed Plots **34**

6 Ka-Band Backscatter Coefficient Plots **39**

7 Dry Troposphere Path Delay Plots **44**

8 Radiometer Wet Troposphere Path Delay Plots **49**

9 Model Wet Troposphere Path Delay Plots **54**

10 Wet Path Delay Difference (AMR-Model) Plots **59**

11 K Brightness Temperature Plots **64**

12 Ka Brightness Temperature Plots **69**

13 Ka-Band Ionospheric Path Delay Plots **74**

14 Ka-Band Sea State Bias Plots **79**

15 Ka-Band Waveform Attitude Plots **84**

16 Inverted Barometer Height Correction Plots **89**

17 Sea Surface Height Anomaly (Product Values) Plots **94**

18 Sea Surface Height Anomaly Table **99**

19 Sea Surface Height Anomaly (Model Wet) Table **112**

20 Ka-Band Significant Wave Height Table **125**

21 Altimeter Wind Speed Table **138**

22 Ka-Band Backscatter Coefficient Table **151**

23 Dry Troposphere Path Delay Table **164**

24 Radiometer Wet Troposphere Path Delay Table **177**

25 Model Wet Troposphere Path Delay Table **190**

26 Wet Path Delay Difference (AMR-Model) Table **203**

27 K Brightness Temperature Table **216**

28 Ka Brightness Temperature Table **229**

29 Ka-Band Ionospheric Path Delay Table **242**

30 Ka-Band Sea State Bias Table **255**

31 Ka-Band Waveform Attitude Table **268**

32 Inverted Barometer Height Correction Table **281**

33 Sea Surface Height Anomaly (Product Values) Table **294**

List of Figures

1 Mean/Median for Sea Surface Height Anomaly . . . 19
2 Standard Deviation for Sea Surface Height Anomaly . . . 20
3 Flagged/Edited Data Points for Sea Surface Height Anomaly . . . 20
4 One Cycle Per Revolution Amplitude for Sea Surface Height Anomaly . . . 21
5 Histogram for Sea Surface Height Anomaly . . . 21
6 Map of Values for Sea Surface Height Anomaly . . . 22
7 Map of Flagged/Edited Points for Sea Surface Height Anomaly . . . 23
8 Mean/Median for Sea Surface Height Anomaly (Model Wet) . . . 24
9 Standard Deviation for Sea Surface Height Anomaly (Model Wet) . . . 25
10 Flagged/Edited Data Points for Sea Surface Height Anomaly (Model Wet) . . . 25
11 One Cycle Per Revolution Amplitude for Sea Surface Height Anomaly (Model Wet) . . . 26
12 Histogram for Sea Surface Height Anomaly (Model Wet) . . . 26
13 Map of Values for Sea Surface Height Anomaly (Model Wet) . . . 27
14 Map of Flagged/Edited Points for Sea Surface Height Anomaly (Model Wet) . . . 28
15 Mean/Median for Ka-Band Significant Wave Height . . . 29
16 Standard Deviation for Ka-Band Significant Wave Height . . . 30
17 Flagged/Edited Data Points for Ka-Band Significant Wave Height . . . 30
18 Histogram for Ka-Band Significant Wave Height . . . 31
19 Map of Values for Ka-Band Significant Wave Height . . . 32
20 Map of Flagged/Edited Points for Ka-Band Significant Wave Height . . . 33
21 Mean/Median for Altimeter Wind Speed . . . 34
22 Standard Deviation for Altimeter Wind Speed . . . 35
23 Flagged/Edited Data Points for Altimeter Wind Speed . . . 35
24 Histogram for Altimeter Wind Speed . . . 36
25 Map of Values for Altimeter Wind Speed . . . 37
26 Map of Flagged/Edited Points for Altimeter Wind Speed . . . 38
27 Mean/Median for Ka-Band Backscatter Coefficient . . . 39
28 Standard Deviation for Ka-Band Backscatter Coefficient . . . 40
29 Flagged/Edited Data Points for Ka-Band Backscatter Coefficient . . . 40
30 Histogram for Ka-Band Backscatter Coefficient . . . 41
31 Map of Values for Ka-Band Backscatter Coefficient . . . 42
32 Map of Flagged/Edited Points for Ka-Band Backscatter Coefficient . . . 43
33 Mean/Median for Dry Troposphere Path Delay . . . 44
34 Standard Deviation for Dry Troposphere Path Delay . . . 45
35 Flagged/Edited Data Points for Dry Troposphere Path Delay . . . 45
36 Histogram for Dry Troposphere Path Delay . . . 46
37 Map of Values for Dry Troposphere Path Delay . . . 47
38 Map of Flagged/Edited Points for Dry Troposphere Path Delay . . . 48
39 Mean/Median for Radiometer Wet Troposphere Path Delay . . . 49
40 Standard Deviation for Radiometer Wet Troposphere Path Delay . . . 50
41 Flagged/Edited Data Points for Radiometer Wet Troposphere Path Delay . . . 50
42 Histogram for Radiometer Wet Troposphere Path Delay . . . 51
43 Map of Values for Radiometer Wet Troposphere Path Delay . . . 52
44 Map of Flagged/Edited Points for Radiometer Wet Troposphere Path Delay . . . 53
45 Mean/Median for Model Wet Troposphere Path Delay . . . 54
46 Standard Deviation for Model Wet Troposphere Path Delay . . . 55
47 Flagged/Edited Data Points for Model Wet Troposphere Path Delay . . . 55
48 Histogram for Model Wet Troposphere Path Delay . . . 56
49 Map of Values for Model Wet Troposphere Path Delay . . . 57
50 Map of Flagged/Edited Points for Model Wet Troposphere Path Delay . . . 58
51 Mean/Median for Wet Path Delay Difference (AMR-Model) . . . 59
52 Standard Deviation for Wet Path Delay Difference (AMR-Model) . . . 60

53 Flagged/Edited Data Points for Wet Path Delay Difference (AMR-Model) . . . 60
54 Histogram for Wet Path Delay Difference (AMR-Model) . . . 61
55 Map of Values for Wet Path Delay Difference (AMR-Model) . . . 62
56 Map of Flagged/Edited Points for Wet Path Delay Difference (AMR-Model) . . . 63
57 Mean/Median for K Brightness Temperature . . . 64
58 Standard Deviation for K Brightness Temperature . . . 65
59 Flagged/Edited Data Points for K Brightness Temperature . . . 65
60 Histogram for K Brightness Temperature . . . 66
61 Map of Values for K Brightness Temperature . . . 67
62 Map of Flagged/Edited Points for K Brightness Temperature . . . 68
63 Mean/Median for Ka Brightness Temperature . . . 69
64 Standard Deviation for Ka Brightness Temperature . . . 70
65 Flagged/Edited Data Points for Ka Brightness Temperature . . . 70
66 Histogram for Ka Brightness Temperature . . . 71
67 Map of Values for Ka Brightness Temperature . . . 72
68 Map of Flagged/Edited Points for Ka Brightness Temperature . . . 73
69 Mean/Median for Ka-Band Ionospheric Path Delay . . . 74
70 Standard Deviation for Ka-Band Ionospheric Path Delay . . . 75
71 Flagged/Edited Data Points for Ka-Band Ionospheric Path Delay . . . 75
72 Histogram for Ka-Band Ionospheric Path Delay . . . 76
73 Map of Values for Ka-Band Ionospheric Path Delay . . . 77
74 Map of Flagged/Edited Points for Ka-Band Ionospheric Path Delay . . . 78
75 Mean/Median for Ka-Band Sea State Bias . . . 79
76 Standard Deviation for Ka-Band Sea State Bias . . . 80
77 Flagged/Edited Data Points for Ka-Band Sea State Bias . . . 80
78 Histogram for Ka-Band Sea State Bias . . . 81
79 Map of Values for Ka-Band Sea State Bias . . . 82
80 Map of Flagged/Edited Points for Ka-Band Sea State Bias . . . 83
81 Mean/Median for Ka-Band Waveform Attitude . . . 84
82 Standard Deviation for Ka-Band Waveform Attitude . . . 85
83 Flagged/Edited Data Points for Ka-Band Waveform Attitude . . . 85
84 Histogram for Ka-Band Waveform Attitude . . . 86
85 Map of Values for Ka-Band Waveform Attitude . . . 87
86 Map of Flagged/Edited Points for Ka-Band Waveform Attitude . . . 88
87 Mean/Median for Inverted Barometer Height Correction . . . 89
88 Standard Deviation for Inverted Barometer Height Correction . . . 90
89 Flagged/Edited Data Points for Inverted Barometer Height Correction . . . 90
90 Histogram for Inverted Barometer Height Correction . . . 91
91 Map of Values for Inverted Barometer Height Correction . . . 92
92 Map of Flagged/Edited Points for Inverted Barometer Height Correction . . . 93
93 Mean/Median for Sea Surface Height Anomaly (Product Values) . . . 94
94 Standard Deviation for Sea Surface Height Anomaly (Product Values) . . . 95
95 Flagged/Edited Data Points for Sea Surface Height Anomaly (Product Values) . . . 95
96 Histogram for Sea Surface Height Anomaly (Product Values) . . . 96
97 Map of Values for Sea Surface Height Anomaly (Product Values) . . . 97
98 Map of Flagged/Edited Points for Sea Surface Height Anomaly (Product Values) . . . 98

List of Tables

1 List of files between 2015-02-12 05:39:00 and 2015-03-19 05:39:00. 6
2 Sea Surface Height Anomaly Statistics. 99
3 Sea Surface Height Anomaly (Model Wet) Statistics. 112
4 Ka-Band Significant Wave Height Statistics. 125
5 Altimeter Wind Speed Statistics. 138
6 Ka-Band Backscatter Coefficient Statistics. 151
7 Dry Troposphere Path Delay Statistics. 164
8 Radiometer Wet Troposphere Path Delay Statistics. 177
9 Model Wet Troposphere Path Delay Statistics. 190
10 Wet Path Delay Difference (AMR-Model) Statistics. 203
11 K Brightness Temperature Statistics. 216
12 Ka Brightness Temperature Statistics. 229
13 Ka-Band Ionospheric Path Delay Statistics. 242
14 Ka-Band Sea State Bias Statistics. 255
15 Ka-Band Waveform Attitude Statistics. 268
16 Inverted Barometer Height Correction Statistics. 281
17 Sea Surface Height Anomaly (Product Values) Statistics. 294

1 File Summary

Table 1: List of files between 2015-02-12 05:39:00 and 2015-03-19 05:39:00.

	File Name	Start Date	End Date	Rev. No.	Latency (hours)
1	SRL_OPN_2PTS020_1001_20150212_044017_20150212_062235.EUM.nc	2015-02-12 04:40:18	2015-02-12 06:22:34	10259	2.158
2	SRL_OPN_2PTS021_0001_20150212_062234_20150212_080943.EUM.nc	2015-02-12 06:22:34	2015-02-12 08:09:42	10260	2.199
3	SRL_OPN_2PTS021_0004_20150212_080942_20150212_094748.EUM.nc	2015-02-12 08:09:42	2015-02-12 09:47:47	10261	2.048
4	SRL_OPN_2PTS021_0005_20150212_094748_20150212_112534.EUM.nc	2015-02-12 09:47:48	2015-02-12 11:25:33	10262	2.048
5	SRL_OPN_2PTS021_0007_20150212_112533_20150212_130405.EUM.nc	2015-02-12 11:25:33	2015-02-12 13:04:04	10263	2.077
6	SRL_OPN_2PTS021_0009_20150212_130404_20150212_145721.EUM.nc	2015-02-12 13:04:05	2015-02-12 14:57:20	10264	2.369
7	SRL_OPN_2PTS021_0012_20150212_145720_20150212_163708.EUM.nc	2015-02-12 14:57:20	2015-02-12 16:37:07	10265	2.156
8	SRL_OPN_2PTS021_0014_20150212_163708_20150212_181643.EUM.nc	2015-02-12 16:37:08	2015-02-12 18:16:42	10266	2.167
9	SRL_OPN_2PTS021_0016_20150212_181642_20150212_195608.EUM.nc	2015-02-12 18:16:43	2015-02-12 19:56:07	10267	2.113
10	SRL_OPN_2PTS021_0018_20150212_195607_20150212_213500.EUM.nc	2015-02-12 19:56:08	2015-02-12 21:34:58	10268	2.107
11	SRL_OPN_2PTS021_0020_20150212_213500_20150212_231309.EUM.nc	2015-02-12 21:35:00	2015-02-12 23:13:08	10269	2.098
12	SRL_OPN_2PTS021_0021_20150212_231309_20150213_005048.EUM.nc	2015-02-12 23:13:09	2015-02-13 00:50:47	10270	2.107
13	SRL_OPN_2PTS021_0023_20150213_005048_20150213_022908.EUM.nc	2015-02-13 00:50:48	2015-02-13 02:29:07	10271	2.134
14	SRL_OPN_2PTS021_0025_20150213_022907_20150213_040837.EUM.nc	2015-02-13 02:29:07	2015-02-13 04:08:36	10272	2.146
15	SRL_OPN_2PTS021_0027_20150213_040836_20150213_055009.EUM.nc	2015-02-13 04:08:37	2015-02-13 05:50:08	10273	2.151
16	SRL_OPN_2PTS021_0029_20150213_055010_20150213_073845.EUM.nc	2015-02-13 05:50:10	2015-02-13 07:38:44	10274	2.234
17	SRL_OPN_2PTS021_0032_20150213_073844_20150213_091702.EUM.nc	2015-02-13 07:38:44	2015-02-13 09:17:01	10275	2.042
18	SRL_OPN_2PTS021_0033_20150213_091703_20150213_105446.EUM.nc	2015-02-13 09:17:03	2015-02-13 10:54:45	10276	2.045
19	SRL_OPN_2PTS021_0035_20150213_105445_20150213_123300.EUM.nc	2015-02-13 10:54:45	2015-02-13 12:32:59	10277	2.058
20	SRL_OPN_2PTS021_0037_20150213_123259_20150213_141227.EUM.nc	2015-02-13 12:33:00	2015-02-13 14:12:25	10278	2.089
21	SRL_OPN_2PTS021_0039_20150213_141227_20150213_160547.EUM.nc	2015-02-13 14:12:29	2015-02-13 16:05:46	10279	2.388
22	SRL_OPN_2PTS021_0042_20150213_160547_20150213_174533.EUM.nc	2015-02-13 16:05:47	2015-02-13 17:45:32	10280	2.166
23	SRL_OPN_2PTS021_0044_20150213_174533_20150213_192457.EUM.nc	2015-02-13 17:45:33	2015-02-13 19:24:56	10281	2.152
24	SRL_OPN_2PTS021_0046_20150213_192456_20150213_210401.EUM.nc	2015-02-13 19:24:57	2015-02-13 21:04:00	10282	2.129
25	SRL_OPN_2PTS021_0048_20150213_210401_20150213_224216.EUM.nc	2015-02-13 21:04:01	2015-02-13 22:42:14	10283	2.096
26	SRL_OPN_2PTS021_0049_20150213_224215_20150214_002005.EUM.nc	2015-02-13 22:42:15	2015-02-14 00:20:04	10284	2.12
27	SRL_OPN_2PTS021_0051_20150214_002004_20150214_015808.EUM.nc	2015-02-14 00:20:05	2015-02-14 01:58:07	10285	2.125
28	SRL_OPN_2PTS021_0053_20150214_015808_20150214_033709.EUM.nc	2015-02-14 01:58:09	2015-02-14 03:37:08	10286	2.14
29	SRL_OPN_2PTS021_0055_20150214_033708_20150214_051802.EUM.nc	2015-02-14 03:37:09	2015-02-14 05:18:01	10287	2.147
30	SRL_OPN_2PTS021_0057_20150214_051803_20150214_070744.EUM.nc	2015-02-14 05:18:03	2015-02-14 07:07:43	10288	2.266
31	SRL_OPN_2PTS021_0060_20150214_070744_20150214_084615.EUM.nc	2015-02-14 07:07:44	2015-02-14 08:46:13	10289	2.053
32	SRL_OPN_2PTS021_0062_20150214_084615_20150214_102401.EUM.nc	2015-02-14 08:46:15	2015-02-14 10:24:00	10290	2.043
33	SRL_OPN_2PTS021_0063_20150214_102402_20150214_120204.EUM.nc	2015-02-14 10:24:02	2015-02-14 12:02:03	10291	2.06
34	SRL_OPN_2PTS021_0065_20150214_120203_20150214_134102.EUM.nc	2015-02-14 12:02:04	2015-02-14 13:41:01	10292	2.079
35	SRL_OPN_2PTS021_0067_20150214_134101_20150214_153427.EUM.nc	2015-02-14 13:41:06	2015-02-14 15:34:26	10293	2.381
36	SRL_OPN_2PTS021_0070_20150214_153426_20150214_171413.EUM.nc	2015-02-14 15:34:26	2015-02-14 17:14:12	10294	2.166

– Continued on next page

Table 1: List of files between 2015-02-12 05:39:00 and 2015-03-19 05:39:00.

– Continued from previous page

	File Name	Start Date	End Date	Rev. No.	Latency (hours)
37	SRL_OPN_2PTS021_0072_20150214_171413_20150214_185343.EUM.nc	2015-02-14 17:14:13	2015-02-14 18:53:42	10295	2.166
38	SRL_OPN_2PTS021_0074_20150214_185342_20150214_203258.EUM.nc	2015-02-14 18:53:42	2015-02-14 20:32:56	10296	2.144
39	SRL_OPN_2PTS021_0076_20150214_203257_20150214_221126.EUM.nc	2015-02-14 20:32:58	2015-02-14 22:11:25	10297	2.095
40	SRL_OPN_2PTS021_0078_20150214_221125_20150214_234923.EUM.nc	2015-02-14 22:11:25	2015-02-14 23:49:22	10298	2.088
41	SRL_OPN_2PTS021_0079_20150214_234923_20150215_012715.EUM.nc	2015-02-14 23:49:23	2015-02-15 01:27:14	10299	2.122
42	SRL_OPN_2PTS021_0081_20150215_012716_20150215_030551.EUM.nc	2015-02-15 01:27:16	2015-02-15 03:05:50	10300	2.14
43	SRL_OPN_2PTS021_0083_20150215_030550_20150215_044608.EUM.nc	2015-02-15 03:05:51	2015-02-15 04:46:07	10301	2.166
44	SRL_OPN_2PTS021_0085_20150215_044607_20150215_062823.EUM.nc	2015-02-15 04:46:07	2015-02-15 06:28:22	10302	2.153
45	SRL_OPN_2PTS021_0087_20150215_062823_20150215_081522.EUM.nc	2015-02-15 06:28:23	2015-02-15 08:15:21	10303	2.204
46	SRL_OPN_2PTS021_0090_20150215_081521_20150215_095318.EUM.nc	2015-02-15 08:15:22	2015-02-15 09:53:17	10304	2.051
47	SRL_OPN_2PTS021_0091_20150215_095317_20150215_113112.EUM.nc	2015-02-15 09:53:18	2015-02-15 11:31:11	10305	2.062
48	SRL_OPN_2PTS021_0093_20150215_113111_20150215_130949.EUM.nc	2015-02-15 11:31:12	2015-02-15 13:09:47	10306	2.067
49	SRL_OPN_2PTS021_0095_20150215_130949_20150215_150305.EUM.nc	2015-02-15 13:09:49	2015-02-15 15:03:04	10307	2.361
50	SRL_OPN_2PTS021_0098_20150215_150304_20150215_164253.EUM.nc	2015-02-15 15:03:05	2015-02-15 16:42:52	10308	2.152
51	SRL_OPN_2PTS021_0100_20150215_164252_20150215_182227.EUM.nc	2015-02-15 16:42:53	2015-02-15 18:22:26	10309	2.154
52	SRL_OPN_2PTS021_0102_20150215_182226_20150215_200151.EUM.nc	2015-02-15 18:22:27	2015-02-15 20:01:50	10310	2.128
53	SRL_OPN_2PTS021_0104_20150215_200151_20150215_214032.EUM.nc	2015-02-15 20:01:51	2015-02-15 21:40:30	10311	2.11
54	SRL_OPN_2PTS021_0106_20150215_214031_20150215_231838.EUM.nc	2015-02-15 21:40:31	2015-02-15 23:18:37	10312	2.085
55	SRL_OPN_2PTS021_0107_20150215_231837_20150216_005627.EUM.nc	2015-02-15 23:18:37	2015-02-16 00:56:26	10313	2.113
56	SRL_OPN_2PTS021_0109_20150216_005626_20150216_023440.EUM.nc	2015-02-16 00:56:26	2015-02-16 02:34:38	10314	2.134
57	SRL_OPN_2PTS021_0111_20150216_023440_20150216_041425.EUM.nc	2015-02-16 02:34:40	2015-02-16 04:14:24	10315	2.161
58	SRL_OPN_2PTS021_0113_20150216_041424_20150216_055605.EUM.nc	2015-02-16 04:14:24	2015-02-16 05:56:04	10316	2.18
59	SRL_OPN_2PTS021_0115_20150216_055604_20150216_074425.EUM.nc	2015-02-16 05:56:05	2015-02-16 07:44:23	10317	2.241
60	SRL_OPN_2PTS021_0118_20150216_074424_20150216_092231.EUM.nc	2015-02-16 07:44:24	2015-02-16 09:22:30	10318	2.046
61	SRL_OPN_2PTS021_0119_20150216_092230_20150216_110024.EUM.nc	2015-02-16 09:22:31	2015-02-16 11:00:23	10319	2.052
62	SRL_OPN_2PTS021_0121_20150216_110023_20150216_123841.EUM.nc	2015-02-16 11:00:24	2015-02-16 12:38:40	10320	2.057
63	SRL_OPN_2PTS021_0123_20150216_123840_20150216_141804.EUM.nc	2015-02-16 12:38:40	2015-02-16 14:18:00	10321	2.096
64	SRL_OPN_2PTS021_0125_20150216_141804_20150216_161132.EUM.nc	2015-02-16 14:18:05	2015-02-16 16:11:31	10322	2.395
65	SRL_OPN_2PTS021_0128_20150216_161131_20150216_175107.EUM.nc	2015-02-16 16:11:31	2015-02-16 17:51:06	10323	2.173
66	SRL_OPN_2PTS021_0130_20150216_175107_20150216_193040.EUM.nc	2015-02-16 17:51:07	2015-02-16 19:30:38	10324	2.148
67	SRL_OPN_2PTS021_0132_20150216_193040_20150216_210934.EUM.nc	2015-02-16 19:30:40	2015-02-16 21:09:33	10325	2.121
68	SRL_OPN_2PTS021_0134_20150216_210933_20150216_224752.EUM.nc	2015-02-16 21:09:34	2015-02-16 22:47:51	10326	2.085
69	SRL_OPN_2PTS021_0135_20150216_224751_20150217_002542.EUM.nc	2015-02-16 22:47:52	2015-02-17 00:25:41	10327	2.108
70	SRL_OPN_2PTS021_0137_20150217_002541_20150217_020340.EUM.nc	2015-02-17 00:25:42	2015-02-17 02:03:39	10328	2.116
71	SRL_OPN_2PTS021_0139_20150217_020339_20150217_034254.EUM.nc	2015-02-17 02:03:39	2015-02-17 03:42:53	10329	2.165
72	SRL_OPN_2PTS021_0141_20150217_034253_20150217_052353.EUM.nc	2015-02-17 03:42:54	2015-02-17 05:23:52	10330	2.158
73	SRL_OPN_2PTS021_0143_20150217_052352_20150217_071323.EUM.nc	2015-02-17 05:23:53	2015-02-17 07:13:22	10331	2.255
74	SRL_OPN_2PTS021_0146_20150217_071324_20150217_085143.EUM.nc	2015-02-17 07:13:24	2015-02-17 08:51:42	10332	2.057
75	SRL_OPN_2PTS021_0147_20150217_085144_20150217_102939.EUM.nc	2015-02-17 08:51:44	2015-02-17 10:29:38	10333	2.066

– Continued on next page

Table 1: List of files between 2015-02-12 05:39:00 and 2015-03-19 05:39:00.

– Continued from previous page

	File Name	Start Date	End Date	Rev. No.	Latency (hours)
76	SRL_OPN_2PTS021_0149_20150217_102939_20150217_120743.EUM.nc	2015-02-17 10:29:39	2015-02-17 12:07:42	10334	2.059
77	SRL_OPN_2PTS021_0151_20150217_120743_20150217_134638.EUM.nc	2015-02-17 12:07:43	2015-02-17 13:46:36	10335	2.086
78	SRL_OPN_2PTS021_0153_20150217_134638_20150217_154011.EUM.nc	2015-02-17 13:46:38	2015-02-17 15:40:10	10336	2.372
79	SRL_OPN_2PTS021_0156_20150217_154011_20150217_171949.EUM.nc	2015-02-17 15:40:11	2015-02-17 17:19:48	10337	2.156
80	SRL_OPN_2PTS021_0158_20150217_171949_20150217_185927.EUM.nc	2015-02-17 17:19:49	2015-02-17 18:59:25	10338	2.165
81	SRL_OPN_2PTS021_0160_20150217_185926_20150217_203832.EUM.nc	2015-02-17 18:59:26	2015-02-17 20:38:31	10339	2.122
82	SRL_OPN_2PTS021_0162_20150217_203832_20150217_221705.EUM.nc	2015-02-17 20:38:32	2015-02-17 22:17:04	10340	2.083
83	SRL_OPN_2PTS021_0164_20150217_221704_20150217_235459.EUM.nc	2015-02-17 22:17:05	2015-02-17 23:54:58	10341	2.105
84	SRL_OPN_2PTS021_0165_20150217_235459_20150218_013245.EUM.nc	2015-02-17 23:54:59	2015-02-18 01:32:44	10342	2.113
85	SRL_OPN_2PTS021_0167_20150218_013244_20150218_031133.EUM.nc	2015-02-18 01:32:45	2015-02-18 03:11:31	10343	2.151
86	SRL_OPN_2PTS021_0169_20150218_031133_20150218_045156.EUM.nc	2015-02-18 03:11:33	2015-02-18 04:51:55	10344	2.171
87	SRL_OPN_2PTS021_0171_20150218_045156_20150218_063422.EUM.nc	2015-02-18 04:51:56	2015-02-18 06:34:21	10345	2.157
88	SRL_OPN_2PTS021_0173_20150218_063422_20150218_082053.EUM.nc	2015-02-18 06:34:22	2015-02-18 08:20:52	10346	2.194
89	SRL_OPN_2PTS021_0176_20150218_082053_20150218_095855.EUM.nc	2015-02-18 08:20:53	2015-02-18 09:58:54	10347	2.049
90	SRL_OPN_2PTS021_0177_20150218_095855_20150218_113651.EUM.nc	2015-02-18 09:58:55	2015-02-18 11:36:49	10348	2.058
91	SRL_OPN_2PTS021_0179_20150218_113650_20150218_131521.EUM.nc	2015-02-18 11:36:50	2015-02-18 13:15:20	10349	2.099
92	SRL_OPN_2PTS021_0181_20150218_131521_20150218_150850.EUM.nc	2015-02-18 13:15:23	2015-02-18 15:08:49	10350	2.375
93	SRL_OPN_2PTS021_0184_20150218_150850_20150218_164829.EUM.nc	2015-02-18 15:08:51	2015-02-18 16:48:28	10351	2.151
94	SRL_OPN_2PTS021_0186_20150218_164829_20150218_182811.EUM.nc	2015-02-18 16:48:29	2015-02-18 18:28:09	10352	2.163
95	SRL_OPN_2PTS021_0188_20150218_182810_20150218_200725.EUM.nc	2015-02-18 18:28:10	2015-02-18 20:07:24	10353	2.158
96	SRL_OPN_2PTS021_0190_20150218_200724_20150218_214612.EUM.nc	2015-02-18 20:07:24	2015-02-18 21:46:11	10354	2.12
97	SRL_OPN_2PTS021_0192_20150218_214611_20150218_232417.EUM.nc	2015-02-18 21:46:11	2015-02-18 23:24:15	10355	2.077
98	SRL_OPN_2PTS021_0193_20150218_232417_20150219_010157.EUM.nc	2015-02-18 23:24:17	2015-02-19 01:01:56	10356	2.118
99	SRL_OPN_2PTS021_0195_20150219_010156_20150219_024022.EUM.nc	2015-02-19 01:01:56	2015-02-19 02:40:21	10357	2.142
100	SRL_OPN_2PTS021_0197_20150219_024021_20150219_042010.EUM.nc	2015-02-19 02:40:22	2015-02-19 04:20:06	10358	2.15
101	SRL_OPN_2PTS021_0199_20150219_042011_20150219_060152.EUM.nc	2015-02-19 04:20:11	2015-02-19 06:01:51	10359	2.145
102	SRL_OPN_2PTS021_0201_20150219_060151_20150219_074957.EUM.nc	2015-02-19 06:01:52	2015-02-19 07:49:55	10360	2.236
103	SRL_OPN_2PTS021_0204_20150219_074956_20150219_092810.EUM.nc	2015-02-19 07:49:56	2015-02-19 09:28:08	10361	2.04
104	SRL_OPN_2PTS021_0205_20150219_092810_20150219_110602.EUM.nc	2015-02-19 09:28:10	2015-02-19 11:06:01	10362	2.047
105	SRL_OPN_2PTS021_0207_20150219_110602_20150219_124414.EUM.nc	2015-02-19 11:06:02	2015-02-19 12:44:13	10363	2.065
106	SRL_OPN_2PTS021_0209_20150219_124415_20150219_143730.EUM.nc	2015-02-19 12:44:15	2015-02-19 14:37:29	10364	2.345
107	SRL_OPN_2PTS021_0212_20150219_143730_20150219_161708.EUM.nc	2015-02-19 14:37:30	2015-02-19 16:17:07	10365	2.154
108	SRL_OPN_2PTS021_0214_20150219_161707_20150219_175652.EUM.nc	2015-02-19 16:17:07	2015-02-19 17:56:51	10366	2.165
109	SRL_OPN_2PTS021_0216_20150219_175651_20150219_193614.EUM.nc	2015-02-19 17:56:52	2015-02-19 19:36:13	10367	2.151
110	SRL_OPN_2PTS021_0218_20150219_193614_20150219_211514.EUM.nc	2015-02-19 19:36:14	2015-02-19 21:15:13	10368	2.122
111	SRL_OPN_2PTS021_0220_20150219_211514_20150219_225331.EUM.nc	2015-02-19 21:15:14	2015-02-19 22:53:30	10369	2.094
112	SRL_OPN_2PTS021_0221_20150219_225330_20150220_003111.EUM.nc	2015-02-19 22:53:30	2015-02-20 00:31:10	10370	2.103
113	SRL_OPN_2PTS021_0223_20150220_003110_20150220_020920.EUM.nc	2015-02-20 00:31:10	2015-02-20 02:09:19	10371	2.13
114	SRL_OPN_2PTS021_0225_20150220_020919_20150220_034840.EUM.nc	2015-02-20 02:09:20	2015-02-20 03:48:39	10372	2.143

– Continued on next page

Table 1: List of files between 2015-02-12 05:39:00 and 2015-03-19 05:39:00.

– Continued from previous page

	File Name	Start Date	End Date	Rev. No.	Latency (hours)
115	SRL_OPN_2PTS021_0227_20150220_034840_20150220_052937.EUM.nc	2015-02-20 03:48:41	2015-02-20 05:29:36	10373	2.162
116	SRL_OPN_2PTS021_0229_20150220_052936_20150220_071857.EUM.nc	2015-02-20 05:29:37	2015-02-20 07:18:56	10374	2.269
117	SRL_OPN_2PTS021_0232_20150220_071856_20150220_085723.EUM.nc	2015-02-20 07:18:56	2015-02-20 08:57:21	10375	2.042
118	SRL_OPN_2PTS021_0233_20150220_085722_20150220_103517.EUM.nc	2015-02-20 08:57:22	2015-02-20 10:35:16	10376	2.057
119	SRL_OPN_2PTS021_0235_20150220_103516_20150220_121315.EUM.nc	2015-02-20 10:35:16	2015-02-20 12:13:14	10377	2.066
120	SRL_OPN_2PTS021_0237_20150220_121314_20150220_135222.EUM.nc	2015-02-20 12:13:15	2015-02-20 13:52:21	10378	2.08
121	SRL_OPN_2PTS021_0239_20150220_135223_20150220_154547.EUM.nc	2015-02-20 13:52:24	2015-02-20 15:45:46	10379	2.498
122	SRL_OPN_2PTS021_0242_20150220_154546_20150220_172533.EUM.nc	2015-02-20 15:45:47	2015-02-20 17:25:32	10380	2.161
123	SRL_OPN_2PTS021_0244_20150220_172533_20150220_190501.EUM.nc	2015-02-20 17:25:33	2015-02-20 19:05:00	10381	2.152
124	SRL_OPN_2PTS021_0246_20150220_190501_20150220_204413.EUM.nc	2015-02-20 19:05:01	2015-02-20 20:44:12	10382	2.148
125	SRL_OPN_2PTS021_0248_20150220_204412_20150220_222244.EUM.nc	2015-02-20 20:44:13	2015-02-20 22:22:43	10383	2.106
126	SRL_OPN_2PTS021_0250_20150220_222243_20150221_000029.EUM.nc	2015-02-20 22:22:43	2015-02-21 00:00:28	10384	2.1
127	SRL_OPN_2PTS021_0251_20150221_000028_20150221_013825.EUM.nc	2015-02-21 00:00:29	2015-02-21 01:38:24	10385	2.122
128	SRL_OPN_2PTS021_0253_20150221_013825_20150221_031717.EUM.nc	2015-02-21 01:38:25	2015-02-21 03:17:16	10386	2.152
129	SRL_OPN_2PTS021_0255_20150221_031717_20150221_045739.EUM.nc	2015-02-21 03:17:17	2015-02-21 04:57:38	10387	2.14
130	SRL_OPN_2PTS021_0257_20150221_045739_20150221_064021.EUM.nc	2015-02-21 04:57:39	2015-02-21 06:40:20	10388	2.167
131	SRL_OPN_2PTS021_0259_20150221_064020_20150221_082633.EUM.nc	2015-02-21 06:40:21	2015-02-21 08:26:32	10389	2.212
132	SRL_OPN_2PTS021_0262_20150221_082633_20150221_100434.EUM.nc	2015-02-21 08:26:33	2015-02-21 10:04:33	10390	2.047
133	SRL_OPN_2PTS021_0263_20150221_100433_20150221_114222.EUM.nc	2015-02-21 10:04:34	2015-02-21 11:42:21	10391	2.049
134	SRL_OPN_2PTS021_0265_20150221_114222_20150221_132106.EUM.nc	2015-02-21 11:42:22	2015-02-21 13:21:05	10392	2.072
135	SRL_OPN_2PTS021_0267_20150221_132105_20150221_151426.EUM.nc	2015-02-21 13:21:05	2015-02-21 15:14:25	10393	2.378
136	SRL_OPN_2PTS021_0270_20150221_151426_20150221_165414.EUM.nc	2015-02-21 15:14:26	2015-02-21 16:54:12	10394	2.177
137	SRL_OPN_2PTS021_0272_20150221_165413_20150221_183345.EUM.nc	2015-02-21 16:54:13	2015-02-21 18:33:44	10395	2.15
138	SRL_OPN_2PTS021_0274_20150221_183345_20150221_201307.EUM.nc	2015-02-21 18:33:45	2015-02-21 20:13:06	10396	2.142
139	SRL_OPN_2PTS021_0276_20150221_201306_20150221_215151.EUM.nc	2015-02-21 20:13:06	2015-02-21 21:51:50	10397	2.1
140	SRL_OPN_2PTS021_0278_20150221_215151_20150221_232945.EUM.nc	2015-02-21 21:51:51	2015-02-21 23:29:44	10398	2.073
141	SRL_OPN_2PTS021_0279_20150221_232945_20150222_010734.EUM.nc	2015-02-21 23:29:45	2015-02-22 01:07:33	10399	2.112
142	SRL_OPN_2PTS021_0281_20150222_010733_20150222_024604.EUM.nc	2015-02-22 01:07:34	2015-02-22 02:46:03	10400	2.133
143	SRL_OPN_2PTS021_0283_20150222_024603_20150222_042550.EUM.nc	2015-02-22 02:46:04	2015-02-22 04:25:48	10401	2.16
144	SRL_OPN_2PTS021_0285_20150222_042550_20150222_060748.EUM.nc	2015-02-22 04:25:51	2015-02-22 06:07:47	10402	2.17
145	SRL_OPN_2PTS021_0287_20150222_060747_20150222_075537.EUM.nc	2015-02-22 06:07:47	2015-02-22 07:55:36	10403	2.238
146	SRL_OPN_2PTS021_0290_20150222_075536_20150222_093348.EUM.nc	2015-02-22 07:55:36	2015-02-22 09:33:47	10404	2.028
147	SRL_OPN_2PTS021_0291_20150222_093346_20150222_111131.EUM.nc	2015-02-22 09:33:47	2015-02-22 11:11:29	10405	2.054
148	SRL_OPN_2PTS021_0293_20150222_111130_20150222_124955.EUM.nc	2015-02-22 11:11:30	2015-02-22 12:49:54	10406	2.068
149	SRL_OPN_2PTS021_0295_20150222_124954_20150222_144305.EUM.nc	2015-02-22 12:49:55	2015-02-22 14:43:04	10407	2.336
150	SRL_OPN_2PTS021_0298_20150222_144304_20150222_162252.EUM.nc	2015-02-22 14:43:05	2015-02-22 16:22:51	10408	2.166
151	SRL_OPN_2PTS021_0300_20150222_162251_20150222_180228.EUM.nc	2015-02-22 16:22:51	2015-02-22 18:02:26	10409	2.179
152	SRL_OPN_2PTS021_0302_20150222_180228_20150222_194156.EUM.nc	2015-02-22 18:02:28	2015-02-22 19:41:55	10410	2.14
153	SRL_OPN_2PTS021_0304_20150222_194156_20150222_212054.EUM.nc	2015-02-22 19:41:56	2015-02-22 21:20:53	10411	2.099

– Continued on next page

Table 1: List of files between 2015-02-12 05:39:00 and 2015-03-19 05:39:00.

– Continued from previous page

	File Name	Start Date	End Date	Rev. No.	Latency (hours)
154	SRL_OPN_2PTS021_0306_20150222_212054_20150222_225901.EUM.nc	2015-02-22 21:20:54	2015-02-22 22:59:00	10412	2.087
155	SRL_OPN_2PTS021_0307_20150222_225901_20150223_003648.EUM.nc	2015-02-22 22:59:01	2015-02-23 00:36:47	10413	2.114
156	SRL_OPN_2PTS021_0309_20150223_003648_20150223_021500.EUM.nc	2015-02-23 00:36:48	2015-02-23 02:14:59	10414	2.117
157	SRL_OPN_2PTS021_0311_20150223_021459_20150223_035415.EUM.nc	2015-02-23 02:14:59	2015-02-23 03:54:14	10415	2.16
158	SRL_OPN_2PTS021_0313_20150223_035414_20150223_053530.EUM.nc	2015-02-23 03:54:15	2015-02-23 05:35:29	10416	2.181
159	SRL_OPN_2PTS021_0315_20150223_053529_20150223_072436.EUM.nc	2015-02-23 05:35:29	2015-02-23 07:24:34	10417	2.27
160	SRL_OPN_2PTS021_0318_20150223_072437_20150223_090300.EUM.nc	2015-02-23 07:24:37	2015-02-23 09:02:59	10418	2.033
161	SRL_OPN_2PTS021_0319_20150223_090259_20150223_104046.EUM.nc	2015-02-23 09:03:00	2015-02-23 10:40:45	10419	2.054
162	SRL_OPN_2PTS021_0321_20150223_104045_20150223_121854.EUM.nc	2015-02-23 10:40:45	2015-02-23 12:18:53	10420	2.079
163	SRL_OPN_2PTS021_0323_20150223_121853_20150223_135808.EUM.nc	2015-02-23 12:18:53	2015-02-23 13:58:07	10421	2.106
164	SRL_OPN_2PTS021_0325_20150223_135807_20150223_155130.EUM.nc	2015-02-23 13:58:07	2015-02-23 15:51:29	10422	2.393
165	SRL_OPN_2PTS021_0328_20150223_155130_20150223_173107.EUM.nc	2015-02-23 15:51:30	2015-02-23 17:31:06	10423	2.149
166	SRL_OPN_2PTS021_0330_20150223_173107_20150223_191042.EUM.nc	2015-02-23 17:31:07	2015-02-23 19:10:41	10424	2.142
167	SRL_OPN_2PTS021_0332_20150223_191041_20150223_204953.EUM.nc	2015-02-23 19:10:43	2015-02-23 20:49:52	10425	2.137
168	SRL_OPN_2PTS021_0334_20150223_204952_20150223_222812.EUM.nc	2015-02-23 20:49:53	2015-02-23 22:28:11	10426	2.097
169	SRL_OPN_2PTS021_0335_20150223_222811_20150224_000605.EUM.nc	2015-02-23 22:28:12	2015-02-24 00:06:04	10427	2.1
170	SRL_OPN_2PTS021_0337_20150224_000604_20150224_014355.EUM.nc	2015-02-24 00:06:05	2015-02-24 01:43:54	10428	2.117
171	SRL_OPN_2PTS021_0339_20150224_014354_20150224_032252.EUM.nc	2015-02-24 01:43:55	2015-02-24 03:22:51	10429	2.148
172	SRL_OPN_2PTS021_0341_20150224_032251_20150224_065334.EUM.nc	2015-02-24 03:22:52	2015-02-24 06:53:33	10430	4.23
173	SRL_OPN_2PTS021_0346_20150224_065333_20150224_083201.EUM.nc	2015-02-24 06:53:34	2015-02-24 08:32:00	10432	2.063
174	SRL_OPN_2PTS021_0348_20150224_083200_20150224_101001.EUM.nc	2015-02-24 08:32:02	2015-02-24 10:10:00	10433	2.042
175	SRL_OPN_2PTS021_0349_20150224_101000_20150224_114759.EUM.nc	2015-02-24 10:10:01	2015-02-24 11:47:58	10434	2.061
176	SRL_OPN_2PTS021_0351_20150224_114758_20150224_132639.EUM.nc	2015-02-24 11:47:59	2015-02-24 13:26:37	10435	2.074
177	SRL_OPN_2PTS021_0353_20150224_132638_20150224_152010.EUM.nc	2015-02-24 13:26:39	2015-02-24 15:20:09	10436	2.372
178	SRL_OPN_2PTS021_0356_20150224_152009_20150224_165947.EUM.nc	2015-02-24 15:20:10	2015-02-24 16:59:46	10437	2.151
179	SRL_OPN_2PTS021_0358_20150224_165946_20150224_183929.EUM.nc	2015-02-24 16:59:47	2015-02-24 18:39:28	10438	2.154
180	SRL_OPN_2PTS021_0360_20150224_183927_20150224_201839.EUM.nc	2015-02-24 18:39:28	2015-02-24 20:18:38	10439	2.125
181	SRL_OPN_2PTS021_0362_20150224_201838_20150224_215722.EUM.nc	2015-02-24 20:18:39	2015-02-24 21:57:21	10440	2.12
182	SRL_OPN_2PTS021_0364_20150224_215720_20150224_233521.EUM.nc	2015-02-24 21:57:22	2015-02-24 23:35:20	10441	2.092
183	SRL_OPN_2PTS021_0365_20150224_233520_20150225_011312.EUM.nc	2015-02-24 23:35:22	2015-02-25 01:13:11	10442	2.098
184	SRL_OPN_2PTS021_0367_20150225_011310_20150225_025136.EUM.nc	2015-02-25 01:13:12	2015-02-25 02:51:35	10443	2.146
185	SRL_OPN_2PTS021_0369_20150225_025135_20150225_043137.EUM.nc	2015-02-25 02:51:37	2015-02-25 04:31:36	10444	2.154
186	SRL_OPN_2PTS021_0371_20150225_043137_20150225_061333.EUM.nc	2015-02-25 04:31:38	2015-02-25 06:13:32	10445	2.16
187	SRL_OPN_2PTS021_0373_20150225_061332_20150225_080115.EUM.nc	2015-02-25 06:13:33	2015-02-25 08:01:13	10446	2.238
188	SRL_OPN_2PTS021_0376_20150225_080114_20150225_093915.EUM.nc	2015-02-25 08:01:15	2015-02-25 09:39:14	10447	2.034
189	SRL_OPN_2PTS021_0377_20150225_093915_20150225_111708.EUM.nc	2015-02-25 09:39:16	2015-02-25 11:17:07	10448	2.041
190	SRL_OPN_2PTS021_0379_20150225_111707_20150225_125536.EUM.nc	2015-02-25 11:17:09	2015-02-25 12:55:35	10449	2.072
191	SRL_OPN_2PTS021_0381_20150225_125534_20150225_144848.EUM.nc	2015-02-25 12:55:36	2015-02-25 14:48:47	10450	2.329
192	SRL_OPN_2PTS021_0384_20150225_144847_20150225_162826.EUM.nc	2015-02-25 14:48:48	2015-02-25 16:28:25	10451	2.155

– Continued on next page

Table 1: List of files between 2015-02-12 05:39:00 and 2015-03-19 05:39:00.

– Continued from previous page

	File Name	Start Date	End Date	Rev. No.	Latency (hours)
193	SRL_OPN_2PTS021_0386_20150225_162824_20150225_180810.EUM.nc	2015-02-25 16:28:25	2015-02-25 18:08:09	10452	2.159
194	SRL_OPN_2PTS021_0388_20150225_180810_20150225_194737.EUM.nc	2015-02-25 18:08:11	2015-02-25 19:47:36	10453	2.112
195	SRL_OPN_2PTS021_0390_20150225_194737_20150225_212625.EUM.nc	2015-02-25 19:47:38	2015-02-25 21:26:24	10454	2.105
196	SRL_OPN_2PTS021_0392_20150225_212623_20150225_230437.EUM.nc	2015-02-25 21:26:25	2015-02-25 23:04:36	10455	2.093
197	SRL_OPN_2PTS021_0393_20150225_230436_20150226_004224.EUM.nc	2015-02-25 23:04:37	2015-02-26 00:42:23	10456	2.1
198	SRL_OPN_2PTS021_0395_20150226_004223_20150226_022031.EUM.nc	2015-02-26 00:42:24	2015-02-26 02:20:30	10457	2.114
199	SRL_OPN_2PTS021_0397_20150226_022030_20150226_040001.EUM.nc	2015-02-26 02:20:31	2015-02-26 04:00:00	10458	2.17
200	SRL_OPN_2PTS021_0399_20150226_040002_20150226_054113.EUM.nc	2015-02-26 04:00:03	2015-02-26 05:41:12	10459	2.166
201	SRL_OPN_2PTS021_0401_20150226_054112_20150226_073015.EUM.nc	2015-02-26 05:41:13	2015-02-26 07:30:14	10460	2.258
202	SRL_OPN_2PTS021_0404_20150226_073014_20150226_090829.EUM.nc	2015-02-26 07:30:16	2015-02-26 09:08:28	10461	2.042
203	SRL_OPN_2PTS021_0405_20150226_090828_20150226_104623.EUM.nc	2015-02-26 09:08:29	2015-02-26 10:46:22	10462	2.047
204	SRL_OPN_2PTS021_0407_20150226_104622_20150226_122433.EUM.nc	2015-02-26 10:46:23	2015-02-26 12:24:32	10463	2.08
205	SRL_OPN_2PTS021_0409_20150226_122432_20150226_140344.EUM.nc	2015-02-26 12:24:34	2015-02-26 14:03:42	10464	2.098
206	SRL_OPN_2PTS021_0411_20150226_140343_20150226_155705.EUM.nc	2015-02-26 14:03:49	2015-02-26 15:57:04	10465	2.378
207	SRL_OPN_2PTS021_0414_20150226_155704_20150226_173650.EUM.nc	2015-02-26 15:57:05	2015-02-26 17:36:49	10466	2.155
208	SRL_OPN_2PTS021_0416_20150226_173650_20150226_191626.EUM.nc	2015-02-26 17:36:51	2015-02-26 19:16:24	10467	2.144
209	SRL_OPN_2PTS021_0418_20150226_191625_20150226_205525.EUM.nc	2015-02-26 19:16:26	2015-02-26 20:55:24	10468	2.123
210	SRL_OPN_2PTS021_0420_20150226_205523_20150226_223351.EUM.nc	2015-02-26 20:55:25	2015-02-26 22:33:50	10469	2.115
211	SRL_OPN_2PTS021_0421_20150226_223349_20150227_001133.EUM.nc	2015-02-26 22:33:51	2015-02-27 00:11:32	10470	2.091
212	SRL_OPN_2PTS021_0423_20150227_001132_20150227_014934.EUM.nc	2015-02-27 00:11:33	2015-02-27 01:49:33	10471	2.12
213	SRL_OPN_2PTS021_0425_20150227_014933_20150227_032835.EUM.nc	2015-02-27 01:49:34	2015-02-27 03:28:34	10472	2.152
214	SRL_OPN_2PTS021_0427_20150227_032835_20150227_050909.EUM.nc	2015-02-27 03:28:36	2015-02-27 05:09:08	10473	2.157
215	SRL_OPN_2PTS021_0429_20150227_050908_20150227_065914.EUM.nc	2015-02-27 05:09:09	2015-02-27 06:59:13	10474	2.285
216	SRL_OPN_2PTS021_0432_20150227_065913_20150227_083740.EUM.nc	2015-02-27 06:59:15	2015-02-27 08:37:39	10475	2.05
217	SRL_OPN_2PTS021_0434_20150227_083740_20150227_101539.EUM.nc	2015-02-27 08:37:41	2015-02-27 10:15:38	10476	2.066
218	SRL_OPN_2PTS021_0435_20150227_101538_20150227_115329.EUM.nc	2015-02-27 10:15:39	2015-02-27 11:53:28	10477	2.06
219	SRL_OPN_2PTS021_0437_20150227_115328_20150227_133222.EUM.nc	2015-02-27 11:53:29	2015-02-27 13:32:20	10478	2.092
220	SRL_OPN_2PTS021_0439_20150227_133221_20150227_152545.EUM.nc	2015-02-27 13:32:24	2015-02-27 15:25:44	10479	2.398
221	SRL_OPN_2PTS021_0442_20150227_152543_20150227_170531.EUM.nc	2015-02-27 15:25:45	2015-02-27 17:05:30	10480	2.153
222	SRL_OPN_2PTS021_0444_20150227_170531_20150227_184502.EUM.nc	2015-02-27 17:05:32	2015-02-27 18:45:01	10481	2.157
223	SRL_OPN_2PTS021_0446_20150227_184501_20150227_202420.EUM.nc	2015-02-27 18:45:02	2015-02-27 20:24:19	10482	2.139
224	SRL_OPN_2PTS021_0448_20150227_202419_20150227_220300.EUM.nc	2015-02-27 20:24:20	2015-02-27 22:02:59	10483	2.107
225	SRL_OPN_2PTS021_0450_20150227_220259_20150227_234050.EUM.nc	2015-02-27 22:03:00	2015-02-27 23:40:49	10484	2.088
226	SRL_OPN_2PTS021_0451_20150227_234049_20150228_011842.EUM.nc	2015-02-27 23:40:50	2015-02-28 01:18:41	10485	2.127
227	SRL_OPN_2PTS021_0453_20150228_011841_20150228_025720.EUM.nc	2015-02-28 01:18:42	2015-02-28 02:57:19	10486	2.148
228	SRL_OPN_2PTS021_0455_20150228_025719_20150228_043718.EUM.nc	2015-02-28 02:57:20	2015-02-28 04:37:17	10487	2.155
229	SRL_OPN_2PTS021_0457_20150228_043717_20150228_061930.EUM.nc	2015-02-28 04:37:18	2015-02-28 06:19:29	10488	2.166
230	SRL_OPN_2PTS021_0459_20150228_061930_20150228_080647.EUM.nc	2015-02-28 06:19:31	2015-02-28 08:06:46	10489	2.203
231	SRL_OPN_2PTS021_0462_20150228_080646_20150228_094454.EUM.nc	2015-02-28 08:06:47	2015-02-28 09:44:53	10490	2.063

– Continued on next page

Table 1: List of files between 2015-02-12 05:39:00 and 2015-03-19 05:39:00.

– Continued from previous page

	File Name	Start Date	End Date	Rev. No.	Latency (hours)
232	SRL_OPN_2PTS021_0463_20150228_094453_20150228_112238.EUM.nc	2015-02-28 09:44:54	2015-02-28 11:22:37	10491	2.032
233	SRL_OPN_2PTS021_0465_20150228_112237_20150228_130109.EUM.nc	2015-02-28 11:22:38	2015-02-28 13:01:08	10492	2.063
234	SRL_OPN_2PTS021_0467_20150228_130108_20150228_145424.EUM.nc	2015-02-28 13:01:09	2015-02-28 14:54:23	10493	2.36
235	SRL_OPN_2PTS021_0470_20150228_145424_20150228_163410.EUM.nc	2015-02-28 14:54:25	2015-02-28 16:34:09	10494	2.152
236	SRL_OPN_2PTS021_0472_20150228_163409_20150228_181346.EUM.nc	2015-02-28 16:34:10	2015-02-28 18:13:45	10495	2.154
237	SRL_OPN_2PTS021_0474_20150228_181344_20150228_195311.EUM.nc	2015-02-28 18:13:46	2015-02-28 19:53:10	10496	2.141
238	SRL_OPN_2PTS021_0476_20150228_195310_20150228_213204.EUM.nc	2015-02-28 19:53:11	2015-02-28 21:32:03	10497	2.119
239	SRL_OPN_2PTS021_0478_20150228_213203_20150228_231005.EUM.nc	2015-02-28 21:32:04	2015-02-28 23:10:03	10498	2.099
240	SRL_OPN_2PTS021_0479_20150228_231004_20150301_004753.EUM.nc	2015-02-28 23:10:05	2015-03-01 00:47:52	10499	2.136
241	SRL_OPN_2PTS021_0481_20150301_004752_20150301_022611.EUM.nc	2015-03-01 00:47:53	2015-03-01 02:26:10	10500	2.135
242	SRL_OPN_2PTS021_0483_20150301_022611_20150301_040538.EUM.nc	2015-03-01 02:26:12	2015-03-01 04:05:37	10501	2.151
243	SRL_OPN_2PTS021_0485_20150301_040537_20150301_054707.EUM.nc	2015-03-01 04:05:38	2015-03-01 05:47:06	10502	2.166
244	SRL_OPN_2PTS021_0487_20150301_054707_20150301_073548.EUM.nc	2015-03-01 05:47:08	2015-03-01 07:35:47	10503	2.261
245	SRL_OPN_2PTS021_0490_20150301_073548_20150301_091408.EUM.nc	2015-03-01 07:35:49	2015-03-01 09:14:07	10504	2.053
246	SRL_OPN_2PTS021_0491_20150301_091406_20150301_123005.EUM.nc	2015-03-01 09:14:07	2015-03-01 12:30:04	10505	3.934
247	SRL_OPN_2PTS021_0495_20150301_123004_20150301_140928.EUM.nc	2015-03-01 12:30:05	2015-03-01 14:09:27	10507	2.115
248	SRL_OPN_2PTS021_0497_20150301_140927_20150301_160249.EUM.nc	2015-03-01 14:09:28	2015-03-01 16:02:48	10508	2.388
249	SRL_OPN_2PTS021_0500_20150301_160249_20150301_174227.EUM.nc	2015-03-01 16:02:50	2015-03-01 17:42:26	10509	2.15
250	SRL_OPN_2PTS021_0502_20150301_174226_20150301_192201.EUM.nc	2015-03-01 17:42:27	2015-03-01 19:22:00	10510	2.141
251	SRL_OPN_2PTS021_0504_20150301_192159_20150301_210105.EUM.nc	2015-03-01 19:22:00	2015-03-01 21:01:04	10511	2.113
252	SRL_OPN_2PTS021_0506_20150301_210104_20150301_223920.EUM.nc	2015-03-01 21:01:05	2015-03-01 22:39:19	10512	2.104
253	SRL_OPN_2PTS021_0507_20150301_223920_20150302_001717.EUM.nc	2015-03-01 22:39:21	2015-03-02 00:17:16	10513	2.083
254	SRL_OPN_2PTS021_0509_20150302_001716_20150302_015519.EUM.nc	2015-03-02 00:17:17	2015-03-02 01:55:18	10514	2.145
255	SRL_OPN_2PTS021_0511_20150302_015518_20150302_033418.EUM.nc	2015-03-02 01:55:19	2015-03-02 03:34:17	10515	2.16
256	SRL_OPN_2PTS021_0513_20150302_033416_20150302_051507.EUM.nc	2015-03-02 03:34:17	2015-03-02 05:15:06	10516	2.164
257	SRL_OPN_2PTS021_0515_20150302_051506_20150302_070453.EUM.nc	2015-03-02 05:15:07	2015-03-02 07:04:52	10517	2.288
258	SRL_OPN_2PTS021_0518_20150302_070452_20150302_084326.EUM.nc	2015-03-02 07:04:53	2015-03-02 08:43:25	10518	2.032
259	SRL_OPN_2PTS021_0520_20150302_084325_20150302_102114.EUM.nc	2015-03-02 08:43:26	2015-03-02 10:21:13	10519	2.035
260	SRL_OPN_2PTS021_0521_20150302_102112_20150302_115915.EUM.nc	2015-03-02 10:21:14	2015-03-02 11:59:14	10520	2.053
261	SRL_OPN_2PTS021_0523_20150302_115913_20150302_133810.EUM.nc	2015-03-02 11:59:14	2015-03-02 13:38:08	10521	2.079
262	SRL_OPN_2PTS021_0525_20150302_133810_20150302_153135.EUM.nc	2015-03-02 13:38:11	2015-03-02 15:31:34	10522	2.383
263	SRL_OPN_2PTS021_0528_20150302_153134_20150302_171113.EUM.nc	2015-03-02 15:31:35	2015-03-02 17:11:12	10523	2.169
264	SRL_OPN_2PTS021_0530_20150302_171112_20150302_185052.EUM.nc	2015-03-02 17:11:13	2015-03-02 18:50:51	10524	2.158
265	SRL_OPN_2PTS021_0532_20150302_185050_20150302_203008.EUM.nc	2015-03-02 18:50:52	2015-03-02 20:30:06	10525	2.128
266	SRL_OPN_2PTS021_0534_20150302_203006_20150302_220837.EUM.nc	2015-03-02 20:30:07	2015-03-02 22:08:36	10526	2.098
267	SRL_OPN_2PTS021_0536_20150302_220837_20150302_234634.EUM.nc	2015-03-02 22:08:38	2015-03-02 23:46:33	10527	2.091
268	SRL_OPN_2PTS021_0537_20150302_234633_20150303_012427.EUM.nc	2015-03-02 23:46:34	2015-03-03 01:24:26	10528	2.122
269	SRL_OPN_2PTS021_0539_20150303_012426_20150303_030259.EUM.nc	2015-03-03 01:24:27	2015-03-03 03:02:58	10529	2.16
270	SRL_OPN_2PTS021_0541_20150303_030259_20150303_044314.EUM.nc	2015-03-03 03:03:00	2015-03-03 04:43:13	10530	2.143

– Continued on next page

Table 1: List of files between 2015-02-12 05:39:00 and 2015-03-19 05:39:00.

– Continued from previous page

	File Name	Start Date	End Date	Rev. No.	Latency (hours)
271	SRL_OPN_2PTS021_0543_20150303_044313_20150303_062526.EUM.nc	2015-03-03 04:43:14	2015-03-03 06:25:25	10531	2.133
272	SRL_OPN_2PTS021_0545_20150303_062525_20150303_081233.EUM.nc	2015-03-03 06:25:26	2015-03-03 08:12:32	10532	2.226
273	SRL_OPN_2PTS021_0548_20150303_081233_20150303_095030.EUM.nc	2015-03-03 08:12:34	2015-03-03 09:50:29	10533	2.049
274	SRL_OPN_2PTS021_0549_20150303_095030_20150303_112824.EUM.nc	2015-03-03 09:50:31	2015-03-03 11:28:23	10534	2.058
275	SRL_OPN_2PTS021_0551_20150303_112823_20150303_130658.EUM.nc	2015-03-03 11:28:24	2015-03-03 13:06:57	10535	2.085
276	SRL_OPN_2PTS021_0553_20150303_130657_20150303_150015.EUM.nc	2015-03-03 13:06:59	2015-03-03 15:00:14	10536	2.36
277	SRL_OPN_2PTS021_0556_20150303_150014_20150303_163953.EUM.nc	2015-03-03 15:00:15	2015-03-03 16:39:52	10537	2.161
278	SRL_OPN_2PTS021_0558_20150303_163952_20150303_181936.EUM.nc	2015-03-03 16:39:54	2015-03-03 18:19:35	10538	2.151
279	SRL_OPN_2PTS021_0560_20150303_181936_20150303_195901.EUM.nc	2015-03-03 18:19:37	2015-03-03 19:59:00	10539	2.142
280	SRL_OPN_2PTS021_0562_20150303_195900_20150303_213744.EUM.nc	2015-03-03 19:59:01	2015-03-03 21:37:43	10540	2.128
281	SRL_OPN_2PTS021_0564_20150303_213744_20150303_231550.EUM.nc	2015-03-03 21:37:45	2015-03-03 23:15:49	10541	2.089
282	SRL_OPN_2PTS021_0565_20150303_231549_20150304_005339.EUM.nc	2015-03-03 23:15:51	2015-03-04 00:53:38	10542	2.09
283	SRL_OPN_2PTS021_0567_20150304_005339_20150304_023152.EUM.nc	2015-03-04 00:53:40	2015-03-04 02:31:51	10543	2.133
284	SRL_OPN_2PTS021_0569_20150304_023151_20150304_041132.EUM.nc	2015-03-04 02:31:52	2015-03-04 04:11:31	10544	2.161
285	SRL_OPN_2PTS021_0571_20150304_041133_20150304_074137.EUM.nc	2015-03-04 04:11:34	2015-03-04 07:41:36	10545	4.207
286	SRL_OPN_2PTS021_0576_20150304_074136_20150304_091944.EUM.nc	2015-03-04 07:41:37	2015-03-04 09:19:43	10547	2.063
287	SRL_OPN_2PTS021_0577_20150304_091943_20150304_105737.EUM.nc	2015-03-04 09:19:45	2015-03-04 10:57:36	10548	2.033
288	SRL_OPN_2PTS021_0579_20150304_105736_20150304_123552.EUM.nc	2015-03-04 10:57:38	2015-03-04 12:35:51	10549	2.071
289	SRL_OPN_2PTS021_0581_20150304_123551_20150304_141512.EUM.nc	2015-03-04 12:35:53	2015-03-04 14:15:11	10550	2.097
290	SRL_OPN_2PTS021_0583_20150304_141511_20150304_160833.EUM.nc	2015-03-04 14:15:20	2015-03-04 16:08:32	10551	2.402
291	SRL_OPN_2PTS021_0586_20150304_160831_20150304_174819.EUM.nc	2015-03-04 16:08:33	2015-03-04 17:48:18	10552	2.171
292	SRL_OPN_2PTS021_0588_20150304_174818_20150304_192750.EUM.nc	2015-03-04 17:48:19	2015-03-04 19:27:48	10553	2.145
293	SRL_OPN_2PTS021_0590_20150304_192750_20150304_210645.EUM.nc	2015-03-04 19:27:51	2015-03-04 21:06:44	10554	2.116
294	SRL_OPN_2PTS021_0592_20150304_210645_20150304_224505.EUM.nc	2015-03-04 21:06:46	2015-03-04 22:45:04	10555	2.095
295	SRL_OPN_2PTS021_0593_20150304_224504_20150305_002256.EUM.nc	2015-03-04 22:45:06	2015-03-05 00:22:55	10556	2.126
296	SRL_OPN_2PTS021_0595_20150305_002255_20150305_020052.EUM.nc	2015-03-05 00:22:56	2015-03-05 02:00:51	10557	2.101
297	SRL_OPN_2PTS021_0597_20150305_020051_20150305_034003.EUM.nc	2015-03-05 02:00:52	2015-03-05 03:40:02	10558	2.151
298	SRL_OPN_2PTS021_0599_20150305_034003_20150305_052052.EUM.nc	2015-03-05 03:40:04	2015-03-05 05:20:51	10559	2.17
299	SRL_OPN_2PTS021_0601_20150305_052051_20150305_071036.EUM.nc	2015-03-05 05:20:52	2015-03-05 07:10:35	10560	2.282
300	SRL_OPN_2PTS021_0604_20150305_071035_20150305_084857.EUM.nc	2015-03-05 07:10:36	2015-03-05 08:48:56	10561	2.033
301	SRL_OPN_2PTS021_0605_20150305_084856_20150305_102653.EUM.nc	2015-03-05 08:48:57	2015-03-05 10:26:52	10562	2.033
302	SRL_OPN_2PTS021_0607_20150305_102652_20150305_120455.EUM.nc	2015-03-05 10:26:54	2015-03-05 12:04:54	10563	2.067
303	SRL_OPN_2PTS021_0609_20150305_120454_20150305_134348.EUM.nc	2015-03-05 12:04:55	2015-03-05 13:43:47	10564	2.088
304	SRL_OPN_2PTS021_0611_20150305_134349_20150305_153713.EUM.nc	2015-03-05 13:43:50	2015-03-05 15:37:12	10565	2.391
305	SRL_OPN_2PTS021_0614_20150305_153712_20150305_171659.EUM.nc	2015-03-05 15:37:13	2015-03-05 17:16:58	10566	2.157
306	SRL_OPN_2PTS021_0616_20150305_171658_20150305_185638.EUM.nc	2015-03-05 17:16:59	2015-03-05 18:56:37	10567	2.16
307	SRL_OPN_2PTS021_0618_20150305_185637_20150305_203542.EUM.nc	2015-03-05 18:56:38	2015-03-05 20:35:41	10568	2.137
308	SRL_OPN_2PTS021_0620_20150305_203541_20150305_221418.EUM.nc	2015-03-05 20:35:42	2015-03-05 22:14:17	10569	2.103
309	SRL_OPN_2PTS021_0622_20150305_221418_20150305_235204.EUM.nc	2015-03-05 22:14:19	2015-03-05 23:52:03	10570	2.102

– Continued on next page

Table 1: List of files between 2015-02-12 05:39:00 and 2015-03-19 05:39:00.

– Continued from previous page

	File Name	Start Date	End Date	Rev. No.	Latency (hours)
310	SRL_OPN_2PTS021_0623_20150305_235204_20150306_012959.EUM.nc	2015-03-05 23:52:05	2015-03-06 01:29:58	10571	2.129
311	SRL_OPN_2PTS021_0625_20150306_012958_20150306_030845.EUM.nc	2015-03-06 01:29:59	2015-03-06 03:08:44	10572	2.148
312	SRL_OPN_2PTS021_0627_20150306_030844_20150306_044856.EUM.nc	2015-03-06 03:08:45	2015-03-06 04:48:54	10573	2.151
313	SRL_OPN_2PTS021_0629_20150306_044855_20150306_063125.EUM.nc	2015-03-06 04:48:57	2015-03-06 06:31:23	10574	2.149
314	SRL_OPN_2PTS021_0631_20150306_063125_20150306_081807.EUM.nc	2015-03-06 06:31:26	2015-03-06 08:18:06	10575	2.21
315	SRL_OPN_2PTS021_0634_20150306_081805_20150306_095610.EUM.nc	2015-03-06 08:18:06	2015-03-06 09:56:09	10576	2.043
316	SRL_OPN_2PTS021_0635_20150306_095609_20150306_113404.EUM.nc	2015-03-06 09:56:10	2015-03-06 11:34:03	10577	2.057
317	SRL_OPN_2PTS021_0637_20150306_113403_20150306_131234.EUM.nc	2015-03-06 11:34:04	2015-03-06 13:12:32	10578	2.08
318	SRL_OPN_2PTS021_0639_20150306_131233_20150306_150553.EUM.nc	2015-03-06 13:12:34	2015-03-06 15:05:52	10579	2.375
319	SRL_OPN_2PTS021_0642_20150306_150552_20150306_164539.EUM.nc	2015-03-06 15:05:53	2015-03-06 16:45:38	10580	2.155
320	SRL_OPN_2PTS021_0644_20150306_164538_20150306_182522.EUM.nc	2015-03-06 16:45:40	2015-03-06 18:25:21	10581	2.158
321	SRL_OPN_2PTS021_0646_20150306_182521_20150306_200437.EUM.nc	2015-03-06 18:25:22	2015-03-06 20:04:36	10582	2.133
322	SRL_OPN_2PTS021_0648_20150306_200435_20150306_214324.EUM.nc	2015-03-06 20:04:36	2015-03-06 21:43:23	10583	2.117
323	SRL_OPN_2PTS021_0650_20150306_214323_20150306_232129.EUM.nc	2015-03-06 21:43:24	2015-03-06 23:21:28	10584	2.095
324	SRL_OPN_2PTS021_0651_20150306_232129_20150307_005911.EUM.nc	2015-03-06 23:21:30	2015-03-07 00:59:10	10585	2.1
325	SRL_OPN_2PTS021_0653_20150307_005910_20150307_023734.EUM.nc	2015-03-07 00:59:11	2015-03-07 02:37:33	10586	2.136
326	SRL_OPN_2PTS021_0655_20150307_023734_20150307_041713.EUM.nc	2015-03-07 02:37:35	2015-03-07 04:17:12	10587	2.152
327	SRL_OPN_2PTS021_0657_20150307_041714_20150307_055857.EUM.nc	2015-03-07 04:17:15	2015-03-07 05:58:56	10588	2.183
328	SRL_OPN_2PTS021_0659_20150307_055856_20150307_074710.EUM.nc	2015-03-07 05:58:57	2015-03-07 07:47:09	10589	2.248
329	SRL_OPN_2PTS021_0662_20150307_074709_20150307_092524.EUM.nc	2015-03-07 07:47:10	2015-03-07 09:25:23	10590	2.035
330	SRL_OPN_2PTS021_0663_20150307_092524_20150307_110315.EUM.nc	2015-03-07 09:25:25	2015-03-07 11:03:14	10591	2.045
331	SRL_OPN_2PTS021_0665_20150307_110315_20150307_124127.EUM.nc	2015-03-07 11:03:16	2015-03-07 12:41:26	10592	2.06
332	SRL_OPN_2PTS021_0667_20150307_124125_20150307_142101.EUM.nc	2015-03-07 12:41:27	2015-03-07 14:21:00	10593	2.092
333	SRL_OPN_2PTS021_0669_20150307_142100_20150307_161419.EUM.nc	2015-03-07 14:21:01	2015-03-07 16:14:18	10594	2.395
334	SRL_OPN_2PTS021_0672_20150307_161418_20150307_175404.EUM.nc	2015-03-07 16:14:19	2015-03-07 17:54:03	10595	2.163
335	SRL_OPN_2PTS021_0674_20150307_175403_20150307_193327.EUM.nc	2015-03-07 17:54:04	2015-03-07 19:33:26	10596	2.149
336	SRL_OPN_2PTS021_0676_20150307_193325_20150307_211227.EUM.nc	2015-03-07 19:33:27	2015-03-07 21:12:26	10597	2.129
337	SRL_OPN_2PTS021_0678_20150307_211227_20150307_225037.EUM.nc	2015-03-07 21:12:28	2015-03-07 22:50:36	10598	2.097
338	SRL_OPN_2PTS021_0679_20150307_225036_20150308_002826.EUM.nc	2015-03-07 22:50:37	2015-03-08 00:28:25	10599	2.105
339	SRL_OPN_2PTS021_0681_20150308_002824_20150308_020634.EUM.nc	2015-03-08 00:28:25	2015-03-08 02:06:33	10600	2.127
340	SRL_OPN_2PTS021_0683_20150308_020633_20150308_034542.EUM.nc	2015-03-08 02:06:34	2015-03-08 03:45:41	10601	2.162
341	SRL_OPN_2PTS021_0685_20150308_034541_20150308_052645.EUM.nc	2015-03-08 03:45:42	2015-03-08 05:26:44	10602	2.171
342	SRL_OPN_2PTS021_0687_20150308_052644_20150308_071610.EUM.nc	2015-03-08 05:26:45	2015-03-08 07:16:09	10603	2.247
343	SRL_OPN_2PTS021_0690_20150308_071609_20150308_085438.EUM.nc	2015-03-08 07:16:10	2015-03-08 08:54:37	10604	2.047
344	SRL_OPN_2PTS021_0691_20150308_085437_20150308_103223.EUM.nc	2015-03-08 08:54:38	2015-03-08 10:32:22	10605	2.044
345	SRL_OPN_2PTS021_0693_20150308_103222_20150308_121029.EUM.nc	2015-03-08 10:32:24	2015-03-08 12:10:28	10606	2.057
346	SRL_OPN_2PTS021_0695_20150308_121029_20150308_134935.EUM.nc	2015-03-08 12:10:30	2015-03-08 13:49:34	10607	2.078
347	SRL_OPN_2PTS021_0697_20150308_134933_20150308_154259.EUM.nc	2015-03-08 13:49:34	2015-03-08 15:42:58	10608	2.393
348	SRL_OPN_2PTS021_0700_20150308_154258_20150308_172245.EUM.nc	2015-03-08 15:42:59	2015-03-08 17:22:44	10609	2.16

– Continued on next page

Table 1: List of files between 2015-02-12 05:39:00 and 2015-03-19 05:39:00.

– Continued from previous page

	File Name	Start Date	End Date	Rev. No.	Latency (hours)
349	SRL_OPN_2PTS021_0702_20150308_172243_20150308_190214.EUM.nc	2015-03-08 17:22:45	2015-03-08 19:02:13	10610	2.156
350	SRL_OPN_2PTS021_0704_20150308_190213_20150308_204126.EUM.nc	2015-03-08 19:02:14	2015-03-08 20:41:25	10611	2.142
351	SRL_OPN_2PTS021_0706_20150308_204126_20150308_221949.EUM.nc	2015-03-08 20:41:27	2015-03-08 22:19:48	10612	2.106
352	SRL_OPN_2PTS021_0708_20150308_221949_20150308_235744.EUM.nc	2015-03-08 22:19:50	2015-03-08 23:57:43	10613	2.113
353	SRL_OPN_2PTS021_0709_20150308_235742_20150309_013540.EUM.nc	2015-03-08 23:57:44	2015-03-09 01:35:39	10614	2.141
354	SRL_OPN_2PTS021_0711_20150309_013539_20150309_031421.EUM.nc	2015-03-09 01:35:40	2015-03-09 03:14:20	10615	2.172
355	SRL_OPN_2PTS021_0713_20150309_031420_20150309_045448.EUM.nc	2015-03-09 03:14:22	2015-03-09 04:54:47	10616	2.167
356	SRL_OPN_2PTS021_0715_20150309_045446_20150309_063717.EUM.nc	2015-03-09 04:54:47	2015-03-09 06:37:16	10617	2.156
357	SRL_OPN_2PTS021_0717_20150309_063716_20150309_082348.EUM.nc	2015-03-09 06:37:17	2015-03-09 08:23:47	10618	2.19
358	SRL_OPN_2PTS021_0720_20150309_082347_20150309_100140.EUM.nc	2015-03-09 08:23:48	2015-03-09 10:01:39	10619	2.067
359	SRL_OPN_2PTS021_0721_20150309_100139_20150309_113936.EUM.nc	2015-03-09 10:01:40	2015-03-09 11:39:35	10620	2.062
360	SRL_OPN_2PTS021_0723_20150309_113935_20150309_131818.EUM.nc	2015-03-09 11:39:36	2015-03-09 13:18:16	10621	2.083
361	SRL_OPN_2PTS021_0725_20150309_131817_20150309_151138.EUM.nc	2015-03-09 13:18:21	2015-03-09 15:11:37	10622	2.375
362	SRL_OPN_2PTS021_0728_20150309_151137_20150309_165117.EUM.nc	2015-03-09 15:11:38	2015-03-09 16:51:16	10623	2.158
363	SRL_OPN_2PTS021_0730_20150309_165116_20150309_183058.EUM.nc	2015-03-09 16:51:17	2015-03-09 18:30:57	10624	2.172
364	SRL_OPN_2PTS021_0732_20150309_183058_20150309_201019.EUM.nc	2015-03-09 18:30:59	2015-03-09 20:10:18	10625	2.144
365	SRL_OPN_2PTS021_0734_20150309_201018_20150309_214858.EUM.nc	2015-03-09 20:10:19	2015-03-09 21:48:57	10626	2.127
366	SRL_OPN_2PTS021_0736_20150309_214857_20150309_232701.EUM.nc	2015-03-09 21:48:58	2015-03-09 23:27:00	10627	2.082
367	SRL_OPN_2PTS021_0737_20150309_232700_20150310_010449.EUM.nc	2015-03-09 23:27:01	2015-03-10 01:04:48	10628	2.128
368	SRL_OPN_2PTS021_0739_20150310_010448_20150310_024308.EUM.nc	2015-03-10 01:04:50	2015-03-10 02:43:07	10629	2.148
369	SRL_OPN_2PTS021_0741_20150310_024307_20150310_042303.EUM.nc	2015-03-10 02:43:09	2015-03-10 04:23:00	10630	2.179
370	SRL_OPN_2PTS021_0743_20150310_042302_20150310_060445.EUM.nc	2015-03-10 04:23:03	2015-03-10 06:04:44	10631	2.154
371	SRL_OPN_2PTS021_0745_20150310_060444_20150310_075252.EUM.nc	2015-03-10 06:04:46	2015-03-10 07:52:51	10632	2.236
372	SRL_OPN_2PTS021_0748_20150310_075251_20150310_093055.EUM.nc	2015-03-10 07:52:52	2015-03-10 09:30:54	10633	2.045
373	SRL_OPN_2PTS021_0749_20150310_093054_20150310_110847.EUM.nc	2015-03-10 09:30:55	2015-03-10 11:08:46	10634	2.04
374	SRL_OPN_2PTS021_0751_20150310_110847_20150310_124709.EUM.nc	2015-03-10 11:08:48	2015-03-10 12:47:08	10635	2.049
375	SRL_OPN_2PTS021_0753_20150310_124707_20150310_144017.EUM.nc	2015-03-10 12:47:09	2015-03-10 14:40:15	10636	2.354
376	SRL_OPN_2PTS021_0756_20150310_144017_20150310_162004.EUM.nc	2015-03-10 14:40:18	2015-03-10 16:20:03	10637	2.167
377	SRL_OPN_2PTS021_0758_20150310_162004_20150310_175940.EUM.nc	2015-03-10 16:20:05	2015-03-10 17:59:39	10638	2.172
378	SRL_OPN_2PTS021_0760_20150310_175940_20150310_193910.EUM.nc	2015-03-10 17:59:41	2015-03-10 19:39:09	10639	2.125
379	SRL_OPN_2PTS021_0762_20150310_193909_20150310_211800.EUM.nc	2015-03-10 19:39:10	2015-03-10 21:17:59	10640	2.102
380	SRL_OPN_2PTS021_0764_20150310_211759_20150310_225615.EUM.nc	2015-03-10 21:18:00	2015-03-10 22:56:14	10641	2.068
381	SRL_OPN_2PTS021_0765_20150310_225615_20150311_003405.EUM.nc	2015-03-10 22:56:16	2015-03-11 00:34:04	10642	2.09
382	SRL_OPN_2PTS021_0767_20150311_003405_20150311_021205.EUM.nc	2015-03-11 00:34:06	2015-03-11 02:12:04	10643	2.132
383	SRL_OPN_2PTS021_0769_20150311_021205_20150311_035127.EUM.nc	2015-03-11 02:12:06	2015-03-11 03:51:26	10644	2.14
384	SRL_OPN_2PTS021_0771_20150311_035126_20150311_053238.EUM.nc	2015-03-11 03:51:27	2015-03-11 05:32:37	10645	2.17
385	SRL_OPN_2PTS021_0773_20150311_053237_20150311_072150.EUM.nc	2015-03-11 05:32:38	2015-03-11 07:21:49	10646	2.273
386	SRL_OPN_2PTS021_0776_20150311_072150_20150311_090008.EUM.nc	2015-03-11 07:21:51	2015-03-11 09:00:07	10647	2.067
387	SRL_OPN_2PTS021_0777_20150311_090007_20150311_103802.EUM.nc	2015-03-11 09:00:08	2015-03-11 10:38:01	10648	2.051

– Continued on next page

Table 1: List of files between 2015-02-12 05:39:00 and 2015-03-19 05:39:00.

– Continued from previous page

	File Name	Start Date	End Date	Rev. No.	Latency (hours)
388	SRL_OPN_2PTS021_0779_20150311_103801_20150311_121608.EUM.nc	2015-03-11 10:38:02	2015-03-11 12:16:07	10649	2.069
389	SRL_OPN_2PTS021_0781_20150311_121607_20150311_135512.EUM.nc	2015-03-11 12:16:09	2015-03-11 13:55:11	10650	2.11
390	SRL_OPN_2PTS021_0783_20150311_135511_20150311_154844.EUM.nc	2015-03-11 13:55:12	2015-03-11 15:48:43	10651	2.372
391	SRL_OPN_2PTS021_0786_20150311_154843_20150311_172822.EUM.nc	2015-03-11 15:48:44	2015-03-11 17:28:21	10652	2.164
392	SRL_OPN_2PTS021_0788_20150311_172821_20150311_190757.EUM.nc	2015-03-11 17:28:22	2015-03-11 19:07:56	10653	2.147
393	SRL_OPN_2PTS021_0790_20150311_190756_20150311_204659.EUM.nc	2015-03-11 19:07:57	2015-03-11 20:46:58	10654	2.12
394	SRL_OPN_2PTS021_0792_20150311_204658_20150311_222528.EUM.nc	2015-03-11 20:46:59	2015-03-11 22:25:27	10655	2.101
395	SRL_OPN_2PTS021_0794_20150311_222527_20150312_000321.EUM.nc	2015-03-11 22:25:28	2015-03-12 00:03:20	10656	2.098
396	SRL_OPN_2PTS021_0795_20150312_000320_20150312_014111.EUM.nc	2015-03-12 00:03:22	2015-03-12 01:41:10	10657	2.121
397	SRL_OPN_2PTS021_0797_20150312_014111_20150312_032005.EUM.nc	2015-03-12 01:41:12	2015-03-12 03:20:04	10658	2.162
398	SRL_OPN_2PTS021_0799_20150312_032004_20150312_050038.EUM.nc	2015-03-12 03:20:05	2015-03-12 05:00:37	10659	2.152
399	SRL_OPN_2PTS021_0801_20150312_050038_20150312_064316.EUM.nc	2015-03-12 05:00:39	2015-03-12 06:43:15	10660	2.154
400	SRL_OPN_2PTS021_0803_20150312_064315_20150312_082918.EUM.nc	2015-03-12 06:43:16	2015-03-12 08:29:17	10661	2.2
401	SRL_OPN_2PTS021_0806_20150312_082917_20150312_100719.EUM.nc	2015-03-12 08:29:18	2015-03-12 10:07:18	10662	2.062
402	SRL_OPN_2PTS021_0807_20150312_100718_20150312_114515.EUM.nc	2015-03-12 10:07:19	2015-03-12 11:45:14	10663	2.051
403	SRL_OPN_2PTS021_0809_20150312_114514_20150312_132352.EUM.nc	2015-03-12 11:45:16	2015-03-12 13:23:51	10664	2.078
404	SRL_OPN_2PTS021_0811_20150312_132352_20150312_151715.EUM.nc	2015-03-12 13:23:54	2015-03-12 15:17:14	10665	2.348
405	SRL_OPN_2PTS021_0814_20150312_151714_20150312_165701.EUM.nc	2015-03-12 15:17:15	2015-03-12 16:57:00	10666	2.166
406	SRL_OPN_2PTS021_0816_20150312_165700_20150312_183642.EUM.nc	2015-03-12 16:57:02	2015-03-12 18:36:41	10667	2.169
407	SRL_OPN_2PTS021_0818_20150312_183641_20150312_201554.EUM.nc	2015-03-12 18:36:42	2015-03-12 20:15:53	10668	2.136
408	SRL_OPN_2PTS021_0820_20150312_201553_20150312_215437.EUM.nc	2015-03-12 20:15:54	2015-03-12 21:54:36	10669	2.115
409	SRL_OPN_2PTS021_0822_20150312_215436_20150312_233239.EUM.nc	2015-03-12 21:54:37	2015-03-12 23:32:38	10670	2.094
410	SRL_OPN_2PTS021_0823_20150312_233238_20150313_011019.EUM.nc	2015-03-12 23:32:39	2015-03-13 01:10:18	10671	2.133
411	SRL_OPN_2PTS021_0825_20150313_011018_20150313_024852.EUM.nc	2015-03-13 01:10:19	2015-03-13 02:48:50	10672	2.143
412	SRL_OPN_2PTS021_0827_20150313_024850_20150313_042849.EUM.nc	2015-03-13 02:48:51	2015-03-13 04:28:48	10673	2.148
413	SRL_OPN_2PTS021_0829_20150313_042848_20150313_061041.EUM.nc	2015-03-13 04:28:49	2015-03-13 06:10:40	10674	2.18
414	SRL_OPN_2PTS021_0831_20150313_061040_20150313_075823.EUM.nc	2015-03-13 06:10:41	2015-03-13 07:58:22	10675	2.223
415	SRL_OPN_2PTS021_0834_20150313_075822_20150313_093633.EUM.nc	2015-03-13 07:58:23	2015-03-13 09:36:32	10676	2.055
416	SRL_OPN_2PTS021_0835_20150313_093632_20150313_111426.EUM.nc	2015-03-13 09:36:33	2015-03-13 11:14:25	10677	2.057
417	SRL_OPN_2PTS021_0837_20150313_111426_20150313_125250.EUM.nc	2015-03-13 11:14:27	2015-03-13 12:52:49	10678	2.072
418	SRL_OPN_2PTS021_0839_20150313_125250_20150313_144602.EUM.nc	2015-03-13 12:52:51	2015-03-13 14:46:01	10679	2.349
419	SRL_OPN_2PTS021_0842_20150313_144601_20150313_162540.EUM.nc	2015-03-13 14:46:02	2015-03-13 16:25:39	10680	2.166
420	SRL_OPN_2PTS021_0844_20150313_162539_20150313_180524.EUM.nc	2015-03-13 16:25:40	2015-03-13 18:05:23	10681	2.178
421	SRL_OPN_2PTS021_0846_20150313_180523_20150313_194445.EUM.nc	2015-03-13 18:05:24	2015-03-13 19:44:44	10682	2.136
422	SRL_OPN_2PTS021_0848_20150313_194443_20150313_212340.EUM.nc	2015-03-13 19:44:44	2015-03-13 21:23:38	10683	2.106
423	SRL_OPN_2PTS021_0850_20150313_212339_20150313_230153.EUM.nc	2015-03-13 21:23:40	2015-03-13 23:01:52	10684	2.092
424	SRL_OPN_2PTS021_0851_20150313_230152_20150314_003934.EUM.nc	2015-03-13 23:01:53	2015-03-14 00:39:33	10685	2.112
425	SRL_OPN_2PTS021_0853_20150314_003933_20150314_021746.EUM.nc	2015-03-14 00:39:34	2015-03-14 02:17:45	10686	2.127
426	SRL_OPN_2PTS021_0855_20150314_021745_20150314_035713.EUM.nc	2015-03-14 02:17:46	2015-03-14 03:57:11	10687	2.142

– Continued on next page

Table 1: List of files between 2015-02-12 05:39:00 and 2015-03-19 05:39:00.

– Continued from previous page

	File Name	Start Date	End Date	Rev. No.	Latency (hours)
427	SRL_OPN_2PTS021_0857_20150314_035712_20150314_053823.EUM.nc	2015-03-14 03:57:13	2015-03-14 05:38:21	10688	2.157
428	SRL_OPN_2PTS021_0859_20150314_053822_20150314_072732.EUM.nc	2015-03-14 05:38:24	2015-03-14 07:27:31	10689	2.279
429	SRL_OPN_2PTS021_0862_20150314_072732_20150314_090545.EUM.nc	2015-03-14 07:27:33	2015-03-14 09:05:44	10690	2.04
430	SRL_OPN_2PTS021_0863_20150314_090545_20150314_104340.EUM.nc	2015-03-14 09:05:46	2015-03-14 10:43:39	10691	2.06
431	SRL_OPN_2PTS021_0865_20150314_104339_20150314_122140.EUM.nc	2015-03-14 10:43:40	2015-03-14 12:21:38	10692	2.075
432	SRL_OPN_2PTS021_0867_20150314_122139_20150314_140057.EUM.nc	2015-03-14 12:21:40	2015-03-14 14:00:54	10693	2.081
433	SRL_OPN_2PTS021_0869_20150314_140056_20150314_155419.EUM.nc	2015-03-14 14:00:57	2015-03-14 15:54:18	10694	2.396
434	SRL_OPN_2PTS021_0872_20150314_155419_20150314_173406.EUM.nc	2015-03-14 15:54:20	2015-03-14 17:34:05	10695	2.158
435	SRL_OPN_2PTS021_0874_20150314_173405_20150314_191333.EUM.nc	2015-03-14 17:34:06	2015-03-14 19:13:32	10696	2.152
436	SRL_OPN_2PTS021_0876_20150314_191332_20150314_205241.EUM.nc	2015-03-14 19:13:33	2015-03-14 20:52:40	10697	2.129
437	SRL_OPN_2PTS021_0878_20150314_205240_20150314_223107.EUM.nc	2015-03-14 20:52:41	2015-03-14 22:31:06	10698	2.101
438	SRL_OPN_2PTS021_0880_20150314_223108_20150315_000851.EUM.nc	2015-03-14 22:31:09	2015-03-15 00:08:50	10699	2.113
439	SRL_OPN_2PTS021_0881_20150315_000851_20150315_014650.EUM.nc	2015-03-15 00:08:52	2015-03-15 01:46:49	10700	2.124
440	SRL_OPN_2PTS021_0883_20150315_014650_20150315_032550.EUM.nc	2015-03-15 01:46:51	2015-03-15 03:25:49	10701	2.137
441	SRL_OPN_2PTS021_0885_20150315_032548_20150315_050621.EUM.nc	2015-03-15 03:25:50	2015-03-15 05:06:20	10702	2.172
442	SRL_OPN_2PTS021_0887_20150315_050621_20150315_065621.EUM.nc	2015-03-15 05:06:22	2015-03-15 06:56:19	10703	2.276
443	SRL_OPN_2PTS021_0890_20150315_065621_20150315_083458.EUM.nc	2015-03-15 06:56:22	2015-03-15 08:34:57	10704	2.05
444	SRL_OPN_2PTS021_0892_20150315_083457_20150315_101256.EUM.nc	2015-03-15 08:34:58	2015-03-15 10:12:55	10705	2.046
445	SRL_OPN_2PTS021_0893_20150315_101256_20150315_115047.EUM.nc	2015-03-15 10:12:57	2015-03-15 11:50:46	10706	2.042
446	SRL_OPN_2PTS021_0895_20150315_115045_20150315_132937.EUM.nc	2015-03-15 11:50:47	2015-03-15 13:29:35	10707	2.085
447	SRL_OPN_2PTS021_0897_20150315_132936_20150315_152300.EUM.nc	2015-03-15 13:29:37	2015-03-15 15:22:59	10708	2.389
448	SRL_OPN_2PTS021_0900_20150315_152259_20150315_170246.EUM.nc	2015-03-15 15:23:00	2015-03-15 17:02:45	10709	2.153
449	SRL_OPN_2PTS021_0902_20150315_170245_20150315_184218.EUM.nc	2015-03-15 17:02:46	2015-03-15 18:42:17	10710	2.15
450	SRL_OPN_2PTS021_0904_20150315_184216_20150315_202136.EUM.nc	2015-03-15 18:42:18	2015-03-15 20:21:35	10711	2.16
451	SRL_OPN_2PTS021_0906_20150315_202135_20150315_220018.EUM.nc	2015-03-15 20:21:36	2015-03-15 22:00:17	10712	2.122
452	SRL_OPN_2PTS021_0908_20150315_220017_20150315_233808.EUM.nc	2015-03-15 22:00:18	2015-03-15 23:38:07	10713	2.067
453	SRL_OPN_2PTS021_0909_20150315_233808_20150316_011559.EUM.nc	2015-03-15 23:38:09	2015-03-16 01:15:58	10714	2.113
454	SRL_OPN_2PTS021_0911_20150316_011558_20150316_025434.EUM.nc	2015-03-16 01:15:59	2015-03-16 02:54:33	10715	2.17
455	SRL_OPN_2PTS021_0913_20150316_025433_20150316_043429.EUM.nc	2015-03-16 02:54:34	2015-03-16 04:34:28	10716	2.146
456	SRL_OPN_2PTS021_0915_20150316_043428_20150316_061638.EUM.nc	2015-03-16 04:34:29	2015-03-16 06:16:37	10717	2.177
457	SRL_OPN_2PTS021_0917_20150316_061638_20150316_080404.EUM.nc	2015-03-16 06:16:39	2015-03-16 08:04:03	10718	2.222
458	SRL_OPN_2PTS021_0920_20150316_080403_20150316_094211.EUM.nc	2015-03-16 08:04:04	2015-03-16 09:42:10	10719	2.044
459	SRL_OPN_2PTS021_0921_20150316_094212_20150316_111955.EUM.nc	2015-03-16 09:42:13	2015-03-16 11:19:54	10720	2.047
460	SRL_OPN_2PTS021_0923_20150316_111955_20150316_125824.EUM.nc	2015-03-16 11:19:56	2015-03-16 12:58:23	10721	2.083
461	SRL_OPN_2PTS021_0925_20150316_125824_20150316_145139.EUM.nc	2015-03-16 12:58:25	2015-03-16 14:51:38	10722	2.343
462	SRL_OPN_2PTS021_0928_20150316_145138_20150316_163124.EUM.nc	2015-03-16 14:51:39	2015-03-16 16:31:23	10723	2.147
463	SRL_OPN_2PTS021_0930_20150316_163123_20150316_181100.EUM.nc	2015-03-16 16:31:24	2015-03-16 18:10:59	10724	2.168
464	SRL_OPN_2PTS021_0932_20150316_181059_20150316_195027.EUM.nc	2015-03-16 18:11:00	2015-03-16 19:50:26	10725	2.144
465	SRL_OPN_2PTS021_0934_20150316_195026_20150316_212921.EUM.nc	2015-03-16 19:50:27	2015-03-16 21:29:20	10726	2.116

– Continued on next page

Table 1: List of files between 2015-02-12 05:39:00 and 2015-03-19 05:39:00.

– Continued from previous page

	File Name	Start Date	End Date	Rev. No.	Latency (hours)
466	SRL_OPN_2PTS021_0936_20150316_212920_20150316_230724.EUM.nc	2015-03-16 21:29:21	2015-03-16 23:07:22	10727	2.081
467	SRL_OPN_2PTS021_0937_20150316_230722_20150317_004511.EUM.nc	2015-03-16 23:07:23	2015-03-17 00:45:10	10728	2.103
468	SRL_OPN_2PTS021_0939_20150317_004510_20150317_022328.EUM.nc	2015-03-17 00:45:11	2015-03-17 02:23:27	10729	2.141
469	SRL_OPN_2PTS021_0941_20150317_022327_20150317_040251.EUM.nc	2015-03-17 02:23:28	2015-03-17 04:02:49	10730	2.15
470	SRL_OPN_2PTS021_0943_20150317_040250_20150317_054417.EUM.nc	2015-03-17 04:02:51	2015-03-17 05:44:16	10731	2.177
471	SRL_OPN_2PTS021_0945_20150317_054416_20150317_073305.EUM.nc	2015-03-17 05:44:17	2015-03-17 07:33:04	10732	2.241
472	SRL_OPN_2PTS021_0948_20150317_073304_20150317_091125.EUM.nc	2015-03-17 07:33:05	2015-03-17 09:11:24	10733	2.035
473	SRL_OPN_2PTS021_0949_20150317_091125_20150317_104909.EUM.nc	2015-03-17 09:11:26	2015-03-17 10:49:08	10734	2.058
474	SRL_OPN_2PTS021_0951_20150317_104908_20150317_122721.EUM.nc	2015-03-17 10:49:09	2015-03-17 12:27:20	10735	2.077
475	SRL_OPN_2PTS021_0953_20150317_122720_20150317_140642.EUM.nc	2015-03-17 12:27:21	2015-03-17 14:06:41	10736	2.095
476	SRL_OPN_2PTS021_0955_20150317_140642_20150317_160004.EUM.nc	2015-03-17 14:06:43	2015-03-17 16:00:03	10737	2.406
477	SRL_OPN_2PTS021_0958_20150317_160004_20150317_173942.EUM.nc	2015-03-17 16:00:05	2015-03-17 17:39:41	10738	2.187
478	SRL_OPN_2PTS021_0960_20150317_173941_20150317_191915.EUM.nc	2015-03-17 17:39:42	2015-03-17 19:19:13	10739	2.153
479	SRL_OPN_2PTS021_0962_20150317_191914_20150317_205823.EUM.nc	2015-03-17 19:19:15	2015-03-17 20:58:22	10740	2.097
480	SRL_OPN_2PTS021_0964_20150317_205822_20150317_223638.EUM.nc	2015-03-17 20:58:23	2015-03-17 22:36:37	10741	2.102
481	SRL_OPN_2PTS021_0965_20150317_223637_20150318_001429.EUM.nc	2015-03-17 22:36:38	2015-03-18 00:14:28	10742	2.106
482	SRL_OPN_2PTS021_0967_20150318_001428_20150318_015230.EUM.nc	2015-03-18 00:14:29	2015-03-18 01:52:29	10743	2.108
483	SRL_OPN_2PTS021_0969_20150318_015229_20150318_033125.EUM.nc	2015-03-18 01:52:30	2015-03-18 03:31:24	10744	2.127
484	SRL_OPN_2PTS021_0971_20150318_033124_20150318_051212.EUM.nc	2015-03-18 03:31:26	2015-03-18 05:12:11	10745	2.161
485	SRL_OPN_2PTS021_0973_20150318_051211_20150318_070204.EUM.nc	2015-03-18 05:12:12	2015-03-18 07:02:02	10746	2.294
486	SRL_OPN_2PTS021_0976_20150318_070203_20150318_084037.EUM.nc	2015-03-18 07:02:04	2015-03-18 08:40:36	10747	2.042
487	SRL_OPN_2PTS021_0978_20150318_084037_20150318_101827.EUM.nc	2015-03-18 08:40:38	2015-03-18 10:18:26	10748	2.036
488	SRL_OPN_2PTS021_0979_20150318_101825_20150318_115625.EUM.nc	2015-03-18 10:18:26	2015-03-18 11:56:24	10749	2.054
489	SRL_OPN_2PTS021_0981_20150318_115624_20150318_133520.EUM.nc	2015-03-18 11:56:26	2015-03-18 13:35:19	10750	2.103
490	SRL_OPN_2PTS021_0983_20150318_133519_20150318_152844.EUM.nc	2015-03-18 13:35:21	2015-03-18 15:28:43	10751	2.386
491	SRL_OPN_2PTS021_0986_20150318_152843_20150318_170822.EUM.nc	2015-03-18 15:28:45	2015-03-18 17:08:21	10752	2.165
492	SRL_OPN_2PTS021_0988_20150318_170821_20150318_184801.EUM.nc	2015-03-18 17:08:22	2015-03-18 18:48:00	10753	2.159
493	SRL_OPN_2PTS021_0990_20150318_184800_20150318_220548.EUM.nc	2015-03-18 18:48:02	2015-03-18 22:05:47	10754	3.967
494	SRL_OPN_2PTS021_0994_20150318_220549_20150318_234346.EUM.nc	2015-03-18 22:05:50	2015-03-18 23:43:45	10756	2.093
495	SRL_OPN_2PTS021_0995_20150318_234345_20150319_012129.EUM.nc	2015-03-18 23:43:46	2015-03-19 01:21:28	10757	2.142
496	SRL_OPN_2PTS021_0997_20150319_012128_20150319_030010.EUM.nc	2015-03-19 01:21:30	2015-03-19 03:00:08	10758	2.161
497	SRL_OPN_2PTS021_0999_20150319_030009_20150319_044020.EUM.nc	2015-03-19 03:00:10	2015-03-19 04:40:19	10759	2.152

2 Sea Surface Height Anomaly Plots

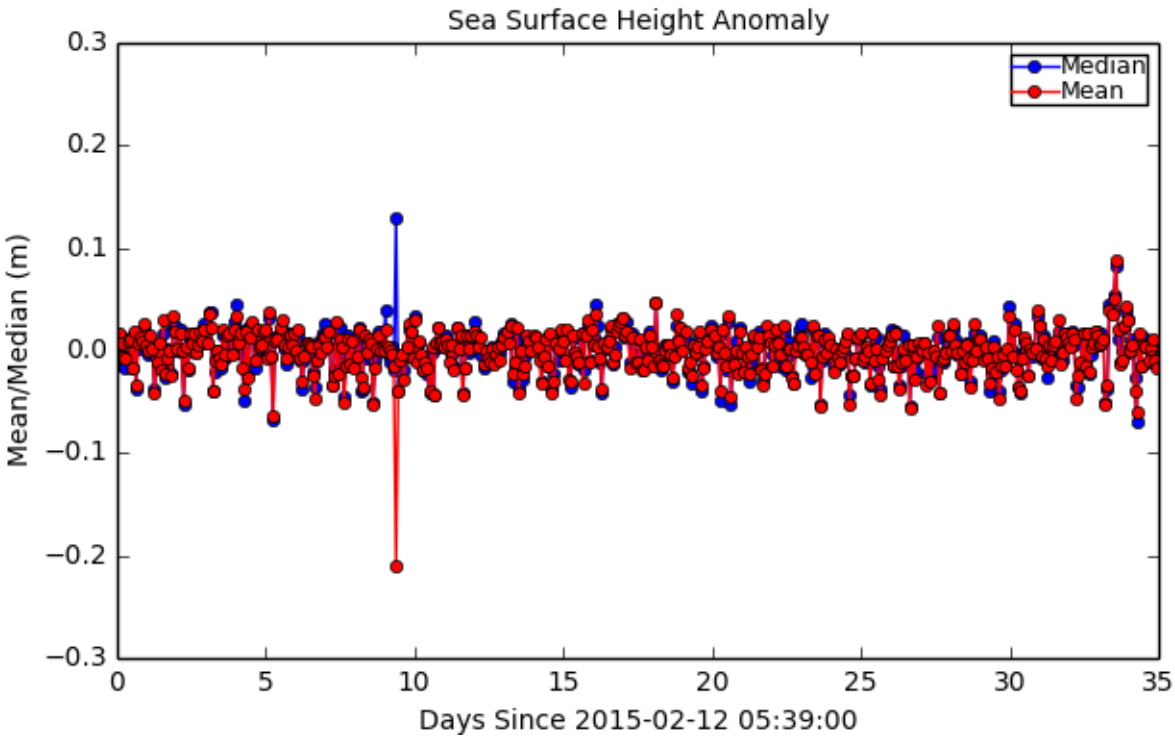

Figure 1: Mean/Median for Sea Surface Height Anomaly

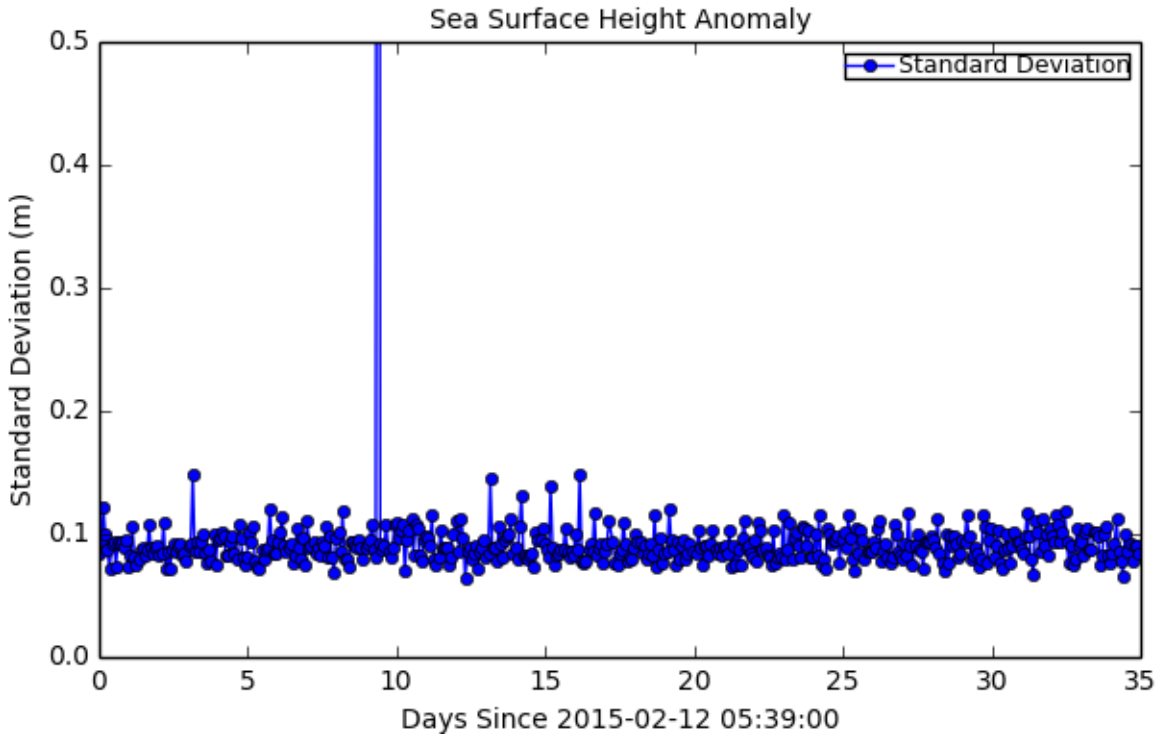

Figure 2: Standard Deviation for Sea Surface Height Anomaly

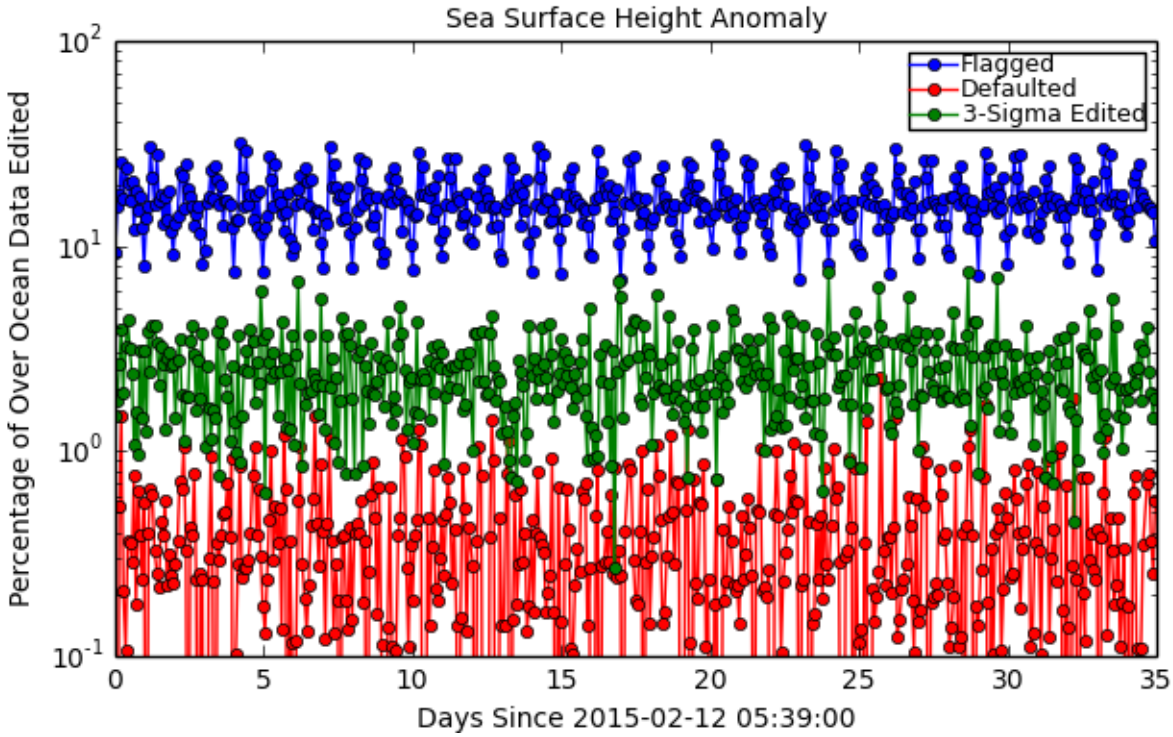

Figure 3: Flagged/Edited Data Points for Sea Surface Height Anomaly

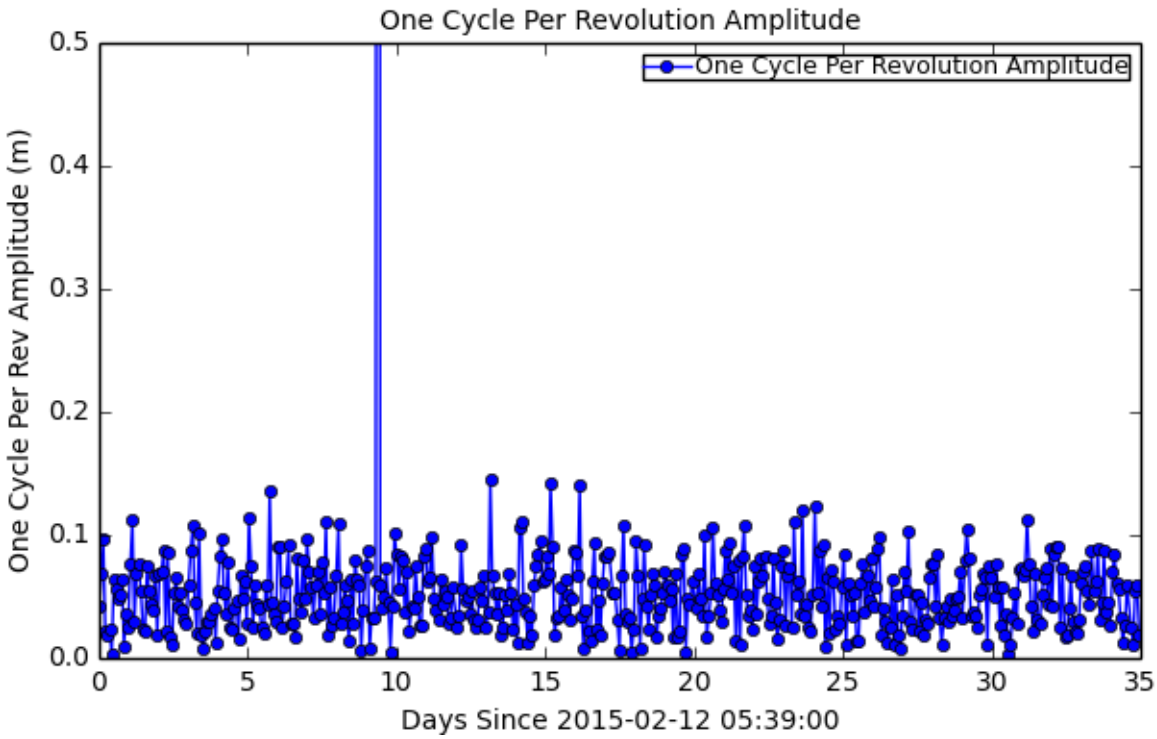

Figure 4: One Cycle Per Revolution Amplitude for Sea Surface Height Anomaly

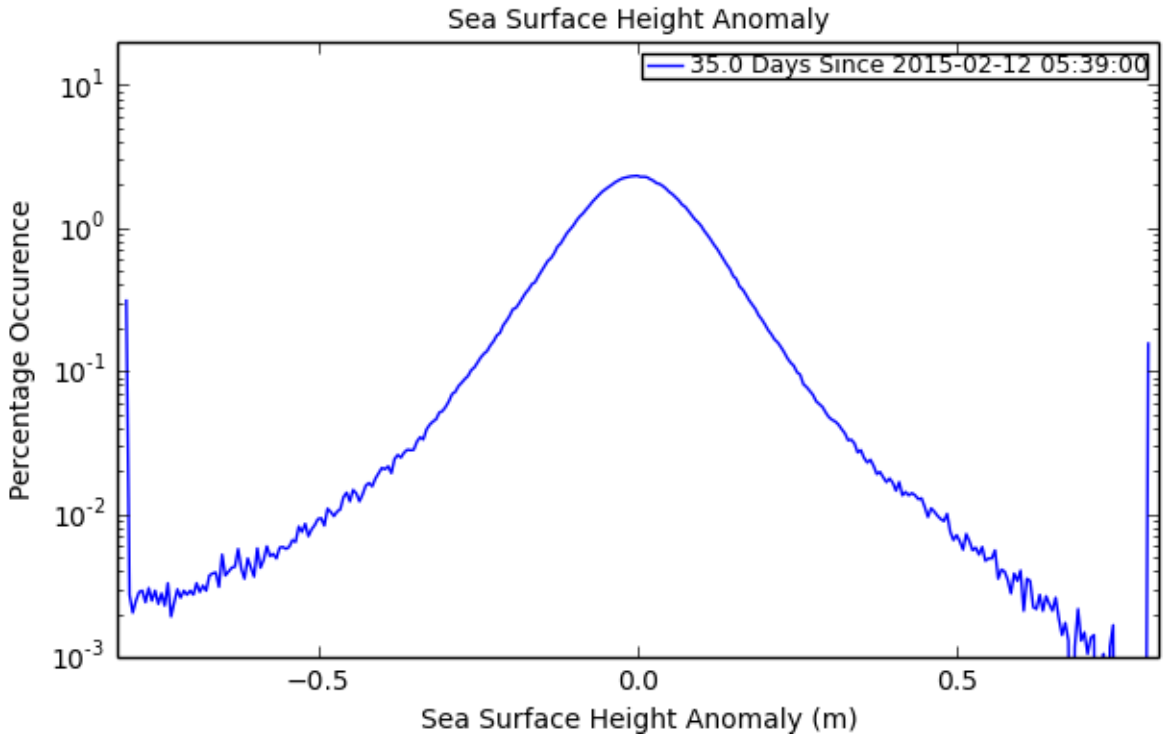

Figure 5: Histogram for Sea Surface Height Anomaly

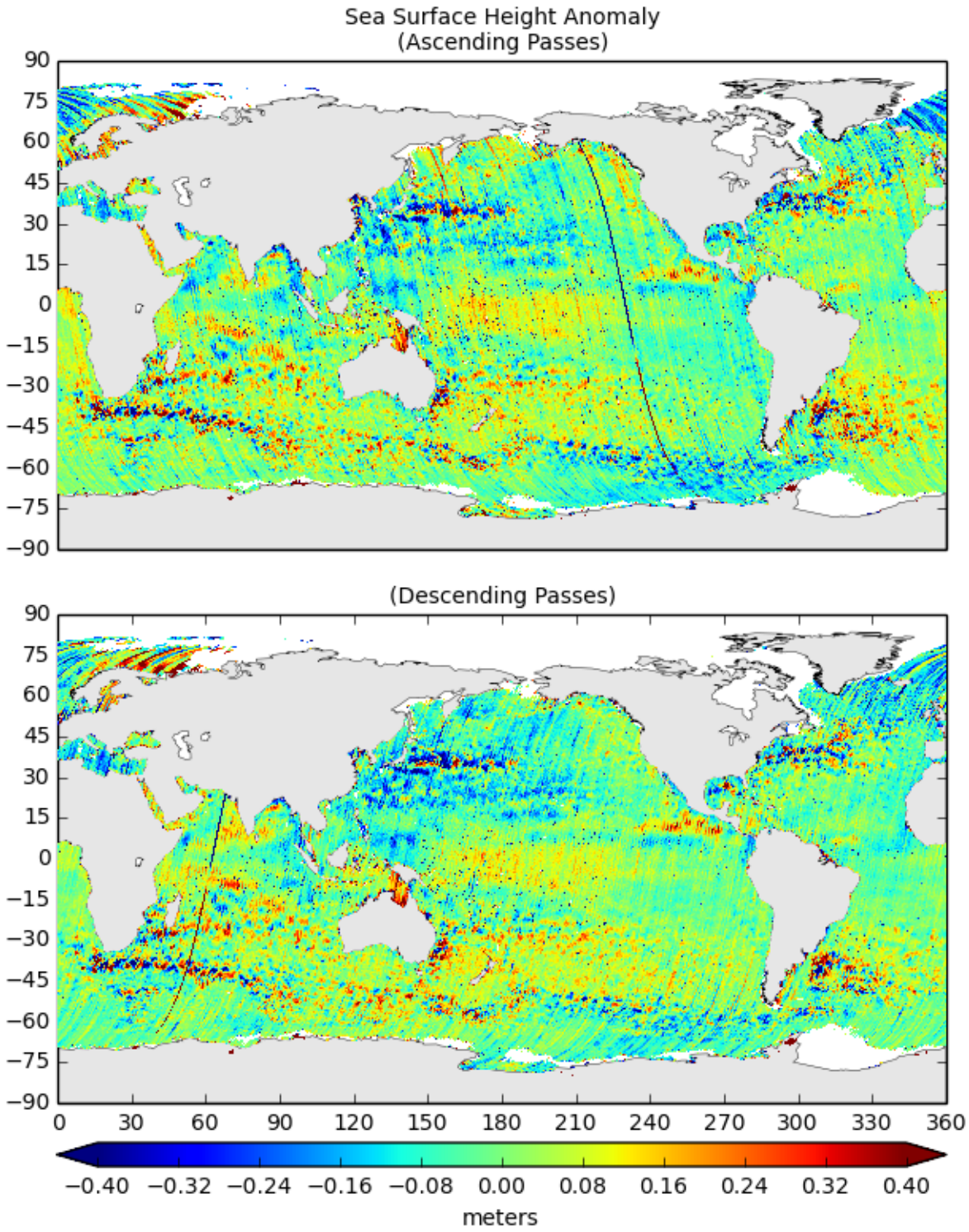

Figure 6: Map of Values for Sea Surface Height Anomaly

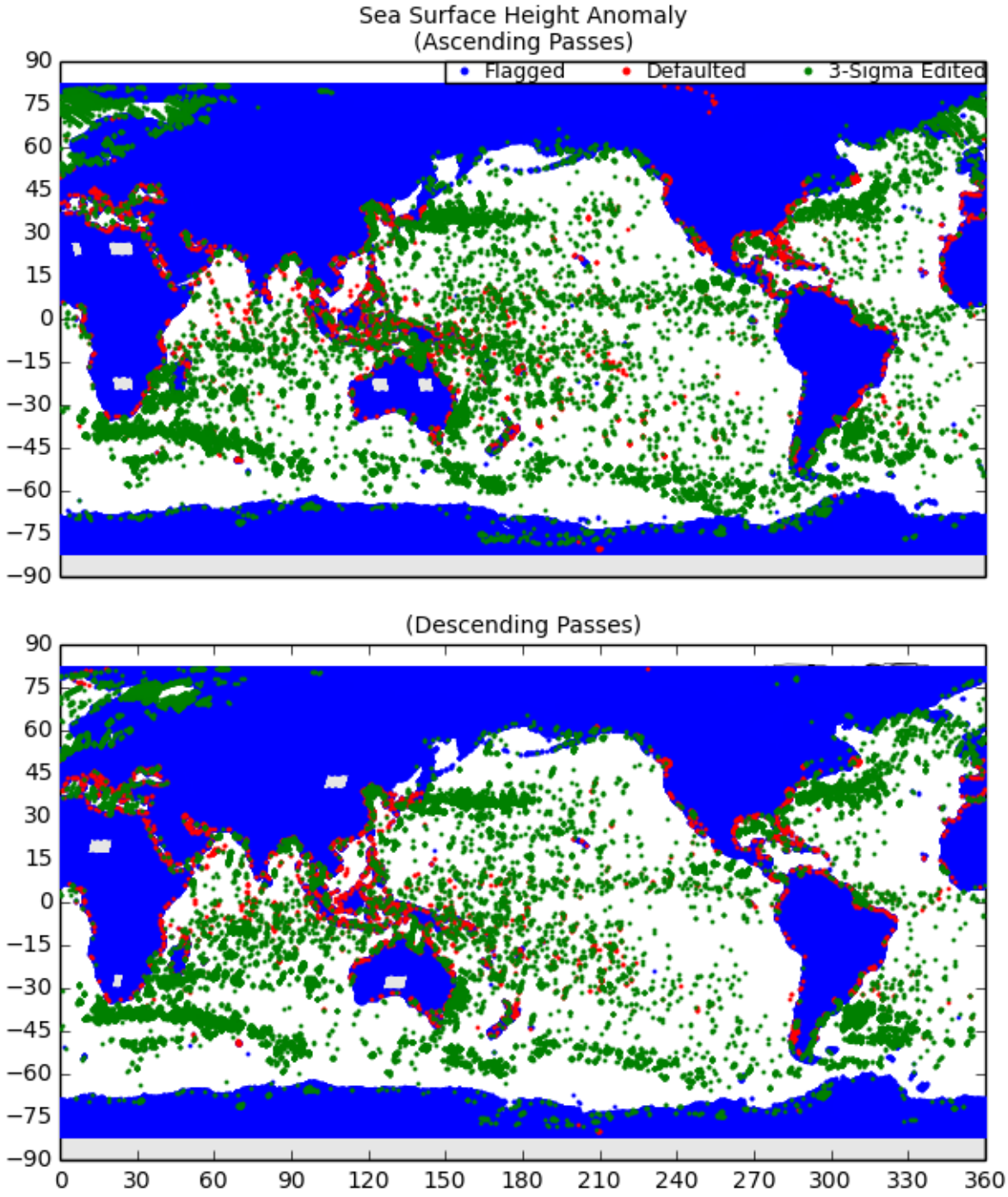

Figure 7: Map of Flagged/Edited Points for Sea Surface Height Anomaly

3 Sea Surface Height Anomaly (Model Wet) Plots

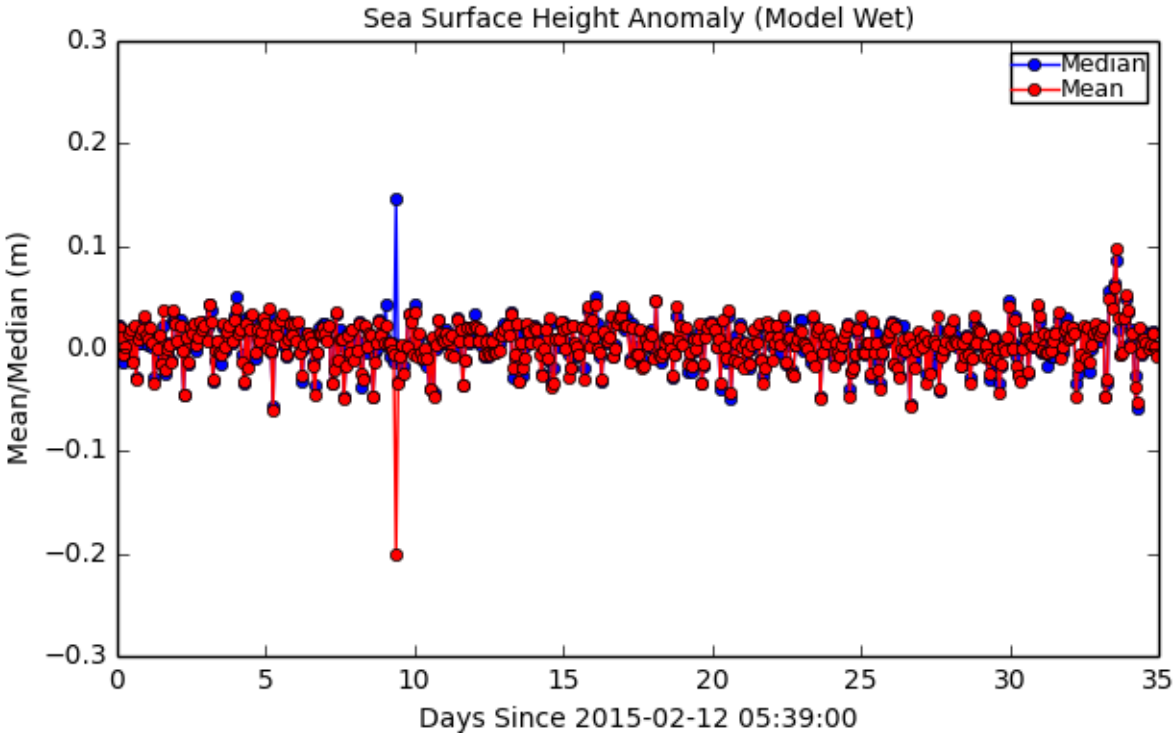

Figure 8: Mean/Median for Sea Surface Height Anomaly (Model Wet)

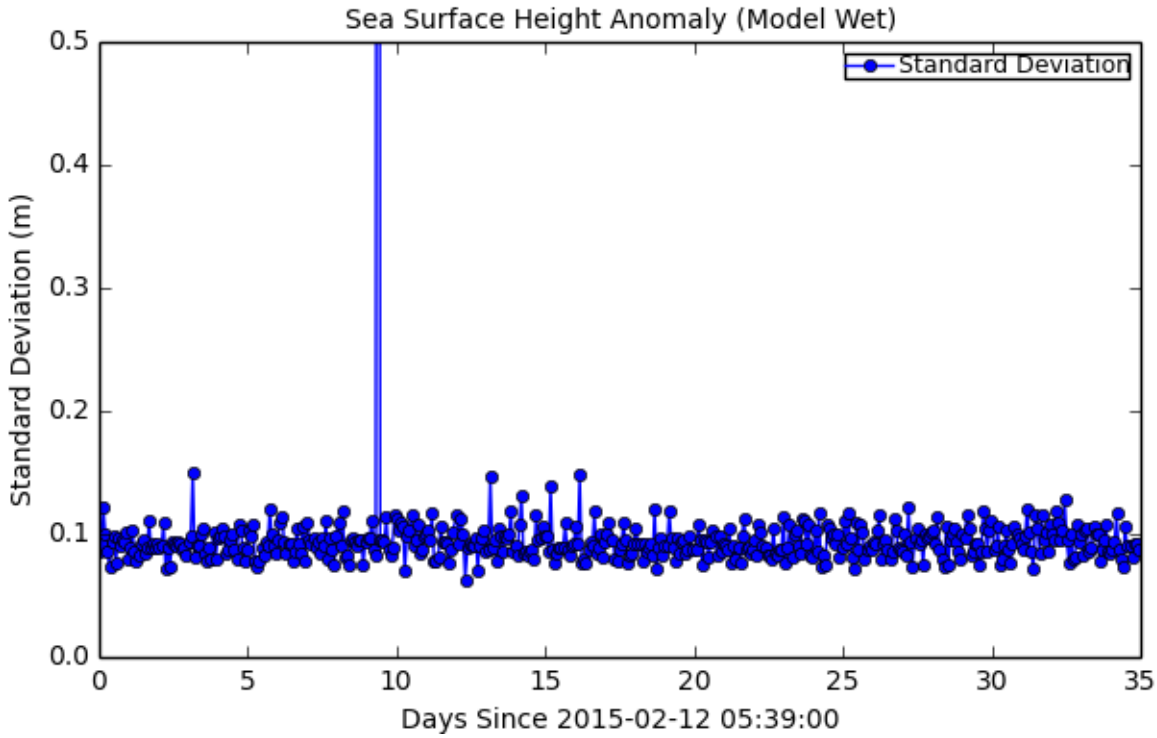

Figure 9: Standard Deviation for Sea Surface Height Anomaly (Model Wet)

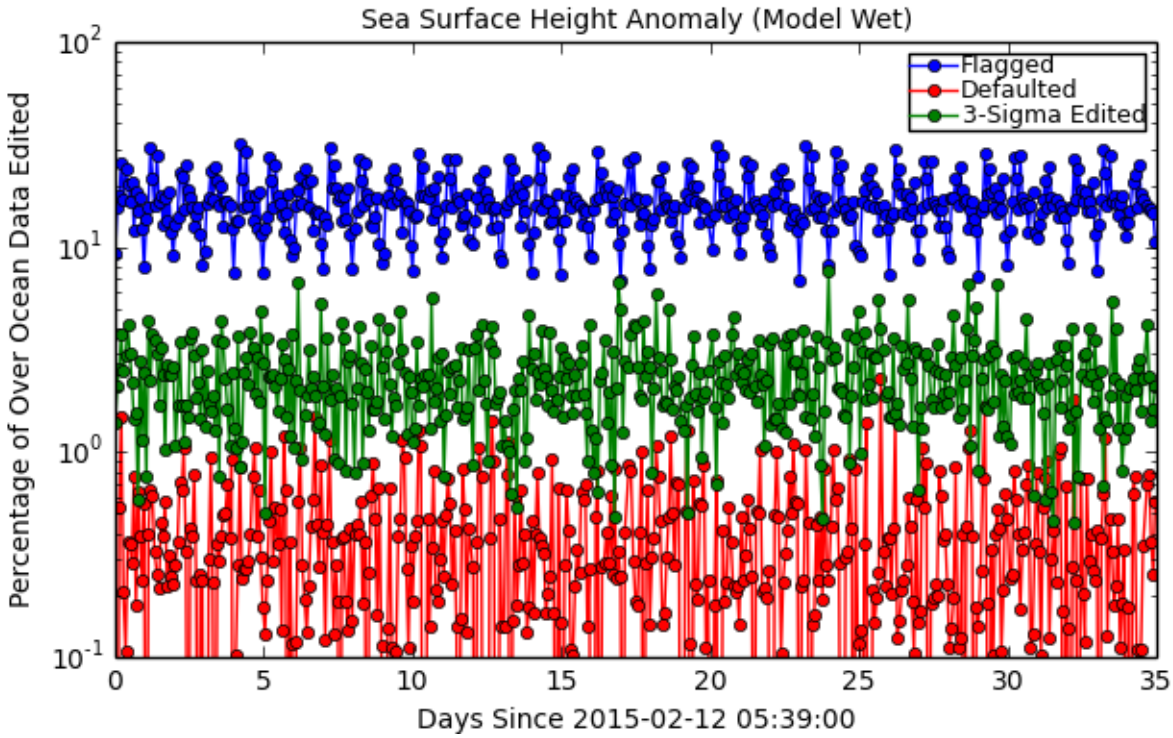

Figure 10: Flagged/Edited Data Points for Sea Surface Height Anomaly (Model Wet)

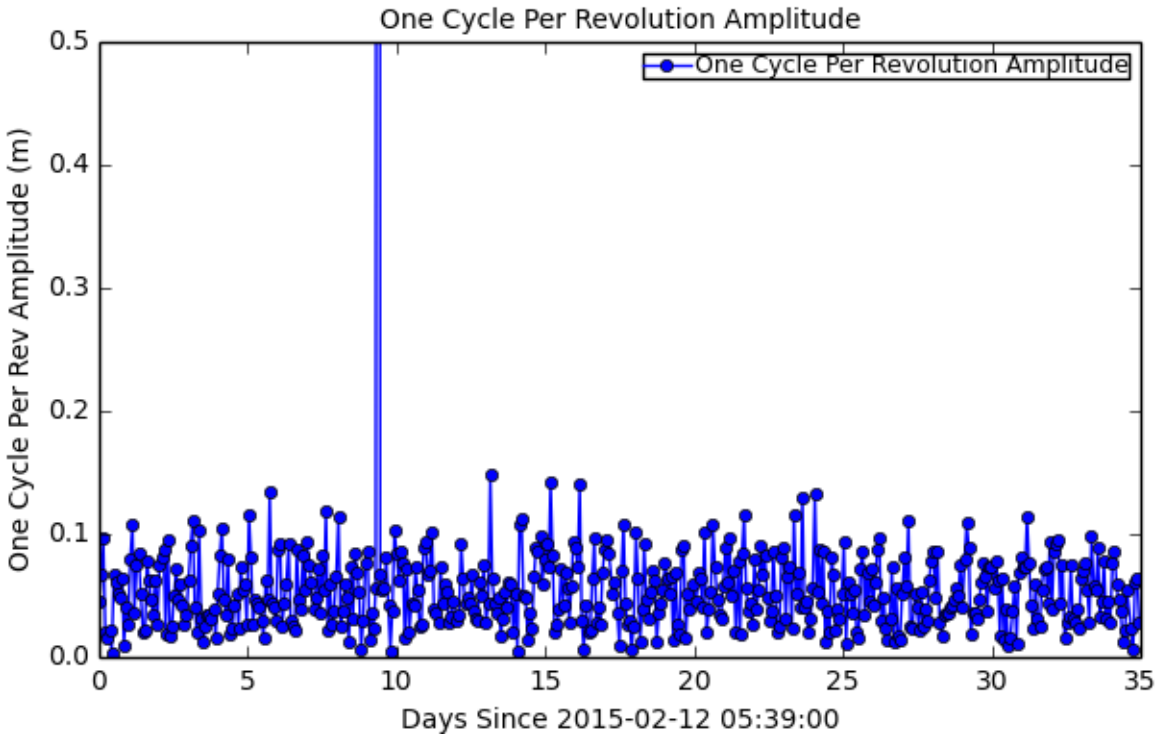

Figure 11: One Cycle Per Revolution Amplitude for Sea Surface Height Anomaly (Model Wet)

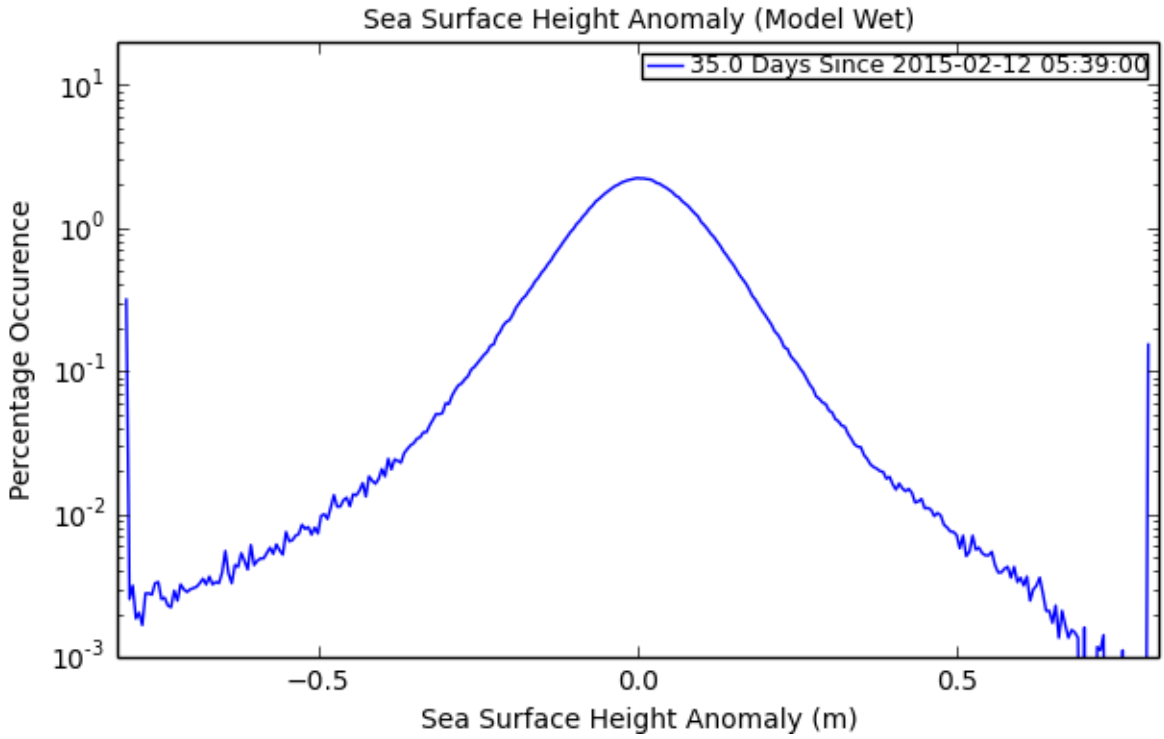

Figure 12: Histogram for Sea Surface Height Anomaly (Model Wet)

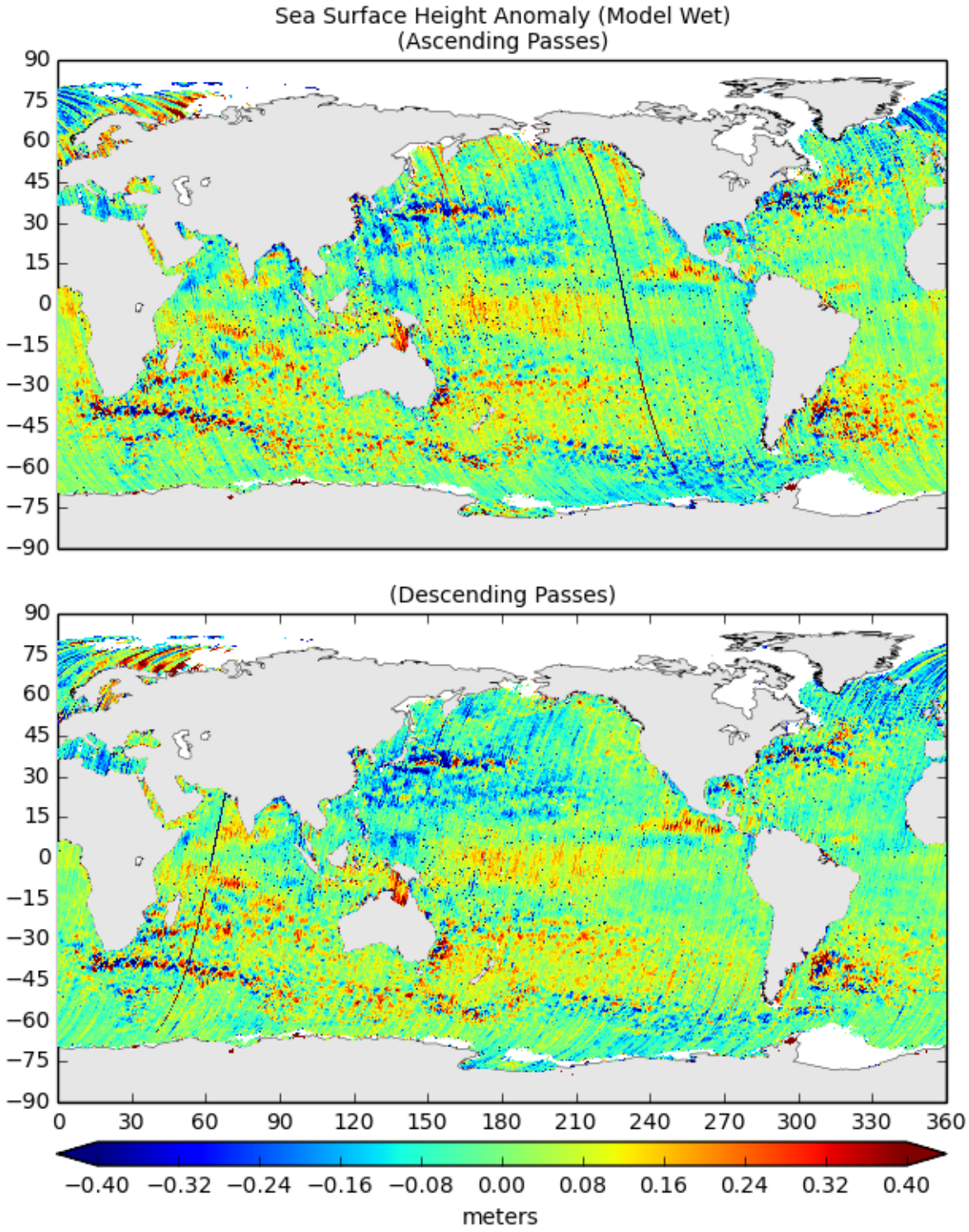

Figure 13: Map of Values for Sea Surface Height Anomaly (Model Wet)

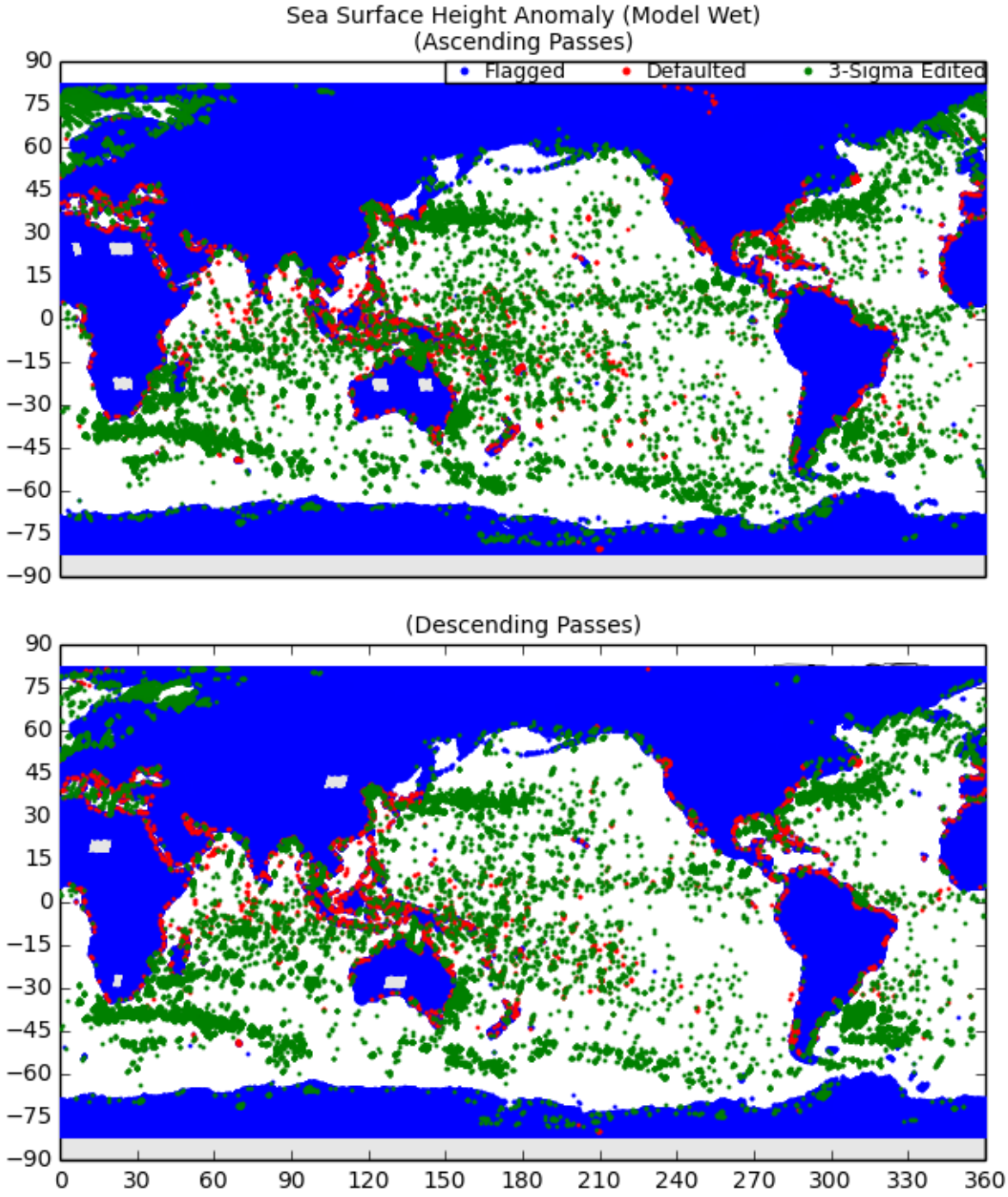

Figure 14: Map of Flagged/Edited Points for Sea Surface Height Anomaly (Model Wet)

4 Ka-Band Significant Wave Height Plots

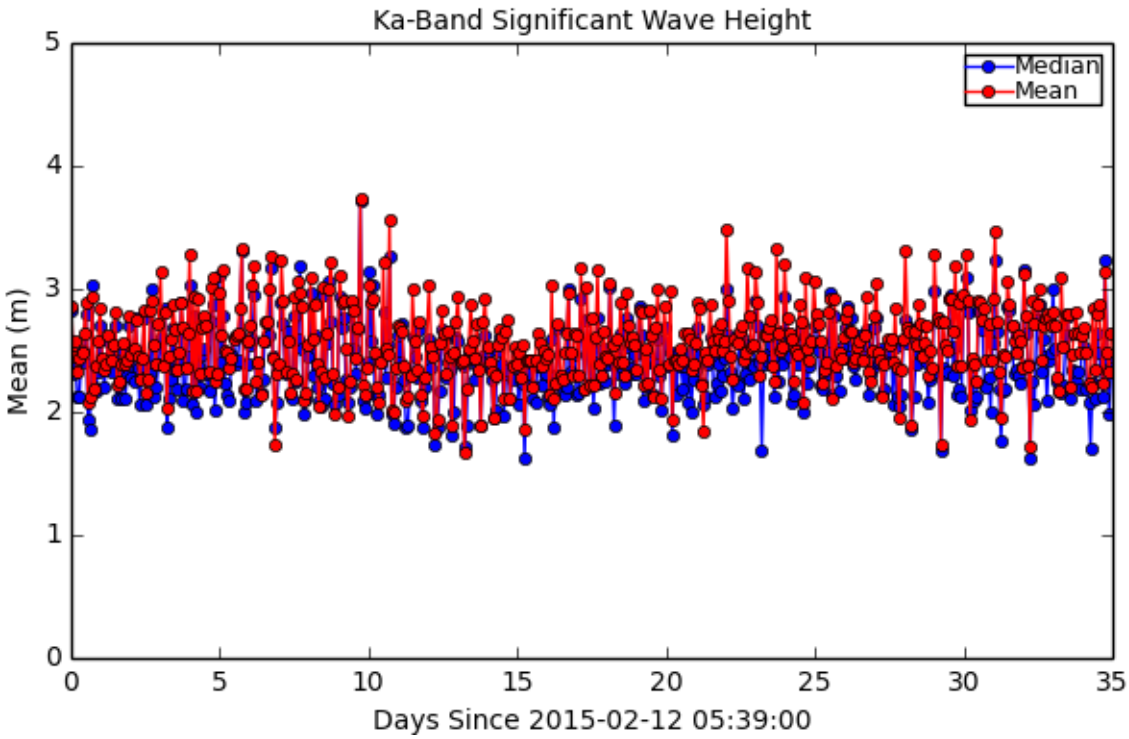

Figure 15: Mean/Median for Ka-Band Significant Wave Height

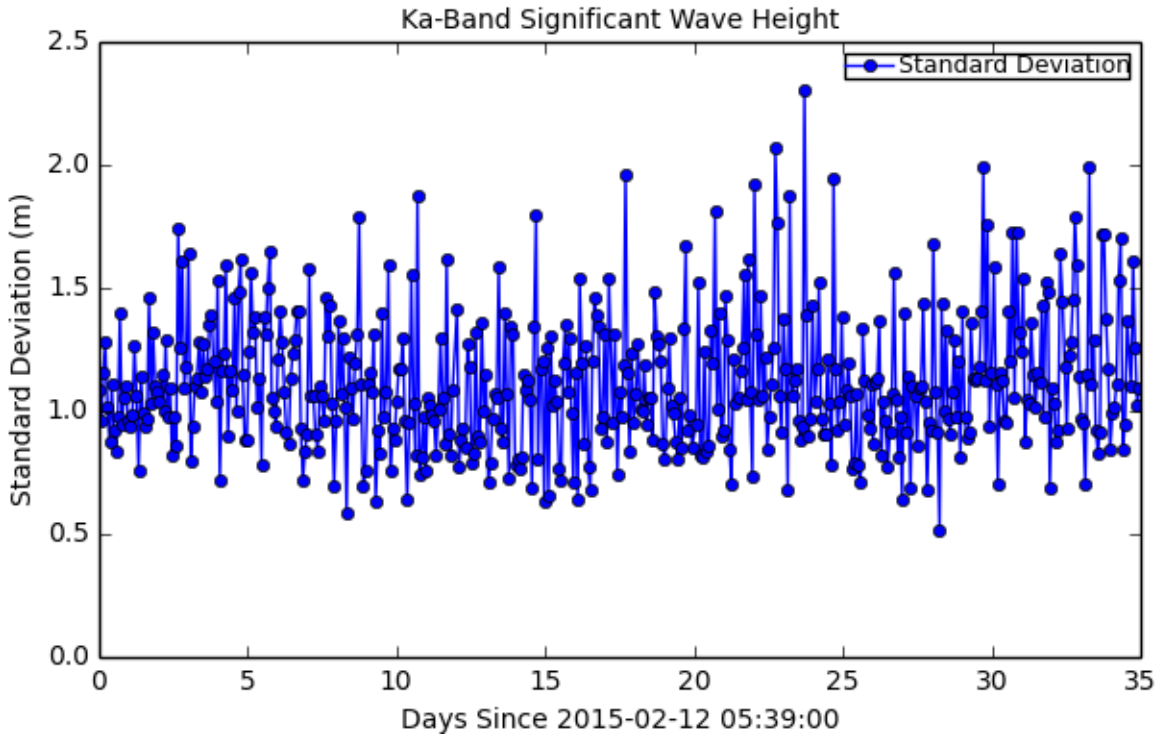

Figure 16: Standard Deviation for Ka-Band Significant Wave Height

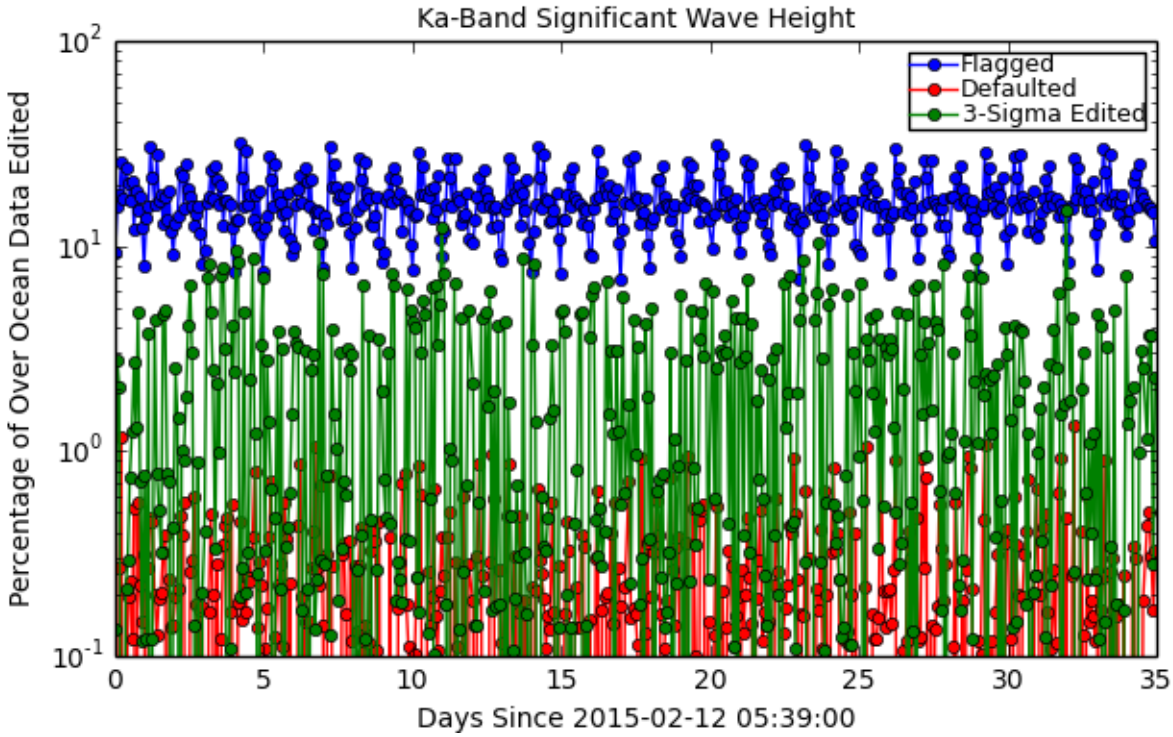

Figure 17: Flagged/Edited Data Points for Ka-Band Significant Wave Height

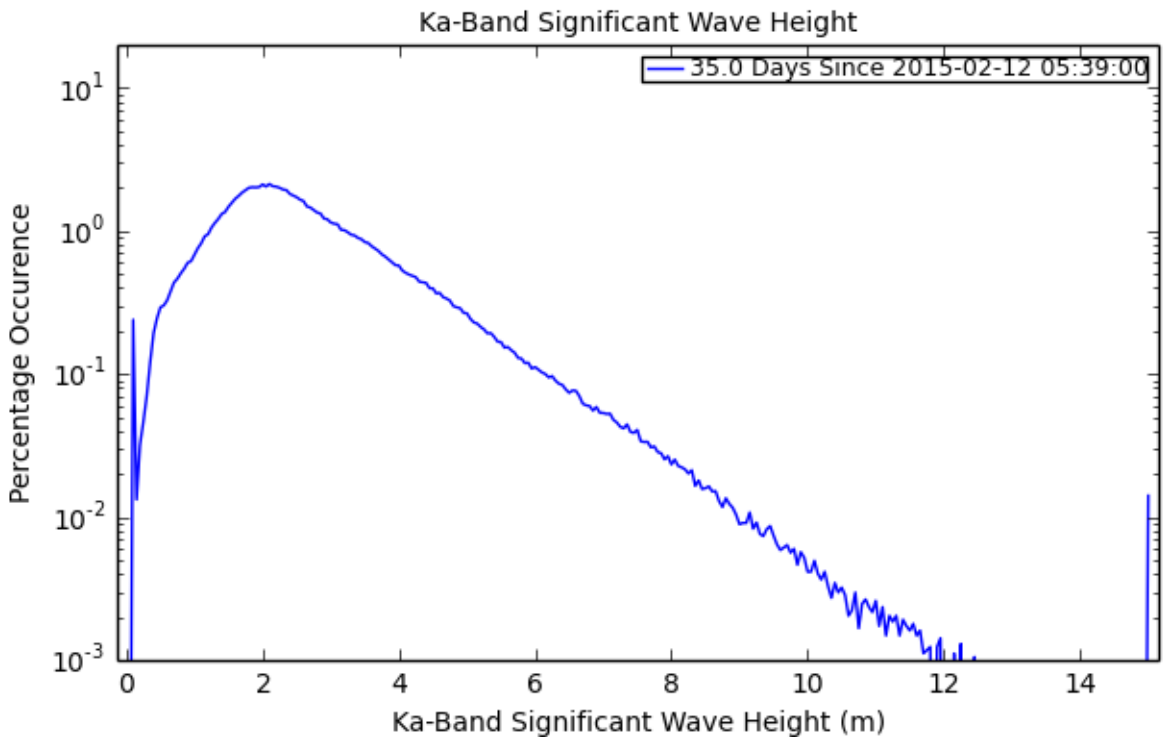

Figure 18: Histogram for Ka-Band Significant Wave Height

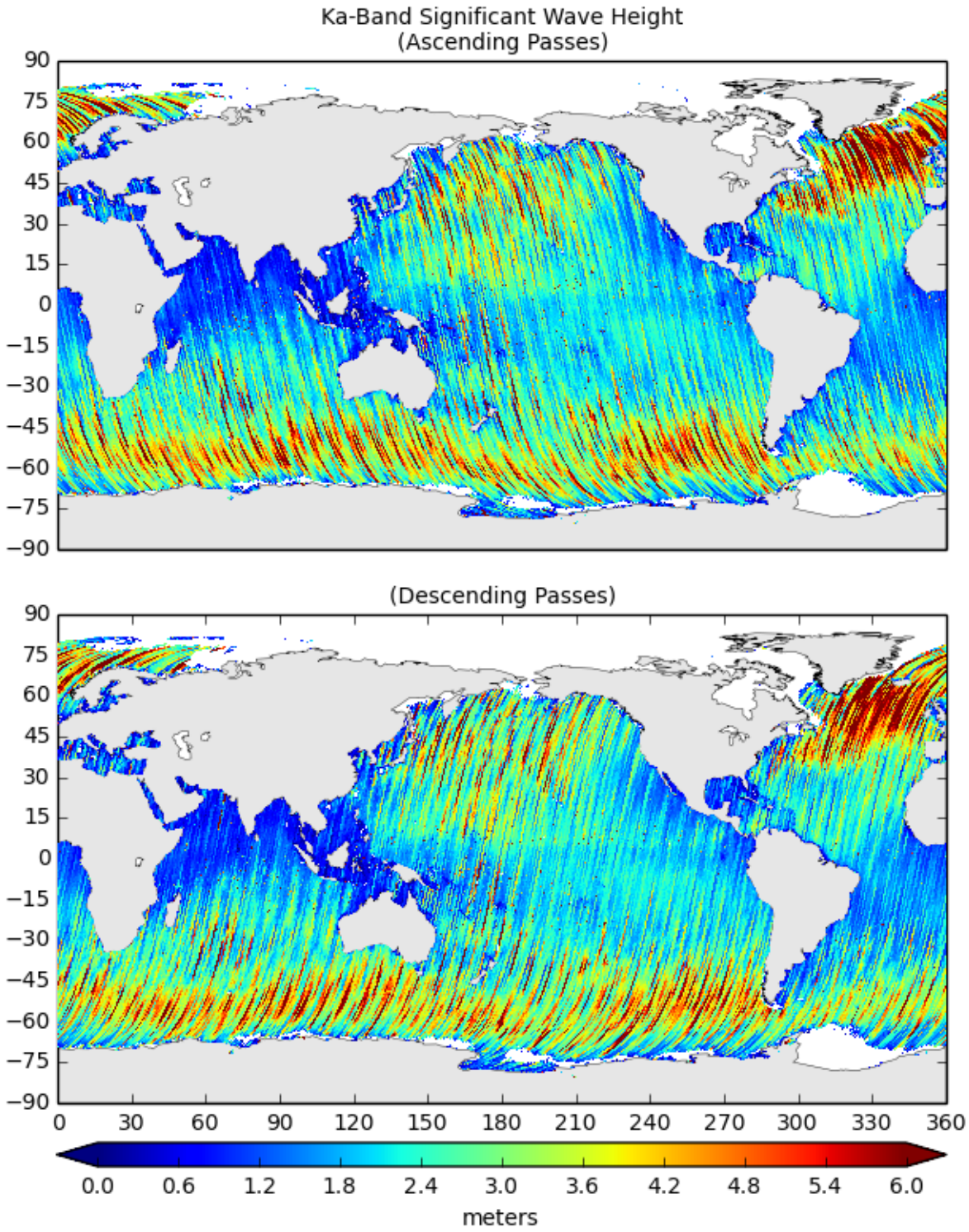

Figure 19: Map of Values for Ka-Band Significant Wave Height

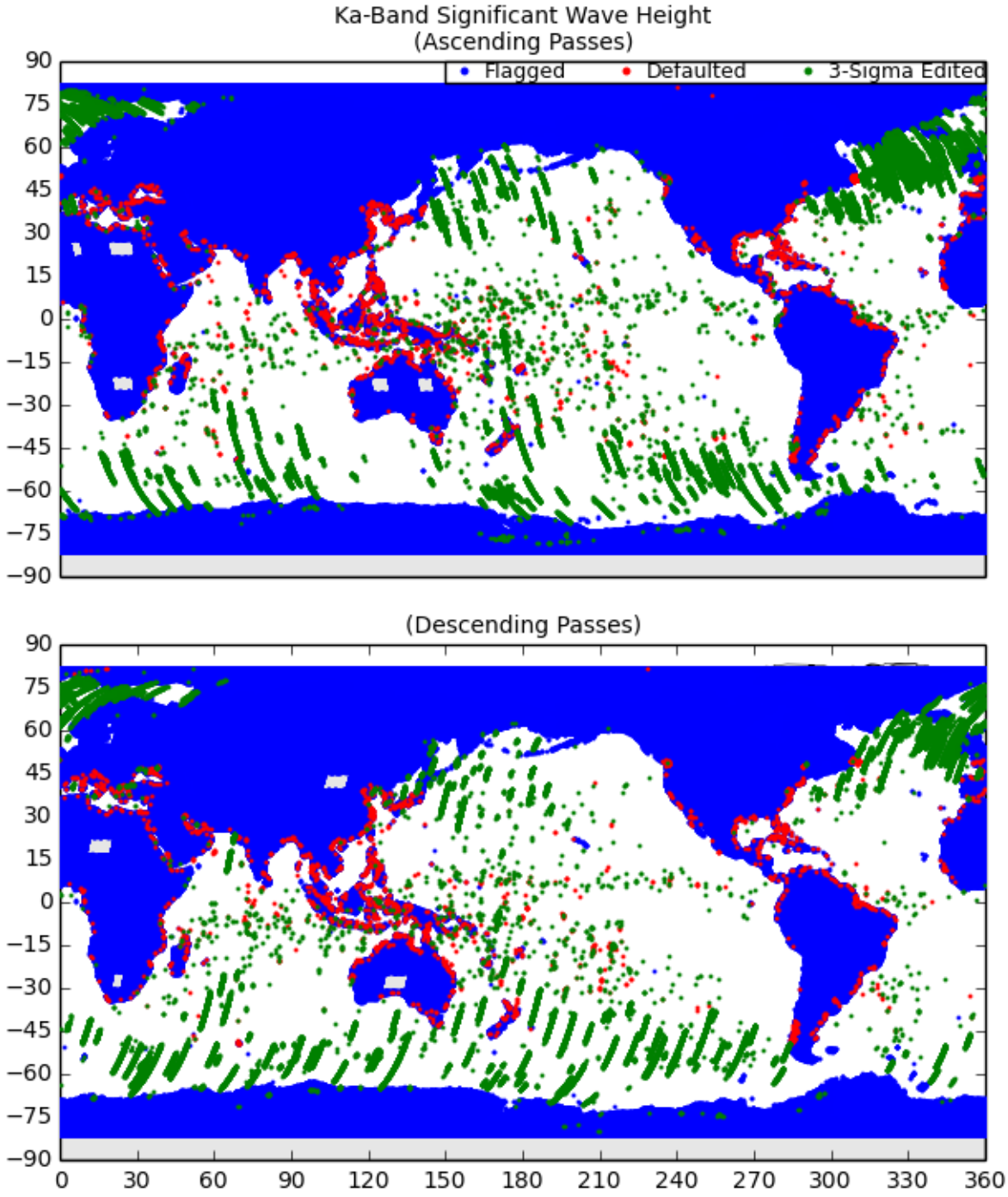

Figure 20: Map of Flagged/Edited Points for Ka-Band Significant Wave Height

5 Altimeter Wind Speed Plots

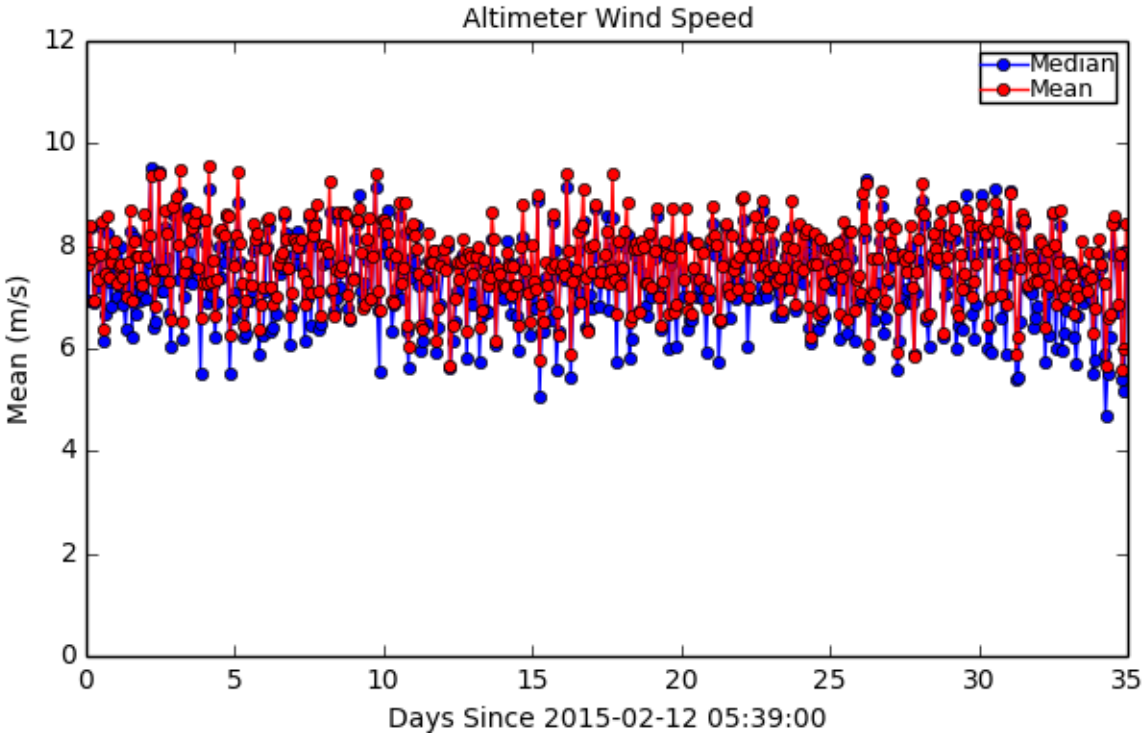

Figure 21: Mean/Median for Altimeter Wind Speed

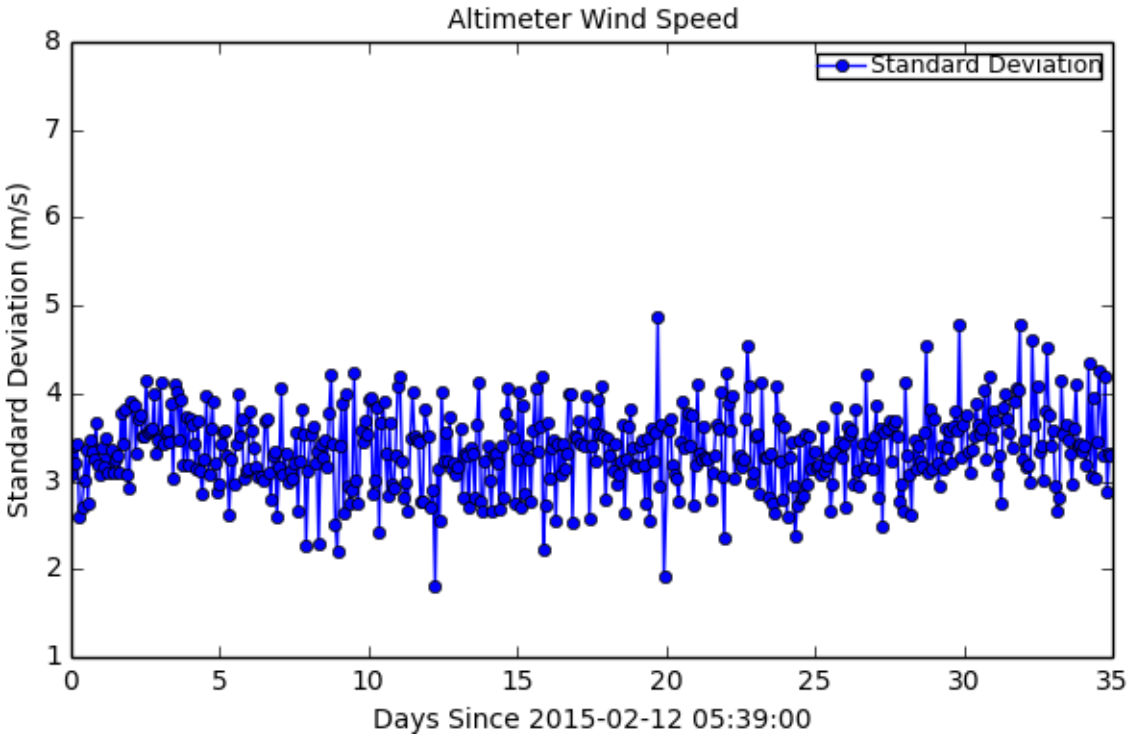

Figure 22: Standard Deviation for Altimeter Wind Speed

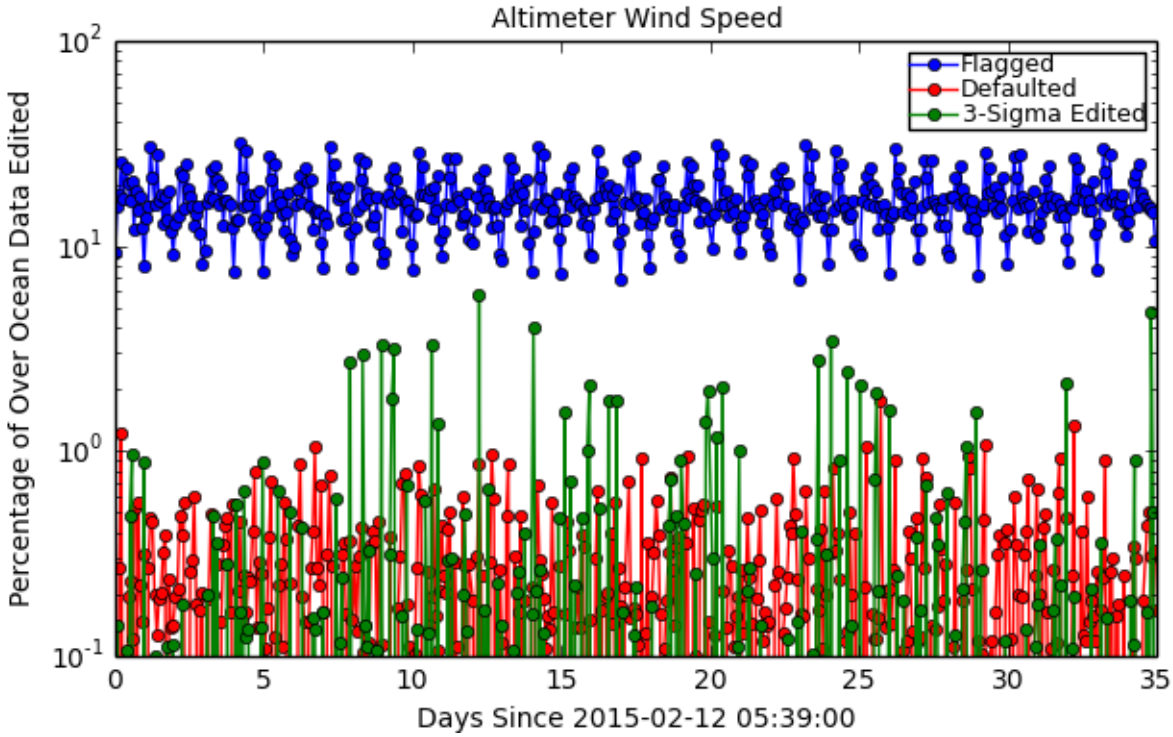

Figure 23: Flagged/Edited Data Points for Altimeter Wind Speed

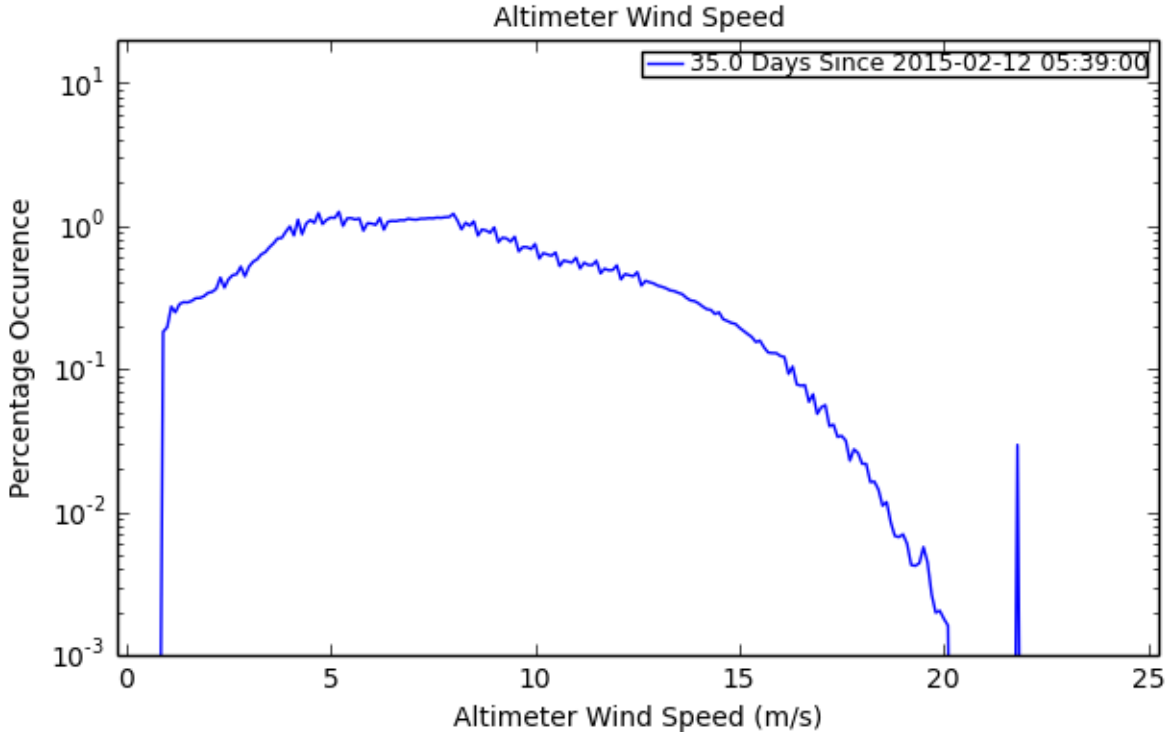

Figure 24: Histogram for Altimeter Wind Speed

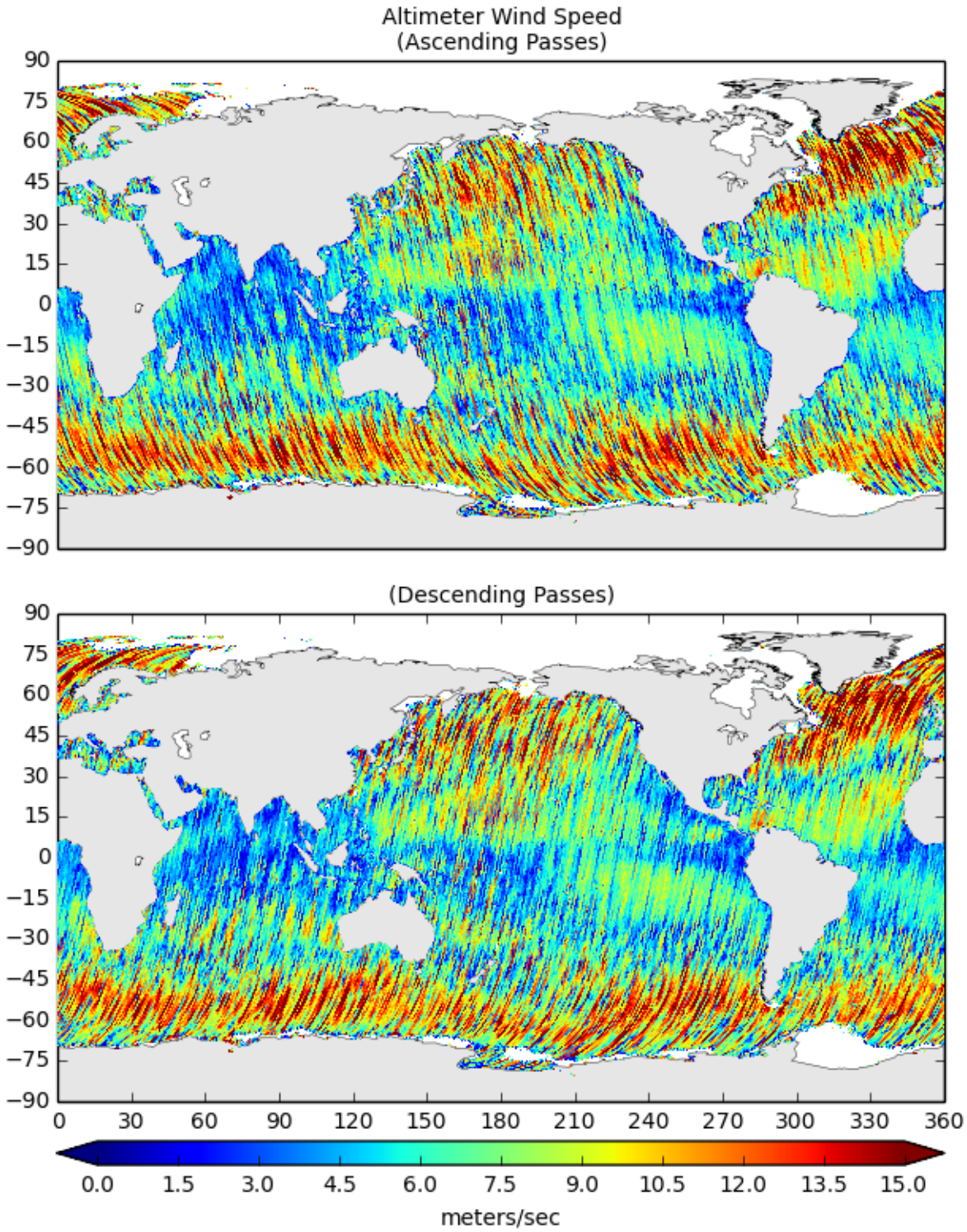

Figure 25: Map of Values for Altimeter Wind Speed

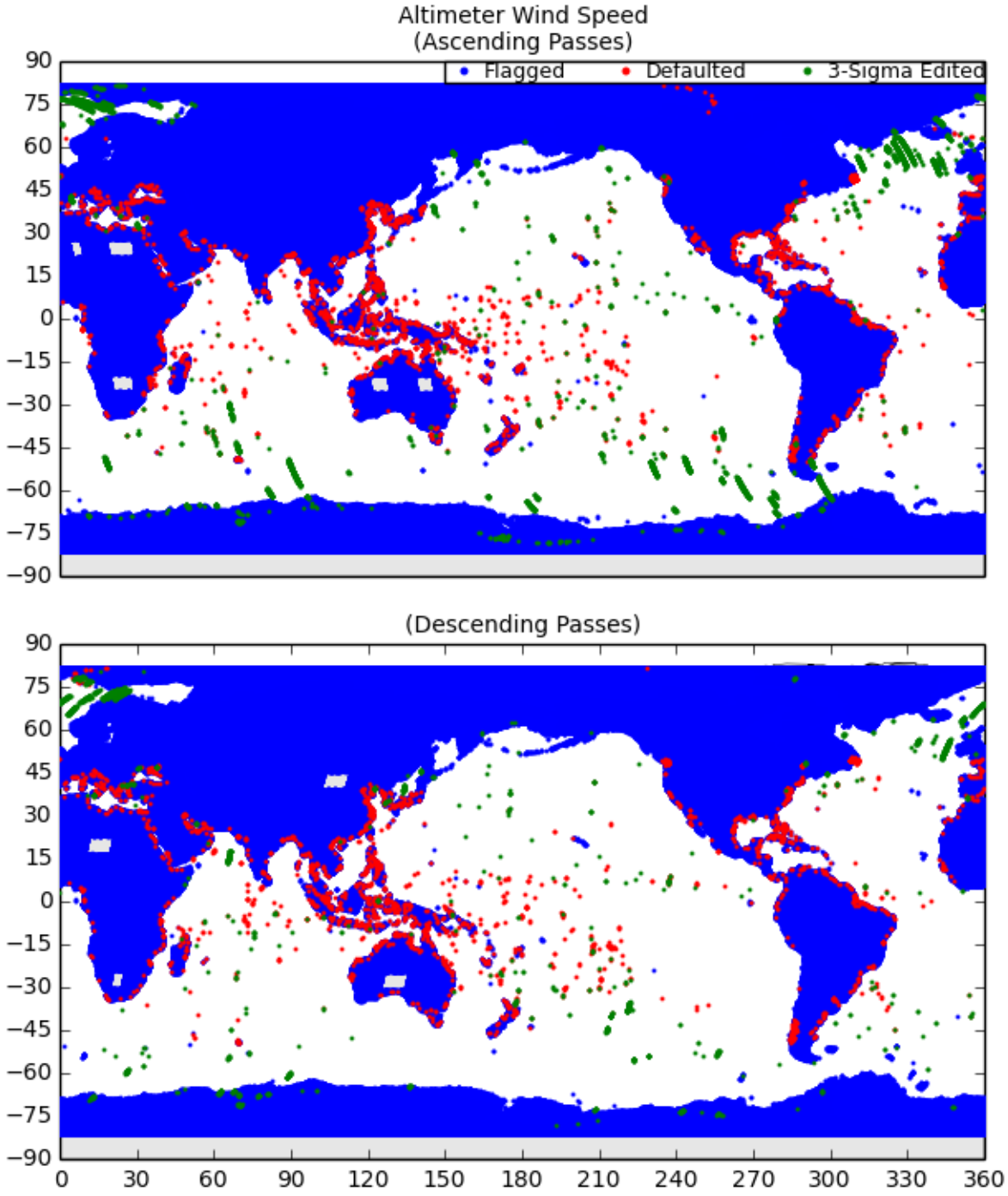

Figure 26: Map of Flagged/Edited Points for Altimeter Wind Speed

6 Ka-Band Backscatter Coefficient Plots

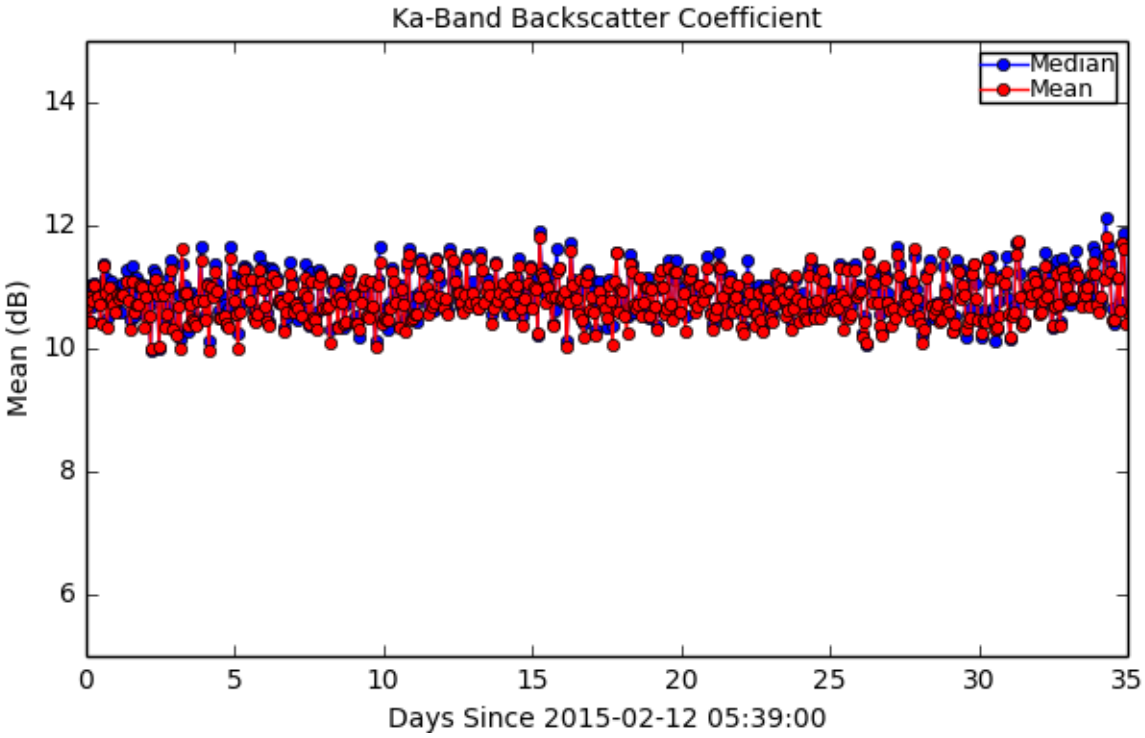

Figure 27: Mean/Median for Ka-Band Backscatter Coefficient

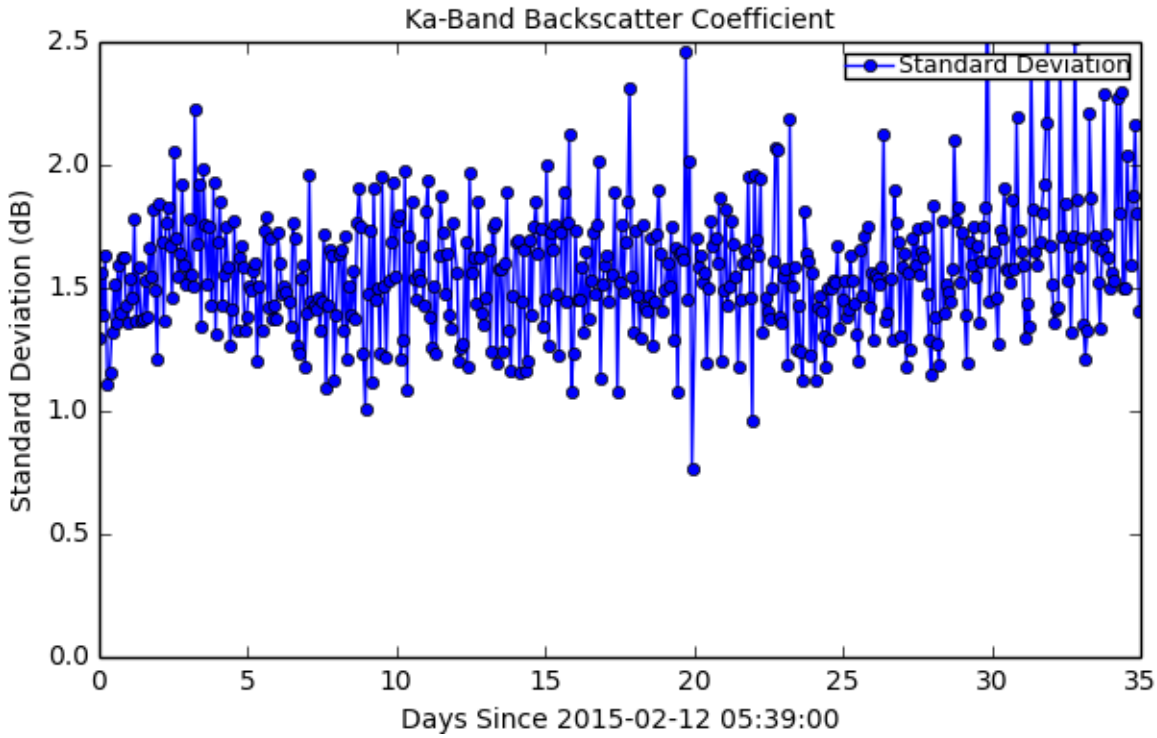

Figure 28: Standard Deviation for Ka-Band Backscatter Coefficient

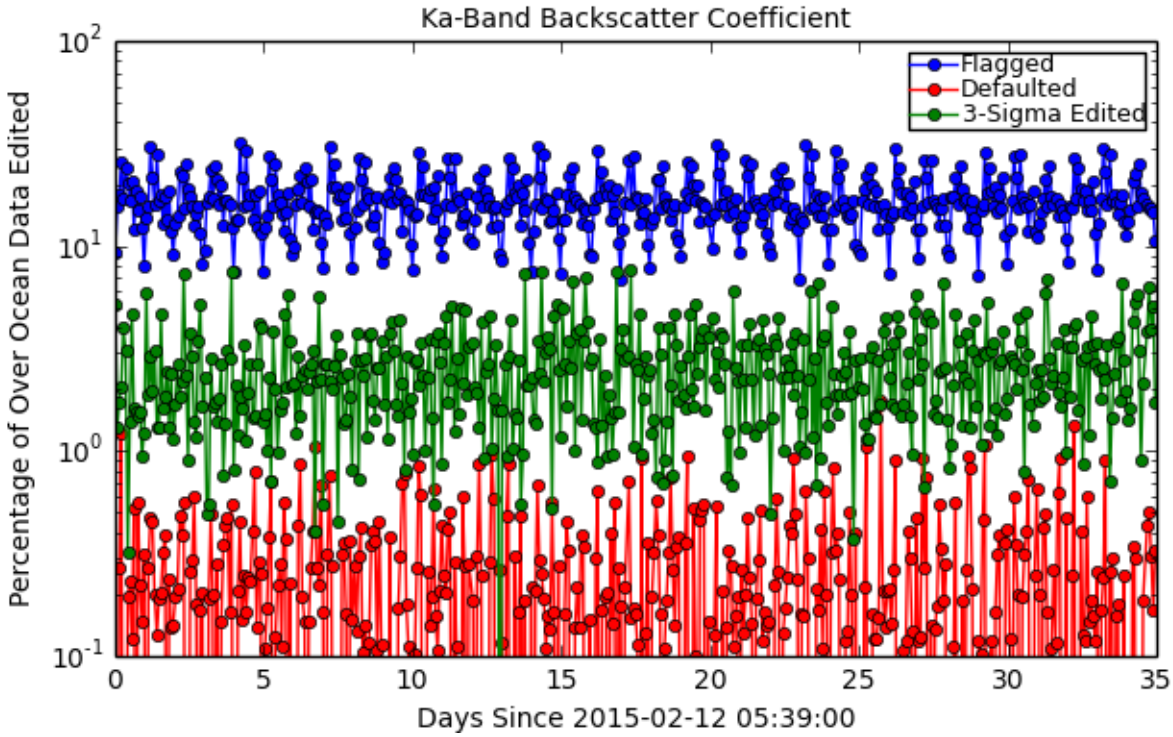

Figure 29: Flagged/Edited Data Points for Ka-Band Backscatter Coefficient

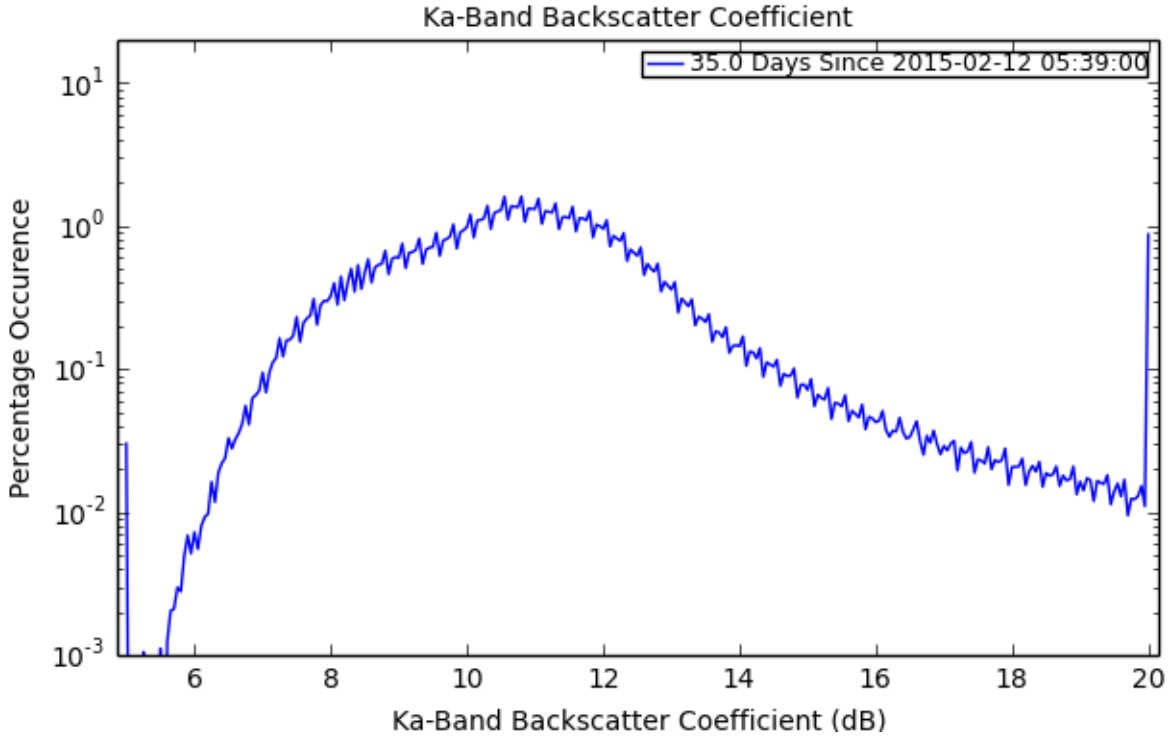

Figure 30: Histogram for Ka-Band Backscatter Coefficient

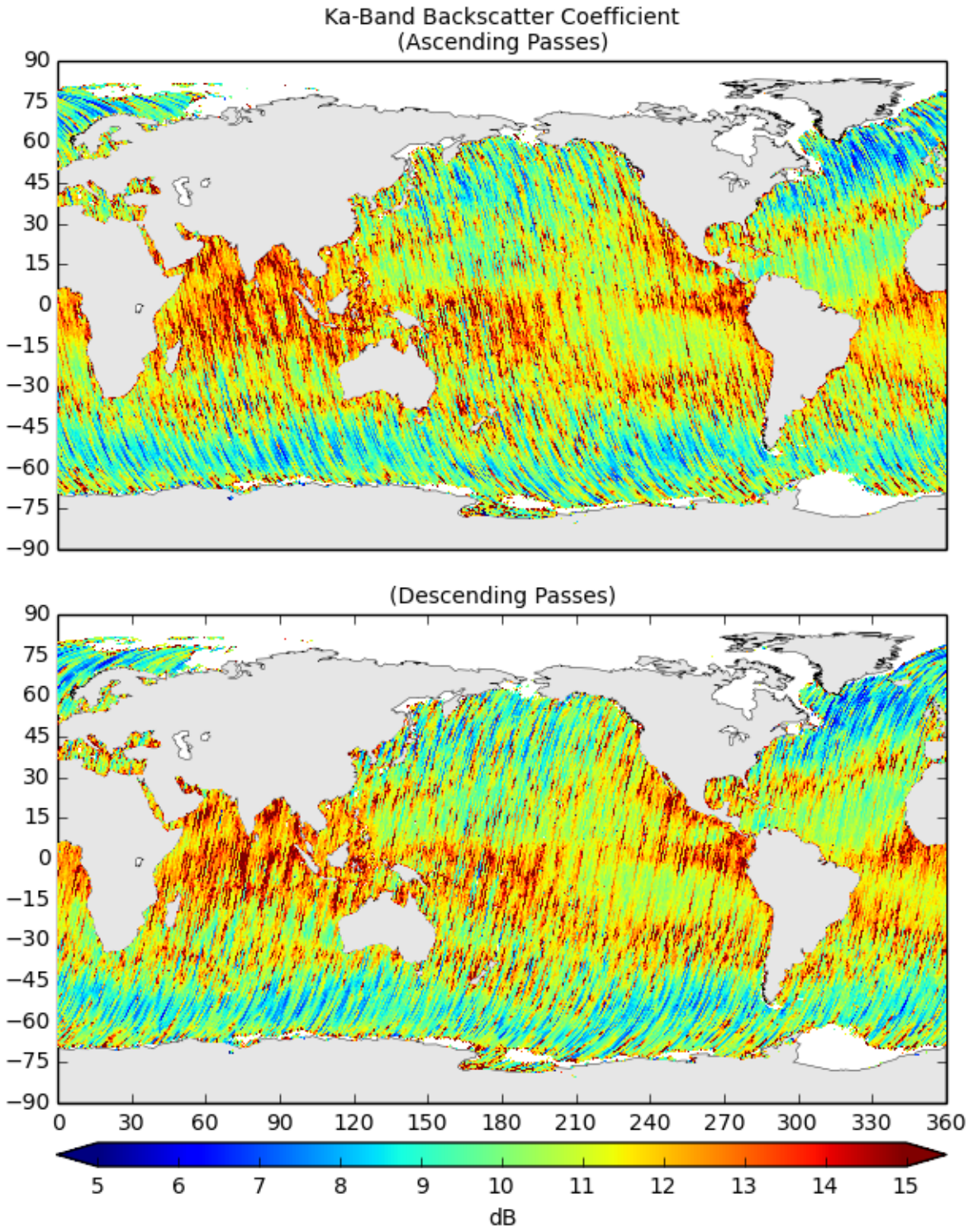

Figure 31: Map of Values for Ka-Band Backscatter Coefficient

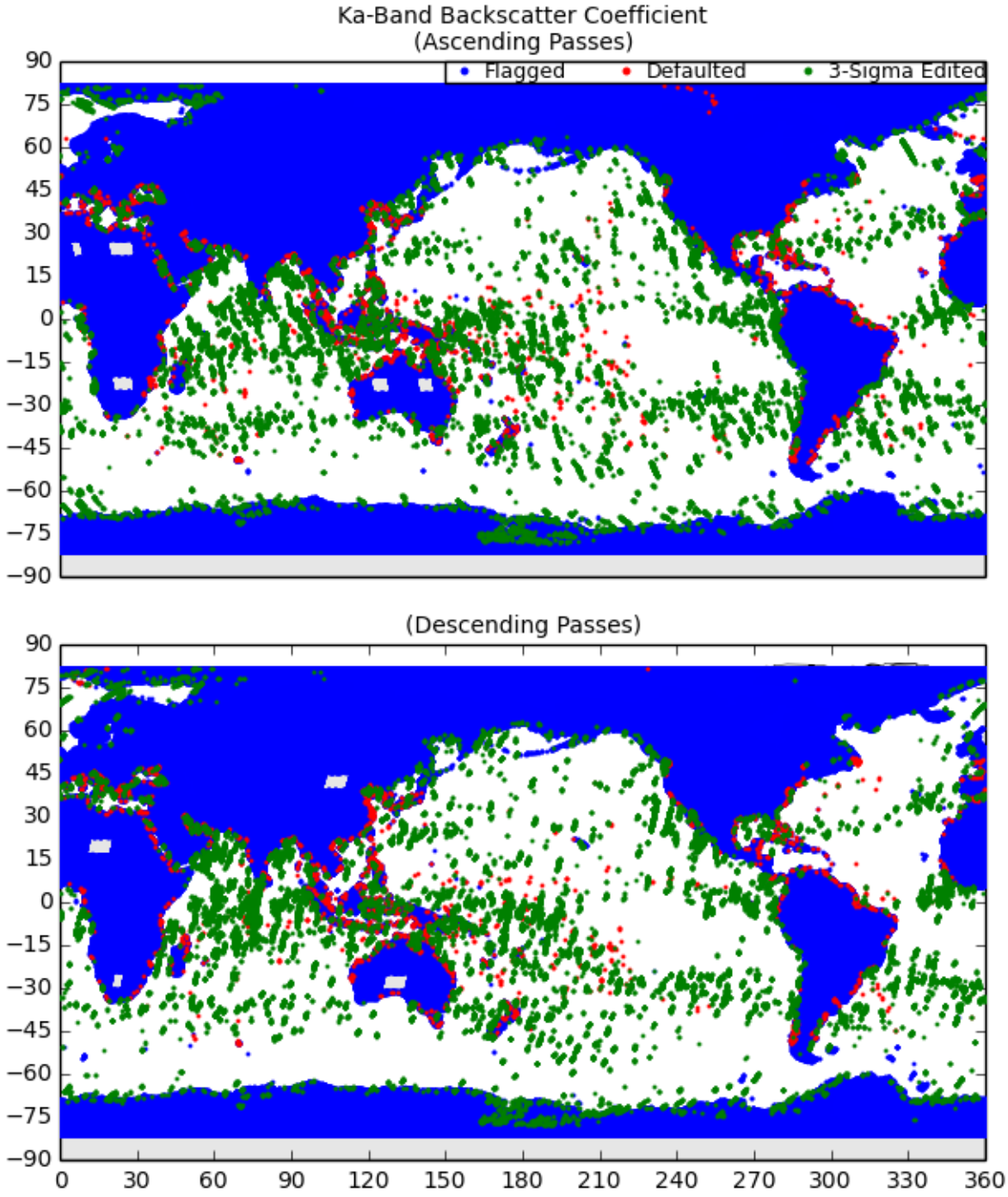

Figure 32: Map of Flagged/Edited Points for Ka-Band Backscatter Coefficient

7 Dry Troposphere Path Delay Plots

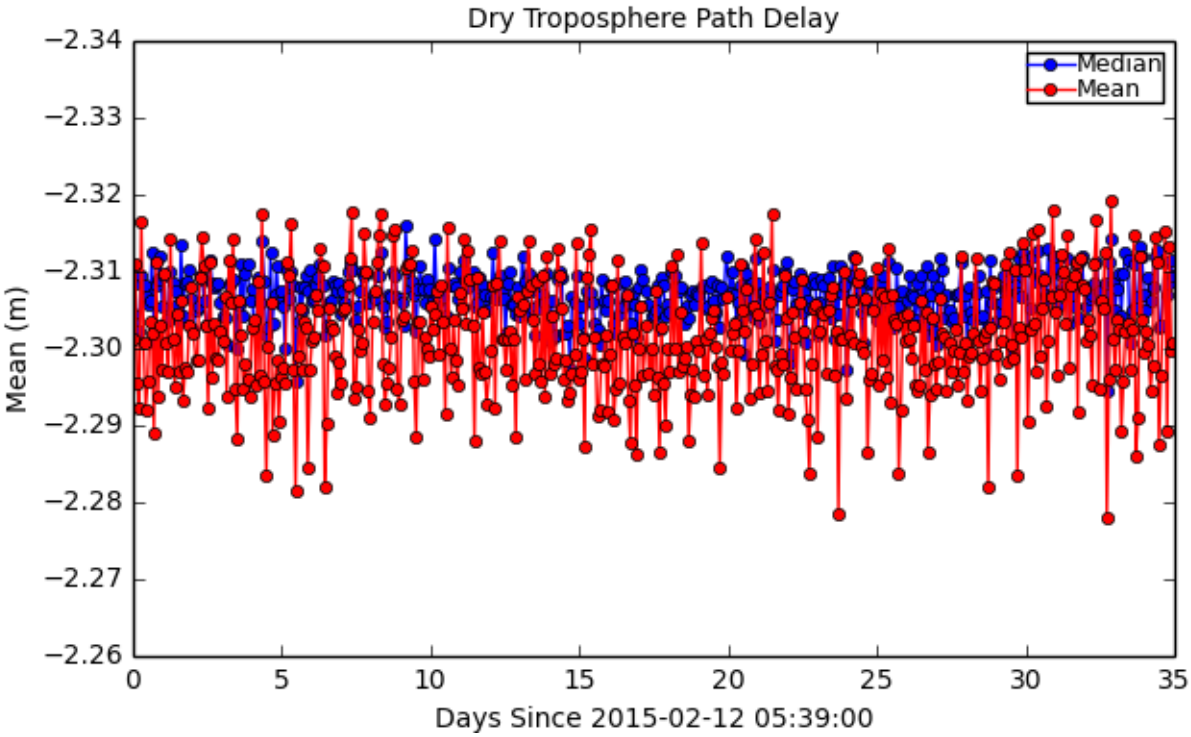

Figure 33: Mean/Median for Dry Troposphere Path Delay

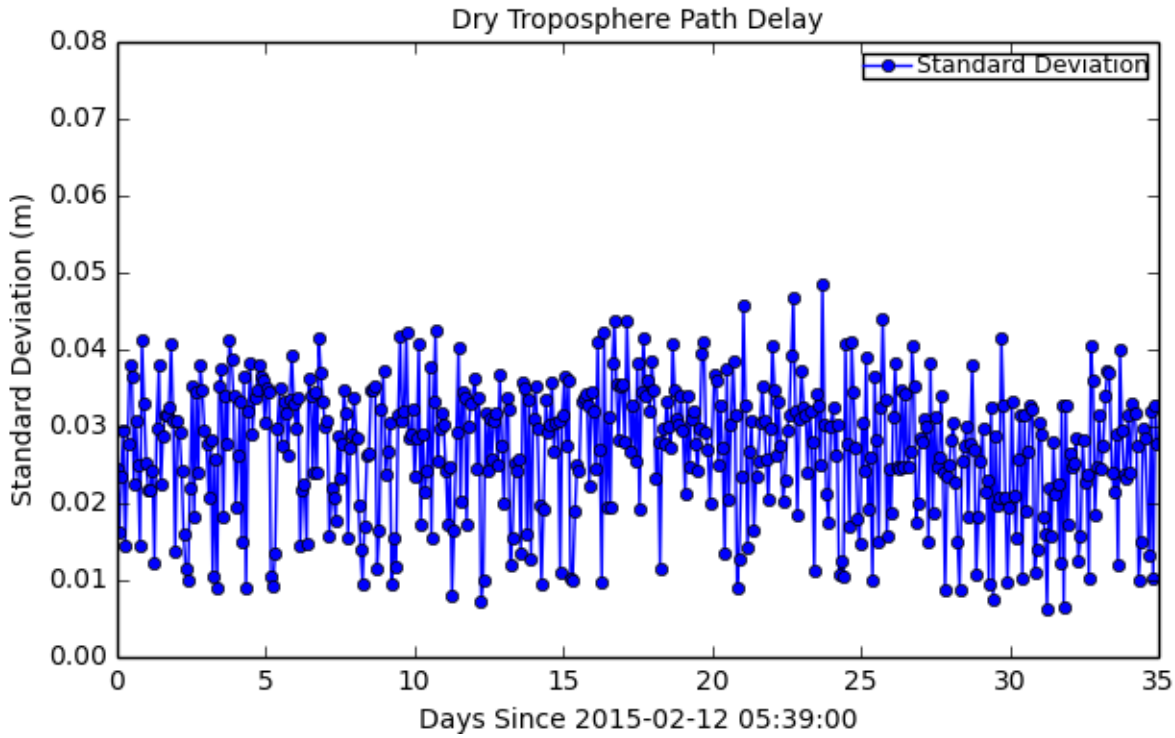

Figure 34: Standard Deviation for Dry Troposphere Path Delay

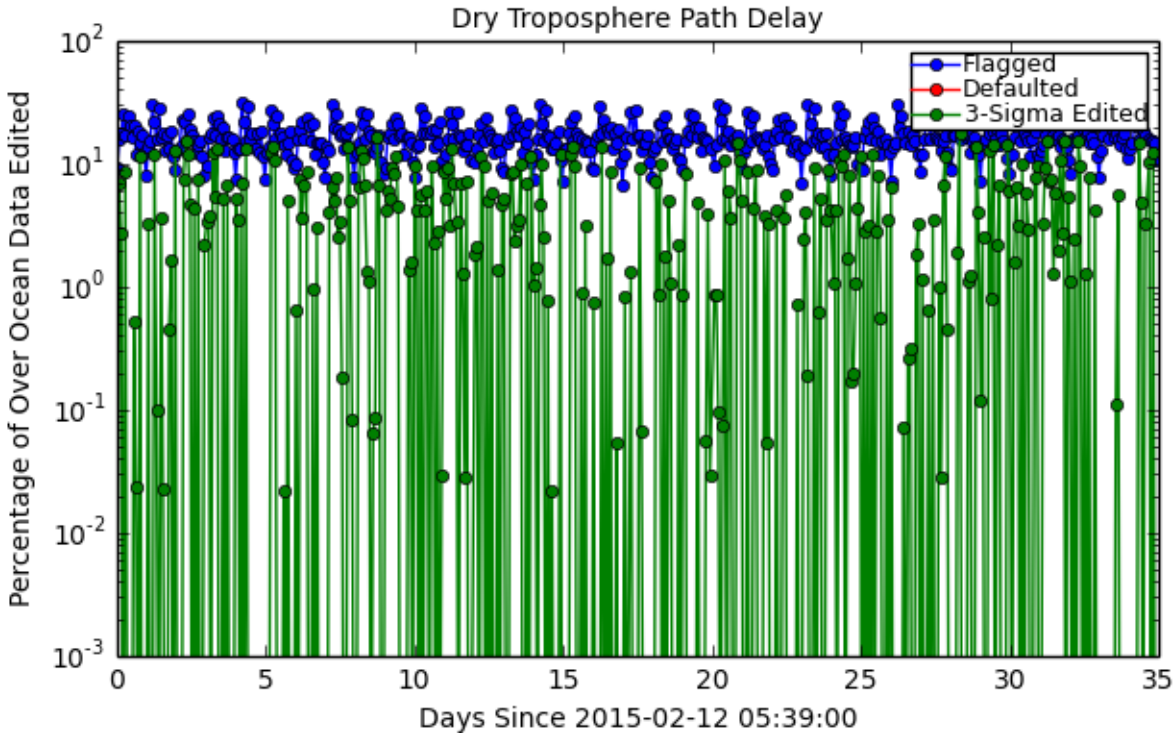

Figure 35: Flagged/Edited Data Points for Dry Troposphere Path Delay

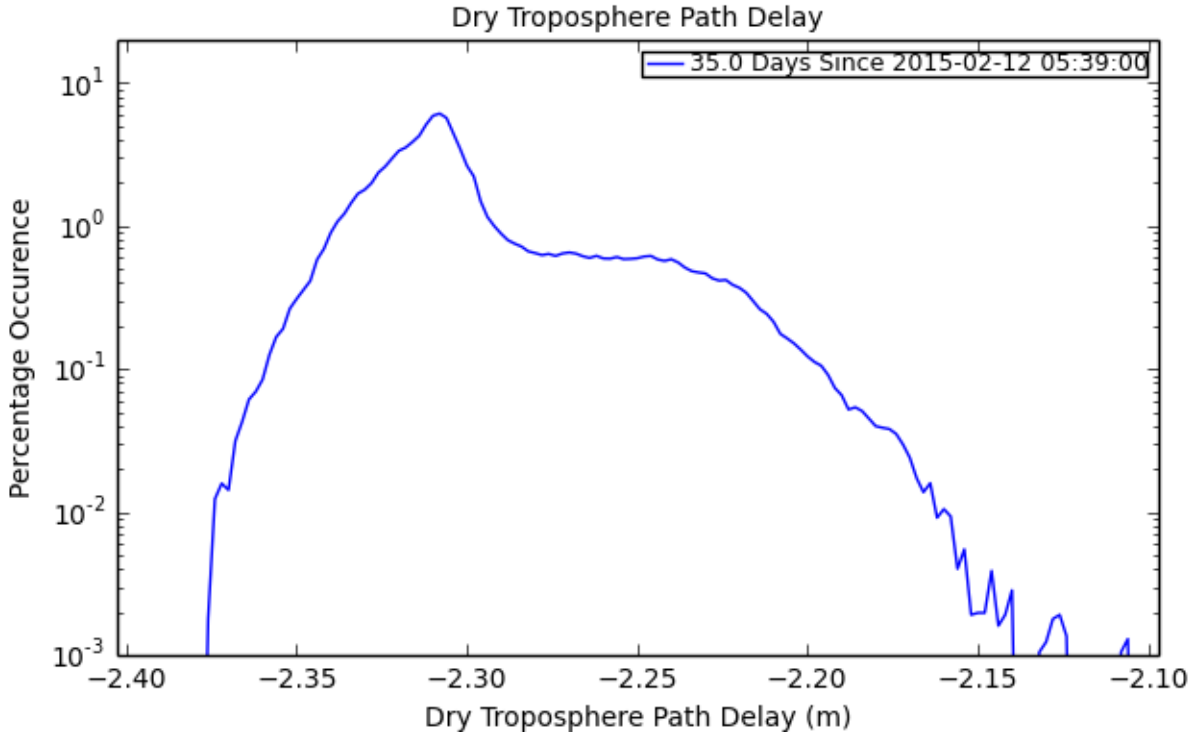

Figure 36: Histogram for Dry Troposphere Path Delay

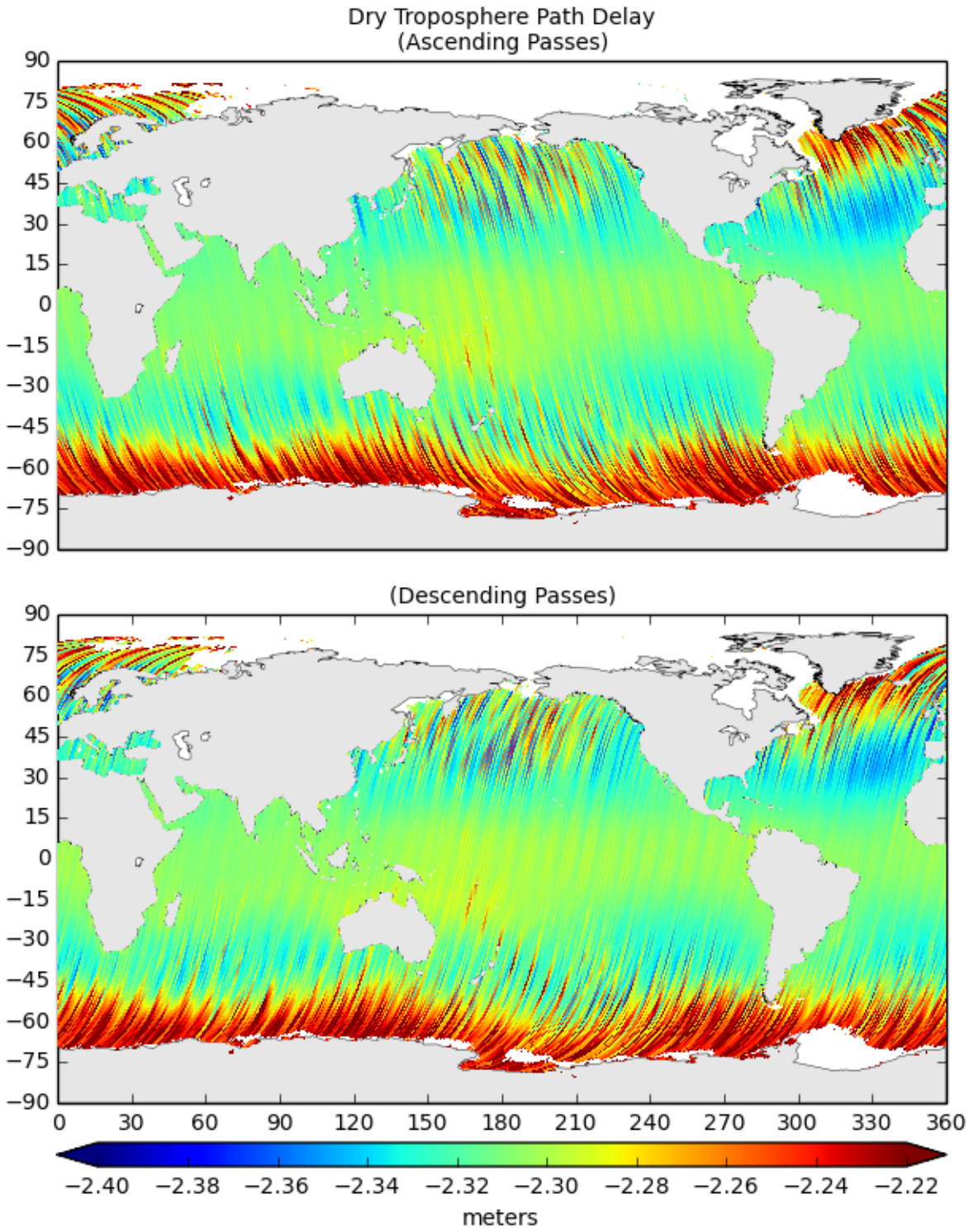

Figure 37: Map of Values for Dry Troposphere Path Delay

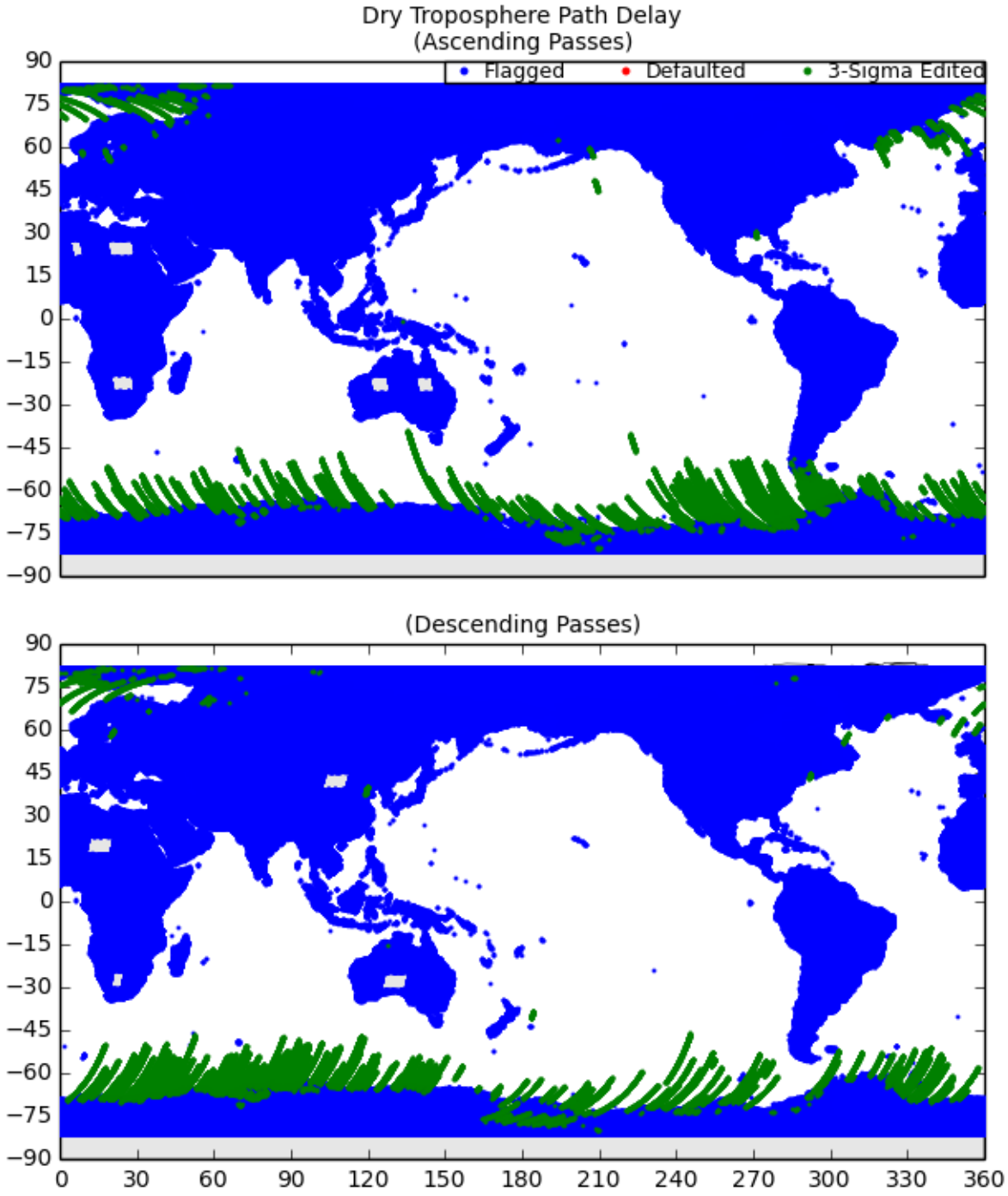

Figure 38: Map of Flagged/Edited Points for Dry Troposphere Path Delay

8 Radiometer Wet Troposphere Path Delay Plots

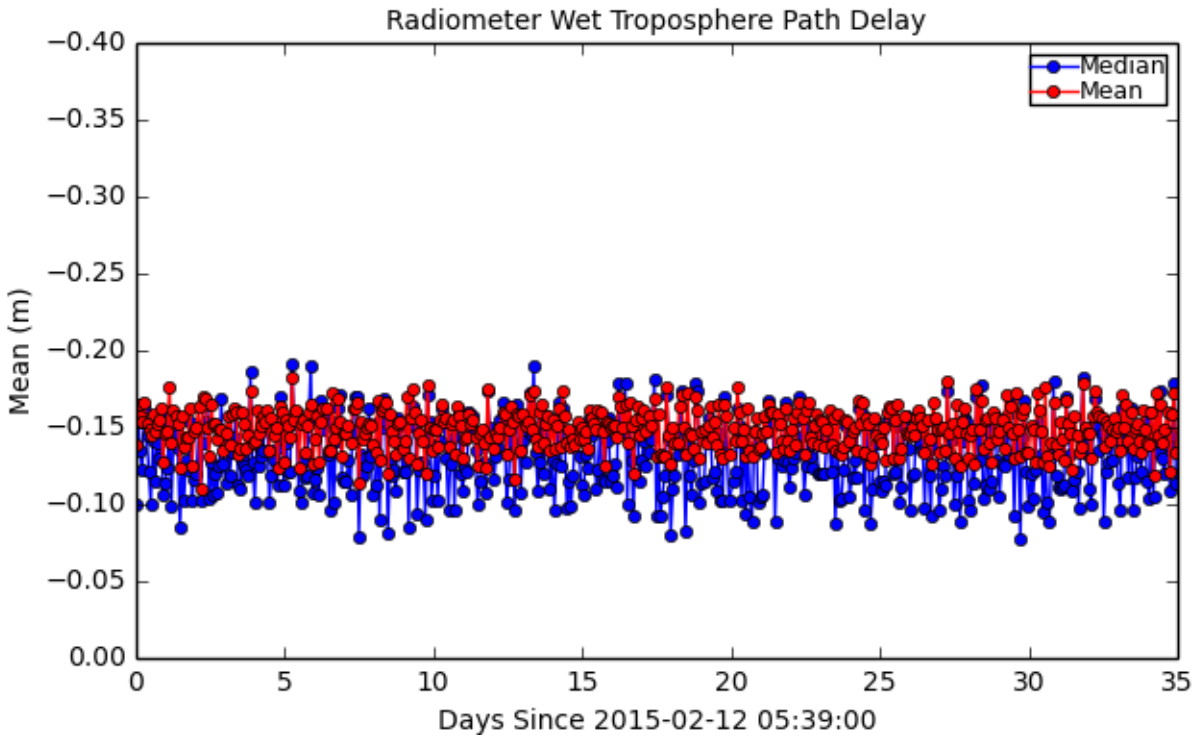

Figure 39: Mean/Median for Radiometer Wet Troposphere Path Delay

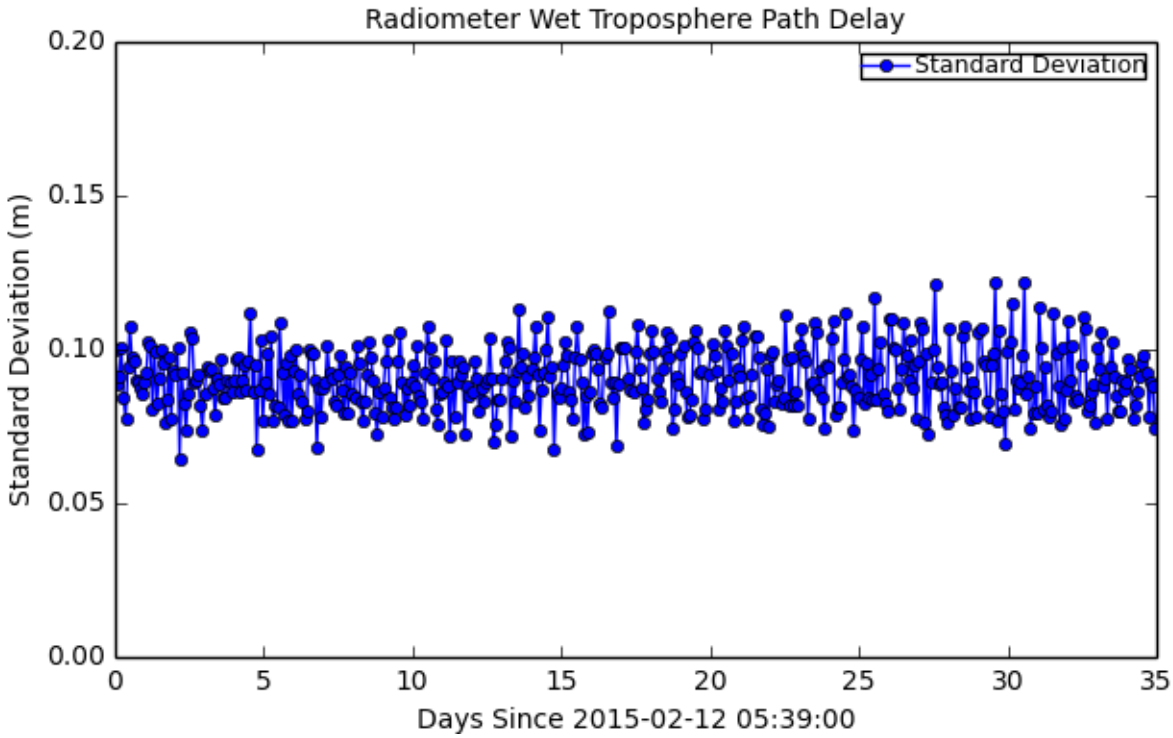

Figure 40: Standard Deviation for Radiometer Wet Troposphere Path Delay

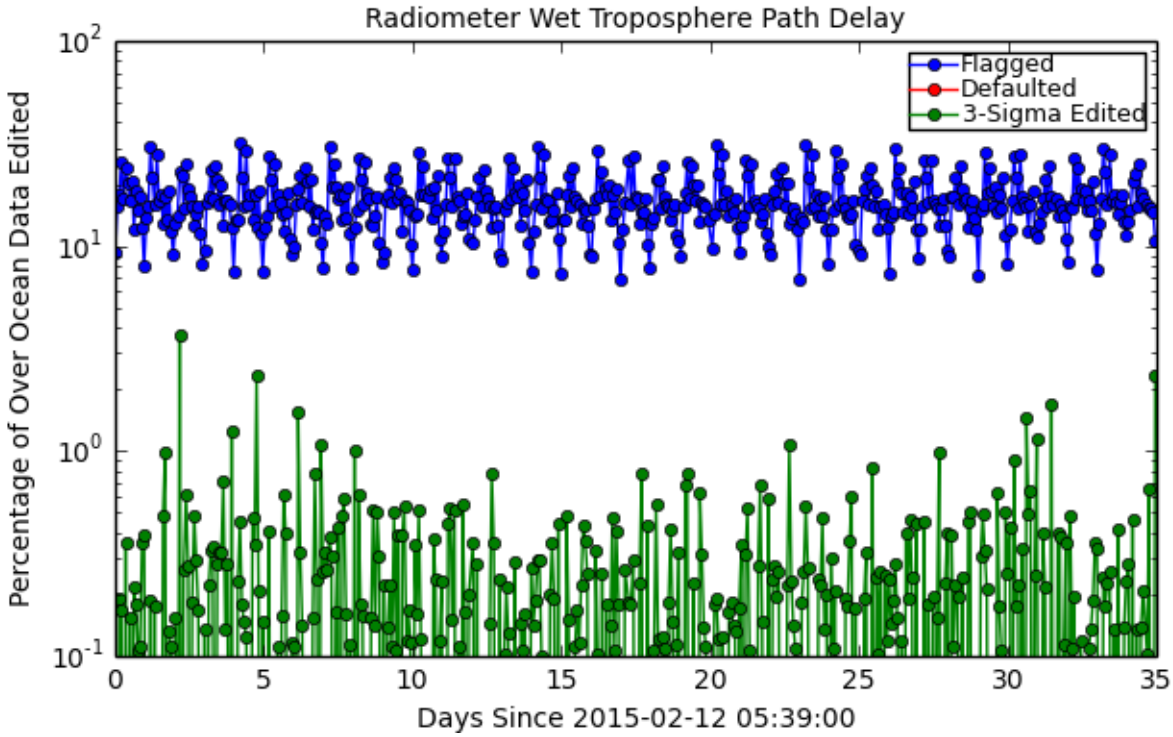

Figure 41: Flagged/Edited Data Points for Radiometer Wet Troposphere Path Delay

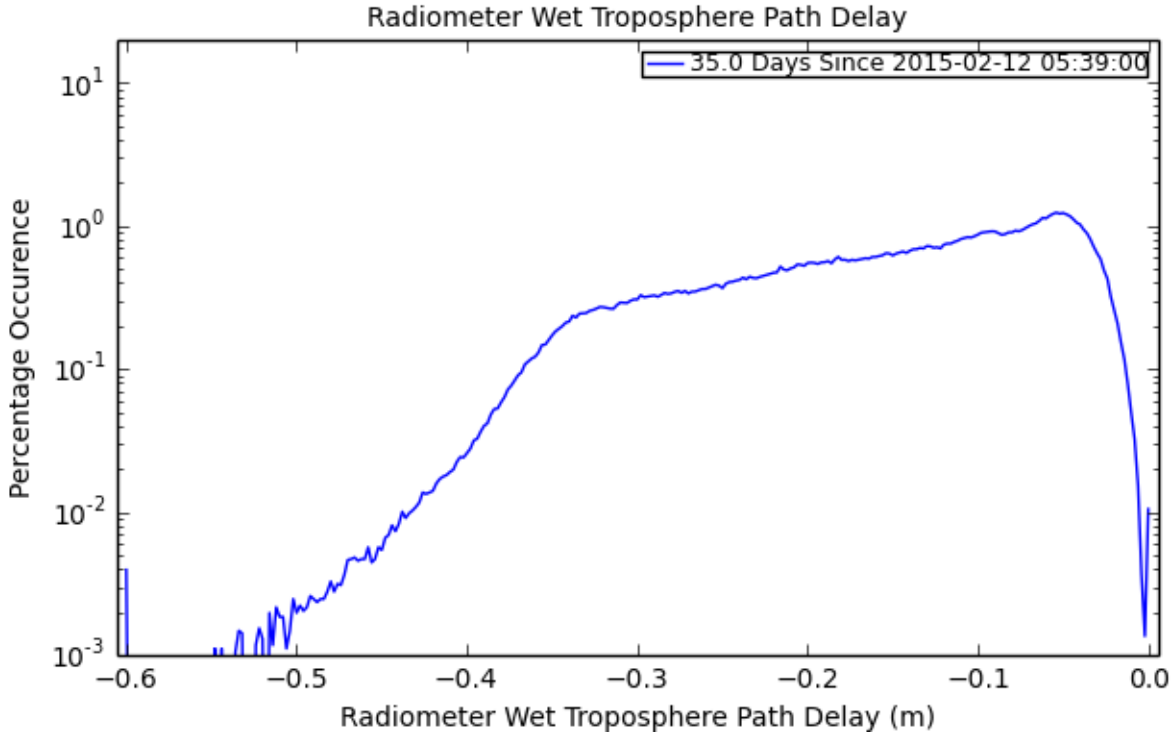

Figure 42: Histogram for Radiometer Wet Troposphere Path Delay

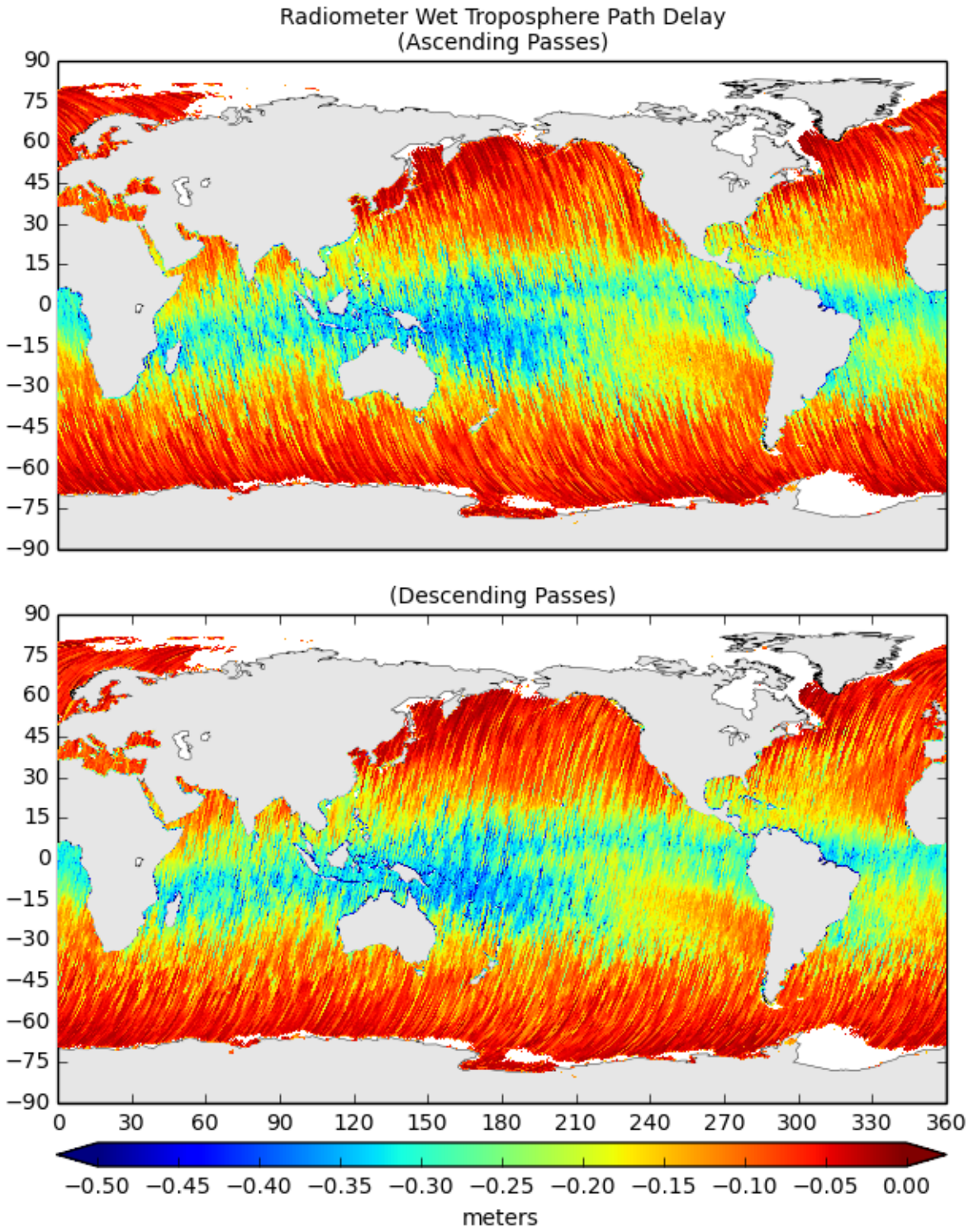

Figure 43: Map of Values for Radiometer Wet Troposphere Path Delay

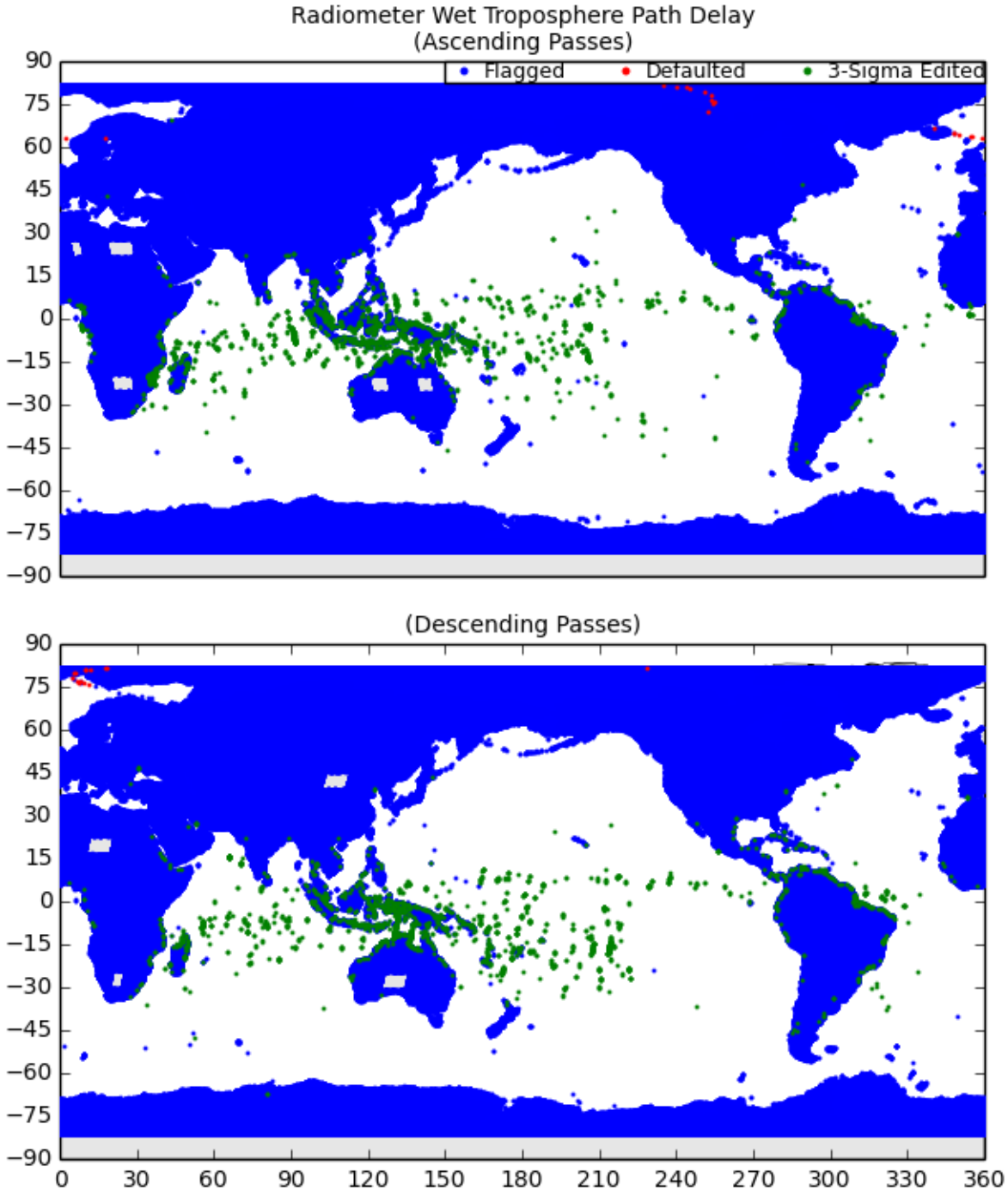

Figure 44: Map of Flagged/Edited Points for Radiometer Wet Troposphere Path Delay

9 Model Wet Troposphere Path Delay Plots

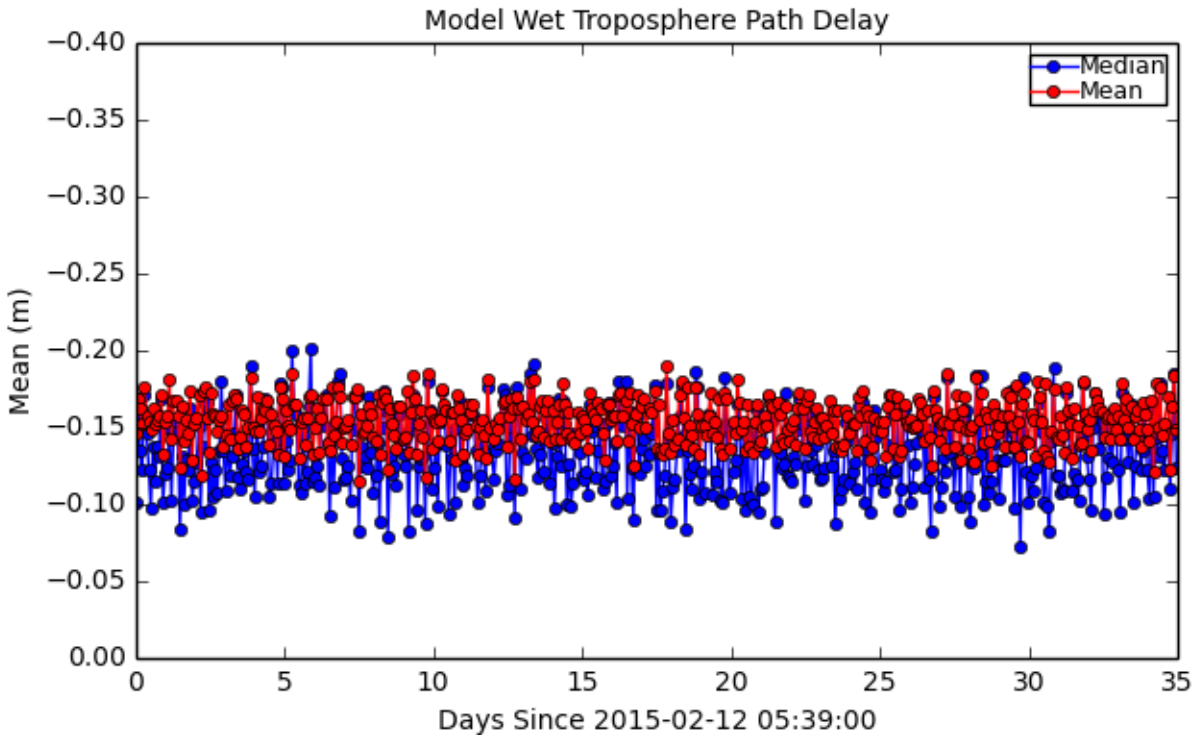

Figure 45: Mean/Median for Model Wet Troposphere Path Delay

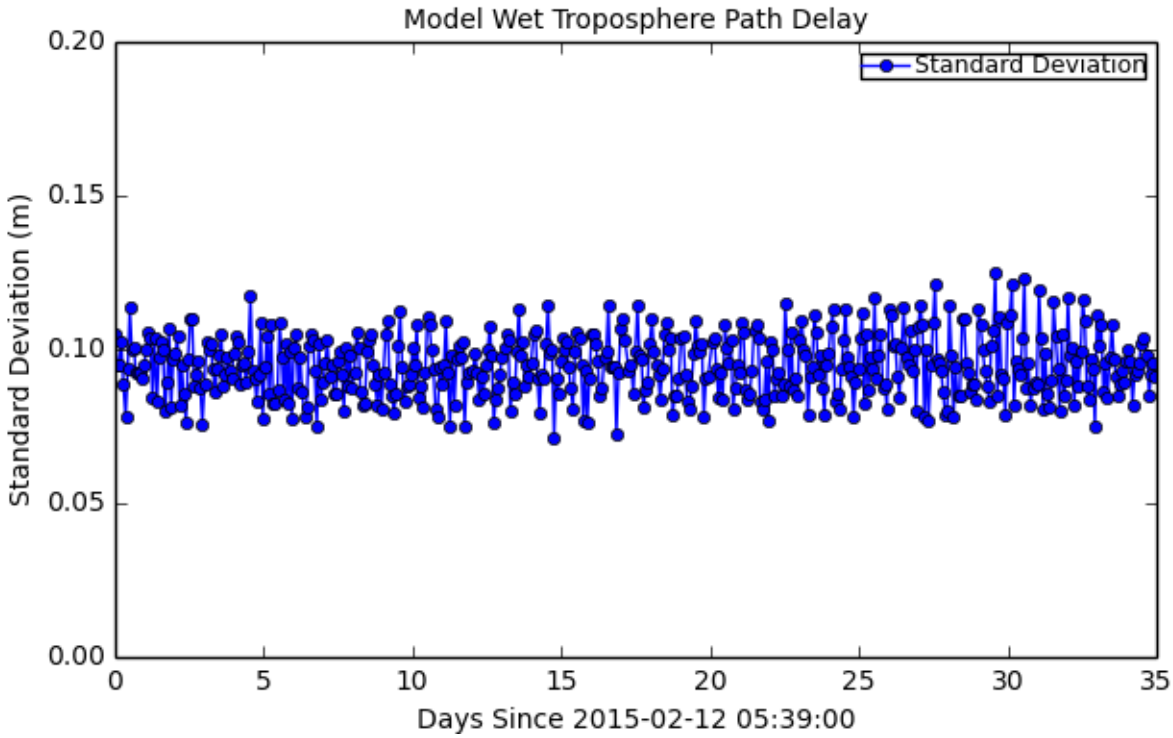

Figure 46: Standard Deviation for Model Wet Troposphere Path Delay

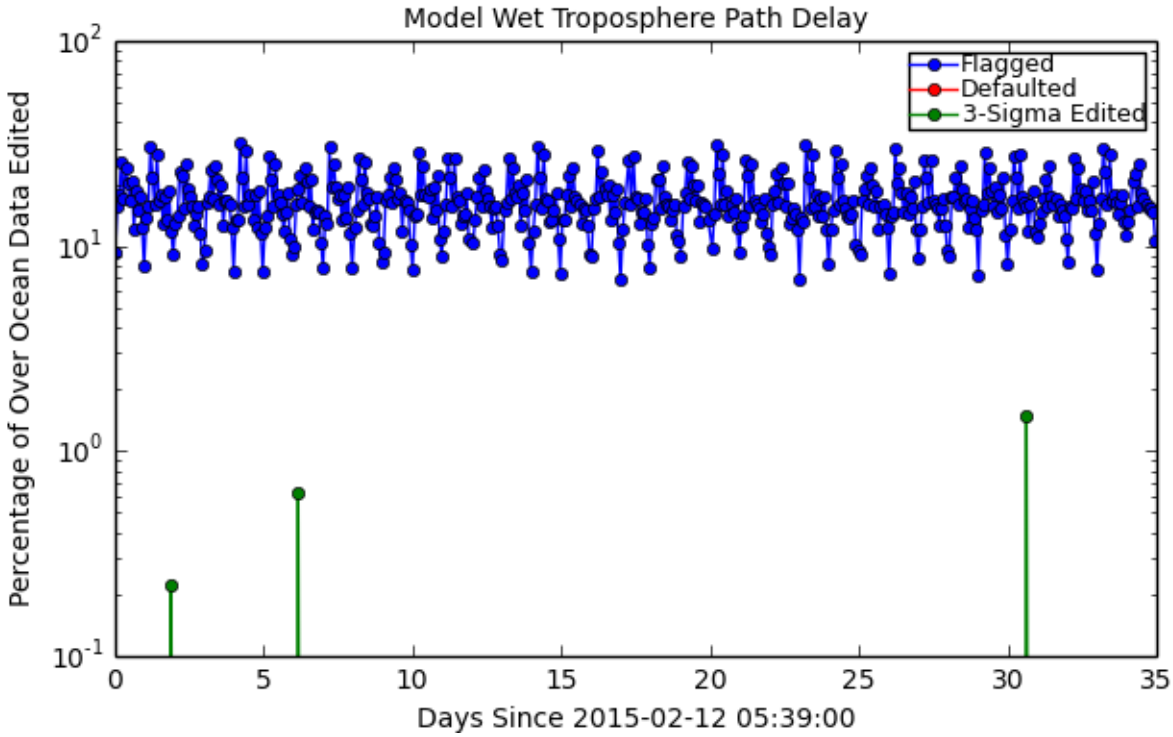

Figure 47: Flagged/Edited Data Points for Model Wet Troposphere Path Delay

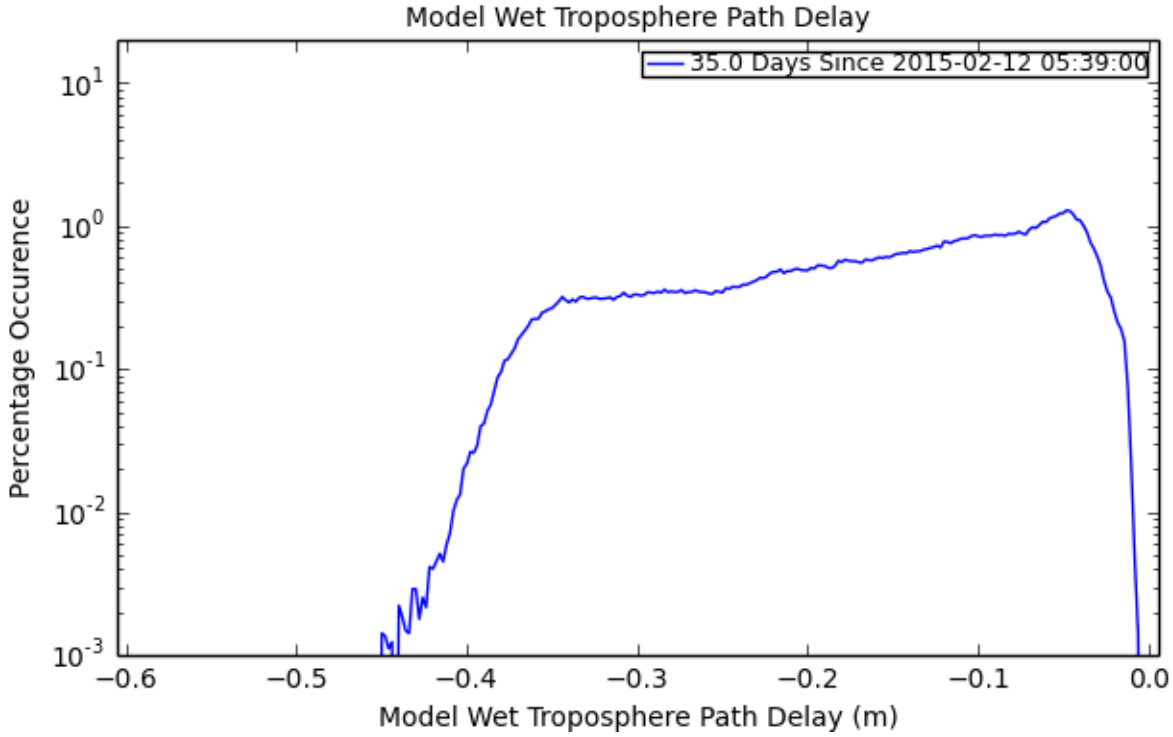

Figure 48: Histogram for Model Wet Troposphere Path Delay

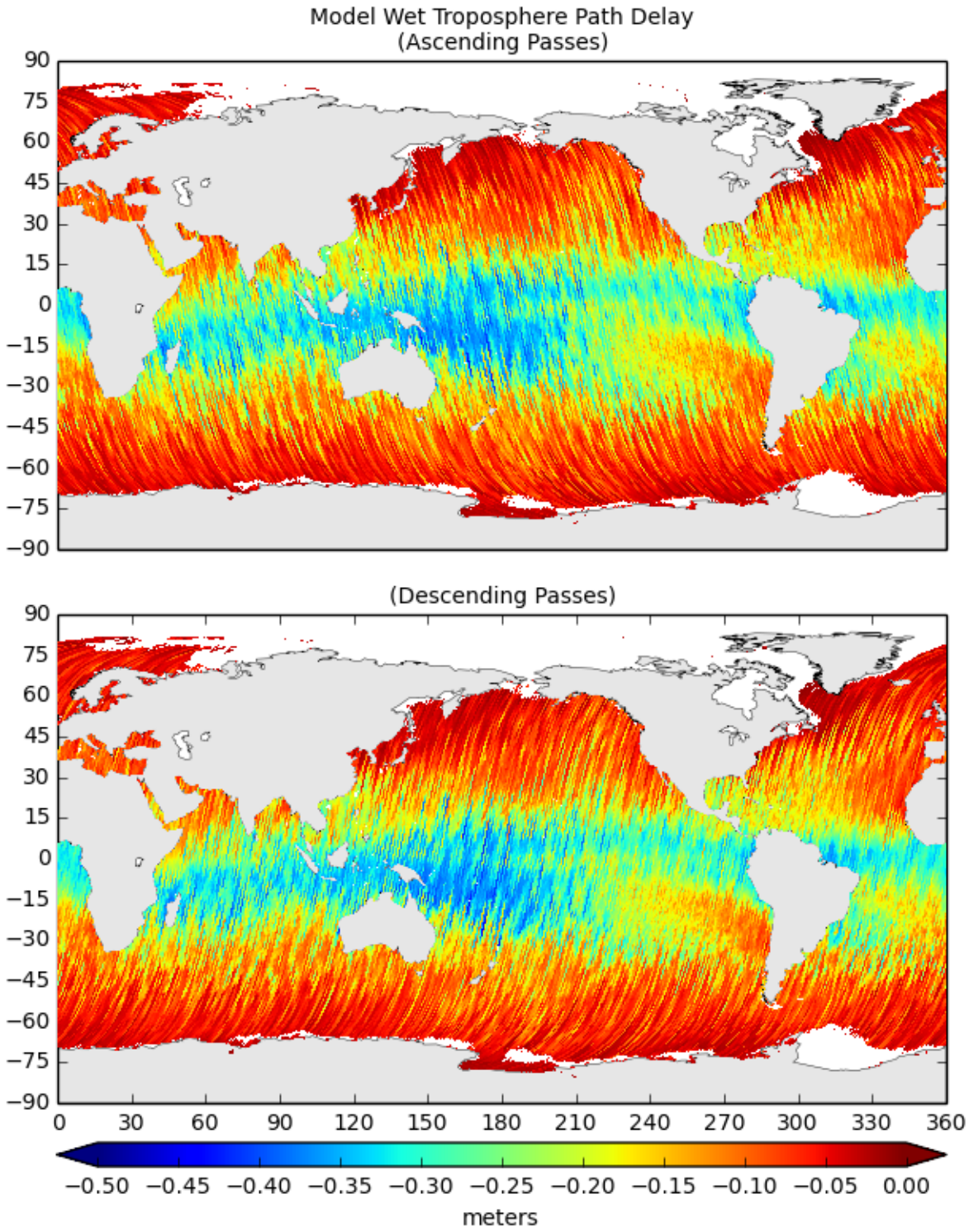

Figure 49: Map of Values for Model Wet Troposphere Path Delay

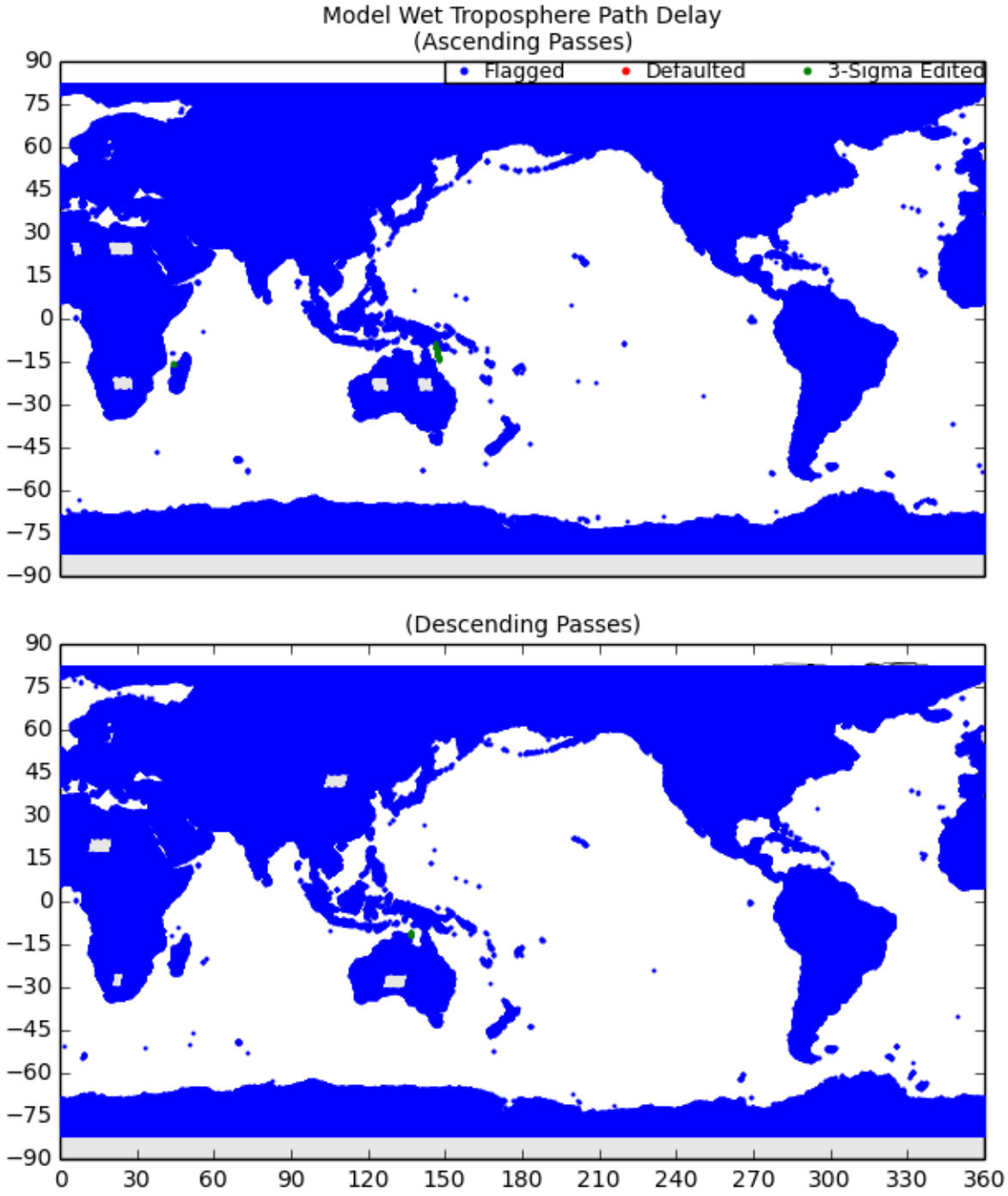

Figure 50: Map of Flagged/Edited Points for Model Wet Troposphere Path Delay

10 Wet Path Delay Difference (AMR-Model) Plots

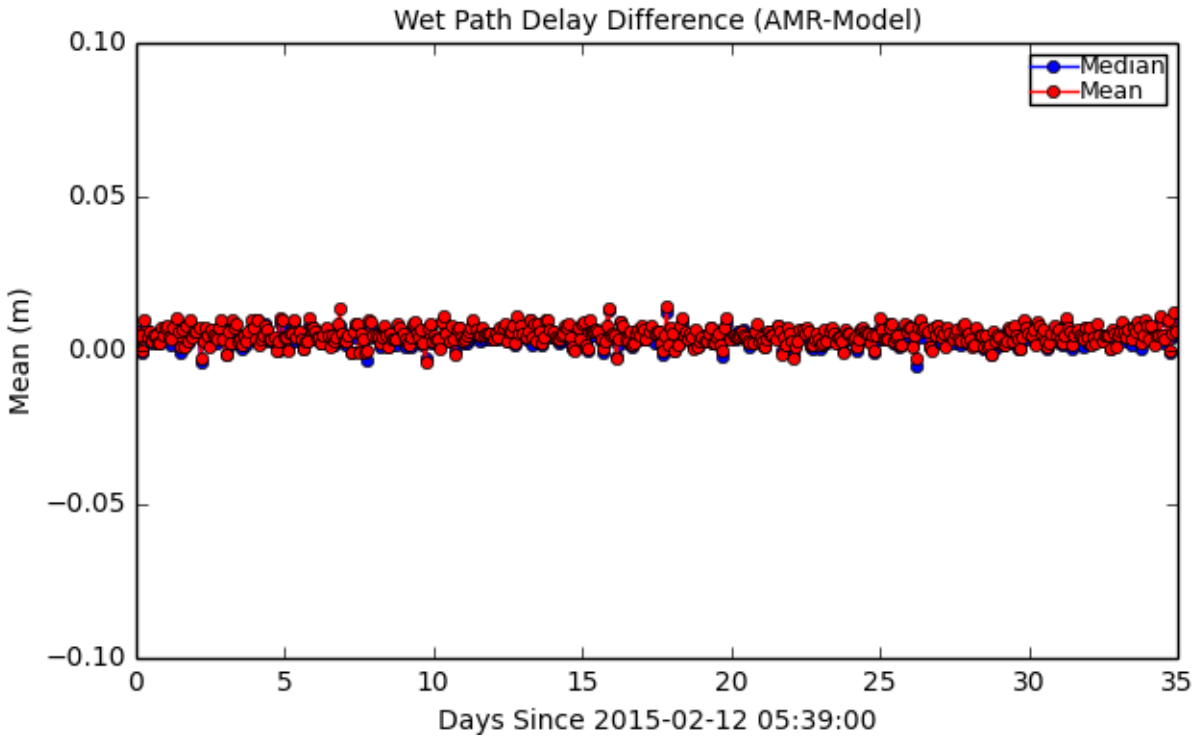

Figure 51: Mean/Median for Wet Path Delay Difference (AMR-Model)

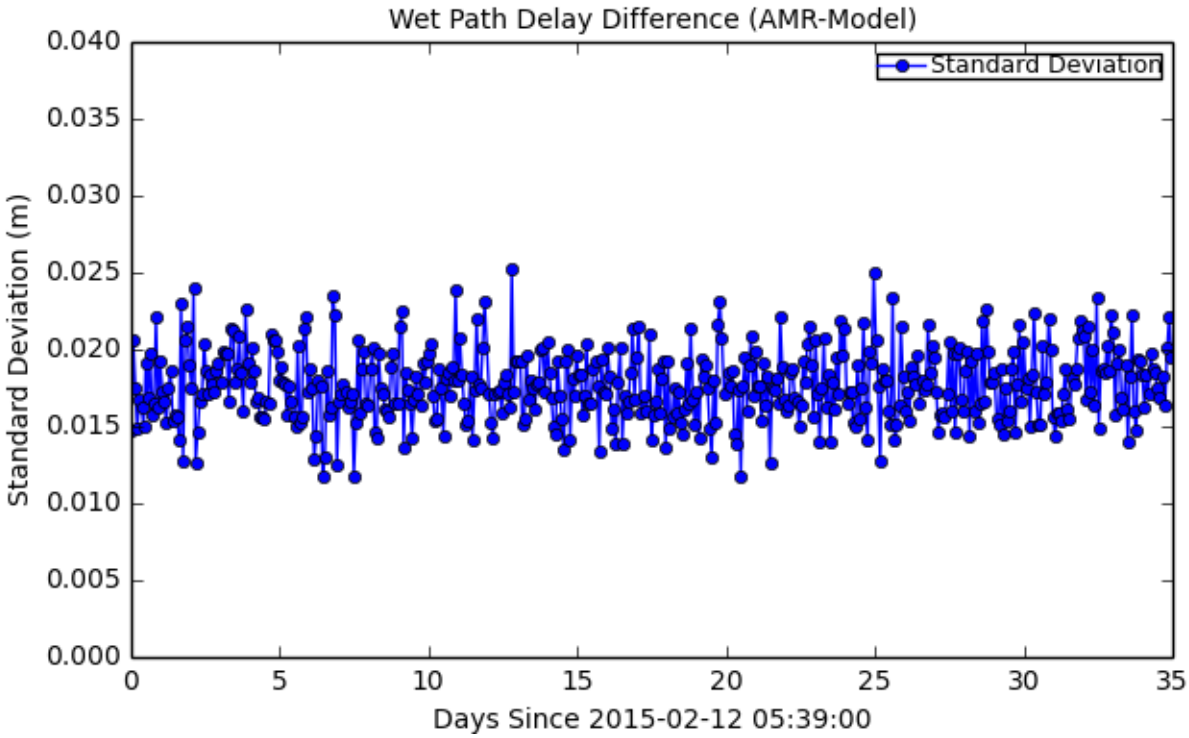

Figure 52: Standard Deviation for Wet Path Delay Difference (AMR-Model)

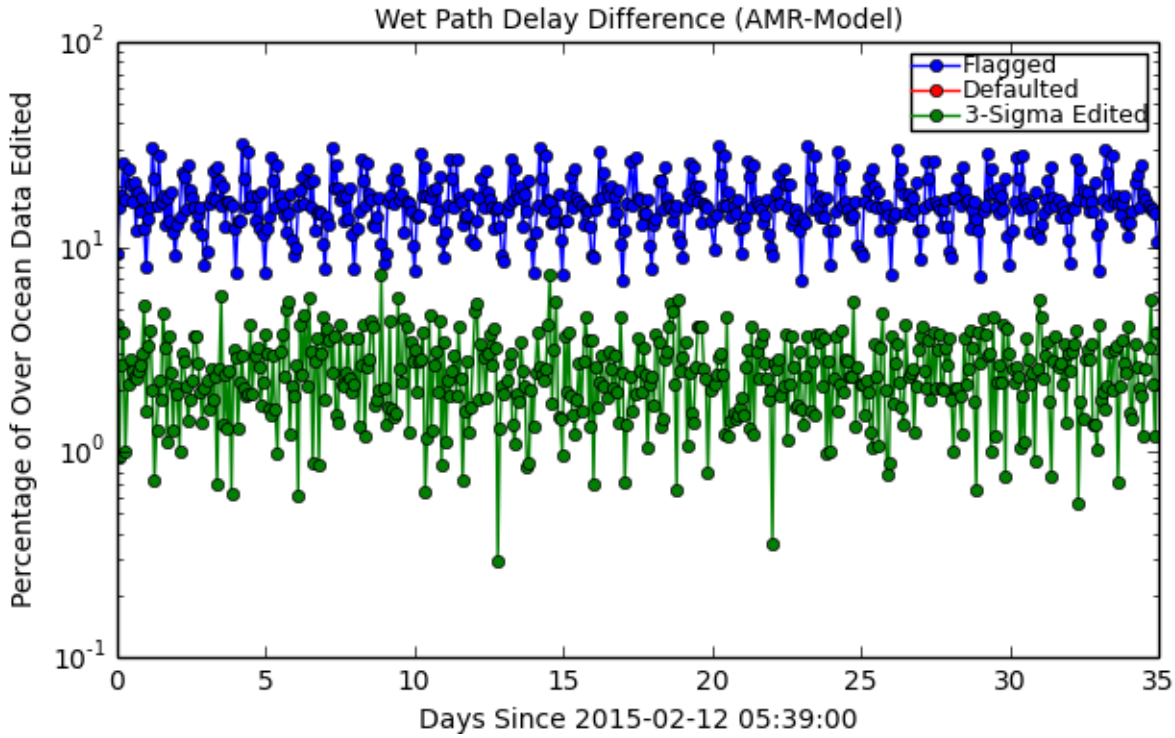

Figure 53: Flagged/Edited Data Points for Wet Path Delay Difference (AMR-Model)

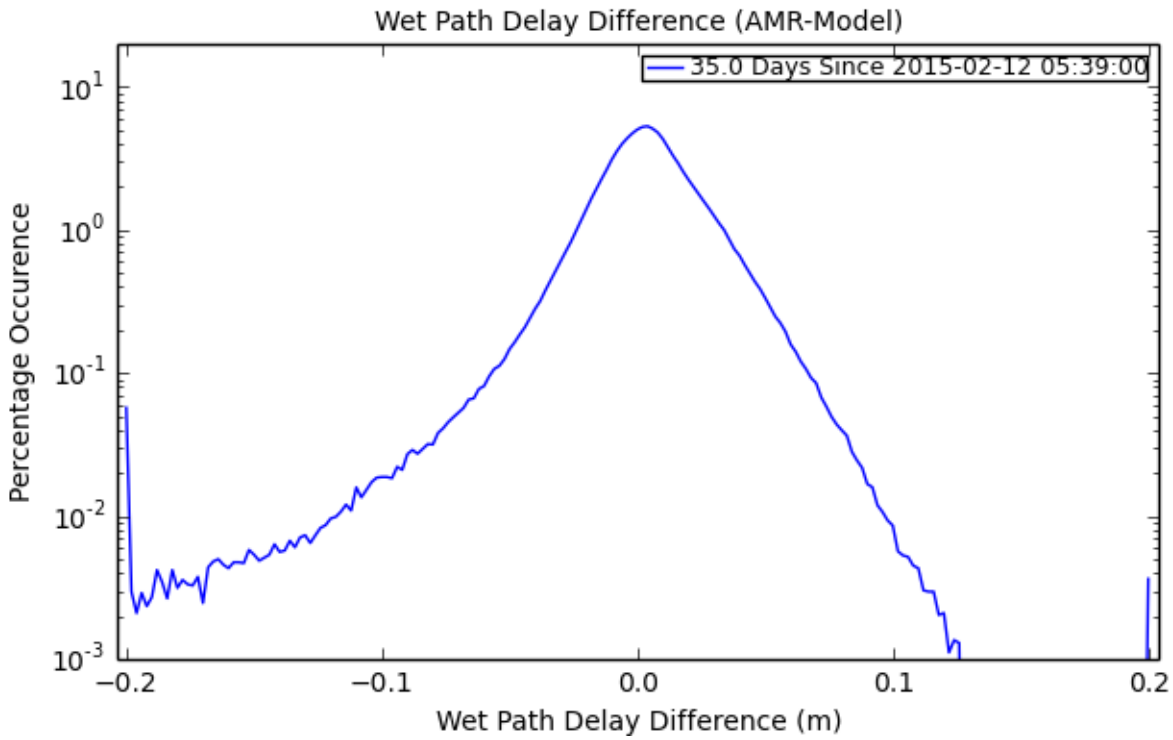

Figure 54: Histogram for Wet Path Delay Difference (AMR-Model)

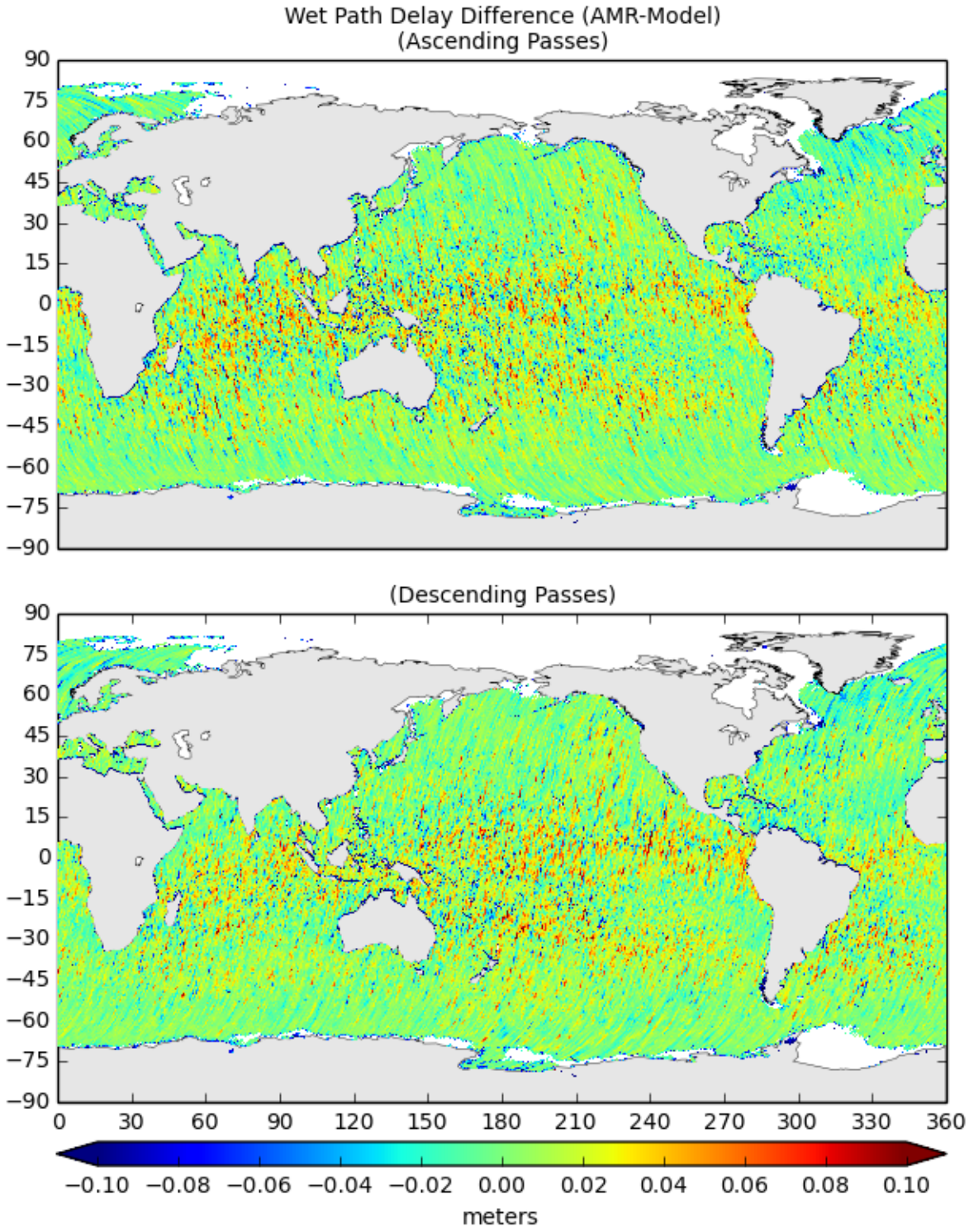

Figure 55: Map of Values for Wet Path Delay Difference (AMR-Model)

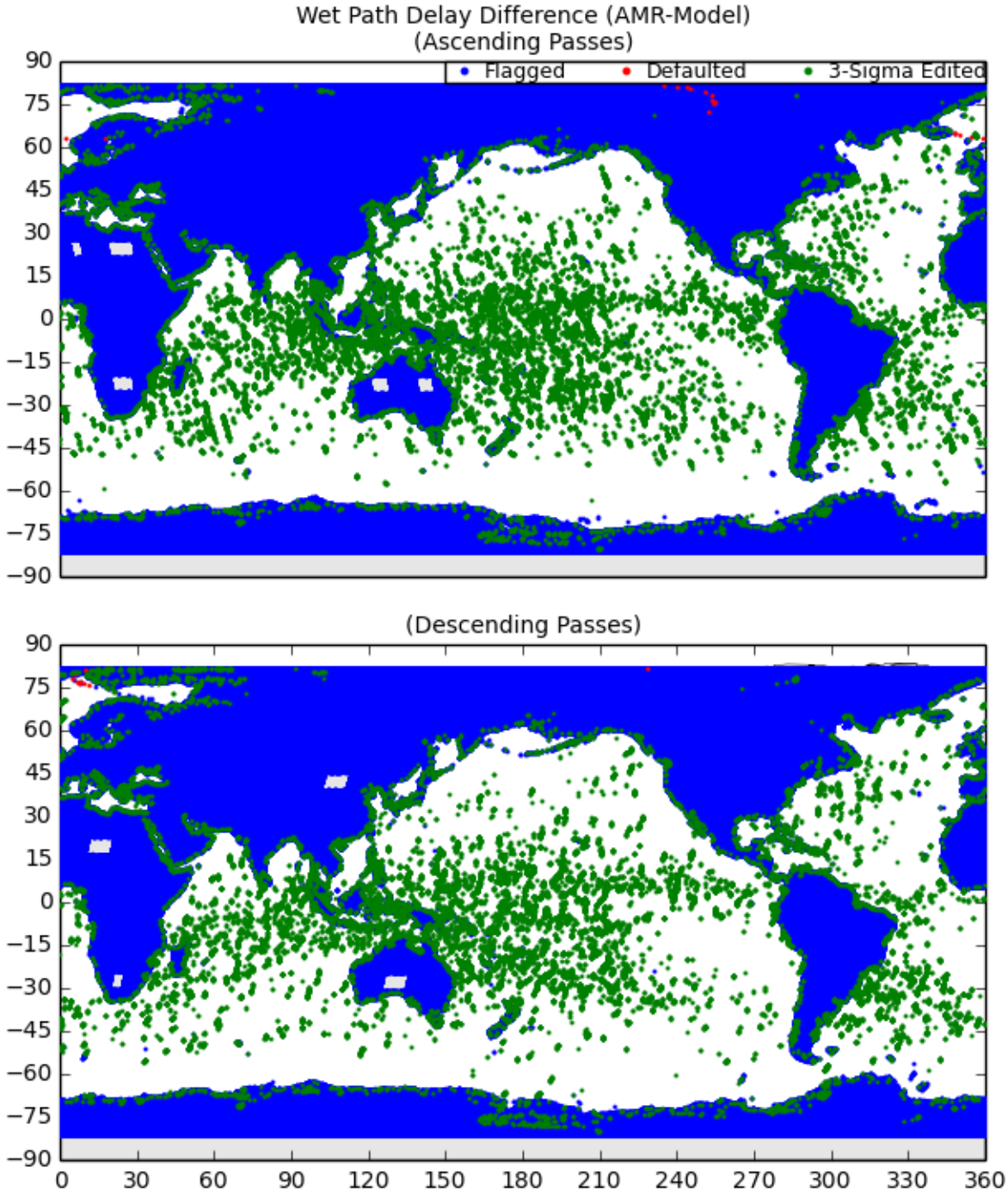

Figure 56: Map of Flagged/Edited Points for Wet Path Delay Difference (AMR-Model)

11 K Brightness Temperature Plots

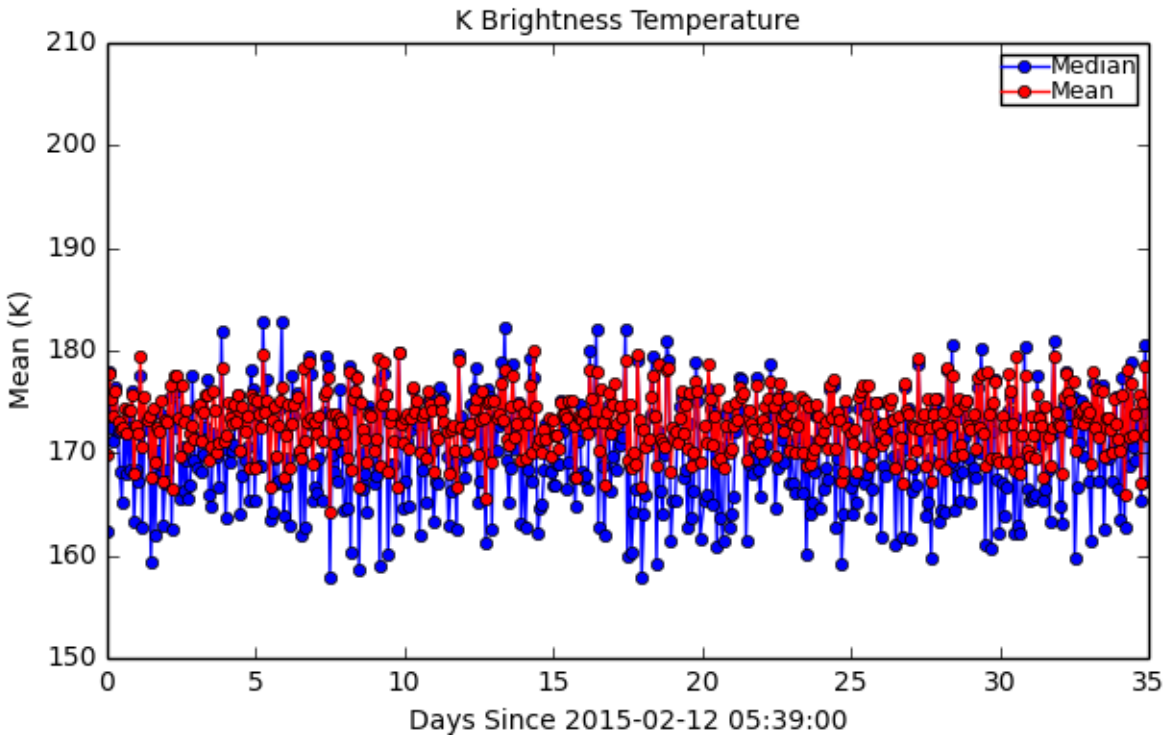

Figure 57: Mean/Median for K Brightness Temperature

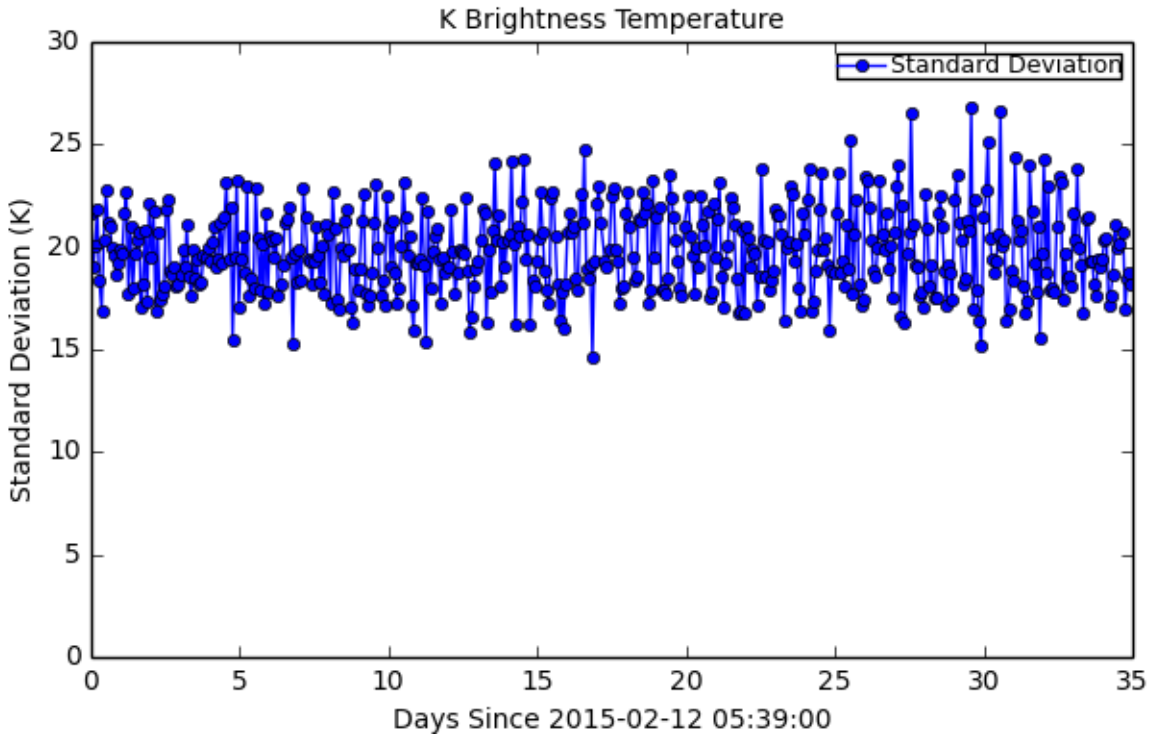

Figure 58: Standard Deviation for K Brightness Temperature

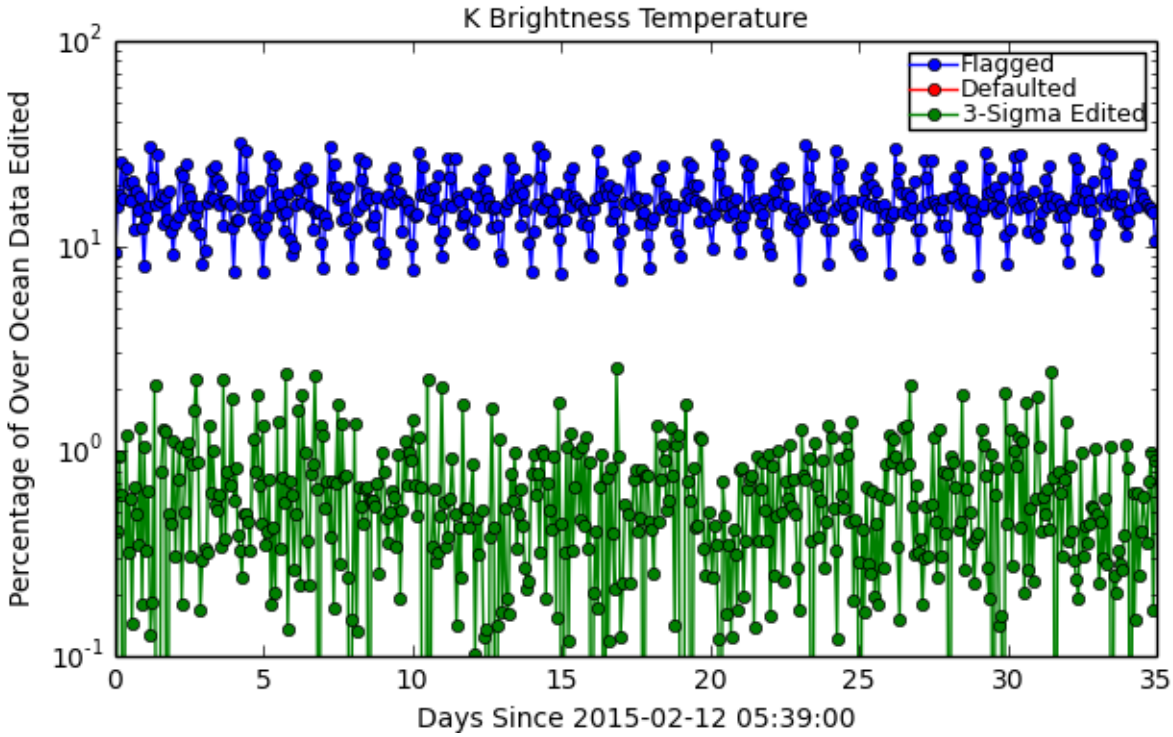

Figure 59: Flagged/Edited Data Points for K Brightness Temperature

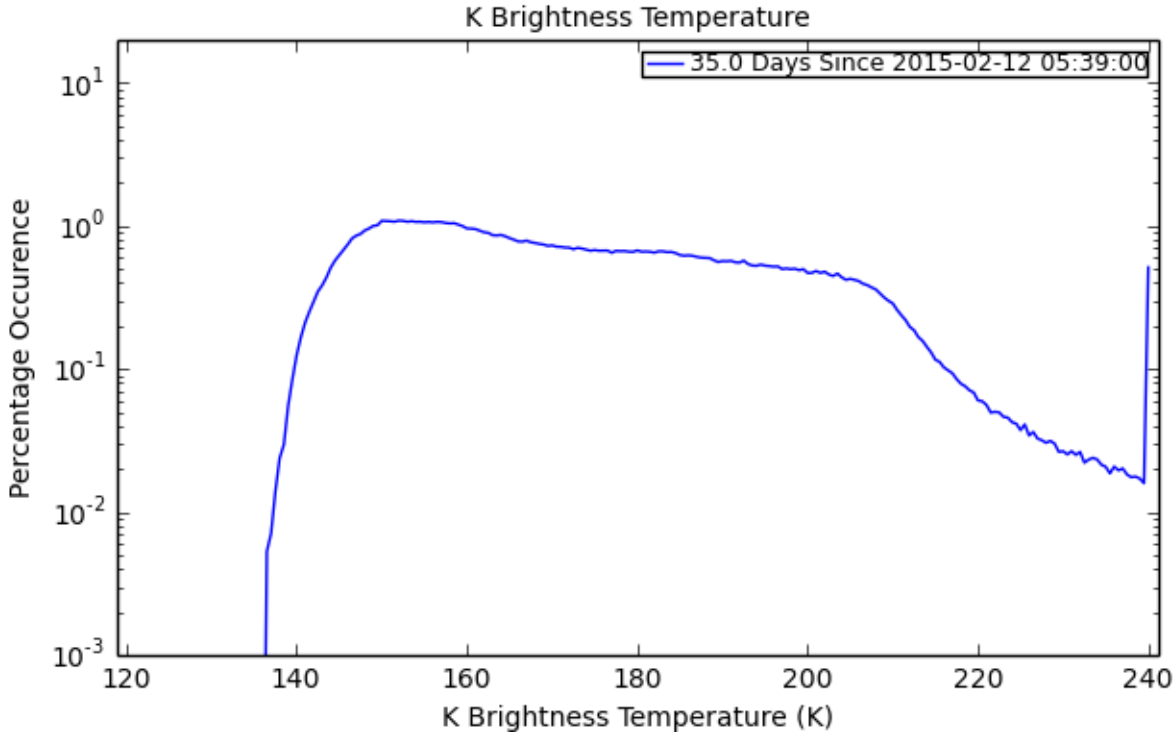

Figure 60: Histogram for K Brightness Temperature

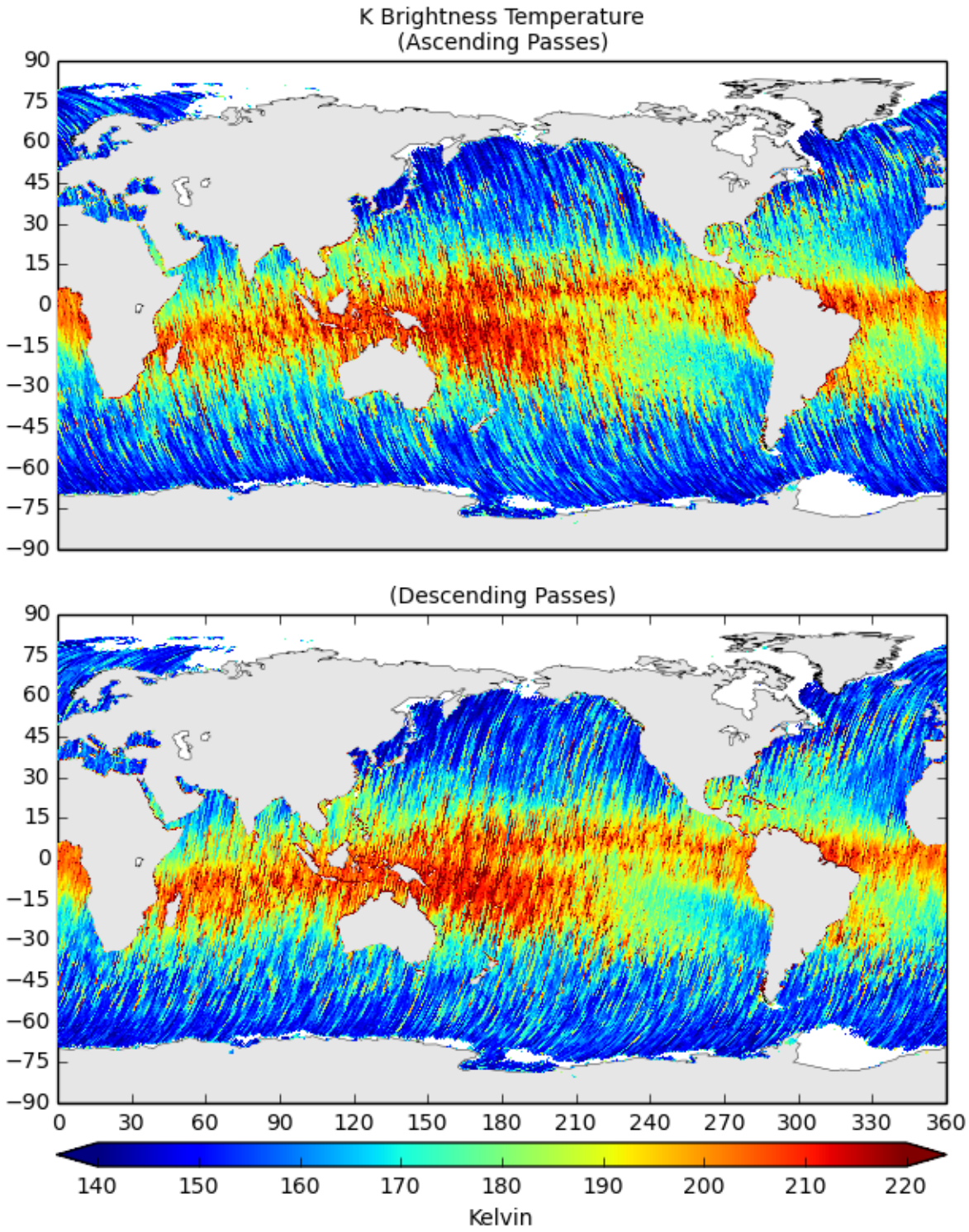

Figure 61: Map of Values for K Brightness Temperature

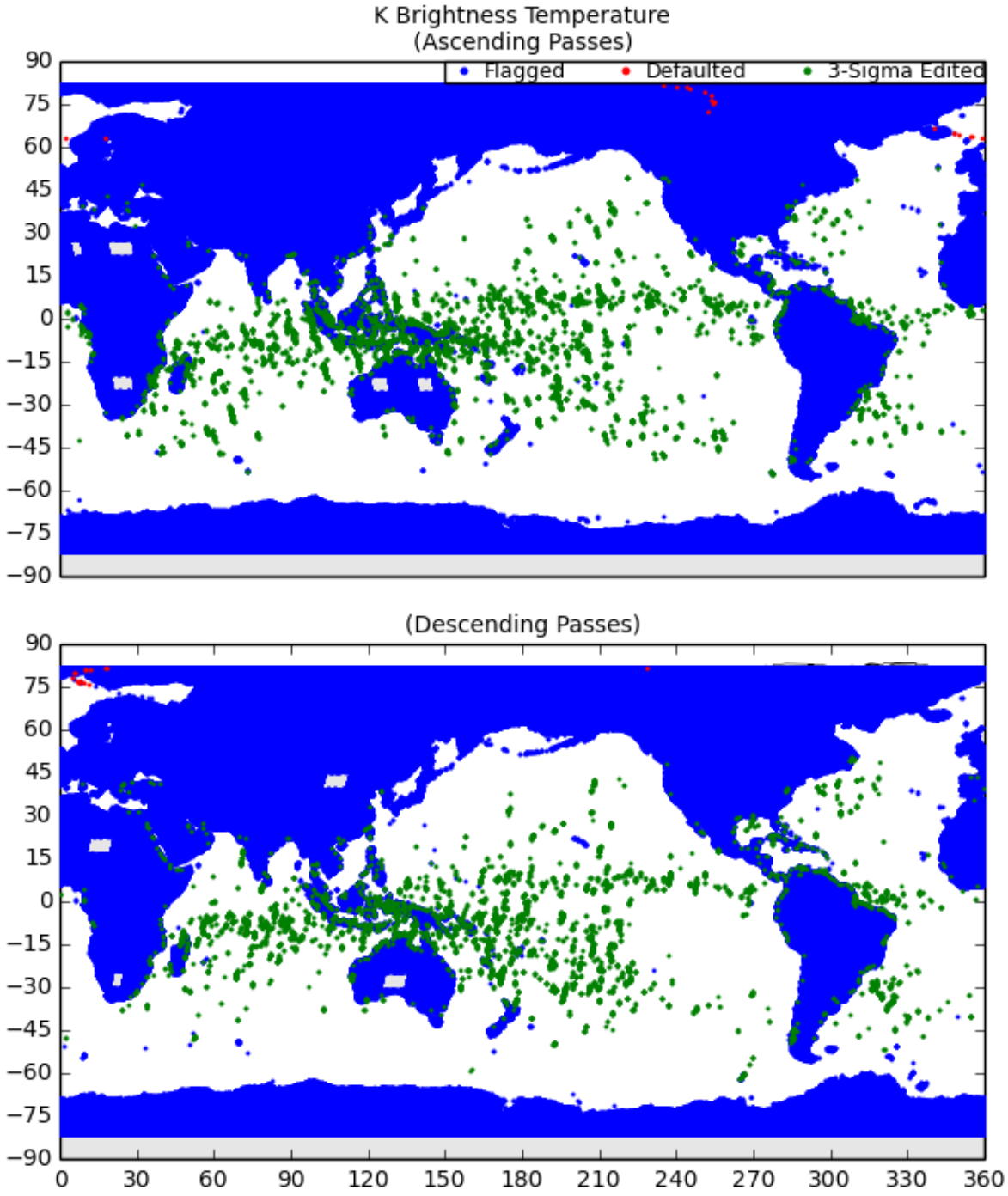

Figure 62: Map of Flagged/Edited Points for K Brightness Temperature

12 Ka Brightness Temperature Plots

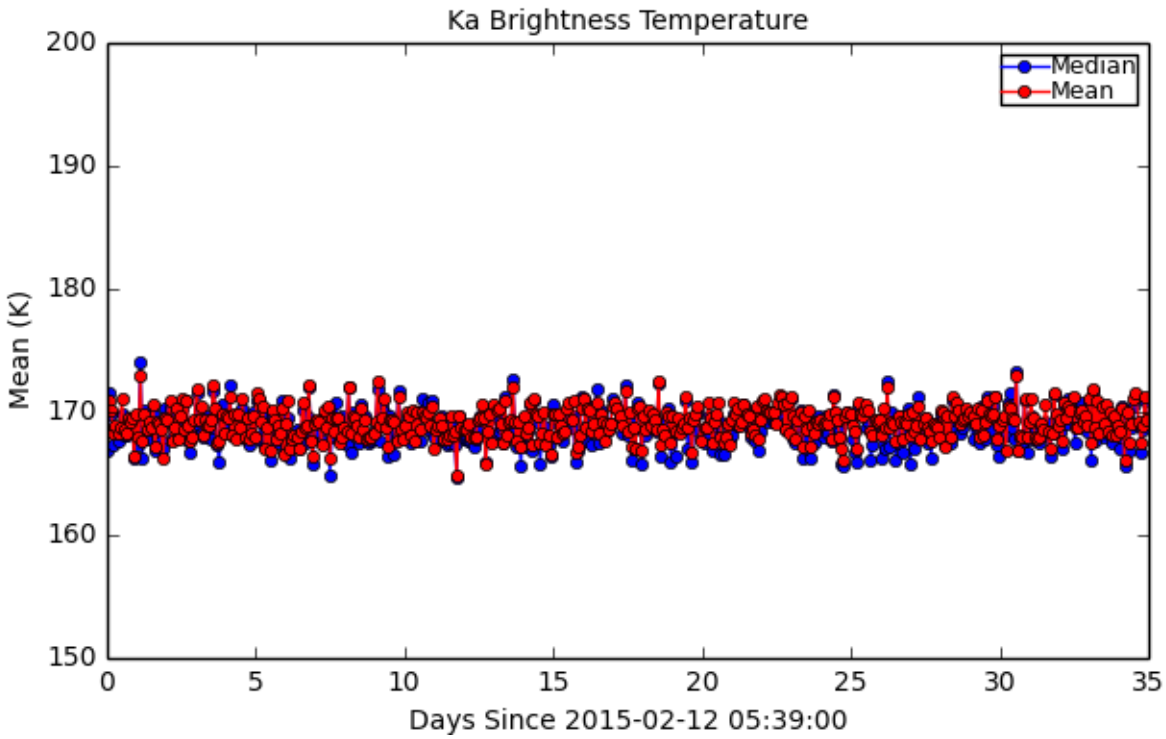

Figure 63: Mean/Median for Ka Brightness Temperature

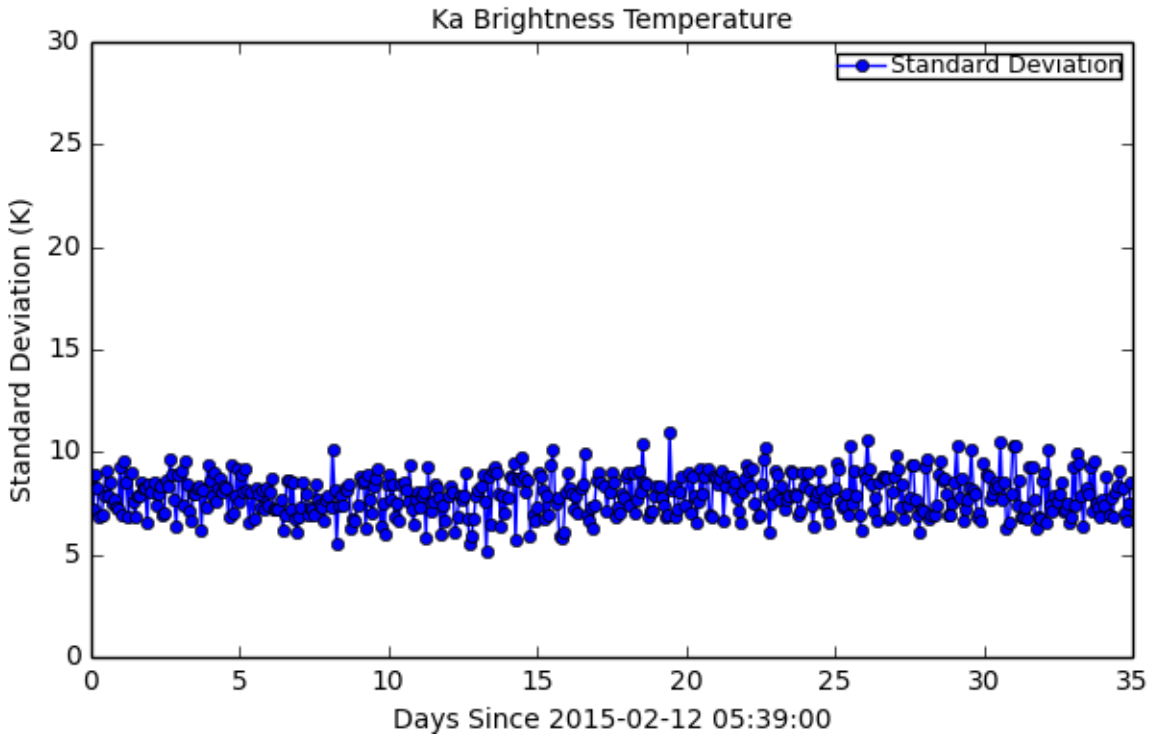

Figure 64: Standard Deviation for Ka Brightness Temperature

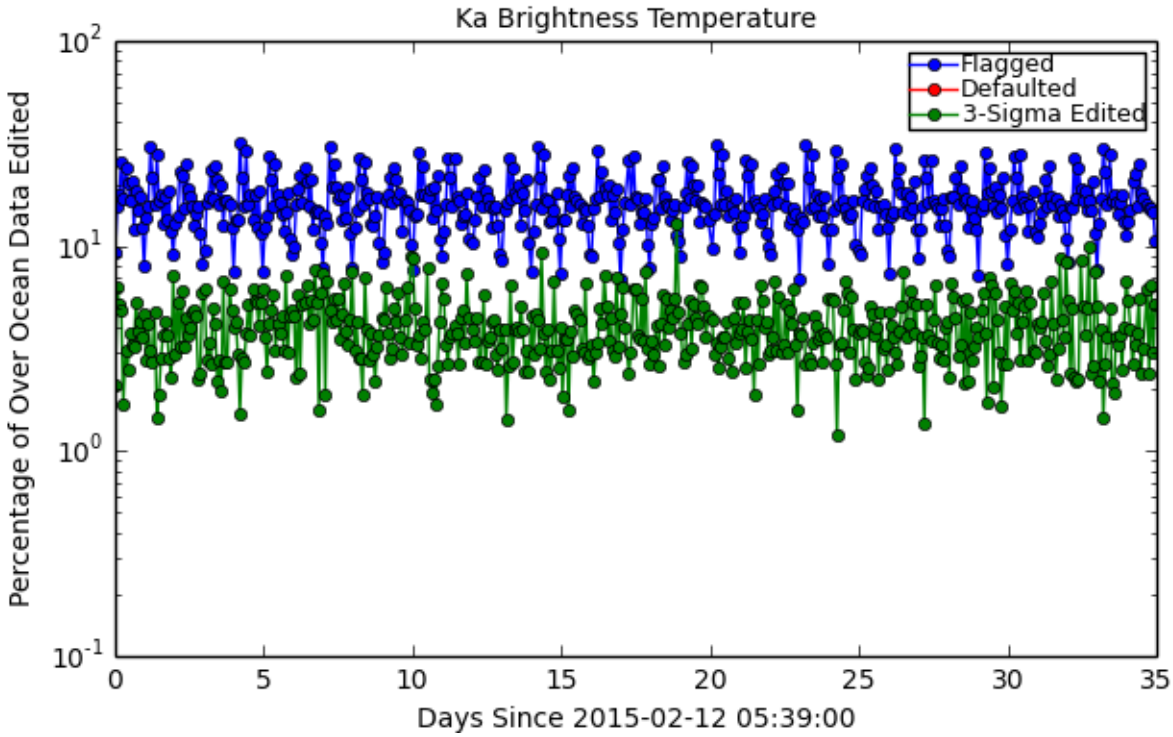

Figure 65: Flagged/Edited Data Points for Ka Brightness Temperature

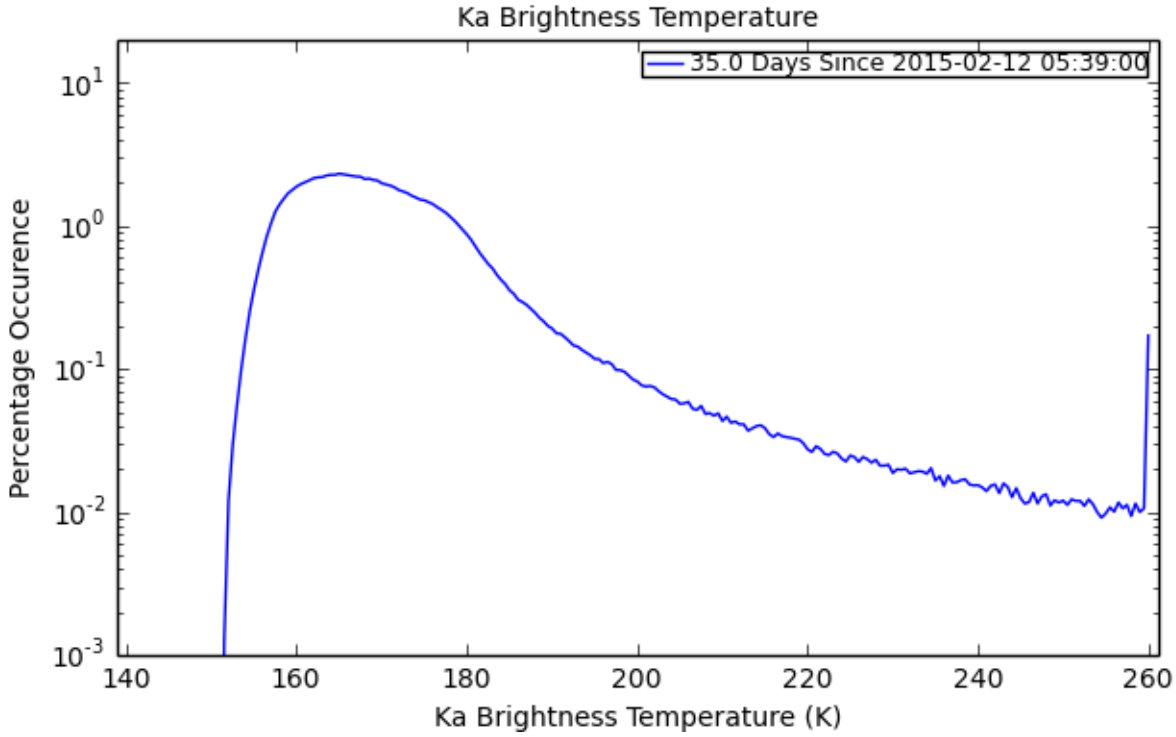

Figure 66: Histogram for Ka Brightness Temperature

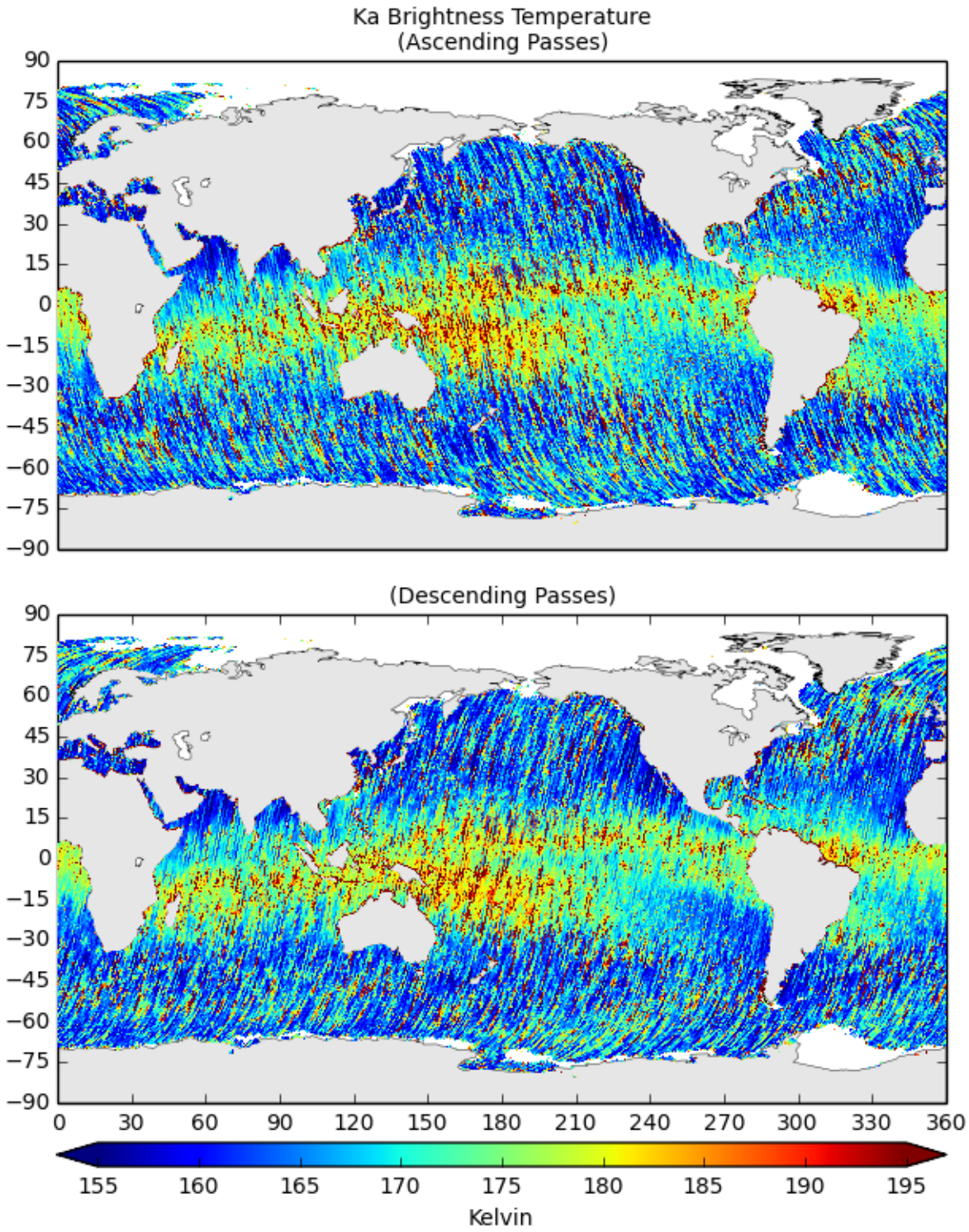

Figure 67: Map of Values for Ka Brightness Temperature

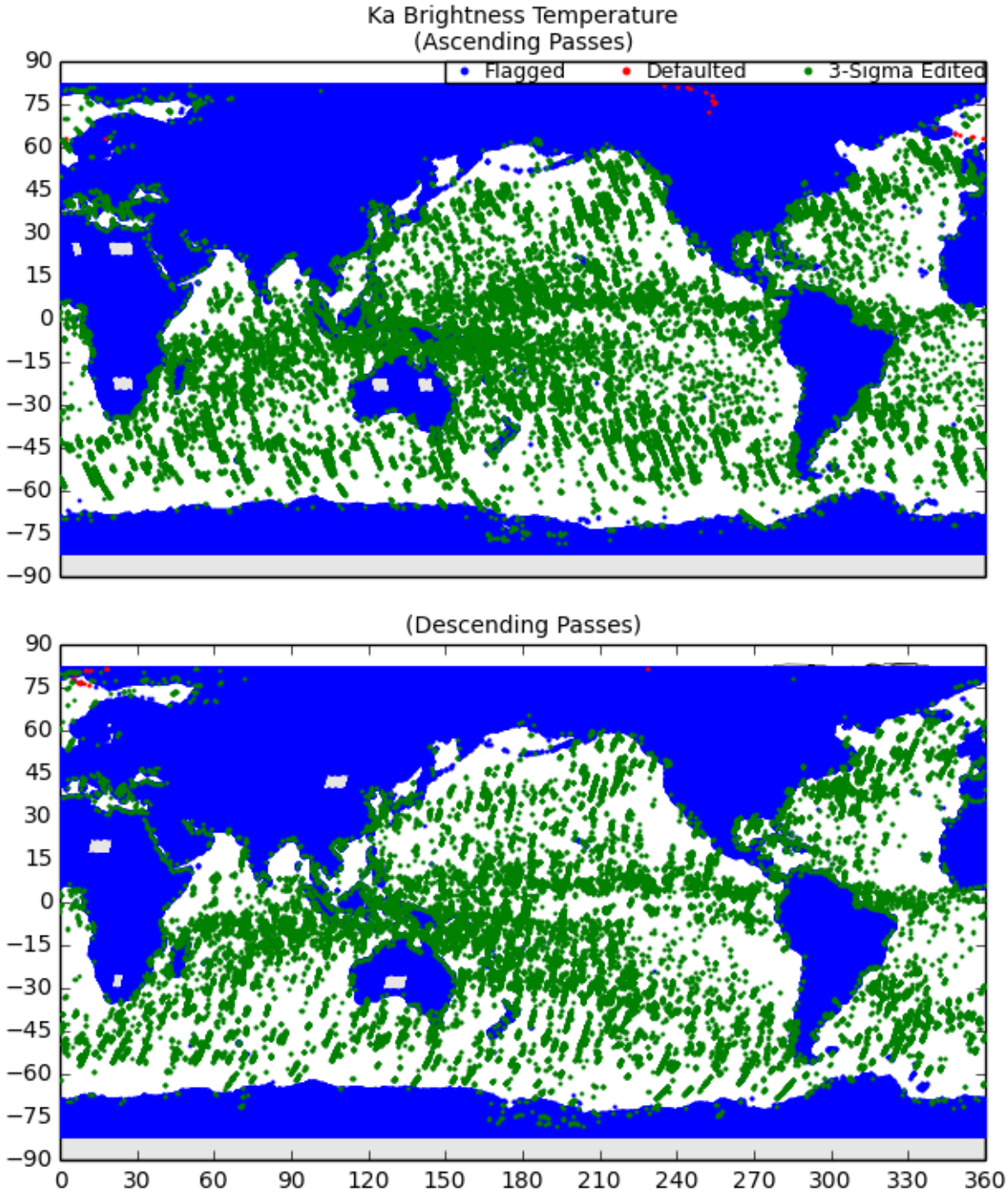

Figure 68: Map of Flagged/Edited Points for Ka Brightness Temperature

13 Ka-Band Ionospheric Path Delay Plots

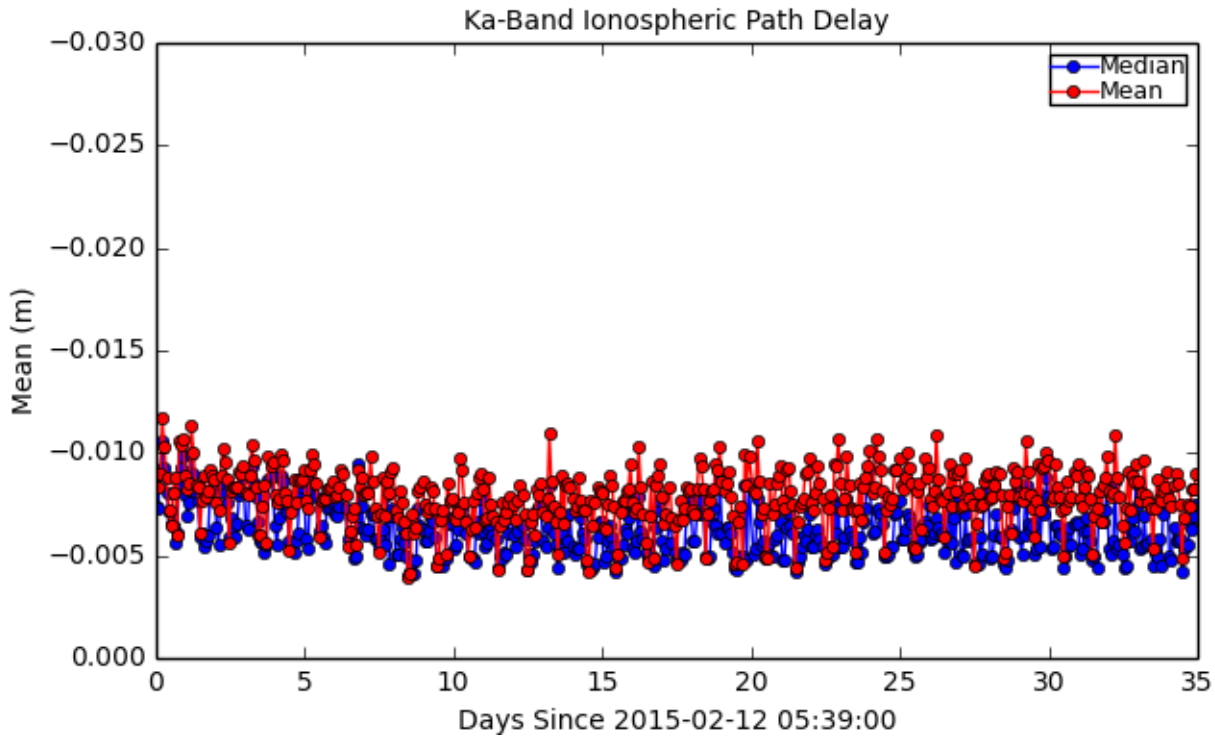

Figure 69: Mean/Median for Ka-Band Ionospheric Path Delay

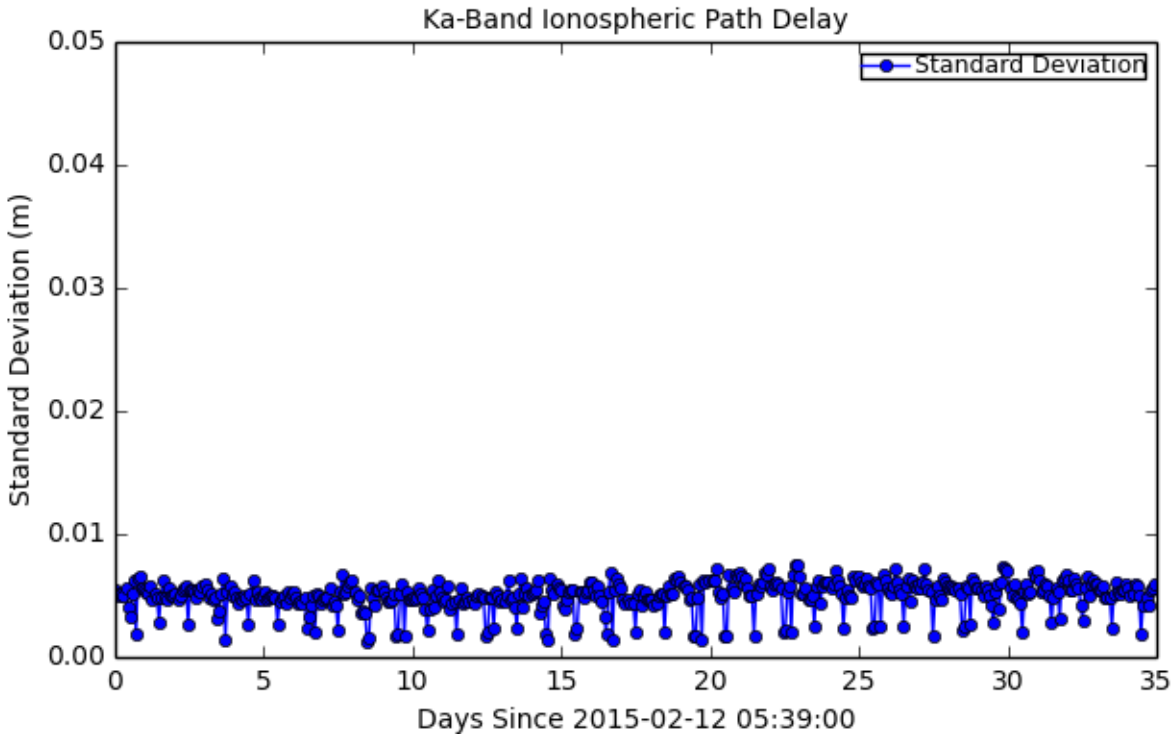

Figure 70: Standard Deviation for Ka-Band Ionospheric Path Delay

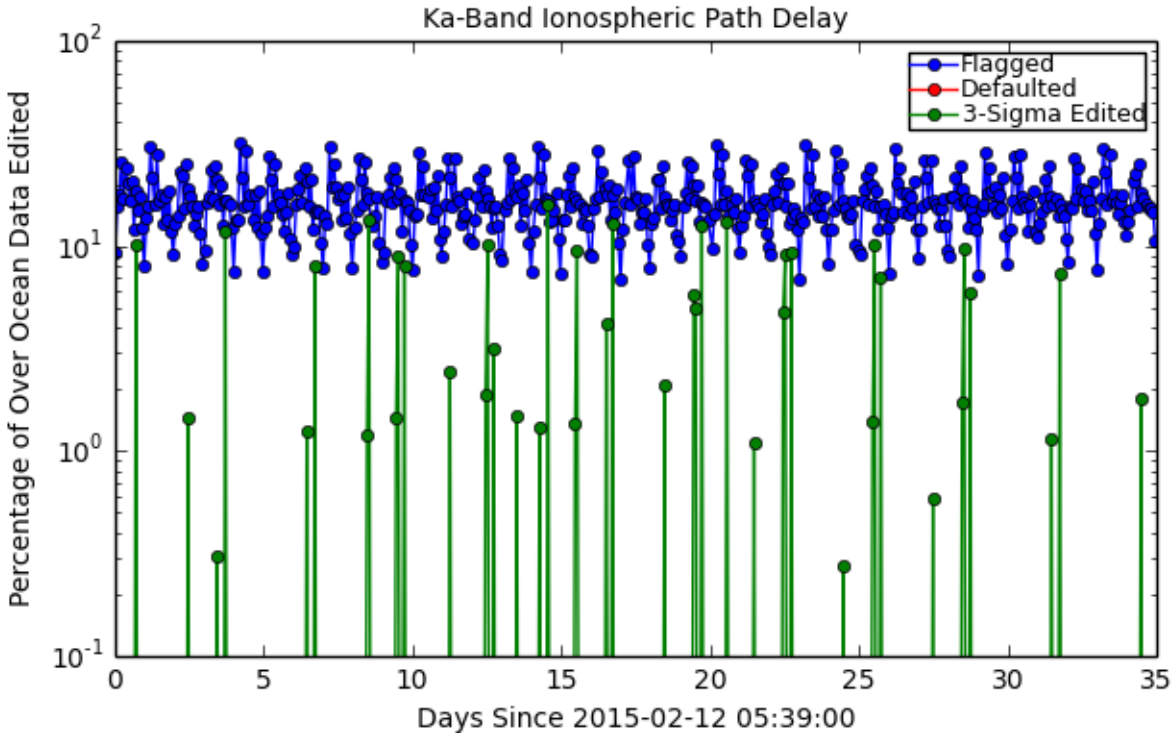

Figure 71: Flagged/Edited Data Points for Ka-Band Ionospheric Path Delay

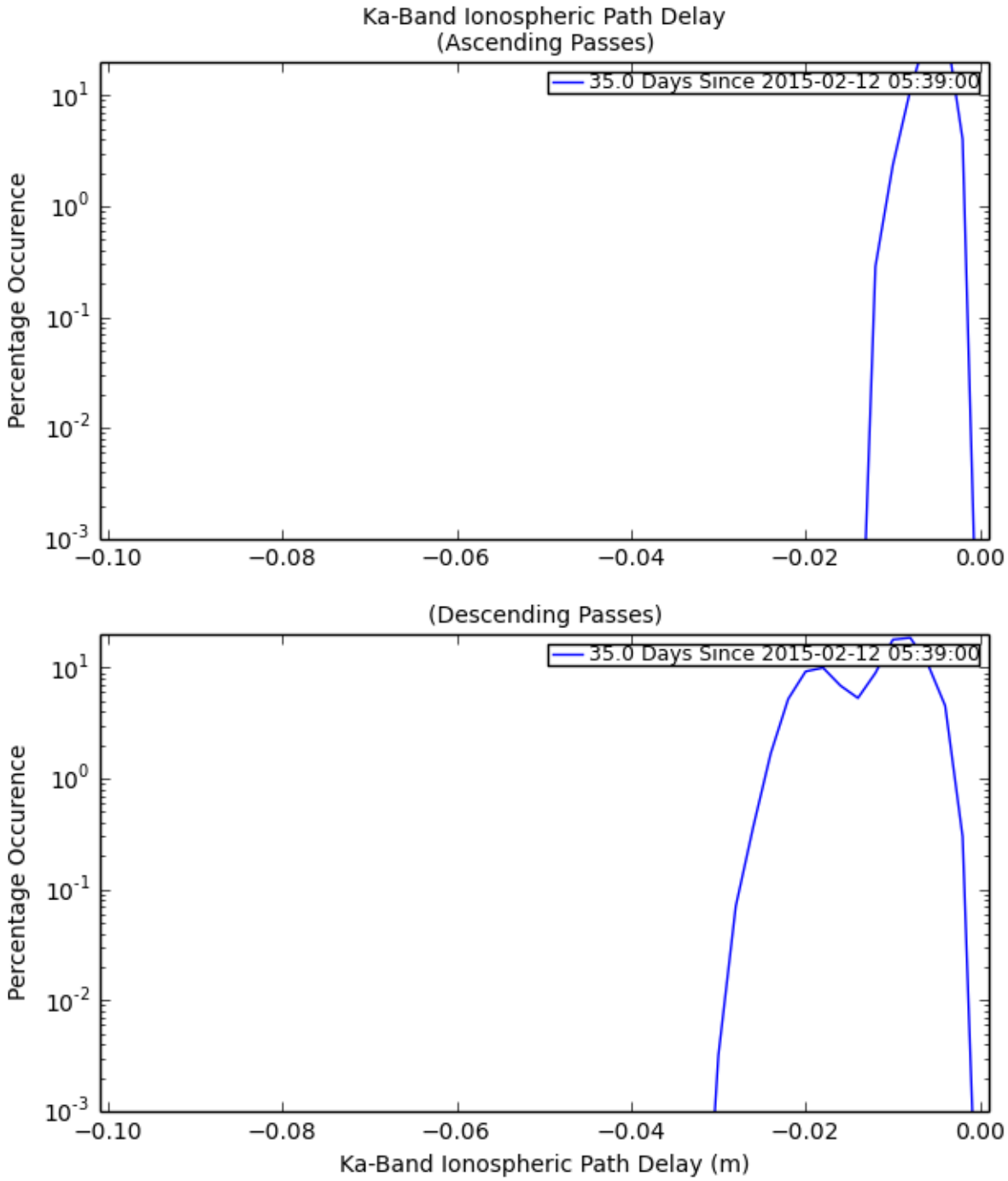

Figure 72: Histogram for Ka-Band Ionospheric Path Delay

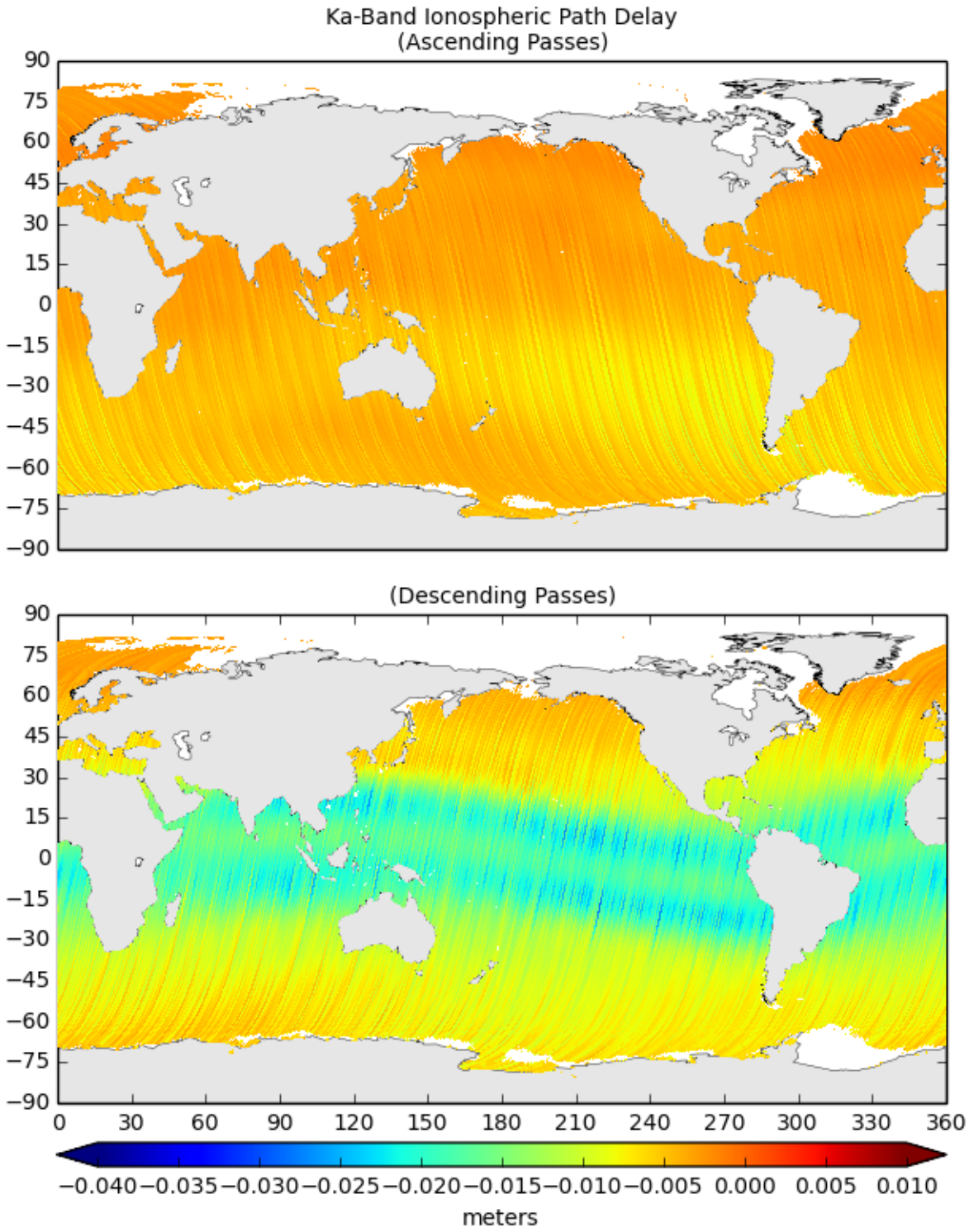

Figure 73: Map of Values for Ka-Band Ionospheric Path Delay

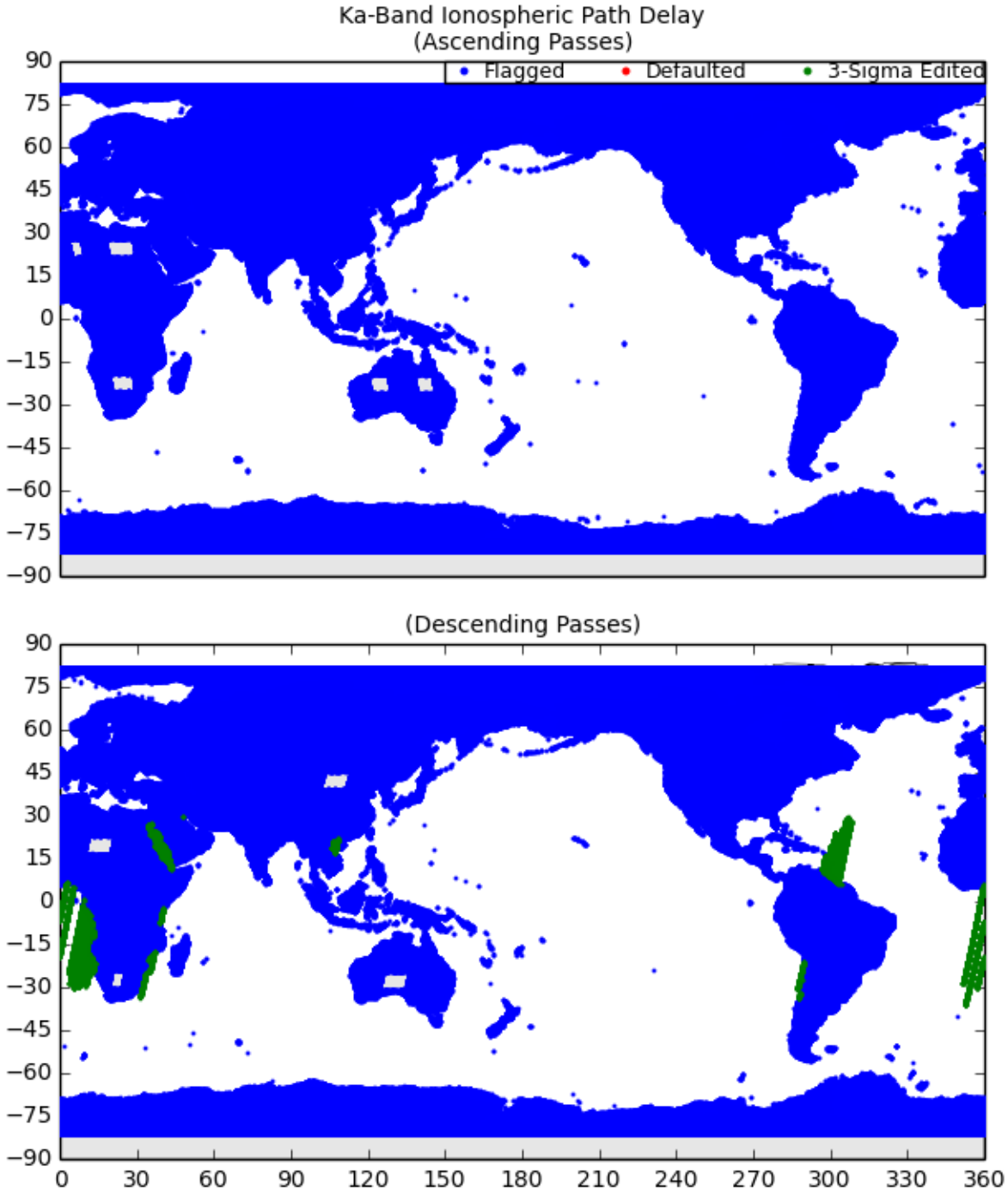

Figure 74: Map of Flagged/Edited Points for Ka-Band Ionospheric Path Delay

14 Ka-Band Sea State Bias Plots

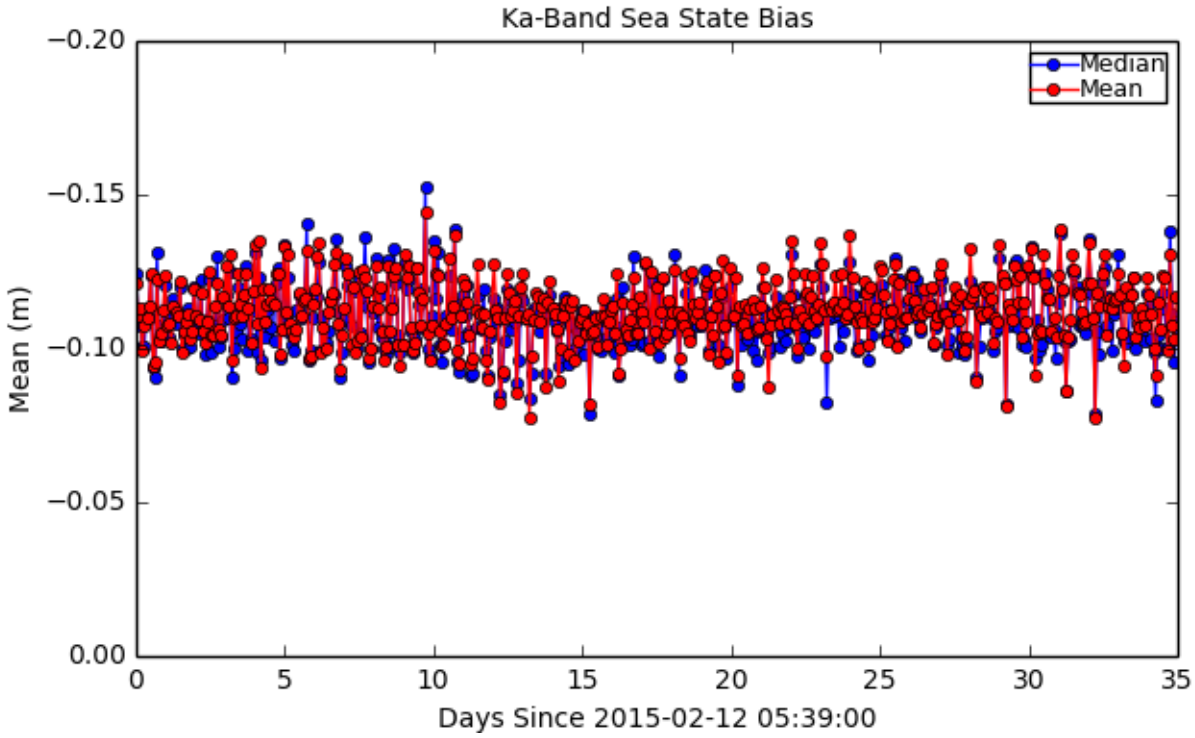

Figure 75: Mean/Median for Ka-Band Sea State Bias

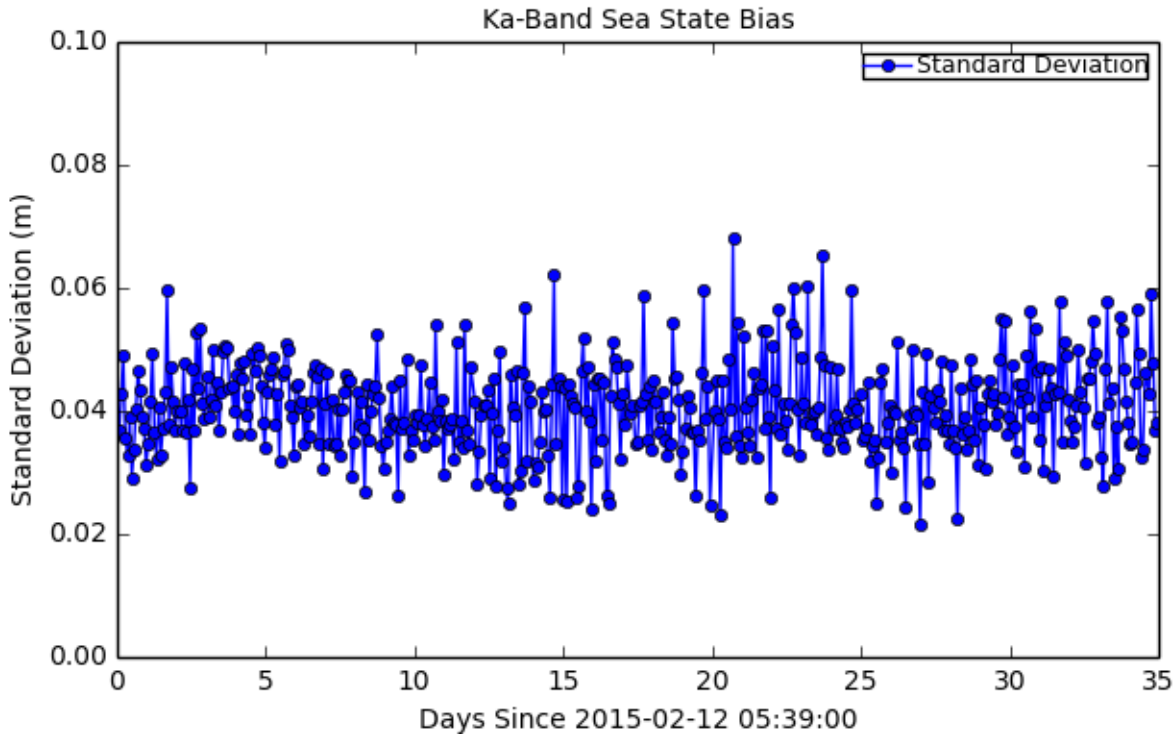

Figure 76: Standard Deviation for Ka-Band Sea State Bias

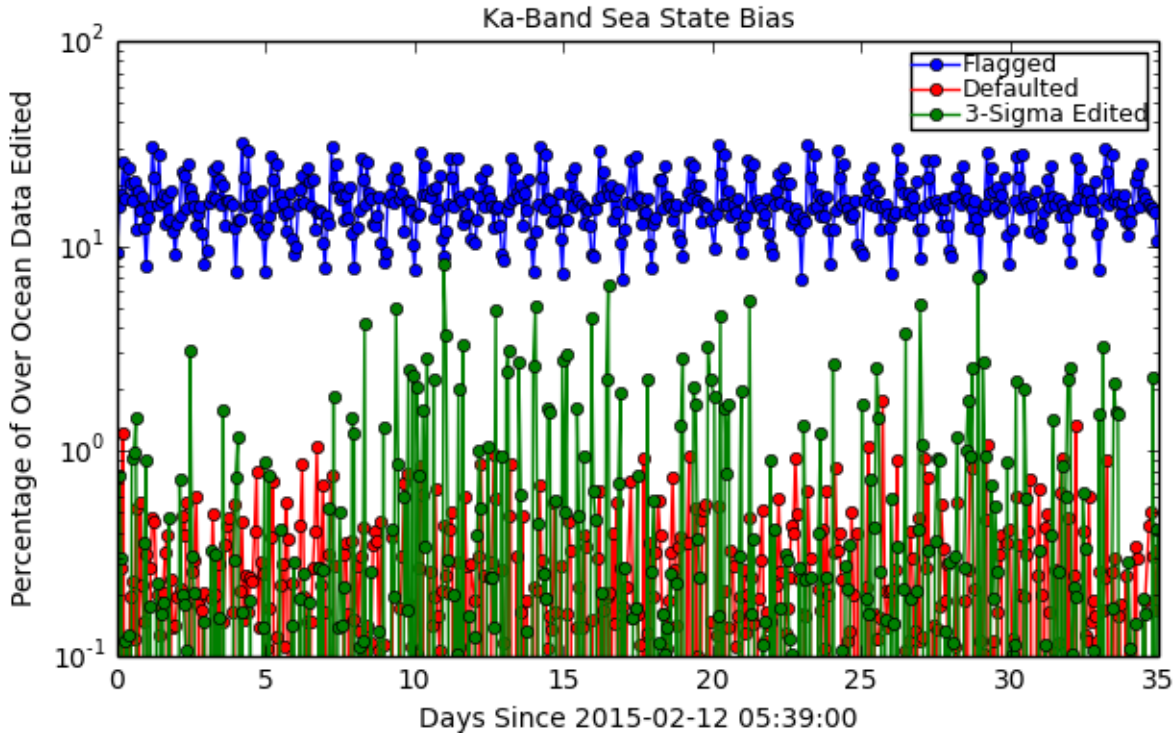

Figure 77: Flagged/Edited Data Points for Ka-Band Sea State Bias

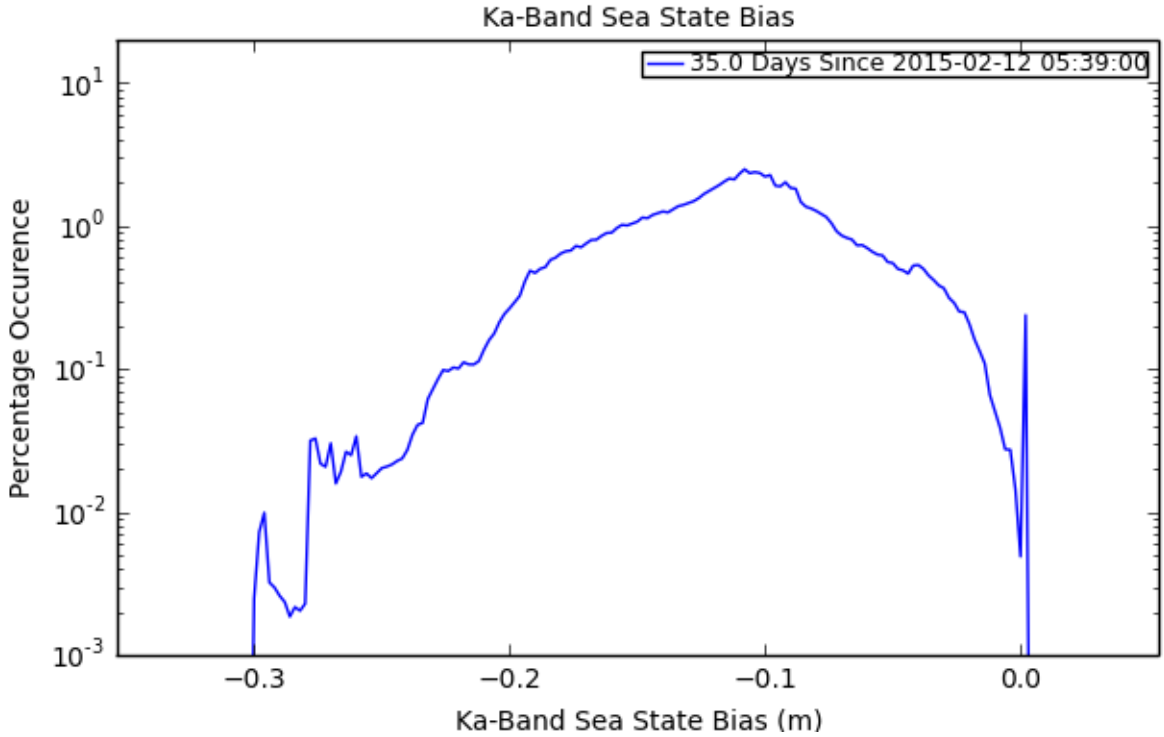

Figure 78: Histogram for Ka-Band Sea State Bias

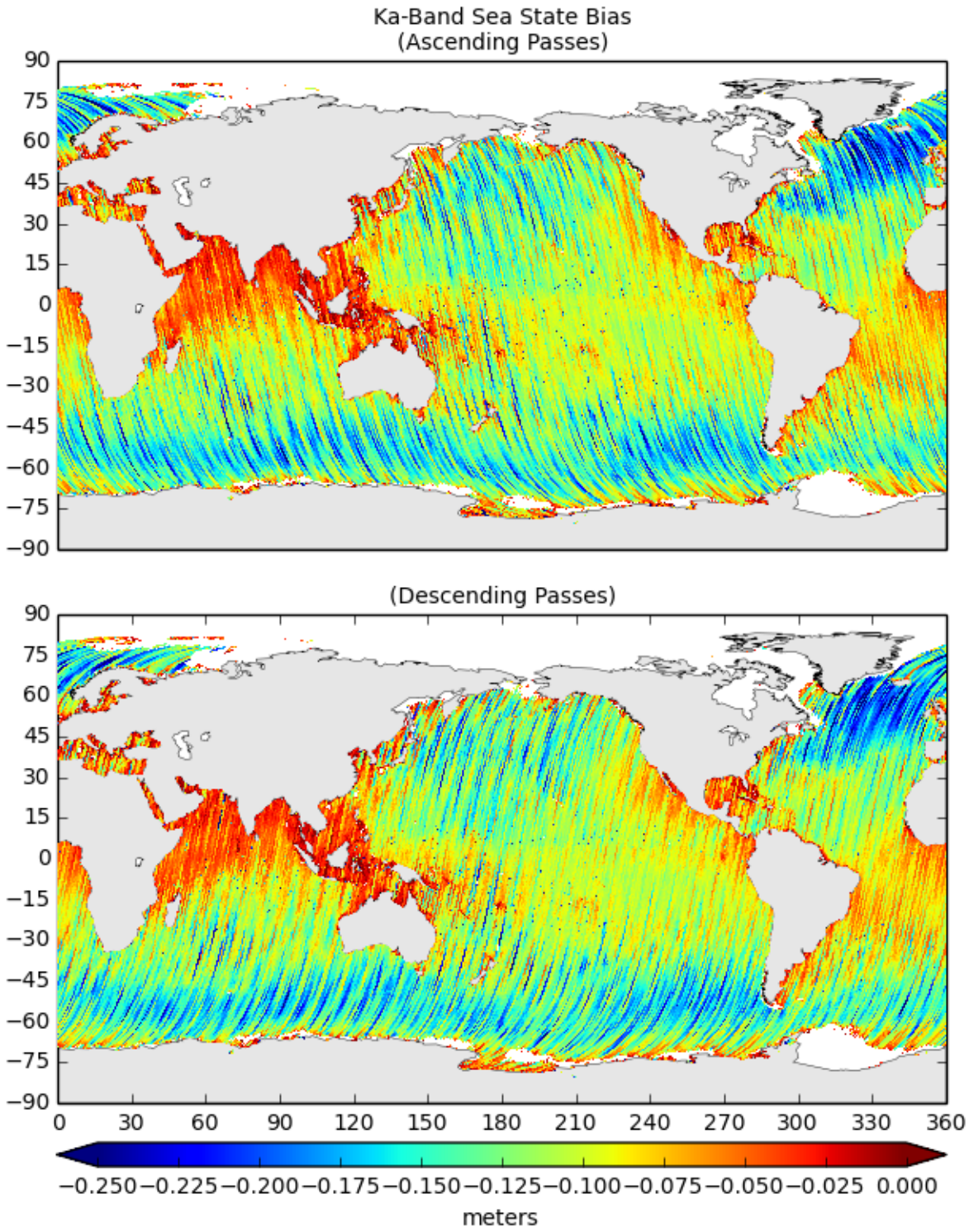

Figure 79: Map of Values for Ka-Band Sea State Bias

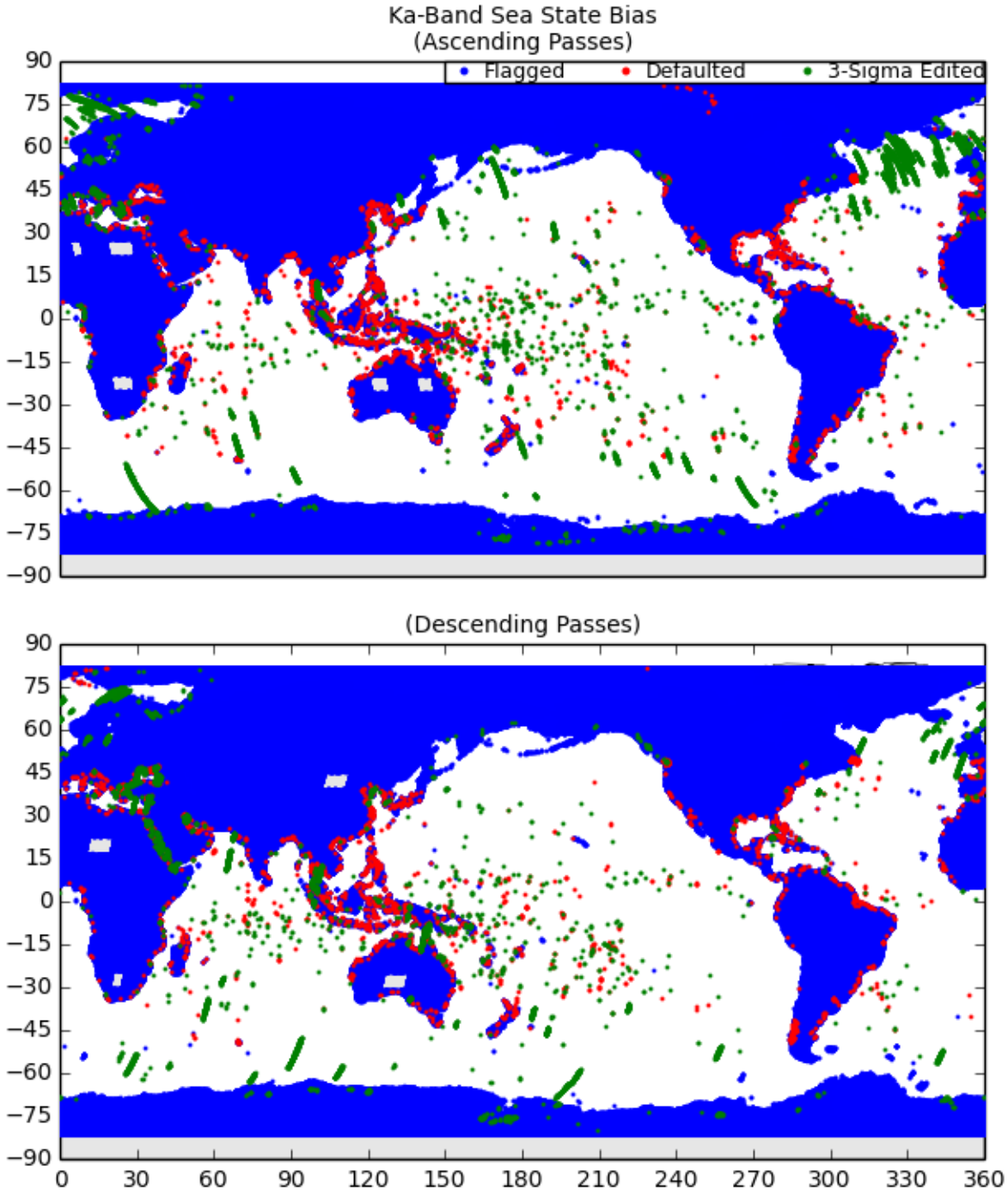

Figure 80: Map of Flagged/Edited Points for Ka-Band Sea State Bias

15 Ka-Band Waveform Attitude Plots

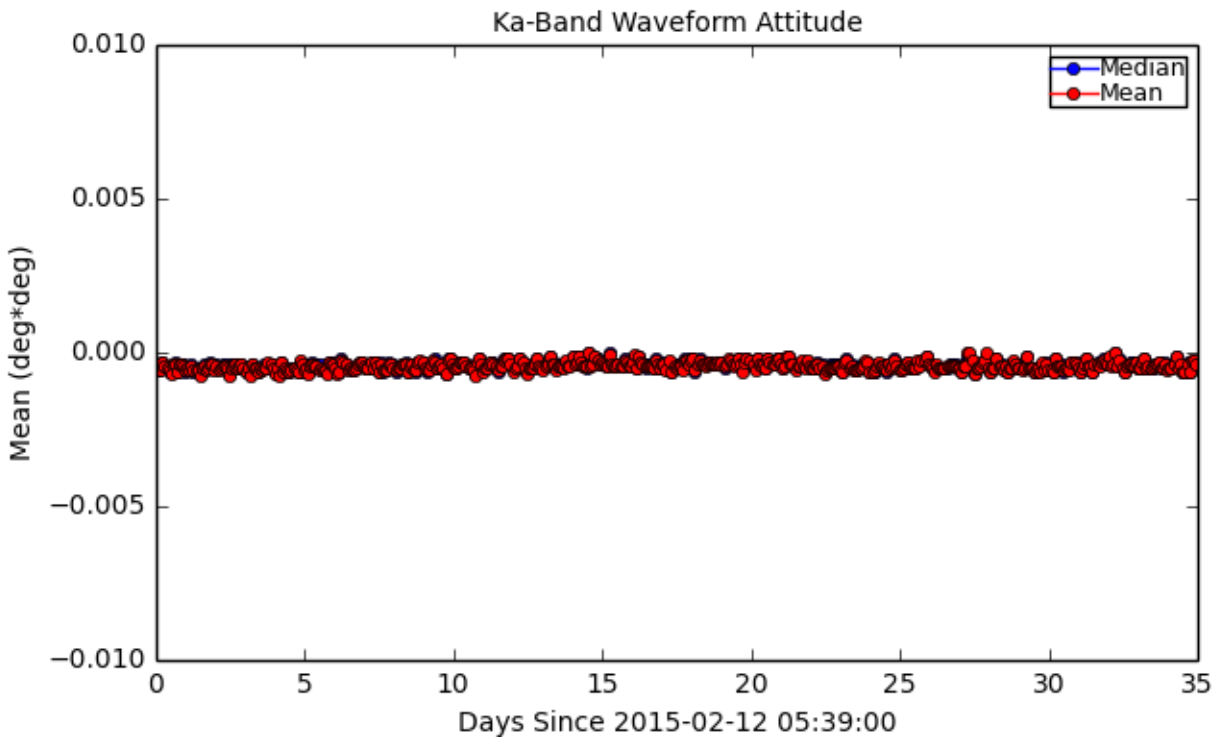

Figure 81: Mean/Median for Ka-Band Waveform Attitude

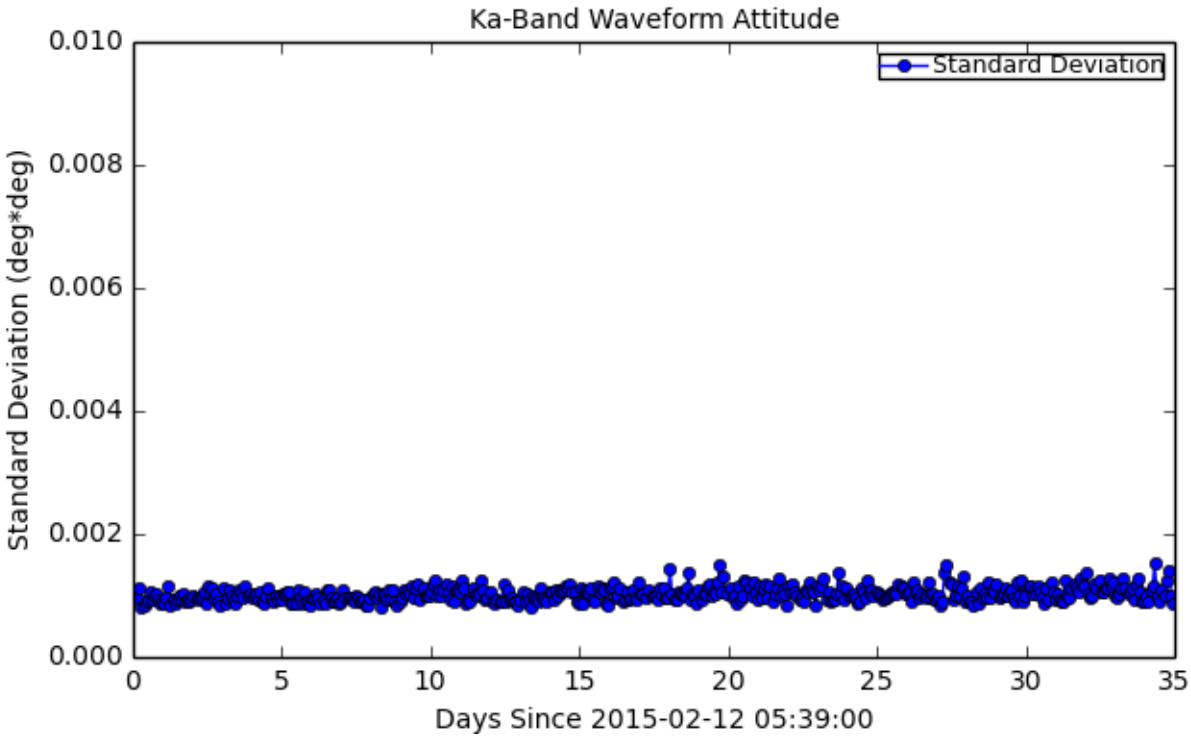

Figure 82: Standard Deviation for Ka-Band Waveform Attitude

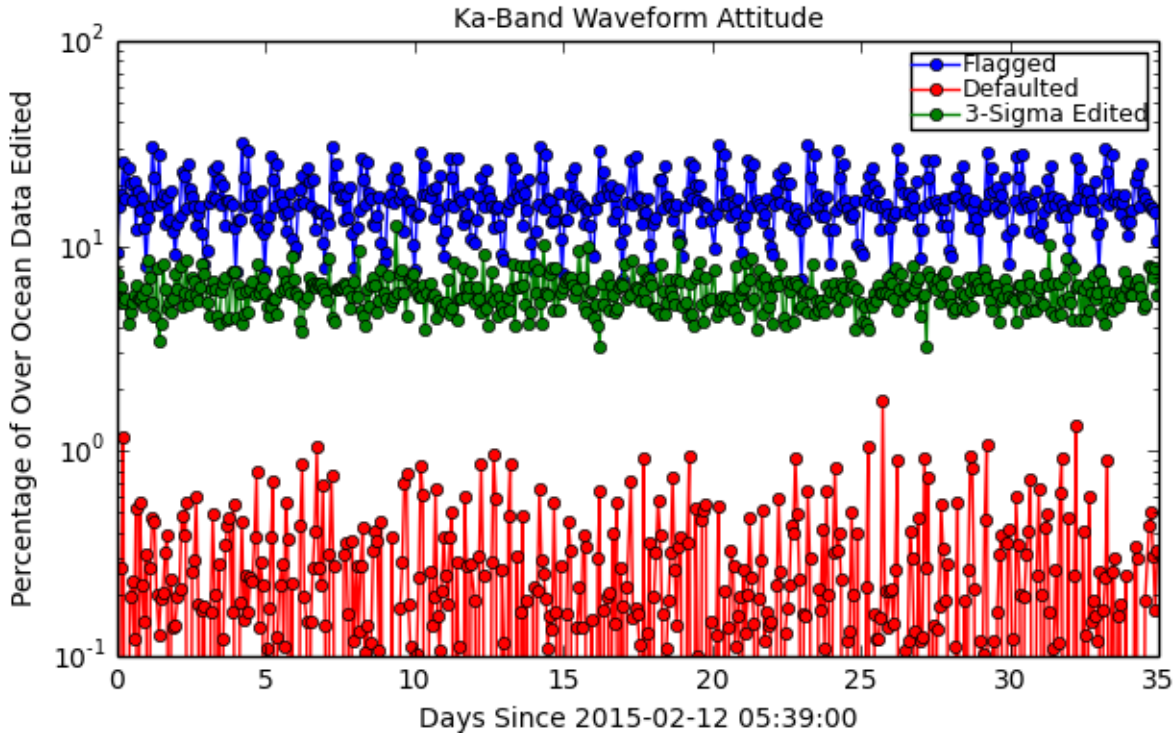

Figure 83: Flagged/Edited Data Points for Ka-Band Waveform Attitude

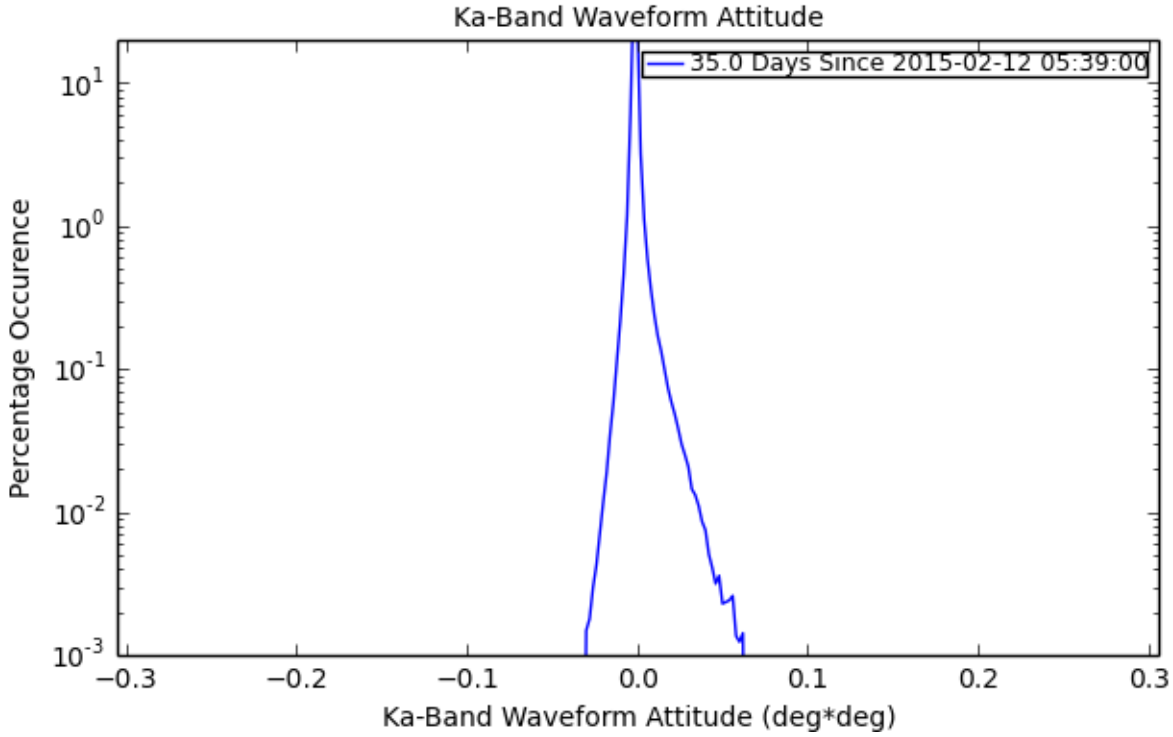

Figure 84: Histogram for Ka-Band Waveform Attitude

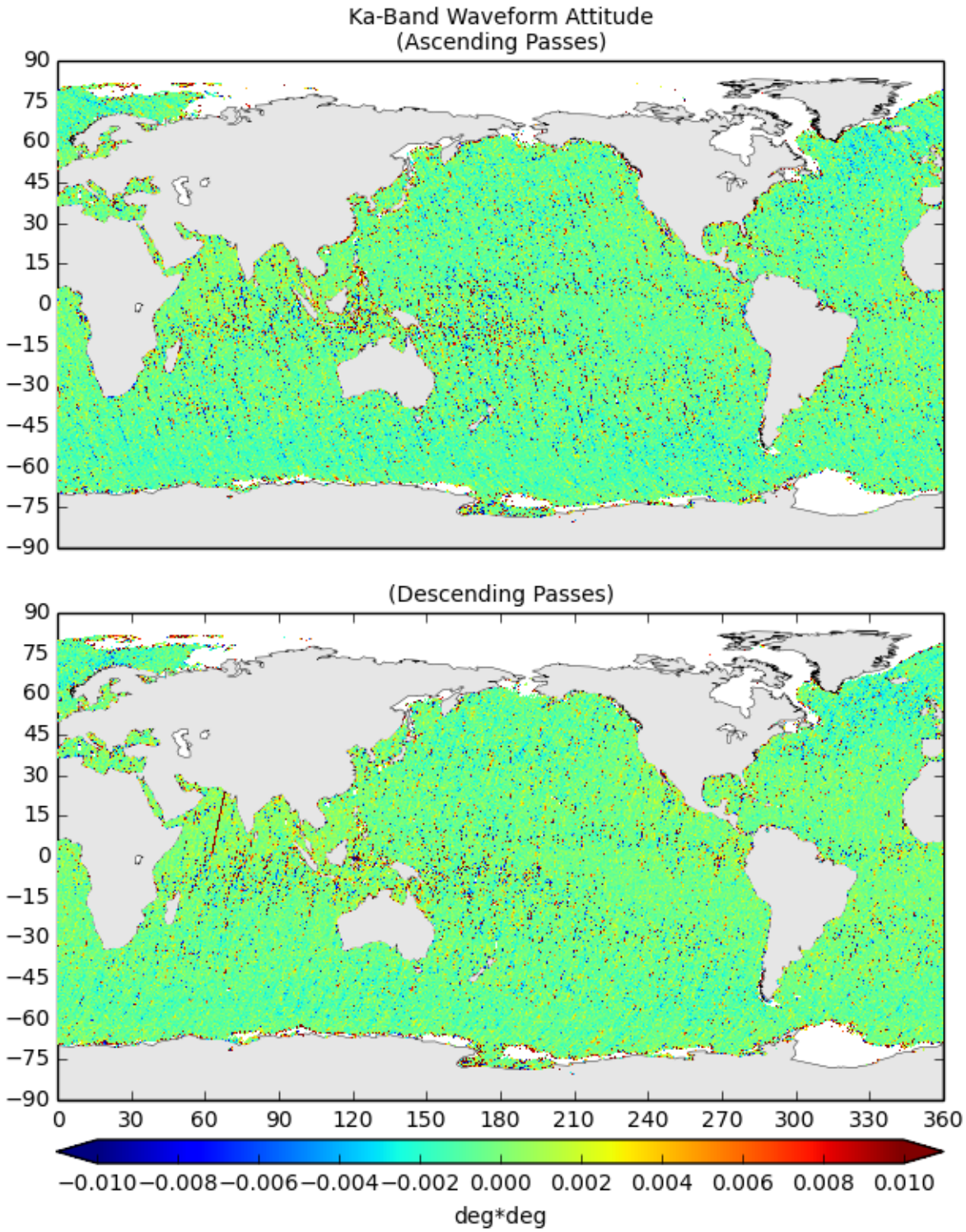

Figure 85: Map of Values for Ka-Band Waveform Attitude

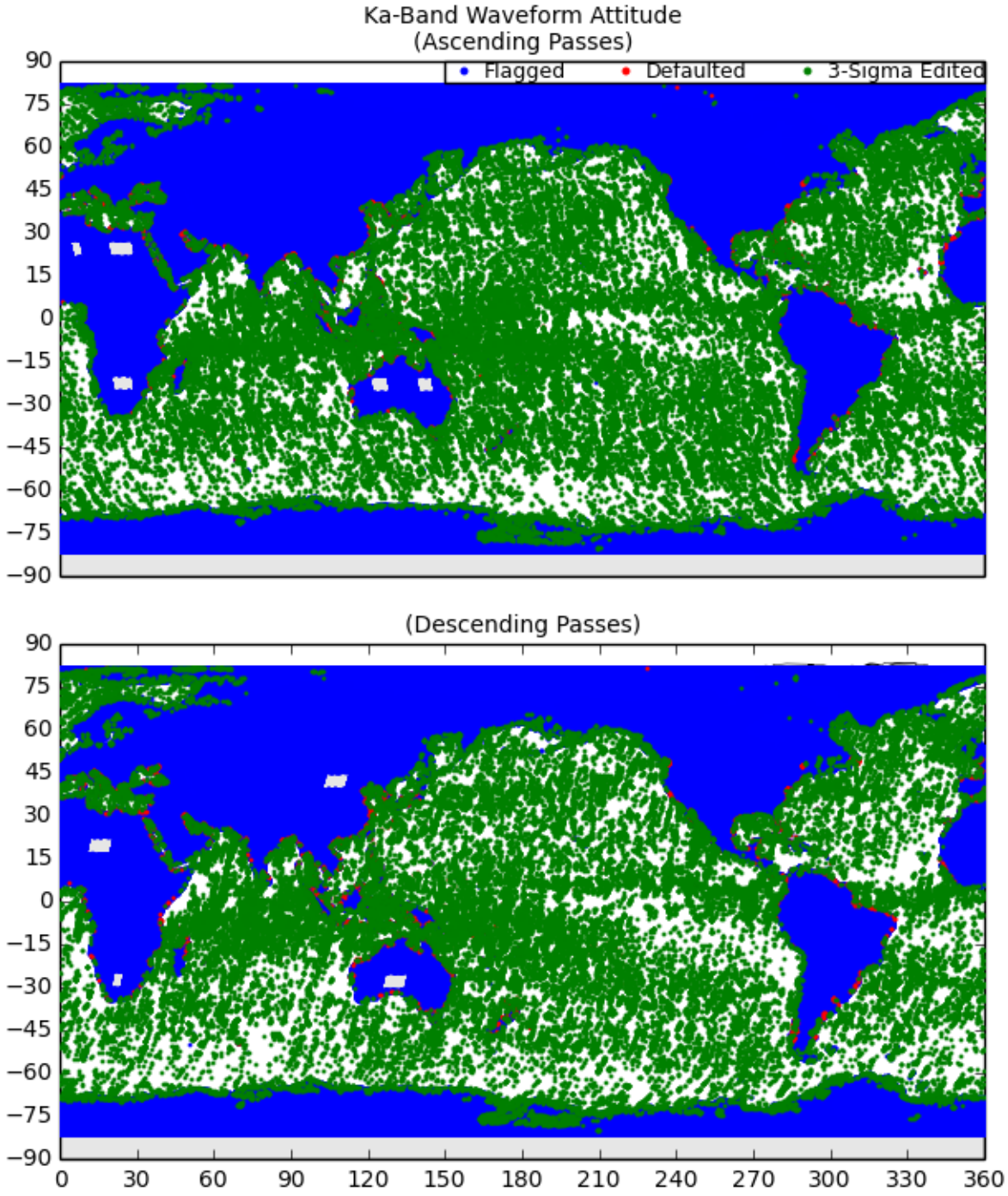

Figure 86: Map of Flagged/Edited Points for Ka-Band Waveform Attitude

16 Inverted Barometer Height Correction Plots

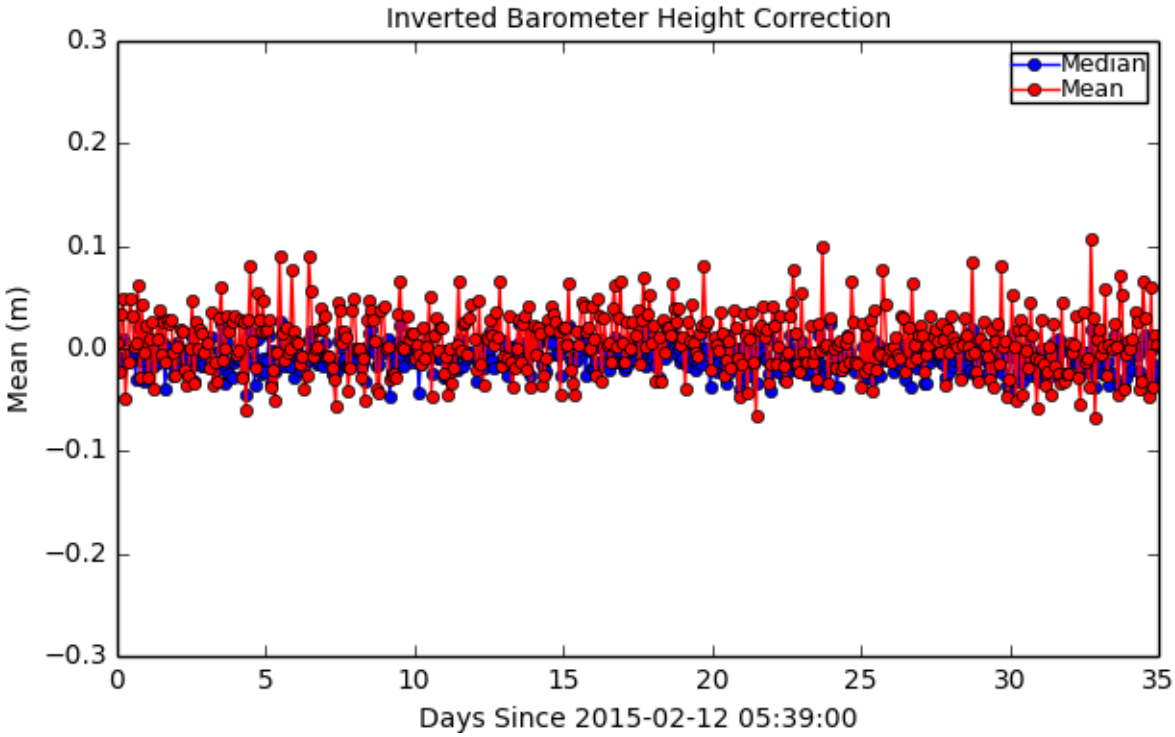

Figure 87: Mean/Median for Inverted Barometer Height Correction

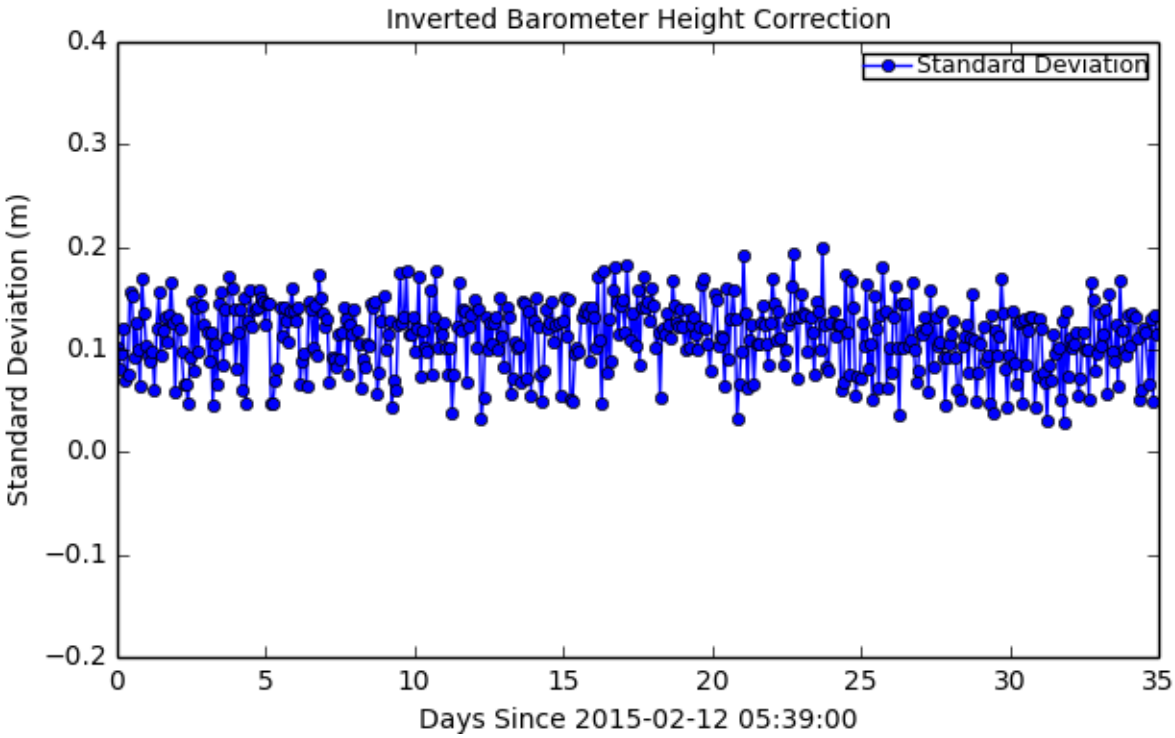

Figure 88: Standard Deviation for Inverted Barometer Height Correction

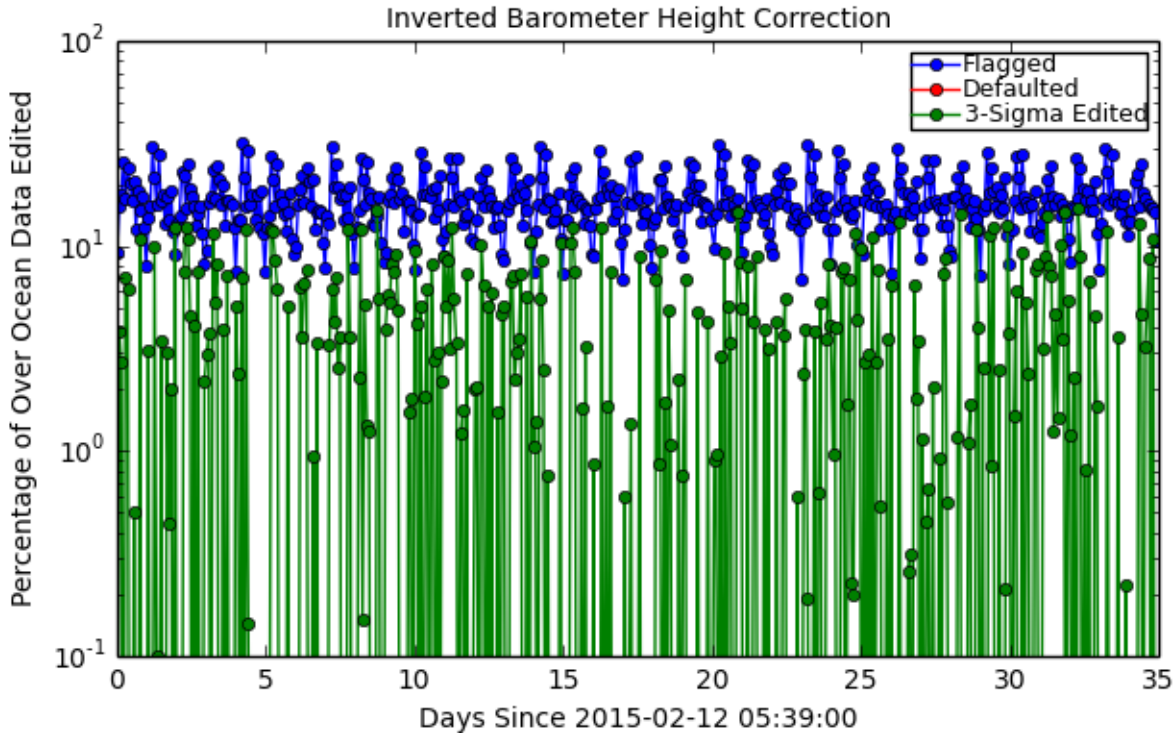

Figure 89: Flagged/Edited Data Points for Inverted Barometer Height Correction

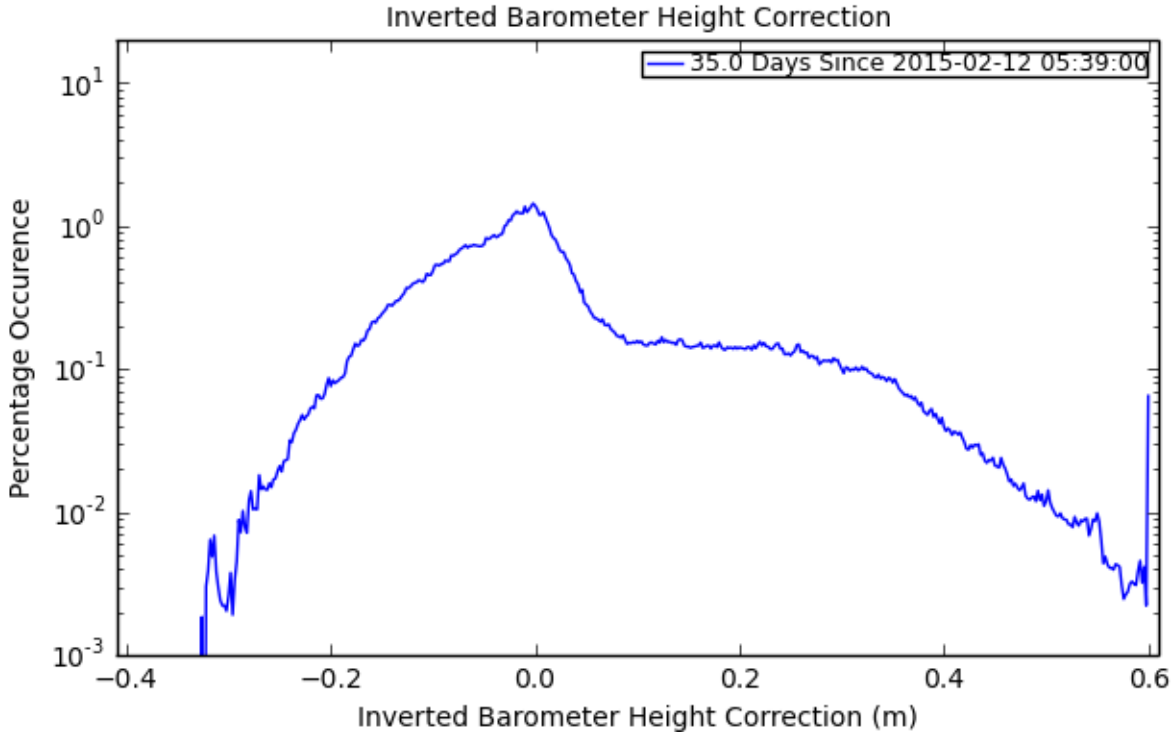

Figure 90: Histogram for Inverted Barometer Height Correction

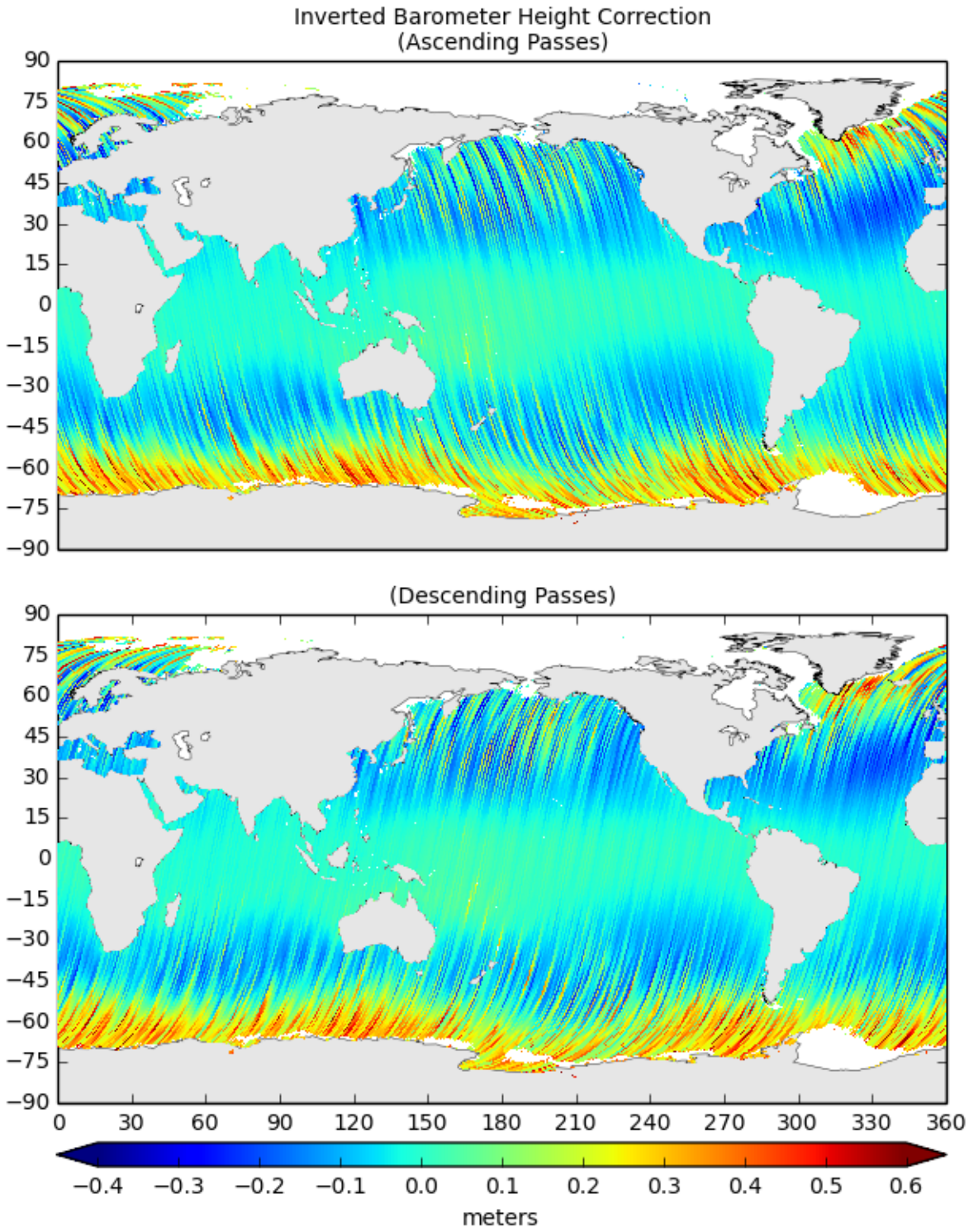

Figure 91: Map of Values for Inverted Barometer Height Correction

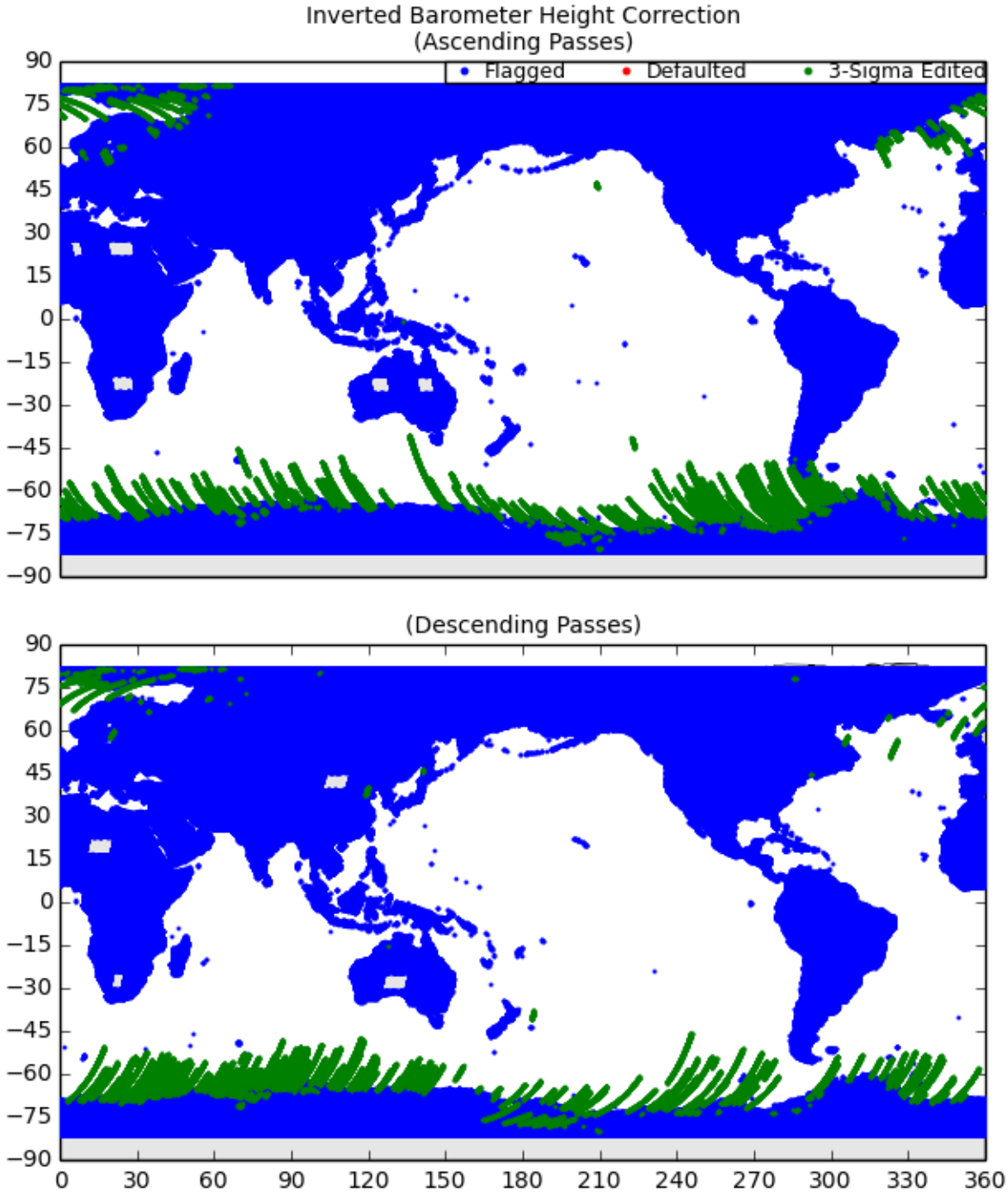

Figure 92: Map of Flagged/Edited Points for Inverted Barometer Height Correction

17 Sea Surface Height Anomaly (Product Values) Plots

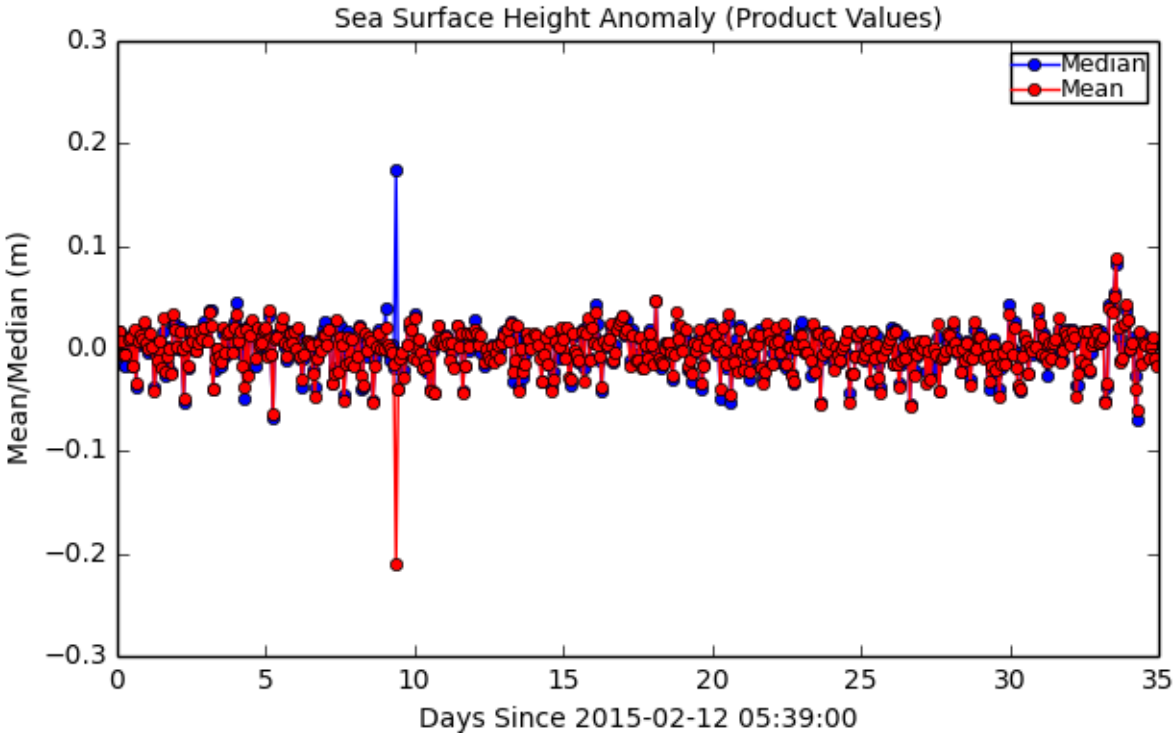

Figure 93: Mean/Median for Sea Surface Height Anomaly (Product Values)

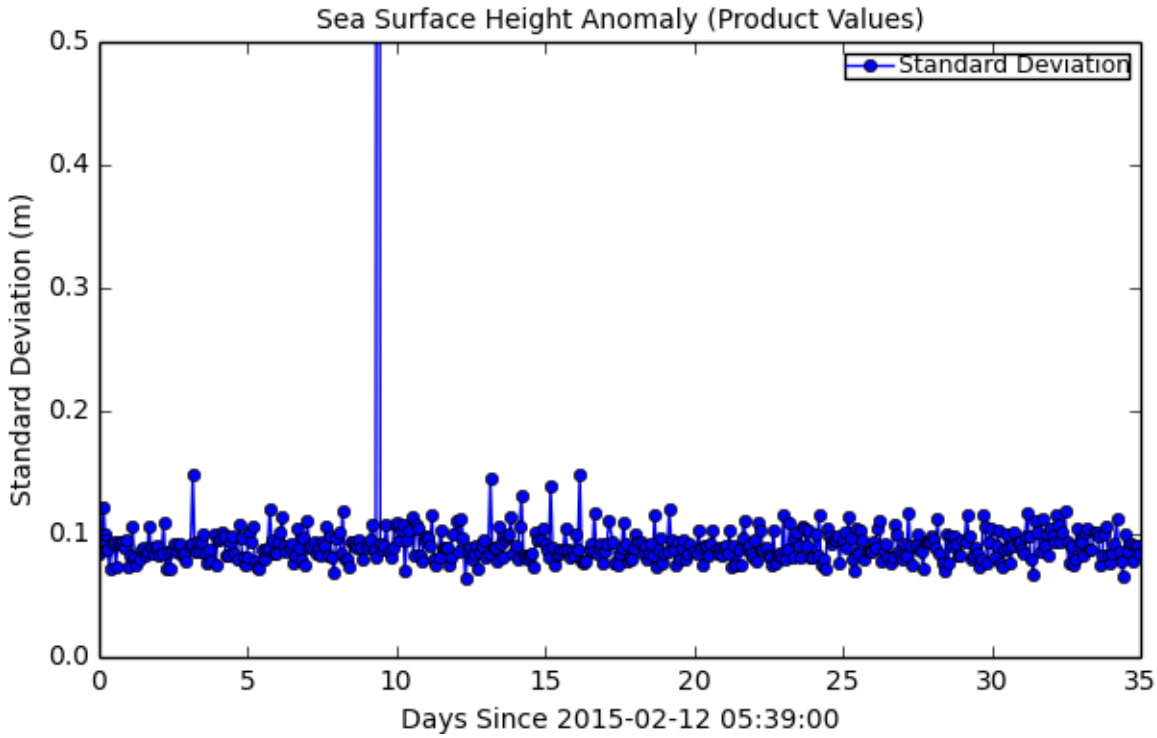

Figure 94: Standard Deviation for Sea Surface Height Anomaly (Product Values)

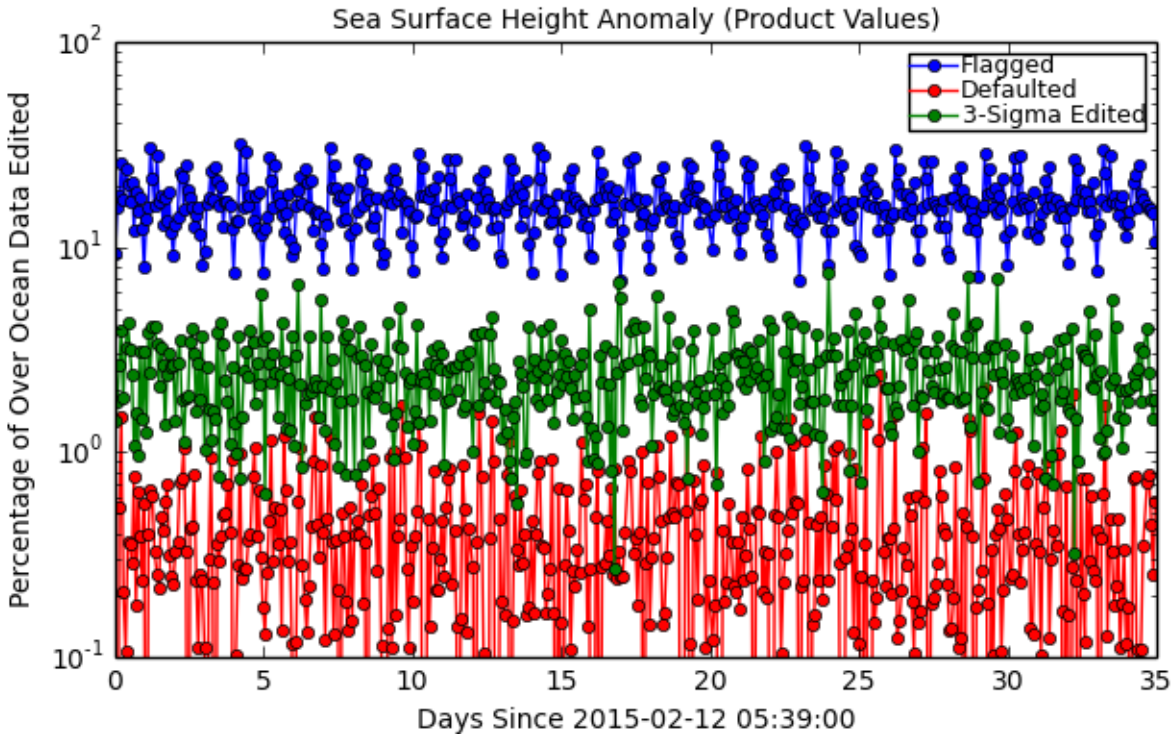

Figure 95: Flagged/Edited Data Points for Sea Surface Height Anomaly (Product Values)

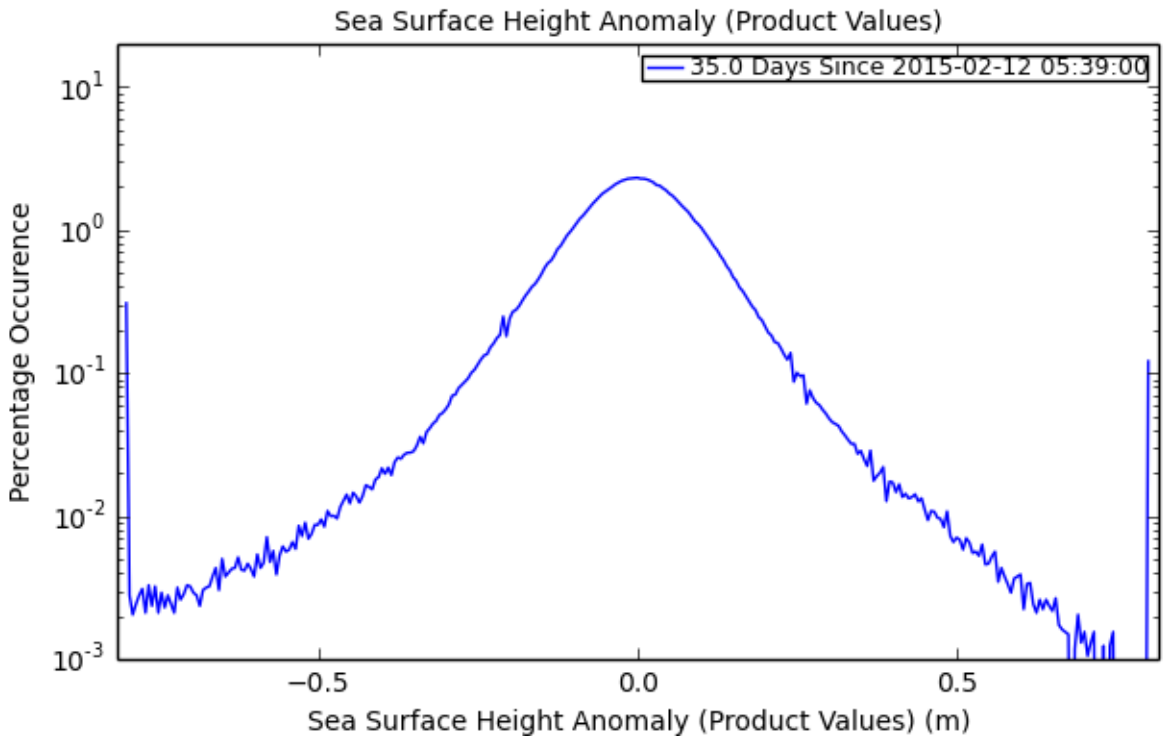

Figure 96: Histogram for Sea Surface Height Anomaly (Product Values)

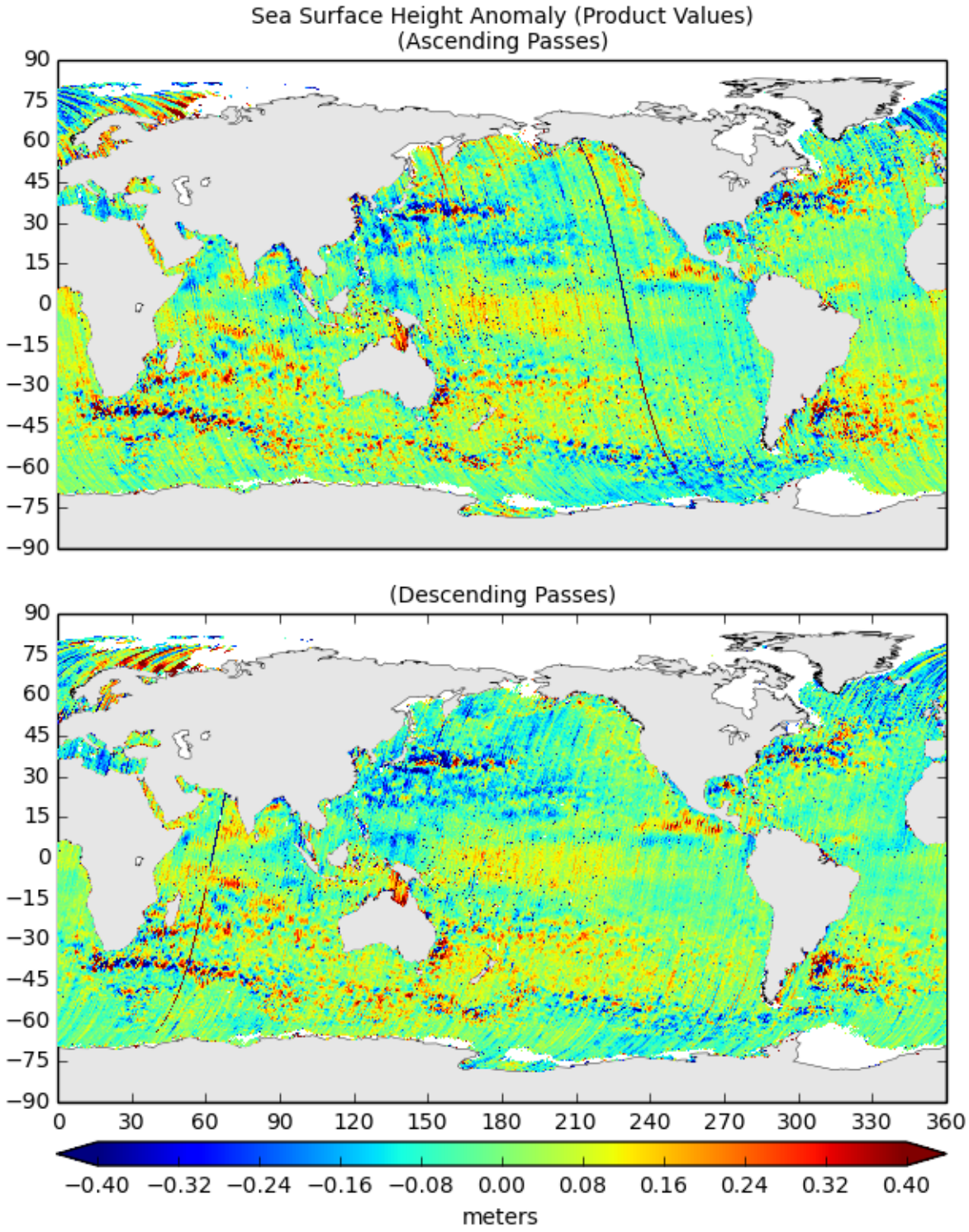

Figure 97: Map of Values for Sea Surface Height Anomaly (Product Values)

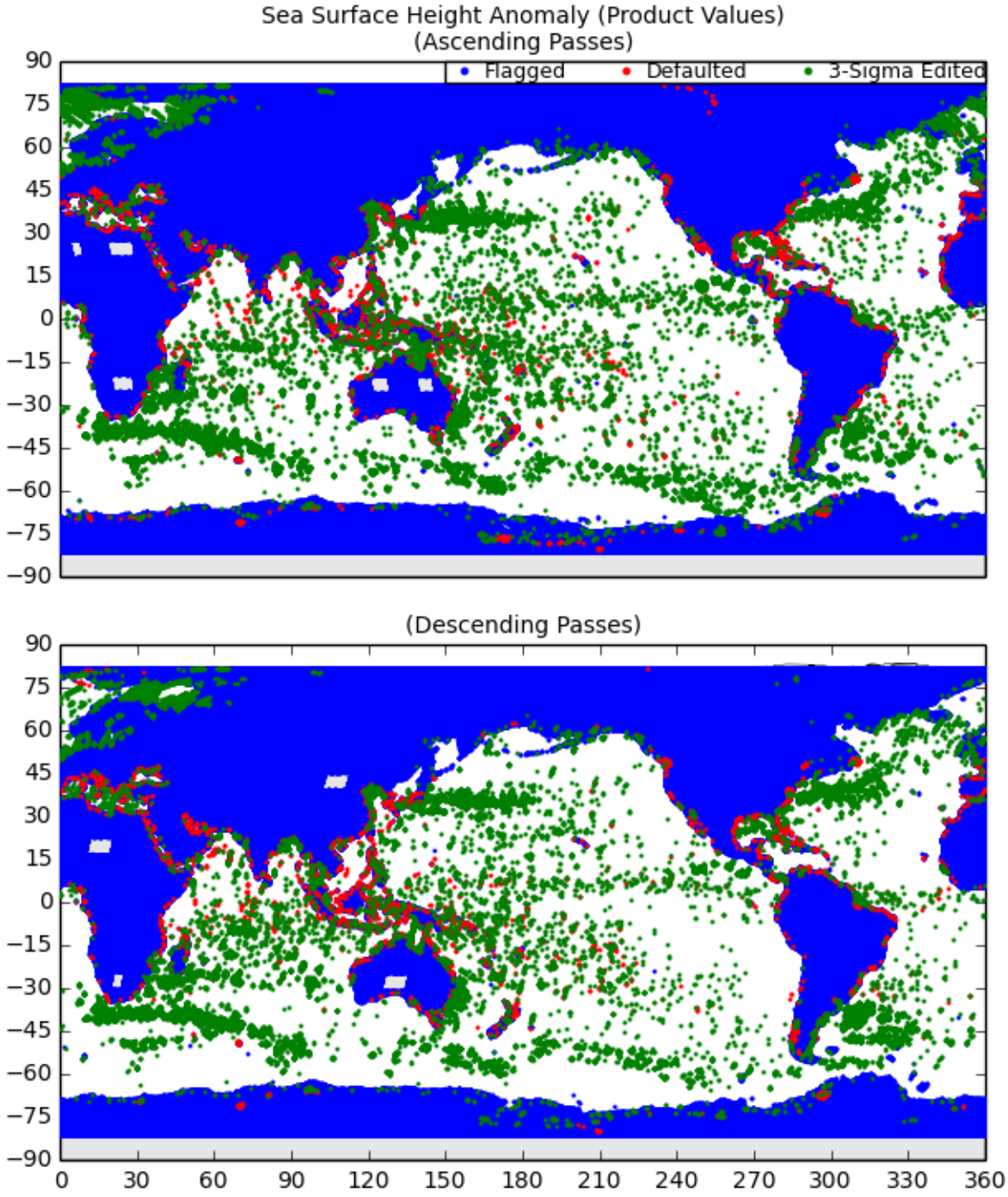

Figure 98: Map of Flagged/Edited Points for Sea Surface Height Anomaly (Product Values)

18 Sea Surface Height Anomaly Table

Table 2: Sea Surface Height Anomaly Statistics.

File	Median	Mean	Std. Dev.	No. Obs.	Total Obs.	Default Lat/Lon	Flag (total)	Default (total)	3-Sigma Edited	1 Cpr. Amp.
SRL_OPN_2PTS020_1001_20150212_044017_20150212_062235.EUM.nc	0.012	0.005	0.084	3981	5762	0	1714	1	66	0.042
SRL_OPN_2PTS021_0001_20150212_062234_20150212_080943.EUM.nc	0.016	0.017	0.095	4096	6070	0	1884	2	88	0.068
SRL_OPN_2PTS021_0004_20150212_080942_20150212_094748.EUM.nc	0.011	0.007	0.122	2899	5468	0	2452	20	97	0.097
SRL_OPN_2PTS021_0005_20150212_094748_20150212_112534.EUM.nc	-0.015	-0.006	0.099	2034	5267	0	3073	44	116	0.021
SRL_OPN_2PTS021_0007_20150212_112533_20150212_130405.EUM.nc	-0.017	-0.007	0.087	2744	5276	0	2459	7	66	0.019
SRL_OPN_2PTS021_0009_20150212_130404_20150212_145721.EUM.nc	0.007	0.009	0.072	3429	6348	0	2761	5	153	0.024
SRL_OPN_2PTS021_0012_20150212_145720_20150212_163708.EUM.nc	0.013	0.011	0.092	3067	5629	0	2370	15	177	0.002
SRL_OPN_2PTS021_0014_20150212_163708_20150212_181643.EUM.nc	-0.017	-0.018	0.093	3111	5561	0	2313	14	123	0.064
SRL_OPN_2PTS021_0016_20150212_181642_20150212_195608.EUM.nc	0.015	0.019	0.074	3180	5498	0	2206	12	100	0.057
SRL_OPN_2PTS021_0018_20150212_195607_20150212_213500.EUM.nc	-0.037	-0.033	0.094	3584	5379	0	1718	32	45	0.048
SRL_OPN_2PTS021_0020_20150212_213500_20150212_231309.EUM.nc	0.003	0.007	0.092	2241	5332	0	3042	5	44	0.051
SRL_OPN_2PTS021_0021_20150212_231309_20150213_005048.EUM.nc	0.005	0.012	0.094	3107	5453	0	2286	24	36	0.064
SRL_OPN_2PTS021_0023_20150213_005048_20150213_022908.EUM.nc	0.007	0.009	0.088	2862	5527	0	2539	14	112	0.010
SRL_OPN_2PTS021_0025_20150213_022907_20150213_040837.EUM.nc	0.021	0.027	0.096	2899	5458	0	2502	8	49	0.036
SRL_OPN_2PTS021_0027_20150213_040836_20150213_055009.EUM.nc	0.009	0.006	0.073	3630	5683	0	1904	23	126	0.025
SRL_OPN_2PTS021_0029_20150213_055010_20150213_073845.EUM.nc	-0.004	-0.001	0.083	4166	6155	0	1925	3	61	0.077
SRL_OPN_2PTS021_0032_20150213_073844_20150213_091702.EUM.nc	0.006	0.014	0.106	3238	5488	0	2079	16	155	0.112
SRL_OPN_2PTS021_0033_20150213_091703_20150213_105446.EUM.nc	-0.002	0.003	0.081	2125	5451	0	3228	21	77	0.029
SRL_OPN_2PTS021_0035_20150213_105445_20150213_123300.EUM.nc	-0.038	-0.042	0.075	2419	5293	0	2720	20	134	0.069
SRL_OPN_2PTS021_0037_20150213_123259_20150213_141227.EUM.nc	-0.010	-0.011	0.080	3169	5486	0	2142	13	162	0.076
SRL_OPN_2PTS021_0039_20150213_141227_20150213_160547.EUM.nc	0.007	0.008	0.088	3234	6373	0	2969	12	158	0.054
SRL_OPN_2PTS021_0042_20150213_160547_20150213_174533.EUM.nc	-0.015	-0.018	0.089	3001	5595	0	2508	8	78	0.024
SRL_OPN_2PTS021_0044_20150213_174533_20150213_192457.EUM.nc	0.017	0.029	0.082	3436	5568	0	1969	20	143	0.021
SRL_OPN_2PTS021_0046_20150213_192456_20150213_210401.EUM.nc	-0.026	-0.022	0.087	3648	5561	0	1781	17	115	0.074
SRL_OPN_2PTS021_0048_20150213_210401_20150213_224216.EUM.nc	-0.015	-0.008	0.107	2679	5326	0	2586	19	42	0.055
SRL_OPN_2PTS021_0049_20150213_224215_20150214_002005.EUM.nc	0.003	0.001	0.089	2980	5445	0	2355	8	102	0.044
SRL_OPN_2PTS021_0051_20150214_002004_20150214_015808.EUM.nc	-0.023	-0.025	0.085	2980	5535	0	2427	12	116	0.039
SRL_OPN_2PTS021_0053_20150214_015808_20150214_033709.EUM.nc	0.024	0.033	0.090	3083	5515	0	2330	9	93	0.068
SRL_OPN_2PTS021_0055_20150214_033708_20150214_051802.EUM.nc	0.024	0.019	0.090	3085	5518	0	2332	8	93	0.019
SRL_OPN_2PTS021_0057_20150214_051803_20150214_070744.EUM.nc	-0.000	0.002	0.083	3910	6181	0	2191	13	67	0.069
SRL_OPN_2PTS021_0060_20150214_070744_20150214_084615.EUM.nc	0.020	0.017	0.084	3849	5602	0	1608	17	128	0.070
SRL_OPN_2PTS021_0062_20150214_084615_20150214_102401.EUM.nc	-0.002	-0.000	0.109	2545	5356	0	2662	25	124	0.088
SRL_OPN_2PTS021_0063_20150214_102402_20150214_120204.EUM.nc	-0.053	-0.049	0.072	2531	5364	0	2748	22	63	0.022
SRL_OPN_2PTS021_0065_20150214_120203_20150214_134102.EUM.nc	-0.002	0.004	0.086	3095	5416	0	2240	39	42	0.086
SRL_OPN_2PTS021_0067_20150214_134101_20150214_153427.EUM.nc	-0.019	-0.018	0.071	3542	6336	0	2688	16	90	0.017
SRL_OPN_2PTS021_0070_20150214_153426_20150214_171413.EUM.nc	0.010	0.016	0.087	2876	5580	0	2635	2	67	0.011

– Continued on next page –

Table 2: Sea Surface Height Anomaly Statistics.

– Continued from previous page

File	Median	Mean	Std. Dev.	No. Obs.	Total Obs.	Default Lat/Lon	Flag (total)	Default (total)	3-Sigma Edited	1 Cpr. Amp.
SRL_OPN_2PTS021_0072_20150214_171413_20150214_185343.EUM.nc	0.006	0.008	0.092	3362	5504	0	1977	18	147	0.054
SRL_OPN_2PTS021_0074_20150214_185342_20150214_203258.EUM.nc	0.015	0.018	0.086	3493	5519	0	1831	17	178	0.066
SRL_OPN_2PTS021_0076_20150214_203257_20150214_221126.EUM.nc	-0.002	-0.002	0.091	2935	5451	0	2384	27	105	0.043
SRL_OPN_2PTS021_0078_20150214_221125_20150214_234923.EUM.nc	0.015	0.006	0.092	2833	5448	0	2553	8	54	0.053
SRL_OPN_2PTS021_0079_20150214_234923_20150215_012715.EUM.nc	0.012	0.018	0.083	2923	5521	0	2497	1	100	0.039
SRL_OPN_2PTS021_0081_20150215_012716_20150215_030551.EUM.nc	0.008	0.009	0.084	3076	5557	0	2408	9	64	0.031
SRL_OPN_2PTS021_0083_20150215_030550_20150215_044608.EUM.nc	0.025	0.021	0.078	2984	5473	0	2353	8	128	0.028
SRL_OPN_2PTS021_0085_20150215_044607_20150215_062823.EUM.nc	0.021	0.008	0.091	3988	5757	0	1718	4	47	0.059
SRL_OPN_2PTS021_0087_20150215_062823_20150215_081522.EUM.nc	0.037	0.035	0.093	4081	6083	0	1872	0	130	0.088
SRL_OPN_2PTS021_0090_20150215_081521_20150215_095318.EUM.nc	0.037	0.022	0.148	2925	5382	0	2387	11	59	0.107
SRL_OPN_2PTS021_0091_20150215_095317_20150215_113112.EUM.nc	-0.040	-0.039	0.085	2268	5314	0	2982	29	35	0.045
SRL_OPN_2PTS021_0093_20150215_113111_20150215_130949.EUM.nc	-0.020	-0.009	0.093	2831	5374	0	2480	8	55	0.020
SRL_OPN_2PTS021_0095_20150215_130949_20150215_150305.EUM.nc	-0.000	-0.000	0.086	3529	6355	0	2753	3	70	0.102
SRL_OPN_2PTS021_0098_20150215_150304_20150215_164253.EUM.nc	-0.005	-0.008	0.094	2916	5609	0	2529	14	150	0.018
SRL_OPN_2PTS021_0100_20150215_164252_20150215_182227.EUM.nc	-0.016	-0.013	0.100	3381	5509	0	2085	12	31	0.009
SRL_OPN_2PTS021_0102_20150215_182226_20150215_200151.EUM.nc	0.015	0.021	0.084	3088	5477	0	2199	16	174	0.021
SRL_OPN_2PTS021_0104_20150215_200151_20150215_214032.EUM.nc	-0.008	-0.004	0.077	3376	5475	0	1944	20	135	0.029
SRL_OPN_2PTS021_0106_20150215_214031_20150215_231838.EUM.nc	0.012	0.014	0.087	2403	5309	0	2824	15	67	0.030
SRL_OPN_2PTS021_0107_20150215_231837_20150216_005627.EUM.nc	0.004	0.016	0.078	2879	5508	0	2539	25	65	0.036
SRL_OPN_2PTS021_0109_20150216_005626_20150216_023440.EUM.nc	0.002	-0.003	0.099	3023	5539	0	2461	14	41	0.040
SRL_OPN_2PTS021_0111_20150216_023440_20150216_041425.EUM.nc	0.027	0.021	0.075	2889	5461	0	2451	32	89	0.013
SRL_OPN_2PTS021_0113_20150216_041424_20150216_055605.EUM.nc	0.045	0.035	0.095	3782	5691	0	1847	4	58	0.055
SRL_OPN_2PTS021_0115_20150216_055604_20150216_074425.EUM.nc	0.006	0.007	0.096	4195	6134	0	1886	5	48	0.083
SRL_OPN_2PTS021_0118_20150216_074424_20150216_092231.EUM.nc	0.019	0.018	0.101	3190	5489	0	2145	11	143	0.097
SRL_OPN_2PTS021_0119_20150216_092230_20150216_110024.EUM.nc	-0.005	-0.016	0.099	2039	5380	0	3288	26	27	0.052
SRL_OPN_2PTS021_0121_20150216_110023_20150216_123841.EUM.nc	-0.048	-0.038	0.083	2542	5309	0	2710	8	49	0.036
SRL_OPN_2PTS021_0123_20150216_123840_20150216_141804.EUM.nc	0.021	0.018	0.083	3311	5489	0	2067	11	100	0.078
SRL_OPN_2PTS021_0125_20150216_141804_20150216_161132.EUM.nc	-0.018	-0.026	0.094	3280	6371	0	2927	13	151	0.025
SRL_OPN_2PTS021_0128_20150216_161131_20150216_175107.EUM.nc	0.025	0.014	0.099	3021	5578	0	2456	11	90	0.023
SRL_OPN_2PTS021_0130_20150216_175107_20150216_193040.EUM.nc	0.025	0.028	0.085	3329	5568	0	2052	17	170	0.040
SRL_OPN_2PTS021_0132_20150216_193040_20150216_210934.EUM.nc	-0.017	-0.009	0.079	3462	5449	0	1811	32	144	0.047
SRL_OPN_2PTS021_0134_20150216_210933_20150216_224752.EUM.nc	0.012	0.020	0.107	2506	5439	0	2845	33	55	0.015
SRL_OPN_2PTS021_0135_20150216_224751_20150217_002542.EUM.nc	0.001	0.003	0.096	3034	5389	0	2243	14	98	0.067
SRL_OPN_2PTS021_0137_20150217_002541_20150217_020340.EUM.nc	0.006	0.006	0.082	3000	5515	0	2408	25	82	0.049
SRL_OPN_2PTS021_0139_20150217_020339_20150217_034254.EUM.nc	0.017	0.019	0.075	2950	5523	0	2345	11	217	0.063
SRL_OPN_2PTS021_0141_20150217_034253_20150217_052353.EUM.nc	0.019	0.020	0.082	3016	5538	0	2395	6	121	0.028
SRL_OPN_2PTS021_0143_20150217_052352_20150217_071323.EUM.nc	-0.004	-0.007	0.102	3984	6166	0	2147	6	29	0.114
SRL_OPN_2PTS021_0146_20150217_071324_20150217_085143.EUM.nc	0.031	0.038	0.094	3803	5592	0	1605	11	173	0.075
SRL_OPN_2PTS021_0147_20150217_085144_20150217_102939.EUM.nc	-0.006	-0.006	0.106	2395	5466	0	2961	16	94	0.026

– Continued on next page

Table 2: Sea Surface Height Anomaly Statistics.

– Continued from previous page

File	Median	Mean	Std. Dev.	No. Obs.	Total Obs.	Default Lat/Lon	Flag (total)	Default (total)	3-Sigma Edited	1 Cpr. Amp.
SRL_OPN_2PTS021_0149_20150217_102939_20150217_120743.EUM.nc	-0.068	-0.065	0.078	2524	5397	0	2762	34	77	0.060
SRL_OPN_2PTS021_0151_20150217_120743_20150217_134638.EUM.nc	0.013	0.010	0.073	3028	5394	0	2243	11	112	0.045
SRL_OPN_2PTS021_0153_20150217_134638_20150217_154011.EUM.nc	0.012	0.011	0.072	3502	6378	0	2731	26	119	0.041
SRL_OPN_2PTS021_0156_20150217_154011_20150217_171949.EUM.nc	0.017	0.022	0.087	2902	5503	0	2534	13	54	0.025
SRL_OPN_2PTS021_0158_20150217_171949_20150217_185927.EUM.nc	0.021	0.030	0.080	3397	5597	0	2076	22	102	0.020
SRL_OPN_2PTS021_0160_20150217_185926_20150217_203832.EUM.nc	0.002	0.005	0.087	3624	5524	0	1701	6	193	0.059
SRL_OPN_2PTS021_0162_20150217_203832_20150217_221705.EUM.nc	-0.012	-0.008	0.089	2996	5358	0	2218	43	101	0.044
SRL_OPN_2PTS021_0164_20150217_221704_20150217_235459.EUM.nc	0.014	0.004	0.120	2899	5425	0	2458	23	45	0.136
SRL_OPN_2PTS021_0165_20150217_235459_20150218_013245.EUM.nc	0.016	0.015	0.096	2951	5520	0	2473	3	93	0.046
SRL_OPN_2PTS021_0167_20150218_013244_20150218_031133.EUM.nc	0.005	0.005	0.085	3097	5533	0	2378	13	45	0.037
SRL_OPN_2PTS021_0169_20150218_031133_20150218_045156.EUM.nc	0.015	0.017	0.085	3011	5449	0	2306	4	128	0.029
SRL_OPN_2PTS021_0171_20150218_045156_20150218_063422.EUM.nc	0.009	0.000	0.094	4002	5792	0	1741	1	48	0.090
SRL_OPN_2PTS021_0173_20150218_063422_20150218_082053.EUM.nc	0.015	0.020	0.102	4081	6058	0	1823	6	148	0.091
SRL_OPN_2PTS021_0176_20150218_082053_20150218_095855.EUM.nc	-0.010	-0.008	0.114	2710	5388	0	2411	21	246	0.026
SRL_OPN_2PTS021_0177_20150218_095855_20150218_113651.EUM.nc	-0.037	-0.030	0.091	2347	5396	0	2949	33	67	0.042
SRL_OPN_2PTS021_0179_20150218_113650_20150218_131521.EUM.nc	-0.010	-0.005	0.086	2942	5353	0	2371	10	30	0.062
SRL_OPN_2PTS021_0181_20150218_131521_20150218_150850.EUM.nc	0.008	0.007	0.089	3530	6383	0	2763	9	81	0.092
SRL_OPN_2PTS021_0184_20150218_150850_20150218_164829.EUM.nc	-0.002	0.005	0.092	2925	5552	0	2549	5	73	0.029
SRL_OPN_2PTS021_0186_20150218_164829_20150218_182811.EUM.nc	0.006	0.004	0.076	3285	5503	0	2060	9	149	0.028
SRL_OPN_2PTS021_0188_20150218_182810_20150218_200725.EUM.nc	-0.020	-0.024	0.083	3151	5504	0	2254	18	81	0.017
SRL_OPN_2PTS021_0190_20150218_200724_20150218_214612.EUM.nc	-0.037	-0.048	0.104	3305	5488	0	2067	23	93	0.081
SRL_OPN_2PTS021_0192_20150218_214611_20150218_232417.EUM.nc	-0.010	-0.008	0.089	2433	5264	0	2721	44	66	0.048
SRL_OPN_2PTS021_0193_20150218_232417_20150219_010157.EUM.nc	0.009	0.006	0.079	2771	5471	0	2615	15	70	0.038
SRL_OPN_2PTS021_0195_20150219_010156_20150219_024022.EUM.nc	0.001	-0.002	0.097	3020	5560	0	2475	10	55	0.080
SRL_OPN_2PTS021_0197_20150219_024021_20150219_042010.EUM.nc	0.018	0.014	0.075	2808	5483	0	2460	29	186	0.049
SRL_OPN_2PTS021_0199_20150219_042011_20150219_060152.EUM.nc	0.027	0.013	0.111	3786	5711	0	1820	17	88	0.097
SRL_OPN_2PTS021_0201_20150219_060151_20150219_074957.EUM.nc	0.005	0.004	0.090	4178	6114	0	1867	6	63	0.071
SRL_OPN_2PTS021_0204_20150219_074956_20150219_092810.EUM.nc	0.016	0.019	0.090	3149	5467	0	2161	17	140	0.057
SRL_OPN_2PTS021_0205_20150219_092810_20150219_110602.EUM.nc	-0.034	-0.033	0.094	2081	5415	0	3234	36	64	0.033
SRL_OPN_2PTS021_0207_20150219_110602_20150219_124414.EUM.nc	-0.019	-0.024	0.084	2518	5268	0	2646	12	92	0.060
SRL_OPN_2PTS021_0209_20150219_124415_20150219_143730.EUM.nc	0.026	0.028	0.090	3416	6230	0	2757	6	51	0.070
SRL_OPN_2PTS021_0212_20150219_143730_20150219_161708.EUM.nc	-0.018	-0.022	0.082	3361	5626	0	2155	12	98	0.036
SRL_OPN_2PTS021_0214_20150219_161707_20150219_175652.EUM.nc	0.022	0.010	0.094	3074	5515	0	2401	7	33	0.078
SRL_OPN_2PTS021_0216_20150219_175651_20150219_193614.EUM.nc	-0.002	0.003	0.091	3444	5566	0	2044	3	75	0.054
SRL_OPN_2PTS021_0218_20150219_193614_20150219_211514.EUM.nc	-0.045	-0.051	0.106	3398	5420	0	1820	16	186	0.110
SRL_OPN_2PTS021_0220_20150219_211514_20150219_225331.EUM.nc	-0.012	-0.015	0.082	2416	5447	0	2905	12	114	0.019
SRL_OPN_2PTS021_0221_20150219_225330_20150220_003111.EUM.nc	0.016	0.011	0.098	3176	5445	0	2233	7	29	0.058
SRL_OPN_2PTS021_0223_20150220_003110_20150220_020920.EUM.nc	-0.015	-0.014	0.081	2829	5522	0	2549	5	139	0.027
SRL_OPN_2PTS021_0225_20150220_020919_20150220_034840.EUM.nc	0.008	0.010	0.069	2996	5535	0	2407	15	117	0.033

– Continued on next page

Table 2: Sea Surface Height Anomaly Statistics.

– Continued from previous page

File	Median	Mean	Std. Dev.	No. Obs.	Total Obs.	Default Lat/Lon	Flag (total)	Default (total)	3-Sigma Edited	1 Cpr. Amp.
SRL_OPN_2PTS021_0227_20150220_034840_20150220_052937.EUM.nc	-0.007	-0.017	0.097	3019	5524	0	2440	5	60	0.067
SRL_OPN_2PTS021_0229_20150220_052936_20150220_071857.EUM.nc	0.003	-0.007	0.102	4106	6179	0	2017	19	37	0.109
SRL_OPN_2PTS021_0232_20150220_071856_20150220_085723.EUM.nc	0.022	0.021	0.085	3707	5601	0	1743	20	131	0.028
SRL_OPN_2PTS021_0233_20150220_085722_20150220_103517.EUM.nc	-0.040	-0.026	0.119	2250	5477	0	3079	13	135	0.038
SRL_OPN_2PTS021_0235_20150220_103516_20150220_121315.EUM.nc	-0.037	-0.036	0.079	2502	5385	0	2761	19	103	0.059
SRL_OPN_2PTS021_0237_20150220_121314_20150220_135222.EUM.nc	0.012	0.015	0.080	3161	5448	0	2248	7	32	0.047
SRL_OPN_2PTS021_0239_20150220_135223_20150220_154547.EUM.nc	-0.007	-0.001	0.074	3510	6362	0	2705	18	129	0.014
SRL_OPN_2PTS021_0242_20150220_154546_20150220_172533.EUM.nc	-0.002	0.011	0.094	2888	5517	0	2555	3	71	0.063
SRL_OPN_2PTS021_0244_20150220_172533_20150220_190501.EUM.nc	0.008	0.008	0.094	3483	5590	0	2038	11	58	0.028
SRL_OPN_2PTS021_0246_20150220_190501_20150220_204413.EUM.nc	-0.050	-0.052	0.091	3801	5544	0	1561	28	154	0.079
SRL_OPN_2PTS021_0248_20150220_204412_20150220_222244.EUM.nc	-0.009	-0.017	0.088	2938	5319	0	2283	31	67	0.064
SRL_OPN_2PTS021_0250_20150220_222243_20150221_000029.EUM.nc	0.000	0.001	0.095	2975	5460	0	2401	17	67	0.060
SRL_OPN_2PTS021_0251_20150221_000028_20150221_013825.EUM.nc	0.018	0.015	0.088	3026	5558	0	2443	6	83	0.006
SRL_OPN_2PTS021_0253_20150221_013825_20150221_031717.EUM.nc	0.001	-0.000	0.079	3072	5542	0	2343	24	103	0.038
SRL_OPN_2PTS021_0255_20150221_031717_20150221_045739.EUM.nc	0.002	-0.000	0.090	3101	5497	0	2304	4	88	0.074
SRL_OPN_2PTS021_0257_20150221_045739_20150221_064021.EUM.nc	0.040	0.020	0.093	3992	5808	0	1738	4	74	0.087
SRL_OPN_2PTS021_0259_20150221_064020_20150221_082633.EUM.nc	-0.003	0.004	0.096	4086	6034	0	1802	5	141	0.007
SRL_OPN_2PTS021_0262_20150221_082633_20150221_100434.EUM.nc	-0.010	-0.000	0.108	2818	5372	0	2393	5	156	0.032
SRL_OPN_2PTS021_0263_20150221_100433_20150221_114222.EUM.nc	0.003	-0.004	0.087	2368	5427	0	2956	21	82	0.032
SRL_OPN_2PTS021_0265_20150221_114222_20150221_132106.EUM.nc	-0.019	-0.015	0.081	2970	5327	0	2304	4	49	0.062
SRL_OPN_2PTS021_0267_20150221_132105_20150221_151426.EUM.nc	0.130	-0.210	2.666	3558	6312	0	2662	4	88	4.680
SRL_OPN_2PTS021_0270_20150221_151426_20150221_165414.EUM.nc	-0.039	-0.040	0.092	2907	5554	0	2583	4	60	0.060
SRL_OPN_2PTS021_0272_20150221_165413_20150221_183345.EUM.nc	-0.010	-0.010	0.087	3276	5504	0	2076	16	136	0.040
SRL_OPN_2PTS021_0274_20150221_183345_20150221_201307.EUM.nc	-0.009	-0.004	0.091	3210	5517	0	2075	20	212	0.050
SRL_OPN_2PTS021_0276_20150221_201306_20150221_215151.EUM.nc	-0.019	-0.028	0.109	3202	5511	0	2122	44	143	0.073
SRL_OPN_2PTS021_0278_20150221_215151_20150221_232945.EUM.nc	0.004	0.004	0.086	2356	5260	0	2803	28	73	0.045
SRL_OPN_2PTS021_0279_20150221_232945_20150222_010734.EUM.nc	0.021	0.026	0.081	2735	5486	0	2699	9	43	0.005
SRL_OPN_2PTS021_0281_20150222_010733_20150222_024604.EUM.nc	0.018	0.019	0.089	2968	5519	0	2469	4	78	0.042
SRL_OPN_2PTS021_0283_20150222_024603_20150222_042550.EUM.nc	0.005	-0.008	0.108	2977	5497	0	2430	12	78	0.101
SRL_OPN_2PTS021_0285_20150222_042550_20150222_060748.EUM.nc	0.033	0.029	0.110	3856	5711	0	1801	8	46	0.085
SRL_OPN_2PTS021_0287_20150222_060747_20150222_075537.EUM.nc	-0.006	-0.011	0.096	4107	6099	0	1898	19	75	0.056
SRL_OPN_2PTS021_0290_20150222_075536_20150222_093348.EUM.nc	0.007	0.009	0.103	3004	5485	0	2307	17	157	0.082
SRL_OPN_2PTS021_0291_20150222_093346_20150222_111131.EUM.nc	-0.005	-0.005	0.108	2101	5389	0	3202	39	47	0.080
SRL_OPN_2PTS021_0293_20150222_111130_20150222_124955.EUM.nc	-0.019	-0.019	0.071	2574	5247	0	2565	35	73	0.037
SRL_OPN_2PTS021_0295_20150222_124954_20150222_144305.EUM.nc	-0.019	-0.011	0.095	3409	6280	0	2759	0	112	0.070
SRL_OPN_2PTS021_0298_20150222_144304_20150222_162252.EUM.nc	-0.023	-0.017	0.103	3331	5641	0	2213	3	94	0.022
SRL_OPN_2PTS021_0300_20150222_162251_20150222_180228.EUM.nc	-0.040	-0.040	0.113	3030	5587	0	2432	18	107	0.042
SRL_OPN_2PTS021_0302_20150222_180228_20150222_194156.EUM.nc	-0.002	0.003	0.083	3382	5547	0	2098	6	61	0.040
SRL_OPN_2PTS021_0304_20150222_194156_20150222_212054.EUM.nc	-0.043	-0.044	0.107	3420	5408	0	1841	14	133	0.075

– Continued on next page

Table 2: Sea Surface Height Anomaly Statistics.

– Continued from previous page

File	Median	Mean	Std. Dev.	No. Obs.	Total Obs.	Default Lat/Lon	Flag (total)	Default (total)	3-Sigma Edited	1 Cpr. Amp.
SRL_OPN_2PTS021_0306_20150222_212054_20150222_225901.EUM.nc	0.007	0.007	0.105	2286	5382	0	3016	24	56	0.051
SRL_OPN_2PTS021_0307_20150222_225901_20150223_003648.EUM.nc	0.023	0.022	0.082	3112	5466	0	2244	8	102	0.026
SRL_OPN_2PTS021_0309_20150223_003648_20150223_021500.EUM.nc	0.005	0.008	0.079	2809	5552	0	2611	7	125	0.026
SRL_OPN_2PTS021_0311_20150223_021459_20150223_035415.EUM.nc	0.009	0.009	0.095	2885	5526	0	2546	10	85	0.083
SRL_OPN_2PTS021_0313_20150223_035414_20150223_053530.EUM.nc	0.008	0.003	0.098	3003	5534	0	2411	16	104	0.090
SRL_OPN_2PTS021_0315_20150223_053529_20150223_072436.EUM.nc	0.014	0.012	0.098	4218	6207	0	1935	12	42	0.062
SRL_OPN_2PTS021_0318_20150223_072437_20150223_090300.EUM.nc	0.003	0.005	0.090	3610	5582	0	1869	22	81	0.066
SRL_OPN_2PTS021_0319_20150223_090259_20150223_104046.EUM.nc	-0.000	-0.011	0.115	2361	5473	0	3002	25	85	0.098
SRL_OPN_2PTS021_0321_20150223_104045_20150223_121854.EUM.nc	-0.004	0.006	0.080	2569	5431	0	2773	19	70	0.049
SRL_OPN_2PTS021_0323_20150223_121853_20150223_135808.EUM.nc	-0.016	-0.018	0.075	3230	5483	0	2141	9	103	0.038
SRL_OPN_2PTS021_0325_20150223_135807_20150223_155130.EUM.nc	0.022	0.022	0.082	3401	6408	0	2860	20	127	0.032
SRL_OPN_2PTS021_0328_20150223_155130_20150223_173107.EUM.nc	0.008	0.002	0.103	2882	5452	0	2493	5	72	0.065
SRL_OPN_2PTS021_0330_20150223_173107_20150223_191042.EUM.nc	0.016	0.016	0.089	3584	5614	0	1906	4	120	0.043
SRL_OPN_2PTS021_0332_20150223_191041_20150223_204953.EUM.nc	-0.042	-0.043	0.089	3789	5556	0	1626	7	134	0.054
SRL_OPN_2PTS021_0334_20150223_204952_20150223_222812.EUM.nc	-0.016	-0.016	0.089	2902	5354	0	2368	29	55	0.050
SRL_OPN_2PTS021_0335_20150223_222811_20150224_000605.EUM.nc	0.014	0.015	0.075	3021	5486	0	2385	19	61	0.029
SRL_OPN_2PTS021_0337_20150224_000604_20150224_014355.EUM.nc	-0.002	0.001	0.081	3009	5561	0	2445	5	102	0.033
SRL_OPN_2PTS021_0339_20150224_014354_20150224_032252.EUM.nc	0.014	0.014	0.100	3029	5481	0	2329	15	108	0.057
SRL_OPN_2PTS021_0341_20150224_032251_20150224_065334.EUM.nc	0.028	0.018	0.111	7122	11698	0	4472	22	82	0.025
SRL_OPN_2PTS021_0346_20150224_065333_20150224_083201.EUM.nc	0.016	0.015	0.086	4076	5626	0	1363	2	185	0.034
SRL_OPN_2PTS021_0348_20150224_083200_20150224_101001.EUM.nc	0.004	0.003	0.112	2806	5403	0	2450	13	134	0.092
SRL_OPN_2PTS021_0349_20150224_101000_20150224_114759.EUM.nc	-0.003	0.012	0.098	2413	5430	0	2913	34	70	0.056
SRL_OPN_2PTS021_0351_20150224_114758_20150224_132639.EUM.nc	-0.017	-0.012	0.064	2925	5344	0	2249	28	142	0.046
SRL_OPN_2PTS021_0353_20150224_132638_20150224_152010.EUM.nc	-0.002	0.000	0.087	3554	6366	0	2702	4	106	0.050
SRL_OPN_2PTS021_0356_20150224_152009_20150224_165947.EUM.nc	-0.010	-0.008	0.089	2930	5569	0	2569	1	69	0.037
SRL_OPN_2PTS021_0358_20150224_165946_20150224_183929.EUM.nc	-0.008	-0.011	0.080	3369	5494	0	2041	3	81	0.055
SRL_OPN_2PTS021_0360_20150224_183927_20150224_201839.EUM.nc	0.003	0.003	0.084	3339	5483	0	1970	16	158	0.031
SRL_OPN_2PTS021_0362_20150224_201838_20150224_215722.EUM.nc	-0.011	-0.013	0.091	2934	5450	0	2302	51	163	0.026
SRL_OPN_2PTS021_0364_20150224_215720_20150224_233521.EUM.nc	-0.002	-0.004	0.072	2491	5354	0	2755	28	80	0.031
SRL_OPN_2PTS021_0365_20150224_233520_20150225_011312.EUM.nc	-0.007	0.004	0.086	2807	5490	0	2620	3	60	0.058
SRL_OPN_2PTS021_0367_20150225_011310_20150225_025136.EUM.nc	-0.003	-0.009	0.089	2976	5512	0	2452	3	81	0.047
SRL_OPN_2PTS021_0369_20150225_025135_20150225_043137.EUM.nc	0.009	0.005	0.095	2985	5479	0	2404	16	74	0.067
SRL_OPN_2PTS021_0371_20150225_043137_20150225_061333.EUM.nc	0.017	0.013	0.082	3837	5712	0	1817	6	52	0.025
SRL_OPN_2PTS021_0373_20150225_061332_20150225_080115.EUM.nc	0.016	0.019	0.084	4108	6095	0	1899	7	81	0.037
SRL_OPN_2PTS021_0376_20150225_080114_20150225_093915.EUM.nc	0.021	0.008	0.146	3013	5483	0	2395	29	46	0.146
SRL_OPN_2PTS021_0377_20150225_093915_20150225_111708.EUM.nc	0.027	0.024	0.089	2200	5328	0	3065	35	28	0.067
SRL_OPN_2PTS021_0379_20150225_111707_20150225_125536.EUM.nc	-0.031	-0.023	0.088	2737	5287	0	2522	3	25	0.054
SRL_OPN_2PTS021_0381_20150225_125534_20150225_144848.EUM.nc	-0.017	-0.012	0.079	3492	6244	0	2675	7	70	0.036
SRL_OPN_2PTS021_0384_20150225_144847_20150225_162826.EUM.nc	0.015	0.022	0.107	3334	5644	0	2211	26	73	0.053

– Continued on next page

Table 2: Sea Surface Height Anomaly Statistics.

– Continued from previous page

File	Median	Mean	Std. Dev.	No. Obs.	Total Obs.	Default Lat/Lon	Flag (total)	Default (total)	3-Sigma Edited	1 Cpr. Amp.
SRL_OPN_2PTS021_0386_20150225_162824_20150225_180810.EUM.nc	-0.037	-0.041	0.092	3203	5586	0	2348	7	28	0.018
SRL_OPN_2PTS021_0388_20150225_180810_20150225_194737.EUM.nc	0.007	-0.000	0.081	3270	5547	0	2148	12	117	0.025
SRL_OPN_2PTS021_0390_20150225_194737_20150225_212625.EUM.nc	-0.029	-0.022	0.095	3490	5387	0	1770	27	100	0.052
SRL_OPN_2PTS021_0392_20150225_212623_20150225_230437.EUM.nc	-0.006	-0.015	0.098	2217	5347	0	3064	8	58	0.039
SRL_OPN_2PTS021_0393_20150225_230436_20150226_004224.EUM.nc	0.010	0.015	0.100	3135	5459	0	2275	15	34	0.069
SRL_OPN_2PTS021_0395_20150226_004223_20150226_022031.EUM.nc	0.004	0.009	0.112	2916	5563	0	2596	5	46	0.054
SRL_OPN_2PTS021_0397_20150226_022030_20150226_040001.EUM.nc	0.001	0.000	0.085	2915	5545	0	2483	6	141	0.023
SRL_OPN_2PTS021_0399_20150226_040002_20150226_054113.EUM.nc	0.013	0.015	0.090	3314	5528	0	2111	17	86	0.044
SRL_OPN_2PTS021_0401_20150226_054112_20150226_073015.EUM.nc	0.008	0.013	0.079	4183	6144	0	1813	8	140	0.012
SRL_OPN_2PTS021_0404_20150226_073014_20150226_090829.EUM.nc	0.011	0.003	0.107	3500	5541	0	1947	17	77	0.107
SRL_OPN_2PTS021_0405_20150226_090828_20150226_104623.EUM.nc	0.004	-0.010	0.131	2229	5503	0	3163	27	84	0.110
SRL_OPN_2PTS021_0407_20150226_104622_20150226_122433.EUM.nc	-0.030	-0.031	0.084	2596	5378	0	2693	13	76	0.048
SRL_OPN_2PTS021_0409_20150226_122432_20150226_140344.EUM.nc	-0.007	-0.005	0.081	3208	5447	0	2066	14	159	0.038
SRL_OPN_2PTS021_0411_20150226_140343_20150226_155705.EUM.nc	0.010	0.011	0.080	3233	6341	0	2969	15	124	0.013
SRL_OPN_2PTS021_0414_20150226_155704_20150226_173650.EUM.nc	-0.015	-0.015	0.083	2954	5486	0	2442	6	84	0.034
SRL_OPN_2PTS021_0416_20150226_173650_20150226_191626.EUM.nc	0.014	0.017	0.084	3587	5567	0	1891	9	80	0.018
SRL_OPN_2PTS021_0418_20150226_191625_20150226_205525.EUM.nc	-0.037	-0.041	0.074	3676	5574	0	1700	11	187	0.060
SRL_OPN_2PTS021_0420_20150226_205523_20150226_223351.EUM.nc	-0.023	-0.031	0.102	2801	5399	0	2466	31	101	0.075
SRL_OPN_2PTS021_0421_20150226_223349_20150227_001133.EUM.nc	0.006	0.008	0.095	3024	5468	0	2387	6	51	0.084
SRL_OPN_2PTS021_0423_20150227_001132_20150227_014934.EUM.nc	-0.009	0.002	0.095	3080	5559	0	2401	2	76	0.095
SRL_OPN_2PTS021_0425_20150227_014933_20150227_032835.EUM.nc	0.016	0.021	0.105	3113	5469	0	2245	24	87	0.063
SRL_OPN_2PTS021_0427_20150227_032835_20150227_050909.EUM.nc	0.015	0.009	0.092	3031	5483	0	2326	5	121	0.065
SRL_OPN_2PTS021_0429_20150227_050908_20150227_065914.EUM.nc	-0.004	-0.009	0.087	3875	6206	0	2231	1	99	0.082
SRL_OPN_2PTS021_0432_20150227_065913_20150227_083740.EUM.nc	0.018	0.020	0.081	4106	5619	0	1348	14	151	0.068
SRL_OPN_2PTS021_0434_20150227_083740_20150227_101539.EUM.nc	-0.007	-0.029	0.139	2790	5389	0	2494	23	82	0.143
SRL_OPN_2PTS021_0435_20150227_101538_20150227_115329.EUM.nc	-0.035	-0.031	0.089	2506	5406	0	2793	14	93	0.090
SRL_OPN_2PTS021_0437_20150227_115328_20150227_133222.EUM.nc	0.011	0.016	0.075	3004	5342	0	2259	4	75	0.019
SRL_OPN_2PTS021_0439_20150227_133221_20150227_152545.EUM.nc	-0.009	-0.001	0.083	3610	6351	0	2657	5	79	0.033
SRL_OPN_2PTS021_0442_20150227_152543_20150227_170531.EUM.nc	-0.012	-0.005	0.084	2875	5573	0	2604	8	86	0.035
SRL_OPN_2PTS021_0444_20150227_170531_20150227_184502.EUM.nc	-0.013	-0.012	0.087	3371	5480	0	2018	14	77	0.058
SRL_OPN_2PTS021_0446_20150227_184501_20150227_202420.EUM.nc	0.018	0.016	0.088	3484	5506	0	1895	11	116	0.039
SRL_OPN_2PTS021_0448_20150227_202419_20150227_220300.EUM.nc	-0.019	-0.031	0.105	2971	5466	0	2346	23	126	0.064
SRL_OPN_2PTS021_0450_20150227_220259_20150227_234050.EUM.nc	0.019	0.016	0.086	2629	5417	0	2705	19	64	0.052
SRL_OPN_2PTS021_0451_20150227_234049_20150228_011842.EUM.nc	0.024	0.030	0.082	2956	5517	0	2483	25	53	0.032
SRL_OPN_2PTS021_0453_20150228_011841_20150228_025720.EUM.nc	-0.009	-0.011	0.087	3064	5547	0	2446	5	32	0.048
SRL_OPN_2PTS021_0455_20150228_025719_20150228_043718.EUM.nc	0.019	0.021	0.083	2828	5463	0	2462	9	164	0.088
SRL_OPN_2PTS021_0457_20150228_043717_20150228_061930.EUM.nc	0.013	0.005	0.101	3961	5776	0	1755	2	58	0.086
SRL_OPN_2PTS021_0459_20150228_061930_20150228_080647.EUM.nc	0.044	0.036	0.087	4146	6098	0	1903	3	46	0.068
SRL_OPN_2PTS021_0462_20150228_080646_20150228_094454.EUM.nc	0.024	0.003	0.149	2996	5481	0	2423	18	44	0.141

– Continued on next page

Table 2: Sea Surface Height Anomaly Statistics.

– Continued from previous page

File	Median	Mean	Std. Dev.	No. Obs.	Total Obs.	Default Lat/Lon	Flag (total)	Default (total)	3-Sigma Edited	1 Cpr. Amp.
SRL_OPN_2PTS021_0463_20150228_094453_20150228_112238.EUM.nc	-0.011	-0.007	0.078	2035	5246	0	3159	24	28	0.034
SRL_OPN_2PTS021_0465_20150228_112237_20150228_130109.EUM.nc	-0.041	-0.037	0.077	2711	5286	0	2472	2	101	0.007
SRL_OPN_2PTS021_0467_20150228_130108_20150228_145424.EUM.nc	0.006	0.008	0.078	3528	6338	0	2693	13	104	0.039
SRL_OPN_2PTS021_0470_20150228_145424_20150228_163410.EUM.nc	0.002	0.003	0.088	3208	5623	0	2266	12	137	0.022
SRL_OPN_2PTS021_0472_20150228_163409_20150228_181346.EUM.nc	0.012	0.010	0.092	3149	5592	0	2372	16	55	0.014
SRL_OPN_2PTS021_0474_20150228_181344_20150228_195311.EUM.nc	0.020	0.025	0.086	3241	5531	0	2188	12	90	0.063
SRL_OPN_2PTS021_0476_20150228_195310_20150228_213204.EUM.nc	-0.014	-0.010	0.118	3605	5389	0	1722	26	36	0.093
SRL_OPN_2PTS021_0478_20150228_213203_20150228_231005.EUM.nc	0.003	-0.004	0.083	2187	5332	0	3052	7	86	0.024
SRL_OPN_2PTS021_0479_20150228_231004_20150301_004753.EUM.nc	0.025	0.019	0.090	3138	5466	0	2287	31	10	0.047
SRL_OPN_2PTS021_0481_20150301_004752_20150301_022611.EUM.nc	0.021	0.024	0.092	2902	5521	0	2519	9	91	0.019
SRL_OPN_2PTS021_0483_20150301_022611_20150301_040538.EUM.nc	0.028	0.028	0.076	2781	5453	0	2433	11	228	0.061
SRL_OPN_2PTS021_0485_20150301_040537_20150301_054707.EUM.nc	0.031	0.032	0.085	3512	5670	0	1919	10	229	0.083
SRL_OPN_2PTS021_0487_20150301_054707_20150301_073548.EUM.nc	0.014	0.015	0.092	4206	6162	0	1882	4	70	0.083
SRL_OPN_2PTS021_0490_20150301_073548_20150301_091408.EUM.nc	0.029	0.019	0.110	3334	5534	0	2072	17	111	0.086
SRL_OPN_2PTS021_0491_20150301_091406_20150301_123005.EUM.nc	-0.012	-0.017	0.094	4624	10768	0	5902	57	185	0.053
SRL_OPN_2PTS021_0495_20150301_123004_20150301_140928.EUM.nc	0.018	0.013	0.077	3109	5508	0	2214	32	153	0.052
SRL_OPN_2PTS021_0497_20150301_140927_20150301_160249.EUM.nc	-0.013	-0.012	0.075	3190	6378	0	2970	14	204	0.032
SRL_OPN_2PTS021_0500_20150301_160249_20150301_174227.EUM.nc	-0.004	-0.011	0.084	2901	5576	0	2511	7	157	0.007
SRL_OPN_2PTS021_0502_20150301_174226_20150301_192201.EUM.nc	0.009	0.011	0.088	3540	5549	0	1874	8	127	0.067
SRL_OPN_2PTS021_0504_20150301_192159_20150301_210105.EUM.nc	-0.012	-0.019	0.109	3766	5573	0	1709	18	80	0.107
SRL_OPN_2PTS021_0506_20150301_210104_20150301_223920.EUM.nc	-0.011	-0.018	0.092	2770	5352	0	2491	34	57	0.037
SRL_OPN_2PTS021_0507_20150301_223920_20150302_001717.EUM.nc	0.010	0.003	0.078	2913	5445	0	2384	2	146	0.029
SRL_OPN_2PTS021_0509_20150302_001716_20150302_015519.EUM.nc	-0.011	-0.010	0.081	3065	5538	0	2374	11	88	0.032
SRL_OPN_2PTS021_0511_20150302_015518_20150302_033418.EUM.nc	0.019	0.016	0.080	3142	5485	0	2203	24	116	0.005
SRL_OPN_2PTS021_0513_20150302_033416_20150302_051507.EUM.nc	0.009	0.004	0.089	3111	5509	0	2290	5	103	0.023
SRL_OPN_2PTS021_0515_20150302_051506_20150302_070453.EUM.nc	-0.003	-0.015	0.100	3915	6178	0	2200	14	49	0.095
SRL_OPN_2PTS021_0518_20150302_070452_20150302_084326.EUM.nc	0.046	0.047	0.094	3948	5613	0	1557	18	90	0.068
SRL_OPN_2PTS021_0520_20150302_084325_20150302_102114.EUM.nc	-0.006	-0.010	0.093	2487	5374	0	2649	37	201	0.008
SRL_OPN_2PTS021_0521_20150302_102112_20150302_115915.EUM.nc	-0.018	-0.013	0.085	2510	5368	0	2763	25	70	0.048
SRL_OPN_2PTS021_0523_20150302_115913_20150302_133810.EUM.nc	-0.015	-0.015	0.090	3018	5385	0	2252	17	98	0.092
SRL_OPN_2PTS021_0525_20150302_133810_20150302_153135.EUM.nc	0.005	0.001	0.080	3559	6351	0	2687	7	98	0.042
SRL_OPN_2PTS021_0528_20150302_153134_20150302_171113.EUM.nc	0.007	0.006	0.085	2929	5556	0	2547	6	74	0.024
SRL_OPN_2PTS021_0530_20150302_171112_20150302_185052.EUM.nc	0.001	0.006	0.092	3493	5534	0	1951	13	77	0.052
SRL_OPN_2PTS021_0532_20150302_185050_20150302_203008.EUM.nc	-0.002	-0.004	0.083	3435	5517	0	1864	21	197	0.069
SRL_OPN_2PTS021_0534_20150302_203006_20150302_220837.EUM.nc	-0.031	-0.026	0.116	2970	5486	0	2370	43	103	0.060
SRL_OPN_2PTS021_0536_20150302_220837_20150302_234634.EUM.nc	-0.004	-0.006	0.074	2817	5474	0	2588	17	52	0.017
SRL_OPN_2PTS021_0537_20150302_234633_20150303_012427.EUM.nc	0.024	0.035	0.088	2910	5524	0	2539	10	65	0.035
SRL_OPN_2PTS021_0539_20150303_012426_20150303_030259.EUM.nc	0.012	0.009	0.096	3018	5536	0	2420	25	73	0.041
SRL_OPN_2PTS021_0541_20150303_030259_20150303_044314.EUM.nc	0.021	0.023	0.076	2919	5482	0	2420	24	119	0.053

– Continued on next page

Table 2: Sea Surface Height Anomaly Statistics.

– Continued from previous page

File	Median	Mean	Std. Dev.	No. Obs.	Total Obs.	Default Lat/Lon	Flag (total)	Default (total)	3-Sigma Edited	1 Cpr. Amp.
SRL_OPN_2PTS021_0543_20150303_044313_20150303_062526.EUM.nc	0.009	-0.001	0.085	3982	5767	0	1706	1	78	0.070
SRL_OPN_2PTS021_0545_20150303_062525_20150303_081233.EUM.nc	0.010	0.018	0.086	4148	6095	0	1876	2	69	0.060
SRL_OPN_2PTS021_0548_20150303_081233_20150303_095030.EUM.nc	-0.021	-0.018	0.120	2904	5347	0	2364	19	60	0.047
SRL_OPN_2PTS021_0549_20150303_095030_20150303_112824.EUM.nc	-0.021	-0.011	0.095	2138	5290	0	3092	38	22	0.057
SRL_OPN_2PTS021_0551_20150303_112823_20150303_130658.EUM.nc	-0.032	-0.025	0.087	2796	5381	0	2508	4	73	0.017
SRL_OPN_2PTS021_0553_20150303_130657_20150303_150015.EUM.nc	0.006	0.006	0.075	3461	6337	0	2724	0	152	0.069
SRL_OPN_2PTS021_0556_20150303_150014_20150303_163953.EUM.nc	-0.003	-0.001	0.093	3011	5615	0	2419	29	156	0.018
SRL_OPN_2PTS021_0558_20150303_163952_20150303_181936.EUM.nc	0.006	0.004	0.080	3220	5495	0	2180	9	86	0.023
SRL_OPN_2PTS021_0560_20150303_181936_20150303_195901.EUM.nc	0.012	0.019	0.090	3247	5514	0	2190	8	69	0.084
SRL_OPN_2PTS021_0562_20150303_195900_20150303_213744.EUM.nc	-0.039	-0.035	0.095	3461	5486	0	1909	23	93	0.089
SRL_OPN_2PTS021_0564_20150303_213744_20150303_231550.EUM.nc	-0.015	-0.016	0.080	2364	5261	0	2845	16	36	0.005
SRL_OPN_2PTS021_0565_20150303_231549_20150304_005339.EUM.nc	0.009	0.003	0.084	2938	5503	0	2474	31	60	0.049
SRL_OPN_2PTS021_0567_20150304_005339_20150304_023152.EUM.nc	0.011	0.009	0.092	2988	5525	0	2465	4	68	0.044
SRL_OPN_2PTS021_0569_20150304_023151_20150304_041132.EUM.nc	0.024	0.020	0.087	2832	5488	0	2569	8	79	0.062
SRL_OPN_2PTS021_0571_20150304_041133_20150304_074137.EUM.nc	0.014	0.015	0.085	7770	11841	0	3693	8	370	0.041
SRL_OPN_2PTS021_0576_20150304_074136_20150304_091944.EUM.nc	-0.005	-0.003	0.103	3282	5521	0	2156	7	76	0.069
SRL_OPN_2PTS021_0577_20150304_091943_20150304_105737.EUM.nc	0.004	0.004	0.089	2128	5426	0	3252	23	23	0.048
SRL_OPN_2PTS021_0579_20150304_105736_20150304_123552.EUM.nc	-0.049	-0.040	0.076	2450	5279	0	2738	3	88	0.034
SRL_OPN_2PTS021_0581_20150304_123551_20150304_141512.EUM.nc	0.017	0.021	0.091	3290	5486	0	2104	0	92	0.100
SRL_OPN_2PTS021_0583_20150304_141511_20150304_160833.EUM.nc	-0.001	-0.002	0.091	3357	6360	0	2909	20	74	0.018
SRL_OPN_2PTS021_0586_20150304_160831_20150304_174819.EUM.nc	-0.018	-0.015	0.083	3015	5565	0	2435	7	108	0.034
SRL_OPN_2PTS021_0588_20150304_174818_20150304_192750.EUM.nc	0.027	0.034	0.093	3423	5592	0	2069	10	90	0.053
SRL_OPN_2PTS021_0590_20150304_192750_20150304_210645.EUM.nc	-0.053	-0.045	0.102	3569	5570	0	1904	23	74	0.107
SRL_OPN_2PTS021_0592_20150304_210645_20150304_224505.EUM.nc	-0.004	-0.012	0.087	2565	5324	0	2588	12	159	0.061
SRL_OPN_2PTS021_0593_20150304_224504_20150305_002256.EUM.nc	0.009	-0.000	0.084	2887	5452	0	2401	8	156	0.051
SRL_OPN_2PTS021_0595_20150305_002255_20150305_020052.EUM.nc	-0.021	-0.023	0.088	3035	5542	0	2379	8	120	0.039
SRL_OPN_2PTS021_0597_20150305_020051_20150305_034003.EUM.nc	0.022	0.019	0.083	3011	5498	0	2368	8	111	0.030
SRL_OPN_2PTS021_0599_20150305_034003_20150305_052052.EUM.nc	0.001	-0.002	0.089	3042	5494	0	2349	5	98	0.057
SRL_OPN_2PTS021_0601_20150305_052051_20150305_071036.EUM.nc	-0.017	-0.021	0.090	3863	6192	0	2207	22	100	0.088
SRL_OPN_2PTS021_0604_20150305_071035_20150305_084857.EUM.nc	0.001	0.004	0.085	3855	5603	0	1608	11	129	0.064
SRL_OPN_2PTS021_0605_20150305_084856_20150305_102653.EUM.nc	-0.016	-0.006	0.104	2533	5421	0	2805	11	72	0.093
SRL_OPN_2PTS021_0607_20150305_102652_20150305_120455.EUM.nc	-0.030	-0.023	0.073	2492	5360	0	2730	20	118	0.053
SRL_OPN_2PTS021_0609_20150305_120454_20150305_134348.EUM.nc	-0.010	-0.003	0.090	3052	5418	0	2267	16	83	0.075
SRL_OPN_2PTS021_0611_20150305_134349_20150305_153713.EUM.nc	0.013	0.016	0.074	3489	6371	0	2720	12	150	0.014
SRL_OPN_2PTS021_0614_20150305_153712_20150305_171659.EUM.nc	0.010	0.004	0.087	2905	5576	0	2583	2	86	0.079
SRL_OPN_2PTS021_0616_20150305_171658_20150305_185638.EUM.nc	0.018	0.014	0.075	3423	5511	0	1957	22	109	0.010
SRL_OPN_2PTS021_0618_20150305_185637_20150305_203542.EUM.nc	-0.018	-0.018	0.098	3541	5530	0	1813	22	154	0.083
SRL_OPN_2PTS021_0620_20150305_203541_20150305_221418.EUM.nc	-0.028	-0.033	0.111	2933	5470	0	2417	36	84	0.108
SRL_OPN_2PTS021_0622_20150305_221418_20150305_235204.EUM.nc	-0.016	-0.022	0.089	2825	5424	0	2521	7	71	0.052

– Continued on next page

Table 2: Sea Surface Height Anomaly Statistics.

– Continued from previous page

File	Median	Mean	Std. Dev.	No. Obs.	Total Obs.	Default Lat/Lon	Flag (total)	Default (total)	3-Sigma Edited	1 Cpr. Amp.
SRL_OPN_2PTS021_0623_20150305_235204_20150306_012959.EUM.nc	0.014	0.024	0.091	2991	5511	0	2475	8	37	0.034
SRL_OPN_2PTS021_0625_20150306_012958_20150306_030845.EUM.nc	0.017	0.015	0.084	3060	5536	0	2384	7	85	0.039
SRL_OPN_2PTS021_0627_20150306_030844_20150306_044856.EUM.nc	0.012	0.007	0.081	2908	5429	0	2361	9	151	0.023
SRL_OPN_2PTS021_0629_20150306_044855_20150306_063125.EUM.nc	-0.003	-0.014	0.095	4012	5760	0	1691	0	57	0.075
SRL_OPN_2PTS021_0631_20150306_063125_20150306_081807.EUM.nc	0.004	0.006	0.078	4026	6080	0	1847	5	202	0.036
SRL_OPN_2PTS021_0634_20150306_081805_20150306_095610.EUM.nc	0.019	0.022	0.110	2891	5386	0	2427	18	50	0.062
SRL_OPN_2PTS021_0635_20150306_095609_20150306_113404.EUM.nc	0.011	0.008	0.103	2307	5350	0	2966	31	46	0.081
SRL_OPN_2PTS021_0637_20150306_113403_20150306_131234.EUM.nc	-0.014	-0.004	0.087	2833	5378	0	2457	17	71	0.068
SRL_OPN_2PTS021_0639_20150306_131233_20150306_150553.EUM.nc	0.019	0.024	0.090	3553	6345	0	2725	5	62	0.083
SRL_OPN_2PTS021_0642_20150306_150552_20150306_164539.EUM.nc	-0.019	-0.015	0.083	2945	5584	0	2510	9	120	0.048
SRL_OPN_2PTS021_0644_20150306_164538_20150306_182522.EUM.nc	0.009	0.002	0.082	3381	5507	0	2058	13	55	0.028
SRL_OPN_2PTS021_0646_20150306_182521_20150306_200437.EUM.nc	-0.004	0.002	0.075	3053	5498	0	2243	17	185	0.035
SRL_OPN_2PTS021_0648_20150306_200435_20150306_214324.EUM.nc	-0.024	-0.026	0.103	3339	5495	0	2053	30	73	0.081
SRL_OPN_2PTS021_0650_20150306_214323_20150306_232129.EUM.nc	-0.033	-0.032	0.077	2437	5334	0	2755	15	127	0.045
SRL_OPN_2PTS021_0651_20150306_232129_20150307_005911.EUM.nc	0.002	-0.001	0.082	2881	5490	0	2481	39	89	0.015
SRL_OPN_2PTS021_0653_20150307_005910_20150307_023734.EUM.nc	0.001	0.005	0.085	2996	5541	0	2421	21	103	0.031
SRL_OPN_2PTS021_0655_20150307_023734_20150307_041713.EUM.nc	0.021	0.013	0.081	2846	5490	0	2529	19	96	0.075
SRL_OPN_2PTS021_0657_20150307_041714_20150307_055857.EUM.nc	0.027	0.014	0.116	3819	5712	0	1816	4	73	0.087
SRL_OPN_2PTS021_0659_20150307_055856_20150307_074710.EUM.nc	-0.001	0.003	0.080	4161	6133	0	1856	11	105	0.027
SRL_OPN_2PTS021_0662_20150307_074709_20150307_092524.EUM.nc	-0.003	-0.004	0.088	3155	5490	0	2168	9	158	0.067
SRL_OPN_2PTS021_0663_20150307_092524_20150307_110315.EUM.nc	-0.003	-0.003	0.109	2080	5427	0	3270	32	45	0.074
SRL_OPN_2PTS021_0665_20150307_110315_20150307_124127.EUM.nc	-0.027	-0.010	0.080	2505	5289	0	2683	15	86	0.026
SRL_OPN_2PTS021_0667_20150307_124125_20150307_142101.EUM.nc	0.021	0.024	0.098	3385	5472	0	2011	3	73	0.111
SRL_OPN_2PTS021_0669_20150307_142100_20150307_161419.EUM.nc	-0.009	-0.023	0.101	3415	6375	0	2867	7	86	0.052
SRL_OPN_2PTS021_0672_20150307_161418_20150307_175404.EUM.nc	0.011	0.015	0.091	3074	5573	0	2448	6	45	0.063
SRL_OPN_2PTS021_0674_20150307_175403_20150307_193327.EUM.nc	0.010	0.016	0.081	3333	5578	0	2065	19	161	0.036
SRL_OPN_2PTS021_0676_20150307_193325_20150307_211227.EUM.nc	-0.053	-0.054	0.106	3469	5442	0	1849	10	114	0.120
SRL_OPN_2PTS021_0678_20150307_211227_20150307_225037.EUM.nc	-0.010	-0.005	0.105	2536	5423	0	2835	15	37	0.034
SRL_OPN_2PTS021_0679_20150307_225036_20150308_002826.EUM.nc	0.017	0.011	0.090	3090	5418	0	2298	7	23	0.044
SRL_OPN_2PTS021_0681_20150308_002824_20150308_020634.EUM.nc	-0.004	-0.002	0.103	2978	5546	0	2469	31	68	0.026
SRL_OPN_2PTS021_0683_20150308_020633_20150308_034542.EUM.nc	0.008	0.014	0.081	2987	5543	0	2428	10	118	0.023
SRL_OPN_2PTS021_0685_20150308_034541_20150308_052645.EUM.nc	0.001	0.006	0.081	2816	5533	0	2459	8	250	0.052
SRL_OPN_2PTS021_0687_20150308_052644_20150308_071610.EUM.nc	-0.015	-0.020	0.099	3929	6174	0	2088	20	137	0.124
SRL_OPN_2PTS021_0690_20150308_071609_20150308_085438.EUM.nc	0.001	0.002	0.083	3660	5592	0	1720	47	165	0.054
SRL_OPN_2PTS021_0691_20150308_085437_20150308_103223.EUM.nc	-0.008	-0.005	0.116	2271	5496	0	3106	20	99	0.088
SRL_OPN_2PTS021_0693_20150308_103222_20150308_121029.EUM.nc	-0.014	-0.012	0.075	2488	5434	0	2856	22	68	0.043
SRL_OPN_2PTS021_0695_20150308_121029_20150308_134935.EUM.nc	-0.002	-0.001	0.080	3090	5419	0	2235	11	83	0.092
SRL_OPN_2PTS021_0697_20150308_134933_20150308_154259.EUM.nc	-0.001	0.004	0.071	3533	6367	0	2718	1	115	0.010
SRL_OPN_2PTS021_0700_20150308_154258_20150308_172245.EUM.nc	-0.003	0.009	0.105	2959	5517	0	2494	2	62	0.065

– Continued on next page

Table 2: Sea Surface Height Anomaly Statistics.

– Continued from previous page

File	Median	Mean	Std. Dev.	No. Obs.	Total Obs.	Default Lat/Lon	Flag (total)	Default (total)	3-Sigma Edited	1 Cpr. Amp.
SRL_OPN_2PTS021_0702_20150308_172243_20150308_190214.EUM.nc	0.016	0.016	0.099	3446	5568	0	2010	13	99	0.021
SRL_OPN_2PTS021_0704_20150308_190213_20150308_204126.EUM.nc	-0.043	-0.052	0.092	3704	5549	0	1651	15	179	0.071
SRL_OPN_2PTS021_0706_20150308_204126_20150308_221949.EUM.nc	-0.025	-0.025	0.096	2986	5333	0	2283	33	31	0.062
SRL_OPN_2PTS021_0708_20150308_221949_20150308_235744.EUM.nc	-0.024	-0.025	0.095	2939	5458	0	2444	15	60	0.023
SRL_OPN_2PTS021_0709_20150308_235742_20150309_013540.EUM.nc	-0.007	-0.007	0.098	3039	5532	0	2387	3	103	0.035
SRL_OPN_2PTS021_0711_20150309_013539_20150309_031421.EUM.nc	0.011	0.014	0.077	2943	5530	0	2393	29	165	0.029
SRL_OPN_2PTS021_0713_20150309_031420_20150309_045448.EUM.nc	0.015	0.016	0.096	3032	5471	0	2328	4	107	0.057
SRL_OPN_2PTS021_0715_20150309_045446_20150309_063717.EUM.nc	-0.004	-0.010	0.102	4031	5788	0	1714	6	37	0.085
SRL_OPN_2PTS021_0717_20150309_063716_20150309_082348.EUM.nc	-0.011	-0.006	0.088	4051	6047	0	1830	3	163	0.010
SRL_OPN_2PTS021_0720_20150309_082347_20150309_100140.EUM.nc	0.002	0.003	0.115	2814	5401	0	2433	13	141	0.060
SRL_OPN_2PTS021_0721_20150309_100139_20150309_113936.EUM.nc	0.002	0.001	0.096	2343	5373	0	2935	44	51	0.051
SRL_OPN_2PTS021_0723_20150309_113935_20150309_131818.EUM.nc	-0.033	-0.033	0.080	2935	5367	0	2349	3	80	0.034
SRL_OPN_2PTS021_0725_20150309_131817_20150309_151138.EUM.nc	0.017	0.017	0.070	3478	6367	0	2741	1	147	0.053
SRL_OPN_2PTS021_0728_20150309_151137_20150309_165117.EUM.nc	-0.007	-0.010	0.105	2938	5555	0	2524	8	85	0.015
SRL_OPN_2PTS021_0730_20150309_165116_20150309_183058.EUM.nc	0.013	0.003	0.084	3332	5512	0	2047	6	127	0.013
SRL_OPN_2PTS021_0732_20150309_183058_20150309_201019.EUM.nc	-0.015	-0.028	0.104	3204	5517	0	2184	8	121	0.060
SRL_OPN_2PTS021_0734_20150309_201018_20150309_214858.EUM.nc	-0.037	-0.043	0.096	3152	5482	0	2074	10	246	0.077
SRL_OPN_2PTS021_0736_20150309_214857_20150309_232701.EUM.nc	-0.008	-0.007	0.080	2397	5286	0	2691	71	127	0.038
SRL_OPN_2PTS021_0737_20150309_232700_20150310_010449.EUM.nc	-0.000	-0.001	0.085	2676	5495	0	2694	11	114	0.068
SRL_OPN_2PTS021_0739_20150310_010448_20150310_024308.EUM.nc	0.003	0.005	0.086	3010	5547	0	2456	8	73	0.047
SRL_OPN_2PTS021_0741_20150310_024307_20150310_042303.EUM.nc	0.012	0.010	0.087	2884	5524	0	2558	13	69	0.081
SRL_OPN_2PTS021_0743_20150310_042302_20150310_060445.EUM.nc	0.020	0.016	0.093	3838	5692	0	1782	16	56	0.043
SRL_OPN_2PTS021_0745_20150310_060444_20150310_075252.EUM.nc	-0.015	-0.014	0.089	4119	6086	0	1897	10	60	0.057
SRL_OPN_2PTS021_0748_20150310_075251_20150310_093055.EUM.nc	0.019	0.016	0.105	3051	5460	0	2267	16	126	0.088
SRL_OPN_2PTS021_0749_20150310_093054_20150310_110847.EUM.nc	-0.002	-0.014	0.111	2121	5429	0	3207	46	55	0.098
SRL_OPN_2PTS021_0751_20150310_110847_20150310_124709.EUM.nc	-0.033	-0.037	0.079	2518	5262	0	2690	4	50	0.019
SRL_OPN_2PTS021_0753_20150310_124707_20150310_144017.EUM.nc	-0.015	-0.011	0.086	3408	6234	0	2721	7	98	0.041
SRL_OPN_2PTS021_0756_20150310_144017_20150310_162004.EUM.nc	0.014	0.002	0.093	3302	5616	0	2158	9	147	0.030
SRL_OPN_2PTS021_0758_20150310_162004_20150310_175940.EUM.nc	-0.005	-0.010	0.081	3080	5561	0	2349	9	123	0.013
SRL_OPN_2PTS021_0760_20150310_175940_20150310_193910.EUM.nc	0.005	0.005	0.076	3314	5556	0	2094	12	136	0.026
SRL_OPN_2PTS021_0762_20150310_193909_20150310_211800.EUM.nc	-0.054	-0.056	0.082	3299	5409	0	1852	25	233	0.065
SRL_OPN_2PTS021_0764_20150310_211759_20150310_225615.EUM.nc	-0.000	0.005	0.108	2396	5406	0	2913	13	84	0.011
SRL_OPN_2PTS021_0765_20150310_225615_20150311_003405.EUM.nc	-0.020	-0.027	0.100	3099	5446	0	2277	7	63	0.052
SRL_OPN_2PTS021_0767_20150311_003405_20150311_021205.EUM.nc	-0.008	-0.005	0.086	2880	5517	0	2498	4	135	0.019
SRL_OPN_2PTS021_0769_20150311_021205_20150311_035127.EUM.nc	0.003	0.007	0.083	2840	5490	0	2498	20	132	0.008
SRL_OPN_2PTS021_0771_20150311_035126_20150311_053238.EUM.nc	-0.000	0.001	0.080	3066	5528	0	2423	5	34	0.034
SRL_OPN_2PTS021_0773_20150311_053237_20150311_072150.EUM.nc	0.008	-0.001	0.092	4121	6185	0	1966	8	90	0.071
SRL_OPN_2PTS021_0776_20150311_072150_20150311_090008.EUM.nc	0.007	0.008	0.082	3671	5580	0	1779	47	83	0.054
SRL_OPN_2PTS021_0777_20150311_090007_20150311_103802.EUM.nc	-0.023	-0.034	0.118	2328	5485	0	3036	18	103	0.103

– Continued on next page

Table 2: Sea Surface Height Anomaly Statistics.

– Continued from previous page

File	Median	Mean	Std. Dev.	No. Obs.	Total Obs.	Default Lat/Lon	Flag (total)	Default (total)	3-Sigma Edited	1 Cpr. Amp.
SRL_OPN_2PTS021_0779_20150311_103801_20150311_121608.EUM.nc	-0.000	-0.002	0.091	2490	5432	0	2786	30	126	0.030
SRL_OPN_2PTS021_0781_20150311_121607_20150311_135512.EUM.nc	-0.026	-0.030	0.075	3152	5448	0	2198	3	95	0.023
SRL_OPN_2PTS021_0783_20150311_135511_20150311_154844.EUM.nc	-0.004	0.001	0.091	3503	6395	0	2779	9	104	0.052
SRL_OPN_2PTS021_0786_20150311_154843_20150311_172822.EUM.nc	-0.019	-0.005	0.100	2920	5471	0	2473	7	71	0.051
SRL_OPN_2PTS021_0788_20150311_172821_20150311_190757.EUM.nc	0.012	0.024	0.088	3554	5577	0	1877	10	136	0.022
SRL_OPN_2PTS021_0790_20150311_190756_20150311_204659.EUM.nc	-0.042	-0.042	0.086	3673	5553	0	1700	9	171	0.045
SRL_OPN_2PTS021_0792_20150311_204658_20150311_222528.EUM.nc	-0.009	-0.010	0.072	2907	5346	0	2323	28	88	0.019
SRL_OPN_2PTS021_0794_20150311_222527_20150312_000321.EUM.nc	-0.010	-0.007	0.093	2960	5495	0	2449	22	64	0.031
SRL_OPN_2PTS021_0795_20150312_000320_20150312_014111.EUM.nc	-0.004	-0.002	0.094	3024	5554	0	2442	14	74	0.028
SRL_OPN_2PTS021_0797_20150312_014111_20150312_032005.EUM.nc	0.005	0.015	0.094	2980	5508	0	2422	14	92	0.066
SRL_OPN_2PTS021_0799_20150312_032004_20150312_050038.EUM.nc	0.012	0.014	0.099	3094	5498	0	2331	8	65	0.076
SRL_OPN_2PTS021_0801_20150312_050038_20150312_064316.EUM.nc	0.016	-0.000	0.096	3973	5797	0	1736	5	83	0.076
SRL_OPN_2PTS021_0803_20150312_064315_20150312_082918.EUM.nc	0.021	0.026	0.089	4051	6034	0	1810	7	166	0.043
SRL_OPN_2PTS021_0806_20150312_082917_20150312_100719.EUM.nc	0.011	0.006	0.112	2808	5385	0	2398	7	172	0.085
SRL_OPN_2PTS021_0807_20150312_100718_20150312_114515.EUM.nc	-0.004	-0.002	0.085	2363	5374	0	2884	27	100	0.033
SRL_OPN_2PTS021_0809_20150312_114514_20150312_132352.EUM.nc	-0.022	-0.022	0.077	2967	5355	0	2320	4	64	0.011
SRL_OPN_2PTS021_0811_20150312_132352_20150312_151715.EUM.nc	-0.004	0.001	0.070	3468	6342	0	2717	6	151	0.032
SRL_OPN_2PTS021_0814_20150312_151714_20150312_165701.EUM.nc	-0.017	-0.012	0.100	2937	5547	0	2524	15	71	0.043
SRL_OPN_2PTS021_0816_20150312_165700_20150312_183642.EUM.nc	0.008	0.006	0.077	3402	5476	0	1995	3	76	0.030
SRL_OPN_2PTS021_0818_20150312_183641_20150312_201554.EUM.nc	-0.009	-0.008	0.098	3268	5519	0	2080	18	153	0.048
SRL_OPN_2PTS021_0820_20150312_201553_20150312_215437.EUM.nc	-0.030	-0.036	0.091	2963	5483	0	2199	39	282	0.034
SRL_OPN_2PTS021_0822_20150312_215436_20150312_233239.EUM.nc	-0.009	-0.009	0.098	2460	5291	0	2753	38	40	0.039
SRL_OPN_2PTS021_0823_20150312_233238_20150313_011019.EUM.nc	0.018	0.025	0.092	2664	5496	0	2722	13	97	0.049
SRL_OPN_2PTS021_0825_20150313_011018_20150313_024852.EUM.nc	0.001	0.001	0.082	2907	5532	0	2471	2	152	0.049
SRL_OPN_2PTS021_0827_20150313_024850_20150313_042849.EUM.nc	0.013	0.011	0.084	2842	5510	0	2517	6	145	0.071
SRL_OPN_2PTS021_0829_20150313_042848_20150313_061041.EUM.nc	0.015	0.011	0.095	3883	5707	0	1785	6	33	0.032
SRL_OPN_2PTS021_0831_20150313_061040_20150313_075823.EUM.nc	0.002	-0.009	0.094	4054	6086	0	1922	13	97	0.079
SRL_OPN_2PTS021_0834_20150313_075822_20150313_093633.EUM.nc	-0.007	0.003	0.116	2923	5502	0	2447	27	105	0.105
SRL_OPN_2PTS021_0835_20150313_093632_20150313_111426.EUM.nc	-0.009	-0.008	0.099	2055	5366	0	3197	52	62	0.081
SRL_OPN_2PTS021_0837_20150313_111426_20150313_125250.EUM.nc	-0.039	-0.032	0.080	2647	5303	0	2596	6	54	0.034
SRL_OPN_2PTS021_0839_20150313_125250_20150313_144602.EUM.nc	-0.020	-0.017	0.084	3393	6264	0	2720	1	150	0.037
SRL_OPN_2PTS021_0842_20150313_144601_20150313_162540.EUM.nc	0.010	0.005	0.088	3260	5634	0	2223	14	137	0.035
SRL_OPN_2PTS021_0844_20150313_162539_20150313_180524.EUM.nc	-0.025	-0.021	0.085	3173	5614	0	2345	4	92	0.025
SRL_OPN_2PTS021_0846_20150313_180523_20150313_194445.EUM.nc	-0.004	-0.005	0.074	3266	5548	0	2127	17	138	0.051
SRL_OPN_2PTS021_0848_20150313_194443_20150313_212340.EUM.nc	-0.040	-0.046	0.080	3214	5384	0	1856	22	292	0.056
SRL_OPN_2PTS021_0850_20150313_212339_20150313_230153.EUM.nc	-0.019	-0.015	0.116	2297	5342	0	2997	12	36	0.069
SRL_OPN_2PTS021_0851_20150313_230152_20150314_003934.EUM.nc	-0.008	-0.005	0.106	3109	5456	0	2251	4	92	0.066
SRL_OPN_2PTS021_0853_20150314_003933_20150314_021746.EUM.nc	-0.014	-0.014	0.077	2884	5543	0	2569	8	82	0.011
SRL_OPN_2PTS021_0855_20150314_021745_20150314_035713.EUM.nc	0.001	0.002	0.095	2857	5536	0	2548	21	110	0.075

– Continued on next page

Table 2: Sea Surface Height Anomaly Statistics.

– Continued from previous page

File	Median	Mean	Std. Dev.	No. Obs.	Total Obs.	Default Lat/Lon	Flag (total)	Default (total)	3-Sigma Edited	1 Cpr. Amp.
SRL_OPN_2PTS021_0857_20150314_035712_20150314_053823.EUM.nc	0.043	0.033	0.104	3207	5508	0	2231	17	53	0.066
SRL_OPN_2PTS021_0859_20150314_053822_20150314_072732.EUM.nc	-0.001	-0.005	0.081	4259	6162	0	1831	12	60	0.051
SRL_OPN_2PTS021_0862_20150314_072732_20150314_090545.EUM.nc	0.027	0.021	0.091	3489	5544	0	1916	11	128	0.077
SRL_OPN_2PTS021_0863_20150314_090545_20150314_104340.EUM.nc	-0.004	-0.018	0.103	2330	5490	0	3068	27	65	0.058
SRL_OPN_2PTS021_0865_20150314_104339_20150314_122140.EUM.nc	-0.036	-0.035	0.077	2559	5415	0	2735	20	101	0.026
SRL_OPN_2PTS021_0867_20150314_122139_20150314_140057.EUM.nc	-0.041	-0.040	0.073	3308	5472	0	2059	16	89	0.057
SRL_OPN_2PTS021_0869_20150314_140056_20150314_155419.EUM.nc	-0.005	-0.008	0.088	3271	6359	0	2979	8	101	0.018
SRL_OPN_2PTS021_0872_20150314_155419_20150314_173406.EUM.nc	0.010	0.013	0.100	2884	5476	0	2510	12	70	0.035
SRL_OPN_2PTS021_0874_20150314_173405_20150314_191333.EUM.nc	0.002	0.008	0.089	3573	5577	0	1885	18	101	0.003
SRL_OPN_2PTS021_0876_20150314_191332_20150314_205241.EUM.nc	-0.025	-0.025	0.077	3560	5565	0	1791	31	183	0.011
SRL_OPN_2PTS021_0878_20150314_205240_20150314_223107.EUM.nc	0.001	0.002	0.090	2928	5386	0	2358	30	70	0.033
SRL_OPN_2PTS021_0880_20150314_223108_20150315_000851.EUM.nc	-0.006	-0.003	0.101	2909	5464	0	2450	4	101	0.053
SRL_OPN_2PTS021_0881_20150315_000851_20150315_014650.EUM.nc	0.002	0.003	0.094	3107	5570	0	2416	5	42	0.028
SRL_OPN_2PTS021_0883_20150315_014650_20150315_032550.EUM.nc	0.034	0.039	0.094	3078	5500	0	2323	13	86	0.072
SRL_OPN_2PTS021_0885_20150315_032548_20150315_050621.EUM.nc	0.025	0.025	0.088	2881	5475	0	2468	27	99	0.074
SRL_OPN_2PTS021_0887_20150315_050621_20150315_065621.EUM.nc	-0.007	-0.005	0.085	3868	6151	0	2195	15	73	0.067
SRL_OPN_2PTS021_0890_20150315_065621_20150315_083458.EUM.nc	0.015	0.012	0.098	4115	5622	0	1405	5	97	0.072
SRL_OPN_2PTS021_0892_20150315_083457_20150315_101256.EUM.nc	-0.002	-0.008	0.117	2835	5390	0	2477	19	59	0.112
SRL_OPN_2PTS021_0893_20150315_101256_20150315_115047.EUM.nc	-0.026	-0.014	0.098	2512	5426	0	2866	24	24	0.077
SRL_OPN_2PTS021_0895_20150315_115045_20150315_132937.EUM.nc	-0.006	0.006	0.080	2971	5368	0	2281	33	83	0.043
SRL_OPN_2PTS021_0897_20150315_132936_20150315_152300.EUM.nc	-0.010	-0.009	0.067	3482	6330	0	2691	6	151	0.022
SRL_OPN_2PTS021_0900_20150315_152259_20150315_170246.EUM.nc	-0.007	0.006	0.111	2955	5586	0	2586	11	34	0.069
SRL_OPN_2PTS021_0902_20150315_170245_20150315_184218.EUM.nc	0.007	0.010	0.102	3422	5457	0	1989	17	29	0.032
SRL_OPN_2PTS021_0904_20150315_184216_20150315_202136.EUM.nc	0.019	0.029	0.086	3426	5502	0	1952	10	114	0.028
SRL_OPN_2PTS021_0906_20150315_202135_20150315_220018.EUM.nc	-0.006	-0.014	0.112	2893	5456	0	2402	35	126	0.051
SRL_OPN_2PTS021_0908_20150315_220017_20150315_233808.EUM.nc	-0.010	-0.002	0.090	2557	5426	0	2772	33	64	0.066
SRL_OPN_2PTS021_0909_20150315_233808_20150316_011559.EUM.nc	0.010	0.017	0.099	2962	5503	0	2465	6	70	0.074
SRL_OPN_2PTS021_0911_20150316_011558_20150316_025434.EUM.nc	0.018	0.013	0.083	2913	5529	0	2486	2	128	0.044
SRL_OPN_2PTS021_0913_20150316_025433_20150316_043429.EUM.nc	0.010	0.008	0.105	2877	5483	0	2492	23	91	0.090
SRL_OPN_2PTS021_0915_20150316_043428_20150316_061638.EUM.nc	0.011	0.004	0.098	3918	5757	0	1761	6	72	0.042
SRL_OPN_2PTS021_0917_20150316_061638_20150316_080404.EUM.nc	0.019	0.016	0.094	4078	6090	0	1932	3	77	0.085
SRL_OPN_2PTS021_0920_20150316_080403_20150316_094211.EUM.nc	0.006	0.011	0.116	2951	5486	0	2379	10	146	0.091
SRL_OPN_2PTS021_0921_20150316_094212_20150316_111955.EUM.nc	-0.035	-0.048	0.108	2189	5273	0	3014	56	14	0.090
SRL_OPN_2PTS021_0923_20150316_111955_20150316_125824.EUM.nc	-0.035	-0.025	0.094	2729	5285	0	2500	8	48	0.025
SRL_OPN_2PTS021_0925_20150316_125824_20150316_145139.EUM.nc	-0.017	-0.012	0.102	3530	6304	0	2730	1	43	0.074
SRL_OPN_2PTS021_0928_20150316_145138_20150316_163124.EUM.nc	0.016	0.017	0.119	3217	5654	0	2273	31	133	0.018
SRL_OPN_2PTS021_0930_20150316_163123_20150316_181100.EUM.nc	-0.010	-0.015	0.094	3141	5565	0	2299	8	117	0.018
SRL_OPN_2PTS021_0932_20150316_181059_20150316_195027.EUM.nc	0.015	0.018	0.076	3264	5522	0	2129	5	124	0.040
SRL_OPN_2PTS021_0934_20150316_195026_20150316_212921.EUM.nc	-0.023	-0.022	0.091	3409	5401	0	1843	31	118	0.067

– Continued on next page

Table 2: Sea Surface Height Anomaly Statistics.

– Continued from previous page

File	Median	Mean	Std. Dev.	No. Obs.	Total Obs.	Default Lat/Lon	Flag (total)	Default (total)	3-Sigma Edited	1 Cpr. Amp.
SRL_OPN_2PTS021_0936_20150316_212920_20150316_230724.EUM.nc	-0.004	0.004	0.075	2131	5346	0	3074	8	133	0.030
SRL_OPN_2PTS021_0937_20150316_230722_20150317_004511.EUM.nc	0.004	0.007	0.080	3070	5444	0	2273	15	86	0.022
SRL_OPN_2PTS021_0939_20150317_004510_20150317_022328.EUM.nc	0.011	0.018	0.105	2904	5564	0	2573	10	77	0.021
SRL_OPN_2PTS021_0941_20150317_022327_20150317_040251.EUM.nc	0.018	0.015	0.090	2849	5436	0	2452	8	127	0.031
SRL_OPN_2PTS021_0943_20150317_040250_20150317_054417.EUM.nc	0.006	0.005	0.093	3447	5656	0	2100	16	93	0.061
SRL_OPN_2PTS021_0945_20150317_054416_20150317_073305.EUM.nc	0.016	0.008	0.083	4214	6165	0	1893	1	57	0.071
SRL_OPN_2PTS021_0948_20150317_073304_20150317_091125.EUM.nc	0.012	0.011	0.101	3346	5540	0	2073	16	105	0.076
SRL_OPN_2PTS021_0949_20150317_091125_20150317_104909.EUM.nc	-0.051	-0.052	0.105	2286	5501	0	3161	21	33	0.055
SRL_OPN_2PTS021_0951_20150317_104908_20150317_122721.EUM.nc	-0.037	-0.034	0.087	2533	5334	0	2709	40	52	0.044
SRL_OPN_2PTS021_0953_20150317_122720_20150317_140642.EUM.nc	0.044	0.040	0.088	3257	5496	0	2184	5	50	0.087
SRL_OPN_2PTS021_0955_20150317_140642_20150317_160004.EUM.nc	0.042	0.036	0.101	3243	6334	0	2968	22	101	0.055
SRL_OPN_2PTS021_0958_20150317_160004_20150317_173942.EUM.nc	0.055	0.050	0.101	2859	5623	0	2548	12	204	0.063
SRL_OPN_2PTS021_0960_20150317_173941_20150317_191915.EUM.nc	0.083	0.089	0.099	3522	5562	0	1931	8	101	0.090
SRL_OPN_2PTS021_0962_20150317_191914_20150317_205823.EUM.nc	0.012	0.021	0.075	3546	5585	0	1848	10	181	0.032
SRL_OPN_2PTS021_0964_20150317_205822_20150317_223638.EUM.nc	-0.012	-0.013	0.084	2812	5364	0	2486	16	50	0.045
SRL_OPN_2PTS021_0965_20150317_223637_20150318_001429.EUM.nc	0.001	-0.009	0.100	2913	5460	0	2471	4	72	0.088
SRL_OPN_2PTS021_0967_20150318_001428_20150318_015230.EUM.nc	0.023	0.024	0.106	3090	5538	0	2402	7	39	0.037
SRL_OPN_2PTS021_0969_20150318_015229_20150318_033125.EUM.nc	0.038	0.044	0.083	3067	5451	0	2319	12	53	0.046
SRL_OPN_2PTS021_0971_20150318_033124_20150318_051212.EUM.nc	0.029	0.029	0.077	2991	5522	0	2459	3	69	0.027
SRL_OPN_2PTS021_0973_20150318_051211_20150318_070204.EUM.nc	-0.001	-0.000	0.084	3875	6188	0	2225	8	80	0.071
SRL_OPN_2PTS021_0976_20150318_070203_20150318_084037.EUM.nc	0.011	0.006	0.093	4018	5607	0	1486	4	99	0.084
SRL_OPN_2PTS021_0978_20150318_084037_20150318_101827.EUM.nc	-0.026	-0.039	0.112	2656	5388	0	2623	22	87	0.061
SRL_OPN_2PTS021_0979_20150318_101825_20150318_115625.EUM.nc	-0.069	-0.059	0.086	2477	5438	0	2865	25	71	0.055
SRL_OPN_2PTS021_0981_20150318_115624_20150318_133520.EUM.nc	0.007	0.016	0.078	2991	5348	0	2260	4	93	0.033
SRL_OPN_2PTS021_0983_20150318_133519_20150318_152844.EUM.nc	-0.014	-0.015	0.066	3477	6375	0	2734	2	162	0.013
SRL_OPN_2PTS021_0986_20150318_152843_20150318_170822.EUM.nc	0.014	0.005	0.101	2911	5560	0	2580	4	65	0.026
SRL_OPN_2PTS021_0988_20150318_170821_20150318_184801.EUM.nc	0.004	0.004	0.086	3435	5507	0	1923	15	134	0.060
SRL_OPN_2PTS021_0990_20150318_184800_20150318_220548.EUM.nc	-0.011	-0.010	0.092	6236	10975	0	4367	55	317	0.025
SRL_OPN_2PTS021_0994_20150318_220549_20150318_234346.EUM.nc	0.001	0.002	0.079	2723	5452	0	2621	26	82	0.011
SRL_OPN_2PTS021_0995_20150318_234345_20150319_012129.EUM.nc	0.010	0.011	0.090	2948	5498	0	2469	13	68	0.054
SRL_OPN_2PTS021_0997_20150319_012128_20150319_030010.EUM.nc	-0.009	-0.010	0.090	2967	5561	0	2534	9	51	0.059
SRL_OPN_2PTS021_0999_20150319_030009_20150319_044020.EUM.nc	-0.013	-0.016	0.084	2906	5495	0	2510	19	60	0.019

19 Sea Surface Height Anomaly (Model Wet) Table

Table 3: Sea Surface Height Anomaly (Model Wet) Statistics.

File	Median	Mean	Std. Dev.	No. Obs.	Total Obs.	Default Lat/Lon	Flag (total)	Default (total)	3-Sigma Edited	1 Cpr. Amp.
SRL_OPN_2PTS020_1001_20150212_044017_20150212_062235.EUM.nc	0.022	0.014	0.086	3985	5762	0	1714	1	62	0.045
SRL_OPN_2PTS021_0001_20150212_062234_20150212_080943.EUM.nc	0.022	0.020	0.093	4080	6070	0	1884	2	104	0.067
SRL_OPN_2PTS021_0004_20150212_080942_20150212_094748.EUM.nc	0.016	0.012	0.122	2902	5468	0	2452	20	94	0.097
SRL_OPN_2PTS021_0005_20150212_094748_20150212_112534.EUM.nc	-0.014	-0.006	0.100	2039	5267	0	3073	44	111	0.020
SRL_OPN_2PTS021_0007_20150212_112533_20150212_130405.EUM.nc	-0.005	0.002	0.085	2725	5276	0	2459	7	85	0.016
SRL_OPN_2PTS021_0009_20150212_130404_20150212_145721.EUM.nc	0.012	0.014	0.073	3441	6348	0	2761	5	141	0.022
SRL_OPN_2PTS021_0012_20150212_145720_20150212_163708.EUM.nc	0.018	0.018	0.094	3074	5629	0	2370	15	170	0.003
SRL_OPN_2PTS021_0014_20150212_163708_20150212_181643.EUM.nc	-0.012	-0.012	0.098	3116	5561	0	2313	14	118	0.067
SRL_OPN_2PTS021_0016_20150212_181642_20150212_195608.EUM.nc	0.020	0.023	0.077	3188	5498	0	2206	12	92	0.060
SRL_OPN_2PTS021_0018_20150212_195607_20150212_213500.EUM.nc	-0.029	-0.030	0.096	3569	5379	0	1718	32	60	0.052
SRL_OPN_2PTS021_0020_20150212_213500_20150212_231309.EUM.nc	0.005	0.010	0.091	2241	5332	0	3042	5	44	0.049
SRL_OPN_2PTS021_0021_20150212_231309_20150213_005048.EUM.nc	0.006	0.016	0.095	3121	5453	0	2286	24	22	0.064
SRL_OPN_2PTS021_0023_20150213_005048_20150213_022908.EUM.nc	0.018	0.020	0.094	2873	5527	0	2539	14	101	0.010
SRL_OPN_2PTS021_0025_20150213_022907_20150213_040837.EUM.nc	0.026	0.032	0.101	2909	5458	0	2502	8	39	0.041
SRL_OPN_2PTS021_0027_20150213_040836_20150213_055009.EUM.nc	0.015	0.013	0.079	3656	5683	0	1904	23	100	0.027
SRL_OPN_2PTS021_0029_20150213_055010_20150213_073845.EUM.nc	0.004	0.010	0.090	4190	6155	0	1925	3	37	0.080
SRL_OPN_2PTS021_0032_20150213_073844_20150213_091702.EUM.nc	0.011	0.020	0.103	3218	5488	0	2079	16	175	0.108
SRL_OPN_2PTS021_0033_20150213_091703_20150213_105446.EUM.nc	0.002	0.006	0.086	2130	5451	0	3228	21	72	0.036
SRL_OPN_2PTS021_0035_20150213_105445_20150213_123300.EUM.nc	-0.029	-0.034	0.079	2429	5293	0	2720	20	124	0.075
SRL_OPN_2PTS021_0037_20150213_123259_20150213_141227.EUM.nc	-0.003	-0.000	0.083	3192	5486	0	2142	13	139	0.085
SRL_OPN_2PTS021_0039_20150213_141227_20150213_160547.EUM.nc	0.012	0.013	0.093	3249	6373	0	2969	12	143	0.051
SRL_OPN_2PTS021_0042_20150213_160547_20150213_174533.EUM.nc	-0.015	-0.016	0.095	3016	5595	0	2508	8	63	0.020
SRL_OPN_2PTS021_0044_20150213_174533_20150213_192457.EUM.nc	0.022	0.037	0.085	3438	5568	0	1969	20	141	0.022
SRL_OPN_2PTS021_0046_20150213_192456_20150213_210401.EUM.nc	-0.025	-0.020	0.090	3659	5561	0	1781	17	104	0.078
SRL_OPN_2PTS021_0048_20150213_210401_20150213_224216.EUM.nc	-0.006	0.000	0.111	2687	5326	0	2586	19	34	0.062
SRL_OPN_2PTS021_0049_20150213_224215_20150214_002005.EUM.nc	0.006	0.005	0.090	2987	5445	0	2355	8	95	0.047
SRL_OPN_2PTS021_0051_20150214_002004_20150214_015808.EUM.nc	-0.012	-0.013	0.092	3005	5535	0	2427	12	91	0.035
SRL_OPN_2PTS021_0053_20150214_015808_20150214_033709.EUM.nc	0.028	0.038	0.089	3089	5515	0	2330	9	87	0.063
SRL_OPN_2PTS021_0055_20150214_033708_20150214_051802.EUM.nc	0.030	0.025	0.091	3087	5518	0	2332	8	91	0.026
SRL_OPN_2PTS021_0057_20150214_051803_20150214_070744.EUM.nc	0.005	0.008	0.089	3928	6181	0	2191	13	49	0.075
SRL_OPN_2PTS021_0060_20150214_070744_20150214_084615.EUM.nc	0.028	0.022	0.091	3898	5602	0	1608	17	79	0.081
SRL_OPN_2PTS021_0062_20150214_084615_20150214_102401.EUM.nc	-0.001	-0.002	0.110	2547	5356	0	2662	25	122	0.087
SRL_OPN_2PTS021_0063_20150214_102402_20150214_120204.EUM.nc	-0.045	-0.044	0.071	2537	5364	0	2748	22	57	0.018
SRL_OPN_2PTS021_0065_20150214_120203_20150214_134102.EUM.nc	0.002	0.012	0.089	3095	5416	0	2240	39	42	0.095
SRL_OPN_2PTS021_0067_20150214_134101_20150214_153427.EUM.nc	-0.014	-0.014	0.074	3549	6336	0	2688	16	83	0.018
SRL_OPN_2PTS021_0070_20150214_153426_20150214_171413.EUM.nc	0.014	0.020	0.094	2889	5580	0	2635	2	54	0.025

– Continued on next page

Table 3: Sea Surface Height Anomaly (Model Wet) Statistics.

– Continued from previous page

File	Median	Mean	Std. Dev.	No. Obs.	Total Obs.	Default Lat/Lon	Flag (total)	Default (total)	3-Sigma Edited	1 Cpr. Amp.
SRL_OPN_2PTS021_0072_20150214_171413_20150214_185343.EUM.nc	0.013	0.016	0.092	3357	5504	0	1977	18	152	0.051
SRL_OPN_2PTS021_0074_20150214_185342_20150214_203258.EUM.nc	0.024	0.024	0.091	3504	5519	0	1831	17	167	0.072
SRL_OPN_2PTS021_0076_20150214_203257_20150214_221126.EUM.nc	-0.002	0.004	0.093	2935	5451	0	2384	27	105	0.047
SRL_OPN_2PTS021_0078_20150214_221125_20150214_234923.EUM.nc	0.017	0.010	0.093	2825	5448	0	2553	8	62	0.060
SRL_OPN_2PTS021_0079_20150214_234923_20150215_012715.EUM.nc	0.019	0.026	0.088	2945	5521	0	2497	1	78	0.042
SRL_OPN_2PTS021_0081_20150215_012716_20150215_030551.EUM.nc	0.018	0.019	0.089	3088	5557	0	2408	9	52	0.027
SRL_OPN_2PTS021_0083_20150215_030550_20150215_044608.EUM.nc	0.027	0.023	0.082	3004	5473	0	2353	8	108	0.035
SRL_OPN_2PTS021_0085_20150215_044607_20150215_062823.EUM.nc	0.021	0.008	0.093	3976	5757	0	1718	4	59	0.062
SRL_OPN_2PTS021_0087_20150215_062823_20150215_081522.EUM.nc	0.043	0.044	0.098	4085	6083	0	1872	0	126	0.091
SRL_OPN_2PTS021_0090_20150215_081521_20150215_095318.EUM.nc	0.038	0.025	0.150	2921	5382	0	2387	11	63	0.111
SRL_OPN_2PTS021_0091_20150215_095317_20150215_113112.EUM.nc	-0.032	-0.030	0.082	2255	5314	0	2982	29	48	0.040
SRL_OPN_2PTS021_0093_20150215_113111_20150215_130949.EUM.nc	-0.012	-0.002	0.091	2821	5374	0	2480	8	65	0.020
SRL_OPN_2PTS021_0095_20150215_130949_20150215_150305.EUM.nc	0.007	0.007	0.091	3538	6355	0	2753	3	61	0.103
SRL_OPN_2PTS021_0098_20150215_150304_20150215_164253.EUM.nc	-0.003	-0.004	0.101	2929	5609	0	2529	14	137	0.032
SRL_OPN_2PTS021_0100_20150215_164252_20150215_182227.EUM.nc	-0.015	-0.006	0.105	3381	5509	0	2085	12	31	0.012
SRL_OPN_2PTS021_0102_20150215_182226_20150215_200151.EUM.nc	0.020	0.023	0.084	3083	5477	0	2199	16	179	0.024
SRL_OPN_2PTS021_0104_20150215_200151_20150215_214032.EUM.nc	-0.003	0.002	0.078	3373	5475	0	1944	20	138	0.034
SRL_OPN_2PTS021_0106_20150215_214031_20150215_231838.EUM.nc	0.019	0.017	0.090	2402	5309	0	2824	15	68	0.034
SRL_OPN_2PTS021_0107_20150215_231837_20150216_005627.EUM.nc	0.014	0.022	0.080	2887	5508	0	2539	25	57	0.031
SRL_OPN_2PTS021_0109_20150216_005626_20150216_023440.EUM.nc	0.006	0.007	0.102	3025	5539	0	2461	14	39	0.039
SRL_OPN_2PTS021_0111_20150216_023440_20150216_041425.EUM.nc	0.032	0.028	0.079	2894	5461	0	2451	32	84	0.015
SRL_OPN_2PTS021_0113_20150216_041424_20150216_055605.EUM.nc	0.050	0.040	0.097	3786	5691	0	1847	4	54	0.052
SRL_OPN_2PTS021_0115_20150216_055604_20150216_074425.EUM.nc	0.016	0.016	0.099	4191	6134	0	1886	5	52	0.083
SRL_OPN_2PTS021_0118_20150216_074424_20150216_092231.EUM.nc	0.023	0.019	0.105	3192	5489	0	2145	11	141	0.105
SRL_OPN_2PTS021_0119_20150216_092230_20150216_110024.EUM.nc	-0.005	-0.013	0.098	2040	5380	0	3288	26	26	0.047
SRL_OPN_2PTS021_0121_20150216_110023_20150216_123841.EUM.nc	-0.034	-0.032	0.085	2554	5309	0	2710	8	37	0.035
SRL_OPN_2PTS021_0123_20150216_123840_20150216_141804.EUM.nc	0.029	0.025	0.087	3313	5489	0	2067	11	98	0.080
SRL_OPN_2PTS021_0125_20150216_141804_20150216_161132.EUM.nc	-0.012	-0.019	0.095	3289	6371	0	2927	13	142	0.019
SRL_OPN_2PTS021_0128_20150216_161131_20150216_175107.EUM.nc	0.032	0.019	0.101	3031	5578	0	2456	11	80	0.023
SRL_OPN_2PTS021_0130_20150216_175107_20150216_193040.EUM.nc	0.030	0.033	0.088	3334	5568	0	2052	17	165	0.041
SRL_OPN_2PTS021_0132_20150216_193040_20150216_210934.EUM.nc	-0.009	-0.004	0.080	3471	5449	0	1811	32	135	0.052
SRL_OPN_2PTS021_0134_20150216_210933_20150216_224752.EUM.nc	0.010	0.019	0.107	2500	5439	0	2845	33	61	0.023
SRL_OPN_2PTS021_0135_20150216_224751_20150217_002542.EUM.nc	0.004	0.007	0.103	3028	5389	0	2243	14	104	0.074
SRL_OPN_2PTS021_0137_20150217_002541_20150217_020340.EUM.nc	0.019	0.018	0.090	3014	5515	0	2408	25	68	0.054
SRL_OPN_2PTS021_0139_20150217_020339_20150217_034254.EUM.nc	0.029	0.030	0.078	2991	5523	0	2345	11	176	0.059
SRL_OPN_2PTS021_0141_20150217_034253_20150217_052353.EUM.nc	0.023	0.024	0.088	3044	5538	0	2395	6	93	0.027
SRL_OPN_2PTS021_0143_20150217_052352_20150217_071323.EUM.nc	0.003	-0.000	0.103	3990	6166	0	2147	6	23	0.116
SRL_OPN_2PTS021_0146_20150217_071324_20150217_085143.EUM.nc	0.033	0.039	0.098	3809	5592	0	1605	11	167	0.081
SRL_OPN_2PTS021_0147_20150217_085144_20150217_102939.EUM.nc	-0.004	-0.003	0.107	2408	5466	0	2961	16	81	0.026

– Continued on next page

Table 3: Sea Surface Height Anomaly (Model Wet) Statistics.

– Continued from previous page

File	Median	Mean	Std. Dev.	No. Obs.	Total Obs.	Default Lat/Lon	Flag (total)	Default (total)	3-Sigma Edited	1 Cpr. Amp.
SRL_OPN_2PTS021_0149_20150217_102939_20150217_120743.EUM.nc	-0.057	-0.059	0.078	2523	5397	0	2762	34	78	0.047
SRL_OPN_2PTS021_0151_20150217_120743_20150217_134638.EUM.nc	0.021	0.022	0.074	3051	5394	0	2243	11	89	0.044
SRL_OPN_2PTS021_0153_20150217_134638_20150217_154011.EUM.nc	0.014	0.014	0.078	3519	6378	0	2731	26	102	0.041
SRL_OPN_2PTS021_0156_20150217_154011_20150217_171949.EUM.nc	0.025	0.029	0.089	2899	5503	0	2534	13	57	0.029
SRL_OPN_2PTS021_0158_20150217_171949_20150217_185927.EUM.nc	0.026	0.034	0.083	3403	5597	0	2076	22	96	0.016
SRL_OPN_2PTS021_0160_20150217_185926_20150217_203832.EUM.nc	0.002	0.006	0.094	3665	5524	0	1701	6	152	0.063
SRL_OPN_2PTS021_0162_20150217_203832_20150217_221705.EUM.nc	-0.008	-0.006	0.091	2995	5358	0	2218	43	102	0.046
SRL_OPN_2PTS021_0164_20150217_221704_20150217_235459.EUM.nc	0.016	0.009	0.120	2892	5425	0	2458	23	52	0.134
SRL_OPN_2PTS021_0165_20150217_235459_20150218_013245.EUM.nc	0.025	0.025	0.100	2948	5520	0	2473	3	96	0.044
SRL_OPN_2PTS021_0167_20150218_013244_20150218_031133.EUM.nc	0.017	0.013	0.090	3100	5533	0	2378	13	42	0.040
SRL_OPN_2PTS021_0169_20150218_031133_20150218_045156.EUM.nc	0.024	0.024	0.084	3009	5449	0	2306	4	130	0.029
SRL_OPN_2PTS021_0171_20150218_045156_20150218_063422.EUM.nc	0.016	0.008	0.096	4003	5792	0	1741	1	47	0.087
SRL_OPN_2PTS021_0173_20150218_063422_20150218_082053.EUM.nc	0.018	0.026	0.109	4116	6058	0	1823	6	113	0.092
SRL_OPN_2PTS021_0176_20150218_082053_20150218_095855.EUM.nc	-0.004	-0.004	0.114	2706	5388	0	2411	21	250	0.026
SRL_OPN_2PTS021_0177_20150218_095855_20150218_113651.EUM.nc	-0.032	-0.027	0.093	2351	5396	0	2949	33	63	0.044
SRL_OPN_2PTS021_0179_20150218_113650_20150218_131521.EUM.nc	0.001	0.003	0.084	2939	5353	0	2371	10	33	0.059
SRL_OPN_2PTS021_0181_20150218_131521_20150218_150850.EUM.nc	0.015	0.015	0.092	3539	6383	0	2763	9	72	0.092
SRL_OPN_2PTS021_0184_20150218_150850_20150218_164829.EUM.nc	0.005	0.011	0.093	2926	5552	0	2549	5	72	0.030
SRL_OPN_2PTS021_0186_20150218_164829_20150218_182811.EUM.nc	0.005	0.006	0.078	3304	5503	0	2060	9	130	0.025
SRL_OPN_2PTS021_0188_20150218_182810_20150218_200725.EUM.nc	-0.013	-0.017	0.086	3148	5504	0	2254	18	84	0.022
SRL_OPN_2PTS021_0190_20150218_200724_20150218_214612.EUM.nc	-0.036	-0.045	0.105	3308	5488	0	2067	23	90	0.087
SRL_OPN_2PTS021_0192_20150218_214611_20150218_232417.EUM.nc	-0.005	-0.005	0.092	2443	5264	0	2721	44	56	0.046
SRL_OPN_2PTS021_0193_20150218_232417_20150219_010157.EUM.nc	0.020	0.014	0.084	2796	5471	0	2615	15	45	0.039
SRL_OPN_2PTS021_0195_20150219_010156_20150219_024022.EUM.nc	0.013	0.015	0.106	3025	5560	0	2475	10	50	0.083
SRL_OPN_2PTS021_0197_20150219_024021_20150219_042010.EUM.nc	0.025	0.021	0.078	2814	5483	0	2460	29	180	0.055
SRL_OPN_2PTS021_0199_20150219_042011_20150219_060152.EUM.nc	0.025	0.016	0.109	3785	5711	0	1820	17	89	0.094
SRL_OPN_2PTS021_0201_20150219_060151_20150219_074957.EUM.nc	0.009	0.008	0.096	4180	6114	0	1867	6	61	0.074
SRL_OPN_2PTS021_0204_20150219_074956_20150219_092810.EUM.nc	0.020	0.023	0.093	3151	5467	0	2161	17	138	0.061
SRL_OPN_2PTS021_0205_20150219_092810_20150219_110602.EUM.nc	-0.033	-0.034	0.097	2089	5415	0	3234	36	56	0.040
SRL_OPN_2PTS021_0207_20150219_110602_20150219_124414.EUM.nc	-0.014	-0.020	0.088	2533	5268	0	2646	12	77	0.049
SRL_OPN_2PTS021_0209_20150219_124415_20150219_143730.EUM.nc	0.034	0.037	0.094	3424	6230	0	2757	6	43	0.072
SRL_OPN_2PTS021_0212_20150219_143730_20150219_161708.EUM.nc	-0.012	-0.012	0.085	3370	5626	0	2155	12	89	0.036
SRL_OPN_2PTS021_0214_20150219_161707_20150219_175652.EUM.nc	0.019	0.010	0.097	3074	5515	0	2401	7	33	0.083
SRL_OPN_2PTS021_0216_20150219_175651_20150219_193614.EUM.nc	0.004	0.009	0.091	3438	5566	0	2044	3	81	0.055
SRL_OPN_2PTS021_0218_20150219_193614_20150219_211514.EUM.nc	-0.047	-0.050	0.111	3407	5420	0	1820	16	177	0.119
SRL_OPN_2PTS021_0220_20150219_211514_20150219_225331.EUM.nc	-0.011	-0.016	0.080	2418	5447	0	2905	12	112	0.022
SRL_OPN_2PTS021_0221_20150219_225330_20150220_003111.EUM.nc	0.015	0.013	0.098	3175	5445	0	2233	7	30	0.059
SRL_OPN_2PTS021_0223_20150220_003110_20150220_020920.EUM.nc	-0.003	-0.004	0.087	2865	5522	0	2549	5	103	0.026
SRL_OPN_2PTS021_0225_20150220_020919_20150220_034840.EUM.nc	0.020	0.019	0.075	3009	5535	0	2407	15	104	0.038

– Continued on next page

Table 3: Sea Surface Height Anomaly (Model Wet) Statistics.

– Continued from previous page

File	Median	Mean	Std. Dev.	No. Obs.	Total Obs.	Default Lat/Lon	Flag (total)	Default (total)	3-Sigma Edited	1 Cpr. Amp.
SRL_OPN_2PTS021_0227_20150220_034840_20150220_052937.EUM.nc	-0.002	-0.012	0.098	3021	5524	0	2440	5	58	0.066
SRL_OPN_2PTS021_0229_20150220_052936_20150220_071857.EUM.nc	0.008	-0.002	0.109	4105	6179	0	2017	19	38	0.115
SRL_OPN_2PTS021_0232_20150220_071856_20150220_085723.EUM.nc	0.027	0.025	0.091	3744	5601	0	1743	20	94	0.025
SRL_OPN_2PTS021_0233_20150220_085722_20150220_103517.EUM.nc	-0.037	-0.024	0.120	2251	5477	0	3079	13	134	0.038
SRL_OPN_2PTS021_0235_20150220_103516_20150220_121315.EUM.nc	-0.028	-0.029	0.082	2515	5385	0	2761	19	90	0.059
SRL_OPN_2PTS021_0237_20150220_121314_20150220_135222.EUM.nc	0.020	0.023	0.083	3159	5448	0	2248	7	34	0.049
SRL_OPN_2PTS021_0239_20150220_135223_20150220_154547.EUM.nc	-0.004	0.002	0.075	3515	6362	0	2705	18	124	0.013
SRL_OPN_2PTS021_0242_20150220_154546_20150220_172533.EUM.nc	0.003	0.015	0.095	2888	5517	0	2555	3	71	0.073
SRL_OPN_2PTS021_0244_20150220_172533_20150220_190501.EUM.nc	0.008	0.013	0.097	3486	5590	0	2038	11	55	0.032
SRL_OPN_2PTS021_0246_20150220_190501_20150220_204413.EUM.nc	-0.046	-0.048	0.093	3803	5544	0	1561	28	152	0.084
SRL_OPN_2PTS021_0248_20150220_204412_20150220_222244.EUM.nc	-0.004	-0.013	0.091	2949	5319	0	2283	31	56	0.068
SRL_OPN_2PTS021_0250_20150220_222243_20150221_000029.EUM.nc	0.001	0.005	0.095	2984	5460	0	2401	17	58	0.054
SRL_OPN_2PTS021_0251_20150221_000028_20150221_013825.EUM.nc	0.028	0.026	0.095	3042	5558	0	2443	6	67	0.007
SRL_OPN_2PTS021_0253_20150221_013825_20150221_031717.EUM.nc	0.008	0.013	0.074	3017	5542	0	2343	24	158	0.030
SRL_OPN_2PTS021_0255_20150221_031717_20150221_045739.EUM.nc	0.011	0.006	0.094	3099	5497	0	2304	4	90	0.076
SRL_OPN_2PTS021_0257_20150221_045739_20150221_064021.EUM.nc	0.043	0.022	0.097	4000	5808	0	1738	4	66	0.086
SRL_OPN_2PTS021_0259_20150221_064020_20150221_082633.EUM.nc	0.002	0.006	0.097	4069	6034	0	1802	5	158	0.014
SRL_OPN_2PTS021_0262_20150221_082633_20150221_100434.EUM.nc	-0.007	0.005	0.111	2828	5372	0	2393	5	146	0.037
SRL_OPN_2PTS021_0263_20150221_100433_20150221_114222.EUM.nc	0.005	-0.002	0.088	2382	5427	0	2956	21	68	0.024
SRL_OPN_2PTS021_0265_20150221_114222_20150221_132106.EUM.nc	-0.013	-0.006	0.083	2976	5327	0	2304	4	43	0.056
SRL_OPN_2PTS021_0267_20150221_132105_20150221_151426.EUM.nc	0.146	-0.201	2.663	3558	6312	0	2662	4	88	4.673
SRL_OPN_2PTS021_0270_20150221_151426_20150221_165414.EUM.nc	-0.033	-0.034	0.095	2903	5554	0	2583	4	64	0.066
SRL_OPN_2PTS021_0272_20150221_165413_20150221_183345.EUM.nc	-0.010	-0.007	0.095	3301	5504	0	2076	16	111	0.054
SRL_OPN_2PTS021_0274_20150221_183345_20150221_201307.EUM.nc	-0.002	0.003	0.093	3219	5517	0	2075	20	203	0.057
SRL_OPN_2PTS021_0276_20150221_201306_20150221_215151.EUM.nc	-0.016	-0.024	0.113	3223	5511	0	2122	44	122	0.081
SRL_OPN_2PTS021_0278_20150221_215151_20150221_232945.EUM.nc	0.003	0.001	0.088	2357	5260	0	2803	28	72	0.042
SRL_OPN_2PTS021_0279_20150221_232945_20150222_010734.EUM.nc	0.033	0.034	0.083	2737	5486	0	2699	9	41	0.005
SRL_OPN_2PTS021_0281_20150222_010733_20150222_024604.EUM.nc	0.030	0.027	0.090	2963	5519	0	2469	4	83	0.038
SRL_OPN_2PTS021_0283_20150222_024603_20150222_042550.EUM.nc	0.008	-0.006	0.116	2988	5497	0	2430	12	67	0.104
SRL_OPN_2PTS021_0285_20150222_042550_20150222_060748.EUM.nc	0.044	0.036	0.112	3855	5711	0	1801	8	47	0.085
SRL_OPN_2PTS021_0287_20150222_060747_20150222_075537.EUM.nc	-0.002	-0.008	0.102	4119	6099	0	1898	19	63	0.062
SRL_OPN_2PTS021_0290_20150222_075536_20150222_093348.EUM.nc	0.012	0.015	0.109	3032	5485	0	2307	17	129	0.087
SRL_OPN_2PTS021_0291_20150222_093346_20150222_111131.EUM.nc	-0.004	-0.004	0.106	2096	5389	0	3202	39	52	0.077
SRL_OPN_2PTS021_0293_20150222_111130_20150222_124955.EUM.nc	-0.011	-0.009	0.071	2573	5247	0	2565	35	74	0.015
SRL_OPN_2PTS021_0295_20150222_124954_20150222_144305.EUM.nc	-0.005	0.000	0.099	3423	6280	0	2759	0	98	0.072
SRL_OPN_2PTS021_0298_20150222_144304_20150222_162252.EUM.nc	-0.016	-0.010	0.103	3325	5641	0	2213	3	100	0.020
SRL_OPN_2PTS021_0300_20150222_162251_20150222_180228.EUM.nc	-0.039	-0.039	0.116	3045	5587	0	2432	18	92	0.043
SRL_OPN_2PTS021_0302_20150222_180228_20150222_194156.EUM.nc	0.009	0.012	0.090	3387	5547	0	2098	6	56	0.042
SRL_OPN_2PTS021_0304_20150222_194156_20150222_212054.EUM.nc	-0.044	-0.047	0.096	3318	5408	0	1841	14	235	0.073

– Continued on next page

Table 3: Sea Surface Height Anomaly (Model Wet) Statistics.

– Continued from previous page

File	Median	Mean	Std. Dev.	No. Obs.	Total Obs.	Default Lat/Lon	Flag (total)	Default (total)	3-Sigma Edited	1 Cpr. Amp.
SRL_OPN_2PTS021_0306_20150222_212054_20150222_225901.EUM.nc	0.001	0.004	0.108	2290	5382	0	3016	24	52	0.055
SRL_OPN_2PTS021_0307_20150222_225901_20150223_003648.EUM.nc	0.029	0.028	0.084	3136	5466	0	2244	8	78	0.025
SRL_OPN_2PTS021_0309_20150223_003648_20150223_021500.EUM.nc	0.014	0.016	0.087	2824	5552	0	2611	7	110	0.027
SRL_OPN_2PTS021_0311_20150223_021459_20150223_035415.EUM.nc	0.016	0.010	0.099	2923	5526	0	2546	10	47	0.089
SRL_OPN_2PTS021_0313_20150223_035414_20150223_053530.EUM.nc	0.006	0.007	0.100	3004	5534	0	2411	16	103	0.094
SRL_OPN_2PTS021_0315_20150223_053529_20150223_072436.EUM.nc	0.019	0.016	0.104	4223	6207	0	1935	12	37	0.067
SRL_OPN_2PTS021_0318_20150223_072437_20150223_090300.EUM.nc	0.005	0.010	0.095	3624	5582	0	1869	22	67	0.070
SRL_OPN_2PTS021_0319_20150223_090259_20150223_104046.EUM.nc	0.003	-0.006	0.116	2362	5473	0	3002	25	84	0.102
SRL_OPN_2PTS021_0321_20150223_104045_20150223_121854.EUM.nc	0.006	0.013	0.078	2574	5431	0	2773	19	65	0.039
SRL_OPN_2PTS021_0323_20150223_121853_20150223_135808.EUM.nc	-0.002	-0.008	0.078	3229	5483	0	2141	9	104	0.036
SRL_OPN_2PTS021_0325_20150223_135807_20150223_155130.EUM.nc	0.029	0.028	0.082	3400	6408	0	2860	20	128	0.028
SRL_OPN_2PTS021_0328_20150223_155130_20150223_173107.EUM.nc	0.014	0.008	0.106	2895	5452	0	2493	5	59	0.074
SRL_OPN_2PTS021_0330_20150223_173107_20150223_191042.EUM.nc	0.023	0.018	0.094	3604	5614	0	1906	4	100	0.044
SRL_OPN_2PTS021_0332_20150223_191041_20150223_204953.EUM.nc	-0.035	-0.036	0.094	3777	5556	0	1626	7	146	0.059
SRL_OPN_2PTS021_0334_20150223_204952_20150223_222812.EUM.nc	-0.011	-0.012	0.092	2906	5354	0	2368	29	51	0.053
SRL_OPN_2PTS021_0335_20150223_222811_20150224_000605.EUM.nc	0.020	0.021	0.077	3027	5486	0	2385	19	55	0.028
SRL_OPN_2PTS021_0337_20150224_000604_20150224_014355.EUM.nc	0.006	0.007	0.088	3048	5561	0	2445	5	63	0.033
SRL_OPN_2PTS021_0339_20150224_014354_20150224_032252.EUM.nc	0.016	0.021	0.102	3026	5481	0	2329	15	111	0.046
SRL_OPN_2PTS021_0341_20150224_032251_20150224_065334.EUM.nc	0.035	0.023	0.116	7134	11698	0	4472	22	70	0.029
SRL_OPN_2PTS021_0346_20150224_065333_20150224_083201.EUM.nc	0.021	0.020	0.092	4101	5626	0	1363	2	160	0.034
SRL_OPN_2PTS021_0348_20150224_083200_20150224_101001.EUM.nc	0.007	0.007	0.112	2806	5403	0	2450	13	134	0.093
SRL_OPN_2PTS021_0349_20150224_101000_20150224_114759.EUM.nc	0.005	0.019	0.100	2419	5430	0	2913	34	64	0.064
SRL_OPN_2PTS021_0351_20150224_114758_20150224_132639.EUM.nc	-0.007	-0.005	0.063	2913	5344	0	2249	28	154	0.044
SRL_OPN_2PTS021_0353_20150224_132638_20150224_152010.EUM.nc	0.009	0.008	0.089	3553	6366	0	2702	4	107	0.048
SRL_OPN_2PTS021_0356_20150224_152009_20150224_165947.EUM.nc	-0.007	-0.003	0.092	2935	5569	0	2569	1	64	0.043
SRL_OPN_2PTS021_0358_20150224_165946_20150224_183929.EUM.nc	-0.001	-0.005	0.091	3412	5494	0	2041	3	38	0.067
SRL_OPN_2PTS021_0360_20150224_183927_20150224_201839.EUM.nc	0.011	0.008	0.091	3355	5483	0	1970	16	142	0.038
SRL_OPN_2PTS021_0362_20150224_201838_20150224_215722.EUM.nc	-0.001	-0.004	0.097	2949	5450	0	2302	51	148	0.031
SRL_OPN_2PTS021_0364_20150224_215720_20150224_233521.EUM.nc	-0.001	-0.004	0.070	2477	5354	0	2755	28	94	0.030
SRL_OPN_2PTS021_0365_20150224_233520_20150225_011312.EUM.nc	0.004	0.015	0.091	2808	5490	0	2620	3	59	0.061
SRL_OPN_2PTS021_0367_20150225_011310_20150225_025136.EUM.nc	0.006	-0.003	0.096	2993	5512	0	2452	3	64	0.051
SRL_OPN_2PTS021_0369_20150225_025135_20150225_043137.EUM.nc	0.018	0.013	0.104	2992	5479	0	2404	16	67	0.075
SRL_OPN_2PTS021_0371_20150225_043137_20150225_061333.EUM.nc	0.025	0.019	0.085	3843	5712	0	1817	6	46	0.027
SRL_OPN_2PTS021_0373_20150225_061332_20150225_080115.EUM.nc	0.023	0.022	0.087	4119	6095	0	1899	7	70	0.044
SRL_OPN_2PTS021_0376_20150225_080114_20150225_093915.EUM.nc	0.024	0.013	0.147	3019	5483	0	2395	29	40	0.148
SRL_OPN_2PTS021_0377_20150225_093915_20150225_111708.EUM.nc	0.035	0.034	0.089	2197	5328	0	3065	35	31	0.064
SRL_OPN_2PTS021_0379_20150225_111707_20150225_125536.EUM.nc	-0.028	-0.019	0.095	2741	5287	0	2522	3	21	0.044
SRL_OPN_2PTS021_0381_20150225_125534_20150225_144848.EUM.nc	-0.009	-0.005	0.079	3486	6244	0	2675	7	76	0.036
SRL_OPN_2PTS021_0384_20150225_144847_20150225_162826.EUM.nc	0.018	0.024	0.104	3323	5644	0	2211	26	84	0.048

– Continued on next page

Table 3: Sea Surface Height Anomaly (Model Wet) Statistics.

– Continued from previous page

File	Median	Mean	Std. Dev.	No. Obs.	Total Obs.	Default Lat/Lon	Flag (total)	Default (total)	3-Sigma Edited	1 Cpr. Amp.
SRL_OPN_2PTS021_0386_20150225_162824_20150225_180810.EUM.nc	-0.032	-0.031	0.099	3210	5586	0	2348	7	21	0.017
SRL_OPN_2PTS021_0388_20150225_180810_20150225_194737.EUM.nc	0.013	0.005	0.086	3289	5547	0	2148	12	98	0.031
SRL_OPN_2PTS021_0390_20150225_194737_20150225_212625.EUM.nc	-0.026	-0.019	0.098	3507	5387	0	1770	27	83	0.053
SRL_OPN_2PTS021_0392_20150225_212623_20150225_230437.EUM.nc	0.002	-0.009	0.097	2198	5347	0	3064	8	77	0.040
SRL_OPN_2PTS021_0393_20150225_230436_20150226_004224.EUM.nc	0.019	0.025	0.100	3135	5459	0	2275	15	34	0.061
SRL_OPN_2PTS021_0395_20150226_004223_20150226_022031.EUM.nc	0.014	0.017	0.119	2918	5563	0	2596	5	44	0.059
SRL_OPN_2PTS021_0397_20150226_022030_20150226_040001.EUM.nc	0.010	0.006	0.087	2897	5545	0	2483	6	159	0.021
SRL_OPN_2PTS021_0399_20150226_040002_20150226_054113.EUM.nc	0.022	0.022	0.091	3306	5528	0	2111	17	94	0.051
SRL_OPN_2PTS021_0401_20150226_054112_20150226_073015.EUM.nc	0.012	0.019	0.082	4174	6144	0	1813	8	149	0.005
SRL_OPN_2PTS021_0404_20150226_073014_20150226_090829.EUM.nc	0.015	0.005	0.108	3500	5541	0	1947	17	77	0.107
SRL_OPN_2PTS021_0405_20150226_090828_20150226_104623.EUM.nc	0.009	-0.006	0.131	2231	5503	0	3163	27	82	0.113
SRL_OPN_2PTS021_0407_20150226_104622_20150226_122433.EUM.nc	-0.024	-0.026	0.085	2598	5378	0	2693	13	74	0.049
SRL_OPN_2PTS021_0409_20150226_122432_20150226_140344.EUM.nc	-0.001	0.000	0.086	3209	5447	0	2066	14	158	0.049
SRL_OPN_2PTS021_0411_20150226_140343_20150226_155705.EUM.nc	0.018	0.019	0.083	3239	6341	0	2969	15	118	0.014
SRL_OPN_2PTS021_0414_20150226_155704_20150226_173650.EUM.nc	-0.012	-0.010	0.085	2953	5486	0	2442	6	85	0.036
SRL_OPN_2PTS021_0416_20150226_173650_20150226_191626.EUM.nc	0.024	0.029	0.088	3592	5567	0	1891	9	75	0.023
SRL_OPN_2PTS021_0418_20150226_191625_20150226_205525.EUM.nc	-0.032	-0.037	0.079	3691	5574	0	1700	11	172	0.066
SRL_OPN_2PTS021_0420_20150226_205523_20150226_223351.EUM.nc	-0.020	-0.034	0.116	2834	5399	0	2466	31	68	0.089
SRL_OPN_2PTS021_0421_20150226_223349_20150227_001133.EUM.nc	0.010	0.010	0.096	3017	5468	0	2387	6	58	0.086
SRL_OPN_2PTS021_0423_20150227_001132_20150227_014934.EUM.nc	0.001	0.010	0.097	3087	5559	0	2401	2	69	0.098
SRL_OPN_2PTS021_0425_20150227_014933_20150227_032835.EUM.nc	0.022	0.025	0.106	3116	5469	0	2245	24	84	0.059
SRL_OPN_2PTS021_0427_20150227_032835_20150227_050909.EUM.nc	0.027	0.019	0.098	3041	5483	0	2326	5	111	0.080
SRL_OPN_2PTS021_0429_20150227_050908_20150227_065914.EUM.nc	0.007	0.001	0.098	3906	6206	0	2231	1	68	0.093
SRL_OPN_2PTS021_0432_20150227_065913_20150227_083740.EUM.nc	0.020	0.021	0.086	4115	5619	0	1348	14	142	0.073
SRL_OPN_2PTS021_0434_20150227_083740_20150227_101539.EUM.nc	-0.005	-0.028	0.139	2792	5389	0	2494	23	80	0.143
SRL_OPN_2PTS021_0435_20150227_101538_20150227_115329.EUM.nc	-0.019	-0.019	0.087	2509	5406	0	2793	14	90	0.083
SRL_OPN_2PTS021_0437_20150227_115328_20150227_133222.EUM.nc	0.022	0.022	0.077	3010	5342	0	2259	4	69	0.020
SRL_OPN_2PTS021_0439_20150227_133221_20150227_152545.EUM.nc	-0.001	0.005	0.084	3614	6351	0	2657	5	75	0.026
SRL_OPN_2PTS021_0442_20150227_152543_20150227_170531.EUM.nc	-0.007	0.002	0.089	2875	5573	0	2604	8	86	0.039
SRL_OPN_2PTS021_0444_20150227_170531_20150227_184502.EUM.nc	-0.006	-0.006	0.088	3370	5480	0	2018	14	78	0.071
SRL_OPN_2PTS021_0446_20150227_184501_20150227_202420.EUM.nc	0.021	0.020	0.090	3484	5506	0	1895	11	116	0.042
SRL_OPN_2PTS021_0448_20150227_202419_20150227_220300.EUM.nc	-0.018	-0.031	0.109	2978	5466	0	2346	23	119	0.069
SRL_OPN_2PTS021_0450_20150227_220259_20150227_234050.EUM.nc	0.023	0.019	0.087	2631	5417	0	2705	19	62	0.056
SRL_OPN_2PTS021_0451_20150227_234049_20150228_011842.EUM.nc	0.037	0.041	0.083	2954	5517	0	2483	25	55	0.029
SRL_OPN_2PTS021_0453_20150228_011841_20150228_025720.EUM.nc	0.006	0.001	0.090	3064	5547	0	2446	5	32	0.057
SRL_OPN_2PTS021_0455_20150228_025719_20150228_043718.EUM.nc	0.024	0.028	0.091	2853	5463	0	2462	9	139	0.094
SRL_OPN_2PTS021_0457_20150228_043717_20150228_061930.EUM.nc	0.017	0.011	0.106	3963	5776	0	1755	2	56	0.090
SRL_OPN_2PTS021_0459_20150228_061930_20150228_080647.EUM.nc	0.051	0.042	0.092	4153	6098	0	1903	3	39	0.073
SRL_OPN_2PTS021_0462_20150228_080646_20150228_094454.EUM.nc	0.024	0.001	0.148	2997	5481	0	2423	18	43	0.141

– Continued on next page

Table 3: Sea Surface Height Anomaly (Model Wet) Statistics.

– Continued from previous page

File	Median	Mean	Std. Dev.	No. Obs.	Total Obs.	Default Lat/Lon	Flag (total)	Default (total)	3-Sigma Edited	1 Cpr. Amp.
SRL_OPN_2PTS021_0463_20150228_094453_20150228_112238.EUM.nc	-0.008	-0.004	0.077	2044	5246	0	3159	24	19	0.029
SRL_OPN_2PTS021_0465_20150228_112237_20150228_130109.EUM.nc	-0.031	-0.029	0.080	2736	5286	0	2472	2	76	0.007
SRL_OPN_2PTS021_0467_20150228_130108_20150228_145424.EUM.nc	0.014	0.016	0.076	3516	6338	0	2693	13	116	0.042
SRL_OPN_2PTS021_0470_20150228_145424_20150228_163410.EUM.nc	0.006	0.007	0.088	3199	5623	0	2266	12	146	0.020
SRL_OPN_2PTS021_0472_20150228_163409_20150228_181346.EUM.nc	0.013	0.012	0.094	3149	5592	0	2372	16	55	0.021
SRL_OPN_2PTS021_0474_20150228_181344_20150228_195311.EUM.nc	0.026	0.031	0.090	3249	5531	0	2188	12	82	0.064
SRL_OPN_2PTS021_0476_20150228_195310_20150228_213204.EUM.nc	-0.008	-0.008	0.119	3604	5389	0	1722	26	37	0.097
SRL_OPN_2PTS021_0478_20150228_213203_20150228_231005.EUM.nc	0.003	0.001	0.084	2188	5332	0	3052	7	85	0.028
SRL_OPN_2PTS021_0479_20150228_231004_20150301_004753.EUM.nc	0.027	0.025	0.089	3130	5466	0	2287	31	18	0.041
SRL_OPN_2PTS021_0481_20150301_004752_20150301_022611.EUM.nc	0.025	0.029	0.099	2917	5521	0	2519	9	76	0.027
SRL_OPN_2PTS021_0483_20150301_022611_20150301_040538.EUM.nc	0.033	0.032	0.082	2782	5453	0	2433	11	227	0.068
SRL_OPN_2PTS021_0485_20150301_040537_20150301_054707.EUM.nc	0.040	0.041	0.094	3541	5670	0	1919	10	200	0.088
SRL_OPN_2PTS021_0487_20150301_054707_20150301_073548.EUM.nc	0.019	0.022	0.099	4215	6162	0	1882	4	61	0.096
SRL_OPN_2PTS021_0490_20150301_073548_20150301_091408.EUM.nc	0.030	0.023	0.109	3330	5534	0	2072	17	115	0.084
SRL_OPN_2PTS021_0491_20150301_091406_20150301_123005.EUM.nc	-0.010	-0.013	0.096	4635	10768	0	5902	57	174	0.052
SRL_OPN_2PTS021_0495_20150301_123004_20150301_140928.EUM.nc	0.024	0.021	0.080	3113	5508	0	2214	32	149	0.060
SRL_OPN_2PTS021_0497_20150301_140927_20150301_160249.EUM.nc	-0.010	-0.006	0.078	3196	6378	0	2970	14	198	0.036
SRL_OPN_2PTS021_0500_20150301_160249_20150301_174227.EUM.nc	0.002	-0.006	0.087	2907	5576	0	2511	7	151	0.009
SRL_OPN_2PTS021_0502_20150301_174226_20150301_192201.EUM.nc	0.016	0.019	0.093	3553	5549	0	1874	8	114	0.070
SRL_OPN_2PTS021_0504_20150301_192159_20150301_210105.EUM.nc	-0.010	-0.018	0.109	3762	5573	0	1709	18	84	0.108
SRL_OPN_2PTS021_0506_20150301_210104_20150301_223920.EUM.nc	-0.010	-0.017	0.095	2766	5352	0	2491	34	61	0.043
SRL_OPN_2PTS021_0507_20150301_223920_20150302_001717.EUM.nc	0.016	0.009	0.077	2903	5445	0	2384	2	156	0.026
SRL_OPN_2PTS021_0509_20150302_001716_20150302_015519.EUM.nc	0.003	0.004	0.082	3064	5538	0	2374	11	89	0.030
SRL_OPN_2PTS021_0511_20150302_015518_20150302_033418.EUM.nc	0.017	0.016	0.084	3146	5485	0	2203	24	112	0.005
SRL_OPN_2PTS021_0513_20150302_033416_20150302_051507.EUM.nc	0.020	0.012	0.092	3124	5509	0	2290	5	90	0.025
SRL_OPN_2PTS021_0515_20150302_051506_20150302_070453.EUM.nc	-0.001	-0.009	0.105	3928	6178	0	2200	14	36	0.101
SRL_OPN_2PTS021_0518_20150302_070452_20150302_084326.EUM.nc	0.047	0.047	0.092	3942	5613	0	1557	18	96	0.063
SRL_OPN_2PTS021_0520_20150302_084325_20150302_102114.EUM.nc	-0.003	-0.006	0.093	2485	5374	0	2649	37	203	0.012
SRL_OPN_2PTS021_0521_20150302_102112_20150302_115915.EUM.nc	-0.012	-0.008	0.078	2484	5368	0	2763	25	96	0.038
SRL_OPN_2PTS021_0523_20150302_115913_20150302_133810.EUM.nc	-0.005	-0.004	0.092	3023	5385	0	2252	17	93	0.092
SRL_OPN_2PTS021_0525_20150302_133810_20150302_153135.EUM.nc	0.011	0.006	0.086	3574	6351	0	2687	7	83	0.046
SRL_OPN_2PTS021_0528_20150302_153134_20150302_171113.EUM.nc	0.011	0.011	0.090	2938	5556	0	2547	6	65	0.031
SRL_OPN_2PTS021_0530_20150302_171112_20150302_185052.EUM.nc	0.007	0.010	0.092	3497	5534	0	1951	13	73	0.054
SRL_OPN_2PTS021_0532_20150302_185050_20150302_203008.EUM.nc	0.001	-0.000	0.082	3414	5517	0	1864	21	218	0.071
SRL_OPN_2PTS021_0534_20150302_203006_20150302_220837.EUM.nc	-0.027	-0.025	0.121	2972	5486	0	2370	43	101	0.063
SRL_OPN_2PTS021_0536_20150302_220837_20150302_234634.EUM.nc	-0.005	-0.005	0.073	2814	5474	0	2588	17	55	0.013
SRL_OPN_2PTS021_0537_20150302_234633_20150303_012427.EUM.nc	0.033	0.042	0.090	2901	5524	0	2539	10	74	0.035
SRL_OPN_2PTS021_0539_20150303_012426_20150303_030259.EUM.nc	0.011	0.007	0.096	3021	5536	0	2420	25	70	0.044
SRL_OPN_2PTS021_0541_20150303_030259_20150303_044314.EUM.nc	0.022	0.023	0.083	2958	5482	0	2420	24	80	0.054

– Continued on next page

Table 3: Sea Surface Height Anomaly (Model Wet) Statistics.

– Continued from previous page

File	Median	Mean	Std. Dev.	No. Obs.	Total Obs.	Default Lat/Lon	Flag (total)	Default (total)	3-Sigma Edited	1 Cpr. Amp.
SRL_OPN_2PTS021_0543_20150303_044313_20150303_062526.EUM.nc	0.015	0.003	0.090	3997	5767	0	1706	1	63	0.076
SRL_OPN_2PTS021_0545_20150303_062525_20150303_081233.EUM.nc	0.014	0.020	0.091	4153	6095	0	1876	2	64	0.064
SRL_OPN_2PTS021_0548_20150303_081233_20150303_095030.EUM.nc	-0.022	-0.015	0.119	2902	5347	0	2364	19	62	0.052
SRL_OPN_2PTS021_0549_20150303_095030_20150303_112824.EUM.nc	-0.013	-0.005	0.097	2145	5290	0	3092	38	15	0.065
SRL_OPN_2PTS021_0551_20150303_112823_20150303_130658.EUM.nc	-0.023	-0.016	0.088	2805	5381	0	2508	4	64	0.014
SRL_OPN_2PTS021_0553_20150303_130657_20150303_150015.EUM.nc	0.009	0.009	0.079	3485	6337	0	2724	0	128	0.068
SRL_OPN_2PTS021_0556_20150303_150014_20150303_163953.EUM.nc	-0.001	-0.001	0.096	3021	5615	0	2419	29	146	0.027
SRL_OPN_2PTS021_0558_20150303_163952_20150303_181936.EUM.nc	0.008	0.010	0.085	3229	5495	0	2180	9	77	0.019
SRL_OPN_2PTS021_0560_20150303_181936_20150303_195901.EUM.nc	0.017	0.024	0.094	3251	5514	0	2190	8	65	0.087
SRL_OPN_2PTS021_0562_20150303_195900_20150303_213744.EUM.nc	-0.034	-0.033	0.096	3453	5486	0	1909	23	101	0.090
SRL_OPN_2PTS021_0564_20150303_213744_20150303_231550.EUM.nc	-0.016	-0.015	0.084	2373	5261	0	2845	16	27	0.015
SRL_OPN_2PTS021_0565_20150303_231549_20150304_005339.EUM.nc	0.019	0.011	0.087	2931	5503	0	2474	31	67	0.052
SRL_OPN_2PTS021_0567_20150304_005339_20150304_023152.EUM.nc	0.024	0.021	0.098	2985	5525	0	2465	4	71	0.039
SRL_OPN_2PTS021_0569_20150304_023151_20150304_041132.EUM.nc	0.026	0.024	0.087	2827	5488	0	2569	8	84	0.059
SRL_OPN_2PTS021_0571_20150304_041133_20150304_074137.EUM.nc	0.019	0.019	0.087	7803	11841	0	3693	8	337	0.046
SRL_OPN_2PTS021_0576_20150304_074136_20150304_091944.EUM.nc	0.003	0.002	0.108	3293	5521	0	2156	7	65	0.069
SRL_OPN_2PTS021_0577_20150304_091943_20150304_105737.EUM.nc	0.014	0.010	0.095	2129	5426	0	3252	23	22	0.065
SRL_OPN_2PTS021_0579_20150304_105736_20150304_123552.EUM.nc	-0.040	-0.033	0.075	2446	5279	0	2738	3	92	0.041
SRL_OPN_2PTS021_0581_20150304_123551_20150304_141512.EUM.nc	0.024	0.028	0.095	3293	5486	0	2104	0	89	0.102
SRL_OPN_2PTS021_0583_20150304_141511_20150304_160833.EUM.nc	0.005	0.002	0.094	3364	6360	0	2909	20	67	0.021
SRL_OPN_2PTS021_0586_20150304_160831_20150304_174819.EUM.nc	-0.013	-0.009	0.082	3013	5565	0	2435	7	110	0.039
SRL_OPN_2PTS021_0588_20150304_174818_20150304_192750.EUM.nc	0.032	0.038	0.094	3420	5592	0	2069	10	93	0.053
SRL_OPN_2PTS021_0590_20150304_192750_20150304_210645.EUM.nc	-0.049	-0.043	0.102	3565	5570	0	1904	23	78	0.108
SRL_OPN_2PTS021_0592_20150304_210645_20150304_224505.EUM.nc	0.001	-0.010	0.099	2602	5324	0	2588	12	122	0.073
SRL_OPN_2PTS021_0593_20150304_224504_20150305_002256.EUM.nc	0.013	0.006	0.083	2881	5452	0	2401	8	162	0.047
SRL_OPN_2PTS021_0595_20150305_002255_20150305_020052.EUM.nc	-0.012	-0.014	0.098	3063	5542	0	2379	8	92	0.034
SRL_OPN_2PTS021_0597_20150305_020051_20150305_034003.EUM.nc	0.025	0.021	0.086	3013	5498	0	2368	8	109	0.032
SRL_OPN_2PTS021_0599_20150305_034003_20150305_052052.EUM.nc	0.007	0.002	0.092	3051	5494	0	2349	5	89	0.059
SRL_OPN_2PTS021_0601_20150305_052051_20150305_071036.EUM.nc	-0.013	-0.019	0.091	3863	6192	0	2207	22	100	0.090
SRL_OPN_2PTS021_0604_20150305_071035_20150305_084857.EUM.nc	0.004	0.005	0.087	3870	5603	0	1608	11	114	0.061
SRL_OPN_2PTS021_0605_20150305_084856_20150305_102653.EUM.nc	-0.014	-0.002	0.105	2534	5421	0	2805	11	71	0.096
SRL_OPN_2PTS021_0607_20150305_102652_20150305_120455.EUM.nc	-0.019	-0.014	0.076	2514	5360	0	2730	20	96	0.051
SRL_OPN_2PTS021_0609_20150305_120454_20150305_134348.EUM.nc	-0.001	0.003	0.091	3061	5418	0	2267	16	74	0.071
SRL_OPN_2PTS021_0611_20150305_134349_20150305_153713.EUM.nc	0.017	0.020	0.079	3491	6371	0	2720	12	148	0.020
SRL_OPN_2PTS021_0614_20150305_153712_20150305_171659.EUM.nc	0.012	0.006	0.089	2915	5576	0	2583	2	76	0.079
SRL_OPN_2PTS021_0616_20150305_171658_20150305_185638.EUM.nc	0.023	0.024	0.077	3457	5511	0	1957	22	75	0.019
SRL_OPN_2PTS021_0618_20150305_185637_20150305_203542.EUM.nc	-0.009	-0.012	0.099	3539	5530	0	1813	22	156	0.085
SRL_OPN_2PTS021_0620_20150305_203541_20150305_221418.EUM.nc	-0.026	-0.033	0.113	2933	5470	0	2417	36	84	0.116
SRL_OPN_2PTS021_0622_20150305_221418_20150305_235204.EUM.nc	-0.015	-0.018	0.087	2824	5424	0	2521	7	72	0.055

– Continued on next page

Table 3: Sea Surface Height Anomaly (Model Wet) Statistics.

– Continued from previous page

File	Median	Mean	Std. Dev.	No. Obs.	Total Obs.	Default Lat/Lon	Flag (total)	Default (total)	3-Sigma Edited	1 Cpr. Amp.
SRL_OPN_2PTS021_0623_20150305_235204_20150306_012959.EUM.nc	0.020	0.027	0.089	2989	5511	0	2475	8	39	0.037
SRL_OPN_2PTS021_0625_20150306_012958_20150306_030845.EUM.nc	0.025	0.023	0.085	3066	5536	0	2384	7	79	0.043
SRL_OPN_2PTS021_0627_20150306_030844_20150306_044856.EUM.nc	0.014	0.011	0.087	2943	5429	0	2361	9	116	0.026
SRL_OPN_2PTS021_0629_20150306_044855_20150306_063125.EUM.nc	0.002	-0.011	0.095	4008	5760	0	1691	0	61	0.079
SRL_OPN_2PTS021_0631_20150306_063125_20150306_081807.EUM.nc	0.003	0.005	0.084	4045	6080	0	1847	5	183	0.040
SRL_OPN_2PTS021_0634_20150306_081805_20150306_095610.EUM.nc	0.022	0.022	0.108	2888	5386	0	2427	18	53	0.054
SRL_OPN_2PTS021_0635_20150306_095609_20150306_113404.EUM.nc	0.009	0.010	0.101	2308	5350	0	2966	31	45	0.090
SRL_OPN_2PTS021_0637_20150306_113403_20150306_131234.EUM.nc	-0.005	0.003	0.091	2844	5378	0	2457	17	60	0.067
SRL_OPN_2PTS021_0639_20150306_131233_20150306_150553.EUM.nc	0.028	0.032	0.089	3553	6345	0	2725	5	62	0.083
SRL_OPN_2PTS021_0642_20150306_150552_20150306_164539.EUM.nc	-0.014	-0.012	0.083	2936	5584	0	2510	9	129	0.049
SRL_OPN_2PTS021_0644_20150306_164538_20150306_182522.EUM.nc	0.016	0.010	0.083	3385	5507	0	2058	13	51	0.030
SRL_OPN_2PTS021_0646_20150306_182521_20150306_200437.EUM.nc	0.003	0.011	0.079	3086	5498	0	2243	17	152	0.038
SRL_OPN_2PTS021_0648_20150306_200435_20150306_214324.EUM.nc	-0.021	-0.025	0.105	3344	5495	0	2053	30	68	0.085
SRL_OPN_2PTS021_0650_20150306_214323_20150306_232129.EUM.nc	-0.025	-0.027	0.085	2451	5334	0	2755	15	113	0.050
SRL_OPN_2PTS021_0651_20150306_232129_20150307_005911.EUM.nc	0.003	0.004	0.083	2873	5490	0	2481	39	97	0.020
SRL_OPN_2PTS021_0653_20150307_005910_20150307_023734.EUM.nc	0.008	0.010	0.087	2997	5541	0	2421	21	102	0.025
SRL_OPN_2PTS021_0655_20150307_023734_20150307_041713.EUM.nc	0.027	0.019	0.088	2877	5490	0	2529	19	65	0.081
SRL_OPN_2PTS021_0657_20150307_041714_20150307_055857.EUM.nc	0.028	0.016	0.114	3813	5712	0	1816	4	79	0.089
SRL_OPN_2PTS021_0659_20150307_055856_20150307_074710.EUM.nc	-0.002	0.006	0.077	4145	6133	0	1856	11	121	0.031
SRL_OPN_2PTS021_0662_20150307_074709_20150307_092524.EUM.nc	0.006	0.003	0.089	3164	5490	0	2168	9	149	0.066
SRL_OPN_2PTS021_0663_20150307_092524_20150307_110315.EUM.nc	0.002	0.001	0.108	2079	5427	0	3270	32	46	0.073
SRL_OPN_2PTS021_0665_20150307_110315_20150307_124127.EUM.nc	-0.013	-0.007	0.082	2489	5289	0	2683	15	102	0.023
SRL_OPN_2PTS021_0667_20150307_124125_20150307_142101.EUM.nc	0.028	0.031	0.100	3398	5472	0	2011	3	60	0.116
SRL_OPN_2PTS021_0669_20150307_142100_20150307_161419.EUM.nc	-0.008	-0.017	0.103	3407	6375	0	2867	7	94	0.051
SRL_OPN_2PTS021_0672_20150307_161418_20150307_175404.EUM.nc	0.018	0.018	0.091	3075	5573	0	2448	6	44	0.069
SRL_OPN_2PTS021_0674_20150307_175403_20150307_193327.EUM.nc	0.014	0.020	0.085	3338	5578	0	2065	19	156	0.041
SRL_OPN_2PTS021_0676_20150307_193325_20150307_211227.EUM.nc	-0.048	-0.049	0.113	3475	5442	0	1849	10	108	0.130
SRL_OPN_2PTS021_0678_20150307_211227_20150307_225037.EUM.nc	-0.004	-0.003	0.111	2546	5423	0	2835	15	27	0.040
SRL_OPN_2PTS021_0679_20150307_225036_20150308_002826.EUM.nc	0.013	0.011	0.093	3096	5418	0	2298	7	17	0.045
SRL_OPN_2PTS021_0681_20150308_002824_20150308_020634.EUM.nc	0.002	0.006	0.107	2987	5546	0	2469	31	59	0.020
SRL_OPN_2PTS021_0683_20150308_020633_20150308_034542.EUM.nc	0.016	0.019	0.083	2982	5543	0	2428	10	123	0.031
SRL_OPN_2PTS021_0685_20150308_034541_20150308_052645.EUM.nc	0.009	0.013	0.082	2809	5533	0	2459	8	257	0.056
SRL_OPN_2PTS021_0687_20150308_052644_20150308_071610.EUM.nc	-0.009	-0.016	0.102	3933	6174	0	2088	20	133	0.133
SRL_OPN_2PTS021_0690_20150308_071609_20150308_085438.EUM.nc	0.005	0.005	0.086	3679	5592	0	1720	47	146	0.053
SRL_OPN_2PTS021_0691_20150308_085437_20150308_103223.EUM.nc	-0.008	-0.003	0.117	2273	5496	0	3106	20	97	0.088
SRL_OPN_2PTS021_0693_20150308_103222_20150308_121029.EUM.nc	-0.009	-0.007	0.073	2489	5434	0	2856	22	67	0.044
SRL_OPN_2PTS021_0695_20150308_121029_20150308_134935.EUM.nc	0.003	0.005	0.083	3096	5419	0	2235	11	77	0.086
SRL_OPN_2PTS021_0697_20150308_134933_20150308_154259.EUM.nc	0.006	0.011	0.076	3553	6367	0	2718	1	95	0.012
SRL_OPN_2PTS021_0700_20150308_154258_20150308_172245.EUM.nc	0.004	0.017	0.108	2966	5517	0	2494	2	55	0.038

– Continued on next page

Table 3: Sea Surface Height Anomaly (Model Wet) Statistics.

– Continued from previous page

File	Median	Mean	Std. Dev.	No. Obs.	Total Obs.	Default Lat/Lon	Flag (total)	Default (total)	3-Sigma Edited	1 Cpr. Amp.
SRL_OPN_2PTS021_0702_20150308_172243_20150308_190214.EUM.nc	0.024	0.022	0.105	3482	5568	0	2010	13	63	0.021
SRL_OPN_2PTS021_0704_20150308_190213_20150308_204126.EUM.nc	-0.039	-0.046	0.098	3713	5549	0	1651	15	170	0.081
SRL_OPN_2PTS021_0706_20150308_204126_20150308_221949.EUM.nc	-0.023	-0.023	0.099	2986	5333	0	2283	33	31	0.068
SRL_OPN_2PTS021_0708_20150308_221949_20150308_235744.EUM.nc	-0.017	-0.019	0.092	2933	5458	0	2444	15	66	0.022
SRL_OPN_2PTS021_0709_20150308_235742_20150309_013540.EUM.nc	-0.005	-0.006	0.099	3043	5532	0	2387	3	99	0.039
SRL_OPN_2PTS021_0711_20150309_013539_20150309_031421.EUM.nc	0.016	0.019	0.082	2982	5530	0	2393	29	126	0.031
SRL_OPN_2PTS021_0713_20150309_031420_20150309_045448.EUM.nc	0.024	0.032	0.089	2970	5471	0	2328	4	169	0.052
SRL_OPN_2PTS021_0715_20150309_045446_20150309_063717.EUM.nc	0.002	-0.003	0.111	4024	5788	0	1714	6	44	0.094
SRL_OPN_2PTS021_0717_20150309_063716_20150309_082348.EUM.nc	-0.006	-0.003	0.093	4058	6047	0	1830	3	156	0.011
SRL_OPN_2PTS021_0720_20150309_082347_20150309_100140.EUM.nc	0.006	0.005	0.117	2814	5401	0	2433	13	141	0.060
SRL_OPN_2PTS021_0721_20150309_100139_20150309_113936.EUM.nc	0.005	0.006	0.097	2337	5373	0	2935	44	57	0.051
SRL_OPN_2PTS021_0723_20150309_113935_20150309_131818.EUM.nc	-0.027	-0.025	0.081	2938	5367	0	2349	3	77	0.037
SRL_OPN_2PTS021_0725_20150309_131817_20150309_151138.EUM.nc	0.025	0.026	0.072	3480	6367	0	2741	1	145	0.055
SRL_OPN_2PTS021_0728_20150309_151137_20150309_165117.EUM.nc	-0.001	-0.004	0.110	2954	5555	0	2524	8	69	0.020
SRL_OPN_2PTS021_0730_20150309_165116_20150309_183058.EUM.nc	0.015	0.006	0.087	3339	5512	0	2047	6	120	0.016
SRL_OPN_2PTS021_0732_20150309_183058_20150309_201019.EUM.nc	-0.013	-0.020	0.107	3205	5517	0	2184	8	120	0.072
SRL_OPN_2PTS021_0734_20150309_201018_20150309_214858.EUM.nc	-0.035	-0.039	0.102	3184	5482	0	2074	10	214	0.086
SRL_OPN_2PTS021_0736_20150309_214857_20150309_232701.EUM.nc	-0.005	-0.004	0.080	2402	5286	0	2691	71	122	0.035
SRL_OPN_2PTS021_0737_20150309_232700_20150310_010449.EUM.nc	0.009	0.008	0.087	2684	5495	0	2694	11	106	0.069
SRL_OPN_2PTS021_0739_20150310_010448_20150310_024308.EUM.nc	0.007	0.012	0.090	3015	5547	0	2456	8	68	0.045
SRL_OPN_2PTS021_0741_20150310_024307_20150310_042303.EUM.nc	0.021	0.017	0.088	2887	5524	0	2558	13	66	0.072
SRL_OPN_2PTS021_0743_20150310_042302_20150310_060445.EUM.nc	0.026	0.025	0.094	3831	5692	0	1782	16	63	0.042
SRL_OPN_2PTS021_0745_20150310_060444_20150310_075252.EUM.nc	-0.015	-0.015	0.091	4106	6086	0	1897	10	73	0.062
SRL_OPN_2PTS021_0748_20150310_075251_20150310_093055.EUM.nc	0.024	0.021	0.103	3042	5460	0	2267	16	135	0.087
SRL_OPN_2PTS021_0749_20150310_093054_20150310_110847.EUM.nc	-0.011	-0.019	0.115	2127	5429	0	3207	46	49	0.097
SRL_OPN_2PTS021_0751_20150310_110847_20150310_124709.EUM.nc	-0.027	-0.029	0.079	2513	5262	0	2690	4	55	0.030
SRL_OPN_2PTS021_0753_20150310_124707_20150310_144017.EUM.nc	-0.005	-0.001	0.093	3443	6234	0	2721	7	63	0.049
SRL_OPN_2PTS021_0756_20150310_144017_20150310_162004.EUM.nc	0.022	0.009	0.096	3310	5616	0	2158	9	139	0.024
SRL_OPN_2PTS021_0758_20150310_162004_20150310_175940.EUM.nc	0.002	-0.002	0.088	3108	5561	0	2349	9	95	0.014
SRL_OPN_2PTS021_0760_20150310_175940_20150310_193910.EUM.nc	0.009	0.012	0.080	3334	5556	0	2094	12	116	0.031
SRL_OPN_2PTS021_0762_20150310_193909_20150310_211800.EUM.nc	-0.054	-0.057	0.087	3300	5409	0	1852	25	232	0.073
SRL_OPN_2PTS021_0764_20150310_211759_20150310_225615.EUM.nc	0.002	0.004	0.113	2411	5406	0	2913	13	69	0.012
SRL_OPN_2PTS021_0765_20150310_225615_20150311_003405.EUM.nc	-0.012	-0.019	0.103	3112	5446	0	2277	7	50	0.057
SRL_OPN_2PTS021_0767_20150311_003405_20150311_021205.EUM.nc	-0.001	-0.002	0.090	2892	5517	0	2498	4	123	0.017
SRL_OPN_2PTS021_0769_20150311_021205_20150311_035127.EUM.nc	0.011	0.016	0.087	2867	5490	0	2498	20	105	0.015
SRL_OPN_2PTS021_0771_20150311_035126_20150311_053238.EUM.nc	0.004	0.009	0.086	3078	5528	0	2423	5	22	0.051
SRL_OPN_2PTS021_0773_20150311_053237_20150311_072150.EUM.nc	0.012	0.003	0.100	4132	6185	0	1966	8	79	0.082
SRL_OPN_2PTS021_0776_20150311_072150_20150311_090008.EUM.nc	0.012	0.013	0.083	3695	5580	0	1779	47	59	0.057
SRL_OPN_2PTS021_0777_20150311_090007_20150311_103802.EUM.nc	-0.024	-0.033	0.122	2332	5485	0	3036	18	99	0.111

– Continued on next page

Table 3: Sea Surface Height Anomaly (Model Wet) Statistics.

– Continued from previous page

File	Median	Mean	Std. Dev.	No. Obs.	Total Obs.	Default Lat/Lon	Flag (total)	Default (total)	3-Sigma Edited	1 Cpr. Amp.
SRL_OPN_2PTS021_0779_20150311_103801_20150311_121608.EUM.nc	0.007	0.008	0.093	2513	5432	0	2786	30	103	0.026
SRL_OPN_2PTS021_0781_20150311_121607_20150311_135512.EUM.nc	-0.022	-0.025	0.074	3143	5448	0	2198	3	104	0.024
SRL_OPN_2PTS021_0783_20150311_135511_20150311_154844.EUM.nc	-0.001	0.008	0.097	3518	6395	0	2779	9	89	0.051
SRL_OPN_2PTS021_0786_20150311_154843_20150311_172822.EUM.nc	-0.015	0.003	0.104	2932	5471	0	2473	7	59	0.040
SRL_OPN_2PTS021_0788_20150311_172821_20150311_190757.EUM.nc	0.018	0.032	0.092	3581	5577	0	1877	10	109	0.022
SRL_OPN_2PTS021_0790_20150311_190756_20150311_204659.EUM.nc	-0.042	-0.040	0.095	3690	5553	0	1700	9	154	0.053
SRL_OPN_2PTS021_0792_20150311_204658_20150311_222528.EUM.nc	-0.006	-0.007	0.075	2911	5346	0	2323	28	84	0.025
SRL_OPN_2PTS021_0794_20150311_222527_20150312_000321.EUM.nc	-0.004	0.001	0.100	2964	5495	0	2449	22	60	0.040
SRL_OPN_2PTS021_0795_20150312_000320_20150312_014111.EUM.nc	0.006	0.007	0.097	3026	5554	0	2442	14	72	0.029
SRL_OPN_2PTS021_0797_20150312_014111_20150312_032005.EUM.nc	0.008	0.017	0.099	2988	5508	0	2422	14	84	0.062
SRL_OPN_2PTS021_0799_20150312_032004_20150312_050038.EUM.nc	0.017	0.019	0.101	3098	5498	0	2331	8	61	0.079
SRL_OPN_2PTS021_0801_20150312_050038_20150312_064316.EUM.nc	0.022	0.005	0.103	3968	5797	0	1736	5	88	0.086
SRL_OPN_2PTS021_0803_20150312_064315_20150312_082918.EUM.nc	0.023	0.028	0.092	4070	6034	0	1810	7	147	0.049
SRL_OPN_2PTS021_0806_20150312_082917_20150312_100719.EUM.nc	0.013	0.007	0.114	2812	5385	0	2398	7	168	0.086
SRL_OPN_2PTS021_0807_20150312_100718_20150312_114515.EUM.nc	0.002	0.006	0.087	2379	5374	0	2884	27	84	0.028
SRL_OPN_2PTS021_0809_20150312_114514_20150312_132352.EUM.nc	-0.017	-0.017	0.080	2978	5355	0	2320	4	53	0.018
SRL_OPN_2PTS021_0811_20150312_132352_20150312_151715.EUM.nc	0.004	0.006	0.073	3481	6342	0	2717	6	138	0.034
SRL_OPN_2PTS021_0814_20150312_151714_20150312_165701.EUM.nc	-0.016	-0.008	0.106	2948	5547	0	2524	15	60	0.035
SRL_OPN_2PTS021_0816_20150312_165700_20150312_183642.EUM.nc	0.012	0.011	0.076	3385	5476	0	1995	3	93	0.036
SRL_OPN_2PTS021_0818_20150312_183641_20150312_201554.EUM.nc	-0.006	-0.005	0.096	3255	5519	0	2080	18	166	0.041
SRL_OPN_2PTS021_0820_20150312_201553_20150312_215437.EUM.nc	-0.029	-0.034	0.099	3000	5483	0	2199	39	245	0.042
SRL_OPN_2PTS021_0822_20150312_215436_20150312_233239.EUM.nc	-0.009	-0.010	0.104	2468	5291	0	2753	38	32	0.047
SRL_OPN_2PTS021_0823_20150312_233238_20150313_011019.EUM.nc	0.025	0.032	0.094	2662	5496	0	2722	13	99	0.056
SRL_OPN_2PTS021_0825_20150313_011018_20150313_024852.EUM.nc	0.003	0.006	0.085	2933	5532	0	2471	2	126	0.049
SRL_OPN_2PTS021_0827_20150313_024850_20150313_042849.EUM.nc	0.021	0.019	0.079	2815	5510	0	2517	6	172	0.075
SRL_OPN_2PTS021_0829_20150313_042848_20150313_061041.EUM.nc	0.016	0.016	0.099	3882	5707	0	1785	6	34	0.040
SRL_OPN_2PTS021_0831_20150313_061040_20150313_075823.EUM.nc	0.003	-0.007	0.096	4039	6086	0	1922	13	112	0.080
SRL_OPN_2PTS021_0834_20150313_075822_20150313_093633.EUM.nc	-0.002	0.004	0.116	2924	5502	0	2447	27	104	0.109
SRL_OPN_2PTS021_0835_20150313_093632_20150313_111426.EUM.nc	-0.010	-0.005	0.105	2066	5366	0	3197	52	51	0.089
SRL_OPN_2PTS021_0837_20150313_111426_20150313_125250.EUM.nc	-0.029	-0.025	0.082	2647	5303	0	2596	6	54	0.019
SRL_OPN_2PTS021_0839_20150313_125250_20150313_144602.EUM.nc	-0.014	-0.010	0.086	3404	6264	0	2720	1	139	0.037
SRL_OPN_2PTS021_0842_20150313_144601_20150313_162540.EUM.nc	0.013	0.012	0.092	3259	5634	0	2223	14	138	0.036
SRL_OPN_2PTS021_0844_20150313_162539_20150313_180524.EUM.nc	-0.017	-0.012	0.091	3196	5614	0	2345	4	69	0.031
SRL_OPN_2PTS021_0846_20150313_180523_20150313_194445.EUM.nc	0.004	0.000	0.075	3272	5548	0	2127	17	132	0.047
SRL_OPN_2PTS021_0848_20150313_194443_20150313_212340.EUM.nc	-0.034	-0.042	0.086	3232	5384	0	1856	22	274	0.062
SRL_OPN_2PTS021_0850_20150313_212339_20150313_230153.EUM.nc	-0.017	-0.014	0.118	2299	5342	0	2997	12	34	0.077
SRL_OPN_2PTS021_0851_20150313_230152_20150314_003934.EUM.nc	0.001	0.002	0.105	3110	5456	0	2251	4	91	0.066
SRL_OPN_2PTS021_0853_20150314_003933_20150314_021746.EUM.nc	-0.001	-0.003	0.086	2915	5543	0	2569	8	51	0.038
SRL_OPN_2PTS021_0855_20150314_021745_20150314_035713.EUM.nc	0.005	0.011	0.103	2891	5536	0	2548	21	76	0.073

– Continued on next page

Table 3: Sea Surface Height Anomaly (Model Wet) Statistics.

– Continued from previous page

File	Median	Mean	Std. Dev.	No. Obs.	Total Obs.	Default Lat/Lon	Flag (total)	Default (total)	3-Sigma Edited	1 Cpr. Amp.
SRL_OPN_2PTS021_0857_20150314_035712_20150314_053823.EUM.nc	0.048	0.041	0.112	3217	5508	0	2231	17	43	0.074
SRL_OPN_2PTS021_0859_20150314_053822_20150314_072732.EUM.nc	0.006	0.001	0.087	4265	6162	0	1831	12	54	0.057
SRL_OPN_2PTS021_0862_20150314_072732_20150314_090545.EUM.nc	0.033	0.029	0.091	3491	5544	0	1916	11	126	0.079
SRL_OPN_2PTS021_0863_20150314_090545_20150314_104340.EUM.nc	-0.007	-0.017	0.106	2330	5490	0	3068	27	65	0.063
SRL_OPN_2PTS021_0865_20150314_104339_20150314_122140.EUM.nc	-0.025	-0.027	0.075	2559	5415	0	2735	20	101	0.017
SRL_OPN_2PTS021_0867_20150314_122139_20150314_140057.EUM.nc	-0.031	-0.031	0.080	3318	5472	0	2059	16	79	0.064
SRL_OPN_2PTS021_0869_20150314_140056_20150314_155419.EUM.nc	0.004	0.000	0.091	3266	6359	0	2979	8	106	0.014
SRL_OPN_2PTS021_0872_20150314_155419_20150314_173406.EUM.nc	0.015	0.021	0.103	2888	5476	0	2510	12	66	0.039
SRL_OPN_2PTS021_0874_20150314_173405_20150314_191333.EUM.nc	0.006	0.010	0.088	3554	5577	0	1885	18	120	0.009
SRL_OPN_2PTS021_0876_20150314_191332_20150314_205241.EUM.nc	-0.024	-0.023	0.077	3544	5565	0	1791	31	199	0.016
SRL_OPN_2PTS021_0878_20150314_205240_20150314_223107.EUM.nc	0.002	0.005	0.093	2935	5386	0	2358	30	63	0.037
SRL_OPN_2PTS021_0880_20150314_223108_20150315_000851.EUM.nc	0.002	0.004	0.107	2925	5464	0	2450	4	85	0.058
SRL_OPN_2PTS021_0881_20150315_000851_20150315_014650.EUM.nc	0.011	0.012	0.100	3125	5570	0	2416	5	24	0.011
SRL_OPN_2PTS021_0883_20150315_014650_20150315_032550.EUM.nc	0.041	0.044	0.096	3075	5500	0	2323	13	89	0.069
SRL_OPN_2PTS021_0885_20150315_032548_20150315_050621.EUM.nc	0.027	0.032	0.093	2888	5475	0	2468	27	92	0.082
SRL_OPN_2PTS021_0887_20150315_050621_20150315_065621.EUM.nc	-0.004	-0.002	0.088	3843	6151	0	2195	15	98	0.073
SRL_OPN_2PTS021_0890_20150315_065621_20150315_083458.EUM.nc	0.015	0.015	0.099	4111	5622	0	1405	5	101	0.074
SRL_OPN_2PTS021_0892_20150315_083457_20150315_101256.EUM.nc	0.002	-0.004	0.120	2840	5390	0	2477	19	54	0.114
SRL_OPN_2PTS021_0893_20150315_101256_20150315_115047.EUM.nc	-0.016	-0.004	0.101	2517	5426	0	2866	24	19	0.076
SRL_OPN_2PTS021_0895_20150315_115045_20150315_132937.EUM.nc	0.002	0.013	0.085	2975	5368	0	2281	33	79	0.042
SRL_OPN_2PTS021_0897_20150315_132936_20150315_152300.EUM.nc	-0.008	-0.002	0.072	3501	6330	0	2691	6	132	0.023
SRL_OPN_2PTS021_0900_20150315_152259_20150315_170246.EUM.nc	-0.008	0.008	0.116	2966	5586	0	2586	11	23	0.060
SRL_OPN_2PTS021_0902_20150315_170245_20150315_184218.EUM.nc	0.017	0.016	0.104	3432	5457	0	1989	17	19	0.031
SRL_OPN_2PTS021_0904_20150315_184216_20150315_202136.EUM.nc	0.028	0.036	0.085	3418	5502	0	1952	10	122	0.025
SRL_OPN_2PTS021_0906_20150315_202135_20150315_220018.EUM.nc	-0.000	-0.010	0.116	2902	5456	0	2402	35	117	0.055
SRL_OPN_2PTS021_0908_20150315_220017_20150315_233808.EUM.nc	-0.003	0.003	0.095	2569	5426	0	2772	33	52	0.072
SRL_OPN_2PTS021_0909_20150315_233808_20150316_011559.EUM.nc	0.011	0.019	0.101	2952	5503	0	2465	6	80	0.074
SRL_OPN_2PTS021_0911_20150316_011558_20150316_025434.EUM.nc	0.029	0.022	0.086	2924	5529	0	2486	2	117	0.043
SRL_OPN_2PTS021_0913_20150316_025433_20150316_043429.EUM.nc	0.015	0.010	0.108	2878	5483	0	2492	23	90	0.095
SRL_OPN_2PTS021_0915_20150316_043428_20150316_061638.EUM.nc	0.017	0.012	0.100	3933	5757	0	1761	6	57	0.040
SRL_OPN_2PTS021_0917_20150316_061638_20150316_080404.EUM.nc	0.020	0.020	0.096	4080	6090	0	1932	3	75	0.086
SRL_OPN_2PTS021_0920_20150316_080403_20150316_094211.EUM.nc	0.015	0.015	0.119	2949	5486	0	2379	10	148	0.092
SRL_OPN_2PTS021_0921_20150316_094212_20150316_111955.EUM.nc	-0.034	-0.046	0.109	2189	5273	0	3014	56	14	0.095
SRL_OPN_2PTS021_0923_20150316_111955_20150316_125824.EUM.nc	-0.025	-0.017	0.095	2724	5285	0	2500	8	53	0.044
SRL_OPN_2PTS021_0925_20150316_125824_20150316_145139.EUM.nc	-0.013	-0.006	0.104	3537	6304	0	2730	1	36	0.075
SRL_OPN_2PTS021_0928_20150316_145138_20150316_163124.EUM.nc	0.021	0.023	0.128	3250	5654	0	2273	31	100	0.015
SRL_OPN_2PTS021_0930_20150316_163123_20150316_181100.EUM.nc	-0.003	-0.009	0.095	3142	5565	0	2299	8	116	0.028
SRL_OPN_2PTS021_0932_20150316_181059_20150316_195027.EUM.nc	0.018	0.022	0.077	3261	5522	0	2129	5	127	0.032
SRL_OPN_2PTS021_0934_20150316_195026_20150316_212921.EUM.nc	-0.023	-0.014	0.100	3433	5401	0	1843	31	94	0.075

– Continued on next page

Table 3: Sea Surface Height Anomaly (Model Wet) Statistics.

– Continued from previous page

File	Median	Mean	Std. Dev.	No. Obs.	Total Obs.	Default Lat/Lon	Flag (total)	Default (total)	3-Sigma Edited	1 Cpr. Amp.
SRL_OPN_2PTS021_0936_20150316_212920_20150316_230724.EUM.nc	-0.000	0.004	0.079	2155	5346	0	3074	8	109	0.031
SRL_OPN_2PTS021_0937_20150316_230722_20150317_004511.EUM.nc	0.012	0.014	0.081	3066	5444	0	2273	15	90	0.027
SRL_OPN_2PTS021_0939_20150317_004510_20150317_022328.EUM.nc	0.020	0.025	0.108	2915	5564	0	2573	10	66	0.039
SRL_OPN_2PTS021_0941_20150317_022327_20150317_040251.EUM.nc	0.020	0.016	0.093	2858	5436	0	2452	8	118	0.023
SRL_OPN_2PTS021_0943_20150317_040250_20150317_054417.EUM.nc	0.007	0.012	0.100	3458	5656	0	2100	16	82	0.063
SRL_OPN_2PTS021_0945_20150317_054416_20150317_073305.EUM.nc	0.022	0.016	0.083	4207	6165	0	1893	1	64	0.071
SRL_OPN_2PTS021_0948_20150317_073304_20150317_091125.EUM.nc	0.021	0.021	0.104	3347	5540	0	2073	16	104	0.077
SRL_OPN_2PTS021_0949_20150317_091125_20150317_104909.EUM.nc	-0.046	-0.047	0.105	2296	5501	0	3161	21	23	0.055
SRL_OPN_2PTS021_0951_20150317_104908_20150317_122721.EUM.nc	-0.034	-0.030	0.086	2534	5334	0	2709	40	51	0.028
SRL_OPN_2PTS021_0953_20150317_122720_20150317_140642.EUM.nc	0.057	0.049	0.088	3251	5496	0	2184	5	56	0.098
SRL_OPN_2PTS021_0955_20150317_140642_20150317_160004.EUM.nc	0.047	0.040	0.106	3257	6334	0	2968	22	87	0.057
SRL_OPN_2PTS021_0958_20150317_160004_20150317_173942.EUM.nc	0.065	0.060	0.101	2861	5623	0	2548	12	202	0.055
SRL_OPN_2PTS021_0960_20150317_173941_20150317_191915.EUM.nc	0.087	0.097	0.100	3522	5562	0	1931	8	101	0.089
SRL_OPN_2PTS021_0962_20150317_191914_20150317_205823.EUM.nc	0.019	0.030	0.077	3550	5585	0	1848	10	177	0.033
SRL_OPN_2PTS021_0964_20150317_205822_20150317_223638.EUM.nc	-0.006	-0.006	0.087	2818	5364	0	2486	16	44	0.046
SRL_OPN_2PTS021_0965_20150317_223637_20150318_001429.EUM.nc	0.001	-0.004	0.096	2909	5460	0	2471	4	76	0.078
SRL_OPN_2PTS021_0967_20150318_001428_20150318_015230.EUM.nc	0.026	0.029	0.108	3098	5538	0	2402	7	31	0.032
SRL_OPN_2PTS021_0969_20150318_015229_20150318_033125.EUM.nc	0.049	0.053	0.086	3078	5451	0	2319	12	42	0.045
SRL_OPN_2PTS021_0971_20150318_033124_20150318_051212.EUM.nc	0.035	0.038	0.084	2995	5522	0	2459	3	65	0.028
SRL_OPN_2PTS021_0973_20150318_051211_20150318_070204.EUM.nc	0.005	0.002	0.087	3895	6188	0	2225	8	60	0.076
SRL_OPN_2PTS021_0976_20150318_070203_20150318_084037.EUM.nc	0.018	0.015	0.093	4017	5607	0	1486	4	100	0.086
SRL_OPN_2PTS021_0978_20150318_084037_20150318_101827.EUM.nc	-0.026	-0.037	0.117	2664	5388	0	2623	22	79	0.059
SRL_OPN_2PTS021_0979_20150318_101825_20150318_115625.EUM.nc	-0.057	-0.053	0.088	2482	5438	0	2865	25	66	0.046
SRL_OPN_2PTS021_0981_20150318_115624_20150318_133520.EUM.nc	0.013	0.020	0.080	2989	5348	0	2260	4	95	0.038
SRL_OPN_2PTS021_0983_20150318_133519_20150318_152844.EUM.nc	-0.006	-0.004	0.073	3500	6375	0	2734	2	139	0.012
SRL_OPN_2PTS021_0986_20150318_152843_20150318_170822.EUM.nc	0.017	0.009	0.107	2918	5560	0	2580	4	58	0.021
SRL_OPN_2PTS021_0988_20150318_170821_20150318_184801.EUM.nc	0.010	0.005	0.091	3471	5507	0	1923	15	98	0.054
SRL_OPN_2PTS021_0990_20150318_184800_20150318_220548.EUM.nc	0.001	0.001	0.091	6223	10975	0	4367	55	330	0.024
SRL_OPN_2PTS021_0994_20150318_220549_20150318_234346.EUM.nc	0.004	0.003	0.081	2727	5452	0	2621	26	78	0.006
SRL_OPN_2PTS021_0995_20150318_234345_20150319_012129.EUM.nc	0.017	0.015	0.092	2965	5498	0	2469	13	51	0.062
SRL_OPN_2PTS021_0997_20150319_012128_20150319_030010.EUM.nc	0.001	0.002	0.093	2960	5561	0	2534	9	58	0.065
SRL_OPN_2PTS021_0999_20150319_030009_20150319_044020.EUM.nc	-0.004	-0.008	0.088	2896	5495	0	2510	19	70	0.028

20 Ka-Band Significant Wave Height Table

Table 4: Ka-Band Significant Wave Height Statistics.

File	Median	Mean	Std. Dev.	No. Obs.	Total Obs.	Default Lat/Lon	Flag (total)	Default (total)	3-Sigma Edited
SRL_OPN_2PTS020_1001_20150212_044017_20150212_062235.EUM.nc	2.826	2.855	1.090	4041	5762	0	1714	1	6
SRL_OPN_2PTS021_0001_20150212_062234_20150212_080943.EUM.nc	2.316	2.461	0.964	4047	6070	0	1884	2	137
SRL_OPN_2PTS021_0004_20150212_080942_20150212_094748.EUM.nc	2.467	2.573	1.158	2930	5468	0	2452	10	76
SRL_OPN_2PTS021_0005_20150212_094748_20150212_112534.EUM.nc	2.122	2.326	1.280	2157	5267	0	3073	35	2
SRL_OPN_2PTS021_0007_20150212_112533_20150212_130405.EUM.nc	2.121	2.430	1.018	2812	5276	0	2459	3	2
SRL_OPN_2PTS021_0009_20150212_130404_20150212_145721.EUM.nc	2.494	2.485	0.872	3576	6348	0	2761	1	10
SRL_OPN_2PTS021_0012_20150212_145720_20150212_163708.EUM.nc	2.404	2.635	1.111	3239	5629	0	2370	8	12
SRL_OPN_2PTS021_0014_20150212_163708_20150212_181643.EUM.nc	2.800	2.886	0.918	3210	5561	0	2313	9	29
SRL_OPN_2PTS021_0016_20150212_181642_20150212_195608.EUM.nc	1.944	2.074	0.835	3235	5498	0	2206	5	52
SRL_OPN_2PTS021_0018_20150212_195607_20150212_213500.EUM.nc	1.862	2.118	0.979	3526	5379	0	1718	22	113
SRL_OPN_2PTS021_0020_20150212_213500_20150212_231309.EUM.nc	3.029	2.941	1.398	2252	5332	0	3042	1	37
SRL_OPN_2PTS021_0021_20150212_231309_20150213_005048.EUM.nc	2.205	2.188	0.942	2969	5453	0	2286	21	177
SRL_OPN_2PTS021_0023_20150213_005048_20150213_022908.EUM.nc	2.176	2.371	1.057	2954	5527	0	2539	8	26
SRL_OPN_2PTS021_0025_20150213_022907_20150213_040837.EUM.nc	2.334	2.586	1.101	2947	5458	0	2502	5	4
SRL_OPN_2PTS021_0027_20150213_040836_20150213_055009.EUM.nc	2.710	2.849	0.958	3735	5683	0	1904	13	31
SRL_OPN_2PTS021_0029_20150213_055010_20150213_073845.EUM.nc	2.388	2.439	0.939	4223	6155	0	1925	1	6
SRL_OPN_2PTS021_0032_20150213_073844_20150213_091702.EUM.nc	2.205	2.341	0.988	3246	5488	0	2079	11	152
SRL_OPN_2PTS021_0033_20150213_091703_20150213_105446.EUM.nc	2.394	2.394	1.267	2207	5451	0	3228	15	1
SRL_OPN_2PTS021_0035_20150213_105445_20150213_123300.EUM.nc	2.576	2.627	1.064	2554	5293	0	2720	15	4
SRL_OPN_2PTS021_0037_20150213_123259_20150213_141227.EUM.nc	2.332	2.414	0.756	3163	5486	0	2142	8	173
SRL_OPN_2PTS021_0039_20150213_141227_20150213_160547.EUM.nc	2.434	2.543	1.144	3361	6373	0	2969	6	37
SRL_OPN_2PTS021_0042_20150213_160547_20150213_174533.EUM.nc	2.706	2.817	0.994	3061	5595	0	2508	7	19
SRL_OPN_2PTS021_0044_20150213_174533_20150213_192457.EUM.nc	2.109	2.216	0.935	3576	5568	0	1969	9	14
SRL_OPN_2PTS021_0046_20150213_192456_20150213_210401.EUM.nc	2.229	2.252	0.971	3564	5561	0	1781	14	202
SRL_OPN_2PTS021_0048_20150213_210401_20150213_224216.EUM.nc	2.104	2.395	1.459	2564	5326	0	2586	13	163
SRL_OPN_2PTS021_0049_20150213_224215_20150214_002005.EUM.nc	2.498	2.564	1.034	3059	5445	0	2355	3	28
SRL_OPN_2PTS021_0051_20150214_002004_20150214_015808.EUM.nc	2.116	2.390	1.318	3072	5535	0	2427	9	27
SRL_OPN_2PTS021_0053_20150214_015808_20150214_033709.EUM.nc	2.294	2.425	1.104	3177	5515	0	2330	5	3
SRL_OPN_2PTS021_0055_20150214_033708_20150214_051802.EUM.nc	2.702	2.786	1.076	3166	5518	0	2332	5	15
SRL_OPN_2PTS021_0057_20150214_051803_20150214_070744.EUM.nc	2.279	2.462	1.040	3865	6181	0	2191	9	116
SRL_OPN_2PTS021_0060_20150214_070744_20150214_084615.EUM.nc	2.253	2.509	1.150	3917	5602	0	1608	10	67
SRL_OPN_2PTS021_0062_20150214_084615_20150214_102401.EUM.nc	2.770	2.748	1.003	2674	5356	0	2662	17	3
SRL_OPN_2PTS021_0063_20150214_102402_20150214_120204.EUM.nc	2.356	2.456	1.286	2569	5364	0	2748	13	34
SRL_OPN_2PTS021_0065_20150214_120203_20150214_134102.EUM.nc	2.059	2.273	0.979	3121	5416	0	2240	21	34
SRL_OPN_2PTS021_0067_20150214_134101_20150214_153427.EUM.nc	2.368	2.445	1.098	3557	6336	0	2688	2	89
SRL_OPN_2PTS021_0070_20150214_153426_20150214_171413.EUM.nc	2.771	2.828	0.820	2793	5580	0	2635	2	150

– Continued on next page

Table 4: Ka-Band Significant Wave Height Statistics.

– Continued from previous page

File	Median	Mean	Std. Dev.	No. Obs.	Total Obs.	Default Lat/Lon	Flag (total)	Default (total)	3-Sigma Edited
SRL_OPN_2PTS021_0072_20150214_171413_20150214_185343.EUM.nc	2.064	2.154	0.976	3239	5504	0	1977	11	277
SRL_OPN_2PTS021_0074_20150214_185342_20150214_203258.EUM.nc	2.296	2.272	0.862	3543	5519	0	1831	13	132
SRL_OPN_2PTS021_0076_20150214_203257_20150214_221126.EUM.nc	2.314	2.824	1.746	3041	5451	0	2384	21	5
SRL_OPN_2PTS021_0078_20150214_221125_20150214_234923.EUM.nc	2.998	2.913	1.258	2887	5448	0	2553	6	2
SRL_OPN_2PTS021_0079_20150214_234923_20150215_012715.EUM.nc	2.119	2.539	1.612	2991	5521	0	2497	1	32
SRL_OPN_2PTS021_0081_20150215_012716_20150215_030551.EUM.nc	2.202	2.397	1.094	3140	5557	0	2408	6	3
SRL_OPN_2PTS021_0083_20150215_030550_20150215_044608.EUM.nc	2.383	2.725	1.181	3107	5473	0	2353	6	7
SRL_OPN_2PTS021_0085_20150215_044607_20150215_062823.EUM.nc	2.612	3.137	1.644	4019	5757	0	1718	2	18
SRL_OPN_2PTS021_0087_20150215_062823_20150215_081522.EUM.nc	2.392	2.370	0.798	3860	6083	0	1872	0	351
SRL_OPN_2PTS021_0090_20150215_081521_20150215_095318.EUM.nc	2.847	2.815	0.934	2693	5382	0	2387	6	296
SRL_OPN_2PTS021_0091_20150215_095317_20150215_113112.EUM.nc	1.869	2.033	1.101	2172	5314	0	2982	15	145
SRL_OPN_2PTS021_0093_20150215_113111_20150215_130949.EUM.nc	2.105	2.450	1.135	2800	5374	0	2480	7	87
SRL_OPN_2PTS021_0095_20150215_130949_20150215_150305.EUM.nc	2.261	2.596	1.278	3584	6355	0	2753	2	16
SRL_OPN_2PTS021_0098_20150215_150304_20150215_164253.EUM.nc	2.687	2.868	1.076	2986	5609	0	2529	11	83
SRL_OPN_2PTS021_0100_20150215_164252_20150215_182227.EUM.nc	2.336	2.678	1.270	3382	5509	0	2085	2	40
SRL_OPN_2PTS021_0102_20150215_182226_20150215_200151.EUM.nc	2.195	2.340	1.141	2977	5477	0	2199	5	296
SRL_OPN_2PTS021_0104_20150215_200151_20150215_214032.EUM.nc	2.439	2.486	1.174	3201	5475	0	1944	14	316
SRL_OPN_2PTS021_0106_20150215_214031_20150215_231838.EUM.nc	2.897	2.896	1.355	2378	5309	0	2824	13	94
SRL_OPN_2PTS021_0107_20150215_231837_20150216_005627.EUM.nc	2.086	2.684	1.390	2950	5508	0	2539	17	2
SRL_OPN_2PTS021_0109_20150216_005626_20150216_023440.EUM.nc	2.187	2.366	1.205	3068	5539	0	2461	6	4
SRL_OPN_2PTS021_0111_20150216_023440_20150216_041425.EUM.nc	2.460	2.645	1.041	2851	5461	0	2451	19	140
SRL_OPN_2PTS021_0113_20150216_041424_20150216_055605.EUM.nc	3.024	3.282	1.531	3739	5691	0	1847	3	102
SRL_OPN_2PTS021_0115_20150216_055604_20150216_074425.EUM.nc	2.061	2.170	0.716	3781	6134	0	1886	1	466
SRL_OPN_2PTS021_0118_20150216_074424_20150216_092231.EUM.nc	2.788	2.934	1.165	3016	5489	0	2145	7	321
SRL_OPN_2PTS021_0119_20150216_092230_20150216_110024.EUM.nc	1.997	2.173	1.236	2072	5380	0	3288	14	6
SRL_OPN_2PTS021_0121_20150216_110023_20150216_123841.EUM.nc	2.378	2.914	1.591	2585	5309	0	2710	5	9
SRL_OPN_2PTS021_0123_20150216_123840_20150216_141804.EUM.nc	2.205	2.310	0.902	3220	5489	0	2067	10	192
SRL_OPN_2PTS021_0125_20150216_141804_20150216_161132.EUM.nc	2.471	2.690	1.165	3426	6371	0	2927	8	10
SRL_OPN_2PTS021_0128_20150216_161131_20150216_175107.EUM.nc	2.518	2.782	1.090	3101	5578	0	2456	9	12
SRL_OPN_2PTS021_0130_20150216_175107_20150216_193040.EUM.nc	2.307	2.703	1.460	3411	5568	0	2052	10	95
SRL_OPN_2PTS021_0132_20150216_193040_20150216_210934.EUM.nc	2.177	2.326	1.002	3256	5449	0	1811	16	366
SRL_OPN_2PTS021_0134_20150216_210933_20150216_224752.EUM.nc	2.733	3.014	1.483	2530	5439	0	2845	25	39
SRL_OPN_2PTS021_0135_20150216_224751_20150217_002542.EUM.nc	2.880	3.091	1.615	3132	5389	0	2243	5	9
SRL_OPN_2PTS021_0137_20150217_002541_20150217_020340.EUM.nc	2.011	2.247	1.152	3094	5515	0	2408	11	2
SRL_OPN_2PTS021_0139_20150217_020339_20150217_034254.EUM.nc	2.290	2.313	0.879	3051	5523	0	2345	8	119
SRL_OPN_2PTS021_0141_20150217_034253_20150217_052353.EUM.nc	3.110	2.962	0.882	2899	5538	0	2395	3	241
SRL_OPN_2PTS021_0143_20150217_052352_20150217_071323.EUM.nc	2.400	2.628	1.245	3999	6166	0	2147	5	15
SRL_OPN_2PTS021_0146_20150217_071324_20150217_085143.EUM.nc	2.789	3.164	1.564	3851	5592	0	1605	8	128
SRL_OPN_2PTS021_0147_20150217_085144_20150217_102939.EUM.nc	2.242	2.499	1.324	2444	5466	0	2961	13	48

– Continued on next page

Table 4: Ka-Band Significant Wave Height Statistics.

– Continued from previous page

File	Median	Mean	Std. Dev.	No. Obs.	Total Obs.	Default Lat/Lon	Flag (total)	Default (total)	3-Sigma Edited
SRL_OPN_2PTS021_0149_20150217_102939_20150217_120743.EUM.nc	2.134	2.481	1.386	2589	5397	0	2762	24	22
SRL_OPN_2PTS021_0151_20150217_120743_20150217_134638.EUM.nc	2.088	2.362	1.018	3146	5394	0	2243	3	2
SRL_OPN_2PTS021_0153_20150217_134638_20150217_154011.EUM.nc	2.462	2.443	1.133	3618	6378	0	2731	6	23
SRL_OPN_2PTS021_0156_20150217_154011_20150217_171949.EUM.nc	2.614	2.598	0.784	2823	5503	0	2534	8	138
SRL_OPN_2PTS021_0158_20150217_171949_20150217_185927.EUM.nc	2.391	2.631	1.385	3500	5597	0	2076	12	9
SRL_OPN_2PTS021_0160_20150217_185926_20150217_203832.EUM.nc	2.430	2.643	1.313	3678	5524	0	1701	5	140
SRL_OPN_2PTS021_0162_20150217_203832_20150217_221705.EUM.nc	2.625	2.850	1.503	3119	5358	0	2218	20	1
SRL_OPN_2PTS021_0164_20150217_221704_20150217_235459.EUM.nc	3.314	3.324	1.648	2942	5425	0	2458	13	12
SRL_OPN_2PTS021_0165_20150217_235459_20150218_013245.EUM.nc	2.001	2.187	1.052	3030	5520	0	2473	1	16
SRL_OPN_2PTS021_0167_20150218_013244_20150218_031133.EUM.nc	2.081	2.194	1.002	3125	5533	0	2378	8	22
SRL_OPN_2PTS021_0169_20150218_031133_20150218_045156.EUM.nc	2.397	2.574	0.938	3088	5449	0	2306	3	52
SRL_OPN_2PTS021_0171_20150218_045156_20150218_063422.EUM.nc	2.545	2.701	1.208	3878	5792	0	1741	1	172
SRL_OPN_2PTS021_0173_20150218_063422_20150218_082053.EUM.nc	2.593	3.037	1.407	4062	6058	0	1823	3	170
SRL_OPN_2PTS021_0176_20150218_082053_20150218_095855.EUM.nc	2.947	3.183	1.281	2842	5388	0	2411	16	119
SRL_OPN_2PTS021_0177_20150218_095855_20150218_113651.EUM.nc	2.092	2.251	1.081	2419	5396	0	2949	27	1
SRL_OPN_2PTS021_0179_20150218_113650_20150218_131521.EUM.nc	2.408	2.413	0.914	2969	5353	0	2371	7	6
SRL_OPN_2PTS021_0181_20150218_131521_20150218_150850.EUM.nc	2.154	2.142	0.867	3465	6383	0	2763	7	148
SRL_OPN_2PTS021_0184_20150218_150850_20150218_164829.EUM.nc	2.271	2.571	1.135	2992	5552	0	2549	3	8
SRL_OPN_2PTS021_0186_20150218_164829_20150218_182811.EUM.nc	2.574	2.729	1.234	3435	5503	0	2060	6	2
SRL_OPN_2PTS021_0188_20150218_182810_20150218_200725.EUM.nc	2.628	2.735	1.293	3136	5504	0	2254	11	103
SRL_OPN_2PTS021_0190_20150218_200724_20150218_214612.EUM.nc	2.619	2.998	1.409	3289	5488	0	2067	16	116
SRL_OPN_2PTS021_0192_20150218_214611_20150218_232417.EUM.nc	3.165	3.266	1.407	2508	5264	0	2721	31	4
SRL_OPN_2PTS021_0193_20150218_232417_20150219_010157.EUM.nc	2.450	2.442	0.928	2839	5471	0	2615	9	8
SRL_OPN_2PTS021_0195_20150219_010156_20150219_024022.EUM.nc	1.872	1.738	0.716	2698	5560	0	2475	8	379
SRL_OPN_2PTS021_0197_20150219_024021_20150219_042010.EUM.nc	2.072	2.310	0.834	2990	5483	0	2460	23	10
SRL_OPN_2PTS021_0199_20150219_042011_20150219_060152.EUM.nc	2.367	2.389	0.905	3577	5711	0	1820	6	308
SRL_OPN_2PTS021_0201_20150219_060151_20150219_074957.EUM.nc	2.895	3.233	1.581	4231	6114	0	1867	2	14
SRL_OPN_2PTS021_0204_20150219_074956_20150219_092810.EUM.nc	2.723	2.905	1.065	3265	5467	0	2161	12	29
SRL_OPN_2PTS021_0205_20150219_092810_20150219_110602.EUM.nc	2.310	2.322	1.064	2153	5415	0	3234	24	4
SRL_OPN_2PTS021_0207_20150219_110602_20150219_124414.EUM.nc	2.654	2.584	0.907	2484	5268	0	2646	9	129
SRL_OPN_2PTS021_0209_20150219_124415_20150219_143730.EUM.nc	2.146	2.151	0.838	3401	6230	0	2757	2	70
SRL_OPN_2PTS021_0212_20150219_143730_20150219_161708.EUM.nc	2.110	2.312	1.098	3423	5626	0	2155	4	44
SRL_OPN_2PTS021_0214_20150219_161707_20150219_175652.EUM.nc	2.789	2.932	1.060	3105	5515	0	2401	2	7
SRL_OPN_2PTS021_0216_20150219_175651_20150219_193614.EUM.nc	2.251	2.267	0.959	3391	5566	0	2044	2	129
SRL_OPN_2PTS021_0218_20150219_193614_20150219_211514.EUM.nc	2.587	3.058	1.461	3573	5420	0	1820	13	14
SRL_OPN_2PTS021_0220_20150219_211514_20150219_225331.EUM.nc	3.183	2.968	1.307	2509	5447	0	2905	11	22
SRL_OPN_2PTS021_0221_20150219_225330_20150220_003111.EUM.nc	2.514	2.856	1.430	3183	5445	0	2233	6	23
SRL_OPN_2PTS021_0223_20150220_003110_20150220_020920.EUM.nc	1.979	2.099	1.032	2854	5522	0	2549	3	116
SRL_OPN_2PTS021_0225_20150220_020919_20150220_034840.EUM.nc	2.104	2.152	0.692	3027	5535	0	2407	13	88

– Continued on next page

Table 4: Ka-Band Significant Wave Height Statistics.

– Continued from previous page

File	Median	Mean	Std. Dev.	No. Obs.	Total Obs.	Default Lat/Lon	Flag (total)	Default (total)	3-Sigma Edited
SRL_OPN_2PTS021_0227_20150220_034840_20150220_052937.EUM.nc	2.448	2.552	0.961	2980	5524	0	2440	4	100
SRL_OPN_2PTS021_0229_20150220_052936_20150220_071857.EUM.nc	2.971	3.094	1.364	4145	6179	0	2017	13	4
SRL_OPN_2PTS021_0232_20150220_071856_20150220_085723.EUM.nc	2.302	2.599	1.068	3840	5601	0	1743	6	12
SRL_OPN_2PTS021_0233_20150220_085722_20150220_103517.EUM.nc	2.619	2.871	1.296	2387	5477	0	3079	9	2
SRL_OPN_2PTS021_0235_20150220_103516_20150220_121315.EUM.nc	2.210	2.393	1.018	2597	5385	0	2761	14	13
SRL_OPN_2PTS021_0237_20150220_121314_20150220_135222.EUM.nc	2.099	2.043	0.586	2951	5448	0	2248	4	245
SRL_OPN_2PTS021_0239_20150220_135223_20150220_154547.EUM.nc	2.049	2.332	1.215	3644	6362	0	2705	7	6
SRL_OPN_2PTS021_0242_20150220_154546_20150220_172533.EUM.nc	2.959	3.022	1.097	2959	5517	0	2555	0	3
SRL_OPN_2PTS021_0244_20150220_172533_20150220_190501.EUM.nc	2.113	2.280	0.968	3391	5590	0	2038	5	156
SRL_OPN_2PTS021_0246_20150220_190501_20150220_204413.EUM.nc	2.568	2.646	1.199	3947	5544	0	1561	15	21
SRL_OPN_2PTS021_0248_20150220_204412_20150220_222244.EUM.nc	3.068	3.005	1.313	3019	5319	0	2283	14	3
SRL_OPN_2PTS021_0250_20150220_222243_20150221_000029.EUM.nc	2.737	3.224	1.792	3046	5460	0	2401	13	0
SRL_OPN_2PTS021_0251_20150221_000028_20150221_013825.EUM.nc	2.229	2.315	1.107	3101	5558	0	2443	4	10
SRL_OPN_2PTS021_0253_20150221_013825_20150221_031717.EUM.nc	2.066	1.979	0.692	3058	5542	0	2343	16	125
SRL_OPN_2PTS021_0255_20150221_031717_20150221_045739.EUM.nc	2.145	2.203	0.755	3122	5497	0	2304	3	68
SRL_OPN_2PTS021_0257_20150221_045739_20150221_064021.EUM.nc	2.933	3.116	1.113	4035	5808	0	1738	2	33
SRL_OPN_2PTS021_0259_20150221_064020_20150221_082633.EUM.nc	2.684	2.893	1.155	4204	6034	0	1802	4	24
SRL_OPN_2PTS021_0262_20150221_082633_20150221_100434.EUM.nc	2.771	2.911	1.080	2865	5372	0	2393	3	111
SRL_OPN_2PTS021_0263_20150221_100433_20150221_114222.EUM.nc	2.264	2.517	1.314	2445	5427	0	2956	12	14
SRL_OPN_2PTS021_0265_20150221_114222_20150221_132106.EUM.nc	2.074	1.967	0.631	2757	5327	0	2304	2	264
SRL_OPN_2PTS021_0267_20150221_132105_20150221_151426.EUM.nc	2.200	2.249	0.921	3343	6312	0	2662	0	307
SRL_OPN_2PTS021_0270_20150221_151426_20150221_165414.EUM.nc	2.884	2.909	0.826	2962	5554	0	2583	2	7
SRL_OPN_2PTS021_0272_20150221_165413_20150221_183345.EUM.nc	2.518	2.834	1.398	3409	5504	0	2076	7	12
SRL_OPN_2PTS021_0274_20150221_183345_20150221_201307.EUM.nc	2.309	2.438	0.977	3420	5517	0	2075	12	10
SRL_OPN_2PTS021_0276_20150221_201306_20150221_215151.EUM.nc	2.674	2.694	1.079	3355	5511	0	2122	27	7
SRL_OPN_2PTS021_0278_20150221_215151_20150221_232945.EUM.nc	3.716	3.733	1.592	2423	5260	0	2803	23	11
SRL_OPN_2PTS021_0279_20150221_232945_20150222_010734.EUM.nc	2.097	2.214	0.760	2575	5486	0	2699	6	206
SRL_OPN_2PTS021_0281_20150222_010733_20150222_024604.EUM.nc	2.025	2.146	0.927	3033	5519	0	2469	4	13
SRL_OPN_2PTS021_0283_20150222_024603_20150222_042550.EUM.nc	2.406	2.354	0.885	2897	5497	0	2430	3	167
SRL_OPN_2PTS021_0285_20150222_042550_20150222_060748.EUM.nc	3.137	3.029	1.036	3725	5711	0	1801	3	182
SRL_OPN_2PTS021_0287_20150222_060747_20150222_075537.EUM.nc	2.576	2.884	1.172	4000	6099	0	1898	5	196
SRL_OPN_2PTS021_0290_20150222_075536_20150222_093348.EUM.nc	3.035	2.916	1.175	3160	5485	0	2307	9	9
SRL_OPN_2PTS021_0291_20150222_093346_20150222_111131.EUM.nc	2.139	2.479	1.295	2156	5389	0	3202	26	5
SRL_OPN_2PTS021_0293_20150222_111130_20150222_124955.EUM.nc	1.977	2.199	0.959	2563	5247	0	2565	20	99
SRL_OPN_2PTS021_0295_20150222_124954_20150222_144305.EUM.nc	2.137	2.073	0.638	3269	6280	0	2759	0	252
SRL_OPN_2PTS021_0298_20150222_144304_20150222_162252.EUM.nc	2.407	2.403	0.949	3232	5641	0	2213	3	193
SRL_OPN_2PTS021_0300_20150222_162251_20150222_180228.EUM.nc	2.814	3.224	1.557	3140	5587	0	2432	10	5
SRL_OPN_2PTS021_0302_20150222_180228_20150222_194156.EUM.nc	2.285	2.509	1.029	3418	5547	0	2098	6	25
SRL_OPN_2PTS021_0304_20150222_194156_20150222_212054.EUM.nc	2.543	2.466	0.820	3298	5408	0	1841	8	261

– Continued on next page

Table 4: Ka-Band Significant Wave Height Statistics.

– Continued from previous page

File	Median	Mean	Std. Dev.	No. Obs.	Total Obs.	Default Lat/Lon	Flag (total)	Default (total)	3-Sigma Edited
SRL_OPN_2PTS021_0306_20150222_212054_20150222_225901.EUM.nc	3.259	3.570	1.873	2344	5382	0	3016	19	3
SRL_OPN_2PTS021_0307_20150222_225901_20150223_003648.EUM.nc	1.986	2.008	0.746	2970	5466	0	2244	6	246
SRL_OPN_2PTS021_0309_20150223_003648_20150223_021500.EUM.nc	1.911	2.000	0.812	2813	5552	0	2611	4	124
SRL_OPN_2PTS021_0311_20150223_021459_20150223_035415.EUM.nc	2.210	2.362	0.974	2799	5526	0	2546	7	174
SRL_OPN_2PTS021_0313_20150223_035414_20150223_053530.EUM.nc	2.622	2.704	0.760	2688	5534	0	2411	13	422
SRL_OPN_2PTS021_0315_20150223_053529_20150223_072436.EUM.nc	2.411	2.680	1.056	3908	6207	0	1935	12	352
SRL_OPN_2PTS021_0318_20150223_072437_20150223_090300.EUM.nc	2.712	2.657	1.020	3697	5582	0	1869	8	8
SRL_OPN_2PTS021_0319_20150223_090259_20150223_104046.EUM.nc	2.269	2.370	0.987	2457	5473	0	3002	13	1
SRL_OPN_2PTS021_0321_20150223_104045_20150223_121854.EUM.nc	1.875	2.093	0.964	2606	5431	0	2773	17	35
SRL_OPN_2PTS021_0323_20150223_121853_20150223_135808.EUM.nc	1.895	2.120	0.818	3303	5483	0	2141	3	36
SRL_OPN_2PTS021_0325_20150223_135807_20150223_155130.EUM.nc	2.298	2.295	1.004	3213	6408	0	2860	14	321
SRL_OPN_2PTS021_0328_20150223_155130_20150223_173107.EUM.nc	2.611	2.993	1.296	2952	5452	0	2493	4	3
SRL_OPN_2PTS021_0330_20150223_173107_20150223_191042.EUM.nc	2.458	2.573	1.054	3701	5614	0	1906	1	6
SRL_OPN_2PTS021_0332_20150223_191041_20150223_204953.EUM.nc	2.286	2.347	0.864	3723	5556	0	1626	4	203
SRL_OPN_2PTS021_0334_20150223_204952_20150223_222812.EUM.nc	2.671	2.734	1.616	2956	5354	0	2368	21	9
SRL_OPN_2PTS021_0335_20150223_222811_20150224_000605.EUM.nc	2.091	2.142	0.908	3091	5486	0	2385	10	0
SRL_OPN_2PTS021_0337_20150224_000604_20150224_014355.EUM.nc	1.876	1.967	0.822	3087	5561	0	2445	3	26
SRL_OPN_2PTS021_0339_20150224_014354_20150224_032252.EUM.nc	2.203	2.283	1.089	2969	5481	0	2329	10	173
SRL_OPN_2PTS021_0341_20150224_032251_20150224_065334.EUM.nc	2.592	3.027	1.414	7039	11698	0	4472	15	172
SRL_OPN_2PTS021_0346_20150224_065333_20150224_083201.EUM.nc	2.354	2.527	0.777	4256	5626	0	1363	0	7
SRL_OPN_2PTS021_0348_20150224_083200_20150224_101001.EUM.nc	2.485	2.459	0.885	2937	5403	0	2450	11	5
SRL_OPN_2PTS021_0349_20150224_101000_20150224_114759.EUM.nc	1.733	1.831	0.930	2471	5430	0	2913	28	18
SRL_OPN_2PTS021_0351_20150224_114758_20150224_132639.EUM.nc	1.875	1.935	0.850	2921	5344	0	2249	9	165
SRL_OPN_2PTS021_0353_20150224_132638_20150224_152010.EUM.nc	2.167	2.568	1.277	3653	6366	0	2702	1	10
SRL_OPN_2PTS021_0356_20150224_152009_20150224_165947.EUM.nc	2.671	2.821	1.181	2823	5569	0	2569	1	176
SRL_OPN_2PTS021_0358_20150224_165946_20150224_183929.EUM.nc	2.583	2.644	0.790	3382	5494	0	2041	2	69
SRL_OPN_2PTS021_0360_20150224_183927_20150224_201839.EUM.nc	2.283	2.311	0.825	3248	5483	0	1970	12	253
SRL_OPN_2PTS021_0362_20150224_201838_20150224_215722.EUM.nc	2.412	2.664	1.321	3107	5450	0	2302	35	6
SRL_OPN_2PTS021_0364_20150224_215720_20150224_233521.EUM.nc	2.348	2.447	0.900	2521	5354	0	2755	18	60
SRL_OPN_2PTS021_0365_20150224_233520_20150225_011312.EUM.nc	1.820	1.897	0.877	2863	5490	0	2620	1	6
SRL_OPN_2PTS021_0367_20150225_011310_20150225_025136.EUM.nc	1.994	2.478	1.363	2916	5512	0	2452	0	144
SRL_OPN_2PTS021_0369_20150225_025135_20150225_043137.EUM.nc	2.609	2.741	0.997	3060	5479	0	2404	9	6
SRL_OPN_2PTS021_0371_20150225_043137_20150225_061333.EUM.nc	2.572	2.938	1.145	3887	5712	0	1817	5	3
SRL_OPN_2PTS021_0373_20150225_061332_20150225_080115.EUM.nc	2.402	2.405	0.710	3982	6095	0	1899	2	212
SRL_OPN_2PTS021_0376_20150225_080114_20150225_093915.EUM.nc	2.372	2.414	0.793	3069	5483	0	2395	18	1
SRL_OPN_2PTS021_0377_20150225_093915_20150225_111708.EUM.nc	1.713	1.675	0.967	2182	5328	0	3065	27	54
SRL_OPN_2PTS021_0379_20150225_111707_20150225_125536.EUM.nc	1.895	2.190	1.068	2748	5287	0	2522	1	16
SRL_OPN_2PTS021_0381_20150225_125534_20150225_144848.EUM.nc	2.490	2.523	1.052	3562	6244	0	2675	2	5
SRL_OPN_2PTS021_0384_20150225_144847_20150225_162826.EUM.nc	2.472	2.874	1.589	3412	5644	0	2211	13	8

– Continued on next page

Table 4: Ka-Band Significant Wave Height Statistics.

– Continued from previous page

File	Median	Mean	Std. Dev.	No. Obs.	Total Obs.	Default Lat/Lon	Flag (total)	Default (total)	3-Sigma Edited
SRL_OPN_2PTS021_0386_20150225_162824_20150225_180810.EUM.nc	2.439	2.581	0.930	3209	5586	0	2348	2	27
SRL_OPN_2PTS021_0388_20150225_180810_20150225_194737.EUM.nc	2.264	2.434	0.875	3379	5547	0	2148	7	13
SRL_OPN_2PTS021_0390_20150225_194737_20150225_212625.EUM.nc	2.370	2.722	1.400	3594	5387	0	1770	20	3
SRL_OPN_2PTS021_0392_20150225_212623_20150225_230437.EUM.nc	2.418	2.346	1.067	2038	5347	0	3064	2	243
SRL_OPN_2PTS021_0393_20150225_230436_20150226_004224.EUM.nc	1.888	1.896	0.726	3165	5459	0	2275	7	12
SRL_OPN_2PTS021_0395_20150226_004223_20150226_022031.EUM.nc	2.449	2.732	1.341	2960	5563	0	2596	1	6
SRL_OPN_2PTS021_0397_20150226_022030_20150226_040001.EUM.nc	2.622	2.919	1.310	3060	5545	0	2483	2	0
SRL_OPN_2PTS021_0399_20150226_040002_20150226_054113.EUM.nc	2.492	2.528	0.780	3287	5528	0	2111	8	122
SRL_OPN_2PTS021_0401_20150226_054112_20150226_073015.EUM.nc	2.363	2.414	0.802	3926	6144	0	1813	2	403
SRL_OPN_2PTS021_0404_20150226_073014_20150226_090829.EUM.nc	2.262	2.329	0.767	3525	5541	0	1947	9	60
SRL_OPN_2PTS021_0405_20150226_090828_20150226_104623.EUM.nc	1.948	1.951	0.810	2315	5503	0	3163	22	3
SRL_OPN_2PTS021_0407_20150226_104622_20150226_122433.EUM.nc	2.023	2.301	1.149	2672	5378	0	2693	10	3
SRL_OPN_2PTS021_0409_20150226_122432_20150226_140344.EUM.nc	2.506	2.551	1.086	3347	5447	0	2066	10	24
SRL_OPN_2PTS021_0411_20150226_140343_20150226_155705.EUM.nc	2.604	2.669	1.127	3347	6341	0	2969	9	16
SRL_OPN_2PTS021_0414_20150226_155704_20150226_173650.EUM.nc	2.385	2.614	1.047	3028	5486	0	2442	4	12
SRL_OPN_2PTS021_0416_20150226_173650_20150226_191626.EUM.nc	1.969	2.111	0.688	3648	5567	0	1891	7	21
SRL_OPN_2PTS021_0418_20150226_191625_20150226_205525.EUM.nc	2.318	2.661	1.341	3803	5574	0	1700	6	65
SRL_OPN_2PTS021_0420_20150226_205523_20150226_223351.EUM.nc	2.337	2.746	1.796	2803	5399	0	2466	19	111
SRL_OPN_2PTS021_0421_20150226_223349_20150227_001133.EUM.nc	2.102	2.113	0.805	3017	5468	0	2387	6	58
SRL_OPN_2PTS021_0423_20150227_001132_20150227_014934.EUM.nc	2.265	2.370	1.172	3156	5559	0	2401	0	2
SRL_OPN_2PTS021_0425_20150227_014933_20150227_032835.EUM.nc	2.397	2.539	1.203	3209	5469	0	2245	10	5
SRL_OPN_2PTS021_0427_20150227_032835_20150227_050909.EUM.nc	2.467	2.387	0.633	2992	5483	0	2326	3	162
SRL_OPN_2PTS021_0429_20150227_050908_20150227_065914.EUM.nc	2.056	2.479	1.255	3751	6206	0	2231	0	224
SRL_OPN_2PTS021_0432_20150227_065913_20150227_083740.EUM.nc	2.270	2.286	0.656	4074	5619	0	1348	8	189
SRL_OPN_2PTS021_0434_20150227_083740_20150227_101539.EUM.nc	2.229	2.540	1.305	2872	5389	0	2494	16	7
SRL_OPN_2PTS021_0435_20150227_101538_20150227_115329.EUM.nc	1.620	1.852	1.025	2601	5406	0	2793	11	1
SRL_OPN_2PTS021_0437_20150227_115328_20150227_133222.EUM.nc	2.308	2.426	1.123	3075	5342	0	2259	3	5
SRL_OPN_2PTS021_0439_20150227_133221_20150227_152545.EUM.nc	2.415	2.415	1.038	3691	6351	0	2657	0	3
SRL_OPN_2PTS021_0442_20150227_152543_20150227_170531.EUM.nc	2.221	2.422	0.768	2948	5573	0	2604	5	16
SRL_OPN_2PTS021_0444_20150227_170531_20150227_184502.EUM.nc	2.102	2.197	0.719	3419	5480	0	2018	9	34
SRL_OPN_2PTS021_0446_20150227_184501_20150227_202420.EUM.nc	2.085	2.418	1.198	3406	5506	0	1895	6	199
SRL_OPN_2PTS021_0448_20150227_202419_20150227_220300.EUM.nc	2.374	2.639	1.348	2935	5466	0	2346	14	171
SRL_OPN_2PTS021_0450_20150227_220259_20150227_234050.EUM.nc	2.382	2.558	1.082	2699	5417	0	2705	11	2
SRL_OPN_2PTS021_0451_20150227_234049_20150228_011842.EUM.nc	2.213	2.375	1.301	3026	5517	0	2483	3	5
SRL_OPN_2PTS021_0453_20150228_011841_20150228_025720.EUM.nc	2.506	2.498	0.995	3099	5547	0	2446	1	1
SRL_OPN_2PTS021_0455_20150228_025719_20150228_043718.EUM.nc	2.316	2.444	0.711	2876	5463	0	2462	5	120
SRL_OPN_2PTS021_0457_20150228_043717_20150228_061930.EUM.nc	2.126	2.465	1.157	3763	5776	0	1755	2	256
SRL_OPN_2PTS021_0459_20150228_061930_20150228_080647.EUM.nc	2.068	2.145	0.639	3880	6098	0	1903	1	314
SRL_OPN_2PTS021_0462_20150228_080646_20150228_094454.EUM.nc	2.591	3.036	1.536	3030	5481	0	2423	11	17

– Continued on next page

Table 4: Ka-Band Significant Wave Height Statistics.

– Continued from previous page

File	Median	Mean	Std. Dev.	No. Obs.	Total Obs.	Default Lat/Lon	Flag (total)	Default (total)	3-Sigma Edited
SRL_OPN_2PTS021_0463_20150228_094453_20150228_112238.EUM.nc	1.876	2.106	1.193	2059	5246	0	3159	19	9
SRL_OPN_2PTS021_0465_20150228_112237_20150228_130109.EUM.nc	2.296	2.232	0.866	2796	5286	0	2472	0	18
SRL_OPN_2PTS021_0467_20150228_130108_20150228_145424.EUM.nc	2.686	2.725	1.269	3624	6338	0	2693	8	13
SRL_OPN_2PTS021_0470_20150228_145424_20150228_163410.EUM.nc	2.220	2.297	0.772	3332	5623	0	2266	8	17
SRL_OPN_2PTS021_0472_20150228_163409_20150228_181346.EUM.nc	2.176	2.265	0.679	2949	5592	0	2372	8	263
SRL_OPN_2PTS021_0474_20150228_181344_20150228_195311.EUM.nc	2.142	2.491	1.202	3275	5531	0	2188	4	64
SRL_OPN_2PTS021_0476_20150228_195310_20150228_213204.EUM.nc	2.200	2.642	1.462	3520	5389	0	1722	17	130
SRL_OPN_2PTS021_0478_20150228_213203_20150228_231005.EUM.nc	2.994	2.972	1.393	2242	5332	0	3052	4	34
SRL_OPN_2PTS021_0479_20150228_231004_20150301_004753.EUM.nc	2.321	2.489	1.343	3156	5466	0	2287	21	2
SRL_OPN_2PTS021_0481_20150301_004752_20150301_022611.EUM.nc	2.475	2.302	0.933	2884	5521	0	2519	3	115
SRL_OPN_2PTS021_0483_20150301_022611_20150301_040538.EUM.nc	2.468	2.640	0.977	2969	5453	0	2433	9	42
SRL_OPN_2PTS021_0485_20150301_040537_20150301_054707.EUM.nc	2.146	2.626	1.313	3722	5670	0	1919	7	22
SRL_OPN_2PTS021_0487_20150301_054707_20150301_073548.EUM.nc	2.151	2.296	0.875	4001	6162	0	1882	2	277
SRL_OPN_2PTS021_0490_20150301_073548_20150301_091408.EUM.nc	2.915	3.172	1.540	3427	5534	0	2072	9	26
SRL_OPN_2PTS021_0491_20150301_091406_20150301_123005.EUM.nc	2.183	2.191	0.953	4706	10768	0	5902	47	113
SRL_OPN_2PTS021_0495_20150301_123004_20150301_140928.EUM.nc	2.757	3.014	1.309	3279	5508	0	2214	6	9
SRL_OPN_2PTS021_0497_20150301_140927_20150301_160249.EUM.nc	2.233	2.222	0.740	3195	6378	0	2970	8	205
SRL_OPN_2PTS021_0500_20150301_160249_20150301_174227.EUM.nc	2.577	2.769	1.081	3023	5576	0	2511	6	36
SRL_OPN_2PTS021_0502_20150301_174226_20150301_192201.EUM.nc	2.028	2.225	0.973	3526	5549	0	1874	5	144
SRL_OPN_2PTS021_0504_20150301_192159_20150301_210105.EUM.nc	2.414	2.617	1.190	3852	5573	0	1709	4	8
SRL_OPN_2PTS021_0506_20150301_210104_20150301_223920.EUM.nc	2.768	3.160	1.965	2820	5352	0	2491	31	10
SRL_OPN_2PTS021_0507_20150301_223920_20150302_001717.EUM.nc	2.239	2.398	1.157	3058	5445	0	2384	0	3
SRL_OPN_2PTS021_0509_20150302_001716_20150302_015519.EUM.nc	2.287	2.297	0.838	2998	5538	0	2374	5	161
SRL_OPN_2PTS021_0511_20150302_015518_20150302_033418.EUM.nc	2.519	2.663	1.233	3202	5485	0	2203	13	67
SRL_OPN_2PTS021_0513_20150302_033416_20150302_051507.EUM.nc	2.257	2.449	0.957	3204	5509	0	2290	2	13
SRL_OPN_2PTS021_0515_20150302_051506_20150302_070453.EUM.nc	2.384	2.439	1.070	3743	6178	0	2200	9	226
SRL_OPN_2PTS021_0518_20150302_070452_20150302_084326.EUM.nc	3.015	3.047	1.270	4040	5613	0	1557	15	1
SRL_OPN_2PTS021_0520_20150302_084325_20150302_102114.EUM.nc	2.408	2.552	1.007	2683	5374	0	2649	20	22
SRL_OPN_2PTS021_0521_20150302_102112_20150302_115915.EUM.nc	1.887	2.160	1.000	2568	5368	0	2763	13	24
SRL_OPN_2PTS021_0523_20150302_115913_20150302_133810.EUM.nc	2.445	2.588	1.186	3118	5385	0	2252	6	9
SRL_OPN_2PTS021_0525_20150302_133810_20150302_153135.EUM.nc	2.314	2.412	0.945	3623	6351	0	2687	3	38
SRL_OPN_2PTS021_0528_20150302_153134_20150302_171113.EUM.nc	2.644	2.897	1.057	3000	5556	0	2547	4	5
SRL_OPN_2PTS021_0530_20150302_171112_20150302_185052.EUM.nc	2.358	2.414	1.052	3568	5534	0	1951	8	7
SRL_OPN_2PTS021_0532_20150302_185050_20150302_203008.EUM.nc	2.234	2.290	0.884	3625	5517	0	1864	14	14
SRL_OPN_2PTS021_0534_20150302_203006_20150302_220837.EUM.nc	2.767	2.961	1.483	2980	5486	0	2370	27	109
SRL_OPN_2PTS021_0536_20150302_220837_20150302_234634.EUM.nc	2.530	2.710	1.309	2875	5474	0	2588	9	2
SRL_OPN_2PTS021_0537_20150302_234633_20150303_012427.EUM.nc	2.353	2.556	1.270	2939	5524	0	2539	5	41
SRL_OPN_2PTS021_0539_20150303_012426_20150303_030259.EUM.nc	2.319	2.613	1.202	3096	5536	0	2420	12	8
SRL_OPN_2PTS021_0541_20150303_030259_20150303_044314.EUM.nc	2.469	2.554	0.865	3020	5482	0	2420	13	29

– Continued on next page

Table 4: Ka-Band Significant Wave Height Statistics.

– Continued from previous page

File	Median	Mean	Std. Dev.	No. Obs.	Total Obs.	Default Lat/Lon	Flag (total)	Default (total)	3-Sigma Edited
SRL_OPN_2PTS021_0543_20150303_044313_20150303_062526.EUM.nc	2.318	2.344	0.802	3802	5767	0	1706	0	259
SRL_OPN_2PTS021_0545_20150303_062525_20150303_081233.EUM.nc	2.858	2.831	1.096	4214	6095	0	1876	1	4
SRL_OPN_2PTS021_0548_20150303_081233_20150303_095030.EUM.nc	2.633	2.820	1.300	2868	5347	0	2364	13	102
SRL_OPN_2PTS021_0549_20150303_095030_20150303_112824.EUM.nc	2.090	2.222	1.026	2168	5290	0	3092	28	2
SRL_OPN_2PTS021_0551_20150303_112823_20150303_130658.EUM.nc	2.448	2.523	0.989	2865	5381	0	2508	0	8
SRL_OPN_2PTS021_0553_20150303_130657_20150303_150015.EUM.nc	2.204	2.241	0.878	3381	6337	0	2724	0	232
SRL_OPN_2PTS021_0556_20150303_150014_20150303_163953.EUM.nc	2.807	2.828	0.806	3142	5615	0	2419	21	33
SRL_OPN_2PTS021_0558_20150303_163952_20150303_181936.EUM.nc	2.406	2.623	1.054	3297	5495	0	2180	4	14
SRL_OPN_2PTS021_0560_20150303_181936_20150303_195901.EUM.nc	2.136	2.128	0.850	3298	5514	0	2190	4	22
SRL_OPN_2PTS021_0562_20150303_195900_20150303_213744.EUM.nc	2.392	2.684	1.333	3413	5486	0	1909	19	145
SRL_OPN_2PTS021_0564_20150303_213744_20150303_231550.EUM.nc	2.593	3.005	1.669	2264	5261	0	2845	15	137
SRL_OPN_2PTS021_0565_20150303_231549_20150304_005339.EUM.nc	2.297	2.350	0.921	2904	5503	0	2474	20	105
SRL_OPN_2PTS021_0567_20150304_005339_20150304_023152.EUM.nc	2.021	2.117	0.983	2822	5525	0	2465	0	238
SRL_OPN_2PTS021_0569_20150304_023151_20150304_041132.EUM.nc	2.690	2.864	0.855	2906	5488	0	2569	5	8
SRL_OPN_2PTS021_0571_20150304_041133_20150304_074137.EUM.nc	2.368	2.397	0.947	7593	11841	0	3693	4	551
SRL_OPN_2PTS021_0576_20150304_074136_20150304_091944.EUM.nc	2.484	2.987	1.525	3337	5521	0	2156	5	23
SRL_OPN_2PTS021_0577_20150304_091943_20150304_105737.EUM.nc	1.806	1.937	0.821	2077	5426	0	3252	17	80
SRL_OPN_2PTS021_0579_20150304_105736_20150304_123552.EUM.nc	2.385	2.422	0.811	2538	5279	0	2738	2	1
SRL_OPN_2PTS021_0581_20150304_123551_20150304_141512.EUM.nc	2.135	2.416	1.244	3257	5486	0	2104	0	125
SRL_OPN_2PTS021_0583_20150304_141511_20150304_160833.EUM.nc	2.488	2.394	0.832	3300	6360	0	2909	10	141
SRL_OPN_2PTS021_0586_20150304_160831_20150304_174819.EUM.nc	2.374	2.513	0.856	2991	5565	0	2435	2	137
SRL_OPN_2PTS021_0588_20150304_174818_20150304_192750.EUM.nc	2.195	2.428	1.330	3385	5592	0	2069	6	132
SRL_OPN_2PTS021_0590_20150304_192750_20150304_210645.EUM.nc	2.369	2.640	1.194	3633	5570	0	1904	14	19
SRL_OPN_2PTS021_0592_20150304_210645_20150304_224505.EUM.nc	2.083	2.638	1.814	2549	5324	0	2588	9	178
SRL_OPN_2PTS021_0593_20150304_224504_20150305_002256.EUM.nc	2.487	2.595	1.005	3043	5452	0	2401	4	4
SRL_OPN_2PTS021_0595_20150305_002255_20150305_020052.EUM.nc	2.002	2.350	1.401	2986	5542	0	2379	6	171
SRL_OPN_2PTS021_0597_20150305_020051_20150305_034003.EUM.nc	2.262	2.393	0.898	3121	5498	0	2368	7	2
SRL_OPN_2PTS021_0599_20150305_034003_20150305_052052.EUM.nc	2.347	2.557	0.919	3048	5494	0	2349	2	95
SRL_OPN_2PTS021_0601_20150305_052051_20150305_071036.EUM.nc	2.686	2.893	1.466	3768	6192	0	2207	12	205
SRL_OPN_2PTS021_0604_20150305_071035_20150305_084857.EUM.nc	2.472	2.851	1.287	3971	5603	0	1608	6	18
SRL_OPN_2PTS021_0605_20150305_084856_20150305_102653.EUM.nc	2.234	2.220	0.842	2506	5421	0	2805	7	103
SRL_OPN_2PTS021_0607_20150305_102652_20150305_120455.EUM.nc	2.062	1.851	0.702	2379	5360	0	2730	16	235
SRL_OPN_2PTS021_0609_20150305_120454_20150305_134348.EUM.nc	2.126	2.492	1.212	3130	5418	0	2267	9	12
SRL_OPN_2PTS021_0611_20150305_134349_20150305_153713.EUM.nc	2.389	2.414	1.033	3441	6371	0	2720	7	203
SRL_OPN_2PTS021_0614_20150305_153712_20150305_171659.EUM.nc	2.609	2.869	1.051	2990	5576	0	2583	2	1
SRL_OPN_2PTS021_0616_20150305_171658_20150305_185638.EUM.nc	2.455	2.581	1.164	3472	5511	0	1957	8	74
SRL_OPN_2PTS021_0618_20150305_185637_20150305_203542.EUM.nc	2.122	2.500	1.254	3672	5530	0	1813	13	32
SRL_OPN_2PTS021_0620_20150305_203541_20150305_221418.EUM.nc	2.236	2.676	1.552	2948	5470	0	2417	18	87
SRL_OPN_2PTS021_0622_20150305_221418_20150305_235204.EUM.nc	2.387	2.596	1.049	2879	5424	0	2521	4	20

– Continued on next page

Table 4: Ka-Band Significant Wave Height Statistics.

– Continued from previous page

File	Median	Mean	Std. Dev.	No. Obs.	Total Obs.	Default Lat/Lon	Flag (total)	Default (total)	3-Sigma Edited
SRL_OPN_2PTS021_0623_20150305_235204_20150306_012959.EUM.nc	2.176	2.725	1.614	3021	5511	0	2475	6	9
SRL_OPN_2PTS021_0625_20150306_012958_20150306_030845.EUM.nc	2.294	2.497	1.077	3142	5536	0	2384	5	5
SRL_OPN_2PTS021_0627_20150306_030844_20150306_044856.EUM.nc	2.442	2.579	0.736	2987	5429	0	2361	5	76
SRL_OPN_2PTS021_0629_20150306_044855_20150306_063125.EUM.nc	3.005	3.491	1.920	4065	5760	0	1691	0	4
SRL_OPN_2PTS021_0631_20150306_063125_20150306_081807.EUM.nc	2.629	2.907	1.315	4088	6080	0	1847	3	142
SRL_OPN_2PTS021_0634_20150306_081805_20150306_095610.EUM.nc	2.322	2.458	1.043	2937	5386	0	2427	8	14
SRL_OPN_2PTS021_0635_20150306_095609_20150306_113404.EUM.nc	2.025	2.261	1.469	2268	5350	0	2966	18	98
SRL_OPN_2PTS021_0637_20150306_113403_20150306_131234.EUM.nc	2.270	2.597	1.066	2905	5378	0	2457	9	7
SRL_OPN_2PTS021_0639_20150306_131233_20150306_150553.EUM.nc	2.215	2.569	1.215	3617	6345	0	2725	2	1
SRL_OPN_2PTS021_0642_20150306_150552_20150306_164539.EUM.nc	2.597	2.663	0.842	2814	5584	0	2510	5	255
SRL_OPN_2PTS021_0644_20150306_164538_20150306_182522.EUM.nc	2.611	2.698	0.973	3388	5507	0	2058	7	54
SRL_OPN_2PTS021_0646_20150306_182521_20150306_200437.EUM.nc	2.106	2.427	1.109	3168	5498	0	2243	9	78
SRL_OPN_2PTS021_0648_20150306_200435_20150306_214324.EUM.nc	2.315	2.490	1.259	3139	5495	0	2053	17	286
SRL_OPN_2PTS021_0650_20150306_214323_20150306_232129.EUM.nc	2.546	3.176	2.066	2554	5334	0	2755	12	13
SRL_OPN_2PTS021_0651_20150306_232129_20150307_005911.EUM.nc	2.263	2.775	1.762	2960	5490	0	2481	33	16
SRL_OPN_2PTS021_0653_20150307_005910_20150307_023734.EUM.nc	2.398	2.534	1.064	3098	5541	0	2421	18	4
SRL_OPN_2PTS021_0655_20150307_023734_20150307_041713.EUM.nc	2.378	2.542	0.913	2888	5490	0	2529	8	65
SRL_OPN_2PTS021_0657_20150307_041714_20150307_055857.EUM.nc	2.914	3.147	1.379	3711	5712	0	1816	0	185
SRL_OPN_2PTS021_0659_20150307_055856_20150307_074710.EUM.nc	2.699	2.897	1.169	3996	6133	0	1856	8	273
SRL_OPN_2PTS021_0662_20150307_074709_20150307_092524.EUM.nc	2.405	2.290	0.683	2988	5490	0	2168	6	328
SRL_OPN_2PTS021_0663_20150307_092524_20150307_110315.EUM.nc	1.692	2.452	1.873	2128	5427	0	3270	20	9
SRL_OPN_2PTS021_0665_20150307_110315_20150307_124127.EUM.nc	2.395	2.619	1.061	2593	5289	0	2683	10	3
SRL_OPN_2PTS021_0667_20150307_124125_20150307_142101.EUM.nc	2.463	2.620	1.126	3456	5472	0	2011	1	4
SRL_OPN_2PTS021_0669_20150307_142100_20150307_161419.EUM.nc	2.410	2.690	1.172	3501	6375	0	2867	3	4
SRL_OPN_2PTS021_0672_20150307_161418_20150307_175404.EUM.nc	2.548	2.749	0.958	2959	5573	0	2448	3	163
SRL_OPN_2PTS021_0674_20150307_175403_20150307_193327.EUM.nc	2.442	2.379	0.886	3249	5578	0	2065	9	255
SRL_OPN_2PTS021_0676_20150307_193325_20150307_211227.EUM.nc	2.127	2.248	0.937	3150	5442	0	1849	7	436
SRL_OPN_2PTS021_0678_20150307_211227_20150307_225037.EUM.nc	2.541	3.322	2.307	2566	5423	0	2835	13	9
SRL_OPN_2PTS021_0679_20150307_225036_20150308_002826.EUM.nc	2.256	2.648	1.393	3012	5418	0	2298	4	104
SRL_OPN_2PTS021_0681_20150308_002824_20150308_020634.EUM.nc	2.661	2.500	0.899	3049	5546	0	2469	24	4
SRL_OPN_2PTS021_0683_20150308_020633_20150308_034542.EUM.nc	2.387	2.539	0.969	3088	5543	0	2428	7	20
SRL_OPN_2PTS021_0685_20150308_034541_20150308_052645.EUM.nc	2.933	3.207	1.433	2898	5533	0	2459	3	173
SRL_OPN_2PTS021_0687_20150308_052644_20150308_071610.EUM.nc	2.622	2.773	1.041	3786	6174	0	2088	15	285
SRL_OPN_2PTS021_0690_20150308_071609_20150308_085438.EUM.nc	2.454	2.642	1.169	3809	5592	0	1720	38	25
SRL_OPN_2PTS021_0691_20150308_085437_20150308_103223.EUM.nc	2.084	2.592	1.523	2367	5496	0	3106	11	12
SRL_OPN_2PTS021_0693_20150308_103222_20150308_121029.EUM.nc	2.140	2.244	0.967	2549	5434	0	2856	13	16
SRL_OPN_2PTS021_0695_20150308_121029_20150308_134935.EUM.nc	2.510	2.495	0.903	3166	5419	0	2235	9	9
SRL_OPN_2PTS021_0697_20150308_134933_20150308_154259.EUM.nc	2.386	2.470	0.905	3642	6367	0	2718	1	6
SRL_OPN_2PTS021_0700_20150308_154258_20150308_172245.EUM.nc	2.647	2.881	1.208	3017	5517	0	2494	1	5

– Continued on next page

Table 4: Ka-Band Significant Wave Height Statistics.

– Continued from previous page

File	Median	Mean	Std. Dev.	No. Obs.	Total Obs.	Default Lat/Lon	Flag (total)	Default (total)	3-Sigma Edited
SRL_OPN_2PTS021_0702_20150308_172243_20150308_190214.EUM.nc	2.680	2.737	1.028	3521	5568	0	2010	5	32
SRL_OPN_2PTS021_0704_20150308_190213_20150308_204126.EUM.nc	1.994	2.086	0.784	3632	5549	0	1651	6	260
SRL_OPN_2PTS021_0706_20150308_204126_20150308_221949.EUM.nc	2.608	3.091	1.945	3028	5333	0	2283	18	4
SRL_OPN_2PTS021_0708_20150308_221949_20150308_235744.EUM.nc	2.229	2.523	1.170	3003	5458	0	2444	7	4
SRL_OPN_2PTS021_0709_20150308_235742_20150309_013540.EUM.nc	2.371	2.421	0.923	3030	5532	0	2387	0	115
SRL_OPN_2PTS021_0711_20150309_013539_20150309_031421.EUM.nc	2.569	2.572	1.039	3055	5530	0	2393	14	68
SRL_OPN_2PTS021_0713_20150309_031420_20150309_045448.EUM.nc	2.699	3.064	1.386	3108	5471	0	2328	2	33
SRL_OPN_2PTS021_0715_20150309_045446_20150309_063717.EUM.nc	2.710	2.790	0.949	3777	5788	0	1714	1	296
SRL_OPN_2PTS021_0717_20150309_063716_20150309_082348.EUM.nc	2.493	2.723	1.085	4188	6047	0	1830	0	29
SRL_OPN_2PTS021_0720_20150309_082347_20150309_100140.EUM.nc	2.223	2.585	1.194	2960	5401	0	2433	8	0
SRL_OPN_2PTS021_0721_20150309_100139_20150309_113936.EUM.nc	2.189	2.230	1.066	2295	5373	0	2935	33	110
SRL_OPN_2PTS021_0723_20150309_113935_20150309_131818.EUM.nc	2.294	2.344	0.768	2916	5367	0	2349	2	100
SRL_OPN_2PTS021_0725_20150309_131817_20150309_151138.EUM.nc	2.443	2.406	0.787	3412	6367	0	2741	0	214
SRL_OPN_2PTS021_0728_20150309_151137_20150309_165117.EUM.nc	2.487	2.808	1.074	2953	5555	0	2524	6	72
SRL_OPN_2PTS021_0730_20150309_165116_20150309_183058.EUM.nc	2.969	2.924	0.783	3409	5512	0	2047	5	51
SRL_OPN_2PTS021_0732_20150309_183058_20150309_201019.EUM.nc	2.140	2.115	0.711	3137	5517	0	2184	5	191
SRL_OPN_2PTS021_0734_20150309_201018_20150309_214858.EUM.nc	2.778	2.920	1.333	3389	5482	0	2074	6	13
SRL_OPN_2PTS021_0736_20150309_214857_20150309_232701.EUM.nc	2.297	2.382	1.122	2432	5286	0	2691	54	109
SRL_OPN_2PTS021_0737_20150309_232700_20150310_010449.EUM.nc	2.180	2.478	0.981	2776	5495	0	2694	7	18
SRL_OPN_2PTS021_0739_20150310_010448_20150310_024308.EUM.nc	2.539	2.443	0.929	2970	5547	0	2456	5	116
SRL_OPN_2PTS021_0741_20150310_024307_20150310_042303.EUM.nc	2.434	2.614	1.110	2859	5524	0	2558	7	100
SRL_OPN_2PTS021_0743_20150310_042302_20150310_060445.EUM.nc	2.688	2.767	0.870	3751	5692	0	1782	9	150
SRL_OPN_2PTS021_0745_20150310_060444_20150310_075252.EUM.nc	2.854	2.823	1.117	4028	6086	0	1897	7	154
SRL_OPN_2PTS021_0748_20150310_075251_20150310_093055.EUM.nc	2.459	2.661	1.136	3134	5460	0	2267	10	49
SRL_OPN_2PTS021_0749_20150310_093054_20150310_110847.EUM.nc	2.765	2.657	1.366	2177	5429	0	3207	29	16
SRL_OPN_2PTS021_0751_20150310_110847_20150310_124709.EUM.nc	2.378	2.407	0.818	2415	5262	0	2690	3	154
SRL_OPN_2PTS021_0753_20150310_124707_20150310_144017.EUM.nc	2.268	2.441	1.038	3499	6234	0	2721	1	13
SRL_OPN_2PTS021_0756_20150310_144017_20150310_162004.EUM.nc	2.445	2.534	0.964	3439	5616	0	2158	4	15
SRL_OPN_2PTS021_0758_20150310_162004_20150310_175940.EUM.nc	2.631	2.585	0.774	3132	5561	0	2349	4	76
SRL_OPN_2PTS021_0760_20150310_175940_20150310_193910.EUM.nc	2.469	2.426	0.915	3260	5556	0	2094	5	197
SRL_OPN_2PTS021_0762_20150310_193909_20150310_211800.EUM.nc	2.541	2.624	1.074	3537	5409	0	1852	17	3
SRL_OPN_2PTS021_0764_20150310_211759_20150310_225615.EUM.nc	2.672	2.940	1.562	2467	5406	0	2913	9	17
SRL_OPN_2PTS021_0765_20150310_225615_20150311_003405.EUM.nc	2.138	2.327	1.048	3159	5446	0	2277	5	5
SRL_OPN_2PTS021_0767_20150311_003405_20150311_021205.EUM.nc	2.306	2.254	0.813	2783	5517	0	2498	2	234
SRL_OPN_2PTS021_0769_20150311_021205_20150311_035127.EUM.nc	2.353	2.506	0.979	2973	5490	0	2498	16	3
SRL_OPN_2PTS021_0771_20150311_035126_20150311_053238.EUM.nc	2.682	2.786	0.639	2880	5528	0	2423	4	221
SRL_OPN_2PTS021_0773_20150311_053237_20150311_072150.EUM.nc	2.766	3.045	1.402	4071	6185	0	1966	6	142
SRL_OPN_2PTS021_0776_20150311_072150_20150311_090008.EUM.nc	2.413	2.486	0.911	3690	5580	0	1779	42	69
SRL_OPN_2PTS021_0777_20150311_090007_20150311_103802.EUM.nc	2.510	2.422	1.143	2297	5485	0	3036	9	143

– Continued on next page

Table 4: Ka-Band Significant Wave Height Statistics.

– Continued from previous page

File	Median	Mean	Std. Dev.	No. Obs.	Total Obs.	Default Lat/Lon	Flag (total)	Default (total)	3-Sigma Edited
SRL_OPN_2PTS021_0779_20150311_103801_20150311_121608.EUM.nc	2.145	2.123	0.684	2589	5432	0	2786	25	32
SRL_OPN_2PTS021_0781_20150311_121607_20150311_135512.EUM.nc	2.189	2.396	1.102	3116	5448	0	2198	2	132
SRL_OPN_2PTS021_0783_20150311_135511_20150311_154844.EUM.nc	2.462	2.598	1.065	3531	6395	0	2779	7	78
SRL_OPN_2PTS021_0786_20150311_154843_20150311_172822.EUM.nc	2.504	2.554	0.859	2762	5471	0	2473	3	233
SRL_OPN_2PTS021_0788_20150311_172821_20150311_190757.EUM.nc	2.597	2.591	1.096	3506	5577	0	1877	6	188
SRL_OPN_2PTS021_0790_20150311_190756_20150311_204659.EUM.nc	2.062	2.410	1.104	3668	5553	0	1700	8	177
SRL_OPN_2PTS021_0792_20150311_204658_20150311_222528.EUM.nc	2.528	2.837	1.436	2982	5346	0	2323	19	22
SRL_OPN_2PTS021_0794_20150311_222527_20150312_000321.EUM.nc	2.123	2.360	1.043	3028	5495	0	2449	12	6
SRL_OPN_2PTS021_0795_20150312_000320_20150312_014111.EUM.nc	2.051	1.960	0.677	2797	5554	0	2442	7	308
SRL_OPN_2PTS021_0797_20150312_014111_20150312_032005.EUM.nc	2.136	2.346	0.954	3075	5508	0	2422	10	1
SRL_OPN_2PTS021_0799_20150312_032004_20150312_050038.EUM.nc	2.583	2.600	0.918	3132	5498	0	2331	2	33
SRL_OPN_2PTS021_0801_20150312_050038_20150312_064316.EUM.nc	2.744	3.308	1.683	4014	5797	0	1736	3	44
SRL_OPN_2PTS021_0803_20150312_064315_20150312_082918.EUM.nc	2.556	2.687	1.079	4157	6034	0	1810	5	62
SRL_OPN_2PTS021_0806_20150312_082917_20150312_100719.EUM.nc	2.684	2.651	0.918	2873	5385	0	2398	4	110
SRL_OPN_2PTS021_0807_20150312_100718_20150312_114515.EUM.nc	1.865	1.897	0.518	2452	5374	0	2884	18	20
SRL_OPN_2PTS021_0809_20150312_114514_20150312_132352.EUM.nc	2.128	2.661	1.434	3024	5355	0	2320	3	8
SRL_OPN_2PTS021_0811_20150312_132352_20150312_151715.EUM.nc	2.397	2.542	1.001	3616	6342	0	2717	1	8
SRL_OPN_2PTS021_0814_20150312_151714_20150312_165701.EUM.nc	2.480	2.870	1.325	3005	5547	0	2524	7	11
SRL_OPN_2PTS021_0816_20150312_165700_20150312_183642.EUM.nc	2.696	2.726	0.969	3431	5476	0	1995	3	47
SRL_OPN_2PTS021_0818_20150312_183641_20150312_201554.EUM.nc	2.538	2.455	0.910	3231	5519	0	2080	11	197
SRL_OPN_2PTS021_0820_20150312_201553_20150312_215437.EUM.nc	2.477	2.570	1.078	2981	5483	0	2199	35	268
SRL_OPN_2PTS021_0822_20150312_215436_20150312_233239.EUM.nc	2.403	2.709	1.288	2403	5291	0	2753	25	110
SRL_OPN_2PTS021_0823_20150312_233238_20150313_011019.EUM.nc	2.079	2.295	0.977	2763	5496	0	2722	7	4
SRL_OPN_2PTS021_0825_20150313_011018_20150313_024852.EUM.nc	2.263	2.500	1.203	2983	5532	0	2471	1	77
SRL_OPN_2PTS021_0827_20150313_024850_20150313_042849.EUM.nc	2.306	2.357	0.813	2693	5510	0	2517	3	297
SRL_OPN_2PTS021_0829_20150313_042848_20150313_061041.EUM.nc	2.981	3.273	1.403	3871	5707	0	1785	5	46
SRL_OPN_2PTS021_0831_20150313_061040_20150313_075823.EUM.nc	2.768	2.762	0.980	3812	6086	0	1922	5	347
SRL_OPN_2PTS021_0834_20150313_075822_20150313_093633.EUM.nc	2.727	2.728	0.887	2970	5502	0	2447	17	68
SRL_OPN_2PTS021_0835_20150313_093632_20150313_111426.EUM.nc	1.680	1.729	0.916	2063	5366	0	3197	33	73
SRL_OPN_2PTS021_0837_20150313_111426_20150313_125250.EUM.nc	2.353	2.732	1.356	2704	5303	0	2596	2	1
SRL_OPN_2PTS021_0839_20150313_125250_20150313_144602.EUM.nc	2.320	2.549	1.135	3438	6264	0	2720	1	105
SRL_OPN_2PTS021_0842_20150313_144601_20150313_162540.EUM.nc	2.333	2.494	1.125	3355	5634	0	2223	5	51
SRL_OPN_2PTS021_0844_20150313_162539_20150313_180524.EUM.nc	2.929	2.922	1.134	3178	5614	0	2345	1	90
SRL_OPN_2PTS021_0846_20150313_180523_20150313_194445.EUM.nc	2.947	2.915	1.178	3398	5548	0	2127	7	16
SRL_OPN_2PTS021_0848_20150313_194443_20150313_212340.EUM.nc	2.301	2.658	1.406	3405	5384	0	1856	13	110
SRL_OPN_2PTS021_0850_20150313_212339_20150313_230153.EUM.nc	2.528	3.184	1.992	2334	5342	0	2997	11	0
SRL_OPN_2PTS021_0851_20150313_230152_20150314_003934.EUM.nc	2.136	2.376	1.126	3181	5456	0	2251	2	22
SRL_OPN_2PTS021_0853_20150314_003933_20150314_021746.EUM.nc	2.189	2.888	1.758	2972	5543	0	2569	2	0
SRL_OPN_2PTS021_0855_20150314_021745_20150314_035713.EUM.nc	2.126	2.379	0.937	2841	5536	0	2548	12	135

– Continued on next page

Table 4: Ka-Band Significant Wave Height Statistics.

– Continued from previous page

File	Median	Mean	Std. Dev.	No. Obs.	Total Obs.	Default Lat/Lon	Flag (total)	Default (total)	3-Sigma Edited
SRL_OPN_2PTS021_0857_20150314_035712_20150314_053823.EUM.nc	2.868	2.958	1.158	3156	5508	0	2231	15	106
SRL_OPN_2PTS021_0859_20150314_053822_20150314_072732.EUM.nc	3.089	3.275	1.583	4255	6162	0	1831	6	70
SRL_OPN_2PTS021_0862_20150314_072732_20150314_090545.EUM.nc	2.806	2.911	1.107	3618	5544	0	1916	4	6
SRL_OPN_2PTS021_0863_20150314_090545_20150314_104340.EUM.nc	2.015	1.931	0.706	2265	5490	0	3068	20	137
SRL_OPN_2PTS021_0865_20150314_104339_20150314_122140.EUM.nc	2.368	2.433	1.160	2663	5415	0	2735	12	5
SRL_OPN_2PTS021_0867_20150314_122139_20150314_140057.EUM.nc	2.086	2.398	1.126	3334	5472	0	2059	8	71
SRL_OPN_2PTS021_0869_20150314_140056_20150314_155419.EUM.nc	2.132	2.243	0.962	3196	6359	0	2979	1	183
SRL_OPN_2PTS021_0872_20150314_155419_20150314_173406.EUM.nc	2.823	2.908	0.954	2822	5476	0	2510	7	137
SRL_OPN_2PTS021_0874_20150314_173405_20150314_191333.EUM.nc	2.820	2.883	1.408	3582	5577	0	1885	14	96
SRL_OPN_2PTS021_0876_20150314_191332_20150314_205241.EUM.nc	2.677	2.746	1.205	3748	5565	0	1791	18	8
SRL_OPN_2PTS021_0878_20150314_205240_20150314_223107.EUM.nc	2.222	2.842	1.729	2961	5386	0	2358	25	42
SRL_OPN_2PTS021_0880_20150314_223108_20150315_000851.EUM.nc	2.206	2.415	1.055	3009	5464	0	2450	3	2
SRL_OPN_2PTS021_0881_20150315_000851_20150315_014650.EUM.nc	2.282	2.723	1.730	3144	5570	0	2416	2	8
SRL_OPN_2PTS021_0883_20150315_014650_20150315_032550.EUM.nc	2.007	2.425	1.321	3159	5500	0	2323	9	9
SRL_OPN_2PTS021_0885_20150315_032548_20150315_050621.EUM.nc	2.555	2.921	1.245	2952	5475	0	2468	22	33
SRL_OPN_2PTS021_0887_20150315_050621_20150315_065621.EUM.nc	3.231	3.467	1.543	3873	6151	0	2195	9	74
SRL_OPN_2PTS021_0890_20150315_065621_20150315_083458.EUM.nc	2.656	2.735	0.877	4197	5622	0	1405	2	18
SRL_OPN_2PTS021_0892_20150315_083457_20150315_101256.EUM.nc	2.183	2.325	1.044	2826	5390	0	2477	15	72
SRL_OPN_2PTS021_0893_20150315_101256_20150315_115047.EUM.nc	1.765	1.947	1.032	2540	5426	0	2866	16	4
SRL_OPN_2PTS021_0895_20150315_115045_20150315_132937.EUM.nc	2.172	2.463	1.358	3079	5368	0	2281	6	2
SRL_OPN_2PTS021_0897_20150315_132936_20150315_152300.EUM.nc	2.184	2.447	1.151	3509	6330	0	2691	2	128
SRL_OPN_2PTS021_0900_20150315_152259_20150315_170246.EUM.nc	2.857	3.064	1.014	2988	5586	0	2586	4	8
SRL_OPN_2PTS021_0902_20150315_170245_20150315_184218.EUM.nc	2.834	2.881	1.152	3294	5457	0	1989	11	163
SRL_OPN_2PTS021_0904_20150315_184216_20150315_202136.EUM.nc	2.703	2.696	1.114	3436	5502	0	1952	5	109
SRL_OPN_2PTS021_0906_20150315_202135_20150315_220018.EUM.nc	2.311	2.579	1.433	2821	5456	0	2402	22	211
SRL_OPN_2PTS021_0908_20150315_220017_20150315_233808.EUM.nc	2.344	2.490	0.976	2577	5426	0	2772	29	48
SRL_OPN_2PTS021_0909_20150315_233808_20150316_011559.EUM.nc	2.304	2.621	1.523	3033	5503	0	2465	3	2
SRL_OPN_2PTS021_0911_20150316_011558_20150316_025434.EUM.nc	2.235	2.574	1.488	2983	5529	0	2486	0	60
SRL_OPN_2PTS021_0913_20150316_025433_20150316_043429.EUM.nc	2.379	2.366	0.684	2476	5483	0	2492	16	499
SRL_OPN_2PTS021_0915_20150316_043428_20150316_061638.EUM.nc	3.163	3.121	1.093	3705	5757	0	1761	3	288
SRL_OPN_2PTS021_0917_20150316_061638_20150316_080404.EUM.nc	2.644	2.784	1.030	4068	6090	0	1932	3	87
SRL_OPN_2PTS021_0920_20150316_080403_20150316_094211.EUM.nc	2.387	2.370	0.873	2935	5486	0	2379	9	163
SRL_OPN_2PTS021_0921_20150316_094212_20150316_111955.EUM.nc	1.622	1.718	0.922	2210	5273	0	3014	41	8
SRL_OPN_2PTS021_0923_20150316_111955_20150316_125824.EUM.nc	2.256	2.905	1.639	2782	5285	0	2500	2	1
SRL_OPN_2PTS021_0925_20150316_125824_20150316_145139.EUM.nc	2.055	2.723	1.448	3572	6304	0	2730	0	2
SRL_OPN_2PTS021_0928_20150316_145138_20150316_163124.EUM.nc	2.755	2.872	1.178	3280	5654	0	2273	17	84
SRL_OPN_2PTS021_0930_20150316_163123_20150316_181100.EUM.nc	2.876	2.994	0.930	3143	5565	0	2299	5	118
SRL_OPN_2PTS021_0932_20150316_181059_20150316_195027.EUM.nc	2.329	2.415	1.228	3363	5522	0	2129	4	26
SRL_OPN_2PTS021_0934_20150316_195026_20150316_212921.EUM.nc	2.597	2.708	1.279	3523	5401	0	1843	25	10

– Continued on next page

Table 4: Ka-Band Significant Wave Height Statistics.

– Continued from previous page

File	Median	Mean	Std. Dev.	No. Obs.	Total Obs.	Default Lat/Lon	Flag (total)	Default (total)	3-Sigma Edited
SRL_OPN_2PTS021_0936_20150316_212920_20150316_230724.EUM.nc	2.457	2.764	1.453	2238	5346	0	3074	4	30
SRL_OPN_2PTS021_0937_20150316_230722_20150317_004511.EUM.nc	2.092	2.799	1.793	3149	5444	0	2273	7	15
SRL_OPN_2PTS021_0939_20150317_004510_20150317_022328.EUM.nc	2.427	2.772	1.591	2939	5564	0	2573	6	46
SRL_OPN_2PTS021_0941_20150317_022327_20150317_040251.EUM.nc	2.492	2.710	1.144	2972	5436	0	2452	4	8
SRL_OPN_2PTS021_0943_20150317_040250_20150317_054417.EUM.nc	3.007	2.807	0.971	3367	5656	0	2100	10	179
SRL_OPN_2PTS021_0945_20150317_054416_20150317_073305.EUM.nc	2.516	2.708	0.951	4266	6165	0	1893	0	6
SRL_OPN_2PTS021_0948_20150317_073304_20150317_091125.EUM.nc	2.246	2.283	0.702	3289	5540	0	2073	7	171
SRL_OPN_2PTS021_0949_20150317_091125_20150317_104909.EUM.nc	2.170	2.177	1.146	2331	5501	0	3161	8	1
SRL_OPN_2PTS021_0951_20150317_104908_20150317_122721.EUM.nc	2.163	3.093	1.992	2589	5334	0	2709	31	5
SRL_OPN_2PTS021_0953_20150317_122720_20150317_140642.EUM.nc	2.212	2.532	1.110	3184	5496	0	2184	0	128
SRL_OPN_2PTS021_0955_20150317_140642_20150317_160004.EUM.nc	2.629	2.794	1.290	3338	6334	0	2968	12	16
SRL_OPN_2PTS021_0958_20150317_160004_20150317_173942.EUM.nc	2.787	2.796	0.920	3064	5623	0	2548	11	0
SRL_OPN_2PTS021_0960_20150317_173941_20150317_191915.EUM.nc	2.109	2.205	0.829	3414	5562	0	1931	4	213
SRL_OPN_2PTS021_0962_20150317_191914_20150317_205823.EUM.nc	2.344	2.463	0.918	3722	5585	0	1848	7	8
SRL_OPN_2PTS021_0964_20150317_205822_20150317_223638.EUM.nc	2.324	2.634	1.716	2870	5364	0	2486	6	2
SRL_OPN_2PTS021_0965_20150317_223637_20150318_001429.EUM.nc	2.248	2.817	1.717	2988	5460	0	2471	1	0
SRL_OPN_2PTS021_0967_20150318_001428_20150318_015230.EUM.nc	2.327	2.634	1.378	3131	5538	0	2402	3	2
SRL_OPN_2PTS021_0969_20150318_015229_20150318_033125.EUM.nc	2.182	2.485	1.174	3117	5451	0	2319	9	6
SRL_OPN_2PTS021_0971_20150318_033124_20150318_051212.EUM.nc	2.643	2.629	0.841	2811	5522	0	2459	2	250
SRL_OPN_2PTS021_0973_20150318_051211_20150318_070204.EUM.nc	2.524	2.685	0.994	3897	6188	0	2225	4	62
SRL_OPN_2PTS021_0976_20150318_070203_20150318_084037.EUM.nc	2.189	2.491	1.016	4032	5607	0	1486	3	86
SRL_OPN_2PTS021_0978_20150318_084037_20150318_101827.EUM.nc	2.074	2.237	1.112	2681	5388	0	2623	12	72
SRL_OPN_2PTS021_0979_20150318_101825_20150318_115625.EUM.nc	1.707	2.201	1.529	2563	5438	0	2865	10	0
SRL_OPN_2PTS021_0981_20150318_115624_20150318_133520.EUM.nc	2.231	2.840	1.703	3085	5348	0	2260	2	1
SRL_OPN_2PTS021_0983_20150318_133519_20150318_152844.EUM.nc	2.102	2.343	0.845	3591	6375	0	2734	2	48
SRL_OPN_2PTS021_0986_20150318_152843_20150318_170822.EUM.nc	2.644	2.792	0.943	2868	5560	0	2580	0	112
SRL_OPN_2PTS021_0988_20150318_170821_20150318_184801.EUM.nc	2.488	2.871	1.364	3467	5507	0	1923	8	109
SRL_OPN_2PTS021_0990_20150318_184800_20150318_220548.EUM.nc	2.121	2.237	1.100	6484	10975	0	4367	34	90
SRL_OPN_2PTS021_0994_20150318_220549_20150318_234346.EUM.nc	3.237	3.134	1.610	2690	5452	0	2621	17	124
SRL_OPN_2PTS021_0995_20150318_234345_20150319_012129.EUM.nc	2.438	2.481	1.254	2886	5498	0	2469	11	132
SRL_OPN_2PTS021_0997_20150319_012128_20150319_030010.EUM.nc	1.984	2.327	1.023	3011	5561	0	2534	6	10
SRL_OPN_2PTS021_0999_20150319_030009_20150319_044020.EUM.nc	2.358	2.641	1.093	2897	5495	0	2510	11	77

21 Altimeter Wind Speed Table

Table 5: Altimeter Wind Speed Statistics.

File	Median	Mean	Std. Dev.	No. Obs.	Total Obs.	Default Lat/Lon	Flag (total)	Default (total)	3-Sigma Edited
SRL_OPN_2PTS020_1001_20150212_044017_20150212_062235.EUM.nc	7.700	7.654	3.085	4044	5762	0	1714	1	3
SRL_OPN_2PTS021_0001_20150212_062234_20150212_080943.EUM.nc	6.945	7.641	3.411	4177	6070	0	1884	2	7
SRL_OPN_2PTS021_0004_20150212_080942_20150212_094748.EUM.nc	8.350	8.410	3.214	3005	5468	0	2452	10	1
SRL_OPN_2PTS021_0005_20150212_094748_20150212_112534.EUM.nc	7.800	7.764	3.429	2158	5267	0	3073	36	0
SRL_OPN_2PTS021_0007_20150212_112533_20150212_130405.EUM.nc	6.890	6.924	2.601	2814	5276	0	2459	3	0
SRL_OPN_2PTS021_0009_20150212_130404_20150212_145721.EUM.nc	7.200	7.355	2.711	3581	6348	0	2761	1	5
SRL_OPN_2PTS021_0012_20150212_145720_20150212_163708.EUM.nc	7.360	7.851	3.002	3251	5629	0	2370	8	0
SRL_OPN_2PTS021_0014_20150212_163708_20150212_181643.EUM.nc	8.350	8.492	3.364	3220	5561	0	2313	9	19
SRL_OPN_2PTS021_0016_20150212_181642_20150212_195608.EUM.nc	6.160	6.360	2.744	3247	5498	0	2206	5	40
SRL_OPN_2PTS021_0018_20150212_195607_20150212_213500.EUM.nc	6.680	7.475	3.471	3636	5379	0	1718	22	3
SRL_OPN_2PTS021_0020_20150212_213500_20150212_231309.EUM.nc	8.260	8.577	3.343	2288	5332	0	3042	1	1
SRL_OPN_2PTS021_0021_20150212_231309_20150213_005048.EUM.nc	7.315	7.376	3.251	3146	5453	0	2286	21	0
SRL_OPN_2PTS021_0023_20150213_005048_20150213_022908.EUM.nc	6.810	7.683	3.667	2977	5527	0	2539	8	3
SRL_OPN_2PTS021_0025_20150213_022907_20150213_040837.EUM.nc	7.390	7.867	3.193	2951	5458	0	2502	5	0
SRL_OPN_2PTS021_0027_20150213_040836_20150213_055009.EUM.nc	7.540	8.108	3.083	3730	5683	0	1904	13	36
SRL_OPN_2PTS021_0029_20150213_055010_20150213_073845.EUM.nc	7.010	7.265	3.390	4229	6155	0	1925	1	0
SRL_OPN_2PTS021_0032_20150213_073844_20150213_091702.EUM.nc	7.230	7.620	3.165	3398	5488	0	2079	11	0
SRL_OPN_2PTS021_0033_20150213_091703_20150213_105446.EUM.nc	7.995	7.661	3.486	2208	5451	0	3228	15	0
SRL_OPN_2PTS021_0035_20150213_105445_20150213_123300.EUM.nc	6.880	7.394	3.095	2558	5293	0	2720	15	0
SRL_OPN_2PTS021_0037_20150213_123259_20150213_141227.EUM.nc	6.390	7.021	3.365	3332	5486	0	2142	8	4
SRL_OPN_2PTS021_0039_20150213_141227_20150213_160547.EUM.nc	7.240	7.673	3.103	3398	6373	0	2969	6	0
SRL_OPN_2PTS021_0042_20150213_160547_20150213_174533.EUM.nc	8.280	8.717	3.246	3080	5595	0	2508	7	0
SRL_OPN_2PTS021_0044_20150213_174533_20150213_192457.EUM.nc	6.220	6.925	3.295	3589	5568	0	1969	9	1
SRL_OPN_2PTS021_0046_20150213_192456_20150213_210401.EUM.nc	8.160	8.088	3.111	3764	5561	0	1781	14	2
SRL_OPN_2PTS021_0048_20150213_210401_20150213_224216.EUM.nc	6.670	7.815	3.770	2727	5326	0	2586	13	0
SRL_OPN_2PTS021_0049_20150213_224215_20150214_002005.EUM.nc	7.330	7.811	3.437	3083	5445	0	2355	3	4
SRL_OPN_2PTS021_0051_20150214_002004_20150214_015808.EUM.nc	6.920	7.395	3.831	3099	5535	0	2427	9	0
SRL_OPN_2PTS021_0053_20150214_015808_20150214_033709.EUM.nc	7.085	7.250	3.084	3178	5515	0	2330	5	2
SRL_OPN_2PTS021_0055_20150214_033708_20150214_051802.EUM.nc	8.090	8.628	2.917	3177	5518	0	2332	5	4
SRL_OPN_2PTS021_0057_20150214_051803_20150214_070744.EUM.nc	6.960	7.790	3.914	3978	6181	0	2191	9	3
SRL_OPN_2PTS021_0060_20150214_070744_20150214_084615.EUM.nc	7.690	8.195	3.860	3983	5602	0	1608	10	1
SRL_OPN_2PTS021_0062_20150214_084615_20150214_102401.EUM.nc	9.530	9.381	3.313	2677	5356	0	2662	17	0
SRL_OPN_2PTS021_0063_20150214_102402_20150214_120204.EUM.nc	6.410	7.366	3.706	2597	5364	0	2748	13	6
SRL_OPN_2PTS021_0065_20150214_120203_20150214_134102.EUM.nc	6.510	6.836	3.759	3153	5416	0	2240	21	2
SRL_OPN_2PTS021_0067_20150214_134101_20150214_153427.EUM.nc	7.555	7.549	3.520	3645	6336	0	2688	2	1
SRL_OPN_2PTS021_0070_20150214_153426_20150214_171413.EUM.nc	9.440	9.405	3.513	2943	5580	0	2635	2	0

– Continued on next page

Table 5: Altimeter Wind Speed Statistics.

– Continued from previous page

File	Median	Mean	Std. Dev.	No. Obs.	Total Obs.	Default Lat/Lon	Flag (total)	Default (total)	3-Sigma Edited
SRL_OPN_2PTS021_0072_20150214_171413_20150214_185343.EUM.nc	7.120	7.523	4.149	3516	5504	0	1977	11	0
SRL_OPN_2PTS021_0074_20150214_185342_20150214_203258.EUM.nc	7.110	7.550	3.550	3673	5519	0	1831	13	2
SRL_OPN_2PTS021_0076_20150214_203257_20150214_221126.EUM.nc	8.355	8.695	3.585	3046	5451	0	2384	21	0
SRL_OPN_2PTS021_0078_20150214_221125_20150214_234923.EUM.nc	7.760	8.258	3.611	2887	5448	0	2553	6	2
SRL_OPN_2PTS021_0079_20150214_234923_20150215_012715.EUM.nc	6.680	7.318	4.004	3020	5521	0	2497	1	3
SRL_OPN_2PTS021_0081_20150215_012716_20150215_030551.EUM.nc	6.020	6.562	3.324	3143	5557	0	2408	6	0
SRL_OPN_2PTS021_0083_20150215_030550_20150215_044608.EUM.nc	8.620	8.766	3.471	3113	5473	0	2353	7	0
SRL_OPN_2PTS021_0085_20150215_044607_20150215_062823.EUM.nc	8.670	8.971	4.129	4037	5757	0	1718	2	0
SRL_OPN_2PTS021_0087_20150215_062823_20150215_081522.EUM.nc	7.340	8.009	3.418	4201	6083	0	1872	0	10
SRL_OPN_2PTS021_0090_20150215_081521_20150215_095318.EUM.nc	9.030	9.487	3.562	2988	5382	0	2387	7	0
SRL_OPN_2PTS021_0091_20150215_095317_20150215_113112.EUM.nc	6.180	6.519	3.585	2317	5314	0	2982	15	0
SRL_OPN_2PTS021_0093_20150215_113111_20150215_130949.EUM.nc	7.000	7.489	3.450	2870	5374	0	2480	7	17
SRL_OPN_2PTS021_0095_20150215_130949_20150215_150305.EUM.nc	7.320	7.701	3.897	3600	6355	0	2753	2	0
SRL_OPN_2PTS021_0098_20150215_150304_20150215_164253.EUM.nc	8.750	8.569	3.045	3055	5609	0	2529	11	14
SRL_OPN_2PTS021_0100_20150215_164252_20150215_182227.EUM.nc	7.645	8.109	4.106	3420	5509	0	2085	2	2
SRL_OPN_2PTS021_0102_20150215_182226_20150215_200151.EUM.nc	7.285	8.356	4.028	3272	5477	0	2199	6	0
SRL_OPN_2PTS021_0104_20150215_200151_20150215_214032.EUM.nc	8.210	8.490	3.480	3516	5475	0	1944	14	1
SRL_OPN_2PTS021_0106_20150215_214031_20150215_231838.EUM.nc	8.420	8.677	3.939	2471	5309	0	2824	13	1
SRL_OPN_2PTS021_0107_20150215_231837_20150216_005627.EUM.nc	7.460	7.556	3.184	2942	5508	0	2539	17	10
SRL_OPN_2PTS021_0109_20150216_005626_20150216_023440.EUM.nc	5.520	6.611	3.729	3070	5539	0	2461	6	2
SRL_OPN_2PTS021_0111_20150216_023440_20150216_041425.EUM.nc	7.310	7.267	3.179	2990	5461	0	2451	19	1
SRL_OPN_2PTS021_0113_20150216_041424_20150216_055605.EUM.nc	8.070	8.511	3.703	3839	5691	0	1847	3	2
SRL_OPN_2PTS021_0115_20150216_055604_20150216_074425.EUM.nc	6.890	7.289	3.643	4220	6134	0	1886	1	27
SRL_OPN_2PTS021_0118_20150216_074424_20150216_092231.EUM.nc	9.110	9.561	3.430	3334	5489	0	2145	8	2
SRL_OPN_2PTS021_0119_20150216_092230_20150216_110024.EUM.nc	7.035	7.311	3.151	2073	5380	0	3288	14	5
SRL_OPN_2PTS021_0121_20150216_110023_20150216_123841.EUM.nc	7.250	7.709	3.684	2594	5309	0	2710	5	0
SRL_OPN_2PTS021_0123_20150216_123840_20150216_141804.EUM.nc	6.210	6.652	3.114	3386	5489	0	2067	10	26
SRL_OPN_2PTS021_0125_20150216_141804_20150216_161132.EUM.nc	6.910	7.344	2.855	3430	6371	0	2927	8	6
SRL_OPN_2PTS021_0128_20150216_161131_20150216_175107.EUM.nc	7.970	8.293	3.251	3108	5578	0	2456	9	5
SRL_OPN_2PTS021_0130_20150216_175107_20150216_193040.EUM.nc	7.380	8.331	3.976	3506	5568	0	2052	10	0
SRL_OPN_2PTS021_0132_20150216_193040_20150216_210934.EUM.nc	7.700	8.230	3.084	3618	5449	0	1811	17	3
SRL_OPN_2PTS021_0134_20150216_210933_20150216_224752.EUM.nc	8.570	8.618	3.608	2569	5439	0	2845	25	0
SRL_OPN_2PTS021_0135_20150216_224751_20150217_002542.EUM.nc	7.880	8.590	3.906	3141	5389	0	2243	5	0
SRL_OPN_2PTS021_0137_20150217_002541_20150217_020340.EUM.nc	5.530	6.248	3.213	3096	5515	0	2408	11	0
SRL_OPN_2PTS021_0139_20150217_020339_20150217_034254.EUM.nc	6.590	6.939	2.891	3164	5523	0	2345	9	5
SRL_OPN_2PTS021_0141_20150217_034253_20150217_052353.EUM.nc	7.105	7.630	2.975	3110	5538	0	2395	3	30
SRL_OPN_2PTS021_0143_20150217_052352_20150217_071323.EUM.nc	8.080	8.205	3.435	4014	6166	0	2147	5	0
SRL_OPN_2PTS021_0146_20150217_071324_20150217_085143.EUM.nc	8.850	9.440	3.566	3976	5592	0	1605	8	3
SRL_OPN_2PTS021_0147_20150217_085144_20150217_102939.EUM.nc	7.695	8.045	3.588	2492	5466	0	2961	13	0

– Continued on next page

Table 5: Altimeter Wind Speed Statistics.

– Continued from previous page

File	Median	Mean	Std. Dev.	No. Obs.	Total Obs.	Default Lat/Lon	Flag (total)	Default (total)	3-Sigma Edited
SRL_OPN_2PTS021_0149_20150217_102939_20150217_120743.EUM.nc	6.700	7.285	3.291	2611	5397	0	2762	24	0
SRL_OPN_2PTS021_0151_20150217_120743_20150217_134638.EUM.nc	6.230	6.449	2.619	3146	5394	0	2243	3	2
SRL_OPN_2PTS021_0153_20150217_134638_20150217_154011.EUM.nc	6.300	6.955	3.253	3640	6378	0	2731	6	1
SRL_OPN_2PTS021_0156_20150217_154011_20150217_171949.EUM.nc	6.930	7.619	2.968	2938	5503	0	2534	8	23
SRL_OPN_2PTS021_0158_20150217_171949_20150217_185927.EUM.nc	7.140	7.246	3.422	3509	5597	0	2076	12	0
SRL_OPN_2PTS021_0160_20150217_185926_20150217_203832.EUM.nc	7.900	8.441	3.988	3818	5524	0	1701	5	0
SRL_OPN_2PTS021_0162_20150217_203832_20150217_221705.EUM.nc	7.970	8.147	3.520	3120	5358	0	2218	20	0
SRL_OPN_2PTS021_0164_20150217_221704_20150217_235459.EUM.nc	8.040	8.268	3.704	2954	5425	0	2458	13	0
SRL_OPN_2PTS021_0165_20150217_235459_20150218_013245.EUM.nc	5.890	6.385	3.041	3045	5520	0	2473	1	1
SRL_OPN_2PTS021_0167_20150218_013244_20150218_031133.EUM.nc	6.310	6.866	3.132	3129	5533	0	2378	8	18
SRL_OPN_2PTS021_0169_20150218_031133_20150218_045156.EUM.nc	6.250	7.206	3.138	3140	5449	0	2306	3	0
SRL_OPN_2PTS021_0171_20150218_045156_20150218_063422.EUM.nc	7.130	7.949	3.795	4050	5792	0	1741	1	0
SRL_OPN_2PTS021_0173_20150218_063422_20150218_082053.EUM.nc	8.000	8.518	3.588	4232	6058	0	1823	3	0
SRL_OPN_2PTS021_0176_20150218_082053_20150218_095855.EUM.nc	8.380	8.531	3.395	2960	5388	0	2411	16	1
SRL_OPN_2PTS021_0177_20150218_095855_20150218_113651.EUM.nc	6.350	7.190	3.156	2419	5396	0	2949	27	1
SRL_OPN_2PTS021_0179_20150218_113650_20150218_131521.EUM.nc	6.400	6.858	3.053	2960	5353	0	2371	7	15
SRL_OPN_2PTS021_0181_20150218_131521_20150218_150850.EUM.nc	6.680	7.021	3.052	3613	6383	0	2763	7	0
SRL_OPN_2PTS021_0184_20150218_150850_20150218_164829.EUM.nc	7.620	7.658	3.014	3000	5552	0	2549	3	0
SRL_OPN_2PTS021_0186_20150218_164829_20150218_182811.EUM.nc	7.460	7.818	3.694	3437	5503	0	2060	6	0
SRL_OPN_2PTS021_0188_20150218_182810_20150218_200725.EUM.nc	7.570	7.863	3.715	3237	5504	0	2254	11	2
SRL_OPN_2PTS021_0190_20150218_200724_20150218_214612.EUM.nc	8.600	8.665	3.101	3399	5488	0	2067	16	6
SRL_OPN_2PTS021_0192_20150218_214611_20150218_232417.EUM.nc	8.260	8.138	2.785	2508	5264	0	2721	31	4
SRL_OPN_2PTS021_0193_20150218_232417_20150219_010157.EUM.nc	7.560	7.580	3.288	2846	5471	0	2615	9	1
SRL_OPN_2PTS021_0195_20150219_010156_20150219_024022.EUM.nc	6.070	6.624	3.348	3076	5560	0	2475	8	1
SRL_OPN_2PTS021_0197_20150219_024021_20150219_042010.EUM.nc	6.790	7.081	2.601	2998	5483	0	2460	23	2
SRL_OPN_2PTS021_0199_20150219_042011_20150219_060152.EUM.nc	7.830	8.155	3.160	3877	5711	0	1820	7	7
SRL_OPN_2PTS021_0201_20150219_060151_20150219_074957.EUM.nc	7.660	8.058	4.054	4245	6114	0	1867	2	0
SRL_OPN_2PTS021_0204_20150219_074956_20150219_092810.EUM.nc	8.305	7.984	3.082	3292	5467	0	2161	12	2
SRL_OPN_2PTS021_0205_20150219_092810_20150219_110602.EUM.nc	7.970	8.143	3.308	2157	5415	0	3234	24	0
SRL_OPN_2PTS021_0207_20150219_110602_20150219_124414.EUM.nc	7.560	7.468	2.990	2612	5268	0	2646	9	1
SRL_OPN_2PTS021_0209_20150219_124415_20150219_143730.EUM.nc	6.140	6.850	3.128	3471	6230	0	2757	2	0
SRL_OPN_2PTS021_0212_20150219_143730_20150219_161708.EUM.nc	6.990	7.329	3.043	3442	5626	0	2155	4	25
SRL_OPN_2PTS021_0214_20150219_161707_20150219_175652.EUM.nc	8.550	8.637	3.211	3109	5515	0	2401	2	3
SRL_OPN_2PTS021_0216_20150219_175651_20150219_193614.EUM.nc	6.440	7.081	3.563	3514	5566	0	2044	3	5
SRL_OPN_2PTS021_0218_20150219_193614_20150219_211514.EUM.nc	8.160	8.203	2.667	3577	5420	0	1820	13	10
SRL_OPN_2PTS021_0220_20150219_211514_20150219_225331.EUM.nc	8.490	8.409	3.224	2531	5447	0	2905	11	0
SRL_OPN_2PTS021_0221_20150219_225330_20150220_003111.EUM.nc	8.010	8.815	3.813	3206	5445	0	2233	6	0
SRL_OPN_2PTS021_0223_20150220_003110_20150220_020920.EUM.nc	6.385	7.137	3.530	2970	5522	0	2549	3	0
SRL_OPN_2PTS021_0225_20150220_020919_20150220_034840.EUM.nc	6.500	6.636	2.276	3019	5535	0	2407	13	96

– Continued on next page

Table 5: Altimeter Wind Speed Statistics.

– Continued from previous page

File	Median	Mean	Std. Dev.	No. Obs.	Total Obs.	Default Lat/Lon	Flag (total)	Default (total)	3-Sigma Edited
SRL_OPN_2PTS021_0227_20150220_034840_20150220_052937.EUM.nc	7.650	8.032	3.123	3079	5524	0	2440	5	0
SRL_OPN_2PTS021_0229_20150220_052936_20150220_071857.EUM.nc	7.710	7.995	3.539	4148	6179	0	2017	13	1
SRL_OPN_2PTS021_0232_20150220_071856_20150220_085723.EUM.nc	7.680	7.865	3.616	3850	5601	0	1743	6	2
SRL_OPN_2PTS021_0233_20150220_085722_20150220_103517.EUM.nc	8.665	9.251	3.208	2388	5477	0	3079	10	0
SRL_OPN_2PTS021_0235_20150220_103516_20150220_121315.EUM.nc	7.085	7.171	3.344	2610	5385	0	2761	14	0
SRL_OPN_2PTS021_0237_20150220_121314_20150220_135222.EUM.nc	6.735	6.644	2.292	3083	5448	0	2248	4	113
SRL_OPN_2PTS021_0239_20150220_135223_20150220_154547.EUM.nc	6.980	7.555	3.434	3643	6362	0	2705	7	7
SRL_OPN_2PTS021_0242_20150220_154546_20150220_172533.EUM.nc	8.520	8.654	3.264	2958	5517	0	2555	0	4
SRL_OPN_2PTS021_0244_20150220_172533_20150220_190501.EUM.nc	7.210	7.505	3.478	3533	5590	0	2038	5	14
SRL_OPN_2PTS021_0246_20150220_190501_20150220_204413.EUM.nc	7.660	7.627	3.156	3964	5544	0	1561	16	3
SRL_OPN_2PTS021_0248_20150220_204412_20150220_222244.EUM.nc	8.655	8.663	3.789	3019	5319	0	2283	14	3
SRL_OPN_2PTS021_0250_20150220_222243_20150221_000029.EUM.nc	7.730	8.625	4.217	3045	5460	0	2401	13	1
SRL_OPN_2PTS021_0251_20150221_000028_20150221_013825.EUM.nc	6.790	7.036	3.432	3107	5558	0	2443	4	4
SRL_OPN_2PTS021_0253_20150221_013825_20150221_031717.EUM.nc	6.550	6.595	2.514	3181	5542	0	2343	16	2
SRL_OPN_2PTS021_0255_20150221_031717_20150221_045739.EUM.nc	7.370	7.332	2.202	3073	5497	0	2304	4	116
SRL_OPN_2PTS021_0257_20150221_045739_20150221_064021.EUM.nc	8.150	8.513	3.397	4067	5808	0	1738	2	1
SRL_OPN_2PTS021_0259_20150221_064020_20150221_082633.EUM.nc	8.445	8.511	3.885	4227	6034	0	1802	4	1
SRL_OPN_2PTS021_0262_20150221_082633_20150221_100434.EUM.nc	9.010	8.721	2.650	2976	5372	0	2393	3	0
SRL_OPN_2PTS021_0263_20150221_100433_20150221_114222.EUM.nc	7.140	7.867	4.005	2449	5427	0	2956	12	10
SRL_OPN_2PTS021_0265_20150221_114222_20150221_132106.EUM.nc	6.950	6.784	2.948	2956	5327	0	2304	2	65
SRL_OPN_2PTS021_0267_20150221_132105_20150221_151426.EUM.nc	7.270	6.862	2.756	3497	6312	0	2662	0	153
SRL_OPN_2PTS021_0270_20150221_151426_20150221_165414.EUM.nc	7.720	8.147	2.913	2966	5554	0	2583	2	3
SRL_OPN_2PTS021_0272_20150221_165413_20150221_183345.EUM.nc	8.110	8.546	4.239	3421	5504	0	2076	7	0
SRL_OPN_2PTS021_0274_20150221_183345_20150221_201307.EUM.nc	6.970	6.983	3.006	3429	5517	0	2075	13	0
SRL_OPN_2PTS021_0276_20150221_201306_20150221_215151.EUM.nc	7.880	7.817	2.743	3356	5511	0	2122	27	6
SRL_OPN_2PTS021_0278_20150221_215151_20150221_232945.EUM.nc	9.160	9.420	3.582	2434	5260	0	2803	23	0
SRL_OPN_2PTS021_0279_20150221_232945_20150222_010734.EUM.nc	6.740	7.132	3.453	2758	5486	0	2699	6	23
SRL_OPN_2PTS021_0281_20150222_010733_20150222_024604.EUM.nc	5.560	6.745	3.681	3044	5519	0	2469	4	2
SRL_OPN_2PTS021_0283_20150222_024603_20150222_042550.EUM.nc	8.300	8.524	3.548	3064	5497	0	2430	3	0
SRL_OPN_2PTS021_0285_20150222_042550_20150222_060748.EUM.nc	7.880	8.503	3.925	3906	5711	0	1801	3	1
SRL_OPN_2PTS021_0287_20150222_060747_20150222_075537.EUM.nc	8.020	8.449	3.960	4196	6099	0	1898	5	0
SRL_OPN_2PTS021_0290_20150222_075536_20150222_093348.EUM.nc	8.710	8.251	2.850	3163	5485	0	2307	10	5
SRL_OPN_2PTS021_0291_20150222_093346_20150222_111131.EUM.nc	7.640	7.875	3.019	2161	5389	0	3202	26	0
SRL_OPN_2PTS021_0293_20150222_111130_20150222_124955.EUM.nc	6.320	6.923	3.837	2661	5247	0	2565	20	1
SRL_OPN_2PTS021_0295_20150222_124954_20150222_144305.EUM.nc	6.870	6.883	2.429	3520	6280	0	2759	0	1
SRL_OPN_2PTS021_0298_20150222_144304_20150222_162252.EUM.nc	7.150	7.800	3.664	3401	5641	0	2213	3	24
SRL_OPN_2PTS021_0300_20150222_162251_20150222_180228.EUM.nc	8.580	8.847	3.909	3140	5587	0	2432	10	5
SRL_OPN_2PTS021_0302_20150222_180228_20150222_194156.EUM.nc	6.980	7.266	3.324	3443	5547	0	2098	6	0
SRL_OPN_2PTS021_0304_20150222_194156_20150222_212054.EUM.nc	7.460	7.581	2.842	3422	5408	0	1841	8	137

– Continued on next page

Table 5: Altimeter Wind Speed Statistics.

– Continued from previous page

File	Median	Mean	Std. Dev.	No. Obs.	Total Obs.	Default Lat/Lon	Flag (total)	Default (total)	3-Sigma Edited
SRL_OPN_2PTS021_0306_20150222_212054_20150222_225901.EUM.nc	8.240	8.865	3.671	2347	5382	0	3016	19	0
SRL_OPN_2PTS021_0307_20150222_225901_20150223_003648.EUM.nc	6.330	6.436	2.968	3216	5466	0	2244	6	0
SRL_OPN_2PTS021_0309_20150223_003648_20150223_021500.EUM.nc	5.640	6.055	2.927	2885	5552	0	2611	4	52
SRL_OPN_2PTS021_0311_20150223_021459_20150223_035415.EUM.nc	7.760	8.314	3.293	2973	5526	0	2546	7	0
SRL_OPN_2PTS021_0313_20150223_035414_20150223_053530.EUM.nc	7.395	8.439	4.078	3106	5534	0	2411	15	2
SRL_OPN_2PTS021_0315_20150223_053529_20150223_072436.EUM.nc	7.690	8.230	4.188	4259	6207	0	1935	12	1
SRL_OPN_2PTS021_0318_20150223_072437_20150223_090300.EUM.nc	8.400	7.935	3.231	3702	5582	0	1869	9	2
SRL_OPN_2PTS021_0319_20150223_090259_20150223_104046.EUM.nc	7.230	7.449	2.812	2447	5473	0	3002	14	10
SRL_OPN_2PTS021_0321_20150223_104045_20150223_121854.EUM.nc	5.950	6.441	2.989	2639	5431	0	2773	17	2
SRL_OPN_2PTS021_0323_20150223_121853_20150223_135808.EUM.nc	6.160	6.383	2.669	3327	5483	0	2141	3	12
SRL_OPN_2PTS021_0325_20150223_135807_20150223_155130.EUM.nc	6.500	7.347	3.498	3533	6408	0	2860	14	1
SRL_OPN_2PTS021_0328_20150223_155130_20150223_173107.EUM.nc	7.720	8.239	4.018	2955	5452	0	2493	4	0
SRL_OPN_2PTS021_0330_20150223_173107_20150223_191042.EUM.nc	7.370	7.671	3.525	3707	5614	0	1906	1	0
SRL_OPN_2PTS021_0332_20150223_191041_20150223_204953.EUM.nc	7.255	7.683	3.478	3926	5556	0	1626	4	0
SRL_OPN_2PTS021_0334_20150223_204952_20150223_222812.EUM.nc	7.910	7.910	3.458	2958	5354	0	2368	21	7
SRL_OPN_2PTS021_0335_20150223_222811_20150224_000605.EUM.nc	5.940	6.137	2.771	3073	5486	0	2385	10	18
SRL_OPN_2PTS021_0337_20150224_000604_20150224_014355.EUM.nc	6.420	6.802	2.780	3108	5561	0	2445	3	5
SRL_OPN_2PTS021_0339_20150224_014354_20150224_032252.EUM.nc	6.850	7.614	3.828	3142	5481	0	2329	10	0
SRL_OPN_2PTS021_0341_20150224_032251_20150224_065334.EUM.nc	7.730	7.944	3.522	7211	11698	0	4472	15	0
SRL_OPN_2PTS021_0346_20150224_065333_20150224_083201.EUM.nc	7.630	7.551	2.697	4263	5626	0	1363	0	0
SRL_OPN_2PTS021_0348_20150224_083200_20150224_101001.EUM.nc	7.980	8.082	2.912	2942	5403	0	2450	11	0
SRL_OPN_2PTS021_0349_20150224_101000_20150224_114759.EUM.nc	5.640	5.651	1.806	2305	5430	0	2913	28	184
SRL_OPN_2PTS021_0351_20150224_114758_20150224_132639.EUM.nc	6.140	6.452	3.133	3085	5344	0	2249	9	1
SRL_OPN_2PTS021_0353_20150224_132638_20150224_152010.EUM.nc	6.530	6.988	2.549	3655	6366	0	2702	1	8
SRL_OPN_2PTS021_0356_20150224_152009_20150224_165947.EUM.nc	7.120	7.690	4.017	2999	5569	0	2569	1	0
SRL_OPN_2PTS021_0358_20150224_165946_20150224_183929.EUM.nc	7.570	7.348	3.238	3424	5494	0	2041	2	27
SRL_OPN_2PTS021_0360_20150224_183927_20150224_201839.EUM.nc	7.750	7.690	3.549	3500	5483	0	1970	12	1
SRL_OPN_2PTS021_0362_20150224_201838_20150224_215722.EUM.nc	7.830	8.129	3.232	3112	5450	0	2302	35	1
SRL_OPN_2PTS021_0364_20150224_215720_20150224_233521.EUM.nc	7.390	7.768	3.741	2581	5354	0	2755	18	0
SRL_OPN_2PTS021_0365_20150224_233520_20150225_011312.EUM.nc	5.820	6.347	3.141	2869	5490	0	2620	1	0
SRL_OPN_2PTS021_0367_20150225_011310_20150225_025136.EUM.nc	7.080	7.872	3.219	3052	5512	0	2452	0	8
SRL_OPN_2PTS021_0369_20150225_025135_20150225_043137.EUM.nc	7.095	7.793	3.072	3066	5479	0	2404	9	0
SRL_OPN_2PTS021_0371_20150225_043137_20150225_061333.EUM.nc	6.860	7.460	3.165	3884	5712	0	1817	5	6
SRL_OPN_2PTS021_0373_20150225_061332_20150225_080115.EUM.nc	7.660	7.797	3.608	4194	6095	0	1899	2	0
SRL_OPN_2PTS021_0376_20150225_080114_20150225_093915.EUM.nc	7.840	7.986	2.814	3070	5483	0	2395	18	0
SRL_OPN_2PTS021_0377_20150225_093915_20150225_111708.EUM.nc	5.755	6.411	3.329	2235	5328	0	3065	27	1
SRL_OPN_2PTS021_0379_20150225_111707_20150225_125536.EUM.nc	6.620	6.763	3.301	2763	5287	0	2522	1	1
SRL_OPN_2PTS021_0381_20150225_125534_20150225_144848.EUM.nc	7.640	7.722	2.700	3562	6244	0	2675	2	5
SRL_OPN_2PTS021_0384_20150225_144847_20150225_162826.EUM.nc	6.760	7.414	3.382	3420	5644	0	2211	13	0

– Continued on next page

Table 5: Altimeter Wind Speed Statistics.

– Continued from previous page

File	Median	Mean	Std. Dev.	No. Obs.	Total Obs.	Default Lat/Lon	Flag (total)	Default (total)	3-Sigma Edited
SRL_OPN_2PTS021_0386_20150225_162824_20150225_180810.EUM.nc	6.720	7.255	3.320	3228	5586	0	2348	2	8
SRL_OPN_2PTS021_0388_20150225_180810_20150225_194737.EUM.nc	7.225	7.374	2.821	3381	5547	0	2148	7	11
SRL_OPN_2PTS021_0390_20150225_194737_20150225_212625.EUM.nc	8.130	8.657	3.652	3596	5387	0	1770	20	1
SRL_OPN_2PTS021_0392_20150225_212623_20150225_230437.EUM.nc	7.680	8.137	4.133	2279	5347	0	3064	2	2
SRL_OPN_2PTS021_0393_20150225_230436_20150226_004224.EUM.nc	6.070	6.142	2.778	3162	5459	0	2275	7	15
SRL_OPN_2PTS021_0395_20150226_004223_20150226_022031.EUM.nc	7.520	7.588	2.670	2963	5563	0	2596	1	3
SRL_OPN_2PTS021_0397_20150226_022030_20150226_040001.EUM.nc	7.030	7.459	3.227	3060	5545	0	2483	2	0
SRL_OPN_2PTS021_0399_20150226_040002_20150226_054113.EUM.nc	6.990	7.241	3.400	3403	5528	0	2111	8	6
SRL_OPN_2PTS021_0401_20150226_054112_20150226_073015.EUM.nc	7.190	7.193	3.013	4132	6144	0	1813	2	197
SRL_OPN_2PTS021_0404_20150226_073014_20150226_090829.EUM.nc	8.100	7.877	2.661	3576	5541	0	1947	9	9
SRL_OPN_2PTS021_0405_20150226_090828_20150226_104623.EUM.nc	7.680	7.599	3.301	2314	5503	0	3163	23	3
SRL_OPN_2PTS021_0407_20150226_104622_20150226_122433.EUM.nc	6.660	7.033	3.321	2666	5378	0	2693	10	9
SRL_OPN_2PTS021_0409_20150226_122432_20150226_140344.EUM.nc	7.570	7.630	3.200	3368	5447	0	2066	10	3
SRL_OPN_2PTS021_0411_20150226_140343_20150226_155705.EUM.nc	7.030	7.250	2.678	3357	6341	0	2969	9	6
SRL_OPN_2PTS021_0414_20150226_155704_20150226_173650.EUM.nc	6.635	7.229	3.411	3039	5486	0	2442	4	1
SRL_OPN_2PTS021_0416_20150226_173650_20150226_191626.EUM.nc	5.970	6.456	2.810	3668	5567	0	1891	7	1
SRL_OPN_2PTS021_0418_20150226_191625_20150226_205525.EUM.nc	7.680	7.991	3.779	3867	5574	0	1700	6	1
SRL_OPN_2PTS021_0420_20150226_205523_20150226_223351.EUM.nc	8.190	8.799	4.062	2914	5399	0	2466	19	0
SRL_OPN_2PTS021_0421_20150226_223349_20150227_001133.EUM.nc	7.290	7.542	3.644	3073	5468	0	2387	6	2
SRL_OPN_2PTS021_0423_20150227_001132_20150227_014934.EUM.nc	7.090	7.082	3.493	3158	5559	0	2401	0	0
SRL_OPN_2PTS021_0425_20150227_014933_20150227_032835.EUM.nc	6.260	6.535	2.739	3197	5469	0	2245	10	17
SRL_OPN_2PTS021_0427_20150227_032835_20150227_050909.EUM.nc	7.530	8.031	3.242	3154	5483	0	2326	3	0
SRL_OPN_2PTS021_0429_20150227_050908_20150227_065914.EUM.nc	6.800	7.320	4.014	3975	6206	0	2231	0	0
SRL_OPN_2PTS021_0432_20150227_065913_20150227_083740.EUM.nc	6.780	7.168	2.702	4186	5619	0	1348	8	77
SRL_OPN_2PTS021_0434_20150227_083740_20150227_101539.EUM.nc	8.880	8.987	3.863	2879	5389	0	2494	16	0
SRL_OPN_2PTS021_0435_20150227_101538_20150227_115329.EUM.nc	5.075	5.787	2.870	2602	5406	0	2793	11	0
SRL_OPN_2PTS021_0437_20150227_115328_20150227_133222.EUM.nc	6.320	6.865	3.410	3054	5342	0	2259	3	26
SRL_OPN_2PTS021_0439_20150227_133221_20150227_152545.EUM.nc	6.355	6.542	3.257	3694	6351	0	2657	0	0
SRL_OPN_2PTS021_0442_20150227_152543_20150227_170531.EUM.nc	7.370	7.696	2.774	2956	5573	0	2604	5	8
SRL_OPN_2PTS021_0444_20150227_170531_20150227_184502.EUM.nc	6.950	7.255	3.576	3453	5480	0	2018	9	0
SRL_OPN_2PTS021_0446_20150227_184501_20150227_202420.EUM.nc	6.550	7.561	4.066	3605	5506	0	1895	6	0
SRL_OPN_2PTS021_0448_20150227_202419_20150227_220300.EUM.nc	8.485	8.641	3.349	3089	5466	0	2346	14	17
SRL_OPN_2PTS021_0450_20150227_220259_20150227_234050.EUM.nc	7.920	7.635	3.628	2701	5417	0	2705	11	0
SRL_OPN_2PTS021_0451_20150227_234049_20150228_011842.EUM.nc	5.600	6.719	4.192	3031	5517	0	2483	3	0
SRL_OPN_2PTS021_0453_20150228_011841_20150228_025720.EUM.nc	6.350	6.275	2.232	3064	5547	0	2446	1	36
SRL_OPN_2PTS021_0455_20150228_025719_20150228_043718.EUM.nc	7.375	7.554	2.719	2926	5463	0	2462	5	70
SRL_OPN_2PTS021_0457_20150228_043717_20150228_061930.EUM.nc	7.540	7.667	3.672	4019	5776	0	1755	2	0
SRL_OPN_2PTS021_0459_20150228_061930_20150228_080647.EUM.nc	7.360	7.425	3.044	4193	6098	0	1903	1	1
SRL_OPN_2PTS021_0462_20150228_080646_20150228_094454.EUM.nc	9.160	9.404	3.388	3047	5481	0	2423	11	0

– Continued on next page

Table 5: Altimeter Wind Speed Statistics.

– Continued from previous page

File	Median	Mean	Std. Dev.	No. Obs.	Total Obs.	Default Lat/Lon	Flag (total)	Default (total)	3-Sigma Edited
SRL_OPN_2PTS021_0463_20150228_094453_20150228_112238.EUM.nc	7.625	7.894	3.478	2068	5246	0	3159	19	0
SRL_OPN_2PTS021_0465_20150228_112237_20150228_130109.EUM.nc	5.430	5.885	2.544	2796	5286	0	2472	0	18
SRL_OPN_2PTS021_0467_20150228_130108_20150228_145424.EUM.nc	6.770	7.303	3.427	3637	6338	0	2693	8	0
SRL_OPN_2PTS021_0470_20150228_145424_20150228_163410.EUM.nc	7.160	7.546	3.079	3348	5623	0	2266	8	1
SRL_OPN_2PTS021_0472_20150228_163409_20150228_181346.EUM.nc	7.925	8.273	3.433	3209	5592	0	2372	8	3
SRL_OPN_2PTS021_0474_20150228_181344_20150228_195311.EUM.nc	7.100	6.907	3.141	3265	5531	0	2188	4	74
SRL_OPN_2PTS021_0476_20150228_195310_20150228_213204.EUM.nc	8.335	8.399	3.327	3647	5389	0	1722	17	3
SRL_OPN_2PTS021_0478_20150228_213203_20150228_231005.EUM.nc	8.480	9.130	4.005	2276	5332	0	3052	4	0
SRL_OPN_2PTS021_0479_20150228_231004_20150301_004753.EUM.nc	6.430	7.394	3.992	3158	5466	0	2287	21	0
SRL_OPN_2PTS021_0481_20150301_004752_20150301_022611.EUM.nc	6.390	6.353	2.533	2934	5521	0	2519	3	65
SRL_OPN_2PTS021_0483_20150301_022611_20150301_040538.EUM.nc	7.060	8.000	3.506	3011	5453	0	2433	9	0
SRL_OPN_2PTS021_0485_20150301_040537_20150301_054707.EUM.nc	6.780	7.514	3.493	3744	5670	0	1919	7	0
SRL_OPN_2PTS021_0487_20150301_054707_20150301_073548.EUM.nc	7.785	8.015	3.700	4270	6162	0	1882	2	8
SRL_OPN_2PTS021_0490_20150301_073548_20150301_091408.EUM.nc	8.730	8.815	3.432	3453	5534	0	2072	9	0
SRL_OPN_2PTS021_0491_20150301_091406_20150301_123005.EUM.nc	6.820	7.303	3.397	4815	10768	0	5902	47	4
SRL_OPN_2PTS021_0495_20150301_123004_20150301_140928.EUM.nc	7.295	7.516	3.973	3288	5508	0	2214	6	0
SRL_OPN_2PTS021_0497_20150301_140927_20150301_160249.EUM.nc	7.580	7.847	2.568	3394	6378	0	2970	8	6
SRL_OPN_2PTS021_0500_20150301_160249_20150301_174227.EUM.nc	8.590	8.302	3.411	3051	5576	0	2511	6	8
SRL_OPN_2PTS021_0502_20150301_174226_20150301_192201.EUM.nc	6.740	7.261	3.660	3670	5549	0	1874	5	0
SRL_OPN_2PTS021_0504_20150301_192159_20150301_210105.EUM.nc	7.950	7.556	3.241	3860	5573	0	1709	4	0
SRL_OPN_2PTS021_0506_20150301_210104_20150301_223920.EUM.nc	8.550	9.410	3.941	2830	5352	0	2491	31	0
SRL_OPN_2PTS021_0507_20150301_223920_20150302_001717.EUM.nc	7.620	7.357	3.543	3061	5445	0	2384	0	0
SRL_OPN_2PTS021_0509_20150302_001716_20150302_015519.EUM.nc	5.740	6.678	4.088	3158	5538	0	2374	5	1
SRL_OPN_2PTS021_0511_20150302_015518_20150302_033418.EUM.nc	7.620	8.109	3.509	3268	5485	0	2203	13	1
SRL_OPN_2PTS021_0513_20150302_033416_20150302_051507.EUM.nc	7.410	7.249	2.794	3215	5509	0	2290	3	1
SRL_OPN_2PTS021_0515_20150302_051506_20150302_070453.EUM.nc	7.520	7.577	3.495	3961	6178	0	2200	9	8
SRL_OPN_2PTS021_0518_20150302_070452_20150302_084326.EUM.nc	7.990	8.297	3.294	4041	5613	0	1557	15	0
SRL_OPN_2PTS021_0520_20150302_084325_20150302_102114.EUM.nc	8.200	8.833	3.128	2705	5374	0	2649	20	0
SRL_OPN_2PTS021_0521_20150302_102112_20150302_115915.EUM.nc	5.820	6.522	3.431	2592	5368	0	2763	13	0
SRL_OPN_2PTS021_0523_20150302_115913_20150302_133810.EUM.nc	6.170	6.638	2.967	3126	5385	0	2252	6	1
SRL_OPN_2PTS021_0525_20150302_133810_20150302_153135.EUM.nc	8.040	7.932	3.070	3658	6351	0	2687	3	3
SRL_OPN_2PTS021_0528_20150302_153134_20150302_171113.EUM.nc	7.790	8.074	3.240	3004	5556	0	2547	4	1
SRL_OPN_2PTS021_0530_20150302_171112_20150302_185052.EUM.nc	7.570	7.941	3.657	3573	5534	0	1951	8	2
SRL_OPN_2PTS021_0532_20150302_185050_20150302_203008.EUM.nc	6.750	6.714	2.630	3620	5517	0	1864	14	19
SRL_OPN_2PTS021_0534_20150302_203006_20150302_220837.EUM.nc	7.940	8.107	3.243	3063	5486	0	2370	27	26
SRL_OPN_2PTS021_0536_20150302_220837_20150302_234634.EUM.nc	7.460	7.972	3.635	2874	5474	0	2588	9	3
SRL_OPN_2PTS021_0537_20150302_234633_20150303_012427.EUM.nc	6.815	7.285	3.811	2979	5524	0	2539	5	1
SRL_OPN_2PTS021_0539_20150303_012426_20150303_030259.EUM.nc	6.640	7.277	3.380	3087	5536	0	2420	12	17
SRL_OPN_2PTS021_0541_20150303_030259_20150303_044314.EUM.nc	8.210	8.247	3.177	3048	5482	0	2420	13	1

– Continued on next page

Table 5: Altimeter Wind Speed Statistics.

– Continued from previous page

File	Median	Mean	Std. Dev.	No. Obs.	Total Obs.	Default Lat/Lon	Flag (total)	Default (total)	3-Sigma Edited
SRL_OPN_2PTS021_0543_20150303_044313_20150303_062526.EUM.nc	7.030	7.192	3.165	4021	5767	0	1706	0	40
SRL_OPN_2PTS021_0545_20150303_062525_20150303_081233.EUM.nc	7.780	7.897	3.414	4196	6095	0	1876	1	22
SRL_OPN_2PTS021_0548_20150303_081233_20150303_095030.EUM.nc	8.575	8.732	3.474	2969	5347	0	2364	13	1
SRL_OPN_2PTS021_0549_20150303_095030_20150303_112824.EUM.nc	7.090	7.012	3.192	2170	5290	0	3092	28	0
SRL_OPN_2PTS021_0551_20150303_112823_20150303_130658.EUM.nc	6.380	6.434	2.759	2873	5381	0	2508	0	0
SRL_OPN_2PTS021_0553_20150303_130657_20150303_150015.EUM.nc	7.030	7.323	3.504	3613	6337	0	2724	0	0
SRL_OPN_2PTS021_0556_20150303_150014_20150303_163953.EUM.nc	7.990	8.082	2.544	3173	5615	0	2419	21	2
SRL_OPN_2PTS021_0558_20150303_163952_20150303_181936.EUM.nc	7.980	7.837	3.608	3301	5495	0	2180	4	10
SRL_OPN_2PTS021_0560_20150303_181936_20150303_195901.EUM.nc	6.000	6.690	3.220	3318	5514	0	2190	4	2
SRL_OPN_2PTS021_0562_20150303_195900_20150303_213744.EUM.nc	7.660	7.801	3.564	3558	5486	0	1909	19	0
SRL_OPN_2PTS021_0564_20150303_213744_20150303_231550.EUM.nc	8.010	8.719	4.864	2401	5261	0	2845	15	0
SRL_OPN_2PTS021_0565_20150303_231549_20150304_005339.EUM.nc	6.780	6.696	2.944	3009	5503	0	2474	20	0
SRL_OPN_2PTS021_0567_20150304_005339_20150304_023152.EUM.nc	6.030	6.879	3.651	3010	5525	0	2465	0	50
SRL_OPN_2PTS021_0569_20150304_023151_20150304_041132.EUM.nc	8.050	7.970	1.909	2848	5488	0	2569	5	66
SRL_OPN_2PTS021_0571_20150304_041133_20150304_074137.EUM.nc	7.020	7.354	3.590	8117	11841	0	3693	4	27
SRL_OPN_2PTS021_0576_20150304_074136_20150304_091944.EUM.nc	8.180	8.727	3.715	3360	5521	0	2156	5	0
SRL_OPN_2PTS021_0577_20150304_091943_20150304_105737.EUM.nc	6.370	6.760	3.182	2120	5426	0	3252	17	37
SRL_OPN_2PTS021_0579_20150304_105736_20150304_123552.EUM.nc	6.560	7.000	3.067	2539	5279	0	2738	2	0
SRL_OPN_2PTS021_0581_20150304_123551_20150304_141512.EUM.nc	6.575	6.680	3.043	3380	5486	0	2104	0	2
SRL_OPN_2PTS021_0583_20150304_141511_20150304_160833.EUM.nc	7.590	7.570	2.763	3343	6360	0	2909	10	98
SRL_OPN_2PTS021_0586_20150304_160831_20150304_174819.EUM.nc	7.370	8.045	3.442	3128	5565	0	2435	2	0
SRL_OPN_2PTS021_0588_20150304_174818_20150304_192750.EUM.nc	7.010	8.054	3.914	3517	5592	0	2069	6	0
SRL_OPN_2PTS021_0590_20150304_192750_20150304_210645.EUM.nc	7.190	7.360	3.390	3652	5570	0	1904	14	0
SRL_OPN_2PTS021_0592_20150304_210645_20150304_224505.EUM.nc	6.990	7.861	3.784	2727	5324	0	2588	9	0
SRL_OPN_2PTS021_0593_20150304_224504_20150305_002256.EUM.nc	7.340	7.209	3.396	3047	5452	0	2401	4	0
SRL_OPN_2PTS021_0595_20150305_002255_20150305_020052.EUM.nc	5.920	6.772	3.747	3157	5542	0	2379	6	0
SRL_OPN_2PTS021_0597_20150305_020051_20150305_034003.EUM.nc	7.030	7.169	2.724	3119	5498	0	2368	7	4
SRL_OPN_2PTS021_0599_20150305_034003_20150305_052052.EUM.nc	8.010	8.119	3.185	3108	5494	0	2349	2	35
SRL_OPN_2PTS021_0601_20150305_052051_20150305_071036.EUM.nc	8.430	8.760	4.104	3973	6192	0	2207	12	0
SRL_OPN_2PTS021_0604_20150305_071035_20150305_084857.EUM.nc	7.830	8.204	3.315	3989	5603	0	1608	6	0
SRL_OPN_2PTS021_0605_20150305_084856_20150305_102653.EUM.nc	8.010	8.016	3.264	2609	5421	0	2805	7	0
SRL_OPN_2PTS021_0607_20150305_102652_20150305_120455.EUM.nc	5.725	6.549	3.628	2607	5360	0	2730	16	7
SRL_OPN_2PTS021_0609_20150305_120454_20150305_134348.EUM.nc	6.520	6.564	3.271	3132	5418	0	2267	9	10
SRL_OPN_2PTS021_0611_20150305_134349_20150305_153713.EUM.nc	7.720	7.628	3.256	3640	6371	0	2720	7	4
SRL_OPN_2PTS021_0614_20150305_153712_20150305_171659.EUM.nc	8.380	8.455	2.793	2990	5576	0	2583	2	1
SRL_OPN_2PTS021_0616_20150305_171658_20150305_185638.EUM.nc	7.075	7.198	3.110	3546	5511	0	1957	8	0
SRL_OPN_2PTS021_0618_20150305_185637_20150305_203542.EUM.nc	6.590	7.037	3.306	3701	5530	0	1813	13	3
SRL_OPN_2PTS021_0620_20150305_203541_20150305_221418.EUM.nc	7.610	8.223	3.646	3030	5470	0	2417	18	5
SRL_OPN_2PTS021_0622_20150305_221418_20150305_235204.EUM.nc	7.330	7.546	3.612	2899	5424	0	2521	4	0

– Continued on next page

Table 5: Altimeter Wind Speed Statistics.

– Continued from previous page

File	Median	Mean	Std. Dev.	No. Obs.	Total Obs.	Default Lat/Lon	Flag (total)	Default (total)	3-Sigma Edited
SRL_OPN_2PTS021_0623_20150305_235204_20150306_012959.EUM.nc	6.980	7.698	4.009	3029	5511	0	2475	6	1
SRL_OPN_2PTS021_0625_20150306_012958_20150306_030845.EUM.nc	7.330	7.178	3.049	3147	5536	0	2384	5	0
SRL_OPN_2PTS021_0627_20150306_030844_20150306_044856.EUM.nc	7.570	7.787	2.348	3060	5429	0	2361	5	3
SRL_OPN_2PTS021_0629_20150306_044855_20150306_063125.EUM.nc	8.110	8.942	4.228	4068	5760	0	1691	0	1
SRL_OPN_2PTS021_0631_20150306_063125_20150306_081807.EUM.nc	8.500	8.948	3.880	4230	6080	0	1847	3	0
SRL_OPN_2PTS021_0634_20150306_081805_20150306_095610.EUM.nc	7.810	8.001	3.583	2951	5386	0	2427	8	0
SRL_OPN_2PTS021_0635_20150306_095609_20150306_113404.EUM.nc	6.035	7.017	3.978	2365	5350	0	2966	18	1
SRL_OPN_2PTS021_0637_20150306_113403_20150306_131234.EUM.nc	6.990	7.191	3.040	2912	5378	0	2457	9	0
SRL_OPN_2PTS021_0639_20150306_131233_20150306_150553.EUM.nc	7.790	7.794	3.285	3618	6345	0	2725	2	0
SRL_OPN_2PTS021_0642_20150306_150552_20150306_164539.EUM.nc	8.070	8.588	3.295	3069	5584	0	2510	5	0
SRL_OPN_2PTS021_0644_20150306_164538_20150306_182522.EUM.nc	8.000	8.042	3.166	3438	5507	0	2058	7	4
SRL_OPN_2PTS021_0646_20150306_182521_20150306_200437.EUM.nc	6.960	7.408	3.260	3240	5498	0	2243	10	5
SRL_OPN_2PTS021_0648_20150306_200435_20150306_214324.EUM.nc	7.770	8.374	3.722	3422	5495	0	2053	17	3
SRL_OPN_2PTS021_0650_20150306_214323_20150306_232129.EUM.nc	8.710	8.884	4.537	2567	5334	0	2755	12	0
SRL_OPN_2PTS021_0651_20150306_232129_20150307_005911.EUM.nc	7.130	7.627	4.094	2976	5490	0	2481	33	0
SRL_OPN_2PTS021_0653_20150307_005910_20150307_023734.EUM.nc	7.000	7.189	2.999	3102	5541	0	2421	18	0
SRL_OPN_2PTS021_0655_20150307_023734_20150307_041713.EUM.nc	7.240	7.540	3.097	2948	5490	0	2529	8	5
SRL_OPN_2PTS021_0657_20150307_041714_20150307_055857.EUM.nc	7.920	8.390	3.510	3895	5712	0	1816	0	1
SRL_OPN_2PTS021_0659_20150307_055856_20150307_074710.EUM.nc	8.060	8.457	3.541	4249	6133	0	1856	8	20
SRL_OPN_2PTS021_0662_20150307_074709_20150307_092524.EUM.nc	7.370	7.624	2.854	3313	5490	0	2168	6	3
SRL_OPN_2PTS021_0663_20150307_092524_20150307_110315.EUM.nc	6.650	7.315	4.137	2136	5427	0	3270	20	1
SRL_OPN_2PTS021_0665_20150307_110315_20150307_124127.EUM.nc	7.090	7.382	3.266	2595	5289	0	2683	10	1
SRL_OPN_2PTS021_0667_20150307_124125_20150307_142101.EUM.nc	6.645	6.764	3.271	3456	5472	0	2011	1	4
SRL_OPN_2PTS021_0669_20150307_142100_20150307_161419.EUM.nc	7.340	7.560	2.815	3500	6375	0	2867	3	5
SRL_OPN_2PTS021_0672_20150307_161418_20150307_175404.EUM.nc	7.810	8.160	3.326	3122	5573	0	2448	3	0
SRL_OPN_2PTS021_0674_20150307_175403_20150307_193327.EUM.nc	7.820	7.997	2.743	3488	5578	0	2065	9	16
SRL_OPN_2PTS021_0676_20150307_193325_20150307_211227.EUM.nc	7.190	7.165	2.647	3469	5442	0	1849	7	117
SRL_OPN_2PTS021_0678_20150307_211227_20150307_225037.EUM.nc	8.350	8.898	4.078	2575	5423	0	2835	13	0
SRL_OPN_2PTS021_0679_20150307_225036_20150308_002826.EUM.nc	7.420	7.947	3.703	3116	5418	0	2298	4	0
SRL_OPN_2PTS021_0681_20150308_002824_20150308_020634.EUM.nc	6.740	6.862	3.241	3053	5546	0	2469	24	0
SRL_OPN_2PTS021_0683_20150308_020633_20150308_034542.EUM.nc	7.380	7.594	2.789	3097	5543	0	2428	7	11
SRL_OPN_2PTS021_0685_20150308_034541_20150308_052645.EUM.nc	7.860	8.453	3.622	3068	5533	0	2459	3	3
SRL_OPN_2PTS021_0687_20150308_052644_20150308_071610.EUM.nc	7.260	7.547	2.596	3911	6174	0	2088	15	160
SRL_OPN_2PTS021_0690_20150308_071609_20150308_085438.EUM.nc	8.050	8.249	3.279	3834	5592	0	1720	38	0
SRL_OPN_2PTS021_0691_20150308_085437_20150308_103223.EUM.nc	7.860	8.332	3.451	2379	5496	0	3106	11	0
SRL_OPN_2PTS021_0693_20150308_103222_20150308_121029.EUM.nc	6.410	6.816	2.949	2565	5434	0	2856	13	0
SRL_OPN_2PTS021_0695_20150308_121029_20150308_134935.EUM.nc	6.130	6.238	2.377	3141	5419	0	2235	9	34
SRL_OPN_2PTS021_0697_20150308_134933_20150308_154259.EUM.nc	7.775	7.642	2.737	3647	6367	0	2718	1	1
SRL_OPN_2PTS021_0700_20150308_154258_20150308_172245.EUM.nc	8.175	8.244	3.474	3022	5517	0	2494	1	0

– Continued on next page

Table 5: Altimeter Wind Speed Statistics.

– Continued from previous page

File	Median	Mean	Std. Dev.	No. Obs.	Total Obs.	Default Lat/Lon	Flag (total)	Default (total)	3-Sigma Edited
SRL_OPN_2PTS021_0702_20150308_172243_20150308_190214.EUM.nc	7.640	7.633	2.824	3549	5568	0	2010	5	4
SRL_OPN_2PTS021_0704_20150308_190213_20150308_204126.EUM.nc	6.390	6.686	2.831	3782	5549	0	1651	6	110
SRL_OPN_2PTS021_0706_20150308_204126_20150308_221949.EUM.nc	7.990	8.150	3.528	3030	5333	0	2283	18	2
SRL_OPN_2PTS021_0708_20150308_221949_20150308_235744.EUM.nc	6.560	6.741	2.971	3002	5458	0	2444	7	5
SRL_OPN_2PTS021_0709_20150308_235742_20150309_013540.EUM.nc	6.620	7.283	3.513	3145	5532	0	2387	0	0
SRL_OPN_2PTS021_0711_20150309_013539_20150309_031421.EUM.nc	7.660	7.934	3.149	3122	5530	0	2393	14	1
SRL_OPN_2PTS021_0713_20150309_031420_20150309_045448.EUM.nc	7.490	7.956	3.342	3140	5471	0	2328	2	1
SRL_OPN_2PTS021_0715_20150309_045446_20150309_063717.EUM.nc	7.170	7.529	3.159	3979	5788	0	1714	1	94
SRL_OPN_2PTS021_0717_20150309_063716_20150309_082348.EUM.nc	7.800	8.002	3.179	4213	6047	0	1830	0	4
SRL_OPN_2PTS021_0720_20150309_082347_20150309_100140.EUM.nc	7.775	7.852	3.089	2960	5401	0	2433	8	0
SRL_OPN_2PTS021_0721_20150309_100139_20150309_113936.EUM.nc	7.220	8.059	3.631	2405	5373	0	2935	33	0
SRL_OPN_2PTS021_0723_20150309_113935_20150309_131818.EUM.nc	6.175	6.691	3.115	3016	5367	0	2349	2	0
SRL_OPN_2PTS021_0725_20150309_131817_20150309_151138.EUM.nc	7.170	7.405	3.183	3625	6367	0	2741	0	1
SRL_OPN_2PTS021_0728_20150309_151137_20150309_165117.EUM.nc	8.150	8.491	3.283	3022	5555	0	2524	6	3
SRL_OPN_2PTS021_0730_20150309_165116_20150309_183058.EUM.nc	7.500	7.667	2.658	3430	5512	0	2047	5	30
SRL_OPN_2PTS021_0732_20150309_183058_20150309_201019.EUM.nc	6.290	6.565	2.966	3250	5517	0	2184	5	78
SRL_OPN_2PTS021_0734_20150309_201018_20150309_214858.EUM.nc	7.950	8.290	3.349	3394	5482	0	2074	6	8
SRL_OPN_2PTS021_0736_20150309_214857_20150309_232701.EUM.nc	7.760	8.273	3.837	2538	5286	0	2691	54	3
SRL_OPN_2PTS021_0737_20150309_232700_20150310_010449.EUM.nc	6.140	6.761	3.442	2794	5495	0	2694	7	0
SRL_OPN_2PTS021_0739_20150310_010448_20150310_024308.EUM.nc	6.965	7.363	3.269	3084	5547	0	2456	5	2
SRL_OPN_2PTS021_0741_20150310_024307_20150310_042303.EUM.nc	6.940	7.425	3.419	2959	5524	0	2558	7	0
SRL_OPN_2PTS021_0743_20150310_042302_20150310_060445.EUM.nc	7.030	7.102	2.698	3834	5692	0	1782	9	67
SRL_OPN_2PTS021_0745_20150310_060444_20150310_075252.EUM.nc	8.805	9.029	3.634	4182	6086	0	1897	7	0
SRL_OPN_2PTS021_0748_20150310_075251_20150310_093055.EUM.nc	8.180	8.340	3.548	3181	5460	0	2267	10	2
SRL_OPN_2PTS021_0749_20150310_093054_20150310_110847.EUM.nc	9.290	9.234	3.573	2193	5429	0	3207	29	0
SRL_OPN_2PTS021_0751_20150310_110847_20150310_124709.EUM.nc	5.820	6.061	2.958	2561	5262	0	2690	3	8
SRL_OPN_2PTS021_0753_20150310_124707_20150310_144017.EUM.nc	6.830	7.003	3.823	3510	6234	0	2721	1	2
SRL_OPN_2PTS021_0756_20150310_144017_20150310_162004.EUM.nc	7.120	7.760	3.122	3451	5616	0	2158	4	3
SRL_OPN_2PTS021_0758_20150310_162004_20150310_175940.EUM.nc	6.570	7.094	2.957	3201	5561	0	2349	4	7
SRL_OPN_2PTS021_0760_20150310_175940_20150310_193910.EUM.nc	7.290	7.769	3.430	3456	5556	0	2094	5	1
SRL_OPN_2PTS021_0762_20150310_193909_20150310_211800.EUM.nc	8.110	8.384	3.167	3540	5409	0	1852	17	0
SRL_OPN_2PTS021_0764_20150310_211759_20150310_225615.EUM.nc	8.760	9.078	4.210	2484	5406	0	2913	9	0
SRL_OPN_2PTS021_0765_20150310_225615_20150311_003405.EUM.nc	6.295	6.860	3.344	3164	5446	0	2277	5	0
SRL_OPN_2PTS021_0767_20150311_003405_20150311_021205.EUM.nc	6.600	6.928	3.439	3017	5517	0	2498	2	0
SRL_OPN_2PTS021_0769_20150311_021205_20150311_035127.EUM.nc	7.270	7.350	3.142	2963	5490	0	2498	16	13
SRL_OPN_2PTS021_0771_20150311_035126_20150311_053238.EUM.nc	7.630	8.046	3.513	3101	5528	0	2423	4	0
SRL_OPN_2PTS021_0773_20150311_053237_20150311_072150.EUM.nc	7.910	8.424	3.861	4205	6185	0	1966	6	8
SRL_OPN_2PTS021_0776_20150311_072150_20150311_090008.EUM.nc	7.910	7.798	2.823	3757	5580	0	1779	42	2
SRL_OPN_2PTS021_0777_20150311_090007_20150311_103802.EUM.nc	7.780	8.377	3.603	2438	5485	0	3036	9	2

– Continued on next page

Table 5: Altimeter Wind Speed Statistics.

– Continued from previous page

File	Median	Mean	Std. Dev.	No. Obs.	Total Obs.	Default Lat/Lon	Flag (total)	Default (total)	3-Sigma Edited
SRL_OPN_2PTS021_0779_20150311_103801_20150311_121608.EUM.nc	5.570	5.940	2.494	2598	5432	0	2786	25	23
SRL_OPN_2PTS021_0781_20150311_121607_20150311_135512.EUM.nc	6.135	6.798	3.566	3248	5448	0	2198	2	0
SRL_OPN_2PTS021_0783_20150311_135511_20150311_154844.EUM.nc	7.800	7.849	3.597	3609	6395	0	2779	7	0
SRL_OPN_2PTS021_0786_20150311_154843_20150311_172822.EUM.nc	7.010	7.733	3.694	2993	5471	0	2473	3	2
SRL_OPN_2PTS021_0788_20150311_172821_20150311_190757.EUM.nc	7.175	7.514	3.240	3673	5577	0	1877	6	21
SRL_OPN_2PTS021_0790_20150311_190756_20150311_204659.EUM.nc	6.910	7.814	3.639	3829	5553	0	1700	8	16
SRL_OPN_2PTS021_0792_20150311_204658_20150311_222528.EUM.nc	7.980	8.392	3.697	3002	5346	0	2323	19	2
SRL_OPN_2PTS021_0794_20150311_222527_20150312_000321.EUM.nc	6.890	7.215	3.521	3033	5495	0	2449	12	1
SRL_OPN_2PTS021_0795_20150312_000320_20150312_014111.EUM.nc	5.870	5.840	2.765	3103	5554	0	2442	7	2
SRL_OPN_2PTS021_0797_20150312_014111_20150312_032005.EUM.nc	7.090	7.487	2.977	3074	5508	0	2422	10	2
SRL_OPN_2PTS021_0799_20150312_032004_20150312_050038.EUM.nc	7.710	8.154	2.669	3143	5498	0	2331	2	22
SRL_OPN_2PTS021_0801_20150312_050038_20150312_064316.EUM.nc	7.540	8.689	4.119	4057	5797	0	1736	3	1
SRL_OPN_2PTS021_0803_20150312_064315_20150312_082918.EUM.nc	8.890	9.240	3.307	4218	6034	0	1810	5	1
SRL_OPN_2PTS021_0806_20150312_082917_20150312_100719.EUM.nc	8.440	8.611	3.084	2982	5385	0	2398	4	1
SRL_OPN_2PTS021_0807_20150312_100718_20150312_114515.EUM.nc	6.555	6.651	2.627	2468	5374	0	2884	18	4
SRL_OPN_2PTS021_0809_20150312_114514_20150312_132352.EUM.nc	6.020	6.685	3.471	3031	5355	0	2320	3	1
SRL_OPN_2PTS021_0811_20150312_132352_20150312_151715.EUM.nc	7.720	7.853	3.135	3623	6342	0	2717	1	1
SRL_OPN_2PTS021_0814_20150312_151714_20150312_165701.EUM.nc	8.200	8.250	3.404	3008	5547	0	2524	7	8
SRL_OPN_2PTS021_0816_20150312_165700_20150312_183642.EUM.nc	7.850	7.964	3.241	3459	5476	0	1995	3	19
SRL_OPN_2PTS021_0818_20150312_183641_20150312_201554.EUM.nc	7.650	7.760	3.167	3384	5519	0	2080	11	44
SRL_OPN_2PTS021_0820_20150312_201553_20150312_215437.EUM.nc	8.270	8.434	3.560	3247	5483	0	2199	35	2
SRL_OPN_2PTS021_0822_20150312_215436_20150312_233239.EUM.nc	8.190	8.699	4.554	2513	5291	0	2753	25	0
SRL_OPN_2PTS021_0823_20150312_233238_20150313_011019.EUM.nc	6.240	6.316	3.109	2766	5496	0	2722	7	1
SRL_OPN_2PTS021_0825_20150313_011018_20150313_024852.EUM.nc	7.035	7.482	3.823	3060	5532	0	2471	1	0
SRL_OPN_2PTS021_0827_20150313_024850_20150313_042849.EUM.nc	7.300	7.796	3.154	2937	5510	0	2517	3	53
SRL_OPN_2PTS021_0829_20150313_042848_20150313_061041.EUM.nc	8.060	8.204	3.706	3915	5707	0	1785	5	2
SRL_OPN_2PTS021_0831_20150313_061040_20150313_075823.EUM.nc	8.780	8.783	3.207	4146	6086	0	1922	5	13
SRL_OPN_2PTS021_0834_20150313_075822_20150313_093633.EUM.nc	8.130	8.328	2.949	3038	5502	0	2447	17	0
SRL_OPN_2PTS021_0835_20150313_093632_20150313_111426.EUM.nc	6.005	6.750	3.409	2134	5366	0	3197	33	2
SRL_OPN_2PTS021_0837_20150313_111426_20150313_125250.EUM.nc	6.440	6.627	3.147	2704	5303	0	2596	2	1
SRL_OPN_2PTS021_0839_20150313_125250_20150313_144602.EUM.nc	7.400	7.829	3.599	3543	6264	0	2720	1	0
SRL_OPN_2PTS021_0842_20150313_144601_20150313_162540.EUM.nc	6.375	7.144	3.375	3402	5634	0	2223	5	4
SRL_OPN_2PTS021_0844_20150313_162539_20150313_180524.EUM.nc	7.150	7.480	3.577	3268	5614	0	2345	1	0
SRL_OPN_2PTS021_0846_20150313_180523_20150313_194445.EUM.nc	8.985	8.700	3.211	3413	5548	0	2127	7	1
SRL_OPN_2PTS021_0848_20150313_194443_20150313_212340.EUM.nc	8.110	8.508	3.618	3515	5384	0	1856	13	0
SRL_OPN_2PTS021_0850_20150313_212339_20150313_230153.EUM.nc	7.835	8.392	3.791	2334	5342	0	2997	11	0
SRL_OPN_2PTS021_0851_20150313_230152_20150314_003934.EUM.nc	6.670	7.004	3.580	3203	5456	0	2251	2	0
SRL_OPN_2PTS021_0853_20150314_003933_20150314_021746.EUM.nc	6.185	7.295	4.793	2972	5543	0	2569	2	0
SRL_OPN_2PTS021_0855_20150314_021745_20150314_035713.EUM.nc	6.870	7.639	3.272	2972	5536	0	2548	12	4

– Continued on next page

Table 5: Altimeter Wind Speed Statistics.

– Continued from previous page

File	Median	Mean	Std. Dev.	No. Obs.	Total Obs.	Default Lat/Lon	Flag (total)	Default (total)	3-Sigma Edited
SRL_OPN_2PTS021_0857_20150314_035712_20150314_053823.EUM.nc	8.260	8.408	3.655	3262	5508	0	2231	15	0
SRL_OPN_2PTS021_0859_20150314_053822_20150314_072732.EUM.nc	9.010	8.825	3.766	4324	6162	0	1831	6	1
SRL_OPN_2PTS021_0862_20150314_072732_20150314_090545.EUM.nc	7.890	8.330	3.337	3623	5544	0	1916	4	1
SRL_OPN_2PTS021_0863_20150314_090545_20150314_104340.EUM.nc	8.210	8.260	3.097	2402	5490	0	3068	20	0
SRL_OPN_2PTS021_0865_20150314_104339_20150314_122140.EUM.nc	5.990	6.455	3.360	2666	5415	0	2735	12	2
SRL_OPN_2PTS021_0867_20150314_122139_20150314_140057.EUM.nc	6.410	6.985	3.506	3404	5472	0	2059	8	1
SRL_OPN_2PTS021_0869_20150314_140056_20150314_155419.EUM.nc	5.920	7.019	3.894	3376	6359	0	2979	1	3
SRL_OPN_2PTS021_0872_20150314_155419_20150314_173406.EUM.nc	7.880	8.363	3.646	2958	5476	0	2510	7	1
SRL_OPN_2PTS021_0874_20150314_173405_20150314_191333.EUM.nc	9.100	8.864	3.535	3677	5577	0	1885	14	1
SRL_OPN_2PTS021_0876_20150314_191332_20150314_205241.EUM.nc	8.680	8.480	3.602	3750	5565	0	1791	18	6
SRL_OPN_2PTS021_0878_20150314_205240_20150314_223107.EUM.nc	7.570	8.292	4.042	3003	5386	0	2358	25	0
SRL_OPN_2PTS021_0880_20150314_223108_20150315_000851.EUM.nc	6.610	7.061	3.246	3010	5464	0	2450	3	1
SRL_OPN_2PTS021_0881_20150315_000851_20150315_014650.EUM.nc	7.060	7.652	4.187	3152	5570	0	2416	2	0
SRL_OPN_2PTS021_0883_20150315_014650_20150315_032550.EUM.nc	5.900	6.864	3.499	3164	5500	0	2323	9	4
SRL_OPN_2PTS021_0885_20150315_032548_20150315_050621.EUM.nc	7.480	8.164	3.801	2979	5475	0	2468	22	6
SRL_OPN_2PTS021_0887_20150315_050621_20150315_065621.EUM.nc	9.060	9.023	3.685	3931	6151	0	2195	9	16
SRL_OPN_2PTS021_0890_20150315_065621_20150315_083458.EUM.nc	8.020	8.148	3.079	4214	5622	0	1405	2	1
SRL_OPN_2PTS021_0892_20150315_083457_20150315_101256.EUM.nc	7.760	8.060	3.298	2897	5390	0	2477	15	1
SRL_OPN_2PTS021_0893_20150315_101256_20150315_115047.EUM.nc	5.410	5.904	2.742	2544	5426	0	2866	16	0
SRL_OPN_2PTS021_0895_20150315_115045_20150315_132937.EUM.nc	5.420	6.219	3.840	3081	5368	0	2281	6	0
SRL_OPN_2PTS021_0897_20150315_132936_20150315_152300.EUM.nc	6.530	7.582	3.995	3637	6330	0	2691	2	0
SRL_OPN_2PTS021_0900_20150315_152259_20150315_170246.EUM.nc	8.445	8.614	3.709	2993	5586	0	2586	4	3
SRL_OPN_2PTS021_0902_20150315_170245_20150315_184218.EUM.nc	8.430	8.501	3.566	3450	5457	0	1989	11	7
SRL_OPN_2PTS021_0904_20150315_184216_20150315_202136.EUM.nc	7.170	7.230	3.389	3529	5502	0	1952	5	16
SRL_OPN_2PTS021_0906_20150315_202135_20150315_220018.EUM.nc	7.150	7.837	3.919	3032	5456	0	2402	22	0
SRL_OPN_2PTS021_0908_20150315_220017_20150315_233808.EUM.nc	7.090	7.763	4.055	2618	5426	0	2772	29	7
SRL_OPN_2PTS021_0909_20150315_233808_20150316_011559.EUM.nc	6.430	7.301	4.041	3035	5503	0	2465	3	0
SRL_OPN_2PTS021_0911_20150316_011558_20150316_025434.EUM.nc	6.610	7.577	4.778	3043	5529	0	2486	0	0
SRL_OPN_2PTS021_0913_20150316_025433_20150316_043429.EUM.nc	6.840	7.299	3.252	2903	5483	0	2492	16	72
SRL_OPN_2PTS021_0915_20150316_043428_20150316_061638.EUM.nc	8.010	8.141	3.472	3990	5757	0	1761	3	3
SRL_OPN_2PTS021_0917_20150316_061638_20150316_080404.EUM.nc	7.780	8.069	3.161	4154	6090	0	1932	3	1
SRL_OPN_2PTS021_0920_20150316_080403_20150316_094211.EUM.nc	7.470	7.594	3.181	3094	5486	0	2379	9	4
SRL_OPN_2PTS021_0921_20150316_094212_20150316_111955.EUM.nc	5.740	6.407	2.988	2212	5273	0	3014	41	6
SRL_OPN_2PTS021_0923_20150316_111955_20150316_125824.EUM.nc	7.070	7.926	4.618	2783	5285	0	2500	2	0
SRL_OPN_2PTS021_0925_20150316_125824_20150316_145139.EUM.nc	6.260	7.220	3.637	3574	6304	0	2730	0	0
SRL_OPN_2PTS021_0928_20150316_145138_20150316_163124.EUM.nc	8.630	8.670	4.080	3364	5654	0	2273	17	0
SRL_OPN_2PTS021_0930_20150316_163123_20150316_181100.EUM.nc	7.830	8.016	3.344	3260	5565	0	2299	5	1
SRL_OPN_2PTS021_0932_20150316_181059_20150316_195027.EUM.nc	5.990	6.848	3.406	3388	5522	0	2129	5	0
SRL_OPN_2PTS021_0934_20150316_195026_20150316_212921.EUM.nc	7.810	7.674	3.003	3532	5401	0	1843	25	1

– Continued on next page

Table 5: Altimeter Wind Speed Statistics.

– Continued from previous page

File	Median	Mean	Std. Dev.	No. Obs.	Total Obs.	Default Lat/Lon	Flag (total)	Default (total)	3-Sigma Edited
SRL_OPN_2PTS021_0936_20150316_212920_20150316_230724.EUM.nc	8.400	8.694	3.799	2268	5346	0	3074	4	0
SRL_OPN_2PTS021_0937_20150316_230722_20150317_004511.EUM.nc	5.965	7.179	4.521	3156	5444	0	2273	7	8
SRL_OPN_2PTS021_0939_20150317_004510_20150317_022328.EUM.nc	6.310	7.030	3.764	2985	5564	0	2573	6	0
SRL_OPN_2PTS021_0941_20150317_022327_20150317_040251.EUM.nc	6.750	7.223	3.406	2977	5436	0	2452	4	3
SRL_OPN_2PTS021_0943_20150317_040250_20150317_054417.EUM.nc	7.385	7.682	3.581	3546	5656	0	2100	10	0
SRL_OPN_2PTS021_0945_20150317_054416_20150317_073305.EUM.nc	7.680	7.617	2.950	4272	6165	0	1893	0	0
SRL_OPN_2PTS021_0948_20150317_073304_20150317_091125.EUM.nc	7.525	7.461	2.658	3445	5540	0	2073	7	15
SRL_OPN_2PTS021_0949_20150317_091125_20150317_104909.EUM.nc	6.215	6.668	2.813	2331	5501	0	3161	8	1
SRL_OPN_2PTS021_0951_20150317_104908_20150317_122721.EUM.nc	5.705	7.160	4.154	2593	5334	0	2709	31	1
SRL_OPN_2PTS021_0953_20150317_122720_20150317_140642.EUM.nc	6.635	7.027	3.542	3306	5496	0	2184	0	6
SRL_OPN_2PTS021_0955_20150317_140642_20150317_160004.EUM.nc	7.570	8.088	3.638	3352	6334	0	2968	12	2
SRL_OPN_2PTS021_0958_20150317_160004_20150317_173942.EUM.nc	6.910	7.486	3.475	3064	5623	0	2548	11	0
SRL_OPN_2PTS021_0960_20150317_173941_20150317_191915.EUM.nc	7.290	7.496	3.317	3625	5562	0	1931	4	2
SRL_OPN_2PTS021_0962_20150317_191914_20150317_205823.EUM.nc	7.060	7.123	2.974	3728	5585	0	1848	7	2
SRL_OPN_2PTS021_0964_20150317_205822_20150317_223638.EUM.nc	7.360	7.879	3.597	2871	5364	0	2486	6	1
SRL_OPN_2PTS021_0965_20150317_223637_20150318_001429.EUM.nc	6.985	7.382	4.096	2988	5460	0	2471	1	0
SRL_OPN_2PTS021_0967_20150318_001428_20150318_015230.EUM.nc	5.520	6.294	3.414	3133	5538	0	2402	3	0
SRL_OPN_2PTS021_0969_20150318_015229_20150318_033125.EUM.nc	5.760	6.785	3.431	3122	5451	0	2319	9	1
SRL_OPN_2PTS021_0971_20150318_033124_20150318_051212.EUM.nc	7.450	7.875	3.333	3058	5522	0	2459	3	2
SRL_OPN_2PTS021_0973_20150318_051211_20150318_070204.EUM.nc	7.830	8.154	3.416	3959	6188	0	2225	4	0
SRL_OPN_2PTS021_0976_20150318_070203_20150318_084037.EUM.nc	7.575	7.647	3.187	4109	5607	0	1486	3	9
SRL_OPN_2PTS021_0978_20150318_084037_20150318_101827.EUM.nc	5.890	7.285	4.339	2749	5388	0	2623	12	4
SRL_OPN_2PTS021_0979_20150318_101825_20150318_115625.EUM.nc	4.690	5.645	3.063	2533	5438	0	2865	10	30
SRL_OPN_2PTS021_0981_20150318_115624_20150318_133520.EUM.nc	5.505	6.598	3.954	3086	5348	0	2260	2	0
SRL_OPN_2PTS021_0983_20150318_133519_20150318_152844.EUM.nc	6.210	6.691	3.033	3637	6375	0	2734	2	2
SRL_OPN_2PTS021_0986_20150318_152843_20150318_170822.EUM.nc	7.825	8.432	3.446	2979	5560	0	2580	0	1
SRL_OPN_2PTS021_0988_20150318_170821_20150318_184801.EUM.nc	8.450	8.604	4.260	3576	5507	0	1923	8	0
SRL_OPN_2PTS021_0990_20150318_184800_20150318_220548.EUM.nc	6.720	6.876	3.292	6561	10975	0	4367	34	13
SRL_OPN_2PTS021_0994_20150318_220549_20150318_234346.EUM.nc	7.635	7.832	4.196	2814	5452	0	2621	17	0
SRL_OPN_2PTS021_0995_20150318_234345_20150319_012129.EUM.nc	5.400	5.601	2.891	2848	5498	0	2469	11	170
SRL_OPN_2PTS021_0997_20150319_012128_20150319_030010.EUM.nc	5.160	6.016	3.329	3003	5561	0	2534	6	18
SRL_OPN_2PTS021_0999_20150319_030009_20150319_044020.EUM.nc	7.910	8.456	3.303	2971	5495	0	2510	11	3

22 Ka-Band Backscatter Coefficient Table

Table 6: Ka-Band Backscatter Coefficient Statistics.

File	Median	Mean	Std. Dev.	No. Obs.	Total Obs.	Default Lat/Lon	Flag (total)	Default (total)	3-Sigma Edited
SRL_OPN_2PTS020_1001_20150212_044017_20150212_062235.EUM.nc	10.720	10.683	1.298	3816	5762	0	1714	1	231
SRL_OPN_2PTS021_0001_20150212_062234_20150212_080943.EUM.nc	11.040	10.842	1.562	4119	6070	0	1884	2	65
SRL_OPN_2PTS021_0004_20150212_080942_20150212_094748.EUM.nc	10.450	10.444	1.392	2943	5468	0	2452	10	63
SRL_OPN_2PTS021_0005_20150212_094748_20150212_112534.EUM.nc	10.685	10.788	1.632	2097	5267	0	3073	36	61
SRL_OPN_2PTS021_0007_20150212_112533_20150212_130405.EUM.nc	11.070	11.020	1.110	2679	5276	0	2459	3	135
SRL_OPN_2PTS021_0009_20150212_130404_20150212_145721.EUM.nc	10.930	10.848	1.155	3439	6348	0	2761	1	147
SRL_OPN_2PTS021_0012_20150212_145720_20150212_163708.EUM.nc	10.860	10.720	1.317	3238	5629	0	2370	8	13
SRL_OPN_2PTS021_0014_20150212_163708_20150212_181643.EUM.nc	10.450	10.418	1.513	3185	5561	0	2313	9	54
SRL_OPN_2PTS021_0016_20150212_181642_20150212_195608.EUM.nc	11.380	11.336	1.362	3095	5498	0	2206	5	192
SRL_OPN_2PTS021_0018_20150212_195607_20150212_213500.EUM.nc	11.150	10.908	1.591	3571	5379	0	1718	22	68
SRL_OPN_2PTS021_0020_20150212_213500_20150212_231309.EUM.nc	10.490	10.355	1.400	2245	5332	0	3042	1	44
SRL_OPN_2PTS021_0021_20150212_231309_20150213_005048.EUM.nc	10.885	11.015	1.621	3091	5453	0	2286	21	55
SRL_OPN_2PTS021_0023_20150213_005048_20150213_022908.EUM.nc	11.100	10.809	1.627	2924	5527	0	2539	8	56
SRL_OPN_2PTS021_0025_20150213_022907_20150213_040837.EUM.nc	10.860	10.717	1.426	2919	5458	0	2502	5	32
SRL_OPN_2PTS021_0027_20150213_040836_20150213_055009.EUM.nc	10.790	10.596	1.360	3716	5683	0	1904	13	50
SRL_OPN_2PTS021_0029_20150213_055010_20150213_073845.EUM.nc	11.010	10.884	1.543	3937	6155	0	1925	1	292
SRL_OPN_2PTS021_0032_20150213_073844_20150213_091702.EUM.nc	10.920	10.825	1.459	3322	5488	0	2079	11	76
SRL_OPN_2PTS021_0033_20150213_091703_20150213_105446.EUM.nc	10.600	10.866	1.783	2115	5451	0	3228	15	93
SRL_OPN_2PTS021_0035_20150213_105445_20150213_123300.EUM.nc	11.070	10.885	1.365	2493	5293	0	2720	15	65
SRL_OPN_2PTS021_0037_20150213_123259_20150213_141227.EUM.nc	11.280	11.092	1.584	3212	5486	0	2142	8	124
SRL_OPN_2PTS021_0039_20150213_141227_20150213_160547.EUM.nc	10.920	10.774	1.364	3336	6373	0	2969	6	62
SRL_OPN_2PTS021_0042_20150213_160547_20150213_174533.EUM.nc	10.480	10.310	1.372	3032	5595	0	2508	7	48
SRL_OPN_2PTS021_0044_20150213_174533_20150213_192457.EUM.nc	11.350	11.080	1.529	3386	5568	0	1969	9	204
SRL_OPN_2PTS021_0046_20150213_192456_20150213_210401.EUM.nc	10.530	10.604	1.386	3695	5561	0	1781	14	71
SRL_OPN_2PTS021_0048_20150213_210401_20150213_224216.EUM.nc	11.160	10.728	1.661	2666	5326	0	2586	13	61
SRL_OPN_2PTS021_0049_20150213_224215_20150214_002005.EUM.nc	10.880	10.726	1.550	3000	5445	0	2355	3	87
SRL_OPN_2PTS021_0051_20150214_002004_20150214_015808.EUM.nc	11.050	11.023	1.824	3049	5535	0	2427	9	50
SRL_OPN_2PTS021_0053_20150214_015808_20150214_033709.EUM.nc	10.980	11.003	1.491	3093	5515	0	2330	5	87
SRL_OPN_2PTS021_0055_20150214_033708_20150214_051802.EUM.nc	10.560	10.337	1.210	3141	5518	0	2332	5	40
SRL_OPN_2PTS021_0057_20150214_051803_20150214_070744.EUM.nc	11.030	10.834	1.844	3903	6181	0	2191	9	78
SRL_OPN_2PTS021_0060_20150214_070744_20150214_084615.EUM.nc	10.730	10.538	1.688	3860	5602	0	1608	10	124
SRL_OPN_2PTS021_0062_20150214_084615_20150214_102401.EUM.nc	9.960	10.001	1.364	2613	5356	0	2662	17	64
SRL_OPN_2PTS021_0063_20150214_102402_20150214_120204.EUM.nc	11.270	11.001	1.768	2530	5364	0	2748	13	73
SRL_OPN_2PTS021_0065_20150214_120203_20150214_134102.EUM.nc	11.230	11.118	1.824	2878	5416	0	2240	21	277
SRL_OPN_2PTS021_0067_20150214_134101_20150214_153427.EUM.nc	10.785	10.888	1.675	3533	6336	0	2688	2	113
SRL_OPN_2PTS021_0070_20150214_153426_20150214_171413.EUM.nc	10.000	10.023	1.460	2910	5580	0	2635	2	33
SRL_OPN_2PTS021_0072_20150214_171413_20150214_185343.EUM.nc	10.970	10.955	2.052	3356	5504	0	1977	11	160

– Continued on next page

Table 6: Ka-Band Backscatter Coefficient Statistics.

– Continued from previous page

File	Median	Mean	Std. Dev.	No. Obs.	Total Obs.	Default Lat/Lon	Flag (total)	Default (total)	3-Sigma Edited
SRL_OPN_2PTS021_0074_20150214_185342_20150214_203258.EUM.nc	10.970	10.885	1.705	3549	5519	0	1831	13	126
SRL_OPN_2PTS021_0076_20150214_203257_20150214_221126.EUM.nc	10.450	10.339	1.544	2997	5451	0	2384	21	49
SRL_OPN_2PTS021_0078_20150214_221125_20150214_234923.EUM.nc	10.700	10.573	1.637	2849	5448	0	2553	6	40
SRL_OPN_2PTS021_0079_20150214_234923_20150215_012715.EUM.nc	11.150	11.009	1.918	2899	5521	0	2497	1	124
SRL_OPN_2PTS021_0081_20150215_012716_20150215_030551.EUM.nc	11.440	11.276	1.592	2956	5557	0	2408	6	187
SRL_OPN_2PTS021_0083_20150215_030550_20150215_044608.EUM.nc	10.340	10.309	1.513	3057	5473	0	2353	7	56
SRL_OPN_2PTS021_0085_20150215_044607_20150215_062823.EUM.nc	10.320	10.216	1.779	3934	5757	0	1718	2	103
SRL_OPN_2PTS021_0087_20150215_062823_20150215_081522.EUM.nc	10.870	10.674	1.552	4186	6083	0	1872	0	25
SRL_OPN_2PTS021_0090_20150215_081521_20150215_095318.EUM.nc	10.170	10.013	1.510	2968	5382	0	2387	7	20
SRL_OPN_2PTS021_0091_20150215_095317_20150215_113112.EUM.nc	11.370	11.627	2.225	2230	5314	0	2982	15	87
SRL_OPN_2PTS021_0093_20150215_113111_20150215_130949.EUM.nc	11.020	10.908	1.683	2829	5374	0	2480	7	58
SRL_OPN_2PTS021_0095_20150215_130949_20150215_150305.EUM.nc	10.880	10.898	1.918	3517	6355	0	2753	2	83
SRL_OPN_2PTS021_0098_20150215_150304_20150215_164253.EUM.nc	10.290	10.365	1.340	3014	5609	0	2529	11	55
SRL_OPN_2PTS021_0100_20150215_164252_20150215_182227.EUM.nc	10.745	10.719	1.987	3349	5509	0	2085	2	73
SRL_OPN_2PTS021_0102_20150215_182226_20150215_200151.EUM.nc	10.900	10.470	1.761	3163	5477	0	2199	6	109
SRL_OPN_2PTS021_0104_20150215_200151_20150215_214032.EUM.nc	10.510	10.446	1.517	3486	5475	0	1944	14	31
SRL_OPN_2PTS021_0106_20150215_214031_20150215_231838.EUM.nc	10.420	10.385	1.752	2431	5309	0	2824	13	41
SRL_OPN_2PTS021_0107_20150215_231837_20150216_005627.EUM.nc	10.830	10.780	1.429	2843	5508	0	2539	17	109
SRL_OPN_2PTS021_0109_20150216_005626_20150216_023440.EUM.nc	11.670	11.438	1.930	2969	5539	0	2461	6	103
SRL_OPN_2PTS021_0111_20150216_023440_20150216_041425.EUM.nc	10.890	10.782	1.314	2733	5461	0	2451	19	258
SRL_OPN_2PTS021_0113_20150216_041424_20150216_055605.EUM.nc	10.570	10.483	1.686	3807	5691	0	1847	3	34
SRL_OPN_2PTS021_0115_20150216_055604_20150216_074425.EUM.nc	11.060	11.040	1.852	4145	6134	0	1886	1	102
SRL_OPN_2PTS021_0118_20150216_074424_20150216_092231.EUM.nc	10.140	9.955	1.432	3290	5489	0	2145	8	46
SRL_OPN_2PTS021_0119_20150216_092230_20150216_110024.EUM.nc	11.000	11.005	1.552	2021	5380	0	3288	14	57
SRL_OPN_2PTS021_0121_20150216_110023_20150216_123841.EUM.nc	10.910	10.845	1.749	2540	5309	0	2710	5	54
SRL_OPN_2PTS021_0123_20150216_123840_20150216_141804.EUM.nc	11.360	11.256	1.589	3277	5489	0	2067	10	135
SRL_OPN_2PTS021_0125_20150216_141804_20150216_161132.EUM.nc	11.055	10.924	1.267	3381	6371	0	2927	8	55
SRL_OPN_2PTS021_0128_20150216_161131_20150216_175107.EUM.nc	10.610	10.500	1.413	3042	5578	0	2456	9	71
SRL_OPN_2PTS021_0130_20150216_175107_20150216_193040.EUM.nc	10.860	10.508	1.777	3393	5568	0	2052	10	113
SRL_OPN_2PTS021_0132_20150216_193040_20150216_210934.EUM.nc	10.720	10.524	1.329	3560	5449	0	1811	17	61
SRL_OPN_2PTS021_0134_20150216_210933_20150216_224752.EUM.nc	10.360	10.402	1.625	2522	5439	0	2845	25	47
SRL_OPN_2PTS021_0135_20150216_224751_20150217_002542.EUM.nc	10.650	10.354	1.671	3045	5389	0	2243	5	96
SRL_OPN_2PTS021_0137_20150217_002541_20150217_020340.EUM.nc	11.670	11.457	1.584	2935	5515	0	2408	11	161
SRL_OPN_2PTS021_0139_20150217_020339_20150217_034254.EUM.nc	11.190	11.069	1.324	3025	5523	0	2345	9	144
SRL_OPN_2PTS021_0141_20150217_034253_20150217_052353.EUM.nc	10.970	10.778	1.385	3093	5538	0	2395	3	47
SRL_OPN_2PTS021_0143_20150217_052352_20150217_071323.EUM.nc	10.560	10.561	1.505	3945	6166	0	2147	5	69
SRL_OPN_2PTS021_0146_20150217_071324_20150217_085143.EUM.nc	10.250	10.014	1.493	3932	5592	0	1605	8	47
SRL_OPN_2PTS021_0147_20150217_085144_20150217_102939.EUM.nc	10.725	10.599	1.570	2413	5466	0	2961	13	79
SRL_OPN_2PTS021_0149_20150217_102939_20150217_120743.EUM.nc	11.150	11.060	1.602	2587	5397	0	2762	24	24

– Continued on next page

Table 6: Ka-Band Backscatter Coefficient Statistics.

– Continued from previous page

File	Median	Mean	Std. Dev.	No. Obs.	Total Obs.	Default Lat/Lon	Flag (total)	Default (total)	3-Sigma Edited
SRL_OPN_2PTS021_0151_20150217_120743_20150217_134638.EUM.nc	11.350	11.284	1.204	3003	5394	0	2243	3	145
SRL_OPN_2PTS021_0153_20150217_134638_20150217_154011.EUM.nc	11.320	11.130	1.508	3544	6378	0	2731	6	97
SRL_OPN_2PTS021_0156_20150217_154011_20150217_171949.EUM.nc	11.050	10.787	1.329	2925	5503	0	2534	8	36
SRL_OPN_2PTS021_0158_20150217_171949_20150217_185927.EUM.nc	10.960	11.111	1.734	3442	5597	0	2076	12	67
SRL_OPN_2PTS021_0160_20150217_185926_20150217_203832.EUM.nc	10.640	10.489	1.790	3740	5524	0	1701	5	78
SRL_OPN_2PTS021_0162_20150217_203832_20150217_221705.EUM.nc	10.610	10.448	1.419	2954	5358	0	2218	20	166
SRL_OPN_2PTS021_0164_20150217_221704_20150217_235459.EUM.nc	10.580	10.563	1.707	2882	5425	0	2458	13	72
SRL_OPN_2PTS021_0165_20150217_235459_20150218_013245.EUM.nc	11.500	11.273	1.378	2830	5520	0	2473	1	216
SRL_OPN_2PTS021_0167_20150218_013244_20150218_031133.EUM.nc	11.310	11.106	1.427	3026	5533	0	2378	8	121
SRL_OPN_2PTS021_0169_20150218_031133_20150218_045156.EUM.nc	11.340	10.973	1.374	3067	5449	0	2306	3	73
SRL_OPN_2PTS021_0171_20150218_045156_20150218_063422.EUM.nc	10.960	10.700	1.725	3953	5792	0	1741	1	97
SRL_OPN_2PTS021_0173_20150218_063422_20150218_082053.EUM.nc	10.600	10.444	1.601	4170	6058	0	1823	3	62
SRL_OPN_2PTS021_0176_20150218_082053_20150218_095855.EUM.nc	10.440	10.367	1.475	2855	5388	0	2411	16	106
SRL_OPN_2PTS021_0177_20150218_095855_20150218_113651.EUM.nc	11.300	11.054	1.505	2373	5396	0	2949	27	47
SRL_OPN_2PTS021_0179_20150218_113650_20150218_131521.EUM.nc	11.270	11.189	1.484	2891	5353	0	2371	7	84
SRL_OPN_2PTS021_0181_20150218_131521_20150218_150850.EUM.nc	11.160	11.089	1.443	3494	6383	0	2763	7	119
SRL_OPN_2PTS021_0184_20150218_150850_20150218_164829.EUM.nc	10.760	10.776	1.346	2924	5552	0	2549	3	76
SRL_OPN_2PTS021_0186_20150218_164829_20150218_182811.EUM.nc	10.830	10.790	1.768	3337	5503	0	2060	6	100
SRL_OPN_2PTS021_0188_20150218_182810_20150218_200725.EUM.nc	10.780	10.717	1.705	3129	5504	0	2254	11	110
SRL_OPN_2PTS021_0190_20150218_200724_20150218_214612.EUM.nc	10.350	10.274	1.263	3285	5488	0	2067	16	120
SRL_OPN_2PTS021_0192_20150218_214611_20150218_232417.EUM.nc	10.490	10.588	1.232	2500	5264	0	2721	31	12
SRL_OPN_2PTS021_0193_20150218_232417_20150219_010157.EUM.nc	10.780	10.856	1.540	2774	5471	0	2615	9	73
SRL_OPN_2PTS021_0195_20150219_010156_20150219_024022.EUM.nc	11.420	11.217	1.594	2871	5560	0	2475	8	206
SRL_OPN_2PTS021_0197_20150219_024021_20150219_042010.EUM.nc	11.110	11.019	1.178	2924	5483	0	2460	23	76
SRL_OPN_2PTS021_0199_20150219_042011_20150219_060152.EUM.nc	10.670	10.595	1.399	3861	5711	0	1820	7	23
SRL_OPN_2PTS021_0201_20150219_060151_20150219_074957.EUM.nc	10.740	10.713	1.963	4115	6114	0	1867	2	130
SRL_OPN_2PTS021_0204_20150219_074956_20150219_092810.EUM.nc	10.470	10.656	1.443	3194	5467	0	2161	12	100
SRL_OPN_2PTS021_0205_20150219_092810_20150219_110602.EUM.nc	10.610	10.538	1.428	2089	5415	0	3234	24	68
SRL_OPN_2PTS021_0207_20150219_110602_20150219_124414.EUM.nc	10.780	10.897	1.417	2548	5268	0	2646	9	65
SRL_OPN_2PTS021_0209_20150219_124415_20150219_143730.EUM.nc	11.390	11.157	1.460	3349	6230	0	2757	2	122
SRL_OPN_2PTS021_0212_20150219_143730_20150219_161708.EUM.nc	11.020	10.836	1.327	3310	5626	0	2155	4	157
SRL_OPN_2PTS021_0214_20150219_161707_20150219_175652.EUM.nc	10.370	10.403	1.446	3095	5515	0	2401	2	17
SRL_OPN_2PTS021_0216_20150219_175651_20150219_193614.EUM.nc	11.260	11.108	1.718	3392	5566	0	2044	3	127
SRL_OPN_2PTS021_0218_20150219_193614_20150219_211514.EUM.nc	10.530	10.490	1.096	3492	5420	0	1820	13	95
SRL_OPN_2PTS021_0220_20150219_211514_20150219_225331.EUM.nc	10.390	10.470	1.428	2489	5447	0	2905	11	42
SRL_OPN_2PTS021_0221_20150219_225330_20150220_003111.EUM.nc	10.590	10.299	1.656	3153	5445	0	2233	6	53
SRL_OPN_2PTS021_0223_20150220_003110_20150220_020920.EUM.nc	11.280	11.055	1.631	2881	5522	0	2549	3	89
SRL_OPN_2PTS021_0225_20150220_020919_20150220_034840.EUM.nc	11.230	11.187	1.129	3050	5535	0	2407	13	65
SRL_OPN_2PTS021_0227_20150220_034840_20150220_052937.EUM.nc	10.750	10.646	1.388	3052	5524	0	2440	5	27

– Continued on next page

Table 6: Ka-Band Backscatter Coefficient Statistics.

– Continued from previous page

File	Median	Mean	Std. Dev.	No. Obs.	Total Obs.	Default Lat/Lon	Flag (total)	Default (total)	3-Sigma Edited
SRL_OPN_2PTS021_0229_20150220_052936_20150220_071857.EUM.nc	10.720	10.661	1.637	4018	6179	0	2017	13	131
SRL_OPN_2PTS021_0232_20150220_071856_20150220_085723.EUM.nc	10.730	10.695	1.658	3682	5601	0	1743	6	170
SRL_OPN_2PTS021_0233_20150220_085722_20150220_103517.EUM.nc	10.320	10.085	1.332	2364	5477	0	3079	10	24
SRL_OPN_2PTS021_0235_20150220_103516_20150220_121315.EUM.nc	10.980	11.092	1.715	2518	5385	0	2761	14	92
SRL_OPN_2PTS021_0237_20150220_121314_20150220_135222.EUM.nc	11.130	11.086	1.212	3107	5448	0	2248	4	89
SRL_OPN_2PTS021_0239_20150220_135223_20150220_154547.EUM.nc	11.025	10.797	1.508	3512	6362	0	2705	7	138
SRL_OPN_2PTS021_0242_20150220_154546_20150220_172533.EUM.nc	10.380	10.345	1.390	2920	5517	0	2555	0	42
SRL_OPN_2PTS021_0244_20150220_172533_20150220_190501.EUM.nc	10.930	10.833	1.574	3390	5590	0	2038	5	157
SRL_OPN_2PTS021_0246_20150220_190501_20150220_204413.EUM.nc	10.740	10.743	1.376	3797	5544	0	1561	16	170
SRL_OPN_2PTS021_0248_20150220_204412_20150220_222244.EUM.nc	10.330	10.419	1.769	2960	5319	0	2283	14	62
SRL_OPN_2PTS021_0250_20150220_222243_20150221_000029.EUM.nc	10.710	10.432	1.905	2995	5460	0	2401	13	51
SRL_OPN_2PTS021_0251_20150221_000028_20150221_013825.EUM.nc	11.110	11.181	1.750	3016	5558	0	2443	4	95
SRL_OPN_2PTS021_0253_20150221_013825_20150221_031717.EUM.nc	11.210	11.277	1.231	3092	5542	0	2343	16	91
SRL_OPN_2PTS021_0255_20150221_031717_20150221_045739.EUM.nc	10.860	10.860	1.007	3069	5497	0	2304	4	120
SRL_OPN_2PTS021_0257_20150221_045739_20150221_064021.EUM.nc	10.540	10.412	1.479	3992	5808	0	1738	2	76
SRL_OPN_2PTS021_0259_20150221_064020_20150221_082633.EUM.nc	10.410	10.417	1.736	4082	6034	0	1802	4	146
SRL_OPN_2PTS021_0262_20150221_082633_20150221_100434.EUM.nc	10.180	10.300	1.114	2934	5372	0	2393	3	42
SRL_OPN_2PTS021_0263_20150221_100433_20150221_114222.EUM.nc	10.960	10.736	1.906	2341	5427	0	2956	12	118
SRL_OPN_2PTS021_0265_20150221_114222_20150221_132106.EUM.nc	11.040	11.037	1.456	2867	5327	0	2304	2	154
SRL_OPN_2PTS021_0267_20150221_132105_20150221_151426.EUM.nc	10.900	11.131	1.501	3502	6312	0	2662	0	148
SRL_OPN_2PTS021_0270_20150221_151426_20150221_165414.EUM.nc	10.720	10.537	1.235	2905	5554	0	2583	2	64
SRL_OPN_2PTS021_0272_20150221_165413_20150221_183345.EUM.nc	10.550	10.496	1.952	3360	5504	0	2076	7	61
SRL_OPN_2PTS021_0274_20150221_183345_20150221_201307.EUM.nc	11.030	11.089	1.504	3247	5517	0	2075	13	182
SRL_OPN_2PTS021_0276_20150221_201306_20150221_215151.EUM.nc	10.650	10.695	1.218	3279	5511	0	2122	27	83
SRL_OPN_2PTS021_0278_20150221_215151_20150221_232945.EUM.nc	10.120	10.041	1.532	2410	5260	0	2803	23	24
SRL_OPN_2PTS021_0279_20150221_232945_20150222_010734.EUM.nc	11.130	11.028	1.691	2684	5486	0	2699	6	97
SRL_OPN_2PTS021_0281_20150222_010733_20150222_024604.EUM.nc	11.650	11.412	1.933	2990	5519	0	2469	4	56
SRL_OPN_2PTS021_0283_20150222_024603_20150222_042550.EUM.nc	10.470	10.413	1.546	3002	5497	0	2430	3	62
SRL_OPN_2PTS021_0285_20150222_042550_20150222_060748.EUM.nc	10.650	10.489	1.775	3866	5711	0	1801	3	41
SRL_OPN_2PTS021_0287_20150222_060747_20150222_075537.EUM.nc	10.590	10.464	1.800	4064	6099	0	1898	5	132
SRL_OPN_2PTS021_0290_20150222_075536_20150222_093348.EUM.nc	10.300	10.476	1.210	3065	5485	0	2307	10	103
SRL_OPN_2PTS021_0291_20150222_093346_20150222_111131.EUM.nc	10.750	10.646	1.288	2097	5389	0	3202	26	64
SRL_OPN_2PTS021_0293_20150222_111130_20150222_124955.EUM.nc	11.310	11.263	1.980	2552	5247	0	2565	20	110
SRL_OPN_2PTS021_0295_20150222_124954_20150222_144305.EUM.nc	11.070	11.087	1.083	3413	6280	0	2759	0	108
SRL_OPN_2PTS021_0298_20150222_144304_20150222_162252.EUM.nc	10.950	10.754	1.711	3383	5641	0	2213	3	42
SRL_OPN_2PTS021_0300_20150222_162251_20150222_180228.EUM.nc	10.360	10.335	1.849	3057	5587	0	2432	10	88
SRL_OPN_2PTS021_0302_20150222_180228_20150222_194156.EUM.nc	11.030	10.954	1.540	3293	5547	0	2098	6	150
SRL_OPN_2PTS021_0304_20150222_194156_20150222_212054.EUM.nc	10.830	10.716	1.451	3499	5408	0	1841	8	60
SRL_OPN_2PTS021_0306_20150222_212054_20150222_225901.EUM.nc	10.500	10.276	1.557	2331	5382	0	3016	19	16

– Continued on next page

Table 6: Ka-Band Backscatter Coefficient Statistics.

– Continued from previous page

File	Median	Mean	Std. Dev.	No. Obs.	Total Obs.	Default Lat/Lon	Flag (total)	Default (total)	3-Sigma Edited
SRL_OPN_2PTS021_0307_20150222_225901_20150223_003648.EUM.nc	11.300	11.409	1.530	3086	5466	0	2244	6	130
SRL_OPN_2PTS021_0309_20150223_003648_20150223_021500.EUM.nc	11.610	11.522	1.672	2795	5552	0	2611	4	142
SRL_OPN_2PTS021_0311_20150223_021459_20150223_035415.EUM.nc	10.700	10.468	1.430	2883	5526	0	2546	7	90
SRL_OPN_2PTS021_0313_20150223_035414_20150223_053530.EUM.nc	10.850	10.511	1.809	3078	5534	0	2411	15	30
SRL_OPN_2PTS021_0315_20150223_053529_20150223_072436.EUM.nc	10.730	10.574	1.935	4095	6207	0	1935	12	165
SRL_OPN_2PTS021_0318_20150223_072437_20150223_090300.EUM.nc	10.430	10.576	1.387	3500	5582	0	1869	9	204
SRL_OPN_2PTS021_0319_20150223_090259_20150223_104046.EUM.nc	10.920	10.834	1.255	2398	5473	0	3002	14	59
SRL_OPN_2PTS021_0321_20150223_104045_20150223_121854.EUM.nc	11.470	11.418	1.509	2565	5431	0	2773	17	76
SRL_OPN_2PTS021_0323_20150223_121853_20150223_135808.EUM.nc	11.380	11.289	1.233	3138	5483	0	2141	3	201
SRL_OPN_2PTS021_0325_20150223_135807_20150223_155130.EUM.nc	11.230	10.989	1.629	3474	6408	0	2860	14	60
SRL_OPN_2PTS021_0328_20150223_155130_20150223_173107.EUM.nc	10.710	10.577	1.877	2853	5452	0	2493	4	102
SRL_OPN_2PTS021_0330_20150223_173107_20150223_191042.EUM.nc	10.860	10.880	1.724	3640	5614	0	1906	1	67
SRL_OPN_2PTS021_0332_20150223_191041_20150223_204953.EUM.nc	10.910	10.678	1.476	3702	5556	0	1626	4	224
SRL_OPN_2PTS021_0334_20150223_204952_20150223_222812.EUM.nc	10.640	10.736	1.640	2891	5354	0	2368	21	74
SRL_OPN_2PTS021_0335_20150223_222811_20150224_000605.EUM.nc	11.480	11.445	1.391	2914	5486	0	2385	10	177
SRL_OPN_2PTS021_0337_20150224_000604_20150224_014355.EUM.nc	11.260	11.193	1.335	3041	5561	0	2445	3	72
SRL_OPN_2PTS021_0339_20150224_014354_20150224_032252.EUM.nc	11.080	10.831	1.767	3028	5481	0	2329	10	114
SRL_OPN_2PTS021_0341_20150224_032251_20150224_065334.EUM.nc	10.710	10.641	1.566	6941	11698	0	4472	15	270
SRL_OPN_2PTS021_0346_20150224_065333_20150224_083201.EUM.nc	10.750	10.814	1.199	4162	5626	0	1363	0	101
SRL_OPN_2PTS021_0348_20150224_083200_20150224_101001.EUM.nc	10.610	10.573	1.257	2873	5403	0	2450	11	69
SRL_OPN_2PTS021_0349_20150224_101000_20150224_114759.EUM.nc	11.610	11.537	1.271	2447	5430	0	2913	28	42
SRL_OPN_2PTS021_0351_20150224_114758_20150224_132639.EUM.nc	11.390	11.434	1.685	2930	5344	0	2249	9	156
SRL_OPN_2PTS021_0353_20150224_132638_20150224_152010.EUM.nc	11.220	11.093	1.182	3619	6366	0	2702	1	44
SRL_OPN_2PTS021_0356_20150224_152009_20150224_165947.EUM.nc	10.970	10.894	1.972	2910	5569	0	2569	1	89
SRL_OPN_2PTS021_0358_20150224_165946_20150224_183929.EUM.nc	10.780	10.916	1.565	3341	5494	0	2041	2	110
SRL_OPN_2PTS021_0360_20150224_183927_20150224_201839.EUM.nc	10.700	10.740	1.628	3312	5483	0	1970	12	189
SRL_OPN_2PTS021_0362_20150224_201838_20150224_215722.EUM.nc	10.670	10.605	1.441	3076	5450	0	2302	35	37
SRL_OPN_2PTS021_0364_20150224_215720_20150224_233521.EUM.nc	10.850	10.862	1.848	2526	5354	0	2755	18	55
SRL_OPN_2PTS021_0365_20150224_233520_20150225_011312.EUM.nc	11.530	11.483	1.622	2757	5490	0	2620	1	112
SRL_OPN_2PTS021_0367_20150225_011310_20150225_025136.EUM.nc	10.980	10.678	1.396	3004	5512	0	2452	0	56
SRL_OPN_2PTS021_0369_20150225_025135_20150225_043137.EUM.nc	10.980	10.758	1.350	3065	5479	0	2404	9	1
SRL_OPN_2PTS021_0371_20150225_043137_20150225_061333.EUM.nc	11.080	10.898	1.458	3823	5712	0	1817	5	67
SRL_OPN_2PTS021_0373_20150225_061332_20150225_080115.EUM.nc	10.740	10.749	1.654	4063	6095	0	1899	2	131
SRL_OPN_2PTS021_0376_20150225_080114_20150225_093915.EUM.nc	10.665	10.646	1.245	3035	5483	0	2395	18	35
SRL_OPN_2PTS021_0377_20150225_093915_20150225_111708.EUM.nc	11.560	11.476	1.748	2147	5328	0	3065	27	89
SRL_OPN_2PTS021_0379_20150225_111707_20150225_125536.EUM.nc	11.180	11.274	1.764	2619	5287	0	2522	1	145
SRL_OPN_2PTS021_0381_20150225_125534_20150225_144848.EUM.nc	10.750	10.756	1.194	3519	6244	0	2675	2	48
SRL_OPN_2PTS021_0384_20150225_144847_20150225_162826.EUM.nc	11.120	10.947	1.579	3356	5644	0	2211	13	64
SRL_OPN_2PTS021_0386_20150225_162824_20150225_180810.EUM.nc	11.140	11.036	1.574	3179	5586	0	2348	2	57

– Continued on next page

Table 6: Ka-Band Backscatter Coefficient Statistics.

– Continued from previous page

File	Median	Mean	Std. Dev.	No. Obs.	Total Obs.	Default Lat/Lon	Flag (total)	Default (total)	3-Sigma Edited
SRL_OPN_2PTS021_0388_20150225_180810_20150225_194737.EUM.nc	10.920	10.870	1.244	3273	5547	0	2148	7	119
SRL_OPN_2PTS021_0390_20150225_194737_20150225_212625.EUM.nc	10.550	10.394	1.599	3574	5387	0	1770	20	23
SRL_OPN_2PTS021_0392_20150225_212623_20150225_230437.EUM.nc	10.730	10.660	1.894	2254	5347	0	3064	2	27
SRL_OPN_2PTS021_0393_20150225_230436_20150226_004224.EUM.nc	11.420	11.390	1.328	2905	5459	0	2275	7	272
SRL_OPN_2PTS021_0395_20150226_004223_20150226_022031.EUM.nc	10.795	10.775	1.163	2888	5563	0	2596	1	78
SRL_OPN_2PTS021_0397_20150226_022030_20150226_040001.EUM.nc	11.000	10.892	1.471	2988	5545	0	2483	2	72
SRL_OPN_2PTS021_0399_20150226_040002_20150226_054113.EUM.nc	11.020	11.059	1.691	3325	5528	0	2111	8	84
SRL_OPN_2PTS021_0401_20150226_054112_20150226_073015.EUM.nc	10.940	10.838	1.696	4259	6144	0	1813	2	70
SRL_OPN_2PTS021_0404_20150226_073014_20150226_090829.EUM.nc	10.550	10.673	1.160	3527	5541	0	1947	9	58
SRL_OPN_2PTS021_0405_20150226_090828_20150226_104623.EUM.nc	10.730	10.753	1.447	2201	5503	0	3163	23	116
SRL_OPN_2PTS021_0407_20150226_104622_20150226_122433.EUM.nc	11.160	11.154	1.658	2593	5378	0	2693	10	82
SRL_OPN_2PTS021_0409_20150226_122432_20150226_140344.EUM.nc	10.780	10.547	1.164	3070	5447	0	2066	10	301
SRL_OPN_2PTS021_0411_20150226_140343_20150226_155705.EUM.nc	11.010	10.939	1.202	3261	6341	0	2969	9	102
SRL_OPN_2PTS021_0414_20150226_155704_20150226_173650.EUM.nc	11.170	11.042	1.694	2928	5486	0	2442	4	112
SRL_OPN_2PTS021_0416_20150226_173650_20150226_191626.EUM.nc	11.460	11.343	1.390	3511	5567	0	1891	7	158
SRL_OPN_2PTS021_0418_20150226_191625_20150226_205525.EUM.nc	10.730	10.668	1.751	3727	5574	0	1700	6	141
SRL_OPN_2PTS021_0420_20150226_205523_20150226_223351.EUM.nc	10.520	10.383	1.855	2896	5399	0	2466	19	18
SRL_OPN_2PTS021_0421_20150226_223349_20150227_001133.EUM.nc	10.900	10.797	1.643	2908	5468	0	2387	6	167
SRL_OPN_2PTS021_0423_20150227_001132_20150227_014934.EUM.nc	10.980	11.071	1.746	2959	5559	0	2401	0	199
SRL_OPN_2PTS021_0425_20150227_014933_20150227_032835.EUM.nc	11.330	11.312	1.342	3123	5469	0	2245	10	91
SRL_OPN_2PTS021_0427_20150227_032835_20150227_050909.EUM.nc	10.795	10.648	1.451	3114	5483	0	2326	3	40
SRL_OPN_2PTS021_0429_20150227_050908_20150227_065914.EUM.nc	11.100	11.011	2.003	3746	6206	0	2231	0	229
SRL_OPN_2PTS021_0432_20150227_065913_20150227_083740.EUM.nc	11.110	10.981	1.267	4132	5619	0	1348	8	131
SRL_OPN_2PTS021_0434_20150227_083740_20150227_101539.EUM.nc	10.230	10.242	1.726	2821	5389	0	2494	16	58
SRL_OPN_2PTS021_0435_20150227_101538_20150227_115329.EUM.nc	11.910	11.809	1.660	2486	5406	0	2793	11	116
SRL_OPN_2PTS021_0437_20150227_115328_20150227_133222.EUM.nc	11.310	11.207	1.757	2986	5342	0	2259	3	94
SRL_OPN_2PTS021_0439_20150227_133221_20150227_152545.EUM.nc	11.290	11.171	1.480	3366	6351	0	2657	0	328
SRL_OPN_2PTS021_0442_20150227_152543_20150227_170531.EUM.nc	10.860	10.763	1.227	2928	5573	0	2604	5	36
SRL_OPN_2PTS021_0444_20150227_170531_20150227_184502.EUM.nc	11.040	10.999	1.723	3296	5480	0	2018	9	157
SRL_OPN_2PTS021_0446_20150227_184501_20150227_202420.EUM.nc	11.210	10.850	1.893	3435	5506	0	1895	6	170
SRL_OPN_2PTS021_0448_20150227_202419_20150227_220300.EUM.nc	10.395	10.366	1.444	3055	5466	0	2346	14	51
SRL_OPN_2PTS021_0450_20150227_220259_20150227_234050.EUM.nc	10.630	10.858	1.763	2590	5417	0	2705	11	111
SRL_OPN_2PTS021_0451_20150227_234049_20150228_011842.EUM.nc	11.630	11.264	2.124	2779	5517	0	2483	3	252
SRL_OPN_2PTS021_0453_20150228_011841_20150228_025720.EUM.nc	11.300	11.308	1.080	2948	5547	0	2446	1	152
SRL_OPN_2PTS021_0455_20150228_025719_20150228_043718.EUM.nc	10.860	10.805	1.232	2908	5463	0	2462	5	88
SRL_OPN_2PTS021_0457_20150228_043717_20150228_061930.EUM.nc	10.790	10.838	1.731	3894	5776	0	1755	2	125
SRL_OPN_2PTS021_0459_20150228_061930_20150228_080647.EUM.nc	10.870	10.945	1.454	4126	6098	0	1903	1	68
SRL_OPN_2PTS021_0462_20150228_080646_20150228_094454.EUM.nc	10.120	10.033	1.455	2999	5481	0	2423	11	48
SRL_OPN_2PTS021_0463_20150228_094453_20150228_112238.EUM.nc	10.755	10.738	1.582	2042	5246	0	3159	19	26

– Continued on next page

Table 6: Ka-Band Backscatter Coefficient Statistics.

– Continued from previous page

File	Median	Mean	Std. Dev.	No. Obs.	Total Obs.	Default Lat/Lon	Flag (total)	Default (total)	3-Sigma Edited
SRL_OPN_2PTS021_0465_20150228_112237_20150228_130109.EUM.nc	11.720	11.607	1.321	2694	5286	0	2472	0	120
SRL_OPN_2PTS021_0467_20150228_130108_20150228_145424.EUM.nc	11.120	11.031	1.650	3574	6338	0	2693	8	63
SRL_OPN_2PTS021_0470_20150228_145424_20150228_163410.EUM.nc	10.950	10.818	1.374	3253	5623	0	2266	8	96
SRL_OPN_2PTS021_0472_20150228_163409_20150228_181346.EUM.nc	10.630	10.554	1.532	3175	5592	0	2372	8	37
SRL_OPN_2PTS021_0474_20150228_181344_20150228_195311.EUM.nc	10.970	11.137	1.729	3260	5531	0	2188	4	79
SRL_OPN_2PTS021_0476_20150228_195310_20150228_213204.EUM.nc	10.460	10.478	1.477	3588	5389	0	1722	17	62
SRL_OPN_2PTS021_0478_20150228_213203_20150228_231005.EUM.nc	10.400	10.195	1.759	2249	5332	0	3052	4	27
SRL_OPN_2PTS021_0479_20150228_231004_20150301_004753.EUM.nc	11.260	11.099	2.017	3100	5466	0	2287	21	58
SRL_OPN_2PTS021_0481_20150301_004752_20150301_022611.EUM.nc	11.280	11.210	1.134	2720	5521	0	2519	3	279
SRL_OPN_2PTS021_0483_20150301_022611_20150301_040538.EUM.nc	10.990	10.634	1.515	2959	5453	0	2433	9	52
SRL_OPN_2PTS021_0485_20150301_040537_20150301_054707.EUM.nc	11.110	10.856	1.592	3618	5670	0	1919	7	126
SRL_OPN_2PTS021_0487_20150301_054707_20150301_073548.EUM.nc	10.690	10.591	1.635	4088	6162	0	1882	2	190
SRL_OPN_2PTS021_0490_20150301_073548_20150301_091408.EUM.nc	10.300	10.233	1.443	3338	5534	0	2072	9	115
SRL_OPN_2PTS021_0491_20150301_091406_20150301_123005.EUM.nc	11.090	10.941	1.552	4625	10768	0	5902	47	194
SRL_OPN_2PTS021_0495_20150301_123004_20150301_140928.EUM.nc	10.890	10.770	1.890	2987	5508	0	2214	6	301
SRL_OPN_2PTS021_0497_20150301_140927_20150301_160249.EUM.nc	10.770	10.660	1.080	3351	6378	0	2970	8	49
SRL_OPN_2PTS021_0500_20150301_160249_20150301_174227.EUM.nc	10.350	10.503	1.525	2961	5576	0	2511	6	98
SRL_OPN_2PTS021_0502_20150301_174226_20150301_192201.EUM.nc	11.130	11.037	1.756	3559	5549	0	1874	5	111
SRL_OPN_2PTS021_0504_20150301_192159_20150301_210105.EUM.nc	10.620	10.789	1.485	3652	5573	0	1709	4	208
SRL_OPN_2PTS021_0506_20150301_210104_20150301_223920.EUM.nc	10.370	10.053	1.688	2798	5352	0	2491	31	32
SRL_OPN_2PTS021_0507_20150301_223920_20150302_001717.EUM.nc	10.760	11.093	1.851	2996	5445	0	2384	0	65
SRL_OPN_2PTS021_0509_20150302_001716_20150302_015519.EUM.nc	11.570	11.565	2.311	3049	5538	0	2374	5	110
SRL_OPN_2PTS021_0511_20150302_015518_20150302_033418.EUM.nc	10.760	10.580	1.550	3183	5485	0	2203	13	86
SRL_OPN_2PTS021_0513_20150302_033416_20150302_051507.EUM.nc	10.840	10.980	1.323	3128	5509	0	2290	3	88
SRL_OPN_2PTS021_0515_20150302_051506_20150302_070453.EUM.nc	10.800	10.934	1.734	3913	6178	0	2200	9	56
SRL_OPN_2PTS021_0518_20150302_070452_20150302_084326.EUM.nc	10.600	10.524	1.469	3974	5613	0	1557	15	67
SRL_OPN_2PTS021_0520_20150302_084325_20150302_102114.EUM.nc	10.520	10.258	1.296	2679	5374	0	2649	20	26
SRL_OPN_2PTS021_0521_20150302_102112_20150302_115915.EUM.nc	11.530	11.385	1.762	2460	5368	0	2763	13	132
SRL_OPN_2PTS021_0523_20150302_115913_20150302_133810.EUM.nc	11.370	11.261	1.421	3018	5385	0	2252	6	109
SRL_OPN_2PTS021_0525_20150302_133810_20150302_153135.EUM.nc	10.580	10.709	1.403	3627	6351	0	2687	3	34
SRL_OPN_2PTS021_0528_20150302_153134_20150302_171113.EUM.nc	10.690	10.642	1.470	2972	5556	0	2547	4	33
SRL_OPN_2PTS021_0530_20150302_171112_20150302_185052.EUM.nc	10.780	10.733	1.700	3515	5534	0	1951	8	60
SRL_OPN_2PTS021_0532_20150302_185050_20150302_203008.EUM.nc	11.120	11.150	1.267	3464	5517	0	1864	14	175
SRL_OPN_2PTS021_0534_20150302_203006_20150302_220837.EUM.nc	10.620	10.541	1.449	3014	5486	0	2370	27	75
SRL_OPN_2PTS021_0536_20150302_220837_20150302_234634.EUM.nc	10.830	10.746	1.720	2851	5474	0	2588	9	26
SRL_OPN_2PTS021_0537_20150302_234633_20150303_012427.EUM.nc	11.100	11.002	1.901	2816	5524	0	2539	5	164
SRL_OPN_2PTS021_0539_20150303_012426_20150303_030259.EUM.nc	11.170	10.985	1.639	2988	5536	0	2420	12	116
SRL_OPN_2PTS021_0541_20150303_030259_20150303_044314.EUM.nc	10.510	10.533	1.410	2988	5482	0	2420	13	61
SRL_OPN_2PTS021_0543_20150303_044313_20150303_062526.EUM.nc	11.000	10.975	1.496	3945	5767	0	1706	0	116

– Continued on next page

Table 6: Ka-Band Backscatter Coefficient Statistics.

– Continued from previous page

File	Median	Mean	Std. Dev.	No. Obs.	Total Obs.	Default Lat/Lon	Flag (total)	Default (total)	3-Sigma Edited
SRL_OPN_2PTS021_0545_20150303_062525_20150303_081233.EUM.nc	10.690	10.694	1.600	4124	6095	0	1876	1	94
SRL_OPN_2PTS021_0548_20150303_081233_20150303_095030.EUM.nc	10.360	10.315	1.509	2911	5347	0	2364	13	59
SRL_OPN_2PTS021_0549_20150303_095030_20150303_112824.EUM.nc	10.980	11.198	1.748	2085	5290	0	3092	28	85
SRL_OPN_2PTS021_0551_20150303_112823_20150303_130658.EUM.nc	11.280	11.293	1.292	2712	5381	0	2508	0	161
SRL_OPN_2PTS021_0553_20150303_130657_20150303_150015.EUM.nc	11.000	10.996	1.662	3516	6337	0	2724	0	97
SRL_OPN_2PTS021_0556_20150303_150014_20150303_163953.EUM.nc	10.600	10.559	1.074	3109	5615	0	2419	21	66
SRL_OPN_2PTS021_0558_20150303_163952_20150303_181936.EUM.nc	10.610	10.662	1.638	3106	5495	0	2180	4	205
SRL_OPN_2PTS021_0560_20150303_181936_20150303_195901.EUM.nc	11.450	11.327	1.648	3222	5514	0	2190	4	98
SRL_OPN_2PTS021_0562_20150303_195900_20150303_213744.EUM.nc	10.740	10.723	1.621	3424	5486	0	1909	19	134
SRL_OPN_2PTS021_0564_20150303_213744_20150303_231550.EUM.nc	10.590	10.478	2.457	2297	5261	0	2845	15	104
SRL_OPN_2PTS021_0565_20150303_231549_20150304_005339.EUM.nc	11.110	11.237	1.456	2868	5503	0	2474	20	141
SRL_OPN_2PTS021_0567_20150304_005339_20150304_023152.EUM.nc	11.440	11.255	2.018	3003	5525	0	2465	0	57
SRL_OPN_2PTS021_0569_20150304_023151_20150304_041132.EUM.nc	10.580	10.586	0.767	2793	5488	0	2569	5	121
SRL_OPN_2PTS021_0571_20150304_041133_20150304_074137.EUM.nc	11.010	10.909	1.703	7737	11841	0	3693	4	407
SRL_OPN_2PTS021_0576_20150304_074136_20150304_091944.EUM.nc	10.525	10.297	1.584	3272	5521	0	2156	5	88
SRL_OPN_2PTS021_0577_20150304_091943_20150304_105737.EUM.nc	11.290	11.128	1.632	2061	5426	0	3252	17	96
SRL_OPN_2PTS021_0579_20150304_105736_20150304_123552.EUM.nc	11.210	11.146	1.525	2472	5279	0	2738	2	67
SRL_OPN_2PTS021_0581_20150304_123551_20150304_141512.EUM.nc	11.200	11.272	1.560	3232	5486	0	2104	0	150
SRL_OPN_2PTS021_0583_20150304_141511_20150304_160833.EUM.nc	10.770	10.778	1.199	3267	6360	0	2909	10	174
SRL_OPN_2PTS021_0586_20150304_160831_20150304_174819.EUM.nc	10.860	10.590	1.501	3029	5565	0	2435	2	99
SRL_OPN_2PTS021_0588_20150304_174818_20150304_192750.EUM.nc	11.020	10.694	1.775	3485	5592	0	2069	6	32
SRL_OPN_2PTS021_0590_20150304_192750_20150304_210645.EUM.nc	10.940	11.033	1.672	3599	5570	0	1904	14	53
SRL_OPN_2PTS021_0592_20150304_210645_20150304_224505.EUM.nc	11.020	10.766	1.705	2705	5324	0	2588	9	22
SRL_OPN_2PTS021_0593_20150304_224504_20150305_002256.EUM.nc	10.870	10.936	1.598	2833	5452	0	2401	4	214
SRL_OPN_2PTS021_0595_20150305_002255_20150305_020052.EUM.nc	11.490	11.317	1.865	3059	5542	0	2379	6	98
SRL_OPN_2PTS021_0597_20150305_020051_20150305_034003.EUM.nc	11.000	10.974	1.203	3045	5498	0	2368	7	78
SRL_OPN_2PTS021_0599_20150305_034003_20150305_052052.EUM.nc	10.590	10.569	1.493	3109	5494	0	2349	2	34
SRL_OPN_2PTS021_0601_20150305_052051_20150305_071036.EUM.nc	10.420	10.299	1.822	3823	6192	0	2207	12	150
SRL_OPN_2PTS021_0604_20150305_071035_20150305_084857.EUM.nc	10.670	10.524	1.429	3884	5603	0	1608	6	105
SRL_OPN_2PTS021_0605_20150305_084856_20150305_102653.EUM.nc	10.590	10.669	1.507	2563	5421	0	2805	7	46
SRL_OPN_2PTS021_0607_20150305_102652_20150305_120455.EUM.nc	11.575	11.358	1.772	2503	5360	0	2730	16	111
SRL_OPN_2PTS021_0609_20150305_120454_20150305_134348.EUM.nc	11.220	11.324	1.676	2987	5418	0	2267	9	155
SRL_OPN_2PTS021_0611_20150305_134349_20150305_153713.EUM.nc	10.710	10.834	1.546	3535	6371	0	2720	7	109
SRL_OPN_2PTS021_0614_20150305_153712_20150305_171659.EUM.nc	10.440	10.415	1.178	2948	5576	0	2583	2	43
SRL_OPN_2PTS021_0616_20150305_171658_20150305_185638.EUM.nc	10.985	10.992	1.456	3407	5511	0	1957	8	139
SRL_OPN_2PTS021_0618_20150305_185637_20150305_203542.EUM.nc	11.190	11.083	1.599	3548	5530	0	1813	13	156
SRL_OPN_2PTS021_0620_20150305_203541_20150305_221418.EUM.nc	10.760	10.586	1.660	2988	5470	0	2417	18	47
SRL_OPN_2PTS021_0622_20150305_221418_20150305_235204.EUM.nc	10.880	10.788	1.601	2750	5424	0	2521	4	149
SRL_OPN_2PTS021_0623_20150305_235204_20150306_012959.EUM.nc	11.030	10.857	1.956	2915	5511	0	2475	6	115

– Continued on next page

Table 6: Ka-Band Backscatter Coefficient Statistics.

– Continued from previous page

File	Median	Mean	Std. Dev.	No. Obs.	Total Obs.	Default Lat/Lon	Flag (total)	Default (total)	3-Sigma Edited
SRL_OPN_2PTS021_0625_20150306_012958_20150306_030845.EUM.nc	10.880	11.021	1.459	3042	5536	0	2384	5	105
SRL_OPN_2PTS021_0627_20150306_030844_20150306_044856.EUM.nc	10.780	10.661	0.960	2982	5429	0	2361	5	81
SRL_OPN_2PTS021_0629_20150306_044855_20150306_063125.EUM.nc	10.550	10.351	1.961	4047	5760	0	1691	0	22
SRL_OPN_2PTS021_0631_20150306_063125_20150306_081807.EUM.nc	10.390	10.246	1.693	4156	6080	0	1847	3	74
SRL_OPN_2PTS021_0634_20150306_081805_20150306_095610.EUM.nc	10.680	10.619	1.631	2823	5386	0	2427	8	128
SRL_OPN_2PTS021_0635_20150306_095609_20150306_113404.EUM.nc	11.430	11.166	1.943	2265	5350	0	2966	18	101
SRL_OPN_2PTS021_0637_20150306_113403_20150306_131234.EUM.nc	11.020	10.910	1.324	2756	5378	0	2457	9	156
SRL_OPN_2PTS021_0639_20150306_131233_20150306_150553.EUM.nc	10.685	10.718	1.464	3510	6345	0	2725	2	108
SRL_OPN_2PTS021_0642_20150306_150552_20150306_164539.EUM.nc	10.570	10.376	1.402	3030	5584	0	2510	5	39
SRL_OPN_2PTS021_0644_20150306_164538_20150306_182522.EUM.nc	10.600	10.576	1.371	3329	5507	0	2058	7	113
SRL_OPN_2PTS021_0646_20150306_182521_20150306_200437.EUM.nc	11.040	10.912	1.496	3151	5498	0	2243	10	94
SRL_OPN_2PTS021_0648_20150306_200435_20150306_214324.EUM.nc	10.690	10.458	1.613	3323	5495	0	2053	17	102
SRL_OPN_2PTS021_0650_20150306_214323_20150306_232129.EUM.nc	10.310	10.292	2.070	2467	5334	0	2755	12	100
SRL_OPN_2PTS021_0651_20150306_232129_20150307_005911.EUM.nc	10.960	10.970	2.061	2909	5490	0	2481	33	67
SRL_OPN_2PTS021_0653_20150307_005910_20150307_023734.EUM.nc	11.020	10.962	1.383	2966	5541	0	2421	18	136
SRL_OPN_2PTS021_0655_20150307_023734_20150307_041713.EUM.nc	10.920	10.803	1.357	2874	5490	0	2529	8	79
SRL_OPN_2PTS021_0657_20150307_041714_20150307_055857.EUM.nc	10.630	10.495	1.545	3852	5712	0	1816	0	44
SRL_OPN_2PTS021_0659_20150307_055856_20150307_074710.EUM.nc	10.570	10.427	1.578	4193	6133	0	1856	8	76
SRL_OPN_2PTS021_0662_20150307_074709_20150307_092524.EUM.nc	10.860	10.717	1.187	3181	5490	0	2168	6	135
SRL_OPN_2PTS021_0663_20150307_092524_20150307_110315.EUM.nc	11.160	11.216	2.189	2106	5427	0	3270	20	31
SRL_OPN_2PTS021_0665_20150307_110315_20150307_124127.EUM.nc	10.980	10.926	1.510	2521	5289	0	2683	10	75
SRL_OPN_2PTS021_0667_20150307_124125_20150307_142101.EUM.nc	11.170	11.153	1.588	3211	5472	0	2011	1	249
SRL_OPN_2PTS021_0669_20150307_142100_20150307_161419.EUM.nc	10.870	10.819	1.252	3448	6375	0	2867	3	57
SRL_OPN_2PTS021_0672_20150307_161418_20150307_175404.EUM.nc	10.680	10.523	1.430	3016	5573	0	2448	3	106
SRL_OPN_2PTS021_0674_20150307_175403_20150307_193327.EUM.nc	10.670	10.635	1.241	3475	5578	0	2065	9	29
SRL_OPN_2PTS021_0676_20150307_193325_20150307_211227.EUM.nc	10.940	10.899	1.122	3313	5442	0	1849	7	273
SRL_OPN_2PTS021_0678_20150307_211227_20150307_225037.EUM.nc	10.450	10.305	1.809	2546	5423	0	2835	13	29
SRL_OPN_2PTS021_0679_20150307_225036_20150308_002826.EUM.nc	10.840	10.641	1.644	2992	5418	0	2298	4	124
SRL_OPN_2PTS021_0681_20150308_002824_20150308_020634.EUM.nc	11.130	11.188	1.611	2915	5546	0	2469	24	138
SRL_OPN_2PTS021_0683_20150308_020633_20150308_034542.EUM.nc	10.860	10.806	1.230	3047	5543	0	2428	7	61
SRL_OPN_2PTS021_0685_20150308_034541_20150308_052645.EUM.nc	10.660	10.445	1.564	3026	5533	0	2459	3	45
SRL_OPN_2PTS021_0687_20150308_052644_20150308_071610.EUM.nc	10.910	10.751	1.127	3833	6174	0	2088	15	238
SRL_OPN_2PTS021_0690_20150308_071609_20150308_085438.EUM.nc	10.580	10.499	1.420	3724	5592	0	1720	38	110
SRL_OPN_2PTS021_0691_20150308_085437_20150308_103223.EUM.nc	10.660	10.458	1.466	2315	5496	0	3106	11	64
SRL_OPN_2PTS021_0693_20150308_103222_20150308_121029.EUM.nc	11.270	11.201	1.404	2515	5434	0	2856	13	50
SRL_OPN_2PTS021_0695_20150308_121029_20150308_134935.EUM.nc	11.390	11.478	1.305	3103	5419	0	2235	9	72
SRL_OPN_2PTS021_0697_20150308_134933_20150308_154259.EUM.nc	10.690	10.743	1.178	3535	6367	0	2718	1	113
SRL_OPN_2PTS021_0700_20150308_154258_20150308_172245.EUM.nc	10.525	10.492	1.504	2912	5517	0	2494	1	110
SRL_OPN_2PTS021_0702_20150308_172243_20150308_190214.EUM.nc	10.750	10.781	1.290	3450	5568	0	2010	5	103

– Continued on next page

Table 6: Ka-Band Backscatter Coefficient Statistics.

– Continued from previous page

File	Median	Mean	Std. Dev.	No. Obs.	Total Obs.	Default Lat/Lon	Flag (total)	Default (total)	3-Sigma Edited
SRL_OPN_2PTS021_0704_20150308_190213_20150308_204126.EUM.nc	11.280	11.141	1.496	3806	5549	0	1651	6	86
SRL_OPN_2PTS021_0706_20150308_204126_20150308_221949.EUM.nc	10.600	10.512	1.533	2895	5333	0	2283	18	137
SRL_OPN_2PTS021_0708_20150308_221949_20150308_235744.EUM.nc	11.200	11.278	1.521	2940	5458	0	2444	7	67
SRL_OPN_2PTS021_0709_20150308_235742_20150309_013540.EUM.nc	11.180	11.078	1.672	3131	5532	0	2387	0	14
SRL_OPN_2PTS021_0711_20150309_013539_20150309_031421.EUM.nc	10.740	10.615	1.339	3026	5530	0	2393	14	97
SRL_OPN_2PTS021_0713_20150309_031420_20150309_045448.EUM.nc	10.810	10.644	1.457	3069	5471	0	2328	2	72
SRL_OPN_2PTS021_0715_20150309_045446_20150309_063717.EUM.nc	10.950	10.823	1.535	3947	5788	0	1714	1	126
SRL_OPN_2PTS021_0717_20150309_063716_20150309_082348.EUM.nc	10.680	10.616	1.386	4116	6047	0	1830	0	101
SRL_OPN_2PTS021_0720_20150309_082347_20150309_100140.EUM.nc	10.690	10.724	1.412	2910	5401	0	2433	8	50
SRL_OPN_2PTS021_0721_20150309_100139_20150309_113936.EUM.nc	10.930	10.649	1.631	2369	5373	0	2935	33	36
SRL_OPN_2PTS021_0723_20150309_113935_20150309_131818.EUM.nc	11.370	11.322	1.534	2975	5367	0	2349	2	41
SRL_OPN_2PTS021_0725_20150309_131817_20150309_151138.EUM.nc	10.950	10.874	1.436	3489	6367	0	2741	0	137
SRL_OPN_2PTS021_0728_20150309_151137_20150309_165117.EUM.nc	10.540	10.326	1.316	2902	5555	0	2524	6	123
SRL_OPN_2PTS021_0730_20150309_165116_20150309_183058.EUM.nc	10.810	10.783	1.206	3399	5512	0	2047	5	61
SRL_OPN_2PTS021_0732_20150309_183058_20150309_201019.EUM.nc	11.320	11.290	1.654	3268	5517	0	2184	5	60
SRL_OPN_2PTS021_0734_20150309_201018_20150309_214858.EUM.nc	10.620	10.493	1.469	3295	5482	0	2074	6	107
SRL_OPN_2PTS021_0736_20150309_214857_20150309_232701.EUM.nc	10.700	10.549	1.714	2489	5286	0	2691	54	52
SRL_OPN_2PTS021_0737_20150309_232700_20150310_010449.EUM.nc	11.380	11.269	1.747	2667	5495	0	2694	7	127
SRL_OPN_2PTS021_0739_20150310_010448_20150310_024308.EUM.nc	11.030	10.845	1.424	2924	5547	0	2456	5	162
SRL_OPN_2PTS021_0741_20150310_024307_20150310_042303.EUM.nc	11.040	10.892	1.559	2858	5524	0	2558	7	101
SRL_OPN_2PTS021_0743_20150310_042302_20150310_060445.EUM.nc	11.010	10.949	1.289	3805	5692	0	1782	9	96
SRL_OPN_2PTS021_0745_20150310_060444_20150310_075252.EUM.nc	10.260	10.186	1.558	4100	6086	0	1897	7	82
SRL_OPN_2PTS021_0748_20150310_075251_20150310_093055.EUM.nc	10.520	10.444	1.539	3056	5460	0	2267	10	127
SRL_OPN_2PTS021_0749_20150310_093054_20150310_110847.EUM.nc	10.070	10.082	1.515	2141	5429	0	3207	29	52
SRL_OPN_2PTS021_0751_20150310_110847_20150310_124709.EUM.nc	11.530	11.563	1.586	2423	5262	0	2690	3	146
SRL_OPN_2PTS021_0753_20150310_124707_20150310_144017.EUM.nc	11.090	11.269	2.127	3333	6234	0	2721	1	179
SRL_OPN_2PTS021_0756_20150310_144017_20150310_162004.EUM.nc	10.970	10.736	1.370	3391	5616	0	2158	4	63
SRL_OPN_2PTS021_0758_20150310_162004_20150310_175940.EUM.nc	11.200	11.075	1.398	3144	5561	0	2349	4	64
SRL_OPN_2PTS021_0760_20150310_175940_20150310_193910.EUM.nc	10.900	10.743	1.543	3366	5556	0	2094	5	91
SRL_OPN_2PTS021_0762_20150310_193909_20150310_211800.EUM.nc	10.550	10.389	1.290	3414	5409	0	1852	17	126
SRL_OPN_2PTS021_0764_20150310_211759_20150310_225615.EUM.nc	10.280	10.230	1.899	2439	5406	0	2913	9	45
SRL_OPN_2PTS021_0765_20150310_225615_20150311_003405.EUM.nc	11.320	11.332	1.765	3128	5446	0	2277	5	36
SRL_OPN_2PTS021_0767_20150311_003405_20150311_021205.EUM.nc	11.190	11.120	1.684	2835	5517	0	2498	2	182
SRL_OPN_2PTS021_0769_20150311_021205_20150311_035127.EUM.nc	10.900	10.763	1.306	2777	5490	0	2498	16	199
SRL_OPN_2PTS021_0771_20150311_035126_20150311_053238.EUM.nc	10.750	10.633	1.583	3025	5528	0	2423	4	76
SRL_OPN_2PTS021_0773_20150311_053237_20150311_072150.EUM.nc	10.630	10.384	1.639	4045	6185	0	1966	6	168
SRL_OPN_2PTS021_0776_20150311_072150_20150311_090008.EUM.nc	10.640	10.656	1.180	3640	5580	0	1779	42	119
SRL_OPN_2PTS021_0777_20150311_090007_20150311_103802.EUM.nc	10.690	10.502	1.566	2418	5485	0	3036	9	22
SRL_OPN_2PTS021_0779_20150311_103801_20150311_121608.EUM.nc	11.650	11.541	1.253	2474	5432	0	2786	25	147

– Continued on next page

Table 6: Ka-Band Backscatter Coefficient Statistics.

– Continued from previous page

File	Median	Mean	Std. Dev.	No. Obs.	Total Obs.	Default Lat/Lon	Flag (total)	Default (total)	3-Sigma Edited
SRL_OPN_2PTS021_0781_20150311_121607_20150311_135512.EUM.nc	11.390	11.187	1.705	3068	5448	0	2198	2	180
SRL_OPN_2PTS021_0783_20150311_135511_20150311_154844.EUM.nc	10.680	10.634	1.592	3397	6395	0	2779	7	212
SRL_OPN_2PTS021_0786_20150311_154843_20150311_172822.EUM.nc	11.010	10.836	1.740	2941	5471	0	2473	3	54
SRL_OPN_2PTS021_0788_20150311_172821_20150311_190757.EUM.nc	10.940	10.875	1.556	3617	5577	0	1877	6	77
SRL_OPN_2PTS021_0790_20150311_190756_20150311_204659.EUM.nc	11.060	10.733	1.647	3779	5553	0	1700	8	66
SRL_OPN_2PTS021_0792_20150311_204658_20150311_222528.EUM.nc	10.610	10.463	1.624	2919	5346	0	2323	19	85
SRL_OPN_2PTS021_0794_20150311_222527_20150312_000321.EUM.nc	11.070	11.086	1.750	2945	5495	0	2449	12	89
SRL_OPN_2PTS021_0795_20150312_000320_20150312_014111.EUM.nc	11.510	11.618	1.480	2858	5554	0	2442	7	247
SRL_OPN_2PTS021_0797_20150312_014111_20150312_032005.EUM.nc	10.980	10.825	1.292	2987	5508	0	2422	10	89
SRL_OPN_2PTS021_0799_20150312_032004_20150312_050038.EUM.nc	10.720	10.545	1.150	3115	5498	0	2331	2	50
SRL_OPN_2PTS021_0801_20150312_050038_20150312_064316.EUM.nc	10.790	10.408	1.839	4021	5797	0	1736	3	37
SRL_OPN_2PTS021_0803_20150312_064315_20150312_082918.EUM.nc	10.230	10.091	1.386	4164	6034	0	1810	5	55
SRL_OPN_2PTS021_0806_20150312_082917_20150312_100719.EUM.nc	10.410	10.320	1.271	2907	5385	0	2398	4	76
SRL_OPN_2PTS021_0807_20150312_100718_20150312_114515.EUM.nc	11.205	11.156	1.190	2325	5374	0	2884	18	147
SRL_OPN_2PTS021_0809_20150312_114514_20150312_132352.EUM.nc	11.440	11.326	1.776	2909	5355	0	2320	3	123
SRL_OPN_2PTS021_0811_20150312_132352_20150312_151715.EUM.nc	10.720	10.674	1.399	3499	6342	0	2717	1	125
SRL_OPN_2PTS021_0814_20150312_151714_20150312_165701.EUM.nc	10.515	10.558	1.516	2966	5547	0	2524	7	50
SRL_OPN_2PTS021_0816_20150312_165700_20150312_183642.EUM.nc	10.660	10.645	1.482	3382	5476	0	1995	3	96
SRL_OPN_2PTS021_0818_20150312_183641_20150312_201554.EUM.nc	10.750	10.713	1.444	3273	5519	0	2080	11	155
SRL_OPN_2PTS021_0820_20150312_201553_20150312_215437.EUM.nc	10.490	10.451	1.578	3168	5483	0	2199	35	81
SRL_OPN_2PTS021_0822_20150312_215436_20150312_233239.EUM.nc	10.520	10.453	2.103	2474	5291	0	2753	25	39
SRL_OPN_2PTS021_0823_20150312_233238_20150313_011019.EUM.nc	11.340	11.578	1.777	2665	5496	0	2722	7	102
SRL_OPN_2PTS021_0825_20150313_011018_20150313_024852.EUM.nc	11.000	10.904	1.830	2906	5532	0	2471	1	154
SRL_OPN_2PTS021_0827_20150313_024850_20150313_042849.EUM.nc	10.890	10.661	1.520	2934	5510	0	2517	3	56
SRL_OPN_2PTS021_0829_20150313_042848_20150313_061041.EUM.nc	10.570	10.587	1.727	3799	5707	0	1785	5	118
SRL_OPN_2PTS021_0831_20150313_061040_20150313_075823.EUM.nc	10.270	10.283	1.393	4106	6086	0	1922	5	53
SRL_OPN_2PTS021_0834_20150313_075822_20150313_093633.EUM.nc	10.540	10.410	1.196	2928	5502	0	2447	17	110
SRL_OPN_2PTS021_0835_20150313_093632_20150313_111426.EUM.nc	11.450	11.266	1.691	2046	5366	0	3197	33	90
SRL_OPN_2PTS021_0837_20150313_111426_20150313_125250.EUM.nc	11.260	11.254	1.594	2529	5303	0	2596	2	176
SRL_OPN_2PTS021_0839_20150313_125250_20150313_144602.EUM.nc	10.850	10.810	1.748	3480	6264	0	2720	1	63
SRL_OPN_2PTS021_0842_20150313_144601_20150313_162540.EUM.nc	11.285	11.020	1.546	3277	5634	0	2223	5	129
SRL_OPN_2PTS021_0844_20150313_162539_20150313_180524.EUM.nc	10.960	10.887	1.675	3138	5614	0	2345	1	130
SRL_OPN_2PTS021_0846_20150313_180523_20150313_194445.EUM.nc	10.190	10.310	1.360	3346	5548	0	2127	7	68
SRL_OPN_2PTS021_0848_20150313_194443_20150313_212340.EUM.nc	10.550	10.447	1.606	3466	5384	0	1856	13	49
SRL_OPN_2PTS021_0850_20150313_212339_20150313_230153.EUM.nc	10.670	10.492	1.749	2258	5342	0	2997	11	76
SRL_OPN_2PTS021_0851_20150313_230152_20150314_003934.EUM.nc	11.160	11.212	1.825	3098	5456	0	2251	2	105
SRL_OPN_2PTS021_0853_20150314_003933_20150314_021746.EUM.nc	11.365	11.390	2.853	2828	5543	0	2569	2	144
SRL_OPN_2PTS021_0855_20150314_021745_20150314_035713.EUM.nc	11.070	10.800	1.444	2925	5536	0	2548	12	51
SRL_OPN_2PTS021_0857_20150314_035712_20150314_053823.EUM.nc	10.490	10.477	1.610	3198	5508	0	2231	15	64

– Continued on next page

Table 6: Ka-Band Backscatter Coefficient Statistics.

– Continued from previous page

File	Median	Mean	Std. Dev.	No. Obs.	Total Obs.	Default Lat/Lon	Flag (total)	Default (total)	3-Sigma Edited
SRL_OPN_2PTS021_0859_20150314_053822_20150314_072732.EUM.nc	10.180	10.262	1.650	4181	6162	0	1831	6	144
SRL_OPN_2PTS021_0862_20150314_072732_20150314_090545.EUM.nc	10.640	10.464	1.459	3504	5544	0	1916	4	120
SRL_OPN_2PTS021_0863_20150314_090545_20150314_104340.EUM.nc	10.510	10.442	1.271	2312	5490	0	3068	20	90
SRL_OPN_2PTS021_0865_20150314_104339_20150314_122140.EUM.nc	11.450	11.476	1.738	2600	5415	0	2735	12	68
SRL_OPN_2PTS021_0867_20150314_122139_20150314_140057.EUM.nc	11.270	11.107	1.699	3226	5472	0	2059	8	179
SRL_OPN_2PTS021_0869_20150314_140056_20150314_155419.EUM.nc	11.490	11.154	1.903	3217	6359	0	2979	1	162
SRL_OPN_2PTS021_0872_20150314_155419_20150314_173406.EUM.nc	10.650	10.457	1.579	2869	5476	0	2510	7	90
SRL_OPN_2PTS021_0874_20150314_173405_20150314_191333.EUM.nc	10.140	10.306	1.571	3643	5577	0	1885	14	35
SRL_OPN_2PTS021_0876_20150314_191332_20150314_205241.EUM.nc	10.320	10.335	1.522	3544	5565	0	1791	18	212
SRL_OPN_2PTS021_0878_20150314_205240_20150314_223107.EUM.nc	10.780	10.543	1.857	2902	5386	0	2358	25	101
SRL_OPN_2PTS021_0880_20150314_223108_20150315_000851.EUM.nc	11.180	11.140	1.576	2951	5464	0	2450	3	60
SRL_OPN_2PTS021_0881_20150315_000851_20150315_014650.EUM.nc	10.995	11.053	2.198	3100	5570	0	2416	2	52
SRL_OPN_2PTS021_0883_20150315_014650_20150315_032550.EUM.nc	11.500	11.249	1.734	3091	5500	0	2323	9	77
SRL_OPN_2PTS021_0885_20150315_032548_20150315_050621.EUM.nc	10.810	10.557	1.647	2901	5475	0	2468	22	84
SRL_OPN_2PTS021_0887_20150315_050621_20150315_065621.EUM.nc	10.160	10.190	1.597	3867	6151	0	2195	9	80
SRL_OPN_2PTS021_0890_20150315_065621_20150315_083458.EUM.nc	10.590	10.521	1.295	4091	5622	0	1405	2	124
SRL_OPN_2PTS021_0892_20150315_083457_20150315_101256.EUM.nc	10.700	10.601	1.437	2833	5390	0	2477	15	65
SRL_OPN_2PTS021_0893_20150315_101256_20150315_115047.EUM.nc	11.730	11.542	1.343	2352	5426	0	2866	16	192
SRL_OPN_2PTS021_0895_20150315_115045_20150315_132937.EUM.nc	11.720	11.756	2.427	2830	5368	0	2281	6	251
SRL_OPN_2PTS021_0897_20150315_132936_20150315_152300.EUM.nc	11.220	10.845	1.824	3499	6330	0	2691	2	138
SRL_OPN_2PTS021_0900_20150315_152259_20150315_170246.EUM.nc	10.410	10.386	1.651	2918	5586	0	2586	4	78
SRL_OPN_2PTS021_0902_20150315_170245_20150315_184218.EUM.nc	10.420	10.426	1.597	3361	5457	0	1989	11	96
SRL_OPN_2PTS021_0904_20150315_184216_20150315_202136.EUM.nc	10.950	11.019	1.684	3401	5502	0	1952	5	144
SRL_OPN_2PTS021_0906_20150315_202135_20150315_220018.EUM.nc	10.950	10.762	1.807	2963	5456	0	2402	22	69
SRL_OPN_2PTS021_0908_20150315_220017_20150315_233808.EUM.nc	10.980	10.866	1.921	2573	5426	0	2772	29	52
SRL_OPN_2PTS021_0909_20150315_233808_20150316_011559.EUM.nc	11.260	11.188	2.172	2953	5503	0	2465	3	82
SRL_OPN_2PTS021_0911_20150316_011558_20150316_025434.EUM.nc	11.190	11.107	2.608	2905	5529	0	2486	0	138
SRL_OPN_2PTS021_0913_20150316_025433_20150316_043429.EUM.nc	11.090	10.903	1.673	2942	5483	0	2492	16	33
SRL_OPN_2PTS021_0915_20150316_043428_20150316_061638.EUM.nc	10.590	10.547	1.517	3852	5757	0	1761	3	141
SRL_OPN_2PTS021_0917_20150316_061638_20150316_080404.EUM.nc	10.690	10.585	1.357	4064	6090	0	1932	3	91
SRL_OPN_2PTS021_0920_20150316_080403_20150316_094211.EUM.nc	10.820	10.773	1.413	2979	5486	0	2379	9	119
SRL_OPN_2PTS021_0921_20150316_094212_20150316_111955.EUM.nc	11.570	11.340	1.419	2095	5273	0	3014	41	123
SRL_OPN_2PTS021_0923_20150316_111955_20150316_125824.EUM.nc	10.990	10.855	2.419	2641	5285	0	2500	2	142
SRL_OPN_2PTS021_0925_20150316_125824_20150316_145139.EUM.nc	11.330	11.063	1.712	3499	6304	0	2730	0	75
SRL_OPN_2PTS021_0928_20150316_145138_20150316_163124.EUM.nc	10.335	10.367	1.846	3249	5654	0	2273	17	115
SRL_OPN_2PTS021_0930_20150316_163123_20150316_181100.EUM.nc	10.670	10.684	1.533	3227	5565	0	2299	5	34
SRL_OPN_2PTS021_0932_20150316_181059_20150316_195027.EUM.nc	11.450	11.217	1.675	3266	5522	0	2129	5	122
SRL_OPN_2PTS021_0934_20150316_195026_20150316_212921.EUM.nc	10.680	10.730	1.318	3397	5401	0	1843	25	136
SRL_OPN_2PTS021_0936_20150316_212920_20150316_230724.EUM.nc	10.430	10.390	1.712	2235	5346	0	3074	4	33

– Continued on next page

Table 6: Ka-Band Backscatter Coefficient Statistics.

– Continued from previous page

File	Median	Mean	Std. Dev.	No. Obs.	Total Obs.	Default Lat/Lon	Flag (total)	Default (total)	3-Sigma Edited
SRL_OPN_2PTS021_0937_20150316_230722_20150317_004511.EUM.nc	11.465	11.281	2.516	2992	5444	0	2273	7	172
SRL_OPN_2PTS021_0939_20150317_004510_20150317_022328.EUM.nc	11.310	11.161	1.863	2859	5564	0	2573	6	126
SRL_OPN_2PTS021_0941_20150317_022327_20150317_040251.EUM.nc	11.120	11.013	1.589	2890	5436	0	2452	4	90
SRL_OPN_2PTS021_0943_20150317_040250_20150317_054417.EUM.nc	10.860	10.817	1.703	3416	5656	0	2100	10	130
SRL_OPN_2PTS021_0945_20150317_054416_20150317_073305.EUM.nc	10.730	10.800	1.352	4151	6165	0	1893	0	121
SRL_OPN_2PTS021_0948_20150317_073304_20150317_091125.EUM.nc	10.800	10.853	1.214	3385	5540	0	2073	7	75
SRL_OPN_2PTS021_0949_20150317_091125_20150317_104909.EUM.nc	11.350	11.224	1.326	2247	5501	0	3161	8	85
SRL_OPN_2PTS021_0951_20150317_104908_20150317_122721.EUM.nc	11.580	11.257	2.213	2518	5334	0	2709	31	76
SRL_OPN_2PTS021_0953_20150317_122720_20150317_140642.EUM.nc	11.170	11.180	1.866	3183	5496	0	2184	0	129
SRL_OPN_2PTS021_0955_20150317_140642_20150317_160004.EUM.nc	10.780	10.690	1.714	3321	6334	0	2968	12	33
SRL_OPN_2PTS021_0958_20150317_160004_20150317_173942.EUM.nc	11.060	10.957	1.673	3010	5623	0	2548	11	54
SRL_OPN_2PTS021_0960_20150317_173941_20150317_191915.EUM.nc	10.900	10.867	1.521	3521	5562	0	1931	4	106
SRL_OPN_2PTS021_0962_20150317_191914_20150317_205823.EUM.nc	10.990	10.985	1.335	3575	5585	0	1848	7	155
SRL_OPN_2PTS021_0964_20150317_205822_20150317_223638.EUM.nc	10.870	10.684	1.659	2750	5364	0	2486	6	122
SRL_OPN_2PTS021_0965_20150317_223637_20150318_001429.EUM.nc	11.020	11.230	2.291	2925	5460	0	2471	1	63
SRL_OPN_2PTS021_0967_20150318_001428_20150318_015230.EUM.nc	11.670	11.413	1.717	2883	5538	0	2402	3	250
SRL_OPN_2PTS021_0969_20150318_015229_20150318_033125.EUM.nc	11.560	11.229	1.626	3022	5451	0	2319	9	101
SRL_OPN_2PTS021_0971_20150318_033124_20150318_051212.EUM.nc	10.830	10.707	1.500	2992	5522	0	2459	3	68
SRL_OPN_2PTS021_0973_20150318_051211_20150318_070204.EUM.nc	10.670	10.609	1.561	3894	6188	0	2225	4	65
SRL_OPN_2PTS021_0976_20150318_070203_20150318_084037.EUM.nc	10.780	10.836	1.530	4039	5607	0	1486	3	79
SRL_OPN_2PTS021_0978_20150318_084037_20150318_101827.EUM.nc	11.500	11.135	2.274	2605	5388	0	2623	12	148
SRL_OPN_2PTS021_0979_20150318_101825_20150318_115625.EUM.nc	12.130	11.809	1.808	2388	5438	0	2865	10	175
SRL_OPN_2PTS021_0981_20150318_115624_20150318_133520.EUM.nc	11.680	11.516	2.300	2872	5348	0	2260	2	214
SRL_OPN_2PTS021_0983_20150318_133519_20150318_152844.EUM.nc	11.360	11.254	1.498	3490	6375	0	2734	2	149
SRL_OPN_2PTS021_0986_20150318_152843_20150318_170822.EUM.nc	10.670	10.467	1.503	2947	5560	0	2580	0	33
SRL_OPN_2PTS021_0988_20150318_170821_20150318_184801.EUM.nc	10.410	10.483	2.039	3484	5507	0	1923	8	92
SRL_OPN_2PTS021_0990_20150318_184800_20150318_220548.EUM.nc	11.140	11.153	1.593	6271	10975	0	4367	34	303
SRL_OPN_2PTS021_0994_20150318_220549_20150318_234346.EUM.nc	10.750	10.625	1.872	2601	5452	0	2621	17	213
SRL_OPN_2PTS021_0995_20150318_234345_20150319_012129.EUM.nc	11.730	11.713	2.167	2878	5498	0	2469	11	140
SRL_OPN_2PTS021_0997_20150319_012128_20150319_030010.EUM.nc	11.860	11.615	1.805	2839	5561	0	2534	6	182
SRL_OPN_2PTS021_0999_20150319_030009_20150319_044020.EUM.nc	10.635	10.421	1.405	2916	5495	0	2510	11	58

23 Dry Troposphere Path Delay Table

Table 7: Dry Troposphere Path Delay Statistics.

File	Median	Mean	Std. Dev.	No. Obs.	Total Obs.	Default Lat/Lon	Flag (total)	Default (total)	3-Sigma Edited
SRL_OPN_2PTS020_1001_20150212_044017_20150212_062235.EUM.nc	-2.305	-2.301	0.025	4048	5762	0	1714	0	0
SRL_OPN_2PTS021_0001_20150212_062234_20150212_080943.EUM.nc	-2.308	-2.311	0.016	3839	6070	0	1884	0	347
SRL_OPN_2PTS021_0004_20150212_080942_20150212_094748.EUM.nc	-2.302	-2.296	0.023	2917	5468	0	2452	0	99
SRL_OPN_2PTS021_0005_20150212_094748_20150212_112534.EUM.nc	-2.302	-2.292	0.030	2194	5267	0	3073	0	0
SRL_OPN_2PTS021_0007_20150212_112533_20150212_130405.EUM.nc	-2.310	-2.317	0.014	2521	5276	0	2459	0	296
SRL_OPN_2PTS021_0009_20150212_130404_20150212_145721.EUM.nc	-2.308	-2.301	0.028	3587	6348	0	2761	0	0
SRL_OPN_2PTS021_0012_20150212_145720_20150212_163708.EUM.nc	-2.307	-2.292	0.038	3259	5629	0	2370	0	0
SRL_OPN_2PTS021_0014_20150212_163708_20150212_181643.EUM.nc	-2.306	-2.296	0.037	3248	5561	0	2313	0	0
SRL_OPN_2PTS021_0016_20150212_181642_20150212_195608.EUM.nc	-2.306	-2.303	0.022	3270	5498	0	2206	0	22
SRL_OPN_2PTS021_0018_20150212_195607_20150212_213500.EUM.nc	-2.313	-2.302	0.031	3660	5379	0	1718	0	1
SRL_OPN_2PTS021_0020_20150212_213500_20150212_231309.EUM.nc	-2.301	-2.289	0.025	2290	5332	0	3042	0	0
SRL_OPN_2PTS021_0021_20150212_231309_20150213_005048.EUM.nc	-2.308	-2.311	0.015	2733	5453	0	2286	0	434
SRL_OPN_2PTS021_0023_20150213_005048_20150213_022908.EUM.nc	-2.309	-2.294	0.041	2988	5527	0	2539	0	0
SRL_OPN_2PTS021_0025_20150213_022907_20150213_040837.EUM.nc	-2.312	-2.303	0.033	2956	5458	0	2502	0	0
SRL_OPN_2PTS021_0027_20150213_040836_20150213_055009.EUM.nc	-2.306	-2.297	0.025	3779	5683	0	1904	0	0
SRL_OPN_2PTS021_0029_20150213_055010_20150213_073845.EUM.nc	-2.309	-2.310	0.022	4071	6155	0	1925	0	159
SRL_OPN_2PTS021_0032_20150213_073844_20150213_091702.EUM.nc	-2.304	-2.301	0.022	3409	5488	0	2079	0	0
SRL_OPN_2PTS021_0033_20150213_091703_20150213_105446.EUM.nc	-2.304	-2.297	0.024	2223	5451	0	3228	0	0
SRL_OPN_2PTS021_0035_20150213_105445_20150213_123300.EUM.nc	-2.310	-2.314	0.012	2177	5293	0	2720	0	396
SRL_OPN_2PTS021_0037_20150213_123259_20150213_141227.EUM.nc	-2.308	-2.301	0.030	3340	5486	0	2142	0	4
SRL_OPN_2PTS021_0039_20150213_141227_20150213_160547.EUM.nc	-2.308	-2.295	0.038	3404	6373	0	2969	0	0
SRL_OPN_2PTS021_0042_20150213_160547_20150213_174533.EUM.nc	-2.306	-2.305	0.023	2953	5595	0	2508	0	134
SRL_OPN_2PTS021_0044_20150213_174533_20150213_192457.EUM.nc	-2.304	-2.297	0.029	3598	5568	0	1969	0	1
SRL_OPN_2PTS021_0046_20150213_192456_20150213_210401.EUM.nc	-2.313	-2.306	0.032	3780	5561	0	1781	0	0
SRL_OPN_2PTS021_0048_20150213_210401_20150213_224216.EUM.nc	-2.304	-2.293	0.031	2740	5326	0	2586	0	0
SRL_OPN_2PTS021_0049_20150213_224215_20150214_002005.EUM.nc	-2.309	-2.298	0.033	3074	5445	0	2355	0	16
SRL_OPN_2PTS021_0051_20150214_002004_20150214_015808.EUM.nc	-2.309	-2.297	0.041	3045	5535	0	2427	0	63
SRL_OPN_2PTS021_0053_20150214_015808_20150214_033709.EUM.nc	-2.310	-2.303	0.031	3185	5515	0	2330	0	0
SRL_OPN_2PTS021_0055_20150214_033708_20150214_051802.EUM.nc	-2.306	-2.308	0.014	2743	5518	0	2332	0	443
SRL_OPN_2PTS021_0057_20150214_051803_20150214_070744.EUM.nc	-2.303	-2.302	0.031	3990	6181	0	2191	0	0
SRL_OPN_2PTS021_0060_20150214_070744_20150214_084615.EUM.nc	-2.305	-2.299	0.029	3994	5602	0	1608	0	0
SRL_OPN_2PTS021_0062_20150214_084615_20150214_102401.EUM.nc	-2.306	-2.299	0.024	2694	5356	0	2662	0	0
SRL_OPN_2PTS021_0063_20150214_102402_20150214_120204.EUM.nc	-2.309	-2.309	0.016	2362	5364	0	2748	0	254
SRL_OPN_2PTS021_0065_20150214_120203_20150214_134102.EUM.nc	-2.309	-2.315	0.012	2606	5416	0	2240	0	570
SRL_OPN_2PTS021_0067_20150214_134101_20150214_153427.EUM.nc	-2.306	-2.311	0.010	3070	6336	0	2688	0	578
SRL_OPN_2PTS021_0070_20150214_153426_20150214_171413.EUM.nc	-2.303	-2.303	0.022	2774	5580	0	2635	0	171

– Continued on next page

Table 7: Dry Troposphere Path Delay Statistics.

– Continued from previous page

File	Median	Mean	Std. Dev.	No. Obs.	Total Obs.	Default Lat/Lon	Flag (total)	Default (total)	3-Sigma Edited
SRL_OPN_2PTS021_0072_20150214_171413_20150214_185343.EUM.nc	-2.303	-2.292	0.035	3527	5504	0	1977	0	0
SRL_OPN_2PTS021_0074_20150214_185342_20150214_203258.EUM.nc	-2.311	-2.311	0.018	3500	5519	0	1831	0	188
SRL_OPN_2PTS021_0076_20150214_203257_20150214_221126.EUM.nc	-2.309	-2.296	0.034	3067	5451	0	2384	0	0
SRL_OPN_2PTS021_0078_20150214_221125_20150214_234923.EUM.nc	-2.308	-2.303	0.024	2643	5448	0	2553	0	252
SRL_OPN_2PTS021_0079_20150214_234923_20150215_012715.EUM.nc	-2.308	-2.299	0.038	3024	5521	0	2497	0	0
SRL_OPN_2PTS021_0081_20150215_012716_20150215_030551.EUM.nc	-2.308	-2.299	0.035	3149	5557	0	2408	0	0
SRL_OPN_2PTS021_0083_20150215_030550_20150215_044608.EUM.nc	-2.306	-2.302	0.029	3044	5473	0	2353	0	76
SRL_OPN_2PTS021_0085_20150215_044607_20150215_062823.EUM.nc	-2.304	-2.301	0.028	3889	5757	0	1718	0	150
SRL_OPN_2PTS021_0087_20150215_062823_20150215_081522.EUM.nc	-2.304	-2.307	0.021	4017	6083	0	1872	0	194
SRL_OPN_2PTS021_0090_20150215_081521_20150215_095318.EUM.nc	-2.301	-2.294	0.028	2995	5382	0	2387	0	0
SRL_OPN_2PTS021_0091_20150215_095317_20150215_113112.EUM.nc	-2.308	-2.312	0.010	1957	5314	0	2982	0	375
SRL_OPN_2PTS021_0093_20150215_113111_20150215_130949.EUM.nc	-2.309	-2.306	0.026	2708	5374	0	2480	0	186
SRL_OPN_2PTS021_0095_20150215_130949_20150215_150305.EUM.nc	-2.309	-2.314	0.009	2959	6355	0	2753	0	643
SRL_OPN_2PTS021_0098_20150215_150304_20150215_164253.EUM.nc	-2.306	-2.295	0.035	3080	5609	0	2529	0	0
SRL_OPN_2PTS021_0100_20150215_164252_20150215_182227.EUM.nc	-2.300	-2.288	0.037	3424	5509	0	2085	0	0
SRL_OPN_2PTS021_0102_20150215_182226_20150215_200151.EUM.nc	-2.306	-2.306	0.018	3066	5477	0	2199	0	212
SRL_OPN_2PTS021_0104_20150215_200151_20150215_214032.EUM.nc	-2.311	-2.302	0.034	3531	5475	0	1944	0	0
SRL_OPN_2PTS021_0106_20150215_214031_20150215_231838.EUM.nc	-2.304	-2.295	0.028	2281	5309	0	2824	0	204
SRL_OPN_2PTS021_0107_20150215_231837_20150216_005627.EUM.nc	-2.310	-2.298	0.041	2969	5508	0	2539	0	0
SRL_OPN_2PTS021_0109_20150216_005626_20150216_023440.EUM.nc	-2.311	-2.296	0.039	3078	5539	0	2461	0	0
SRL_OPN_2PTS021_0111_20150216_023440_20150216_041425.EUM.nc	-2.306	-2.294	0.034	3010	5461	0	2451	0	0
SRL_OPN_2PTS021_0113_20150216_041424_20150216_055605.EUM.nc	-2.308	-2.303	0.020	3624	5691	0	1847	0	220
SRL_OPN_2PTS021_0115_20150216_055604_20150216_074425.EUM.nc	-2.303	-2.304	0.026	4073	6134	0	1886	0	175
SRL_OPN_2PTS021_0118_20150216_074424_20150216_092231.EUM.nc	-2.302	-2.295	0.033	3344	5489	0	2145	0	0
SRL_OPN_2PTS021_0119_20150216_092230_20150216_110024.EUM.nc	-2.309	-2.309	0.015	1875	5380	0	3288	0	217
SRL_OPN_2PTS021_0121_20150216_110023_20150216_123841.EUM.nc	-2.306	-2.296	0.036	2599	5309	0	2710	0	0
SRL_OPN_2PTS021_0123_20150216_123840_20150216_141804.EUM.nc	-2.314	-2.317	0.009	2881	5489	0	2067	0	541
SRL_OPN_2PTS021_0125_20150216_141804_20150216_161132.EUM.nc	-2.309	-2.296	0.032	3444	6371	0	2927	0	0
SRL_OPN_2PTS021_0128_20150216_161131_20150216_175107.EUM.nc	-2.302	-2.283	0.038	3122	5578	0	2456	0	0
SRL_OPN_2PTS021_0130_20150216_175107_20150216_193040.EUM.nc	-2.303	-2.300	0.029	3516	5568	0	2052	0	0
SRL_OPN_2PTS021_0132_20150216_193040_20150216_210934.EUM.nc	-2.313	-2.306	0.034	3638	5449	0	1811	0	0
SRL_OPN_2PTS021_0134_20150216_210933_20150216_224752.EUM.nc	-2.303	-2.289	0.035	2594	5439	0	2845	0	0
SRL_OPN_2PTS021_0135_20150216_224751_20150217_002542.EUM.nc	-2.307	-2.295	0.038	3146	5389	0	2243	0	0
SRL_OPN_2PTS021_0137_20150217_002541_20150217_020340.EUM.nc	-2.311	-2.299	0.037	3107	5515	0	2408	0	0
SRL_OPN_2PTS021_0139_20150217_020339_20150217_034254.EUM.nc	-2.306	-2.290	0.036	3178	5523	0	2345	0	0
SRL_OPN_2PTS021_0141_20150217_034253_20150217_052353.EUM.nc	-2.308	-2.296	0.031	3143	5538	0	2395	0	0
SRL_OPN_2PTS021_0143_20150217_052352_20150217_071323.EUM.nc	-2.306	-2.297	0.035	4019	6166	0	2147	0	0
SRL_OPN_2PTS021_0146_20150217_071324_20150217_085143.EUM.nc	-2.300	-2.296	0.035	3987	5592	0	1605	0	0
SRL_OPN_2PTS021_0147_20150217_085144_20150217_102939.EUM.nc	-2.310	-2.311	0.010	2079	5466	0	2961	0	426

– Continued on next page

Table 7: Dry Troposphere Path Delay Statistics.

– Continued from previous page

File	Median	Mean	Std. Dev.	No. Obs.	Total Obs.	Default Lat/Lon	Flag (total)	Default (total)	3-Sigma Edited
SRL_OPN_2PTS021_0149_20150217_102939_20150217_120743.EUM.nc	-2.307	-2.309	0.009	2178	5397	0	2762	0	457
SRL_OPN_2PTS021_0151_20150217_120743_20150217_134638.EUM.nc	-2.310	-2.316	0.014	2744	5394	0	2243	0	407
SRL_OPN_2PTS021_0153_20150217_134638_20150217_154011.EUM.nc	-2.308	-2.297	0.030	3647	6378	0	2731	0	0
SRL_OPN_2PTS021_0156_20150217_154011_20150217_171949.EUM.nc	-2.296	-2.281	0.035	2969	5503	0	2534	0	0
SRL_OPN_2PTS021_0158_20150217_171949_20150217_185927.EUM.nc	-2.304	-2.299	0.027	3521	5597	0	2076	0	0
SRL_OPN_2PTS021_0160_20150217_185926_20150217_203832.EUM.nc	-2.308	-2.305	0.033	3822	5524	0	1701	0	1
SRL_OPN_2PTS021_0162_20150217_203832_20150217_221705.EUM.nc	-2.305	-2.297	0.032	3140	5358	0	2218	0	0
SRL_OPN_2PTS021_0164_20150217_221704_20150217_235459.EUM.nc	-2.308	-2.304	0.026	2791	5425	0	2458	0	176
SRL_OPN_2PTS021_0165_20150217_235459_20150218_013245.EUM.nc	-2.310	-2.303	0.033	3047	5520	0	2473	0	0
SRL_OPN_2PTS021_0167_20150218_013244_20150218_031133.EUM.nc	-2.307	-2.285	0.039	3155	5533	0	2378	0	0
SRL_OPN_2PTS021_0169_20150218_031133_20150218_045156.EUM.nc	-2.310	-2.297	0.033	3143	5449	0	2306	0	0
SRL_OPN_2PTS021_0171_20150218_045156_20150218_063422.EUM.nc	-2.306	-2.301	0.030	4022	5792	0	1741	0	29
SRL_OPN_2PTS021_0173_20150218_063422_20150218_082053.EUM.nc	-2.307	-2.302	0.034	4235	6058	0	1823	0	0
SRL_OPN_2PTS021_0176_20150218_082053_20150218_095855.EUM.nc	-2.308	-2.307	0.015	2698	5388	0	2411	0	279
SRL_OPN_2PTS021_0177_20150218_095855_20150218_113651.EUM.nc	-2.309	-2.305	0.022	2332	5396	0	2949	0	115
SRL_OPN_2PTS021_0179_20150218_113650_20150218_131521.EUM.nc	-2.311	-2.313	0.022	2742	5353	0	2371	0	240
SRL_OPN_2PTS021_0181_20150218_131521_20150218_150850.EUM.nc	-2.308	-2.311	0.015	3215	6383	0	2763	0	405
SRL_OPN_2PTS021_0184_20150218_150850_20150218_164829.EUM.nc	-2.302	-2.282	0.036	3003	5552	0	2549	0	0
SRL_OPN_2PTS021_0186_20150218_164829_20150218_182811.EUM.nc	-2.303	-2.290	0.034	3443	5503	0	2060	0	0
SRL_OPN_2PTS021_0188_20150218_182810_20150218_200725.EUM.nc	-2.306	-2.305	0.024	3211	5504	0	2254	0	39
SRL_OPN_2PTS021_0190_20150218_200724_20150218_214612.EUM.nc	-2.306	-2.303	0.035	3421	5488	0	2067	0	0
SRL_OPN_2PTS021_0192_20150218_214611_20150218_232417.EUM.nc	-2.309	-2.302	0.024	2451	5264	0	2721	0	92
SRL_OPN_2PTS021_0193_20150218_232417_20150219_010157.EUM.nc	-2.308	-2.299	0.042	2856	5471	0	2615	0	0
SRL_OPN_2PTS021_0195_20150219_010156_20150219_024022.EUM.nc	-2.308	-2.294	0.037	3085	5560	0	2475	0	0
SRL_OPN_2PTS021_0197_20150219_024021_20150219_042010.EUM.nc	-2.309	-2.298	0.033	3023	5483	0	2460	0	0
SRL_OPN_2PTS021_0199_20150219_042011_20150219_060152.EUM.nc	-2.305	-2.295	0.030	3891	5711	0	1820	0	0
SRL_OPN_2PTS021_0201_20150219_060151_20150219_074957.EUM.nc	-2.308	-2.305	0.031	4247	6114	0	1867	0	0
SRL_OPN_2PTS021_0204_20150219_074956_20150219_092810.EUM.nc	-2.306	-2.305	0.016	3154	5467	0	2161	0	152
SRL_OPN_2PTS021_0205_20150219_092810_20150219_110602.EUM.nc	-2.310	-2.308	0.022	1981	5415	0	3234	0	200
SRL_OPN_2PTS021_0207_20150219_110602_20150219_124414.EUM.nc	-2.311	-2.312	0.021	2459	5268	0	2646	0	163
SRL_OPN_2PTS021_0209_20150219_124415_20150219_143730.EUM.nc	-2.310	-2.318	0.018	3113	6230	0	2757	0	360
SRL_OPN_2PTS021_0212_20150219_143730_20150219_161708.EUM.nc	-2.304	-2.293	0.029	3363	5626	0	2155	0	108
SRL_OPN_2PTS021_0214_20150219_161707_20150219_175652.EUM.nc	-2.304	-2.295	0.023	2986	5515	0	2401	0	128
SRL_OPN_2PTS021_0216_20150219_175651_20150219_193614.EUM.nc	-2.306	-2.302	0.028	3514	5566	0	2044	0	8
SRL_OPN_2PTS021_0218_20150219_193614_20150219_211514.EUM.nc	-2.308	-2.300	0.035	3600	5420	0	1820	0	0
SRL_OPN_2PTS021_0220_20150219_211514_20150219_225331.EUM.nc	-2.310	-2.301	0.032	2542	5447	0	2905	0	0
SRL_OPN_2PTS021_0221_20150219_225330_20150220_003111.EUM.nc	-2.310	-2.315	0.016	2703	5445	0	2233	0	509
SRL_OPN_2PTS021_0223_20150220_003110_20150220_020920.EUM.nc	-2.310	-2.310	0.027	2784	5522	0	2549	0	189
SRL_OPN_2PTS021_0225_20150220_020919_20150220_034840.EUM.nc	-2.306	-2.294	0.029	3125	5535	0	2407	0	3

– Continued on next page

Table 7: Dry Troposphere Path Delay Statistics.

– Continued from previous page

File	Median	Mean	Std. Dev.	No. Obs.	Total Obs.	Default Lat/Lon	Flag (total)	Default (total)	3-Sigma Edited
SRL_OPN_2PTS021_0227_20150220_034840_20150220_052937.EUM.nc	-2.306	-2.291	0.034	3084	5524	0	2440	0	0
SRL_OPN_2PTS021_0229_20150220_052936_20150220_071857.EUM.nc	-2.307	-2.303	0.028	4162	6179	0	2017	0	0
SRL_OPN_2PTS021_0232_20150220_071856_20150220_085723.EUM.nc	-2.306	-2.308	0.020	3559	5601	0	1743	0	299
SRL_OPN_2PTS021_0233_20150220_085722_20150220_103517.EUM.nc	-2.310	-2.311	0.014	1981	5477	0	3079	0	417
SRL_OPN_2PTS021_0235_20150220_103516_20150220_121315.EUM.nc	-2.309	-2.315	0.010	2251	5385	0	2761	0	373
SRL_OPN_2PTS021_0237_20150220_121314_20150220_135222.EUM.nc	-2.313	-2.317	0.017	2944	5448	0	2248	0	256
SRL_OPN_2PTS021_0239_20150220_135223_20150220_154547.EUM.nc	-2.305	-2.298	0.026	3592	6362	0	2705	0	65
SRL_OPN_2PTS021_0242_20150220_154546_20150220_172533.EUM.nc	-2.303	-2.293	0.027	2921	5517	0	2555	0	41
SRL_OPN_2PTS021_0244_20150220_172533_20150220_190501.EUM.nc	-2.304	-2.295	0.035	3552	5590	0	2038	0	0
SRL_OPN_2PTS021_0246_20150220_190501_20150220_204413.EUM.nc	-2.307	-2.297	0.035	3980	5544	0	1561	0	3
SRL_OPN_2PTS021_0248_20150220_204412_20150220_222244.EUM.nc	-2.307	-2.301	0.035	3033	5319	0	2283	0	3
SRL_OPN_2PTS021_0250_20150220_222243_20150221_000029.EUM.nc	-2.310	-2.315	0.011	2478	5460	0	2401	0	581
SRL_OPN_2PTS021_0251_20150221_000028_20150221_013825.EUM.nc	-2.309	-2.315	0.016	2861	5558	0	2443	0	254
SRL_OPN_2PTS021_0253_20150221_013825_20150221_031717.EUM.nc	-2.307	-2.295	0.032	3199	5542	0	2343	0	0
SRL_OPN_2PTS021_0255_20150221_031717_20150221_045739.EUM.nc	-2.306	-2.293	0.037	3193	5497	0	2304	0	0
SRL_OPN_2PTS021_0257_20150221_045739_20150221_064021.EUM.nc	-2.306	-2.304	0.024	3880	5808	0	1738	0	190
SRL_OPN_2PTS021_0259_20150221_064020_20150221_082633.EUM.nc	-2.303	-2.304	0.027	3924	6034	0	1802	0	308
SRL_OPN_2PTS021_0262_20150221_082633_20150221_100434.EUM.nc	-2.316	-2.310	0.030	2788	5372	0	2393	0	191
SRL_OPN_2PTS021_0263_20150221_100433_20150221_114222.EUM.nc	-2.310	-2.311	0.010	2180	5427	0	2956	0	291
SRL_OPN_2PTS021_0265_20150221_114222_20150221_132106.EUM.nc	-2.308	-2.311	0.016	2725	5327	0	2304	0	298
SRL_OPN_2PTS021_0267_20150221_132105_20150221_151426.EUM.nc	-2.309	-2.313	0.012	3098	6312	0	2662	0	552
SRL_OPN_2PTS021_0270_20150221_151426_20150221_165414.EUM.nc	-2.307	-2.296	0.032	2800	5554	0	2583	0	171
SRL_OPN_2PTS021_0272_20150221_165413_20150221_183345.EUM.nc	-2.302	-2.289	0.042	3428	5504	0	2076	0	0
SRL_OPN_2PTS021_0274_20150221_183345_20150221_201307.EUM.nc	-2.308	-2.304	0.031	3442	5517	0	2075	0	0
SRL_OPN_2PTS021_0276_20150221_201306_20150221_215151.EUM.nc	-2.311	-2.304	0.032	3389	5511	0	2122	0	0
SRL_OPN_2PTS021_0278_20150221_215151_20150221_232945.EUM.nc	-2.308	-2.296	0.042	2457	5260	0	2803	0	0
SRL_OPN_2PTS021_0279_20150221_232945_20150222_010734.EUM.nc	-2.306	-2.302	0.028	2741	5486	0	2699	0	46
SRL_OPN_2PTS021_0281_20150222_010733_20150222_024604.EUM.nc	-2.309	-2.300	0.029	2993	5519	0	2469	0	57
SRL_OPN_2PTS021_0283_20150222_024603_20150222_042550.EUM.nc	-2.308	-2.299	0.032	3067	5497	0	2430	0	0
SRL_OPN_2PTS021_0285_20150222_042550_20150222_060748.EUM.nc	-2.306	-2.305	0.023	3496	5711	0	1801	0	414
SRL_OPN_2PTS021_0287_20150222_060747_20150222_075537.EUM.nc	-2.306	-2.303	0.028	3995	6099	0	1898	0	206
SRL_OPN_2PTS021_0290_20150222_075536_20150222_093348.EUM.nc	-2.314	-2.305	0.041	3178	5485	0	2307	0	0
SRL_OPN_2PTS021_0291_20150222_093346_20150222_111131.EUM.nc	-2.307	-2.307	0.017	2017	5389	0	3202	0	170
SRL_OPN_2PTS021_0293_20150222_111130_20150222_124955.EUM.nc	-2.306	-2.299	0.029	2682	5247	0	2565	0	0
SRL_OPN_2PTS021_0295_20150222_124954_20150222_144305.EUM.nc	-2.308	-2.308	0.021	3328	6280	0	2759	0	193
SRL_OPN_2PTS021_0298_20150222_144304_20150222_162252.EUM.nc	-2.307	-2.303	0.024	3175	5641	0	2213	0	253
SRL_OPN_2PTS021_0300_20150222_162251_20150222_180228.EUM.nc	-2.304	-2.291	0.038	3155	5587	0	2432	0	0
SRL_OPN_2PTS021_0302_20150222_180228_20150222_194156.EUM.nc	-2.311	-2.316	0.016	3044	5547	0	2098	0	405
SRL_OPN_2PTS021_0304_20150222_194156_20150222_212054.EUM.nc	-2.308	-2.300	0.033	3474	5408	0	1841	0	93

– Continued on next page

Table 7: Dry Troposphere Path Delay Statistics.

– Continued from previous page

File	Median	Mean	Std. Dev.	No. Obs.	Total Obs.	Default Lat/Lon	Flag (total)	Default (total)	3-Sigma Edited
SRL_OPN_2PTS021_0306_20150222_212054_20150222_225901.EUM.nc	-2.308	-2.296	0.042	2366	5382	0	3016	0	0
SRL_OPN_2PTS021_0307_20150222_225901_20150223_003648.EUM.nc	-2.309	-2.304	0.025	3113	5466	0	2244	0	109
SRL_OPN_2PTS021_0309_20150223_003648_20150223_021500.EUM.nc	-2.308	-2.299	0.030	2941	5552	0	2611	0	0
SRL_OPN_2PTS021_0311_20150223_021459_20150223_035415.EUM.nc	-2.306	-2.295	0.032	2979	5526	0	2546	0	1
SRL_OPN_2PTS021_0313_20150223_035414_20150223_053530.EUM.nc	-2.310	-2.307	0.030	2821	5534	0	2411	0	302
SRL_OPN_2PTS021_0315_20150223_053529_20150223_072436.EUM.nc	-2.305	-2.305	0.024	4015	6207	0	1935	0	257
SRL_OPN_2PTS021_0318_20150223_072437_20150223_090300.EUM.nc	-2.312	-2.314	0.017	3308	5582	0	1869	0	405
SRL_OPN_2PTS021_0319_20150223_090259_20150223_104046.EUM.nc	-2.309	-2.303	0.025	2366	5473	0	3002	0	105
SRL_OPN_2PTS021_0321_20150223_104045_20150223_121854.EUM.nc	-2.308	-2.313	0.008	2204	5431	0	2773	0	454
SRL_OPN_2PTS021_0323_20150223_121853_20150223_135808.EUM.nc	-2.309	-2.309	0.016	3067	5483	0	2141	0	275
SRL_OPN_2PTS021_0325_20150223_135807_20150223_155130.EUM.nc	-2.310	-2.303	0.029	3386	6408	0	2860	0	162
SRL_OPN_2PTS021_0328_20150223_155130_20150223_173107.EUM.nc	-2.305	-2.288	0.040	2959	5452	0	2493	0	0
SRL_OPN_2PTS021_0330_20150223_173107_20150223_191042.EUM.nc	-2.306	-2.309	0.020	3396	5614	0	1906	0	312
SRL_OPN_2PTS021_0332_20150223_191041_20150223_204953.EUM.nc	-2.309	-2.297	0.034	3873	5556	0	1626	0	57
SRL_OPN_2PTS021_0334_20150223_204952_20150223_222812.EUM.nc	-2.308	-2.297	0.034	2985	5354	0	2368	0	1
SRL_OPN_2PTS021_0335_20150223_222811_20150224_000605.EUM.nc	-2.308	-2.305	0.017	2842	5486	0	2385	0	259
SRL_OPN_2PTS021_0337_20150224_000604_20150224_014355.EUM.nc	-2.307	-2.297	0.030	3116	5561	0	2445	0	0
SRL_OPN_2PTS021_0339_20150224_014354_20150224_032252.EUM.nc	-2.305	-2.293	0.033	3152	5481	0	2329	0	0
SRL_OPN_2PTS021_0341_20150224_032251_20150224_065334.EUM.nc	-2.307	-2.300	0.036	7075	11698	0	4472	0	151
SRL_OPN_2PTS021_0346_20150224_065333_20150224_083201.EUM.nc	-2.312	-2.308	0.024	4159	5626	0	1363	0	104
SRL_OPN_2PTS021_0348_20150224_083200_20150224_101001.EUM.nc	-2.306	-2.292	0.034	2953	5403	0	2450	0	0
SRL_OPN_2PTS021_0349_20150224_101000_20150224_114759.EUM.nc	-2.307	-2.309	0.007	2142	5430	0	2913	0	375
SRL_OPN_2PTS021_0351_20150224_114758_20150224_132639.EUM.nc	-2.310	-2.314	0.010	2743	5344	0	2249	0	352
SRL_OPN_2PTS021_0353_20150224_132638_20150224_152010.EUM.nc	-2.307	-2.301	0.032	3664	6366	0	2702	0	0
SRL_OPN_2PTS021_0356_20150224_152009_20150224_165947.EUM.nc	-2.306	-2.301	0.024	2815	5569	0	2569	0	185
SRL_OPN_2PTS021_0358_20150224_165946_20150224_183929.EUM.nc	-2.302	-2.297	0.031	3453	5494	0	2041	0	0
SRL_OPN_2PTS021_0360_20150224_183927_20150224_201839.EUM.nc	-2.308	-2.301	0.026	3268	5483	0	1970	0	245
SRL_OPN_2PTS021_0362_20150224_201838_20150224_215722.EUM.nc	-2.310	-2.302	0.031	3148	5450	0	2302	0	0
SRL_OPN_2PTS021_0364_20150224_215720_20150224_233521.EUM.nc	-2.306	-2.295	0.032	2599	5354	0	2755	0	0
SRL_OPN_2PTS021_0365_20150224_233520_20150225_011312.EUM.nc	-2.306	-2.301	0.025	2823	5490	0	2620	0	47
SRL_OPN_2PTS021_0367_20150225_011310_20150225_025136.EUM.nc	-2.305	-2.288	0.037	3060	5512	0	2452	0	0
SRL_OPN_2PTS021_0369_20150225_025135_20150225_043137.EUM.nc	-2.308	-2.307	0.027	2918	5479	0	2404	0	157
SRL_OPN_2PTS021_0371_20150225_043137_20150225_061333.EUM.nc	-2.304	-2.305	0.020	3673	5712	0	1817	0	222
SRL_OPN_2PTS021_0373_20150225_061332_20150225_080115.EUM.nc	-2.312	-2.306	0.034	4196	6095	0	1899	0	0
SRL_OPN_2PTS021_0376_20150225_080114_20150225_093915.EUM.nc	-2.309	-2.296	0.032	3088	5483	0	2395	0	0
SRL_OPN_2PTS021_0377_20150225_093915_20150225_111708.EUM.nc	-2.305	-2.307	0.012	2006	5328	0	3065	0	257
SRL_OPN_2PTS021_0379_20150225_111707_20150225_125536.EUM.nc	-2.310	-2.314	0.016	2481	5287	0	2522	0	284
SRL_OPN_2PTS021_0381_20150225_125534_20150225_144848.EUM.nc	-2.308	-2.308	0.025	3459	6244	0	2675	0	110
SRL_OPN_2PTS021_0384_20150225_144847_20150225_162826.EUM.nc	-2.305	-2.304	0.024	3300	5644	0	2211	0	133

– Continued on next page

Table 7: Dry Troposphere Path Delay Statistics.

– Continued from previous page

File	Median	Mean	Std. Dev.	No. Obs.	Total Obs.	Default Lat/Lon	Flag (total)	Default (total)	3-Sigma Edited
SRL_OPN_2PTS021_0386_20150225_162824_20150225_180810.EUM.nc	-2.302	-2.297	0.026	3102	5586	0	2348	0	136
SRL_OPN_2PTS021_0388_20150225_180810_20150225_194737.EUM.nc	-2.306	-2.309	0.014	2971	5547	0	2148	0	428
SRL_OPN_2PTS021_0390_20150225_194737_20150225_212625.EUM.nc	-2.309	-2.298	0.036	3617	5387	0	1770	0	0
SRL_OPN_2PTS021_0392_20150225_212623_20150225_230437.EUM.nc	-2.305	-2.296	0.035	2283	5347	0	3064	0	0
SRL_OPN_2PTS021_0393_20150225_230436_20150226_004224.EUM.nc	-2.307	-2.310	0.016	2926	5459	0	2275	0	258
SRL_OPN_2PTS021_0395_20150226_004223_20150226_022031.EUM.nc	-2.306	-2.294	0.033	2967	5563	0	2596	0	0
SRL_OPN_2PTS021_0397_20150226_022030_20150226_040001.EUM.nc	-2.310	-2.312	0.013	2663	5545	0	2483	0	399
SRL_OPN_2PTS021_0399_20150226_040002_20150226_054113.EUM.nc	-2.301	-2.297	0.031	3379	5528	0	2111	0	38
SRL_OPN_2PTS021_0401_20150226_054112_20150226_073015.EUM.nc	-2.306	-2.304	0.035	4261	6144	0	1813	0	70
SRL_OPN_2PTS021_0404_20150226_073014_20150226_090829.EUM.nc	-2.302	-2.298	0.030	3594	5541	0	1947	0	0
SRL_OPN_2PTS021_0405_20150226_090828_20150226_104623.EUM.nc	-2.302	-2.299	0.020	2184	5503	0	3163	0	156
SRL_OPN_2PTS021_0407_20150226_104622_20150226_122433.EUM.nc	-2.309	-2.313	0.009	2337	5378	0	2693	0	348
SRL_OPN_2PTS021_0409_20150226_122432_20150226_140344.EUM.nc	-2.310	-2.309	0.019	3280	5447	0	2066	0	101
SRL_OPN_2PTS021_0411_20150226_140343_20150226_155705.EUM.nc	-2.309	-2.305	0.033	3372	6341	0	2969	0	0
SRL_OPN_2PTS021_0414_20150226_155704_20150226_173650.EUM.nc	-2.302	-2.296	0.029	3016	5486	0	2442	0	28
SRL_OPN_2PTS021_0416_20150226_173650_20150226_191626.EUM.nc	-2.302	-2.299	0.030	3676	5567	0	1891	0	0
SRL_OPN_2PTS021_0418_20150226_191625_20150226_205525.EUM.nc	-2.303	-2.293	0.036	3873	5574	0	1700	0	1
SRL_OPN_2PTS021_0420_20150226_205523_20150226_223351.EUM.nc	-2.297	-2.294	0.027	2933	5399	0	2466	0	0
SRL_OPN_2PTS021_0421_20150226_223349_20150227_001133.EUM.nc	-2.307	-2.297	0.031	3081	5468	0	2387	0	0
SRL_OPN_2PTS021_0423_20150227_001132_20150227_014934.EUM.nc	-2.306	-2.299	0.031	3158	5559	0	2401	0	0
SRL_OPN_2PTS021_0425_20150227_014933_20150227_032835.EUM.nc	-2.310	-2.314	0.011	2787	5469	0	2245	0	437
SRL_OPN_2PTS021_0427_20150227_032835_20150227_050909.EUM.nc	-2.303	-2.296	0.031	3157	5483	0	2326	0	0
SRL_OPN_2PTS021_0429_20150227_050908_20150227_065914.EUM.nc	-2.305	-2.297	0.037	3975	6206	0	2231	0	0
SRL_OPN_2PTS021_0432_20150227_065913_20150227_083740.EUM.nc	-2.301	-2.301	0.027	4271	5619	0	1348	0	0
SRL_OPN_2PTS021_0434_20150227_083740_20150227_101539.EUM.nc	-2.299	-2.287	0.036	2895	5389	0	2494	0	0
SRL_OPN_2PTS021_0435_20150227_101538_20150227_115329.EUM.nc	-2.308	-2.309	0.010	2208	5406	0	2793	0	405
SRL_OPN_2PTS021_0437_20150227_115328_20150227_133222.EUM.nc	-2.307	-2.312	0.010	2580	5342	0	2259	0	503
SRL_OPN_2PTS021_0439_20150227_133221_20150227_152545.EUM.nc	-2.307	-2.315	0.019	3231	6351	0	2657	0	463
SRL_OPN_2PTS021_0442_20150227_152543_20150227_170531.EUM.nc	-2.306	-2.298	0.025	2969	5573	0	2604	0	0
SRL_OPN_2PTS021_0444_20150227_170531_20150227_184502.EUM.nc	-2.303	-2.301	0.024	3462	5480	0	2018	0	0
SRL_OPN_2PTS021_0446_20150227_184501_20150227_202420.EUM.nc	-2.303	-2.291	0.033	3572	5506	0	1895	0	39
SRL_OPN_2PTS021_0448_20150227_202419_20150227_220300.EUM.nc	-2.301	-2.292	0.034	3120	5466	0	2346	0	0
SRL_OPN_2PTS021_0450_20150227_220259_20150227_234050.EUM.nc	-2.309	-2.298	0.034	2612	5417	0	2705	0	100
SRL_OPN_2PTS021_0451_20150227_234049_20150228_011842.EUM.nc	-2.306	-2.298	0.033	3034	5517	0	2483	0	0
SRL_OPN_2PTS021_0453_20150228_011841_20150228_025720.EUM.nc	-2.305	-2.302	0.022	3101	5547	0	2446	0	0
SRL_OPN_2PTS021_0455_20150228_025719_20150228_043718.EUM.nc	-2.306	-2.292	0.035	3001	5463	0	2462	0	0
SRL_OPN_2PTS021_0457_20150228_043717_20150228_061930.EUM.nc	-2.308	-2.299	0.032	3988	5776	0	1755	0	33
SRL_OPN_2PTS021_0459_20150228_061930_20150228_080647.EUM.nc	-2.308	-2.308	0.024	4195	6098	0	1903	0	0
SRL_OPN_2PTS021_0462_20150228_080646_20150228_094454.EUM.nc	-2.303	-2.291	0.041	3058	5481	0	2423	0	0

– Continued on next page

Table 7: Dry Troposphere Path Delay Statistics.

– Continued from previous page

File	Median	Mean	Std. Dev.	No. Obs.	Total Obs.	Default Lat/Lon	Flag (total)	Default (total)	3-Sigma Edited
SRL_OPN_2PTS021_0463_20150228_094453_20150228_112238.EUM.nc	-2.302	-2.295	0.027	2087	5246	0	3159	0	0
SRL_OPN_2PTS021_0465_20150228_112237_20150228_130109.EUM.nc	-2.309	-2.312	0.010	2341	5286	0	2472	0	473
SRL_OPN_2PTS021_0467_20150228_130108_20150228_145424.EUM.nc	-2.304	-2.295	0.042	3645	6338	0	2693	0	0
SRL_OPN_2PTS021_0470_20150228_145424_20150228_163410.EUM.nc	-2.306	-2.302	0.019	3285	5623	0	2266	0	72
SRL_OPN_2PTS021_0472_20150228_163409_20150228_181346.EUM.nc	-2.309	-2.301	0.031	3220	5592	0	2372	0	0
SRL_OPN_2PTS021_0474_20150228_181344_20150228_195311.EUM.nc	-2.306	-2.307	0.019	2984	5531	0	2188	0	359
SRL_OPN_2PTS021_0476_20150228_195310_20150228_213204.EUM.nc	-2.306	-2.293	0.038	3667	5389	0	1722	0	0
SRL_OPN_2PTS021_0478_20150228_213203_20150228_231005.EUM.nc	-2.303	-2.288	0.044	2280	5332	0	3052	0	0
SRL_OPN_2PTS021_0479_20150228_231004_20150301_004753.EUM.nc	-2.307	-2.302	0.035	3177	5466	0	2287	0	2
SRL_OPN_2PTS021_0481_20150301_004752_20150301_022611.EUM.nc	-2.306	-2.295	0.028	3002	5521	0	2519	0	0
SRL_OPN_2PTS021_0483_20150301_022611_20150301_040538.EUM.nc	-2.302	-2.286	0.035	3020	5453	0	2433	0	0
SRL_OPN_2PTS021_0485_20150301_040537_20150301_054707.EUM.nc	-2.308	-2.300	0.036	3751	5670	0	1919	0	0
SRL_OPN_2PTS021_0487_20150301_054707_20150301_073548.EUM.nc	-2.310	-2.306	0.028	4239	6162	0	1882	0	41
SRL_OPN_2PTS021_0490_20150301_073548_20150301_091408.EUM.nc	-2.309	-2.296	0.044	3462	5534	0	2072	0	0
SRL_OPN_2PTS021_0491_20150301_091406_20150301_123005.EUM.nc	-2.308	-2.303	0.027	4777	10768	0	5902	0	89
SRL_OPN_2PTS021_0495_20150301_123004_20150301_140928.EUM.nc	-2.306	-2.297	0.033	3294	5508	0	2214	0	0
SRL_OPN_2PTS021_0497_20150301_140927_20150301_160249.EUM.nc	-2.304	-2.300	0.025	3408	6378	0	2970	0	0
SRL_OPN_2PTS021_0500_20150301_160249_20150301_174227.EUM.nc	-2.305	-2.294	0.038	3065	5576	0	2511	0	0
SRL_OPN_2PTS021_0502_20150301_174226_20150301_192201.EUM.nc	-2.305	-2.307	0.019	3256	5549	0	1874	0	419
SRL_OPN_2PTS021_0504_20150301_192159_20150301_210105.EUM.nc	-2.308	-2.296	0.034	3861	5573	0	1709	0	3
SRL_OPN_2PTS021_0506_20150301_210104_20150301_223920.EUM.nc	-2.303	-2.286	0.042	2861	5352	0	2491	0	0
SRL_OPN_2PTS021_0507_20150301_223920_20150302_001717.EUM.nc	-2.309	-2.303	0.034	3061	5445	0	2384	0	0
SRL_OPN_2PTS021_0509_20150302_001716_20150302_015519.EUM.nc	-2.308	-2.295	0.036	3164	5538	0	2374	0	0
SRL_OPN_2PTS021_0511_20150302_015518_20150302_033418.EUM.nc	-2.304	-2.290	0.032	3282	5485	0	2203	0	0
SRL_OPN_2PTS021_0513_20150302_033416_20150302_051507.EUM.nc	-2.306	-2.300	0.038	3219	5509	0	2290	0	0
SRL_OPN_2PTS021_0515_20150302_051506_20150302_070453.EUM.nc	-2.305	-2.297	0.035	3978	6178	0	2200	0	0
SRL_OPN_2PTS021_0518_20150302_070452_20150302_084326.EUM.nc	-2.310	-2.311	0.023	3715	5613	0	1557	0	341
SRL_OPN_2PTS021_0520_20150302_084325_20150302_102114.EUM.nc	-2.310	-2.300	0.028	2695	5374	0	2649	0	30
SRL_OPN_2PTS021_0521_20150302_102112_20150302_115915.EUM.nc	-2.308	-2.312	0.012	2273	5368	0	2763	0	332
SRL_OPN_2PTS021_0523_20150302_115913_20150302_133810.EUM.nc	-2.308	-2.297	0.030	3133	5385	0	2252	0	0
SRL_OPN_2PTS021_0525_20150302_133810_20150302_153135.EUM.nc	-2.308	-2.305	0.028	3576	6351	0	2687	0	88
SRL_OPN_2PTS021_0528_20150302_153134_20150302_171113.EUM.nc	-2.305	-2.298	0.033	3009	5556	0	2547	0	0
SRL_OPN_2PTS021_0530_20150302_171112_20150302_185052.EUM.nc	-2.303	-2.299	0.030	3371	5534	0	1951	0	212
SRL_OPN_2PTS021_0532_20150302_185050_20150302_203008.EUM.nc	-2.305	-2.300	0.027	3606	5517	0	1864	0	47
SRL_OPN_2PTS021_0534_20150302_203006_20150302_220837.EUM.nc	-2.304	-2.288	0.041	3116	5486	0	2370	0	0
SRL_OPN_2PTS021_0536_20150302_220837_20150302_234634.EUM.nc	-2.307	-2.294	0.035	2886	5474	0	2588	0	0
SRL_OPN_2PTS021_0537_20150302_234633_20150303_012427.EUM.nc	-2.307	-2.297	0.031	2985	5524	0	2539	0	0
SRL_OPN_2PTS021_0539_20150303_012426_20150303_030259.EUM.nc	-2.306	-2.294	0.030	3038	5536	0	2420	0	78
SRL_OPN_2PTS021_0541_20150303_030259_20150303_044314.EUM.nc	-2.307	-2.301	0.034	3062	5482	0	2420	0	0

– Continued on next page

Table 7: Dry Troposphere Path Delay Statistics.

– Continued from previous page

File	Median	Mean	Std. Dev.	No. Obs.	Total Obs.	Default Lat/Lon	Flag (total)	Default (total)	3-Sigma Edited
SRL_OPN_2PTS021_0543_20150303_044313_20150303_062526.EUM.nc	-2.307	-2.300	0.030	4023	5767	0	1706	0	38
SRL_OPN_2PTS021_0545_20150303_062525_20150303_081233.EUM.nc	-2.308	-2.314	0.021	3805	6095	0	1876	0	414
SRL_OPN_2PTS021_0548_20150303_081233_20150303_095030.EUM.nc	-2.308	-2.297	0.034	2983	5347	0	2364	0	0
SRL_OPN_2PTS021_0549_20150303_095030_20150303_112824.EUM.nc	-2.305	-2.301	0.025	2198	5290	0	3092	0	0
SRL_OPN_2PTS021_0551_20150303_112823_20150303_130658.EUM.nc	-2.306	-2.294	0.031	2873	5381	0	2508	0	0
SRL_OPN_2PTS021_0553_20150303_130657_20150303_150015.EUM.nc	-2.308	-2.302	0.032	3613	6337	0	2724	0	0
SRL_OPN_2PTS021_0556_20150303_150014_20150303_163953.EUM.nc	-2.309	-2.304	0.028	3196	5615	0	2419	0	0
SRL_OPN_2PTS021_0558_20150303_163952_20150303_181936.EUM.nc	-2.306	-2.305	0.024	3124	5495	0	2180	0	191
SRL_OPN_2PTS021_0560_20150303_181936_20150303_195901.EUM.nc	-2.305	-2.300	0.030	3324	5514	0	2190	0	0
SRL_OPN_2PTS021_0562_20150303_195900_20150303_213744.EUM.nc	-2.308	-2.298	0.039	3577	5486	0	1909	0	0
SRL_OPN_2PTS021_0564_20150303_213744_20150303_231550.EUM.nc	-2.303	-2.284	0.041	2416	5261	0	2845	0	0
SRL_OPN_2PTS021_0565_20150303_231549_20150304_005339.EUM.nc	-2.308	-2.298	0.029	3027	5503	0	2474	0	2
SRL_OPN_2PTS021_0567_20150304_005339_20150304_023152.EUM.nc	-2.306	-2.297	0.027	2920	5525	0	2465	0	140
SRL_OPN_2PTS021_0569_20150304_023151_20150304_041132.EUM.nc	-2.312	-2.307	0.020	2918	5488	0	2569	0	1
SRL_OPN_2PTS021_0571_20150304_041133_20150304_074137.EUM.nc	-2.307	-2.300	0.037	8069	11841	0	3693	0	79
SRL_OPN_2PTS021_0576_20150304_074136_20150304_091944.EUM.nc	-2.310	-2.302	0.036	3331	5521	0	2156	0	34
SRL_OPN_2PTS021_0577_20150304_091943_20150304_105737.EUM.nc	-2.307	-2.303	0.025	2171	5426	0	3252	0	3
SRL_OPN_2PTS021_0579_20150304_105736_20150304_123552.EUM.nc	-2.304	-2.292	0.033	2541	5279	0	2738	0	0
SRL_OPN_2PTS021_0581_20150304_123551_20150304_141512.EUM.nc	-2.306	-2.300	0.027	3379	5486	0	2104	0	3
SRL_OPN_2PTS021_0583_20150304_141511_20150304_160833.EUM.nc	-2.308	-2.311	0.013	2932	6360	0	2909	0	519
SRL_OPN_2PTS021_0586_20150304_160831_20150304_174819.EUM.nc	-2.311	-2.305	0.038	3130	5565	0	2435	0	0
SRL_OPN_2PTS021_0588_20150304_174818_20150304_192750.EUM.nc	-2.299	-2.302	0.021	3265	5592	0	2069	0	258
SRL_OPN_2PTS021_0590_20150304_192750_20150304_210645.EUM.nc	-2.310	-2.308	0.030	3508	5570	0	1904	0	158
SRL_OPN_2PTS021_0592_20150304_210645_20150304_224505.EUM.nc	-2.305	-2.294	0.039	2736	5324	0	2588	0	0
SRL_OPN_2PTS021_0593_20150304_224504_20150305_002256.EUM.nc	-2.308	-2.298	0.032	3051	5452	0	2401	0	0
SRL_OPN_2PTS021_0595_20150305_002255_20150305_020052.EUM.nc	-2.304	-2.306	0.009	2606	5542	0	2379	0	557
SRL_OPN_2PTS021_0597_20150305_020051_20150305_034003.EUM.nc	-2.312	-2.314	0.013	2748	5498	0	2368	0	382
SRL_OPN_2PTS021_0599_20150305_034003_20150305_052052.EUM.nc	-2.308	-2.304	0.023	2971	5494	0	2349	0	174
SRL_OPN_2PTS021_0601_20150305_052051_20150305_071036.EUM.nc	-2.304	-2.294	0.046	3985	6192	0	2207	0	0
SRL_OPN_2PTS021_0604_20150305_071035_20150305_084857.EUM.nc	-2.307	-2.299	0.033	3995	5603	0	1608	0	0
SRL_OPN_2PTS021_0605_20150305_084856_20150305_102653.EUM.nc	-2.307	-2.313	0.014	2313	5421	0	2805	0	303
SRL_OPN_2PTS021_0607_20150305_102652_20150305_120455.EUM.nc	-2.307	-2.301	0.027	2630	5360	0	2730	0	0
SRL_OPN_2PTS021_0609_20150305_120454_20150305_134348.EUM.nc	-2.306	-2.295	0.031	3151	5418	0	2267	0	0
SRL_OPN_2PTS021_0611_20150305_134349_20150305_153713.EUM.nc	-2.308	-2.306	0.016	3438	6371	0	2720	0	213
SRL_OPN_2PTS021_0614_20150305_153712_20150305_171659.EUM.nc	-2.310	-2.317	0.023	2668	5576	0	2583	0	325
SRL_OPN_2PTS021_0616_20150305_171658_20150305_185638.EUM.nc	-2.301	-2.298	0.026	3554	5511	0	1957	0	0
SRL_OPN_2PTS021_0618_20150305_185637_20150305_203542.EUM.nc	-2.304	-2.297	0.031	3717	5530	0	1813	0	0
SRL_OPN_2PTS021_0620_20150305_203541_20150305_221418.EUM.nc	-2.307	-2.292	0.035	3053	5470	0	2417	0	0
SRL_OPN_2PTS021_0622_20150305_221418_20150305_235204.EUM.nc	-2.308	-2.299	0.031	2776	5424	0	2521	0	127

– Continued on next page

Table 7: Dry Troposphere Path Delay Statistics.

– Continued from previous page

File	Median	Mean	Std. Dev.	No. Obs.	Total Obs.	Default Lat/Lon	Flag (total)	Default (total)	3-Sigma Edited
SRL_OPN_2PTS021_0623_20150305_235204_20150306_012959.EUM.nc	-2.308	-2.298	0.026	3034	5511	0	2475	0	2
SRL_OPN_2PTS021_0625_20150306_012958_20150306_030845.EUM.nc	-2.310	-2.309	0.020	3035	5536	0	2384	0	117
SRL_OPN_2PTS021_0627_20150306_030844_20150306_044856.EUM.nc	-2.311	-2.304	0.030	3068	5429	0	2361	0	0
SRL_OPN_2PTS021_0629_20150306_044855_20150306_063125.EUM.nc	-2.298	-2.292	0.041	4069	5760	0	1691	0	0
SRL_OPN_2PTS021_0631_20150306_063125_20150306_081807.EUM.nc	-2.299	-2.296	0.035	4233	6080	0	1847	0	0
SRL_OPN_2PTS021_0634_20150306_081805_20150306_095610.EUM.nc	-2.308	-2.305	0.026	2805	5386	0	2427	0	154
SRL_OPN_2PTS021_0635_20150306_095609_20150306_113404.EUM.nc	-2.309	-2.302	0.033	2384	5350	0	2966	0	0
SRL_OPN_2PTS021_0637_20150306_113403_20150306_131234.EUM.nc	-2.306	-2.295	0.028	2921	5378	0	2457	0	0
SRL_OPN_2PTS021_0639_20150306_131233_20150306_150553.EUM.nc	-2.310	-2.306	0.020	3443	6345	0	2725	0	177
SRL_OPN_2PTS021_0642_20150306_150552_20150306_164539.EUM.nc	-2.305	-2.309	0.023	2857	5584	0	2510	0	217
SRL_OPN_2PTS021_0644_20150306_164538_20150306_182522.EUM.nc	-2.308	-2.302	0.029	3449	5507	0	2058	0	0
SRL_OPN_2PTS021_0646_20150306_182521_20150306_200437.EUM.nc	-2.301	-2.295	0.031	3255	5498	0	2243	0	0
SRL_OPN_2PTS021_0648_20150306_200435_20150306_214324.EUM.nc	-2.306	-2.291	0.039	3442	5495	0	2053	0	0
SRL_OPN_2PTS021_0650_20150306_214323_20150306_232129.EUM.nc	-2.305	-2.284	0.047	2579	5334	0	2755	0	0
SRL_OPN_2PTS021_0651_20150306_232129_20150307_005911.EUM.nc	-2.309	-2.298	0.032	3009	5490	0	2481	0	0
SRL_OPN_2PTS021_0653_20150307_005910_20150307_023734.EUM.nc	-2.309	-2.305	0.018	3094	5541	0	2421	0	26
SRL_OPN_2PTS021_0655_20150307_023734_20150307_041713.EUM.nc	-2.309	-2.306	0.031	2961	5490	0	2529	0	0
SRL_OPN_2PTS021_0657_20150307_041714_20150307_055857.EUM.nc	-2.302	-2.289	0.037	3896	5712	0	1816	0	0
SRL_OPN_2PTS021_0659_20150307_055856_20150307_074710.EUM.nc	-2.306	-2.302	0.033	4157	6133	0	1856	0	120
SRL_OPN_2PTS021_0662_20150307_074709_20150307_092524.EUM.nc	-2.309	-2.305	0.031	3168	5490	0	2168	0	154
SRL_OPN_2PTS021_0663_20150307_092524_20150307_110315.EUM.nc	-2.308	-2.304	0.024	2151	5427	0	3270	0	6
SRL_OPN_2PTS021_0665_20150307_110315_20150307_124127.EUM.nc	-2.305	-2.297	0.032	2606	5289	0	2683	0	0
SRL_OPN_2PTS021_0667_20150307_124125_20150307_142101.EUM.nc	-2.309	-2.305	0.028	3461	5472	0	2011	0	0
SRL_OPN_2PTS021_0669_20150307_142100_20150307_161419.EUM.nc	-2.304	-2.307	0.011	3062	6375	0	2867	0	446
SRL_OPN_2PTS021_0672_20150307_161418_20150307_175404.EUM.nc	-2.311	-2.308	0.034	3125	5573	0	2448	0	0
SRL_OPN_2PTS021_0674_20150307_175403_20150307_193327.EUM.nc	-2.301	-2.296	0.033	3486	5578	0	2065	0	27
SRL_OPN_2PTS021_0676_20150307_193325_20150307_211227.EUM.nc	-2.308	-2.302	0.025	3371	5442	0	1849	0	222
SRL_OPN_2PTS021_0678_20150307_211227_20150307_225037.EUM.nc	-2.305	-2.279	0.049	2588	5423	0	2835	0	0
SRL_OPN_2PTS021_0679_20150307_225036_20150308_002826.EUM.nc	-2.311	-2.301	0.030	3120	5418	0	2298	0	0
SRL_OPN_2PTS021_0681_20150308_002824_20150308_020634.EUM.nc	-2.307	-2.301	0.021	2946	5546	0	2469	0	131
SRL_OPN_2PTS021_0683_20150308_020633_20150308_034542.EUM.nc	-2.308	-2.310	0.017	2802	5543	0	2428	0	313
SRL_OPN_2PTS021_0685_20150308_034541_20150308_052645.EUM.nc	-2.297	-2.294	0.030	2935	5533	0	2459	0	139
SRL_OPN_2PTS021_0687_20150308_052644_20150308_071610.EUM.nc	-2.306	-2.302	0.032	4036	6174	0	2088	0	50
SRL_OPN_2PTS021_0690_20150308_071609_20150308_085438.EUM.nc	-2.310	-2.306	0.026	3682	5592	0	1720	0	190
SRL_OPN_2PTS021_0691_20150308_085437_20150308_103223.EUM.nc	-2.312	-2.301	0.030	2390	5496	0	3106	0	0
SRL_OPN_2PTS021_0693_20150308_103222_20150308_121029.EUM.nc	-2.306	-2.312	0.011	2229	5434	0	2856	0	349
SRL_OPN_2PTS021_0695_20150308_121029_20150308_134935.EUM.nc	-2.309	-2.309	0.012	2821	5419	0	2235	0	363
SRL_OPN_2PTS021_0697_20150308_134933_20150308_154259.EUM.nc	-2.308	-2.310	0.010	3076	6367	0	2718	0	573
SRL_OPN_2PTS021_0700_20150308_154258_20150308_172245.EUM.nc	-2.305	-2.300	0.041	3023	5517	0	2494	0	0

– Continued on next page

Table 7: Dry Troposphere Path Delay Statistics.

– Continued from previous page

File	Median	Mean	Std. Dev.	No. Obs.	Total Obs.	Default Lat/Lon	Flag (total)	Default (total)	3-Sigma Edited
SRL_OPN_2PTS021_0702_20150308_172243_20150308_190214.EUM.nc	-2.301	-2.300	0.028	3487	5568	0	2010	0	71
SRL_OPN_2PTS021_0704_20150308_190213_20150308_204126.EUM.nc	-2.305	-2.306	0.017	3531	5549	0	1651	0	367
SRL_OPN_2PTS021_0706_20150308_204126_20150308_221949.EUM.nc	-2.306	-2.286	0.041	3044	5333	0	2283	0	6
SRL_OPN_2PTS021_0708_20150308_221949_20150308_235744.EUM.nc	-2.309	-2.296	0.034	3007	5458	0	2444	0	7
SRL_OPN_2PTS021_0709_20150308_235742_20150309_013540.EUM.nc	-2.309	-2.297	0.027	3104	5532	0	2387	0	41
SRL_OPN_2PTS021_0711_20150309_013539_20150309_031421.EUM.nc	-2.306	-2.305	0.018	2985	5530	0	2393	0	152
SRL_OPN_2PTS021_0713_20150309_031420_20150309_045448.EUM.nc	-2.304	-2.310	0.015	2747	5471	0	2328	0	396
SRL_OPN_2PTS021_0715_20150309_045446_20150309_063717.EUM.nc	-2.305	-2.295	0.030	4074	5788	0	1714	0	0
SRL_OPN_2PTS021_0717_20150309_063716_20150309_082348.EUM.nc	-2.308	-2.307	0.024	4075	6047	0	1830	0	142
SRL_OPN_2PTS021_0720_20150309_082347_20150309_100140.EUM.nc	-2.310	-2.299	0.039	2968	5401	0	2433	0	0
SRL_OPN_2PTS021_0721_20150309_100139_20150309_113936.EUM.nc	-2.306	-2.307	0.019	2340	5373	0	2935	0	98
SRL_OPN_2PTS021_0723_20150309_113935_20150309_131818.EUM.nc	-2.306	-2.296	0.026	3018	5367	0	2349	0	0
SRL_OPN_2PTS021_0725_20150309_131817_20150309_151138.EUM.nc	-2.311	-2.313	0.010	3059	6367	0	2741	0	567
SRL_OPN_2PTS021_0728_20150309_151137_20150309_165117.EUM.nc	-2.304	-2.293	0.036	3031	5555	0	2524	0	0
SRL_OPN_2PTS021_0730_20150309_165116_20150309_183058.EUM.nc	-2.304	-2.307	0.028	3349	5512	0	2047	0	116
SRL_OPN_2PTS021_0732_20150309_183058_20150309_201019.EUM.nc	-2.303	-2.304	0.015	3005	5517	0	2184	0	328
SRL_OPN_2PTS021_0734_20150309_201018_20150309_214858.EUM.nc	-2.311	-2.303	0.032	3386	5482	0	2074	0	22
SRL_OPN_2PTS021_0736_20150309_214857_20150309_232701.EUM.nc	-2.306	-2.284	0.044	2595	5286	0	2691	0	0
SRL_OPN_2PTS021_0737_20150309_232700_20150310_010449.EUM.nc	-2.308	-2.292	0.034	2801	5495	0	2694	0	0
SRL_OPN_2PTS021_0739_20150310_010448_20150310_024308.EUM.nc	-2.304	-2.304	0.016	2963	5547	0	2456	0	128
SRL_OPN_2PTS021_0741_20150310_024307_20150310_042303.EUM.nc	-2.304	-2.301	0.025	2966	5524	0	2558	0	0
SRL_OPN_2PTS021_0743_20150310_042302_20150310_060445.EUM.nc	-2.306	-2.305	0.019	3638	5692	0	1782	0	272
SRL_OPN_2PTS021_0745_20150310_060444_20150310_075252.EUM.nc	-2.309	-2.301	0.031	4189	6086	0	1897	0	0
SRL_OPN_2PTS021_0748_20150310_075251_20150310_093055.EUM.nc	-2.307	-2.299	0.038	3193	5460	0	2267	0	0
SRL_OPN_2PTS021_0749_20150310_093054_20150310_110847.EUM.nc	-2.307	-2.303	0.025	2222	5429	0	3207	0	0
SRL_OPN_2PTS021_0751_20150310_110847_20150310_124709.EUM.nc	-2.304	-2.295	0.025	2572	5262	0	2690	0	0
SRL_OPN_2PTS021_0753_20150310_124707_20150310_144017.EUM.nc	-2.308	-2.294	0.035	3513	6234	0	2721	0	0
SRL_OPN_2PTS021_0756_20150310_144017_20150310_162004.EUM.nc	-2.303	-2.295	0.025	3455	5616	0	2158	0	3
SRL_OPN_2PTS021_0758_20150310_162004_20150310_175940.EUM.nc	-2.310	-2.306	0.034	3212	5561	0	2349	0	0
SRL_OPN_2PTS021_0760_20150310_175940_20150310_193910.EUM.nc	-2.303	-2.297	0.025	3451	5556	0	2094	0	11
SRL_OPN_2PTS021_0762_20150310_193909_20150310_211800.EUM.nc	-2.311	-2.305	0.027	3544	5409	0	1852	0	13
SRL_OPN_2PTS021_0764_20150310_211759_20150310_225615.EUM.nc	-2.302	-2.287	0.040	2493	5406	0	2913	0	0
SRL_OPN_2PTS021_0765_20150310_225615_20150311_003405.EUM.nc	-2.307	-2.294	0.035	3169	5446	0	2277	0	0
SRL_OPN_2PTS021_0767_20150311_003405_20150311_021205.EUM.nc	-2.309	-2.304	0.017	2950	5517	0	2498	0	69
SRL_OPN_2PTS021_0769_20150311_021205_20150311_035127.EUM.nc	-2.302	-2.298	0.020	2882	5490	0	2498	0	110
SRL_OPN_2PTS021_0771_20150311_035126_20150311_053238.EUM.nc	-2.300	-2.295	0.028	3105	5528	0	2423	0	0
SRL_OPN_2PTS021_0773_20150311_053237_20150311_072150.EUM.nc	-2.308	-2.298	0.028	4164	6185	0	1966	0	55
SRL_OPN_2PTS021_0776_20150311_072150_20150311_090008.EUM.nc	-2.312	-2.306	0.031	3801	5580	0	1779	0	0
SRL_OPN_2PTS021_0777_20150311_090007_20150311_103802.EUM.nc	-2.310	-2.302	0.030	2449	5485	0	3036	0	0

– Continued on next page

Table 7: Dry Troposphere Path Delay Statistics.

– Continued from previous page

File	Median	Mean	Std. Dev.	No. Obs.	Total Obs.	Default Lat/Lon	Flag (total)	Default (total)	3-Sigma Edited
SRL_OPN_2PTS021_0779_20150311_103801_20150311_121608.EUM.nc	-2.304	-2.301	0.015	2624	5432	0	2786	0	22
SRL_OPN_2PTS021_0781_20150311_121607_20150311_135512.EUM.nc	-2.307	-2.295	0.038	3250	5448	0	2198	0	0
SRL_OPN_2PTS021_0783_20150311_135511_20150311_154844.EUM.nc	-2.305	-2.301	0.019	3445	6395	0	2779	0	171
SRL_OPN_2PTS021_0786_20150311_154843_20150311_172822.EUM.nc	-2.303	-2.297	0.031	2998	5471	0	2473	0	0
SRL_OPN_2PTS021_0788_20150311_172821_20150311_190757.EUM.nc	-2.304	-2.300	0.025	3700	5577	0	1877	0	0
SRL_OPN_2PTS021_0790_20150311_190756_20150311_204659.EUM.nc	-2.307	-2.303	0.026	3808	5553	0	1700	0	45
SRL_OPN_2PTS021_0792_20150311_204658_20150311_222528.EUM.nc	-2.307	-2.295	0.034	3022	5346	0	2323	0	1
SRL_OPN_2PTS021_0794_20150311_222527_20150312_000321.EUM.nc	-2.307	-2.299	0.024	2806	5495	0	2449	0	240
SRL_OPN_2PTS021_0795_20150312_000320_20150312_014111.EUM.nc	-2.311	-2.312	0.009	2674	5554	0	2442	0	438
SRL_OPN_2PTS021_0797_20150312_014111_20150312_032005.EUM.nc	-2.304	-2.297	0.023	3070	5508	0	2422	0	16
SRL_OPN_2PTS021_0799_20150312_032004_20150312_050038.EUM.nc	-2.307	-2.301	0.025	3167	5498	0	2331	0	0
SRL_OPN_2PTS021_0801_20150312_050038_20150312_064316.EUM.nc	-2.300	-2.293	0.028	4061	5797	0	1736	0	0
SRL_OPN_2PTS021_0803_20150312_064315_20150312_082918.EUM.nc	-2.308	-2.299	0.031	4224	6034	0	1810	0	0
SRL_OPN_2PTS021_0806_20150312_082917_20150312_100719.EUM.nc	-2.305	-2.300	0.023	2987	5385	0	2398	0	0
SRL_OPN_2PTS021_0807_20150312_100718_20150312_114515.EUM.nc	-2.304	-2.302	0.015	2430	5374	0	2884	0	60
SRL_OPN_2PTS021_0809_20150312_114514_20150312_132352.EUM.nc	-2.307	-2.312	0.009	2400	5355	0	2320	0	635
SRL_OPN_2PTS021_0811_20150312_132352_20150312_151715.EUM.nc	-2.310	-2.301	0.025	3625	6342	0	2717	0	0
SRL_OPN_2PTS021_0814_20150312_151714_20150312_165701.EUM.nc	-2.304	-2.294	0.027	3023	5547	0	2524	0	0
SRL_OPN_2PTS021_0816_20150312_165700_20150312_183642.EUM.nc	-2.304	-2.299	0.030	3481	5476	0	1995	0	0
SRL_OPN_2PTS021_0818_20150312_183641_20150312_201554.EUM.nc	-2.302	-2.301	0.018	3393	5519	0	2080	0	46
SRL_OPN_2PTS021_0820_20150312_201553_20150312_215437.EUM.nc	-2.308	-2.302	0.028	3238	5483	0	2199	0	46
SRL_OPN_2PTS021_0822_20150312_215436_20150312_233239.EUM.nc	-2.299	-2.282	0.038	2538	5291	0	2753	0	0
SRL_OPN_2PTS021_0823_20150312_233238_20150313_011019.EUM.nc	-2.311	-2.303	0.027	2774	5496	0	2722	0	0
SRL_OPN_2PTS021_0825_20150313_011018_20150313_024852.EUM.nc	-2.306	-2.309	0.011	2577	5532	0	2471	0	484
SRL_OPN_2PTS021_0827_20150313_024850_20150313_042849.EUM.nc	-2.308	-2.308	0.018	2854	5510	0	2517	0	139
SRL_OPN_2PTS021_0829_20150313_042848_20150313_061041.EUM.nc	-2.304	-2.299	0.025	3917	5707	0	1785	0	5
SRL_OPN_2PTS021_0831_20150313_061040_20150313_075823.EUM.nc	-2.305	-2.296	0.030	4041	6086	0	1922	0	123
SRL_OPN_2PTS021_0834_20150313_075822_20150313_093633.EUM.nc	-2.306	-2.301	0.022	3055	5502	0	2447	0	0
SRL_OPN_2PTS021_0835_20150313_093632_20150313_111426.EUM.nc	-2.310	-2.304	0.023	2169	5366	0	3197	0	0
SRL_OPN_2PTS021_0837_20150313_111426_20150313_125250.EUM.nc	-2.308	-2.311	0.009	2281	5303	0	2596	0	426
SRL_OPN_2PTS021_0839_20150313_125250_20150313_144602.EUM.nc	-2.308	-2.298	0.033	3506	6264	0	2720	0	38
SRL_OPN_2PTS021_0842_20150313_144601_20150313_162540.EUM.nc	-2.309	-2.312	0.008	2810	5634	0	2223	0	601
SRL_OPN_2PTS021_0844_20150313_162539_20150313_180524.EUM.nc	-2.308	-2.301	0.029	3269	5614	0	2345	0	0
SRL_OPN_2PTS021_0846_20150313_180523_20150313_194445.EUM.nc	-2.300	-2.299	0.020	3329	5548	0	2127	0	92
SRL_OPN_2PTS021_0848_20150313_194443_20150313_212340.EUM.nc	-2.308	-2.310	0.021	3252	5384	0	1856	0	276
SRL_OPN_2PTS021_0850_20150313_212339_20150313_230153.EUM.nc	-2.307	-2.284	0.041	2345	5342	0	2997	0	0
SRL_OPN_2PTS021_0851_20150313_230152_20150314_003934.EUM.nc	-2.312	-2.303	0.033	3205	5456	0	2251	0	0
SRL_OPN_2PTS021_0853_20150314_003933_20150314_021746.EUM.nc	-2.307	-2.301	0.021	2974	5543	0	2569	0	0
SRL_OPN_2PTS021_0855_20150314_021745_20150314_035713.EUM.nc	-2.313	-2.314	0.010	2513	5536	0	2548	0	475

– Continued on next page

Table 7: Dry Troposphere Path Delay Statistics.

– Continued from previous page

File	Median	Mean	Std. Dev.	No. Obs.	Total Obs.	Default Lat/Lon	Flag (total)	Default (total)	3-Sigma Edited
SRL_OPN_2PTS021_0857_20150314_035712_20150314_053823.EUM.nc	-2.312	-2.310	0.019	3058	5508	0	2231	0	219
SRL_OPN_2PTS021_0859_20150314_053822_20150314_072732.EUM.nc	-2.303	-2.290	0.033	4331	6162	0	1831	0	0
SRL_OPN_2PTS021_0862_20150314_072732_20150314_090545.EUM.nc	-2.305	-2.302	0.021	3558	5544	0	1916	0	70
SRL_OPN_2PTS021_0863_20150314_090545_20150314_104340.EUM.nc	-2.312	-2.315	0.016	2203	5490	0	3068	0	219
SRL_OPN_2PTS021_0865_20150314_104339_20150314_122140.EUM.nc	-2.310	-2.303	0.026	2574	5415	0	2735	0	106
SRL_OPN_2PTS021_0867_20150314_122139_20150314_140057.EUM.nc	-2.309	-2.297	0.032	3413	5472	0	2059	0	0
SRL_OPN_2PTS021_0869_20150314_140056_20150314_155419.EUM.nc	-2.313	-2.315	0.010	2909	6359	0	2979	0	471
SRL_OPN_2PTS021_0872_20150314_155419_20150314_173406.EUM.nc	-2.309	-2.299	0.031	2966	5476	0	2510	0	0
SRL_OPN_2PTS021_0874_20150314_173405_20150314_191333.EUM.nc	-2.306	-2.305	0.019	3431	5577	0	1885	0	261
SRL_OPN_2PTS021_0876_20150314_191332_20150314_205241.EUM.nc	-2.306	-2.309	0.027	3641	5565	0	1791	0	133
SRL_OPN_2PTS021_0878_20150314_205240_20150314_223107.EUM.nc	-2.307	-2.293	0.033	3028	5386	0	2358	0	0
SRL_OPN_2PTS021_0880_20150314_223108_20150315_000851.EUM.nc	-2.313	-2.301	0.032	3014	5464	0	2450	0	0
SRL_OPN_2PTS021_0881_20150315_000851_20150315_014650.EUM.nc	-2.307	-2.307	0.011	2847	5570	0	2416	0	307
SRL_OPN_2PTS021_0883_20150315_014650_20150315_032550.EUM.nc	-2.312	-2.318	0.014	2823	5500	0	2323	0	354
SRL_OPN_2PTS021_0885_20150315_032548_20150315_050621.EUM.nc	-2.310	-2.305	0.031	3007	5475	0	2468	0	0
SRL_OPN_2PTS021_0887_20150315_050621_20150315_065621.EUM.nc	-2.305	-2.296	0.029	3956	6151	0	2195	0	0
SRL_OPN_2PTS021_0890_20150315_065621_20150315_083458.EUM.nc	-2.308	-2.307	0.018	4057	5622	0	1405	0	160
SRL_OPN_2PTS021_0892_20150315_083457_20150315_101256.EUM.nc	-2.310	-2.312	0.016	2583	5390	0	2477	0	330
SRL_OPN_2PTS021_0893_20150315_101256_20150315_115047.EUM.nc	-2.308	-2.310	0.006	2053	5426	0	2866	0	507
SRL_OPN_2PTS021_0895_20150315_115045_20150315_132937.EUM.nc	-2.307	-2.303	0.022	2824	5368	0	2281	0	263
SRL_OPN_2PTS021_0897_20150315_132936_20150315_152300.EUM.nc	-2.312	-2.315	0.016	3274	6330	0	2691	0	365
SRL_OPN_2PTS021_0900_20150315_152259_20150315_170246.EUM.nc	-2.303	-2.298	0.028	2954	5586	0	2586	0	46
SRL_OPN_2PTS021_0902_20150315_170245_20150315_184218.EUM.nc	-2.307	-2.308	0.021	3225	5457	0	1989	0	243
SRL_OPN_2PTS021_0904_20150315_184216_20150315_202136.EUM.nc	-2.305	-2.310	0.023	3466	5502	0	1952	0	84
SRL_OPN_2PTS021_0906_20150315_202135_20150315_220018.EUM.nc	-2.311	-2.311	0.012	2672	5456	0	2402	0	382
SRL_OPN_2PTS021_0908_20150315_220017_20150315_233808.EUM.nc	-2.304	-2.292	0.033	2567	5426	0	2772	0	87
SRL_OPN_2PTS021_0909_20150315_233808_20150316_011559.EUM.nc	-2.312	-2.312	0.007	2492	5503	0	2465	0	546
SRL_OPN_2PTS021_0911_20150316_011558_20150316_025434.EUM.nc	-2.312	-2.308	0.033	3043	5529	0	2486	0	0
SRL_OPN_2PTS021_0913_20150316_025433_20150316_043429.EUM.nc	-2.308	-2.308	0.017	2809	5483	0	2492	0	182
SRL_OPN_2PTS021_0915_20150316_043428_20150316_061638.EUM.nc	-2.306	-2.301	0.026	3947	5757	0	1761	0	49
SRL_OPN_2PTS021_0917_20150316_061638_20150316_080404.EUM.nc	-2.308	-2.304	0.025	4158	6090	0	1932	0	0
SRL_OPN_2PTS021_0920_20150316_080403_20150316_094211.EUM.nc	-2.306	-2.302	0.025	3017	5486	0	2379	0	90
SRL_OPN_2PTS021_0921_20150316_094212_20150316_111955.EUM.nc	-2.307	-2.295	0.029	2259	5273	0	3014	0	0
SRL_OPN_2PTS021_0923_20150316_111955_20150316_125824.EUM.nc	-2.309	-2.311	0.012	2270	5285	0	2500	0	515
SRL_OPN_2PTS021_0925_20150316_125824_20150316_145139.EUM.nc	-2.311	-2.317	0.016	3124	6304	0	2730	0	450
SRL_OPN_2PTS021_0928_20150316_145138_20150316_163124.EUM.nc	-2.308	-2.295	0.028	3381	5654	0	2273	0	0
SRL_OPN_2PTS021_0930_20150316_163123_20150316_181100.EUM.nc	-2.306	-2.306	0.023	3216	5565	0	2299	0	50
SRL_OPN_2PTS021_0932_20150316_181059_20150316_195027.EUM.nc	-2.306	-2.305	0.024	3393	5522	0	2129	0	0
SRL_OPN_2PTS021_0934_20150316_195026_20150316_212921.EUM.nc	-2.309	-2.312	0.010	3229	5401	0	1843	0	329

– Continued on next page

Table 7: Dry Troposphere Path Delay Statistics.

– Continued from previous page

File	Median	Mean	Std. Dev.	No. Obs.	Total Obs.	Default Lat/Lon	Flag (total)	Default (total)	3-Sigma Edited
SRL_OPN_2PTS021_0936_20150316_212920_20150316_230724.EUM.nc	-2.295	-2.278	0.040	2272	5346	0	3074	0	0
SRL_OPN_2PTS021_0937_20150316_230722_20150317_004511.EUM.nc	-2.311	-2.296	0.036	3171	5444	0	2273	0	0
SRL_OPN_2PTS021_0939_20150317_004510_20150317_022328.EUM.nc	-2.314	-2.319	0.019	2834	5564	0	2573	0	157
SRL_OPN_2PTS021_0941_20150317_022327_20150317_040251.EUM.nc	-2.309	-2.301	0.025	2984	5436	0	2452	0	0
SRL_OPN_2PTS021_0943_20150317_040250_20150317_054417.EUM.nc	-2.305	-2.297	0.032	3556	5656	0	2100	0	0
SRL_OPN_2PTS021_0945_20150317_054416_20150317_073305.EUM.nc	-2.308	-2.304	0.025	4272	6165	0	1893	0	0
SRL_OPN_2PTS021_0948_20150317_073304_20150317_091125.EUM.nc	-2.310	-2.302	0.028	3467	5540	0	2073	0	0
SRL_OPN_2PTS021_0949_20150317_091125_20150317_104909.EUM.nc	-2.304	-2.289	0.034	2340	5501	0	3161	0	0
SRL_OPN_2PTS021_0951_20150317_104908_20150317_122721.EUM.nc	-2.310	-2.296	0.037	2625	5334	0	2709	0	0
SRL_OPN_2PTS021_0953_20150317_122720_20150317_140642.EUM.nc	-2.312	-2.302	0.037	3312	5496	0	2184	0	0
SRL_OPN_2PTS021_0955_20150317_140642_20150317_160004.EUM.nc	-2.312	-2.303	0.024	3366	6334	0	2968	0	0
SRL_OPN_2PTS021_0958_20150317_160004_20150317_173942.EUM.nc	-2.301	-2.297	0.022	3075	5623	0	2548	0	0
SRL_OPN_2PTS021_0960_20150317_173941_20150317_191915.EUM.nc	-2.305	-2.302	0.029	3626	5562	0	1931	0	5
SRL_OPN_2PTS021_0962_20150317_191914_20150317_205823.EUM.nc	-2.311	-2.315	0.012	3488	5585	0	1848	0	249
SRL_OPN_2PTS021_0964_20150317_205822_20150317_223638.EUM.nc	-2.305	-2.286	0.040	2878	5364	0	2486	0	0
SRL_OPN_2PTS021_0965_20150317_223637_20150318_001429.EUM.nc	-2.307	-2.291	0.030	2989	5460	0	2471	0	0
SRL_OPN_2PTS021_0967_20150318_001428_20150318_015230.EUM.nc	-2.313	-2.312	0.024	3136	5538	0	2402	0	0
SRL_OPN_2PTS021_0969_20150318_015229_20150318_033125.EUM.nc	-2.312	-2.304	0.023	3132	5451	0	2319	0	0
SRL_OPN_2PTS021_0971_20150318_033124_20150318_051212.EUM.nc	-2.307	-2.300	0.031	3063	5522	0	2459	0	0
SRL_OPN_2PTS021_0973_20150318_051211_20150318_070204.EUM.nc	-2.305	-2.302	0.024	3963	6188	0	2225	0	0
SRL_OPN_2PTS021_0976_20150318_070203_20150318_084037.EUM.nc	-2.309	-2.301	0.033	4121	5607	0	1486	0	0
SRL_OPN_2PTS021_0978_20150318_084037_20150318_101827.EUM.nc	-2.306	-2.295	0.032	2765	5388	0	2623	0	0
SRL_OPN_2PTS021_0979_20150318_101825_20150318_115625.EUM.nc	-2.308	-2.298	0.027	2573	5438	0	2865	0	0
SRL_OPN_2PTS021_0981_20150318_115624_20150318_133520.EUM.nc	-2.312	-2.314	0.010	2550	5348	0	2260	0	538
SRL_OPN_2PTS021_0983_20150318_133519_20150318_152844.EUM.nc	-2.313	-2.311	0.015	3401	6375	0	2734	0	240
SRL_OPN_2PTS021_0986_20150318_152843_20150318_170822.EUM.nc	-2.303	-2.287	0.030	2980	5560	0	2580	0	0
SRL_OPN_2PTS021_0988_20150318_170821_20150318_184801.EUM.nc	-2.303	-2.297	0.028	3444	5507	0	1923	0	140
SRL_OPN_2PTS021_0990_20150318_184800_20150318_220548.EUM.nc	-2.311	-2.315	0.013	5789	10975	0	4367	0	819
SRL_OPN_2PTS021_0994_20150318_220549_20150318_234346.EUM.nc	-2.307	-2.289	0.032	2831	5452	0	2621	0	0
SRL_OPN_2PTS021_0995_20150318_234345_20150319_012129.EUM.nc	-2.309	-2.313	0.010	2590	5498	0	2469	0	439
SRL_OPN_2PTS021_0997_20150319_012128_20150319_030010.EUM.nc	-2.312	-2.300	0.033	3027	5561	0	2534	0	0
SRL_OPN_2PTS021_0999_20150319_030009_20150319_044020.EUM.nc	-2.309	-2.301	0.028	2985	5495	0	2510	0	0

24 Radiometer Wet Troposphere Path Delay Table

Table 8: Radiometer Wet Troposphere Path Delay Statistics.

File	Median	Mean	Std. Dev.	No. Obs.	Total Obs.	Default Lat/Lon	Flag (total)	Default (total)	3-Sigma Edited
SRL_OPN_2PTS020_1001_20150212_044017_20150212_062235.EUM.nc	-0.100	-0.138	0.100	4048	5762	0	1714	0	0
SRL_OPN_2PTS021_0001_20150212_062234_20150212_080943.EUM.nc	-0.157	-0.165	0.089	4186	6070	0	1884	0	0
SRL_OPN_2PTS021_0004_20150212_080942_20150212_094748.EUM.nc	-0.135	-0.158	0.091	3009	5468	0	2452	0	7
SRL_OPN_2PTS021_0005_20150212_094748_20150212_112534.EUM.nc	-0.122	-0.154	0.101	2188	5267	0	3073	1	5
SRL_OPN_2PTS021_0007_20150212_112533_20150212_130405.EUM.nc	-0.163	-0.167	0.085	2816	5276	0	2459	0	1
SRL_OPN_2PTS021_0009_20150212_130404_20150212_145721.EUM.nc	-0.144	-0.153	0.077	3570	6348	0	2761	0	17
SRL_OPN_2PTS021_0012_20150212_145720_20150212_163708.EUM.nc	-0.121	-0.149	0.094	3257	5629	0	2370	0	2
SRL_OPN_2PTS021_0014_20150212_163708_20150212_181643.EUM.nc	-0.100	-0.145	0.108	3242	5561	0	2313	0	6
SRL_OPN_2PTS021_0016_20150212_181642_20150212_195608.EUM.nc	-0.141	-0.159	0.098	3290	5498	0	2206	0	2
SRL_OPN_2PTS021_0018_20150212_195607_20150212_213500.EUM.nc	-0.114	-0.147	0.096	3652	5379	0	1718	0	9
SRL_OPN_2PTS021_0020_20150212_213500_20150212_231309.EUM.nc	-0.140	-0.152	0.090	2285	5332	0	3042	0	5
SRL_OPN_2PTS021_0021_20150212_231309_20150213_005048.EUM.nc	-0.130	-0.155	0.090	3163	5453	0	2286	0	4
SRL_OPN_2PTS021_0023_20150213_005048_20150213_022908.EUM.nc	-0.161	-0.163	0.088	2984	5527	0	2539	0	4
SRL_OPN_2PTS021_0025_20150213_022907_20150213_040837.EUM.nc	-0.106	-0.127	0.086	2944	5458	0	2502	0	12
SRL_OPN_2PTS021_0027_20150213_040836_20150213_055009.EUM.nc	-0.113	-0.146	0.089	3763	5683	0	1904	0	16
SRL_OPN_2PTS021_0029_20150213_055010_20150213_073845.EUM.nc	-0.123	-0.148	0.093	4227	6155	0	1925	0	3
SRL_OPN_2PTS021_0032_20150213_073844_20150213_091702.EUM.nc	-0.153	-0.176	0.102	3406	5488	0	2079	1	2
SRL_OPN_2PTS021_0033_20150213_091703_20150213_105446.EUM.nc	-0.099	-0.140	0.101	2217	5451	0	3228	0	6
SRL_OPN_2PTS021_0035_20150213_105445_20150213_123300.EUM.nc	-0.144	-0.161	0.081	2572	5293	0	2720	0	1
SRL_OPN_2PTS021_0037_20150213_123259_20150213_141227.EUM.nc	-0.146	-0.157	0.100	3337	5486	0	2142	0	7
SRL_OPN_2PTS021_0039_20150213_141227_20150213_160547.EUM.nc	-0.136	-0.153	0.082	3403	6373	0	2969	0	1
SRL_OPN_2PTS021_0042_20150213_160547_20150213_174533.EUM.nc	-0.085	-0.123	0.091	3087	5595	0	2508	0	0
SRL_OPN_2PTS021_0044_20150213_174533_20150213_192457.EUM.nc	-0.125	-0.158	0.100	3596	5568	0	1969	0	3
SRL_OPN_2PTS021_0046_20150213_192456_20150213_210401.EUM.nc	-0.103	-0.138	0.096	3759	5561	0	1781	0	21
SRL_OPN_2PTS021_0048_20150213_210401_20150213_224216.EUM.nc	-0.128	-0.144	0.076	2707	5326	0	2586	0	33
SRL_OPN_2PTS021_0049_20150213_224215_20150214_002005.EUM.nc	-0.123	-0.144	0.084	3088	5445	0	2355	0	2
SRL_OPN_2PTS021_0051_20150214_002004_20150214_015808.EUM.nc	-0.153	-0.163	0.097	3103	5535	0	2427	0	5
SRL_OPN_2PTS021_0053_20150214_015808_20150214_033709.EUM.nc	-0.103	-0.125	0.078	3181	5515	0	2330	0	4
SRL_OPN_2PTS021_0055_20150214_033708_20150214_051802.EUM.nc	-0.116	-0.147	0.093	3183	5518	0	2332	0	3
SRL_OPN_2PTS021_0057_20150214_051803_20150214_070744.EUM.nc	-0.120	-0.150	0.092	3983	6181	0	2191	0	7
SRL_OPN_2PTS021_0060_20150214_070744_20150214_084615.EUM.nc	-0.150	-0.163	0.100	3992	5602	0	1608	1	1
SRL_OPN_2PTS021_0062_20150214_084615_20150214_102401.EUM.nc	-0.102	-0.110	0.064	2565	5356	0	2662	0	129
SRL_OPN_2PTS021_0063_20150214_102402_20150214_120204.EUM.nc	-0.139	-0.170	0.092	2614	5364	0	2748	0	2
SRL_OPN_2PTS021_0065_20150214_120203_20150214_134102.EUM.nc	-0.153	-0.169	0.082	3166	5416	0	2240	0	10
SRL_OPN_2PTS021_0067_20150214_134101_20150214_153427.EUM.nc	-0.165	-0.150	0.074	3618	6336	0	2688	0	30
SRL_OPN_2PTS021_0070_20150214_153426_20150214_171413.EUM.nc	-0.104	-0.131	0.086	2935	5580	0	2635	0	10

– Continued on next page

Table 8: Radiometer Wet Troposphere Path Delay Statistics.

– Continued from previous page

File	Median	Mean	Std. Dev.	No. Obs.	Total Obs.	Default Lat/Lon	Flag (total)	Default (total)	3-Sigma Edited
SRL_OPN_2PTS021_0072_20150214_171413_20150214_185343.EUM.nc	-0.127	-0.166	0.106	3527	5504	0	1977	0	0
SRL_OPN_2PTS021_0074_20150214_185342_20150214_203258.EUM.nc	-0.106	-0.153	0.104	3680	5519	0	1831	0	8
SRL_OPN_2PTS021_0076_20150214_203257_20150214_221126.EUM.nc	-0.120	-0.153	0.090	3049	5451	0	2384	1	17
SRL_OPN_2PTS021_0078_20150214_221125_20150214_234923.EUM.nc	-0.108	-0.143	0.090	2885	5448	0	2553	0	10
SRL_OPN_2PTS021_0079_20150214_234923_20150215_012715.EUM.nc	-0.124	-0.149	0.092	3018	5521	0	2497	0	6
SRL_OPN_2PTS021_0081_20150215_012716_20150215_030551.EUM.nc	-0.169	-0.149	0.082	3146	5557	0	2408	0	3
SRL_OPN_2PTS021_0083_20150215_030550_20150215_044608.EUM.nc	-0.126	-0.135	0.074	3119	5473	0	2353	1	0
SRL_OPN_2PTS021_0085_20150215_044607_20150215_062823.EUM.nc	-0.113	-0.146	0.086	4033	5757	0	1718	0	6
SRL_OPN_2PTS021_0087_20150215_062823_20150215_081522.EUM.nc	-0.139	-0.158	0.095	4211	6083	0	1872	0	0
SRL_OPN_2PTS021_0090_20150215_081521_20150215_095318.EUM.nc	-0.119	-0.139	0.093	2986	5382	0	2387	1	8
SRL_OPN_2PTS021_0091_20150215_095317_20150215_113112.EUM.nc	-0.134	-0.158	0.094	2322	5314	0	2982	0	10
SRL_OPN_2PTS021_0093_20150215_113111_20150215_130949.EUM.nc	-0.144	-0.163	0.088	2882	5374	0	2480	0	12
SRL_OPN_2PTS021_0095_20150215_130949_20150215_150305.EUM.nc	-0.161	-0.160	0.079	3600	6355	0	2753	0	2
SRL_OPN_2PTS021_0098_20150215_150304_20150215_164253.EUM.nc	-0.112	-0.132	0.091	3069	5609	0	2529	0	11
SRL_OPN_2PTS021_0100_20150215_164252_20150215_182227.EUM.nc	-0.110	-0.136	0.089	3411	5509	0	2085	0	13
SRL_OPN_2PTS021_0102_20150215_182226_20150215_200151.EUM.nc	-0.128	-0.159	0.097	3264	5477	0	2199	1	13
SRL_OPN_2PTS021_0104_20150215_200151_20150215_214032.EUM.nc	-0.126	-0.153	0.084	3502	5475	0	1944	0	29
SRL_OPN_2PTS021_0106_20150215_214031_20150215_231838.EUM.nc	-0.123	-0.136	0.085	2481	5309	0	2824	0	4
SRL_OPN_2PTS021_0107_20150215_231837_20150216_005627.EUM.nc	-0.119	-0.145	0.090	2959	5508	0	2539	0	10
SRL_OPN_2PTS021_0109_20150216_005626_20150216_023440.EUM.nc	-0.186	-0.174	0.089	3077	5539	0	2461	0	1
SRL_OPN_2PTS021_0111_20150216_023440_20150216_041425.EUM.nc	-0.128	-0.141	0.086	2967	5461	0	2451	0	43
SRL_OPN_2PTS021_0113_20150216_041424_20150216_055605.EUM.nc	-0.102	-0.142	0.090	3844	5691	0	1847	0	0
SRL_OPN_2PTS021_0115_20150216_055604_20150216_074425.EUM.nc	-0.139	-0.161	0.097	4247	6134	0	1886	0	1
SRL_OPN_2PTS021_0118_20150216_074424_20150216_092231.EUM.nc	-0.125	-0.146	0.097	3334	5489	0	2145	1	9
SRL_OPN_2PTS021_0119_20150216_092230_20150216_110024.EUM.nc	-0.131	-0.152	0.087	2078	5380	0	3288	0	14
SRL_OPN_2PTS021_0121_20150216_110023_20150216_123841.EUM.nc	-0.135	-0.157	0.090	2593	5309	0	2710	0	6
SRL_OPN_2PTS021_0123_20150216_123840_20150216_141804.EUM.nc	-0.159	-0.154	0.095	3416	5489	0	2067	0	6
SRL_OPN_2PTS021_0125_20150216_141804_20150216_161132.EUM.nc	-0.151	-0.161	0.087	3438	6371	0	2927	0	6
SRL_OPN_2PTS021_0128_20150216_161131_20150216_175107.EUM.nc	-0.101	-0.135	0.096	3121	5578	0	2456	0	1
SRL_OPN_2PTS021_0130_20150216_175107_20150216_193040.EUM.nc	-0.119	-0.156	0.112	3512	5568	0	2052	0	4
SRL_OPN_2PTS021_0132_20150216_193040_20150216_210934.EUM.nc	-0.129	-0.145	0.086	3617	5449	0	1811	1	20
SRL_OPN_2PTS021_0134_20150216_210933_20150216_224752.EUM.nc	-0.136	-0.150	0.095	2583	5439	0	2845	0	11
SRL_OPN_2PTS021_0135_20150216_224751_20150217_002542.EUM.nc	-0.113	-0.124	0.067	3063	5389	0	2243	0	83
SRL_OPN_2PTS021_0137_20150217_002541_20150217_020340.EUM.nc	-0.171	-0.164	0.087	3099	5515	0	2408	0	8
SRL_OPN_2PTS021_0139_20150217_020339_20150217_034254.EUM.nc	-0.153	-0.160	0.103	3176	5523	0	2345	1	1
SRL_OPN_2PTS021_0141_20150217_034253_20150217_052353.EUM.nc	-0.112	-0.128	0.077	3138	5538	0	2395	0	5
SRL_OPN_2PTS021_0143_20150217_052352_20150217_071323.EUM.nc	-0.140	-0.156	0.089	4019	6166	0	2147	0	0
SRL_OPN_2PTS021_0146_20150217_071324_20150217_085143.EUM.nc	-0.121	-0.151	0.099	3983	5592	0	1605	0	4
SRL_OPN_2PTS021_0147_20150217_085144_20150217_102939.EUM.nc	-0.122	-0.143	0.085	2491	5466	0	2961	0	14

– Continued on next page

Table 8: Radiometer Wet Troposphere Path Delay Statistics.

– Continued from previous page

File	Median	Mean	Std. Dev.	No. Obs.	Total Obs.	Default Lat/Lon	Flag (total)	Default (total)	3-Sigma Edited
SRL_OPN_2PTS021_0149_20150217_102939_20150217_120743.EUM.nc	-0.191	-0.182	0.105	2633	5397	0	2762	0	2
SRL_OPN_2PTS021_0151_20150217_120743_20150217_134638.EUM.nc	-0.153	-0.155	0.077	3149	5394	0	2243	0	2
SRL_OPN_2PTS021_0153_20150217_134638_20150217_154011.EUM.nc	-0.159	-0.161	0.082	3644	6378	0	2731	0	3
SRL_OPN_2PTS021_0156_20150217_154011_20150217_171949.EUM.nc	-0.109	-0.123	0.081	2965	5503	0	2534	0	4
SRL_OPN_2PTS021_0158_20150217_171949_20150217_185927.EUM.nc	-0.101	-0.152	0.109	3519	5597	0	2076	0	2
SRL_OPN_2PTS021_0160_20150217_185926_20150217_203832.EUM.nc	-0.129	-0.155	0.093	3816	5524	0	1701	0	7
SRL_OPN_2PTS021_0162_20150217_203832_20150217_221705.EUM.nc	-0.117	-0.134	0.079	3118	5358	0	2218	0	22
SRL_OPN_2PTS021_0164_20150217_221704_20150217_235459.EUM.nc	-0.118	-0.151	0.096	2953	5425	0	2458	0	14
SRL_OPN_2PTS021_0165_20150217_235459_20150218_013245.EUM.nc	-0.154	-0.161	0.077	3046	5520	0	2473	0	1
SRL_OPN_2PTS021_0167_20150218_013244_20150218_031133.EUM.nc	-0.191	-0.165	0.098	3154	5533	0	2378	0	1
SRL_OPN_2PTS021_0169_20150218_031133_20150218_045156.EUM.nc	-0.107	-0.126	0.077	3139	5449	0	2306	0	4
SRL_OPN_2PTS021_0171_20150218_045156_20150218_063422.EUM.nc	-0.116	-0.142	0.093	4046	5792	0	1741	0	5
SRL_OPN_2PTS021_0173_20150218_063422_20150218_082053.EUM.nc	-0.124	-0.158	0.100	4231	6058	0	1823	0	4
SRL_OPN_2PTS021_0176_20150218_082053_20150218_095855.EUM.nc	-0.106	-0.128	0.086	2920	5388	0	2411	0	57
SRL_OPN_2PTS021_0177_20150218_095855_20150218_113651.EUM.nc	-0.167	-0.153	0.092	2437	5396	0	2949	0	10
SRL_OPN_2PTS021_0179_20150218_113650_20150218_131521.EUM.nc	-0.149	-0.162	0.083	2977	5353	0	2371	0	5
SRL_OPN_2PTS021_0181_20150218_131521_20150218_150850.EUM.nc	-0.160	-0.162	0.078	3617	6383	0	2763	0	3
SRL_OPN_2PTS021_0184_20150218_150850_20150218_164829.EUM.nc	-0.132	-0.134	0.080	3002	5552	0	2549	0	1
SRL_OPN_2PTS021_0186_20150218_164829_20150218_182811.EUM.nc	-0.096	-0.134	0.100	3443	5503	0	2060	0	0
SRL_OPN_2PTS021_0188_20150218_182810_20150218_200725.EUM.nc	-0.154	-0.172	0.098	3246	5504	0	2254	0	4
SRL_OPN_2PTS021_0190_20150218_200724_20150218_214612.EUM.nc	-0.102	-0.143	0.099	3414	5488	0	2067	1	6
SRL_OPN_2PTS021_0192_20150218_214611_20150218_232417.EUM.nc	-0.141	-0.150	0.090	2520	5264	0	2721	0	23
SRL_OPN_2PTS021_0193_20150218_232417_20150219_010157.EUM.nc	-0.162	-0.169	0.068	2848	5471	0	2615	0	8
SRL_OPN_2PTS021_0195_20150219_010156_20150219_024022.EUM.nc	-0.171	-0.154	0.088	3085	5560	0	2475	0	0
SRL_OPN_2PTS021_0197_20150219_024021_20150219_042010.EUM.nc	-0.118	-0.131	0.078	2987	5483	0	2460	0	36
SRL_OPN_2PTS021_0199_20150219_042011_20150219_060152.EUM.nc	-0.115	-0.147	0.087	3879	5711	0	1820	1	11
SRL_OPN_2PTS021_0201_20150219_060151_20150219_074957.EUM.nc	-0.116	-0.146	0.089	4231	6114	0	1867	0	16
SRL_OPN_2PTS021_0204_20150219_074956_20150219_092810.EUM.nc	-0.128	-0.151	0.101	3296	5467	0	2161	0	10
SRL_OPN_2PTS021_0205_20150219_092810_20150219_110602.EUM.nc	-0.106	-0.140	0.093	2169	5415	0	3234	0	12
SRL_OPN_2PTS021_0207_20150219_110602_20150219_124414.EUM.nc	-0.147	-0.163	0.091	2612	5268	0	2646	0	10
SRL_OPN_2PTS021_0209_20150219_124415_20150219_143730.EUM.nc	-0.171	-0.162	0.083	3473	6230	0	2757	0	0
SRL_OPN_2PTS021_0212_20150219_143730_20150219_161708.EUM.nc	-0.170	-0.167	0.082	3464	5626	0	2155	0	7
SRL_OPN_2PTS021_0214_20150219_161707_20150219_175652.EUM.nc	-0.079	-0.114	0.092	3098	5515	0	2401	0	16
SRL_OPN_2PTS021_0216_20150219_175651_20150219_193614.EUM.nc	-0.132	-0.154	0.098	3517	5566	0	2044	1	4
SRL_OPN_2PTS021_0218_20150219_193614_20150219_211514.EUM.nc	-0.119	-0.142	0.087	3580	5420	0	1820	0	20
SRL_OPN_2PTS021_0220_20150219_211514_20150219_225331.EUM.nc	-0.130	-0.147	0.079	2524	5447	0	2905	0	18
SRL_OPN_2PTS021_0221_20150219_225330_20150220_003111.EUM.nc	-0.125	-0.150	0.094	3206	5445	0	2233	0	6
SRL_OPN_2PTS021_0223_20150220_003110_20150220_020920.EUM.nc	-0.163	-0.152	0.080	2970	5522	0	2549	0	3
SRL_OPN_2PTS021_0225_20150220_020919_20150220_034840.EUM.nc	-0.132	-0.151	0.093	3124	5535	0	2407	0	4

– Continued on next page

Table 8: Radiometer Wet Troposphere Path Delay Statistics.

– Continued from previous page

File	Median	Mean	Std. Dev.	No. Obs.	Total Obs.	Default Lat/Lon	Flag (total)	Default (total)	3-Sigma Edited
SRL_OPN_2PTS021_0227_20150220_034840_20150220_052937.EUM.nc	-0.106	-0.139	0.086	3083	5524	0	2440	1	0
SRL_OPN_2PTS021_0229_20150220_052936_20150220_071857.EUM.nc	-0.113	-0.133	0.084	4114	6179	0	2017	0	48
SRL_OPN_2PTS021_0232_20150220_071856_20150220_085723.EUM.nc	-0.154	-0.167	0.101	3857	5601	0	1743	0	1
SRL_OPN_2PTS021_0233_20150220_085722_20150220_103517.EUM.nc	-0.090	-0.129	0.096	2377	5477	0	3079	1	20
SRL_OPN_2PTS021_0235_20150220_103516_20150220_121315.EUM.nc	-0.150	-0.161	0.083	2618	5385	0	2761	0	6
SRL_OPN_2PTS021_0237_20150220_121314_20150220_135222.EUM.nc	-0.169	-0.164	0.077	3194	5448	0	2248	0	6
SRL_OPN_2PTS021_0239_20150220_135223_20150220_154547.EUM.nc	-0.153	-0.166	0.083	3656	6362	0	2705	0	1
SRL_OPN_2PTS021_0242_20150220_154546_20150220_172533.EUM.nc	-0.081	-0.120	0.092	2960	5517	0	2555	0	2
SRL_OPN_2PTS021_0244_20150220_172533_20150220_190501.EUM.nc	-0.130	-0.159	0.102	3551	5590	0	2038	0	1
SRL_OPN_2PTS021_0246_20150220_190501_20150220_204413.EUM.nc	-0.119	-0.148	0.097	3975	5544	0	1561	1	7
SRL_OPN_2PTS021_0248_20150220_204412_20150220_222244.EUM.nc	-0.122	-0.141	0.090	3017	5319	0	2283	1	18
SRL_OPN_2PTS021_0250_20150220_222243_20150221_000029.EUM.nc	-0.109	-0.132	0.079	3054	5460	0	2401	0	5
SRL_OPN_2PTS021_0251_20150221_000028_20150221_013825.EUM.nc	-0.156	-0.153	0.073	3096	5558	0	2443	0	19
SRL_OPN_2PTS021_0253_20150221_013825_20150221_031717.EUM.nc	-0.151	-0.154	0.086	3188	5542	0	2343	0	11
SRL_OPN_2PTS021_0255_20150221_031717_20150221_045739.EUM.nc	-0.121	-0.137	0.078	3191	5497	0	2304	1	1
SRL_OPN_2PTS021_0257_20150221_045739_20150221_064021.EUM.nc	-0.122	-0.141	0.088	4060	5808	0	1738	0	10
SRL_OPN_2PTS021_0259_20150221_064020_20150221_082633.EUM.nc	-0.152	-0.171	0.097	4229	6034	0	1802	0	3
SRL_OPN_2PTS021_0262_20150221_082633_20150221_100434.EUM.nc	-0.086	-0.130	0.103	2974	5372	0	2393	0	5
SRL_OPN_2PTS021_0263_20150221_100433_20150221_114222.EUM.nc	-0.152	-0.156	0.084	2464	5427	0	2956	0	7
SRL_OPN_2PTS021_0265_20150221_114222_20150221_132106.EUM.nc	-0.164	-0.176	0.081	3019	5327	0	2304	0	4
SRL_OPN_2PTS021_0267_20150221_132105_20150221_151426.EUM.nc	-0.151	-0.159	0.077	3626	6312	0	2662	0	24
SRL_OPN_2PTS021_0270_20150221_151426_20150221_165414.EUM.nc	-0.093	-0.127	0.081	2967	5554	0	2583	0	4
SRL_OPN_2PTS021_0272_20150221_165413_20150221_183345.EUM.nc	-0.123	-0.146	0.096	3412	5504	0	2076	0	16
SRL_OPN_2PTS021_0274_20150221_183345_20150221_201307.EUM.nc	-0.127	-0.155	0.106	3439	5517	0	2075	1	2
SRL_OPN_2PTS021_0276_20150221_201306_20150221_215151.EUM.nc	-0.127	-0.141	0.090	3373	5511	0	2122	1	15
SRL_OPN_2PTS021_0278_20150221_215151_20150221_232945.EUM.nc	-0.090	-0.120	0.079	2441	5260	0	2803	0	16
SRL_OPN_2PTS021_0279_20150221_232945_20150222_010734.EUM.nc	-0.172	-0.178	0.087	2783	5486	0	2699	0	4
SRL_OPN_2PTS021_0281_20150222_010733_20150222_024604.EUM.nc	-0.153	-0.150	0.082	3044	5519	0	2469	0	6
SRL_OPN_2PTS021_0283_20150222_024603_20150222_042550.EUM.nc	-0.103	-0.134	0.090	3063	5497	0	2430	0	4
SRL_OPN_2PTS021_0285_20150222_042550_20150222_060748.EUM.nc	-0.119	-0.149	0.095	3906	5711	0	1801	0	4
SRL_OPN_2PTS021_0287_20150222_060747_20150222_075537.EUM.nc	-0.138	-0.149	0.088	4184	6099	0	1898	0	17
SRL_OPN_2PTS021_0290_20150222_075536_20150222_093348.EUM.nc	-0.103	-0.137	0.101	3171	5485	0	2307	1	6
SRL_OPN_2PTS021_0291_20150222_093346_20150222_111131.EUM.nc	-0.141	-0.155	0.085	2171	5389	0	3202	0	16
SRL_OPN_2PTS021_0293_20150222_111130_20150222_124955.EUM.nc	-0.163	-0.165	0.083	2678	5247	0	2565	0	4
SRL_OPN_2PTS021_0295_20150222_124954_20150222_144305.EUM.nc	-0.155	-0.154	0.077	3521	6280	0	2759	0	0
SRL_OPN_2PTS021_0298_20150222_144304_20150222_162252.EUM.nc	-0.130	-0.156	0.092	3427	5641	0	2213	0	1
SRL_OPN_2PTS021_0300_20150222_162251_20150222_180228.EUM.nc	-0.097	-0.138	0.107	3153	5587	0	2432	0	2
SRL_OPN_2PTS021_0302_20150222_180228_20150222_194156.EUM.nc	-0.127	-0.153	0.101	3448	5547	0	2098	0	1
SRL_OPN_2PTS021_0304_20150222_194156_20150222_212054.EUM.nc	-0.144	-0.155	0.091	3562	5408	0	1841	1	4

– Continued on next page

Table 8: Radiometer Wet Troposphere Path Delay Statistics.

– Continued from previous page

File	Median	Mean	Std. Dev.	No. Obs.	Total Obs.	Default Lat/Lon	Flag (total)	Default (total)	3-Sigma Edited
SRL_OPN_2PTS021_0306_20150222_212054_20150222_225901.EUM.nc	-0.097	-0.132	0.096	2355	5382	0	3016	0	11
SRL_OPN_2PTS021_0307_20150222_225901_20150223_003648.EUM.nc	-0.156	-0.163	0.080	3213	5466	0	2244	0	9
SRL_OPN_2PTS021_0309_20150223_003648_20150223_021500.EUM.nc	-0.161	-0.157	0.076	2938	5552	0	2611	0	3
SRL_OPN_2PTS021_0311_20150223_021459_20150223_035415.EUM.nc	-0.120	-0.151	0.086	2976	5526	0	2546	0	4
SRL_OPN_2PTS021_0313_20150223_035414_20150223_053530.EUM.nc	-0.108	-0.130	0.086	3113	5534	0	2411	2	8
SRL_OPN_2PTS021_0315_20150223_053529_20150223_072436.EUM.nc	-0.124	-0.143	0.089	4270	6207	0	1935	0	2
SRL_OPN_2PTS021_0318_20150223_072437_20150223_090300.EUM.nc	-0.122	-0.144	0.103	3709	5582	0	1869	1	3
SRL_OPN_2PTS021_0319_20150223_090259_20150223_104046.EUM.nc	-0.160	-0.159	0.088	2455	5473	0	3002	1	15
SRL_OPN_2PTS021_0321_20150223_104045_20150223_121854.EUM.nc	-0.150	-0.153	0.072	2640	5431	0	2773	0	18
SRL_OPN_2PTS021_0323_20150223_121853_20150223_135808.EUM.nc	-0.158	-0.155	0.097	3336	5483	0	2141	0	6
SRL_OPN_2PTS021_0325_20150223_135807_20150223_155130.EUM.nc	-0.134	-0.144	0.078	3523	6408	0	2860	0	25
SRL_OPN_2PTS021_0328_20150223_155130_20150223_173107.EUM.nc	-0.100	-0.125	0.089	2956	5452	0	2493	0	3
SRL_OPN_2PTS021_0330_20150223_173107_20150223_191042.EUM.nc	-0.116	-0.146	0.097	3703	5614	0	1906	0	5
SRL_OPN_2PTS021_0332_20150223_191041_20150223_204953.EUM.nc	-0.127	-0.148	0.092	3927	5556	0	1626	0	3
SRL_OPN_2PTS021_0334_20150223_204952_20150223_222812.EUM.nc	-0.128	-0.140	0.094	2967	5354	0	2368	0	19
SRL_OPN_2PTS021_0335_20150223_222811_20150224_000605.EUM.nc	-0.107	-0.124	0.073	3095	5486	0	2385	0	6
SRL_OPN_2PTS021_0337_20150224_000604_20150224_014355.EUM.nc	-0.173	-0.176	0.088	3114	5561	0	2445	0	2
SRL_OPN_2PTS021_0339_20150224_014354_20150224_032252.EUM.nc	-0.150	-0.144	0.085	3145	5481	0	2329	0	7
SRL_OPN_2PTS021_0341_20150224_032251_20150224_065334.EUM.nc	-0.116	-0.137	0.086	7197	11698	0	4472	0	29
SRL_OPN_2PTS021_0346_20150224_065333_20150224_083201.EUM.nc	-0.131	-0.147	0.096	4262	5626	0	1363	0	1
SRL_OPN_2PTS021_0348_20150224_083200_20150224_101001.EUM.nc	-0.138	-0.144	0.090	2943	5403	0	2450	0	10
SRL_OPN_2PTS021_0349_20150224_101000_20150224_114759.EUM.nc	-0.155	-0.150	0.080	2514	5430	0	2913	0	3
SRL_OPN_2PTS021_0351_20150224_114758_20150224_132639.EUM.nc	-0.167	-0.160	0.087	3093	5344	0	2249	0	2
SRL_OPN_2PTS021_0353_20150224_132638_20150224_152010.EUM.nc	-0.157	-0.159	0.083	3660	6366	0	2702	0	4
SRL_OPN_2PTS021_0356_20150224_152009_20150224_165947.EUM.nc	-0.101	-0.132	0.089	2999	5569	0	2569	0	1
SRL_OPN_2PTS021_0358_20150224_165946_20150224_183929.EUM.nc	-0.116	-0.149	0.091	3451	5494	0	2041	0	2
SRL_OPN_2PTS021_0360_20150224_183927_20150224_201839.EUM.nc	-0.155	-0.164	0.104	3507	5483	0	1970	0	6
SRL_OPN_2PTS021_0362_20150224_201838_20150224_215722.EUM.nc	-0.133	-0.153	0.091	3120	5450	0	2302	0	28
SRL_OPN_2PTS021_0364_20150224_215720_20150224_233521.EUM.nc	-0.097	-0.116	0.070	2588	5354	0	2755	0	11
SRL_OPN_2PTS021_0365_20150224_233520_20150225_011312.EUM.nc	-0.165	-0.159	0.076	2868	5490	0	2620	0	2
SRL_OPN_2PTS021_0367_20150225_011310_20150225_025136.EUM.nc	-0.156	-0.158	0.084	3060	5512	0	2452	0	0
SRL_OPN_2PTS021_0369_20150225_025135_20150225_043137.EUM.nc	-0.107	-0.135	0.084	3067	5479	0	2404	0	8
SRL_OPN_2PTS021_0371_20150225_043137_20150225_061333.EUM.nc	-0.141	-0.158	0.090	3895	5712	0	1817	0	0
SRL_OPN_2PTS021_0373_20150225_061332_20150225_080115.EUM.nc	-0.127	-0.151	0.096	4191	6095	0	1899	0	5
SRL_OPN_2PTS021_0376_20150225_080114_20150225_093915.EUM.nc	-0.148	-0.154	0.102	3080	5483	0	2395	0	8
SRL_OPN_2PTS021_0377_20150225_093915_20150225_111708.EUM.nc	-0.173	-0.171	0.101	2259	5328	0	3065	0	4
SRL_OPN_2PTS021_0379_20150225_111707_20150225_125536.EUM.nc	-0.145	-0.149	0.072	2763	5287	0	2522	0	2
SRL_OPN_2PTS021_0381_20150225_125534_20150225_144848.EUM.nc	-0.190	-0.174	0.090	3568	6244	0	2675	0	1
SRL_OPN_2PTS021_0384_20150225_144847_20150225_162826.EUM.nc	-0.134	-0.143	0.083	3421	5644	0	2211	0	12

– Continued on next page

Table 8: Radiometer Wet Troposphere Path Delay Statistics.

– Continued from previous page

File	Median	Mean	Std. Dev.	No. Obs.	Total Obs.	Default Lat/Lon	Flag (total)	Default (total)	3-Sigma Edited
SRL_OPN_2PTS021_0386_20150225_162824_20150225_180810.EUM.nc	-0.109	-0.138	0.093	3235	5586	0	2348	0	3
SRL_OPN_2PTS021_0388_20150225_180810_20150225_194737.EUM.nc	-0.127	-0.161	0.113	3398	5547	0	2148	0	1
SRL_OPN_2PTS021_0390_20150225_194737_20150225_212625.EUM.nc	-0.153	-0.165	0.094	3611	5387	0	1770	0	6
SRL_OPN_2PTS021_0392_20150225_212623_20150225_230437.EUM.nc	-0.120	-0.140	0.099	2280	5347	0	3064	0	3
SRL_OPN_2PTS021_0393_20150225_230436_20150226_004224.EUM.nc	-0.148	-0.152	0.081	3178	5459	0	2275	0	6
SRL_OPN_2PTS021_0395_20150226_004223_20150226_022031.EUM.nc	-0.157	-0.158	0.091	2966	5563	0	2596	0	1
SRL_OPN_2PTS021_0397_20150226_022030_20150226_040001.EUM.nc	-0.110	-0.135	0.085	3060	5545	0	2483	0	2
SRL_OPN_2PTS021_0399_20150226_040002_20150226_054113.EUM.nc	-0.129	-0.156	0.094	3407	5528	0	2111	0	10
SRL_OPN_2PTS021_0401_20150226_054112_20150226_073015.EUM.nc	-0.097	-0.137	0.097	4324	6144	0	1813	0	7
SRL_OPN_2PTS021_0404_20150226_073014_20150226_090829.EUM.nc	-0.127	-0.151	0.107	3586	5541	0	1947	0	8
SRL_OPN_2PTS021_0405_20150226_090828_20150226_104623.EUM.nc	-0.167	-0.162	0.092	2329	5503	0	3163	1	10
SRL_OPN_2PTS021_0407_20150226_104622_20150226_122433.EUM.nc	-0.126	-0.137	0.074	2675	5378	0	2693	0	10
SRL_OPN_2PTS021_0409_20150226_122432_20150226_140344.EUM.nc	-0.163	-0.173	0.087	3377	5447	0	2066	0	4
SRL_OPN_2PTS021_0411_20150226_140343_20150226_155705.EUM.nc	-0.140	-0.158	0.092	3369	6341	0	2969	0	3
SRL_OPN_2PTS021_0414_20150226_155704_20150226_173650.EUM.nc	-0.098	-0.140	0.100	3042	5486	0	2442	0	2
SRL_OPN_2PTS021_0416_20150226_173650_20150226_191626.EUM.nc	-0.114	-0.149	0.111	3675	5567	0	1891	0	1
SRL_OPN_2PTS021_0418_20150226_191625_20150226_205525.EUM.nc	-0.099	-0.138	0.091	3865	5574	0	1700	0	9
SRL_OPN_2PTS021_0420_20150226_205523_20150226_223351.EUM.nc	-0.119	-0.143	0.094	2921	5399	0	2466	0	12
SRL_OPN_2PTS021_0421_20150226_223349_20150227_001133.EUM.nc	-0.146	-0.139	0.067	3074	5468	0	2387	0	7
SRL_OPN_2PTS021_0423_20150227_001132_20150227_014934.EUM.nc	-0.145	-0.153	0.086	3157	5559	0	2401	0	1
SRL_OPN_2PTS021_0425_20150227_014933_20150227_032835.EUM.nc	-0.131	-0.142	0.084	3208	5469	0	2245	0	16
SRL_OPN_2PTS021_0427_20150227_032835_20150227_050909.EUM.nc	-0.113	-0.150	0.087	3156	5483	0	2326	0	1
SRL_OPN_2PTS021_0429_20150227_050908_20150227_065914.EUM.nc	-0.106	-0.143	0.095	3975	6206	0	2231	0	0
SRL_OPN_2PTS021_0432_20150227_065913_20150227_083740.EUM.nc	-0.132	-0.148	0.102	4270	5619	0	1348	0	1
SRL_OPN_2PTS021_0434_20150227_083740_20150227_101539.EUM.nc	-0.124	-0.136	0.098	2877	5389	0	2494	1	17
SRL_OPN_2PTS021_0435_20150227_101538_20150227_115329.EUM.nc	-0.156	-0.162	0.086	2608	5406	0	2793	0	5
SRL_OPN_2PTS021_0437_20150227_115328_20150227_133222.EUM.nc	-0.145	-0.156	0.084	3080	5342	0	2259	0	3
SRL_OPN_2PTS021_0439_20150227_133221_20150227_152545.EUM.nc	-0.150	-0.153	0.078	3690	6351	0	2657	0	4
SRL_OPN_2PTS021_0442_20150227_152543_20150227_170531.EUM.nc	-0.111	-0.148	0.097	2965	5573	0	2604	0	4
SRL_OPN_2PTS021_0444_20150227_170531_20150227_184502.EUM.nc	-0.123	-0.162	0.107	3455	5480	0	2018	0	7
SRL_OPN_2PTS021_0446_20150227_184501_20150227_202420.EUM.nc	-0.150	-0.159	0.097	3606	5506	0	1895	0	5
SRL_OPN_2PTS021_0448_20150227_202419_20150227_220300.EUM.nc	-0.117	-0.147	0.089	3112	5466	0	2346	0	8
SRL_OPN_2PTS021_0450_20150227_220259_20150227_234050.EUM.nc	-0.115	-0.126	0.073	2698	5417	0	2705	0	14
SRL_OPN_2PTS021_0451_20150227_234049_20150228_011842.EUM.nc	-0.141	-0.154	0.085	3021	5517	0	2483	0	13
SRL_OPN_2PTS021_0453_20150228_011841_20150228_025720.EUM.nc	-0.157	-0.152	0.073	3092	5547	0	2446	0	9
SRL_OPN_2PTS021_0455_20150228_025719_20150228_043718.EUM.nc	-0.115	-0.150	0.086	2999	5463	0	2462	0	2
SRL_OPN_2PTS021_0457_20150228_043717_20150228_061930.EUM.nc	-0.119	-0.152	0.099	4020	5776	0	1755	0	1
SRL_OPN_2PTS021_0459_20150228_061930_20150228_080647.EUM.nc	-0.126	-0.151	0.100	4193	6098	0	1903	0	2
SRL_OPN_2PTS021_0462_20150228_080646_20150228_094454.EUM.nc	-0.112	-0.143	0.099	3046	5481	0	2423	0	12

– Continued on next page

Table 8: Radiometer Wet Troposphere Path Delay Statistics.

– Continued from previous page

File	Median	Mean	Std. Dev.	No. Obs.	Total Obs.	Default Lat/Lon	Flag (total)	Default (total)	3-Sigma Edited
SRL_OPN_2PTS021_0463_20150228_094453_20150228_112238.EUM.nc	-0.178	-0.170	0.094	2084	5246	0	3159	0	3
SRL_OPN_2PTS021_0465_20150228_112237_20150228_130109.EUM.nc	-0.148	-0.163	0.082	2812	5286	0	2472	0	2
SRL_OPN_2PTS021_0467_20150228_130108_20150228_145424.EUM.nc	-0.147	-0.150	0.081	3633	6338	0	2693	0	12
SRL_OPN_2PTS021_0470_20150228_145424_20150228_163410.EUM.nc	-0.179	-0.165	0.098	3356	5623	0	2266	0	1
SRL_OPN_2PTS021_0472_20150228_163409_20150228_181346.EUM.nc	-0.100	-0.139	0.099	3213	5592	0	2372	0	7
SRL_OPN_2PTS021_0474_20150228_181344_20150228_195311.EUM.nc	-0.153	-0.167	0.113	3342	5531	0	2188	0	1
SRL_OPN_2PTS021_0476_20150228_195310_20150228_213204.EUM.nc	-0.129	-0.151	0.090	3661	5389	0	1722	0	6
SRL_OPN_2PTS021_0478_20150228_213203_20150228_231005.EUM.nc	-0.092	-0.120	0.084	2267	5332	0	3052	0	13
SRL_OPN_2PTS021_0479_20150228_231004_20150301_004753.EUM.nc	-0.150	-0.155	0.089	3175	5466	0	2287	0	4
SRL_OPN_2PTS021_0481_20150301_004752_20150301_022611.EUM.nc	-0.155	-0.164	0.069	2987	5521	0	2519	0	15
SRL_OPN_2PTS021_0483_20150301_022611_20150301_040538.EUM.nc	-0.114	-0.145	0.089	3014	5453	0	2433	0	6
SRL_OPN_2PTS021_0485_20150301_040537_20150301_054707.EUM.nc	-0.128	-0.156	0.101	3750	5670	0	1919	0	1
SRL_OPN_2PTS021_0487_20150301_054707_20150301_073548.EUM.nc	-0.141	-0.161	0.101	4279	6162	0	1882	0	1
SRL_OPN_2PTS021_0490_20150301_073548_20150301_091408.EUM.nc	-0.124	-0.147	0.101	3451	5534	0	2072	0	11
SRL_OPN_2PTS021_0491_20150301_091406_20150301_123005.EUM.nc	-0.134	-0.158	0.091	4854	10768	0	5902	0	12
SRL_OPN_2PTS021_0495_20150301_123004_20150301_140928.EUM.nc	-0.142	-0.151	0.087	3287	5508	0	2214	0	7
SRL_OPN_2PTS021_0497_20150301_140927_20150301_160249.EUM.nc	-0.182	-0.169	0.086	3394	6378	0	2970	0	14
SRL_OPN_2PTS021_0500_20150301_160249_20150301_174227.EUM.nc	-0.093	-0.131	0.100	3063	5576	0	2511	0	2
SRL_OPN_2PTS021_0502_20150301_174226_20150301_192201.EUM.nc	-0.131	-0.159	0.108	3674	5549	0	1874	0	1
SRL_OPN_2PTS021_0504_20150301_192159_20150301_210105.EUM.nc	-0.092	-0.132	0.094	3854	5573	0	1709	0	10
SRL_OPN_2PTS021_0506_20150301_210104_20150301_223920.EUM.nc	-0.105	-0.131	0.087	2835	5352	0	2491	0	26
SRL_OPN_2PTS021_0507_20150301_223920_20150302_001717.EUM.nc	-0.119	-0.131	0.076	3059	5445	0	2384	0	2
SRL_OPN_2PTS021_0509_20150302_001716_20150302_015519.EUM.nc	-0.171	-0.176	0.081	3164	5538	0	2374	0	0
SRL_OPN_2PTS021_0511_20150302_015518_20150302_033418.EUM.nc	-0.142	-0.146	0.084	3266	5485	0	2203	0	16
SRL_OPN_2PTS021_0513_20150302_033416_20150302_051507.EUM.nc	-0.080	-0.126	0.099	3217	5509	0	2290	1	1
SRL_OPN_2PTS021_0515_20150302_051506_20150302_070453.EUM.nc	-0.110	-0.149	0.106	3978	6178	0	2200	0	0
SRL_OPN_2PTS021_0518_20150302_070452_20150302_084326.EUM.nc	-0.118	-0.139	0.099	4051	5613	0	1557	0	5
SRL_OPN_2PTS021_0520_20150302_084325_20150302_102114.EUM.nc	-0.132	-0.140	0.090	2706	5374	0	2649	0	19
SRL_OPN_2PTS021_0521_20150302_102112_20150302_115915.EUM.nc	-0.149	-0.164	0.086	2601	5368	0	2763	0	4
SRL_OPN_2PTS021_0523_20150302_115913_20150302_133810.EUM.nc	-0.174	-0.171	0.083	3133	5385	0	2252	0	0
SRL_OPN_2PTS021_0525_20150302_133810_20150302_153135.EUM.nc	-0.137	-0.150	0.094	3658	6351	0	2687	0	6
SRL_OPN_2PTS021_0528_20150302_153134_20150302_171113.EUM.nc	-0.082	-0.132	0.099	3005	5556	0	2547	0	4
SRL_OPN_2PTS021_0530_20150302_171112_20150302_185052.EUM.nc	-0.137	-0.172	0.106	3580	5534	0	1951	0	3
SRL_OPN_2PTS021_0532_20150302_185050_20150302_203008.EUM.nc	-0.119	-0.146	0.097	3645	5517	0	1864	0	8
SRL_OPN_2PTS021_0534_20150302_203006_20150302_220837.EUM.nc	-0.107	-0.145	0.103	3101	5486	0	2370	0	15
SRL_OPN_2PTS021_0536_20150302_220837_20150302_234634.EUM.nc	-0.129	-0.136	0.075	2881	5474	0	2588	0	5
SRL_OPN_2PTS021_0537_20150302_234633_20150303_012427.EUM.nc	-0.179	-0.170	0.080	2984	5524	0	2539	0	1
SRL_OPN_2PTS021_0539_20150303_012426_20150303_030259.EUM.nc	-0.173	-0.161	0.091	3112	5536	0	2420	0	4
SRL_OPN_2PTS021_0541_20150303_030259_20150303_044314.EUM.nc	-0.102	-0.130	0.089	3051	5482	0	2420	0	11

– Continued on next page

Table 8: Radiometer Wet Troposphere Path Delay Statistics.

– Continued from previous page

File	Median	Mean	Std. Dev.	No. Obs.	Total Obs.	Default Lat/Lon	Flag (total)	Default (total)	3-Sigma Edited
SRL_OPN_2PTS021_0543_20150303_044313_20150303_062526.EUM.nc	-0.114	-0.148	0.099	4061	5767	0	1706	0	0
SRL_OPN_2PTS021_0545_20150303_062525_20150303_081233.EUM.nc	-0.115	-0.148	0.101	4218	6095	0	1876	0	1
SRL_OPN_2PTS021_0548_20150303_081233_20150303_095030.EUM.nc	-0.141	-0.140	0.086	2958	5347	0	2364	0	25
SRL_OPN_2PTS021_0549_20150303_095030_20150303_112824.EUM.nc	-0.156	-0.151	0.078	2175	5290	0	3092	0	23
SRL_OPN_2PTS021_0551_20150303_112823_20150303_130658.EUM.nc	-0.148	-0.164	0.079	2872	5381	0	2508	0	1
SRL_OPN_2PTS021_0553_20150303_130657_20150303_150015.EUM.nc	-0.117	-0.143	0.084	3613	6337	0	2724	0	0
SRL_OPN_2PTS021_0556_20150303_150014_20150303_163953.EUM.nc	-0.122	-0.153	0.102	3187	5615	0	2419	0	9
SRL_OPN_2PTS021_0558_20150303_163952_20150303_181936.EUM.nc	-0.109	-0.138	0.106	3314	5495	0	2180	0	1
SRL_OPN_2PTS021_0560_20150303_181936_20150303_195901.EUM.nc	-0.146	-0.165	0.101	3320	5514	0	2190	0	4
SRL_OPN_2PTS021_0562_20150303_195900_20150303_213744.EUM.nc	-0.103	-0.133	0.093	3551	5486	0	1909	0	26
SRL_OPN_2PTS021_0564_20150303_213744_20150303_231550.EUM.nc	-0.102	-0.131	0.093	2407	5261	0	2845	0	9
SRL_OPN_2PTS021_0565_20150303_231549_20150304_005339.EUM.nc	-0.171	-0.165	0.078	3024	5503	0	2474	0	5
SRL_OPN_2PTS021_0567_20150304_005339_20150304_023152.EUM.nc	-0.134	-0.158	0.081	3056	5525	0	2465	0	4
SRL_OPN_2PTS021_0569_20150304_023151_20150304_041132.EUM.nc	-0.102	-0.132	0.092	2917	5488	0	2569	0	2
SRL_OPN_2PTS021_0571_20150304_041133_20150304_074137.EUM.nc	-0.114	-0.150	0.102	8147	11841	0	3693	0	1
SRL_OPN_2PTS021_0576_20150304_074136_20150304_091944.EUM.nc	-0.122	-0.142	0.098	3358	5521	0	2156	0	7
SRL_OPN_2PTS021_0577_20150304_091943_20150304_105737.EUM.nc	-0.162	-0.176	0.093	2168	5426	0	3252	0	6
SRL_OPN_2PTS021_0579_20150304_105736_20150304_123552.EUM.nc	-0.151	-0.161	0.081	2537	5279	0	2738	0	4
SRL_OPN_2PTS021_0581_20150304_123551_20150304_141512.EUM.nc	-0.103	-0.141	0.088	3382	5486	0	2104	0	0
SRL_OPN_2PTS021_0583_20150304_141511_20150304_160833.EUM.nc	-0.149	-0.149	0.083	3445	6360	0	2909	0	6
SRL_OPN_2PTS021_0586_20150304_160831_20150304_174819.EUM.nc	-0.094	-0.132	0.106	3129	5565	0	2435	0	1
SRL_OPN_2PTS021_0588_20150304_174818_20150304_192750.EUM.nc	-0.137	-0.163	0.102	3523	5592	0	2069	0	0
SRL_OPN_2PTS021_0590_20150304_192750_20150304_210645.EUM.nc	-0.105	-0.135	0.090	3659	5570	0	1904	0	7
SRL_OPN_2PTS021_0592_20150304_210645_20150304_224505.EUM.nc	-0.088	-0.131	0.099	2730	5324	0	2588	0	6
SRL_OPN_2PTS021_0593_20150304_224504_20150305_002256.EUM.nc	-0.147	-0.148	0.077	3046	5452	0	2401	0	5
SRL_OPN_2PTS021_0595_20150305_002255_20150305_020052.EUM.nc	-0.146	-0.156	0.083	3158	5542	0	2379	0	5
SRL_OPN_2PTS021_0597_20150305_020051_20150305_034003.EUM.nc	-0.102	-0.136	0.094	3129	5498	0	2368	0	1
SRL_OPN_2PTS021_0599_20150305_034003_20150305_052052.EUM.nc	-0.105	-0.137	0.091	3139	5494	0	2349	0	6
SRL_OPN_2PTS021_0601_20150305_052051_20150305_071036.EUM.nc	-0.106	-0.147	0.103	3969	6192	0	2207	0	16
SRL_OPN_2PTS021_0604_20150305_071035_20150305_084857.EUM.nc	-0.134	-0.157	0.107	3992	5603	0	1608	0	3
SRL_OPN_2PTS021_0605_20150305_084856_20150305_102653.EUM.nc	-0.147	-0.148	0.084	2605	5421	0	2805	0	11
SRL_OPN_2PTS021_0607_20150305_102652_20150305_120455.EUM.nc	-0.167	-0.165	0.077	2612	5360	0	2730	0	18
SRL_OPN_2PTS021_0609_20150305_120454_20150305_134348.EUM.nc	-0.153	-0.160	0.085	3147	5418	0	2267	0	4
SRL_OPN_2PTS021_0611_20150305_134349_20150305_153713.EUM.nc	-0.152	-0.160	0.092	3651	6371	0	2720	0	0
SRL_OPN_2PTS021_0614_20150305_153712_20150305_171659.EUM.nc	-0.089	-0.134	0.104	2993	5576	0	2583	0	0
SRL_OPN_2PTS021_0616_20150305_171658_20150305_185638.EUM.nc	-0.130	-0.158	0.104	3554	5511	0	1957	0	0
SRL_OPN_2PTS021_0618_20150305_185637_20150305_203542.EUM.nc	-0.135	-0.152	0.097	3705	5530	0	1813	0	12
SRL_OPN_2PTS021_0620_20150305_203541_20150305_221418.EUM.nc	-0.125	-0.142	0.081	3029	5470	0	2417	0	24
SRL_OPN_2PTS021_0622_20150305_221418_20150305_235204.EUM.nc	-0.129	-0.136	0.076	2898	5424	0	2521	0	5

– Continued on next page

Table 8: Radiometer Wet Troposphere Path Delay Statistics.

– Continued from previous page

File	Median	Mean	Std. Dev.	No. Obs.	Total Obs.	Default Lat/Lon	Flag (total)	Default (total)	3-Sigma Edited
SRL_OPN_2PTS021_0623_20150305_235204_20150306_012959.EUM.nc	-0.167	-0.162	0.079	3035	5511	0	2475	0	1
SRL_OPN_2PTS021_0625_20150306_012958_20150306_030845.EUM.nc	-0.127	-0.142	0.094	3151	5536	0	2384	0	1
SRL_OPN_2PTS021_0627_20150306_030844_20150306_044856.EUM.nc	-0.111	-0.135	0.075	3048	5429	0	2361	0	20
SRL_OPN_2PTS021_0629_20150306_044855_20150306_063125.EUM.nc	-0.124	-0.148	0.098	4068	5760	0	1691	0	1
SRL_OPN_2PTS021_0631_20150306_063125_20150306_081807.EUM.nc	-0.129	-0.156	0.100	4221	6080	0	1847	0	12
SRL_OPN_2PTS021_0634_20150306_081805_20150306_095610.EUM.nc	-0.134	-0.138	0.083	2949	5386	0	2427	0	10
SRL_OPN_2PTS021_0635_20150306_095609_20150306_113404.EUM.nc	-0.154	-0.160	0.089	2378	5350	0	2966	0	6
SRL_OPN_2PTS021_0637_20150306_113403_20150306_131234.EUM.nc	-0.170	-0.166	0.090	2912	5378	0	2457	0	9
SRL_OPN_2PTS021_0639_20150306_131233_20150306_150553.EUM.nc	-0.146	-0.156	0.082	3619	6345	0	2725	0	1
SRL_OPN_2PTS021_0642_20150306_150552_20150306_164539.EUM.nc	-0.107	-0.132	0.085	3071	5584	0	2510	0	3
SRL_OPN_2PTS021_0644_20150306_164538_20150306_182522.EUM.nc	-0.125	-0.161	0.112	3447	5507	0	2058	0	2
SRL_OPN_2PTS021_0646_20150306_182521_20150306_200437.EUM.nc	-0.152	-0.166	0.097	3245	5498	0	2243	1	9
SRL_OPN_2PTS021_0648_20150306_200435_20150306_214324.EUM.nc	-0.131	-0.144	0.082	3400	5495	0	2053	0	42
SRL_OPN_2PTS021_0650_20150306_214323_20150306_232129.EUM.nc	-0.124	-0.140	0.097	2572	5334	0	2755	0	7
SRL_OPN_2PTS021_0651_20150306_232129_20150307_005911.EUM.nc	-0.145	-0.151	0.082	3004	5490	0	2481	0	5
SRL_OPN_2PTS021_0653_20150307_005910_20150307_023734.EUM.nc	-0.147	-0.159	0.086	3116	5541	0	2421	0	4
SRL_OPN_2PTS021_0655_20150307_023734_20150307_041713.EUM.nc	-0.120	-0.138	0.082	2961	5490	0	2529	0	0
SRL_OPN_2PTS021_0657_20150307_041714_20150307_055857.EUM.nc	-0.121	-0.155	0.101	3896	5712	0	1816	0	0
SRL_OPN_2PTS021_0659_20150307_055856_20150307_074710.EUM.nc	-0.119	-0.154	0.107	4268	6133	0	1856	0	9
SRL_OPN_2PTS021_0662_20150307_074709_20150307_092524.EUM.nc	-0.119	-0.138	0.098	3312	5490	0	2168	0	10
SRL_OPN_2PTS021_0663_20150307_092524_20150307_110315.EUM.nc	-0.144	-0.148	0.096	2140	5427	0	3270	0	17
SRL_OPN_2PTS021_0665_20150307_110315_20150307_124127.EUM.nc	-0.145	-0.161	0.078	2597	5289	0	2683	0	9
SRL_OPN_2PTS021_0667_20150307_124125_20150307_142101.EUM.nc	-0.121	-0.139	0.089	3459	5472	0	2011	0	2
SRL_OPN_2PTS021_0669_20150307_142100_20150307_161419.EUM.nc	-0.145	-0.157	0.089	3508	6375	0	2867	0	0
SRL_OPN_2PTS021_0672_20150307_161418_20150307_175404.EUM.nc	-0.088	-0.135	0.109	3122	5573	0	2448	0	3
SRL_OPN_2PTS021_0674_20150307_175403_20150307_193327.EUM.nc	-0.136	-0.158	0.106	3509	5578	0	2065	0	4
SRL_OPN_2PTS021_0676_20150307_193325_20150307_211227.EUM.nc	-0.102	-0.133	0.087	3583	5442	0	1849	0	10
SRL_OPN_2PTS021_0678_20150307_211227_20150307_225037.EUM.nc	-0.103	-0.133	0.093	2581	5423	0	2835	0	7
SRL_OPN_2PTS021_0679_20150307_225036_20150308_002826.EUM.nc	-0.123	-0.138	0.084	3103	5418	0	2298	0	17
SRL_OPN_2PTS021_0681_20150308_002824_20150308_020634.EUM.nc	-0.152	-0.155	0.075	3072	5546	0	2469	0	5
SRL_OPN_2PTS021_0683_20150308_020633_20150308_034542.EUM.nc	-0.138	-0.154	0.095	3108	5543	0	2428	0	7
SRL_OPN_2PTS021_0685_20150308_034541_20150308_052645.EUM.nc	-0.105	-0.142	0.095	3074	5533	0	2459	0	0
SRL_OPN_2PTS021_0687_20150308_052644_20150308_071610.EUM.nc	-0.117	-0.148	0.104	4072	6174	0	2088	0	14
SRL_OPN_2PTS021_0690_20150308_071609_20150308_085438.EUM.nc	-0.128	-0.150	0.110	3867	5592	0	1720	0	5
SRL_OPN_2PTS021_0691_20150308_085437_20150308_103223.EUM.nc	-0.117	-0.135	0.079	2383	5496	0	3106	0	7
SRL_OPN_2PTS021_0693_20150308_103222_20150308_121029.EUM.nc	-0.163	-0.167	0.082	2575	5434	0	2856	0	3
SRL_OPN_2PTS021_0695_20150308_121029_20150308_134935.EUM.nc	-0.165	-0.153	0.081	3184	5419	0	2235	0	0
SRL_OPN_2PTS021_0697_20150308_134933_20150308_154259.EUM.nc	-0.159	-0.167	0.090	3649	6367	0	2718	0	0
SRL_OPN_2PTS021_0700_20150308_154258_20150308_172245.EUM.nc	-0.096	-0.133	0.097	3021	5517	0	2494	0	2

– Continued on next page

Table 8: Radiometer Wet Troposphere Path Delay Statistics.

– Continued from previous page

File	Median	Mean	Std. Dev.	No. Obs.	Total Obs.	Default Lat/Lon	Flag (total)	Default (total)	3-Sigma Edited
SRL_OPN_2PTS021_0702_20150308_172243_20150308_190214.EUM.nc	-0.133	-0.157	0.112	3550	5568	0	2010	0	8
SRL_OPN_2PTS021_0704_20150308_190213_20150308_204126.EUM.nc	-0.150	-0.153	0.091	3890	5549	0	1651	0	8
SRL_OPN_2PTS021_0706_20150308_204126_20150308_221949.EUM.nc	-0.088	-0.126	0.092	3037	5333	0	2283	0	13
SRL_OPN_2PTS021_0708_20150308_221949_20150308_235744.EUM.nc	-0.110	-0.132	0.088	2993	5458	0	2444	0	21
SRL_OPN_2PTS021_0709_20150308_235742_20150309_013540.EUM.nc	-0.154	-0.156	0.074	3145	5532	0	2387	0	0
SRL_OPN_2PTS021_0711_20150309_013539_20150309_031421.EUM.nc	-0.140	-0.145	0.087	3131	5530	0	2393	0	6
SRL_OPN_2PTS021_0713_20150309_031420_20150309_045448.EUM.nc	-0.115	-0.142	0.084	3142	5471	0	2328	0	1
SRL_OPN_2PTS021_0715_20150309_045446_20150309_063717.EUM.nc	-0.109	-0.140	0.097	4070	5788	0	1714	0	4
SRL_OPN_2PTS021_0717_20150309_063716_20150309_082348.EUM.nc	-0.115	-0.150	0.108	4215	6047	0	1830	0	2
SRL_OPN_2PTS021_0720_20150309_082347_20150309_100140.EUM.nc	-0.113	-0.129	0.083	2961	5401	0	2433	0	7
SRL_OPN_2PTS021_0721_20150309_100139_20150309_113936.EUM.nc	-0.155	-0.161	0.096	2428	5373	0	2935	0	10
SRL_OPN_2PTS021_0723_20150309_113935_20150309_131818.EUM.nc	-0.157	-0.164	0.084	3018	5367	0	2349	0	0
SRL_OPN_2PTS021_0725_20150309_131817_20150309_151138.EUM.nc	-0.163	-0.163	0.092	3626	6367	0	2741	0	0
SRL_OPN_2PTS021_0728_20150309_151137_20150309_165117.EUM.nc	-0.119	-0.130	0.084	3000	5555	0	2524	0	31
SRL_OPN_2PTS021_0730_20150309_165116_20150309_183058.EUM.nc	-0.121	-0.155	0.117	3465	5512	0	2047	0	0
SRL_OPN_2PTS021_0732_20150309_183058_20150309_201019.EUM.nc	-0.151	-0.165	0.084	3323	5517	0	2184	0	10
SRL_OPN_2PTS021_0734_20150309_201018_20150309_214858.EUM.nc	-0.101	-0.131	0.093	3404	5482	0	2074	0	4
SRL_OPN_2PTS021_0736_20150309_214857_20150309_232701.EUM.nc	-0.111	-0.136	0.102	2587	5286	0	2691	0	8
SRL_OPN_2PTS021_0737_20150309_232700_20150310_010449.EUM.nc	-0.150	-0.158	0.085	2800	5495	0	2694	0	1
SRL_OPN_2PTS021_0739_20150310_010448_20150310_024308.EUM.nc	-0.157	-0.146	0.082	3082	5547	0	2456	0	9
SRL_OPN_2PTS021_0741_20150310_024307_20150310_042303.EUM.nc	-0.136	-0.144	0.080	2962	5524	0	2558	0	4
SRL_OPN_2PTS021_0743_20150310_042302_20150310_060445.EUM.nc	-0.096	-0.147	0.110	3900	5692	0	1782	0	10
SRL_OPN_2PTS021_0745_20150310_060444_20150310_075252.EUM.nc	-0.118	-0.150	0.110	4182	6086	0	1897	0	7
SRL_OPN_2PTS021_0748_20150310_075251_20150310_093055.EUM.nc	-0.120	-0.145	0.101	3186	5460	0	2267	0	7
SRL_OPN_2PTS021_0749_20150310_093054_20150310_110847.EUM.nc	-0.150	-0.156	0.100	2213	5429	0	3207	0	9
SRL_OPN_2PTS021_0751_20150310_110847_20150310_124709.EUM.nc	-0.145	-0.161	0.087	2567	5262	0	2690	0	5
SRL_OPN_2PTS021_0753_20150310_124707_20150310_144017.EUM.nc	-0.141	-0.156	0.080	3513	6234	0	2721	0	0
SRL_OPN_2PTS021_0756_20150310_144017_20150310_162004.EUM.nc	-0.135	-0.151	0.094	3453	5616	0	2158	0	5
SRL_OPN_2PTS021_0758_20150310_162004_20150310_175940.EUM.nc	-0.098	-0.134	0.109	3211	5561	0	2349	0	1
SRL_OPN_2PTS021_0760_20150310_175940_20150310_193910.EUM.nc	-0.135	-0.155	0.098	3445	5556	0	2094	0	17
SRL_OPN_2PTS021_0762_20150310_193909_20150310_211800.EUM.nc	-0.119	-0.143	0.090	3549	5409	0	1852	0	8
SRL_OPN_2PTS021_0764_20150310_211759_20150310_225615.EUM.nc	-0.093	-0.126	0.103	2479	5406	0	2913	0	14
SRL_OPN_2PTS021_0765_20150310_225615_20150311_003405.EUM.nc	-0.156	-0.167	0.088	3160	5446	0	2277	0	9
SRL_OPN_2PTS021_0767_20150311_003405_20150311_021205.EUM.nc	-0.138	-0.156	0.095	3019	5517	0	2498	0	0
SRL_OPN_2PTS021_0769_20150311_021205_20150311_035127.EUM.nc	-0.151	-0.149	0.078	2977	5490	0	2498	0	15
SRL_OPN_2PTS021_0771_20150311_035126_20150311_053238.EUM.nc	-0.097	-0.134	0.096	3104	5528	0	2423	0	1
SRL_OPN_2PTS021_0773_20150311_053237_20150311_072150.EUM.nc	-0.109	-0.149	0.108	4218	6185	0	1966	0	1
SRL_OPN_2PTS021_0776_20150311_072150_20150311_090008.EUM.nc	-0.125	-0.150	0.107	3799	5580	0	1779	0	2
SRL_OPN_2PTS021_0777_20150311_090007_20150311_103802.EUM.nc	-0.118	-0.135	0.076	2434	5485	0	3036	0	15

– Continued on next page

Table 8: Radiometer Wet Troposphere Path Delay Statistics.

– Continued from previous page

File	Median	Mean	Std. Dev.	No. Obs.	Total Obs.	Default Lat/Lon	Flag (total)	Default (total)	3-Sigma Edited
SRL_OPN_2PTS021_0779_20150311_103801_20150311_121608.EUM.nc	-0.174	-0.180	0.099	2645	5432	0	2786	0	1
SRL_OPN_2PTS021_0781_20150311_121607_20150311_135512.EUM.nc	-0.134	-0.146	0.072	3243	5448	0	2198	0	7
SRL_OPN_2PTS021_0783_20150311_135511_20150311_154844.EUM.nc	-0.142	-0.152	0.089	3614	6395	0	2779	0	2
SRL_OPN_2PTS021_0786_20150311_154843_20150311_172822.EUM.nc	-0.100	-0.130	0.100	2991	5471	0	2473	0	7
SRL_OPN_2PTS021_0788_20150311_172821_20150311_190757.EUM.nc	-0.119	-0.165	0.121	3700	5577	0	1877	0	0
SRL_OPN_2PTS021_0790_20150311_190756_20150311_204659.EUM.nc	-0.126	-0.148	0.094	3846	5553	0	1700	0	7
SRL_OPN_2PTS021_0792_20150311_204658_20150311_222528.EUM.nc	-0.089	-0.125	0.089	2989	5346	0	2323	0	34
SRL_OPN_2PTS021_0794_20150311_222527_20150312_000321.EUM.nc	-0.141	-0.154	0.089	3044	5495	0	2449	0	2
SRL_OPN_2PTS021_0795_20150312_000320_20150312_014111.EUM.nc	-0.157	-0.162	0.081	3111	5554	0	2442	0	1
SRL_OPN_2PTS021_0797_20150312_014111_20150312_032005.EUM.nc	-0.154	-0.146	0.079	3078	5508	0	2422	0	8
SRL_OPN_2PTS021_0799_20150312_032004_20150312_050038.EUM.nc	-0.103	-0.130	0.076	3153	5498	0	2331	0	14
SRL_OPN_2PTS021_0801_20150312_050038_20150312_064316.EUM.nc	-0.096	-0.145	0.107	4060	5797	0	1736	0	1
SRL_OPN_2PTS021_0803_20150312_064315_20150312_082918.EUM.nc	-0.129	-0.149	0.093	4204	6034	0	1810	0	20
SRL_OPN_2PTS021_0806_20150312_082917_20150312_100719.EUM.nc	-0.114	-0.127	0.079	2983	5385	0	2398	0	4
SRL_OPN_2PTS021_0807_20150312_100718_20150312_114515.EUM.nc	-0.170	-0.175	0.087	2483	5374	0	2884	0	7
SRL_OPN_2PTS021_0809_20150312_114514_20150312_132352.EUM.nc	-0.128	-0.149	0.081	3028	5355	0	2320	0	7
SRL_OPN_2PTS021_0811_20150312_132352_20150312_151715.EUM.nc	-0.177	-0.167	0.081	3623	6342	0	2717	0	2
SRL_OPN_2PTS021_0814_20150312_151714_20150312_165701.EUM.nc	-0.103	-0.137	0.104	3014	5547	0	2524	0	9
SRL_OPN_2PTS021_0816_20150312_165700_20150312_183642.EUM.nc	-0.112	-0.155	0.107	3479	5476	0	1995	0	2
SRL_OPN_2PTS021_0818_20150312_183641_20150312_201554.EUM.nc	-0.149	-0.157	0.095	3435	5519	0	2080	0	4
SRL_OPN_2PTS021_0820_20150312_201553_20150312_215437.EUM.nc	-0.110	-0.140	0.087	3267	5483	0	2199	0	17
SRL_OPN_2PTS021_0822_20150312_215436_20150312_233239.EUM.nc	-0.115	-0.128	0.078	2523	5291	0	2753	0	15
SRL_OPN_2PTS021_0823_20150312_233238_20150313_011019.EUM.nc	-0.143	-0.160	0.089	2771	5496	0	2722	0	3
SRL_OPN_2PTS021_0825_20150313_011018_20150313_024852.EUM.nc	-0.157	-0.156	0.086	3061	5532	0	2471	0	0
SRL_OPN_2PTS021_0827_20150313_024850_20150313_042849.EUM.nc	-0.129	-0.143	0.078	2993	5510	0	2517	0	0
SRL_OPN_2PTS021_0829_20150313_042848_20150313_061041.EUM.nc	-0.105	-0.148	0.106	3920	5707	0	1785	0	2
SRL_OPN_2PTS021_0831_20150313_061040_20150313_075823.EUM.nc	-0.126	-0.155	0.107	4149	6086	0	1922	0	15
SRL_OPN_2PTS021_0834_20150313_075822_20150313_093633.EUM.nc	-0.126	-0.136	0.097	3037	5502	0	2447	0	18
SRL_OPN_2PTS021_0835_20150313_093632_20150313_111426.EUM.nc	-0.158	-0.171	0.095	2159	5366	0	3197	0	10
SRL_OPN_2PTS021_0837_20150313_111426_20150313_125250.EUM.nc	-0.133	-0.150	0.083	2700	5303	0	2596	0	7
SRL_OPN_2PTS021_0839_20150313_125250_20150313_144602.EUM.nc	-0.167	-0.163	0.078	3542	6264	0	2720	0	2
SRL_OPN_2PTS021_0842_20150313_144601_20150313_162540.EUM.nc	-0.148	-0.146	0.095	3407	5634	0	2223	0	4
SRL_OPN_2PTS021_0844_20150313_162539_20150313_180524.EUM.nc	-0.092	-0.130	0.099	3269	5614	0	2345	0	0
SRL_OPN_2PTS021_0846_20150313_180523_20150313_194445.EUM.nc	-0.146	-0.172	0.122	3418	5548	0	2127	0	3
SRL_OPN_2PTS021_0848_20150313_194443_20150313_212340.EUM.nc	-0.139	-0.149	0.077	3502	5384	0	1856	0	26
SRL_OPN_2PTS021_0850_20150313_212339_20150313_230153.EUM.nc	-0.078	-0.132	0.106	2340	5342	0	2997	0	5
SRL_OPN_2PTS021_0851_20150313_230152_20150314_003934.EUM.nc	-0.143	-0.159	0.086	3201	5456	0	2251	0	4
SRL_OPN_2PTS021_0853_20150314_003933_20150314_021746.EUM.nc	-0.168	-0.162	0.080	2974	5543	0	2569	0	0
SRL_OPN_2PTS021_0855_20150314_021745_20150314_035713.EUM.nc	-0.121	-0.133	0.070	2971	5536	0	2548	0	17

– Continued on next page

Table 8: Radiometer Wet Troposphere Path Delay Statistics.

– Continued from previous page

File	Median	Mean	Std. Dev.	No. Obs.	Total Obs.	Default Lat/Lon	Flag (total)	Default (total)	3-Sigma Edited
SRL_OPN_2PTS021_0857_20150314_035712_20150314_053823.EUM.nc	-0.099	-0.133	0.100	3268	5508	0	2231	0	9
SRL_OPN_2PTS021_0859_20150314_053822_20150314_072732.EUM.nc	-0.120	-0.151	0.103	4310	6162	0	1831	0	21
SRL_OPN_2PTS021_0862_20150314_072732_20150314_090545.EUM.nc	-0.103	-0.148	0.115	3626	5544	0	1916	0	2
SRL_OPN_2PTS021_0863_20150314_090545_20150314_104340.EUM.nc	-0.122	-0.128	0.080	2392	5490	0	3068	0	30
SRL_OPN_2PTS021_0865_20150314_104339_20150314_122140.EUM.nc	-0.150	-0.172	0.090	2674	5415	0	2735	0	6
SRL_OPN_2PTS021_0867_20150314_122139_20150314_140057.EUM.nc	-0.153	-0.162	0.087	3404	5472	0	2059	0	9
SRL_OPN_2PTS021_0869_20150314_140056_20150314_155419.EUM.nc	-0.133	-0.148	0.090	3378	6359	0	2979	0	2
SRL_OPN_2PTS021_0872_20150314_155419_20150314_173406.EUM.nc	-0.095	-0.128	0.098	2954	5476	0	2510	0	12
SRL_OPN_2PTS021_0874_20150314_173405_20150314_191333.EUM.nc	-0.129	-0.176	0.122	3690	5577	0	1885	0	2
SRL_OPN_2PTS021_0876_20150314_191332_20150314_205241.EUM.nc	-0.101	-0.131	0.085	3709	5565	0	1791	0	65
SRL_OPN_2PTS021_0878_20150314_205240_20150314_223107.EUM.nc	-0.089	-0.125	0.091	3011	5386	0	2358	0	17
SRL_OPN_2PTS021_0880_20150314_223108_20150315_000851.EUM.nc	-0.134	-0.140	0.075	2991	5464	0	2450	0	23
SRL_OPN_2PTS021_0881_20150315_000851_20150315_014650.EUM.nc	-0.180	-0.167	0.079	3153	5570	0	2416	0	1
SRL_OPN_2PTS021_0883_20150315_014650_20150315_032550.EUM.nc	-0.118	-0.139	0.088	3168	5500	0	2323	0	9
SRL_OPN_2PTS021_0885_20150315_032548_20150315_050621.EUM.nc	-0.111	-0.132	0.080	2968	5475	0	2468	0	39
SRL_OPN_2PTS021_0887_20150315_050621_20150315_065621.EUM.nc	-0.111	-0.154	0.114	3953	6151	0	2195	0	3
SRL_OPN_2PTS021_0890_20150315_065621_20150315_083458.EUM.nc	-0.111	-0.143	0.101	4215	5622	0	1405	0	2
SRL_OPN_2PTS021_0892_20150315_083457_20150315_101256.EUM.nc	-0.112	-0.129	0.081	2899	5390	0	2477	0	14
SRL_OPN_2PTS021_0893_20150315_101256_20150315_115047.EUM.nc	-0.170	-0.167	0.094	2553	5426	0	2866	0	7
SRL_OPN_2PTS021_0895_20150315_115045_20150315_132937.EUM.nc	-0.153	-0.153	0.082	3085	5368	0	2281	0	2
SRL_OPN_2PTS021_0897_20150315_132936_20150315_152300.EUM.nc	-0.133	-0.147	0.078	3635	6330	0	2691	0	4
SRL_OPN_2PTS021_0900_20150315_152259_20150315_170246.EUM.nc	-0.109	-0.122	0.080	2939	5586	0	2586	0	61
SRL_OPN_2PTS021_0902_20150315_170245_20150315_184218.EUM.nc	-0.116	-0.157	0.112	3468	5457	0	1989	0	0
SRL_OPN_2PTS021_0904_20150315_184216_20150315_202136.EUM.nc	-0.122	-0.145	0.099	3546	5502	0	1952	0	4
SRL_OPN_2PTS021_0906_20150315_202135_20150315_220018.EUM.nc	-0.098	-0.134	0.088	3039	5456	0	2402	1	14
SRL_OPN_2PTS021_0908_20150315_220017_20150315_233808.EUM.nc	-0.143	-0.138	0.075	2642	5426	0	2772	0	12
SRL_OPN_2PTS021_0909_20150315_233808_20150316_011559.EUM.nc	-0.182	-0.178	0.101	3038	5503	0	2465	0	0
SRL_OPN_2PTS021_0911_20150316_011558_20150316_025434.EUM.nc	-0.141	-0.150	0.078	3039	5529	0	2486	0	4
SRL_OPN_2PTS021_0913_20150316_025433_20150316_043429.EUM.nc	-0.133	-0.147	0.087	2979	5483	0	2492	0	12
SRL_OPN_2PTS021_0915_20150316_043428_20150316_061638.EUM.nc	-0.110	-0.147	0.109	3996	5757	0	1761	0	0
SRL_OPN_2PTS021_0917_20150316_061638_20150316_080404.EUM.nc	-0.100	-0.130	0.090	4134	6090	0	1932	0	24
SRL_OPN_2PTS021_0920_20150316_080403_20150316_094211.EUM.nc	-0.152	-0.157	0.101	3103	5486	0	2379	0	4
SRL_OPN_2PTS021_0921_20150316_094212_20150316_111955.EUM.nc	-0.168	-0.173	0.083	2253	5273	0	3014	0	6
SRL_OPN_2PTS021_0923_20150316_111955_20150316_125824.EUM.nc	-0.151	-0.159	0.085	2783	5285	0	2500	0	2
SRL_OPN_2PTS021_0925_20150316_125824_20150316_145139.EUM.nc	-0.134	-0.158	0.084	3571	6304	0	2730	0	3
SRL_OPN_2PTS021_0928_20150316_145138_20150316_163124.EUM.nc	-0.146	-0.157	0.095	3376	5654	0	2273	0	5
SRL_OPN_2PTS021_0930_20150316_163123_20150316_181100.EUM.nc	-0.089	-0.138	0.111	3263	5565	0	2299	0	3
SRL_OPN_2PTS021_0932_20150316_181059_20150316_195027.EUM.nc	-0.121	-0.154	0.107	3389	5522	0	2129	1	3
SRL_OPN_2PTS021_0934_20150316_195026_20150316_212921.EUM.nc	-0.127	-0.151	0.080	3556	5401	0	1843	0	2

– Continued on next page

Table 8: Radiometer Wet Troposphere Path Delay Statistics.

– Continued from previous page

File	Median	Mean	Std. Dev.	No. Obs.	Total Obs.	Default Lat/Lon	Flag (total)	Default (total)	3-Sigma Edited
SRL_OPN_2PTS021_0936_20150316_212920_20150316_230724.EUM.nc	-0.145	-0.142	0.082	2269	5346	0	3074	0	3
SRL_OPN_2PTS021_0937_20150316_230722_20150317_004511.EUM.nc	-0.129	-0.149	0.086	3166	5444	0	2273	0	5
SRL_OPN_2PTS021_0939_20150317_004510_20150317_022328.EUM.nc	-0.151	-0.157	0.089	2984	5564	0	2573	0	7
SRL_OPN_2PTS021_0941_20150317_022327_20150317_040251.EUM.nc	-0.150	-0.147	0.076	2972	5436	0	2452	0	12
SRL_OPN_2PTS021_0943_20150317_040250_20150317_054417.EUM.nc	-0.114	-0.150	0.101	3543	5656	0	2100	0	13
SRL_OPN_2PTS021_0945_20150317_054416_20150317_073305.EUM.nc	-0.097	-0.135	0.094	4271	6165	0	1893	0	1
SRL_OPN_2PTS021_0948_20150317_073304_20150317_091125.EUM.nc	-0.162	-0.171	0.106	3466	5540	0	2073	0	1
SRL_OPN_2PTS021_0949_20150317_091125_20150317_104909.EUM.nc	-0.139	-0.150	0.088	2332	5501	0	3161	0	8
SRL_OPN_2PTS021_0951_20150317_104908_20150317_122721.EUM.nc	-0.148	-0.165	0.090	2619	5334	0	2709	0	6
SRL_OPN_2PTS021_0953_20150317_122720_20150317_140642.EUM.nc	-0.117	-0.141	0.078	3303	5496	0	2184	0	9
SRL_OPN_2PTS021_0955_20150317_140642_20150317_160004.EUM.nc	-0.163	-0.160	0.095	3354	6334	0	2968	0	12
SRL_OPN_2PTS021_0958_20150317_160004_20150317_173942.EUM.nc	-0.096	-0.136	0.103	3075	5623	0	2548	0	0
SRL_OPN_2PTS021_0960_20150317_173941_20150317_191915.EUM.nc	-0.118	-0.150	0.092	3625	5562	0	1931	0	6
SRL_OPN_2PTS021_0962_20150317_191914_20150317_205823.EUM.nc	-0.132	-0.152	0.085	3735	5585	0	1848	0	2
SRL_OPN_2PTS021_0964_20150317_205822_20150317_223638.EUM.nc	-0.142	-0.141	0.080	2864	5364	0	2486	0	14
SRL_OPN_2PTS021_0965_20150317_223637_20150318_001429.EUM.nc	-0.122	-0.133	0.080	2986	5460	0	2471	0	3
SRL_OPN_2PTS021_0967_20150318_001428_20150318_015230.EUM.nc	-0.138	-0.161	0.090	3133	5538	0	2402	0	3
SRL_OPN_2PTS021_0969_20150318_015229_20150318_033125.EUM.nc	-0.154	-0.149	0.087	3127	5451	0	2319	0	5
SRL_OPN_2PTS021_0971_20150318_033124_20150318_051212.EUM.nc	-0.115	-0.140	0.089	3054	5522	0	2459	1	8
SRL_OPN_2PTS021_0973_20150318_051211_20150318_070204.EUM.nc	-0.104	-0.138	0.097	3950	6188	0	2225	0	13
SRL_OPN_2PTS021_0976_20150318_070203_20150318_084037.EUM.nc	-0.159	-0.160	0.094	4120	5607	0	1486	0	1
SRL_OPN_2PTS021_0978_20150318_084037_20150318_101827.EUM.nc	-0.105	-0.118	0.077	2749	5388	0	2623	0	16
SRL_OPN_2PTS021_0979_20150318_101825_20150318_115625.EUM.nc	-0.149	-0.173	0.082	2571	5438	0	2865	0	2
SRL_OPN_2PTS021_0981_20150318_115624_20150318_133520.EUM.nc	-0.134	-0.145	0.086	3083	5348	0	2260	0	5
SRL_OPN_2PTS021_0983_20150318_133519_20150318_152844.EUM.nc	-0.174	-0.165	0.091	3640	6375	0	2734	0	1
SRL_OPN_2PTS021_0986_20150318_152843_20150318_170822.EUM.nc	-0.130	-0.140	0.096	2975	5560	0	2580	0	5
SRL_OPN_2PTS021_0988_20150318_170821_20150318_184801.EUM.nc	-0.120	-0.149	0.098	3575	5507	0	1923	0	9
SRL_OPN_2PTS021_0990_20150318_184800_20150318_220548.EUM.nc	-0.139	-0.160	0.093	6600	10975	0	4367	0	8
SRL_OPN_2PTS021_0994_20150318_220549_20150318_234346.EUM.nc	-0.109	-0.121	0.078	2809	5452	0	2621	0	22
SRL_OPN_2PTS021_0995_20150318_234345_20150319_012129.EUM.nc	-0.146	-0.159	0.089	3028	5498	0	2469	0	1
SRL_OPN_2PTS021_0997_20150319_012128_20150319_030010.EUM.nc	-0.179	-0.172	0.088	3027	5561	0	2534	0	0
SRL_OPN_2PTS021_0999_20150319_030009_20150319_044020.EUM.nc	-0.114	-0.134	0.075	2907	5495	0	2510	0	78

25 Model Wet Troposphere Path Delay Table

Table 9: Model Wet Troposphere Path Delay Statistics.

File	Median	Mean	Std. Dev.	No. Obs.	Total Obs.	Default Lat/Lon	Flag (total)	Default (total)	3-Sigma Edited
SRL_OPN_2PTS020_1001_20150212_044017_20150212_062235.EUM.nc	-0.101	-0.146	0.105	4048	5762	0	1714	0	0
SRL_OPN_2PTS021_0001_20150212_062234_20150212_080943.EUM.nc	-0.158	-0.169	0.095	4186	6070	0	1884	0	0
SRL_OPN_2PTS021_0004_20150212_080942_20150212_094748.EUM.nc	-0.135	-0.163	0.095	3016	5468	0	2452	0	0
SRL_OPN_2PTS021_0005_20150212_094748_20150212_112534.EUM.nc	-0.122	-0.153	0.103	2194	5267	0	3073	0	0
SRL_OPN_2PTS021_0007_20150212_112533_20150212_130405.EUM.nc	-0.172	-0.176	0.089	2817	5276	0	2459	0	0
SRL_OPN_2PTS021_0009_20150212_130404_20150212_145721.EUM.nc	-0.146	-0.158	0.078	3587	6348	0	2761	0	0
SRL_OPN_2PTS021_0012_20150212_145720_20150212_163708.EUM.nc	-0.123	-0.154	0.093	3259	5629	0	2370	0	0
SRL_OPN_2PTS021_0014_20150212_163708_20150212_181643.EUM.nc	-0.097	-0.149	0.113	3248	5561	0	2313	0	0
SRL_OPN_2PTS021_0016_20150212_181642_20150212_195608.EUM.nc	-0.138	-0.162	0.100	3292	5498	0	2206	0	0
SRL_OPN_2PTS021_0018_20150212_195607_20150212_213500.EUM.nc	-0.116	-0.152	0.100	3661	5379	0	1718	0	0
SRL_OPN_2PTS021_0020_20150212_213500_20150212_231309.EUM.nc	-0.137	-0.155	0.092	2290	5332	0	3042	0	0
SRL_OPN_2PTS021_0021_20150212_231309_20150213_005048.EUM.nc	-0.132	-0.157	0.093	3167	5453	0	2286	0	0
SRL_OPN_2PTS021_0023_20150213_005048_20150213_022908.EUM.nc	-0.169	-0.171	0.092	2988	5527	0	2539	0	0
SRL_OPN_2PTS021_0025_20150213_022907_20150213_040837.EUM.nc	-0.102	-0.133	0.091	2956	5458	0	2502	0	0
SRL_OPN_2PTS021_0027_20150213_040836_20150213_055009.EUM.nc	-0.120	-0.154	0.095	3779	5683	0	1904	0	0
SRL_OPN_2PTS021_0029_20150213_055010_20150213_073845.EUM.nc	-0.124	-0.157	0.100	4230	6155	0	1925	0	0
SRL_OPN_2PTS021_0032_20150213_073844_20150213_091702.EUM.nc	-0.149	-0.181	0.106	3409	5488	0	2079	0	0
SRL_OPN_2PTS021_0033_20150213_091703_20150213_105446.EUM.nc	-0.102	-0.142	0.104	2223	5451	0	3228	0	0
SRL_OPN_2PTS021_0035_20150213_105445_20150213_123300.EUM.nc	-0.145	-0.168	0.084	2573	5293	0	2720	0	0
SRL_OPN_2PTS021_0037_20150213_123259_20150213_141227.EUM.nc	-0.153	-0.168	0.104	3344	5486	0	2142	0	0
SRL_OPN_2PTS021_0039_20150213_141227_20150213_160547.EUM.nc	-0.147	-0.158	0.083	3404	6373	0	2969	0	0
SRL_OPN_2PTS021_0042_20150213_160547_20150213_174533.EUM.nc	-0.084	-0.124	0.098	3087	5595	0	2508	0	0
SRL_OPN_2PTS021_0044_20150213_174533_20150213_192457.EUM.nc	-0.131	-0.164	0.103	3599	5568	0	1969	0	0
SRL_OPN_2PTS021_0046_20150213_192456_20150213_210401.EUM.nc	-0.100	-0.141	0.100	3780	5561	0	1781	0	0
SRL_OPN_2PTS021_0048_20150213_210401_20150213_224216.EUM.nc	-0.129	-0.155	0.080	2740	5326	0	2586	0	0
SRL_OPN_2PTS021_0049_20150213_224215_20150214_002005.EUM.nc	-0.123	-0.146	0.090	3090	5445	0	2355	0	0
SRL_OPN_2PTS021_0051_20150214_002004_20150214_015808.EUM.nc	-0.162	-0.174	0.107	3108	5535	0	2427	0	0
SRL_OPN_2PTS021_0053_20150214_015808_20150214_033709.EUM.nc	-0.102	-0.129	0.081	3177	5515	0	2330	0	8
SRL_OPN_2PTS021_0055_20150214_033708_20150214_051802.EUM.nc	-0.115	-0.153	0.097	3186	5518	0	2332	0	0
SRL_OPN_2PTS021_0057_20150214_051803_20150214_070744.EUM.nc	-0.128	-0.156	0.099	3990	6181	0	2191	0	0
SRL_OPN_2PTS021_0060_20150214_070744_20150214_084615.EUM.nc	-0.151	-0.171	0.104	3994	5602	0	1608	0	0
SRL_OPN_2PTS021_0062_20150214_084615_20150214_102401.EUM.nc	-0.096	-0.118	0.082	2694	5356	0	2662	0	0
SRL_OPN_2PTS021_0063_20150214_102402_20150214_120204.EUM.nc	-0.138	-0.174	0.095	2616	5364	0	2748	0	0
SRL_OPN_2PTS021_0065_20150214_120203_20150214_134102.EUM.nc	-0.166	-0.176	0.085	3176	5416	0	2240	0	0
SRL_OPN_2PTS021_0067_20150214_134101_20150214_153427.EUM.nc	-0.167	-0.156	0.077	3648	6336	0	2688	0	0
SRL_OPN_2PTS021_0070_20150214_153426_20150214_171413.EUM.nc	-0.096	-0.134	0.097	2945	5580	0	2635	0	0

– Continued on next page

Table 9: Model Wet Troposphere Path Delay Statistics.

– Continued from previous page

File	Median	Mean	Std. Dev.	No. Obs.	Total Obs.	Default Lat/Lon	Flag (total)	Default (total)	3-Sigma Edited
SRL_OPN_2PTS021_0072_20150214_171413_20150214_185343.EUM.nc	-0.128	-0.172	0.110	3527	5504	0	1977	0	0
SRL_OPN_2PTS021_0074_20150214_185342_20150214_203258.EUM.nc	-0.105	-0.159	0.110	3688	5519	0	1831	0	0
SRL_OPN_2PTS021_0076_20150214_203257_20150214_221126.EUM.nc	-0.123	-0.158	0.088	3067	5451	0	2384	0	0
SRL_OPN_2PTS021_0078_20150214_221125_20150214_234923.EUM.nc	-0.108	-0.147	0.092	2895	5448	0	2553	0	0
SRL_OPN_2PTS021_0079_20150214_234923_20150215_012715.EUM.nc	-0.135	-0.156	0.096	3024	5521	0	2497	0	0
SRL_OPN_2PTS021_0081_20150215_012716_20150215_030551.EUM.nc	-0.180	-0.158	0.088	3149	5557	0	2408	0	0
SRL_OPN_2PTS021_0083_20150215_030550_20150215_044608.EUM.nc	-0.135	-0.138	0.076	3120	5473	0	2353	0	0
SRL_OPN_2PTS021_0085_20150215_044607_20150215_062823.EUM.nc	-0.109	-0.145	0.089	4039	5757	0	1718	0	0
SRL_OPN_2PTS021_0087_20150215_062823_20150215_081522.EUM.nc	-0.146	-0.165	0.103	4211	6083	0	1872	0	0
SRL_OPN_2PTS021_0090_20150215_081521_20150215_095318.EUM.nc	-0.119	-0.142	0.100	2995	5382	0	2387	0	0
SRL_OPN_2PTS021_0091_20150215_095317_20150215_113112.EUM.nc	-0.131	-0.167	0.102	2332	5314	0	2982	0	0
SRL_OPN_2PTS021_0093_20150215_113111_20150215_130949.EUM.nc	-0.146	-0.171	0.094	2894	5374	0	2480	0	0
SRL_OPN_2PTS021_0095_20150215_130949_20150215_150305.EUM.nc	-0.172	-0.169	0.086	3602	6355	0	2753	0	0
SRL_OPN_2PTS021_0098_20150215_150304_20150215_164253.EUM.nc	-0.117	-0.136	0.094	3080	5609	0	2529	0	0
SRL_OPN_2PTS021_0100_20150215_164252_20150215_182227.EUM.nc	-0.110	-0.143	0.098	3424	5509	0	2085	0	0
SRL_OPN_2PTS021_0102_20150215_182226_20150215_200151.EUM.nc	-0.126	-0.161	0.105	3278	5477	0	2199	0	0
SRL_OPN_2PTS021_0104_20150215_200151_20150215_214032.EUM.nc	-0.135	-0.159	0.088	3531	5475	0	1944	0	0
SRL_OPN_2PTS021_0106_20150215_214031_20150215_231838.EUM.nc	-0.122	-0.138	0.092	2485	5309	0	2824	0	0
SRL_OPN_2PTS021_0107_20150215_231837_20150216_005627.EUM.nc	-0.116	-0.149	0.097	2969	5508	0	2539	0	0
SRL_OPN_2PTS021_0109_20150216_005626_20150216_023440.EUM.nc	-0.189	-0.183	0.093	3078	5539	0	2461	0	0
SRL_OPN_2PTS021_0111_20150216_023440_20150216_041425.EUM.nc	-0.136	-0.150	0.091	3010	5461	0	2451	0	0
SRL_OPN_2PTS021_0113_20150216_041424_20150216_055605.EUM.nc	-0.106	-0.147	0.099	3844	5691	0	1847	0	0
SRL_OPN_2PTS021_0115_20150216_055604_20150216_074425.EUM.nc	-0.152	-0.169	0.104	4248	6134	0	1886	0	0
SRL_OPN_2PTS021_0118_20150216_074424_20150216_092231.EUM.nc	-0.122	-0.148	0.103	3344	5489	0	2145	0	0
SRL_OPN_2PTS021_0119_20150216_092230_20150216_110024.EUM.nc	-0.125	-0.156	0.089	2092	5380	0	3288	0	0
SRL_OPN_2PTS021_0121_20150216_110023_20150216_123841.EUM.nc	-0.138	-0.163	0.095	2599	5309	0	2710	0	0
SRL_OPN_2PTS021_0123_20150216_123840_20150216_141804.EUM.nc	-0.169	-0.162	0.096	3422	5489	0	2067	0	0
SRL_OPN_2PTS021_0125_20150216_141804_20150216_161132.EUM.nc	-0.161	-0.167	0.089	3444	6371	0	2927	0	0
SRL_OPN_2PTS021_0128_20150216_161131_20150216_175107.EUM.nc	-0.105	-0.139	0.100	3122	5578	0	2456	0	0
SRL_OPN_2PTS021_0130_20150216_175107_20150216_193040.EUM.nc	-0.114	-0.158	0.118	3516	5568	0	2052	0	0
SRL_OPN_2PTS021_0132_20150216_193040_20150216_210934.EUM.nc	-0.138	-0.151	0.093	3638	5449	0	1811	0	0
SRL_OPN_2PTS021_0134_20150216_210933_20150216_224752.EUM.nc	-0.142	-0.147	0.090	2594	5439	0	2845	0	0
SRL_OPN_2PTS021_0135_20150216_224751_20150217_002542.EUM.nc	-0.114	-0.133	0.083	3146	5389	0	2243	0	0
SRL_OPN_2PTS021_0137_20150217_002541_20150217_020340.EUM.nc	-0.179	-0.176	0.092	3107	5515	0	2408	0	0
SRL_OPN_2PTS021_0139_20150217_020339_20150217_034254.EUM.nc	-0.176	-0.169	0.109	3178	5523	0	2345	0	0
SRL_OPN_2PTS021_0141_20150217_034253_20150217_052353.EUM.nc	-0.114	-0.131	0.078	3143	5538	0	2395	0	0
SRL_OPN_2PTS021_0143_20150217_052352_20150217_071323.EUM.nc	-0.142	-0.161	0.094	4019	6166	0	2147	0	0
SRL_OPN_2PTS021_0146_20150217_071324_20150217_085143.EUM.nc	-0.123	-0.151	0.105	3987	5592	0	1605	0	0
SRL_OPN_2PTS021_0147_20150217_085144_20150217_102939.EUM.nc	-0.128	-0.149	0.086	2505	5466	0	2961	0	0

– Continued on next page

Table 9: Model Wet Troposphere Path Delay Statistics.

– Continued from previous page

File	Median	Mean	Std. Dev.	No. Obs.	Total Obs.	Default Lat/Lon	Flag (total)	Default (total)	3-Sigma Edited
SRL_OPN_2PTS021_0149_20150217_102939_20150217_120743.EUM.nc	-0.200	-0.185	0.108	2635	5397	0	2762	0	0
SRL_OPN_2PTS021_0151_20150217_120743_20150217_134638.EUM.nc	-0.162	-0.164	0.082	3151	5394	0	2243	0	0
SRL_OPN_2PTS021_0153_20150217_134638_20150217_154011.EUM.nc	-0.159	-0.165	0.082	3647	6378	0	2731	0	0
SRL_OPN_2PTS021_0156_20150217_154011_20150217_171949.EUM.nc	-0.113	-0.130	0.087	2969	5503	0	2534	0	0
SRL_OPN_2PTS021_0158_20150217_171949_20150217_185927.EUM.nc	-0.108	-0.154	0.109	3521	5597	0	2076	0	0
SRL_OPN_2PTS021_0160_20150217_185926_20150217_203832.EUM.nc	-0.145	-0.156	0.098	3823	5524	0	1701	0	0
SRL_OPN_2PTS021_0162_20150217_203832_20150217_221705.EUM.nc	-0.114	-0.138	0.084	3140	5358	0	2218	0	0
SRL_OPN_2PTS021_0164_20150217_221704_20150217_235459.EUM.nc	-0.121	-0.157	0.102	2967	5425	0	2458	0	0
SRL_OPN_2PTS021_0165_20150217_235459_20150218_013245.EUM.nc	-0.164	-0.170	0.082	3047	5520	0	2473	0	0
SRL_OPN_2PTS021_0167_20150218_013244_20150218_031133.EUM.nc	-0.202	-0.171	0.099	3155	5533	0	2378	0	0
SRL_OPN_2PTS021_0169_20150218_031133_20150218_045156.EUM.nc	-0.115	-0.132	0.078	3143	5449	0	2306	0	0
SRL_OPN_2PTS021_0171_20150218_045156_20150218_063422.EUM.nc	-0.117	-0.150	0.101	4051	5792	0	1741	0	0
SRL_OPN_2PTS021_0173_20150218_063422_20150218_082053.EUM.nc	-0.125	-0.162	0.105	4235	6058	0	1823	0	0
SRL_OPN_2PTS021_0176_20150218_082053_20150218_095855.EUM.nc	-0.112	-0.134	0.088	2954	5388	0	2411	0	23
SRL_OPN_2PTS021_0177_20150218_095855_20150218_113651.EUM.nc	-0.154	-0.156	0.098	2447	5396	0	2949	0	0
SRL_OPN_2PTS021_0179_20150218_113650_20150218_131521.EUM.nc	-0.151	-0.169	0.086	2982	5353	0	2371	0	0
SRL_OPN_2PTS021_0181_20150218_131521_20150218_150850.EUM.nc	-0.171	-0.169	0.078	3620	6383	0	2763	0	0
SRL_OPN_2PTS021_0184_20150218_150850_20150218_164829.EUM.nc	-0.140	-0.140	0.081	3003	5552	0	2549	0	0
SRL_OPN_2PTS021_0186_20150218_164829_20150218_182811.EUM.nc	-0.092	-0.135	0.102	3443	5503	0	2060	0	0
SRL_OPN_2PTS021_0188_20150218_182810_20150218_200725.EUM.nc	-0.151	-0.177	0.105	3250	5504	0	2254	0	0
SRL_OPN_2PTS021_0190_20150218_200724_20150218_214612.EUM.nc	-0.111	-0.145	0.103	3421	5488	0	2067	0	0
SRL_OPN_2PTS021_0192_20150218_214611_20150218_232417.EUM.nc	-0.147	-0.153	0.093	2543	5264	0	2721	0	0
SRL_OPN_2PTS021_0193_20150218_232417_20150219_010157.EUM.nc	-0.180	-0.177	0.075	2856	5471	0	2615	0	0
SRL_OPN_2PTS021_0195_20150219_010156_20150219_024022.EUM.nc	-0.185	-0.169	0.102	3085	5560	0	2475	0	0
SRL_OPN_2PTS021_0197_20150219_024021_20150219_042010.EUM.nc	-0.130	-0.140	0.084	3023	5483	0	2460	0	0
SRL_OPN_2PTS021_0199_20150219_042011_20150219_060152.EUM.nc	-0.116	-0.150	0.089	3891	5711	0	1820	0	0
SRL_OPN_2PTS021_0201_20150219_060151_20150219_074957.EUM.nc	-0.117	-0.151	0.096	4247	6114	0	1867	0	0
SRL_OPN_2PTS021_0204_20150219_074956_20150219_092810.EUM.nc	-0.125	-0.155	0.103	3306	5467	0	2161	0	0
SRL_OPN_2PTS021_0205_20150219_092810_20150219_110602.EUM.nc	-0.102	-0.138	0.091	2181	5415	0	3234	0	0
SRL_OPN_2PTS021_0207_20150219_110602_20150219_124414.EUM.nc	-0.149	-0.170	0.095	2622	5268	0	2646	0	0
SRL_OPN_2PTS021_0209_20150219_124415_20150219_143730.EUM.nc	-0.172	-0.170	0.086	3473	6230	0	2757	0	0
SRL_OPN_2PTS021_0212_20150219_143730_20150219_161708.EUM.nc	-0.171	-0.175	0.086	3471	5626	0	2155	0	0
SRL_OPN_2PTS021_0214_20150219_161707_20150219_175652.EUM.nc	-0.082	-0.115	0.096	3114	5515	0	2401	0	0
SRL_OPN_2PTS021_0216_20150219_175651_20150219_193614.EUM.nc	-0.137	-0.159	0.100	3522	5566	0	2044	0	0
SRL_OPN_2PTS021_0218_20150219_193614_20150219_211514.EUM.nc	-0.126	-0.146	0.092	3600	5420	0	1820	0	0
SRL_OPN_2PTS021_0220_20150219_211514_20150219_225331.EUM.nc	-0.131	-0.147	0.080	2542	5447	0	2905	0	0
SRL_OPN_2PTS021_0221_20150219_225330_20150220_003111.EUM.nc	-0.124	-0.151	0.101	3212	5445	0	2233	0	0
SRL_OPN_2PTS021_0223_20150220_003110_20150220_020920.EUM.nc	-0.169	-0.164	0.088	2973	5522	0	2549	0	0
SRL_OPN_2PTS021_0225_20150220_020919_20150220_034840.EUM.nc	-0.133	-0.159	0.098	3128	5535	0	2407	0	0

– Continued on next page

Table 9: Model Wet Troposphere Path Delay Statistics.

– Continued from previous page

File	Median	Mean	Std. Dev.	No. Obs.	Total Obs.	Default Lat/Lon	Flag (total)	Default (total)	3-Sigma Edited
SRL_OPN_2PTS021_0227_20150220_034840_20150220_052937.EUM.nc	-0.107	-0.143	0.088	3084	5524	0	2440	0	0
SRL_OPN_2PTS021_0229_20150220_052936_20150220_071857.EUM.nc	-0.118	-0.141	0.092	4162	6179	0	2017	0	0
SRL_OPN_2PTS021_0232_20150220_071856_20150220_085723.EUM.nc	-0.140	-0.171	0.105	3858	5601	0	1743	0	0
SRL_OPN_2PTS021_0233_20150220_085722_20150220_103517.EUM.nc	-0.089	-0.132	0.101	2398	5477	0	3079	0	0
SRL_OPN_2PTS021_0235_20150220_103516_20150220_121315.EUM.nc	-0.150	-0.166	0.086	2624	5385	0	2761	0	0
SRL_OPN_2PTS021_0237_20150220_121314_20150220_135222.EUM.nc	-0.174	-0.173	0.082	3200	5448	0	2248	0	0
SRL_OPN_2PTS021_0239_20150220_135223_20150220_154547.EUM.nc	-0.162	-0.169	0.083	3657	6362	0	2705	0	0
SRL_OPN_2PTS021_0242_20150220_154546_20150220_172533.EUM.nc	-0.079	-0.123	0.099	2962	5517	0	2555	0	0
SRL_OPN_2PTS021_0244_20150220_172533_20150220_190501.EUM.nc	-0.132	-0.163	0.103	3552	5590	0	2038	0	0
SRL_OPN_2PTS021_0246_20150220_190501_20150220_204413.EUM.nc	-0.119	-0.153	0.105	3983	5544	0	1561	0	0
SRL_OPN_2PTS021_0248_20150220_204412_20150220_222244.EUM.nc	-0.125	-0.145	0.095	3036	5319	0	2283	0	0
SRL_OPN_2PTS021_0250_20150220_222243_20150221_000029.EUM.nc	-0.112	-0.136	0.089	3059	5460	0	2401	0	0
SRL_OPN_2PTS021_0251_20150221_000028_20150221_013825.EUM.nc	-0.159	-0.163	0.082	3115	5558	0	2443	0	0
SRL_OPN_2PTS021_0253_20150221_013825_20150221_031717.EUM.nc	-0.159	-0.164	0.092	3199	5542	0	2343	0	0
SRL_OPN_2PTS021_0255_20150221_031717_20150221_045739.EUM.nc	-0.133	-0.142	0.081	3193	5497	0	2304	0	0
SRL_OPN_2PTS021_0257_20150221_045739_20150221_064021.EUM.nc	-0.125	-0.144	0.092	4070	5808	0	1738	0	0
SRL_OPN_2PTS021_0259_20150221_064020_20150221_082633.EUM.nc	-0.146	-0.174	0.105	4232	6034	0	1802	0	0
SRL_OPN_2PTS021_0262_20150221_082633_20150221_100434.EUM.nc	-0.083	-0.134	0.109	2979	5372	0	2393	0	0
SRL_OPN_2PTS021_0263_20150221_100433_20150221_114222.EUM.nc	-0.152	-0.160	0.089	2471	5427	0	2956	0	0
SRL_OPN_2PTS021_0265_20150221_114222_20150221_132106.EUM.nc	-0.171	-0.184	0.085	3023	5327	0	2304	0	0
SRL_OPN_2PTS021_0267_20150221_132105_20150221_151426.EUM.nc	-0.164	-0.168	0.079	3650	6312	0	2662	0	0
SRL_OPN_2PTS021_0270_20150221_151426_20150221_165414.EUM.nc	-0.096	-0.133	0.086	2971	5554	0	2583	0	0
SRL_OPN_2PTS021_0272_20150221_165413_20150221_183345.EUM.nc	-0.125	-0.152	0.101	3428	5504	0	2076	0	0
SRL_OPN_2PTS021_0274_20150221_183345_20150221_201307.EUM.nc	-0.130	-0.161	0.112	3442	5517	0	2075	0	0
SRL_OPN_2PTS021_0276_20150221_201306_20150221_215151.EUM.nc	-0.131	-0.144	0.094	3389	5511	0	2122	0	0
SRL_OPN_2PTS021_0278_20150221_215151_20150221_232945.EUM.nc	-0.087	-0.118	0.083	2457	5260	0	2803	0	0
SRL_OPN_2PTS021_0279_20150221_232945_20150222_010734.EUM.nc	-0.180	-0.185	0.088	2787	5486	0	2699	0	0
SRL_OPN_2PTS021_0281_20150222_010733_20150222_024604.EUM.nc	-0.161	-0.160	0.089	3050	5519	0	2469	0	0
SRL_OPN_2PTS021_0283_20150222_024603_20150222_042550.EUM.nc	-0.110	-0.137	0.092	3067	5497	0	2430	0	0
SRL_OPN_2PTS021_0285_20150222_042550_20150222_060748.EUM.nc	-0.123	-0.155	0.101	3910	5711	0	1801	0	0
SRL_OPN_2PTS021_0287_20150222_060747_20150222_075537.EUM.nc	-0.139	-0.154	0.095	4201	6099	0	1898	0	0
SRL_OPN_2PTS021_0290_20150222_075536_20150222_093348.EUM.nc	-0.099	-0.141	0.108	3178	5485	0	2307	0	0
SRL_OPN_2PTS021_0291_20150222_093346_20150222_111131.EUM.nc	-0.154	-0.155	0.085	2187	5389	0	3202	0	0
SRL_OPN_2PTS021_0293_20150222_111130_20150222_124955.EUM.nc	-0.174	-0.175	0.088	2682	5247	0	2565	0	0
SRL_OPN_2PTS021_0295_20150222_124954_20150222_144305.EUM.nc	-0.160	-0.165	0.081	3521	6280	0	2759	0	0
SRL_OPN_2PTS021_0298_20150222_144304_20150222_162252.EUM.nc	-0.138	-0.161	0.093	3428	5641	0	2213	0	0
SRL_OPN_2PTS021_0300_20150222_162251_20150222_180228.EUM.nc	-0.094	-0.141	0.111	3155	5587	0	2432	0	0
SRL_OPN_2PTS021_0302_20150222_180228_20150222_194156.EUM.nc	-0.131	-0.160	0.108	3449	5547	0	2098	0	0
SRL_OPN_2PTS021_0304_20150222_194156_20150222_212054.EUM.nc	-0.149	-0.159	0.100	3567	5408	0	1841	0	0

– Continued on next page

Table 9: Model Wet Troposphere Path Delay Statistics.

– Continued from previous page

File	Median	Mean	Std. Dev.	No. Obs.	Total Obs.	Default Lat/Lon	Flag (total)	Default (total)	3-Sigma Edited
SRL_OPN_2PTS021_0306_20150222_212054_20150222_225901.EUM.nc	-0.102	-0.129	0.094	2366	5382	0	3016	0	0
SRL_OPN_2PTS021_0307_20150222_225901_20150223_003648.EUM.nc	-0.160	-0.171	0.081	3222	5466	0	2244	0	0
SRL_OPN_2PTS021_0309_20150223_003648_20150223_021500.EUM.nc	-0.168	-0.162	0.078	2941	5552	0	2611	0	0
SRL_OPN_2PTS021_0311_20150223_021459_20150223_035415.EUM.nc	-0.130	-0.155	0.094	2980	5526	0	2546	0	0
SRL_OPN_2PTS021_0313_20150223_035414_20150223_053530.EUM.nc	-0.112	-0.133	0.089	3123	5534	0	2411	0	0
SRL_OPN_2PTS021_0315_20150223_053529_20150223_072436.EUM.nc	-0.124	-0.146	0.095	4272	6207	0	1935	0	0
SRL_OPN_2PTS021_0318_20150223_072437_20150223_090300.EUM.nc	-0.118	-0.149	0.109	3713	5582	0	1869	0	0
SRL_OPN_2PTS021_0319_20150223_090259_20150223_104046.EUM.nc	-0.161	-0.165	0.093	2471	5473	0	3002	0	0
SRL_OPN_2PTS021_0321_20150223_104045_20150223_121854.EUM.nc	-0.158	-0.160	0.075	2658	5431	0	2773	0	0
SRL_OPN_2PTS021_0323_20150223_121853_20150223_135808.EUM.nc	-0.158	-0.165	0.098	3342	5483	0	2141	0	0
SRL_OPN_2PTS021_0325_20150223_135807_20150223_155130.EUM.nc	-0.135	-0.151	0.082	3548	6408	0	2860	0	0
SRL_OPN_2PTS021_0328_20150223_155130_20150223_173107.EUM.nc	-0.102	-0.132	0.097	2959	5452	0	2493	0	0
SRL_OPN_2PTS021_0330_20150223_173107_20150223_191042.EUM.nc	-0.118	-0.151	0.102	3708	5614	0	1906	0	0
SRL_OPN_2PTS021_0332_20150223_191041_20150223_204953.EUM.nc	-0.137	-0.156	0.098	3930	5556	0	1626	0	0
SRL_OPN_2PTS021_0334_20150223_204952_20150223_222812.EUM.nc	-0.134	-0.145	0.102	2986	5354	0	2368	0	0
SRL_OPN_2PTS021_0335_20150223_222811_20150224_000605.EUM.nc	-0.109	-0.130	0.075	3101	5486	0	2385	0	0
SRL_OPN_2PTS021_0337_20150224_000604_20150224_014355.EUM.nc	-0.176	-0.181	0.090	3116	5561	0	2445	0	0
SRL_OPN_2PTS021_0339_20150224_014354_20150224_032252.EUM.nc	-0.145	-0.150	0.092	3152	5481	0	2329	0	0
SRL_OPN_2PTS021_0341_20150224_032251_20150224_065334.EUM.nc	-0.117	-0.143	0.093	7226	11698	0	4472	0	0
SRL_OPN_2PTS021_0346_20150224_065333_20150224_083201.EUM.nc	-0.135	-0.152	0.099	4263	5626	0	1363	0	0
SRL_OPN_2PTS021_0348_20150224_083200_20150224_101001.EUM.nc	-0.140	-0.148	0.093	2953	5403	0	2450	0	0
SRL_OPN_2PTS021_0349_20150224_101000_20150224_114759.EUM.nc	-0.152	-0.157	0.084	2517	5430	0	2913	0	0
SRL_OPN_2PTS021_0351_20150224_114758_20150224_132639.EUM.nc	-0.174	-0.167	0.091	3095	5344	0	2249	0	0
SRL_OPN_2PTS021_0353_20150224_132638_20150224_152010.EUM.nc	-0.171	-0.167	0.086	3664	6366	0	2702	0	0
SRL_OPN_2PTS021_0356_20150224_152009_20150224_165947.EUM.nc	-0.106	-0.137	0.095	3000	5569	0	2569	0	0
SRL_OPN_2PTS021_0358_20150224_165946_20150224_183929.EUM.nc	-0.113	-0.158	0.100	3453	5494	0	2041	0	0
SRL_OPN_2PTS021_0360_20150224_183927_20150224_201839.EUM.nc	-0.162	-0.169	0.107	3513	5483	0	1970	0	0
SRL_OPN_2PTS021_0362_20150224_201838_20150224_215722.EUM.nc	-0.144	-0.162	0.098	3148	5450	0	2302	0	0
SRL_OPN_2PTS021_0364_20150224_215720_20150224_233521.EUM.nc	-0.091	-0.116	0.076	2599	5354	0	2755	0	0
SRL_OPN_2PTS021_0365_20150224_233520_20150225_011312.EUM.nc	-0.176	-0.170	0.084	2870	5490	0	2620	0	0
SRL_OPN_2PTS021_0367_20150225_011310_20150225_025136.EUM.nc	-0.166	-0.163	0.087	3060	5512	0	2452	0	0
SRL_OPN_2PTS021_0369_20150225_025135_20150225_043137.EUM.nc	-0.110	-0.143	0.092	3075	5479	0	2404	0	0
SRL_OPN_2PTS021_0371_20150225_043137_20150225_061333.EUM.nc	-0.134	-0.164	0.098	3895	5712	0	1817	0	0
SRL_OPN_2PTS021_0373_20150225_061332_20150225_080115.EUM.nc	-0.130	-0.155	0.101	4196	6095	0	1899	0	0
SRL_OPN_2PTS021_0376_20150225_080114_20150225_093915.EUM.nc	-0.158	-0.159	0.105	3088	5483	0	2395	0	0
SRL_OPN_2PTS021_0377_20150225_093915_20150225_111708.EUM.nc	-0.185	-0.180	0.103	2263	5328	0	3065	0	0
SRL_OPN_2PTS021_0379_20150225_111707_20150225_125536.EUM.nc	-0.145	-0.153	0.080	2765	5287	0	2522	0	0
SRL_OPN_2PTS021_0381_20150225_125534_20150225_144848.EUM.nc	-0.192	-0.181	0.089	3569	6244	0	2675	0	0
SRL_OPN_2PTS021_0384_20150225_144847_20150225_162826.EUM.nc	-0.136	-0.145	0.085	3433	5644	0	2211	0	0

– Continued on next page

Table 9: Model Wet Troposphere Path Delay Statistics.

– Continued from previous page

File	Median	Mean	Std. Dev.	No. Obs.	Total Obs.	Default Lat/Lon	Flag (total)	Default (total)	3-Sigma Edited
SRL_OPN_2PTS021_0386_20150225_162824_20150225_180810.EUM.nc	-0.118	-0.147	0.099	3238	5586	0	2348	0	0
SRL_OPN_2PTS021_0388_20150225_180810_20150225_194737.EUM.nc	-0.133	-0.164	0.113	3399	5547	0	2148	0	0
SRL_OPN_2PTS021_0390_20150225_194737_20150225_212625.EUM.nc	-0.148	-0.167	0.098	3617	5387	0	1770	0	0
SRL_OPN_2PTS021_0392_20150225_212623_20150225_230437.EUM.nc	-0.122	-0.144	0.103	2283	5347	0	3064	0	0
SRL_OPN_2PTS021_0393_20150225_230436_20150226_004224.EUM.nc	-0.156	-0.161	0.088	3184	5459	0	2275	0	0
SRL_OPN_2PTS021_0395_20150226_004223_20150226_022031.EUM.nc	-0.163	-0.167	0.095	2967	5563	0	2596	0	0
SRL_OPN_2PTS021_0397_20150226_022030_20150226_040001.EUM.nc	-0.114	-0.141	0.091	3062	5545	0	2483	0	0
SRL_OPN_2PTS021_0399_20150226_040002_20150226_054113.EUM.nc	-0.140	-0.162	0.096	3417	5528	0	2111	0	0
SRL_OPN_2PTS021_0401_20150226_054112_20150226_073015.EUM.nc	-0.098	-0.142	0.105	4331	6144	0	1813	0	0
SRL_OPN_2PTS021_0404_20150226_073014_20150226_090829.EUM.nc	-0.131	-0.154	0.106	3594	5541	0	1947	0	0
SRL_OPN_2PTS021_0405_20150226_090828_20150226_104623.EUM.nc	-0.168	-0.165	0.091	2340	5503	0	3163	0	0
SRL_OPN_2PTS021_0407_20150226_104622_20150226_122433.EUM.nc	-0.125	-0.142	0.079	2685	5378	0	2693	0	0
SRL_OPN_2PTS021_0409_20150226_122432_20150226_140344.EUM.nc	-0.168	-0.179	0.092	3381	5447	0	2066	0	0
SRL_OPN_2PTS021_0411_20150226_140343_20150226_155705.EUM.nc	-0.152	-0.165	0.091	3372	6341	0	2969	0	0
SRL_OPN_2PTS021_0414_20150226_155704_20150226_173650.EUM.nc	-0.100	-0.146	0.102	3044	5486	0	2442	0	0
SRL_OPN_2PTS021_0416_20150226_173650_20150226_191626.EUM.nc	-0.126	-0.160	0.114	3676	5567	0	1891	0	0
SRL_OPN_2PTS021_0418_20150226_191625_20150226_205525.EUM.nc	-0.099	-0.142	0.099	3874	5574	0	1700	0	0
SRL_OPN_2PTS021_0420_20150226_205523_20150226_223351.EUM.nc	-0.113	-0.143	0.100	2933	5399	0	2466	0	0
SRL_OPN_2PTS021_0421_20150226_223349_20150227_001133.EUM.nc	-0.146	-0.140	0.071	3081	5468	0	2387	0	0
SRL_OPN_2PTS021_0423_20150227_001132_20150227_014934.EUM.nc	-0.145	-0.160	0.090	3158	5559	0	2401	0	0
SRL_OPN_2PTS021_0425_20150227_014933_20150227_032835.EUM.nc	-0.134	-0.147	0.086	3224	5469	0	2245	0	0
SRL_OPN_2PTS021_0427_20150227_032835_20150227_050909.EUM.nc	-0.118	-0.158	0.096	3157	5483	0	2326	0	0
SRL_OPN_2PTS021_0429_20150227_050908_20150227_065914.EUM.nc	-0.117	-0.155	0.104	3975	6206	0	2231	0	0
SRL_OPN_2PTS021_0432_20150227_065913_20150227_083740.EUM.nc	-0.122	-0.149	0.100	4271	5619	0	1348	0	0
SRL_OPN_2PTS021_0434_20150227_083740_20150227_101539.EUM.nc	-0.106	-0.136	0.103	2895	5389	0	2494	0	0
SRL_OPN_2PTS021_0435_20150227_101538_20150227_115329.EUM.nc	-0.165	-0.172	0.094	2613	5406	0	2793	0	0
SRL_OPN_2PTS021_0437_20150227_115328_20150227_133222.EUM.nc	-0.147	-0.163	0.088	3083	5342	0	2259	0	0
SRL_OPN_2PTS021_0439_20150227_133221_20150227_152545.EUM.nc	-0.152	-0.158	0.081	3694	6351	0	2657	0	0
SRL_OPN_2PTS021_0442_20150227_152543_20150227_170531.EUM.nc	-0.118	-0.155	0.099	2969	5573	0	2604	0	0
SRL_OPN_2PTS021_0444_20150227_170531_20150227_184502.EUM.nc	-0.134	-0.166	0.106	3462	5480	0	2018	0	0
SRL_OPN_2PTS021_0446_20150227_184501_20150227_202420.EUM.nc	-0.153	-0.162	0.104	3611	5506	0	1895	0	0
SRL_OPN_2PTS021_0448_20150227_202419_20150227_220300.EUM.nc	-0.110	-0.147	0.095	3120	5466	0	2346	0	0
SRL_OPN_2PTS021_0450_20150227_220259_20150227_234050.EUM.nc	-0.115	-0.129	0.077	2712	5417	0	2705	0	0
SRL_OPN_2PTS021_0451_20150227_234049_20150228_011842.EUM.nc	-0.153	-0.165	0.093	3034	5517	0	2483	0	0
SRL_OPN_2PTS021_0453_20150228_011841_20150228_025720.EUM.nc	-0.166	-0.165	0.076	3101	5547	0	2446	0	0
SRL_OPN_2PTS021_0455_20150228_025719_20150228_043718.EUM.nc	-0.119	-0.155	0.091	3001	5463	0	2462	0	0
SRL_OPN_2PTS021_0457_20150228_043717_20150228_061930.EUM.nc	-0.125	-0.157	0.105	4021	5776	0	1755	0	0
SRL_OPN_2PTS021_0459_20150228_061930_20150228_080647.EUM.nc	-0.140	-0.157	0.105	4195	6098	0	1903	0	0
SRL_OPN_2PTS021_0462_20150228_080646_20150228_094454.EUM.nc	-0.102	-0.141	0.102	3058	5481	0	2423	0	0

– Continued on next page

Table 9: Model Wet Troposphere Path Delay Statistics.

– Continued from previous page

File	Median	Mean	Std. Dev.	No. Obs.	Total Obs.	Default Lat/Lon	Flag (total)	Default (total)	3-Sigma Edited
SRL_OPN_2PTS021_0463_20150228_094453_20150228_112238.EUM.nc	-0.180	-0.171	0.096	2087	5246	0	3159	0	0
SRL_OPN_2PTS021_0465_20150228_112237_20150228_130109.EUM.nc	-0.158	-0.172	0.085	2814	5286	0	2472	0	0
SRL_OPN_2PTS021_0467_20150228_130108_20150228_145424.EUM.nc	-0.151	-0.158	0.087	3645	6338	0	2693	0	0
SRL_OPN_2PTS021_0470_20150228_145424_20150228_163410.EUM.nc	-0.180	-0.168	0.097	3357	5623	0	2266	0	0
SRL_OPN_2PTS021_0472_20150228_163409_20150228_181346.EUM.nc	-0.104	-0.142	0.099	3220	5592	0	2372	0	0
SRL_OPN_2PTS021_0474_20150228_181344_20150228_195311.EUM.nc	-0.160	-0.172	0.114	3343	5531	0	2188	0	0
SRL_OPN_2PTS021_0476_20150228_195310_20150228_213204.EUM.nc	-0.124	-0.153	0.094	3667	5389	0	1722	0	0
SRL_OPN_2PTS021_0478_20150228_213203_20150228_231005.EUM.nc	-0.090	-0.125	0.094	2280	5332	0	3052	0	0
SRL_OPN_2PTS021_0479_20150228_231004_20150301_004753.EUM.nc	-0.160	-0.159	0.095	3179	5466	0	2287	0	0
SRL_OPN_2PTS021_0481_20150301_004752_20150301_022611.EUM.nc	-0.157	-0.171	0.073	3002	5521	0	2519	0	0
SRL_OPN_2PTS021_0483_20150301_022611_20150301_040538.EUM.nc	-0.120	-0.151	0.092	3020	5453	0	2433	0	0
SRL_OPN_2PTS021_0485_20150301_040537_20150301_054707.EUM.nc	-0.136	-0.164	0.107	3751	5670	0	1919	0	0
SRL_OPN_2PTS021_0487_20150301_054707_20150301_073548.EUM.nc	-0.143	-0.168	0.110	4280	6162	0	1882	0	0
SRL_OPN_2PTS021_0490_20150301_073548_20150301_091408.EUM.nc	-0.125	-0.150	0.103	3462	5534	0	2072	0	0
SRL_OPN_2PTS021_0491_20150301_091406_20150301_123005.EUM.nc	-0.133	-0.163	0.093	4866	10768	0	5902	0	0
SRL_OPN_2PTS021_0495_20150301_123004_20150301_140928.EUM.nc	-0.147	-0.160	0.095	3294	5508	0	2214	0	0
SRL_OPN_2PTS021_0497_20150301_140927_20150301_160249.EUM.nc	-0.178	-0.174	0.086	3408	6378	0	2970	0	0
SRL_OPN_2PTS021_0500_20150301_160249_20150301_174227.EUM.nc	-0.096	-0.137	0.099	3065	5576	0	2511	0	0
SRL_OPN_2PTS021_0502_20150301_174226_20150301_192201.EUM.nc	-0.134	-0.165	0.114	3675	5549	0	1874	0	0
SRL_OPN_2PTS021_0504_20150301_192159_20150301_210105.EUM.nc	-0.096	-0.134	0.098	3864	5573	0	1709	0	0
SRL_OPN_2PTS021_0506_20150301_210104_20150301_223920.EUM.nc	-0.108	-0.133	0.097	2861	5352	0	2491	0	0
SRL_OPN_2PTS021_0507_20150301_223920_20150302_001717.EUM.nc	-0.119	-0.136	0.081	3061	5445	0	2384	0	0
SRL_OPN_2PTS021_0509_20150302_001716_20150302_015519.EUM.nc	-0.179	-0.189	0.087	3164	5538	0	2374	0	0
SRL_OPN_2PTS021_0511_20150302_015518_20150302_033418.EUM.nc	-0.142	-0.147	0.090	3282	5485	0	2203	0	0
SRL_OPN_2PTS021_0513_20150302_033416_20150302_051507.EUM.nc	-0.088	-0.133	0.102	3219	5509	0	2290	0	0
SRL_OPN_2PTS021_0515_20150302_051506_20150302_070453.EUM.nc	-0.111	-0.155	0.110	3978	6178	0	2200	0	0
SRL_OPN_2PTS021_0518_20150302_070452_20150302_084326.EUM.nc	-0.116	-0.139	0.100	4056	5613	0	1557	0	0
SRL_OPN_2PTS021_0520_20150302_084325_20150302_102114.EUM.nc	-0.135	-0.142	0.095	2725	5374	0	2649	0	0
SRL_OPN_2PTS021_0521_20150302_102112_20150302_115915.EUM.nc	-0.158	-0.172	0.092	2605	5368	0	2763	0	0
SRL_OPN_2PTS021_0523_20150302_115913_20150302_133810.EUM.nc	-0.177	-0.181	0.084	3133	5385	0	2252	0	0
SRL_OPN_2PTS021_0525_20150302_133810_20150302_153135.EUM.nc	-0.145	-0.156	0.094	3664	6351	0	2687	0	0
SRL_OPN_2PTS021_0528_20150302_153134_20150302_171113.EUM.nc	-0.084	-0.139	0.105	3009	5556	0	2547	0	0
SRL_OPN_2PTS021_0530_20150302_171112_20150302_185052.EUM.nc	-0.134	-0.176	0.109	3583	5534	0	1951	0	0
SRL_OPN_2PTS021_0532_20150302_185050_20150302_203008.EUM.nc	-0.120	-0.151	0.100	3653	5517	0	1864	0	0
SRL_OPN_2PTS021_0534_20150302_203006_20150302_220837.EUM.nc	-0.109	-0.146	0.104	3116	5486	0	2370	0	0
SRL_OPN_2PTS021_0536_20150302_220837_20150302_234634.EUM.nc	-0.124	-0.137	0.078	2886	5474	0	2588	0	0
SRL_OPN_2PTS021_0537_20150302_234633_20150303_012427.EUM.nc	-0.186	-0.176	0.085	2985	5524	0	2539	0	0
SRL_OPN_2PTS021_0539_20150303_012426_20150303_030259.EUM.nc	-0.177	-0.159	0.085	3116	5536	0	2420	0	0
SRL_OPN_2PTS021_0541_20150303_030259_20150303_044314.EUM.nc	-0.103	-0.133	0.091	3062	5482	0	2420	0	0

– Continued on next page

Table 9: Model Wet Troposphere Path Delay Statistics.

– Continued from previous page

File	Median	Mean	Std. Dev.	No. Obs.	Total Obs.	Default Lat/Lon	Flag (total)	Default (total)	3-Sigma Edited
SRL_OPN_2PTS021_0543_20150303_044313_20150303_062526.EUM.nc	-0.121	-0.152	0.104	4061	5767	0	1706	0	0
SRL_OPN_2PTS021_0545_20150303_062525_20150303_081233.EUM.nc	-0.108	-0.151	0.105	4219	6095	0	1876	0	0
SRL_OPN_2PTS021_0548_20150303_081233_20150303_095030.EUM.nc	-0.148	-0.145	0.092	2983	5347	0	2364	0	0
SRL_OPN_2PTS021_0549_20150303_095030_20150303_112824.EUM.nc	-0.158	-0.158	0.083	2198	5290	0	3092	0	0
SRL_OPN_2PTS021_0551_20150303_112823_20150303_130658.EUM.nc	-0.157	-0.172	0.081	2873	5381	0	2508	0	0
SRL_OPN_2PTS021_0553_20150303_130657_20150303_150015.EUM.nc	-0.107	-0.146	0.088	3613	6337	0	2724	0	0
SRL_OPN_2PTS021_0556_20150303_150014_20150303_163953.EUM.nc	-0.122	-0.154	0.099	3196	5615	0	2419	0	0
SRL_OPN_2PTS021_0558_20150303_163952_20150303_181936.EUM.nc	-0.115	-0.144	0.110	3315	5495	0	2180	0	0
SRL_OPN_2PTS021_0560_20150303_181936_20150303_195901.EUM.nc	-0.146	-0.169	0.102	3324	5514	0	2190	0	0
SRL_OPN_2PTS021_0562_20150303_195900_20150303_213744.EUM.nc	-0.102	-0.136	0.099	3577	5486	0	1909	0	0
SRL_OPN_2PTS021_0564_20150303_213744_20150303_231550.EUM.nc	-0.102	-0.132	0.102	2416	5261	0	2845	0	0
SRL_OPN_2PTS021_0565_20150303_231549_20150304_005339.EUM.nc	-0.182	-0.172	0.078	3029	5503	0	2474	0	0
SRL_OPN_2PTS021_0567_20150304_005339_20150304_023152.EUM.nc	-0.151	-0.169	0.091	3060	5525	0	2465	0	0
SRL_OPN_2PTS021_0569_20150304_023151_20150304_041132.EUM.nc	-0.108	-0.136	0.091	2919	5488	0	2569	0	0
SRL_OPN_2PTS021_0571_20150304_041133_20150304_074137.EUM.nc	-0.121	-0.154	0.103	8148	11841	0	3693	0	0
SRL_OPN_2PTS021_0576_20150304_074136_20150304_091944.EUM.nc	-0.129	-0.146	0.104	3365	5521	0	2156	0	0
SRL_OPN_2PTS021_0577_20150304_091943_20150304_105737.EUM.nc	-0.165	-0.181	0.094	2174	5426	0	3252	0	0
SRL_OPN_2PTS021_0579_20150304_105736_20150304_123552.EUM.nc	-0.149	-0.166	0.084	2541	5279	0	2738	0	0
SRL_OPN_2PTS021_0581_20150304_123551_20150304_141512.EUM.nc	-0.104	-0.148	0.093	3382	5486	0	2104	0	0
SRL_OPN_2PTS021_0583_20150304_141511_20150304_160833.EUM.nc	-0.151	-0.153	0.084	3451	6360	0	2909	0	0
SRL_OPN_2PTS021_0586_20150304_160831_20150304_174819.EUM.nc	-0.097	-0.135	0.108	3130	5565	0	2435	0	0
SRL_OPN_2PTS021_0588_20150304_174818_20150304_192750.EUM.nc	-0.145	-0.166	0.101	3523	5592	0	2069	0	0
SRL_OPN_2PTS021_0590_20150304_192750_20150304_210645.EUM.nc	-0.104	-0.138	0.095	3666	5570	0	1904	0	0
SRL_OPN_2PTS021_0592_20150304_210645_20150304_224505.EUM.nc	-0.100	-0.134	0.103	2736	5324	0	2588	0	0
SRL_OPN_2PTS021_0593_20150304_224504_20150305_002256.EUM.nc	-0.153	-0.154	0.081	3051	5452	0	2401	0	0
SRL_OPN_2PTS021_0595_20150305_002255_20150305_020052.EUM.nc	-0.162	-0.165	0.088	3163	5542	0	2379	0	0
SRL_OPN_2PTS021_0597_20150305_020051_20150305_034003.EUM.nc	-0.095	-0.138	0.095	3130	5498	0	2368	0	0
SRL_OPN_2PTS021_0599_20150305_034003_20150305_052052.EUM.nc	-0.110	-0.141	0.093	3145	5494	0	2349	0	0
SRL_OPN_2PTS021_0601_20150305_052051_20150305_071036.EUM.nc	-0.111	-0.150	0.108	3985	6192	0	2207	0	0
SRL_OPN_2PTS021_0604_20150305_071035_20150305_084857.EUM.nc	-0.134	-0.158	0.106	3995	5603	0	1608	0	0
SRL_OPN_2PTS021_0605_20150305_084856_20150305_102653.EUM.nc	-0.151	-0.151	0.087	2616	5421	0	2805	0	0
SRL_OPN_2PTS021_0607_20150305_102652_20150305_120455.EUM.nc	-0.170	-0.171	0.084	2630	5360	0	2730	0	0
SRL_OPN_2PTS021_0609_20150305_120454_20150305_134348.EUM.nc	-0.153	-0.165	0.086	3151	5418	0	2267	0	0
SRL_OPN_2PTS021_0611_20150305_134349_20150305_153713.EUM.nc	-0.155	-0.164	0.093	3651	6371	0	2720	0	0
SRL_OPN_2PTS021_0614_20150305_153712_20150305_171659.EUM.nc	-0.089	-0.137	0.106	2993	5576	0	2583	0	0
SRL_OPN_2PTS021_0616_20150305_171658_20150305_185638.EUM.nc	-0.137	-0.166	0.108	3554	5511	0	1957	0	0
SRL_OPN_2PTS021_0618_20150305_185637_20150305_203542.EUM.nc	-0.134	-0.158	0.104	3717	5530	0	1813	0	0
SRL_OPN_2PTS021_0620_20150305_203541_20150305_221418.EUM.nc	-0.124	-0.142	0.083	3053	5470	0	2417	0	0
SRL_OPN_2PTS021_0622_20150305_221418_20150305_235204.EUM.nc	-0.126	-0.140	0.081	2903	5424	0	2521	0	0

– Continued on next page

Table 9: Model Wet Troposphere Path Delay Statistics.

– Continued from previous page

File	Median	Mean	Std. Dev.	No. Obs.	Total Obs.	Default Lat/Lon	Flag (total)	Default (total)	3-Sigma Edited
SRL_OPN_2PTS021_0623_20150305_235204_20150306_012959.EUM.nc	-0.172	-0.164	0.084	3036	5511	0	2475	0	0
SRL_OPN_2PTS021_0625_20150306_012958_20150306_030845.EUM.nc	-0.118	-0.149	0.096	3152	5536	0	2384	0	0
SRL_OPN_2PTS021_0627_20150306_030844_20150306_044856.EUM.nc	-0.117	-0.142	0.077	3068	5429	0	2361	0	0
SRL_OPN_2PTS021_0629_20150306_044855_20150306_063125.EUM.nc	-0.115	-0.151	0.103	4069	5760	0	1691	0	0
SRL_OPN_2PTS021_0631_20150306_063125_20150306_081807.EUM.nc	-0.131	-0.154	0.100	4233	6080	0	1847	0	0
SRL_OPN_2PTS021_0634_20150306_081805_20150306_095610.EUM.nc	-0.126	-0.139	0.085	2959	5386	0	2427	0	0
SRL_OPN_2PTS021_0635_20150306_095609_20150306_113404.EUM.nc	-0.148	-0.162	0.091	2384	5350	0	2966	0	0
SRL_OPN_2PTS021_0637_20150306_113403_20150306_131234.EUM.nc	-0.169	-0.172	0.092	2921	5378	0	2457	0	0
SRL_OPN_2PTS021_0639_20150306_131233_20150306_150553.EUM.nc	-0.153	-0.162	0.085	3620	6345	0	2725	0	0
SRL_OPN_2PTS021_0642_20150306_150552_20150306_164539.EUM.nc	-0.103	-0.137	0.089	3074	5584	0	2510	0	0
SRL_OPN_2PTS021_0644_20150306_164538_20150306_182522.EUM.nc	-0.125	-0.167	0.115	3449	5507	0	2058	0	0
SRL_OPN_2PTS021_0646_20150306_182521_20150306_200437.EUM.nc	-0.159	-0.171	0.100	3255	5498	0	2243	0	0
SRL_OPN_2PTS021_0648_20150306_200435_20150306_214324.EUM.nc	-0.135	-0.147	0.088	3442	5495	0	2053	0	0
SRL_OPN_2PTS021_0650_20150306_214323_20150306_232129.EUM.nc	-0.127	-0.143	0.106	2579	5334	0	2755	0	0
SRL_OPN_2PTS021_0651_20150306_232129_20150307_005911.EUM.nc	-0.150	-0.154	0.087	3009	5490	0	2481	0	0
SRL_OPN_2PTS021_0653_20150307_005910_20150307_023734.EUM.nc	-0.139	-0.163	0.091	3120	5541	0	2421	0	0
SRL_OPN_2PTS021_0655_20150307_023734_20150307_041713.EUM.nc	-0.122	-0.142	0.085	2961	5490	0	2529	0	0
SRL_OPN_2PTS021_0657_20150307_041714_20150307_055857.EUM.nc	-0.116	-0.157	0.103	3896	5712	0	1816	0	0
SRL_OPN_2PTS021_0659_20150307_055856_20150307_074710.EUM.nc	-0.118	-0.156	0.109	4277	6133	0	1856	0	0
SRL_OPN_2PTS021_0662_20150307_074709_20150307_092524.EUM.nc	-0.123	-0.144	0.100	3322	5490	0	2168	0	0
SRL_OPN_2PTS021_0663_20150307_092524_20150307_110315.EUM.nc	-0.145	-0.151	0.098	2157	5427	0	3270	0	0
SRL_OPN_2PTS021_0665_20150307_110315_20150307_124127.EUM.nc	-0.152	-0.168	0.079	2606	5289	0	2683	0	0
SRL_OPN_2PTS021_0667_20150307_124125_20150307_142101.EUM.nc	-0.125	-0.146	0.091	3461	5472	0	2011	0	0
SRL_OPN_2PTS021_0669_20150307_142100_20150307_161419.EUM.nc	-0.135	-0.161	0.094	3508	6375	0	2867	0	0
SRL_OPN_2PTS021_0672_20150307_161418_20150307_175404.EUM.nc	-0.088	-0.137	0.111	3125	5573	0	2448	0	0
SRL_OPN_2PTS021_0674_20150307_175403_20150307_193327.EUM.nc	-0.138	-0.161	0.106	3513	5578	0	2065	0	0
SRL_OPN_2PTS021_0676_20150307_193325_20150307_211227.EUM.nc	-0.104	-0.138	0.092	3593	5442	0	1849	0	0
SRL_OPN_2PTS021_0678_20150307_211227_20150307_225037.EUM.nc	-0.110	-0.135	0.098	2588	5423	0	2835	0	0
SRL_OPN_2PTS021_0679_20150307_225036_20150308_002826.EUM.nc	-0.117	-0.139	0.088	3120	5418	0	2298	0	0
SRL_OPN_2PTS021_0681_20150308_002824_20150308_020634.EUM.nc	-0.153	-0.161	0.079	3077	5546	0	2469	0	0
SRL_OPN_2PTS021_0683_20150308_020633_20150308_034542.EUM.nc	-0.141	-0.157	0.095	3115	5543	0	2428	0	0
SRL_OPN_2PTS021_0685_20150308_034541_20150308_052645.EUM.nc	-0.113	-0.146	0.099	3074	5533	0	2459	0	0
SRL_OPN_2PTS021_0687_20150308_052644_20150308_071610.EUM.nc	-0.121	-0.152	0.108	4086	6174	0	2088	0	0
SRL_OPN_2PTS021_0690_20150308_071609_20150308_085438.EUM.nc	-0.127	-0.152	0.113	3872	5592	0	1720	0	0
SRL_OPN_2PTS021_0691_20150308_085437_20150308_103223.EUM.nc	-0.110	-0.135	0.083	2390	5496	0	3106	0	0
SRL_OPN_2PTS021_0693_20150308_103222_20150308_121029.EUM.nc	-0.164	-0.170	0.085	2578	5434	0	2856	0	0
SRL_OPN_2PTS021_0695_20150308_121029_20150308_134935.EUM.nc	-0.170	-0.158	0.081	3184	5419	0	2235	0	0
SRL_OPN_2PTS021_0697_20150308_134933_20150308_154259.EUM.nc	-0.166	-0.173	0.094	3649	6367	0	2718	0	0
SRL_OPN_2PTS021_0700_20150308_154258_20150308_172245.EUM.nc	-0.101	-0.141	0.103	3023	5517	0	2494	0	0

– Continued on next page

Table 9: Model Wet Troposphere Path Delay Statistics.

– Continued from previous page

File	Median	Mean	Std. Dev.	No. Obs.	Total Obs.	Default Lat/Lon	Flag (total)	Default (total)	3-Sigma Edited
SRL_OPN_2PTS021_0702_20150308_172243_20150308_190214.EUM.nc	-0.136	-0.162	0.113	3558	5568	0	2010	0	0
SRL_OPN_2PTS021_0704_20150308_190213_20150308_204126.EUM.nc	-0.151	-0.158	0.097	3898	5549	0	1651	0	0
SRL_OPN_2PTS021_0706_20150308_204126_20150308_221949.EUM.nc	-0.095	-0.129	0.094	3050	5333	0	2283	0	0
SRL_OPN_2PTS021_0708_20150308_221949_20150308_235744.EUM.nc	-0.116	-0.138	0.091	3014	5458	0	2444	0	0
SRL_OPN_2PTS021_0709_20150308_235742_20150309_013540.EUM.nc	-0.161	-0.156	0.078	3145	5532	0	2387	0	0
SRL_OPN_2PTS021_0711_20150309_013539_20150309_031421.EUM.nc	-0.144	-0.149	0.090	3137	5530	0	2393	0	0
SRL_OPN_2PTS021_0713_20150309_031420_20150309_045448.EUM.nc	-0.123	-0.153	0.094	3143	5471	0	2328	0	0
SRL_OPN_2PTS021_0715_20150309_045446_20150309_063717.EUM.nc	-0.116	-0.147	0.104	4074	5788	0	1714	0	0
SRL_OPN_2PTS021_0717_20150309_063716_20150309_082348.EUM.nc	-0.109	-0.154	0.112	4217	6047	0	1830	0	0
SRL_OPN_2PTS021_0720_20150309_082347_20150309_100140.EUM.nc	-0.115	-0.132	0.082	2968	5401	0	2433	0	0
SRL_OPN_2PTS021_0721_20150309_100139_20150309_113936.EUM.nc	-0.139	-0.163	0.105	2438	5373	0	2935	0	0
SRL_OPN_2PTS021_0723_20150309_113935_20150309_131818.EUM.nc	-0.164	-0.171	0.087	3018	5367	0	2349	0	0
SRL_OPN_2PTS021_0725_20150309_131817_20150309_151138.EUM.nc	-0.162	-0.172	0.097	3626	6367	0	2741	0	0
SRL_OPN_2PTS021_0728_20150309_151137_20150309_165117.EUM.nc	-0.121	-0.137	0.094	3031	5555	0	2524	0	0
SRL_OPN_2PTS021_0730_20150309_165116_20150309_183058.EUM.nc	-0.122	-0.158	0.117	3465	5512	0	2047	0	0
SRL_OPN_2PTS021_0732_20150309_183058_20150309_201019.EUM.nc	-0.158	-0.170	0.091	3333	5517	0	2184	0	0
SRL_OPN_2PTS021_0734_20150309_201018_20150309_214858.EUM.nc	-0.096	-0.131	0.098	3408	5482	0	2074	0	0
SRL_OPN_2PTS021_0736_20150309_214857_20150309_232701.EUM.nc	-0.111	-0.135	0.105	2595	5286	0	2691	0	0
SRL_OPN_2PTS021_0737_20150309_232700_20150310_010449.EUM.nc	-0.162	-0.165	0.087	2801	5495	0	2694	0	0
SRL_OPN_2PTS021_0739_20150310_010448_20150310_024308.EUM.nc	-0.154	-0.153	0.089	3091	5547	0	2456	0	0
SRL_OPN_2PTS021_0741_20150310_024307_20150310_042303.EUM.nc	-0.139	-0.151	0.081	2966	5524	0	2558	0	0
SRL_OPN_2PTS021_0743_20150310_042302_20150310_060445.EUM.nc	-0.101	-0.155	0.113	3910	5692	0	1782	0	0
SRL_OPN_2PTS021_0745_20150310_060444_20150310_075252.EUM.nc	-0.112	-0.150	0.111	4189	6086	0	1897	0	0
SRL_OPN_2PTS021_0748_20150310_075251_20150310_093055.EUM.nc	-0.126	-0.150	0.101	3193	5460	0	2267	0	0
SRL_OPN_2PTS021_0749_20150310_093054_20150310_110847.EUM.nc	-0.140	-0.151	0.102	2222	5429	0	3207	0	0
SRL_OPN_2PTS021_0751_20150310_110847_20150310_124709.EUM.nc	-0.152	-0.168	0.091	2572	5262	0	2690	0	0
SRL_OPN_2PTS021_0753_20150310_124707_20150310_144017.EUM.nc	-0.153	-0.166	0.085	3513	6234	0	2721	0	0
SRL_OPN_2PTS021_0756_20150310_144017_20150310_162004.EUM.nc	-0.148	-0.158	0.101	3458	5616	0	2158	0	0
SRL_OPN_2PTS021_0758_20150310_162004_20150310_175940.EUM.nc	-0.111	-0.141	0.114	3212	5561	0	2349	0	0
SRL_OPN_2PTS021_0760_20150310_175940_20150310_193910.EUM.nc	-0.148	-0.161	0.097	3462	5556	0	2094	0	0
SRL_OPN_2PTS021_0762_20150310_193909_20150310_211800.EUM.nc	-0.116	-0.144	0.095	3557	5409	0	1852	0	0
SRL_OPN_2PTS021_0764_20150310_211759_20150310_225615.EUM.nc	-0.083	-0.126	0.106	2493	5406	0	2913	0	0
SRL_OPN_2PTS021_0765_20150310_225615_20150311_003405.EUM.nc	-0.170	-0.174	0.093	3169	5446	0	2277	0	0
SRL_OPN_2PTS021_0767_20150311_003405_20150311_021205.EUM.nc	-0.145	-0.161	0.100	3019	5517	0	2498	0	0
SRL_OPN_2PTS021_0769_20150311_021205_20150311_035127.EUM.nc	-0.149	-0.156	0.080	2992	5490	0	2498	0	0
SRL_OPN_2PTS021_0771_20150311_035126_20150311_053238.EUM.nc	-0.099	-0.141	0.108	3105	5528	0	2423	0	0
SRL_OPN_2PTS021_0773_20150311_053237_20150311_072150.EUM.nc	-0.111	-0.153	0.114	4219	6185	0	1966	0	0
SRL_OPN_2PTS021_0776_20150311_072150_20150311_090008.EUM.nc	-0.130	-0.153	0.108	3801	5580	0	1779	0	0
SRL_OPN_2PTS021_0777_20150311_090007_20150311_103802.EUM.nc	-0.121	-0.136	0.078	2449	5485	0	3036	0	0

– Continued on next page

Table 9: Model Wet Troposphere Path Delay Statistics.

– Continued from previous page

File	Median	Mean	Std. Dev.	No. Obs.	Total Obs.	Default Lat/Lon	Flag (total)	Default (total)	3-Sigma Edited
SRL_OPN_2PTS021_0779_20150311_103801_20150311_121608.EUM.nc	-0.183	-0.185	0.100	2646	5432	0	2786	0	0
SRL_OPN_2PTS021_0781_20150311_121607_20150311_135512.EUM.nc	-0.133	-0.152	0.077	3250	5448	0	2198	0	0
SRL_OPN_2PTS021_0783_20150311_135511_20150311_154844.EUM.nc	-0.155	-0.158	0.095	3616	6395	0	2779	0	0
SRL_OPN_2PTS021_0786_20150311_154843_20150311_172822.EUM.nc	-0.105	-0.137	0.109	2998	5471	0	2473	0	0
SRL_OPN_2PTS021_0788_20150311_172821_20150311_190757.EUM.nc	-0.128	-0.171	0.121	3700	5577	0	1877	0	0
SRL_OPN_2PTS021_0790_20150311_190756_20150311_204659.EUM.nc	-0.137	-0.151	0.097	3853	5553	0	1700	0	0
SRL_OPN_2PTS021_0792_20150311_204658_20150311_222528.EUM.nc	-0.098	-0.129	0.096	3023	5346	0	2323	0	0
SRL_OPN_2PTS021_0794_20150311_222527_20150312_000321.EUM.nc	-0.152	-0.161	0.093	3046	5495	0	2449	0	0
SRL_OPN_2PTS021_0795_20150312_000320_20150312_014111.EUM.nc	-0.158	-0.170	0.086	3112	5554	0	2442	0	0
SRL_OPN_2PTS021_0797_20150312_014111_20150312_032005.EUM.nc	-0.161	-0.149	0.079	3086	5508	0	2422	0	0
SRL_OPN_2PTS021_0799_20150312_032004_20150312_050038.EUM.nc	-0.105	-0.136	0.080	3167	5498	0	2331	0	0
SRL_OPN_2PTS021_0801_20150312_050038_20150312_064316.EUM.nc	-0.089	-0.149	0.115	4061	5797	0	1736	0	0
SRL_OPN_2PTS021_0803_20150312_064315_20150312_082918.EUM.nc	-0.128	-0.151	0.098	4224	6034	0	1810	0	0
SRL_OPN_2PTS021_0806_20150312_082917_20150312_100719.EUM.nc	-0.124	-0.128	0.078	2987	5385	0	2398	0	0
SRL_OPN_2PTS021_0807_20150312_100718_20150312_114515.EUM.nc	-0.184	-0.183	0.095	2490	5374	0	2884	0	0
SRL_OPN_2PTS021_0809_20150312_114514_20150312_132352.EUM.nc	-0.133	-0.155	0.085	3035	5355	0	2320	0	0
SRL_OPN_2PTS021_0811_20150312_132352_20150312_151715.EUM.nc	-0.184	-0.172	0.085	3625	6342	0	2717	0	0
SRL_OPN_2PTS021_0814_20150312_151714_20150312_165701.EUM.nc	-0.100	-0.140	0.110	3023	5547	0	2524	0	0
SRL_OPN_2PTS021_0816_20150312_165700_20150312_183642.EUM.nc	-0.116	-0.161	0.110	3481	5476	0	1995	0	0
SRL_OPN_2PTS021_0818_20150312_183641_20150312_201554.EUM.nc	-0.153	-0.156	0.096	3439	5519	0	2080	0	0
SRL_OPN_2PTS021_0820_20150312_201553_20150312_215437.EUM.nc	-0.108	-0.142	0.093	3284	5483	0	2199	0	0
SRL_OPN_2PTS021_0822_20150312_215436_20150312_233239.EUM.nc	-0.115	-0.125	0.086	2538	5291	0	2753	0	0
SRL_OPN_2PTS021_0823_20150312_233238_20150313_011019.EUM.nc	-0.140	-0.165	0.089	2774	5496	0	2722	0	0
SRL_OPN_2PTS021_0825_20150313_011018_20150313_024852.EUM.nc	-0.160	-0.159	0.089	3061	5532	0	2471	0	0
SRL_OPN_2PTS021_0827_20150313_024850_20150313_042849.EUM.nc	-0.129	-0.147	0.084	2993	5510	0	2517	0	0
SRL_OPN_2PTS021_0829_20150313_042848_20150313_061041.EUM.nc	-0.104	-0.152	0.113	3922	5707	0	1785	0	0
SRL_OPN_2PTS021_0831_20150313_061040_20150313_075823.EUM.nc	-0.129	-0.157	0.108	4164	6086	0	1922	0	0
SRL_OPN_2PTS021_0834_20150313_075822_20150313_093633.EUM.nc	-0.128	-0.137	0.100	3055	5502	0	2447	0	0
SRL_OPN_2PTS021_0835_20150313_093632_20150313_111426.EUM.nc	-0.154	-0.173	0.093	2169	5366	0	3197	0	0
SRL_OPN_2PTS021_0837_20150313_111426_20150313_125250.EUM.nc	-0.138	-0.158	0.088	2707	5303	0	2596	0	0
SRL_OPN_2PTS021_0839_20150313_125250_20150313_144602.EUM.nc	-0.173	-0.170	0.083	3544	6264	0	2720	0	0
SRL_OPN_2PTS021_0842_20150313_144601_20150313_162540.EUM.nc	-0.148	-0.151	0.101	3411	5634	0	2223	0	0
SRL_OPN_2PTS021_0844_20150313_162539_20150313_180524.EUM.nc	-0.098	-0.138	0.106	3269	5614	0	2345	0	0
SRL_OPN_2PTS021_0846_20150313_180523_20150313_194445.EUM.nc	-0.143	-0.177	0.125	3421	5548	0	2127	0	0
SRL_OPN_2PTS021_0848_20150313_194443_20150313_212340.EUM.nc	-0.134	-0.154	0.085	3528	5384	0	1856	0	0
SRL_OPN_2PTS021_0850_20150313_212339_20150313_230153.EUM.nc	-0.072	-0.132	0.111	2345	5342	0	2997	0	0
SRL_OPN_2PTS021_0851_20150313_230152_20150314_003934.EUM.nc	-0.147	-0.165	0.092	3205	5456	0	2251	0	0
SRL_OPN_2PTS021_0853_20150314_003933_20150314_021746.EUM.nc	-0.183	-0.173	0.090	2974	5543	0	2569	0	0
SRL_OPN_2PTS021_0855_20150314_021745_20150314_035713.EUM.nc	-0.121	-0.142	0.079	2988	5536	0	2548	0	0

– Continued on next page

Table 9: Model Wet Troposphere Path Delay Statistics.

– Continued from previous page

File	Median	Mean	Std. Dev.	No. Obs.	Total Obs.	Default Lat/Lon	Flag (total)	Default (total)	3-Sigma Edited
SRL_OPN_2PTS021_0857_20150314_035712_20150314_053823.EUM.nc	-0.101	-0.140	0.109	3277	5508	0	2231	0	0
SRL_OPN_2PTS021_0859_20150314_053822_20150314_072732.EUM.nc	-0.119	-0.159	0.111	4331	6162	0	1831	0	0
SRL_OPN_2PTS021_0862_20150314_072732_20150314_090545.EUM.nc	-0.108	-0.155	0.121	3628	5544	0	1916	0	0
SRL_OPN_2PTS021_0863_20150314_090545_20150314_104340.EUM.nc	-0.123	-0.131	0.082	2422	5490	0	3068	0	0
SRL_OPN_2PTS021_0865_20150314_104339_20150314_122140.EUM.nc	-0.157	-0.180	0.097	2680	5415	0	2735	0	0
SRL_OPN_2PTS021_0867_20150314_122139_20150314_140057.EUM.nc	-0.166	-0.170	0.093	3413	5472	0	2059	0	0
SRL_OPN_2PTS021_0869_20150314_140056_20150314_155419.EUM.nc	-0.148	-0.153	0.092	3380	6359	0	2979	0	0
SRL_OPN_2PTS021_0872_20150314_155419_20150314_173406.EUM.nc	-0.101	-0.135	0.104	2966	5476	0	2510	0	0
SRL_OPN_2PTS021_0874_20150314_173405_20150314_191333.EUM.nc	-0.129	-0.179	0.123	3692	5577	0	1885	0	0
SRL_OPN_2PTS021_0876_20150314_191332_20150314_205241.EUM.nc	-0.099	-0.131	0.088	3708	5565	0	1791	0	66
SRL_OPN_2PTS021_0878_20150314_205240_20150314_223107.EUM.nc	-0.082	-0.128	0.095	3028	5386	0	2358	0	0
SRL_OPN_2PTS021_0880_20150314_223108_20150315_000851.EUM.nc	-0.141	-0.148	0.082	3014	5464	0	2450	0	0
SRL_OPN_2PTS021_0881_20150315_000851_20150315_014650.EUM.nc	-0.188	-0.175	0.088	3154	5570	0	2416	0	0
SRL_OPN_2PTS021_0883_20150315_014650_20150315_032550.EUM.nc	-0.119	-0.144	0.089	3177	5500	0	2323	0	0
SRL_OPN_2PTS021_0885_20150315_032548_20150315_050621.EUM.nc	-0.119	-0.142	0.089	3007	5475	0	2468	0	0
SRL_OPN_2PTS021_0887_20150315_050621_20150315_065621.EUM.nc	-0.107	-0.157	0.120	3956	6151	0	2195	0	0
SRL_OPN_2PTS021_0890_20150315_065621_20150315_083458.EUM.nc	-0.110	-0.145	0.104	4217	5622	0	1405	0	0
SRL_OPN_2PTS021_0892_20150315_083457_20150315_101256.EUM.nc	-0.109	-0.134	0.081	2913	5390	0	2477	0	0
SRL_OPN_2PTS021_0893_20150315_101256_20150315_115047.EUM.nc	-0.172	-0.177	0.099	2560	5426	0	2866	0	0
SRL_OPN_2PTS021_0895_20150315_115045_20150315_132937.EUM.nc	-0.155	-0.161	0.086	3087	5368	0	2281	0	0
SRL_OPN_2PTS021_0897_20150315_132936_20150315_152300.EUM.nc	-0.135	-0.152	0.081	3639	6330	0	2691	0	0
SRL_OPN_2PTS021_0900_20150315_152259_20150315_170246.EUM.nc	-0.109	-0.130	0.090	3000	5586	0	2586	0	0
SRL_OPN_2PTS021_0902_20150315_170245_20150315_184218.EUM.nc	-0.120	-0.163	0.115	3468	5457	0	1989	0	0
SRL_OPN_2PTS021_0904_20150315_184216_20150315_202136.EUM.nc	-0.116	-0.151	0.104	3550	5502	0	1952	0	0
SRL_OPN_2PTS021_0906_20150315_202135_20150315_220018.EUM.nc	-0.103	-0.139	0.094	3054	5456	0	2402	0	0
SRL_OPN_2PTS021_0908_20150315_220017_20150315_233808.EUM.nc	-0.143	-0.140	0.080	2654	5426	0	2772	0	0
SRL_OPN_2PTS021_0909_20150315_233808_20150316_011559.EUM.nc	-0.179	-0.180	0.105	3038	5503	0	2465	0	0
SRL_OPN_2PTS021_0911_20150316_011558_20150316_025434.EUM.nc	-0.144	-0.158	0.085	3043	5529	0	2486	0	0
SRL_OPN_2PTS021_0913_20150316_025433_20150316_043429.EUM.nc	-0.131	-0.149	0.090	2991	5483	0	2492	0	0
SRL_OPN_2PTS021_0915_20150316_043428_20150316_061638.EUM.nc	-0.116	-0.155	0.117	3996	5757	0	1761	0	0
SRL_OPN_2PTS021_0917_20150316_061638_20150316_080404.EUM.nc	-0.096	-0.135	0.098	4158	6090	0	1932	0	0
SRL_OPN_2PTS021_0920_20150316_080403_20150316_094211.EUM.nc	-0.150	-0.161	0.100	3107	5486	0	2379	0	0
SRL_OPN_2PTS021_0921_20150316_094212_20150316_111955.EUM.nc	-0.173	-0.173	0.082	2259	5273	0	3014	0	0
SRL_OPN_2PTS021_0923_20150316_111955_20150316_125824.EUM.nc	-0.161	-0.168	0.096	2785	5285	0	2500	0	0
SRL_OPN_2PTS021_0925_20150316_125824_20150316_145139.EUM.nc	-0.136	-0.162	0.088	3574	6304	0	2730	0	0
SRL_OPN_2PTS021_0928_20150316_145138_20150316_163124.EUM.nc	-0.153	-0.160	0.099	3381	5654	0	2273	0	0
SRL_OPN_2PTS021_0930_20150316_163123_20150316_181100.EUM.nc	-0.094	-0.143	0.116	3266	5565	0	2299	0	0
SRL_OPN_2PTS021_0932_20150316_181059_20150316_195027.EUM.nc	-0.117	-0.157	0.109	3393	5522	0	2129	0	0
SRL_OPN_2PTS021_0934_20150316_195026_20150316_212921.EUM.nc	-0.130	-0.157	0.088	3558	5401	0	1843	0	0

– Continued on next page

Table 9: Model Wet Troposphere Path Delay Statistics.

– Continued from previous page

File	Median	Mean	Std. Dev.	No. Obs.	Total Obs.	Default Lat/Lon	Flag (total)	Default (total)	3-Sigma Edited
SRL_OPN_2PTS021_0936_20150316_212920_20150316_230724.EUM.nc	-0.150	-0.142	0.084	2272	5346	0	3074	0	0
SRL_OPN_2PTS021_0937_20150316_230722_20150317_004511.EUM.nc	-0.127	-0.156	0.097	3171	5444	0	2273	0	0
SRL_OPN_2PTS021_0939_20150317_004510_20150317_022328.EUM.nc	-0.152	-0.162	0.094	2991	5564	0	2573	0	0
SRL_OPN_2PTS021_0941_20150317_022327_20150317_040251.EUM.nc	-0.151	-0.148	0.075	2984	5436	0	2452	0	0
SRL_OPN_2PTS021_0943_20150317_040250_20150317_054417.EUM.nc	-0.122	-0.158	0.111	3556	5656	0	2100	0	0
SRL_OPN_2PTS021_0945_20150317_054416_20150317_073305.EUM.nc	-0.095	-0.142	0.101	4272	6165	0	1893	0	0
SRL_OPN_2PTS021_0948_20150317_073304_20150317_091125.EUM.nc	-0.172	-0.179	0.108	3467	5540	0	2073	0	0
SRL_OPN_2PTS021_0949_20150317_091125_20150317_104909.EUM.nc	-0.142	-0.155	0.086	2340	5501	0	3161	0	0
SRL_OPN_2PTS021_0951_20150317_104908_20150317_122721.EUM.nc	-0.146	-0.169	0.095	2625	5334	0	2709	0	0
SRL_OPN_2PTS021_0953_20150317_122720_20150317_140642.EUM.nc	-0.127	-0.150	0.084	3312	5496	0	2184	0	0
SRL_OPN_2PTS021_0955_20150317_140642_20150317_160004.EUM.nc	-0.165	-0.164	0.097	3366	6334	0	2968	0	0
SRL_OPN_2PTS021_0958_20150317_160004_20150317_173942.EUM.nc	-0.101	-0.143	0.108	3075	5623	0	2548	0	0
SRL_OPN_2PTS021_0960_20150317_173941_20150317_191915.EUM.nc	-0.125	-0.157	0.097	3631	5562	0	1931	0	0
SRL_OPN_2PTS021_0962_20150317_191914_20150317_205823.EUM.nc	-0.145	-0.161	0.091	3737	5585	0	1848	0	0
SRL_OPN_2PTS021_0964_20150317_205822_20150317_223638.EUM.nc	-0.146	-0.149	0.085	2878	5364	0	2486	0	0
SRL_OPN_2PTS021_0965_20150317_223637_20150318_001429.EUM.nc	-0.122	-0.137	0.088	2989	5460	0	2471	0	0
SRL_OPN_2PTS021_0967_20150318_001428_20150318_015230.EUM.nc	-0.135	-0.167	0.093	3136	5538	0	2402	0	0
SRL_OPN_2PTS021_0969_20150318_015229_20150318_033125.EUM.nc	-0.161	-0.159	0.089	3132	5451	0	2319	0	0
SRL_OPN_2PTS021_0971_20150318_033124_20150318_051212.EUM.nc	-0.123	-0.149	0.096	3063	5522	0	2459	0	0
SRL_OPN_2PTS021_0973_20150318_051211_20150318_070204.EUM.nc	-0.104	-0.142	0.100	3963	6188	0	2225	0	0
SRL_OPN_2PTS021_0976_20150318_070203_20150318_084037.EUM.nc	-0.163	-0.168	0.096	4121	5607	0	1486	0	0
SRL_OPN_2PTS021_0978_20150318_084037_20150318_101827.EUM.nc	-0.105	-0.121	0.082	2765	5388	0	2623	0	0
SRL_OPN_2PTS021_0979_20150318_101825_20150318_115625.EUM.nc	-0.144	-0.179	0.092	2573	5438	0	2865	0	0
SRL_OPN_2PTS021_0981_20150318_115624_20150318_133520.EUM.nc	-0.131	-0.150	0.093	3088	5348	0	2260	0	0
SRL_OPN_2PTS021_0983_20150318_133519_20150318_152844.EUM.nc	-0.178	-0.176	0.095	3641	6375	0	2734	0	0
SRL_OPN_2PTS021_0986_20150318_152843_20150318_170822.EUM.nc	-0.135	-0.145	0.102	2980	5560	0	2580	0	0
SRL_OPN_2PTS021_0988_20150318_170821_20150318_184801.EUM.nc	-0.122	-0.152	0.104	3584	5507	0	1923	0	0
SRL_OPN_2PTS021_0990_20150318_184800_20150318_220548.EUM.nc	-0.145	-0.170	0.098	6608	10975	0	4367	0	0
SRL_OPN_2PTS021_0994_20150318_220549_20150318_234346.EUM.nc	-0.109	-0.123	0.085	2831	5452	0	2621	0	0
SRL_OPN_2PTS021_0995_20150318_234345_20150319_012129.EUM.nc	-0.146	-0.164	0.092	3029	5498	0	2469	0	0
SRL_OPN_2PTS021_0997_20150319_012128_20150319_030010.EUM.nc	-0.185	-0.184	0.096	3027	5561	0	2534	0	0
SRL_OPN_2PTS021_0999_20150319_030009_20150319_044020.EUM.nc	-0.124	-0.149	0.091	2985	5495	0	2510	0	0

26 Wet Path Delay Difference (AMR-Model) Table

Table 10: Wet Path Delay Difference (AMR-Model) Statistics.

File	Median	Mean	Std. Dev.	No. Obs.	Total Obs.	Default Lat/Lon	Flag (total)	Default (total)	3-Sigma Edited
SRL_OPN_2PTS020_1001_20150212_044017_20150212_062235.EUM.nc	0.005	0.006	0.015	3860	5762	0	1714	0	188
SRL_OPN_2PTS021_0001_20150212_062234_20150212_080943.EUM.nc	0.004	0.005	0.021	4139	6070	0	1884	0	47
SRL_OPN_2PTS021_0004_20150212_080942_20150212_094748.EUM.nc	0.005	0.005	0.018	2918	5468	0	2452	0	98
SRL_OPN_2PTS021_0005_20150212_094748_20150212_112534.EUM.nc	-0.001	-0.000	0.015	2080	5267	0	3073	1	113
SRL_OPN_2PTS021_0007_20150212_112533_20150212_130405.EUM.nc	0.008	0.010	0.017	2783	5276	0	2459	0	34
SRL_OPN_2PTS021_0009_20150212_130404_20150212_145721.EUM.nc	0.004	0.004	0.016	3486	6348	0	2761	0	101
SRL_OPN_2PTS021_0012_20150212_145720_20150212_163708.EUM.nc	0.006	0.006	0.015	3143	5629	0	2370	0	116
SRL_OPN_2PTS021_0014_20150212_163708_20150212_181643.EUM.nc	0.002	0.003	0.019	3150	5561	0	2313	0	98
SRL_OPN_2PTS021_0016_20150212_181642_20150212_195608.EUM.nc	0.004	0.005	0.017	3195	5498	0	2206	0	97
SRL_OPN_2PTS021_0018_20150212_195607_20150212_213500.EUM.nc	0.005	0.005	0.020	3566	5379	0	1718	0	95
SRL_OPN_2PTS021_0020_20150212_213500_20150212_231309.EUM.nc	0.003	0.003	0.016	2220	5332	0	3042	0	70
SRL_OPN_2PTS021_0021_20150212_231309_20150213_005048.EUM.nc	0.003	0.002	0.017	3067	5453	0	2286	0	100
SRL_OPN_2PTS021_0023_20150213_005048_20150213_022908.EUM.nc	0.005	0.008	0.022	2879	5527	0	2539	0	109
SRL_OPN_2PTS021_0025_20150213_022907_20150213_040837.EUM.nc	0.004	0.005	0.016	2779	5458	0	2502	0	177
SRL_OPN_2PTS021_0027_20150213_040836_20150213_055009.EUM.nc	0.006	0.007	0.019	3714	5683	0	1904	0	65
SRL_OPN_2PTS021_0029_20150213_055010_20150213_073845.EUM.nc	0.006	0.008	0.017	4069	6155	0	1925	0	161
SRL_OPN_2PTS021_0032_20150213_073844_20150213_091702.EUM.nc	0.005	0.004	0.017	3249	5488	0	2079	1	159
SRL_OPN_2PTS021_0033_20150213_091703_20150213_105446.EUM.nc	0.002	0.003	0.015	2159	5451	0	3228	0	64
SRL_OPN_2PTS021_0035_20150213_105445_20150213_123300.EUM.nc	0.006	0.007	0.017	2549	5293	0	2720	0	24
SRL_OPN_2PTS021_0037_20150213_123259_20150213_141227.EUM.nc	0.009	0.010	0.019	3293	5486	0	2142	0	51
SRL_OPN_2PTS021_0039_20150213_141227_20150213_160547.EUM.nc	0.006	0.006	0.015	3298	6373	0	2969	0	106
SRL_OPN_2PTS021_0042_20150213_160547_20150213_174533.EUM.nc	-0.001	0.001	0.016	3020	5595	0	2508	0	67
SRL_OPN_2PTS021_0044_20150213_174533_20150213_192457.EUM.nc	0.006	0.007	0.016	3391	5568	0	1969	0	208
SRL_OPN_2PTS021_0046_20150213_192456_20150213_210401.EUM.nc	0.002	0.001	0.014	3639	5561	0	1781	0	141
SRL_OPN_2PTS021_0048_20150213_210401_20150213_224216.EUM.nc	0.007	0.008	0.023	2703	5326	0	2586	0	37
SRL_OPN_2PTS021_0049_20150213_224215_20150214_002005.EUM.nc	0.002	0.003	0.013	2958	5445	0	2355	0	132
SRL_OPN_2PTS021_0051_20150214_002004_20150214_015808.EUM.nc	0.009	0.010	0.021	3016	5535	0	2427	0	92
SRL_OPN_2PTS021_0053_20150214_015808_20150214_033709.EUM.nc	0.004	0.004	0.021	3139	5515	0	2330	0	46
SRL_OPN_2PTS021_0055_20150214_033708_20150214_051802.EUM.nc	0.006	0.006	0.019	3113	5518	0	2332	0	73
SRL_OPN_2PTS021_0057_20150214_051803_20150214_070744.EUM.nc	0.006	0.006	0.018	3901	6181	0	2191	0	89
SRL_OPN_2PTS021_0060_20150214_070744_20150214_084615.EUM.nc	0.006	0.008	0.024	3946	5602	0	1608	1	47
SRL_OPN_2PTS021_0062_20150214_084615_20150214_102401.EUM.nc	-0.004	-0.002	0.013	2589	5356	0	2662	0	105
SRL_OPN_2PTS021_0063_20150214_102402_20150214_120204.EUM.nc	0.003	0.003	0.015	2522	5364	0	2748	0	94
SRL_OPN_2PTS021_0065_20150214_120203_20150214_134102.EUM.nc	0.006	0.008	0.017	3098	5416	0	2240	0	78
SRL_OPN_2PTS021_0067_20150214_134101_20150214_153427.EUM.nc	0.004	0.005	0.017	3579	6336	0	2688	0	69
SRL_OPN_2PTS021_0070_20150214_153426_20150214_171413.EUM.nc	0.002	0.001	0.020	2879	5580	0	2635	0	66

– Continued on next page

Table 10: Wet Path Delay Difference (AMR-Model) Statistics.

– Continued from previous page

File	Median	Mean	Std. Dev.	No. Obs.	Total Obs.	Default Lat/Lon	Flag (total)	Default (total)	3-Sigma Edited
SRL_OPN_2PTS021_0072_20150214_171413_20150214_185343.EUM.nc	0.006	0.007	0.019	3431	5504	0	1977	0	96
SRL_OPN_2PTS021_0074_20150214_185342_20150214_203258.EUM.nc	0.004	0.005	0.017	3527	5519	0	1831	0	161
SRL_OPN_2PTS021_0076_20150214_203257_20150214_221126.EUM.nc	0.006	0.004	0.018	2937	5451	0	2384	1	129
SRL_OPN_2PTS021_0078_20150214_221125_20150214_234923.EUM.nc	0.003	0.004	0.018	2803	5448	0	2553	0	92
SRL_OPN_2PTS021_0079_20150214_234923_20150215_012715.EUM.nc	0.006	0.007	0.017	2953	5521	0	2497	0	71
SRL_OPN_2PTS021_0081_20150215_012716_20150215_030551.EUM.nc	0.008	0.010	0.019	3099	5557	0	2408	0	50
SRL_OPN_2PTS021_0083_20150215_030550_20150215_044608.EUM.nc	0.004	0.004	0.019	3049	5473	0	2353	1	70
SRL_OPN_2PTS021_0085_20150215_044607_20150215_062823.EUM.nc	-0.001	-0.001	0.018	3938	5757	0	1718	0	101
SRL_OPN_2PTS021_0087_20150215_062823_20150215_081522.EUM.nc	0.006	0.006	0.020	4129	6083	0	1872	0	82
SRL_OPN_2PTS021_0090_20150215_081521_20150215_095318.EUM.nc	0.002	0.002	0.020	2901	5382	0	2387	1	93
SRL_OPN_2PTS021_0091_20150215_095317_20150215_113112.EUM.nc	0.008	0.010	0.020	2277	5314	0	2982	0	55
SRL_OPN_2PTS021_0093_20150215_113111_20150215_130949.EUM.nc	0.007	0.008	0.017	2813	5374	0	2480	0	81
SRL_OPN_2PTS021_0095_20150215_130949_20150215_150305.EUM.nc	0.006	0.009	0.021	3569	6355	0	2753	0	33
SRL_OPN_2PTS021_0098_20150215_150304_20150215_164253.EUM.nc	0.002	0.003	0.021	2980	5609	0	2529	0	100
SRL_OPN_2PTS021_0100_20150215_164252_20150215_182227.EUM.nc	0.003	0.004	0.018	3189	5509	0	2085	0	235
SRL_OPN_2PTS021_0102_20150215_182226_20150215_200151.EUM.nc	0.001	0.002	0.019	3222	5477	0	2199	1	55
SRL_OPN_2PTS021_0104_20150215_200151_20150215_214032.EUM.nc	0.005	0.005	0.021	3434	5475	0	1944	0	97
SRL_OPN_2PTS021_0106_20150215_214031_20150215_231838.EUM.nc	0.002	0.003	0.019	2446	5309	0	2824	0	39
SRL_OPN_2PTS021_0107_20150215_231837_20150216_005627.EUM.nc	0.004	0.006	0.016	2880	5508	0	2539	0	89
SRL_OPN_2PTS021_0109_20150216_005626_20150216_023440.EUM.nc	0.008	0.010	0.023	3055	5539	0	2461	0	23
SRL_OPN_2PTS021_0111_20150216_023440_20150216_041425.EUM.nc	0.004	0.007	0.019	2901	5461	0	2451	0	109
SRL_OPN_2PTS021_0113_20150216_041424_20150216_055605.EUM.nc	0.004	0.004	0.018	3723	5691	0	1847	0	121
SRL_OPN_2PTS021_0115_20150216_055604_20150216_074425.EUM.nc	0.010	0.010	0.020	4184	6134	0	1886	0	64
SRL_OPN_2PTS021_0118_20150216_074424_20150216_092231.EUM.nc	0.002	0.002	0.019	3259	5489	0	2145	1	84
SRL_OPN_2PTS021_0119_20150216_092230_20150216_110024.EUM.nc	0.004	0.004	0.017	2001	5380	0	3288	0	91
SRL_OPN_2PTS021_0121_20150216_110023_20150216_123841.EUM.nc	0.004	0.005	0.017	2531	5309	0	2710	0	68
SRL_OPN_2PTS021_0123_20150216_123840_20150216_141804.EUM.nc	0.009	0.008	0.016	3346	5489	0	2067	0	76
SRL_OPN_2PTS021_0125_20150216_141804_20150216_161132.EUM.nc	0.007	0.007	0.016	3350	6371	0	2927	0	94
SRL_OPN_2PTS021_0128_20150216_161131_20150216_175107.EUM.nc	0.003	0.004	0.015	2967	5578	0	2456	0	155
SRL_OPN_2PTS021_0130_20150216_175107_20150216_193040.EUM.nc	0.004	0.004	0.017	3433	5568	0	2052	0	83
SRL_OPN_2PTS021_0132_20150216_193040_20150216_210934.EUM.nc	0.004	0.004	0.017	3512	5449	0	1811	1	125
SRL_OPN_2PTS021_0134_20150216_210933_20150216_224752.EUM.nc	0.002	0.000	0.021	2492	5439	0	2845	0	102
SRL_OPN_2PTS021_0135_20150216_224751_20150217_002542.EUM.nc	0.000	0.003	0.021	3052	5389	0	2243	0	94
SRL_OPN_2PTS021_0137_20150217_002541_20150217_020340.EUM.nc	0.009	0.011	0.021	3042	5515	0	2408	0	65
SRL_OPN_2PTS021_0139_20150217_020339_20150217_034254.EUM.nc	0.008	0.010	0.020	3098	5523	0	2345	1	79
SRL_OPN_2PTS021_0141_20150217_034253_20150217_052353.EUM.nc	0.005	0.004	0.018	3015	5538	0	2395	0	128
SRL_OPN_2PTS021_0143_20150217_052352_20150217_071323.EUM.nc	0.005	0.005	0.019	3881	6166	0	2147	0	138
SRL_OPN_2PTS021_0146_20150217_071324_20150217_085143.EUM.nc	0.001	-0.000	0.018	3912	5592	0	1605	0	75
SRL_OPN_2PTS021_0147_20150217_085144_20150217_102939.EUM.nc	0.006	0.006	0.018	2453	5466	0	2961	0	52

– Continued on next page

Table 10: Wet Path Delay Difference (AMR-Model) Statistics.

– Continued from previous page

File	Median	Mean	Std. Dev.	No. Obs.	Total Obs.	Default Lat/Lon	Flag (total)	Default (total)	3-Sigma Edited
SRL_OPN_2PTS021_0149_20150217_102939_20150217_120743.EUM.nc	0.005	0.005	0.016	2535	5397	0	2762	0	100
SRL_OPN_2PTS021_0151_20150217_120743_20150217_134638.EUM.nc	0.010	0.010	0.018	3090	5394	0	2243	0	61
SRL_OPN_2PTS021_0153_20150217_134638_20150217_154011.EUM.nc	0.003	0.004	0.017	3599	6378	0	2731	0	48
SRL_OPN_2PTS021_0156_20150217_154011_20150217_171949.EUM.nc	0.006	0.006	0.016	2858	5503	0	2534	0	111
SRL_OPN_2PTS021_0158_20150217_171949_20150217_185927.EUM.nc	0.003	0.004	0.015	3362	5597	0	2076	0	159
SRL_OPN_2PTS021_0160_20150217_185926_20150217_203832.EUM.nc	0.001	0.001	0.020	3718	5524	0	1701	0	105
SRL_OPN_2PTS021_0162_20150217_203832_20150217_221705.EUM.nc	0.005	0.003	0.015	2961	5358	0	2218	0	179
SRL_OPN_2PTS021_0164_20150217_221704_20150217_235459.EUM.nc	0.003	0.003	0.016	2777	5425	0	2458	0	190
SRL_OPN_2PTS021_0165_20150217_235459_20150218_013245.EUM.nc	0.008	0.011	0.021	3001	5520	0	2473	0	46
SRL_OPN_2PTS021_0167_20150218_013244_20150218_031133.EUM.nc	0.007	0.008	0.022	3081	5533	0	2378	0	74
SRL_OPN_2PTS021_0169_20150218_031133_20150218_045156.EUM.nc	0.007	0.007	0.017	3078	5449	0	2306	0	65
SRL_OPN_2PTS021_0171_20150218_045156_20150218_063422.EUM.nc	0.004	0.006	0.019	3931	5792	0	1741	0	120
SRL_OPN_2PTS021_0173_20150218_063422_20150218_082053.EUM.nc	0.004	0.004	0.018	4204	6058	0	1823	0	31
SRL_OPN_2PTS021_0176_20150218_082053_20150218_095855.EUM.nc	0.005	0.005	0.013	2823	5388	0	2411	0	154
SRL_OPN_2PTS021_0177_20150218_095855_20150218_113651.EUM.nc	0.002	0.003	0.014	2372	5396	0	2949	0	75
SRL_OPN_2PTS021_0179_20150218_113650_20150218_131521.EUM.nc	0.006	0.005	0.018	2817	5353	0	2371	0	165
SRL_OPN_2PTS021_0181_20150218_131521_20150218_150850.EUM.nc	0.007	0.008	0.018	3521	6383	0	2763	0	99
SRL_OPN_2PTS021_0184_20150218_150850_20150218_164829.EUM.nc	0.004	0.005	0.012	2787	5552	0	2549	0	216
SRL_OPN_2PTS021_0186_20150218_164829_20150218_182811.EUM.nc	0.002	0.001	0.013	3317	5503	0	2060	0	126
SRL_OPN_2PTS021_0188_20150218_182810_20150218_200725.EUM.nc	0.004	0.005	0.019	3214	5504	0	2254	0	36
SRL_OPN_2PTS021_0190_20150218_200724_20150218_214612.EUM.nc	0.002	0.003	0.016	3313	5488	0	2067	1	107
SRL_OPN_2PTS021_0192_20150218_214611_20150218_232417.EUM.nc	0.003	0.004	0.016	2435	5264	0	2721	0	108
SRL_OPN_2PTS021_0193_20150218_232417_20150219_010157.EUM.nc	0.006	0.009	0.024	2827	5471	0	2615	0	29
SRL_OPN_2PTS021_0195_20150219_010156_20150219_024022.EUM.nc	0.008	0.014	0.022	2976	5560	0	2475	0	109
SRL_OPN_2PTS021_0197_20150219_024021_20150219_042010.EUM.nc	0.005	0.006	0.013	2870	5483	0	2460	0	153
SRL_OPN_2PTS021_0199_20150219_042011_20150219_060152.EUM.nc	0.003	0.003	0.017	3814	5711	0	1820	1	76
SRL_OPN_2PTS021_0201_20150219_060151_20150219_074957.EUM.nc	0.002	0.003	0.017	4049	6114	0	1867	0	198
SRL_OPN_2PTS021_0204_20150219_074956_20150219_092810.EUM.nc	0.004	0.005	0.018	3172	5467	0	2161	0	134
SRL_OPN_2PTS021_0205_20150219_092810_20150219_110602.EUM.nc	-0.001	-0.000	0.017	2104	5415	0	3234	0	77
SRL_OPN_2PTS021_0207_20150219_110602_20150219_124414.EUM.nc	0.004	0.006	0.016	2501	5268	0	2646	0	121
SRL_OPN_2PTS021_0209_20150219_124415_20150219_143730.EUM.nc	0.008	0.008	0.017	3403	6230	0	2757	0	70
SRL_OPN_2PTS021_0212_20150219_143730_20150219_161708.EUM.nc	0.008	0.009	0.017	3411	5626	0	2155	0	60
SRL_OPN_2PTS021_0214_20150219_161707_20150219_175652.EUM.nc	-0.000	-0.000	0.012	2958	5515	0	2401	0	156
SRL_OPN_2PTS021_0216_20150219_175651_20150219_193614.EUM.nc	0.005	0.005	0.015	3430	5566	0	2044	1	91
SRL_OPN_2PTS021_0218_20150219_193614_20150219_211514.EUM.nc	0.003	0.004	0.021	3513	5420	0	1820	0	87
SRL_OPN_2PTS021_0220_20150219_211514_20150219_225331.EUM.nc	-0.000	-0.000	0.016	2466	5447	0	2905	0	76
SRL_OPN_2PTS021_0221_20150219_225330_20150220_003111.EUM.nc	-0.003	-0.000	0.019	3078	5445	0	2233	0	134
SRL_OPN_2PTS021_0223_20150220_003110_20150220_020920.EUM.nc	0.007	0.010	0.020	2889	5522	0	2549	0	84
SRL_OPN_2PTS021_0225_20150220_020919_20150220_034840.EUM.nc	0.008	0.009	0.017	3059	5535	0	2407	0	69

– Continued on next page

Table 10: Wet Path Delay Difference (AMR-Model) Statistics.

– Continued from previous page

File	Median	Mean	Std. Dev.	No. Obs.	Total Obs.	Default Lat/Lon	Flag (total)	Default (total)	3-Sigma Edited
SRL_OPN_2PTS021_0227_20150220_034840_20150220_052937.EUM.nc	0.005	0.005	0.016	3011	5524	0	2440	1	72
SRL_OPN_2PTS021_0229_20150220_052936_20150220_071857.EUM.nc	0.004	0.005	0.019	3990	6179	0	2017	0	172
SRL_OPN_2PTS021_0232_20150220_071856_20150220_085723.EUM.nc	0.006	0.005	0.020	3797	5601	0	1743	0	61
SRL_OPN_2PTS021_0233_20150220_085722_20150220_103517.EUM.nc	0.001	0.002	0.015	2309	5477	0	3079	1	88
SRL_OPN_2PTS021_0235_20150220_103516_20150220_121315.EUM.nc	0.003	0.004	0.014	2485	5385	0	2761	0	139
SRL_OPN_2PTS021_0237_20150220_121314_20150220_135222.EUM.nc	0.007	0.008	0.020	3154	5448	0	2248	0	46
SRL_OPN_2PTS021_0239_20150220_135223_20150220_154547.EUM.nc	0.005	0.005	0.017	3529	6362	0	2705	0	128
SRL_OPN_2PTS021_0242_20150220_154546_20150220_172533.EUM.nc	0.001	0.001	0.017	2860	5517	0	2555	0	102
SRL_OPN_2PTS021_0244_20150220_172533_20150220_190501.EUM.nc	0.004	0.005	0.016	3363	5590	0	2038	0	189
SRL_OPN_2PTS021_0246_20150220_190501_20150220_204413.EUM.nc	0.003	0.004	0.016	3796	5544	0	1561	1	186
SRL_OPN_2PTS021_0248_20150220_204412_20150220_222244.EUM.nc	0.003	0.004	0.016	2976	5319	0	2283	1	59
SRL_OPN_2PTS021_0250_20150220_222243_20150221_000029.EUM.nc	0.002	0.004	0.019	2995	5460	0	2401	0	64
SRL_OPN_2PTS021_0251_20150221_000028_20150221_013825.EUM.nc	0.007	0.009	0.020	3039	5558	0	2443	0	76
SRL_OPN_2PTS021_0253_20150221_013825_20150221_031717.EUM.nc	0.007	0.007	0.016	2936	5542	0	2343	0	263
SRL_OPN_2PTS021_0255_20150221_031717_20150221_045739.EUM.nc	0.006	0.006	0.016	3120	5497	0	2304	1	72
SRL_OPN_2PTS021_0257_20150221_045739_20150221_064021.EUM.nc	0.001	0.003	0.022	4009	5808	0	1738	0	61
SRL_OPN_2PTS021_0259_20150221_064020_20150221_082633.EUM.nc	0.002	0.003	0.022	4147	6034	0	1802	0	85
SRL_OPN_2PTS021_0262_20150221_082633_20150221_100434.EUM.nc	0.002	0.002	0.014	2821	5372	0	2393	0	158
SRL_OPN_2PTS021_0263_20150221_100433_20150221_114222.EUM.nc	0.001	0.005	0.019	2420	5427	0	2956	0	51
SRL_OPN_2PTS021_0265_20150221_114222_20150221_132106.EUM.nc	0.007	0.009	0.017	2970	5327	0	2304	0	53
SRL_OPN_2PTS021_0267_20150221_132105_20150221_151426.EUM.nc	0.009	0.009	0.016	3576	6312	0	2662	0	74
SRL_OPN_2PTS021_0270_20150221_151426_20150221_165414.EUM.nc	0.006	0.005	0.014	2756	5554	0	2583	0	215
SRL_OPN_2PTS021_0272_20150221_165413_20150221_183345.EUM.nc	0.003	0.004	0.017	3323	5504	0	2076	0	105
SRL_OPN_2PTS021_0274_20150221_183345_20150221_201307.EUM.nc	0.004	0.007	0.018	3349	5517	0	2075	1	92
SRL_OPN_2PTS021_0276_20150221_201306_20150221_215151.EUM.nc	0.002	0.003	0.017	3217	5511	0	2122	1	171
SRL_OPN_2PTS021_0278_20150221_215151_20150221_232945.EUM.nc	-0.002	-0.004	0.016	2336	5260	0	2803	0	121
SRL_OPN_2PTS021_0279_20150221_232945_20150222_010734.EUM.nc	0.006	0.008	0.019	2745	5486	0	2699	0	42
SRL_OPN_2PTS021_0281_20150222_010733_20150222_024604.EUM.nc	0.008	0.009	0.018	2926	5519	0	2469	0	124
SRL_OPN_2PTS021_0283_20150222_024603_20150222_042550.EUM.nc	0.002	0.003	0.019	2972	5497	0	2430	0	95
SRL_OPN_2PTS021_0285_20150222_042550_20150222_060748.EUM.nc	0.005	0.005	0.020	3775	5711	0	1801	0	135
SRL_OPN_2PTS021_0287_20150222_060747_20150222_075537.EUM.nc	0.003	0.003	0.020	4106	6099	0	1898	0	95
SRL_OPN_2PTS021_0290_20150222_075536_20150222_093348.EUM.nc	0.002	0.004	0.017	3074	5485	0	2307	1	103
SRL_OPN_2PTS021_0291_20150222_093346_20150222_111131.EUM.nc	0.002	0.001	0.015	2099	5389	0	3202	0	88
SRL_OPN_2PTS021_0293_20150222_111130_20150222_124955.EUM.nc	0.009	0.009	0.015	2556	5247	0	2565	0	126
SRL_OPN_2PTS021_0295_20150222_124954_20150222_144305.EUM.nc	0.010	0.011	0.019	3491	6280	0	2759	0	30
SRL_OPN_2PTS021_0298_20150222_144304_20150222_162252.EUM.nc	0.006	0.006	0.018	3379	5641	0	2213	0	49
SRL_OPN_2PTS021_0300_20150222_162251_20150222_180228.EUM.nc	0.003	0.003	0.014	2977	5587	0	2432	0	178
SRL_OPN_2PTS021_0302_20150222_180228_20150222_194156.EUM.nc	0.007	0.008	0.018	3395	5547	0	2098	0	54
SRL_OPN_2PTS021_0304_20150222_194156_20150222_212054.EUM.nc	0.004	0.004	0.019	3456	5408	0	1841	1	110

– Continued on next page

Table 10: Wet Path Delay Difference (AMR-Model) Statistics.

– Continued from previous page

File	Median	Mean	Std. Dev.	No. Obs.	Total Obs.	Default Lat/Lon	Flag (total)	Default (total)	3-Sigma Edited
SRL_OPN_2PTS021_0306_20150222_212054_20150222_225901.EUM.nc	0.000	-0.001	0.017	2276	5382	0	3016	0	90
SRL_OPN_2PTS021_0307_20150222_225901_20150223_003648.EUM.nc	0.006	0.007	0.019	3148	5466	0	2244	0	74
SRL_OPN_2PTS021_0309_20150223_003648_20150223_021500.EUM.nc	0.008	0.008	0.018	2775	5552	0	2611	0	166
SRL_OPN_2PTS021_0311_20150223_021459_20150223_035415.EUM.nc	0.006	0.004	0.024	2951	5526	0	2546	0	29
SRL_OPN_2PTS021_0313_20150223_035414_20150223_053530.EUM.nc	0.004	0.003	0.018	3004	5534	0	2411	2	117
SRL_OPN_2PTS021_0315_20150223_053529_20150223_072436.EUM.nc	0.003	0.004	0.021	4218	6207	0	1935	0	54
SRL_OPN_2PTS021_0318_20150223_072437_20150223_090300.EUM.nc	0.002	0.005	0.018	3613	5582	0	1869	1	99
SRL_OPN_2PTS021_0319_20150223_090259_20150223_104046.EUM.nc	0.004	0.006	0.017	2406	5473	0	3002	1	64
SRL_OPN_2PTS021_0321_20150223_104045_20150223_121854.EUM.nc	0.007	0.007	0.015	2573	5431	0	2773	0	85
SRL_OPN_2PTS021_0323_20150223_121853_20150223_135808.EUM.nc	0.009	0.010	0.015	3224	5483	0	2141	0	118
SRL_OPN_2PTS021_0325_20150223_135807_20150223_155130.EUM.nc	0.006	0.007	0.018	3457	6408	0	2860	0	91
SRL_OPN_2PTS021_0328_20150223_155130_20150223_173107.EUM.nc	0.004	0.005	0.014	2812	5452	0	2493	0	147
SRL_OPN_2PTS021_0330_20150223_173107_20150223_191042.EUM.nc	0.003	0.005	0.017	3606	5614	0	1906	0	102
SRL_OPN_2PTS021_0332_20150223_191041_20150223_204953.EUM.nc	0.005	0.007	0.022	3897	5556	0	1626	0	33
SRL_OPN_2PTS021_0334_20150223_204952_20150223_222812.EUM.nc	0.004	0.005	0.018	2931	5354	0	2368	0	55
SRL_OPN_2PTS021_0335_20150223_222811_20150224_000605.EUM.nc	0.005	0.006	0.017	3000	5486	0	2385	0	101
SRL_OPN_2PTS021_0337_20150224_000604_20150224_014355.EUM.nc	0.006	0.005	0.020	3069	5561	0	2445	0	47
SRL_OPN_2PTS021_0339_20150224_014354_20150224_032252.EUM.nc	0.004	0.005	0.023	3093	5481	0	2329	0	59
SRL_OPN_2PTS021_0341_20150224_032251_20150224_065334.EUM.nc	0.004	0.004	0.017	6833	11698	0	4472	0	393
SRL_OPN_2PTS021_0346_20150224_065333_20150224_083201.EUM.nc	0.005	0.005	0.015	4002	5626	0	1363	0	261
SRL_OPN_2PTS021_0348_20150224_083200_20150224_101001.EUM.nc	0.004	0.005	0.014	2888	5403	0	2450	0	65
SRL_OPN_2PTS021_0349_20150224_101000_20150224_114759.EUM.nc	0.006	0.008	0.017	2410	5430	0	2913	0	107
SRL_OPN_2PTS021_0351_20150224_114758_20150224_132639.EUM.nc	0.005	0.007	0.017	2988	5344	0	2249	0	107
SRL_OPN_2PTS021_0353_20150224_132638_20150224_152010.EUM.nc	0.008	0.009	0.017	3575	6366	0	2702	0	89
SRL_OPN_2PTS021_0356_20150224_152009_20150224_165947.EUM.nc	0.003	0.003	0.016	2888	5569	0	2569	0	112
SRL_OPN_2PTS021_0358_20150224_165946_20150224_183929.EUM.nc	0.006	0.007	0.018	3297	5494	0	2041	0	156
SRL_OPN_2PTS021_0360_20150224_183927_20150224_201839.EUM.nc	0.005	0.006	0.018	3401	5483	0	1970	0	112
SRL_OPN_2PTS021_0362_20150224_201838_20150224_215722.EUM.nc	0.008	0.008	0.017	3003	5450	0	2302	0	145
SRL_OPN_2PTS021_0364_20150224_215720_20150224_233521.EUM.nc	0.002	0.002	0.016	2500	5354	0	2755	0	99
SRL_OPN_2PTS021_0365_20150224_233520_20150225_011312.EUM.nc	0.008	0.011	0.025	2860	5490	0	2620	0	10
SRL_OPN_2PTS021_0367_20150225_011310_20150225_025136.EUM.nc	0.004	0.006	0.017	3014	5512	0	2452	0	46
SRL_OPN_2PTS021_0369_20150225_025135_20150225_043137.EUM.nc	0.006	0.008	0.019	3004	5479	0	2404	0	71
SRL_OPN_2PTS021_0371_20150225_043137_20150225_061333.EUM.nc	0.004	0.005	0.019	3813	5712	0	1817	0	82
SRL_OPN_2PTS021_0373_20150225_061332_20150225_080115.EUM.nc	0.004	0.004	0.019	4086	6095	0	1899	0	110
SRL_OPN_2PTS021_0376_20150225_080114_20150225_093915.EUM.nc	0.005	0.007	0.015	2988	5483	0	2395	0	100
SRL_OPN_2PTS021_0377_20150225_093915_20150225_111708.EUM.nc	0.010	0.010	0.015	2169	5328	0	3065	0	94
SRL_OPN_2PTS021_0379_20150225_111707_20150225_125536.EUM.nc	0.002	0.005	0.020	2720	5287	0	2522	0	45
SRL_OPN_2PTS021_0381_20150225_125534_20150225_144848.EUM.nc	0.008	0.008	0.017	3518	6244	0	2675	0	51
SRL_OPN_2PTS021_0384_20150225_144847_20150225_162826.EUM.nc	0.003	0.003	0.018	3352	5644	0	2211	0	81

– Continued on next page

Table 10: Wet Path Delay Difference (AMR-Model) Statistics.

– Continued from previous page

File	Median	Mean	Std. Dev.	No. Obs.	Total Obs.	Default Lat/Lon	Flag (total)	Default (total)	3-Sigma Edited
SRL_OPN_2PTS021_0386_20150225_162824_20150225_180810.EUM.nc	0.009	0.009	0.017	3169	5586	0	2348	0	69
SRL_OPN_2PTS021_0388_20150225_180810_20150225_194737.EUM.nc	0.004	0.006	0.016	3252	5547	0	2148	0	147
SRL_OPN_2PTS021_0390_20150225_194737_20150225_212625.EUM.nc	0.002	0.003	0.018	3513	5387	0	1770	0	104
SRL_OPN_2PTS021_0392_20150225_212623_20150225_230437.EUM.nc	0.005	0.004	0.018	2225	5347	0	3064	0	58
SRL_OPN_2PTS021_0393_20150225_230436_20150226_004224.EUM.nc	0.007	0.010	0.020	3152	5459	0	2275	0	32
SRL_OPN_2PTS021_0395_20150226_004223_20150226_022031.EUM.nc	0.007	0.010	0.020	2934	5563	0	2596	0	33
SRL_OPN_2PTS021_0397_20150226_022030_20150226_040001.EUM.nc	0.005	0.007	0.017	2993	5545	0	2483	0	69
SRL_OPN_2PTS021_0399_20150226_040002_20150226_054113.EUM.nc	0.006	0.006	0.021	3368	5528	0	2111	0	49
SRL_OPN_2PTS021_0401_20150226_054112_20150226_073015.EUM.nc	0.005	0.004	0.019	4210	6144	0	1813	0	121
SRL_OPN_2PTS021_0404_20150226_073014_20150226_090829.EUM.nc	0.004	0.004	0.017	3428	5541	0	1947	0	166
SRL_OPN_2PTS021_0405_20150226_090828_20150226_104623.EUM.nc	0.003	0.004	0.015	2251	5503	0	3163	1	88
SRL_OPN_2PTS021_0407_20150226_104622_20150226_122433.EUM.nc	0.003	0.005	0.015	2603	5378	0	2693	0	82
SRL_OPN_2PTS021_0409_20150226_122432_20150226_140344.EUM.nc	0.005	0.006	0.019	3292	5447	0	2066	0	89
SRL_OPN_2PTS021_0411_20150226_140343_20150226_155705.EUM.nc	0.005	0.008	0.017	3253	6341	0	2969	0	119
SRL_OPN_2PTS021_0414_20150226_155704_20150226_173650.EUM.nc	0.007	0.008	0.015	2890	5486	0	2442	0	154
SRL_OPN_2PTS021_0416_20150226_173650_20150226_191626.EUM.nc	0.007	0.009	0.014	3350	5567	0	1891	0	326
SRL_OPN_2PTS021_0418_20150226_191625_20150226_205525.EUM.nc	0.003	0.004	0.019	3797	5574	0	1700	0	77
SRL_OPN_2PTS021_0420_20150226_205523_20150226_223351.EUM.nc	0.001	0.001	0.020	2826	5399	0	2466	0	107
SRL_OPN_2PTS021_0421_20150226_223349_20150227_001133.EUM.nc	0.001	-0.000	0.014	2883	5468	0	2387	0	198
SRL_OPN_2PTS021_0423_20150227_001132_20150227_014934.EUM.nc	0.006	0.008	0.018	3101	5559	0	2401	0	57
SRL_OPN_2PTS021_0425_20150227_014933_20150227_032835.EUM.nc	0.005	0.004	0.017	3171	5469	0	2245	0	53
SRL_OPN_2PTS021_0427_20150227_032835_20150227_050909.EUM.nc	0.005	0.009	0.020	3124	5483	0	2326	0	33
SRL_OPN_2PTS021_0429_20150227_050908_20150227_065914.EUM.nc	0.008	0.009	0.018	3806	6206	0	2231	0	169
SRL_OPN_2PTS021_0432_20150227_065913_20150227_083740.EUM.nc	0.003	0.002	0.018	4173	5619	0	1348	0	98
SRL_OPN_2PTS021_0434_20150227_083740_20150227_101539.EUM.nc	0.000	0.001	0.016	2759	5389	0	2494	1	135
SRL_OPN_2PTS021_0435_20150227_101538_20150227_115329.EUM.nc	0.008	0.010	0.017	2550	5406	0	2793	0	63
SRL_OPN_2PTS021_0437_20150227_115328_20150227_133222.EUM.nc	0.005	0.006	0.020	3027	5342	0	2259	0	56
SRL_OPN_2PTS021_0439_20150227_133221_20150227_152545.EUM.nc	0.005	0.006	0.017	3634	6351	0	2657	0	60
SRL_OPN_2PTS021_0442_20150227_152543_20150227_170531.EUM.nc	0.007	0.007	0.016	2904	5573	0	2604	0	65
SRL_OPN_2PTS021_0444_20150227_170531_20150227_184502.EUM.nc	0.006	0.006	0.019	3348	5480	0	2018	0	114
SRL_OPN_2PTS021_0446_20150227_184501_20150227_202420.EUM.nc	0.003	0.004	0.019	3543	5506	0	1895	0	68
SRL_OPN_2PTS021_0448_20150227_202419_20150227_220300.EUM.nc	-0.001	0.000	0.018	3020	5466	0	2346	0	100
SRL_OPN_2PTS021_0450_20150227_220259_20150227_234050.EUM.nc	0.002	0.003	0.013	2566	5417	0	2705	0	146
SRL_OPN_2PTS021_0451_20150227_234049_20150228_011842.EUM.nc	0.006	0.008	0.019	2907	5517	0	2483	0	127
SRL_OPN_2PTS021_0453_20150228_011841_20150228_025720.EUM.nc	0.013	0.013	0.017	3054	5547	0	2446	0	47
SRL_OPN_2PTS021_0455_20150228_025719_20150228_043718.EUM.nc	0.004	0.005	0.017	2885	5463	0	2462	0	116
SRL_OPN_2PTS021_0457_20150228_043717_20150228_061930.EUM.nc	0.005	0.006	0.020	3990	5776	0	1755	0	31
SRL_OPN_2PTS021_0459_20150228_061930_20150228_080647.EUM.nc	0.004	0.005	0.018	4067	6098	0	1903	0	128
SRL_OPN_2PTS021_0462_20150228_080646_20150228_094454.EUM.nc	-0.002	-0.002	0.015	2997	5481	0	2423	0	61

– Continued on next page

Table 10: Wet Path Delay Difference (AMR-Model) Statistics.

– Continued from previous page

File	Median	Mean	Std. Dev.	No. Obs.	Total Obs.	Default Lat/Lon	Flag (total)	Default (total)	3-Sigma Edited
SRL_OPN_2PTS021_0463_20150228_094453_20150228_112238.EUM.nc	0.002	0.003	0.016	2022	5246	0	3159	0	65
SRL_OPN_2PTS021_0465_20150228_112237_20150228_130109.EUM.nc	0.009	0.010	0.014	2712	5286	0	2472	0	102
SRL_OPN_2PTS021_0467_20150228_130108_20150228_145424.EUM.nc	0.007	0.008	0.018	3546	6338	0	2693	0	99
SRL_OPN_2PTS021_0470_20150228_145424_20150228_163410.EUM.nc	0.005	0.004	0.020	3280	5623	0	2266	0	77
SRL_OPN_2PTS021_0472_20150228_163409_20150228_181346.EUM.nc	0.003	0.003	0.014	3099	5592	0	2372	0	121
SRL_OPN_2PTS021_0474_20150228_181344_20150228_195311.EUM.nc	0.005	0.007	0.017	3236	5531	0	2188	0	107
SRL_OPN_2PTS021_0476_20150228_195310_20150228_213204.EUM.nc	0.002	0.002	0.016	3580	5389	0	1722	0	87
SRL_OPN_2PTS021_0478_20150228_213203_20150228_231005.EUM.nc	0.004	0.003	0.017	2197	5332	0	3052	0	83
SRL_OPN_2PTS021_0479_20150228_231004_20150301_004753.EUM.nc	0.003	0.005	0.018	3106	5466	0	2287	0	73
SRL_OPN_2PTS021_0481_20150301_004752_20150301_022611.EUM.nc	0.006	0.007	0.021	2950	5521	0	2519	0	52
SRL_OPN_2PTS021_0483_20150301_022611_20150301_040538.EUM.nc	0.004	0.005	0.017	2865	5453	0	2433	0	155
SRL_OPN_2PTS021_0485_20150301_040537_20150301_054707.EUM.nc	0.006	0.008	0.020	3653	5670	0	1919	0	98
SRL_OPN_2PTS021_0487_20150301_054707_20150301_073548.EUM.nc	0.006	0.007	0.022	4245	6162	0	1882	0	35
SRL_OPN_2PTS021_0490_20150301_073548_20150301_091408.EUM.nc	0.003	0.003	0.016	3406	5534	0	2072	0	56
SRL_OPN_2PTS021_0491_20150301_091406_20150301_123005.EUM.nc	0.005	0.006	0.017	4711	10768	0	5902	0	155
SRL_OPN_2PTS021_0495_20150301_123004_20150301_140928.EUM.nc	0.006	0.008	0.016	3232	5508	0	2214	0	62
SRL_OPN_2PTS021_0497_20150301_140927_20150301_160249.EUM.nc	0.003	0.006	0.021	3317	6378	0	2970	0	91
SRL_OPN_2PTS021_0500_20150301_160249_20150301_174227.EUM.nc	0.005	0.006	0.014	2933	5576	0	2511	0	132
SRL_OPN_2PTS021_0502_20150301_174226_20150301_192201.EUM.nc	0.006	0.006	0.016	3564	5549	0	1874	0	111
SRL_OPN_2PTS021_0504_20150301_192159_20150301_210105.EUM.nc	0.002	0.002	0.017	3776	5573	0	1709	0	88
SRL_OPN_2PTS021_0506_20150301_210104_20150301_223920.EUM.nc	-0.001	0.000	0.019	2752	5352	0	2491	0	109
SRL_OPN_2PTS021_0507_20150301_223920_20150302_001717.EUM.nc	0.004	0.005	0.016	2976	5445	0	2384	0	85
SRL_OPN_2PTS021_0509_20150302_001716_20150302_015519.EUM.nc	0.013	0.014	0.018	3124	5538	0	2374	0	40
SRL_OPN_2PTS021_0511_20150302_015518_20150302_033418.EUM.nc	0.002	0.002	0.019	3204	5485	0	2203	0	78
SRL_OPN_2PTS021_0513_20150302_033416_20150302_051507.EUM.nc	0.007	0.007	0.014	3137	5509	0	2290	1	81
SRL_OPN_2PTS021_0515_20150302_051506_20150302_070453.EUM.nc	0.004	0.006	0.019	3901	6178	0	2200	0	77
SRL_OPN_2PTS021_0518_20150302_070452_20150302_084326.EUM.nc	-0.000	0.000	0.015	3879	5613	0	1557	0	177
SRL_OPN_2PTS021_0520_20150302_084325_20150302_102114.EUM.nc	0.002	0.002	0.016	2606	5374	0	2649	0	119
SRL_OPN_2PTS021_0521_20150302_102112_20150302_115915.EUM.nc	0.006	0.008	0.017	2561	5368	0	2763	0	44
SRL_OPN_2PTS021_0523_20150302_115913_20150302_133810.EUM.nc	0.010	0.010	0.016	3079	5385	0	2252	0	54
SRL_OPN_2PTS021_0525_20150302_133810_20150302_153135.EUM.nc	0.005	0.005	0.017	3526	6351	0	2687	0	138
SRL_OPN_2PTS021_0528_20150302_153134_20150302_171113.EUM.nc	0.005	0.007	0.015	2897	5556	0	2547	0	112
SRL_OPN_2PTS021_0530_20150302_171112_20150302_185052.EUM.nc	0.004	0.004	0.015	3409	5534	0	1951	0	174
SRL_OPN_2PTS021_0532_20150302_185050_20150302_203008.EUM.nc	0.005	0.006	0.016	3422	5517	0	1864	0	231
SRL_OPN_2PTS021_0534_20150302_203006_20150302_220837.EUM.nc	0.003	0.004	0.019	2940	5486	0	2370	0	176
SRL_OPN_2PTS021_0536_20150302_220837_20150302_234634.EUM.nc	0.002	0.001	0.017	2813	5474	0	2588	0	73
SRL_OPN_2PTS021_0537_20150302_234633_20150303_012427.EUM.nc	0.004	0.007	0.021	2962	5524	0	2539	0	23
SRL_OPN_2PTS021_0539_20150303_012426_20150303_030259.EUM.nc	0.001	0.001	0.017	2923	5536	0	2420	0	193
SRL_OPN_2PTS021_0541_20150303_030259_20150303_044314.EUM.nc	0.002	0.003	0.015	2976	5482	0	2420	0	86

– Continued on next page

Table 10: Wet Path Delay Difference (AMR-Model) Statistics.

– Continued from previous page

File	Median	Mean	Std. Dev.	No. Obs.	Total Obs.	Default Lat/Lon	Flag (total)	Default (total)	3-Sigma Edited
SRL_OPN_2PTS021_0543_20150303_044313_20150303_062526.EUM.nc	0.005	0.004	0.017	3931	5767	0	1706	0	130
SRL_OPN_2PTS021_0545_20150303_062525_20150303_081233.EUM.nc	0.003	0.003	0.014	4047	6095	0	1876	0	172
SRL_OPN_2PTS021_0548_20150303_081233_20150303_095030.EUM.nc	0.003	0.003	0.019	2944	5347	0	2364	0	39
SRL_OPN_2PTS021_0549_20150303_095030_20150303_112824.EUM.nc	0.006	0.006	0.018	2125	5290	0	3092	0	73
SRL_OPN_2PTS021_0551_20150303_112823_20150303_130658.EUM.nc	0.007	0.008	0.019	2819	5381	0	2508	0	54
SRL_OPN_2PTS021_0553_20150303_130657_20150303_150015.EUM.nc	0.003	0.003	0.017	3546	6337	0	2724	0	67
SRL_OPN_2PTS021_0556_20150303_150014_20150303_163953.EUM.nc	0.003	0.003	0.015	3092	5615	0	2419	0	104
SRL_OPN_2PTS021_0558_20150303_163952_20150303_181936.EUM.nc	0.004	0.004	0.013	3152	5495	0	2180	0	163
SRL_OPN_2PTS021_0560_20150303_181936_20150303_195901.EUM.nc	0.005	0.006	0.018	3154	5514	0	2190	0	170
SRL_OPN_2PTS021_0562_20150303_195900_20150303_213744.EUM.nc	0.002	0.002	0.015	3409	5486	0	1909	0	168
SRL_OPN_2PTS021_0564_20150303_213744_20150303_231550.EUM.nc	-0.002	-0.000	0.022	2342	5261	0	2845	0	74
SRL_OPN_2PTS021_0565_20150303_231549_20150304_005339.EUM.nc	0.008	0.007	0.023	2947	5503	0	2474	0	82
SRL_OPN_2PTS021_0567_20150304_005339_20150304_023152.EUM.nc	0.009	0.011	0.021	3031	5525	0	2465	0	29
SRL_OPN_2PTS021_0569_20150304_023151_20150304_041132.EUM.nc	0.004	0.004	0.017	2851	5488	0	2569	0	68
SRL_OPN_2PTS021_0571_20150304_041133_20150304_074137.EUM.nc	0.004	0.005	0.018	7955	11841	0	3693	0	193
SRL_OPN_2PTS021_0576_20150304_074136_20150304_091944.EUM.nc	0.004	0.004	0.018	3271	5521	0	2156	0	94
SRL_OPN_2PTS021_0577_20150304_091943_20150304_105737.EUM.nc	0.007	0.004	0.019	2082	5426	0	3252	0	92
SRL_OPN_2PTS021_0579_20150304_105736_20150304_123552.EUM.nc	0.005	0.005	0.015	2442	5279	0	2738	0	99
SRL_OPN_2PTS021_0581_20150304_123551_20150304_141512.EUM.nc	0.006	0.007	0.014	3285	5486	0	2104	0	97
SRL_OPN_2PTS021_0583_20150304_141511_20150304_160833.EUM.nc	0.007	0.005	0.017	3392	6360	0	2909	0	59
SRL_OPN_2PTS021_0586_20150304_160831_20150304_174819.EUM.nc	0.005	0.004	0.012	2960	5565	0	2435	0	170
SRL_OPN_2PTS021_0588_20150304_174818_20150304_192750.EUM.nc	0.003	0.003	0.018	3471	5592	0	2069	0	52
SRL_OPN_2PTS021_0590_20150304_192750_20150304_210645.EUM.nc	0.001	0.003	0.020	3605	5570	0	1904	0	61
SRL_OPN_2PTS021_0592_20150304_210645_20150304_224505.EUM.nc	0.003	0.002	0.016	2685	5324	0	2588	0	51
SRL_OPN_2PTS021_0593_20150304_224504_20150305_002256.EUM.nc	0.006	0.007	0.019	2999	5452	0	2401	0	52
SRL_OPN_2PTS021_0595_20150305_002255_20150305_020052.EUM.nc	0.006	0.009	0.021	3105	5542	0	2379	0	58
SRL_OPN_2PTS021_0597_20150305_020051_20150305_034003.EUM.nc	0.005	0.003	0.017	3071	5498	0	2368	0	59
SRL_OPN_2PTS021_0599_20150305_034003_20150305_052052.EUM.nc	0.004	0.004	0.020	3081	5494	0	2349	0	64
SRL_OPN_2PTS021_0601_20150305_052051_20150305_071036.EUM.nc	0.002	0.003	0.018	3916	6192	0	2207	0	69
SRL_OPN_2PTS021_0604_20150305_071035_20150305_084857.EUM.nc	0.001	0.001	0.018	3874	5603	0	1608	0	121
SRL_OPN_2PTS021_0605_20150305_084856_20150305_102653.EUM.nc	0.004	0.004	0.015	2505	5421	0	2805	0	111
SRL_OPN_2PTS021_0607_20150305_102652_20150305_120455.EUM.nc	0.006	0.006	0.019	2586	5360	0	2730	0	44
SRL_OPN_2PTS021_0609_20150305_120454_20150305_134348.EUM.nc	0.006	0.005	0.016	2997	5418	0	2267	0	154
SRL_OPN_2PTS021_0611_20150305_134349_20150305_153713.EUM.nc	0.005	0.005	0.018	3592	6371	0	2720	0	59
SRL_OPN_2PTS021_0614_20150305_153712_20150305_171659.EUM.nc	0.004	0.004	0.013	2881	5576	0	2583	0	112
SRL_OPN_2PTS021_0616_20150305_171658_20150305_185638.EUM.nc	0.008	0.008	0.017	3458	5511	0	1957	0	96
SRL_OPN_2PTS021_0618_20150305_185637_20150305_203542.EUM.nc	0.005	0.006	0.017	3566	5530	0	1813	0	151
SRL_OPN_2PTS021_0620_20150305_203541_20150305_221418.EUM.nc	0.000	-0.001	0.018	2920	5470	0	2417	0	133
SRL_OPN_2PTS021_0622_20150305_221418_20150305_235204.EUM.nc	0.005	0.004	0.017	2810	5424	0	2521	0	93

– Continued on next page

Table 10: Wet Path Delay Difference (AMR-Model) Statistics.

– Continued from previous page

File	Median	Mean	Std. Dev.	No. Obs.	Total Obs.	Default Lat/Lon	Flag (total)	Default (total)	3-Sigma Edited
SRL_OPN_2PTS021_0623_20150305_235204_20150306_012959.EUM.nc	0.000	0.002	0.022	2953	5511	0	2475	0	83
SRL_OPN_2PTS021_0625_20150306_012958_20150306_030845.EUM.nc	0.006	0.007	0.019	3087	5536	0	2384	0	65
SRL_OPN_2PTS021_0627_20150306_030844_20150306_044856.EUM.nc	0.005	0.006	0.017	2999	5429	0	2361	0	69
SRL_OPN_2PTS021_0629_20150306_044855_20150306_063125.EUM.nc	0.003	0.003	0.016	4053	5760	0	1691	0	16
SRL_OPN_2PTS021_0631_20150306_063125_20150306_081807.EUM.nc	-0.001	-0.002	0.016	4095	6080	0	1847	0	138
SRL_OPN_2PTS021_0634_20150306_081805_20150306_095610.EUM.nc	0.002	0.001	0.018	2866	5386	0	2427	0	93
SRL_OPN_2PTS021_0635_20150306_095609_20150306_113404.EUM.nc	0.003	0.003	0.019	2297	5350	0	2966	0	87
SRL_OPN_2PTS021_0637_20150306_113403_20150306_131234.EUM.nc	0.005	0.007	0.017	2855	5378	0	2457	0	66
SRL_OPN_2PTS021_0639_20150306_131233_20150306_150553.EUM.nc	0.006	0.007	0.017	3521	6345	0	2725	0	99
SRL_OPN_2PTS021_0642_20150306_150552_20150306_164539.EUM.nc	0.005	0.006	0.015	2929	5584	0	2510	0	145
SRL_OPN_2PTS021_0644_20150306_164538_20150306_182522.EUM.nc	0.006	0.008	0.016	3402	5507	0	2058	0	47
SRL_OPN_2PTS021_0646_20150306_182521_20150306_200437.EUM.nc	0.005	0.006	0.019	3166	5498	0	2243	1	88
SRL_OPN_2PTS021_0648_20150306_200435_20150306_214324.EUM.nc	0.001	0.002	0.018	3297	5495	0	2053	0	145
SRL_OPN_2PTS021_0650_20150306_214323_20150306_232129.EUM.nc	0.001	0.002	0.020	2501	5334	0	2755	0	78
SRL_OPN_2PTS021_0651_20150306_232129_20150307_005911.EUM.nc	0.003	0.004	0.022	2950	5490	0	2481	0	59
SRL_OPN_2PTS021_0653_20150307_005910_20150307_023734.EUM.nc	0.004	0.005	0.019	3058	5541	0	2421	0	62
SRL_OPN_2PTS021_0655_20150307_023734_20150307_041713.EUM.nc	0.005	0.004	0.016	2857	5490	0	2529	0	104
SRL_OPN_2PTS021_0657_20150307_041714_20150307_055857.EUM.nc	0.001	0.002	0.021	3828	5712	0	1816	0	68
SRL_OPN_2PTS021_0659_20150307_055856_20150307_074710.EUM.nc	0.002	0.002	0.017	4210	6133	0	1856	0	67
SRL_OPN_2PTS021_0662_20150307_074709_20150307_092524.EUM.nc	0.006	0.007	0.014	3232	5490	0	2168	0	90
SRL_OPN_2PTS021_0663_20150307_092524_20150307_110315.EUM.nc	0.003	0.003	0.017	2042	5427	0	3270	0	115
SRL_OPN_2PTS021_0665_20150307_110315_20150307_124127.EUM.nc	0.005	0.006	0.021	2553	5289	0	2683	0	53
SRL_OPN_2PTS021_0667_20150307_124125_20150307_142101.EUM.nc	0.006	0.007	0.016	3347	5472	0	2011	0	114
SRL_OPN_2PTS021_0669_20150307_142100_20150307_161419.EUM.nc	0.004	0.006	0.018	3434	6375	0	2867	0	74
SRL_OPN_2PTS021_0672_20150307_161418_20150307_175404.EUM.nc	0.003	0.002	0.014	2986	5573	0	2448	0	139
SRL_OPN_2PTS021_0674_20150307_175403_20150307_193327.EUM.nc	0.004	0.005	0.018	3366	5578	0	2065	0	147
SRL_OPN_2PTS021_0676_20150307_193325_20150307_211227.EUM.nc	0.005	0.004	0.016	3437	5442	0	1849	0	156
SRL_OPN_2PTS021_0678_20150307_211227_20150307_225037.EUM.nc	0.002	0.003	0.020	2522	5423	0	2835	0	66
SRL_OPN_2PTS021_0679_20150307_225036_20150308_002826.EUM.nc	-0.000	-0.001	0.017	2989	5418	0	2298	0	131
SRL_OPN_2PTS021_0681_20150308_002824_20150308_020634.EUM.nc	0.005	0.007	0.022	3040	5546	0	2469	0	37
SRL_OPN_2PTS021_0683_20150308_020633_20150308_034542.EUM.nc	0.006	0.006	0.020	3016	5543	0	2428	0	99
SRL_OPN_2PTS021_0685_20150308_034541_20150308_052645.EUM.nc	0.004	0.005	0.021	3040	5533	0	2459	0	34
SRL_OPN_2PTS021_0687_20150308_052644_20150308_071610.EUM.nc	0.005	0.004	0.016	3979	6174	0	2088	0	107
SRL_OPN_2PTS021_0690_20150308_071609_20150308_085438.EUM.nc	0.003	0.004	0.017	3705	5592	0	1720	0	167
SRL_OPN_2PTS021_0691_20150308_085437_20150308_103223.EUM.nc	-0.000	0.001	0.017	2337	5496	0	3106	0	53
SRL_OPN_2PTS021_0693_20150308_103222_20150308_121029.EUM.nc	0.003	0.004	0.015	2508	5434	0	2856	0	70
SRL_OPN_2PTS021_0695_20150308_121029_20150308_134935.EUM.nc	0.007	0.007	0.015	3036	5419	0	2235	0	148
SRL_OPN_2PTS021_0697_20150308_134933_20150308_154259.EUM.nc	0.006	0.007	0.019	3554	6367	0	2718	0	95
SRL_OPN_2PTS021_0700_20150308_154258_20150308_172245.EUM.nc	0.005	0.006	0.015	2920	5517	0	2494	0	103

– Continued on next page

Table 10: Wet Path Delay Difference (AMR-Model) Statistics.

– Continued from previous page

File	Median	Mean	Std. Dev.	No. Obs.	Total Obs.	Default Lat/Lon	Flag (total)	Default (total)	3-Sigma Edited
SRL_OPN_2PTS021_0702_20150308_172243_20150308_190214.EUM.nc	0.006	0.006	0.018	3440	5568	0	2010	0	118
SRL_OPN_2PTS021_0704_20150308_190213_20150308_204126.EUM.nc	0.005	0.006	0.022	3791	5549	0	1651	0	107
SRL_OPN_2PTS021_0706_20150308_204126_20150308_221949.EUM.nc	0.004	0.003	0.016	2968	5333	0	2283	0	82
SRL_OPN_2PTS021_0708_20150308_221949_20150308_235744.EUM.nc	0.006	0.005	0.014	2824	5458	0	2444	0	190
SRL_OPN_2PTS021_0709_20150308_235742_20150309_013540.EUM.nc	-0.001	-0.000	0.020	3095	5532	0	2387	0	50
SRL_OPN_2PTS021_0711_20150309_013539_20150309_031421.EUM.nc	0.003	0.005	0.019	3047	5530	0	2393	0	90
SRL_OPN_2PTS021_0713_20150309_031420_20150309_045448.EUM.nc	0.008	0.010	0.025	3068	5471	0	2328	0	75
SRL_OPN_2PTS021_0715_20150309_045446_20150309_063717.EUM.nc	0.005	0.007	0.021	3977	5788	0	1714	0	97
SRL_OPN_2PTS021_0717_20150309_063716_20150309_082348.EUM.nc	0.005	0.004	0.018	4141	6047	0	1830	0	76
SRL_OPN_2PTS021_0720_20150309_082347_20150309_100140.EUM.nc	0.004	0.004	0.013	2886	5401	0	2433	0	82
SRL_OPN_2PTS021_0721_20150309_100139_20150309_113936.EUM.nc	0.003	0.004	0.019	2376	5373	0	2935	0	62
SRL_OPN_2PTS021_0723_20150309_113935_20150309_131818.EUM.nc	0.009	0.007	0.018	2973	5367	0	2349	0	45
SRL_OPN_2PTS021_0725_20150309_131817_20150309_151138.EUM.nc	0.008	0.009	0.018	3576	6367	0	2741	0	50
SRL_OPN_2PTS021_0728_20150309_151137_20150309_165117.EUM.nc	0.002	0.003	0.016	2903	5555	0	2524	0	128
SRL_OPN_2PTS021_0730_20150309_165116_20150309_183058.EUM.nc	0.005	0.004	0.015	3369	5512	0	2047	0	96
SRL_OPN_2PTS021_0732_20150309_183058_20150309_201019.EUM.nc	0.005	0.005	0.023	3289	5517	0	2184	0	44
SRL_OPN_2PTS021_0734_20150309_201018_20150309_214858.EUM.nc	0.001	0.002	0.014	3282	5482	0	2074	0	126
SRL_OPN_2PTS021_0736_20150309_214857_20150309_232701.EUM.nc	0.002	0.002	0.015	2449	5286	0	2691	0	146
SRL_OPN_2PTS021_0737_20150309_232700_20150310_010449.EUM.nc	0.007	0.009	0.016	2734	5495	0	2694	0	67
SRL_OPN_2PTS021_0739_20150310_010448_20150310_024308.EUM.nc	0.003	0.006	0.022	3063	5547	0	2456	0	28
SRL_OPN_2PTS021_0741_20150310_024307_20150310_042303.EUM.nc	0.008	0.008	0.018	2936	5524	0	2558	0	30
SRL_OPN_2PTS021_0743_20150310_042302_20150310_060445.EUM.nc	0.006	0.007	0.016	3754	5692	0	1782	0	156
SRL_OPN_2PTS021_0745_20150310_060444_20150310_075252.EUM.nc	0.002	0.001	0.017	4105	6086	0	1897	0	84
SRL_OPN_2PTS021_0748_20150310_075251_20150310_093055.EUM.nc	0.006	0.005	0.015	3092	5460	0	2267	0	101
SRL_OPN_2PTS021_0749_20150310_093054_20150310_110847.EUM.nc	-0.005	-0.003	0.019	2115	5429	0	3207	0	107
SRL_OPN_2PTS021_0751_20150310_110847_20150310_124709.EUM.nc	0.007	0.007	0.018	2502	5262	0	2690	0	70
SRL_OPN_2PTS021_0753_20150310_124707_20150310_144017.EUM.nc	0.010	0.010	0.018	3436	6234	0	2721	0	77
SRL_OPN_2PTS021_0756_20150310_144017_20150310_162004.EUM.nc	0.004	0.007	0.020	3400	5616	0	2158	0	58
SRL_OPN_2PTS021_0758_20150310_162004_20150310_175940.EUM.nc	0.007	0.007	0.016	3056	5561	0	2349	0	156
SRL_OPN_2PTS021_0760_20150310_175940_20150310_193910.EUM.nc	0.006	0.006	0.018	3363	5556	0	2094	0	99
SRL_OPN_2PTS021_0762_20150310_193909_20150310_211800.EUM.nc	0.001	0.001	0.017	3455	5409	0	1852	0	102
SRL_OPN_2PTS021_0764_20150310_211759_20150310_225615.EUM.nc	0.002	-0.000	0.018	2416	5406	0	2913	0	77
SRL_OPN_2PTS021_0765_20150310_225615_20150311_003405.EUM.nc	0.007	0.007	0.022	3122	5446	0	2277	0	47
SRL_OPN_2PTS021_0767_20150311_003405_20150311_021205.EUM.nc	0.004	0.005	0.018	2940	5517	0	2498	0	79
SRL_OPN_2PTS021_0769_20150311_021205_20150311_035127.EUM.nc	0.008	0.008	0.020	2884	5490	0	2498	0	108
SRL_OPN_2PTS021_0771_20150311_035126_20150311_053238.EUM.nc	0.005	0.006	0.020	2980	5528	0	2423	0	125
SRL_OPN_2PTS021_0773_20150311_053237_20150311_072150.EUM.nc	0.003	0.004	0.017	4024	6185	0	1966	0	195
SRL_OPN_2PTS021_0776_20150311_072150_20150311_090008.EUM.nc	0.006	0.006	0.015	3688	5580	0	1779	0	113
SRL_OPN_2PTS021_0777_20150311_090007_20150311_103802.EUM.nc	0.003	0.001	0.016	2381	5485	0	3036	0	68

– Continued on next page

Table 10: Wet Path Delay Difference (AMR-Model) Statistics.

– Continued from previous page

File	Median	Mean	Std. Dev.	No. Obs.	Total Obs.	Default Lat/Lon	Flag (total)	Default (total)	3-Sigma Edited
SRL_OPN_2PTS021_0779_20150311_103801_20150311_121608.EUM.nc	0.007	0.008	0.016	2527	5432	0	2786	0	119
SRL_OPN_2PTS021_0781_20150311_121607_20150311_135512.EUM.nc	0.004	0.006	0.016	3180	5448	0	2198	0	70
SRL_OPN_2PTS021_0783_20150311_135511_20150311_154844.EUM.nc	0.003	0.004	0.017	3429	6395	0	2779	0	187
SRL_OPN_2PTS021_0786_20150311_154843_20150311_172822.EUM.nc	0.006	0.006	0.020	2925	5471	0	2473	0	73
SRL_OPN_2PTS021_0788_20150311_172821_20150311_190757.EUM.nc	0.006	0.007	0.016	3562	5577	0	1877	0	138
SRL_OPN_2PTS021_0790_20150311_190756_20150311_204659.EUM.nc	0.004	0.004	0.020	3681	5553	0	1700	0	172
SRL_OPN_2PTS021_0792_20150311_204658_20150311_222528.EUM.nc	0.002	0.003	0.015	2952	5346	0	2323	0	71
SRL_OPN_2PTS021_0794_20150311_222527_20150312_000321.EUM.nc	0.007	0.008	0.020	2974	5495	0	2449	0	72
SRL_OPN_2PTS021_0795_20150312_000320_20150312_014111.EUM.nc	0.007	0.008	0.020	2992	5554	0	2442	0	120
SRL_OPN_2PTS021_0797_20150312_014111_20150312_032005.EUM.nc	0.003	0.003	0.017	2992	5508	0	2422	0	94
SRL_OPN_2PTS021_0799_20150312_032004_20150312_050038.EUM.nc	0.006	0.005	0.016	3041	5498	0	2331	0	126
SRL_OPN_2PTS021_0801_20150312_050038_20150312_064316.EUM.nc	0.004	0.004	0.019	3980	5797	0	1736	0	81
SRL_OPN_2PTS021_0803_20150312_064315_20150312_082918.EUM.nc	0.002	0.001	0.020	4173	6034	0	1810	0	51
SRL_OPN_2PTS021_0806_20150312_082917_20150312_100719.EUM.nc	0.002	0.002	0.014	2913	5385	0	2398	0	74
SRL_OPN_2PTS021_0807_20150312_100718_20150312_114515.EUM.nc	0.006	0.007	0.019	2425	5374	0	2884	0	65
SRL_OPN_2PTS021_0809_20150312_114514_20150312_132352.EUM.nc	0.006	0.005	0.016	2967	5355	0	2320	0	68
SRL_OPN_2PTS021_0811_20150312_132352_20150312_151715.EUM.nc	0.003	0.005	0.020	3566	6342	0	2717	0	59
SRL_OPN_2PTS021_0814_20150312_151714_20150312_165701.EUM.nc	0.001	0.001	0.015	2890	5547	0	2524	0	133
SRL_OPN_2PTS021_0816_20150312_165700_20150312_183642.EUM.nc	0.004	0.005	0.017	3391	5476	0	1995	0	90
SRL_OPN_2PTS021_0818_20150312_183641_20150312_201554.EUM.nc	0.002	0.001	0.022	3333	5519	0	2080	0	106
SRL_OPN_2PTS021_0820_20150312_201553_20150312_215437.EUM.nc	0.001	0.002	0.017	3138	5483	0	2199	0	146
SRL_OPN_2PTS021_0822_20150312_215436_20150312_233239.EUM.nc	-0.001	-0.001	0.023	2441	5291	0	2753	0	97
SRL_OPN_2PTS021_0823_20150312_233238_20150313_011019.EUM.nc	0.005	0.006	0.020	2715	5496	0	2722	0	59
SRL_OPN_2PTS021_0825_20150313_011018_20150313_024852.EUM.nc	0.001	0.003	0.018	3038	5532	0	2471	0	23
SRL_OPN_2PTS021_0827_20150313_024850_20150313_042849.EUM.nc	0.005	0.005	0.018	2862	5510	0	2517	0	131
SRL_OPN_2PTS021_0829_20150313_042848_20150313_061041.EUM.nc	0.003	0.005	0.018	3808	5707	0	1785	0	114
SRL_OPN_2PTS021_0831_20150313_061040_20150313_075823.EUM.nc	0.002	0.002	0.015	3945	6086	0	1922	0	219
SRL_OPN_2PTS021_0834_20150313_075822_20150313_093633.EUM.nc	0.002	0.002	0.015	2919	5502	0	2447	0	136
SRL_OPN_2PTS021_0835_20150313_093632_20150313_111426.EUM.nc	0.006	0.003	0.019	2078	5366	0	3197	0	91
SRL_OPN_2PTS021_0837_20150313_111426_20150313_125250.EUM.nc	0.006	0.007	0.014	2607	5303	0	2596	0	100
SRL_OPN_2PTS021_0839_20150313_125250_20150313_144602.EUM.nc	0.006	0.007	0.018	3497	6264	0	2720	0	47
SRL_OPN_2PTS021_0842_20150313_144601_20150313_162540.EUM.nc	0.003	0.003	0.015	3221	5634	0	2223	0	190
SRL_OPN_2PTS021_0844_20150313_162539_20150313_180524.EUM.nc	0.008	0.008	0.016	3223	5614	0	2345	0	46
SRL_OPN_2PTS021_0846_20150313_180523_20150313_194445.EUM.nc	0.004	0.005	0.019	3328	5548	0	2127	0	93
SRL_OPN_2PTS021_0848_20150313_194443_20150313_212340.EUM.nc	0.001	0.004	0.020	3419	5384	0	1856	0	109
SRL_OPN_2PTS021_0850_20150313_212339_20150313_230153.EUM.nc	0.001	0.000	0.015	2282	5342	0	2997	0	63
SRL_OPN_2PTS021_0851_20150313_230152_20150314_003934.EUM.nc	0.004	0.004	0.018	3048	5456	0	2251	0	157
SRL_OPN_2PTS021_0853_20150314_003933_20150314_021746.EUM.nc	0.010	0.010	0.022	2945	5543	0	2569	0	29
SRL_OPN_2PTS021_0855_20150314_021745_20150314_035713.EUM.nc	0.007	0.007	0.017	2854	5536	0	2548	0	134

– Continued on next page

Table 10: Wet Path Delay Difference (AMR-Model) Statistics.

– Continued from previous page

File	Median	Mean	Std. Dev.	No. Obs.	Total Obs.	Default Lat/Lon	Flag (total)	Default (total)	3-Sigma Edited
SRL_OPN_2PTS021_0857_20150314_035712_20150314_053823.EUM.nc	0.004	0.005	0.021	3170	5508	0	2231	0	107
SRL_OPN_2PTS021_0859_20150314_053822_20150314_072732.EUM.nc	0.004	0.005	0.018	4205	6162	0	1831	0	126
SRL_OPN_2PTS021_0862_20150314_072732_20150314_090545.EUM.nc	0.006	0.007	0.018	3533	5544	0	1916	0	95
SRL_OPN_2PTS021_0863_20150314_090545_20150314_104340.EUM.nc	0.003	0.002	0.015	2335	5490	0	3068	0	87
SRL_OPN_2PTS021_0865_20150314_104339_20150314_122140.EUM.nc	0.009	0.010	0.018	2600	5415	0	2735	0	80
SRL_OPN_2PTS021_0867_20150314_122139_20150314_140057.EUM.nc	0.005	0.008	0.022	3371	5472	0	2059	0	42
SRL_OPN_2PTS021_0869_20150314_140056_20150314_155419.EUM.nc	0.005	0.005	0.017	3291	6359	0	2979	0	89
SRL_OPN_2PTS021_0872_20150314_155419_20150314_173406.EUM.nc	0.005	0.007	0.015	2926	5476	0	2510	0	40
SRL_OPN_2PTS021_0874_20150314_173405_20150314_191333.EUM.nc	0.002	0.003	0.015	3534	5577	0	1885	0	158
SRL_OPN_2PTS021_0876_20150314_191332_20150314_205241.EUM.nc	0.001	0.001	0.020	3648	5565	0	1791	0	126
SRL_OPN_2PTS021_0878_20150314_205240_20150314_223107.EUM.nc	0.002	0.002	0.017	2954	5386	0	2358	0	74
SRL_OPN_2PTS021_0880_20150314_223108_20150315_000851.EUM.nc	0.005	0.006	0.018	2927	5464	0	2450	0	87
SRL_OPN_2PTS021_0881_20150315_000851_20150315_014650.EUM.nc	0.006	0.008	0.022	3119	5570	0	2416	0	35
SRL_OPN_2PTS021_0883_20150315_014650_20150315_032550.EUM.nc	0.004	0.005	0.020	3085	5500	0	2323	0	92
SRL_OPN_2PTS021_0885_20150315_032548_20150315_050621.EUM.nc	0.008	0.007	0.016	2819	5475	0	2468	0	188
SRL_OPN_2PTS021_0887_20150315_050621_20150315_065621.EUM.nc	0.002	0.004	0.014	3750	6151	0	2195	0	206
SRL_OPN_2PTS021_0890_20150315_065621_20150315_083458.EUM.nc	0.002	0.002	0.016	4105	5622	0	1405	0	112
SRL_OPN_2PTS021_0892_20150315_083457_20150315_101256.EUM.nc	0.005	0.005	0.016	2808	5390	0	2477	0	105
SRL_OPN_2PTS021_0893_20150315_101256_20150315_115047.EUM.nc	0.009	0.011	0.015	2449	5426	0	2866	0	111
SRL_OPN_2PTS021_0895_20150315_115045_20150315_132937.EUM.nc	0.006	0.008	0.017	3023	5368	0	2281	0	64
SRL_OPN_2PTS021_0897_20150315_132936_20150315_152300.EUM.nc	0.004	0.006	0.019	3602	6330	0	2691	0	37
SRL_OPN_2PTS021_0900_20150315_152259_20150315_170246.EUM.nc	0.001	0.002	0.016	2900	5586	0	2586	0	100
SRL_OPN_2PTS021_0902_20150315_170245_20150315_184218.EUM.nc	0.005	0.005	0.015	3316	5457	0	1989	0	152
SRL_OPN_2PTS021_0904_20150315_184216_20150315_202136.EUM.nc	0.006	0.007	0.018	3439	5502	0	1952	0	111
SRL_OPN_2PTS021_0906_20150315_202135_20150315_220018.EUM.nc	0.005	0.005	0.018	2957	5456	0	2402	1	96
SRL_OPN_2PTS021_0908_20150315_220017_20150315_233808.EUM.nc	0.003	0.004	0.019	2586	5426	0	2772	0	68
SRL_OPN_2PTS021_0909_20150315_233808_20150316_011559.EUM.nc	0.002	0.004	0.021	2918	5503	0	2465	0	120
SRL_OPN_2PTS021_0911_20150316_011558_20150316_025434.EUM.nc	0.008	0.008	0.022	2994	5529	0	2486	0	49
SRL_OPN_2PTS021_0913_20150316_025433_20150316_043429.EUM.nc	0.002	0.004	0.021	2890	5483	0	2492	0	101
SRL_OPN_2PTS021_0915_20150316_043428_20150316_061638.EUM.nc	0.004	0.008	0.021	3886	5757	0	1761	0	110
SRL_OPN_2PTS021_0917_20150316_061638_20150316_080404.EUM.nc	0.003	0.002	0.017	4004	6090	0	1932	0	154
SRL_OPN_2PTS021_0920_20150316_080403_20150316_094211.EUM.nc	0.006	0.004	0.021	2984	5486	0	2379	0	123
SRL_OPN_2PTS021_0921_20150316_094212_20150316_111955.EUM.nc	0.004	0.003	0.017	2138	5273	0	3014	0	121
SRL_OPN_2PTS021_0923_20150316_111955_20150316_125824.EUM.nc	0.005	0.009	0.020	2766	5285	0	2500	0	19
SRL_OPN_2PTS021_0925_20150316_125824_20150316_145139.EUM.nc	0.005	0.005	0.016	3490	6304	0	2730	0	84
SRL_OPN_2PTS021_0928_20150316_145138_20150316_163124.EUM.nc	0.003	0.003	0.023	3320	5654	0	2273	0	61
SRL_OPN_2PTS021_0930_20150316_163123_20150316_181100.EUM.nc	0.005	0.005	0.015	3154	5565	0	2299	0	112
SRL_OPN_2PTS021_0932_20150316_181059_20150316_195027.EUM.nc	0.003	0.005	0.019	3260	5522	0	2129	1	132
SRL_OPN_2PTS021_0934_20150316_195026_20150316_212921.EUM.nc	0.004	0.005	0.019	3440	5401	0	1843	0	118

– Continued on next page

Table 10: Wet Path Delay Difference (AMR-Model) Statistics.

– Continued from previous page

File	Median	Mean	Std. Dev.	No. Obs.	Total Obs.	Default Lat/Lon	Flag (total)	Default (total)	3-Sigma Edited
SRL_OPN_2PTS021_0936_20150316_212920_20150316_230724.EUM.nc	0.001	0.001	0.019	2180	5346	0	3074	0	92
SRL_OPN_2PTS021_0937_20150316_230722_20150317_004511.EUM.nc	0.005	0.007	0.020	3120	5444	0	2273	0	51
SRL_OPN_2PTS021_0939_20150317_004510_20150317_022328.EUM.nc	0.005	0.006	0.019	2940	5564	0	2573	0	51
SRL_OPN_2PTS021_0941_20150317_022327_20150317_040251.EUM.nc	0.004	0.001	0.022	2949	5436	0	2452	0	35
SRL_OPN_2PTS021_0943_20150317_040250_20150317_054417.EUM.nc	0.004	0.005	0.021	3396	5656	0	2100	0	160
SRL_OPN_2PTS021_0945_20150317_054416_20150317_073305.EUM.nc	0.004	0.006	0.016	4184	6165	0	1893	0	88
SRL_OPN_2PTS021_0948_20150317_073304_20150317_091125.EUM.nc	0.008	0.009	0.019	3385	5540	0	2073	0	82
SRL_OPN_2PTS021_0949_20150317_091125_20150317_104909.EUM.nc	0.007	0.006	0.020	2286	5501	0	3161	0	54
SRL_OPN_2PTS021_0951_20150317_104908_20150317_122721.EUM.nc	0.003	0.005	0.017	2554	5334	0	2709	0	71
SRL_OPN_2PTS021_0953_20150317_122720_20150317_140642.EUM.nc	0.007	0.007	0.016	3191	5496	0	2184	0	121
SRL_OPN_2PTS021_0955_20150317_140642_20150317_160004.EUM.nc	0.002	0.003	0.019	3272	6334	0	2968	0	94
SRL_OPN_2PTS021_0958_20150317_160004_20150317_173942.EUM.nc	0.007	0.007	0.014	2959	5623	0	2548	0	116
SRL_OPN_2PTS021_0960_20150317_173941_20150317_191915.EUM.nc	0.007	0.006	0.018	3484	5562	0	1931	0	147
SRL_OPN_2PTS021_0962_20150317_191914_20150317_205823.EUM.nc	0.008	0.009	0.022	3705	5585	0	1848	0	32
SRL_OPN_2PTS021_0964_20150317_205822_20150317_223638.EUM.nc	0.007	0.008	0.016	2808	5364	0	2486	0	70
SRL_OPN_2PTS021_0965_20150317_223637_20150318_001429.EUM.nc	0.001	0.003	0.015	2862	5460	0	2471	0	127
SRL_OPN_2PTS021_0967_20150318_001428_20150318_015230.EUM.nc	0.006	0.005	0.019	3031	5538	0	2402	0	105
SRL_OPN_2PTS021_0969_20150318_015229_20150318_033125.EUM.nc	0.008	0.010	0.019	3044	5451	0	2319	0	88
SRL_OPN_2PTS021_0971_20150318_033124_20150318_051212.EUM.nc	0.007	0.008	0.018	2920	5522	0	2459	1	142
SRL_OPN_2PTS021_0973_20150318_051211_20150318_070204.EUM.nc	0.004	0.004	0.016	3892	6188	0	2225	0	71
SRL_OPN_2PTS021_0976_20150318_070203_20150318_084037.EUM.nc	0.007	0.008	0.018	4051	5607	0	1486	0	70
SRL_OPN_2PTS021_0978_20150318_084037_20150318_101827.EUM.nc	0.002	0.002	0.017	2647	5388	0	2623	0	118
SRL_OPN_2PTS021_0979_20150318_101825_20150318_115625.EUM.nc	0.004	0.005	0.020	2486	5438	0	2865	0	87
SRL_OPN_2PTS021_0981_20150318_115624_20150318_133520.EUM.nc	0.003	0.005	0.019	3012	5348	0	2260	0	76
SRL_OPN_2PTS021_0983_20150318_133519_20150318_152844.EUM.nc	0.010	0.012	0.019	3549	6375	0	2734	0	92
SRL_OPN_2PTS021_0986_20150318_152843_20150318_170822.EUM.nc	0.004	0.005	0.017	2936	5560	0	2580	0	44
SRL_OPN_2PTS021_0988_20150318_170821_20150318_184801.EUM.nc	0.003	0.004	0.017	3473	5507	0	1923	0	111
SRL_OPN_2PTS021_0990_20150318_184800_20150318_220548.EUM.nc	0.010	0.010	0.018	6352	10975	0	4367	0	256
SRL_OPN_2PTS021_0994_20150318_220549_20150318_234346.EUM.nc	-0.001	0.000	0.016	2645	5452	0	2621	0	186
SRL_OPN_2PTS021_0995_20150318_234345_20150319_012129.EUM.nc	0.004	0.005	0.020	2953	5498	0	2469	0	76
SRL_OPN_2PTS021_0997_20150319_012128_20150319_030010.EUM.nc	0.009	0.013	0.022	2985	5561	0	2534	0	42
SRL_OPN_2PTS021_0999_20150319_030009_20150319_044020.EUM.nc	0.005	0.006	0.019	2857	5495	0	2510	0	128

27 K Brightness Temperature Table

Table 11: K Brightness Temperature Statistics.

File	Median	Mean	Std. Dev.	No. Obs.	Total Obs.	Default Lat/Lon	Flag (total)	Default (total)	3-Sigma Edited
SRL_OPN_2PTS020_1001_20150212_044017_20150212_062235.EUM.nc	162.380	169.870	21.675	4044	5762	0	1714	0	4
SRL_OPN_2PTS021_0001_20150212_062234_20150212_080943.EUM.nc	177.910	177.788	19.021	4166	6070	0	1884	0	20
SRL_OPN_2PTS021_0004_20150212_080942_20150212_094748.EUM.nc	172.495	175.285	20.103	2981	5468	0	2452	0	35
SRL_OPN_2PTS021_0005_20150212_094748_20150212_112534.EUM.nc	171.170	173.540	21.818	2175	5267	0	3073	1	18
SRL_OPN_2PTS021_0007_20150212_112533_20150212_130405.EUM.nc	176.500	176.075	18.374	2814	5276	0	2459	0	3
SRL_OPN_2PTS021_0009_20150212_130404_20150212_145721.EUM.nc	172.070	173.117	16.867	3530	6348	0	2761	0	57
SRL_OPN_2PTS021_0012_20150212_145720_20150212_163708.EUM.nc	168.230	172.342	20.297	3246	5629	0	2370	0	13
SRL_OPN_2PTS021_0014_20150212_163708_20150212_181643.EUM.nc	165.135	172.476	22.789	3225	5561	0	2313	0	23
SRL_OPN_2PTS021_0016_20150212_181642_20150212_195608.EUM.nc	172.625	174.355	21.217	3286	5498	0	2206	0	6
SRL_OPN_2PTS021_0018_20150212_195607_20150212_213500.EUM.nc	167.930	171.860	21.011	3633	5379	0	1718	0	28
SRL_OPN_2PTS021_0020_20150212_213500_20150212_231309.EUM.nc	173.540	174.113	19.943	2276	5332	0	3042	0	14
SRL_OPN_2PTS021_0021_20150212_231309_20150213_005048.EUM.nc	168.330	174.255	19.617	3154	5453	0	2286	0	13
SRL_OPN_2PTS021_0023_20150213_005048_20150213_022908.EUM.nc	176.110	175.616	18.689	2941	5527	0	2539	0	47
SRL_OPN_2PTS021_0025_20150213_022907_20150213_040837.EUM.nc	163.315	167.920	19.213	2950	5458	0	2502	0	6
SRL_OPN_2PTS021_0027_20150213_040836_20150213_055009.EUM.nc	168.450	172.657	19.921	3736	5683	0	1904	0	43
SRL_OPN_2PTS021_0029_20150213_055010_20150213_073845.EUM.nc	167.265	171.925	19.732	4214	6155	0	1925	0	16
SRL_OPN_2PTS021_0032_20150213_073844_20150213_091702.EUM.nc	177.510	179.366	21.692	3382	5488	0	2079	1	26
SRL_OPN_2PTS021_0033_20150213_091703_20150213_105446.EUM.nc	162.760	170.545	22.670	2219	5451	0	3228	0	4
SRL_OPN_2PTS021_0035_20150213_105445_20150213_123300.EUM.nc	172.390	175.451	17.673	2567	5293	0	2720	0	6
SRL_OPN_2PTS021_0037_20150213_123259_20150213_141227.EUM.nc	173.600	173.260	21.020	3260	5486	0	2142	0	84
SRL_OPN_2PTS021_0039_20150213_141227_20150213_160547.EUM.nc	173.355	173.710	17.983	3400	6373	0	2969	0	4
SRL_OPN_2PTS021_0042_20150213_160547_20150213_174533.EUM.nc	159.320	167.595	19.686	3086	5595	0	2508	0	1
SRL_OPN_2PTS021_0044_20150213_174533_20150213_192457.EUM.nc	169.860	174.415	20.364	3564	5568	0	1969	0	35
SRL_OPN_2PTS021_0046_20150213_192456_20150213_210401.EUM.nc	162.000	169.182	20.749	3725	5561	0	1781	0	55
SRL_OPN_2PTS021_0048_20150213_210401_20150213_224216.EUM.nc	170.330	172.561	17.096	2699	5326	0	2586	0	41
SRL_OPN_2PTS021_0049_20150213_224215_20150214_002005.EUM.nc	167.850	172.156	18.182	3088	5445	0	2355	0	2
SRL_OPN_2PTS021_0051_20150214_002004_20150214_015808.EUM.nc	173.780	175.157	20.825	3089	5535	0	2427	0	19
SRL_OPN_2PTS021_0053_20150214_015808_20150214_033709.EUM.nc	162.860	167.190	17.348	3169	5515	0	2330	0	16
SRL_OPN_2PTS021_0055_20150214_033708_20150214_051802.EUM.nc	167.045	173.324	22.145	3147	5518	0	2332	0	39
SRL_OPN_2PTS021_0057_20150214_051803_20150214_070744.EUM.nc	168.330	173.008	19.498	3976	6181	0	2191	0	14
SRL_OPN_2PTS021_0060_20150214_070744_20150214_084615.EUM.nc	175.520	176.534	21.724	3959	5602	0	1608	1	34
SRL_OPN_2PTS021_0062_20150214_084615_20150214_102401.EUM.nc	162.575	166.536	16.867	2657	5356	0	2662	0	37
SRL_OPN_2PTS021_0063_20150214_102402_20150214_120204.EUM.nc	172.500	177.549	20.737	2610	5364	0	2748	0	6
SRL_OPN_2PTS021_0065_20150214_120203_20150214_134102.EUM.nc	176.020	177.495	17.466	3157	5416	0	2240	0	19
SRL_OPN_2PTS021_0067_20150214_134101_20150214_153427.EUM.nc	176.555	173.464	17.689	3599	6336	0	2688	0	49
SRL_OPN_2PTS021_0070_20150214_153426_20150214_171413.EUM.nc	165.500	169.714	18.084	2905	5580	0	2635	0	40

– Continued on next page

Table 11: K Brightness Temperature Statistics.

– Continued from previous page

File	Median	Mean	Std. Dev.	No. Obs.	Total Obs.	Default Lat/Lon	Flag (total)	Default (total)	3-Sigma Edited
SRL_OPN_2PTS021_0072_20150214_171413_20150214_185343.EUM.nc	170.600	176.635	21.850	3514	5504	0	1977	0	13
SRL_OPN_2PTS021_0074_20150214_185342_20150214_203258.EUM.nc	166.290	172.982	22.294	3650	5519	0	1831	0	38
SRL_OPN_2PTS021_0076_20150214_203257_20150214_221126.EUM.nc	169.305	174.148	18.849	3010	5451	0	2384	1	56
SRL_OPN_2PTS021_0078_20150214_221125_20150214_234923.EUM.nc	165.510	170.651	18.663	2819	5448	0	2553	0	76
SRL_OPN_2PTS021_0079_20150214_234923_20150215_012715.EUM.nc	166.950	171.884	19.041	2992	5521	0	2497	0	32
SRL_OPN_2PTS021_0081_20150215_012716_20150215_030551.EUM.nc	177.570	172.663	18.127	3143	5557	0	2408	0	6
SRL_OPN_2PTS021_0083_20150215_030550_20150215_044608.EUM.nc	169.280	171.456	18.147	3109	5473	0	2353	1	10
SRL_OPN_2PTS021_0085_20150215_044607_20150215_062823.EUM.nc	168.570	174.473	18.642	4024	5757	0	1718	0	15
SRL_OPN_2PTS021_0087_20150215_062823_20150215_081522.EUM.nc	171.610	174.680	19.888	4195	6083	0	1872	0	16
SRL_OPN_2PTS021_0090_20150215_081521_20150215_095318.EUM.nc	168.215	171.112	19.046	2946	5382	0	2387	1	48
SRL_OPN_2PTS021_0091_20150215_095317_20150215_113112.EUM.nc	169.925	173.992	21.068	2313	5314	0	2982	0	19
SRL_OPN_2PTS021_0093_20150215_113111_20150215_130949.EUM.nc	172.425	175.661	18.547	2859	5374	0	2480	0	35
SRL_OPN_2PTS021_0095_20150215_130949_20150215_150305.EUM.nc	177.230	175.605	17.650	3576	6355	0	2753	0	26
SRL_OPN_2PTS021_0098_20150215_150304_20150215_164253.EUM.nc	166.015	169.369	19.832	3060	5609	0	2529	0	20
SRL_OPN_2PTS021_0100_20150215_164252_20150215_182227.EUM.nc	164.800	170.596	18.437	3399	5509	0	2085	0	25
SRL_OPN_2PTS021_0102_20150215_182226_20150215_200151.EUM.nc	171.870	176.139	19.405	3263	5477	0	2199	1	14
SRL_OPN_2PTS021_0104_20150215_200151_20150215_214032.EUM.nc	169.760	174.150	18.201	3441	5475	0	1944	0	90
SRL_OPN_2PTS021_0106_20150215_214031_20150215_231838.EUM.nc	169.630	170.016	18.288	2474	5309	0	2824	0	11
SRL_OPN_2PTS021_0107_20150215_231837_20150216_005627.EUM.nc	166.680	171.067	19.591	2941	5508	0	2539	0	28
SRL_OPN_2PTS021_0109_20150216_005626_20150216_023440.EUM.nc	181.890	178.382	19.539	3053	5539	0	2461	0	25
SRL_OPN_2PTS021_0111_20150216_023440_20150216_041425.EUM.nc	170.465	171.198	19.985	2948	5461	0	2451	0	62
SRL_OPN_2PTS021_0113_20150216_041424_20150216_055605.EUM.nc	163.670	171.794	19.344	3820	5691	0	1847	0	24
SRL_OPN_2PTS021_0115_20150216_055604_20150216_074425.EUM.nc	171.330	174.896	20.255	4207	6134	0	1886	0	41
SRL_OPN_2PTS021_0118_20150216_074424_20150216_092231.EUM.nc	169.180	173.345	20.961	3328	5489	0	2145	1	15
SRL_OPN_2PTS021_0119_20150216_092230_20150216_110024.EUM.nc	170.185	172.940	18.998	2082	5380	0	3288	0	10
SRL_OPN_2PTS021_0121_20150216_110023_20150216_123841.EUM.nc	170.840	174.808	19.429	2591	5309	0	2710	0	8
SRL_OPN_2PTS021_0123_20150216_123840_20150216_141804.EUM.nc	174.425	173.074	21.170	3402	5489	0	2067	0	20
SRL_OPN_2PTS021_0125_20150216_141804_20150216_161132.EUM.nc	175.760	175.679	19.240	3420	6371	0	2927	0	24
SRL_OPN_2PTS021_0128_20150216_161131_20150216_175107.EUM.nc	164.115	170.333	21.446	3105	5578	0	2456	0	17
SRL_OPN_2PTS021_0130_20150216_175107_20150216_193040.EUM.nc	167.745	174.587	23.145	3502	5568	0	2052	0	14
SRL_OPN_2PTS021_0132_20150216_193040_20150216_210934.EUM.nc	169.260	172.034	19.394	3589	5449	0	1811	1	48
SRL_OPN_2PTS021_0134_20150216_210933_20150216_224752.EUM.nc	170.650	173.582	21.971	2569	5439	0	2845	0	25
SRL_OPN_2PTS021_0135_20150216_224751_20150217_002542.EUM.nc	165.455	168.523	15.444	3078	5389	0	2243	0	68
SRL_OPN_2PTS021_0137_20150217_002541_20150217_020340.EUM.nc	178.130	175.634	19.456	3081	5515	0	2408	0	26
SRL_OPN_2PTS021_0139_20150217_020339_20150217_034254.EUM.nc	176.240	175.310	23.286	3161	5523	0	2345	1	16
SRL_OPN_2PTS021_0141_20150217_034253_20150217_052353.EUM.nc	165.370	168.503	17.038	3098	5538	0	2395	0	45
SRL_OPN_2PTS021_0143_20150217_052352_20150217_071323.EUM.nc	174.300	175.205	19.372	4003	6166	0	2147	0	16
SRL_OPN_2PTS021_0146_20150217_071324_20150217_085143.EUM.nc	168.680	173.883	20.500	3968	5592	0	1605	0	19
SRL_OPN_2PTS021_0147_20150217_085144_20150217_102939.EUM.nc	168.700	172.488	18.762	2480	5466	0	2961	0	25

– Continued on next page

Table 11: K Brightness Temperature Statistics.

– Continued from previous page

File	Median	Mean	Std. Dev.	No. Obs.	Total Obs.	Default Lat/Lon	Flag (total)	Default (total)	3-Sigma Edited
SRL_OPN_2PTS021_0149_20150217_102939_20150217_120743.EUM.nc	182.770	179.633	22.975	2629	5397	0	2762	0	6
SRL_OPN_2PTS021_0151_20150217_120743_20150217_134638.EUM.nc	174.400	173.982	17.613	3135	5394	0	2243	0	16
SRL_OPN_2PTS021_0153_20150217_134638_20150217_154011.EUM.nc	177.250	175.180	18.513	3637	6378	0	2731	0	10
SRL_OPN_2PTS021_0156_20150217_154011_20150217_171949.EUM.nc	163.510	166.757	17.969	2919	5503	0	2534	0	50
SRL_OPN_2PTS021_0158_20150217_171949_20150217_185927.EUM.nc	164.290	173.265	22.877	3507	5597	0	2076	0	14
SRL_OPN_2PTS021_0160_20150217_185926_20150217_203832.EUM.nc	169.490	174.481	20.434	3790	5524	0	1701	0	33
SRL_OPN_2PTS021_0162_20150217_203832_20150217_221705.EUM.nc	167.000	169.765	17.876	3120	5358	0	2218	0	20
SRL_OPN_2PTS021_0164_20150217_221704_20150217_235459.EUM.nc	167.310	172.697	20.125	2884	5425	0	2458	0	83
SRL_OPN_2PTS021_0165_20150217_235459_20150218_013245.EUM.nc	174.320	175.096	17.209	3042	5520	0	2473	0	5
SRL_OPN_2PTS021_0167_20150218_013244_20150218_031133.EUM.nc	182.810	176.508	21.694	3130	5533	0	2378	0	25
SRL_OPN_2PTS021_0169_20150218_031133_20150218_045156.EUM.nc	163.850	167.713	17.783	3122	5449	0	2306	0	21
SRL_OPN_2PTS021_0171_20150218_045156_20150218_063422.EUM.nc	166.900	171.748	20.515	4039	5792	0	1741	0	12
SRL_OPN_2PTS021_0173_20150218_063422_20150218_082053.EUM.nc	169.500	174.772	20.380	4210	6058	0	1823	0	25
SRL_OPN_2PTS021_0176_20150218_082053_20150218_095855.EUM.nc	162.850	168.587	19.477	2919	5388	0	2411	0	58
SRL_OPN_2PTS021_0177_20150218_095855_20150218_113651.EUM.nc	177.510	172.930	20.457	2440	5396	0	2949	0	7
SRL_OPN_2PTS021_0179_20150218_113650_20150218_131521.EUM.nc	173.680	174.662	17.663	2915	5353	0	2371	0	67
SRL_OPN_2PTS021_0181_20150218_131521_20150218_150850.EUM.nc	175.860	175.428	18.165	3573	6383	0	2763	0	47
SRL_OPN_2PTS021_0184_20150218_150850_20150218_164829.EUM.nc	170.040	170.177	19.125	2989	5552	0	2549	0	14
SRL_OPN_2PTS021_0186_20150218_164829_20150218_182811.EUM.nc	162.050	169.588	21.216	3434	5503	0	2060	0	9
SRL_OPN_2PTS021_0188_20150218_182810_20150218_200725.EUM.nc	174.955	178.265	21.398	3218	5504	0	2254	0	32
SRL_OPN_2PTS021_0190_20150218_200724_20150218_214612.EUM.nc	162.835	171.161	21.966	3386	5488	0	2067	1	34
SRL_OPN_2PTS021_0192_20150218_214611_20150218_232417.EUM.nc	172.890	172.987	19.460	2474	5264	0	2721	0	69
SRL_OPN_2PTS021_0193_20150218_232417_20150219_010157.EUM.nc	179.460	178.821	15.252	2834	5471	0	2615	0	22
SRL_OPN_2PTS021_0195_20150219_010156_20150219_024022.EUM.nc	177.840	173.387	19.683	3085	5560	0	2475	0	0
SRL_OPN_2PTS021_0197_20150219_024021_20150219_042010.EUM.nc	165.290	168.905	18.274	2978	5483	0	2460	0	45
SRL_OPN_2PTS021_0199_20150219_042011_20150219_060152.EUM.nc	166.700	173.026	19.912	3840	5711	0	1820	1	50
SRL_OPN_2PTS021_0201_20150219_060151_20150219_074957.EUM.nc	166.180	172.009	18.371	4221	6114	0	1867	0	26
SRL_OPN_2PTS021_0204_20150219_074956_20150219_092810.EUM.nc	169.545	173.555	22.856	3279	5467	0	2161	0	27
SRL_OPN_2PTS021_0205_20150219_092810_20150219_110602.EUM.nc	165.340	171.266	21.463	2169	5415	0	3234	0	12
SRL_OPN_2PTS021_0207_20150219_110602_20150219_124414.EUM.nc	173.955	175.760	19.436	2599	5268	0	2646	0	23
SRL_OPN_2PTS021_0209_20150219_124415_20150219_143730.EUM.nc	179.400	176.041	19.281	3465	6230	0	2757	0	8
SRL_OPN_2PTS021_0212_20150219_143730_20150219_161708.EUM.nc	178.570	177.431	18.148	3441	5626	0	2155	0	30
SRL_OPN_2PTS021_0214_20150219_161707_20150219_175652.EUM.nc	157.915	164.296	19.341	3051	5515	0	2401	0	63
SRL_OPN_2PTS021_0216_20150219_175651_20150219_193614.EUM.nc	169.840	173.902	20.987	3509	5566	0	2044	1	12
SRL_OPN_2PTS021_0218_20150219_193614_20150219_211514.EUM.nc	168.270	171.003	19.602	3543	5420	0	1820	0	57
SRL_OPN_2PTS021_0220_20150219_211514_20150219_225331.EUM.nc	171.920	173.779	18.278	2519	5447	0	2905	0	23
SRL_OPN_2PTS021_0221_20150219_225330_20150220_003111.EUM.nc	167.270	173.008	20.106	3184	5445	0	2233	0	28
SRL_OPN_2PTS021_0223_20150220_003110_20150220_020920.EUM.nc	176.340	173.431	17.703	2964	5522	0	2549	0	9
SRL_OPN_2PTS021_0225_20150220_020919_20150220_034840.EUM.nc	170.260	173.120	21.054	3125	5535	0	2407	0	3

– Continued on next page

Table 11: K Brightness Temperature Statistics.

– Continued from previous page

File	Median	Mean	Std. Dev.	No. Obs.	Total Obs.	Default Lat/Lon	Flag (total)	Default (total)	3-Sigma Edited
SRL_OPN_2PTS021_0227_20150220_034840_20150220_052937.EUM.nc	164.350	171.928	20.669	3078	5524	0	2440	1	5
SRL_OPN_2PTS021_0229_20150220_052936_20150220_071857.EUM.nc	164.550	169.420	17.284	4098	6179	0	2017	0	64
SRL_OPN_2PTS021_0232_20150220_071856_20150220_085723.EUM.nc	178.410	177.852	22.720	3852	5601	0	1743	0	6
SRL_OPN_2PTS021_0233_20150220_085722_20150220_103517.EUM.nc	160.350	168.423	20.903	2375	5477	0	3079	1	22
SRL_OPN_2PTS021_0235_20150220_103516_20150220_121315.EUM.nc	174.320	175.356	17.417	2606	5385	0	2761	0	18
SRL_OPN_2PTS021_0237_20150220_121314_20150220_135222.EUM.nc	177.610	176.079	16.926	3183	5448	0	2248	0	17
SRL_OPN_2PTS021_0239_20150220_135223_20150220_154547.EUM.nc	175.270	177.405	20.003	3625	6362	0	2705	0	32
SRL_OPN_2PTS021_0242_20150220_154546_20150220_172533.EUM.nc	158.670	166.674	19.614	2938	5517	0	2555	0	24
SRL_OPN_2PTS021_0244_20150220_172533_20150220_190501.EUM.nc	169.980	174.966	21.276	3549	5590	0	2038	0	3
SRL_OPN_2PTS021_0246_20150220_190501_20150220_204413.EUM.nc	166.545	172.337	21.848	3956	5544	0	1561	1	26
SRL_OPN_2PTS021_0248_20150220_204412_20150220_222244.EUM.nc	168.010	171.417	19.834	3015	5319	0	2283	1	20
SRL_OPN_2PTS021_0250_20150220_222243_20150221_000029.EUM.nc	164.340	169.158	17.038	3040	5460	0	2401	0	19
SRL_OPN_2PTS021_0251_20150221_000028_20150221_013825.EUM.nc	174.500	173.797	16.292	3089	5558	0	2443	0	26
SRL_OPN_2PTS021_0253_20150221_013825_20150221_031717.EUM.nc	173.980	173.677	18.931	3190	5542	0	2343	0	9
SRL_OPN_2PTS021_0255_20150221_031717_20150221_045739.EUM.nc	167.065	170.243	17.870	3158	5497	0	2304	1	34
SRL_OPN_2PTS021_0257_20150221_045739_20150221_064021.EUM.nc	167.790	171.387	18.916	4034	5808	0	1738	0	36
SRL_OPN_2PTS021_0259_20150221_064020_20150221_082633.EUM.nc	177.255	179.169	21.253	4208	6034	0	1802	0	24
SRL_OPN_2PTS021_0262_20150221_082633_20150221_100434.EUM.nc	158.990	168.718	22.628	2966	5372	0	2393	0	13
SRL_OPN_2PTS021_0263_20150221_100433_20150221_114222.EUM.nc	173.930	174.726	17.679	2455	5427	0	2956	0	16
SRL_OPN_2PTS021_0265_20150221_114222_20150221_132106.EUM.nc	177.810	178.783	17.119	3000	5327	0	2304	0	23
SRL_OPN_2PTS021_0267_20150221_132105_20150221_151426.EUM.nc	175.710	175.707	17.638	3621	6312	0	2662	0	29
SRL_OPN_2PTS021_0270_20150221_151426_20150221_165414.EUM.nc	160.090	168.218	18.787	2958	5554	0	2583	0	13
SRL_OPN_2PTS021_0272_20150221_165413_20150221_183345.EUM.nc	168.130	172.997	21.175	3388	5504	0	2076	0	40
SRL_OPN_2PTS021_0274_20150221_183345_20150221_201307.EUM.nc	168.870	173.837	23.100	3433	5517	0	2075	1	8
SRL_OPN_2PTS021_0276_20150221_201306_20150221_215151.EUM.nc	169.000	171.201	19.938	3368	5511	0	2122	1	20
SRL_OPN_2PTS021_0278_20150221_215151_20150221_232945.EUM.nc	162.620	166.733	17.621	2424	5260	0	2803	0	33
SRL_OPN_2PTS021_0279_20150221_232945_20150222_010734.EUM.nc	179.840	179.872	18.360	2764	5486	0	2699	0	23
SRL_OPN_2PTS021_0281_20150222_010733_20150222_024604.EUM.nc	173.130	172.949	17.148	3015	5519	0	2469	0	35
SRL_OPN_2PTS021_0283_20150222_024603_20150222_042550.EUM.nc	164.540	171.059	22.460	3036	5497	0	2430	0	31
SRL_OPN_2PTS021_0285_20150222_042550_20150222_060748.EUM.nc	167.300	173.438	21.022	3850	5711	0	1801	0	60
SRL_OPN_2PTS021_0287_20150222_060747_20150222_075537.EUM.nc	171.150	173.793	19.077	4168	6099	0	1898	0	33
SRL_OPN_2PTS021_0290_20150222_075536_20150222_093348.EUM.nc	164.800	170.381	21.321	3159	5485	0	2307	1	18
SRL_OPN_2PTS021_0291_20150222_093346_20150222_111131.EUM.nc	172.230	173.369	18.773	2151	5389	0	3202	0	36
SRL_OPN_2PTS021_0293_20150222_111130_20150222_124955.EUM.nc	176.295	176.400	17.231	2660	5247	0	2565	0	22
SRL_OPN_2PTS021_0295_20150222_124954_20150222_144305.EUM.nc	174.110	174.053	18.036	3517	6280	0	2759	0	4
SRL_OPN_2PTS021_0298_20150222_144304_20150222_162252.EUM.nc	172.950	175.183	20.078	3424	5641	0	2213	0	4
SRL_OPN_2PTS021_0300_20150222_162251_20150222_180228.EUM.nc	161.920	170.002	23.189	3069	5587	0	2432	0	86
SRL_OPN_2PTS021_0302_20150222_180228_20150222_194156.EUM.nc	168.300	173.635	21.479	3446	5547	0	2098	0	3
SRL_OPN_2PTS021_0304_20150222_194156_20150222_212054.EUM.nc	172.950	173.957	19.640	3552	5408	0	1841	1	14

– Continued on next page

Table 11: K Brightness Temperature Statistics.

– Continued from previous page

File	Median	Mean	Std. Dev.	No. Obs.	Total Obs.	Default Lat/Lon	Flag (total)	Default (total)	3-Sigma Edited
SRL_OPN_2PTS021_0306_20150222_212054_20150222_225901.EUM.nc	165.150	169.454	20.489	2347	5382	0	3016	0	19
SRL_OPN_2PTS021_0307_20150222_225901_20150223_003648.EUM.nc	175.105	176.106	17.151	3211	5466	0	2244	0	11
SRL_OPN_2PTS021_0309_20150223_003648_20150223_021500.EUM.nc	175.490	174.713	15.963	2929	5552	0	2611	0	12
SRL_OPN_2PTS021_0311_20150223_021459_20150223_035415.EUM.nc	170.180	174.212	19.259	2964	5526	0	2546	0	16
SRL_OPN_2PTS021_0313_20150223_035414_20150223_053530.EUM.nc	163.330	168.121	19.262	3050	5534	0	2411	2	71
SRL_OPN_2PTS021_0315_20150223_053529_20150223_072436.EUM.nc	167.335	171.842	19.378	4245	6207	0	1935	0	27
SRL_OPN_2PTS021_0318_20150223_072437_20150223_090300.EUM.nc	167.155	171.425	22.365	3697	5582	0	1869	1	15
SRL_OPN_2PTS021_0319_20150223_090259_20150223_104046.EUM.nc	176.530	175.143	19.100	2457	5473	0	3002	1	13
SRL_OPN_2PTS021_0321_20150223_104045_20150223_121854.EUM.nc	175.090	174.210	15.396	2638	5431	0	2773	0	20
SRL_OPN_2PTS021_0323_20150223_121853_20150223_135808.EUM.nc	175.525	173.149	21.713	3305	5483	0	2141	0	37
SRL_OPN_2PTS021_0325_20150223_135807_20150223_155130.EUM.nc	169.645	172.051	17.999	3524	6408	0	2860	0	24
SRL_OPN_2PTS021_0328_20150223_155130_20150223_173107.EUM.nc	162.890	168.061	19.784	2954	5452	0	2493	0	5
SRL_OPN_2PTS021_0330_20150223_173107_20150223_191042.EUM.nc	166.235	172.392	20.573	3689	5614	0	1906	0	19
SRL_OPN_2PTS021_0332_20150223_191041_20150223_204953.EUM.nc	168.420	172.748	20.930	3919	5556	0	1626	0	11
SRL_OPN_2PTS021_0334_20150223_204952_20150223_222812.EUM.nc	169.055	170.241	19.440	2927	5354	0	2368	0	59
SRL_OPN_2PTS021_0335_20150223_222811_20150224_000605.EUM.nc	162.500	166.604	17.216	3082	5486	0	2385	0	19
SRL_OPN_2PTS021_0337_20150224_000604_20150224_014355.EUM.nc	179.550	179.032	19.504	3096	5561	0	2445	0	20
SRL_OPN_2PTS021_0339_20150224_014354_20150224_032252.EUM.nc	173.715	172.469	18.711	3137	5481	0	2329	0	15
SRL_OPN_2PTS021_0341_20150224_032251_20150224_065334.EUM.nc	167.570	170.283	19.067	7156	11698	0	4472	0	70
SRL_OPN_2PTS021_0346_20150224_065333_20150224_083201.EUM.nc	169.630	172.094	21.803	4258	5626	0	1363	0	5
SRL_OPN_2PTS021_0348_20150224_083200_20150224_101001.EUM.nc	171.730	172.178	19.813	2936	5403	0	2450	0	17
SRL_OPN_2PTS021_0349_20150224_101000_20150224_114759.EUM.nc	174.710	172.815	17.688	2507	5430	0	2913	0	10
SRL_OPN_2PTS021_0351_20150224_114758_20150224_132639.EUM.nc	176.160	174.417	18.765	3076	5344	0	2249	0	19
SRL_OPN_2PTS021_0353_20150224_132638_20150224_152010.EUM.nc	178.390	175.323	19.913	3658	6366	0	2702	0	6
SRL_OPN_2PTS021_0356_20150224_152009_20150224_165947.EUM.nc	165.115	169.950	19.746	2995	5569	0	2569	0	5
SRL_OPN_2PTS021_0358_20150224_165946_20150224_183929.EUM.nc	167.230	173.213	19.666	3449	5494	0	2041	0	4
SRL_OPN_2PTS021_0360_20150224_183927_20150224_201839.EUM.nc	174.940	176.040	22.409	3497	5483	0	1970	0	16
SRL_OPN_2PTS021_0362_20150224_201838_20150224_215722.EUM.nc	170.005	173.418	18.872	3090	5450	0	2302	0	58
SRL_OPN_2PTS021_0364_20150224_215720_20150224_233521.EUM.nc	161.290	165.522	15.838	2586	5354	0	2755	0	13
SRL_OPN_2PTS021_0365_20150224_233520_20150225_011312.EUM.nc	176.205	174.862	16.619	2869	5490	0	2620	0	1
SRL_OPN_2PTS021_0367_20150225_011310_20150225_025136.EUM.nc	175.455	175.071	18.106	3055	5512	0	2452	0	5
SRL_OPN_2PTS021_0369_20150225_025135_20150225_043137.EUM.nc	162.630	169.219	18.932	3036	5479	0	2404	0	39
SRL_OPN_2PTS021_0371_20150225_043137_20150225_061333.EUM.nc	173.710	175.099	19.331	3888	5712	0	1817	0	7
SRL_OPN_2PTS021_0373_20150225_061332_20150225_080115.EUM.nc	170.175	173.500	20.312	4170	6095	0	1899	0	26
SRL_OPN_2PTS021_0376_20150225_080114_20150225_093915.EUM.nc	172.760	173.816	21.843	3081	5483	0	2395	0	7
SRL_OPN_2PTS021_0377_20150225_093915_20150225_111708.EUM.nc	178.870	176.858	21.669	2258	5328	0	3065	0	5
SRL_OPN_2PTS021_0379_20150225_111707_20150225_125536.EUM.nc	173.150	173.202	16.347	2739	5287	0	2522	0	26
SRL_OPN_2PTS021_0381_20150225_125534_20150225_144848.EUM.nc	182.280	178.133	19.914	3542	6244	0	2675	0	27
SRL_OPN_2PTS021_0384_20150225_144847_20150225_162826.EUM.nc	169.320	171.340	17.839	3392	5644	0	2211	0	41

– Continued on next page

Table 11: K Brightness Temperature Statistics.

– Continued from previous page

File	Median	Mean	Std. Dev.	No. Obs.	Total Obs.	Default Lat/Lon	Flag (total)	Default (total)	3-Sigma Edited
SRL_OPN_2PTS021_0386_20150225_162824_20150225_180810.EUM.nc	165.205	170.875	20.855	3225	5586	0	2348	0	13
SRL_OPN_2PTS021_0388_20150225_180810_20150225_194737.EUM.nc	168.590	174.599	24.104	3378	5547	0	2148	0	21
SRL_OPN_2PTS021_0390_20150225_194737_20150225_212625.EUM.nc	178.630	177.486	20.344	3590	5387	0	1770	0	27
SRL_OPN_2PTS021_0392_20150225_212623_20150225_230437.EUM.nc	170.470	171.529	21.560	2271	5347	0	3064	0	12
SRL_OPN_2PTS021_0393_20150225_230436_20150226_004224.EUM.nc	172.335	172.810	18.068	3174	5459	0	2275	0	10
SRL_OPN_2PTS021_0395_20150226_004223_20150226_022031.EUM.nc	174.950	174.736	20.213	2959	5563	0	2596	0	8
SRL_OPN_2PTS021_0397_20150226_022030_20150226_040001.EUM.nc	163.195	169.317	19.017	3054	5545	0	2483	0	8
SRL_OPN_2PTS021_0399_20150226_040002_20150226_054113.EUM.nc	169.360	174.009	20.376	3388	5528	0	2111	0	29
SRL_OPN_2PTS021_0401_20150226_054112_20150226_073015.EUM.nc	162.760	169.515	20.592	4284	6144	0	1813	0	47
SRL_OPN_2PTS021_0404_20150226_073014_20150226_090829.EUM.nc	168.295	172.914	24.222	3568	5541	0	1947	0	26
SRL_OPN_2PTS021_0405_20150226_090828_20150226_104623.EUM.nc	179.290	176.599	20.149	2313	5503	0	3163	1	26
SRL_OPN_2PTS021_0407_20150226_104622_20150226_122433.EUM.nc	167.180	170.106	16.247	2674	5378	0	2693	0	11
SRL_OPN_2PTS021_0409_20150226_122432_20150226_140344.EUM.nc	177.460	179.923	21.020	3341	5447	0	2066	0	40
SRL_OPN_2PTS021_0411_20150226_140343_20150226_155705.EUM.nc	171.230	174.641	20.575	3327	6341	0	2969	0	45
SRL_OPN_2PTS021_0414_20150226_155704_20150226_173650.EUM.nc	162.225	170.863	22.223	3037	5486	0	2442	0	7
SRL_OPN_2PTS021_0416_20150226_173650_20150226_191626.EUM.nc	164.615	171.372	24.285	3645	5567	0	1891	0	31
SRL_OPN_2PTS021_0418_20150226_191625_20150226_205525.EUM.nc	164.990	170.073	19.433	3851	5574	0	1700	0	23
SRL_OPN_2PTS021_0420_20150226_205523_20150226_223351.EUM.nc	168.310	172.248	20.626	2919	5399	0	2466	0	14
SRL_OPN_2PTS021_0421_20150226_223349_20150227_001133.EUM.nc	172.830	171.399	16.264	3047	5468	0	2387	0	34
SRL_OPN_2PTS021_0423_20150227_001132_20150227_014934.EUM.nc	171.690	173.497	18.399	3152	5559	0	2401	0	6
SRL_OPN_2PTS021_0425_20150227_014933_20150227_032835.EUM.nc	168.265	169.773	18.090	3161	5469	0	2245	0	63
SRL_OPN_2PTS021_0427_20150227_032835_20150227_050909.EUM.nc	166.910	173.270	19.287	3142	5483	0	2326	0	15
SRL_OPN_2PTS021_0429_20150227_050908_20150227_065914.EUM.nc	166.820	171.817	20.470	3974	6206	0	2231	0	1
SRL_OPN_2PTS021_0432_20150227_065913_20150227_083740.EUM.nc	168.990	171.696	22.686	4255	5619	0	1348	0	16
SRL_OPN_2PTS021_0434_20150227_083740_20150227_101539.EUM.nc	168.865	170.478	20.715	2857	5389	0	2494	1	37
SRL_OPN_2PTS021_0435_20150227_101538_20150227_115329.EUM.nc	175.150	175.012	18.872	2609	5406	0	2793	0	4
SRL_OPN_2PTS021_0437_20150227_115328_20150227_133222.EUM.nc	172.140	173.777	17.930	3038	5342	0	2259	0	45
SRL_OPN_2PTS021_0439_20150227_133221_20150227_152545.EUM.nc	174.075	173.842	17.244	3678	6351	0	2657	0	16
SRL_OPN_2PTS021_0442_20150227_152543_20150227_170531.EUM.nc	166.530	173.365	22.436	2945	5573	0	2604	0	24
SRL_OPN_2PTS021_0444_20150227_170531_20150227_184502.EUM.nc	169.125	175.208	22.688	3421	5480	0	2018	0	41
SRL_OPN_2PTS021_0446_20150227_184501_20150227_202420.EUM.nc	173.140	175.086	20.499	3591	5506	0	1895	0	20
SRL_OPN_2PTS021_0448_20150227_202419_20150227_220300.EUM.nc	167.670	172.767	18.165	3082	5466	0	2346	0	38
SRL_OPN_2PTS021_0450_20150227_220259_20150227_234050.EUM.nc	164.820	167.593	16.405	2698	5417	0	2705	0	14
SRL_OPN_2PTS021_0451_20150227_234049_20150228_011842.EUM.nc	171.190	173.651	17.808	2992	5517	0	2483	0	42
SRL_OPN_2PTS021_0453_20150228_011841_20150228_025720.EUM.nc	174.780	173.352	16.070	3089	5547	0	2446	0	12
SRL_OPN_2PTS021_0455_20150228_025719_20150228_043718.EUM.nc	168.190	173.275	18.225	2972	5463	0	2462	0	29
SRL_OPN_2PTS021_0457_20150228_043717_20150228_061930.EUM.nc	167.350	173.943	20.761	4017	5776	0	1755	0	4
SRL_OPN_2PTS021_0459_20150228_061930_20150228_080647.EUM.nc	167.860	172.596	21.616	4185	6098	0	1903	0	10
SRL_OPN_2PTS021_0462_20150228_080646_20150228_094454.EUM.nc	166.545	172.025	20.695	3043	5481	0	2423	0	15

– Continued on next page

Table 11: K Brightness Temperature Statistics.

– Continued from previous page

File	Median	Mean	Std. Dev.	No. Obs.	Total Obs.	Default Lat/Lon	Flag (total)	Default (total)	3-Sigma Edited
SRL_OPN_2PTS021_0463_20150228_094453_20150228_112238.EUM.nc	180.080	178.216	21.005	2082	5246	0	3159	0	5
SRL_OPN_2PTS021_0465_20150228_112237_20150228_130109.EUM.nc	172.320	175.401	18.431	2791	5286	0	2472	0	23
SRL_OPN_2PTS021_0467_20150228_130108_20150228_145424.EUM.nc	173.300	173.083	17.950	3599	6338	0	2693	0	46
SRL_OPN_2PTS021_0470_20150228_145424_20150228_163410.EUM.nc	181.970	177.897	22.582	3355	5623	0	2266	0	2
SRL_OPN_2PTS021_0472_20150228_163409_20150228_181346.EUM.nc	162.760	170.185	21.231	3191	5592	0	2372	0	29
SRL_OPN_2PTS021_0474_20150228_181344_20150228_195311.EUM.nc	173.550	176.326	24.762	3338	5531	0	2188	0	5
SRL_OPN_2PTS021_0476_20150228_195310_20150228_213204.EUM.nc	168.770	173.078	18.920	3632	5389	0	1722	0	35
SRL_OPN_2PTS021_0478_20150228_213203_20150228_231005.EUM.nc	161.955	166.886	18.448	2269	5332	0	3052	0	11
SRL_OPN_2PTS021_0479_20150228_231004_20150301_004753.EUM.nc	172.860	174.050	19.163	3171	5466	0	2287	0	8
SRL_OPN_2PTS021_0481_20150301_004752_20150301_022611.EUM.nc	174.800	175.872	14.638	2908	5521	0	2519	0	94
SRL_OPN_2PTS021_0483_20150301_022611_20150301_040538.EUM.nc	166.220	171.863	19.278	2988	5453	0	2433	0	32
SRL_OPN_2PTS021_0485_20150301_040537_20150301_054707.EUM.nc	169.760	174.791	22.095	3746	5670	0	1919	0	5
SRL_OPN_2PTS021_0487_20150301_054707_20150301_073548.EUM.nc	171.880	176.738	22.961	4269	6162	0	1882	0	11
SRL_OPN_2PTS021_0490_20150301_073548_20150301_091408.EUM.nc	168.395	172.882	21.142	3439	5534	0	2072	0	23
SRL_OPN_2PTS021_0491_20150301_091406_20150301_123005.EUM.nc	170.855	174.522	19.295	4833	10768	0	5902	0	33
SRL_OPN_2PTS021_0495_20150301_123004_20150301_140928.EUM.nc	171.630	173.362	19.068	3285	5508	0	2214	0	9
SRL_OPN_2PTS021_0497_20150301_140927_20150301_160249.EUM.nc	182.110	179.010	19.830	3374	6378	0	2970	0	34
SRL_OPN_2PTS021_0500_20150301_160249_20150301_174227.EUM.nc	159.950	169.226	22.469	3035	5576	0	2511	0	30
SRL_OPN_2PTS021_0502_20150301_174226_20150301_192201.EUM.nc	168.840	174.751	22.905	3657	5549	0	1874	0	18
SRL_OPN_2PTS021_0504_20150301_192159_20150301_210105.EUM.nc	160.355	168.598	19.882	3843	5573	0	1709	0	21
SRL_OPN_2PTS021_0506_20150301_210104_20150301_223920.EUM.nc	164.260	170.128	19.339	2834	5352	0	2491	0	27
SRL_OPN_2PTS021_0507_20150301_223920_20150302_001717.EUM.nc	166.590	168.954	17.250	3058	5445	0	2384	0	3
SRL_OPN_2PTS021_0509_20150302_001716_20150302_015519.EUM.nc	179.150	179.547	18.044	3135	5538	0	2374	0	29
SRL_OPN_2PTS021_0511_20150302_015518_20150302_033418.EUM.nc	172.410	173.174	18.070	3254	5485	0	2203	0	28
SRL_OPN_2PTS021_0513_20150302_033416_20150302_051507.EUM.nc	157.890	166.701	21.634	3202	5509	0	2290	1	16
SRL_OPN_2PTS021_0515_20150302_051506_20150302_070453.EUM.nc	164.025	172.406	22.714	3959	6178	0	2200	0	19
SRL_OPN_2PTS021_0518_20150302_070452_20150302_084326.EUM.nc	165.970	170.592	21.019	4044	5613	0	1557	0	12
SRL_OPN_2PTS021_0520_20150302_084325_20150302_102114.EUM.nc	170.720	171.358	19.464	2679	5374	0	2649	0	46
SRL_OPN_2PTS021_0521_20150302_102112_20150302_115915.EUM.nc	173.840	175.579	18.408	2590	5368	0	2763	0	15
SRL_OPN_2PTS021_0523_20150302_115913_20150302_133810.EUM.nc	179.350	177.572	18.518	3106	5385	0	2252	0	27
SRL_OPN_2PTS021_0525_20150302_133810_20150302_153135.EUM.nc	173.495	173.549	21.384	3612	6351	0	2687	0	52
SRL_OPN_2PTS021_0528_20150302_153134_20150302_171113.EUM.nc	159.280	168.838	21.306	2976	5556	0	2547	0	33
SRL_OPN_2PTS021_0530_20150302_171112_20150302_185052.EUM.nc	172.190	178.750	22.642	3561	5534	0	1951	0	22
SRL_OPN_2PTS021_0532_20150302_185050_20150302_203008.EUM.nc	166.380	171.339	21.643	3628	5517	0	1864	0	25
SRL_OPN_2PTS021_0534_20150302_203006_20150302_220837.EUM.nc	164.115	171.082	22.098	3069	5486	0	2370	0	47
SRL_OPN_2PTS021_0536_20150302_220837_20150302_234634.EUM.nc	169.855	170.532	17.261	2860	5474	0	2588	0	26
SRL_OPN_2PTS021_0537_20150302_234633_20150303_012427.EUM.nc	181.010	178.167	17.932	2980	5524	0	2539	0	5
SRL_OPN_2PTS021_0539_20150303_012426_20150303_030259.EUM.nc	179.155	178.401	23.262	3078	5536	0	2420	0	38
SRL_OPN_2PTS021_0541_20150303_030259_20150303_044314.EUM.nc	161.345	168.219	19.532	3021	5482	0	2420	0	41

– Continued on next page

Table 11: K Brightness Temperature Statistics.

– Continued from previous page

File	Median	Mean	Std. Dev.	No. Obs.	Total Obs.	Default Lat/Lon	Flag (total)	Default (total)	3-Sigma Edited
SRL_OPN_2PTS021_0543_20150303_044313_20150303_062526.EUM.nc	165.350	172.585	21.505	4059	5767	0	1706	0	2
SRL_OPN_2PTS021_0545_20150303_062525_20150303_081233.EUM.nc	165.330	172.169	21.965	4214	6095	0	1876	0	5
SRL_OPN_2PTS021_0548_20150303_081233_20150303_095030.EUM.nc	171.260	170.907	17.936	2921	5347	0	2364	0	62
SRL_OPN_2PTS021_0549_20150303_095030_20150303_112824.EUM.nc	174.655	173.438	17.925	2177	5290	0	3092	0	21
SRL_OPN_2PTS021_0551_20150303_112823_20150303_130658.EUM.nc	175.510	176.152	17.718	2853	5381	0	2508	0	20
SRL_OPN_2PTS021_0553_20150303_130657_20150303_150015.EUM.nc	167.620	171.936	18.470	3609	6337	0	2724	0	4
SRL_OPN_2PTS021_0556_20150303_150014_20150303_163953.EUM.nc	168.365	174.701	23.522	3163	5615	0	2419	0	33
SRL_OPN_2PTS021_0558_20150303_163952_20150303_181936.EUM.nc	162.790	170.377	22.364	3298	5495	0	2180	0	17
SRL_OPN_2PTS021_0560_20150303_181936_20150303_195901.EUM.nc	172.900	175.889	21.439	3306	5514	0	2190	0	18
SRL_OPN_2PTS021_0562_20150303_195900_20150303_213744.EUM.nc	163.730	168.836	20.376	3529	5486	0	1909	0	48
SRL_OPN_2PTS021_0564_20150303_213744_20150303_231550.EUM.nc	166.330	170.068	19.347	2383	5261	0	2845	0	33
SRL_OPN_2PTS021_0565_20150303_231549_20150304_005339.EUM.nc	178.930	177.061	17.954	3017	5503	0	2474	0	12
SRL_OPN_2PTS021_0567_20150304_005339_20150304_023152.EUM.nc	175.065	176.060	17.657	3051	5525	0	2465	0	9
SRL_OPN_2PTS021_0569_20150304_023151_20150304_041132.EUM.nc	161.710	169.059	21.002	2902	5488	0	2569	0	17
SRL_OPN_2PTS021_0571_20150304_041133_20150304_074137.EUM.nc	165.345	172.617	22.459	8126	11841	0	3693	0	22
SRL_OPN_2PTS021_0576_20150304_074136_20150304_091944.EUM.nc	165.890	171.046	20.506	3348	5521	0	2156	0	17
SRL_OPN_2PTS021_0577_20150304_091943_20150304_105737.EUM.nc	176.245	178.594	19.564	2163	5426	0	3252	0	11
SRL_OPN_2PTS021_0579_20150304_105736_20150304_123552.EUM.nc	174.300	175.303	17.755	2537	5279	0	2738	0	4
SRL_OPN_2PTS021_0581_20150304_123551_20150304_141512.EUM.nc	165.030	170.756	19.945	3382	5486	0	2104	0	0
SRL_OPN_2PTS021_0583_20150304_141511_20150304_160833.EUM.nc	173.930	173.538	19.045	3417	6360	0	2909	0	34
SRL_OPN_2PTS021_0586_20150304_160831_20150304_174819.EUM.nc	160.860	169.203	22.458	3112	5565	0	2435	0	18
SRL_OPN_2PTS021_0588_20150304_174818_20150304_192750.EUM.nc	170.690	176.279	21.053	3516	5592	0	2069	0	7
SRL_OPN_2PTS021_0590_20150304_192750_20150304_210645.EUM.nc	163.670	169.532	20.034	3651	5570	0	1904	0	15
SRL_OPN_2PTS021_0592_20150304_210645_20150304_224505.EUM.nc	161.450	168.486	21.783	2732	5324	0	2588	0	4
SRL_OPN_2PTS021_0593_20150304_224504_20150305_002256.EUM.nc	173.740	172.723	17.559	3036	5452	0	2401	0	15
SRL_OPN_2PTS021_0595_20150305_002255_20150305_020052.EUM.nc	171.980	174.652	17.789	3151	5542	0	2379	0	12
SRL_OPN_2PTS021_0597_20150305_020051_20150305_034003.EUM.nc	162.780	169.989	22.100	3124	5498	0	2368	0	6
SRL_OPN_2PTS021_0599_20150305_034003_20150305_052052.EUM.nc	164.030	170.391	19.526	3117	5494	0	2349	0	28
SRL_OPN_2PTS021_0601_20150305_052051_20150305_071036.EUM.nc	165.840	172.720	21.331	3947	6192	0	2207	0	38
SRL_OPN_2PTS021_0604_20150305_071035_20150305_084857.EUM.nc	172.210	174.923	23.191	3986	5603	0	1608	0	9
SRL_OPN_2PTS021_0605_20150305_084856_20150305_102653.EUM.nc	173.140	173.236	18.598	2603	5421	0	2805	0	13
SRL_OPN_2PTS021_0607_20150305_102652_20150305_120455.EUM.nc	177.430	176.387	17.035	2608	5360	0	2730	0	22
SRL_OPN_2PTS021_0609_20150305_120454_20150305_134348.EUM.nc	177.220	175.410	19.233	3124	5418	0	2267	0	27
SRL_OPN_2PTS021_0611_20150305_134349_20150305_153713.EUM.nc	174.260	175.864	20.088	3614	6371	0	2720	0	37
SRL_OPN_2PTS021_0614_20150305_153712_20150305_171659.EUM.nc	161.530	169.343	22.362	2988	5576	0	2583	0	5
SRL_OPN_2PTS021_0616_20150305_171658_20150305_185638.EUM.nc	168.880	174.193	21.914	3514	5511	0	1957	0	40
SRL_OPN_2PTS021_0618_20150305_185637_20150305_203542.EUM.nc	170.580	172.842	21.054	3701	5530	0	1813	0	16
SRL_OPN_2PTS021_0620_20150305_203541_20150305_221418.EUM.nc	168.060	172.298	18.435	3030	5470	0	2417	0	23
SRL_OPN_2PTS021_0622_20150305_221418_20150305_235204.EUM.nc	169.460	170.553	16.768	2873	5424	0	2521	0	30

– Continued on next page

Table 11: K Brightness Temperature Statistics.

– Continued from previous page

File	Median	Mean	Std. Dev.	No. Obs.	Total Obs.	Default Lat/Lon	Flag (total)	Default (total)	3-Sigma Edited
SRL_OPN_2PTS021_0623_20150305_235204_20150306_012959.EUM.nc	177.465	176.585	16.830	3017	5511	0	2475	0	19
SRL_OPN_2PTS021_0625_20150306_012958_20150306_030845.EUM.nc	168.350	170.924	20.828	3139	5536	0	2384	0	13
SRL_OPN_2PTS021_0627_20150306_030844_20150306_044856.EUM.nc	165.680	170.140	16.801	3035	5429	0	2361	0	33
SRL_OPN_2PTS021_0629_20150306_044855_20150306_063125.EUM.nc	170.200	173.247	21.023	4062	5760	0	1691	0	7
SRL_OPN_2PTS021_0631_20150306_063125_20150306_081807.EUM.nc	169.360	174.597	20.413	4190	6080	0	1847	0	43
SRL_OPN_2PTS021_0634_20150306_081805_20150306_095610.EUM.nc	170.780	172.575	19.026	2950	5386	0	2427	0	9
SRL_OPN_2PTS021_0635_20150306_095609_20150306_113404.EUM.nc	174.100	175.322	19.850	2369	5350	0	2966	0	15
SRL_OPN_2PTS021_0637_20150306_113403_20150306_131234.EUM.nc	178.730	176.948	19.682	2886	5378	0	2457	0	35
SRL_OPN_2PTS021_0639_20150306_131233_20150306_150553.EUM.nc	173.565	174.575	17.161	3596	6345	0	2725	0	24
SRL_OPN_2PTS021_0642_20150306_150552_20150306_164539.EUM.nc	164.600	169.725	18.596	3065	5584	0	2510	0	9
SRL_OPN_2PTS021_0644_20150306_164538_20150306_182522.EUM.nc	168.470	175.231	23.851	3420	5507	0	2058	0	29
SRL_OPN_2PTS021_0646_20150306_182521_20150306_200437.EUM.nc	175.755	176.746	20.321	3230	5498	0	2243	1	24
SRL_OPN_2PTS021_0648_20150306_200435_20150306_214324.EUM.nc	171.400	173.513	18.598	3400	5495	0	2053	0	42
SRL_OPN_2PTS021_0650_20150306_214323_20150306_232129.EUM.nc	169.060	172.109	20.218	2563	5334	0	2755	0	16
SRL_OPN_2PTS021_0651_20150306_232129_20150307_005911.EUM.nc	174.410	173.887	17.947	2983	5490	0	2481	0	26
SRL_OPN_2PTS021_0653_20150307_005910_20150307_023734.EUM.nc	173.115	175.485	18.386	3102	5541	0	2421	0	18
SRL_OPN_2PTS021_0655_20150307_023734_20150307_041713.EUM.nc	166.990	170.321	18.810	2952	5490	0	2529	0	9
SRL_OPN_2PTS021_0657_20150307_041714_20150307_055857.EUM.nc	170.745	174.567	21.799	3889	5712	0	1816	0	7
SRL_OPN_2PTS021_0659_20150307_055856_20150307_074710.EUM.nc	167.010	172.917	21.562	4214	6133	0	1856	0	63
SRL_OPN_2PTS021_0662_20150307_074709_20150307_092524.EUM.nc	166.175	170.013	21.603	3293	5490	0	2168	0	29
SRL_OPN_2PTS021_0663_20150307_092524_20150307_110315.EUM.nc	171.630	172.615	20.653	2134	5427	0	3270	0	23
SRL_OPN_2PTS021_0665_20150307_110315_20150307_124127.EUM.nc	173.360	175.564	16.375	2575	5289	0	2683	0	31
SRL_OPN_2PTS021_0667_20150307_124125_20150307_142101.EUM.nc	166.060	170.008	20.009	3446	5472	0	2011	0	15
SRL_OPN_2PTS021_0669_20150307_142100_20150307_161419.EUM.nc	173.550	175.140	20.236	3508	6375	0	2867	0	0
SRL_OPN_2PTS021_0672_20150307_161418_20150307_175404.EUM.nc	160.050	168.670	23.003	3084	5573	0	2448	0	41
SRL_OPN_2PTS021_0674_20150307_175403_20150307_193327.EUM.nc	171.190	174.489	22.571	3484	5578	0	2065	0	29
SRL_OPN_2PTS021_0676_20150307_193325_20150307_211227.EUM.nc	164.080	169.006	19.332	3577	5442	0	1849	0	16
SRL_OPN_2PTS021_0678_20150307_211227_20150307_225037.EUM.nc	165.150	169.826	20.181	2570	5423	0	2835	0	18
SRL_OPN_2PTS021_0679_20150307_225036_20150308_002826.EUM.nc	168.260	170.397	18.036	3087	5418	0	2298	0	33
SRL_OPN_2PTS021_0681_20150308_002824_20150308_020634.EUM.nc	173.670	174.740	16.903	3067	5546	0	2469	0	10
SRL_OPN_2PTS021_0683_20150308_020633_20150308_034542.EUM.nc	171.150	173.617	21.693	3099	5543	0	2428	0	16
SRL_OPN_2PTS021_0685_20150308_034541_20150308_052645.EUM.nc	164.695	171.356	20.593	3029	5533	0	2459	0	45
SRL_OPN_2PTS021_0687_20150308_052644_20150308_071610.EUM.nc	166.460	172.082	22.292	4032	6174	0	2088	0	54
SRL_OPN_2PTS021_0690_20150308_071609_20150308_085438.EUM.nc	168.470	172.996	23.783	3848	5592	0	1720	0	24
SRL_OPN_2PTS021_0691_20150308_085437_20150308_103223.EUM.nc	167.520	170.455	16.864	2379	5496	0	3106	0	11
SRL_OPN_2PTS021_0693_20150308_103222_20150308_121029.EUM.nc	176.270	176.590	17.304	2574	5434	0	2856	0	4
SRL_OPN_2PTS021_0695_20150308_121029_20150308_134935.EUM.nc	176.650	173.447	18.878	3149	5419	0	2235	0	35
SRL_OPN_2PTS021_0697_20150308_134933_20150308_154259.EUM.nc	176.560	177.197	19.831	3619	6367	0	2718	0	30
SRL_OPN_2PTS021_0700_20150308_154258_20150308_172245.EUM.nc	162.710	170.370	21.811	3004	5517	0	2494	0	19

– Continued on next page

Table 11: K Brightness Temperature Statistics.

– Continued from previous page

File	Median	Mean	Std. Dev.	No. Obs.	Total Obs.	Default Lat/Lon	Flag (total)	Default (total)	3-Sigma Edited
SRL_OPN_2PTS021_0702_20150308_172243_20150308_190214.EUM.nc	169.500	174.075	23.645	3509	5568	0	2010	0	49
SRL_OPN_2PTS021_0704_20150308_190213_20150308_204126.EUM.nc	173.600	173.212	19.916	3854	5549	0	1651	0	44
SRL_OPN_2PTS021_0706_20150308_204126_20150308_221949.EUM.nc	159.235	167.288	20.434	3034	5333	0	2283	0	16
SRL_OPN_2PTS021_0708_20150308_221949_20150308_235744.EUM.nc	163.985	168.104	19.136	2965	5458	0	2444	0	49
SRL_OPN_2PTS021_0709_20150308_235742_20150309_013540.EUM.nc	174.310	175.158	15.950	3138	5532	0	2387	0	7
SRL_OPN_2PTS021_0711_20150309_013539_20150309_031421.EUM.nc	173.040	172.439	18.804	3121	5530	0	2393	0	16
SRL_OPN_2PTS021_0713_20150309_031420_20150309_045448.EUM.nc	166.770	171.982	18.721	3133	5471	0	2328	0	10
SRL_OPN_2PTS021_0715_20150309_045446_20150309_063717.EUM.nc	164.130	171.009	21.692	4073	5788	0	1714	0	1
SRL_OPN_2PTS021_0717_20150309_063716_20150309_082348.EUM.nc	167.490	172.388	23.654	4196	6047	0	1830	0	21
SRL_OPN_2PTS021_0720_20150309_082347_20150309_100140.EUM.nc	165.110	168.196	18.790	2962	5401	0	2433	0	6
SRL_OPN_2PTS021_0721_20150309_100139_20150309_113936.EUM.nc	174.400	175.561	19.289	2417	5373	0	2935	0	21
SRL_OPN_2PTS021_0723_20150309_113935_20150309_131818.EUM.nc	175.525	176.091	18.108	3008	5367	0	2349	0	10
SRL_OPN_2PTS021_0725_20150309_131817_20150309_151138.EUM.nc	176.325	176.565	21.131	3614	6367	0	2741	0	12
SRL_OPN_2PTS021_0728_20150309_151137_20150309_165117.EUM.nc	167.130	170.606	18.965	3007	5555	0	2524	0	24
SRL_OPN_2PTS021_0730_20150309_165116_20150309_183058.EUM.nc	167.970	173.896	25.223	3457	5512	0	2047	0	8
SRL_OPN_2PTS021_0732_20150309_183058_20150309_201019.EUM.nc	175.000	176.662	17.697	3315	5517	0	2184	0	18
SRL_OPN_2PTS021_0734_20150309_201018_20150309_214858.EUM.nc	163.725	168.660	20.649	3401	5482	0	2074	0	7
SRL_OPN_2PTS021_0736_20150309_214857_20150309_232701.EUM.nc	166.480	169.978	22.357	2576	5286	0	2691	0	19
SRL_OPN_2PTS021_0737_20150309_232700_20150310_010449.EUM.nc	172.990	175.019	18.226	2792	5495	0	2694	0	9
SRL_OPN_2PTS021_0739_20150310_010448_20150310_024308.EUM.nc	174.890	172.564	17.127	3060	5547	0	2456	0	31
SRL_OPN_2PTS021_0741_20150310_024307_20150310_042303.EUM.nc	171.180	172.175	17.415	2946	5524	0	2558	0	20
SRL_OPN_2PTS021_0743_20150310_042302_20150310_060445.EUM.nc	161.905	170.755	23.399	3860	5692	0	1782	0	50
SRL_OPN_2PTS021_0745_20150310_060444_20150310_075252.EUM.nc	168.720	172.884	23.279	4146	6086	0	1897	0	43
SRL_OPN_2PTS021_0748_20150310_075251_20150310_093055.EUM.nc	167.800	171.324	21.943	3150	5460	0	2267	0	43
SRL_OPN_2PTS021_0749_20150310_093054_20150310_110847.EUM.nc	174.845	175.121	20.344	2192	5429	0	3207	0	30
SRL_OPN_2PTS021_0751_20150310_110847_20150310_124709.EUM.nc	172.095	174.808	18.854	2561	5262	0	2690	0	11
SRL_OPN_2PTS021_0753_20150310_124707_20150310_144017.EUM.nc	173.320	175.348	18.552	3506	6234	0	2721	0	7
SRL_OPN_2PTS021_0756_20150310_144017_20150310_162004.EUM.nc	169.660	173.169	19.982	3423	5616	0	2158	0	35
SRL_OPN_2PTS021_0758_20150310_162004_20150310_175940.EUM.nc	161.045	168.656	23.271	3163	5561	0	2349	0	49
SRL_OPN_2PTS021_0760_20150310_175940_20150310_193910.EUM.nc	169.920	173.545	20.651	3406	5556	0	2094	0	56
SRL_OPN_2PTS021_0762_20150310_193909_20150310_211800.EUM.nc	168.920	171.606	19.849	3521	5409	0	1852	0	36
SRL_OPN_2PTS021_0764_20150310_211759_20150310_225615.EUM.nc	161.880	166.985	21.658	2430	5406	0	2913	0	63
SRL_OPN_2PTS021_0765_20150310_225615_20150311_003405.EUM.nc	176.490	176.810	18.905	3149	5446	0	2277	0	20
SRL_OPN_2PTS021_0767_20150311_003405_20150311_021205.EUM.nc	170.390	174.276	20.077	3007	5517	0	2498	0	12
SRL_OPN_2PTS021_0769_20150311_021205_20150311_035127.EUM.nc	174.325	173.790	17.550	2969	5490	0	2498	0	23
SRL_OPN_2PTS021_0771_20150311_035126_20150311_053238.EUM.nc	161.650	168.856	20.686	3094	5528	0	2423	0	11
SRL_OPN_2PTS021_0773_20150311_053237_20150311_072150.EUM.nc	166.350	172.771	22.984	4201	6185	0	1966	0	18
SRL_OPN_2PTS021_0776_20150311_072150_20150311_090008.EUM.nc	168.540	172.526	23.956	3793	5580	0	1779	0	8
SRL_OPN_2PTS021_0777_20150311_090007_20150311_103802.EUM.nc	166.820	170.338	16.556	2439	5485	0	3036	0	10

– Continued on next page

Table 11: K Brightness Temperature Statistics.

– Continued from previous page

File	Median	Mean	Std. Dev.	No. Obs.	Total Obs.	Default Lat/Lon	Flag (total)	Default (total)	3-Sigma Edited
SRL_OPN_2PTS021_0779_20150311_103801_20150311_121608.EUM.nc	178.665	179.303	21.999	2628	5432	0	2786	0	18
SRL_OPN_2PTS021_0781_20150311_121607_20150311_135512.EUM.nc	171.100	172.326	16.313	3238	5448	0	2198	0	12
SRL_OPN_2PTS021_0783_20150311_135511_20150311_154844.EUM.nc	172.695	173.733	19.692	3589	6395	0	2779	0	27
SRL_OPN_2PTS021_0786_20150311_154843_20150311_172822.EUM.nc	163.795	168.663	20.676	2956	5471	0	2473	0	42
SRL_OPN_2PTS021_0788_20150311_172821_20150311_190757.EUM.nc	165.235	175.245	26.500	3680	5577	0	1877	0	20
SRL_OPN_2PTS021_0790_20150311_190756_20150311_204659.EUM.nc	169.500	172.465	21.070	3842	5553	0	1700	0	11
SRL_OPN_2PTS021_0792_20150311_204658_20150311_222528.EUM.nc	159.660	167.160	19.081	2979	5346	0	2323	0	44
SRL_OPN_2PTS021_0794_20150311_222527_20150312_000321.EUM.nc	171.315	173.900	18.987	3035	5495	0	2449	0	11
SRL_OPN_2PTS021_0795_20150312_000320_20150312_014111.EUM.nc	174.370	175.311	17.596	3082	5554	0	2442	0	30
SRL_OPN_2PTS021_0797_20150312_014111_20150312_032005.EUM.nc	175.225	172.617	17.809	3072	5508	0	2422	0	14
SRL_OPN_2PTS021_0799_20150312_032004_20150312_050038.EUM.nc	163.300	168.873	17.058	3140	5498	0	2331	0	27
SRL_OPN_2PTS021_0801_20150312_050038_20150312_064316.EUM.nc	164.390	172.004	22.564	4061	5797	0	1736	0	0
SRL_OPN_2PTS021_0803_20150312_064315_20150312_082918.EUM.nc	172.245	173.993	20.944	4176	6034	0	1810	0	48
SRL_OPN_2PTS021_0806_20150312_082917_20150312_100719.EUM.nc	164.310	168.326	18.053	2955	5385	0	2398	0	32
SRL_OPN_2PTS021_0807_20150312_100718_20150312_114515.EUM.nc	178.090	178.374	19.156	2469	5374	0	2884	0	21
SRL_OPN_2PTS021_0809_20150312_114514_20150312_132352.EUM.nc	169.050	172.676	17.502	3020	5355	0	2320	0	15
SRL_OPN_2PTS021_0811_20150312_132352_20150312_151715.EUM.nc	180.500	177.622	17.536	3603	6342	0	2717	0	22
SRL_OPN_2PTS021_0814_20150312_151714_20150312_165701.EUM.nc	164.520	169.617	21.680	2952	5547	0	2524	0	71
SRL_OPN_2PTS021_0816_20150312_165700_20150312_183642.EUM.nc	167.740	174.167	22.460	3470	5476	0	1995	0	11
SRL_OPN_2PTS021_0818_20150312_183641_20150312_201554.EUM.nc	173.520	175.285	21.031	3412	5519	0	2080	0	27
SRL_OPN_2PTS021_0820_20150312_201553_20150312_215437.EUM.nc	165.295	170.827	18.833	3252	5483	0	2199	0	32
SRL_OPN_2PTS021_0822_20150312_215436_20150312_233239.EUM.nc	168.145	169.960	17.164	2523	5291	0	2753	0	15
SRL_OPN_2PTS021_0823_20150312_233238_20150313_011019.EUM.nc	171.595	174.834	19.100	2762	5496	0	2722	0	12
SRL_OPN_2PTS021_0825_20150313_011018_20150313_024852.EUM.nc	175.160	175.117	18.785	3053	5532	0	2471	0	8
SRL_OPN_2PTS021_0827_20150313_024850_20150313_042849.EUM.nc	169.500	172.694	17.459	2980	5510	0	2517	0	13
SRL_OPN_2PTS021_0829_20150313_042848_20150313_061041.EUM.nc	165.170	172.400	22.275	3905	5707	0	1785	0	17
SRL_OPN_2PTS021_0831_20150313_061040_20150313_075823.EUM.nc	168.640	173.821	23.534	4101	6086	0	1922	0	63
SRL_OPN_2PTS021_0834_20150313_075822_20150313_093633.EUM.nc	167.620	170.530	21.219	3016	5502	0	2447	0	39
SRL_OPN_2PTS021_0835_20150313_093632_20150313_111426.EUM.nc	176.500	177.341	20.349	2146	5366	0	3197	0	23
SRL_OPN_2PTS021_0837_20150313_111426_20150313_125250.EUM.nc	169.980	172.450	18.229	2698	5303	0	2596	0	9
SRL_OPN_2PTS021_0839_20150313_125250_20150313_144602.EUM.nc	180.095	177.825	18.448	3535	6264	0	2720	0	9
SRL_OPN_2PTS021_0842_20150313_144601_20150313_162540.EUM.nc	173.170	171.942	21.246	3371	5634	0	2223	0	40
SRL_OPN_2PTS021_0844_20150313_162539_20150313_180524.EUM.nc	161.000	168.754	20.776	3268	5614	0	2345	0	1
SRL_OPN_2PTS021_0846_20150313_180523_20150313_194445.EUM.nc	172.180	177.874	26.813	3395	5548	0	2127	0	26
SRL_OPN_2PTS021_0848_20150313_194443_20150313_212340.EUM.nc	172.640	173.758	16.942	3494	5384	0	1856	0	34
SRL_OPN_2PTS021_0850_20150313_212339_20150313_230153.EUM.nc	160.770	169.519	22.347	2341	5342	0	2997	0	4
SRL_OPN_2PTS021_0851_20150313_230152_20150314_003934.EUM.nc	172.100	174.949	17.931	3199	5456	0	2251	0	6
SRL_OPN_2PTS021_0853_20150314_003933_20150314_021746.EUM.nc	177.150	177.085	16.390	2973	5543	0	2569	0	1
SRL_OPN_2PTS021_0855_20150314_021745_20150314_035713.EUM.nc	167.390	169.488	15.172	2923	5536	0	2548	0	65

– Continued on next page

Table 11: K Brightness Temperature Statistics.

– Continued from previous page

File	Median	Mean	Std. Dev.	No. Obs.	Total Obs.	Default Lat/Lon	Flag (total)	Default (total)	3-Sigma Edited
SRL_OPN_2PTS021_0857_20150314_035712_20150314_053823.EUM.nc	162.280	169.139	21.472	3261	5508	0	2231	0	16
SRL_OPN_2PTS021_0859_20150314_053822_20150314_072732.EUM.nc	167.110	173.569	22.744	4268	6162	0	1831	0	63
SRL_OPN_2PTS021_0862_20150314_072732_20150314_090545.EUM.nc	163.850	172.755	25.141	3616	5544	0	1916	0	12
SRL_OPN_2PTS021_0863_20150314_090545_20150314_104340.EUM.nc	166.635	169.148	20.453	2388	5490	0	3068	0	34
SRL_OPN_2PTS021_0865_20150314_104339_20150314_122140.EUM.nc	174.200	177.728	19.373	2651	5415	0	2735	0	29
SRL_OPN_2PTS021_0867_20150314_122139_20150314_140057.EUM.nc	175.470	176.106	18.776	3366	5472	0	2059	0	47
SRL_OPN_2PTS021_0869_20150314_140056_20150314_155419.EUM.nc	170.275	172.958	19.358	3360	6359	0	2979	0	20
SRL_OPN_2PTS021_0872_20150314_155419_20150314_173406.EUM.nc	162.205	168.283	20.638	2926	5476	0	2510	0	40
SRL_OPN_2PTS021_0874_20150314_173405_20150314_191333.EUM.nc	173.425	179.399	26.622	3683	5577	0	1885	0	9
SRL_OPN_2PTS021_0876_20150314_191332_20150314_205241.EUM.nc	162.975	169.046	20.070	3697	5565	0	1791	0	77
SRL_OPN_2PTS021_0878_20150314_205240_20150314_223107.EUM.nc	162.120	167.914	20.388	3019	5386	0	2358	0	9
SRL_OPN_2PTS021_0880_20150314_223108_20150315_000851.EUM.nc	169.580	171.835	16.426	2995	5464	0	2450	0	19
SRL_OPN_2PTS021_0881_20150315_000851_20150315_014650.EUM.nc	180.435	177.620	17.009	3145	5570	0	2416	0	9
SRL_OPN_2PTS021_0883_20150315_014650_20150315_032550.EUM.nc	166.540	170.312	18.863	3156	5500	0	2323	0	21
SRL_OPN_2PTS021_0885_20150315_032548_20150315_050621.EUM.nc	165.380	169.687	18.344	2945	5475	0	2468	0	62
SRL_OPN_2PTS021_0887_20150315_050621_20150315_065621.EUM.nc	165.685	173.580	24.345	3908	6151	0	2195	0	48
SRL_OPN_2PTS021_0890_20150315_065621_20150315_083458.EUM.nc	165.620	171.821	21.304	4197	5622	0	1405	0	20
SRL_OPN_2PTS021_0892_20150315_083457_20150315_101256.EUM.nc	166.030	169.508	20.307	2892	5390	0	2477	0	21
SRL_OPN_2PTS021_0893_20150315_101256_20150315_115047.EUM.nc	177.490	175.662	20.792	2544	5426	0	2866	0	16
SRL_OPN_2PTS021_0895_20150315_115045_20150315_132937.EUM.nc	173.710	173.396	18.097	3063	5368	0	2281	0	24
SRL_OPN_2PTS021_0897_20150315_132936_20150315_152300.EUM.nc	170.790	172.740	16.820	3619	6330	0	2691	0	20
SRL_OPN_2PTS021_0900_20150315_152259_20150315_170246.EUM.nc	165.430	167.636	17.373	2912	5586	0	2586	0	88
SRL_OPN_2PTS021_0902_20150315_170245_20150315_184218.EUM.nc	166.410	174.617	24.026	3437	5457	0	1989	0	31
SRL_OPN_2PTS021_0904_20150315_184216_20150315_202136.EUM.nc	168.355	171.632	21.782	3548	5502	0	1952	0	2
SRL_OPN_2PTS021_0906_20150315_202135_20150315_220018.EUM.nc	163.380	168.765	19.215	3025	5456	0	2402	1	28
SRL_OPN_2PTS021_0908_20150315_220017_20150315_233808.EUM.nc	172.005	172.424	17.812	2634	5426	0	2772	0	20
SRL_OPN_2PTS021_0909_20150315_233808_20150316_011559.EUM.nc	180.910	179.381	21.013	3027	5503	0	2465	0	11
SRL_OPN_2PTS021_0911_20150316_011558_20150316_025434.EUM.nc	172.590	173.986	15.573	3017	5529	0	2486	0	26
SRL_OPN_2PTS021_0913_20150316_025433_20150316_043429.EUM.nc	172.050	172.873	19.726	2944	5483	0	2492	0	47
SRL_OPN_2PTS021_0915_20150316_043428_20150316_061638.EUM.nc	164.875	172.723	24.270	3980	5757	0	1761	0	16
SRL_OPN_2PTS021_0917_20150316_061638_20150316_080404.EUM.nc	163.180	168.041	18.768	4116	6090	0	1932	0	42
SRL_OPN_2PTS021_0920_20150316_080403_20150316_094211.EUM.nc	174.740	175.486	22.930	3092	5486	0	2379	0	15
SRL_OPN_2PTS021_0921_20150316_094212_20150316_111955.EUM.nc	177.990	177.699	17.944	2250	5273	0	3014	0	9
SRL_OPN_2PTS021_0923_20150316_111955_20150316_125824.EUM.nc	173.890	175.795	18.030	2777	5285	0	2500	0	8
SRL_OPN_2PTS021_0925_20150316_125824_20150316_145139.EUM.nc	172.080	175.062	17.818	3565	6304	0	2730	0	9
SRL_OPN_2PTS021_0928_20150316_145138_20150316_163124.EUM.nc	175.490	176.911	21.004	3340	5654	0	2273	0	41
SRL_OPN_2PTS021_0930_20150316_163123_20150316_181100.EUM.nc	159.755	170.208	23.448	3254	5565	0	2299	0	12
SRL_OPN_2PTS021_0932_20150316_181059_20150316_195027.EUM.nc	166.700	173.013	23.141	3374	5522	0	2129	1	18
SRL_OPN_2PTS021_0934_20150316_195026_20150316_212921.EUM.nc	171.025	174.031	17.446	3543	5401	0	1843	0	15

– Continued on next page

Table 11: K Brightness Temperature Statistics.

– Continued from previous page

File	Median	Mean	Std. Dev.	No. Obs.	Total Obs.	Default Lat/Lon	Flag (total)	Default (total)	3-Sigma Edited
SRL_OPN_2PTS021_0936_20150316_212920_20150316_230724.EUM.nc	175.055	174.169	19.646	2260	5346	0	3074	0	12
SRL_OPN_2PTS021_0937_20150316_230722_20150317_004511.EUM.nc	169.680	172.955	18.445	3151	5444	0	2273	0	20
SRL_OPN_2PTS021_0939_20150317_004510_20150317_022328.EUM.nc	173.510	174.518	18.587	2971	5564	0	2573	0	20
SRL_OPN_2PTS021_0941_20150317_022327_20150317_040251.EUM.nc	174.425	173.561	18.058	2949	5436	0	2452	0	35
SRL_OPN_2PTS021_0943_20150317_040250_20150317_054417.EUM.nc	167.195	174.008	21.634	3537	5656	0	2100	0	19
SRL_OPN_2PTS021_0945_20150317_054416_20150317_073305.EUM.nc	161.515	168.897	20.306	4261	6165	0	1893	0	11
SRL_OPN_2PTS021_0948_20150317_073304_20150317_091125.EUM.nc	176.830	178.024	23.775	3448	5540	0	2073	0	19
SRL_OPN_2PTS021_0949_20150317_091125_20150317_104909.EUM.nc	172.690	172.570	19.950	2330	5501	0	3161	0	10
SRL_OPN_2PTS021_0951_20150317_104908_20150317_122721.EUM.nc	174.150	176.299	19.123	2605	5334	0	2709	0	20
SRL_OPN_2PTS021_0953_20150317_122720_20150317_140642.EUM.nc	167.330	171.500	16.786	3301	5496	0	2184	0	11
SRL_OPN_2PTS021_0955_20150317_140642_20150317_160004.EUM.nc	176.630	176.074	21.332	3317	6334	0	2968	0	49
SRL_OPN_2PTS021_0958_20150317_160004_20150317_173942.EUM.nc	162.510	169.760	21.495	3074	5623	0	2548	0	1
SRL_OPN_2PTS021_0960_20150317_173941_20150317_191915.EUM.nc	169.950	173.419	19.307	3620	5562	0	1931	0	11
SRL_OPN_2PTS021_0962_20150317_191914_20150317_205823.EUM.nc	169.540	173.508	19.356	3728	5585	0	1848	0	9
SRL_OPN_2PTS021_0964_20150317_205822_20150317_223638.EUM.nc	173.385	172.387	18.229	2867	5364	0	2486	0	11
SRL_OPN_2PTS021_0965_20150317_223637_20150318_001429.EUM.nc	167.250	170.100	17.655	2979	5460	0	2471	0	10
SRL_OPN_2PTS021_0967_20150318_001428_20150318_015230.EUM.nc	170.600	175.276	19.390	3126	5538	0	2402	0	10
SRL_OPN_2PTS021_0969_20150318_015229_20150318_033125.EUM.nc	175.525	172.907	18.990	3118	5451	0	2319	0	14
SRL_OPN_2PTS021_0971_20150318_033124_20150318_051212.EUM.nc	166.575	171.352	19.396	3025	5522	0	2459	1	37
SRL_OPN_2PTS021_0973_20150318_051211_20150318_070204.EUM.nc	163.500	170.266	20.309	3925	6188	0	2225	0	38
SRL_OPN_2PTS021_0976_20150318_070203_20150318_084037.EUM.nc	177.390	175.736	20.440	4118	5607	0	1486	0	3
SRL_OPN_2PTS021_0978_20150318_084037_20150318_101827.EUM.nc	162.720	166.003	17.128	2743	5388	0	2623	0	22
SRL_OPN_2PTS021_0979_20150318_101825_20150318_115625.EUM.nc	174.900	178.035	17.629	2568	5438	0	2865	0	5
SRL_OPN_2PTS021_0981_20150318_115624_20150318_133520.EUM.nc	168.660	171.611	18.658	3065	5348	0	2260	0	23
SRL_OPN_2PTS021_0983_20150318_133519_20150318_152844.EUM.nc	178.900	176.749	21.096	3629	6375	0	2734	0	12
SRL_OPN_2PTS021_0986_20150318_152843_20150318_170822.EUM.nc	170.540	171.798	19.931	2965	5560	0	2580	0	15
SRL_OPN_2PTS021_0988_20150318_170821_20150318_184801.EUM.nc	169.300	173.857	20.174	3558	5507	0	1923	0	26
SRL_OPN_2PTS021_0990_20150318_184800_20150318_220548.EUM.nc	172.770	175.646	20.723	6580	10975	0	4367	0	28
SRL_OPN_2PTS021_0994_20150318_220549_20150318_234346.EUM.nc	165.380	166.984	16.953	2807	5452	0	2621	0	24
SRL_OPN_2PTS021_0995_20150318_234345_20150319_012129.EUM.nc	174.040	174.947	18.435	2994	5498	0	2469	0	35
SRL_OPN_2PTS021_0997_20150319_012128_20150319_030010.EUM.nc	180.570	178.489	18.766	3021	5561	0	2534	0	6
SRL_OPN_2PTS021_0999_20150319_030009_20150319_044020.EUM.nc	167.260	171.705	18.186	2955	5495	0	2510	0	30

28 Ka Brightness Temperature Table

Table 12: Ka Brightness Temperature Statistics.

File	Median	Mean	Std. Dev.	No. Obs.	Total Obs.	Default Lat/Lon	Flag (total)	Default (total)	3-Sigma Edited
SRL_OPN_2PTS020_1001_20150212_044017_20150212_062235.EUM.nc	166.880	168.470	8.848	3954	5762	0	1714	0	94
SRL_OPN_2PTS021_0001_20150212_062234_20150212_080943.EUM.nc	171.495	171.013	7.259	3873	6070	0	1884	0	313
SRL_OPN_2PTS021_0004_20150212_080942_20150212_094748.EUM.nc	169.920	170.214	8.888	2825	5468	0	2452	0	191
SRL_OPN_2PTS021_0005_20150212_094748_20150212_112534.EUM.nc	167.350	168.211	8.282	2050	5267	0	3073	1	143
SRL_OPN_2PTS021_0007_20150212_112533_20150212_130405.EUM.nc	168.770	168.897	6.869	2759	5276	0	2459	0	58
SRL_OPN_2PTS021_0009_20150212_130404_20150212_145721.EUM.nc	167.640	168.277	6.966	3440	6348	0	2761	0	147
SRL_OPN_2PTS021_0012_20150212_145720_20150212_163708.EUM.nc	168.260	168.758	7.870	3156	5629	0	2370	0	103
SRL_OPN_2PTS021_0014_20150212_163708_20150212_181643.EUM.nc	169.790	171.031	9.088	3101	5561	0	2313	0	147
SRL_OPN_2PTS021_0016_20150212_181642_20150212_195608.EUM.nc	168.105	168.530	7.854	3155	5498	0	2206	0	137
SRL_OPN_2PTS021_0018_20150212_195607_20150212_213500.EUM.nc	168.150	168.318	8.555	3527	5379	0	1718	0	134
SRL_OPN_2PTS021_0020_20150212_213500_20150212_231309.EUM.nc	168.230	169.484	7.480	2142	5332	0	3042	0	148
SRL_OPN_2PTS021_0021_20150212_231309_20150213_005048.EUM.nc	168.490	169.215	7.643	3024	5453	0	2286	0	143
SRL_OPN_2PTS021_0023_20150213_005048_20150213_022908.EUM.nc	169.135	169.458	7.293	2834	5527	0	2539	0	154
SRL_OPN_2PTS021_0025_20150213_022907_20150213_040837.EUM.nc	166.280	166.399	7.181	2835	5458	0	2502	0	121
SRL_OPN_2PTS021_0027_20150213_040836_20150213_055009.EUM.nc	168.650	169.835	9.273	3588	5683	0	1904	0	191
SRL_OPN_2PTS021_0029_20150213_055010_20150213_073845.EUM.nc	167.275	168.034	6.976	4093	6155	0	1925	0	137
SRL_OPN_2PTS021_0032_20150213_073844_20150213_091702.EUM.nc	174.075	172.977	9.526	3239	5488	0	2079	1	169
SRL_OPN_2PTS021_0033_20150213_091703_20150213_105446.EUM.nc	166.320	167.669	8.498	2125	5451	0	3228	0	98
SRL_OPN_2PTS021_0035_20150213_105445_20150213_123300.EUM.nc	170.170	169.776	6.812	2484	5293	0	2720	0	89
SRL_OPN_2PTS021_0037_20150213_123259_20150213_141227.EUM.nc	167.885	168.521	9.029	3153	5486	0	2142	0	191
SRL_OPN_2PTS021_0039_20150213_141227_20150213_160547.EUM.nc	168.585	169.143	7.587	3335	6373	0	2969	0	69
SRL_OPN_2PTS021_0042_20150213_160547_20150213_174533.EUM.nc	168.770	168.725	6.804	3018	5595	0	2508	0	69
SRL_OPN_2PTS021_0044_20150213_174533_20150213_192457.EUM.nc	169.780	170.554	7.854	3474	5568	0	1969	0	125
SRL_OPN_2PTS021_0046_20150213_192456_20150213_210401.EUM.nc	166.880	167.237	7.899	3620	5561	0	1781	0	160
SRL_OPN_2PTS021_0048_20150213_210401_20150213_224216.EUM.nc	167.990	169.206	8.569	2597	5326	0	2586	0	143
SRL_OPN_2PTS021_0049_20150213_224215_20150214_002005.EUM.nc	167.510	169.062	8.257	2959	5445	0	2355	0	131
SRL_OPN_2PTS021_0051_20150214_002004_20150214_015808.EUM.nc	167.590	168.568	8.252	3000	5535	0	2427	0	108
SRL_OPN_2PTS021_0053_20150214_015808_20150214_033709.EUM.nc	167.080	166.217	6.531	3103	5515	0	2330	0	82
SRL_OPN_2PTS021_0055_20150214_033708_20150214_051802.EUM.nc	170.255	169.599	8.459	2932	5518	0	2332	0	254
SRL_OPN_2PTS021_0057_20150214_051803_20150214_070744.EUM.nc	169.255	169.410	8.094	3855	6181	0	2191	0	135
SRL_OPN_2PTS021_0060_20150214_070744_20150214_084615.EUM.nc	170.380	170.918	8.522	3744	5602	0	1608	1	249
SRL_OPN_2PTS021_0062_20150214_084615_20150214_102401.EUM.nc	167.975	167.679	7.360	2580	5356	0	2662	0	114
SRL_OPN_2PTS021_0063_20150214_102402_20150214_120204.EUM.nc	169.320	168.748	7.928	2413	5364	0	2748	0	203
SRL_OPN_2PTS021_0065_20150214_120203_20150214_134102.EUM.nc	170.050	170.237	8.308	3055	5416	0	2240	0	121
SRL_OPN_2PTS021_0067_20150214_134101_20150214_153427.EUM.nc	168.395	167.870	6.898	3429	6336	0	2688	0	219
SRL_OPN_2PTS021_0070_20150214_153426_20150214_171413.EUM.nc	168.790	169.682	7.004	2812	5580	0	2635	0	133

– Continued on next page

Table 12: Ka Brightness Temperature Statistics.

– Continued from previous page

File	Median	Mean	Std. Dev.	No. Obs.	Total Obs.	Default Lat/Lon	Flag (total)	Default (total)	3-Sigma Edited
SRL_OPN_2PTS021_0072_20150214_171413_20150214_185343.EUM.nc	170.330	171.154	8.583	3357	5504	0	1977	0	170
SRL_OPN_2PTS021_0074_20150214_185342_20150214_203258.EUM.nc	167.995	168.554	8.300	3478	5519	0	1831	0	210
SRL_OPN_2PTS021_0076_20150214_203257_20150214_221126.EUM.nc	170.875	170.995	9.676	2894	5451	0	2384	1	172
SRL_OPN_2PTS021_0078_20150214_221125_20150214_234923.EUM.nc	167.700	168.983	8.901	2741	5448	0	2553	0	154
SRL_OPN_2PTS021_0079_20150214_234923_20150215_012715.EUM.nc	166.745	167.697	7.682	2944	5521	0	2497	0	80
SRL_OPN_2PTS021_0081_20150215_012716_20150215_030551.EUM.nc	168.790	167.960	6.382	3064	5557	0	2408	0	85
SRL_OPN_2PTS021_0083_20150215_030550_20150215_044608.EUM.nc	169.210	169.346	8.887	2917	5473	0	2353	1	202
SRL_OPN_2PTS021_0085_20150215_044607_20150215_062823.EUM.nc	171.540	171.889	9.102	3766	5757	0	1718	0	273
SRL_OPN_2PTS021_0087_20150215_062823_20150215_081522.EUM.nc	168.890	169.433	7.397	4070	6083	0	1872	0	141
SRL_OPN_2PTS021_0090_20150215_081521_20150215_095318.EUM.nc	168.290	170.512	9.594	2871	5382	0	2387	1	123
SRL_OPN_2PTS021_0091_20150215_095317_20150215_113112.EUM.nc	167.975	168.132	8.478	2251	5314	0	2982	0	81
SRL_OPN_2PTS021_0093_20150215_113111_20150215_130949.EUM.nc	169.515	169.368	7.155	2722	5374	0	2480	0	172
SRL_OPN_2PTS021_0095_20150215_130949_20150215_150305.EUM.nc	169.660	168.871	6.681	3404	6355	0	2753	0	198
SRL_OPN_2PTS021_0098_20150215_150304_20150215_164253.EUM.nc	168.240	168.909	7.958	2994	5609	0	2529	0	86
SRL_OPN_2PTS021_0100_20150215_164252_20150215_182227.EUM.nc	167.795	169.427	8.004	3310	5509	0	2085	0	114
SRL_OPN_2PTS021_0102_20150215_182226_20150215_200151.EUM.nc	171.740	172.261	8.277	3196	5477	0	2199	1	81
SRL_OPN_2PTS021_0104_20150215_200151_20150215_214032.EUM.nc	169.650	170.287	8.358	3261	5475	0	1944	0	270
SRL_OPN_2PTS021_0106_20150215_214031_20150215_231838.EUM.nc	167.320	167.532	6.201	2404	5309	0	2824	0	81
SRL_OPN_2PTS021_0107_20150215_231837_20150216_005627.EUM.nc	166.010	167.701	8.125	2872	5508	0	2539	0	97
SRL_OPN_2PTS021_0109_20150216_005626_20150216_023440.EUM.nc	170.550	169.910	7.279	2852	5539	0	2461	0	226
SRL_OPN_2PTS021_0111_20150216_023440_20150216_041425.EUM.nc	168.990	168.232	9.364	2842	5461	0	2451	0	168
SRL_OPN_2PTS021_0113_20150216_041424_20150216_055605.EUM.nc	169.340	169.636	8.635	3676	5691	0	1847	0	168
SRL_OPN_2PTS021_0115_20150216_055604_20150216_074425.EUM.nc	169.010	169.470	7.878	4039	6134	0	1886	0	209
SRL_OPN_2PTS021_0118_20150216_074424_20150216_092231.EUM.nc	172.180	171.245	8.962	3229	5489	0	2145	1	114
SRL_OPN_2PTS021_0119_20150216_092230_20150216_110024.EUM.nc	168.055	168.134	7.605	2045	5380	0	3288	0	47
SRL_OPN_2PTS021_0121_20150216_110023_20150216_123841.EUM.nc	168.910	169.901	8.264	2504	5309	0	2710	0	95
SRL_OPN_2PTS021_0123_20150216_123840_20150216_141804.EUM.nc	169.025	167.846	8.755	3313	5489	0	2067	0	109
SRL_OPN_2PTS021_0125_20150216_141804_20150216_161132.EUM.nc	169.465	169.768	8.051	3261	6371	0	2927	0	183
SRL_OPN_2PTS021_0128_20150216_161131_20150216_175107.EUM.nc	168.875	168.779	8.318	2927	5578	0	2456	0	195
SRL_OPN_2PTS021_0130_20150216_175107_20150216_193040.EUM.nc	170.290	171.089	8.258	3359	5568	0	2052	0	157
SRL_OPN_2PTS021_0132_20150216_193040_20150216_210934.EUM.nc	167.820	167.949	6.830	3378	5449	0	1811	1	259
SRL_OPN_2PTS021_0134_20150216_210933_20150216_224752.EUM.nc	169.300	169.583	9.411	2421	5439	0	2845	0	173
SRL_OPN_2PTS021_0135_20150216_224751_20150217_002542.EUM.nc	167.330	167.756	7.022	2957	5389	0	2243	0	189
SRL_OPN_2PTS021_0137_20150217_002541_20150217_020340.EUM.nc	168.010	168.271	7.868	2951	5515	0	2408	0	156
SRL_OPN_2PTS021_0139_20150217_020339_20150217_034254.EUM.nc	170.070	169.725	9.166	2987	5523	0	2345	1	190
SRL_OPN_2PTS021_0141_20150217_034253_20150217_052353.EUM.nc	167.940	167.962	7.627	2932	5538	0	2395	0	211
SRL_OPN_2PTS021_0143_20150217_052352_20150217_071323.EUM.nc	170.980	171.491	8.866	3855	6166	0	2147	0	164
SRL_OPN_2PTS021_0146_20150217_071324_20150217_085143.EUM.nc	170.890	171.162	8.030	3875	5592	0	1605	0	112
SRL_OPN_2PTS021_0147_20150217_085144_20150217_102939.EUM.nc	167.630	169.279	9.145	2360	5466	0	2961	0	145

– Continued on next page

Table 12: Ka Brightness Temperature Statistics.

– Continued from previous page

File	Median	Mean	Std. Dev.	No. Obs.	Total Obs.	Default Lat/Lon	Flag (total)	Default (total)	3-Sigma Edited
SRL_OPN_2PTS021_0149_20150217_102939_20150217_120743.EUM.nc	169.010	170.461	8.197	2472	5397	0	2762	0	163
SRL_OPN_2PTS021_0151_20150217_120743_20150217_134638.EUM.nc	167.190	167.090	6.604	2935	5394	0	2243	0	216
SRL_OPN_2PTS021_0153_20150217_134638_20150217_154011.EUM.nc	169.790	168.724	8.043	3495	6378	0	2731	0	152
SRL_OPN_2PTS021_0156_20150217_154011_20150217_171949.EUM.nc	166.120	166.880	6.740	2818	5503	0	2534	0	151
SRL_OPN_2PTS021_0158_20150217_171949_20150217_185927.EUM.nc	169.670	170.167	8.239	3363	5597	0	2076	0	158
SRL_OPN_2PTS021_0160_20150217_185926_20150217_203832.EUM.nc	168.660	169.405	7.988	3621	5524	0	1701	0	202
SRL_OPN_2PTS021_0162_20150217_203832_20150217_221705.EUM.nc	167.565	167.779	7.307	3029	5358	0	2218	0	111
SRL_OPN_2PTS021_0164_20150217_221704_20150217_235459.EUM.nc	168.330	168.956	8.174	2716	5425	0	2458	0	251
SRL_OPN_2PTS021_0165_20150217_235459_20150218_013245.EUM.nc	167.780	168.328	7.254	2934	5520	0	2473	0	113
SRL_OPN_2PTS021_0167_20150218_013244_20150218_031133.EUM.nc	170.860	170.293	8.275	2992	5533	0	2378	0	163
SRL_OPN_2PTS021_0169_20150218_031133_20150218_045156.EUM.nc	166.650	166.551	7.410	2975	5449	0	2306	0	168
SRL_OPN_2PTS021_0171_20150218_045156_20150218_063422.EUM.nc	168.270	169.006	8.036	3845	5792	0	1741	0	206
SRL_OPN_2PTS021_0173_20150218_063422_20150218_082053.EUM.nc	169.590	170.863	8.706	4121	6058	0	1823	0	114
SRL_OPN_2PTS021_0176_20150218_082053_20150218_095855.EUM.nc	166.260	166.980	7.199	2762	5388	0	2411	0	215
SRL_OPN_2PTS021_0177_20150218_095855_20150218_113651.EUM.nc	167.650	167.771	7.215	2372	5396	0	2949	0	75
SRL_OPN_2PTS021_0179_20150218_113650_20150218_131521.EUM.nc	168.130	168.070	7.192	2796	5353	0	2371	0	186
SRL_OPN_2PTS021_0181_20150218_131521_20150218_150850.EUM.nc	168.655	168.028	7.670	3368	6383	0	2763	0	252
SRL_OPN_2PTS021_0184_20150218_150850_20150218_164829.EUM.nc	167.050	167.062	6.232	2759	5552	0	2549	0	244
SRL_OPN_2PTS021_0186_20150218_164829_20150218_182811.EUM.nc	167.650	168.417	6.972	3272	5503	0	2060	0	171
SRL_OPN_2PTS021_0188_20150218_182810_20150218_200725.EUM.nc	170.140	170.797	8.652	3025	5504	0	2254	0	225
SRL_OPN_2PTS021_0190_20150218_200724_20150218_214612.EUM.nc	167.565	168.707	8.638	3250	5488	0	2067	1	170
SRL_OPN_2PTS021_0192_20150218_214611_20150218_232417.EUM.nc	169.620	168.897	7.230	2316	5264	0	2721	0	227
SRL_OPN_2PTS021_0193_20150218_232417_20150219_010157.EUM.nc	172.100	172.136	8.493	2678	5471	0	2615	0	178
SRL_OPN_2PTS021_0195_20150219_010156_20150219_024022.EUM.nc	168.020	167.700	6.770	3028	5560	0	2475	0	57
SRL_OPN_2PTS021_0197_20150219_024021_20150219_042010.EUM.nc	165.730	166.462	6.123	2822	5483	0	2460	0	201
SRL_OPN_2PTS021_0199_20150219_042011_20150219_060152.EUM.nc	169.265	169.001	6.799	3580	5711	0	1820	1	310
SRL_OPN_2PTS021_0201_20150219_060151_20150219_074957.EUM.nc	168.990	169.375	7.343	4155	6114	0	1867	0	92
SRL_OPN_2PTS021_0204_20150219_074956_20150219_092810.EUM.nc	168.430	169.170	8.531	3053	5467	0	2161	0	253
SRL_OPN_2PTS021_0205_20150219_092810_20150219_110602.EUM.nc	167.710	167.357	7.975	2028	5415	0	3234	0	153
SRL_OPN_2PTS021_0207_20150219_110602_20150219_124414.EUM.nc	169.765	170.095	6.898	2483	5268	0	2646	0	139
SRL_OPN_2PTS021_0209_20150219_124415_20150219_143730.EUM.nc	169.550	168.677	7.359	3213	6230	0	2757	0	260
SRL_OPN_2PTS021_0212_20150219_143730_20150219_161708.EUM.nc	170.230	170.441	7.182	3281	5626	0	2155	0	190
SRL_OPN_2PTS021_0214_20150219_161707_20150219_175652.EUM.nc	164.920	166.317	6.919	2906	5515	0	2401	0	208
SRL_OPN_2PTS021_0216_20150219_175651_20150219_193614.EUM.nc	167.960	169.553	8.475	3369	5566	0	2044	1	152
SRL_OPN_2PTS021_0218_20150219_193614_20150219_211514.EUM.nc	168.050	168.383	7.731	3408	5420	0	1820	0	192
SRL_OPN_2PTS021_0220_20150219_211514_20150219_225331.EUM.nc	170.720	169.485	7.406	2337	5447	0	2905	0	205
SRL_OPN_2PTS021_0221_20150219_225330_20150220_003111.EUM.nc	169.150	169.596	7.297	3070	5445	0	2233	0	142
SRL_OPN_2PTS021_0223_20150220_003110_20150220_020920.EUM.nc	167.960	167.519	6.683	2851	5522	0	2549	0	122
SRL_OPN_2PTS021_0225_20150220_020919_20150220_034840.EUM.nc	169.670	168.033	7.699	2973	5535	0	2407	0	155

– Continued on next page

Table 12: Ka Brightness Temperature Statistics.

– Continued from previous page

File	Median	Mean	Std. Dev.	No. Obs.	Total Obs.	Default Lat/Lon	Flag (total)	Default (total)	3-Sigma Edited
SRL_OPN_2PTS021_0227_20150220_034840_20150220_052937.EUM.nc	167.910	168.679	7.847	2831	5524	0	2440	1	252
SRL_OPN_2PTS021_0229_20150220_052936_20150220_071857.EUM.nc	167.310	168.475	7.307	4014	6179	0	2017	0	148
SRL_OPN_2PTS021_0232_20150220_071856_20150220_085723.EUM.nc	172.095	171.957	10.118	3663	5601	0	1743	0	195
SRL_OPN_2PTS021_0233_20150220_085722_20150220_103517.EUM.nc	166.760	168.287	8.190	2303	5477	0	3079	1	94
SRL_OPN_2PTS021_0235_20150220_103516_20150220_121315.EUM.nc	169.960	169.650	5.547	2530	5385	0	2761	0	94
SRL_OPN_2PTS021_0237_20150220_121314_20150220_135222.EUM.nc	169.310	169.524	7.421	3128	5448	0	2248	0	72
SRL_OPN_2PTS021_0239_20150220_135223_20150220_154547.EUM.nc	169.140	168.868	7.832	3309	6362	0	2705	0	348
SRL_OPN_2PTS021_0242_20150220_154546_20150220_172533.EUM.nc	167.550	167.970	7.368	2821	5517	0	2555	0	141
SRL_OPN_2PTS021_0244_20150220_172533_20150220_190501.EUM.nc	170.700	170.298	8.221	3432	5590	0	2038	0	120
SRL_OPN_2PTS021_0246_20150220_190501_20150220_204413.EUM.nc	168.345	168.646	8.111	3811	5544	0	1561	1	171
SRL_OPN_2PTS021_0248_20150220_204412_20150220_222244.EUM.nc	169.710	169.433	8.471	2931	5319	0	2283	1	104
SRL_OPN_2PTS021_0250_20150220_222243_20150221_000029.EUM.nc	168.100	167.881	6.260	2981	5460	0	2401	0	78
SRL_OPN_2PTS021_0251_20150221_000028_20150221_013825.EUM.nc	167.560	167.957	6.790	2994	5558	0	2443	0	121
SRL_OPN_2PTS021_0253_20150221_013825_20150221_031717.EUM.nc	167.720	168.028	6.695	3068	5542	0	2343	0	131
SRL_OPN_2PTS021_0255_20150221_031717_20150221_045739.EUM.nc	167.755	168.277	7.411	3036	5497	0	2304	1	156
SRL_OPN_2PTS021_0257_20150221_045739_20150221_064021.EUM.nc	168.700	169.160	8.796	3873	5808	0	1738	0	197
SRL_OPN_2PTS021_0259_20150221_064020_20150221_082633.EUM.nc	171.910	172.446	8.527	3914	6034	0	1802	0	318
SRL_OPN_2PTS021_0262_20150221_082633_20150221_100434.EUM.nc	167.680	168.892	8.592	2844	5372	0	2393	0	135
SRL_OPN_2PTS021_0263_20150221_100433_20150221_114222.EUM.nc	170.470	169.574	6.270	2382	5427	0	2956	0	89
SRL_OPN_2PTS021_0265_20150221_114222_20150221_132106.EUM.nc	169.980	171.045	8.861	2910	5327	0	2304	0	113
SRL_OPN_2PTS021_0267_20150221_132105_20150221_151426.EUM.nc	168.685	168.763	7.669	3409	6312	0	2662	0	241
SRL_OPN_2PTS021_0270_20150221_151426_20150221_165414.EUM.nc	166.370	167.117	6.991	2810	5554	0	2583	0	161
SRL_OPN_2PTS021_0272_20150221_165413_20150221_183345.EUM.nc	169.615	169.361	8.320	3186	5504	0	2076	0	242
SRL_OPN_2PTS021_0274_20150221_183345_20150221_201307.EUM.nc	168.270	169.322	8.763	3291	5517	0	2075	1	150
SRL_OPN_2PTS021_0276_20150221_201306_20150221_215151.EUM.nc	166.580	169.227	9.195	3273	5511	0	2122	1	115
SRL_OPN_2PTS021_0278_20150221_215151_20150221_232945.EUM.nc	167.950	167.605	6.396	2327	5260	0	2803	0	130
SRL_OPN_2PTS021_0279_20150221_232945_20150222_010734.EUM.nc	171.650	171.203	7.478	2577	5486	0	2699	0	210
SRL_OPN_2PTS021_0281_20150222_010733_20150222_024604.EUM.nc	168.760	168.558	5.985	2929	5519	0	2469	0	121
SRL_OPN_2PTS021_0283_20150222_024603_20150222_042550.EUM.nc	167.960	167.820	8.414	2762	5497	0	2430	0	305
SRL_OPN_2PTS021_0285_20150222_042550_20150222_060748.EUM.nc	168.695	168.868	8.896	3543	5711	0	1801	0	367
SRL_OPN_2PTS021_0287_20150222_060747_20150222_075537.EUM.nc	169.490	169.977	7.682	3958	6099	0	1898	0	243
SRL_OPN_2PTS021_0290_20150222_075536_20150222_093348.EUM.nc	168.960	169.711	8.404	3054	5485	0	2307	1	123
SRL_OPN_2PTS021_0291_20150222_093346_20150222_111131.EUM.nc	167.430	168.144	6.825	2075	5389	0	3202	0	112
SRL_OPN_2PTS021_0293_20150222_111130_20150222_124955.EUM.nc	169.640	170.098	7.529	2590	5247	0	2565	0	92
SRL_OPN_2PTS021_0295_20150222_124954_20150222_144305.EUM.nc	168.070	167.684	6.614	3321	6280	0	2759	0	200
SRL_OPN_2PTS021_0298_20150222_144304_20150222_162252.EUM.nc	169.995	169.969	8.403	3265	5641	0	2213	0	163
SRL_OPN_2PTS021_0300_20150222_162251_20150222_180228.EUM.nc	167.610	168.560	8.551	2854	5587	0	2432	0	301
SRL_OPN_2PTS021_0302_20150222_180228_20150222_194156.EUM.nc	171.150	170.071	8.115	3353	5547	0	2098	0	96
SRL_OPN_2PTS021_0304_20150222_194156_20150222_212054.EUM.nc	169.615	169.624	7.618	3487	5408	0	1841	1	79

– Continued on next page

Table 12: Ka Brightness Temperature Statistics.

– Continued from previous page

File	Median	Mean	Std. Dev.	No. Obs.	Total Obs.	Default Lat/Lon	Flag (total)	Default (total)	3-Sigma Edited
SRL_OPN_2PTS021_0306_20150222_212054_20150222_225901.EUM.nc	169.765	169.530	9.330	2301	5382	0	3016	0	65
SRL_OPN_2PTS021_0307_20150222_225901_20150223_003648.EUM.nc	170.740	169.992	7.181	3158	5466	0	2244	0	64
SRL_OPN_2PTS021_0309_20150223_003648_20150223_021500.EUM.nc	168.410	168.888	6.495	2843	5552	0	2611	0	98
SRL_OPN_2PTS021_0311_20150223_021459_20150223_035415.EUM.nc	170.995	170.447	7.726	2836	5526	0	2546	0	144
SRL_OPN_2PTS021_0313_20150223_035414_20150223_053530.EUM.nc	167.990	167.016	8.062	2896	5534	0	2411	2	225
SRL_OPN_2PTS021_0315_20150223_053529_20150223_072436.EUM.nc	168.460	168.551	7.283	4005	6207	0	1935	0	267
SRL_OPN_2PTS021_0318_20150223_072437_20150223_090300.EUM.nc	167.780	168.870	7.848	3566	5582	0	1869	1	146
SRL_OPN_2PTS021_0319_20150223_090259_20150223_104046.EUM.nc	168.520	169.607	8.092	2381	5473	0	3002	1	89
SRL_OPN_2PTS021_0321_20150223_104045_20150223_121854.EUM.nc	169.720	168.935	5.849	2537	5431	0	2773	0	121
SRL_OPN_2PTS021_0323_20150223_121853_20150223_135808.EUM.nc	167.585	167.749	9.293	3194	5483	0	2141	0	148
SRL_OPN_2PTS021_0325_20150223_135807_20150223_155130.EUM.nc	167.370	167.761	7.120	3348	6408	0	2860	0	200
SRL_OPN_2PTS021_0328_20150223_155130_20150223_173107.EUM.nc	167.490	168.117	7.601	2826	5452	0	2493	0	133
SRL_OPN_2PTS021_0330_20150223_173107_20150223_191042.EUM.nc	169.160	169.672	8.431	3589	5614	0	1906	0	119
SRL_OPN_2PTS021_0332_20150223_191041_20150223_204953.EUM.nc	167.960	168.202	8.216	3729	5556	0	1626	0	201
SRL_OPN_2PTS021_0334_20150223_204952_20150223_222812.EUM.nc	167.335	168.404	7.765	2815	5354	0	2368	0	171
SRL_OPN_2PTS021_0335_20150223_222811_20150224_000605.EUM.nc	164.700	164.797	6.030	2978	5486	0	2385	0	123
SRL_OPN_2PTS021_0337_20150224_000604_20150224_014355.EUM.nc	169.615	169.719	7.415	2837	5561	0	2445	0	279
SRL_OPN_2PTS021_0339_20150224_014354_20150224_032252.EUM.nc	168.430	168.690	6.672	2994	5481	0	2329	0	158
SRL_OPN_2PTS021_0341_20150224_032251_20150224_065334.EUM.nc	167.750	168.653	7.866	6909	11698	0	4472	0	317
SRL_OPN_2PTS021_0346_20150224_065333_20150224_083201.EUM.nc	167.890	168.518	8.382	4094	5626	0	1363	0	169
SRL_OPN_2PTS021_0348_20150224_083200_20150224_101001.EUM.nc	167.670	169.053	8.030	2795	5403	0	2450	0	158
SRL_OPN_2PTS021_0349_20150224_101000_20150224_114759.EUM.nc	167.630	168.006	6.062	2430	5430	0	2913	0	87
SRL_OPN_2PTS021_0351_20150224_114758_20150224_132639.EUM.nc	167.210	167.984	6.860	2996	5344	0	2249	0	99
SRL_OPN_2PTS021_0353_20150224_132638_20150224_152010.EUM.nc	167.840	167.951	7.896	3388	6366	0	2702	0	276
SRL_OPN_2PTS021_0356_20150224_152009_20150224_165947.EUM.nc	168.805	169.318	7.722	2902	5569	0	2569	0	98
SRL_OPN_2PTS021_0358_20150224_165946_20150224_183929.EUM.nc	169.700	169.563	7.840	3310	5494	0	2041	0	143
SRL_OPN_2PTS021_0360_20150224_183927_20150224_201839.EUM.nc	169.740	170.580	8.998	3363	5483	0	1970	0	150
SRL_OPN_2PTS021_0362_20150224_201838_20150224_215722.EUM.nc	169.360	169.507	6.735	2993	5450	0	2302	0	155
SRL_OPN_2PTS021_0364_20150224_215720_20150224_233521.EUM.nc	166.000	165.806	5.563	2466	5354	0	2755	0	133
SRL_OPN_2PTS021_0365_20150224_233520_20150225_011312.EUM.nc	168.300	168.366	5.926	2770	5490	0	2620	0	100
SRL_OPN_2PTS021_0367_20150225_011310_20150225_025136.EUM.nc	169.455	169.768	6.784	2973	5512	0	2452	0	87
SRL_OPN_2PTS021_0369_20150225_025135_20150225_043137.EUM.nc	167.850	167.563	7.911	2941	5479	0	2404	0	134
SRL_OPN_2PTS021_0371_20150225_043137_20150225_061333.EUM.nc	170.360	170.639	8.188	3760	5712	0	1817	0	135
SRL_OPN_2PTS021_0373_20150225_061332_20150225_080115.EUM.nc	169.515	170.119	8.303	4002	6095	0	1899	0	194
SRL_OPN_2PTS021_0376_20150225_080114_20150225_093915.EUM.nc	168.385	170.271	8.870	3035	5483	0	2395	0	53
SRL_OPN_2PTS021_0377_20150225_093915_20150225_111708.EUM.nc	168.790	169.074	7.593	2182	5328	0	3065	0	81
SRL_OPN_2PTS021_0379_20150225_111707_20150225_125536.EUM.nc	167.500	167.508	5.131	2551	5287	0	2522	0	214
SRL_OPN_2PTS021_0381_20150225_125534_20150225_144848.EUM.nc	171.180	171.011	8.774	3441	6244	0	2675	0	128
SRL_OPN_2PTS021_0384_20150225_144847_20150225_162826.EUM.nc	167.910	168.145	6.422	3268	5644	0	2211	0	165

– Continued on next page

Table 12: Ka Brightness Temperature Statistics.

– Continued from previous page

File	Median	Mean	Std. Dev.	No. Obs.	Total Obs.	Default Lat/Lon	Flag (total)	Default (total)	3-Sigma Edited
SRL_OPN_2PTS021_0386_20150225_162824_20150225_180810.EUM.nc	168.910	169.297	9.086	3081	5586	0	2348	0	157
SRL_OPN_2PTS021_0388_20150225_180810_20150225_194737.EUM.nc	168.350	169.444	9.282	3236	5547	0	2148	0	163
SRL_OPN_2PTS021_0390_20150225_194737_20150225_212625.EUM.nc	172.640	172.036	9.034	3405	5387	0	1770	0	212
SRL_OPN_2PTS021_0392_20150225_212623_20150225_230437.EUM.nc	168.740	169.172	7.971	2173	5347	0	3064	0	110
SRL_OPN_2PTS021_0393_20150225_230436_20150226_004224.EUM.nc	167.165	167.587	6.421	3092	5459	0	2275	0	92
SRL_OPN_2PTS021_0395_20150226_004223_20150226_022031.EUM.nc	167.750	169.185	7.833	2852	5563	0	2596	0	115
SRL_OPN_2PTS021_0397_20150226_022030_20150226_040001.EUM.nc	165.655	167.131	7.074	2979	5545	0	2483	0	83
SRL_OPN_2PTS021_0399_20150226_040002_20150226_054113.EUM.nc	169.560	169.672	7.787	3249	5528	0	2111	0	168
SRL_OPN_2PTS021_0401_20150226_054112_20150226_073015.EUM.nc	167.230	168.345	8.794	4186	6144	0	1813	0	145
SRL_OPN_2PTS021_0404_20150226_073014_20150226_090829.EUM.nc	168.420	168.798	8.680	3393	5541	0	1947	0	201
SRL_OPN_2PTS021_0405_20150226_090828_20150226_104623.EUM.nc	170.640	170.782	9.493	2190	5503	0	3163	1	149
SRL_OPN_2PTS021_0407_20150226_104622_20150226_122433.EUM.nc	166.920	167.392	5.712	2577	5378	0	2693	0	108
SRL_OPN_2PTS021_0409_20150226_122432_20150226_140344.EUM.nc	170.900	171.114	8.699	3010	5447	0	2066	0	371
SRL_OPN_2PTS021_0411_20150226_140343_20150226_155705.EUM.nc	169.350	169.816	8.627	3196	6341	0	2969	0	176
SRL_OPN_2PTS021_0414_20150226_155704_20150226_173650.EUM.nc	169.260	169.668	9.764	2954	5486	0	2442	0	90
SRL_OPN_2PTS021_0416_20150226_173650_20150226_191626.EUM.nc	165.825	167.509	8.801	3504	5567	0	1891	0	172
SRL_OPN_2PTS021_0418_20150226_191625_20150226_205525.EUM.nc	167.725	168.210	8.054	3774	5574	0	1700	0	100
SRL_OPN_2PTS021_0420_20150226_205523_20150226_223351.EUM.nc	168.910	169.992	8.621	2829	5399	0	2466	0	104
SRL_OPN_2PTS021_0421_20150226_223349_20150227_001133.EUM.nc	167.930	167.330	5.940	2836	5468	0	2387	0	245
SRL_OPN_2PTS021_0423_20150227_001132_20150227_014934.EUM.nc	167.275	168.187	6.938	3039	5559	0	2401	0	119
SRL_OPN_2PTS021_0425_20150227_014933_20150227_032835.EUM.nc	166.365	166.634	6.683	3132	5469	0	2245	0	92
SRL_OPN_2PTS021_0427_20150227_032835_20150227_050909.EUM.nc	170.620	169.783	7.351	3021	5483	0	2326	0	136
SRL_OPN_2PTS021_0429_20150227_050908_20150227_065914.EUM.nc	169.230	169.881	8.981	3890	6206	0	2231	0	85
SRL_OPN_2PTS021_0432_20150227_065913_20150227_083740.EUM.nc	168.010	168.029	8.827	4096	5619	0	1348	0	175
SRL_OPN_2PTS021_0434_20150227_083740_20150227_101539.EUM.nc	169.175	169.829	8.179	2771	5389	0	2494	1	123
SRL_OPN_2PTS021_0435_20150227_101538_20150227_115329.EUM.nc	169.180	168.867	6.770	2560	5406	0	2793	0	53
SRL_OPN_2PTS021_0437_20150227_115328_20150227_133222.EUM.nc	167.710	168.330	7.863	2943	5342	0	2259	0	140
SRL_OPN_2PTS021_0439_20150227_133221_20150227_152545.EUM.nc	169.310	168.510	6.943	3554	6351	0	2657	0	140
SRL_OPN_2PTS021_0442_20150227_152543_20150227_170531.EUM.nc	169.860	170.294	9.381	2792	5573	0	2604	0	177
SRL_OPN_2PTS021_0444_20150227_170531_20150227_184502.EUM.nc	169.740	170.805	10.148	3268	5480	0	2018	0	194
SRL_OPN_2PTS021_0446_20150227_184501_20150227_202420.EUM.nc	168.730	169.440	7.547	3424	5506	0	1895	0	187
SRL_OPN_2PTS021_0448_20150227_202419_20150227_220300.EUM.nc	169.670	170.901	7.822	3008	5466	0	2346	0	112
SRL_OPN_2PTS021_0450_20150227_220259_20150227_234050.EUM.nc	165.990	166.700	5.899	2615	5417	0	2705	0	97
SRL_OPN_2PTS021_0451_20150227_234049_20150228_011842.EUM.nc	166.850	167.121	5.778	2796	5517	0	2483	0	238
SRL_OPN_2PTS021_0453_20150228_011841_20150228_025720.EUM.nc	167.830	168.076	6.104	3001	5547	0	2446	0	100
SRL_OPN_2PTS021_0455_20150228_025719_20150228_043718.EUM.nc	171.220	170.381	8.023	2903	5463	0	2462	0	98
SRL_OPN_2PTS021_0457_20150228_043717_20150228_061930.EUM.nc	171.090	171.039	9.042	3875	5776	0	1755	0	146
SRL_OPN_2PTS021_0459_20150228_061930_20150228_080647.EUM.nc	167.580	168.796	8.220	4086	6098	0	1903	0	109
SRL_OPN_2PTS021_0462_20150228_080646_20150228_094454.EUM.nc	169.090	170.294	7.989	2947	5481	0	2423	0	111

– Continued on next page

Table 12: Ka Brightness Temperature Statistics.

– Continued from previous page

File	Median	Mean	Std. Dev.	No. Obs.	Total Obs.	Default Lat/Lon	Flag (total)	Default (total)	3-Sigma Edited
SRL_OPN_2PTS021_0463_20150228_094453_20150228_112238.EUM.nc	170.530	170.180	7.189	1987	5246	0	3159	0	100
SRL_OPN_2PTS021_0465_20150228_112237_20150228_130109.EUM.nc	167.330	168.452	7.908	2645	5286	0	2472	0	169
SRL_OPN_2PTS021_0467_20150228_130108_20150228_145424.EUM.nc	168.820	169.109	6.985	3447	6338	0	2693	0	198
SRL_OPN_2PTS021_0470_20150228_145424_20150228_163410.EUM.nc	171.830	170.784	8.276	3057	5623	0	2266	0	300
SRL_OPN_2PTS021_0472_20150228_163409_20150228_181346.EUM.nc	167.520	168.231	8.412	3019	5592	0	2372	0	201
SRL_OPN_2PTS021_0474_20150228_181344_20150228_195311.EUM.nc	170.220	169.906	9.894	3199	5531	0	2188	0	144
SRL_OPN_2PTS021_0476_20150228_195310_20150228_213204.EUM.nc	168.640	169.258	6.933	3477	5389	0	1722	0	190
SRL_OPN_2PTS021_0478_20150228_213203_20150228_231005.EUM.nc	168.265	167.675	6.648	2195	5332	0	3052	0	85
SRL_OPN_2PTS021_0479_20150228_231004_20150301_004753.EUM.nc	168.740	169.070	7.314	3070	5466	0	2287	0	109
SRL_OPN_2PTS021_0481_20150301_004752_20150301_022611.EUM.nc	168.635	168.624	6.316	2740	5521	0	2519	0	262
SRL_OPN_2PTS021_0483_20150301_022611_20150301_040538.EUM.nc	169.130	169.081	7.399	2911	5453	0	2433	0	109
SRL_OPN_2PTS021_0485_20150301_040537_20150301_054707.EUM.nc	171.040	170.393	8.669	3562	5670	0	1919	0	189
SRL_OPN_2PTS021_0487_20150301_054707_20150301_073548.EUM.nc	170.590	170.744	9.020	3974	6162	0	1882	0	306
SRL_OPN_2PTS021_0490_20150301_073548_20150301_091408.EUM.nc	170.275	170.329	8.494	3296	5534	0	2072	0	166
SRL_OPN_2PTS021_0491_20150301_091406_20150301_123005.EUM.nc	169.480	169.665	8.329	4709	10768	0	5902	0	157
SRL_OPN_2PTS021_0495_20150301_123004_20150301_140928.EUM.nc	168.205	168.849	7.130	3174	5508	0	2214	0	120
SRL_OPN_2PTS021_0497_20150301_140927_20150301_160249.EUM.nc	172.220	171.750	8.080	3119	6378	0	2970	0	289
SRL_OPN_2PTS021_0500_20150301_160249_20150301_174227.EUM.nc	168.080	168.425	8.983	2838	5576	0	2511	0	227
SRL_OPN_2PTS021_0502_20150301_174226_20150301_192201.EUM.nc	169.220	170.006	8.541	3513	5549	0	1874	0	162
SRL_OPN_2PTS021_0504_20150301_192159_20150301_210105.EUM.nc	166.100	167.239	6.875	3707	5573	0	1709	0	157
SRL_OPN_2PTS021_0506_20150301_210104_20150301_223920.EUM.nc	168.660	168.711	7.284	2674	5352	0	2491	0	187
SRL_OPN_2PTS021_0507_20150301_223920_20150302_001717.EUM.nc	167.070	167.082	7.037	2936	5445	0	2384	0	125
SRL_OPN_2PTS021_0509_20150302_001716_20150302_015519.EUM.nc	170.745	170.378	7.973	2879	5538	0	2374	0	285
SRL_OPN_2PTS021_0511_20150302_015518_20150302_033418.EUM.nc	170.370	170.481	7.819	3166	5485	0	2203	0	116
SRL_OPN_2PTS021_0513_20150302_033416_20150302_051507.EUM.nc	165.765	166.896	8.798	3126	5509	0	2290	1	92
SRL_OPN_2PTS021_0515_20150302_051506_20150302_070453.EUM.nc	168.415	169.738	8.961	3819	6178	0	2200	0	159
SRL_OPN_2PTS021_0518_20150302_070452_20150302_084326.EUM.nc	168.105	168.616	7.367	3917	5613	0	1557	0	139
SRL_OPN_2PTS021_0520_20150302_084325_20150302_102114.EUM.nc	169.580	170.163	9.018	2582	5374	0	2649	0	143
SRL_OPN_2PTS021_0521_20150302_102112_20150302_115915.EUM.nc	168.820	168.886	6.998	2518	5368	0	2763	0	87
SRL_OPN_2PTS021_0523_20150302_115913_20150302_133810.EUM.nc	169.570	169.859	7.686	2979	5385	0	2252	0	154
SRL_OPN_2PTS021_0525_20150302_133810_20150302_153135.EUM.nc	169.315	169.363	9.093	3380	6351	0	2687	0	284
SRL_OPN_2PTS021_0528_20150302_153134_20150302_171113.EUM.nc	168.420	168.619	8.106	2889	5556	0	2547	0	120
SRL_OPN_2PTS021_0530_20150302_171112_20150302_185052.EUM.nc	172.270	172.466	10.388	3345	5534	0	1951	0	238
SRL_OPN_2PTS021_0532_20150302_185050_20150302_203008.EUM.nc	166.390	167.418	8.548	3479	5517	0	1864	0	174
SRL_OPN_2PTS021_0534_20150302_203006_20150302_220837.EUM.nc	168.925	168.609	8.483	2940	5486	0	2370	0	176
SRL_OPN_2PTS021_0536_20150302_220837_20150302_234634.EUM.nc	168.360	168.155	6.859	2735	5474	0	2588	0	151
SRL_OPN_2PTS021_0537_20150302_234633_20150303_012427.EUM.nc	169.340	170.045	7.150	2790	5524	0	2539	0	195
SRL_OPN_2PTS021_0539_20150303_012426_20150303_030259.EUM.nc	170.280	169.619	7.105	2667	5536	0	2420	0	449
SRL_OPN_2PTS021_0541_20150303_030259_20150303_044314.EUM.nc	165.915	167.496	7.863	2900	5482	0	2420	0	162

– Continued on next page

Table 12: Ka Brightness Temperature Statistics.

– Continued from previous page

File	Median	Mean	Std. Dev.	No. Obs.	Total Obs.	Default Lat/Lon	Flag (total)	Default (total)	3-Sigma Edited
SRL_OPN_2PTS021_0543_20150303_044313_20150303_062526.EUM.nc	168.490	169.658	8.361	3892	5767	0	1706	0	169
SRL_OPN_2PTS021_0545_20150303_062525_20150303_081233.EUM.nc	166.450	168.373	8.354	4084	6095	0	1876	0	135
SRL_OPN_2PTS021_0548_20150303_081233_20150303_095030.EUM.nc	169.320	169.499	7.755	2876	5347	0	2364	0	107
SRL_OPN_2PTS021_0549_20150303_095030_20150303_112824.EUM.nc	168.435	168.340	7.398	2074	5290	0	3092	0	124
SRL_OPN_2PTS021_0551_20150303_112823_20150303_130658.EUM.nc	169.190	168.766	6.850	2686	5381	0	2508	0	187
SRL_OPN_2PTS021_0553_20150303_130657_20150303_150015.EUM.nc	168.770	169.057	6.956	3463	6337	0	2724	0	150
SRL_OPN_2PTS021_0556_20150303_150014_20150303_163953.EUM.nc	170.870	171.260	10.926	2989	5615	0	2419	0	207
SRL_OPN_2PTS021_0558_20150303_163952_20150303_181936.EUM.nc	167.010	168.681	8.128	3136	5495	0	2180	0	179
SRL_OPN_2PTS021_0560_20150303_181936_20150303_195901.EUM.nc	168.810	169.552	8.371	3151	5514	0	2190	0	173
SRL_OPN_2PTS021_0562_20150303_195900_20150303_213744.EUM.nc	165.980	166.764	6.814	3309	5486	0	1909	0	268
SRL_OPN_2PTS021_0564_20150303_213744_20150303_231550.EUM.nc	168.620	169.414	7.266	2233	5261	0	2845	0	183
SRL_OPN_2PTS021_0565_20150303_231549_20150304_005339.EUM.nc	169.750	169.840	8.039	2847	5503	0	2474	0	182
SRL_OPN_2PTS021_0567_20150304_005339_20150304_023152.EUM.nc	170.000	170.474	8.769	2930	5525	0	2465	0	130
SRL_OPN_2PTS021_0569_20150304_023151_20150304_041132.EUM.nc	167.820	167.623	7.368	2766	5488	0	2569	0	153
SRL_OPN_2PTS021_0571_20150304_041133_20150304_074137.EUM.nc	167.425	168.754	9.027	7756	11841	0	3693	0	392
SRL_OPN_2PTS021_0576_20150304_074136_20150304_091944.EUM.nc	168.350	168.744	7.003	3249	5521	0	2156	0	116
SRL_OPN_2PTS021_0577_20150304_091943_20150304_105737.EUM.nc	169.670	170.782	8.799	2068	5426	0	3252	0	106
SRL_OPN_2PTS021_0579_20150304_105736_20150304_123552.EUM.nc	168.800	169.544	7.836	2457	5279	0	2738	0	84
SRL_OPN_2PTS021_0581_20150304_123551_20150304_141512.EUM.nc	166.950	167.475	6.605	3251	5486	0	2104	0	131
SRL_OPN_2PTS021_0583_20150304_141511_20150304_160833.EUM.nc	169.500	169.207	7.619	3277	6360	0	2909	0	174
SRL_OPN_2PTS021_0586_20150304_160831_20150304_174819.EUM.nc	168.045	169.855	9.185	2997	5565	0	2435	0	133
SRL_OPN_2PTS021_0588_20150304_174818_20150304_192750.EUM.nc	169.440	170.722	7.933	3339	5592	0	2069	0	184
SRL_OPN_2PTS021_0590_20150304_192750_20150304_210645.EUM.nc	166.630	168.041	8.811	3544	5570	0	1904	0	122
SRL_OPN_2PTS021_0592_20150304_210645_20150304_224505.EUM.nc	166.560	167.523	9.143	2657	5324	0	2588	0	79
SRL_OPN_2PTS021_0593_20150304_224504_20150305_002256.EUM.nc	167.840	167.913	6.980	2893	5452	0	2401	0	158
SRL_OPN_2PTS021_0595_20150305_002255_20150305_020052.EUM.nc	168.750	169.032	6.812	3035	5542	0	2379	0	128
SRL_OPN_2PTS021_0597_20150305_020051_20150305_034003.EUM.nc	167.815	167.364	8.831	2939	5498	0	2368	0	191
SRL_OPN_2PTS021_0599_20150305_034003_20150305_052052.EUM.nc	168.090	169.299	8.680	3014	5494	0	2349	0	131
SRL_OPN_2PTS021_0601_20150305_052051_20150305_071036.EUM.nc	169.860	170.819	8.394	3806	6192	0	2207	0	179
SRL_OPN_2PTS021_0604_20150305_071035_20150305_084857.EUM.nc	169.310	169.799	8.762	3747	5603	0	1608	0	248
SRL_OPN_2PTS021_0605_20150305_084856_20150305_102653.EUM.nc	168.980	170.294	9.095	2526	5421	0	2805	0	90
SRL_OPN_2PTS021_0607_20150305_102652_20150305_120455.EUM.nc	169.665	168.966	6.683	2500	5360	0	2730	0	130
SRL_OPN_2PTS021_0609_20150305_120454_20150305_134348.EUM.nc	170.120	169.279	8.332	2987	5418	0	2267	0	164
SRL_OPN_2PTS021_0611_20150305_134349_20150305_153713.EUM.nc	170.680	170.676	8.833	3478	6371	0	2720	0	173
SRL_OPN_2PTS021_0614_20150305_153712_20150305_171659.EUM.nc	169.230	169.769	8.838	2925	5576	0	2583	0	68
SRL_OPN_2PTS021_0616_20150305_171658_20150305_185638.EUM.nc	168.690	169.696	8.188	3371	5511	0	1957	0	183
SRL_OPN_2PTS021_0618_20150305_185637_20150305_203542.EUM.nc	167.980	168.340	8.500	3600	5530	0	1813	0	117
SRL_OPN_2PTS021_0620_20150305_203541_20150305_221418.EUM.nc	168.570	168.665	7.756	2826	5470	0	2417	0	227
SRL_OPN_2PTS021_0622_20150305_221418_20150305_235204.EUM.nc	167.720	168.098	7.107	2720	5424	0	2521	0	183

– Continued on next page

Table 12: Ka Brightness Temperature Statistics.

– Continued from previous page

File	Median	Mean	Std. Dev.	No. Obs.	Total Obs.	Default Lat/Lon	Flag (total)	Default (total)	3-Sigma Edited
SRL_OPN_2PTS021_0623_20150305_235204_20150306_012959.EUM.nc	170.385	170.430	6.552	2891	5511	0	2475	0	145
SRL_OPN_2PTS021_0625_20150306_012958_20150306_030845.EUM.nc	166.835	167.885	8.062	2998	5536	0	2384	0	154
SRL_OPN_2PTS021_0627_20150306_030844_20150306_044856.EUM.nc	168.435	169.385	8.719	2968	5429	0	2361	0	100
SRL_OPN_2PTS021_0629_20150306_044855_20150306_063125.EUM.nc	170.370	170.992	9.416	3932	5760	0	1691	0	137
SRL_OPN_2PTS021_0631_20150306_063125_20150306_081807.EUM.nc	169.780	171.131	9.108	4052	6080	0	1847	0	181
SRL_OPN_2PTS021_0634_20150306_081805_20150306_095610.EUM.nc	169.500	170.104	8.298	2717	5386	0	2427	0	242
SRL_OPN_2PTS021_0635_20150306_095609_20150306_113404.EUM.nc	169.170	170.023	9.153	2289	5350	0	2966	0	95
SRL_OPN_2PTS021_0637_20150306_113403_20150306_131234.EUM.nc	169.930	169.936	7.534	2725	5378	0	2457	0	196
SRL_OPN_2PTS021_0639_20150306_131233_20150306_150553.EUM.nc	169.295	169.963	6.841	3477	6345	0	2725	0	143
SRL_OPN_2PTS021_0642_20150306_150552_20150306_164539.EUM.nc	169.195	169.075	6.912	2948	5584	0	2510	0	126
SRL_OPN_2PTS021_0644_20150306_164538_20150306_182522.EUM.nc	169.880	170.796	8.453	3237	5507	0	2058	0	212
SRL_OPN_2PTS021_0646_20150306_182521_20150306_200437.EUM.nc	170.510	171.474	9.611	3129	5498	0	2243	1	125
SRL_OPN_2PTS021_0648_20150306_200435_20150306_214324.EUM.nc	170.410	171.229	10.251	3250	5495	0	2053	0	192
SRL_OPN_2PTS021_0650_20150306_214323_20150306_232129.EUM.nc	170.470	170.653	7.768	2454	5334	0	2755	0	125
SRL_OPN_2PTS021_0651_20150306_232129_20150307_005911.EUM.nc	168.630	168.589	6.127	2789	5490	0	2481	0	220
SRL_OPN_2PTS021_0653_20150307_005910_20150307_023734.EUM.nc	170.220	170.753	7.510	3000	5541	0	2421	0	120
SRL_OPN_2PTS021_0655_20150307_023734_20150307_041713.EUM.nc	168.810	168.343	7.966	2908	5490	0	2529	0	53
SRL_OPN_2PTS021_0657_20150307_041714_20150307_055857.EUM.nc	171.155	171.250	9.105	3740	5712	0	1816	0	156
SRL_OPN_2PTS021_0659_20150307_055856_20150307_074710.EUM.nc	167.770	169.765	8.866	4096	6133	0	1856	0	181
SRL_OPN_2PTS021_0662_20150307_074709_20150307_092524.EUM.nc	167.450	167.877	7.724	3152	5490	0	2168	0	170
SRL_OPN_2PTS021_0663_20150307_092524_20150307_110315.EUM.nc	168.860	169.365	8.298	2074	5427	0	3270	0	83
SRL_OPN_2PTS021_0665_20150307_110315_20150307_124127.EUM.nc	170.095	170.075	7.200	2511	5289	0	2683	0	95
SRL_OPN_2PTS021_0667_20150307_124125_20150307_142101.EUM.nc	166.290	167.256	7.722	3352	5472	0	2011	0	109
SRL_OPN_2PTS021_0669_20150307_142100_20150307_161419.EUM.nc	169.460	169.692	7.836	3343	6375	0	2867	0	165
SRL_OPN_2PTS021_0672_20150307_161418_20150307_175404.EUM.nc	167.040	168.578	9.140	2957	5573	0	2448	0	168
SRL_OPN_2PTS021_0674_20150307_175403_20150307_193327.EUM.nc	168.550	170.088	9.045	3339	5578	0	2065	0	174
SRL_OPN_2PTS021_0676_20150307_193325_20150307_211227.EUM.nc	166.240	167.171	7.988	3445	5442	0	1849	0	148
SRL_OPN_2PTS021_0678_20150307_211227_20150307_225037.EUM.nc	168.540	168.876	7.854	2474	5423	0	2835	0	114
SRL_OPN_2PTS021_0679_20150307_225036_20150308_002826.EUM.nc	167.490	168.304	6.903	3021	5418	0	2298	0	99
SRL_OPN_2PTS021_0681_20150308_002824_20150308_020634.EUM.nc	169.250	169.147	7.080	2938	5546	0	2469	0	139
SRL_OPN_2PTS021_0683_20150308_020633_20150308_034542.EUM.nc	169.660	169.090	8.975	2987	5543	0	2428	0	128
SRL_OPN_2PTS021_0685_20150308_034541_20150308_052645.EUM.nc	168.900	169.367	8.378	2889	5533	0	2459	0	185
SRL_OPN_2PTS021_0687_20150308_052644_20150308_071610.EUM.nc	168.005	169.021	8.994	3829	6174	0	2088	0	257
SRL_OPN_2PTS021_0690_20150308_071609_20150308_085438.EUM.nc	169.730	169.235	8.165	3627	5592	0	1720	0	245
SRL_OPN_2PTS021_0691_20150308_085437_20150308_103223.EUM.nc	168.275	169.104	7.444	2300	5496	0	3106	0	90
SRL_OPN_2PTS021_0693_20150308_103222_20150308_121029.EUM.nc	169.750	169.857	6.395	2539	5434	0	2856	0	39
SRL_OPN_2PTS021_0695_20150308_121029_20150308_134935.EUM.nc	167.730	167.875	7.898	3058	5419	0	2235	0	126
SRL_OPN_2PTS021_0697_20150308_134933_20150308_154259.EUM.nc	171.380	171.281	8.063	3483	6367	0	2718	0	166
SRL_OPN_2PTS021_0700_20150308_154258_20150308_172245.EUM.nc	169.920	169.995	9.070	2848	5517	0	2494	0	175

– Continued on next page

Table 12: Ka Brightness Temperature Statistics.

– Continued from previous page

File	Median	Mean	Std. Dev.	No. Obs.	Total Obs.	Default Lat/Lon	Flag (total)	Default (total)	3-Sigma Edited
SRL_OPN_2PTS021_0702_20150308_172243_20150308_190214.EUM.nc	168.715	169.389	8.123	3276	5568	0	2010	0	282
SRL_OPN_2PTS021_0704_20150308_190213_20150308_204126.EUM.nc	168.490	167.948	7.463	3631	5549	0	1651	0	267
SRL_OPN_2PTS021_0706_20150308_204126_20150308_221949.EUM.nc	165.730	166.998	7.762	2943	5333	0	2283	0	107
SRL_OPN_2PTS021_0708_20150308_221949_20150308_235744.EUM.nc	165.620	166.049	6.997	2817	5458	0	2444	0	197
SRL_OPN_2PTS021_0709_20150308_235742_20150309_013540.EUM.nc	169.600	169.616	6.592	2996	5532	0	2387	0	149
SRL_OPN_2PTS021_0711_20150309_013539_20150309_031421.EUM.nc	170.000	169.946	8.110	3059	5530	0	2393	0	78
SRL_OPN_2PTS021_0713_20150309_031420_20150309_045448.EUM.nc	169.530	169.909	8.270	3013	5471	0	2328	0	130
SRL_OPN_2PTS021_0715_20150309_045446_20150309_063717.EUM.nc	167.855	168.928	9.425	3900	5788	0	1714	0	174
SRL_OPN_2PTS021_0717_20150309_063716_20150309_082348.EUM.nc	166.700	168.457	9.143	4024	6047	0	1830	0	193
SRL_OPN_2PTS021_0720_20150309_082347_20150309_100140.EUM.nc	165.975	167.085	7.628	2868	5401	0	2433	0	100
SRL_OPN_2PTS021_0721_20150309_100139_20150309_113936.EUM.nc	170.510	170.710	7.338	2365	5373	0	2935	0	73
SRL_OPN_2PTS021_0723_20150309_113935_20150309_131818.EUM.nc	169.775	169.809	7.429	2926	5367	0	2349	0	92
SRL_OPN_2PTS021_0725_20150309_131817_20150309_151138.EUM.nc	170.160	169.730	7.960	3386	6367	0	2741	0	240
SRL_OPN_2PTS021_0728_20150309_151137_20150309_165117.EUM.nc	170.450	170.121	6.952	2855	5555	0	2524	0	176
SRL_OPN_2PTS021_0730_20150309_165116_20150309_183058.EUM.nc	168.690	170.672	10.281	3315	5512	0	2047	0	150
SRL_OPN_2PTS021_0732_20150309_183058_20150309_201019.EUM.nc	169.250	170.227	7.494	3168	5517	0	2184	0	165
SRL_OPN_2PTS021_0734_20150309_201018_20150309_214858.EUM.nc	166.080	168.387	9.123	3321	5482	0	2074	0	87
SRL_OPN_2PTS021_0736_20150309_214857_20150309_232701.EUM.nc	167.300	168.115	7.850	2449	5286	0	2691	0	146
SRL_OPN_2PTS021_0737_20150309_232700_20150310_010449.EUM.nc	168.970	169.300	6.915	2696	5495	0	2694	0	105
SRL_OPN_2PTS021_0739_20150310_010448_20150310_024308.EUM.nc	169.380	169.254	6.158	2972	5547	0	2456	0	119
SRL_OPN_2PTS021_0741_20150310_024307_20150310_042303.EUM.nc	168.750	169.429	8.980	2882	5524	0	2558	0	84
SRL_OPN_2PTS021_0743_20150310_042302_20150310_060445.EUM.nc	166.275	168.084	8.721	3709	5692	0	1782	0	201
SRL_OPN_2PTS021_0745_20150310_060444_20150310_075252.EUM.nc	168.590	170.256	10.554	3989	6086	0	1897	0	200
SRL_OPN_2PTS021_0748_20150310_075251_20150310_093055.EUM.nc	167.050	168.811	9.221	3058	5460	0	2267	0	135
SRL_OPN_2PTS021_0749_20150310_093054_20150310_110847.EUM.nc	172.490	172.048	8.459	2126	5429	0	3207	0	96
SRL_OPN_2PTS021_0751_20150310_110847_20150310_124709.EUM.nc	167.250	168.731	7.099	2486	5262	0	2690	0	86
SRL_OPN_2PTS021_0753_20150310_124707_20150310_144017.EUM.nc	169.960	169.276	7.739	3333	6234	0	2721	0	180
SRL_OPN_2PTS021_0756_20150310_144017_20150310_162004.EUM.nc	169.265	169.125	6.649	3244	5616	0	2158	0	214
SRL_OPN_2PTS021_0758_20150310_162004_20150310_175940.EUM.nc	166.090	167.681	8.564	2929	5561	0	2349	0	283
SRL_OPN_2PTS021_0760_20150310_175940_20150310_193910.EUM.nc	167.425	169.756	8.808	3308	5556	0	2094	0	154
SRL_OPN_2PTS021_0762_20150310_193909_20150310_211800.EUM.nc	169.730	169.237	8.855	3383	5409	0	1852	0	174
SRL_OPN_2PTS021_0764_20150310_211759_20150310_225615.EUM.nc	166.660	167.775	8.687	2309	5406	0	2913	0	184
SRL_OPN_2PTS021_0765_20150310_225615_20150311_003405.EUM.nc	169.150	169.296	6.705	2969	5446	0	2277	0	200
SRL_OPN_2PTS021_0767_20150311_003405_20150311_021205.EUM.nc	168.560	169.072	6.799	2876	5517	0	2498	0	143
SRL_OPN_2PTS021_0769_20150311_021205_20150311_035127.EUM.nc	170.270	169.835	8.090	2814	5490	0	2498	0	178
SRL_OPN_2PTS021_0771_20150311_035126_20150311_053238.EUM.nc	165.720	168.142	8.840	3017	5528	0	2423	0	88
SRL_OPN_2PTS021_0773_20150311_053237_20150311_072150.EUM.nc	168.710	170.039	9.840	4080	6185	0	1966	0	139
SRL_OPN_2PTS021_0776_20150311_072150_20150311_090008.EUM.nc	167.070	168.478	9.176	3638	5580	0	1779	0	163
SRL_OPN_2PTS021_0777_20150311_090007_20150311_103802.EUM.nc	168.950	168.861	7.359	2404	5485	0	3036	0	45

– Continued on next page

Table 12: Ka Brightness Temperature Statistics.

– Continued from previous page

File	Median	Mean	Std. Dev.	No. Obs.	Total Obs.	Default Lat/Lon	Flag (total)	Default (total)	3-Sigma Edited
SRL_OPN_2PTS021_0779_20150311_103801_20150311_121608.EUM.nc	171.190	170.446	8.412	2471	5432	0	2786	0	175
SRL_OPN_2PTS021_0781_20150311_121607_20150311_135512.EUM.nc	168.220	167.751	6.713	3108	5448	0	2198	0	142
SRL_OPN_2PTS021_0783_20150311_135511_20150311_154844.EUM.nc	169.385	169.061	7.414	3447	6395	0	2779	0	169
SRL_OPN_2PTS021_0786_20150311_154843_20150311_172822.EUM.nc	169.500	169.594	7.827	2841	5471	0	2473	0	157
SRL_OPN_2PTS021_0788_20150311_172821_20150311_190757.EUM.nc	167.455	168.792	9.348	3415	5577	0	1877	0	285
SRL_OPN_2PTS021_0790_20150311_190756_20150311_204659.EUM.nc	168.190	168.491	9.377	3700	5553	0	1700	0	153
SRL_OPN_2PTS021_0792_20150311_204658_20150311_222528.EUM.nc	166.280	167.648	7.658	2925	5346	0	2323	0	98
SRL_OPN_2PTS021_0794_20150311_222527_20150312_000321.EUM.nc	168.455	168.994	6.914	2928	5495	0	2449	0	118
SRL_OPN_2PTS021_0795_20150312_000320_20150312_014111.EUM.nc	169.040	168.841	6.138	3007	5554	0	2442	0	105
SRL_OPN_2PTS021_0797_20150312_014111_20150312_032005.EUM.nc	168.885	168.809	7.224	2945	5508	0	2422	0	141
SRL_OPN_2PTS021_0799_20150312_032004_20150312_050038.EUM.nc	168.090	167.951	7.081	3018	5498	0	2331	0	149
SRL_OPN_2PTS021_0801_20150312_050038_20150312_064316.EUM.nc	169.800	170.165	9.245	3959	5797	0	1736	0	102
SRL_OPN_2PTS021_0803_20150312_064315_20150312_082918.EUM.nc	168.185	170.014	9.633	3891	6034	0	1810	0	333
SRL_OPN_2PTS021_0806_20150312_082917_20150312_100719.EUM.nc	167.380	167.262	6.760	2782	5385	0	2398	0	205
SRL_OPN_2PTS021_0807_20150312_100718_20150312_114515.EUM.nc	169.335	169.749	6.940	2347	5374	0	2884	0	143
SRL_OPN_2PTS021_0809_20150312_114514_20150312_132352.EUM.nc	167.570	167.891	6.966	2930	5355	0	2320	0	105
SRL_OPN_2PTS021_0811_20150312_132352_20150312_151715.EUM.nc	170.950	171.201	7.390	3468	6342	0	2717	0	157
SRL_OPN_2PTS021_0814_20150312_151714_20150312_165701.EUM.nc	168.490	169.616	8.938	2819	5547	0	2524	0	204
SRL_OPN_2PTS021_0816_20150312_165700_20150312_183642.EUM.nc	168.660	170.750	9.591	3391	5476	0	1995	0	90
SRL_OPN_2PTS021_0818_20150312_183641_20150312_201554.EUM.nc	169.500	170.201	8.602	3209	5519	0	2080	0	230
SRL_OPN_2PTS021_0820_20150312_201553_20150312_215437.EUM.nc	168.245	169.131	8.676	3202	5483	0	2199	0	82
SRL_OPN_2PTS021_0822_20150312_215436_20150312_233239.EUM.nc	168.800	169.357	7.973	2394	5291	0	2753	0	144
SRL_OPN_2PTS021_0823_20150312_233238_20150313_011019.EUM.nc	169.370	169.480	6.923	2681	5496	0	2722	0	93
SRL_OPN_2PTS021_0825_20150313_011018_20150313_024852.EUM.nc	170.020	170.291	6.952	2947	5532	0	2471	0	114
SRL_OPN_2PTS021_0827_20150313_024850_20150313_042849.EUM.nc	169.530	169.741	7.470	2856	5510	0	2517	0	137
SRL_OPN_2PTS021_0829_20150313_042848_20150313_061041.EUM.nc	169.875	170.066	8.522	3770	5707	0	1785	0	152
SRL_OPN_2PTS021_0831_20150313_061040_20150313_075823.EUM.nc	167.840	169.752	10.354	3924	6086	0	1922	0	240
SRL_OPN_2PTS021_0834_20150313_075822_20150313_093633.EUM.nc	168.840	169.118	7.775	2838	5502	0	2447	0	217
SRL_OPN_2PTS021_0835_20150313_093632_20150313_111426.EUM.nc	169.970	170.342	8.714	2055	5366	0	3197	0	114
SRL_OPN_2PTS021_0837_20150313_111426_20150313_125250.EUM.nc	167.550	167.971	6.678	2650	5303	0	2596	0	57
SRL_OPN_2PTS021_0839_20150313_125250_20150313_144602.EUM.nc	170.510	170.123	7.206	3217	6264	0	2720	0	327
SRL_OPN_2PTS021_0842_20150313_144601_20150313_162540.EUM.nc	168.460	168.156	7.668	3143	5634	0	2223	0	268
SRL_OPN_2PTS021_0844_20150313_162539_20150313_180524.EUM.nc	167.790	169.141	8.262	3190	5614	0	2345	0	79
SRL_OPN_2PTS021_0846_20150313_180523_20150313_194445.EUM.nc	171.200	171.000	10.083	3171	5548	0	2127	0	250
SRL_OPN_2PTS021_0848_20150313_194443_20150313_212340.EUM.nc	170.105	169.910	8.141	3348	5384	0	1856	0	180
SRL_OPN_2PTS021_0850_20150313_212339_20150313_230153.EUM.nc	168.580	169.662	7.928	2258	5342	0	2997	0	87
SRL_OPN_2PTS021_0851_20150313_230152_20150314_003934.EUM.nc	170.480	169.804	6.803	3142	5456	0	2251	0	63
SRL_OPN_2PTS021_0853_20150314_003933_20150314_021746.EUM.nc	171.175	171.239	7.069	2874	5543	0	2569	0	100
SRL_OPN_2PTS021_0855_20150314_021745_20150314_035713.EUM.nc	167.385	167.847	6.652	2818	5536	0	2548	0	170

– Continued on next page

Table 12: Ka Brightness Temperature Statistics.

– Continued from previous page

File	Median	Mean	Std. Dev.	No. Obs.	Total Obs.	Default Lat/Lon	Flag (total)	Default (total)	3-Sigma Edited
SRL_OPN_2PTS021_0857_20150314_035712_20150314_053823.EUM.nc	166.440	168.840	9.441	3183	5508	0	2231	0	94
SRL_OPN_2PTS021_0859_20150314_053822_20150314_072732.EUM.nc	168.690	169.416	8.888	4004	6162	0	1831	0	327
SRL_OPN_2PTS021_0862_20150314_072732_20150314_090545.EUM.nc	169.375	169.756	8.833	3417	5544	0	1916	0	211
SRL_OPN_2PTS021_0863_20150314_090545_20150314_104340.EUM.nc	168.185	166.947	7.727	2220	5490	0	3068	0	202
SRL_OPN_2PTS021_0865_20150314_104339_20150314_122140.EUM.nc	170.845	170.544	7.986	2551	5415	0	2735	0	129
SRL_OPN_2PTS021_0867_20150314_122139_20150314_140057.EUM.nc	171.510	170.238	8.293	3201	5472	0	2059	0	212
SRL_OPN_2PTS021_0869_20150314_140056_20150314_155419.EUM.nc	168.770	169.570	8.502	3248	6359	0	2979	0	132
SRL_OPN_2PTS021_0872_20150314_155419_20150314_173406.EUM.nc	167.815	169.310	8.332	2813	5476	0	2510	0	153
SRL_OPN_2PTS021_0874_20150314_173405_20150314_191333.EUM.nc	173.300	172.967	10.512	3469	5577	0	1885	0	223
SRL_OPN_2PTS021_0876_20150314_191332_20150314_205241.EUM.nc	166.830	166.937	7.674	3503	5565	0	1791	0	271
SRL_OPN_2PTS021_0878_20150314_205240_20150314_223107.EUM.nc	167.895	168.102	8.560	2933	5386	0	2358	0	95
SRL_OPN_2PTS021_0880_20150314_223108_20150315_000851.EUM.nc	167.465	167.969	6.309	2824	5464	0	2450	0	190
SRL_OPN_2PTS021_0881_20150315_000851_20150315_014650.EUM.nc	171.005	171.078	6.586	3035	5570	0	2416	0	119
SRL_OPN_2PTS021_0883_20150315_014650_20150315_032550.EUM.nc	166.780	167.974	8.009	3068	5500	0	2323	0	109
SRL_OPN_2PTS021_0885_20150315_032548_20150315_050621.EUM.nc	167.780	169.192	10.266	2867	5475	0	2468	0	140
SRL_OPN_2PTS021_0887_20150315_050621_20150315_065621.EUM.nc	169.720	171.036	10.274	3773	6151	0	2195	0	183
SRL_OPN_2PTS021_0890_20150315_065621_20150315_083458.EUM.nc	169.030	169.531	7.445	4006	5622	0	1405	0	211
SRL_OPN_2PTS021_0892_20150315_083457_20150315_101256.EUM.nc	168.500	167.939	8.592	2704	5390	0	2477	0	209
SRL_OPN_2PTS021_0893_20150315_101256_20150315_115047.EUM.nc	167.610	167.794	6.873	2448	5426	0	2866	0	112
SRL_OPN_2PTS021_0895_20150315_115045_20150315_132937.EUM.nc	167.570	167.954	6.864	2992	5368	0	2281	0	95
SRL_OPN_2PTS021_0897_20150315_132936_20150315_152300.EUM.nc	168.880	169.111	7.332	3496	6330	0	2691	0	143
SRL_OPN_2PTS021_0900_20150315_152259_20150315_170246.EUM.nc	168.090	168.569	6.779	2753	5586	0	2586	0	247
SRL_OPN_2PTS021_0902_20150315_170245_20150315_184218.EUM.nc	169.265	170.686	9.255	3297	5457	0	1989	0	171
SRL_OPN_2PTS021_0904_20150315_184216_20150315_202136.EUM.nc	168.410	168.505	9.262	3455	5502	0	1952	0	95
SRL_OPN_2PTS021_0906_20150315_202135_20150315_220018.EUM.nc	166.440	166.996	7.719	2940	5456	0	2402	1	113
SRL_OPN_2PTS021_0908_20150315_220017_20150315_233808.EUM.nc	168.270	168.298	6.312	2376	5426	0	2772	0	278
SRL_OPN_2PTS021_0909_20150315_233808_20150316_011559.EUM.nc	171.380	171.576	6.880	2882	5503	0	2465	0	156
SRL_OPN_2PTS021_0911_20150316_011558_20150316_025434.EUM.nc	169.190	169.911	6.786	2916	5529	0	2486	0	127
SRL_OPN_2PTS021_0913_20150316_025433_20150316_043429.EUM.nc	168.790	168.937	8.599	2709	5483	0	2492	0	282
SRL_OPN_2PTS021_0915_20150316_043428_20150316_061638.EUM.nc	168.390	169.349	8.995	3761	5757	0	1761	0	235
SRL_OPN_2PTS021_0917_20150316_061638_20150316_080404.EUM.nc	167.100	167.587	6.561	4040	6090	0	1932	0	118
SRL_OPN_2PTS021_0920_20150316_080403_20150316_094211.EUM.nc	170.620	170.840	10.095	2925	5486	0	2379	0	182
SRL_OPN_2PTS021_0921_20150316_094212_20150316_111955.EUM.nc	169.110	169.575	7.439	2189	5273	0	3014	0	70
SRL_OPN_2PTS021_0923_20150316_111955_20150316_125824.EUM.nc	171.040	170.413	7.160	2712	5285	0	2500	0	73
SRL_OPN_2PTS021_0925_20150316_125824_20150316_145139.EUM.nc	169.760	170.175	7.869	3468	6304	0	2730	0	106
SRL_OPN_2PTS021_0928_20150316_145138_20150316_163124.EUM.nc	170.910	171.235	7.568	3021	5654	0	2273	0	360
SRL_OPN_2PTS021_0930_20150316_163123_20150316_181100.EUM.nc	167.560	168.749	7.974	3069	5565	0	2299	0	197
SRL_OPN_2PTS021_0932_20150316_181059_20150316_195027.EUM.nc	168.735	168.711	8.547	3240	5522	0	2129	1	152
SRL_OPN_2PTS021_0934_20150316_195026_20150316_212921.EUM.nc	170.085	170.018	7.131	3349	5401	0	1843	0	209

– Continued on next page

Table 12: Ka Brightness Temperature Statistics.

– Continued from previous page

File	Median	Mean	Std. Dev.	No. Obs.	Total Obs.	Default Lat/Lon	Flag (total)	Default (total)	3-Sigma Edited
SRL_OPN_2PTS021_0936_20150316_212920_20150316_230724.EUM.nc	170.780	170.156	7.256	2000	5346	0	3074	0	272
SRL_OPN_2PTS021_0937_20150316_230722_20150317_004511.EUM.nc	169.170	169.142	7.482	3081	5444	0	2273	0	90
SRL_OPN_2PTS021_0939_20150317_004510_20150317_022328.EUM.nc	169.960	169.658	6.518	2893	5564	0	2573	0	98
SRL_OPN_2PTS021_0941_20150317_022327_20150317_040251.EUM.nc	168.515	168.830	6.857	2731	5436	0	2452	0	253
SRL_OPN_2PTS021_0943_20150317_040250_20150317_054417.EUM.nc	170.890	171.046	9.298	3362	5656	0	2100	0	194
SRL_OPN_2PTS021_0945_20150317_054416_20150317_073305.EUM.nc	166.055	167.464	7.360	4165	6165	0	1893	0	107
SRL_OPN_2PTS021_0948_20150317_073304_20150317_091125.EUM.nc	171.720	171.803	9.947	3302	5540	0	2073	0	165
SRL_OPN_2PTS021_0949_20150317_091125_20150317_104909.EUM.nc	167.670	168.715	9.438	2292	5501	0	3161	0	48
SRL_OPN_2PTS021_0951_20150317_104908_20150317_122721.EUM.nc	170.070	170.875	7.896	2535	5334	0	2709	0	90
SRL_OPN_2PTS021_0953_20150317_122720_20150317_140642.EUM.nc	168.450	168.278	6.355	3169	5496	0	2184	0	143
SRL_OPN_2PTS021_0955_20150317_140642_20150317_160004.EUM.nc	170.030	170.499	8.265	3135	6334	0	2968	0	231
SRL_OPN_2PTS021_0958_20150317_160004_20150317_173942.EUM.nc	167.950	169.131	8.001	2996	5623	0	2548	0	79
SRL_OPN_2PTS021_0960_20150317_173941_20150317_191915.EUM.nc	169.400	170.696	9.259	3545	5562	0	1931	0	86
SRL_OPN_2PTS021_0962_20150317_191914_20150317_205823.EUM.nc	168.250	168.510	7.128	3578	5585	0	1848	0	159
SRL_OPN_2PTS021_0964_20150317_205822_20150317_223638.EUM.nc	168.560	169.983	9.533	2767	5364	0	2486	0	111
SRL_OPN_2PTS021_0965_20150317_223637_20150318_001429.EUM.nc	167.550	168.091	7.499	2857	5460	0	2471	0	132
SRL_OPN_2PTS021_0967_20150318_001428_20150318_015230.EUM.nc	169.610	169.687	7.325	3041	5538	0	2402	0	95
SRL_OPN_2PTS021_0969_20150318_015229_20150318_033125.EUM.nc	168.455	168.089	6.863	2986	5451	0	2319	0	146
SRL_OPN_2PTS021_0971_20150318_033124_20150318_051212.EUM.nc	168.365	168.886	7.671	2828	5522	0	2459	1	234
SRL_OPN_2PTS021_0973_20150318_051211_20150318_070204.EUM.nc	166.990	168.469	7.360	3715	6188	0	2225	0	248
SRL_OPN_2PTS021_0976_20150318_070203_20150318_084037.EUM.nc	170.540	170.294	8.786	3932	5607	0	1486	0	189
SRL_OPN_2PTS021_0978_20150318_084037_20150318_101827.EUM.nc	165.700	166.058	6.910	2673	5388	0	2623	0	92
SRL_OPN_2PTS021_0979_20150318_101825_20150318_115625.EUM.nc	169.560	170.064	7.807	2464	5438	0	2865	0	109
SRL_OPN_2PTS021_0981_20150318_115624_20150318_133520.EUM.nc	166.865	167.476	6.846	2950	5348	0	2260	0	138
SRL_OPN_2PTS021_0983_20150318_133519_20150318_152844.EUM.nc	168.820	169.124	8.090	3370	6375	0	2734	0	271
SRL_OPN_2PTS021_0986_20150318_152843_20150318_170822.EUM.nc	170.520	171.068	8.391	2893	5560	0	2580	0	87
SRL_OPN_2PTS021_0988_20150318_170821_20150318_184801.EUM.nc	171.245	171.593	9.101	3447	5507	0	1923	0	137
SRL_OPN_2PTS021_0990_20150318_184800_20150318_220548.EUM.nc	168.960	169.194	8.270	6125	10975	0	4367	0	483
SRL_OPN_2PTS021_0994_20150318_220549_20150318_234346.EUM.nc	166.760	167.471	7.062	2752	5452	0	2621	0	79
SRL_OPN_2PTS021_0995_20150318_234345_20150319_012129.EUM.nc	168.570	168.973	6.612	2798	5498	0	2469	0	231
SRL_OPN_2PTS021_0997_20150319_012128_20150319_030010.EUM.nc	170.970	171.314	7.527	2920	5561	0	2534	0	107
SRL_OPN_2PTS021_0999_20150319_030009_20150319_044020.EUM.nc	169.010	169.365	8.575	2810	5495	0	2510	0	175

29 Ka-Band Ionospheric Path Delay Table

Table 13: Ka-Band Ionospheric Path Delay Statistics.

File	Median	Mean	Std. Dev.	No. Obs.	Total Obs.	Default Lat/Lon	Flag (total)	Default (total)	3-Sigma Edited
SRL_OPN_2PTS020_1001_20150212_044017_20150212_062235.EUM.nc	-0.007	-0.008	0.005	4048	5762	0	1714	0	0
SRL_OPN_2PTS021_0001_20150212_062234_20150212_080943.EUM.nc	-0.007	-0.008	0.005	4186	6070	0	1884	0	0
SRL_OPN_2PTS021_0004_20150212_080942_20150212_094748.EUM.nc	-0.009	-0.009	0.005	3016	5468	0	2452	0	0
SRL_OPN_2PTS021_0005_20150212_094748_20150212_112534.EUM.nc	-0.011	-0.012	0.005	2194	5267	0	3073	0	0
SRL_OPN_2PTS021_0007_20150212_112533_20150212_130405.EUM.nc	-0.009	-0.010	0.005	2817	5276	0	2459	0	0
SRL_OPN_2PTS021_0009_20150212_130404_20150212_145721.EUM.nc	-0.008	-0.009	0.006	3587	6348	0	2761	0	0
SRL_OPN_2PTS021_0012_20150212_145720_20150212_163708.EUM.nc	-0.007	-0.007	0.004	3259	5629	0	2370	0	0
SRL_OPN_2PTS021_0014_20150212_163708_20150212_181643.EUM.nc	-0.007	-0.007	0.003	3248	5561	0	2313	0	0
SRL_OPN_2PTS021_0016_20150212_181642_20150212_195608.EUM.nc	-0.007	-0.008	0.005	3292	5498	0	2206	0	0
SRL_OPN_2PTS021_0018_20150212_195607_20150212_213500.EUM.nc	-0.006	-0.009	0.006	3661	5379	0	1718	0	0
SRL_OPN_2PTS021_0020_20150212_213500_20150212_231309.EUM.nc	-0.006	-0.006	0.002	2007	5332	0	3042	0	283
SRL_OPN_2PTS021_0021_20150212_231309_20150213_005048.EUM.nc	-0.009	-0.011	0.006	3167	5453	0	2286	0	0
SRL_OPN_2PTS021_0023_20150213_005048_20150213_022908.EUM.nc	-0.009	-0.010	0.007	2988	5527	0	2539	0	0
SRL_OPN_2PTS021_0025_20150213_022907_20150213_040837.EUM.nc	-0.010	-0.011	0.006	2956	5458	0	2502	0	0
SRL_OPN_2PTS021_0027_20150213_040836_20150213_055009.EUM.nc	-0.008	-0.009	0.006	3779	5683	0	1904	0	0
SRL_OPN_2PTS021_0029_20150213_055010_20150213_073845.EUM.nc	-0.007	-0.008	0.005	4230	6155	0	1925	0	0
SRL_OPN_2PTS021_0032_20150213_073844_20150213_091702.EUM.nc	-0.008	-0.008	0.005	3409	5488	0	2079	0	0
SRL_OPN_2PTS021_0033_20150213_091703_20150213_105446.EUM.nc	-0.010	-0.011	0.006	2223	5451	0	3228	0	0
SRL_OPN_2PTS021_0035_20150213_105445_20150213_123300.EUM.nc	-0.009	-0.010	0.005	2573	5293	0	2720	0	0
SRL_OPN_2PTS021_0037_20150213_123259_20150213_141227.EUM.nc	-0.008	-0.008	0.005	3344	5486	0	2142	0	0
SRL_OPN_2PTS021_0039_20150213_141227_20150213_160547.EUM.nc	-0.008	-0.008	0.005	3404	6373	0	2969	0	0
SRL_OPN_2PTS021_0042_20150213_160547_20150213_174533.EUM.nc	-0.006	-0.006	0.003	3087	5595	0	2508	0	0
SRL_OPN_2PTS021_0044_20150213_174533_20150213_192457.EUM.nc	-0.006	-0.008	0.005	3599	5568	0	1969	0	0
SRL_OPN_2PTS021_0046_20150213_192456_20150213_210401.EUM.nc	-0.005	-0.009	0.006	3780	5561	0	1781	0	0
SRL_OPN_2PTS021_0048_20150213_210401_20150213_224216.EUM.nc	-0.006	-0.008	0.005	2740	5326	0	2586	0	0
SRL_OPN_2PTS021_0049_20150213_224215_20150214_002005.EUM.nc	-0.006	-0.008	0.005	3090	5445	0	2355	0	0
SRL_OPN_2PTS021_0051_20150214_002004_20150214_015808.EUM.nc	-0.008	-0.009	0.006	3108	5535	0	2427	0	0
SRL_OPN_2PTS021_0053_20150214_015808_20150214_033709.EUM.nc	-0.008	-0.009	0.005	3185	5515	0	2330	0	0
SRL_OPN_2PTS021_0055_20150214_033708_20150214_051802.EUM.nc	-0.009	-0.009	0.005	3186	5518	0	2332	0	0
SRL_OPN_2PTS021_0057_20150214_051803_20150214_070744.EUM.nc	-0.006	-0.008	0.005	3990	6181	0	2191	0	0
SRL_OPN_2PTS021_0060_20150214_070744_20150214_084615.EUM.nc	-0.006	-0.007	0.005	3994	5602	0	1608	0	0
SRL_OPN_2PTS021_0062_20150214_084615_20150214_102401.EUM.nc	-0.009	-0.009	0.005	2694	5356	0	2662	0	0
SRL_OPN_2PTS021_0063_20150214_102402_20150214_120204.EUM.nc	-0.009	-0.010	0.005	2616	5364	0	2748	0	0
SRL_OPN_2PTS021_0065_20150214_120203_20150214_134102.EUM.nc	-0.008	-0.010	0.006	3176	5416	0	2240	0	0
SRL_OPN_2PTS021_0067_20150214_134101_20150214_153427.EUM.nc	-0.008	-0.009	0.006	3648	6336	0	2688	0	0
SRL_OPN_2PTS021_0070_20150214_153426_20150214_171413.EUM.nc	-0.006	-0.006	0.003	2892	5580	0	2635	0	53

– Continued on next page

Table 13: Ka-Band Ionospheric Path Delay Statistics.

– Continued from previous page

File	Median	Mean	Std. Dev.	No. Obs.	Total Obs.	Default Lat/Lon	Flag (total)	Default (total)	3-Sigma Edited
SRL_OPN_2PTS021_0072_20150214_171413_20150214_185343.EUM.nc	-0.007	-0.008	0.005	3527	5504	0	1977	0	0
SRL_OPN_2PTS021_0074_20150214_185342_20150214_203258.EUM.nc	-0.006	-0.008	0.005	3688	5519	0	1831	0	0
SRL_OPN_2PTS021_0076_20150214_203257_20150214_221126.EUM.nc	-0.006	-0.008	0.005	3067	5451	0	2384	0	0
SRL_OPN_2PTS021_0078_20150214_221125_20150214_234923.EUM.nc	-0.007	-0.008	0.005	2895	5448	0	2553	0	0
SRL_OPN_2PTS021_0079_20150214_234923_20150215_012715.EUM.nc	-0.008	-0.009	0.005	3024	5521	0	2497	0	0
SRL_OPN_2PTS021_0081_20150215_012716_20150215_030551.EUM.nc	-0.008	-0.009	0.005	3149	5557	0	2408	0	0
SRL_OPN_2PTS021_0083_20150215_030550_20150215_044608.EUM.nc	-0.009	-0.009	0.006	3120	5473	0	2353	0	0
SRL_OPN_2PTS021_0085_20150215_044607_20150215_062823.EUM.nc	-0.007	-0.008	0.006	4039	5757	0	1718	0	0
SRL_OPN_2PTS021_0087_20150215_062823_20150215_081522.EUM.nc	-0.006	-0.008	0.006	4211	6083	0	1872	0	0
SRL_OPN_2PTS021_0090_20150215_081521_20150215_095318.EUM.nc	-0.009	-0.009	0.005	2995	5382	0	2387	0	0
SRL_OPN_2PTS021_0091_20150215_095317_20150215_113112.EUM.nc	-0.009	-0.010	0.005	2332	5314	0	2982	0	0
SRL_OPN_2PTS021_0093_20150215_113111_20150215_130949.EUM.nc	-0.009	-0.010	0.005	2894	5374	0	2480	0	0
SRL_OPN_2PTS021_0095_20150215_130949_20150215_150305.EUM.nc	-0.008	-0.008	0.005	3602	6355	0	2753	0	0
SRL_OPN_2PTS021_0098_20150215_150304_20150215_164253.EUM.nc	-0.007	-0.006	0.003	3068	5609	0	2529	0	12
SRL_OPN_2PTS021_0100_20150215_164252_20150215_182227.EUM.nc	-0.006	-0.006	0.004	3424	5509	0	2085	0	0
SRL_OPN_2PTS021_0102_20150215_182226_20150215_200151.EUM.nc	-0.006	-0.007	0.005	3278	5477	0	2199	0	0
SRL_OPN_2PTS021_0104_20150215_200151_20150215_214032.EUM.nc	-0.005	-0.008	0.006	3531	5475	0	1944	0	0
SRL_OPN_2PTS021_0106_20150215_214031_20150215_231838.EUM.nc	-0.006	-0.006	0.001	2135	5309	0	2824	0	350
SRL_OPN_2PTS021_0107_20150215_231837_20150216_005627.EUM.nc	-0.009	-0.010	0.005	2969	5508	0	2539	0	0
SRL_OPN_2PTS021_0109_20150216_005626_20150216_023440.EUM.nc	-0.009	-0.009	0.006	3078	5539	0	2461	0	0
SRL_OPN_2PTS021_0111_20150216_023440_20150216_041425.EUM.nc	-0.009	-0.010	0.005	3010	5461	0	2451	0	0
SRL_OPN_2PTS021_0113_20150216_041424_20150216_055605.EUM.nc	-0.007	-0.008	0.005	3844	5691	0	1847	0	0
SRL_OPN_2PTS021_0115_20150216_055604_20150216_074425.EUM.nc	-0.006	-0.008	0.005	4248	6134	0	1886	0	0
SRL_OPN_2PTS021_0118_20150216_074424_20150216_092231.EUM.nc	-0.007	-0.008	0.004	3344	5489	0	2145	0	0
SRL_OPN_2PTS021_0119_20150216_092230_20150216_110024.EUM.nc	-0.009	-0.010	0.005	2092	5380	0	3288	0	0
SRL_OPN_2PTS021_0121_20150216_110023_20150216_123841.EUM.nc	-0.009	-0.010	0.005	2599	5309	0	2710	0	0
SRL_OPN_2PTS021_0123_20150216_123840_20150216_141804.EUM.nc	-0.007	-0.008	0.005	3422	5489	0	2067	0	0
SRL_OPN_2PTS021_0125_20150216_141804_20150216_161132.EUM.nc	-0.007	-0.008	0.005	3444	6371	0	2927	0	0
SRL_OPN_2PTS021_0128_20150216_161131_20150216_175107.EUM.nc	-0.006	-0.005	0.003	3122	5578	0	2456	0	0
SRL_OPN_2PTS021_0130_20150216_175107_20150216_193040.EUM.nc	-0.005	-0.007	0.005	3516	5568	0	2052	0	0
SRL_OPN_2PTS021_0132_20150216_193040_20150216_210934.EUM.nc	-0.005	-0.009	0.006	3638	5449	0	1811	0	0
SRL_OPN_2PTS021_0134_20150216_210933_20150216_224752.EUM.nc	-0.006	-0.008	0.005	2594	5439	0	2845	0	0
SRL_OPN_2PTS021_0135_20150216_224751_20150217_002542.EUM.nc	-0.006	-0.009	0.005	3146	5389	0	2243	0	0
SRL_OPN_2PTS021_0137_20150217_002541_20150217_020340.EUM.nc	-0.008	-0.009	0.005	3107	5515	0	2408	0	0
SRL_OPN_2PTS021_0139_20150217_020339_20150217_034254.EUM.nc	-0.008	-0.009	0.005	3178	5523	0	2345	0	0
SRL_OPN_2PTS021_0141_20150217_034253_20150217_052353.EUM.nc	-0.009	-0.009	0.005	3143	5538	0	2395	0	0
SRL_OPN_2PTS021_0143_20150217_052352_20150217_071323.EUM.nc	-0.006	-0.008	0.005	4019	6166	0	2147	0	0
SRL_OPN_2PTS021_0146_20150217_071324_20150217_085143.EUM.nc	-0.005	-0.007	0.005	3987	5592	0	1605	0	0
SRL_OPN_2PTS021_0147_20150217_085144_20150217_102939.EUM.nc	-0.008	-0.009	0.005	2505	5466	0	2961	0	0

– Continued on next page

Table 13: Ka-Band Ionospheric Path Delay Statistics.

– Continued from previous page

File	Median	Mean	Std. Dev.	No. Obs.	Total Obs.	Default Lat/Lon	Flag (total)	Default (total)	3-Sigma Edited
SRL_OPN_2PTS021_0149_20150217_102939_20150217_120743.EUM.nc	-0.009	-0.010	0.005	2635	5397	0	2762	0	0
SRL_OPN_2PTS021_0151_20150217_120743_20150217_134638.EUM.nc	-0.009	-0.009	0.005	3151	5394	0	2243	0	0
SRL_OPN_2PTS021_0153_20150217_134638_20150217_154011.EUM.nc	-0.008	-0.008	0.005	3647	6378	0	2731	0	0
SRL_OPN_2PTS021_0156_20150217_154011_20150217_171949.EUM.nc	-0.006	-0.006	0.003	2969	5503	0	2534	0	0
SRL_OPN_2PTS021_0158_20150217_171949_20150217_185927.EUM.nc	-0.007	-0.008	0.004	3521	5597	0	2076	0	0
SRL_OPN_2PTS021_0160_20150217_185926_20150217_203832.EUM.nc	-0.006	-0.008	0.005	3823	5524	0	1701	0	0
SRL_OPN_2PTS021_0162_20150217_203832_20150217_221705.EUM.nc	-0.006	-0.008	0.005	3140	5358	0	2218	0	0
SRL_OPN_2PTS021_0164_20150217_221704_20150217_235459.EUM.nc	-0.007	-0.008	0.004	2967	5425	0	2458	0	0
SRL_OPN_2PTS021_0165_20150217_235459_20150218_013245.EUM.nc	-0.007	-0.008	0.005	3047	5520	0	2473	0	0
SRL_OPN_2PTS021_0167_20150218_013244_20150218_031133.EUM.nc	-0.008	-0.008	0.005	3155	5533	0	2378	0	0
SRL_OPN_2PTS021_0169_20150218_031133_20150218_045156.EUM.nc	-0.008	-0.009	0.005	3143	5449	0	2306	0	0
SRL_OPN_2PTS021_0171_20150218_045156_20150218_063422.EUM.nc	-0.007	-0.008	0.005	4051	5792	0	1741	0	0
SRL_OPN_2PTS021_0173_20150218_063422_20150218_082053.EUM.nc	-0.007	-0.008	0.005	4235	6058	0	1823	0	0
SRL_OPN_2PTS021_0176_20150218_082053_20150218_095855.EUM.nc	-0.007	-0.008	0.004	2977	5388	0	2411	0	0
SRL_OPN_2PTS021_0177_20150218_095855_20150218_113651.EUM.nc	-0.008	-0.009	0.005	2447	5396	0	2949	0	0
SRL_OPN_2PTS021_0179_20150218_113650_20150218_131521.EUM.nc	-0.008	-0.009	0.004	2982	5353	0	2371	0	0
SRL_OPN_2PTS021_0181_20150218_131521_20150218_150850.EUM.nc	-0.007	-0.008	0.005	3620	6383	0	2763	0	0
SRL_OPN_2PTS021_0184_20150218_150850_20150218_164829.EUM.nc	-0.006	-0.005	0.002	2956	5552	0	2549	0	47
SRL_OPN_2PTS021_0186_20150218_164829_20150218_182811.EUM.nc	-0.006	-0.006	0.003	3443	5503	0	2060	0	0
SRL_OPN_2PTS021_0188_20150218_182810_20150218_200725.EUM.nc	-0.005	-0.007	0.004	3250	5504	0	2254	0	0
SRL_OPN_2PTS021_0190_20150218_200724_20150218_214612.EUM.nc	-0.005	-0.007	0.005	3421	5488	0	2067	0	0
SRL_OPN_2PTS021_0192_20150218_214611_20150218_232417.EUM.nc	-0.005	-0.006	0.002	2303	5264	0	2721	0	240
SRL_OPN_2PTS021_0193_20150218_232417_20150219_010157.EUM.nc	-0.010	-0.009	0.005	2856	5471	0	2615	0	0
SRL_OPN_2PTS021_0195_20150219_010156_20150219_024022.EUM.nc	-0.006	-0.008	0.005	3085	5560	0	2475	0	0
SRL_OPN_2PTS021_0197_20150219_024021_20150219_042010.EUM.nc	-0.007	-0.009	0.004	3023	5483	0	2460	0	0
SRL_OPN_2PTS021_0199_20150219_042011_20150219_060152.EUM.nc	-0.006	-0.008	0.005	3891	5711	0	1820	0	0
SRL_OPN_2PTS021_0201_20150219_060151_20150219_074957.EUM.nc	-0.006	-0.008	0.005	4247	6114	0	1867	0	0
SRL_OPN_2PTS021_0204_20150219_074956_20150219_092810.EUM.nc	-0.006	-0.008	0.005	3306	5467	0	2161	0	0
SRL_OPN_2PTS021_0205_20150219_092810_20150219_110602.EUM.nc	-0.007	-0.010	0.006	2181	5415	0	3234	0	0
SRL_OPN_2PTS021_0207_20150219_110602_20150219_124414.EUM.nc	-0.007	-0.009	0.004	2622	5268	0	2646	0	0
SRL_OPN_2PTS021_0209_20150219_124415_20150219_143730.EUM.nc	-0.006	-0.007	0.004	3473	6230	0	2757	0	0
SRL_OPN_2PTS021_0212_20150219_143730_20150219_161708.EUM.nc	-0.006	-0.007	0.004	3471	5626	0	2155	0	0
SRL_OPN_2PTS021_0214_20150219_161707_20150219_175652.EUM.nc	-0.005	-0.005	0.002	3114	5515	0	2401	0	0
SRL_OPN_2PTS021_0216_20150219_175651_20150219_193614.EUM.nc	-0.006	-0.007	0.005	3522	5566	0	2044	0	0
SRL_OPN_2PTS021_0218_20150219_193614_20150219_211514.EUM.nc	-0.006	-0.009	0.007	3600	5420	0	1820	0	0
SRL_OPN_2PTS021_0220_20150219_211514_20150219_225331.EUM.nc	-0.006	-0.007	0.005	2542	5447	0	2905	0	0
SRL_OPN_2PTS021_0221_20150219_225330_20150220_003111.EUM.nc	-0.008	-0.009	0.005	3212	5445	0	2233	0	0
SRL_OPN_2PTS021_0223_20150220_003110_20150220_020920.EUM.nc	-0.005	-0.008	0.006	2973	5522	0	2549	0	0
SRL_OPN_2PTS021_0225_20150220_020919_20150220_034840.EUM.nc	-0.007	-0.009	0.006	3128	5535	0	2407	0	0

– Continued on next page

Table 13: Ka-Band Ionospheric Path Delay Statistics.

– Continued from previous page

File	Median	Mean	Std. Dev.	No. Obs.	Total Obs.	Default Lat/Lon	Flag (total)	Default (total)	3-Sigma Edited
SRL_OPN_2PTS021_0227_20150220_034840_20150220_052937.EUM.nc	-0.007	-0.009	0.006	3084	5524	0	2440	0	0
SRL_OPN_2PTS021_0229_20150220_052936_20150220_071857.EUM.nc	-0.005	-0.007	0.005	4162	6179	0	2017	0	0
SRL_OPN_2PTS021_0232_20150220_071856_20150220_085723.EUM.nc	-0.005	-0.007	0.005	3858	5601	0	1743	0	0
SRL_OPN_2PTS021_0233_20150220_085722_20150220_103517.EUM.nc	-0.006	-0.008	0.005	2398	5477	0	3079	0	0
SRL_OPN_2PTS021_0235_20150220_103516_20150220_121315.EUM.nc	-0.006	-0.008	0.004	2624	5385	0	2761	0	0
SRL_OPN_2PTS021_0237_20150220_121314_20150220_135222.EUM.nc	-0.006	-0.007	0.004	3200	5448	0	2248	0	0
SRL_OPN_2PTS021_0239_20150220_135223_20150220_154547.EUM.nc	-0.005	-0.006	0.004	3657	6362	0	2705	0	0
SRL_OPN_2PTS021_0242_20150220_154546_20150220_172533.EUM.nc	-0.004	-0.004	0.001	2919	5517	0	2555	0	43
SRL_OPN_2PTS021_0244_20150220_172533_20150220_190501.EUM.nc	-0.004	-0.004	0.002	2976	5590	0	2038	0	576
SRL_OPN_2PTS021_0246_20150220_190501_20150220_204413.EUM.nc	-0.005	-0.007	0.006	3983	5544	0	1561	0	0
SRL_OPN_2PTS021_0248_20150220_204412_20150220_222244.EUM.nc	-0.004	-0.006	0.005	3036	5319	0	2283	0	0
SRL_OPN_2PTS021_0250_20150220_222243_20150221_000029.EUM.nc	-0.005	-0.006	0.004	3059	5460	0	2401	0	0
SRL_OPN_2PTS021_0251_20150221_000028_20150221_013825.EUM.nc	-0.007	-0.008	0.006	3115	5558	0	2443	0	0
SRL_OPN_2PTS021_0253_20150221_013825_20150221_031717.EUM.nc	-0.007	-0.008	0.005	3199	5542	0	2343	0	0
SRL_OPN_2PTS021_0255_20150221_031717_20150221_045739.EUM.nc	-0.006	-0.009	0.006	3193	5497	0	2304	0	0
SRL_OPN_2PTS021_0257_20150221_045739_20150221_064021.EUM.nc	-0.006	-0.007	0.005	4070	5808	0	1738	0	0
SRL_OPN_2PTS021_0259_20150221_064020_20150221_082633.EUM.nc	-0.006	-0.007	0.005	4232	6034	0	1802	0	0
SRL_OPN_2PTS021_0262_20150221_082633_20150221_100434.EUM.nc	-0.006	-0.007	0.005	2979	5372	0	2393	0	0
SRL_OPN_2PTS021_0263_20150221_100433_20150221_114222.EUM.nc	-0.007	-0.008	0.005	2471	5427	0	2956	0	0
SRL_OPN_2PTS021_0265_20150221_114222_20150221_132106.EUM.nc	-0.007	-0.008	0.005	3023	5327	0	2304	0	0
SRL_OPN_2PTS021_0267_20150221_132105_20150221_151426.EUM.nc	-0.006	-0.007	0.005	3650	6312	0	2662	0	0
SRL_OPN_2PTS021_0270_20150221_151426_20150221_165414.EUM.nc	-0.005	-0.004	0.002	2916	5554	0	2583	0	55
SRL_OPN_2PTS021_0272_20150221_165413_20150221_183345.EUM.nc	-0.005	-0.005	0.002	3060	5504	0	2076	0	368
SRL_OPN_2PTS021_0274_20150221_183345_20150221_201307.EUM.nc	-0.005	-0.007	0.005	3442	5517	0	2075	0	0
SRL_OPN_2PTS021_0276_20150221_201306_20150221_215151.EUM.nc	-0.005	-0.007	0.006	3389	5511	0	2122	0	0
SRL_OPN_2PTS021_0278_20150221_215151_20150221_232945.EUM.nc	-0.005	-0.005	0.002	2223	5260	0	2803	0	234
SRL_OPN_2PTS021_0279_20150221_232945_20150222_010734.EUM.nc	-0.007	-0.009	0.005	2787	5486	0	2699	0	0
SRL_OPN_2PTS021_0281_20150222_010733_20150222_024604.EUM.nc	-0.007	-0.008	0.005	3050	5519	0	2469	0	0
SRL_OPN_2PTS021_0283_20150222_024603_20150222_042550.EUM.nc	-0.007	-0.008	0.005	3067	5497	0	2430	0	0
SRL_OPN_2PTS021_0285_20150222_042550_20150222_060748.EUM.nc	-0.005	-0.007	0.005	3910	5711	0	1801	0	0
SRL_OPN_2PTS021_0287_20150222_060747_20150222_075537.EUM.nc	-0.006	-0.007	0.005	4201	6099	0	1898	0	0
SRL_OPN_2PTS021_0290_20150222_075536_20150222_093348.EUM.nc	-0.006	-0.007	0.005	3178	5485	0	2307	0	0
SRL_OPN_2PTS021_0291_20150222_093346_20150222_111131.EUM.nc	-0.007	-0.010	0.006	2187	5389	0	3202	0	0
SRL_OPN_2PTS021_0293_20150222_111130_20150222_124955.EUM.nc	-0.007	-0.009	0.005	2682	5247	0	2565	0	0
SRL_OPN_2PTS021_0295_20150222_124954_20150222_144305.EUM.nc	-0.007	-0.008	0.005	3521	6280	0	2759	0	0
SRL_OPN_2PTS021_0298_20150222_144304_20150222_162252.EUM.nc	-0.006	-0.007	0.004	3428	5641	0	2213	0	0
SRL_OPN_2PTS021_0300_20150222_162251_20150222_180228.EUM.nc	-0.005	-0.005	0.002	3155	5587	0	2432	0	0
SRL_OPN_2PTS021_0302_20150222_180228_20150222_194156.EUM.nc	-0.005	-0.006	0.004	3449	5547	0	2098	0	0
SRL_OPN_2PTS021_0304_20150222_194156_20150222_212054.EUM.nc	-0.005	-0.008	0.005	3567	5408	0	1841	0	0

– Continued on next page

Table 13: Ka-Band Ionospheric Path Delay Statistics.

– Continued from previous page

File	Median	Mean	Std. Dev.	No. Obs.	Total Obs.	Default Lat/Lon	Flag (total)	Default (total)	3-Sigma Edited
SRL_OPN_2PTS021_0306_20150222_212054_20150222_225901.EUM.nc	-0.005	-0.006	0.004	2366	5382	0	3016	0	0
SRL_OPN_2PTS021_0307_20150222_225901_20150223_003648.EUM.nc	-0.007	-0.008	0.005	3222	5466	0	2244	0	0
SRL_OPN_2PTS021_0309_20150223_003648_20150223_021500.EUM.nc	-0.006	-0.009	0.006	2941	5552	0	2611	0	0
SRL_OPN_2PTS021_0311_20150223_021459_20150223_035415.EUM.nc	-0.008	-0.009	0.005	2980	5526	0	2546	0	0
SRL_OPN_2PTS021_0313_20150223_035414_20150223_053530.EUM.nc	-0.006	-0.008	0.005	3123	5534	0	2411	0	0
SRL_OPN_2PTS021_0315_20150223_053529_20150223_072436.EUM.nc	-0.005	-0.007	0.005	4272	6207	0	1935	0	0
SRL_OPN_2PTS021_0318_20150223_072437_20150223_090300.EUM.nc	-0.006	-0.007	0.005	3713	5582	0	1869	0	0
SRL_OPN_2PTS021_0319_20150223_090259_20150223_104046.EUM.nc	-0.006	-0.009	0.006	2471	5473	0	3002	0	0
SRL_OPN_2PTS021_0321_20150223_104045_20150223_121854.EUM.nc	-0.007	-0.007	0.004	2576	5431	0	2773	0	82
SRL_OPN_2PTS021_0323_20150223_121853_20150223_135808.EUM.nc	-0.006	-0.007	0.004	3342	5483	0	2141	0	0
SRL_OPN_2PTS021_0325_20150223_135807_20150223_155130.EUM.nc	-0.006	-0.007	0.004	3548	6408	0	2860	0	0
SRL_OPN_2PTS021_0328_20150223_155130_20150223_173107.EUM.nc	-0.004	-0.004	0.002	2959	5452	0	2493	0	0
SRL_OPN_2PTS021_0330_20150223_173107_20150223_191042.EUM.nc	-0.005	-0.006	0.005	3708	5614	0	1906	0	0
SRL_OPN_2PTS021_0332_20150223_191041_20150223_204953.EUM.nc	-0.005	-0.008	0.006	3930	5556	0	1626	0	0
SRL_OPN_2PTS021_0334_20150223_204952_20150223_222812.EUM.nc	-0.005	-0.007	0.004	2986	5354	0	2368	0	0
SRL_OPN_2PTS021_0335_20150223_222811_20150224_000605.EUM.nc	-0.005	-0.007	0.005	3101	5486	0	2385	0	0
SRL_OPN_2PTS021_0337_20150224_000604_20150224_014355.EUM.nc	-0.006	-0.008	0.005	3116	5561	0	2445	0	0
SRL_OPN_2PTS021_0339_20150224_014354_20150224_032252.EUM.nc	-0.007	-0.008	0.005	3152	5481	0	2329	0	0
SRL_OPN_2PTS021_0341_20150224_032251_20150224_065334.EUM.nc	-0.006	-0.007	0.005	7226	11698	0	4472	0	0
SRL_OPN_2PTS021_0346_20150224_065333_20150224_083201.EUM.nc	-0.005	-0.007	0.004	4263	5626	0	1363	0	0
SRL_OPN_2PTS021_0348_20150224_083200_20150224_101001.EUM.nc	-0.006	-0.008	0.005	2953	5403	0	2450	0	0
SRL_OPN_2PTS021_0349_20150224_101000_20150224_114759.EUM.nc	-0.007	-0.008	0.005	2517	5430	0	2913	0	0
SRL_OPN_2PTS021_0351_20150224_114758_20150224_132639.EUM.nc	-0.007	-0.008	0.005	3095	5344	0	2249	0	0
SRL_OPN_2PTS021_0353_20150224_132638_20150224_152010.EUM.nc	-0.006	-0.007	0.005	3664	6366	0	2702	0	0
SRL_OPN_2PTS021_0356_20150224_152009_20150224_165947.EUM.nc	-0.004	-0.004	0.002	2930	5569	0	2569	0	70
SRL_OPN_2PTS021_0358_20150224_165946_20150224_183929.EUM.nc	-0.005	-0.005	0.002	3029	5494	0	2041	0	424
SRL_OPN_2PTS021_0360_20150224_183927_20150224_201839.EUM.nc	-0.005	-0.007	0.005	3513	5483	0	1970	0	0
SRL_OPN_2PTS021_0362_20150224_201838_20150224_215722.EUM.nc	-0.005	-0.007	0.005	3148	5450	0	2302	0	0
SRL_OPN_2PTS021_0364_20150224_215720_20150224_233521.EUM.nc	-0.006	-0.006	0.002	2503	5354	0	2755	0	96
SRL_OPN_2PTS021_0365_20150224_233520_20150225_011312.EUM.nc	-0.007	-0.008	0.005	2870	5490	0	2620	0	0
SRL_OPN_2PTS021_0367_20150225_011310_20150225_025136.EUM.nc	-0.007	-0.008	0.005	3060	5512	0	2452	0	0
SRL_OPN_2PTS021_0369_20150225_025135_20150225_043137.EUM.nc	-0.007	-0.009	0.005	3075	5479	0	2404	0	0
SRL_OPN_2PTS021_0371_20150225_043137_20150225_061333.EUM.nc	-0.006	-0.007	0.005	3895	5712	0	1817	0	0
SRL_OPN_2PTS021_0373_20150225_061332_20150225_080115.EUM.nc	-0.005	-0.007	0.005	4196	6095	0	1899	0	0
SRL_OPN_2PTS021_0376_20150225_080114_20150225_093915.EUM.nc	-0.006	-0.008	0.005	3088	5483	0	2395	0	0
SRL_OPN_2PTS021_0377_20150225_093915_20150225_111708.EUM.nc	-0.008	-0.011	0.006	2263	5328	0	3065	0	0
SRL_OPN_2PTS021_0379_20150225_111707_20150225_125536.EUM.nc	-0.007	-0.009	0.005	2765	5287	0	2522	0	0
SRL_OPN_2PTS021_0381_20150225_125534_20150225_144848.EUM.nc	-0.006	-0.007	0.005	3569	6244	0	2675	0	0
SRL_OPN_2PTS021_0384_20150225_144847_20150225_162826.EUM.nc	-0.006	-0.007	0.004	3433	5644	0	2211	0	0

– Continued on next page

Table 13: Ka-Band Ionospheric Path Delay Statistics.

– Continued from previous page

File	Median	Mean	Std. Dev.	No. Obs.	Total Obs.	Default Lat/Lon	Flag (total)	Default (total)	3-Sigma Edited
SRL_OPN_2PTS021_0386_20150225_162824_20150225_180810.EUM.nc	-0.004	-0.005	0.002	3180	5586	0	2348	0	58
SRL_OPN_2PTS021_0388_20150225_180810_20150225_194737.EUM.nc	-0.005	-0.007	0.005	3399	5547	0	2148	0	0
SRL_OPN_2PTS021_0390_20150225_194737_20150225_212625.EUM.nc	-0.006	-0.009	0.006	3617	5387	0	1770	0	0
SRL_OPN_2PTS021_0392_20150225_212623_20150225_230437.EUM.nc	-0.005	-0.007	0.004	2281	5347	0	3064	0	2
SRL_OPN_2PTS021_0393_20150225_230436_20150226_004224.EUM.nc	-0.007	-0.008	0.005	3184	5459	0	2275	0	0
SRL_OPN_2PTS021_0395_20150226_004223_20150226_022031.EUM.nc	-0.006	-0.009	0.006	2967	5563	0	2596	0	0
SRL_OPN_2PTS021_0397_20150226_022030_20150226_040001.EUM.nc	-0.007	-0.008	0.005	3062	5545	0	2483	0	0
SRL_OPN_2PTS021_0399_20150226_040002_20150226_054113.EUM.nc	-0.005	-0.008	0.005	3417	5528	0	2111	0	0
SRL_OPN_2PTS021_0401_20150226_054112_20150226_073015.EUM.nc	-0.005	-0.007	0.005	4331	6144	0	1813	0	0
SRL_OPN_2PTS021_0404_20150226_073014_20150226_090829.EUM.nc	-0.005	-0.007	0.005	3594	5541	0	1947	0	0
SRL_OPN_2PTS021_0405_20150226_090828_20150226_104623.EUM.nc	-0.005	-0.009	0.006	2340	5503	0	3163	0	0
SRL_OPN_2PTS021_0407_20150226_104622_20150226_122433.EUM.nc	-0.007	-0.008	0.004	2640	5378	0	2693	0	45
SRL_OPN_2PTS021_0409_20150226_122432_20150226_140344.EUM.nc	-0.006	-0.007	0.004	3381	5447	0	2066	0	0
SRL_OPN_2PTS021_0411_20150226_140343_20150226_155705.EUM.nc	-0.006	-0.007	0.005	3372	6341	0	2969	0	0
SRL_OPN_2PTS021_0414_20150226_155704_20150226_173650.EUM.nc	-0.005	-0.005	0.002	3044	5486	0	2442	0	0
SRL_OPN_2PTS021_0416_20150226_173650_20150226_191626.EUM.nc	-0.005	-0.004	0.001	2978	5567	0	1891	0	698
SRL_OPN_2PTS021_0418_20150226_191625_20150226_205525.EUM.nc	-0.004	-0.008	0.006	3874	5574	0	1700	0	0
SRL_OPN_2PTS021_0420_20150226_205523_20150226_223351.EUM.nc	-0.004	-0.006	0.005	2933	5399	0	2466	0	0
SRL_OPN_2PTS021_0421_20150226_223349_20150227_001133.EUM.nc	-0.005	-0.008	0.005	3081	5468	0	2387	0	0
SRL_OPN_2PTS021_0423_20150227_001132_20150227_014934.EUM.nc	-0.006	-0.008	0.006	3158	5559	0	2401	0	0
SRL_OPN_2PTS021_0425_20150227_014933_20150227_032835.EUM.nc	-0.007	-0.008	0.006	3224	5469	0	2245	0	0
SRL_OPN_2PTS021_0427_20150227_032835_20150227_050909.EUM.nc	-0.007	-0.008	0.005	3157	5483	0	2326	0	0
SRL_OPN_2PTS021_0429_20150227_050908_20150227_065914.EUM.nc	-0.005	-0.006	0.004	3975	6206	0	2231	0	0
SRL_OPN_2PTS021_0432_20150227_065913_20150227_083740.EUM.nc	-0.005	-0.006	0.004	4271	5619	0	1348	0	0
SRL_OPN_2PTS021_0434_20150227_083740_20150227_101539.EUM.nc	-0.006	-0.007	0.005	2895	5389	0	2494	0	0
SRL_OPN_2PTS021_0435_20150227_101538_20150227_115329.EUM.nc	-0.007	-0.009	0.005	2613	5406	0	2793	0	0
SRL_OPN_2PTS021_0437_20150227_115328_20150227_133222.EUM.nc	-0.006	-0.008	0.006	3083	5342	0	2259	0	0
SRL_OPN_2PTS021_0439_20150227_133221_20150227_152545.EUM.nc	-0.005	-0.007	0.005	3694	6351	0	2657	0	0
SRL_OPN_2PTS021_0442_20150227_152543_20150227_170531.EUM.nc	-0.004	-0.004	0.002	2920	5573	0	2604	0	49
SRL_OPN_2PTS021_0444_20150227_170531_20150227_184502.EUM.nc	-0.005	-0.005	0.002	3067	5480	0	2018	0	395
SRL_OPN_2PTS021_0446_20150227_184501_20150227_202420.EUM.nc	-0.005	-0.007	0.005	3611	5506	0	1895	0	0
SRL_OPN_2PTS021_0448_20150227_202419_20150227_220300.EUM.nc	-0.006	-0.008	0.005	3120	5466	0	2346	0	0
SRL_OPN_2PTS021_0450_20150227_220259_20150227_234050.EUM.nc	-0.006	-0.008	0.005	2712	5417	0	2705	0	0
SRL_OPN_2PTS021_0451_20150227_234049_20150228_011842.EUM.nc	-0.006	-0.008	0.005	3034	5517	0	2483	0	0
SRL_OPN_2PTS021_0453_20150228_011841_20150228_025720.EUM.nc	-0.007	-0.008	0.005	3101	5547	0	2446	0	0
SRL_OPN_2PTS021_0455_20150228_025719_20150228_043718.EUM.nc	-0.008	-0.009	0.006	3001	5463	0	2462	0	0
SRL_OPN_2PTS021_0457_20150228_043717_20150228_061930.EUM.nc	-0.005	-0.008	0.006	4021	5776	0	1755	0	0
SRL_OPN_2PTS021_0459_20150228_061930_20150228_080647.EUM.nc	-0.005	-0.007	0.006	4195	6098	0	1903	0	0
SRL_OPN_2PTS021_0462_20150228_080646_20150228_094454.EUM.nc	-0.006	-0.007	0.005	3058	5481	0	2423	0	0

– Continued on next page

Table 13: Ka-Band Ionospheric Path Delay Statistics.

– Continued from previous page

File	Median	Mean	Std. Dev.	No. Obs.	Total Obs.	Default Lat/Lon	Flag (total)	Default (total)	3-Sigma Edited
SRL_OPN_2PTS021_0463_20150228_094453_20150228_112238.EUM.nc	-0.008	-0.010	0.006	2087	5246	0	3159	0	0
SRL_OPN_2PTS021_0465_20150228_112237_20150228_130109.EUM.nc	-0.006	-0.008	0.005	2814	5286	0	2472	0	0
SRL_OPN_2PTS021_0467_20150228_130108_20150228_145424.EUM.nc	-0.006	-0.007	0.005	3645	6338	0	2693	0	0
SRL_OPN_2PTS021_0470_20150228_145424_20150228_163410.EUM.nc	-0.005	-0.006	0.003	3357	5623	0	2266	0	0
SRL_OPN_2PTS021_0472_20150228_163409_20150228_181346.EUM.nc	-0.005	-0.005	0.002	3056	5592	0	2372	0	164
SRL_OPN_2PTS021_0474_20150228_181344_20150228_195311.EUM.nc	-0.005	-0.007	0.005	3343	5531	0	2188	0	0
SRL_OPN_2PTS021_0476_20150228_195310_20150228_213204.EUM.nc	-0.005	-0.009	0.007	3667	5389	0	1722	0	0
SRL_OPN_2PTS021_0478_20150228_213203_20150228_231005.EUM.nc	-0.005	-0.005	0.001	1926	5332	0	3052	0	354
SRL_OPN_2PTS021_0479_20150228_231004_20150301_004753.EUM.nc	-0.006	-0.008	0.005	3179	5466	0	2287	0	0
SRL_OPN_2PTS021_0481_20150301_004752_20150301_022611.EUM.nc	-0.007	-0.009	0.006	3002	5521	0	2519	0	0
SRL_OPN_2PTS021_0483_20150301_022611_20150301_040538.EUM.nc	-0.008	-0.009	0.006	3020	5453	0	2433	0	0
SRL_OPN_2PTS021_0485_20150301_040537_20150301_054707.EUM.nc	-0.006	-0.008	0.006	3751	5670	0	1919	0	0
SRL_OPN_2PTS021_0487_20150301_054707_20150301_073548.EUM.nc	-0.005	-0.007	0.005	4280	6162	0	1882	0	0
SRL_OPN_2PTS021_0490_20150301_073548_20150301_091408.EUM.nc	-0.005	-0.007	0.004	3462	5534	0	2072	0	0
SRL_OPN_2PTS021_0491_20150301_091406_20150301_123005.EUM.nc	-0.007	-0.008	0.005	4866	10768	0	5902	0	0
SRL_OPN_2PTS021_0495_20150301_123004_20150301_140928.EUM.nc	-0.006	-0.007	0.004	3294	5508	0	2214	0	0
SRL_OPN_2PTS021_0497_20150301_140927_20150301_160249.EUM.nc	-0.005	-0.006	0.004	3408	6378	0	2970	0	0
SRL_OPN_2PTS021_0500_20150301_160249_20150301_174227.EUM.nc	-0.005	-0.005	0.002	3065	5576	0	2511	0	0
SRL_OPN_2PTS021_0502_20150301_174226_20150301_192201.EUM.nc	-0.005	-0.007	0.005	3675	5549	0	1874	0	0
SRL_OPN_2PTS021_0504_20150301_192159_20150301_210105.EUM.nc	-0.005	-0.008	0.005	3864	5573	0	1709	0	0
SRL_OPN_2PTS021_0506_20150301_210104_20150301_223920.EUM.nc	-0.005	-0.007	0.004	2861	5352	0	2491	0	0
SRL_OPN_2PTS021_0507_20150301_223920_20150302_001717.EUM.nc	-0.005	-0.007	0.005	3061	5445	0	2384	0	0
SRL_OPN_2PTS021_0509_20150302_001716_20150302_015519.EUM.nc	-0.007	-0.008	0.005	3164	5538	0	2374	0	0
SRL_OPN_2PTS021_0511_20150302_015518_20150302_033418.EUM.nc	-0.008	-0.008	0.005	3282	5485	0	2203	0	0
SRL_OPN_2PTS021_0513_20150302_033416_20150302_051507.EUM.nc	-0.007	-0.008	0.005	3219	5509	0	2290	0	0
SRL_OPN_2PTS021_0515_20150302_051506_20150302_070453.EUM.nc	-0.006	-0.007	0.005	3978	6178	0	2200	0	0
SRL_OPN_2PTS021_0518_20150302_070452_20150302_084326.EUM.nc	-0.006	-0.007	0.004	4056	5613	0	1557	0	0
SRL_OPN_2PTS021_0520_20150302_084325_20150302_102114.EUM.nc	-0.007	-0.008	0.004	2725	5374	0	2649	0	0
SRL_OPN_2PTS021_0521_20150302_102112_20150302_115915.EUM.nc	-0.008	-0.010	0.005	2605	5368	0	2763	0	0
SRL_OPN_2PTS021_0523_20150302_115913_20150302_133810.EUM.nc	-0.008	-0.009	0.005	3133	5385	0	2252	0	0
SRL_OPN_2PTS021_0525_20150302_133810_20150302_153135.EUM.nc	-0.007	-0.008	0.005	3664	6351	0	2687	0	0
SRL_OPN_2PTS021_0528_20150302_153134_20150302_171113.EUM.nc	-0.005	-0.005	0.002	2932	5556	0	2547	0	77
SRL_OPN_2PTS021_0530_20150302_171112_20150302_185052.EUM.nc	-0.005	-0.007	0.005	3583	5534	0	1951	0	0
SRL_OPN_2PTS021_0532_20150302_185050_20150302_203008.EUM.nc	-0.005	-0.008	0.006	3653	5517	0	1864	0	0
SRL_OPN_2PTS021_0534_20150302_203006_20150302_220837.EUM.nc	-0.007	-0.008	0.005	3116	5486	0	2370	0	0
SRL_OPN_2PTS021_0536_20150302_220837_20150302_234634.EUM.nc	-0.007	-0.008	0.005	2886	5474	0	2588	0	0
SRL_OPN_2PTS021_0537_20150302_234633_20150303_012427.EUM.nc	-0.007	-0.009	0.006	2985	5524	0	2539	0	0
SRL_OPN_2PTS021_0539_20150303_012426_20150303_030259.EUM.nc	-0.006	-0.009	0.006	3116	5536	0	2420	0	0
SRL_OPN_2PTS021_0541_20150303_030259_20150303_044314.EUM.nc	-0.009	-0.010	0.007	3062	5482	0	2420	0	0

– Continued on next page

Table 13: Ka-Band Ionospheric Path Delay Statistics.

– Continued from previous page

File	Median	Mean	Std. Dev.	No. Obs.	Total Obs.	Default Lat/Lon	Flag (total)	Default (total)	3-Sigma Edited
SRL_OPN_2PTS021_0543_20150303_044313_20150303_062526.EUM.nc	-0.006	-0.009	0.006	4061	5767	0	1706	0	0
SRL_OPN_2PTS021_0545_20150303_062525_20150303_081233.EUM.nc	-0.006	-0.008	0.006	4219	6095	0	1876	0	0
SRL_OPN_2PTS021_0548_20150303_081233_20150303_095030.EUM.nc	-0.006	-0.009	0.006	2983	5347	0	2364	0	0
SRL_OPN_2PTS021_0549_20150303_095030_20150303_112824.EUM.nc	-0.006	-0.009	0.005	2198	5290	0	3092	0	0
SRL_OPN_2PTS021_0551_20150303_112823_20150303_130658.EUM.nc	-0.006	-0.008	0.005	2873	5381	0	2508	0	0
SRL_OPN_2PTS021_0553_20150303_130657_20150303_150015.EUM.nc	-0.005	-0.007	0.005	3613	6337	0	2724	0	0
SRL_OPN_2PTS021_0556_20150303_150014_20150303_163953.EUM.nc	-0.004	-0.005	0.002	2966	5615	0	2419	0	230
SRL_OPN_2PTS021_0558_20150303_163952_20150303_181936.EUM.nc	-0.004	-0.005	0.002	3115	5495	0	2180	0	200
SRL_OPN_2PTS021_0560_20150303_181936_20150303_195901.EUM.nc	-0.005	-0.007	0.005	3324	5514	0	2190	0	0
SRL_OPN_2PTS021_0562_20150303_195900_20150303_213744.EUM.nc	-0.005	-0.007	0.006	3577	5486	0	1909	0	0
SRL_OPN_2PTS021_0564_20150303_213744_20150303_231550.EUM.nc	-0.005	-0.005	0.001	2049	5261	0	2845	0	367
SRL_OPN_2PTS021_0565_20150303_231549_20150304_005339.EUM.nc	-0.008	-0.010	0.006	3029	5503	0	2474	0	0
SRL_OPN_2PTS021_0567_20150304_005339_20150304_023152.EUM.nc	-0.005	-0.008	0.006	3060	5525	0	2465	0	0
SRL_OPN_2PTS021_0569_20150304_023151_20150304_041132.EUM.nc	-0.009	-0.010	0.006	2919	5488	0	2569	0	0
SRL_OPN_2PTS021_0571_20150304_041133_20150304_074137.EUM.nc	-0.005	-0.008	0.006	8148	11841	0	3693	0	0
SRL_OPN_2PTS021_0576_20150304_074136_20150304_091944.EUM.nc	-0.005	-0.008	0.006	3365	5521	0	2156	0	0
SRL_OPN_2PTS021_0577_20150304_091943_20150304_105737.EUM.nc	-0.008	-0.011	0.007	2174	5426	0	3252	0	0
SRL_OPN_2PTS021_0579_20150304_105736_20150304_123552.EUM.nc	-0.007	-0.009	0.005	2541	5279	0	2738	0	0
SRL_OPN_2PTS021_0581_20150304_123551_20150304_141512.EUM.nc	-0.006	-0.007	0.005	3382	5486	0	2104	0	0
SRL_OPN_2PTS021_0583_20150304_141511_20150304_160833.EUM.nc	-0.006	-0.007	0.005	3451	6360	0	2909	0	0
SRL_OPN_2PTS021_0586_20150304_160831_20150304_174819.EUM.nc	-0.005	-0.005	0.002	3130	5565	0	2435	0	0
SRL_OPN_2PTS021_0588_20150304_174818_20150304_192750.EUM.nc	-0.005	-0.005	0.002	2958	5592	0	2069	0	565
SRL_OPN_2PTS021_0590_20150304_192750_20150304_210645.EUM.nc	-0.006	-0.009	0.007	3666	5570	0	1904	0	0
SRL_OPN_2PTS021_0592_20150304_210645_20150304_224505.EUM.nc	-0.005	-0.007	0.006	2736	5324	0	2588	0	0
SRL_OPN_2PTS021_0593_20150304_224504_20150305_002256.EUM.nc	-0.006	-0.008	0.005	3051	5452	0	2401	0	0
SRL_OPN_2PTS021_0595_20150305_002255_20150305_020052.EUM.nc	-0.006	-0.009	0.007	3163	5542	0	2379	0	0
SRL_OPN_2PTS021_0597_20150305_020051_20150305_034003.EUM.nc	-0.007	-0.009	0.006	3130	5498	0	2368	0	0
SRL_OPN_2PTS021_0599_20150305_034003_20150305_052052.EUM.nc	-0.007	-0.009	0.007	3145	5494	0	2349	0	0
SRL_OPN_2PTS021_0601_20150305_052051_20150305_071036.EUM.nc	-0.005	-0.008	0.007	3985	6192	0	2207	0	0
SRL_OPN_2PTS021_0604_20150305_071035_20150305_084857.EUM.nc	-0.005	-0.007	0.006	3995	5603	0	1608	0	0
SRL_OPN_2PTS021_0605_20150305_084856_20150305_102653.EUM.nc	-0.006	-0.009	0.006	2616	5421	0	2805	0	0
SRL_OPN_2PTS021_0607_20150305_102652_20150305_120455.EUM.nc	-0.007	-0.009	0.006	2630	5360	0	2730	0	0
SRL_OPN_2PTS021_0609_20150305_120454_20150305_134348.EUM.nc	-0.007	-0.008	0.005	3151	5418	0	2267	0	0
SRL_OPN_2PTS021_0611_20150305_134349_20150305_153713.EUM.nc	-0.006	-0.008	0.005	3651	6371	0	2720	0	0
SRL_OPN_2PTS021_0614_20150305_153712_20150305_171659.EUM.nc	-0.004	-0.004	0.002	2954	5576	0	2583	0	39
SRL_OPN_2PTS021_0616_20150305_171658_20150305_185638.EUM.nc	-0.005	-0.007	0.005	3554	5511	0	1957	0	0
SRL_OPN_2PTS021_0618_20150305_185637_20150305_203542.EUM.nc	-0.005	-0.007	0.006	3717	5530	0	1813	0	0
SRL_OPN_2PTS021_0620_20150305_203541_20150305_221418.EUM.nc	-0.005	-0.008	0.006	3053	5470	0	2417	0	0
SRL_OPN_2PTS021_0622_20150305_221418_20150305_235204.EUM.nc	-0.006	-0.008	0.006	2903	5424	0	2521	0	0

– Continued on next page

Table 13: Ka-Band Ionospheric Path Delay Statistics.

– Continued from previous page

File	Median	Mean	Std. Dev.	No. Obs.	Total Obs.	Default Lat/Lon	Flag (total)	Default (total)	3-Sigma Edited
SRL_OPN_2PTS021_0623_20150305_235204_20150306_012959.EUM.nc	-0.006	-0.009	0.007	3036	5511	0	2475	0	0
SRL_OPN_2PTS021_0625_20150306_012958_20150306_030845.EUM.nc	-0.006	-0.009	0.007	3152	5536	0	2384	0	0
SRL_OPN_2PTS021_0627_20150306_030844_20150306_044856.EUM.nc	-0.007	-0.010	0.007	3068	5429	0	2361	0	0
SRL_OPN_2PTS021_0629_20150306_044855_20150306_063125.EUM.nc	-0.005	-0.008	0.006	4069	5760	0	1691	0	0
SRL_OPN_2PTS021_0631_20150306_063125_20150306_081807.EUM.nc	-0.005	-0.007	0.006	4233	6080	0	1847	0	0
SRL_OPN_2PTS021_0634_20150306_081805_20150306_095610.EUM.nc	-0.006	-0.008	0.006	2959	5386	0	2427	0	0
SRL_OPN_2PTS021_0635_20150306_095609_20150306_113404.EUM.nc	-0.006	-0.009	0.006	2384	5350	0	2966	0	0
SRL_OPN_2PTS021_0637_20150306_113403_20150306_131234.EUM.nc	-0.006	-0.009	0.006	2921	5378	0	2457	0	0
SRL_OPN_2PTS021_0639_20150306_131233_20150306_150553.EUM.nc	-0.005	-0.008	0.006	3620	6345	0	2725	0	0
SRL_OPN_2PTS021_0642_20150306_150552_20150306_164539.EUM.nc	-0.005	-0.005	0.002	2891	5584	0	2510	0	183
SRL_OPN_2PTS021_0644_20150306_164538_20150306_182522.EUM.nc	-0.005	-0.005	0.002	3077	5507	0	2058	0	372
SRL_OPN_2PTS021_0646_20150306_182521_20150306_200437.EUM.nc	-0.005	-0.007	0.005	3255	5498	0	2243	0	0
SRL_OPN_2PTS021_0648_20150306_200435_20150306_214324.EUM.nc	-0.005	-0.008	0.006	3442	5495	0	2053	0	0
SRL_OPN_2PTS021_0650_20150306_214323_20150306_232129.EUM.nc	-0.005	-0.005	0.002	2299	5334	0	2755	0	280
SRL_OPN_2PTS021_0651_20150306_232129_20150307_005911.EUM.nc	-0.008	-0.010	0.007	3009	5490	0	2481	0	0
SRL_OPN_2PTS021_0653_20150307_005910_20150307_023734.EUM.nc	-0.006	-0.009	0.007	3120	5541	0	2421	0	0
SRL_OPN_2PTS021_0655_20150307_023734_20150307_041713.EUM.nc	-0.007	-0.011	0.008	2961	5490	0	2529	0	0
SRL_OPN_2PTS021_0657_20150307_041714_20150307_055857.EUM.nc	-0.005	-0.009	0.007	3896	5712	0	1816	0	0
SRL_OPN_2PTS021_0659_20150307_055856_20150307_074710.EUM.nc	-0.005	-0.007	0.005	4277	6133	0	1856	0	0
SRL_OPN_2PTS021_0662_20150307_074709_20150307_092524.EUM.nc	-0.006	-0.008	0.005	3322	5490	0	2168	0	0
SRL_OPN_2PTS021_0663_20150307_092524_20150307_110315.EUM.nc	-0.008	-0.010	0.006	2157	5427	0	3270	0	0
SRL_OPN_2PTS021_0665_20150307_110315_20150307_124127.EUM.nc	-0.006	-0.008	0.005	2606	5289	0	2683	0	0
SRL_OPN_2PTS021_0667_20150307_124125_20150307_142101.EUM.nc	-0.006	-0.007	0.005	3461	5472	0	2011	0	0
SRL_OPN_2PTS021_0669_20150307_142100_20150307_161419.EUM.nc	-0.006	-0.007	0.005	3508	6375	0	2867	0	0
SRL_OPN_2PTS021_0672_20150307_161418_20150307_175404.EUM.nc	-0.005	-0.005	0.003	3125	5573	0	2448	0	0
SRL_OPN_2PTS021_0674_20150307_175403_20150307_193327.EUM.nc	-0.005	-0.007	0.006	3513	5578	0	2065	0	0
SRL_OPN_2PTS021_0676_20150307_193325_20150307_211227.EUM.nc	-0.006	-0.008	0.006	3593	5442	0	1849	0	0
SRL_OPN_2PTS021_0678_20150307_211227_20150307_225037.EUM.nc	-0.005	-0.007	0.004	2588	5423	0	2835	0	0
SRL_OPN_2PTS021_0679_20150307_225036_20150308_002826.EUM.nc	-0.007	-0.008	0.006	3120	5418	0	2298	0	0
SRL_OPN_2PTS021_0681_20150308_002824_20150308_020634.EUM.nc	-0.007	-0.009	0.006	3077	5546	0	2469	0	0
SRL_OPN_2PTS021_0683_20150308_020633_20150308_034542.EUM.nc	-0.009	-0.009	0.006	3115	5543	0	2428	0	0
SRL_OPN_2PTS021_0685_20150308_034541_20150308_052645.EUM.nc	-0.009	-0.010	0.006	3074	5533	0	2459	0	0
SRL_OPN_2PTS021_0687_20150308_052644_20150308_071610.EUM.nc	-0.006	-0.008	0.006	4086	6174	0	2088	0	0
SRL_OPN_2PTS021_0690_20150308_071609_20150308_085438.EUM.nc	-0.006	-0.008	0.006	3872	5592	0	1720	0	0
SRL_OPN_2PTS021_0691_20150308_085437_20150308_103223.EUM.nc	-0.007	-0.011	0.007	2390	5496	0	3106	0	0
SRL_OPN_2PTS021_0693_20150308_103222_20150308_121029.EUM.nc	-0.007	-0.010	0.006	2578	5434	0	2856	0	0
SRL_OPN_2PTS021_0695_20150308_121029_20150308_134935.EUM.nc	-0.007	-0.009	0.006	3184	5419	0	2235	0	0
SRL_OPN_2PTS021_0697_20150308_134933_20150308_154259.EUM.nc	-0.007	-0.008	0.005	3649	6367	0	2718	0	0
SRL_OPN_2PTS021_0700_20150308_154258_20150308_172245.EUM.nc	-0.005	-0.005	0.002	3013	5517	0	2494	0	10

– Continued on next page

Table 13: Ka-Band Ionospheric Path Delay Statistics.

– Continued from previous page

File	Median	Mean	Std. Dev.	No. Obs.	Total Obs.	Default Lat/Lon	Flag (total)	Default (total)	3-Sigma Edited
SRL_OPN_2PTS021_0702_20150308_172243_20150308_190214.EUM.nc	-0.005	-0.007	0.005	3558	5568	0	2010	0	0
SRL_OPN_2PTS021_0704_20150308_190213_20150308_204126.EUM.nc	-0.005	-0.008	0.005	3898	5549	0	1651	0	0
SRL_OPN_2PTS021_0706_20150308_204126_20150308_221949.EUM.nc	-0.005	-0.007	0.005	3050	5333	0	2283	0	0
SRL_OPN_2PTS021_0708_20150308_221949_20150308_235744.EUM.nc	-0.005	-0.008	0.005	3014	5458	0	2444	0	0
SRL_OPN_2PTS021_0709_20150308_235742_20150309_013540.EUM.nc	-0.007	-0.009	0.007	3145	5532	0	2387	0	0
SRL_OPN_2PTS021_0711_20150309_013539_20150309_031421.EUM.nc	-0.007	-0.009	0.006	3137	5530	0	2393	0	0
SRL_OPN_2PTS021_0713_20150309_031420_20150309_045448.EUM.nc	-0.008	-0.010	0.007	3143	5471	0	2328	0	0
SRL_OPN_2PTS021_0715_20150309_045446_20150309_063717.EUM.nc	-0.006	-0.008	0.006	4074	5788	0	1714	0	0
SRL_OPN_2PTS021_0717_20150309_063716_20150309_082348.EUM.nc	-0.006	-0.008	0.006	4217	6047	0	1830	0	0
SRL_OPN_2PTS021_0720_20150309_082347_20150309_100140.EUM.nc	-0.006	-0.009	0.006	2968	5401	0	2433	0	0
SRL_OPN_2PTS021_0721_20150309_100139_20150309_113936.EUM.nc	-0.007	-0.010	0.006	2438	5373	0	2935	0	0
SRL_OPN_2PTS021_0723_20150309_113935_20150309_131818.EUM.nc	-0.007	-0.009	0.006	3018	5367	0	2349	0	0
SRL_OPN_2PTS021_0725_20150309_131817_20150309_151138.EUM.nc	-0.007	-0.009	0.006	3626	6367	0	2741	0	0
SRL_OPN_2PTS021_0728_20150309_151137_20150309_165117.EUM.nc	-0.005	-0.005	0.002	2979	5555	0	2524	0	52
SRL_OPN_2PTS021_0730_20150309_165116_20150309_183058.EUM.nc	-0.005	-0.005	0.002	3048	5512	0	2047	0	417
SRL_OPN_2PTS021_0732_20150309_183058_20150309_201019.EUM.nc	-0.005	-0.008	0.006	3333	5517	0	2184	0	0
SRL_OPN_2PTS021_0734_20150309_201018_20150309_214858.EUM.nc	-0.006	-0.008	0.006	3408	5482	0	2074	0	0
SRL_OPN_2PTS021_0736_20150309_214857_20150309_232701.EUM.nc	-0.006	-0.006	0.002	2379	5286	0	2691	0	216
SRL_OPN_2PTS021_0737_20150309_232700_20150310_010449.EUM.nc	-0.007	-0.010	0.007	2801	5495	0	2694	0	0
SRL_OPN_2PTS021_0739_20150310_010448_20150310_024308.EUM.nc	-0.007	-0.009	0.006	3091	5547	0	2456	0	0
SRL_OPN_2PTS021_0741_20150310_024307_20150310_042303.EUM.nc	-0.008	-0.009	0.006	2966	5524	0	2558	0	0
SRL_OPN_2PTS021_0743_20150310_042302_20150310_060445.EUM.nc	-0.006	-0.008	0.005	3910	5692	0	1782	0	0
SRL_OPN_2PTS021_0745_20150310_060444_20150310_075252.EUM.nc	-0.006	-0.007	0.005	4189	6086	0	1897	0	0
SRL_OPN_2PTS021_0748_20150310_075251_20150310_093055.EUM.nc	-0.006	-0.008	0.006	3193	5460	0	2267	0	0
SRL_OPN_2PTS021_0749_20150310_093054_20150310_110847.EUM.nc	-0.007	-0.011	0.007	2222	5429	0	3207	0	0
SRL_OPN_2PTS021_0751_20150310_110847_20150310_124709.EUM.nc	-0.006	-0.009	0.006	2572	5262	0	2690	0	0
SRL_OPN_2PTS021_0753_20150310_124707_20150310_144017.EUM.nc	-0.006	-0.008	0.005	3513	6234	0	2721	0	0
SRL_OPN_2PTS021_0756_20150310_144017_20150310_162004.EUM.nc	-0.006	-0.008	0.005	3458	5616	0	2158	0	0
SRL_OPN_2PTS021_0758_20150310_162004_20150310_175940.EUM.nc	-0.005	-0.006	0.003	3212	5561	0	2349	0	0
SRL_OPN_2PTS021_0760_20150310_175940_20150310_193910.EUM.nc	-0.006	-0.008	0.006	3462	5556	0	2094	0	0
SRL_OPN_2PTS021_0762_20150310_193909_20150310_211800.EUM.nc	-0.008	-0.009	0.006	3557	5409	0	1852	0	0
SRL_OPN_2PTS021_0764_20150310_211759_20150310_225615.EUM.nc	-0.006	-0.007	0.005	2493	5406	0	2913	0	0
SRL_OPN_2PTS021_0765_20150310_225615_20150311_003405.EUM.nc	-0.007	-0.009	0.006	3169	5446	0	2277	0	0
SRL_OPN_2PTS021_0767_20150311_003405_20150311_021205.EUM.nc	-0.005	-0.008	0.006	3019	5517	0	2498	0	0
SRL_OPN_2PTS021_0769_20150311_021205_20150311_035127.EUM.nc	-0.008	-0.009	0.006	2992	5490	0	2498	0	0
SRL_OPN_2PTS021_0771_20150311_035126_20150311_053238.EUM.nc	-0.008	-0.009	0.006	3105	5528	0	2423	0	0
SRL_OPN_2PTS021_0773_20150311_053237_20150311_072150.EUM.nc	-0.005	-0.007	0.006	4219	6185	0	1966	0	0
SRL_OPN_2PTS021_0776_20150311_072150_20150311_090008.EUM.nc	-0.005	-0.008	0.006	3801	5580	0	1779	0	0
SRL_OPN_2PTS021_0777_20150311_090007_20150311_103802.EUM.nc	-0.007	-0.010	0.007	2449	5485	0	3036	0	0

– Continued on next page

Table 13: Ka-Band Ionospheric Path Delay Statistics.

– Continued from previous page

File	Median	Mean	Std. Dev.	No. Obs.	Total Obs.	Default Lat/Lon	Flag (total)	Default (total)	3-Sigma Edited
SRL_OPN_2PTS021_0779_20150311_103801_20150311_121608.EUM.nc	-0.006	-0.008	0.006	2646	5432	0	2786	0	0
SRL_OPN_2PTS021_0781_20150311_121607_20150311_135512.EUM.nc	-0.006	-0.008	0.005	3250	5448	0	2198	0	0
SRL_OPN_2PTS021_0783_20150311_135511_20150311_154844.EUM.nc	-0.006	-0.008	0.005	3616	6395	0	2779	0	0
SRL_OPN_2PTS021_0786_20150311_154843_20150311_172822.EUM.nc	-0.005	-0.004	0.002	2977	5471	0	2473	0	21
SRL_OPN_2PTS021_0788_20150311_172821_20150311_190757.EUM.nc	-0.005	-0.007	0.005	3700	5577	0	1877	0	0
SRL_OPN_2PTS021_0790_20150311_190756_20150311_204659.EUM.nc	-0.005	-0.008	0.006	3853	5553	0	1700	0	0
SRL_OPN_2PTS021_0792_20150311_204658_20150311_222528.EUM.nc	-0.006	-0.007	0.005	3023	5346	0	2323	0	0
SRL_OPN_2PTS021_0794_20150311_222527_20150312_000321.EUM.nc	-0.005	-0.007	0.005	3046	5495	0	2449	0	0
SRL_OPN_2PTS021_0795_20150312_000320_20150312_014111.EUM.nc	-0.008	-0.009	0.006	3112	5554	0	2442	0	0
SRL_OPN_2PTS021_0797_20150312_014111_20150312_032005.EUM.nc	-0.008	-0.009	0.006	3086	5508	0	2422	0	0
SRL_OPN_2PTS021_0799_20150312_032004_20150312_050038.EUM.nc	-0.008	-0.009	0.006	3167	5498	0	2331	0	0
SRL_OPN_2PTS021_0801_20150312_050038_20150312_064316.EUM.nc	-0.005	-0.008	0.006	4061	5797	0	1736	0	0
SRL_OPN_2PTS021_0803_20150312_064315_20150312_082918.EUM.nc	-0.005	-0.008	0.006	4224	6034	0	1810	0	0
SRL_OPN_2PTS021_0806_20150312_082917_20150312_100719.EUM.nc	-0.006	-0.008	0.006	2987	5385	0	2398	0	0
SRL_OPN_2PTS021_0807_20150312_100718_20150312_114515.EUM.nc	-0.007	-0.009	0.005	2490	5374	0	2884	0	0
SRL_OPN_2PTS021_0809_20150312_114514_20150312_132352.EUM.nc	-0.006	-0.009	0.006	3035	5355	0	2320	0	0
SRL_OPN_2PTS021_0811_20150312_132352_20150312_151715.EUM.nc	-0.006	-0.008	0.005	3625	6342	0	2717	0	0
SRL_OPN_2PTS021_0814_20150312_151714_20150312_165701.EUM.nc	-0.005	-0.005	0.002	2959	5547	0	2524	0	64
SRL_OPN_2PTS021_0816_20150312_165700_20150312_183642.EUM.nc	-0.004	-0.005	0.002	3075	5476	0	1995	0	406
SRL_OPN_2PTS021_0818_20150312_183641_20150312_201554.EUM.nc	-0.005	-0.007	0.006	3439	5519	0	2080	0	0
SRL_OPN_2PTS021_0820_20150312_201553_20150312_215437.EUM.nc	-0.006	-0.008	0.006	3284	5483	0	2199	0	0
SRL_OPN_2PTS021_0822_20150312_215436_20150312_233239.EUM.nc	-0.006	-0.006	0.003	2361	5291	0	2753	0	177
SRL_OPN_2PTS021_0823_20150312_233238_20150313_011019.EUM.nc	-0.007	-0.009	0.006	2774	5496	0	2722	0	0
SRL_OPN_2PTS021_0825_20150313_011018_20150313_024852.EUM.nc	-0.008	-0.009	0.006	3061	5532	0	2471	0	0
SRL_OPN_2PTS021_0827_20150313_024850_20150313_042849.EUM.nc	-0.009	-0.009	0.006	2993	5510	0	2517	0	0
SRL_OPN_2PTS021_0829_20150313_042848_20150313_061041.EUM.nc	-0.006	-0.008	0.006	3922	5707	0	1785	0	0
SRL_OPN_2PTS021_0831_20150313_061040_20150313_075823.EUM.nc	-0.005	-0.008	0.005	4164	6086	0	1922	0	0
SRL_OPN_2PTS021_0834_20150313_075822_20150313_093633.EUM.nc	-0.006	-0.008	0.005	3055	5502	0	2447	0	0
SRL_OPN_2PTS021_0835_20150313_093632_20150313_111426.EUM.nc	-0.008	-0.011	0.006	2169	5366	0	3197	0	0
SRL_OPN_2PTS021_0837_20150313_111426_20150313_125250.EUM.nc	-0.007	-0.009	0.005	2707	5303	0	2596	0	0
SRL_OPN_2PTS021_0839_20150313_125250_20150313_144602.EUM.nc	-0.006	-0.008	0.005	3544	6264	0	2720	0	0
SRL_OPN_2PTS021_0842_20150313_144601_20150313_162540.EUM.nc	-0.007	-0.007	0.004	3411	5634	0	2223	0	0
SRL_OPN_2PTS021_0844_20150313_162539_20150313_180524.EUM.nc	-0.005	-0.006	0.003	3269	5614	0	2345	0	0
SRL_OPN_2PTS021_0846_20150313_180523_20150313_194445.EUM.nc	-0.005	-0.008	0.005	3421	5548	0	2127	0	0
SRL_OPN_2PTS021_0848_20150313_194443_20150313_212340.EUM.nc	-0.008	-0.009	0.006	3528	5384	0	1856	0	0
SRL_OPN_2PTS021_0850_20150313_212339_20150313_230153.EUM.nc	-0.005	-0.007	0.004	2345	5342	0	2997	0	0
SRL_OPN_2PTS021_0851_20150313_230152_20150314_003934.EUM.nc	-0.008	-0.009	0.006	3205	5456	0	2251	0	0
SRL_OPN_2PTS021_0853_20150314_003933_20150314_021746.EUM.nc	-0.007	-0.009	0.007	2974	5543	0	2569	0	0
SRL_OPN_2PTS021_0855_20150314_021745_20150314_035713.EUM.nc	-0.009	-0.010	0.007	2988	5536	0	2548	0	0

– Continued on next page

Table 13: Ka-Band Ionospheric Path Delay Statistics.

– Continued from previous page

File	Median	Mean	Std. Dev.	No. Obs.	Total Obs.	Default Lat/Lon	Flag (total)	Default (total)	3-Sigma Edited
SRL_OPN_2PTS021_0857_20150314_035712_20150314_053823.EUM.nc	-0.008	-0.010	0.007	3277	5508	0	2231	0	0
SRL_OPN_2PTS021_0859_20150314_053822_20150314_072732.EUM.nc	-0.005	-0.008	0.006	4331	6162	0	1831	0	0
SRL_OPN_2PTS021_0862_20150314_072732_20150314_090545.EUM.nc	-0.005	-0.008	0.005	3628	5544	0	1916	0	0
SRL_OPN_2PTS021_0863_20150314_090545_20150314_104340.EUM.nc	-0.007	-0.009	0.006	2422	5490	0	3068	0	0
SRL_OPN_2PTS021_0865_20150314_104339_20150314_122140.EUM.nc	-0.007	-0.008	0.005	2680	5415	0	2735	0	0
SRL_OPN_2PTS021_0867_20150314_122139_20150314_140057.EUM.nc	-0.006	-0.008	0.005	3413	5472	0	2059	0	0
SRL_OPN_2PTS021_0869_20150314_140056_20150314_155419.EUM.nc	-0.006	-0.007	0.004	3380	6359	0	2979	0	0
SRL_OPN_2PTS021_0872_20150314_155419_20150314_173406.EUM.nc	-0.004	-0.005	0.002	2966	5476	0	2510	0	0
SRL_OPN_2PTS021_0874_20150314_173405_20150314_191333.EUM.nc	-0.005	-0.007	0.005	3692	5577	0	1885	0	0
SRL_OPN_2PTS021_0876_20150314_191332_20150314_205241.EUM.nc	-0.005	-0.009	0.006	3774	5565	0	1791	0	0
SRL_OPN_2PTS021_0878_20150314_205240_20150314_223107.EUM.nc	-0.006	-0.008	0.005	3028	5386	0	2358	0	0
SRL_OPN_2PTS021_0880_20150314_223108_20150315_000851.EUM.nc	-0.006	-0.008	0.005	3014	5464	0	2450	0	0
SRL_OPN_2PTS021_0881_20150315_000851_20150315_014650.EUM.nc	-0.007	-0.009	0.007	3154	5570	0	2416	0	0
SRL_OPN_2PTS021_0883_20150315_014650_20150315_032550.EUM.nc	-0.007	-0.009	0.007	3177	5500	0	2323	0	0
SRL_OPN_2PTS021_0885_20150315_032548_20150315_050621.EUM.nc	-0.007	-0.009	0.007	3007	5475	0	2468	0	0
SRL_OPN_2PTS021_0887_20150315_050621_20150315_065621.EUM.nc	-0.005	-0.008	0.006	3956	6151	0	2195	0	0
SRL_OPN_2PTS021_0890_20150315_065621_20150315_083458.EUM.nc	-0.005	-0.007	0.005	4217	5622	0	1405	0	0
SRL_OPN_2PTS021_0892_20150315_083457_20150315_101256.EUM.nc	-0.006	-0.008	0.006	2913	5390	0	2477	0	0
SRL_OPN_2PTS021_0893_20150315_101256_20150315_115047.EUM.nc	-0.007	-0.009	0.006	2560	5426	0	2866	0	0
SRL_OPN_2PTS021_0895_20150315_115045_20150315_132937.EUM.nc	-0.006	-0.009	0.006	3087	5368	0	2281	0	0
SRL_OPN_2PTS021_0897_20150315_132936_20150315_152300.EUM.nc	-0.006	-0.008	0.005	3639	6330	0	2691	0	0
SRL_OPN_2PTS021_0900_20150315_152259_20150315_170246.EUM.nc	-0.005	-0.005	0.003	2958	5586	0	2586	0	42
SRL_OPN_2PTS021_0902_20150315_170245_20150315_184218.EUM.nc	-0.005	-0.007	0.005	3468	5457	0	1989	0	0
SRL_OPN_2PTS021_0904_20150315_184216_20150315_202136.EUM.nc	-0.004	-0.007	0.006	3550	5502	0	1952	0	0
SRL_OPN_2PTS021_0906_20150315_202135_20150315_220018.EUM.nc	-0.007	-0.008	0.005	3054	5456	0	2402	0	0
SRL_OPN_2PTS021_0908_20150315_220017_20150315_233808.EUM.nc	-0.007	-0.007	0.003	2424	5426	0	2772	0	230
SRL_OPN_2PTS021_0909_20150315_233808_20150316_011559.EUM.nc	-0.007	-0.008	0.006	3038	5503	0	2465	0	0
SRL_OPN_2PTS021_0911_20150316_011558_20150316_025434.EUM.nc	-0.007	-0.009	0.006	3043	5529	0	2486	0	0
SRL_OPN_2PTS021_0913_20150316_025433_20150316_043429.EUM.nc	-0.008	-0.010	0.007	2991	5483	0	2492	0	0
SRL_OPN_2PTS021_0915_20150316_043428_20150316_061638.EUM.nc	-0.005	-0.008	0.006	3996	5757	0	1761	0	0
SRL_OPN_2PTS021_0917_20150316_061638_20150316_080404.EUM.nc	-0.005	-0.008	0.006	4158	6090	0	1932	0	0
SRL_OPN_2PTS021_0920_20150316_080403_20150316_094211.EUM.nc	-0.006	-0.008	0.005	3107	5486	0	2379	0	0
SRL_OPN_2PTS021_0921_20150316_094212_20150316_111955.EUM.nc	-0.009	-0.011	0.006	2259	5273	0	3014	0	0
SRL_OPN_2PTS021_0923_20150316_111955_20150316_125824.EUM.nc	-0.005	-0.009	0.006	2785	5285	0	2500	0	0
SRL_OPN_2PTS021_0925_20150316_125824_20150316_145139.EUM.nc	-0.006	-0.008	0.006	3574	6304	0	2730	0	0
SRL_OPN_2PTS021_0928_20150316_145138_20150316_163124.EUM.nc	-0.005	-0.007	0.004	3381	5654	0	2273	0	0
SRL_OPN_2PTS021_0930_20150316_163123_20150316_181100.EUM.nc	-0.004	-0.006	0.003	3266	5565	0	2299	0	0
SRL_OPN_2PTS021_0932_20150316_181059_20150316_195027.EUM.nc	-0.005	-0.007	0.006	3393	5522	0	2129	0	0
SRL_OPN_2PTS021_0934_20150316_195026_20150316_212921.EUM.nc	-0.006	-0.009	0.007	3558	5401	0	1843	0	0

– Continued on next page

Table 13: Ka-Band Ionospheric Path Delay Statistics.

– Continued from previous page

File	Median	Mean	Std. Dev.	No. Obs.	Total Obs.	Default Lat/Lon	Flag (total)	Default (total)	3-Sigma Edited
SRL_OPN_2PTS021_0936_20150316_212920_20150316_230724.EUM.nc	-0.006	-0.007	0.005	2272	5346	0	3074	0	0
SRL_OPN_2PTS021_0937_20150316_230722_20150317_004511.EUM.nc	-0.007	-0.009	0.006	3171	5444	0	2273	0	0
SRL_OPN_2PTS021_0939_20150317_004510_20150317_022328.EUM.nc	-0.006	-0.009	0.006	2991	5564	0	2573	0	0
SRL_OPN_2PTS021_0941_20150317_022327_20150317_040251.EUM.nc	-0.009	-0.009	0.006	2984	5436	0	2452	0	0
SRL_OPN_2PTS021_0943_20150317_040250_20150317_054417.EUM.nc	-0.008	-0.009	0.006	3556	5656	0	2100	0	0
SRL_OPN_2PTS021_0945_20150317_054416_20150317_073305.EUM.nc	-0.005	-0.008	0.005	4272	6165	0	1893	0	0
SRL_OPN_2PTS021_0948_20150317_073304_20150317_091125.EUM.nc	-0.005	-0.008	0.005	3467	5540	0	2073	0	0
SRL_OPN_2PTS021_0949_20150317_091125_20150317_104909.EUM.nc	-0.007	-0.010	0.006	2340	5501	0	3161	0	0
SRL_OPN_2PTS021_0951_20150317_104908_20150317_122721.EUM.nc	-0.006	-0.008	0.005	2625	5334	0	2709	0	0
SRL_OPN_2PTS021_0953_20150317_122720_20150317_140642.EUM.nc	-0.006	-0.008	0.005	3312	5496	0	2184	0	0
SRL_OPN_2PTS021_0955_20150317_140642_20150317_160004.EUM.nc	-0.006	-0.007	0.005	3366	6334	0	2968	0	0
SRL_OPN_2PTS021_0958_20150317_160004_20150317_173942.EUM.nc	-0.005	-0.005	0.002	3075	5623	0	2548	0	0
SRL_OPN_2PTS021_0960_20150317_173941_20150317_191915.EUM.nc	-0.005	-0.007	0.005	3631	5562	0	1931	0	0
SRL_OPN_2PTS021_0962_20150317_191914_20150317_205823.EUM.nc	-0.005	-0.009	0.006	3737	5585	0	1848	0	0
SRL_OPN_2PTS021_0964_20150317_205822_20150317_223638.EUM.nc	-0.006	-0.008	0.005	2878	5364	0	2486	0	0
SRL_OPN_2PTS021_0965_20150317_223637_20150318_001429.EUM.nc	-0.005	-0.008	0.005	2989	5460	0	2471	0	0
SRL_OPN_2PTS021_0967_20150318_001428_20150318_015230.EUM.nc	-0.007	-0.008	0.005	3136	5538	0	2402	0	0
SRL_OPN_2PTS021_0969_20150318_015229_20150318_033125.EUM.nc	-0.008	-0.008	0.005	3132	5451	0	2319	0	0
SRL_OPN_2PTS021_0971_20150318_033124_20150318_051212.EUM.nc	-0.008	-0.009	0.006	3063	5522	0	2459	0	0
SRL_OPN_2PTS021_0973_20150318_051211_20150318_070204.EUM.nc	-0.005	-0.008	0.006	3963	6188	0	2225	0	0
SRL_OPN_2PTS021_0976_20150318_070203_20150318_084037.EUM.nc	-0.005	-0.007	0.005	4121	5607	0	1486	0	0
SRL_OPN_2PTS021_0978_20150318_084037_20150318_101827.EUM.nc	-0.006	-0.008	0.005	2765	5388	0	2623	0	0
SRL_OPN_2PTS021_0979_20150318_101825_20150318_115625.EUM.nc	-0.006	-0.009	0.006	2573	5438	0	2865	0	0
SRL_OPN_2PTS021_0981_20150318_115624_20150318_133520.EUM.nc	-0.006	-0.009	0.006	3088	5348	0	2260	0	0
SRL_OPN_2PTS021_0983_20150318_133519_20150318_152844.EUM.nc	-0.006	-0.008	0.005	3641	6375	0	2734	0	0
SRL_OPN_2PTS021_0986_20150318_152843_20150318_170822.EUM.nc	-0.004	-0.005	0.002	2914	5560	0	2580	0	66
SRL_OPN_2PTS021_0988_20150318_170821_20150318_184801.EUM.nc	-0.005	-0.007	0.004	3584	5507	0	1923	0	0
SRL_OPN_2PTS021_0990_20150318_184800_20150318_220548.EUM.nc	-0.006	-0.008	0.005	6608	10975	0	4367	0	0
SRL_OPN_2PTS021_0994_20150318_220549_20150318_234346.EUM.nc	-0.007	-0.007	0.004	2831	5452	0	2621	0	0
SRL_OPN_2PTS021_0995_20150318_234345_20150319_012129.EUM.nc	-0.006	-0.008	0.006	3029	5498	0	2469	0	0
SRL_OPN_2PTS021_0997_20150319_012128_20150319_030010.EUM.nc	-0.007	-0.008	0.006	3027	5561	0	2534	0	0
SRL_OPN_2PTS021_0999_20150319_030009_20150319_044020.EUM.nc	-0.008	-0.009	0.006	2985	5495	0	2510	0	0

30 Ka-Band Sea State Bias Table

Table 14: Ka-Band Sea State Bias Statistics.

File	Median	Mean	Std. Dev.	No. Obs.	Total Obs.	Default Lat/Lon	Flag (total)	Default (total)	3-Sigma Edited
SRL_OPN_2PTS020_1001_20150212_044017_20150212_062235.EUM.nc	-0.124	-0.121	0.037	4043	5762	0	1714	1	4
SRL_OPN_2PTS021_0001_20150212_062234_20150212_080943.EUM.nc	-0.107	-0.111	0.037	4146	6070	0	1884	2	38
SRL_OPN_2PTS021_0004_20150212_080942_20150212_094748.EUM.nc	-0.112	-0.113	0.043	2995	5468	0	2452	10	11
SRL_OPN_2PTS021_0005_20150212_094748_20150212_112534.EUM.nc	-0.101	-0.099	0.049	2157	5267	0	3073	36	1
SRL_OPN_2PTS021_0007_20150212_112533_20150212_130405.EUM.nc	-0.101	-0.107	0.036	2810	5276	0	2459	3	4
SRL_OPN_2PTS021_0009_20150212_130404_20150212_145721.EUM.nc	-0.113	-0.110	0.033	3580	6348	0	2761	1	6
SRL_OPN_2PTS021_0012_20150212_145720_20150212_163708.EUM.nc	-0.110	-0.114	0.039	3248	5629	0	2370	8	3
SRL_OPN_2PTS021_0014_20150212_163708_20150212_181643.EUM.nc	-0.124	-0.125	0.029	3203	5561	0	2313	9	36
SRL_OPN_2PTS021_0016_20150212_181642_20150212_195608.EUM.nc	-0.094	-0.094	0.034	3246	5498	0	2206	5	41
SRL_OPN_2PTS021_0018_20150212_195607_20150212_213500.EUM.nc	-0.091	-0.096	0.040	3579	5379	0	1718	22	60
SRL_OPN_2PTS021_0020_20150212_213500_20150212_231309.EUM.nc	-0.131	-0.123	0.047	2288	5332	0	3042	1	1
SRL_OPN_2PTS021_0021_20150212_231309_20150213_005048.EUM.nc	-0.104	-0.103	0.043	3145	5453	0	2286	21	1
SRL_OPN_2PTS021_0023_20150213_005048_20150213_022908.EUM.nc	-0.103	-0.105	0.039	2979	5527	0	2539	8	1
SRL_OPN_2PTS021_0025_20150213_022907_20150213_040837.EUM.nc	-0.108	-0.113	0.037	2939	5458	0	2502	5	12
SRL_OPN_2PTS021_0027_20150213_040836_20150213_055009.EUM.nc	-0.121	-0.124	0.031	3729	5683	0	1904	13	37
SRL_OPN_2PTS021_0029_20150213_055010_20150213_073845.EUM.nc	-0.110	-0.108	0.035	4228	6155	0	1925	1	1
SRL_OPN_2PTS021_0032_20150213_073844_20150213_091702.EUM.nc	-0.104	-0.108	0.042	3391	5488	0	2079	11	7
SRL_OPN_2PTS021_0033_20150213_091703_20150213_105446.EUM.nc	-0.110	-0.102	0.050	2208	5451	0	3228	15	0
SRL_OPN_2PTS021_0035_20150213_105445_20150213_123300.EUM.nc	-0.116	-0.114	0.037	2555	5293	0	2720	15	3
SRL_OPN_2PTS021_0037_20150213_123259_20150213_141227.EUM.nc	-0.108	-0.112	0.032	3327	5486	0	2142	8	9
SRL_OPN_2PTS021_0039_20150213_141227_20150213_160547.EUM.nc	-0.111	-0.110	0.041	3398	6373	0	2969	6	0
SRL_OPN_2PTS021_0042_20150213_160547_20150213_174533.EUM.nc	-0.120	-0.122	0.033	3074	5595	0	2508	7	6
SRL_OPN_2PTS021_0044_20150213_174533_20150213_192457.EUM.nc	-0.100	-0.099	0.037	3582	5568	0	1969	9	8
SRL_OPN_2PTS021_0046_20150213_192456_20150213_210401.EUM.nc	-0.104	-0.105	0.043	3764	5561	0	1781	14	2
SRL_OPN_2PTS021_0048_20150213_210401_20150213_224216.EUM.nc	-0.100	-0.109	0.060	2727	5326	0	2586	13	0
SRL_OPN_2PTS021_0049_20150213_224215_20150214_002005.EUM.nc	-0.113	-0.111	0.038	3070	5445	0	2355	3	17
SRL_OPN_2PTS021_0051_20150214_002004_20150214_015808.EUM.nc	-0.101	-0.103	0.047	3099	5535	0	2427	9	0
SRL_OPN_2PTS021_0053_20150214_015808_20150214_033709.EUM.nc	-0.107	-0.105	0.042	3180	5515	0	2330	5	0
SRL_OPN_2PTS021_0055_20150214_033708_20150214_051802.EUM.nc	-0.120	-0.119	0.037	3180	5518	0	2332	5	1
SRL_OPN_2PTS021_0057_20150214_051803_20150214_070744.EUM.nc	-0.106	-0.110	0.040	3979	6181	0	2191	9	2
SRL_OPN_2PTS021_0060_20150214_070744_20150214_084615.EUM.nc	-0.105	-0.109	0.040	3950	5602	0	1608	10	34
SRL_OPN_2PTS021_0062_20150214_084615_20150214_102401.EUM.nc	-0.123	-0.118	0.037	2670	5356	0	2662	17	7
SRL_OPN_2PTS021_0063_20150214_102402_20150214_120204.EUM.nc	-0.109	-0.105	0.048	2597	5364	0	2748	13	6
SRL_OPN_2PTS021_0065_20150214_120203_20150214_134102.EUM.nc	-0.098	-0.102	0.037	3151	5416	0	2240	21	4
SRL_OPN_2PTS021_0067_20150214_134101_20150214_153427.EUM.nc	-0.109	-0.109	0.042	3645	6336	0	2688	2	1
SRL_OPN_2PTS021_0070_20150214_153426_20150214_171413.EUM.nc	-0.123	-0.125	0.028	2830	5580	0	2635	2	113
SRL_OPN_2PTS021_0072_20150214_171413_20150214_185343.EUM.nc	-0.099	-0.104	0.047	3503	5504	0	1977	11	13

– Continued on next page

Table 14: Ka-Band Sea State Bias Statistics.

– Continued from previous page

File	Median	Mean	Std. Dev.	No. Obs.	Total Obs.	Default Lat/Lon	Flag (total)	Default (total)	3-Sigma Edited
SRL_OPN_2PTS021_0074_20150214_185342_20150214_203258.EUM.nc	-0.107	-0.104	0.037	3666	5519	0	1831	13	9
SRL_OPN_2PTS021_0076_20150214_203257_20150214_221126.EUM.nc	-0.107	-0.114	0.053	3045	5451	0	2384	21	1
SRL_OPN_2PTS021_0078_20150214_221125_20150214_234923.EUM.nc	-0.130	-0.121	0.044	2888	5448	0	2553	6	1
SRL_OPN_2PTS021_0079_20150214_234923_20150215_012715.EUM.nc	-0.101	-0.106	0.053	3021	5521	0	2497	1	2
SRL_OPN_2PTS021_0081_20150215_012716_20150215_030551.EUM.nc	-0.103	-0.105	0.041	3140	5557	0	2408	6	3
SRL_OPN_2PTS021_0083_20150215_030550_20150215_044608.EUM.nc	-0.110	-0.117	0.039	3108	5473	0	2353	7	5
SRL_OPN_2PTS021_0085_20150215_044607_20150215_062823.EUM.nc	-0.117	-0.127	0.046	4036	5757	0	1718	2	1
SRL_OPN_2PTS021_0087_20150215_062823_20150215_081522.EUM.nc	-0.110	-0.114	0.039	4209	6083	0	1872	0	2
SRL_OPN_2PTS021_0090_20150215_081521_20150215_095318.EUM.nc	-0.125	-0.131	0.042	2976	5382	0	2387	7	12
SRL_OPN_2PTS021_0091_20150215_095317_20150215_113112.EUM.nc	-0.091	-0.096	0.050	2317	5314	0	2982	15	0
SRL_OPN_2PTS021_0093_20150215_113111_20150215_130949.EUM.nc	-0.100	-0.110	0.041	2876	5374	0	2480	7	11
SRL_OPN_2PTS021_0095_20150215_130949_20150215_150305.EUM.nc	-0.106	-0.111	0.045	3600	6355	0	2753	2	0
SRL_OPN_2PTS021_0098_20150215_150304_20150215_164253.EUM.nc	-0.120	-0.124	0.037	3063	5609	0	2529	11	6
SRL_OPN_2PTS021_0100_20150215_164252_20150215_182227.EUM.nc	-0.108	-0.115	0.043	3420	5509	0	2085	2	2
SRL_OPN_2PTS021_0102_20150215_182226_20150215_200151.EUM.nc	-0.103	-0.111	0.050	3208	5477	0	2199	6	64
SRL_OPN_2PTS021_0104_20150215_200151_20150215_214032.EUM.nc	-0.112	-0.118	0.050	3516	5475	0	1944	14	1
SRL_OPN_2PTS021_0106_20150215_214031_20150215_231838.EUM.nc	-0.127	-0.124	0.050	2472	5309	0	2824	13	0
SRL_OPN_2PTS021_0107_20150215_231837_20150216_005627.EUM.nc	-0.099	-0.113	0.044	2952	5508	0	2539	17	0
SRL_OPN_2PTS021_0109_20150216_005626_20150216_023440.EUM.nc	-0.103	-0.102	0.044	3069	5539	0	2461	6	3
SRL_OPN_2PTS021_0111_20150216_023440_20150216_041425.EUM.nc	-0.112	-0.119	0.040	2981	5461	0	2451	19	10
SRL_OPN_2PTS021_0113_20150216_041424_20150216_055605.EUM.nc	-0.131	-0.134	0.046	3810	5691	0	1847	3	31
SRL_OPN_2PTS021_0115_20150216_055604_20150216_074425.EUM.nc	-0.099	-0.108	0.036	4190	6134	0	1886	1	57
SRL_OPN_2PTS021_0118_20150216_074424_20150216_092231.EUM.nc	-0.123	-0.135	0.048	3336	5489	0	2145	8	0
SRL_OPN_2PTS021_0119_20150216_092230_20150216_110024.EUM.nc	-0.096	-0.094	0.045	2073	5380	0	3288	14	5
SRL_OPN_2PTS021_0121_20150216_110023_20150216_123841.EUM.nc	-0.109	-0.119	0.048	2594	5309	0	2710	5	0
SRL_OPN_2PTS021_0123_20150216_123840_20150216_141804.EUM.nc	-0.104	-0.109	0.040	3412	5489	0	2067	10	0
SRL_OPN_2PTS021_0125_20150216_141804_20150216_161132.EUM.nc	-0.113	-0.115	0.042	3433	6371	0	2927	8	3
SRL_OPN_2PTS021_0128_20150216_161131_20150216_175107.EUM.nc	-0.114	-0.119	0.036	3106	5578	0	2456	9	7
SRL_OPN_2PTS021_0130_20150216_175107_20150216_193040.EUM.nc	-0.107	-0.115	0.049	3505	5568	0	2052	10	1
SRL_OPN_2PTS021_0132_20150216_193040_20150216_210934.EUM.nc	-0.103	-0.114	0.047	3620	5449	0	1811	17	1
SRL_OPN_2PTS021_0134_20150216_210933_20150216_224752.EUM.nc	-0.121	-0.124	0.050	2569	5439	0	2845	25	0
SRL_OPN_2PTS021_0135_20150216_224751_20150217_002542.EUM.nc	-0.126	-0.124	0.049	3141	5389	0	2243	5	0
SRL_OPN_2PTS021_0137_20150217_002541_20150217_020340.EUM.nc	-0.097	-0.098	0.044	3095	5515	0	2408	11	1
SRL_OPN_2PTS021_0139_20150217_020339_20150217_034254.EUM.nc	-0.107	-0.106	0.038	3164	5523	0	2345	9	5
SRL_OPN_2PTS021_0141_20150217_034253_20150217_052353.EUM.nc	-0.134	-0.133	0.034	3110	5538	0	2395	3	30
SRL_OPN_2PTS021_0143_20150217_052352_20150217_071323.EUM.nc	-0.110	-0.112	0.043	4014	6166	0	2147	5	0
SRL_OPN_2PTS021_0146_20150217_071324_20150217_085143.EUM.nc	-0.123	-0.131	0.046	3944	5592	0	1605	8	35
SRL_OPN_2PTS021_0147_20150217_085144_20150217_102939.EUM.nc	-0.105	-0.108	0.047	2492	5466	0	2961	13	0
SRL_OPN_2PTS021_0149_20150217_102939_20150217_120743.EUM.nc	-0.101	-0.105	0.049	2610	5397	0	2762	24	1

– Continued on next page

Table 14: Ka-Band Sea State Bias Statistics.

– Continued from previous page

File	Median	Mean	Std. Dev.	No. Obs.	Total Obs.	Default Lat/Lon	Flag (total)	Default (total)	3-Sigma Edited
SRL_OPN_2PTS021_0151_20150217_120743_20150217_134638.EUM.nc	-0.100	-0.104	0.038	3146	5394	0	2243	3	2
SRL_OPN_2PTS021_0153_20150217_134638_20150217_154011.EUM.nc	-0.112	-0.106	0.043	3639	6378	0	2731	6	2
SRL_OPN_2PTS021_0156_20150217_154011_20150217_171949.EUM.nc	-0.117	-0.118	0.032	2946	5503	0	2534	8	15
SRL_OPN_2PTS021_0158_20150217_171949_20150217_185927.EUM.nc	-0.110	-0.110	0.046	3506	5597	0	2076	12	3
SRL_OPN_2PTS021_0160_20150217_185926_20150217_203832.EUM.nc	-0.111	-0.116	0.046	3815	5524	0	1701	5	3
SRL_OPN_2PTS021_0162_20150217_203832_20150217_221705.EUM.nc	-0.118	-0.116	0.051	3120	5358	0	2218	20	0
SRL_OPN_2PTS021_0164_20150217_221704_20150217_235459.EUM.nc	-0.140	-0.132	0.050	2954	5425	0	2458	13	0
SRL_OPN_2PTS021_0165_20150217_235459_20150218_013245.EUM.nc	-0.096	-0.097	0.041	3045	5520	0	2473	1	1
SRL_OPN_2PTS021_0167_20150218_013244_20150218_031133.EUM.nc	-0.099	-0.098	0.039	3142	5533	0	2378	8	5
SRL_OPN_2PTS021_0169_20150218_031133_20150218_045156.EUM.nc	-0.110	-0.115	0.033	3130	5449	0	2306	3	10
SRL_OPN_2PTS021_0171_20150218_045156_20150218_063422.EUM.nc	-0.115	-0.119	0.044	4047	5792	0	1741	1	3
SRL_OPN_2PTS021_0173_20150218_063422_20150218_082053.EUM.nc	-0.117	-0.130	0.045	4230	6058	0	1823	3	2
SRL_OPN_2PTS021_0176_20150218_082053_20150218_095855.EUM.nc	-0.128	-0.134	0.041	2954	5388	0	2411	16	7
SRL_OPN_2PTS021_0177_20150218_095855_20150218_113651.EUM.nc	-0.100	-0.098	0.042	2419	5396	0	2949	27	1
SRL_OPN_2PTS021_0179_20150218_113650_20150218_131521.EUM.nc	-0.110	-0.107	0.035	2966	5353	0	2371	7	9
SRL_OPN_2PTS021_0181_20150218_131521_20150218_150850.EUM.nc	-0.102	-0.100	0.039	3610	6383	0	2763	7	3
SRL_OPN_2PTS021_0184_20150218_150850_20150218_164829.EUM.nc	-0.106	-0.112	0.036	2993	5552	0	2549	3	7
SRL_OPN_2PTS021_0186_20150218_164829_20150218_182811.EUM.nc	-0.116	-0.115	0.042	3436	5503	0	2060	6	1
SRL_OPN_2PTS021_0188_20150218_182810_20150218_200725.EUM.nc	-0.118	-0.118	0.046	3238	5504	0	2254	11	1
SRL_OPN_2PTS021_0190_20150218_200724_20150218_214612.EUM.nc	-0.117	-0.127	0.047	3402	5488	0	2067	16	3
SRL_OPN_2PTS021_0192_20150218_214611_20150218_232417.EUM.nc	-0.136	-0.131	0.046	2511	5264	0	2721	31	1
SRL_OPN_2PTS021_0193_20150218_232417_20150219_010157.EUM.nc	-0.112	-0.108	0.035	2838	5471	0	2615	9	9
SRL_OPN_2PTS021_0195_20150219_010156_20150219_024022.EUM.nc	-0.091	-0.093	0.047	3077	5560	0	2475	8	0
SRL_OPN_2PTS021_0197_20150219_024021_20150219_042010.EUM.nc	-0.099	-0.104	0.031	2991	5483	0	2460	23	9
SRL_OPN_2PTS021_0199_20150219_042011_20150219_060152.EUM.nc	-0.109	-0.113	0.041	3881	5711	0	1820	7	3
SRL_OPN_2PTS021_0201_20150219_060151_20150219_074957.EUM.nc	-0.127	-0.130	0.046	4245	6114	0	1867	2	0
SRL_OPN_2PTS021_0204_20150219_074956_20150219_092810.EUM.nc	-0.121	-0.124	0.035	3274	5467	0	2161	12	20
SRL_OPN_2PTS021_0205_20150219_092810_20150219_110602.EUM.nc	-0.107	-0.102	0.042	2155	5415	0	3234	24	2
SRL_OPN_2PTS021_0207_20150219_110602_20150219_124414.EUM.nc	-0.119	-0.120	0.034	2553	5268	0	2646	9	60
SRL_OPN_2PTS021_0209_20150219_124415_20150219_143730.EUM.nc	-0.102	-0.099	0.035	3467	6230	0	2757	2	4
SRL_OPN_2PTS021_0212_20150219_143730_20150219_161708.EUM.nc	-0.100	-0.102	0.040	3461	5626	0	2155	4	6
SRL_OPN_2PTS021_0214_20150219_161707_20150219_175652.EUM.nc	-0.123	-0.125	0.033	3093	5515	0	2401	2	19
SRL_OPN_2PTS021_0216_20150219_175651_20150219_193614.EUM.nc	-0.105	-0.104	0.040	3513	5566	0	2044	3	6
SRL_OPN_2PTS021_0218_20150219_193614_20150219_211514.EUM.nc	-0.116	-0.125	0.043	3578	5420	0	1820	13	9
SRL_OPN_2PTS021_0220_20150219_211514_20150219_225331.EUM.nc	-0.136	-0.123	0.046	2530	5447	0	2905	11	1
SRL_OPN_2PTS021_0221_20150219_225330_20150220_003111.EUM.nc	-0.114	-0.119	0.045	3204	5445	0	2233	6	2
SRL_OPN_2PTS021_0223_20150220_003110_20150220_020920.EUM.nc	-0.095	-0.097	0.045	2970	5522	0	2549	3	0
SRL_OPN_2PTS021_0225_20150220_020919_20150220_034840.EUM.nc	-0.100	-0.100	0.029	3064	5535	0	2407	13	51
SRL_OPN_2PTS021_0227_20150220_034840_20150220_052937.EUM.nc	-0.112	-0.114	0.035	3038	5524	0	2440	5	41

– Continued on next page

Table 14: Ka-Band Sea State Bias Statistics.

– Continued from previous page

File	Median	Mean	Std. Dev.	No. Obs.	Total Obs.	Default Lat/Lon	Flag (total)	Default (total)	3-Sigma Edited
SRL_OPN_2PTS021_0229_20150220_052936_20150220_071857.EUM.nc	-0.129	-0.127	0.043	4145	6179	0	2017	13	4
SRL_OPN_2PTS021_0232_20150220_071856_20150220_085723.EUM.nc	-0.107	-0.113	0.038	3847	5601	0	1743	6	5
SRL_OPN_2PTS021_0233_20150220_085722_20150220_103517.EUM.nc	-0.117	-0.120	0.042	2387	5477	0	3079	10	1
SRL_OPN_2PTS021_0235_20150220_103516_20150220_121315.EUM.nc	-0.104	-0.106	0.037	2606	5385	0	2761	14	4
SRL_OPN_2PTS021_0237_20150220_121314_20150220_135222.EUM.nc	-0.100	-0.096	0.027	3035	5448	0	2248	4	161
SRL_OPN_2PTS021_0239_20150220_135223_20150220_154547.EUM.nc	-0.098	-0.101	0.044	3650	6362	0	2705	7	0
SRL_OPN_2PTS021_0242_20150220_154546_20150220_172533.EUM.nc	-0.129	-0.127	0.035	2959	5517	0	2555	0	3
SRL_OPN_2PTS021_0244_20150220_172533_20150220_190501.EUM.nc	-0.100	-0.105	0.040	3536	5590	0	2038	5	11
SRL_OPN_2PTS021_0246_20150220_190501_20150220_204413.EUM.nc	-0.116	-0.113	0.043	3966	5544	0	1561	16	1
SRL_OPN_2PTS021_0248_20150220_204412_20150220_222244.EUM.nc	-0.133	-0.124	0.044	3019	5319	0	2283	14	3
SRL_OPN_2PTS021_0250_20150220_222243_20150221_000029.EUM.nc	-0.121	-0.127	0.053	3046	5460	0	2401	13	0
SRL_OPN_2PTS021_0251_20150221_000028_20150221_013825.EUM.nc	-0.105	-0.101	0.042	3106	5558	0	2443	4	5
SRL_OPN_2PTS021_0253_20150221_013825_20150221_031717.EUM.nc	-0.099	-0.094	0.034	3183	5542	0	2343	16	0
SRL_OPN_2PTS021_0255_20150221_031717_20150221_045739.EUM.nc	-0.102	-0.101	0.031	3144	5497	0	2304	4	45
SRL_OPN_2PTS021_0257_20150221_045739_20150221_064021.EUM.nc	-0.128	-0.131	0.035	4064	5808	0	1738	2	4
SRL_OPN_2PTS021_0259_20150221_064020_20150221_082633.EUM.nc	-0.120	-0.123	0.037	4224	6034	0	1802	4	4
SRL_OPN_2PTS021_0262_20150221_082633_20150221_100434.EUM.nc	-0.123	-0.127	0.039	2976	5372	0	2393	3	0
SRL_OPN_2PTS021_0263_20150221_100433_20150221_114222.EUM.nc	-0.106	-0.107	0.044	2446	5427	0	2956	12	13
SRL_OPN_2PTS021_0265_20150221_114222_20150221_132106.EUM.nc	-0.099	-0.099	0.038	3014	5327	0	2304	2	7
SRL_OPN_2PTS021_0267_20150221_132105_20150221_151426.EUM.nc	-0.103	-0.102	0.038	3410	6312	0	2662	0	240
SRL_OPN_2PTS021_0270_20150221_151426_20150221_165414.EUM.nc	-0.126	-0.126	0.026	2936	5554	0	2583	2	33
SRL_OPN_2PTS021_0272_20150221_165413_20150221_183345.EUM.nc	-0.114	-0.118	0.045	3419	5504	0	2076	7	2
SRL_OPN_2PTS021_0274_20150221_183345_20150221_201307.EUM.nc	-0.107	-0.107	0.037	3428	5517	0	2075	13	1
SRL_OPN_2PTS021_0276_20150221_201306_20150221_215151.EUM.nc	-0.119	-0.116	0.038	3339	5511	0	2122	27	23
SRL_OPN_2PTS021_0278_20150221_215151_20150221_232945.EUM.nc	-0.153	-0.144	0.048	2429	5260	0	2803	23	5
SRL_OPN_2PTS021_0279_20150221_232945_20150222_010734.EUM.nc	-0.100	-0.105	0.033	2697	5486	0	2699	6	84
SRL_OPN_2PTS021_0281_20150222_010733_20150222_024604.EUM.nc	-0.097	-0.096	0.037	3046	5519	0	2469	4	0
SRL_OPN_2PTS021_0283_20150222_024603_20150222_042550.EUM.nc	-0.110	-0.108	0.035	2984	5497	0	2430	3	80
SRL_OPN_2PTS021_0285_20150222_042550_20150222_060748.EUM.nc	-0.135	-0.132	0.040	3904	5711	0	1801	3	3
SRL_OPN_2PTS021_0287_20150222_060747_20150222_075537.EUM.nc	-0.116	-0.124	0.038	4096	6099	0	1898	5	100
SRL_OPN_2PTS021_0290_20150222_075536_20150222_093348.EUM.nc	-0.131	-0.124	0.039	3140	5485	0	2307	10	28
SRL_OPN_2PTS021_0291_20150222_093346_20150222_111131.EUM.nc	-0.101	-0.106	0.047	2160	5389	0	3202	26	1
SRL_OPN_2PTS021_0293_20150222_111130_20150222_124955.EUM.nc	-0.095	-0.100	0.038	2610	5247	0	2565	20	52
SRL_OPN_2PTS021_0295_20150222_124954_20150222_144305.EUM.nc	-0.101	-0.101	0.035	3505	6280	0	2759	0	16
SRL_OPN_2PTS021_0298_20150222_144304_20150222_162252.EUM.nc	-0.110	-0.108	0.039	3307	5641	0	2213	3	118
SRL_OPN_2PTS021_0300_20150222_162251_20150222_180228.EUM.nc	-0.124	-0.130	0.045	3142	5587	0	2432	10	3
SRL_OPN_2PTS021_0302_20150222_180228_20150222_194156.EUM.nc	-0.106	-0.110	0.037	3440	5547	0	2098	6	3
SRL_OPN_2PTS021_0304_20150222_194156_20150222_212054.EUM.nc	-0.115	-0.114	0.035	3467	5408	0	1841	8	92
SRL_OPN_2PTS021_0306_20150222_212054_20150222_225901.EUM.nc	-0.139	-0.137	0.054	2347	5382	0	3016	19	0

– Continued on next page

Table 14: Ka-Band Sea State Bias Statistics.

– Continued from previous page

File	Median	Mean	Std. Dev.	No. Obs.	Total Obs.	Default Lat/Lon	Flag (total)	Default (total)	3-Sigma Edited
SRL_OPN_2PTS021_0307_20150222_225901_20150223_003648.EUM.nc	-0.096	-0.099	0.040	3215	5466	0	2244	6	1
SRL_OPN_2PTS021_0309_20150223_003648_20150223_021500.EUM.nc	-0.093	-0.095	0.038	2935	5552	0	2611	4	2
SRL_OPN_2PTS021_0311_20150223_021459_20150223_035415.EUM.nc	-0.104	-0.111	0.042	2973	5526	0	2546	7	0
SRL_OPN_2PTS021_0313_20150223_035414_20150223_053530.EUM.nc	-0.117	-0.123	0.030	2825	5534	0	2411	15	283
SRL_OPN_2PTS021_0315_20150223_053529_20150223_072436.EUM.nc	-0.111	-0.120	0.039	4080	6207	0	1935	12	180
SRL_OPN_2PTS021_0318_20150223_072437_20150223_090300.EUM.nc	-0.121	-0.115	0.037	3691	5582	0	1869	9	13
SRL_OPN_2PTS021_0319_20150223_090259_20150223_104046.EUM.nc	-0.106	-0.104	0.038	2456	5473	0	3002	14	1
SRL_OPN_2PTS021_0321_20150223_104045_20150223_121854.EUM.nc	-0.091	-0.095	0.039	2640	5431	0	2773	17	1
SRL_OPN_2PTS021_0323_20150223_121853_20150223_135808.EUM.nc	-0.092	-0.097	0.032	3331	5483	0	2141	3	8
SRL_OPN_2PTS021_0325_20150223_135807_20150223_155130.EUM.nc	-0.107	-0.112	0.051	3529	6408	0	2860	14	5
SRL_OPN_2PTS021_0328_20150223_155130_20150223_173107.EUM.nc	-0.117	-0.128	0.035	2883	5452	0	2493	4	72
SRL_OPN_2PTS021_0330_20150223_173107_20150223_191042.EUM.nc	-0.112	-0.111	0.038	3703	5614	0	1906	1	4
SRL_OPN_2PTS021_0332_20150223_191041_20150223_204953.EUM.nc	-0.106	-0.107	0.034	3777	5556	0	1626	4	149
SRL_OPN_2PTS021_0334_20150223_204952_20150223_222812.EUM.nc	-0.119	-0.111	0.054	2962	5354	0	2368	21	3
SRL_OPN_2PTS021_0335_20150223_222811_20150224_000605.EUM.nc	-0.100	-0.096	0.037	3091	5486	0	2385	10	0
SRL_OPN_2PTS021_0337_20150224_000604_20150224_014355.EUM.nc	-0.091	-0.090	0.035	3107	5561	0	2445	3	6
SRL_OPN_2PTS021_0339_20150224_014354_20150224_032252.EUM.nc	-0.103	-0.106	0.047	3141	5481	0	2329	10	1
SRL_OPN_2PTS021_0341_20150224_032251_20150224_065334.EUM.nc	-0.117	-0.127	0.042	7201	11698	0	4472	15	10
SRL_OPN_2PTS021_0346_20150224_065333_20150224_083201.EUM.nc	-0.109	-0.113	0.028	4244	5626	0	1363	0	19
SRL_OPN_2PTS021_0348_20150224_083200_20150224_101001.EUM.nc	-0.113	-0.110	0.033	2906	5403	0	2450	11	36
SRL_OPN_2PTS021_0349_20150224_101000_20150224_114759.EUM.nc	-0.085	-0.082	0.040	2472	5430	0	2913	28	17
SRL_OPN_2PTS021_0351_20150224_114758_20150224_132639.EUM.nc	-0.091	-0.093	0.041	3084	5344	0	2249	9	2
SRL_OPN_2PTS021_0353_20150224_132638_20150224_152010.EUM.nc	-0.102	-0.110	0.041	3660	6366	0	2702	1	3
SRL_OPN_2PTS021_0356_20150224_152009_20150224_165947.EUM.nc	-0.119	-0.125	0.043	2960	5569	0	2569	1	39
SRL_OPN_2PTS021_0358_20150224_165946_20150224_183929.EUM.nc	-0.116	-0.118	0.029	3441	5494	0	2041	2	10
SRL_OPN_2PTS021_0360_20150224_183927_20150224_201839.EUM.nc	-0.106	-0.110	0.040	3491	5483	0	1970	12	10
SRL_OPN_2PTS021_0362_20150224_201838_20150224_215722.EUM.nc	-0.111	-0.112	0.045	3108	5450	0	2302	35	5
SRL_OPN_2PTS021_0364_20150224_215720_20150224_233521.EUM.nc	-0.109	-0.116	0.028	2432	5354	0	2755	18	149
SRL_OPN_2PTS021_0365_20150224_233520_20150225_011312.EUM.nc	-0.089	-0.086	0.037	2869	5490	0	2620	1	0
SRL_OPN_2PTS021_0367_20150225_011310_20150225_025136.EUM.nc	-0.096	-0.111	0.050	3059	5512	0	2452	0	1
SRL_OPN_2PTS021_0369_20150225_025135_20150225_043137.EUM.nc	-0.117	-0.120	0.032	3034	5479	0	2404	9	32
SRL_OPN_2PTS021_0371_20150225_043137_20150225_061333.EUM.nc	-0.116	-0.124	0.034	3889	5712	0	1817	5	1
SRL_OPN_2PTS021_0373_20150225_061332_20150225_080115.EUM.nc	-0.110	-0.110	0.028	4074	6095	0	1899	2	120
SRL_OPN_2PTS021_0376_20150225_080114_20150225_093915.EUM.nc	-0.109	-0.111	0.025	2955	5483	0	2395	18	115
SRL_OPN_2PTS021_0377_20150225_093915_20150225_111708.EUM.nc	-0.084	-0.077	0.046	2236	5328	0	3065	27	0
SRL_OPN_2PTS021_0379_20150225_111707_20150225_125536.EUM.nc	-0.092	-0.098	0.040	2764	5287	0	2522	1	0
SRL_OPN_2PTS021_0381_20150225_125534_20150225_144848.EUM.nc	-0.113	-0.110	0.039	3564	6244	0	2675	2	3
SRL_OPN_2PTS021_0384_20150225_144847_20150225_162826.EUM.nc	-0.113	-0.118	0.047	3417	5644	0	2211	13	3
SRL_OPN_2PTS021_0386_20150225_162824_20150225_180810.EUM.nc	-0.112	-0.117	0.028	3130	5586	0	2348	2	106

– Continued on next page

Table 14: Ka-Band Sea State Bias Statistics.

– Continued from previous page

File	Median	Mean	Std. Dev.	No. Obs.	Total Obs.	Default Lat/Lon	Flag (total)	Default (total)	3-Sigma Edited
SRL_OPN_2PTS021_0388_20150225_180810_20150225_194737.EUM.nc	-0.106	-0.109	0.030	3366	5547	0	2148	7	26
SRL_OPN_2PTS021_0390_20150225_194737_20150225_212625.EUM.nc	-0.109	-0.114	0.046	3596	5387	0	1770	20	1
SRL_OPN_2PTS021_0392_20150225_212623_20150225_230437.EUM.nc	-0.111	-0.116	0.057	2280	5347	0	3064	2	1
SRL_OPN_2PTS021_0393_20150225_230436_20150226_004224.EUM.nc	-0.092	-0.087	0.032	3172	5459	0	2275	7	5
SRL_OPN_2PTS021_0395_20150226_004223_20150226_022031.EUM.nc	-0.112	-0.115	0.044	2965	5563	0	2596	1	1
SRL_OPN_2PTS021_0397_20150226_022030_20150226_040001.EUM.nc	-0.117	-0.122	0.042	3060	5545	0	2483	2	0
SRL_OPN_2PTS021_0399_20150226_040002_20150226_054113.EUM.nc	-0.113	-0.113	0.029	3313	5528	0	2111	8	96
SRL_OPN_2PTS021_0401_20150226_054112_20150226_073015.EUM.nc	-0.109	-0.111	0.032	4079	6144	0	1813	2	250
SRL_OPN_2PTS021_0404_20150226_073014_20150226_090829.EUM.nc	-0.106	-0.106	0.031	3566	5541	0	1947	9	19
SRL_OPN_2PTS021_0405_20150226_090828_20150226_104623.EUM.nc	-0.094	-0.089	0.035	2316	5503	0	3163	23	1
SRL_OPN_2PTS021_0407_20150226_104622_20150226_122433.EUM.nc	-0.097	-0.100	0.043	2674	5378	0	2693	10	1
SRL_OPN_2PTS021_0409_20150226_122432_20150226_140344.EUM.nc	-0.114	-0.111	0.040	3361	5447	0	2066	10	10
SRL_OPN_2PTS021_0411_20150226_140343_20150226_155705.EUM.nc	-0.117	-0.114	0.040	3354	6341	0	2969	9	9
SRL_OPN_2PTS021_0414_20150226_155704_20150226_173650.EUM.nc	-0.110	-0.116	0.033	2981	5486	0	2442	4	59
SRL_OPN_2PTS021_0416_20150226_173650_20150226_191626.EUM.nc	-0.095	-0.098	0.026	3601	5567	0	1891	7	68
SRL_OPN_2PTS021_0418_20150226_191625_20150226_205525.EUM.nc	-0.108	-0.114	0.044	3865	5574	0	1700	6	3
SRL_OPN_2PTS021_0420_20150226_205523_20150226_223351.EUM.nc	-0.108	-0.116	0.062	2914	5399	0	2466	19	0
SRL_OPN_2PTS021_0421_20150226_223349_20150227_001133.EUM.nc	-0.100	-0.096	0.035	3054	5468	0	2387	6	21
SRL_OPN_2PTS021_0423_20150227_001132_20150227_014934.EUM.nc	-0.106	-0.102	0.045	3158	5559	0	2401	0	0
SRL_OPN_2PTS021_0425_20150227_014933_20150227_032835.EUM.nc	-0.110	-0.109	0.044	3212	5469	0	2245	10	2
SRL_OPN_2PTS021_0427_20150227_032835_20150227_050909.EUM.nc	-0.112	-0.110	0.026	3060	5483	0	2326	3	94
SRL_OPN_2PTS021_0429_20150227_050908_20150227_065914.EUM.nc	-0.098	-0.113	0.044	3952	6206	0	2231	0	23
SRL_OPN_2PTS021_0432_20150227_065913_20150227_083740.EUM.nc	-0.106	-0.105	0.025	4118	5619	0	1348	8	145
SRL_OPN_2PTS021_0434_20150227_083740_20150227_101539.EUM.nc	-0.105	-0.108	0.044	2876	5389	0	2494	16	3
SRL_OPN_2PTS021_0435_20150227_101538_20150227_115329.EUM.nc	-0.079	-0.082	0.042	2602	5406	0	2793	11	0
SRL_OPN_2PTS021_0437_20150227_115328_20150227_133222.EUM.nc	-0.107	-0.105	0.041	3078	5342	0	2259	3	2
SRL_OPN_2PTS021_0439_20150227_133221_20150227_152545.EUM.nc	-0.111	-0.105	0.041	3694	6351	0	2657	0	0
SRL_OPN_2PTS021_0442_20150227_152543_20150227_170531.EUM.nc	-0.104	-0.110	0.026	2906	5573	0	2604	5	58
SRL_OPN_2PTS021_0444_20150227_170531_20150227_184502.EUM.nc	-0.100	-0.101	0.028	3433	5480	0	2018	9	20
SRL_OPN_2PTS021_0446_20150227_184501_20150227_202420.EUM.nc	-0.099	-0.111	0.047	3604	5506	0	1895	6	1
SRL_OPN_2PTS021_0448_20150227_202419_20150227_220300.EUM.nc	-0.109	-0.117	0.052	3072	5466	0	2346	14	34
SRL_OPN_2PTS021_0450_20150227_220259_20150227_234050.EUM.nc	-0.110	-0.111	0.040	2700	5417	0	2705	11	1
SRL_OPN_2PTS021_0451_20150227_234049_20150228_011842.EUM.nc	-0.104	-0.101	0.047	3028	5517	0	2483	3	3
SRL_OPN_2PTS021_0453_20150228_011841_20150228_025720.EUM.nc	-0.114	-0.109	0.038	3100	5547	0	2446	1	0
SRL_OPN_2PTS021_0455_20150228_025719_20150228_043718.EUM.nc	-0.107	-0.113	0.024	2848	5463	0	2462	5	148
SRL_OPN_2PTS021_0457_20150228_043717_20150228_061930.EUM.nc	-0.101	-0.114	0.044	3991	5776	0	1755	2	28
SRL_OPN_2PTS021_0459_20150228_061930_20150228_080647.EUM.nc	-0.099	-0.105	0.032	4171	6098	0	1903	1	23
SRL_OPN_2PTS021_0462_20150228_080646_20150228_094454.EUM.nc	-0.117	-0.124	0.045	3046	5481	0	2423	11	1
SRL_OPN_2PTS021_0463_20150228_094453_20150228_112238.EUM.nc	-0.091	-0.092	0.045	2068	5246	0	3159	19	0

– Continued on next page

Table 14: Ka-Band Sea State Bias Statistics.

– Continued from previous page

File	Median	Mean	Std. Dev.	No. Obs.	Total Obs.	Default Lat/Lon	Flag (total)	Default (total)	3-Sigma Edited
SRL_OPN_2PTS021_0465_20150228_112237_20150228_130109.EUM.nc	-0.107	-0.100	0.035	2807	5286	0	2472	0	7
SRL_OPN_2PTS021_0467_20150228_130108_20150228_145424.EUM.nc	-0.120	-0.115	0.045	3633	6338	0	2693	8	4
SRL_OPN_2PTS021_0470_20150228_145424_20150228_163410.EUM.nc	-0.104	-0.106	0.026	3256	5623	0	2266	8	93
SRL_OPN_2PTS021_0472_20150228_163409_20150228_181346.EUM.nc	-0.103	-0.104	0.025	2961	5592	0	2372	8	251
SRL_OPN_2PTS021_0474_20150228_181344_20150228_195311.EUM.nc	-0.101	-0.109	0.043	3335	5531	0	2188	4	4
SRL_OPN_2PTS021_0476_20150228_195310_20150228_213204.EUM.nc	-0.103	-0.114	0.051	3648	5389	0	1722	17	2
SRL_OPN_2PTS021_0478_20150228_213203_20150228_231005.EUM.nc	-0.130	-0.123	0.048	2275	5332	0	3052	4	1
SRL_OPN_2PTS021_0479_20150228_231004_20150301_004753.EUM.nc	-0.108	-0.105	0.047	3158	5466	0	2287	21	0
SRL_OPN_2PTS021_0481_20150301_004752_20150301_022611.EUM.nc	-0.113	-0.105	0.041	2973	5521	0	2519	3	26
SRL_OPN_2PTS021_0483_20150301_022611_20150301_040538.EUM.nc	-0.112	-0.117	0.032	2946	5453	0	2433	9	65
SRL_OPN_2PTS021_0485_20150301_040537_20150301_054707.EUM.nc	-0.102	-0.112	0.043	3741	5670	0	1919	7	3
SRL_OPN_2PTS021_0487_20150301_054707_20150301_073548.EUM.nc	-0.102	-0.109	0.038	4265	6162	0	1882	2	13
SRL_OPN_2PTS021_0490_20150301_073548_20150301_091408.EUM.nc	-0.127	-0.128	0.048	3452	5534	0	2072	9	1
SRL_OPN_2PTS021_0491_20150301_091406_20150301_123005.EUM.nc	-0.103	-0.100	0.040	4817	10768	0	5902	47	2
SRL_OPN_2PTS021_0495_20150301_123004_20150301_140928.EUM.nc	-0.122	-0.125	0.041	3282	5508	0	2214	6	6
SRL_OPN_2PTS021_0497_20150301_140927_20150301_160249.EUM.nc	-0.105	-0.106	0.035	3392	6378	0	2970	8	8
SRL_OPN_2PTS021_0500_20150301_160249_20150301_174227.EUM.nc	-0.116	-0.120	0.035	3031	5576	0	2511	6	28
SRL_OPN_2PTS021_0502_20150301_174226_20150301_192201.EUM.nc	-0.097	-0.102	0.041	3667	5549	0	1874	5	3
SRL_OPN_2PTS021_0504_20150301_192159_20150301_210105.EUM.nc	-0.111	-0.112	0.041	3858	5573	0	1709	4	2
SRL_OPN_2PTS021_0506_20150301_210104_20150301_223920.EUM.nc	-0.122	-0.123	0.059	2830	5352	0	2491	31	0
SRL_OPN_2PTS021_0507_20150301_223920_20150302_001717.EUM.nc	-0.105	-0.104	0.043	3061	5445	0	2384	0	0
SRL_OPN_2PTS021_0509_20150302_001716_20150302_015519.EUM.nc	-0.106	-0.105	0.035	3073	5538	0	2374	5	86
SRL_OPN_2PTS021_0511_20150302_015518_20150302_033418.EUM.nc	-0.114	-0.115	0.044	3266	5485	0	2203	13	3
SRL_OPN_2PTS021_0513_20150302_033416_20150302_051507.EUM.nc	-0.105	-0.108	0.034	3207	5509	0	2290	3	9
SRL_OPN_2PTS021_0515_20150302_051506_20150302_070453.EUM.nc	-0.110	-0.112	0.045	3943	6178	0	2200	9	26
SRL_OPN_2PTS021_0518_20150302_070452_20150302_084326.EUM.nc	-0.131	-0.126	0.042	4041	5613	0	1557	15	0
SRL_OPN_2PTS021_0520_20150302_084325_20150302_102114.EUM.nc	-0.110	-0.112	0.037	2701	5374	0	2649	20	4
SRL_OPN_2PTS021_0521_20150302_102112_20150302_115915.EUM.nc	-0.092	-0.097	0.039	2591	5368	0	2763	13	1
SRL_OPN_2PTS021_0523_20150302_115913_20150302_133810.EUM.nc	-0.112	-0.111	0.043	3121	5385	0	2252	6	6
SRL_OPN_2PTS021_0525_20150302_133810_20150302_153135.EUM.nc	-0.107	-0.107	0.035	3656	6351	0	2687	3	5
SRL_OPN_2PTS021_0528_20150302_153134_20150302_171113.EUM.nc	-0.118	-0.124	0.033	3000	5556	0	2547	4	5
SRL_OPN_2PTS021_0530_20150302_171112_20150302_185052.EUM.nc	-0.109	-0.105	0.039	3572	5534	0	1951	8	3
SRL_OPN_2PTS021_0532_20150302_185050_20150302_203008.EUM.nc	-0.105	-0.102	0.035	3628	5517	0	1864	14	11
SRL_OPN_2PTS021_0534_20150302_203006_20150302_220837.EUM.nc	-0.122	-0.125	0.054	3089	5486	0	2370	27	0
SRL_OPN_2PTS021_0536_20150302_220837_20150302_234634.EUM.nc	-0.115	-0.114	0.045	2877	5474	0	2588	9	0
SRL_OPN_2PTS021_0537_20150302_234633_20150303_012427.EUM.nc	-0.109	-0.110	0.046	2972	5524	0	2539	5	8
SRL_OPN_2PTS021_0539_20150303_012426_20150303_030259.EUM.nc	-0.108	-0.112	0.042	3103	5536	0	2420	12	1
SRL_OPN_2PTS021_0541_20150303_030259_20150303_044314.EUM.nc	-0.112	-0.115	0.030	3003	5482	0	2420	13	46
SRL_OPN_2PTS021_0543_20150303_044313_20150303_062526.EUM.nc	-0.108	-0.108	0.033	3934	5767	0	1706	0	127

– Continued on next page

Table 14: Ka-Band Sea State Bias Statistics.

– Continued from previous page

File	Median	Mean	Std. Dev.	No. Obs.	Total Obs.	Default Lat/Lon	Flag (total)	Default (total)	3-Sigma Edited
SRL_OPN_2PTS021_0545_20150303_062525_20150303_081233.EUM.nc	-0.125	-0.120	0.037	4218	6095	0	1876	1	0
SRL_OPN_2PTS021_0548_20150303_081233_20150303_095030.EUM.nc	-0.118	-0.122	0.043	2969	5347	0	2364	13	1
SRL_OPN_2PTS021_0549_20150303_095030_20150303_112824.EUM.nc	-0.100	-0.098	0.041	2170	5290	0	3092	28	0
SRL_OPN_2PTS021_0551_20150303_112823_20150303_130658.EUM.nc	-0.112	-0.110	0.037	2871	5381	0	2508	0	2
SRL_OPN_2PTS021_0553_20150303_130657_20150303_150015.EUM.nc	-0.104	-0.104	0.037	3515	6337	0	2724	0	98
SRL_OPN_2PTS021_0556_20150303_150014_20150303_163953.EUM.nc	-0.124	-0.124	0.026	3107	5615	0	2419	21	68
SRL_OPN_2PTS021_0558_20150303_163952_20150303_181936.EUM.nc	-0.110	-0.114	0.037	3296	5495	0	2180	4	15
SRL_OPN_2PTS021_0560_20150303_181936_20150303_195901.EUM.nc	-0.101	-0.096	0.035	3310	5514	0	2190	4	10
SRL_OPN_2PTS021_0562_20150303_195900_20150303_213744.EUM.nc	-0.110	-0.118	0.046	3558	5486	0	1909	19	0
SRL_OPN_2PTS021_0564_20150303_213744_20150303_231550.EUM.nc	-0.117	-0.129	0.060	2401	5261	0	2845	15	0
SRL_OPN_2PTS021_0565_20150303_231549_20150304_005339.EUM.nc	-0.107	-0.107	0.039	3008	5503	0	2474	20	1
SRL_OPN_2PTS021_0567_20150304_005339_20150304_023152.EUM.nc	-0.097	-0.099	0.044	2944	5525	0	2465	0	116
SRL_OPN_2PTS021_0569_20150304_023151_20150304_041132.EUM.nc	-0.120	-0.126	0.025	2838	5488	0	2569	5	76
SRL_OPN_2PTS021_0571_20150304_041133_20150304_074137.EUM.nc	-0.109	-0.110	0.040	7976	11841	0	3693	4	168
SRL_OPN_2PTS021_0576_20150304_074136_20150304_091944.EUM.nc	-0.113	-0.123	0.045	3360	5521	0	2156	5	0
SRL_OPN_2PTS021_0577_20150304_091943_20150304_105737.EUM.nc	-0.088	-0.091	0.039	2152	5426	0	3252	17	5
SRL_OPN_2PTS021_0579_20150304_105736_20150304_123552.EUM.nc	-0.110	-0.114	0.023	2390	5279	0	2738	2	149
SRL_OPN_2PTS021_0581_20150304_123551_20150304_141512.EUM.nc	-0.101	-0.108	0.045	3379	5486	0	2104	0	3
SRL_OPN_2PTS021_0583_20150304_141511_20150304_160833.EUM.nc	-0.113	-0.108	0.035	3364	6360	0	2909	10	77
SRL_OPN_2PTS021_0586_20150304_160831_20150304_174819.EUM.nc	-0.109	-0.115	0.034	3099	5565	0	2435	2	29
SRL_OPN_2PTS021_0588_20150304_174818_20150304_192750.EUM.nc	-0.103	-0.105	0.049	3444	5592	0	2069	6	73
SRL_OPN_2PTS021_0590_20150304_192750_20150304_210645.EUM.nc	-0.109	-0.113	0.040	3649	5570	0	1904	14	3
SRL_OPN_2PTS021_0592_20150304_210645_20150304_224505.EUM.nc	-0.099	-0.115	0.068	2727	5324	0	2588	9	0
SRL_OPN_2PTS021_0593_20150304_224504_20150305_002256.EUM.nc	-0.113	-0.113	0.036	3045	5452	0	2401	4	2
SRL_OPN_2PTS021_0595_20150305_002255_20150305_020052.EUM.nc	-0.096	-0.106	0.054	3156	5542	0	2379	6	1
SRL_OPN_2PTS021_0597_20150305_020051_20150305_034003.EUM.nc	-0.106	-0.107	0.035	3112	5498	0	2368	7	11
SRL_OPN_2PTS021_0599_20150305_034003_20150305_052052.EUM.nc	-0.108	-0.114	0.033	3075	5494	0	2349	2	68
SRL_OPN_2PTS021_0601_20150305_052051_20150305_071036.EUM.nc	-0.120	-0.126	0.052	3973	6192	0	2207	12	0
SRL_OPN_2PTS021_0604_20150305_071035_20150305_084857.EUM.nc	-0.113	-0.120	0.041	3987	5603	0	1608	6	2
SRL_OPN_2PTS021_0605_20150305_084856_20150305_102653.EUM.nc	-0.105	-0.103	0.037	2607	5421	0	2805	7	2
SRL_OPN_2PTS021_0607_20150305_102652_20150305_120455.EUM.nc	-0.099	-0.087	0.034	2429	5360	0	2730	16	185
SRL_OPN_2PTS021_0609_20150305_120454_20150305_134348.EUM.nc	-0.101	-0.107	0.042	3136	5418	0	2267	9	6
SRL_OPN_2PTS021_0611_20150305_134349_20150305_153713.EUM.nc	-0.110	-0.111	0.046	3626	6371	0	2720	7	18
SRL_OPN_2PTS021_0614_20150305_153712_20150305_171659.EUM.nc	-0.117	-0.123	0.033	2991	5576	0	2583	2	0
SRL_OPN_2PTS021_0616_20150305_171658_20150305_185638.EUM.nc	-0.112	-0.113	0.044	3545	5511	0	1957	8	1
SRL_OPN_2PTS021_0618_20150305_185637_20150305_203542.EUM.nc	-0.101	-0.108	0.045	3704	5530	0	1813	13	0
SRL_OPN_2PTS021_0620_20150305_203541_20150305_221418.EUM.nc	-0.105	-0.114	0.053	3031	5470	0	2417	18	4
SRL_OPN_2PTS021_0622_20150305_221418_20150305_235204.EUM.nc	-0.110	-0.113	0.037	2894	5424	0	2521	4	5
SRL_OPN_2PTS021_0623_20150305_235204_20150306_012959.EUM.nc	-0.103	-0.111	0.053	3027	5511	0	2475	6	3

– Continued on next page

Table 14: Ka-Band Sea State Bias Statistics.

– Continued from previous page

File	Median	Mean	Std. Dev.	No. Obs.	Total Obs.	Default Lat/Lon	Flag (total)	Default (total)	3-Sigma Edited
SRL_OPN_2PTS021_0625_20150306_012958_20150306_030845.EUM.nc	-0.107	-0.108	0.039	3146	5536	0	2384	5	1
SRL_OPN_2PTS021_0627_20150306_030844_20150306_044856.EUM.nc	-0.112	-0.117	0.026	3032	5429	0	2361	5	31
SRL_OPN_2PTS021_0629_20150306_044855_20150306_063125.EUM.nc	-0.130	-0.135	0.050	4069	5760	0	1691	0	0
SRL_OPN_2PTS021_0631_20150306_063125_20150306_081807.EUM.nc	-0.118	-0.124	0.043	4209	6080	0	1847	3	21
SRL_OPN_2PTS021_0634_20150306_081805_20150306_095610.EUM.nc	-0.108	-0.108	0.037	2951	5386	0	2427	8	0
SRL_OPN_2PTS021_0635_20150306_095609_20150306_113404.EUM.nc	-0.097	-0.100	0.057	2365	5350	0	2966	18	1
SRL_OPN_2PTS021_0637_20150306_113403_20150306_131234.EUM.nc	-0.106	-0.113	0.036	2906	5378	0	2457	9	6
SRL_OPN_2PTS021_0639_20150306_131233_20150306_150553.EUM.nc	-0.104	-0.110	0.041	3618	6345	0	2725	2	0
SRL_OPN_2PTS021_0642_20150306_150552_20150306_164539.EUM.nc	-0.117	-0.124	0.038	3057	5584	0	2510	5	12
SRL_OPN_2PTS021_0644_20150306_164538_20150306_182522.EUM.nc	-0.117	-0.118	0.034	3430	5507	0	2058	7	12
SRL_OPN_2PTS021_0646_20150306_182521_20150306_200437.EUM.nc	-0.100	-0.108	0.041	3240	5498	0	2243	10	5
SRL_OPN_2PTS021_0648_20150306_200435_20150306_214324.EUM.nc	-0.107	-0.117	0.054	3421	5495	0	2053	17	4
SRL_OPN_2PTS021_0650_20150306_214323_20150306_232129.EUM.nc	-0.115	-0.123	0.060	2567	5334	0	2755	12	0
SRL_OPN_2PTS021_0651_20150306_232129_20150307_005911.EUM.nc	-0.106	-0.112	0.053	2976	5490	0	2481	33	0
SRL_OPN_2PTS021_0653_20150307_005910_20150307_023734.EUM.nc	-0.110	-0.110	0.040	3099	5541	0	2421	18	3
SRL_OPN_2PTS021_0655_20150307_023734_20150307_041713.EUM.nc	-0.109	-0.114	0.033	2944	5490	0	2529	8	9
SRL_OPN_2PTS021_0657_20150307_041714_20150307_055857.EUM.nc	-0.127	-0.134	0.049	3896	5712	0	1816	0	0
SRL_OPN_2PTS021_0659_20150307_055856_20150307_074710.EUM.nc	-0.120	-0.127	0.041	4203	6133	0	1856	8	66
SRL_OPN_2PTS021_0662_20150307_074709_20150307_092524.EUM.nc	-0.110	-0.113	0.038	3307	5490	0	2168	6	9
SRL_OPN_2PTS021_0663_20150307_092524_20150307_110315.EUM.nc	-0.083	-0.098	0.060	2134	5427	0	3270	20	3
SRL_OPN_2PTS021_0665_20150307_110315_20150307_124127.EUM.nc	-0.110	-0.114	0.038	2588	5289	0	2683	10	8
SRL_OPN_2PTS021_0667_20150307_124125_20150307_142101.EUM.nc	-0.112	-0.113	0.040	3459	5472	0	2011	1	1
SRL_OPN_2PTS021_0669_20150307_142100_20150307_161419.EUM.nc	-0.111	-0.115	0.040	3503	6375	0	2867	3	2
SRL_OPN_2PTS021_0672_20150307_161418_20150307_175404.EUM.nc	-0.115	-0.124	0.036	3120	5573	0	2448	3	2
SRL_OPN_2PTS021_0674_20150307_175403_20150307_193327.EUM.nc	-0.112	-0.112	0.041	3487	5578	0	2065	9	17
SRL_OPN_2PTS021_0676_20150307_193325_20150307_211227.EUM.nc	-0.101	-0.113	0.049	3535	5442	0	1849	7	51
SRL_OPN_2PTS021_0678_20150307_211227_20150307_225037.EUM.nc	-0.115	-0.124	0.065	2575	5423	0	2835	13	0
SRL_OPN_2PTS021_0679_20150307_225036_20150308_002826.EUM.nc	-0.105	-0.115	0.048	3115	5418	0	2298	4	1
SRL_OPN_2PTS021_0681_20150308_002824_20150308_020634.EUM.nc	-0.119	-0.110	0.036	3044	5546	0	2469	24	9
SRL_OPN_2PTS021_0683_20150308_020633_20150308_034542.EUM.nc	-0.110	-0.112	0.034	3105	5543	0	2428	7	3
SRL_OPN_2PTS021_0685_20150308_034541_20150308_052645.EUM.nc	-0.128	-0.137	0.047	3068	5533	0	2459	3	3
SRL_OPN_2PTS021_0687_20150308_052644_20150308_071610.EUM.nc	-0.117	-0.123	0.037	3947	6174	0	2088	15	124
SRL_OPN_2PTS021_0690_20150308_071609_20150308_085438.EUM.nc	-0.112	-0.114	0.039	3830	5592	0	1720	38	4
SRL_OPN_2PTS021_0691_20150308_085437_20150308_103223.EUM.nc	-0.099	-0.109	0.047	2379	5496	0	3106	11	0
SRL_OPN_2PTS021_0693_20150308_103222_20150308_121029.EUM.nc	-0.101	-0.100	0.037	2565	5434	0	2856	13	0
SRL_OPN_2PTS021_0695_20150308_121029_20150308_134935.EUM.nc	-0.114	-0.110	0.035	3171	5419	0	2235	9	4
SRL_OPN_2PTS021_0697_20150308_134933_20150308_154259.EUM.nc	-0.110	-0.109	0.034	3645	6367	0	2718	1	3
SRL_OPN_2PTS021_0700_20150308_154258_20150308_172245.EUM.nc	-0.118	-0.122	0.038	3012	5517	0	2494	1	10
SRL_OPN_2PTS021_0702_20150308_172243_20150308_190214.EUM.nc	-0.119	-0.118	0.037	3544	5568	0	2010	5	9

– Continued on next page

Table 14: Ka-Band Sea State Bias Statistics.

– Continued from previous page

File	Median	Mean	Std. Dev.	No. Obs.	Total Obs.	Default Lat/Lon	Flag (total)	Default (total)	3-Sigma Edited
SRL_OPN_2PTS021_0704_20150308_190213_20150308_204126.EUM.nc	-0.096	-0.101	0.040	3876	5549	0	1651	6	16
SRL_OPN_2PTS021_0706_20150308_204126_20150308_221949.EUM.nc	-0.117	-0.120	0.060	3032	5333	0	2283	18	0
SRL_OPN_2PTS021_0708_20150308_221949_20150308_235744.EUM.nc	-0.105	-0.109	0.041	3004	5458	0	2444	7	3
SRL_OPN_2PTS021_0709_20150308_235742_20150309_013540.EUM.nc	-0.109	-0.110	0.038	3144	5532	0	2387	0	1
SRL_OPN_2PTS021_0711_20150309_013539_20150309_031421.EUM.nc	-0.116	-0.113	0.040	3120	5530	0	2393	14	3
SRL_OPN_2PTS021_0713_20150309_031420_20150309_045448.EUM.nc	-0.120	-0.127	0.043	3138	5471	0	2328	2	3
SRL_OPN_2PTS021_0715_20150309_045446_20150309_063717.EUM.nc	-0.121	-0.125	0.035	3997	5788	0	1714	1	76
SRL_OPN_2PTS021_0717_20150309_063716_20150309_082348.EUM.nc	-0.113	-0.118	0.036	4215	6047	0	1830	0	2
SRL_OPN_2PTS021_0720_20150309_082347_20150309_100140.EUM.nc	-0.104	-0.112	0.037	2953	5401	0	2433	8	7
SRL_OPN_2PTS021_0721_20150309_100139_20150309_113936.EUM.nc	-0.103	-0.102	0.045	2400	5373	0	2935	33	5
SRL_OPN_2PTS021_0723_20150309_113935_20150309_131818.EUM.nc	-0.107	-0.108	0.032	2990	5367	0	2349	2	26
SRL_OPN_2PTS021_0725_20150309_131817_20150309_151138.EUM.nc	-0.112	-0.112	0.035	3624	6367	0	2741	0	2
SRL_OPN_2PTS021_0728_20150309_151137_20150309_165117.EUM.nc	-0.113	-0.123	0.035	3009	5555	0	2524	6	16
SRL_OPN_2PTS021_0730_20150309_165116_20150309_183058.EUM.nc	-0.129	-0.128	0.025	3356	5512	0	2047	5	104
SRL_OPN_2PTS021_0732_20150309_183058_20150309_201019.EUM.nc	-0.101	-0.100	0.033	3268	5517	0	2184	5	60
SRL_OPN_2PTS021_0734_20150309_201018_20150309_214858.EUM.nc	-0.123	-0.121	0.045	3392	5482	0	2074	6	10
SRL_OPN_2PTS021_0736_20150309_214857_20150309_232701.EUM.nc	-0.107	-0.109	0.047	2538	5286	0	2691	54	3
SRL_OPN_2PTS021_0737_20150309_232700_20150310_010449.EUM.nc	-0.103	-0.110	0.035	2789	5495	0	2694	7	5
SRL_OPN_2PTS021_0739_20150310_010448_20150310_024308.EUM.nc	-0.115	-0.110	0.038	3083	5547	0	2456	5	3
SRL_OPN_2PTS021_0741_20150310_024307_20150310_042303.EUM.nc	-0.111	-0.116	0.041	2959	5524	0	2558	7	0
SRL_OPN_2PTS021_0743_20150310_042302_20150310_060445.EUM.nc	-0.120	-0.123	0.030	3876	5692	0	1782	9	25
SRL_OPN_2PTS021_0745_20150310_060444_20150310_075252.EUM.nc	-0.125	-0.124	0.040	4175	6086	0	1897	7	7
SRL_OPN_2PTS021_0748_20150310_075251_20150310_093055.EUM.nc	-0.112	-0.116	0.040	3183	5460	0	2267	10	0
SRL_OPN_2PTS021_0749_20150310_093054_20150310_110847.EUM.nc	-0.122	-0.111	0.051	2182	5429	0	3207	29	11
SRL_OPN_2PTS021_0751_20150310_110847_20150310_124709.EUM.nc	-0.109	-0.113	0.035	2567	5262	0	2690	3	2
SRL_OPN_2PTS021_0753_20150310_124707_20150310_144017.EUM.nc	-0.106	-0.107	0.037	3512	6234	0	2721	1	0
SRL_OPN_2PTS021_0756_20150310_144017_20150310_162004.EUM.nc	-0.112	-0.111	0.034	3445	5616	0	2158	4	9
SRL_OPN_2PTS021_0758_20150310_162004_20150310_175940.EUM.nc	-0.118	-0.120	0.024	3066	5561	0	2349	4	142
SRL_OPN_2PTS021_0760_20150310_175940_20150310_193910.EUM.nc	-0.112	-0.113	0.039	3454	5556	0	2094	5	3
SRL_OPN_2PTS021_0762_20150310_193909_20150310_211800.EUM.nc	-0.115	-0.114	0.037	3532	5409	0	1852	17	8
SRL_OPN_2PTS021_0764_20150310_211759_20150310_225615.EUM.nc	-0.119	-0.120	0.050	2481	5406	0	2913	9	3
SRL_OPN_2PTS021_0765_20150310_225615_20150311_003405.EUM.nc	-0.101	-0.102	0.040	3164	5446	0	2277	5	0
SRL_OPN_2PTS021_0767_20150311_003405_20150311_021205.EUM.nc	-0.107	-0.108	0.039	3009	5517	0	2498	2	8
SRL_OPN_2PTS021_0769_20150311_021205_20150311_035127.EUM.nc	-0.109	-0.110	0.035	2962	5490	0	2498	16	14
SRL_OPN_2PTS021_0771_20150311_035126_20150311_053238.EUM.nc	-0.119	-0.124	0.021	2926	5528	0	2423	4	175
SRL_OPN_2PTS021_0773_20150311_053237_20150311_072150.EUM.nc	-0.122	-0.127	0.043	4161	6185	0	1966	6	52
SRL_OPN_2PTS021_0776_20150311_072150_20150311_090008.EUM.nc	-0.111	-0.111	0.035	3756	5580	0	1779	42	3
SRL_OPN_2PTS021_0777_20150311_090007_20150311_103802.EUM.nc	-0.114	-0.111	0.050	2438	5485	0	3036	9	2
SRL_OPN_2PTS021_0779_20150311_103801_20150311_121608.EUM.nc	-0.102	-0.098	0.028	2610	5432	0	2786	25	11

– Continued on next page

Table 14: Ka-Band Sea State Bias Statistics.

– Continued from previous page

File	Median	Mean	Std. Dev.	No. Obs.	Total Obs.	Default Lat/Lon	Flag (total)	Default (total)	3-Sigma Edited
SRL_OPN_2PTS021_0781_20150311_121607_20150311_135512.EUM.nc	-0.103	-0.109	0.043	3248	5448	0	2198	2	0
SRL_OPN_2PTS021_0783_20150311_135511_20150311_154844.EUM.nc	-0.112	-0.114	0.041	3607	6395	0	2779	7	2
SRL_OPN_2PTS021_0786_20150311_154843_20150311_172822.EUM.nc	-0.114	-0.120	0.038	2982	5471	0	2473	3	13
SRL_OPN_2PTS021_0788_20150311_172821_20150311_190757.EUM.nc	-0.117	-0.116	0.044	3653	5577	0	1877	6	41
SRL_OPN_2PTS021_0790_20150311_190756_20150311_204659.EUM.nc	-0.099	-0.109	0.042	3804	5553	0	1700	8	41
SRL_OPN_2PTS021_0792_20150311_204658_20150311_222528.EUM.nc	-0.114	-0.118	0.048	3003	5346	0	2323	19	1
SRL_OPN_2PTS021_0794_20150311_222527_20150312_000321.EUM.nc	-0.101	-0.104	0.037	3033	5495	0	2449	12	1
SRL_OPN_2PTS021_0795_20150312_000320_20150312_014111.EUM.nc	-0.098	-0.099	0.039	3100	5554	0	2442	7	5
SRL_OPN_2PTS021_0797_20150312_014111_20150312_032005.EUM.nc	-0.101	-0.104	0.037	3076	5508	0	2422	10	0
SRL_OPN_2PTS021_0799_20150312_032004_20150312_050038.EUM.nc	-0.116	-0.115	0.035	3155	5498	0	2331	2	10
SRL_OPN_2PTS021_0801_20150312_050038_20150312_064316.EUM.nc	-0.122	-0.132	0.048	4057	5797	0	1736	3	1
SRL_OPN_2PTS021_0803_20150312_064315_20150312_082918.EUM.nc	-0.115	-0.117	0.037	4213	6034	0	1810	5	6
SRL_OPN_2PTS021_0806_20150312_082917_20150312_100719.EUM.nc	-0.120	-0.119	0.034	2972	5385	0	2398	4	11
SRL_OPN_2PTS021_0807_20150312_100718_20150312_114515.EUM.nc	-0.091	-0.090	0.022	2435	5374	0	2884	18	37
SRL_OPN_2PTS021_0809_20150312_114514_20150312_132352.EUM.nc	-0.101	-0.112	0.044	3030	5355	0	2320	3	2
SRL_OPN_2PTS021_0811_20150312_132352_20150312_151715.EUM.nc	-0.110	-0.111	0.036	3620	6342	0	2717	1	4
SRL_OPN_2PTS021_0814_20150312_151714_20150312_165701.EUM.nc	-0.113	-0.120	0.039	3006	5547	0	2524	7	10
SRL_OPN_2PTS021_0816_20150312_165700_20150312_183642.EUM.nc	-0.120	-0.118	0.034	3436	5476	0	1995	3	42
SRL_OPN_2PTS021_0818_20150312_183641_20150312_201554.EUM.nc	-0.115	-0.112	0.037	3354	5519	0	2080	11	74
SRL_OPN_2PTS021_0820_20150312_201553_20150312_215437.EUM.nc	-0.113	-0.120	0.049	3214	5483	0	2199	35	35
SRL_OPN_2PTS021_0822_20150312_215436_20150312_233239.EUM.nc	-0.110	-0.116	0.044	2437	5291	0	2753	25	76
SRL_OPN_2PTS021_0823_20150312_233238_20150313_011019.EUM.nc	-0.099	-0.102	0.035	2764	5496	0	2722	7	3
SRL_OPN_2PTS021_0825_20150313_011018_20150313_024852.EUM.nc	-0.106	-0.110	0.045	3060	5532	0	2471	1	0
SRL_OPN_2PTS021_0827_20150313_024850_20150313_042849.EUM.nc	-0.107	-0.109	0.031	2753	5510	0	2517	3	237
SRL_OPN_2PTS021_0829_20150313_042848_20150313_061041.EUM.nc	-0.130	-0.134	0.041	3914	5707	0	1785	5	3
SRL_OPN_2PTS021_0831_20150313_061040_20150313_075823.EUM.nc	-0.122	-0.124	0.038	4026	6086	0	1922	5	133
SRL_OPN_2PTS021_0834_20150313_075822_20150313_093633.EUM.nc	-0.121	-0.121	0.031	3004	5502	0	2447	17	34
SRL_OPN_2PTS021_0835_20150313_093632_20150313_111426.EUM.nc	-0.082	-0.081	0.043	2133	5366	0	3197	33	3
SRL_OPN_2PTS021_0837_20150313_111426_20150313_125250.EUM.nc	-0.109	-0.115	0.045	2705	5303	0	2596	2	0
SRL_OPN_2PTS021_0839_20150313_125250_20150313_144602.EUM.nc	-0.108	-0.112	0.042	3511	6264	0	2720	1	32
SRL_OPN_2PTS021_0842_20150313_144601_20150313_162540.EUM.nc	-0.108	-0.109	0.043	3398	5634	0	2223	5	8
SRL_OPN_2PTS021_0844_20150313_162539_20150313_180524.EUM.nc	-0.128	-0.127	0.038	3247	5614	0	2345	1	21
SRL_OPN_2PTS021_0846_20150313_180523_20150313_194445.EUM.nc	-0.128	-0.123	0.040	3403	5548	0	2127	7	11
SRL_OPN_2PTS021_0848_20150313_194443_20150313_212340.EUM.nc	-0.107	-0.115	0.048	3514	5384	0	1856	13	1
SRL_OPN_2PTS021_0850_20150313_212339_20150313_230153.EUM.nc	-0.114	-0.124	0.055	2334	5342	0	2997	11	0
SRL_OPN_2PTS021_0851_20150313_230152_20150314_003934.EUM.nc	-0.101	-0.104	0.042	3203	5456	0	2251	2	0
SRL_OPN_2PTS021_0853_20150314_003933_20150314_021746.EUM.nc	-0.103	-0.115	0.055	2972	5543	0	2569	2	0
SRL_OPN_2PTS021_0855_20150314_021745_20150314_035713.EUM.nc	-0.101	-0.109	0.036	2946	5536	0	2548	12	30
SRL_OPN_2PTS021_0857_20150314_035712_20150314_053823.EUM.nc	-0.126	-0.127	0.039	3260	5508	0	2231	15	2

– Continued on next page

Table 14: Ka-Band Sea State Bias Statistics.

– Continued from previous page

File	Median	Mean	Std. Dev.	No. Obs.	Total Obs.	Default Lat/Lon	Flag (total)	Default (total)	3-Sigma Edited
SRL_OPN_2PTS021_0859_20150314_053822_20150314_072732.EUM.nc	-0.133	-0.132	0.047	4320	6162	0	1831	6	5
SRL_OPN_2PTS021_0862_20150314_072732_20150314_090545.EUM.nc	-0.124	-0.123	0.037	3619	5544	0	1916	4	5
SRL_OPN_2PTS021_0863_20150314_090545_20150314_104340.EUM.nc	-0.097	-0.091	0.033	2329	5490	0	3068	20	73
SRL_OPN_2PTS021_0865_20150314_104339_20150314_122140.EUM.nc	-0.109	-0.105	0.044	2668	5415	0	2735	12	0
SRL_OPN_2PTS021_0867_20150314_122139_20150314_140057.EUM.nc	-0.099	-0.106	0.042	3403	5472	0	2059	8	2
SRL_OPN_2PTS021_0869_20150314_140056_20150314_155419.EUM.nc	-0.101	-0.106	0.044	3375	6359	0	2979	1	4
SRL_OPN_2PTS021_0872_20150314_155419_20150314_173406.EUM.nc	-0.124	-0.131	0.031	2886	5476	0	2510	7	73
SRL_OPN_2PTS021_0874_20150314_173405_20150314_191333.EUM.nc	-0.124	-0.121	0.049	3652	5577	0	1885	14	26
SRL_OPN_2PTS021_0876_20150314_191332_20150314_205241.EUM.nc	-0.119	-0.116	0.042	3753	5565	0	1791	18	3
SRL_OPN_2PTS021_0878_20150314_205240_20150314_223107.EUM.nc	-0.104	-0.116	0.056	3003	5386	0	2358	25	0
SRL_OPN_2PTS021_0880_20150314_223108_20150315_000851.EUM.nc	-0.104	-0.105	0.039	3009	5464	0	2450	3	2
SRL_OPN_2PTS021_0881_20150315_000851_20150315_014650.EUM.nc	-0.106	-0.110	0.053	3152	5570	0	2416	2	0
SRL_OPN_2PTS021_0883_20150315_014650_20150315_032550.EUM.nc	-0.097	-0.104	0.046	3168	5500	0	2323	9	0
SRL_OPN_2PTS021_0885_20150315_032548_20150315_050621.EUM.nc	-0.115	-0.124	0.035	2974	5475	0	2468	22	11
SRL_OPN_2PTS021_0887_20150315_050621_20150315_065621.EUM.nc	-0.138	-0.139	0.047	3944	6151	0	2195	9	3
SRL_OPN_2PTS021_0890_20150315_065621_20150315_083458.EUM.nc	-0.119	-0.119	0.030	4212	5622	0	1405	2	3
SRL_OPN_2PTS021_0892_20150315_083457_20150315_101256.EUM.nc	-0.103	-0.104	0.041	2894	5390	0	2477	15	4
SRL_OPN_2PTS021_0893_20150315_101256_20150315_115047.EUM.nc	-0.086	-0.086	0.042	2542	5426	0	2866	16	2
SRL_OPN_2PTS021_0895_20150315_115045_20150315_132937.EUM.nc	-0.102	-0.104	0.047	3080	5368	0	2281	6	1
SRL_OPN_2PTS021_0897_20150315_132936_20150315_152300.EUM.nc	-0.103	-0.110	0.044	3618	6330	0	2691	2	19
SRL_OPN_2PTS021_0900_20150315_152259_20150315_170246.EUM.nc	-0.125	-0.131	0.029	2944	5586	0	2586	4	52
SRL_OPN_2PTS021_0902_20150315_170245_20150315_184218.EUM.nc	-0.125	-0.126	0.043	3454	5457	0	1989	11	3
SRL_OPN_2PTS021_0904_20150315_184216_20150315_202136.EUM.nc	-0.120	-0.118	0.043	3534	5502	0	1952	5	11
SRL_OPN_2PTS021_0906_20150315_202135_20150315_220018.EUM.nc	-0.107	-0.118	0.058	3032	5456	0	2402	22	0
SRL_OPN_2PTS021_0908_20150315_220017_20150315_233808.EUM.nc	-0.108	-0.112	0.035	2598	5426	0	2772	29	27
SRL_OPN_2PTS021_0909_20150315_233808_20150316_011559.EUM.nc	-0.107	-0.108	0.051	3035	5503	0	2465	3	0
SRL_OPN_2PTS021_0911_20150316_011558_20150316_025434.EUM.nc	-0.105	-0.109	0.049	3022	5529	0	2486	0	21
SRL_OPN_2PTS021_0913_20150316_025433_20150316_043429.EUM.nc	-0.110	-0.121	0.042	2900	5483	0	2492	16	75
SRL_OPN_2PTS021_0915_20150316_043428_20150316_061638.EUM.nc	-0.136	-0.135	0.038	3882	5757	0	1761	3	111
SRL_OPN_2PTS021_0917_20150316_061638_20150316_080404.EUM.nc	-0.118	-0.121	0.035	4150	6090	0	1932	3	5
SRL_OPN_2PTS021_0920_20150316_080403_20150316_094211.EUM.nc	-0.110	-0.110	0.037	3090	5486	0	2379	9	8
SRL_OPN_2PTS021_0921_20150316_094212_20150316_111955.EUM.nc	-0.079	-0.077	0.041	2212	5273	0	3014	41	6
SRL_OPN_2PTS021_0923_20150316_111955_20150316_125824.EUM.nc	-0.105	-0.118	0.050	2783	5285	0	2500	2	0
SRL_OPN_2PTS021_0925_20150316_125824_20150316_145139.EUM.nc	-0.098	-0.114	0.043	3572	6304	0	2730	0	2
SRL_OPN_2PTS021_0928_20150316_145138_20150316_163124.EUM.nc	-0.122	-0.124	0.041	3338	5654	0	2273	17	26
SRL_OPN_2PTS021_0930_20150316_163123_20150316_181100.EUM.nc	-0.126	-0.131	0.032	3248	5565	0	2299	5	13
SRL_OPN_2PTS021_0932_20150316_181059_20150316_195027.EUM.nc	-0.108	-0.104	0.045	3387	5522	0	2129	5	1
SRL_OPN_2PTS021_0934_20150316_195026_20150316_212921.EUM.nc	-0.117	-0.114	0.045	3530	5401	0	1843	25	3
SRL_OPN_2PTS021_0936_20150316_212920_20150316_230724.EUM.nc	-0.112	-0.116	0.048	2267	5346	0	3074	4	1

– Continued on next page

Table 14: Ka-Band Sea State Bias Statistics.

– Continued from previous page

File	Median	Mean	Std. Dev.	No. Obs.	Total Obs.	Default Lat/Lon	Flag (total)	Default (total)	3-Sigma Edited
SRL_OPN_2PTS021_0937_20150316_230722_20150317_004511.EUM.nc	-0.100	-0.113	0.055	3160	5444	0	2273	7	4
SRL_OPN_2PTS021_0939_20150317_004510_20150317_022328.EUM.nc	-0.111	-0.116	0.049	2985	5564	0	2573	6	0
SRL_OPN_2PTS021_0941_20150317_022327_20150317_040251.EUM.nc	-0.113	-0.116	0.038	2978	5436	0	2452	4	2
SRL_OPN_2PTS021_0943_20150317_040250_20150317_054417.EUM.nc	-0.131	-0.124	0.039	3487	5656	0	2100	10	59
SRL_OPN_2PTS021_0945_20150317_054416_20150317_073305.EUM.nc	-0.114	-0.118	0.033	4270	6165	0	1893	0	2
SRL_OPN_2PTS021_0948_20150317_073304_20150317_091125.EUM.nc	-0.105	-0.105	0.028	3326	5540	0	2073	7	134
SRL_OPN_2PTS021_0949_20150317_091125_20150317_104909.EUM.nc	-0.102	-0.094	0.047	2331	5501	0	3161	8	1
SRL_OPN_2PTS021_0951_20150317_104908_20150317_122721.EUM.nc	-0.102	-0.120	0.058	2593	5334	0	2709	31	1
SRL_OPN_2PTS021_0953_20150317_122720_20150317_140642.EUM.nc	-0.104	-0.114	0.041	3312	5496	0	2184	0	0
SRL_OPN_2PTS021_0955_20150317_140642_20150317_160004.EUM.nc	-0.118	-0.118	0.044	3346	6334	0	2968	12	8
SRL_OPN_2PTS021_0958_20150317_160004_20150317_173942.EUM.nc	-0.123	-0.123	0.029	2985	5623	0	2548	11	79
SRL_OPN_2PTS021_0960_20150317_173941_20150317_191915.EUM.nc	-0.100	-0.104	0.038	3558	5562	0	1931	4	69
SRL_OPN_2PTS021_0962_20150317_191914_20150317_205823.EUM.nc	-0.108	-0.111	0.031	3662	5585	0	1848	7	68
SRL_OPN_2PTS021_0964_20150317_205822_20150317_223638.EUM.nc	-0.108	-0.107	0.055	2871	5364	0	2486	6	1
SRL_OPN_2PTS021_0965_20150317_223637_20150318_001429.EUM.nc	-0.105	-0.113	0.053	2988	5460	0	2471	1	0
SRL_OPN_2PTS021_0967_20150318_001428_20150318_015230.EUM.nc	-0.108	-0.111	0.047	3132	5538	0	2402	3	1
SRL_OPN_2PTS021_0969_20150318_015229_20150318_033125.EUM.nc	-0.103	-0.107	0.041	3120	5451	0	2319	9	3
SRL_OPN_2PTS021_0971_20150318_033124_20150318_051212.EUM.nc	-0.118	-0.123	0.038	3050	5522	0	2459	3	10
SRL_OPN_2PTS021_0973_20150318_051211_20150318_070204.EUM.nc	-0.114	-0.118	0.035	3954	6188	0	2225	4	5
SRL_OPN_2PTS021_0976_20150318_070203_20150318_084037.EUM.nc	-0.103	-0.111	0.035	4115	5607	0	1486	3	3
SRL_OPN_2PTS021_0978_20150318_084037_20150318_101827.EUM.nc	-0.099	-0.100	0.045	2748	5388	0	2623	12	5
SRL_OPN_2PTS021_0979_20150318_101825_20150318_115625.EUM.nc	-0.083	-0.091	0.056	2563	5438	0	2865	10	0
SRL_OPN_2PTS021_0981_20150318_115624_20150318_133520.EUM.nc	-0.105	-0.115	0.049	3086	5348	0	2260	2	0
SRL_OPN_2PTS021_0983_20150318_133519_20150318_152844.EUM.nc	-0.100	-0.106	0.033	3639	6375	0	2734	2	0
SRL_OPN_2PTS021_0986_20150318_152843_20150318_170822.EUM.nc	-0.118	-0.124	0.034	2973	5560	0	2580	0	7
SRL_OPN_2PTS021_0988_20150318_170821_20150318_184801.EUM.nc	-0.113	-0.123	0.046	3569	5507	0	1923	8	7
SRL_OPN_2PTS021_0990_20150318_184800_20150318_220548.EUM.nc	-0.101	-0.099	0.043	6571	10975	0	4367	34	3
SRL_OPN_2PTS021_0994_20150318_220549_20150318_234346.EUM.nc	-0.138	-0.131	0.059	2814	5452	0	2621	17	0
SRL_OPN_2PTS021_0995_20150318_234345_20150319_012129.EUM.nc	-0.111	-0.108	0.048	2936	5498	0	2469	11	82
SRL_OPN_2PTS021_0997_20150319_012128_20150319_030010.EUM.nc	-0.096	-0.103	0.037	3019	5561	0	2534	6	2
SRL_OPN_2PTS021_0999_20150319_030009_20150319_044020.EUM.nc	-0.109	-0.117	0.038	2960	5495	0	2510	11	14

31 Ka-Band Waveform Attitude Table

Table 15: Ka-Band Waveform Attitude Statistics.

File	Median	Mean	Std. Dev.	No. Obs.	Total Obs.	Default Lat/Lon	Flag (total)	Default (total)	3-Sigma Edited
SRL_OPN_2PTS020_1001_20150212_044017_20150212_062235.EUM.nc	-0.001	-0.001	0.001	3717	5762	0	1714	1	330
SRL_OPN_2PTS021_0001_20150212_062234_20150212_080943.EUM.nc	-0.001	-0.001	0.001	3893	6070	0	1884	2	291
SRL_OPN_2PTS021_0004_20150212_080942_20150212_094748.EUM.nc	-0.001	-0.001	0.001	2775	5468	0	2452	10	231
SRL_OPN_2PTS021_0005_20150212_094748_20150212_112534.EUM.nc	-0.000	-0.000	0.001	2003	5267	0	3073	35	156
SRL_OPN_2PTS021_0007_20150212_112533_20150212_130405.EUM.nc	-0.001	-0.000	0.001	2625	5276	0	2459	3	189
SRL_OPN_2PTS021_0009_20150212_130404_20150212_145721.EUM.nc	-0.001	-0.001	0.001	3386	6348	0	2761	1	200
SRL_OPN_2PTS021_0012_20150212_145720_20150212_163708.EUM.nc	-0.001	-0.001	0.001	3055	5629	0	2370	8	196
SRL_OPN_2PTS021_0014_20150212_163708_20150212_181643.EUM.nc	-0.001	-0.001	0.001	3030	5561	0	2313	9	209
SRL_OPN_2PTS021_0016_20150212_181642_20150212_195608.EUM.nc	-0.000	-0.000	0.001	3047	5498	0	2206	5	240
SRL_OPN_2PTS021_0018_20150212_195607_20150212_213500.EUM.nc	-0.000	-0.000	0.001	3370	5379	0	1718	22	269
SRL_OPN_2PTS021_0020_20150212_213500_20150212_231309.EUM.nc	-0.001	-0.001	0.001	2132	5332	0	3042	1	157
SRL_OPN_2PTS021_0021_20150212_231309_20150213_005048.EUM.nc	-0.000	-0.000	0.001	2940	5453	0	2286	21	206
SRL_OPN_2PTS021_0023_20150213_005048_20150213_022908.EUM.nc	-0.000	-0.000	0.001	2773	5527	0	2539	8	207
SRL_OPN_2PTS021_0025_20150213_022907_20150213_040837.EUM.nc	-0.000	-0.000	0.001	2781	5458	0	2502	5	170
SRL_OPN_2PTS021_0027_20150213_040836_20150213_055009.EUM.nc	-0.001	-0.001	0.001	3515	5683	0	1904	13	251
SRL_OPN_2PTS021_0029_20150213_055010_20150213_073845.EUM.nc	-0.001	-0.001	0.001	3808	6155	0	1925	1	421
SRL_OPN_2PTS021_0032_20150213_073844_20150213_091702.EUM.nc	-0.001	-0.001	0.001	3116	5488	0	2079	11	282
SRL_OPN_2PTS021_0033_20150213_091703_20150213_105446.EUM.nc	-0.000	-0.000	0.001	2040	5451	0	3228	15	168
SRL_OPN_2PTS021_0035_20150213_105445_20150213_123300.EUM.nc	-0.001	-0.001	0.001	2407	5293	0	2720	15	151
SRL_OPN_2PTS021_0037_20150213_123259_20150213_141227.EUM.nc	-0.001	-0.001	0.001	3025	5486	0	2142	8	311
SRL_OPN_2PTS021_0039_20150213_141227_20150213_160547.EUM.nc	-0.001	-0.001	0.001	3236	6373	0	2969	6	162
SRL_OPN_2PTS021_0042_20150213_160547_20150213_174533.EUM.nc	-0.001	-0.001	0.001	2924	5595	0	2508	7	156
SRL_OPN_2PTS021_0044_20150213_174533_20150213_192457.EUM.nc	-0.001	-0.001	0.001	3232	5568	0	1969	9	358
SRL_OPN_2PTS021_0046_20150213_192456_20150213_210401.EUM.nc	-0.000	-0.000	0.001	3498	5561	0	1781	14	268
SRL_OPN_2PTS021_0048_20150213_210401_20150213_224216.EUM.nc	-0.001	-0.001	0.001	2561	5326	0	2586	13	166
SRL_OPN_2PTS021_0049_20150213_224215_20150214_002005.EUM.nc	-0.001	-0.000	0.001	2896	5445	0	2355	3	191
SRL_OPN_2PTS021_0051_20150214_002004_20150214_015808.EUM.nc	-0.000	-0.000	0.001	2918	5535	0	2427	9	181
SRL_OPN_2PTS021_0053_20150214_015808_20150214_033709.EUM.nc	-0.000	-0.000	0.001	2981	5515	0	2330	5	199
SRL_OPN_2PTS021_0055_20150214_033708_20150214_051802.EUM.nc	-0.001	-0.001	0.001	2925	5518	0	2332	5	256
SRL_OPN_2PTS021_0057_20150214_051803_20150214_070744.EUM.nc	-0.000	-0.000	0.001	3699	6181	0	2191	9	282
SRL_OPN_2PTS021_0060_20150214_070744_20150214_084615.EUM.nc	-0.001	-0.001	0.001	3615	5602	0	1608	10	369
SRL_OPN_2PTS021_0062_20150214_084615_20150214_102401.EUM.nc	-0.001	-0.001	0.001	2499	5356	0	2662	17	178
SRL_OPN_2PTS021_0063_20150214_102402_20150214_120204.EUM.nc	-0.000	-0.000	0.001	2403	5364	0	2748	13	200
SRL_OPN_2PTS021_0065_20150214_120203_20150214_134102.EUM.nc	-0.000	-0.000	0.001	2838	5416	0	2240	21	317
SRL_OPN_2PTS021_0067_20150214_134101_20150214_153427.EUM.nc	-0.001	-0.001	0.001	3393	6336	0	2688	2	253
SRL_OPN_2PTS021_0070_20150214_153426_20150214_171413.EUM.nc	-0.001	-0.001	0.001	2732	5580	0	2635	2	211
SRL_OPN_2PTS021_0072_20150214_171413_20150214_185343.EUM.nc	-0.000	-0.000	0.001	3217	5504	0	1977	11	299

– Continued on next page

Table 15: Ka-Band Waveform Attitude Statistics.

– Continued from previous page

File	Median	Mean	Std. Dev.	No. Obs.	Total Obs.	Default Lat/Lon	Flag (total)	Default (total)	3-Sigma Edited
SRL_OPN_2PTS021_0074_20150214_185342_20150214_203258.EUM.nc	-0.000	-0.000	0.001	3381	5519	0	1831	13	294
SRL_OPN_2PTS021_0076_20150214_203257_20150214_221126.EUM.nc	-0.000	-0.000	0.001	2842	5451	0	2384	21	204
SRL_OPN_2PTS021_0078_20150214_221125_20150214_234923.EUM.nc	-0.001	-0.001	0.001	2707	5448	0	2553	6	182
SRL_OPN_2PTS021_0079_20150214_234923_20150215_012715.EUM.nc	-0.000	-0.000	0.001	2797	5521	0	2497	1	226
SRL_OPN_2PTS021_0081_20150215_012716_20150215_030551.EUM.nc	-0.000	-0.000	0.001	2849	5557	0	2408	6	294
SRL_OPN_2PTS021_0083_20150215_030550_20150215_044608.EUM.nc	-0.000	-0.000	0.001	2866	5473	0	2353	6	248
SRL_OPN_2PTS021_0085_20150215_044607_20150215_062823.EUM.nc	-0.001	-0.001	0.001	3801	5757	0	1718	2	236
SRL_OPN_2PTS021_0087_20150215_062823_20150215_081522.EUM.nc	-0.001	-0.001	0.001	3980	6083	0	1872	0	231
SRL_OPN_2PTS021_0090_20150215_081521_20150215_095318.EUM.nc	-0.001	-0.001	0.001	2767	5382	0	2387	6	222
SRL_OPN_2PTS021_0091_20150215_095317_20150215_113112.EUM.nc	-0.000	-0.000	0.001	2112	5314	0	2982	15	205
SRL_OPN_2PTS021_0093_20150215_113111_20150215_130949.EUM.nc	-0.001	-0.001	0.001	2672	5374	0	2480	7	215
SRL_OPN_2PTS021_0095_20150215_130949_20150215_150305.EUM.nc	-0.001	-0.000	0.001	3384	6355	0	2753	2	216
SRL_OPN_2PTS021_0098_20150215_150304_20150215_164253.EUM.nc	-0.001	-0.001	0.001	2905	5609	0	2529	11	164
SRL_OPN_2PTS021_0100_20150215_164252_20150215_182227.EUM.nc	-0.001	-0.001	0.001	3178	5509	0	2085	2	244
SRL_OPN_2PTS021_0102_20150215_182226_20150215_200151.EUM.nc	-0.001	-0.001	0.001	3006	5477	0	2199	5	267
SRL_OPN_2PTS021_0104_20150215_200151_20150215_214032.EUM.nc	-0.000	-0.001	0.001	3232	5475	0	1944	14	285
SRL_OPN_2PTS021_0106_20150215_214031_20150215_231838.EUM.nc	-0.001	-0.001	0.001	2343	5309	0	2824	13	129
SRL_OPN_2PTS021_0107_20150215_231837_20150216_005627.EUM.nc	-0.000	-0.000	0.001	2792	5508	0	2539	17	160
SRL_OPN_2PTS021_0109_20150216_005626_20150216_023440.EUM.nc	-0.000	-0.000	0.001	2798	5539	0	2461	6	274
SRL_OPN_2PTS021_0111_20150216_023440_20150216_041425.EUM.nc	-0.001	-0.001	0.001	2733	5461	0	2451	19	258
SRL_OPN_2PTS021_0113_20150216_041424_20150216_055605.EUM.nc	-0.001	-0.001	0.001	3656	5691	0	1847	3	185
SRL_OPN_2PTS021_0115_20150216_055604_20150216_074425.EUM.nc	-0.001	-0.000	0.001	3931	6134	0	1886	1	316
SRL_OPN_2PTS021_0118_20150216_074424_20150216_092231.EUM.nc	-0.001	-0.001	0.001	3109	5489	0	2145	7	228
SRL_OPN_2PTS021_0119_20150216_092230_20150216_110024.EUM.nc	-0.000	-0.000	0.001	1949	5380	0	3288	14	129
SRL_OPN_2PTS021_0121_20150216_110023_20150216_123841.EUM.nc	-0.001	-0.001	0.001	2439	5309	0	2710	5	155
SRL_OPN_2PTS021_0123_20150216_123840_20150216_141804.EUM.nc	-0.001	-0.001	0.001	3168	5489	0	2067	10	244
SRL_OPN_2PTS021_0125_20150216_141804_20150216_161132.EUM.nc	-0.001	-0.001	0.001	3204	6371	0	2927	8	232
SRL_OPN_2PTS021_0128_20150216_161131_20150216_175107.EUM.nc	-0.001	-0.001	0.001	2883	5578	0	2456	9	230
SRL_OPN_2PTS021_0130_20150216_175107_20150216_193040.EUM.nc	-0.001	-0.001	0.001	3215	5568	0	2052	10	291
SRL_OPN_2PTS021_0132_20150216_193040_20150216_210934.EUM.nc	-0.001	-0.001	0.001	3381	5449	0	1811	16	241
SRL_OPN_2PTS021_0134_20150216_210933_20150216_224752.EUM.nc	-0.001	-0.001	0.001	2312	5439	0	2845	25	257
SRL_OPN_2PTS021_0135_20150216_224751_20150217_002542.EUM.nc	-0.001	-0.001	0.001	2931	5389	0	2243	5	210
SRL_OPN_2PTS021_0137_20150217_002541_20150217_020340.EUM.nc	-0.000	-0.000	0.001	2857	5515	0	2408	11	239
SRL_OPN_2PTS021_0139_20150217_020339_20150217_034254.EUM.nc	-0.000	-0.000	0.001	2919	5523	0	2345	8	251
SRL_OPN_2PTS021_0141_20150217_034253_20150217_052353.EUM.nc	-0.001	-0.001	0.001	2937	5538	0	2395	3	203
SRL_OPN_2PTS021_0143_20150217_052352_20150217_071323.EUM.nc	-0.001	-0.001	0.001	3781	6166	0	2147	5	233
SRL_OPN_2PTS021_0146_20150217_071324_20150217_085143.EUM.nc	-0.001	-0.001	0.001	3766	5592	0	1605	8	213
SRL_OPN_2PTS021_0147_20150217_085144_20150217_102939.EUM.nc	-0.000	-0.000	0.001	2317	5466	0	2961	13	175
SRL_OPN_2PTS021_0149_20150217_102939_20150217_120743.EUM.nc	-0.000	-0.000	0.001	2426	5397	0	2762	24	185

– Continued on next page

Table 15: Ka-Band Waveform Attitude Statistics.

– Continued from previous page

File	Median	Mean	Std. Dev.	No. Obs.	Total Obs.	Default Lat/Lon	Flag (total)	Default (total)	3-Sigma Edited
SRL_OPN_2PTS021_0151_20150217_120743_20150217_134638.EUM.nc	-0.000	-0.000	0.001	2939	5394	0	2243	3	209
SRL_OPN_2PTS021_0153_20150217_134638_20150217_154011.EUM.nc	-0.000	-0.000	0.001	3414	6378	0	2731	6	227
SRL_OPN_2PTS021_0156_20150217_154011_20150217_171949.EUM.nc	-0.001	-0.001	0.001	2742	5503	0	2534	8	219
SRL_OPN_2PTS021_0158_20150217_171949_20150217_185927.EUM.nc	-0.000	-0.000	0.001	3195	5597	0	2076	12	314
SRL_OPN_2PTS021_0160_20150217_185926_20150217_203832.EUM.nc	-0.001	-0.001	0.001	3540	5524	0	1701	5	278
SRL_OPN_2PTS021_0162_20150217_203832_20150217_221705.EUM.nc	-0.001	-0.001	0.001	2881	5358	0	2218	20	239
SRL_OPN_2PTS021_0164_20150217_221704_20150217_235459.EUM.nc	-0.001	-0.001	0.001	2733	5425	0	2458	13	221
SRL_OPN_2PTS021_0165_20150217_235459_20150218_013245.EUM.nc	-0.000	-0.000	0.001	2825	5520	0	2473	1	221
SRL_OPN_2PTS021_0167_20150218_013244_20150218_031133.EUM.nc	-0.000	-0.000	0.001	2834	5533	0	2378	8	313
SRL_OPN_2PTS021_0169_20150218_031133_20150218_045156.EUM.nc	-0.000	-0.000	0.001	2904	5449	0	2306	3	236
SRL_OPN_2PTS021_0171_20150218_045156_20150218_063422.EUM.nc	-0.001	-0.001	0.001	3782	5792	0	1741	1	268
SRL_OPN_2PTS021_0173_20150218_063422_20150218_082053.EUM.nc	-0.001	-0.001	0.001	3945	6058	0	1823	3	287
SRL_OPN_2PTS021_0176_20150218_082053_20150218_095855.EUM.nc	-0.001	-0.001	0.001	2803	5388	0	2411	16	158
SRL_OPN_2PTS021_0177_20150218_095855_20150218_113651.EUM.nc	-0.000	-0.000	0.001	2301	5396	0	2949	27	119
SRL_OPN_2PTS021_0179_20150218_113650_20150218_131521.EUM.nc	-0.000	-0.000	0.001	2786	5353	0	2371	7	189
SRL_OPN_2PTS021_0181_20150218_131521_20150218_150850.EUM.nc	-0.000	-0.000	0.001	3344	6383	0	2763	7	269
SRL_OPN_2PTS021_0184_20150218_150850_20150218_164829.EUM.nc	-0.001	-0.001	0.001	2732	5552	0	2549	3	268
SRL_OPN_2PTS021_0186_20150218_164829_20150218_182811.EUM.nc	-0.001	-0.001	0.001	3174	5503	0	2060	6	263
SRL_OPN_2PTS021_0188_20150218_182810_20150218_200725.EUM.nc	-0.001	-0.001	0.001	2971	5504	0	2254	11	268
SRL_OPN_2PTS021_0190_20150218_200724_20150218_214612.EUM.nc	-0.001	-0.001	0.001	3160	5488	0	2067	16	245
SRL_OPN_2PTS021_0192_20150218_214611_20150218_232417.EUM.nc	-0.001	-0.001	0.001	2314	5264	0	2721	31	198
SRL_OPN_2PTS021_0193_20150218_232417_20150219_010157.EUM.nc	-0.000	-0.000	0.001	2629	5471	0	2615	9	218
SRL_OPN_2PTS021_0195_20150219_010156_20150219_024022.EUM.nc	-0.000	-0.000	0.001	2841	5560	0	2475	8	236
SRL_OPN_2PTS021_0197_20150219_024021_20150219_042010.EUM.nc	-0.000	-0.000	0.001	2791	5483	0	2460	23	209
SRL_OPN_2PTS021_0199_20150219_042011_20150219_060152.EUM.nc	-0.000	-0.000	0.001	3637	5711	0	1820	6	248
SRL_OPN_2PTS021_0201_20150219_060151_20150219_074957.EUM.nc	-0.001	-0.001	0.001	3980	6114	0	1867	2	265
SRL_OPN_2PTS021_0204_20150219_074956_20150219_092810.EUM.nc	-0.001	-0.001	0.001	2965	5467	0	2161	12	329
SRL_OPN_2PTS021_0205_20150219_092810_20150219_110602.EUM.nc	-0.000	-0.000	0.001	2017	5415	0	3234	24	140
SRL_OPN_2PTS021_0207_20150219_110602_20150219_124414.EUM.nc	-0.001	-0.000	0.001	2473	5268	0	2646	9	140
SRL_OPN_2PTS021_0209_20150219_124415_20150219_143730.EUM.nc	-0.000	-0.000	0.001	3182	6230	0	2757	2	289
SRL_OPN_2PTS021_0212_20150219_143730_20150219_161708.EUM.nc	-0.000	-0.000	0.001	3199	5626	0	2155	4	268
SRL_OPN_2PTS021_0214_20150219_161707_20150219_175652.EUM.nc	-0.001	-0.001	0.001	2874	5515	0	2401	2	238
SRL_OPN_2PTS021_0216_20150219_175651_20150219_193614.EUM.nc	-0.000	-0.000	0.001	3252	5566	0	2044	2	268
SRL_OPN_2PTS021_0218_20150219_193614_20150219_211514.EUM.nc	-0.001	-0.001	0.001	3314	5420	0	1820	13	273
SRL_OPN_2PTS021_0220_20150219_211514_20150219_225331.EUM.nc	-0.001	-0.001	0.001	2330	5447	0	2905	11	201
SRL_OPN_2PTS021_0221_20150219_225330_20150220_003111.EUM.nc	-0.001	-0.001	0.001	2982	5445	0	2233	6	224
SRL_OPN_2PTS021_0223_20150220_003110_20150220_020920.EUM.nc	-0.000	-0.000	0.001	2786	5522	0	2549	3	184
SRL_OPN_2PTS021_0225_20150220_020919_20150220_034840.EUM.nc	-0.000	-0.000	0.001	2916	5535	0	2407	13	199
SRL_OPN_2PTS021_0227_20150220_034840_20150220_052937.EUM.nc	-0.000	-0.000	0.001	2854	5524	0	2440	4	226

– Continued on next page

Table 15: Ka-Band Waveform Attitude Statistics.

– Continued from previous page

File	Median	Mean	Std. Dev.	No. Obs.	Total Obs.	Default Lat/Lon	Flag (total)	Default (total)	3-Sigma Edited
SRL_OPN_2PTS021_0229_20150220_052936_20150220_071857.EUM.nc	-0.001	-0.001	0.001	3881	6179	0	2017	13	268
SRL_OPN_2PTS021_0232_20150220_071856_20150220_085723.EUM.nc	-0.001	-0.000	0.001	3421	5601	0	1743	6	431
SRL_OPN_2PTS021_0233_20150220_085722_20150220_103517.EUM.nc	-0.001	-0.001	0.001	2230	5477	0	3079	9	159
SRL_OPN_2PTS021_0235_20150220_103516_20150220_121315.EUM.nc	-0.000	-0.000	0.001	2458	5385	0	2761	14	152
SRL_OPN_2PTS021_0237_20150220_121314_20150220_135222.EUM.nc	-0.000	-0.000	0.001	3040	5448	0	2248	4	156
SRL_OPN_2PTS021_0239_20150220_135223_20150220_154547.EUM.nc	-0.000	-0.000	0.001	3347	6362	0	2705	7	303
SRL_OPN_2PTS021_0242_20150220_154546_20150220_172533.EUM.nc	-0.001	-0.001	0.001	2778	5517	0	2555	0	184
SRL_OPN_2PTS021_0244_20150220_172533_20150220_190501.EUM.nc	-0.000	-0.000	0.001	3269	5590	0	2038	5	278
SRL_OPN_2PTS021_0246_20150220_190501_20150220_204413.EUM.nc	-0.000	-0.000	0.001	3647	5544	0	1561	15	321
SRL_OPN_2PTS021_0248_20150220_204412_20150220_222244.EUM.nc	-0.001	-0.001	0.001	2799	5319	0	2283	14	223
SRL_OPN_2PTS021_0250_20150220_222243_20150221_000029.EUM.nc	-0.001	-0.001	0.001	2876	5460	0	2401	13	170
SRL_OPN_2PTS021_0251_20150221_000028_20150221_013825.EUM.nc	-0.000	-0.000	0.001	2907	5558	0	2443	4	204
SRL_OPN_2PTS021_0253_20150221_013825_20150221_031717.EUM.nc	-0.000	-0.000	0.001	2910	5542	0	2343	16	273
SRL_OPN_2PTS021_0255_20150221_031717_20150221_045739.EUM.nc	-0.000	-0.000	0.001	2982	5497	0	2304	3	208
SRL_OPN_2PTS021_0257_20150221_045739_20150221_064021.EUM.nc	-0.001	-0.000	0.001	3819	5808	0	1738	2	249
SRL_OPN_2PTS021_0259_20150221_064020_20150221_082633.EUM.nc	-0.001	-0.001	0.001	3859	6034	0	1802	4	369
SRL_OPN_2PTS021_0262_20150221_082633_20150221_100434.EUM.nc	-0.001	-0.001	0.001	2792	5372	0	2393	3	184
SRL_OPN_2PTS021_0263_20150221_100433_20150221_114222.EUM.nc	-0.000	-0.000	0.001	2287	5427	0	2956	12	172
SRL_OPN_2PTS021_0265_20150221_114222_20150221_132106.EUM.nc	-0.000	-0.000	0.001	2816	5327	0	2304	2	205
SRL_OPN_2PTS021_0267_20150221_132105_20150221_151426.EUM.nc	-0.000	-0.000	0.001	3052	6312	0	2662	0	598
SRL_OPN_2PTS021_0270_20150221_151426_20150221_165414.EUM.nc	-0.001	-0.001	0.001	2744	5554	0	2583	2	225
SRL_OPN_2PTS021_0272_20150221_165413_20150221_183345.EUM.nc	-0.000	-0.000	0.001	3119	5504	0	2076	7	302
SRL_OPN_2PTS021_0274_20150221_183345_20150221_201307.EUM.nc	-0.000	-0.000	0.001	3107	5517	0	2075	12	323
SRL_OPN_2PTS021_0276_20150221_201306_20150221_215151.EUM.nc	-0.001	-0.000	0.001	3134	5511	0	2122	27	228
SRL_OPN_2PTS021_0278_20150221_215151_20150221_232945.EUM.nc	-0.001	-0.001	0.001	2299	5260	0	2803	23	135
SRL_OPN_2PTS021_0279_20150221_232945_20150222_010734.EUM.nc	-0.000	-0.000	0.001	2553	5486	0	2699	6	228
SRL_OPN_2PTS021_0281_20150222_010733_20150222_024604.EUM.nc	-0.000	-0.000	0.001	2806	5519	0	2469	4	240
SRL_OPN_2PTS021_0283_20150222_024603_20150222_042550.EUM.nc	-0.000	-0.000	0.001	2812	5497	0	2430	3	252
SRL_OPN_2PTS021_0285_20150222_042550_20150222_060748.EUM.nc	-0.001	-0.000	0.001	3640	5711	0	1801	3	267
SRL_OPN_2PTS021_0287_20150222_060747_20150222_075537.EUM.nc	-0.001	-0.001	0.001	3910	6099	0	1898	5	286
SRL_OPN_2PTS021_0290_20150222_075536_20150222_093348.EUM.nc	-0.000	-0.000	0.001	2959	5485	0	2307	9	210
SRL_OPN_2PTS021_0291_20150222_093346_20150222_111131.EUM.nc	-0.000	-0.000	0.001	1988	5389	0	3202	26	173
SRL_OPN_2PTS021_0293_20150222_111130_20150222_124955.EUM.nc	-0.000	-0.000	0.001	2453	5247	0	2565	20	209
SRL_OPN_2PTS021_0295_20150222_124954_20150222_144305.EUM.nc	-0.000	-0.000	0.001	3338	6280	0	2759	0	183
SRL_OPN_2PTS021_0298_20150222_144304_20150222_162252.EUM.nc	-0.000	-0.000	0.001	3179	5641	0	2213	3	246
SRL_OPN_2PTS021_0300_20150222_162251_20150222_180228.EUM.nc	-0.001	-0.001	0.001	2892	5587	0	2432	10	253
SRL_OPN_2PTS021_0302_20150222_180228_20150222_194156.EUM.nc	-0.001	-0.000	0.001	3201	5547	0	2098	6	242
SRL_OPN_2PTS021_0304_20150222_194156_20150222_212054.EUM.nc	-0.001	-0.001	0.001	3321	5408	0	1841	8	238
SRL_OPN_2PTS021_0306_20150222_212054_20150222_225901.EUM.nc	-0.001	-0.001	0.001	2217	5382	0	3016	19	130

– Continued on next page

Table 15: Ka-Band Waveform Attitude Statistics.

– Continued from previous page

File	Median	Mean	Std. Dev.	No. Obs.	Total Obs.	Default Lat/Lon	Flag (total)	Default (total)	3-Sigma Edited
SRL_OPN_2PTS021_0307_20150222_225901_20150223_003648.EUM.nc	-0.000	-0.000	0.001	3012	5466	0	2244	6	204
SRL_OPN_2PTS021_0309_20150223_003648_20150223_021500.EUM.nc	-0.000	-0.000	0.001	2745	5552	0	2611	4	192
SRL_OPN_2PTS021_0311_20150223_021459_20150223_035415.EUM.nc	-0.000	-0.000	0.001	2800	5526	0	2546	7	173
SRL_OPN_2PTS021_0313_20150223_035414_20150223_053530.EUM.nc	-0.001	-0.001	0.001	2943	5534	0	2411	13	167
SRL_OPN_2PTS021_0315_20150223_053529_20150223_072436.EUM.nc	-0.001	-0.001	0.001	4005	6207	0	1935	12	255
SRL_OPN_2PTS021_0318_20150223_072437_20150223_090300.EUM.nc	-0.001	-0.000	0.001	3402	5582	0	1869	8	303
SRL_OPN_2PTS021_0319_20150223_090259_20150223_104046.EUM.nc	-0.000	-0.000	0.001	2299	5473	0	3002	13	159
SRL_OPN_2PTS021_0321_20150223_104045_20150223_121854.EUM.nc	-0.000	-0.000	0.001	2472	5431	0	2773	17	169
SRL_OPN_2PTS021_0323_20150223_121853_20150223_135808.EUM.nc	-0.000	-0.000	0.001	3008	5483	0	2141	3	331
SRL_OPN_2PTS021_0325_20150223_135807_20150223_155130.EUM.nc	-0.000	-0.000	0.001	3323	6408	0	2860	14	211
SRL_OPN_2PTS021_0328_20150223_155130_20150223_173107.EUM.nc	-0.001	-0.001	0.001	2757	5452	0	2493	4	198
SRL_OPN_2PTS021_0330_20150223_173107_20150223_191042.EUM.nc	-0.001	-0.000	0.001	3463	5614	0	1906	1	244
SRL_OPN_2PTS021_0332_20150223_191041_20150223_204953.EUM.nc	-0.000	-0.000	0.001	3575	5556	0	1626	4	351
SRL_OPN_2PTS021_0334_20150223_204952_20150223_222812.EUM.nc	-0.000	-0.000	0.001	2746	5354	0	2368	21	219
SRL_OPN_2PTS021_0335_20150223_222811_20150224_000605.EUM.nc	-0.000	-0.000	0.001	2886	5486	0	2385	10	205
SRL_OPN_2PTS021_0337_20150224_000604_20150224_014355.EUM.nc	-0.000	-0.000	0.001	2871	5561	0	2445	3	242
SRL_OPN_2PTS021_0339_20150224_014354_20150224_032252.EUM.nc	-0.000	-0.000	0.001	2875	5481	0	2329	10	267
SRL_OPN_2PTS021_0341_20150224_032251_20150224_065334.EUM.nc	-0.001	-0.001	0.001	6784	11698	0	4472	15	427
SRL_OPN_2PTS021_0346_20150224_065333_20150224_083201.EUM.nc	-0.001	-0.000	0.001	3950	5626	0	1363	0	313
SRL_OPN_2PTS021_0348_20150224_083200_20150224_101001.EUM.nc	-0.000	-0.000	0.001	2742	5403	0	2450	11	200
SRL_OPN_2PTS021_0349_20150224_101000_20150224_114759.EUM.nc	-0.000	-0.000	0.001	2336	5430	0	2913	28	153
SRL_OPN_2PTS021_0351_20150224_114758_20150224_132639.EUM.nc	-0.000	-0.000	0.001	2753	5344	0	2249	9	333
SRL_OPN_2PTS021_0353_20150224_132638_20150224_152010.EUM.nc	-0.000	-0.000	0.001	3426	6366	0	2702	1	237
SRL_OPN_2PTS021_0356_20150224_152009_20150224_165947.EUM.nc	-0.001	-0.001	0.001	2848	5569	0	2569	1	151
SRL_OPN_2PTS021_0358_20150224_165946_20150224_183929.EUM.nc	-0.001	-0.001	0.001	3215	5494	0	2041	2	236
SRL_OPN_2PTS021_0360_20150224_183927_20150224_201839.EUM.nc	-0.001	-0.000	0.001	3186	5483	0	1970	12	315
SRL_OPN_2PTS021_0362_20150224_201838_20150224_215722.EUM.nc	-0.000	-0.000	0.001	2916	5450	0	2302	35	197
SRL_OPN_2PTS021_0364_20150224_215720_20150224_233521.EUM.nc	-0.000	-0.000	0.001	2393	5354	0	2755	18	188
SRL_OPN_2PTS021_0365_20150224_233520_20150225_011312.EUM.nc	-0.000	-0.000	0.001	2714	5490	0	2620	1	155
SRL_OPN_2PTS021_0367_20150225_011310_20150225_025136.EUM.nc	-0.000	-0.000	0.001	2862	5512	0	2452	0	198
SRL_OPN_2PTS021_0369_20150225_025135_20150225_043137.EUM.nc	-0.001	-0.000	0.001	2894	5479	0	2404	9	172
SRL_OPN_2PTS021_0371_20150225_043137_20150225_061333.EUM.nc	-0.001	-0.001	0.001	3687	5712	0	1817	5	203
SRL_OPN_2PTS021_0373_20150225_061332_20150225_080115.EUM.nc	-0.000	-0.000	0.001	3913	6095	0	1899	2	281
SRL_OPN_2PTS021_0376_20150225_080114_20150225_093915.EUM.nc	-0.000	-0.000	0.001	2892	5483	0	2395	18	178
SRL_OPN_2PTS021_0377_20150225_093915_20150225_111708.EUM.nc	-0.000	-0.000	0.001	2043	5328	0	3065	27	193
SRL_OPN_2PTS021_0379_20150225_111707_20150225_125536.EUM.nc	-0.000	-0.000	0.001	2490	5287	0	2522	1	274
SRL_OPN_2PTS021_0381_20150225_125534_20150225_144848.EUM.nc	-0.000	-0.000	0.001	3375	6244	0	2675	2	192
SRL_OPN_2PTS021_0384_20150225_144847_20150225_162826.EUM.nc	-0.001	-0.001	0.001	3153	5644	0	2211	13	267
SRL_OPN_2PTS021_0386_20150225_162824_20150225_180810.EUM.nc	-0.000	-0.000	0.001	2990	5586	0	2348	2	246

– Continued on next page

Table 15: Ka-Band Waveform Attitude Statistics.

– Continued from previous page

File	Median	Mean	Std. Dev.	No. Obs.	Total Obs.	Default Lat/Lon	Flag (total)	Default (total)	3-Sigma Edited
SRL_OPN_2PTS021_0388_20150225_180810_20150225_194737.EUM.nc	-0.000	-0.000	0.001	3053	5547	0	2148	7	339
SRL_OPN_2PTS021_0390_20150225_194737_20150225_212625.EUM.nc	-0.000	-0.000	0.001	3330	5387	0	1770	20	267
SRL_OPN_2PTS021_0392_20150225_212623_20150225_230437.EUM.nc	-0.000	-0.001	0.001	2137	5347	0	3064	2	144
SRL_OPN_2PTS021_0393_20150225_230436_20150226_004224.EUM.nc	-0.000	-0.000	0.001	2876	5459	0	2275	7	301
SRL_OPN_2PTS021_0395_20150226_004223_20150226_022031.EUM.nc	-0.000	-0.000	0.001	2808	5563	0	2596	1	158
SRL_OPN_2PTS021_0397_20150226_022030_20150226_040001.EUM.nc	-0.000	-0.000	0.001	2896	5545	0	2483	2	164
SRL_OPN_2PTS021_0399_20150226_040002_20150226_054113.EUM.nc	-0.000	-0.000	0.001	3109	5528	0	2111	8	300
SRL_OPN_2PTS021_0401_20150226_054112_20150226_073015.EUM.nc	-0.000	-0.000	0.001	4036	6144	0	1813	2	293
SRL_OPN_2PTS021_0404_20150226_073014_20150226_090829.EUM.nc	-0.000	-0.000	0.001	3258	5541	0	1947	9	327
SRL_OPN_2PTS021_0405_20150226_090828_20150226_104623.EUM.nc	-0.000	-0.000	0.001	2140	5503	0	3163	22	178
SRL_OPN_2PTS021_0407_20150226_104622_20150226_122433.EUM.nc	-0.000	-0.000	0.001	2530	5378	0	2693	10	145
SRL_OPN_2PTS021_0409_20150226_122432_20150226_140344.EUM.nc	-0.000	-0.000	0.001	2968	5447	0	2066	10	403
SRL_OPN_2PTS021_0411_20150226_140343_20150226_155705.EUM.nc	-0.000	-0.000	0.001	3088	6341	0	2969	9	275
SRL_OPN_2PTS021_0414_20150226_155704_20150226_173650.EUM.nc	-0.001	-0.000	0.001	2828	5486	0	2442	4	212
SRL_OPN_2PTS021_0416_20150226_173650_20150226_191626.EUM.nc	0.000	-0.000	0.001	3347	5567	0	1891	7	322
SRL_OPN_2PTS021_0418_20150226_191625_20150226_205525.EUM.nc	-0.000	-0.000	0.001	3517	5574	0	1700	6	351
SRL_OPN_2PTS021_0420_20150226_205523_20150226_223351.EUM.nc	-0.000	-0.000	0.001	2748	5399	0	2466	19	166
SRL_OPN_2PTS021_0421_20150226_223349_20150227_001133.EUM.nc	-0.000	-0.000	0.001	2789	5468	0	2387	6	286
SRL_OPN_2PTS021_0423_20150227_001132_20150227_014934.EUM.nc	-0.000	-0.000	0.001	2969	5559	0	2401	0	189
SRL_OPN_2PTS021_0425_20150227_014933_20150227_032835.EUM.nc	-0.000	-0.000	0.001	2999	5469	0	2245	10	215
SRL_OPN_2PTS021_0427_20150227_032835_20150227_050909.EUM.nc	-0.000	-0.000	0.001	2939	5483	0	2326	3	215
SRL_OPN_2PTS021_0429_20150227_050908_20150227_065914.EUM.nc	-0.000	-0.000	0.001	3663	6206	0	2231	0	312
SRL_OPN_2PTS021_0432_20150227_065913_20150227_083740.EUM.nc	-0.000	-0.000	0.001	3919	5619	0	1348	8	344
SRL_OPN_2PTS021_0434_20150227_083740_20150227_101539.EUM.nc	-0.000	-0.000	0.001	2636	5389	0	2494	16	243
SRL_OPN_2PTS021_0435_20150227_101538_20150227_115329.EUM.nc	0.000	-0.000	0.001	2368	5406	0	2793	11	234
SRL_OPN_2PTS021_0437_20150227_115328_20150227_133222.EUM.nc	-0.000	-0.000	0.001	2843	5342	0	2259	3	237
SRL_OPN_2PTS021_0439_20150227_133221_20150227_152545.EUM.nc	-0.000	-0.000	0.001	3418	6351	0	2657	0	276
SRL_OPN_2PTS021_0442_20150227_152543_20150227_170531.EUM.nc	-0.000	-0.000	0.001	2742	5573	0	2604	5	222
SRL_OPN_2PTS021_0444_20150227_170531_20150227_184502.EUM.nc	-0.000	-0.000	0.001	3055	5480	0	2018	9	398
SRL_OPN_2PTS021_0446_20150227_184501_20150227_202420.EUM.nc	-0.000	-0.000	0.001	3304	5506	0	1895	6	301
SRL_OPN_2PTS021_0448_20150227_202419_20150227_220300.EUM.nc	-0.000	-0.000	0.001	2923	5466	0	2346	14	183
SRL_OPN_2PTS021_0450_20150227_220259_20150227_234050.EUM.nc	-0.000	-0.000	0.001	2548	5417	0	2705	11	153
SRL_OPN_2PTS021_0451_20150227_234049_20150228_011842.EUM.nc	-0.000	-0.000	0.001	2677	5517	0	2483	3	354
SRL_OPN_2PTS021_0453_20150228_011841_20150228_025720.EUM.nc	-0.000	-0.000	0.001	2892	5547	0	2446	1	208
SRL_OPN_2PTS021_0455_20150228_025719_20150228_043718.EUM.nc	-0.000	-0.000	0.001	2798	5463	0	2462	5	198
SRL_OPN_2PTS021_0457_20150228_043717_20150228_061930.EUM.nc	-0.000	-0.000	0.001	3821	5776	0	1755	2	198
SRL_OPN_2PTS021_0459_20150228_061930_20150228_080647.EUM.nc	-0.000	-0.000	0.001	3938	6098	0	1903	1	256
SRL_OPN_2PTS021_0462_20150228_080646_20150228_094454.EUM.nc	-0.001	-0.001	0.001	2897	5481	0	2423	11	150
SRL_OPN_2PTS021_0463_20150228_094453_20150228_112238.EUM.nc	-0.000	-0.000	0.001	1973	5246	0	3159	19	95

– Continued on next page

Table 15: Ka-Band Waveform Attitude Statistics.

– Continued from previous page

File	Median	Mean	Std. Dev.	No. Obs.	Total Obs.	Default Lat/Lon	Flag (total)	Default (total)	3-Sigma Edited
SRL_OPN_2PTS021_0465_20150228_112237_20150228_130109.EUM.nc	-0.000	-0.000	0.001	2588	5286	0	2472	0	226
SRL_OPN_2PTS021_0467_20150228_130108_20150228_145424.EUM.nc	-0.000	-0.000	0.001	3391	6338	0	2693	8	246
SRL_OPN_2PTS021_0470_20150228_145424_20150228_163410.EUM.nc	-0.001	-0.000	0.001	3049	5623	0	2266	8	300
SRL_OPN_2PTS021_0472_20150228_163409_20150228_181346.EUM.nc	-0.000	-0.000	0.001	3023	5592	0	2372	8	189
SRL_OPN_2PTS021_0474_20150228_181344_20150228_195311.EUM.nc	-0.000	-0.000	0.001	3072	5531	0	2188	4	267
SRL_OPN_2PTS021_0476_20150228_195310_20150228_213204.EUM.nc	-0.000	-0.000	0.001	3405	5389	0	1722	17	245
SRL_OPN_2PTS021_0478_20150228_213203_20150228_231005.EUM.nc	-0.001	-0.000	0.001	2144	5332	0	3052	4	132
SRL_OPN_2PTS021_0479_20150228_231004_20150301_004753.EUM.nc	-0.000	-0.000	0.001	2971	5466	0	2287	21	187
SRL_OPN_2PTS021_0481_20150301_004752_20150301_022611.EUM.nc	-0.000	-0.000	0.001	2768	5521	0	2519	3	231
SRL_OPN_2PTS021_0483_20150301_022611_20150301_040538.EUM.nc	-0.001	-0.000	0.001	2791	5453	0	2433	9	220
SRL_OPN_2PTS021_0485_20150301_040537_20150301_054707.EUM.nc	-0.000	-0.000	0.001	3485	5670	0	1919	7	259
SRL_OPN_2PTS021_0487_20150301_054707_20150301_073548.EUM.nc	-0.000	-0.000	0.001	3881	6162	0	1882	2	397
SRL_OPN_2PTS021_0490_20150301_073548_20150301_091408.EUM.nc	-0.001	-0.001	0.001	3223	5534	0	2072	9	230
SRL_OPN_2PTS021_0491_20150301_091406_20150301_123005.EUM.nc	-0.000	-0.000	0.001	4439	10768	0	5902	47	380
SRL_OPN_2PTS021_0495_20150301_123004_20150301_140928.EUM.nc	-0.001	-0.001	0.001	2951	5508	0	2214	6	337
SRL_OPN_2PTS021_0497_20150301_140927_20150301_160249.EUM.nc	-0.000	-0.000	0.001	3105	6378	0	2970	8	295
SRL_OPN_2PTS021_0500_20150301_160249_20150301_174227.EUM.nc	-0.001	-0.000	0.001	2831	5576	0	2511	6	228
SRL_OPN_2PTS021_0502_20150301_174226_20150301_192201.EUM.nc	-0.000	-0.000	0.001	3429	5549	0	1874	5	241
SRL_OPN_2PTS021_0504_20150301_192159_20150301_210105.EUM.nc	-0.000	-0.000	0.001	3520	5573	0	1709	4	340
SRL_OPN_2PTS021_0506_20150301_210104_20150301_223920.EUM.nc	-0.001	-0.001	0.001	2626	5352	0	2491	31	204
SRL_OPN_2PTS021_0507_20150301_223920_20150302_001717.EUM.nc	-0.000	-0.000	0.001	2867	5445	0	2384	0	194
SRL_OPN_2PTS021_0509_20150302_001716_20150302_015519.EUM.nc	-0.000	-0.000	0.001	2890	5538	0	2374	5	269
SRL_OPN_2PTS021_0511_20150302_015518_20150302_033418.EUM.nc	-0.000	-0.000	0.001	3016	5485	0	2203	13	253
SRL_OPN_2PTS021_0513_20150302_033416_20150302_051507.EUM.nc	-0.000	-0.000	0.001	2992	5509	0	2290	2	225
SRL_OPN_2PTS021_0515_20150302_051506_20150302_070453.EUM.nc	-0.000	-0.000	0.001	3740	6178	0	2200	9	229
SRL_OPN_2PTS021_0518_20150302_070452_20150302_084326.EUM.nc	-0.001	-0.001	0.001	3809	5613	0	1557	15	232
SRL_OPN_2PTS021_0520_20150302_084325_20150302_102114.EUM.nc	-0.000	-0.000	0.001	2545	5374	0	2649	20	160
SRL_OPN_2PTS021_0521_20150302_102112_20150302_115915.EUM.nc	-0.000	-0.000	0.001	2324	5368	0	2763	13	268
SRL_OPN_2PTS021_0523_20150302_115913_20150302_133810.EUM.nc	-0.000	-0.000	0.001	2904	5385	0	2252	6	223
SRL_OPN_2PTS021_0525_20150302_133810_20150302_153135.EUM.nc	-0.000	-0.000	0.001	3434	6351	0	2687	3	227
SRL_OPN_2PTS021_0528_20150302_153134_20150302_171113.EUM.nc	-0.000	-0.000	0.001	2812	5556	0	2547	4	193
SRL_OPN_2PTS021_0530_20150302_171112_20150302_185052.EUM.nc	-0.000	-0.000	0.001	3282	5534	0	1951	8	293
SRL_OPN_2PTS021_0532_20150302_185050_20150302_203008.EUM.nc	-0.000	-0.000	0.001	3379	5517	0	1864	14	260
SRL_OPN_2PTS021_0534_20150302_203006_20150302_220837.EUM.nc	-0.000	-0.000	0.001	2884	5486	0	2370	27	205
SRL_OPN_2PTS021_0536_20150302_220837_20150302_234634.EUM.nc	-0.000	-0.000	0.001	2700	5474	0	2588	9	177
SRL_OPN_2PTS021_0537_20150302_234633_20150303_012427.EUM.nc	-0.000	-0.000	0.001	2734	5524	0	2539	5	246
SRL_OPN_2PTS021_0539_20150303_012426_20150303_030259.EUM.nc	-0.000	-0.000	0.001	2743	5536	0	2420	12	361
SRL_OPN_2PTS021_0541_20150303_030259_20150303_044314.EUM.nc	-0.000	-0.000	0.001	2819	5482	0	2420	13	230
SRL_OPN_2PTS021_0543_20150303_044313_20150303_062526.EUM.nc	-0.000	-0.000	0.001	3832	5767	0	1706	0	229

– Continued on next page

Table 15: Ka-Band Waveform Attitude Statistics.

– Continued from previous page

File	Median	Mean	Std. Dev.	No. Obs.	Total Obs.	Default Lat/Lon	Flag (total)	Default (total)	3-Sigma Edited
SRL_OPN_2PTS021_0545_20150303_062525_20150303_081233.EUM.nc	-0.001	-0.000	0.001	3953	6095	0	1876	1	265
SRL_OPN_2PTS021_0548_20150303_081233_20150303_095030.EUM.nc	-0.000	-0.000	0.001	2802	5347	0	2364	13	168
SRL_OPN_2PTS021_0549_20150303_095030_20150303_112824.EUM.nc	-0.000	-0.000	0.001	1975	5290	0	3092	28	195
SRL_OPN_2PTS021_0551_20150303_112823_20150303_130658.EUM.nc	-0.000	-0.000	0.001	2712	5381	0	2508	0	161
SRL_OPN_2PTS021_0553_20150303_130657_20150303_150015.EUM.nc	-0.000	-0.000	0.001	3418	6337	0	2724	0	195
SRL_OPN_2PTS021_0556_20150303_150014_20150303_163953.EUM.nc	-0.000	-0.000	0.001	2897	5615	0	2419	21	278
SRL_OPN_2PTS021_0558_20150303_163952_20150303_181936.EUM.nc	-0.000	-0.000	0.001	3021	5495	0	2180	4	290
SRL_OPN_2PTS021_0560_20150303_181936_20150303_195901.EUM.nc	-0.000	-0.000	0.001	2976	5514	0	2190	4	344
SRL_OPN_2PTS021_0562_20150303_195900_20150303_213744.EUM.nc	-0.000	-0.000	0.001	3344	5486	0	1909	19	214
SRL_OPN_2PTS021_0564_20150303_213744_20150303_231550.EUM.nc	-0.001	-0.001	0.002	2278	5261	0	2845	15	123
SRL_OPN_2PTS021_0565_20150303_231549_20150304_005339.EUM.nc	-0.000	-0.000	0.001	2757	5503	0	2474	20	252
SRL_OPN_2PTS021_0567_20150304_005339_20150304_023152.EUM.nc	-0.000	-0.000	0.001	2864	5525	0	2465	0	196
SRL_OPN_2PTS021_0569_20150304_023151_20150304_041132.EUM.nc	-0.000	-0.000	0.001	2729	5488	0	2569	5	185
SRL_OPN_2PTS021_0571_20150304_041133_20150304_074137.EUM.nc	-0.000	-0.000	0.001	7456	11841	0	3693	4	688
SRL_OPN_2PTS021_0576_20150304_074136_20150304_091944.EUM.nc	-0.001	-0.001	0.001	3182	5521	0	2156	5	178
SRL_OPN_2PTS021_0577_20150304_091943_20150304_105737.EUM.nc	-0.000	-0.000	0.001	2003	5426	0	3252	17	154
SRL_OPN_2PTS021_0579_20150304_105736_20150304_123552.EUM.nc	-0.000	-0.000	0.001	2359	5279	0	2738	2	180
SRL_OPN_2PTS021_0581_20150304_123551_20150304_141512.EUM.nc	-0.000	-0.000	0.001	3152	5486	0	2104	0	230
SRL_OPN_2PTS021_0583_20150304_141511_20150304_160833.EUM.nc	-0.000	-0.000	0.001	3207	6360	0	2909	10	234
SRL_OPN_2PTS021_0586_20150304_160831_20150304_174819.EUM.nc	-0.001	-0.000	0.001	2916	5565	0	2435	2	212
SRL_OPN_2PTS021_0588_20150304_174818_20150304_192750.EUM.nc	-0.000	-0.000	0.001	3294	5592	0	2069	6	223
SRL_OPN_2PTS021_0590_20150304_192750_20150304_210645.EUM.nc	-0.000	-0.000	0.001	3416	5570	0	1904	14	236
SRL_OPN_2PTS021_0592_20150304_210645_20150304_224505.EUM.nc	-0.000	-0.000	0.001	2568	5324	0	2588	9	159
SRL_OPN_2PTS021_0593_20150304_224504_20150305_002256.EUM.nc	-0.000	-0.000	0.001	2758	5452	0	2401	4	289
SRL_OPN_2PTS021_0595_20150305_002255_20150305_020052.EUM.nc	-0.000	-0.000	0.001	2988	5542	0	2379	6	169
SRL_OPN_2PTS021_0597_20150305_020051_20150305_034003.EUM.nc	-0.000	-0.000	0.001	2916	5498	0	2368	7	207
SRL_OPN_2PTS021_0599_20150305_034003_20150305_052052.EUM.nc	-0.000	-0.000	0.001	2927	5494	0	2349	2	216
SRL_OPN_2PTS021_0601_20150305_052051_20150305_071036.EUM.nc	-0.001	-0.001	0.001	3686	6192	0	2207	12	287
SRL_OPN_2PTS021_0604_20150305_071035_20150305_084857.EUM.nc	-0.000	-0.000	0.001	3604	5603	0	1608	6	385
SRL_OPN_2PTS021_0605_20150305_084856_20150305_102653.EUM.nc	-0.000	-0.000	0.001	2426	5421	0	2805	7	183
SRL_OPN_2PTS021_0607_20150305_102652_20150305_120455.EUM.nc	-0.000	-0.000	0.001	2379	5360	0	2730	16	235
SRL_OPN_2PTS021_0609_20150305_120454_20150305_134348.EUM.nc	-0.000	-0.000	0.001	2818	5418	0	2267	9	324
SRL_OPN_2PTS021_0611_20150305_134349_20150305_153713.EUM.nc	-0.000	-0.000	0.001	3375	6371	0	2720	7	269
SRL_OPN_2PTS021_0614_20150305_153712_20150305_171659.EUM.nc	-0.001	-0.001	0.001	2850	5576	0	2583	2	141
SRL_OPN_2PTS021_0616_20150305_171658_20150305_185638.EUM.nc	-0.000	-0.000	0.001	3219	5511	0	1957	8	327
SRL_OPN_2PTS021_0618_20150305_185637_20150305_203542.EUM.nc	-0.000	-0.000	0.001	3417	5530	0	1813	13	287
SRL_OPN_2PTS021_0620_20150305_203541_20150305_221418.EUM.nc	-0.000	-0.000	0.001	2872	5470	0	2417	18	163
SRL_OPN_2PTS021_0622_20150305_221418_20150305_235204.EUM.nc	-0.000	-0.000	0.001	2662	5424	0	2521	4	237
SRL_OPN_2PTS021_0623_20150305_235204_20150306_012959.EUM.nc	-0.000	-0.000	0.001	2798	5511	0	2475	6	232

– Continued on next page

Table 15: Ka-Band Waveform Attitude Statistics.

– Continued from previous page

File	Median	Mean	Std. Dev.	No. Obs.	Total Obs.	Default Lat/Lon	Flag (total)	Default (total)	3-Sigma Edited
SRL_OPN_2PTS021_0625_20150306_012958_20150306_030845.EUM.nc	-0.000	-0.000	0.001	2966	5536	0	2384	5	181
SRL_OPN_2PTS021_0627_20150306_030844_20150306_044856.EUM.nc	-0.000	-0.000	0.001	2871	5429	0	2361	5	192
SRL_OPN_2PTS021_0629_20150306_044855_20150306_063125.EUM.nc	-0.001	-0.001	0.001	3880	5760	0	1691	0	189
SRL_OPN_2PTS021_0631_20150306_063125_20150306_081807.EUM.nc	-0.001	-0.000	0.001	3904	6080	0	1847	3	326
SRL_OPN_2PTS021_0634_20150306_081805_20150306_095610.EUM.nc	-0.000	-0.000	0.001	2706	5386	0	2427	8	245
SRL_OPN_2PTS021_0635_20150306_095609_20150306_113404.EUM.nc	-0.000	-0.000	0.001	2166	5350	0	2966	18	200
SRL_OPN_2PTS021_0637_20150306_113403_20150306_131234.EUM.nc	-0.001	-0.001	0.001	2625	5378	0	2457	9	287
SRL_OPN_2PTS021_0639_20150306_131233_20150306_150553.EUM.nc	-0.000	-0.000	0.001	3407	6345	0	2725	2	211
SRL_OPN_2PTS021_0642_20150306_150552_20150306_164539.EUM.nc	-0.001	-0.001	0.001	2912	5584	0	2510	5	157
SRL_OPN_2PTS021_0644_20150306_164538_20150306_182522.EUM.nc	-0.001	-0.001	0.001	3165	5507	0	2058	7	277
SRL_OPN_2PTS021_0646_20150306_182521_20150306_200437.EUM.nc	-0.001	-0.001	0.001	2999	5498	0	2243	9	247
SRL_OPN_2PTS021_0648_20150306_200435_20150306_214324.EUM.nc	-0.000	-0.001	0.001	3165	5495	0	2053	17	260
SRL_OPN_2PTS021_0650_20150306_214323_20150306_232129.EUM.nc	-0.000	-0.001	0.001	2438	5334	0	2755	12	129
SRL_OPN_2PTS021_0651_20150306_232129_20150307_005911.EUM.nc	-0.000	-0.000	0.001	2736	5490	0	2481	33	240
SRL_OPN_2PTS021_0653_20150307_005910_20150307_023734.EUM.nc	-0.000	-0.000	0.001	2867	5541	0	2421	18	235
SRL_OPN_2PTS021_0655_20150307_023734_20150307_041713.EUM.nc	-0.000	-0.000	0.001	2787	5490	0	2529	8	166
SRL_OPN_2PTS021_0657_20150307_041714_20150307_055857.EUM.nc	-0.001	-0.001	0.001	3685	5712	0	1816	0	211
SRL_OPN_2PTS021_0659_20150307_055856_20150307_074710.EUM.nc	-0.001	-0.001	0.001	3974	6133	0	1856	8	295
SRL_OPN_2PTS021_0662_20150307_074709_20150307_092524.EUM.nc	-0.000	-0.000	0.001	3086	5490	0	2168	6	230
SRL_OPN_2PTS021_0663_20150307_092524_20150307_110315.EUM.nc	-0.000	-0.000	0.001	1987	5427	0	3270	20	150
SRL_OPN_2PTS021_0665_20150307_110315_20150307_124127.EUM.nc	-0.001	-0.001	0.001	2399	5289	0	2683	10	197
SRL_OPN_2PTS021_0667_20150307_124125_20150307_142101.EUM.nc	-0.000	-0.000	0.001	3125	5472	0	2011	1	335
SRL_OPN_2PTS021_0669_20150307_142100_20150307_161419.EUM.nc	-0.001	-0.001	0.001	3278	6375	0	2867	3	227
SRL_OPN_2PTS021_0672_20150307_161418_20150307_175404.EUM.nc	-0.001	-0.001	0.001	2920	5573	0	2448	3	202
SRL_OPN_2PTS021_0674_20150307_175403_20150307_193327.EUM.nc	-0.001	-0.001	0.001	3295	5578	0	2065	9	209
SRL_OPN_2PTS021_0676_20150307_193325_20150307_211227.EUM.nc	-0.001	-0.000	0.001	3359	5442	0	1849	7	227
SRL_OPN_2PTS021_0678_20150307_211227_20150307_225037.EUM.nc	-0.000	-0.001	0.001	2416	5423	0	2835	13	159
SRL_OPN_2PTS021_0679_20150307_225036_20150308_002826.EUM.nc	-0.000	-0.000	0.001	2944	5418	0	2298	4	172
SRL_OPN_2PTS021_0681_20150308_002824_20150308_020634.EUM.nc	-0.000	-0.000	0.001	2811	5546	0	2469	24	242
SRL_OPN_2PTS021_0683_20150308_020633_20150308_034542.EUM.nc	-0.000	-0.000	0.001	2906	5543	0	2428	7	202
SRL_OPN_2PTS021_0685_20150308_034541_20150308_052645.EUM.nc	-0.001	-0.001	0.001	2869	5533	0	2459	3	202
SRL_OPN_2PTS021_0687_20150308_052644_20150308_071610.EUM.nc	-0.001	-0.001	0.001	3766	6174	0	2088	15	305
SRL_OPN_2PTS021_0690_20150308_071609_20150308_085438.EUM.nc	-0.001	-0.001	0.001	3564	5592	0	1720	38	270
SRL_OPN_2PTS021_0691_20150308_085437_20150308_103223.EUM.nc	-0.000	-0.000	0.001	2216	5496	0	3106	11	163
SRL_OPN_2PTS021_0693_20150308_103222_20150308_121029.EUM.nc	-0.000	-0.000	0.001	2378	5434	0	2856	13	187
SRL_OPN_2PTS021_0695_20150308_121029_20150308_134935.EUM.nc	-0.000	-0.000	0.001	2923	5419	0	2235	9	252
SRL_OPN_2PTS021_0697_20150308_134933_20150308_154259.EUM.nc	-0.000	-0.000	0.001	3338	6367	0	2718	1	310
SRL_OPN_2PTS021_0700_20150308_154258_20150308_172245.EUM.nc	-0.001	-0.000	0.001	2827	5517	0	2494	1	195
SRL_OPN_2PTS021_0702_20150308_172243_20150308_190214.EUM.nc	-0.001	-0.001	0.001	3216	5568	0	2010	5	337

– Continued on next page

Table 15: Ka-Band Waveform Attitude Statistics.

– Continued from previous page

File	Median	Mean	Std. Dev.	No. Obs.	Total Obs.	Default Lat/Lon	Flag (total)	Default (total)	3-Sigma Edited
SRL_OPN_2PTS021_0704_20150308_190213_20150308_204126.EUM.nc	-0.000	-0.000	0.001	3550	5549	0	1651	6	342
SRL_OPN_2PTS021_0706_20150308_204126_20150308_221949.EUM.nc	-0.001	-0.001	0.001	2811	5333	0	2283	18	221
SRL_OPN_2PTS021_0708_20150308_221949_20150308_235744.EUM.nc	-0.000	-0.000	0.001	2782	5458	0	2444	7	225
SRL_OPN_2PTS021_0709_20150308_235742_20150309_013540.EUM.nc	-0.000	-0.000	0.001	2996	5532	0	2387	0	149
SRL_OPN_2PTS021_0711_20150309_013539_20150309_031421.EUM.nc	-0.000	-0.000	0.001	2907	5530	0	2393	14	216
SRL_OPN_2PTS021_0713_20150309_031420_20150309_045448.EUM.nc	-0.001	-0.001	0.001	2958	5471	0	2328	2	183
SRL_OPN_2PTS021_0715_20150309_045446_20150309_063717.EUM.nc	-0.001	-0.001	0.001	3882	5788	0	1714	1	191
SRL_OPN_2PTS021_0717_20150309_063716_20150309_082348.EUM.nc	-0.001	-0.001	0.001	3961	6047	0	1830	0	256
SRL_OPN_2PTS021_0720_20150309_082347_20150309_100140.EUM.nc	-0.000	-0.000	0.001	2808	5401	0	2433	8	152
SRL_OPN_2PTS021_0721_20150309_100139_20150309_113936.EUM.nc	-0.000	-0.000	0.001	2283	5373	0	2935	33	122
SRL_OPN_2PTS021_0723_20150309_113935_20150309_131818.EUM.nc	-0.000	-0.000	0.001	2824	5367	0	2349	2	192
SRL_OPN_2PTS021_0725_20150309_131817_20150309_151138.EUM.nc	-0.001	-0.000	0.001	3384	6367	0	2741	0	242
SRL_OPN_2PTS021_0728_20150309_151137_20150309_165117.EUM.nc	-0.001	-0.001	0.001	2804	5555	0	2524	6	221
SRL_OPN_2PTS021_0730_20150309_165116_20150309_183058.EUM.nc	-0.001	-0.001	0.001	3238	5512	0	2047	5	222
SRL_OPN_2PTS021_0732_20150309_183058_20150309_201019.EUM.nc	-0.000	-0.000	0.001	3065	5517	0	2184	5	263
SRL_OPN_2PTS021_0734_20150309_201018_20150309_214858.EUM.nc	-0.000	-0.000	0.001	3172	5482	0	2074	6	230
SRL_OPN_2PTS021_0736_20150309_214857_20150309_232701.EUM.nc	-0.000	-0.000	0.001	2361	5286	0	2691	54	180
SRL_OPN_2PTS021_0737_20150309_232700_20150310_010449.EUM.nc	-0.000	-0.000	0.001	2595	5495	0	2694	7	199
SRL_OPN_2PTS021_0739_20150310_010448_20150310_024308.EUM.nc	-0.000	-0.000	0.001	2831	5547	0	2456	5	255
SRL_OPN_2PTS021_0741_20150310_024307_20150310_042303.EUM.nc	-0.000	-0.000	0.001	2765	5524	0	2558	7	194
SRL_OPN_2PTS021_0743_20150310_042302_20150310_060445.EUM.nc	-0.000	-0.000	0.001	3622	5692	0	1782	9	279
SRL_OPN_2PTS021_0745_20150310_060444_20150310_075252.EUM.nc	-0.001	-0.001	0.001	3914	6086	0	1897	7	268
SRL_OPN_2PTS021_0748_20150310_075251_20150310_093055.EUM.nc	-0.001	-0.001	0.001	2889	5460	0	2267	10	294
SRL_OPN_2PTS021_0749_20150310_093054_20150310_110847.EUM.nc	-0.001	-0.000	0.001	2039	5429	0	3207	29	154
SRL_OPN_2PTS021_0751_20150310_110847_20150310_124709.EUM.nc	-0.001	-0.001	0.001	2369	5262	0	2690	3	200
SRL_OPN_2PTS021_0753_20150310_124707_20150310_144017.EUM.nc	-0.001	-0.001	0.001	3175	6234	0	2721	1	337
SRL_OPN_2PTS021_0756_20150310_144017_20150310_162004.EUM.nc	-0.001	-0.001	0.001	3227	5616	0	2158	4	227
SRL_OPN_2PTS021_0758_20150310_162004_20150310_175940.EUM.nc	-0.001	-0.000	0.001	2968	5561	0	2349	4	240
SRL_OPN_2PTS021_0760_20150310_175940_20150310_193910.EUM.nc	-0.001	-0.000	0.001	3210	5556	0	2094	5	247
SRL_OPN_2PTS021_0762_20150310_193909_20150310_211800.EUM.nc	-0.000	-0.000	0.001	3298	5409	0	1852	17	242
SRL_OPN_2PTS021_0764_20150310_211759_20150310_225615.EUM.nc	-0.000	-0.000	0.001	2244	5406	0	2913	9	240
SRL_OPN_2PTS021_0765_20150310_225615_20150311_003405.EUM.nc	-0.000	-0.000	0.001	2935	5446	0	2277	5	229
SRL_OPN_2PTS021_0767_20150311_003405_20150311_021205.EUM.nc	-0.000	-0.000	0.001	2761	5517	0	2498	2	256
SRL_OPN_2PTS021_0769_20150311_021205_20150311_035127.EUM.nc	-0.001	-0.000	0.001	2738	5490	0	2498	16	238
SRL_OPN_2PTS021_0771_20150311_035126_20150311_053238.EUM.nc	-0.001	-0.001	0.001	2945	5528	0	2423	4	156
SRL_OPN_2PTS021_0773_20150311_053237_20150311_072150.EUM.nc	-0.001	-0.001	0.001	3942	6185	0	1966	6	271
SRL_OPN_2PTS021_0776_20150311_072150_20150311_090008.EUM.nc	-0.000	-0.000	0.001	3500	5580	0	1779	42	259
SRL_OPN_2PTS021_0777_20150311_090007_20150311_103802.EUM.nc	-0.000	-0.000	0.001	2332	5485	0	3036	9	108
SRL_OPN_2PTS021_0779_20150311_103801_20150311_121608.EUM.nc	-0.000	0.000	0.001	2370	5432	0	2786	25	251

– Continued on next page

Table 15: Ka-Band Waveform Attitude Statistics.

– Continued from previous page

File	Median	Mean	Std. Dev.	No. Obs.	Total Obs.	Default Lat/Lon	Flag (total)	Default (total)	3-Sigma Edited
SRL_OPN_2PTS021_0781_20150311_121607_20150311_135512.EUM.nc	-0.000	-0.000	0.002	2973	5448	0	2198	2	275
SRL_OPN_2PTS021_0783_20150311_135511_20150311_154844.EUM.nc	-0.000	-0.000	0.001	3295	6395	0	2779	7	314
SRL_OPN_2PTS021_0786_20150311_154843_20150311_172822.EUM.nc	-0.001	-0.001	0.001	2775	5471	0	2473	3	220
SRL_OPN_2PTS021_0788_20150311_172821_20150311_190757.EUM.nc	-0.001	-0.000	0.001	3394	5577	0	1877	6	300
SRL_OPN_2PTS021_0790_20150311_190756_20150311_204659.EUM.nc	-0.000	-0.000	0.001	3606	5553	0	1700	8	239
SRL_OPN_2PTS021_0792_20150311_204658_20150311_222528.EUM.nc	-0.000	-0.000	0.001	2783	5346	0	2323	19	221
SRL_OPN_2PTS021_0794_20150311_222527_20150312_000321.EUM.nc	-0.000	-0.000	0.001	2769	5495	0	2449	12	265
SRL_OPN_2PTS021_0795_20150312_000320_20150312_014111.EUM.nc	-0.000	-0.000	0.001	2821	5554	0	2442	7	284
SRL_OPN_2PTS021_0797_20150312_014111_20150312_032005.EUM.nc	-0.000	0.000	0.001	2878	5508	0	2422	10	198
SRL_OPN_2PTS021_0799_20150312_032004_20150312_050038.EUM.nc	-0.001	-0.000	0.001	2962	5498	0	2331	2	203
SRL_OPN_2PTS021_0801_20150312_050038_20150312_064316.EUM.nc	-0.001	-0.001	0.001	3824	5797	0	1736	3	234
SRL_OPN_2PTS021_0803_20150312_064315_20150312_082918.EUM.nc	-0.001	-0.001	0.001	3978	6034	0	1810	5	241
SRL_OPN_2PTS021_0806_20150312_082917_20150312_100719.EUM.nc	-0.001	-0.001	0.001	2804	5385	0	2398	4	179
SRL_OPN_2PTS021_0807_20150312_100718_20150312_114515.EUM.nc	-0.000	-0.000	0.001	2257	5374	0	2884	18	215
SRL_OPN_2PTS021_0809_20150312_114514_20150312_132352.EUM.nc	-0.000	-0.000	0.001	2819	5355	0	2320	3	213
SRL_OPN_2PTS021_0811_20150312_132352_20150312_151715.EUM.nc	-0.000	-0.000	0.001	3384	6342	0	2717	1	240
SRL_OPN_2PTS021_0814_20150312_151714_20150312_165701.EUM.nc	-0.001	-0.001	0.001	2800	5547	0	2524	7	216
SRL_OPN_2PTS021_0816_20150312_165700_20150312_183642.EUM.nc	-0.001	-0.000	0.001	3273	5476	0	1995	3	205
SRL_OPN_2PTS021_0818_20150312_183641_20150312_201554.EUM.nc	-0.001	-0.001	0.001	3137	5519	0	2080	11	291
SRL_OPN_2PTS021_0820_20150312_201553_20150312_215437.EUM.nc	-0.000	-0.001	0.001	3023	5483	0	2199	35	226
SRL_OPN_2PTS021_0822_20150312_215436_20150312_233239.EUM.nc	-0.000	-0.000	0.001	2360	5291	0	2753	25	153
SRL_OPN_2PTS021_0823_20150312_233238_20150313_011019.EUM.nc	-0.000	-0.000	0.001	2535	5496	0	2722	7	232
SRL_OPN_2PTS021_0825_20150313_011018_20150313_024852.EUM.nc	-0.000	-0.000	0.001	2843	5532	0	2471	1	217
SRL_OPN_2PTS021_0827_20150313_024850_20150313_042849.EUM.nc	-0.000	-0.000	0.001	2766	5510	0	2517	3	224
SRL_OPN_2PTS021_0829_20150313_042848_20150313_061041.EUM.nc	-0.001	-0.001	0.001	3658	5707	0	1785	5	259
SRL_OPN_2PTS021_0831_20150313_061040_20150313_075823.EUM.nc	-0.001	-0.001	0.001	3788	6086	0	1922	5	371
SRL_OPN_2PTS021_0834_20150313_075822_20150313_093633.EUM.nc	-0.001	-0.000	0.001	2785	5502	0	2447	17	253
SRL_OPN_2PTS021_0835_20150313_093632_20150313_111426.EUM.nc	-0.000	-0.000	0.001	1946	5366	0	3197	33	190
SRL_OPN_2PTS021_0837_20150313_111426_20150313_125250.EUM.nc	-0.001	-0.001	0.001	2524	5303	0	2596	2	181
SRL_OPN_2PTS021_0839_20150313_125250_20150313_144602.EUM.nc	-0.001	-0.001	0.001	3316	6264	0	2720	1	227
SRL_OPN_2PTS021_0842_20150313_144601_20150313_162540.EUM.nc	-0.001	-0.000	0.001	3134	5634	0	2223	5	272
SRL_OPN_2PTS021_0844_20150313_162539_20150313_180524.EUM.nc	-0.001	-0.001	0.001	3020	5614	0	2345	1	248
SRL_OPN_2PTS021_0846_20150313_180523_20150313_194445.EUM.nc	-0.001	-0.001	0.001	3165	5548	0	2127	7	249
SRL_OPN_2PTS021_0848_20150313_194443_20150313_212340.EUM.nc	-0.001	-0.000	0.001	3339	5384	0	1856	13	176
SRL_OPN_2PTS021_0850_20150313_212339_20150313_230153.EUM.nc	-0.001	-0.001	0.001	2178	5342	0	2997	11	156
SRL_OPN_2PTS021_0851_20150313_230152_20150314_003934.EUM.nc	-0.000	-0.000	0.001	2987	5456	0	2251	2	216
SRL_OPN_2PTS021_0853_20150314_003933_20150314_021746.EUM.nc	-0.001	-0.001	0.001	2713	5543	0	2569	2	259
SRL_OPN_2PTS021_0855_20150314_021745_20150314_035713.EUM.nc	-0.000	-0.000	0.001	2769	5536	0	2548	12	207
SRL_OPN_2PTS021_0857_20150314_035712_20150314_053823.EUM.nc	-0.001	-0.001	0.001	3060	5508	0	2231	15	202

– Continued on next page

Table 15: Ka-Band Waveform Attitude Statistics.

– Continued from previous page

File	Median	Mean	Std. Dev.	No. Obs.	Total Obs.	Default Lat/Lon	Flag (total)	Default (total)	3-Sigma Edited
SRL_OPN_2PTS021_0859_20150314_053822_20150314_072732.EUM.nc	-0.001	-0.001	0.001	4054	6162	0	1831	6	271
SRL_OPN_2PTS021_0862_20150314_072732_20150314_090545.EUM.nc	-0.001	-0.001	0.001	3389	5544	0	1916	4	235
SRL_OPN_2PTS021_0863_20150314_090545_20150314_104340.EUM.nc	-0.000	-0.000	0.001	2259	5490	0	3068	20	143
SRL_OPN_2PTS021_0865_20150314_104339_20150314_122140.EUM.nc	-0.000	-0.000	0.001	2447	5415	0	2735	12	221
SRL_OPN_2PTS021_0867_20150314_122139_20150314_140057.EUM.nc	-0.000	-0.000	0.001	3143	5472	0	2059	8	262
SRL_OPN_2PTS021_0869_20150314_140056_20150314_155419.EUM.nc	-0.000	-0.000	0.001	3115	6359	0	2979	1	264
SRL_OPN_2PTS021_0872_20150314_155419_20150314_173406.EUM.nc	-0.001	-0.001	0.001	2758	5476	0	2510	7	201
SRL_OPN_2PTS021_0874_20150314_173405_20150314_191333.EUM.nc	-0.001	-0.000	0.001	3468	5577	0	1885	14	210
SRL_OPN_2PTS021_0876_20150314_191332_20150314_205241.EUM.nc	-0.001	-0.001	0.001	3438	5565	0	1791	18	318
SRL_OPN_2PTS021_0878_20150314_205240_20150314_223107.EUM.nc	-0.001	-0.001	0.001	2779	5386	0	2358	25	224
SRL_OPN_2PTS021_0880_20150314_223108_20150315_000851.EUM.nc	-0.000	-0.000	0.001	2838	5464	0	2450	3	173
SRL_OPN_2PTS021_0881_20150315_000851_20150315_014650.EUM.nc	-0.000	-0.000	0.001	2962	5570	0	2416	2	190
SRL_OPN_2PTS021_0883_20150315_014650_20150315_032550.EUM.nc	-0.000	-0.000	0.001	2948	5500	0	2323	9	220
SRL_OPN_2PTS021_0885_20150315_032548_20150315_050621.EUM.nc	-0.001	-0.001	0.001	2774	5475	0	2468	22	211
SRL_OPN_2PTS021_0887_20150315_050621_20150315_065621.EUM.nc	-0.001	-0.001	0.001	3706	6151	0	2195	9	241
SRL_OPN_2PTS021_0890_20150315_065621_20150315_083458.EUM.nc	-0.001	-0.001	0.001	3956	5622	0	1405	2	259
SRL_OPN_2PTS021_0892_20150315_083457_20150315_101256.EUM.nc	-0.000	-0.000	0.001	2642	5390	0	2477	15	256
SRL_OPN_2PTS021_0893_20150315_101256_20150315_115047.EUM.nc	-0.000	-0.000	0.001	2336	5426	0	2866	16	208
SRL_OPN_2PTS021_0895_20150315_115045_20150315_132937.EUM.nc	-0.000	-0.000	0.001	2711	5368	0	2281	6	370
SRL_OPN_2PTS021_0897_20150315_132936_20150315_152300.EUM.nc	-0.000	-0.000	0.001	3409	6330	0	2691	2	228
SRL_OPN_2PTS021_0900_20150315_152259_20150315_170246.EUM.nc	-0.001	-0.001	0.001	2757	5586	0	2586	4	239
SRL_OPN_2PTS021_0902_20150315_170245_20150315_184218.EUM.nc	-0.000	-0.000	0.001	3267	5457	0	1989	11	190
SRL_OPN_2PTS021_0904_20150315_184216_20150315_202136.EUM.nc	-0.000	-0.000	0.001	3266	5502	0	1952	5	279
SRL_OPN_2PTS021_0906_20150315_202135_20150315_220018.EUM.nc	-0.000	-0.000	0.001	2866	5456	0	2402	22	166
SRL_OPN_2PTS021_0908_20150315_220017_20150315_233808.EUM.nc	-0.000	-0.000	0.001	2455	5426	0	2772	29	170
SRL_OPN_2PTS021_0909_20150315_233808_20150316_011559.EUM.nc	-0.000	-0.000	0.001	2781	5503	0	2465	3	254
SRL_OPN_2PTS021_0911_20150316_011558_20150316_025434.EUM.nc	-0.000	-0.000	0.001	2736	5529	0	2486	0	307
SRL_OPN_2PTS021_0913_20150316_025433_20150316_043429.EUM.nc	-0.000	-0.000	0.001	2783	5483	0	2492	16	192
SRL_OPN_2PTS021_0915_20150316_043428_20150316_061638.EUM.nc	-0.000	-0.000	0.001	3762	5757	0	1761	3	231
SRL_OPN_2PTS021_0917_20150316_061638_20150316_080404.EUM.nc	-0.000	-0.000	0.001	3939	6090	0	1932	3	216
SRL_OPN_2PTS021_0920_20150316_080403_20150316_094211.EUM.nc	-0.000	-0.000	0.001	2813	5486	0	2379	9	285
SRL_OPN_2PTS021_0921_20150316_094212_20150316_111955.EUM.nc	0.000	0.000	0.001	2024	5273	0	3014	41	194
SRL_OPN_2PTS021_0923_20150316_111955_20150316_125824.EUM.nc	-0.000	-0.000	0.001	2565	5285	0	2500	2	218
SRL_OPN_2PTS021_0925_20150316_125824_20150316_145139.EUM.nc	-0.000	-0.000	0.001	3368	6304	0	2730	0	206
SRL_OPN_2PTS021_0928_20150316_145138_20150316_163124.EUM.nc	-0.001	-0.001	0.001	3105	5654	0	2273	17	259
SRL_OPN_2PTS021_0930_20150316_163123_20150316_181100.EUM.nc	-0.001	-0.001	0.001	3089	5565	0	2299	5	172
SRL_OPN_2PTS021_0932_20150316_181059_20150316_195027.EUM.nc	-0.000	-0.000	0.001	3114	5522	0	2129	4	275
SRL_OPN_2PTS021_0934_20150316_195026_20150316_212921.EUM.nc	-0.000	-0.000	0.001	3327	5401	0	1843	25	206
SRL_OPN_2PTS021_0936_20150316_212920_20150316_230724.EUM.nc	-0.000	-0.000	0.001	2106	5346	0	3074	4	162

– Continued on next page

Table 15: Ka-Band Waveform Attitude Statistics.

– Continued from previous page

File	Median	Mean	Std. Dev.	No. Obs.	Total Obs.	Default Lat/Lon	Flag (total)	Default (total)	3-Sigma Edited
SRL_OPN_2PTS021_0937_20150316_230722_20150317_004511.EUM.nc	-0.000	-0.000	0.001	2894	5444	0	2273	7	270
SRL_OPN_2PTS021_0939_20150317_004510_20150317_022328.EUM.nc	-0.000	-0.000	0.001	2777	5564	0	2573	6	208
SRL_OPN_2PTS021_0941_20150317_022327_20150317_040251.EUM.nc	-0.000	-0.000	0.001	2780	5436	0	2452	4	200
SRL_OPN_2PTS021_0943_20150317_040250_20150317_054417.EUM.nc	-0.001	-0.001	0.001	3256	5656	0	2100	10	290
SRL_OPN_2PTS021_0945_20150317_054416_20150317_073305.EUM.nc	-0.001	-0.000	0.001	4043	6165	0	1893	0	229
SRL_OPN_2PTS021_0948_20150317_073304_20150317_091125.EUM.nc	-0.000	-0.000	0.001	3177	5540	0	2073	7	283
SRL_OPN_2PTS021_0949_20150317_091125_20150317_104909.EUM.nc	-0.000	-0.000	0.001	2192	5501	0	3161	8	140
SRL_OPN_2PTS021_0951_20150317_104908_20150317_122721.EUM.nc	-0.001	-0.001	0.001	2387	5334	0	2709	31	207
SRL_OPN_2PTS021_0953_20150317_122720_20150317_140642.EUM.nc	-0.000	-0.000	0.001	3116	5496	0	2184	0	196
SRL_OPN_2PTS021_0955_20150317_140642_20150317_160004.EUM.nc	-0.001	-0.001	0.001	3129	6334	0	2968	12	225
SRL_OPN_2PTS021_0958_20150317_160004_20150317_173942.EUM.nc	-0.001	-0.000	0.001	2846	5623	0	2548	11	218
SRL_OPN_2PTS021_0960_20150317_173941_20150317_191915.EUM.nc	-0.000	-0.000	0.001	3393	5562	0	1931	4	234
SRL_OPN_2PTS021_0962_20150317_191914_20150317_205823.EUM.nc	-0.000	-0.000	0.001	3504	5585	0	1848	7	226
SRL_OPN_2PTS021_0964_20150317_205822_20150317_223638.EUM.nc	-0.000	-0.000	0.001	2672	5364	0	2486	6	200
SRL_OPN_2PTS021_0965_20150317_223637_20150318_001429.EUM.nc	-0.000	-0.001	0.001	2785	5460	0	2471	1	203
SRL_OPN_2PTS021_0967_20150318_001428_20150318_015230.EUM.nc	-0.000	-0.000	0.001	2846	5538	0	2402	3	287
SRL_OPN_2PTS021_0969_20150318_015229_20150318_033125.EUM.nc	-0.000	-0.000	0.001	2893	5451	0	2319	9	230
SRL_OPN_2PTS021_0971_20150318_033124_20150318_051212.EUM.nc	-0.001	-0.001	0.001	2829	5522	0	2459	2	232
SRL_OPN_2PTS021_0973_20150318_051211_20150318_070204.EUM.nc	-0.000	-0.000	0.001	3696	6188	0	2225	4	263
SRL_OPN_2PTS021_0976_20150318_070203_20150318_084037.EUM.nc	-0.001	-0.001	0.001	3840	5607	0	1486	3	278
SRL_OPN_2PTS021_0978_20150318_084037_20150318_101827.EUM.nc	-0.000	-0.000	0.001	2526	5388	0	2623	12	227
SRL_OPN_2PTS021_0979_20150318_101825_20150318_115625.EUM.nc	-0.000	-0.000	0.001	2336	5438	0	2865	10	227
SRL_OPN_2PTS021_0981_20150318_115624_20150318_133520.EUM.nc	-0.000	-0.000	0.002	2857	5348	0	2260	2	229
SRL_OPN_2PTS021_0983_20150318_133519_20150318_152844.EUM.nc	-0.000	-0.000	0.001	3363	6375	0	2734	2	276
SRL_OPN_2PTS021_0986_20150318_152843_20150318_170822.EUM.nc	-0.001	-0.001	0.001	2799	5560	0	2580	0	181
SRL_OPN_2PTS021_0988_20150318_170821_20150318_184801.EUM.nc	-0.001	-0.001	0.001	3350	5507	0	1923	8	226
SRL_OPN_2PTS021_0990_20150318_184800_20150318_220548.EUM.nc	-0.000	-0.000	0.001	5943	10975	0	4367	34	631
SRL_OPN_2PTS021_0994_20150318_220549_20150318_234346.EUM.nc	-0.001	-0.001	0.001	2554	5452	0	2621	17	260
SRL_OPN_2PTS021_0995_20150318_234345_20150319_012129.EUM.nc	-0.000	-0.000	0.001	2766	5498	0	2469	11	252
SRL_OPN_2PTS021_0997_20150319_012128_20150319_030010.EUM.nc	-0.000	-0.000	0.001	2741	5561	0	2534	6	280
SRL_OPN_2PTS021_0999_20150319_030009_20150319_044020.EUM.nc	-0.000	-0.000	0.001	2782	5495	0	2510	11	192

32 Inverted Barometer Height Correction Table

Table 16: Inverted Barometer Height Correction Statistics.

File	Median	Mean	Std. Dev.	No. Obs.	Total Obs.	Default Lat/Lon	Flag (total)	Default (total)	3-Sigma Edited
SRL_OPN_2PTS020_1001_20150212_044017_20150212_062235.EUM.nc	-0.007	0.005	0.102	4048	5762	0	1714	0	0
SRL_OPN_2PTS021_0001_20150212_062234_20150212_080943.EUM.nc	-0.015	-0.022	0.081	3997	6070	0	1884	0	189
SRL_OPN_2PTS021_0004_20150212_080942_20150212_094748.EUM.nc	0.008	0.033	0.096	2916	5468	0	2452	0	100
SRL_OPN_2PTS021_0005_20150212_094748_20150212_112534.EUM.nc	0.009	0.048	0.121	2194	5267	0	3073	0	0
SRL_OPN_2PTS021_0007_20150212_112533_20150212_130405.EUM.nc	-0.014	-0.049	0.071	2578	5276	0	2459	0	239
SRL_OPN_2PTS021_0009_20150212_130404_20150212_145721.EUM.nc	-0.008	-0.012	0.076	3297	6348	0	2761	0	290
SRL_OPN_2PTS021_0012_20150212_145720_20150212_163708.EUM.nc	-0.004	0.049	0.157	3259	5629	0	2370	0	0
SRL_OPN_2PTS021_0014_20150212_163708_20150212_181643.EUM.nc	-0.002	0.032	0.153	3248	5561	0	2313	0	0
SRL_OPN_2PTS021_0016_20150212_181642_20150212_195608.EUM.nc	-0.007	0.001	0.093	3271	5498	0	2206	0	21
SRL_OPN_2PTS021_0018_20150212_195607_20150212_213500.EUM.nc	-0.029	0.005	0.127	3660	5379	0	1718	0	1
SRL_OPN_2PTS021_0020_20150212_213500_20150212_231309.EUM.nc	0.022	0.061	0.100	2290	5332	0	3042	0	0
SRL_OPN_2PTS021_0021_20150212_231309_20150213_005048.EUM.nc	-0.011	-0.028	0.064	2763	5453	0	2286	0	404
SRL_OPN_2PTS021_0023_20150213_005048_20150213_022908.EUM.nc	-0.012	0.042	0.170	2988	5527	0	2539	0	0
SRL_OPN_2PTS021_0025_20150213_022907_20150213_040837.EUM.nc	-0.033	-0.003	0.136	2956	5458	0	2502	0	0
SRL_OPN_2PTS021_0027_20150213_040836_20150213_055009.EUM.nc	-0.007	0.023	0.103	3779	5683	0	1904	0	0
SRL_OPN_2PTS021_0029_20150213_055010_20150213_073845.EUM.nc	-0.026	-0.028	0.094	4077	6155	0	1925	0	153
SRL_OPN_2PTS021_0032_20150213_073844_20150213_091702.EUM.nc	0.001	0.010	0.089	3409	5488	0	2079	0	0
SRL_OPN_2PTS021_0033_20150213_091703_20150213_105446.EUM.nc	0.005	0.026	0.098	2223	5451	0	3228	0	0
SRL_OPN_2PTS021_0035_20150213_105445_20150213_123300.EUM.nc	-0.017	-0.039	0.061	2243	5293	0	2720	0	330
SRL_OPN_2PTS021_0037_20150213_123259_20150213_141227.EUM.nc	-0.012	0.009	0.121	3340	5486	0	2142	0	4
SRL_OPN_2PTS021_0039_20150213_141227_20150213_160547.EUM.nc	-0.007	0.037	0.156	3404	6373	0	2969	0	0
SRL_OPN_2PTS021_0042_20150213_160547_20150213_174533.EUM.nc	0.001	-0.006	0.095	2959	5595	0	2508	0	128
SRL_OPN_2PTS021_0044_20150213_174533_20150213_192457.EUM.nc	0.006	0.026	0.119	3598	5568	0	1969	0	1
SRL_OPN_2PTS021_0046_20150213_192456_20150213_210401.EUM.nc	-0.039	-0.014	0.132	3780	5561	0	1781	0	0
SRL_OPN_2PTS021_0048_20150213_210401_20150213_224216.EUM.nc	0.001	0.028	0.108	2639	5326	0	2586	0	101
SRL_OPN_2PTS021_0049_20150213_224215_20150214_002005.EUM.nc	-0.013	0.025	0.134	3074	5445	0	2355	0	16
SRL_OPN_2PTS021_0051_20150214_002004_20150214_015808.EUM.nc	-0.014	0.028	0.165	3032	5535	0	2427	0	76
SRL_OPN_2PTS021_0053_20150214_015808_20150214_033709.EUM.nc	-0.027	-0.003	0.126	3185	5515	0	2330	0	0
SRL_OPN_2PTS021_0055_20150214_033708_20150214_051802.EUM.nc	-0.018	-0.026	0.059	2750	5518	0	2332	0	436
SRL_OPN_2PTS021_0057_20150214_051803_20150214_070744.EUM.nc	0.007	0.002	0.130	3990	6181	0	2191	0	0
SRL_OPN_2PTS021_0060_20150214_070744_20150214_084615.EUM.nc	-0.001	0.019	0.121	3994	5602	0	1608	0	0
SRL_OPN_2PTS021_0062_20150214_084615_20150214_102401.EUM.nc	-0.003	0.017	0.098	2694	5356	0	2662	0	0
SRL_OPN_2PTS021_0063_20150214_102402_20150214_120204.EUM.nc	-0.012	-0.021	0.067	2367	5364	0	2748	0	249
SRL_OPN_2PTS021_0065_20150214_120203_20150214_134102.EUM.nc	-0.013	-0.036	0.066	2713	5416	0	2240	0	463
SRL_OPN_2PTS021_0067_20150214_134101_20150214_153427.EUM.nc	-0.006	-0.026	0.047	3125	6336	0	2688	0	523
SRL_OPN_2PTS021_0070_20150214_153426_20150214_171413.EUM.nc	0.015	-0.000	0.093	2779	5580	0	2635	0	166

– Continued on next page

Table 16: Inverted Barometer Height Correction Statistics.

– Continued from previous page

File	Median	Mean	Std. Dev.	No. Obs.	Total Obs.	Default Lat/Lon	Flag (total)	Default (total)	3-Sigma Edited
SRL_OPN_2PTS021_0072_20150214_171413_20150214_185343.EUM.nc	0.012	0.047	0.147	3527	5504	0	1977	0	0
SRL_OPN_2PTS021_0074_20150214_185342_20150214_203258.EUM.nc	-0.032	-0.034	0.079	3507	5519	0	1831	0	181
SRL_OPN_2PTS021_0076_20150214_203257_20150214_221126.EUM.nc	-0.011	0.026	0.141	3067	5451	0	2384	0	0
SRL_OPN_2PTS021_0078_20150214_221125_20150214_234923.EUM.nc	-0.014	-0.000	0.098	2642	5448	0	2553	0	253
SRL_OPN_2PTS021_0079_20150214_234923_20150215_012715.EUM.nc	-0.013	0.019	0.158	3024	5521	0	2497	0	0
SRL_OPN_2PTS021_0081_20150215_012716_20150215_030551.EUM.nc	-0.018	0.016	0.143	3149	5557	0	2408	0	0
SRL_OPN_2PTS021_0083_20150215_030550_20150215_044608.EUM.nc	-0.015	-0.004	0.124	3046	5473	0	2353	0	74
SRL_OPN_2PTS021_0085_20150215_044607_20150215_062823.EUM.nc	-0.002	0.005	0.118	3907	5757	0	1718	0	132
SRL_OPN_2PTS021_0087_20150215_062823_20150215_081522.EUM.nc	-0.015	-0.018	0.089	4021	6083	0	1872	0	190
SRL_OPN_2PTS021_0090_20150215_081521_20150215_095318.EUM.nc	0.012	0.035	0.117	2995	5382	0	2387	0	0
SRL_OPN_2PTS021_0091_20150215_095317_20150215_113112.EUM.nc	-0.017	-0.035	0.046	1982	5314	0	2982	0	350
SRL_OPN_2PTS021_0093_20150215_113111_20150215_130949.EUM.nc	-0.017	-0.013	0.106	2709	5374	0	2480	0	185
SRL_OPN_2PTS021_0095_20150215_130949_20150215_150305.EUM.nc	-0.021	-0.032	0.067	3214	6355	0	2753	0	388
SRL_OPN_2PTS021_0098_20150215_150304_20150215_164253.EUM.nc	-0.001	0.031	0.145	3080	5609	0	2529	0	0
SRL_OPN_2PTS021_0100_20150215_164252_20150215_182227.EUM.nc	0.025	0.060	0.156	3424	5509	0	2085	0	0
SRL_OPN_2PTS021_0102_20150215_182226_20150215_200151.EUM.nc	-0.015	-0.010	0.085	3118	5477	0	2199	0	160
SRL_OPN_2PTS021_0104_20150215_200151_20150215_214032.EUM.nc	-0.034	0.001	0.140	3531	5475	0	1944	0	0
SRL_OPN_2PTS021_0106_20150215_214031_20150215_231838.EUM.nc	0.007	0.031	0.110	2271	5309	0	2824	0	214
SRL_OPN_2PTS021_0107_20150215_231837_20150216_005627.EUM.nc	-0.024	0.017	0.172	2969	5508	0	2539	0	0
SRL_OPN_2PTS021_0109_20150216_005626_20150216_023440.EUM.nc	-0.027	0.026	0.159	3078	5539	0	2461	0	0
SRL_OPN_2PTS021_0111_20150216_023440_20150216_041425.EUM.nc	-0.013	0.032	0.139	3010	5461	0	2451	0	0
SRL_OPN_2PTS021_0113_20150216_041424_20150216_055605.EUM.nc	-0.009	-0.005	0.081	3634	5691	0	1847	0	210
SRL_OPN_2PTS021_0115_20150216_055604_20150216_074425.EUM.nc	-0.009	-0.002	0.118	4130	6134	0	1886	0	118
SRL_OPN_2PTS021_0118_20150216_074424_20150216_092231.EUM.nc	0.001	0.028	0.140	3344	5489	0	2145	0	0
SRL_OPN_2PTS021_0119_20150216_092230_20150216_110024.EUM.nc	-0.026	-0.028	0.061	1877	5380	0	3288	0	215
SRL_OPN_2PTS021_0121_20150216_110023_20150216_123841.EUM.nc	-0.006	0.026	0.151	2599	5309	0	2710	0	0
SRL_OPN_2PTS021_0123_20150216_123840_20150216_141804.EUM.nc	-0.045	-0.061	0.047	2929	5489	0	2067	0	493
SRL_OPN_2PTS021_0125_20150216_141804_20150216_161132.EUM.nc	-0.013	0.028	0.128	3437	6371	0	2927	0	7
SRL_OPN_2PTS021_0128_20150216_161131_20150216_175107.EUM.nc	0.018	0.080	0.157	3122	5578	0	2456	0	0
SRL_OPN_2PTS021_0130_20150216_175107_20150216_193040.EUM.nc	0.005	0.008	0.123	3516	5568	0	2052	0	0
SRL_OPN_2PTS021_0132_20150216_193040_20150216_210934.EUM.nc	-0.036	-0.019	0.140	3638	5449	0	1811	0	0
SRL_OPN_2PTS021_0134_20150216_210933_20150216_224752.EUM.nc	0.009	0.055	0.141	2594	5439	0	2845	0	0
SRL_OPN_2PTS021_0135_20150216_224751_20150217_002542.EUM.nc	-0.012	0.029	0.158	3146	5389	0	2243	0	0
SRL_OPN_2PTS021_0137_20150217_002541_20150217_020340.EUM.nc	-0.024	0.016	0.150	3107	5515	0	2408	0	0
SRL_OPN_2PTS021_0139_20150217_020339_20150217_034254.EUM.nc	-0.009	0.047	0.148	3178	5523	0	2345	0	0
SRL_OPN_2PTS021_0141_20150217_034253_20150217_052353.EUM.nc	-0.023	0.018	0.124	3143	5538	0	2395	0	0
SRL_OPN_2PTS021_0143_20150217_052352_20150217_071323.EUM.nc	-0.010	0.018	0.145	4019	6166	0	2147	0	0
SRL_OPN_2PTS021_0146_20150217_071324_20150217_085143.EUM.nc	0.012	0.027	0.145	3987	5592	0	1605	0	0
SRL_OPN_2PTS021_0147_20150217_085144_20150217_102939.EUM.nc	-0.033	-0.038	0.048	2095	5466	0	2961	0	410

– Continued on next page

Table 16: Inverted Barometer Height Correction Statistics.

– Continued from previous page

File	Median	Mean	Std. Dev.	No. Obs.	Total Obs.	Default Lat/Lon	Flag (total)	Default (total)	3-Sigma Edited
SRL_OPN_2PTS021_0149_20150217_102939_20150217_120743.EUM.nc	-0.003	-0.020	0.048	2241	5397	0	2762	0	394
SRL_OPN_2PTS021_0151_20150217_120743_20150217_134638.EUM.nc	-0.022	-0.050	0.069	2834	5394	0	2243	0	317
SRL_OPN_2PTS021_0153_20150217_134638_20150217_154011.EUM.nc	-0.016	-0.004	0.081	3349	6378	0	2731	0	298
SRL_OPN_2PTS021_0156_20150217_154011_20150217_171949.EUM.nc	0.026	0.090	0.141	2969	5503	0	2534	0	0
SRL_OPN_2PTS021_0158_20150217_171949_20150217_185927.EUM.nc	0.008	0.015	0.114	3521	5597	0	2076	0	0
SRL_OPN_2PTS021_0160_20150217_185926_20150217_203832.EUM.nc	-0.016	-0.012	0.141	3822	5524	0	1701	0	1
SRL_OPN_2PTS021_0162_20150217_203832_20150217_221705.EUM.nc	-0.006	0.020	0.128	3140	5358	0	2218	0	0
SRL_OPN_2PTS021_0164_20150217_221704_20150217_235459.EUM.nc	-0.013	-0.003	0.108	2790	5425	0	2458	0	177
SRL_OPN_2PTS021_0165_20150217_235459_20150218_013245.EUM.nc	-0.017	0.001	0.138	3047	5520	0	2473	0	0
SRL_OPN_2PTS021_0167_20150218_013244_20150218_031133.EUM.nc	-0.006	0.077	0.159	3155	5533	0	2378	0	0
SRL_OPN_2PTS021_0169_20150218_031133_20150218_045156.EUM.nc	-0.028	0.017	0.137	3143	5449	0	2306	0	0
SRL_OPN_2PTS021_0171_20150218_045156_20150218_063422.EUM.nc	-0.007	0.007	0.128	4051	5792	0	1741	0	0
SRL_OPN_2PTS021_0173_20150218_063422_20150218_082053.EUM.nc	-0.003	0.005	0.142	4235	6058	0	1823	0	0
SRL_OPN_2PTS021_0176_20150218_082053_20150218_095855.EUM.nc	-0.020	-0.015	0.067	2746	5388	0	2411	0	231
SRL_OPN_2PTS021_0177_20150218_095855_20150218_113651.EUM.nc	-0.015	-0.007	0.089	2335	5396	0	2949	0	112
SRL_OPN_2PTS021_0179_20150218_113650_20150218_131521.EUM.nc	-0.017	-0.040	0.097	2749	5353	0	2371	0	233
SRL_OPN_2PTS021_0181_20150218_131521_20150218_150850.EUM.nc	-0.011	-0.027	0.065	3256	6383	0	2763	0	364
SRL_OPN_2PTS021_0184_20150218_150850_20150218_164829.EUM.nc	0.010	0.091	0.146	3003	5552	0	2549	0	0
SRL_OPN_2PTS021_0186_20150218_164829_20150218_182811.EUM.nc	0.017	0.056	0.139	3443	5503	0	2060	0	0
SRL_OPN_2PTS021_0188_20150218_182810_20150218_200725.EUM.nc	-0.003	-0.007	0.102	3211	5504	0	2254	0	39
SRL_OPN_2PTS021_0190_20150218_200724_20150218_214612.EUM.nc	-0.004	-0.001	0.143	3421	5488	0	2067	0	0
SRL_OPN_2PTS021_0192_20150218_214611_20150218_232417.EUM.nc	-0.015	0.002	0.095	2443	5264	0	2721	0	100
SRL_OPN_2PTS021_0193_20150218_232417_20150219_010157.EUM.nc	-0.013	0.019	0.173	2856	5471	0	2615	0	0
SRL_OPN_2PTS021_0195_20150219_010156_20150219_024022.EUM.nc	-0.008	0.040	0.150	3085	5560	0	2475	0	0
SRL_OPN_2PTS021_0197_20150219_024021_20150219_042010.EUM.nc	-0.017	0.019	0.136	3023	5483	0	2460	0	0
SRL_OPN_2PTS021_0199_20150219_042011_20150219_060152.EUM.nc	0.005	0.032	0.123	3891	5711	0	1820	0	0
SRL_OPN_2PTS021_0201_20150219_060151_20150219_074957.EUM.nc	-0.008	-0.007	0.130	4247	6114	0	1867	0	0
SRL_OPN_2PTS021_0204_20150219_074956_20150219_092810.EUM.nc	-0.012	-0.007	0.068	3181	5467	0	2161	0	125
SRL_OPN_2PTS021_0205_20150219_092810_20150219_110602.EUM.nc	-0.025	-0.019	0.092	1987	5415	0	3234	0	194
SRL_OPN_2PTS021_0207_20150219_110602_20150219_124414.EUM.nc	-0.014	-0.031	0.091	2484	5268	0	2646	0	138
SRL_OPN_2PTS021_0209_20150219_124415_20150219_143730.EUM.nc	-0.022	-0.056	0.082	3147	6230	0	2757	0	326
SRL_OPN_2PTS021_0212_20150219_143730_20150219_161708.EUM.nc	0.007	0.046	0.115	3361	5626	0	2155	0	110
SRL_OPN_2PTS021_0214_20150219_161707_20150219_175652.EUM.nc	0.017	0.037	0.091	2979	5515	0	2401	0	135
SRL_OPN_2PTS021_0216_20150219_175651_20150219_193614.EUM.nc	0.001	0.006	0.116	3518	5566	0	2044	0	4
SRL_OPN_2PTS021_0218_20150219_193614_20150219_211514.EUM.nc	-0.010	0.017	0.142	3600	5420	0	1820	0	0
SRL_OPN_2PTS021_0220_20150219_211514_20150219_225331.EUM.nc	-0.016	0.011	0.131	2542	5447	0	2905	0	0
SRL_OPN_2PTS021_0221_20150219_225330_20150220_003111.EUM.nc	-0.017	-0.040	0.076	2761	5445	0	2233	0	451
SRL_OPN_2PTS021_0223_20150220_003110_20150220_020920.EUM.nc	-0.017	-0.018	0.124	2840	5522	0	2549	0	133
SRL_OPN_2PTS021_0225_20150220_020919_20150220_034840.EUM.nc	-0.000	0.038	0.115	3125	5535	0	2407	0	3

– Continued on next page

Table 16: Inverted Barometer Height Correction Statistics.

– Continued from previous page

File	Median	Mean	Std. Dev.	No. Obs.	Total Obs.	Default Lat/Lon	Flag (total)	Default (total)	3-Sigma Edited
SRL_OPN_2PTS021_0227_20150220_034840_20150220_052937.EUM.nc	-0.009	0.049	0.139	3084	5524	0	2440	0	0
SRL_OPN_2PTS021_0229_20150220_052936_20150220_071857.EUM.nc	-0.004	0.001	0.119	4162	6179	0	2017	0	0
SRL_OPN_2PTS021_0232_20150220_071856_20150220_085723.EUM.nc	-0.003	0.001	0.105	3754	5601	0	1743	0	104
SRL_OPN_2PTS021_0233_20150220_085722_20150220_103517.EUM.nc	-0.019	-0.028	0.063	2005	5477	0	3079	0	393
SRL_OPN_2PTS021_0235_20150220_103516_20150220_121315.EUM.nc	-0.012	-0.009	0.091	2619	5385	0	2761	0	5
SRL_OPN_2PTS021_0237_20150220_121314_20150220_135222.EUM.nc	-0.031	-0.050	0.082	3003	5448	0	2248	0	197
SRL_OPN_2PTS021_0239_20150220_135223_20150220_154547.EUM.nc	0.002	0.028	0.105	3591	6362	0	2705	0	66
SRL_OPN_2PTS021_0242_20150220_154546_20150220_172533.EUM.nc	0.016	0.048	0.104	2917	5517	0	2555	0	45
SRL_OPN_2PTS021_0244_20150220_172533_20150220_190501.EUM.nc	0.019	0.038	0.145	3552	5590	0	2038	0	0
SRL_OPN_2PTS021_0246_20150220_190501_20150220_204413.EUM.nc	-0.003	0.029	0.142	3980	5544	0	1561	0	3
SRL_OPN_2PTS021_0248_20150220_204412_20150220_222244.EUM.nc	-0.003	0.008	0.147	3033	5319	0	2283	0	3
SRL_OPN_2PTS021_0250_20150220_222243_20150221_000029.EUM.nc	-0.016	-0.039	0.056	2531	5460	0	2401	0	528
SRL_OPN_2PTS021_0251_20150221_000028_20150221_013825.EUM.nc	-0.016	-0.043	0.077	2908	5558	0	2443	0	207
SRL_OPN_2PTS021_0253_20150221_013825_20150221_031717.EUM.nc	0.000	0.038	0.129	3199	5542	0	2343	0	0
SRL_OPN_2PTS021_0255_20150221_031717_20150221_045739.EUM.nc	-0.004	0.041	0.153	3193	5497	0	2304	0	0
SRL_OPN_2PTS021_0257_20150221_045739_20150221_064021.EUM.nc	-0.001	-0.001	0.100	3895	5808	0	1738	0	175
SRL_OPN_2PTS021_0259_20150221_064020_20150221_082633.EUM.nc	0.009	0.001	0.114	3940	6034	0	1802	0	292
SRL_OPN_2PTS021_0262_20150221_082633_20150221_100434.EUM.nc	-0.046	-0.030	0.128	2787	5372	0	2393	0	192
SRL_OPN_2PTS021_0263_20150221_100433_20150221_114222.EUM.nc	-0.023	-0.026	0.043	2212	5427	0	2956	0	259
SRL_OPN_2PTS021_0265_20150221_114222_20150221_132106.EUM.nc	-0.007	-0.024	0.070	2755	5327	0	2304	0	268
SRL_OPN_2PTS021_0267_20150221_132105_20150221_151426.EUM.nc	-0.014	-0.028	0.060	3215	6312	0	2662	0	435
SRL_OPN_2PTS021_0270_20150221_151426_20150221_165414.EUM.nc	0.005	0.033	0.125	2787	5554	0	2583	0	184
SRL_OPN_2PTS021_0272_20150221_165413_20150221_183345.EUM.nc	0.022	0.066	0.175	3428	5504	0	2076	0	0
SRL_OPN_2PTS021_0274_20150221_183345_20150221_201307.EUM.nc	-0.008	0.002	0.127	3442	5517	0	2075	0	0
SRL_OPN_2PTS021_0276_20150221_201306_20150221_215151.EUM.nc	-0.016	-0.001	0.131	3389	5511	0	2122	0	0
SRL_OPN_2PTS021_0278_20150221_215151_20150221_232945.EUM.nc	-0.004	0.033	0.177	2457	5260	0	2803	0	0
SRL_OPN_2PTS021_0279_20150221_232945_20150222_010734.EUM.nc	0.002	0.009	0.115	2735	5486	0	2699	0	52
SRL_OPN_2PTS021_0281_20150222_010733_20150222_024604.EUM.nc	-0.009	0.015	0.115	2985	5519	0	2469	0	65
SRL_OPN_2PTS021_0283_20150222_024603_20150222_042550.EUM.nc	-0.014	0.014	0.132	3067	5497	0	2430	0	0
SRL_OPN_2PTS021_0285_20150222_042550_20150222_060748.EUM.nc	0.004	-0.009	0.099	3506	5711	0	1801	0	404
SRL_OPN_2PTS021_0287_20150222_060747_20150222_075537.EUM.nc	0.002	0.004	0.120	3996	6099	0	1898	0	205
SRL_OPN_2PTS021_0290_20150222_075536_20150222_093348.EUM.nc	-0.042	-0.007	0.171	3178	5485	0	2307	0	0
SRL_OPN_2PTS021_0291_20150222_093346_20150222_111131.EUM.nc	-0.015	-0.016	0.073	2032	5389	0	3202	0	155
SRL_OPN_2PTS021_0293_20150222_111130_20150222_124955.EUM.nc	-0.001	0.020	0.118	2682	5247	0	2565	0	0
SRL_OPN_2PTS021_0295_20150222_124954_20150222_144305.EUM.nc	-0.009	-0.010	0.103	3435	6280	0	2759	0	86
SRL_OPN_2PTS021_0298_20150222_144304_20150222_162252.EUM.nc	-0.007	0.001	0.098	3171	5641	0	2213	0	257
SRL_OPN_2PTS021_0300_20150222_162251_20150222_180228.EUM.nc	0.012	0.051	0.158	3155	5587	0	2432	0	0
SRL_OPN_2PTS021_0302_20150222_180228_20150222_194156.EUM.nc	-0.024	-0.047	0.076	3099	5547	0	2098	0	350
SRL_OPN_2PTS021_0304_20150222_194156_20150222_212054.EUM.nc	-0.006	0.013	0.132	3452	5408	0	1841	0	115

– Continued on next page

Table 16: Inverted Barometer Height Correction Statistics.

– Continued from previous page

File	Median	Mean	Std. Dev.	No. Obs.	Total Obs.	Default Lat/Lon	Flag (total)	Default (total)	3-Sigma Edited
SRL_OPN_2PTS021_0306_20150222_212054_20150222_225901.EUM.nc	-0.006	0.030	0.177	2366	5382	0	3016	0	0
SRL_OPN_2PTS021_0307_20150222_225901_20150223_003648.EUM.nc	-0.010	-0.001	0.103	3108	5466	0	2244	0	114
SRL_OPN_2PTS021_0309_20150223_003648_20150223_021500.EUM.nc	-0.010	0.021	0.120	2941	5552	0	2611	0	0
SRL_OPN_2PTS021_0311_20150223_021459_20150223_035415.EUM.nc	-0.009	0.022	0.115	2907	5526	0	2546	0	73
SRL_OPN_2PTS021_0313_20150223_035414_20150223_053530.EUM.nc	-0.028	-0.024	0.126	2820	5534	0	2411	0	303
SRL_OPN_2PTS021_0315_20150223_053529_20150223_072436.EUM.nc	-0.003	-0.008	0.102	4024	6207	0	1935	0	248
SRL_OPN_2PTS021_0318_20150223_072437_20150223_090300.EUM.nc	-0.028	-0.045	0.076	3334	5582	0	1869	0	379
SRL_OPN_2PTS021_0319_20150223_090259_20150223_104046.EUM.nc	-0.022	-0.001	0.101	2364	5473	0	3002	0	107
SRL_OPN_2PTS021_0321_20150223_104045_20150223_121854.EUM.nc	-0.010	-0.034	0.038	2236	5431	0	2773	0	422
SRL_OPN_2PTS021_0323_20150223_121853_20150223_135808.EUM.nc	-0.015	-0.018	0.075	3123	5483	0	2141	0	219
SRL_OPN_2PTS021_0325_20150223_135807_20150223_155130.EUM.nc	-0.020	0.003	0.122	3386	6408	0	2860	0	162
SRL_OPN_2PTS021_0328_20150223_155130_20150223_173107.EUM.nc	0.010	0.065	0.166	2959	5452	0	2493	0	0
SRL_OPN_2PTS021_0330_20150223_173107_20150223_191042.EUM.nc	-0.004	-0.002	0.119	3654	5614	0	1906	0	54
SRL_OPN_2PTS021_0332_20150223_191041_20150223_204953.EUM.nc	-0.016	0.024	0.139	3859	5556	0	1626	0	71
SRL_OPN_2PTS021_0334_20150223_204952_20150223_222812.EUM.nc	-0.001	0.026	0.138	2985	5354	0	2368	0	1
SRL_OPN_2PTS021_0335_20150223_222811_20150224_000605.EUM.nc	-0.009	-0.005	0.067	2833	5486	0	2385	0	268
SRL_OPN_2PTS021_0337_20150224_000604_20150224_014355.EUM.nc	-0.007	0.029	0.123	3116	5561	0	2445	0	0
SRL_OPN_2PTS021_0339_20150224_014354_20150224_032252.EUM.nc	-0.004	0.043	0.134	3152	5481	0	2329	0	0
SRL_OPN_2PTS021_0341_20150224_032251_20150224_065334.EUM.nc	-0.010	0.010	0.150	7064	11698	0	4472	0	162
SRL_OPN_2PTS021_0346_20150224_065333_20150224_083201.EUM.nc	-0.032	-0.021	0.102	4163	5626	0	1363	0	100
SRL_OPN_2PTS021_0348_20150224_083200_20150224_101001.EUM.nc	-0.011	0.046	0.139	2953	5403	0	2450	0	0
SRL_OPN_2PTS021_0349_20150224_101000_20150224_114759.EUM.nc	0.000	-0.015	0.033	2189	5430	0	2913	0	328
SRL_OPN_2PTS021_0351_20150224_114758_20150224_132639.EUM.nc	-0.018	-0.036	0.054	2858	5344	0	2249	0	237
SRL_OPN_2PTS021_0353_20150224_132638_20150224_152010.EUM.nc	-0.004	0.011	0.132	3664	6366	0	2702	0	0
SRL_OPN_2PTS021_0356_20150224_152009_20150224_165947.EUM.nc	-0.001	0.010	0.099	2814	5569	0	2569	0	186
SRL_OPN_2PTS021_0358_20150224_165946_20150224_183929.EUM.nc	0.016	0.028	0.127	3453	5494	0	2041	0	0
SRL_OPN_2PTS021_0360_20150224_183927_20150224_201839.EUM.nc	-0.010	0.012	0.105	3267	5483	0	1970	0	246
SRL_OPN_2PTS021_0362_20150224_201838_20150224_215722.EUM.nc	-0.018	0.004	0.126	3148	5450	0	2302	0	0
SRL_OPN_2PTS021_0364_20150224_215720_20150224_233521.EUM.nc	0.006	0.035	0.131	2599	5354	0	2755	0	0
SRL_OPN_2PTS021_0365_20150224_233520_20150225_011312.EUM.nc	0.006	0.011	0.100	2817	5490	0	2620	0	53
SRL_OPN_2PTS021_0367_20150225_011310_20150225_025136.EUM.nc	0.005	0.065	0.150	3060	5512	0	2452	0	0
SRL_OPN_2PTS021_0369_20150225_025135_20150225_043137.EUM.nc	-0.016	-0.017	0.114	2918	5479	0	2404	0	157
SRL_OPN_2PTS021_0371_20150225_043137_20150225_061333.EUM.nc	0.007	-0.008	0.083	3679	5712	0	1817	0	216
SRL_OPN_2PTS021_0373_20150225_061332_20150225_080115.EUM.nc	-0.027	-0.010	0.142	4196	6095	0	1899	0	0
SRL_OPN_2PTS021_0376_20150225_080114_20150225_093915.EUM.nc	-0.014	0.031	0.132	3088	5483	0	2395	0	0
SRL_OPN_2PTS021_0377_20150225_093915_20150225_111708.EUM.nc	0.002	-0.012	0.056	2052	5328	0	3065	0	211
SRL_OPN_2PTS021_0379_20150225_111707_20150225_125536.EUM.nc	-0.013	-0.038	0.073	2528	5287	0	2522	0	237
SRL_OPN_2PTS021_0381_20150225_125534_20150225_144848.EUM.nc	-0.004	-0.019	0.107	3464	6244	0	2675	0	105
SRL_OPN_2PTS021_0384_20150225_144847_20150225_162826.EUM.nc	0.005	-0.000	0.102	3305	5644	0	2211	0	128

– Continued on next page

Table 16: Inverted Barometer Height Correction Statistics.

– Continued from previous page

File	Median	Mean	Std. Dev.	No. Obs.	Total Obs.	Default Lat/Lon	Flag (total)	Default (total)	3-Sigma Edited
SRL_OPN_2PTS021_0386_20150225_162824_20150225_180810.EUM.nc	0.024	0.029	0.105	3101	5586	0	2348	0	137
SRL_OPN_2PTS021_0388_20150225_180810_20150225_194737.EUM.nc	-0.007	-0.013	0.069	3085	5547	0	2148	0	314
SRL_OPN_2PTS021_0390_20150225_194737_20150225_212625.EUM.nc	-0.015	0.023	0.147	3617	5387	0	1770	0	0
SRL_OPN_2PTS021_0392_20150225_212623_20150225_230437.EUM.nc	0.006	0.032	0.144	2283	5347	0	3064	0	0
SRL_OPN_2PTS021_0393_20150225_230436_20150226_004224.EUM.nc	-0.009	-0.021	0.071	2972	5459	0	2275	0	212
SRL_OPN_2PTS021_0395_20150226_004223_20150226_022031.EUM.nc	-0.002	0.042	0.137	2967	5563	0	2596	0	0
SRL_OPN_2PTS021_0397_20150226_022030_20150226_040001.EUM.nc	-0.026	-0.038	0.056	2700	5545	0	2483	0	362
SRL_OPN_2PTS021_0399_20150226_040002_20150226_054113.EUM.nc	0.014	0.022	0.128	3378	5528	0	2111	0	39
SRL_OPN_2PTS021_0401_20150226_054112_20150226_073015.EUM.nc	-0.004	-0.006	0.150	4263	6144	0	1813	0	68
SRL_OPN_2PTS021_0404_20150226_073014_20150226_090829.EUM.nc	0.005	0.021	0.122	3594	5541	0	1947	0	0
SRL_OPN_2PTS021_0405_20150226_090828_20150226_104623.EUM.nc	0.012	0.015	0.075	2151	5503	0	3163	0	189
SRL_OPN_2PTS021_0407_20150226_104622_20150226_122433.EUM.nc	-0.015	-0.037	0.050	2391	5378	0	2693	0	294
SRL_OPN_2PTS021_0409_20150226_122432_20150226_140344.EUM.nc	-0.020	-0.027	0.079	3282	5447	0	2066	0	99
SRL_OPN_2PTS021_0411_20150226_140343_20150226_155705.EUM.nc	-0.022	-0.010	0.140	3372	6341	0	2969	0	0
SRL_OPN_2PTS021_0414_20150226_155704_20150226_173650.EUM.nc	0.007	0.028	0.120	3016	5486	0	2442	0	28
SRL_OPN_2PTS021_0416_20150226_173650_20150226_191626.EUM.nc	0.008	0.018	0.126	3676	5567	0	1891	0	0
SRL_OPN_2PTS021_0418_20150226_191625_20150226_205525.EUM.nc	0.006	0.042	0.148	3873	5574	0	1700	0	1
SRL_OPN_2PTS021_0420_20150226_205523_20150226_223351.EUM.nc	0.028	0.033	0.107	2933	5399	0	2466	0	0
SRL_OPN_2PTS021_0421_20150226_223349_20150227_001133.EUM.nc	-0.006	0.027	0.125	3081	5468	0	2387	0	0
SRL_OPN_2PTS021_0423_20150227_001132_20150227_014934.EUM.nc	-0.006	0.016	0.126	3158	5559	0	2401	0	0
SRL_OPN_2PTS021_0425_20150227_014933_20150227_032835.EUM.nc	-0.027	-0.045	0.055	2853	5469	0	2245	0	371
SRL_OPN_2PTS021_0427_20150227_032835_20150227_050909.EUM.nc	0.005	0.021	0.128	3157	5483	0	2326	0	0
SRL_OPN_2PTS021_0429_20150227_050908_20150227_065914.EUM.nc	0.002	0.021	0.151	3975	6206	0	2231	0	0
SRL_OPN_2PTS021_0432_20150227_065913_20150227_083740.EUM.nc	0.006	0.004	0.114	4271	5619	0	1348	0	0
SRL_OPN_2PTS021_0434_20150227_083740_20150227_101539.EUM.nc	0.023	0.063	0.149	2895	5389	0	2494	0	0
SRL_OPN_2PTS021_0435_20150227_101538_20150227_115329.EUM.nc	-0.011	-0.020	0.051	2268	5406	0	2793	0	345
SRL_OPN_2PTS021_0437_20150227_115328_20150227_133222.EUM.nc	-0.010	-0.034	0.050	2634	5342	0	2259	0	449
SRL_OPN_2PTS021_0439_20150227_133221_20150227_152545.EUM.nc	-0.011	-0.045	0.095	3326	6351	0	2657	0	368
SRL_OPN_2PTS021_0442_20150227_152543_20150227_170531.EUM.nc	-0.011	0.016	0.101	2969	5573	0	2604	0	0
SRL_OPN_2PTS021_0444_20150227_170531_20150227_184502.EUM.nc	-0.001	0.004	0.098	3462	5480	0	2018	0	0
SRL_OPN_2PTS021_0446_20150227_184501_20150227_202420.EUM.nc	0.008	0.045	0.132	3541	5506	0	1895	0	70
SRL_OPN_2PTS021_0448_20150227_202419_20150227_220300.EUM.nc	0.018	0.042	0.138	3120	5466	0	2346	0	0
SRL_OPN_2PTS021_0450_20150227_220259_20150227_234050.EUM.nc	-0.026	0.017	0.141	2608	5417	0	2705	0	104
SRL_OPN_2PTS021_0451_20150227_234049_20150228_011842.EUM.nc	-0.001	0.021	0.135	3034	5517	0	2483	0	0
SRL_OPN_2PTS021_0453_20150228_011841_20150228_025720.EUM.nc	-0.002	0.001	0.089	3101	5547	0	2446	0	0
SRL_OPN_2PTS021_0455_20150228_025719_20150228_043718.EUM.nc	-0.019	0.041	0.141	3001	5463	0	2462	0	0
SRL_OPN_2PTS021_0457_20150228_043717_20150228_061930.EUM.nc	-0.018	0.009	0.131	3983	5776	0	1755	0	38
SRL_OPN_2PTS021_0459_20150228_061930_20150228_080647.EUM.nc	-0.014	-0.027	0.103	4195	6098	0	1903	0	0
SRL_OPN_2PTS021_0462_20150228_080646_20150228_094454.EUM.nc	0.003	0.050	0.171	3058	5481	0	2423	0	0

– Continued on next page

Table 16: Inverted Barometer Height Correction Statistics.

– Continued from previous page

File	Median	Mean	Std. Dev.	No. Obs.	Total Obs.	Default Lat/Lon	Flag (total)	Default (total)	3-Sigma Edited
SRL_OPN_2PTS021_0463_20150228_094453_20150228_112238.EUM.nc	0.009	0.032	0.110	2087	5246	0	3159	0	0
SRL_OPN_2PTS021_0465_20150228_112237_20150228_130109.EUM.nc	-0.013	-0.031	0.047	2395	5286	0	2472	0	419
SRL_OPN_2PTS021_0467_20150228_130108_20150228_145424.EUM.nc	0.003	0.031	0.177	3645	6338	0	2693	0	0
SRL_OPN_2PTS021_0470_20150228_145424_20150228_163410.EUM.nc	-0.004	0.003	0.078	3289	5623	0	2266	0	68
SRL_OPN_2PTS021_0472_20150228_163409_20150228_181346.EUM.nc	-0.020	0.005	0.129	3220	5592	0	2372	0	0
SRL_OPN_2PTS021_0474_20150228_181344_20150228_195311.EUM.nc	-0.009	-0.013	0.088	3028	5531	0	2188	0	315
SRL_OPN_2PTS021_0476_20150228_195310_20150228_213204.EUM.nc	-0.008	0.040	0.158	3667	5389	0	1722	0	0
SRL_OPN_2PTS021_0478_20150228_213203_20150228_231005.EUM.nc	0.012	0.062	0.182	2280	5332	0	3052	0	0
SRL_OPN_2PTS021_0479_20150228_231004_20150301_004753.EUM.nc	-0.014	0.002	0.147	3177	5466	0	2287	0	2
SRL_OPN_2PTS021_0481_20150301_004752_20150301_022611.EUM.nc	-0.002	0.031	0.114	3002	5521	0	2519	0	0
SRL_OPN_2PTS021_0483_20150301_022611_20150301_040538.EUM.nc	0.007	0.066	0.143	3020	5453	0	2433	0	0
SRL_OPN_2PTS021_0485_20150301_040537_20150301_054707.EUM.nc	-0.016	0.006	0.148	3751	5670	0	1919	0	0
SRL_OPN_2PTS021_0487_20150301_054707_20150301_073548.EUM.nc	-0.020	-0.013	0.117	4251	6162	0	1882	0	29
SRL_OPN_2PTS021_0490_20150301_073548_20150301_091408.EUM.nc	-0.017	0.026	0.183	3462	5534	0	2072	0	0
SRL_OPN_2PTS021_0491_20150301_091406_20150301_123005.EUM.nc	-0.011	-0.001	0.109	4776	10768	0	5902	0	90
SRL_OPN_2PTS021_0495_20150301_123004_20150301_140928.EUM.nc	-0.002	0.027	0.135	3294	5508	0	2214	0	0
SRL_OPN_2PTS021_0497_20150301_140927_20150301_160249.EUM.nc	0.004	0.013	0.104	3408	6378	0	2970	0	0
SRL_OPN_2PTS021_0500_20150301_160249_20150301_174227.EUM.nc	0.002	0.037	0.158	3065	5576	0	2511	0	0
SRL_OPN_2PTS021_0502_20150301_174226_20150301_192201.EUM.nc	-0.003	-0.016	0.085	3281	5549	0	1874	0	394
SRL_OPN_2PTS021_0504_20150301_192159_20150301_210105.EUM.nc	-0.014	0.029	0.141	3861	5573	0	1709	0	3
SRL_OPN_2PTS021_0506_20150301_210104_20150301_223920.EUM.nc	0.016	0.070	0.171	2861	5352	0	2491	0	0
SRL_OPN_2PTS021_0507_20150301_223920_20150302_001717.EUM.nc	-0.018	0.001	0.140	3061	5445	0	2384	0	0
SRL_OPN_2PTS021_0509_20150302_001716_20150302_015519.EUM.nc	-0.010	0.034	0.148	3164	5538	0	2374	0	0
SRL_OPN_2PTS021_0511_20150302_015518_20150302_033418.EUM.nc	0.012	0.053	0.128	3282	5485	0	2203	0	0
SRL_OPN_2PTS021_0513_20150302_033416_20150302_051507.EUM.nc	-0.009	0.005	0.160	3219	5509	0	2290	0	0
SRL_OPN_2PTS021_0515_20150302_051506_20150302_070453.EUM.nc	-0.005	0.023	0.143	3978	6178	0	2200	0	0
SRL_OPN_2PTS021_0518_20150302_070452_20150302_084326.EUM.nc	-0.017	-0.031	0.102	3734	5613	0	1557	0	322
SRL_OPN_2PTS021_0520_20150302_084325_20150302_102114.EUM.nc	-0.028	0.011	0.116	2695	5374	0	2649	0	30
SRL_OPN_2PTS021_0521_20150302_102112_20150302_115915.EUM.nc	-0.007	-0.032	0.054	2291	5368	0	2763	0	314
SRL_OPN_2PTS021_0523_20150302_115913_20150302_133810.EUM.nc	-0.008	0.028	0.120	3133	5385	0	2252	0	0
SRL_OPN_2PTS021_0525_20150302_133810_20150302_153135.EUM.nc	-0.010	-0.005	0.115	3580	6351	0	2687	0	84
SRL_OPN_2PTS021_0528_20150302_153134_20150302_171113.EUM.nc	0.004	0.021	0.137	3009	5556	0	2547	0	0
SRL_OPN_2PTS021_0530_20150302_171112_20150302_185052.EUM.nc	0.006	0.021	0.124	3374	5534	0	1951	0	209
SRL_OPN_2PTS021_0532_20150302_185050_20150302_203008.EUM.nc	0.000	0.014	0.111	3606	5517	0	1864	0	47
SRL_OPN_2PTS021_0534_20150302_203006_20150302_220837.EUM.nc	0.015	0.063	0.168	3116	5486	0	2370	0	0
SRL_OPN_2PTS021_0536_20150302_220837_20150302_234634.EUM.nc	-0.001	0.040	0.143	2886	5474	0	2588	0	0
SRL_OPN_2PTS021_0537_20150302_234633_20150303_012427.EUM.nc	-0.005	0.026	0.126	2985	5524	0	2539	0	0
SRL_OPN_2PTS021_0539_20150303_012426_20150303_030259.EUM.nc	-0.000	0.039	0.122	3037	5536	0	2420	0	79
SRL_OPN_2PTS021_0541_20150303_030259_20150303_044314.EUM.nc	-0.013	0.004	0.139	3062	5482	0	2420	0	0

– Continued on next page

Table 16: Inverted Barometer Height Correction Statistics.

– Continued from previous page

File	Median	Mean	Std. Dev.	No. Obs.	Total Obs.	Default Lat/Lon	Flag (total)	Default (total)	3-Sigma Edited
SRL_OPN_2PTS021_0543_20150303_044313_20150303_062526.EUM.nc	-0.010	0.012	0.122	4027	5767	0	1706	0	34
SRL_OPN_2PTS021_0545_20150303_062525_20150303_081233.EUM.nc	-0.015	-0.039	0.100	3877	6095	0	1876	0	342
SRL_OPN_2PTS021_0548_20150303_081233_20150303_095030.EUM.nc	-0.016	0.027	0.140	2983	5347	0	2364	0	0
SRL_OPN_2PTS021_0549_20150303_095030_20150303_112824.EUM.nc	-0.006	0.008	0.102	2198	5290	0	3092	0	0
SRL_OPN_2PTS021_0551_20150303_112823_20150303_130658.EUM.nc	0.004	0.042	0.125	2873	5381	0	2508	0	0
SRL_OPN_2PTS021_0553_20150303_130657_20150303_150015.EUM.nc	-0.011	0.006	0.132	3613	6337	0	2724	0	0
SRL_OPN_2PTS021_0556_20150303_150014_20150303_163953.EUM.nc	-0.020	-0.004	0.114	3196	5615	0	2419	0	0
SRL_OPN_2PTS021_0558_20150303_163952_20150303_181936.EUM.nc	-0.014	-0.008	0.101	3125	5495	0	2180	0	190
SRL_OPN_2PTS021_0560_20150303_181936_20150303_195901.EUM.nc	-0.000	0.014	0.122	3324	5514	0	2190	0	0
SRL_OPN_2PTS021_0562_20150303_195900_20150303_213744.EUM.nc	-0.016	0.023	0.164	3577	5486	0	1909	0	0
SRL_OPN_2PTS021_0564_20150303_213744_20150303_231550.EUM.nc	0.017	0.080	0.169	2416	5261	0	2845	0	0
SRL_OPN_2PTS021_0565_20150303_231549_20150304_005339.EUM.nc	-0.005	0.022	0.120	3027	5503	0	2474	0	2
SRL_OPN_2PTS021_0567_20150304_005339_20150304_023152.EUM.nc	-0.000	0.027	0.106	2906	5525	0	2465	0	154
SRL_OPN_2PTS021_0569_20150304_023151_20150304_041132.EUM.nc	-0.038	-0.020	0.080	2918	5488	0	2569	0	1
SRL_OPN_2PTS021_0571_20150304_041133_20150304_074137.EUM.nc	-0.004	0.012	0.155	8067	11841	0	3693	0	81
SRL_OPN_2PTS021_0576_20150304_074136_20150304_091944.EUM.nc	-0.023	0.004	0.150	3327	5521	0	2156	0	38
SRL_OPN_2PTS021_0577_20150304_091943_20150304_105737.EUM.nc	-0.013	-0.001	0.103	2172	5426	0	3252	0	2
SRL_OPN_2PTS021_0579_20150304_105736_20150304_123552.EUM.nc	0.011	0.035	0.114	2446	5279	0	2738	0	95
SRL_OPN_2PTS021_0581_20150304_123551_20150304_141512.EUM.nc	-0.002	0.015	0.112	3379	5486	0	2104	0	3
SRL_OPN_2PTS021_0583_20150304_141511_20150304_160833.EUM.nc	-0.016	-0.026	0.065	3008	6360	0	2909	0	443
SRL_OPN_2PTS021_0586_20150304_160831_20150304_174819.EUM.nc	-0.033	-0.011	0.160	3130	5565	0	2435	0	0
SRL_OPN_2PTS021_0588_20150304_174818_20150304_192750.EUM.nc	0.013	0.008	0.090	3304	5592	0	2069	0	219
SRL_OPN_2PTS021_0590_20150304_192750_20150304_210645.EUM.nc	-0.022	-0.020	0.130	3522	5570	0	1904	0	144
SRL_OPN_2PTS021_0592_20150304_210645_20150304_224505.EUM.nc	-0.000	0.038	0.159	2736	5324	0	2588	0	0
SRL_OPN_2PTS021_0593_20150304_224504_20150305_002256.EUM.nc	-0.011	0.021	0.129	3051	5452	0	2401	0	0
SRL_OPN_2PTS021_0595_20150305_002255_20150305_020052.EUM.nc	-0.001	-0.008	0.033	2599	5542	0	2379	0	564
SRL_OPN_2PTS021_0597_20150305_020051_20150305_034003.EUM.nc	-0.040	-0.046	0.066	2834	5498	0	2368	0	296
SRL_OPN_2PTS021_0599_20150305_034003_20150305_052052.EUM.nc	-0.029	-0.015	0.099	2971	5494	0	2349	0	174
SRL_OPN_2PTS021_0601_20150305_052051_20150305_071036.EUM.nc	0.002	0.033	0.192	3985	6192	0	2207	0	0
SRL_OPN_2PTS021_0604_20150305_071035_20150305_084857.EUM.nc	-0.009	0.013	0.136	3995	5603	0	1608	0	0
SRL_OPN_2PTS021_0605_20150305_084856_20150305_102653.EUM.nc	-0.026	-0.042	0.062	2332	5421	0	2805	0	284
SRL_OPN_2PTS021_0607_20150305_102652_20150305_120455.EUM.nc	-0.011	0.009	0.110	2630	5360	0	2730	0	0
SRL_OPN_2PTS021_0609_20150305_120454_20150305_134348.EUM.nc	-0.004	0.036	0.125	3151	5418	0	2267	0	0
SRL_OPN_2PTS021_0611_20150305_134349_20150305_153713.EUM.nc	-0.015	-0.013	0.067	3445	6371	0	2720	0	206
SRL_OPN_2PTS021_0614_20150305_153712_20150305_171659.EUM.nc	-0.034	-0.066	0.106	2675	5576	0	2583	0	318
SRL_OPN_2PTS021_0616_20150305_171658_20150305_185638.EUM.nc	0.014	0.019	0.106	3554	5511	0	1957	0	0
SRL_OPN_2PTS021_0618_20150305_185637_20150305_203542.EUM.nc	0.001	0.022	0.127	3717	5530	0	1813	0	0
SRL_OPN_2PTS021_0620_20150305_203541_20150305_221418.EUM.nc	-0.005	0.041	0.143	3053	5470	0	2417	0	0
SRL_OPN_2PTS021_0622_20150305_221418_20150305_235204.EUM.nc	-0.010	0.012	0.125	2770	5424	0	2521	0	133

– Continued on next page

Table 16: Inverted Barometer Height Correction Statistics.

– Continued from previous page

File	Median	Mean	Std. Dev.	No. Obs.	Total Obs.	Default Lat/Lon	Flag (total)	Default (total)	3-Sigma Edited
SRL_OPN_2PTS021_0623_20150305_235204_20150306_012959.EUM.nc	-0.011	0.018	0.105	3034	5511	0	2475	0	2
SRL_OPN_2PTS021_0625_20150306_012958_20150306_030845.EUM.nc	-0.025	-0.034	0.086	3040	5536	0	2384	0	112
SRL_OPN_2PTS021_0627_20150306_030844_20150306_044856.EUM.nc	-0.042	-0.016	0.126	3068	5429	0	2361	0	0
SRL_OPN_2PTS021_0629_20150306_044855_20150306_063125.EUM.nc	0.020	0.041	0.169	4069	5760	0	1691	0	0
SRL_OPN_2PTS021_0631_20150306_063125_20150306_081807.EUM.nc	0.006	0.023	0.145	4233	6080	0	1847	0	0
SRL_OPN_2PTS021_0634_20150306_081805_20150306_095610.EUM.nc	-0.017	-0.014	0.109	2803	5386	0	2427	0	156
SRL_OPN_2PTS021_0635_20150306_095609_20150306_113404.EUM.nc	-0.022	0.001	0.138	2384	5350	0	2966	0	0
SRL_OPN_2PTS021_0637_20150306_113403_20150306_131234.EUM.nc	-0.008	0.031	0.112	2921	5378	0	2457	0	0
SRL_OPN_2PTS021_0639_20150306_131233_20150306_150553.EUM.nc	-0.030	-0.017	0.085	3446	6345	0	2725	0	174
SRL_OPN_2PTS021_0642_20150306_150552_20150306_164539.EUM.nc	-0.007	-0.033	0.101	2862	5584	0	2510	0	212
SRL_OPN_2PTS021_0644_20150306_164538_20150306_182522.EUM.nc	-0.023	-0.003	0.125	3449	5507	0	2058	0	0
SRL_OPN_2PTS021_0646_20150306_182521_20150306_200437.EUM.nc	0.013	0.031	0.131	3255	5498	0	2243	0	0
SRL_OPN_2PTS021_0648_20150306_200435_20150306_214324.EUM.nc	-0.006	0.046	0.161	3442	5495	0	2053	0	0
SRL_OPN_2PTS021_0650_20150306_214323_20150306_232129.EUM.nc	0.000	0.076	0.193	2579	5334	0	2755	0	0
SRL_OPN_2PTS021_0651_20150306_232129_20150307_005911.EUM.nc	-0.014	0.016	0.132	3009	5490	0	2481	0	0
SRL_OPN_2PTS021_0653_20150307_005910_20150307_023734.EUM.nc	-0.021	-0.015	0.073	3098	5541	0	2421	0	22
SRL_OPN_2PTS021_0655_20150307_023734_20150307_041713.EUM.nc	-0.023	-0.022	0.131	2961	5490	0	2529	0	0
SRL_OPN_2PTS021_0657_20150307_041714_20150307_055857.EUM.nc	0.008	0.054	0.154	3896	5712	0	1816	0	0
SRL_OPN_2PTS021_0659_20150307_055856_20150307_074710.EUM.nc	-0.006	-0.003	0.136	4158	6133	0	1856	0	119
SRL_OPN_2PTS021_0662_20150307_074709_20150307_092524.EUM.nc	-0.025	-0.014	0.134	3171	5490	0	2168	0	151
SRL_OPN_2PTS021_0663_20150307_092524_20150307_110315.EUM.nc	-0.024	-0.013	0.098	2151	5427	0	3270	0	6
SRL_OPN_2PTS021_0665_20150307_110315_20150307_124127.EUM.nc	-0.004	0.023	0.132	2606	5289	0	2683	0	0
SRL_OPN_2PTS021_0667_20150307_124125_20150307_142101.EUM.nc	-0.023	-0.014	0.118	3461	5472	0	2011	0	0
SRL_OPN_2PTS021_0669_20150307_142100_20150307_161419.EUM.nc	-0.004	-0.004	0.075	3322	6375	0	2867	0	186
SRL_OPN_2PTS021_0672_20150307_161418_20150307_175404.EUM.nc	-0.036	-0.029	0.146	3125	5573	0	2448	0	0
SRL_OPN_2PTS021_0674_20150307_175403_20150307_193327.EUM.nc	0.013	0.024	0.138	3486	5578	0	2065	0	27
SRL_OPN_2PTS021_0676_20150307_193325_20150307_211227.EUM.nc	-0.015	-0.001	0.101	3369	5442	0	1849	0	224
SRL_OPN_2PTS021_0678_20150307_211227_20150307_225037.EUM.nc	0.004	0.099	0.200	2588	5423	0	2835	0	0
SRL_OPN_2PTS021_0679_20150307_225036_20150308_002826.EUM.nc	-0.025	0.002	0.124	3120	5418	0	2298	0	0
SRL_OPN_2PTS021_0681_20150308_002824_20150308_020634.EUM.nc	-0.017	0.004	0.084	2946	5546	0	2469	0	131
SRL_OPN_2PTS021_0683_20150308_020633_20150308_034542.EUM.nc	-0.019	-0.034	0.080	2825	5543	0	2428	0	290
SRL_OPN_2PTS021_0685_20150308_034541_20150308_052645.EUM.nc	0.025	0.031	0.127	2938	5533	0	2459	0	136
SRL_OPN_2PTS021_0687_20150308_052644_20150308_071610.EUM.nc	-0.005	-0.001	0.137	4041	6174	0	2088	0	45
SRL_OPN_2PTS021_0690_20150308_071609_20150308_085438.EUM.nc	-0.019	-0.018	0.112	3688	5592	0	1720	0	184
SRL_OPN_2PTS021_0691_20150308_085437_20150308_103223.EUM.nc	-0.038	0.004	0.125	2390	5496	0	3106	0	0
SRL_OPN_2PTS021_0693_20150308_103222_20150308_121029.EUM.nc	-0.011	0.007	0.125	2576	5434	0	2856	0	2
SRL_OPN_2PTS021_0695_20150308_121029_20150308_134935.EUM.nc	-0.020	-0.020	0.060	2899	5419	0	2235	0	285
SRL_OPN_2PTS021_0697_20150308_134933_20150308_154259.EUM.nc	-0.015	-0.017	0.068	3265	6367	0	2718	0	384
SRL_OPN_2PTS021_0700_20150308_154258_20150308_172245.EUM.nc	-0.002	0.005	0.173	3023	5517	0	2494	0	0

– Continued on next page

Table 16: Inverted Barometer Height Correction Statistics.

– Continued from previous page

File	Median	Mean	Std. Dev.	No. Obs.	Total Obs.	Default Lat/Lon	Flag (total)	Default (total)	3-Sigma Edited
SRL_OPN_2PTS021_0702_20150308_172243_20150308_190214.EUM.nc	0.013	0.011	0.118	3487	5568	0	2010	0	71
SRL_OPN_2PTS021_0704_20150308_190213_20150308_204126.EUM.nc	-0.004	-0.013	0.076	3587	5549	0	1651	0	311
SRL_OPN_2PTS021_0706_20150308_204126_20150308_221949.EUM.nc	-0.010	0.065	0.167	3042	5333	0	2283	0	8
SRL_OPN_2PTS021_0708_20150308_221949_20150308_235744.EUM.nc	-0.017	0.026	0.141	3007	5458	0	2444	0	7
SRL_OPN_2PTS021_0709_20150308_235742_20150309_013540.EUM.nc	-0.023	-0.013	0.055	2711	5532	0	2387	0	434
SRL_OPN_2PTS021_0711_20150309_013539_20150309_031421.EUM.nc	-0.012	-0.014	0.073	2985	5530	0	2393	0	152
SRL_OPN_2PTS021_0713_20150309_031420_20150309_045448.EUM.nc	-0.019	-0.037	0.072	2804	5471	0	2328	0	339
SRL_OPN_2PTS021_0715_20150309_045446_20150309_063717.EUM.nc	0.001	0.025	0.126	4074	5788	0	1714	0	0
SRL_OPN_2PTS021_0717_20150309_063716_20150309_082348.EUM.nc	-0.021	-0.023	0.104	4080	6047	0	1830	0	137
SRL_OPN_2PTS021_0720_20150309_082347_20150309_100140.EUM.nc	-0.028	0.013	0.164	2968	5401	0	2433	0	0
SRL_OPN_2PTS021_0721_20150309_100139_20150309_113936.EUM.nc	-0.015	-0.019	0.081	2345	5373	0	2935	0	93
SRL_OPN_2PTS021_0723_20150309_113935_20150309_131818.EUM.nc	-0.011	0.027	0.106	3018	5367	0	2349	0	0
SRL_OPN_2PTS021_0725_20150309_131817_20150309_151138.EUM.nc	-0.031	-0.042	0.051	3100	6367	0	2741	0	526
SRL_OPN_2PTS021_0728_20150309_151137_20150309_165117.EUM.nc	0.007	0.037	0.153	3031	5555	0	2524	0	0
SRL_OPN_2PTS021_0730_20150309_165116_20150309_183058.EUM.nc	-0.008	-0.021	0.121	3354	5512	0	2047	0	111
SRL_OPN_2PTS021_0732_20150309_183058_20150309_201019.EUM.nc	0.004	-0.003	0.063	3020	5517	0	2184	0	313
SRL_OPN_2PTS021_0734_20150309_201018_20150309_214858.EUM.nc	-0.027	-0.006	0.133	3387	5482	0	2074	0	21
SRL_OPN_2PTS021_0736_20150309_214857_20150309_232701.EUM.nc	-0.001	0.078	0.181	2595	5286	0	2691	0	0
SRL_OPN_2PTS021_0737_20150309_232700_20150310_010449.EUM.nc	-0.012	0.043	0.137	2801	5495	0	2694	0	0
SRL_OPN_2PTS021_0739_20150310_010448_20150310_024308.EUM.nc	-0.002	-0.010	0.062	2963	5547	0	2456	0	128
SRL_OPN_2PTS021_0741_20150310_024307_20150310_042303.EUM.nc	-0.003	-0.001	0.102	2966	5524	0	2558	0	0
SRL_OPN_2PTS021_0743_20150310_042302_20150310_060445.EUM.nc	-0.008	-0.014	0.078	3638	5692	0	1782	0	272
SRL_OPN_2PTS021_0745_20150310_060444_20150310_075252.EUM.nc	-0.023	0.002	0.131	4189	6086	0	1897	0	0
SRL_OPN_2PTS021_0748_20150310_075251_20150310_093055.EUM.nc	-0.013	0.011	0.161	3193	5460	0	2267	0	0
SRL_OPN_2PTS021_0749_20150310_093054_20150310_110847.EUM.nc	-0.014	-0.006	0.101	2222	5429	0	3207	0	0
SRL_OPN_2PTS021_0751_20150310_110847_20150310_124709.EUM.nc	-0.002	-0.009	0.037	2150	5262	0	2690	0	422
SRL_OPN_2PTS021_0753_20150310_124707_20150310_144017.EUM.nc	-0.019	0.032	0.145	3513	6234	0	2721	0	0
SRL_OPN_2PTS021_0756_20150310_144017_20150310_162004.EUM.nc	0.004	0.029	0.102	3455	5616	0	2158	0	3
SRL_OPN_2PTS021_0758_20150310_162004_20150310_175940.EUM.nc	-0.029	-0.022	0.145	3212	5561	0	2349	0	0
SRL_OPN_2PTS021_0760_20150310_175940_20150310_193910.EUM.nc	0.002	0.020	0.103	3451	5556	0	2094	0	11
SRL_OPN_2PTS021_0762_20150310_193909_20150310_211800.EUM.nc	-0.037	-0.013	0.109	3544	5409	0	1852	0	13
SRL_OPN_2PTS021_0764_20150310_211759_20150310_225615.EUM.nc	0.006	0.064	0.165	2493	5406	0	2913	0	0
SRL_OPN_2PTS021_0765_20150310_225615_20150311_003405.EUM.nc	-0.013	0.004	0.100	2926	5446	0	2277	0	243
SRL_OPN_2PTS021_0767_20150311_003405_20150311_021205.EUM.nc	-0.019	-0.009	0.068	2950	5517	0	2498	0	69
SRL_OPN_2PTS021_0769_20150311_021205_20150311_035127.EUM.nc	0.002	0.013	0.080	2875	5490	0	2498	0	117
SRL_OPN_2PTS021_0771_20150311_035126_20150311_053238.EUM.nc	0.003	0.022	0.120	3105	5528	0	2423	0	0
SRL_OPN_2PTS021_0773_20150311_053237_20150311_072150.EUM.nc	-0.012	0.013	0.115	4164	6185	0	1966	0	55
SRL_OPN_2PTS021_0776_20150311_072150_20150311_090008.EUM.nc	-0.033	-0.022	0.132	3801	5580	0	1779	0	0
SRL_OPN_2PTS021_0777_20150311_090007_20150311_103802.EUM.nc	-0.034	-0.005	0.121	2434	5485	0	3036	0	15

– Continued on next page

Table 16: Inverted Barometer Height Correction Statistics.

– Continued from previous page

File	Median	Mean	Std. Dev.	No. Obs.	Total Obs.	Default Lat/Lon	Flag (total)	Default (total)	3-Sigma Edited
SRL_OPN_2PTS021_0779_20150311_103801_20150311_121608.EUM.nc	-0.003	0.003	0.059	2624	5432	0	2786	0	22
SRL_OPN_2PTS021_0781_20150311_121607_20150311_135512.EUM.nc	-0.013	0.032	0.158	3250	5448	0	2198	0	0
SRL_OPN_2PTS021_0783_20150311_135511_20150311_154844.EUM.nc	-0.008	0.011	0.083	3516	6395	0	2779	0	100
SRL_OPN_2PTS021_0786_20150311_154843_20150311_172822.EUM.nc	-0.005	0.018	0.131	2998	5471	0	2473	0	0
SRL_OPN_2PTS021_0788_20150311_172821_20150311_190757.EUM.nc	-0.006	0.008	0.105	3700	5577	0	1877	0	0
SRL_OPN_2PTS021_0790_20150311_190756_20150311_204659.EUM.nc	-0.012	-0.003	0.108	3811	5553	0	1700	0	42
SRL_OPN_2PTS021_0792_20150311_204658_20150311_222528.EUM.nc	-0.013	0.024	0.137	3022	5346	0	2323	0	1
SRL_OPN_2PTS021_0794_20150311_222527_20150312_000321.EUM.nc	-0.015	0.009	0.093	2785	5495	0	2449	0	261
SRL_OPN_2PTS021_0795_20150312_000320_20150312_014111.EUM.nc	-0.027	-0.036	0.047	2787	5554	0	2442	0	325
SRL_OPN_2PTS021_0797_20150312_014111_20150312_032005.EUM.nc	-0.009	0.018	0.093	3066	5508	0	2422	0	20
SRL_OPN_2PTS021_0799_20150312_032004_20150312_050038.EUM.nc	-0.023	-0.004	0.105	3167	5498	0	2331	0	0
SRL_OPN_2PTS021_0801_20150312_050038_20150312_064316.EUM.nc	0.005	0.033	0.116	4061	5797	0	1736	0	0
SRL_OPN_2PTS021_0803_20150312_064315_20150312_082918.EUM.nc	-0.017	0.011	0.128	4224	6034	0	1810	0	0
SRL_OPN_2PTS021_0806_20150312_082917_20150312_100719.EUM.nc	-0.012	0.006	0.092	2987	5385	0	2398	0	0
SRL_OPN_2PTS021_0807_20150312_100718_20150312_114515.EUM.nc	-0.005	0.002	0.061	2453	5374	0	2884	0	37
SRL_OPN_2PTS021_0809_20150312_114514_20150312_132352.EUM.nc	-0.014	-0.030	0.050	2513	5355	0	2320	0	522
SRL_OPN_2PTS021_0811_20150312_132352_20150312_151715.EUM.nc	-0.027	0.004	0.104	3625	6342	0	2717	0	0
SRL_OPN_2PTS021_0814_20150312_151714_20150312_165701.EUM.nc	0.005	0.030	0.113	3023	5547	0	2524	0	0
SRL_OPN_2PTS021_0816_20150312_165700_20150312_183642.EUM.nc	-0.005	0.013	0.124	3481	5476	0	1995	0	0
SRL_OPN_2PTS021_0818_20150312_183641_20150312_201554.EUM.nc	0.008	0.003	0.078	3393	5519	0	2080	0	46
SRL_OPN_2PTS021_0820_20150312_201553_20150312_215437.EUM.nc	-0.020	-0.005	0.110	3220	5483	0	2199	0	64
SRL_OPN_2PTS021_0822_20150312_215436_20150312_233239.EUM.nc	0.019	0.085	0.155	2538	5291	0	2753	0	0
SRL_OPN_2PTS021_0823_20150312_233238_20150313_011019.EUM.nc	-0.025	-0.004	0.110	2774	5496	0	2722	0	0
SRL_OPN_2PTS021_0825_20150313_011018_20150313_024852.EUM.nc	-0.011	-0.023	0.050	2636	5532	0	2471	0	425
SRL_OPN_2PTS021_0827_20150313_024850_20150313_042849.EUM.nc	-0.027	-0.032	0.077	2857	5510	0	2517	0	136
SRL_OPN_2PTS021_0829_20150313_042848_20150313_061041.EUM.nc	0.003	0.009	0.105	3919	5707	0	1785	0	3
SRL_OPN_2PTS021_0831_20150313_061040_20150313_075823.EUM.nc	0.003	0.026	0.123	4040	6086	0	1922	0	124
SRL_OPN_2PTS021_0834_20150313_075822_20150313_093633.EUM.nc	-0.010	0.003	0.088	3055	5502	0	2447	0	0
SRL_OPN_2PTS021_0835_20150313_093632_20150313_111426.EUM.nc	-0.025	-0.008	0.094	2169	5366	0	3197	0	0
SRL_OPN_2PTS021_0837_20150313_111426_20150313_125250.EUM.nc	-0.015	-0.030	0.047	2335	5303	0	2596	0	372
SRL_OPN_2PTS021_0839_20150313_125250_20150313_144602.EUM.nc	-0.016	0.018	0.133	3504	6264	0	2720	0	40
SRL_OPN_2PTS021_0842_20150313_144601_20150313_162540.EUM.nc	-0.022	-0.037	0.039	2892	5634	0	2223	0	519
SRL_OPN_2PTS021_0844_20150313_162539_20150313_180524.EUM.nc	-0.015	0.007	0.119	3269	5614	0	2345	0	0
SRL_OPN_2PTS021_0846_20150313_180523_20150313_194445.EUM.nc	0.021	0.025	0.094	3421	5548	0	2127	0	0
SRL_OPN_2PTS021_0848_20150313_194443_20150313_212340.EUM.nc	-0.016	-0.014	0.113	3426	5384	0	1856	0	102
SRL_OPN_2PTS021_0850_20150313_212339_20150313_230153.EUM.nc	-0.004	0.081	0.169	2345	5342	0	2997	0	0
SRL_OPN_2PTS021_0851_20150313_230152_20150314_003934.EUM.nc	-0.025	0.001	0.136	3205	5456	0	2251	0	0
SRL_OPN_2PTS021_0853_20150314_003933_20150314_021746.EUM.nc	-0.008	0.007	0.081	2966	5543	0	2569	0	8
SRL_OPN_2PTS021_0855_20150314_021745_20150314_035713.EUM.nc	-0.036	-0.046	0.045	2560	5536	0	2548	0	428

– Continued on next page

Table 16: Inverted Barometer Height Correction Statistics.

– Continued from previous page

File	Median	Mean	Std. Dev.	No. Obs.	Total Obs.	Default Lat/Lon	Flag (total)	Default (total)	3-Sigma Edited
SRL_OPN_2PTS021_0857_20150314_035712_20150314_053823.EUM.nc	-0.043	-0.031	0.094	3142	5508	0	2231	0	135
SRL_OPN_2PTS021_0859_20150314_053822_20150314_072732.EUM.nc	0.015	0.053	0.137	4331	6162	0	1831	0	0
SRL_OPN_2PTS021_0862_20150314_072732_20150314_090545.EUM.nc	-0.007	0.002	0.087	3563	5544	0	1916	0	65
SRL_OPN_2PTS021_0863_20150314_090545_20150314_104340.EUM.nc	-0.032	-0.050	0.067	2220	5490	0	3068	0	202
SRL_OPN_2PTS021_0865_20150314_104339_20150314_122140.EUM.nc	-0.022	0.018	0.126	2680	5415	0	2735	0	0
SRL_OPN_2PTS021_0867_20150314_122139_20150314_140057.EUM.nc	-0.013	0.029	0.129	3413	5472	0	2059	0	0
SRL_OPN_2PTS021_0869_20150314_140056_20150314_155419.EUM.nc	-0.031	-0.046	0.047	2947	6359	0	2979	0	433
SRL_OPN_2PTS021_0872_20150314_155419_20150314_173406.EUM.nc	-0.008	0.018	0.131	2966	5476	0	2510	0	0
SRL_OPN_2PTS021_0874_20150314_173405_20150314_191333.EUM.nc	-0.001	-0.001	0.086	3458	5577	0	1885	0	234
SRL_OPN_2PTS021_0876_20150314_191332_20150314_205241.EUM.nc	0.003	-0.020	0.119	3667	5565	0	1791	0	107
SRL_OPN_2PTS021_0878_20150314_205240_20150314_223107.EUM.nc	-0.005	0.046	0.132	3028	5386	0	2358	0	0
SRL_OPN_2PTS021_0880_20150314_223108_20150315_000851.EUM.nc	-0.026	0.013	0.132	3014	5464	0	2450	0	0
SRL_OPN_2PTS021_0881_20150315_000851_20150315_014650.EUM.nc	-0.008	-0.010	0.043	2857	5570	0	2416	0	297
SRL_OPN_2PTS021_0883_20150315_014650_20150315_032550.EUM.nc	-0.026	-0.058	0.073	2885	5500	0	2323	0	292
SRL_OPN_2PTS021_0885_20150315_032548_20150315_050621.EUM.nc	-0.031	-0.011	0.131	3007	5475	0	2468	0	0
SRL_OPN_2PTS021_0887_20150315_050621_20150315_065621.EUM.nc	0.001	0.028	0.121	3956	6151	0	2195	0	0
SRL_OPN_2PTS021_0890_20150315_065621_20150315_083458.EUM.nc	-0.009	-0.015	0.077	4060	5622	0	1405	0	157
SRL_OPN_2PTS021_0892_20150315_083457_20150315_101256.EUM.nc	-0.024	-0.036	0.069	2597	5390	0	2477	0	316
SRL_OPN_2PTS021_0893_20150315_101256_20150315_115047.EUM.nc	-0.016	-0.022	0.031	2105	5426	0	2866	0	455
SRL_OPN_2PTS021_0895_20150315_115045_20150315_132937.EUM.nc	-0.011	0.002	0.084	2791	5368	0	2281	0	296
SRL_OPN_2PTS021_0897_20150315_132936_20150315_152300.EUM.nc	-0.026	-0.044	0.069	3295	6330	0	2691	0	344
SRL_OPN_2PTS021_0900_20150315_152259_20150315_170246.EUM.nc	0.005	0.024	0.115	2955	5586	0	2586	0	45
SRL_OPN_2PTS021_0902_20150315_170245_20150315_184218.EUM.nc	-0.003	-0.016	0.097	3275	5457	0	1989	0	193
SRL_OPN_2PTS021_0904_20150315_184216_20150315_202136.EUM.nc	0.009	-0.025	0.101	3488	5502	0	1952	0	62
SRL_OPN_2PTS021_0906_20150315_202135_20150315_220018.EUM.nc	-0.024	-0.034	0.052	2695	5456	0	2402	0	359
SRL_OPN_2PTS021_0908_20150315_220017_20150315_233808.EUM.nc	-0.002	0.044	0.128	2543	5426	0	2772	0	111
SRL_OPN_2PTS021_0909_20150315_233808_20150316_011559.EUM.nc	-0.025	-0.031	0.029	2516	5503	0	2465	0	522
SRL_OPN_2PTS021_0911_20150316_011558_20150316_025434.EUM.nc	-0.025	-0.024	0.137	3043	5529	0	2486	0	0
SRL_OPN_2PTS021_0913_20150316_025433_20150316_043429.EUM.nc	-0.025	-0.024	0.073	2810	5483	0	2492	0	181
SRL_OPN_2PTS021_0915_20150316_043428_20150316_061638.EUM.nc	0.000	0.005	0.112	3944	5757	0	1761	0	52
SRL_OPN_2PTS021_0917_20150316_061638_20150316_080404.EUM.nc	-0.012	-0.004	0.102	4158	6090	0	1932	0	0
SRL_OPN_2PTS021_0920_20150316_080403_20150316_094211.EUM.nc	-0.003	0.005	0.106	3023	5486	0	2379	0	84
SRL_OPN_2PTS021_0921_20150316_094212_20150316_111955.EUM.nc	-0.012	0.033	0.116	2259	5273	0	3014	0	0
SRL_OPN_2PTS021_0923_20150316_111955_20150316_125824.EUM.nc	-0.014	-0.029	0.055	2274	5285	0	2500	0	511
SRL_OPN_2PTS021_0925_20150316_125824_20150316_145139.EUM.nc	-0.027	-0.055	0.071	3155	6304	0	2730	0	419
SRL_OPN_2PTS021_0928_20150316_145138_20150316_163124.EUM.nc	-0.005	0.036	0.117	3381	5654	0	2273	0	0
SRL_OPN_2PTS021_0930_20150316_163123_20150316_181100.EUM.nc	-0.007	-0.014	0.100	3234	5565	0	2299	0	32
SRL_OPN_2PTS021_0932_20150316_181059_20150316_195027.EUM.nc	-0.004	-0.009	0.099	3393	5522	0	2129	0	0
SRL_OPN_2PTS021_0934_20150316_195026_20150316_212921.EUM.nc	-0.019	-0.037	0.051	3277	5401	0	1843	0	281

– Continued on next page

Table 16: Inverted Barometer Height Correction Statistics.

– Continued from previous page

File	Median	Mean	Std. Dev.	No. Obs.	Total Obs.	Default Lat/Lon	Flag (total)	Default (total)	3-Sigma Edited
SRL_OPN_2PTS021_0936_20150316_212920_20150316_230724.EUM.nc	0.019	0.106	0.166	2272	5346	0	3074	0	0
SRL_OPN_2PTS021_0937_20150316_230722_20150317_004511.EUM.nc	-0.024	0.030	0.148	3171	5444	0	2273	0	0
SRL_OPN_2PTS021_0939_20150317_004510_20150317_022328.EUM.nc	-0.038	-0.068	0.079	2818	5564	0	2573	0	173
SRL_OPN_2PTS021_0941_20150317_022327_20150317_040251.EUM.nc	-0.018	0.009	0.095	2928	5436	0	2452	0	56
SRL_OPN_2PTS021_0943_20150317_040250_20150317_054417.EUM.nc	0.006	0.019	0.135	3556	5656	0	2100	0	0
SRL_OPN_2PTS021_0945_20150317_054416_20150317_073305.EUM.nc	-0.006	-0.005	0.104	4272	6165	0	1893	0	0
SRL_OPN_2PTS021_0948_20150317_073304_20150317_091125.EUM.nc	-0.024	0.002	0.115	3467	5540	0	2073	0	0
SRL_OPN_2PTS021_0949_20150317_091125_20150317_104909.EUM.nc	0.001	0.058	0.140	2340	5501	0	3161	0	0
SRL_OPN_2PTS021_0951_20150317_104908_20150317_122721.EUM.nc	-0.012	-0.026	0.058	2224	5334	0	2709	0	401
SRL_OPN_2PTS021_0953_20150317_122720_20150317_140642.EUM.nc	-0.036	0.003	0.154	3312	5496	0	2184	0	0
SRL_OPN_2PTS021_0955_20150317_140642_20150317_160004.EUM.nc	-0.024	-0.001	0.098	3366	6334	0	2968	0	0
SRL_OPN_2PTS021_0958_20150317_160004_20150317_173942.EUM.nc	0.013	0.023	0.088	3075	5623	0	2548	0	0
SRL_OPN_2PTS021_0960_20150317_173941_20150317_191915.EUM.nc	0.006	0.003	0.123	3631	5562	0	1931	0	0
SRL_OPN_2PTS021_0962_20150317_191914_20150317_205823.EUM.nc	-0.035	-0.045	0.063	3578	5585	0	1848	0	159
SRL_OPN_2PTS021_0964_20150317_205822_20150317_223638.EUM.nc	0.004	0.072	0.167	2878	5364	0	2486	0	0
SRL_OPN_2PTS021_0965_20150317_223637_20150318_001429.EUM.nc	0.000	0.052	0.119	2989	5460	0	2471	0	0
SRL_OPN_2PTS021_0967_20150318_001428_20150318_015230.EUM.nc	-0.038	-0.039	0.100	3136	5538	0	2402	0	0
SRL_OPN_2PTS021_0969_20150318_015229_20150318_033125.EUM.nc	-0.029	-0.005	0.094	3124	5451	0	2319	0	8
SRL_OPN_2PTS021_0971_20150318_033124_20150318_051212.EUM.nc	-0.014	0.008	0.134	3063	5522	0	2459	0	0
SRL_OPN_2PTS021_0973_20150318_051211_20150318_070204.EUM.nc	0.001	-0.001	0.103	3963	6188	0	2225	0	0
SRL_OPN_2PTS021_0976_20150318_070203_20150318_084037.EUM.nc	-0.020	0.009	0.137	4121	5607	0	1486	0	0
SRL_OPN_2PTS021_0978_20150318_084037_20150318_101827.EUM.nc	-0.005	0.035	0.132	2765	5388	0	2623	0	0
SRL_OPN_2PTS021_0979_20150318_101825_20150318_115625.EUM.nc	-0.006	0.026	0.111	2573	5438	0	2865	0	0
SRL_OPN_2PTS021_0981_20150318_115624_20150318_133520.EUM.nc	-0.023	-0.040	0.051	2617	5348	0	2260	0	471
SRL_OPN_2PTS021_0983_20150318_133519_20150318_152844.EUM.nc	-0.029	-0.032	0.061	3413	6375	0	2734	0	228
SRL_OPN_2PTS021_0986_20150318_152843_20150318_170822.EUM.nc	0.003	0.066	0.120	2980	5560	0	2580	0	0
SRL_OPN_2PTS021_0988_20150318_170821_20150318_184801.EUM.nc	0.013	0.030	0.118	3444	5507	0	1923	0	140
SRL_OPN_2PTS021_0990_20150318_184800_20150318_220548.EUM.nc	-0.029	-0.048	0.067	5919	10975	0	4367	0	689
SRL_OPN_2PTS021_0994_20150318_220549_20150318_234346.EUM.nc	-0.002	0.060	0.130	2831	5452	0	2621	0	0
SRL_OPN_2PTS021_0995_20150318_234345_20150319_012129.EUM.nc	-0.015	-0.037	0.049	2641	5498	0	2469	0	388
SRL_OPN_2PTS021_0997_20150319_012128_20150319_030010.EUM.nc	-0.028	0.014	0.134	3027	5561	0	2534	0	0
SRL_OPN_2PTS021_0999_20150319_030009_20150319_044020.EUM.nc	-0.022	0.004	0.116	2985	5495	0	2510	0	0

33 Sea Surface Height Anomaly (Product Values) Table

Table 17: Sea Surface Height Anomaly (Product Values) Statistics.

File	Median	Mean	Std. Dev.	No. Obs.	Total Obs.	Default Lat/Lon	Flag (total)	Default (total)	3-Sigma Edited
SRL_OPN_2PTS020_1001_20150212_044017_20150212_062235.EUM.nc	0.012	0.005	0.084	3981	5762	0	1714	4	63
SRL_OPN_2PTS021_0001_20150212_062234_20150212_080943.EUM.nc	0.016	0.017	0.095	4096	6070	0	1884	2	88
SRL_OPN_2PTS021_0004_20150212_080942_20150212_094748.EUM.nc	0.010	0.007	0.122	2899	5468	0	2452	20	97
SRL_OPN_2PTS021_0005_20150212_094748_20150212_112534.EUM.nc	-0.015	-0.006	0.099	2033	5267	0	3073	44	117
SRL_OPN_2PTS021_0007_20150212_112533_20150212_130405.EUM.nc	-0.017	-0.006	0.088	2747	5276	0	2459	7	63
SRL_OPN_2PTS021_0009_20150212_130404_20150212_145721.EUM.nc	0.007	0.009	0.072	3429	6348	0	2761	5	153
SRL_OPN_2PTS021_0012_20150212_145720_20150212_163708.EUM.nc	0.013	0.011	0.092	3068	5629	0	2370	15	176
SRL_OPN_2PTS021_0014_20150212_163708_20150212_181643.EUM.nc	-0.017	-0.018	0.093	3111	5561	0	2313	14	123
SRL_OPN_2PTS021_0016_20150212_181642_20150212_195608.EUM.nc	0.015	0.019	0.074	3180	5498	0	2206	12	100
SRL_OPN_2PTS021_0018_20150212_195607_20150212_213500.EUM.nc	-0.037	-0.033	0.094	3584	5379	0	1718	32	45
SRL_OPN_2PTS021_0020_20150212_213500_20150212_231309.EUM.nc	0.003	0.007	0.092	2241	5332	0	3042	5	44
SRL_OPN_2PTS021_0021_20150212_231309_20150213_005048.EUM.nc	0.005	0.012	0.094	3107	5453	0	2286	24	36
SRL_OPN_2PTS021_0023_20150213_005048_20150213_022908.EUM.nc	0.007	0.009	0.088	2862	5527	0	2539	14	112
SRL_OPN_2PTS021_0025_20150213_022907_20150213_040837.EUM.nc	0.021	0.027	0.096	2899	5458	0	2502	8	49
SRL_OPN_2PTS021_0027_20150213_040836_20150213_055009.EUM.nc	0.009	0.006	0.073	3630	5683	0	1904	23	126
SRL_OPN_2PTS021_0029_20150213_055010_20150213_073845.EUM.nc	-0.004	-0.001	0.083	4166	6155	0	1925	3	61
SRL_OPN_2PTS021_0032_20150213_073844_20150213_091702.EUM.nc	0.006	0.014	0.106	3238	5488	0	2079	16	155
SRL_OPN_2PTS021_0033_20150213_091703_20150213_105446.EUM.nc	-0.002	0.003	0.081	2125	5451	0	3228	21	77
SRL_OPN_2PTS021_0035_20150213_105445_20150213_123300.EUM.nc	-0.038	-0.042	0.075	2418	5293	0	2720	20	135
SRL_OPN_2PTS021_0037_20150213_123259_20150213_141227.EUM.nc	-0.010	-0.011	0.080	3169	5486	0	2142	13	162
SRL_OPN_2PTS021_0039_20150213_141227_20150213_160547.EUM.nc	0.007	0.008	0.088	3234	6373	0	2969	12	158
SRL_OPN_2PTS021_0042_20150213_160547_20150213_174533.EUM.nc	-0.015	-0.018	0.089	3001	5595	0	2508	8	78
SRL_OPN_2PTS021_0044_20150213_174533_20150213_192457.EUM.nc	0.017	0.029	0.082	3436	5568	0	1969	21	142
SRL_OPN_2PTS021_0046_20150213_192456_20150213_210401.EUM.nc	-0.026	-0.022	0.087	3646	5561	0	1781	18	116
SRL_OPN_2PTS021_0048_20150213_210401_20150213_224216.EUM.nc	-0.015	-0.008	0.107	2676	5326	0	2586	19	45
SRL_OPN_2PTS021_0049_20150213_224215_20150214_002005.EUM.nc	0.002	0.001	0.089	2980	5445	0	2355	25	85
SRL_OPN_2PTS021_0051_20150214_002004_20150214_015808.EUM.nc	-0.023	-0.025	0.085	2980	5535	0	2427	12	116
SRL_OPN_2PTS021_0053_20150214_015808_20150214_033709.EUM.nc	0.024	0.033	0.090	3083	5515	0	2330	9	93
SRL_OPN_2PTS021_0055_20150214_033708_20150214_051802.EUM.nc	0.024	0.019	0.090	3085	5518	0	2332	8	93
SRL_OPN_2PTS021_0057_20150214_051803_20150214_070744.EUM.nc	0.000	0.002	0.083	3910	6181	0	2191	15	65
SRL_OPN_2PTS021_0060_20150214_070744_20150214_084615.EUM.nc	0.020	0.017	0.084	3850	5602	0	1608	17	127
SRL_OPN_2PTS021_0062_20150214_084615_20150214_102401.EUM.nc	-0.002	-0.000	0.109	2545	5356	0	2662	25	124
SRL_OPN_2PTS021_0063_20150214_102402_20150214_120204.EUM.nc	-0.053	-0.049	0.072	2531	5364	0	2748	25	60
SRL_OPN_2PTS021_0065_20150214_120203_20150214_134102.EUM.nc	-0.002	0.004	0.086	3095	5416	0	2240	39	42
SRL_OPN_2PTS021_0067_20150214_134101_20150214_153427.EUM.nc	-0.019	-0.018	0.071	3542	6336	0	2688	16	90
SRL_OPN_2PTS021_0070_20150214_153426_20150214_171413.EUM.nc	0.010	0.016	0.087	2875	5580	0	2635	2	68

– Continued on next page

Table 17: Sea Surface Height Anomaly (Product Values) Statistics.

– Continued from previous page

File	Median	Mean	Std. Dev.	No. Obs.	Total Obs.	Default Lat/Lon	Flag (total)	Default (total)	3-Sigma Edited
SRL_OPN_2PTS021_0072_20150214_171413_20150214_185343.EUM.nc	0.006	0.008	0.092	3361	5504	0	1977	18	148
SRL_OPN_2PTS021_0074_20150214_185342_20150214_203258.EUM.nc	0.015	0.018	0.086	3493	5519	0	1831	19	176
SRL_OPN_2PTS021_0076_20150214_203257_20150214_221126.EUM.nc	-0.002	-0.001	0.091	2934	5451	0	2384	27	106
SRL_OPN_2PTS021_0078_20150214_221125_20150214_234923.EUM.nc	0.015	0.006	0.092	2833	5448	0	2553	8	54
SRL_OPN_2PTS021_0079_20150214_234923_20150215_012715.EUM.nc	0.012	0.018	0.083	2923	5521	0	2497	4	97
SRL_OPN_2PTS021_0081_20150215_012716_20150215_030551.EUM.nc	0.008	0.009	0.084	3076	5557	0	2408	9	64
SRL_OPN_2PTS021_0083_20150215_030550_20150215_044608.EUM.nc	0.025	0.021	0.078	2988	5473	0	2353	8	124
SRL_OPN_2PTS021_0085_20150215_044607_20150215_062823.EUM.nc	0.021	0.008	0.091	3988	5757	0	1718	5	46
SRL_OPN_2PTS021_0087_20150215_062823_20150215_081522.EUM.nc	0.037	0.035	0.093	4081	6083	0	1872	0	130
SRL_OPN_2PTS021_0090_20150215_081521_20150215_095318.EUM.nc	0.037	0.022	0.148	2925	5382	0	2387	11	59
SRL_OPN_2PTS021_0091_20150215_095317_20150215_113112.EUM.nc	-0.040	-0.039	0.085	2268	5314	0	2982	29	35
SRL_OPN_2PTS021_0093_20150215_113111_20150215_130949.EUM.nc	-0.020	-0.009	0.093	2831	5374	0	2480	8	55
SRL_OPN_2PTS021_0095_20150215_130949_20150215_150305.EUM.nc	0.000	-0.000	0.086	3529	6355	0	2753	3	70
SRL_OPN_2PTS021_0098_20150215_150304_20150215_164253.EUM.nc	-0.005	-0.008	0.094	2916	5609	0	2529	14	150
SRL_OPN_2PTS021_0100_20150215_164252_20150215_182227.EUM.nc	-0.016	-0.013	0.100	3381	5509	0	2085	12	31
SRL_OPN_2PTS021_0102_20150215_182226_20150215_200151.EUM.nc	0.015	0.021	0.084	3088	5477	0	2199	16	174
SRL_OPN_2PTS021_0104_20150215_200151_20150215_214032.EUM.nc	-0.008	-0.004	0.077	3376	5475	0	1944	20	135
SRL_OPN_2PTS021_0106_20150215_214031_20150215_231838.EUM.nc	0.012	0.014	0.087	2403	5309	0	2824	15	67
SRL_OPN_2PTS021_0107_20150215_231837_20150216_005627.EUM.nc	0.004	0.016	0.078	2881	5508	0	2539	25	63
SRL_OPN_2PTS021_0109_20150216_005626_20150216_023440.EUM.nc	0.002	-0.003	0.099	3023	5539	0	2461	15	40
SRL_OPN_2PTS021_0111_20150216_023440_20150216_041425.EUM.nc	0.027	0.020	0.075	2888	5461	0	2451	32	90
SRL_OPN_2PTS021_0113_20150216_041424_20150216_055605.EUM.nc	0.045	0.035	0.095	3782	5691	0	1847	4	58
SRL_OPN_2PTS021_0115_20150216_055604_20150216_074425.EUM.nc	0.006	0.007	0.096	4195	6134	0	1886	5	48
SRL_OPN_2PTS021_0118_20150216_074424_20150216_092231.EUM.nc	0.019	0.018	0.101	3190	5489	0	2145	11	143
SRL_OPN_2PTS021_0119_20150216_092230_20150216_110024.EUM.nc	-0.005	-0.016	0.099	2039	5380	0	3288	30	23
SRL_OPN_2PTS021_0121_20150216_110023_20150216_123841.EUM.nc	-0.048	-0.038	0.083	2542	5309	0	2710	8	49
SRL_OPN_2PTS021_0123_20150216_123840_20150216_141804.EUM.nc	0.021	0.018	0.083	3311	5489	0	2067	11	100
SRL_OPN_2PTS021_0125_20150216_141804_20150216_161132.EUM.nc	-0.018	-0.026	0.093	3279	6371	0	2927	13	152
SRL_OPN_2PTS021_0128_20150216_161131_20150216_175107.EUM.nc	0.025	0.014	0.099	3021	5578	0	2456	14	87
SRL_OPN_2PTS021_0130_20150216_175107_20150216_193040.EUM.nc	0.025	0.028	0.085	3329	5568	0	2052	17	170
SRL_OPN_2PTS021_0132_20150216_193040_20150216_210934.EUM.nc	-0.017	-0.009	0.079	3462	5449	0	1811	32	144
SRL_OPN_2PTS021_0134_20150216_210933_20150216_224752.EUM.nc	0.012	0.020	0.107	2506	5439	0	2845	33	55
SRL_OPN_2PTS021_0135_20150216_224751_20150217_002542.EUM.nc	0.001	0.003	0.096	3034	5389	0	2243	14	98
SRL_OPN_2PTS021_0137_20150217_002541_20150217_020340.EUM.nc	0.006	0.006	0.082	3000	5515	0	2408	25	82
SRL_OPN_2PTS021_0139_20150217_020339_20150217_034254.EUM.nc	0.016	0.019	0.076	2955	5523	0	2345	11	212
SRL_OPN_2PTS021_0141_20150217_034253_20150217_052353.EUM.nc	0.019	0.020	0.082	3016	5538	0	2395	6	121
SRL_OPN_2PTS021_0143_20150217_052352_20150217_071323.EUM.nc	-0.004	-0.007	0.102	3984	6166	0	2147	6	29
SRL_OPN_2PTS021_0146_20150217_071324_20150217_085143.EUM.nc	0.031	0.038	0.094	3803	5592	0	1605	12	172
SRL_OPN_2PTS021_0147_20150217_085144_20150217_102939.EUM.nc	-0.006	-0.006	0.106	2395	5466	0	2961	16	94

– Continued on next page

Table 17: Sea Surface Height Anomaly (Product Values) Statistics.

– Continued from previous page

File	Median	Mean	Std. Dev.	No. Obs.	Total Obs.	Default Lat/Lon	Flag (total)	Default (total)	3-Sigma Edited
SRL_OPN_2PTS021_0149_20150217_102939_20150217_120743.EUM.nc	-0.068	-0.065	0.078	2524	5397	0	2762	38	73
SRL_OPN_2PTS021_0151_20150217_120743_20150217_134638.EUM.nc	0.013	0.010	0.073	3028	5394	0	2243	11	112
SRL_OPN_2PTS021_0153_20150217_134638_20150217_154011.EUM.nc	0.012	0.011	0.072	3502	6378	0	2731	26	119
SRL_OPN_2PTS021_0156_20150217_154011_20150217_171949.EUM.nc	0.017	0.022	0.087	2902	5503	0	2534	13	54
SRL_OPN_2PTS021_0158_20150217_171949_20150217_185927.EUM.nc	0.021	0.030	0.080	3399	5597	0	2076	22	100
SRL_OPN_2PTS021_0160_20150217_185926_20150217_203832.EUM.nc	0.002	0.005	0.087	3624	5524	0	1701	6	193
SRL_OPN_2PTS021_0162_20150217_203832_20150217_221705.EUM.nc	-0.012	-0.008	0.089	2998	5358	0	2218	43	99
SRL_OPN_2PTS021_0164_20150217_221704_20150217_235459.EUM.nc	0.014	0.004	0.120	2899	5425	0	2458	23	45
SRL_OPN_2PTS021_0165_20150217_235459_20150218_013245.EUM.nc	0.016	0.015	0.096	2950	5520	0	2473	11	86
SRL_OPN_2PTS021_0167_20150218_013244_20150218_031133.EUM.nc	0.005	0.005	0.085	3097	5533	0	2378	13	45
SRL_OPN_2PTS021_0169_20150218_031133_20150218_045156.EUM.nc	0.015	0.017	0.085	3011	5449	0	2306	4	128
SRL_OPN_2PTS021_0171_20150218_045156_20150218_063422.EUM.nc	0.009	0.000	0.094	4002	5792	0	1741	1	48
SRL_OPN_2PTS021_0173_20150218_063422_20150218_082053.EUM.nc	0.015	0.020	0.102	4079	6058	0	1823	6	150
SRL_OPN_2PTS021_0176_20150218_082053_20150218_095855.EUM.nc	-0.010	-0.008	0.115	2712	5388	0	2411	21	244
SRL_OPN_2PTS021_0177_20150218_095855_20150218_113651.EUM.nc	-0.037	-0.030	0.091	2347	5396	0	2949	33	67
SRL_OPN_2PTS021_0179_20150218_113650_20150218_131521.EUM.nc	-0.010	-0.005	0.086	2942	5353	0	2371	10	30
SRL_OPN_2PTS021_0181_20150218_131521_20150218_150850.EUM.nc	0.008	0.007	0.089	3529	6383	0	2763	9	82
SRL_OPN_2PTS021_0184_20150218_150850_20150218_164829.EUM.nc	-0.002	0.005	0.091	2925	5552	0	2549	5	73
SRL_OPN_2PTS021_0186_20150218_164829_20150218_182811.EUM.nc	0.006	0.004	0.076	3285	5503	0	2060	9	149
SRL_OPN_2PTS021_0188_20150218_182810_20150218_200725.EUM.nc	-0.020	-0.024	0.083	3151	5504	0	2254	18	81
SRL_OPN_2PTS021_0190_20150218_200724_20150218_214612.EUM.nc	-0.037	-0.048	0.104	3305	5488	0	2067	35	81
SRL_OPN_2PTS021_0192_20150218_214611_20150218_232417.EUM.nc	-0.010	-0.008	0.089	2433	5264	0	2721	44	66
SRL_OPN_2PTS021_0193_20150218_232417_20150219_010157.EUM.nc	0.009	0.006	0.079	2771	5471	0	2615	15	70
SRL_OPN_2PTS021_0195_20150219_010156_20150219_024022.EUM.nc	0.001	-0.002	0.097	3020	5560	0	2475	11	54
SRL_OPN_2PTS021_0197_20150219_024021_20150219_042010.EUM.nc	0.018	0.014	0.075	2808	5483	0	2460	29	186
SRL_OPN_2PTS021_0199_20150219_042011_20150219_060152.EUM.nc	0.027	0.013	0.111	3786	5711	0	1820	17	88
SRL_OPN_2PTS021_0201_20150219_060151_20150219_074957.EUM.nc	0.005	0.004	0.090	4178	6114	0	1867	6	63
SRL_OPN_2PTS021_0204_20150219_074956_20150219_092810.EUM.nc	0.016	0.019	0.090	3149	5467	0	2161	18	139
SRL_OPN_2PTS021_0205_20150219_092810_20150219_110602.EUM.nc	-0.035	-0.033	0.094	2081	5415	0	3234	37	63
SRL_OPN_2PTS021_0207_20150219_110602_20150219_124414.EUM.nc	-0.019	-0.024	0.084	2518	5268	0	2646	12	92
SRL_OPN_2PTS021_0209_20150219_124415_20150219_143730.EUM.nc	0.026	0.028	0.090	3416	6230	0	2757	6	51
SRL_OPN_2PTS021_0212_20150219_143730_20150219_161708.EUM.nc	-0.018	-0.022	0.082	3361	5626	0	2155	16	94
SRL_OPN_2PTS021_0214_20150219_161707_20150219_175652.EUM.nc	0.022	0.010	0.094	3074	5515	0	2401	8	32
SRL_OPN_2PTS021_0216_20150219_175651_20150219_193614.EUM.nc	-0.002	0.003	0.091	3444	5566	0	2044	3	75
SRL_OPN_2PTS021_0218_20150219_193614_20150219_211514.EUM.nc	-0.045	-0.051	0.106	3398	5420	0	1820	21	181
SRL_OPN_2PTS021_0220_20150219_211514_20150219_225331.EUM.nc	-0.012	-0.014	0.082	2418	5447	0	2905	12	112
SRL_OPN_2PTS021_0221_20150219_225330_20150220_003111.EUM.nc	0.016	0.011	0.098	3176	5445	0	2233	7	29
SRL_OPN_2PTS021_0223_20150220_003110_20150220_020920.EUM.nc	-0.015	-0.014	0.081	2828	5522	0	2549	5	140
SRL_OPN_2PTS021_0225_20150220_020919_20150220_034840.EUM.nc	0.008	0.010	0.069	2997	5535	0	2407	19	112

– Continued on next page

Table 17: Sea Surface Height Anomaly (Product Values) Statistics.

– Continued from previous page

File	Median	Mean	Std. Dev.	No. Obs.	Total Obs.	Default Lat/Lon	Flag (total)	Default (total)	3-Sigma Edited
SRL_OPN_2PTS021_0227_20150220_034840_20150220_052937.EUM.nc	-0.007	-0.017	0.097	3019	5524	0	2440	5	60
SRL_OPN_2PTS021_0229_20150220_052936_20150220_071857.EUM.nc	0.003	-0.007	0.102	4106	6179	0	2017	19	37
SRL_OPN_2PTS021_0232_20150220_071856_20150220_085723.EUM.nc	0.022	0.021	0.085	3706	5601	0	1743	21	131
SRL_OPN_2PTS021_0233_20150220_085722_20150220_103517.EUM.nc	-0.039	-0.026	0.119	2250	5477	0	3079	13	135
SRL_OPN_2PTS021_0235_20150220_103516_20150220_121315.EUM.nc	-0.037	-0.036	0.079	2502	5385	0	2761	23	99
SRL_OPN_2PTS021_0237_20150220_121314_20150220_135222.EUM.nc	0.012	0.015	0.080	3160	5448	0	2248	7	33
SRL_OPN_2PTS021_0239_20150220_135223_20150220_154547.EUM.nc	-0.007	-0.001	0.073	3509	6362	0	2705	18	130
SRL_OPN_2PTS021_0242_20150220_154546_20150220_172533.EUM.nc	-0.002	0.011	0.094	2888	5517	0	2555	3	71
SRL_OPN_2PTS021_0244_20150220_172533_20150220_190501.EUM.nc	0.007	0.008	0.094	3483	5590	0	2038	21	48
SRL_OPN_2PTS021_0246_20150220_190501_20150220_204413.EUM.nc	-0.050	-0.052	0.091	3800	5544	0	1561	28	155
SRL_OPN_2PTS021_0248_20150220_204412_20150220_222244.EUM.nc	-0.009	-0.017	0.088	2938	5319	0	2283	32	66
SRL_OPN_2PTS021_0250_20150220_222243_20150221_000029.EUM.nc	0.000	0.001	0.095	2975	5460	0	2401	18	66
SRL_OPN_2PTS021_0251_20150221_000028_20150221_013825.EUM.nc	0.018	0.015	0.088	3026	5558	0	2443	10	79
SRL_OPN_2PTS021_0253_20150221_013825_20150221_031717.EUM.nc	0.001	-0.000	0.080	3073	5542	0	2343	24	102
SRL_OPN_2PTS021_0255_20150221_031717_20150221_045739.EUM.nc	0.002	-0.000	0.090	3101	5497	0	2304	4	88
SRL_OPN_2PTS021_0257_20150221_045739_20150221_064021.EUM.nc	0.040	0.020	0.093	3992	5808	0	1738	4	74
SRL_OPN_2PTS021_0259_20150221_064020_20150221_082633.EUM.nc	-0.003	0.004	0.096	4086	6034	0	1802	5	141
SRL_OPN_2PTS021_0262_20150221_082633_20150221_100434.EUM.nc	-0.011	-0.000	0.108	2818	5372	0	2393	5	156
SRL_OPN_2PTS021_0263_20150221_100433_20150221_114222.EUM.nc	0.003	-0.004	0.087	2368	5427	0	2956	30	73
SRL_OPN_2PTS021_0265_20150221_114222_20150221_132106.EUM.nc	-0.019	-0.015	0.081	2970	5327	0	2304	4	49
SRL_OPN_2PTS021_0267_20150221_132105_20150221_151426.EUM.nc	0.174	-0.210	2.666	3558	6312	0	2662	48	44
SRL_OPN_2PTS021_0270_20150221_151426_20150221_165414.EUM.nc	-0.039	-0.040	0.092	2907	5554	0	2583	6	58
SRL_OPN_2PTS021_0272_20150221_165413_20150221_183345.EUM.nc	-0.010	-0.010	0.087	3276	5504	0	2076	16	136
SRL_OPN_2PTS021_0274_20150221_183345_20150221_201307.EUM.nc	-0.009	-0.004	0.091	3210	5517	0	2075	20	212
SRL_OPN_2PTS021_0276_20150221_201306_20150221_215151.EUM.nc	-0.021	-0.028	0.108	3200	5511	0	2122	65	124
SRL_OPN_2PTS021_0278_20150221_215151_20150221_232945.EUM.nc	0.004	0.004	0.086	2357	5260	0	2803	28	72
SRL_OPN_2PTS021_0279_20150221_232945_20150222_010734.EUM.nc	0.021	0.026	0.081	2734	5486	0	2699	9	44
SRL_OPN_2PTS021_0281_20150222_010733_20150222_024604.EUM.nc	0.018	0.019	0.089	2968	5519	0	2469	4	78
SRL_OPN_2PTS021_0283_20150222_024603_20150222_042550.EUM.nc	0.005	-0.008	0.108	2977	5497	0	2430	12	78
SRL_OPN_2PTS021_0285_20150222_042550_20150222_060748.EUM.nc	0.033	0.029	0.110	3856	5711	0	1801	8	46
SRL_OPN_2PTS021_0287_20150222_060747_20150222_075537.EUM.nc	-0.007	-0.011	0.096	4105	6099	0	1898	19	77
SRL_OPN_2PTS021_0290_20150222_075536_20150222_093348.EUM.nc	0.007	0.009	0.103	3003	5485	0	2307	19	156
SRL_OPN_2PTS021_0291_20150222_093346_20150222_111131.EUM.nc	-0.005	-0.005	0.108	2101	5389	0	3202	43	43
SRL_OPN_2PTS021_0293_20150222_111130_20150222_124955.EUM.nc	-0.019	-0.019	0.071	2574	5247	0	2565	35	73
SRL_OPN_2PTS021_0295_20150222_124954_20150222_144305.EUM.nc	-0.019	-0.011	0.095	3409	6280	0	2759	1	111
SRL_OPN_2PTS021_0298_20150222_144304_20150222_162252.EUM.nc	-0.023	-0.017	0.103	3332	5641	0	2213	4	92
SRL_OPN_2PTS021_0300_20150222_162251_20150222_180228.EUM.nc	-0.040	-0.041	0.114	3034	5587	0	2432	18	103
SRL_OPN_2PTS021_0302_20150222_180228_20150222_194156.EUM.nc	-0.002	0.003	0.083	3382	5547	0	2098	6	61
SRL_OPN_2PTS021_0304_20150222_194156_20150222_212054.EUM.nc	-0.043	-0.044	0.108	3422	5408	0	1841	14	131

– Continued on next page

Table 17: Sea Surface Height Anomaly (Product Values) Statistics.

– Continued from previous page

File	Median	Mean	Std. Dev.	No. Obs.	Total Obs.	Default Lat/Lon	Flag (total)	Default (total)	3-Sigma Edited
SRL_OPN_2PTS021_0306_20150222_212054_20150222_225901.EUM.nc	0.007	0.007	0.105	2286	5382	0	3016	24	56
SRL_OPN_2PTS021_0307_20150222_225901_20150223_003648.EUM.nc	0.023	0.022	0.083	3113	5466	0	2244	8	101
SRL_OPN_2PTS021_0309_20150223_003648_20150223_021500.EUM.nc	0.005	0.008	0.079	2809	5552	0	2611	8	124
SRL_OPN_2PTS021_0311_20150223_021459_20150223_035415.EUM.nc	0.010	0.009	0.095	2885	5526	0	2546	10	85
SRL_OPN_2PTS021_0313_20150223_035414_20150223_053530.EUM.nc	0.008	0.003	0.098	3003	5534	0	2411	16	104
SRL_OPN_2PTS021_0315_20150223_053529_20150223_072436.EUM.nc	0.014	0.012	0.098	4218	6207	0	1935	12	42
SRL_OPN_2PTS021_0318_20150223_072437_20150223_090300.EUM.nc	0.003	0.005	0.090	3610	5582	0	1869	24	79
SRL_OPN_2PTS021_0319_20150223_090259_20150223_104046.EUM.nc	0.000	-0.011	0.115	2361	5473	0	3002	25	85
SRL_OPN_2PTS021_0321_20150223_104045_20150223_121854.EUM.nc	-0.004	0.005	0.080	2569	5431	0	2773	28	61
SRL_OPN_2PTS021_0323_20150223_121853_20150223_135808.EUM.nc	-0.016	-0.018	0.075	3230	5483	0	2141	9	103
SRL_OPN_2PTS021_0325_20150223_135807_20150223_155130.EUM.nc	0.022	0.022	0.082	3401	6408	0	2860	20	127
SRL_OPN_2PTS021_0328_20150223_155130_20150223_173107.EUM.nc	0.008	0.002	0.103	2882	5452	0	2493	5	72
SRL_OPN_2PTS021_0330_20150223_173107_20150223_191042.EUM.nc	0.017	0.016	0.089	3584	5614	0	1906	4	120
SRL_OPN_2PTS021_0332_20150223_191041_20150223_204953.EUM.nc	-0.042	-0.043	0.089	3789	5556	0	1626	7	134
SRL_OPN_2PTS021_0334_20150223_204952_20150223_222812.EUM.nc	-0.016	-0.017	0.089	2901	5354	0	2368	30	55
SRL_OPN_2PTS021_0335_20150223_222811_20150224_000605.EUM.nc	0.014	0.015	0.075	3021	5486	0	2385	19	61
SRL_OPN_2PTS021_0337_20150224_000604_20150224_014355.EUM.nc	-0.002	0.001	0.081	3009	5561	0	2445	5	102
SRL_OPN_2PTS021_0339_20150224_014354_20150224_032252.EUM.nc	0.014	0.014	0.100	3028	5481	0	2329	15	109
SRL_OPN_2PTS021_0341_20150224_032251_20150224_065334.EUM.nc	0.028	0.018	0.111	7122	11698	0	4472	22	82
SRL_OPN_2PTS021_0346_20150224_065333_20150224_083201.EUM.nc	0.016	0.015	0.086	4076	5626	0	1363	2	185
SRL_OPN_2PTS021_0348_20150224_083200_20150224_101001.EUM.nc	0.004	0.003	0.112	2806	5403	0	2450	13	134
SRL_OPN_2PTS021_0349_20150224_101000_20150224_114759.EUM.nc	-0.004	0.012	0.098	2413	5430	0	2913	50	54
SRL_OPN_2PTS021_0351_20150224_114758_20150224_132639.EUM.nc	-0.017	-0.012	0.064	2926	5344	0	2249	28	141
SRL_OPN_2PTS021_0353_20150224_132638_20150224_152010.EUM.nc	-0.002	0.000	0.087	3554	6366	0	2702	5	105
SRL_OPN_2PTS021_0356_20150224_152009_20150224_165947.EUM.nc	-0.010	-0.008	0.089	2930	5569	0	2569	1	69
SRL_OPN_2PTS021_0358_20150224_165946_20150224_183929.EUM.nc	-0.008	-0.011	0.080	3369	5494	0	2041	3	81
SRL_OPN_2PTS021_0360_20150224_183927_20150224_201839.EUM.nc	0.003	0.003	0.084	3339	5483	0	1970	16	158
SRL_OPN_2PTS021_0362_20150224_201838_20150224_215722.EUM.nc	-0.011	-0.013	0.091	2934	5450	0	2302	51	163
SRL_OPN_2PTS021_0364_20150224_215720_20150224_233521.EUM.nc	-0.002	-0.004	0.072	2493	5354	0	2755	28	78
SRL_OPN_2PTS021_0365_20150224_233520_20150225_011312.EUM.nc	-0.007	0.004	0.086	2807	5490	0	2620	3	60
SRL_OPN_2PTS021_0367_20150225_011310_20150225_025136.EUM.nc	-0.002	-0.009	0.090	2979	5512	0	2452	3	78
SRL_OPN_2PTS021_0369_20150225_025135_20150225_043137.EUM.nc	0.009	0.005	0.096	2985	5479	0	2404	16	74
SRL_OPN_2PTS021_0371_20150225_043137_20150225_061333.EUM.nc	0.017	0.013	0.082	3837	5712	0	1817	8	50
SRL_OPN_2PTS021_0373_20150225_061332_20150225_080115.EUM.nc	0.016	0.019	0.084	4108	6095	0	1899	8	80
SRL_OPN_2PTS021_0376_20150225_080114_20150225_093915.EUM.nc	0.021	0.008	0.146	3013	5483	0	2395	29	46
SRL_OPN_2PTS021_0377_20150225_093915_20150225_111708.EUM.nc	0.027	0.024	0.089	2200	5328	0	3065	35	28
SRL_OPN_2PTS021_0379_20150225_111707_20150225_125536.EUM.nc	-0.031	-0.023	0.088	2737	5287	0	2522	3	25
SRL_OPN_2PTS021_0381_20150225_125534_20150225_144848.EUM.nc	-0.017	-0.012	0.079	3492	6244	0	2675	7	70
SRL_OPN_2PTS021_0384_20150225_144847_20150225_162826.EUM.nc	0.015	0.022	0.107	3333	5644	0	2211	26	74

– Continued on next page

Table 17: Sea Surface Height Anomaly (Product Values) Statistics.

– Continued from previous page

File	Median	Mean	Std. Dev.	No. Obs.	Total Obs.	Default Lat/Lon	Flag (total)	Default (total)	3-Sigma Edited
SRL_OPN_2PTS021_0386_20150225_162824_20150225_180810.EUM.nc	-0.037	-0.041	0.092	3203	5586	0	2348	13	22
SRL_OPN_2PTS021_0388_20150225_180810_20150225_194737.EUM.nc	0.007	-0.000	0.081	3270	5547	0	2148	12	117
SRL_OPN_2PTS021_0390_20150225_194737_20150225_212625.EUM.nc	-0.029	-0.022	0.095	3490	5387	0	1770	27	100
SRL_OPN_2PTS021_0392_20150225_212623_20150225_230437.EUM.nc	-0.006	-0.015	0.098	2217	5347	0	3064	8	58
SRL_OPN_2PTS021_0393_20150225_230436_20150226_004224.EUM.nc	0.010	0.015	0.100	3135	5459	0	2275	15	34
SRL_OPN_2PTS021_0395_20150226_004223_20150226_022031.EUM.nc	0.004	0.009	0.113	2924	5563	0	2596	6	37
SRL_OPN_2PTS021_0397_20150226_022030_20150226_040001.EUM.nc	0.001	0.000	0.085	2915	5545	0	2483	6	141
SRL_OPN_2PTS021_0399_20150226_040002_20150226_054113.EUM.nc	0.014	0.015	0.090	3314	5528	0	2111	17	86
SRL_OPN_2PTS021_0401_20150226_054112_20150226_073015.EUM.nc	0.008	0.013	0.079	4183	6144	0	1813	8	140
SRL_OPN_2PTS021_0404_20150226_073014_20150226_090829.EUM.nc	0.010	0.003	0.107	3499	5541	0	1947	17	78
SRL_OPN_2PTS021_0405_20150226_090828_20150226_104623.EUM.nc	0.004	-0.010	0.131	2229	5503	0	3163	27	84
SRL_OPN_2PTS021_0407_20150226_104622_20150226_122433.EUM.nc	-0.031	-0.031	0.084	2596	5378	0	2693	31	58
SRL_OPN_2PTS021_0409_20150226_122432_20150226_140344.EUM.nc	-0.007	-0.005	0.081	3209	5447	0	2066	14	158
SRL_OPN_2PTS021_0411_20150226_140343_20150226_155705.EUM.nc	0.010	0.011	0.080	3233	6341	0	2969	16	123
SRL_OPN_2PTS021_0414_20150226_155704_20150226_173650.EUM.nc	-0.015	-0.015	0.083	2954	5486	0	2442	6	84
SRL_OPN_2PTS021_0416_20150226_173650_20150226_191626.EUM.nc	0.014	0.017	0.084	3587	5567	0	1891	9	80
SRL_OPN_2PTS021_0418_20150226_191625_20150226_205525.EUM.nc	-0.037	-0.041	0.074	3676	5574	0	1700	12	186
SRL_OPN_2PTS021_0420_20150226_205523_20150226_223351.EUM.nc	-0.023	-0.031	0.102	2801	5399	0	2466	31	101
SRL_OPN_2PTS021_0421_20150226_223349_20150227_001133.EUM.nc	0.006	0.008	0.095	3024	5468	0	2387	6	51
SRL_OPN_2PTS021_0423_20150227_001132_20150227_014934.EUM.nc	-0.009	0.002	0.095	3080	5559	0	2401	2	76
SRL_OPN_2PTS021_0425_20150227_014933_20150227_032835.EUM.nc	0.016	0.021	0.105	3113	5469	0	2245	24	87
SRL_OPN_2PTS021_0427_20150227_032835_20150227_050909.EUM.nc	0.015	0.009	0.092	3031	5483	0	2326	5	121
SRL_OPN_2PTS021_0429_20150227_050908_20150227_065914.EUM.nc	-0.004	-0.009	0.087	3876	6206	0	2231	1	98
SRL_OPN_2PTS021_0432_20150227_065913_20150227_083740.EUM.nc	0.018	0.020	0.081	4106	5619	0	1348	14	151
SRL_OPN_2PTS021_0434_20150227_083740_20150227_101539.EUM.nc	-0.007	-0.029	0.139	2790	5389	0	2494	23	82
SRL_OPN_2PTS021_0435_20150227_101538_20150227_115329.EUM.nc	-0.035	-0.031	0.089	2506	5406	0	2793	14	93
SRL_OPN_2PTS021_0437_20150227_115328_20150227_133222.EUM.nc	0.011	0.016	0.075	3004	5342	0	2259	4	75
SRL_OPN_2PTS021_0439_20150227_133221_20150227_152545.EUM.nc	-0.009	-0.001	0.083	3610	6351	0	2657	13	71
SRL_OPN_2PTS021_0442_20150227_152543_20150227_170531.EUM.nc	-0.012	-0.005	0.084	2875	5573	0	2604	8	86
SRL_OPN_2PTS021_0444_20150227_170531_20150227_184502.EUM.nc	-0.013	-0.012	0.087	3371	5480	0	2018	14	77
SRL_OPN_2PTS021_0446_20150227_184501_20150227_202420.EUM.nc	0.018	0.016	0.088	3485	5506	0	1895	11	115
SRL_OPN_2PTS021_0448_20150227_202419_20150227_220300.EUM.nc	-0.019	-0.031	0.105	2971	5466	0	2346	40	109
SRL_OPN_2PTS021_0450_20150227_220259_20150227_234050.EUM.nc	0.019	0.015	0.087	2632	5417	0	2705	19	61
SRL_OPN_2PTS021_0451_20150227_234049_20150228_011842.EUM.nc	0.024	0.030	0.082	2956	5517	0	2483	25	53
SRL_OPN_2PTS021_0453_20150228_011841_20150228_025720.EUM.nc	-0.009	-0.011	0.087	3064	5547	0	2446	5	32
SRL_OPN_2PTS021_0455_20150228_025719_20150228_043718.EUM.nc	0.019	0.021	0.083	2829	5463	0	2462	9	163
SRL_OPN_2PTS021_0457_20150228_043717_20150228_061930.EUM.nc	0.013	0.005	0.101	3961	5776	0	1755	2	58
SRL_OPN_2PTS021_0459_20150228_061930_20150228_080647.EUM.nc	0.044	0.036	0.087	4146	6098	0	1903	3	46
SRL_OPN_2PTS021_0462_20150228_080646_20150228_094454.EUM.nc	0.024	0.003	0.149	2996	5481	0	2423	18	44

– Continued on next page

Table 17: Sea Surface Height Anomaly (Product Values) Statistics.

– Continued from previous page

File	Median	Mean	Std. Dev.	No. Obs.	Total Obs.	Default Lat/Lon	Flag (total)	Default (total)	3-Sigma Edited
SRL_OPN_2PTS021_0463_20150228_094453_20150228_112238.EUM.nc	-0.011	-0.007	0.078	2037	5246	0	3159	24	26
SRL_OPN_2PTS021_0465_20150228_112237_20150228_130109.EUM.nc	-0.041	-0.037	0.077	2711	5286	0	2472	2	101
SRL_OPN_2PTS021_0467_20150228_130108_20150228_145424.EUM.nc	0.006	0.008	0.078	3528	6338	0	2693	13	104
SRL_OPN_2PTS021_0470_20150228_145424_20150228_163410.EUM.nc	0.002	0.003	0.088	3208	5623	0	2266	12	137
SRL_OPN_2PTS021_0472_20150228_163409_20150228_181346.EUM.nc	0.012	0.010	0.092	3150	5592	0	2372	18	52
SRL_OPN_2PTS021_0474_20150228_181344_20150228_195311.EUM.nc	0.020	0.025	0.086	3241	5531	0	2188	13	89
SRL_OPN_2PTS021_0476_20150228_195310_20150228_213204.EUM.nc	-0.014	-0.010	0.118	3605	5389	0	1722	28	34
SRL_OPN_2PTS021_0478_20150228_213203_20150228_231005.EUM.nc	0.003	-0.004	0.084	2188	5332	0	3052	7	85
SRL_OPN_2PTS021_0479_20150228_231004_20150301_004753.EUM.nc	0.025	0.019	0.090	3138	5466	0	2287	31	10
SRL_OPN_2PTS021_0481_20150301_004752_20150301_022611.EUM.nc	0.021	0.024	0.092	2902	5521	0	2519	9	91
SRL_OPN_2PTS021_0483_20150301_022611_20150301_040538.EUM.nc	0.028	0.028	0.076	2781	5453	0	2433	11	228
SRL_OPN_2PTS021_0485_20150301_040537_20150301_054707.EUM.nc	0.031	0.032	0.085	3512	5670	0	1919	10	229
SRL_OPN_2PTS021_0487_20150301_054707_20150301_073548.EUM.nc	0.013	0.015	0.092	4206	6162	0	1882	12	62
SRL_OPN_2PTS021_0490_20150301_073548_20150301_091408.EUM.nc	0.029	0.019	0.110	3334	5534	0	2072	17	111
SRL_OPN_2PTS021_0491_20150301_091406_20150301_123005.EUM.nc	-0.012	-0.017	0.094	4625	10768	0	5902	60	181
SRL_OPN_2PTS021_0495_20150301_123004_20150301_140928.EUM.nc	0.018	0.013	0.077	3108	5508	0	2214	32	154
SRL_OPN_2PTS021_0497_20150301_140927_20150301_160249.EUM.nc	-0.013	-0.012	0.075	3190	6378	0	2970	15	203
SRL_OPN_2PTS021_0500_20150301_160249_20150301_174227.EUM.nc	-0.005	-0.012	0.085	2902	5576	0	2511	14	149
SRL_OPN_2PTS021_0502_20150301_174226_20150301_192201.EUM.nc	0.009	0.011	0.088	3542	5549	0	1874	8	125
SRL_OPN_2PTS021_0504_20150301_192159_20150301_210105.EUM.nc	-0.012	-0.019	0.109	3766	5573	0	1709	18	80
SRL_OPN_2PTS021_0506_20150301_210104_20150301_223920.EUM.nc	-0.011	-0.018	0.092	2770	5352	0	2491	34	57
SRL_OPN_2PTS021_0507_20150301_223920_20150302_001717.EUM.nc	0.010	0.003	0.078	2913	5445	0	2384	2	146
SRL_OPN_2PTS021_0509_20150302_001716_20150302_015519.EUM.nc	-0.011	-0.010	0.081	3065	5538	0	2374	11	88
SRL_OPN_2PTS021_0511_20150302_015518_20150302_033418.EUM.nc	0.019	0.016	0.080	3142	5485	0	2203	26	114
SRL_OPN_2PTS021_0513_20150302_033416_20150302_051507.EUM.nc	0.009	0.004	0.089	3111	5509	0	2290	5	103
SRL_OPN_2PTS021_0515_20150302_051506_20150302_070453.EUM.nc	-0.003	-0.015	0.100	3915	6178	0	2200	14	49
SRL_OPN_2PTS021_0518_20150302_070452_20150302_084326.EUM.nc	0.046	0.047	0.094	3948	5613	0	1557	18	90
SRL_OPN_2PTS021_0520_20150302_084325_20150302_102114.EUM.nc	-0.006	-0.010	0.093	2487	5374	0	2649	37	201
SRL_OPN_2PTS021_0521_20150302_102112_20150302_115915.EUM.nc	-0.018	-0.013	0.085	2510	5368	0	2763	25	70
SRL_OPN_2PTS021_0523_20150302_115913_20150302_133810.EUM.nc	-0.015	-0.015	0.090	3018	5385	0	2252	17	98
SRL_OPN_2PTS021_0525_20150302_133810_20150302_153135.EUM.nc	0.005	0.001	0.080	3559	6351	0	2687	7	98
SRL_OPN_2PTS021_0528_20150302_153134_20150302_171113.EUM.nc	0.006	0.006	0.085	2929	5556	0	2547	6	74
SRL_OPN_2PTS021_0530_20150302_171112_20150302_185052.EUM.nc	0.001	0.006	0.092	3493	5534	0	1951	13	77
SRL_OPN_2PTS021_0532_20150302_185050_20150302_203008.EUM.nc	-0.002	-0.004	0.083	3434	5517	0	1864	21	198
SRL_OPN_2PTS021_0534_20150302_203006_20150302_220837.EUM.nc	-0.030	-0.027	0.116	2969	5486	0	2370	43	104
SRL_OPN_2PTS021_0536_20150302_220837_20150302_234634.EUM.nc	-0.004	-0.006	0.074	2817	5474	0	2588	17	52
SRL_OPN_2PTS021_0537_20150302_234633_20150303_012427.EUM.nc	0.023	0.035	0.088	2910	5524	0	2539	17	58
SRL_OPN_2PTS021_0539_20150303_012426_20150303_030259.EUM.nc	0.012	0.009	0.096	3018	5536	0	2420	25	73
SRL_OPN_2PTS021_0541_20150303_030259_20150303_044314.EUM.nc	0.021	0.023	0.076	2920	5482	0	2420	24	118

– Continued on next page

Table 17: Sea Surface Height Anomaly (Product Values) Statistics.

– Continued from previous page

File	Median	Mean	Std. Dev.	No. Obs.	Total Obs.	Default Lat/Lon	Flag (total)	Default (total)	3-Sigma Edited
SRL_OPN_2PTS021_0543_20150303_044313_20150303_062526.EUM.nc	0.009	-0.001	0.085	3985	5767	0	1706	1	75
SRL_OPN_2PTS021_0545_20150303_062525_20150303_081233.EUM.nc	0.010	0.018	0.086	4148	6095	0	1876	2	69
SRL_OPN_2PTS021_0548_20150303_081233_20150303_095030.EUM.nc	-0.021	-0.018	0.120	2904	5347	0	2364	19	60
SRL_OPN_2PTS021_0549_20150303_095030_20150303_112824.EUM.nc	-0.021	-0.011	0.095	2138	5290	0	3092	38	22
SRL_OPN_2PTS021_0551_20150303_112823_20150303_130658.EUM.nc	-0.032	-0.025	0.087	2796	5381	0	2508	4	73
SRL_OPN_2PTS021_0553_20150303_130657_20150303_150015.EUM.nc	0.006	0.006	0.075	3461	6337	0	2724	0	152
SRL_OPN_2PTS021_0556_20150303_150014_20150303_163953.EUM.nc	-0.003	-0.001	0.093	3011	5615	0	2419	29	156
SRL_OPN_2PTS021_0558_20150303_163952_20150303_181936.EUM.nc	0.006	0.004	0.080	3220	5495	0	2180	16	79
SRL_OPN_2PTS021_0560_20150303_181936_20150303_195901.EUM.nc	0.012	0.019	0.090	3245	5514	0	2190	8	71
SRL_OPN_2PTS021_0562_20150303_195900_20150303_213744.EUM.nc	-0.039	-0.035	0.095	3461	5486	0	1909	23	93
SRL_OPN_2PTS021_0564_20150303_213744_20150303_231550.EUM.nc	-0.015	-0.016	0.080	2364	5261	0	2845	17	35
SRL_OPN_2PTS021_0565_20150303_231549_20150304_005339.EUM.nc	0.009	0.003	0.084	2938	5503	0	2474	31	60
SRL_OPN_2PTS021_0567_20150304_005339_20150304_023152.EUM.nc	0.011	0.009	0.092	2988	5525	0	2465	4	68
SRL_OPN_2PTS021_0569_20150304_023151_20150304_041132.EUM.nc	0.024	0.020	0.087	2832	5488	0	2569	8	79
SRL_OPN_2PTS021_0571_20150304_041133_20150304_074137.EUM.nc	0.014	0.015	0.085	7772	11841	0	3693	11	365
SRL_OPN_2PTS021_0576_20150304_074136_20150304_091944.EUM.nc	-0.005	-0.003	0.103	3283	5521	0	2156	7	75
SRL_OPN_2PTS021_0577_20150304_091943_20150304_105737.EUM.nc	0.004	0.004	0.089	2127	5426	0	3252	25	22
SRL_OPN_2PTS021_0579_20150304_105736_20150304_123552.EUM.nc	-0.049	-0.040	0.075	2449	5279	0	2738	3	89
SRL_OPN_2PTS021_0581_20150304_123551_20150304_141512.EUM.nc	0.017	0.021	0.091	3290	5486	0	2104	0	92
SRL_OPN_2PTS021_0583_20150304_141511_20150304_160833.EUM.nc	-0.001	-0.002	0.091	3357	6360	0	2909	20	74
SRL_OPN_2PTS021_0586_20150304_160831_20150304_174819.EUM.nc	-0.018	-0.015	0.083	3015	5565	0	2435	7	108
SRL_OPN_2PTS021_0588_20150304_174818_20150304_192750.EUM.nc	0.027	0.034	0.093	3423	5592	0	2069	10	90
SRL_OPN_2PTS021_0590_20150304_192750_20150304_210645.EUM.nc	-0.053	-0.045	0.102	3569	5570	0	1904	24	73
SRL_OPN_2PTS021_0592_20150304_210645_20150304_224505.EUM.nc	-0.004	-0.012	0.087	2565	5324	0	2588	12	159
SRL_OPN_2PTS021_0593_20150304_224504_20150305_002256.EUM.nc	0.009	-0.000	0.084	2887	5452	0	2401	8	156
SRL_OPN_2PTS021_0595_20150305_002255_20150305_020052.EUM.nc	-0.021	-0.023	0.089	3039	5542	0	2379	8	116
SRL_OPN_2PTS021_0597_20150305_020051_20150305_034003.EUM.nc	0.022	0.019	0.083	3011	5498	0	2368	13	106
SRL_OPN_2PTS021_0599_20150305_034003_20150305_052052.EUM.nc	0.001	-0.002	0.089	3042	5494	0	2349	6	97
SRL_OPN_2PTS021_0601_20150305_052051_20150305_071036.EUM.nc	-0.017	-0.021	0.090	3863	6192	0	2207	22	100
SRL_OPN_2PTS021_0604_20150305_071035_20150305_084857.EUM.nc	0.001	0.004	0.085	3855	5603	0	1608	11	129
SRL_OPN_2PTS021_0605_20150305_084856_20150305_102653.EUM.nc	-0.016	-0.006	0.104	2533	5421	0	2805	11	72
SRL_OPN_2PTS021_0607_20150305_102652_20150305_120455.EUM.nc	-0.031	-0.023	0.073	2492	5360	0	2730	28	110
SRL_OPN_2PTS021_0609_20150305_120454_20150305_134348.EUM.nc	-0.009	-0.003	0.090	3052	5418	0	2267	16	83
SRL_OPN_2PTS021_0611_20150305_134349_20150305_153713.EUM.nc	0.013	0.016	0.074	3489	6371	0	2720	12	150
SRL_OPN_2PTS021_0614_20150305_153712_20150305_171659.EUM.nc	0.010	0.004	0.087	2904	5576	0	2583	2	87
SRL_OPN_2PTS021_0616_20150305_171658_20150305_185638.EUM.nc	0.018	0.014	0.075	3422	5511	0	1957	22	110
SRL_OPN_2PTS021_0618_20150305_185637_20150305_203542.EUM.nc	-0.018	-0.018	0.098	3541	5530	0	1813	22	154
SRL_OPN_2PTS021_0620_20150305_203541_20150305_221418.EUM.nc	-0.028	-0.033	0.111	2933	5470	0	2417	42	78
SRL_OPN_2PTS021_0622_20150305_221418_20150305_235204.EUM.nc	-0.016	-0.022	0.089	2825	5424	0	2521	7	71

– Continued on next page

Table 17: Sea Surface Height Anomaly (Product Values) Statistics.

– Continued from previous page

File	Median	Mean	Std. Dev.	No. Obs.	Total Obs.	Default Lat/Lon	Flag (total)	Default (total)	3-Sigma Edited
SRL_OPN_2PTS021_0623_20150305_235204_20150306_012959.EUM.nc	0.014	0.024	0.091	2991	5511	0	2475	12	33
SRL_OPN_2PTS021_0625_20150306_012958_20150306_030845.EUM.nc	0.017	0.015	0.084	3060	5536	0	2384	7	85
SRL_OPN_2PTS021_0627_20150306_030844_20150306_044856.EUM.nc	0.012	0.007	0.081	2908	5429	0	2361	11	149
SRL_OPN_2PTS021_0629_20150306_044855_20150306_063125.EUM.nc	-0.003	-0.014	0.095	4012	5760	0	1691	0	57
SRL_OPN_2PTS021_0631_20150306_063125_20150306_081807.EUM.nc	0.004	0.006	0.078	4026	6080	0	1847	5	202
SRL_OPN_2PTS021_0634_20150306_081805_20150306_095610.EUM.nc	0.019	0.022	0.110	2891	5386	0	2427	18	50
SRL_OPN_2PTS021_0635_20150306_095609_20150306_113404.EUM.nc	0.011	0.008	0.103	2307	5350	0	2966	31	46
SRL_OPN_2PTS021_0637_20150306_113403_20150306_131234.EUM.nc	-0.014	-0.004	0.087	2836	5378	0	2457	17	68
SRL_OPN_2PTS021_0639_20150306_131233_20150306_150553.EUM.nc	0.019	0.024	0.090	3553	6345	0	2725	5	62
SRL_OPN_2PTS021_0642_20150306_150552_20150306_164539.EUM.nc	-0.019	-0.015	0.083	2947	5584	0	2510	9	118
SRL_OPN_2PTS021_0644_20150306_164538_20150306_182522.EUM.nc	0.009	0.002	0.082	3383	5507	0	2058	13	53
SRL_OPN_2PTS021_0646_20150306_182521_20150306_200437.EUM.nc	-0.004	0.002	0.075	3053	5498	0	2243	17	185
SRL_OPN_2PTS021_0648_20150306_200435_20150306_214324.EUM.nc	-0.025	-0.026	0.103	3339	5495	0	2053	57	46
SRL_OPN_2PTS021_0650_20150306_214323_20150306_232129.EUM.nc	-0.033	-0.032	0.077	2437	5334	0	2755	15	127
SRL_OPN_2PTS021_0651_20150306_232129_20150307_005911.EUM.nc	0.002	-0.001	0.082	2882	5490	0	2481	39	88
SRL_OPN_2PTS021_0653_20150307_005910_20150307_023734.EUM.nc	0.001	0.005	0.085	2996	5541	0	2421	21	103
SRL_OPN_2PTS021_0655_20150307_023734_20150307_041713.EUM.nc	0.021	0.013	0.081	2846	5490	0	2529	19	96
SRL_OPN_2PTS021_0657_20150307_041714_20150307_055857.EUM.nc	0.026	0.014	0.116	3819	5712	0	1816	4	73
SRL_OPN_2PTS021_0659_20150307_055856_20150307_074710.EUM.nc	-0.001	0.003	0.080	4161	6133	0	1856	11	105
SRL_OPN_2PTS021_0662_20150307_074709_20150307_092524.EUM.nc	-0.003	-0.004	0.088	3155	5490	0	2168	9	158
SRL_OPN_2PTS021_0663_20150307_092524_20150307_110315.EUM.nc	-0.004	-0.003	0.109	2080	5427	0	3270	36	41
SRL_OPN_2PTS021_0665_20150307_110315_20150307_124127.EUM.nc	-0.026	-0.010	0.081	2506	5289	0	2683	15	85
SRL_OPN_2PTS021_0667_20150307_124125_20150307_142101.EUM.nc	0.021	0.024	0.098	3385	5472	0	2011	3	73
SRL_OPN_2PTS021_0669_20150307_142100_20150307_161419.EUM.nc	-0.009	-0.023	0.101	3415	6375	0	2867	7	86
SRL_OPN_2PTS021_0672_20150307_161418_20150307_175404.EUM.nc	0.011	0.015	0.091	3074	5573	0	2448	6	45
SRL_OPN_2PTS021_0674_20150307_175403_20150307_193327.EUM.nc	0.010	0.016	0.081	3334	5578	0	2065	19	160
SRL_OPN_2PTS021_0676_20150307_193325_20150307_211227.EUM.nc	-0.052	-0.054	0.106	3468	5442	0	1849	10	115
SRL_OPN_2PTS021_0678_20150307_211227_20150307_225037.EUM.nc	-0.010	-0.005	0.105	2536	5423	0	2835	15	37
SRL_OPN_2PTS021_0679_20150307_225036_20150308_002826.EUM.nc	0.017	0.011	0.090	3090	5418	0	2298	7	23
SRL_OPN_2PTS021_0681_20150308_002824_20150308_020634.EUM.nc	-0.004	-0.002	0.103	2978	5546	0	2469	32	67
SRL_OPN_2PTS021_0683_20150308_020633_20150308_034542.EUM.nc	0.008	0.014	0.081	2987	5543	0	2428	22	106
SRL_OPN_2PTS021_0685_20150308_034541_20150308_052645.EUM.nc	0.002	0.006	0.081	2815	5533	0	2459	8	251
SRL_OPN_2PTS021_0687_20150308_052644_20150308_071610.EUM.nc	-0.015	-0.020	0.099	3928	6174	0	2088	20	138
SRL_OPN_2PTS021_0690_20150308_071609_20150308_085438.EUM.nc	0.001	0.002	0.083	3661	5592	0	1720	47	164
SRL_OPN_2PTS021_0691_20150308_085437_20150308_103223.EUM.nc	-0.008	-0.005	0.116	2271	5496	0	3106	20	99
SRL_OPN_2PTS021_0693_20150308_103222_20150308_121029.EUM.nc	-0.014	-0.012	0.075	2487	5434	0	2856	35	56
SRL_OPN_2PTS021_0695_20150308_121029_20150308_134935.EUM.nc	-0.002	-0.001	0.080	3091	5419	0	2235	11	82
SRL_OPN_2PTS021_0697_20150308_134933_20150308_154259.EUM.nc	-0.001	0.004	0.071	3533	6367	0	2718	2	114
SRL_OPN_2PTS021_0700_20150308_154258_20150308_172245.EUM.nc	-0.003	0.009	0.105	2959	5517	0	2494	2	62

– Continued on next page

Table 17: Sea Surface Height Anomaly (Product Values) Statistics.

– Continued from previous page

File	Median	Mean	Std. Dev.	No. Obs.	Total Obs.	Default Lat/Lon	Flag (total)	Default (total)	3-Sigma Edited
SRL_OPN_2PTS021_0702_20150308_172243_20150308_190214.EUM.nc	0.016	0.016	0.099	3445	5568	0	2010	13	100
SRL_OPN_2PTS021_0704_20150308_190213_20150308_204126.EUM.nc	-0.043	-0.052	0.092	3702	5549	0	1651	16	180
SRL_OPN_2PTS021_0706_20150308_204126_20150308_221949.EUM.nc	-0.025	-0.025	0.096	2986	5333	0	2283	35	29
SRL_OPN_2PTS021_0708_20150308_221949_20150308_235744.EUM.nc	-0.024	-0.025	0.095	2939	5458	0	2444	15	60
SRL_OPN_2PTS021_0709_20150308_235742_20150309_013540.EUM.nc	-0.007	-0.007	0.098	3039	5532	0	2387	5	101
SRL_OPN_2PTS021_0711_20150309_013539_20150309_031421.EUM.nc	0.011	0.014	0.077	2943	5530	0	2393	29	165
SRL_OPN_2PTS021_0713_20150309_031420_20150309_045448.EUM.nc	0.015	0.016	0.096	3032	5471	0	2328	4	107
SRL_OPN_2PTS021_0715_20150309_045446_20150309_063717.EUM.nc	-0.004	-0.010	0.102	4031	5788	0	1714	11	32
SRL_OPN_2PTS021_0717_20150309_063716_20150309_082348.EUM.nc	-0.011	-0.006	0.088	4051	6047	0	1830	3	163
SRL_OPN_2PTS021_0720_20150309_082347_20150309_100140.EUM.nc	0.002	0.003	0.115	2813	5401	0	2433	13	142
SRL_OPN_2PTS021_0721_20150309_100139_20150309_113936.EUM.nc	0.002	0.001	0.096	2343	5373	0	2935	44	51
SRL_OPN_2PTS021_0723_20150309_113935_20150309_131818.EUM.nc	-0.033	-0.033	0.080	2935	5367	0	2349	3	80
SRL_OPN_2PTS021_0725_20150309_131817_20150309_151138.EUM.nc	0.017	0.017	0.070	3478	6367	0	2741	1	147
SRL_OPN_2PTS021_0728_20150309_151137_20150309_165117.EUM.nc	-0.007	-0.010	0.105	2938	5555	0	2524	9	84
SRL_OPN_2PTS021_0730_20150309_165116_20150309_183058.EUM.nc	0.013	0.003	0.084	3331	5512	0	2047	6	128
SRL_OPN_2PTS021_0732_20150309_183058_20150309_201019.EUM.nc	-0.015	-0.028	0.104	3204	5517	0	2184	8	121
SRL_OPN_2PTS021_0734_20150309_201018_20150309_214858.EUM.nc	-0.038	-0.043	0.096	3152	5482	0	2074	44	212
SRL_OPN_2PTS021_0736_20150309_214857_20150309_232701.EUM.nc	-0.008	-0.007	0.080	2397	5286	0	2691	73	125
SRL_OPN_2PTS021_0737_20150309_232700_20150310_010449.EUM.nc	0.000	-0.001	0.085	2676	5495	0	2694	11	114
SRL_OPN_2PTS021_0739_20150310_010448_20150310_024308.EUM.nc	0.003	0.005	0.086	3009	5547	0	2456	8	74
SRL_OPN_2PTS021_0741_20150310_024307_20150310_042303.EUM.nc	0.012	0.010	0.086	2883	5524	0	2558	13	70
SRL_OPN_2PTS021_0743_20150310_042302_20150310_060445.EUM.nc	0.020	0.016	0.093	3838	5692	0	1782	16	56
SRL_OPN_2PTS021_0745_20150310_060444_20150310_075252.EUM.nc	-0.015	-0.014	0.089	4119	6086	0	1897	10	60
SRL_OPN_2PTS021_0748_20150310_075251_20150310_093055.EUM.nc	0.018	0.016	0.105	3051	5460	0	2267	16	126
SRL_OPN_2PTS021_0749_20150310_093054_20150310_110847.EUM.nc	-0.002	-0.014	0.111	2121	5429	0	3207	48	53
SRL_OPN_2PTS021_0751_20150310_110847_20150310_124709.EUM.nc	-0.033	-0.037	0.079	2518	5262	0	2690	4	50
SRL_OPN_2PTS021_0753_20150310_124707_20150310_144017.EUM.nc	-0.015	-0.011	0.086	3408	6234	0	2721	7	98
SRL_OPN_2PTS021_0756_20150310_144017_20150310_162004.EUM.nc	0.014	0.002	0.093	3302	5616	0	2158	9	147
SRL_OPN_2PTS021_0758_20150310_162004_20150310_175940.EUM.nc	-0.005	-0.010	0.081	3080	5561	0	2349	13	119
SRL_OPN_2PTS021_0760_20150310_175940_20150310_193910.EUM.nc	0.005	0.005	0.076	3312	5556	0	2094	12	138
SRL_OPN_2PTS021_0762_20150310_193909_20150310_211800.EUM.nc	-0.054	-0.056	0.082	3300	5409	0	1852	25	232
SRL_OPN_2PTS021_0764_20150310_211759_20150310_225615.EUM.nc	0.000	0.005	0.108	2396	5406	0	2913	15	82
SRL_OPN_2PTS021_0765_20150310_225615_20150311_003405.EUM.nc	-0.020	-0.027	0.100	3099	5446	0	2277	7	63
SRL_OPN_2PTS021_0767_20150311_003405_20150311_021205.EUM.nc	-0.008	-0.005	0.086	2880	5517	0	2498	4	135
SRL_OPN_2PTS021_0769_20150311_021205_20150311_035127.EUM.nc	0.003	0.007	0.083	2840	5490	0	2498	21	131
SRL_OPN_2PTS021_0771_20150311_035126_20150311_053238.EUM.nc	0.000	0.001	0.080	3066	5528	0	2423	5	34
SRL_OPN_2PTS021_0773_20150311_053237_20150311_072150.EUM.nc	0.008	-0.001	0.092	4121	6185	0	1966	8	90
SRL_OPN_2PTS021_0776_20150311_072150_20150311_090008.EUM.nc	0.007	0.008	0.082	3671	5580	0	1779	47	83
SRL_OPN_2PTS021_0777_20150311_090007_20150311_103802.EUM.nc	-0.023	-0.034	0.118	2328	5485	0	3036	19	102

– Continued on next page

Table 17: Sea Surface Height Anomaly (Product Values) Statistics.

– Continued from previous page

File	Median	Mean	Std. Dev.	No. Obs.	Total Obs.	Default Lat/Lon	Flag (total)	Default (total)	3-Sigma Edited
SRL_OPN_2PTS021_0779_20150311_103801_20150311_121608.EUM.nc	-0.001	-0.002	0.091	2490	5432	0	2786	52	104
SRL_OPN_2PTS021_0781_20150311_121607_20150311_135512.EUM.nc	-0.026	-0.030	0.074	3150	5448	0	2198	3	97
SRL_OPN_2PTS021_0783_20150311_135511_20150311_154844.EUM.nc	-0.004	0.001	0.091	3503	6395	0	2779	9	104
SRL_OPN_2PTS021_0786_20150311_154843_20150311_172822.EUM.nc	-0.019	-0.005	0.100	2920	5471	0	2473	7	71
SRL_OPN_2PTS021_0788_20150311_172821_20150311_190757.EUM.nc	0.012	0.024	0.088	3554	5577	0	1877	10	136
SRL_OPN_2PTS021_0790_20150311_190756_20150311_204659.EUM.nc	-0.042	-0.042	0.086	3673	5553	0	1700	13	167
SRL_OPN_2PTS021_0792_20150311_204658_20150311_222528.EUM.nc	-0.009	-0.010	0.072	2907	5346	0	2323	28	88
SRL_OPN_2PTS021_0794_20150311_222527_20150312_000321.EUM.nc	-0.010	-0.007	0.093	2960	5495	0	2449	22	64
SRL_OPN_2PTS021_0795_20150312_000320_20150312_014111.EUM.nc	-0.004	-0.002	0.094	3024	5554	0	2442	16	72
SRL_OPN_2PTS021_0797_20150312_014111_20150312_032005.EUM.nc	0.005	0.015	0.094	2980	5508	0	2422	14	92
SRL_OPN_2PTS021_0799_20150312_032004_20150312_050038.EUM.nc	0.012	0.014	0.099	3095	5498	0	2331	8	64
SRL_OPN_2PTS021_0801_20150312_050038_20150312_064316.EUM.nc	0.016	-0.000	0.096	3973	5797	0	1736	6	82
SRL_OPN_2PTS021_0803_20150312_064315_20150312_082918.EUM.nc	0.021	0.026	0.088	4050	6034	0	1810	7	167
SRL_OPN_2PTS021_0806_20150312_082917_20150312_100719.EUM.nc	0.011	0.006	0.112	2808	5385	0	2398	7	172
SRL_OPN_2PTS021_0807_20150312_100718_20150312_114515.EUM.nc	-0.004	-0.002	0.085	2363	5374	0	2884	27	100
SRL_OPN_2PTS021_0809_20150312_114514_20150312_132352.EUM.nc	-0.022	-0.022	0.077	2967	5355	0	2320	4	64
SRL_OPN_2PTS021_0811_20150312_132352_20150312_151715.EUM.nc	-0.004	0.001	0.070	3471	6342	0	2717	6	148
SRL_OPN_2PTS021_0814_20150312_151714_20150312_165701.EUM.nc	-0.017	-0.012	0.100	2937	5547	0	2524	19	67
SRL_OPN_2PTS021_0816_20150312_165700_20150312_183642.EUM.nc	0.008	0.006	0.076	3401	5476	0	1995	3	77
SRL_OPN_2PTS021_0818_20150312_183641_20150312_201554.EUM.nc	-0.009	-0.008	0.098	3268	5519	0	2080	18	153
SRL_OPN_2PTS021_0820_20150312_201553_20150312_215437.EUM.nc	-0.030	-0.036	0.091	2963	5483	0	2199	54	267
SRL_OPN_2PTS021_0822_20150312_215436_20150312_233239.EUM.nc	-0.009	-0.009	0.098	2460	5291	0	2753	38	40
SRL_OPN_2PTS021_0823_20150312_233238_20150313_011019.EUM.nc	0.018	0.025	0.092	2664	5496	0	2722	13	97
SRL_OPN_2PTS021_0825_20150313_011018_20150313_024852.EUM.nc	0.001	0.001	0.082	2909	5532	0	2471	2	150
SRL_OPN_2PTS021_0827_20150313_024850_20150313_042849.EUM.nc	0.013	0.011	0.084	2841	5510	0	2517	6	146
SRL_OPN_2PTS021_0829_20150313_042848_20150313_061041.EUM.nc	0.015	0.011	0.095	3883	5707	0	1785	9	30
SRL_OPN_2PTS021_0831_20150313_061040_20150313_075823.EUM.nc	0.002	-0.009	0.094	4054	6086	0	1922	13	97
SRL_OPN_2PTS021_0834_20150313_075822_20150313_093633.EUM.nc	-0.007	0.003	0.116	2923	5502	0	2447	27	105
SRL_OPN_2PTS021_0835_20150313_093632_20150313_111426.EUM.nc	-0.009	-0.008	0.099	2055	5366	0	3197	63	51
SRL_OPN_2PTS021_0837_20150313_111426_20150313_125250.EUM.nc	-0.039	-0.032	0.080	2647	5303	0	2596	6	54
SRL_OPN_2PTS021_0839_20150313_125250_20150313_144602.EUM.nc	-0.020	-0.017	0.084	3393	6264	0	2720	1	150
SRL_OPN_2PTS021_0842_20150313_144601_20150313_162540.EUM.nc	0.010	0.005	0.088	3260	5634	0	2223	14	137
SRL_OPN_2PTS021_0844_20150313_162539_20150313_180524.EUM.nc	-0.025	-0.021	0.085	3173	5614	0	2345	4	92
SRL_OPN_2PTS021_0846_20150313_180523_20150313_194445.EUM.nc	-0.004	-0.005	0.074	3266	5548	0	2127	17	138
SRL_OPN_2PTS021_0848_20150313_194443_20150313_212340.EUM.nc	-0.040	-0.046	0.080	3213	5384	0	1856	22	293
SRL_OPN_2PTS021_0850_20150313_212339_20150313_230153.EUM.nc	-0.019	-0.015	0.116	2297	5342	0	2997	12	36
SRL_OPN_2PTS021_0851_20150313_230152_20150314_003934.EUM.nc	-0.008	-0.005	0.106	3109	5456	0	2251	4	92
SRL_OPN_2PTS021_0853_20150314_003933_20150314_021746.EUM.nc	-0.014	-0.014	0.077	2883	5543	0	2569	8	83
SRL_OPN_2PTS021_0855_20150314_021745_20150314_035713.EUM.nc	0.001	0.002	0.094	2854	5536	0	2548	21	113

– Continued on next page

Table 17: Sea Surface Height Anomaly (Product Values) Statistics.

– Continued from previous page

File	Median	Mean	Std. Dev.	No. Obs.	Total Obs.	Default Lat/Lon	Flag (total)	Default (total)	3-Sigma Edited
SRL_OPN_2PTS021_0857_20150314_035712_20150314_053823.EUM.nc	0.043	0.033	0.105	3208	5508	0	2231	17	52
SRL_OPN_2PTS021_0859_20150314_053822_20150314_072732.EUM.nc	0.000	-0.005	0.081	4260	6162	0	1831	12	59
SRL_OPN_2PTS021_0862_20150314_072732_20150314_090545.EUM.nc	0.027	0.021	0.091	3488	5544	0	1916	11	129
SRL_OPN_2PTS021_0863_20150314_090545_20150314_104340.EUM.nc	-0.004	-0.018	0.103	2330	5490	0	3068	27	65
SRL_OPN_2PTS021_0865_20150314_104339_20150314_122140.EUM.nc	-0.037	-0.035	0.077	2559	5415	0	2735	43	78
SRL_OPN_2PTS021_0867_20150314_122139_20150314_140057.EUM.nc	-0.041	-0.040	0.073	3309	5472	0	2059	16	88
SRL_OPN_2PTS021_0869_20150314_140056_20150314_155419.EUM.nc	-0.005	-0.008	0.088	3271	6359	0	2979	11	98
SRL_OPN_2PTS021_0872_20150314_155419_20150314_173406.EUM.nc	0.010	0.013	0.100	2884	5476	0	2510	12	70
SRL_OPN_2PTS021_0874_20150314_173405_20150314_191333.EUM.nc	0.002	0.007	0.089	3572	5577	0	1885	18	102
SRL_OPN_2PTS021_0876_20150314_191332_20150314_205241.EUM.nc	-0.025	-0.025	0.076	3559	5565	0	1791	32	183
SRL_OPN_2PTS021_0878_20150314_205240_20150314_223107.EUM.nc	0.001	0.002	0.090	2928	5386	0	2358	30	70
SRL_OPN_2PTS021_0880_20150314_223108_20150315_000851.EUM.nc	-0.006	-0.003	0.101	2908	5464	0	2450	5	101
SRL_OPN_2PTS021_0881_20150315_000851_20150315_014650.EUM.nc	0.002	0.003	0.094	3107	5570	0	2416	5	42
SRL_OPN_2PTS021_0883_20150315_014650_20150315_032550.EUM.nc	0.034	0.039	0.094	3078	5500	0	2323	13	86
SRL_OPN_2PTS021_0885_20150315_032548_20150315_050621.EUM.nc	0.025	0.025	0.088	2881	5475	0	2468	27	99
SRL_OPN_2PTS021_0887_20150315_050621_20150315_065621.EUM.nc	-0.007	-0.005	0.084	3867	6151	0	2195	15	74
SRL_OPN_2PTS021_0890_20150315_065621_20150315_083458.EUM.nc	0.015	0.012	0.098	4117	5622	0	1405	5	95
SRL_OPN_2PTS021_0892_20150315_083457_20150315_101256.EUM.nc	-0.002	-0.008	0.117	2835	5390	0	2477	19	59
SRL_OPN_2PTS021_0893_20150315_101256_20150315_115047.EUM.nc	-0.026	-0.014	0.098	2512	5426	0	2866	24	24
SRL_OPN_2PTS021_0895_20150315_115045_20150315_132937.EUM.nc	-0.006	0.006	0.080	2971	5368	0	2281	33	83
SRL_OPN_2PTS021_0897_20150315_132936_20150315_152300.EUM.nc	-0.010	-0.009	0.067	3482	6330	0	2691	6	151
SRL_OPN_2PTS021_0900_20150315_152259_20150315_170246.EUM.nc	-0.007	0.006	0.110	2954	5586	0	2586	11	35
SRL_OPN_2PTS021_0902_20150315_170245_20150315_184218.EUM.nc	0.007	0.010	0.102	3422	5457	0	1989	17	29
SRL_OPN_2PTS021_0904_20150315_184216_20150315_202136.EUM.nc	0.019	0.029	0.086	3426	5502	0	1952	15	109
SRL_OPN_2PTS021_0906_20150315_202135_20150315_220018.EUM.nc	-0.005	-0.014	0.112	2893	5456	0	2402	35	126
SRL_OPN_2PTS021_0908_20150315_220017_20150315_233808.EUM.nc	-0.011	-0.002	0.090	2557	5426	0	2772	40	57
SRL_OPN_2PTS021_0909_20150315_233808_20150316_011559.EUM.nc	0.010	0.017	0.099	2962	5503	0	2465	6	70
SRL_OPN_2PTS021_0911_20150316_011558_20150316_025434.EUM.nc	0.018	0.013	0.083	2913	5529	0	2486	2	128
SRL_OPN_2PTS021_0913_20150316_025433_20150316_043429.EUM.nc	0.010	0.008	0.105	2877	5483	0	2492	23	91
SRL_OPN_2PTS021_0915_20150316_043428_20150316_061638.EUM.nc	0.011	0.004	0.098	3918	5757	0	1761	7	71
SRL_OPN_2PTS021_0917_20150316_061638_20150316_080404.EUM.nc	0.019	0.016	0.094	4078	6090	0	1932	3	77
SRL_OPN_2PTS021_0920_20150316_080403_20150316_094211.EUM.nc	0.006	0.011	0.116	2951	5486	0	2379	10	146
SRL_OPN_2PTS021_0921_20150316_094212_20150316_111955.EUM.nc	-0.035	-0.048	0.108	2189	5273	0	3014	60	10
SRL_OPN_2PTS021_0923_20150316_111955_20150316_125824.EUM.nc	-0.035	-0.025	0.094	2728	5285	0	2500	8	49
SRL_OPN_2PTS021_0925_20150316_125824_20150316_145139.EUM.nc	-0.017	-0.012	0.102	3530	6304	0	2730	1	43
SRL_OPN_2PTS021_0928_20150316_145138_20150316_163124.EUM.nc	0.016	0.017	0.119	3217	5654	0	2273	31	133
SRL_OPN_2PTS021_0930_20150316_163123_20150316_181100.EUM.nc	-0.010	-0.015	0.094	3141	5565	0	2299	8	117
SRL_OPN_2PTS021_0932_20150316_181059_20150316_195027.EUM.nc	0.015	0.018	0.076	3264	5522	0	2129	5	124
SRL_OPN_2PTS021_0934_20150316_195026_20150316_212921.EUM.nc	-0.023	-0.022	0.091	3409	5401	0	1843	31	118

– Continued on next page

Table 17: Sea Surface Height Anomaly (Product Values) Statistics.

– Continued from previous page

File	Median	Mean	Std. Dev.	No. Obs.	Total Obs.	Default Lat/Lon	Flag (total)	Default (total)	3-Sigma Edited
SRL_OPN_2PTS021_0936_20150316_212920_20150316_230724.EUM.nc	-0.004	0.004	0.075	2131	5346	0	3074	8	133
SRL_OPN_2PTS021_0937_20150316_230722_20150317_004511.EUM.nc	0.004	0.007	0.080	3070	5444	0	2273	23	78
SRL_OPN_2PTS021_0939_20150317_004510_20150317_022328.EUM.nc	0.011	0.018	0.105	2904	5564	0	2573	10	77
SRL_OPN_2PTS021_0941_20150317_022327_20150317_040251.EUM.nc	0.018	0.015	0.090	2849	5436	0	2452	8	127
SRL_OPN_2PTS021_0943_20150317_040250_20150317_054417.EUM.nc	0.006	0.005	0.093	3447	5656	0	2100	16	93
SRL_OPN_2PTS021_0945_20150317_054416_20150317_073305.EUM.nc	0.016	0.008	0.083	4214	6165	0	1893	1	57
SRL_OPN_2PTS021_0948_20150317_073304_20150317_091125.EUM.nc	0.012	0.011	0.101	3346	5540	0	2073	16	105
SRL_OPN_2PTS021_0949_20150317_091125_20150317_104909.EUM.nc	-0.051	-0.052	0.105	2286	5501	0	3161	21	33
SRL_OPN_2PTS021_0951_20150317_104908_20150317_122721.EUM.nc	-0.037	-0.034	0.087	2533	5334	0	2709	58	34
SRL_OPN_2PTS021_0953_20150317_122720_20150317_140642.EUM.nc	0.044	0.040	0.088	3257	5496	0	2184	5	50
SRL_OPN_2PTS021_0955_20150317_140642_20150317_160004.EUM.nc	0.042	0.036	0.101	3243	6334	0	2968	22	101
SRL_OPN_2PTS021_0958_20150317_160004_20150317_173942.EUM.nc	0.055	0.050	0.101	2859	5623	0	2548	12	204
SRL_OPN_2PTS021_0960_20150317_173941_20150317_191915.EUM.nc	0.083	0.089	0.099	3522	5562	0	1931	8	101
SRL_OPN_2PTS021_0962_20150317_191914_20150317_205823.EUM.nc	0.012	0.021	0.075	3546	5585	0	1848	10	181
SRL_OPN_2PTS021_0964_20150317_205822_20150317_223638.EUM.nc	-0.012	-0.013	0.084	2812	5364	0	2486	16	50
SRL_OPN_2PTS021_0965_20150317_223637_20150318_001429.EUM.nc	0.001	-0.009	0.100	2913	5460	0	2471	4	72
SRL_OPN_2PTS021_0967_20150318_001428_20150318_015230.EUM.nc	0.023	0.024	0.106	3089	5538	0	2402	7	40
SRL_OPN_2PTS021_0969_20150318_015229_20150318_033125.EUM.nc	0.038	0.044	0.083	3067	5451	0	2319	12	53
SRL_OPN_2PTS021_0971_20150318_033124_20150318_051212.EUM.nc	0.029	0.029	0.077	2990	5522	0	2459	4	69
SRL_OPN_2PTS021_0973_20150318_051211_20150318_070204.EUM.nc	-0.001	-0.000	0.084	3875	6188	0	2225	8	80
SRL_OPN_2PTS021_0976_20150318_070203_20150318_084037.EUM.nc	0.011	0.006	0.093	4017	5607	0	1486	4	100
SRL_OPN_2PTS021_0978_20150318_084037_20150318_101827.EUM.nc	-0.026	-0.039	0.112	2655	5388	0	2623	26	84
SRL_OPN_2PTS021_0979_20150318_101825_20150318_115625.EUM.nc	-0.069	-0.059	0.086	2477	5438	0	2865	25	71
SRL_OPN_2PTS021_0981_20150318_115624_20150318_133520.EUM.nc	0.007	0.016	0.078	2991	5348	0	2260	4	93
SRL_OPN_2PTS021_0983_20150318_133519_20150318_152844.EUM.nc	-0.014	-0.015	0.066	3481	6375	0	2734	2	158
SRL_OPN_2PTS021_0986_20150318_152843_20150318_170822.EUM.nc	0.014	0.005	0.101	2911	5560	0	2580	4	65
SRL_OPN_2PTS021_0988_20150318_170821_20150318_184801.EUM.nc	0.004	0.004	0.086	3435	5507	0	1923	15	134
SRL_OPN_2PTS021_0990_20150318_184800_20150318_220548.EUM.nc	-0.010	-0.010	0.092	6236	10975	0	4367	56	316
SRL_OPN_2PTS021_0994_20150318_220549_20150318_234346.EUM.nc	0.001	0.002	0.079	2723	5452	0	2621	26	82
SRL_OPN_2PTS021_0995_20150318_234345_20150319_012129.EUM.nc	0.010	0.011	0.090	2948	5498	0	2469	16	65
SRL_OPN_2PTS021_0997_20150319_012128_20150319_030010.EUM.nc	-0.009	-0.010	0.090	2967	5561	0	2534	9	51
SRL_OPN_2PTS021_0999_20150319_030009_20150319_044020.EUM.nc	-0.013	-0.016	0.084	2906	5495	0	2510	19	60