Near Real Time Altimeter Validation System Report

Report Generation Date: 2015-04-23 18:50:25
Data Window Start Date: 2015-03-19 05:39:00
Data Window End Date: 2015-04-23 05:39:00
Data Window Duration : 35.0000 days

Contents

1 File Summary **6**

2 Sea Surface Height Anomaly Plots **19**

3 Sea Surface Height Anomaly (Model Wet) Plots **24**

4 Ka-Band Significant Wave Height Plots **29**

5 Altimeter Wind Speed Plots **34**

6 Ka-Band Backscatter Coefficient Plots **39**

7 Dry Troposphere Path Delay Plots **44**

8 Radiometer Wet Troposphere Path Delay Plots **49**

9 Model Wet Troposphere Path Delay Plots **54**

10 Wet Path Delay Difference (AMR-Model) Plots **59**

11 K Brightness Temperature Plots **64**

12 Ka Brightness Temperature Plots **69**

13 Ka-Band Ionospheric Path Delay Plots **74**

14 Ka-Band Sea State Bias Plots **79**

15 Ka-Band Waveform Attitude Plots **84**

16 Inverted Barometer Height Correction Plots **89**

17 Sea Surface Height Anomaly (Product Values) Plots **94**

18 Sea Surface Height Anomaly Table **99**

19 Sea Surface Height Anomaly (Model Wet) Table **112**

20 Ka-Band Significant Wave Height Table **125**

21 Altimeter Wind Speed Table **138**

22 Ka-Band Backscatter Coefficient Table **151**

23 Dry Troposphere Path Delay Table **164**

24 Radiometer Wet Troposphere Path Delay Table **177**

25 Model Wet Troposphere Path Delay Table **190**

26 Wet Path Delay Difference (AMR-Model) Table **203**

27 K Brightness Temperature Table **216**

28 Ka Brightness Temperature Table **229**

29 Ka-Band Ionospheric Path Delay Table **242**

30 Ka-Band Sea State Bias Table **255**

31 Ka-Band Waveform Attitude Table **268**

32 Inverted Barometer Height Correction Table **281**

33 Sea Surface Height Anomaly (Product Values) Table **294**

List of Figures

1 Mean/Median for Sea Surface Height Anomaly . . . 19
2 Standard Deviation for Sea Surface Height Anomaly . . . 20
3 Flagged/Edited Data Points for Sea Surface Height Anomaly . . . 20
4 One Cycle Per Revolution Amplitude for Sea Surface Height Anomaly . . . 21
5 Histogram for Sea Surface Height Anomaly . . . 21
6 Map of Values for Sea Surface Height Anomaly . . . 22
7 Map of Flagged/Edited Points for Sea Surface Height Anomaly . . . 23
8 Mean/Median for Sea Surface Height Anomaly (Model Wet) . . . 24
9 Standard Deviation for Sea Surface Height Anomaly (Model Wet) . . . 25
10 Flagged/Edited Data Points for Sea Surface Height Anomaly (Model Wet) . . . 25
11 One Cycle Per Revolution Amplitude for Sea Surface Height Anomaly (Model Wet) . . . 26
12 Histogram for Sea Surface Height Anomaly (Model Wet) . . . 26
13 Map of Values for Sea Surface Height Anomaly (Model Wet) . . . 27
14 Map of Flagged/Edited Points for Sea Surface Height Anomaly (Model Wet) . . . 28
15 Mean/Median for Ka-Band Significant Wave Height . . . 29
16 Standard Deviation for Ka-Band Significant Wave Height . . . 30
17 Flagged/Edited Data Points for Ka-Band Significant Wave Height . . . 30
18 Histogram for Ka-Band Significant Wave Height . . . 31
19 Map of Values for Ka-Band Significant Wave Height . . . 32
20 Map of Flagged/Edited Points for Ka-Band Significant Wave Height . . . 33
21 Mean/Median for Altimeter Wind Speed . . . 34
22 Standard Deviation for Altimeter Wind Speed . . . 35
23 Flagged/Edited Data Points for Altimeter Wind Speed . . . 35
24 Histogram for Altimeter Wind Speed . . . 36
25 Map of Values for Altimeter Wind Speed . . . 37
26 Map of Flagged/Edited Points for Altimeter Wind Speed . . . 38
27 Mean/Median for Ka-Band Backscatter Coefficient . . . 39
28 Standard Deviation for Ka-Band Backscatter Coefficient . . . 40
29 Flagged/Edited Data Points for Ka-Band Backscatter Coefficient . . . 40
30 Histogram for Ka-Band Backscatter Coefficient . . . 41
31 Map of Values for Ka-Band Backscatter Coefficient . . . 42
32 Map of Flagged/Edited Points for Ka-Band Backscatter Coefficient . . . 43
33 Mean/Median for Dry Troposphere Path Delay . . . 44
34 Standard Deviation for Dry Troposphere Path Delay . . . 45
35 Flagged/Edited Data Points for Dry Troposphere Path Delay . . . 45
36 Histogram for Dry Troposphere Path Delay . . . 46
37 Map of Values for Dry Troposphere Path Delay . . . 47
38 Map of Flagged/Edited Points for Dry Troposphere Path Delay . . . 48
39 Mean/Median for Radiometer Wet Troposphere Path Delay . . . 49
40 Standard Deviation for Radiometer Wet Troposphere Path Delay . . . 50
41 Flagged/Edited Data Points for Radiometer Wet Troposphere Path Delay . . . 50
42 Histogram for Radiometer Wet Troposphere Path Delay . . . 51
43 Map of Values for Radiometer Wet Troposphere Path Delay . . . 52
44 Map of Flagged/Edited Points for Radiometer Wet Troposphere Path Delay . . . 53
45 Mean/Median for Model Wet Troposphere Path Delay . . . 54
46 Standard Deviation for Model Wet Troposphere Path Delay . . . 55
47 Flagged/Edited Data Points for Model Wet Troposphere Path Delay . . . 55
48 Histogram for Model Wet Troposphere Path Delay . . . 56
49 Map of Values for Model Wet Troposphere Path Delay . . . 57
50 Map of Flagged/Edited Points for Model Wet Troposphere Path Delay . . . 58
51 Mean/Median for Wet Path Delay Difference (AMR-Model) . . . 59
52 Standard Deviation for Wet Path Delay Difference (AMR-Model) . . . 60

53 Flagged/Edited Data Points for Wet Path Delay Difference (AMR-Model) . . . 60
54 Histogram for Wet Path Delay Difference (AMR-Model) . . . 61
55 Map of Values for Wet Path Delay Difference (AMR-Model) . . . 62
56 Map of Flagged/Edited Points for Wet Path Delay Difference (AMR-Model) . . . 63
57 Mean/Median for K Brightness Temperature . . . 64
58 Standard Deviation for K Brightness Temperature . . . 65
59 Flagged/Edited Data Points for K Brightness Temperature . . . 65
60 Histogram for K Brightness Temperature . . . 66
61 Map of Values for K Brightness Temperature . . . 67
62 Map of Flagged/Edited Points for K Brightness Temperature . . . 68
63 Mean/Median for Ka Brightness Temperature . . . 69
64 Standard Deviation for Ka Brightness Temperature . . . 70
65 Flagged/Edited Data Points for Ka Brightness Temperature . . . 70
66 Histogram for Ka Brightness Temperature . . . 71
67 Map of Values for Ka Brightness Temperature . . . 72
68 Map of Flagged/Edited Points for Ka Brightness Temperature . . . 73
69 Mean/Median for Ka-Band Ionospheric Path Delay . . . 74
70 Standard Deviation for Ka-Band Ionospheric Path Delay . . . 75
71 Flagged/Edited Data Points for Ka-Band Ionospheric Path Delay . . . 75
72 Histogram for Ka-Band Ionospheric Path Delay . . . 76
73 Map of Values for Ka-Band Ionospheric Path Delay . . . 77
74 Map of Flagged/Edited Points for Ka-Band Ionospheric Path Delay . . . 78
75 Mean/Median for Ka-Band Sea State Bias . . . 79
76 Standard Deviation for Ka-Band Sea State Bias . . . 80
77 Flagged/Edited Data Points for Ka-Band Sea State Bias . . . 80
78 Histogram for Ka-Band Sea State Bias . . . 81
79 Map of Values for Ka-Band Sea State Bias . . . 82
80 Map of Flagged/Edited Points for Ka-Band Sea State Bias . . . 83
81 Mean/Median for Ka-Band Waveform Attitude . . . 84
82 Standard Deviation for Ka-Band Waveform Attitude . . . 85
83 Flagged/Edited Data Points for Ka-Band Waveform Attitude . . . 85
84 Histogram for Ka-Band Waveform Attitude . . . 86
85 Map of Values for Ka-Band Waveform Attitude . . . 87
86 Map of Flagged/Edited Points for Ka-Band Waveform Attitude . . . 88
87 Mean/Median for Inverted Barometer Height Correction . . . 89
88 Standard Deviation for Inverted Barometer Height Correction . . . 90
89 Flagged/Edited Data Points for Inverted Barometer Height Correction . . . 90
90 Histogram for Inverted Barometer Height Correction . . . 91
91 Map of Values for Inverted Barometer Height Correction . . . 92
92 Map of Flagged/Edited Points for Inverted Barometer Height Correction . . . 93
93 Mean/Median for Sea Surface Height Anomaly (Product Values) . . . 94
94 Standard Deviation for Sea Surface Height Anomaly (Product Values) . . . 95
95 Flagged/Edited Data Points for Sea Surface Height Anomaly (Product Values) . . . 95
96 Histogram for Sea Surface Height Anomaly (Product Values) . . . 96
97 Map of Values for Sea Surface Height Anomaly (Product Values) . . . 97
98 Map of Flagged/Edited Points for Sea Surface Height Anomaly (Product Values) . . . 98

List of Tables

1 List of files between 2015-03-19 05:39:00 and 2015-04-23 05:39:00. 6
2 Sea Surface Height Anomaly Statistics. 99
3 Sea Surface Height Anomaly (Model Wet) Statistics. 112
4 Ka-Band Significant Wave Height Statistics. 125
5 Altimeter Wind Speed Statistics. 138
6 Ka-Band Backscatter Coefficient Statistics. 151
7 Dry Troposphere Path Delay Statistics. 164
8 Radiometer Wet Troposphere Path Delay Statistics. 177
9 Model Wet Troposphere Path Delay Statistics. 190
10 Wet Path Delay Difference (AMR-Model) Statistics. 203
11 K Brightness Temperature Statistics. 216
12 Ka Brightness Temperature Statistics. 229
13 Ka-Band Ionospheric Path Delay Statistics. 242
14 Ka-Band Sea State Bias Statistics. 255
15 Ka-Band Waveform Attitude Statistics. 268
16 Inverted Barometer Height Correction Statistics. 281
17 Sea Surface Height Anomaly (Product Values) Statistics. 294

1 File Summary

Table 1: List of files between 2015-03-19 05:39:00 and 2015-04-23 05:39:00.

	File Name	Start Date	End Date	Rev. No.	Latency (hours)
1	SRL_OPN_2PTS021_1001_20150319_044019_20150319_062228.EUM.nc	2015-03-19 04:40:20	2015-03-19 06:22:27	10760	2.153
2	SRL_OPN_2PTS022_0001_20150319_062227_20150319_080936.EUM.nc	2015-03-19 06:22:28	2015-03-19 08:09:35	10761	2.21
3	SRL_OPN_2PTS022_0004_20150319_080936_20150319_094742.EUM.nc	2015-03-19 08:09:37	2015-03-19 09:47:41	10762	2.039
4	SRL_OPN_2PTS022_0005_20150319_094741_20150319_112535.EUM.nc	2015-03-19 09:47:42	2015-03-19 11:25:34	10763	2.043
5	SRL_OPN_2PTS022_0007_20150319_112534_20150319_130408.EUM.nc	2015-03-19 11:25:35	2015-03-19 13:04:06	10764	2.065
6	SRL_OPN_2PTS022_0009_20150319_130407_20150319_145723.EUM.nc	2015-03-19 13:04:08	2015-03-19 14:57:22	10765	2.346
7	SRL_OPN_2PTS022_0012_20150319_145722_20150319_163703.EUM.nc	2015-03-19 14:57:23	2015-03-19 16:37:02	10766	2.153
8	SRL_OPN_2PTS022_0014_20150319_163703_20150319_181646.EUM.nc	2015-03-19 16:37:04	2015-03-19 18:16:45	10767	2.183
9	SRL_OPN_2PTS022_0016_20150319_181645_20150319_195601.EUM.nc	2015-03-19 18:16:46	2015-03-19 19:56:00	10768	2.121
10	SRL_OPN_2PTS022_0018_20150319_195601_20150319_213454.EUM.nc	2015-03-19 19:56:02	2015-03-19 21:34:53	10769	2.093
11	SRL_OPN_2PTS022_0020_20150319_213453_20150319_231303.EUM.nc	2015-03-19 21:34:54	2015-03-19 23:13:02	10770	2.078
12	SRL_OPN_2PTS022_0021_20150319_231303_20150320_005043.EUM.nc	2015-03-19 23:13:04	2015-03-20 00:50:42	10771	2.105
13	SRL_OPN_2PTS022_0023_20150320_005041_20150320_022902.EUM.nc	2015-03-20 00:50:43	2015-03-20 02:29:01	10772	2.147
14	SRL_OPN_2PTS022_0025_20150320_022901_20150320_040840.EUM.nc	2015-03-20 02:29:02	2015-03-20 04:08:39	10773	2.162
15	SRL_OPN_2PTS022_0027_20150320_040840_20150320_055004.EUM.nc	2015-03-20 04:08:41	2015-03-20 05:50:03	10774	2.178
16	SRL_OPN_2PTS022_0029_20150320_055004_20150320_073839.EUM.nc	2015-03-20 05:50:05	2015-03-20 07:38:38	10775	2.266
17	SRL_OPN_2PTS022_0032_20150320_073839_20150320_105448.EUM.nc	2015-03-20 07:38:40	2015-03-20 10:54:47	10776	3.919
18	SRL_OPN_2PTS022_0035_20150320_105447_20150320_123303.EUM.nc	2015-03-20 10:54:49	2015-03-20 12:33:02	10778	2.074
19	SRL_OPN_2PTS022_0037_20150320_123303_20150320_141222.EUM.nc	2015-03-20 12:33:04	2015-03-20 14:12:20	10779	2.099
20	SRL_OPN_2PTS022_0039_20150320_141220_20150320_160542.EUM.nc	2015-03-20 14:12:21	2015-03-20 16:05:41	10780	2.393
21	SRL_OPN_2PTS022_0042_20150320_160541_20150320_174527.EUM.nc	2015-03-20 16:05:42	2015-03-20 17:45:26	10781	2.183
22	SRL_OPN_2PTS022_0044_20150320_174526_20150320_192452.EUM.nc	2015-03-20 17:45:27	2015-03-20 19:24:51	10782	2.14
23	SRL_OPN_2PTS022_0046_20150320_192451_20150320_210356.EUM.nc	2015-03-20 19:24:52	2015-03-20 21:03:55	10783	2.12
24	SRL_OPN_2PTS022_0048_20150320_210355_20150320_224217.EUM.nc	2015-03-20 21:03:57	2015-03-20 22:42:16	10784	2.108
25	SRL_OPN_2PTS022_0049_20150320_224217_20150321_002000.EUM.nc	2015-03-20 22:42:18	2015-03-21 00:19:58	10785	2.11
26	SRL_OPN_2PTS022_0051_20150321_001959_20150321_015802.EUM.nc	2015-03-21 00:20:00	2015-03-21 01:58:01	10786	2.115
27	SRL_OPN_2PTS022_0053_20150321_015801_20150321_033712.EUM.nc	2015-03-21 01:58:03	2015-03-21 03:37:11	10787	2.154
28	SRL_OPN_2PTS022_0055_20150321_033711_20150321_051756.EUM.nc	2015-03-21 03:37:12	2015-03-21 05:17:55	10788	2.163
29	SRL_OPN_2PTS022_0057_20150321_051756_20150321_070738.EUM.nc	2015-03-21 05:17:57	2015-03-21 07:07:37	10789	2.277
30	SRL_OPN_2PTS022_0060_20150321_070737_20150321_084609.EUM.nc	2015-03-21 07:07:38	2015-03-21 08:46:08	10790	2.037
31	SRL_OPN_2PTS022_0061_20150321_084608_20150321_102405.EUM.nc	2015-03-21 08:46:09	2015-03-21 10:24:04	10791	2.048
32	SRL_OPN_2PTS022_0063_20150321_102405_20150321_120158.EUM.nc	2015-03-21 10:24:06	2015-03-21 12:01:57	10792	2.025
33	SRL_OPN_2PTS022_0065_20150321_120157_20150321_134058.EUM.nc	2015-03-21 12:01:58	2015-03-21 13:40:57	10793	2.069
34	SRL_OPN_2PTS022_0067_20150321_134057_20150321_153422.EUM.nc	2015-03-21 13:41:04	2015-03-21 15:34:21	10794	2.387
35	SRL_OPN_2PTS022_0070_20150321_153420_20150321_171408.EUM.nc	2015-03-21 15:34:22	2015-03-21 17:14:07	10795	2.177
36	SRL_OPN_2PTS022_0072_20150321_171408_20150321_185338.EUM.nc	2015-03-21 17:14:09	2015-03-21 18:53:37	10796	2.157

– Continued on next page

Table 1: List of files between 2015-03-19 05:39:00 and 2015-04-23 05:39:00.

– Continued from previous page

	File Name	Start Date	End Date	Rev. No.	Latency (hours)
37	SRL_OPN_2PTS022_0074_20150321_185337_20150321_203253.EUM.nc	2015-03-21 18:53:38	2015-03-21 20:32:52	10797	2.136
38	SRL_OPN_2PTS022_0076_20150321_203252_20150321_221129.EUM.nc	2015-03-21 20:32:53	2015-03-21 22:11:28	10798	2.12
39	SRL_OPN_2PTS022_0078_20150321_221129_20150321_234917.EUM.nc	2015-03-21 22:11:30	2015-03-21 23:49:16	10799	2.081
40	SRL_OPN_2PTS022_0079_20150321_234916_20150322_012710.EUM.nc	2015-03-21 23:49:17	2015-03-22 01:27:09	10800	2.133
41	SRL_OPN_2PTS022_0081_20150322_012710_20150322_030554.EUM.nc	2015-03-22 01:27:11	2015-03-22 03:05:53	10801	2.14
42	SRL_OPN_2PTS022_0083_20150322_030553_20150322_044602.EUM.nc	2015-03-22 03:05:54	2015-03-22 04:46:01	10802	2.156
43	SRL_OPN_2PTS022_0085_20150322_044601_20150322_062827.EUM.nc	2015-03-22 04:46:02	2015-03-22 06:28:26	10803	2.15
44	SRL_OPN_2PTS022_0087_20150322_062826_20150322_081517.EUM.nc	2015-03-22 06:28:27	2015-03-22 08:15:16	10804	2.213
45	SRL_OPN_2PTS022_0090_20150322_081517_20150322_095321.EUM.nc	2015-03-22 08:15:18	2015-03-22 09:53:20	10805	2.027
46	SRL_OPN_2PTS022_0091_20150322_095320_20150322_113106.EUM.nc	2015-03-22 09:53:21	2015-03-22 11:31:05	10806	2.052
47	SRL_OPN_2PTS022_0093_20150322_113105_20150322_130942.EUM.nc	2015-03-22 11:31:06	2015-03-22 13:09:41	10807	2.079
48	SRL_OPN_2PTS022_0095_20150322_130941_20150322_150300.EUM.nc	2015-03-22 13:09:42	2015-03-22 15:02:59	10808	2.375
49	SRL_OPN_2PTS022_0098_20150322_150259_20150322_164248.EUM.nc	2015-03-22 15:03:00	2015-03-22 16:42:47	10809	2.178
50	SRL_OPN_2PTS022_0100_20150322_164248_20150322_182222.EUM.nc	2015-03-22 16:42:49	2015-03-22 18:22:21	10810	2.162
51	SRL_OPN_2PTS022_0102_20150322_182221_20150322_200145.EUM.nc	2015-03-22 18:22:22	2015-03-22 20:01:44	10811	2.134
52	SRL_OPN_2PTS022_0104_20150322_200144_20150322_214034.EUM.nc	2015-03-22 20:01:45	2015-03-22 21:40:33	10812	2.116
53	SRL_OPN_2PTS022_0106_20150322_214035_20150322_231833.EUM.nc	2015-03-22 21:40:36	2015-03-22 23:18:32	10813	2.091
54	SRL_OPN_2PTS022_0107_20150322_231831_20150323_005622.EUM.nc	2015-03-22 23:18:32	2015-03-23 00:56:21	10814	2.105
55	SRL_OPN_2PTS022_0109_20150323_005621_20150323_023446.EUM.nc	2015-03-23 00:56:22	2015-03-23 02:34:45	10815	2.126
56	SRL_OPN_2PTS022_0111_20150323_023444_20150323_041419.EUM.nc	2015-03-23 02:34:45	2015-03-23 04:14:18	10816	2.156
57	SRL_OPN_2PTS022_0113_20150323_041418_20150323_055601.EUM.nc	2015-03-23 04:14:20	2015-03-23 05:56:00	10817	2.165
58	SRL_OPN_2PTS022_0115_20150323_055601_20150323_074421.EUM.nc	2015-03-23 05:56:02	2015-03-23 07:44:20	10818	2.238
59	SRL_OPN_2PTS022_0118_20150323_074420_20150323_092235.EUM.nc	2015-03-23 07:44:21	2015-03-23 09:22:34	10819	2.054
60	SRL_OPN_2PTS022_0119_20150323_092234_20150323_110020.EUM.nc	2015-03-23 09:22:36	2015-03-23 11:00:19	10820	2.044
61	SRL_OPN_2PTS022_0121_20150323_110019_20150323_123838.EUM.nc	2015-03-23 11:00:20	2015-03-23 12:38:37	10821	2.066
62	SRL_OPN_2PTS022_0123_20150323_123837_20150323_141806.EUM.nc	2015-03-23 12:38:38	2015-03-23 14:18:03	10822	2.096
63	SRL_OPN_2PTS022_0125_20150323_141808_20150323_161127.EUM.nc	2015-03-23 14:18:11	2015-03-23 16:11:26	10823	2.39
64	SRL_OPN_2PTS022_0128_20150323_161126_20150323_175104.EUM.nc	2015-03-23 16:11:27	2015-03-23 17:51:03	10824	2.166
65	SRL_OPN_2PTS022_0130_20150323_175104_20150323_193036.EUM.nc	2015-03-23 17:51:05	2015-03-23 19:30:35	10825	2.154
66	SRL_OPN_2PTS022_0132_20150323_193035_20150323_210937.EUM.nc	2015-03-23 19:30:36	2015-03-23 21:09:36	10826	2.126
67	SRL_OPN_2PTS022_0134_20150323_210937_20150323_224749.EUM.nc	2015-03-23 21:09:38	2015-03-23 22:47:47	10827	2.095
68	SRL_OPN_2PTS022_0135_20150323_224748_20150324_002539.EUM.nc	2015-03-23 22:47:49	2015-03-24 00:25:38	10828	2.124
69	SRL_OPN_2PTS022_0137_20150324_002538_20150324_020344.EUM.nc	2015-03-24 00:25:39	2015-03-24 02:03:43	10829	2.128
70	SRL_OPN_2PTS022_0139_20150324_020343_20150324_034250.EUM.nc	2015-03-24 02:03:44	2015-03-24 03:42:49	10830	2.17
71	SRL_OPN_2PTS022_0141_20150324_034249_20150324_052350.EUM.nc	2015-03-24 03:42:50	2015-03-24 05:23:49	10831	2.149
72	SRL_OPN_2PTS022_0143_20150324_052350_20150324_071320.EUM.nc	2015-03-24 05:23:51	2015-03-24 07:13:19	10832	2.269
73	SRL_OPN_2PTS022_0146_20150324_071320_20150324_085149.EUM.nc	2015-03-24 07:13:21	2015-03-24 08:51:48	10833	2.041
74	SRL_OPN_2PTS022_0147_20150324_085148_20150324_102936.EUM.nc	2015-03-24 08:51:49	2015-03-24 10:29:35	10834	2.044
75	SRL_OPN_2PTS022_0149_20150324_102936_20150324_120741.EUM.nc	2015-03-24 10:29:37	2015-03-24 12:07:40	10835	2.068

– Continued on next page

Table 1: List of files between 2015-03-19 05:39:00 and 2015-04-23 05:39:00.

– Continued from previous page

	File Name	Start Date	End Date	Rev. No.	Latency (hours)
76	SRL_OPN_2PTS022_0151_20150324_120740_20150324_134636.EUM.nc	2015-03-24 12:07:41	2015-03-24 13:46:35	10836	2.095
77	SRL_OPN_2PTS022_0153_20150324_134635_20150324_154007.EUM.nc	2015-03-24 13:46:36	2015-03-24 15:40:06	10837	2.388
78	SRL_OPN_2PTS022_0156_20150324_154007_20150324_171946.EUM.nc	2015-03-24 15:40:08	2015-03-24 17:19:45	10838	2.167
79	SRL_OPN_2PTS022_0158_20150324_171945_20150324_185924.EUM.nc	2015-03-24 17:19:47	2015-03-24 18:59:23	10839	2.155
80	SRL_OPN_2PTS022_0160_20150324_185923_20150324_203829.EUM.nc	2015-03-24 18:59:24	2015-03-24 20:38:28	10840	2.112
81	SRL_OPN_2PTS022_0162_20150324_203828_20150324_221701.EUM.nc	2015-03-24 20:38:29	2015-03-24 22:17:00	10841	2.094
82	SRL_OPN_2PTS022_0164_20150324_221700_20150324_235457.EUM.nc	2015-03-24 22:17:02	2015-03-24 23:54:56	10842	2.093
83	SRL_OPN_2PTS022_0165_20150324_235455_20150325_013243.EUM.nc	2015-03-24 23:54:57	2015-03-25 01:32:42	10843	2.125
84	SRL_OPN_2PTS022_0167_20150325_013242_20150325_031132.EUM.nc	2015-03-25 01:32:43	2015-03-25 03:11:31	10844	2.145
85	SRL_OPN_2PTS022_0169_20150325_031130_20150325_045155.EUM.nc	2015-03-25 03:11:32	2015-03-25 04:51:53	10845	2.145
86	SRL_OPN_2PTS022_0171_20150325_045153_20150325_063419.EUM.nc	2015-03-25 04:51:54	2015-03-25 06:34:18	10846	2.138
87	SRL_OPN_2PTS022_0173_20150325_063419_20150325_082051.EUM.nc	2015-03-25 06:34:20	2015-03-25 08:20:50	10847	2.215
88	SRL_OPN_2PTS022_0176_20150325_082050_20150325_095853.EUM.nc	2015-03-25 08:20:52	2015-03-25 09:58:52	10848	2.041
89	SRL_OPN_2PTS022_0177_20150325_095852_20150325_113649.EUM.nc	2015-03-25 09:58:53	2015-03-25 11:36:48	10849	2.045
90	SRL_OPN_2PTS022_0179_20150325_113648_20150325_131519.EUM.nc	2015-03-25 11:36:49	2015-03-25 13:15:17	10850	2.073
91	SRL_OPN_2PTS022_0181_20150325_131518_20150325_150840.EUM.nc	2015-03-25 13:15:22	2015-03-25 15:08:39	10851	2.373
92	SRL_OPN_2PTS022_0184_20150325_150840_20150325_164826.EUM.nc	2015-03-25 15:08:41	2015-03-25 16:48:25	10852	2.156
93	SRL_OPN_2PTS022_0186_20150325_164826_20150325_182809.EUM.nc	2015-03-25 16:48:27	2015-03-25 18:28:08	10853	2.157
94	SRL_OPN_2PTS022_0188_20150325_182808_20150325_200723.EUM.nc	2015-03-25 18:28:09	2015-03-25 20:07:22	10854	2.147
95	SRL_OPN_2PTS022_0190_20150325_200723_20150325_214610.EUM.nc	2015-03-25 20:07:24	2015-03-25 21:46:09	10855	2.13
96	SRL_OPN_2PTS022_0192_20150325_214610_20150325_232415.EUM.nc	2015-03-25 21:46:11	2015-03-25 23:24:13	10856	2.068
97	SRL_OPN_2PTS022_0193_20150325_232414_20150326_010154.EUM.nc	2015-03-25 23:24:15	2015-03-26 01:01:53	10857	2.106
98	SRL_OPN_2PTS022_0195_20150326_010154_20150326_024021.EUM.nc	2015-03-26 01:01:55	2015-03-26 02:40:20	10858	2.138
99	SRL_OPN_2PTS022_0197_20150326_024020_20150326_042001.EUM.nc	2015-03-26 02:40:21	2015-03-26 04:20:00	10859	2.147
100	SRL_OPN_2PTS022_0199_20150326_042001_20150326_060150.EUM.nc	2015-03-26 04:20:03	2015-03-26 06:01:49	10860	2.159
101	SRL_OPN_2PTS022_0201_20150326_060149_20150326_074956.EUM.nc	2015-03-26 06:01:50	2015-03-26 07:49:55	10861	2.242
102	SRL_OPN_2PTS022_0204_20150326_074956_20150326_092808.EUM.nc	2015-03-26 07:49:57	2015-03-26 09:28:07	10862	2.049
103	SRL_OPN_2PTS022_0205_20150326_092808_20150326_110600.EUM.nc	2015-03-26 09:28:09	2015-03-26 11:05:59	10863	2.055
104	SRL_OPN_2PTS022_0207_20150326_110600_20150326_124412.EUM.nc	2015-03-26 11:06:01	2015-03-26 12:44:11	10864	2.074
105	SRL_OPN_2PTS022_0209_20150326_124411_20150326_143721.EUM.nc	2015-03-26 12:44:12	2015-03-26 14:37:20	10865	2.328
106	SRL_OPN_2PTS022_0212_20150326_143720_20150326_161706.EUM.nc	2015-03-26 14:37:21	2015-03-26 16:17:05	10866	2.15
107	SRL_OPN_2PTS022_0214_20150326_161705_20150326_175652.EUM.nc	2015-03-26 16:17:06	2015-03-26 17:56:51	10867	2.178
108	SRL_OPN_2PTS022_0216_20150326_175650_20150326_193614.EUM.nc	2015-03-26 17:56:51	2015-03-26 19:36:13	10868	2.146
109	SRL_OPN_2PTS022_0218_20150326_193613_20150326_211514.EUM.nc	2015-03-26 19:36:14	2015-03-26 21:15:13	10869	2.121
110	SRL_OPN_2PTS022_0220_20150326_211513_20150326_225322.EUM.nc	2015-03-26 21:15:14	2015-03-26 22:53:21	10870	2.087
111	SRL_OPN_2PTS022_0221_20150326_225322_20150327_003110.EUM.nc	2015-03-26 22:53:23	2015-03-27 00:31:09	10871	2.114
112	SRL_OPN_2PTS022_0223_20150327_003109_20150327_020919.EUM.nc	2015-03-27 00:31:10	2015-03-27 02:09:18	10872	2.11
113	SRL_OPN_2PTS022_0225_20150327_020918_20150327_034830.EUM.nc	2015-03-27 02:09:19	2015-03-27 03:48:29	10873	2.141
114	SRL_OPN_2PTS022_0227_20150327_034828_20150327_052937.EUM.nc	2015-03-27 03:48:30	2015-03-27 05:29:36	10874	2.158

– Continued on next page

Table 1: List of files between 2015-03-19 05:39:00 and 2015-04-23 05:39:00.

– Continued from previous page

	File Name	Start Date	End Date	Rev. No.	Latency (hours)
115	SRL_OPN_2PTS022_0229_20150327_052936_20150327_071856.EUM.nc	2015-03-27 05:29:37	2015-03-27 07:18:55	10875	2.255
116	SRL_OPN_2PTS022_0232_20150327_071856_20150327_085722.EUM.nc	2015-03-27 07:18:57	2015-03-27 08:57:21	10876	2.054
117	SRL_OPN_2PTS022_0233_20150327_085721_20150327_103508.EUM.nc	2015-03-27 08:57:22	2015-03-27 10:35:07	10877	2.069
118	SRL_OPN_2PTS022_0235_20150327_103508_20150327_121314.EUM.nc	2015-03-27 10:35:09	2015-03-27 12:13:13	10878	2.074
119	SRL_OPN_2PTS022_0237_20150327_121313_20150327_135223.EUM.nc	2015-03-27 12:13:14	2015-03-27 13:52:22	10879	2.096
120	SRL_OPN_2PTS022_0239_20150327_135222_20150327_154546.EUM.nc	2015-03-27 13:52:23	2015-03-27 15:45:45	10880	2.4
121	SRL_OPN_2PTS022_0242_20150327_154545_20150327_172524.EUM.nc	2015-03-27 15:45:46	2015-03-27 17:25:23	10881	2.173
122	SRL_OPN_2PTS022_0244_20150327_172523_20150327_190500.EUM.nc	2015-03-27 17:25:25	2015-03-27 19:04:59	10882	2.165
123	SRL_OPN_2PTS022_0246_20150327_190500_20150327_204412.EUM.nc	2015-03-27 19:05:01	2015-03-27 20:44:11	10883	2.137
124	SRL_OPN_2PTS022_0248_20150327_204411_20150327_222235.EUM.nc	2015-03-27 20:44:12	2015-03-27 22:22:34	10884	2.115
125	SRL_OPN_2PTS022_0250_20150327_222234_20150328_000028.EUM.nc	2015-03-27 22:22:35	2015-03-28 00:00:27	10885	2.125
126	SRL_OPN_2PTS022_0251_20150328_000027_20150328_013826.EUM.nc	2015-03-28 00:00:28	2015-03-28 01:38:25	10886	2.133
127	SRL_OPN_2PTS022_0253_20150328_013824_20150328_031709.EUM.nc	2015-03-28 01:38:25	2015-03-28 03:17:08	10887	2.153
128	SRL_OPN_2PTS022_0255_20150328_031708_20150328_045738.EUM.nc	2015-03-28 03:17:09	2015-03-28 04:57:37	10888	2.157
129	SRL_OPN_2PTS022_0257_20150328_045738_20150328_064012.EUM.nc	2015-03-28 04:57:39	2015-03-28 06:40:11	10889	2.159
130	SRL_OPN_2PTS022_0259_20150328_064012_20150328_082632.EUM.nc	2015-03-28 06:40:13	2015-03-28 08:26:31	10890	2.189
131	SRL_OPN_2PTS022_0262_20150328_082632_20150328_100425.EUM.nc	2015-03-28 08:26:33	2015-03-28 10:04:24	10891	2.056
132	SRL_OPN_2PTS022_0263_20150328_100424_20150328_114222.EUM.nc	2015-03-28 10:04:25	2015-03-28 11:42:21	10892	2.039
133	SRL_OPN_2PTS022_0265_20150328_114220_20150328_132106.EUM.nc	2015-03-28 11:42:21	2015-03-28 13:21:05	10893	2.068
134	SRL_OPN_2PTS022_0267_20150328_132105_20150328_151427.EUM.nc	2015-03-28 13:21:06	2015-03-28 15:14:26	10894	2.394
135	SRL_OPN_2PTS022_0270_20150328_151427_20150328_165405.EUM.nc	2015-03-28 15:14:28	2015-03-28 16:54:04	10895	2.169
136	SRL_OPN_2PTS022_0272_20150328_165404_20150328_183346.EUM.nc	2015-03-28 16:54:05	2015-03-28 18:33:45	10896	2.178
137	SRL_OPN_2PTS022_0274_20150328_183345_20150328_201306.EUM.nc	2015-03-28 18:33:46	2015-03-28 20:13:05	10897	2.148
138	SRL_OPN_2PTS022_0276_20150328_201305_20150328_215142.EUM.nc	2015-03-28 20:13:06	2015-03-28 21:51:41	10898	2.116
139	SRL_OPN_2PTS022_0278_20150328_215142_20150328_232945.EUM.nc	2015-03-28 21:51:43	2015-03-28 23:29:44	10899	2.093
140	SRL_OPN_2PTS022_0279_20150328_232944_20150329_010735.EUM.nc	2015-03-28 23:29:45	2015-03-29 01:07:34	10900	2.117
141	SRL_OPN_2PTS022_0281_20150329_010734_20150329_024556.EUM.nc	2015-03-29 01:07:35	2015-03-29 02:45:55	10901	2.143
142	SRL_OPN_2PTS022_0283_20150329_024555_20150329_042551.EUM.nc	2015-03-29 02:45:56	2015-03-29 04:25:50	10902	2.153
143	SRL_OPN_2PTS022_0285_20150329_042551_20150329_060739.EUM.nc	2015-03-29 04:25:52	2015-03-29 06:07:38	10903	2.164
144	SRL_OPN_2PTS022_0287_20150329_060738_20150329_075537.EUM.nc	2015-03-29 06:07:39	2015-03-29 07:55:36	10904	2.241
145	SRL_OPN_2PTS022_0290_20150329_075536_20150329_093340.EUM.nc	2015-03-29 07:55:37	2015-03-29 09:33:39	10905	2.055
146	SRL_OPN_2PTS022_0291_20150329_093340_20150329_111132.EUM.nc	2015-03-29 09:33:41	2015-03-29 11:11:31	10906	2.028
147	SRL_OPN_2PTS022_0293_20150329_111131_20150329_124955.EUM.nc	2015-03-29 11:11:32	2015-03-29 12:49:54	10907	2.064
148	SRL_OPN_2PTS022_0295_20150329_124954_20150329_144306.EUM.nc	2015-03-29 12:49:55	2015-03-29 14:43:05	10908	2.355
149	SRL_OPN_2PTS022_0298_20150329_144305_20150329_162244.EUM.nc	2015-03-29 14:43:06	2015-03-29 16:22:43	10909	2.171
150	SRL_OPN_2PTS022_0300_20150329_162243_20150329_180228.EUM.nc	2015-03-29 16:22:44	2015-03-29 18:02:27	10910	2.162
151	SRL_OPN_2PTS022_0302_20150329_180226_20150329_194157.EUM.nc	2015-03-29 18:02:28	2015-03-29 19:41:56	10911	2.147
152	SRL_OPN_2PTS022_0304_20150329_194157_20150329_212046.EUM.nc	2015-03-29 19:41:58	2015-03-29 21:20:44	10912	2.127
153	SRL_OPN_2PTS022_0306_20150329_212046_20150329_225901.EUM.nc	2015-03-29 21:20:47	2015-03-29 22:59:00	10913	2.098

– Continued on next page

Table 1: List of files between 2015-03-19 05:39:00 and 2015-04-23 05:39:00.

– Continued from previous page

	File Name	Start Date	End Date	Rev. No.	Latency (hours)
154	SRL_OPN_2PTS022_0307_20150329_225900_20150330_003649.EUM.nc	2015-03-29 22:59:01	2015-03-30 00:36:48	10914	2.124
155	SRL_OPN_2PTS022_0309_20150330_003649_20150330_021452.EUM.nc	2015-03-30 00:36:50	2015-03-30 02:14:51	10915	2.126
156	SRL_OPN_2PTS022_0311_20150330_021453_20150330_035418.EUM.nc	2015-03-30 02:14:54	2015-03-30 03:54:17	10916	2.153
157	SRL_OPN_2PTS022_0313_20150330_035417_20150330_053522.EUM.nc	2015-03-30 03:54:18	2015-03-30 05:35:21	10917	2.181
158	SRL_OPN_2PTS022_0315_20150330_053522_20150330_072438.EUM.nc	2015-03-30 05:35:23	2015-03-30 07:24:37	10918	2.264
159	SRL_OPN_2PTS022_0318_20150330_072437_20150330_090254.EUM.nc	2015-03-30 07:24:38	2015-03-30 09:02:53	10919	2.062
160	SRL_OPN_2PTS022_0319_20150330_090253_20150330_104047.EUM.nc	2015-03-30 09:02:54	2015-03-30 10:40:46	10920	2.051
161	SRL_OPN_2PTS022_0321_20150330_104047_20150330_121848.EUM.nc	2015-03-30 10:40:48	2015-03-30 12:18:46	10921	2.07
162	SRL_OPN_2PTS022_0323_20150330_121847_20150330_135801.EUM.nc	2015-03-30 12:18:48	2015-03-30 13:58:00	10922	2.105
163	SRL_OPN_2PTS022_0325_20150330_135800_20150330_155124.EUM.nc	2015-03-30 13:58:02	2015-03-30 15:51:23	10923	2.399
164	SRL_OPN_2PTS022_0328_20150330_155124_20150330_173110.EUM.nc	2015-03-30 15:51:25	2015-03-30 17:31:08	10924	2.148
165	SRL_OPN_2PTS022_0330_20150330_173109_20150330_191037.EUM.nc	2015-03-30 17:31:10	2015-03-30 19:10:36	10925	2.151
166	SRL_OPN_2PTS022_0332_20150330_191036_20150330_204947.EUM.nc	2015-03-30 19:10:37	2015-03-30 20:49:46	10926	2.125
167	SRL_OPN_2PTS022_0334_20150330_204947_20150330_222815.EUM.nc	2015-03-30 20:49:48	2015-03-30 22:28:14	10927	2.109
168	SRL_OPN_2PTS022_0336_20150330_222815_20150331_000600.EUM.nc	2015-03-30 22:28:16	2015-03-31 00:05:59	10928	2.099
169	SRL_OPN_2PTS022_0337_20150331_000559_20150331_014358.EUM.nc	2015-03-31 00:06:00	2015-03-31 01:43:57	10929	2.123
170	SRL_OPN_2PTS022_0339_20150331_014357_20150331_032255.EUM.nc	2015-03-31 01:43:58	2015-03-31 03:22:54	10930	2.144
171	SRL_OPN_2PTS022_0341_20150331_032254_20150331_050322.EUM.nc	2015-03-31 03:22:55	2015-03-31 05:03:21	10931	2.15
172	SRL_OPN_2PTS022_0343_20150331_050321_20150331_065328.EUM.nc	2015-03-31 05:03:22	2015-03-31 06:53:27	10932	2.291
173	SRL_OPN_2PTS022_0346_20150331_065327_20150331_083205.EUM.nc	2015-03-31 06:53:28	2015-03-31 08:32:04	10933	2.055
174	SRL_OPN_2PTS022_0348_20150331_083204_20150331_101004.EUM.nc	2015-03-31 08:32:05	2015-03-31 10:10:03	10934	2.052
175	SRL_OPN_2PTS022_0349_20150331_101004_20150331_114754.EUM.nc	2015-03-31 10:10:05	2015-03-31 11:47:53	10935	2.05
176	SRL_OPN_2PTS022_0351_20150331_114753_20150331_132641.EUM.nc	2015-03-31 11:47:54	2015-03-31 13:26:40	10936	2.082
177	SRL_OPN_2PTS022_0353_20150331_132640_20150331_152002.EUM.nc	2015-03-31 13:26:42	2015-03-31 15:20:01	10937	2.376
178	SRL_OPN_2PTS022_0356_20150331_152001_20150331_165950.EUM.nc	2015-03-31 15:20:02	2015-03-31 16:59:49	10938	2.168
179	SRL_OPN_2PTS022_0358_20150331_165950_20150331_183930.EUM.nc	2015-03-31 16:59:51	2015-03-31 18:39:29	10939	2.146
180	SRL_OPN_2PTS022_0360_20150331_183929_20150331_201840.EUM.nc	2015-03-31 18:39:30	2015-03-31 20:18:39	10940	2.144
181	SRL_OPN_2PTS022_0362_20150331_201839_20150331_215723.EUM.nc	2015-03-31 20:18:41	2015-03-31 21:57:21	10941	2.11
182	SRL_OPN_2PTS022_0364_20150331_215722_20150331_233522.EUM.nc	2015-03-31 21:57:23	2015-03-31 23:35:21	10942	2.089
183	SRL_OPN_2PTS022_0365_20150331_233522_20150401_011305.EUM.nc	2015-03-31 23:35:23	2015-04-01 01:13:04	10943	2.129
184	SRL_OPN_2PTS022_0367_20150401_011306_20150401_025139.EUM.nc	2015-04-01 01:13:07	2015-04-01 02:51:38	10944	2.155
185	SRL_OPN_2PTS022_0369_20150401_025139_20150401_043131.EUM.nc	2015-04-01 02:51:40	2015-04-01 04:31:30	10945	2.165
186	SRL_OPN_2PTS022_0371_20150401_043130_20150401_061335.EUM.nc	2015-04-01 04:31:31	2015-04-01 06:13:34	10946	2.159
187	SRL_OPN_2PTS022_0373_20150401_061335_20150401_080109.EUM.nc	2015-04-01 06:13:36	2015-04-01 08:01:08	10947	2.224
188	SRL_OPN_2PTS022_0376_20150401_080109_20150401_093918.EUM.nc	2015-04-01 08:01:10	2015-04-01 09:39:17	10948	2.042
189	SRL_OPN_2PTS022_0377_20150401_093917_20150401_111711.EUM.nc	2015-04-01 09:39:18	2015-04-01 11:17:10	10949	2.054
190	SRL_OPN_2PTS022_0379_20150401_111710_20150401_125528.EUM.nc	2015-04-01 11:17:11	2015-04-01 12:55:26	10950	2.063
191	SRL_OPN_2PTS022_0381_20150401_125527_20150401_144842.EUM.nc	2015-04-01 12:55:29	2015-04-01 14:48:41	10951	2.36
192	SRL_OPN_2PTS022_0384_20150401_144841_20150401_162828.EUM.nc	2015-04-01 14:48:42	2015-04-01 16:28:27	10952	2.164

– Continued on next page

Table 1: List of files between 2015-03-19 05:39:00 and 2015-04-23 05:39:00.

– Continued from previous page

	File Name	Start Date	End Date	Rev. No.	Latency (hours)
193	SRL_OPN_2PTS022_0386_20150401_162828_20150401_180813.EUM.nc	2015-04-01 16:28:29	2015-04-01 18:08:12	10953	2.155
194	SRL_OPN_2PTS022_0388_20150401_180813_20150401_194732.EUM.nc	2015-04-01 18:08:14	2015-04-01 19:47:30	10954	2.144
195	SRL_OPN_2PTS022_0390_20150401_194731_20150401_212627.EUM.nc	2015-04-01 19:47:32	2015-04-01 21:26:26	10955	2.105
196	SRL_OPN_2PTS022_0392_20150401_212626_20150401_230438.EUM.nc	2015-04-01 21:26:27	2015-04-01 23:04:37	10956	2.105
197	SRL_OPN_2PTS022_0393_20150401_230439_20150402_004218.EUM.nc	2015-04-01 23:04:40	2015-04-02 00:42:16	10957	2.098
198	SRL_OPN_2PTS022_0395_20150402_004217_20150402_022032.EUM.nc	2015-04-02 00:42:18	2015-04-02 02:20:31	10958	2.122
199	SRL_OPN_2PTS022_0397_20150402_022031_20150402_035954.EUM.nc	2015-04-02 02:20:32	2015-04-02 03:59:53	10959	2.157
200	SRL_OPN_2PTS022_0399_20150402_035953_20150402_054116.EUM.nc	2015-04-02 03:59:55	2015-04-02 05:41:15	10960	2.176
201	SRL_OPN_2PTS022_0401_20150402_054115_20150402_073010.EUM.nc	2015-04-02 05:41:16	2015-04-02 07:30:09	10961	2.249
202	SRL_OPN_2PTS022_0404_20150402_073010_20150402_090831.EUM.nc	2015-04-02 07:30:11	2015-04-02 09:08:30	10962	2.053
203	SRL_OPN_2PTS022_0405_20150402_090831_20150402_104615.EUM.nc	2015-04-02 09:08:32	2015-04-02 10:46:14	10963	2.043
204	SRL_OPN_2PTS022_0407_20150402_104615_20150402_122427.EUM.nc	2015-04-02 10:46:16	2015-04-02 12:24:26	10964	2.078
205	SRL_OPN_2PTS022_0409_20150402_122426_20150402_140346.EUM.nc	2015-04-02 12:24:27	2015-04-02 14:03:41	10965	2.097
206	SRL_OPN_2PTS022_0411_20150402_140346_20150402_155707.EUM.nc	2015-04-02 14:03:51	2015-04-02 15:57:06	10966	2.407
207	SRL_OPN_2PTS022_0414_20150402_155707_20150402_173654.EUM.nc	2015-04-02 15:57:08	2015-04-02 17:36:53	10967	2.154
208	SRL_OPN_2PTS022_0416_20150402_173653_20150402_191620.EUM.nc	2015-04-02 17:36:54	2015-04-02 19:16:19	10968	2.164
209	SRL_OPN_2PTS022_0418_20150402_191619_20150402_205528.EUM.nc	2015-04-02 19:16:20	2015-04-02 20:55:27	10969	2.121
210	SRL_OPN_2PTS022_0420_20150402_205527_20150402_223345.EUM.nc	2015-04-02 20:55:28	2015-04-02 22:33:44	10970	2.089
211	SRL_OPN_2PTS022_0421_20150402_223345_20150403_001135.EUM.nc	2015-04-02 22:33:46	2015-04-03 00:11:34	10971	2.09
212	SRL_OPN_2PTS022_0423_20150403_001136_20150403_014935.EUM.nc	2015-04-03 00:11:37	2015-04-03 01:49:34	10972	2.113
213	SRL_OPN_2PTS022_0425_20150403_014935_20150403_032830.EUM.nc	2015-04-03 01:49:36	2015-04-03 03:28:29	10973	2.151
214	SRL_OPN_2PTS022_0427_20150403_032828_20150403_050912.EUM.nc	2015-04-03 03:28:30	2015-04-03 05:09:11	10974	2.144
215	SRL_OPN_2PTS022_0429_20150403_050911_20150403_065908.EUM.nc	2015-04-03 05:09:12	2015-04-03 06:59:07	10975	2.282
216	SRL_OPN_2PTS022_0432_20150403_065907_20150403_083744.EUM.nc	2015-04-03 06:59:08	2015-04-03 08:37:43	10976	2.069
217	SRL_OPN_2PTS022_0434_20150403_083743_20150403_101534.EUM.nc	2015-04-03 08:37:44	2015-04-03 10:15:33	10977	2.05
218	SRL_OPN_2PTS022_0435_20150403_101533_20150403_115332.EUM.nc	2015-04-03 10:15:34	2015-04-03 11:53:31	10978	2.062
219	SRL_OPN_2PTS022_0437_20150403_115332_20150403_133223.EUM.nc	2015-04-03 11:53:33	2015-04-03 13:32:16	10979	2.082
220	SRL_OPN_2PTS022_0439_20150403_133224_20150403_152548.EUM.nc	2015-04-03 13:32:26	2015-04-03 15:25:47	10980	2.371
221	SRL_OPN_2PTS022_0442_20150403_152547_20150403_170526.EUM.nc	2015-04-03 15:25:48	2015-04-03 17:05:25	10981	2.157
222	SRL_OPN_2PTS022_0444_20150403_170525_20150403_184505.EUM.nc	2015-04-03 17:05:26	2015-04-03 18:45:04	10982	2.163
223	SRL_OPN_2PTS022_0446_20150403_184504_20150403_202422.EUM.nc	2015-04-03 18:45:05	2015-04-03 20:24:21	10983	2.119
224	SRL_OPN_2PTS022_0448_20150403_202422_20150403_220254.EUM.nc	2015-04-03 20:24:23	2015-04-03 22:02:53	10984	2.104
225	SRL_OPN_2PTS022_0450_20150403_220253_20150403_234053.EUM.nc	2015-04-03 22:02:55	2015-04-03 23:40:52	10985	2.087
226	SRL_OPN_2PTS022_0451_20150403_234052_20150404_011843.EUM.nc	2015-04-03 23:40:53	2015-04-04 01:18:42	10986	2.118
227	SRL_OPN_2PTS022_0453_20150404_011843_20150404_025714.EUM.nc	2015-04-04 01:18:44	2015-04-04 02:57:13	10987	2.142
228	SRL_OPN_2PTS022_0455_20150404_025713_20150404_043721.EUM.nc	2015-04-04 02:57:15	2015-04-04 04:37:20	10988	2.155
229	SRL_OPN_2PTS022_0457_20150404_043720_20150404_061925.EUM.nc	2015-04-04 04:37:21	2015-04-04 06:19:24	10989	2.16
230	SRL_OPN_2PTS022_0459_20150404_061924_20150404_080650.EUM.nc	2015-04-04 06:19:25	2015-04-04 08:06:48	10990	2.251
231	SRL_OPN_2PTS022_0462_20150404_080649_20150404_094448.EUM.nc	2015-04-04 08:06:50	2015-04-04 09:44:47	10991	2.039

– Continued on next page

Table 1: List of files between 2015-03-19 05:39:00 and 2015-04-23 05:39:00.

– Continued from previous page

	File Name	Start Date	End Date	Rev. No.	Latency (hours)
232	SRL_OPN_2PTS022_0463_20150404_094448_20150404_112240.EUM.nc	2015-04-04 09:44:49	2015-04-04 11:22:39	10992	2.035
233	SRL_OPN_2PTS022_0465_20150404_112240_20150404_130111.EUM.nc	2015-04-04 11:22:41	2015-04-04 13:01:10	10993	2.074
234	SRL_OPN_2PTS022_0467_20150404_130110_20150404_145427.EUM.nc	2015-04-04 13:01:11	2015-04-04 14:54:25	10994	2.371
235	SRL_OPN_2PTS022_0470_20150404_145427_20150404_163405.EUM.nc	2015-04-04 14:54:28	2015-04-04 16:34:04	10995	2.167
236	SRL_OPN_2PTS022_0472_20150404_163405_20150404_181349.EUM.nc	2015-04-04 16:34:06	2015-04-04 18:13:48	10996	2.164
237	SRL_OPN_2PTS022_0474_20150404_181348_20150404_195314.EUM.nc	2015-04-04 18:13:49	2015-04-04 19:53:13	10997	2.152
238	SRL_OPN_2PTS022_0476_20150404_195313_20150404_213200.EUM.nc	2015-04-04 19:53:14	2015-04-04 21:31:59	10998	2.109
239	SRL_OPN_2PTS022_0478_20150404_213159_20150404_231010.EUM.nc	2015-04-04 21:32:00	2015-04-04 23:10:09	10999	2.095
240	SRL_OPN_2PTS022_0479_20150404_231009_20150405_004757.EUM.nc	2015-04-04 23:10:10	2015-04-05 00:47:56	11000	2.109
241	SRL_OPN_2PTS022_0481_20150405_004756_20150405_022606.EUM.nc	2015-04-05 00:47:58	2015-04-05 02:26:05	11001	2.127
242	SRL_OPN_2PTS022_0483_20150405_022605_20150405_040542.EUM.nc	2015-04-05 02:26:06	2015-04-05 04:05:41	11002	2.156
243	SRL_OPN_2PTS022_0485_20150405_040541_20150405_054703.EUM.nc	2015-04-05 04:05:43	2015-04-05 05:47:02	11003	2.164
244	SRL_OPN_2PTS022_0487_20150405_054702_20150405_073552.EUM.nc	2015-04-05 05:47:03	2015-04-05 07:35:51	11004	2.275
245	SRL_OPN_2PTS022_0490_20150405_073551_20150405_091403.EUM.nc	2015-04-05 07:35:52	2015-04-05 09:14:02	11005	2.339
246	SRL_OPN_2PTS022_0491_20150405_091402_20150405_105155.EUM.nc	2015-04-05 09:14:03	2015-04-05 10:51:54	11006	2.041
247	SRL_OPN_2PTS022_0493_20150405_105154_20150405_123008.EUM.nc	2015-04-05 10:51:55	2015-04-05 12:30:07	11007	2.07
248	SRL_OPN_2PTS022_0495_20150405_123008_20150405_140925.EUM.nc	2015-04-05 12:30:09	2015-04-05 14:09:19	11008	2.086
249	SRL_OPN_2PTS022_0497_20150405_140923_20150405_160244.EUM.nc	2015-04-05 14:09:25	2015-04-05 16:02:43	11009	2.406
250	SRL_OPN_2PTS022_0500_20150405_160243_20150405_174231.EUM.nc	2015-04-05 16:02:44	2015-04-05 17:42:30	11010	2.186
251	SRL_OPN_2PTS022_0502_20150405_174230_20150405_192156.EUM.nc	2015-04-05 17:42:31	2015-04-05 19:21:55	11011	2.146
252	SRL_OPN_2PTS022_0504_20150405_192155_20150405_210102.EUM.nc	2015-04-05 19:21:56	2015-04-05 21:01:01	11012	2.129
253	SRL_OPN_2PTS022_0506_20150405_210102_20150405_223924.EUM.nc	2015-04-05 21:01:03	2015-04-05 22:39:22	11013	2.097
254	SRL_OPN_2PTS022_0507_20150405_223924_20150406_001710.EUM.nc	2015-04-05 22:39:25	2015-04-06 00:17:09	11014	2.115
255	SRL_OPN_2PTS022_0509_20150406_001708_20150406_015511.EUM.nc	2015-04-06 00:17:10	2015-04-06 01:55:10	11015	2.141
256	SRL_OPN_2PTS022_0511_20150406_015510_20150406_033418.EUM.nc	2015-04-06 01:55:11	2015-04-06 03:34:16	11016	2.163
257	SRL_OPN_2PTS022_0513_20150406_033417_20150406_051458.EUM.nc	2015-04-06 03:34:18	2015-04-06 05:14:57	11017	2.149
258	SRL_OPN_2PTS022_0515_20150406_051458_20150406_070446.EUM.nc	2015-04-06 05:14:59	2015-04-06 07:04:45	11018	2.267
259	SRL_OPN_2PTS022_0518_20150406_070445_20150406_084318.EUM.nc	2015-04-06 07:04:46	2015-04-06 08:43:17	11019	2.062
260	SRL_OPN_2PTS022_0519_20150406_084318_20150406_102115.EUM.nc	2015-04-06 08:43:19	2015-04-06 10:21:13	11020	2.074
261	SRL_OPN_2PTS022_0521_20150406_102113_20150406_115907.EUM.nc	2015-04-06 10:21:15	2015-04-06 11:59:06	11021	2.056
262	SRL_OPN_2PTS022_0523_20150406_115906_20150406_133804.EUM.nc	2015-04-06 11:59:07	2015-04-06 13:38:03	11022	2.091
263	SRL_OPN_2PTS022_0525_20150406_133803_20150406_153127.EUM.nc	2015-04-06 13:38:04	2015-04-06 15:31:26	11023	2.388
264	SRL_OPN_2PTS022_0528_20150406_153126_20150406_171114.EUM.nc	2015-04-06 15:31:27	2015-04-06 17:11:13	11024	2.163
265	SRL_OPN_2PTS022_0530_20150406_171114_20150406_185044.EUM.nc	2015-04-06 17:11:15	2015-04-06 18:50:43	11025	2.166
266	SRL_OPN_2PTS022_0532_20150406_185044_20150406_203001.EUM.nc	2015-04-06 18:50:45	2015-04-06 20:30:00	11026	2.146
267	SRL_OPN_2PTS022_0534_20150406_203000_20150406_220837.EUM.nc	2015-04-06 20:30:01	2015-04-06 22:08:36	11027	2.133
268	SRL_OPN_2PTS022_0536_20150406_220837_20150406_234627.EUM.nc	2015-04-06 22:08:38	2015-04-06 23:46:26	11028	2.106
269	SRL_OPN_2PTS022_0537_20150406_234627_20150407_012419.EUM.nc	2015-04-06 23:46:28	2015-04-07 01:24:18	11029	2.116
270	SRL_OPN_2PTS022_0539_20150407_012418_20150407_030302.EUM.nc	2015-04-07 01:24:19	2015-04-07 03:03:01	11030	2.144

– Continued on next page

Table 1: List of files between 2015-03-19 05:39:00 and 2015-04-23 05:39:00.

– Continued from previous page

	File Name	Start Date	End Date	Rev. No.	Latency (hours)
271	SRL_OPN_2PTS022_0541_20150407_030302_20150407_044306.EUM.nc	2015-04-07 03:03:03	2015-04-07 04:43:05	11031	2.144
272	SRL_OPN_2PTS022_0543_20150407_044305_20150407_062527.EUM.nc	2015-04-07 04:43:06	2015-04-07 06:25:26	11032	2.17
273	SRL_OPN_2PTS022_0545_20150407_062527_20150407_081227.EUM.nc	2015-04-07 06:25:28	2015-04-07 08:12:26	11033	2.202
274	SRL_OPN_2PTS022_0548_20150407_081225_20150407_095031.EUM.nc	2015-04-07 08:12:26	2015-04-07 09:50:30	11034	2.047
275	SRL_OPN_2PTS022_0549_20150407_095030_20150407_112816.EUM.nc	2015-04-07 09:50:31	2015-04-07 11:28:15	11035	2.037
276	SRL_OPN_2PTS022_0551_20150407_112815_20150407_130651.EUM.nc	2015-04-07 11:28:16	2015-04-07 13:06:49	11036	2.072
277	SRL_OPN_2PTS022_0553_20150407_130650_20150407_150008.EUM.nc	2015-04-07 13:06:51	2015-04-07 15:00:07	11037	2.366
278	SRL_OPN_2PTS022_0556_20150407_150007_20150407_163955.EUM.nc	2015-04-07 15:00:08	2015-04-07 16:39:54	11038	2.151
279	SRL_OPN_2PTS022_0558_20150407_163954_20150407_181929.EUM.nc	2015-04-07 16:39:55	2015-04-07 18:19:28	11039	2.15
280	SRL_OPN_2PTS022_0560_20150407_181928_20150407_195855.EUM.nc	2015-04-07 18:19:29	2015-04-07 19:58:54	11040	2.142
281	SRL_OPN_2PTS022_0562_20150407_200215_20150407_213744.EUM.nc	2015-04-07 20:02:16	2015-04-07 21:37:43	11041	2.062
282	SRL_OPN_2PTS022_0564_20150407_213745_20150407_231544.EUM.nc	2015-04-07 21:37:46	2015-04-07 23:15:43	11042	2.06
283	SRL_OPN_2PTS022_0565_20150407_231544_20150408_005332.EUM.nc	2015-04-07 23:15:45	2015-04-08 00:53:31	11043	2.102
284	SRL_OPN_2PTS022_0567_20150408_005331_20150408_023153.EUM.nc	2015-04-08 00:53:32	2015-04-08 02:31:52	11044	2.163
285	SRL_OPN_2PTS022_0569_20150408_023153_20150408_041125.EUM.nc	2015-04-08 02:31:54	2015-04-08 04:11:24	11045	2.158
286	SRL_OPN_2PTS022_0571_20150408_041125_20150408_055302.EUM.nc	2015-04-08 04:11:27	2015-04-08 05:53:01	11046	2.154
287	SRL_OPN_2PTS022_0573_20150408_055301_20150408_074130.EUM.nc	2015-04-08 05:53:02	2015-04-08 07:41:29	11047	2.258
288	SRL_OPN_2PTS022_0576_20150408_074129_20150408_091946.EUM.nc	2015-04-08 07:41:30	2015-04-08 09:19:45	11048	2.054
289	SRL_OPN_2PTS022_0577_20150408_091945_20150408_105730.EUM.nc	2015-04-08 09:19:46	2015-04-08 10:57:29	11049	2.048
290	SRL_OPN_2PTS022_0579_20150408_105728_20150408_123545.EUM.nc	2015-04-08 10:57:30	2015-04-08 12:35:44	11050	2.066
291	SRL_OPN_2PTS022_0581_20150408_123544_20150408_141514.EUM.nc	2015-04-08 12:35:45	2015-04-08 14:15:13	11051	2.097
292	SRL_OPN_2PTS022_0583_20150408_141514_20150408_160834.EUM.nc	2015-04-08 14:15:17	2015-04-08 16:08:33	11052	2.389
293	SRL_OPN_2PTS022_0586_20150408_160833_20150408_174811.EUM.nc	2015-04-08 16:08:34	2015-04-08 17:48:10	11053	2.176
294	SRL_OPN_2PTS022_0588_20150408_174810_20150408_192744.EUM.nc	2015-04-08 17:48:11	2015-04-08 19:27:43	11054	2.14
295	SRL_OPN_2PTS022_0590_20150408_192743_20150408_210639.EUM.nc	2015-04-08 19:27:44	2015-04-08 21:06:38	11055	2.12
296	SRL_OPN_2PTS022_0592_20150408_210638_20150408_224459.EUM.nc	2015-04-08 21:06:39	2015-04-08 22:44:58	11056	2.095
297	SRL_OPN_2PTS022_0593_20150408_224458_20150409_002249.EUM.nc	2015-04-08 22:44:59	2015-04-09 00:22:48	11057	2.106
298	SRL_OPN_2PTS022_0595_20150409_002248_20150409_020045.EUM.nc	2015-04-09 00:22:49	2015-04-09 02:00:44	11058	2.131
299	SRL_OPN_2PTS022_0597_20150409_020045_20150409_033957.EUM.nc	2015-04-09 02:00:46	2015-04-09 03:39:56	11059	2.17
300	SRL_OPN_2PTS022_0599_20150409_033956_20150409_052054.EUM.nc	2015-04-09 03:39:57	2015-04-09 05:20:53	11060	2.172
301	SRL_OPN_2PTS022_0601_20150409_052052_20150409_071029.EUM.nc	2015-04-09 05:20:53	2015-04-09 07:10:28	11061	2.293
302	SRL_OPN_2PTS022_0604_20150409_071029_20150409_084859.EUM.nc	2015-04-09 07:10:30	2015-04-09 08:48:58	11062	2.061
303	SRL_OPN_2PTS022_0605_20150409_084858_20150409_102646.EUM.nc	2015-04-09 08:48:59	2015-04-09 10:26:45	11063	2.042
304	SRL_OPN_2PTS022_0607_20150409_102645_20150409_120449.EUM.nc	2015-04-09 10:26:46	2015-04-09 12:04:48	11064	2.068
305	SRL_OPN_2PTS022_0609_20150409_120449_20150409_134350.EUM.nc	2015-04-09 12:04:50	2015-04-09 13:43:49	11065	2.068
306	SRL_OPN_2PTS022_0611_20150409_134349_20150409_153714.EUM.nc	2015-04-09 13:43:52	2015-04-09 15:37:13	11066	2.397
307	SRL_OPN_2PTS022_0614_20150409_153713_20150409_171652.EUM.nc	2015-04-09 15:37:14	2015-04-09 17:16:51	11067	2.167
308	SRL_OPN_2PTS022_0616_20150409_171651_20150409_185630.EUM.nc	2015-04-09 17:16:53	2015-04-09 18:56:29	11068	2.103
309	SRL_OPN_2PTS022_0618_20150409_185629_20150409_203536.EUM.nc	2015-04-09 18:56:30	2015-04-09 20:35:35	11069	2.151

– Continued on next page

Table 1: List of files between 2015-03-19 05:39:00 and 2015-04-23 05:39:00.

– Continued from previous page

	File Name	Start Date	End Date	Rev. No.	Latency (hours)
310	SRL_OPN_2PTS022_0620_20150409_203535_20150409_221411.EUM.nc	2015-04-09 20:35:36	2015-04-09 22:14:10	11070	2.121
311	SRL_OPN_2PTS022_0622_20150409_221410_20150409_235208.EUM.nc	2015-04-09 22:14:11	2015-04-09 23:52:07	11071	2.108
312	SRL_OPN_2PTS022_0623_20150409_235208_20150410_012953.EUM.nc	2015-04-09 23:52:09	2015-04-10 01:29:52	11072	2.124
313	SRL_OPN_2PTS022_0625_20150410_012952_20150410_030839.EUM.nc	2015-04-10 01:29:53	2015-04-10 03:08:38	11073	2.153
314	SRL_OPN_2PTS022_0627_20150410_030838_20150410_044859.EUM.nc	2015-04-10 03:08:39	2015-04-10 04:48:58	11074	2.15
315	SRL_OPN_2PTS022_0629_20150410_044858_20150410_063119.EUM.nc	2015-04-10 04:48:59	2015-04-10 06:31:18	11075	2.155
316	SRL_OPN_2PTS022_0631_20150410_063119_20150410_081800.EUM.nc	2015-04-10 06:31:20	2015-04-10 08:17:59	11076	2.324
317	SRL_OPN_2PTS022_0634_20150410_081800_20150410_095604.EUM.nc	2015-04-10 08:18:01	2015-04-10 09:56:03	11077	2.035
318	SRL_OPN_2PTS022_0635_20150410_095603_20150410_113358.EUM.nc	2015-04-10 09:56:04	2015-04-10 11:33:57	11078	2.048
319	SRL_OPN_2PTS022_0637_20150410_113357_20150410_131227.EUM.nc	2015-04-10 11:33:58	2015-04-10 13:12:26	11079	2.098
320	SRL_OPN_2PTS022_0639_20150410_131227_20150410_150554.EUM.nc	2015-04-10 13:12:30	2015-04-10 15:05:51	11080	2.374
321	SRL_OPN_2PTS022_0642_20150410_150555_20150410_164533.EUM.nc	2015-04-10 15:05:56	2015-04-10 16:45:32	11081	2.164
322	SRL_OPN_2PTS022_0644_20150410_164532_20150410_182515.EUM.nc	2015-04-10 16:45:33	2015-04-10 18:25:14	11082	2.141
323	SRL_OPN_2PTS022_0646_20150410_182515_20150410_200430.EUM.nc	2015-04-10 18:25:16	2015-04-10 20:04:29	11083	2.132
324	SRL_OPN_2PTS022_0648_20150410_200430_20150410_214319.EUM.nc	2015-04-10 20:04:31	2015-04-10 21:43:18	11084	2.118
325	SRL_OPN_2PTS022_0650_20150410_214318_20150410_232124.EUM.nc	2015-04-10 21:43:19	2015-04-10 23:21:23	11085	2.086
326	SRL_OPN_2PTS022_0651_20150410_232123_20150411_005904.EUM.nc	2015-04-10 23:21:24	2015-04-11 00:59:03	11086	2.129
327	SRL_OPN_2PTS022_0653_20150411_005903_20150411_023728.EUM.nc	2015-04-11 00:59:04	2015-04-11 02:37:27	11087	2.154
328	SRL_OPN_2PTS022_0655_20150411_023727_20150411_041714.EUM.nc	2015-04-11 02:37:29	2015-04-11 04:17:13	11088	2.153
329	SRL_OPN_2PTS022_0657_20150411_041713_20150411_055850.EUM.nc	2015-04-11 04:17:15	2015-04-11 05:58:49	11089	2.165
330	SRL_OPN_2PTS022_0659_20150411_055850_20150411_074703.EUM.nc	2015-04-11 05:58:51	2015-04-11 07:47:02	11090	2.232
331	SRL_OPN_2PTS022_0662_20150411_074703_20150411_092518.EUM.nc	2015-04-11 07:47:04	2015-04-11 09:25:17	11091	2.044
332	SRL_OPN_2PTS022_0663_20150411_092517_20150411_110310.EUM.nc	2015-04-11 09:25:18	2015-04-11 11:03:09	11092	2.042
333	SRL_OPN_2PTS022_0665_20150411_110310_20150411_124120.EUM.nc	2015-04-11 11:03:11	2015-04-11 12:41:19	11093	2.087
334	SRL_OPN_2PTS022_0667_20150411_124119_20150411_142055.EUM.nc	2015-04-11 12:41:20	2015-04-11 14:20:54	11094	2.089
335	SRL_OPN_2PTS022_0669_20150411_142054_20150411_161412.EUM.nc	2015-04-11 14:20:55	2015-04-11 16:14:11	11095	2.419
336	SRL_OPN_2PTS022_0672_20150411_161411_20150411_175357.EUM.nc	2015-04-11 16:14:13	2015-04-11 17:53:56	11096	2.198
337	SRL_OPN_2PTS022_0674_20150411_175357_20150411_193320.EUM.nc	2015-04-11 17:53:58	2015-04-11 19:33:19	11097	2.147
338	SRL_OPN_2PTS022_0676_20150411_193320_20150411_211221.EUM.nc	2015-04-11 19:33:21	2015-04-11 21:12:20	11098	2.123
339	SRL_OPN_2PTS022_0678_20150411_211220_20150411_225040.EUM.nc	2015-04-11 21:12:21	2015-04-11 22:50:39	11099	2.103
340	SRL_OPN_2PTS022_0679_20150411_225039_20150412_002820.EUM.nc	2015-04-11 22:50:40	2015-04-12 00:28:18	11100	2.117
341	SRL_OPN_2PTS022_0681_20150412_002819_20150412_020627.EUM.nc	2015-04-12 00:28:21	2015-04-12 02:06:26	11101	2.141
342	SRL_OPN_2PTS022_0683_20150412_020626_20150412_034544.EUM.nc	2015-04-12 02:06:27	2015-04-12 03:45:43	11102	2.146
343	SRL_OPN_2PTS022_0685_20150412_034543_20150412_052639.EUM.nc	2015-04-12 03:45:44	2015-04-12 05:26:38	11103	2.165
344	SRL_OPN_2PTS022_0687_20150412_052639_20150412_071604.EUM.nc	2015-04-12 05:26:40	2015-04-12 07:16:03	11104	2.28
345	SRL_OPN_2PTS022_0690_20150412_071603_20150412_085431.EUM.nc	2015-04-12 07:16:04	2015-04-12 08:54:30	11105	2.057
346	SRL_OPN_2PTS022_0691_20150412_085430_20150412_103226.EUM.nc	2015-04-12 08:54:31	2015-04-12 10:32:25	11106	2.045
347	SRL_OPN_2PTS022_0693_20150412_103225_20150412_121023.EUM.nc	2015-04-12 10:32:26	2015-04-12 12:10:22	11107	2.049
348	SRL_OPN_2PTS022_0695_20150412_121022_20150412_134929.EUM.nc	2015-04-12 12:10:23	2015-04-12 13:49:28	11108	2.1

– Continued on next page

Table 1: List of files between 2015-03-19 05:39:00 and 2015-04-23 05:39:00.

– Continued from previous page

	File Name	Start Date	End Date	Rev. No.	Latency (hours)
349	SRL_OPN_2PTS022_0697_20150412_134928_20150412_154253.EUM.nc	2015-04-12 13:49:29	2015-04-12 15:42:52	11109	2.378
350	SRL_OPN_2PTS022_0700_20150412_154251_20150412_172240.EUM.nc	2015-04-12 15:42:52	2015-04-12 17:22:39	11110	2.16
351	SRL_OPN_2PTS022_0702_20150412_172240_20150412_190208.EUM.nc	2015-04-12 17:22:41	2015-04-12 19:02:07	11111	2.146
352	SRL_OPN_2PTS022_0704_20150412_190207_20150412_204120.EUM.nc	2015-04-12 19:02:08	2015-04-12 20:41:19	11112	2.127
353	SRL_OPN_2PTS022_0706_20150412_204120_20150412_221952.EUM.nc	2015-04-12 20:41:21	2015-04-12 22:19:51	11113	2.106
354	SRL_OPN_2PTS022_0708_20150412_221952_20150412_235739.EUM.nc	2015-04-12 22:19:53	2015-04-12 23:57:38	11114	2.1
355	SRL_OPN_2PTS022_0709_20150412_235739_20150413_013546.EUM.nc	2015-04-12 23:57:40	2015-04-13 01:35:45	11115	2.122
356	SRL_OPN_2PTS022_0711_20150413_013545_20150413_031427.EUM.nc	2015-04-13 01:35:46	2015-04-13 03:14:26	11116	2.169
357	SRL_OPN_2PTS022_0713_20150413_031426_20150413_045455.EUM.nc	2015-04-13 03:14:27	2015-04-13 04:54:54	11117	2.158
358	SRL_OPN_2PTS022_0715_20150413_045455_20150413_063723.EUM.nc	2015-04-13 04:54:56	2015-04-13 06:37:22	11118	2.176
359	SRL_OPN_2PTS022_0717_20150413_063724_20150413_082354.EUM.nc	2015-04-13 06:37:25	2015-04-13 08:23:53	11119	2.193
360	SRL_OPN_2PTS022_0720_20150413_082354_20150413_100147.EUM.nc	2015-04-13 08:23:55	2015-04-13 10:01:46	11120	2.043
361	SRL_OPN_2PTS022_0721_20150413_100146_20150413_113942.EUM.nc	2015-04-13 10:01:47	2015-04-13 11:39:41	11121	2.054
362	SRL_OPN_2PTS022_0723_20150413_113942_20150413_131825.EUM.nc	2015-04-13 11:39:43	2015-04-13 13:18:23	11122	2.081
363	SRL_OPN_2PTS022_0725_20150413_131824_20150413_151146.EUM.nc	2015-04-13 13:18:25	2015-04-13 15:11:45	11123	2.374
364	SRL_OPN_2PTS022_0728_20150413_151144_20150413_165132.EUM.nc	2015-04-13 15:11:46	2015-04-13 16:51:31	11124	2.15
365	SRL_OPN_2PTS022_0730_20150413_165131_20150413_183106.EUM.nc	2015-04-13 16:51:32	2015-04-13 18:31:04	11125	2.163
366	SRL_OPN_2PTS022_0732_20150413_183105_20150413_201027.EUM.nc	2015-04-13 18:31:06	2015-04-13 20:10:26	11126	2.157
367	SRL_OPN_2PTS022_0734_20150413_201026_20150413_214905.EUM.nc	2015-04-13 20:10:27	2015-04-13 21:49:04	11127	2.102
368	SRL_OPN_2PTS022_0736_20150413_214904_20150413_232707.EUM.nc	2015-04-13 21:49:05	2015-04-13 23:27:06	11128	2.079
369	SRL_OPN_2PTS022_0737_20150413_232706_20150414_010458.EUM.nc	2015-04-13 23:27:07	2015-04-14 01:04:57	11129	2.122
370	SRL_OPN_2PTS022_0739_20150414_010457_20150414_024316.EUM.nc	2015-04-14 01:04:58	2015-04-14 02:43:15	11130	2.125
371	SRL_OPN_2PTS022_0741_20150414_024315_20150414_042309.EUM.nc	2015-04-14 02:43:16	2015-04-14 04:23:07	11131	2.174
372	SRL_OPN_2PTS022_0743_20150414_042308_20150414_060501.EUM.nc	2015-04-14 04:23:09	2015-04-14 06:05:00	11132	2.181
373	SRL_OPN_2PTS022_0745_20150414_060500_20150414_075259.EUM.nc	2015-04-14 06:05:01	2015-04-14 07:52:58	11133	2.252
374	SRL_OPN_2PTS022_0748_20150414_075258_20150414_093103.EUM.nc	2015-04-14 07:52:59	2015-04-14 09:31:02	11134	2.048
375	SRL_OPN_2PTS022_0749_20150414_093103_20150414_110854.EUM.nc	2015-04-14 09:31:04	2015-04-14 11:08:53	11135	2.063
376	SRL_OPN_2PTS022_0751_20150414_110855_20150414_124716.EUM.nc	2015-04-14 11:08:56	2015-04-14 12:47:15	11136	2.065
377	SRL_OPN_2PTS022_0753_20150414_124716_20150414_144027.EUM.nc	2015-04-14 12:47:17	2015-04-14 14:40:26	11137	2.355
378	SRL_OPN_2PTS022_0756_20150414_144025_20150414_162012.EUM.nc	2015-04-14 14:40:27	2015-04-14 16:20:11	11138	2.135
379	SRL_OPN_2PTS022_0758_20150414_162012_20150414_175948.EUM.nc	2015-04-14 16:20:13	2015-04-14 17:59:47	11139	2.164
380	SRL_OPN_2PTS022_0760_20150414_175948_20150414_193919.EUM.nc	2015-04-14 17:59:49	2015-04-14 19:39:18	11140	2.136
381	SRL_OPN_2PTS022_0762_20150414_193918_20150414_211808.EUM.nc	2015-04-14 19:39:19	2015-04-14 21:18:07	11141	2.113
382	SRL_OPN_2PTS022_0764_20150414_211808_20150414_225625.EUM.nc	2015-04-14 21:18:09	2015-04-14 22:56:24	11142	2.094
383	SRL_OPN_2PTS022_0765_20150414_225624_20150415_003413.EUM.nc	2015-04-14 22:56:25	2015-04-15 00:34:12	11143	2.108
384	SRL_OPN_2PTS022_0767_20150415_003413_20150415_021214.EUM.nc	2015-04-15 00:34:14	2015-04-15 02:12:13	11144	2.127
385	SRL_OPN_2PTS022_0769_20150415_021214_20150415_035137.EUM.nc	2015-04-15 02:12:15	2015-04-15 03:51:35	11145	2.151
386	SRL_OPN_2PTS022_0771_20150415_035136_20150415_053248.EUM.nc	2015-04-15 03:51:37	2015-04-15 05:32:47	11146	2.165
387	SRL_OPN_2PTS022_0781_20150415_121617_20150415_135522.EUM.nc	2015-04-15 12:16:18	2015-04-15 13:55:21	11151	2.099

– Continued on next page

Table 1: List of files between 2015-03-19 05:39:00 and 2015-04-23 05:39:00.

– Continued from previous page

	File Name	Start Date	End Date	Rev. No.	Latency (hours)
388	SRL_OPN_2PTS022_0783_20150415_135522_20150415_154844.EUM.nc	2015-04-15 13:55:23	2015-04-15 15:48:43	11152	2.388
389	SRL_OPN_2PTS022_0786_20150415_154844_20150415_172831.EUM.nc	2015-04-15 15:48:45	2015-04-15 17:28:30	11153	2.182
390	SRL_OPN_2PTS022_0788_20150415_172831_20150415_190808.EUM.nc	2015-04-15 17:28:32	2015-04-15 19:08:07	11154	2.158
391	SRL_OPN_2PTS022_0790_20150415_190808_20150415_204710.EUM.nc	2015-04-15 19:08:09	2015-04-15 20:47:09	11155	2.104
392	SRL_OPN_2PTS022_0792_20150415_204710_20150415_222540.EUM.nc	2015-04-15 20:47:11	2015-04-15 22:25:39	11156	2.097
393	SRL_OPN_2PTS022_0794_20150415_222539_20150416_000333.EUM.nc	2015-04-15 22:25:40	2015-04-16 00:03:32	11157	2.119
394	SRL_OPN_2PTS022_0795_20150416_000332_20150416_014121.EUM.nc	2015-04-16 00:03:33	2015-04-16 01:41:20	11158	2.122
395	SRL_OPN_2PTS022_0797_20150416_014120_20150416_032016.EUM.nc	2015-04-16 01:41:22	2015-04-16 03:20:15	11159	2.156
396	SRL_OPN_2PTS022_0799_20150416_032016_20150416_050041.EUM.nc	2015-04-16 03:20:17	2015-04-16 05:00:40	11160	2.181
397	SRL_OPN_2PTS022_0801_20150416_050040_20150416_064327.EUM.nc	2015-04-16 05:00:42	2015-04-16 06:43:26	11161	2.147
398	SRL_OPN_2PTS022_0803_20150416_064327_20150416_082929.EUM.nc	2015-04-16 06:43:28	2015-04-16 08:29:28	11162	2.172
399	SRL_OPN_2PTS022_0806_20150416_082928_20150416_100729.EUM.nc	2015-04-16 08:29:29	2015-04-16 10:07:28	11163	2.055
400	SRL_OPN_2PTS022_0807_20150416_100728_20150416_114527.EUM.nc	2015-04-16 10:07:29	2015-04-16 11:45:26	11164	2.049
401	SRL_OPN_2PTS022_0809_20150416_114526_20150416_132404.EUM.nc	2015-04-16 11:45:27	2015-04-16 13:24:00	11165	2.087
402	SRL_OPN_2PTS022_0811_20150416_132403_20150416_151726.EUM.nc	2015-04-16 13:24:07	2015-04-16 15:17:25	11166	2.379
403	SRL_OPN_2PTS022_0814_20150416_151725_20150416_165713.EUM.nc	2015-04-16 15:17:26	2015-04-16 16:57:12	11167	2.18
404	SRL_OPN_2PTS022_0816_20150416_165713_20150416_183653.EUM.nc	2015-04-16 16:57:14	2015-04-16 18:36:52	11168	2.169
405	SRL_OPN_2PTS022_0818_20150416_183652_20150416_201605.EUM.nc	2015-04-16 18:36:53	2015-04-16 20:16:04	11169	2.141
406	SRL_OPN_2PTS022_0820_20150416_201604_20150416_215449.EUM.nc	2015-04-16 20:16:05	2015-04-16 21:54:48	11170	2.106
407	SRL_OPN_2PTS022_0822_20150416_215448_20150416_233250.EUM.nc	2015-04-16 21:54:49	2015-04-16 23:32:49	11171	2.09
408	SRL_OPN_2PTS022_0823_20150416_233249_20150417_011032.EUM.nc	2015-04-16 23:32:50	2015-04-17 01:10:31	11172	2.13
409	SRL_OPN_2PTS022_0825_20150417_011031_20150417_024905.EUM.nc	2015-04-17 01:10:32	2015-04-17 02:49:04	11173	2.135
410	SRL_OPN_2PTS022_0827_20150417_024903_20150417_042854.EUM.nc	2015-04-17 02:49:04	2015-04-17 04:28:53	11174	2.148
411	SRL_OPN_2PTS022_0829_20150417_042854_20150417_061054.EUM.nc	2015-04-17 04:28:55	2015-04-17 06:10:53	11175	2.152
412	SRL_OPN_2PTS022_0831_20150417_061053_20150417_075835.EUM.nc	2015-04-17 06:10:54	2015-04-17 07:58:34	11176	2.215
413	SRL_OPN_2PTS022_0834_20150417_075836_20150417_093645.EUM.nc	2015-04-17 07:58:37	2015-04-17 09:36:44	11177	2.047
414	SRL_OPN_2PTS022_0835_20150417_093645_20150417_111437.EUM.nc	2015-04-17 09:36:46	2015-04-17 11:14:36	11178	2.037
415	SRL_OPN_2PTS022_0837_20150417_111437_20150417_125255.EUM.nc	2015-04-17 11:14:38	2015-04-17 12:52:54	11179	2.077
416	SRL_OPN_2PTS022_0839_20150417_125254_20150417_144607.EUM.nc	2015-04-17 12:52:57	2015-04-17 14:46:06	11180	2.339
417	SRL_OPN_2PTS022_0842_20150417_144607_20150417_162552.EUM.nc	2015-04-17 14:46:08	2015-04-17 16:25:51	11181	2.149
418	SRL_OPN_2PTS022_0844_20150417_162552_20150417_180537.EUM.nc	2015-04-17 16:25:53	2015-04-17 18:05:36	11182	2.173
419	SRL_OPN_2PTS022_0846_20150417_180536_20150417_194457.EUM.nc	2015-04-17 18:05:37	2015-04-17 19:44:56	11183	2.143
420	SRL_OPN_2PTS022_0848_20150417_194456_20150417_212354.EUM.nc	2015-04-17 19:44:57	2015-04-17 21:23:52	11184	2.118
421	SRL_OPN_2PTS022_0850_20150417_212354_20150417_230207.EUM.nc	2015-04-17 21:23:55	2015-04-17 23:02:06	11185	2.089
422	SRL_OPN_2PTS022_0851_20150417_230206_20150418_003947.EUM.nc	2015-04-17 23:02:07	2015-04-18 00:39:46	11186	2.108
423	SRL_OPN_2PTS022_0853_20150418_003946_20150418_021800.EUM.nc	2015-04-18 00:39:47	2015-04-18 02:17:59	11187	2.134
424	SRL_OPN_2PTS022_0855_20150418_021800_20150418_035719.EUM.nc	2015-04-18 02:18:01	2015-04-18 03:57:18	11188	2.169
425	SRL_OPN_2PTS022_0857_20150418_035718_20150418_053838.EUM.nc	2015-04-18 03:57:19	2015-04-18 05:38:37	11189	2.17
426	SRL_OPN_2PTS022_0859_20150418_053837_20150418_072738.EUM.nc	2015-04-18 05:38:38	2015-04-18 07:27:37	11190	2.263

– Continued on next page

Table 1: List of files between 2015-03-19 05:39:00 and 2015-04-23 05:39:00.

– Continued from previous page

	File Name	Start Date	End Date	Rev. No.	Latency (hours)
427	SRL_OPN_2PTS022_0862_20150418_072737_20150418_090601.EUM.nc	2015-04-18 07:27:38	2015-04-18 09:06:00	11191	2.034
428	SRL_OPN_2PTS022_0863_20150418_090600_20150418_104345.EUM.nc	2015-04-18 09:06:01	2015-04-18 10:43:44	11192	2.049
429	SRL_OPN_2PTS022_0865_20150418_104344_20150418_122155.EUM.nc	2015-04-18 10:43:45	2015-04-18 12:21:54	11193	2.076
430	SRL_OPN_2PTS022_0867_20150418_122154_20150418_140112.EUM.nc	2015-04-18 12:21:55	2015-04-18 14:01:09	11194	2.107
431	SRL_OPN_2PTS022_0869_20150418_140111_20150418_155435.EUM.nc	2015-04-18 14:01:13	2015-04-18 15:54:34	11195	2.411
432	SRL_OPN_2PTS022_0872_20150418_155434_20150418_173412.EUM.nc	2015-04-18 15:54:35	2015-04-18 17:34:11	11196	2.185
433	SRL_OPN_2PTS022_0874_20150418_173411_20150418_191347.EUM.nc	2015-04-18 17:34:12	2015-04-18 19:13:46	11197	2.141
434	SRL_OPN_2PTS022_0876_20150418_191347_20150418_205256.EUM.nc	2015-04-18 19:13:48	2015-04-18 20:52:55	11198	2.115
435	SRL_OPN_2PTS022_0878_20150418_205255_20150418_223115.EUM.nc	2015-04-18 20:52:56	2015-04-18 22:31:13	11199	2.103
436	SRL_OPN_2PTS022_0880_20150418_223113_20150419_000906.EUM.nc	2015-04-18 22:31:14	2015-04-19 00:09:05	11200	2.111
437	SRL_OPN_2PTS022_0881_20150419_000907_20150419_014705.EUM.nc	2015-04-19 00:09:08	2015-04-19 01:47:04	11201	2.11
438	SRL_OPN_2PTS022_0883_20150419_014704_20150419_032557.EUM.nc	2015-04-19 01:47:05	2015-04-19 03:25:56	11202	2.127
439	SRL_OPN_2PTS022_0885_20150419_032556_20150419_050606.EUM.nc	2015-04-19 03:25:57	2015-04-19 05:06:04	11203	2.153
440	SRL_OPN_2PTS022_0887_20150419_050604_20150419_065638.EUM.nc	2015-04-19 05:06:05	2015-04-19 06:56:36	11204	2.287
441	SRL_OPN_2PTS022_0890_20150419_065637_20150419_083514.EUM.nc	2015-04-19 06:56:38	2015-04-19 08:35:13	11205	2.048
442	SRL_OPN_2PTS022_0892_20150419_083513_20150419_101305.EUM.nc	2015-04-19 08:35:14	2015-04-19 10:13:04	11206	2.036
443	SRL_OPN_2PTS022_0893_20150419_101303_20150419_115103.EUM.nc	2015-04-19 10:13:05	2015-04-19 11:51:02	11207	2.038
444	SRL_OPN_2PTS022_0895_20150419_115102_20150419_132952.EUM.nc	2015-04-19 11:51:03	2015-04-19 13:29:51	11208	2.086
445	SRL_OPN_2PTS022_0897_20150419_132952_20150419_152315.EUM.nc	2015-04-19 13:29:54	2015-04-19 15:23:14	11209	2.382
446	SRL_OPN_2PTS022_0900_20150419_152314_20150419_170254.EUM.nc	2015-04-19 15:23:15	2015-04-19 17:02:53	11210	2.165
447	SRL_OPN_2PTS022_0902_20150419_170253_20150419_184235.EUM.nc	2015-04-19 17:02:54	2015-04-19 18:42:34	11211	2.152
448	SRL_OPN_2PTS022_0904_20150419_184235_20150419_202144.EUM.nc	2015-04-19 18:42:36	2015-04-19 20:21:43	11212	2.133
449	SRL_OPN_2PTS022_0906_20150419_202144_20150419_220026.EUM.nc	2015-04-19 20:21:45	2015-04-19 22:00:25	11213	2.111
450	SRL_OPN_2PTS022_0908_20150419_220026_20150419_233825.EUM.nc	2015-04-19 22:00:27	2015-04-19 23:38:24	11214	2.079
451	SRL_OPN_2PTS022_0909_20150419_233825_20150420_011557.EUM.nc	2015-04-19 23:38:26	2015-04-20 01:15:56	11215	2.136
452	SRL_OPN_2PTS022_0911_20150420_011557_20150420_025433.EUM.nc	2015-04-20 01:15:58	2015-04-20 02:54:32	11216	2.141
453	SRL_OPN_2PTS022_0913_20150420_025431_20150420_043436.EUM.nc	2015-04-20 02:54:33	2015-04-20 04:34:35	11217	2.157
454	SRL_OPN_2PTS022_0915_20150420_043435_20150420_061636.EUM.nc	2015-04-20 04:34:36	2015-04-20 06:16:35	11218	2.162
455	SRL_OPN_2PTS022_0917_20150420_061635_20150420_080401.EUM.nc	2015-04-20 06:16:36	2015-04-20 08:04:00	11219	2.22
456	SRL_OPN_2PTS022_0920_20150420_080400_20150420_094209.EUM.nc	2015-04-20 08:04:01	2015-04-20 09:42:08	11220	2.055
457	SRL_OPN_2PTS022_0921_20150420_094208_20150420_112002.EUM.nc	2015-04-20 09:42:09	2015-04-20 11:20:01	11221	2.045
458	SRL_OPN_2PTS022_0923_20150420_112001_20150420_125831.EUM.nc	2015-04-20 11:20:03	2015-04-20 12:58:30	11222	2.087
459	SRL_OPN_2PTS022_0925_20150420_125830_20150420_145144.EUM.nc	2015-04-20 12:58:31	2015-04-20 14:51:43	11223	2.351
460	SRL_OPN_2PTS022_0928_20150420_145144_20150420_163123.EUM.nc	2015-04-20 14:51:45	2015-04-20 16:31:22	11224	2.15
461	SRL_OPN_2PTS022_0930_20150420_163123_20150420_181106.EUM.nc	2015-04-20 16:31:24	2015-04-20 18:11:05	11225	2.165
462	SRL_OPN_2PTS022_0932_20150420_181106_20150420_195026.EUM.nc	2015-04-20 18:11:07	2015-04-20 19:50:25	11226	2.117
463	SRL_OPN_2PTS022_0934_20150420_195025_20150420_212920.EUM.nc	2015-04-20 19:50:26	2015-04-20 21:29:19	11227	2.108
464	SRL_OPN_2PTS022_0936_20150420_212919_20150420_230731.EUM.nc	2015-04-20 21:29:20	2015-04-20 23:07:30	11228	2.094
465	SRL_OPN_2PTS022_0937_20150420_230730_20150421_004510.EUM.nc	2015-04-20 23:07:31	2015-04-21 00:45:09	11229	2.106

– Continued on next page

Table 1: List of files between 2015-03-19 05:39:00 and 2015-04-23 05:39:00.

– Continued from previous page

	File Name	Start Date	End Date	Rev. No.	Latency (hours)
466	SRL_OPN_2PTS022_0939_20150421_004510_20150421_022325.EUM.nc	2015-04-21 00:45:11	2015-04-21 02:23:24	11230	2.135
467	SRL_OPN_2PTS022_0941_20150421_022325_20150421_040258.EUM.nc	2015-04-21 02:23:26	2015-04-21 04:02:57	11231	2.16
468	SRL_OPN_2PTS022_0943_20150421_040257_20150421_054415.EUM.nc	2015-04-21 04:02:58	2015-04-21 05:44:14	11232	2.178
469	SRL_OPN_2PTS022_0945_20150421_054415_20150421_073303.EUM.nc	2015-04-21 05:44:16	2015-04-21 07:33:02	11233	2.27
470	SRL_OPN_2PTS022_0948_20150421_073302_20150421_091123.EUM.nc	2015-04-21 07:33:03	2015-04-21 09:11:22	11234	2.046
471	SRL_OPN_2PTS022_0949_20150421_091124_20150421_104916.EUM.nc	2015-04-21 09:11:25	2015-04-21 10:49:15	11235	2.067
472	SRL_OPN_2PTS022_0951_20150421_104915_20150421_122718.EUM.nc	2015-04-21 10:49:16	2015-04-21 12:27:17	11236	2.066
473	SRL_OPN_2PTS022_0953_20150421_122718_20150421_140641.EUM.nc	2015-04-21 12:27:21	2015-04-21 14:06:39	11237	2.103
474	SRL_OPN_2PTS022_0955_20150421_140640_20150421_160003.EUM.nc	2015-04-21 14:06:41	2015-04-21 16:00:02	11238	2.398
475	SRL_OPN_2PTS022_0958_20150421_160002_20150421_173949.EUM.nc	2015-04-21 16:00:03	2015-04-21 17:39:48	11239	2.182
476	SRL_OPN_2PTS022_0960_20150421_173948_20150421_191915.EUM.nc	2015-04-21 17:39:49	2015-04-21 19:19:14	11240	2.168
477	SRL_OPN_2PTS022_0962_20150421_191913_20150421_205821.EUM.nc	2015-04-21 19:19:14	2015-04-21 20:58:20	11241	2.111
478	SRL_OPN_2PTS022_0964_20150421_205820_20150421_223646.EUM.nc	2015-04-21 20:58:21	2015-04-21 22:36:45	11242	2.096
479	SRL_OPN_2PTS022_0965_20150421_223646_20150422_001429.EUM.nc	2015-04-21 22:36:47	2015-04-22 00:14:27	11243	2.099
480	SRL_OPN_2PTS022_0967_20150422_001427_20150422_015229.EUM.nc	2015-04-22 00:14:28	2015-04-22 01:52:28	11244	2.116
481	SRL_OPN_2PTS022_0969_20150422_015228_20150422_033133.EUM.nc	2015-04-22 01:52:29	2015-04-22 03:31:32	11245	2.154
482	SRL_OPN_2PTS022_0971_20150422_033132_20150422_051211.EUM.nc	2015-04-22 03:31:33	2015-04-22 05:12:10	11246	2.166
483	SRL_OPN_2PTS022_0973_20150422_051210_20150422_070203.EUM.nc	2015-04-22 05:12:11	2015-04-22 07:02:02	11247	2.286
484	SRL_OPN_2PTS022_0976_20150422_070201_20150422_084036.EUM.nc	2015-04-22 07:02:02	2015-04-22 08:40:35	11248	2.038
485	SRL_OPN_2PTS022_0978_20150422_084035_20150422_101833.EUM.nc	2015-04-22 08:40:36	2015-04-22 10:18:32	11249	2.049
486	SRL_OPN_2PTS022_0979_20150422_101832_20150422_152842.EUM.nc	2015-04-22 10:18:33	2015-04-22 15:28:41	11250	6.052
487	SRL_OPN_2PTS022_0986_20150422_152841_20150422_170828.EUM.nc	2015-04-22 15:28:43	2015-04-22 17:08:27	11253	2.142
488	SRL_OPN_2PTS022_0988_20150422_170827_20150422_184759.EUM.nc	2015-04-22 17:08:28	2015-04-22 18:47:58	11254	2.163
489	SRL_OPN_2PTS022_0990_20150422_184758_20150422_202714.EUM.nc	2015-04-22 18:47:59	2015-04-22 20:27:13	11255	2.141
490	SRL_OPN_2PTS022_0992_20150422_202715_20150422_220554.EUM.nc	2015-04-22 20:27:16	2015-04-22 22:05:52	11256	2.092
491	SRL_OPN_2PTS022_0994_20150422_220553_20150422_234343.EUM.nc	2015-04-22 22:05:54	2015-04-22 23:43:42	11257	2.099
492	SRL_OPN_2PTS022_0995_20150422_234342_20150423_012135.EUM.nc	2015-04-22 23:43:43	2015-04-23 01:21:34	11258	2.126
493	SRL_OPN_2PTS022_0997_20150423_012134_20150423_030016.EUM.nc	2015-04-23 01:21:35	2015-04-23 03:00:15	11259	2.13
494	SRL_OPN_2PTS022_0999_20150423_030016_20150423_044017.EUM.nc	2015-04-23 03:00:17	2015-04-23 04:40:16	11260	2.158

2 Sea Surface Height Anomaly Plots

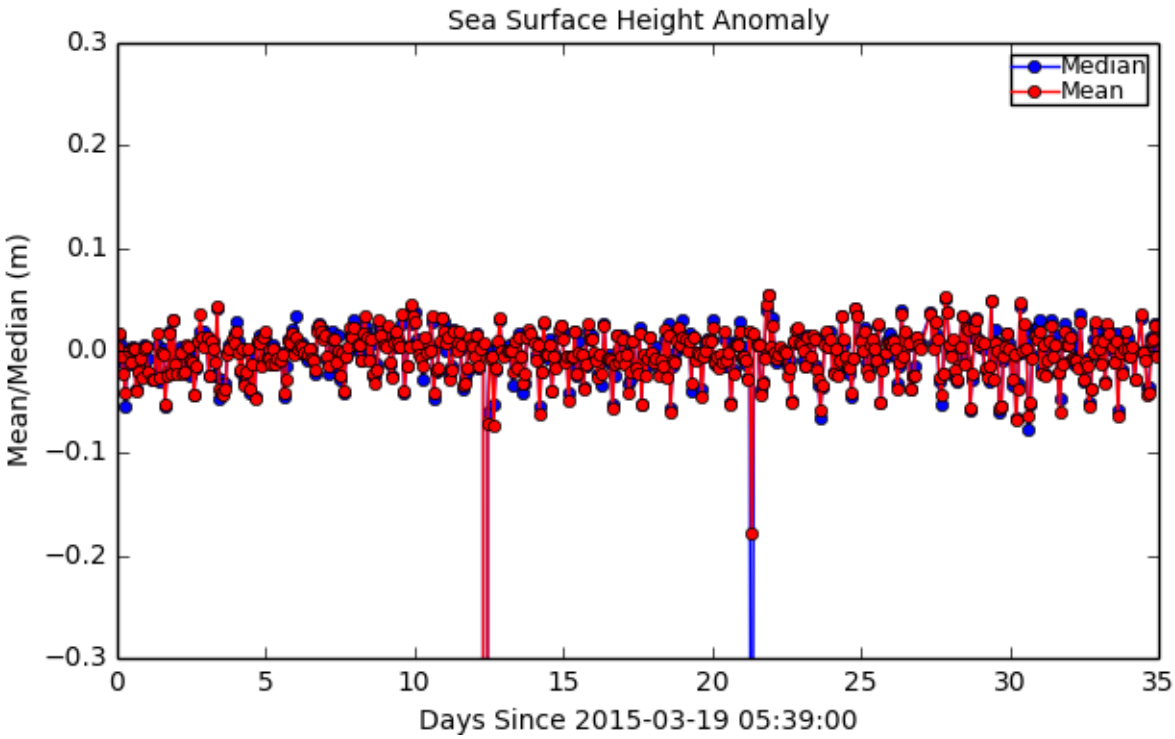

Figure 1: Mean/Median for Sea Surface Height Anomaly

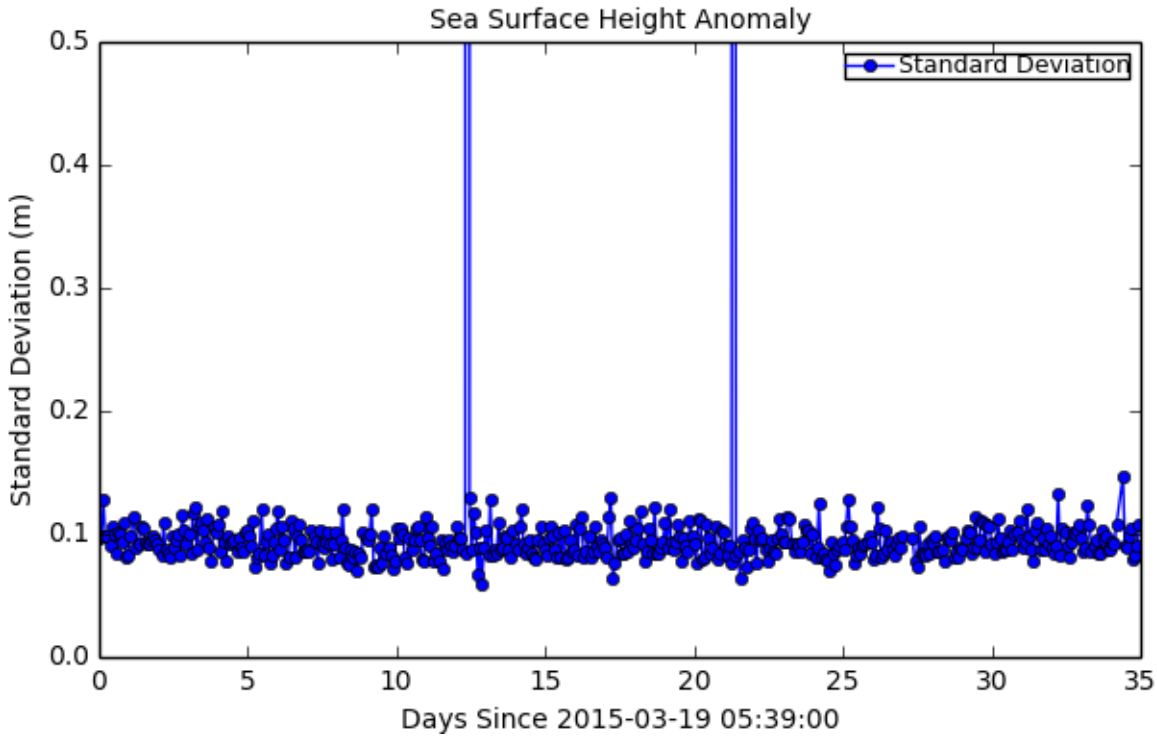

Figure 2: Standard Deviation for Sea Surface Height Anomaly

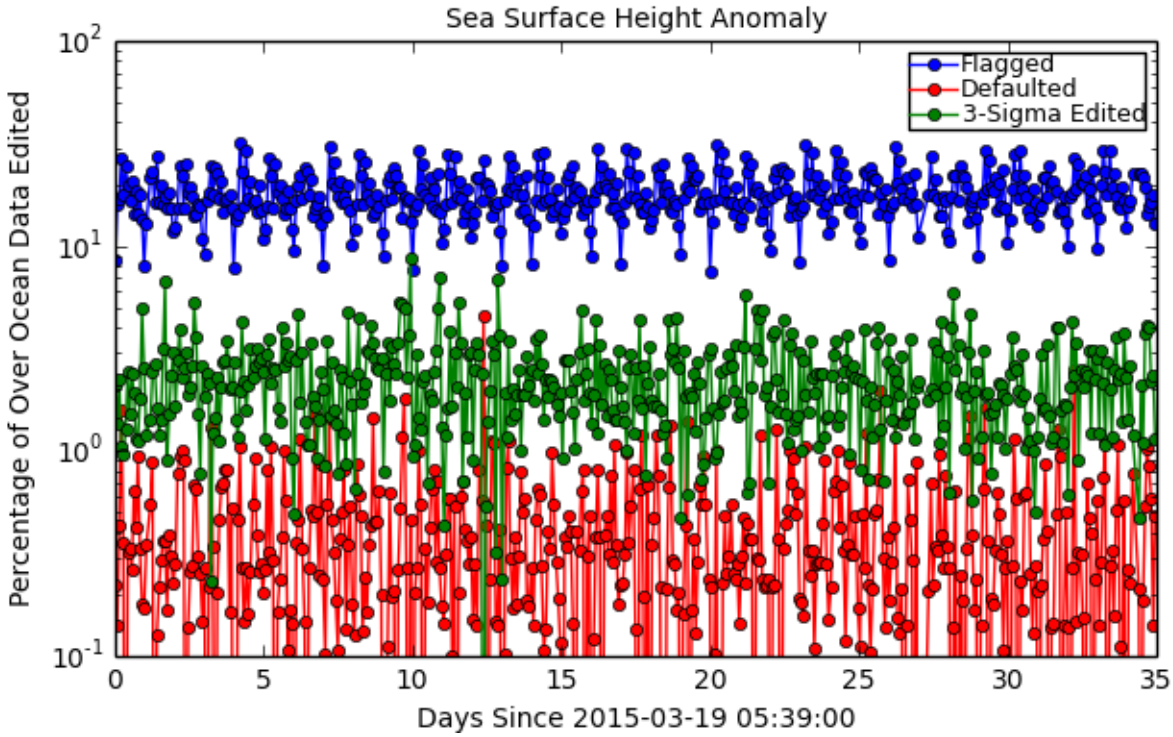

Figure 3: Flagged/Edited Data Points for Sea Surface Height Anomaly

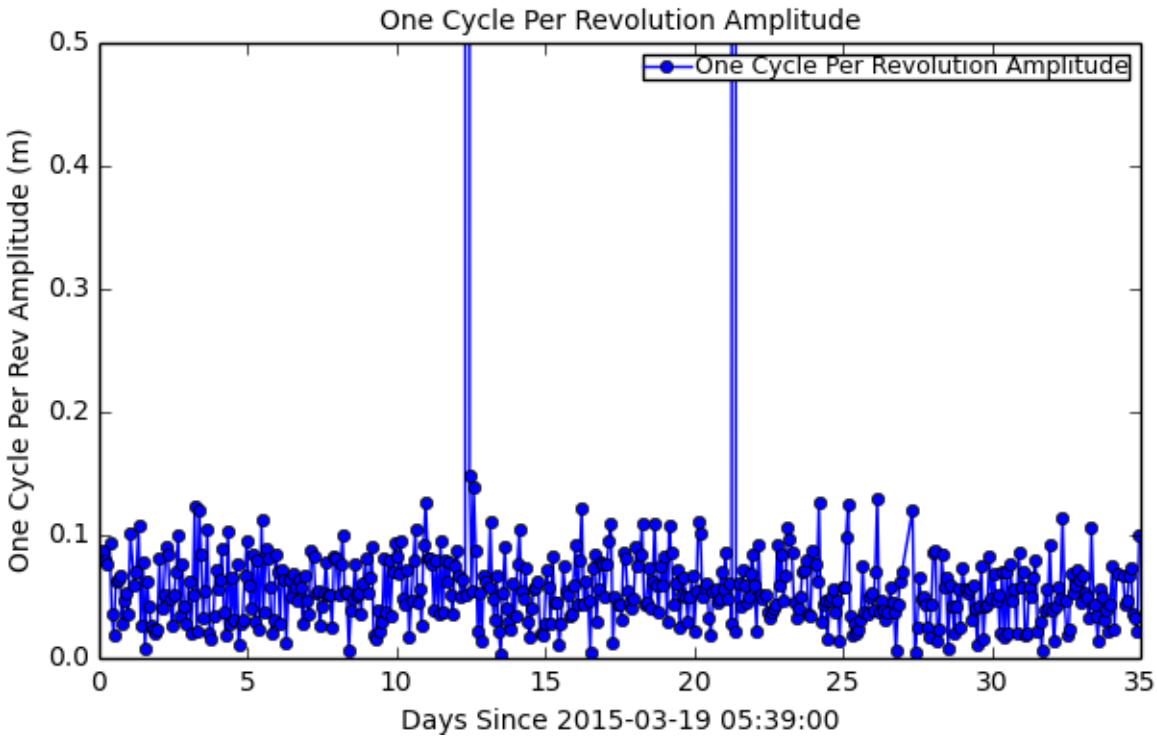

Figure 4: One Cycle Per Revolution Amplitude for Sea Surface Height Anomaly

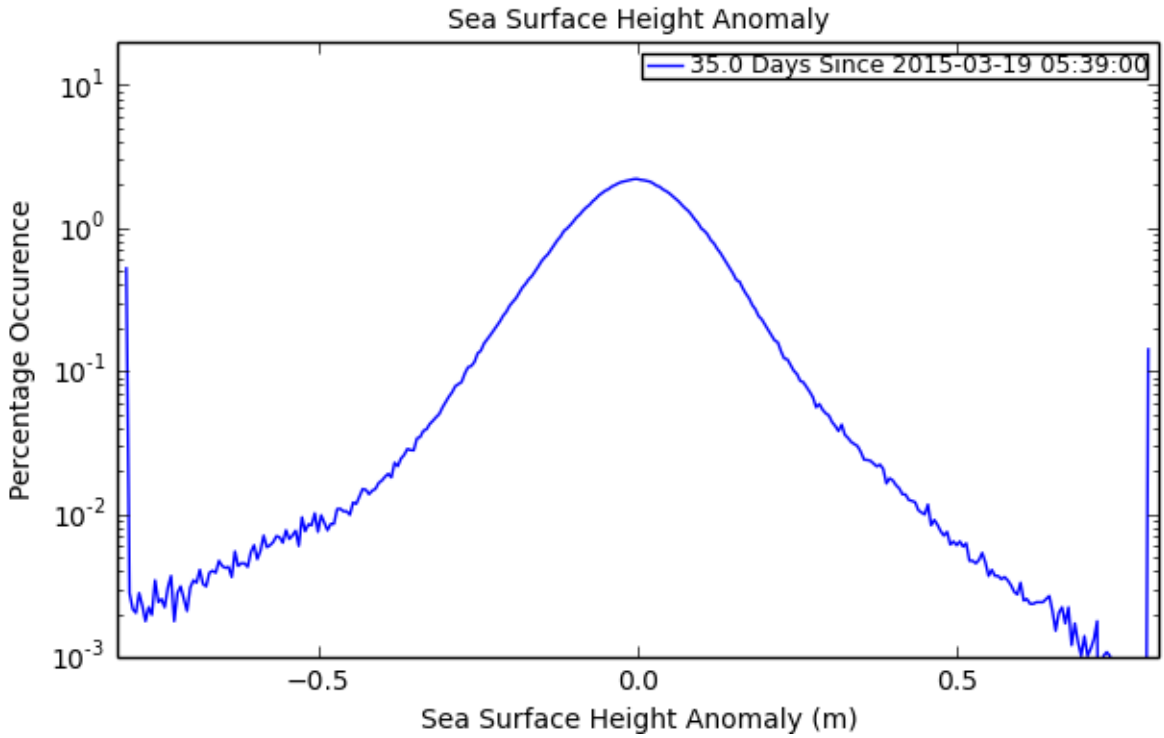

Figure 5: Histogram for Sea Surface Height Anomaly

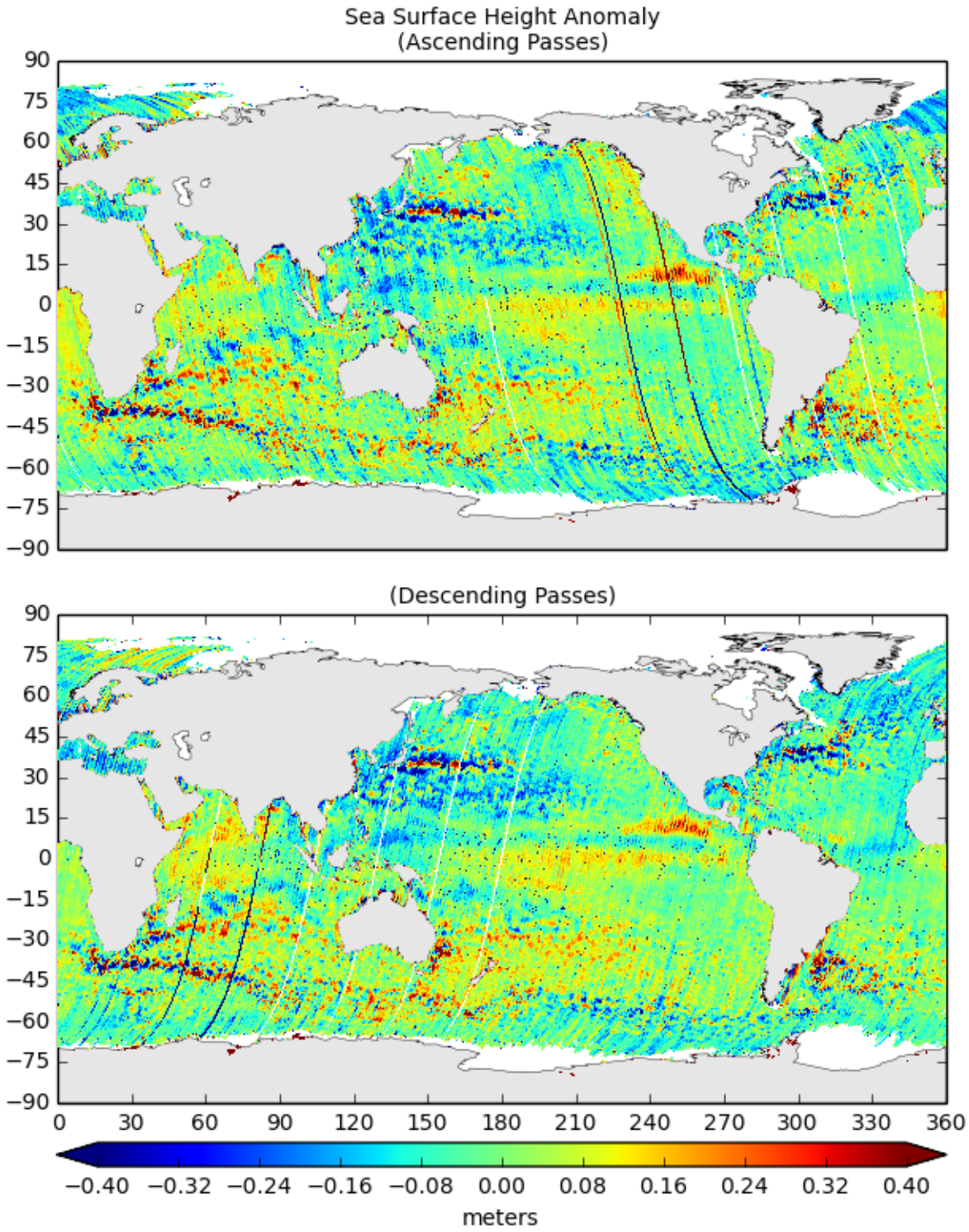

Figure 6: Map of Values for Sea Surface Height Anomaly

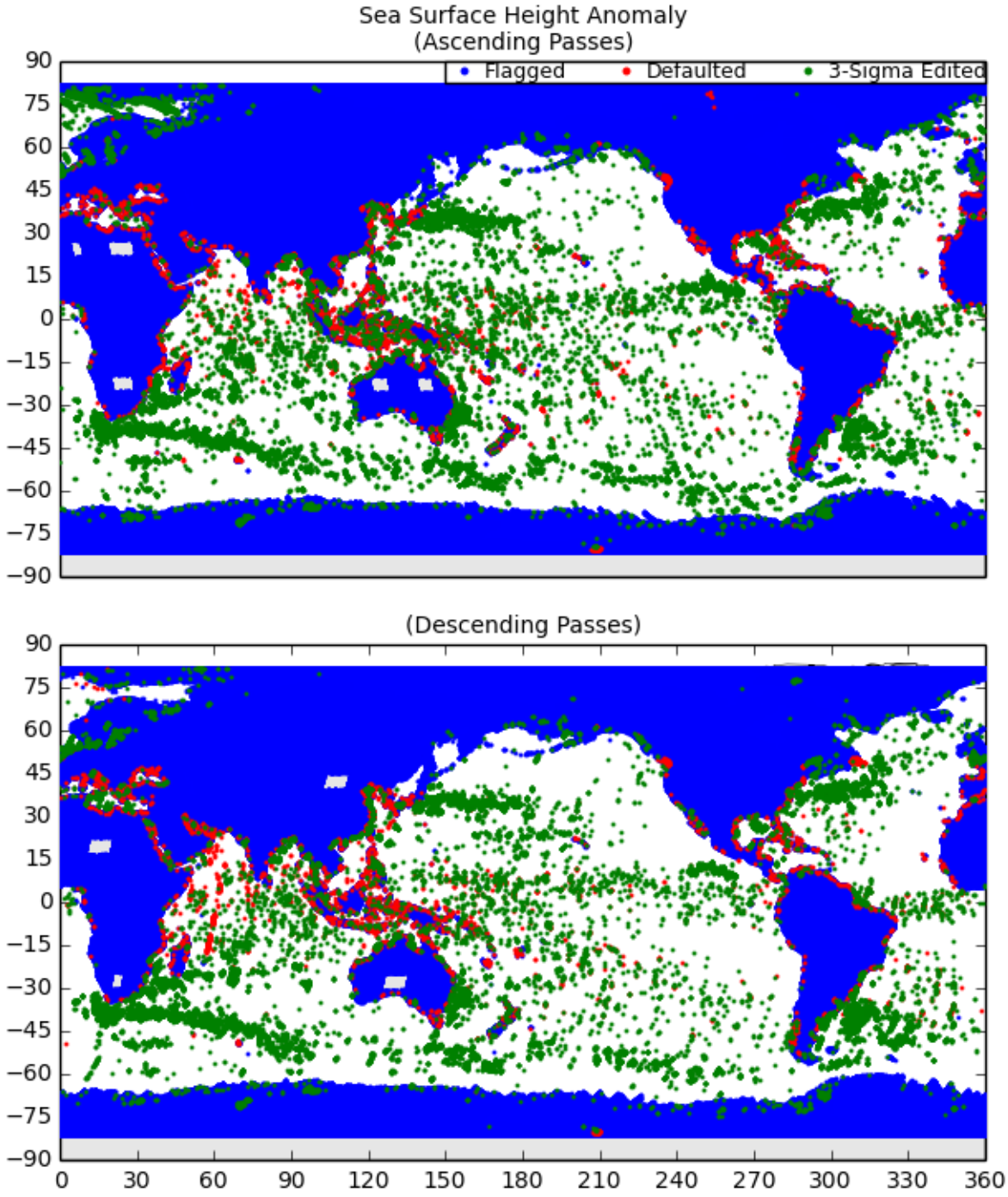

Figure 7: Map of Flagged/Edited Points for Sea Surface Height Anomaly

3 Sea Surface Height Anomaly (Model Wet) Plots

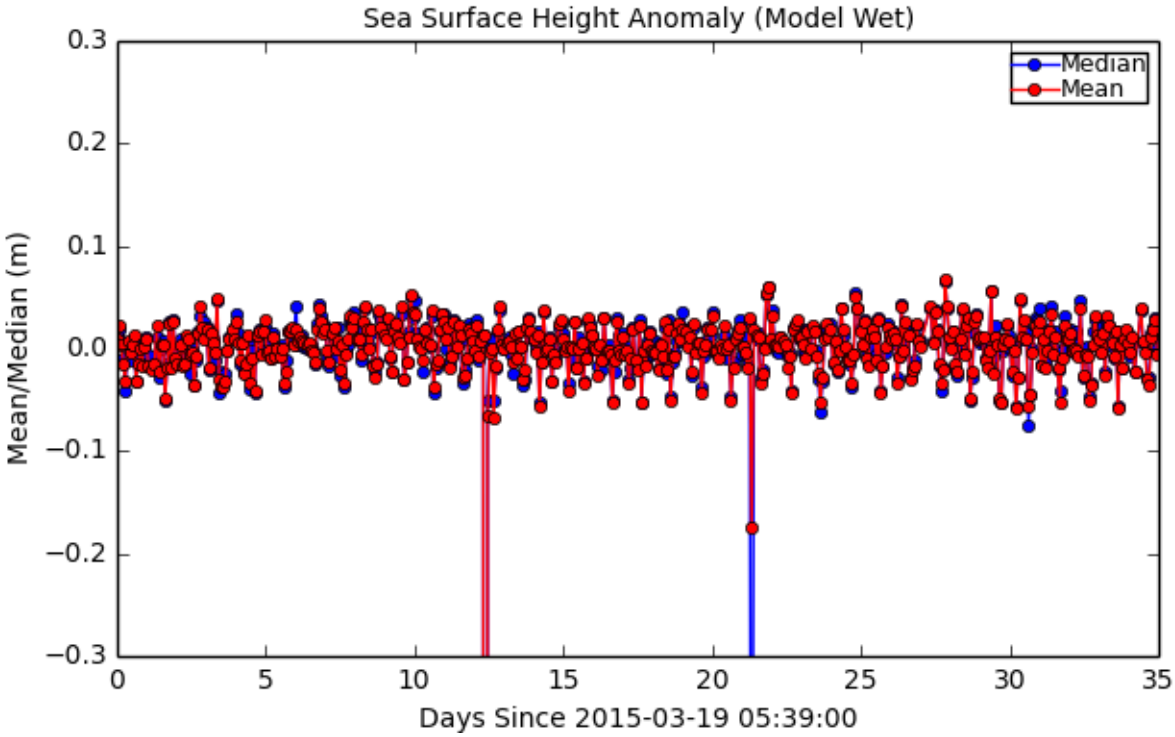

Figure 8: Mean/Median for Sea Surface Height Anomaly (Model Wet)

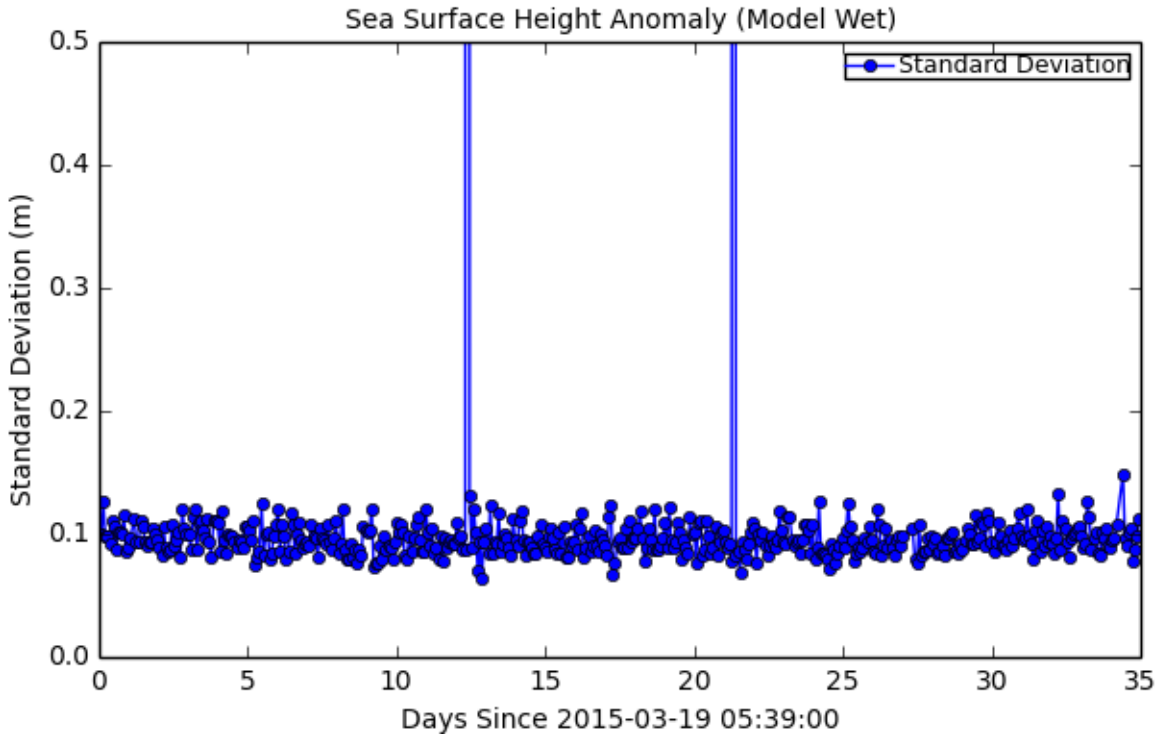

Figure 9: Standard Deviation for Sea Surface Height Anomaly (Model Wet)

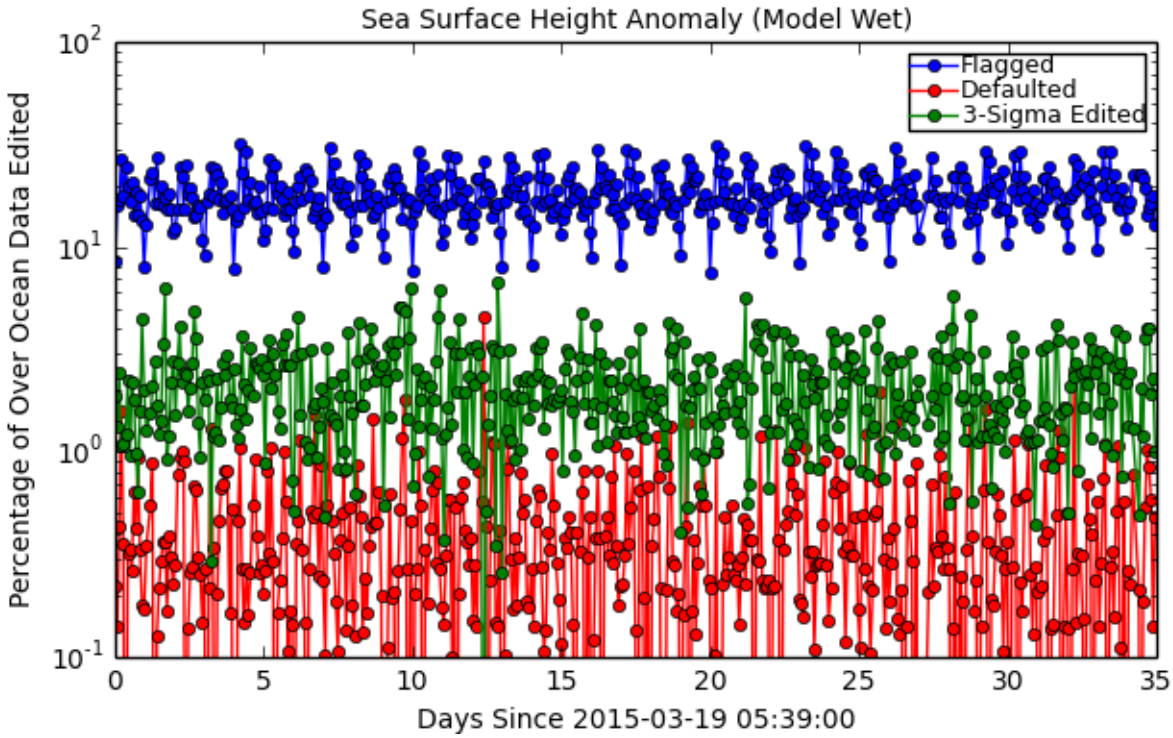

Figure 10: Flagged/Edited Data Points for Sea Surface Height Anomaly (Model Wet)

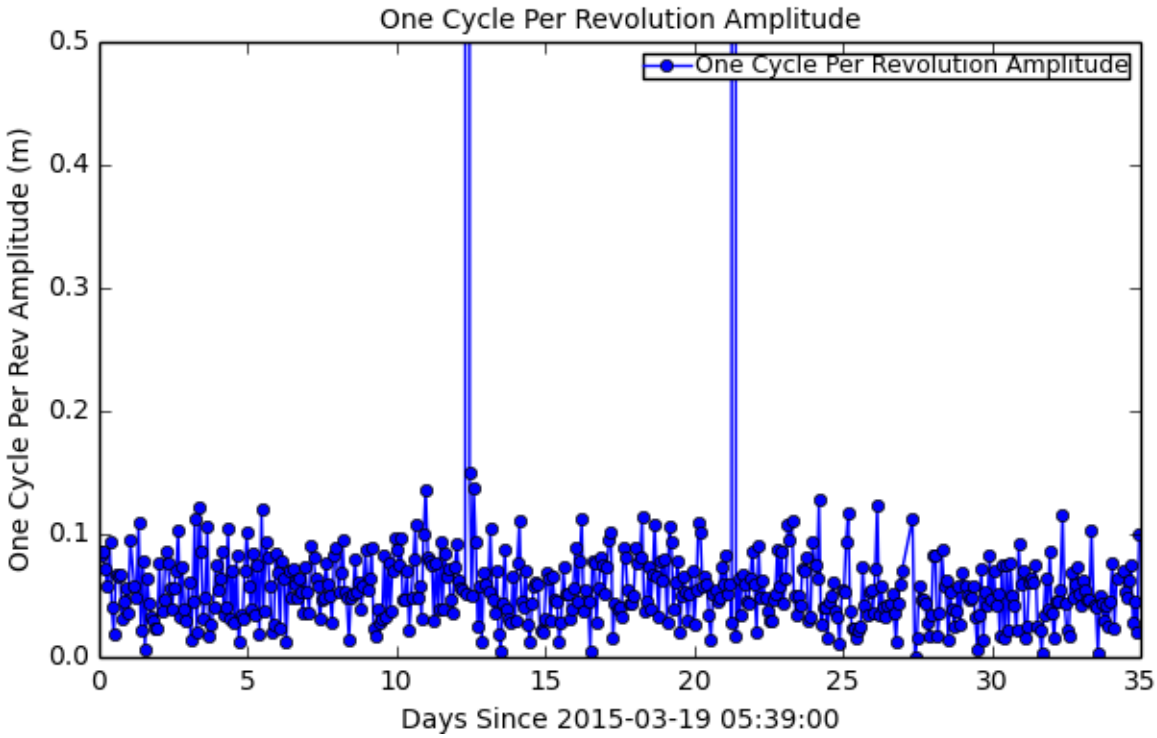

Figure 11: One Cycle Per Revolution Amplitude for Sea Surface Height Anomaly (Model Wet)

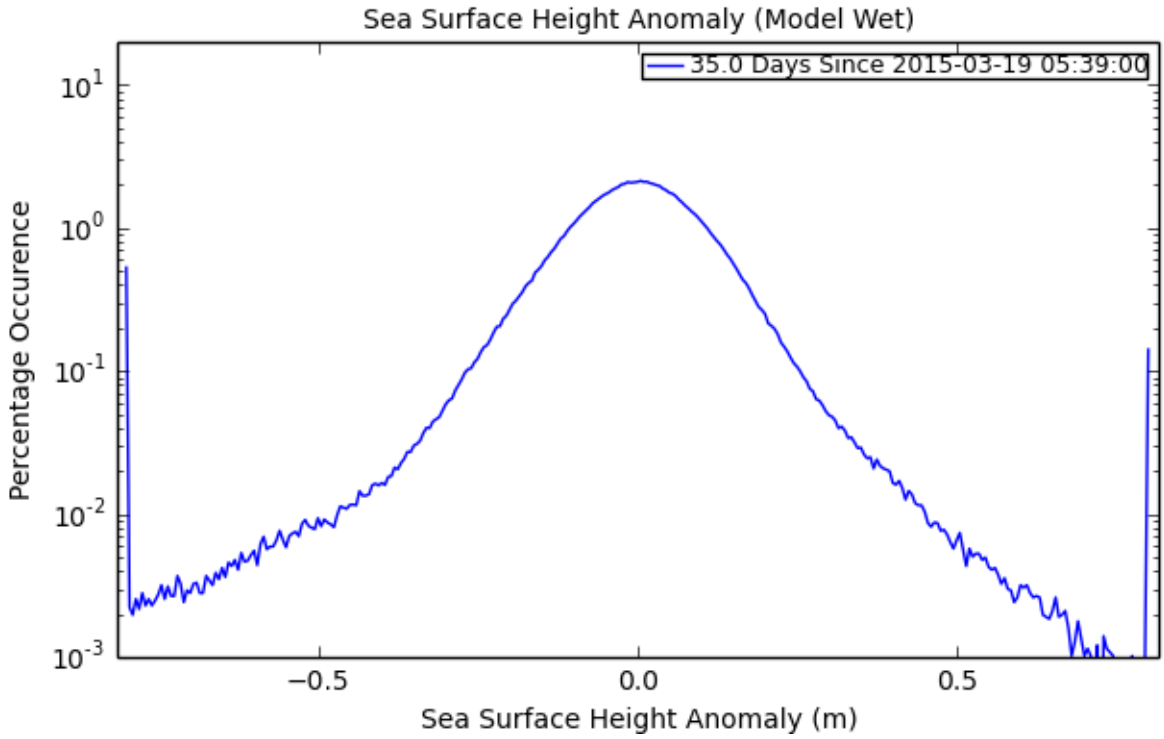

Figure 12: Histogram for Sea Surface Height Anomaly (Model Wet)

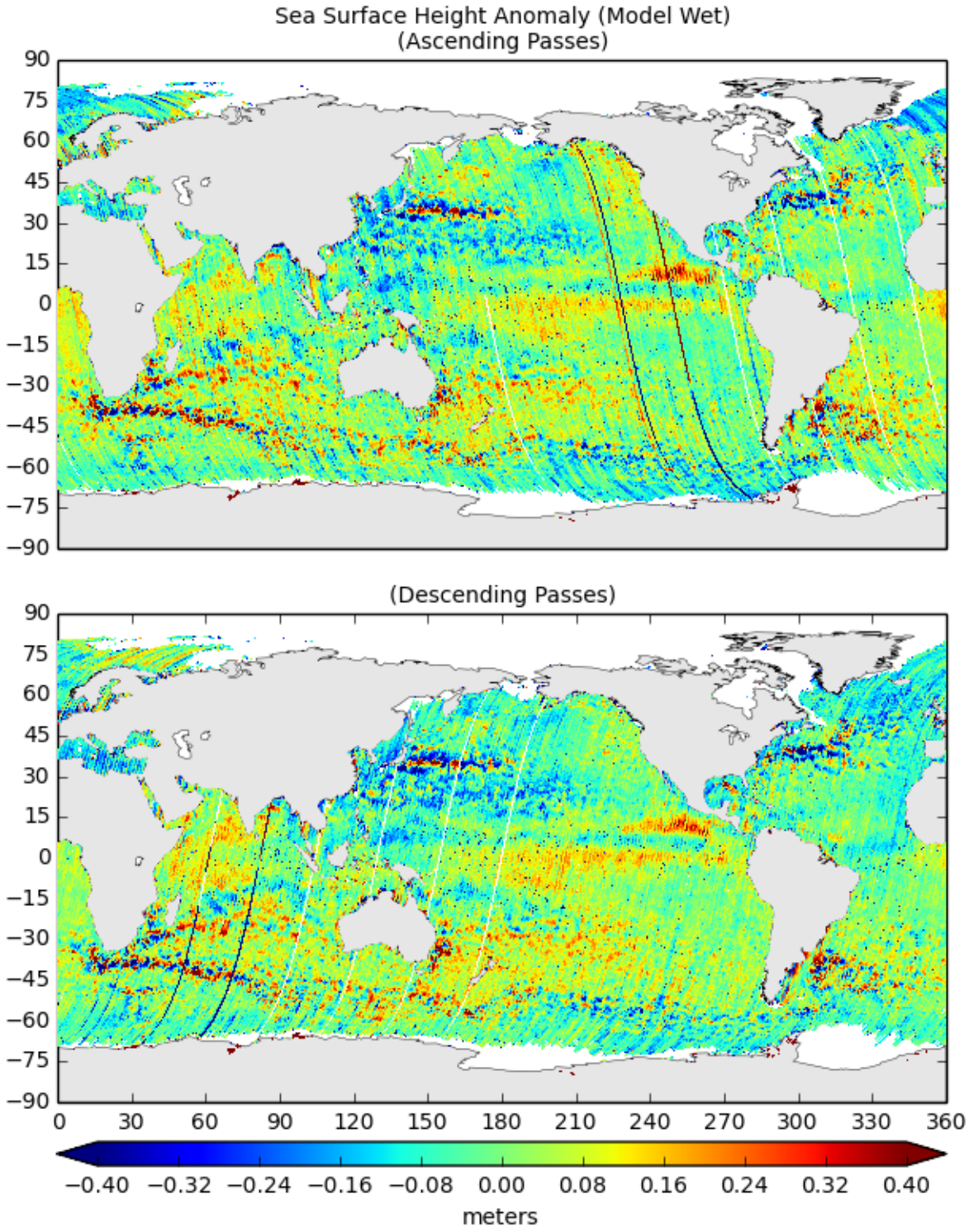

Figure 13: Map of Values for Sea Surface Height Anomaly (Model Wet)

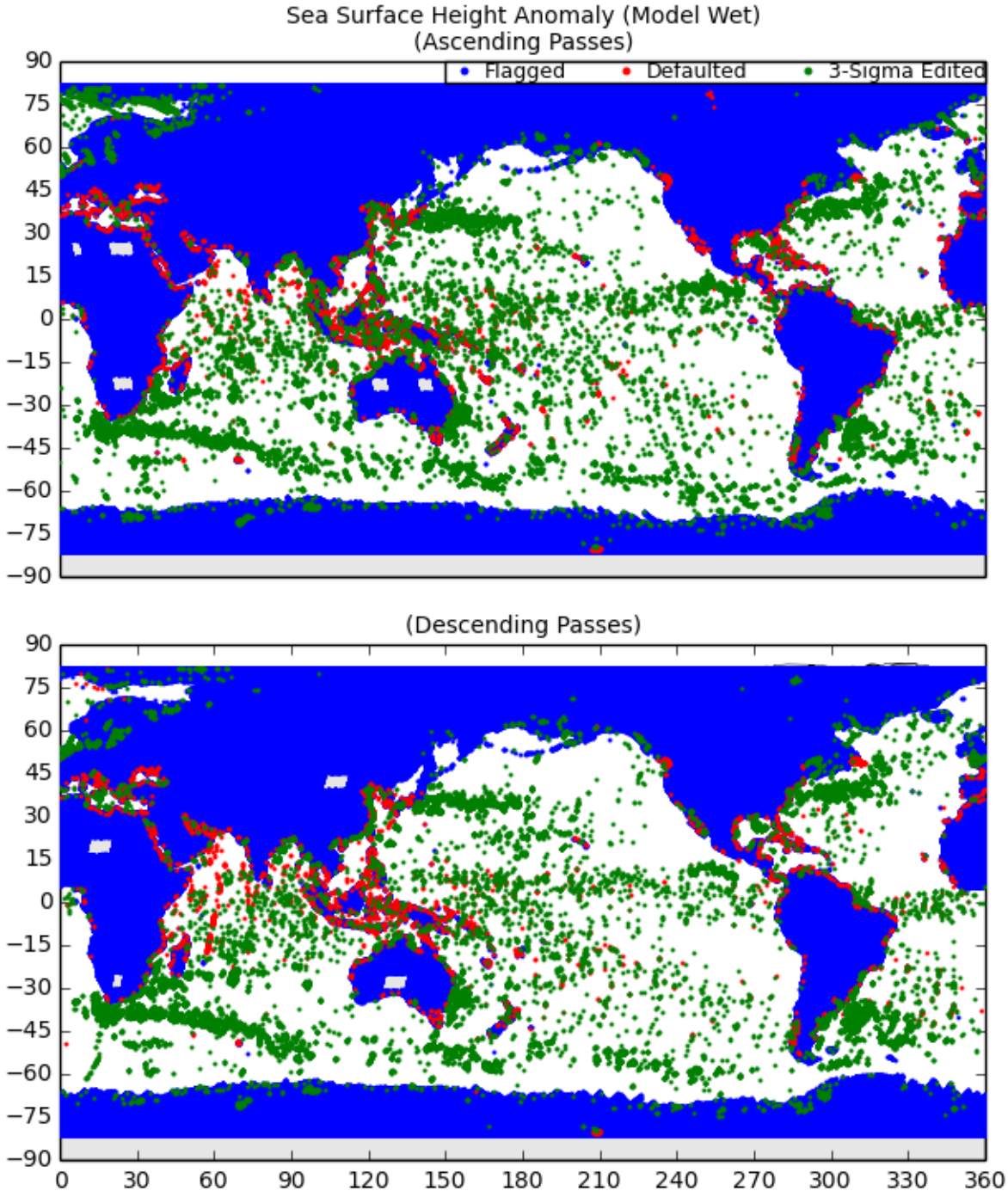

Figure 14: Map of Flagged/Edited Points for Sea Surface Height Anomaly (Model Wet)

4 Ka-Band Significant Wave Height Plots

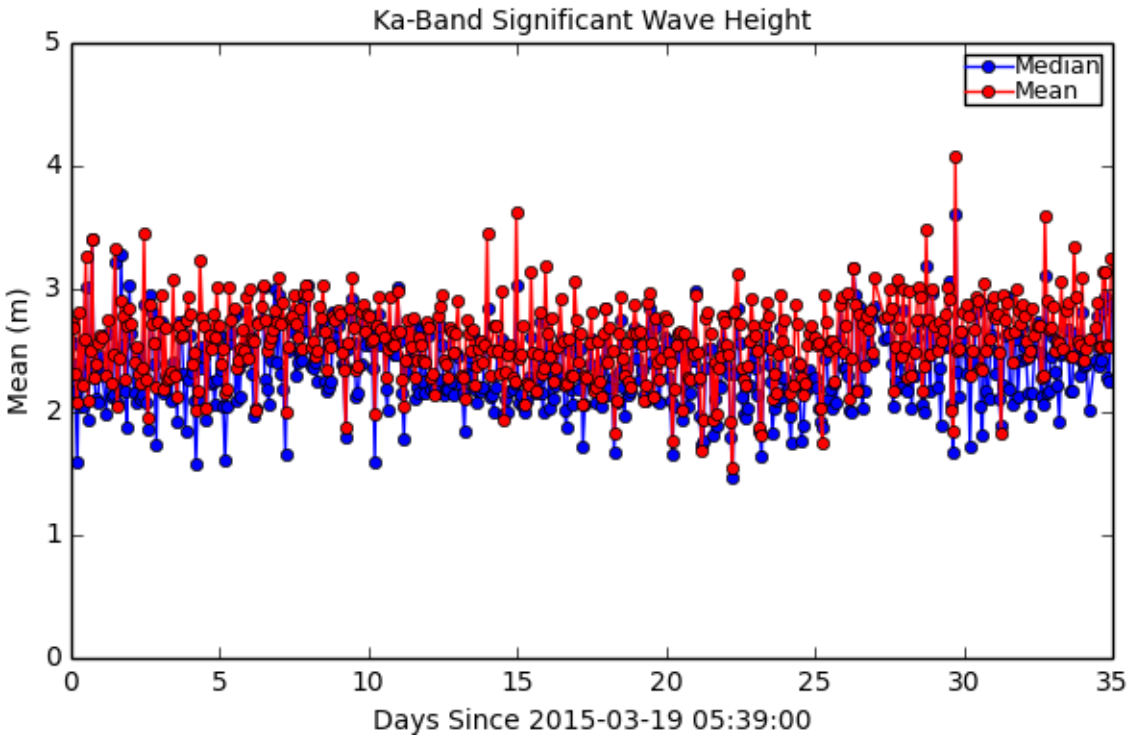

Figure 15: Mean/Median for Ka-Band Significant Wave Height

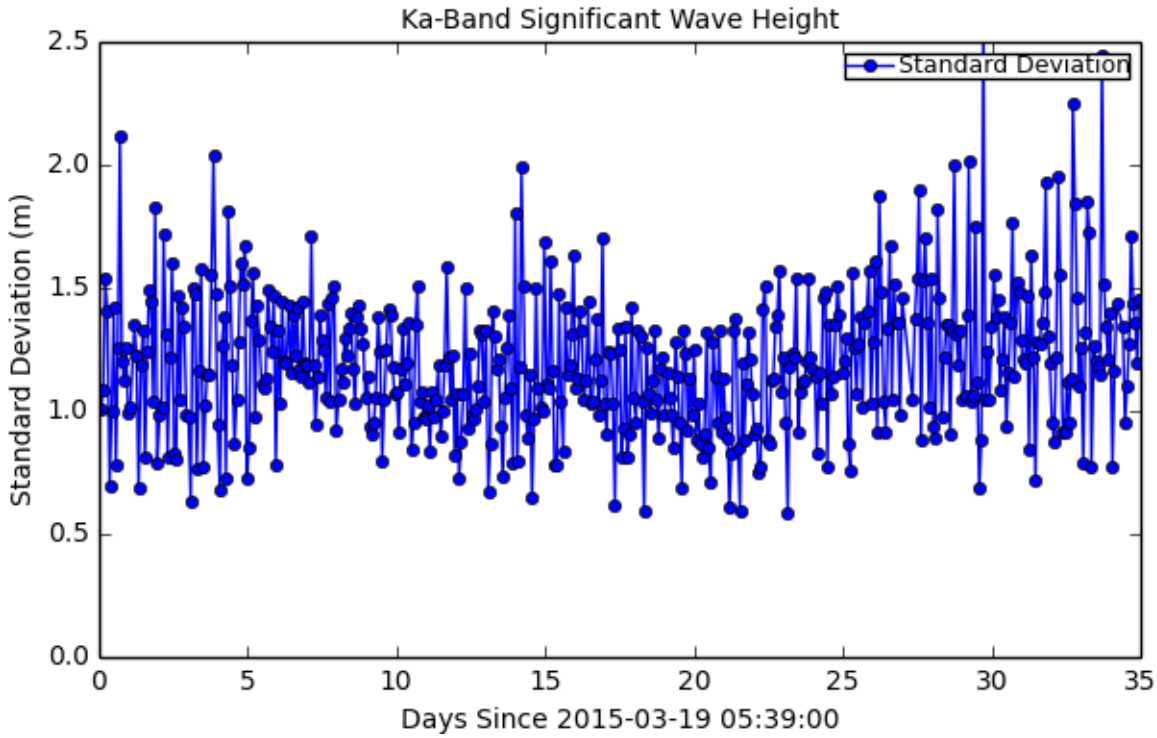

Figure 16: Standard Deviation for Ka-Band Significant Wave Height

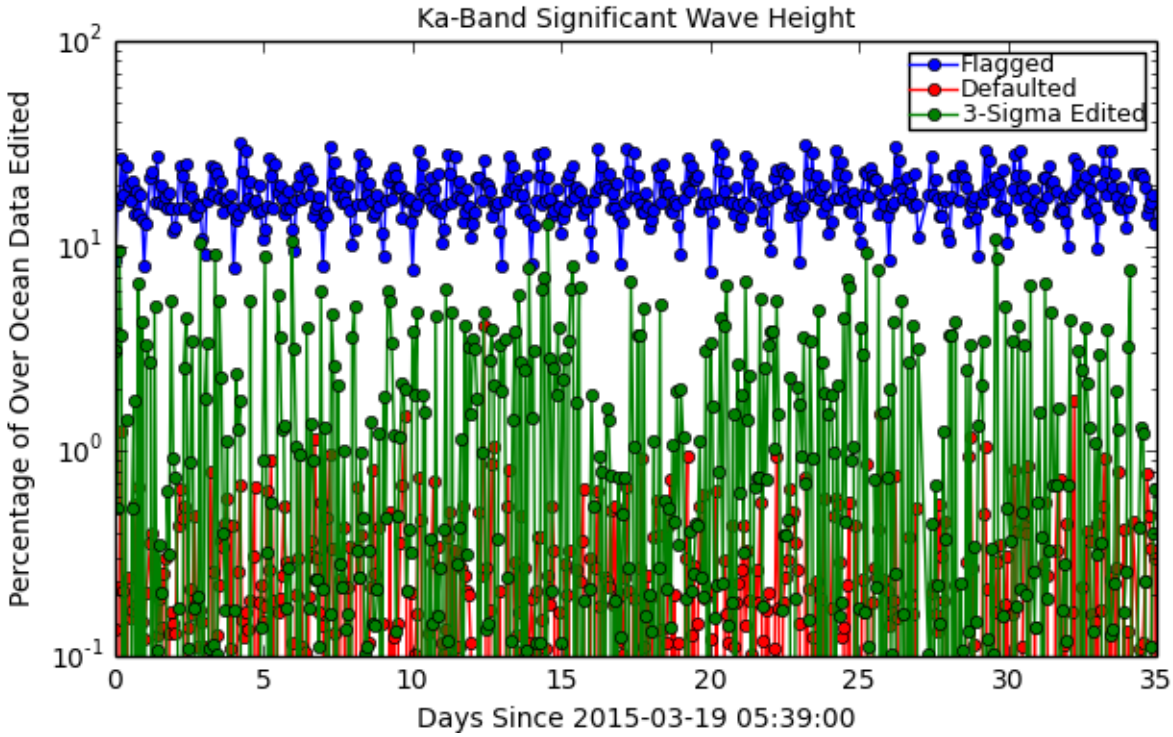

Figure 17: Flagged/Edited Data Points for Ka-Band Significant Wave Height

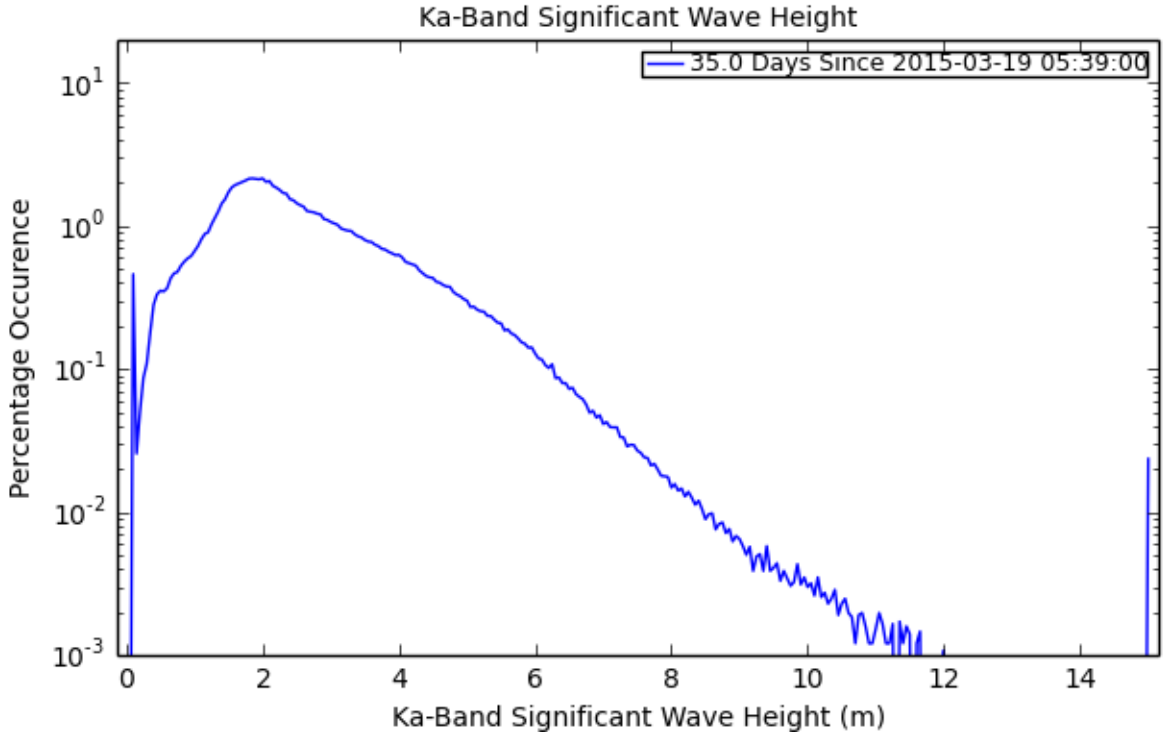

Figure 18: Histogram for Ka-Band Significant Wave Height

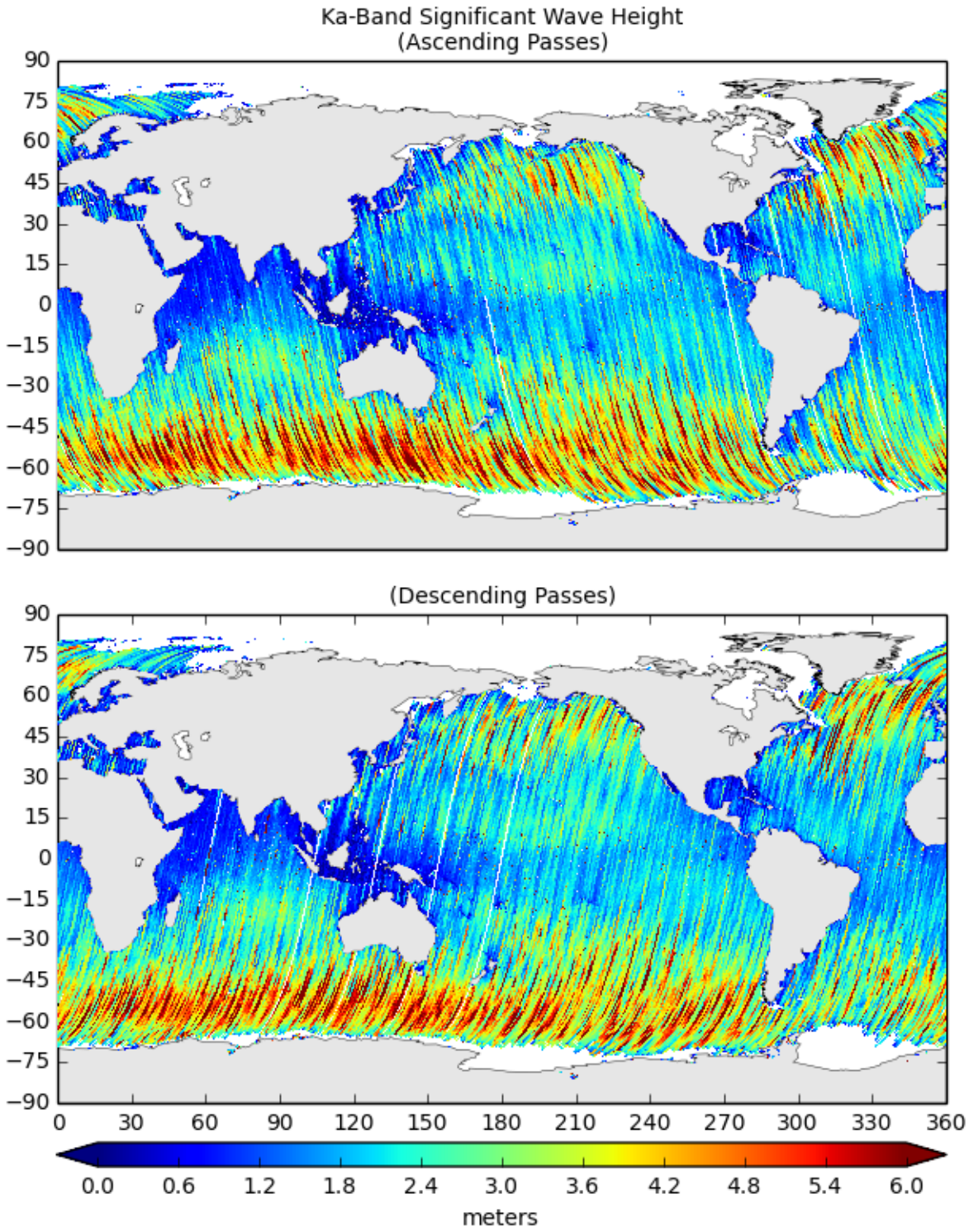

Figure 19: Map of Values for Ka-Band Significant Wave Height

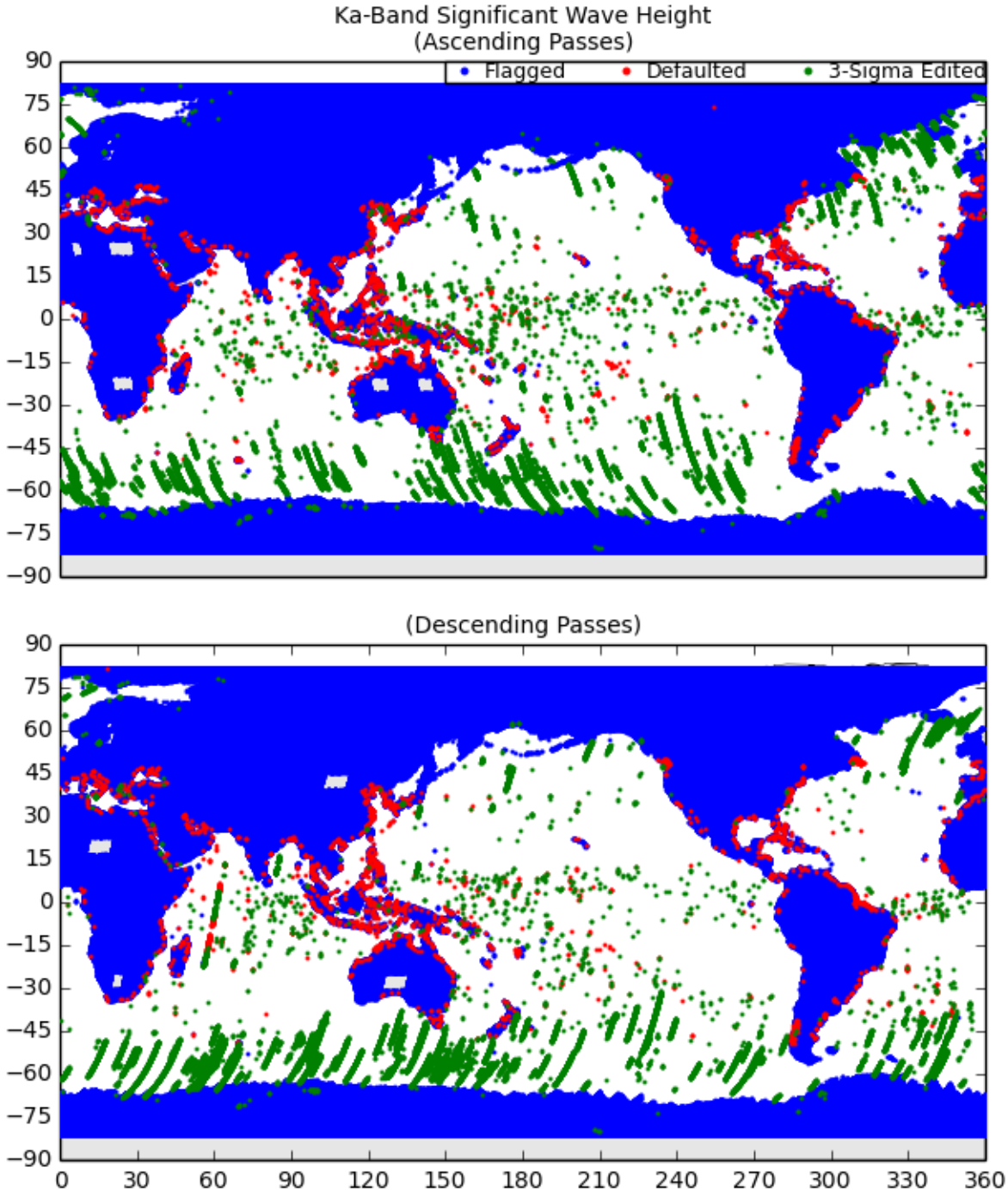

Figure 20: Map of Flagged/Edited Points for Ka-Band Significant Wave Height

5 Altimeter Wind Speed Plots

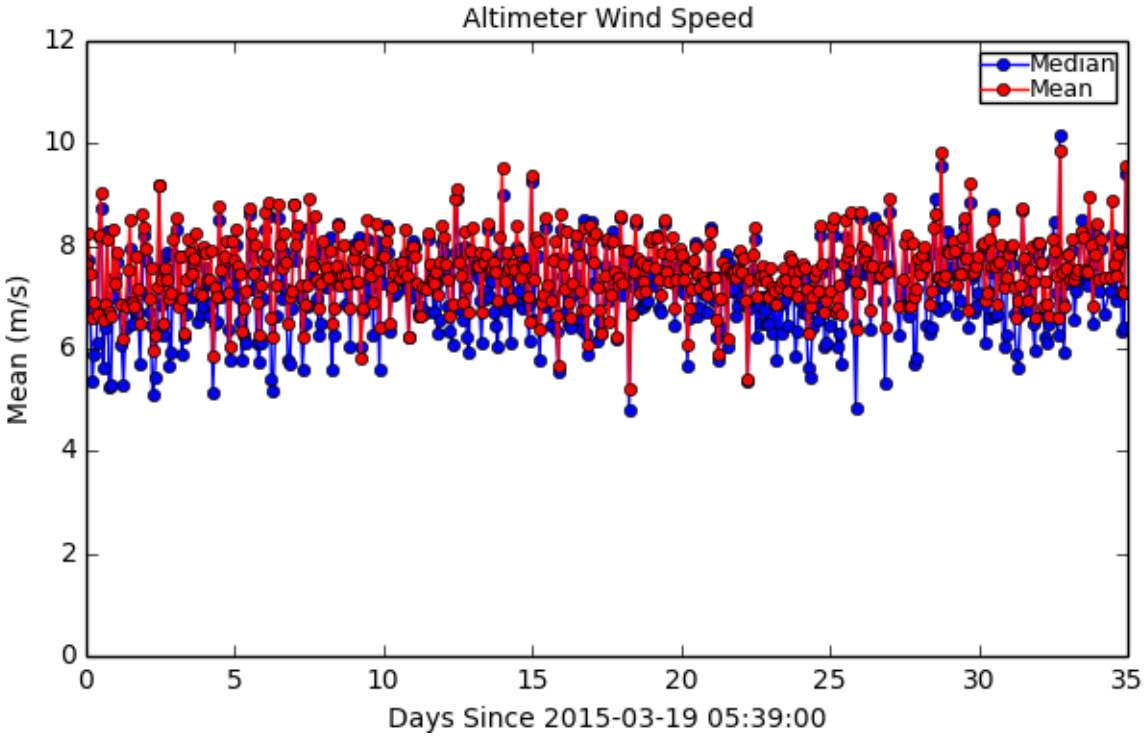

Figure 21: Mean/Median for Altimeter Wind Speed

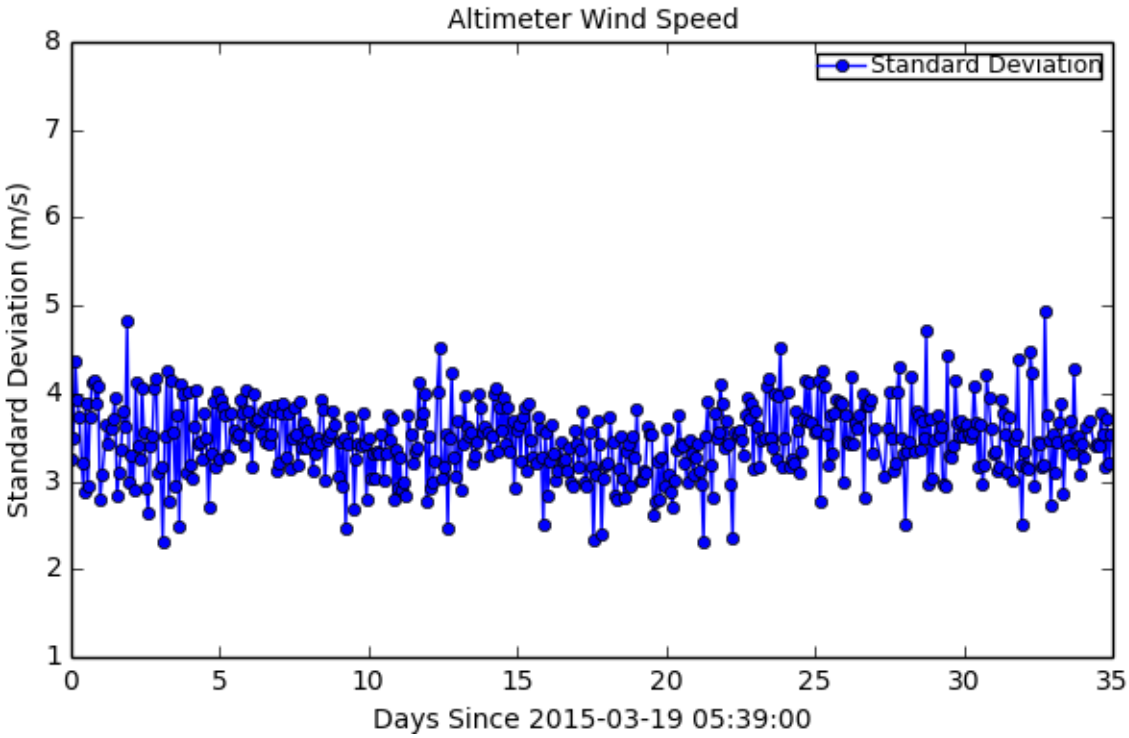

Figure 22: Standard Deviation for Altimeter Wind Speed

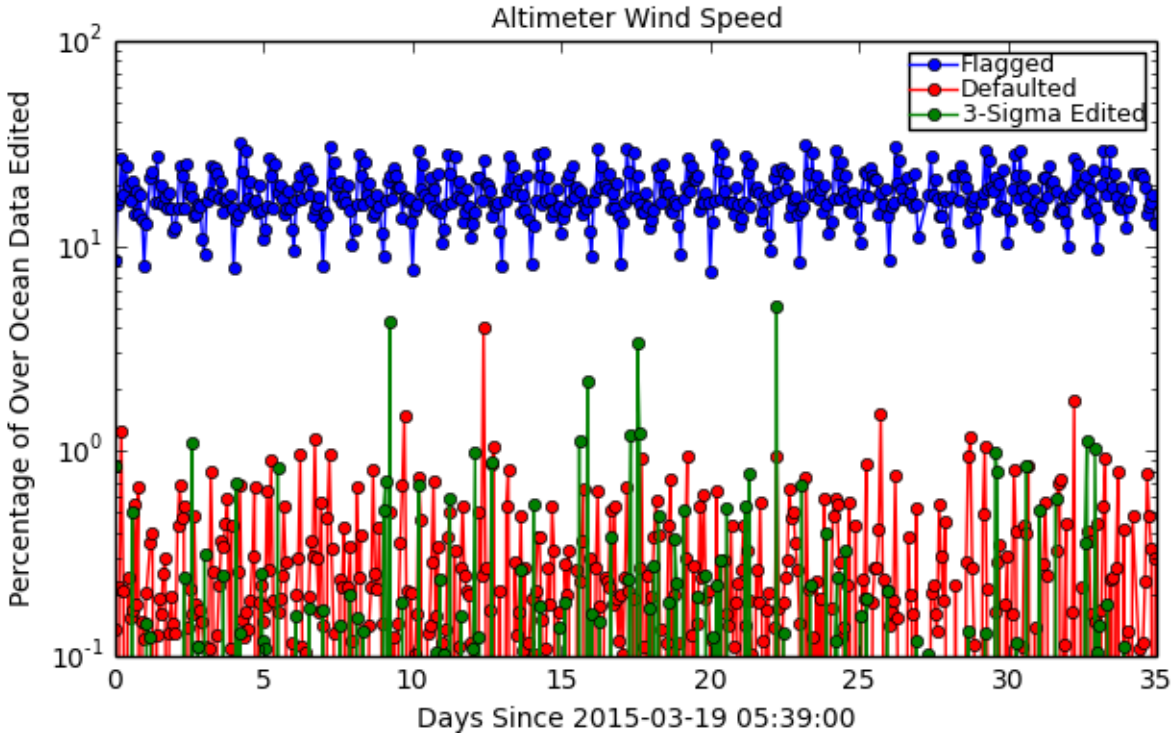

Figure 23: Flagged/Edited Data Points for Altimeter Wind Speed

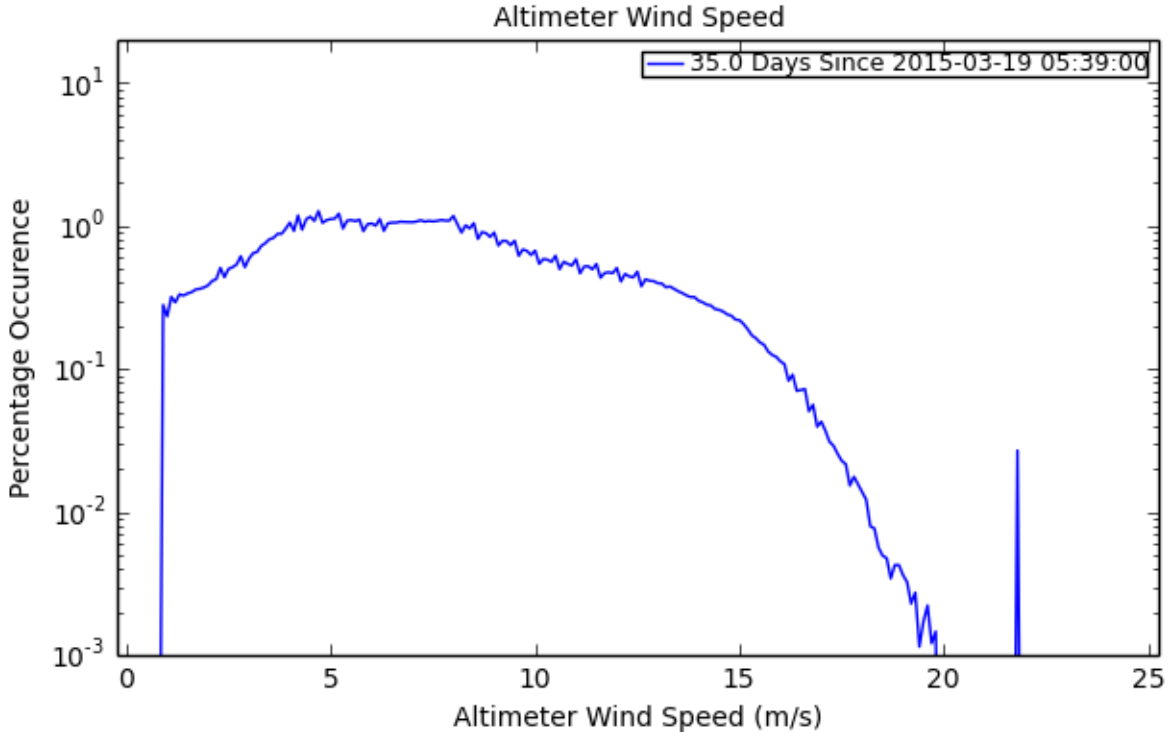

Figure 24: Histogram for Altimeter Wind Speed

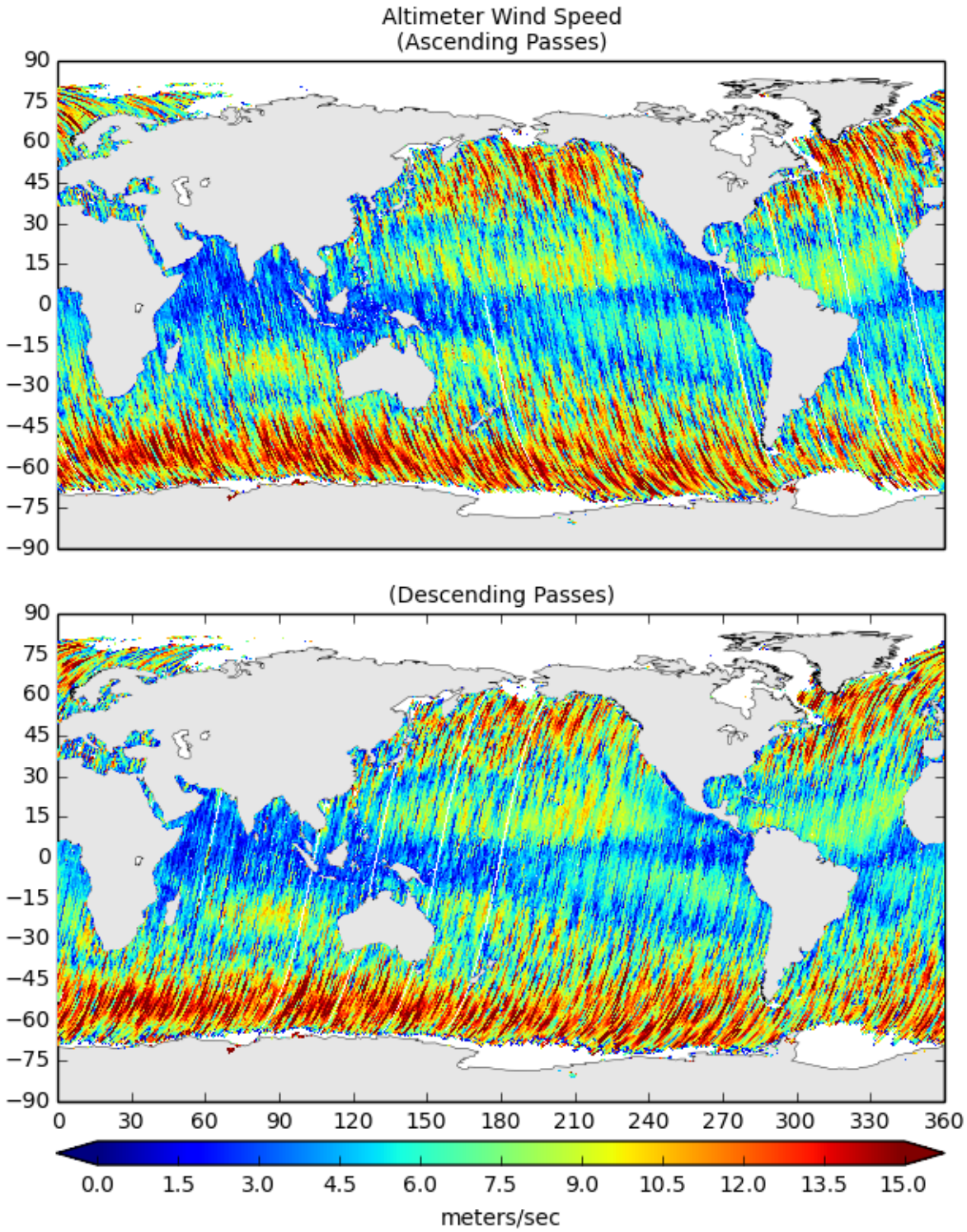

Figure 25: Map of Values for Altimeter Wind Speed

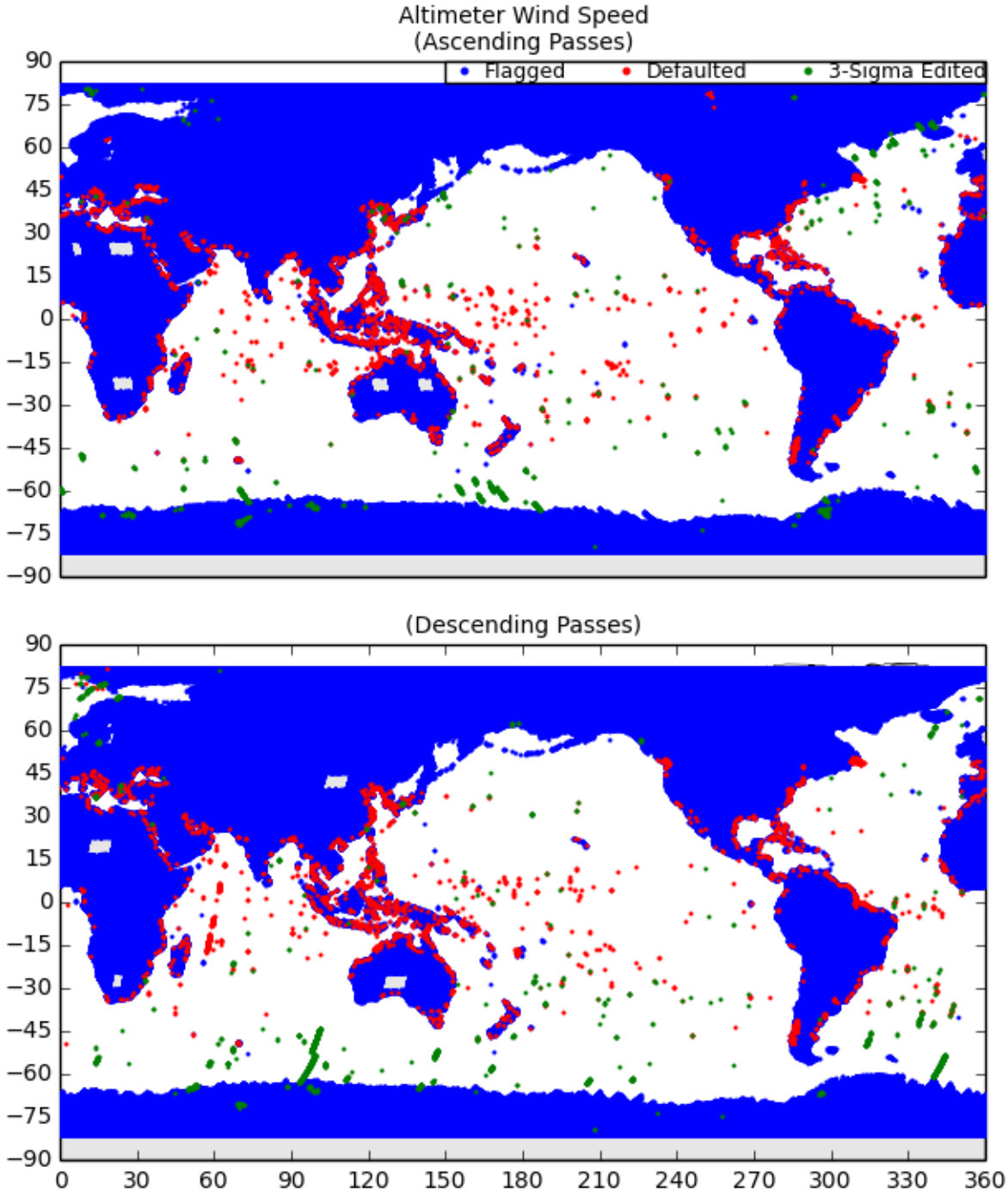

Figure 26: Map of Flagged/Edited Points for Altimeter Wind Speed

6 Ka-Band Backscatter Coefficient Plots

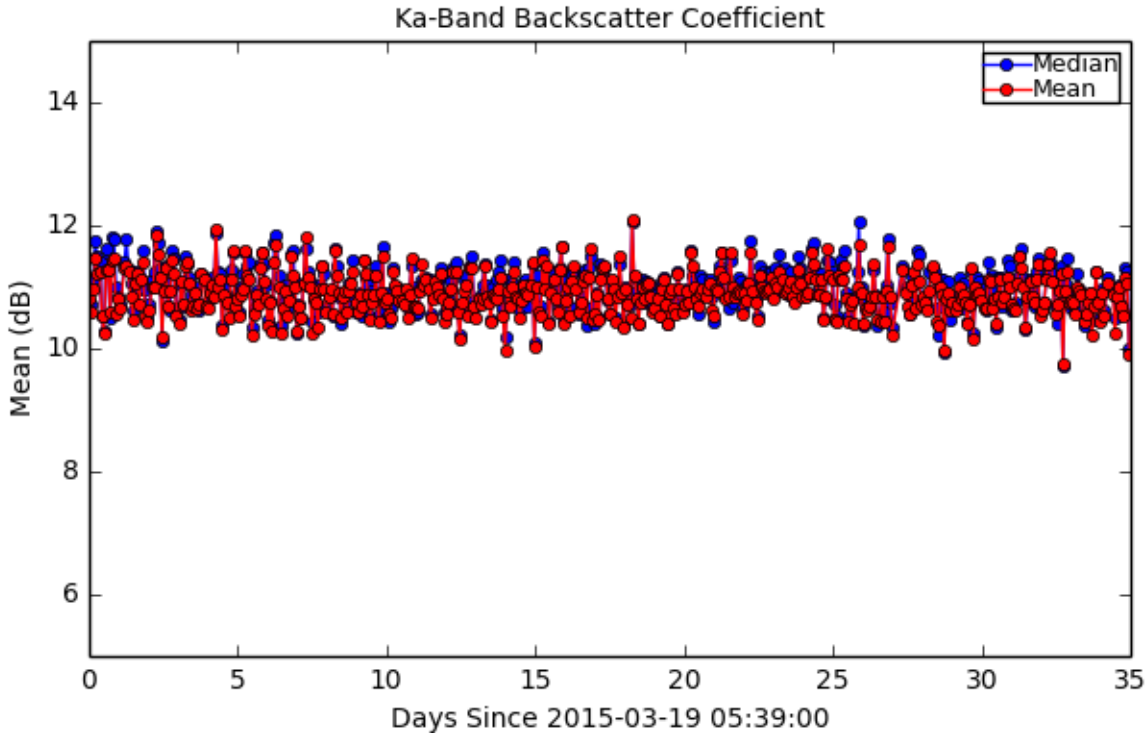

Figure 27: Mean/Median for Ka-Band Backscatter Coefficient

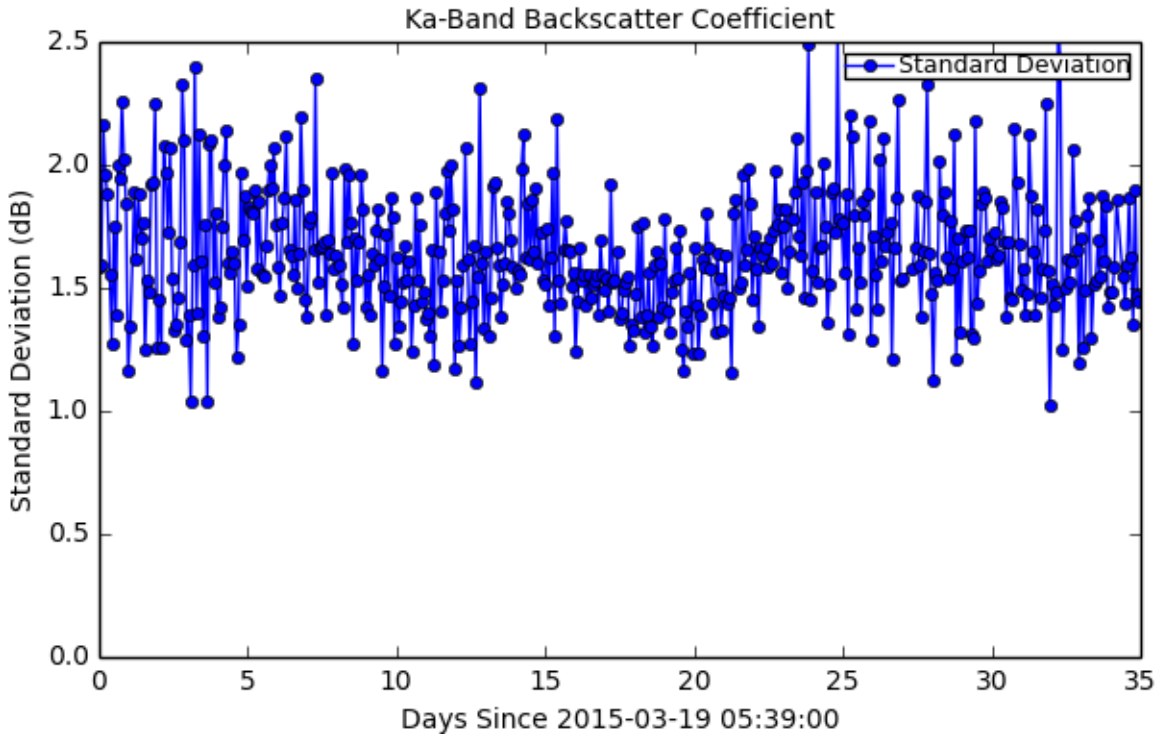

Figure 28: Standard Deviation for Ka-Band Backscatter Coefficient

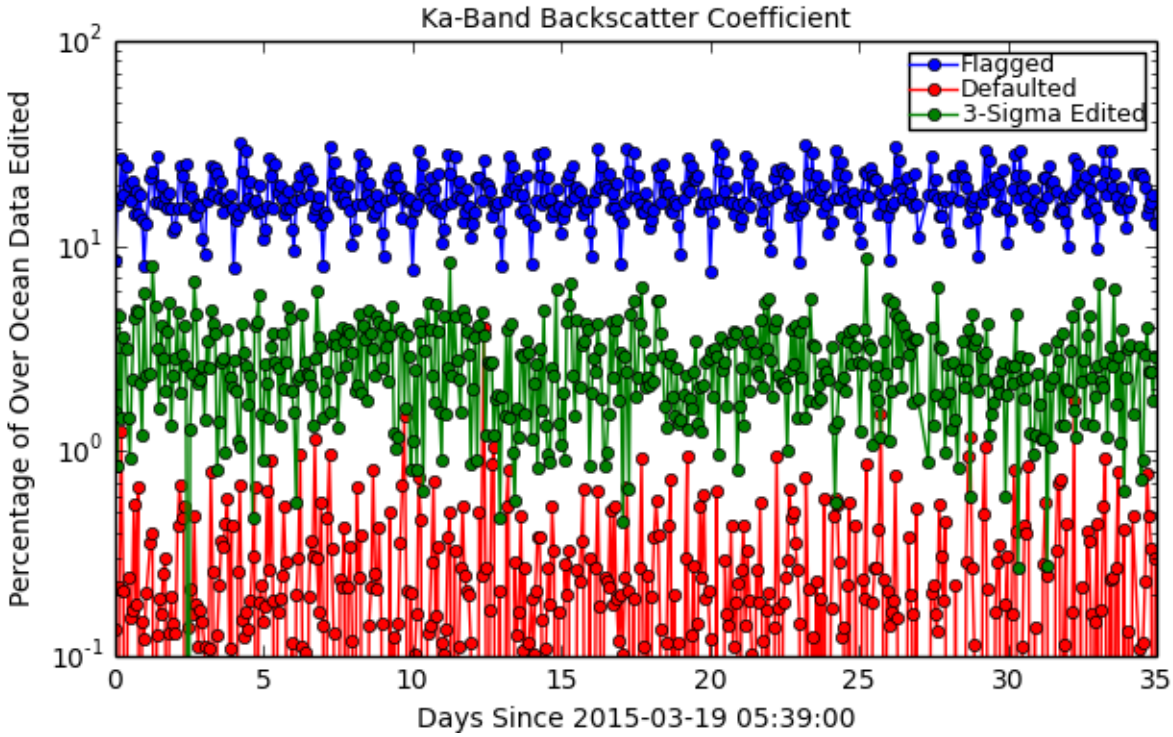

Figure 29: Flagged/Edited Data Points for Ka-Band Backscatter Coefficient

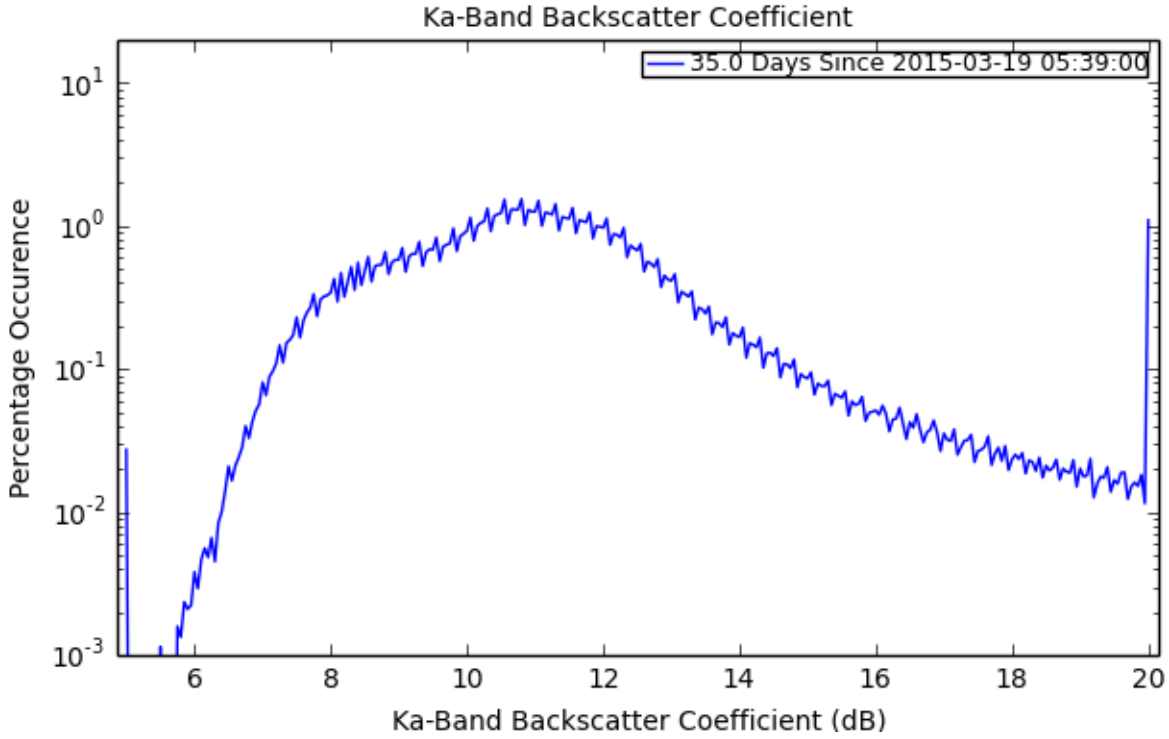

Figure 30: Histogram for Ka-Band Backscatter Coefficient

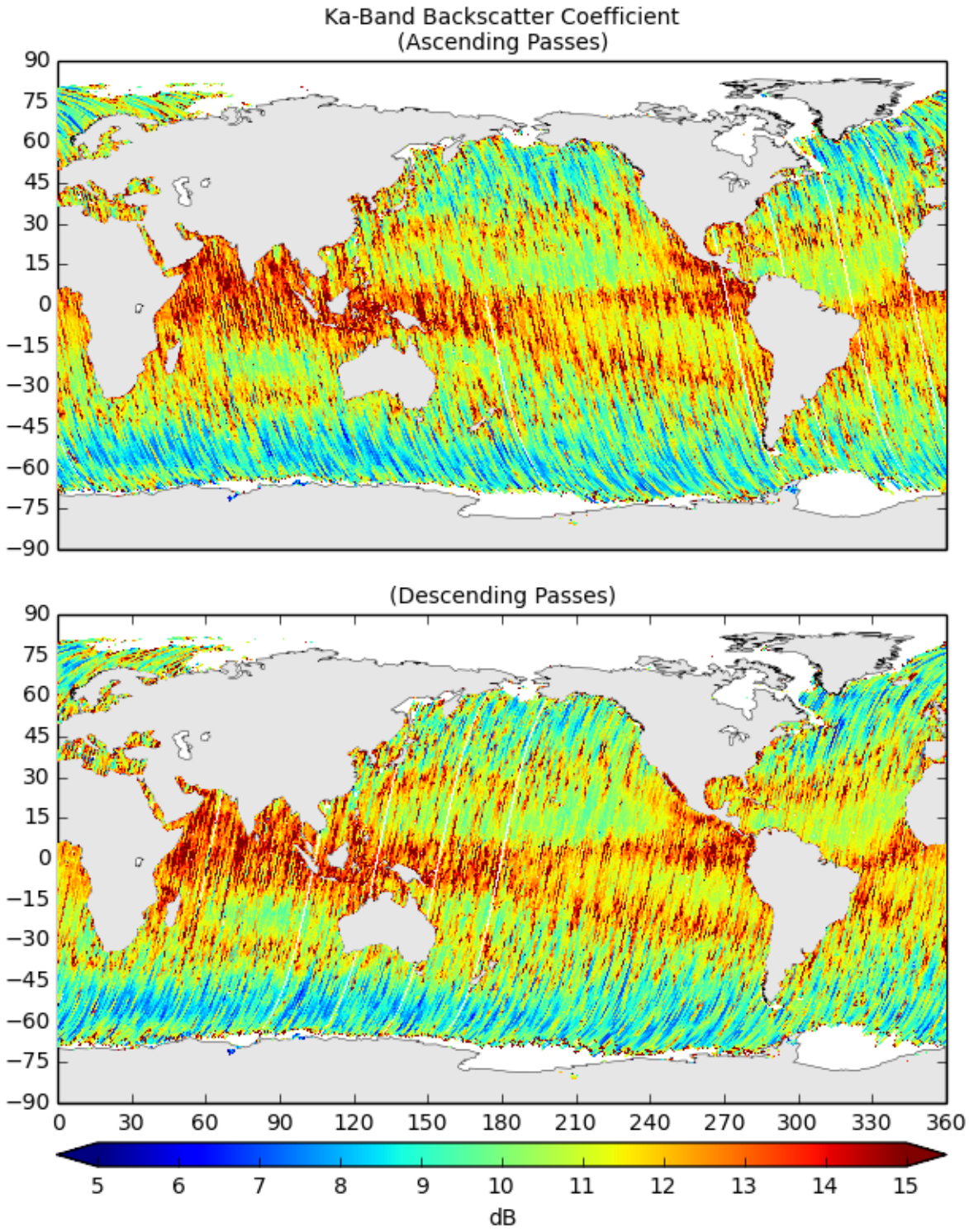

Figure 31: Map of Values for Ka-Band Backscatter Coefficient

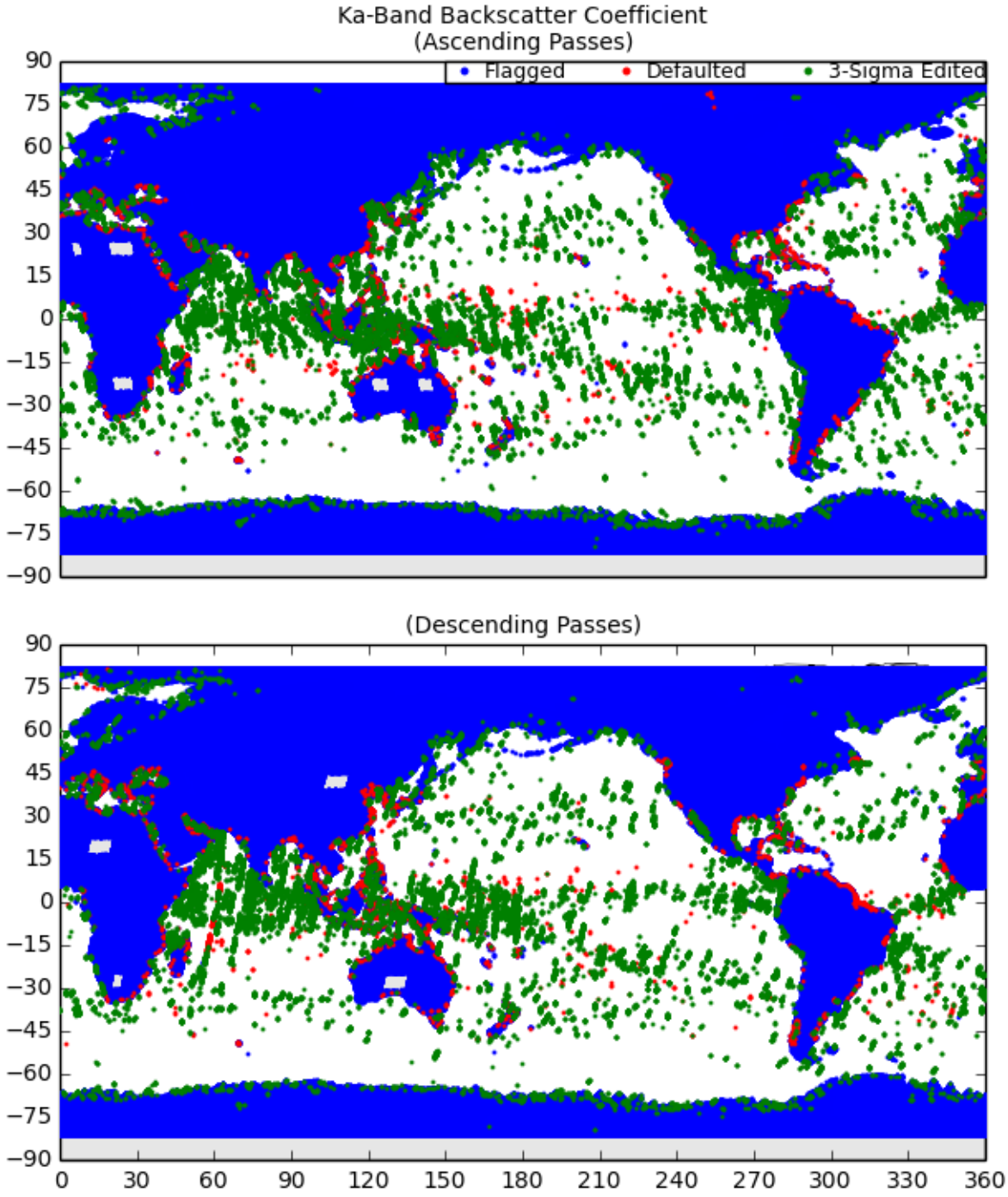

Figure 32: Map of Flagged/Edited Points for Ka-Band Backscatter Coefficient

7 Dry Troposphere Path Delay Plots

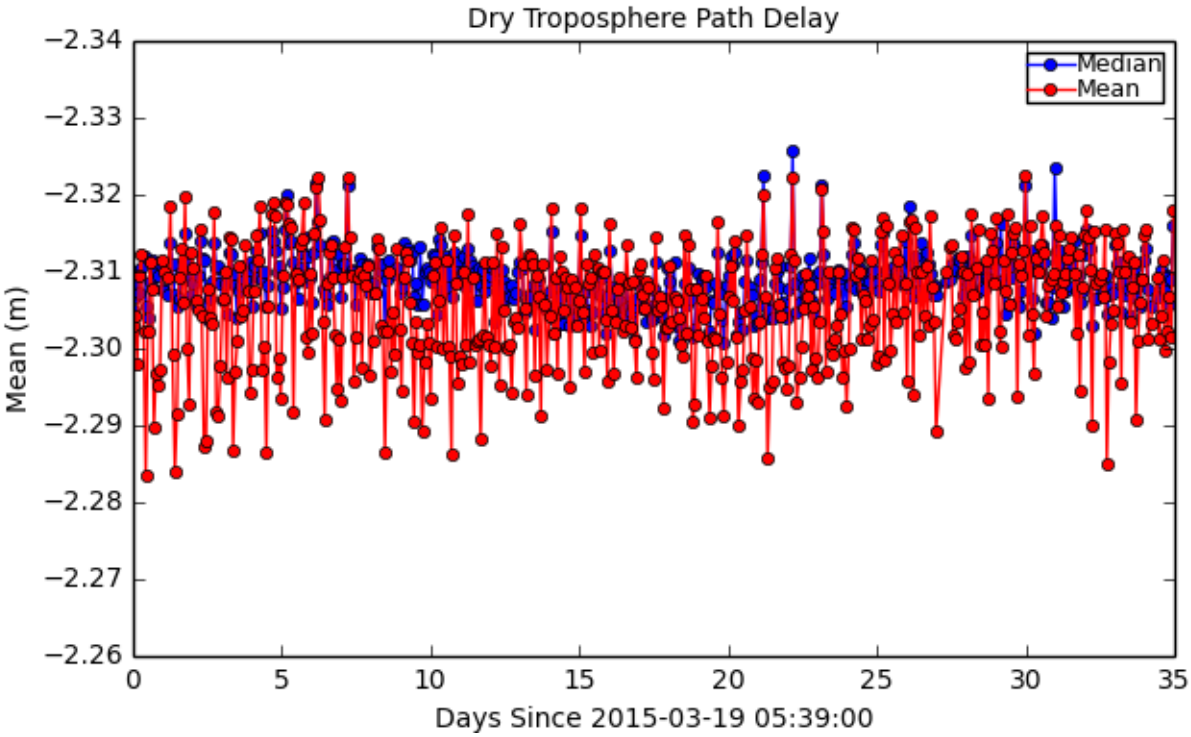

Figure 33: Mean/Median for Dry Troposphere Path Delay

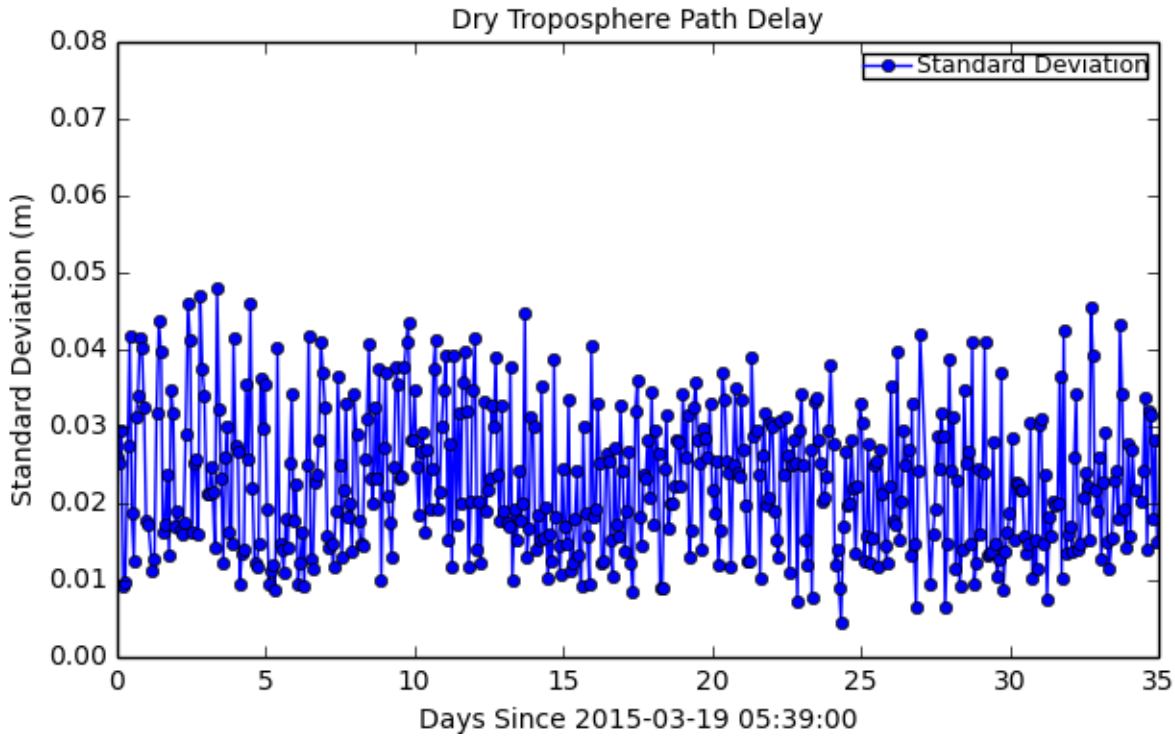

Figure 34: Standard Deviation for Dry Troposphere Path Delay

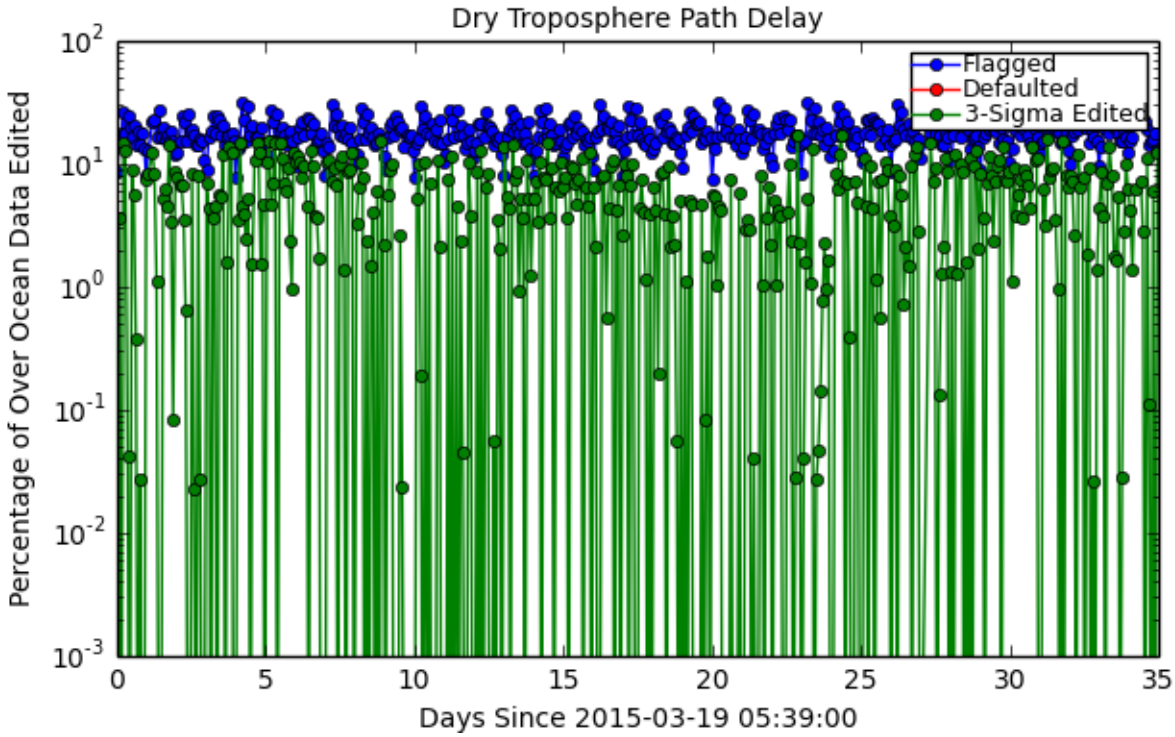

Figure 35: Flagged/Edited Data Points for Dry Troposphere Path Delay

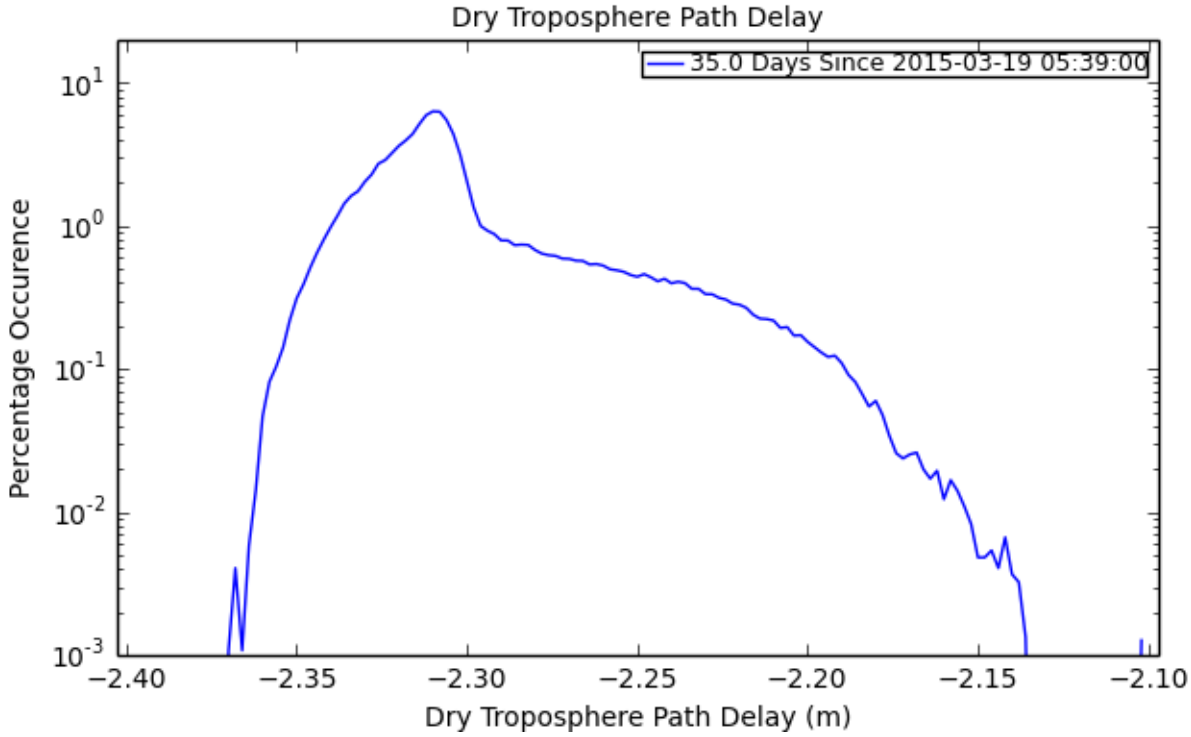

Figure 36: Histogram for Dry Troposphere Path Delay

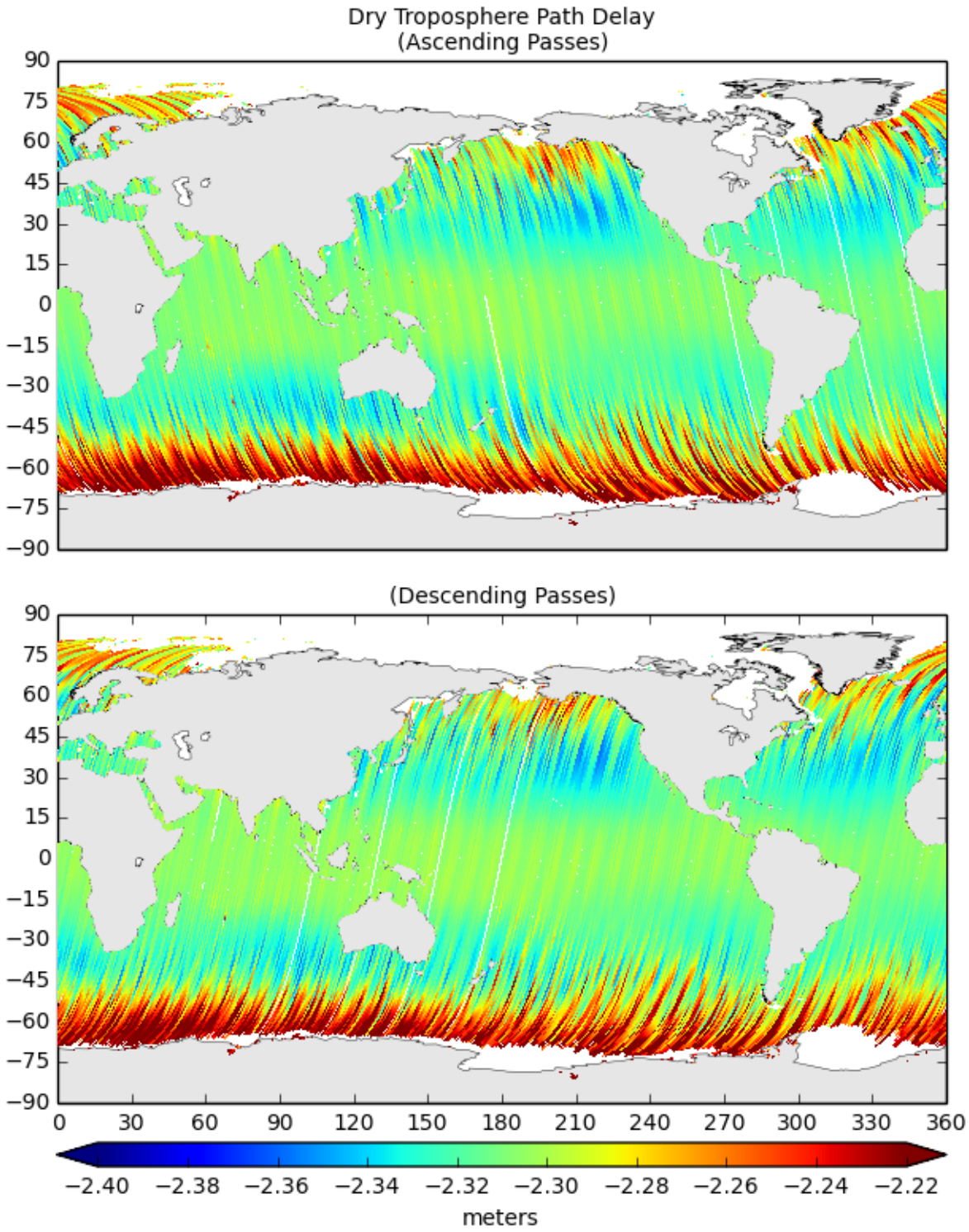

Figure 37: Map of Values for Dry Troposphere Path Delay

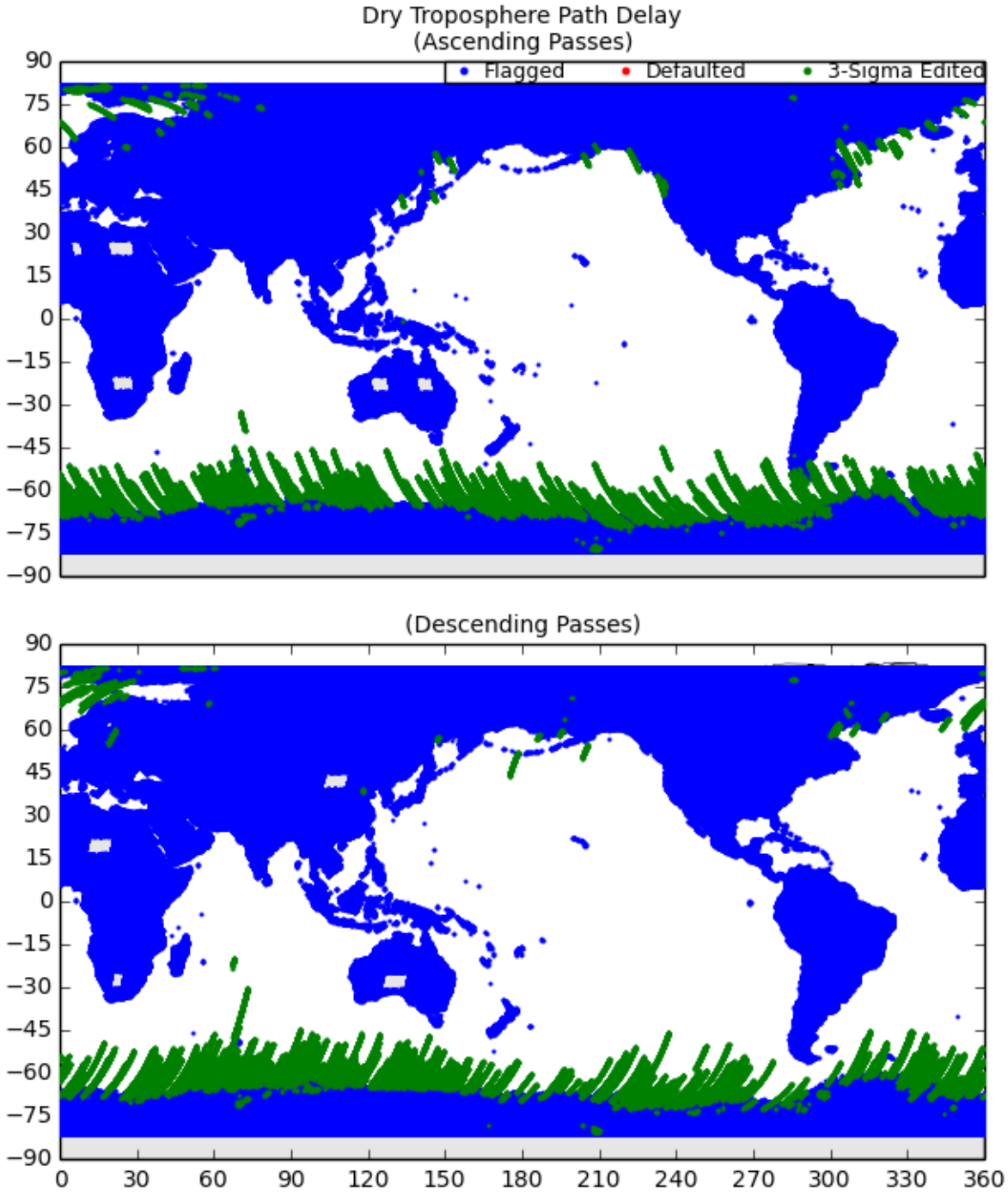

Figure 38: Map of Flagged/Edited Points for Dry Troposphere Path Delay

8 Radiometer Wet Troposphere Path Delay Plots

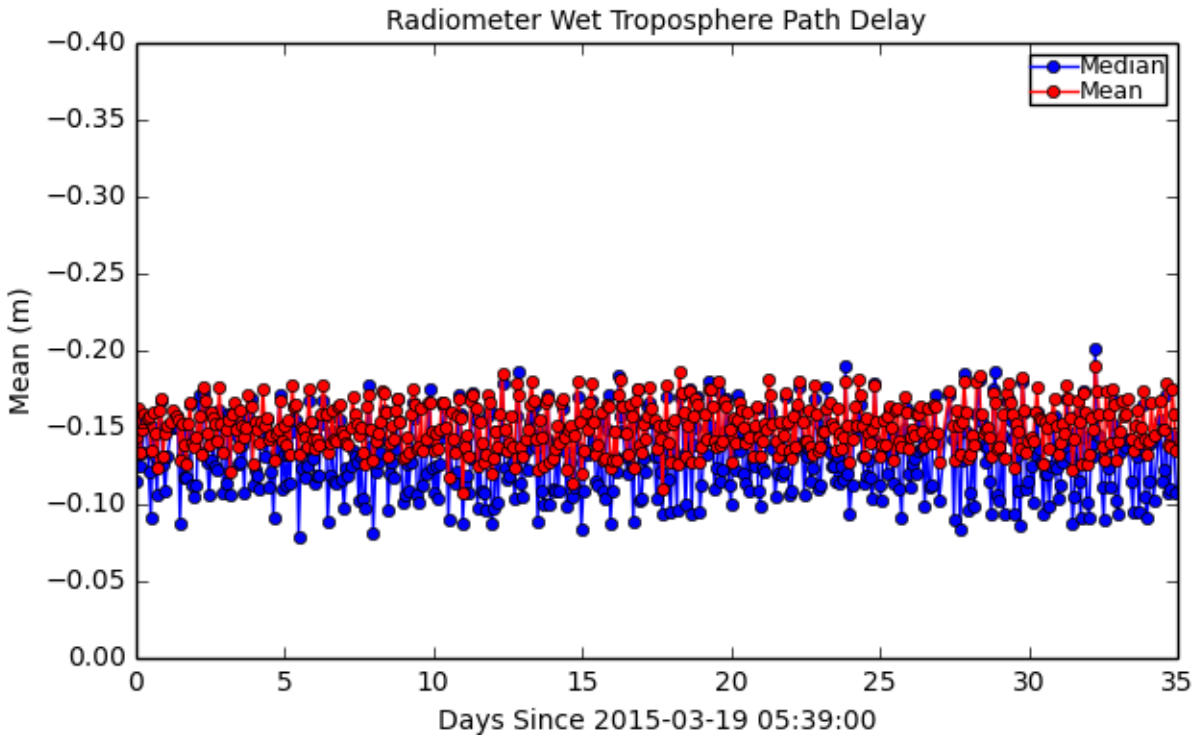

Figure 39: Mean/Median for Radiometer Wet Troposphere Path Delay

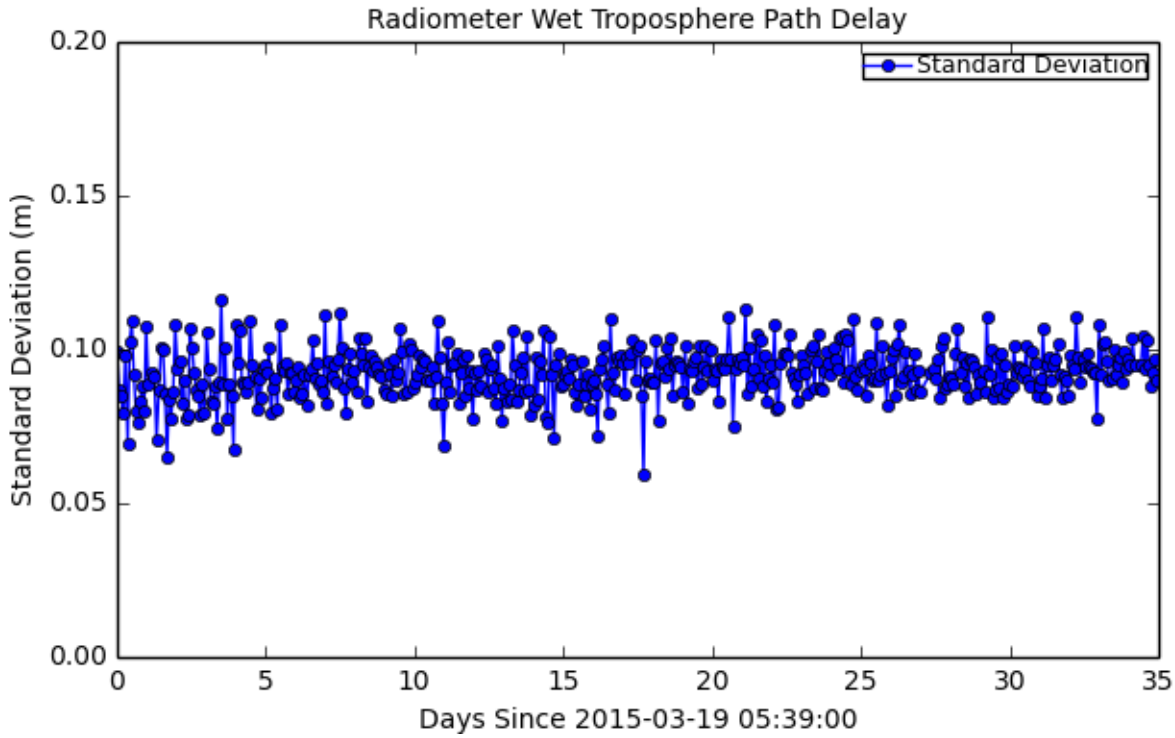

Figure 40: Standard Deviation for Radiometer Wet Troposphere Path Delay

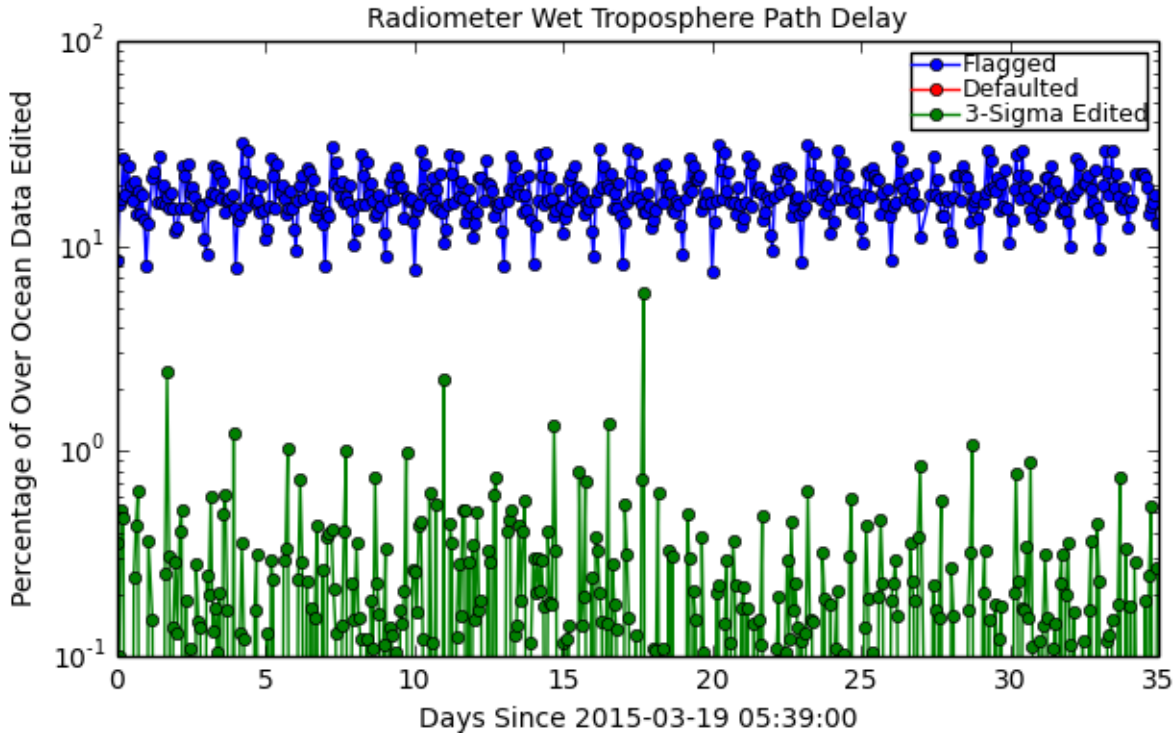

Figure 41: Flagged/Edited Data Points for Radiometer Wet Troposphere Path Delay

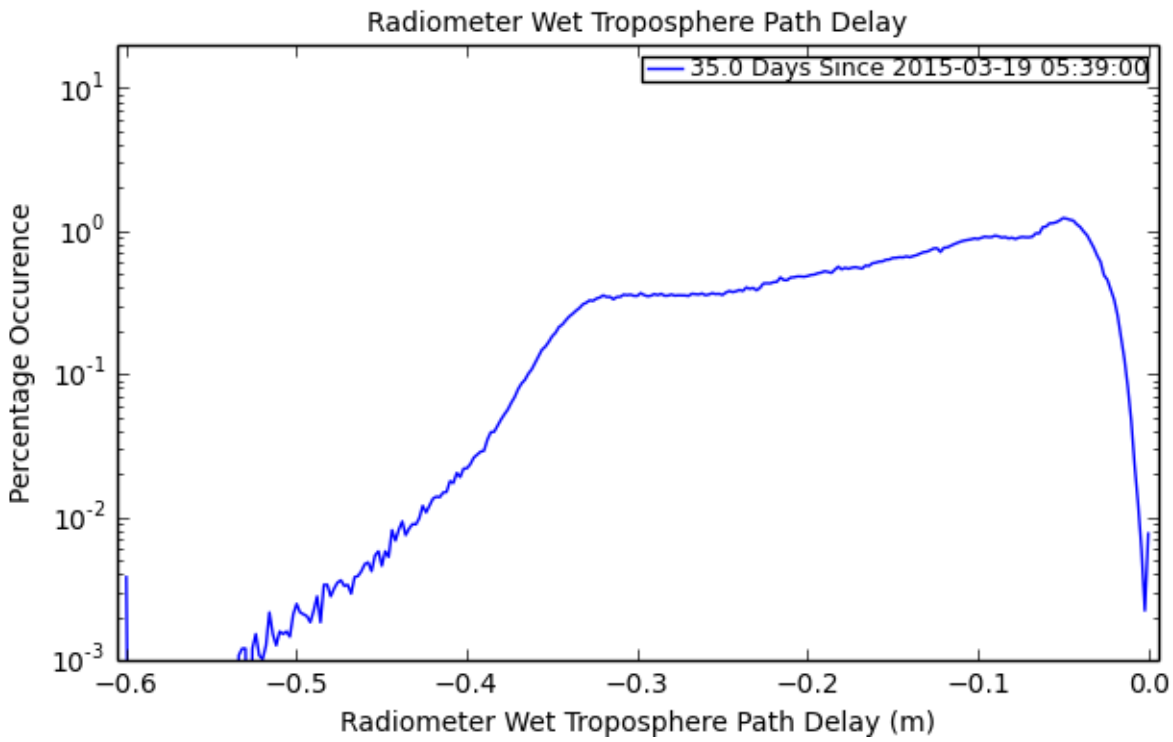

Figure 42: Histogram for Radiometer Wet Troposphere Path Delay

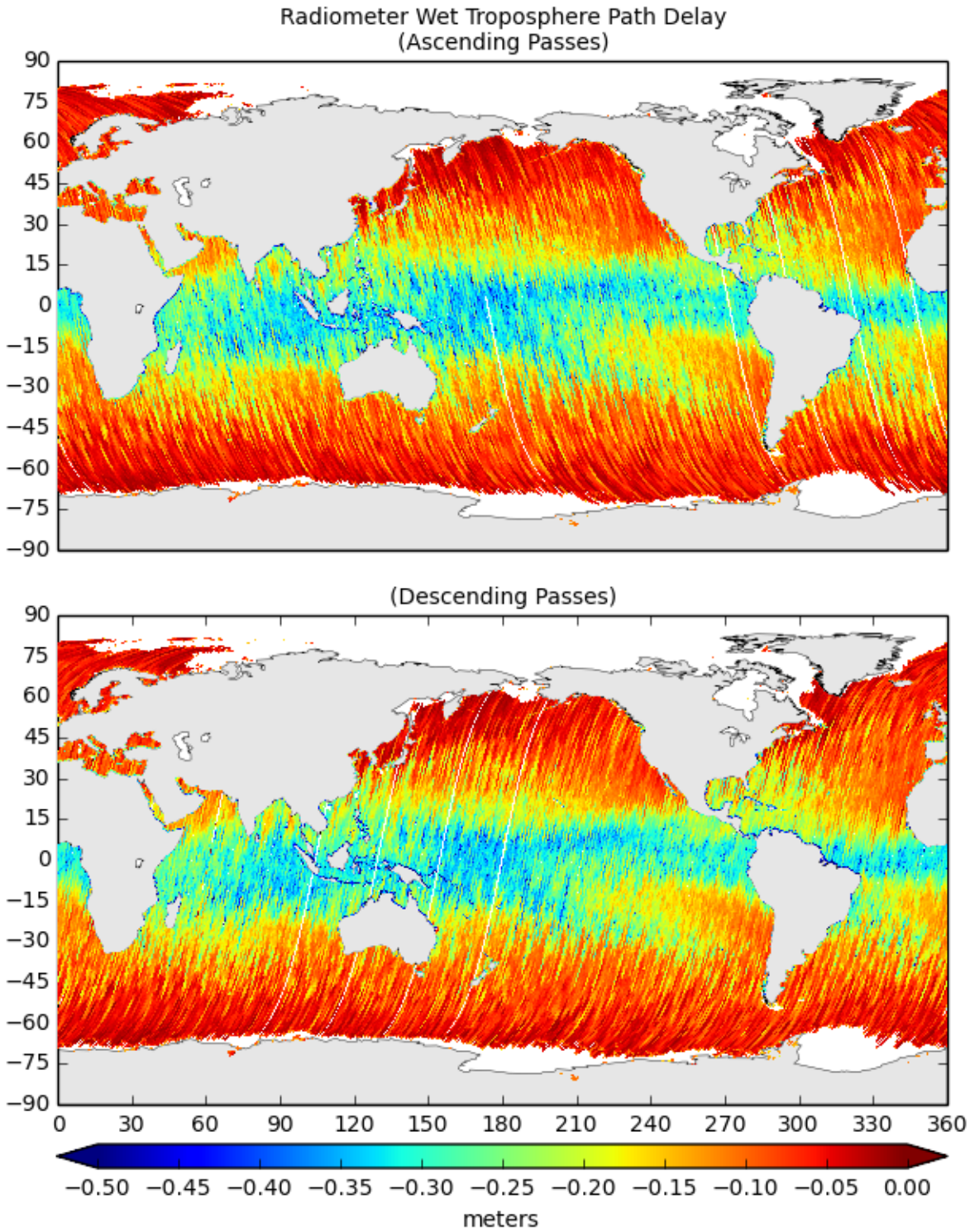

Figure 43: Map of Values for Radiometer Wet Troposphere Path Delay

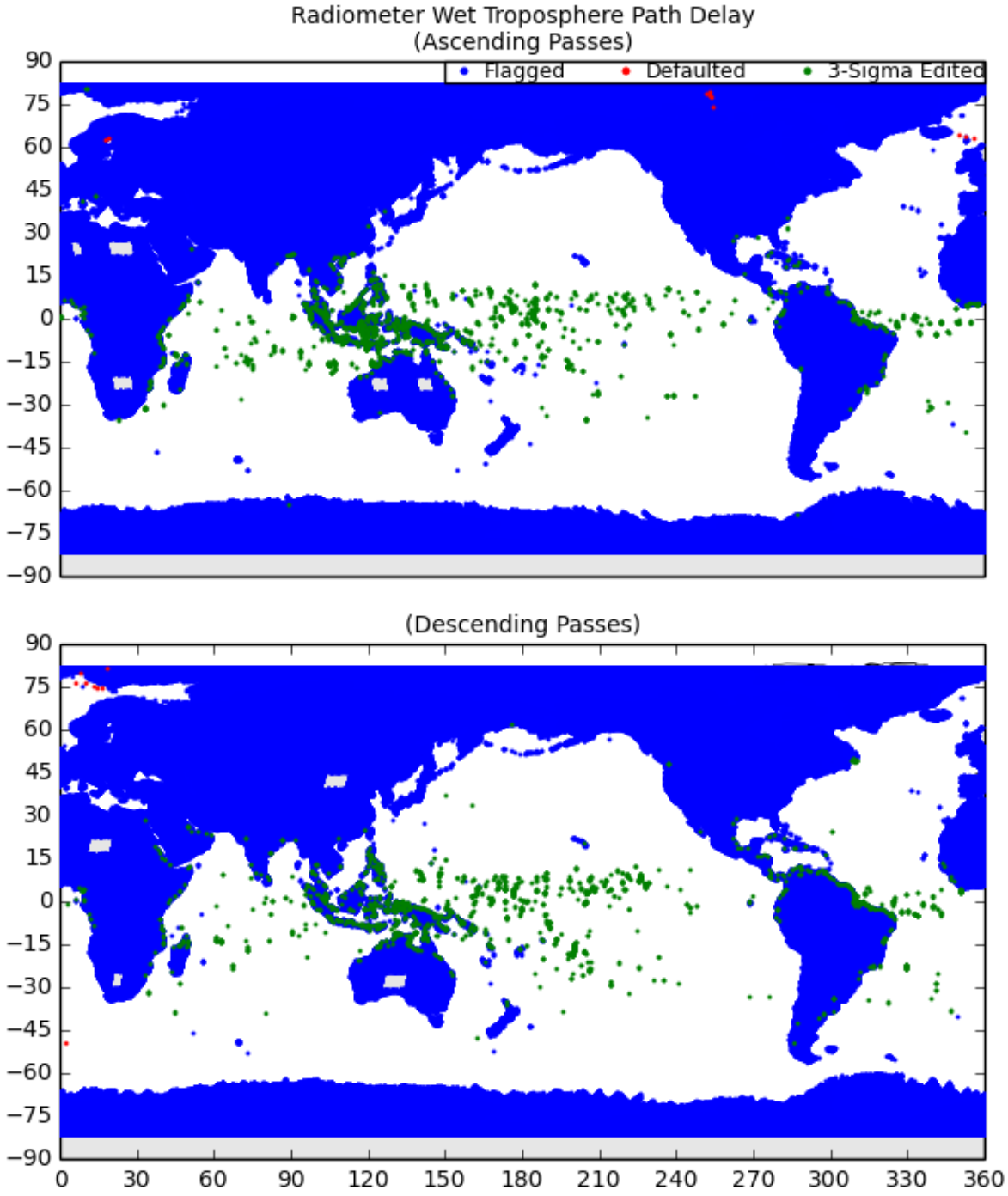

Figure 44: Map of Flagged/Edited Points for Radiometer Wet Troposphere Path Delay

9 Model Wet Troposphere Path Delay Plots

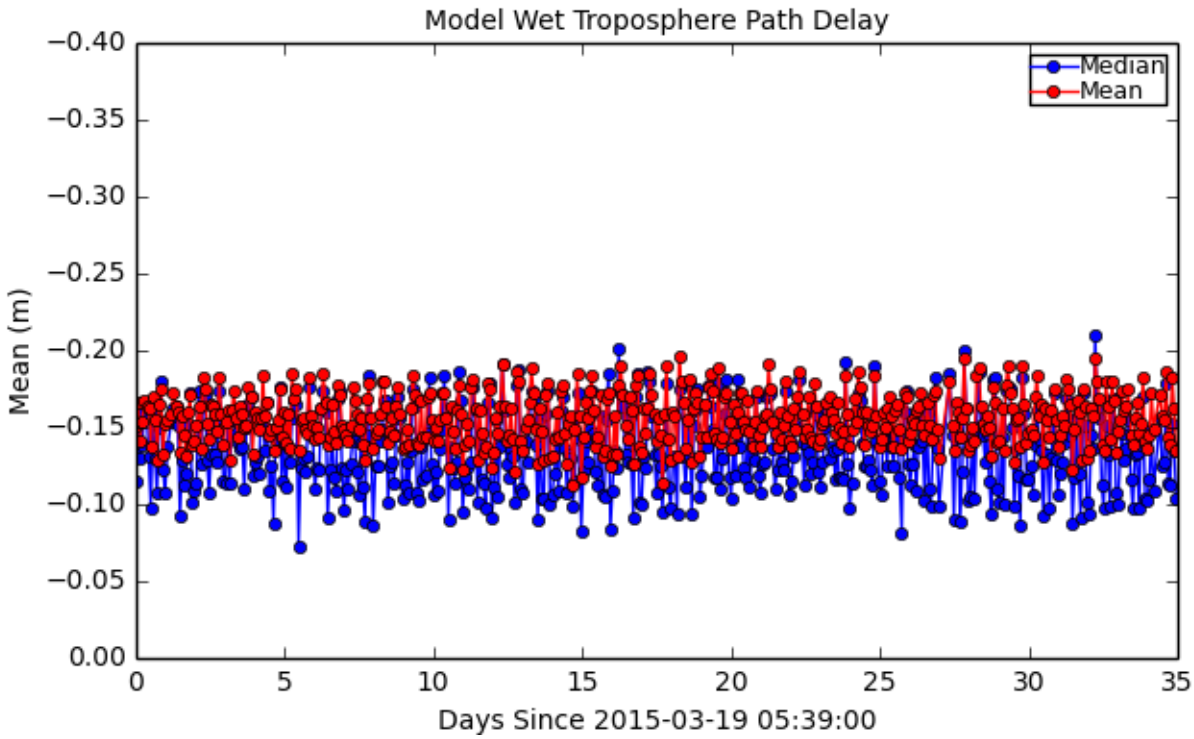

Figure 45: Mean/Median for Model Wet Troposphere Path Delay

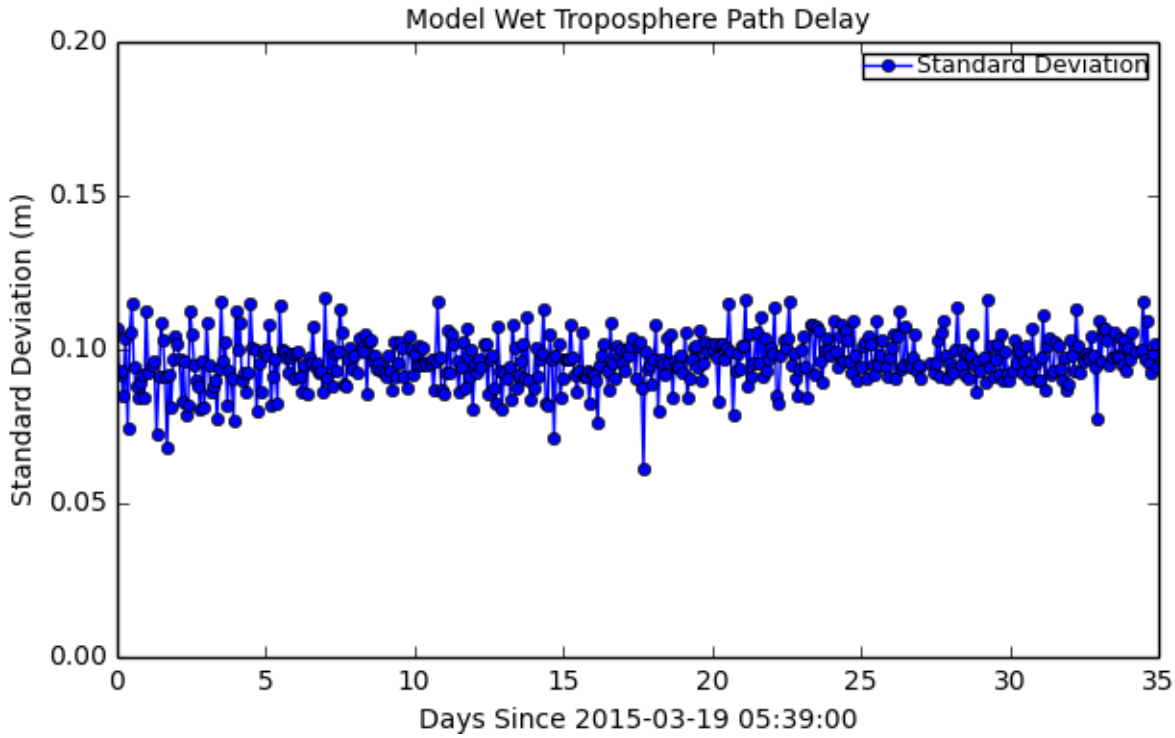

Figure 46: Standard Deviation for Model Wet Troposphere Path Delay

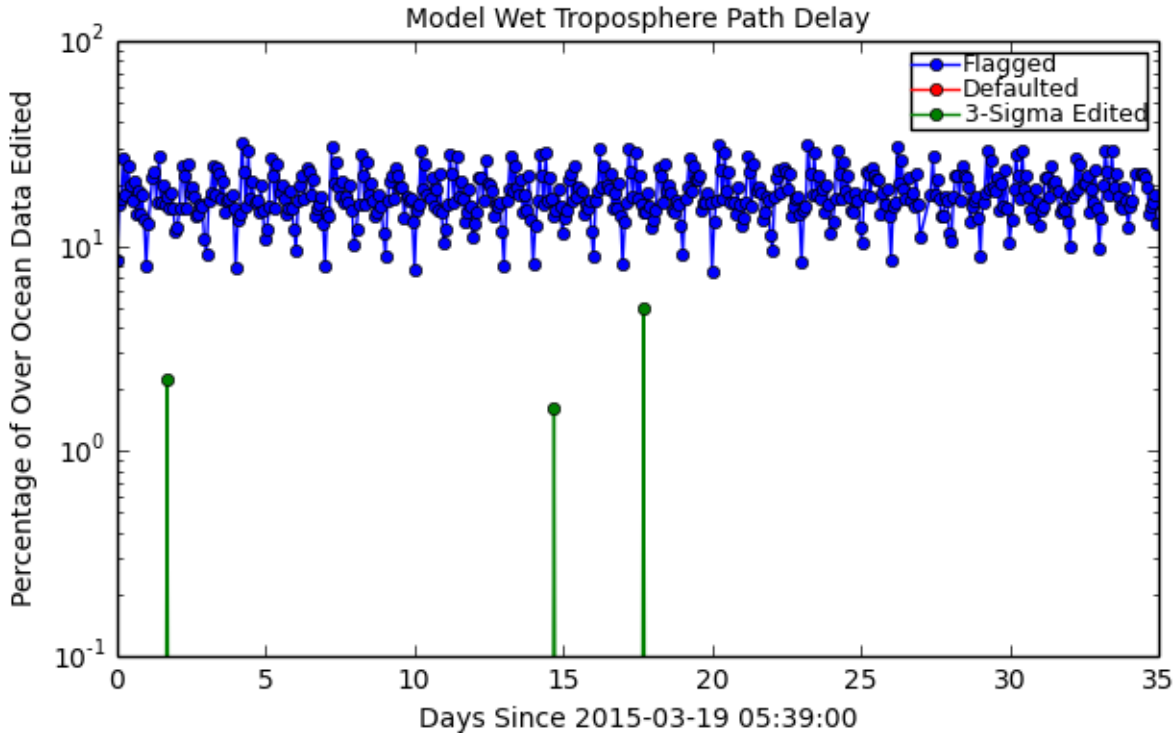

Figure 47: Flagged/Edited Data Points for Model Wet Troposphere Path Delay

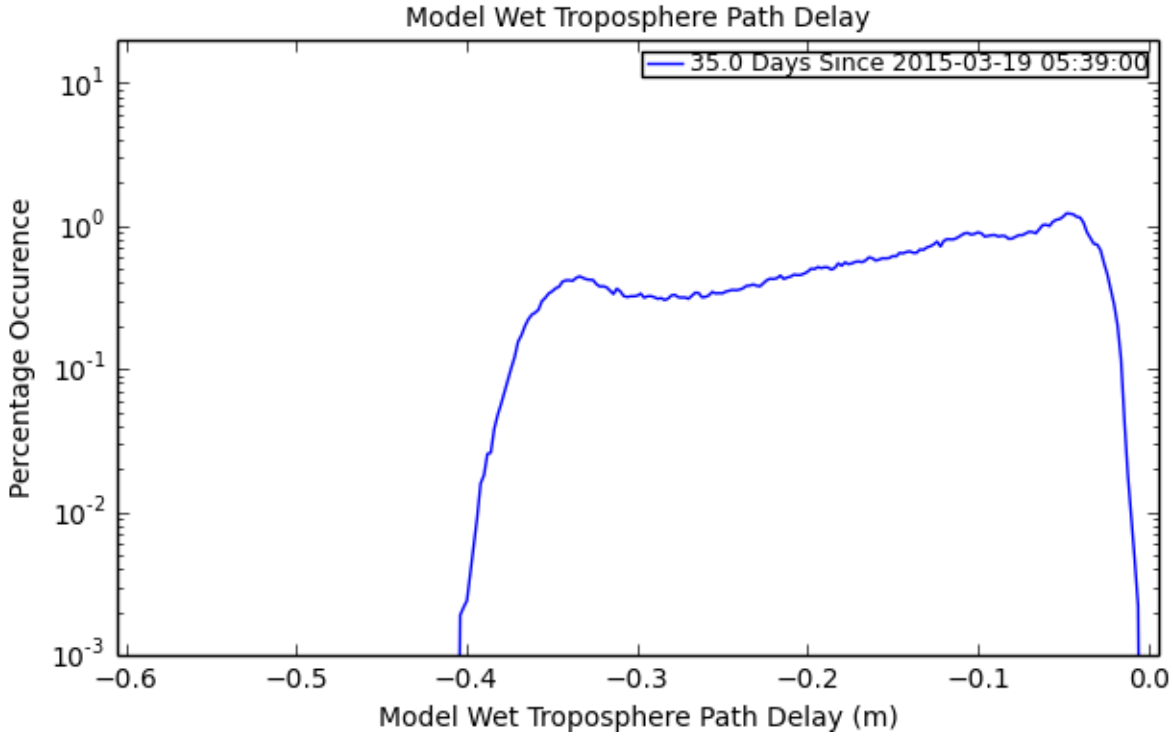

Figure 48: Histogram for Model Wet Troposphere Path Delay

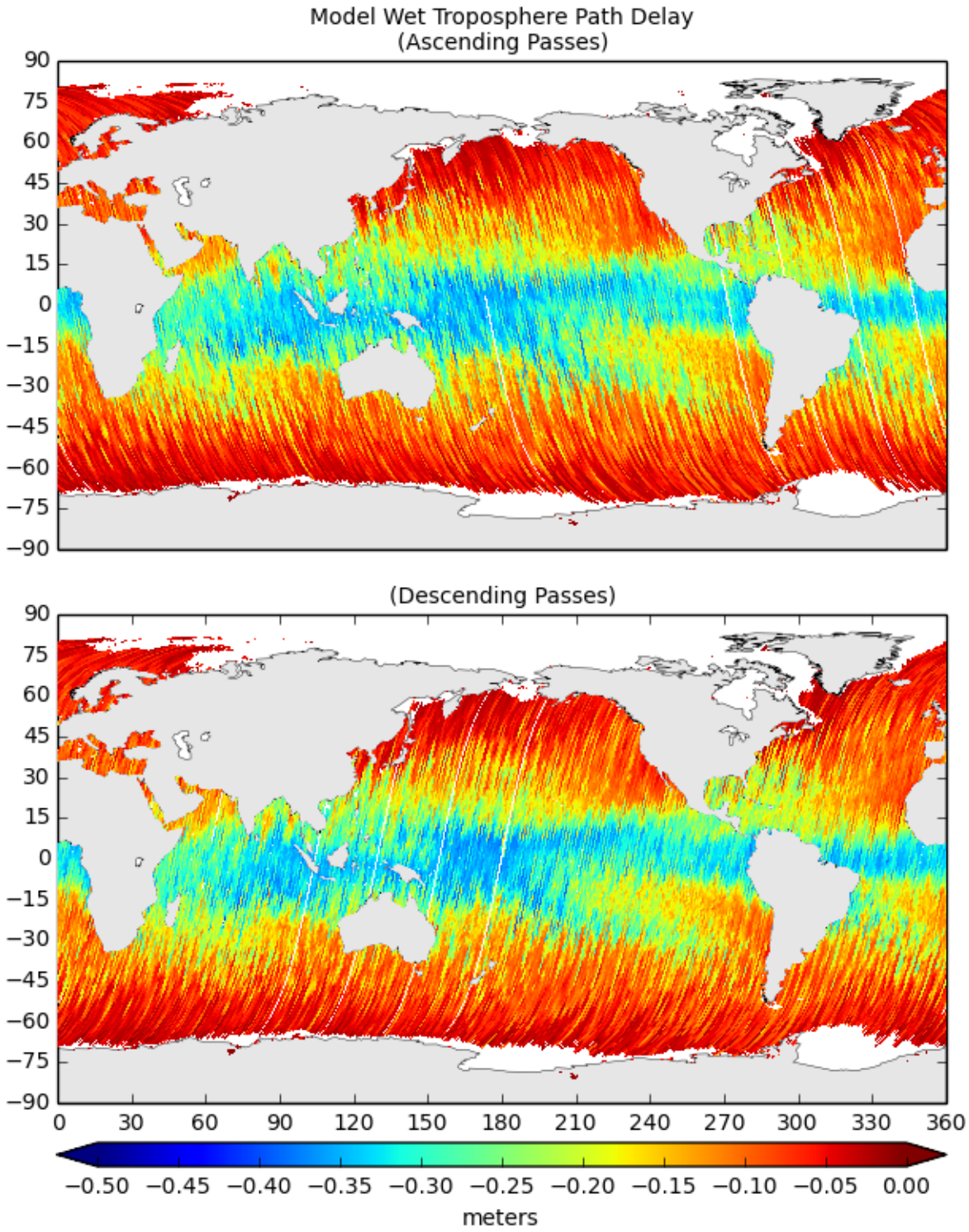

Figure 49: Map of Values for Model Wet Troposphere Path Delay

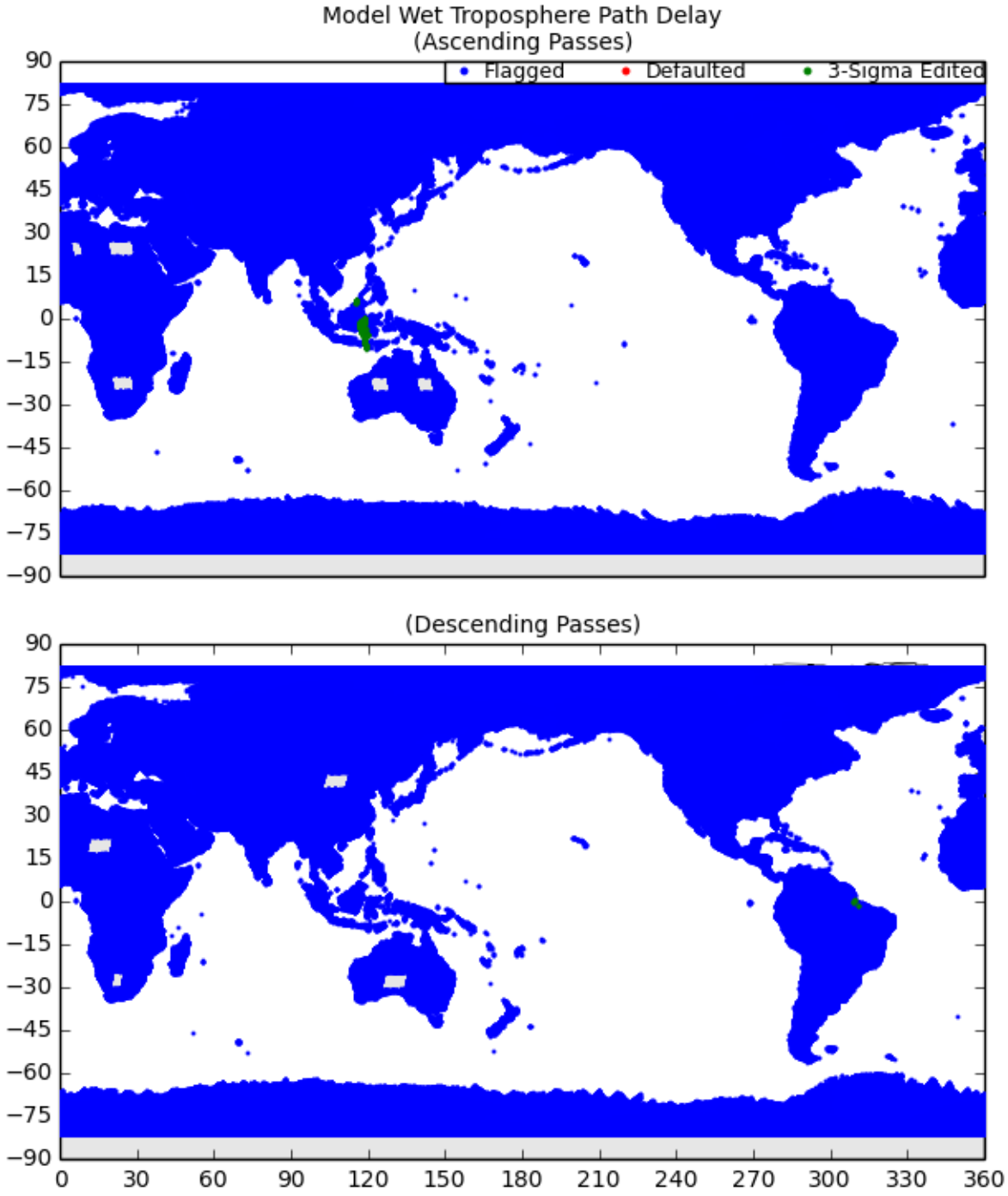

Figure 50: Map of Flagged/Edited Points for Model Wet Troposphere Path Delay

10 Wet Path Delay Difference (AMR-Model) Plots

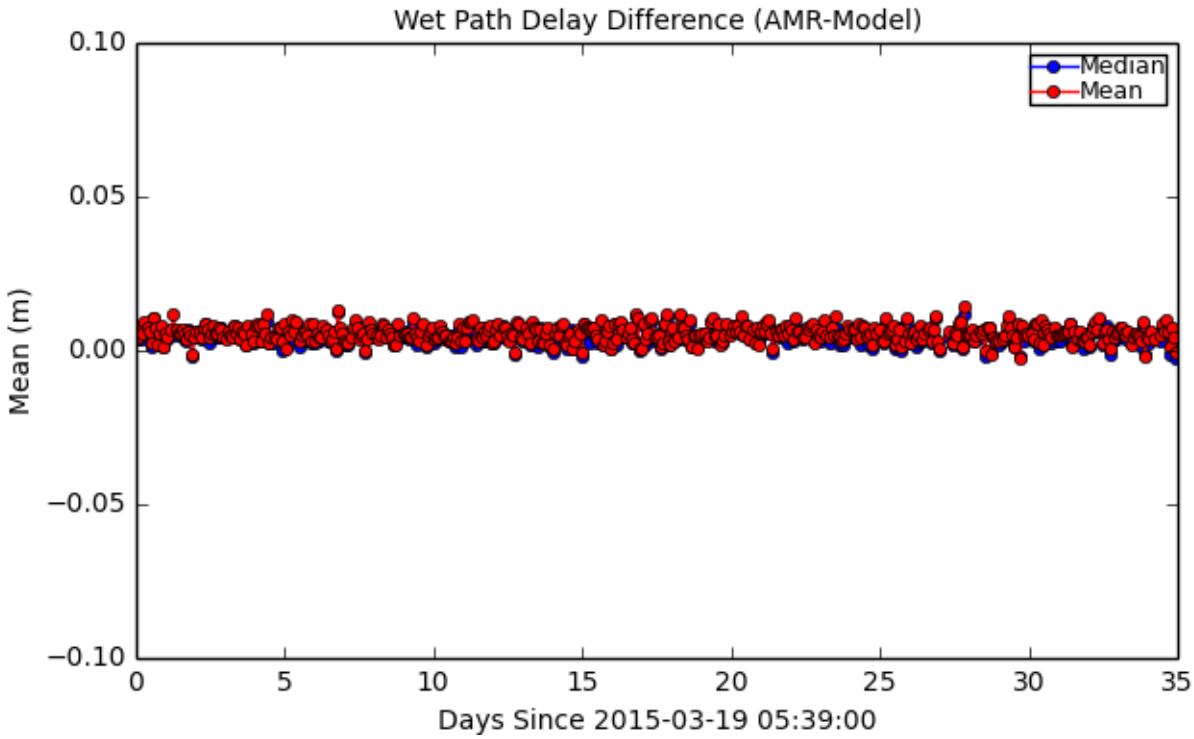

Figure 51: Mean/Median for Wet Path Delay Difference (AMR-Model)

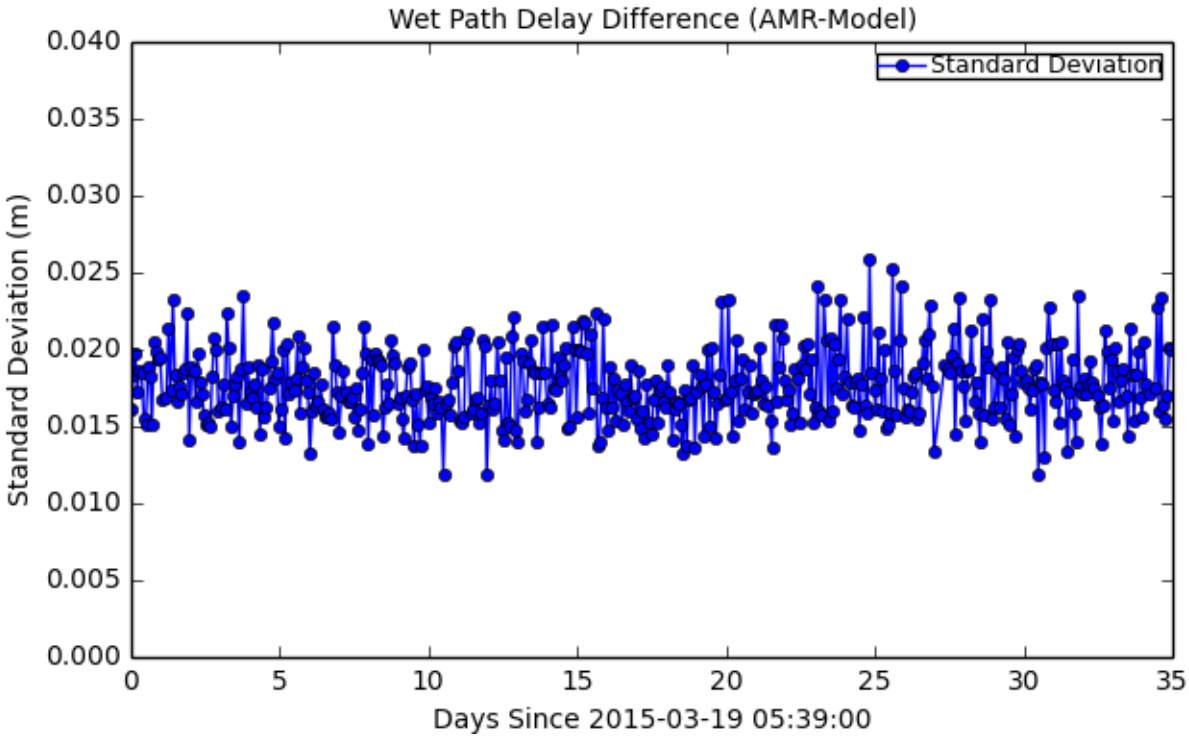

Figure 52: Standard Deviation for Wet Path Delay Difference (AMR-Model)

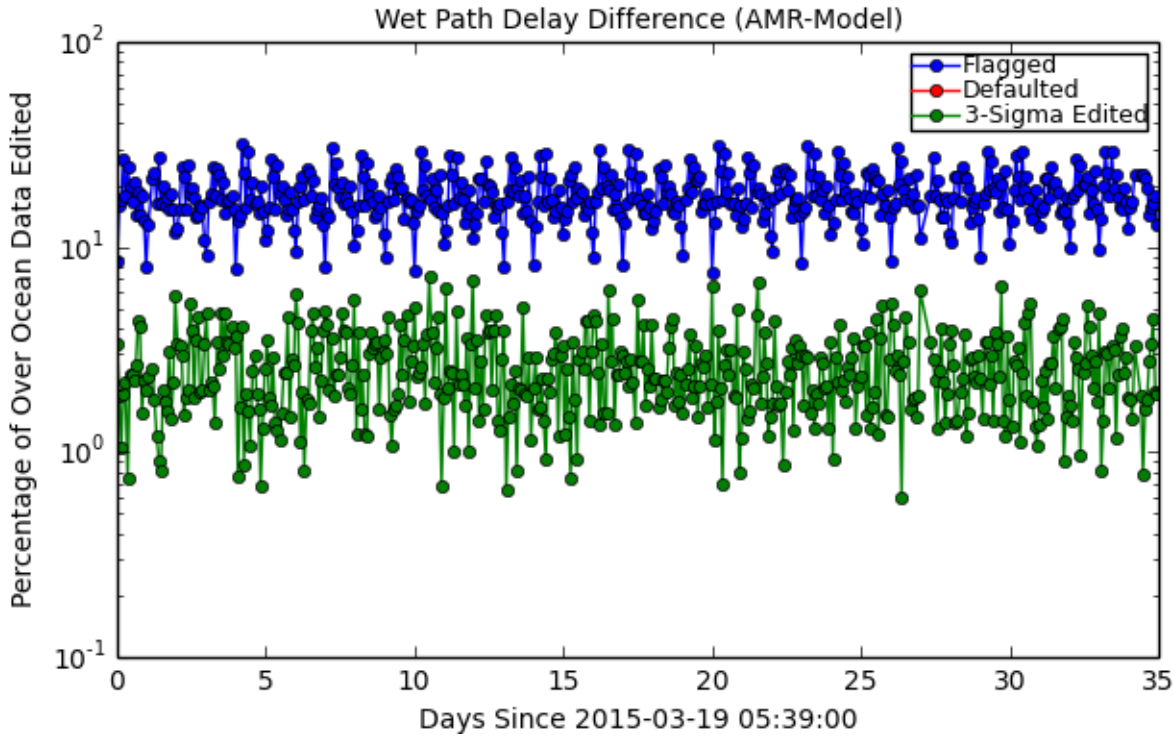

Figure 53: Flagged/Edited Data Points for Wet Path Delay Difference (AMR-Model)

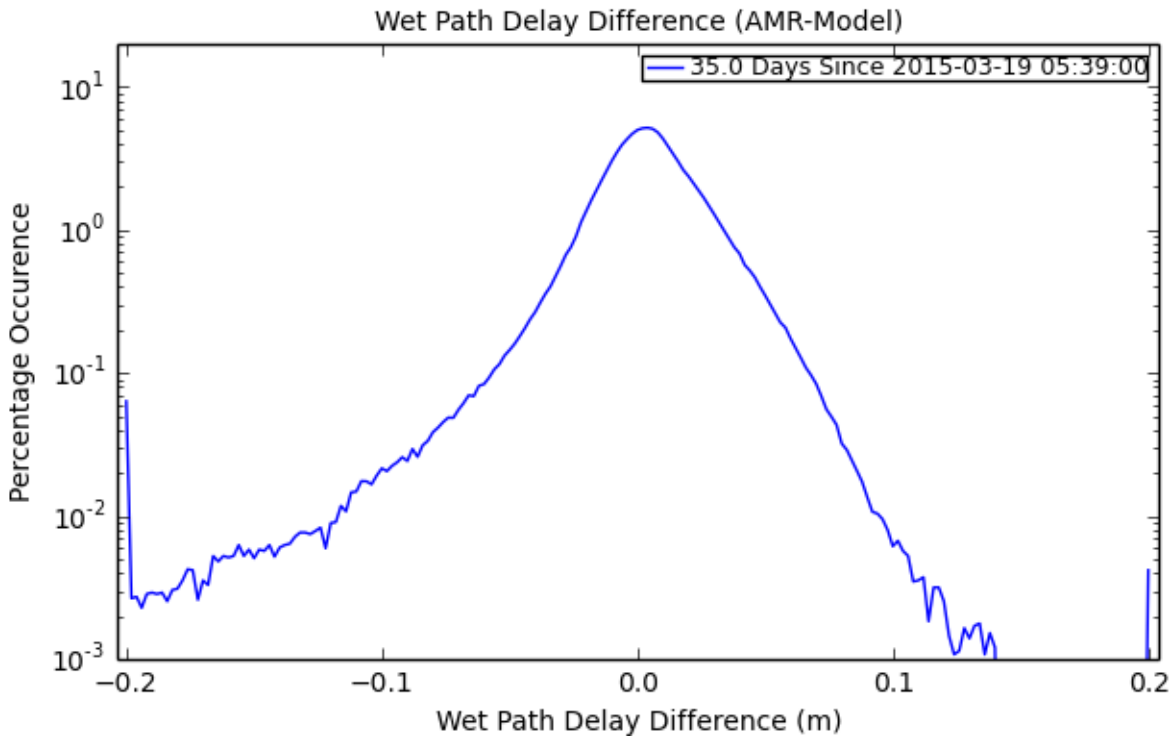

Figure 54: Histogram for Wet Path Delay Difference (AMR-Model)

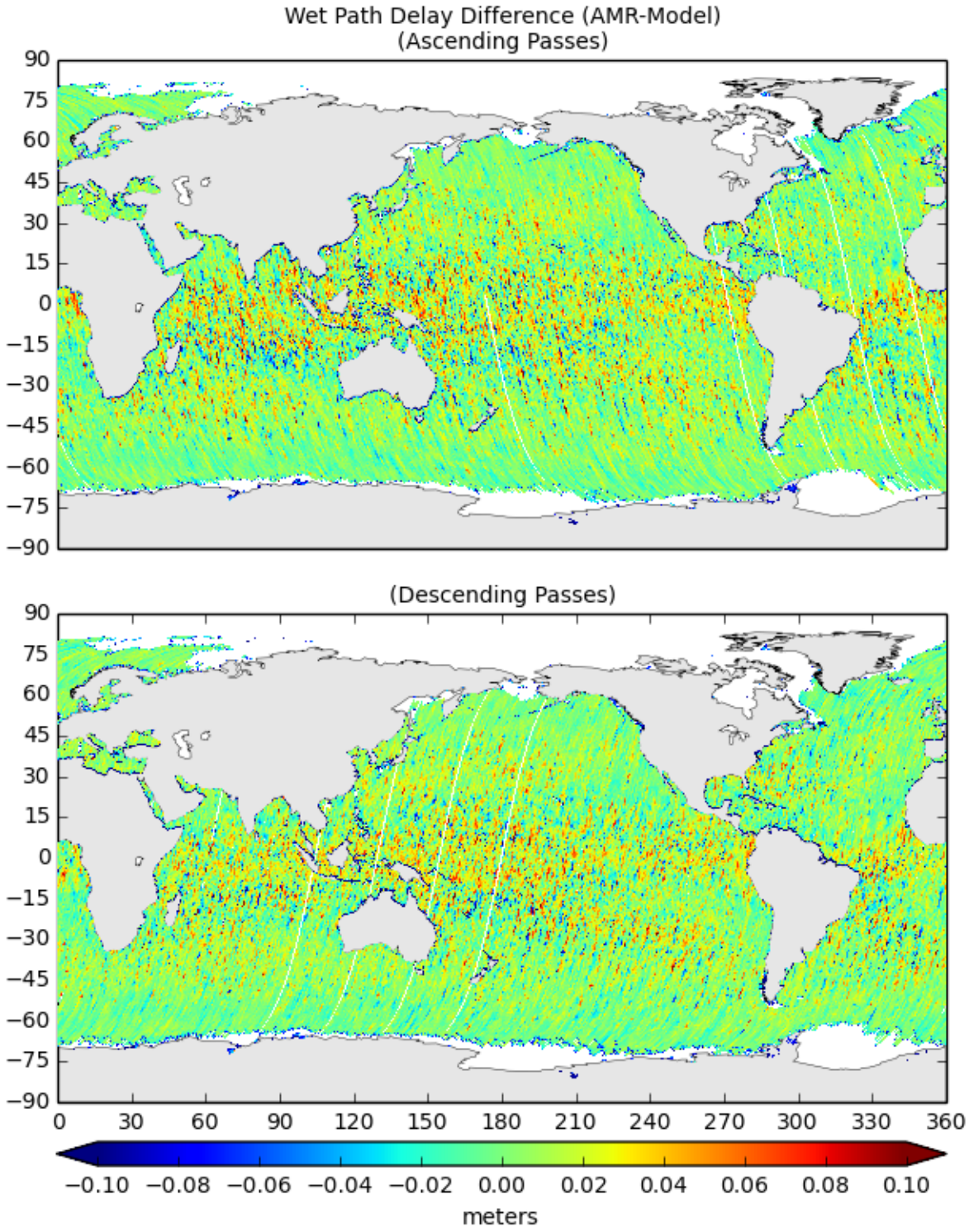

Figure 55: Map of Values for Wet Path Delay Difference (AMR-Model)

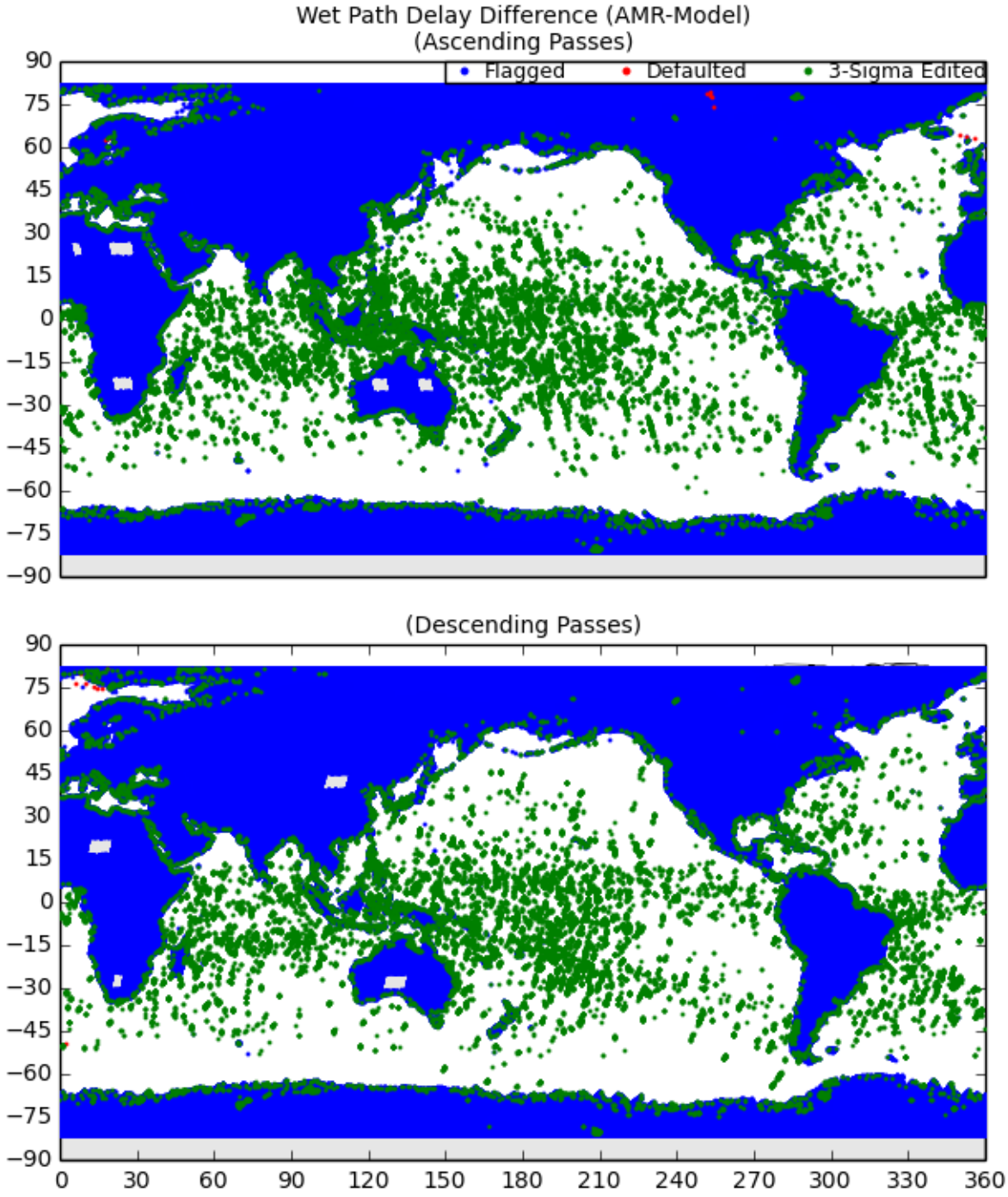

Figure 56: Map of Flagged/Edited Points for Wet Path Delay Difference (AMR-Model)

11 K Brightness Temperature Plots

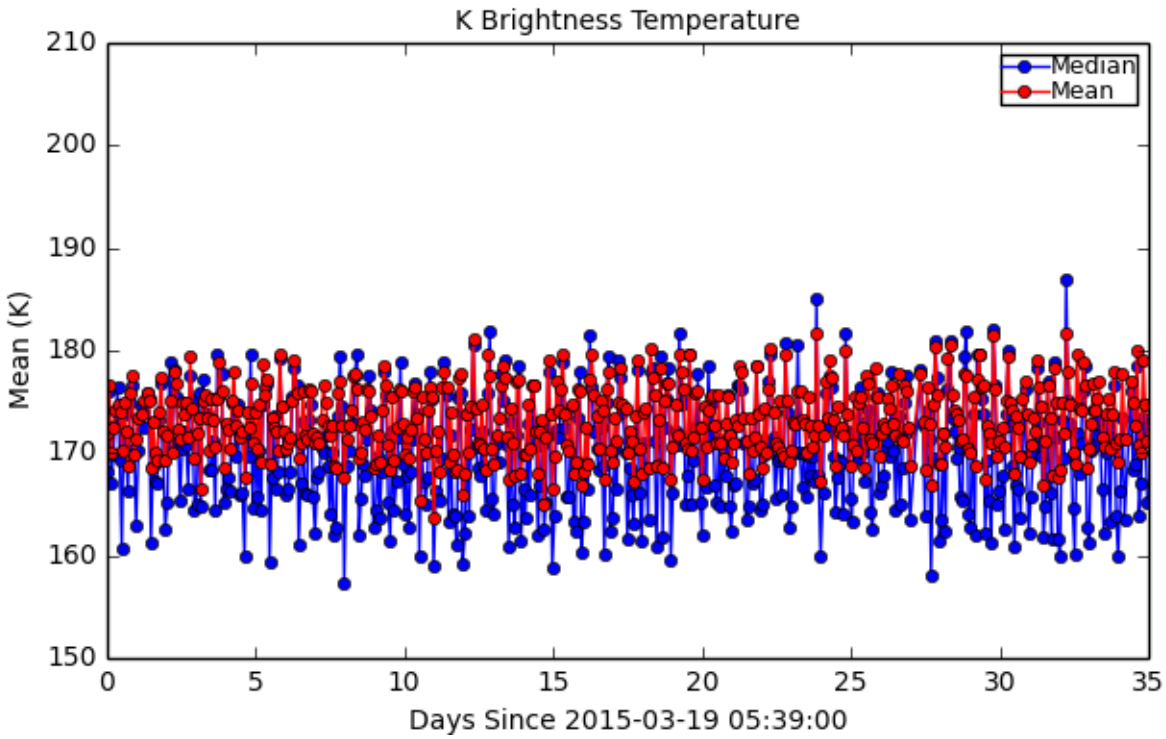

Figure 57: Mean/Median for K Brightness Temperature

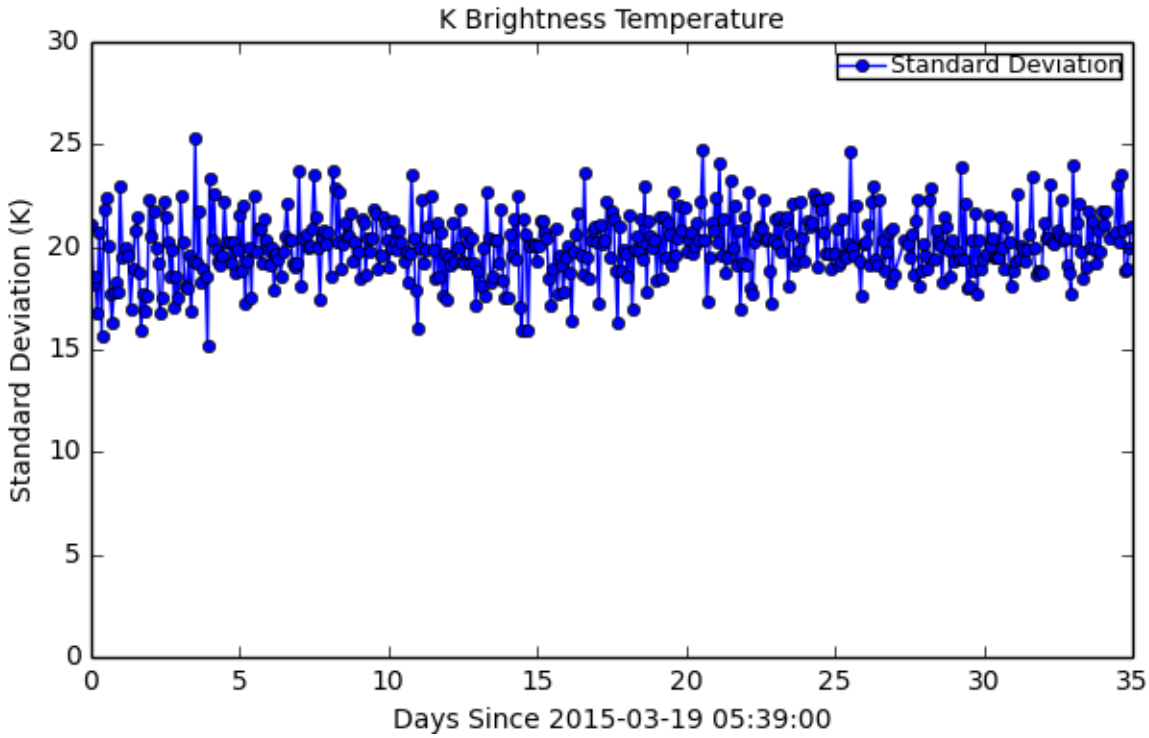

Figure 58: Standard Deviation for K Brightness Temperature

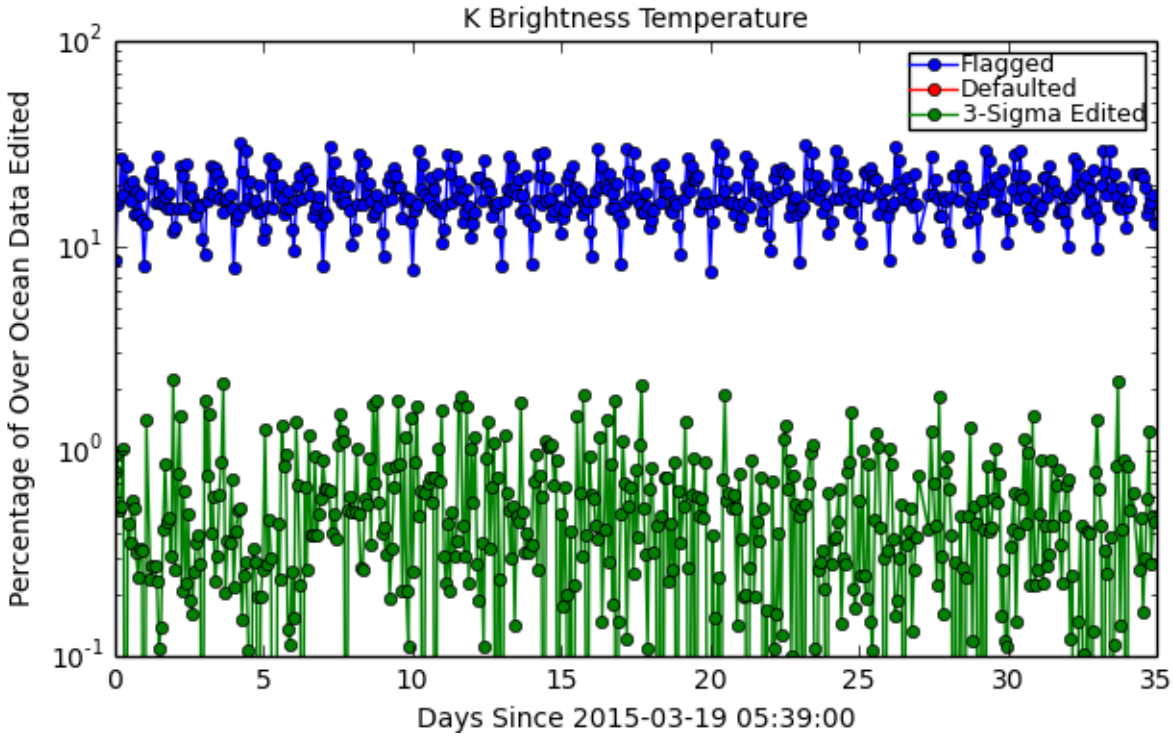

Figure 59: Flagged/Edited Data Points for K Brightness Temperature

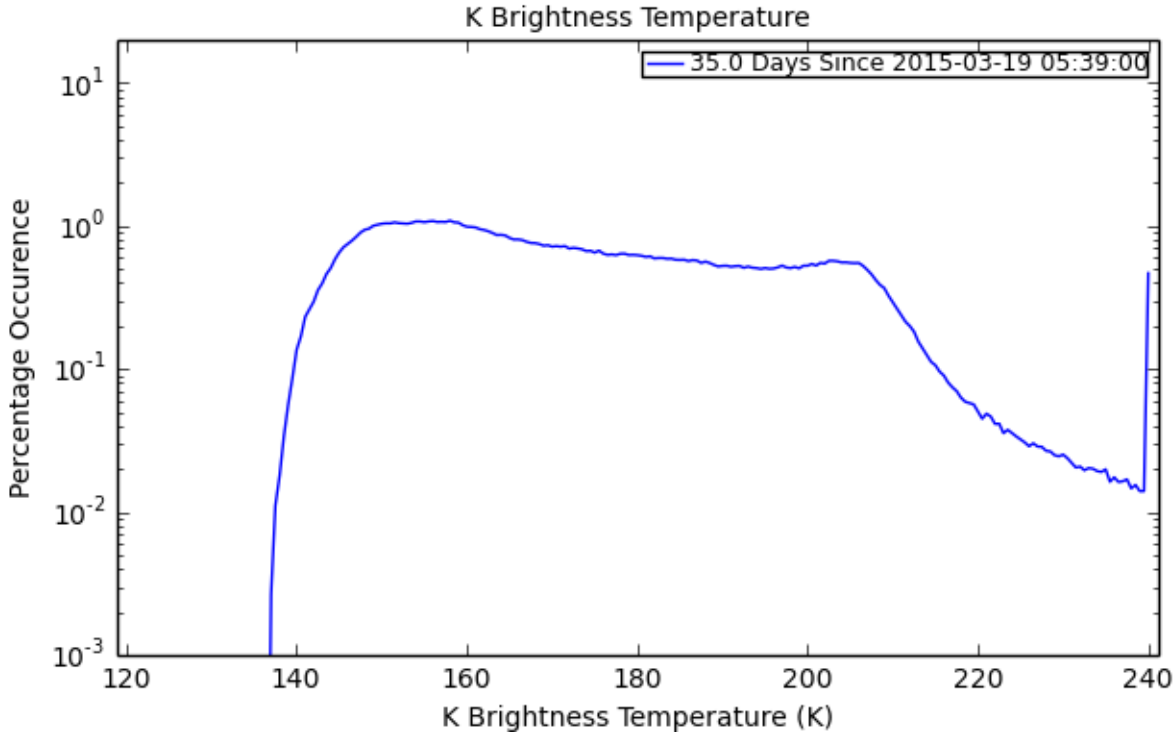

Figure 60: Histogram for K Brightness Temperature

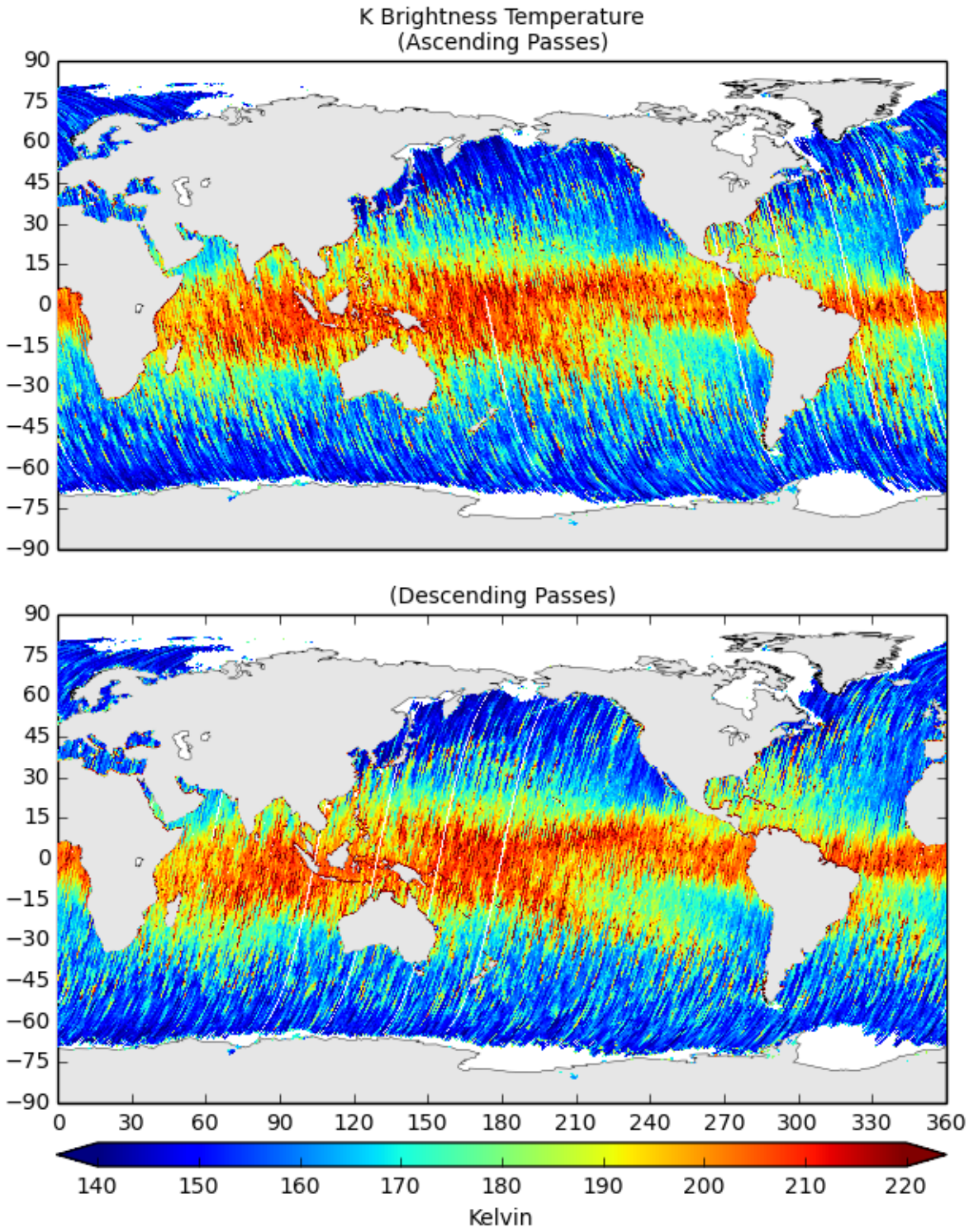

Figure 61: Map of Values for K Brightness Temperature

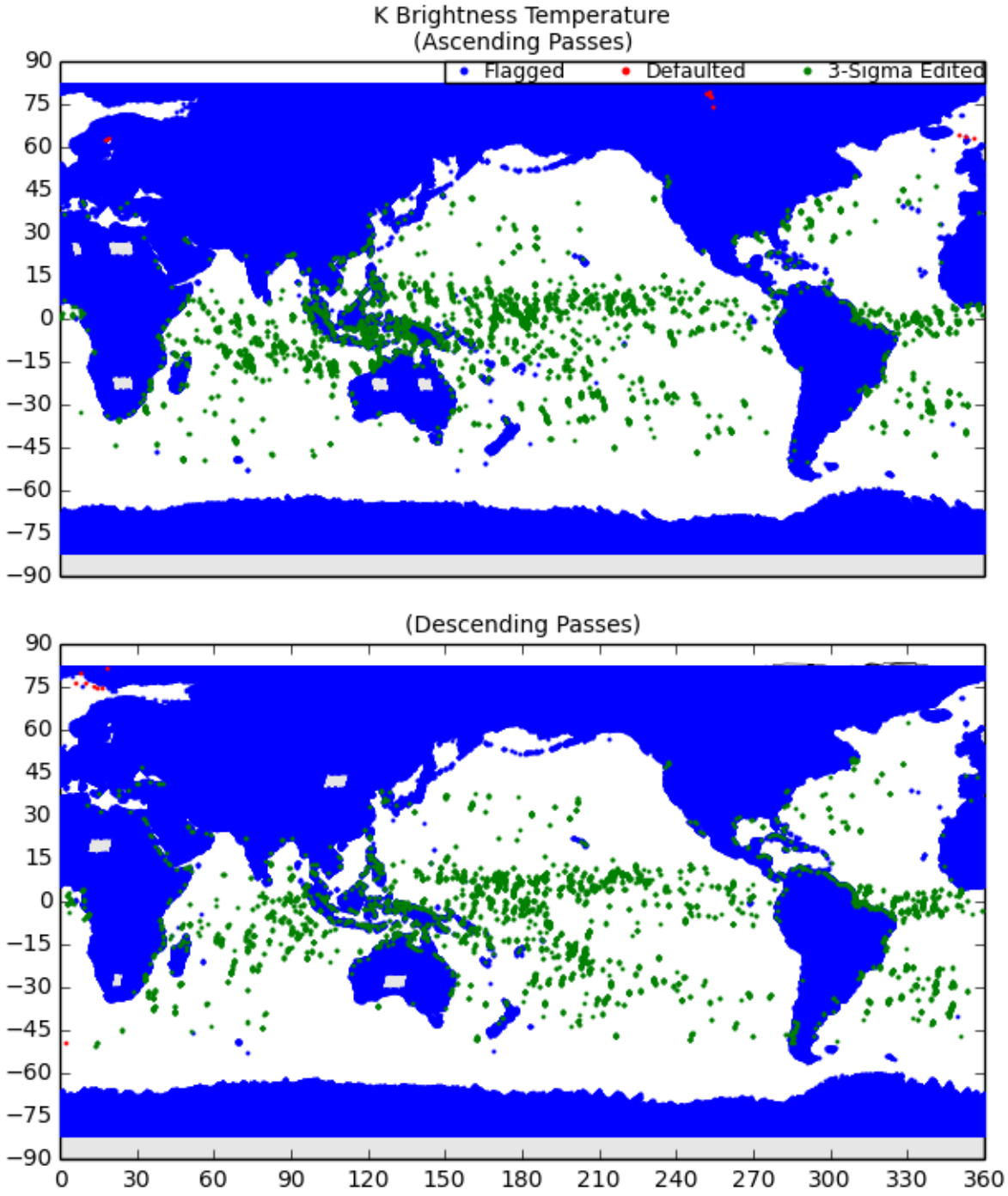

Figure 62: Map of Flagged/Edited Points for K Brightness Temperature

12 Ka Brightness Temperature Plots

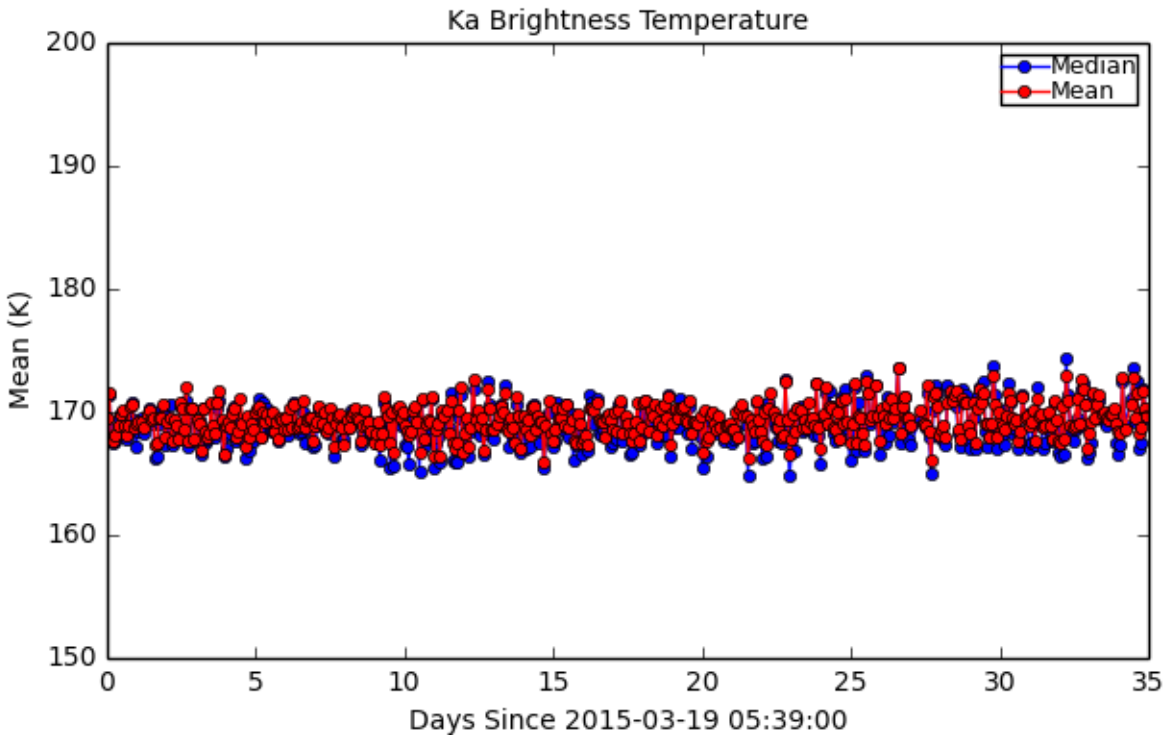

Figure 63: Mean/Median for Ka Brightness Temperature

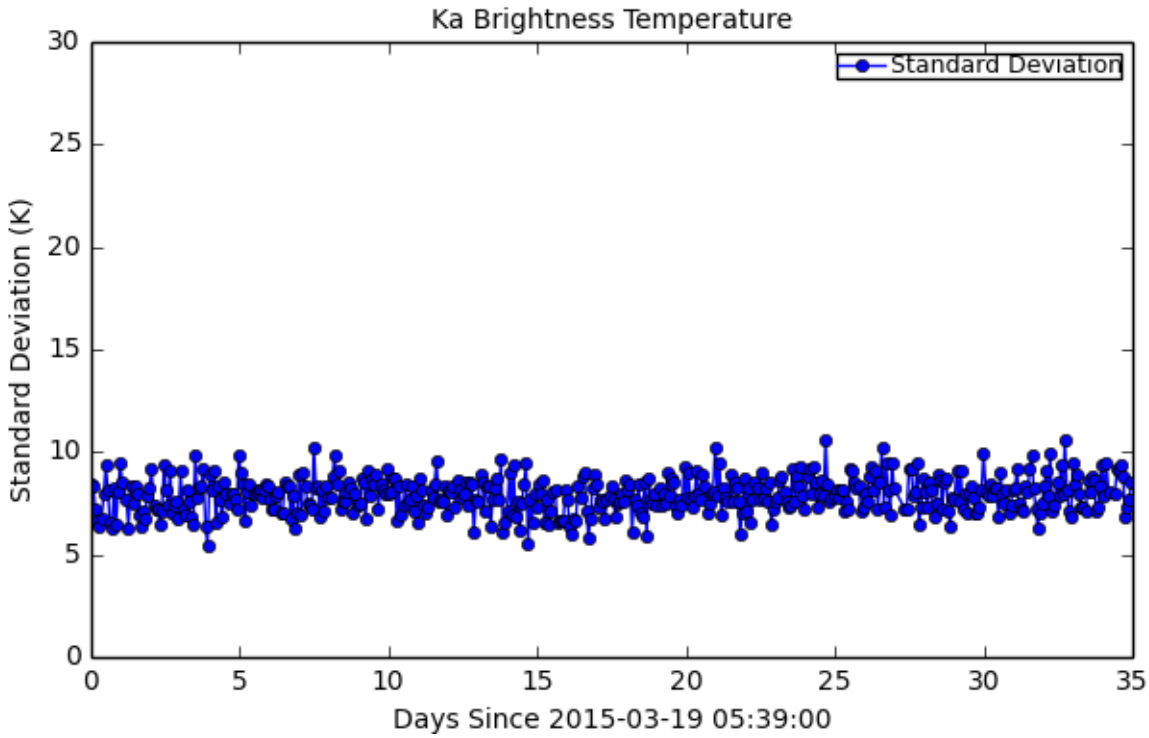

Figure 64: Standard Deviation for Ka Brightness Temperature

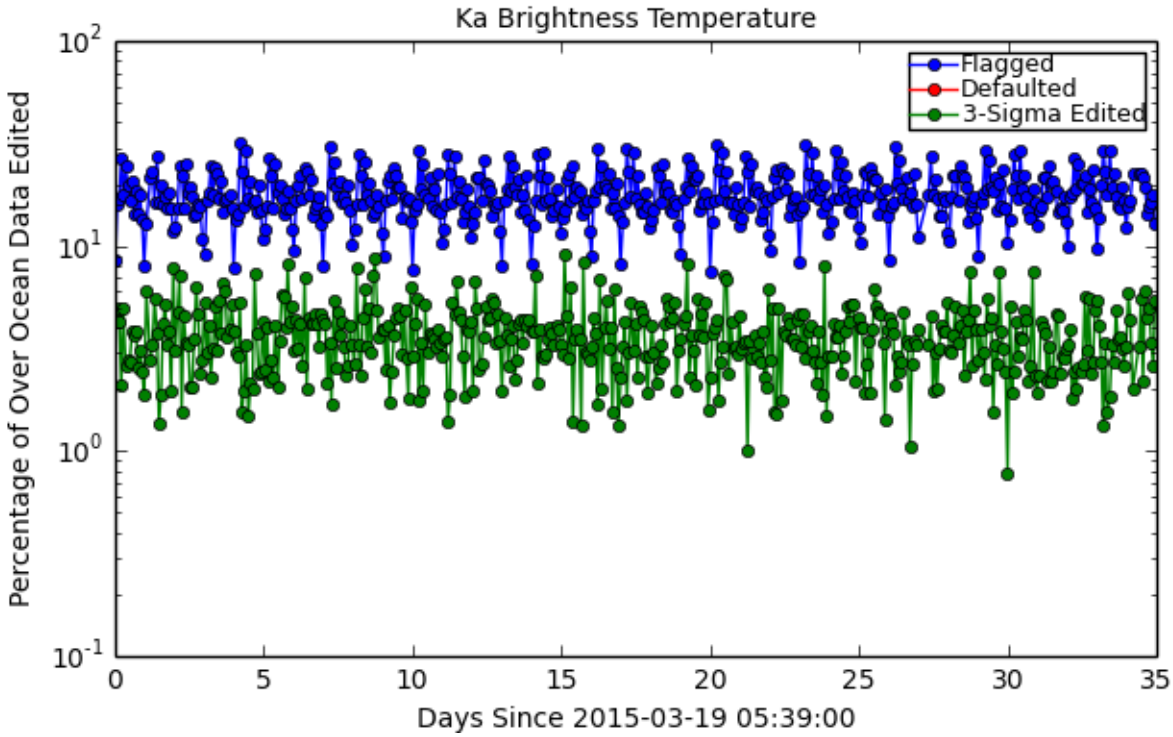

Figure 65: Flagged/Edited Data Points for Ka Brightness Temperature

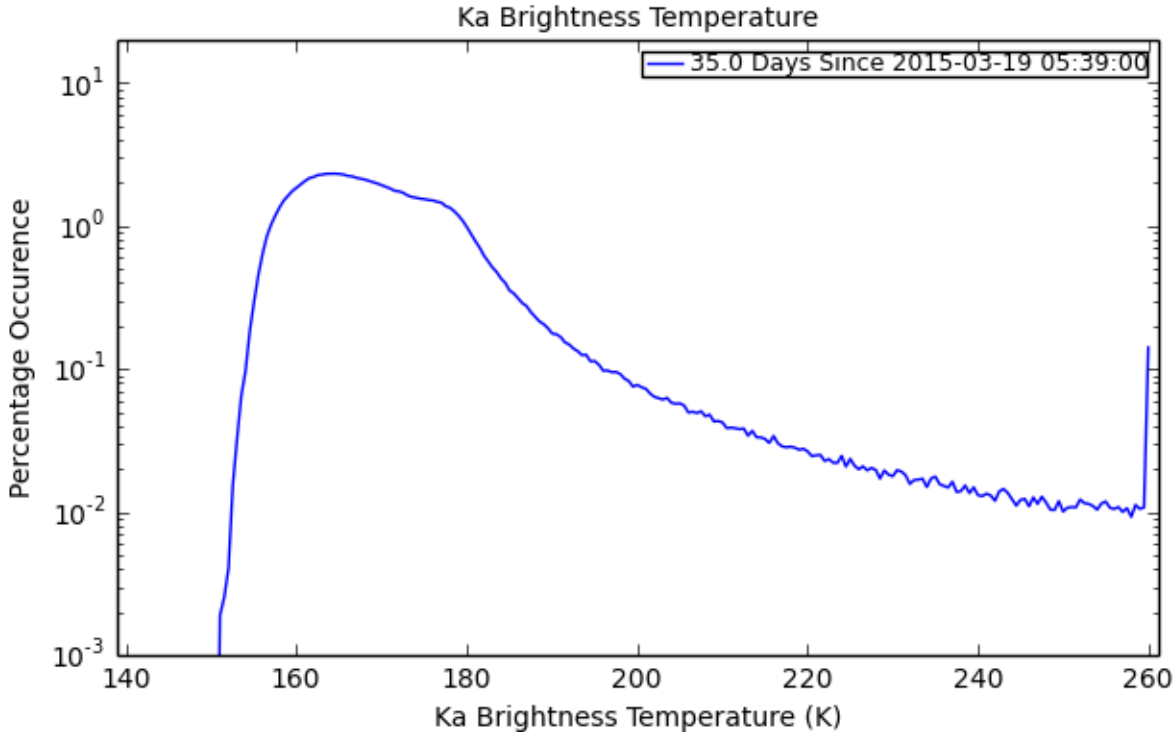

Figure 66: Histogram for Ka Brightness Temperature

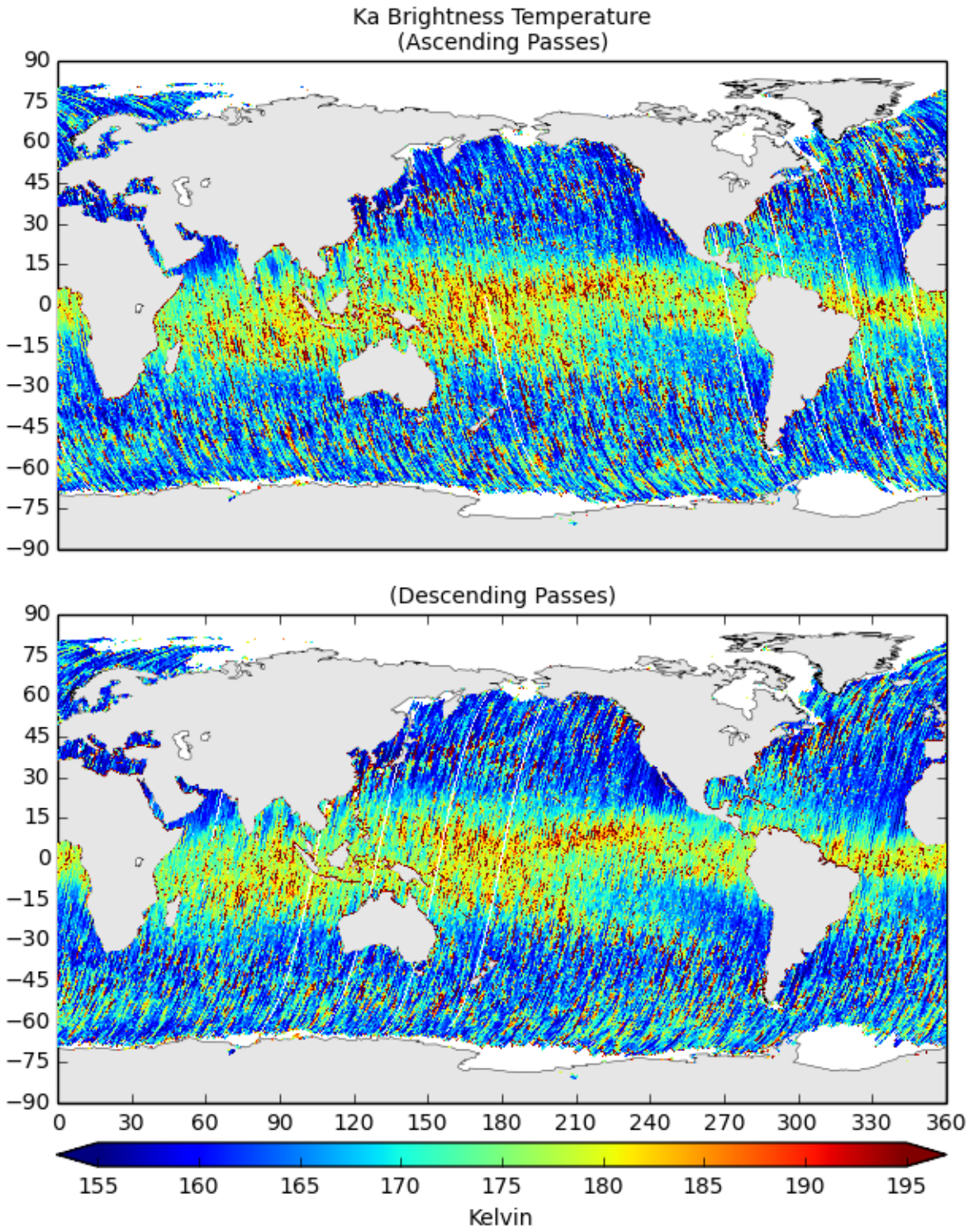

Figure 67: Map of Values for Ka Brightness Temperature

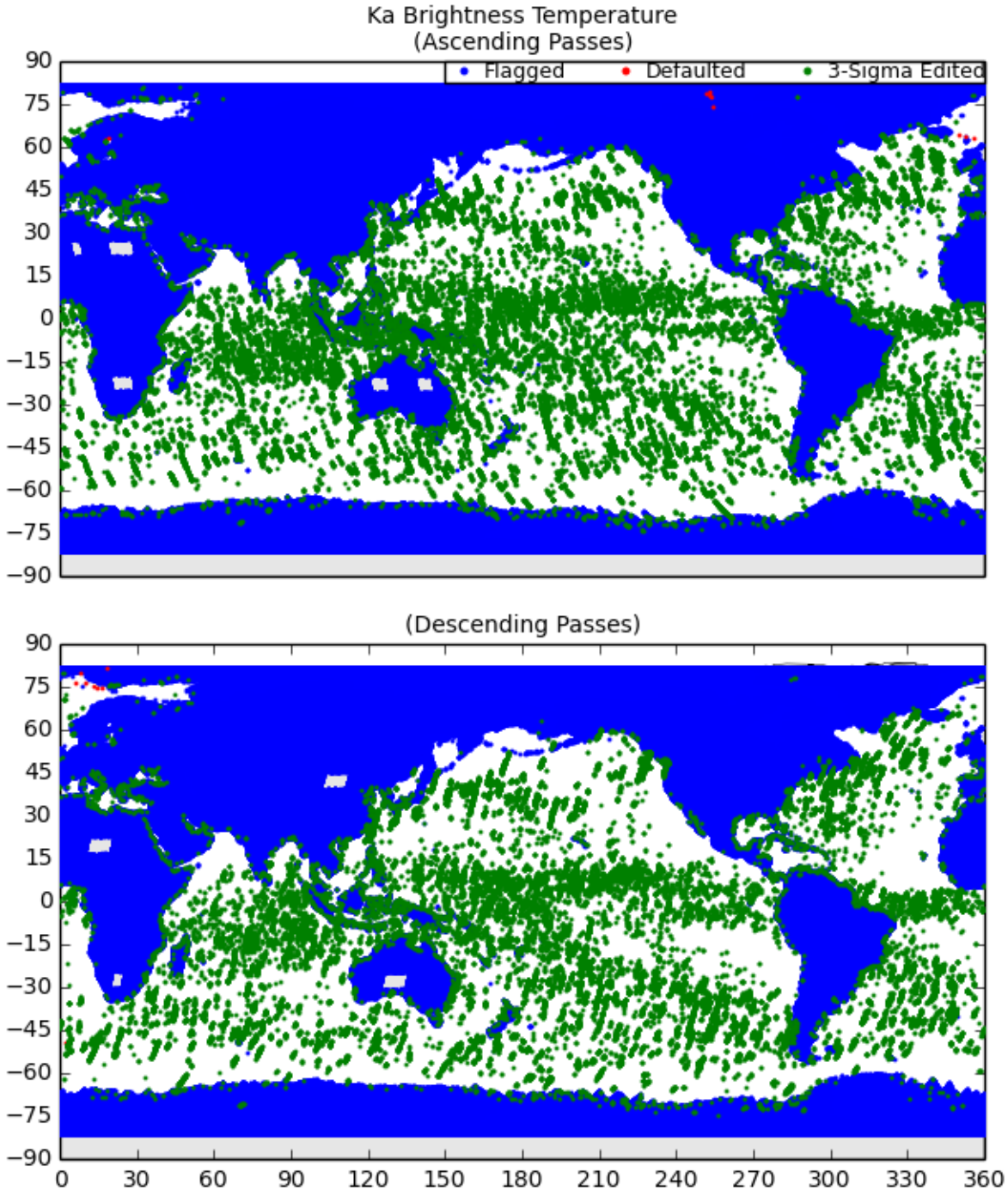

Figure 68: Map of Flagged/Edited Points for Ka Brightness Temperature

13 Ka-Band Ionospheric Path Delay Plots

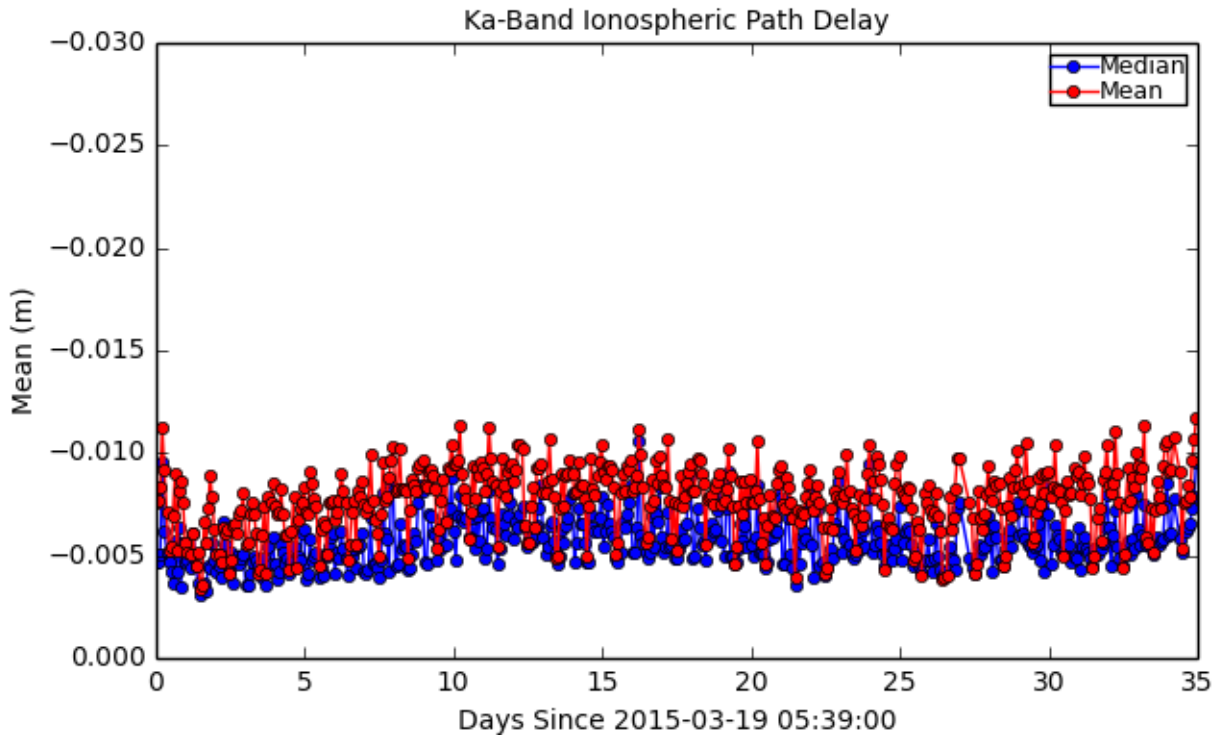

Figure 69: Mean/Median for Ka-Band Ionospheric Path Delay

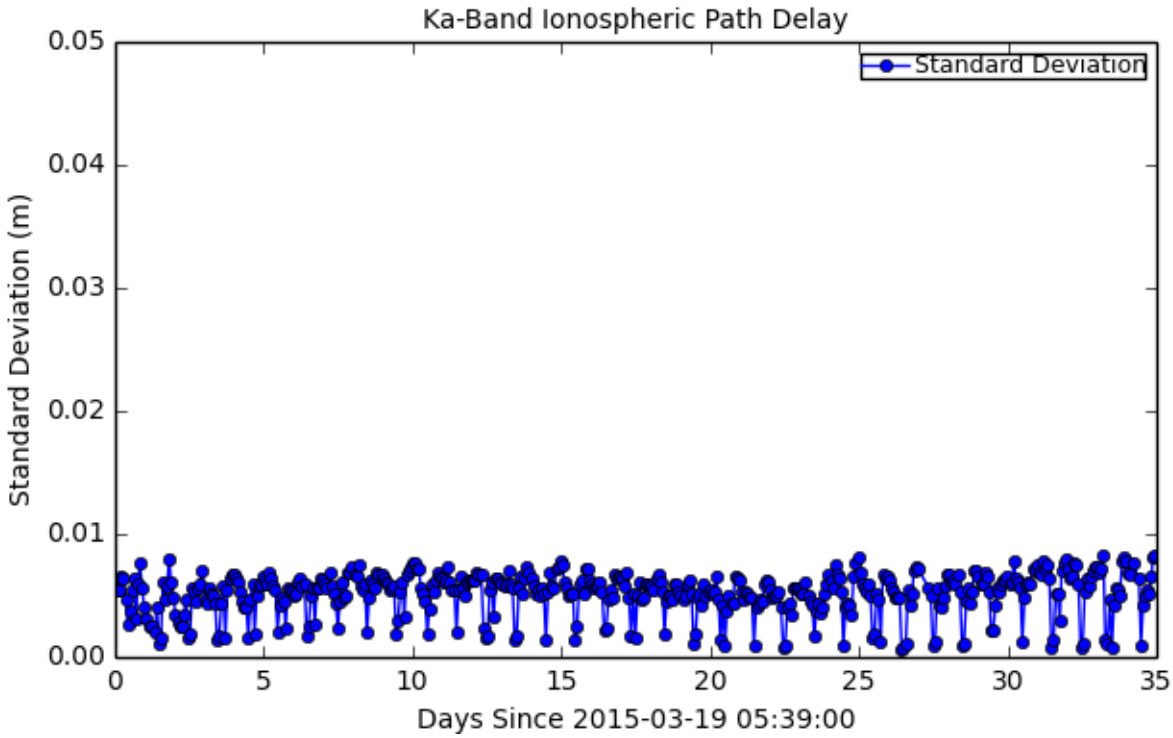

Figure 70: Standard Deviation for Ka-Band Ionospheric Path Delay

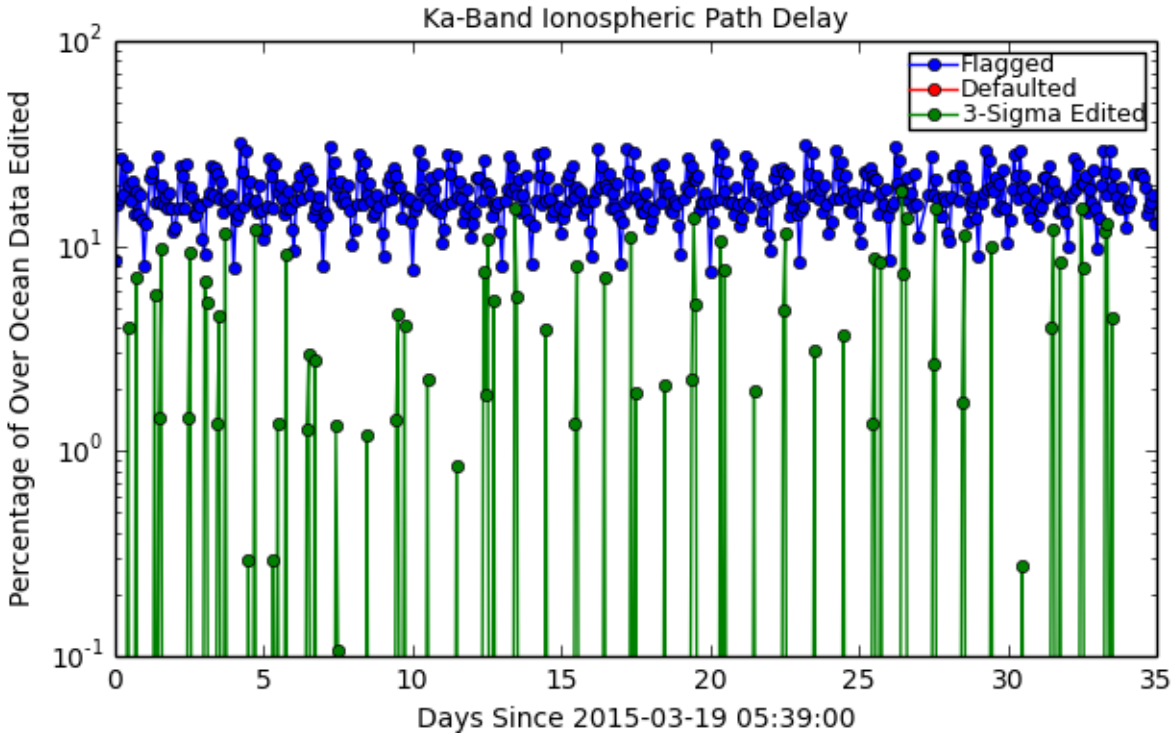

Figure 71: Flagged/Edited Data Points for Ka-Band Ionospheric Path Delay

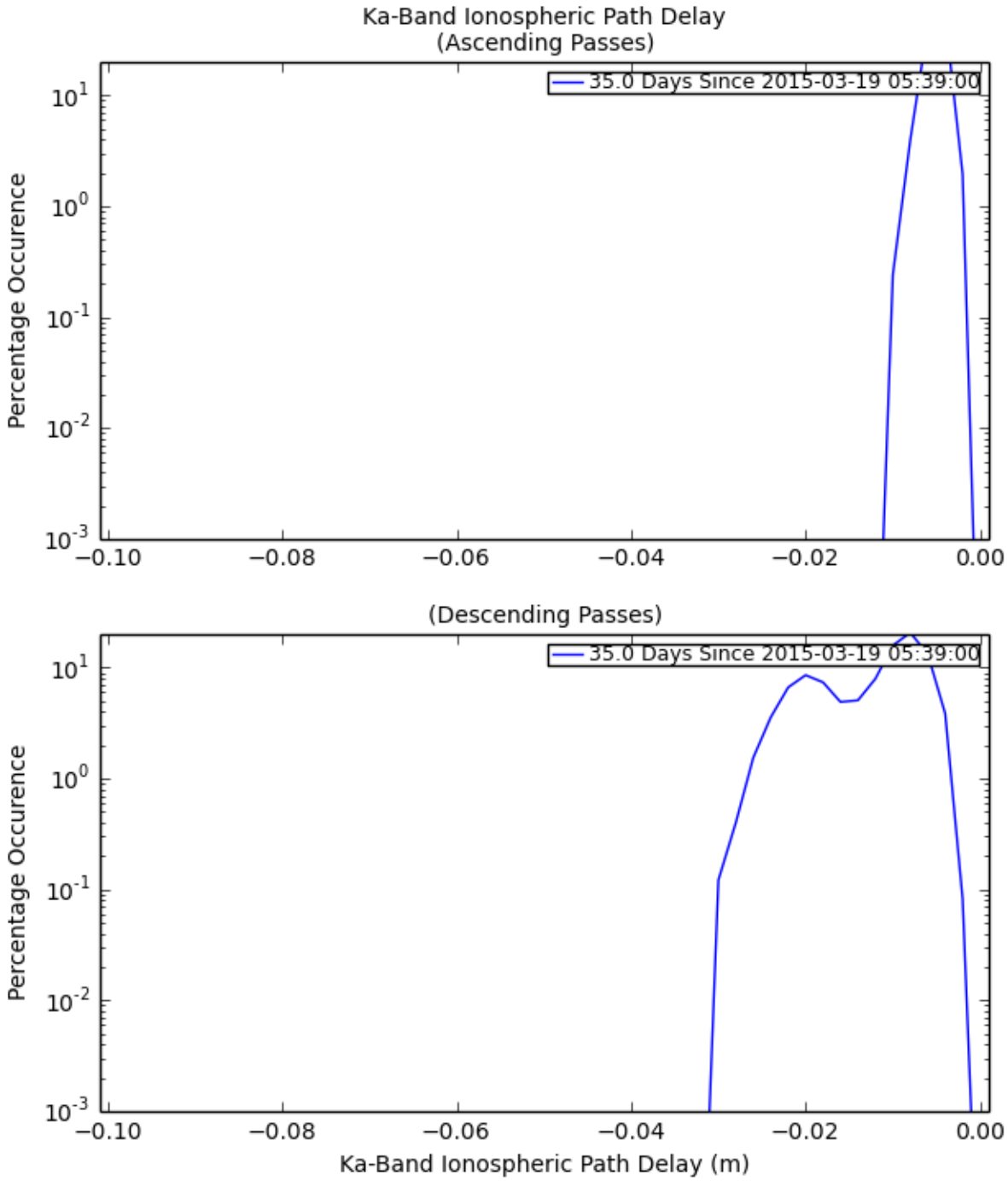

Figure 72: Histogram for Ka-Band Ionospheric Path Delay

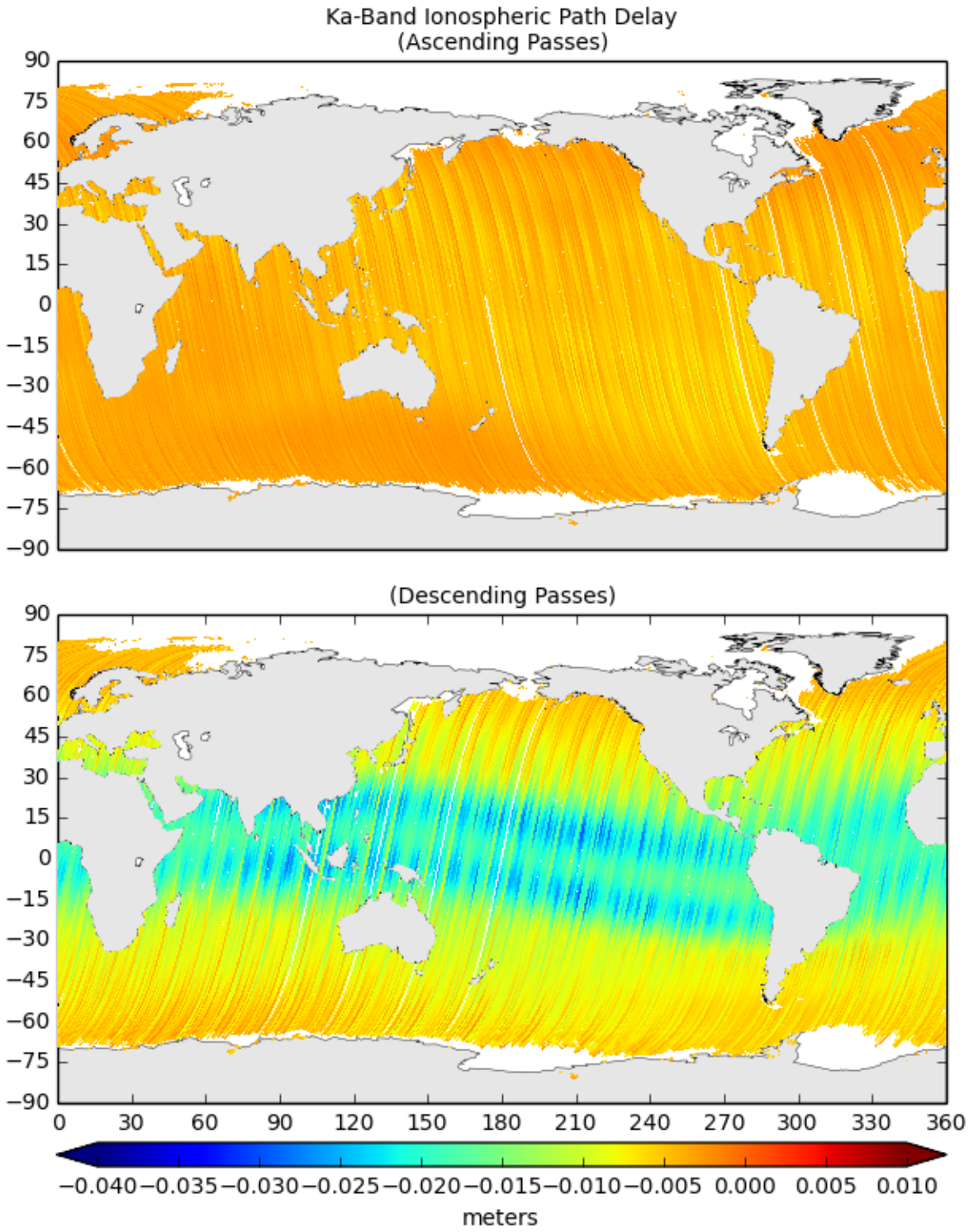

Figure 73: Map of Values for Ka-Band Ionospheric Path Delay

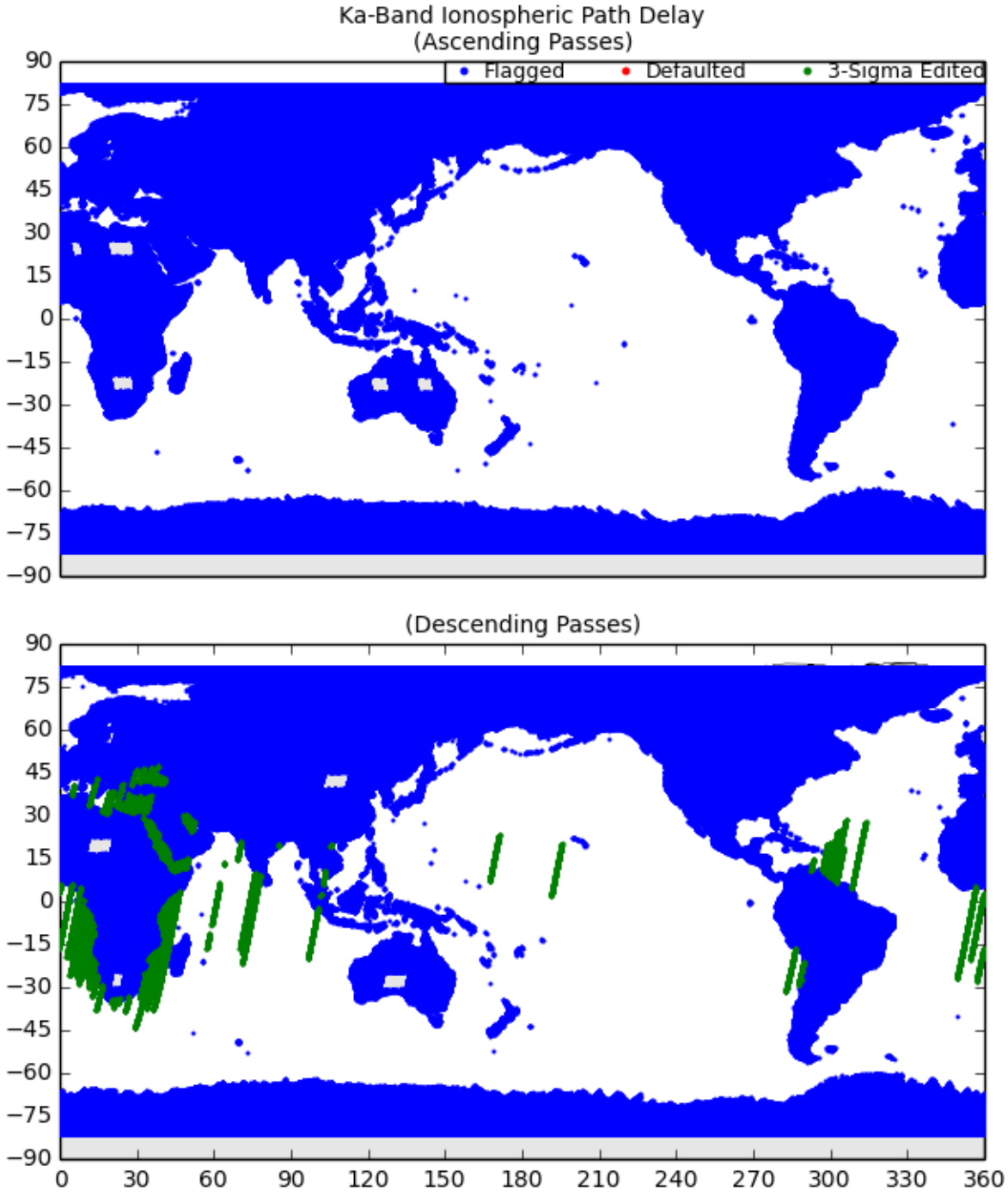

Figure 74: Map of Flagged/Edited Points for Ka-Band Ionospheric Path Delay

14 Ka-Band Sea State Bias Plots

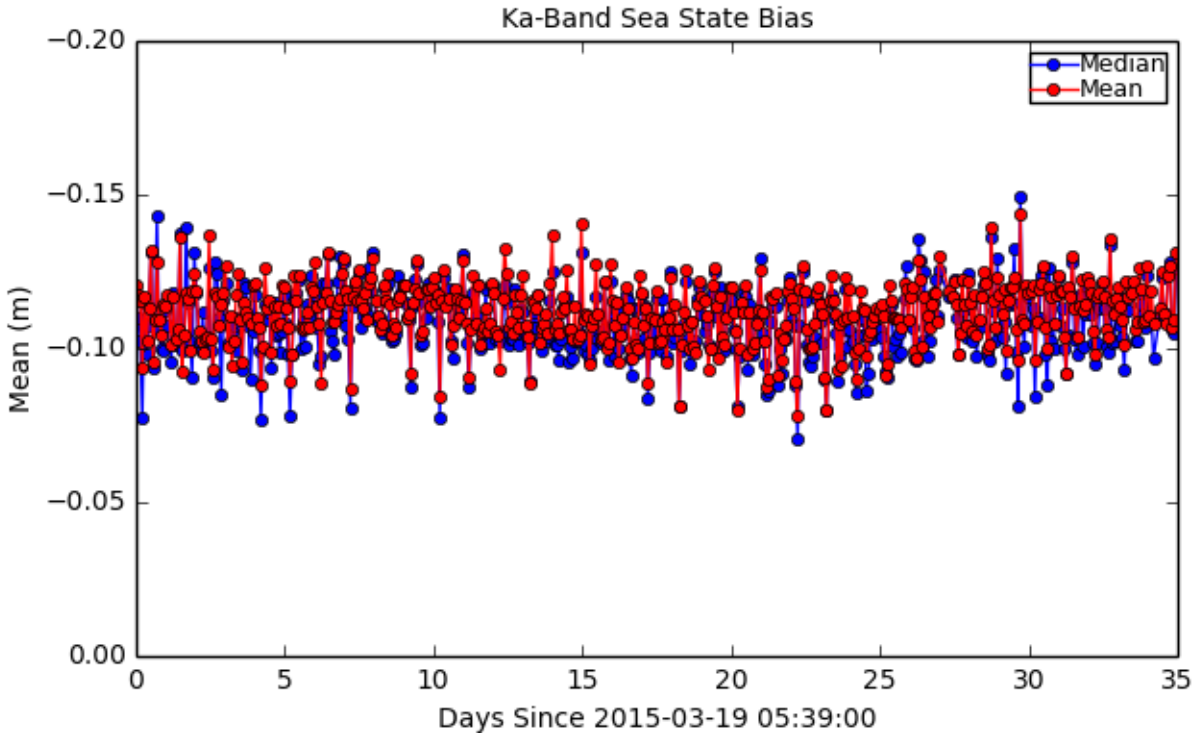

Figure 75: Mean/Median for Ka-Band Sea State Bias

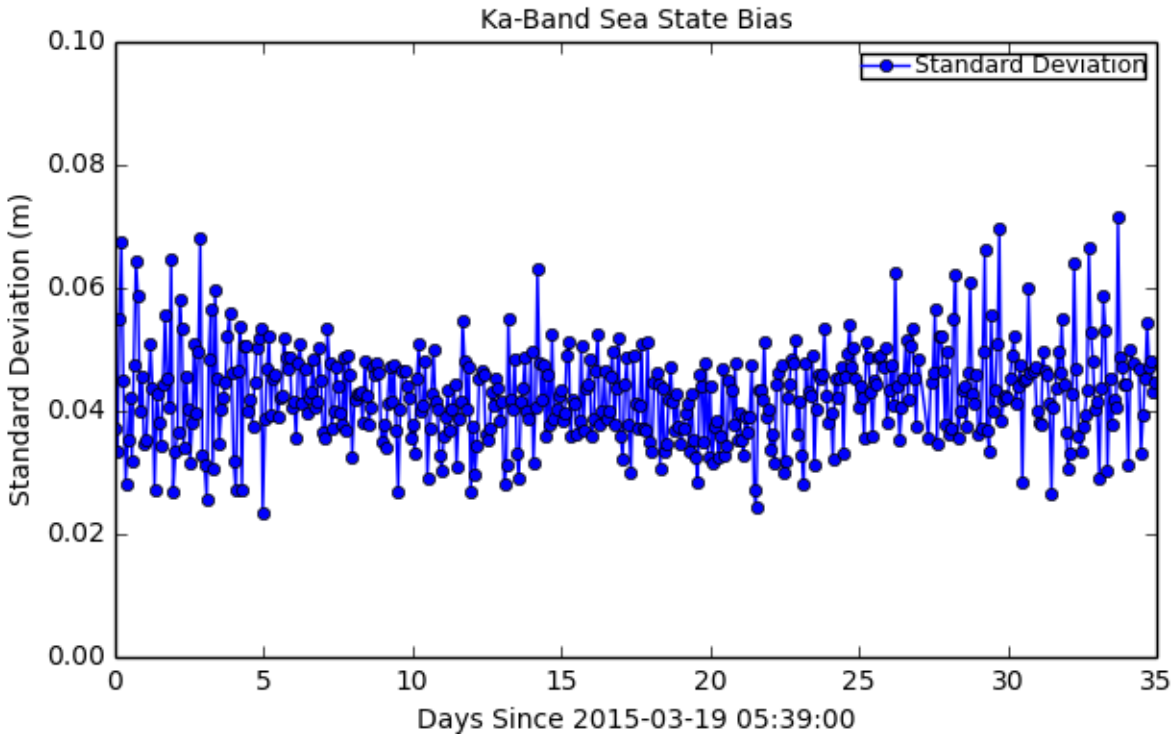

Figure 76: Standard Deviation for Ka-Band Sea State Bias

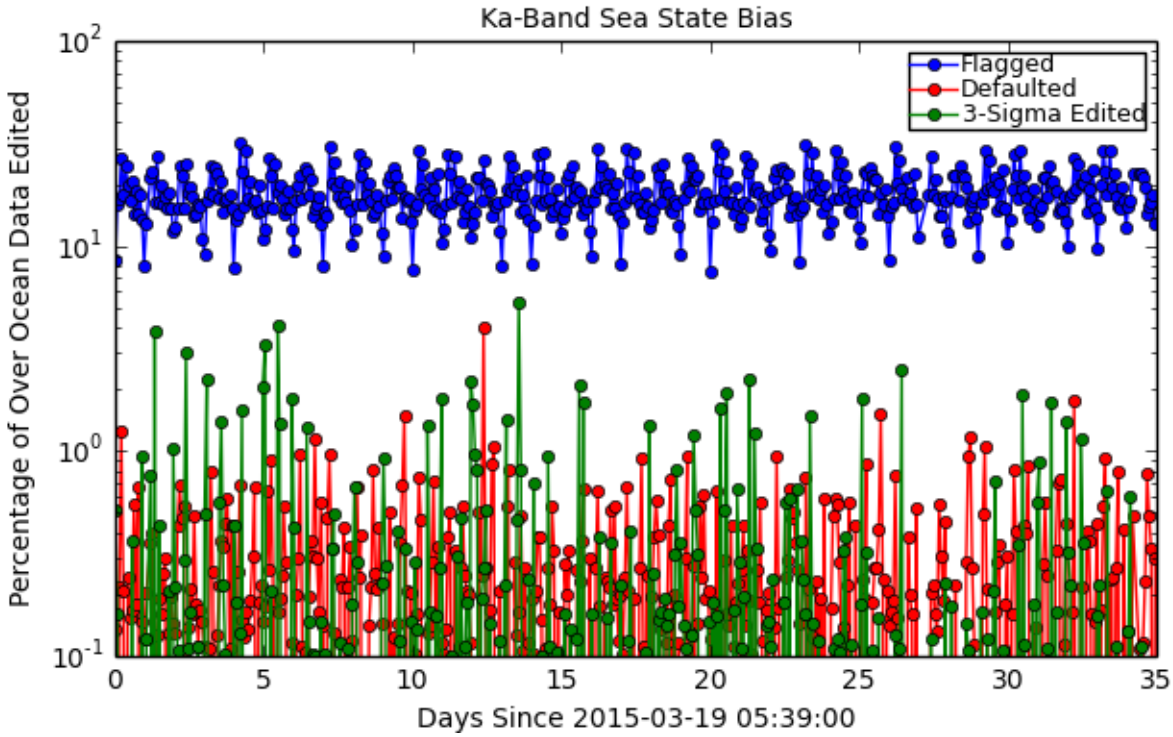

Figure 77: Flagged/Edited Data Points for Ka-Band Sea State Bias

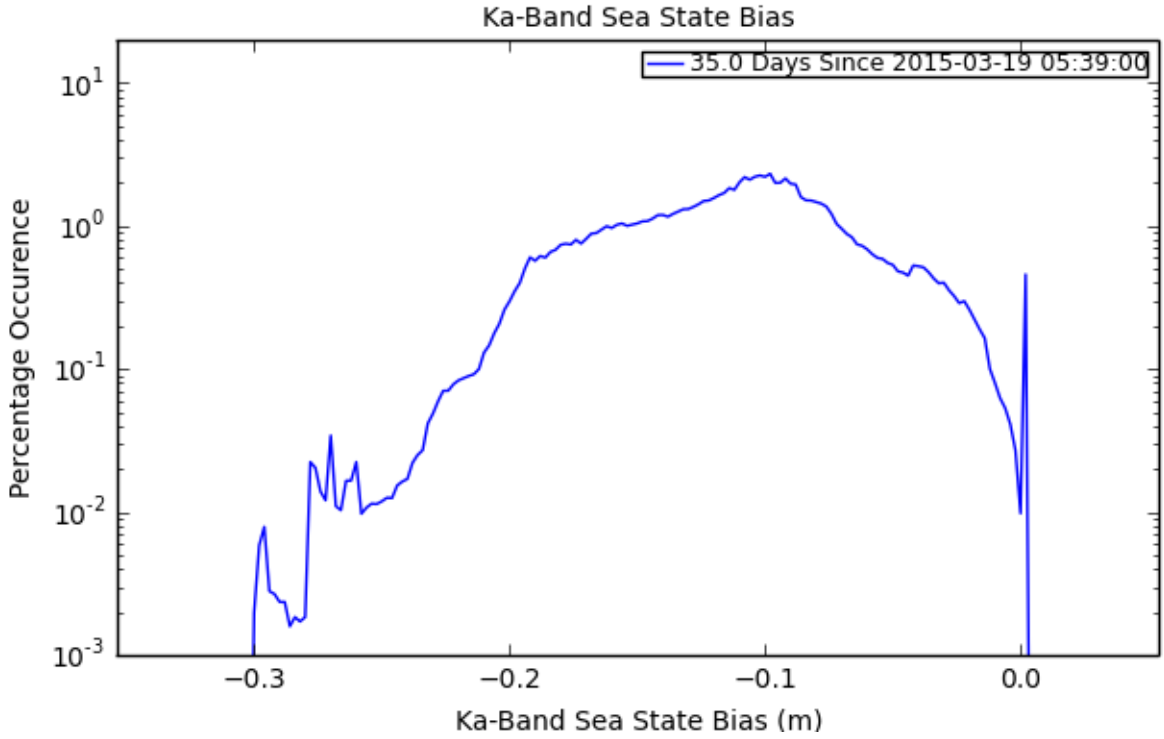

Figure 78: Histogram for Ka-Band Sea State Bias

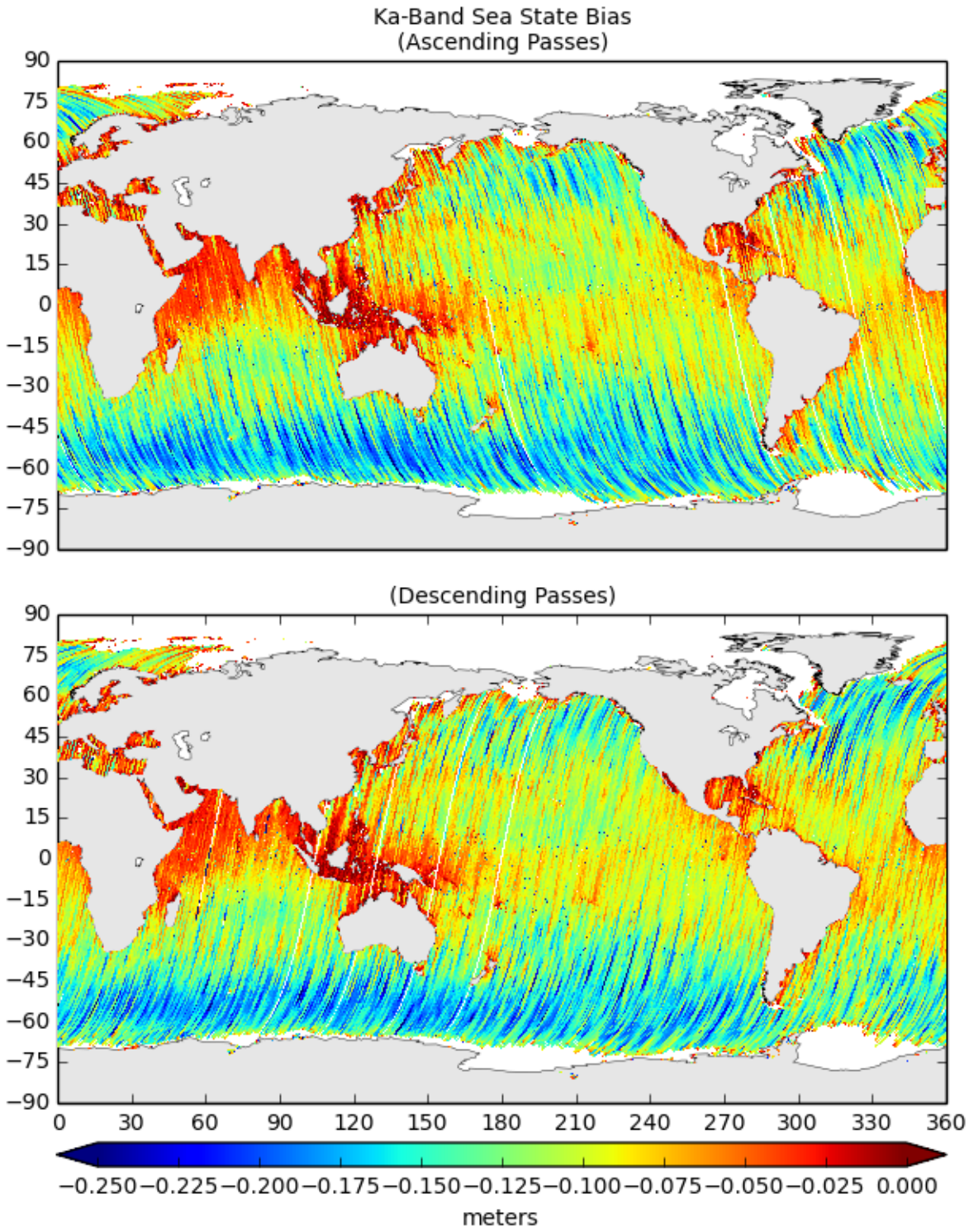

Figure 79: Map of Values for Ka-Band Sea State Bias

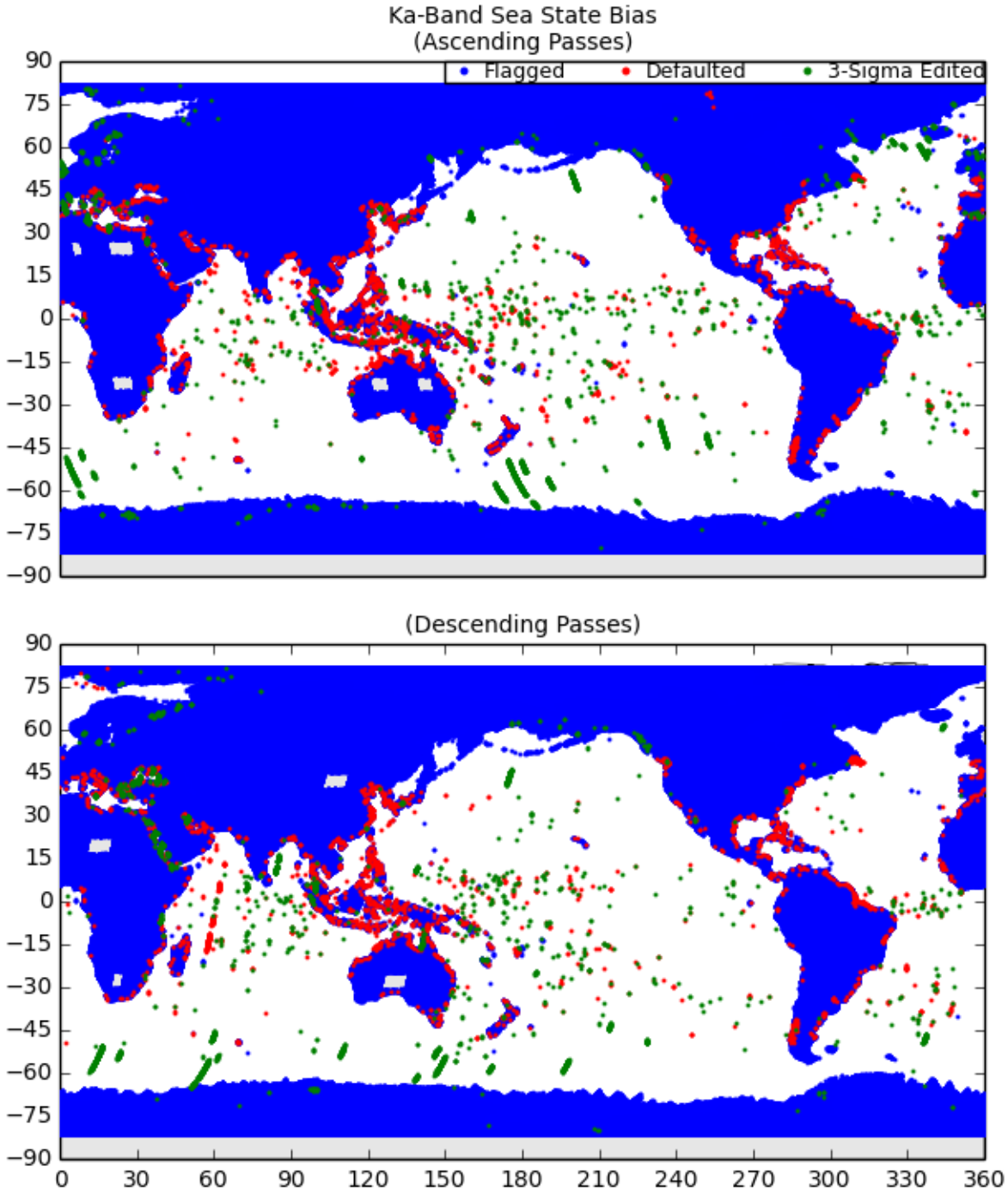

Figure 80: Map of Flagged/Edited Points for Ka-Band Sea State Bias

15 Ka-Band Waveform Attitude Plots

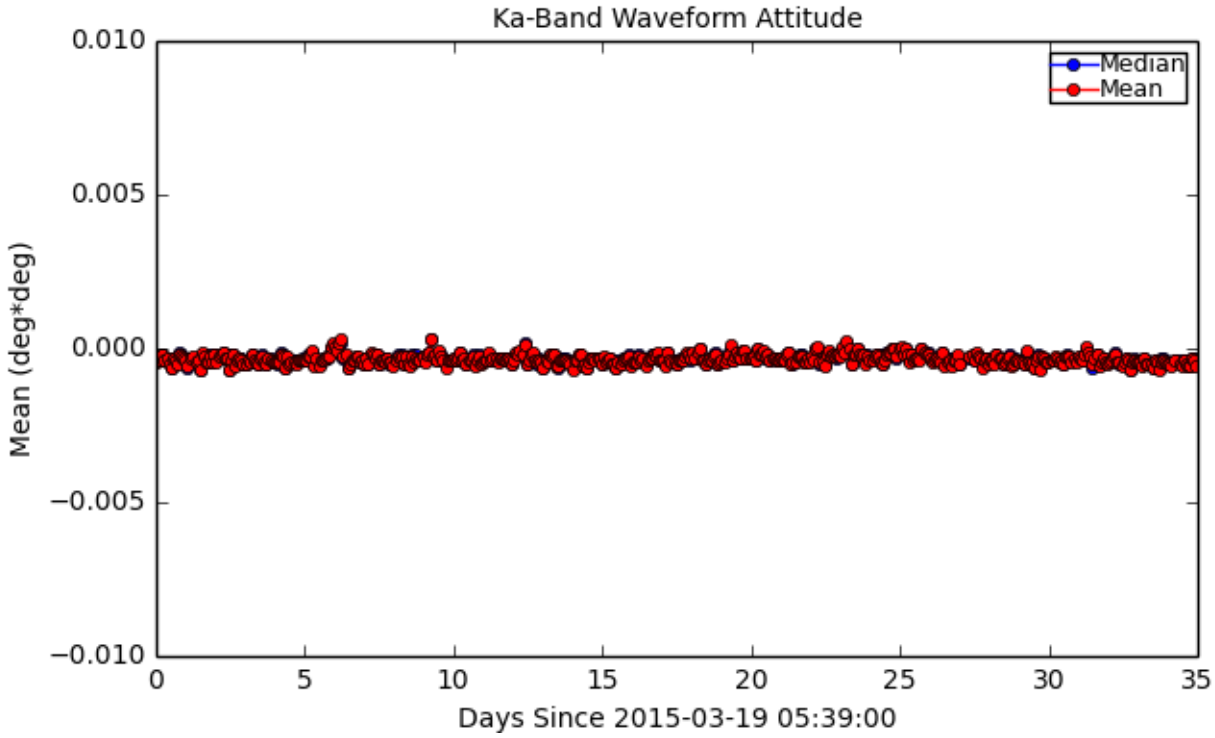

Figure 81: Mean/Median for Ka-Band Waveform Attitude

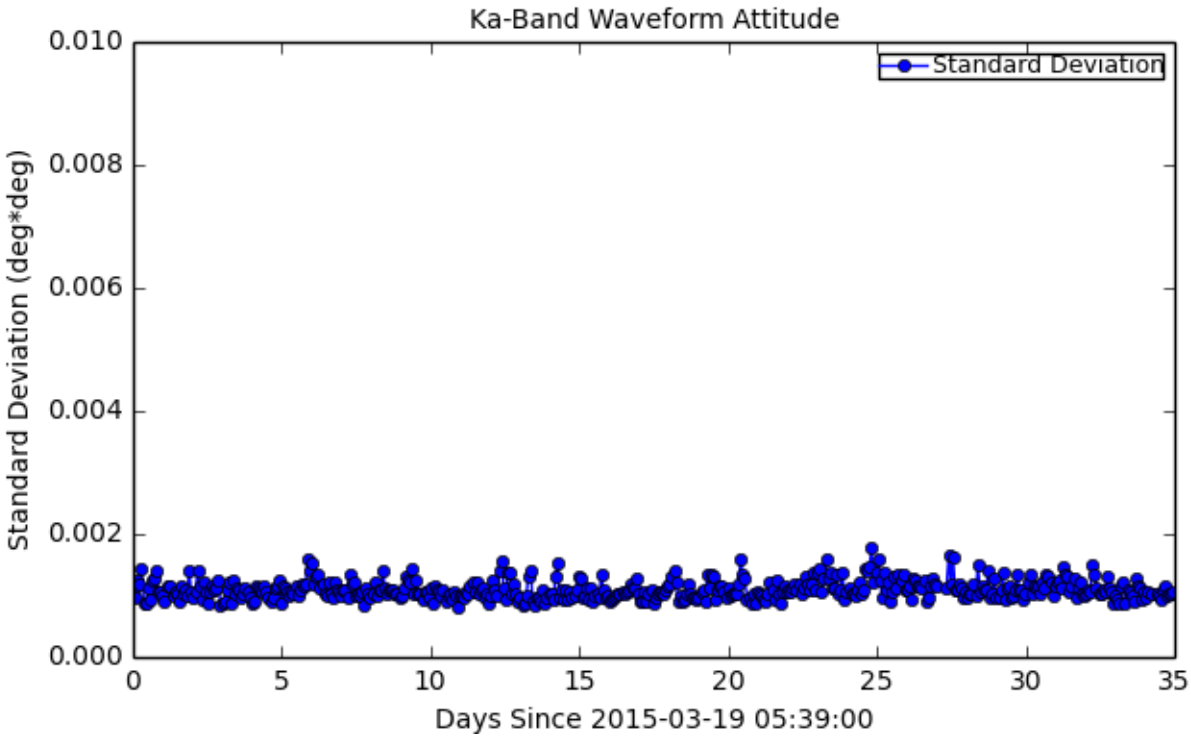

Figure 82: Standard Deviation for Ka-Band Waveform Attitude

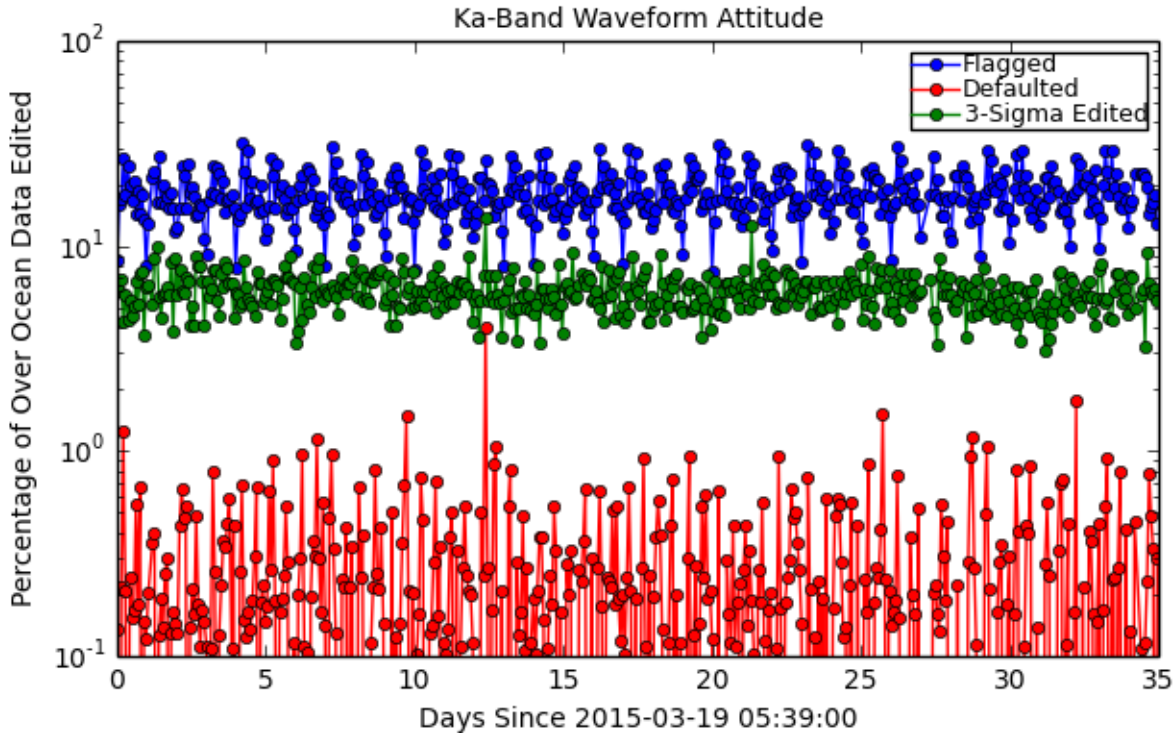

Figure 83: Flagged/Edited Data Points for Ka-Band Waveform Attitude

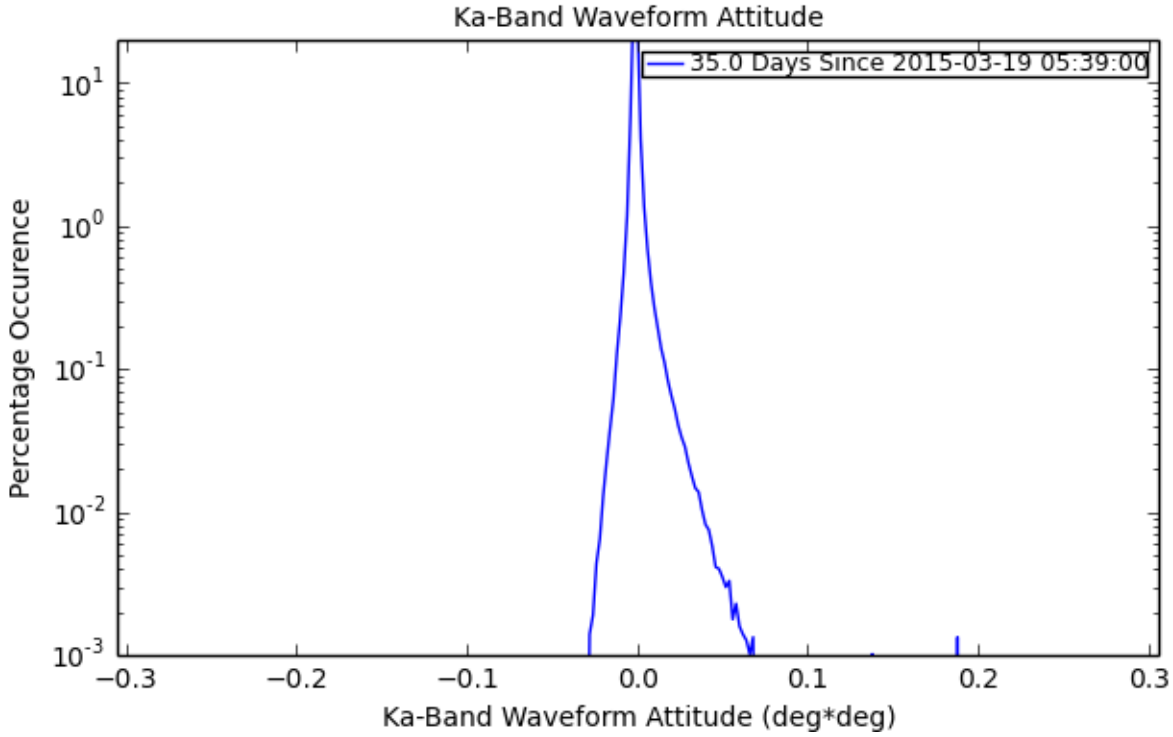

Figure 84: Histogram for Ka-Band Waveform Attitude

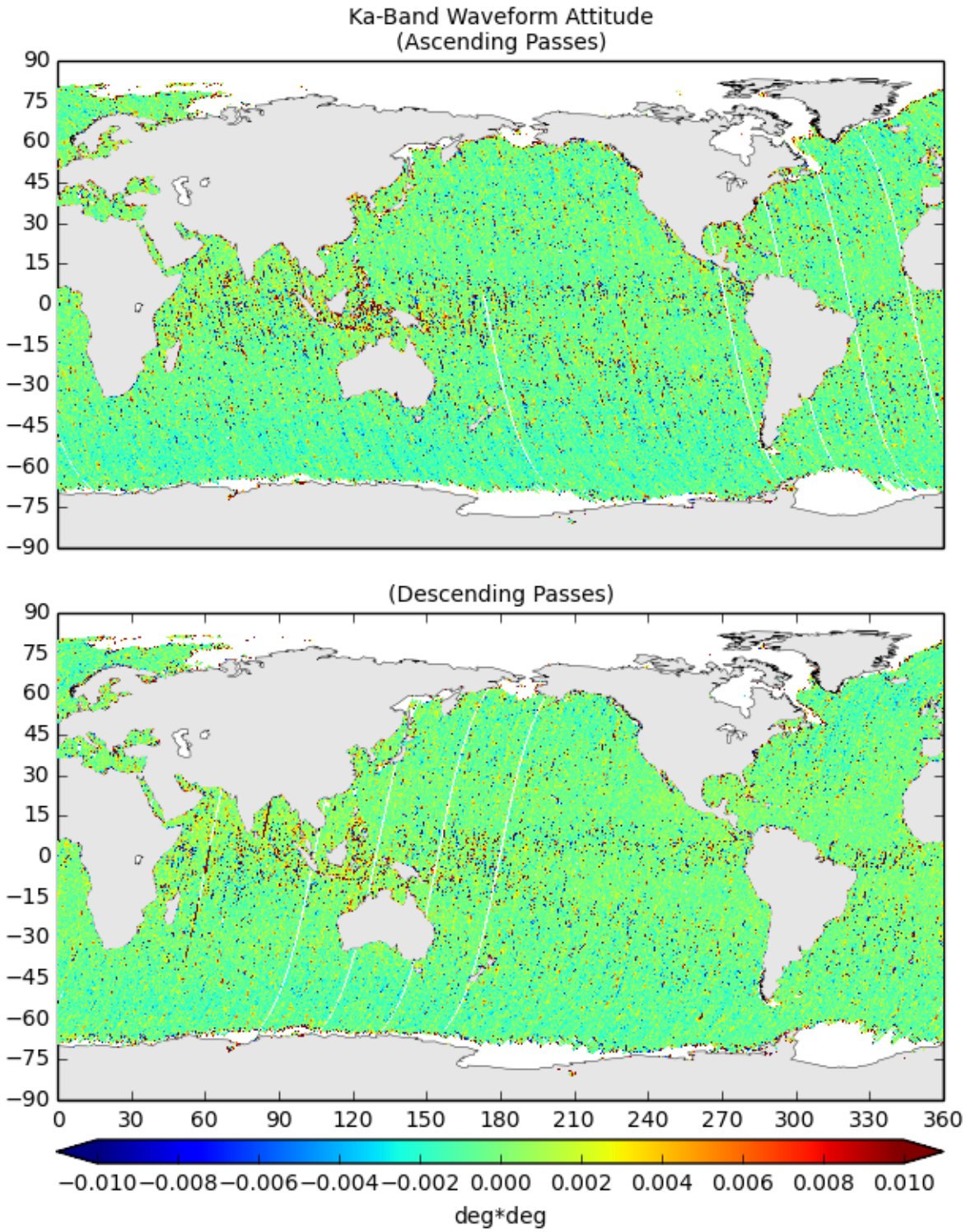

Figure 85: Map of Values for Ka-Band Waveform Attitude

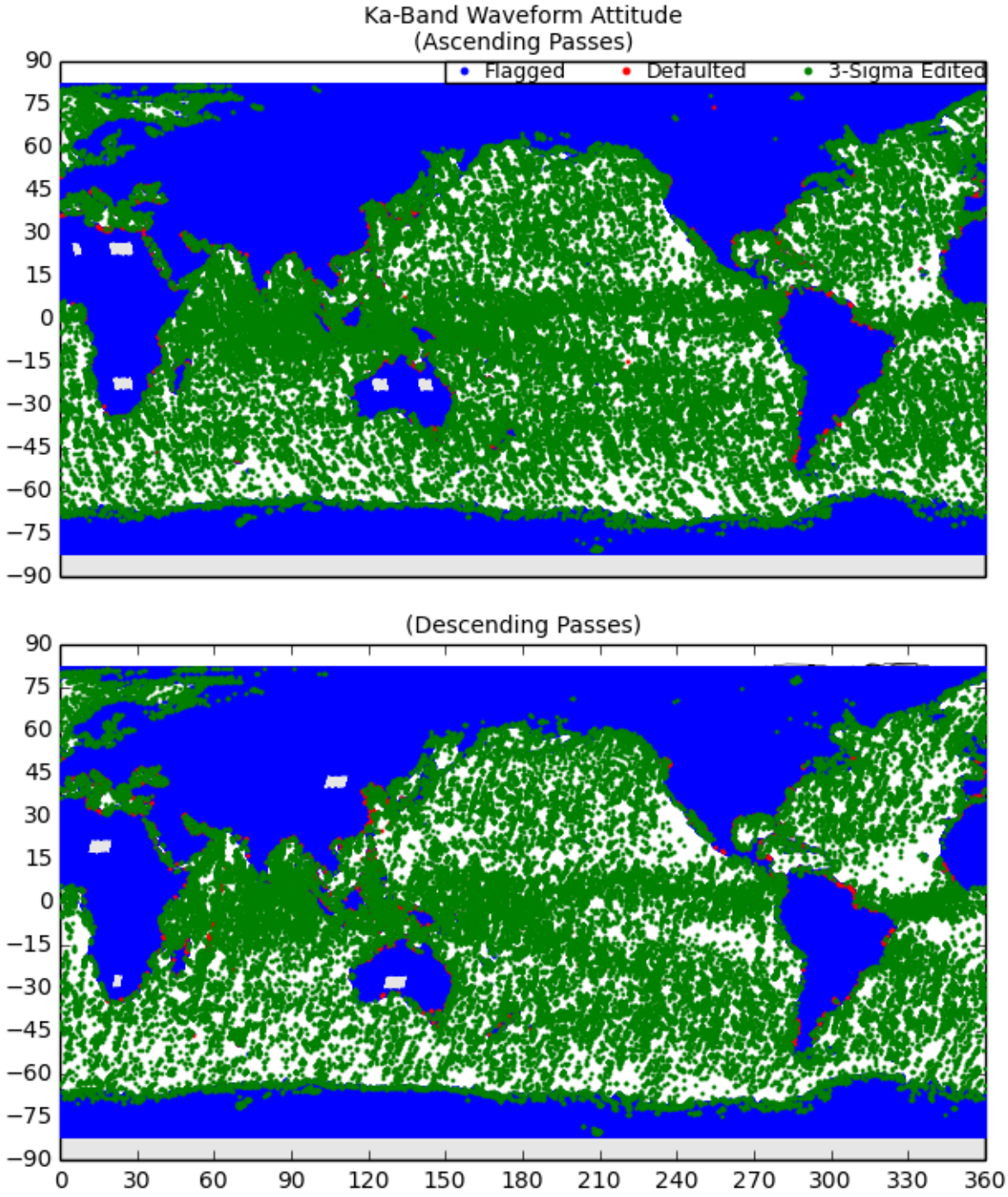

Figure 86: Map of Flagged/Edited Points for Ka-Band Waveform Attitude

16 Inverted Barometer Height Correction Plots

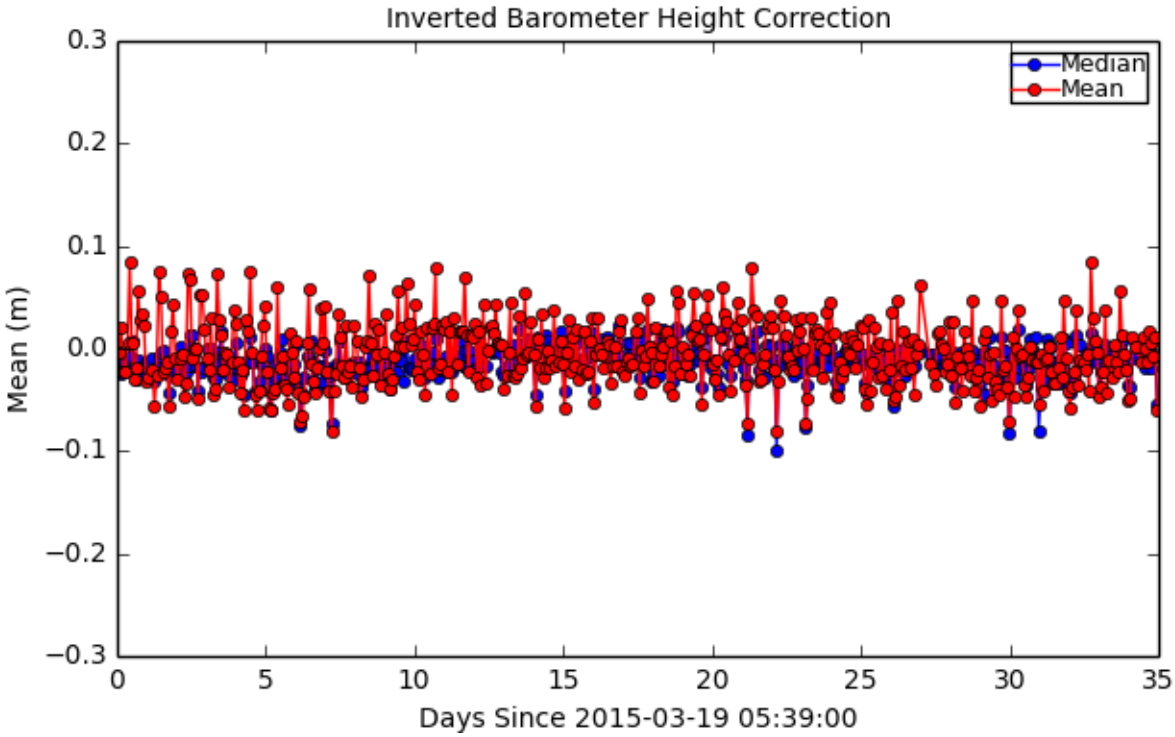

Figure 87: Mean/Median for Inverted Barometer Height Correction

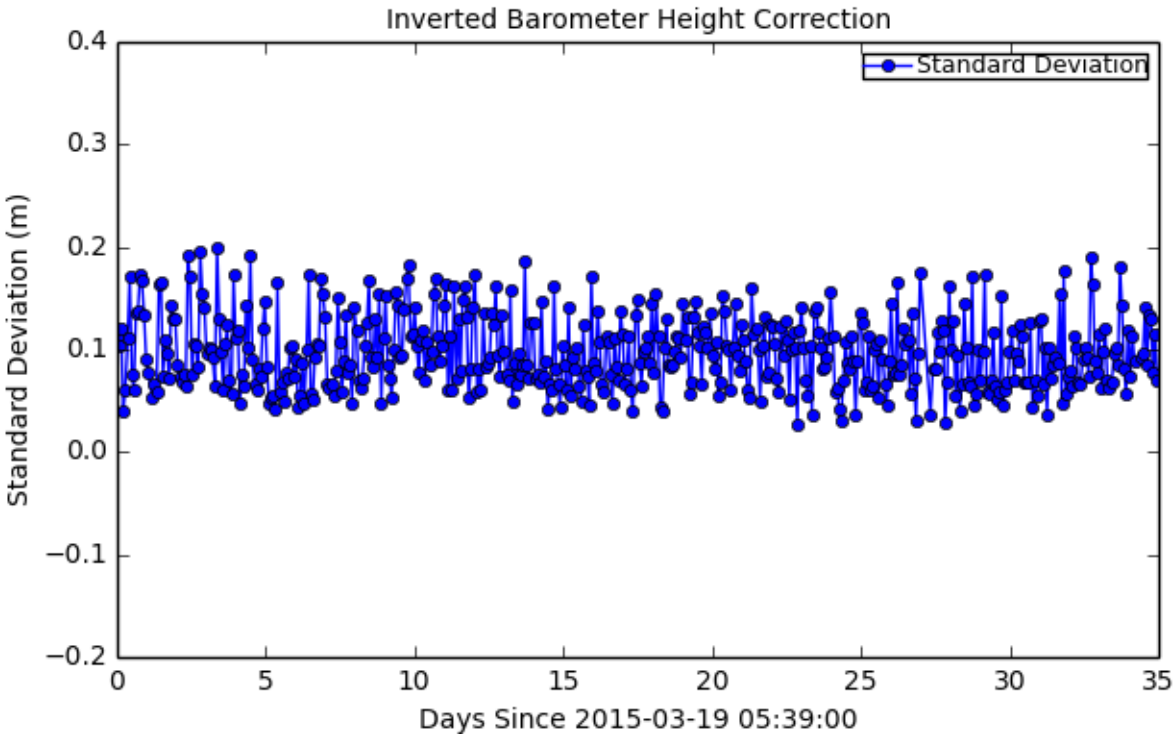

Figure 88: Standard Deviation for Inverted Barometer Height Correction

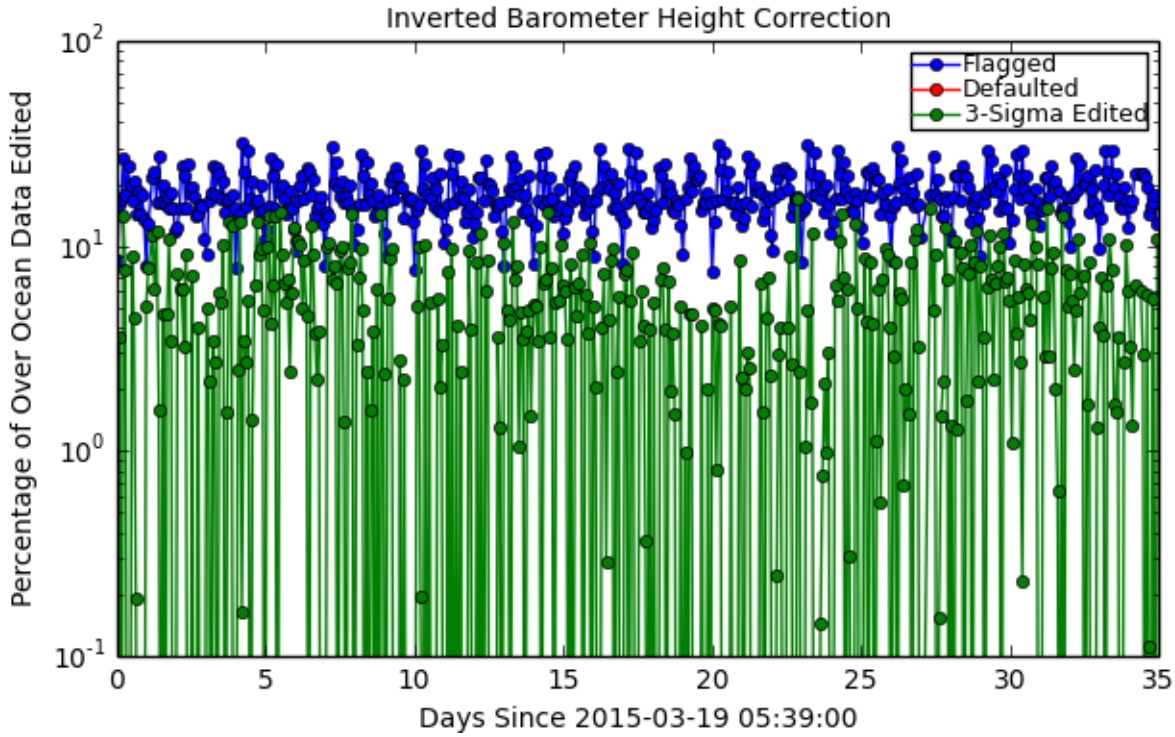

Figure 89: Flagged/Edited Data Points for Inverted Barometer Height Correction

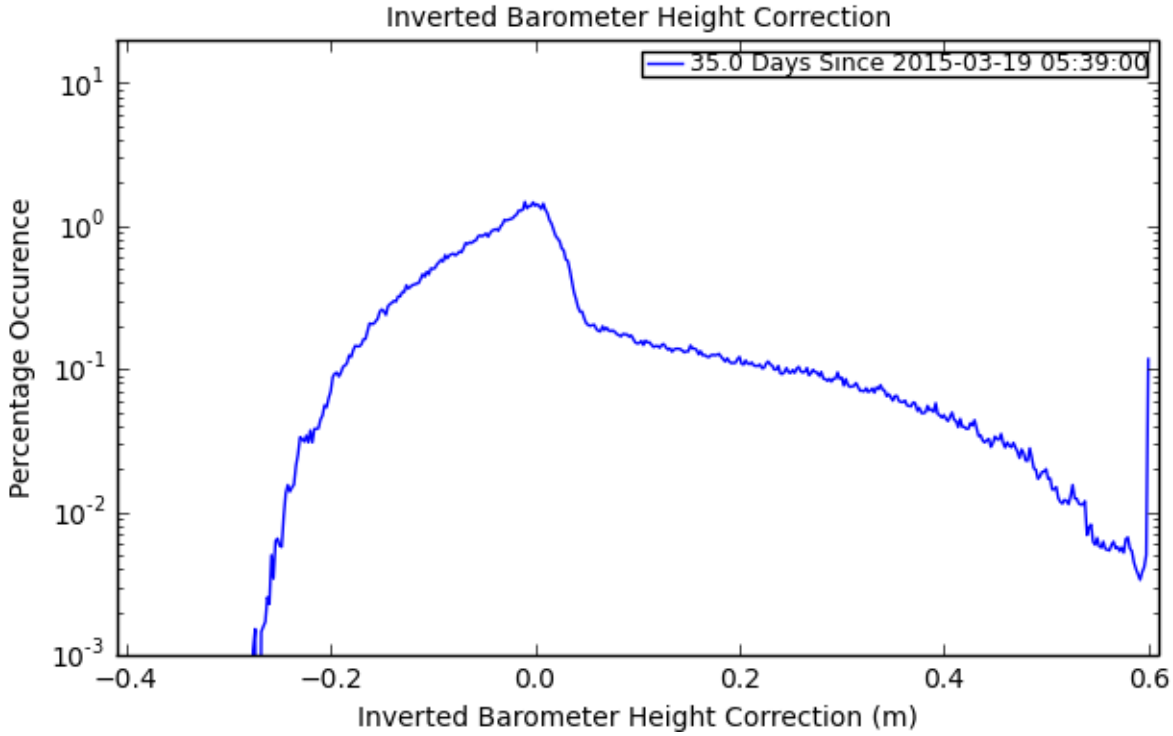

Figure 90: Histogram for Inverted Barometer Height Correction

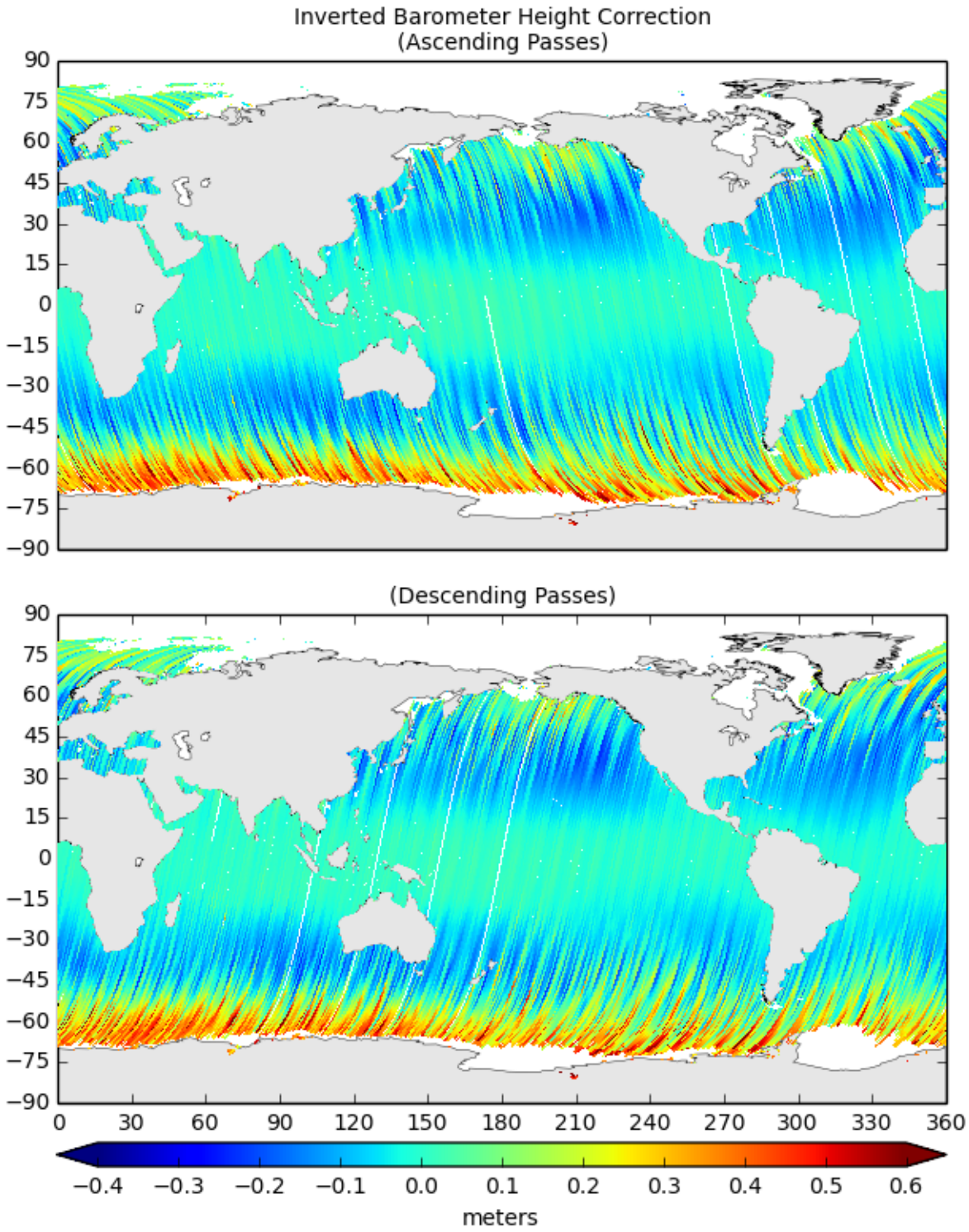

Figure 91: Map of Values for Inverted Barometer Height Correction

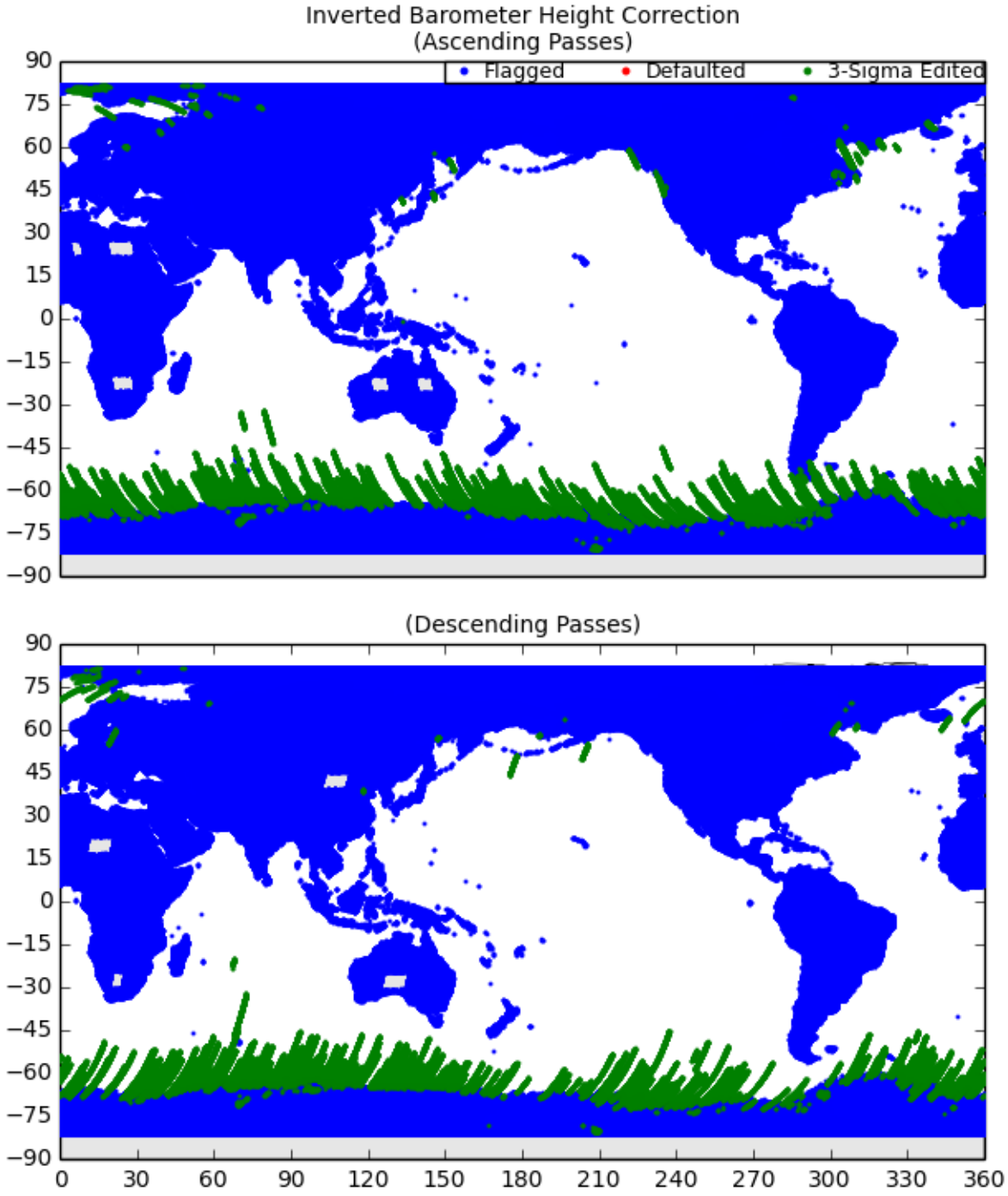

Figure 92: Map of Flagged/Edited Points for Inverted Barometer Height Correction

17 Sea Surface Height Anomaly (Product Values) Plots

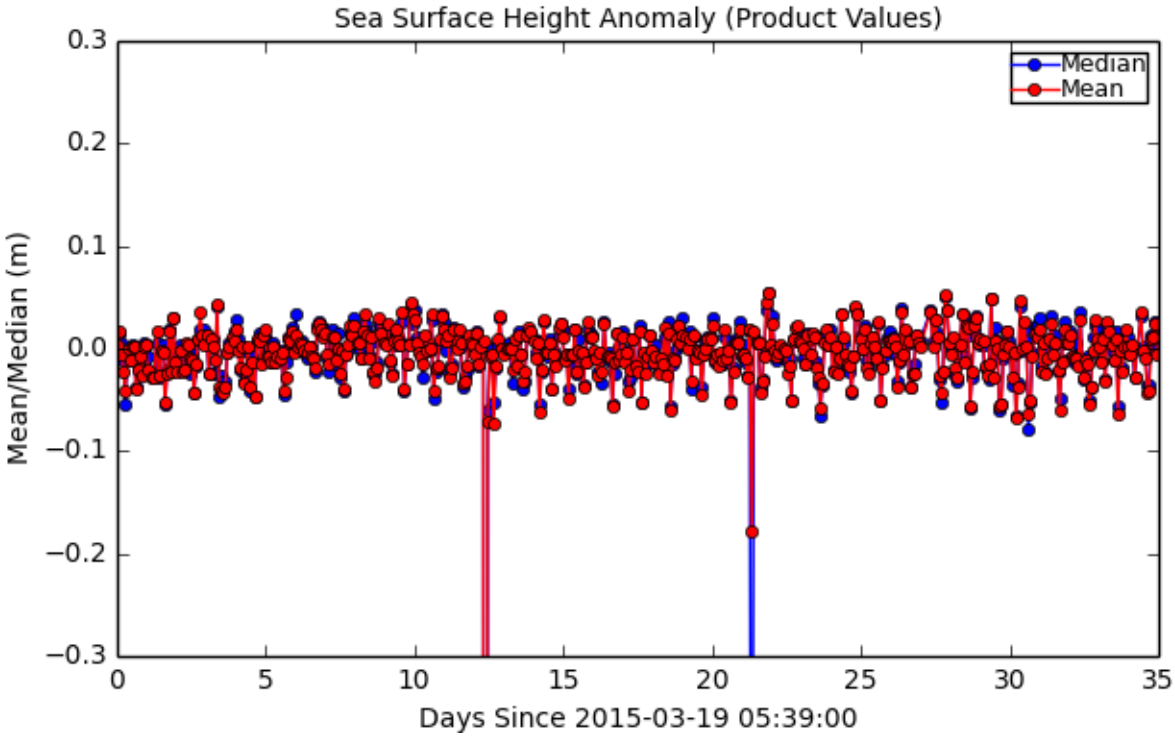

Figure 93: Mean/Median for Sea Surface Height Anomaly (Product Values)

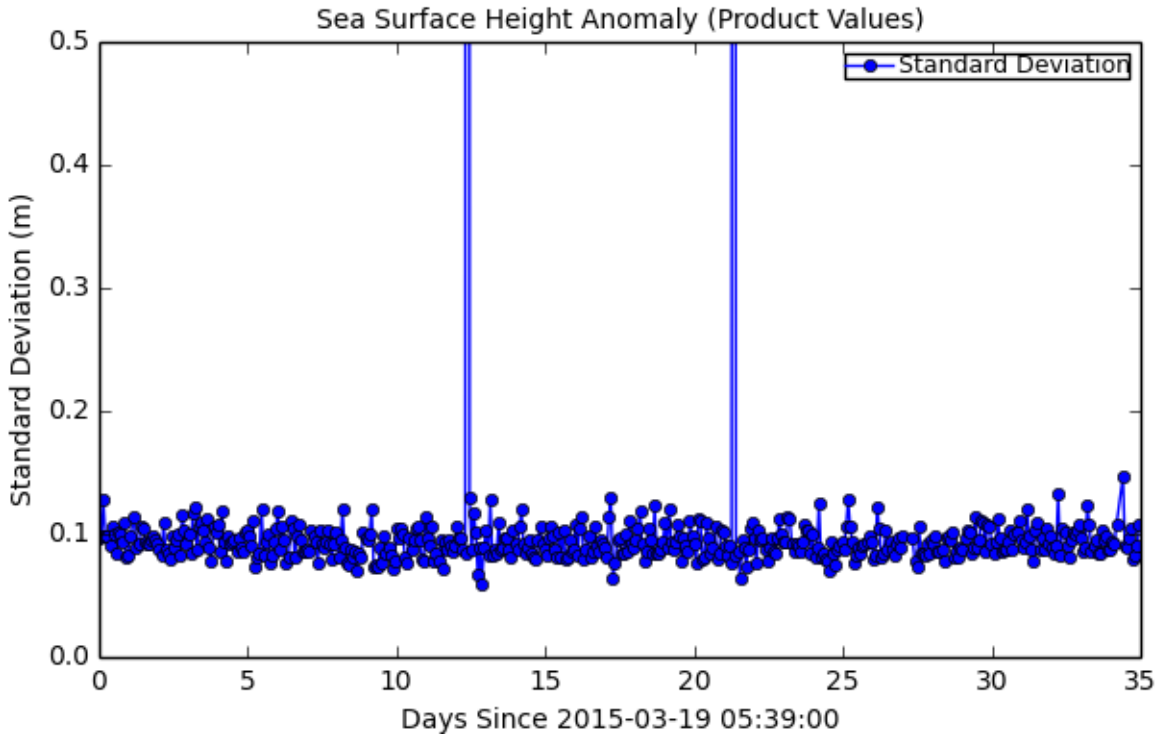

Figure 94: Standard Deviation for Sea Surface Height Anomaly (Product Values)

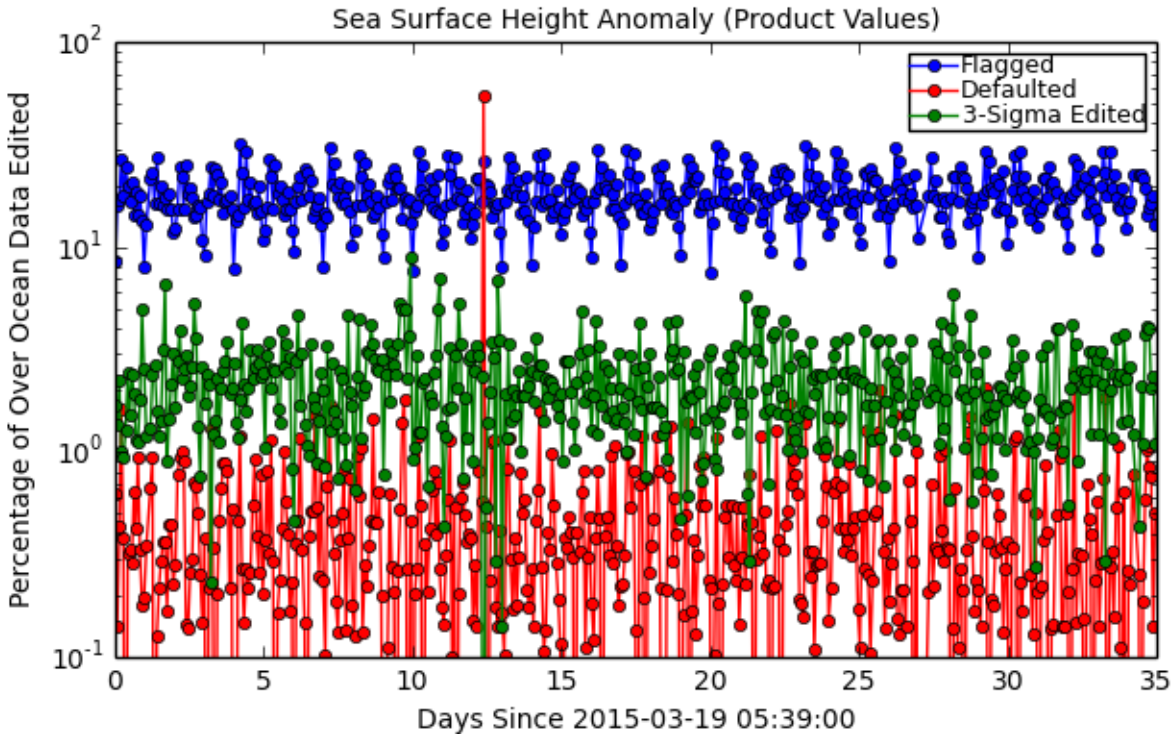

Figure 95: Flagged/Edited Data Points for Sea Surface Height Anomaly (Product Values)

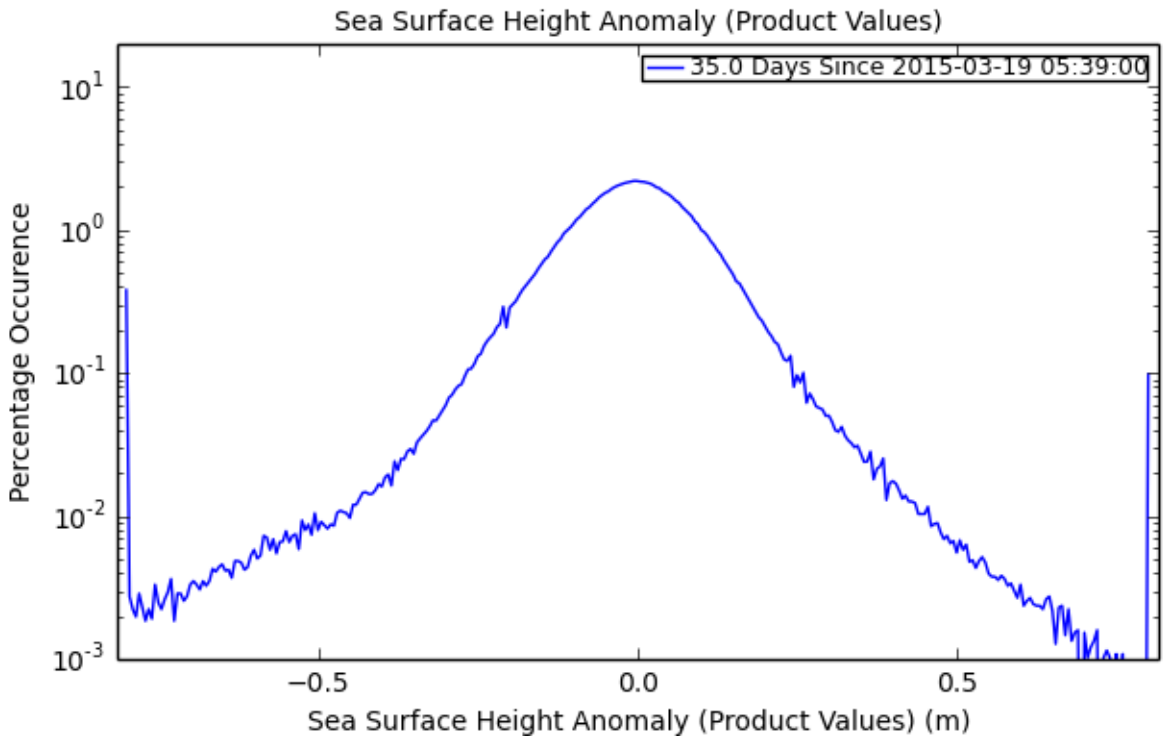

Figure 96: Histogram for Sea Surface Height Anomaly (Product Values)

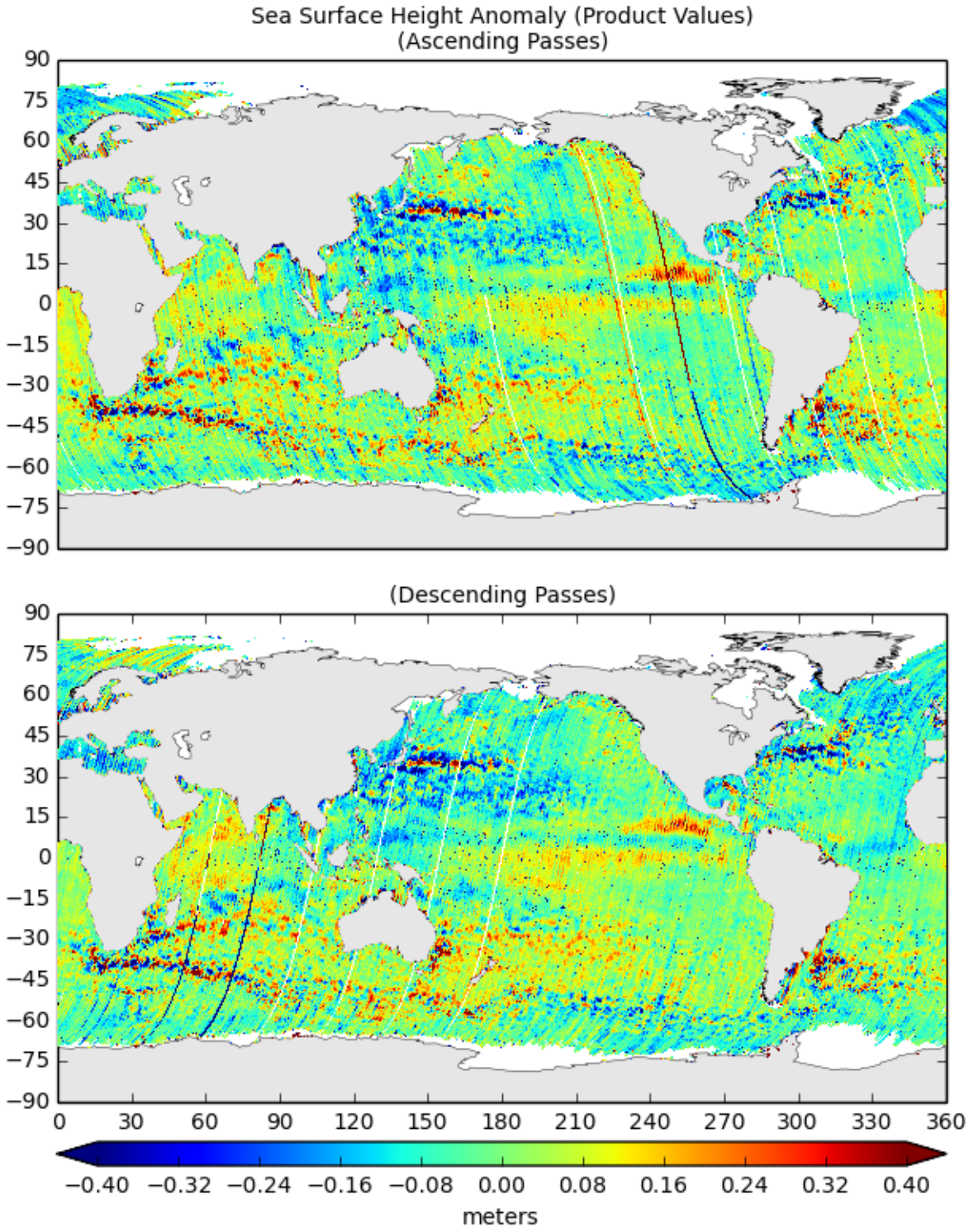

Figure 97: Map of Values for Sea Surface Height Anomaly (Product Values)

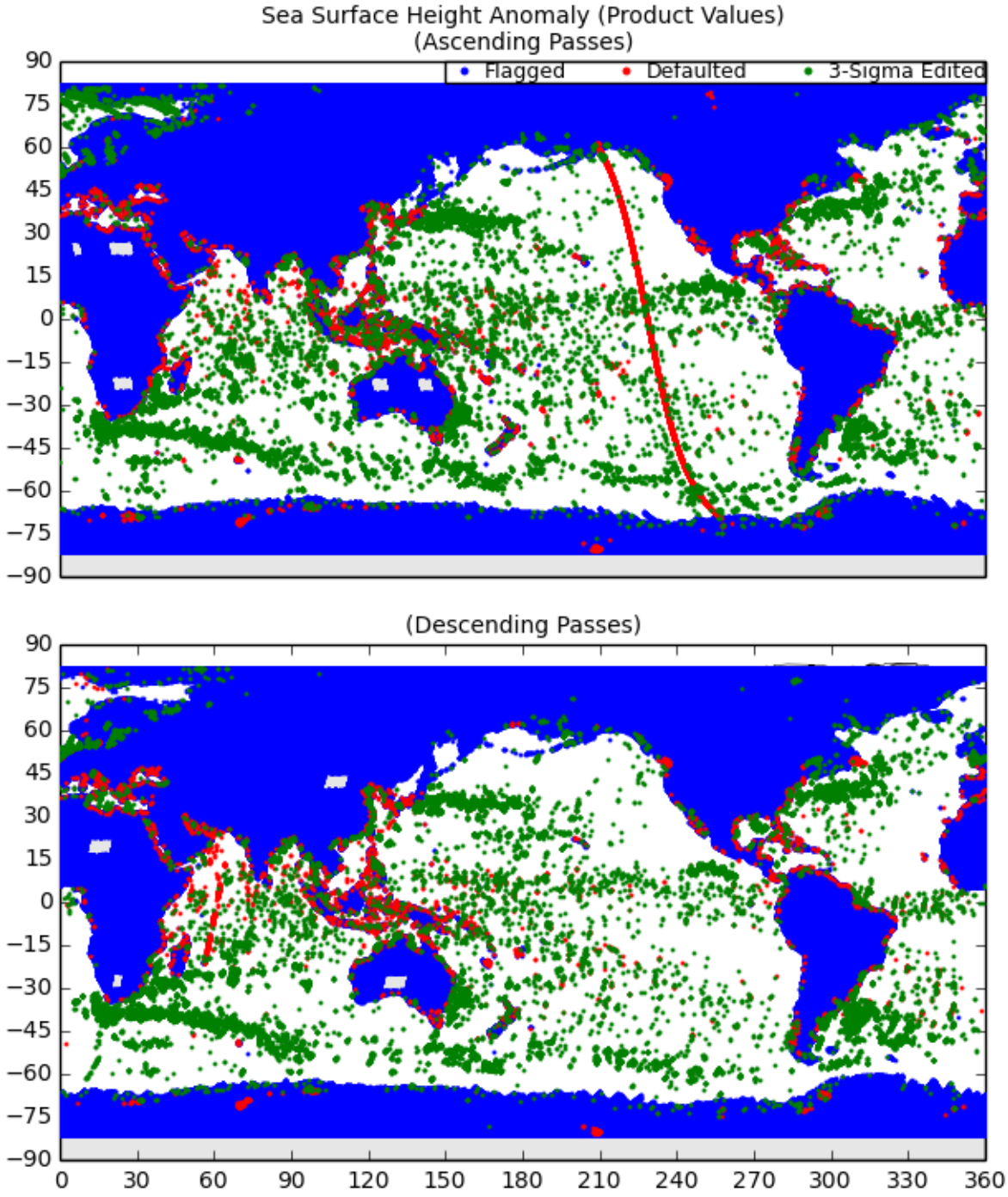

Figure 98: Map of Flagged/Edited Points for Sea Surface Height Anomaly (Product Values)

18 Sea Surface Height Anomaly Table

Table 2: Sea Surface Height Anomaly Statistics.

File	Median	Mean	Std. Dev.	No. Obs.	Total Obs.	Default Lat/Lon	Flag (total)	Default (total)	3-Sigma Edited	1 Cpr. Amp
SRL_OPN_2PTS021_1001_20150319_044019_20150319_062228.EUM.nc	0.008	0.003	0.097	3969	5758	0	1686	10	93	0.084
SRL_OPN_2PTS022_0001_20150319_062227_20150319_080936.EUM.nc	0.015	0.017	0.098	4096	6082	0	1911	7	68	0.087
SRL_OPN_2PTS022_0004_20150319_080936_20150319_094742.EUM.nc	0.005	-0.005	0.129	2949	5466	0	2419	16	82	0.082
SRL_OPN_2PTS022_0005_20150319_094741_20150319_112535.EUM.nc	-0.011	-0.022	0.098	2094	5324	0	3152	47	31	0.087
SRL_OPN_2PTS022_0007_20150319_112534_20150319_130408.EUM.nc	-0.055	-0.041	0.099	2741	5304	0	2518	12	33	0.071
SRL_OPN_2PTS022_0009_20150319_130407_20150319_145723.EUM.nc	-0.006	-0.000	0.091	3519	6340	0	2759	2	60	0.094
SRL_OPN_2PTS022_0012_20150319_145722_20150319_163703.EUM.nc	-0.013	-0.010	0.107	3159	5636	0	2364	13	100	0.035
SRL_OPN_2PTS022_0014_20150319_163703_20150319_181646.EUM.nc	0.004	0.001	0.100	3179	5598	0	2347	13	59	0.015
SRL_OPN_2PTS022_0016_20150319_181645_20150319_195601.EUM.nc	-0.004	0.002	0.085	3173	5478	0	2196	11	98	0.063
SRL_OPN_2PTS022_0018_20150319_195601_20150319_213454.EUM.nc	-0.038	-0.040	0.101	3474	5396	0	1814	27	81	0.06
SRL_OPN_2PTS022_0020_20150319_213453_20150319_231303.EUM.nc	-0.013	-0.020	0.100	2247	5365	0	3074	12	32	0.067
SRL_OPN_2PTS022_0021_20150319_231303_20150320_005043.EUM.nc	-0.004	-0.007	0.094	3105	5450	0	2268	35	42	0.02
SRL_OPN_2PTS022_0023_20150320_005041_20150320_022902.EUM.nc	-0.020	-0.025	0.109	2900	5534	0	2557	12	65	0.04
SRL_OPN_2PTS022_0025_20150320_022901_20150320_040840.EUM.nc	0.006	0.001	0.081	2745	5468	0	2551	6	166	0.05
SRL_OPN_2PTS022_0027_20150320_040840_20150320_055004.EUM.nc	0.003	0.003	0.083	3682	5692	0	1898	7	105	0.035
SRL_OPN_2PTS022_0029_20150320_055004_20150320_073839.EUM.nc	-0.008	-0.021	0.098	4186	6157	0	1895	17	59	0.102
SRL_OPN_2PTS022_0032_20150320_073839_20150320_105448.EUM.nc	-0.023	-0.028	0.115	5518	10973	0	5313	40	102	0.05
SRL_OPN_2PTS022_0035_20150320_105447_20150320_123303.EUM.nc	-0.027	-0.028	0.090	2424	5317	0	2783	29	81	0.07
SRL_OPN_2PTS022_0037_20150320_123303_20150320_141222.EUM.nc	0.006	0.017	0.092	3217	5504	0	2180	1	106	0.100
SRL_OPN_2PTS022_0039_20150320_141220_20150320_160542.EUM.nc	-0.029	-0.027	0.107	3337	6376	0	2957	6	76	0.027
SRL_OPN_2PTS022_0042_20150320_160541_20150320_174527.EUM.nc	0.000	-0.001	0.104	3044	5579	0	2483	8	44	0.078
SRL_OPN_2PTS022_0044_20150320_174526_20150320_192452.EUM.nc	0.003	-0.003	0.093	3435	5568	0	2057	13	63	0.007
SRL_OPN_2PTS022_0046_20150320_192451_20150320_210356.EUM.nc	-0.055	-0.053	0.092	3491	5549	0	1906	16	136	0.062
SRL_OPN_2PTS022_0048_20150320_210355_20150320_224217.EUM.nc	-0.021	-0.024	0.092	2506	5342	0	2603	12	221	0.043
SRL_OPN_2PTS022_0049_20150320_224217_20150321_002000.EUM.nc	0.019	0.017	0.095	2985	5428	0	2405	6	32	0.027
SRL_OPN_2PTS022_0051_20150321_001959_20150321_015802.EUM.nc	-0.018	-0.023	0.099	3047	5542	0	2422	15	58	0.024
SRL_OPN_2PTS022_0053_20150321_015801_20150321_033712.EUM.nc	0.030	0.029	0.095	2972	5500	0	2433	11	84	0.020
SRL_OPN_2PTS022_0055_20150321_033711_20150321_051756.EUM.nc	-0.009	-0.013	0.093	2969	5519	0	2437	8	105	0.024
SRL_OPN_2PTS022_0057_20150321_051756_20150321_070738.EUM.nc	-0.018	-0.023	0.087	3933	6184	0	2162	13	76	0.081
SRL_OPN_2PTS022_0060_20150321_070737_20150321_084609.EUM.nc	0.004	-0.002	0.082	3766	5588	0	1658	36	128	0.040
SRL_OPN_2PTS022_0061_20150321_084608_20150321_102405.EUM.nc	-0.014	-0.022	0.109	2474	5375	0	2730	33	138	0.052
SRL_OPN_2PTS022_0063_20150321_102405_20150321_120158.EUM.nc	-0.016	-0.022	0.087	2490	5375	0	2774	34	77	0.090
SRL_OPN_2PTS022_0065_20150321_120157_20150321_134058.EUM.nc	-0.002	0.006	0.085	3048	5434	0	2257	34	95	0.084
SRL_OPN_2PTS022_0067_20150321_134057_20150321_153422.EUM.nc	0.003	0.004	0.081	3502	6350	0	2698	1	149	0.049
SRL_OPN_2PTS022_0070_20150321_153420_20150321_171408.EUM.nc	-0.024	-0.010	0.098	2898	5571	0	2600	5	68	0.026
SRL_OPN_2PTS022_0072_20150321_171408_20150321_185338.EUM.nc	-0.006	-0.012	0.089	3338	5508	0	2071	11	88	0.051

– Continued on next page

Table 2: Sea Surface Height Anomaly Statistics.

– Continued from previous page

File	Median	Mean	Std. Dev.	No. Obs.	Total Obs.	Default Lat/Lon	Flag (total)	Default (total)	3-Sigma Edited	1 Cpr Amp
SRL_OPN_2PTS022_0074_20150321_185337_20150321_203253.EUM.nc	-0.043	-0.044	0.095	3488	5534	0	1920	12	114	0.074
SRL_OPN_2PTS022_0076_20150321_203252_20150321_221129.EUM.nc	-0.016	-0.015	0.100	2808	5470	0	2453	24	185	0.160
SRL_OPN_2PTS022_0078_20150321_221129_20150321_234917.EUM.nc	0.010	0.009	0.083	2753	5429	0	2532	22	122	0.034
SRL_OPN_2PTS022_0079_20150321_234916_20150322_012710.EUM.nc	0.019	0.036	0.116	2958	5517	0	2493	11	55	0.075
SRL_OPN_2PTS022_0081_20150322_012710_20150322_030554.EUM.nc	0.009	0.014	0.103	2976	5563	0	2550	9	28	0.042
SRL_OPN_2PTS022_0083_20150322_030553_20150322_044602.EUM.nc	0.019	0.004	0.093	2940	5450	0	2417	5	88	0.072
SRL_OPN_2PTS022_0085_20150322_044601_20150322_062827.EUM.nc	0.013	0.013	0.101	3958	5760	0	1708	12	82	0.061
SRL_OPN_2PTS022_0087_20150322_062826_20150322_081517.EUM.nc	-0.024	-0.025	0.085	4078	6087	0	1886	3	120	0.021
SRL_OPN_2PTS022_0090_20150322_081517_20150322_095321.EUM.nc	0.002	0.009	0.117	2892	5371	0	2393	8	78	0.052
SRL_OPN_2PTS022_0091_20150322_095320_20150322_113106.EUM.nc	0.009	0.002	0.122	2247	5289	0	2995	40	7	0.123
SRL_OPN_2PTS022_0093_20150322_113105_20150322_130942.EUM.nc	-0.024	-0.011	0.087	2815	5369	0	2499	12	43	0.021
SRL_OPN_2PTS022_0095_20150322_130941_20150322_150300.EUM.nc	0.042	0.043	0.106	3541	6356	0	2745	1	69	0.120
SRL_OPN_2PTS022_0098_20150322_150259_20150322_164248.EUM.nc	-0.047	-0.038	0.109	2931	5608	0	2579	8	90	0.085
SRL_OPN_2PTS022_0100_20150322_164248_20150322_182222.EUM.nc	-0.027	-0.042	0.103	3311	5495	0	2119	19	46	0.033
SRL_OPN_2PTS022_0102_20150322_182221_20150322_200145.EUM.nc	-0.032	-0.044	0.094	3121	5493	0	2261	27	84	0.055
SRL_OPN_2PTS022_0104_20150322_200144_20150322_214034.EUM.nc	-0.032	-0.038	0.113	3322	5492	0	2032	28	110	0.105
SRL_OPN_2PTS022_0106_20150322_214035_20150322_231833.EUM.nc	-0.002	-0.004	0.089	2357	5303	0	2839	24	83	0.024
SRL_OPN_2PTS022_0107_20150322_231831_20150323_005622.EUM.nc	0.006	0.003	0.078	2808	5495	0	2535	29	123	0.017
SRL_OPN_2PTS022_0109_20150323_005621_20150323_023446.EUM.nc	0.008	0.011	0.106	2922	5560	0	2559	6	73	0.035
SRL_OPN_2PTS022_0111_20150323_023444_20150323_041419.EUM.nc	0.017	0.007	0.102	2826	5484	0	2569	18	71	0.072
SRL_OPN_2PTS022_0113_20150323_041418_20150323_055601.EUM.nc	0.028	0.019	0.108	3718	5694	0	1861	3	112	0.056
SRL_OPN_2PTS022_0115_20150323_055601_20150323_074421.EUM.nc	0.010	-0.003	0.085	4164	6139	0	1905	1	69	0.060
SRL_OPN_2PTS022_0118_20150323_074420_20150323_092235.EUM.nc	-0.020	-0.020	0.119	3251	5484	0	2170	18	45	0.089
SRL_OPN_2PTS022_0119_20150323_092234_20150323_110020.EUM.nc	0.002	0.002	0.094	2005	5418	0	3321	32	60	0.038
SRL_OPN_2PTS022_0121_20150323_110019_20150323_123838.EUM.nc	-0.031	-0.033	0.078	2411	5350	0	2789	9	141	0.018
SRL_OPN_2PTS022_0123_20150323_123837_20150323_141806.EUM.nc	-0.028	-0.021	0.098	3322	5511	0	2095	6	88	0.103
SRL_OPN_2PTS022_0125_20150323_141808_20150323_161127.EUM.nc	-0.003	0.001	0.092	3352	6387	0	2945	13	77	0.028
SRL_OPN_2PTS022_0128_20150323_161126_20150323_175104.EUM.nc	-0.041	-0.037	0.094	3001	5567	0	2482	6	78	0.066
SRL_OPN_2PTS022_0130_20150323_175104_20150323_193036.EUM.nc	-0.007	-0.014	0.095	3252	5581	0	2181	11	137	0.031
SRL_OPN_2PTS022_0132_20150323_193035_20150323_210937.EUM.nc	-0.046	-0.047	0.086	3398	5450	0	1933	23	96	0.076
SRL_OPN_2PTS022_0134_20150323_210937_20150323_224749.EUM.nc	0.007	0.009	0.097	2518	5444	0	2815	29	82	0.011
SRL_OPN_2PTS022_0135_20150323_224748_20150324_002539.EUM.nc	0.015	0.008	0.088	2932	5400	0	2340	14	114	0.028
SRL_OPN_2PTS022_0137_20150324_002538_20150324_020344.EUM.nc	-0.013	-0.015	0.086	2960	5528	0	2454	10	104	0.031
SRL_OPN_2PTS022_0139_20150324_020343_20150324_034250.EUM.nc	0.016	0.013	0.101	2936	5530	0	2482	10	102	0.066
SRL_OPN_2PTS022_0141_20150324_034249_20150324_052350.EUM.nc	0.011	0.019	0.103	2941	5544	0	2513	7	83	0.096
SRL_OPN_2PTS022_0143_20150324_052350_20150324_071320.EUM.nc	-0.002	-0.007	0.099	3962	6163	0	2136	12	53	0.059
SRL_OPN_2PTS022_0146_20150324_071320_20150324_085149.EUM.nc	-0.002	-0.007	0.090	3746	5598	0	1677	38	137	0.040
SRL_OPN_2PTS022_0147_20150324_085148_20150324_102936.EUM.nc	-0.013	-0.012	0.112	2370	5453	0	2952	11	120	0.085
SRL_OPN_2PTS022_0149_20150324_102936_20150324_120741.EUM.nc	0.005	0.002	0.073	2504	5448	0	2837	35	72	0.029

– Continued on next page

Table 2: Sea Surface Height Anomaly Statistics.

– Continued from previous page

File	Median	Mean	Std. Dev.	No. Obs.	Total Obs.	Default Lat/Lon	Flag (total)	Default (total)	3-Sigma Edited	1 Cycle Amp.
SRL_OPN_2PTS022_0151_20150324_120740_20150324_134636.EUM.nc	-0.013	-0.013	0.082	3054	5403	0	2242	11	96	0.089
SRL_OPN_2PTS022_0153_20150324_134635_20150324_154007.EUM.nc	-0.008	-0.007	0.084	3508	6387	0	2757	1	121	0.024
SRL_OPN_2PTS022_0156_20150324_154007_20150324_171946.EUM.nc	-0.007	-0.010	0.121	2889	5497	0	2544	6	58	0.117
SRL_OPN_2PTS022_0158_20150324_171945_20150324_185924.EUM.nc	-0.002	-0.004	0.082	3310	5604	0	2225	10	59	0.037
SRL_OPN_2PTS022_0160_20150324_185923_20150324_203829.EUM.nc	-0.045	-0.042	0.093	3509	5530	0	1827	17	177	0.090
SRL_OPN_2PTS022_0162_20150324_203828_20150324_221701.EUM.nc	-0.014	-0.028	0.100	2920	5415	0	2366	36	93	0.082
SRL_OPN_2PTS022_0164_20150324_221700_20150324_235457.EUM.nc	0.011	0.009	0.077	2823	5467	0	2506	20	118	0.055
SRL_OPN_2PTS022_0165_20150324_235455_20150325_013243.EUM.nc	0.007	0.008	0.083	2929	5520	0	2484	4	103	0.022
SRL_OPN_2PTS022_0167_20150325_013242_20150325_031132.EUM.nc	0.020	0.017	0.093	2900	5580	0	2570	6	104	0.037
SRL_OPN_2PTS022_0169_20150325_031130_20150325_045155.EUM.nc	-0.001	-0.005	0.105	3009	5474	0	2428	5	32	0.084
SRL_OPN_2PTS022_0171_20150325_045153_20150325_063419.EUM.nc	0.034	0.012	0.119	4043	5785	0	1717	3	22	0.075
SRL_OPN_2PTS022_0173_20150325_063419_20150325_082051.EUM.nc	-0.002	0.001	0.087	4027	6053	0	1868	18	140	0.028
SRL_OPN_2PTS022_0176_20150325_082050_20150325_095853.EUM.nc	0.005	0.006	0.105	2760	5403	0	2453	17	173	0.070
SRL_OPN_2PTS022_0177_20150325_095852_20150325_113649.EUM.nc	0.008	0.004	0.096	2351	5426	0	2985	36	54	0.064
SRL_OPN_2PTS022_0179_20150325_113648_20150325_131519.EUM.nc	-0.004	-0.001	0.077	2838	5394	0	2437	12	107	0.012
SRL_OPN_2PTS022_0181_20150325_131518_20150325_150840.EUM.nc	-0.010	-0.003	0.082	3541	6367	0	2753	7	66	0.064
SRL_OPN_2PTS022_0184_20150325_150840_20150325_164826.EUM.nc	0.002	0.001	0.112	2867	5575	0	2664	3	41	0.059
SRL_OPN_2PTS022_0186_20150325_164826_20150325_182809.EUM.nc	0.002	-0.007	0.105	3292	5501	0	2154	11	44	0.063
SRL_OPN_2PTS022_0188_20150325_182808_20150325_200723.EUM.nc	-0.008	-0.009	0.081	3079	5505	0	2267	21	138	0.058
SRL_OPN_2PTS022_0190_20150325_200723_20150325_214610.EUM.nc	-0.022	-0.019	0.098	3256	5523	0	2176	19	72	0.048
SRL_OPN_2PTS022_0192_20150325_214610_20150325_232415.EUM.nc	0.023	0.019	0.107	2431	5315	0	2790	45	49	0.064
SRL_OPN_2PTS022_0193_20150325_232414_20150326_010154.EUM.nc	0.027	0.025	0.095	2776	5480	0	2656	17	31	0.059
SRL_OPN_2PTS022_0195_20150326_010154_20150326_024021.EUM.nc	0.023	0.019	0.085	2921	5552	0	2571	9	51	0.028
SRL_OPN_2PTS022_0197_20150326_024020_20150326_042001.EUM.nc	0.019	0.010	0.086	2829	5517	0	2577	29	82	0.068
SRL_OPN_2PTS022_0199_20150326_042001_20150326_060150.EUM.nc	0.018	0.015	0.088	3780	5707	0	1833	10	84	0.047
SRL_OPN_2PTS022_0201_20150326_060149_20150326_074956.EUM.nc	-0.009	-0.006	0.085	4166	6127	0	1914	5	42	0.036
SRL_OPN_2PTS022_0204_20150326_074956_20150326_092808.EUM.nc	-0.022	-0.016	0.103	3105	5483	0	2227	21	130	0.087
SRL_OPN_2PTS022_0205_20150326_092808_20150326_110600.EUM.nc	0.018	0.012	0.099	2086	5443	0	3264	46	47	0.083
SRL_OPN_2PTS022_0207_20150326_110600_20150326_124412.EUM.nc	0.003	0.011	0.093	2490	5342	0	2748	15	89	0.052
SRL_OPN_2PTS022_0209_20150326_124411_20150326_143721.EUM.nc	-0.015	-0.011	0.076	3368	6263	0	2806	15	74	0.054
SRL_OPN_2PTS022_0212_20150326_143720_20150326_161706.EUM.nc	0.015	-0.000	0.103	3401	5637	0	2169	8	59	0.027
SRL_OPN_2PTS022_0214_20150326_161705_20150326_175652.EUM.nc	-0.028	-0.024	0.093	3065	5539	0	2441	4	29	0.042
SRL_OPN_2PTS022_0216_20150326_175650_20150326_193614.EUM.nc	-0.007	-0.002	0.089	3266	5558	0	2169	16	107	0.053
SRL_OPN_2PTS022_0218_20150326_193613_20150326_211514.EUM.nc	-0.041	-0.039	0.094	3366	5481	0	1999	21	95	0.078
SRL_OPN_2PTS022_0220_20150326_211513_20150326_225322.EUM.nc	-0.006	-0.006	0.102	2485	5425	0	2877	25	38	0.051
SRL_OPN_2PTS022_0221_20150326_225322_20150327_003110.EUM.nc	-0.002	0.004	0.092	3089	5424	0	2298	5	32	0.052
SRL_OPN_2PTS022_0223_20150327_003109_20150327_020919.EUM.nc	0.016	0.022	0.080	2768	5546	0	2590	13	175	0.025
SRL_OPN_2PTS022_0225_20150327_020918_20150327_034830.EUM.nc	0.016	0.013	0.092	2903	5524	0	2525	19	77	0.082
SRL_OPN_2PTS022_0227_20150327_034828_20150327_052937.EUM.nc	0.030	0.022	0.102	2939	5538	0	2537	6	56	0.081

– Continued on next page

Table 2: Sea Surface Height Anomaly Statistics.

– Continued from previous page

File	Median	Mean	Std. Dev.	No. Obs.	Total Obs.	Default Lat/Lon	Flag (total)	Default (total)	3-Sigma Edited	1 Cpr Amp
SRL_OPN_2PTS022_0229_20150327_052936_20150327_071856.EUM.nc	0.015	0.006	0.081	4135	6185	0	2013	6	31	0.05
SRL_OPN_2PTS022_0232_20150327_071856_20150327_085722.EUM.nc	-0.000	0.005	0.095	3656	5599	0	1795	39	109	0.076
SRL_OPN_2PTS022_0233_20150327_085721_20150327_103508.EUM.nc	-0.009	-0.010	0.120	2189	5470	0	3114	20	147	0.101
SRL_OPN_2PTS022_0235_20150327_103508_20150327_121314.EUM.nc	0.008	0.017	0.089	2529	5460	0	2857	16	58	0.05
SRL_OPN_2PTS022_0237_20150327_121313_20150327_135223.EUM.nc	0.025	0.033	0.077	3117	5481	0	2285	5	74	0.05
SRL_OPN_2PTS022_0239_20150327_135222_20150327_154546.EUM.nc	0.017	0.014	0.074	3536	6381	0	2727	12	106	0.05
SRL_OPN_2PTS022_0242_20150327_154545_20150327_172524.EUM.nc	-0.005	-0.009	0.087	2847	5480	0	2514	6	113	0.04
SRL_OPN_2PTS022_0244_20150327_172523_20150327_190500.EUM.nc	0.006	0.011	0.081	3280	5595	0	2170	15	130	0.04
SRL_OPN_2PTS022_0246_20150327_190500_20150327_204412.EUM.nc	-0.024	-0.023	0.086	3603	5581	0	1770	20	188	0.07
SRL_OPN_2PTS022_0248_20150327_204411_20150327_222235.EUM.nc	-0.025	-0.031	0.071	2805	5346	0	2374	50	117	0.05
SRL_OPN_2PTS022_0250_20150327_222234_20150328_000028.EUM.nc	-0.013	-0.018	0.085	2919	5481	0	2446	16	100	0.05
SRL_OPN_2PTS022_0251_20150328_000027_20150328_013826.EUM.nc	0.024	0.029	0.081	2980	5541	0	2447	17	97	0.05
SRL_OPN_2PTS022_0253_20150328_013824_20150328_031709.EUM.nc	0.021	0.016	0.101	2891	5543	0	2540	23	89	0.06
SRL_OPN_2PTS022_0255_20150328_031708_20150328_045738.EUM.nc	0.014	0.006	0.097	2977	5486	0	2403	7	99	0.08
SRL_OPN_2PTS022_0257_20150328_045738_20150328_064012.EUM.nc	0.018	0.004	0.095	4060	5798	0	1699	3	36	0.05
SRL_OPN_2PTS022_0259_20150328_064012_20150328_082632.EUM.nc	0.020	0.024	0.100	4113	6039	0	1799	5	122	0.06
SRL_OPN_2PTS022_0262_20150328_082632_20150328_100425.EUM.nc	-0.013	-0.011	0.120	2744	5404	0	2533	4	123	0.09
SRL_OPN_2PTS022_0263_20150328_100424_20150328_114222.EUM.nc	-0.025	-0.027	0.074	2388	5442	0	2978	20	56	0.01
SRL_OPN_2PTS022_0265_20150328_114220_20150328_132106.EUM.nc	0.004	0.008	0.075	2870	5393	0	2399	7	117	0.016
SRL_OPN_2PTS022_0267_20150328_132105_20150328_151427.EUM.nc	0.013	0.018	0.074	3501	6352	0	2714	10	127	0.049
SRL_OPN_2PTS022_0270_20150328_151427_20150328_165405.EUM.nc	0.011	0.007	0.090	2843	5535	0	2599	3	90	0.02
SRL_OPN_2PTS022_0272_20150328_165404_20150328_183346.EUM.nc	0.003	0.004	0.077	3189	5519	0	2179	11	140	0.02
SRL_OPN_2PTS022_0274_20150328_183345_20150328_201306.EUM.nc	0.027	0.035	0.098	3128	5513	0	2143	22	220	0.082
SRL_OPN_2PTS022_0276_20150328_201305_20150328_215142.EUM.nc	-0.041	-0.039	0.085	3067	5476	0	2163	45	201	0.038
SRL_OPN_2PTS022_0278_20150328_215142_20150328_232945.EUM.nc	-0.016	-0.015	0.090	2248	5331	0	2884	53	146	0.080
SRL_OPN_2PTS022_0279_20150328_232944_20150329_010735.EUM.nc	0.006	0.003	0.083	2701	5469	0	2682	9	77	0.034
SRL_OPN_2PTS022_0281_20150329_010734_20150329_024556.EUM.nc	0.043	0.046	0.072	2850	5525	0	2542	2	131	0.070
SRL_OPN_2PTS022_0283_20150329_024555_20150329_042551.EUM.nc	0.025	0.034	0.078	2661	5508	0	2530	16	301	0.093
SRL_OPN_2PTS022_0285_20150329_042551_20150329_060739.EUM.nc	0.038	0.028	0.105	3860	5713	0	1810	3	40	0.083
SRL_OPN_2PTS022_0287_20150329_060738_20150329_075537.EUM.nc	0.012	0.005	0.097	4085	6108	0	1960	10	53	0.069
SRL_OPN_2PTS022_0290_20150329_075536_20150329_093340.EUM.nc	0.003	-0.003	0.104	2992	5477	0	2366	10	109	0.095
SRL_OPN_2PTS022_0291_20150329_093340_20150329_111132.EUM.nc	-0.004	-0.007	0.099	2116	5415	0	3223	31	45	0.049
SRL_OPN_2PTS022_0293_20150329_111131_20150329_124955.EUM.nc	-0.029	-0.016	0.082	2584	5304	0	2660	18	42	0.044
SRL_OPN_2PTS022_0295_20150329_124954_20150329_144306.EUM.nc	0.008	0.013	0.077	3400	6299	0	2797	0	102	0.073
SRL_OPN_2PTS022_0298_20150329_144305_20150329_162244.EUM.nc	0.008	-0.002	0.097	3313	5633	0	2209	14	97	0.017
SRL_OPN_2PTS022_0300_20150329_162243_20150329_180228.EUM.nc	-0.001	-0.000	0.088	3149	5610	0	2427	7	27	0.048
SRL_OPN_2PTS022_0302_20150329_180226_20150329_194157.EUM.nc	0.028	0.034	0.096	3243	5544	0	2202	18	81	0.079
SRL_OPN_2PTS022_0304_20150329_194157_20150329_212046.EUM.nc	-0.048	-0.041	0.104	3381	5438	0	1957	27	73	0.105
SRL_OPN_2PTS022_0306_20150329_212046_20150329_225901.EUM.nc	-0.021	-0.018	0.107	2280	5413	0	3038	24	71	0.045

– Continued on next page

Table 2: Sea Surface Height Anomaly Statistics.

– Continued from previous page

File	Median	Mean	Std. Dev.	No. Obs.	Total Obs.	Default Lat/Lon	Flag (total)	Default (total)	3-Sigma Edited	1 Cycle Amp.
SRL_OPN_2PTS022_0307_20150329_225900_20150330_003649.EUM.nc	-0.019	-0.016	0.096	3098	5462	0	2235	11	118	0.035
SRL_OPN_2PTS022_0309_20150330_003649_20150330_021452.EUM.nc	0.005	0.009	0.080	2698	5543	0	2629	27	189	0.027
SRL_OPN_2PTS022_0311_20150330_021453_20150330_035418.EUM.nc	0.033	0.032	0.078	2608	5547	0	2696	9	234	0.091
SRL_OPN_2PTS022_0313_20150330_035417_20150330_053522.EUM.nc	0.027	0.018	0.114	3026	5534	0	2457	6	45	0.12
SRL_OPN_2PTS022_0315_20150330_053522_20150330_072438.EUM.nc	-0.001	0.007	0.097	4242	6211	0	1941	7	21	0.081
SRL_OPN_2PTS022_0318_20150330_072437_20150330_090254.EUM.nc	0.009	0.013	0.091	3640	5571	0	1864	14	53	0.08
SRL_OPN_2PTS022_0319_20150330_090253_20150330_104047.EUM.nc	-0.025	-0.027	0.106	2371	5489	0	3043	20	55	0.07
SRL_OPN_2PTS022_0321_20150330_104047_20150330_121848.EUM.nc	-0.014	-0.018	0.078	2477	5430	0	2804	20	129	0.04
SRL_OPN_2PTS022_0323_20150330_121847_20150330_135801.EUM.nc	0.020	0.018	0.084	3253	5491	0	2169	4	65	0.079
SRL_OPN_2PTS022_0325_20150330_135800_20150330_155124.EUM.nc	0.004	0.001	0.078	3333	6372	0	2867	26	146	0.03
SRL_OPN_2PTS022_0328_20150330_155124_20150330_173110.EUM.nc	0.012	0.019	0.095	2882	5479	0	2521	2	74	0.09
SRL_OPN_2PTS022_0330_20150330_173109_20150330_191037.EUM.nc	0.001	0.005	0.073	3280	5608	0	2082	9	237	0.03
SRL_OPN_2PTS022_0332_20150330_191036_20150330_204947.EUM.nc	-0.038	-0.033	0.093	3538	5537	0	1821	27	151	0.08
SRL_OPN_2PTS022_0334_20150330_204947_20150330_222815.EUM.nc	-0.026	-0.031	0.088	2982	5393	0	2361	25	25	0.06
SRL_OPN_2PTS022_0336_20150330_222815_20150331_000600.EUM.nc	-0.021	-0.017	0.095	3001	5486	0	2400	15	70	0.07
SRL_OPN_2PTS022_0337_20150331_000559_20150331_014358.EUM.nc	0.011	0.013	0.090	3020	5547	0	2468	14	45	0.05
SRL_OPN_2PTS022_0339_20150331_014357_20150331_032255.EUM.nc	0.010	0.005	0.086	2871	5501	0	2516	10	104	0.03
SRL_OPN_2PTS022_0341_20150331_032254_20150331_050322.EUM.nc	0.009	0.004	0.091	2934	5515	0	2463	13	105	0.07
SRL_OPN_2PTS022_0343_20150331_050321_20150331_065328.EUM.nc	-0.004	-0.005	0.106	3989	6206	0	2168	7	42	0.08
SRL_OPN_2PTS022_0346_20150331_065327_20150331_083205.EUM.nc	0.017	0.016	0.097	4065	5629	0	1428	14	122	0.06
SRL_OPN_2PTS022_0348_20150331_083204_20150331_101004.EUM.nc	-0.017	-0.015	0.097	2678	5426	0	2623	5	120	0.05
SRL_OPN_2PTS022_0349_20150331_101004_20150331_114754.EUM.nc	0.001	0.001	0.088	2392	5422	0	2909	26	95	0.06
SRL_OPN_2PTS022_0351_20150331_114753_20150331_132641.EUM.nc	0.003	0.007	0.085	2951	5373	0	2314	21	87	0.051
SRL_OPN_2PTS022_0353_20150331_132640_20150331_152002.EUM.nc	-92.290	-73.710	39.961	3080	5873	0	2589	204	0	57.193
SRL_OPN_2PTS022_0356_20150331_152001_20150331_165950.EUM.nc	-0.059	-0.071	0.130	2906	5584	0	2642	16	20	0.149
SRL_OPN_2PTS022_0358_20150331_165950_20150331_183930.EUM.nc	-0.000	-0.008	0.087	3277	5476	0	2137	4	58	0.054
SRL_OPN_2PTS022_0360_20150331_183929_20150331_201840.EUM.nc	0.000	-0.006	0.118	3314	5509	0	2102	10	83	0.138
SRL_OPN_2PTS022_0362_20150331_201839_20150331_215723.EUM.nc	-0.053	-0.073	0.102	2924	5467	0	2379	40	124	0.087
SRL_OPN_2PTS022_0364_20150331_215722_20150331_233522.EUM.nc	-0.018	-0.017	0.067	2450	5370	0	2796	34	90	0.023
SRL_OPN_2PTS022_0365_20150331_233522_20150401_011305.EUM.nc	0.004	0.010	0.089	2853	5478	0	2609	5	11	0.053
SRL_OPN_2PTS022_0367_20150401_011306_20150401_025139.EUM.nc	0.030	0.032	0.060	2689	5524	0	2588	5	242	0.015
SRL_OPN_2PTS022_0369_20150401_025139_20150401_043131.EUM.nc	-0.001	-0.000	0.089	2854	5491	0	2498	14	125	0.067
SRL_OPN_2PTS022_0371_20150401_043130_20150401_061335.EUM.nc	-0.002	-0.005	0.103	3907	5721	0	1801	3	10	0.063
SRL_OPN_2PTS022_0373_20150401_061335_20150401_080109.EUM.nc	0.003	-0.001	0.083	4020	6095	0	1974	5	96	0.057
SRL_OPN_2PTS022_0376_20150401_080109_20150401_093918.EUM.nc	0.005	-0.000	0.128	2938	5477	0	2465	31	43	0.111
SRL_OPN_2PTS022_0377_20150401_093917_20150401_111711.EUM.nc	-0.003	0.000	0.082	2106	5385	0	3138	35	106	0.048
SRL_OPN_2PTS022_0379_20150401_111710_20150401_125528.EUM.nc	-0.033	-0.021	0.088	2659	5315	0	2599	10	47	0.031
SRL_OPN_2PTS022_0381_20150401_125527_20150401_144842.EUM.nc	0.008	0.010	0.085	3421	6265	0	2741	8	95	0.068
SRL_OPN_2PTS022_0384_20150401_144841_20150401_162828.EUM.nc	-0.003	-0.016	0.110	3310	5649	0	2259	16	64	0.021

– Continued on next page

Table 2: Sea Surface Height Anomaly Statistics.

– Continued from previous page

File	Median	Mean	Std. Dev.	No. Obs.	Total Obs.	Default Lat/Lon	Flag (total)	Default (total)	3-Sigma Edited	1 Cycle Amp.
SRL_OPN_2PTS022_0386_20150401_162828_20150401_180813.EUM.nc	0.017	0.013	0.087	3139	5588	0	2368	7	74	0.064
SRL_OPN_2PTS022_0388_20150401_180813_20150401_194732.EUM.nc	-0.005	-0.007	0.089	3216	5540	0	2206	13	105	0.053
SRL_OPN_2PTS022_0390_20150401_194731_20150401_212627.EUM.nc	-0.040	-0.033	0.098	3465	5423	0	1883	33	42	0.098
SRL_OPN_2PTS022_0392_20150401_212626_20150401_230438.EUM.nc	-0.031	-0.022	0.096	2218	5370	0	3086	14	52	0.040
SRL_OPN_2PTS022_0393_20150401_230439_20150402_004218.EUM.nc	0.013	0.013	0.087	3078	5455	0	2285	22	70	0.030
SRL_OPN_2PTS022_0395_20150402_004217_20150402_022032.EUM.nc	0.017	0.020	0.082	2808	5557	0	2633	7	109	0.024
SRL_OPN_2PTS022_0397_20150402_022031_20150402_035954.EUM.nc	0.015	0.018	0.103	2869	5555	0	2608	6	72	0.061
SRL_OPN_2PTS022_0399_20150402_035953_20150402_054116.EUM.nc	0.010	0.008	0.092	3292	5528	0	2134	10	92	0.034
SRL_OPN_2PTS022_0401_20150402_054115_20150402_073010.EUM.nc	-0.003	-0.010	0.087	4200	6141	0	1848	7	86	0.076
SRL_OPN_2PTS022_0404_20150402_073010_20150402_090831.EUM.nc	0.008	0.005	0.106	3396	5539	0	1971	20	152	0.106
SRL_OPN_2PTS022_0405_20150402_090831_20150402_104615.EUM.nc	-0.054	-0.061	0.120	2337	5492	0	3053	22	80	0.054
SRL_OPN_2PTS022_0407_20150402_104615_20150402_122427.EUM.nc	-0.021	-0.021	0.092	2527	5410	0	2737	21	125	0.049
SRL_OPN_2PTS022_0409_20150402_122426_20150402_140346.EUM.nc	0.027	0.028	0.085	3232	5472	0	2123	11	106	0.070
SRL_OPN_2PTS022_0411_20150402_140346_20150402_155707.EUM.nc	-0.002	-0.004	0.090	3278	6363	0	3014	5	66	0.029
SRL_OPN_2PTS022_0414_20150402_155707_20150402_173654.EUM.nc	-0.007	-0.003	0.095	2959	5497	0	2451	5	82	0.017
SRL_OPN_2PTS022_0416_20150402_173653_20150402_191620.EUM.nc	0.010	0.006	0.084	3361	5562	0	2101	18	82	0.047
SRL_OPN_2PTS022_0418_20150402_191619_20150402_205528.EUM.nc	-0.039	-0.039	0.082	3597	5607	0	1894	15	101	0.056
SRL_OPN_2PTS022_0420_20150402_205527_20150402_223345.EUM.nc	-0.002	-0.005	0.080	2785	5381	0	2490	33	73	0.057
SRL_OPN_2PTS022_0421_20150402_223345_20150403_001135.EUM.nc	-0.010	-0.016	0.095	2985	5470	0	2391	20	74	0.063
SRL_OPN_2PTS022_0423_20150403_001136_20150403_014935.EUM.nc	0.014	0.020	0.106	3049	5544	0	2419	11	65	0.029
SRL_OPN_2PTS022_0425_20150403_014935_20150403_032830.EUM.nc	0.024	0.024	0.092	2999	5478	0	2418	7	54	0.016
SRL_OPN_2PTS022_0427_20150403_032828_20150403_050912.EUM.nc	0.019	0.011	0.087	2951	5530	0	2509	4	66	0.020
SRL_OPN_2PTS022_0429_20150403_050911_20150403_065908.EUM.nc	-0.007	-0.012	0.083	3911	6192	0	2238	1	42	0.072
SRL_OPN_2PTS022_0432_20150403_065907_20150403_083744.EUM.nc	-0.005	-0.006	0.097	4055	5629	0	1416	19	139	0.057
SRL_OPN_2PTS022_0434_20150403_083743_20150403_101534.EUM.nc	-0.040	-0.049	0.106	2661	5387	0	2616	12	98	0.028
SRL_OPN_2PTS022_0435_20150403_101533_20150403_115332.EUM.nc	-0.008	-0.006	0.098	2483	5456	0	2864	16	93	0.083
SRL_OPN_2PTS022_0437_20150403_115332_20150403_133223.EUM.nc	-0.019	-0.006	0.087	2963	5362	0	2312	15	72	0.045
SRL_OPN_2PTS022_0439_20150403_133224_20150403_152548.EUM.nc	0.018	0.018	0.081	3592	6353	0	2678	7	76	0.046
SRL_OPN_2PTS022_0442_20150403_152547_20150403_170526.EUM.nc	-0.025	-0.022	0.102	2928	5600	0	2632	3	37	0.011
SRL_OPN_2PTS022_0444_20150403_170525_20150403_184505.EUM.nc	0.009	-0.002	0.081	3230	5502	0	2163	17	92	0.027
SRL_OPN_2PTS022_0446_20150403_184504_20150403_202422.EUM.nc	-0.010	-0.004	0.102	3352	5522	0	2026	14	130	0.075
SRL_OPN_2PTS022_0448_20150403_202422_20150403_220254.EUM.nc	-0.036	-0.037	0.080	2872	5497	0	2428	23	174	0.055
SRL_OPN_2PTS022_0450_20150403_220253_20150403_234053.EUM.nc	-0.014	-0.013	0.081	2605	5438	0	2750	26	57	0.052
SRL_OPN_2PTS022_0451_20150403_234052_20150404_011843.EUM.nc	0.018	0.026	0.095	2931	5534	0	2515	2	86	0.035
SRL_OPN_2PTS022_0453_20150404_011843_20150404_025714.EUM.nc	0.015	0.012	0.086	2833	5565	0	2608	11	113	0.036
SRL_OPN_2PTS022_0455_20150404_025713_20150404_043721.EUM.nc	0.014	0.010	0.087	2839	5475	0	2556	16	64	0.060
SRL_OPN_2PTS022_0457_20150404_043720_20150404_061925.EUM.nc	-0.005	-0.002	0.108	3948	5756	0	1744	4	60	0.092
SRL_OPN_2PTS022_0459_20150404_061924_20150404_080650.EUM.nc	-0.008	-0.009	0.083	4033	6101	0	1969	6	93	0.044
SRL_OPN_2PTS022_0462_20150404_080649_20150404_094448.EUM.nc	-0.022	-0.027	0.105	2822	5468	0	2471	14	161	0.080

– Continued on next page

Table 2: Sea Surface Height Anomaly Statistics.

– Continued from previous page

File	Median	Mean	Std. Dev.	No. Obs.	Total Obs.	Default Lat/Lon	Flag (total)	Default (total)	3-Sigma Edited	1 Cycle Amp.
SRL_OPN_2PTS022_0463_20150404_094448_20150404_112240.EUM.nc	-0.010	-0.005	0.114	2004	5286	0	3222	24	36	0.12
SRL_OPN_2PTS022_0465_20150404_112240_20150404_130111.EUM.nc	-0.033	-0.023	0.081	2628	5363	0	2610	13	112	0.044
SRL_OPN_2PTS022_0467_20150404_130110_20150404_145427.EUM.nc	0.026	0.024	0.087	3507	6321	0	2729	4	81	0.061
SRL_OPN_2PTS022_0470_20150404_145427_20150404_163405.EUM.nc	-0.007	-0.007	0.099	3183	5616	0	2307	16	110	0.04
SRL_OPN_2PTS022_0472_20150404_163405_20150404_181349.EUM.nc	-0.003	-0.007	0.082	3097	5607	0	2433	19	58	0.06
SRL_OPN_2PTS022_0474_20150404_181348_20150404_195314.EUM.nc	-0.014	-0.009	0.087	3117	5515	0	2281	13	104	0.07
SRL_OPN_2PTS022_0476_20150404_195313_20150404_213200.EUM.nc	-0.053	-0.055	0.106	3463	5426	0	1836	32	95	0.08
SRL_OPN_2PTS022_0478_20150404_213159_20150404_231010.EUM.nc	-0.024	-0.013	0.090	2224	5362	0	3086	8	44	0.02
SRL_OPN_2PTS022_0479_20150404_231009_20150405_004757.EUM.nc	0.015	0.014	0.086	3046	5457	0	2318	40	53	0.05
SRL_OPN_2PTS022_0481_20150405_004756_20150405_022606.EUM.nc	0.002	-0.011	0.095	2870	5520	0	2584	13	53	0.07
SRL_OPN_2PTS022_0483_20150405_022605_20150405_040542.EUM.nc	-0.001	-0.005	0.092	2780	5473	0	2583	6	104	0.07
SRL_OPN_2PTS022_0485_20150405_040541_20150405_054703.EUM.nc	0.016	0.010	0.089	3610	5671	0	1969	9	83	0.08
SRL_OPN_2PTS022_0487_20150405_054702_20150405_073552.EUM.nc	-0.012	-0.014	0.081	4143	6169	0	1934	11	81	0.07
SRL_OPN_2PTS022_0490_20150405_073551_20150405_091403.EUM.nc	-0.002	-0.004	0.114	3388	5542	0	2083	13	58	0.09
SRL_OPN_2PTS022_0491_20150405_091402_20150405_105155.EUM.nc	-0.032	-0.040	0.129	2231	5459	0	3163	32	33	0.11
SRL_OPN_2PTS022_0493_20150405_105154_20150405_123008.EUM.nc	-0.029	-0.020	0.064	2484	5321	0	2739	12	86	0.07
SRL_OPN_2PTS022_0495_20150405_123008_20150405_140925.EUM.nc	0.009	0.009	0.076	3108	5513	0	2269	21	115	0.05
SRL_OPN_2PTS022_0497_20150405_140923_20150405_160244.EUM.nc	-0.015	-0.016	0.096	3277	6390	0	3018	38	57	0.03
SRL_OPN_2PTS022_0500_20150405_160243_20150405_174231.EUM.nc	-0.019	-0.023	0.098	2979	5601	0	2522	5	95	0.04
SRL_OPN_2PTS022_0502_20150405_174230_20150405_192156.EUM.nc	0.022	0.017	0.085	3364	5565	0	2122	0	79	0.03
SRL_OPN_2PTS022_0504_20150405_192155_20150405_210102.EUM.nc	-0.053	-0.053	0.084	3490	5577	0	1865	29	193	0.08
SRL_OPN_2PTS022_0506_20150405_210102_20150405_223924.EUM.nc	-0.010	-0.004	0.101	2765	5394	0	2535	40	54	0.08
SRL_OPN_2PTS022_0507_20150405_223924_20150406_001710.EUM.nc	-0.017	-0.024	0.086	2950	5432	0	2382	7	93	0.054
SRL_OPN_2PTS022_0509_20150406_001708_20150406_015511.EUM.nc	-0.006	-0.007	0.111	3089	5526	0	2406	2	29	0.045
SRL_OPN_2PTS022_0511_20150406_015510_20150406_033418.EUM.nc	0.014	0.013	0.093	2980	5500	0	2417	25	78	0.041
SRL_OPN_2PTS022_0513_20150406_033417_20150406_051458.EUM.nc	-0.004	-0.003	0.088	2936	5501	0	2450	3	112	0.049
SRL_OPN_2PTS022_0515_20150406_051458_20150406_070446.EUM.nc	-0.003	-0.012	0.095	3866	6179	0	2217	16	80	0.090
SRL_OPN_2PTS022_0518_20150406_070445_20150406_084318.EUM.nc	0.003	-0.007	0.104	3895	5608	0	1613	22	78	0.076
SRL_OPN_2PTS022_0519_20150406_084318_20150406_102115.EUM.nc	-0.020	-0.025	0.119	2541	5395	0	2755	42	57	0.085
SRL_OPN_2PTS022_0521_20150406_102113_20150406_115907.EUM.nc	-0.010	-0.009	0.092	2475	5383	0	2804	25	79	0.109
SRL_OPN_2PTS022_0523_20150406_115906_20150406_133804.EUM.nc	-0.017	-0.014	0.079	3022	5366	0	2278	8	58	0.044
SRL_OPN_2PTS022_0525_20150406_133803_20150406_153127.EUM.nc	0.012	0.020	0.087	3587	6358	0	2711	1	59	0.045
SRL_OPN_2PTS022_0528_20150406_153126_20150406_171114.EUM.nc	-0.024	-0.026	0.105	2916	5583	0	2615	3	49	0.074
SRL_OPN_2PTS022_0530_20150406_171114_20150406_185044.EUM.nc	0.026	0.015	0.095	3369	5524	0	2107	9	39	0.041
SRL_OPN_2PTS022_0532_20150406_185044_20150406_203001.EUM.nc	-0.056	-0.059	0.084	3334	5525	0	1971	29	191	0.063
SRL_OPN_2PTS022_0534_20150406_203000_20150406_220837.EUM.nc	-0.015	-0.010	0.123	2905	5504	0	2444	48	107	0.109
SRL_OPN_2PTS022_0536_20150406_220837_20150406_234627.EUM.nc	-0.009	-0.012	0.085	2770	5468	0	2580	10	108	0.059
SRL_OPN_2PTS022_0537_20150406_234627_20150407_012419.EUM.nc	0.001	0.010	0.084	2833	5482	0	2543	10	96	0.037
SRL_OPN_2PTS022_0539_20150407_012418_20150407_030302.EUM.nc	0.021	0.022	0.088	2813	5570	0	2594	6	157	0.075

– Continued on next page

Table 2: Sea Surface Height Anomaly Statistics.

– Continued from previous page

File	Median	Mean	Std. Dev.	No. Obs.	Total Obs.	Default Lat/Lon	Flag (total)	Default (total)	3-Sigma Edited	1 Cycle Amp.
SRL_OPN_2PTS022_0541_20150407_030302_20150407_044306.EUM.nc	0.004	0.005	0.093	2889	5493	0	2510	7	87	0.039
SRL_OPN_2PTS022_0543_20150407_044305_20150407_062527.EUM.nc	0.030	0.012	0.110	4039	5784	0	1722	2	21	0.083
SRL_OPN_2PTS022_0545_20150407_062527_20150407_081227.EUM.nc	0.012	0.011	0.090	3981	6081	0	1936	8	156	0.024
SRL_OPN_2PTS022_0548_20150407_081225_20150407_095031.EUM.nc	0.008	-0.000	0.121	2853	5373	0	2437	16	67	0.107
SRL_OPN_2PTS022_0549_20150407_095030_20150407_112816.EUM.nc	0.017	0.009	0.094	2111	5321	0	3151	41	18	0.085
SRL_OPN_2PTS022_0551_20150407_112815_20150407_130651.EUM.nc	-0.039	-0.033	0.088	2748	5434	0	2619	1	66	0.047
SRL_OPN_2PTS022_0553_20150407_130650_20150407_150008.EUM.nc	0.012	0.014	0.094	3490	6335	0	2749	8	88	0.060
SRL_OPN_2PTS022_0556_20150407_150007_20150407_163955.EUM.nc	-0.004	-0.009	0.108	3038	5622	0	2473	15	96	0.073
SRL_OPN_2PTS022_0558_20150407_163954_20150407_181929.EUM.nc	-0.002	-0.001	0.099	2990	5364	0	2321	5	48	0.025
SRL_OPN_2PTS022_0560_20150407_181928_20150407_195855.EUM.nc	-0.006	-0.003	0.079	3109	5493	0	2260	12	112	0.052
SRL_OPN_2PTS022_0562_20150407_200215_20150407_213744.EUM.nc	-0.037	-0.045	0.096	3226	5320	0	1982	27	85	0.065
SRL_OPN_2PTS022_0564_20150407_213745_20150407_231544.EUM.nc	-0.006	-0.006	0.091	2376	5286	0	2873	16	21	0.038
SRL_OPN_2PTS022_0565_20150407_231544_20150408_005332.EUM.nc	0.008	-0.001	0.086	2955	5489	0	2469	34	31	0.020
SRL_OPN_2PTS022_0567_20150408_005331_20150408_023153.EUM.nc	0.011	0.010	0.110	2892	5544	0	2579	20	53	0.051
SRL_OPN_2PTS022_0569_20150408_023153_20150408_041125.EUM.nc	0.011	0.010	0.099	2720	5493	0	2665	8	100	0.067
SRL_OPN_2PTS022_0571_20150408_041125_20150408_055302.EUM.nc	0.030	0.022	0.093	3682	5706	0	1885	9	130	0.021
SRL_OPN_2PTS022_0573_20150408_055301_20150408_074130.EUM.nc	-0.013	-0.011	0.077	4161	6154	0	1913	1	79	0.057
SRL_OPN_2PTS022_0576_20150408_074129_20150408_091946.EUM.nc	-0.008	-0.006	0.113	3238	5513	0	2235	4	36	0.117
SRL_OPN_2PTS022_0577_20150408_091945_20150408_105730.EUM.nc	-0.006	-0.017	0.111	2099	5428	0	3266	32	31	0.102
SRL_OPN_2PTS022_0579_20150408_105728_20150408_123545.EUM.nc	-0.013	-0.003	0.080	2465	5314	0	2797	2	50	0.059
SRL_OPN_2PTS022_0581_20150408_123544_20150408_141514.EUM.nc	-0.015	-0.012	0.082	3253	5528	0	2176	1	98	0.055
SRL_OPN_2PTS022_0583_20150408_141514_20150408_160834.EUM.nc	0.012	0.018	0.109	3355	6374	0	2925	11	83	0.060
SRL_OPN_2PTS022_0586_20150408_160833_20150408_174811.EUM.nc	-0.014	-0.009	0.097	2935	5563	0	2544	18	66	0.033
SRL_OPN_2PTS022_0588_20150408_174810_20150408_192744.EUM.nc	0.001	-0.002	0.084	3207	5583	0	2254	11	111	0.019
SRL_OPN_2PTS022_0590_20150408_192743_20150408_210639.EUM.nc	-0.050	-0.053	0.088	3431	5579	0	2009	13	126	0.055
SRL_OPN_2PTS022_0592_20150408_210638_20150408_224459.EUM.nc	-0.018	-0.023	0.106	2623	5376	0	2650	18	85	0.057
SRL_OPN_2PTS022_0593_20150408_224458_20150409_002249.EUM.nc	0.010	0.006	0.080	2983	5450	0	2388	9	70	0.045
SRL_OPN_2PTS022_0595_20150409_002248_20150409_020045.EUM.nc	0.008	0.005	0.085	2951	5511	0	2426	9	125	0.049
SRL_OPN_2PTS022_0597_20150409_020045_20150409_033957.EUM.nc	0.028	0.019	0.103	2916	5514	0	2535	10	53	0.070
SRL_OPN_2PTS022_0599_20150409_033956_20150409_052054.EUM.nc	-0.008	-0.005	0.102	2976	5560	0	2519	5	60	0.056
SRL_OPN_2PTS022_0601_20150409_052052_20150409_071029.EUM.nc	0.004	-0.006	0.091	3853	6177	0	2240	14	70	0.086
SRL_OPN_2PTS022_0604_20150409_071029_20150409_084859.EUM.nc	-0.014	-0.010	0.082	3729	5616	0	1716	22	149	0.049
SRL_OPN_2PTS022_0605_20150409_084858_20150409_102646.EUM.nc	-0.026	-0.029	0.091	2362	5406	0	2833	8	203	0.061
SRL_OPN_2PTS022_0607_20150409_102645_20150409_120449.EUM.nc	0.017	0.019	0.077	2567	5403	0	2800	15	21	0.029
SRL_OPN_2PTS022_0609_20150409_120449_20150409_134350.EUM.nc	-0.894	-0.178	3.565	3102	5395	0	2253	14	26	7.203
SRL_OPN_2PTS022_0611_20150409_134349_20150409_153714.EUM.nc	0.012	0.018	0.083	3523	6393	0	2753	18	99	0.021
SRL_OPN_2PTS022_0614_20150409_153713_20150409_171652.EUM.nc	0.008	0.006	0.085	2802	5594	0	2677	3	112	0.061
SRL_OPN_2PTS022_0616_20150409_171651_20150409_185630.EUM.nc	0.006	0.006	0.065	2017	3813	0	1659	8	129	0.042
SRL_OPN_2PTS022_0618_20150409_185629_20150409_203536.EUM.nc	-0.037	-0.043	0.095	3384	5552	0	1958	13	197	0.072

– Continued on next page

Table 2: Sea Surface Height Anomaly Statistics.

– Continued from previous page

File	Median	Mean	Std. Dev.	No. Obs.	Total Obs.	Default Lat/Lon	Flag (total)	Default (total)	3-Sigma Edited	1 Cycle Amp.
SRL_OPN_2PTS022_0620_20150409_203535_20150409_221411.EUM.nc	-0.030	-0.031	0.089	2912	5492	0	2439	42	99	0.039
SRL_OPN_2PTS022_0622_20150409_221410_20150409_235208.EUM.nc	-0.006	-0.008	0.073	2724	5469	0	2570	8	167	0.045
SRL_OPN_2PTS022_0623_20150409_235208_20150410_012953.EUM.nc	0.039	0.045	0.088	2934	5523	0	2513	8	68	0.051
SRL_OPN_2PTS022_0625_20150410_012952_20150410_030839.EUM.nc	0.054	0.054	0.105	2899	5531	0	2550	8	74	0.065
SRL_OPN_2PTS022_0627_20150410_030838_20150410_044859.EUM.nc	0.002	0.003	0.109	2989	5460	0	2439	8	24	0.084
SRL_OPN_2PTS022_0629_20150410_044858_20150410_063119.EUM.nc	0.031	0.024	0.097	3973	5765	0	1717	1	74	0.062
SRL_OPN_2PTS022_0631_20150410_063119_20150410_081800.EUM.nc	0.002	-0.002	0.077	3952	6080	0	1934	11	183	0.021
SRL_OPN_2PTS022_0634_20150410_081800_20150410_095604.EUM.nc	-0.011	-0.008	0.103	2703	5380	0	2529	8	140	0.092
SRL_OPN_2PTS022_0635_20150410_095603_20150410_113358.EUM.nc	-0.008	-0.004	0.096	2271	5373	0	2993	40	69	0.054
SRL_OPN_2PTS022_0637_20150410_113357_20150410_131227.EUM.nc	0.001	0.004	0.097	2801	5386	0	2518	13	54	0.049
SRL_OPN_2PTS022_0639_20150410_131227_20150410_150554.EUM.nc	-0.004	0.001	0.087	3522	6347	0	2735	1	89	0.053
SRL_OPN_2PTS022_0642_20150410_150555_20150410_164533.EUM.nc	-0.003	-0.002	0.078	2769	5590	0	2640	13	168	0.038
SRL_OPN_2PTS022_0644_20150410_164532_20150410_182515.EUM.nc	-0.014	-0.025	0.088	3233	5500	0	2187	18	62	0.031
SRL_OPN_2PTS022_0646_20150410_182515_20150410_200430.EUM.nc	-0.010	-0.017	0.096	3098	5488	0	2324	21	45	0.037
SRL_OPN_2PTS022_0648_20150410_200430_20150410_214319.EUM.nc	-0.049	-0.051	0.087	3219	5509	0	2119	40	131	0.047
SRL_OPN_2PTS022_0650_20150410_214318_20150410_232124.EUM.nc	0.009	0.009	0.085	2382	5305	0	2789	21	113	0.041
SRL_OPN_2PTS022_0651_20150410_232123_20150411_005904.EUM.nc	0.007	0.021	0.097	2866	5480	0	2536	33	45	0.092
SRL_OPN_2PTS022_0653_20150411_005903_20150411_023728.EUM.nc	0.012	0.022	0.112	2935	5560	0	2555	18	52	0.059
SRL_OPN_2PTS022_0655_20150411_023727_20150411_041714.EUM.nc	0.010	0.007	0.101	2818	5516	0	2627	21	50	0.085
SRL_OPN_2PTS022_0657_20150411_041713_20150411_055850.EUM.nc	0.012	0.006	0.094	3699	5707	0	1874	8	126	0.047
SRL_OPN_2PTS022_0659_20150411_055850_20150411_074703.EUM.nc	-0.009	-0.001	0.093	4138	6133	0	1936	9	50	0.066
SRL_OPN_2PTS022_0662_20150411_074703_20150411_092518.EUM.nc	-0.015	-0.015	0.113	3116	5499	0	2270	6	107	0.106
SRL_OPN_2PTS022_0663_20150411_092517_20150411_110310.EUM.nc	0.015	0.012	0.113	2051	5438	0	3295	33	59	0.097
SRL_OPN_2PTS022_0665_20150411_110310_20150411_124120.EUM.nc	-0.013	-0.006	0.092	2507	5321	0	2752	11	51	0.085
SRL_OPN_2PTS022_0667_20150411_124119_20150411_142055.EUM.nc	0.010	0.015	0.085	3201	5478	0	2128	10	139	0.045
SRL_OPN_2PTS022_0669_20150411_142054_20150411_161412.EUM.nc	0.014	0.012	0.092	3343	6373	0	2903	16	111	0.033
SRL_OPN_2PTS022_0672_20150411_161411_20150411_175357.EUM.nc	-0.014	-0.019	0.090	2970	5570	0	2525	4	71	0.040
SRL_OPN_2PTS022_0674_20150411_175357_20150411_193320.EUM.nc	-0.034	-0.028	0.086	3212	5593	0	2268	12	101	0.049
SRL_OPN_2PTS022_0676_20150411_193320_20150411_211221.EUM.nc	-0.065	-0.058	0.093	3418	5467	0	1993	12	44	0.070
SRL_OPN_2PTS022_0678_20150411_211220_20150411_225040.EUM.nc	-0.035	-0.033	0.108	2452	5444	0	2908	9	75	0.071
SRL_OPN_2PTS022_0679_20150411_225039_20150412_002820.EUM.nc	0.011	0.005	0.103	3003	5416	0	2311	16	86	0.080
SRL_OPN_2PTS022_0681_20150412_002819_20150412_020627.EUM.nc	0.014	0.019	0.103	2923	5550	0	2549	34	44	0.036
SRL_OPN_2PTS022_0683_20150412_020626_20150412_034544.EUM.nc	0.004	0.003	0.084	2908	5559	0	2590	10	51	0.035
SRL_OPN_2PTS022_0685_20150412_034543_20150412_052639.EUM.nc	0.019	0.012	0.100	2893	5549	0	2602	5	49	0.087
SRL_OPN_2PTS022_0687_20150412_052639_20150412_071604.EUM.nc	-0.020	-0.023	0.082	3922	6179	0	2138	10	109	0.076
SRL_OPN_2PTS022_0690_20150412_071603_20150412_085431.EUM.nc	0.001	0.002	0.089	3617	5595	0	1814	29	135	0.062
SRL_OPN_2PTS022_0691_20150412_085430_20150412_103226.EUM.nc	-0.023	-0.024	0.126	2251	5499	0	3107	24	117	0.127
SRL_OPN_2PTS022_0693_20150412_103225_20150412_121023.EUM.nc	-0.002	-0.009	0.082	2474	5444	0	2893	33	44	0.030
SRL_OPN_2PTS022_0695_20150412_121022_20150412_134929.EUM.nc	0.034	0.034	0.085	3074	5421	0	2274	16	57	0.044

– Continued on next page

Table 2: Sea Surface Height Anomaly Statistics.

– Continued from previous page

File	Median	Mean	Std. Dev.	No. Obs.	Total Obs.	Default Lat/Lon	Flag (total)	Default (total)	3-Sigma Edited	1 Cycle Amp.
SRL_OPN_2PTS022_0697_20150412_134928_20150412_154253.EUM.nc	0.005	0.011	0.080	3487	6352	0	2731	33	101	0.045
SRL_OPN_2PTS022_0700_20150412_154251_20150412_172240.EUM.nc	-0.009	-0.005	0.079	2852	5509	0	2556	12	89	0.015
SRL_OPN_2PTS022_0702_20150412_172240_20150412_190208.EUM.nc	-0.016	-0.015	0.071	3168	5574	0	2284	5	117	0.040
SRL_OPN_2PTS022_0704_20150412_190207_20150412_204120.EUM.nc	-0.022	-0.017	0.093	3572	5564	0	1809	16	167	0.045
SRL_OPN_2PTS022_0706_20150412_204120_20150412_221952.EUM.nc	-0.044	-0.041	0.084	2950	5370	0	2355	31	34	0.057
SRL_OPN_2PTS022_0708_20150412_221952_20150412_235739.EUM.nc	-0.008	-0.007	0.075	2905	5471	0	2470	11	85	0.037
SRL_OPN_2PTS022_0709_20150412_235739_20150413_013546.EUM.nc	0.040	0.042	0.087	2988	5540	0	2441	12	99	0.040
SRL_OPN_2PTS022_0711_20150413_013545_20150413_031427.EUM.nc	0.036	0.034	0.091	2811	5509	0	2601	17	80	0.017
SRL_OPN_2PTS022_0713_20150413_031426_20150413_045455.EUM.nc	0.014	0.010	0.094	2968	5496	0	2444	6	78	0.058
SRL_OPN_2PTS022_0715_20150413_045455_20150413_063723.EUM.nc	0.000	-0.000	0.087	3972	5793	0	1780	5	36	0.058
SRL_OPN_2PTS022_0717_20150413_063724_20150413_082354.EUM.nc	0.023	0.020	0.106	4004	6042	0	1902	25	111	0.095
SRL_OPN_2PTS022_0720_20150413_082354_20150413_100147.EUM.nc	-0.012	-0.019	0.128	2675	5414	0	2586	10	143	0.123
SRL_OPN_2PTS022_0721_20150413_100146_20150413_113942.EUM.nc	-0.019	-0.025	0.107	2330	5387	0	2964	38	55	0.035
SRL_OPN_2PTS022_0723_20150413_113942_20150413_131825.EUM.nc	-0.008	0.005	0.095	2926	5407	0	2447	8	26	0.019
SRL_OPN_2PTS022_0725_20150413_131824_20150413_151146.EUM.nc	0.011	0.011	0.077	3520	6390	0	2768	5	97	0.029
SRL_OPN_2PTS022_0728_20150413_151144_20150413_165132.EUM.nc	0.008	0.002	0.082	2891	5568	0	2625	8	44	0.029
SRL_OPN_2PTS022_0730_20150413_165131_20150413_183106.EUM.nc	-0.003	-0.010	0.088	3142	5502	0	2271	20	69	0.024
SRL_OPN_2PTS022_0732_20150413_183105_20150413_201027.EUM.nc	0.025	0.025	0.085	3070	5513	0	2283	21	139	0.032
SRL_OPN_2PTS022_0734_20150413_201026_20150413_214905.EUM.nc	-0.051	-0.051	0.090	3138	5521	0	2199	28	156	0.073
SRL_OPN_2PTS022_0736_20150413_214904_20150413_232707.EUM.nc	-0.016	-0.018	0.092	2407	5310	0	2804	60	39	0.037
SRL_OPN_2PTS022_0737_20150413_232706_20150414_010458.EUM.nc	-0.006	-0.001	0.094	2768	5510	0	2708	10	24	0.036
SRL_OPN_2PTS022_0739_20150414_010457_20150414_024316.EUM.nc	0.011	0.008	0.099	2856	5552	0	2627	5	64	0.040
SRL_OPN_2PTS022_0741_20150414_024315_20150414_042309.EUM.nc	0.017	0.007	0.094	2799	5506	0	2602	13	92	0.053
SRL_OPN_2PTS022_0743_20150414_042308_20150414_060501.EUM.nc	0.009	0.006	0.080	3716	5736	0	1864	8	148	0.039
SRL_OPN_2PTS022_0745_20150414_060500_20150414_075259.EUM.nc	0.012	0.010	0.083	4045	6099	0	1971	14	69	0.070
SRL_OPN_2PTS022_0748_20150414_075258_20150414_093103.EUM.nc	-0.006	0.001	0.122	3038	5466	0	2318	16	94	0.130
SRL_OPN_2PTS022_0749_20150414_093103_20150414_110854.EUM.nc	-0.031	-0.037	0.105	2135	5408	0	3192	44	37	0.037
SRL_OPN_2PTS022_0751_20150414_110855_20150414_124716.EUM.nc	-0.014	-0.012	0.081	2483	5328	0	2770	5	70	0.047
SRL_OPN_2PTS022_0753_20150414_124716_20150414_144027.EUM.nc	0.039	0.035	0.085	3328	6268	0	2846	6	88	0.039
SRL_OPN_2PTS022_0756_20150414_144025_20150414_162012.EUM.nc	0.002	-0.006	0.103	3298	5617	0	2188	9	122	0.031
SRL_OPN_2PTS022_0758_20150414_162012_20150414_175948.EUM.nc	0.017	0.019	0.087	3068	5574	0	2453	2	51	0.037
SRL_OPN_2PTS022_0760_20150414_175948_20150414_193919.EUM.nc	0.006	0.008	0.094	3269	5587	0	2247	6	65	0.058
SRL_OPN_2PTS022_0762_20150414_193918_20150414_211808.EUM.nc	-0.037	-0.037	0.088	3369	5476	0	2012	30	65	0.046
SRL_OPN_2PTS022_0764_20150414_211808_20150414_225625.EUM.nc	-0.025	-0.024	0.083	2363	5436	0	2953	14	106	0.038
SRL_OPN_2PTS022_0765_20150414_225624_20150415_003413.EUM.nc	-0.015	-0.025	0.091	3100	5465	0	2289	11	65	0.006
SRL_OPN_2PTS022_0767_20150415_003413_20150415_021214.EUM.nc	0.013	0.014	0.097	2901	5545	0	2597	3	44	0.044
SRL_OPN_2PTS022_0769_20150415_021214_20150415_035137.EUM.nc	0.004	0.005	0.089	2755	5535	0	2680	30	70	0.062
SRL_OPN_2PTS022_0771_20150415_035136_20150415_053248.EUM.nc	0.008	0.001	0.098	2950	5543	0	2515	3	75	0.071
SRL_OPN_2PTS022_0781_20150415_121617_20150415_135522.EUM.nc	0.037	0.036	0.096	3111	5461	0	2274	8	68	0.120

– Continued on next page

Table 2: Sea Surface Height Anomaly Statistics.

– Continued from previous page

File	Median	Mean	Std. Dev.	No. Obs.	Total Obs.	Default Lat/Lon	Flag (total)	Default (total)	3-Sigma Edited	1 Cycle Amp.
SRL_OPN_2PTS022_0783_20150415_135522_20150415_154844.EUM.nc	0.007	0.003	0.078	3446	6373	0	2794	34	99	0.004
SRL_OPN_2PTS022_0786_20150415_154844_20150415_172831.EUM.nc	0.028	0.028	0.073	2831	5484	0	2525	8	120	0.025
SRL_OPN_2PTS022_0788_20150415_172831_20150415_190808.EUM.nc	0.015	0.011	0.106	3365	5592	0	2130	15	82	0.061
SRL_OPN_2PTS022_0790_20150415_190808_20150415_204710.EUM.nc	-0.030	-0.025	0.084	3609	5589	0	1825	15	140	0.048
SRL_OPN_2PTS022_0792_20150415_204710_20150415_222540.EUM.nc	-0.053	-0.044	0.084	2896	5384	0	2417	33	38	0.050
SRL_OPN_2PTS022_0794_20150415_222539_20150416_000333.EUM.nc	-0.022	-0.023	0.083	2913	5524	0	2444	14	153	0.042
SRL_OPN_2PTS022_0795_20150416_000332_20150416_014121.EUM.nc	0.051	0.052	0.092	3028	5553	0	2465	10	50	0.022
SRL_OPN_2PTS022_0797_20150416_014120_20150416_032016.EUM.nc	0.038	0.037	0.084	2831	5504	0	2574	27	72	0.017
SRL_OPN_2PTS022_0799_20150416_032016_20150416_050041.EUM.nc	0.006	0.005	0.095	2975	5510	0	2421	12	102	0.043
SRL_OPN_2PTS022_0801_20150416_050040_20150416_064327.EUM.nc	-0.000	-0.005	0.092	3943	5804	0	1821	12	28	0.085
SRL_OPN_2PTS022_0803_20150416_064327_20150416_082929.EUM.nc	0.009	0.011	0.098	4023	6032	0	1800	2	207	0.087
SRL_OPN_2PTS022_0806_20150416_082928_20150416_100729.EUM.nc	-0.027	-0.019	0.085	2607	5386	0	2561	5	213	0.012
SRL_OPN_2PTS022_0807_20150416_100728_20150416_114527.EUM.nc	-0.031	-0.028	0.087	2367	5425	0	2959	20	79	0.020
SRL_OPN_2PTS022_0809_20150416_114526_20150416_132404.EUM.nc	-0.005	0.004	0.087	2869	5397	0	2406	2	120	0.084
SRL_OPN_2PTS022_0811_20150416_132403_20150416_151726.EUM.nc	0.034	0.034	0.078	3518	6330	0	2707	12	93	0.058
SRL_OPN_2PTS022_0814_20150416_151725_20150416_165713.EUM.nc	-0.007	-0.013	0.097	2833	5580	0	2664	7	76	0.067
SRL_OPN_2PTS022_0816_20150416_165713_20150416_183653.EUM.nc	0.027	0.023	0.098	3232	5486	0	2209	2	43	0.067
SRL_OPN_2PTS022_0818_20150416_183652_20150416_201605.EUM.nc	0.013	0.021	0.095	3264	5512	0	2158	14	76	0.067
SRL_OPN_2PTS022_0820_20150416_201604_20150416_215449.EUM.nc	-0.058	-0.057	0.101	3084	5479	0	2238	43	114	0.042
SRL_OPN_2PTS022_0822_20150416_215448_20150416_233250.EUM.nc	-0.028	-0.023	0.082	2336	5286	0	2767	44	139	0.029
SRL_OPN_2PTS022_0823_20150416_233249_20150417_011032.EUM.nc	0.016	0.022	0.086	2751	5492	0	2709	13	19	0.040
SRL_OPN_2PTS022_0825_20150417_011031_20150417_024905.EUM.nc	0.032	0.030	0.081	2848	5559	0	2635	6	70	0.058
SRL_OPN_2PTS022_0827_20150417_024903_20150417_042854.EUM.nc	0.010	0.006	0.089	2847	5500	0	2561	8	84	0.026
SRL_OPN_2PTS022_0829_20150417_042854_20150417_061054.EUM.nc	0.004	0.009	0.088	3822	5738	0	1873	4	39	0.073
SRL_OPN_2PTS022_0831_20150417_061053_20150417_075835.EUM.nc	0.003	0.007	0.097	4030	6101	0	2006	7	58	0.057
SRL_OPN_2PTS022_0834_20150417_075836_20150417_093645.EUM.nc	-0.019	-0.016	0.103	2852	5478	0	2489	24	113	0.053
SRL_OPN_2PTS022_0835_20150417_093645_20150417_111437.EUM.nc	-0.018	-0.027	0.102	2065	5397	0	3225	50	57	0.056
SRL_OPN_2PTS022_0837_20150417_111437_20150417_125255.EUM.nc	-0.030	-0.016	0.084	2596	5337	0	2666	12	63	0.032
SRL_OPN_2PTS022_0839_20150417_125254_20150417_144607.EUM.nc	0.049	0.048	0.090	3384	6291	0	2833	3	71	0.060
SRL_OPN_2PTS022_0842_20150417_144607_20150417_162552.EUM.nc	-0.011	-0.028	0.114	3349	5633	0	2243	8	33	0.041
SRL_OPN_2PTS022_0844_20150417_162552_20150417_180537.EUM.nc	0.021	0.008	0.089	3099	5630	0	2464	7	60	0.011
SRL_OPN_2PTS022_0846_20150417_180536_20150417_194457.EUM.nc	0.008	0.000	0.096	3248	5565	0	2231	14	72	0.041
SRL_OPN_2PTS022_0848_20150417_194456_20150417_212354.EUM.nc	-0.060	-0.057	0.111	3434	5442	0	1934	26	48	0.076
SRL_OPN_2PTS022_0850_20150417_212354_20150417_230207.EUM.nc	-0.054	-0.055	0.110	2205	5379	0	3099	14	61	0.016
SRL_OPN_2PTS022_0851_20150417_230206_20150418_003947.EUM.nc	-0.009	-0.005	0.085	3099	5472	0	2282	12	79	0.042
SRL_OPN_2PTS022_0853_20150418_003946_20150418_021800.EUM.nc	-0.003	0.004	0.108	2808	5549	0	2665	4	72	0.044
SRL_OPN_2PTS022_0855_20150418_021800_20150418_035719.EUM.nc	0.017	0.018	0.106	2808	5571	0	2719	9	35	0.082
SRL_OPN_2PTS022_0857_20150418_035718_20150418_053838.EUM.nc	0.008	0.003	0.093	3129	5534	0	2327	13	65	0.048
SRL_OPN_2PTS022_0859_20150418_053837_20150418_072738.EUM.nc	-0.035	-0.028	0.085	4153	6168	0	1897	1	117	0.069

– Continued on next page

Table 2: Sea Surface Height Anomaly Statistics.

– Continued from previous page

File	Median	Mean	Std. Dev.	No. Obs.	Total Obs.	Default Lat/Lon	Flag (total)	Default (total)	3-Sigma Edited	1 Cycle Amp
SRL_OPN_2PTS022_0862_20150418_072737_20150418_090601.EUM.nc	-0.006	-0.004	0.093	3380	5555	0	2007	12	156	0.04
SRL_OPN_2PTS022_0863_20150418_090600_20150418_104345.EUM.nc	-0.067	-0.067	0.112	2261	5486	0	3100	38	87	0.05
SRL_OPN_2PTS022_0865_20150418_104344_20150418_122155.EUM.nc	-0.032	-0.038	0.096	2552	5456	0	2798	20	86	0.02
SRL_OPN_2PTS022_0867_20150418_122154_20150418_140112.EUM.nc	0.042	0.046	0.087	3264	5483	0	2138	2	79	0.07
SRL_OPN_2PTS022_0869_20150418_140111_20150418_155435.EUM.nc	-0.002	0.000	0.088	3230	6367	0	3042	11	84	0.05
SRL_OPN_2PTS022_0872_20150418_155434_20150418_173412.EUM.nc	0.018	0.026	0.087	2797	5464	0	2554	6	107	0.07
SRL_OPN_2PTS022_0874_20150418_173411_20150418_191347.EUM.nc	0.007	0.003	0.094	3323	5582	0	2148	27	84	0.02
SRL_OPN_2PTS022_0876_20150418_191347_20150418_205256.EUM.nc	-0.078	-0.064	0.103	3644	5613	0	1895	28	46	0.07
SRL_OPN_2PTS022_0878_20150418_205255_20150418_223115.EUM.nc	-0.053	-0.051	0.088	2823	5385	0	2474	38	50	0.04
SRL_OPN_2PTS022_0880_20150418_223113_20150419_000906.EUM.nc	-0.003	-0.008	0.099	3047	5476	0	2380	9	40	0.05
SRL_OPN_2PTS022_0881_20150419_000907_20150419_014705.EUM.nc	0.022	0.014	0.102	3091	5559	0	2424	5	39	0.02
SRL_OPN_2PTS022_0883_20150419_014704_20150419_032557.EUM.nc	0.023	0.011	0.111	2980	5486	0	2478	10	18	0.08
SRL_OPN_2PTS022_0885_20150419_032556_20150419_050606.EUM.nc	0.030	0.019	0.096	2912	5500	0	2541	7	40	0.05
SRL_OPN_2PTS022_0887_20150419_050604_20150419_065638.EUM.nc	-0.017	-0.022	0.090	3833	6225	0	2306	2	84	0.07
SRL_OPN_2PTS022_0890_20150419_065637_20150419_083514.EUM.nc	-0.000	0.006	0.094	4013	5615	0	1445	11	146	0.02
SRL_OPN_2PTS022_0892_20150419_083513_20150419_101305.EUM.nc	-0.022	-0.024	0.120	2681	5398	0	2648	13	56	0.02
SRL_OPN_2PTS022_0893_20150419_101303_20150419_115103.EUM.nc	-0.001	-0.009	0.099	2446	5458	0	2932	28	52	0.05
SRL_OPN_2PTS022_0895_20150419_115102_20150419_132952.EUM.nc	0.010	0.009	0.087	2892	5389	0	2361	15	121	0.05
SRL_OPN_2PTS022_0897_20150419_132952_20150419_152315.EUM.nc	0.031	0.025	0.078	3564	6362	0	2724	2	72	0.06
SRL_OPN_2PTS022_0900_20150419_152314_20150419_170254.EUM.nc	0.001	-0.005	0.104	2863	5603	0	2695	5	40	0.08
SRL_OPN_2PTS022_0902_20150419_170253_20150419_184235.EUM.nc	0.014	0.006	0.109	3219	5488	0	2215	6	48	0.02
SRL_OPN_2PTS022_0904_20150419_184235_20150419_202144.EUM.nc	-0.023	-0.021	0.087	3276	5519	0	2050	21	172	0.03
SRL_OPN_2PTS022_0906_20150419_202144_20150419_220026.EUM.nc	-0.048	-0.060	0.096	2841	5493	0	2464	45	143	0.006
SRL_OPN_2PTS022_0908_20150419_220026_20150419_233825.EUM.nc	-0.011	-0.013	0.088	2601	5441	0	2760	30	50	0.039
SRL_OPN_2PTS022_0909_20150419_233825_20150420_011557.EUM.nc	0.027	0.019	0.104	2977	5486	0	2468	2	39	0.057
SRL_OPN_2PTS022_0911_20150420_011557_20150420_025433.EUM.nc	0.005	0.006	0.092	2854	5527	0	2608	5	60	0.040
SRL_OPN_2PTS022_0913_20150420_025431_20150420_043436.EUM.nc	0.016	0.006	0.098	2856	5510	0	2581	17	56	0.092
SRL_OPN_2PTS022_0915_20150420_043435_20150420_061636.EUM.nc	0.016	0.013	0.089	3896	5767	0	1838	6	27	0.040
SRL_OPN_2PTS022_0917_20150420_061635_20150420_080401.EUM.nc	-0.008	-0.008	0.084	3983	6094	0	2008	1	102	0.014
SRL_OPN_2PTS022_0920_20150420_080400_20150420_094209.EUM.nc	-0.014	-0.010	0.090	2831	5497	0	2499	10	157	0.042
SRL_OPN_2PTS022_0921_20150420_094208_20150420_112002.EUM.nc	0.005	-0.010	0.132	2114	5329	0	3065	78	72	0.058
SRL_OPN_2PTS022_0923_20150420_112001_20150420_125831.EUM.nc	-0.007	-0.017	0.083	2608	5341	0	2615	5	113	0.048
SRL_OPN_2PTS022_0925_20150420_125830_20150420_145144.EUM.nc	0.035	0.029	0.105	3462	6346	0	2826	15	43	0.115
SRL_OPN_2PTS022_0928_20150420_145144_20150420_163123.EUM.nc	-0.030	-0.027	0.102	3217	5655	0	2321	13	104	0.046
SRL_OPN_2PTS022_0930_20150420_163123_20150420_181106.EUM.nc	-0.012	-0.011	0.091	3050	5586	0	2450	6	80	0.019
SRL_OPN_2PTS022_0932_20150420_181106_20150420_195026.EUM.nc	-0.008	-0.015	0.082	3140	5517	0	2271	4	102	0.023
SRL_OPN_2PTS022_0934_20150420_195025_20150420_212920.EUM.nc	-0.051	-0.055	0.094	3446	5457	0	1885	29	97	0.069
SRL_OPN_2PTS022_0936_20150420_212919_20150420_230731.EUM.nc	-0.037	-0.037	0.102	2126	5387	0	3163	13	85	0.054
SRL_OPN_2PTS022_0937_20150420_230730_20150421_004510.EUM.nc	0.011	-0.001	0.100	3056	5454	0	2337	15	46	0.059

– Continued on next page

Table 2: Sea Surface Height Anomaly Statistics.

– Continued from previous page

File	Median	Mean	Std. Dev.	No. Obs.	Total Obs.	Default Lat/Lon	Flag (total)	Default (total)	3-Sigma Edited	1 Cycle Amp.
SRL_OPN_2PTS022_0939_20150421_004510_20150421_022325.EUM.nc	0.022	0.029	0.103	2756	5559	0	2682	3	118	0.07
SRL_OPN_2PTS022_0941_20150421_022325_20150421_040258.EUM.nc	0.020	0.009	0.107	2788	5463	0	2592	8	75	0.065
SRL_OPN_2PTS022_0943_20150421_040257_20150421_054415.EUM.nc	0.009	0.003	0.097	3348	5653	0	2173	22	110	0.04
SRL_OPN_2PTS022_0945_20150421_054415_20150421_073303.EUM.nc	-0.012	-0.013	0.086	4163	6171	0	1941	7	60	0.06
SRL_OPN_2PTS022_0948_20150421_073302_20150421_091123.EUM.nc	0.011	0.009	0.090	3222	5547	0	2183	12	130	0.05
SRL_OPN_2PTS022_0949_20150421_091124_20150421_104916.EUM.nc	-0.031	-0.033	0.123	2264	5524	0	3164	25	71	0.05
SRL_OPN_2PTS022_0951_20150421_104915_20150421_122718.EUM.nc	0.022	0.026	0.108	2536	5337	0	2728	37	36	0.03
SRL_OPN_2PTS022_0953_20150421_122718_20150421_140641.EUM.nc	0.014	0.016	0.085	3126	5519	0	2286	1	106	0.10
SRL_OPN_2PTS022_0955_20150421_140640_20150421_160003.EUM.nc	-0.001	0.003	0.091	3197	6381	0	3077	13	94	0.04
SRL_OPN_2PTS022_0958_20150421_160002_20150421_173949.EUM.nc	-0.011	-0.011	0.096	2920	5622	0	2647	12	43	0.03
SRL_OPN_2PTS022_0960_20150421_173948_20150421_191915.EUM.nc	0.016	0.010	0.084	3297	5573	0	2158	7	111	0.07
SRL_OPN_2PTS022_0962_20150421_191913_20150421_205821.EUM.nc	-0.057	-0.064	0.084	3492	5599	0	1925	23	159	0.03
SRL_OPN_2PTS022_0964_20150421_205820_20150421_223646.EUM.nc	-0.006	-0.001	0.104	2727	5389	0	2550	36	76	0.04
SRL_OPN_2PTS022_0965_20150421_223646_20150422_001429.EUM.nc	-0.018	-0.023	0.095	2938	5462	0	2434	4	86	0.03
SRL_OPN_2PTS022_0967_20150422_001427_20150422_015229.EUM.nc	-0.004	0.002	0.098	3024	5535	0	2455	3	53	0.03
SRL_OPN_2PTS022_0969_20150422_015228_20150422_033133.EUM.nc	0.013	0.019	0.088	2863	5477	0	2456	21	137	0.07
SRL_OPN_2PTS022_0971_20150422_033132_20150422_051211.EUM.nc	0.012	0.002	0.087	2945	5524	0	2500	1	78	0.04
SRL_OPN_2PTS022_0973_20150422_051210_20150422_070203.EUM.nc	-0.005	-0.006	0.094	3780	6209	0	2352	12	65	0.07
SRL_OPN_2PTS022_0976_20150422_070201_20150422_084036.EUM.nc	-0.003	0.004	0.092	3898	5596	0	1560	11	127	0.02
SRL_OPN_2PTS022_0978_20150422_084035_20150422_101833.EUM.nc	-0.029	-0.027	0.108	2645	5396	0	2682	27	42	0.06
SRL_OPN_2PTS022_0979_20150422_101832_20150422_152842.EUM.nc	0.033	0.035	0.147	9118	17153	0	7954	25	56	0.06
SRL_OPN_2PTS022_0986_20150422_152841_20150422_170828.EUM.nc	0.001	-0.002	0.090	2692	4643	0	1872	3	76	0.04
SRL_OPN_2PTS022_0988_20150422_170827_20150422_184759.EUM.nc	-0.002	-0.009	0.089	3306	5490	0	2129	8	47	0.046
SRL_OPN_2PTS022_0990_20150422_184758_20150422_202714.EUM.nc	-0.036	-0.042	0.098	3270	5524	0	2070	23	161	0.067
SRL_OPN_2PTS022_0992_20150422_202715_20150422_220554.EUM.nc	-0.036	-0.041	0.104	2900	5478	0	2393	37	148	0.074
SRL_OPN_2PTS022_0994_20150422_220553_20150422_234343.EUM.nc	0.014	0.010	0.080	2658	5481	0	2661	28	134	0.036
SRL_OPN_2PTS022_0995_20150422_234342_20150423_012135.EUM.nc	0.012	0.011	0.083	2898	5521	0	2523	21	79	0.033
SRL_OPN_2PTS022_0997_20150423_012134_20150423_030016.EUM.nc	0.026	0.024	0.090	2822	5580	0	2670	5	83	0.022
SRL_OPN_2PTS022_0999_20150423_030016_20150423_044017.EUM.nc	0.004	-0.005	0.108	2859	5503	0	2590	16	38	0.100

19 Sea Surface Height Anomaly (Model Wet) Table

Table 3: Sea Surface Height Anomaly (Model Wet) Statistics.

File	Median	Mean	Std. Dev.	No. Obs.	Total Obs.	Default Lat/Lon	Flag (total)	Default (total)	3-Sigma Edited	1 Cpr. Amp
SRL_OPN_2PTS021_1001_20150319_044019_20150319_062228.EUM.nc	0.013	0.009	0.100	3979	5758	0	1686	10	83	0.083
SRL_OPN_2PTS022_0001_20150319_062227_20150319_080936.EUM.nc	0.019	0.022	0.101	4098	6082	0	1911	7	66	0.083
SRL_OPN_2PTS022_0004_20150319_080936_20150319_094742.EUM.nc	0.008	0.003	0.127	2941	5466	0	2419	16	90	0.086
SRL_OPN_2PTS022_0005_20150319_094741_20150319_112535.EUM.nc	-0.009	-0.016	0.098	2093	5324	0	3152	47	32	0.071
SRL_OPN_2PTS022_0007_20150319_112534_20150319_130408.EUM.nc	-0.042	-0.032	0.099	2737	5304	0	2518	12	37	0.057
SRL_OPN_2PTS022_0009_20150319_130407_20150319_145723.EUM.nc	0.006	0.008	0.092	3521	6340	0	2759	2	58	0.093
SRL_OPN_2PTS022_0012_20150319_145722_20150319_163703.EUM.nc	-0.012	-0.004	0.111	3168	5636	0	2364	13	91	0.045
SRL_OPN_2PTS022_0014_20150319_163703_20150319_181646.EUM.nc	0.008	0.005	0.106	3200	5598	0	2347	13	38	0.015
SRL_OPN_2PTS022_0016_20150319_181645_20150319_195601.EUM.nc	0.003	0.013	0.087	3181	5478	0	2196	11	90	0.060
SRL_OPN_2PTS022_0018_20150319_195601_20150319_213454.EUM.nc	-0.032	-0.031	0.102	3480	5396	0	1814	27	75	0.060
SRL_OPN_2PTS022_0020_20150319_213453_20150319_231303.EUM.nc	-0.007	-0.016	0.102	2251	5365	0	3074	12	28	0.067
SRL_OPN_2PTS022_0021_20150319_231303_20150320_005043.EUM.nc	0.004	0.000	0.100	3123	5450	0	2268	35	24	0.032
SRL_OPN_2PTS022_0023_20150320_005041_20150320_022902.EUM.nc	-0.013	-0.016	0.115	2908	5534	0	2557	12	57	0.045
SRL_OPN_2PTS022_0025_20150320_022901_20150320_040840.EUM.nc	0.004	0.003	0.086	2760	5468	0	2551	6	151	0.056
SRL_OPN_2PTS022_0027_20150320_040840_20150320_055004.EUM.nc	0.011	0.010	0.090	3705	5692	0	1898	7	82	0.036
SRL_OPN_2PTS022_0029_20150320_055004_20150320_073839.EUM.nc	-0.005	-0.016	0.097	4183	6157	0	1895	17	62	0.093
SRL_OPN_2PTS022_0032_20150320_073839_20150320_105448.EUM.nc	-0.017	-0.021	0.113	5509	10973	0	5313	40	111	0.058
SRL_OPN_2PTS022_0035_20150320_105447_20150320_123303.EUM.nc	-0.017	-0.015	0.094	2436	5317	0	2783	29	69	0.048
SRL_OPN_2PTS022_0037_20150320_123303_20150320_141222.EUM.nc	0.011	0.022	0.093	3212	5504	0	2180	1	111	0.110
SRL_OPN_2PTS022_0039_20150320_141220_20150320_160542.EUM.nc	-0.029	-0.022	0.111	3333	6376	0	2957	6	80	0.022
SRL_OPN_2PTS022_0042_20150320_160541_20150320_174527.EUM.nc	0.001	0.004	0.107	3043	5579	0	2483	8	45	0.079
SRL_OPN_2PTS022_0044_20150320_174526_20150320_192452.EUM.nc	0.007	0.004	0.094	3435	5568	0	2057	13	63	0.007
SRL_OPN_2PTS022_0046_20150320_192451_20150320_210356.EUM.nc	-0.050	-0.049	0.090	3482	5549	0	1906	16	145	0.063
SRL_OPN_2PTS022_0048_20150320_210355_20150320_224217.EUM.nc	-0.016	-0.018	0.095	2519	5342	0	2603	12	208	0.044
SRL_OPN_2PTS022_0049_20150320_224217_20150321_002000.EUM.nc	0.027	0.024	0.094	2984	5428	0	2405	6	33	0.033
SRL_OPN_2PTS022_0051_20150321_001959_20150321_015802.EUM.nc	-0.017	-0.018	0.105	3059	5542	0	2422	15	46	0.030
SRL_OPN_2PTS022_0053_20150321_015801_20150321_033712.EUM.nc	0.028	0.026	0.100	2977	5500	0	2433	11	79	0.023
SRL_OPN_2PTS022_0055_20150321_033711_20150321_051756.EUM.nc	-0.005	-0.009	0.095	2977	5519	0	2437	8	97	0.024
SRL_OPN_2PTS022_0057_20150321_051756_20150321_070738.EUM.nc	-0.015	-0.014	0.090	3940	6184	0	2162	13	69	0.077
SRL_OPN_2PTS022_0060_20150321_070737_20150321_084609.EUM.nc	0.009	0.004	0.082	3768	5588	0	1658	36	126	0.037
SRL_OPN_2PTS022_0061_20150321_084608_20150321_102405.EUM.nc	-0.009	-0.018	0.106	2469	5375	0	2730	33	143	0.047
SRL_OPN_2PTS022_0063_20150321_102405_20150321_120158.EUM.nc	-0.010	-0.015	0.089	2494	5375	0	2774	34	73	0.086
SRL_OPN_2PTS022_0065_20150321_120157_20150321_134058.EUM.nc	0.003	0.014	0.086	3052	5434	0	2257	34	91	0.077
SRL_OPN_2PTS022_0067_20150321_134057_20150321_153422.EUM.nc	0.010	0.009	0.088	3534	6350	0	2698	1	117	0.056
SRL_OPN_2PTS022_0070_20150321_153420_20150321_171408.EUM.nc	-0.024	-0.007	0.107	2908	5571	0	2600	5	58	0.039
SRL_OPN_2PTS022_0072_20150321_171408_20150321_185338.EUM.nc	-0.001	-0.004	0.091	3339	5508	0	2071	11	87	0.057

– Continued on next page

Table 3: Sea Surface Height Anomaly (Model Wet) Statistics.

– Continued from previous page

File	Median	Mean	Std. Dev.	No. Obs.	Total Obs.	Default Lat/Lon	Flag (total)	Default (total)	3-Sigma Edited	1 Cpr Amp
SRL_OPN_2PTS022_0074_20150321_185337_20150321_203253.EUM.nc	-0.035	-0.036	0.095	3483	5534	0	1920	12	119	0.079
SRL_OPN_2PTS022_0076_20150321_203252_20150321_221129.EUM.nc	-0.011	-0.007	0.102	2821	5470	0	2453	24	172	0.103
SRL_OPN_2PTS022_0078_20150321_221129_20150321_234917.EUM.nc	0.017	0.014	0.081	2753	5429	0	2532	22	122	0.031
SRL_OPN_2PTS022_0079_20150321_234916_20150322_012710.EUM.nc	0.031	0.042	0.120	2963	5517	0	2493	11	50	0.071
SRL_OPN_2PTS022_0081_20150322_012710_20150322_030554.EUM.nc	0.018	0.021	0.105	2970	5563	0	2550	9	34	0.039
SRL_OPN_2PTS022_0083_20150322_030553_20150322_044602.EUM.nc	0.026	0.009	0.100	2953	5450	0	2417	5	75	0.07[illegible]
SRL_OPN_2PTS022_0085_20150322_044601_20150322_062827.EUM.nc	0.020	0.018	0.099	3960	5760	0	1708	12	80	0.06[illegible]
SRL_OPN_2PTS022_0087_20150322_062826_20150322_081517.EUM.nc	-0.021	-0.019	0.088	4078	6087	0	1886	3	120	0.01[illegible]
SRL_OPN_2PTS022_0090_20150322_081517_20150322_095321.EUM.nc	0.009	0.015	0.113	2888	5371	0	2393	8	82	0.04[illegible]
SRL_OPN_2PTS022_0091_20150322_095320_20150322_113106.EUM.nc	0.009	0.006	0.120	2245	5289	0	2995	40	9	0.11[illegible]
SRL_OPN_2PTS022_0093_20150322_113105_20150322_130942.EUM.nc	-0.012	-0.003	0.087	2816	5369	0	2499	12	42	0.02[illegible]
SRL_OPN_2PTS022_0095_20150322_130941_20150322_150300.EUM.nc	0.048	0.050	0.109	3550	6356	0	2745	1	60	0.12[illegible]
SRL_OPN_2PTS022_0098_20150322_150259_20150322_164248.EUM.nc	-0.044	-0.030	0.112	2932	5608	0	2579	8	89	0.08[illegible]
SRL_OPN_2PTS022_0100_20150322_164248_20150322_182222.EUM.nc	-0.023	-0.038	0.104	3310	5495	0	2119	19	47	0.03[illegible]
SRL_OPN_2PTS022_0102_20150322_182221_20150322_200145.EUM.nc	-0.027	-0.037	0.097	3137	5493	0	2261	27	68	0.04[illegible]
SRL_OPN_2PTS022_0104_20150322_200144_20150322_214034.EUM.nc	-0.024	-0.032	0.113	3322	5492	0	2032	28	110	0.10[illegible]
SRL_OPN_2PTS022_0106_20150322_214035_20150322_231833.EUM.nc	-0.002	-0.002	0.093	2369	5303	0	2839	24	71	0.01[illegible]
SRL_OPN_2PTS022_0107_20150322_231831_20150323_005622.EUM.nc	0.012	0.009	0.081	2825	5495	0	2535	29	106	0.07[illegible]
SRL_OPN_2PTS022_0109_20150323_005621_20150323_023446.EUM.nc	0.015	0.019	0.111	2929	5560	0	2559	6	66	0.04[illegible]
SRL_OPN_2PTS022_0111_20150323_023444_20150323_041419.EUM.nc	0.020	0.010	0.111	2840	5484	0	2569	18	57	0.07[illegible]
SRL_OPN_2PTS022_0113_20150323_041418_20150323_055601.EUM.nc	0.033	0.026	0.110	3723	5694	0	1861	3	107	0.05[illegible]
SRL_OPN_2PTS022_0115_20150323_055601_20150323_074421.EUM.nc	0.016	0.005	0.087	4166	6139	0	1905	1	67	0.06[illegible]
SRL_OPN_2PTS022_0118_20150323_074420_20150323_092235.EUM.nc	-0.015	-0.012	0.119	3251	5484	0	2170	18	45	0.086
SRL_OPN_2PTS022_0119_20150323_092234_20150323_110020.EUM.nc	0.005	0.005	0.095	2015	5418	0	3321	32	50	0.035
SRL_OPN_2PTS022_0121_20150323_110019_20150323_123838.EUM.nc	-0.022	-0.025	0.084	2429	5350	0	2789	9	123	0.040
SRL_OPN_2PTS022_0123_20150323_123837_20150323_141806.EUM.nc	-0.024	-0.016	0.099	3323	5511	0	2095	6	87	0.104
SRL_OPN_2PTS022_0125_20150323_141808_20150323_161127.EUM.nc	0.006	0.012	0.099	3358	6387	0	2945	13	71	0.031
SRL_OPN_2PTS022_0128_20150323_161126_20150323_175104.EUM.nc	-0.039	-0.034	0.098	3005	5567	0	2482	6	74	0.070
SRL_OPN_2PTS022_0130_20150323_175104_20150323_193036.EUM.nc	-0.002	-0.008	0.094	3250	5581	0	2181	11	139	0.028
SRL_OPN_2PTS022_0132_20150323_193035_20150323_210937.EUM.nc	-0.043	-0.041	0.089	3414	5450	0	1933	23	80	0.082
SRL_OPN_2PTS022_0134_20150323_210937_20150323_224749.EUM.nc	0.011	0.013	0.096	2514	5444	0	2815	29	86	0.013
SRL_OPN_2PTS022_0135_20150323_224748_20150324_002539.EUM.nc	0.019	0.016	0.094	2950	5400	0	2340	14	96	0.034
SRL_OPN_2PTS022_0137_20150324_002538_20150324_020344.EUM.nc	-0.003	-0.006	0.090	2967	5528	0	2454	10	97	0.031
SRL_OPN_2PTS022_0139_20150324_020343_20150324_034250.EUM.nc	0.016	0.016	0.106	2937	5530	0	2482	10	101	0.070
SRL_OPN_2PTS022_0141_20150324_034249_20150324_052350.EUM.nc	0.021	0.028	0.106	2943	5544	0	2513	7	81	0.101
SRL_OPN_2PTS022_0143_20150324_052350_20150324_071320.EUM.nc	0.001	-0.004	0.104	3974	6163	0	2136	12	41	0.058
SRL_OPN_2PTS022_0146_20150324_071320_20150324_085149.EUM.nc	0.008	-0.002	0.095	3761	5598	0	1677	38	122	0.040
SRL_OPN_2PTS022_0147_20150324_085148_20150324_102936.EUM.nc	-0.009	-0.009	0.111	2369	5453	0	2952	11	121	0.084
SRL_OPN_2PTS022_0149_20150324_102936_20150324_120741.EUM.nc	0.016	0.011	0.075	2507	5448	0	2837	35	69	0.035

– Continued on next page

Table 3: Sea Surface Height Anomaly (Model Wet) Statistics.

– Continued from previous page

File	Median	Mean	Std. Dev.	No. Obs.	Total Obs.	Default Lat/Lon	Flag (total)	Default (total)	3-Sigma Edited	1 Cycle Amp
SRL_OPN_2PTS022_0151_20150324_120740_20150324_134636.EUM.nc	-0.005	-0.008	0.081	3038	5403	0	2242	11	112	0.07
SRL_OPN_2PTS022_0153_20150324_134635_20150324_154007.EUM.nc	0.001	0.000	0.086	3513	6387	0	2757	1	116	0.0[illegible]
SRL_OPN_2PTS022_0156_20150324_154007_20150324_171946.EUM.nc	-0.003	-0.007	0.125	2890	5497	0	2544	6	57	0.12
SRL_OPN_2PTS022_0158_20150324_171945_20150324_185924.EUM.nc	0.004	0.000	0.083	3314	5604	0	2225	10	55	0.0[illegible]
SRL_OPN_2PTS022_0160_20150324_185923_20150324_203829.EUM.nc	-0.037	-0.034	0.100	3536	5530	0	1827	17	150	0.09
SRL_OPN_2PTS022_0162_20150324_203828_20150324_221701.EUM.nc	-0.011	-0.023	0.101	2919	5415	0	2366	36	94	0.08
SRL_OPN_2PTS022_0164_20150324_221700_20150324_235457.EUM.nc	0.017	0.017	0.080	2811	5467	0	2506	20	130	0.05
SRL_OPN_2PTS022_0165_20150324_235455_20150325_013243.EUM.nc	0.019	0.017	0.085	2932	5520	0	2484	4	100	0.02
SRL_OPN_2PTS022_0167_20150325_013242_20150325_031132.EUM.nc	0.018	0.021	0.099	2910	5580	0	2570	6	94	0.02
SRL_OPN_2PTS022_0169_20150325_031130_20150325_045155.EUM.nc	0.010	0.003	0.108	3016	5474	0	2428	5	25	0.08
SRL_OPN_2PTS022_0171_20150325_045153_20150325_063419.EUM.nc	0.042	0.018	0.121	4042	5785	0	1717	3	23	0.06
SRL_OPN_2PTS022_0173_20150325_063419_20150325_082051.EUM.nc	0.004	0.008	0.086	4017	6053	0	1868	18	150	0.02
SRL_OPN_2PTS022_0176_20150325_082050_20150325_095853.EUM.nc	0.010	0.012	0.108	2764	5403	0	2453	17	169	0.07
SRL_OPN_2PTS022_0177_20150325_095852_20150325_113649.EUM.nc	0.013	0.008	0.099	2357	5426	0	2985	36	48	0.06
SRL_OPN_2PTS022_0179_20150325_113648_20150325_131519.EUM.nc	0.003	0.006	0.080	2836	5394	0	2437	12	109	0.02
SRL_OPN_2PTS022_0181_20150325_131518_20150325_150840.EUM.nc	-0.001	0.003	0.086	3554	6367	0	2753	7	53	0.07
SRL_OPN_2PTS022_0184_20150325_150840_20150325_164826.EUM.nc	0.002	0.005	0.117	2873	5575	0	2664	3	35	0.04
SRL_OPN_2PTS022_0186_20150325_164826_20150325_182809.EUM.nc	0.004	-0.003	0.108	3293	5501	0	2154	11	43	0.0[illegible]
SRL_OPN_2PTS022_0188_20150325_182808_20150325_200723.EUM.nc	-0.001	-0.003	0.085	3086	5505	0	2267	21	131	0.05
SRL_OPN_2PTS022_0190_20150325_200723_20150325_214610.EUM.nc	-0.016	-0.013	0.100	3263	5523	0	2176	19	65	0.04
SRL_OPN_2PTS022_0192_20150325_214610_20150325_232415.EUM.nc	0.024	0.019	0.109	2429	5315	0	2790	45	51	0.06
SRL_OPN_2PTS022_0193_20150325_232414_20150326_010154.EUM.nc	0.043	0.039	0.095	2775	5480	0	2656	17	32	0.05
SRL_OPN_2PTS022_0195_20150326_010154_20150326_024021.EUM.nc	0.032	0.027	0.088	2924	5552	0	2571	9	48	0.036
SRL_OPN_2PTS022_0197_20150326_024020_20150326_042001.EUM.nc	0.024	0.016	0.092	2841	5517	0	2577	29	70	0.074
SRL_OPN_2PTS022_0199_20150326_042001_20150326_060150.EUM.nc	0.021	0.019	0.093	3789	5707	0	1833	10	75	0.054
SRL_OPN_2PTS022_0201_20150326_060149_20150326_074956.EUM.nc	-0.008	-0.002	0.090	4184	6127	0	1914	5	24	0.036
SRL_OPN_2PTS022_0204_20150326_074956_20150326_092808.EUM.nc	-0.017	-0.013	0.107	3112	5483	0	2227	21	123	0.090
SRL_OPN_2PTS022_0205_20150326_092808_20150326_110600.EUM.nc	0.018	0.015	0.099	2085	5443	0	3264	46	48	0.081
SRL_OPN_2PTS022_0207_20150326_110600_20150326_124412.EUM.nc	0.010	0.020	0.097	2508	5342	0	2748	15	71	0.064
SRL_OPN_2PTS022_0209_20150326_124411_20150326_143721.EUM.nc	-0.008	-0.001	0.082	3374	6263	0	2806	15	68	0.057
SRL_OPN_2PTS022_0212_20150326_143720_20150326_161706.EUM.nc	0.021	0.008	0.105	3401	5637	0	2169	8	59	0.031
SRL_OPN_2PTS022_0214_20150326_161705_20150326_175652.EUM.nc	-0.027	-0.021	0.096	3063	5539	0	2441	4	31	0.046
SRL_OPN_2PTS022_0216_20150326_175650_20150326_193614.EUM.nc	0.001	0.004	0.095	3293	5558	0	2169	16	80	0.049
SRL_OPN_2PTS022_0218_20150326_193613_20150326_211514.EUM.nc	-0.037	-0.034	0.092	3361	5481	0	1999	21	100	0.077
SRL_OPN_2PTS022_0220_20150326_211513_20150326_225322.EUM.nc	-0.003	-0.006	0.109	2492	5425	0	2877	25	31	0.059
SRL_OPN_2PTS022_0221_20150326_225322_20150327_003110.EUM.nc	0.005	0.009	0.094	3090	5424	0	2298	5	31	0.051
SRL_OPN_2PTS022_0223_20150327_003109_20150327_020919.EUM.nc	0.026	0.033	0.087	2802	5546	0	2590	13	141	0.029
SRL_OPN_2PTS022_0225_20150327_020918_20150327_034830.EUM.nc	0.024	0.020	0.096	2913	5524	0	2525	19	67	0.083
SRL_OPN_2PTS022_0227_20150327_034828_20150327_052937.EUM.nc	0.035	0.030	0.110	2943	5538	0	2537	6	52	0.089

– Continued on next page

Table 3: Sea Surface Height Anomaly (Model Wet) Statistics.

– Continued from previous page

File	Median	Mean	Std. Dev.	No. Obs.	Total Obs.	Default Lat/Lon	Flag (total)	Default (total)	3-Sigma Edited	1 Cycle Amp.
SRL_OPN_2PTS022_0229_20150327_052936_20150327_071856.EUM.nc	0.021	0.010	0.084	4136	6185	0	2013	6	30	0.05
SRL_OPN_2PTS022_0232_20150327_071856_20150327_085722.EUM.nc	0.007	0.010	0.092	3640	5599	0	1795	39	125	0.06
SRL_OPN_2PTS022_0233_20150327_085721_20150327_103508.EUM.nc	-0.011	-0.005	0.121	2196	5470	0	3114	20	140	0.09
SRL_OPN_2PTS022_0235_20150327_103508_20150327_121314.EUM.nc	0.019	0.026	0.087	2530	5460	0	2857	16	57	0.05
SRL_OPN_2PTS022_0237_20150327_121313_20150327_135223.EUM.nc	0.039	0.041	0.079	3126	5481	0	2285	5	65	0.04
SRL_OPN_2PTS022_0239_20150327_135222_20150327_154546.EUM.nc	0.021	0.019	0.080	3537	6381	0	2727	12	105	0.01
SRL_OPN_2PTS022_0242_20150327_154545_20150327_172524.EUM.nc	0.003	0.000	0.093	2856	5480	0	2514	6	104	0.04
SRL_OPN_2PTS022_0244_20150327_172523_20150327_190500.EUM.nc	0.014	0.019	0.082	3275	5595	0	2170	15	135	0.05
SRL_OPN_2PTS022_0246_20150327_190500_20150327_204412.EUM.nc	-0.015	-0.016	0.088	3607	5581	0	1770	20	184	0.08
SRL_OPN_2PTS022_0248_20150327_204411_20150327_222235.EUM.nc	-0.023	-0.028	0.076	2818	5346	0	2374	50	104	0.05
SRL_OPN_2PTS022_0250_20150327_222234_20150328_000028.EUM.nc	-0.014	-0.014	0.087	2939	5481	0	2446	16	80	0.06
SRL_OPN_2PTS022_0251_20150328_000027_20150328_013826.EUM.nc	0.033	0.038	0.083	2979	5541	0	2447	17	98	0.04
SRL_OPN_2PTS022_0253_20150328_013824_20150328_031709.EUM.nc	0.028	0.022	0.106	2892	5543	0	2540	23	88	0.05
SRL_OPN_2PTS022_0255_20150328_031708_20150328_045738.EUM.nc	0.020	0.013	0.103	2983	5486	0	2403	7	93	0.08
SRL_OPN_2PTS022_0257_20150328_045738_20150328_064012.EUM.nc	0.021	0.010	0.101	4071	5798	0	1699	3	25	0.05
SRL_OPN_2PTS022_0259_20150328_064012_20150328_082632.EUM.nc	0.028	0.030	0.103	4120	6039	0	1799	5	115	0.06
SRL_OPN_2PTS022_0262_20150328_082632_20150328_100425.EUM.nc	-0.010	-0.007	0.121	2748	5404	0	2533	4	119	0.08
SRL_OPN_2PTS022_0263_20150328_100424_20150328_114222.EUM.nc	-0.022	-0.022	0.074	2397	5442	0	2978	20	47	0.07
SRL_OPN_2PTS022_0265_20150328_114220_20150328_132106.EUM.nc	0.015	0.018	0.077	2863	5393	0	2399	7	124	0.07
SRL_OPN_2PTS022_0267_20150328_132105_20150328_151427.EUM.nc	0.021	0.024	0.076	3483	6352	0	2714	10	145	0.09
SRL_OPN_2PTS022_0270_20150328_151427_20150328_165405.EUM.nc	0.011	0.011	0.090	2843	5535	0	2599	3	90	0.02
SRL_OPN_2PTS022_0272_20150328_165404_20150328_183346.EUM.nc	0.008	0.005	0.080	3187	5519	0	2179	11	142	0.09
SRL_OPN_2PTS022_0274_20150328_183345_20150328_201306.EUM.nc	0.034	0.041	0.098	3133	5513	0	2143	22	215	0.082
SRL_OPN_2PTS022_0276_20150328_201305_20150328_215142.EUM.nc	-0.029	-0.030	0.087	3073	5476	0	2163	45	195	0.034
SRL_OPN_2PTS022_0278_20150328_215142_20150328_232945.EUM.nc	-0.014	-0.014	0.091	2249	5331	0	2884	53	145	0.077
SRL_OPN_2PTS022_0279_20150328_232944_20150329_010735.EUM.nc	0.016	0.011	0.089	2729	5469	0	2682	9	49	0.037
SRL_OPN_2PTS022_0281_20150329_010734_20150329_024556.EUM.nc	0.050	0.052	0.079	2851	5525	0	2542	2	130	0.070
SRL_OPN_2PTS022_0283_20150329_024555_20150329_042551.EUM.nc	0.030	0.037	0.094	2745	5508	0	2530	16	217	0.097
SRL_OPN_2PTS022_0285_20150329_042551_20150329_060739.EUM.nc	0.047	0.033	0.110	3871	5713	0	1810	3	29	0.088
SRL_OPN_2PTS022_0287_20150329_060738_20150329_075537.EUM.nc	0.014	0.009	0.101	4090	6108	0	1960	10	48	0.075
SRL_OPN_2PTS022_0290_20150329_075536_20150329_093340.EUM.nc	0.007	0.002	0.107	3006	5477	0	2366	10	95	0.097
SRL_OPN_2PTS022_0291_20150329_093340_20150329_111132.EUM.nc	0.005	0.001	0.101	2120	5415	0	3223	31	41	0.046
SRL_OPN_2PTS022_0293_20150329_111131_20150329_124955.EUM.nc	-0.022	-0.011	0.082	2567	5304	0	2660	18	59	0.048
SRL_OPN_2PTS022_0295_20150329_124954_20150329_144306.EUM.nc	0.013	0.019	0.079	3400	6299	0	2797	0	102	0.070
SRL_OPN_2PTS022_0298_20150329_144305_20150329_162244.EUM.nc	0.020	0.005	0.099	3312	5633	0	2209	14	98	0.021
SRL_OPN_2PTS022_0300_20150329_162243_20150329_180228.EUM.nc	0.002	0.004	0.086	3147	5610	0	2427	7	29	0.048
SRL_OPN_2PTS022_0302_20150329_180226_20150329_194157.EUM.nc	0.032	0.037	0.096	3235	5544	0	2202	18	89	0.079
SRL_OPN_2PTS022_0304_20150329_194157_20150329_212046.EUM.nc	-0.043	-0.037	0.107	3400	5438	0	1957	27	54	0.107
SRL_OPN_2PTS022_0306_20150329_212046_20150329_225901.EUM.nc	-0.019	-0.015	0.114	2298	5413	0	3038	24	53	0.048

– Continued on next page

Table 3: Sea Surface Height Anomaly (Model Wet) Statistics.

– Continued from previous page

File	Median	Mean	Std. Dev.	No. Obs.	Total Obs.	Default Lat/Lon	Flag (total)	Default (total)	3-Sigma Edited	1 Cycle Amp.
SRL_OPN_2PTS022_0307_20150329_225900_20150330_003649.EUM.nc	-0.013	-0.011	0.095	3111	5462	0	2235	11	105	0.05
SRL_OPN_2PTS022_0309_20150330_003649_20150330_021452.EUM.nc	0.018	0.019	0.086	2715	5543	0	2629	27	172	0.032
SRL_OPN_2PTS022_0311_20150330_021453_20150330_035418.EUM.nc	0.033	0.033	0.086	2636	5547	0	2696	9	206	0.101
SRL_OPN_2PTS022_0313_20150330_035417_20150330_053522.EUM.nc	0.034	0.027	0.121	3031	5534	0	2457	6	40	0.135
SRL_OPN_2PTS022_0315_20150330_053522_20150330_072438.EUM.nc	0.000	0.009	0.102	4245	6211	0	1941	7	18	0.08
SRL_OPN_2PTS022_0318_20150330_072437_20150330_090254.EUM.nc	0.015	0.020	0.091	3639	5571	0	1864	14	54	0.07
SRL_OPN_2PTS022_0319_20150330_090253_20150330_104047.EUM.nc	-0.015	-0.018	0.105	2370	5489	0	3043	20	56	0.07
SRL_OPN_2PTS022_0321_20150330_104047_20150330_121848.EUM.nc	-0.005	-0.008	0.084	2488	5430	0	2804	20	118	0.03
SRL_OPN_2PTS022_0323_20150330_121847_20150330_135801.EUM.nc	0.027	0.027	0.089	3264	5491	0	2169	4	54	0.07
SRL_OPN_2PTS022_0325_20150330_135800_20150330_155124.EUM.nc	0.005	0.003	0.080	3333	6372	0	2867	26	146	0.03
SRL_OPN_2PTS022_0328_20150330_155124_20150330_173110.EUM.nc	0.014	0.022	0.098	2885	5479	0	2521	2	71	0.09
SRL_OPN_2PTS022_0330_20150330_173109_20150330_191037.EUM.nc	0.008	0.013	0.078	3318	5608	0	2082	9	199	0.03
SRL_OPN_2PTS022_0332_20150330_191036_20150330_204947.EUM.nc	-0.035	-0.029	0.096	3554	5537	0	1821	27	135	0.08
SRL_OPN_2PTS022_0334_20150330_204947_20150330_222815.EUM.nc	-0.020	-0.027	0.090	2971	5393	0	2361	25	36	0.06
SRL_OPN_2PTS022_0336_20150330_222815_20150331_000600.EUM.nc	-0.010	-0.010	0.094	3000	5486	0	2400	15	71	0.07
SRL_OPN_2PTS022_0337_20150331_000559_20150331_014358.EUM.nc	0.024	0.019	0.096	3029	5547	0	2468	14	36	0.04
SRL_OPN_2PTS022_0339_20150331_014357_20150331_032255.EUM.nc	0.020	0.016	0.093	2893	5501	0	2516	10	82	0.03
SRL_OPN_2PTS022_0341_20150331_032254_20150331_050322.EUM.nc	0.012	0.008	0.092	2927	5515	0	2463	13	112	0.07
SRL_OPN_2PTS022_0343_20150331_050321_20150331_065328.EUM.nc	-0.002	-0.002	0.109	3990	6206	0	2168	7	41	0.092
SRL_OPN_2PTS022_0346_20150331_065327_20150331_083205.EUM.nc	0.029	0.023	0.097	4081	5629	0	1428	14	106	0.03
SRL_OPN_2PTS022_0348_20150331_083204_20150331_101004.EUM.nc	-0.011	-0.007	0.098	2679	5426	0	2623	5	119	0.05
SRL_OPN_2PTS022_0349_20150331_101004_20150331_114754.EUM.nc	0.006	0.007	0.088	2390	5422	0	2909	26	97	0.05
SRL_OPN_2PTS022_0351_20150331_114753_20150331_132641.EUM.nc	0.013	0.014	0.087	2952	5373	0	2314	21	86	0.052
SRL_OPN_2PTS022_0353_20150331_132640_20150331_152002.EUM.nc	-92.295	-73.696	39.956	3080	5873	0	2589	204	0	57.189
SRL_OPN_2PTS022_0356_20150331_152001_20150331_165950.EUM.nc	-0.051	-0.066	0.131	2907	5584	0	2642	16	19	0.150
SRL_OPN_2PTS022_0358_20150331_165950_20150331_183930.EUM.nc	0.003	-0.004	0.088	3278	5476	0	2137	4	57	0.050
SRL_OPN_2PTS022_0360_20150331_183929_20150331_201840.EUM.nc	0.009	-0.000	0.120	3318	5509	0	2102	10	79	0.137
SRL_OPN_2PTS022_0362_20150331_201839_20150331_215723.EUM.nc	-0.050	-0.068	0.102	2928	5467	0	2379	40	120	0.093
SRL_OPN_2PTS022_0364_20150331_215722_20150331_233522.EUM.nc	-0.020	-0.017	0.070	2443	5370	0	2796	34	97	0.024
SRL_OPN_2PTS022_0365_20150331_233522_20150401_011305.EUM.nc	0.017	0.019	0.093	2852	5478	0	2609	5	12	0.058
SRL_OPN_2PTS022_0367_20150401_011306_20150401_025139.EUM.nc	0.038	0.042	0.064	2693	5524	0	2588	5	238	0.013
SRL_OPN_2PTS022_0369_20150401_025139_20150401_043131.EUM.nc	0.003	0.004	0.094	2875	5491	0	2498	14	104	0.069
SRL_OPN_2PTS022_0371_20150401_043130_20150401_061335.EUM.nc	0.000	-0.001	0.105	3906	5721	0	1801	3	11	0.060
SRL_OPN_2PTS022_0373_20150401_061335_20150401_080109.EUM.nc	0.007	0.006	0.084	4020	6095	0	1974	5	96	0.053
SRL_OPN_2PTS022_0376_20150401_080109_20150401_093918.EUM.nc	0.012	0.007	0.124	2934	5477	0	2465	31	47	0.105
SRL_OPN_2PTS022_0377_20150401_093917_20150401_111711.EUM.nc	-0.006	0.002	0.085	2115	5385	0	3138	35	97	0.047
SRL_OPN_2PTS022_0379_20150401_111710_20150401_125528.EUM.nc	-0.025	-0.012	0.093	2668	5315	0	2599	10	38	0.036
SRL_OPN_2PTS022_0381_20150401_125527_20150401_144842.EUM.nc	0.014	0.015	0.093	3432	6265	0	2741	8	84	0.070
SRL_OPN_2PTS022_0384_20150401_144841_20150401_162828.EUM.nc	0.003	-0.009	0.117	3335	5649	0	2259	16	39	0.019

– Continued on next page

Table 3: Sea Surface Height Anomaly (Model Wet) Statistics.

– Continued from previous page

File	Median	Mean	Std. Dev.	No. Obs.	Total Obs.	Default Lat/Lon	Flag (total)	Default (total)	3-Sigma Edited	1 Cpr Amp
SRL_OPN_2PTS022_0386_20150401_162828_20150401_180813.EUM.nc	0.017	0.017	0.086	3139	5588	0	2368	7	74	0.065
SRL_OPN_2PTS022_0388_20150401_180813_20150401_194732.EUM.nc	0.003	0.002	0.092	3227	5540	0	2206	13	94	0.044
SRL_OPN_2PTS022_0390_20150401_194731_20150401_212627.EUM.nc	-0.037	-0.030	0.099	3464	5423	0	1883	33	43	0.084
SRL_OPN_2PTS022_0392_20150401_212626_20150401_230438.EUM.nc	-0.030	-0.020	0.096	2219	5370	0	3086	14	51	0.032
SRL_OPN_2PTS022_0393_20150401_230439_20150402_004218.EUM.nc	0.020	0.020	0.089	3065	5455	0	2285	22	83	0.031
SRL_OPN_2PTS022_0395_20150402_004217_20150402_022032.EUM.nc	0.030	0.029	0.083	2830	5557	0	2633	7	87	0.07[illegible]
SRL_OPN_2PTS022_0397_20150402_022031_20150402_035954.EUM.nc	0.012	0.017	0.112	2892	5555	0	2608	6	49	0.06[illegible]
SRL_OPN_2PTS022_0399_20150402_035953_20150402_054116.EUM.nc	0.008	0.009	0.095	3302	5528	0	2134	10	82	0.03[illegible]
SRL_OPN_2PTS022_0401_20150402_054115_20150402_073010.EUM.nc	-0.001	-0.004	0.090	4203	6141	0	1848	7	83	0.07[illegible]
SRL_OPN_2PTS022_0404_20150402_073010_20150402_090831.EUM.nc	0.016	0.014	0.110	3409	5539	0	1971	20	139	0.11[illegible]
SRL_OPN_2PTS022_0405_20150402_090831_20150402_104615.EUM.nc	-0.053	-0.056	0.119	2336	5492	0	3053	22	81	0.04[illegible]
SRL_OPN_2PTS022_0407_20150402_104615_20150402_122427.EUM.nc	-0.013	-0.013	0.095	2540	5410	0	2737	21	112	0.04[illegible]
SRL_OPN_2PTS022_0409_20150402_122426_20150402_140346.EUM.nc	0.036	0.038	0.083	3202	5472	0	2123	11	136	0.07[illegible]
SRL_OPN_2PTS022_0411_20150402_140346_20150402_155707.EUM.nc	0.002	-0.001	0.093	3283	6363	0	3014	5	61	0.026
SRL_OPN_2PTS022_0414_20150402_155707_20150402_173654.EUM.nc	-0.002	-0.001	0.094	2959	5497	0	2451	5	82	0.012
SRL_OPN_2PTS022_0416_20150402_173653_20150402_191620.EUM.nc	0.011	0.010	0.090	3366	5562	0	2101	18	77	0.04[illegible]
SRL_OPN_2PTS022_0418_20150402_191619_20150402_205528.EUM.nc	-0.032	-0.032	0.084	3599	5607	0	1894	15	99	0.05[illegible]
SRL_OPN_2PTS022_0420_20150402_205527_20150402_223345.EUM.nc	-0.001	-0.005	0.084	2801	5381	0	2490	33	57	0.0[illegible]
SRL_OPN_2PTS022_0421_20150402_223345_20150403_001135.EUM.nc	-0.009	-0.013	0.098	2994	5470	0	2391	20	65	0.059
SRL_OPN_2PTS022_0423_20150403_001136_20150403_014935.EUM.nc	0.021	0.025	0.108	3046	5544	0	2419	11	68	0.02[illegible]
SRL_OPN_2PTS022_0425_20150403_014935_20150403_032830.EUM.nc	0.025	0.027	0.093	2984	5478	0	2418	7	69	0.03[illegible]
SRL_OPN_2PTS022_0427_20150403_032828_20150403_050912.EUM.nc	0.014	0.009	0.090	2949	5530	0	2509	4	68	0.0[illegible]
SRL_OPN_2PTS022_0429_20150403_050911_20150403_065908.EUM.nc	0.001	-0.003	0.086	3916	6192	0	2238	1	37	0.069
SRL_OPN_2PTS022_0432_20150403_065907_20150403_083744.EUM.nc	0.000	0.002	0.098	4068	5629	0	1416	19	126	0.064
SRL_OPN_2PTS022_0434_20150403_083743_20150403_101534.EUM.nc	-0.033	-0.040	0.104	2647	5387	0	2616	12	112	0.029
SRL_OPN_2PTS022_0435_20150403_101533_20150403_115332.EUM.nc	-0.000	0.001	0.097	2475	5456	0	2864	16	101	0.065
SRL_OPN_2PTS022_0437_20150403_115332_20150403_133223.EUM.nc	-0.010	-0.001	0.088	2971	5362	0	2312	15	64	0.046
SRL_OPN_2PTS022_0439_20150403_133224_20150403_152548.EUM.nc	0.027	0.026	0.085	3591	6353	0	2678	7	77	0.046
SRL_OPN_2PTS022_0442_20150403_152547_20150403_170526.EUM.nc	-0.019	-0.018	0.102	2930	5600	0	2632	3	35	0.012
SRL_OPN_2PTS022_0444_20150403_170525_20150403_184505.EUM.nc	0.011	0.001	0.084	3229	5502	0	2163	17	93	0.028
SRL_OPN_2PTS022_0446_20150403_184504_20150403_202422.EUM.nc	-0.001	0.006	0.106	3357	5522	0	2026	14	125	0.073
SRL_OPN_2PTS022_0448_20150403_202422_20150403_220254.EUM.nc	-0.032	-0.034	0.081	2877	5497	0	2428	23	169	0.052
SRL_OPN_2PTS022_0450_20150403_220253_20150403_234053.EUM.nc	-0.010	-0.009	0.082	2607	5438	0	2750	26	55	0.052
SRL_OPN_2PTS022_0451_20150403_234052_20150404_011843.EUM.nc	0.027	0.031	0.094	2933	5534	0	2515	2	84	0.031
SRL_OPN_2PTS022_0453_20150404_011843_20150404_025714.EUM.nc	0.024	0.020	0.091	2846	5565	0	2608	11	100	0.039
SRL_OPN_2PTS022_0455_20150404_025713_20150404_043721.EUM.nc	0.013	0.013	0.093	2857	5475	0	2556	16	46	0.056
SRL_OPN_2PTS022_0457_20150404_043720_20150404_061925.EUM.nc	0.000	0.002	0.109	3947	5756	0	1744	4	61	0.089
SRL_OPN_2PTS022_0459_20150404_061924_20150404_080650.EUM.nc	0.000	-0.000	0.087	4041	6101	0	1969	6	85	0.046
SRL_OPN_2PTS022_0462_20150404_080649_20150404_094448.EUM.nc	-0.018	-0.026	0.105	2829	5468	0	2471	14	154	0.078

– Continued on next page

Table 3: Sea Surface Height Anomaly (Model Wet) Statistics.

– Continued from previous page

File	Median	Mean	Std. Dev.	No. Obs.	Total Obs.	Default Lat/Lon	Flag (total)	Default (total)	3-Sigma Edited	1 Cpr Amp
SRL_OPN_2PTS022_0463_20150404_094448_20150404_112240.EUM.nc	-0.001	0.004	0.117	2008	5286	0	3222	24	32	0.11
SRL_OPN_2PTS022_0465_20150404_112240_20150404_130111.EUM.nc	-0.021	-0.012	0.082	2637	5363	0	2610	13	103	0.037
SRL_OPN_2PTS022_0467_20150404_130110_20150404_145427.EUM.nc	0.031	0.030	0.089	3510	6321	0	2729	4	78	0.05
SRL_OPN_2PTS022_0470_20150404_145427_20150404_163405.EUM.nc	-0.001	-0.002	0.099	3182	5616	0	2307	16	111	0.04
SRL_OPN_2PTS022_0472_20150404_163405_20150404_181349.EUM.nc	0.005	-0.001	0.085	3111	5607	0	2433	19	44	0.06
SRL_OPN_2PTS022_0474_20150404_181348_20150404_195314.EUM.nc	-0.012	-0.005	0.091	3128	5515	0	2281	13	93	0.07
SRL_OPN_2PTS022_0476_20150404_195313_20150404_213200.EUM.nc	-0.051	-0.053	0.102	3464	5426	0	1836	32	94	0.07
SRL_OPN_2PTS022_0478_20150404_213159_20150404_231010.EUM.nc	-0.023	-0.011	0.091	2219	5362	0	3086	8	49	0.02
SRL_OPN_2PTS022_0479_20150404_231009_20150405_004757.EUM.nc	0.030	0.026	0.087	3043	5457	0	2318	40	56	0.05
SRL_OPN_2PTS022_0481_20150405_004756_20150405_022606.EUM.nc	0.013	-0.002	0.100	2877	5520	0	2584	13	46	0.08
SRL_OPN_2PTS022_0483_20150405_022605_20150405_040542.EUM.nc	-0.000	-0.006	0.095	2792	5473	0	2583	6	92	0.07
SRL_OPN_2PTS022_0485_20150405_040541_20150405_054703.EUM.nc	0.016	0.010	0.091	3610	5671	0	1969	9	83	0.05
SRL_OPN_2PTS022_0487_20150405_054702_20150405_073552.EUM.nc	-0.003	-0.005	0.083	4152	6169	0	1934	11	72	0.07
SRL_OPN_2PTS022_0490_20150405_073551_20150405_091403.EUM.nc	0.002	-0.001	0.114	3394	5542	0	2083	13	52	0.09
SRL_OPN_2PTS022_0491_20150405_091402_20150405_105155.EUM.nc	-0.031	-0.034	0.124	2223	5459	0	3163	32	41	0.10
SRL_OPN_2PTS022_0493_20150405_105154_20150405_123008.EUM.nc	-0.020	-0.010	0.067	2493	5321	0	2739	12	77	0.07
SRL_OPN_2PTS022_0495_20150405_123008_20150405_140925.EUM.nc	0.021	0.019	0.077	3101	5513	0	2269	21	122	0.04
SRL_OPN_2PTS022_0497_20150405_140923_20150405_160244.EUM.nc	-0.013	-0.012	0.094	3274	6390	0	3018	38	60	0.03
SRL_OPN_2PTS022_0500_20150405_160243_20150405_174231.EUM.nc	-0.013	-0.021	0.097	2994	5601	0	2522	5	80	0.04
SRL_OPN_2PTS022_0502_20150405_174230_20150405_192156.EUM.nc	0.027	0.023	0.088	3377	5565	0	2122	0	66	0.03
SRL_OPN_2PTS022_0504_20150405_192155_20150405_210102.EUM.nc	-0.053	-0.052	0.089	3505	5577	0	1865	29	178	0.08
SRL_OPN_2PTS022_0506_20150405_210102_20150405_223924.EUM.nc	-0.011	-0.001	0.105	2774	5394	0	2535	40	45	0.08
SRL_OPN_2PTS022_0507_20150405_223924_20150406_001710.EUM.nc	-0.013	-0.016	0.090	2963	5432	0	2382	7	80	0.055
SRL_OPN_2PTS022_0509_20150406_001708_20150406_015511.EUM.nc	0.007	0.005	0.111	3073	5526	0	2406	2	45	0.043
SRL_OPN_2PTS022_0511_20150406_015510_20150406_033418.EUM.nc	0.018	0.016	0.094	2986	5500	0	2417	25	72	0.043
SRL_OPN_2PTS022_0513_20150406_033417_20150406_051458.EUM.nc	-0.005	-0.003	0.097	2979	5501	0	2450	3	69	0.051
SRL_OPN_2PTS022_0515_20150406_051458_20150406_070446.EUM.nc	0.002	-0.005	0.097	3873	6179	0	2217	16	73	0.089
SRL_OPN_2PTS022_0518_20150406_070445_20150406_084318.EUM.nc	0.007	-0.004	0.105	3893	5608	0	1613	22	80	0.077
SRL_OPN_2PTS022_0519_20150406_084318_20150406_102115.EUM.nc	-0.019	-0.021	0.119	2547	5395	0	2755	42	51	0.081
SRL_OPN_2PTS022_0521_20150406_102113_20150406_115907.EUM.nc	0.005	0.003	0.097	2488	5383	0	2804	25	66	0.114
SRL_OPN_2PTS022_0523_20150406_115906_20150406_133804.EUM.nc	-0.010	-0.007	0.078	3013	5366	0	2278	8	67	0.037
SRL_OPN_2PTS022_0525_20150406_133803_20150406_153127.EUM.nc	0.021	0.027	0.090	3598	6358	0	2711	1	48	0.045
SRL_OPN_2PTS022_0528_20150406_153126_20150406_171114.EUM.nc	-0.024	-0.021	0.104	2915	5583	0	2615	3	50	0.074
SRL_OPN_2PTS022_0530_20150406_171114_20150406_185044.EUM.nc	0.028	0.018	0.095	3371	5524	0	2107	9	37	0.038
SRL_OPN_2PTS022_0532_20150406_185044_20150406_203001.EUM.nc	-0.047	-0.050	0.087	3341	5525	0	1971	29	184	0.067
SRL_OPN_2PTS022_0534_20150406_203000_20150406_220837.EUM.nc	-0.013	-0.008	0.121	2901	5504	0	2444	48	111	0.107
SRL_OPN_2PTS022_0536_20150406_220837_20150406_234627.EUM.nc	-0.004	-0.007	0.088	2768	5468	0	2580	10	110	0.065
SRL_OPN_2PTS022_0537_20150406_234627_20150407_012419.EUM.nc	0.007	0.015	0.087	2845	5482	0	2543	10	84	0.034
SRL_OPN_2PTS022_0539_20150407_012418_20150407_030302.EUM.nc	0.022	0.024	0.090	2828	5570	0	2594	6	142	0.079

– Continued on next page

Table 3: Sea Surface Height Anomaly (Model Wet) Statistics.

– Continued from previous page

File	Median	Mean	Std. Dev.	No. Obs.	Total Obs.	Default Lat/Lon	Flag (total)	Default (total)	3-Sigma Edited	1 Cpr Amp
SRL_OPN_2PTS022_0541_20150407_030302_20150407_044306.EUM.nc	0.007	0.009	0.097	2898	5493	0	2510	7	78	0.062
SRL_OPN_2PTS022_0543_20150407_044305_20150407_062527.EUM.nc	0.035	0.018	0.110	4042	5784	0	1722	2	18	0.080
SRL_OPN_2PTS022_0545_20150407_062527_20150407_081227.EUM.nc	0.019	0.017	0.090	3965	6081	0	1936	8	172	0.027
SRL_OPN_2PTS022_0548_20150407_081225_20150407_095031.EUM.nc	0.009	0.001	0.121	2858	5373	0	2437	16	62	0.105
SRL_OPN_2PTS022_0549_20150407_095030_20150407_112816.EUM.nc	0.021	0.012	0.095	2113	5321	0	3151	41	16	0.094
SRL_OPN_2PTS022_0551_20150407_112815_20150407_130651.EUM.nc	-0.027	-0.022	0.089	2757	5434	0	2619	1	57	0.041
SRL_OPN_2PTS022_0553_20150407_130650_20150407_150008.EUM.nc	0.021	0.025	0.094	3482	6335	0	2749	8	96	0.061
SRL_OPN_2PTS022_0556_20150407_150007_20150407_163955.EUM.nc	-0.001	-0.004	0.110	3041	5622	0	2473	15	93	0.070
SRL_OPN_2PTS022_0558_20150407_163954_20150407_181929.EUM.nc	0.006	0.005	0.102	3000	5364	0	2321	5	38	0.038
SRL_OPN_2PTS022_0560_20150407_181928_20150407_195855.EUM.nc	0.000	0.006	0.080	3104	5493	0	2260	12	117	0.059
SRL_OPN_2PTS022_0562_20150407_200215_20150407_213744.EUM.nc	-0.038	-0.044	0.095	3230	5320	0	1982	27	81	0.065
SRL_OPN_2PTS022_0564_20150407_213745_20150407_231544.EUM.nc	-0.007	-0.002	0.089	2379	5286	0	2873	16	18	0.038
SRL_OPN_2PTS022_0565_20150407_231544_20150408_005332.EUM.nc	0.008	0.003	0.084	2953	5489	0	2469	34	33	0.030
SRL_OPN_2PTS022_0567_20150408_005331_20150408_023153.EUM.nc	0.020	0.019	0.113	2894	5544	0	2579	20	51	0.052
SRL_OPN_2PTS022_0569_20150408_023153_20150408_041125.EUM.nc	0.014	0.018	0.100	2722	5493	0	2665	8	98	0.071
SRL_OPN_2PTS022_0571_20150408_041125_20150408_055302.EUM.nc	0.035	0.033	0.102	3708	5706	0	1885	9	104	0.026
SRL_OPN_2PTS022_0573_20150408_055301_20150408_074130.EUM.nc	-0.004	-0.003	0.077	4167	6154	0	1913	1	73	0.054
SRL_OPN_2PTS022_0576_20150408_074129_20150408_091946.EUM.nc	-0.002	-0.002	0.110	3234	5513	0	2235	4	40	0.103
SRL_OPN_2PTS022_0577_20150408_091945_20150408_105730.EUM.nc	0.001	-0.009	0.111	2095	5428	0	3266	32	35	0.102
SRL_OPN_2PTS022_0579_20150408_105728_20150408_123545.EUM.nc	-0.004	0.003	0.082	2470	5314	0	2797	2	45	0.038
SRL_OPN_2PTS022_0581_20150408_123544_20150408_141514.EUM.nc	-0.007	-0.001	0.087	3269	5528	0	2176	1	82	0.066
SRL_OPN_2PTS022_0583_20150408_141514_20150408_160834.EUM.nc	0.013	0.022	0.110	3357	6374	0	2925	11	81	0.060
SRL_OPN_2PTS022_0586_20150408_160833_20150408_174811.EUM.nc	-0.009	0.001	0.099	2943	5563	0	2544	18	58	0.034
SRL_OPN_2PTS022_0588_20150408_174810_20150408_192744.EUM.nc	0.005	0.004	0.084	3224	5583	0	2254	11	94	0.015
SRL_OPN_2PTS022_0590_20150408_192743_20150408_210639.EUM.nc	-0.048	-0.050	0.089	3448	5579	0	2009	13	109	0.051
SRL_OPN_2PTS022_0592_20150408_210638_20150408_224459.EUM.nc	-0.014	-0.018	0.107	2630	5376	0	2650	18	78	0.055
SRL_OPN_2PTS022_0593_20150408_224458_20150409_002249.EUM.nc	0.010	0.009	0.083	2996	5450	0	2388	9	57	0.045
SRL_OPN_2PTS022_0595_20150409_002248_20150409_020045.EUM.nc	0.018	0.015	0.094	2975	5511	0	2426	9	101	0.049
SRL_OPN_2PTS022_0597_20150409_020045_20150409_033957.EUM.nc	0.027	0.021	0.102	2920	5514	0	2535	10	49	0.073
SRL_OPN_2PTS022_0599_20150409_033956_20150409_052054.EUM.nc	-0.005	0.001	0.103	2974	5560	0	2519	5	62	0.059
SRL_OPN_2PTS022_0601_20150409_052052_20150409_071029.EUM.nc	0.011	0.002	0.093	3866	6177	0	2240	14	57	0.083
SRL_OPN_2PTS022_0604_20150409_071029_20150409_084859.EUM.nc	-0.006	-0.005	0.088	3769	5616	0	1716	22	109	0.052
SRL_OPN_2PTS022_0605_20150409_084858_20150409_102646.EUM.nc	-0.016	-0.019	0.092	2366	5406	0	2833	8	199	0.059
SRL_OPN_2PTS022_0607_20150409_102645_20150409_120449.EUM.nc	0.026	0.029	0.079	2569	5403	0	2800	15	19	0.028
SRL_OPN_2PTS022_0609_20150409_120449_20150409_134350.EUM.nc	-0.905	-0.174	3.566	3102	5395	0	2253	14	26	7.206
SRL_OPN_2PTS022_0611_20150409_134349_20150409_153714.EUM.nc	0.013	0.018	0.083	3522	6393	0	2753	18	100	0.017
SRL_OPN_2PTS022_0614_20150409_153713_20150409_171652.EUM.nc	0.010	0.013	0.085	2792	5594	0	2677	3	122	0.064
SRL_OPN_2PTS022_0616_20150409_171651_20150409_185630.EUM.nc	0.014	0.012	0.068	2034	3813	0	1659	8	112	0.034
SRL_OPN_2PTS022_0618_20150409_185629_20150409_203536.EUM.nc	-0.028	-0.033	0.094	3406	5552	0	1958	13	175	0.067

– Continued on next page

Table 3: Sea Surface Height Anomaly (Model Wet) Statistics.

– Continued from previous page

File	Median	Mean	Std. Dev.	No. Obs.	Total Obs.	Default Lat/Lon	Flag (total)	Default (total)	3-Sigma Edited	1 Cycle Amp.
SRL_OPN_2PTS022_0620_20150409_203535_20150409_221411.EUM.nc	-0.021	-0.025	0.087	2900	5492	0	2439	42	111	0.039
SRL_OPN_2PTS022_0622_20150409_221410_20150409_235208.EUM.nc	0.002	-0.001	0.080	2748	5469	0	2570	8	143	0.045
SRL_OPN_2PTS022_0623_20150409_235208_20150410_012953.EUM.nc	0.052	0.055	0.092	2950	5523	0	2513	8	52	0.041
SRL_OPN_2PTS022_0625_20150410_012952_20150410_030839.EUM.nc	0.060	0.060	0.102	2880	5531	0	2550	8	93	0.065
SRL_OPN_2PTS022_0627_20150410_030838_20150410_044859.EUM.nc	0.007	0.010	0.109	2990	5460	0	2439	8	23	0.085
SRL_OPN_2PTS022_0629_20150410_044858_20150410_063119.EUM.nc	0.038	0.031	0.104	3991	5765	0	1717	1	56	0.062
SRL_OPN_2PTS022_0631_20150410_063119_20150410_081800.EUM.nc	0.006	0.004	0.076	3947	6080	0	1934	11	188	0.028
SRL_OPN_2PTS022_0634_20150410_081800_20150410_095604.EUM.nc	-0.001	0.003	0.100	2699	5380	0	2529	8	144	0.095
SRL_OPN_2PTS022_0635_20150410_095603_20150410_113358.EUM.nc	-0.003	0.001	0.096	2276	5373	0	2993	40	64	0.048
SRL_OPN_2PTS022_0637_20150410_113357_20150410_131227.EUM.nc	0.011	0.012	0.101	2811	5386	0	2518	13	44	0.063
SRL_OPN_2PTS022_0639_20150410_131227_20150410_150554.EUM.nc	-0.000	0.007	0.091	3534	6347	0	2735	1	77	0.041
SRL_OPN_2PTS022_0642_20150410_150555_20150410_164533.EUM.nc	-0.001	0.003	0.083	2788	5590	0	2640	13	149	0.038
SRL_OPN_2PTS022_0644_20150410_164532_20150410_182515.EUM.nc	-0.008	-0.018	0.091	3225	5500	0	2187	18	70	0.029
SRL_OPN_2PTS022_0646_20150410_182515_20150410_200430.EUM.nc	-0.004	-0.007	0.098	3105	5488	0	2324	21	38	0.029
SRL_OPN_2PTS022_0648_20150410_200430_20150410_214319.EUM.nc	-0.042	-0.043	0.093	3232	5509	0	2119	40	118	0.046
SRL_OPN_2PTS022_0650_20150410_214318_20150410_232124.EUM.nc	0.021	0.018	0.089	2389	5305	0	2789	21	106	0.055
SRL_OPN_2PTS022_0651_20150410_232123_20150411_005904.EUM.nc	0.015	0.023	0.095	2859	5480	0	2536	33	52	0.085
SRL_OPN_2PTS022_0653_20150411_005903_20150411_023728.EUM.nc	0.017	0.029	0.119	2947	5560	0	2555	18	40	0.057
SRL_OPN_2PTS022_0655_20150411_023727_20150411_041714.EUM.nc	0.009	0.010	0.103	2822	5516	0	2627	21	46	0.086
SRL_OPN_2PTS022_0657_20150411_041713_20150411_055850.EUM.nc	0.019	0.010	0.094	3701	5707	0	1874	8	124	0.044
SRL_OPN_2PTS022_0659_20150411_055850_20150411_074703.EUM.nc	-0.004	0.005	0.092	4128	6133	0	1936	9	60	0.063
SRL_OPN_2PTS022_0662_20150411_074703_20150411_092518.EUM.nc	-0.006	-0.009	0.115	3132	5499	0	2270	6	91	0.100
SRL_OPN_2PTS022_0663_20150411_092517_20150411_110310.EUM.nc	0.019	0.016	0.114	2055	5438	0	3295	33	55	0.096
SRL_OPN_2PTS022_0665_20150411_110310_20150411_124120.EUM.nc	-0.006	-0.001	0.096	2530	5321	0	2752	11	28	0.110
SRL_OPN_2PTS022_0667_20150411_124119_20150411_142055.EUM.nc	0.017	0.023	0.091	3224	5478	0	2128	10	116	0.050
SRL_OPN_2PTS022_0669_20150411_142054_20150411_161412.EUM.nc	0.019	0.017	0.094	3349	6373	0	2903	16	105	0.035
SRL_OPN_2PTS022_0672_20150411_161411_20150411_175357.EUM.nc	-0.002	-0.008	0.095	2972	5570	0	2525	4	69	0.050
SRL_OPN_2PTS022_0674_20150411_175357_20150411_193320.EUM.nc	-0.030	-0.024	0.084	3207	5593	0	2268	12	106	0.042
SRL_OPN_2PTS022_0676_20150411_193320_20150411_211221.EUM.nc	-0.061	-0.053	0.095	3427	5467	0	1993	12	35	0.072
SRL_OPN_2PTS022_0678_20150411_211220_20150411_225040.EUM.nc	-0.032	-0.027	0.108	2458	5444	0	2908	9	69	0.070
SRL_OPN_2PTS022_0679_20150411_225039_20150412_002820.EUM.nc	0.013	0.009	0.107	3009	5416	0	2311	16	80	0.081
SRL_OPN_2PTS022_0681_20150412_002819_20150412_020627.EUM.nc	0.021	0.024	0.103	2924	5550	0	2549	34	43	0.030
SRL_OPN_2PTS022_0683_20150412_020626_20150412_034544.EUM.nc	0.012	0.012	0.085	2905	5559	0	2590	10	54	0.034
SRL_OPN_2PTS022_0685_20150412_034543_20150412_052639.EUM.nc	0.025	0.019	0.108	2906	5549	0	2602	5	36	0.094
SRL_OPN_2PTS022_0687_20150412_052639_20150412_071604.EUM.nc	-0.016	-0.013	0.080	3853	6179	0	2138	10	178	0.075
SRL_OPN_2PTS022_0690_20150412_071603_20150412_085431.EUM.nc	0.006	0.008	0.089	3629	5595	0	1814	29	123	0.064
SRL_OPN_2PTS022_0691_20150412_085430_20150412_103226.EUM.nc	-0.023	-0.020	0.126	2248	5499	0	3107	24	120	0.128
SRL_OPN_2PTS022_0693_20150412_103225_20150412_121023.EUM.nc	0.009	-0.002	0.084	2474	5444	0	2893	33	44	0.027
SRL_OPN_2PTS022_0695_20150412_121022_20150412_134929.EUM.nc	0.039	0.039	0.084	3071	5421	0	2274	16	60	0.041

– Continued on next page

Table 3: Sea Surface Height Anomaly (Model Wet) Statistics.

– Continued from previous page

File	Median	Mean	Std. Dev.	No. Obs.	Total Obs.	Default Lat/Lon	Flag (total)	Default (total)	3-Sigma Edited	1 Cycle Amp.
SRL_OPN_2PTS022_0697_20150412_134928_20150412_154253.EUM.nc	0.013	0.019	0.083	3503	6352	0	2731	33	85	0.041
SRL_OPN_2PTS022_0700_20150412_154251_20150412_172240.EUM.nc	-0.001	0.003	0.079	2862	5509	0	2556	12	79	0.036
SRL_OPN_2PTS022_0702_20150412_172240_20150412_190208.EUM.nc	-0.010	-0.012	0.072	3174	5574	0	2284	5	111	0.041
SRL_OPN_2PTS022_0704_20150412_190207_20150412_204120.EUM.nc	-0.016	-0.012	0.092	3576	5564	0	1809	16	163	0.055
SRL_OPN_2PTS022_0706_20150412_204120_20150412_221952.EUM.nc	-0.037	-0.035	0.088	2952	5370	0	2355	31	32	0.060
SRL_OPN_2PTS022_0708_20150412_221952_20150412_235739.EUM.nc	-0.006	-0.006	0.076	2886	5471	0	2470	11	104	0.037
SRL_OPN_2PTS022_0709_20150412_235739_20150413_013546.EUM.nc	0.054	0.050	0.085	2978	5540	0	2441	12	109	0.033
SRL_OPN_2PTS022_0711_20150413_013545_20150413_031427.EUM.nc	0.040	0.039	0.091	2807	5509	0	2601	17	84	0.015
SRL_OPN_2PTS022_0713_20150413_031426_20150413_045455.EUM.nc	0.020	0.016	0.096	2966	5496	0	2444	6	80	0.055
SRL_OPN_2PTS022_0715_20150413_045455_20150413_063723.EUM.nc	0.004	0.004	0.089	3972	5793	0	1780	5	36	0.053
SRL_OPN_2PTS022_0717_20150413_063724_20150413_082354.EUM.nc	0.028	0.027	0.103	3989	6042	0	1902	25	126	0.094
SRL_OPN_2PTS022_0720_20150413_082354_20150413_100147.EUM.nc	-0.006	-0.008	0.125	2674	5414	0	2586	10	144	0.113
SRL_OPN_2PTS022_0721_20150413_100146_20150413_113942.EUM.nc	-0.013	-0.017	0.107	2334	5387	0	2964	38	51	0.030
SRL_OPN_2PTS022_0723_20150413_113942_20150413_131825.EUM.nc	0.001	0.011	0.095	2924	5407	0	2447	8	28	0.024
SRL_OPN_2PTS022_0725_20150413_131824_20150413_151146.EUM.nc	0.019	0.019	0.078	3521	6390	0	2768	5	96	0.023
SRL_OPN_2PTS022_0728_20150413_151144_20150413_165132.EUM.nc	0.013	0.011	0.084	2888	5568	0	2625	8	47	0.016
SRL_OPN_2PTS022_0730_20150413_165131_20150413_183106.EUM.nc	-0.006	-0.012	0.089	3157	5502	0	2271	20	54	0.022
SRL_OPN_2PTS022_0732_20150413_183105_20150413_201027.EUM.nc	0.031	0.028	0.086	3078	5513	0	2283	21	131	0.027
SRL_OPN_2PTS022_0734_20150413_201026_20150413_214905.EUM.nc	-0.041	-0.042	0.090	3124	5521	0	2199	28	170	0.074
SRL_OPN_2PTS022_0736_20150413_214904_20150413_232707.EUM.nc	-0.017	-0.018	0.098	2413	5310	0	2804	60	33	0.042
SRL_OPN_2PTS022_0737_20150413_232706_20150414_010458.EUM.nc	-0.003	0.002	0.094	2767	5510	0	2708	10	25	0.036
SRL_OPN_2PTS022_0739_20150414_010457_20150414_024316.EUM.nc	0.024	0.020	0.107	2880	5552	0	2627	5	40	0.059
SRL_OPN_2PTS022_0741_20150414_024315_20150414_042309.EUM.nc	0.019	0.014	0.095	2804	5506	0	2602	13	87	0.055
SRL_OPN_2PTS022_0743_20150414_042308_20150414_060501.EUM.nc	0.010	0.010	0.086	3741	5736	0	1864	8	123	0.036
SRL_OPN_2PTS022_0745_20150414_060500_20150414_075259.EUM.nc	0.018	0.016	0.085	4049	6099	0	1971	14	65	0.071
SRL_OPN_2PTS022_0748_20150414_075258_20150414_093103.EUM.nc	0.006	0.009	0.120	3030	5466	0	2318	16	102	0.124
SRL_OPN_2PTS022_0749_20150414_093103_20150414_110854.EUM.nc	-0.029	-0.033	0.107	2141	5408	0	3192	44	31	0.034
SRL_OPN_2PTS022_0751_20150414_110855_20150414_124716.EUM.nc	-0.008	-0.007	0.082	2491	5328	0	2770	5	62	0.057
SRL_OPN_2PTS022_0753_20150414_124716_20150414_144027.EUM.nc	0.043	0.042	0.090	3342	6268	0	2846	6	74	0.041
SRL_OPN_2PTS022_0756_20150414_144025_20150414_162012.EUM.nc	0.006	-0.002	0.105	3302	5617	0	2188	9	118	0.033
SRL_OPN_2PTS022_0758_20150414_162012_20150414_175948.EUM.nc	0.021	0.027	0.089	3073	5574	0	2453	2	46	0.042
SRL_OPN_2PTS022_0760_20150414_175948_20150414_193919.EUM.nc	0.014	0.012	0.095	3270	5587	0	2247	6	64	0.044
SRL_OPN_2PTS022_0762_20150414_193918_20150414_211808.EUM.nc	-0.027	-0.030	0.090	3364	5476	0	2012	30	70	0.051
SRL_OPN_2PTS022_0764_20150414_211808_20150414_225625.EUM.nc	-0.019	-0.021	0.083	2375	5436	0	2953	14	94	0.035
SRL_OPN_2PTS022_0765_20150414_225624_20150415_003413.EUM.nc	-0.010	-0.018	0.095	3110	5465	0	2289	11	55	0.012
SRL_OPN_2PTS022_0767_20150415_003413_20150415_021214.EUM.nc	0.023	0.024	0.098	2901	5545	0	2597	3	44	0.044
SRL_OPN_2PTS022_0769_20150415_021214_20150415_035137.EUM.nc	0.010	0.008	0.091	2761	5535	0	2680	30	64	0.060
SRL_OPN_2PTS022_0771_20150415_035136_20150415_053248.EUM.nc	0.008	0.003	0.098	2948	5543	0	2515	3	77	0.071
SRL_OPN_2PTS022_0781_20150415_121617_20150415_135522.EUM.nc	0.040	0.042	0.105	3126	5461	0	2274	8	53	0.113

– Continued on next page

Table 3: Sea Surface Height Anomaly (Model Wet) Statistics.

– Continued from previous page

File	Median	Mean	Std. Dev.	No. Obs.	Total Obs.	Default Lat/Lon	Flag (total)	Default (total)	3-Sigma Edited	1 Cycle Amp
SRL_OPN_2PTS022_0783_20150415_135522_20150415_154844.EUM.nc	0.008	0.005	0.080	3453	6373	0	2794	34	92	0.0[illegible]
SRL_OPN_2PTS022_0786_20150415_154844_20150415_172831.EUM.nc	0.037	0.036	0.077	2842	5484	0	2525	8	109	0.0[illegible]5
SRL_OPN_2PTS022_0788_20150415_172831_20150415_190808.EUM.nc	0.019	0.017	0.108	3376	5592	0	2130	15	71	0.05[illegible]
SRL_OPN_2PTS022_0790_20150415_190808_20150415_204710.EUM.nc	-0.016	-0.015	0.083	3617	5589	0	1825	15	132	0.04[illegible]
SRL_OPN_2PTS022_0792_20150415_204710_20150415_222540.EUM.nc	-0.042	-0.033	0.086	2895	5384	0	2417	33	39	0.04[illegible]
SRL_OPN_2PTS022_0794_20150415_222539_20150416_000333.EUM.nc	-0.020	-0.020	0.086	2934	5524	0	2444	14	132	0.04[illegible]
SRL_OPN_2PTS022_0795_20150416_000332_20150416_014121.EUM.nc	0.065	0.068	0.098	3033	5553	0	2465	10	45	0.02[illegible]
SRL_OPN_2PTS022_0797_20150416_014120_20150416_032016.EUM.nc	0.039	0.041	0.088	2831	5504	0	2574	27	72	0.01[illegible]
SRL_OPN_2PTS022_0799_20150416_032016_20150416_050041.EUM.nc	0.011	0.011	0.098	2977	5510	0	2421	12	100	0.03[illegible]
SRL_OPN_2PTS022_0801_20150416_050040_20150416_064327.EUM.nc	0.003	0.000	0.093	3946	5804	0	1821	12	25	0.08[illegible]
SRL_OPN_2PTS022_0803_20150416_064327_20150416_082929.EUM.nc	0.017	0.016	0.097	4025	6032	0	1800	2	205	0.08[illegible]
SRL_OPN_2PTS022_0806_20150416_082928_20150416_100729.EUM.nc	-0.021	-0.015	0.085	2612	5386	0	2561	5	208	0.01[illegible]
SRL_OPN_2PTS022_0807_20150416_100728_20150416_114527.EUM.nc	-0.027	-0.023	0.086	2364	5425	0	2959	20	82	0.03[illegible]
SRL_OPN_2PTS022_0809_20150416_114526_20150416_132404.EUM.nc	0.002	0.010	0.090	2879	5397	0	2406	2	110	0.08[illegible]
SRL_OPN_2PTS022_0811_20150416_132403_20150416_151726.EUM.nc	0.038	0.040	0.083	3525	6330	0	2707	12	86	0.05[illegible]
SRL_OPN_2PTS022_0814_20150416_151725_20150416_165713.EUM.nc	-0.004	-0.006	0.097	2839	5580	0	2664	7	70	0.06[illegible]
SRL_OPN_2PTS022_0816_20150416_165713_20150416_183653.EUM.nc	0.024	0.022	0.097	3227	5486	0	2209	2	48	0.01[illegible]
SRL_OPN_2PTS022_0818_20150416_183652_20150416_201605.EUM.nc	0.028	0.029	0.100	3280	5512	0	2158	14	60	0.05[illegible]
SRL_OPN_2PTS022_0820_20150416_201604_20150416_215449.EUM.nc	-0.050	-0.049	0.101	3089	5479	0	2238	43	109	0.03[illegible]
SRL_OPN_2PTS022_0822_20150416_215448_20150416_233250.EUM.nc	-0.028	-0.023	0.086	2337	5286	0	2767	44	138	0.02[illegible]
SRL_OPN_2PTS022_0823_20150416_233249_20150417_011032.EUM.nc	0.015	0.027	0.087	2751	5492	0	2709	13	19	0.03[illegible]
SRL_OPN_2PTS022_0825_20150417_011031_20150417_024905.EUM.nc	0.033	0.032	0.084	2854	5559	0	2635	6	64	0.05[illegible]
SRL_OPN_2PTS022_0827_20150417_024903_20150417_042854.EUM.nc	0.011	0.010	0.093	2853	5500	0	2561	8	78	0.027
SRL_OPN_2PTS022_0829_20150417_042854_20150417_061054.EUM.nc	0.006	0.011	0.087	3813	5738	0	1873	4	48	0.069
SRL_OPN_2PTS022_0831_20150417_061053_20150417_075835.EUM.nc	0.005	0.010	0.095	4029	6101	0	2006	7	59	0.058
SRL_OPN_2PTS022_0834_20150417_075836_20150417_093645.EUM.nc	-0.009	-0.011	0.104	2852	5478	0	2489	24	113	0.051
SRL_OPN_2PTS022_0835_20150417_093645_20150417_111437.EUM.nc	-0.002	-0.018	0.100	2064	5397	0	3225	50	58	0.047
SRL_OPN_2PTS022_0837_20150417_111437_20150417_125255.EUM.nc	-0.017	-0.002	0.092	2620	5337	0	2666	12	39	0.049
SRL_OPN_2PTS022_0839_20150417_125254_20150417_144607.EUM.nc	0.057	0.056	0.092	3391	6291	0	2833	3	64	0.058
SRL_OPN_2PTS022_0842_20150417_144607_20150417_162552.EUM.nc	-0.008	-0.024	0.116	3354	5633	0	2243	8	28	0.033
SRL_OPN_2PTS022_0844_20150417_162552_20150417_180537.EUM.nc	0.022	0.012	0.093	3111	5630	0	2464	7	48	0.007
SRL_OPN_2PTS022_0846_20150417_180536_20150417_194457.EUM.nc	0.011	0.004	0.096	3248	5565	0	2231	14	72	0.035
SRL_OPN_2PTS022_0848_20150417_194456_20150417_212354.EUM.nc	-0.051	-0.048	0.110	3434	5442	0	1934	26	48	0.072
SRL_OPN_2PTS022_0850_20150417_212354_20150417_230207.EUM.nc	-0.052	-0.052	0.107	2200	5379	0	3099	14	66	0.015
SRL_OPN_2PTS022_0851_20150417_230206_20150418_003947.EUM.nc	-0.002	0.005	0.091	3115	5472	0	2282	12	63	0.053
SRL_OPN_2PTS022_0853_20150418_003946_20150418_021800.EUM.nc	0.001	0.010	0.117	2826	5549	0	2665	4	54	0.042
SRL_OPN_2PTS022_0855_20150418_021800_20150418_035719.EUM.nc	0.023	0.024	0.111	2809	5571	0	2719	9	34	0.083
SRL_OPN_2PTS022_0857_20150418_035718_20150418_053838.EUM.nc	0.012	0.008	0.094	3131	5534	0	2327	13	63	0.048
SRL_OPN_2PTS022_0859_20150418_053837_20150418_072738.EUM.nc	-0.027	-0.022	0.086	4154	6168	0	1897	1	116	0.070

– Continued on next page

Table 3: Sea Surface Height Anomaly (Model Wet) Statistics.

– Continued from previous page

File	Median	Mean	Std. Dev.	No. Obs.	Total Obs.	Default Lat/Lon	Flag (total)	Default (total)	3-Sigma Edited	1 Cycle Amp
SRL_OPN_2PTS022_0862_20150418_072737_20150418_090601.EUM.nc	0.001	-0.001	0.094	3375	5555	0	2007	12	161	0.04
SRL_OPN_2PTS022_0863_20150418_090600_20150418_104345.EUM.nc	-0.056	-0.059	0.110	2259	5486	0	3100	38	89	0.05
SRL_OPN_2PTS022_0865_20150418_104344_20150418_122155.EUM.nc	-0.028	-0.028	0.099	2555	5456	0	2798	20	83	0.01
SRL_OPN_2PTS022_0867_20150418_122154_20150418_140112.EUM.nc	0.047	0.048	0.091	3262	5483	0	2138	2	81	0.07
SRL_OPN_2PTS022_0869_20150418_140111_20150418_155435.EUM.nc	0.009	0.010	0.091	3239	6367	0	3042	11	75	0.05
SRL_OPN_2PTS022_0872_20150418_155434_20150418_173412.EUM.nc	0.019	0.029	0.087	2793	5464	0	2554	6	111	0.07
SRL_OPN_2PTS022_0874_20150418_173411_20150418_191347.EUM.nc	0.015	0.010	0.095	3332	5582	0	2148	27	75	0.02
SRL_OPN_2PTS022_0876_20150418_191347_20150418_205256.EUM.nc	-0.075	-0.056	0.103	3635	5613	0	1895	28	55	0.07
SRL_OPN_2PTS022_0878_20150418_205255_20150418_223115.EUM.nc	-0.045	-0.045	0.091	2829	5385	0	2474	38	44	0.05
SRL_OPN_2PTS022_0880_20150418_223113_20150419_000906.EUM.nc	0.000	-0.004	0.097	3047	5476	0	2380	9	40	0.04
SRL_OPN_2PTS022_0881_20150419_000907_20150419_014705.EUM.nc	0.029	0.022	0.105	3087	5559	0	2424	5	43	0.02
SRL_OPN_2PTS022_0883_20150419_014704_20150419_032557.EUM.nc	0.028	0.016	0.117	2982	5486	0	2478	10	16	0.09
SRL_OPN_2PTS022_0885_20150419_032556_20150419_050606.EUM.nc	0.039	0.025	0.098	2913	5500	0	2541	7	39	0.05
SRL_OPN_2PTS022_0887_20150419_050604_20150419_065638.EUM.nc	-0.015	-0.017	0.095	3852	6225	0	2306	2	65	0.07
SRL_OPN_2PTS022_0890_20150419_065637_20150419_083514.EUM.nc	0.008	0.009	0.097	4004	5615	0	1445	11	155	0.01
SRL_OPN_2PTS022_0892_20150419_083513_20150419_101305.EUM.nc	-0.014	-0.019	0.120	2687	5398	0	2648	13	50	0.02
SRL_OPN_2PTS022_0893_20150419_101303_20150419_115103.EUM.nc	0.009	-0.002	0.098	2445	5458	0	2932	28	53	0.06
SRL_OPN_2PTS022_0895_20150419_115102_20150419_132952.EUM.nc	0.020	0.016	0.092	2892	5389	0	2361	15	121	0.06
SRL_OPN_2PTS022_0897_20150419_132952_20150419_152315.EUM.nc	0.042	0.034	0.080	3570	6362	0	2724	2	66	0.06
SRL_OPN_2PTS022_0900_20150419_152314_20150419_170254.EUM.nc	0.001	-0.006	0.103	2867	5603	0	2695	5	36	0.07
SRL_OPN_2PTS022_0902_20150419_170253_20150419_184235.EUM.nc	0.017	0.012	0.111	3232	5488	0	2215	6	35	0.02
SRL_OPN_2PTS022_0904_20150419_184235_20150419_202144.EUM.nc	-0.021	-0.020	0.087	3269	5519	0	2050	21	179	0.02
SRL_OPN_2PTS022_0906_20150419_202144_20150419_220026.EUM.nc	-0.041	-0.053	0.103	2860	5493	0	2464	45	124	0.004
SRL_OPN_2PTS022_0908_20150419_220026_20150419_233825.EUM.nc	-0.001	-0.009	0.091	2602	5441	0	2760	30	49	0.035
SRL_OPN_2PTS022_0909_20150419_233825_20150420_011557.EUM.nc	0.031	0.022	0.106	2975	5486	0	2468	2	41	0.064
SRL_OPN_2PTS022_0911_20150420_011557_20150420_025433.EUM.nc	0.013	0.010	0.093	2855	5527	0	2608	5	59	0.039
SRL_OPN_2PTS022_0913_20150420_025431_20150420_043436.EUM.nc	0.017	0.009	0.098	2857	5510	0	2581	17	55	0.085
SRL_OPN_2PTS022_0915_20150420_043435_20150420_061636.EUM.nc	0.019	0.015	0.093	3901	5767	0	1838	6	22	0.035
SRL_OPN_2PTS022_0917_20150420_061635_20150420_080401.EUM.nc	-0.001	-0.001	0.085	3982	6094	0	2008	1	103	0.015
SRL_OPN_2PTS022_0920_20150420_080400_20150420_094209.EUM.nc	-0.004	-0.001	0.097	2862	5497	0	2499	10	126	0.046
SRL_OPN_2PTS022_0921_20150420_094208_20150420_112002.EUM.nc	0.016	-0.002	0.134	2114	5329	0	3065	78	72	0.046
SRL_OPN_2PTS022_0923_20150420_112001_20150420_125831.EUM.nc	0.003	-0.008	0.088	2629	5341	0	2615	5	92	0.055
SRL_OPN_2PTS022_0925_20150420_125830_20150420_145144.EUM.nc	0.047	0.039	0.111	3467	6346	0	2826	15	38	0.116
SRL_OPN_2PTS022_0928_20150420_145144_20150420_163123.EUM.nc	-0.029	-0.026	0.104	3220	5655	0	2321	13	101	0.043
SRL_OPN_2PTS022_0930_20150420_163123_20150420_181106.EUM.nc	-0.005	-0.006	0.094	3065	5586	0	2450	6	65	0.022
SRL_OPN_2PTS022_0932_20150420_181106_20150420_195026.EUM.nc	0.001	-0.008	0.082	3137	5517	0	2271	4	105	0.018
SRL_OPN_2PTS022_0934_20150420_195025_20150420_212920.EUM.nc	-0.047	-0.051	0.097	3453	5457	0	1885	29	90	0.069
SRL_OPN_2PTS022_0936_20150420_212919_20150420_230731.EUM.nc	-0.033	-0.035	0.100	2113	5387	0	3163	13	98	0.048
SRL_OPN_2PTS022_0937_20150420_230730_20150421_004510.EUM.nc	0.016	0.004	0.102	3058	5454	0	2337	15	44	0.060

– Continued on next page

Table 3: Sea Surface Height Anomaly (Model Wet) Statistics.

– Continued from previous page

File	Median	Mean	Std. Dev.	No. Obs.	Total Obs.	Default Lat/Lon	Flag (total)	Default (total)	3-Sigma Edited	1 Cycle Amp.
SRL_OPN_2PTS022_0939_20150421_004510_20150421_022325.EUM.nc	0.028	0.031	0.104	2754	5559	0	2682	3	120	0.073
SRL_OPN_2PTS022_0941_20150421_022325_20150421_040258.EUM.nc	0.018	0.013	0.107	2781	5463	0	2592	8	82	0.051
SRL_OPN_2PTS022_0943_20150421_040257_20150421_054415.EUM.nc	0.013	0.008	0.099	3352	5653	0	2173	22	106	0.041
SRL_OPN_2PTS022_0945_20150421_054415_20150421_073303.EUM.nc	-0.004	-0.004	0.089	4147	6171	0	1941	7	76	0.06[illegible]
SRL_OPN_2PTS022_0948_20150421_073302_20150421_091123.EUM.nc	0.023	0.016	0.092	3223	5547	0	2183	12	129	0.05[illegible]
SRL_OPN_2PTS022_0949_20150421_091124_20150421_104916.EUM.nc	-0.023	-0.026	0.127	2267	5524	0	3164	25	68	0.04[illegible]
SRL_OPN_2PTS022_0951_20150421_104915_20150421_122718.EUM.nc	0.024	0.031	0.114	2536	5337	0	2728	37	36	0.04[illegible]
SRL_OPN_2PTS022_0953_20150421_122718_20150421_140641.EUM.nc	0.023	0.022	0.088	3119	5519	0	2286	1	113	0.10[illegible]
SRL_OPN_2PTS022_0955_20150421_140640_20150421_160003.EUM.nc	0.001	0.006	0.096	3210	6381	0	3077	13	81	0.043
SRL_OPN_2PTS022_0958_20150421_160002_20150421_173949.EUM.nc	-0.009	-0.007	0.102	2927	5622	0	2647	12	36	0.04[illegible]
SRL_OPN_2PTS022_0960_20150421_173948_20150421_191915.EUM.nc	0.016	0.016	0.084	3294	5573	0	2158	7	114	0.06[illegible]
SRL_OPN_2PTS022_0962_20150421_191913_20150421_205821.EUM.nc	-0.056	-0.059	0.083	3476	5599	0	1925	23	175	0.04[illegible]
SRL_OPN_2PTS022_0964_20150421_205820_20150421_223646.EUM.nc	-0.001	0.004	0.102	2726	5389	0	2550	36	77	0.04[illegible]
SRL_OPN_2PTS022_0965_20150421_223646_20150422_001429.EUM.nc	-0.019	-0.019	0.097	2926	5462	0	2434	4	98	0.029
SRL_OPN_2PTS022_0967_20150422_001427_20150422_015229.EUM.nc	0.005	0.009	0.104	3048	5535	0	2455	3	29	0.042
SRL_OPN_2PTS022_0969_20150422_015228_20150422_033133.EUM.nc	0.015	0.018	0.091	2867	5477	0	2456	21	133	0.02[illegible]
SRL_OPN_2PTS022_0971_20150422_033132_20150422_051211.EUM.nc	0.015	0.006	0.089	2948	5524	0	2500	1	75	0.04[illegible]
SRL_OPN_2PTS022_0973_20150422_051210_20150422_070203.EUM.nc	-0.007	-0.003	0.095	3784	6209	0	2352	12	61	0.07[illegible]
SRL_OPN_2PTS022_0976_20150422_070201_20150422_084036.EUM.nc	0.006	0.011	0.097	3907	5596	0	1560	11	118	0.023
SRL_OPN_2PTS022_0978_20150422_084035_20150422_101833.EUM.nc	-0.023	-0.023	0.108	2641	5396	0	2682	27	46	0.064
SRL_OPN_2PTS022_0979_20150422_101832_20150422_152842.EUM.nc	0.037	0.040	0.149	9116	17153	0	7954	25	58	0.07[illegible]
SRL_OPN_2PTS022_0986_20150422_152841_20150422_170828.EUM.nc	0.006	0.008	0.097	2695	4643	0	1872	3	73	0.05[illegible]
SRL_OPN_2PTS022_0988_20150422_170827_20150422_184759.EUM.nc	0.007	-0.003	0.091	3302	5490	0	2129	8	51	0.048
SRL_OPN_2PTS022_0990_20150422_184758_20150422_202714.EUM.nc	-0.028	-0.030	0.102	3278	5524	0	2070	23	153	0.063
SRL_OPN_2PTS022_0992_20150422_202715_20150422_220554.EUM.nc	-0.028	-0.036	0.105	2902	5478	0	2393	37	146	0.075
SRL_OPN_2PTS022_0994_20150422_220553_20150422_234343.EUM.nc	0.015	0.011	0.078	2658	5481	0	2661	28	134	0.028
SRL_OPN_2PTS022_0995_20150422_234342_20150423_012135.EUM.nc	0.021	0.019	0.088	2908	5521	0	2523	21	69	0.045
SRL_OPN_2PTS022_0997_20150423_012134_20150423_030016.EUM.nc	0.030	0.028	0.098	2825	5580	0	2670	5	80	0.021
SRL_OPN_2PTS022_0999_20150423_030016_20150423_044017.EUM.nc	-0.001	-0.006	0.112	2863	5503	0	2590	16	34	0.099

20 Ka-Band Significant Wave Height Table

Table 4: Ka-Band Significant Wave Height Statistics.

File	Median	Mean	Std. Dev.	No. Obs.	Total Obs.	Default Lat/Lon	Flag (total)	Default (total)	3-Sigma Edited
SRL_OPN_2PTS021_1001_20150319_044019_20150319_062228.EUM.nc	2.579	2.742	1.084	3927	5758	0	1686	6	139
SRL_OPN_2PTS022_0001_20150319_062227_20150319_080936.EUM.nc	2.391	2.695	1.007	4143	6082	0	1911	2	26
SRL_OPN_2PTS022_0004_20150319_080936_20150319_094742.EUM.nc	2.178	2.306	1.086	2693	5466	0	2419	8	346
SRL_OPN_2PTS022_0005_20150319_094741_20150319_112535.EUM.nc	1.589	2.074	1.541	2026	5324	0	3152	37	109
SRL_OPN_2PTS022_0007_20150319_112534_20150319_130408.EUM.nc	2.553	2.811	1.403	2778	5304	0	2518	7	1
SRL_OPN_2PTS022_0009_20150319_130407_20150319_145723.EUM.nc	2.052	2.215	0.699	3513	6340	0	2759	0	68
SRL_OPN_2PTS022_0012_20150319_145722_20150319_163703.EUM.nc	2.322	2.595	1.003	3259	5636	0	2364	10	3
SRL_OPN_2PTS022_0014_20150319_163703_20150319_181646.EUM.nc	3.023	3.263	1.418	3243	5598	0	2347	6	2
SRL_OPN_2PTS022_0016_20150319_181645_20150319_195601.EUM.nc	1.944	2.087	0.778	3253	5478	0	2196	7	22
SRL_OPN_2PTS022_0018_20150319_195601_20150319_213454.EUM.nc	2.371	2.501	1.254	3486	5396	0	1814	23	73
SRL_OPN_2PTS022_0020_20150319_213453_20150319_231303.EUM.nc	3.406	3.412	2.120	2286	5365	0	3074	5	0
SRL_OPN_2PTS022_0021_20150319_231303_20150320_005043.EUM.nc	2.289	2.276	1.205	2910	5450	0	2268	25	247
SRL_OPN_2PTS022_0023_20150320_005041_20150320_022902.EUM.nc	2.109	2.393	1.127	2971	5534	0	2557	3	3
SRL_OPN_2PTS022_0025_20150320_022901_20150320_040840.EUM.nc	2.084	2.565	1.261	2767	5468	0	2551	5	145
SRL_OPN_2PTS022_0027_20150320_040840_20150320_055004.EUM.nc	2.460	2.620	0.991	3788	5692	0	1898	5	1
SRL_OPN_2PTS022_0029_20150320_055004_20150320_073839.EUM.nc	2.326	2.613	1.014	4091	6157	0	1895	10	161
SRL_OPN_2PTS022_0032_20150320_073839_20150320_105448.EUM.nc	1.978	2.294	1.350	5438	10973	0	5313	26	196
SRL_OPN_2PTS022_0035_20150320_105447_20150320_123303.EUM.nc	2.640	2.754	1.226	2519	5317	0	2783	13	2
SRL_OPN_2PTS022_0037_20150320_123303_20150320_141222.EUM.nc	2.131	2.235	0.691	3123	5504	0	2180	0	201
SRL_OPN_2PTS022_0039_20150320_141220_20150320_160542.EUM.nc	2.136	2.465	1.189	3408	6376	0	2957	6	5
SRL_OPN_2PTS022_0042_20150320_160541_20150320_174527.EUM.nc	3.222	3.333	1.325	3076	5579	0	2483	7	13
SRL_OPN_2PTS022_0044_20150320_174526_20150320_192452.EUM.nc	2.082	2.044	0.813	3496	5568	0	2057	6	9
SRL_OPN_2PTS022_0046_20150320_192451_20150320_210356.EUM.nc	2.182	2.439	1.239	3631	5549	0	1906	11	1
SRL_OPN_2PTS022_0048_20150320_210355_20150320_224217.EUM.nc	3.278	2.910	1.489	2728	5342	0	2603	10	1
SRL_OPN_2PTS022_0049_20150320_224217_20150321_002000.EUM.nc	2.540	2.784	1.447	2997	5428	0	2405	3	23
SRL_OPN_2PTS022_0051_20150321_001959_20150321_015802.EUM.nc	2.171	2.266	1.041	3103	5542	0	2422	5	12
SRL_OPN_2PTS022_0053_20150321_015801_20150321_033712.EUM.nc	1.872	2.708	1.826	2865	5500	0	2433	6	196
SRL_OPN_2PTS022_0055_20150321_033711_20150321_051756.EUM.nc	3.031	2.847	0.788	3045	5519	0	2437	5	32
SRL_OPN_2PTS022_0057_20150321_051756_20150321_070738.EUM.nc	2.640	2.717	0.981	3982	6184	0	2162	6	34
SRL_OPN_2PTS022_0060_20150321_070737_20150321_084609.EUM.nc	2.153	2.407	1.013	3902	5588	0	1658	20	8
SRL_OPN_2PTS022_0061_20150321_084608_20150321_102405.EUM.nc	2.083	2.537	1.721	2619	5375	0	2730	23	3
SRL_OPN_2PTS022_0063_20150321_102405_20150321_120158.EUM.nc	2.444	2.319	1.311	2582	5375	0	2774	16	3
SRL_OPN_2PTS022_0065_20150321_120157_20150321_134058.EUM.nc	2.114	2.228	0.811	3061	5434	0	2257	20	96
SRL_OPN_2PTS022_0067_20150321_134057_20150321_153422.EUM.nc	2.137	2.365	1.220	3436	6350	0	2698	0	216
SRL_OPN_2PTS022_0070_20150321_153420_20150321_171408.EUM.nc	2.874	3.451	1.604	2962	5571	0	2600	5	4
SRL_OPN_2PTS022_0072_20150321_171408_20150321_185338.EUM.nc	2.077	2.272	0.824	3390	5508	0	2071	9	38

– Continued on next page

Table 4: Ka-Band Significant Wave Height Statistics.

– Continued from previous page

File	Median	Mean	Std. Dev.	No. Obs.	Total Obs.	Default Lat/Lon	Flag (total)	Default (total)	3-Sigma Edited
SRL_OPN_2PTS022_0074_20150321_185337_20150321_203253.EUM.nc	1.862	1.949	0.808	3455	5534	0	1920	7	152
SRL_OPN_2PTS022_0076_20150321_203252_20150321_221129.EUM.nc	2.946	2.880	1.470	2994	5470	0	2453	17	6
SRL_OPN_2PTS022_0078_20150321_221129_20150321_234917.EUM.nc	2.820	2.720	1.045	2889	5429	0	2532	6	2
SRL_OPN_2PTS022_0079_20150321_234916_20150322_012710.EUM.nc	2.395	2.569	1.421	3013	5517	0	2493	4	7
SRL_OPN_2PTS022_0081_20150322_012710_20150322_030554.EUM.nc	1.738	2.199	1.343	2637	5563	0	2550	6	370
SRL_OPN_2PTS022_0083_20150322_030553_20150322_044602.EUM.nc	2.563	2.729	0.982	3028	5450	0	2417	5	0
SRL_OPN_2PTS022_0085_20150322_044601_20150322_062827.EUM.nc	2.741	2.955	0.974	3966	5760	0	1708	5	81
SRL_OPN_2PTS022_0087_20150322_062826_20150322_081517.EUM.nc	2.150	2.181	0.632	4031	6087	0	1886	2	168
SRL_OPN_2PTS022_0090_20150322_081517_20150322_095321.EUM.nc	2.302	2.680	1.501	2970	5371	0	2393	4	4
SRL_OPN_2PTS022_0091_20150322_095320_20150322_113106.EUM.nc	2.272	2.268	1.475	2268	5289	0	2995	24	2
SRL_OPN_2PTS022_0093_20150322_113105_20150322_130942.EUM.nc	2.313	2.277	0.764	2857	5369	0	2499	9	4
SRL_OPN_2PTS022_0095_20150322_130941_20150322_150300.EUM.nc	2.087	2.330	1.164	3175	6356	0	2745	0	436
SRL_OPN_2PTS022_0098_20150322_150259_20150322_164248.EUM.nc	2.403	3.071	1.579	3020	5608	0	2579	5	4
SRL_OPN_2PTS022_0100_20150322_164248_20150322_182222.EUM.nc	2.333	2.303	0.773	3147	5495	0	2119	9	220
SRL_OPN_2PTS022_0102_20150322_182221_20150322_200145.EUM.nc	1.923	2.128	1.024	3124	5493	0	2261	15	93
SRL_OPN_2PTS022_0104_20150322_200144_20150322_214034.EUM.nc	2.742	2.706	1.151	3430	5492	0	2032	14	16
SRL_OPN_2PTS022_0106_20150322_214035_20150322_231833.EUM.nc	2.703	2.608	1.149	2446	5303	0	2839	13	5
SRL_OPN_2PTS022_0107_20150322_231831_20150323_005622.EUM.nc	2.320	2.626	1.555	2899	5495	0	2535	21	40
SRL_OPN_2PTS022_0109_20150323_005621_20150323_023446.EUM.nc	1.845	2.743	2.040	2996	5560	0	2559	4	1
SRL_OPN_2PTS022_0111_20150323_023444_20150323_041419.EUM.nc	2.259	2.935	1.479	2900	5484	0	2569	15	0
SRL_OPN_2PTS022_0113_20150323_041418_20150323_055601.EUM.nc	2.622	2.802	0.944	3823	5694	0	1861	3	7
SRL_OPN_2PTS022_0115_20150323_055601_20150323_074421.EUM.nc	2.328	2.395	0.681	4115	6139	0	1905	1	118
SRL_OPN_2PTS022_0118_20150323_074420_20150323_092235.EUM.nc	2.091	2.477	1.268	3255	5484	0	2170	10	49
SRL_OPN_2PTS022_0119_20150323_092234_20150323_110020.EUM.nc	1.579	2.015	1.379	2022	5418	0	3321	21	54
SRL_OPN_2PTS022_0121_20150323_110019_20150323_123838.EUM.nc	2.106	2.168	0.729	2553	5350	0	2789	5	3
SRL_OPN_2PTS022_0123_20150323_123837_20150323_141806.EUM.nc	2.527	3.229	1.810	3410	5511	0	2095	5	1
SRL_OPN_2PTS022_0125_20150323_141808_20150323_161127.EUM.nc	2.367	2.758	1.507	3432	6387	0	2945	8	2
SRL_OPN_2PTS022_0128_20150323_161126_20150323_175104.EUM.nc	2.454	2.708	1.189	3078	5567	0	2482	5	2
SRL_OPN_2PTS022_0130_20150323_175104_20150323_193036.EUM.nc	1.942	2.039	0.865	3159	5581	0	2181	8	233
SRL_OPN_2PTS022_0132_20150323_193035_20150323_210937.EUM.nc	2.556	2.628	1.048	3501	5450	0	1933	13	3
SRL_OPN_2PTS022_0134_20150323_210937_20150323_224749.EUM.nc	2.230	2.509	1.285	2605	5444	0	2815	21	3
SRL_OPN_2PTS022_0135_20150323_224748_20150324_002539.EUM.nc	2.248	2.791	1.598	3057	5400	0	2340	3	0
SRL_OPN_2PTS022_0137_20150324_002538_20150324_020344.EUM.nc	2.069	2.608	1.514	3064	5528	0	2454	7	3
SRL_OPN_2PTS022_0139_20150324_020343_20150324_034250.EUM.nc	2.264	3.009	1.673	3035	5530	0	2482	8	5
SRL_OPN_2PTS022_0141_20150324_034249_20150324_052350.EUM.nc	2.630	2.702	0.729	2995	5544	0	2513	5	31
SRL_OPN_2PTS022_0143_20150324_052350_20150324_071320.EUM.nc	2.339	2.385	0.854	3607	6163	0	2136	8	412
SRL_OPN_2PTS022_0146_20150324_071320_20150324_085149.EUM.nc	2.052	2.520	1.371	3876	5598	0	1677	30	15
SRL_OPN_2PTS022_0147_20150324_085148_20150324_102936.EUM.nc	1.603	2.156	1.561	2491	5453	0	2952	9	1
SRL_OPN_2PTS022_0149_20150324_102936_20150324_120741.EUM.nc	2.045	2.191	0.980	2562	5448	0	2837	30	19

– Continued on next page

Table 4: Ka-Band Significant Wave Height Statistics.

– Continued from previous page

File	Median	Mean	Std. Dev.	No. Obs.	Total Obs.	Default Lat/Lon	Flag (total)	Default (total)	3-Sigma Edited
SRL_OPN_2PTS022_0151_20150324_120740_20150324_134636.EUM.nc	2.561	3.017	1.427	3153	5403	0	2242	7	1
SRL_OPN_2PTS022_0153_20150324_134635_20150324_154007.EUM.nc	2.646	2.757	1.291	3628	6387	0	2757	0	2
SRL_OPN_2PTS022_0156_20150324_154007_20150324_171946.EUM.nc	2.776	2.840	1.109	2739	5497	0	2544	6	208
SRL_OPN_2PTS022_0158_20150324_171945_20150324_185924.EUM.nc	2.098	2.367	1.093	3220	5604	0	2225	8	151
SRL_OPN_2PTS022_0160_20150324_185923_20150324_203829.EUM.nc	2.364	2.425	1.131	3635	5530	0	1827	11	57
SRL_OPN_2PTS022_0162_20150324_203828_20150324_221701.EUM.nc	2.121	2.515	1.496	2983	5415	0	2366	19	47
SRL_OPN_2PTS022_0164_20150324_221700_20150324_235457.EUM.nc	2.529	2.677	1.346	2945	5467	0	2506	10	6
SRL_OPN_2PTS022_0165_20150324_235455_20150325_013243.EUM.nc	2.416	2.503	1.241	3024	5520	0	2484	2	10
SRL_OPN_2PTS022_0167_20150325_013242_20150325_031132.EUM.nc	2.806	2.930	1.466	3005	5580	0	2570	3	2
SRL_OPN_2PTS022_0169_20150325_031130_20150325_045155.EUM.nc	2.505	2.435	0.778	2677	5474	0	2428	4	365
SRL_OPN_2PTS022_0171_20150325_045153_20150325_063419.EUM.nc	2.624	2.996	1.327	3924	5785	0	1717	1	143
SRL_OPN_2PTS022_0173_20150325_063419_20150325_082051.EUM.nc	2.308	2.594	1.030	4122	6053	0	1868	10	53
SRL_OPN_2PTS022_0176_20150325_082050_20150325_095853.EUM.nc	1.963	2.576	1.444	2937	5403	0	2453	11	2
SRL_OPN_2PTS022_0177_20150325_095852_20150325_113649.EUM.nc	2.030	2.010	1.204	2381	5426	0	2985	30	30
SRL_OPN_2PTS022_0179_20150325_113648_20150325_131519.EUM.nc	2.727	2.720	1.196	2952	5394	0	2437	4	1
SRL_OPN_2PTS022_0181_20150325_131518_20150325_150840.EUM.nc	2.738	2.861	1.428	3606	6367	0	2753	5	3
SRL_OPN_2PTS022_0184_20150325_150840_20150325_164826.EUM.nc	3.009	3.027	1.155	2756	5575	0	2664	2	153
SRL_OPN_2PTS022_0186_20150325_164826_20150325_182809.EUM.nc	2.262	2.755	1.389	3332	5501	0	2154	8	7
SRL_OPN_2PTS022_0188_20150325_182808_20150325_200723.EUM.nc	2.182	2.495	1.223	3167	5505	0	2267	15	56
SRL_OPN_2PTS022_0190_20150325_200723_20150325_214610.EUM.nc	2.056	2.558	1.424	3300	5523	0	2176	12	35
SRL_OPN_2PTS022_0192_20150325_214610_20150325_232415.EUM.nc	2.425	2.608	1.174	2484	5315	0	2790	34	7
SRL_OPN_2PTS022_0193_20150325_232414_20150326_010154.EUM.nc	2.748	2.668	1.141	2806	5480	0	2656	10	8
SRL_OPN_2PTS022_0195_20150326_010154_20150326_024021.EUM.nc	2.998	2.833	1.446	2971	5552	0	2571	6	4
SRL_OPN_2PTS022_0197_20150326_024020_20150326_042001.EUM.nc	2.411	2.733	1.192	2718	5517	0	2577	19	203
SRL_OPN_2PTS022_0199_20150326_042001_20150326_060150.EUM.nc	2.947	3.100	1.191	3859	5707	0	1833	6	9
SRL_OPN_2PTS022_0201_20150326_060149_20150326_074956.EUM.nc	2.310	2.723	1.115	4145	6127	0	1914	3	65
SRL_OPN_2PTS022_0204_20150326_074956_20150326_092808.EUM.nc	2.185	2.894	1.711	3238	5483	0	2227	18	0
SRL_OPN_2PTS022_0205_20150326_092808_20150326_110600.EUM.nc	1.655	2.007	1.188	2144	5443	0	3264	30	5
SRL_OPN_2PTS022_0207_20150326_110600_20150326_124412.EUM.nc	2.507	2.533	0.947	2430	5342	0	2748	11	153
SRL_OPN_2PTS022_0209_20150326_124411_20150326_143721.EUM.nc	2.737	2.772	1.143	3330	6263	0	2806	6	121
SRL_OPN_2PTS022_0212_20150326_143720_20150326_161706.EUM.nc	2.656	2.786	1.392	3464	5637	0	2169	3	1
SRL_OPN_2PTS022_0214_20150326_161705_20150326_175652.EUM.nc	2.830	2.960	1.293	3016	5539	0	2441	3	79
SRL_OPN_2PTS022_0216_20150326_175650_20150326_193614.EUM.nc	2.299	2.719	1.248	3367	5558	0	2169	10	12
SRL_OPN_2PTS022_0218_20150326_193613_20150326_211514.EUM.nc	2.411	2.606	1.057	3464	5481	0	1999	9	9
SRL_OPN_2PTS022_0220_20150326_211513_20150326_225322.EUM.nc	2.504	2.837	1.440	2504	5425	0	2877	13	31
SRL_OPN_2PTS022_0221_20150326_225322_20150327_003110.EUM.nc	2.429	2.518	1.042	3119	5424	0	2298	2	5
SRL_OPN_2PTS022_0223_20150327_003109_20150327_020919.EUM.nc	2.889	2.971	1.458	2942	5546	0	2590	8	6
SRL_OPN_2PTS022_0225_20150327_020918_20150327_034830.EUM.nc	2.660	3.032	1.507	2985	5524	0	2525	12	2
SRL_OPN_2PTS022_0227_20150327_034828_20150327_052937.EUM.nc	3.026	2.960	0.923	2878	5538	0	2537	3	120

– Continued on next page

Table 4: Ka-Band Significant Wave Height Statistics.

– Continued from previous page

File	Median	Mean	Std. Dev.	No. Obs.	Total Obs.	Default Lat/Lon	Flag (total)	Default (total)	3-Sigma Edited
SRL_OPN_2PTS022_0229_20150327_052936_20150327_071856.EUM.nc	2.372	2.526	1.043	3928	6185	0	2013	4	240
SRL_OPN_2PTS022_0232_20150327_071856_20150327_085722.EUM.nc	2.363	2.575	1.171	3759	5599	0	1795	30	15
SRL_OPN_2PTS022_0233_20150327_085721_20150327_103508.EUM.nc	2.399	2.455	1.117	2340	5470	0	3114	8	8
SRL_OPN_2PTS022_0235_20150327_103508_20150327_121314.EUM.nc	2.249	2.495	1.299	2557	5460	0	2857	13	33
SRL_OPN_2PTS022_0237_20150327_121313_20150327_135223.EUM.nc	2.673	2.856	1.224	3176	5481	0	2285	2	18
SRL_OPN_2PTS022_0239_20150327_135222_20150327_154546.EUM.nc	2.699	2.770	1.336	3645	6381	0	2727	4	5
SRL_OPN_2PTS022_0242_20150327_154545_20150327_172524.EUM.nc	2.728	3.025	1.398	2961	5480	0	2514	1	4
SRL_OPN_2PTS022_0244_20150327_172523_20150327_190500.EUM.nc	2.250	2.653	1.170	3406	5595	0	2170	5	14
SRL_OPN_2PTS022_0246_20150327_190500_20150327_204412.EUM.nc	2.174	2.338	1.029	3738	5581	0	1770	10	63
SRL_OPN_2PTS022_0248_20150327_204411_20150327_222235.EUM.nc	2.197	2.563	1.380	2939	5346	0	2374	28	5
SRL_OPN_2PTS022_0250_20150327_222234_20150328_000028.EUM.nc	2.246	2.537	1.427	3021	5481	0	2446	9	5
SRL_OPN_2PTS022_0251_20150328_000027_20150328_013826.EUM.nc	2.816	2.780	1.337	3078	5541	0	2447	8	8
SRL_OPN_2PTS022_0253_20150328_013824_20150328_031709.EUM.nc	2.615	2.747	1.277	2944	5543	0	2540	15	44
SRL_OPN_2PTS022_0255_20150328_031708_20150328_045738.EUM.nc	2.707	2.824	1.053	3077	5486	0	2403	5	1
SRL_OPN_2PTS022_0257_20150328_045738_20150328_064012.EUM.nc	2.551	2.799	1.140	4013	5798	0	1699	3	83
SRL_OPN_2PTS022_0259_20150328_064012_20150328_082632.EUM.nc	2.391	2.490	0.934	4213	6039	0	1799	3	24
SRL_OPN_2PTS022_0262_20150328_082632_20150328_100425.EUM.nc	2.377	2.344	0.904	2651	5404	0	2533	3	217
SRL_OPN_2PTS022_0263_20150328_100424_20150328_114222.EUM.nc	1.799	1.874	0.954	2275	5442	0	2978	16	173
SRL_OPN_2PTS022_0265_20150328_114220_20150328_132106.EUM.nc	2.512	2.562	1.055	2869	5393	0	2399	2	123
SRL_OPN_2PTS022_0267_20150328_132105_20150328_151427.EUM.nc	2.765	2.843	1.386	3575	6352	0	2714	6	57
SRL_OPN_2PTS022_0270_20150328_151427_20150328_165405.EUM.nc	2.923	3.096	1.240	2931	5535	0	2599	0	5
SRL_OPN_2PTS022_0272_20150328_165404_20150328_183346.EUM.nc	2.556	2.681	0.800	3314	5519	0	2179	6	20
SRL_OPN_2PTS022_0274_20150328_183345_20150328_201306.EUM.nc	2.130	2.344	1.045	3306	5513	0	2143	15	49
SRL_OPN_2PTS022_0276_20150328_201305_20150328_215142.EUM.nc	2.160	2.382	1.253	3204	5476	0	2163	26	83
SRL_OPN_2PTS022_0278_20150328_215142_20150328_232945.EUM.nc	2.392	2.808	1.416	2344	5331	0	2884	44	59
SRL_OPN_2PTS022_0279_20150328_232944_20150329_010735.EUM.nc	2.729	2.872	1.390	2773	5469	0	2682	7	7
SRL_OPN_2PTS022_0281_20150329_010734_20150329_024556.EUM.nc	2.544	2.650	1.184	2967	5525	0	2542	1	15
SRL_OPN_2PTS022_0283_20150329_024555_20150329_042551.EUM.nc	2.672	2.796	1.074	2960	5508	0	2530	7	11
SRL_OPN_2PTS022_0285_20150329_042551_20150329_060739.EUM.nc	2.669	2.783	1.078	3736	5713	0	1810	3	164
SRL_OPN_2PTS022_0287_20150329_060738_20150329_075537.EUM.nc	2.548	2.584	0.916	4051	6108	0	1960	5	92
SRL_OPN_2PTS022_0290_20150329_075536_20150329_093340.EUM.nc	2.366	2.591	1.173	2929	5477	0	2366	6	176
SRL_OPN_2PTS022_0291_20150329_093340_20150329_111132.EUM.nc	1.593	1.978	1.336	2168	5415	0	3223	23	1
SRL_OPN_2PTS022_0293_20150329_111131_20150329_124955.EUM.nc	2.648	2.703	1.106	2627	5304	0	2660	15	2
SRL_OPN_2PTS022_0295_20150329_124954_20150329_144306.EUM.nc	2.799	2.941	1.198	3414	6299	0	2797	0	88
SRL_OPN_2PTS022_0298_20150329_144305_20150329_162244.EUM.nc	2.547	2.676	1.359	3356	5633	0	2209	3	65
SRL_OPN_2PTS022_0300_20150329_162243_20150329_180228.EUM.nc	2.684	2.607	0.841	3175	5610	0	2427	5	3
SRL_OPN_2PTS022_0302_20150329_180226_20150329_194157.EUM.nc	2.182	2.279	0.953	3320	5544	0	2202	6	16
SRL_OPN_2PTS022_0304_20150329_194157_20150329_212046.EUM.nc	2.016	2.520	1.350	3463	5438	0	1957	12	6
SRL_OPN_2PTS022_0306_20150329_212046_20150329_225901.EUM.nc	2.612	2.930	1.511	2353	5413	0	3038	21	1

– Continued on next page

Table 4: Ka-Band Significant Wave Height Statistics.

– Continued from previous page

File	Median	Mean	Std. Dev.	No. Obs.	Total Obs.	Default Lat/Lon	Flag (total)	Default (total)	3-Sigma Edited
SRL_OPN_2PTS022_0307_20150329_225900_20150330_003649.EUM.nc	2.654	2.554	1.039	3048	5462	0	2235	6	173
SRL_OPN_2PTS022_0309_20150330_003649_20150330_021452.EUM.nc	2.461	2.548	1.078	2895	5543	0	2629	13	6
SRL_OPN_2PTS022_0311_20150330_021453_20150330_035418.EUM.nc	2.471	2.643	0.978	2839	5547	0	2696	3	9
SRL_OPN_2PTS022_0313_20150330_035417_20150330_053522.EUM.nc	3.009	2.983	0.967	3071	5534	0	2457	4	2
SRL_OPN_2PTS022_0315_20150330_053522_20150330_072438.EUM.nc	2.573	2.658	1.026	4245	6211	0	1941	5	20
SRL_OPN_2PTS022_0318_20150330_072437_20150330_090254.EUM.nc	2.151	2.260	0.836	3427	5571	0	1864	6	274
SRL_OPN_2PTS022_0319_20150330_090253_20150330_104047.EUM.nc	1.786	2.043	1.082	2429	5489	0	3043	13	4
SRL_OPN_2PTS022_0321_20150330_104047_20150330_121848.EUM.nc	2.330	2.416	0.974	2607	5430	0	2804	17	2
SRL_OPN_2PTS022_0323_20150330_121847_20150330_135801.EUM.nc	2.649	2.754	1.046	3128	5491	0	2169	3	191
SRL_OPN_2PTS022_0325_20150330_135800_20150330_155124.EUM.nc	2.422	2.529	1.186	3485	6372	0	2867	16	4
SRL_OPN_2PTS022_0328_20150330_155124_20150330_173110.EUM.nc	2.718	2.770	0.895	2947	5479	0	2521	1	10
SRL_OPN_2PTS022_0330_20150330_173109_20150330_191037.EUM.nc	2.107	2.278	0.998	3502	5608	0	2082	5	19
SRL_OPN_2PTS022_0332_20150330_191036_20150330_204947.EUM.nc	2.209	2.424	1.191	3653	5537	0	1821	12	51
SRL_OPN_2PTS022_0334_20150330_204947_20150330_222815.EUM.nc	2.153	2.613	1.586	3011	5393	0	2361	19	2
SRL_OPN_2PTS022_0336_20150330_222815_20150331_000600.EUM.nc	2.676	2.545	1.215	2930	5486	0	2400	9	147
SRL_OPN_2PTS022_0337_20150331_000559_20150331_014358.EUM.nc	2.248	2.419	1.044	3059	5547	0	2468	8	12
SRL_OPN_2PTS022_0339_20150331_014357_20150331_032255.EUM.nc	2.149	2.399	1.224	2863	5501	0	2516	7	115
SRL_OPN_2PTS022_0341_20150331_032254_20150331_050322.EUM.nc	2.718	2.727	0.817	2996	5515	0	2463	4	52
SRL_OPN_2PTS022_0343_20150331_050321_20150331_065328.EUM.nc	2.632	2.693	1.073	3876	6206	0	2168	0	162
SRL_OPN_2PTS022_0346_20150331_065327_20150331_083205.EUM.nc	2.190	2.286	0.730	4040	5629	0	1428	4	157
SRL_OPN_2PTS022_0348_20150331_083204_20150331_101004.EUM.nc	2.229	2.307	0.875	2736	5426	0	2623	3	64
SRL_OPN_2PTS022_0349_20150331_101004_20150331_114754.EUM.nc	2.182	2.135	1.068	2496	5422	0	2909	16	1
SRL_OPN_2PTS022_0351_20150331_114753_20150331_132641.EUM.nc	2.270	2.776	1.500	3014	5373	0	2314	9	36
SRL_OPN_2PTS022_0353_20150331_132640_20150331_152002.EUM.nc	2.706	2.852	0.931	2892	5873	0	2589	181	211
SRL_OPN_2PTS022_0356_20150331_152001_20150331_165950.EUM.nc	2.552	2.957	1.232	2927	5584	0	2642	10	5
SRL_OPN_2PTS022_0358_20150331_165950_20150331_183930.EUM.nc	2.139	2.421	0.984	3332	5476	0	2137	1	6
SRL_OPN_2PTS022_0360_20150331_183929_20150331_201840.EUM.nc	2.193	2.391	0.970	3283	5509	0	2102	7	117
SRL_OPN_2PTS022_0362_20150331_201839_20150331_215723.EUM.nc	2.188	2.275	1.009	2917	5467	0	2379	31	140
SRL_OPN_2PTS022_0364_20150331_215722_20150331_233522.EUM.nc	2.672	2.690	1.099	2477	5370	0	2796	32	65
SRL_OPN_2PTS022_0365_20150331_233522_20150401_011305.EUM.nc	2.252	2.657	1.332	2864	5478	0	2609	3	2
SRL_OPN_2PTS022_0367_20150401_011306_20150401_025139.EUM.nc	2.143	2.488	1.315	2921	5524	0	2588	2	13
SRL_OPN_2PTS022_0369_20150401_025139_20150401_043131.EUM.nc	2.483	2.634	1.038	2873	5491	0	2498	7	113
SRL_OPN_2PTS022_0371_20150401_043130_20150401_061335.EUM.nc	2.457	2.913	1.326	3833	5721	0	1801	3	84
SRL_OPN_2PTS022_0373_20150401_061335_20150401_080109.EUM.nc	2.221	2.295	0.670	3945	6095	0	1974	1	175
SRL_OPN_2PTS022_0376_20150401_080109_20150401_093918.EUM.nc	2.163	2.275	0.866	2983	5477	0	2465	20	9
SRL_OPN_2PTS022_0377_20150401_093917_20150401_111711.EUM.nc	1.837	2.114	1.404	2221	5385	0	3138	25	1
SRL_OPN_2PTS022_0379_20150401_111710_20150401_125528.EUM.nc	2.306	2.748	1.305	2709	5315	0	2599	3	4
SRL_OPN_2PTS022_0381_20150401_125527_20150401_144842.EUM.nc	2.448	2.645	1.174	3456	6265	0	2741	2	66
SRL_OPN_2PTS022_0384_20150401_144841_20150401_162828.EUM.nc	2.294	2.504	1.214	3217	5649	0	2259	12	161

– Continued on next page

Table 4: Ka-Band Significant Wave Height Statistics.

– Continued from previous page

File	Median	Mean	Std. Dev.	No. Obs.	Total Obs.	Default Lat/Lon	Flag (total)	Default (total)	3-Sigma Edited
SRL_OPN_2PTS022_0386_20150401_162828_20150401_180813.EUM.nc	2.621	2.677	0.936	3213	5588	0	2368	5	2
SRL_OPN_2PTS022_0388_20150401_180813_20150401_194732.EUM.nc	2.194	2.212	0.730	3081	5540	0	2206	7	246
SRL_OPN_2PTS022_0390_20150401_194731_20150401_212627.EUM.nc	2.078	2.383	1.052	3407	5423	0	1883	20	113
SRL_OPN_2PTS022_0392_20150401_212626_20150401_230438.EUM.nc	2.203	2.513	1.259	2279	5370	0	3086	3	2
SRL_OPN_2PTS022_0393_20150401_230439_20150402_004218.EUM.nc	2.169	2.571	1.392	3067	5455	0	2285	10	93
SRL_OPN_2PTS022_0395_20150402_004217_20150402_022032.EUM.nc	2.208	2.402	1.091	2918	5557	0	2633	2	4
SRL_OPN_2PTS022_0397_20150402_022031_20150402_035954.EUM.nc	2.573	2.548	0.790	2676	5555	0	2608	4	267
SRL_OPN_2PTS022_0399_20150402_035953_20150402_054116.EUM.nc	2.837	3.446	1.803	3333	5528	0	2134	7	54
SRL_OPN_2PTS022_0401_20150402_054115_20150402_073010.EUM.nc	2.130	2.303	0.799	4136	6141	0	1848	5	152
SRL_OPN_2PTS022_0404_20150402_073010_20150402_090831.EUM.nc	2.137	2.499	1.181	3554	5539	0	1971	9	5
SRL_OPN_2PTS022_0405_20150402_090831_20150402_104615.EUM.nc	1.993	2.706	1.990	2426	5492	0	3053	13	0
SRL_OPN_2PTS022_0407_20150402_104615_20150402_122427.EUM.nc	2.196	2.703	1.507	2656	5410	0	2737	13	4
SRL_OPN_2PTS022_0409_20150402_122426_20150402_140346.EUM.nc	2.491	2.507	0.981	3096	5472	0	2123	6	247
SRL_OPN_2PTS022_0411_20150402_140346_20150402_155707.EUM.nc	2.526	2.320	0.894	3021	6363	0	3014	2	326
SRL_OPN_2PTS022_0414_20150402_155707_20150402_173654.EUM.nc	2.594	2.981	1.147	3040	5497	0	2451	4	2
SRL_OPN_2PTS022_0416_20150402_173653_20150402_191620.EUM.nc	1.985	1.942	0.645	2883	5562	0	2101	11	567
SRL_OPN_2PTS022_0418_20150402_191619_20150402_205528.EUM.nc	2.115	2.323	0.970	3577	5607	0	1894	8	128
SRL_OPN_2PTS022_0420_20150402_205527_20150402_223345.EUM.nc	2.006	2.464	1.501	2866	5381	0	2490	18	7
SRL_OPN_2PTS022_0421_20150402_223345_20150403_001135.EUM.nc	2.178	2.543	1.096	2974	5470	0	2391	12	93
SRL_OPN_2PTS022_0423_20150403_001136_20150403_014935.EUM.nc	2.183	2.289	1.015	3050	5544	0	2419	3	72
SRL_OPN_2PTS022_0425_20150403_014935_20150403_032830.EUM.nc	2.238	2.252	1.000	2908	5478	0	2418	6	146
SRL_OPN_2PTS022_0427_20150403_032828_20150403_050912.EUM.nc	3.026	3.626	1.691	3016	5530	0	2509	1	4
SRL_OPN_2PTS022_0429_20150403_050911_20150403_065908.EUM.nc	2.080	2.443	1.112	3851	6192	0	2238	0	103
SRL_OPN_2PTS022_0432_20150403_065907_20150403_083744.EUM.nc	2.135	2.476	1.090	4058	5629	0	1416	14	141
SRL_OPN_2PTS022_0434_20150403_083743_20150403_101534.EUM.nc	2.053	2.697	1.607	2764	5387	0	2616	7	0
SRL_OPN_2PTS022_0435_20150403_101533_20150403_115332.EUM.nc	2.001	2.064	1.162	2467	5456	0	2864	11	114
SRL_OPN_2PTS022_0437_20150403_115332_20150403_133223.EUM.nc	2.095	2.236	0.781	2820	5362	0	2312	2	228
SRL_OPN_2PTS022_0439_20150403_133224_20150403_152548.EUM.nc	2.285	2.212	0.780	3287	6353	0	2678	0	388
SRL_OPN_2PTS022_0442_20150403_152547_20150403_170526.EUM.nc	2.610	3.136	1.474	2966	5600	0	2632	1	1
SRL_OPN_2PTS022_0444_20150403_170525_20150403_184505.EUM.nc	2.196	2.492	1.041	3257	5502	0	2163	11	71
SRL_OPN_2PTS022_0446_20150403_184504_20150403_202422.EUM.nc	2.155	2.176	0.839	3215	5522	0	2026	10	271
SRL_OPN_2PTS022_0448_20150403_202422_20150403_220254.EUM.nc	2.283	2.476	1.422	3053	5497	0	2428	13	3
SRL_OPN_2PTS022_0450_20150403_220253_20150403_234053.EUM.nc	2.742	2.811	1.151	2661	5438	0	2750	21	6
SRL_OPN_2PTS022_0451_20150403_234052_20150404_011843.EUM.nc	2.155	2.314	1.187	3016	5534	0	2515	0	3
SRL_OPN_2PTS022_0453_20150404_011843_20150404_025714.EUM.nc	2.004	2.357	1.312	2955	5565	0	2608	2	0
SRL_OPN_2PTS022_0455_20150404_025713_20150404_043721.EUM.nc	2.748	3.188	1.633	2902	5475	0	2556	10	7
SRL_OPN_2PTS022_0457_20150404_043720_20150404_061925.EUM.nc	2.333	2.636	1.092	3927	5756	0	1744	2	83
SRL_OPN_2PTS022_0459_20150404_061924_20150404_080650.EUM.nc	2.034	2.456	1.133	4102	6101	0	1969	3	27
SRL_OPN_2PTS022_0462_20150404_080649_20150404_094448.EUM.nc	2.474	2.768	1.402	2985	5468	0	2471	10	2

– Continued on next page

Table 4: Ka-Band Significant Wave Height Statistics.

– Continued from previous page

File	Median	Mean	Std. Dev.	No. Obs.	Total Obs.	Default Lat/Lon	Flag (total)	Default (total)	3-Sigma Edited
SRL_OPN_2PTS022_0463_20150404_094448_20150404_112240.EUM.nc	2.111	2.247	1.325	2045	5286	0	3222	19	0
SRL_OPN_2PTS022_0465_20150404_112240_20150404_130111.EUM.nc	2.218	2.361	1.046	2715	5363	0	2610	6	32
SRL_OPN_2PTS022_0467_20150404_130110_20150404_145427.EUM.nc	2.311	2.526	1.126	3551	6321	0	2729	3	38
SRL_OPN_2PTS022_0470_20150404_145427_20150404_163405.EUM.nc	2.612	2.915	1.445	3299	5616	0	2307	10	0
SRL_OPN_2PTS022_0472_20150404_163405_20150404_181349.EUM.nc	2.569	2.575	1.030	3102	5607	0	2433	9	63
SRL_OPN_2PTS022_0474_20150404_181348_20150404_195314.EUM.nc	2.022	2.226	1.040	3166	5515	0	2281	9	59
SRL_OPN_2PTS022_0476_20150404_195313_20150404_213200.EUM.nc	1.877	2.235	1.213	3536	5426	0	1836	22	32
SRL_OPN_2PTS022_0478_20150404_213159_20150404_231010.EUM.nc	2.496	2.594	1.373	2271	5362	0	3086	5	0
SRL_OPN_2PTS022_0479_20150404_231009_20150405_004757.EUM.nc	2.190	2.289	0.985	3112	5457	0	2318	20	7
SRL_OPN_2PTS022_0481_20150405_004756_20150405_022606.EUM.nc	2.067	2.293	1.125	2928	5520	0	2584	7	1
SRL_OPN_2PTS022_0483_20150405_022605_20150405_040542.EUM.nc	2.487	3.067	1.705	2861	5473	0	2583	4	25
SRL_OPN_2PTS022_0485_20150405_040541_20150405_054703.EUM.nc	2.623	2.744	1.034	3689	5671	0	1969	8	5
SRL_OPN_2PTS022_0487_20150405_054702_20150405_073552.EUM.nc	2.189	2.408	0.903	4206	6169	0	1934	5	24
SRL_OPN_2PTS022_0490_20150405_073551_20150405_091403.EUM.nc	2.509	2.642	1.243	3418	5542	0	2083	10	31
SRL_OPN_2PTS022_0491_20150405_091402_20150405_105155.EUM.nc	1.718	2.059	1.236	2274	5459	0	3163	22	0
SRL_OPN_2PTS022_0493_20150405_105154_20150405_123008.EUM.nc	2.060	2.296	1.033	2566	5321	0	2739	7	9
SRL_OPN_2PTS022_0495_20150405_123008_20150405_140925.EUM.nc	2.260	2.282	0.613	2980	5513	0	2269	1	263
SRL_OPN_2PTS022_0497_20150405_140923_20150405_160244.EUM.nc	2.388	2.556	1.334	3314	6390	0	3018	9	49
SRL_OPN_2PTS022_0500_20150405_160243_20150405_174231.EUM.nc	2.588	2.818	1.248	3073	5601	0	2522	3	3
SRL_OPN_2PTS022_0502_20150405_174230_20150405_192156.EUM.nc	2.181	2.164	0.813	3280	5565	0	2122	0	163
SRL_OPN_2PTS022_0504_20150405_192155_20150405_210102.EUM.nc	2.083	2.199	0.927	3538	5577	0	1865	12	162
SRL_OPN_2PTS022_0506_20150405_210102_20150405_223924.EUM.nc	2.580	2.580	1.341	2827	5394	0	2535	31	1
SRL_OPN_2PTS022_0507_20150405_223924_20150406_001710.EUM.nc	2.335	2.255	0.812	2867	5432	0	2382	4	179
SRL_OPN_2PTS022_0509_20150406_001708_20150406_015511.EUM.nc	2.039	2.130	0.907	3112	5526	0	2406	2	6
SRL_OPN_2PTS022_0511_20150406_015510_20150406_033418.EUM.nc	2.416	2.645	1.423	3074	5500	0	2417	9	0
SRL_OPN_2PTS022_0513_20150406_033417_20150406_051458.EUM.nc	2.844	2.850	1.051	3041	5501	0	2450	3	7
SRL_OPN_2PTS022_0515_20150406_051458_20150406_070446.EUM.nc	2.148	2.402	0.954	3947	6179	0	2217	9	6
SRL_OPN_2PTS022_0518_20150406_070445_20150406_084318.EUM.nc	2.205	2.680	1.328	3924	5608	0	1613	18	53
SRL_OPN_2PTS022_0519_20150406_084318_20150406_102115.EUM.nc	2.279	2.495	1.307	2620	5395	0	2755	20	0
SRL_OPN_2PTS022_0521_20150406_102113_20150406_115907.EUM.nc	1.671	1.823	1.036	2557	5383	0	2804	13	9
SRL_OPN_2PTS022_0523_20150406_115906_20150406_133804.EUM.nc	2.079	2.087	0.590	2892	5366	0	2278	5	191
SRL_OPN_2PTS022_0525_20150406_133803_20150406_153127.EUM.nc	2.330	2.642	1.261	3647	6358	0	2711	0	0
SRL_OPN_2PTS022_0528_20150406_153126_20150406_171114.EUM.nc	2.744	2.941	1.072	2946	5583	0	2615	1	21
SRL_OPN_2PTS022_0530_20150406_171114_20150406_185044.EUM.nc	2.196	2.438	0.993	3403	5524	0	2107	5	9
SRL_OPN_2PTS022_0532_20150406_185044_20150406_203001.EUM.nc	1.972	2.293	1.125	3512	5525	0	1971	19	23
SRL_OPN_2PTS022_0534_20150406_203000_20150406_220837.EUM.nc	2.354	2.559	1.331	3029	5504	0	2444	26	5
SRL_OPN_2PTS022_0536_20150406_220837_20150406_234627.EUM.nc	2.140	2.254	1.049	2849	5468	0	2580	3	36
SRL_OPN_2PTS022_0537_20150406_234627_20150407_012419.EUM.nc	2.172	2.209	0.894	2916	5482	0	2543	7	16
SRL_OPN_2PTS022_0539_20150407_012418_20150407_030302.EUM.nc	2.578	2.647	1.172	2905	5570	0	2594	1	70

– Continued on next page

Table 4: Ka-Band Significant Wave Height Statistics.

– Continued from previous page

File	Median	Mean	Std. Dev.	No. Obs.	Total Obs.	Default Lat/Lon	Flag (total)	Default (total)	3-Sigma Edited
SRL_OPN_2PTS022_0541_20150407_030302_20150407_044306.EUM.nc	2.686	2.878	1.221	2967	5493	0	2510	4	12
SRL_OPN_2PTS022_0543_20150407_044305_20150407_062527.EUM.nc	2.432	2.641	0.981	3972	5784	0	1722	1	89
SRL_OPN_2PTS022_0545_20150407_062527_20150407_081227.EUM.nc	2.267	2.652	1.156	4083	6081	0	1936	4	58
SRL_OPN_2PTS022_0548_20150407_081225_20150407_095031.EUM.nc	2.337	2.541	1.057	2918	5373	0	2437	11	7
SRL_OPN_2PTS022_0549_20150407_095030_20150407_112816.EUM.nc	2.148	2.094	0.982	2140	5321	0	3151	28	2
SRL_OPN_2PTS022_0551_20150407_112815_20150407_130651.EUM.nc	2.095	2.221	0.852	2801	5434	0	2619	0	14
SRL_OPN_2PTS022_0553_20150407_130650_20150407_150008.EUM.nc	2.636	2.889	1.285	3570	6335	0	2749	6	10
SRL_OPN_2PTS022_0556_20150407_150007_20150407_163955.EUM.nc	2.842	2.962	1.139	3128	5622	0	2473	11	10
SRL_OPN_2PTS022_0558_20150407_163954_20150407_181929.EUM.nc	2.408	2.561	0.955	3026	5364	0	2321	0	17
SRL_OPN_2PTS022_0560_20150407_181928_20150407_195855.EUM.nc	2.123	2.119	0.689	3209	5493	0	2260	6	18
SRL_OPN_2PTS022_0562_20150407_200215_20150407_213744.EUM.nc	2.688	2.761	1.326	3273	5320	0	1982	21	44
SRL_OPN_2PTS022_0564_20150407_213745_20150407_231544.EUM.nc	2.100	2.407	1.237	2399	5286	0	2873	7	7
SRL_OPN_2PTS022_0565_20150407_231544_20150408_005332.EUM.nc	2.084	2.268	0.919	2991	5489	0	2469	22	7
SRL_OPN_2PTS022_0567_20150408_005331_20150408_023153.EUM.nc	2.493	2.445	1.135	2845	5544	0	2579	7	113
SRL_OPN_2PTS022_0569_20150408_023153_20150408_041125.EUM.nc	2.611	2.786	0.981	2819	5493	0	2665	7	2
SRL_OPN_2PTS022_0571_20150408_041125_20150408_055302.EUM.nc	2.572	2.751	1.251	3677	5706	0	1885	5	139
SRL_OPN_2PTS022_0573_20150408_055301_20150408_074130.EUM.nc	2.282	2.488	0.887	4161	6154	0	1913	0	80
SRL_OPN_2PTS022_0576_20150408_074129_20150408_091946.EUM.nc	2.096	2.407	1.031	3269	5513	0	2235	3	6
SRL_OPN_2PTS022_0577_20150408_091945_20150408_105730.EUM.nc	1.663	1.772	0.871	2135	5428	0	3266	20	7
SRL_OPN_2PTS022_0579_20150408_105728_20150408_123545.EUM.nc	2.041	2.191	0.815	2490	5314	0	2797	1	26
SRL_OPN_2PTS022_0581_20150408_123544_20150408_141514.EUM.nc	2.459	2.551	0.909	3172	5528	0	2176	0	180
SRL_OPN_2PTS022_0583_20150408_141514_20150408_160834.EUM.nc	2.639	2.648	1.321	3434	6374	0	2925	4	11
SRL_OPN_2PTS022_0586_20150408_160833_20150408_174811.EUM.nc	2.598	2.653	0.853	2857	5563	0	2544	11	151
SRL_OPN_2PTS022_0588_20150408_174810_20150408_192744.EUM.nc	1.932	2.015	0.713	3045	5583	0	2254	7	277
SRL_OPN_2PTS022_0590_20150408_192743_20150408_210639.EUM.nc	2.522	2.648	1.281	3559	5579	0	2009	5	6
SRL_OPN_2PTS022_0592_20150408_210638_20150408_224459.EUM.nc	2.054	2.288	1.139	2706	5376	0	2650	14	6
SRL_OPN_2PTS022_0593_20150408_224458_20150409_002249.EUM.nc	2.157	2.269	0.956	3004	5450	0	2388	4	54
SRL_OPN_2PTS022_0595_20150409_002248_20150409_020045.EUM.nc	2.416	2.561	1.330	3076	5511	0	2426	7	2
SRL_OPN_2PTS022_0597_20150409_020045_20150409_033957.EUM.nc	2.425	2.461	0.917	2877	5514	0	2535	8	94
SRL_OPN_2PTS022_0599_20150409_033956_20150409_052054.EUM.nc	2.981	2.958	1.137	3017	5560	0	2519	2	22
SRL_OPN_2PTS022_0601_20150409_052052_20150409_071029.EUM.nc	2.252	2.492	0.975	3839	6177	0	2240	12	86
SRL_OPN_2PTS022_0604_20150409_071029_20150409_084859.EUM.nc	1.976	2.281	0.888	3865	5616	0	1716	20	15
SRL_OPN_2PTS022_0605_20150409_084858_20150409_102646.EUM.nc	1.733	1.685	0.608	2331	5406	0	2833	5	237
SRL_OPN_2PTS022_0607_20150409_102645_20150409_120449.EUM.nc	1.768	1.931	0.829	2544	5403	0	2800	11	48
SRL_OPN_2PTS022_0609_20150409_120449_20150409_134350.EUM.nc	2.362	2.765	1.324	3048	5395	0	2253	7	87
SRL_OPN_2PTS022_0611_20150409_134349_20150409_153714.EUM.nc	2.516	2.805	1.377	3632	6393	0	2753	5	3
SRL_OPN_2PTS022_0614_20150409_153713_20150409_171652.EUM.nc	2.517	2.647	0.851	2891	5594	0	2677	2	24
SRL_OPN_2PTS022_0616_20150409_171651_20150409_185630.EUM.nc	1.805	1.938	0.596	2127	3813	0	1659	7	20
SRL_OPN_2PTS022_0618_20150409_185629_20150409_203536.EUM.nc	2.102	2.409	1.195	3553	5552	0	1958	8	33

– Continued on next page

Table 4: Ka-Band Significant Wave Height Statistics.

– Continued from previous page

File	Median	Mean	Std. Dev.	No. Obs.	Total Obs.	Default Lat/Lon	Flag (total)	Default (total)	3-Sigma Edited
SRL_OPN_2PTS022_0620_20150409_203535_20150409_221411.EUM.nc	1.889	1.981	0.882	2836	5492	0	2439	20	197
SRL_OPN_2PTS022_0622_20150409_221410_20150409_235208.EUM.nc	2.221	2.361	1.113	2889	5469	0	2570	4	6
SRL_OPN_2PTS022_0623_20150409_235208_20150410_012953.EUM.nc	2.197	2.449	1.318	2914	5523	0	2513	3	93
SRL_OPN_2PTS022_0625_20150410_012952_20150410_030839.EUM.nc	2.559	2.779	1.210	2949	5531	0	2550	6	26
SRL_OPN_2PTS022_0627_20150410_030838_20150410_044859.EUM.nc	2.786	2.734	1.068	2901	5460	0	2439	7	113
SRL_OPN_2PTS022_0629_20150410_044858_20150410_063119.EUM.nc	2.375	2.553	0.905	3874	5765	0	1717	1	173
SRL_OPN_2PTS022_0631_20150410_063119_20150410_081800.EUM.nc	2.312	2.467	0.931	3950	6080	0	1934	4	192
SRL_OPN_2PTS022_0634_20150410_081800_20150410_095604.EUM.nc	1.803	1.915	0.747	2810	5380	0	2529	4	37
SRL_OPN_2PTS022_0635_20150410_095603_20150410_113358.EUM.nc	1.468	1.548	0.777	2181	5373	0	2993	29	170
SRL_OPN_2PTS022_0637_20150410_113357_20150410_131227.EUM.nc	2.314	2.808	1.415	2809	5386	0	2518	6	53
SRL_OPN_2PTS022_0639_20150410_131227_20150410_150554.EUM.nc	2.841	3.125	1.509	3603	6347	0	2735	1	8
SRL_OPN_2PTS022_0642_20150410_150555_20150410_164533.EUM.nc	2.566	2.711	0.883	2928	5590	0	2640	7	15
SRL_OPN_2PTS022_0644_20150410_164532_20150410_182515.EUM.nc	2.132	2.362	0.868	3287	5500	0	2187	10	16
SRL_OPN_2PTS022_0646_20150410_182515_20150410_200430.EUM.nc	1.982	2.271	1.123	3133	5488	0	2324	12	19
SRL_OPN_2PTS022_0648_20150410_200430_20150410_214319.EUM.nc	1.954	2.226	1.130	3273	5509	0	2119	26	91
SRL_OPN_2PTS022_0650_20150410_214318_20150410_232124.EUM.nc	2.031	2.374	1.342	2501	5305	0	2789	14	1
SRL_OPN_2PTS022_0651_20150410_232123_20150411_005904.EUM.nc	2.217	2.577	1.392	2924	5480	0	2536	18	2
SRL_OPN_2PTS022_0653_20150411_005903_20150411_023728.EUM.nc	2.591	2.919	1.573	2985	5560	0	2555	13	7
SRL_OPN_2PTS022_0655_20150411_023727_20150411_041714.EUM.nc	2.438	2.708	1.079	2810	5516	0	2627	9	70
SRL_OPN_2PTS022_0657_20150411_041713_20150411_055850.EUM.nc	2.364	2.630	1.217	3756	5707	0	1874	6	71
SRL_OPN_2PTS022_0659_20150411_055850_20150411_074703.EUM.nc	2.147	2.500	0.956	4148	6133	0	1936	2	47
SRL_OPN_2PTS022_0662_20150411_074703_20150411_092518.EUM.nc	1.847	1.882	0.582	3090	5499	0	2270	2	137
SRL_OPN_2PTS022_0663_20150411_092517_20150411_110310.EUM.nc	1.645	1.808	1.178	2098	5438	0	3295	23	22
SRL_OPN_2PTS022_0665_20150411_110310_20150411_124120.EUM.nc	2.551	2.722	1.238	2557	5321	0	2752	7	5
SRL_OPN_2PTS022_0667_20150411_124119_20150411_142055.EUM.nc	2.622	2.892	1.217	3207	5478	0	2128	3	140
SRL_OPN_2PTS022_0669_20150411_142054_20150411_161412.EUM.nc	2.395	2.781	1.540	3419	6373	0	2903	6	45
SRL_OPN_2PTS022_0672_20150411_161411_20150411_175357.EUM.nc	2.250	2.516	0.914	3039	5570	0	2525	3	3
SRL_OPN_2PTS022_0674_20150411_175357_20150411_193320.EUM.nc	1.831	2.117	1.080	3313	5593	0	2268	10	2
SRL_OPN_2PTS022_0676_20150411_193320_20150411_211221.EUM.nc	2.037	2.317	1.118	3267	5467	0	1993	4	203
SRL_OPN_2PTS022_0678_20150411_211220_20150411_225040.EUM.nc	2.095	2.161	1.126	2527	5444	0	2908	6	3
SRL_OPN_2PTS022_0679_20150411_225039_20150412_002820.EUM.nc	2.287	2.464	1.203	3003	5416	0	2311	3	99
SRL_OPN_2PTS022_0681_20150412_002819_20150412_020627.EUM.nc	2.684	2.952	1.537	2907	5550	0	2549	22	72
SRL_OPN_2PTS022_0683_20150412_020626_20150412_034544.EUM.nc	2.120	2.573	1.218	2964	5559	0	2590	2	3
SRL_OPN_2PTS022_0685_20150412_034543_20150412_052639.EUM.nc	2.283	2.754	1.175	2894	5549	0	2602	2	51
SRL_OPN_2PTS022_0687_20150412_052639_20150412_071604.EUM.nc	2.183	2.499	1.140	3946	6179	0	2138	8	87
SRL_OPN_2PTS022_0690_20150412_071603_20150412_085431.EUM.nc	1.972	2.155	0.829	3714	5595	0	1814	22	45
SRL_OPN_2PTS022_0691_20150412_085430_20150412_103226.EUM.nc	1.752	2.048	1.157	2369	5499	0	3107	20	3
SRL_OPN_2PTS022_0693_20150412_103225_20150412_121023.EUM.nc	2.220	2.214	1.030	2464	5444	0	2893	18	69
SRL_OPN_2PTS022_0695_20150412_121022_20150412_134929.EUM.nc	2.375	2.875	1.462	3130	5421	0	2274	11	6

– Continued on next page

Table 4: Ka-Band Significant Wave Height Statistics.

– Continued from previous page

File	Median	Mean	Std. Dev.	No. Obs.	Total Obs.	Default Lat/Lon	Flag (total)	Default (total)	3-Sigma Edited
SRL_OPN_2PTS022_0697_20150412_134928_20150412_154253.EUM.nc	2.401	2.721	1.481	3606	6352	0	2731	6	9
SRL_OPN_2PTS022_0700_20150412_154251_20150412_172240.EUM.nc	2.232	2.389	0.777	2787	5509	0	2556	5	161
SRL_OPN_2PTS022_0702_20150412_172240_20150412_190208.EUM.nc	1.765	2.278	1.355	3270	5574	0	2284	1	19
SRL_OPN_2PTS022_0704_20150412_190207_20150412_204120.EUM.nc	1.888	2.141	1.074	3432	5564	0	1809	10	313
SRL_OPN_2PTS022_0706_20150412_204120_20150412_221952.EUM.nc	2.310	2.227	1.144	2770	5370	0	2355	20	225
SRL_OPN_2PTS022_0708_20150412_221952_20150412_235739.EUM.nc	2.193	2.552	1.352	2966	5471	0	2470	3	32
SRL_OPN_2PTS022_0709_20150412_235739_20150413_013546.EUM.nc	2.342	2.636	1.508	3058	5540	0	2441	1	40
SRL_OPN_2PTS022_0711_20150413_013545_20150413_031427.EUM.nc	2.273	2.702	1.392	2892	5509	0	2601	15	1
SRL_OPN_2PTS022_0713_20150413_031426_20150413_045455.EUM.nc	2.288	2.603	1.155	3043	5496	0	2444	3	6
SRL_OPN_2PTS022_0715_20150413_045455_20150413_063723.EUM.nc	2.205	2.555	1.205	3833	5793	0	1780	1	179
SRL_OPN_2PTS022_0717_20150413_063724_20150413_082354.EUM.nc	2.039	2.558	1.299	3980	6042	0	1902	12	148
SRL_OPN_2PTS022_0720_20150413_082354_20150413_100147.EUM.nc	1.917	2.024	0.871	2816	5414	0	2586	6	6
SRL_OPN_2PTS022_0721_20150413_100146_20150413_113942.EUM.nc	1.871	1.755	0.759	2104	5387	0	2964	27	292
SRL_OPN_2PTS022_0723_20150413_113942_20150413_131825.EUM.nc	2.434	2.958	1.559	2954	5407	0	2447	2	4
SRL_OPN_2PTS022_0725_20150413_131824_20150413_151146.EUM.nc	2.523	2.742	1.257	3617	6390	0	2768	2	3
SRL_OPN_2PTS022_0728_20150413_151144_20150413_165132.EUM.nc	2.112	2.507	1.067	2934	5568	0	2625	7	2
SRL_OPN_2PTS022_0730_20150413_165131_20150413_183106.EUM.nc	2.193	2.573	1.272	3190	5502	0	2271	11	30
SRL_OPN_2PTS022_0732_20150413_183105_20150413_201027.EUM.nc	2.033	2.578	1.382	3211	5513	0	2283	10	9
SRL_OPN_2PTS022_0734_20150413_201026_20150413_214905.EUM.nc	2.236	2.249	1.014	3011	5521	0	2199	16	295
SRL_OPN_2PTS022_0736_20150413_214904_20150413_232707.EUM.nc	2.076	2.533	1.363	2458	5310	0	2804	47	1
SRL_OPN_2PTS022_0737_20150413_232706_20150414_010458.EUM.nc	2.580	2.874	1.406	2742	5510	0	2708	8	52
SRL_OPN_2PTS022_0739_20150414_010457_20150414_024316.EUM.nc	2.899	2.945	1.569	2922	5552	0	2627	3	0
SRL_OPN_2PTS022_0741_20150414_024315_20150414_042309.EUM.nc	2.356	2.477	1.032	2872	5506	0	2602	7	25
SRL_OPN_2PTS022_0743_20150414_042308_20150414_060501.EUM.nc	2.361	2.701	1.282	3781	5736	0	1864	6	85
SRL_OPN_2PTS022_0745_20150414_060500_20150414_075259.EUM.nc	2.298	2.962	1.609	4115	6099	0	1971	8	5
SRL_OPN_2PTS022_0748_20150414_075258_20150414_093103.EUM.nc	2.022	2.102	0.917	2982	5466	0	2318	7	159
SRL_OPN_2PTS022_0749_20150414_093103_20150414_110854.EUM.nc	1.999	2.443	1.874	2184	5408	0	3192	24	8
SRL_OPN_2PTS022_0751_20150414_110855_20150414_124716.EUM.nc	3.167	3.172	1.482	2550	5328	0	2770	5	3
SRL_OPN_2PTS022_0753_20150414_124716_20150414_144027.EUM.nc	2.959	2.871	1.041	3417	6268	0	2846	2	3
SRL_OPN_2PTS022_0756_20150414_144025_20150414_162012.EUM.nc	2.181	2.171	0.917	3196	5617	0	2188	3	230
SRL_OPN_2PTS022_0758_20150414_162012_20150414_175948.EUM.nc	2.854	2.789	1.337	3115	5574	0	2453	0	6
SRL_OPN_2PTS022_0760_20150414_175948_20150414_193919.EUM.nc	2.032	2.712	1.668	3336	5587	0	2247	2	2
SRL_OPN_2PTS022_0762_20150414_193918_20150414_211808.EUM.nc	2.167	2.368	1.044	3334	5476	0	2012	16	114
SRL_OPN_2PTS022_0764_20150414_211808_20150414_225625.EUM.nc	2.528	2.784	1.514	2476	5436	0	2953	6	1
SRL_OPN_2PTS022_0765_20150414_225624_20150415_003413.EUM.nc	2.553	2.670	1.358	3017	5465	0	2289	6	153
SRL_OPN_2PTS022_0767_20150415_003413_20150415_021214.EUM.nc	2.761	2.830	1.361	2946	5545	0	2597	1	1
SRL_OPN_2PTS022_0769_20150415_021214_20150415_035137.EUM.nc	2.418	2.489	0.985	2834	5535	0	2680	18	3
SRL_OPN_2PTS022_0771_20150415_035136_20150415_053248.EUM.nc	2.857	3.087	1.461	2918	5543	0	2515	3	107
SRL_OPN_2PTS022_0781_20150415_121617_20150415_135522.EUM.nc	2.600	2.761	1.047	3182	5461	0	2274	1	4

– Continued on next page

Table 4: Ka-Band Significant Wave Height Statistics.

– Continued from previous page

File	Median	Mean	Std. Dev.	No. Obs.	Total Obs.	Default Lat/Lon	Flag (total)	Default (total)	3-Sigma Edited
SRL_OPN_2PTS022_0783_20150415_135522_20150415_154844.EUM.nc	2.607	2.787	1.373	3547	6373	0	2794	10	22
SRL_OPN_2PTS022_0786_20150415_154844_20150415_172831.EUM.nc	2.765	3.003	1.539	2951	5484	0	2525	8	0
SRL_OPN_2PTS022_0788_20150415_172831_20150415_190808.EUM.nc	2.386	2.841	1.900	3425	5592	0	2130	7	30
SRL_OPN_2PTS022_0790_20150415_190808_20150415_204710.EUM.nc	2.043	2.177	0.883	3748	5589	0	1825	6	10
SRL_OPN_2PTS022_0792_20150415_204710_20150415_222540.EUM.nc	2.249	2.539	1.535	2943	5384	0	2417	19	5
SRL_OPN_2PTS022_0794_20150415_222539_20150416_000333.EUM.nc	2.461	3.083	1.707	3067	5524	0	2444	11	2
SRL_OPN_2PTS022_0795_20150416_000332_20150416_014121.EUM.nc	2.469	2.691	1.359	3034	5553	0	2465	7	47
SRL_OPN_2PTS022_0797_20150416_014120_20150416_032016.EUM.nc	2.209	2.450	1.013	2901	5504	0	2574	16	13
SRL_OPN_2PTS022_0799_20150416_032016_20150416_050041.EUM.nc	2.833	2.998	1.535	3083	5510	0	2421	3	3
SRL_OPN_2PTS022_0801_20150416_050040_20150416_064327.EUM.nc	2.509	2.538	0.935	3814	5804	0	1821	4	165
SRL_OPN_2PTS022_0803_20150416_064327_20150416_082929.EUM.nc	2.166	2.275	0.894	4042	6032	0	1800	1	189
SRL_OPN_2PTS022_0806_20150416_082928_20150416_100729.EUM.nc	2.362	2.978	1.819	2822	5386	0	2561	3	0
SRL_OPN_2PTS022_0807_20150416_100728_20150416_114527.EUM.nc	2.025	2.301	1.458	2324	5425	0	2959	7	135
SRL_OPN_2PTS022_0809_20150416_114526_20150416_132404.EUM.nc	2.303	2.488	0.980	2988	5397	0	2406	2	1
SRL_OPN_2PTS022_0811_20150416_132403_20150416_151726.EUM.nc	2.608	2.748	1.220	3611	6330	0	2707	1	11
SRL_OPN_2PTS022_0814_20150416_151725_20150416_165713.EUM.nc	2.715	3.023	1.350	2910	5580	0	2664	2	4
SRL_OPN_2PTS022_0816_20150416_165713_20150416_183653.EUM.nc	2.750	2.936	1.350	3277	5486	0	2209	0	0
SRL_OPN_2PTS022_0818_20150416_183652_20150416_201605.EUM.nc	2.055	2.172	0.908	3238	5512	0	2158	12	104
SRL_OPN_2PTS022_0820_20150416_201604_20150416_215449.EUM.nc	1.997	2.377	1.328	3201	5479	0	2238	35	5
SRL_OPN_2PTS022_0822_20150416_215448_20150416_233250.EUM.nc	3.186	3.477	1.999	2385	5286	0	2767	35	99
SRL_OPN_2PTS022_0823_20150416_233249_20150417_011032.EUM.nc	2.474	2.758	1.312	2771	5492	0	2709	9	3
SRL_OPN_2PTS022_0825_20150417_011031_20150417_024905.EUM.nc	2.165	2.472	1.188	2908	5559	0	2635	4	12
SRL_OPN_2PTS022_0827_20150417_024903_20150417_042854.EUM.nc	2.971	2.994	1.332	2932	5500	0	2561	2	5
SRL_OPN_2PTS022_0829_20150417_042854_20150417_061054.EUM.nc	2.498	2.700	1.050	3805	5738	0	1873	3	57
SRL_OPN_2PTS022_0831_20150417_061053_20150417_075835.EUM.nc	2.206	2.503	1.065	3988	6101	0	2006	4	103
SRL_OPN_2PTS022_0834_20150417_075836_20150417_093645.EUM.nc	2.364	2.727	1.388	2844	5478	0	2489	18	127
SRL_OPN_2PTS022_0835_20150417_093645_20150417_111437.EUM.nc	1.895	2.572	2.013	2140	5397	0	3225	32	0
SRL_OPN_2PTS022_0837_20150417_111437_20150417_125255.EUM.nc	2.570	2.668	1.036	2660	5337	0	2666	7	4
SRL_OPN_2PTS022_0839_20150417_125254_20150417_144607.EUM.nc	2.534	2.795	1.061	3453	6291	0	2833	2	3
SRL_OPN_2PTS022_0842_20150417_144607_20150417_162552.EUM.nc	2.542	3.010	1.752	3372	5633	0	2243	4	14
SRL_OPN_2PTS022_0844_20150417_162552_20150417_180537.EUM.nc	3.066	2.917	1.116	3160	5630	0	2464	2	4
SRL_OPN_2PTS022_0846_20150417_180536_20150417_194457.EUM.nc	2.067	2.015	0.684	2868	5565	0	2231	7	459
SRL_OPN_2PTS022_0848_20150417_194456_20150417_212354.EUM.nc	1.670	1.841	0.884	3134	5442	0	1934	12	362
SRL_OPN_2PTS022_0850_20150417_212354_20150417_230207.EUM.nc	3.609	4.082	2.612	2270	5379	0	3099	10	0
SRL_OPN_2PTS022_0851_20150417_230206_20150418_003947.EUM.nc	2.331	2.506	1.050	3185	5472	0	2282	3	2
SRL_OPN_2PTS022_0853_20150418_003946_20150418_021800.EUM.nc	2.127	2.512	1.242	2877	5549	0	2665	1	6
SRL_OPN_2PTS022_0855_20150418_021800_20150418_035719.EUM.nc	2.650	2.656	1.047	2676	5571	0	2719	6	170
SRL_OPN_2PTS022_0857_20150418_035718_20150418_053838.EUM.nc	2.596	2.809	1.346	3177	5534	0	2327	11	19
SRL_OPN_2PTS022_0859_20150418_053837_20150418_072738.EUM.nc	2.315	2.876	1.553	4253	6168	0	1897	0	18

– Continued on next page

Table 4: Ka-Band Significant Wave Height Statistics.

– Continued from previous page

File	Median	Mean	Std. Dev.	No. Obs.	Total Obs.	Default Lat/Lon	Flag (total)	Default (total)	3-Sigma Edited
SRL_OPN_2PTS022_0862_20150418_072737_20150418_090601.EUM.nc	2.488	2.776	1.384	3391	5555	0	2007	7	150
SRL_OPN_2PTS022_0863_20150418_090600_20150418_104345.EUM.nc	1.720	2.299	1.453	2357	5486	0	3100	27	2
SRL_OPN_2PTS022_0865_20150418_104344_20150418_122155.EUM.nc	2.405	2.506	1.086	2638	5456	0	2798	14	6
SRL_OPN_2PTS022_0867_20150418_122154_20150418_140112.EUM.nc	2.405	2.672	1.211	3178	5483	0	2138	1	166
SRL_OPN_2PTS022_0869_20150418_140111_20150418_155435.EUM.nc	2.808	2.936	1.383	3313	6367	0	3042	2	10
SRL_OPN_2PTS022_0872_20150418_155434_20150418_173412.EUM.nc	2.888	2.908	0.936	2888	5464	0	2554	4	18
SRL_OPN_2PTS022_0874_20150418_173411_20150418_191347.EUM.nc	2.043	2.355	1.158	3268	5582	0	2148	19	147
SRL_OPN_2PTS022_0876_20150418_191347_20150418_205256.EUM.nc	1.811	2.337	1.356	3691	5613	0	1895	18	9
SRL_OPN_2PTS022_0878_20150418_205255_20150418_223115.EUM.nc	2.882	3.049	1.768	2881	5385	0	2474	29	1
SRL_OPN_2PTS022_0880_20150418_223113_20150419_000906.EUM.nc	2.172	2.504	1.141	2863	5476	0	2380	3	230
SRL_OPN_2PTS022_0881_20150419_000907_20150419_014705.EUM.nc	2.108	2.599	1.524	3125	5559	0	2424	0	10
SRL_OPN_2PTS022_0883_20150419_014704_20150419_032557.EUM.nc	2.620	2.856	1.484	2998	5486	0	2478	5	5
SRL_OPN_2PTS022_0885_20150419_032556_20150419_050606.EUM.nc	2.785	2.935	1.291	2938	5500	0	2541	2	19
SRL_OPN_2PTS022_0887_20150419_050604_20150419_065638.EUM.nc	2.315	2.768	1.207	3845	6225	0	2306	2	72
SRL_OPN_2PTS022_0890_20150419_065637_20150419_083514.EUM.nc	2.498	2.793	1.195	4148	5615	0	1445	3	19
SRL_OPN_2PTS022_0892_20150419_083513_20150419_101305.EUM.nc	2.105	2.486	1.465	2738	5398	0	2648	10	2
SRL_OPN_2PTS022_0893_20150419_101303_20150419_115103.EUM.nc	1.895	1.828	0.842	2296	5458	0	2932	18	212
SRL_OPN_2PTS022_0895_20150419_115102_20150419_132952.EUM.nc	2.222	2.946	1.636	3012	5389	0	2361	9	7
SRL_OPN_2PTS022_0897_20150419_132952_20150419_152315.EUM.nc	2.625	2.753	1.221	3621	6362	0	2724	1	16
SRL_OPN_2PTS022_0900_20150419_152314_20150419_170254.EUM.nc	2.933	2.885	0.715	2731	5603	0	2695	3	174
SRL_OPN_2PTS022_0902_20150419_170253_20150419_184235.EUM.nc	2.190	2.637	1.281	3241	5488	0	2215	4	28
SRL_OPN_2PTS022_0904_20150419_184235_20150419_202144.EUM.nc	2.058	2.407	1.272	3426	5519	0	2050	14	29
SRL_OPN_2PTS022_0906_20150419_202144_20150419_220026.EUM.nc	2.624	2.661	1.363	2946	5493	0	2464	25	58
SRL_OPN_2PTS022_0908_20150419_220026_20150419_233825.EUM.nc	2.599	3.004	1.482	2658	5441	0	2760	23	0
SRL_OPN_2PTS022_0909_20150419_233825_20150420_011557.EUM.nc	2.122	2.830	1.932	3010	5486	0	2468	2	6
SRL_OPN_2PTS022_0911_20150420_011557_20150420_025433.EUM.nc	2.425	2.713	1.307	2905	5527	0	2608	4	10
SRL_OPN_2PTS022_0913_20150420_025431_20150420_043436.EUM.nc	2.694	2.880	1.196	2910	5510	0	2581	15	4
SRL_OPN_2PTS022_0915_20150420_043435_20150420_061636.EUM.nc	2.530	2.781	0.956	3896	5767	0	1838	3	30
SRL_OPN_2PTS022_0917_20150420_061635_20150420_080401.EUM.nc	2.433	2.575	0.879	3868	6094	0	2008	0	218
SRL_OPN_2PTS022_0920_20150420_080400_20150420_094209.EUM.nc	2.154	2.458	1.222	2989	5497	0	2499	6	3
SRL_OPN_2PTS022_0921_20150420_094208_20150420_112002.EUM.nc	1.973	2.499	1.956	2209	5329	0	3065	55	0
SRL_OPN_2PTS022_0923_20150420_112001_20150420_125831.EUM.nc	2.150	2.838	1.559	2723	5341	0	2615	1	2
SRL_OPN_2PTS022_0925_20150420_125830_20150420_145144.EUM.nc	2.496	2.625	0.917	3371	6346	0	2826	2	147
SRL_OPN_2PTS022_0928_20150420_145144_20150420_163123.EUM.nc	2.727	2.709	0.911	3220	5655	0	2321	9	105
SRL_OPN_2PTS022_0930_20150420_163123_20150420_181106.EUM.nc	2.487	2.710	1.120	3132	5586	0	2450	2	2
SRL_OPN_2PTS022_0932_20150420_181106_20150420_195026.EUM.nc	2.119	2.274	0.950	3076	5517	0	2271	2	168
SRL_OPN_2PTS022_0934_20150420_195025_20150420_212920.EUM.nc	2.068	2.303	1.130	3466	5457	0	1885	17	89
SRL_OPN_2PTS022_0936_20150420_212919_20150420_230731.EUM.nc	3.115	3.588	2.254	2178	5387	0	3163	10	36
SRL_OPN_2PTS022_0937_20150420_230730_20150421_004510.EUM.nc	2.158	2.902	1.844	3111	5454	0	2337	6	0

– Continued on next page

Table 4: Ka-Band Significant Wave Height Statistics.

– Continued from previous page

File	Median	Mean	Std. Dev.	No. Obs.	Total Obs.	Default Lat/Lon	Flag (total)	Default (total)	3-Sigma Edited
SRL_OPN_2PTS022_0939_20150421_004510_20150421_022325.EUM.nc	2.166	2.667	1.464	2870	5559	0	2682	2	5
SRL_OPN_2PTS022_0941_20150421_022325_20150421_040258.EUM.nc	2.457	2.681	1.103	2829	5463	0	2592	5	37
SRL_OPN_2PTS022_0943_20150421_040257_20150421_054415.EUM.nc	2.610	2.862	1.258	3451	5653	0	2173	17	12
SRL_OPN_2PTS022_0945_20150421_054415_20150421_073303.EUM.nc	2.324	2.502	0.791	4084	6171	0	1941	2	144
SRL_OPN_2PTS022_0948_20150421_073302_20150421_091123.EUM.nc	2.214	2.573	1.323	3342	5547	0	2183	7	15
SRL_OPN_2PTS022_0949_20150421_091124_20150421_104916.EUM.nc	1.924	2.557	1.853	2342	5524	0	3164	18	0
SRL_OPN_2PTS022_0951_20150421_104915_20150421_122718.EUM.nc	2.470	3.063	1.723	2575	5337	0	2728	31	3
SRL_OPN_2PTS022_0953_20150421_122718_20150421_140641.EUM.nc	2.481	2.520	0.773	3077	5519	0	2286	0	156
SRL_OPN_2PTS022_0955_20150421_140640_20150421_160003.EUM.nc	2.677	2.823	1.265	3287	6381	0	3077	11	6
SRL_OPN_2PTS022_0958_20150421_160002_20150421_173949.EUM.nc	2.675	2.888	1.204	2961	5622	0	2647	9	5
SRL_OPN_2PTS022_0960_20150421_173948_20150421_191915.EUM.nc	2.169	2.448	1.181	3402	5573	0	2158	3	10
SRL_OPN_2PTS022_0962_20150421_191913_20150421_205821.EUM.nc	2.166	2.456	1.146	3575	5599	0	1925	12	87
SRL_OPN_2PTS022_0964_20150421_205820_20150421_223646.EUM.nc	2.641	3.350	2.444	2769	5389	0	2550	27	43
SRL_OPN_2PTS022_0965_20150421_223646_20150422_001429.EUM.nc	2.520	2.940	1.513	3026	5462	0	2434	2	0
SRL_OPN_2PTS022_0967_20150422_001427_20150422_015229.EUM.nc	2.439	2.579	1.344	3077	5535	0	2455	1	2
SRL_OPN_2PTS022_0969_20150422_015228_20150422_033133.EUM.nc	2.295	2.554	1.208	3000	5477	0	2456	15	6
SRL_OPN_2PTS022_0971_20150422_033132_20150422_051211.EUM.nc	2.813	3.090	1.397	3015	5524	0	2500	0	9
SRL_OPN_2PTS022_0973_20150422_051210_20150422_070203.EUM.nc	2.369	2.414	0.775	3702	6209	0	2352	6	149
SRL_OPN_2PTS022_0976_20150422_070201_20150422_084036.EUM.nc	2.388	2.519	1.167	3662	5596	0	1560	4	370
SRL_OPN_2PTS022_0978_20150422_084035_20150422_101833.EUM.nc	2.011	2.596	1.434	2697	5396	0	2682	16	1
SRL_OPN_2PTS022_0979_20150422_101832_20150422_152842.EUM.nc	2.429	2.686	1.342	9136	17153	0	7954	13	50
SRL_OPN_2PTS022_0986_20150422_152841_20150422_170828.EUM.nc	2.789	2.890	0.953	2722	4643	0	1872	2	47
SRL_OPN_2PTS022_0988_20150422_170827_20150422_184759.EUM.nc	2.372	2.534	1.101	3303	5490	0	2129	5	53
SRL_OPN_2PTS022_0990_20150422_184758_20150422_202714.EUM.nc	2.428	2.538	1.273	3434	5524	0	2070	10	10
SRL_OPN_2PTS022_0992_20150422_202715_20150422_220554.EUM.nc	2.821	3.134	1.713	3057	5478	0	2393	28	0
SRL_OPN_2PTS022_0994_20150422_220553_20150422_234343.EUM.nc	2.941	3.136	1.438	2801	5481	0	2661	16	3
SRL_OPN_2PTS022_0995_20150422_234342_20150423_012135.EUM.nc	2.274	2.548	1.360	2982	5521	0	2523	12	4
SRL_OPN_2PTS022_0997_20150423_012134_20150423_030016.EUM.nc	2.251	2.537	1.195	2894	5580	0	2670	2	14
SRL_OPN_2PTS022_0999_20150423_030016_20150423_044017.EUM.nc	2.878	3.247	1.456	2881	5503	0	2590	10	22

21 Altimeter Wind Speed Table

Table 5: Altimeter Wind Speed Statistics.

File	Median	Mean	Std. Dev.	No. Obs.	Total Obs.	Default Lat/Lon	Flag (total)	Default (total)	3-Sigma Edited
SRL_OPN_2PTS021_1001_20150319_044019_20150319_062228.EUM.nc	7.640	7.662	3.255	4028	5758	0	1686	6	38
SRL_OPN_2PTS022_0001_20150319_062227_20150319_080936.EUM.nc	7.740	8.232	3.493	4169	6082	0	1911	2	0
SRL_OPN_2PTS022_0004_20150319_080936_20150319_094742.EUM.nc	6.760	7.463	4.364	3039	5466	0	2419	8	0
SRL_OPN_2PTS022_0005_20150319_094741_20150319_112535.EUM.nc	5.360	6.591	3.938	2134	5324	0	3152	37	1
SRL_OPN_2PTS022_0007_20150319_112534_20150319_130408.EUM.nc	5.900	6.917	3.743	2776	5304	0	2518	7	3
SRL_OPN_2PTS022_0009_20150319_130407_20150319_145723.EUM.nc	6.110	6.682	3.204	3581	6340	0	2759	0	0
SRL_OPN_2PTS022_0012_20150319_145722_20150319_163703.EUM.nc	8.160	8.226	2.884	3262	5636	0	2364	10	0
SRL_OPN_2PTS022_0014_20150319_163703_20150319_181646.EUM.nc	8.750	9.052	3.887	3245	5598	0	2347	6	0
SRL_OPN_2PTS022_0016_20150319_181645_20150319_195601.EUM.nc	5.610	6.573	2.950	3254	5478	0	2196	7	21
SRL_OPN_2PTS022_0018_20150319_195601_20150319_213454.EUM.nc	6.400	6.853	3.739	3558	5396	0	1814	23	1
SRL_OPN_2PTS022_0020_20150319_213453_20150319_231303.EUM.nc	8.270	8.129	4.125	2286	5365	0	3074	5	0
SRL_OPN_2PTS022_0021_20150319_231303_20150320_005043.EUM.nc	5.260	6.713	4.148	3156	5450	0	2268	25	1
SRL_OPN_2PTS022_0023_20150320_005041_20150320_022902.EUM.nc	5.300	6.634	3.884	2973	5534	0	2557	3	1
SRL_OPN_2PTS022_0025_20150320_022901_20150320_040840.EUM.nc	7.025	8.332	4.087	2912	5468	0	2551	5	0
SRL_OPN_2PTS022_0027_20150320_040840_20150320_055004.EUM.nc	7.410	7.280	2.785	3786	5692	0	1898	5	3
SRL_OPN_2PTS022_0029_20150320_055004_20150320_073839.EUM.nc	7.695	7.860	3.081	4245	6157	0	1895	10	7
SRL_OPN_2PTS022_0032_20150320_073839_20150320_105448.EUM.nc	6.090	6.845	3.639	5625	10973	0	5313	26	9
SRL_OPN_2PTS022_0035_20150320_105447_20150320_123303.EUM.nc	5.300	6.188	3.427	2519	5317	0	2783	13	2
SRL_OPN_2PTS022_0037_20150320_123303_20150320_141222.EUM.nc	6.410	6.807	3.611	3323	5504	0	2180	0	1
SRL_OPN_2PTS022_0039_20150320_141220_20150320_160542.EUM.nc	6.910	7.555	3.708	3412	6376	0	2957	6	1
SRL_OPN_2PTS022_0042_20150320_160541_20150320_174527.EUM.nc	7.950	8.504	3.956	3089	5579	0	2483	7	0
SRL_OPN_2PTS022_0044_20150320_174526_20150320_192452.EUM.nc	6.490	6.902	2.833	3504	5568	0	2057	7	0
SRL_OPN_2PTS022_0046_20150320_192451_20150320_210356.EUM.nc	6.755	6.840	3.094	3632	5549	0	1906	11	0
SRL_OPN_2PTS022_0048_20150320_210355_20150320_224217.EUM.nc	7.120	7.810	3.366	2729	5342	0	2603	10	0
SRL_OPN_2PTS022_0049_20150320_224217_20150321_002000.EUM.nc	6.725	7.148	3.795	3020	5428	0	2405	3	0
SRL_OPN_2PTS022_0051_20150321_001959_20150321_015802.EUM.nc	5.700	6.495	3.632	3112	5542	0	2422	5	3
SRL_OPN_2PTS022_0053_20150321_015801_20150321_033712.EUM.nc	7.095	8.613	4.818	3060	5500	0	2433	7	0
SRL_OPN_2PTS022_0055_20150321_033711_20150321_051756.EUM.nc	8.200	8.367	2.987	3077	5519	0	2437	5	0
SRL_OPN_2PTS022_0057_20150321_051756_20150321_070738.EUM.nc	7.710	7.967	3.305	4016	6184	0	2162	6	0
SRL_OPN_2PTS022_0060_20150321_070737_20150321_084609.EUM.nc	6.710	6.961	2.899	3907	5588	0	1658	20	3
SRL_OPN_2PTS022_0061_20150321_084608_20150321_102405.EUM.nc	6.440	7.561	4.119	2618	5375	0	2730	24	3
SRL_OPN_2PTS022_0063_20150321_102405_20150321_120158.EUM.nc	5.090	5.947	3.408	2585	5375	0	2774	16	0
SRL_OPN_2PTS022_0065_20150321_120157_20150321_134058.EUM.nc	5.420	6.252	3.258	3148	5434	0	2257	20	9
SRL_OPN_2PTS022_0067_20150321_134057_20150321_153422.EUM.nc	6.330	7.203	4.055	3650	6350	0	2698	0	2
SRL_OPN_2PTS022_0070_20150321_153420_20150321_171408.EUM.nc	9.180	9.183	3.552	2966	5571	0	2600	5	0
SRL_OPN_2PTS022_0072_20150321_171408_20150321_185338.EUM.nc	6.860	7.343	2.931	3428	5508	0	2071	9	0

– Continued on next page

Table 5: Altimeter Wind Speed Statistics.

– Continued from previous page

File	Median	Mean	Std. Dev.	No. Obs.	Total Obs.	Default Lat/Lon	Flag (total)	Default (total)	3-Sigma Edited
SRL_OPN_2PTS022_0074_20150321_185337_20150321_203253.EUM.nc	6.280	6.471	2.644	3559	5534	0	1920	7	48
SRL_OPN_2PTS022_0076_20150321_203252_20150321_221129.EUM.nc	7.800	7.568	3.401	3000	5470	0	2453	17	0
SRL_OPN_2PTS022_0078_20150321_221129_20150321_234917.EUM.nc	7.890	7.366	3.520	2890	5429	0	2532	6	1
SRL_OPN_2PTS022_0079_20150321_234916_20150322_012710.EUM.nc	5.670	6.992	4.052	3016	5517	0	2493	4	4
SRL_OPN_2PTS022_0081_20150322_012710_20150322_030554.EUM.nc	5.940	7.095	4.170	3005	5563	0	2550	6	2
SRL_OPN_2PTS022_0083_20150322_030553_20150322_044602.EUM.nc	7.820	8.137	3.105	3028	5450	0	2417	5	0
SRL_OPN_2PTS022_0085_20150322_044601_20150322_062827.EUM.nc	8.330	8.563	3.165	4033	5760	0	1708	5	14
SRL_OPN_2PTS022_0087_20150322_062826_20150322_081517.EUM.nc	7.000	6.810	2.317	4195	6087	0	1886	2	4
SRL_OPN_2PTS022_0090_20150322_081517_20150322_095321.EUM.nc	7.790	7.808	3.514	2974	5371	0	2393	4	0
SRL_OPN_2PTS022_0091_20150322_095320_20150322_113106.EUM.nc	5.885	6.961	4.249	2270	5289	0	2995	24	0
SRL_OPN_2PTS022_0093_20150322_113105_20150322_130942.EUM.nc	6.210	6.301	2.774	2860	5369	0	2499	9	1
SRL_OPN_2PTS022_0095_20150322_130941_20150322_150300.EUM.nc	6.680	7.361	4.150	3611	6356	0	2745	0	0
SRL_OPN_2PTS022_0098_20150322_150259_20150322_164248.EUM.nc	7.360	8.137	3.569	3024	5608	0	2579	5	0
SRL_OPN_2PTS022_0100_20150322_164248_20150322_182222.EUM.nc	7.820	7.862	2.956	3366	5495	0	2119	9	1
SRL_OPN_2PTS022_0102_20150322_182221_20150322_200145.EUM.nc	7.030	7.457	3.765	3215	5493	0	2261	15	2
SRL_OPN_2PTS022_0104_20150322_200144_20150322_214034.EUM.nc	7.700	7.774	2.478	3436	5492	0	2032	14	10
SRL_OPN_2PTS022_0106_20150322_214035_20150322_231833.EUM.nc	7.910	8.262	4.101	2451	5303	0	2839	13	0
SRL_OPN_2PTS022_0107_20150322_231831_20150323_005622.EUM.nc	6.510	7.097	3.990	2939	5495	0	2535	21	0
SRL_OPN_2PTS022_0109_20150323_005621_20150323_023446.EUM.nc	6.690	7.067	3.105	2996	5560	0	2559	4	1
SRL_OPN_2PTS022_0111_20150323_023444_20150323_041419.EUM.nc	6.825	7.971	4.024	2900	5484	0	2569	15	0
SRL_OPN_2PTS022_0113_20150323_041418_20150323_055601.EUM.nc	7.590	7.860	3.183	3829	5694	0	1861	3	1
SRL_OPN_2PTS022_0115_20150323_055601_20150323_074421.EUM.nc	7.260	7.341	3.038	4199	6139	0	1905	1	34
SRL_OPN_2PTS022_0118_20150323_074420_20150323_092235.EUM.nc	6.640	7.368	3.614	3304	5484	0	2170	10	0
SRL_OPN_2PTS022_0119_20150323_092234_20150323_110020.EUM.nc	6.900	7.911	4.041	2072	5418	0	3321	21	4
SRL_OPN_2PTS022_0121_20150323_110019_20150323_123838.EUM.nc	5.145	5.835	3.419	2556	5350	0	2789	5	0
SRL_OPN_2PTS022_0123_20150323_123837_20150323_141806.EUM.nc	6.490	7.196	3.441	3410	5511	0	2095	5	1
SRL_OPN_2PTS022_0125_20150323_141808_20150323_161127.EUM.nc	6.520	7.007	3.248	3434	6387	0	2945	8	0
SRL_OPN_2PTS022_0128_20150323_161126_20150323_175104.EUM.nc	8.520	8.786	3.780	3080	5567	0	2482	5	0
SRL_OPN_2PTS022_0130_20150323_175104_20150323_193036.EUM.nc	7.010	7.533	3.490	3392	5581	0	2181	8	0
SRL_OPN_2PTS022_0132_20150323_193035_20150323_210937.EUM.nc	7.470	7.790	2.708	3504	5450	0	1933	13	0
SRL_OPN_2PTS022_0134_20150323_210937_20150323_224749.EUM.nc	7.700	8.094	3.327	2608	5444	0	2815	21	0
SRL_OPN_2PTS022_0135_20150323_224748_20150324_002539.EUM.nc	6.370	7.096	3.915	3057	5400	0	2340	3	0
SRL_OPN_2PTS022_0137_20150324_002538_20150324_020344.EUM.nc	5.760	6.035	3.165	3067	5528	0	2454	7	0
SRL_OPN_2PTS022_0139_20150324_020343_20150324_034250.EUM.nc	7.505	8.082	4.022	3031	5530	0	2482	8	9
SRL_OPN_2PTS022_0141_20150324_034249_20150324_052350.EUM.nc	7.225	7.710	3.260	3022	5544	0	2513	5	4
SRL_OPN_2PTS022_0143_20150324_052350_20150324_071320.EUM.nc	8.040	8.313	3.933	4014	6163	0	2136	8	5
SRL_OPN_2PTS022_0146_20150324_071320_20150324_085149.EUM.nc	7.020	7.627	3.834	3891	5598	0	1677	30	0
SRL_OPN_2PTS022_0147_20150324_085148_20150324_102936.EUM.nc	6.530	7.451	3.766	2492	5453	0	2952	9	0
SRL_OPN_2PTS022_0149_20150324_102936_20150324_120741.EUM.nc	5.770	6.350	3.297	2581	5448	0	2837	30	0

– Continued on next page

Table 5: Altimeter Wind Speed Statistics.

– Continued from previous page

File	Median	Mean	Std. Dev.	No. Obs.	Total Obs.	Default Lat/Lon	Flag (total)	Default (total)	3-Sigma Edited
SRL_OPN_2PTS022_0151_20150324_120740_20150324_134636.EUM.nc	6.270	6.785	3.278	3154	5403	0	2242	7	0
SRL_OPN_2PTS022_0153_20150324_134635_20150324_154007.EUM.nc	6.095	7.129	3.776	3630	6387	0	2757	0	0
SRL_OPN_2PTS022_0156_20150324_154007_20150324_171946.EUM.nc	8.640	8.751	3.574	2917	5497	0	2544	6	30
SRL_OPN_2PTS022_0158_20150324_171945_20150324_185924.EUM.nc	7.830	8.243	3.499	3371	5604	0	2225	8	0
SRL_OPN_2PTS022_0160_20150324_185923_20150324_203829.EUM.nc	7.170	7.478	3.540	3692	5530	0	1827	11	0
SRL_OPN_2PTS022_0162_20150324_203828_20150324_221701.EUM.nc	7.500	8.031	3.938	3029	5415	0	2366	19	1
SRL_OPN_2PTS022_0164_20150324_221700_20150324_235457.EUM.nc	6.130	6.906	3.769	2951	5467	0	2506	10	0
SRL_OPN_2PTS022_0165_20150324_235455_20150325_013243.EUM.nc	5.735	6.246	3.396	3033	5520	0	2484	2	1
SRL_OPN_2PTS022_0167_20150325_013242_20150325_031132.EUM.nc	6.120	7.229	4.050	3007	5580	0	2570	3	0
SRL_OPN_2PTS022_0169_20150325_031130_20150325_045155.EUM.nc	6.980	7.730	3.796	3039	5474	0	2428	4	3
SRL_OPN_2PTS022_0171_20150325_045153_20150325_063419.EUM.nc	8.310	8.654	3.619	4066	5785	0	1717	1	1
SRL_OPN_2PTS022_0173_20150325_063419_20150325_082051.EUM.nc	7.560	7.848	3.159	4167	6053	0	1868	10	8
SRL_OPN_2PTS022_0176_20150325_082050_20150325_095853.EUM.nc	8.600	8.858	4.000	2939	5403	0	2453	11	0
SRL_OPN_2PTS022_0177_20150325_095852_20150325_113649.EUM.nc	5.400	6.609	3.692	2410	5426	0	2985	30	1
SRL_OPN_2PTS022_0179_20150325_113648_20150325_131519.EUM.nc	5.170	6.216	3.706	2953	5394	0	2437	4	0
SRL_OPN_2PTS022_0181_20150325_131518_20150325_150840.EUM.nc	6.620	7.245	3.544	3608	6367	0	2753	5	1
SRL_OPN_2PTS022_0184_20150325_150840_20150325_164826.EUM.nc	8.540	8.799	3.810	2909	5575	0	2664	2	0
SRL_OPN_2PTS022_0186_20150325_164826_20150325_182809.EUM.nc	7.610	8.008	3.460	3332	5501	0	2154	8	7
SRL_OPN_2PTS022_0188_20150325_182808_20150325_200723.EUM.nc	6.960	7.557	3.847	3221	5505	0	2267	15	2
SRL_OPN_2PTS022_0190_20150325_200723_20150325_214610.EUM.nc	7.890	8.240	3.428	3333	5523	0	2176	12	2
SRL_OPN_2PTS022_0192_20150325_214610_20150325_232415.EUM.nc	7.170	7.702	3.544	2491	5315	0	2790	34	0
SRL_OPN_2PTS022_0193_20150325_232414_20150326_010154.EUM.nc	5.785	6.500	3.811	2814	5480	0	2656	10	0
SRL_OPN_2PTS022_0195_20150326_010154_20150326_024021.EUM.nc	5.710	7.000	3.864	2975	5552	0	2571	6	0
SRL_OPN_2PTS022_0197_20150326_024020_20150326_042001.EUM.nc	6.800	7.140	3.115	2921	5517	0	2577	19	0
SRL_OPN_2PTS022_0199_20150326_042001_20150326_060150.EUM.nc	8.820	8.823	3.207	3861	5707	0	1833	6	7
SRL_OPN_2PTS022_0201_20150326_060149_20150326_074956.EUM.nc	7.710	8.019	3.771	4210	6127	0	1914	3	0
SRL_OPN_2PTS022_0204_20150326_074956_20150326_092808.EUM.nc	8.225	8.418	3.888	3237	5483	0	2227	18	1
SRL_OPN_2PTS022_0205_20150326_092808_20150326_110600.EUM.nc	6.990	7.255	3.265	2148	5443	0	3264	30	1
SRL_OPN_2PTS022_0207_20150326_110600_20150326_124412.EUM.nc	5.590	6.240	3.785	2583	5342	0	2748	11	0
SRL_OPN_2PTS022_0209_20150326_124411_20150326_143721.EUM.nc	6.470	6.857	3.151	3451	6263	0	2806	6	0
SRL_OPN_2PTS022_0212_20150326_143720_20150326_161706.EUM.nc	6.820	7.252	3.497	3465	5637	0	2169	3	0
SRL_OPN_2PTS022_0214_20150326_161705_20150326_175652.EUM.nc	8.370	8.940	3.846	3094	5539	0	2441	3	1
SRL_OPN_2PTS022_0216_20150326_175650_20150326_193614.EUM.nc	7.480	7.704	3.531	3373	5558	0	2169	10	6
SRL_OPN_2PTS022_0218_20150326_193613_20150326_211514.EUM.nc	7.640	7.615	3.192	3469	5481	0	1999	9	4
SRL_OPN_2PTS022_0220_20150326_211513_20150326_225322.EUM.nc	8.030	8.593	3.904	2534	5425	0	2877	13	1
SRL_OPN_2PTS022_0221_20150326_225322_20150327_003110.EUM.nc	6.980	7.369	3.384	3124	5424	0	2298	2	0
SRL_OPN_2PTS022_0223_20150327_003109_20150327_020919.EUM.nc	6.255	6.790	3.678	2948	5546	0	2590	8	0
SRL_OPN_2PTS022_0225_20150327_020918_20150327_034830.EUM.nc	6.490	7.258	3.381	2980	5524	0	2525	12	7
SRL_OPN_2PTS022_0227_20150327_034828_20150327_052937.EUM.nc	7.840	8.087	3.572	2997	5538	0	2537	4	0

– Continued on next page

Table 5: Altimeter Wind Speed Statistics.

– Continued from previous page

File	Median	Mean	Std. Dev.	No. Obs.	Total Obs.	Default Lat/Lon	Flag (total)	Default (total)	3-Sigma Edited
SRL_OPN_2PTS022_0229_20150327_052936_20150327_071856.EUM.nc	7.190	7.593	3.448	4168	6185	0	2013	4	0
SRL_OPN_2PTS022_0232_20150327_071856_20150327_085722.EUM.nc	7.350	7.395	3.112	3767	5599	0	1795	30	7
SRL_OPN_2PTS022_0233_20150327_085721_20150327_103508.EUM.nc	8.180	7.905	3.322	2346	5470	0	3114	8	2
SRL_OPN_2PTS022_0235_20150327_103508_20150327_121314.EUM.nc	5.605	6.475	3.490	2588	5460	0	2857	13	2
SRL_OPN_2PTS022_0237_20150327_121313_20150327_135223.EUM.nc	6.265	6.797	3.431	3189	5481	0	2285	2	5
SRL_OPN_2PTS022_0239_20150327_135222_20150327_154546.EUM.nc	7.390	7.611	3.942	3650	6381	0	2727	4	0
SRL_OPN_2PTS022_0242_20150327_154545_20150327_172524.EUM.nc	8.420	8.417	3.811	2962	5480	0	2514	1	3
SRL_OPN_2PTS022_0244_20150327_172523_20150327_190500.EUM.nc	7.310	7.239	3.022	3419	5595	0	2170	6	0
SRL_OPN_2PTS022_0246_20150327_190500_20150327_204412.EUM.nc	7.630	7.429	3.466	3800	5581	0	1770	10	1
SRL_OPN_2PTS022_0248_20150327_204411_20150327_222235.EUM.nc	7.530	8.028	3.518	2943	5346	0	2374	28	1
SRL_OPN_2PTS022_0250_20150327_222234_20150328_000028.EUM.nc	6.880	7.423	3.559	3025	5481	0	2446	9	1
SRL_OPN_2PTS022_0251_20150328_000027_20150328_013826.EUM.nc	7.365	7.286	3.803	3083	5541	0	2447	8	3
SRL_OPN_2PTS022_0253_20150328_013824_20150328_031709.EUM.nc	6.050	6.777	3.644	2987	5543	0	2540	15	1
SRL_OPN_2PTS022_0255_20150328_031708_20150328_045738.EUM.nc	8.020	7.774	3.051	3078	5486	0	2403	5	0
SRL_OPN_2PTS022_0257_20150328_045738_20150328_064012.EUM.nc	7.915	7.935	3.447	4073	5798	0	1699	3	23
SRL_OPN_2PTS022_0259_20150328_064012_20150328_082632.EUM.nc	7.280	7.319	2.947	4201	6039	0	1799	3	36
SRL_OPN_2PTS022_0262_20150328_082632_20150328_100425.EUM.nc	8.160	8.019	3.496	2865	5404	0	2533	3	3
SRL_OPN_2PTS022_0263_20150328_100424_20150328_114222.EUM.nc	6.025	5.802	2.465	2313	5442	0	2978	16	135
SRL_OPN_2PTS022_0265_20150328_114220_20150328_132106.EUM.nc	6.700	6.777	3.423	2992	5393	0	2399	2	0
SRL_OPN_2PTS022_0267_20150328_132105_20150328_151427.EUM.nc	6.960	7.734	3.743	3631	6352	0	2714	6	1
SRL_OPN_2PTS022_0270_20150328_151427_20150328_165405.EUM.nc	8.150	8.500	3.624	2936	5535	0	2599	0	0
SRL_OPN_2PTS022_0272_20150328_165404_20150328_183346.EUM.nc	7.150	7.677	2.689	3334	5519	0	2179	6	0
SRL_OPN_2PTS022_0274_20150328_183345_20150328_201306.EUM.nc	7.410	7.420	3.264	3351	5513	0	2143	15	4
SRL_OPN_2PTS022_0276_20150328_201305_20150328_215142.EUM.nc	6.280	6.882	3.430	3280	5476	0	2163	26	7
SRL_OPN_2PTS022_0278_20150328_215142_20150328_232945.EUM.nc	8.090	8.450	3.409	2403	5331	0	2884	44	0
SRL_OPN_2PTS022_0279_20150328_232944_20150329_010735.EUM.nc	7.440	7.537	3.784	2780	5469	0	2682	7	0
SRL_OPN_2PTS022_0281_20150329_010734_20150329_024556.EUM.nc	5.570	6.421	3.420	2981	5525	0	2542	1	1
SRL_OPN_2PTS022_0283_20150329_024555_20150329_042551.EUM.nc	7.920	7.790	2.788	2968	5508	0	2530	7	3
SRL_OPN_2PTS022_0285_20150329_042551_20150329_060739.EUM.nc	7.285	7.802	3.485	3900	5713	0	1810	3	0
SRL_OPN_2PTS022_0287_20150329_060738_20150329_075537.EUM.nc	8.390	8.097	3.039	4142	6108	0	1960	5	1
SRL_OPN_2PTS022_0290_20150329_075536_20150329_093340.EUM.nc	7.860	8.318	3.326	3102	5477	0	2366	6	3
SRL_OPN_2PTS022_0291_20150329_093340_20150329_111132.EUM.nc	6.320	6.485	3.033	2148	5415	0	3223	23	21
SRL_OPN_2PTS022_0293_20150329_111131_20150329_124955.EUM.nc	7.080	7.199	3.339	2629	5304	0	2660	15	0
SRL_OPN_2PTS022_0295_20150329_124954_20150329_144306.EUM.nc	7.040	7.471	3.308	3501	6299	0	2797	0	1
SRL_OPN_2PTS022_0298_20150329_144305_20150329_162244.EUM.nc	7.090	7.634	3.544	3419	5633	0	2209	3	2
SRL_OPN_2PTS022_0300_20150329_162243_20150329_180228.EUM.nc	7.360	7.377	3.011	3178	5610	0	2427	5	0
SRL_OPN_2PTS022_0302_20150329_180226_20150329_194157.EUM.nc	7.660	7.669	3.324	3336	5544	0	2202	6	0
SRL_OPN_2PTS022_0304_20150329_194157_20150329_212046.EUM.nc	7.310	7.489	3.752	3468	5438	0	1957	12	1
SRL_OPN_2PTS022_0306_20150329_212046_20150329_225901.EUM.nc	7.825	8.324	3.480	2354	5413	0	3038	21	0

– Continued on next page

Table 5: Altimeter Wind Speed Statistics.

– Continued from previous page

File	Median	Mean	Std. Dev.	No. Obs.	Total Obs.	Default Lat/Lon	Flag (total)	Default (total)	3-Sigma Edited
SRL_OPN_2PTS022_0307_20150329_225900_20150330_003649.EUM.nc	7.160	7.434	3.712	3217	5462	0	2235	6	4
SRL_OPN_2PTS022_0309_20150330_003649_20150330_021452.EUM.nc	6.230	6.229	2.783	2899	5543	0	2629	13	2
SRL_OPN_2PTS022_0311_20150330_021453_20150330_035418.EUM.nc	7.020	7.912	3.358	2840	5547	0	2696	3	8
SRL_OPN_2PTS022_0313_20150330_035417_20150330_053522.EUM.nc	8.090	8.006	2.935	3073	5534	0	2457	4	0
SRL_OPN_2PTS022_0315_20150330_053522_20150330_072438.EUM.nc	7.990	7.796	3.268	4260	6211	0	1941	5	5
SRL_OPN_2PTS022_0318_20150330_072437_20150330_090254.EUM.nc	7.100	7.291	2.900	3699	5571	0	1864	6	2
SRL_OPN_2PTS022_0319_20150330_090253_20150330_104047.EUM.nc	6.730	6.620	2.999	2433	5489	0	3043	13	0
SRL_OPN_2PTS022_0321_20150330_104047_20150330_121848.EUM.nc	6.840	6.651	2.844	2589	5430	0	2804	17	20
SRL_OPN_2PTS022_0323_20150330_121847_20150330_135801.EUM.nc	6.660	7.193	3.758	3319	5491	0	2169	3	0
SRL_OPN_2PTS022_0325_20150330_135800_20150330_155124.EUM.nc	6.710	7.157	3.546	3487	6372	0	2867	16	2
SRL_OPN_2PTS022_0328_20150330_155124_20150330_173110.EUM.nc	8.120	8.238	3.208	2955	5479	0	2521	1	2
SRL_OPN_2PTS022_0330_20150330_173109_20150330_191037.EUM.nc	7.300	7.655	3.351	3521	5608	0	2082	5	0
SRL_OPN_2PTS022_0332_20150330_191036_20150330_204947.EUM.nc	7.340	7.349	3.395	3697	5537	0	1821	12	7
SRL_OPN_2PTS022_0334_20150330_204947_20150330_222815.EUM.nc	6.710	7.272	4.118	3013	5393	0	2361	19	0
SRL_OPN_2PTS022_0336_20150330_222815_20150331_000600.EUM.nc	7.270	7.496	3.669	3074	5486	0	2400	9	3
SRL_OPN_2PTS022_0337_20150331_000559_20150331_014358.EUM.nc	6.290	7.048	3.773	3070	5547	0	2468	8	1
SRL_OPN_2PTS022_0339_20150331_014357_20150331_032255.EUM.nc	6.580	7.688	4.005	2978	5501	0	2516	7	0
SRL_OPN_2PTS022_0341_20150331_032254_20150331_050322.EUM.nc	8.045	8.389	2.765	3046	5515	0	2463	4	2
SRL_OPN_2PTS022_0343_20150331_050321_20150331_065328.EUM.nc	7.890	8.162	3.521	4033	6206	0	2168	0	5
SRL_OPN_2PTS022_0346_20150331_065327_20150331_083205.EUM.nc	7.520	7.645	2.921	4148	5629	0	1428	4	49
SRL_OPN_2PTS022_0348_20150331_083204_20150331_101004.EUM.nc	6.830	7.351	2.999	2798	5426	0	2623	3	2
SRL_OPN_2PTS022_0349_20150331_101004_20150331_114754.EUM.nc	6.350	6.627	3.236	2493	5422	0	2909	16	4
SRL_OPN_2PTS022_0351_20150331_114753_20150331_132641.EUM.nc	6.060	6.870	4.026	3050	5373	0	2314	9	0
SRL_OPN_2PTS022_0353_20150331_132640_20150331_152002.EUM.nc	7.860	8.915	4.517	3107	5873	0	2589	177	0
SRL_OPN_2PTS022_0356_20150331_152001_20150331_165950.EUM.nc	8.940	9.096	3.040	2929	5584	0	2642	10	3
SRL_OPN_2PTS022_0358_20150331_165950_20150331_183930.EUM.nc	7.965	7.704	3.164	3338	5476	0	2137	1	0
SRL_OPN_2PTS022_0360_20150331_183929_20150331_201840.EUM.nc	6.750	7.409	3.539	3400	5509	0	2102	7	0
SRL_OPN_2PTS022_0362_20150331_201839_20150331_215723.EUM.nc	6.560	6.912	2.470	3025	5467	0	2379	31	32
SRL_OPN_2PTS022_0364_20150331_215722_20150331_233522.EUM.nc	7.970	8.274	3.485	2541	5370	0	2796	32	1
SRL_OPN_2PTS022_0365_20150331_233522_20150401_011305.EUM.nc	6.230	7.198	4.241	2866	5478	0	2609	3	0
SRL_OPN_2PTS022_0367_20150401_011306_20150401_025139.EUM.nc	5.915	6.715	3.279	2934	5524	0	2588	2	0
SRL_OPN_2PTS022_0369_20150401_025139_20150401_043131.EUM.nc	7.575	7.926	3.057	2983	5491	0	2498	7	3
SRL_OPN_2PTS022_0371_20150401_043130_20150401_061335.EUM.nc	7.800	8.355	3.700	3917	5721	0	1801	3	0
SRL_OPN_2PTS022_0373_20150401_061335_20150401_080109.EUM.nc	7.525	7.612	2.897	4119	6095	0	1974	1	1
SRL_OPN_2PTS022_0376_20150401_080109_20150401_093918.EUM.nc	7.370	7.611	3.430	2991	5477	0	2465	20	1
SRL_OPN_2PTS022_0377_20150401_093917_20150401_111711.EUM.nc	6.955	7.862	3.983	2222	5385	0	3138	25	0
SRL_OPN_2PTS022_0379_20150401_111710_20150401_125528.EUM.nc	6.130	6.718	3.618	2713	5315	0	2599	3	0
SRL_OPN_2PTS022_0381_20150401_125527_20150401_144842.EUM.nc	7.115	7.703	3.508	3522	6265	0	2741	2	0
SRL_OPN_2PTS022_0384_20150401_144841_20150401_162828.EUM.nc	6.990	7.842	3.569	3377	5649	0	2259	12	1

– Continued on next page

Table 5: Altimeter Wind Speed Statistics.

– Continued from previous page

File	Median	Mean	Std. Dev.	No. Obs.	Total Obs.	Default Lat/Lon	Flag (total)	Default (total)	3-Sigma Edited
SRL_OPN_2PTS022_0386_20150401_162828_20150401_180813.EUM.nc	8.340	8.455	3.217	3215	5588	0	2368	5	0
SRL_OPN_2PTS022_0388_20150401_180813_20150401_194732.EUM.nc	7.010	7.536	3.297	3324	5540	0	2206	7	3
SRL_OPN_2PTS022_0390_20150401_194731_20150401_212627.EUM.nc	7.330	7.571	3.447	3509	5423	0	1883	20	11
SRL_OPN_2PTS022_0392_20150401_212626_20150401_230438.EUM.nc	6.720	7.689	3.995	2281	5370	0	3086	3	0
SRL_OPN_2PTS022_0393_20150401_230439_20150402_004218.EUM.nc	6.435	7.488	3.843	3160	5455	0	2285	10	0
SRL_OPN_2PTS022_0395_20150402_004217_20150402_022032.EUM.nc	6.030	6.928	3.565	2919	5557	0	2633	2	3
SRL_OPN_2PTS022_0397_20150402_022031_20150402_035954.EUM.nc	7.850	8.193	3.623	2943	5555	0	2608	4	0
SRL_OPN_2PTS022_0399_20150402_035953_20150402_054116.EUM.nc	8.990	9.512	3.560	3387	5528	0	2134	7	0
SRL_OPN_2PTS022_0401_20150402_054115_20150402_073010.EUM.nc	6.750	7.317	3.298	4261	6141	0	1848	5	27
SRL_OPN_2PTS022_0404_20150402_073010_20150402_090831.EUM.nc	7.530	7.865	3.520	3555	5539	0	1971	9	4
SRL_OPN_2PTS022_0405_20150402_090831_20150402_104615.EUM.nc	6.905	7.560	4.000	2426	5492	0	3053	13	0
SRL_OPN_2PTS022_0407_20150402_104615_20150402_122427.EUM.nc	6.100	6.991	4.055	2654	5410	0	2737	13	6
SRL_OPN_2PTS022_0409_20150402_122426_20150402_140346.EUM.nc	7.080	7.662	3.344	3343	5472	0	2123	6	0
SRL_OPN_2PTS022_0411_20150402_140346_20150402_155707.EUM.nc	7.500	7.555	3.841	3347	6363	0	3014	2	0
SRL_OPN_2PTS022_0414_20150402_155707_20150402_173654.EUM.nc	7.970	8.399	3.584	3042	5497	0	2451	4	0
SRL_OPN_2PTS022_0416_20150402_173653_20150402_191620.EUM.nc	7.110	7.897	3.947	3449	5562	0	2101	12	0
SRL_OPN_2PTS022_0418_20150402_191619_20150402_205528.EUM.nc	6.850	7.372	3.421	3703	5607	0	1894	8	2
SRL_OPN_2PTS022_0420_20150402_205527_20150402_223345.EUM.nc	6.770	7.608	3.854	2873	5381	0	2490	18	0
SRL_OPN_2PTS022_0421_20150402_223345_20150403_001135.EUM.nc	7.780	7.583	3.343	3066	5470	0	2391	12	1
SRL_OPN_2PTS022_0423_20150403_001136_20150403_014935.EUM.nc	6.870	7.006	3.688	3122	5544	0	2419	3	0
SRL_OPN_2PTS022_0425_20150403_014935_20150403_032830.EUM.nc	6.160	6.520	2.927	3049	5478	0	2418	6	5
SRL_OPN_2PTS022_0427_20150403_032828_20150403_050912.EUM.nc	9.260	9.378	3.581	3019	5530	0	2509	2	0
SRL_OPN_2PTS022_0429_20150403_050911_20150403_065908.EUM.nc	6.580	7.353	3.638	3953	6192	0	2238	0	1
SRL_OPN_2PTS022_0432_20150403_065907_20150403_083744.EUM.nc	7.820	8.166	3.226	4190	5629	0	1416	14	9
SRL_OPN_2PTS022_0434_20150403_083743_20150403_101534.EUM.nc	7.795	8.093	3.734	2764	5387	0	2616	7	0
SRL_OPN_2PTS022_0435_20150403_101533_20150403_115332.EUM.nc	5.760	6.394	3.833	2581	5456	0	2864	11	0
SRL_OPN_2PTS022_0437_20150403_115332_20150403_133223.EUM.nc	6.920	6.910	3.112	3047	5362	0	2312	2	1
SRL_OPN_2PTS022_0439_20150403_133224_20150403_152548.EUM.nc	6.810	7.050	3.884	3675	6353	0	2678	0	0
SRL_OPN_2PTS022_0442_20150403_152547_20150403_170526.EUM.nc	8.350	8.562	3.469	2967	5600	0	2632	1	0
SRL_OPN_2PTS022_0444_20150403_170525_20150403_184505.EUM.nc	6.940	7.246	3.264	3328	5502	0	2163	11	0
SRL_OPN_2PTS022_0446_20150403_184504_20150403_202422.EUM.nc	6.450	6.955	3.218	3438	5522	0	2026	10	48
SRL_OPN_2PTS022_0448_20150403_202422_20150403_220254.EUM.nc	7.055	7.715	3.731	3056	5497	0	2428	13	0
SRL_OPN_2PTS022_0450_20150403_220253_20150403_234053.EUM.nc	7.760	8.090	3.598	2667	5438	0	2750	21	0
SRL_OPN_2PTS022_0451_20150403_234052_20150404_011843.EUM.nc	6.320	6.633	3.277	3017	5534	0	2515	0	2
SRL_OPN_2PTS022_0453_20150404_011843_20150404_025714.EUM.nc	5.540	5.667	2.514	2877	5565	0	2608	2	78
SRL_OPN_2PTS022_0455_20150404_025713_20150404_043721.EUM.nc	8.330	8.620	3.567	2909	5475	0	2556	10	0
SRL_OPN_2PTS022_0457_20150404_043720_20150404_061925.EUM.nc	7.410	7.650	2.848	4003	5756	0	1744	2	7
SRL_OPN_2PTS022_0459_20150404_061924_20150404_080650.EUM.nc	6.730	7.152	3.229	4127	6101	0	1969	3	2
SRL_OPN_2PTS022_0462_20150404_080649_20150404_094448.EUM.nc	7.780	8.296	3.650	2987	5468	0	2471	10	0

– Continued on next page

Table 5: Altimeter Wind Speed Statistics.

– Continued from previous page

File	Median	Mean	Std. Dev.	No. Obs.	Total Obs.	Default Lat/Lon	Flag (total)	Default (total)	3-Sigma Edited
SRL_OPN_2PTS022_0463_20150404_094448_20150404_112240.EUM.nc	6.490	6.887	3.310	2045	5286	0	3222	19	0
SRL_OPN_2PTS022_0465_20150404_112240_20150404_130111.EUM.nc	6.400	6.599	3.017	2742	5363	0	2610	6	5
SRL_OPN_2PTS022_0467_20150404_130110_20150404_145427.EUM.nc	7.060	7.265	3.111	3589	6321	0	2729	3	0
SRL_OPN_2PTS022_0470_20150404_145427_20150404_163405.EUM.nc	8.080	8.225	3.448	3299	5616	0	2307	10	0
SRL_OPN_2PTS022_0472_20150404_163405_20150404_181349.EUM.nc	7.420	7.826	3.233	3164	5607	0	2433	9	1
SRL_OPN_2PTS022_0474_20150404_181348_20150404_195314.EUM.nc	6.560	7.110	3.252	3225	5515	0	2281	9	0
SRL_OPN_2PTS022_0476_20150404_195313_20150404_213200.EUM.nc	6.385	6.747	3.127	3552	5426	0	1836	22	16
SRL_OPN_2PTS022_0478_20150404_213159_20150404_231010.EUM.nc	8.500	8.353	3.391	2271	5362	0	3086	5	0
SRL_OPN_2PTS022_0479_20150404_231009_20150405_004757.EUM.nc	6.310	6.740	3.001	3118	5457	0	2318	20	1
SRL_OPN_2PTS022_0481_20150405_004756_20150405_022606.EUM.nc	5.880	6.084	2.956	2929	5520	0	2584	7	0
SRL_OPN_2PTS022_0483_20150405_022605_20150405_040542.EUM.nc	7.750	8.387	3.584	2886	5473	0	2583	4	0
SRL_OPN_2PTS022_0485_20150405_040541_20150405_054703.EUM.nc	8.475	8.139	3.422	3694	5671	0	1969	8	0
SRL_OPN_2PTS022_0487_20150405_054702_20150405_073552.EUM.nc	7.280	7.688	3.165	4230	6169	0	1934	5	0
SRL_OPN_2PTS022_0490_20150405_073551_20150405_091403.EUM.nc	8.200	8.250	3.372	3449	5542	0	2083	10	0
SRL_OPN_2PTS022_0491_20150405_091402_20150405_105155.EUM.nc	6.150	7.189	3.810	2274	5459	0	3163	22	0
SRL_OPN_2PTS022_0493_20150405_105154_20150405_123008.EUM.nc	6.520	6.755	2.994	2567	5321	0	2739	7	8
SRL_OPN_2PTS022_0495_20150405_123008_20150405_140925.EUM.nc	6.300	6.290	2.957	3196	5513	0	2269	1	47
SRL_OPN_2PTS022_0497_20150405_140923_20150405_160244.EUM.nc	7.600	7.425	3.565	3363	6390	0	3018	9	0
SRL_OPN_2PTS022_0500_20150405_160243_20150405_174231.EUM.nc	8.055	8.152	3.155	3074	5601	0	2522	3	2
SRL_OPN_2PTS022_0502_20150405_174230_20150405_192156.EUM.nc	6.920	6.528	2.344	3294	5565	0	2122	0	149
SRL_OPN_2PTS022_0504_20150405_192155_20150405_210102.EUM.nc	7.175	7.056	3.082	3646	5577	0	1865	12	54
SRL_OPN_2PTS022_0506_20150405_210102_20150405_223924.EUM.nc	8.275	8.107	3.680	2828	5394	0	2535	31	0
SRL_OPN_2PTS022_0507_20150405_223924_20150406_001710.EUM.nc	7.075	7.492	3.420	3046	5432	0	2382	4	0
SRL_OPN_2PTS022_0509_20150406_001708_20150406_015511.EUM.nc	6.190	6.225	2.406	3115	5526	0	2406	2	3
SRL_OPN_2PTS022_0511_20150406_015510_20150406_033418.EUM.nc	7.205	7.373	3.041	3072	5500	0	2417	9	2
SRL_OPN_2PTS022_0513_20150406_033417_20150406_051458.EUM.nc	8.535	8.605	3.179	3042	5501	0	2450	3	6
SRL_OPN_2PTS022_0515_20150406_051458_20150406_070446.EUM.nc	7.060	7.287	3.201	3953	6179	0	2217	9	0
SRL_OPN_2PTS022_0518_20150406_070445_20150406_084318.EUM.nc	7.370	7.905	3.734	3964	5608	0	1613	18	13
SRL_OPN_2PTS022_0519_20150406_084318_20150406_102115.EUM.nc	7.710	7.914	3.446	2620	5395	0	2755	20	0
SRL_OPN_2PTS022_0521_20150406_102113_20150406_115907.EUM.nc	4.800	5.198	2.834	2550	5383	0	2804	13	16
SRL_OPN_2PTS022_0523_20150406_115906_20150406_133804.EUM.nc	6.680	6.674	2.789	3082	5366	0	2278	5	1
SRL_OPN_2PTS022_0525_20150406_133803_20150406_153127.EUM.nc	7.200	7.490	3.154	3647	6358	0	2711	0	0
SRL_OPN_2PTS022_0528_20150406_153126_20150406_171114.EUM.nc	8.420	8.531	3.516	2967	5583	0	2615	1	0
SRL_OPN_2PTS022_0530_20150406_171114_20150406_185044.EUM.nc	7.425	7.747	3.037	3412	5524	0	2107	5	0
SRL_OPN_2PTS022_0532_20150406_185044_20150406_203001.EUM.nc	6.780	7.094	2.824	3527	5525	0	1971	19	8
SRL_OPN_2PTS022_0534_20150406_203000_20150406_220837.EUM.nc	7.610	7.686	3.347	3034	5504	0	2444	26	0
SRL_OPN_2PTS022_0536_20150406_220837_20150406_234627.EUM.nc	6.840	7.300	3.419	2885	5468	0	2580	3	0
SRL_OPN_2PTS022_0537_20150406_234627_20150407_012419.EUM.nc	6.915	7.112	2.943	2919	5482	0	2543	7	13
SRL_OPN_2PTS022_0539_20150407_012418_20150407_030302.EUM.nc	6.950	7.594	3.510	2967	5570	0	2594	1	8

– Continued on next page

Table 5: Altimeter Wind Speed Statistics.

– Continued from previous page

File	Median	Mean	Std. Dev.	No. Obs.	Total Obs.	Default Lat/Lon	Flag (total)	Default (total)	3-Sigma Edited
SRL_OPN_2PTS022_0541_20150407_030302_20150407_044306.EUM.nc	7.680	8.118	3.265	2979	5493	0	2510	4	0
SRL_OPN_2PTS022_0543_20150407_044305_20150407_062527.EUM.nc	7.420	8.158	3.824	4061	5784	0	1722	1	0
SRL_OPN_2PTS022_0545_20150407_062527_20150407_081227.EUM.nc	7.240	7.583	3.006	4115	6081	0	1936	4	26
SRL_OPN_2PTS022_0548_20150407_081225_20150407_095031.EUM.nc	8.200	8.175	3.010	2923	5373	0	2437	11	2
SRL_OPN_2PTS022_0549_20150407_095030_20150407_112816.EUM.nc	6.805	7.352	3.117	2142	5321	0	3151	28	0
SRL_OPN_2PTS022_0551_20150407_112815_20150407_130651.EUM.nc	6.700	7.045	3.107	2815	5434	0	2619	0	0
SRL_OPN_2PTS022_0553_20150407_130650_20150407_150008.EUM.nc	7.380	7.885	3.622	3580	6335	0	2749	6	0
SRL_OPN_2PTS022_0556_20150407_150007_20150407_163955.EUM.nc	8.435	8.501	3.547	3138	5622	0	2473	11	0
SRL_OPN_2PTS022_0558_20150407_163954_20150407_181929.EUM.nc	7.500	7.513	3.545	3042	5364	0	2321	1	0
SRL_OPN_2PTS022_0560_20150407_181928_20150407_195855.EUM.nc	7.330	7.314	2.616	3219	5493	0	2260	6	8
SRL_OPN_2PTS022_0562_20150407_200215_20150407_213744.EUM.nc	7.590	7.855	2.768	3317	5320	0	1982	21	0
SRL_OPN_2PTS022_0564_20150407_213745_20150407_231544.EUM.nc	7.580	8.177	3.225	2405	5286	0	2873	7	1
SRL_OPN_2PTS022_0565_20150407_231544_20150408_005332.EUM.nc	6.450	6.783	2.798	2998	5489	0	2469	22	0
SRL_OPN_2PTS022_0567_20150408_005331_20150408_023153.EUM.nc	7.245	7.345	3.273	2949	5544	0	2579	7	9
SRL_OPN_2PTS022_0569_20150408_023153_20150408_041125.EUM.nc	7.880	7.939	2.955	2821	5493	0	2665	7	0
SRL_OPN_2PTS022_0571_20150408_041125_20150408_055302.EUM.nc	7.720	7.830	3.598	3816	5706	0	1885	5	0
SRL_OPN_2PTS022_0573_20150408_055301_20150408_074130.EUM.nc	7.090	7.342	3.081	4235	6154	0	1913	0	6
SRL_OPN_2PTS022_0576_20150408_074129_20150408_091946.EUM.nc	7.580	7.573	2.876	3275	5513	0	2235	3	0
SRL_OPN_2PTS022_0577_20150408_091945_20150408_105730.EUM.nc	5.680	6.076	2.711	2135	5428	0	3266	20	7
SRL_OPN_2PTS022_0579_20150408_105728_20150408_123545.EUM.nc	6.610	6.777	3.019	2514	5314	0	2797	1	2
SRL_OPN_2PTS022_0581_20150408_123544_20150408_141514.EUM.nc	6.780	7.160	3.369	3340	5528	0	2176	0	12
SRL_OPN_2PTS022_0583_20150408_141514_20150408_160834.EUM.nc	7.700	7.734	3.762	3445	6374	0	2925	4	0
SRL_OPN_2PTS022_0586_20150408_160833_20150408_174811.EUM.nc	8.070	7.986	3.421	3006	5563	0	2544	11	2
SRL_OPN_2PTS022_0588_20150408_174810_20150408_192744.EUM.nc	6.620	7.444	3.413	3299	5583	0	2254	7	23
SRL_OPN_2PTS022_0590_20150408_192743_20150408_210639.EUM.nc	6.780	7.212	3.202	3564	5579	0	2009	6	0
SRL_OPN_2PTS022_0592_20150408_210638_20150408_224459.EUM.nc	7.080	7.388	2.990	2710	5376	0	2650	14	2
SRL_OPN_2PTS022_0593_20150408_224458_20150409_002249.EUM.nc	7.175	7.307	3.474	3057	5450	0	2388	4	1
SRL_OPN_2PTS022_0595_20150409_002248_20150409_020045.EUM.nc	6.730	7.042	3.329	3078	5511	0	2426	7	0
SRL_OPN_2PTS022_0597_20150409_020045_20150409_033957.EUM.nc	7.390	8.023	3.078	2971	5514	0	2535	8	0
SRL_OPN_2PTS022_0599_20150409_033956_20150409_052054.EUM.nc	8.370	8.279	3.267	3038	5560	0	2519	3	0
SRL_OPN_2PTS022_0601_20150409_052052_20150409_071029.EUM.nc	6.970	7.384	3.427	3925	6177	0	2240	12	0
SRL_OPN_2PTS022_0604_20150409_071029_20150409_084859.EUM.nc	6.945	7.391	3.120	3878	5616	0	1716	20	2
SRL_OPN_2PTS022_0605_20150409_084858_20150409_102646.EUM.nc	6.240	6.571	2.963	2549	5406	0	2833	5	19
SRL_OPN_2PTS022_0607_20150409_102645_20150409_120449.EUM.nc	5.790	5.889	2.312	2589	5403	0	2800	11	3
SRL_OPN_2PTS022_0609_20150409_120449_20150409_134350.EUM.nc	6.420	6.984	3.521	3106	5395	0	2253	7	29
SRL_OPN_2PTS022_0611_20150409_134349_20150409_153714.EUM.nc	7.430	7.683	3.901	3635	6393	0	2753	5	0
SRL_OPN_2PTS022_0614_20150409_153713_20150409_171652.EUM.nc	7.840	7.567	3.196	2915	5594	0	2677	2	0
SRL_OPN_2PTS022_0616_20150409_171651_20150409_185630.EUM.nc	6.030	6.178	2.820	2146	3813	0	1659	7	1
SRL_OPN_2PTS022_0618_20150409_185629_20150409_203536.EUM.nc	7.660	7.503	3.787	3585	5552	0	1958	8	1

– Continued on next page

Table 5: Altimeter Wind Speed Statistics.

– Continued from previous page

File	Median	Mean	Std. Dev.	No. Obs.	Total Obs.	Default Lat/Lon	Flag (total)	Default (total)	3-Sigma Edited
SRL_OPN_2PTS022_0620_20150409_203535_20150409_221411.EUM.nc	7.120	7.480	3.499	3033	5492	0	2439	20	0
SRL_OPN_2PTS022_0622_20150409_221410_20150409_235208.EUM.nc	7.170	7.518	3.559	2895	5469	0	2570	4	0
SRL_OPN_2PTS022_0623_20150409_235208_20150410_012953.EUM.nc	6.630	7.383	4.097	3005	5523	0	2513	3	2
SRL_OPN_2PTS022_0625_20150410_012952_20150410_030839.EUM.nc	6.840	7.531	3.878	2975	5531	0	2550	6	0
SRL_OPN_2PTS022_0627_20150410_030838_20150410_044859.EUM.nc	7.880	7.927	3.388	3014	5460	0	2439	7	0
SRL_OPN_2PTS022_0629_20150410_044858_20150410_063119.EUM.nc	7.020	7.517	3.695	4047	5765	0	1717	1	0
SRL_OPN_2PTS022_0631_20150410_063119_20150410_081800.EUM.nc	7.280	7.756	3.427	4142	6080	0	1934	4	0
SRL_OPN_2PTS022_0634_20150410_081800_20150410_095604.EUM.nc	6.870	6.930	2.970	2846	5380	0	2529	5	0
SRL_OPN_2PTS022_0635_20150410_095603_20150410_113358.EUM.nc	5.370	5.416	2.355	2193	5373	0	2993	29	158
SRL_OPN_2PTS022_0637_20150410_113357_20150410_131227.EUM.nc	6.770	7.363	3.570	2862	5386	0	2518	6	0
SRL_OPN_2PTS022_0639_20150410_131227_20150410_150554.EUM.nc	7.520	7.820	3.539	3611	6347	0	2735	1	0
SRL_OPN_2PTS022_0642_20150410_150555_20150410_164533.EUM.nc	8.140	8.350	3.590	2938	5590	0	2640	7	5
SRL_OPN_2PTS022_0644_20150410_164532_20150410_182515.EUM.nc	6.230	7.009	3.481	3301	5500	0	2187	10	2
SRL_OPN_2PTS022_0646_20150410_182515_20150410_200430.EUM.nc	6.870	7.356	3.304	3150	5488	0	2324	12	2
SRL_OPN_2PTS022_0648_20150410_200430_20150410_214319.EUM.nc	6.480	7.408	3.747	3364	5509	0	2119	26	0
SRL_OPN_2PTS022_0650_20150410_214318_20150410_232124.EUM.nc	7.010	7.602	3.958	2502	5305	0	2789	14	0
SRL_OPN_2PTS022_0651_20150410_232123_20150411_005904.EUM.nc	6.740	7.439	3.706	2926	5480	0	2536	18	0
SRL_OPN_2PTS022_0653_20150411_005903_20150411_023728.EUM.nc	6.470	7.311	3.880	2990	5560	0	2555	13	2
SRL_OPN_2PTS022_0655_20150411_023727_20150411_041714.EUM.nc	6.470	7.022	3.151	2880	5516	0	2627	9	0
SRL_OPN_2PTS022_0657_20150411_041713_20150411_055850.EUM.nc	7.090	7.594	3.798	3827	5707	0	1874	6	0
SRL_OPN_2PTS022_0659_20150411_055850_20150411_074703.EUM.nc	6.310	7.194	3.624	4161	6133	0	1936	2	34
SRL_OPN_2PTS022_0662_20150411_074703_20150411_092518.EUM.nc	7.200	7.124	3.155	3227	5499	0	2270	2	0
SRL_OPN_2PTS022_0663_20150411_092517_20150411_110310.EUM.nc	5.785	6.859	3.461	2120	5438	0	3295	23	0
SRL_OPN_2PTS022_0665_20150411_110310_20150411_124120.EUM.nc	6.875	7.203	3.484	2559	5321	0	2752	7	3
SRL_OPN_2PTS022_0667_20150411_124119_20150411_142055.EUM.nc	6.300	7.315	4.080	3338	5478	0	2128	3	9
SRL_OPN_2PTS022_0669_20150411_142054_20150411_161412.EUM.nc	6.950	7.589	4.164	3464	6373	0	2903	6	0
SRL_OPN_2PTS022_0672_20150411_161411_20150411_175357.EUM.nc	7.340	7.332	3.495	3042	5570	0	2525	3	0
SRL_OPN_2PTS022_0674_20150411_175357_20150411_193320.EUM.nc	6.450	7.133	3.383	3315	5593	0	2268	10	0
SRL_OPN_2PTS022_0676_20150411_193320_20150411_211221.EUM.nc	7.180	7.785	3.997	3470	5467	0	1993	4	0
SRL_OPN_2PTS022_0678_20150411_211220_20150411_225040.EUM.nc	7.470	7.736	3.249	2530	5444	0	2908	6	0
SRL_OPN_2PTS022_0679_20150411_225039_20150412_002820.EUM.nc	7.090	7.484	3.977	3102	5416	0	2311	3	0
SRL_OPN_2PTS022_0681_20150412_002819_20150412_020627.EUM.nc	5.860	7.298	4.520	2979	5550	0	2549	22	0
SRL_OPN_2PTS022_0683_20150412_020626_20150412_034544.EUM.nc	6.340	7.027	3.173	2952	5559	0	2590	3	14
SRL_OPN_2PTS022_0685_20150412_034543_20150412_052639.EUM.nc	6.950	7.547	3.484	2945	5549	0	2602	2	0
SRL_OPN_2PTS022_0687_20150412_052639_20150412_071604.EUM.nc	6.710	7.637	4.019	4033	6179	0	2138	8	0
SRL_OPN_2PTS022_0690_20150412_071603_20150412_085431.EUM.nc	7.360	7.561	3.168	3758	5595	0	1814	22	1
SRL_OPN_2PTS022_0691_20150412_085430_20150412_103226.EUM.nc	6.690	7.172	3.259	2368	5499	0	3107	20	4
SRL_OPN_2PTS022_0693_20150412_103225_20150412_121023.EUM.nc	5.640	6.302	3.205	2525	5444	0	2893	18	8
SRL_OPN_2PTS022_0695_20150412_121022_20150412_134929.EUM.nc	5.450	6.839	3.793	3135	5421	0	2274	11	1

– Continued on next page

Table 5: Altimeter Wind Speed Statistics.

– Continued from previous page

File	Median	Mean	Std. Dev.	No. Obs.	Total Obs.	Default Lat/Lon	Flag (total)	Default (total)	3-Sigma Edited
SRL_OPN_2PTS022_0697_20150412_134928_20150412_154253.EUM.nc	6.400	7.007	3.575	3615	6352	0	2731	6	0
SRL_OPN_2PTS022_0700_20150412_154251_20150412_172240.EUM.nc	7.160	7.417	3.096	2948	5509	0	2556	5	0
SRL_OPN_2PTS022_0702_20150412_172240_20150412_190208.EUM.nc	6.830	7.527	3.347	3275	5574	0	2284	1	14
SRL_OPN_2PTS022_0704_20150412_190207_20150412_204120.EUM.nc	6.550	7.141	3.702	3744	5564	0	1809	10	1
SRL_OPN_2PTS022_0706_20150412_204120_20150412_221952.EUM.nc	8.200	8.392	4.140	2995	5370	0	2355	20	0
SRL_OPN_2PTS022_0708_20150412_221952_20150412_235739.EUM.nc	7.490	7.647	3.685	2998	5471	0	2470	3	0
SRL_OPN_2PTS022_0709_20150412_235739_20150413_013546.EUM.nc	6.030	6.721	4.136	3098	5540	0	2441	1	0
SRL_OPN_2PTS022_0711_20150413_013545_20150413_031427.EUM.nc	6.120	6.935	3.663	2893	5509	0	2601	15	0
SRL_OPN_2PTS022_0713_20150413_031426_20150413_045455.EUM.nc	6.450	7.141	3.561	3049	5496	0	2444	3	0
SRL_OPN_2PTS022_0715_20150413_045455_20150413_063723.EUM.nc	7.695	8.394	3.578	4005	5793	0	1780	1	7
SRL_OPN_2PTS022_0717_20150413_063724_20150413_082354.EUM.nc	8.195	8.543	4.151	4123	6042	0	1902	12	5
SRL_OPN_2PTS022_0720_20150413_082354_20150413_100147.EUM.nc	6.700	6.718	2.778	2821	5414	0	2586	7	0
SRL_OPN_2PTS022_0721_20150413_100146_20150413_113942.EUM.nc	6.030	6.796	4.263	2390	5387	0	2964	27	6
SRL_OPN_2PTS022_0723_20150413_113942_20150413_131825.EUM.nc	6.300	7.253	4.092	2958	5407	0	2447	2	0
SRL_OPN_2PTS022_0725_20150413_131824_20150413_151146.EUM.nc	5.715	6.657	3.541	3620	6390	0	2768	2	0
SRL_OPN_2PTS022_0728_20150413_151144_20150413_165132.EUM.nc	7.290	7.656	3.188	2935	5568	0	2625	7	1
SRL_OPN_2PTS022_0730_20150413_165131_20150413_183106.EUM.nc	8.180	8.503	3.748	3217	5502	0	2271	11	3
SRL_OPN_2PTS022_0732_20150413_183105_20150413_201027.EUM.nc	7.470	7.785	3.328	3215	5513	0	2283	11	4
SRL_OPN_2PTS022_0734_20150413_201026_20150413_214905.EUM.nc	7.520	7.904	3.781	3306	5521	0	2199	16	0
SRL_OPN_2PTS022_0736_20150413_214904_20150413_232707.EUM.nc	7.530	8.681	3.941	2458	5310	0	2804	47	1
SRL_OPN_2PTS022_0737_20150413_232706_20150414_010458.EUM.nc	6.490	7.327	3.904	2794	5510	0	2708	8	0
SRL_OPN_2PTS022_0739_20150414_010457_20150414_024316.EUM.nc	4.820	6.382	3.877	2922	5552	0	2627	3	0
SRL_OPN_2PTS022_0741_20150414_024315_20150414_042309.EUM.nc	7.070	7.086	2.988	2890	5506	0	2602	7	7
SRL_OPN_2PTS022_0743_20150414_042308_20150414_060501.EUM.nc	8.555	8.666	3.763	3865	5736	0	1864	6	1
SRL_OPN_2PTS022_0745_20150414_060500_20150414_075259.EUM.nc	7.590	7.987	3.444	4120	6099	0	1971	8	0
SRL_OPN_2PTS022_0748_20150414_075258_20150414_093103.EUM.nc	7.480	7.713	3.422	3140	5466	0	2318	7	1
SRL_OPN_2PTS022_0749_20150414_093103_20150414_110854.EUM.nc	7.790	7.910	4.189	2190	5408	0	3192	24	2
SRL_OPN_2PTS022_0751_20150414_110855_20150414_124716.EUM.nc	7.510	7.620	3.419	2553	5328	0	2770	5	0
SRL_OPN_2PTS022_0753_20150414_124716_20150414_144027.EUM.nc	6.385	6.751	3.659	3419	6268	0	2846	2	1
SRL_OPN_2PTS022_0756_20150414_144025_20150414_162012.EUM.nc	7.380	7.623	3.597	3424	5617	0	2188	3	2
SRL_OPN_2PTS022_0758_20150414_162012_20150414_175948.EUM.nc	8.550	8.350	3.756	3121	5574	0	2453	0	0
SRL_OPN_2PTS022_0760_20150414_175948_20150414_193919.EUM.nc	8.160	8.393	3.996	3338	5587	0	2247	2	0
SRL_OPN_2PTS022_0762_20150414_193918_20150414_211808.EUM.nc	7.390	7.432	2.806	3446	5476	0	2012	16	2
SRL_OPN_2PTS022_0764_20150414_211808_20150414_225625.EUM.nc	8.050	8.327	3.858	2477	5436	0	2953	6	0
SRL_OPN_2PTS022_0765_20150414_225624_20150415_003413.EUM.nc	6.940	7.589	3.868	3170	5465	0	2289	6	0
SRL_OPN_2PTS022_0767_20150415_003413_20150415_021214.EUM.nc	5.330	6.407	3.934	2947	5545	0	2597	1	0
SRL_OPN_2PTS022_0769_20150415_021214_20150415_035137.EUM.nc	7.630	7.496	3.316	2833	5535	0	2680	18	4
SRL_OPN_2PTS022_0771_20150415_035136_20150415_053248.EUM.nc	8.650	8.930	3.609	3025	5543	0	2515	3	0
SRL_OPN_2PTS022_0781_20150415_121617_20150415_135522.EUM.nc	6.255	6.830	3.055	3182	5461	0	2274	1	4

– Continued on next page

Table 5: Altimeter Wind Speed Statistics.

– Continued from previous page

File	Median	Mean	Std. Dev.	No. Obs.	Total Obs.	Default Lat/Lon	Flag (total)	Default (total)	3-Sigma Edited
SRL_OPN_2PTS022_0783_20150415_135522_20150415_154844.EUM.nc	7.060	7.357	3.604	3569	6373	0	2794	10	0
SRL_OPN_2PTS022_0786_20150415_154844_20150415_172831.EUM.nc	7.110	8.073	4.014	2951	5484	0	2525	8	0
SRL_OPN_2PTS022_0788_20150415_172831_20150415_190808.EUM.nc	8.080	8.210	3.502	3455	5592	0	2130	7	0
SRL_OPN_2PTS022_0790_20150415_190808_20150415_204710.EUM.nc	6.620	6.835	3.126	3756	5589	0	1825	6	2
SRL_OPN_2PTS022_0792_20150415_204710_20150415_222540.EUM.nc	6.970	6.828	3.199	2948	5384	0	2417	19	0
SRL_OPN_2PTS022_0794_20150415_222539_20150416_000333.EUM.nc	7.560	8.071	4.029	3066	5524	0	2444	11	3
SRL_OPN_2PTS022_0795_20150416_000332_20150416_014121.EUM.nc	5.690	7.015	4.306	3081	5553	0	2465	7	0
SRL_OPN_2PTS022_0797_20150416_014120_20150416_032016.EUM.nc	5.810	7.148	3.487	2911	5504	0	2574	16	3
SRL_OPN_2PTS022_0799_20150416_032016_20150416_050041.EUM.nc	7.555	7.781	3.312	3086	5510	0	2421	3	0
SRL_OPN_2PTS022_0801_20150416_050040_20150416_064327.EUM.nc	7.570	7.454	2.517	3978	5804	0	1821	4	1
SRL_OPN_2PTS022_0803_20150416_064327_20150416_082929.EUM.nc	7.470	7.833	3.347	4231	6032	0	1800	1	0
SRL_OPN_2PTS022_0806_20150416_082928_20150416_100729.EUM.nc	7.760	7.978	3.457	2822	5386	0	2561	3	0
SRL_OPN_2PTS022_0807_20150416_100728_20150416_114527.EUM.nc	6.450	7.624	4.190	2459	5425	0	2959	7	0
SRL_OPN_2PTS022_0809_20150416_114526_20150416_132404.EUM.nc	6.310	6.856	3.349	2989	5397	0	2406	2	0
SRL_OPN_2PTS022_0811_20150416_132403_20150416_151726.EUM.nc	6.420	7.127	3.798	3621	6330	0	2707	1	1
SRL_OPN_2PTS022_0814_20150416_151725_20150416_165713.EUM.nc	7.880	8.356	3.766	2913	5580	0	2664	2	1
SRL_OPN_2PTS022_0816_20150416_165713_20150416_183653.EUM.nc	8.910	8.631	3.358	3277	5486	0	2209	0	0
SRL_OPN_2PTS022_0818_20150416_183652_20150416_201605.EUM.nc	6.790	7.383	3.686	3342	5512	0	2158	12	0
SRL_OPN_2PTS022_0820_20150416_201604_20150416_215449.EUM.nc	6.750	7.405	3.496	3201	5479	0	2238	35	5
SRL_OPN_2PTS022_0822_20150416_215448_20150416_233250.EUM.nc	9.575	9.842	4.718	2484	5286	0	2767	35	0
SRL_OPN_2PTS022_0823_20150416_233249_20150417_011032.EUM.nc	7.185	7.324	2.970	2774	5492	0	2709	9	0
SRL_OPN_2PTS022_0825_20150417_011031_20150417_024905.EUM.nc	6.820	7.423	3.717	2920	5559	0	2635	4	0
SRL_OPN_2PTS022_0827_20150417_024903_20150417_042854.EUM.nc	8.300	7.925	3.045	2934	5500	0	2561	2	3
SRL_OPN_2PTS022_0829_20150417_042854_20150417_061054.EUM.nc	7.450	7.870	3.479	3862	5738	0	1873	3	0
SRL_OPN_2PTS022_0831_20150417_061053_20150417_075835.EUM.nc	7.590	8.090	3.752	4091	6101	0	2006	4	0
SRL_OPN_2PTS022_0834_20150417_075836_20150417_093645.EUM.nc	7.880	7.919	3.512	2971	5478	0	2489	18	0
SRL_OPN_2PTS022_0835_20150417_093645_20150417_111437.EUM.nc	6.660	7.223	3.634	2136	5397	0	3225	32	4
SRL_OPN_2PTS022_0837_20150417_111437_20150417_125255.EUM.nc	7.875	7.461	2.959	2663	5337	0	2666	7	1
SRL_OPN_2PTS022_0839_20150417_125254_20150417_144607.EUM.nc	6.920	7.475	2.948	3456	6291	0	2833	2	0
SRL_OPN_2PTS022_0842_20150417_144607_20150417_162552.EUM.nc	7.475	8.173	4.436	3386	5633	0	2243	4	0
SRL_OPN_2PTS022_0844_20150417_162552_20150417_180537.EUM.nc	8.405	8.546	3.299	3163	5630	0	2464	2	1
SRL_OPN_2PTS022_0846_20150417_180536_20150417_194457.EUM.nc	7.750	7.752	3.266	3285	5565	0	2231	7	42
SRL_OPN_2PTS022_0848_20150417_194456_20150417_212354.EUM.nc	6.430	6.735	3.403	3463	5442	0	1934	12	33
SRL_OPN_2PTS022_0850_20150417_212354_20150417_230207.EUM.nc	8.850	9.220	4.149	2270	5379	0	3099	10	0
SRL_OPN_2PTS022_0851_20150417_230206_20150418_003947.EUM.nc	7.380	7.466	3.665	3186	5472	0	2282	3	1
SRL_OPN_2PTS022_0853_20150418_003946_20150418_021800.EUM.nc	6.700	7.485	3.524	2881	5549	0	2665	1	2
SRL_OPN_2PTS022_0855_20150418_021800_20150418_035719.EUM.nc	6.820	7.614	3.696	2846	5571	0	2719	6	0
SRL_OPN_2PTS022_0857_20150418_035718_20150418_053838.EUM.nc	7.080	7.814	3.511	3196	5534	0	2327	11	0
SRL_OPN_2PTS022_0859_20150418_053837_20150418_072738.EUM.nc	7.790	8.041	3.650	4271	6168	0	1897	0	0

– Continued on next page

Table 5: Altimeter Wind Speed Statistics.

– Continued from previous page

File	Median	Mean	Std. Dev.	No. Obs.	Total Obs.	Default Lat/Lon	Flag (total)	Default (total)	3-Sigma Edited
SRL_OPN_2PTS022_0862_20150418_072737_20150418_090601.EUM.nc	7.980	8.047	3.533	3541	5555	0	2007	7	0
SRL_OPN_2PTS022_0863_20150418_090600_20150418_104345.EUM.nc	6.100	6.944	3.497	2359	5486	0	3100	27	0
SRL_OPN_2PTS022_0865_20150418_104344_20150418_122155.EUM.nc	7.135	7.098	3.567	2640	5456	0	2798	14	4
SRL_OPN_2PTS022_0867_20150418_122154_20150418_140112.EUM.nc	6.590	8.128	4.095	3344	5483	0	2138	1	0
SRL_OPN_2PTS022_0869_20150418_140111_20150418_155435.EUM.nc	7.490	7.628	3.662	3323	6367	0	3042	2	0
SRL_OPN_2PTS022_0872_20150418_155434_20150418_173412.EUM.nc	8.620	8.509	3.173	2906	5464	0	2554	4	0
SRL_OPN_2PTS022_0874_20150418_173411_20150418_191347.EUM.nc	6.640	7.607	3.651	3415	5582	0	2148	19	0
SRL_OPN_2PTS022_0876_20150418_191347_20150418_205256.EUM.nc	6.685	6.864	2.971	3662	5613	0	1895	18	38
SRL_OPN_2PTS022_0878_20150418_205255_20150418_223115.EUM.nc	7.785	7.693	3.189	2882	5385	0	2474	29	0
SRL_OPN_2PTS022_0880_20150418_223113_20150419_000906.EUM.nc	7.480	8.036	4.220	3092	5476	0	2380	3	1
SRL_OPN_2PTS022_0881_20150419_000907_20150419_014705.EUM.nc	6.050	7.203	3.954	3134	5559	0	2424	0	1
SRL_OPN_2PTS022_0883_20150419_014704_20150419_032557.EUM.nc	6.270	7.369	3.600	3000	5486	0	2478	5	3
SRL_OPN_2PTS022_0885_20150419_032556_20150419_050606.EUM.nc	7.900	7.848	3.309	2956	5500	0	2541	2	1
SRL_OPN_2PTS022_0887_20150419_050604_20150419_065638.EUM.nc	7.880	7.993	3.333	3893	6225	0	2306	2	24
SRL_OPN_2PTS022_0890_20150419_065637_20150419_083514.EUM.nc	7.640	8.041	3.126	4166	5615	0	1445	3	1
SRL_OPN_2PTS022_0892_20150419_083513_20150419_101305.EUM.nc	6.665	7.185	3.159	2740	5398	0	2648	10	0
SRL_OPN_2PTS022_0893_20150419_101303_20150419_115103.EUM.nc	5.890	6.599	3.934	2508	5458	0	2932	18	0
SRL_OPN_2PTS022_0895_20150419_115102_20150419_132952.EUM.nc	5.620	6.922	3.769	3017	5389	0	2361	9	2
SRL_OPN_2PTS022_0897_20150419_132952_20150419_152315.EUM.nc	6.660	7.249	3.531	3637	6362	0	2724	1	0
SRL_OPN_2PTS022_0900_20150419_152314_20150419_170254.EUM.nc	8.710	8.743	3.111	2903	5603	0	2695	3	2
SRL_OPN_2PTS022_0902_20150419_170253_20150419_184235.EUM.nc	7.560	7.745	3.733	3269	5488	0	2215	4	0
SRL_OPN_2PTS022_0904_20150419_184235_20150419_202144.EUM.nc	6.760	6.943	3.013	3430	5519	0	2050	14	25
SRL_OPN_2PTS022_0906_20150419_202144_20150419_220026.EUM.nc	7.180	7.546	3.480	3003	5493	0	2464	25	1
SRL_OPN_2PTS022_0908_20150419_220026_20150419_233825.EUM.nc	7.795	7.983	3.527	2658	5441	0	2760	23	0
SRL_OPN_2PTS022_0909_20150419_233825_20150420_011557.EUM.nc	6.470	7.296	4.392	3013	5486	0	2468	2	3
SRL_OPN_2PTS022_0911_20150420_011557_20150420_025433.EUM.nc	5.960	6.587	3.197	2914	5527	0	2608	4	1
SRL_OPN_2PTS022_0913_20150420_025431_20150420_043436.EUM.nc	7.870	8.081	2.507	2914	5510	0	2581	15	0
SRL_OPN_2PTS022_0915_20150420_043435_20150420_061636.EUM.nc	7.970	8.065	3.350	3924	5767	0	1838	3	2
SRL_OPN_2PTS022_0917_20150420_061635_20150420_080401.EUM.nc	7.650	7.698	3.175	4086	6094	0	2008	0	0
SRL_OPN_2PTS022_0920_20150420_080400_20150420_094209.EUM.nc	6.660	6.840	3.153	2991	5497	0	2499	6	1
SRL_OPN_2PTS022_0921_20150420_094208_20150420_112002.EUM.nc	6.210	7.295	4.484	2209	5329	0	3065	55	0
SRL_OPN_2PTS022_0923_20150420_112001_20150420_125831.EUM.nc	6.120	6.871	4.236	2725	5341	0	2615	1	0
SRL_OPN_2PTS022_0925_20150420_125830_20150420_145144.EUM.nc	6.490	6.630	2.945	3514	6346	0	2826	2	4
SRL_OPN_2PTS022_0928_20150420_145144_20150420_163123.EUM.nc	7.760	8.144	3.451	3325	5655	0	2321	9	0
SRL_OPN_2PTS022_0930_20150420_163123_20150420_181106.EUM.nc	8.465	7.911	3.430	3134	5586	0	2450	2	0
SRL_OPN_2PTS022_0932_20150420_181106_20150420_195026.EUM.nc	7.070	7.429	3.171	3228	5517	0	2271	3	15
SRL_OPN_2PTS022_0934_20150420_195025_20150420_212920.EUM.nc	6.270	6.616	3.191	3508	5457	0	1885	17	47
SRL_OPN_2PTS022_0936_20150420_212919_20150420_230731.EUM.nc	10.165	9.856	4.948	2214	5387	0	3163	10	0
SRL_OPN_2PTS022_0937_20150420_230730_20150421_004510.EUM.nc	6.890	7.500	3.756	3111	5454	0	2337	6	0

– Continued on next page

Table 5: Altimeter Wind Speed Statistics.

– Continued from previous page

File	Median	Mean	Std. Dev.	No. Obs.	Total Obs.	Default Lat/Lon	Flag (total)	Default (total)	3-Sigma Edited
SRL_OPN_2PTS022_0939_20150421_004510_20150421_022325.EUM.nc	5.940	6.839	3.469	2875	5559	0	2682	2	0
SRL_OPN_2PTS022_0941_20150421_022325_20150421_040258.EUM.nc	7.280	7.586	2.722	2831	5463	0	2592	5	35
SRL_OPN_2PTS022_0943_20150421_040257_20150421_054415.EUM.nc	7.830	7.830	3.541	3459	5653	0	2173	17	4
SRL_OPN_2PTS022_0945_20150421_054415_20150421_073303.EUM.nc	7.560	7.351	3.099	4221	6171	0	1941	2	7
SRL_OPN_2PTS022_0948_20150421_073302_20150421_091123.EUM.nc	7.910	8.121	3.443	3357	5547	0	2183	7	0
SRL_OPN_2PTS022_0949_20150421_091124_20150421_104916.EUM.nc	6.550	7.357	3.668	2342	5524	0	3164	18	0
SRL_OPN_2PTS022_0951_20150421_104915_20150421_122718.EUM.nc	7.110	7.478	3.888	2578	5337	0	2728	31	0
SRL_OPN_2PTS022_0953_20150421_122718_20150421_140641.EUM.nc	7.360	7.523	2.856	3226	5519	0	2286	0	7
SRL_OPN_2PTS022_0955_20150421_140640_20150421_160003.EUM.nc	8.510	8.301	3.462	3291	6381	0	3077	11	2
SRL_OPN_2PTS022_0958_20150421_160002_20150421_173949.EUM.nc	8.240	8.169	3.403	2966	5622	0	2647	9	0
SRL_OPN_2PTS022_0960_20150421_173948_20150421_191915.EUM.nc	7.410	7.526	3.684	3409	5573	0	2158	3	3
SRL_OPN_2PTS022_0962_20150421_191913_20150421_205821.EUM.nc	7.230	7.489	3.314	3660	5599	0	1925	12	2
SRL_OPN_2PTS022_0964_20150421_205820_20150421_223646.EUM.nc	8.295	8.975	4.290	2812	5389	0	2550	27	0
SRL_OPN_2PTS022_0965_20150421_223646_20150422_001429.EUM.nc	7.670	8.033	3.497	3026	5462	0	2434	2	0
SRL_OPN_2PTS022_0967_20150422_001427_20150422_015229.EUM.nc	6.470	6.835	3.514	3079	5535	0	2455	1	0
SRL_OPN_2PTS022_0969_20150422_015228_20150422_033133.EUM.nc	7.665	7.844	3.077	3002	5477	0	2456	15	4
SRL_OPN_2PTS022_0971_20150422_033132_20150422_051211.EUM.nc	8.225	8.450	3.437	3024	5524	0	2500	0	0
SRL_OPN_2PTS022_0973_20150422_051210_20150422_070203.EUM.nc	7.120	7.368	3.264	3851	6209	0	2352	6	0
SRL_OPN_2PTS022_0976_20150422_070201_20150422_084036.EUM.nc	7.955	8.135	3.618	4032	5596	0	1560	4	0
SRL_OPN_2PTS022_0978_20150422_084035_20150422_101833.EUM.nc	6.680	7.370	3.701	2697	5396	0	2682	17	0
SRL_OPN_2PTS022_0979_20150422_101832_20150422_152842.EUM.nc	7.120	7.398	3.397	9183	17153	0	7954	13	3
SRL_OPN_2PTS022_0986_20150422_152841_20150422_170828.EUM.nc	8.200	8.888	3.418	2769	4643	0	1872	2	0
SRL_OPN_2PTS022_0988_20150422_170827_20150422_184759.EUM.nc	7.430	7.657	3.399	3356	5490	0	2129	5	0
SRL_OPN_2PTS022_0990_20150422_184758_20150422_202714.EUM.nc	6.940	7.417	3.778	3442	5524	0	2070	10	2
SRL_OPN_2PTS022_0992_20150422_202715_20150422_220554.EUM.nc	7.720	7.828	3.538	3057	5478	0	2393	28	0
SRL_OPN_2PTS022_0994_20150422_220553_20150422_234343.EUM.nc	8.045	8.127	3.170	2804	5481	0	2661	16	0
SRL_OPN_2PTS022_0995_20150422_234342_20150423_012135.EUM.nc	6.330	7.143	3.702	2983	5521	0	2523	12	3
SRL_OPN_2PTS022_0997_20150423_012134_20150423_030016.EUM.nc	6.420	7.096	3.211	2908	5580	0	2670	2	0
SRL_OPN_2PTS022_0999_20150423_030016_20150423_044017.EUM.nc	9.430	9.546	3.533	2900	5503	0	2590	10	3

22 Ka-Band Backscatter Coefficient Table

Table 6: Ka-Band Backscatter Coefficient Statistics.

File	Median	Mean	Std. Dev.	No. Obs.	Total Obs.	Default Lat/Lon	Flag (total)	Default (total)	3-Sigma Edited
SRL_OPN_2PTS021_1001_20150319_044019_20150319_062228.EUM.nc	10.750	10.823	1.586	3997	5758	0	1686	6	69
SRL_OPN_2PTS022_0001_20150319_062227_20150319_080936.EUM.nc	10.710	10.593	1.594	4127	6082	0	1911	2	42
SRL_OPN_2PTS022_0004_20150319_080936_20150319_094742.EUM.nc	11.120	10.979	2.164	2870	5466	0	2419	8	169
SRL_OPN_2PTS022_0005_20150319_094741_20150319_112535.EUM.nc	11.750	11.463	1.962	2092	5324	0	3152	37	43
SRL_OPN_2PTS022_0007_20150319_112534_20150319_130408.EUM.nc	11.500	11.227	1.884	2657	5304	0	2518	7	122
SRL_OPN_2PTS022_0009_20150319_130407_20150319_145723.EUM.nc	11.400	11.259	1.554	3432	6340	0	2759	0	149
SRL_OPN_2PTS022_0012_20150319_145722_20150319_163703.EUM.nc	10.530	10.531	1.273	3203	5636	0	2364	10	59
SRL_OPN_2PTS022_0014_20150319_163703_20150319_181646.EUM.nc	10.290	10.244	1.751	3209	5598	0	2347	6	36
SRL_OPN_2PTS022_0016_20150319_181645_20150319_195601.EUM.nc	11.630	11.291	1.393	3183	5478	0	2196	7	92
SRL_OPN_2PTS022_0018_20150319_195601_20150319_213454.EUM.nc	11.280	11.292	1.999	3372	5396	0	1814	23	187
SRL_OPN_2PTS022_0020_20150319_213453_20150319_231303.EUM.nc	10.485	10.584	1.945	2148	5365	0	3074	5	138
SRL_OPN_2PTS022_0021_20150319_231303_20150320_005043.EUM.nc	11.800	11.442	2.256	2981	5450	0	2268	25	176
SRL_OPN_2PTS022_0023_20150320_005041_20150320_022902.EUM.nc	11.780	11.464	2.020	2896	5534	0	2557	3	78
SRL_OPN_2PTS022_0025_20150320_022901_20150320_040840.EUM.nc	11.010	10.560	1.841	2872	5468	0	2551	5	40
SRL_OPN_2PTS022_0027_20150320_040840_20150320_055004.EUM.nc	10.850	10.826	1.161	3546	5692	0	1898	5	243
SRL_OPN_2PTS022_0029_20150320_055004_20150320_073839.EUM.nc	10.725	10.671	1.341	4137	6157	0	1895	10	115
SRL_OPN_2PTS022_0032_20150320_073839_20150320_105448.EUM.nc	11.410	11.311	1.890	5460	10973	0	5313	26	174
SRL_OPN_2PTS022_0035_20150320_105447_20150320_123303.EUM.nc	11.780	11.351	1.621	2257	5317	0	2783	13	264
SRL_OPN_2PTS022_0037_20150320_123303_20150320_141222.EUM.nc	11.270	11.242	1.880	3120	5504	0	2180	0	204
SRL_OPN_2PTS022_0039_20150320_141220_20150320_160542.EUM.nc	11.060	10.831	1.700	3265	6376	0	2957	6	148
SRL_OPN_2PTS022_0042_20150320_160541_20150320_174527.EUM.nc	10.620	10.456	1.762	3029	5579	0	2483	7	60
SRL_OPN_2PTS022_0044_20150320_174526_20150320_192452.EUM.nc	11.240	11.047	1.248	3324	5568	0	2057	7	180
SRL_OPN_2PTS022_0046_20150320_192451_20150320_210356.EUM.nc	11.120	11.210	1.528	3510	5549	0	1906	11	122
SRL_OPN_2PTS022_0048_20150320_210355_20150320_224217.EUM.nc	10.970	10.719	1.487	2664	5342	0	2603	10	65
SRL_OPN_2PTS022_0049_20150320_224217_20150321_002000.EUM.nc	11.135	11.126	1.921	2884	5428	0	2405	3	136
SRL_OPN_2PTS022_0051_20150321_001959_20150321_015802.EUM.nc	11.580	11.420	1.927	2913	5542	0	2422	5	202
SRL_OPN_2PTS022_0053_20150321_015801_20150321_033712.EUM.nc	10.980	10.525	2.247	3012	5500	0	2433	7	48
SRL_OPN_2PTS022_0055_20150321_033711_20150321_051756.EUM.nc	10.510	10.432	1.257	2996	5519	0	2437	5	81
SRL_OPN_2PTS022_0057_20150321_051756_20150321_070738.EUM.nc	10.720	10.626	1.452	3887	6184	0	2162	6	129
SRL_OPN_2PTS022_0060_20150321_070737_20150321_084609.EUM.nc	11.140	10.999	1.257	3687	5588	0	1658	20	223
SRL_OPN_2PTS022_0061_20150321_084608_20150321_102405.EUM.nc	11.260	11.009	2.076	2553	5375	0	2730	24	68
SRL_OPN_2PTS022_0063_20150321_102405_20150321_120158.EUM.nc	11.900	11.847	1.965	2486	5375	0	2774	16	99
SRL_OPN_2PTS022_0065_20150321_120157_20150321_134058.EUM.nc	11.720	11.529	1.724	3003	5434	0	2257	20	154
SRL_OPN_2PTS022_0067_20150321_134057_20150321_153422.EUM.nc	11.310	11.157	2.070	3526	6350	0	2698	0	126
SRL_OPN_2PTS022_0070_20150321_153420_20150321_171408.EUM.nc	10.110	10.173	1.540	2966	5571	0	2600	5	0
SRL_OPN_2PTS022_0072_20150321_171408_20150321_185338.EUM.nc	11.080	10.943	1.331	3374	5508	0	2071	9	54
SRL_OPN_2PTS022_0074_20150321_185337_20150321_203253.EUM.nc	11.330	11.300	1.354	3502	5534	0	1920	7	105

– Continued on next page

Table 6: Ka-Band Backscatter Coefficient Statistics.

– Continued from previous page

File	Median	Mean	Std. Dev.	No. Obs.	Total Obs.	Default Lat/Lon	Flag (total)	Default (total)	3-Sigma Edited
SRL_OPN_2PTS022_0076_20150321_203252_20150321_221129.EUM.nc	10.680	10.688	1.458	2764	5470	0	2453	17	236
SRL_OPN_2PTS022_0078_20150321_221129_20150321_234917.EUM.nc	10.640	10.928	1.691	2732	5429	0	2532	6	159
SRL_OPN_2PTS022_0079_20150321_234916_20150322_012710.EUM.nc	11.600	11.443	2.331	2943	5517	0	2493	4	77
SRL_OPN_2PTS022_0081_20150322_012710_20150322_030554.EUM.nc	11.470	11.221	2.103	2927	5563	0	2550	6	80
SRL_OPN_2PTS022_0083_20150322_030553_20150322_044602.EUM.nc	10.670	10.517	1.287	2940	5450	0	2417	5	88
SRL_OPN_2PTS022_0085_20150322_044601_20150322_062827.EUM.nc	10.460	10.403	1.387	3984	5760	0	1708	5	63
SRL_OPN_2PTS022_0087_20150322_062826_20150322_081517.EUM.nc	11.020	11.102	1.041	4027	6087	0	1886	2	172
SRL_OPN_2PTS022_0090_20150322_081517_20150322_095321.EUM.nc	10.685	10.731	1.596	2882	5371	0	2393	4	92
SRL_OPN_2PTS022_0091_20150322_095320_20150322_113106.EUM.nc	11.500	11.347	2.399	2123	5289	0	2995	24	147
SRL_OPN_2PTS022_0093_20150322_113105_20150322_130942.EUM.nc	11.360	11.416	1.398	2716	5369	0	2499	9	145
SRL_OPN_2PTS022_0095_20150322_130941_20150322_150300.EUM.nc	11.150	11.061	2.122	3433	6356	0	2745	0	178
SRL_OPN_2PTS022_0098_20150322_150259_20150322_164248.EUM.nc	10.865	10.625	1.606	2992	5608	0	2579	5	32
SRL_OPN_2PTS022_0100_20150322_164248_20150322_182222.EUM.nc	10.680	10.694	1.306	3311	5495	0	2119	9	56
SRL_OPN_2PTS022_0102_20150322_182221_20150322_200145.EUM.nc	11.010	10.916	1.759	3106	5493	0	2261	15	111
SRL_OPN_2PTS022_0104_20150322_200144_20150322_214034.EUM.nc	10.720	10.660	1.043	3332	5492	0	2032	14	114
SRL_OPN_2PTS022_0106_20150322_214035_20150322_231833.EUM.nc	10.630	10.722	2.085	2422	5303	0	2839	13	29
SRL_OPN_2PTS022_0107_20150322_231831_20150323_005622.EUM.nc	11.230	11.204	2.100	2800	5495	0	2535	21	139
SRL_OPN_2PTS022_0109_20150323_005621_20150323_023446.EUM.nc	11.150	11.111	1.522	2914	5560	0	2559	4	83
SRL_OPN_2PTS022_0111_20150323_023444_20150323_041419.EUM.nc	11.090	10.694	1.804	2830	5484	0	2569	15	70
SRL_OPN_2PTS022_0113_20150323_041418_20150323_055601.EUM.nc	10.770	10.668	1.386	3715	5694	0	1861	3	115
SRL_OPN_2PTS022_0115_20150323_055601_20150323_074421.EUM.nc	10.910	10.901	1.423	4137	6139	0	1905	1	96
SRL_OPN_2PTS022_0118_20150323_074420_20150323_092235.EUM.nc	11.170	11.030	1.749	3261	5484	0	2170	10	43
SRL_OPN_2PTS022_0119_20150323_092234_20150323_110020.EUM.nc	11.060	10.837	2.001	2044	5418	0	3321	21	32
SRL_OPN_2PTS022_0121_20150323_110019_20150323_123838.EUM.nc	11.870	11.951	2.144	2416	5350	0	2789	5	140
SRL_OPN_2PTS022_0123_20150323_123837_20150323_141806.EUM.nc	11.240	11.006	1.600	3288	5511	0	2095	5	123
SRL_OPN_2PTS022_0125_20150323_141808_20150323_161127.EUM.nc	11.220	11.111	1.560	3306	6387	0	2945	8	128
SRL_OPN_2PTS022_0128_20150323_161126_20150323_175104.EUM.nc	10.380	10.307	1.649	3017	5567	0	2482	5	63
SRL_OPN_2PTS022_0130_20150323_175104_20150323_193036.EUM.nc	11.015	10.865	1.604	3292	5581	0	2181	8	100
SRL_OPN_2PTS022_0132_20150323_193035_20150323_210937.EUM.nc	10.820	10.744	1.218	3484	5450	0	1933	13	20
SRL_OPN_2PTS022_0134_20150323_210937_20150323_224749.EUM.nc	10.720	10.485	1.351	2479	5444	0	2815	21	129
SRL_OPN_2PTS022_0135_20150323_224748_20150324_002539.EUM.nc	11.290	11.137	1.965	2904	5400	0	2340	3	153
SRL_OPN_2PTS022_0137_20150324_002538_20150324_020344.EUM.nc	11.560	11.583	1.695	2844	5528	0	2454	7	223
SRL_OPN_2PTS022_0139_20150324_020343_20150324_034250.EUM.nc	10.805	10.682	1.877	2986	5530	0	2482	8	54
SRL_OPN_2PTS022_0141_20150324_034249_20150324_052350.EUM.nc	10.920	10.809	1.506	2995	5544	0	2513	5	31
SRL_OPN_2PTS022_0143_20150324_052350_20150324_071320.EUM.nc	10.580	10.545	1.825	3896	6163	0	2136	8	123
SRL_OPN_2PTS022_0146_20150324_071320_20150324_085149.EUM.nc	11.010	10.878	1.815	3791	5598	0	1677	30	100
SRL_OPN_2PTS022_0147_20150324_085148_20150324_102936.EUM.nc	11.215	10.984	1.805	2442	5453	0	2952	9	50
SRL_OPN_2PTS022_0149_20150324_102936_20150324_120741.EUM.nc	11.550	11.588	1.900	2473	5448	0	2837	30	108
SRL_OPN_2PTS022_0151_20150324_120740_20150324_134636.EUM.nc	11.330	11.195	1.575	3014	5403	0	2242	7	140

– Continued on next page

Table 6: Ka-Band Backscatter Coefficient Statistics.

– Continued from previous page

File	Median	Mean	Std. Dev.	No. Obs.	Total Obs.	Default Lat/Lon	Flag (total)	Default (total)	3-Sigma Edited
SRL_OPN_2PTS022_0153_20150324_134635_20150324_154007.EUM.nc	11.410	11.120	1.853	3499	6387	0	2757	0	131
SRL_OPN_2PTS022_0156_20150324_154007_20150324_171946.EUM.nc	10.330	10.214	1.553	2855	5497	0	2544	6	92
SRL_OPN_2PTS022_0158_20150324_171945_20150324_185924.EUM.nc	10.670	10.550	1.551	3315	5604	0	2225	8	56
SRL_OPN_2PTS022_0160_20150324_185923_20150324_203829.EUM.nc	10.950	10.879	1.670	3525	5530	0	1827	11	167
SRL_OPN_2PTS022_0162_20150324_203828_20150324_221701.EUM.nc	10.810	10.726	1.902	2958	5415	0	2366	19	72
SRL_OPN_2PTS022_0164_20150324_221700_20150324_235457.EUM.nc	11.390	11.323	2.003	2857	5467	0	2506	10	94
SRL_OPN_2PTS022_0165_20150324_235455_20150325_013243.EUM.nc	11.570	11.578	1.905	2846	5520	0	2484	2	188
SRL_OPN_2PTS022_0167_20150325_013242_20150325_031132.EUM.nc	11.390	11.086	2.070	2849	5580	0	2570	3	158
SRL_OPN_2PTS022_0169_20150325_031130_20150325_045155.EUM.nc	11.030	10.820	1.758	2974	5474	0	2428	4	68
SRL_OPN_2PTS022_0171_20150325_045153_20150325_063419.EUM.nc	10.470	10.368	1.584	3997	5785	0	1717	1	70
SRL_OPN_2PTS022_0173_20150325_063419_20150325_082051.EUM.nc	10.780	10.762	1.465	4147	6053	0	1868	10	28
SRL_OPN_2PTS022_0176_20150325_082050_20150325_095853.EUM.nc	10.350	10.277	1.762	2857	5403	0	2453	11	82
SRL_OPN_2PTS022_0177_20150325_095852_20150325_113649.EUM.nc	11.730	11.414	1.868	2337	5426	0	2985	30	74
SRL_OPN_2PTS022_0179_20150325_113648_20150325_131519.EUM.nc	11.850	11.676	2.116	2786	5394	0	2437	4	167
SRL_OPN_2PTS022_0181_20150325_131518_20150325_150840.EUM.nc	11.180	10.992	1.653	3481	6367	0	2753	5	128
SRL_OPN_2PTS022_0184_20150325_150840_20150325_164826.EUM.nc	10.370	10.265	1.634	2819	5575	0	2664	2	90
SRL_OPN_2PTS022_0186_20150325_164826_20150325_182809.EUM.nc	10.760	10.642	1.555	3243	5501	0	2154	8	96
SRL_OPN_2PTS022_0188_20150325_182808_20150325_200723.EUM.nc	11.040	10.933	1.857	3136	5505	0	2267	15	87
SRL_OPN_2PTS022_0190_20150325_200723_20150325_214610.EUM.nc	10.640	10.544	1.498	3283	5523	0	2176	12	52
SRL_OPN_2PTS022_0192_20150325_214610_20150325_232415.EUM.nc	10.940	10.792	1.640	2407	5315	0	2790	34	84
SRL_OPN_2PTS022_0193_20150325_232414_20150326_010154.EUM.nc	11.545	11.509	2.195	2609	5480	0	2656	10	205
SRL_OPN_2PTS022_0195_20150326_010154_20150326_024021.EUM.nc	11.580	11.182	1.902	2845	5552	0	2571	6	130
SRL_OPN_2PTS022_0197_20150326_024020_20150326_042001.EUM.nc	11.100	11.015	1.454	2812	5517	0	2577	19	109
SRL_OPN_2PTS022_0199_20150326_042001_20150326_060150.EUM.nc	10.260	10.280	1.382	3807	5707	0	1833	6	61
SRL_OPN_2PTS022_0201_20150326_060149_20150326_074956.EUM.nc	10.720	10.694	1.768	4112	6127	0	1914	3	98
SRL_OPN_2PTS022_0204_20150326_074956_20150326_092808.EUM.nc	10.500	10.496	1.787	3145	5483	0	2227	18	93
SRL_OPN_2PTS022_0205_20150326_092808_20150326_110600.EUM.nc	11.020	11.076	1.660	2100	5443	0	3264	30	49
SRL_OPN_2PTS022_0207_20150326_110600_20150326_124412.EUM.nc	11.640	11.818	2.348	2474	5342	0	2748	11	109
SRL_OPN_2PTS022_0209_20150326_124411_20150326_143721.EUM.nc	11.240	11.143	1.520	3280	6263	0	2806	6	171
SRL_OPN_2PTS022_0212_20150326_143720_20150326_161706.EUM.nc	11.090	11.002	1.666	3324	5637	0	2169	3	141
SRL_OPN_2PTS022_0214_20150326_161705_20150326_175652.EUM.nc	10.440	10.251	1.672	3046	5539	0	2441	3	49
SRL_OPN_2PTS022_0216_20150326_175650_20150326_193614.EUM.nc	10.820	10.820	1.691	3282	5558	0	2169	10	97
SRL_OPN_2PTS022_0218_20150326_193613_20150326_211514.EUM.nc	10.750	10.746	1.394	3307	5481	0	1999	9	166
SRL_OPN_2PTS022_0220_20150326_211513_20150326_225322.EUM.nc	10.580	10.334	1.692	2428	5425	0	2877	13	107
SRL_OPN_2PTS022_0221_20150326_225322_20150327_003110.EUM.nc	11.030	10.974	1.641	3026	5424	0	2298	2	98
SRL_OPN_2PTS022_0223_20150327_003109_20150327_020919.EUM.nc	11.340	11.335	1.968	2802	5546	0	2590	8	146
SRL_OPN_2PTS022_0225_20150327_020918_20150327_034830.EUM.nc	11.230	10.966	1.581	2855	5524	0	2525	12	132
SRL_OPN_2PTS022_0227_20150327_034828_20150327_052937.EUM.nc	10.670	10.605	1.633	2895	5538	0	2537	4	102
SRL_OPN_2PTS022_0229_20150327_052936_20150327_071856.EUM.nc	10.940	10.856	1.594	4075	6185	0	2013	4	93

– Continued on next page

Table 6: Ka-Band Backscatter Coefficient Statistics.

– Continued from previous page

File	Median	Mean	Std. Dev.	No. Obs.	Total Obs.	Default Lat/Lon	Flag (total)	Default (total)	3-Sigma Edited
SRL_OPN_2PTS022_0232_20150327_071856_20150327_085722.EUM.nc	10.870	10.962	1.515	3680	5599	0	1795	30	94
SRL_OPN_2PTS022_0233_20150327_085721_20150327_103508.EUM.nc	10.520	10.566	1.421	2195	5470	0	3114	8	153
SRL_OPN_2PTS022_0235_20150327_103508_20150327_121314.EUM.nc	11.630	11.590	1.983	2525	5460	0	2857	13	65
SRL_OPN_2PTS022_0237_20150327_121313_20150327_135223.EUM.nc	11.330	11.200	1.684	3037	5481	0	2285	2	157
SRL_OPN_2PTS022_0239_20150327_135222_20150327_154546.EUM.nc	10.855	10.895	1.964	3476	6381	0	2727	4	174
SRL_OPN_2PTS022_0242_20150327_154545_20150327_172524.EUM.nc	10.420	10.515	1.766	2901	5480	0	2514	1	64
SRL_OPN_2PTS022_0244_20150327_172523_20150327_190500.EUM.nc	10.890	10.855	1.276	3210	5595	0	2170	6	209
SRL_OPN_2PTS022_0246_20150327_190500_20150327_204412.EUM.nc	10.750	10.930	1.706	3631	5581	0	1770	10	170
SRL_OPN_2PTS022_0248_20150327_204411_20150327_222235.EUM.nc	10.790	10.583	1.533	2834	5346	0	2374	28	110
SRL_OPN_2PTS022_0250_20150327_222234_20150328_000028.EUM.nc	11.070	10.952	1.685	2943	5481	0	2446	9	83
SRL_OPN_2PTS022_0251_20150328_000027_20150328_013826.EUM.nc	10.865	11.047	1.961	2915	5541	0	2447	8	171
SRL_OPN_2PTS022_0253_20150328_013824_20150328_031709.EUM.nc	11.430	11.247	1.821	2837	5543	0	2540	15	151
SRL_OPN_2PTS022_0255_20150328_031708_20150328_045738.EUM.nc	10.590	10.744	1.423	2989	5486	0	2403	5	89
SRL_OPN_2PTS022_0257_20150328_045738_20150328_064012.EUM.nc	10.630	10.592	1.554	3913	5798	0	1699	3	183
SRL_OPN_2PTS022_0259_20150328_064012_20150328_082632.EUM.nc	10.900	10.876	1.388	4074	6039	0	1799	3	163
SRL_OPN_2PTS022_0262_20150328_082632_20150328_100425.EUM.nc	10.530	10.673	1.640	2789	5404	0	2533	3	79
SRL_OPN_2PTS022_0263_20150328_100424_20150328_114222.EUM.nc	11.440	11.452	1.591	2332	5442	0	2978	16	116
SRL_OPN_2PTS022_0265_20150328_114220_20150328_132106.EUM.nc	11.145	11.218	1.736	2808	5393	0	2399	2	184
SRL_OPN_2PTS022_0267_20150328_132105_20150328_151427.EUM.nc	11.040	10.877	1.819	3573	6352	0	2714	6	59
SRL_OPN_2PTS022_0270_20150328_151427_20150328_165405.EUM.nc	10.540	10.462	1.620	2897	5535	0	2599	0	39
SRL_OPN_2PTS022_0272_20150328_165404_20150328_183346.EUM.nc	10.950	10.756	1.162	3286	5519	0	2179	6	48
SRL_OPN_2PTS022_0274_20150328_183345_20150328_201306.EUM.nc	10.840	10.867	1.511	3187	5513	0	2143	15	168
SRL_OPN_2PTS022_0276_20150328_201305_20150328_215142.EUM.nc	11.330	11.184	1.721	3141	5476	0	2163	26	146
SRL_OPN_2PTS022_0278_20150328_215142_20150328_232945.EUM.nc	10.560	10.428	1.466	2355	5331	0	2884	44	48
SRL_OPN_2PTS022_0279_20150328_232944_20150329_010735.EUM.nc	10.830	10.915	1.867	2658	5469	0	2682	7	122
SRL_OPN_2PTS022_0281_20150329_010734_20150329_024556.EUM.nc	11.650	11.486	1.791	2877	5525	0	2542	1	105
SRL_OPN_2PTS022_0283_20150329_024555_20150329_042551.EUM.nc	10.630	10.754	1.277	2943	5508	0	2530	7	28
SRL_OPN_2PTS022_0285_20150329_042551_20150329_060739.EUM.nc	10.900	10.799	1.626	3853	5713	0	1810	3	47
SRL_OPN_2PTS022_0287_20150329_060738_20150329_075537.EUM.nc	10.440	10.569	1.345	4020	6108	0	1960	5	123
SRL_OPN_2PTS022_0290_20150329_075536_20150329_093340.EUM.nc	10.650	10.511	1.444	3075	5477	0	2366	6	30
SRL_OPN_2PTS022_0291_20150329_093340_20150329_111132.EUM.nc	11.310	11.259	1.522	2039	5415	0	3223	23	130
SRL_OPN_2PTS022_0293_20150329_111131_20150329_124955.EUM.nc	10.990	11.036	1.672	2503	5304	0	2660	15	126
SRL_OPN_2PTS022_0295_20150329_124954_20150329_144306.EUM.nc	11.000	10.939	1.531	3472	6299	0	2797	0	30
SRL_OPN_2PTS022_0298_20150329_144305_20150329_162244.EUM.nc	10.980	10.793	1.613	3291	5633	0	2209	3	130
SRL_OPN_2PTS022_0300_20150329_162243_20150329_180228.EUM.nc	10.870	10.776	1.242	2974	5610	0	2427	5	204
SRL_OPN_2PTS022_0302_20150329_180226_20150329_194157.EUM.nc	10.740	10.704	1.426	3169	5544	0	2202	6	167
SRL_OPN_2PTS022_0304_20150329_194157_20150329_212046.EUM.nc	10.890	10.979	1.864	3372	5438	0	1957	12	97
SRL_OPN_2PTS022_0306_20150329_212046_20150329_225901.EUM.nc	10.670	10.497	1.532	2303	5413	0	3038	21	51
SRL_OPN_2PTS022_0307_20150329_225900_20150330_003649.EUM.nc	10.950	10.871	1.760	3024	5462	0	2235	6	197

– Continued on next page

Table 6: Ka-Band Backscatter Coefficient Statistics.

– Continued from previous page

File	Median	Mean	Std. Dev.	No. Obs.	Total Obs.	Default Lat/Lon	Flag (total)	Default (total)	3-Sigma Edited
SRL_OPN_2PTS022_0309_20150330_003649_20150330_021452.EUM.nc	11.350	11.478	1.443	2757	5543	0	2629	13	144
SRL_OPN_2PTS022_0311_20150330_021453_20150330_035418.EUM.nc	11.010	10.690	1.486	2796	5547	0	2696	3	52
SRL_OPN_2PTS022_0313_20150330_035417_20150330_053522.EUM.nc	10.560	10.679	1.377	3042	5534	0	2457	4	31
SRL_OPN_2PTS022_0315_20150330_053522_20150330_072438.EUM.nc	10.600	10.642	1.399	4043	6211	0	1941	5	222
SRL_OPN_2PTS022_0318_20150330_072437_20150330_090254.EUM.nc	10.970	10.949	1.302	3634	5571	0	1864	6	67
SRL_OPN_2PTS022_0319_20150330_090253_20150330_104047.EUM.nc	11.130	11.381	1.654	2347	5489	0	3043	13	86
SRL_OPN_2PTS022_0321_20150330_104047_20150330_121848.EUM.nc	11.090	11.034	1.184	2328	5430	0	2804	17	281
SRL_OPN_2PTS022_0323_20150330_121847_20150330_135801.EUM.nc	11.160	11.131	1.894	3227	5491	0	2169	3	92
SRL_OPN_2PTS022_0325_20150330_135800_20150330_155124.EUM.nc	11.140	10.977	1.646	3270	6372	0	2867	16	219
SRL_OPN_2PTS022_0328_20150330_155124_20150330_173110.EUM.nc	10.550	10.495	1.406	2857	5479	0	2521	1	100
SRL_OPN_2PTS022_0330_20150330_173109_20150330_191037.EUM.nc	10.890	10.806	1.532	3422	5608	0	2082	5	99
SRL_OPN_2PTS022_0332_20150330_191036_20150330_204947.EUM.nc	10.870	11.085	1.801	3635	5537	0	1821	12	69
SRL_OPN_2PTS022_0334_20150330_204947_20150330_222815.EUM.nc	11.140	10.996	1.977	2843	5393	0	2361	19	170
SRL_OPN_2PTS022_0336_20150330_222815_20150331_000600.EUM.nc	10.910	10.861	1.737	2916	5486	0	2400	9	161
SRL_OPN_2PTS022_0337_20150331_000559_20150331_014358.EUM.nc	11.320	11.210	2.002	2924	5547	0	2468	8	147
SRL_OPN_2PTS022_0339_20150331_014357_20150331_032255.EUM.nc	11.200	10.797	1.817	2874	5501	0	2516	7	104
SRL_OPN_2PTS022_0341_20150331_032254_20150331_050322.EUM.nc	10.580	10.451	1.169	3018	5515	0	2463	4	30
SRL_OPN_2PTS022_0343_20150331_050321_20150331_065328.EUM.nc	10.645	10.555	1.535	3944	6206	0	2168	0	94
SRL_OPN_2PTS022_0346_20150331_065327_20150331_083205.EUM.nc	10.800	10.735	1.266	4021	5629	0	1428	4	176
SRL_OPN_2PTS022_0348_20150331_083204_20150331_101004.EUM.nc	11.090	10.972	1.424	2768	5426	0	2623	3	32
SRL_OPN_2PTS022_0349_20150331_101004_20150331_114754.EUM.nc	11.300	11.262	1.591	2367	5422	0	2909	16	130
SRL_OPN_2PTS022_0351_20150331_114753_20150331_132641.EUM.nc	11.420	11.257	2.069	2874	5373	0	2314	9	176
SRL_OPN_2PTS022_0353_20150331_132640_20150331_152002.EUM.nc	10.660	10.586	1.615	2944	5873	0	2589	177	163
SRL_OPN_2PTS022_0356_20150331_152001_20150331_165950.EUM.nc	10.210	10.143	1.273	2888	5584	0	2642	10	44
SRL_OPN_2PTS022_0358_20150331_165950_20150331_183930.EUM.nc	10.610	10.761	1.442	3225	5476	0	2137	1	113
SRL_OPN_2PTS022_0360_20150331_183929_20150331_201840.EUM.nc	11.120	10.938	1.673	3288	5509	0	2102	7	112
SRL_OPN_2PTS022_0362_20150331_201839_20150331_215723.EUM.nc	11.200	11.042	1.115	2960	5467	0	2379	31	97
SRL_OPN_2PTS022_0364_20150331_215722_20150331_233522.EUM.nc	10.610	10.546	1.550	2505	5370	0	2796	32	37
SRL_OPN_2PTS022_0365_20150331_233522_20150401_011305.EUM.nc	11.350	11.302	2.309	2805	5478	0	2609	3	61
SRL_OPN_2PTS022_0367_20150401_011306_20150401_025139.EUM.nc	11.490	11.302	1.602	2868	5524	0	2588	2	66
SRL_OPN_2PTS022_0369_20150401_025139_20150401_043131.EUM.nc	10.780	10.677	1.334	2970	5491	0	2498	7	16
SRL_OPN_2PTS022_0371_20150401_043130_20150401_061335.EUM.nc	10.680	10.504	1.645	3838	5721	0	1801	3	79
SRL_OPN_2PTS022_0373_20150401_061335_20150401_080109.EUM.nc	10.800	10.812	1.307	4046	6095	0	1974	1	74
SRL_OPN_2PTS022_0376_20150401_080109_20150401_093918.EUM.nc	10.860	10.725	1.457	2845	5477	0	2465	20	147
SRL_OPN_2PTS022_0377_20150401_093917_20150401_111711.EUM.nc	11.035	10.818	1.917	2177	5385	0	3138	25	45
SRL_OPN_2PTS022_0379_20150401_111710_20150401_125528.EUM.nc	11.390	11.340	1.932	2574	5315	0	2599	3	139
SRL_OPN_2PTS022_0381_20150401_125527_20150401_144842.EUM.nc	10.970	10.849	1.665	3476	6265	0	2741	2	46
SRL_OPN_2PTS022_0384_20150401_144841_20150401_162828.EUM.nc	11.020	10.753	1.596	3354	5649	0	2259	12	24
SRL_OPN_2PTS022_0386_20150401_162828_20150401_180813.EUM.nc	10.460	10.424	1.384	3152	5588	0	2368	5	63

– Continued on next page

Table 6: Ka-Band Backscatter Coefficient Statistics.

– Continued from previous page

File	Median	Mean	Std. Dev.	No. Obs.	Total Obs.	Default Lat/Lon	Flag (total)	Default (total)	3-Sigma Edited
SRL_OPN_2PTS022_0388_20150401_180813_20150401_194732.EUM.nc	11.010	10.875	1.513	3277	5540	0	2206	7	50
SRL_OPN_2PTS022_0390_20150401_194731_20150401_212627.EUM.nc	10.880	10.836	1.603	3397	5423	0	1883	20	123
SRL_OPN_2PTS022_0392_20150401_212626_20150401_230438.EUM.nc	11.140	10.821	1.852	2201	5370	0	3086	3	80
SRL_OPN_2PTS022_0393_20150401_230439_20150402_004218.EUM.nc	11.260	10.957	1.805	3103	5455	0	2285	10	57
SRL_OPN_2PTS022_0395_20150402_004217_20150402_022032.EUM.nc	11.435	11.147	1.699	2792	5557	0	2633	2	130
SRL_OPN_2PTS022_0397_20150402_022031_20150402_035954.EUM.nc	10.660	10.525	1.584	2840	5555	0	2608	4	103
SRL_OPN_2PTS022_0399_20150402_035953_20150402_054116.EUM.nc	10.190	9.984	1.496	3345	5528	0	2134	7	42
SRL_OPN_2PTS022_0401_20150402_054115_20150402_073010.EUM.nc	11.120	10.944	1.571	4182	6141	0	1848	5	106
SRL_OPN_2PTS022_0404_20150402_073010_20150402_090831.EUM.nc	10.800	10.687	1.555	3445	5539	0	1971	9	114
SRL_OPN_2PTS022_0405_20150402_090831_20150402_104615.EUM.nc	11.055	11.015	1.984	2398	5492	0	3053	13	28
SRL_OPN_2PTS022_0407_20150402_104615_20150402_122427.EUM.nc	11.400	11.250	2.123	2551	5410	0	2737	13	109
SRL_OPN_2PTS022_0409_20150402_122426_20150402_140346.EUM.nc	10.980	10.859	1.624	3280	5472	0	2123	6	63
SRL_OPN_2PTS022_0411_20150402_140346_20150402_155707.EUM.nc	10.810	10.819	1.845	3117	6363	0	3014	2	230
SRL_OPN_2PTS022_0414_20150402_155707_20150402_173654.EUM.nc	10.610	10.504	1.621	2993	5497	0	2451	4	49
SRL_OPN_2PTS022_0416_20150402_173653_20150402_191620.EUM.nc	10.970	10.794	1.863	3406	5562	0	2101	12	43
SRL_OPN_2PTS022_0418_20150402_191619_20150402_205528.EUM.nc	11.080	11.023	1.652	3665	5607	0	1894	8	40
SRL_OPN_2PTS022_0420_20150402_205527_20150402_223345.EUM.nc	11.110	10.920	1.907	2788	5381	0	2490	18	85
SRL_OPN_2PTS022_0421_20150402_223345_20150403_001135.EUM.nc	10.690	10.873	1.601	2983	5470	0	2391	12	84
SRL_OPN_2PTS022_0423_20150403_001136_20150403_014935.EUM.nc	11.070	11.023	1.723	2882	5544	0	2419	3	240
SRL_OPN_2PTS022_0425_20150403_014935_20150403_032830.EUM.nc	11.380	11.406	1.529	3005	5478	0	2418	6	49
SRL_OPN_2PTS022_0427_20150403_032828_20150403_050912.EUM.nc	10.080	10.046	1.516	2982	5530	0	2509	2	37
SRL_OPN_2PTS022_0429_20150403_050911_20150403_065908.EUM.nc	11.200	11.009	1.745	3866	6192	0	2238	0	88
SRL_OPN_2PTS022_0432_20150403_065907_20150403_083744.EUM.nc	10.670	10.584	1.432	4154	5629	0	1416	14	45
SRL_OPN_2PTS022_0434_20150403_083743_20150403_101534.EUM.nc	10.680	10.524	1.621	2613	5387	0	2616	7	151
SRL_OPN_2PTS022_0435_20150403_101533_20150403_115332.EUM.nc	11.560	11.451	1.970	2406	5456	0	2864	11	175
SRL_OPN_2PTS022_0437_20150403_115332_20150403_133223.EUM.nc	11.050	10.959	1.303	2807	5362	0	2312	2	241
SRL_OPN_2PTS022_0439_20150403_133224_20150403_152548.EUM.nc	11.100	11.339	2.189	3562	6353	0	2678	0	113
SRL_OPN_2PTS022_0442_20150403_152547_20150403_170526.EUM.nc	10.450	10.407	1.531	2913	5600	0	2632	1	54
SRL_OPN_2PTS022_0444_20150403_170525_20150403_184505.EUM.nc	11.045	10.902	1.440	3147	5502	0	2163	11	181
SRL_OPN_2PTS022_0446_20150403_184504_20150403_202422.EUM.nc	11.250	11.113	1.654	3398	5522	0	2026	10	88
SRL_OPN_2PTS022_0448_20150403_202422_20150403_220254.EUM.nc	10.995	10.803	1.774	2937	5497	0	2428	13	119
SRL_OPN_2PTS022_0450_20150403_220253_20150403_234053.EUM.nc	10.700	10.591	1.654	2556	5438	0	2750	21	111
SRL_OPN_2PTS022_0451_20150403_234052_20150404_011843.EUM.nc	11.310	11.294	1.651	2868	5534	0	2515	0	151
SRL_OPN_2PTS022_0453_20150404_011843_20150404_025714.EUM.nc	11.660	11.656	1.505	2815	5565	0	2608	2	140
SRL_OPN_2PTS022_0455_20150404_025713_20150404_043721.EUM.nc	10.460	10.395	1.559	2881	5475	0	2556	10	28
SRL_OPN_2PTS022_0457_20150404_043720_20150404_061925.EUM.nc	10.850	10.767	1.239	3925	5756	0	1744	2	85
SRL_OPN_2PTS022_0459_20150404_061924_20150404_080650.EUM.nc	11.130	10.992	1.444	3987	6101	0	1969	3	142
SRL_OPN_2PTS022_0462_20150404_080649_20150404_094448.EUM.nc	10.690	10.525	1.664	2898	5468	0	2471	10	89
SRL_OPN_2PTS022_0463_20150404_094448_20150404_112240.EUM.nc	11.230	11.093	1.535	1922	5286	0	3222	19	123

– Continued on next page

Table 6: Ka-Band Backscatter Coefficient Statistics.

– Continued from previous page

File	Median	Mean	Std. Dev.	No. Obs.	Total Obs.	Default Lat/Lon	Flag (total)	Default (total)	3-Sigma Edited
SRL_OPN_2PTS022_0465_20150404_112240_20150404_130111.EUM.nc	11.270	11.339	1.556	2639	5363	0	2610	6	108
SRL_OPN_2PTS022_0467_20150404_130110_20150404_145427.EUM.nc	10.990	10.978	1.428	3504	6321	0	2729	3	85
SRL_OPN_2PTS022_0470_20150404_145427_20150404_163405.EUM.nc	10.570	10.586	1.552	3264	5616	0	2307	10	35
SRL_OPN_2PTS022_0472_20150404_163405_20150404_181349.EUM.nc	10.840	10.746	1.457	3126	5607	0	2433	9	39
SRL_OPN_2PTS022_0474_20150404_181348_20150404_195314.EUM.nc	11.210	11.078	1.518	3162	5515	0	2281	9	63
SRL_OPN_2PTS022_0476_20150404_195313_20150404_213200.EUM.nc	11.280	11.199	1.533	3385	5426	0	1836	22	183
SRL_OPN_2PTS022_0478_20150404_213159_20150404_231010.EUM.nc	10.390	10.496	1.551	2207	5362	0	3086	5	64
SRL_OPN_2PTS022_0479_20150404_231009_20150405_004757.EUM.nc	11.310	11.171	1.393	2974	5457	0	2318	20	145
SRL_OPN_2PTS022_0481_20150405_004756_20150405_022606.EUM.nc	11.500	11.631	1.691	2769	5520	0	2584	7	160
SRL_OPN_2PTS022_0483_20150405_022605_20150405_040542.EUM.nc	10.700	10.466	1.554	2827	5473	0	2583	4	59
SRL_OPN_2PTS022_0485_20150405_040541_20150405_054703.EUM.nc	10.400	10.549	1.490	3571	5671	0	1969	8	123
SRL_OPN_2PTS022_0487_20150405_054702_20150405_073552.EUM.nc	10.900	10.869	1.540	4208	6169	0	1934	5	22
SRL_OPN_2PTS022_0490_20150405_073551_20150405_091403.EUM.nc	10.510	10.461	1.403	3329	5542	0	2083	10	120
SRL_OPN_2PTS022_0491_20150405_091402_20150405_105155.EUM.nc	11.380	11.119	1.920	2195	5459	0	3163	22	79
SRL_OPN_2PTS022_0493_20150405_105154_20150405_123008.EUM.nc	11.220	11.320	1.527	2553	5321	0	2739	7	22
SRL_OPN_2PTS022_0495_20150405_123008_20150405_140925.EUM.nc	11.320	11.346	1.528	3060	5513	0	2269	1	183
SRL_OPN_2PTS022_0497_20150405_140923_20150405_160244.EUM.nc	10.770	10.817	1.651	3107	6390	0	3018	9	256
SRL_OPN_2PTS022_0500_20150405_160243_20150405_174231.EUM.nc	10.575	10.556	1.375	3008	5601	0	2522	3	68
SRL_OPN_2PTS022_0502_20150405_174230_20150405_192156.EUM.nc	11.050	11.118	1.398	3341	5565	0	2122	0	102
SRL_OPN_2PTS022_0504_20150405_192155_20150405_210102.EUM.nc	10.940	10.956	1.489	3516	5577	0	1865	12	184
SRL_OPN_2PTS022_0506_20150405_210102_20150405_223924.EUM.nc	10.485	10.439	1.527	2616	5394	0	2535	31	212
SRL_OPN_2PTS022_0507_20150405_223924_20150406_001710.EUM.nc	10.990	10.843	1.544	2924	5432	0	2382	4	122
SRL_OPN_2PTS022_0509_20150406_001708_20150406_015511.EUM.nc	11.370	11.487	1.269	3040	5526	0	2406	2	78
SRL_OPN_2PTS022_0511_20150406_015510_20150406_033418.EUM.nc	10.930	10.898	1.349	2990	5500	0	2417	9	84
SRL_OPN_2PTS022_0513_20150406_033417_20150406_051458.EUM.nc	10.375	10.337	1.330	2975	5501	0	2450	3	73
SRL_OPN_2PTS022_0515_20150406_051458_20150406_070446.EUM.nc	10.990	10.959	1.476	3824	6179	0	2217	9	129
SRL_OPN_2PTS022_0518_20150406_070445_20150406_084318.EUM.nc	10.860	10.714	1.754	3875	5608	0	1613	18	102
SRL_OPN_2PTS022_0519_20150406_084318_20150406_102115.EUM.nc	10.720	10.508	1.386	2433	5395	0	2755	20	187
SRL_OPN_2PTS022_0521_20150406_102113_20150406_115907.EUM.nc	12.060	12.090	1.766	2387	5383	0	2804	13	179
SRL_OPN_2PTS022_0523_20150406_115906_20150406_133804.EUM.nc	11.150	11.202	1.318	2944	5366	0	2278	5	139
SRL_OPN_2PTS022_0525_20150406_133803_20150406_153127.EUM.nc	10.930	10.820	1.394	3505	6358	0	2711	0	142
SRL_OPN_2PTS022_0528_20150406_153126_20150406_171114.EUM.nc	10.420	10.420	1.563	2907	5583	0	2615	1	60
SRL_OPN_2PTS022_0530_20150406_171114_20150406_185044.EUM.nc	10.840	10.748	1.342	3356	5524	0	2107	5	56
SRL_OPN_2PTS022_0532_20150406_185044_20150406_203001.EUM.nc	11.110	11.002	1.265	3418	5525	0	1971	19	117
SRL_OPN_2PTS022_0534_20150406_203000_20150406_220837.EUM.nc	10.760	10.797	1.591	2928	5504	0	2444	26	106
SRL_OPN_2PTS022_0536_20150406_220837_20150406_234627.EUM.nc	11.090	11.026	1.647	2823	5468	0	2580	3	62
SRL_OPN_2PTS022_0537_20150406_234627_20150407_012419.EUM.nc	11.055	11.069	1.381	2880	5482	0	2543	7	52
SRL_OPN_2PTS022_0539_20150407_012418_20150407_030302.EUM.nc	11.040	10.831	1.598	2885	5570	0	2594	1	90
SRL_OPN_2PTS022_0541_20150407_030302_20150407_044306.EUM.nc	10.730	10.585	1.424	2933	5493	0	2510	4	46

– Continued on next page

Table 6: Ka-Band Backscatter Coefficient Statistics.

– Continued from previous page

File	Median	Mean	Std. Dev.	No. Obs.	Total Obs.	Default Lat/Lon	Flag (total)	Default (total)	3-Sigma Edited
SRL_OPN_2PTS022_0543_20150407_044305_20150407_062527.EUM.nc	10.840	10.648	1.780	3997	5784	0	1722	1	64
SRL_OPN_2PTS022_0545_20150407_062527_20150407_081227.EUM.nc	10.920	10.800	1.410	4047	6081	0	1936	4	94
SRL_OPN_2PTS022_0548_20150407_081225_20150407_095031.EUM.nc	10.520	10.528	1.317	2840	5373	0	2437	11	85
SRL_OPN_2PTS022_0549_20150407_095030_20150407_112816.EUM.nc	11.100	10.977	1.483	2104	5321	0	3151	28	38
SRL_OPN_2PTS022_0551_20150407_112815_20150407_130651.EUM.nc	11.150	11.133	1.530	2752	5434	0	2619	0	63
SRL_OPN_2PTS022_0553_20150407_130650_20150407_150008.EUM.nc	10.860	10.732	1.663	3502	6335	0	2749	6	78
SRL_OPN_2PTS022_0556_20150407_150007_20150407_163955.EUM.nc	10.420	10.394	1.540	3041	5622	0	2473	11	97
SRL_OPN_2PTS022_0558_20150407_163954_20150407_181929.EUM.nc	10.810	10.892	1.731	2908	5364	0	2321	1	134
SRL_OPN_2PTS022_0560_20150407_181928_20150407_195855.EUM.nc	10.880	10.960	1.253	3171	5493	0	2260	6	56
SRL_OPN_2PTS022_0562_20150407_200215_20150407_213744.EUM.nc	10.770	10.651	1.163	3237	5320	0	1982	21	80
SRL_OPN_2PTS022_0564_20150407_213745_20150407_231544.EUM.nc	10.775	10.559	1.408	2370	5286	0	2873	7	36
SRL_OPN_2PTS022_0565_20150407_231544_20150408_005332.EUM.nc	11.250	11.209	1.344	2923	5489	0	2469	22	75
SRL_OPN_2PTS022_0567_20150408_005331_20150408_023153.EUM.nc	10.915	10.956	1.564	2860	5544	0	2579	7	98
SRL_OPN_2PTS022_0569_20150408_023153_20150408_041125.EUM.nc	10.650	10.594	1.234	2725	5493	0	2665	7	96
SRL_OPN_2PTS022_0571_20150408_041125_20150408_055302.EUM.nc	10.720	10.733	1.667	3687	5706	0	1885	5	129
SRL_OPN_2PTS022_0573_20150408_055301_20150408_074130.EUM.nc	10.980	10.947	1.430	4151	6154	0	1913	0	90
SRL_OPN_2PTS022_0576_20150408_074129_20150408_091946.EUM.nc	10.770	10.760	1.232	3151	5513	0	2235	3	124
SRL_OPN_2PTS022_0577_20150408_091945_20150408_105730.EUM.nc	11.590	11.549	1.394	2051	5428	0	3266	20	91
SRL_OPN_2PTS022_0579_20150408_105728_20150408_123545.EUM.nc	11.180	11.341	1.619	2484	5314	0	2797	1	32
SRL_OPN_2PTS022_0581_20150408_123544_20150408_141514.EUM.nc	11.110	10.997	1.586	3207	5528	0	2176	0	145
SRL_OPN_2PTS022_0583_20150408_141514_20150408_160834.EUM.nc	10.720	10.821	1.808	3324	6374	0	2925	4	121
SRL_OPN_2PTS022_0586_20150408_160833_20150408_174811.EUM.nc	10.570	10.684	1.665	2907	5563	0	2544	11	101
SRL_OPN_2PTS022_0588_20150408_174810_20150408_192744.EUM.nc	11.180	10.910	1.578	3251	5583	0	2254	7	71
SRL_OPN_2PTS022_0590_20150408_192743_20150408_210639.EUM.nc	11.110	10.956	1.439	3420	5579	0	2009	6	144
SRL_OPN_2PTS022_0592_20150408_210638_20150408_224459.EUM.nc	10.980	10.856	1.322	2600	5376	0	2650	14	112
SRL_OPN_2PTS022_0593_20150408_224458_20150409_002249.EUM.nc	10.945	10.955	1.638	2920	5450	0	2388	4	138
SRL_OPN_2PTS022_0595_20150409_002248_20150409_020045.EUM.nc	11.130	11.050	1.539	2935	5511	0	2426	7	143
SRL_OPN_2PTS022_0597_20150409_020045_20150409_033957.EUM.nc	10.850	10.627	1.329	2942	5514	0	2535	8	29
SRL_OPN_2PTS022_0599_20150409_033956_20150409_052054.EUM.nc	10.440	10.534	1.467	2981	5560	0	2519	3	57
SRL_OPN_2PTS022_0601_20150409_052052_20150409_071029.EUM.nc	11.030	10.959	1.631	3810	6177	0	2240	12	115
SRL_OPN_2PTS022_0604_20150409_071029_20150409_084859.EUM.nc	11.040	10.939	1.440	3818	5616	0	1716	20	62
SRL_OPN_2PTS022_0605_20150409_084858_20150409_102646.EUM.nc	11.340	11.243	1.463	2450	5406	0	2833	5	118
SRL_OPN_2PTS022_0607_20150409_102645_20150409_120449.EUM.nc	11.550	11.574	1.160	2461	5403	0	2800	11	131
SRL_OPN_2PTS022_0609_20150409_120449_20150409_134350.EUM.nc	11.260	11.167	1.807	3062	5395	0	2253	7	73
SRL_OPN_2PTS022_0611_20150409_134349_20150409_153714.EUM.nc	10.840	10.824	1.863	3467	6393	0	2753	5	168
SRL_OPN_2PTS022_0614_20150409_153713_20150409_171652.EUM.nc	10.670	10.837	1.504	2807	5594	0	2677	2	108
SRL_OPN_2PTS022_0616_20150409_171651_20150409_185630.EUM.nc	11.430	11.577	1.527	2082	3813	0	1659	7	65
SRL_OPN_2PTS022_0618_20150409_185629_20150409_203536.EUM.nc	10.740	11.014	1.959	3484	5552	0	1958	8	102
SRL_OPN_2PTS022_0620_20150409_203535_20150409_221411.EUM.nc	10.970	10.830	1.593	2879	5492	0	2439	20	154

– Continued on next page

Table 6: Ka-Band Backscatter Coefficient Statistics.

– Continued from previous page

File	Median	Mean	Std. Dev.	No. Obs.	Total Obs.	Default Lat/Lon	Flag (total)	Default (total)	3-Sigma Edited
SRL_OPN_2PTS022_0622_20150409_221410_20150409_235208.EUM.nc	10.940	10.904	1.658	2826	5469	0	2570	4	69
SRL_OPN_2PTS022_0623_20150409_235208_20150410_012953.EUM.nc	11.170	10.936	1.985	2815	5523	0	2513	3	192
SRL_OPN_2PTS022_0625_20150410_012952_20150410_030839.EUM.nc	11.090	10.898	1.842	2863	5531	0	2550	6	112
SRL_OPN_2PTS022_0627_20150410_030838_20150410_044859.EUM.nc	10.650	10.559	1.450	2827	5460	0	2439	7	187
SRL_OPN_2PTS022_0629_20150410_044858_20150410_063119.EUM.nc	11.010	10.895	1.709	3923	5765	0	1717	1	124
SRL_OPN_2PTS022_0631_20150410_063119_20150410_081800.EUM.nc	10.900	10.781	1.580	4050	6080	0	1934	4	92
SRL_OPN_2PTS022_0634_20150410_081800_20150410_095604.EUM.nc	11.070	11.057	1.348	2699	5380	0	2529	5	147
SRL_OPN_2PTS022_0635_20150410_095603_20150410_113358.EUM.nc	11.750	11.571	1.661	2215	5373	0	2993	29	136
SRL_OPN_2PTS022_0637_20150410_113357_20150410_131227.EUM.nc	11.120	10.948	1.636	2780	5386	0	2518	6	82
SRL_OPN_2PTS022_0639_20150410_131227_20150410_150554.EUM.nc	10.800	10.759	1.661	3508	6347	0	2735	1	103
SRL_OPN_2PTS022_0642_20150410_150555_20150410_164533.EUM.nc	10.540	10.483	1.586	2860	5590	0	2640	7	83
SRL_OPN_2PTS022_0644_20150410_164532_20150410_182515.EUM.nc	11.350	11.173	1.706	3219	5500	0	2187	10	84
SRL_OPN_2PTS022_0646_20150410_182515_20150410_200430.EUM.nc	11.070	11.014	1.599	3111	5488	0	2324	12	41
SRL_OPN_2PTS022_0648_20150410_200430_20150410_214319.EUM.nc	11.240	10.942	1.733	3265	5509	0	2119	26	99
SRL_OPN_2PTS022_0650_20150410_214318_20150410_232124.EUM.nc	11.020	10.901	1.978	2386	5305	0	2789	14	116
SRL_OPN_2PTS022_0651_20150410_232123_20150411_005904.EUM.nc	11.130	10.942	1.754	2832	5480	0	2536	18	94
SRL_OPN_2PTS022_0653_20150411_005903_20150411_023728.EUM.nc	11.240	10.967	1.817	2843	5560	0	2555	13	149
SRL_OPN_2PTS022_0655_20150411_023727_20150411_041714.EUM.nc	11.240	11.159	1.565	2831	5516	0	2627	9	49
SRL_OPN_2PTS022_0657_20150411_041713_20150411_055850.EUM.nc	10.980	10.827	1.753	3665	5707	0	1874	6	162
SRL_OPN_2PTS022_0659_20150411_055850_20150411_074703.EUM.nc	11.310	11.049	1.819	4083	6133	0	1936	2	112
SRL_OPN_2PTS022_0662_20150411_074703_20150411_092518.EUM.nc	10.930	11.010	1.503	3063	5499	0	2270	2	164
SRL_OPN_2PTS022_0663_20150411_092517_20150411_110310.EUM.nc	11.545	11.235	1.647	2075	5438	0	3295	23	45
SRL_OPN_2PTS022_0665_20150411_110310_20150411_124120.EUM.nc	11.070	11.123	1.784	2503	5321	0	2752	7	59
SRL_OPN_2PTS022_0667_20150411_124119_20150411_142055.EUM.nc	11.320	10.900	1.889	3121	5478	0	2128	3	226
SRL_OPN_2PTS022_0669_20150411_142054_20150411_161412.EUM.nc	11.040	10.930	2.107	3302	6373	0	2903	6	162
SRL_OPN_2PTS022_0672_20150411_161411_20150411_175357.EUM.nc	10.880	10.993	1.713	2923	5570	0	2525	3	119
SRL_OPN_2PTS022_0674_20150411_175357_20150411_193320.EUM.nc	11.250	11.103	1.637	3241	5593	0	2268	10	74
SRL_OPN_2PTS022_0676_20150411_193320_20150411_211221.EUM.nc	10.940	10.842	1.928	3383	5467	0	1993	4	87
SRL_OPN_2PTS022_0678_20150411_211220_20150411_225040.EUM.nc	10.820	10.764	1.460	2474	5444	0	2908	6	56
SRL_OPN_2PTS022_0679_20150411_225039_20150412_002820.EUM.nc	10.980	10.999	1.980	3005	5416	0	2311	3	97
SRL_OPN_2PTS022_0681_20150412_002819_20150412_020627.EUM.nc	11.510	11.279	2.491	2890	5550	0	2549	22	89
SRL_OPN_2PTS022_0683_20150412_020626_20150412_034544.EUM.nc	11.300	11.075	1.454	2879	5559	0	2590	3	87
SRL_OPN_2PTS022_0685_20150412_034543_20150412_052639.EUM.nc	11.040	10.853	1.573	2870	5549	0	2602	2	75
SRL_OPN_2PTS022_0687_20150412_052639_20150412_071604.EUM.nc	11.140	10.852	1.888	3883	6179	0	2138	8	150
SRL_OPN_2PTS022_0690_20150412_071603_20150412_085431.EUM.nc	10.870	10.894	1.524	3700	5595	0	1814	22	59
SRL_OPN_2PTS022_0691_20150412_085430_20150412_103226.EUM.nc	11.150	11.142	1.663	2353	5499	0	3107	20	19
SRL_OPN_2PTS022_0693_20150412_103225_20150412_121023.EUM.nc	11.610	11.549	1.675	2487	5444	0	2893	18	46
SRL_OPN_2PTS022_0695_20150412_121022_20150412_134929.EUM.nc	11.710	11.366	2.010	3056	5421	0	2274	11	80
SRL_OPN_2PTS022_0697_20150412_134928_20150412_154253.EUM.nc	11.280	11.124	1.750	3439	6352	0	2731	6	176

– Continued on next page

Table 6: Ka-Band Backscatter Coefficient Statistics.

– Continued from previous page

File	Median	Mean	Std. Dev.	No. Obs.	Total Obs.	Default Lat/Lon	Flag (total)	Default (total)	3-Sigma Edited
SRL_OPN_2PTS022_0700_20150412_154251_20150412_172240.EUM.nc	10.950	10.868	1.360	2865	5509	0	2556	5	83
SRL_OPN_2PTS022_0702_20150412_172240_20150412_190208.EUM.nc	11.090	10.866	1.518	3205	5574	0	2284	1	84
SRL_OPN_2PTS022_0704_20150412_190207_20150412_204120.EUM.nc	11.210	11.123	1.888	3589	5564	0	1809	10	156
SRL_OPN_2PTS022_0706_20150412_204120_20150412_221952.EUM.nc	10.510	10.479	1.903	2859	5370	0	2355	20	136
SRL_OPN_2PTS022_0708_20150412_221952_20150412_235739.EUM.nc	10.810	10.843	1.727	2905	5471	0	2470	3	93
SRL_OPN_2PTS022_0709_20150412_235739_20150413_013546.EUM.nc	11.435	11.625	2.548	2949	5540	0	2441	1	149
SRL_OPN_2PTS022_0711_20150413_013545_20150413_031427.EUM.nc	11.400	11.186	1.782	2781	5509	0	2601	15	112
SRL_OPN_2PTS022_0713_20150413_031426_20150413_045455.EUM.nc	11.250	11.115	1.763	2955	5496	0	2444	3	94
SRL_OPN_2PTS022_0715_20150413_045455_20150413_063723.EUM.nc	10.725	10.481	1.560	3956	5793	0	1780	1	56
SRL_OPN_2PTS022_0717_20150413_063724_20150413_082354.EUM.nc	10.520	10.432	1.886	3993	6042	0	1902	12	135
SRL_OPN_2PTS022_0720_20150413_082354_20150413_100147.EUM.nc	11.150	11.176	1.314	2677	5414	0	2586	7	144
SRL_OPN_2PTS022_0721_20150413_100146_20150413_113942.EUM.nc	11.435	11.137	2.202	2123	5387	0	2964	27	273
SRL_OPN_2PTS022_0723_20150413_113942_20150413_131825.EUM.nc	11.320	11.139	2.119	2839	5407	0	2447	2	119
SRL_OPN_2PTS022_0725_20150413_131824_20150413_151146.EUM.nc	11.580	11.350	1.800	3471	6390	0	2768	2	149
SRL_OPN_2PTS022_0728_20150413_151144_20150413_165132.EUM.nc	10.900	10.797	1.410	2895	5568	0	2625	7	41
SRL_OPN_2PTS022_0730_20150413_165131_20150413_183106.EUM.nc	10.520	10.433	1.665	3134	5502	0	2271	11	86
SRL_OPN_2PTS022_0732_20150413_183105_20150413_201027.EUM.nc	10.820	10.733	1.524	3112	5513	0	2283	11	107
SRL_OPN_2PTS022_0734_20150413_201026_20150413_214905.EUM.nc	10.800	10.791	1.851	3237	5521	0	2199	16	69
SRL_OPN_2PTS022_0736_20150413_214904_20150413_232707.EUM.nc	10.800	10.411	1.794	2423	5310	0	2804	47	36
SRL_OPN_2PTS022_0737_20150413_232706_20150414_010458.EUM.nc	11.235	11.013	1.886	2680	5510	0	2708	8	114
SRL_OPN_2PTS022_0739_20150414_010457_20150414_024316.EUM.nc	12.050	11.691	2.182	2836	5552	0	2627	3	86
SRL_OPN_2PTS022_0741_20150414_024315_20150414_042309.EUM.nc	10.990	10.922	1.289	2710	5506	0	2602	7	187
SRL_OPN_2PTS022_0743_20150414_042308_20150414_060501.EUM.nc	10.370	10.415	1.713	3819	5736	0	1864	6	47
SRL_OPN_2PTS022_0745_20150414_060500_20150414_075259.EUM.nc	10.770	10.658	1.555	4024	6099	0	1971	8	96
SRL_OPN_2PTS022_0748_20150414_075258_20150414_093103.EUM.nc	10.820	10.625	1.411	2940	5466	0	2318	7	201
SRL_OPN_2PTS022_0749_20150414_093103_20150414_110854.EUM.nc	10.680	10.683	2.021	2043	5408	0	3192	24	149
SRL_OPN_2PTS022_0751_20150414_110855_20150414_124716.EUM.nc	10.800	10.833	1.608	2466	5328	0	2770	5	87
SRL_OPN_2PTS022_0753_20150414_124716_20150414_144027.EUM.nc	11.280	11.387	2.110	3213	6268	0	2846	2	207
SRL_OPN_2PTS022_0756_20150414_144025_20150414_162012.EUM.nc	10.860	10.852	1.676	3339	5617	0	2188	3	87
SRL_OPN_2PTS022_0758_20150414_162012_20150414_175948.EUM.nc	10.370	10.468	1.726	2968	5574	0	2453	0	153
SRL_OPN_2PTS022_0760_20150414_175948_20150414_193919.EUM.nc	10.530	10.428	1.767	3183	5587	0	2247	2	155
SRL_OPN_2PTS022_0762_20150414_193918_20150414_211808.EUM.nc	10.850	10.830	1.213	3324	5476	0	2012	16	124
SRL_OPN_2PTS022_0764_20150414_211808_20150414_225625.EUM.nc	10.580	10.450	1.663	2375	5436	0	2953	6	102
SRL_OPN_2PTS022_0765_20150414_225624_20150415_003413.EUM.nc	11.040	10.940	1.868	3105	5465	0	2289	6	65
SRL_OPN_2PTS022_0767_20150415_003413_20150415_021214.EUM.nc	11.770	11.667	2.266	2813	5545	0	2597	1	134
SRL_OPN_2PTS022_0769_20150415_021214_20150415_035137.EUM.nc	10.750	10.848	1.530	2718	5535	0	2680	18	119
SRL_OPN_2PTS022_0771_20150415_035136_20150415_053248.EUM.nc	10.330	10.225	1.543	2964	5543	0	2515	3	61
SRL_OPN_2PTS022_0781_20150415_121617_20150415_135522.EUM.nc	11.340	11.290	1.578	3152	5461	0	2274	1	34
SRL_OPN_2PTS022_0783_20150415_135522_20150415_154844.EUM.nc	10.990	10.899	1.664	3372	6373	0	2794	10	197

– Continued on next page

Table 6: Ka-Band Backscatter Coefficient Statistics.

– Continued from previous page

File	Median	Mean	Std. Dev.	No. Obs.	Total Obs.	Default Lat/Lon	Flag (total)	Default (total)	3-Sigma Edited
SRL_OPN_2PTS022_0786_20150415_154844_20150415_172831.EUM.nc	10.970	10.701	1.879	2903	5484	0	2525	8	48
SRL_OPN_2PTS022_0788_20150415_172831_20150415_190808.EUM.nc	10.560	10.568	1.592	3372	5592	0	2130	7	83
SRL_OPN_2PTS022_0790_20150415_190808_20150415_204710.EUM.nc	11.180	11.037	1.385	3472	5589	0	1825	6	286
SRL_OPN_2PTS022_0792_20150415_204710_20150415_222540.EUM.nc	11.030	11.248	1.651	2837	5384	0	2417	19	111
SRL_OPN_2PTS022_0794_20150415_222539_20150416_000333.EUM.nc	10.780	10.646	1.853	2956	5524	0	2444	11	113
SRL_OPN_2PTS022_0795_20150416_000332_20150416_014121.EUM.nc	11.590	11.377	2.329	3016	5553	0	2465	7	65
SRL_OPN_2PTS022_0797_20150416_014120_20150416_032016.EUM.nc	11.535	11.097	1.644	2879	5504	0	2574	16	35
SRL_OPN_2PTS022_0799_20150416_032016_20150416_050041.EUM.nc	10.780	10.722	1.477	2993	5510	0	2421	3	93
SRL_OPN_2PTS022_0801_20150416_050040_20150416_064327.EUM.nc	10.780	10.853	1.123	3894	5804	0	1821	4	85
SRL_OPN_2PTS022_0803_20150416_064327_20150416_082929.EUM.nc	10.820	10.765	1.566	4166	6032	0	1800	1	65
SRL_OPN_2PTS022_0806_20150416_082928_20150416_100729.EUM.nc	10.700	10.628	1.534	2723	5386	0	2561	3	99
SRL_OPN_2PTS022_0807_20150416_100728_20150416_114527.EUM.nc	11.250	10.946	2.014	2414	5425	0	2959	7	45
SRL_OPN_2PTS022_0809_20150416_114526_20150416_132404.EUM.nc	11.310	11.350	1.798	2959	5397	0	2406	2	30
SRL_OPN_2PTS022_0811_20150416_132403_20150416_151726.EUM.nc	11.265	11.149	1.890	3502	6330	0	2707	1	120
SRL_OPN_2PTS022_0814_20150416_151725_20150416_165713.EUM.nc	10.650	10.429	1.626	2786	5580	0	2664	2	128
SRL_OPN_2PTS022_0816_20150416_165713_20150416_183653.EUM.nc	10.220	10.383	1.540	3191	5486	0	2209	0	86
SRL_OPN_2PTS022_0818_20150416_183652_20150416_201605.EUM.nc	11.110	10.987	1.774	3238	5512	0	2158	12	104
SRL_OPN_2PTS022_0820_20150416_201604_20150416_215449.EUM.nc	11.125	10.866	1.574	3060	5479	0	2238	35	146
SRL_OPN_2PTS022_0822_20150416_215448_20150416_233250.EUM.nc	9.950	9.956	2.125	2466	5286	0	2767	35	18
SRL_OPN_2PTS022_0823_20150416_233249_20150417_011032.EUM.nc	10.940	10.810	1.212	2619	5492	0	2709	9	155
SRL_OPN_2PTS022_0825_20150417_011031_20150417_024905.EUM.nc	11.090	10.907	1.703	2804	5559	0	2635	4	116
SRL_OPN_2PTS022_0827_20150417_024903_20150417_042854.EUM.nc	10.470	10.616	1.321	2818	5500	0	2561	2	119
SRL_OPN_2PTS022_0829_20150417_042854_20150417_061054.EUM.nc	10.830	10.737	1.612	3779	5738	0	1873	3	83
SRL_OPN_2PTS022_0831_20150417_061053_20150417_075835.EUM.nc	10.770	10.618	1.734	3950	6101	0	2006	4	141
SRL_OPN_2PTS022_0834_20150417_075836_20150417_093645.EUM.nc	10.650	10.706	1.626	2890	5478	0	2489	18	81
SRL_OPN_2PTS022_0835_20150417_093645_20150417_111437.EUM.nc	11.160	11.007	1.733	2048	5397	0	3225	32	92
SRL_OPN_2PTS022_0837_20150417_111437_20150417_125255.EUM.nc	10.650	10.805	1.315	2526	5337	0	2666	7	138
SRL_OPN_2PTS022_0839_20150417_125254_20150417_144607.EUM.nc	11.050	10.864	1.300	3400	6291	0	2833	2	56
SRL_OPN_2PTS022_0842_20150417_144607_20150417_162552.EUM.nc	10.820	10.751	2.183	3322	5633	0	2243	4	64
SRL_OPN_2PTS022_0844_20150417_162552_20150417_180537.EUM.nc	10.430	10.395	1.439	3097	5630	0	2464	2	67
SRL_OPN_2PTS022_0846_20150417_180536_20150417_194457.EUM.nc	10.700	10.707	1.574	3237	5565	0	2231	7	90
SRL_OPN_2PTS022_0848_20150417_194456_20150417_212354.EUM.nc	11.260	11.317	1.841	3406	5442	0	1934	12	90
SRL_OPN_2PTS022_0850_20150417_212354_20150417_230207.EUM.nc	10.250	10.163	1.894	2215	5379	0	3099	10	55
SRL_OPN_2PTS022_0851_20150417_230206_20150418_003947.EUM.nc	10.860	11.001	1.869	3093	5472	0	2282	3	94
SRL_OPN_2PTS022_0853_20150418_003946_20150418_021800.EUM.nc	11.150	10.874	1.609	2780	5549	0	2665	1	103
SRL_OPN_2PTS022_0855_20150418_021800_20150418_035719.EUM.nc	11.090	10.892	1.699	2826	5571	0	2719	6	20
SRL_OPN_2PTS022_0857_20150418_035718_20150418_053838.EUM.nc	10.980	10.776	1.655	3129	5534	0	2327	11	67
SRL_OPN_2PTS022_0859_20150418_053837_20150418_072738.EUM.nc	10.690	10.668	1.724	4143	6168	0	1897	0	128
SRL_OPN_2PTS022_0862_20150418_072737_20150418_090601.EUM.nc	10.610	10.643	1.615	3448	5555	0	2007	7	93

– Continued on next page

Table 6: Ka-Band Backscatter Coefficient Statistics.

– Continued from previous page

File	Median	Mean	Std. Dev.	No. Obs.	Total Obs.	Default Lat/Lon	Flag (total)	Default (total)	3-Sigma Edited
SRL_OPN_2PTS022_0863_20150418_090600_20150418_104345.EUM.nc	11.400	11.139	1.632	2273	5486	0	3100	27	86
SRL_OPN_2PTS022_0865_20150418_104344_20150418_122155.EUM.nc	10.960	11.101	1.855	2483	5456	0	2798	14	161
SRL_OPN_2PTS022_0867_20150418_122154_20150418_140112.EUM.nc	11.190	10.666	1.828	3333	5483	0	2138	1	11
SRL_OPN_2PTS022_0869_20150418_140111_20150418_155435.EUM.nc	10.810	10.813	1.688	3185	6367	0	3042	2	138
SRL_OPN_2PTS022_0872_20150418_155434_20150418_173412.EUM.nc	10.340	10.393	1.380	2826	5464	0	2554	4	80
SRL_OPN_2PTS022_0874_20150418_173411_20150418_191347.EUM.nc	11.170	10.859	1.687	3335	5582	0	2148	19	80
SRL_OPN_2PTS022_0876_20150418_191347_20150418_205256.EUM.nc	11.150	11.127	1.459	3596	5613	0	1895	18	104
SRL_OPN_2PTS022_0878_20150418_205255_20150418_223115.EUM.nc	10.690	10.765	1.454	2784	5385	0	2474	29	98
SRL_OPN_2PTS022_0880_20150418_223113_20150419_000906.EUM.nc	10.810	10.829	2.151	3049	5476	0	2380	3	44
SRL_OPN_2PTS022_0881_20150419_000907_20150419_014705.EUM.nc	11.430	11.160	1.931	3098	5559	0	2424	0	37
SRL_OPN_2PTS022_0883_20150419_014704_20150419_032557.EUM.nc	11.330	10.990	1.677	2960	5486	0	2478	5	43
SRL_OPN_2PTS022_0885_20150419_032556_20150419_050606.EUM.nc	10.640	10.705	1.491	2876	5500	0	2541	2	81
SRL_OPN_2PTS022_0887_20150419_050604_20150419_065638.EUM.nc	10.650	10.651	1.575	3839	6225	0	2306	2	78
SRL_OPN_2PTS022_0890_20150419_065637_20150419_083514.EUM.nc	10.750	10.628	1.388	4110	5615	0	1445	3	57
SRL_OPN_2PTS022_0892_20150419_083513_20150419_101305.EUM.nc	11.160	11.049	1.478	2700	5398	0	2648	10	40
SRL_OPN_2PTS022_0893_20150419_101303_20150419_115103.EUM.nc	11.500	11.489	2.125	2406	5458	0	2932	18	102
SRL_OPN_2PTS022_0895_20150419_115102_20150419_132952.EUM.nc	11.620	11.317	1.878	3009	5389	0	2361	9	10
SRL_OPN_2PTS022_0897_20150419_132952_20150419_152315.EUM.nc	11.160	11.012	1.646	3536	6362	0	2724	1	101
SRL_OPN_2PTS022_0900_20150419_152314_20150419_170254.EUM.nc	10.310	10.333	1.391	2867	5603	0	2695	3	38
SRL_OPN_2PTS022_0902_20150419_170253_20150419_184235.EUM.nc	10.780	10.838	1.823	3175	5488	0	2215	4	94
SRL_OPN_2PTS022_0904_20150419_184235_20150419_202144.EUM.nc	11.120	11.079	1.460	3308	5519	0	2050	14	147
SRL_OPN_2PTS022_0906_20150419_202144_20150419_220026.EUM.nc	10.940	10.841	1.581	2905	5493	0	2464	25	99
SRL_OPN_2PTS022_0908_20150419_220026_20150419_233825.EUM.nc	10.680	10.757	1.738	2616	5441	0	2760	23	42
SRL_OPN_2PTS022_0909_20150419_233825_20150420_011557.EUM.nc	11.240	11.126	2.254	2881	5486	0	2468	2	135
SRL_OPN_2PTS022_0911_20150420_011557_20150420_025433.EUM.nc	11.470	11.376	1.573	2868	5527	0	2608	4	47
SRL_OPN_2PTS022_0913_20150420_025431_20150420_043436.EUM.nc	10.650	10.539	1.022	2847	5510	0	2581	15	67
SRL_OPN_2PTS022_0915_20150420_043435_20150420_061636.EUM.nc	10.610	10.627	1.516	3840	5767	0	1838	3	86
SRL_OPN_2PTS022_0917_20150420_061635_20150420_080401.EUM.nc	10.750	10.744	1.428	3934	6094	0	2008	0	152
SRL_OPN_2PTS022_0920_20150420_080400_20150420_094209.EUM.nc	11.160	11.123	1.485	2826	5497	0	2499	6	166
SRL_OPN_2PTS022_0921_20150420_094208_20150420_112002.EUM.nc	11.350	11.382	2.582	2160	5329	0	3065	55	49
SRL_OPN_2PTS022_0923_20150420_112001_20150420_125831.EUM.nc	11.400	11.560	2.424	2686	5341	0	2615	1	39
SRL_OPN_2PTS022_0925_20150420_125830_20150420_145144.EUM.nc	11.230	11.107	1.248	3265	6346	0	2826	2	253
SRL_OPN_2PTS022_0928_20150420_145144_20150420_163123.EUM.nc	10.700	10.557	1.503	3233	5655	0	2321	9	92
SRL_OPN_2PTS022_0930_20150420_163123_20150420_181106.EUM.nc	10.405	10.706	1.618	3025	5586	0	2450	2	109
SRL_OPN_2PTS022_0932_20150420_181106_20150420_195026.EUM.nc	10.990	10.943	1.522	3186	5517	0	2271	3	57
SRL_OPN_2PTS022_0934_20150420_195025_20150420_212920.EUM.nc	11.330	11.224	1.609	3401	5457	0	1885	17	154
SRL_OPN_2PTS022_0936_20150420_212919_20150420_230731.EUM.nc	9.705	9.737	2.059	2089	5387	0	3163	10	125
SRL_OPN_2PTS022_0937_20150420_230730_20150421_004510.EUM.nc	11.060	10.924	1.771	3025	5454	0	2337	6	86
SRL_OPN_2PTS022_0939_20150421_004510_20150421_022325.EUM.nc	11.480	11.250	1.654	2825	5559	0	2682	2	50

– Continued on next page

Table 6: Ka-Band Backscatter Coefficient Statistics.

– Continued from previous page

File	Median	Mean	Std. Dev.	No. Obs.	Total Obs.	Default Lat/Lon	Flag (total)	Default (total)	3-Sigma Edited
SRL_OPN_2PTS022_0941_20150421_022325_20150421_040258.EUM.nc	10.900	10.763	1.198	2804	5463	0	2592	5	62
SRL_OPN_2PTS022_0943_20150421_040257_20150421_054415.EUM.nc	10.670	10.770	1.705	3362	5653	0	2173	17	101
SRL_OPN_2PTS022_0945_20150421_054415_20150421_073303.EUM.nc	10.780	10.757	1.256	3906	6171	0	1941	2	322
SRL_OPN_2PTS022_0948_20150421_073302_20150421_091123.EUM.nc	10.630	10.562	1.489	3265	5547	0	2183	7	92
SRL_OPN_2PTS022_0949_20150421_091124_20150421_104916.EUM.nc	11.210	11.014	1.796	2274	5524	0	3164	18	68
SRL_OPN_2PTS022_0951_20150421_104915_20150421_122718.EUM.nc	10.970	10.943	1.865	2485	5337	0	2728	31	93
SRL_OPN_2PTS022_0953_20150421_122718_20150421_140641.EUM.nc	10.860	10.860	1.294	3187	5519	0	2286	0	46
SRL_OPN_2PTS022_0955_20150421_140640_20150421_160003.EUM.nc	10.390	10.449	1.517	3142	6381	0	3077	11	151
SRL_OPN_2PTS022_0958_20150421_160002_20150421_173949.EUM.nc	10.500	10.559	1.534	2870	5622	0	2647	9	96
SRL_OPN_2PTS022_0960_20150421_173948_20150421_191915.EUM.nc	10.845	10.751	1.693	3139	5573	0	2158	3	273
SRL_OPN_2PTS022_0962_20150421_191913_20150421_205821.EUM.nc	10.920	10.907	1.545	3587	5599	0	1925	12	75
SRL_OPN_2PTS022_0964_20150421_205820_20150421_223646.EUM.nc	10.475	10.206	1.876	2714	5389	0	2550	27	98
SRL_OPN_2PTS022_0965_20150421_223646_20150422_001429.EUM.nc	10.740	10.683	1.607	2987	5462	0	2434	2	39
SRL_OPN_2PTS022_0967_20150422_001427_20150422_015229.EUM.nc	11.240	11.258	1.836	2929	5535	0	2455	1	150
SRL_OPN_2PTS022_0969_20150422_015228_20150422_033133.EUM.nc	10.740	10.757	1.422	2983	5477	0	2456	15	23
SRL_OPN_2PTS022_0971_20150422_033132_20150422_051211.EUM.nc	10.505	10.423	1.484	2946	5524	0	2500	0	78
SRL_OPN_2PTS022_0973_20150422_051210_20150422_070203.EUM.nc	10.970	10.902	1.483	3708	6209	0	2352	6	143
SRL_OPN_2PTS022_0976_20150422_070201_20150422_084036.EUM.nc	10.615	10.545	1.589	3873	5596	0	1560	4	159
SRL_OPN_2PTS022_0978_20150422_084035_20150422_101833.EUM.nc	11.150	11.064	1.860	2644	5396	0	2682	17	53
SRL_OPN_2PTS022_0979_20150422_101832_20150422_152842.EUM.nc	10.970	10.888	1.549	8804	17153	0	7954	13	382
SRL_OPN_2PTS022_0986_20150422_152841_20150422_170828.EUM.nc	10.510	10.251	1.441	2743	4643	0	1872	2	26
SRL_OPN_2PTS022_0988_20150422_170827_20150422_184759.EUM.nc	10.835	10.858	1.591	3317	5490	0	2129	5	39
SRL_OPN_2PTS022_0990_20150422_184758_20150422_202714.EUM.nc	11.040	10.990	1.865	3317	5524	0	2070	10	127
SRL_OPN_2PTS022_0992_20150422_202715_20150422_220554.EUM.nc	10.720	10.694	1.621	2914	5478	0	2393	28	143
SRL_OPN_2PTS022_0994_20150422_220553_20150422_234343.EUM.nc	10.580	10.539	1.351	2722	5481	0	2661	16	82
SRL_OPN_2PTS022_0995_20150422_234342_20150423_012135.EUM.nc	11.310	11.160	1.896	2898	5521	0	2523	12	88
SRL_OPN_2PTS022_0997_20150423_012134_20150423_030016.EUM.nc	11.260	11.058	1.465	2845	5580	0	2670	2	63
SRL_OPN_2PTS022_0999_20150423_030016_20150423_044017.EUM.nc	10.010	9.908	1.445	2807	5503	0	2590	10	96

23 Dry Troposphere Path Delay Table

Table 7: Dry Troposphere Path Delay Statistics.

File	Median	Mean	Std. Dev.	No. Obs.	Total Obs.	Default Lat/Lon	Flag (total)	Default (total)	3-Sigma Edited
SRL_OPN_2PTS021_1001_20150319_044019_20150319_062228.EUM.nc	-2.305	-2.303	0.026	4072	5758	0	1686	0	0
SRL_OPN_2PTS022_0001_20150319_062227_20150319_080936.EUM.nc	-2.307	-2.304	0.025	3992	6082	0	1911	0	179
SRL_OPN_2PTS022_0004_20150319_080936_20150319_094742.EUM.nc	-2.310	-2.298	0.029	3047	5466	0	2419	0	0
SRL_OPN_2PTS022_0005_20150319_094741_20150319_112535.EUM.nc	-2.307	-2.309	0.009	1737	5324	0	3152	0	435
SRL_OPN_2PTS022_0007_20150319_112534_20150319_130408.EUM.nc	-2.310	-2.312	0.010	2346	5304	0	2518	0	440
SRL_OPN_2PTS022_0009_20150319_130407_20150319_145723.EUM.nc	-2.312	-2.302	0.028	3579	6340	0	2759	0	2
SRL_OPN_2PTS022_0012_20150319_145722_20150319_163703.EUM.nc	-2.306	-2.283	0.042	3272	5636	0	2364	0	0
SRL_OPN_2PTS022_0014_20150319_163703_20150319_181646.EUM.nc	-2.304	-2.302	0.019	2904	5598	0	2347	0	347
SRL_OPN_2PTS022_0016_20150319_181645_20150319_195601.EUM.nc	-2.309	-2.311	0.013	3053	5478	0	2196	0	229
SRL_OPN_2PTS022_0018_20150319_195601_20150319_213454.EUM.nc	-2.312	-2.308	0.031	3566	5396	0	1814	0	16
SRL_OPN_2PTS022_0020_20150319_213453_20150319_231303.EUM.nc	-2.310	-2.290	0.034	2291	5365	0	3074	0	0
SRL_OPN_2PTS022_0021_20150319_231303_20150320_005043.EUM.nc	-2.310	-2.297	0.042	3181	5450	0	2268	0	1
SRL_OPN_2PTS022_0023_20150320_005041_20150320_022902.EUM.nc	-2.310	-2.295	0.040	2977	5534	0	2557	0	0
SRL_OPN_2PTS022_0025_20150320_022901_20150320_040840.EUM.nc	-2.311	-2.297	0.032	2917	5468	0	2551	0	0
SRL_OPN_2PTS022_0027_20150320_040840_20150320_055004.EUM.nc	-2.308	-2.312	0.018	3487	5692	0	1898	0	307
SRL_OPN_2PTS022_0029_20150320_055004_20150320_073839.EUM.nc	-2.308	-2.310	0.017	3855	6157	0	1895	0	407
SRL_OPN_2PTS022_0032_20150320_073839_20150320_105448.EUM.nc	-2.307	-2.309	0.011	4748	10973	0	5313	0	912
SRL_OPN_2PTS022_0035_20150320_105447_20150320_123303.EUM.nc	-2.314	-2.318	0.013	2260	5317	0	2783	0	274
SRL_OPN_2PTS022_0037_20150320_123303_20150320_141222.EUM.nc	-2.311	-2.299	0.032	3280	5504	0	2180	0	44
SRL_OPN_2PTS022_0039_20150320_141220_20150320_160542.EUM.nc	-2.307	-2.284	0.044	3419	6376	0	2957	0	0
SRL_OPN_2PTS022_0042_20150320_160541_20150320_174527.EUM.nc	-2.306	-2.291	0.040	3096	5579	0	2483	0	0
SRL_OPN_2PTS022_0044_20150320_174526_20150320_192452.EUM.nc	-2.307	-2.309	0.016	3280	5568	0	2057	0	231
SRL_OPN_2PTS022_0046_20150320_192451_20150320_210356.EUM.nc	-2.310	-2.313	0.017	3369	5549	0	1906	0	274
SRL_OPN_2PTS022_0048_20150320_210355_20150320_224217.EUM.nc	-2.311	-2.306	0.024	2589	5342	0	2603	0	150
SRL_OPN_2PTS022_0049_20150320_224217_20150321_002000.EUM.nc	-2.315	-2.320	0.013	2513	5428	0	2405	0	510
SRL_OPN_2PTS022_0051_20150321_001959_20150321_015802.EUM.nc	-2.311	-2.300	0.035	2988	5542	0	2422	0	132
SRL_OPN_2PTS022_0053_20150321_015801_20150321_033712.EUM.nc	-2.309	-2.293	0.032	3064	5500	0	2433	0	3
SRL_OPN_2PTS022_0055_20150321_033711_20150321_051756.EUM.nc	-2.307	-2.313	0.017	2775	5519	0	2437	0	307
SRL_OPN_2PTS022_0057_20150321_051756_20150321_070738.EUM.nc	-2.309	-2.310	0.019	3663	6184	0	2162	0	359
SRL_OPN_2PTS022_0060_20150321_070737_20150321_084609.EUM.nc	-2.306	-2.306	0.017	3620	5588	0	1658	0	310
SRL_OPN_2PTS022_0061_20150321_084608_20150321_102405.EUM.nc	-2.309	-2.305	0.016	2409	5375	0	2730	0	236
SRL_OPN_2PTS022_0063_20150321_102405_20150321_120158.EUM.nc	-2.314	-2.316	0.017	2481	5375	0	2774	0	120
SRL_OPN_2PTS022_0065_20150321_120157_20150321_134058.EUM.nc	-2.312	-2.304	0.029	3153	5434	0	2257	0	24
SRL_OPN_2PTS022_0067_20150321_134057_20150321_153422.EUM.nc	-2.311	-2.287	0.046	3652	6350	0	2698	0	0
SRL_OPN_2PTS022_0070_20150321_153420_20150321_171408.EUM.nc	-2.304	-2.288	0.041	2971	5571	0	2600	0	0
SRL_OPN_2PTS022_0072_20150321_171408_20150321_185338.EUM.nc	-2.304	-2.308	0.016	3086	5508	0	2071	0	351

– Continued on next page

Table 7: Dry Troposphere Path Delay Statistics.

– Continued from previous page

File	Median	Mean	Std. Dev.	No. Obs.	Total Obs.	Default Lat/Lon	Flag (total)	Default (total)	3-Sigma Edited
SRL_OPN_2PTS022_0074_20150321_185337_20150321_203253.EUM.nc	-2.307	-2.304	0.025	3613	5534	0	1920	0	1
SRL_OPN_2PTS022_0076_20150321_203252_20150321_221129.EUM.nc	-2.309	-2.303	0.026	3017	5470	0	2453	0	0
SRL_OPN_2PTS022_0078_20150321_221129_20150321_234917.EUM.nc	-2.314	-2.318	0.016	2627	5429	0	2532	0	270
SRL_OPN_2PTS022_0079_20150321_234916_20150322_012710.EUM.nc	-2.310	-2.292	0.047	3023	5517	0	2493	0	1
SRL_OPN_2PTS022_0081_20150322_012710_20150322_030554.EUM.nc	-2.311	-2.291	0.038	3013	5563	0	2550	0	0
SRL_OPN_2PTS022_0083_20150322_030553_20150322_044602.EUM.nc	-2.308	-2.298	0.034	3033	5450	0	2417	0	0
SRL_OPN_2PTS022_0085_20150322_044601_20150322_062827.EUM.nc	-2.306	-2.307	0.021	3745	5760	0	1708	0	307
SRL_OPN_2PTS022_0087_20150322_062826_20150322_081517.EUM.nc	-2.309	-2.310	0.021	3977	6087	0	1886	0	224
SRL_OPN_2PTS022_0090_20150322_081517_20150322_095321.EUM.nc	-2.305	-2.296	0.025	2978	5371	0	2393	0	0
SRL_OPN_2PTS022_0091_20150322_095320_20150322_113106.EUM.nc	-2.313	-2.314	0.022	2184	5289	0	2995	0	110
SRL_OPN_2PTS022_0093_20150322_113105_20150322_130942.EUM.nc	-2.312	-2.314	0.014	2713	5369	0	2499	0	157
SRL_OPN_2PTS022_0095_20150322_130941_20150322_150300.EUM.nc	-2.310	-2.287	0.048	3611	6356	0	2745	0	0
SRL_OPN_2PTS022_0098_20150322_150259_20150322_164248.EUM.nc	-2.308	-2.297	0.032	2807	5608	0	2579	0	222
SRL_OPN_2PTS022_0100_20150322_164248_20150322_182222.EUM.nc	-2.304	-2.301	0.023	3155	5495	0	2119	0	221
SRL_OPN_2PTS022_0102_20150322_182221_20150322_200145.EUM.nc	-2.308	-2.311	0.012	2749	5493	0	2261	0	483
SRL_OPN_2PTS022_0104_20150322_200144_20150322_214034.EUM.nc	-2.308	-2.304	0.026	3460	5492	0	2032	0	0
SRL_OPN_2PTS022_0106_20150322_214035_20150322_231833.EUM.nc	-2.311	-2.305	0.030	2417	5303	0	2839	0	47
SRL_OPN_2PTS022_0107_20150322_231831_20150323_005622.EUM.nc	-2.309	-2.314	0.016	2476	5495	0	2535	0	484
SRL_OPN_2PTS022_0109_20150323_005621_20150323_023446.EUM.nc	-2.310	-2.308	0.015	2554	5560	0	2559	0	447
SRL_OPN_2PTS022_0111_20150323_023444_20150323_041419.EUM.nc	-2.311	-2.294	0.042	2915	5484	0	2569	0	0
SRL_OPN_2PTS022_0113_20150323_041418_20150323_055601.EUM.nc	-2.305	-2.297	0.028	3833	5694	0	1861	0	0
SRL_OPN_2PTS022_0115_20150323_055601_20150323_074421.EUM.nc	-2.311	-2.307	0.027	4061	6139	0	1905	0	173
SRL_OPN_2PTS022_0118_20150323_074420_20150323_092235.EUM.nc	-2.313	-2.315	0.010	2749	5484	0	2170	0	565
SRL_OPN_2PTS022_0119_20150323_092234_20150323_110020.EUM.nc	-2.309	-2.311	0.013	1957	5418	0	3321	0	140
SRL_OPN_2PTS022_0121_20150323_110019_20150323_123838.EUM.nc	-2.315	-2.318	0.014	2432	5350	0	2789	0	129
SRL_OPN_2PTS022_0123_20150323_123837_20150323_141806.EUM.nc	-2.309	-2.297	0.035	3317	5511	0	2095	0	99
SRL_OPN_2PTS022_0125_20150323_141808_20150323_161127.EUM.nc	-2.310	-2.300	0.026	3185	6387	0	2945	0	257
SRL_OPN_2PTS022_0128_20150323_161126_20150323_175104.EUM.nc	-2.306	-2.287	0.046	3085	5567	0	2482	0	0
SRL_OPN_2PTS022_0130_20150323_175104_20150323_193036.EUM.nc	-2.308	-2.305	0.022	3335	5581	0	2181	0	65
SRL_OPN_2PTS022_0132_20150323_193035_20150323_210937.EUM.nc	-2.315	-2.318	0.012	3057	5450	0	1933	0	460
SRL_OPN_2PTS022_0134_20150323_210937_20150323_224749.EUM.nc	-2.314	-2.319	0.012	2154	5444	0	2815	0	475
SRL_OPN_2PTS022_0135_20150323_224748_20150324_002539.EUM.nc	-2.313	-2.317	0.015	2613	5400	0	2340	0	447
SRL_OPN_2PTS022_0137_20150324_002538_20150324_020344.EUM.nc	-2.310	-2.296	0.036	3014	5528	0	2454	0	60
SRL_OPN_2PTS022_0139_20150324_020343_20150324_034250.EUM.nc	-2.311	-2.299	0.030	2882	5530	0	2482	0	166
SRL_OPN_2PTS022_0141_20150324_034249_20150324_052350.EUM.nc	-2.305	-2.294	0.035	3031	5544	0	2513	0	0
SRL_OPN_2PTS022_0143_20150324_052350_20150324_071320.EUM.nc	-2.308	-2.310	0.019	3560	6163	0	2136	0	467
SRL_OPN_2PTS022_0146_20150324_071320_20150324_085149.EUM.nc	-2.316	-2.319	0.009	3202	5598	0	1677	0	719
SRL_OPN_2PTS022_0147_20150324_085148_20150324_102936.EUM.nc	-2.320	-2.319	0.011	2342	5453	0	2952	0	159
SRL_OPN_2PTS022_0149_20150324_102936_20150324_120741.EUM.nc	-2.314	-2.316	0.012	2380	5448	0	2837	0	231

– Continued on next page

Table 7: Dry Troposphere Path Delay Statistics.

– Continued from previous page

File	Median	Mean	Std. Dev.	No. Obs.	Total Obs.	Default Lat/Lon	Flag (total)	Default (total)	3-Sigma Edited
SRL_OPN_2PTS022_0151_20150324_120740_20150324_134636.EUM.nc	-2.314	-2.316	0.009	2599	5403	0	2242	0	562
SRL_OPN_2PTS022_0153_20150324_134635_20150324_154007.EUM.nc	-2.311	-2.292	0.040	3630	6387	0	2757	0	0
SRL_OPN_2PTS022_0156_20150324_154007_20150324_171946.EUM.nc	-2.309	-2.310	0.015	2424	5497	0	2544	0	529
SRL_OPN_2PTS022_0158_20150324_171945_20150324_185924.EUM.nc	-2.307	-2.309	0.014	2908	5604	0	2225	0	471
SRL_OPN_2PTS022_0160_20150324_185923_20150324_203829.EUM.nc	-2.310	-2.314	0.011	3388	5530	0	1827	0	315
SRL_OPN_2PTS022_0162_20150324_203828_20150324_221701.EUM.nc	-2.312	-2.314	0.018	2834	5415	0	2366	0	215
SRL_OPN_2PTS022_0164_20150324_221700_20150324_235457.EUM.nc	-2.314	-2.319	0.014	2641	5467	0	2506	0	320
SRL_OPN_2PTS022_0165_20150324_235455_20150325_013243.EUM.nc	-2.309	-2.302	0.025	2949	5520	0	2484	0	87
SRL_OPN_2PTS022_0167_20150325_013242_20150325_031132.EUM.nc	-2.312	-2.299	0.034	2976	5580	0	2570	0	34
SRL_OPN_2PTS022_0169_20150325_031130_20150325_045155.EUM.nc	-2.309	-2.310	0.018	2618	5474	0	2428	0	428
SRL_OPN_2PTS022_0171_20150325_045153_20150325_063419.EUM.nc	-2.306	-2.302	0.023	3604	5785	0	1717	0	464
SRL_OPN_2PTS022_0173_20150325_063419_20150325_082051.EUM.nc	-2.313	-2.315	0.010	3607	6053	0	1868	0	578
SRL_OPN_2PTS022_0176_20150325_082050_20150325_095853.EUM.nc	-2.322	-2.321	0.012	2564	5403	0	2453	0	386
SRL_OPN_2PTS022_0177_20150325_095852_20150325_113649.EUM.nc	-2.317	-2.322	0.016	2194	5426	0	2985	0	247
SRL_OPN_2PTS022_0179_20150325_113648_20150325_131519.EUM.nc	-2.314	-2.317	0.009	2609	5394	0	2437	0	348
SRL_OPN_2PTS022_0181_20150325_131518_20150325_150840.EUM.nc	-2.308	-2.303	0.025	3401	6367	0	2753	0	213
SRL_OPN_2PTS022_0184_20150325_150840_20150325_164826.EUM.nc	-2.307	-2.291	0.042	2911	5575	0	2664	0	0
SRL_OPN_2PTS022_0186_20150325_164826_20150325_182809.EUM.nc	-2.306	-2.308	0.013	2820	5501	0	2154	0	527
SRL_OPN_2PTS022_0188_20150325_182808_20150325_200723.EUM.nc	-2.309	-2.313	0.012	2838	5505	0	2267	0	400
SRL_OPN_2PTS022_0190_20150325_200723_20150325_214610.EUM.nc	-2.314	-2.314	0.023	3201	5523	0	2176	0	146
SRL_OPN_2PTS022_0192_20150325_214610_20150325_232415.EUM.nc	-2.314	-2.309	0.024	2415	5315	0	2790	0	110
SRL_OPN_2PTS022_0193_20150325_232414_20150326_010154.EUM.nc	-2.310	-2.302	0.028	2767	5480	0	2656	0	57
SRL_OPN_2PTS022_0195_20150326_010154_20150326_024021.EUM.nc	-2.310	-2.295	0.041	2981	5552	0	2571	0	0
SRL_OPN_2PTS022_0197_20150326_024020_20150326_042001.EUM.nc	-2.312	-2.301	0.037	2940	5517	0	2577	0	0
SRL_OPN_2PTS022_0199_20150326_042001_20150326_060150.EUM.nc	-2.307	-2.293	0.032	3874	5707	0	1833	0	0
SRL_OPN_2PTS022_0201_20150326_060149_20150326_074956.EUM.nc	-2.311	-2.309	0.016	3704	6127	0	1914	0	509
SRL_OPN_2PTS022_0204_20150326_074956_20150326_092808.EUM.nc	-2.311	-2.313	0.014	2850	5483	0	2227	0	406
SRL_OPN_2PTS022_0205_20150326_092808_20150326_110600.EUM.nc	-2.321	-2.322	0.015	1952	5443	0	3264	0	227
SRL_OPN_2PTS022_0207_20150326_110600_20150326_124412.EUM.nc	-2.310	-2.314	0.012	2288	5342	0	2748	0	306
SRL_OPN_2PTS022_0209_20150326_124411_20150326_143721.EUM.nc	-2.310	-2.309	0.019	3144	6263	0	2806	0	313
SRL_OPN_2PTS022_0212_20150326_143720_20150326_161706.EUM.nc	-2.310	-2.296	0.036	3468	5637	0	2169	0	0
SRL_OPN_2PTS022_0214_20150326_161705_20150326_175652.EUM.nc	-2.306	-2.301	0.025	2723	5539	0	2441	0	375
SRL_OPN_2PTS022_0216_20150326_175650_20150326_193614.EUM.nc	-2.309	-2.309	0.013	2900	5558	0	2169	0	489
SRL_OPN_2PTS022_0218_20150326_193613_20150326_211514.EUM.nc	-2.312	-2.310	0.022	3424	5481	0	1999	0	58
SRL_OPN_2PTS022_0220_20150326_211513_20150326_225322.EUM.nc	-2.311	-2.298	0.033	2548	5425	0	2877	0	0
SRL_OPN_2PTS022_0221_20150326_225322_20150327_003110.EUM.nc	-2.310	-2.309	0.018	2805	5424	0	2298	0	321
SRL_OPN_2PTS022_0223_20150327_003109_20150327_020919.EUM.nc	-2.309	-2.308	0.020	2628	5546	0	2590	0	328
SRL_OPN_2PTS022_0225_20150327_020918_20150327_034830.EUM.nc	-2.311	-2.311	0.014	2568	5524	0	2525	0	431
SRL_OPN_2PTS022_0227_20150327_034828_20150327_052937.EUM.nc	-2.307	-2.296	0.034	3001	5538	0	2537	0	0

– Continued on next page

Table 7: Dry Troposphere Path Delay Statistics.

– Continued from previous page

File	Median	Mean	Std. Dev.	No. Obs.	Total Obs.	Default Lat/Lon	Flag (total)	Default (total)	3-Sigma Edited
SRL_OPN_2PTS022_0229_20150327_052936_20150327_071856.EUM.nc	-2.309	-2.301	0.029	4017	6185	0	2013	0	155
SRL_OPN_2PTS022_0232_20150327_071856_20150327_085722.EUM.nc	-2.307	-2.307	0.018	3507	5599	0	1795	0	297
SRL_OPN_2PTS022_0233_20150327_085721_20150327_103508.EUM.nc	-2.313	-2.314	0.015	2023	5470	0	3114	0	333
SRL_OPN_2PTS022_0235_20150327_103508_20150327_121314.EUM.nc	-2.311	-2.313	0.015	2346	5460	0	2857	0	257
SRL_OPN_2PTS022_0237_20150327_121313_20150327_135223.EUM.nc	-2.310	-2.303	0.026	3196	5481	0	2285	0	0
SRL_OPN_2PTS022_0239_20150327_135222_20150327_154546.EUM.nc	-2.311	-2.302	0.031	3536	6381	0	2727	0	118
SRL_OPN_2PTS022_0242_20150327_154545_20150327_172524.EUM.nc	-2.302	-2.286	0.041	2966	5480	0	2514	0	0
SRL_OPN_2PTS022_0244_20150327_172523_20150327_190500.EUM.nc	-2.309	-2.302	0.023	3362	5595	0	2170	0	63
SRL_OPN_2PTS022_0246_20150327_190500_20150327_204412.EUM.nc	-2.312	-2.310	0.020	3624	5581	0	1770	0	187
SRL_OPN_2PTS022_0248_20150327_204411_20150327_222235.EUM.nc	-2.310	-2.297	0.032	2972	5346	0	2374	0	0
SRL_OPN_2PTS022_0250_20150327_222234_20150328_000028.EUM.nc	-2.310	-2.305	0.023	2821	5481	0	2446	0	214
SRL_OPN_2PTS022_0251_20150328_000027_20150328_013826.EUM.nc	-2.310	-2.299	0.037	3094	5541	0	2447	0	0
SRL_OPN_2PTS022_0253_20150328_013824_20150328_031709.EUM.nc	-2.311	-2.313	0.010	2446	5543	0	2540	0	557
SRL_OPN_2PTS022_0255_20150328_031708_20150328_045738.EUM.nc	-2.307	-2.303	0.027	3006	5486	0	2403	0	77
SRL_OPN_2PTS022_0257_20150328_045738_20150328_064012.EUM.nc	-2.308	-2.295	0.037	4099	5798	0	1699	0	0
SRL_OPN_2PTS022_0259_20150328_064012_20150328_082632.EUM.nc	-2.314	-2.309	0.021	3949	6039	0	1799	0	291
SRL_OPN_2PTS022_0262_20150328_082632_20150328_100425.EUM.nc	-2.312	-2.313	0.017	2551	5404	0	2533	0	320
SRL_OPN_2PTS022_0263_20150328_100424_20150328_114222.EUM.nc	-2.313	-2.312	0.013	2152	5442	0	2978	0	312
SRL_OPN_2PTS022_0265_20150328_114220_20150328_132106.EUM.nc	-2.312	-2.306	0.025	2994	5393	0	2399	0	0
SRL_OPN_2PTS022_0267_20150328_132105_20150328_151427.EUM.nc	-2.313	-2.301	0.038	3638	6352	0	2714	0	0
SRL_OPN_2PTS022_0270_20150328_151427_20150328_165405.EUM.nc	-2.307	-2.291	0.035	2936	5535	0	2599	0	0
SRL_OPN_2PTS022_0272_20150328_165404_20150328_183346.EUM.nc	-2.308	-2.304	0.023	3230	5519	0	2179	0	110
SRL_OPN_2PTS022_0274_20150328_183345_20150328_201306.EUM.nc	-2.306	-2.299	0.024	3369	5513	0	2143	0	1
SRL_OPN_2PTS022_0276_20150328_201305_20150328_215142.EUM.nc	-2.313	-2.301	0.038	3313	5476	0	2163	0	0
SRL_OPN_2PTS022_0278_20150328_215142_20150328_232945.EUM.nc	-2.306	-2.289	0.041	2447	5331	0	2884	0	0
SRL_OPN_2PTS022_0279_20150328_232944_20150329_010735.EUM.nc	-2.310	-2.298	0.044	2787	5469	0	2682	0	0
SRL_OPN_2PTS022_0281_20150329_010734_20150329_024556.EUM.nc	-2.310	-2.303	0.028	2983	5525	0	2542	0	0
SRL_OPN_2PTS022_0283_20150329_024555_20150329_042551.EUM.nc	-2.310	-2.301	0.028	2978	5508	0	2530	0	0
SRL_OPN_2PTS022_0285_20150329_042551_20150329_060739.EUM.nc	-2.309	-2.294	0.035	3903	5713	0	1810	0	0
SRL_OPN_2PTS022_0287_20150329_060738_20150329_075537.EUM.nc	-2.312	-2.310	0.025	3889	6108	0	1960	0	259
SRL_OPN_2PTS022_0290_20150329_075536_20150329_093340.EUM.nc	-2.312	-2.311	0.019	2739	5477	0	2366	0	372
SRL_OPN_2PTS022_0291_20150329_093340_20150329_111132.EUM.nc	-2.305	-2.300	0.027	2186	5415	0	3223	0	6
SRL_OPN_2PTS022_0293_20150329_111131_20150329_124955.EUM.nc	-2.314	-2.306	0.029	2644	5304	0	2660	0	0
SRL_OPN_2PTS022_0295_20150329_124954_20150329_144306.EUM.nc	-2.313	-2.316	0.016	3017	6299	0	2797	0	485
SRL_OPN_2PTS022_0298_20150329_144305_20150329_162244.EUM.nc	-2.308	-2.300	0.027	3424	5633	0	2209	0	0
SRL_OPN_2PTS022_0300_20150329_162243_20150329_180228.EUM.nc	-2.312	-2.311	0.019	2914	5610	0	2427	0	269
SRL_OPN_2PTS022_0302_20150329_180226_20150329_194157.EUM.nc	-2.308	-2.300	0.024	3342	5544	0	2202	0	0
SRL_OPN_2PTS022_0304_20150329_194157_20150329_212046.EUM.nc	-2.311	-2.299	0.038	3481	5438	0	1957	0	0
SRL_OPN_2PTS022_0306_20150329_212046_20150329_225901.EUM.nc	-2.307	-2.286	0.041	2375	5413	0	3038	0	0

– Continued on next page

Table 7: Dry Troposphere Path Delay Statistics.

– Continued from previous page

File	Median	Mean	Std. Dev.	No. Obs.	Total Obs.	Default Lat/Lon	Flag (total)	Default (total)	3-Sigma Edited
SRL_OPN_2PTS022_0307_20150329_225900_20150330_003649.EUM.nc	-2.313	-2.315	0.019	2820	5462	0	2235	0	407
SRL_OPN_2PTS022_0309_20150330_003649_20150330_021452.EUM.nc	-2.311	-2.308	0.021	2833	5543	0	2629	0	81
SRL_OPN_2PTS022_0311_20150330_021453_20150330_035418.EUM.nc	-2.310	-2.295	0.030	2851	5547	0	2696	0	0
SRL_OPN_2PTS022_0313_20150330_035417_20150330_053522.EUM.nc	-2.309	-2.299	0.035	3077	5534	0	2457	0	0
SRL_OPN_2PTS022_0315_20150330_053522_20150330_072438.EUM.nc	-2.310	-2.298	0.039	4270	6211	0	1941	0	0
SRL_OPN_2PTS022_0318_20150330_072437_20150330_090254.EUM.nc	-2.312	-2.310	0.015	3373	5571	0	1864	0	334
SRL_OPN_2PTS022_0319_20150330_090253_20150330_104047.EUM.nc	-2.308	-2.300	0.028	2446	5489	0	3043	0	0
SRL_OPN_2PTS022_0321_20150330_104047_20150330_121848.EUM.nc	-2.313	-2.318	0.012	2229	5430	0	2804	0	397
SRL_OPN_2PTS022_0323_20150330_121847_20150330_135801.EUM.nc	-2.312	-2.298	0.039	3322	5491	0	2169	0	0
SRL_OPN_2PTS022_0325_20150330_135800_20150330_155124.EUM.nc	-2.311	-2.309	0.017	3287	6372	0	2867	0	218
SRL_OPN_2PTS022_0328_20150330_155124_20150330_173110.EUM.nc	-2.310	-2.301	0.032	2958	5479	0	2521	0	0
SRL_OPN_2PTS022_0330_20150330_173109_20150330_191037.EUM.nc	-2.306	-2.301	0.020	3420	5608	0	2082	0	106
SRL_OPN_2PTS022_0332_20150330_191036_20150330_204947.EUM.nc	-2.311	-2.301	0.036	3714	5537	0	1821	0	2
SRL_OPN_2PTS022_0334_20150330_204947_20150330_222815.EUM.nc	-2.308	-2.288	0.040	3032	5393	0	2361	0	0
SRL_OPN_2PTS022_0336_20150330_222815_20150331_000600.EUM.nc	-2.310	-2.302	0.032	3086	5486	0	2400	0	0
SRL_OPN_2PTS022_0337_20150331_000559_20150331_014358.EUM.nc	-2.308	-2.311	0.012	2679	5547	0	2468	0	400
SRL_OPN_2PTS022_0339_20150331_014357_20150331_032255.EUM.nc	-2.309	-2.301	0.020	2852	5501	0	2516	0	133
SRL_OPN_2PTS022_0341_20150331_032254_20150331_050322.EUM.nc	-2.311	-2.300	0.035	3052	5515	0	2463	0	0
SRL_OPN_2PTS022_0343_20150331_050321_20150331_065328.EUM.nc	-2.310	-2.298	0.041	4038	6206	0	2168	0	0
SRL_OPN_2PTS022_0346_20150331_065327_20150331_083205.EUM.nc	-2.311	-2.311	0.014	3774	5629	0	1428	0	427
SRL_OPN_2PTS022_0348_20150331_083204_20150331_101004.EUM.nc	-2.304	-2.300	0.020	2803	5426	0	2623	0	0
SRL_OPN_2PTS022_0349_20150331_101004_20150331_114754.EUM.nc	-2.310	-2.315	0.012	2098	5422	0	2909	0	415
SRL_OPN_2PTS022_0351_20150331_114753_20150331_132641.EUM.nc	-2.306	-2.295	0.033	3059	5373	0	2314	0	0
SRL_OPN_2PTS022_0353_20150331_132640_20150331_152002.EUM.nc	-2.310	-2.313	0.019	2992	5873	0	2589	0	292
SRL_OPN_2PTS022_0356_20150331_152001_20150331_165950.EUM.nc	-2.309	-2.305	0.022	2635	5584	0	2642	0	307
SRL_OPN_2PTS022_0358_20150331_165950_20150331_183930.EUM.nc	-2.307	-2.300	0.023	3339	5476	0	2137	0	0
SRL_OPN_2PTS022_0360_20150331_183929_20150331_201840.EUM.nc	-2.308	-2.300	0.033	3407	5509	0	2102	0	0
SRL_OPN_2PTS022_0362_20150331_201839_20150331_215723.EUM.nc	-2.307	-2.301	0.030	3086	5467	0	2379	0	2
SRL_OPN_2PTS022_0364_20150331_215722_20150331_233522.EUM.nc	-2.308	-2.294	0.039	2574	5370	0	2796	0	0
SRL_OPN_2PTS022_0365_20150331_233522_20150401_011305.EUM.nc	-2.307	-2.303	0.024	2750	5478	0	2609	0	119
SRL_OPN_2PTS022_0367_20150401_011306_20150401_025139.EUM.nc	-2.307	-2.304	0.018	2864	5524	0	2588	0	72
SRL_OPN_2PTS022_0369_20150401_025139_20150401_043131.EUM.nc	-2.310	-2.303	0.033	2993	5491	0	2498	0	0
SRL_OPN_2PTS022_0371_20150401_043130_20150401_061335.EUM.nc	-2.311	-2.316	0.019	3331	5721	0	1801	0	589
SRL_OPN_2PTS022_0373_20150401_061335_20150401_080109.EUM.nc	-2.311	-2.311	0.018	3854	6095	0	1974	0	267
SRL_OPN_2PTS022_0376_20150401_080109_20150401_093918.EUM.nc	-2.305	-2.305	0.017	2850	5477	0	2465	0	162
SRL_OPN_2PTS022_0377_20150401_093917_20150401_111711.EUM.nc	-2.306	-2.294	0.038	2247	5385	0	3138	0	0
SRL_OPN_2PTS022_0379_20150401_111710_20150401_125528.EUM.nc	-2.307	-2.312	0.010	2243	5315	0	2599	0	473
SRL_OPN_2PTS022_0381_20150401_125527_20150401_144842.EUM.nc	-2.307	-2.312	0.019	3171	6265	0	2741	0	353
SRL_OPN_2PTS022_0384_20150401_144841_20150401_162828.EUM.nc	-2.308	-2.311	0.015	3030	5649	0	2259	0	360

– Continued on next page

Table 7: Dry Troposphere Path Delay Statistics.

– Continued from previous page

File	Median	Mean	Std. Dev.	No. Obs.	Total Obs.	Default Lat/Lon	Flag (total)	Default (total)	3-Sigma Edited
SRL_OPN_2PTS022_0386_20150401_162828_20150401_180813.EUM.nc	-2.303	-2.297	0.024	3184	5588	0	2368	0	36
SRL_OPN_2PTS022_0388_20150401_180813_20150401_194732.EUM.nc	-2.308	-2.309	0.018	3116	5540	0	2206	0	218
SRL_OPN_2PTS022_0390_20150401_194731_20150401_212627.EUM.nc	-2.309	-2.307	0.020	3389	5423	0	1883	0	151
SRL_OPN_2PTS022_0392_20150401_212626_20150401_230438.EUM.nc	-2.306	-2.291	0.045	2284	5370	0	3086	0	0
SRL_OPN_2PTS022_0393_20150401_230439_20150402_004218.EUM.nc	-2.307	-2.311	0.013	2774	5455	0	2285	0	396
SRL_OPN_2PTS022_0395_20150402_004217_20150402_022032.EUM.nc	-2.305	-2.306	0.017	2725	5557	0	2633	0	199
SRL_OPN_2PTS022_0397_20150402_022031_20150402_035954.EUM.nc	-2.305	-2.297	0.031	2905	5555	0	2608	0	42
SRL_OPN_2PTS022_0399_20150402_035953_20150402_054116.EUM.nc	-2.308	-2.304	0.030	3201	5528	0	2134	0	193
SRL_OPN_2PTS022_0401_20150402_054115_20150402_073010.EUM.nc	-2.315	-2.318	0.014	3941	6141	0	1848	0	352
SRL_OPN_2PTS022_0404_20150402_073010_20150402_090831.EUM.nc	-2.302	-2.302	0.019	3420	5539	0	1971	0	148
SRL_OPN_2PTS022_0405_20150402_090831_20150402_104615.EUM.nc	-2.304	-2.309	0.015	2086	5492	0	3053	0	353
SRL_OPN_2PTS022_0407_20150402_104615_20150402_122427.EUM.nc	-2.308	-2.297	0.035	2673	5410	0	2737	0	0
SRL_OPN_2PTS022_0409_20150402_122426_20150402_140346.EUM.nc	-2.307	-2.312	0.015	3034	5472	0	2123	0	315
SRL_OPN_2PTS022_0411_20150402_140346_20150402_155707.EUM.nc	-2.303	-2.310	0.020	2996	6363	0	3014	0	353
SRL_OPN_2PTS022_0414_20150402_155707_20150402_173654.EUM.nc	-2.303	-2.305	0.010	2500	5497	0	2451	0	546
SRL_OPN_2PTS022_0416_20150402_173653_20150402_191620.EUM.nc	-2.308	-2.309	0.016	3297	5562	0	2101	0	164
SRL_OPN_2PTS022_0418_20150402_191619_20150402_205528.EUM.nc	-2.308	-2.308	0.013	3296	5607	0	1894	0	417
SRL_OPN_2PTS022_0420_20150402_205527_20150402_223345.EUM.nc	-2.303	-2.295	0.039	2891	5381	0	2490	0	0
SRL_OPN_2PTS022_0421_20150402_223345_20150403_001135.EUM.nc	-2.306	-2.309	0.018	2845	5470	0	2391	0	234
SRL_OPN_2PTS022_0423_20150403_001136_20150403_014935.EUM.nc	-2.304	-2.308	0.015	2893	5544	0	2419	0	232
SRL_OPN_2PTS022_0425_20150403_014935_20150403_032830.EUM.nc	-2.303	-2.303	0.011	2680	5478	0	2418	0	380
SRL_OPN_2PTS022_0427_20150403_032828_20150403_050912.EUM.nc	-2.305	-2.306	0.024	2803	5530	0	2509	0	218
SRL_OPN_2PTS022_0429_20150403_050911_20150403_065908.EUM.nc	-2.315	-2.318	0.017	3595	6192	0	2238	0	359
SRL_OPN_2PTS022_0432_20150403_065907_20150403_083744.EUM.nc	-2.304	-2.305	0.015	4034	5629	0	1416	0	179
SRL_OPN_2PTS022_0434_20150403_083743_20150403_101534.EUM.nc	-2.305	-2.297	0.034	2771	5387	0	2616	0	0
SRL_OPN_2PTS022_0435_20150403_101533_20150403_115332.EUM.nc	-2.308	-2.311	0.011	2270	5456	0	2864	0	322
SRL_OPN_2PTS022_0437_20150403_115332_20150403_133223.EUM.nc	-2.305	-2.308	0.012	2712	5362	0	2312	0	338
SRL_OPN_2PTS022_0439_20150403_133224_20150403_152548.EUM.nc	-2.303	-2.309	0.018	3335	6353	0	2678	0	340
SRL_OPN_2PTS022_0442_20150403_152547_20150403_170526.EUM.nc	-2.305	-2.300	0.024	2797	5600	0	2632	0	171
SRL_OPN_2PTS022_0444_20150403_170525_20150403_184505.EUM.nc	-2.308	-2.312	0.013	3024	5502	0	2163	0	315
SRL_OPN_2PTS022_0446_20150403_184504_20150403_202422.EUM.nc	-2.310	-2.310	0.009	3017	5522	0	2026	0	479
SRL_OPN_2PTS022_0448_20150403_202422_20150403_220254.EUM.nc	-2.307	-2.300	0.030	3069	5497	0	2428	0	0
SRL_OPN_2PTS022_0450_20150403_220253_20150403_234053.EUM.nc	-2.309	-2.310	0.019	2480	5438	0	2750	0	208
SRL_OPN_2PTS022_0451_20150403_234052_20150404_011843.EUM.nc	-2.305	-2.310	0.016	2860	5534	0	2515	0	159
SRL_OPN_2PTS022_0453_20150404_011843_20150404_025714.EUM.nc	-2.302	-2.304	0.009	2514	5565	0	2608	0	443
SRL_OPN_2PTS022_0455_20150404_025713_20150404_043721.EUM.nc	-2.307	-2.296	0.040	2919	5475	0	2556	0	0
SRL_OPN_2PTS022_0457_20150404_043720_20150404_061925.EUM.nc	-2.313	-2.316	0.018	3723	5756	0	1744	0	289
SRL_OPN_2PTS022_0459_20150404_061924_20150404_080650.EUM.nc	-2.308	-2.305	0.019	4026	6101	0	1969	0	106
SRL_OPN_2PTS022_0462_20150404_080649_20150404_094448.EUM.nc	-2.307	-2.297	0.033	2997	5468	0	2471	0	0

– Continued on next page

Table 7: Dry Troposphere Path Delay Statistics.

– Continued from previous page

File	Median	Mean	Std. Dev.	No. Obs.	Total Obs.	Default Lat/Lon	Flag (total)	Default (total)	3-Sigma Edited
SRL_OPN_2PTS022_0463_20150404_094448_20150404_112240.EUM.nc	-2.304	-2.304	0.025	2064	5286	0	3222	0	0
SRL_OPN_2PTS022_0465_20150404_112240_20150404_130111.EUM.nc	-2.304	-2.308	0.012	2490	5363	0	2610	0	263
SRL_OPN_2PTS022_0467_20150404_130110_20150404_145427.EUM.nc	-2.306	-2.309	0.013	3212	6321	0	2729	0	380
SRL_OPN_2PTS022_0470_20150404_145427_20150404_163405.EUM.nc	-2.304	-2.302	0.027	3286	5616	0	2307	0	23
SRL_OPN_2PTS022_0472_20150404_163405_20150404_181349.EUM.nc	-2.305	-2.303	0.025	3001	5607	0	2433	0	173
SRL_OPN_2PTS022_0474_20150404_181348_20150404_195314.EUM.nc	-2.308	-2.313	0.015	2826	5515	0	2281	0	408
SRL_OPN_2PTS022_0476_20150404_195313_20150404_213200.EUM.nc	-2.305	-2.309	0.010	3139	5426	0	1836	0	451
SRL_OPN_2PTS022_0478_20150404_213159_20150404_231010.EUM.nc	-2.305	-2.303	0.027	2276	5362	0	3086	0	0
SRL_OPN_2PTS022_0479_20150404_231009_20150405_004757.EUM.nc	-2.306	-2.309	0.017	2983	5457	0	2318	0	156
SRL_OPN_2PTS022_0481_20150405_004756_20150405_022606.EUM.nc	-2.301	-2.301	0.016	2684	5520	0	2584	0	252
SRL_OPN_2PTS022_0483_20150405_022605_20150405_040542.EUM.nc	-2.307	-2.296	0.033	2890	5473	0	2583	0	0
SRL_OPN_2PTS022_0485_20150405_040541_20150405_054703.EUM.nc	-2.309	-2.310	0.024	3596	5671	0	1969	0	106
SRL_OPN_2PTS022_0487_20150405_054702_20150405_073552.EUM.nc	-2.308	-2.311	0.014	3755	6169	0	1934	0	480
SRL_OPN_2PTS022_0490_20150405_073551_20150405_091403.EUM.nc	-2.305	-2.307	0.019	3129	5542	0	2083	0	330
SRL_OPN_2PTS022_0491_20150405_091402_20150405_105155.EUM.nc	-2.307	-2.305	0.027	2296	5459	0	3163	0	0
SRL_OPN_2PTS022_0493_20150405_105154_20150405_123008.EUM.nc	-2.303	-2.309	0.012	2360	5321	0	2739	0	222
SRL_OPN_2PTS022_0495_20150405_123008_20150405_140925.EUM.nc	-2.306	-2.308	0.009	2845	5513	0	2269	0	399
SRL_OPN_2PTS022_0497_20150405_140923_20150405_160244.EUM.nc	-2.304	-2.300	0.032	3372	6390	0	3018	0	0
SRL_OPN_2PTS022_0500_20150405_160243_20150405_174231.EUM.nc	-2.308	-2.296	0.036	3079	5601	0	2522	0	0
SRL_OPN_2PTS022_0502_20150405_174230_20150405_192156.EUM.nc	-2.311	-2.314	0.018	3248	5565	0	2122	0	195
SRL_OPN_2PTS022_0504_20150405_192155_20150405_210102.EUM.nc	-2.306	-2.305	0.014	3386	5577	0	1865	0	326
SRL_OPN_2PTS022_0506_20150405_210102_20150405_223924.EUM.nc	-2.304	-2.307	0.024	2725	5394	0	2535	0	134
SRL_OPN_2PTS022_0507_20150405_223924_20150406_001710.EUM.nc	-2.305	-2.306	0.023	3009	5432	0	2382	0	41
SRL_OPN_2PTS022_0509_20150406_001708_20150406_015511.EUM.nc	-2.302	-2.292	0.028	3120	5526	0	2406	0	0
SRL_OPN_2PTS022_0511_20150406_015510_20150406_033418.EUM.nc	-2.307	-2.303	0.021	2939	5500	0	2417	0	144
SRL_OPN_2PTS022_0513_20150406_033417_20150406_051458.EUM.nc	-2.311	-2.303	0.035	3051	5501	0	2450	0	0
SRL_OPN_2PTS022_0515_20150406_051458_20150406_070446.EUM.nc	-2.309	-2.311	0.017	3666	6179	0	2217	0	296
SRL_OPN_2PTS022_0518_20150406_070445_20150406_084318.EUM.nc	-2.307	-2.303	0.029	3797	5608	0	1613	0	198
SRL_OPN_2PTS022_0519_20150406_084318_20150406_102115.EUM.nc	-2.311	-2.307	0.027	2633	5395	0	2755	0	7
SRL_OPN_2PTS022_0521_20150406_102113_20150406_115907.EUM.nc	-2.303	-2.306	0.009	2305	5383	0	2804	0	274
SRL_OPN_2PTS022_0523_20150406_115906_20150406_133804.EUM.nc	-2.301	-2.304	0.009	2770	5366	0	2278	0	318
SRL_OPN_2PTS022_0525_20150406_133803_20150406_153127.EUM.nc	-2.303	-2.301	0.025	3457	6358	0	2711	0	190
SRL_OPN_2PTS022_0528_20150406_153126_20150406_171114.EUM.nc	-2.306	-2.299	0.032	2968	5583	0	2615	0	0
SRL_OPN_2PTS022_0530_20150406_171114_20150406_185044.EUM.nc	-2.309	-2.315	0.017	3011	5524	0	2107	0	406
SRL_OPN_2PTS022_0532_20150406_185044_20150406_203001.EUM.nc	-2.306	-2.302	0.020	3461	5525	0	1971	0	93
SRL_OPN_2PTS022_0534_20150406_203000_20150406_220837.EUM.nc	-2.310	-2.313	0.020	2923	5504	0	2444	0	137
SRL_OPN_2PTS022_0536_20150406_220837_20150406_234627.EUM.nc	-2.307	-2.308	0.022	2814	5468	0	2580	0	74
SRL_OPN_2PTS022_0537_20150406_234627_20150407_012419.EUM.nc	-2.302	-2.291	0.028	2937	5482	0	2543	0	2
SRL_OPN_2PTS022_0539_20150407_012418_20150407_030302.EUM.nc	-2.303	-2.293	0.028	2976	5570	0	2594	0	0

– Continued on next page

Table 7: Dry Troposphere Path Delay Statistics.

– Continued from previous page

File	Median	Mean	Std. Dev.	No. Obs.	Total Obs.	Default Lat/Lon	Flag (total)	Default (total)	3-Sigma Edited
SRL_OPN_2PTS022_0541_20150407_030302_20150407_044306.EUM.nc	-2.308	-2.308	0.022	2810	5493	0	2510	0	173
SRL_OPN_2PTS022_0543_20150407_044305_20150407_062527.EUM.nc	-2.310	-2.302	0.034	4062	5784	0	1722	0	0
SRL_OPN_2PTS022_0545_20150407_062527_20150407_081227.EUM.nc	-2.309	-2.306	0.026	4089	6081	0	1936	0	56
SRL_OPN_2PTS022_0548_20150407_081225_20150407_095031.EUM.nc	-2.310	-2.304	0.031	2936	5373	0	2437	0	0
SRL_OPN_2PTS022_0549_20150407_095030_20150407_112816.EUM.nc	-2.308	-2.309	0.013	2021	5321	0	3151	0	149
SRL_OPN_2PTS022_0551_20150407_112815_20150407_130651.EUM.nc	-2.301	-2.301	0.017	2650	5434	0	2619	0	165
SRL_OPN_2PTS022_0553_20150407_130650_20150407_150008.EUM.nc	-2.302	-2.291	0.033	3586	6335	0	2749	0	0
SRL_OPN_2PTS022_0556_20150407_150007_20150407_163955.EUM.nc	-2.306	-2.298	0.036	3149	5622	0	2473	0	0
SRL_OPN_2PTS022_0558_20150407_163954_20150407_181929.EUM.nc	-2.306	-2.301	0.028	3043	5364	0	2321	0	0
SRL_OPN_2PTS022_0560_20150407_181928_20150407_195855.EUM.nc	-2.308	-2.301	0.025	3233	5493	0	2260	0	0
SRL_OPN_2PTS022_0562_20150407_200215_20150407_213744.EUM.nc	-2.313	-2.316	0.014	3156	5320	0	1982	0	182
SRL_OPN_2PTS022_0564_20150407_213745_20150407_231544.EUM.nc	-2.307	-2.304	0.030	2413	5286	0	2873	0	0
SRL_OPN_2PTS022_0565_20150407_231544_20150408_005332.EUM.nc	-2.304	-2.296	0.029	3017	5489	0	2469	0	3
SRL_OPN_2PTS022_0567_20150408_005331_20150408_023153.EUM.nc	-2.301	-2.291	0.026	2900	5544	0	2579	0	65
SRL_OPN_2PTS022_0569_20150408_023153_20150408_041125.EUM.nc	-2.308	-2.298	0.033	2828	5493	0	2665	0	0
SRL_OPN_2PTS022_0571_20150408_041125_20150408_055302.EUM.nc	-2.310	-2.307	0.022	3590	5706	0	1885	0	231
SRL_OPN_2PTS022_0573_20150408_055301_20150408_074130.EUM.nc	-2.312	-2.311	0.019	3979	6154	0	1913	0	262
SRL_OPN_2PTS022_0576_20150408_074129_20150408_091946.EUM.nc	-2.311	-2.306	0.025	3237	5513	0	2235	0	41
SRL_OPN_2PTS022_0577_20150408_091945_20150408_105730.EUM.nc	-2.312	-2.314	0.012	2019	5428	0	3266	0	143
SRL_OPN_2PTS022_0579_20150408_105728_20150408_123545.EUM.nc	-2.302	-2.302	0.017	2380	5314	0	2797	0	137
SRL_OPN_2PTS022_0581_20150408_123544_20150408_141514.EUM.nc	-2.304	-2.290	0.037	3352	5528	0	2176	0	0
SRL_OPN_2PTS022_0583_20150408_141514_20150408_160834.EUM.nc	-2.305	-2.296	0.034	3449	6374	0	2925	0	0
SRL_OPN_2PTS022_0586_20150408_160833_20150408_174811.EUM.nc	-2.302	-2.297	0.026	3019	5563	0	2544	0	0
SRL_OPN_2PTS022_0588_20150408_174810_20150408_192744.EUM.nc	-2.309	-2.305	0.024	3329	5583	0	2254	0	0
SRL_OPN_2PTS022_0590_20150408_192743_20150408_210639.EUM.nc	-2.311	-2.315	0.012	3244	5579	0	2009	0	326
SRL_OPN_2PTS022_0592_20150408_210638_20150408_224459.EUM.nc	-2.308	-2.306	0.025	2726	5376	0	2650	0	0
SRL_OPN_2PTS022_0593_20150408_224458_20150409_002249.EUM.nc	-2.307	-2.299	0.035	3062	5450	0	2388	0	0
SRL_OPN_2PTS022_0595_20150409_002248_20150409_020045.EUM.nc	-2.303	-2.294	0.024	3085	5511	0	2426	0	0
SRL_OPN_2PTS022_0597_20150409_020045_20150409_033957.EUM.nc	-2.304	-2.298	0.024	2775	5514	0	2535	0	204
SRL_OPN_2PTS022_0599_20150409_033956_20150409_052054.EUM.nc	-2.303	-2.293	0.034	3041	5560	0	2519	0	0
SRL_OPN_2PTS022_0601_20150409_052052_20150409_071029.EUM.nc	-2.309	-2.303	0.027	3937	6177	0	2240	0	0
SRL_OPN_2PTS022_0604_20150409_071029_20150409_084859.EUM.nc	-2.311	-2.312	0.020	3762	5616	0	1716	0	138
SRL_OPN_2PTS022_0605_20150409_084858_20150409_102646.EUM.nc	-2.322	-2.320	0.013	2448	5406	0	2833	0	125
SRL_OPN_2PTS022_0607_20150409_102645_20150409_120449.EUM.nc	-2.306	-2.307	0.012	2504	5403	0	2800	0	99
SRL_OPN_2PTS022_0609_20150409_120449_20150409_134350.EUM.nc	-2.304	-2.286	0.039	3142	5395	0	2253	0	0
SRL_OPN_2PTS022_0611_20150409_134349_20150409_153714.EUM.nc	-2.305	-2.295	0.029	3638	6393	0	2753	0	2
SRL_OPN_2PTS022_0614_20150409_153713_20150409_171652.EUM.nc	-2.304	-2.296	0.030	2917	5594	0	2677	0	0
SRL_OPN_2PTS022_0616_20150409_171651_20150409_185630.EUM.nc	-2.309	-2.311	0.024	2154	3813	0	1659	0	0
SRL_OPN_2PTS022_0618_20150409_185629_20150409_203536.EUM.nc	-2.310	-2.312	0.010	3246	5552	0	1958	0	348

– Continued on next page

Table 7: Dry Troposphere Path Delay Statistics.

– Continued from previous page

File	Median	Mean	Std. Dev.	No. Obs.	Total Obs.	Default Lat/Lon	Flag (total)	Default (total)	3-Sigma Edited
SRL_OPN_2PTS022_0620_20150409_203535_20150409_221411.EUM.nc	-2.308	-2.306	0.026	3016	5492	0	2439	0	37
SRL_OPN_2PTS022_0622_20150409_221410_20150409_235208.EUM.nc	-2.311	-2.304	0.032	2899	5469	0	2570	0	0
SRL_OPN_2PTS022_0623_20150409_235208_20150410_012953.EUM.nc	-2.306	-2.298	0.020	2877	5523	0	2513	0	133
SRL_OPN_2PTS022_0625_20150410_012952_20150410_030839.EUM.nc	-2.305	-2.298	0.021	2748	5531	0	2550	0	233
SRL_OPN_2PTS022_0627_20150410_030838_20150410_044859.EUM.nc	-2.304	-2.295	0.031	2947	5460	0	2439	0	74
SRL_OPN_2PTS022_0629_20150410_044858_20150410_063119.EUM.nc	-2.308	-2.298	0.030	4048	5765	0	1717	0	0
SRL_OPN_2PTS022_0631_20150410_063119_20150410_081800.EUM.nc	-2.311	-2.312	0.019	3896	6080	0	1934	0	250
SRL_OPN_2PTS022_0634_20150410_081800_20150410_095604.EUM.nc	-2.326	-2.322	0.015	2814	5380	0	2529	0	37
SRL_OPN_2PTS022_0635_20150410_095603_20150410_113358.EUM.nc	-2.309	-2.312	0.013	2250	5373	0	2993	0	130
SRL_OPN_2PTS022_0637_20150410_113357_20150410_131227.EUM.nc	-2.305	-2.293	0.031	2736	5386	0	2518	0	132
SRL_OPN_2PTS022_0639_20150410_131227_20150410_150554.EUM.nc	-2.306	-2.296	0.024	3612	6347	0	2735	0	0
SRL_OPN_2PTS022_0642_20150410_150555_20150410_164533.EUM.nc	-2.310	-2.300	0.031	2950	5590	0	2640	0	0
SRL_OPN_2PTS022_0644_20150410_164532_20150410_182515.EUM.nc	-2.308	-2.305	0.026	3149	5500	0	2187	0	164
SRL_OPN_2PTS022_0646_20150410_182515_20150410_200430.EUM.nc	-2.307	-2.310	0.011	2759	5488	0	2324	0	405
SRL_OPN_2PTS022_0648_20150410_200430_20150410_214319.EUM.nc	-2.310	-2.307	0.025	3297	5509	0	2119	0	93
SRL_OPN_2PTS022_0650_20150410_214318_20150410_232124.EUM.nc	-2.312	-2.308	0.028	2516	5305	0	2789	0	0
SRL_OPN_2PTS022_0651_20150410_232123_20150411_005904.EUM.nc	-2.306	-2.297	0.025	2943	5480	0	2536	0	1
SRL_OPN_2PTS022_0653_20150411_005903_20150411_023728.EUM.nc	-2.305	-2.305	0.007	2377	5560	0	2555	0	628
SRL_OPN_2PTS022_0655_20150411_023727_20150411_041714.EUM.nc	-2.310	-2.299	0.030	2811	5516	0	2627	0	78
SRL_OPN_2PTS022_0657_20150411_041713_20150411_055850.EUM.nc	-2.308	-2.296	0.034	3833	5707	0	1874	0	0
SRL_OPN_2PTS022_0659_20150411_055850_20150411_074703.EUM.nc	-2.310	-2.304	0.025	4195	6133	0	1936	0	2
SRL_OPN_2PTS022_0662_20150411_074703_20150411_092518.EUM.nc	-2.321	-2.321	0.015	3169	5499	0	2270	0	60
SRL_OPN_2PTS022_0663_20150411_092517_20150411_110310.EUM.nc	-2.312	-2.315	0.012	1981	5438	0	3295	0	162
SRL_OPN_2PTS022_0665_20150411_110310_20150411_124120.EUM.nc	-2.306	-2.297	0.027	2533	5321	0	2752	0	36
SRL_OPN_2PTS022_0667_20150411_124119_20150411_142055.EUM.nc	-2.308	-2.310	0.008	2812	5478	0	2128	0	538
SRL_OPN_2PTS022_0669_20150411_142054_20150411_161412.EUM.nc	-2.310	-2.301	0.033	3470	6373	0	2903	0	0
SRL_OPN_2PTS022_0672_20150411_161411_20150411_175357.EUM.nc	-2.309	-2.299	0.034	3044	5570	0	2525	0	1
SRL_OPN_2PTS022_0674_20150411_175357_20150411_193320.EUM.nc	-2.307	-2.301	0.028	3323	5593	0	2268	0	2
SRL_OPN_2PTS022_0676_20150411_193320_20150411_211221.EUM.nc	-2.309	-2.303	0.025	3468	5467	0	1993	0	6
SRL_OPN_2PTS022_0678_20150411_211220_20150411_225040.EUM.nc	-2.310	-2.310	0.020	2512	5444	0	2908	0	24
SRL_OPN_2PTS022_0679_20150411_225039_20150412_002820.EUM.nc	-2.309	-2.305	0.021	3022	5416	0	2311	0	83
SRL_OPN_2PTS022_0681_20150412_002819_20150412_020627.EUM.nc	-2.305	-2.296	0.023	2965	5550	0	2549	0	36
SRL_OPN_2PTS022_0683_20150412_020626_20150412_034544.EUM.nc	-2.310	-2.300	0.030	2911	5559	0	2590	0	58
SRL_OPN_2PTS022_0685_20150412_034543_20150412_052639.EUM.nc	-2.306	-2.292	0.038	2947	5549	0	2602	0	0
SRL_OPN_2PTS022_0687_20150412_052639_20150412_071604.EUM.nc	-2.308	-2.300	0.028	4041	6179	0	2138	0	0
SRL_OPN_2PTS022_0690_20150412_071603_20150412_085431.EUM.nc	-2.312	-2.316	0.012	3399	5595	0	1814	0	382
SRL_OPN_2PTS022_0691_20150412_085430_20150412_103226.EUM.nc	-2.314	-2.316	0.014	2183	5499	0	3107	0	209
SRL_OPN_2PTS022_0693_20150412_103225_20150412_121023.EUM.nc	-2.308	-2.310	0.009	2160	5444	0	2893	0	391
SRL_OPN_2PTS022_0695_20150412_121022_20150412_134929.EUM.nc	-2.312	-2.312	0.005	2484	5421	0	2274	0	663

– Continued on next page

Table 7: Dry Troposphere Path Delay Statistics.

– Continued from previous page

File	Median	Mean	Std. Dev.	No. Obs.	Total Obs.	Default Lat/Lon	Flag (total)	Default (total)	3-Sigma Edited
SRL_OPN_2PTS022_0697_20150412_134928_20150412_154253.EUM.nc	-2.310	-2.310	0.017	3271	6352	0	2731	0	350
SRL_OPN_2PTS022_0700_20150412_154251_20150412_172240.EUM.nc	-2.308	-2.301	0.027	2953	5509	0	2556	0	0
SRL_OPN_2PTS022_0702_20150412_172240_20150412_190208.EUM.nc	-2.307	-2.307	0.020	2996	5574	0	2284	0	294
SRL_OPN_2PTS022_0704_20150412_190207_20150412_204120.EUM.nc	-2.309	-2.306	0.020	3737	5564	0	1809	0	18
SRL_OPN_2PTS022_0706_20150412_204120_20150412_221952.EUM.nc	-2.310	-2.301	0.028	3015	5370	0	2355	0	0
SRL_OPN_2PTS022_0708_20150412_221952_20150412_235739.EUM.nc	-2.309	-2.303	0.022	3001	5471	0	2470	0	0
SRL_OPN_2PTS022_0709_20150412_235739_20150413_013546.EUM.nc	-2.310	-2.312	0.014	2824	5540	0	2441	0	275
SRL_OPN_2PTS022_0711_20150413_013545_20150413_031427.EUM.nc	-2.310	-2.304	0.022	2737	5509	0	2601	0	171
SRL_OPN_2PTS022_0713_20150413_031426_20150413_045455.EUM.nc	-2.308	-2.298	0.033	3052	5496	0	2444	0	0
SRL_OPN_2PTS022_0715_20150413_045455_20150413_063723.EUM.nc	-2.308	-2.299	0.030	4013	5793	0	1780	0	0
SRL_OPN_2PTS022_0717_20150413_063724_20150413_082354.EUM.nc	-2.314	-2.315	0.013	3586	6042	0	1902	0	554
SRL_OPN_2PTS022_0720_20150413_082354_20150413_100147.EUM.nc	-2.315	-2.317	0.016	2661	5414	0	2586	0	167
SRL_OPN_2PTS022_0721_20150413_100146_20150413_113942.EUM.nc	-2.310	-2.298	0.028	2423	5387	0	2964	0	0
SRL_OPN_2PTS022_0723_20150413_113942_20150413_131825.EUM.nc	-2.310	-2.316	0.012	2617	5407	0	2447	0	343
SRL_OPN_2PTS022_0725_20150413_131824_20150413_151146.EUM.nc	-2.309	-2.309	0.016	3412	6390	0	2768	0	210
SRL_OPN_2PTS022_0728_20150413_151144_20150413_165132.EUM.nc	-2.309	-2.300	0.025	2943	5568	0	2625	0	0
SRL_OPN_2PTS022_0730_20150413_165131_20150413_183106.EUM.nc	-2.308	-2.305	0.025	3183	5502	0	2271	0	48
SRL_OPN_2PTS022_0732_20150413_183105_20150413_201027.EUM.nc	-2.311	-2.312	0.012	2932	5513	0	2283	0	298
SRL_OPN_2PTS022_0734_20150413_201026_20150413_214905.EUM.nc	-2.310	-2.303	0.027	3300	5521	0	2199	0	22
SRL_OPN_2PTS022_0736_20150413_214904_20150413_232707.EUM.nc	-2.310	-2.312	0.021	2278	5310	0	2804	0	228
SRL_OPN_2PTS022_0737_20150413_232706_20150414_010458.EUM.nc	-2.309	-2.315	0.015	2451	5510	0	2708	0	351
SRL_OPN_2PTS022_0739_20150414_010457_20150414_024316.EUM.nc	-2.308	-2.305	0.012	2600	5552	0	2627	0	325
SRL_OPN_2PTS022_0741_20150414_024315_20150414_042309.EUM.nc	-2.314	-2.309	0.022	2774	5506	0	2602	0	130
SRL_OPN_2PTS022_0743_20150414_042308_20150414_060501.EUM.nc	-2.308	-2.296	0.035	3872	5736	0	1864	0	0
SRL_OPN_2PTS022_0745_20150414_060500_20150414_075259.EUM.nc	-2.318	-2.317	0.018	3972	6099	0	1971	0	156
SRL_OPN_2PTS022_0748_20150414_075258_20150414_093103.EUM.nc	-2.311	-2.317	0.017	2810	5466	0	2318	0	338
SRL_OPN_2PTS022_0749_20150414_093103_20150414_110854.EUM.nc	-2.307	-2.294	0.040	2216	5408	0	3192	0	0
SRL_OPN_2PTS022_0751_20150414_110855_20150414_124716.EUM.nc	-2.312	-2.316	0.015	2303	5328	0	2770	0	255
SRL_OPN_2PTS022_0753_20150414_124716_20150414_144027.EUM.nc	-2.308	-2.310	0.020	3159	6268	0	2846	0	263
SRL_OPN_2PTS022_0756_20150414_144025_20150414_162012.EUM.nc	-2.308	-2.302	0.029	3398	5617	0	2188	0	31
SRL_OPN_2PTS022_0758_20150414_162012_20150414_175948.EUM.nc	-2.314	-2.310	0.025	3042	5574	0	2453	0	79
SRL_OPN_2PTS022_0760_20150414_175948_20150414_193919.EUM.nc	-2.311	-2.304	0.027	3277	5587	0	2247	0	63
SRL_OPN_2PTS022_0762_20150414_193918_20150414_211808.EUM.nc	-2.313	-2.311	0.013	3062	5476	0	2012	0	402
SRL_OPN_2PTS022_0764_20150414_211808_20150414_225625.EUM.nc	-2.311	-2.303	0.033	2483	5436	0	2953	0	0
SRL_OPN_2PTS022_0765_20150414_225624_20150415_003413.EUM.nc	-2.310	-2.317	0.015	2721	5465	0	2289	0	455
SRL_OPN_2PTS022_0767_20150415_003413_20150415_021214.EUM.nc	-2.307	-2.308	0.007	2424	5545	0	2597	0	524
SRL_OPN_2PTS022_0769_20150415_021214_20150415_035137.EUM.nc	-2.308	-2.304	0.024	2758	5535	0	2680	0	97
SRL_OPN_2PTS022_0771_20150415_035136_20150415_053248.EUM.nc	-2.307	-2.289	0.042	3028	5543	0	2515	0	0
SRL_OPN_2PTS022_0781_20150415_121617_20150415_135522.EUM.nc	-2.309	-2.310	0.009	2606	5461	0	2274	0	581

– Continued on next page

Table 7: Dry Troposphere Path Delay Statistics.

– Continued from previous page

File	Median	Mean	Std. Dev.	No. Obs.	Total Obs.	Default Lat/Lon	Flag (total)	Default (total)	3-Sigma Edited
SRL_OPN_2PTS022_0783_20150415_135522_20150415_154844.EUM.nc	-2.309	-2.313	0.016	3217	6373	0	2794	0	362
SRL_OPN_2PTS022_0786_20150415_154844_20150415_172831.EUM.nc	-2.311	-2.313	0.019	2626	5484	0	2525	0	333
SRL_OPN_2PTS022_0788_20150415_172831_20150415_190808.EUM.nc	-2.310	-2.302	0.029	3462	5592	0	2130	0	0
SRL_OPN_2PTS022_0790_20150415_190808_20150415_204710.EUM.nc	-2.310	-2.301	0.025	3758	5589	0	1825	0	6
SRL_OPN_2PTS022_0792_20150415_204710_20150415_222540.EUM.nc	-2.312	-2.303	0.032	2922	5384	0	2417	0	45
SRL_OPN_2PTS022_0794_20150415_222539_20150416_000333.EUM.nc	-2.312	-2.305	0.029	3003	5524	0	2444	0	77
SRL_OPN_2PTS022_0795_20150416_000332_20150416_014121.EUM.nc	-2.310	-2.312	0.007	2665	5553	0	2465	0	423
SRL_OPN_2PTS022_0797_20150416_014120_20150416_032016.EUM.nc	-2.307	-2.310	0.015	2625	5504	0	2574	0	305
SRL_OPN_2PTS022_0799_20150416_032016_20150416_050041.EUM.nc	-2.309	-2.297	0.039	3089	5510	0	2421	0	0
SRL_OPN_2PTS022_0801_20150416_050040_20150416_064327.EUM.nc	-2.312	-2.310	0.024	3924	5804	0	1821	0	59
SRL_OPN_2PTS022_0803_20150416_064327_20150416_082929.EUM.nc	-2.309	-2.298	0.031	4232	6032	0	1800	0	0
SRL_OPN_2PTS022_0806_20150416_082928_20150416_100729.EUM.nc	-2.315	-2.318	0.012	2395	5386	0	2561	0	430
SRL_OPN_2PTS022_0807_20150416_100728_20150416_114527.EUM.nc	-2.311	-2.307	0.023	2425	5425	0	2959	0	41
SRL_OPN_2PTS022_0809_20150416_114526_20150416_132404.EUM.nc	-2.307	-2.310	0.009	2630	5397	0	2406	0	361
SRL_OPN_2PTS022_0811_20150416_132403_20150416_151726.EUM.nc	-2.311	-2.316	0.014	3214	6330	0	2707	0	409
SRL_OPN_2PTS022_0814_20150416_151725_20150416_165713.EUM.nc	-2.311	-2.301	0.035	2916	5580	0	2664	0	0
SRL_OPN_2PTS022_0816_20150416_165713_20150416_183653.EUM.nc	-2.308	-2.305	0.025	3210	5486	0	2209	0	67
SRL_OPN_2PTS022_0818_20150416_183652_20150416_201605.EUM.nc	-2.308	-2.301	0.027	3354	5512	0	2158	0	0
SRL_OPN_2PTS022_0820_20150416_201604_20150416_215449.EUM.nc	-2.309	-2.312	0.015	2828	5479	0	2238	0	413
SRL_OPN_2PTS022_0822_20150416_215448_20150416_233250.EUM.nc	-2.309	-2.294	0.041	2519	5286	0	2767	0	0
SRL_OPN_2PTS022_0823_20150416_233249_20150417_011032.EUM.nc	-2.311	-2.315	0.009	2467	5492	0	2709	0	316
SRL_OPN_2PTS022_0825_20150417_011031_20150417_024905.EUM.nc	-2.309	-2.313	0.012	2468	5559	0	2635	0	456
SRL_OPN_2PTS022_0827_20150417_024903_20150417_042854.EUM.nc	-2.309	-2.308	0.025	2868	5500	0	2561	0	71
SRL_OPN_2PTS022_0829_20150417_042854_20150417_061054.EUM.nc	-2.314	-2.317	0.016	3510	5738	0	1873	0	355
SRL_OPN_2PTS022_0831_20150417_061053_20150417_075835.EUM.nc	-2.309	-2.302	0.024	3919	6101	0	2006	0	176
SRL_OPN_2PTS022_0834_20150417_075836_20150417_093645.EUM.nc	-2.316	-2.300	0.041	2989	5478	0	2489	0	0
SRL_OPN_2PTS022_0835_20150417_093645_20150417_111437.EUM.nc	-2.309	-2.312	0.013	1957	5397	0	3225	0	215
SRL_OPN_2PTS022_0837_20150417_111437_20150417_125255.EUM.nc	-2.304	-2.308	0.014	2284	5337	0	2666	0	387
SRL_OPN_2PTS022_0839_20150417_125254_20150417_144607.EUM.nc	-2.311	-2.318	0.014	3084	6291	0	2833	0	374
SRL_OPN_2PTS022_0842_20150417_144607_20150417_162552.EUM.nc	-2.311	-2.306	0.028	3289	5633	0	2243	0	101
SRL_OPN_2PTS022_0844_20150417_162552_20150417_180537.EUM.nc	-2.309	-2.313	0.015	2885	5630	0	2464	0	281
SRL_OPN_2PTS022_0846_20150417_180536_20150417_194457.EUM.nc	-2.314	-2.315	0.010	2931	5565	0	2231	0	403
SRL_OPN_2PTS022_0848_20150417_194456_20150417_212354.EUM.nc	-2.313	-2.316	0.013	3059	5442	0	1934	0	449
SRL_OPN_2PTS022_0850_20150417_212354_20150417_230207.EUM.nc	-2.306	-2.294	0.037	2280	5379	0	3099	0	0
SRL_OPN_2PTS022_0851_20150417_230206_20150418_003947.EUM.nc	-2.306	-2.311	0.009	2672	5472	0	2282	0	518
SRL_OPN_2PTS022_0853_20150418_003946_20150418_021800.EUM.nc	-2.308	-2.310	0.014	2602	5549	0	2665	0	282
SRL_OPN_2PTS022_0855_20150418_021800_20150418_035719.EUM.nc	-2.310	-2.313	0.016	2606	5571	0	2719	0	246
SRL_OPN_2PTS022_0857_20150418_035718_20150418_053838.EUM.nc	-2.321	-2.322	0.019	2900	5534	0	2327	0	307
SRL_OPN_2PTS022_0859_20150418_053837_20150418_072738.EUM.nc	-2.310	-2.302	0.029	4217	6168	0	1897	0	54

– Continued on next page

Table 7: Dry Troposphere Path Delay Statistics.

– Continued from previous page

File	Median	Mean	Std. Dev.	No. Obs.	Total Obs.	Default Lat/Lon	Flag (total)	Default (total)	3-Sigma Edited
SRL_OPN_2PTS022_0862_20150418_072737_20150418_090601.EUM.nc	-2.313	-2.316	0.015	3145	5555	0	2007	0	403
SRL_OPN_2PTS022_0863_20150418_090600_20150418_104345.EUM.nc	-2.307	-2.304	0.023	2258	5486	0	3100	0	128
SRL_OPN_2PTS022_0865_20150418_104344_20150418_122155.EUM.nc	-2.302	-2.297	0.023	2469	5456	0	2798	0	189
SRL_OPN_2PTS022_0867_20150418_122154_20150418_140112.EUM.nc	-2.311	-2.312	0.022	3046	5483	0	2138	0	299
SRL_OPN_2PTS022_0869_20150418_140111_20150418_155435.EUM.nc	-2.310	-2.310	0.022	3153	6367	0	3042	0	172
SRL_OPN_2PTS022_0872_20150418_155434_20150418_173412.EUM.nc	-2.310	-2.314	0.016	2589	5464	0	2554	0	321
SRL_OPN_2PTS022_0874_20150418_173411_20150418_191347.EUM.nc	-2.314	-2.317	0.014	3082	5582	0	2148	0	352
SRL_OPN_2PTS022_0876_20150418_191347_20150418_205256.EUM.nc	-2.311	-2.312	0.015	3413	5613	0	1895	0	305
SRL_OPN_2PTS022_0878_20150418_205255_20150418_223115.EUM.nc	-2.306	-2.304	0.030	2761	5385	0	2474	0	150
SRL_OPN_2PTS022_0880_20150418_223113_20150419_000906.EUM.nc	-2.306	-2.308	0.010	2598	5476	0	2380	0	498
SRL_OPN_2PTS022_0881_20150419_000907_20150419_014705.EUM.nc	-2.304	-2.309	0.015	2720	5559	0	2424	0	415
SRL_OPN_2PTS022_0883_20150419_014704_20150419_032557.EUM.nc	-2.308	-2.310	0.012	2607	5486	0	2478	0	401
SRL_OPN_2PTS022_0885_20150419_032556_20150419_050606.EUM.nc	-2.324	-2.316	0.030	2959	5500	0	2541	0	0
SRL_OPN_2PTS022_0887_20150419_050604_20150419_065638.EUM.nc	-2.313	-2.305	0.031	3919	6225	0	2306	0	0
SRL_OPN_2PTS022_0890_20150419_065637_20150419_083514.EUM.nc	-2.313	-2.315	0.015	3862	5615	0	1445	0	308
SRL_OPN_2PTS022_0892_20150419_083513_20150419_101305.EUM.nc	-2.311	-2.307	0.024	2640	5398	0	2648	0	110
SRL_OPN_2PTS022_0893_20150419_101303_20150419_115103.EUM.nc	-2.306	-2.309	0.008	2019	5458	0	2932	0	507
SRL_OPN_2PTS022_0895_20150419_115102_20150419_132952.EUM.nc	-2.308	-2.310	0.018	2742	5389	0	2361	0	286
SRL_OPN_2PTS022_0897_20150419_132952_20150419_152315.EUM.nc	-2.308	-2.312	0.016	3207	6362	0	2724	0	431
SRL_OPN_2PTS022_0900_20150419_152314_20150419_170254.EUM.nc	-2.310	-2.313	0.020	2563	5603	0	2695	0	345
SRL_OPN_2PTS022_0902_20150419_170253_20150419_184235.EUM.nc	-2.311	-2.315	0.020	3128	5488	0	2215	0	145
SRL_OPN_2PTS022_0904_20150419_184235_20150419_202144.EUM.nc	-2.314	-2.310	0.020	3428	5519	0	2050	0	41
SRL_OPN_2PTS022_0906_20150419_202144_20150419_220026.EUM.nc	-2.308	-2.302	0.037	3029	5493	0	2464	0	0
SRL_OPN_2PTS022_0908_20150419_220026_20150419_233825.EUM.nc	-2.310	-2.312	0.010	2195	5441	0	2760	0	486
SRL_OPN_2PTS022_0909_20150419_233825_20150420_011557.EUM.nc	-2.306	-2.294	0.042	3018	5486	0	2468	0	0
SRL_OPN_2PTS022_0911_20150420_011557_20150420_025433.EUM.nc	-2.308	-2.308	0.014	2634	5527	0	2608	0	285
SRL_OPN_2PTS022_0913_20150420_025431_20150420_043436.EUM.nc	-2.312	-2.315	0.016	2711	5510	0	2581	0	218
SRL_OPN_2PTS022_0915_20150420_043435_20150420_061636.EUM.nc	-2.315	-2.318	0.017	3581	5767	0	1838	0	348
SRL_OPN_2PTS022_0917_20150420_061635_20150420_080401.EUM.nc	-2.313	-2.315	0.014	3735	6094	0	2008	0	351
SRL_OPN_2PTS022_0920_20150420_080400_20150420_094209.EUM.nc	-2.313	-2.310	0.026	2900	5497	0	2499	0	98
SRL_OPN_2PTS022_0921_20150420_094208_20150420_112002.EUM.nc	-2.303	-2.290	0.034	2264	5329	0	3065	0	0
SRL_OPN_2PTS022_0923_20150420_112001_20150420_125831.EUM.nc	-2.306	-2.315	0.014	2321	5341	0	2615	0	405
SRL_OPN_2PTS022_0925_20150420_125830_20150420_145144.EUM.nc	-2.307	-2.308	0.015	3214	6346	0	2826	0	306
SRL_OPN_2PTS022_0928_20150420_145144_20150420_163123.EUM.nc	-2.309	-2.309	0.021	3010	5655	0	2321	0	324
SRL_OPN_2PTS022_0930_20150420_163123_20150420_181106.EUM.nc	-2.309	-2.310	0.024	3136	5586	0	2450	0	0
SRL_OPN_2PTS022_0932_20150420_181106_20150420_195026.EUM.nc	-2.308	-2.307	0.022	3170	5517	0	2271	0	76
SRL_OPN_2PTS022_0934_20150420_195025_20150420_212920.EUM.nc	-2.310	-2.316	0.015	3188	5457	0	1885	0	384
SRL_OPN_2PTS022_0936_20150420_212919_20150420_230731.EUM.nc	-2.305	-2.285	0.046	2224	5387	0	3163	0	0
SRL_OPN_2PTS022_0937_20150420_230730_20150421_004510.EUM.nc	-2.307	-2.298	0.039	3116	5454	0	2337	0	1

– Continued on next page

Table 7: Dry Troposphere Path Delay Statistics.

– Continued from previous page

File	Median	Mean	Std. Dev.	No. Obs.	Total Obs.	Default Lat/Lon	Flag (total)	Default (total)	3-Sigma Edited
SRL_OPN_2PTS022_0939_20150421_004510_20150421_022325.EUM.nc	-2.308	-2.303	0.022	2877	5559	0	2682	0	0
SRL_OPN_2PTS022_0941_20150421_022325_20150421_040258.EUM.nc	-2.307	-2.305	0.019	2824	5463	0	2592	0	47
SRL_OPN_2PTS022_0943_20150421_040257_20150421_054415.EUM.nc	-2.314	-2.315	0.026	3312	5653	0	2173	0	168
SRL_OPN_2PTS022_0945_20150421_054415_20150421_073303.EUM.nc	-2.311	-2.314	0.013	3808	6171	0	1941	0	422
SRL_OPN_2PTS022_0948_20150421_073302_20150421_091123.EUM.nc	-2.311	-2.310	0.023	3206	5547	0	2183	0	158
SRL_OPN_2PTS022_0949_20150421_091124_20150421_104916.EUM.nc	-2.305	-2.295	0.029	2360	5524	0	3164	0	0
SRL_OPN_2PTS022_0951_20150421_104915_20150421_122718.EUM.nc	-2.309	-2.315	0.015	2375	5337	0	2728	0	234
SRL_OPN_2PTS022_0953_20150421_122718_20150421_140641.EUM.nc	-2.307	-2.310	0.012	2694	5519	0	2286	0	539
SRL_OPN_2PTS022_0955_20150421_140640_20150421_160003.EUM.nc	-2.308	-2.312	0.016	2927	6381	0	3077	0	377
SRL_OPN_2PTS022_0958_20150421_160002_20150421_173949.EUM.nc	-2.304	-2.303	0.023	2909	5622	0	2647	0	66
SRL_OPN_2PTS022_0960_20150421_173948_20150421_191915.EUM.nc	-2.310	-2.308	0.024	3342	5573	0	2158	0	73
SRL_OPN_2PTS022_0962_20150421_191913_20150421_205821.EUM.nc	-2.311	-2.311	0.018	3435	5599	0	1925	0	239
SRL_OPN_2PTS022_0964_20150421_205820_20150421_223646.EUM.nc	-2.307	-2.291	0.043	2839	5389	0	2550	0	0
SRL_OPN_2PTS022_0965_20150421_223646_20150422_001429.EUM.nc	-2.308	-2.301	0.034	3027	5462	0	2434	0	1
SRL_OPN_2PTS022_0967_20150422_001427_20150422_015229.EUM.nc	-2.306	-2.306	0.019	2970	5535	0	2455	0	110
SRL_OPN_2PTS022_0969_20150422_015228_20150422_033133.EUM.nc	-2.309	-2.309	0.014	2654	5477	0	2456	0	367
SRL_OPN_2PTS022_0971_20150422_033132_20150422_051211.EUM.nc	-2.312	-2.315	0.028	2812	5524	0	2500	0	212
SRL_OPN_2PTS022_0973_20150422_051210_20150422_070203.EUM.nc	-2.313	-2.315	0.016	3666	6209	0	2352	0	191
SRL_OPN_2PTS022_0976_20150422_070201_20150422_084036.EUM.nc	-2.308	-2.301	0.027	3970	5596	0	1560	0	66
SRL_OPN_2PTS022_0978_20150422_084035_20150422_101833.EUM.nc	-2.305	-2.303	0.022	2495	5396	0	2682	0	219
SRL_OPN_2PTS022_0979_20150422_101832_20150422_152842.EUM.nc	-2.307	-2.309	0.020	8337	17153	0	7954	0	862
SRL_OPN_2PTS022_0986_20150422_152841_20150422_170828.EUM.nc	-2.309	-2.301	0.024	2671	4643	0	1872	0	100
SRL_OPN_2PTS022_0988_20150422_170827_20150422_184759.EUM.nc	-2.310	-2.304	0.034	3361	5490	0	2129	0	0
SRL_OPN_2PTS022_0990_20150422_184758_20150422_202714.EUM.nc	-2.309	-2.311	0.014	2985	5524	0	2070	0	469
SRL_OPN_2PTS022_0992_20150422_202715_20150422_220554.EUM.nc	-2.308	-2.300	0.032	3081	5478	0	2393	0	4
SRL_OPN_2PTS022_0994_20150422_220553_20150422_234343.EUM.nc	-2.310	-2.302	0.031	2820	5481	0	2661	0	0
SRL_OPN_2PTS022_0995_20150422_234342_20150423_012135.EUM.nc	-2.306	-2.307	0.018	2785	5521	0	2523	0	213
SRL_OPN_2PTS022_0997_20150423_012134_20150423_030016.EUM.nc	-2.309	-2.301	0.028	2910	5580	0	2670	0	0
SRL_OPN_2PTS022_0999_20150423_030016_20150423_044017.EUM.nc	-2.316	-2.318	0.015	2498	5503	0	2590	0	415

24 Radiometer Wet Troposphere Path Delay Table

Table 8: Radiometer Wet Troposphere Path Delay Statistics.

File	Median	Mean	Std. Dev.	No. Obs.	Total Obs.	Default Lat/Lon	Flag (total)	Default (total)	3-Sigma Edited
SRL_OPN_2PTS021_1001_20150319_044019_20150319_062228.EUM.nc	-0.115	-0.144	0.099	4056	5758	0	1686	0	16
SRL_OPN_2PTS022_0001_20150319_062227_20150319_080936.EUM.nc	-0.153	-0.162	0.087	4166	6082	0	1911	0	5
SRL_OPN_2PTS022_0004_20150319_080936_20150319_094742.EUM.nc	-0.125	-0.134	0.085	3028	5466	0	2419	0	19
SRL_OPN_2PTS022_0005_20150319_094741_20150319_112535.EUM.nc	-0.134	-0.149	0.079	2158	5324	0	3152	0	14
SRL_OPN_2PTS022_0007_20150319_112534_20150319_130408.EUM.nc	-0.151	-0.159	0.098	2786	5304	0	2518	0	0
SRL_OPN_2PTS022_0009_20150319_130407_20150319_145723.EUM.nc	-0.157	-0.156	0.069	3581	6340	0	2759	0	0
SRL_OPN_2PTS022_0012_20150319_145722_20150319_163703.EUM.nc	-0.121	-0.157	0.103	3269	5636	0	2364	0	3
SRL_OPN_2PTS022_0014_20150319_163703_20150319_181646.EUM.nc	-0.091	-0.135	0.109	3248	5598	0	2347	0	3
SRL_OPN_2PTS022_0016_20150319_181645_20150319_195601.EUM.nc	-0.149	-0.160	0.092	3272	5478	0	2196	0	10
SRL_OPN_2PTS022_0018_20150319_195601_20150319_213454.EUM.nc	-0.131	-0.146	0.080	3564	5396	0	1814	0	18
SRL_OPN_2PTS022_0020_20150319_213453_20150319_231303.EUM.nc	-0.106	-0.123	0.076	2273	5365	0	3074	0	18
SRL_OPN_2PTS022_0021_20150319_231303_20150320_005043.EUM.nc	-0.148	-0.161	0.083	3182	5450	0	2268	0	0
SRL_OPN_2PTS022_0023_20150320_005041_20150320_022902.EUM.nc	-0.167	-0.168	0.088	2977	5534	0	2557	0	0
SRL_OPN_2PTS022_0025_20150320_022901_20150320_040840.EUM.nc	-0.126	-0.132	0.080	2915	5468	0	2551	0	2
SRL_OPN_2PTS022_0027_20150320_040840_20150320_055004.EUM.nc	-0.108	-0.146	0.107	3794	5692	0	1898	0	0
SRL_OPN_2PTS022_0029_20150320_055004_20150320_073839.EUM.nc	-0.131	-0.151	0.089	4244	6157	0	1895	0	18
SRL_OPN_2PTS022_0032_20150320_073839_20150320_105448.EUM.nc	-0.150	-0.153	0.092	5649	10973	0	5313	0	11
SRL_OPN_2PTS022_0035_20150320_105447_20150320_123303.EUM.nc	-0.150	-0.162	0.091	2533	5317	0	2783	0	1
SRL_OPN_2PTS022_0037_20150320_123303_20150320_141222.EUM.nc	-0.158	-0.158	0.070	3324	5504	0	2180	0	0
SRL_OPN_2PTS022_0039_20150320_141220_20150320_160542.EUM.nc	-0.150	-0.155	0.087	3415	6376	0	2957	0	4
SRL_OPN_2PTS022_0042_20150320_160541_20150320_174527.EUM.nc	-0.088	-0.129	0.101	3096	5579	0	2483	0	0
SRL_OPN_2PTS022_0044_20150320_174526_20150320_192452.EUM.nc	-0.131	-0.152	0.100	3509	5568	0	2057	1	1
SRL_OPN_2PTS022_0046_20150320_192451_20150320_210356.EUM.nc	-0.117	-0.139	0.085	3632	5549	0	1906	0	11
SRL_OPN_2PTS022_0048_20150320_210355_20150320_224217.EUM.nc	-0.117	-0.127	0.065	2658	5342	0	2603	0	81
SRL_OPN_2PTS022_0049_20150320_224217_20150321_002000.EUM.nc	-0.146	-0.153	0.084	3012	5428	0	2405	0	11
SRL_OPN_2PTS022_0051_20150321_001959_20150321_015802.EUM.nc	-0.165	-0.167	0.077	3118	5542	0	2422	0	2
SRL_OPN_2PTS022_0053_20150321_015801_20150321_033712.EUM.nc	-0.113	-0.140	0.086	3061	5500	0	2433	1	5
SRL_OPN_2PTS022_0055_20150321_033711_20150321_051756.EUM.nc	-0.105	-0.138	0.108	3072	5519	0	2437	0	10
SRL_OPN_2PTS022_0057_20150321_051756_20150321_070738.EUM.nc	-0.112	-0.144	0.094	4016	6184	0	2162	0	6
SRL_OPN_2PTS022_0060_20150321_070737_20150321_084609.EUM.nc	-0.172	-0.158	0.096	3911	5588	0	1658	0	19
SRL_OPN_2PTS022_0061_20150321_084608_20150321_102405.EUM.nc	-0.134	-0.132	0.082	2626	5375	0	2730	1	18
SRL_OPN_2PTS022_0063_20150321_102405_20150321_120158.EUM.nc	-0.173	-0.176	0.090	2600	5375	0	2774	0	1
SRL_OPN_2PTS022_0065_20150321_120157_20150321_134058.EUM.nc	-0.160	-0.168	0.078	3170	5434	0	2257	0	7
SRL_OPN_2PTS022_0067_20150321_134057_20150321_153422.EUM.nc	-0.128	-0.146	0.079	3652	6350	0	2698	0	0
SRL_OPN_2PTS022_0070_20150321_153420_20150321_171408.EUM.nc	-0.106	-0.138	0.107	2967	5571	0	2600	0	4
SRL_OPN_2PTS022_0072_20150321_171408_20150321_185338.EUM.nc	-0.129	-0.160	0.101	3437	5508	0	2071	0	0

– Continued on next page

Table 8: Radiometer Wet Troposphere Path Delay Statistics.

– Continued from previous page

File	Median	Mean	Std. Dev.	No. Obs.	Total Obs.	Default Lat/Lon	Flag (total)	Default (total)	3-Sigma Edited
SRL_OPN_2PTS022_0074_20150321_185337_20150321_203253.EUM.nc	-0.141	-0.156	0.093	3610	5534	0	1920	0	4
SRL_OPN_2PTS022_0076_20150321_203252_20150321_221129.EUM.nc	-0.125	-0.152	0.087	3007	5470	0	2453	0	10
SRL_OPN_2PTS022_0078_20150321_221129_20150321_234917.EUM.nc	-0.123	-0.141	0.085	2892	5429	0	2532	0	5
SRL_OPN_2PTS022_0079_20150321_234916_20150322_012710.EUM.nc	-0.162	-0.177	0.079	3019	5517	0	2493	0	5
SRL_OPN_2PTS022_0081_20150322_012710_20150322_030554.EUM.nc	-0.152	-0.152	0.089	3010	5563	0	2550	0	3
SRL_OPN_2PTS022_0083_20150322_030553_20150322_044602.EUM.nc	-0.108	-0.133	0.079	3033	5450	0	2417	0	0
SRL_OPN_2PTS022_0085_20150322_044601_20150322_062827.EUM.nc	-0.114	-0.149	0.105	4041	5760	0	1708	0	11
SRL_OPN_2PTS022_0087_20150322_062826_20150322_081517.EUM.nc	-0.159	-0.155	0.094	4191	6087	0	1886	0	10
SRL_OPN_2PTS022_0090_20150322_081517_20150322_095321.EUM.nc	-0.106	-0.122	0.083	2956	5371	0	2393	0	22
SRL_OPN_2PTS022_0091_20150322_095320_20150322_113106.EUM.nc	-0.159	-0.158	0.083	2290	5289	0	2995	0	4
SRL_OPN_2PTS022_0093_20150322_113105_20150322_130942.EUM.nc	-0.151	-0.166	0.088	2864	5369	0	2499	0	6
SRL_OPN_2PTS022_0095_20150322_130941_20150322_150300.EUM.nc	-0.145	-0.149	0.074	3606	6356	0	2745	0	5
SRL_OPN_2PTS022_0098_20150322_150259_20150322_164248.EUM.nc	-0.127	-0.137	0.089	3021	5608	0	2579	0	8
SRL_OPN_2PTS022_0100_20150322_164248_20150322_182222.EUM.nc	-0.128	-0.161	0.116	3372	5495	0	2119	0	4
SRL_OPN_2PTS022_0102_20150322_182221_20150322_200145.EUM.nc	-0.139	-0.151	0.089	3212	5493	0	2261	0	20
SRL_OPN_2PTS022_0104_20150322_200144_20150322_214034.EUM.nc	-0.107	-0.144	0.101	3435	5492	0	2032	0	25
SRL_OPN_2PTS022_0106_20150322_214035_20150322_231833.EUM.nc	-0.156	-0.150	0.078	2459	5303	0	2839	0	5
SRL_OPN_2PTS022_0107_20150322_231831_20150323_005622.EUM.nc	-0.158	-0.172	0.088	2957	5495	0	2535	0	3
SRL_OPN_2PTS022_0109_20150323_005621_20150323_023446.EUM.nc	-0.169	-0.164	0.085	2999	5560	0	2559	0	2
SRL_OPN_2PTS022_0111_20150323_023444_20150323_041419.EUM.nc	-0.112	-0.127	0.067	2873	5484	0	2569	0	42
SRL_OPN_2PTS022_0113_20150323_041418_20150323_055601.EUM.nc	-0.122	-0.153	0.108	3830	5694	0	1861	0	3
SRL_OPN_2PTS022_0115_20150323_055601_20150323_074421.EUM.nc	-0.118	-0.148	0.096	4232	6139	0	1905	0	2
SRL_OPN_2PTS022_0118_20150323_074420_20150323_092235.EUM.nc	-0.110	-0.140	0.106	3309	5484	0	2170	0	5
SRL_OPN_2PTS022_0119_20150323_092234_20150323_110020.EUM.nc	-0.151	-0.154	0.089	2085	5418	0	3321	1	11
SRL_OPN_2PTS022_0121_20150323_110019_20150323_123838.EUM.nc	-0.154	-0.176	0.089	2557	5350	0	2789	0	4
SRL_OPN_2PTS022_0123_20150323_123837_20150323_141806.EUM.nc	-0.131	-0.152	0.086	3414	5511	0	2095	0	2
SRL_OPN_2PTS022_0125_20150323_141808_20150323_161127.EUM.nc	-0.154	-0.156	0.089	3438	6387	0	2945	0	4
SRL_OPN_2PTS022_0128_20150323_161126_20150323_175104.EUM.nc	-0.111	-0.142	0.109	3085	5567	0	2482	0	0
SRL_OPN_2PTS022_0130_20150323_175104_20150323_193036.EUM.nc	-0.122	-0.145	0.095	3400	5581	0	2181	0	0
SRL_OPN_2PTS022_0132_20150323_193035_20150323_210937.EUM.nc	-0.092	-0.129	0.092	3510	5450	0	1933	0	7
SRL_OPN_2PTS022_0134_20150323_210937_20150323_224749.EUM.nc	-0.134	-0.146	0.081	2619	5444	0	2815	0	10
SRL_OPN_2PTS022_0135_20150323_224748_20150324_002539.EUM.nc	-0.137	-0.148	0.090	3059	5400	0	2340	0	1
SRL_OPN_2PTS022_0137_20150324_002538_20150324_020344.EUM.nc	-0.172	-0.168	0.084	3073	5528	0	2454	0	1
SRL_OPN_2PTS022_0139_20150324_020343_20150324_034250.EUM.nc	-0.111	-0.142	0.094	3047	5530	0	2482	0	1
SRL_OPN_2PTS022_0141_20150324_034249_20150324_052350.EUM.nc	-0.133	-0.151	0.095	3029	5544	0	2513	0	2
SRL_OPN_2PTS022_0143_20150324_052350_20150324_071320.EUM.nc	-0.112	-0.139	0.093	4021	6163	0	2136	0	6
SRL_OPN_2PTS022_0146_20150324_071320_20150324_085149.EUM.nc	-0.132	-0.155	0.101	3920	5598	0	1677	0	1
SRL_OPN_2PTS022_0147_20150324_085148_20150324_102936.EUM.nc	-0.114	-0.132	0.079	2491	5453	0	2952	0	10
SRL_OPN_2PTS022_0149_20150324_102936_20150324_120741.EUM.nc	-0.147	-0.178	0.087	2603	5448	0	2837	0	8

– Continued on next page

Table 8: Radiometer Wet Troposphere Path Delay Statistics.

– Continued from previous page

File	Median	Mean	Std. Dev.	No. Obs.	Total Obs.	Default Lat/Lon	Flag (total)	Default (total)	3-Sigma Edited
SRL_OPN_2PTS022_0151_20150324_120740_20150324_134636.EUM.nc	-0.164	-0.163	0.091	3161	5403	0	2242	0	0
SRL_OPN_2PTS022_0153_20150324_134635_20150324_154007.EUM.nc	-0.155	-0.165	0.080	3630	6387	0	2757	0	0
SRL_OPN_2PTS022_0156_20150324_154007_20150324_171946.EUM.nc	-0.079	-0.132	0.108	2952	5497	0	2544	0	1
SRL_OPN_2PTS022_0158_20150324_171945_20150324_185924.EUM.nc	-0.123	-0.150	0.094	3379	5604	0	2225	0	0
SRL_OPN_2PTS022_0160_20150324_185923_20150324_203829.EUM.nc	-0.135	-0.149	0.093	3690	5530	0	1827	0	13
SRL_OPN_2PTS022_0162_20150324_203828_20150324_221701.EUM.nc	-0.118	-0.144	0.096	3037	5415	0	2366	0	12
SRL_OPN_2PTS022_0164_20150324_221700_20150324_235457.EUM.nc	-0.125	-0.137	0.086	2925	5467	0	2506	0	36
SRL_OPN_2PTS022_0165_20150324_235455_20150325_013243.EUM.nc	-0.168	-0.175	0.092	3035	5520	0	2484	0	1
SRL_OPN_2PTS022_0167_20150325_013242_20150325_031132.EUM.nc	-0.152	-0.154	0.092	3009	5580	0	2570	0	1
SRL_OPN_2PTS022_0169_20150325_031130_20150325_045155.EUM.nc	-0.131	-0.143	0.086	3043	5474	0	2428	0	3
SRL_OPN_2PTS022_0171_20150325_045153_20150325_063419.EUM.nc	-0.114	-0.136	0.090	4064	5785	0	1717	0	4
SRL_OPN_2PTS022_0173_20150325_063419_20150325_082051.EUM.nc	-0.119	-0.143	0.095	4173	6053	0	1868	0	12
SRL_OPN_2PTS022_0176_20150325_082050_20150325_095853.EUM.nc	-0.119	-0.138	0.085	2923	5403	0	2453	0	27
SRL_OPN_2PTS022_0177_20150325_095852_20150325_113649.EUM.nc	-0.152	-0.159	0.086	2432	5426	0	2985	0	9
SRL_OPN_2PTS022_0179_20150325_113648_20150325_131519.EUM.nc	-0.167	-0.178	0.092	2957	5394	0	2437	0	0
SRL_OPN_2PTS022_0181_20150325_131518_20150325_150840.EUM.nc	-0.157	-0.159	0.082	3603	6367	0	2753	0	11
SRL_OPN_2PTS022_0184_20150325_150840_20150325_164826.EUM.nc	-0.089	-0.134	0.092	2911	5575	0	2664	0	0
SRL_OPN_2PTS022_0186_20150325_164826_20150325_182809.EUM.nc	-0.118	-0.140	0.094	3340	5501	0	2154	0	7
SRL_OPN_2PTS022_0188_20150325_182808_20150325_200723.EUM.nc	-0.148	-0.162	0.103	3236	5505	0	2267	0	2
SRL_OPN_2PTS022_0190_20150325_200723_20150325_214610.EUM.nc	-0.114	-0.142	0.091	3341	5523	0	2176	0	6
SRL_OPN_2PTS022_0192_20150325_214610_20150325_232415.EUM.nc	-0.114	-0.141	0.096	2512	5315	0	2790	0	13
SRL_OPN_2PTS022_0193_20150325_232414_20150326_010154.EUM.nc	-0.147	-0.164	0.089	2823	5480	0	2656	0	1
SRL_OPN_2PTS022_0195_20150326_010154_20150326_024021.EUM.nc	-0.156	-0.164	0.090	2980	5552	0	2571	0	1
SRL_OPN_2PTS022_0197_20150326_024020_20150326_042001.EUM.nc	-0.117	-0.147	0.086	2931	5517	0	2577	0	9
SRL_OPN_2PTS022_0199_20150326_042001_20150326_060150.EUM.nc	-0.097	-0.145	0.112	3871	5707	0	1833	0	3
SRL_OPN_2PTS022_0201_20150326_060149_20150326_074956.EUM.nc	-0.124	-0.140	0.083	4194	6127	0	1914	0	19
SRL_OPN_2PTS022_0204_20150326_074956_20150326_092808.EUM.nc	-0.119	-0.138	0.096	3241	5483	0	2227	0	15
SRL_OPN_2PTS022_0205_20150326_092808_20150326_110600.EUM.nc	-0.126	-0.150	0.091	2166	5443	0	3264	0	13
SRL_OPN_2PTS022_0207_20150326_110600_20150326_124412.EUM.nc	-0.135	-0.170	0.095	2587	5342	0	2748	0	7
SRL_OPN_2PTS022_0209_20150326_124411_20150326_143721.EUM.nc	-0.132	-0.158	0.090	3451	6263	0	2806	0	6
SRL_OPN_2PTS022_0212_20150326_143720_20150326_161706.EUM.nc	-0.128	-0.152	0.097	3465	5637	0	2169	0	3
SRL_OPN_2PTS022_0214_20150326_161705_20150326_175652.EUM.nc	-0.102	-0.145	0.112	3098	5539	0	2441	0	0
SRL_OPN_2PTS022_0216_20150326_175650_20150326_193614.EUM.nc	-0.131	-0.150	0.101	3383	5558	0	2169	0	6
SRL_OPN_2PTS022_0218_20150326_193613_20150326_211514.EUM.nc	-0.104	-0.133	0.087	3465	5481	0	1999	0	17
SRL_OPN_2PTS022_0220_20150326_211513_20150326_225322.EUM.nc	-0.097	-0.126	0.080	2517	5425	0	2877	0	31
SRL_OPN_2PTS022_0221_20150326_225322_20150327_003110.EUM.nc	-0.148	-0.164	0.094	3123	5424	0	2298	0	3
SRL_OPN_2PTS022_0223_20150327_003109_20150327_020919.EUM.nc	-0.177	-0.171	0.099	2954	5546	0	2590	0	2
SRL_OPN_2PTS022_0225_20150327_020918_20150327_034830.EUM.nc	-0.137	-0.149	0.090	2991	5524	0	2525	0	8
SRL_OPN_2PTS022_0227_20150327_034828_20150327_052937.EUM.nc	-0.081	-0.129	0.093	2995	5538	0	2537	1	5

– Continued on next page

Table 8: Radiometer Wet Troposphere Path Delay Statistics.

– Continued from previous page

File	Median	Mean	Std. Dev.	No. Obs.	Total Obs.	Default Lat/Lon	Flag (total)	Default (total)	3-Sigma Edited
SRL_OPN_2PTS022_0229_20150327_052936_20150327_071856.EUM.nc	-0.121	-0.142	0.086	4155	6185	0	2013	0	17
SRL_OPN_2PTS022_0232_20150327_071856_20150327_085722.EUM.nc	-0.127	-0.146	0.104	3797	5599	0	1795	0	7
SRL_OPN_2PTS022_0233_20150327_085721_20150327_103508.EUM.nc	-0.134	-0.154	0.099	2352	5470	0	3114	0	4
SRL_OPN_2PTS022_0235_20150327_103508_20150327_121314.EUM.nc	-0.142	-0.174	0.095	2601	5460	0	2857	0	2
SRL_OPN_2PTS022_0237_20150327_121313_20150327_135223.EUM.nc	-0.161	-0.173	0.103	3193	5481	0	2285	0	3
SRL_OPN_2PTS022_0239_20150327_135222_20150327_154546.EUM.nc	-0.160	-0.160	0.083	3648	6381	0	2727	0	6
SRL_OPN_2PTS022_0242_20150327_154545_20150327_172524.EUM.nc	-0.097	-0.132	0.094	2966	5480	0	2514	0	0
SRL_OPN_2PTS022_0244_20150327_172523_20150327_190500.EUM.nc	-0.120	-0.139	0.098	3416	5595	0	2170	1	8
SRL_OPN_2PTS022_0246_20150327_190500_20150327_204412.EUM.nc	-0.128	-0.152	0.093	3806	5581	0	1770	0	5
SRL_OPN_2PTS022_0248_20150327_204411_20150327_222235.EUM.nc	-0.118	-0.143	0.096	2946	5346	0	2374	0	26
SRL_OPN_2PTS022_0250_20150327_222234_20150328_000028.EUM.nc	-0.136	-0.161	0.094	3027	5481	0	2446	0	8
SRL_OPN_2PTS022_0251_20150328_000027_20150328_013826.EUM.nc	-0.168	-0.168	0.092	3088	5541	0	2447	0	6
SRL_OPN_2PTS022_0253_20150328_013824_20150328_031709.EUM.nc	-0.154	-0.154	0.091	3000	5543	0	2540	0	3
SRL_OPN_2PTS022_0255_20150328_031708_20150328_045738.EUM.nc	-0.101	-0.130	0.087	3079	5486	0	2403	0	4
SRL_OPN_2PTS022_0257_20150328_045738_20150328_064012.EUM.nc	-0.107	-0.131	0.086	4084	5798	0	1699	0	15
SRL_OPN_2PTS022_0259_20150328_064012_20150328_082632.EUM.nc	-0.126	-0.143	0.096	4239	6039	0	1799	0	1
SRL_OPN_2PTS022_0262_20150328_082632_20150328_100425.EUM.nc	-0.109	-0.134	0.092	2866	5404	0	2533	0	5
SRL_OPN_2PTS022_0263_20150328_100424_20150328_114222.EUM.nc	-0.127	-0.159	0.085	2460	5442	0	2978	0	4
SRL_OPN_2PTS022_0265_20150328_114220_20150328_132106.EUM.nc	-0.166	-0.175	0.097	2992	5393	0	2399	0	2
SRL_OPN_2PTS022_0267_20150328_132105_20150328_151427.EUM.nc	-0.156	-0.166	0.090	3633	6352	0	2714	0	5
SRL_OPN_2PTS022_0270_20150328_151427_20150328_165405.EUM.nc	-0.107	-0.137	0.093	2936	5535	0	2599	0	0
SRL_OPN_2PTS022_0272_20150328_165404_20150328_183346.EUM.nc	-0.101	-0.137	0.107	3333	5519	0	2179	0	7
SRL_OPN_2PTS022_0274_20150328_183345_20150328_201306.EUM.nc	-0.141	-0.162	0.100	3364	5513	0	2143	0	6
SRL_OPN_2PTS022_0276_20150328_201305_20150328_215142.EUM.nc	-0.112	-0.135	0.086	3305	5476	0	2163	0	8
SRL_OPN_2PTS022_0278_20150328_215142_20150328_232945.EUM.nc	-0.120	-0.142	0.087	2418	5331	0	2884	0	29
SRL_OPN_2PTS022_0279_20150328_232944_20150329_010735.EUM.nc	-0.141	-0.167	0.102	2786	5469	0	2682	0	1
SRL_OPN_2PTS022_0281_20150329_010734_20150329_024556.EUM.nc	-0.175	-0.167	0.100	2982	5525	0	2542	0	1
SRL_OPN_2PTS022_0283_20150329_024555_20150329_042551.EUM.nc	-0.124	-0.147	0.088	2969	5508	0	2530	0	9
SRL_OPN_2PTS022_0285_20150329_042551_20150329_060739.EUM.nc	-0.107	-0.135	0.089	3892	5713	0	1810	0	11
SRL_OPN_2PTS022_0287_20150329_060738_20150329_075537.EUM.nc	-0.125	-0.146	0.092	4140	6108	0	1960	0	8
SRL_OPN_2PTS022_0290_20150329_075536_20150329_093340.EUM.nc	-0.104	-0.136	0.098	3095	5477	0	2366	0	16
SRL_OPN_2PTS022_0291_20150329_093340_20150329_111132.EUM.nc	-0.126	-0.149	0.094	2178	5415	0	3223	0	14
SRL_OPN_2PTS022_0293_20150329_111131_20150329_124955.EUM.nc	-0.143	-0.167	0.097	2640	5304	0	2660	0	4
SRL_OPN_2PTS022_0295_20150329_124954_20150329_144306.EUM.nc	-0.164	-0.167	0.096	3501	6299	0	2797	0	1
SRL_OPN_2PTS022_0298_20150329_144305_20150329_162244.EUM.nc	-0.147	-0.149	0.090	3424	5633	0	2209	0	0
SRL_OPN_2PTS022_0300_20150329_162243_20150329_180228.EUM.nc	-0.090	-0.118	0.090	3159	5610	0	2427	0	24
SRL_OPN_2PTS022_0302_20150329_180226_20150329_194157.EUM.nc	-0.135	-0.160	0.094	3337	5544	0	2202	0	5
SRL_OPN_2PTS022_0304_20150329_194157_20150329_212046.EUM.nc	-0.119	-0.143	0.082	3477	5438	0	1957	0	4
SRL_OPN_2PTS022_0306_20150329_212046_20150329_225901.EUM.nc	-0.114	-0.134	0.091	2359	5413	0	3038	0	16

– Continued on next page

Table 8: Radiometer Wet Troposphere Path Delay Statistics.

– Continued from previous page

File	Median	Mean	Std. Dev.	No. Obs.	Total Obs.	Default Lat/Lon	Flag (total)	Default (total)	3-Sigma Edited
SRL_OPN_2PTS022_0307_20150329_225900_20150330_003649.EUM.nc	-0.122	-0.158	0.110	3226	5462	0	2235	0	1
SRL_OPN_2PTS022_0309_20150330_003649_20150330_021452.EUM.nc	-0.172	-0.169	0.098	2911	5543	0	2629	0	3
SRL_OPN_2PTS022_0311_20150330_021453_20150330_035418.EUM.nc	-0.158	-0.156	0.082	2849	5547	0	2696	0	2
SRL_OPN_2PTS022_0313_20150330_035417_20150330_053522.EUM.nc	-0.088	-0.108	0.069	3000	5534	0	2457	0	77
SRL_OPN_2PTS022_0315_20150330_053522_20150330_072438.EUM.nc	-0.114	-0.137	0.090	4268	6211	0	1941	0	2
SRL_OPN_2PTS022_0318_20150330_072437_20150330_090254.EUM.nc	-0.118	-0.145	0.103	3704	5571	0	1864	0	3
SRL_OPN_2PTS022_0319_20150330_090253_20150330_104047.EUM.nc	-0.107	-0.132	0.086	2431	5489	0	3043	0	15
SRL_OPN_2PTS022_0321_20150330_104047_20150330_121848.EUM.nc	-0.130	-0.167	0.095	2614	5430	0	2804	0	12
SRL_OPN_2PTS022_0323_20150330_121847_20150330_135801.EUM.nc	-0.172	-0.172	0.096	3319	5491	0	2169	0	3
SRL_OPN_2PTS022_0325_20150330_135800_20150330_155124.EUM.nc	-0.156	-0.162	0.098	3499	6372	0	2867	0	6
SRL_OPN_2PTS022_0328_20150330_155124_20150330_173110.EUM.nc	-0.097	-0.125	0.083	2948	5479	0	2521	0	10
SRL_OPN_2PTS022_0330_20150330_173109_20150330_191037.EUM.nc	-0.132	-0.153	0.093	3519	5608	0	2082	0	7
SRL_OPN_2PTS022_0332_20150330_191036_20150330_204947.EUM.nc	-0.108	-0.141	0.097	3693	5537	0	1821	0	23
SRL_OPN_2PTS022_0334_20150330_204947_20150330_222815.EUM.nc	-0.107	-0.128	0.085	3014	5393	0	2361	0	18
SRL_OPN_2PTS022_0336_20150330_222815_20150331_000600.EUM.nc	-0.096	-0.132	0.098	3085	5486	0	2400	0	1
SRL_OPN_2PTS022_0337_20150331_000559_20150331_014358.EUM.nc	-0.157	-0.171	0.087	3068	5547	0	2468	0	11
SRL_OPN_2PTS022_0339_20150331_014357_20150331_032255.EUM.nc	-0.162	-0.166	0.093	2984	5501	0	2516	0	1
SRL_OPN_2PTS022_0341_20150331_032254_20150331_050322.EUM.nc	-0.088	-0.120	0.077	3040	5515	0	2463	0	12
SRL_OPN_2PTS022_0343_20150331_050321_20150331_065328.EUM.nc	-0.097	-0.130	0.093	4031	6206	0	2168	0	7
SRL_OPN_2PTS022_0346_20150331_065327_20150331_083205.EUM.nc	-0.148	-0.148	0.087	4176	5629	0	1428	0	25
SRL_OPN_2PTS022_0348_20150331_083204_20150331_101004.EUM.nc	-0.101	-0.137	0.093	2797	5426	0	2623	0	6
SRL_OPN_2PTS022_0349_20150331_101004_20150331_114754.EUM.nc	-0.137	-0.159	0.088	2507	5422	0	2909	0	6
SRL_OPN_2PTS022_0351_20150331_114753_20150331_132641.EUM.nc	-0.179	-0.185	0.099	3058	5373	0	2314	0	1
SRL_OPN_2PTS022_0353_20150331_132640_20150331_152002.EUM.nc	-0.124	-0.148	0.097	3283	5873	0	2589	0	1
SRL_OPN_2PTS022_0356_20150331_152001_20150331_165950.EUM.nc	-0.117	-0.136	0.086	2930	5584	0	2642	0	12
SRL_OPN_2PTS022_0358_20150331_165950_20150331_183930.EUM.nc	-0.118	-0.140	0.094	3327	5476	0	2137	0	12
SRL_OPN_2PTS022_0360_20150331_183929_20150331_201840.EUM.nc	-0.134	-0.158	0.095	3406	5509	0	2102	0	1
SRL_OPN_2PTS022_0362_20150331_201839_20150331_215723.EUM.nc	-0.128	-0.138	0.087	3066	5467	0	2379	0	22
SRL_OPN_2PTS022_0364_20150331_215722_20150331_233522.EUM.nc	-0.103	-0.123	0.083	2551	5370	0	2796	0	23
SRL_OPN_2PTS022_0365_20150331_233522_20150401_011305.EUM.nc	-0.157	-0.179	0.101	2869	5478	0	2609	0	0
SRL_OPN_2PTS022_0367_20150401_011306_20150401_025139.EUM.nc	-0.186	-0.171	0.091	2936	5524	0	2588	0	0
SRL_OPN_2PTS022_0369_20150401_025139_20150401_043131.EUM.nc	-0.114	-0.138	0.077	2992	5491	0	2498	0	1
SRL_OPN_2PTS022_0371_20150401_043130_20150401_061335.EUM.nc	-0.105	-0.131	0.088	3920	5721	0	1801	0	0
SRL_OPN_2PTS022_0373_20150401_061335_20150401_080109.EUM.nc	-0.135	-0.142	0.083	4101	6095	0	1974	0	20
SRL_OPN_2PTS022_0376_20150401_080109_20150401_093918.EUM.nc	-0.122	-0.149	0.089	2995	5477	0	2465	0	17
SRL_OPN_2PTS022_0377_20150401_093917_20150401_111711.EUM.nc	-0.154	-0.165	0.084	2231	5385	0	3138	0	16
SRL_OPN_2PTS022_0379_20150401_111710_20150401_125528.EUM.nc	-0.158	-0.180	0.106	2715	5315	0	2599	0	1
SRL_OPN_2PTS022_0381_20150401_125527_20150401_144842.EUM.nc	-0.163	-0.167	0.095	3518	6265	0	2741	0	6
SRL_OPN_2PTS022_0384_20150401_144841_20150401_162828.EUM.nc	-0.137	-0.142	0.083	3384	5649	0	2259	0	6

– Continued on next page

Table 8: Radiometer Wet Troposphere Path Delay Statistics.

– Continued from previous page

File	Median	Mean	Std. Dev.	No. Obs.	Total Obs.	Default Lat/Lon	Flag (total)	Default (total)	3-Sigma Edited
SRL_OPN_2PTS022_0386_20150401_162828_20150401_180813.EUM.nc	-0.089	-0.122	0.087	3203	5588	0	2368	0	17
SRL_OPN_2PTS022_0388_20150401_180813_20150401_194732.EUM.nc	-0.146	-0.155	0.092	3326	5540	0	2206	0	8
SRL_OPN_2PTS022_0390_20150401_194731_20150401_212627.EUM.nc	-0.108	-0.144	0.098	3523	5423	0	1883	0	17
SRL_OPN_2PTS022_0392_20150401_212626_20150401_230438.EUM.nc	-0.100	-0.125	0.086	2268	5370	0	3086	0	16
SRL_OPN_2PTS022_0393_20150401_230439_20150402_004218.EUM.nc	-0.143	-0.166	0.104	3168	5455	0	2285	0	2
SRL_OPN_2PTS022_0395_20150402_004217_20150402_022032.EUM.nc	-0.171	-0.169	0.087	2922	5557	0	2633	0	2
SRL_OPN_2PTS022_0397_20150402_022031_20150402_035954.EUM.nc	-0.100	-0.128	0.079	2943	5555	0	2608	0	4
SRL_OPN_2PTS022_0399_20150402_035953_20150402_054116.EUM.nc	-0.110	-0.130	0.082	3383	5528	0	2134	0	11
SRL_OPN_2PTS022_0401_20150402_054115_20150402_073010.EUM.nc	-0.109	-0.137	0.098	4283	6141	0	1848	0	10
SRL_OPN_2PTS022_0404_20150402_073010_20150402_090831.EUM.nc	-0.142	-0.152	0.084	3555	5539	0	1971	0	13
SRL_OPN_2PTS022_0405_20150402_090831_20150402_104615.EUM.nc	-0.109	-0.140	0.096	2432	5492	0	3053	0	7
SRL_OPN_2PTS022_0407_20150402_104615_20150402_122427.EUM.nc	-0.149	-0.166	0.092	2663	5410	0	2737	0	10
SRL_OPN_2PTS022_0409_20150402_122426_20150402_140346.EUM.nc	-0.163	-0.169	0.106	3342	5472	0	2123	0	7
SRL_OPN_2PTS022_0411_20150402_140346_20150402_155707.EUM.nc	-0.136	-0.143	0.078	3347	6363	0	3014	0	2
SRL_OPN_2PTS022_0414_20150402_155707_20150402_173654.EUM.nc	-0.098	-0.123	0.077	3031	5497	0	2451	0	15
SRL_OPN_2PTS022_0416_20150402_173653_20150402_191620.EUM.nc	-0.125	-0.148	0.104	3452	5562	0	2101	1	8
SRL_OPN_2PTS022_0418_20150402_191619_20150402_205528.EUM.nc	-0.128	-0.151	0.092	3705	5607	0	1894	0	8
SRL_OPN_2PTS022_0420_20150402_205527_20150402_223345.EUM.nc	-0.105	-0.113	0.071	2846	5381	0	2490	0	45
SRL_OPN_2PTS022_0421_20150402_223345_20150403_001135.EUM.nc	-0.112	-0.145	0.095	3067	5470	0	2391	0	12
SRL_OPN_2PTS022_0423_20150403_001136_20150403_014935.EUM.nc	-0.170	-0.180	0.099	3124	5544	0	2419	0	1
SRL_OPN_2PTS022_0425_20150403_014935_20150403_032830.EUM.nc	-0.137	-0.154	0.088	3059	5478	0	2418	0	1
SRL_OPN_2PTS022_0427_20150403_032828_20150403_050912.EUM.nc	-0.083	-0.120	0.088	3016	5530	0	2509	1	4
SRL_OPN_2PTS022_0429_20150403_050911_20150403_065908.EUM.nc	-0.109	-0.135	0.092	3952	6192	0	2238	0	2
SRL_OPN_2PTS022_0432_20150403_065907_20150403_083744.EUM.nc	-0.134	-0.160	0.093	4207	5629	0	1416	0	6
SRL_OPN_2PTS022_0434_20150403_083743_20150403_101534.EUM.nc	-0.132	-0.149	0.090	2766	5387	0	2616	0	5
SRL_OPN_2PTS022_0435_20150403_101533_20150403_115332.EUM.nc	-0.154	-0.167	0.097	2589	5456	0	2864	0	3
SRL_OPN_2PTS022_0437_20150403_115332_20150403_133223.EUM.nc	-0.168	-0.179	0.095	3048	5362	0	2312	0	2
SRL_OPN_2PTS022_0439_20150403_133224_20150403_152548.EUM.nc	-0.142	-0.154	0.086	3675	6353	0	2678	0	0
SRL_OPN_2PTS022_0442_20150403_152547_20150403_170526.EUM.nc	-0.115	-0.133	0.082	2967	5600	0	2632	0	1
SRL_OPN_2PTS022_0444_20150403_170525_20150403_184505.EUM.nc	-0.112	-0.138	0.089	3306	5502	0	2163	0	33
SRL_OPN_2PTS022_0446_20150403_184504_20150403_202422.EUM.nc	-0.153	-0.160	0.097	3490	5522	0	2026	0	6
SRL_OPN_2PTS022_0448_20150403_202422_20150403_220254.EUM.nc	-0.108	-0.129	0.085	3062	5497	0	2428	0	7
SRL_OPN_2PTS022_0450_20150403_220253_20150403_234053.EUM.nc	-0.104	-0.131	0.088	2665	5438	0	2750	0	23
SRL_OPN_2PTS022_0451_20150403_234052_20150404_011843.EUM.nc	-0.149	-0.165	0.092	3017	5534	0	2515	0	2
SRL_OPN_2PTS022_0453_20150404_011843_20150404_025714.EUM.nc	-0.171	-0.164	0.081	2956	5565	0	2608	0	1
SRL_OPN_2PTS022_0455_20150404_025713_20150404_043721.EUM.nc	-0.088	-0.124	0.089	2911	5475	0	2556	0	8
SRL_OPN_2PTS022_0457_20150404_043720_20150404_061925.EUM.nc	-0.109	-0.129	0.090	4008	5756	0	1744	0	4
SRL_OPN_2PTS022_0459_20150404_061924_20150404_080650.EUM.nc	-0.131	-0.148	0.086	4113	6101	0	1969	0	19
SRL_OPN_2PTS022_0462_20150404_080649_20150404_094448.EUM.nc	-0.122	-0.129	0.072	2985	5468	0	2471	0	12

– Continued on next page

Table 8: Radiometer Wet Troposphere Path Delay Statistics.

– Continued from previous page

File	Median	Mean	Std. Dev.	No. Obs.	Total Obs.	Default Lat/Lon	Flag (total)	Default (total)	3-Sigma Edited
SRL_OPN_2PTS022_0463_20150404_094448_20150404_112240.EUM.nc	-0.184	-0.171	0.094	2058	5286	0	3222	0	6
SRL_OPN_2PTS022_0465_20150404_112240_20150404_130111.EUM.nc	-0.158	-0.181	0.097	2748	5363	0	2610	0	5
SRL_OPN_2PTS022_0467_20150404_130110_20150404_145427.EUM.nc	-0.147	-0.164	0.101	3589	6321	0	2729	0	3
SRL_OPN_2PTS022_0470_20150404_145427_20150404_163405.EUM.nc	-0.131	-0.147	0.089	3303	5616	0	2307	0	6
SRL_OPN_2PTS022_0472_20150404_163405_20150404_181349.EUM.nc	-0.120	-0.132	0.079	3121	5607	0	2433	0	53
SRL_OPN_2PTS022_0474_20150404_181348_20150404_195314.EUM.nc	-0.149	-0.165	0.110	3233	5515	0	2281	0	1
SRL_OPN_2PTS022_0476_20150404_195313_20150404_213200.EUM.nc	-0.125	-0.158	0.093	3578	5426	0	1836	0	12
SRL_OPN_2PTS022_0478_20150404_213159_20150404_231010.EUM.nc	-0.089	-0.124	0.087	2271	5362	0	3086	0	5
SRL_OPN_2PTS022_0479_20150404_231009_20150405_004757.EUM.nc	-0.155	-0.168	0.098	3134	5457	0	2318	0	5
SRL_OPN_2PTS022_0481_20150405_004756_20150405_022606.EUM.nc	-0.175	-0.175	0.096	2936	5520	0	2584	0	0
SRL_OPN_2PTS022_0483_20150405_022605_20150405_040542.EUM.nc	-0.103	-0.138	0.098	2889	5473	0	2583	0	1
SRL_OPN_2PTS022_0485_20150405_040541_20150405_054703.EUM.nc	-0.104	-0.134	0.096	3699	5671	0	1969	0	3
SRL_OPN_2PTS022_0487_20150405_054702_20150405_073552.EUM.nc	-0.129	-0.152	0.086	4208	6169	0	1934	0	27
SRL_OPN_2PTS022_0490_20150405_073551_20150405_091403.EUM.nc	-0.122	-0.143	0.098	3446	5542	0	2083	0	13
SRL_OPN_2PTS022_0491_20150405_091402_20150405_105155.EUM.nc	-0.164	-0.158	0.096	2291	5459	0	3163	0	5
SRL_OPN_2PTS022_0493_20150405_105154_20150405_123008.EUM.nc	-0.166	-0.177	0.098	2579	5321	0	2739	0	3
SRL_OPN_2PTS022_0495_20150405_123008_20150405_140925.EUM.nc	-0.154	-0.162	0.103	3241	5513	0	2269	0	3
SRL_OPN_2PTS022_0497_20150405_140923_20150405_160244.EUM.nc	-0.131	-0.155	0.090	3366	6390	0	3018	0	6
SRL_OPN_2PTS022_0500_20150405_160243_20150405_174231.EUM.nc	-0.104	-0.137	0.100	3077	5601	0	2522	0	2
SRL_OPN_2PTS022_0502_20150405_174230_20150405_192156.EUM.nc	-0.132	-0.151	0.101	3442	5565	0	2122	0	1
SRL_OPN_2PTS022_0504_20150405_192155_20150405_210102.EUM.nc	-0.121	-0.142	0.085	3680	5577	0	1865	0	32
SRL_OPN_2PTS022_0506_20150405_210102_20150405_223924.EUM.nc	-0.094	-0.110	0.060	2662	5394	0	2535	0	197
SRL_OPN_2PTS022_0507_20150405_223924_20150406_001710.EUM.nc	-0.136	-0.152	0.096	3048	5432	0	2382	0	2
SRL_OPN_2PTS022_0509_20150406_001708_20150406_015511.EUM.nc	-0.170	-0.178	0.090	3120	5526	0	2406	0	0
SRL_OPN_2PTS022_0511_20150406_015510_20150406_033418.EUM.nc	-0.116	-0.140	0.090	3082	5500	0	2417	0	1
SRL_OPN_2PTS022_0513_20150406_033417_20150406_051458.EUM.nc	-0.095	-0.128	0.090	3048	5501	0	2450	0	3
SRL_OPN_2PTS022_0515_20150406_051458_20150406_070446.EUM.nc	-0.136	-0.153	0.090	3957	6179	0	2217	0	5
SRL_OPN_2PTS022_0518_20150406_070445_20150406_084318.EUM.nc	-0.127	-0.155	0.103	3990	5608	0	1613	0	5
SRL_OPN_2PTS022_0519_20150406_084318_20150406_102115.EUM.nc	-0.096	-0.127	0.077	2618	5395	0	2755	0	22
SRL_OPN_2PTS022_0521_20150406_102113_20150406_115907.EUM.nc	-0.170	-0.186	0.095	2576	5383	0	2804	0	3
SRL_OPN_2PTS022_0523_20150406_115906_20150406_133804.EUM.nc	-0.173	-0.173	0.097	3084	5366	0	2278	0	4
SRL_OPN_2PTS022_0525_20150406_133803_20150406_153127.EUM.nc	-0.133	-0.160	0.091	3647	6358	0	2711	0	0
SRL_OPN_2PTS022_0528_20150406_153126_20150406_171114.EUM.nc	-0.100	-0.132	0.100	2966	5583	0	2615	0	2
SRL_OPN_2PTS022_0530_20150406_171114_20150406_185044.EUM.nc	-0.129	-0.151	0.094	3403	5524	0	2107	0	14
SRL_OPN_2PTS022_0532_20150406_185044_20150406_203001.EUM.nc	-0.175	-0.174	0.104	3552	5525	0	1971	0	2
SRL_OPN_2PTS022_0534_20150406_203000_20150406_220837.EUM.nc	-0.094	-0.128	0.085	3049	5504	0	2444	0	11
SRL_OPN_2PTS022_0536_20150406_220837_20150406_234627.EUM.nc	-0.139	-0.157	0.095	2886	5468	0	2580	0	2
SRL_OPN_2PTS022_0537_20150406_234627_20150407_012419.EUM.nc	-0.150	-0.169	0.096	2936	5482	0	2543	0	3
SRL_OPN_2PTS022_0539_20150407_012418_20150407_030302.EUM.nc	-0.170	-0.165	0.096	2973	5570	0	2594	0	3

– Continued on next page

Table 8: Radiometer Wet Troposphere Path Delay Statistics.

– Continued from previous page

File	Median	Mean	Std. Dev.	No. Obs.	Total Obs.	Default Lat/Lon	Flag (total)	Default (total)	3-Sigma Edited
SRL_OPN_2PTS022_0541_20150407_030302_20150407_044306.EUM.nc	-0.095	-0.128	0.095	2981	5493	0	2510	0	2
SRL_OPN_2PTS022_0543_20150407_044305_20150407_062527.EUM.nc	-0.113	-0.138	0.086	4061	5784	0	1722	0	1
SRL_OPN_2PTS022_0545_20150407_062527_20150407_081227.EUM.nc	-0.142	-0.159	0.101	4141	6081	0	1936	0	4
SRL_OPN_2PTS022_0548_20150407_081225_20150407_095031.EUM.nc	-0.133	-0.142	0.083	2918	5373	0	2437	0	18
SRL_OPN_2PTS022_0549_20150407_095030_20150407_112816.EUM.nc	-0.180	-0.175	0.094	2161	5321	0	3151	0	9
SRL_OPN_2PTS022_0551_20150407_112815_20150407_130651.EUM.nc	-0.152	-0.175	0.093	2815	5434	0	2619	0	0
SRL_OPN_2PTS022_0553_20150407_130650_20150407_150008.EUM.nc	-0.143	-0.164	0.096	3576	6335	0	2749	0	10
SRL_OPN_2PTS022_0556_20150407_150007_20150407_163955.EUM.nc	-0.110	-0.141	0.097	3143	5622	0	2473	0	6
SRL_OPN_2PTS022_0558_20150407_163954_20150407_181929.EUM.nc	-0.124	-0.137	0.088	3041	5364	0	2321	1	1
SRL_OPN_2PTS022_0560_20150407_181928_20150407_195855.EUM.nc	-0.174	-0.180	0.102	3231	5493	0	2260	0	2
SRL_OPN_2PTS022_0562_20150407_200215_20150407_213744.EUM.nc	-0.115	-0.139	0.089	3323	5320	0	1982	0	15
SRL_OPN_2PTS022_0564_20150407_213745_20150407_231544.EUM.nc	-0.123	-0.141	0.094	2410	5286	0	2873	0	3
SRL_OPN_2PTS022_0565_20150407_231544_20150408_005332.EUM.nc	-0.147	-0.167	0.101	3019	5489	0	2469	0	1
SRL_OPN_2PTS022_0567_20150408_005331_20150408_023153.EUM.nc	-0.169	-0.164	0.093	2964	5544	0	2579	0	1
SRL_OPN_2PTS022_0569_20150408_023153_20150408_041125.EUM.nc	-0.113	-0.149	0.100	2828	5493	0	2665	0	0
SRL_OPN_2PTS022_0571_20150408_041125_20150408_055302.EUM.nc	-0.100	-0.127	0.090	3819	5706	0	1885	0	2
SRL_OPN_2PTS022_0573_20150408_055301_20150408_074130.EUM.nc	-0.143	-0.156	0.094	4241	6154	0	1913	0	0
SRL_OPN_2PTS022_0576_20150408_074129_20150408_091946.EUM.nc	-0.123	-0.140	0.093	3270	5513	0	2235	0	8
SRL_OPN_2PTS022_0577_20150408_091945_20150408_105730.EUM.nc	-0.171	-0.154	0.083	2155	5428	0	3266	0	7
SRL_OPN_2PTS022_0579_20150408_105728_20150408_123545.EUM.nc	-0.135	-0.166	0.097	2515	5314	0	2797	0	2
SRL_OPN_2PTS022_0581_20150408_123544_20150408_141514.EUM.nc	-0.148	-0.161	0.094	3351	5528	0	2176	0	1
SRL_OPN_2PTS022_0583_20150408_141514_20150408_160834.EUM.nc	-0.121	-0.150	0.094	3442	6374	0	2925	0	7
SRL_OPN_2PTS022_0586_20150408_160833_20150408_174811.EUM.nc	-0.114	-0.140	0.097	3008	5563	0	2544	0	11
SRL_OPN_2PTS022_0588_20150408_174810_20150408_192744.EUM.nc	-0.142	-0.160	0.110	3325	5583	0	2254	0	4
SRL_OPN_2PTS022_0590_20150408_192743_20150408_210639.EUM.nc	-0.109	-0.144	0.097	3564	5579	0	2009	1	5
SRL_OPN_2PTS022_0592_20150408_210638_20150408_224459.EUM.nc	-0.128	-0.131	0.075	2714	5376	0	2650	0	12
SRL_OPN_2PTS022_0593_20150408_224458_20150409_002249.EUM.nc	-0.126	-0.152	0.094	3054	5450	0	2388	0	8
SRL_OPN_2PTS022_0595_20150409_002248_20150409_020045.EUM.nc	-0.163	-0.164	0.097	3083	5511	0	2426	0	2
SRL_OPN_2PTS022_0597_20150409_020045_20150409_033957.EUM.nc	-0.109	-0.144	0.096	2979	5514	0	2535	0	0
SRL_OPN_2PTS022_0599_20150409_033956_20150409_052054.EUM.nc	-0.099	-0.131	0.098	3034	5560	0	2519	1	6
SRL_OPN_2PTS022_0601_20150409_052052_20150409_071029.EUM.nc	-0.124	-0.142	0.095	3927	6177	0	2240	0	10
SRL_OPN_2PTS022_0604_20150409_071029_20150409_084859.EUM.nc	-0.122	-0.152	0.113	3900	5616	0	1716	0	0
SRL_OPN_2PTS022_0605_20150409_084858_20150409_102646.EUM.nc	-0.162	-0.149	0.085	2567	5406	0	2833	0	6
SRL_OPN_2PTS022_0607_20150409_102645_20150409_120449.EUM.nc	-0.163	-0.182	0.101	2601	5403	0	2800	0	2
SRL_OPN_2PTS022_0609_20150409_120449_20150409_134350.EUM.nc	-0.160	-0.171	0.088	3139	5395	0	2253	0	3
SRL_OPN_2PTS022_0611_20150409_134349_20150409_153714.EUM.nc	-0.137	-0.153	0.094	3633	6393	0	2753	0	7
SRL_OPN_2PTS022_0614_20150409_153713_20150409_171652.EUM.nc	-0.105	-0.141	0.105	2915	5594	0	2677	0	2
SRL_OPN_2PTS022_0616_20150409_171651_20150409_185630.EUM.nc	-0.120	-0.131	0.091	2150	3813	0	1659	0	4
SRL_OPN_2PTS022_0618_20150409_185629_20150409_203536.EUM.nc	-0.132	-0.153	0.103	3589	5552	0	1958	0	5

– Continued on next page

Table 8: Radiometer Wet Troposphere Path Delay Statistics.

– Continued from previous page

File	Median	Mean	Std. Dev.	No. Obs.	Total Obs.	Default Lat/Lon	Flag (total)	Default (total)	3-Sigma Edited
SRL_OPN_2PTS022_0620_20150409_203535_20150409_221411.EUM.nc	-0.119	-0.136	0.088	3036	5492	0	2439	0	17
SRL_OPN_2PTS022_0622_20150409_221410_20150409_235208.EUM.nc	-0.122	-0.145	0.098	2897	5469	0	2570	0	2
SRL_OPN_2PTS022_0623_20150409_235208_20150410_012953.EUM.nc	-0.171	-0.172	0.083	3010	5523	0	2513	0	0
SRL_OPN_2PTS022_0625_20150410_012952_20150410_030839.EUM.nc	-0.152	-0.153	0.091	2979	5531	0	2550	0	2
SRL_OPN_2PTS022_0627_20150410_030838_20150410_044859.EUM.nc	-0.107	-0.135	0.095	3019	5460	0	2439	0	2
SRL_OPN_2PTS022_0629_20150410_044858_20150410_063119.EUM.nc	-0.109	-0.131	0.089	4046	5765	0	1717	0	2
SRL_OPN_2PTS022_0631_20150410_063119_20150410_081800.EUM.nc	-0.134	-0.157	0.108	4143	6080	0	1934	0	3
SRL_OPN_2PTS022_0634_20150410_081800_20150410_095604.EUM.nc	-0.139	-0.138	0.080	2846	5380	0	2529	1	4
SRL_OPN_2PTS022_0635_20150410_095603_20150410_113358.EUM.nc	-0.161	-0.166	0.081	2374	5373	0	2993	0	6
SRL_OPN_2PTS022_0637_20150410_113357_20150410_131227.EUM.nc	-0.176	-0.180	0.096	2866	5386	0	2518	0	2
SRL_OPN_2PTS022_0639_20150410_131227_20150410_150554.EUM.nc	-0.139	-0.154	0.099	3612	6347	0	2735	0	0
SRL_OPN_2PTS022_0642_20150410_150555_20150410_164533.EUM.nc	-0.106	-0.141	0.099	2946	5590	0	2640	0	4
SRL_OPN_2PTS022_0644_20150410_164532_20150410_182515.EUM.nc	-0.131	-0.142	0.098	3301	5500	0	2187	0	12
SRL_OPN_2PTS022_0646_20150410_182515_20150410_200430.EUM.nc	-0.136	-0.161	0.105	3159	5488	0	2324	0	5
SRL_OPN_2PTS022_0648_20150410_200430_20150410_214319.EUM.nc	-0.115	-0.137	0.092	3372	5509	0	2119	0	18
SRL_OPN_2PTS022_0650_20150410_214318_20150410_232124.EUM.nc	-0.124	-0.133	0.091	2511	5305	0	2789	0	5
SRL_OPN_2PTS022_0651_20150410_232123_20150411_005904.EUM.nc	-0.169	-0.177	0.089	2936	5480	0	2536	0	8
SRL_OPN_2PTS022_0653_20150411_005903_20150411_023728.EUM.nc	-0.154	-0.159	0.083	3000	5560	0	2555	0	5
SRL_OPN_2PTS022_0655_20150411_023727_20150411_041714.EUM.nc	-0.110	-0.135	0.092	2889	5516	0	2627	0	0
SRL_OPN_2PTS022_0657_20150411_041713_20150411_055850.EUM.nc	-0.113	-0.138	0.098	3828	5707	0	1874	0	5
SRL_OPN_2PTS022_0659_20150411_055850_20150411_074703.EUM.nc	-0.139	-0.148	0.095	4193	6133	0	1936	0	4
SRL_OPN_2PTS022_0662_20150411_074703_20150411_092518.EUM.nc	-0.138	-0.147	0.092	3224	5499	0	2270	0	5
SRL_OPN_2PTS022_0663_20150411_092517_20150411_110310.EUM.nc	-0.176	-0.163	0.085	2123	5438	0	3295	0	20
SRL_OPN_2PTS022_0665_20150411_110310_20150411_124120.EUM.nc	-0.133	-0.166	0.100	2564	5321	0	2752	0	5
SRL_OPN_2PTS022_0667_20150411_124119_20150411_142055.EUM.nc	-0.125	-0.152	0.101	3344	5478	0	2128	0	6
SRL_OPN_2PTS022_0669_20150411_142054_20150411_161412.EUM.nc	-0.125	-0.150	0.088	3466	6373	0	2903	0	4
SRL_OPN_2PTS022_0672_20150411_161411_20150411_175357.EUM.nc	-0.115	-0.135	0.096	3045	5570	0	2525	0	0
SRL_OPN_2PTS022_0674_20150411_175357_20150411_193320.EUM.nc	-0.131	-0.162	0.105	3325	5593	0	2268	0	0
SRL_OPN_2PTS022_0676_20150411_193320_20150411_211221.EUM.nc	-0.114	-0.146	0.088	3471	5467	0	1993	0	3
SRL_OPN_2PTS022_0678_20150411_211220_20150411_225040.EUM.nc	-0.126	-0.136	0.087	2526	5444	0	2908	0	10
SRL_OPN_2PTS022_0679_20150411_225039_20150412_002820.EUM.nc	-0.117	-0.144	0.093	3098	5416	0	2311	0	7
SRL_OPN_2PTS022_0681_20150412_002819_20150412_020627.EUM.nc	-0.190	-0.181	0.099	2999	5550	0	2549	0	2
SRL_OPN_2PTS022_0683_20150412_020626_20150412_034544.EUM.nc	-0.120	-0.152	0.095	2967	5559	0	2590	1	1
SRL_OPN_2PTS022_0685_20150412_034543_20150412_052639.EUM.nc	-0.093	-0.128	0.092	2941	5549	0	2602	0	6
SRL_OPN_2PTS022_0687_20150412_052639_20150412_071604.EUM.nc	-0.113	-0.142	0.100	4040	6179	0	2138	0	1
SRL_OPN_2PTS022_0690_20150412_071603_20150412_085431.EUM.nc	-0.152	-0.164	0.097	3776	5595	0	1814	0	5
SRL_OPN_2PTS022_0691_20150412_085430_20150412_103226.EUM.nc	-0.148	-0.151	0.093	2385	5499	0	3107	0	7
SRL_OPN_2PTS022_0693_20150412_103225_20150412_121023.EUM.nc	-0.156	-0.182	0.103	2548	5444	0	2893	0	3
SRL_OPN_2PTS022_0695_20150412_121022_20150412_134929.EUM.nc	-0.165	-0.171	0.105	3144	5421	0	2274	0	3

– Continued on next page

Table 8: Radiometer Wet Troposphere Path Delay Statistics.

– Continued from previous page

File	Median	Mean	Std. Dev.	No. Obs.	Total Obs.	Default Lat/Lon	Flag (total)	Default (total)	3-Sigma Edited
SRL_OPN_2PTS022_0697_20150412_134928_20150412_154253.EUM.nc	-0.132	-0.152	0.089	3616	6352	0	2731	0	5
SRL_OPN_2PTS022_0700_20150412_154251_20150412_172240.EUM.nc	-0.114	-0.132	0.105	2953	5509	0	2556	0	0
SRL_OPN_2PTS022_0702_20150412_172240_20150412_190208.EUM.nc	-0.119	-0.156	0.103	3289	5574	0	2284	0	1
SRL_OPN_2PTS022_0704_20150412_190207_20150412_204120.EUM.nc	-0.129	-0.147	0.093	3741	5564	0	1809	0	14
SRL_OPN_2PTS022_0706_20150412_204120_20150412_221952.EUM.nc	-0.118	-0.140	0.089	2994	5370	0	2355	0	21
SRL_OPN_2PTS022_0708_20150412_221952_20150412_235739.EUM.nc	-0.104	-0.149	0.110	2999	5471	0	2470	0	2
SRL_OPN_2PTS022_0709_20150412_235739_20150413_013546.EUM.nc	-0.179	-0.178	0.091	3099	5540	0	2441	0	0
SRL_OPN_2PTS022_0711_20150413_013545_20150413_031427.EUM.nc	-0.141	-0.154	0.087	2907	5509	0	2601	0	1
SRL_OPN_2PTS022_0713_20150413_031426_20150413_045455.EUM.nc	-0.113	-0.131	0.093	3051	5496	0	2444	0	1
SRL_OPN_2PTS022_0715_20150413_045455_20150413_063723.EUM.nc	-0.103	-0.139	0.095	4013	5793	0	1780	0	0
SRL_OPN_2PTS022_0717_20150413_063724_20150413_082354.EUM.nc	-0.136	-0.156	0.094	4133	6042	0	1902	0	7
SRL_OPN_2PTS022_0720_20150413_082354_20150413_100147.EUM.nc	-0.139	-0.139	0.085	2811	5414	0	2586	1	16
SRL_OPN_2PTS022_0721_20150413_100146_20150413_113942.EUM.nc	-0.121	-0.158	0.098	2417	5387	0	2964	0	6
SRL_OPN_2PTS022_0723_20150413_113942_20150413_131825.EUM.nc	-0.161	-0.164	0.096	2959	5407	0	2447	0	1
SRL_OPN_2PTS022_0725_20150413_131824_20150413_151146.EUM.nc	-0.132	-0.150	0.090	3617	6390	0	2768	0	5
SRL_OPN_2PTS022_0728_20150413_151144_20150413_165132.EUM.nc	-0.114	-0.129	0.091	2940	5568	0	2625	0	3
SRL_OPN_2PTS022_0730_20150413_165131_20150413_183106.EUM.nc	-0.146	-0.161	0.109	3230	5502	0	2271	0	1
SRL_OPN_2PTS022_0732_20150413_183105_20150413_201027.EUM.nc	-0.145	-0.162	0.090	3221	5513	0	2283	1	8
SRL_OPN_2PTS022_0734_20150413_201026_20150413_214905.EUM.nc	-0.110	-0.141	0.092	3304	5521	0	2199	0	18
SRL_OPN_2PTS022_0736_20150413_214904_20150413_232707.EUM.nc	-0.091	-0.138	0.101	2499	5310	0	2804	0	7
SRL_OPN_2PTS022_0737_20150413_232706_20150414_010458.EUM.nc	-0.149	-0.170	0.092	2799	5510	0	2708	0	3
SRL_OPN_2PTS022_0739_20150414_010457_20150414_024316.EUM.nc	-0.162	-0.160	0.082	2925	5552	0	2627	0	0
SRL_OPN_2PTS022_0741_20150414_024315_20150414_042309.EUM.nc	-0.120	-0.136	0.093	2901	5506	0	2602	0	3
SRL_OPN_2PTS022_0743_20150414_042308_20150414_060501.EUM.nc	-0.111	-0.143	0.098	3864	5736	0	1864	0	8
SRL_OPN_2PTS022_0745_20150414_060500_20150414_075259.EUM.nc	-0.126	-0.149	0.100	4117	6099	0	1971	0	11
SRL_OPN_2PTS022_0748_20150414_075258_20150414_093103.EUM.nc	-0.130	-0.146	0.085	3137	5466	0	2318	0	11
SRL_OPN_2PTS022_0749_20150414_093103_20150414_110854.EUM.nc	-0.120	-0.159	0.102	2211	5408	0	3192	0	5
SRL_OPN_2PTS022_0751_20150414_110855_20150414_124716.EUM.nc	-0.135	-0.159	0.108	2555	5328	0	2770	0	3
SRL_OPN_2PTS022_0753_20150414_124716_20150414_144027.EUM.nc	-0.152	-0.164	0.090	3420	6268	0	2846	0	2
SRL_OPN_2PTS022_0756_20150414_144025_20150414_162012.EUM.nc	-0.136	-0.147	0.091	3426	5617	0	2188	0	3
SRL_OPN_2PTS022_0758_20150414_162012_20150414_175948.EUM.nc	-0.099	-0.138	0.100	3121	5574	0	2453	0	0
SRL_OPN_2PTS022_0760_20150414_175948_20150414_193919.EUM.nc	-0.143	-0.162	0.093	3339	5587	0	2247	0	1
SRL_OPN_2PTS022_0762_20150414_193918_20150414_211808.EUM.nc	-0.111	-0.144	0.086	3449	5476	0	2012	0	15
SRL_OPN_2PTS022_0764_20150414_211808_20150414_225625.EUM.nc	-0.112	-0.141	0.092	2476	5436	0	2953	0	7
SRL_OPN_2PTS022_0765_20150414_225624_20150415_003413.EUM.nc	-0.148	-0.165	0.098	3169	5465	0	2289	0	7
SRL_OPN_2PTS022_0767_20150415_003413_20150415_021214.EUM.nc	-0.171	-0.163	0.087	2948	5545	0	2597	0	0
SRL_OPN_2PTS022_0769_20150415_021214_20150415_035137.EUM.nc	-0.140	-0.146	0.093	2842	5535	0	2680	0	13
SRL_OPN_2PTS022_0771_20150415_035136_20150415_053248.EUM.nc	-0.102	-0.127	0.086	2999	5543	0	2515	0	29
SRL_OPN_2PTS022_0781_20150415_121617_20150415_135522.EUM.nc	-0.172	-0.173	0.092	3186	5461	0	2274	0	1

– Continued on next page

Table 8: Radiometer Wet Troposphere Path Delay Statistics.

– Continued from previous page

File	Median	Mean	Std. Dev.	No. Obs.	Total Obs.	Default Lat/Lon	Flag (total)	Default (total)	3-Sigma Edited
SRL_OPN_2PTS022_0783_20150415_135522_20150415_154844.EUM.nc	-0.142	-0.151	0.094	3568	6373	0	2794	0	11
SRL_OPN_2PTS022_0786_20150415_154844_20150415_172831.EUM.nc	-0.091	-0.128	0.090	2953	5484	0	2525	0	6
SRL_OPN_2PTS022_0788_20150415_172831_20150415_190808.EUM.nc	-0.145	-0.162	0.097	3461	5592	0	2130	0	1
SRL_OPN_2PTS022_0790_20150415_190808_20150415_204710.EUM.nc	-0.133	-0.151	0.084	3757	5589	0	1825	0	7
SRL_OPN_2PTS022_0792_20150415_204710_20150415_222540.EUM.nc	-0.084	-0.133	0.101	2946	5384	0	2417	1	20
SRL_OPN_2PTS022_0794_20150415_222539_20150416_000333.EUM.nc	-0.128	-0.154	0.104	3078	5524	0	2444	0	2
SRL_OPN_2PTS022_0795_20150416_000332_20150416_014121.EUM.nc	-0.185	-0.180	0.087	3088	5553	0	2465	0	0
SRL_OPN_2PTS022_0797_20150416_014120_20150416_032016.EUM.nc	-0.147	-0.160	0.088	2927	5504	0	2574	0	3
SRL_OPN_2PTS022_0799_20150416_032016_20150416_050041.EUM.nc	-0.096	-0.130	0.091	3087	5510	0	2421	0	2
SRL_OPN_2PTS022_0801_20150416_050040_20150416_064327.EUM.nc	-0.108	-0.133	0.091	3971	5804	0	1821	0	12
SRL_OPN_2PTS022_0803_20150416_064327_20150416_082929.EUM.nc	-0.143	-0.145	0.088	4224	6032	0	1800	0	8
SRL_OPN_2PTS022_0806_20150416_082928_20150416_100729.EUM.nc	-0.099	-0.138	0.099	2822	5386	0	2561	0	3
SRL_OPN_2PTS022_0807_20150416_100728_20150416_114527.EUM.nc	-0.159	-0.180	0.107	2465	5425	0	2959	0	1
SRL_OPN_2PTS022_0809_20150416_114526_20150416_132404.EUM.nc	-0.181	-0.183	0.092	2990	5397	0	2406	0	1
SRL_OPN_2PTS022_0811_20150416_132403_20150416_151726.EUM.nc	-0.153	-0.159	0.098	3621	6330	0	2707	0	2
SRL_OPN_2PTS022_0814_20150416_151725_20150416_165713.EUM.nc	-0.139	-0.146	0.088	2914	5580	0	2664	0	2
SRL_OPN_2PTS022_0816_20150416_165713_20150416_183653.EUM.nc	-0.127	-0.149	0.096	3277	5486	0	2209	0	0
SRL_OPN_2PTS022_0818_20150416_183652_20150416_201605.EUM.nc	-0.138	-0.150	0.084	3347	5512	0	2158	0	7
SRL_OPN_2PTS022_0820_20150416_201604_20150416_215449.EUM.nc	-0.115	-0.143	0.097	3229	5479	0	2238	0	12
SRL_OPN_2PTS022_0822_20150416_215448_20150416_233250.EUM.nc	-0.094	-0.132	0.096	2487	5286	0	2767	0	32
SRL_OPN_2PTS022_0823_20150416_233249_20150417_011032.EUM.nc	-0.176	-0.172	0.094	2781	5492	0	2709	0	2
SRL_OPN_2PTS022_0825_20150417_011031_20150417_024905.EUM.nc	-0.186	-0.166	0.086	2921	5559	0	2635	0	3
SRL_OPN_2PTS022_0827_20150417_024903_20150417_042854.EUM.nc	-0.106	-0.137	0.092	2938	5500	0	2561	0	1
SRL_OPN_2PTS022_0829_20150417_042854_20150417_061054.EUM.nc	-0.102	-0.138	0.090	3864	5738	0	1873	0	1
SRL_OPN_2PTS022_0831_20150417_061053_20150417_075835.EUM.nc	-0.145	-0.159	0.093	4085	6101	0	2006	0	10
SRL_OPN_2PTS022_0834_20150417_075836_20150417_093645.EUM.nc	-0.094	-0.130	0.086	2977	5478	0	2489	0	12
SRL_OPN_2PTS022_0835_20150417_093645_20150417_111437.EUM.nc	-0.168	-0.172	0.111	2170	5397	0	3225	0	2
SRL_OPN_2PTS022_0837_20150417_111437_20150417_125255.EUM.nc	-0.169	-0.178	0.092	2666	5337	0	2666	0	5
SRL_OPN_2PTS022_0839_20150417_125254_20150417_144607.EUM.nc	-0.155	-0.166	0.100	3457	6291	0	2833	0	1
SRL_OPN_2PTS022_0842_20150417_144607_20150417_162552.EUM.nc	-0.143	-0.158	0.084	3389	5633	0	2243	0	1
SRL_OPN_2PTS022_0844_20150417_162552_20150417_180537.EUM.nc	-0.094	-0.124	0.087	3159	5630	0	2464	0	7
SRL_OPN_2PTS022_0846_20150417_180536_20150417_194457.EUM.nc	-0.132	-0.152	0.098	3330	5565	0	2231	0	4
SRL_OPN_2PTS022_0848_20150417_194456_20150417_212354.EUM.nc	-0.109	-0.148	0.088	3503	5442	0	1934	0	5
SRL_OPN_2PTS022_0850_20150417_212354_20150417_230207.EUM.nc	-0.086	-0.136	0.099	2275	5379	0	3099	0	5
SRL_OPN_2PTS022_0851_20150417_230206_20150418_003947.EUM.nc	-0.180	-0.183	0.084	3190	5472	0	2282	0	0
SRL_OPN_2PTS022_0853_20150418_003946_20150418_021800.EUM.nc	-0.160	-0.161	0.095	2884	5549	0	2665	0	0
SRL_OPN_2PTS022_0855_20150418_021800_20150418_035719.EUM.nc	-0.110	-0.134	0.086	2851	5571	0	2719	0	1
SRL_OPN_2PTS022_0857_20150418_035718_20150418_053838.EUM.nc	-0.115	-0.142	0.089	3204	5534	0	2327	0	3
SRL_OPN_2PTS022_0859_20150418_053837_20150418_072738.EUM.nc	-0.125	-0.143	0.088	4270	6168	0	1897	0	1

– Continued on next page

Table 8: Radiometer Wet Troposphere Path Delay Statistics.

– Continued from previous page

File	Median	Mean	Std. Dev.	No. Obs.	Total Obs.	Default Lat/Lon	Flag (total)	Default (total)	3-Sigma Edited
SRL_OPN_2PTS022_0862_20150418_072737_20150418_090601.EUM.nc	-0.101	-0.142	0.101	3539	5555	0	2007	0	9
SRL_OPN_2PTS022_0863_20150418_090600_20150418_104345.EUM.nc	-0.133	-0.159	0.093	2360	5486	0	3100	0	26
SRL_OPN_2PTS022_0865_20150418_104344_20150418_122155.EUM.nc	-0.161	-0.176	0.095	2650	5456	0	2798	0	8
SRL_OPN_2PTS022_0867_20150418_122154_20150418_140112.EUM.nc	-0.137	-0.156	0.094	3344	5483	0	2138	0	1
SRL_OPN_2PTS022_0869_20150418_140111_20150418_155435.EUM.nc	-0.127	-0.155	0.092	3317	6367	0	3042	0	8
SRL_OPN_2PTS022_0872_20150418_155434_20150418_173412.EUM.nc	-0.094	-0.126	0.093	2904	5464	0	2554	0	6
SRL_OPN_2PTS022_0874_20150418_173411_20150418_191347.EUM.nc	-0.120	-0.154	0.101	3419	5582	0	2148	0	15
SRL_OPN_2PTS022_0876_20150418_191347_20150418_205256.EUM.nc	-0.120	-0.150	0.090	3711	5613	0	1895	0	7
SRL_OPN_2PTS022_0878_20150418_205255_20150418_223115.EUM.nc	-0.099	-0.137	0.088	2881	5385	0	2474	0	30
SRL_OPN_2PTS022_0880_20150418_223113_20150419_000906.EUM.nc	-0.125	-0.157	0.099	3092	5476	0	2380	0	4
SRL_OPN_2PTS022_0881_20150419_000907_20150419_014705.EUM.nc	-0.157	-0.169	0.095	3133	5559	0	2424	0	2
SRL_OPN_2PTS022_0883_20150419_014704_20150419_032557.EUM.nc	-0.124	-0.152	0.085	3008	5486	0	2478	0	0
SRL_OPN_2PTS022_0885_20150419_032556_20150419_050606.EUM.nc	-0.104	-0.133	0.088	2955	5500	0	2541	0	4
SRL_OPN_2PTS022_0887_20150419_050604_20150419_065638.EUM.nc	-0.112	-0.140	0.090	3917	6225	0	2306	0	2
SRL_OPN_2PTS022_0890_20150419_065637_20150419_083514.EUM.nc	-0.128	-0.153	0.107	4163	5615	0	1445	0	7
SRL_OPN_2PTS022_0892_20150419_083513_20150419_101305.EUM.nc	-0.136	-0.146	0.084	2739	5398	0	2648	0	11
SRL_OPN_2PTS022_0893_20150419_101303_20150419_115103.EUM.nc	-0.169	-0.177	0.095	2521	5458	0	2932	0	5
SRL_OPN_2PTS022_0895_20150419_115102_20150419_132952.EUM.nc	-0.148	-0.169	0.098	3028	5389	0	2361	0	0
SRL_OPN_2PTS022_0897_20150419_132952_20150419_152315.EUM.nc	-0.131	-0.156	0.090	3638	6362	0	2724	0	0
SRL_OPN_2PTS022_0900_20150419_152314_20150419_170254.EUM.nc	-0.088	-0.123	0.095	2904	5603	0	2695	0	4
SRL_OPN_2PTS022_0902_20150419_170253_20150419_184235.EUM.nc	-0.105	-0.142	0.097	3267	5488	0	2215	0	6
SRL_OPN_2PTS022_0904_20150419_184235_20150419_202144.EUM.nc	-0.159	-0.167	0.102	3468	5519	0	2050	0	1
SRL_OPN_2PTS022_0906_20150419_202144_20150419_220026.EUM.nc	-0.114	-0.154	0.092	3021	5493	0	2464	0	8
SRL_OPN_2PTS022_0908_20150419_220026_20150419_233825.EUM.nc	-0.092	-0.126	0.085	2671	5441	0	2760	0	10
SRL_OPN_2PTS022_0909_20150419_233825_20150420_011557.EUM.nc	-0.174	-0.172	0.091	3016	5486	0	2468	0	2
SRL_OPN_2PTS022_0911_20150420_011557_20150420_025433.EUM.nc	-0.143	-0.160	0.090	2912	5527	0	2608	0	7
SRL_OPN_2PTS022_0913_20150420_025431_20150420_043436.EUM.nc	-0.101	-0.127	0.085	2917	5510	0	2581	0	12
SRL_OPN_2PTS022_0915_20150420_043435_20150420_061636.EUM.nc	-0.091	-0.133	0.098	3924	5767	0	1838	0	5
SRL_OPN_2PTS022_0917_20150420_061635_20150420_080401.EUM.nc	-0.138	-0.156	0.095	4086	6094	0	2008	0	0
SRL_OPN_2PTS022_0920_20150420_080400_20150420_094209.EUM.nc	-0.131	-0.149	0.094	2992	5497	0	2499	0	6
SRL_OPN_2PTS022_0921_20150420_094208_20150420_112002.EUM.nc	-0.202	-0.190	0.110	2264	5329	0	3065	0	0
SRL_OPN_2PTS022_0923_20150420_112001_20150420_125831.EUM.nc	-0.158	-0.174	0.097	2726	5341	0	2615	0	0
SRL_OPN_2PTS022_0925_20150420_125830_20150420_145144.EUM.nc	-0.146	-0.158	0.090	3520	6346	0	2826	0	0
SRL_OPN_2PTS022_0928_20150420_145144_20150420_163123.EUM.nc	-0.111	-0.137	0.097	3329	5655	0	2321	0	5
SRL_OPN_2PTS022_0930_20150420_163123_20150420_181106.EUM.nc	-0.089	-0.129	0.095	3133	5586	0	2450	0	3
SRL_OPN_2PTS022_0932_20150420_181106_20150420_195026.EUM.nc	-0.137	-0.173	0.098	3244	5517	0	2271	1	1
SRL_OPN_2PTS022_0934_20150420_195025_20150420_212920.EUM.nc	-0.123	-0.159	0.094	3565	5457	0	1885	0	7
SRL_OPN_2PTS022_0936_20150420_212919_20150420_230731.EUM.nc	-0.111	-0.140	0.094	2214	5387	0	3163	0	10
SRL_OPN_2PTS022_0937_20150420_230730_20150421_004510.EUM.nc	-0.152	-0.175	0.093	3115	5454	0	2337	0	2

– Continued on next page

Table 8: Radiometer Wet Troposphere Path Delay Statistics.

– Continued from previous page

File	Median	Mean	Std. Dev.	No. Obs.	Total Obs.	Default Lat/Lon	Flag (total)	Default (total)	3-Sigma Edited
SRL_OPN_2PTS022_0939_20150421_004510_20150421_022325.EUM.nc	-0.168	-0.165	0.092	2877	5559	0	2682	0	0
SRL_OPN_2PTS022_0941_20150421_022325_20150421_040258.EUM.nc	-0.103	-0.128	0.077	2856	5463	0	2592	0	15
SRL_OPN_2PTS022_0943_20150421_040257_20150421_054415.EUM.nc	-0.094	-0.142	0.108	3471	5653	0	2173	0	9
SRL_OPN_2PTS022_0945_20150421_054415_20150421_073303.EUM.nc	-0.134	-0.147	0.092	4226	6171	0	1941	0	4
SRL_OPN_2PTS022_0948_20150421_073302_20150421_091123.EUM.nc	-0.141	-0.167	0.102	3360	5547	0	2183	0	4
SRL_OPN_2PTS022_0949_20150421_091124_20150421_104916.EUM.nc	-0.141	-0.157	0.102	2357	5524	0	3164	0	3
SRL_OPN_2PTS022_0951_20150421_104915_20150421_122718.EUM.nc	-0.137	-0.159	0.096	2605	5337	0	2728	0	4
SRL_OPN_2PTS022_0953_20150421_122718_20150421_140641.EUM.nc	-0.142	-0.169	0.090	3228	5519	0	2286	0	5
SRL_OPN_2PTS022_0955_20150421_140640_20150421_160003.EUM.nc	-0.115	-0.142	0.091	3297	6381	0	3077	0	7
SRL_OPN_2PTS022_0958_20150421_160002_20150421_173949.EUM.nc	-0.095	-0.135	0.100	2975	5622	0	2647	0	0
SRL_OPN_2PTS022_0960_20150421_173948_20150421_191915.EUM.nc	-0.135	-0.152	0.092	3413	5573	0	2158	0	2
SRL_OPN_2PTS022_0962_20150421_191913_20150421_205821.EUM.nc	-0.131	-0.161	0.095	3666	5599	0	1925	0	8
SRL_OPN_2PTS022_0964_20150421_205820_20150421_223646.EUM.nc	-0.095	-0.141	0.098	2814	5389	0	2550	0	25
SRL_OPN_2PTS022_0965_20150421_223646_20150422_001429.EUM.nc	-0.136	-0.151	0.089	3027	5462	0	2434	0	1
SRL_OPN_2PTS022_0967_20150422_001427_20150422_015229.EUM.nc	-0.165	-0.174	0.099	3078	5535	0	2455	0	2
SRL_OPN_2PTS022_0969_20150422_015228_20150422_033133.EUM.nc	-0.105	-0.143	0.094	3009	5477	0	2456	0	12
SRL_OPN_2PTS022_0971_20150422_033132_20150422_051211.EUM.nc	-0.092	-0.133	0.097	3022	5524	0	2500	0	2
SRL_OPN_2PTS022_0973_20150422_051210_20150422_070203.EUM.nc	-0.116	-0.142	0.095	3849	6209	0	2352	0	8
SRL_OPN_2PTS022_0976_20150422_070201_20150422_084036.EUM.nc	-0.140	-0.166	0.103	4033	5596	0	1560	0	3
SRL_OPN_2PTS022_0978_20150422_084035_20150422_101833.EUM.nc	-0.102	-0.144	0.095	2703	5396	0	2682	1	10
SRL_OPN_2PTS022_0979_20150422_101832_20150422_152842.EUM.nc	-0.154	-0.167	0.095	9195	17153	0	7954	0	4
SRL_OPN_2PTS022_0986_20150422_152841_20150422_170828.EUM.nc	-0.114	-0.149	0.104	2770	4643	0	1872	0	1
SRL_OPN_2PTS022_0988_20150422_170827_20150422_184759.EUM.nc	-0.122	-0.149	0.094	3353	5490	0	2129	0	8
SRL_OPN_2PTS022_0990_20150422_184758_20150422_202714.EUM.nc	-0.171	-0.178	0.103	3453	5524	0	2070	0	1
SRL_OPN_2PTS022_0992_20150422_202715_20150422_220554.EUM.nc	-0.107	-0.139	0.095	3076	5478	0	2393	0	9
SRL_OPN_2PTS022_0994_20150422_220553_20150422_234343.EUM.nc	-0.110	-0.137	0.088	2802	5481	0	2661	0	18
SRL_OPN_2PTS022_0995_20150422_234342_20150423_012135.EUM.nc	-0.145	-0.175	0.092	2997	5521	0	2523	0	1
SRL_OPN_2PTS022_0997_20150423_012134_20150423_030016.EUM.nc	-0.137	-0.159	0.097	2908	5580	0	2670	0	2
SRL_OPN_2PTS022_0999_20150423_030016_20150423_044017.EUM.nc	-0.107	-0.135	0.090	2904	5503	0	2590	0	9

25 Model Wet Troposphere Path Delay Table

Table 9: Model Wet Troposphere Path Delay Statistics.

File	Median	Mean	Std. Dev.	No. Obs.	Total Obs.	Default Lat/Lon	Flag (total)	Default (total)	3-Sigma Edited
SRL_OPN_2PTS021_1001_20150319_044019_20150319_062228.EUM.nc	-0.115	-0.152	0.107	4072	5758	0	1686	0	0
SRL_OPN_2PTS022_0001_20150319_062227_20150319_080936.EUM.nc	-0.154	-0.166	0.092	4171	6082	0	1911	0	0
SRL_OPN_2PTS022_0004_20150319_080936_20150319_094742.EUM.nc	-0.130	-0.141	0.093	3047	5466	0	2419	0	0
SRL_OPN_2PTS022_0005_20150319_094741_20150319_112535.EUM.nc	-0.138	-0.154	0.085	2172	5324	0	3152	0	0
SRL_OPN_2PTS022_0007_20150319_112534_20150319_130408.EUM.nc	-0.160	-0.167	0.104	2786	5304	0	2518	0	0
SRL_OPN_2PTS022_0009_20150319_130407_20150319_145723.EUM.nc	-0.162	-0.163	0.075	3581	6340	0	2759	0	0
SRL_OPN_2PTS022_0012_20150319_145722_20150319_163703.EUM.nc	-0.132	-0.162	0.106	3272	5636	0	2364	0	0
SRL_OPN_2PTS022_0014_20150319_163703_20150319_181646.EUM.nc	-0.098	-0.138	0.115	3251	5598	0	2347	0	0
SRL_OPN_2PTS022_0016_20150319_181645_20150319_195601.EUM.nc	-0.159	-0.170	0.094	3282	5478	0	2196	0	0
SRL_OPN_2PTS022_0018_20150319_195601_20150319_213454.EUM.nc	-0.130	-0.156	0.088	3582	5396	0	1814	0	0
SRL_OPN_2PTS022_0020_20150319_213453_20150319_231303.EUM.nc	-0.107	-0.129	0.085	2291	5365	0	3074	0	0
SRL_OPN_2PTS022_0021_20150319_231303_20150320_005043.EUM.nc	-0.150	-0.165	0.089	3182	5450	0	2268	0	0
SRL_OPN_2PTS022_0023_20150320_005041_20150320_022902.EUM.nc	-0.181	-0.176	0.092	2977	5534	0	2557	0	0
SRL_OPN_2PTS022_0025_20150320_022901_20150320_040840.EUM.nc	-0.122	-0.133	0.085	2917	5468	0	2551	0	0
SRL_OPN_2PTS022_0027_20150320_040840_20150320_055004.EUM.nc	-0.107	-0.152	0.113	3794	5692	0	1898	0	0
SRL_OPN_2PTS022_0029_20150320_055004_20150320_073839.EUM.nc	-0.137	-0.155	0.093	4262	6157	0	1895	0	0
SRL_OPN_2PTS022_0032_20150320_073839_20150320_105448.EUM.nc	-0.154	-0.159	0.095	5660	10973	0	5313	0	0
SRL_OPN_2PTS022_0035_20150320_105447_20150320_123303.EUM.nc	-0.163	-0.172	0.096	2534	5317	0	2783	0	0
SRL_OPN_2PTS022_0037_20150320_123303_20150320_141222.EUM.nc	-0.163	-0.164	0.072	3324	5504	0	2180	0	0
SRL_OPN_2PTS022_0039_20150320_141220_20150320_160542.EUM.nc	-0.152	-0.160	0.091	3419	6376	0	2957	0	0
SRL_OPN_2PTS022_0042_20150320_160541_20150320_174527.EUM.nc	-0.092	-0.134	0.109	3096	5579	0	2483	0	0
SRL_OPN_2PTS022_0044_20150320_174526_20150320_192452.EUM.nc	-0.129	-0.158	0.103	3511	5568	0	2057	0	0
SRL_OPN_2PTS022_0046_20150320_192451_20150320_210356.EUM.nc	-0.112	-0.145	0.091	3643	5549	0	1906	0	0
SRL_OPN_2PTS022_0048_20150320_210355_20150320_224217.EUM.nc	-0.119	-0.131	0.068	2665	5342	0	2603	0	74
SRL_OPN_2PTS022_0049_20150320_224217_20150321_002000.EUM.nc	-0.153	-0.160	0.092	3023	5428	0	2405	0	0
SRL_OPN_2PTS022_0051_20150321_001959_20150321_015802.EUM.nc	-0.172	-0.171	0.081	3120	5542	0	2422	0	0
SRL_OPN_2PTS022_0053_20150321_015801_20150321_033712.EUM.nc	-0.101	-0.139	0.097	3067	5500	0	2433	0	0
SRL_OPN_2PTS022_0055_20150321_033711_20150321_051756.EUM.nc	-0.109	-0.142	0.104	3082	5519	0	2437	0	0
SRL_OPN_2PTS022_0057_20150321_051756_20150321_070738.EUM.nc	-0.114	-0.152	0.102	4022	6184	0	2162	0	0
SRL_OPN_2PTS022_0060_20150321_070737_20150321_084609.EUM.nc	-0.174	-0.163	0.097	3930	5588	0	1658	0	0
SRL_OPN_2PTS022_0061_20150321_084608_20150321_102405.EUM.nc	-0.127	-0.136	0.083	2645	5375	0	2730	0	0
SRL_OPN_2PTS022_0063_20150321_102405_20150321_120158.EUM.nc	-0.165	-0.182	0.096	2601	5375	0	2774	0	0
SRL_OPN_2PTS022_0065_20150321_120157_20150321_134058.EUM.nc	-0.171	-0.176	0.079	3177	5434	0	2257	0	0
SRL_OPN_2PTS022_0067_20150321_134057_20150321_153422.EUM.nc	-0.129	-0.153	0.082	3652	6350	0	2698	0	0
SRL_OPN_2PTS022_0070_20150321_153420_20150321_171408.EUM.nc	-0.108	-0.143	0.113	2971	5571	0	2600	0	0
SRL_OPN_2PTS022_0072_20150321_171408_20150321_185338.EUM.nc	-0.132	-0.166	0.105	3437	5508	0	2071	0	0

– Continued on next page

Table 9: Model Wet Troposphere Path Delay Statistics.

– Continued from previous page

File	Median	Mean	Std. Dev.	No. Obs.	Total Obs.	Default Lat/Lon	Flag (total)	Default (total)	3-Sigma Edited
SRL_OPN_2PTS022_0074_20150321_185337_20150321_203253.EUM.nc	-0.152	-0.164	0.095	3614	5534	0	1920	0	0
SRL_OPN_2PTS022_0076_20150321_203252_20150321_221129.EUM.nc	-0.132	-0.158	0.090	3017	5470	0	2453	0	0
SRL_OPN_2PTS022_0078_20150321_221129_20150321_234917.EUM.nc	-0.128	-0.147	0.088	2897	5429	0	2532	0	0
SRL_OPN_2PTS022_0079_20150321_234916_20150322_012710.EUM.nc	-0.174	-0.183	0.081	3024	5517	0	2493	0	0
SRL_OPN_2PTS022_0081_20150322_012710_20150322_030554.EUM.nc	-0.156	-0.159	0.096	3013	5563	0	2550	0	0
SRL_OPN_2PTS022_0083_20150322_030553_20150322_044602.EUM.nc	-0.115	-0.138	0.081	3033	5450	0	2417	0	0
SRL_OPN_2PTS022_0085_20150322_044601_20150322_062827.EUM.nc	-0.114	-0.154	0.109	4052	5760	0	1708	0	0
SRL_OPN_2PTS022_0087_20150322_062826_20150322_081517.EUM.nc	-0.154	-0.161	0.095	4201	6087	0	1886	0	0
SRL_OPN_2PTS022_0090_20150322_081517_20150322_095321.EUM.nc	-0.114	-0.128	0.086	2978	5371	0	2393	0	0
SRL_OPN_2PTS022_0091_20150322_095320_20150322_113106.EUM.nc	-0.155	-0.161	0.088	2294	5289	0	2995	0	0
SRL_OPN_2PTS022_0093_20150322_113105_20150322_130942.EUM.nc	-0.155	-0.174	0.090	2870	5369	0	2499	0	0
SRL_OPN_2PTS022_0095_20150322_130941_20150322_150300.EUM.nc	-0.147	-0.156	0.077	3611	6356	0	2745	0	0
SRL_OPN_2PTS022_0098_20150322_150259_20150322_164248.EUM.nc	-0.140	-0.144	0.094	3029	5608	0	2579	0	0
SRL_OPN_2PTS022_0100_20150322_164248_20150322_182222.EUM.nc	-0.136	-0.164	0.115	3376	5495	0	2119	0	0
SRL_OPN_2PTS022_0102_20150322_182221_20150322_200145.EUM.nc	-0.138	-0.158	0.096	3232	5493	0	2261	0	0
SRL_OPN_2PTS022_0104_20150322_200144_20150322_214034.EUM.nc	-0.110	-0.151	0.103	3460	5492	0	2032	0	0
SRL_OPN_2PTS022_0106_20150322_214035_20150322_231833.EUM.nc	-0.150	-0.151	0.082	2464	5303	0	2839	0	0
SRL_OPN_2PTS022_0107_20150322_231831_20150323_005622.EUM.nc	-0.166	-0.177	0.093	2960	5495	0	2535	0	0
SRL_OPN_2PTS022_0109_20150323_005621_20150323_023446.EUM.nc	-0.170	-0.170	0.090	3001	5560	0	2559	0	0
SRL_OPN_2PTS022_0111_20150323_023444_20150323_041419.EUM.nc	-0.118	-0.133	0.077	2915	5484	0	2569	0	0
SRL_OPN_2PTS022_0113_20150323_041418_20150323_055601.EUM.nc	-0.127	-0.160	0.113	3833	5694	0	1861	0	0
SRL_OPN_2PTS022_0115_20150323_055601_20150323_074421.EUM.nc	-0.132	-0.157	0.100	4234	6139	0	1905	0	0
SRL_OPN_2PTS022_0118_20150323_074420_20150323_092235.EUM.nc	-0.119	-0.148	0.109	3314	5484	0	2170	0	0
SRL_OPN_2PTS022_0119_20150323_092234_20150323_110020.EUM.nc	-0.158	-0.156	0.090	2097	5418	0	3321	0	0
SRL_OPN_2PTS022_0121_20150323_110019_20150323_123838.EUM.nc	-0.158	-0.184	0.092	2561	5350	0	2789	0	0
SRL_OPN_2PTS022_0123_20150323_123837_20150323_141806.EUM.nc	-0.135	-0.157	0.086	3416	5511	0	2095	0	0
SRL_OPN_2PTS022_0125_20150323_141808_20150323_161127.EUM.nc	-0.166	-0.166	0.092	3442	6387	0	2945	0	0
SRL_OPN_2PTS022_0128_20150323_161126_20150323_175104.EUM.nc	-0.109	-0.145	0.115	3085	5567	0	2482	0	0
SRL_OPN_2PTS022_0130_20150323_175104_20150323_193036.EUM.nc	-0.126	-0.149	0.101	3400	5581	0	2181	0	0
SRL_OPN_2PTS022_0132_20150323_193035_20150323_210937.EUM.nc	-0.088	-0.134	0.100	3517	5450	0	1933	0	0
SRL_OPN_2PTS022_0134_20150323_210937_20150323_224749.EUM.nc	-0.142	-0.150	0.080	2629	5444	0	2815	0	0
SRL_OPN_2PTS022_0135_20150323_224748_20150324_002539.EUM.nc	-0.143	-0.155	0.096	3060	5400	0	2340	0	0
SRL_OPN_2PTS022_0137_20150324_002538_20150324_020344.EUM.nc	-0.177	-0.175	0.086	3074	5528	0	2454	0	0
SRL_OPN_2PTS022_0139_20150324_020343_20150324_034250.EUM.nc	-0.115	-0.143	0.100	3048	5530	0	2482	0	0
SRL_OPN_2PTS022_0141_20150324_034249_20150324_052350.EUM.nc	-0.140	-0.160	0.100	3031	5544	0	2513	0	0
SRL_OPN_2PTS022_0143_20150324_052350_20150324_071320.EUM.nc	-0.111	-0.141	0.098	4027	6163	0	2136	0	0
SRL_OPN_2PTS022_0146_20150324_071320_20150324_085149.EUM.nc	-0.138	-0.158	0.108	3921	5598	0	1677	0	0
SRL_OPN_2PTS022_0147_20150324_085148_20150324_102936.EUM.nc	-0.128	-0.137	0.082	2501	5453	0	2952	0	0
SRL_OPN_2PTS022_0149_20150324_102936_20150324_120741.EUM.nc	-0.157	-0.185	0.091	2611	5448	0	2837	0	0

– Continued on next page

Table 9: Model Wet Troposphere Path Delay Statistics.

– Continued from previous page

File	Median	Mean	Std. Dev.	No. Obs.	Total Obs.	Default Lat/Lon	Flag (total)	Default (total)	3-Sigma Edited
SRL_OPN_2PTS022_0151_20150324_120740_20150324_134636.EUM.nc	-0.168	-0.169	0.097	3161	5403	0	2242	0	0
SRL_OPN_2PTS022_0153_20150324_134635_20150324_154007.EUM.nc	-0.165	-0.174	0.083	3630	6387	0	2757	0	0
SRL_OPN_2PTS022_0156_20150324_154007_20150324_171946.EUM.nc	-0.073	-0.135	0.115	2953	5497	0	2544	0	0
SRL_OPN_2PTS022_0158_20150324_171945_20150324_185924.EUM.nc	-0.124	-0.154	0.100	3379	5604	0	2225	0	0
SRL_OPN_2PTS022_0160_20150324_185923_20150324_203829.EUM.nc	-0.130	-0.156	0.099	3703	5530	0	1827	0	0
SRL_OPN_2PTS022_0162_20150324_203828_20150324_221701.EUM.nc	-0.121	-0.149	0.097	3049	5415	0	2366	0	0
SRL_OPN_2PTS022_0164_20150324_221700_20150324_235457.EUM.nc	-0.131	-0.146	0.092	2961	5467	0	2506	0	0
SRL_OPN_2PTS022_0165_20150324_235455_20150325_013243.EUM.nc	-0.176	-0.182	0.098	3036	5520	0	2484	0	0
SRL_OPN_2PTS022_0167_20150325_013242_20150325_031132.EUM.nc	-0.146	-0.157	0.098	3010	5580	0	2570	0	0
SRL_OPN_2PTS022_0169_20150325_031130_20150325_045155.EUM.nc	-0.144	-0.151	0.090	3046	5474	0	2428	0	0
SRL_OPN_2PTS022_0171_20150325_045153_20150325_063419.EUM.nc	-0.110	-0.142	0.099	4068	5785	0	1717	0	0
SRL_OPN_2PTS022_0173_20150325_063419_20150325_082051.EUM.nc	-0.124	-0.150	0.099	4185	6053	0	1868	0	0
SRL_OPN_2PTS022_0176_20150325_082050_20150325_095853.EUM.nc	-0.122	-0.144	0.091	2950	5403	0	2453	0	0
SRL_OPN_2PTS022_0177_20150325_095852_20150325_113649.EUM.nc	-0.162	-0.163	0.086	2441	5426	0	2985	0	0
SRL_OPN_2PTS022_0179_20150325_113648_20150325_131519.EUM.nc	-0.174	-0.185	0.095	2957	5394	0	2437	0	0
SRL_OPN_2PTS022_0181_20150325_131518_20150325_150840.EUM.nc	-0.160	-0.167	0.085	3614	6367	0	2753	0	0
SRL_OPN_2PTS022_0184_20150325_150840_20150325_164826.EUM.nc	-0.091	-0.138	0.098	2911	5575	0	2664	0	0
SRL_OPN_2PTS022_0186_20150325_164826_20150325_182809.EUM.nc	-0.122	-0.144	0.096	3347	5501	0	2154	0	0
SRL_OPN_2PTS022_0188_20150325_182808_20150325_200723.EUM.nc	-0.145	-0.165	0.108	3238	5505	0	2267	0	0
SRL_OPN_2PTS022_0190_20150325_200723_20150325_214610.EUM.nc	-0.118	-0.147	0.094	3347	5523	0	2176	0	0
SRL_OPN_2PTS022_0192_20150325_214610_20150325_232415.EUM.nc	-0.109	-0.140	0.096	2525	5315	0	2790	0	0
SRL_OPN_2PTS022_0193_20150325_232414_20150326_010154.EUM.nc	-0.169	-0.177	0.093	2824	5480	0	2656	0	0
SRL_OPN_2PTS022_0195_20150326_010154_20150326_024021.EUM.nc	-0.174	-0.171	0.093	2981	5552	0	2571	0	0
SRL_OPN_2PTS022_0197_20150326_024020_20150326_042001.EUM.nc	-0.124	-0.151	0.086	2940	5517	0	2577	0	0
SRL_OPN_2PTS022_0199_20150326_042001_20150326_060150.EUM.nc	-0.096	-0.149	0.117	3874	5707	0	1833	0	0
SRL_OPN_2PTS022_0201_20150326_060149_20150326_074956.EUM.nc	-0.123	-0.145	0.090	4213	6127	0	1914	0	0
SRL_OPN_2PTS022_0204_20150326_074956_20150326_092808.EUM.nc	-0.111	-0.141	0.101	3256	5483	0	2227	0	0
SRL_OPN_2PTS022_0205_20150326_092808_20150326_110600.EUM.nc	-0.127	-0.151	0.088	2179	5443	0	3264	0	0
SRL_OPN_2PTS022_0207_20150326_110600_20150326_124412.EUM.nc	-0.142	-0.176	0.099	2594	5342	0	2748	0	0
SRL_OPN_2PTS022_0209_20150326_124411_20150326_143721.EUM.nc	-0.141	-0.168	0.093	3457	6263	0	2806	0	0
SRL_OPN_2PTS022_0212_20150326_143720_20150326_161706.EUM.nc	-0.121	-0.159	0.099	3468	5637	0	2169	0	0
SRL_OPN_2PTS022_0214_20150326_161705_20150326_175652.EUM.nc	-0.106	-0.148	0.113	3098	5539	0	2441	0	0
SRL_OPN_2PTS022_0216_20150326_175650_20150326_193614.EUM.nc	-0.140	-0.156	0.106	3389	5558	0	2169	0	0
SRL_OPN_2PTS022_0218_20150326_193613_20150326_211514.EUM.nc	-0.111	-0.138	0.089	3482	5481	0	1999	0	0
SRL_OPN_2PTS022_0220_20150326_211513_20150326_225322.EUM.nc	-0.089	-0.129	0.088	2548	5425	0	2877	0	0
SRL_OPN_2PTS022_0221_20150326_225322_20150327_003110.EUM.nc	-0.145	-0.169	0.097	3126	5424	0	2298	0	0
SRL_OPN_2PTS022_0223_20150327_003109_20150327_020919.EUM.nc	-0.184	-0.179	0.101	2956	5546	0	2590	0	0
SRL_OPN_2PTS022_0225_20150327_020918_20150327_034830.EUM.nc	-0.138	-0.157	0.094	2999	5524	0	2525	0	0
SRL_OPN_2PTS022_0227_20150327_034828_20150327_052937.EUM.nc	-0.086	-0.136	0.098	3001	5538	0	2537	0	0

– Continued on next page

Table 9: Model Wet Troposphere Path Delay Statistics.

– Continued from previous page

File	Median	Mean	Std. Dev.	No. Obs.	Total Obs.	Default Lat/Lon	Flag (total)	Default (total)	3-Sigma Edited
SRL_OPN_2PTS022_0229_20150327_052936_20150327_071856.EUM.nc	-0.125	-0.147	0.093	4172	6185	0	2013	0	0
SRL_OPN_2PTS022_0232_20150327_071856_20150327_085722.EUM.nc	-0.125	-0.149	0.104	3804	5599	0	1795	0	0
SRL_OPN_2PTS022_0233_20150327_085721_20150327_103508.EUM.nc	-0.141	-0.158	0.101	2356	5470	0	3114	0	0
SRL_OPN_2PTS022_0235_20150327_103508_20150327_121314.EUM.nc	-0.149	-0.181	0.099	2603	5460	0	2857	0	0
SRL_OPN_2PTS022_0237_20150327_121313_20150327_135223.EUM.nc	-0.167	-0.180	0.105	3196	5481	0	2285	0	0
SRL_OPN_2PTS022_0239_20150327_135222_20150327_154546.EUM.nc	-0.167	-0.164	0.086	3654	6381	0	2727	0	0
SRL_OPN_2PTS022_0242_20150327_154545_20150327_172524.EUM.nc	-0.101	-0.140	0.103	2966	5480	0	2514	0	0
SRL_OPN_2PTS022_0244_20150327_172523_20150327_190500.EUM.nc	-0.125	-0.147	0.103	3425	5595	0	2170	0	0
SRL_OPN_2PTS022_0246_20150327_190500_20150327_204412.EUM.nc	-0.128	-0.156	0.097	3811	5581	0	1770	0	0
SRL_OPN_2PTS022_0248_20150327_204411_20150327_222235.EUM.nc	-0.114	-0.145	0.098	2972	5346	0	2374	0	0
SRL_OPN_2PTS022_0250_20150327_222234_20150328_000028.EUM.nc	-0.145	-0.163	0.094	3035	5481	0	2446	0	0
SRL_OPN_2PTS022_0251_20150328_000027_20150328_013826.EUM.nc	-0.171	-0.176	0.095	3094	5541	0	2447	0	0
SRL_OPN_2PTS022_0253_20150328_013824_20150328_031709.EUM.nc	-0.156	-0.158	0.093	3003	5543	0	2540	0	0
SRL_OPN_2PTS022_0255_20150328_031708_20150328_045738.EUM.nc	-0.104	-0.137	0.092	3083	5486	0	2403	0	0
SRL_OPN_2PTS022_0257_20150328_045738_20150328_064012.EUM.nc	-0.113	-0.138	0.092	4099	5798	0	1699	0	0
SRL_OPN_2PTS022_0259_20150328_064012_20150328_082632.EUM.nc	-0.128	-0.149	0.098	4240	6039	0	1799	0	0
SRL_OPN_2PTS022_0262_20150328_082632_20150328_100425.EUM.nc	-0.108	-0.139	0.093	2871	5404	0	2533	0	0
SRL_OPN_2PTS022_0263_20150328_100424_20150328_114222.EUM.nc	-0.135	-0.162	0.087	2464	5442	0	2978	0	0
SRL_OPN_2PTS022_0265_20150328_114220_20150328_132106.EUM.nc	-0.175	-0.184	0.102	2994	5393	0	2399	0	0
SRL_OPN_2PTS022_0267_20150328_132105_20150328_151427.EUM.nc	-0.164	-0.171	0.091	3638	6352	0	2714	0	0
SRL_OPN_2PTS022_0270_20150328_151427_20150328_165405.EUM.nc	-0.107	-0.140	0.095	2936	5535	0	2599	0	0
SRL_OPN_2PTS022_0272_20150328_165404_20150328_183346.EUM.nc	-0.103	-0.139	0.103	3340	5519	0	2179	0	0
SRL_OPN_2PTS022_0274_20150328_183345_20150328_201306.EUM.nc	-0.137	-0.167	0.101	3370	5513	0	2143	0	0
SRL_OPN_2PTS022_0276_20150328_201305_20150328_215142.EUM.nc	-0.116	-0.144	0.091	3313	5476	0	2163	0	0
SRL_OPN_2PTS022_0278_20150328_215142_20150328_232945.EUM.nc	-0.119	-0.144	0.087	2447	5331	0	2884	0	0
SRL_OPN_2PTS022_0279_20150328_232944_20150329_010735.EUM.nc	-0.147	-0.170	0.105	2787	5469	0	2682	0	0
SRL_OPN_2PTS022_0281_20150329_010734_20150329_024556.EUM.nc	-0.182	-0.173	0.100	2983	5525	0	2542	0	0
SRL_OPN_2PTS022_0283_20150329_024555_20150329_042551.EUM.nc	-0.126	-0.155	0.092	2978	5508	0	2530	0	0
SRL_OPN_2PTS022_0285_20150329_042551_20150329_060739.EUM.nc	-0.107	-0.142	0.099	3903	5713	0	1810	0	0
SRL_OPN_2PTS022_0287_20150329_060738_20150329_075537.EUM.nc	-0.121	-0.150	0.095	4148	6108	0	1960	0	0
SRL_OPN_2PTS022_0290_20150329_075536_20150329_093340.EUM.nc	-0.109	-0.141	0.101	3111	5477	0	2366	0	0
SRL_OPN_2PTS022_0291_20150329_093340_20150329_111132.EUM.nc	-0.136	-0.155	0.095	2192	5415	0	3223	0	0
SRL_OPN_2PTS022_0293_20150329_111131_20150329_124955.EUM.nc	-0.149	-0.173	0.101	2644	5304	0	2660	0	0
SRL_OPN_2PTS022_0295_20150329_124954_20150329_144306.EUM.nc	-0.184	-0.172	0.096	3502	6299	0	2797	0	0
SRL_OPN_2PTS022_0298_20150329_144305_20150329_162244.EUM.nc	-0.156	-0.156	0.095	3424	5633	0	2209	0	0
SRL_OPN_2PTS022_0300_20150329_162243_20150329_180228.EUM.nc	-0.090	-0.123	0.096	3183	5610	0	2427	0	0
SRL_OPN_2PTS022_0302_20150329_180226_20150329_194157.EUM.nc	-0.138	-0.164	0.097	3342	5544	0	2202	0	0
SRL_OPN_2PTS022_0304_20150329_194157_20150329_212046.EUM.nc	-0.124	-0.147	0.087	3481	5438	0	1957	0	0
SRL_OPN_2PTS022_0306_20150329_212046_20150329_225901.EUM.nc	-0.114	-0.136	0.096	2375	5413	0	3038	0	0

– Continued on next page

Table 9: Model Wet Troposphere Path Delay Statistics.

– Continued from previous page

File	Median	Mean	Std. Dev.	No. Obs.	Total Obs.	Default Lat/Lon	Flag (total)	Default (total)	3-Sigma Edited
SRL_OPN_2PTS022_0307_20150329_225900_20150330_003649.EUM.nc	-0.128	-0.161	0.115	3227	5462	0	2235	0	0
SRL_OPN_2PTS022_0309_20150330_003649_20150330_021452.EUM.nc	-0.186	-0.178	0.097	2914	5543	0	2629	0	0
SRL_OPN_2PTS022_0311_20150330_021453_20150330_035418.EUM.nc	-0.167	-0.159	0.087	2851	5547	0	2696	0	0
SRL_OPN_2PTS022_0313_20150330_035417_20150330_053522.EUM.nc	-0.095	-0.122	0.085	3077	5534	0	2457	0	0
SRL_OPN_2PTS022_0315_20150330_053522_20150330_072438.EUM.nc	-0.118	-0.139	0.092	4270	6211	0	1941	0	0
SRL_OPN_2PTS022_0318_20150330_072437_20150330_090254.EUM.nc	-0.124	-0.152	0.106	3707	5571	0	1864	0	0
SRL_OPN_2PTS022_0319_20150330_090253_20150330_104047.EUM.nc	-0.110	-0.141	0.093	2446	5489	0	3043	0	0
SRL_OPN_2PTS022_0321_20150330_104047_20150330_121848.EUM.nc	-0.128	-0.176	0.105	2626	5430	0	2804	0	0
SRL_OPN_2PTS022_0323_20150330_121847_20150330_135801.EUM.nc	-0.177	-0.181	0.102	3322	5491	0	2169	0	0
SRL_OPN_2PTS022_0325_20150330_135800_20150330_155124.EUM.nc	-0.161	-0.163	0.096	3505	6372	0	2867	0	0
SRL_OPN_2PTS022_0328_20150330_155124_20150330_173110.EUM.nc	-0.102	-0.128	0.086	2958	5479	0	2521	0	0
SRL_OPN_2PTS022_0330_20150330_173109_20150330_191037.EUM.nc	-0.139	-0.161	0.095	3526	5608	0	2082	0	0
SRL_OPN_2PTS022_0332_20150330_191036_20150330_204947.EUM.nc	-0.116	-0.146	0.102	3716	5537	0	1821	0	0
SRL_OPN_2PTS022_0334_20150330_204947_20150330_222815.EUM.nc	-0.114	-0.134	0.087	3032	5393	0	2361	0	0
SRL_OPN_2PTS022_0336_20150330_222815_20150331_000600.EUM.nc	-0.097	-0.138	0.107	3086	5486	0	2400	0	0
SRL_OPN_2PTS022_0337_20150331_000559_20150331_014358.EUM.nc	-0.166	-0.179	0.091	3079	5547	0	2468	0	0
SRL_OPN_2PTS022_0339_20150331_014357_20150331_032255.EUM.nc	-0.179	-0.175	0.100	2985	5501	0	2516	0	0
SRL_OPN_2PTS022_0341_20150331_032254_20150331_050322.EUM.nc	-0.092	-0.124	0.081	3052	5515	0	2463	0	0
SRL_OPN_2PTS022_0343_20150331_050321_20150331_065328.EUM.nc	-0.111	-0.133	0.096	4038	6206	0	2168	0	0
SRL_OPN_2PTS022_0346_20150331_065327_20150331_083205.EUM.nc	-0.155	-0.156	0.092	4201	5629	0	1428	0	0
SRL_OPN_2PTS022_0348_20150331_083204_20150331_101004.EUM.nc	-0.105	-0.146	0.097	2803	5426	0	2623	0	0
SRL_OPN_2PTS022_0349_20150331_101004_20150331_114754.EUM.nc	-0.138	-0.164	0.094	2513	5422	0	2909	0	0
SRL_OPN_2PTS022_0351_20150331_114753_20150331_132641.EUM.nc	-0.192	-0.192	0.102	3059	5373	0	2314	0	0
SRL_OPN_2PTS022_0353_20150331_132640_20150331_152002.EUM.nc	-0.161	-0.164	0.102	3284	5873	0	2589	0	0
SRL_OPN_2PTS022_0356_20150331_152001_20150331_165950.EUM.nc	-0.126	-0.141	0.086	2942	5584	0	2642	0	0
SRL_OPN_2PTS022_0358_20150331_165950_20150331_183930.EUM.nc	-0.117	-0.145	0.097	3339	5476	0	2137	0	0
SRL_OPN_2PTS022_0360_20150331_183929_20150331_201840.EUM.nc	-0.136	-0.162	0.098	3407	5509	0	2102	0	0
SRL_OPN_2PTS022_0362_20150331_201839_20150331_215723.EUM.nc	-0.132	-0.143	0.088	3088	5467	0	2379	0	0
SRL_OPN_2PTS022_0364_20150331_215722_20150331_233522.EUM.nc	-0.102	-0.121	0.083	2574	5370	0	2796	0	0
SRL_OPN_2PTS022_0365_20150331_233522_20150401_011305.EUM.nc	-0.178	-0.187	0.108	2869	5478	0	2609	0	0
SRL_OPN_2PTS022_0367_20150401_011306_20150401_025139.EUM.nc	-0.187	-0.180	0.093	2936	5524	0	2588	0	0
SRL_OPN_2PTS022_0369_20150401_025139_20150401_043131.EUM.nc	-0.110	-0.142	0.081	2993	5491	0	2498	0	0
SRL_OPN_2PTS022_0371_20150401_043130_20150401_061335.EUM.nc	-0.107	-0.135	0.093	3920	5721	0	1801	0	0
SRL_OPN_2PTS022_0373_20150401_061335_20150401_080109.EUM.nc	-0.142	-0.151	0.091	4121	6095	0	1974	0	0
SRL_OPN_2PTS022_0376_20150401_080109_20150401_093918.EUM.nc	-0.128	-0.155	0.095	3012	5477	0	2465	0	0
SRL_OPN_2PTS022_0377_20150401_093917_20150401_111711.EUM.nc	-0.155	-0.166	0.084	2247	5385	0	3138	0	0
SRL_OPN_2PTS022_0379_20150401_111710_20150401_125528.EUM.nc	-0.174	-0.188	0.108	2716	5315	0	2599	0	0
SRL_OPN_2PTS022_0381_20150401_125527_20150401_144842.EUM.nc	-0.169	-0.172	0.101	3524	6265	0	2741	0	0
SRL_OPN_2PTS022_0384_20150401_144841_20150401_162828.EUM.nc	-0.139	-0.149	0.087	3390	5649	0	2259	0	0

– Continued on next page

Table 9: Model Wet Troposphere Path Delay Statistics.

– Continued from previous page

File	Median	Mean	Std. Dev.	No. Obs.	Total Obs.	Default Lat/Lon	Flag (total)	Default (total)	3-Sigma Edited
SRL_OPN_2PTS022_0386_20150401_162828_20150401_180813.EUM.nc	-0.090	-0.126	0.092	3220	5588	0	2368	0	0
SRL_OPN_2PTS022_0388_20150401_180813_20150401_194732.EUM.nc	-0.156	-0.162	0.096	3334	5540	0	2206	0	0
SRL_OPN_2PTS022_0390_20150401_194731_20150401_212627.EUM.nc	-0.104	-0.147	0.102	3540	5423	0	1883	0	0
SRL_OPN_2PTS022_0392_20150401_212626_20150401_230438.EUM.nc	-0.104	-0.129	0.091	2284	5370	0	3086	0	0
SRL_OPN_2PTS022_0393_20150401_230439_20150402_004218.EUM.nc	-0.159	-0.171	0.110	3170	5455	0	2285	0	0
SRL_OPN_2PTS022_0395_20150402_004217_20150402_022032.EUM.nc	-0.174	-0.179	0.090	2924	5557	0	2633	0	0
SRL_OPN_2PTS022_0397_20150402_022031_20150402_035954.EUM.nc	-0.100	-0.130	0.084	2947	5555	0	2608	0	0
SRL_OPN_2PTS022_0399_20150402_035953_20150402_054116.EUM.nc	-0.107	-0.131	0.088	3394	5528	0	2134	0	0
SRL_OPN_2PTS022_0401_20150402_054115_20150402_073010.EUM.nc	-0.120	-0.143	0.100	4293	6141	0	1848	0	0
SRL_OPN_2PTS022_0404_20150402_073010_20150402_090831.EUM.nc	-0.145	-0.160	0.092	3568	5539	0	1971	0	0
SRL_OPN_2PTS022_0405_20150402_090831_20150402_104615.EUM.nc	-0.108	-0.144	0.097	2439	5492	0	3053	0	0
SRL_OPN_2PTS022_0407_20150402_104615_20150402_122427.EUM.nc	-0.161	-0.174	0.099	2673	5410	0	2737	0	0
SRL_OPN_2PTS022_0409_20150402_122426_20150402_140346.EUM.nc	-0.171	-0.178	0.113	3349	5472	0	2123	0	0
SRL_OPN_2PTS022_0411_20150402_140346_20150402_155707.EUM.nc	-0.136	-0.146	0.083	3349	6363	0	3014	0	0
SRL_OPN_2PTS022_0414_20150402_155707_20150402_173654.EUM.nc	-0.107	-0.127	0.082	3046	5497	0	2451	0	0
SRL_OPN_2PTS022_0416_20150402_173653_20150402_191620.EUM.nc	-0.132	-0.152	0.105	3461	5562	0	2101	0	0
SRL_OPN_2PTS022_0418_20150402_191619_20150402_205528.EUM.nc	-0.130	-0.158	0.097	3713	5607	0	1894	0	0
SRL_OPN_2PTS022_0420_20150402_205527_20150402_223345.EUM.nc	-0.099	-0.112	0.071	2837	5381	0	2490	0	54
SRL_OPN_2PTS022_0421_20150402_223345_20150403_001135.EUM.nc	-0.115	-0.149	0.098	3079	5470	0	2391	0	0
SRL_OPN_2PTS022_0423_20150403_001136_20150403_014935.EUM.nc	-0.172	-0.185	0.102	3125	5544	0	2419	0	0
SRL_OPN_2PTS022_0425_20150403_014935_20150403_032830.EUM.nc	-0.142	-0.158	0.085	3060	5478	0	2418	0	0
SRL_OPN_2PTS022_0427_20150403_032828_20150403_050912.EUM.nc	-0.083	-0.118	0.091	3021	5530	0	2509	0	0
SRL_OPN_2PTS022_0429_20150403_050911_20150403_065908.EUM.nc	-0.122	-0.143	0.097	3954	6192	0	2238	0	0
SRL_OPN_2PTS022_0432_20150403_065907_20150403_083744.EUM.nc	-0.141	-0.167	0.097	4213	5629	0	1416	0	0
SRL_OPN_2PTS022_0434_20150403_083743_20150403_101534.EUM.nc	-0.128	-0.156	0.097	2771	5387	0	2616	0	0
SRL_OPN_2PTS022_0435_20150403_101533_20150403_115332.EUM.nc	-0.148	-0.174	0.108	2592	5456	0	2864	0	0
SRL_OPN_2PTS022_0437_20150403_115332_20150403_133223.EUM.nc	-0.173	-0.184	0.097	3050	5362	0	2312	0	0
SRL_OPN_2PTS022_0439_20150403_133224_20150403_152548.EUM.nc	-0.147	-0.162	0.092	3675	6353	0	2678	0	0
SRL_OPN_2PTS022_0442_20150403_152547_20150403_170526.EUM.nc	-0.121	-0.137	0.086	2968	5600	0	2632	0	0
SRL_OPN_2PTS022_0444_20150403_170525_20150403_184505.EUM.nc	-0.113	-0.144	0.093	3339	5502	0	2163	0	0
SRL_OPN_2PTS022_0446_20150403_184504_20150403_202422.EUM.nc	-0.157	-0.171	0.106	3496	5522	0	2026	0	0
SRL_OPN_2PTS022_0448_20150403_202422_20150403_220254.EUM.nc	-0.107	-0.132	0.091	3069	5497	0	2428	0	0
SRL_OPN_2PTS022_0450_20150403_220253_20150403_234053.EUM.nc	-0.105	-0.135	0.091	2688	5438	0	2750	0	0
SRL_OPN_2PTS022_0451_20150403_234052_20150404_011843.EUM.nc	-0.155	-0.169	0.093	3019	5534	0	2515	0	0
SRL_OPN_2PTS022_0453_20150404_011843_20150404_025714.EUM.nc	-0.185	-0.172	0.083	2957	5565	0	2608	0	0
SRL_OPN_2PTS022_0455_20150404_025713_20150404_043721.EUM.nc	-0.084	-0.125	0.092	2919	5475	0	2556	0	0
SRL_OPN_2PTS022_0457_20150404_043720_20150404_061925.EUM.nc	-0.109	-0.133	0.092	4012	5756	0	1744	0	0
SRL_OPN_2PTS022_0459_20150404_061924_20150404_080650.EUM.nc	-0.136	-0.158	0.090	4132	6101	0	1969	0	0
SRL_OPN_2PTS022_0462_20150404_080649_20150404_094448.EUM.nc	-0.123	-0.132	0.076	2997	5468	0	2471	0	0

– Continued on next page

Table 9: Model Wet Troposphere Path Delay Statistics.

– Continued from previous page

File	Median	Mean	Std. Dev.	No. Obs.	Total Obs.	Default Lat/Lon	Flag (total)	Default (total)	3-Sigma Edited
SRL_OPN_2PTS022_0463_20150404_094448_20150404_112240.EUM.nc	-0.201	-0.178	0.095	2064	5286	0	3222	0	0
SRL_OPN_2PTS022_0465_20150404_112240_20150404_130111.EUM.nc	-0.172	-0.190	0.098	2753	5363	0	2610	0	0
SRL_OPN_2PTS022_0467_20150404_130110_20150404_145427.EUM.nc	-0.164	-0.171	0.102	3592	6321	0	2729	0	0
SRL_OPN_2PTS022_0470_20150404_145427_20150404_163405.EUM.nc	-0.132	-0.151	0.093	3309	5616	0	2307	0	0
SRL_OPN_2PTS022_0472_20150404_163405_20150404_181349.EUM.nc	-0.128	-0.142	0.087	3174	5607	0	2433	0	0
SRL_OPN_2PTS022_0474_20150404_181348_20150404_195314.EUM.nc	-0.157	-0.170	0.109	3234	5515	0	2281	0	0
SRL_OPN_2PTS022_0476_20150404_195313_20150404_213200.EUM.nc	-0.126	-0.162	0.095	3590	5426	0	1836	0	0
SRL_OPN_2PTS022_0478_20150404_213159_20150404_231010.EUM.nc	-0.091	-0.126	0.091	2276	5362	0	3086	0	0
SRL_OPN_2PTS022_0479_20150404_231009_20150405_004757.EUM.nc	-0.170	-0.177	0.101	3139	5457	0	2318	0	0
SRL_OPN_2PTS022_0481_20150405_004756_20150405_022606.EUM.nc	-0.184	-0.184	0.098	2936	5520	0	2584	0	0
SRL_OPN_2PTS022_0483_20150405_022605_20150405_040542.EUM.nc	-0.101	-0.138	0.100	2890	5473	0	2583	0	0
SRL_OPN_2PTS022_0485_20150405_040541_20150405_054703.EUM.nc	-0.101	-0.134	0.096	3702	5671	0	1969	0	0
SRL_OPN_2PTS022_0487_20150405_054702_20150405_073552.EUM.nc	-0.132	-0.162	0.093	4235	6169	0	1934	0	0
SRL_OPN_2PTS022_0490_20150405_073551_20150405_091403.EUM.nc	-0.124	-0.146	0.100	3459	5542	0	2083	0	0
SRL_OPN_2PTS022_0491_20150405_091402_20150405_105155.EUM.nc	-0.186	-0.162	0.098	2296	5459	0	3163	0	0
SRL_OPN_2PTS022_0493_20150405_105154_20150405_123008.EUM.nc	-0.180	-0.185	0.101	2582	5321	0	2739	0	0
SRL_OPN_2PTS022_0495_20150405_123008_20150405_140925.EUM.nc	-0.157	-0.171	0.103	3244	5513	0	2269	0	0
SRL_OPN_2PTS022_0497_20150405_140923_20150405_160244.EUM.nc	-0.133	-0.159	0.091	3372	6390	0	3018	0	0
SRL_OPN_2PTS022_0500_20150405_160243_20150405_174231.EUM.nc	-0.108	-0.141	0.101	3079	5601	0	2522	0	0
SRL_OPN_2PTS022_0502_20150405_174230_20150405_192156.EUM.nc	-0.132	-0.157	0.103	3443	5565	0	2122	0	0
SRL_OPN_2PTS022_0504_20150405_192155_20150405_210102.EUM.nc	-0.125	-0.145	0.087	3712	5577	0	1865	0	0
SRL_OPN_2PTS022_0506_20150405_210102_20150405_223924.EUM.nc	-0.095	-0.114	0.062	2693	5394	0	2535	0	166
SRL_OPN_2PTS022_0507_20150405_223924_20150406_001710.EUM.nc	-0.143	-0.159	0.100	3050	5432	0	2382	0	0
SRL_OPN_2PTS022_0509_20150406_001708_20150406_015511.EUM.nc	-0.179	-0.191	0.094	3120	5526	0	2406	0	0
SRL_OPN_2PTS022_0511_20150406_015510_20150406_033418.EUM.nc	-0.112	-0.143	0.095	3083	5500	0	2417	0	0
SRL_OPN_2PTS022_0513_20150406_033417_20150406_051458.EUM.nc	-0.097	-0.129	0.089	3051	5501	0	2450	0	0
SRL_OPN_2PTS022_0515_20150406_051458_20150406_070446.EUM.nc	-0.130	-0.160	0.097	3962	6179	0	2217	0	0
SRL_OPN_2PTS022_0518_20150406_070445_20150406_084318.EUM.nc	-0.132	-0.157	0.108	3995	5608	0	1613	0	0
SRL_OPN_2PTS022_0519_20150406_084318_20150406_102115.EUM.nc	-0.093	-0.131	0.080	2640	5395	0	2755	0	0
SRL_OPN_2PTS022_0521_20150406_102113_20150406_115907.EUM.nc	-0.174	-0.196	0.097	2579	5383	0	2804	0	0
SRL_OPN_2PTS022_0523_20150406_115906_20150406_133804.EUM.nc	-0.179	-0.180	0.095	3088	5366	0	2278	0	0
SRL_OPN_2PTS022_0525_20150406_133803_20150406_153127.EUM.nc	-0.132	-0.167	0.092	3647	6358	0	2711	0	0
SRL_OPN_2PTS022_0528_20150406_153126_20150406_171114.EUM.nc	-0.111	-0.137	0.104	2968	5583	0	2615	0	0
SRL_OPN_2PTS022_0530_20150406_171114_20150406_185044.EUM.nc	-0.133	-0.154	0.096	3417	5524	0	2107	0	0
SRL_OPN_2PTS022_0532_20150406_185044_20150406_203001.EUM.nc	-0.179	-0.181	0.105	3554	5525	0	1971	0	0
SRL_OPN_2PTS022_0534_20150406_203000_20150406_220837.EUM.nc	-0.093	-0.128	0.084	3060	5504	0	2444	0	0
SRL_OPN_2PTS022_0536_20150406_220837_20150406_234627.EUM.nc	-0.151	-0.162	0.096	2888	5468	0	2580	0	0
SRL_OPN_2PTS022_0537_20150406_234627_20150407_012419.EUM.nc	-0.162	-0.173	0.094	2939	5482	0	2543	0	0
SRL_OPN_2PTS022_0539_20150407_012418_20150407_030302.EUM.nc	-0.175	-0.166	0.094	2976	5570	0	2594	0	0

– Continued on next page

Table 9: Model Wet Troposphere Path Delay Statistics.

– Continued from previous page

File	Median	Mean	Std. Dev.	No. Obs.	Total Obs.	Default Lat/Lon	Flag (total)	Default (total)	3-Sigma Edited
SRL_OPN_2PTS022_0541_20150407_030302_20150407_044306.EUM.nc	-0.106	-0.132	0.098	2983	5493	0	2510	0	0
SRL_OPN_2PTS022_0543_20150407_044305_20150407_062527.EUM.nc	-0.119	-0.144	0.092	4062	5784	0	1722	0	0
SRL_OPN_2PTS022_0545_20150407_062527_20150407_081227.EUM.nc	-0.144	-0.165	0.106	4145	6081	0	1936	0	0
SRL_OPN_2PTS022_0548_20150407_081225_20150407_095031.EUM.nc	-0.138	-0.144	0.084	2936	5373	0	2437	0	0
SRL_OPN_2PTS022_0549_20150407_095030_20150407_112816.EUM.nc	-0.177	-0.177	0.091	2170	5321	0	3151	0	0
SRL_OPN_2PTS022_0551_20150407_112815_20150407_130651.EUM.nc	-0.164	-0.185	0.097	2815	5434	0	2619	0	0
SRL_OPN_2PTS022_0553_20150407_130650_20150407_150008.EUM.nc	-0.148	-0.174	0.100	3586	6335	0	2749	0	0
SRL_OPN_2PTS022_0556_20150407_150007_20150407_163955.EUM.nc	-0.118	-0.146	0.101	3149	5622	0	2473	0	0
SRL_OPN_2PTS022_0558_20150407_163954_20150407_181929.EUM.nc	-0.117	-0.143	0.095	3043	5364	0	2321	0	0
SRL_OPN_2PTS022_0560_20150407_181928_20150407_195855.EUM.nc	-0.179	-0.188	0.106	3233	5493	0	2260	0	0
SRL_OPN_2PTS022_0562_20150407_200215_20150407_213744.EUM.nc	-0.110	-0.140	0.090	3338	5320	0	1982	0	0
SRL_OPN_2PTS022_0564_20150407_213745_20150407_231544.EUM.nc	-0.130	-0.144	0.096	2413	5286	0	2873	0	0
SRL_OPN_2PTS022_0565_20150407_231544_20150408_005332.EUM.nc	-0.158	-0.170	0.102	3020	5489	0	2469	0	0
SRL_OPN_2PTS022_0567_20150408_005331_20150408_023153.EUM.nc	-0.181	-0.172	0.099	2965	5544	0	2579	0	0
SRL_OPN_2PTS022_0569_20150408_023153_20150408_041125.EUM.nc	-0.117	-0.153	0.102	2828	5493	0	2665	0	0
SRL_OPN_2PTS022_0571_20150408_041125_20150408_055302.EUM.nc	-0.104	-0.136	0.100	3821	5706	0	1885	0	0
SRL_OPN_2PTS022_0573_20150408_055301_20150408_074130.EUM.nc	-0.138	-0.165	0.102	4241	6154	0	1913	0	0
SRL_OPN_2PTS022_0576_20150408_074129_20150408_091946.EUM.nc	-0.119	-0.146	0.097	3278	5513	0	2235	0	0
SRL_OPN_2PTS022_0577_20150408_091945_20150408_105730.EUM.nc	-0.181	-0.160	0.083	2162	5428	0	3266	0	0
SRL_OPN_2PTS022_0579_20150408_105728_20150408_123545.EUM.nc	-0.138	-0.172	0.102	2517	5314	0	2797	0	0
SRL_OPN_2PTS022_0581_20150408_123544_20150408_141514.EUM.nc	-0.155	-0.172	0.102	3352	5528	0	2176	0	0
SRL_OPN_2PTS022_0583_20150408_141514_20150408_160834.EUM.nc	-0.123	-0.153	0.097	3449	6374	0	2925	0	0
SRL_OPN_2PTS022_0586_20150408_160833_20150408_174811.EUM.nc	-0.118	-0.149	0.101	3019	5563	0	2544	0	0
SRL_OPN_2PTS022_0588_20150408_174810_20150408_192744.EUM.nc	-0.154	-0.167	0.115	3329	5583	0	2254	0	0
SRL_OPN_2PTS022_0590_20150408_192743_20150408_210639.EUM.nc	-0.112	-0.147	0.099	3570	5579	0	2009	0	0
SRL_OPN_2PTS022_0592_20150408_210638_20150408_224459.EUM.nc	-0.141	-0.138	0.079	2726	5376	0	2650	0	0
SRL_OPN_2PTS022_0593_20150408_224458_20150409_002249.EUM.nc	-0.129	-0.153	0.093	3062	5450	0	2388	0	0
SRL_OPN_2PTS022_0595_20150409_002248_20150409_020045.EUM.nc	-0.171	-0.173	0.099	3085	5511	0	2426	0	0
SRL_OPN_2PTS022_0597_20150409_020045_20150409_033957.EUM.nc	-0.119	-0.145	0.094	2979	5514	0	2535	0	0
SRL_OPN_2PTS022_0599_20150409_033956_20150409_052054.EUM.nc	-0.107	-0.137	0.101	3041	5560	0	2519	0	0
SRL_OPN_2PTS022_0601_20150409_052052_20150409_071029.EUM.nc	-0.126	-0.150	0.101	3937	6177	0	2240	0	0
SRL_OPN_2PTS022_0604_20150409_071029_20150409_084859.EUM.nc	-0.128	-0.158	0.116	3900	5616	0	1716	0	0
SRL_OPN_2PTS022_0605_20150409_084858_20150409_102646.EUM.nc	-0.170	-0.158	0.088	2573	5406	0	2833	0	0
SRL_OPN_2PTS022_0607_20150409_102645_20150409_120449.EUM.nc	-0.171	-0.191	0.105	2603	5403	0	2800	0	0
SRL_OPN_2PTS022_0609_20150409_120449_20150409_134350.EUM.nc	-0.172	-0.174	0.092	3142	5395	0	2253	0	0
SRL_OPN_2PTS022_0611_20150409_134349_20150409_153714.EUM.nc	-0.136	-0.153	0.095	3640	6393	0	2753	0	0
SRL_OPN_2PTS022_0614_20150409_153713_20150409_171652.EUM.nc	-0.110	-0.147	0.106	2917	5594	0	2677	0	0
SRL_OPN_2PTS022_0616_20150409_171651_20150409_185630.EUM.nc	-0.123	-0.137	0.096	2154	3813	0	1659	0	0
SRL_OPN_2PTS022_0618_20150409_185629_20150409_203536.EUM.nc	-0.138	-0.160	0.111	3594	5552	0	1958	0	0

– Continued on next page

Table 9: Model Wet Troposphere Path Delay Statistics.

– Continued from previous page

File	Median	Mean	Std. Dev.	No. Obs.	Total Obs.	Default Lat/Lon	Flag (total)	Default (total)	3-Sigma Edited
SRL_OPN_2PTS022_0620_20150409_203535_20150409_221411.EUM.nc	-0.128	-0.143	0.091	3053	5492	0	2439	0	0
SRL_OPN_2PTS022_0622_20150409_221410_20150409_235208.EUM.nc	-0.122	-0.151	0.104	2899	5469	0	2570	0	0
SRL_OPN_2PTS022_0623_20150409_235208_20150410_012953.EUM.nc	-0.174	-0.180	0.093	3010	5523	0	2513	0	0
SRL_OPN_2PTS022_0625_20150410_012952_20150410_030839.EUM.nc	-0.158	-0.158	0.097	2981	5531	0	2550	0	0
SRL_OPN_2PTS022_0627_20150410_030838_20150410_044859.EUM.nc	-0.106	-0.142	0.100	3021	5460	0	2439	0	0
SRL_OPN_2PTS022_0629_20150410_044858_20150410_063119.EUM.nc	-0.115	-0.138	0.099	4048	5765	0	1717	0	0
SRL_OPN_2PTS022_0631_20150410_063119_20150410_081800.EUM.nc	-0.131	-0.162	0.114	4146	6080	0	1934	0	0
SRL_OPN_2PTS022_0634_20150410_081800_20150410_095604.EUM.nc	-0.152	-0.148	0.085	2851	5380	0	2529	0	0
SRL_OPN_2PTS022_0635_20150410_095603_20150410_113358.EUM.nc	-0.160	-0.171	0.082	2380	5373	0	2993	0	0
SRL_OPN_2PTS022_0637_20150410_113357_20150410_131227.EUM.nc	-0.181	-0.186	0.098	2868	5386	0	2518	0	0
SRL_OPN_2PTS022_0639_20150410_131227_20150410_150554.EUM.nc	-0.140	-0.159	0.103	3612	6347	0	2735	0	0
SRL_OPN_2PTS022_0642_20150410_150555_20150410_164533.EUM.nc	-0.113	-0.144	0.101	2950	5590	0	2640	0	0
SRL_OPN_2PTS022_0644_20150410_164532_20150410_182515.EUM.nc	-0.138	-0.149	0.104	3313	5500	0	2187	0	0
SRL_OPN_2PTS022_0646_20150410_182515_20150410_200430.EUM.nc	-0.133	-0.170	0.116	3164	5488	0	2324	0	0
SRL_OPN_2PTS022_0648_20150410_200430_20150410_214319.EUM.nc	-0.120	-0.144	0.095	3390	5509	0	2119	0	0
SRL_OPN_2PTS022_0650_20150410_214318_20150410_232124.EUM.nc	-0.127	-0.141	0.098	2516	5305	0	2789	0	0
SRL_OPN_2PTS022_0651_20150410_232123_20150411_005904.EUM.nc	-0.163	-0.178	0.091	2944	5480	0	2536	0	0
SRL_OPN_2PTS022_0653_20150411_005903_20150411_023728.EUM.nc	-0.159	-0.164	0.085	3005	5560	0	2555	0	0
SRL_OPN_2PTS022_0655_20150411_023727_20150411_041714.EUM.nc	-0.121	-0.138	0.094	2889	5516	0	2627	0	0
SRL_OPN_2PTS022_0657_20150411_041713_20150411_055850.EUM.nc	-0.111	-0.142	0.100	3833	5707	0	1874	0	0
SRL_OPN_2PTS022_0659_20150411_055850_20150411_074703.EUM.nc	-0.128	-0.153	0.104	4197	6133	0	1936	0	0
SRL_OPN_2PTS022_0662_20150411_074703_20150411_092518.EUM.nc	-0.149	-0.155	0.094	3229	5499	0	2270	0	0
SRL_OPN_2PTS022_0663_20150411_092517_20150411_110310.EUM.nc	-0.163	-0.167	0.085	2143	5438	0	3295	0	0
SRL_OPN_2PTS022_0665_20150411_110310_20150411_124120.EUM.nc	-0.130	-0.170	0.108	2569	5321	0	2752	0	0
SRL_OPN_2PTS022_0667_20150411_124119_20150411_142055.EUM.nc	-0.138	-0.161	0.108	3350	5478	0	2128	0	0
SRL_OPN_2PTS022_0669_20150411_142054_20150411_161412.EUM.nc	-0.135	-0.155	0.092	3470	6373	0	2903	0	0
SRL_OPN_2PTS022_0672_20150411_161411_20150411_175357.EUM.nc	-0.117	-0.146	0.108	3045	5570	0	2525	0	0
SRL_OPN_2PTS022_0674_20150411_175357_20150411_193320.EUM.nc	-0.136	-0.166	0.106	3325	5593	0	2268	0	0
SRL_OPN_2PTS022_0676_20150411_193320_20150411_211221.EUM.nc	-0.118	-0.150	0.096	3474	5467	0	1993	0	0
SRL_OPN_2PTS022_0678_20150411_211220_20150411_225040.EUM.nc	-0.117	-0.140	0.090	2536	5444	0	2908	0	0
SRL_OPN_2PTS022_0679_20150411_225039_20150412_002820.EUM.nc	-0.116	-0.148	0.100	3105	5416	0	2311	0	0
SRL_OPN_2PTS022_0681_20150412_002819_20150412_020627.EUM.nc	-0.193	-0.184	0.104	3001	5550	0	2549	0	0
SRL_OPN_2PTS022_0683_20150412_020626_20150412_034544.EUM.nc	-0.126	-0.159	0.100	2969	5559	0	2590	0	0
SRL_OPN_2PTS022_0685_20150412_034543_20150412_052639.EUM.nc	-0.097	-0.137	0.098	2947	5549	0	2602	0	0
SRL_OPN_2PTS022_0687_20150412_052639_20150412_071604.EUM.nc	-0.114	-0.149	0.110	4041	6179	0	2138	0	0
SRL_OPN_2PTS022_0690_20150412_071603_20150412_085431.EUM.nc	-0.160	-0.169	0.099	3781	5595	0	1814	0	0
SRL_OPN_2PTS022_0691_20150412_085430_20150412_103226.EUM.nc	-0.155	-0.153	0.094	2392	5499	0	3107	0	0
SRL_OPN_2PTS022_0693_20150412_103225_20150412_121023.EUM.nc	-0.172	-0.186	0.104	2551	5444	0	2893	0	0
SRL_OPN_2PTS022_0695_20150412_121022_20150412_134929.EUM.nc	-0.168	-0.176	0.108	3147	5421	0	2274	0	0

– Continued on next page

Table 9: Model Wet Troposphere Path Delay Statistics.

– Continued from previous page

File	Median	Mean	Std. Dev.	No. Obs.	Total Obs.	Default Lat/Lon	Flag (total)	Default (total)	3-Sigma Edited
SRL_OPN_2PTS022_0697_20150412_134928_20150412_154253.EUM.nc	-0.140	-0.160	0.096	3621	6352	0	2731	0	0
SRL_OPN_2PTS022_0700_20150412_154251_20150412_172240.EUM.nc	-0.125	-0.139	0.107	2953	5509	0	2556	0	0
SRL_OPN_2PTS022_0702_20150412_172240_20150412_190208.EUM.nc	-0.125	-0.161	0.103	3290	5574	0	2284	0	0
SRL_OPN_2PTS022_0704_20150412_190207_20150412_204120.EUM.nc	-0.129	-0.151	0.097	3755	5564	0	1809	0	0
SRL_OPN_2PTS022_0706_20150412_204120_20150412_221952.EUM.nc	-0.123	-0.147	0.093	3015	5370	0	2355	0	0
SRL_OPN_2PTS022_0708_20150412_221952_20150412_235739.EUM.nc	-0.112	-0.151	0.110	3001	5471	0	2470	0	0
SRL_OPN_2PTS022_0709_20150412_235739_20150413_013546.EUM.nc	-0.190	-0.184	0.098	3099	5540	0	2441	0	0
SRL_OPN_2PTS022_0711_20150413_013545_20150413_031427.EUM.nc	-0.141	-0.157	0.090	2908	5509	0	2601	0	0
SRL_OPN_2PTS022_0713_20150413_031426_20150413_045455.EUM.nc	-0.115	-0.137	0.094	3052	5496	0	2444	0	0
SRL_OPN_2PTS022_0715_20150413_045455_20150413_063723.EUM.nc	-0.107	-0.142	0.102	4013	5793	0	1780	0	0
SRL_OPN_2PTS022_0717_20150413_063724_20150413_082354.EUM.nc	-0.142	-0.161	0.102	4140	6042	0	1902	0	0
SRL_OPN_2PTS022_0720_20150413_082354_20150413_100147.EUM.nc	-0.150	-0.150	0.090	2828	5414	0	2586	0	0
SRL_OPN_2PTS022_0721_20150413_100146_20150413_113942.EUM.nc	-0.125	-0.162	0.104	2423	5387	0	2964	0	0
SRL_OPN_2PTS022_0723_20150413_113942_20150413_131825.EUM.nc	-0.162	-0.170	0.102	2960	5407	0	2447	0	0
SRL_OPN_2PTS022_0725_20150413_131824_20150413_151146.EUM.nc	-0.138	-0.157	0.095	3622	6390	0	2768	0	0
SRL_OPN_2PTS022_0728_20150413_151144_20150413_165132.EUM.nc	-0.125	-0.137	0.092	2943	5568	0	2625	0	0
SRL_OPN_2PTS022_0730_20150413_165131_20150413_183106.EUM.nc	-0.147	-0.161	0.110	3231	5502	0	2271	0	0
SRL_OPN_2PTS022_0732_20150413_183105_20150413_201027.EUM.nc	-0.142	-0.165	0.095	3230	5513	0	2283	0	0
SRL_OPN_2PTS022_0734_20150413_201026_20150413_214905.EUM.nc	-0.117	-0.149	0.098	3322	5521	0	2199	0	0
SRL_OPN_2PTS022_0736_20150413_214904_20150413_232707.EUM.nc	-0.081	-0.136	0.103	2506	5310	0	2804	0	0
SRL_OPN_2PTS022_0737_20150413_232706_20150414_010458.EUM.nc	-0.160	-0.172	0.094	2802	5510	0	2708	0	0
SRL_OPN_2PTS022_0739_20150414_010457_20150414_024316.EUM.nc	-0.174	-0.170	0.091	2925	5552	0	2627	0	0
SRL_OPN_2PTS022_0741_20150414_024315_20150414_042309.EUM.nc	-0.127	-0.141	0.098	2904	5506	0	2602	0	0
SRL_OPN_2PTS022_0743_20150414_042308_20150414_060501.EUM.nc	-0.113	-0.146	0.100	3872	5736	0	1864	0	0
SRL_OPN_2PTS022_0745_20150414_060500_20150414_075259.EUM.nc	-0.126	-0.155	0.105	4128	6099	0	1971	0	0
SRL_OPN_2PTS022_0748_20150414_075258_20150414_093103.EUM.nc	-0.139	-0.153	0.091	3148	5466	0	2318	0	0
SRL_OPN_2PTS022_0749_20150414_093103_20150414_110854.EUM.nc	-0.109	-0.161	0.104	2216	5408	0	3192	0	0
SRL_OPN_2PTS022_0751_20150414_110855_20150414_124716.EUM.nc	-0.137	-0.164	0.112	2558	5328	0	2770	0	0
SRL_OPN_2PTS022_0753_20150414_124716_20150414_144027.EUM.nc	-0.153	-0.172	0.094	3422	6268	0	2846	0	0
SRL_OPN_2PTS022_0756_20150414_144025_20150414_162012.EUM.nc	-0.141	-0.151	0.095	3429	5617	0	2188	0	0
SRL_OPN_2PTS022_0758_20150414_162012_20150414_175948.EUM.nc	-0.103	-0.145	0.107	3121	5574	0	2453	0	0
SRL_OPN_2PTS022_0760_20150414_175948_20150414_193919.EUM.nc	-0.160	-0.166	0.096	3340	5587	0	2247	0	0
SRL_OPN_2PTS022_0762_20150414_193918_20150414_211808.EUM.nc	-0.110	-0.152	0.094	3464	5476	0	2012	0	0
SRL_OPN_2PTS022_0764_20150414_211808_20150414_225625.EUM.nc	-0.099	-0.143	0.098	2483	5436	0	2953	0	0
SRL_OPN_2PTS022_0765_20150414_225624_20150415_003413.EUM.nc	-0.141	-0.172	0.105	3176	5465	0	2289	0	0
SRL_OPN_2PTS022_0767_20150415_003413_20150415_021214.EUM.nc	-0.182	-0.174	0.093	2948	5545	0	2597	0	0
SRL_OPN_2PTS022_0769_20150415_021214_20150415_035137.EUM.nc	-0.136	-0.149	0.095	2855	5535	0	2680	0	0
SRL_OPN_2PTS022_0771_20150415_035136_20150415_053248.EUM.nc	-0.099	-0.130	0.091	3028	5543	0	2515	0	0
SRL_OPN_2PTS022_0781_20150415_121617_20150415_135522.EUM.nc	-0.185	-0.180	0.096	3187	5461	0	2274	0	0

– Continued on next page

Table 9: Model Wet Troposphere Path Delay Statistics.

– Continued from previous page

File	Median	Mean	Std. Dev.	No. Obs.	Total Obs.	Default Lat/Lon	Flag (total)	Default (total)	3-Sigma Edited
SRL_OPN_2PTS022_0783_20150415_135522_20150415_154844.EUM.nc	-0.146	-0.152	0.092	3579	6373	0	2794	0	0
SRL_OPN_2PTS022_0786_20150415_154844_20150415_172831.EUM.nc	-0.091	-0.135	0.096	2959	5484	0	2525	0	0
SRL_OPN_2PTS022_0788_20150415_172831_20150415_190808.EUM.nc	-0.147	-0.167	0.103	3462	5592	0	2130	0	0
SRL_OPN_2PTS022_0790_20150415_190808_20150415_204710.EUM.nc	-0.144	-0.160	0.091	3764	5589	0	1825	0	0
SRL_OPN_2PTS022_0792_20150415_204710_20150415_222540.EUM.nc	-0.089	-0.143	0.106	2967	5384	0	2417	0	0
SRL_OPN_2PTS022_0794_20150415_222539_20150416_000333.EUM.nc	-0.122	-0.156	0.109	3080	5524	0	2444	0	0
SRL_OPN_2PTS022_0795_20150416_000332_20150416_014121.EUM.nc	-0.200	-0.194	0.098	3088	5553	0	2465	0	0
SRL_OPN_2PTS022_0797_20150416_014120_20150416_032016.EUM.nc	-0.163	-0.163	0.091	2930	5504	0	2574	0	0
SRL_OPN_2PTS022_0799_20150416_032016_20150416_050041.EUM.nc	-0.103	-0.135	0.095	3089	5510	0	2421	0	0
SRL_OPN_2PTS022_0801_20150416_050040_20150416_064327.EUM.nc	-0.106	-0.138	0.093	3983	5804	0	1821	0	0
SRL_OPN_2PTS022_0803_20150416_064327_20150416_082929.EUM.nc	-0.144	-0.150	0.093	4232	6032	0	1800	0	0
SRL_OPN_2PTS022_0806_20150416_082928_20150416_100729.EUM.nc	-0.104	-0.141	0.100	2825	5386	0	2561	0	0
SRL_OPN_2PTS022_0807_20150416_100728_20150416_114527.EUM.nc	-0.148	-0.183	0.114	2466	5425	0	2959	0	0
SRL_OPN_2PTS022_0809_20150416_114526_20150416_132404.EUM.nc	-0.186	-0.189	0.095	2991	5397	0	2406	0	0
SRL_OPN_2PTS022_0811_20150416_132403_20150416_151726.EUM.nc	-0.151	-0.164	0.100	3623	6330	0	2707	0	0
SRL_OPN_2PTS022_0814_20150416_151725_20150416_165713.EUM.nc	-0.145	-0.152	0.092	2916	5580	0	2664	0	0
SRL_OPN_2PTS022_0816_20150416_165713_20150416_183653.EUM.nc	-0.128	-0.149	0.099	3277	5486	0	2209	0	0
SRL_OPN_2PTS022_0818_20150416_183652_20150416_201605.EUM.nc	-0.146	-0.158	0.090	3354	5512	0	2158	0	0
SRL_OPN_2PTS022_0820_20150416_201604_20150416_215449.EUM.nc	-0.115	-0.150	0.098	3241	5479	0	2238	0	0
SRL_OPN_2PTS022_0822_20150416_215448_20150416_233250.EUM.nc	-0.094	-0.132	0.105	2519	5286	0	2767	0	0
SRL_OPN_2PTS022_0823_20150416_233249_20150417_011032.EUM.nc	-0.181	-0.176	0.095	2783	5492	0	2709	0	0
SRL_OPN_2PTS022_0825_20150417_011031_20150417_024905.EUM.nc	-0.182	-0.167	0.086	2924	5559	0	2635	0	0
SRL_OPN_2PTS022_0827_20150417_024903_20150417_042854.EUM.nc	-0.109	-0.140	0.096	2939	5500	0	2561	0	0
SRL_OPN_2PTS022_0829_20150417_042854_20150417_061054.EUM.nc	-0.101	-0.141	0.093	3865	5738	0	1873	0	0
SRL_OPN_2PTS022_0831_20150417_061053_20150417_075835.EUM.nc	-0.144	-0.163	0.098	4095	6101	0	2006	0	0
SRL_OPN_2PTS022_0834_20150417_075836_20150417_093645.EUM.nc	-0.100	-0.136	0.090	2989	5478	0	2489	0	0
SRL_OPN_2PTS022_0835_20150417_093645_20150417_111437.EUM.nc	-0.174	-0.177	0.116	2172	5397	0	3225	0	0
SRL_OPN_2PTS022_0837_20150417_111437_20150417_125255.EUM.nc	-0.176	-0.190	0.094	2671	5337	0	2666	0	0
SRL_OPN_2PTS022_0839_20150417_125254_20150417_144607.EUM.nc	-0.176	-0.173	0.101	3458	6291	0	2833	0	0
SRL_OPN_2PTS022_0842_20150417_144607_20150417_162552.EUM.nc	-0.150	-0.162	0.091	3390	5633	0	2243	0	0
SRL_OPN_2PTS022_0844_20150417_162552_20150417_180537.EUM.nc	-0.098	-0.128	0.097	3166	5630	0	2464	0	0
SRL_OPN_2PTS022_0846_20150417_180536_20150417_194457.EUM.nc	-0.136	-0.155	0.102	3334	5565	0	2231	0	0
SRL_OPN_2PTS022_0848_20150417_194456_20150417_212354.EUM.nc	-0.119	-0.156	0.092	3508	5442	0	1934	0	0
SRL_OPN_2PTS022_0850_20150417_212354_20150417_230207.EUM.nc	-0.087	-0.138	0.105	2280	5379	0	3099	0	0
SRL_OPN_2PTS022_0851_20150417_230206_20150418_003947.EUM.nc	-0.183	-0.190	0.090	3190	5472	0	2282	0	0
SRL_OPN_2PTS022_0853_20150418_003946_20150418_021800.EUM.nc	-0.159	-0.166	0.099	2884	5549	0	2665	0	0
SRL_OPN_2PTS022_0855_20150418_021800_20150418_035719.EUM.nc	-0.116	-0.140	0.092	2852	5571	0	2719	0	0
SRL_OPN_2PTS022_0857_20150418_035718_20150418_053838.EUM.nc	-0.116	-0.146	0.090	3207	5534	0	2327	0	0
SRL_OPN_2PTS022_0859_20150418_053837_20150418_072738.EUM.nc	-0.125	-0.149	0.093	4271	6168	0	1897	0	0

– Continued on next page

Table 9: Model Wet Troposphere Path Delay Statistics.

– Continued from previous page

File	Median	Mean	Std. Dev.	No. Obs.	Total Obs.	Default Lat/Lon	Flag (total)	Default (total)	3-Sigma Edited
SRL_OPN_2PTS022_0862_20150418_072737_20150418_090601.EUM.nc	-0.107	-0.145	0.103	3548	5555	0	2007	0	0
SRL_OPN_2PTS022_0863_20150418_090600_20150418_104345.EUM.nc	-0.139	-0.170	0.096	2386	5486	0	3100	0	0
SRL_OPN_2PTS022_0865_20150418_104344_20150418_122155.EUM.nc	-0.162	-0.184	0.101	2658	5456	0	2798	0	0
SRL_OPN_2PTS022_0867_20150418_122154_20150418_140112.EUM.nc	-0.143	-0.158	0.099	3345	5483	0	2138	0	0
SRL_OPN_2PTS022_0869_20150418_140111_20150418_155435.EUM.nc	-0.135	-0.164	0.092	3325	6367	0	3042	0	0
SRL_OPN_2PTS022_0872_20150418_155434_20150418_173412.EUM.nc	-0.092	-0.128	0.096	2910	5464	0	2554	0	0
SRL_OPN_2PTS022_0874_20150418_173411_20150418_191347.EUM.nc	-0.130	-0.163	0.101	3434	5582	0	2148	0	0
SRL_OPN_2PTS022_0876_20150418_191347_20150418_205256.EUM.nc	-0.132	-0.155	0.090	3718	5613	0	1895	0	0
SRL_OPN_2PTS022_0878_20150418_205255_20150418_223115.EUM.nc	-0.097	-0.144	0.093	2911	5385	0	2474	0	0
SRL_OPN_2PTS022_0880_20150418_223113_20150419_000906.EUM.nc	-0.130	-0.161	0.107	3096	5476	0	2380	0	0
SRL_OPN_2PTS022_0881_20150419_000907_20150419_014705.EUM.nc	-0.172	-0.175	0.096	3135	5559	0	2424	0	0
SRL_OPN_2PTS022_0883_20150419_014704_20150419_032557.EUM.nc	-0.128	-0.155	0.090	3008	5486	0	2478	0	0
SRL_OPN_2PTS022_0885_20150419_032556_20150419_050606.EUM.nc	-0.106	-0.138	0.090	2959	5500	0	2541	0	0
SRL_OPN_2PTS022_0887_20150419_050604_20150419_065638.EUM.nc	-0.120	-0.145	0.097	3919	6225	0	2306	0	0
SRL_OPN_2PTS022_0890_20150419_065637_20150419_083514.EUM.nc	-0.127	-0.157	0.111	4170	5615	0	1445	0	0
SRL_OPN_2PTS022_0892_20150419_083513_20150419_101305.EUM.nc	-0.141	-0.152	0.087	2750	5398	0	2648	0	0
SRL_OPN_2PTS022_0893_20150419_101303_20150419_115103.EUM.nc	-0.169	-0.182	0.101	2526	5458	0	2932	0	0
SRL_OPN_2PTS022_0895_20150419_115102_20150419_132952.EUM.nc	-0.157	-0.174	0.104	3028	5389	0	2361	0	0
SRL_OPN_2PTS022_0897_20150419_132952_20150419_152315.EUM.nc	-0.144	-0.164	0.092	3638	6362	0	2724	0	0
SRL_OPN_2PTS022_0900_20150419_152314_20150419_170254.EUM.nc	-0.088	-0.123	0.093	2908	5603	0	2695	0	0
SRL_OPN_2PTS022_0902_20150419_170253_20150419_184235.EUM.nc	-0.118	-0.149	0.102	3273	5488	0	2215	0	0
SRL_OPN_2PTS022_0904_20150419_184235_20150419_202144.EUM.nc	-0.158	-0.167	0.101	3469	5519	0	2050	0	0
SRL_OPN_2PTS022_0906_20150419_202144_20150419_220026.EUM.nc	-0.120	-0.160	0.094	3029	5493	0	2464	0	0
SRL_OPN_2PTS022_0908_20150419_220026_20150419_233825.EUM.nc	-0.092	-0.129	0.090	2681	5441	0	2760	0	0
SRL_OPN_2PTS022_0909_20150419_233825_20150420_011557.EUM.nc	-0.173	-0.175	0.097	3018	5486	0	2468	0	0
SRL_OPN_2PTS022_0911_20150420_011557_20150420_025433.EUM.nc	-0.151	-0.163	0.087	2919	5527	0	2608	0	0
SRL_OPN_2PTS022_0913_20150420_025431_20150420_043436.EUM.nc	-0.101	-0.130	0.089	2929	5510	0	2581	0	0
SRL_OPN_2PTS022_0915_20150420_043435_20150420_061636.EUM.nc	-0.094	-0.135	0.103	3929	5767	0	1838	0	0
SRL_OPN_2PTS022_0917_20150420_061635_20150420_080401.EUM.nc	-0.145	-0.162	0.098	4086	6094	0	2008	0	0
SRL_OPN_2PTS022_0920_20150420_080400_20150420_094209.EUM.nc	-0.137	-0.157	0.093	2998	5497	0	2499	0	0
SRL_OPN_2PTS022_0921_20150420_094208_20150420_112002.EUM.nc	-0.211	-0.195	0.113	2264	5329	0	3065	0	0
SRL_OPN_2PTS022_0923_20150420_112001_20150420_125831.EUM.nc	-0.161	-0.180	0.101	2726	5341	0	2615	0	0
SRL_OPN_2PTS022_0925_20150420_125830_20150420_145144.EUM.nc	-0.156	-0.169	0.093	3520	6346	0	2826	0	0
SRL_OPN_2PTS022_0928_20150420_145144_20150420_163123.EUM.nc	-0.113	-0.139	0.097	3334	5655	0	2321	0	0
SRL_OPN_2PTS022_0930_20150420_163123_20150420_181106.EUM.nc	-0.097	-0.135	0.099	3136	5586	0	2450	0	0
SRL_OPN_2PTS022_0932_20150420_181106_20150420_195026.EUM.nc	-0.151	-0.180	0.098	3246	5517	0	2271	0	0
SRL_OPN_2PTS022_0934_20150420_195025_20150420_212920.EUM.nc	-0.133	-0.163	0.097	3572	5457	0	1885	0	0
SRL_OPN_2PTS022_0936_20150420_212919_20150420_230731.EUM.nc	-0.099	-0.143	0.105	2224	5387	0	3163	0	0
SRL_OPN_2PTS022_0937_20150420_230730_20150421_004510.EUM.nc	-0.169	-0.180	0.098	3117	5454	0	2337	0	0

– Continued on next page

Table 9: Model Wet Troposphere Path Delay Statistics.

– Continued from previous page

File	Median	Mean	Std. Dev.	No. Obs.	Total Obs.	Default Lat/Lon	Flag (total)	Default (total)	3-Sigma Edited
SRL_OPN_2PTS022_0939_20150421_004510_20150421_022325.EUM.nc	-0.169	-0.167	0.094	2877	5559	0	2682	0	0
SRL_OPN_2PTS022_0941_20150421_022325_20150421_040258.EUM.nc	-0.108	-0.134	0.078	2871	5463	0	2592	0	0
SRL_OPN_2PTS022_0943_20150421_040257_20150421_054415.EUM.nc	-0.100	-0.147	0.109	3480	5653	0	2173	0	0
SRL_OPN_2PTS022_0945_20150421_054415_20150421_073303.EUM.nc	-0.134	-0.155	0.096	4230	6171	0	1941	0	0
SRL_OPN_2PTS022_0948_20150421_073302_20150421_091123.EUM.nc	-0.146	-0.174	0.107	3364	5547	0	2183	0	0
SRL_OPN_2PTS022_0949_20150421_091124_20150421_104916.EUM.nc	-0.129	-0.162	0.107	2360	5524	0	3164	0	0
SRL_OPN_2PTS022_0951_20150421_104915_20150421_122718.EUM.nc	-0.136	-0.163	0.103	2609	5337	0	2728	0	0
SRL_OPN_2PTS022_0953_20150421_122718_20150421_140641.EUM.nc	-0.155	-0.175	0.095	3233	5519	0	2286	0	0
SRL_OPN_2PTS022_0955_20150421_140640_20150421_160003.EUM.nc	-0.116	-0.145	0.098	3304	6381	0	3077	0	0
SRL_OPN_2PTS022_0958_20150421_160002_20150421_173949.EUM.nc	-0.098	-0.139	0.106	2975	5622	0	2647	0	0
SRL_OPN_2PTS022_0960_20150421_173948_20150421_191915.EUM.nc	-0.132	-0.157	0.098	3415	5573	0	2158	0	0
SRL_OPN_2PTS022_0962_20150421_191913_20150421_205821.EUM.nc	-0.133	-0.166	0.097	3674	5599	0	1925	0	0
SRL_OPN_2PTS022_0964_20150421_205820_20150421_223646.EUM.nc	-0.098	-0.146	0.104	2839	5389	0	2550	0	0
SRL_OPN_2PTS022_0965_20150421_223646_20150422_001429.EUM.nc	-0.139	-0.153	0.095	3028	5462	0	2434	0	0
SRL_OPN_2PTS022_0967_20150422_001427_20150422_015229.EUM.nc	-0.171	-0.182	0.103	3080	5535	0	2455	0	0
SRL_OPN_2PTS022_0969_20150422_015228_20150422_033133.EUM.nc	-0.104	-0.141	0.093	3021	5477	0	2456	0	0
SRL_OPN_2PTS022_0971_20150422_033132_20150422_051211.EUM.nc	-0.103	-0.137	0.101	3024	5524	0	2500	0	0
SRL_OPN_2PTS022_0973_20150422_051210_20150422_070203.EUM.nc	-0.117	-0.145	0.097	3857	6209	0	2352	0	0
SRL_OPN_2PTS022_0976_20150422_070201_20150422_084036.EUM.nc	-0.148	-0.172	0.106	4036	5596	0	1560	0	0
SRL_OPN_2PTS022_0978_20150422_084035_20150422_101833.EUM.nc	-0.109	-0.149	0.099	2714	5396	0	2682	0	0
SRL_OPN_2PTS022_0979_20150422_101832_20150422_152842.EUM.nc	-0.156	-0.171	0.100	9199	17153	0	7954	0	0
SRL_OPN_2PTS022_0986_20150422_152841_20150422_170828.EUM.nc	-0.125	-0.158	0.115	2771	4643	0	1872	0	0
SRL_OPN_2PTS022_0988_20150422_170827_20150422_184759.EUM.nc	-0.127	-0.155	0.097	3361	5490	0	2129	0	0
SRL_OPN_2PTS022_0990_20150422_184758_20150422_202714.EUM.nc	-0.179	-0.187	0.109	3454	5524	0	2070	0	0
SRL_OPN_2PTS022_0992_20150422_202715_20150422_220554.EUM.nc	-0.113	-0.144	0.096	3085	5478	0	2393	0	0
SRL_OPN_2PTS022_0994_20150422_220553_20150422_234343.EUM.nc	-0.112	-0.138	0.093	2820	5481	0	2661	0	0
SRL_OPN_2PTS022_0995_20150422_234342_20150423_012135.EUM.nc	-0.153	-0.182	0.099	2998	5521	0	2523	0	0
SRL_OPN_2PTS022_0997_20150423_012134_20150423_030016.EUM.nc	-0.135	-0.163	0.102	2910	5580	0	2670	0	0
SRL_OPN_2PTS022_0999_20150423_030016_20150423_044017.EUM.nc	-0.104	-0.135	0.095	2913	5503	0	2590	0	0

26 Wet Path Delay Difference (AMR-Model) Table

Table 10: Wet Path Delay Difference (AMR-Model) Statistics.

File	Median	Mean	Std. Dev.	No. Obs.	Total Obs.	Default Lat/Lon	Flag (total)	Default (total)	3-Sigma Edited
SRL_OPN_2PTS021_1001_20150319_044019_20150319_062228.EUM.nc	0.005	0.006	0.016	3922	5758	0	1686	0	150
SRL_OPN_2PTS022_0001_20150319_062227_20150319_080936.EUM.nc	0.004	0.004	0.018	4078	6082	0	1911	0	93
SRL_OPN_2PTS022_0004_20150319_080936_20150319_094742.EUM.nc	0.006	0.007	0.020	3008	5466	0	2419	0	39
SRL_OPN_2PTS022_0005_20150319_094741_20150319_112535.EUM.nc	0.004	0.006	0.017	2115	5324	0	3152	0	57
SRL_OPN_2PTS022_0007_20150319_112534_20150319_130408.EUM.nc	0.005	0.010	0.019	2711	5304	0	2518	0	75
SRL_OPN_2PTS022_0009_20150319_130407_20150319_145723.EUM.nc	0.008	0.008	0.019	3546	6340	0	2759	0	35
SRL_OPN_2PTS022_0012_20150319_145722_20150319_163703.EUM.nc	0.005	0.006	0.016	3175	5636	0	2364	0	97
SRL_OPN_2PTS022_0014_20150319_163703_20150319_181646.EUM.nc	0.002	0.002	0.015	3157	5598	0	2347	0	94
SRL_OPN_2PTS022_0016_20150319_181645_20150319_195601.EUM.nc	0.011	0.011	0.019	3189	5478	0	2196	0	93
SRL_OPN_2PTS022_0018_20150319_195601_20150319_213454.EUM.nc	0.007	0.008	0.018	3470	5396	0	1814	0	112
SRL_OPN_2PTS022_0020_20150319_213453_20150319_231303.EUM.nc	0.002	0.002	0.015	2168	5365	0	3074	0	123
SRL_OPN_2PTS022_0021_20150319_231303_20150320_005043.EUM.nc	0.005	0.006	0.020	3031	5450	0	2268	0	151
SRL_OPN_2PTS022_0023_20150320_005041_20150320_022902.EUM.nc	0.007	0.008	0.020	2921	5534	0	2557	0	56
SRL_OPN_2PTS022_0025_20150320_022901_20150320_040840.EUM.nc	0.001	0.001	0.019	2841	5468	0	2551	0	76
SRL_OPN_2PTS022_0027_20150320_040840_20150320_055004.EUM.nc	0.005	0.006	0.019	3711	5692	0	1898	0	83
SRL_OPN_2PTS022_0029_20150320_055004_20150320_073839.EUM.nc	0.004	0.004	0.017	4148	6157	0	1895	0	114
SRL_OPN_2PTS022_0032_20150320_073839_20150320_105448.EUM.nc	0.006	0.007	0.017	5475	10973	0	5313	0	185
SRL_OPN_2PTS022_0035_20150320_105447_20150320_123303.EUM.nc	0.006	0.012	0.021	2475	5317	0	2783	0	59
SRL_OPN_2PTS022_0037_20150320_123303_20150320_141222.EUM.nc	0.005	0.007	0.017	3276	5504	0	2180	0	48
SRL_OPN_2PTS022_0039_20150320_141220_20150320_160542.EUM.nc	0.006	0.005	0.023	3376	6376	0	2957	0	43
SRL_OPN_2PTS022_0042_20150320_160541_20150320_174527.EUM.nc	0.006	0.006	0.018	3066	5579	0	2483	0	30
SRL_OPN_2PTS022_0044_20150320_174526_20150320_192452.EUM.nc	0.006	0.007	0.017	3422	5568	0	2057	1	88
SRL_OPN_2PTS022_0046_20150320_192451_20150320_210356.EUM.nc	0.004	0.006	0.018	3567	5549	0	1906	0	76
SRL_OPN_2PTS022_0048_20150320_210355_20150320_224217.EUM.nc	0.003	0.003	0.017	2687	5342	0	2603	0	52
SRL_OPN_2PTS022_0049_20150320_224217_20150321_002000.EUM.nc	0.007	0.006	0.018	2913	5428	0	2405	0	110
SRL_OPN_2PTS022_0051_20150321_001959_20150321_015802.EUM.nc	0.005	0.005	0.019	3065	5542	0	2422	0	55
SRL_OPN_2PTS022_0053_20150321_015801_20150321_033712.EUM.nc	-0.002	-0.001	0.022	2987	5500	0	2433	1	79
SRL_OPN_2PTS022_0055_20150321_033711_20150321_051756.EUM.nc	0.004	0.004	0.014	2881	5519	0	2437	0	201
SRL_OPN_2PTS022_0057_20150321_051756_20150321_070738.EUM.nc	0.006	0.006	0.019	3868	6184	0	2162	0	154
SRL_OPN_2PTS022_0060_20150321_070737_20150321_084609.EUM.nc	0.006	0.006	0.019	3775	5588	0	1658	0	155
SRL_OPN_2PTS022_0061_20150321_084608_20150321_102405.EUM.nc	0.004	0.004	0.017	2539	5375	0	2730	1	105
SRL_OPN_2PTS022_0063_20150321_102405_20150321_120158.EUM.nc	0.006	0.008	0.020	2550	5375	0	2774	0	51
SRL_OPN_2PTS022_0065_20150321_120157_20150321_134058.EUM.nc	0.009	0.009	0.018	3108	5434	0	2257	0	69
SRL_OPN_2PTS022_0067_20150321_134057_20150321_153422.EUM.nc	0.006	0.007	0.017	3554	6350	0	2698	0	98
SRL_OPN_2PTS022_0070_20150321_153420_20150321_171408.EUM.nc	0.003	0.004	0.016	2777	5571	0	2600	0	194
SRL_OPN_2PTS022_0072_20150321_171408_20150321_185338.EUM.nc	0.006	0.006	0.015	3271	5508	0	2071	0	166

– Continued on next page

Table 10: Wet Path Delay Difference (AMR-Model) Statistics.

– Continued from previous page

File	Median	Mean	Std. Dev.	No. Obs.	Total Obs.	Default Lat/Lon	Flag (total)	Default (total)	3-Sigma Edited
SRL_OPN_2PTS022_0074_20150321_185337_20150321_203253.EUM.nc	0.007	0.008	0.015	3533	5534	0	1920	0	81
SRL_OPN_2PTS022_0076_20150321_203252_20150321_221129.EUM.nc	0.005	0.005	0.015	2894	5470	0	2453	0	123
SRL_OPN_2PTS022_0078_20150321_221129_20150321_234917.EUM.nc	0.005	0.005	0.018	2744	5429	0	2532	0	153
SRL_OPN_2PTS022_0079_20150321_234916_20150322_012710.EUM.nc	0.004	0.007	0.021	2953	5517	0	2493	0	71
SRL_OPN_2PTS022_0081_20150322_012710_20150322_030554.EUM.nc	0.007	0.007	0.020	2941	5563	0	2550	0	72
SRL_OPN_2PTS022_0083_20150322_030553_20150322_044602.EUM.nc	0.004	0.004	0.016	2918	5450	0	2417	0	115
SRL_OPN_2PTS022_0085_20150322_044601_20150322_062827.EUM.nc	0.005	0.004	0.016	3838	5760	0	1708	0	214
SRL_OPN_2PTS022_0087_20150322_062826_20150322_081517.EUM.nc	0.007	0.006	0.018	4099	6087	0	1886	0	102
SRL_OPN_2PTS022_0090_20150322_081517_20150322_095321.EUM.nc	0.005	0.005	0.016	2898	5371	0	2393	0	80
SRL_OPN_2PTS022_0091_20150322_095320_20150322_113106.EUM.nc	0.004	0.005	0.022	2230	5289	0	2995	0	64
SRL_OPN_2PTS022_0093_20150322_113105_20150322_130942.EUM.nc	0.008	0.008	0.020	2822	5369	0	2499	0	48
SRL_OPN_2PTS022_0095_20150322_130941_20150322_150300.EUM.nc	0.006	0.006	0.015	3448	6356	0	2745	0	163
SRL_OPN_2PTS022_0098_20150322_150259_20150322_164248.EUM.nc	0.006	0.008	0.017	2929	5608	0	2579	0	100
SRL_OPN_2PTS022_0100_20150322_164248_20150322_182222.EUM.nc	0.004	0.004	0.018	3181	5495	0	2119	0	195
SRL_OPN_2PTS022_0102_20150322_182221_20150322_200145.EUM.nc	0.005	0.006	0.018	3110	5493	0	2261	0	122
SRL_OPN_2PTS022_0104_20150322_200144_20150322_214034.EUM.nc	0.005	0.006	0.014	3268	5492	0	2032	0	192
SRL_OPN_2PTS022_0106_20150322_214035_20150322_231833.EUM.nc	0.002	0.002	0.019	2361	5303	0	2839	0	103
SRL_OPN_2PTS022_0107_20150322_231831_20150323_005622.EUM.nc	0.008	0.008	0.023	2841	5495	0	2535	0	119
SRL_OPN_2PTS022_0109_20150323_005621_20150323_023446.EUM.nc	0.004	0.006	0.017	2850	5560	0	2559	0	151
SRL_OPN_2PTS022_0111_20150323_023444_20150323_041419.EUM.nc	0.002	0.003	0.019	2804	5484	0	2569	0	111
SRL_OPN_2PTS022_0113_20150323_041418_20150323_055601.EUM.nc	0.007	0.008	0.017	3680	5694	0	1861	0	153
SRL_OPN_2PTS022_0115_20150323_055601_20150323_074421.EUM.nc	0.008	0.008	0.017	4197	6139	0	1905	0	37
SRL_OPN_2PTS022_0118_20150323_074420_20150323_092235.EUM.nc	0.008	0.008	0.018	3250	5484	0	2170	0	64
SRL_OPN_2PTS022_0119_20150323_092234_20150323_110020.EUM.nc	0.003	0.003	0.016	1971	5418	0	3321	1	125
SRL_OPN_2PTS022_0121_20150323_110019_20150323_123838.EUM.nc	0.008	0.009	0.019	2532	5350	0	2789	0	29
SRL_OPN_2PTS022_0123_20150323_123837_20150323_141806.EUM.nc	0.005	0.005	0.015	3338	5511	0	2095	0	78
SRL_OPN_2PTS022_0125_20150323_141808_20150323_161127.EUM.nc	0.009	0.012	0.019	3365	6387	0	2945	0	77
SRL_OPN_2PTS022_0128_20150323_161126_20150323_175104.EUM.nc	0.002	0.003	0.016	3045	5567	0	2482	0	40
SRL_OPN_2PTS022_0130_20150323_175104_20150323_193036.EUM.nc	0.004	0.004	0.016	3293	5581	0	2181	0	107
SRL_OPN_2PTS022_0132_20150323_193035_20150323_210937.EUM.nc	0.002	0.004	0.018	3393	5450	0	1933	0	124
SRL_OPN_2PTS022_0134_20150323_210937_20150323_224749.EUM.nc	0.004	0.004	0.019	2568	5444	0	2815	0	61
SRL_OPN_2PTS022_0135_20150323_224748_20150324_002539.EUM.nc	0.006	0.007	0.022	3002	5400	0	2340	0	58
SRL_OPN_2PTS022_0137_20150324_002538_20150324_020344.EUM.nc	0.006	0.008	0.018	3048	5528	0	2454	0	26
SRL_OPN_2PTS022_0139_20150324_020343_20150324_034250.EUM.nc	0.000	0.003	0.018	3001	5530	0	2482	0	47
SRL_OPN_2PTS022_0141_20150324_034249_20150324_052350.EUM.nc	0.008	0.009	0.015	2945	5544	0	2513	0	86
SRL_OPN_2PTS022_0143_20150324_052350_20150324_071320.EUM.nc	0.001	0.001	0.016	3867	6163	0	2136	0	160
SRL_OPN_2PTS022_0146_20150324_071320_20150324_085149.EUM.nc	0.005	0.006	0.020	3836	5598	0	1677	0	85
SRL_OPN_2PTS022_0147_20150324_085148_20150324_102936.EUM.nc	0.003	0.005	0.014	2443	5453	0	2952	0	58
SRL_OPN_2PTS022_0149_20150324_102936_20150324_120741.EUM.nc	0.009	0.010	0.020	2515	5448	0	2837	0	96

– Continued on next page

Table 10: Wet Path Delay Difference (AMR-Model) Statistics.

– Continued from previous page

File	Median	Mean	Std. Dev.	No. Obs.	Total Obs.	Default Lat/Lon	Flag (total)	Default (total)	3-Sigma Edited
SRL_OPN_2PTS022_0151_20150324_120740_20150324_134636.EUM.nc	0.006	0.006	0.017	3109	5403	0	2242	0	52
SRL_OPN_2PTS022_0153_20150324_134635_20150324_154007.EUM.nc	0.009	0.009	0.018	3568	6387	0	2757	0	62
SRL_OPN_2PTS022_0156_20150324_154007_20150324_171946.EUM.nc	0.001	0.003	0.017	2912	5497	0	2544	0	41
SRL_OPN_2PTS022_0158_20150324_171945_20150324_185924.EUM.nc	0.003	0.005	0.018	3313	5604	0	2225	0	66
SRL_OPN_2PTS022_0160_20150324_185923_20150324_203829.EUM.nc	0.004	0.006	0.021	3595	5530	0	1827	0	108
SRL_OPN_2PTS022_0162_20150324_203828_20150324_221701.EUM.nc	0.005	0.006	0.016	2962	5415	0	2366	0	87
SRL_OPN_2PTS022_0164_20150324_221700_20150324_235457.EUM.nc	0.006	0.005	0.019	2803	5467	0	2506	0	158
SRL_OPN_2PTS022_0165_20150324_235455_20150325_013243.EUM.nc	0.007	0.008	0.020	2980	5520	0	2484	0	56
SRL_OPN_2PTS022_0167_20150325_013242_20150325_031132.EUM.nc	0.003	0.003	0.018	2909	5580	0	2570	0	101
SRL_OPN_2PTS022_0169_20150325_031130_20150325_045155.EUM.nc	0.007	0.009	0.017	2953	5474	0	2428	0	93
SRL_OPN_2PTS022_0171_20150325_045153_20150325_063419.EUM.nc	0.003	0.003	0.013	3801	5785	0	1717	0	267
SRL_OPN_2PTS022_0173_20150325_063419_20150325_082051.EUM.nc	0.005	0.006	0.016	3972	6053	0	1868	0	213
SRL_OPN_2PTS022_0176_20150325_082050_20150325_095853.EUM.nc	0.003	0.004	0.019	2909	5403	0	2453	0	41
SRL_OPN_2PTS022_0177_20150325_095852_20150325_113649.EUM.nc	0.004	0.004	0.016	2379	5426	0	2985	0	62
SRL_OPN_2PTS022_0179_20150325_113648_20150325_131519.EUM.nc	0.006	0.008	0.017	2928	5394	0	2437	0	29
SRL_OPN_2PTS022_0181_20150325_131518_20150325_150840.EUM.nc	0.007	0.007	0.018	3529	6367	0	2753	0	85
SRL_OPN_2PTS022_0184_20150325_150840_20150325_164826.EUM.nc	0.003	0.005	0.016	2845	5575	0	2664	0	66
SRL_OPN_2PTS022_0186_20150325_164826_20150325_182809.EUM.nc	0.003	0.003	0.016	3189	5501	0	2154	0	158
SRL_OPN_2PTS022_0188_20150325_182808_20150325_200723.EUM.nc	0.003	0.003	0.016	3041	5505	0	2267	0	197
SRL_OPN_2PTS022_0190_20150325_200723_20150325_214610.EUM.nc	0.004	0.006	0.016	3246	5523	0	2176	0	101
SRL_OPN_2PTS022_0192_20150325_214610_20150325_232415.EUM.nc	0.000	0.001	0.016	2428	5315	0	2790	0	97
SRL_OPN_2PTS022_0193_20150325_232414_20150326_010154.EUM.nc	0.013	0.013	0.022	2774	5480	0	2656	0	50
SRL_OPN_2PTS022_0195_20150326_010154_20150326_024021.EUM.nc	0.006	0.008	0.019	2900	5552	0	2571	0	81
SRL_OPN_2PTS022_0197_20150326_024020_20150326_042001.EUM.nc	0.006	0.005	0.017	2808	5517	0	2577	0	132
SRL_OPN_2PTS022_0199_20150326_042001_20150326_060150.EUM.nc	0.003	0.003	0.015	3667	5707	0	1833	0	207
SRL_OPN_2PTS022_0201_20150326_060149_20150326_074956.EUM.nc	0.002	0.003	0.017	4005	6127	0	1914	0	208
SRL_OPN_2PTS022_0204_20150326_074956_20150326_092808.EUM.nc	0.002	0.002	0.019	3180	5483	0	2227	0	76
SRL_OPN_2PTS022_0205_20150326_092808_20150326_110600.EUM.nc	0.005	0.004	0.017	2066	5443	0	3264	0	113
SRL_OPN_2PTS022_0207_20150326_110600_20150326_124412.EUM.nc	0.006	0.007	0.017	2533	5342	0	2748	0	61
SRL_OPN_2PTS022_0209_20150326_124411_20150326_143721.EUM.nc	0.009	0.010	0.017	3345	6263	0	2806	0	112
SRL_OPN_2PTS022_0212_20150326_143720_20150326_161706.EUM.nc	0.005	0.008	0.017	3365	5637	0	2169	0	103
SRL_OPN_2PTS022_0214_20150326_161705_20150326_175652.EUM.nc	0.005	0.004	0.016	2990	5539	0	2441	0	108
SRL_OPN_2PTS022_0216_20150326_175650_20150326_193614.EUM.nc	0.004	0.005	0.017	3185	5558	0	2169	0	204
SRL_OPN_2PTS022_0218_20150326_193613_20150326_211514.EUM.nc	0.005	0.006	0.015	3319	5481	0	1999	0	163
SRL_OPN_2PTS022_0220_20150326_211513_20150326_225322.EUM.nc	-0.001	0.000	0.016	2430	5425	0	2877	0	118
SRL_OPN_2PTS022_0221_20150326_225322_20150327_003110.EUM.nc	0.005	0.004	0.018	3050	5424	0	2298	0	76
SRL_OPN_2PTS022_0223_20150327_003109_20150327_020919.EUM.nc	0.007	0.009	0.022	2885	5546	0	2590	0	71
SRL_OPN_2PTS022_0225_20150327_020918_20150327_034830.EUM.nc	0.006	0.007	0.020	2906	5524	0	2525	0	93
SRL_OPN_2PTS022_0227_20150327_034828_20150327_052937.EUM.nc	0.005	0.005	0.014	2813	5538	0	2537	1	187

– Continued on next page

Table 10: Wet Path Delay Difference (AMR-Model) Statistics.

– Continued from previous page

File	Median	Mean	Std. Dev.	No. Obs.	Total Obs.	Default Lat/Lon	Flag (total)	Default (total)	3-Sigma Edited
SRL_OPN_2PTS022_0229_20150327_052936_20150327_071856.EUM.nc	0.004	0.005	0.019	4114	6185	0	2013	0	58
SRL_OPN_2PTS022_0232_20150327_071856_20150327_085722.EUM.nc	0.004	0.004	0.016	3629	5599	0	1795	0	175
SRL_OPN_2PTS022_0233_20150327_085721_20150327_103508.EUM.nc	0.005	0.005	0.020	2303	5470	0	3114	0	53
SRL_OPN_2PTS022_0235_20150327_103508_20150327_121314.EUM.nc	0.008	0.009	0.019	2524	5460	0	2857	0	79
SRL_OPN_2PTS022_0237_20150327_121313_20150327_135223.EUM.nc	0.007	0.008	0.019	3149	5481	0	2285	0	47
SRL_OPN_2PTS022_0239_20150327_135222_20150327_154546.EUM.nc	0.004	0.005	0.019	3595	6381	0	2727	0	59
SRL_OPN_2PTS022_0242_20150327_154545_20150327_172524.EUM.nc	0.006	0.007	0.014	2857	5480	0	2514	0	109
SRL_OPN_2PTS022_0244_20150327_172523_20150327_190500.EUM.nc	0.005	0.006	0.016	3259	5595	0	2170	1	165
SRL_OPN_2PTS022_0246_20150327_190500_20150327_204412.EUM.nc	0.004	0.004	0.018	3663	5581	0	1770	0	148
SRL_OPN_2PTS022_0248_20150327_204411_20150327_222235.EUM.nc	0.002	0.002	0.017	2856	5346	0	2374	0	116
SRL_OPN_2PTS022_0250_20150327_222234_20150328_000028.EUM.nc	0.004	0.002	0.021	2912	5481	0	2446	0	123
SRL_OPN_2PTS022_0251_20150328_000027_20150328_013826.EUM.nc	0.006	0.008	0.020	3033	5541	0	2447	0	61
SRL_OPN_2PTS022_0253_20150328_013824_20150328_031709.EUM.nc	0.004	0.005	0.019	2899	5543	0	2540	0	104
SRL_OPN_2PTS022_0255_20150328_031708_20150328_045738.EUM.nc	0.005	0.006	0.017	2960	5486	0	2403	0	123
SRL_OPN_2PTS022_0257_20150328_045738_20150328_064012.EUM.nc	0.004	0.005	0.017	3962	5798	0	1699	0	137
SRL_OPN_2PTS022_0259_20150328_064012_20150328_082632.EUM.nc	0.006	0.006	0.015	4006	6039	0	1799	0	234
SRL_OPN_2PTS022_0262_20150328_082632_20150328_100425.EUM.nc	0.004	0.004	0.014	2816	5404	0	2533	0	55
SRL_OPN_2PTS022_0263_20150328_100424_20150328_114222.EUM.nc	0.004	0.004	0.017	2430	5442	0	2978	0	34
SRL_OPN_2PTS022_0265_20150328_114220_20150328_132106.EUM.nc	0.009	0.011	0.019	2935	5393	0	2399	0	59
SRL_OPN_2PTS022_0267_20150328_132105_20150328_151427.EUM.nc	0.005	0.005	0.019	3557	6352	0	2714	0	81
SRL_OPN_2PTS022_0270_20150328_151427_20150328_165405.EUM.nc	0.002	0.004	0.017	2863	5535	0	2599	0	73
SRL_OPN_2PTS022_0272_20150328_165404_20150328_183346.EUM.nc	0.003	0.003	0.014	3166	5519	0	2179	0	174
SRL_OPN_2PTS022_0274_20150328_183345_20150328_201306.EUM.nc	0.006	0.007	0.017	3271	5513	0	2143	0	99
SRL_OPN_2PTS022_0276_20150328_201305_20150328_215142.EUM.nc	0.007	0.009	0.015	3178	5476	0	2163	0	135
SRL_OPN_2PTS022_0278_20150328_215142_20150328_232945.EUM.nc	0.001	0.002	0.014	2309	5331	0	2884	0	138
SRL_OPN_2PTS022_0279_20150328_232944_20150329_010735.EUM.nc	0.004	0.005	0.020	2728	5469	0	2682	0	59
SRL_OPN_2PTS022_0281_20150329_010734_20150329_024556.EUM.nc	0.006	0.006	0.017	2883	5525	0	2542	0	100
SRL_OPN_2PTS022_0283_20150329_024555_20150329_042551.EUM.nc	0.006	0.008	0.018	2864	5508	0	2530	0	114
SRL_OPN_2PTS022_0285_20150329_042551_20150329_060739.EUM.nc	0.003	0.004	0.015	3688	5713	0	1810	0	215
SRL_OPN_2PTS022_0287_20150329_060738_20150329_075537.EUM.nc	0.004	0.004	0.017	4034	6108	0	1960	0	114
SRL_OPN_2PTS022_0290_20150329_075536_20150329_093340.EUM.nc	0.004	0.005	0.016	3020	5477	0	2366	0	91
SRL_OPN_2PTS022_0291_20150329_093340_20150329_111132.EUM.nc	0.007	0.008	0.018	2112	5415	0	3223	0	80
SRL_OPN_2PTS022_0293_20150329_111131_20150329_124955.EUM.nc	0.004	0.006	0.016	2535	5304	0	2660	0	109
SRL_OPN_2PTS022_0295_20150329_124954_20150329_144306.EUM.nc	0.006	0.005	0.017	3421	6299	0	2797	0	81
SRL_OPN_2PTS022_0298_20150329_144305_20150329_162244.EUM.nc	0.004	0.005	0.016	3267	5633	0	2209	0	157
SRL_OPN_2PTS022_0300_20150329_162243_20150329_180228.EUM.nc	0.003	0.003	0.012	2907	5610	0	2427	0	276
SRL_OPN_2PTS022_0302_20150329_180226_20150329_194157.EUM.nc	0.005	0.003	0.017	3180	5544	0	2202	0	162
SRL_OPN_2PTS022_0304_20150329_194157_20150329_212046.EUM.nc	0.004	0.005	0.017	3391	5438	0	1957	0	90
SRL_OPN_2PTS022_0306_20150329_212046_20150329_225901.EUM.nc	0.001	0.003	0.016	2280	5413	0	3038	0	95

– Continued on next page

Table 10: Wet Path Delay Difference (AMR-Model) Statistics.

– Continued from previous page

File	Median	Mean	Std. Dev.	No. Obs.	Total Obs.	Default Lat/Lon	Flag (total)	Default (total)	3-Sigma Edited
SRL_OPN_2PTS022_0307_20150329_225900_20150330_003649.EUM.nc	0.003	0.005	0.018	3054	5462	0	2235	0	173
SRL_OPN_2PTS022_0309_20150330_003649_20150330_021452.EUM.nc	0.007	0.009	0.020	2842	5543	0	2629	0	72
SRL_OPN_2PTS022_0311_20150330_021453_20150330_035418.EUM.nc	0.001	0.003	0.021	2828	5547	0	2696	0	23
SRL_OPN_2PTS022_0313_20150330_035417_20150330_053522.EUM.nc	0.006	0.008	0.019	3014	5534	0	2457	0	63
SRL_OPN_2PTS022_0315_20150330_053522_20150330_072438.EUM.nc	0.003	0.003	0.015	3964	6211	0	1941	0	306
SRL_OPN_2PTS022_0318_20150330_072437_20150330_090254.EUM.nc	0.006	0.008	0.015	3617	5571	0	1864	0	90
SRL_OPN_2PTS022_0319_20150330_090253_20150330_104047.EUM.nc	0.008	0.009	0.016	2361	5489	0	3043	0	85
SRL_OPN_2PTS022_0321_20150330_104047_20150330_121848.EUM.nc	0.007	0.010	0.021	2543	5430	0	2804	0	83
SRL_OPN_2PTS022_0323_20150330_121847_20150330_135801.EUM.nc	0.009	0.010	0.021	3282	5491	0	2169	0	40
SRL_OPN_2PTS022_0325_20150330_135800_20150330_155124.EUM.nc	0.002	0.004	0.016	3271	6372	0	2867	0	234
SRL_OPN_2PTS022_0328_20150330_155124_20150330_173110.EUM.nc	0.004	0.003	0.016	2881	5479	0	2521	0	77
SRL_OPN_2PTS022_0330_20150330_173109_20150330_191037.EUM.nc	0.006	0.007	0.017	3419	5608	0	2082	0	107
SRL_OPN_2PTS022_0332_20150330_191036_20150330_204947.EUM.nc	0.003	0.004	0.017	3619	5537	0	1821	0	97
SRL_OPN_2PTS022_0334_20150330_204947_20150330_222815.EUM.nc	0.007	0.006	0.015	2973	5393	0	2361	0	59
SRL_OPN_2PTS022_0336_20150330_222815_20150331_000600.EUM.nc	0.003	0.005	0.016	2957	5486	0	2400	0	129
SRL_OPN_2PTS022_0337_20150331_000559_20150331_014358.EUM.nc	0.004	0.007	0.021	3041	5547	0	2468	0	38
SRL_OPN_2PTS022_0339_20150331_014357_20150331_032255.EUM.nc	0.007	0.008	0.020	2867	5501	0	2516	0	118
SRL_OPN_2PTS022_0341_20150331_032254_20150331_050322.EUM.nc	0.003	0.003	0.012	2815	5515	0	2463	0	237
SRL_OPN_2PTS022_0343_20150331_050321_20150331_065328.EUM.nc	0.003	0.003	0.016	3943	6206	0	2168	0	95
SRL_OPN_2PTS022_0346_20150331_065327_20150331_083205.EUM.nc	0.006	0.007	0.018	4027	5629	0	1428	0	174
SRL_OPN_2PTS022_0348_20150331_083204_20150331_101004.EUM.nc	0.008	0.009	0.016	2752	5426	0	2623	0	51
SRL_OPN_2PTS022_0349_20150331_101004_20150331_114754.EUM.nc	0.004	0.005	0.017	2424	5422	0	2909	0	89
SRL_OPN_2PTS022_0351_20150331_114753_20150331_132641.EUM.nc	0.008	0.007	0.021	3000	5373	0	2314	0	59
SRL_OPN_2PTS022_0353_20150331_132640_20150331_152002.EUM.nc	0.006	0.007	0.018	3078	5873	0	2589	0	206
SRL_OPN_2PTS022_0356_20150331_152001_20150331_165950.EUM.nc	0.004	0.005	0.015	2801	5584	0	2642	0	141
SRL_OPN_2PTS022_0358_20150331_165950_20150331_183930.EUM.nc	0.004	0.003	0.014	3175	5476	0	2137	0	164
SRL_OPN_2PTS022_0360_20150331_183929_20150331_201840.EUM.nc	0.005	0.006	0.019	3323	5509	0	2102	0	84
SRL_OPN_2PTS022_0362_20150331_201839_20150331_215723.EUM.nc	0.005	0.005	0.015	2948	5467	0	2379	0	140
SRL_OPN_2PTS022_0364_20150331_215722_20150331_233522.EUM.nc	-0.001	-0.001	0.015	2430	5370	0	2796	0	144
SRL_OPN_2PTS022_0365_20150331_233522_20150401_011305.EUM.nc	0.008	0.010	0.021	2821	5478	0	2609	0	48
SRL_OPN_2PTS022_0367_20150401_011306_20150401_025139.EUM.nc	0.007	0.009	0.022	2891	5524	0	2588	0	45
SRL_OPN_2PTS022_0369_20150401_025139_20150401_043131.EUM.nc	0.004	0.004	0.015	2897	5491	0	2498	0	96
SRL_OPN_2PTS022_0371_20150401_043130_20150401_061335.EUM.nc	0.003	0.004	0.014	3754	5721	0	1801	0	166
SRL_OPN_2PTS022_0373_20150401_061335_20150401_080109.EUM.nc	0.005	0.008	0.020	4089	6095	0	1974	0	32
SRL_OPN_2PTS022_0376_20150401_080109_20150401_093918.EUM.nc	0.006	0.006	0.019	2957	5477	0	2465	0	55
SRL_OPN_2PTS022_0377_20150401_093917_20150401_111711.EUM.nc	0.002	0.002	0.016	2181	5385	0	3138	0	66
SRL_OPN_2PTS022_0379_20150401_111710_20150401_125528.EUM.nc	0.008	0.010	0.017	2659	5315	0	2599	0	57
SRL_OPN_2PTS022_0381_20150401_125527_20150401_144842.EUM.nc	0.004	0.007	0.019	3407	6265	0	2741	0	117
SRL_OPN_2PTS022_0384_20150401_144841_20150401_162828.EUM.nc	0.006	0.007	0.021	3356	5649	0	2259	0	34

– Continued on next page

Table 10: Wet Path Delay Difference (AMR-Model) Statistics.

– Continued from previous page

File	Median	Mean	Std. Dev.	No. Obs.	Total Obs.	Default Lat/Lon	Flag (total)	Default (total)	3-Sigma Edited
SRL_OPN_2PTS022_0386_20150401_162828_20150401_180813.EUM.nc	0.002	0.003	0.019	3140	5588	0	2368	0	80
SRL_OPN_2PTS022_0388_20150401_180813_20150401_194732.EUM.nc	0.007	0.007	0.019	3249	5540	0	2206	0	85
SRL_OPN_2PTS022_0390_20150401_194731_20150401_212627.EUM.nc	0.002	0.003	0.014	3328	5423	0	1883	0	212
SRL_OPN_2PTS022_0392_20150401_212626_20150401_230438.EUM.nc	0.002	0.003	0.016	2230	5370	0	3086	0	54
SRL_OPN_2PTS022_0393_20150401_230439_20150402_004218.EUM.nc	0.004	0.006	0.019	3100	5455	0	2285	0	70
SRL_OPN_2PTS022_0395_20150402_004217_20150402_022032.EUM.nc	0.006	0.008	0.021	2816	5557	0	2633	0	108
SRL_OPN_2PTS022_0397_20150402_022031_20150402_035954.EUM.nc	0.001	0.002	0.019	2908	5555	0	2608	0	39
SRL_OPN_2PTS022_0399_20150402_035953_20150402_054116.EUM.nc	-0.000	0.001	0.017	3318	5528	0	2134	0	76
SRL_OPN_2PTS022_0401_20150402_054115_20150402_073010.EUM.nc	0.005	0.005	0.016	4151	6141	0	1848	0	142
SRL_OPN_2PTS022_0404_20150402_073010_20150402_090831.EUM.nc	0.004	0.008	0.022	3499	5539	0	1971	0	69
SRL_OPN_2PTS022_0405_20150402_090831_20150402_104615.EUM.nc	0.004	0.005	0.017	2383	5492	0	3053	0	56
SRL_OPN_2PTS022_0407_20150402_104615_20150402_122427.EUM.nc	0.008	0.008	0.017	2594	5410	0	2737	0	79
SRL_OPN_2PTS022_0409_20150402_122426_20150402_140346.EUM.nc	0.006	0.009	0.020	3292	5472	0	2123	0	57
SRL_OPN_2PTS022_0411_20150402_140346_20150402_155707.EUM.nc	0.003	0.003	0.018	3306	6363	0	3014	0	43
SRL_OPN_2PTS022_0414_20150402_155707_20150402_173654.EUM.nc	0.001	0.002	0.018	2963	5497	0	2451	0	83
SRL_OPN_2PTS022_0416_20150402_173653_20150402_191620.EUM.nc	0.005	0.005	0.019	3374	5562	0	2101	1	86
SRL_OPN_2PTS022_0418_20150402_191619_20150402_205528.EUM.nc	0.007	0.006	0.020	3585	5607	0	1894	0	128
SRL_OPN_2PTS022_0420_20150402_205527_20150402_223345.EUM.nc	0.001	0.000	0.015	2788	5381	0	2490	0	103
SRL_OPN_2PTS022_0421_20150402_223345_20150403_001135.EUM.nc	0.003	0.003	0.015	2940	5470	0	2391	0	139
SRL_OPN_2PTS022_0423_20150403_001136_20150403_014935.EUM.nc	0.006	0.007	0.021	3079	5544	0	2419	0	46
SRL_OPN_2PTS022_0425_20150403_014935_20150403_032830.EUM.nc	0.004	0.006	0.020	2953	5478	0	2418	0	107
SRL_OPN_2PTS022_0427_20150403_032828_20150403_050912.EUM.nc	-0.002	-0.001	0.016	2907	5530	0	2509	1	113
SRL_OPN_2PTS022_0429_20150403_050911_20150403_065908.EUM.nc	0.009	0.009	0.020	3898	6192	0	2238	0	56
SRL_OPN_2PTS022_0432_20150403_065907_20150403_083744.EUM.nc	0.005	0.007	0.020	4088	5629	0	1416	0	125
SRL_OPN_2PTS022_0434_20150403_083743_20150403_101534.EUM.nc	0.007	0.008	0.022	2719	5387	0	2616	0	52
SRL_OPN_2PTS022_0435_20150403_101533_20150403_115332.EUM.nc	0.003	0.007	0.022	2567	5456	0	2864	0	25
SRL_OPN_2PTS022_0437_20150403_115332_20150403_133223.EUM.nc	0.007	0.008	0.020	2925	5362	0	2312	0	125
SRL_OPN_2PTS022_0439_20150403_133224_20150403_152548.EUM.nc	0.007	0.008	0.016	3587	6353	0	2678	0	88
SRL_OPN_2PTS022_0442_20150403_152547_20150403_170526.EUM.nc	0.004	0.005	0.021	2935	5600	0	2632	0	33
SRL_OPN_2PTS022_0444_20150403_170525_20150403_184505.EUM.nc	0.003	0.004	0.018	3221	5502	0	2163	0	118
SRL_OPN_2PTS022_0446_20150403_184504_20150403_202422.EUM.nc	0.009	0.010	0.022	3364	5522	0	2026	0	132
SRL_OPN_2PTS022_0448_20150403_202422_20150403_220254.EUM.nc	0.002	0.002	0.014	2978	5497	0	2428	0	91
SRL_OPN_2PTS022_0450_20150403_220253_20150403_234053.EUM.nc	0.002	0.003	0.014	2549	5438	0	2750	0	139
SRL_OPN_2PTS022_0451_20150403_234052_20150404_011843.EUM.nc	0.006	0.006	0.017	2863	5534	0	2515	0	156
SRL_OPN_2PTS022_0453_20150404_011843_20150404_025714.EUM.nc	0.007	0.008	0.022	2906	5565	0	2608	0	51
SRL_OPN_2PTS022_0455_20150404_025713_20150404_043721.EUM.nc	0.001	0.001	0.016	2817	5475	0	2556	0	102
SRL_OPN_2PTS022_0457_20150404_043720_20150404_061925.EUM.nc	0.003	0.003	0.015	3806	5756	0	1744	0	206
SRL_OPN_2PTS022_0459_20150404_061924_20150404_080650.EUM.nc	0.009	0.009	0.019	3917	6101	0	1969	0	215
SRL_OPN_2PTS022_0462_20150404_080649_20150404_094448.EUM.nc	0.002	0.004	0.016	2908	5468	0	2471	0	89

– Continued on next page

Table 10: Wet Path Delay Difference (AMR-Model) Statistics.

– Continued from previous page

File	Median	Mean	Std. Dev.	No. Obs.	Total Obs.	Default Lat/Lon	Flag (total)	Default (total)	3-Sigma Edited
SRL_OPN_2PTS022_0463_20150404_094448_20150404_112240.EUM.nc	0.006	0.009	0.018	2024	5286	0	3222	0	40
SRL_OPN_2PTS022_0465_20150404_112240_20150404_130111.EUM.nc	0.009	0.009	0.015	2638	5363	0	2610	0	115
SRL_OPN_2PTS022_0467_20150404_130110_20150404_145427.EUM.nc	0.004	0.007	0.017	3519	6321	0	2729	0	73
SRL_OPN_2PTS022_0470_20150404_145427_20150404_163405.EUM.nc	0.005	0.005	0.017	3245	5616	0	2307	0	64
SRL_OPN_2PTS022_0472_20150404_163405_20150404_181349.EUM.nc	0.006	0.006	0.015	2932	5607	0	2433	0	242
SRL_OPN_2PTS022_0474_20150404_181348_20150404_195314.EUM.nc	0.006	0.008	0.018	3119	5515	0	2281	0	115
SRL_OPN_2PTS022_0476_20150404_195313_20150404_213200.EUM.nc	0.002	0.004	0.017	3402	5426	0	1836	0	188
SRL_OPN_2PTS022_0478_20150404_213159_20150404_231010.EUM.nc	0.003	0.002	0.016	2238	5362	0	3086	0	38
SRL_OPN_2PTS022_0479_20150404_231009_20150405_004757.EUM.nc	0.011	0.012	0.019	3051	5457	0	2318	0	88
SRL_OPN_2PTS022_0481_20150405_004756_20150405_022606.EUM.nc	0.009	0.011	0.017	2847	5520	0	2584	0	89
SRL_OPN_2PTS022_0483_20150405_022605_20150405_040542.EUM.nc	-0.000	0.000	0.017	2785	5473	0	2583	0	105
SRL_OPN_2PTS022_0485_20150405_040541_20150405_054703.EUM.nc	0.001	0.001	0.016	3582	5671	0	1969	0	120
SRL_OPN_2PTS022_0487_20150405_054702_20150405_073552.EUM.nc	0.008	0.009	0.019	4117	6169	0	1934	0	118
SRL_OPN_2PTS022_0490_20150405_073551_20150405_091403.EUM.nc	0.002	0.004	0.015	3343	5542	0	2083	0	116
SRL_OPN_2PTS022_0491_20150405_091402_20150405_105155.EUM.nc	0.004	0.006	0.016	2228	5459	0	3163	0	68
SRL_OPN_2PTS022_0493_20150405_105154_20150405_123008.EUM.nc	0.009	0.010	0.014	2487	5321	0	2739	0	95
SRL_OPN_2PTS022_0495_20150405_123008_20150405_140925.EUM.nc	0.009	0.010	0.018	3158	5513	0	2269	0	86
SRL_OPN_2PTS022_0497_20150405_140923_20150405_160244.EUM.nc	0.003	0.005	0.015	3306	6390	0	3018	0	66
SRL_OPN_2PTS022_0500_20150405_160243_20150405_174231.EUM.nc	0.004	0.004	0.014	2871	5601	0	2522	0	208
SRL_OPN_2PTS022_0502_20150405_174230_20150405_192156.EUM.nc	0.006	0.005	0.017	3319	5565	0	2122	0	124
SRL_OPN_2PTS022_0504_20150405_192155_20150405_210102.EUM.nc	0.001	0.001	0.018	3590	5577	0	1865	0	122
SRL_OPN_2PTS022_0506_20150405_210102_20150405_223924.EUM.nc	0.002	0.002	0.015	2719	5394	0	2535	0	140
SRL_OPN_2PTS022_0507_20150405_223924_20150406_001710.EUM.nc	0.009	0.008	0.017	2990	5432	0	2382	0	60
SRL_OPN_2PTS022_0509_20150406_001708_20150406_015511.EUM.nc	0.011	0.012	0.018	3022	5526	0	2406	0	98
SRL_OPN_2PTS022_0511_20150406_015510_20150406_033418.EUM.nc	0.002	0.003	0.017	3007	5500	0	2417	0	76
SRL_OPN_2PTS022_0513_20150406_033417_20150406_051458.EUM.nc	0.002	0.002	0.016	2905	5501	0	2450	0	146
SRL_OPN_2PTS022_0515_20150406_051458_20150406_070446.EUM.nc	0.007	0.007	0.019	3858	6179	0	2217	0	104
SRL_OPN_2PTS022_0518_20150406_070445_20150406_084318.EUM.nc	0.003	0.003	0.017	3888	5608	0	1613	0	107
SRL_OPN_2PTS022_0519_20150406_084318_20150406_102115.EUM.nc	0.004	0.005	0.014	2583	5395	0	2755	0	57
SRL_OPN_2PTS022_0521_20150406_102113_20150406_115907.EUM.nc	0.012	0.012	0.016	2520	5383	0	2804	0	59
SRL_OPN_2PTS022_0523_20150406_115906_20150406_133804.EUM.nc	0.008	0.008	0.017	3005	5366	0	2278	0	83
SRL_OPN_2PTS022_0525_20150406_133803_20150406_153127.EUM.nc	0.007	0.007	0.017	3538	6358	0	2711	0	109
SRL_OPN_2PTS022_0528_20150406_153126_20150406_171114.EUM.nc	0.004	0.005	0.015	2896	5583	0	2615	0	72
SRL_OPN_2PTS022_0530_20150406_171114_20150406_185044.EUM.nc	0.003	0.004	0.013	3279	5524	0	2107	0	138
SRL_OPN_2PTS022_0532_20150406_185044_20150406_203001.EUM.nc	0.009	0.010	0.017	3376	5525	0	1971	0	178
SRL_OPN_2PTS022_0534_20150406_203000_20150406_220837.EUM.nc	0.001	0.001	0.014	2899	5504	0	2444	0	161
SRL_OPN_2PTS022_0536_20150406_220837_20150406_234627.EUM.nc	0.005	0.005	0.017	2831	5468	0	2580	0	57
SRL_OPN_2PTS022_0537_20150406_234627_20150407_012419.EUM.nc	0.004	0.005	0.017	2853	5482	0	2543	0	86
SRL_OPN_2PTS022_0539_20150407_012418_20150407_030302.EUM.nc	0.001	0.001	0.019	2913	5570	0	2594	0	63

– Continued on next page

Table 10: Wet Path Delay Difference (AMR-Model) Statistics.

– Continued from previous page

File	Median	Mean	Std. Dev.	No. Obs.	Total Obs.	Default Lat/Lon	Flag (total)	Default (total)	3-Sigma Edited
SRL_OPN_2PTS022_0541_20150407_030302_20150407_044306.EUM.nc	0.004	0.005	0.014	2901	5493	0	2510	0	82
SRL_OPN_2PTS022_0543_20150407_044305_20150407_062527.EUM.nc	0.005	0.006	0.017	3993	5784	0	1722	0	69
SRL_OPN_2PTS022_0545_20150407_062527_20150407_081227.EUM.nc	0.005	0.005	0.018	4039	6081	0	1936	0	106
SRL_OPN_2PTS022_0548_20150407_081225_20150407_095031.EUM.nc	0.004	0.003	0.018	2843	5373	0	2437	0	93
SRL_OPN_2PTS022_0549_20150407_095030_20150407_112816.EUM.nc	0.004	0.005	0.014	2059	5321	0	3151	0	111
SRL_OPN_2PTS022_0551_20150407_112815_20150407_130651.EUM.nc	0.009	0.009	0.018	2751	5434	0	2619	0	64
SRL_OPN_2PTS022_0553_20150407_130650_20150407_150008.EUM.nc	0.009	0.010	0.020	3485	6335	0	2749	0	101
SRL_OPN_2PTS022_0556_20150407_150007_20150407_163955.EUM.nc	0.003	0.005	0.015	3018	5622	0	2473	0	131
SRL_OPN_2PTS022_0558_20150407_163954_20150407_181929.EUM.nc	0.005	0.005	0.020	2985	5364	0	2321	1	57
SRL_OPN_2PTS022_0560_20150407_181928_20150407_195855.EUM.nc	0.008	0.009	0.017	3146	5493	0	2260	0	87
SRL_OPN_2PTS022_0562_20150407_200215_20150407_213744.EUM.nc	0.002	0.002	0.014	3231	5320	0	1982	0	107
SRL_OPN_2PTS022_0564_20150407_213745_20150407_231544.EUM.nc	0.003	0.003	0.017	2338	5286	0	2873	0	75
SRL_OPN_2PTS022_0565_20150407_231544_20150408_005332.EUM.nc	0.005	0.005	0.018	2914	5489	0	2469	0	106
SRL_OPN_2PTS022_0567_20150408_005331_20150408_023153.EUM.nc	0.007	0.009	0.023	2905	5544	0	2579	0	60
SRL_OPN_2PTS022_0569_20150408_023153_20150408_041125.EUM.nc	0.005	0.005	0.017	2755	5493	0	2665	0	73
SRL_OPN_2PTS022_0571_20150408_041125_20150408_055302.EUM.nc	0.006	0.006	0.017	3555	5706	0	1885	0	266
SRL_OPN_2PTS022_0573_20150408_055301_20150408_074130.EUM.nc	0.008	0.008	0.023	4185	6154	0	1913	0	56
SRL_OPN_2PTS022_0576_20150408_074129_20150408_091946.EUM.nc	0.007	0.006	0.017	3208	5513	0	2235	0	70
SRL_OPN_2PTS022_0577_20150408_091945_20150408_105730.EUM.nc	0.007	0.008	0.014	2038	5428	0	3266	0	124
SRL_OPN_2PTS022_0579_20150408_105728_20150408_123545.EUM.nc	0.006	0.006	0.018	2449	5314	0	2797	0	68
SRL_OPN_2PTS022_0581_20150408_123544_20150408_141514.EUM.nc	0.010	0.011	0.021	3324	5528	0	2176	0	28
SRL_OPN_2PTS022_0583_20150408_141514_20150408_160834.EUM.nc	0.005	0.005	0.015	3321	6374	0	2925	0	128
SRL_OPN_2PTS022_0586_20150408_160833_20150408_174811.EUM.nc	0.007	0.008	0.018	2902	5563	0	2544	0	117
SRL_OPN_2PTS022_0588_20150408_174810_20150408_192744.EUM.nc	0.007	0.008	0.019	3226	5583	0	2254	0	103
SRL_OPN_2PTS022_0590_20150408_192743_20150408_210639.EUM.nc	0.004	0.004	0.016	3435	5579	0	2009	1	134
SRL_OPN_2PTS022_0592_20150408_210638_20150408_224459.EUM.nc	0.006	0.007	0.017	2665	5376	0	2650	0	61
SRL_OPN_2PTS022_0593_20150408_224458_20150409_002249.EUM.nc	0.003	0.003	0.019	2996	5450	0	2388	0	66
SRL_OPN_2PTS022_0595_20150409_002248_20150409_020045.EUM.nc	0.007	0.007	0.016	2894	5511	0	2426	0	191
SRL_OPN_2PTS022_0597_20150409_020045_20150409_033957.EUM.nc	0.003	0.002	0.017	2951	5514	0	2535	0	28
SRL_OPN_2PTS022_0599_20150409_033956_20150409_052054.EUM.nc	0.006	0.007	0.017	2999	5560	0	2519	1	41
SRL_OPN_2PTS022_0601_20150409_052052_20150409_071029.EUM.nc	0.007	0.008	0.017	3795	6177	0	2240	0	142
SRL_OPN_2PTS022_0604_20150409_071029_20150409_084859.EUM.nc	0.006	0.006	0.020	3782	5616	0	1716	0	118
SRL_OPN_2PTS022_0605_20150409_084858_20150409_102646.EUM.nc	0.010	0.009	0.018	2522	5406	0	2833	0	51
SRL_OPN_2PTS022_0607_20150409_102645_20150409_120449.EUM.nc	0.009	0.010	0.017	2549	5403	0	2800	0	54
SRL_OPN_2PTS022_0609_20150409_120449_20150409_134350.EUM.nc	0.006	0.005	0.018	3062	5395	0	2253	0	80
SRL_OPN_2PTS022_0611_20150409_134349_20150409_153714.EUM.nc	-0.000	0.001	0.016	3539	6393	0	2753	0	101
SRL_OPN_2PTS022_0614_20150409_153713_20150409_171652.EUM.nc	0.005	0.006	0.015	2749	5594	0	2677	0	168
SRL_OPN_2PTS022_0616_20150409_171651_20150409_185630.EUM.nc	0.006	0.005	0.014	1973	3813	0	1659	0	181
SRL_OPN_2PTS022_0618_20150409_185629_20150409_203536.EUM.nc	0.004	0.007	0.022	3518	5552	0	1958	0	76

– Continued on next page

Table 10: Wet Path Delay Difference (AMR-Model) Statistics.

– Continued from previous page

File	Median	Mean	Std. Dev.	No. Obs.	Total Obs.	Default Lat/Lon	Flag (total)	Default (total)	3-Sigma Edited
SRL_OPN_2PTS022_0620_20150409_203535_20150409_221411.EUM.nc	0.007	0.007	0.017	2970	5492	0	2439	0	83
SRL_OPN_2PTS022_0622_20150409_221410_20150409_235208.EUM.nc	0.005	0.005	0.019	2770	5469	0	2570	0	129
SRL_OPN_2PTS022_0623_20150409_235208_20150410_012953.EUM.nc	0.007	0.008	0.022	2911	5523	0	2513	0	99
SRL_OPN_2PTS022_0625_20150410_012952_20150410_030839.EUM.nc	0.003	0.006	0.021	2938	5531	0	2550	0	43
SRL_OPN_2PTS022_0627_20150410_030838_20150410_044859.EUM.nc	0.007	0.008	0.018	2970	5460	0	2439	0	51
SRL_OPN_2PTS022_0629_20150410_044858_20150410_063119.EUM.nc	0.005	0.007	0.017	3971	5765	0	1717	0	77
SRL_OPN_2PTS022_0631_20150410_063119_20150410_081800.EUM.nc	0.003	0.004	0.017	3925	6080	0	1934	0	221
SRL_OPN_2PTS022_0634_20150410_081800_20150410_095604.EUM.nc	0.008	0.010	0.015	2774	5380	0	2529	1	76
SRL_OPN_2PTS022_0635_20150410_095603_20150410_113358.EUM.nc	0.006	0.006	0.016	2327	5373	0	2993	0	53
SRL_OPN_2PTS022_0637_20150410_113357_20150410_131227.EUM.nc	0.005	0.006	0.019	2808	5386	0	2518	0	60
SRL_OPN_2PTS022_0639_20150410_131227_20150410_150554.EUM.nc	0.004	0.004	0.018	3571	6347	0	2735	0	41
SRL_OPN_2PTS022_0642_20150410_150555_20150410_164533.EUM.nc	0.005	0.004	0.015	2874	5590	0	2640	0	76
SRL_OPN_2PTS022_0644_20150410_164532_20150410_182515.EUM.nc	0.006	0.007	0.019	3199	5500	0	2187	0	114
SRL_OPN_2PTS022_0646_20150410_182515_20150410_200430.EUM.nc	0.005	0.007	0.020	3067	5488	0	2324	0	97
SRL_OPN_2PTS022_0648_20150410_200430_20150410_214319.EUM.nc	0.007	0.008	0.019	3262	5509	0	2119	0	128
SRL_OPN_2PTS022_0650_20150410_214318_20150410_232124.EUM.nc	0.006	0.009	0.020	2478	5305	0	2789	0	38
SRL_OPN_2PTS022_0651_20150410_232123_20150411_005904.EUM.nc	0.003	0.003	0.017	2818	5480	0	2536	0	126
SRL_OPN_2PTS022_0653_20150411_005903_20150411_023728.EUM.nc	0.006	0.007	0.019	2907	5560	0	2555	0	98
SRL_OPN_2PTS022_0655_20150411_023727_20150411_041714.EUM.nc	0.004	0.005	0.015	2778	5516	0	2627	0	111
SRL_OPN_2PTS022_0657_20150411_041713_20150411_055850.EUM.nc	0.003	0.004	0.016	3710	5707	0	1874	0	123
SRL_OPN_2PTS022_0659_20150411_055850_20150411_074703.EUM.nc	0.005	0.006	0.024	4113	6133	0	1936	0	84
SRL_OPN_2PTS022_0662_20150411_074703_20150411_092518.EUM.nc	0.009	0.010	0.016	3115	5499	0	2270	0	114
SRL_OPN_2PTS022_0663_20150411_092517_20150411_110310.EUM.nc	0.007	0.005	0.016	2052	5438	0	3295	0	91
SRL_OPN_2PTS022_0665_20150411_110310_20150411_124120.EUM.nc	0.003	0.005	0.023	2517	5321	0	2752	0	52
SRL_OPN_2PTS022_0667_20150411_124119_20150411_142055.EUM.nc	0.006	0.007	0.021	3268	5478	0	2128	0	82
SRL_OPN_2PTS022_0669_20150411_142054_20150411_161412.EUM.nc	0.005	0.005	0.015	3407	6373	0	2903	0	63
SRL_OPN_2PTS022_0672_20150411_161411_20150411_175357.EUM.nc	0.007	0.011	0.021	2974	5570	0	2525	0	71
SRL_OPN_2PTS022_0674_20150411_175357_20150411_193320.EUM.nc	0.005	0.005	0.016	3252	5593	0	2268	0	73
SRL_OPN_2PTS022_0676_20150411_193320_20150411_211221.EUM.nc	0.002	0.005	0.020	3354	5467	0	1993	0	120
SRL_OPN_2PTS022_0678_20150411_211220_20150411_225040.EUM.nc	0.005	0.003	0.017	2451	5444	0	2908	0	85
SRL_OPN_2PTS022_0679_20150411_225039_20150412_002820.EUM.nc	0.002	0.004	0.019	3031	5416	0	2311	0	74
SRL_OPN_2PTS022_0681_20150412_002819_20150412_020627.EUM.nc	0.004	0.006	0.023	2923	5550	0	2549	0	78
SRL_OPN_2PTS022_0683_20150412_020626_20150412_034544.EUM.nc	0.007	0.008	0.017	2922	5559	0	2590	1	46
SRL_OPN_2PTS022_0685_20150412_034543_20150412_052639.EUM.nc	0.005	0.007	0.018	2832	5549	0	2602	0	115
SRL_OPN_2PTS022_0687_20150412_052639_20150412_071604.EUM.nc	0.005	0.007	0.022	3998	6179	0	2138	0	43
SRL_OPN_2PTS022_0690_20150412_071603_20150412_085431.EUM.nc	0.008	0.007	0.018	3648	5595	0	1814	0	133
SRL_OPN_2PTS022_0691_20150412_085430_20150412_103226.EUM.nc	0.004	0.004	0.016	2318	5499	0	3107	0	74
SRL_OPN_2PTS022_0693_20150412_103225_20150412_121023.EUM.nc	0.006	0.008	0.016	2412	5444	0	2893	0	139
SRL_OPN_2PTS022_0695_20150412_121022_20150412_134929.EUM.nc	0.002	0.005	0.018	3070	5421	0	2274	0	77

– Continued on next page

Table 10: Wet Path Delay Difference (AMR-Model) Statistics.

– Continued from previous page

File	Median	Mean	Std. Dev.	No. Obs.	Total Obs.	Default Lat/Lon	Flag (total)	Default (total)	3-Sigma Edited
SRL_OPN_2PTS022_0697_20150412_134928_20150412_154253.EUM.nc	0.006	0.008	0.018	3513	6352	0	2731	0	108
SRL_OPN_2PTS022_0700_20150412_154251_20150412_172240.EUM.nc	0.007	0.007	0.015	2889	5509	0	2556	0	64
SRL_OPN_2PTS022_0702_20150412_172240_20150412_190208.EUM.nc	0.006	0.005	0.018	3180	5574	0	2284	0	110
SRL_OPN_2PTS022_0704_20150412_190207_20150412_204120.EUM.nc	0.002	0.004	0.022	3646	5564	0	1809	0	109
SRL_OPN_2PTS022_0706_20150412_204120_20150412_221952.EUM.nc	0.005	0.006	0.016	2913	5370	0	2355	0	102
SRL_OPN_2PTS022_0708_20150412_221952_20150412_235739.EUM.nc	0.001	0.002	0.016	2875	5471	0	2470	0	126
SRL_OPN_2PTS022_0709_20150412_235739_20150413_013546.EUM.nc	0.004	0.007	0.026	3050	5540	0	2441	0	49
SRL_OPN_2PTS022_0711_20150413_013545_20150413_031427.EUM.nc	0.004	0.006	0.019	2834	5509	0	2601	0	74
SRL_OPN_2PTS022_0713_20150413_031426_20150413_045455.EUM.nc	0.005	0.007	0.017	2970	5496	0	2444	0	82
SRL_OPN_2PTS022_0715_20150413_045455_20150413_063723.EUM.nc	0.003	0.003	0.016	3865	5793	0	1780	0	148
SRL_OPN_2PTS022_0717_20150413_063724_20150413_082354.EUM.nc	0.003	0.003	0.021	3972	6042	0	1902	0	168
SRL_OPN_2PTS022_0720_20150413_082354_20150413_100147.EUM.nc	0.009	0.011	0.018	2771	5414	0	2586	1	56
SRL_OPN_2PTS022_0721_20150413_100146_20150413_113942.EUM.nc	0.007	0.006	0.016	2302	5387	0	2964	0	121
SRL_OPN_2PTS022_0723_20150413_113942_20150413_131825.EUM.nc	0.004	0.006	0.020	2913	5407	0	2447	0	47
SRL_OPN_2PTS022_0725_20150413_131824_20150413_151146.EUM.nc	0.007	0.007	0.015	3544	6390	0	2768	0	78
SRL_OPN_2PTS022_0728_20150413_151144_20150413_165132.EUM.nc	0.008	0.008	0.015	2869	5568	0	2625	0	74
SRL_OPN_2PTS022_0730_20150413_165131_20150413_183106.EUM.nc	0.001	0.002	0.016	3050	5502	0	2271	0	181
SRL_OPN_2PTS022_0732_20150413_183105_20150413_201027.EUM.nc	0.002	0.004	0.025	3179	5513	0	2283	1	50
SRL_OPN_2PTS022_0734_20150413_201026_20150413_214905.EUM.nc	0.008	0.007	0.019	3184	5521	0	2199	0	138
SRL_OPN_2PTS022_0736_20150413_214904_20150413_232707.EUM.nc	0.000	0.001	0.016	2345	5310	0	2804	0	161
SRL_OPN_2PTS022_0737_20150413_232706_20150414_010458.EUM.nc	0.002	0.003	0.021	2751	5510	0	2708	0	51
SRL_OPN_2PTS022_0739_20150414_010457_20150414_024316.EUM.nc	0.009	0.011	0.024	2871	5552	0	2627	0	54
SRL_OPN_2PTS022_0741_20150414_024315_20150414_042309.EUM.nc	0.005	0.006	0.018	2809	5506	0	2602	0	95
SRL_OPN_2PTS022_0743_20150414_042308_20150414_060501.EUM.nc	0.002	0.002	0.016	3647	5736	0	1864	0	225
SRL_OPN_2PTS022_0745_20150414_060500_20150414_075259.EUM.nc	0.004	0.006	0.016	3923	6099	0	1971	0	205
SRL_OPN_2PTS022_0748_20150414_075258_20150414_093103.EUM.nc	0.006	0.006	0.016	3054	5466	0	2318	0	94
SRL_OPN_2PTS022_0749_20150414_093103_20150414_110854.EUM.nc	0.002	0.004	0.017	2122	5408	0	3192	0	94
SRL_OPN_2PTS022_0751_20150414_110855_20150414_124716.EUM.nc	0.003	0.005	0.018	2482	5328	0	2770	0	76
SRL_OPN_2PTS022_0753_20150414_124716_20150414_144027.EUM.nc	0.008	0.008	0.018	3394	6268	0	2846	0	28
SRL_OPN_2PTS022_0756_20150414_144025_20150414_162012.EUM.nc	0.003	0.004	0.015	3312	5617	0	2188	0	117
SRL_OPN_2PTS022_0758_20150414_162012_20150414_175948.EUM.nc	0.004	0.006	0.016	2950	5574	0	2453	0	171
SRL_OPN_2PTS022_0760_20150414_175948_20150414_193919.EUM.nc	0.006	0.007	0.019	3193	5587	0	2247	0	147
SRL_OPN_2PTS022_0762_20150414_193918_20150414_211808.EUM.nc	0.005	0.008	0.021	3396	5476	0	2012	0	68
SRL_OPN_2PTS022_0764_20150414_211808_20150414_225625.EUM.nc	0.002	0.003	0.018	2428	5436	0	2953	0	55
SRL_OPN_2PTS022_0765_20150414_225624_20150415_003413.EUM.nc	0.004	0.007	0.021	3106	5465	0	2289	0	70
SRL_OPN_2PTS022_0767_20150415_003413_20150415_021214.EUM.nc	0.011	0.011	0.023	2892	5545	0	2597	0	56
SRL_OPN_2PTS022_0769_20150415_021214_20150415_035137.EUM.nc	0.003	0.003	0.018	2791	5535	0	2680	0	64
SRL_OPN_2PTS022_0771_20150415_035136_20150415_053248.EUM.nc	0.000	0.001	0.013	2820	5543	0	2515	0	208
SRL_OPN_2PTS022_0781_20150415_121617_20150415_135522.EUM.nc	0.004	0.006	0.019	3053	5461	0	2274	0	134

– Continued on next page

Table 10: Wet Path Delay Difference (AMR-Model) Statistics.

– Continued from previous page

File	Median	Mean	Std. Dev.	No. Obs.	Total Obs.	Default Lat/Lon	Flag (total)	Default (total)	3-Sigma Edited
SRL_OPN_2PTS022_0783_20150415_135522_20150415_154844.EUM.nc	0.002	0.003	0.019	3440	6373	0	2794	0	139
SRL_OPN_2PTS022_0786_20150415_154844_20150415_172831.EUM.nc	0.006	0.006	0.019	2879	5484	0	2525	0	80
SRL_OPN_2PTS022_0788_20150415_172831_20150415_190808.EUM.nc	0.004	0.005	0.020	3405	5592	0	2130	0	57
SRL_OPN_2PTS022_0790_20150415_190808_20150415_204710.EUM.nc	0.008	0.009	0.021	3650	5589	0	1825	0	114
SRL_OPN_2PTS022_0792_20150415_204710_20150415_222540.EUM.nc	0.010	0.010	0.014	2827	5384	0	2417	1	139
SRL_OPN_2PTS022_0794_20150415_222539_20150416_000333.EUM.nc	0.001	0.001	0.019	3002	5524	0	2444	0	78
SRL_OPN_2PTS022_0795_20150416_000332_20150416_014121.EUM.nc	0.012	0.014	0.023	3036	5553	0	2465	0	52
SRL_OPN_2PTS022_0797_20150416_014120_20150416_032016.EUM.nc	0.004	0.005	0.019	2863	5504	0	2574	0	67
SRL_OPN_2PTS022_0799_20150416_032016_20150416_050041.EUM.nc	0.005	0.005	0.018	2971	5510	0	2421	0	118
SRL_OPN_2PTS022_0801_20150416_050040_20150416_064327.EUM.nc	0.004	0.005	0.015	3810	5804	0	1821	0	173
SRL_OPN_2PTS022_0803_20150416_064327_20150416_082929.EUM.nc	0.006	0.007	0.019	4097	6032	0	1800	0	135
SRL_OPN_2PTS022_0806_20150416_082928_20150416_100729.EUM.nc	0.003	0.003	0.019	2775	5386	0	2561	0	50
SRL_OPN_2PTS022_0807_20150416_100728_20150416_114527.EUM.nc	0.004	0.005	0.021	2421	5425	0	2959	0	45
SRL_OPN_2PTS022_0809_20150416_114526_20150416_132404.EUM.nc	0.006	0.006	0.017	2920	5397	0	2406	0	71
SRL_OPN_2PTS022_0811_20150416_132403_20150416_151726.EUM.nc	0.005	0.006	0.018	3513	6330	0	2707	0	110
SRL_OPN_2PTS022_0814_20150416_151725_20150416_165713.EUM.nc	0.006	0.007	0.016	2776	5580	0	2664	0	140
SRL_OPN_2PTS022_0816_20150416_165713_20150416_183653.EUM.nc	-0.002	-0.000	0.014	3227	5486	0	2209	0	50
SRL_OPN_2PTS022_0818_20150416_183652_20150416_201605.EUM.nc	0.008	0.007	0.022	3290	5512	0	2158	0	64
SRL_OPN_2PTS022_0820_20150416_201604_20150416_215449.EUM.nc	0.007	0.008	0.016	3136	5479	0	2238	0	105
SRL_OPN_2PTS022_0822_20150416_215448_20150416_233250.EUM.nc	-0.001	-0.001	0.020	2432	5286	0	2767	0	87
SRL_OPN_2PTS022_0823_20150416_233249_20150417_011032.EUM.nc	0.004	0.004	0.019	2705	5492	0	2709	0	78
SRL_OPN_2PTS022_0825_20150417_011031_20150417_024905.EUM.nc	0.003	0.003	0.023	2847	5559	0	2635	0	77
SRL_OPN_2PTS022_0827_20150417_024903_20150417_042854.EUM.nc	0.003	0.004	0.015	2837	5500	0	2561	0	102
SRL_OPN_2PTS022_0829_20150417_042854_20150417_061054.EUM.nc	0.002	0.003	0.016	3768	5738	0	1873	0	97
SRL_OPN_2PTS022_0831_20150417_061053_20150417_075835.EUM.nc	0.003	0.004	0.019	4023	6101	0	2006	0	72
SRL_OPN_2PTS022_0834_20150417_075836_20150417_093645.EUM.nc	0.005	0.005	0.016	2864	5478	0	2489	0	125
SRL_OPN_2PTS022_0835_20150417_093645_20150417_111437.EUM.nc	0.004	0.008	0.019	2066	5397	0	3225	0	106
SRL_OPN_2PTS022_0837_20150417_111437_20150417_125255.EUM.nc	0.010	0.011	0.018	2600	5337	0	2666	0	71
SRL_OPN_2PTS022_0839_20150417_125254_20150417_144607.EUM.nc	0.007	0.007	0.016	3319	6291	0	2833	0	139
SRL_OPN_2PTS022_0842_20150417_144607_20150417_162552.EUM.nc	0.003	0.005	0.021	3330	5633	0	2243	0	60
SRL_OPN_2PTS022_0844_20150417_162552_20150417_180537.EUM.nc	0.001	0.001	0.015	3018	5630	0	2464	0	148
SRL_OPN_2PTS022_0846_20150417_180536_20150417_194457.EUM.nc	0.003	0.005	0.017	3190	5565	0	2231	0	144
SRL_OPN_2PTS022_0848_20150417_194456_20150417_212354.EUM.nc	0.008	0.009	0.020	3412	5442	0	1934	0	96
SRL_OPN_2PTS022_0850_20150417_212354_20150417_230207.EUM.nc	-0.002	-0.002	0.014	2098	5379	0	3099	0	182
SRL_OPN_2PTS022_0851_20150417_230206_20150418_003947.EUM.nc	0.008	0.008	0.020	3136	5472	0	2282	0	54
SRL_OPN_2PTS022_0853_20150418_003946_20150418_021800.EUM.nc	0.003	0.005	0.020	2839	5549	0	2665	0	45
SRL_OPN_2PTS022_0855_20150418_021800_20150418_035719.EUM.nc	0.005	0.006	0.019	2729	5571	0	2719	0	123
SRL_OPN_2PTS022_0857_20150418_035718_20150418_053838.EUM.nc	0.005	0.005	0.018	3142	5534	0	2327	0	65
SRL_OPN_2PTS022_0859_20150418_053837_20150418_072738.EUM.nc	0.005	0.005	0.018	4205	6168	0	1897	0	66

– Continued on next page

Table 10: Wet Path Delay Difference (AMR-Model) Statistics.

– Continued from previous page

File	Median	Mean	Std. Dev.	No. Obs.	Total Obs.	Default Lat/Lon	Flag (total)	Default (total)	3-Sigma Edited
SRL_OPN_2PTS022_0862_20150418_072737_20150418_090601.EUM.nc	0.003	0.004	0.017	3426	5555	0	2007	0	122
SRL_OPN_2PTS022_0863_20150418_090600_20150418_104345.EUM.nc	0.009	0.009	0.016	2298	5486	0	3100	0	88
SRL_OPN_2PTS022_0865_20150418_104344_20150418_122155.EUM.nc	0.006	0.009	0.017	2548	5456	0	2798	0	110
SRL_OPN_2PTS022_0867_20150418_122154_20150418_140112.EUM.nc	0.001	0.002	0.019	3300	5483	0	2138	0	45
SRL_OPN_2PTS022_0869_20150418_140111_20150418_155435.EUM.nc	0.009	0.010	0.019	3211	6367	0	3042	0	114
SRL_OPN_2PTS022_0872_20150418_155434_20150418_173412.EUM.nc	0.002	0.002	0.012	2756	5464	0	2554	0	154
SRL_OPN_2PTS022_0874_20150418_173411_20150418_191347.EUM.nc	0.007	0.008	0.018	3350	5582	0	2148	0	84
SRL_OPN_2PTS022_0876_20150418_191347_20150418_205256.EUM.nc	0.007	0.007	0.018	3505	5613	0	1895	0	213
SRL_OPN_2PTS022_0878_20150418_205255_20150418_223115.EUM.nc	0.007	0.006	0.013	2730	5385	0	2474	0	181
SRL_OPN_2PTS022_0880_20150418_223113_20150419_000906.EUM.nc	0.002	0.004	0.020	3032	5476	0	2380	0	64
SRL_OPN_2PTS022_0881_20150419_000907_20150419_014705.EUM.nc	0.007	0.007	0.023	3083	5559	0	2424	0	52
SRL_OPN_2PTS022_0883_20150419_014704_20150419_032557.EUM.nc	0.003	0.005	0.020	2969	5486	0	2478	0	39
SRL_OPN_2PTS022_0885_20150419_032556_20150419_050606.EUM.nc	0.005	0.005	0.017	2913	5500	0	2541	0	46
SRL_OPN_2PTS022_0887_20150419_050604_20150419_065638.EUM.nc	0.003	0.005	0.017	3816	6225	0	2306	0	103
SRL_OPN_2PTS022_0890_20150419_065637_20150419_083514.EUM.nc	0.005	0.006	0.020	4089	5615	0	1445	0	81
SRL_OPN_2PTS022_0892_20150419_083513_20150419_101305.EUM.nc	0.006	0.006	0.015	2662	5398	0	2648	0	88
SRL_OPN_2PTS022_0893_20150419_101303_20150419_115103.EUM.nc	0.005	0.006	0.020	2479	5458	0	2932	0	47
SRL_OPN_2PTS022_0895_20150419_115102_20150419_132952.EUM.nc	0.004	0.006	0.018	2928	5389	0	2361	0	100
SRL_OPN_2PTS022_0897_20150419_132952_20150419_152315.EUM.nc	0.009	0.009	0.018	3506	6362	0	2724	0	132
SRL_OPN_2PTS022_0900_20150419_152314_20150419_170254.EUM.nc	0.002	0.001	0.013	2775	5603	0	2695	0	133
SRL_OPN_2PTS022_0902_20150419_170253_20150419_184235.EUM.nc	0.006	0.006	0.017	3188	5488	0	2215	0	85
SRL_OPN_2PTS022_0904_20150419_184235_20150419_202144.EUM.nc	0.004	0.004	0.019	3298	5519	0	2050	0	171
SRL_OPN_2PTS022_0906_20150419_202144_20150419_220026.EUM.nc	0.006	0.007	0.016	2885	5493	0	2464	0	144
SRL_OPN_2PTS022_0908_20150419_220026_20150419_233825.EUM.nc	0.003	0.003	0.014	2540	5441	0	2760	0	141
SRL_OPN_2PTS022_0909_20150419_233825_20150420_011557.EUM.nc	0.001	0.003	0.023	2986	5486	0	2468	0	32
SRL_OPN_2PTS022_0911_20150420_011557_20150420_025433.EUM.nc	0.006	0.005	0.018	2866	5527	0	2608	0	53
SRL_OPN_2PTS022_0913_20150420_025431_20150420_043436.EUM.nc	0.003	0.004	0.017	2866	5510	0	2581	0	63
SRL_OPN_2PTS022_0915_20150420_043435_20150420_061636.EUM.nc	0.002	0.002	0.018	3855	5767	0	1838	0	74
SRL_OPN_2PTS022_0917_20150420_061635_20150420_080401.EUM.nc	0.006	0.006	0.017	4016	6094	0	2008	0	70
SRL_OPN_2PTS022_0920_20150420_080400_20150420_094209.EUM.nc	0.008	0.008	0.018	2872	5497	0	2499	0	126
SRL_OPN_2PTS022_0921_20150420_094208_20150420_112002.EUM.nc	0.007	0.009	0.019	2174	5329	0	3065	0	90
SRL_OPN_2PTS022_0923_20150420_112001_20150420_125831.EUM.nc	0.006	0.007	0.018	2641	5341	0	2615	0	85
SRL_OPN_2PTS022_0925_20150420_125830_20150420_145144.EUM.nc	0.010	0.011	0.018	3475	6346	0	2826	0	45
SRL_OPN_2PTS022_0928_20150420_145144_20150420_163123.EUM.nc	0.002	0.002	0.017	3233	5655	0	2321	0	101
SRL_OPN_2PTS022_0930_20150420_163123_20150420_181106.EUM.nc	0.006	0.007	0.016	3029	5586	0	2450	0	107
SRL_OPN_2PTS022_0932_20150420_181106_20150420_195026.EUM.nc	0.008	0.007	0.014	3026	5517	0	2271	1	219
SRL_OPN_2PTS022_0934_20150420_195025_20150420_212920.EUM.nc	0.004	0.004	0.016	3400	5457	0	1885	0	172
SRL_OPN_2PTS022_0936_20150420_212919_20150420_230731.EUM.nc	-0.001	0.001	0.021	2142	5387	0	3163	0	82
SRL_OPN_2PTS022_0937_20150420_230730_20150421_004510.EUM.nc	0.003	0.006	0.020	3041	5454	0	2337	0	76

– Continued on next page

Table 10: Wet Path Delay Difference (AMR-Model) Statistics.

– Continued from previous page

File	Median	Mean	Std. Dev.	No. Obs.	Total Obs.	Default Lat/Lon	Flag (total)	Default (total)	3-Sigma Edited
SRL_OPN_2PTS022_0939_20150421_004510_20150421_022325.EUM.nc	0.004	0.004	0.017	2773	5559	0	2682	0	104
SRL_OPN_2PTS022_0941_20150421_022325_20150421_040258.EUM.nc	0.004	0.005	0.019	2811	5463	0	2592	0	60
SRL_OPN_2PTS022_0943_20150421_040257_20150421_054415.EUM.nc	0.006	0.006	0.015	3295	5653	0	2173	0	185
SRL_OPN_2PTS022_0945_20150421_054415_20150421_073303.EUM.nc	0.006	0.007	0.020	4190	6171	0	1941	0	40
SRL_OPN_2PTS022_0948_20150421_073302_20150421_091123.EUM.nc	0.006	0.007	0.019	3304	5547	0	2183	0	60
SRL_OPN_2PTS022_0949_20150421_091124_20150421_104916.EUM.nc	0.005	0.006	0.017	2257	5524	0	3164	0	103
SRL_OPN_2PTS022_0951_20150421_104915_20150421_122718.EUM.nc	0.004	0.005	0.018	2507	5337	0	2728	0	102
SRL_OPN_2PTS022_0953_20150421_122718_20150421_140641.EUM.nc	0.005	0.006	0.019	3153	5519	0	2286	0	80
SRL_OPN_2PTS022_0955_20150421_140640_20150421_160003.EUM.nc	0.002	0.002	0.017	3149	6381	0	3077	0	155
SRL_OPN_2PTS022_0958_20150421_160002_20150421_173949.EUM.nc	0.005	0.004	0.014	2857	5622	0	2647	0	118
SRL_OPN_2PTS022_0960_20150421_173948_20150421_191915.EUM.nc	0.004	0.005	0.021	3363	5573	0	2158	0	52
SRL_OPN_2PTS022_0962_20150421_191913_20150421_205821.EUM.nc	0.004	0.005	0.018	3568	5599	0	1925	0	106
SRL_OPN_2PTS022_0964_20150421_205820_20150421_223646.EUM.nc	0.004	0.004	0.015	2715	5389	0	2550	0	124
SRL_OPN_2PTS022_0965_20150421_223646_20150422_001429.EUM.nc	0.001	0.003	0.018	2884	5462	0	2434	0	144
SRL_OPN_2PTS022_0967_20150422_001427_20150422_015229.EUM.nc	0.008	0.010	0.020	2986	5535	0	2455	0	94
SRL_OPN_2PTS022_0969_20150422_015228_20150422_033133.EUM.nc	-0.001	-0.002	0.017	2916	5477	0	2456	0	105
SRL_OPN_2PTS022_0971_20150422_033132_20150422_051211.EUM.nc	0.003	0.005	0.016	2960	5524	0	2500	0	64
SRL_OPN_2PTS022_0973_20150422_051210_20150422_070203.EUM.nc	0.003	0.004	0.020	3774	6209	0	2352	0	83
SRL_OPN_2PTS022_0976_20150422_070201_20150422_084036.EUM.nc	0.006	0.006	0.018	3966	5596	0	1560	0	70
SRL_OPN_2PTS022_0978_20150422_084035_20150422_101833.EUM.nc	0.005	0.004	0.017	2598	5396	0	2682	1	115
SRL_OPN_2PTS022_0979_20150422_101832_20150422_152842.EUM.nc	0.003	0.005	0.017	8978	17153	0	7954	0	221
SRL_OPN_2PTS022_0986_20150422_152841_20150422_170828.EUM.nc	0.007	0.009	0.023	2743	4643	0	1872	0	28
SRL_OPN_2PTS022_0988_20150422_170827_20150422_184759.EUM.nc	0.007	0.006	0.016	3292	5490	0	2129	0	69
SRL_OPN_2PTS022_0990_20150422_184758_20150422_202714.EUM.nc	0.007	0.010	0.023	3377	5524	0	2070	0	77
SRL_OPN_2PTS022_0992_20150422_202715_20150422_220554.EUM.nc	0.006	0.006	0.016	2985	5478	0	2393	0	100
SRL_OPN_2PTS022_0994_20150422_220553_20150422_234343.EUM.nc	-0.001	0.001	0.015	2707	5481	0	2661	0	113
SRL_OPN_2PTS022_0995_20150422_234342_20150423_012135.EUM.nc	0.006	0.008	0.017	2839	5521	0	2523	0	159
SRL_OPN_2PTS022_0997_20150423_012134_20150423_030016.EUM.nc	0.002	0.005	0.020	2841	5580	0	2670	0	69
SRL_OPN_2PTS022_0999_20150423_030016_20150423_044017.EUM.nc	-0.003	-0.000	0.020	2849	5503	0	2590	0	64

27 K Brightness Temperature Table

Table 11: K Brightness Temperature Statistics.

File	Median	Mean	Std. Dev.	No. Obs.	Total Obs.	Default Lat/Lon	Flag (total)	Default (total)	3-Sigma Edited
SRL_OPN_2PTS021_1001_20150319_044019_20150319_062228.EUM.nc	168.165	171.884	21.080	4037	5758	0	1686	0	35
SRL_OPN_2PTS022_0001_20150319_062227_20150319_080936.EUM.nc	176.150	176.588	18.228	4122	6082	0	1911	0	49
SRL_OPN_2PTS022_0004_20150319_080936_20150319_094742.EUM.nc	167.040	170.067	18.598	3028	5466	0	2419	0	19
SRL_OPN_2PTS022_0005_20150319_094741_20150319_112535.EUM.nc	169.940	172.423	16.759	2156	5324	0	3152	0	16
SRL_OPN_2PTS022_0007_20150319_112534_20150319_130408.EUM.nc	172.700	174.226	20.763	2751	5304	0	2518	0	35
SRL_OPN_2PTS022_0009_20150319_130407_20150319_145723.EUM.nc	176.350	174.673	15.667	3581	6340	0	2759	0	0
SRL_OPN_2PTS022_0012_20150319_145722_20150319_163703.EUM.nc	169.360	174.077	21.830	3254	5636	0	2364	0	18
SRL_OPN_2PTS022_0014_20150319_163703_20150319_181646.EUM.nc	160.640	170.229	22.418	3237	5598	0	2347	0	14
SRL_OPN_2PTS022_0016_20150319_181645_20150319_195601.EUM.nc	173.860	174.860	20.052	3258	5478	0	2196	0	24
SRL_OPN_2PTS022_0018_20150319_195601_20150319_213454.EUM.nc	170.155	172.210	17.706	3560	5396	0	1814	0	22
SRL_OPN_2PTS022_0020_20150319_213453_20150319_231303.EUM.nc	166.330	168.766	16.335	2282	5365	0	3074	0	9
SRL_OPN_2PTS022_0021_20150319_231303_20150320_005043.EUM.nc	174.850	175.947	17.820	3173	5450	0	2268	0	9
SRL_OPN_2PTS022_0023_20150320_005041_20150320_022902.EUM.nc	176.630	177.588	18.261	2965	5534	0	2557	0	12
SRL_OPN_2PTS022_0025_20150320_022901_20150320_040840.EUM.nc	170.390	169.836	17.775	2906	5468	0	2551	0	11
SRL_OPN_2PTS022_0027_20150320_040840_20150320_055004.EUM.nc	163.000	171.302	22.977	3793	5692	0	1898	0	1
SRL_OPN_2PTS022_0029_20150320_055004_20150320_073839.EUM.nc	170.275	173.418	19.500	4193	6157	0	1895	0	69
SRL_OPN_2PTS022_0032_20150320_073839_20150320_105448.EUM.nc	174.645	173.842	19.933	5643	10973	0	5313	0	17
SRL_OPN_2PTS022_0035_20150320_105447_20150320_123303.EUM.nc	172.480	175.139	19.613	2525	5317	0	2783	0	9
SRL_OPN_2PTS022_0037_20150320_123303_20150320_141222.EUM.nc	175.825	175.961	16.975	3313	5504	0	2180	0	11
SRL_OPN_2PTS022_0039_20150320_141220_20150320_160542.EUM.nc	175.370	175.207	18.965	3408	6376	0	2957	0	11
SRL_OPN_2PTS022_0042_20150320_160541_20150320_174527.EUM.nc	161.240	168.618	20.840	3092	5579	0	2483	0	4
SRL_OPN_2PTS022_0044_20150320_174526_20150320_192452.EUM.nc	168.835	173.086	21.463	3504	5568	0	2057	1	6
SRL_OPN_2PTS022_0046_20150320_192451_20150320_210356.EUM.nc	167.180	170.124	18.739	3625	5549	0	1906	0	18
SRL_OPN_2PTS022_0048_20150320_210355_20150320_224217.EUM.nc	167.140	169.287	15.921	2710	5342	0	2603	0	29
SRL_OPN_2PTS022_0049_20150320_224217_20150321_002000.EUM.nc	173.180	174.047	17.742	3007	5428	0	2405	0	16
SRL_OPN_2PTS022_0051_20150321_001959_20150321_015802.EUM.nc	176.895	177.301	16.898	3102	5542	0	2422	0	18
SRL_OPN_2PTS022_0053_20150321_015801_20150321_033712.EUM.nc	169.325	172.199	17.602	3055	5500	0	2433	1	11
SRL_OPN_2PTS022_0055_20150321_033711_20150321_051756.EUM.nc	162.620	169.236	22.359	3004	5519	0	2437	0	78
SRL_OPN_2PTS022_0057_20150321_051756_20150321_070738.EUM.nc	165.215	171.691	20.527	4010	6184	0	2162	0	12
SRL_OPN_2PTS022_0060_20150321_070737_20150321_084609.EUM.nc	178.805	175.213	21.794	3894	5588	0	1658	0	36
SRL_OPN_2PTS022_0061_20150321_084608_20150321_102405.EUM.nc	170.810	170.145	19.933	2592	5375	0	2730	1	52
SRL_OPN_2PTS022_0063_20150321_102405_20150321_120158.EUM.nc	178.200	177.908	19.257	2594	5375	0	2774	0	7
SRL_OPN_2PTS022_0065_20150321_120157_20150321_134058.EUM.nc	175.520	176.779	16.739	3153	5434	0	2257	0	24
SRL_OPN_2PTS022_0067_20150321_134057_20150321_153422.EUM.nc	171.175	172.344	17.576	3641	6350	0	2698	0	11
SRL_OPN_2PTS022_0070_20150321_153420_20150321_171408.EUM.nc	165.300	171.316	22.258	2953	5571	0	2600	0	18
SRL_OPN_2PTS022_0072_20150321_171408_20150321_185338.EUM.nc	170.420	174.873	21.452	3429	5508	0	2071	0	8

– Continued on next page

Table 11: K Brightness Temperature Statistics.

– Continued from previous page

File	Median	Mean	Std. Dev.	No. Obs.	Total Obs.	Default Lat/Lon	Flag (total)	Default (total)	3-Sigma Edited
SRL_OPN_2PTS022_0074_20150321_185337_20150321_203253.EUM.nc	172.045	173.778	20.235	3607	5534	0	1920	0	7
SRL_OPN_2PTS022_0076_20150321_203252_20150321_221129.EUM.nc	170.720	174.912	18.608	3008	5470	0	2453	0	9
SRL_OPN_2PTS022_0078_20150321_221129_20150321_234917.EUM.nc	166.590	171.591	19.857	2885	5429	0	2532	0	12
SRL_OPN_2PTS022_0079_20150321_234916_20150322_012710.EUM.nc	177.555	179.427	17.103	3010	5517	0	2493	0	14
SRL_OPN_2PTS022_0081_20150322_012710_20150322_030554.EUM.nc	175.080	174.439	18.583	3003	5563	0	2550	0	10
SRL_OPN_2PTS022_0083_20150322_030553_20150322_044602.EUM.nc	164.430	169.407	17.515	3033	5450	0	2417	0	0
SRL_OPN_2PTS022_0085_20150322_044601_20150322_062827.EUM.nc	164.990	171.973	22.470	3973	5760	0	1708	0	79
SRL_OPN_2PTS022_0087_20150322_062826_20150322_081517.EUM.nc	175.910	173.509	20.290	4163	6087	0	1886	0	38
SRL_OPN_2PTS022_0090_20150322_081517_20150322_095321.EUM.nc	164.775	166.456	18.089	2923	5371	0	2393	0	55
SRL_OPN_2PTS022_0091_20150322_095320_20150322_113106.EUM.nc	177.155	175.155	18.046	2282	5289	0	2995	0	12
SRL_OPN_2PTS022_0093_20150322_113105_20150322_130942.EUM.nc	173.750	175.746	19.609	2849	5369	0	2499	0	21
SRL_OPN_2PTS022_0095_20150322_130941_20150322_150300.EUM.nc	173.810	173.531	16.850	3600	6356	0	2745	0	11
SRL_OPN_2PTS022_0098_20150322_150259_20150322_164248.EUM.nc	168.380	170.303	19.340	3017	5608	0	2579	0	12
SRL_OPN_2PTS022_0100_20150322_164248_20150322_182222.EUM.nc	168.440	175.278	25.268	3351	5495	0	2119	0	25
SRL_OPN_2PTS022_0102_20150322_182221_20150322_200145.EUM.nc	171.165	173.186	19.185	3196	5493	0	2261	0	36
SRL_OPN_2PTS022_0104_20150322_200144_20150322_214034.EUM.nc	164.425	170.657	21.729	3374	5492	0	2032	0	86
SRL_OPN_2PTS022_0106_20150322_214035_20150322_231833.EUM.nc	179.580	175.335	18.317	2458	5303	0	2839	0	6
SRL_OPN_2PTS022_0107_20150322_231831_20150323_005622.EUM.nc	175.580	178.872	18.980	2947	5495	0	2535	0	13
SRL_OPN_2PTS022_0109_20150323_005621_20150323_023446.EUM.nc	177.690	176.027	18.567	2988	5560	0	2559	0	13
SRL_OPN_2PTS022_0111_20150323_023444_20150323_041419.EUM.nc	165.210	168.496	15.160	2890	5484	0	2569	0	25
SRL_OPN_2PTS022_0113_20150323_041418_20150323_055601.EUM.nc	166.590	172.885	23.363	3824	5694	0	1861	0	9
SRL_OPN_2PTS022_0115_20150323_055601_20150323_074421.EUM.nc	167.590	172.326	20.344	4214	6139	0	1905	0	20
SRL_OPN_2PTS022_0118_20150323_074420_20150323_092235.EUM.nc	166.260	170.470	22.552	3294	5484	0	2170	0	20
SRL_OPN_2PTS022_0119_20150323_092234_20150323_110020.EUM.nc	174.855	175.161	19.855	2080	5418	0	3321	1	16
SRL_OPN_2PTS022_0121_20150323_110019_20150323_123838.EUM.nc	174.680	177.996	19.309	2556	5350	0	2789	0	5
SRL_OPN_2PTS022_0123_20150323_123837_20150323_141806.EUM.nc	169.675	172.769	19.083	3406	5511	0	2095	0	10
SRL_OPN_2PTS022_0125_20150323_141808_20150323_161127.EUM.nc	174.695	174.105	19.604	3428	6387	0	2945	0	14
SRL_OPN_2PTS022_0128_20150323_161126_20150323_175104.EUM.nc	166.010	171.577	22.257	3081	5567	0	2482	0	4
SRL_OPN_2PTS022_0130_20150323_175104_20150323_193036.EUM.nc	166.125	172.066	20.229	3398	5581	0	2181	0	2
SRL_OPN_2PTS022_0132_20150323_193035_20150323_210937.EUM.nc	159.920	167.681	20.279	3503	5450	0	1933	0	14
SRL_OPN_2PTS022_0134_20150323_210937_20150323_224749.EUM.nc	172.000	173.994	19.202	2620	5444	0	2815	0	9
SRL_OPN_2PTS022_0135_20150323_224748_20150324_002539.EUM.nc	169.650	172.477	20.276	3053	5400	0	2340	0	7
SRL_OPN_2PTS022_0137_20150324_002538_20150324_020344.EUM.nc	179.545	176.735	18.751	3071	5528	0	2454	0	3
SRL_OPN_2PTS022_0139_20150324_020343_20150324_034250.EUM.nc	164.585	171.063	19.852	3041	5530	0	2482	0	7
SRL_OPN_2PTS022_0141_20150324_034249_20150324_052350.EUM.nc	171.540	173.907	21.538	3022	5544	0	2513	0	9
SRL_OPN_2PTS022_0143_20150324_052350_20150324_071320.EUM.nc	165.800	170.468	18.799	3968	6163	0	2136	0	59
SRL_OPN_2PTS022_0146_20150324_071320_20150324_085149.EUM.nc	170.220	174.769	22.043	3908	5598	0	1677	0	13
SRL_OPN_2PTS022_0147_20150324_085148_20150324_102936.EUM.nc	164.480	169.173	17.234	2485	5453	0	2952	0	16
SRL_OPN_2PTS022_0149_20150324_102936_20150324_120741.EUM.nc	174.690	178.610	19.272	2601	5448	0	2837	0	10

– Continued on next page

Table 11: K Brightness Temperature Statistics.

– Continued from previous page

File	Median	Mean	Std. Dev.	No. Obs.	Total Obs.	Default Lat/Lon	Flag (total)	Default (total)	3-Sigma Edited
SRL_OPN_2PTS022_0151_20150324_120740_20150324_134636.EUM.nc	176.460	175.755	19.967	3158	5403	0	2242	0	3
SRL_OPN_2PTS022_0153_20150324_134635_20150324_154007.EUM.nc	176.730	177.278	17.565	3627	6387	0	2757	0	3
SRL_OPN_2PTS022_0156_20150324_154007_20150324_171946.EUM.nc	159.300	168.981	22.495	2937	5497	0	2544	0	16
SRL_OPN_2PTS022_0158_20150324_171945_20150324_185924.EUM.nc	167.650	173.383	19.823	3369	5604	0	2225	0	10
SRL_OPN_2PTS022_0160_20150324_185923_20150324_203829.EUM.nc	173.670	172.507	20.920	3644	5530	0	1827	0	59
SRL_OPN_2PTS022_0162_20150324_203828_20150324_221701.EUM.nc	166.480	172.032	20.906	3019	5415	0	2366	0	30
SRL_OPN_2PTS022_0164_20150324_221700_20150324_235457.EUM.nc	168.180	170.179	19.253	2927	5467	0	2506	0	34
SRL_OPN_2PTS022_0165_20150324_235455_20150325_013243.EUM.nc	179.200	179.623	21.382	3031	5520	0	2484	0	5
SRL_OPN_2PTS022_0167_20150325_013242_20150325_031132.EUM.nc	174.655	174.524	20.388	3006	5580	0	2570	0	4
SRL_OPN_2PTS022_0169_20150325_031130_20150325_045155.EUM.nc	170.180	172.055	19.868	3037	5474	0	2428	0	9
SRL_OPN_2PTS022_0171_20150325_045153_20150325_063419.EUM.nc	165.940	170.403	19.120	4061	5785	0	1717	0	7
SRL_OPN_2PTS022_0173_20150325_063419_20150325_082051.EUM.nc	166.500	170.978	19.944	4115	6053	0	1868	0	70
SRL_OPN_2PTS022_0176_20150325_082050_20150325_095853.EUM.nc	168.220	171.635	17.886	2925	5403	0	2453	0	25
SRL_OPN_2PTS022_0177_20150325_095852_20150325_113649.EUM.nc	175.480	175.159	19.684	2434	5426	0	2985	0	7
SRL_OPN_2PTS022_0179_20150325_113648_20150325_131519.EUM.nc	178.340	179.047	19.410	2954	5394	0	2437	0	3
SRL_OPN_2PTS022_0181_20150325_131518_20150325_150840.EUM.nc	176.660	175.840	18.577	3582	6367	0	2753	0	32
SRL_OPN_2PTS022_0184_20150325_150840_20150325_164826.EUM.nc	161.000	169.489	19.770	2901	5575	0	2664	0	10
SRL_OPN_2PTS022_0186_20150325_164826_20150325_182809.EUM.nc	167.030	171.058	20.577	3298	5501	0	2154	0	49
SRL_OPN_2PTS022_0188_20150325_182808_20150325_200723.EUM.nc	173.015	176.066	22.111	3222	5505	0	2267	0	16
SRL_OPN_2PTS022_0190_20150325_200723_20150325_214610.EUM.nc	166.160	171.727	20.381	3332	5523	0	2176	0	15
SRL_OPN_2PTS022_0192_20150325_214610_20150325_232415.EUM.nc	166.000	171.297	20.380	2497	5315	0	2790	0	28
SRL_OPN_2PTS022_0193_20150325_232414_20150326_010154.EUM.nc	173.205	176.289	19.210	2811	5480	0	2656	0	13
SRL_OPN_2PTS022_0195_20150326_010154_20150326_024021.EUM.nc	174.670	176.013	18.990	2963	5552	0	2571	0	18
SRL_OPN_2PTS022_0197_20150326_024020_20150326_042001.EUM.nc	165.750	171.907	19.217	2920	5517	0	2577	0	20
SRL_OPN_2PTS022_0199_20150326_042001_20150326_060150.EUM.nc	162.275	171.082	23.743	3836	5707	0	1833	0	38
SRL_OPN_2PTS022_0201_20150326_060149_20150326_074956.EUM.nc	167.670	171.530	18.093	4181	6127	0	1914	0	32
SRL_OPN_2PTS022_0204_20150326_074956_20150326_092808.EUM.nc	168.245	170.944	20.446	3231	5483	0	2227	0	25
SRL_OPN_2PTS022_0205_20150326_092808_20150326_110600.EUM.nc	170.530	173.196	20.643	2159	5443	0	3264	0	20
SRL_OPN_2PTS022_0207_20150326_110600_20150326_124412.EUM.nc	170.125	176.666	19.923	2581	5342	0	2748	0	13
SRL_OPN_2PTS022_0209_20150326_124411_20150326_143721.EUM.nc	171.680	174.881	20.047	3434	6263	0	2806	0	23
SRL_OPN_2PTS022_0212_20150326_143720_20150326_161706.EUM.nc	168.760	172.759	20.888	3452	5637	0	2169	0	16
SRL_OPN_2PTS022_0214_20150326_161705_20150326_175652.EUM.nc	164.035	171.828	23.566	3058	5539	0	2441	0	40
SRL_OPN_2PTS022_0216_20150326_175650_20150326_193614.EUM.nc	169.990	172.727	21.456	3325	5558	0	2169	0	64
SRL_OPN_2PTS022_0218_20150326_193613_20150326_211514.EUM.nc	162.090	168.743	19.927	3430	5481	0	1999	0	52
SRL_OPN_2PTS022_0220_20150326_211513_20150326_225322.EUM.nc	162.715	168.565	17.482	2513	5425	0	2877	0	35
SRL_OPN_2PTS022_0221_20150326_225322_20150327_003110.EUM.nc	173.660	175.796	20.418	3123	5424	0	2298	0	3
SRL_OPN_2PTS022_0223_20150327_003109_20150327_020919.EUM.nc	179.525	177.072	20.828	2937	5546	0	2590	0	19
SRL_OPN_2PTS022_0225_20150327_020918_20150327_034830.EUM.nc	174.540	172.707	20.168	2978	5524	0	2525	0	21
SRL_OPN_2PTS022_0227_20150327_034828_20150327_052937.EUM.nc	157.350	167.698	20.701	2983	5538	0	2537	1	17

– Continued on next page

Table 11: K Brightness Temperature Statistics.

– Continued from previous page

File	Median	Mean	Std. Dev.	No. Obs.	Total Obs.	Default Lat/Lon	Flag (total)	Default (total)	3-Sigma Edited
SRL_OPN_2PTS022_0229_20150327_052936_20150327_071856.EUM.nc	168.755	171.352	18.540	4148	6185	0	2013	0	24
SRL_OPN_2PTS022_0232_20150327_071856_20150327_085722.EUM.nc	170.295	172.709	23.679	3757	5599	0	1795	0	47
SRL_OPN_2PTS022_0233_20150327_085721_20150327_103508.EUM.nc	172.925	174.223	22.876	2340	5470	0	3114	0	16
SRL_OPN_2PTS022_0235_20150327_103508_20150327_121314.EUM.nc	172.860	177.558	20.285	2594	5460	0	2857	0	9
SRL_OPN_2PTS022_0237_20150327_121313_20150327_135223.EUM.nc	177.640	177.840	22.704	3186	5481	0	2285	0	10
SRL_OPN_2PTS022_0239_20150327_135222_20150327_154546.EUM.nc	179.625	176.179	18.949	3625	6381	0	2727	0	29
SRL_OPN_2PTS022_0242_20150327_154545_20150327_172524.EUM.nc	161.925	169.455	20.147	2946	5480	0	2514	0	20
SRL_OPN_2PTS022_0244_20150327_172523_20150327_190500.EUM.nc	165.615	170.124	21.198	3384	5595	0	2170	1	40
SRL_OPN_2PTS022_0246_20150327_190500_20150327_204412.EUM.nc	168.880	173.140	20.491	3795	5581	0	1770	0	16
SRL_OPN_2PTS022_0248_20150327_204411_20150327_222235.EUM.nc	167.870	172.233	20.503	2913	5346	0	2374	0	59
SRL_OPN_2PTS022_0250_20150327_222234_20150328_000028.EUM.nc	171.440	176.218	21.659	3010	5481	0	2446	0	25
SRL_OPN_2PTS022_0251_20150328_000027_20150328_013826.EUM.nc	177.600	176.097	19.324	3028	5541	0	2447	0	66
SRL_OPN_2PTS022_0253_20150328_013824_20150328_031709.EUM.nc	174.260	173.654	20.248	2983	5543	0	2540	0	20
SRL_OPN_2PTS022_0255_20150328_031708_20150328_045738.EUM.nc	162.690	168.481	19.756	3069	5486	0	2403	0	14
SRL_OPN_2PTS022_0257_20150328_045738_20150328_064012.EUM.nc	164.500	168.944	18.462	4080	5798	0	1699	0	19
SRL_OPN_2PTS022_0259_20150328_064012_20150328_082632.EUM.nc	169.600	171.796	21.398	4224	6039	0	1799	0	16
SRL_OPN_2PTS022_0262_20150328_082632_20150328_100425.EUM.nc	163.610	169.210	21.183	2841	5404	0	2533	0	30
SRL_OPN_2PTS022_0263_20150328_100424_20150328_114222.EUM.nc	168.155	174.248	18.676	2458	5442	0	2978	0	6
SRL_OPN_2PTS022_0265_20150328_114220_20150328_132106.EUM.nc	177.955	178.436	20.432	2982	5393	0	2399	0	12
SRL_OPN_2PTS022_0267_20150328_132105_20150328_151427.EUM.nc	175.740	176.602	19.794	3606	6352	0	2714	0	32
SRL_OPN_2PTS022_0270_20150328_151427_20150328_165405.EUM.nc	165.170	170.752	20.395	2904	5535	0	2599	0	32
SRL_OPN_2PTS022_0272_20150328_165404_20150328_183346.EUM.nc	161.505	168.342	21.803	3267	5519	0	2179	0	73
SRL_OPN_2PTS022_0274_20150328_183345_20150328_201306.EUM.nc	172.140	175.407	21.669	3334	5513	0	2143	0	36
SRL_OPN_2PTS022_0276_20150328_201305_20150328_215142.EUM.nc	164.510	169.299	18.956	3305	5476	0	2163	0	8
SRL_OPN_2PTS022_0278_20150328_215142_20150328_232945.EUM.nc	167.240	172.460	19.578	2412	5331	0	2884	0	35
SRL_OPN_2PTS022_0279_20150328_232944_20150329_010735.EUM.nc	171.620	176.340	21.480	2780	5469	0	2682	0	7
SRL_OPN_2PTS022_0281_20150329_010734_20150329_024556.EUM.nc	178.790	176.033	21.194	2979	5525	0	2542	0	4
SRL_OPN_2PTS022_0283_20150329_024555_20150329_042551.EUM.nc	168.885	172.923	20.340	2928	5508	0	2530	0	50
SRL_OPN_2PTS022_0285_20150329_042551_20150329_060739.EUM.nc	163.980	169.935	19.029	3892	5713	0	1810	0	11
SRL_OPN_2PTS022_0287_20150329_060738_20150329_075537.EUM.nc	167.740	171.535	19.950	4105	6108	0	1960	0	43
SRL_OPN_2PTS022_0290_20150329_075536_20150329_093340.EUM.nc	162.760	169.441	21.286	3050	5477	0	2366	0	61
SRL_OPN_2PTS022_0291_20150329_093340_20150329_111132.EUM.nc	168.250	172.272	20.294	2177	5415	0	3223	0	15
SRL_OPN_2PTS022_0293_20150329_111131_20150329_124955.EUM.nc	171.290	176.066	19.854	2623	5304	0	2660	0	21
SRL_OPN_2PTS022_0295_20150329_124954_20150329_144306.EUM.nc	176.905	176.377	20.850	3499	6299	0	2797	0	3
SRL_OPN_2PTS022_0298_20150329_144305_20150329_162244.EUM.nc	173.770	173.496	20.239	3398	5633	0	2209	0	26
SRL_OPN_2PTS022_0300_20150329_162243_20150329_180228.EUM.nc	160.000	165.391	19.352	3156	5610	0	2427	0	27
SRL_OPN_2PTS022_0302_20150329_180226_20150329_194157.EUM.nc	169.900	175.512	19.795	3310	5544	0	2202	0	32
SRL_OPN_2PTS022_0304_20150329_194157_20150329_212046.EUM.nc	167.340	171.336	18.239	3458	5438	0	1957	0	23
SRL_OPN_2PTS022_0306_20150329_212046_20150329_225901.EUM.nc	165.070	169.992	19.722	2353	5413	0	3038	0	22

– Continued on next page

Table 11: K Brightness Temperature Statistics.

– Continued from previous page

File	Median	Mean	Std. Dev.	No. Obs.	Total Obs.	Default Lat/Lon	Flag (total)	Default (total)	3-Sigma Edited
SRL_OPN_2PTS022_0307_20150329_225900_20150330_003649.EUM.nc	167.590	174.166	23.502	3224	5462	0	2235	0	3
SRL_OPN_2PTS022_0309_20150330_003649_20150330_021452.EUM.nc	177.970	176.368	20.394	2875	5543	0	2629	0	39
SRL_OPN_2PTS022_0311_20150330_021453_20150330_035418.EUM.nc	175.320	175.491	17.908	2827	5547	0	2696	0	24
SRL_OPN_2PTS022_0313_20150330_035417_20150330_053522.EUM.nc	159.080	163.758	15.986	3023	5534	0	2457	0	54
SRL_OPN_2PTS022_0315_20150330_053522_20150330_072438.EUM.nc	166.270	170.265	19.924	4255	6211	0	1941	0	15
SRL_OPN_2PTS022_0318_20150330_072437_20150330_090254.EUM.nc	165.550	172.200	22.267	3697	5571	0	1864	0	10
SRL_OPN_2PTS022_0319_20150330_090253_20150330_104047.EUM.nc	165.425	168.226	19.196	2431	5489	0	3043	0	15
SRL_OPN_2PTS022_0321_20150330_104047_20150330_121848.EUM.nc	169.475	176.440	19.915	2619	5430	0	2804	0	7
SRL_OPN_2PTS022_0323_20150330_121847_20150330_135801.EUM.nc	178.885	177.893	20.967	3302	5491	0	2169	0	20
SRL_OPN_2PTS022_0325_20150330_135800_20150330_155124.EUM.nc	175.690	176.530	22.456	3490	6372	0	2867	0	15
SRL_OPN_2PTS022_0328_20150330_155124_20150330_173110.EUM.nc	163.350	169.180	19.909	2945	5479	0	2521	0	13
SRL_OPN_2PTS022_0330_20150330_173109_20150330_191037.EUM.nc	171.735	174.059	18.457	3451	5608	0	2082	0	75
SRL_OPN_2PTS022_0332_20150330_191036_20150330_204947.EUM.nc	164.155	169.828	21.150	3633	5537	0	1821	0	83
SRL_OPN_2PTS022_0334_20150330_204947_20150330_222815.EUM.nc	163.810	168.109	18.553	3017	5393	0	2361	0	15
SRL_OPN_2PTS022_0336_20150330_222815_20150331_000600.EUM.nc	160.990	168.304	20.706	3075	5486	0	2400	0	11
SRL_OPN_2PTS022_0337_20150331_000559_20150331_014358.EUM.nc	175.260	177.296	17.590	3016	5547	0	2468	0	63
SRL_OPN_2PTS022_0339_20150331_014357_20150331_032255.EUM.nc	175.880	177.717	19.649	2977	5501	0	2516	0	8
SRL_OPN_2PTS022_0341_20150331_032254_20150331_050322.EUM.nc	159.245	166.014	17.437	3017	5515	0	2463	0	35
SRL_OPN_2PTS022_0343_20150331_050321_20150331_065328.EUM.nc	162.225	168.017	19.486	4012	6206	0	2168	0	26
SRL_OPN_2PTS022_0346_20150331_065327_20150331_083205.EUM.nc	173.880	173.744	19.155	4143	5629	0	1428	0	58
SRL_OPN_2PTS022_0348_20150331_083204_20150331_101004.EUM.nc	163.900	169.988	21.185	2793	5426	0	2623	0	10
SRL_OPN_2PTS022_0349_20150331_101004_20150331_114754.EUM.nc	172.290	174.518	19.306	2507	5422	0	2909	0	6
SRL_OPN_2PTS022_0351_20150331_114753_20150331_132641.EUM.nc	180.600	181.158	19.950	3046	5373	0	2314	0	13
SRL_OPN_2PTS022_0353_20150331_132640_20150331_152002.EUM.nc	170.560	174.433	21.843	3279	5873	0	2589	0	5
SRL_OPN_2PTS022_0356_20150331_152001_20150331_165950.EUM.nc	168.585	171.027	19.348	2908	5584	0	2642	0	34
SRL_OPN_2PTS022_0358_20150331_165950_20150331_183930.EUM.nc	167.790	170.815	19.265	3281	5476	0	2137	0	58
SRL_OPN_2PTS022_0360_20150331_183929_20150331_201840.EUM.nc	172.050	174.799	20.725	3393	5509	0	2102	0	14
SRL_OPN_2PTS022_0362_20150331_201839_20150331_215723.EUM.nc	168.660	170.389	20.244	3064	5467	0	2379	0	24
SRL_OPN_2PTS022_0364_20150331_215722_20150331_233522.EUM.nc	164.530	168.421	19.250	2540	5370	0	2796	0	34
SRL_OPN_2PTS022_0365_20150331_233522_20150401_011305.EUM.nc	175.920	179.678	20.475	2866	5478	0	2609	0	3
SRL_OPN_2PTS022_0367_20150401_011306_20150401_025139.EUM.nc	181.815	177.605	19.220	2910	5524	0	2588	0	26
SRL_OPN_2PTS022_0369_20150401_025139_20150401_043131.EUM.nc	165.570	170.490	17.195	2985	5491	0	2498	0	8
SRL_OPN_2PTS022_0371_20150401_043130_20150401_061335.EUM.nc	164.000	168.974	18.813	3917	5721	0	1801	0	3
SRL_OPN_2PTS022_0373_20150401_061335_20150401_080109.EUM.nc	170.920	171.832	18.048	4062	6095	0	1974	0	59
SRL_OPN_2PTS022_0376_20150401_080109_20150401_093918.EUM.nc	169.075	173.478	19.986	2989	5477	0	2465	0	23
SRL_OPN_2PTS022_0377_20150401_093917_20150401_111711.EUM.nc	177.700	176.675	17.636	2231	5385	0	3138	0	16
SRL_OPN_2PTS022_0379_20150401_111710_20150401_125528.EUM.nc	175.090	178.494	22.659	2706	5315	0	2599	0	10
SRL_OPN_2PTS022_0381_20150401_125527_20150401_144842.EUM.nc	179.005	177.454	20.408	3499	6265	0	2741	0	25
SRL_OPN_2PTS022_0384_20150401_144841_20150401_162828.EUM.nc	170.820	171.546	18.291	3384	5649	0	2259	0	6

– Continued on next page

Table 11: K Brightness Temperature Statistics.

– Continued from previous page

File	Median	Mean	Std. Dev.	No. Obs.	Total Obs.	Default Lat/Lon	Flag (total)	Default (total)	3-Sigma Edited
SRL_OPN_2PTS022_0386_20150401_162828_20150401_180813.EUM.nc	160.905	167.348	18.606	3201	5588	0	2368	0	19
SRL_OPN_2PTS022_0388_20150401_180813_20150401_194732.EUM.nc	172.980	174.397	20.345	3315	5540	0	2206	0	19
SRL_OPN_2PTS022_0390_20150401_194731_20150401_212627.EUM.nc	164.930	171.044	20.323	3469	5423	0	1883	0	71
SRL_OPN_2PTS022_0392_20150401_212626_20150401_230438.EUM.nc	162.770	167.775	19.173	2270	5370	0	3086	0	14
SRL_OPN_2PTS022_0393_20150401_230439_20150402_004218.EUM.nc	171.815	177.088	21.879	3158	5455	0	2285	0	12
SRL_OPN_2PTS022_0395_20150402_004217_20150402_022032.EUM.nc	178.580	177.190	18.397	2909	5557	0	2633	0	15
SRL_OPN_2PTS022_0397_20150402_022031_20150402_035954.EUM.nc	161.510	168.085	17.540	2936	5555	0	2608	0	11
SRL_OPN_2PTS022_0399_20150402_035953_20150402_054116.EUM.nc	166.430	169.946	17.558	3381	5528	0	2134	0	13
SRL_OPN_2PTS022_0401_20150402_054115_20150402_073010.EUM.nc	163.650	169.961	20.633	4258	6141	0	1848	0	35
SRL_OPN_2PTS022_0404_20150402_073010_20150402_090831.EUM.nc	172.850	174.772	19.593	3527	5539	0	1971	0	41
SRL_OPN_2PTS022_0405_20150402_090831_20150402_104615.EUM.nc	165.920	170.489	21.341	2430	5492	0	3053	0	9
SRL_OPN_2PTS022_0407_20150402_104615_20150402_122427.EUM.nc	173.080	176.622	19.413	2647	5410	0	2737	0	26
SRL_OPN_2PTS022_0409_20150402_122426_20150402_140346.EUM.nc	176.610	176.601	22.514	3325	5472	0	2123	0	24
SRL_OPN_2PTS022_0411_20150402_140346_20150402_155707.EUM.nc	171.000	172.179	17.062	3347	6363	0	3014	0	2
SRL_OPN_2PTS022_0414_20150402_155707_20150402_173654.EUM.nc	162.010	167.977	15.894	3005	5497	0	2451	0	41
SRL_OPN_2PTS022_0416_20150402_173653_20150402_191620.EUM.nc	166.825	172.051	21.410	3414	5562	0	2101	1	46
SRL_OPN_2PTS022_0418_20150402_191619_20150402_205528.EUM.nc	170.850	173.177	20.633	3666	5607	0	1894	0	47
SRL_OPN_2PTS022_0420_20150402_205527_20150402_223345.EUM.nc	162.570	165.001	15.963	2855	5381	0	2490	0	36
SRL_OPN_2PTS022_0421_20150402_223345_20150403_001135.EUM.nc	165.250	171.520	20.065	3054	5470	0	2391	0	25
SRL_OPN_2PTS022_0423_20150403_001136_20150403_014935.EUM.nc	177.900	179.143	20.186	3090	5544	0	2419	0	35
SRL_OPN_2PTS022_0425_20150403_014935_20150403_032830.EUM.nc	171.955	173.825	20.069	3057	5478	0	2418	0	3
SRL_OPN_2PTS022_0427_20150403_032828_20150403_050912.EUM.nc	158.775	166.435	19.351	3003	5530	0	2509	1	17
SRL_OPN_2PTS022_0429_20150403_050911_20150403_065908.EUM.nc	163.915	169.760	20.069	3946	6192	0	2238	0	8
SRL_OPN_2PTS022_0432_20150403_065907_20150403_083744.EUM.nc	172.340	176.955	21.254	4180	5629	0	1416	0	33
SRL_OPN_2PTS022_0434_20150403_083743_20150403_101534.EUM.nc	171.570	174.145	21.242	2764	5387	0	2616	0	7
SRL_OPN_2PTS022_0435_20150403_101533_20150403_115332.EUM.nc	174.055	176.276	20.679	2589	5456	0	2864	0	3
SRL_OPN_2PTS022_0437_20150403_115332_20150403_133223.EUM.nc	178.920	179.669	20.409	3035	5362	0	2312	0	15
SRL_OPN_2PTS022_0439_20150403_133224_20150403_152548.EUM.nc	172.420	173.790	18.459	3674	6353	0	2678	0	1
SRL_OPN_2PTS022_0442_20150403_152547_20150403_170526.EUM.nc	165.725	170.789	17.117	2960	5600	0	2632	0	8
SRL_OPN_2PTS022_0444_20150403_170525_20150403_184505.EUM.nc	165.770	170.205	18.906	3278	5502	0	2163	0	61
SRL_OPN_2PTS022_0446_20150403_184504_20150403_202422.EUM.nc	174.535	174.729	20.944	3469	5522	0	2026	0	27
SRL_OPN_2PTS022_0448_20150403_202422_20150403_220254.EUM.nc	163.390	168.041	17.751	3058	5497	0	2428	0	11
SRL_OPN_2PTS022_0450_20150403_220253_20150403_234053.EUM.nc	162.380	169.107	19.631	2628	5438	0	2750	0	60
SRL_OPN_2PTS022_0451_20150403_234052_20150404_011843.EUM.nc	173.410	176.193	19.111	3005	5534	0	2515	0	14
SRL_OPN_2PTS022_0453_20150404_011843_20150404_025714.EUM.nc	177.850	176.120	17.783	2956	5565	0	2608	0	1
SRL_OPN_2PTS022_0455_20150404_025713_20150404_043721.EUM.nc	160.340	166.885	19.510	2888	5475	0	2556	0	31
SRL_OPN_2PTS022_0457_20150404_043720_20150404_061925.EUM.nc	163.230	168.203	20.036	3985	5756	0	1744	0	27
SRL_OPN_2PTS022_0459_20150404_061924_20150404_080650.EUM.nc	169.035	172.459	18.709	4103	6101	0	1969	0	29
SRL_OPN_2PTS022_0462_20150404_080649_20150404_094448.EUM.nc	166.590	168.889	16.369	2981	5468	0	2471	0	16

– Continued on next page

Table 11: K Brightness Temperature Statistics.

– Continued from previous page

File	Median	Mean	Std. Dev.	No. Obs.	Total Obs.	Default Lat/Lon	Flag (total)	Default (total)	3-Sigma Edited
SRL_OPN_2PTS022_0463_20150404_094448_20150404_112240.EUM.nc	181.525	177.212	19.811	2053	5286	0	3222	0	11
SRL_OPN_2PTS022_0465_20150404_112240_20150404_130111.EUM.nc	176.460	179.677	20.657	2713	5363	0	2610	0	40
SRL_OPN_2PTS022_0467_20150404_130110_20150404_145427.EUM.nc	172.040	175.598	21.626	3585	6321	0	2729	0	7
SRL_OPN_2PTS022_0470_20150404_145427_20150404_163405.EUM.nc	170.530	173.575	19.615	3292	5616	0	2307	0	17
SRL_OPN_2PTS022_0472_20150404_163405_20150404_181349.EUM.nc	168.335	170.480	18.614	3118	5607	0	2433	0	56
SRL_OPN_2PTS022_0474_20150404_181348_20150404_195314.EUM.nc	172.530	175.187	23.651	3222	5515	0	2281	0	12
SRL_OPN_2PTS022_0476_20150404_195313_20150404_213200.EUM.nc	168.735	174.229	19.541	3553	5426	0	1836	0	37
SRL_OPN_2PTS022_0478_20150404_213159_20150404_231010.EUM.nc	160.100	167.384	18.439	2271	5362	0	3086	0	5
SRL_OPN_2PTS022_0479_20150404_231009_20150405_004757.EUM.nc	175.010	176.210	20.306	3073	5457	0	2318	0	66
SRL_OPN_2PTS022_0481_20150405_004756_20150405_022606.EUM.nc	179.370	177.944	20.771	2934	5520	0	2584	0	2
SRL_OPN_2PTS022_0483_20150405_022605_20150405_040542.EUM.nc	162.370	170.330	20.968	2885	5473	0	2583	0	5
SRL_OPN_2PTS022_0485_20150405_040541_20150405_054703.EUM.nc	163.700	169.129	20.245	3682	5671	0	1969	0	20
SRL_OPN_2PTS022_0487_20150405_054702_20150405_073552.EUM.nc	170.350	173.404	17.262	4180	6169	0	1934	0	55
SRL_OPN_2PTS022_0490_20150405_073551_20150405_091403.EUM.nc	166.440	171.143	21.074	3430	5542	0	2083	0	29
SRL_OPN_2PTS022_0491_20150405_091402_20150405_105155.EUM.nc	179.070	174.886	20.183	2292	5459	0	3163	0	4
SRL_OPN_2PTS022_0493_20150405_105154_20150405_123008.EUM.nc	177.380	178.325	20.301	2564	5321	0	2739	0	18
SRL_OPN_2PTS022_0495_20150405_123008_20150405_140925.EUM.nc	173.940	174.803	22.236	3218	5513	0	2269	0	26
SRL_OPN_2PTS022_0497_20150405_140923_20150405_160244.EUM.nc	170.155	174.422	19.476	3360	6390	0	3018	0	12
SRL_OPN_2PTS022_0500_20150405_160243_20150405_174231.EUM.nc	161.600	170.056	21.769	3049	5601	0	2522	0	30
SRL_OPN_2PTS022_0502_20150405_174230_20150405_192156.EUM.nc	168.630	172.053	21.378	3426	5565	0	2122	0	17
SRL_OPN_2PTS022_0504_20150405_192155_20150405_210102.EUM.nc	165.860	171.174	18.889	3664	5577	0	1865	0	48
SRL_OPN_2PTS022_0506_20150405_210102_20150405_223924.EUM.nc	163.110	167.308	16.284	2788	5394	0	2535	0	71
SRL_OPN_2PTS022_0507_20150405_223924_20150406_001710.EUM.nc	170.490	173.565	21.024	3031	5432	0	2382	0	19
SRL_OPN_2PTS022_0509_20150406_001708_20150406_015511.EUM.nc	178.110	179.027	18.865	3108	5526	0	2406	0	12
SRL_OPN_2PTS022_0511_20150406_015510_20150406_033418.EUM.nc	166.170	170.407	19.877	3079	5500	0	2417	0	4
SRL_OPN_2PTS022_0513_20150406_033417_20150406_051458.EUM.nc	161.430	168.047	19.647	3028	5501	0	2450	0	23
SRL_OPN_2PTS022_0515_20150406_051458_20150406_070446.EUM.nc	170.955	174.003	18.546	3924	6179	0	2217	0	38
SRL_OPN_2PTS022_0518_20150406_070445_20150406_084318.EUM.nc	168.600	174.367	21.541	3980	5608	0	1613	0	15
SRL_OPN_2PTS022_0519_20150406_084318_20150406_102115.EUM.nc	163.525	168.486	16.930	2625	5395	0	2755	0	15
SRL_OPN_2PTS022_0521_20150406_102113_20150406_115907.EUM.nc	177.940	180.260	19.835	2576	5383	0	2804	0	3
SRL_OPN_2PTS022_0523_20150406_115906_20150406_133804.EUM.nc	178.300	177.343	20.536	3070	5366	0	2278	0	18
SRL_OPN_2PTS022_0525_20150406_133803_20150406_153127.EUM.nc	171.210	175.659	19.827	3646	6358	0	2711	0	1
SRL_OPN_2PTS022_0528_20150406_153126_20150406_171114.EUM.nc	160.915	168.811	21.373	2941	5583	0	2615	0	27
SRL_OPN_2PTS022_0530_20150406_171114_20150406_185044.EUM.nc	168.920	173.163	19.386	3385	5524	0	2107	0	32
SRL_OPN_2PTS022_0532_20150406_185044_20150406_203001.EUM.nc	179.530	178.222	22.943	3544	5525	0	1971	0	10
SRL_OPN_2PTS022_0534_20150406_203000_20150406_220837.EUM.nc	161.895	168.547	17.800	3044	5504	0	2444	0	16
SRL_OPN_2PTS022_0536_20150406_220837_20150406_234627.EUM.nc	172.580	175.215	21.306	2879	5468	0	2580	0	9
SRL_OPN_2PTS022_0537_20150406_234627_20150407_012419.EUM.nc	175.240	176.904	20.571	2908	5482	0	2543	0	31
SRL_OPN_2PTS022_0539_20150407_012418_20150407_030302.EUM.nc	178.370	176.728	19.939	2973	5570	0	2594	0	3

– Continued on next page

Table 11: K Brightness Temperature Statistics.

– Continued from previous page

File	Median	Mean	Std. Dev.	No. Obs.	Total Obs.	Default Lat/Lon	Flag (total)	Default (total)	3-Sigma Edited
SRL_OPN_2PTS022_0541_20150407_030302_20150407_044306.EUM.nc	159.550	167.383	20.318	2961	5493	0	2510	0	22
SRL_OPN_2PTS022_0543_20150407_044305_20150407_062527.EUM.nc	166.045	170.661	18.349	4046	5784	0	1722	0	16
SRL_OPN_2PTS022_0545_20150407_062527_20150407_081227.EUM.nc	172.100	174.800	21.438	4118	6081	0	1936	0	27
SRL_OPN_2PTS022_0548_20150407_081225_20150407_095031.EUM.nc	170.745	171.740	18.457	2885	5373	0	2437	0	51
SRL_OPN_2PTS022_0549_20150407_095030_20150407_112816.EUM.nc	181.775	179.572	21.490	2162	5321	0	3151	0	8
SRL_OPN_2PTS022_0551_20150407_112815_20150407_130651.EUM.nc	174.810	177.918	19.524	2812	5434	0	2619	0	3
SRL_OPN_2PTS022_0553_20150407_130650_20150407_150008.EUM.nc	174.940	176.299	21.157	3557	6335	0	2749	0	29
SRL_OPN_2PTS022_0556_20150407_150007_20150407_163955.EUM.nc	164.970	170.945	20.618	3112	5622	0	2473	0	37
SRL_OPN_2PTS022_0558_20150407_163954_20150407_181929.EUM.nc	167.755	170.494	19.154	3039	5364	0	2321	1	3
SRL_OPN_2PTS022_0560_20150407_181928_20150407_195855.EUM.nc	179.610	179.712	22.683	3208	5493	0	2260	0	25
SRL_OPN_2PTS022_0562_20150407_200215_20150407_213744.EUM.nc	164.910	170.308	19.593	3319	5320	0	1982	0	19
SRL_OPN_2PTS022_0564_20150407_213745_20150407_231544.EUM.nc	169.220	171.502	20.434	2396	5286	0	2873	0	17
SRL_OPN_2PTS022_0565_20150407_231544_20150408_005332.EUM.nc	172.485	175.881	22.043	3003	5489	0	2469	0	17
SRL_OPN_2PTS022_0567_20150408_005331_20150408_023153.EUM.nc	177.670	176.035	20.802	2933	5544	0	2579	0	32
SRL_OPN_2PTS022_0569_20150408_023153_20150408_041125.EUM.nc	165.275	172.527	21.906	2827	5493	0	2665	0	1
SRL_OPN_2PTS022_0571_20150408_041125_20150408_055302.EUM.nc	162.050	167.379	19.805	3817	5706	0	1885	0	4
SRL_OPN_2PTS022_0573_20150408_055301_20150408_074130.EUM.nc	172.600	174.645	20.332	4222	6154	0	1913	0	19
SRL_OPN_2PTS022_0576_20150408_074129_20150408_091946.EUM.nc	166.750	170.571	20.673	3272	5513	0	2235	0	6
SRL_OPN_2PTS022_0577_20150408_091945_20150408_105730.EUM.nc	178.570	174.201	19.717	2159	5428	0	3266	0	3
SRL_OPN_2PTS022_0579_20150408_105728_20150408_123545.EUM.nc	171.740	175.575	20.064	2509	5314	0	2797	0	8
SRL_OPN_2PTS022_0581_20150408_123544_20150408_141514.EUM.nc	174.890	175.629	21.218	3350	5528	0	2176	0	2
SRL_OPN_2PTS022_0583_20150408_141514_20150408_160834.EUM.nc	166.930	172.672	20.345	3414	6374	0	2925	0	35
SRL_OPN_2PTS022_0586_20150408_160833_20150408_174811.EUM.nc	165.270	171.087	22.193	2949	5563	0	2544	0	70
SRL_OPN_2PTS022_0588_20150408_174810_20150408_192744.EUM.nc	171.390	175.696	24.769	3304	5583	0	2254	0	25
SRL_OPN_2PTS022_0590_20150408_192743_20150408_210639.EUM.nc	164.870	171.049	20.319	3542	5579	0	2009	1	27
SRL_OPN_2PTS022_0592_20150408_210638_20150408_224459.EUM.nc	170.450	169.549	17.340	2709	5376	0	2650	0	17
SRL_OPN_2PTS022_0593_20150408_224458_20150409_002249.EUM.nc	167.850	172.797	19.489	3040	5450	0	2388	0	22
SRL_OPN_2PTS022_0595_20150409_002248_20150409_020045.EUM.nc	175.720	175.542	21.231	3065	5511	0	2426	0	20
SRL_OPN_2PTS022_0597_20150409_020045_20150409_033957.EUM.nc	164.800	171.799	20.804	2974	5514	0	2535	0	5
SRL_OPN_2PTS022_0599_20150409_033956_20150409_052054.EUM.nc	162.375	169.154	22.431	3013	5560	0	2519	1	27
SRL_OPN_2PTS022_0601_20150409_052052_20150409_071029.EUM.nc	166.810	171.038	20.268	3920	6177	0	2240	0	17
SRL_OPN_2PTS022_0604_20150409_071029_20150409_084859.EUM.nc	166.980	173.255	24.138	3891	5616	0	1716	0	9
SRL_OPN_2PTS022_0605_20150409_084858_20150409_102646.EUM.nc	176.570	172.735	19.633	2566	5406	0	2833	0	7
SRL_OPN_2PTS022_0607_20150409_102645_20150409_120449.EUM.nc	176.570	178.545	21.396	2602	5403	0	2800	0	1
SRL_OPN_2PTS022_0609_20150409_120449_20150409_134350.EUM.nc	176.270	177.902	18.733	3132	5395	0	2253	0	10
SRL_OPN_2PTS022_0611_20150409_134349_20150409_153714.EUM.nc	170.930	173.402	19.467	3596	6393	0	2753	0	44
SRL_OPN_2PTS022_0614_20150409_153713_20150409_171652.EUM.nc	163.410	171.246	23.232	2910	5594	0	2677	0	7
SRL_OPN_2PTS022_0616_20150409_171651_20150409_185630.EUM.nc	164.770	168.068	19.968	2142	3813	0	1659	0	12
SRL_OPN_2PTS022_0618_20150409_185629_20150409_203536.EUM.nc	170.630	173.451	22.073	3578	5552	0	1958	0	16

– Continued on next page

Table 11: K Brightness Temperature Statistics.

– Continued from previous page

File	Median	Mean	Std. Dev.	No. Obs.	Total Obs.	Default Lat/Lon	Flag (total)	Default (total)	3-Sigma Edited
SRL_OPN_2PTS022_0620_20150409_203535_20150409_221411.EUM.nc	167.030	170.249	19.136	3027	5492	0	2439	0	26
SRL_OPN_2PTS022_0622_20150409_221410_20150409_235208.EUM.nc	167.440	171.566	20.767	2881	5469	0	2570	0	18
SRL_OPN_2PTS022_0623_20150409_235208_20150410_012953.EUM.nc	178.530	178.528	17.010	3010	5523	0	2513	0	0
SRL_OPN_2PTS022_0625_20150410_012952_20150410_030839.EUM.nc	173.940	173.817	19.199	2975	5531	0	2550	0	6
SRL_OPN_2PTS022_0627_20150410_030838_20150410_044859.EUM.nc	164.410	170.601	21.516	3021	5460	0	2439	0	0
SRL_OPN_2PTS022_0629_20150410_044858_20150410_063119.EUM.nc	164.955	168.628	19.085	4044	5765	0	1717	0	4
SRL_OPN_2PTS022_0631_20150410_063119_20150410_081800.EUM.nc	169.925	174.359	22.676	4110	6080	0	1934	0	36
SRL_OPN_2PTS022_0634_20150410_081800_20150410_095604.EUM.nc	170.910	170.079	17.992	2846	5380	0	2529	1	4
SRL_OPN_2PTS022_0635_20150410_095603_20150410_113358.EUM.nc	176.970	176.340	17.704	2375	5373	0	2993	0	5
SRL_OPN_2PTS022_0637_20150410_113357_20150410_131227.EUM.nc	179.615	180.125	20.270	2854	5386	0	2518	0	14
SRL_OPN_2PTS022_0639_20150410_131227_20150410_150554.EUM.nc	171.565	174.014	20.663	3606	6347	0	2735	0	6
SRL_OPN_2PTS022_0642_20150410_150555_20150410_164533.EUM.nc	165.600	170.947	20.971	2906	5590	0	2640	0	44
SRL_OPN_2PTS022_0644_20150410_164532_20150410_182515.EUM.nc	169.260	170.649	20.922	3259	5500	0	2187	0	54
SRL_OPN_2PTS022_0646_20150410_182515_20150410_200430.EUM.nc	169.730	175.046	22.334	3137	5488	0	2324	0	27
SRL_OPN_2PTS022_0648_20150410_200430_20150410_214319.EUM.nc	165.845	170.033	20.365	3354	5509	0	2119	0	36
SRL_OPN_2PTS022_0650_20150410_214318_20150410_232124.EUM.nc	169.325	169.706	20.406	2513	5305	0	2789	0	3
SRL_OPN_2PTS022_0651_20150410_232123_20150411_005904.EUM.nc	180.715	179.669	18.827	2917	5480	0	2536	0	27
SRL_OPN_2PTS022_0653_20150411_005903_20150411_023728.EUM.nc	173.980	175.105	17.295	2985	5560	0	2555	0	20
SRL_OPN_2PTS022_0655_20150411_023727_20150411_041714.EUM.nc	162.800	169.156	20.333	2888	5516	0	2627	0	1
SRL_OPN_2PTS022_0657_20150411_041713_20150411_055850.EUM.nc	164.770	170.190	21.331	3813	5707	0	1874	0	20
SRL_OPN_2PTS022_0659_20150411_055850_20150411_074703.EUM.nc	172.820	173.077	20.176	4171	6133	0	1936	0	26
SRL_OPN_2PTS022_0662_20150411_074703_20150411_092518.EUM.nc	170.000	172.825	21.436	3227	5499	0	2270	0	2
SRL_OPN_2PTS022_0663_20150411_092517_20150411_110310.EUM.nc	180.650	176.137	19.749	2126	5438	0	3295	0	17
SRL_OPN_2PTS022_0665_20150411_110310_20150411_124120.EUM.nc	170.060	176.066	21.245	2546	5321	0	2752	0	23
SRL_OPN_2PTS022_0667_20150411_124119_20150411_142055.EUM.nc	166.610	173.160	21.430	3310	5478	0	2128	0	40
SRL_OPN_2PTS022_0669_20150411_142054_20150411_161412.EUM.nc	169.830	172.911	18.107	3418	6373	0	2903	0	52
SRL_OPN_2PTS022_0672_20150411_161411_20150411_175357.EUM.nc	165.750	170.156	20.662	3041	5570	0	2525	0	4
SRL_OPN_2PTS022_0674_20150411_175357_20150411_193320.EUM.nc	169.690	175.487	22.170	3325	5593	0	2268	0	0
SRL_OPN_2PTS022_0676_20150411_193320_20150411_211221.EUM.nc	167.770	172.758	19.141	3463	5467	0	1993	0	11
SRL_OPN_2PTS022_0678_20150411_211220_20150411_225040.EUM.nc	169.635	170.572	19.374	2527	5444	0	2908	0	9
SRL_OPN_2PTS022_0679_20150411_225039_20150412_002820.EUM.nc	167.200	171.718	19.796	3093	5416	0	2311	0	12
SRL_OPN_2PTS022_0681_20150412_002819_20150412_020627.EUM.nc	185.110	181.643	22.264	2993	5550	0	2549	0	8
SRL_OPN_2PTS022_0683_20150412_020626_20150412_034544.EUM.nc	167.735	172.747	20.420	2965	5559	0	2590	1	3
SRL_OPN_2PTS022_0685_20150412_034543_20150412_052639.EUM.nc	159.920	167.291	19.316	2926	5549	0	2602	0	21
SRL_OPN_2PTS022_0687_20150412_052639_20150412_071604.EUM.nc	166.070	171.762	21.235	4028	6179	0	2138	0	13
SRL_OPN_2PTS022_0690_20150412_071603_20150412_085431.EUM.nc	175.930	176.920	21.024	3764	5595	0	1814	0	17
SRL_OPN_2PTS022_0691_20150412_085430_20150412_103226.EUM.nc	172.700	173.446	21.210	2379	5499	0	3107	0	13
SRL_OPN_2PTS022_0693_20150412_103225_20150412_121023.EUM.nc	177.650	179.143	22.607	2536	5444	0	2893	0	15
SRL_OPN_2PTS022_0695_20150412_121022_20150412_134929.EUM.nc	176.470	177.451	22.317	3122	5421	0	2274	0	25

– Continued on next page

Table 11: K Brightness Temperature Statistics.

– Continued from previous page

File	Median	Mean	Std. Dev.	No. Obs.	Total Obs.	Default Lat/Lon	Flag (total)	Default (total)	3-Sigma Edited
SRL_OPN_2PTS022_0697_20150412_134928_20150412_154253.EUM.nc	169.760	173.289	18.994	3614	6352	0	2731	0	7
SRL_OPN_2PTS022_0700_20150412_154251_20150412_172240.EUM.nc	164.220	168.806	22.345	2942	5509	0	2556	0	11
SRL_OPN_2PTS022_0702_20150412_172240_20150412_190208.EUM.nc	167.580	174.517	21.833	3278	5574	0	2284	0	12
SRL_OPN_2PTS022_0704_20150412_190207_20150412_204120.EUM.nc	169.220	172.191	20.682	3719	5564	0	1809	0	36
SRL_OPN_2PTS022_0706_20150412_204120_20150412_221952.EUM.nc	169.190	172.481	19.723	2984	5370	0	2355	0	31
SRL_OPN_2PTS022_0708_20150412_221952_20150412_235739.EUM.nc	164.030	171.767	22.434	2946	5471	0	2470	0	55
SRL_OPN_2PTS022_0709_20150412_235739_20150413_013546.EUM.nc	181.710	179.977	19.708	3091	5540	0	2441	0	8
SRL_OPN_2PTS022_0711_20150413_013545_20150413_031427.EUM.nc	172.045	173.725	18.955	2902	5509	0	2601	0	6
SRL_OPN_2PTS022_0713_20150413_031426_20150413_045455.EUM.nc	165.650	168.696	19.728	3032	5496	0	2444	0	20
SRL_OPN_2PTS022_0715_20150413_045455_20150413_063723.EUM.nc	163.330	170.884	20.917	4002	5793	0	1780	0	11
SRL_OPN_2PTS022_0717_20150413_063724_20150413_082354.EUM.nc	172.075	175.484	19.106	4089	6042	0	1902	0	51
SRL_OPN_2PTS022_0720_20150413_082354_20150413_100147.EUM.nc	171.040	170.211	19.352	2818	5414	0	2586	1	9
SRL_OPN_2PTS022_0721_20150413_100146_20150413_113942.EUM.nc	169.430	174.966	21.381	2417	5387	0	2964	0	6
SRL_OPN_2PTS022_0723_20150413_113942_20150413_131825.EUM.nc	176.465	175.587	19.574	2929	5407	0	2447	0	31
SRL_OPN_2PTS022_0725_20150413_131824_20150413_151146.EUM.nc	170.115	172.519	19.458	3615	6390	0	2768	0	7
SRL_OPN_2PTS022_0728_20150413_151144_20150413_165132.EUM.nc	167.240	168.610	20.188	2939	5568	0	2625	0	4
SRL_OPN_2PTS022_0730_20150413_165131_20150413_183106.EUM.nc	173.130	177.556	24.654	3212	5502	0	2271	0	19
SRL_OPN_2PTS022_0732_20150413_183105_20150413_201027.EUM.nc	174.150	176.880	19.984	3179	5513	0	2283	1	50
SRL_OPN_2PTS022_0734_20150413_201026_20150413_214905.EUM.nc	164.175	171.459	19.561	3281	5521	0	2199	0	41
SRL_OPN_2PTS022_0736_20150413_214904_20150413_232707.EUM.nc	162.655	170.933	22.077	2493	5310	0	2804	0	13
SRL_OPN_2PTS022_0737_20150413_232706_20150414_010458.EUM.nc	175.500	178.229	19.285	2792	5510	0	2708	0	10
SRL_OPN_2PTS022_0739_20150414_010457_20150414_024316.EUM.nc	175.790	175.416	17.628	2924	5552	0	2627	0	1
SRL_OPN_2PTS022_0741_20150414_024315_20150414_042309.EUM.nc	166.070	169.769	20.171	2893	5506	0	2602	0	11
SRL_OPN_2PTS022_0743_20150414_042308_20150414_060501.EUM.nc	166.925	172.001	20.221	3828	5736	0	1864	0	44
SRL_OPN_2PTS022_0745_20150414_060500_20150414_075259.EUM.nc	167.750	172.789	21.117	4086	6099	0	1971	0	42
SRL_OPN_2PTS022_0748_20150414_075258_20150414_093103.EUM.nc	170.435	172.410	19.095	3134	5466	0	2318	0	14
SRL_OPN_2PTS022_0749_20150414_093103_20150414_110854.EUM.nc	171.135	175.366	22.228	2211	5408	0	3192	0	5
SRL_OPN_2PTS022_0751_20150414_110855_20150414_124716.EUM.nc	169.635	174.320	22.961	2552	5328	0	2770	0	6
SRL_OPN_2PTS022_0753_20150414_124716_20150414_144027.EUM.nc	177.915	176.600	19.399	3408	6268	0	2846	0	14
SRL_OPN_2PTS022_0756_20150414_144025_20150414_162012.EUM.nc	170.250	172.792	19.137	3406	5617	0	2188	0	23
SRL_OPN_2PTS022_0758_20150414_162012_20150414_175948.EUM.nc	164.530	171.763	22.305	3121	5574	0	2453	0	0
SRL_OPN_2PTS022_0760_20150414_175948_20150414_193919.EUM.nc	173.620	177.828	20.375	3325	5587	0	2247	0	15
SRL_OPN_2PTS022_0762_20150414_193918_20150414_211808.EUM.nc	164.930	171.416	18.855	3447	5476	0	2012	0	17
SRL_OPN_2PTS022_0764_20150414_211808_20150414_225625.EUM.nc	168.470	171.245	19.760	2467	5436	0	2953	0	16
SRL_OPN_2PTS022_0765_20150414_225624_20150415_003413.EUM.nc	174.975	176.705	20.763	3171	5465	0	2289	0	5
SRL_OPN_2PTS022_0767_20150415_003413_20150415_021214.EUM.nc	177.645	176.106	18.316	2938	5545	0	2597	0	10
SRL_OPN_2PTS022_0769_20150415_021214_20150415_035137.EUM.nc	172.130	172.508	20.901	2842	5535	0	2680	0	13
SRL_OPN_2PTS022_0771_20150415_035136_20150415_053248.EUM.nc	163.525	168.696	18.674	3002	5543	0	2515	0	26
SRL_OPN_2PTS022_0781_20150415_121617_20150415_135522.EUM.nc	178.080	177.695	20.299	3171	5461	0	2274	0	16

– Continued on next page

Table 11: K Brightness Temperature Statistics.

– Continued from previous page

File	Median	Mean	Std. Dev.	No. Obs.	Total Obs.	Default Lat/Lon	Flag (total)	Default (total)	3-Sigma Edited
SRL_OPN_2PTS022_0783_20150415_135522_20150415_154844.EUM.nc	172.680	173.155	20.193	3518	6373	0	2794	0	61
SRL_OPN_2PTS022_0786_20150415_154844_20150415_172831.EUM.nc	163.950	168.414	19.536	2934	5484	0	2525	0	25
SRL_OPN_2PTS022_0788_20150415_172831_20150415_190808.EUM.nc	174.270	176.505	20.612	3443	5592	0	2130	0	19
SRL_OPN_2PTS022_0790_20150415_190808_20150415_204710.EUM.nc	171.440	172.883	18.681	3754	5589	0	1825	0	10
SRL_OPN_2PTS022_0792_20150415_204710_20150415_222540.EUM.nc	158.015	166.870	21.320	2902	5384	0	2417	1	64
SRL_OPN_2PTS022_0794_20150415_222539_20150416_000333.EUM.nc	169.505	174.701	22.328	3069	5524	0	2444	0	11
SRL_OPN_2PTS022_0795_20150416_000332_20150416_014121.EUM.nc	180.870	180.333	18.091	3082	5553	0	2465	0	6
SRL_OPN_2PTS022_0797_20150416_014120_20150416_032016.EUM.nc	177.445	175.763	18.886	2902	5504	0	2574	0	28
SRL_OPN_2PTS022_0799_20150416_032016_20150416_050041.EUM.nc	161.450	168.932	20.166	3056	5510	0	2421	0	33
SRL_OPN_2PTS022_0801_20150416_050040_20150416_064327.EUM.nc	163.470	168.932	19.559	3954	5804	0	1821	0	29
SRL_OPN_2PTS022_0803_20150416_064327_20150416_082929.EUM.nc	171.945	171.901	18.961	4212	6032	0	1800	0	20
SRL_OPN_2PTS022_0806_20150416_082928_20150416_100729.EUM.nc	162.390	170.651	22.269	2823	5386	0	2561	0	2
SRL_OPN_2PTS022_0807_20150416_100728_20150416_114527.EUM.nc	176.295	179.289	22.868	2457	5425	0	2959	0	9
SRL_OPN_2PTS022_0809_20150416_114526_20150416_132404.EUM.nc	181.000	180.587	19.378	2988	5397	0	2406	0	3
SRL_OPN_2PTS022_0811_20150416_132403_20150416_151726.EUM.nc	173.440	175.662	20.798	3600	6330	0	2707	0	23
SRL_OPN_2PTS022_0814_20150416_151725_20150416_165713.EUM.nc	172.215	174.249	20.218	2906	5580	0	2664	0	10
SRL_OPN_2PTS022_0816_20150416_165713_20150416_183653.EUM.nc	169.590	173.878	20.051	3277	5486	0	2209	0	0
SRL_OPN_2PTS022_0818_20150416_183652_20150416_201605.EUM.nc	170.615	173.321	18.313	3344	5512	0	2158	0	10
SRL_OPN_2PTS022_0820_20150416_201604_20150416_215449.EUM.nc	165.700	171.201	21.429	3223	5479	0	2238	0	18
SRL_OPN_2PTS022_0822_20150416_215448_20150416_233250.EUM.nc	165.340	171.446	21.040	2480	5286	0	2767	0	39
SRL_OPN_2PTS022_0823_20150416_233249_20150417_011032.EUM.nc	179.480	177.788	19.894	2779	5492	0	2709	0	4
SRL_OPN_2PTS022_0825_20150417_011031_20150417_024905.EUM.nc	181.815	177.490	18.581	2905	5559	0	2635	0	19
SRL_OPN_2PTS022_0827_20150417_024903_20150417_042854.EUM.nc	164.010	170.377	20.321	2924	5500	0	2561	0	15
SRL_OPN_2PTS022_0829_20150417_042854_20150417_061054.EUM.nc	162.700	169.987	19.306	3863	5738	0	1873	0	2
SRL_OPN_2PTS022_0831_20150417_061053_20150417_075835.EUM.nc	173.830	175.575	19.785	4067	6101	0	2006	0	28
SRL_OPN_2PTS022_0834_20150417_075836_20150417_093645.EUM.nc	162.070	168.672	19.385	2974	5478	0	2489	0	15
SRL_OPN_2PTS022_0835_20150417_093645_20150417_111437.EUM.nc	179.645	177.120	23.884	2170	5397	0	3225	0	2
SRL_OPN_2PTS022_0837_20150417_111437_20150417_125255.EUM.nc	179.660	179.589	19.411	2643	5337	0	2666	0	28
SRL_OPN_2PTS022_0839_20150417_125254_20150417_144607.EUM.nc	175.405	176.455	22.128	3439	6291	0	2833	0	19
SRL_OPN_2PTS022_0842_20150417_144607_20150417_162552.EUM.nc	173.875	176.668	18.015	3372	5633	0	2243	0	18
SRL_OPN_2PTS022_0844_20150417_162552_20150417_180537.EUM.nc	162.230	167.484	18.098	3143	5630	0	2464	0	23
SRL_OPN_2PTS022_0846_20150417_180536_20150417_194457.EUM.nc	169.225	172.724	20.343	3290	5565	0	2231	0	44
SRL_OPN_2PTS022_0848_20150417_194456_20150417_212354.EUM.nc	165.380	171.899	18.857	3485	5442	0	1934	0	23
SRL_OPN_2PTS022_0850_20150417_212354_20150417_230207.EUM.nc	161.340	171.049	21.662	2258	5379	0	3099	0	22
SRL_OPN_2PTS022_0851_20150417_230206_20150418_003947.EUM.nc	182.005	181.478	17.763	3184	5472	0	2282	0	6
SRL_OPN_2PTS022_0853_20150418_003946_20150418_021800.EUM.nc	176.610	176.180	20.311	2874	5549	0	2665	0	10
SRL_OPN_2PTS022_0855_20150418_021800_20150418_035719.EUM.nc	165.070	169.757	18.954	2848	5571	0	2719	0	4
SRL_OPN_2PTS022_0857_20150418_035718_20150418_053838.EUM.nc	166.390	171.272	19.379	3203	5534	0	2327	0	4
SRL_OPN_2PTS022_0859_20150418_053837_20150418_072738.EUM.nc	167.770	172.424	19.724	4254	6168	0	1897	0	17

– Continued on next page

Table 11: K Brightness Temperature Statistics.

– Continued from previous page

File	Median	Mean	Std. Dev.	No. Obs.	Total Obs.	Default Lat/Lon	Flag (total)	Default (total)	3-Sigma Edited
SRL_OPN_2PTS022_0862_20150418_072737_20150418_090601.EUM.nc	162.600	170.609	21.591	3530	5555	0	2007	0	18
SRL_OPN_2PTS022_0863_20150418_090600_20150418_104345.EUM.nc	173.720	175.076	20.083	2365	5486	0	3100	0	21
SRL_OPN_2PTS022_0865_20150418_104344_20150418_122155.EUM.nc	179.945	179.521	20.471	2653	5456	0	2798	0	5
SRL_OPN_2PTS022_0867_20150418_122154_20150418_140112.EUM.nc	172.770	174.985	19.505	3329	5483	0	2138	0	16
SRL_OPN_2PTS022_0869_20150418_140111_20150418_155435.EUM.nc	168.760	174.112	19.515	3296	6367	0	3042	0	29
SRL_OPN_2PTS022_0872_20150418_155434_20150418_173412.EUM.nc	160.815	167.997	19.475	2889	5464	0	2554	0	21
SRL_OPN_2PTS022_0874_20150418_173411_20150418_191347.EUM.nc	166.945	173.697	21.427	3383	5582	0	2148	0	51
SRL_OPN_2PTS022_0876_20150418_191347_20150418_205256.EUM.nc	166.545	172.456	20.002	3698	5613	0	1895	0	20
SRL_OPN_2PTS022_0878_20150418_205255_20150418_223115.EUM.nc	163.780	169.714	18.968	2877	5385	0	2474	0	34
SRL_OPN_2PTS022_0880_20150418_223113_20150419_000906.EUM.nc	169.660	175.221	20.979	3088	5476	0	2380	0	8
SRL_OPN_2PTS022_0881_20150419_000907_20150419_014705.EUM.nc	176.200	177.000	20.240	3077	5559	0	2424	0	58
SRL_OPN_2PTS022_0883_20150419_014704_20150419_032557.EUM.nc	169.420	173.742	18.098	3000	5486	0	2478	0	8
SRL_OPN_2PTS022_0885_20150419_032556_20150419_050606.EUM.nc	162.100	169.190	18.868	2950	5500	0	2541	0	9
SRL_OPN_2PTS022_0887_20150419_050604_20150419_065638.EUM.nc	165.770	170.734	19.337	3896	6225	0	2306	0	23
SRL_OPN_2PTS022_0890_20150419_065637_20150419_083514.EUM.nc	169.850	173.488	22.600	4125	5615	0	1445	0	45
SRL_OPN_2PTS022_0892_20150419_083513_20150419_101305.EUM.nc	170.775	172.091	19.404	2742	5398	0	2648	0	8
SRL_OPN_2PTS022_0893_20150419_101303_20150419_115103.EUM.nc	178.345	179.023	20.070	2512	5458	0	2932	0	14
SRL_OPN_2PTS022_0895_20150419_115102_20150419_132952.EUM.nc	172.990	176.434	19.890	3018	5389	0	2361	0	10
SRL_OPN_2PTS022_0897_20150419_132952_20150419_152315.EUM.nc	169.670	174.569	19.359	3623	6362	0	2724	0	15
SRL_OPN_2PTS022_0900_20150419_152314_20150419_170254.EUM.nc	161.870	166.885	19.914	2875	5603	0	2695	0	33
SRL_OPN_2PTS022_0902_20150419_170253_20150419_184235.EUM.nc	164.850	171.278	20.648	3255	5488	0	2215	0	18
SRL_OPN_2PTS022_0904_20150419_184235_20150419_202144.EUM.nc	177.010	176.697	23.468	3440	5519	0	2050	0	29
SRL_OPN_2PTS022_0906_20150419_202144_20150419_220026.EUM.nc	166.140	173.433	19.943	3000	5493	0	2464	0	29
SRL_OPN_2PTS022_0908_20150419_220026_20150419_233825.EUM.nc	161.620	167.875	18.635	2670	5441	0	2760	0	11
SRL_OPN_2PTS022_0909_20150419_233825_20150420_011557.EUM.nc	178.880	178.269	18.828	3010	5486	0	2468	0	8
SRL_OPN_2PTS022_0911_20150420_011557_20150420_025433.EUM.nc	171.490	175.019	18.857	2902	5527	0	2608	0	17
SRL_OPN_2PTS022_0913_20150420_025431_20150420_043436.EUM.nc	161.550	167.631	18.742	2906	5510	0	2581	0	23
SRL_OPN_2PTS022_0915_20150420_043435_20150420_061636.EUM.nc	159.860	168.405	21.181	3897	5767	0	1838	0	32
SRL_OPN_2PTS022_0917_20150420_061635_20150420_080401.EUM.nc	173.195	175.011	20.447	4080	6094	0	2008	0	6
SRL_OPN_2PTS022_0920_20150420_080400_20150420_094209.EUM.nc	169.545	171.859	20.403	2989	5497	0	2499	0	9
SRL_OPN_2PTS022_0921_20150420_094208_20150420_112002.EUM.nc	186.860	181.702	23.085	2264	5329	0	3065	0	0
SRL_OPN_2PTS022_0923_20150420_112001_20150420_125831.EUM.nc	175.060	178.017	20.241	2724	5341	0	2615	0	2
SRL_OPN_2PTS022_0925_20150420_125830_20150420_145144.EUM.nc	172.890	174.731	20.202	3513	6346	0	2826	0	7
SRL_OPN_2PTS022_0928_20150420_145144_20150420_163123.EUM.nc	164.570	169.989	20.767	3316	5655	0	2321	0	18
SRL_OPN_2PTS022_0930_20150420_163123_20150420_181106.EUM.nc	160.100	168.929	20.506	3132	5586	0	2450	0	4
SRL_OPN_2PTS022_0932_20150420_181106_20150420_195026.EUM.nc	172.030	179.714	22.296	3241	5517	0	2271	1	4
SRL_OPN_2PTS022_0934_20150420_195025_20150420_212920.EUM.nc	168.090	174.368	20.390	3555	5457	0	1885	0	17
SRL_OPN_2PTS022_0936_20150420_212919_20150420_230731.EUM.nc	171.035	174.173	20.446	2213	5387	0	3163	0	11
SRL_OPN_2PTS022_0937_20150420_230730_20150421_004510.EUM.nc	176.110	178.954	19.148	3114	5454	0	2337	0	3

– Continued on next page

Table 11: K Brightness Temperature Statistics.

– Continued from previous page

File	Median	Mean	Std. Dev.	No. Obs.	Total Obs.	Default Lat/Lon	Flag (total)	Default (total)	3-Sigma Edited
SRL_OPN_2PTS022_0939_20150421_004510_20150421_022325.EUM.nc	178.500	176.718	18.745	2872	5559	0	2682	0	5
SRL_OPN_2PTS022_0941_20150421_022325_20150421_040258.EUM.nc	162.680	168.493	17.716	2844	5463	0	2592	0	27
SRL_OPN_2PTS022_0943_20150421_040257_20150421_054415.EUM.nc	161.230	170.413	23.967	3425	5653	0	2173	0	55
SRL_OPN_2PTS022_0945_20150421_054415_20150421_073303.EUM.nc	170.160	172.789	20.347	4198	6171	0	1941	0	32
SRL_OPN_2PTS022_0948_20150421_073302_20150421_091123.EUM.nc	174.180	176.851	21.180	3346	5547	0	2183	0	18
SRL_OPN_2PTS022_0949_20150421_091124_20150421_104916.EUM.nc	170.835	174.179	22.162	2359	5524	0	3164	0	1
SRL_OPN_2PTS022_0951_20150421_104915_20150421_122718.EUM.nc	171.780	175.223	19.815	2598	5337	0	2728	0	11
SRL_OPN_2PTS022_0953_20150421_122718_20150421_140641.EUM.nc	173.270	176.998	18.425	3223	5519	0	2286	0	10
SRL_OPN_2PTS022_0955_20150421_140640_20150421_160003.EUM.nc	166.490	171.579	19.064	3286	6381	0	3077	0	18
SRL_OPN_2PTS022_0958_20150421_160002_20150421_173949.EUM.nc	162.150	170.540	21.786	2972	5622	0	2647	0	3
SRL_OPN_2PTS022_0960_20150421_173948_20150421_191915.EUM.nc	169.980	173.860	19.979	3410	5573	0	2158	0	5
SRL_OPN_2PTS022_0962_20150421_191913_20150421_205821.EUM.nc	172.535	175.233	21.327	3636	5599	0	1925	0	38
SRL_OPN_2PTS022_0964_20150421_205820_20150421_223646.EUM.nc	163.310	170.523	19.866	2766	5389	0	2550	0	73
SRL_OPN_2PTS022_0965_20150421_223646_20150422_001429.EUM.nc	170.890	173.824	19.172	3023	5462	0	2434	0	5
SRL_OPN_2PTS022_0967_20150422_001427_20150422_015229.EUM.nc	176.680	177.935	20.791	3064	5535	0	2455	0	16
SRL_OPN_2PTS022_0969_20150422_015228_20150422_033133.EUM.nc	163.920	170.961	19.735	2988	5477	0	2456	0	33
SRL_OPN_2PTS022_0971_20150422_033132_20150422_051211.EUM.nc	159.855	169.139	21.764	3021	5524	0	2500	0	3
SRL_OPN_2PTS022_0973_20150422_051210_20150422_070203.EUM.nc	166.310	171.292	21.103	3818	6209	0	2352	0	39
SRL_OPN_2PTS022_0976_20150422_070201_20150422_084036.EUM.nc	173.480	177.683	21.724	4011	5596	0	1560	0	25
SRL_OPN_2PTS022_0978_20150422_084035_20150422_101833.EUM.nc	163.410	171.293	20.395	2691	5396	0	2682	1	22
SRL_OPN_2PTS022_0979_20150422_101832_20150422_152842.EUM.nc	176.000	177.009	20.719	9168	17153	0	7954	0	31
SRL_OPN_2PTS022_0986_20150422_152841_20150422_170828.EUM.nc	168.330	174.988	23.096	2754	4643	0	1872	0	17
SRL_OPN_2PTS022_0988_20150422_170827_20150422_184759.EUM.nc	168.900	172.763	20.261	3354	5490	0	2129	0	7
SRL_OPN_2PTS022_0990_20150422_184758_20150422_202714.EUM.nc	178.505	179.948	23.505	3441	5524	0	2070	0	13
SRL_OPN_2PTS022_0992_20150422_202715_20150422_220554.EUM.nc	163.800	170.877	20.798	3064	5478	0	2393	0	21
SRL_OPN_2PTS022_0994_20150422_220553_20150422_234343.EUM.nc	167.025	170.132	18.883	2778	5481	0	2661	0	42
SRL_OPN_2PTS022_0995_20150422_234342_20150423_012135.EUM.nc	173.410	179.016	18.922	2988	5521	0	2523	0	10
SRL_OPN_2PTS022_0997_20150423_012134_20150423_030016.EUM.nc	172.550	174.749	19.946	2893	5580	0	2670	0	17
SRL_OPN_2PTS022_0999_20150423_030016_20150423_044017.EUM.nc	165.200	171.227	21.011	2898	5503	0	2590	0	15

28 Ka Brightness Temperature Table

Table 12: Ka Brightness Temperature Statistics.

File	Median	Mean	Std. Dev.	No. Obs.	Total Obs.	Default Lat/Lon	Flag (total)	Default (total)	3-Sigma Edited
SRL_OPN_2PTS021_1001_20150319_044019_20150319_062228.EUM.nc	168.910	169.488	8.454	3874	5758	0	1686	0	198
SRL_OPN_2PTS022_0001_20150319_062227_20150319_080936.EUM.nc	171.430	171.614	8.371	3925	6082	0	1911	0	246
SRL_OPN_2PTS022_0004_20150319_080936_20150319_094742.EUM.nc	167.900	167.875	7.184	2890	5466	0	2419	0	157
SRL_OPN_2PTS022_0005_20150319_094741_20150319_112535.EUM.nc	167.425	167.671	6.688	2110	5324	0	3152	0	62
SRL_OPN_2PTS022_0007_20150319_112534_20150319_130408.EUM.nc	167.620	168.190	6.375	2619	5304	0	2518	0	167
SRL_OPN_2PTS022_0009_20150319_130407_20150319_145723.EUM.nc	169.540	168.958	6.763	3459	6340	0	2759	0	122
SRL_OPN_2PTS022_0012_20150319_145722_20150319_163703.EUM.nc	169.770	169.922	7.925	3158	5636	0	2364	0	114
SRL_OPN_2PTS022_0014_20150319_163703_20150319_181646.EUM.nc	169.920	170.170	9.344	3144	5598	0	2347	0	107
SRL_OPN_2PTS022_0016_20150319_181645_20150319_195601.EUM.nc	169.035	168.974	8.172	3124	5478	0	2196	0	158
SRL_OPN_2PTS022_0018_20150319_195601_20150319_213454.EUM.nc	167.790	168.136	6.590	3428	5396	0	1814	0	154
SRL_OPN_2PTS022_0020_20150319_213453_20150319_231303.EUM.nc	168.470	168.969	6.239	2182	5365	0	3074	0	109
SRL_OPN_2PTS022_0021_20150319_231303_20150320_005043.EUM.nc	169.120	170.532	8.260	3087	5450	0	2268	0	95
SRL_OPN_2PTS022_0023_20150320_005041_20150320_022902.EUM.nc	170.730	170.627	6.490	2864	5534	0	2557	0	113
SRL_OPN_2PTS022_0025_20150320_022901_20150320_040840.EUM.nc	169.300	168.803	8.043	2834	5468	0	2551	0	83
SRL_OPN_2PTS022_0027_20150320_040840_20150320_055004.EUM.nc	167.175	169.037	9.437	3717	5692	0	1898	0	77
SRL_OPN_2PTS022_0029_20150320_055004_20150320_073839.EUM.nc	168.420	169.201	8.531	3966	6157	0	1895	0	296
SRL_OPN_2PTS022_0032_20150320_073839_20150320_105448.EUM.nc	169.540	169.284	7.668	5457	10973	0	5313	0	203
SRL_OPN_2PTS022_0035_20150320_105447_20150320_123303.EUM.nc	168.355	168.797	6.302	2425	5317	0	2783	0	109
SRL_OPN_2PTS022_0037_20150320_123303_20150320_141222.EUM.nc	169.445	169.789	8.377	3103	5504	0	2180	0	221
SRL_OPN_2PTS022_0039_20150320_141220_20150320_160542.EUM.nc	170.320	170.213	7.479	3240	6376	0	2957	0	179
SRL_OPN_2PTS022_0042_20150320_160541_20150320_174527.EUM.nc	169.440	169.309	8.376	3046	5579	0	2483	0	50
SRL_OPN_2PTS022_0044_20150320_174526_20150320_192452.EUM.nc	169.050	169.569	8.012	3427	5568	0	2057	1	83
SRL_OPN_2PTS022_0046_20150320_192451_20150320_210356.EUM.nc	166.300	167.321	6.950	3461	5549	0	1906	0	182
SRL_OPN_2PTS022_0048_20150320_210355_20150320_224217.EUM.nc	166.420	167.422	6.337	2566	5342	0	2603	0	173
SRL_OPN_2PTS022_0049_20150320_224217_20150321_002000.EUM.nc	169.080	169.578	7.092	2906	5428	0	2405	0	117
SRL_OPN_2PTS022_0051_20150321_001959_20150321_015802.EUM.nc	170.130	169.594	6.740	2973	5542	0	2422	0	147
SRL_OPN_2PTS022_0053_20150321_015801_20150321_033712.EUM.nc	169.855	170.653	7.904	2995	5500	0	2433	1	71
SRL_OPN_2PTS022_0055_20150321_033711_20150321_051756.EUM.nc	167.295	167.906	8.237	2806	5519	0	2437	0	276
SRL_OPN_2PTS022_0057_20150321_051756_20150321_070738.EUM.nc	167.945	169.237	9.183	3881	6184	0	2162	0	141
SRL_OPN_2PTS022_0060_20150321_070737_20150321_084609.EUM.nc	170.585	169.598	7.372	3708	5588	0	1658	0	222
SRL_OPN_2PTS022_0061_20150321_084608_20150321_102405.EUM.nc	167.390	167.635	7.265	2391	5375	0	2730	1	253
SRL_OPN_2PTS022_0063_20150321_102405_20150321_120158.EUM.nc	169.190	169.341	7.246	2549	5375	0	2774	0	52
SRL_OPN_2PTS022_0065_20150321_120157_20150321_134058.EUM.nc	168.730	168.970	6.478	3005	5434	0	2257	0	172
SRL_OPN_2PTS022_0067_20150321_134057_20150321_153422.EUM.nc	167.860	167.756	7.168	3489	6350	0	2698	0	163
SRL_OPN_2PTS022_0070_20150321_153420_20150321_171408.EUM.nc	170.480	170.827	9.415	2850	5571	0	2600	0	121
SRL_OPN_2PTS022_0072_20150321_171408_20150321_185338.EUM.nc	170.460	170.364	8.195	3349	5508	0	2071	0	88

– Continued on next page

Table 12: Ka Brightness Temperature Statistics.

– Continued from previous page

File	Median	Mean	Std. Dev.	No. Obs.	Total Obs.	Default Lat/Lon	Flag (total)	Default (total)	3-Sigma Edited
SRL_OPN_2PTS022_0074_20150321_185337_20150321_203253.EUM.nc	169.140	168.658	7.437	3524	5534	0	1920	0	90
SRL_OPN_2PTS022_0076_20150321_203252_20150321_221129.EUM.nc	170.860	172.002	9.070	2892	5470	0	2453	0	125
SRL_OPN_2PTS022_0078_20150321_221129_20150321_234917.EUM.nc	167.250	167.687	6.996	2685	5429	0	2532	0	212
SRL_OPN_2PTS022_0079_20150321_234916_20150322_012710.EUM.nc	169.960	170.315	7.423	2858	5517	0	2493	0	166
SRL_OPN_2PTS022_0081_20150322_012710_20150322_030554.EUM.nc	170.280	170.374	7.582	2928	5563	0	2550	0	85
SRL_OPN_2PTS022_0083_20150322_030553_20150322_044602.EUM.nc	167.640	167.752	6.707	2938	5450	0	2417	0	95
SRL_OPN_2PTS022_0085_20150322_044601_20150322_062827.EUM.nc	167.800	169.415	9.070	3816	5760	0	1708	0	236
SRL_OPN_2PTS022_0087_20150322_062826_20150322_081517.EUM.nc	169.390	169.079	7.222	4049	6087	0	1886	0	152
SRL_OPN_2PTS022_0090_20150322_081517_20150322_095321.EUM.nc	166.555	166.901	6.956	2829	5371	0	2393	0	149
SRL_OPN_2PTS022_0091_20150322_095320_20150322_113106.EUM.nc	170.335	170.297	8.196	2224	5289	0	2995	0	70
SRL_OPN_2PTS022_0093_20150322_113105_20150322_130942.EUM.nc	167.560	168.380	7.570	2760	5369	0	2499	0	110
SRL_OPN_2PTS022_0095_20150322_130941_20150322_150300.EUM.nc	167.890	167.949	6.816	3366	6356	0	2745	0	245
SRL_OPN_2PTS022_0098_20150322_150259_20150322_164248.EUM.nc	167.980	168.204	6.462	2909	5608	0	2579	0	120
SRL_OPN_2PTS022_0100_20150322_164248_20150322_182222.EUM.nc	170.550	170.859	9.835	3155	5495	0	2119	0	221
SRL_OPN_2PTS022_0102_20150322_182221_20150322_200145.EUM.nc	168.435	168.941	7.796	3080	5493	0	2261	0	152
SRL_OPN_2PTS022_0104_20150322_200144_20150322_214034.EUM.nc	167.985	168.232	8.212	3196	5492	0	2032	0	264
SRL_OPN_2PTS022_0106_20150322_214035_20150322_231833.EUM.nc	170.280	170.843	8.378	2286	5303	0	2839	0	178
SRL_OPN_2PTS022_0107_20150322_231831_20150323_005622.EUM.nc	170.925	171.726	9.188	2833	5495	0	2535	0	127
SRL_OPN_2PTS022_0109_20150323_005621_20150323_023446.EUM.nc	168.670	169.345	6.405	2856	5560	0	2559	0	145
SRL_OPN_2PTS022_0111_20150323_023444_20150323_041419.EUM.nc	166.440	166.601	5.420	2736	5484	0	2569	0	179
SRL_OPN_2PTS022_0113_20150323_041418_20150323_055601.EUM.nc	167.000	168.876	8.921	3672	5694	0	1861	0	161
SRL_OPN_2PTS022_0115_20150323_055601_20150323_074421.EUM.nc	168.190	169.218	8.166	4087	6139	0	1905	0	147
SRL_OPN_2PTS022_0118_20150323_074420_20150323_092235.EUM.nc	168.330	168.679	9.112	3202	5484	0	2170	0	112
SRL_OPN_2PTS022_0119_20150323_092234_20150323_110020.EUM.nc	170.120	169.878	6.562	1933	5418	0	3321	1	163
SRL_OPN_2PTS022_0121_20150323_110019_20150323_123838.EUM.nc	170.530	170.362	8.306	2510	5350	0	2789	0	51
SRL_OPN_2PTS022_0123_20150323_123837_20150323_141806.EUM.nc	167.615	167.957	7.654	3336	5511	0	2095	0	80
SRL_OPN_2PTS022_0125_20150323_141808_20150323_161127.EUM.nc	167.930	168.466	6.885	3281	6387	0	2945	0	161
SRL_OPN_2PTS022_0128_20150323_161126_20150323_175104.EUM.nc	169.320	171.143	8.513	3030	5567	0	2482	0	55
SRL_OPN_2PTS022_0130_20150323_175104_20150323_193036.EUM.nc	167.765	169.068	7.961	3308	5581	0	2181	0	92
SRL_OPN_2PTS022_0132_20150323_193035_20150323_210937.EUM.nc	166.280	167.116	7.459	3432	5450	0	1933	0	85
SRL_OPN_2PTS022_0134_20150323_210937_20150323_224749.EUM.nc	169.220	169.630	7.936	2398	5444	0	2815	0	231
SRL_OPN_2PTS022_0135_20150323_224748_20150324_002539.EUM.nc	166.805	167.950	7.950	2926	5400	0	2340	0	134
SRL_OPN_2PTS022_0137_20150324_002538_20150324_020344.EUM.nc	169.540	169.023	7.658	2982	5528	0	2454	0	92
SRL_OPN_2PTS022_0139_20150324_020343_20150324_034250.EUM.nc	167.665	168.584	7.183	2960	5530	0	2482	0	88
SRL_OPN_2PTS022_0141_20150324_034249_20150324_052350.EUM.nc	168.320	169.924	9.886	2886	5544	0	2513	0	145
SRL_OPN_2PTS022_0143_20150324_052350_20150324_071320.EUM.nc	168.810	170.323	8.960	3913	6163	0	2136	0	114
SRL_OPN_2PTS022_0146_20150324_071320_20150324_085149.EUM.nc	171.120	170.392	8.393	3734	5598	0	1677	0	187
SRL_OPN_2PTS022_0147_20150324_085148_20150324_102936.EUM.nc	168.010	167.894	6.635	2426	5453	0	2952	0	75
SRL_OPN_2PTS022_0149_20150324_102936_20150324_120741.EUM.nc	170.720	169.927	8.051	2518	5448	0	2837	0	93

– Continued on next page

Table 12: Ka Brightness Temperature Statistics.

– Continued from previous page

File	Median	Mean	Std. Dev.	No. Obs.	Total Obs.	Default Lat/Lon	Flag (total)	Default (total)	3-Sigma Edited
SRL_OPN_2PTS022_0151_20150324_120740_20150324_134636.EUM.nc	168.500	169.232	8.465	3075	5403	0	2242	0	86
SRL_OPN_2PTS022_0153_20150324_134635_20150324_154007.EUM.nc	170.310	169.909	7.417	3429	6387	0	2757	0	201
SRL_OPN_2PTS022_0156_20150324_154007_20150324_171946.EUM.nc	168.540	169.356	7.944	2879	5497	0	2544	0	74
SRL_OPN_2PTS022_0158_20150324_171945_20150324_185924.EUM.nc	168.440	169.948	8.102	3234	5604	0	2225	0	145
SRL_OPN_2PTS022_0160_20150324_185923_20150324_203829.EUM.nc	168.360	168.367	8.135	3446	5530	0	1827	0	257
SRL_OPN_2PTS022_0162_20150324_203828_20150324_221701.EUM.nc	168.680	169.246	8.174	2849	5415	0	2366	0	200
SRL_OPN_2PTS022_0164_20150324_221700_20150324_235457.EUM.nc	167.690	167.858	7.791	2821	5467	0	2506	0	140
SRL_OPN_2PTS022_0165_20150324_235455_20150325_013243.EUM.nc	169.290	169.463	8.144	2731	5520	0	2484	0	305
SRL_OPN_2PTS022_0167_20150325_013242_20150325_031132.EUM.nc	169.045	169.325	8.451	2859	5580	0	2570	0	151
SRL_OPN_2PTS022_0169_20150325_031130_20150325_045155.EUM.nc	168.395	168.618	8.335	2871	5474	0	2428	0	175
SRL_OPN_2PTS022_0171_20150325_045153_20150325_063419.EUM.nc	168.725	169.603	7.710	3928	5785	0	1717	0	140
SRL_OPN_2PTS022_0173_20150325_063419_20150325_082051.EUM.nc	168.160	168.597	7.221	3965	6053	0	1868	0	220
SRL_OPN_2PTS022_0176_20150325_082050_20150325_095853.EUM.nc	169.585	170.330	7.258	2835	5403	0	2453	0	115
SRL_OPN_2PTS022_0177_20150325_095852_20150325_113649.EUM.nc	168.780	168.715	7.841	2309	5426	0	2985	0	132
SRL_OPN_2PTS022_0179_20150325_113648_20150325_131519.EUM.nc	170.850	170.597	8.046	2865	5394	0	2437	0	92
SRL_OPN_2PTS022_0181_20150325_131518_20150325_150840.EUM.nc	168.885	168.705	7.069	3281	6367	0	2753	0	333
SRL_OPN_2PTS022_0184_20150325_150840_20150325_164826.EUM.nc	168.210	168.837	7.037	2834	5575	0	2664	0	77
SRL_OPN_2PTS022_0186_20150325_164826_20150325_182809.EUM.nc	168.360	169.235	8.552	3167	5501	0	2154	0	180
SRL_OPN_2PTS022_0188_20150325_182808_20150325_200723.EUM.nc	170.060	170.926	8.343	3066	5505	0	2267	0	172
SRL_OPN_2PTS022_0190_20150325_200723_20150325_214610.EUM.nc	167.540	168.815	8.345	3183	5523	0	2176	0	164
SRL_OPN_2PTS022_0192_20150325_214610_20150325_232415.EUM.nc	168.640	169.323	6.780	2387	5315	0	2790	0	138
SRL_OPN_2PTS022_0193_20150325_232414_20150326_010154.EUM.nc	168.945	169.583	7.858	2683	5480	0	2656	0	141
SRL_OPN_2PTS022_0195_20150326_010154_20150326_024021.EUM.nc	169.550	169.510	6.304	2864	5552	0	2571	0	117
SRL_OPN_2PTS022_0197_20150326_024020_20150326_042001.EUM.nc	167.230	167.672	6.988	2783	5517	0	2577	0	157
SRL_OPN_2PTS022_0199_20150326_042001_20150326_060150.EUM.nc	167.325	168.960	8.925	3688	5707	0	1833	0	186
SRL_OPN_2PTS022_0201_20150326_060149_20150326_074956.EUM.nc	168.930	169.142	6.935	4004	6127	0	1914	0	209
SRL_OPN_2PTS022_0204_20150326_074956_20150326_092808.EUM.nc	170.335	170.539	8.961	3174	5483	0	2227	0	82
SRL_OPN_2PTS022_0205_20150326_092808_20150326_110600.EUM.nc	169.790	169.073	8.380	2074	5443	0	3264	0	105
SRL_OPN_2PTS022_0207_20150326_110600_20150326_124412.EUM.nc	169.820	169.985	7.500	2539	5342	0	2748	0	55
SRL_OPN_2PTS022_0209_20150326_124411_20150326_143721.EUM.nc	168.430	168.369	7.443	3204	6263	0	2806	0	253
SRL_OPN_2PTS022_0212_20150326_143720_20150326_161706.EUM.nc	168.225	168.673	7.250	3359	5637	0	2169	0	109
SRL_OPN_2PTS022_0214_20150326_161705_20150326_175652.EUM.nc	168.680	170.356	10.249	2921	5539	0	2441	0	177
SRL_OPN_2PTS022_0216_20150326_175650_20150326_193614.EUM.nc	168.750	169.553	8.235	3232	5558	0	2169	0	157
SRL_OPN_2PTS022_0218_20150326_193613_20150326_211514.EUM.nc	166.385	167.128	8.316	3306	5481	0	1999	0	176
SRL_OPN_2PTS022_0220_20150326_211513_20150326_225322.EUM.nc	169.085	169.003	6.803	2449	5425	0	2877	0	99
SRL_OPN_2PTS022_0221_20150326_225322_20150327_003110.EUM.nc	169.230	169.638	8.167	3038	5424	0	2298	0	88
SRL_OPN_2PTS022_0223_20150327_003109_20150327_020919.EUM.nc	169.335	169.832	7.096	2859	5546	0	2590	0	97
SRL_OPN_2PTS022_0225_20150327_020918_20150327_034830.EUM.nc	167.740	168.756	8.343	2853	5524	0	2525	0	146
SRL_OPN_2PTS022_0227_20150327_034828_20150327_052937.EUM.nc	167.795	167.327	7.753	2890	5538	0	2537	1	110

– Continued on next page

Table 12: Ka Brightness Temperature Statistics.

– Continued from previous page

File	Median	Mean	Std. Dev.	No. Obs.	Total Obs.	Default Lat/Lon	Flag (total)	Default (total)	3-Sigma Edited
SRL_OPN_2PTS022_0229_20150327_052936_20150327_071856.EUM.nc	168.720	169.314	7.773	4045	6185	0	2013	0	127
SRL_OPN_2PTS022_0232_20150327_071856_20150327_085722.EUM.nc	168.820	168.790	8.811	3448	5599	0	1795	0	356
SRL_OPN_2PTS022_0233_20150327_085721_20150327_103508.EUM.nc	170.135	169.761	9.850	2248	5470	0	3114	0	108
SRL_OPN_2PTS022_0235_20150327_103508_20150327_121314.EUM.nc	169.920	170.073	8.403	2525	5460	0	2857	0	78
SRL_OPN_2PTS022_0237_20150327_121313_20150327_135223.EUM.nc	169.580	170.285	9.131	3026	5481	0	2285	0	170
SRL_OPN_2PTS022_0239_20150327_135222_20150327_154546.EUM.nc	169.440	169.492	7.263	3351	6381	0	2727	0	303
SRL_OPN_2PTS022_0242_20150327_154545_20150327_172524.EUM.nc	169.250	169.391	7.579	2850	5480	0	2514	0	116
SRL_OPN_2PTS022_0244_20150327_172523_20150327_190500.EUM.nc	167.275	167.707	7.636	3213	5595	0	2170	1	211
SRL_OPN_2PTS022_0246_20150327_190500_20150327_204412.EUM.nc	168.280	168.935	8.073	3673	5581	0	1770	0	138
SRL_OPN_2PTS022_0248_20150327_204411_20150327_222235.EUM.nc	169.845	170.106	8.576	2725	5346	0	2374	0	247
SRL_OPN_2PTS022_0250_20150327_222234_20150328_000028.EUM.nc	168.840	168.959	8.229	2728	5481	0	2446	0	307
SRL_OPN_2PTS022_0251_20150328_000027_20150328_013826.EUM.nc	169.260	169.240	7.049	2912	5541	0	2447	0	182
SRL_OPN_2PTS022_0253_20150328_013824_20150328_031709.EUM.nc	168.280	168.432	8.003	2875	5543	0	2540	0	128
SRL_OPN_2PTS022_0255_20150328_031708_20150328_045738.EUM.nc	167.720	167.474	7.418	2945	5486	0	2403	0	138
SRL_OPN_2PTS022_0257_20150328_045738_20150328_064012.EUM.nc	167.540	168.205	7.486	3921	5798	0	1699	0	178
SRL_OPN_2PTS022_0259_20150328_064012_20150328_082632.EUM.nc	168.775	169.172	8.705	4112	6039	0	1799	0	128
SRL_OPN_2PTS022_0262_20150328_082632_20150328_100425.EUM.nc	166.050	167.415	8.554	2722	5404	0	2533	0	149
SRL_OPN_2PTS022_0263_20150328_100424_20150328_114222.EUM.nc	168.400	168.304	6.790	2409	5442	0	2978	0	55
SRL_OPN_2PTS022_0265_20150328_114220_20150328_132106.EUM.nc	170.720	171.237	9.115	2906	5393	0	2399	0	88
SRL_OPN_2PTS022_0267_20150328_132105_20150328_151427.EUM.nc	169.485	170.283	7.867	3462	6352	0	2714	0	176
SRL_OPN_2PTS022_0270_20150328_151427_20150328_165405.EUM.nc	169.380	169.632	8.696	2766	5535	0	2599	0	170
SRL_OPN_2PTS022_0272_20150328_165404_20150328_183346.EUM.nc	165.460	167.464	8.402	3133	5519	0	2179	0	207
SRL_OPN_2PTS022_0274_20150328_183345_20150328_201306.EUM.nc	169.035	169.948	8.868	3180	5513	0	2143	0	190
SRL_OPN_2PTS022_0276_20150328_201305_20150328_215142.EUM.nc	165.550	166.789	7.201	3198	5476	0	2163	0	115
SRL_OPN_2PTS022_0278_20150328_215142_20150328_232945.EUM.nc	169.640	170.345	8.409	2303	5331	0	2884	0	144
SRL_OPN_2PTS022_0279_20150328_232944_20150329_010735.EUM.nc	169.580	170.510	8.198	2693	5469	0	2682	0	94
SRL_OPN_2PTS022_0281_20150329_010734_20150329_024556.EUM.nc	168.890	169.552	7.959	2918	5525	0	2542	0	65
SRL_OPN_2PTS022_0283_20150329_024555_20150329_042551.EUM.nc	169.165	169.980	9.194	2763	5508	0	2530	0	215
SRL_OPN_2PTS022_0285_20150329_042551_20150329_060739.EUM.nc	167.370	168.968	7.969	3780	5713	0	1810	0	123
SRL_OPN_2PTS022_0287_20150329_060738_20150329_075537.EUM.nc	167.240	168.429	8.059	3945	6108	0	1960	0	203
SRL_OPN_2PTS022_0290_20150329_075536_20150329_093340.EUM.nc	165.820	168.126	8.765	2906	5477	0	2366	0	205
SRL_OPN_2PTS022_0291_20150329_093340_20150329_111132.EUM.nc	168.430	168.454	8.755	2137	5415	0	3223	0	55
SRL_OPN_2PTS022_0293_20150329_111131_20150329_124955.EUM.nc	169.330	170.123	6.654	2535	5304	0	2660	0	109
SRL_OPN_2PTS022_0295_20150329_124954_20150329_144306.EUM.nc	170.230	170.413	8.340	3410	6299	0	2797	0	92
SRL_OPN_2PTS022_0298_20150329_144305_20150329_162244.EUM.nc	169.095	169.163	6.962	3209	5633	0	2209	0	215
SRL_OPN_2PTS022_0300_20150329_162243_20150329_180228.EUM.nc	165.170	166.721	7.439	3067	5610	0	2427	0	116
SRL_OPN_2PTS022_0302_20150329_180226_20150329_194157.EUM.nc	170.995	171.057	8.400	3182	5544	0	2202	0	160
SRL_OPN_2PTS022_0304_20150329_194157_20150329_212046.EUM.nc	167.240	167.762	7.502	3329	5438	0	1957	0	152
SRL_OPN_2PTS022_0306_20150329_212046_20150329_225901.EUM.nc	167.890	169.068	7.718	2272	5413	0	3038	0	103

– Continued on next page

Table 12: Ka Brightness Temperature Statistics.

– Continued from previous page

File	Median	Mean	Std. Dev.	No. Obs.	Total Obs.	Default Lat/Lon	Flag (total)	Default (total)	3-Sigma Edited
SRL_OPN_2PTS022_0307_20150329_225900_20150330_003649.EUM.nc	168.220	169.396	8.358	3105	5462	0	2235	0	122
SRL_OPN_2PTS022_0309_20150330_003649_20150330_021452.EUM.nc	168.745	169.258	7.147	2765	5543	0	2629	0	149
SRL_OPN_2PTS022_0311_20150330_021453_20150330_035418.EUM.nc	171.110	171.187	7.871	2738	5547	0	2696	0	113
SRL_OPN_2PTS022_0313_20150330_035417_20150330_053522.EUM.nc	165.510	166.335	6.516	2978	5534	0	2457	0	99
SRL_OPN_2PTS022_0315_20150330_053522_20150330_072438.EUM.nc	167.495	168.557	8.761	4098	6211	0	1941	0	172
SRL_OPN_2PTS022_0318_20150330_072437_20150330_090254.EUM.nc	168.040	169.031	8.142	3548	5571	0	1864	0	159
SRL_OPN_2PTS022_0319_20150330_090253_20150330_104047.EUM.nc	165.920	166.465	7.440	2399	5489	0	3043	0	47
SRL_OPN_2PTS022_0321_20150330_104047_20150330_121848.EUM.nc	169.755	170.097	7.074	2562	5430	0	2804	0	64
SRL_OPN_2PTS022_0323_20150330_121847_20150330_135801.EUM.nc	169.470	169.668	7.323	3113	5491	0	2169	0	209
SRL_OPN_2PTS022_0325_20150330_135800_20150330_155124.EUM.nc	169.920	170.120	8.141	3281	6372	0	2867	0	224
SRL_OPN_2PTS022_0328_20150330_155124_20150330_173110.EUM.nc	168.695	168.346	7.801	2719	5479	0	2521	0	239
SRL_OPN_2PTS022_0330_20150330_173109_20150330_191037.EUM.nc	171.520	170.959	8.459	3312	5608	0	2082	0	214
SRL_OPN_2PTS022_0332_20150330_191036_20150330_204947.EUM.nc	166.160	167.537	9.591	3519	5537	0	1821	0	197
SRL_OPN_2PTS022_0334_20150330_204947_20150330_222815.EUM.nc	165.875	166.985	7.553	2930	5393	0	2361	0	102
SRL_OPN_2PTS022_0336_20150330_222815_20150331_000600.EUM.nc	165.880	167.505	7.647	3020	5486	0	2400	0	66
SRL_OPN_2PTS022_0337_20150331_000559_20150331_014358.EUM.nc	169.530	170.154	7.547	2930	5547	0	2468	0	149
SRL_OPN_2PTS022_0339_20150331_014357_20150331_032255.EUM.nc	171.450	172.050	8.337	2848	5501	0	2516	0	137
SRL_OPN_2PTS022_0341_20150331_032254_20150331_050322.EUM.nc	166.830	166.773	6.922	2906	5515	0	2463	0	146
SRL_OPN_2PTS022_0343_20150331_050321_20150331_065328.EUM.nc	167.290	168.279	8.123	3946	6206	0	2168	0	92
SRL_OPN_2PTS022_0346_20150331_065327_20150331_083205.EUM.nc	169.280	169.491	8.020	3869	5629	0	1428	0	332
SRL_OPN_2PTS022_0348_20150331_083204_20150331_101004.EUM.nc	166.470	167.201	8.374	2625	5426	0	2623	0	178
SRL_OPN_2PTS022_0349_20150331_101004_20150331_114754.EUM.nc	168.360	168.745	7.339	2434	5422	0	2909	0	79
SRL_OPN_2PTS022_0351_20150331_114753_20150331_132641.EUM.nc	171.850	172.645	8.640	2962	5373	0	2314	0	97
SRL_OPN_2PTS022_0353_20150331_132640_20150331_152002.EUM.nc	169.060	169.323	8.201	3123	5873	0	2589	0	161
SRL_OPN_2PTS022_0356_20150331_152001_20150331_165950.EUM.nc	169.795	170.090	7.828	2756	5584	0	2642	0	186
SRL_OPN_2PTS022_0358_20150331_165950_20150331_183930.EUM.nc	168.080	168.966	7.966	3159	5476	0	2137	0	180
SRL_OPN_2PTS022_0360_20150331_183929_20150331_201840.EUM.nc	168.780	169.526	8.529	3222	5509	0	2102	0	185
SRL_OPN_2PTS022_0362_20150331_201839_20150331_215723.EUM.nc	166.495	166.846	7.365	2887	5467	0	2379	0	201
SRL_OPN_2PTS022_0364_20150331_215722_20150331_233522.EUM.nc	168.330	168.557	8.573	2413	5370	0	2796	0	161
SRL_OPN_2PTS022_0365_20150331_233522_20150401_011305.EUM.nc	172.440	171.850	8.445	2755	5478	0	2609	0	114
SRL_OPN_2PTS022_0367_20150401_011306_20150401_025139.EUM.nc	170.675	170.342	6.105	2772	5524	0	2588	0	164
SRL_OPN_2PTS022_0369_20150401_025139_20150401_043131.EUM.nc	168.480	168.530	7.682	2877	5491	0	2498	0	116
SRL_OPN_2PTS022_0371_20150401_043130_20150401_061335.EUM.nc	167.760	168.615	7.630	3837	5721	0	1801	0	83
SRL_OPN_2PTS022_0373_20150401_061335_20150401_080109.EUM.nc	168.830	169.122	8.875	3899	6095	0	1974	0	222
SRL_OPN_2PTS022_0376_20150401_080109_20150401_093918.EUM.nc	169.030	169.653	8.508	2875	5477	0	2465	0	137
SRL_OPN_2PTS022_0377_20150401_093917_20150401_111711.EUM.nc	170.560	170.514	7.137	2167	5385	0	3138	0	80
SRL_OPN_2PTS022_0379_20150401_111710_20150401_125528.EUM.nc	169.200	170.049	8.366	2599	5315	0	2599	0	117
SRL_OPN_2PTS022_0381_20150401_125527_20150401_144842.EUM.nc	172.260	171.607	8.339	3332	6265	0	2741	0	192
SRL_OPN_2PTS022_0384_20150401_144841_20150401_162828.EUM.nc	169.115	168.546	6.360	3296	5649	0	2259	0	94

– Continued on next page

Table 12: Ka Brightness Temperature Statistics.

– Continued from previous page

File	Median	Mean	Std. Dev.	No. Obs.	Total Obs.	Default Lat/Lon	Flag (total)	Default (total)	3-Sigma Edited
SRL_OPN_2PTS022_0386_20150401_162828_20150401_180813.EUM.nc	167.175	168.484	7.722	3111	5588	0	2368	0	109
SRL_OPN_2PTS022_0388_20150401_180813_20150401_194732.EUM.nc	168.595	169.490	8.203	3157	5540	0	2206	0	177
SRL_OPN_2PTS022_0390_20150401_194731_20150401_212627.EUM.nc	168.170	168.760	8.692	3357	5423	0	1883	0	183
SRL_OPN_2PTS022_0392_20150401_212626_20150401_230438.EUM.nc	167.805	167.508	7.721	2190	5370	0	3086	0	94
SRL_OPN_2PTS022_0393_20150401_230439_20150402_004218.EUM.nc	170.585	171.231	9.634	3007	5455	0	2285	0	163
SRL_OPN_2PTS022_0395_20150402_004217_20150402_022032.EUM.nc	169.615	169.759	6.125	2771	5557	0	2633	0	153
SRL_OPN_2PTS022_0397_20150402_022031_20150402_035954.EUM.nc	166.650	167.016	6.592	2798	5555	0	2608	0	149
SRL_OPN_2PTS022_0399_20150402_035953_20150402_054116.EUM.nc	169.605	169.635	7.108	3251	5528	0	2134	0	143
SRL_OPN_2PTS022_0401_20150402_054115_20150402_073010.EUM.nc	167.000	168.573	9.035	4106	6141	0	1848	0	187
SRL_OPN_2PTS022_0404_20150402_073010_20150402_090831.EUM.nc	169.135	169.371	6.968	3257	5539	0	1971	0	311
SRL_OPN_2PTS022_0405_20150402_090831_20150402_104615.EUM.nc	167.150	168.100	9.393	2366	5492	0	3053	0	73
SRL_OPN_2PTS022_0407_20150402_104615_20150402_122427.EUM.nc	170.530	170.251	6.889	2537	5410	0	2737	0	136
SRL_OPN_2PTS022_0409_20150402_122426_20150402_140346.EUM.nc	170.600	170.476	7.597	3233	5472	0	2123	0	116
SRL_OPN_2PTS022_0411_20150402_140346_20150402_155707.EUM.nc	168.570	168.526	6.187	3215	6363	0	3014	0	134
SRL_OPN_2PTS022_0414_20150402_155707_20150402_173654.EUM.nc	169.340	169.635	7.503	2938	5497	0	2451	0	108
SRL_OPN_2PTS022_0416_20150402_173653_20150402_191620.EUM.nc	167.510	169.276	8.455	3304	5562	0	2101	1	156
SRL_OPN_2PTS022_0418_20150402_191619_20150402_205528.EUM.nc	169.560	169.170	9.457	3533	5607	0	1894	0	180
SRL_OPN_2PTS022_0420_20150402_205527_20150402_223345.EUM.nc	165.520	165.860	5.564	2764	5381	0	2490	0	127
SRL_OPN_2PTS022_0421_20150402_223345_20150403_001135.EUM.nc	168.520	168.871	7.670	2959	5470	0	2391	0	120
SRL_OPN_2PTS022_0423_20150403_001136_20150403_014935.EUM.nc	169.950	170.895	6.520	2968	5544	0	2419	0	157
SRL_OPN_2PTS022_0425_20150403_014935_20150403_032830.EUM.nc	168.495	168.212	7.992	2917	5478	0	2418	0	143
SRL_OPN_2PTS022_0427_20150403_032828_20150403_050912.EUM.nc	167.230	167.631	7.341	2907	5530	0	2509	1	113
SRL_OPN_2PTS022_0429_20150403_050911_20150403_065908.EUM.nc	167.610	168.562	8.397	3819	6192	0	2238	0	135
SRL_OPN_2PTS022_0432_20150403_065907_20150403_083744.EUM.nc	170.710	170.320	7.939	3761	5629	0	1416	0	452
SRL_OPN_2PTS022_0434_20150403_083743_20150403_101534.EUM.nc	169.210	169.562	8.635	2612	5387	0	2616	0	159
SRL_OPN_2PTS022_0435_20150403_101533_20150403_115332.EUM.nc	168.740	169.518	6.582	2498	5456	0	2864	0	94
SRL_OPN_2PTS022_0437_20150403_115332_20150403_133223.EUM.nc	169.035	170.346	7.678	2821	5362	0	2312	0	229
SRL_OPN_2PTS022_0439_20150403_133224_20150403_152548.EUM.nc	168.460	168.928	6.433	3607	6353	0	2678	0	68
SRL_OPN_2PTS022_0442_20150403_152547_20150403_170526.EUM.nc	170.610	170.632	7.153	2842	5600	0	2632	0	126
SRL_OPN_2PTS022_0444_20150403_170525_20150403_184505.EUM.nc	167.990	168.751	8.061	3177	5502	0	2163	0	162
SRL_OPN_2PTS022_0446_20150403_184504_20150403_202422.EUM.nc	169.820	169.428	8.113	3346	5522	0	2026	0	150
SRL_OPN_2PTS022_0448_20150403_202422_20150403_220254.EUM.nc	166.060	167.621	6.561	3021	5497	0	2428	0	48
SRL_OPN_2PTS022_0450_20150403_220253_20150403_234053.EUM.nc	167.340	167.567	6.627	2422	5438	0	2750	0	266
SRL_OPN_2PTS022_0451_20150403_234052_20150404_011843.EUM.nc	169.560	169.857	6.694	2910	5534	0	2515	0	109
SRL_OPN_2PTS022_0453_20150404_011843_20150404_025714.EUM.nc	168.630	169.044	6.687	2851	5565	0	2608	0	106
SRL_OPN_2PTS022_0455_20150404_025713_20150404_043721.EUM.nc	166.620	167.543	8.184	2828	5475	0	2556	0	91
SRL_OPN_2PTS022_0457_20150404_043720_20150404_061925.EUM.nc	167.320	167.816	7.648	3869	5756	0	1744	0	143
SRL_OPN_2PTS022_0459_20150404_061924_20150404_080650.EUM.nc	167.310	168.078	6.361	3910	6101	0	1969	0	222
SRL_OPN_2PTS022_0462_20150404_080649_20150404_094448.EUM.nc	166.930	167.310	5.997	2860	5468	0	2471	0	137

– Continued on next page

Table 12: Ka Brightness Temperature Statistics.

– Continued from previous page

File	Median	Mean	Std. Dev.	No. Obs.	Total Obs.	Default Lat/Lon	Flag (total)	Default (total)	3-Sigma Edited
SRL_OPN_2PTS022_0463_20150404_094448_20150404_112240.EUM.nc	171.425	170.328	6.703	2014	5286	0	3222	0	50
SRL_OPN_2PTS022_0465_20150404_112240_20150404_130111.EUM.nc	170.830	170.350	6.619	2518	5363	0	2610	0	235
SRL_OPN_2PTS022_0467_20150404_130110_20150404_145427.EUM.nc	169.060	170.170	8.362	3496	6321	0	2729	0	96
SRL_OPN_2PTS022_0470_20150404_145427_20150404_163405.EUM.nc	171.110	170.746	7.825	3145	5616	0	2307	0	164
SRL_OPN_2PTS022_0472_20150404_163405_20150404_181349.EUM.nc	168.320	169.389	8.829	2960	5607	0	2433	0	214
SRL_OPN_2PTS022_0474_20150404_181348_20150404_195314.EUM.nc	168.085	169.161	9.000	3101	5515	0	2281	0	133
SRL_OPN_2PTS022_0476_20150404_195313_20150404_213200.EUM.nc	168.545	169.273	7.131	3419	5426	0	1836	0	171
SRL_OPN_2PTS022_0478_20150404_213159_20150404_231010.EUM.nc	168.065	167.994	5.848	2233	5362	0	3086	0	43
SRL_OPN_2PTS022_0479_20150404_231009_20150405_004757.EUM.nc	169.630	169.598	6.721	2912	5457	0	2318	0	227
SRL_OPN_2PTS022_0481_20150405_004756_20150405_022606.EUM.nc	168.760	169.818	8.241	2841	5520	0	2584	0	95
SRL_OPN_2PTS022_0483_20150405_022605_20150405_040542.EUM.nc	167.220	169.324	8.923	2845	5473	0	2583	0	45
SRL_OPN_2PTS022_0485_20150405_040541_20150405_054703.EUM.nc	167.450	168.670	8.415	3609	5671	0	1969	0	93
SRL_OPN_2PTS022_0487_20150405_054702_20150405_073552.EUM.nc	167.980	169.939	7.295	4077	6169	0	1934	0	158
SRL_OPN_2PTS022_0490_20150405_073551_20150405_091403.EUM.nc	167.750	168.451	7.732	3284	5542	0	2083	0	175
SRL_OPN_2PTS022_0491_20150405_091402_20150405_105155.EUM.nc	170.550	170.229	7.573	2238	5459	0	3163	0	58
SRL_OPN_2PTS022_0493_20150405_105154_20150405_123008.EUM.nc	170.580	170.995	6.713	2480	5321	0	2739	0	102
SRL_OPN_2PTS022_0495_20150405_123008_20150405_140925.EUM.nc	167.640	168.353	7.671	3037	5513	0	2269	0	207
SRL_OPN_2PTS022_0497_20150405_140923_20150405_160244.EUM.nc	169.265	169.735	7.882	3227	6390	0	3018	0	145
SRL_OPN_2PTS022_0500_20150405_160243_20150405_174231.EUM.nc	168.380	169.021	8.346	2924	5601	0	2522	0	155
SRL_OPN_2PTS022_0502_20150405_174230_20150405_192156.EUM.nc	166.500	168.209	7.683	3341	5565	0	2122	0	102
SRL_OPN_2PTS022_0504_20150405_192155_20150405_210102.EUM.nc	166.710	167.646	6.822	3488	5577	0	1865	0	224
SRL_OPN_2PTS022_0506_20150405_210102_20150405_223924.EUM.nc	168.440	168.315	7.544	2698	5394	0	2535	0	161
SRL_OPN_2PTS022_0507_20150405_223924_20150406_001710.EUM.nc	169.000	169.248	7.615	2893	5432	0	2382	0	157
SRL_OPN_2PTS022_0509_20150406_001708_20150406_015511.EUM.nc	169.255	170.739	7.925	3010	5526	0	2406	0	110
SRL_OPN_2PTS022_0511_20150406_015510_20150406_033418.EUM.nc	167.380	167.687	7.625	3013	5500	0	2417	0	70
SRL_OPN_2PTS022_0513_20150406_033417_20150406_051458.EUM.nc	168.170	168.717	8.655	2950	5501	0	2450	0	101
SRL_OPN_2PTS022_0515_20150406_051458_20150406_070446.EUM.nc	169.870	170.733	8.152	3773	6179	0	2217	0	189
SRL_OPN_2PTS022_0518_20150406_070445_20150406_084318.EUM.nc	170.860	170.957	8.473	3854	5608	0	1613	0	141
SRL_OPN_2PTS022_0519_20150406_084318_20150406_102115.EUM.nc	168.495	168.376	6.097	2565	5395	0	2755	0	75
SRL_OPN_2PTS022_0521_20150406_102113_20150406_115907.EUM.nc	169.350	170.220	7.671	2495	5383	0	2804	0	84
SRL_OPN_2PTS022_0523_20150406_115906_20150406_133804.EUM.nc	168.460	169.734	7.401	2965	5366	0	2278	0	123
SRL_OPN_2PTS022_0525_20150406_133803_20150406_153127.EUM.nc	170.440	170.594	8.423	3514	6358	0	2711	0	133
SRL_OPN_2PTS022_0528_20150406_153126_20150406_171114.EUM.nc	167.525	168.196	7.003	2814	5583	0	2615	0	154
SRL_OPN_2PTS022_0530_20150406_171114_20150406_185044.EUM.nc	168.500	169.188	6.814	3182	5524	0	2107	0	235
SRL_OPN_2PTS022_0532_20150406_185044_20150406_203001.EUM.nc	170.060	170.338	8.531	3331	5525	0	1971	0	223
SRL_OPN_2PTS022_0534_20150406_203000_20150406_220837.EUM.nc	168.100	168.855	5.909	2905	5504	0	2444	0	155
SRL_OPN_2PTS022_0536_20150406_220837_20150406_234627.EUM.nc	170.085	170.658	8.726	2737	5468	0	2580	0	151
SRL_OPN_2PTS022_0537_20150406_234627_20150407_012419.EUM.nc	168.170	169.587	7.667	2751	5482	0	2543	0	188
SRL_OPN_2PTS022_0539_20150407_012418_20150407_030302.EUM.nc	171.380	171.224	7.532	2906	5570	0	2594	0	70

– Continued on next page

Table 12: Ka Brightness Temperature Statistics.

– Continued from previous page

File	Median	Mean	Std. Dev.	No. Obs.	Total Obs.	Default Lat/Lon	Flag (total)	Default (total)	3-Sigma Edited
SRL_OPN_2PTS022_0541_20150407_030302_20150407_044306.EUM.nc	166.340	167.419	7.984	2877	5493	0	2510	0	106
SRL_OPN_2PTS022_0543_20150407_044305_20150407_062527.EUM.nc	168.780	169.057	7.453	3906	5784	0	1722	0	156
SRL_OPN_2PTS022_0545_20150407_062527_20150407_081227.EUM.nc	169.540	170.236	8.256	3935	6081	0	1936	0	210
SRL_OPN_2PTS022_0548_20150407_081225_20150407_095031.EUM.nc	168.705	169.553	7.452	2768	5373	0	2437	0	168
SRL_OPN_2PTS022_0549_20150407_095030_20150407_112816.EUM.nc	171.120	170.368	7.998	1927	5321	0	3151	0	243
SRL_OPN_2PTS022_0551_20150407_112815_20150407_130651.EUM.nc	169.680	170.313	7.486	2736	5434	0	2619	0	79
SRL_OPN_2PTS022_0553_20150407_130650_20150407_150008.EUM.nc	169.680	170.429	9.027	3411	6335	0	2749	0	175
SRL_OPN_2PTS022_0556_20150407_150007_20150407_163955.EUM.nc	169.450	169.404	7.876	3025	5622	0	2473	0	124
SRL_OPN_2PTS022_0558_20150407_163954_20150407_181929.EUM.nc	168.225	169.150	8.712	2962	5364	0	2321	1	80
SRL_OPN_2PTS022_0560_20150407_181928_20150407_195855.EUM.nc	170.490	170.967	8.529	3004	5493	0	2260	0	229
SRL_OPN_2PTS022_0562_20150407_200215_20150407_213744.EUM.nc	167.075	168.246	7.407	3195	5320	0	1982	0	143
SRL_OPN_2PTS022_0564_20150407_213745_20150407_231544.EUM.nc	168.660	169.153	7.070	2277	5286	0	2873	0	136
SRL_OPN_2PTS022_0565_20150407_231544_20150408_005332.EUM.nc	169.295	169.185	7.660	2889	5489	0	2469	0	131
SRL_OPN_2PTS022_0567_20150408_005331_20150408_023153.EUM.nc	168.570	169.077	7.394	2771	5544	0	2579	0	194
SRL_OPN_2PTS022_0569_20150408_023153_20150408_041125.EUM.nc	167.910	169.676	9.306	2775	5493	0	2665	0	53
SRL_OPN_2PTS022_0571_20150408_041125_20150408_055302.EUM.nc	165.440	166.740	7.769	3727	5706	0	1885	0	94
SRL_OPN_2PTS022_0573_20150408_055301_20150408_074130.EUM.nc	169.550	170.218	9.030	4058	6154	0	1913	0	183
SRL_OPN_2PTS022_0576_20150408_074129_20150408_091946.EUM.nc	166.400	167.584	7.646	3121	5513	0	2235	0	157
SRL_OPN_2PTS022_0577_20150408_091945_20150408_105730.EUM.nc	169.425	168.023	7.273	2025	5428	0	3266	0	137
SRL_OPN_2PTS022_0579_20150408_105728_20150408_123545.EUM.nc	168.530	169.610	7.847	2459	5314	0	2797	0	58
SRL_OPN_2PTS022_0581_20150408_123544_20150408_141514.EUM.nc	169.800	169.951	9.050	3242	5528	0	2176	0	110
SRL_OPN_2PTS022_0583_20150408_141514_20150408_160834.EUM.nc	169.080	169.011	7.939	3295	6374	0	2925	0	154
SRL_OPN_2PTS022_0586_20150408_160833_20150408_174811.EUM.nc	169.250	168.578	7.650	2752	5563	0	2544	0	267
SRL_OPN_2PTS022_0588_20150408_174810_20150408_192744.EUM.nc	168.340	169.659	8.943	3029	5583	0	2254	0	300
SRL_OPN_2PTS022_0590_20150408_192743_20150408_210639.EUM.nc	168.960	168.714	8.318	3467	5579	0	2009	1	102
SRL_OPN_2PTS022_0592_20150408_210638_20150408_224459.EUM.nc	167.680	167.913	7.021	2586	5376	0	2650	0	140
SRL_OPN_2PTS022_0593_20150408_224458_20150409_002249.EUM.nc	168.400	168.952	7.465	2949	5450	0	2388	0	113
SRL_OPN_2PTS022_0595_20150409_002248_20150409_020045.EUM.nc	168.260	168.896	7.945	2961	5511	0	2426	0	124
SRL_OPN_2PTS022_0597_20150409_020045_20150409_033957.EUM.nc	168.860	169.111	8.081	2873	5514	0	2535	0	106
SRL_OPN_2PTS022_0599_20150409_033956_20150409_052054.EUM.nc	167.550	168.669	10.261	2881	5560	0	2519	1	159
SRL_OPN_2PTS022_0601_20150409_052052_20150409_071029.EUM.nc	167.860	168.616	7.921	3793	6177	0	2240	0	144
SRL_OPN_2PTS022_0604_20150409_071029_20150409_084859.EUM.nc	168.520	170.019	9.448	3743	5616	0	1716	0	157
SRL_OPN_2PTS022_0605_20150409_084858_20150409_102646.EUM.nc	167.940	167.950	6.923	2450	5406	0	2833	0	123
SRL_OPN_2PTS022_0607_20150409_102645_20150409_120449.EUM.nc	169.980	170.285	8.293	2569	5403	0	2800	0	34
SRL_OPN_2PTS022_0609_20150409_120449_20150409_134350.EUM.nc	170.095	170.586	7.750	3013	5395	0	2253	0	129
SRL_OPN_2PTS022_0611_20150409_134349_20150409_153714.EUM.nc	169.880	169.667	7.575	3503	6393	0	2753	0	137
SRL_OPN_2PTS022_0614_20150409_153713_20150409_171652.EUM.nc	168.840	169.653	8.892	2785	5594	0	2677	0	132
SRL_OPN_2PTS022_0616_20150409_171651_20150409_185630.EUM.nc	164.885	166.259	7.548	2076	3813	0	1659	0	78
SRL_OPN_2PTS022_0618_20150409_185629_20150409_203536.EUM.nc	168.915	169.352	8.568	3445	5552	0	1958	0	149

– Continued on next page

Table 12: Ka Brightness Temperature Statistics.

– Continued from previous page

File	Median	Mean	Std. Dev.	No. Obs.	Total Obs.	Default Lat/Lon	Flag (total)	Default (total)	3-Sigma Edited
SRL_OPN_2PTS022_0620_20150409_203535_20150409_221411.EUM.nc	167.530	168.972	8.288	2957	5492	0	2439	0	96
SRL_OPN_2PTS022_0622_20150409_221410_20150409_235208.EUM.nc	167.660	168.442	7.551	2768	5469	0	2570	0	131
SRL_OPN_2PTS022_0623_20150409_235208_20150410_012953.EUM.nc	170.720	170.934	6.026	2926	5523	0	2513	0	84
SRL_OPN_2PTS022_0625_20150410_012952_20150410_030839.EUM.nc	169.320	169.419	7.017	2907	5531	0	2550	0	74
SRL_OPN_2PTS022_0627_20150410_030838_20150410_044859.EUM.nc	168.330	168.411	8.696	2811	5460	0	2439	0	210
SRL_OPN_2PTS022_0629_20150410_044858_20150410_063119.EUM.nc	166.310	167.688	7.087	3923	5765	0	1717	0	125
SRL_OPN_2PTS022_0631_20150410_063119_20150410_081800.EUM.nc	169.660	170.032	8.272	3898	6080	0	1934	0	248
SRL_OPN_2PTS022_0634_20150410_081800_20150410_095604.EUM.nc	166.445	167.339	6.537	2794	5380	0	2529	1	56
SRL_OPN_2PTS022_0635_20150410_095603_20150410_113358.EUM.nc	170.835	170.303	7.708	2333	5373	0	2993	0	47
SRL_OPN_2PTS022_0637_20150410_113357_20150410_131227.EUM.nc	170.170	171.520	8.486	2693	5386	0	2518	0	175
SRL_OPN_2PTS022_0639_20150410_131227_20150410_150554.EUM.nc	169.235	169.961	8.258	3527	6347	0	2735	0	85
SRL_OPN_2PTS022_0642_20150410_150555_20150410_164533.EUM.nc	168.820	169.519	7.728	2802	5590	0	2640	0	148
SRL_OPN_2PTS022_0644_20150410_164532_20150410_182515.EUM.nc	167.610	168.771	8.968	3163	5500	0	2187	0	150
SRL_OPN_2PTS022_0646_20150410_182515_20150410_200430.EUM.nc	168.600	169.412	7.781	2982	5488	0	2324	0	182
SRL_OPN_2PTS022_0648_20150410_200430_20150410_214319.EUM.nc	167.530	167.933	8.255	3226	5509	0	2119	0	164
SRL_OPN_2PTS022_0650_20150410_214318_20150410_232124.EUM.nc	168.130	168.138	7.580	2411	5305	0	2789	0	105
SRL_OPN_2PTS022_0651_20150410_232123_20150411_005904.EUM.nc	172.640	172.423	8.505	2818	5480	0	2536	0	126
SRL_OPN_2PTS022_0653_20150411_005903_20150411_023728.EUM.nc	168.760	169.420	6.444	2884	5560	0	2555	0	121
SRL_OPN_2PTS022_0655_20150411_023727_20150411_041714.EUM.nc	164.830	166.485	7.203	2741	5516	0	2627	0	148
SRL_OPN_2PTS022_0657_20150411_041713_20150411_055850.EUM.nc	166.650	167.834	7.633	3638	5707	0	1874	0	195
SRL_OPN_2PTS022_0659_20150411_055850_20150411_074703.EUM.nc	169.890	169.865	7.801	4037	6133	0	1936	0	160
SRL_OPN_2PTS022_0662_20150411_074703_20150411_092518.EUM.nc	166.860	168.398	8.665	3049	5499	0	2270	0	180
SRL_OPN_2PTS022_0663_20150411_092517_20150411_110310.EUM.nc	170.380	170.285	8.851	2055	5438	0	3295	0	88
SRL_OPN_2PTS022_0665_20150411_110310_20150411_124120.EUM.nc	170.440	170.211	8.038	2441	5321	0	2752	0	128
SRL_OPN_2PTS022_0667_20150411_124119_20150411_142055.EUM.nc	168.440	168.747	7.605	3183	5478	0	2128	0	167
SRL_OPN_2PTS022_0669_20150411_142054_20150411_161412.EUM.nc	169.180	169.383	7.324	3318	6373	0	2903	0	152
SRL_OPN_2PTS022_0672_20150411_161411_20150411_175357.EUM.nc	168.610	168.785	7.371	2945	5570	0	2525	0	100
SRL_OPN_2PTS022_0674_20150411_175357_20150411_193320.EUM.nc	169.140	170.787	9.142	3234	5593	0	2268	0	91
SRL_OPN_2PTS022_0676_20150411_193320_20150411_211221.EUM.nc	169.535	169.272	7.624	3315	5467	0	1993	0	159
SRL_OPN_2PTS022_0678_20150411_211220_20150411_225040.EUM.nc	168.470	169.485	8.843	2452	5444	0	2908	0	84
SRL_OPN_2PTS022_0679_20150411_225039_20150412_002820.EUM.nc	168.080	168.873	8.331	3036	5416	0	2311	0	69
SRL_OPN_2PTS022_0681_20150412_002819_20150412_020627.EUM.nc	172.320	172.324	9.303	2701	5550	0	2549	0	300
SRL_OPN_2PTS022_0683_20150412_020626_20150412_034544.EUM.nc	168.140	168.757	7.885	2916	5559	0	2590	1	52
SRL_OPN_2PTS022_0685_20150412_034543_20150412_052639.EUM.nc	165.730	166.988	7.180	2851	5549	0	2602	0	96
SRL_OPN_2PTS022_0687_20150412_052639_20150412_071604.EUM.nc	169.040	169.898	8.786	3905	6179	0	2138	0	136
SRL_OPN_2PTS022_0690_20150412_071603_20150412_085431.EUM.nc	171.640	171.977	9.165	3589	5595	0	1814	0	192
SRL_OPN_2PTS022_0691_20150412_085430_20150412_103226.EUM.nc	169.210	169.019	7.999	2269	5499	0	3107	0	123
SRL_OPN_2PTS022_0693_20150412_103225_20150412_121023.EUM.nc	171.700	170.514	9.264	2432	5444	0	2893	0	119
SRL_OPN_2PTS022_0695_20150412_121022_20150412_134929.EUM.nc	170.450	170.248	8.547	2990	5421	0	2274	0	157

– Continued on next page

Table 12: Ka Brightness Temperature Statistics.

– Continued from previous page

File	Median	Mean	Std. Dev.	No. Obs.	Total Obs.	Default Lat/Lon	Flag (total)	Default (total)	3-Sigma Edited
SRL_OPN_2PTS022_0697_20150412_134928_20150412_154253.EUM.nc	168.210	168.816	7.304	3505	6352	0	2731	0	116
SRL_OPN_2PTS022_0700_20150412_154251_20150412_172240.EUM.nc	167.640	168.657	7.949	2848	5509	0	2556	0	105
SRL_OPN_2PTS022_0702_20150412_172240_20150412_190208.EUM.nc	168.635	170.042	8.591	3128	5574	0	2284	0	162
SRL_OPN_2PTS022_0704_20150412_190207_20150412_204120.EUM.nc	167.780	167.763	7.846	3522	5564	0	1809	0	233
SRL_OPN_2PTS022_0706_20150412_204120_20150412_221952.EUM.nc	171.320	170.925	10.562	2865	5370	0	2355	0	150
SRL_OPN_2PTS022_0708_20150412_221952_20150412_235739.EUM.nc	168.570	168.998	8.425	2818	5471	0	2470	0	183
SRL_OPN_2PTS022_0709_20150412_235739_20150413_013546.EUM.nc	171.920	171.093	7.591	2900	5540	0	2441	0	199
SRL_OPN_2PTS022_0711_20150413_013545_20150413_031427.EUM.nc	168.755	169.171	7.749	2832	5509	0	2601	0	76
SRL_OPN_2PTS022_0713_20150413_031426_20150413_045455.EUM.nc	166.055	167.510	7.903	2896	5496	0	2444	0	156
SRL_OPN_2PTS022_0715_20150413_045455_20150413_063723.EUM.nc	168.600	169.077	8.131	3833	5793	0	1780	0	180
SRL_OPN_2PTS022_0717_20150413_063724_20150413_082354.EUM.nc	172.015	172.285	7.767	3939	6042	0	1902	0	201
SRL_OPN_2PTS022_0720_20150413_082354_20150413_100147.EUM.nc	166.850	167.481	8.144	2757	5414	0	2586	1	70
SRL_OPN_2PTS022_0721_20150413_100146_20150413_113942.EUM.nc	170.780	169.713	8.157	2340	5387	0	2964	0	83
SRL_OPN_2PTS022_0723_20150413_113942_20150413_131825.EUM.nc	169.215	169.557	7.098	2837	5407	0	2447	0	123
SRL_OPN_2PTS022_0725_20150413_131824_20150413_151146.EUM.nc	167.295	168.350	7.637	3531	6390	0	2768	0	91
SRL_OPN_2PTS022_0728_20150413_151144_20150413_165132.EUM.nc	166.950	167.384	7.189	2794	5568	0	2625	0	149
SRL_OPN_2PTS022_0730_20150413_165131_20150413_183106.EUM.nc	173.040	172.560	9.149	2981	5502	0	2271	0	250
SRL_OPN_2PTS022_0732_20150413_183105_20150413_201027.EUM.nc	171.600	171.610	9.105	3023	5513	0	2283	1	206
SRL_OPN_2PTS022_0734_20150413_201026_20150413_214905.EUM.nc	169.080	169.327	8.563	3139	5521	0	2199	0	183
SRL_OPN_2PTS022_0736_20150413_214904_20150413_232707.EUM.nc	169.635	169.673	8.278	2363	5310	0	2804	0	143
SRL_OPN_2PTS022_0737_20150413_232706_20150414_010458.EUM.nc	172.220	172.236	8.318	2690	5510	0	2708	0	112
SRL_OPN_2PTS022_0739_20150414_010457_20150414_024316.EUM.nc	169.480	169.756	7.145	2874	5552	0	2627	0	51
SRL_OPN_2PTS022_0741_20150414_024315_20150414_042309.EUM.nc	166.520	167.710	7.281	2772	5506	0	2602	0	132
SRL_OPN_2PTS022_0743_20150414_042308_20150414_060501.EUM.nc	170.010	170.279	7.955	3684	5736	0	1864	0	188
SRL_OPN_2PTS022_0745_20150414_060500_20150414_075259.EUM.nc	168.250	169.707	7.561	3922	6099	0	1971	0	206
SRL_OPN_2PTS022_0748_20150414_075258_20150414_093103.EUM.nc	167.520	169.025	8.795	3008	5466	0	2318	0	140
SRL_OPN_2PTS022_0749_20150414_093103_20150414_110854.EUM.nc	171.175	170.592	9.287	2150	5408	0	3192	0	66
SRL_OPN_2PTS022_0751_20150414_110855_20150414_124716.EUM.nc	168.060	169.528	8.160	2465	5328	0	2770	0	93
SRL_OPN_2PTS022_0753_20150414_124716_20150414_144027.EUM.nc	170.535	171.161	9.123	3308	6268	0	2846	0	114
SRL_OPN_2PTS022_0756_20150414_144025_20150414_162012.EUM.nc	169.180	169.597	7.202	3314	5617	0	2188	0	115
SRL_OPN_2PTS022_0758_20150414_162012_20150414_175948.EUM.nc	170.380	170.236	8.518	2943	5574	0	2453	0	178
SRL_OPN_2PTS022_0760_20150414_175948_20150414_193919.EUM.nc	173.645	173.556	10.190	3193	5587	0	2247	0	147
SRL_OPN_2PTS022_0762_20150414_193918_20150414_211808.EUM.nc	167.530	168.299	7.320	3326	5476	0	2012	0	138
SRL_OPN_2PTS022_0764_20150414_211808_20150414_225625.EUM.nc	170.100	170.494	9.508	2451	5436	0	2953	0	32
SRL_OPN_2PTS022_0765_20150414_225624_20150415_003413.EUM.nc	171.230	171.258	8.156	3076	5465	0	2289	0	100
SRL_OPN_2PTS022_0767_20150415_003413_20150415_021214.EUM.nc	168.705	169.475	6.925	2817	5545	0	2597	0	131
SRL_OPN_2PTS022_0769_20150415_021214_20150415_035137.EUM.nc	167.750	169.563	9.488	2742	5535	0	2680	0	113
SRL_OPN_2PTS022_0771_20150415_035136_20150415_053248.EUM.nc	167.305	168.850	8.206	2893	5543	0	2515	0	135
SRL_OPN_2PTS022_0781_20150415_121617_20150415_135522.EUM.nc	169.540	170.115	7.263	3060	5461	0	2274	0	127

– Continued on next page

Table 12: Ka Brightness Temperature Statistics.

– Continued from previous page

File	Median	Mean	Std. Dev.	No. Obs.	Total Obs.	Default Lat/Lon	Flag (total)	Default (total)	3-Sigma Edited
SRL_OPN_2PTS022_0783_20150415_135522_20150415_154844.EUM.nc	169.070	169.001	7.234	3354	6373	0	2794	0	225
SRL_OPN_2PTS022_0786_20150415_154844_20150415_172831.EUM.nc	168.740	168.955	9.211	2889	5484	0	2525	0	70
SRL_OPN_2PTS022_0788_20150415_172831_20150415_190808.EUM.nc	171.545	172.244	9.188	3330	5592	0	2130	0	132
SRL_OPN_2PTS022_0790_20150415_190808_20150415_204710.EUM.nc	168.045	168.383	7.905	3672	5589	0	1825	0	92
SRL_OPN_2PTS022_0792_20150415_204710_20150415_222540.EUM.nc	165.060	166.133	8.060	2856	5384	0	2417	1	110
SRL_OPN_2PTS022_0794_20150415_222539_20150416_000333.EUM.nc	170.170	171.282	9.487	2932	5524	0	2444	0	148
SRL_OPN_2PTS022_0795_20150416_000332_20150416_014121.EUM.nc	172.190	171.541	6.508	2945	5553	0	2465	0	143
SRL_OPN_2PTS022_0797_20150416_014120_20150416_032016.EUM.nc	171.505	170.532	7.293	2795	5504	0	2574	0	135
SRL_OPN_2PTS022_0799_20150416_032016_20150416_050041.EUM.nc	168.160	168.181	8.718	2902	5510	0	2421	0	187
SRL_OPN_2PTS022_0801_20150416_050040_20150416_064327.EUM.nc	167.800	168.524	8.079	3844	5804	0	1821	0	139
SRL_OPN_2PTS022_0803_20150416_064327_20150416_082929.EUM.nc	168.000	168.850	7.275	4078	6032	0	1800	0	154
SRL_OPN_2PTS022_0806_20150416_082928_20150416_100729.EUM.nc	167.370	167.942	8.572	2691	5386	0	2561	0	134
SRL_OPN_2PTS022_0807_20150416_100728_20150416_114527.EUM.nc	172.135	170.855	8.179	2305	5425	0	2959	0	161
SRL_OPN_2PTS022_0809_20150416_114526_20150416_132404.EUM.nc	171.180	171.704	6.876	2870	5397	0	2406	0	121
SRL_OPN_2PTS022_0811_20150416_132403_20150416_151726.EUM.nc	171.190	170.960	7.497	3425	6330	0	2707	0	198
SRL_OPN_2PTS022_0814_20150416_151725_20150416_165713.EUM.nc	170.830	171.413	8.927	2734	5580	0	2664	0	182
SRL_OPN_2PTS022_0816_20150416_165713_20150416_183653.EUM.nc	170.460	171.691	8.621	3180	5486	0	2209	0	97
SRL_OPN_2PTS022_0818_20150416_183652_20150416_201605.EUM.nc	168.225	168.610	7.225	3194	5512	0	2158	0	160
SRL_OPN_2PTS022_0820_20150416_201604_20150416_215449.EUM.nc	167.130	167.751	8.523	3076	5479	0	2238	0	165
SRL_OPN_2PTS022_0822_20150416_215448_20150416_233250.EUM.nc	171.920	171.031	8.680	2296	5286	0	2767	0	223
SRL_OPN_2PTS022_0823_20150416_233249_20150417_011032.EUM.nc	170.880	170.731	7.084	2696	5492	0	2709	0	87
SRL_OPN_2PTS022_0825_20150417_011031_20150417_024905.EUM.nc	171.390	170.843	6.402	2751	5559	0	2635	0	173
SRL_OPN_2PTS022_0827_20150417_024903_20150417_042854.EUM.nc	167.790	168.945	7.787	2805	5500	0	2561	0	134
SRL_OPN_2PTS022_0829_20150417_042854_20150417_061054.EUM.nc	167.080	168.300	7.650	3748	5738	0	1873	0	117
SRL_OPN_2PTS022_0831_20150417_061053_20150417_075835.EUM.nc	169.490	170.785	9.128	3901	6101	0	2006	0	194
SRL_OPN_2PTS022_0834_20150417_075836_20150417_093645.EUM.nc	167.010	167.557	7.605	2879	5478	0	2489	0	110
SRL_OPN_2PTS022_0835_20150417_093645_20150417_111437.EUM.nc	171.245	170.288	9.054	2103	5397	0	3225	0	69
SRL_OPN_2PTS022_0837_20150417_111437_20150417_125255.EUM.nc	171.980	171.914	7.257	2490	5337	0	2666	0	181
SRL_OPN_2PTS022_0839_20150417_125254_20150417_144607.EUM.nc	171.010	170.770	7.934	3268	6291	0	2833	0	190
SRL_OPN_2PTS022_0842_20150417_144607_20150417_162552.EUM.nc	172.480	171.510	7.046	3203	5633	0	2243	0	187
SRL_OPN_2PTS022_0844_20150417_162552_20150417_180537.EUM.nc	168.400	169.028	8.015	3106	5630	0	2464	0	60
SRL_OPN_2PTS022_0846_20150417_180536_20150417_194457.EUM.nc	167.190	169.070	8.316	3193	5565	0	2231	0	141
SRL_OPN_2PTS022_0848_20150417_194456_20150417_212354.EUM.nc	167.930	167.930	7.797	3399	5442	0	1934	0	109
SRL_OPN_2PTS022_0850_20150417_212354_20150417_230207.EUM.nc	168.840	169.008	7.046	2066	5379	0	3099	0	214
SRL_OPN_2PTS022_0851_20150417_230206_20150418_003947.EUM.nc	173.695	172.995	7.067	3045	5472	0	2282	0	145
SRL_OPN_2PTS022_0853_20150418_003946_20150418_021800.EUM.nc	171.335	170.690	7.290	2765	5549	0	2665	0	119
SRL_OPN_2PTS022_0855_20150418_021800_20150418_035719.EUM.nc	167.005	167.893	8.166	2769	5571	0	2719	0	83
SRL_OPN_2PTS022_0857_20150418_035718_20150418_053838.EUM.nc	168.170	169.987	9.938	3179	5534	0	2327	0	28
SRL_OPN_2PTS022_0859_20150418_053837_20150418_072738.EUM.nc	168.160	168.947	8.081	4022	6168	0	1897	0	249

– Continued on next page

Table 12: Ka Brightness Temperature Statistics.

– Continued from previous page

File	Median	Mean	Std. Dev.	No. Obs.	Total Obs.	Default Lat/Lon	Flag (total)	Default (total)	3-Sigma Edited
SRL_OPN_2PTS022_0862_20150418_072737_20150418_090601.EUM.nc	167.390	168.648	7.844	3463	5555	0	2007	0	85
SRL_OPN_2PTS022_0863_20150418_090600_20150418_104345.EUM.nc	170.300	169.662	8.418	2304	5486	0	3100	0	82
SRL_OPN_2PTS022_0865_20150418_104344_20150418_122155.EUM.nc	172.415	171.589	7.836	2511	5456	0	2798	0	147
SRL_OPN_2PTS022_0867_20150418_122154_20150418_140112.EUM.nc	170.800	170.994	8.283	3228	5483	0	2138	0	117
SRL_OPN_2PTS022_0869_20150418_140111_20150418_155435.EUM.nc	168.250	169.511	8.278	3155	6367	0	3042	0	170
SRL_OPN_2PTS022_0872_20150418_155434_20150418_173412.EUM.nc	168.730	169.053	6.869	2784	5464	0	2554	0	126
SRL_OPN_2PTS022_0874_20150418_173411_20150418_191347.EUM.nc	168.565	169.369	8.970	3218	5582	0	2148	0	216
SRL_OPN_2PTS022_0876_20150418_191347_20150418_205256.EUM.nc	167.015	167.654	7.941	3523	5613	0	1895	0	195
SRL_OPN_2PTS022_0878_20150418_205255_20150418_223115.EUM.nc	167.660	168.460	7.540	2836	5385	0	2474	0	75
SRL_OPN_2PTS022_0880_20150418_223113_20150419_000906.EUM.nc	171.350	171.304	8.197	3002	5476	0	2380	0	94
SRL_OPN_2PTS022_0881_20150419_000907_20150419_014705.EUM.nc	169.770	169.599	7.041	2842	5559	0	2424	0	293
SRL_OPN_2PTS022_0883_20150419_014704_20150419_032557.EUM.nc	169.765	169.718	7.416	2924	5486	0	2478	0	84
SRL_OPN_2PTS022_0885_20150419_032556_20150419_050606.EUM.nc	167.030	168.868	8.139	2894	5500	0	2541	0	65
SRL_OPN_2PTS022_0887_20150419_050604_20150419_065638.EUM.nc	167.570	169.216	8.274	3811	6225	0	2306	0	108
SRL_OPN_2PTS022_0890_20150419_065637_20150419_083514.EUM.nc	169.145	170.139	9.223	3960	5615	0	1445	0	210
SRL_OPN_2PTS022_0892_20150419_083513_20150419_101305.EUM.nc	167.410	167.630	7.482	2608	5398	0	2648	0	142
SRL_OPN_2PTS022_0893_20150419_101303_20150419_115103.EUM.nc	172.080	171.027	7.248	2405	5458	0	2932	0	121
SRL_OPN_2PTS022_0895_20150419_115102_20150419_132952.EUM.nc	169.215	169.756	7.078	2948	5389	0	2361	0	80
SRL_OPN_2PTS022_0897_20150419_132952_20150419_152315.EUM.nc	168.850	169.803	8.323	3481	6362	0	2724	0	157
SRL_OPN_2PTS022_0900_20150419_152314_20150419_170254.EUM.nc	167.055	168.811	8.024	2829	5603	0	2695	0	79
SRL_OPN_2PTS022_0902_20150419_170253_20150419_184235.EUM.nc	167.460	168.924	9.227	3173	5488	0	2215	0	100
SRL_OPN_2PTS022_0904_20150419_184235_20150419_202144.EUM.nc	169.450	170.007	9.876	3271	5519	0	2050	0	198
SRL_OPN_2PTS022_0906_20150419_202144_20150419_220026.EUM.nc	168.440	168.920	8.229	2866	5493	0	2464	0	163
SRL_OPN_2PTS022_0908_20150419_220026_20150419_233825.EUM.nc	167.640	167.808	7.254	2606	5441	0	2760	0	75
SRL_OPN_2PTS022_0909_20150419_233825_20150420_011557.EUM.nc	170.820	170.914	6.284	2915	5486	0	2468	0	103
SRL_OPN_2PTS022_0911_20150420_011557_20150420_025433.EUM.nc	168.960	169.430	7.058	2818	5527	0	2608	0	101
SRL_OPN_2PTS022_0913_20150420_025431_20150420_043436.EUM.nc	166.790	167.641	7.482	2822	5510	0	2581	0	107
SRL_OPN_2PTS022_0915_20150420_043435_20150420_061636.EUM.nc	166.380	167.549	8.317	3785	5767	0	1838	0	144
SRL_OPN_2PTS022_0917_20150420_061635_20150420_080401.EUM.nc	168.650	170.477	9.116	3892	6094	0	2008	0	194
SRL_OPN_2PTS022_0920_20150420_080400_20150420_094209.EUM.nc	166.485	167.817	7.849	2932	5497	0	2499	0	66
SRL_OPN_2PTS022_0921_20150420_094208_20150420_112002.EUM.nc	174.410	173.012	9.951	2188	5329	0	3065	0	76
SRL_OPN_2PTS022_0923_20150420_112001_20150420_125831.EUM.nc	171.330	170.999	7.166	2658	5341	0	2615	0	68
SRL_OPN_2PTS022_0925_20150420_125830_20150420_145144.EUM.nc	168.350	168.948	7.394	3401	6346	0	2826	0	119
SRL_OPN_2PTS022_0928_20150420_145144_20150420_163123.EUM.nc	167.695	168.772	8.575	3232	5655	0	2321	0	102
SRL_OPN_2PTS022_0930_20150420_163123_20150420_181106.EUM.nc	168.550	168.921	7.891	3032	5586	0	2450	0	104
SRL_OPN_2PTS022_0932_20150420_181106_20150420_195026.EUM.nc	169.460	171.113	9.333	3011	5517	0	2271	1	234
SRL_OPN_2PTS022_0934_20150420_195025_20150420_212920.EUM.nc	168.960	169.062	7.985	3442	5457	0	1885	0	130
SRL_OPN_2PTS022_0936_20150420_212919_20150420_230731.EUM.nc	171.815	172.633	10.598	2072	5387	0	3163	0	152
SRL_OPN_2PTS022_0937_20150420_230730_20150421_004510.EUM.nc	172.400	171.832	8.120	3027	5454	0	2337	0	90

– Continued on next page

Table 12: Ka Brightness Temperature Statistics.

– Continued from previous page

File	Median	Mean	Std. Dev.	No. Obs.	Total Obs.	Default Lat/Lon	Flag (total)	Default (total)	3-Sigma Edited
SRL_OPN_2PTS022_0939_20150421_004510_20150421_022325.EUM.nc	170.670	170.689	7.105	2775	5559	0	2682	0	102
SRL_OPN_2PTS022_0941_20150421_022325_20150421_040258.EUM.nc	166.210	167.030	6.817	2707	5463	0	2592	0	164
SRL_OPN_2PTS022_0943_20150421_040257_20150421_054415.EUM.nc	166.715	168.333	9.515	3271	5653	0	2173	0	209
SRL_OPN_2PTS022_0945_20150421_054415_20150421_073303.EUM.nc	167.440	169.208	8.411	4031	6171	0	1941	0	199
SRL_OPN_2PTS022_0948_20150421_073302_20150421_091123.EUM.nc	171.270	171.629	8.931	3250	5547	0	2183	0	114
SRL_OPN_2PTS022_0949_20150421_091124_20150421_104916.EUM.nc	170.440	169.544	7.990	2315	5524	0	3164	0	45
SRL_OPN_2PTS022_0951_20150421_104915_20150421_122718.EUM.nc	170.030	170.682	7.324	2494	5337	0	2728	0	115
SRL_OPN_2PTS022_0953_20150421_122718_20150421_140641.EUM.nc	170.880	171.376	7.359	3172	5519	0	2286	0	61
SRL_OPN_2PTS022_0955_20150421_140640_20150421_160003.EUM.nc	169.320	169.904	7.162	3218	6381	0	3077	0	86
SRL_OPN_2PTS022_0958_20150421_160002_20150421_173949.EUM.nc	169.470	170.065	8.651	2852	5622	0	2647	0	123
SRL_OPN_2PTS022_0960_20150421_173948_20150421_191915.EUM.nc	168.870	169.565	8.081	3296	5573	0	2158	0	119
SRL_OPN_2PTS022_0962_20150421_191913_20150421_205821.EUM.nc	169.655	169.417	8.778	3459	5599	0	1925	0	215
SRL_OPN_2PTS022_0964_20150421_205820_20150421_223646.EUM.nc	170.050	169.808	8.656	2720	5389	0	2550	0	119
SRL_OPN_2PTS022_0965_20150421_223646_20150422_001429.EUM.nc	169.335	169.893	7.136	2898	5462	0	2434	0	130
SRL_OPN_2PTS022_0967_20150422_001427_20150422_015229.EUM.nc	169.935	170.301	7.287	2960	5535	0	2455	0	120
SRL_OPN_2PTS022_0969_20150422_015228_20150422_033133.EUM.nc	167.440	169.005	8.313	2926	5477	0	2456	0	95
SRL_OPN_2PTS022_0971_20150422_033132_20150422_051211.EUM.nc	166.515	168.370	9.404	2912	5524	0	2500	0	112
SRL_OPN_2PTS022_0973_20150422_051210_20150422_070203.EUM.nc	167.320	168.326	7.866	3585	6209	0	2352	0	272
SRL_OPN_2PTS022_0976_20150422_070201_20150422_084036.EUM.nc	172.515	172.742	9.452	3826	5596	0	1560	0	210
SRL_OPN_2PTS022_0978_20150422_084035_20150422_101833.EUM.nc	168.970	168.596	8.044	2643	5396	0	2682	1	70
SRL_OPN_2PTS022_0979_20150422_101832_20150422_152842.EUM.nc	171.060	170.567	7.975	8813	17153	0	7954	0	386
SRL_OPN_2PTS022_0986_20150422_152841_20150422_170828.EUM.nc	173.550	172.807	9.221	2574	4643	0	1872	0	197
SRL_OPN_2PTS022_0988_20150422_170827_20150422_184759.EUM.nc	169.290	169.576	9.069	3267	5490	0	2129	0	94
SRL_OPN_2PTS022_0990_20150422_184758_20150422_202714.EUM.nc	172.455	171.488	9.349	3196	5524	0	2070	0	258
SRL_OPN_2PTS022_0992_20150422_202715_20150422_220554.EUM.nc	166.990	168.285	8.787	2924	5478	0	2393	0	161
SRL_OPN_2PTS022_0994_20150422_220553_20150422_234343.EUM.nc	167.560	168.754	6.802	2655	5481	0	2661	0	165
SRL_OPN_2PTS022_0995_20150422_234342_20150423_012135.EUM.nc	171.840	171.672	7.290	2877	5521	0	2523	0	121
SRL_OPN_2PTS022_0997_20150423_012134_20150423_030016.EUM.nc	170.190	170.326	7.645	2817	5580	0	2670	0	93
SRL_OPN_2PTS022_0999_20150423_030016_20150423_044017.EUM.nc	169.500	169.710	8.521	2733	5503	0	2590	0	180

29 Ka-Band Ionospheric Path Delay Table

Table 13: Ka-Band Ionospheric Path Delay Statistics.

File	Median	Mean	Std. Dev.	No. Obs.	Total Obs.	Default Lat/Lon	Flag (total)	Default (total)	3-Sigma Edited
SRL_OPN_2PTS021_1001_20150319_044019_20150319_062228.EUM.nc	-0.005	-0.008	0.006	4072	5758	0	1686	0	0
SRL_OPN_2PTS022_0001_20150319_062227_20150319_080936.EUM.nc	-0.005	-0.008	0.005	4171	6082	0	1911	0	0
SRL_OPN_2PTS022_0004_20150319_080936_20150319_094742.EUM.nc	-0.005	-0.008	0.005	3047	5466	0	2419	0	0
SRL_OPN_2PTS022_0005_20150319_094741_20150319_112535.EUM.nc	-0.010	-0.011	0.007	2172	5324	0	3152	0	0
SRL_OPN_2PTS022_0007_20150319_112534_20150319_130408.EUM.nc	-0.006	-0.009	0.006	2786	5304	0	2518	0	0
SRL_OPN_2PTS022_0009_20150319_130407_20150319_145723.EUM.nc	-0.005	-0.007	0.005	3581	6340	0	2759	0	0
SRL_OPN_2PTS022_0012_20150319_145722_20150319_163703.EUM.nc	-0.005	-0.005	0.003	3108	5636	0	2364	0	164
SRL_OPN_2PTS022_0014_20150319_163703_20150319_181646.EUM.nc	-0.004	-0.005	0.004	3251	5598	0	2347	0	0
SRL_OPN_2PTS022_0016_20150319_181645_20150319_195601.EUM.nc	-0.004	-0.007	0.006	3282	5478	0	2196	0	0
SRL_OPN_2PTS022_0018_20150319_195601_20150319_213454.EUM.nc	-0.006	-0.009	0.006	3582	5396	0	1814	0	0
SRL_OPN_2PTS022_0020_20150319_213453_20150319_231303.EUM.nc	-0.004	-0.005	0.003	2091	5365	0	3074	0	200
SRL_OPN_2PTS022_0021_20150319_231303_20150320_005043.EUM.nc	-0.006	-0.008	0.006	3182	5450	0	2268	0	0
SRL_OPN_2PTS022_0023_20150320_005041_20150320_022902.EUM.nc	-0.004	-0.009	0.008	2977	5534	0	2557	0	0
SRL_OPN_2PTS022_0025_20150320_022901_20150320_040840.EUM.nc	-0.006	-0.008	0.006	2917	5468	0	2551	0	0
SRL_OPN_2PTS022_0027_20150320_040840_20150320_055004.EUM.nc	-0.005	-0.006	0.004	3794	5692	0	1898	0	0
SRL_OPN_2PTS022_0029_20150320_055004_20150320_073839.EUM.nc	-0.005	-0.005	0.003	4262	6157	0	1895	0	0
SRL_OPN_2PTS022_0032_20150320_073839_20150320_105448.EUM.nc	-0.004	-0.005	0.003	5660	10973	0	5313	0	0
SRL_OPN_2PTS022_0035_20150320_105447_20150320_123303.EUM.nc	-0.006	-0.006	0.003	2534	5317	0	2783	0	0
SRL_OPN_2PTS022_0037_20150320_123303_20150320_141222.EUM.nc	-0.005	-0.004	0.002	3092	5504	0	2180	0	232
SRL_OPN_2PTS022_0039_20150320_141220_20150320_160542.EUM.nc	-0.004	-0.005	0.004	3419	6376	0	2957	0	0
SRL_OPN_2PTS022_0042_20150320_160541_20150320_174527.EUM.nc	-0.003	-0.003	0.001	3042	5579	0	2483	0	54
SRL_OPN_2PTS022_0044_20150320_174526_20150320_192452.EUM.nc	-0.004	-0.004	0.002	3082	5568	0	2057	0	429
SRL_OPN_2PTS022_0046_20150320_192451_20150320_210356.EUM.nc	-0.004	-0.007	0.006	3643	5549	0	1906	0	0
SRL_OPN_2PTS022_0048_20150320_210355_20150320_224217.EUM.nc	-0.003	-0.006	0.005	2739	5342	0	2603	0	0
SRL_OPN_2PTS022_0049_20150320_224217_20150321_002000.EUM.nc	-0.005	-0.007	0.006	3023	5428	0	2405	0	0
SRL_OPN_2PTS022_0051_20150321_001959_20150321_015802.EUM.nc	-0.004	-0.009	0.008	3120	5542	0	2422	0	0
SRL_OPN_2PTS022_0053_20150321_015801_20150321_033712.EUM.nc	-0.006	-0.008	0.006	3067	5500	0	2433	0	0
SRL_OPN_2PTS022_0055_20150321_033711_20150321_051756.EUM.nc	-0.005	-0.006	0.005	3082	5519	0	2437	0	0
SRL_OPN_2PTS022_0057_20150321_051756_20150321_070738.EUM.nc	-0.004	-0.005	0.003	4022	6184	0	2162	0	0
SRL_OPN_2PTS022_0060_20150321_070737_20150321_084609.EUM.nc	-0.005	-0.005	0.003	3930	5588	0	1658	0	0
SRL_OPN_2PTS022_0061_20150321_084608_20150321_102405.EUM.nc	-0.004	-0.005	0.002	2645	5375	0	2730	0	0
SRL_OPN_2PTS022_0063_20150321_102405_20150321_120158.EUM.nc	-0.007	-0.006	0.003	2601	5375	0	2774	0	0
SRL_OPN_2PTS022_0065_20150321_120157_20150321_134058.EUM.nc	-0.006	-0.006	0.003	3177	5434	0	2257	0	0
SRL_OPN_2PTS022_0067_20150321_134057_20150321_153422.EUM.nc	-0.005	-0.006	0.005	3652	6350	0	2698	0	0
SRL_OPN_2PTS022_0070_20150321_153420_20150321_171408.EUM.nc	-0.004	-0.004	0.001	2918	5571	0	2600	0	53
SRL_OPN_2PTS022_0072_20150321_171408_20150321_185338.EUM.nc	-0.005	-0.005	0.002	3038	5508	0	2071	0	399

– Continued on next page

Table 13: Ka-Band Ionospheric Path Delay Statistics.

– Continued from previous page

File	Median	Mean	Std. Dev.	No. Obs.	Total Obs.	Default Lat/Lon	Flag (total)	Default (total)	3-Sigma Edited
SRL_OPN_2PTS022_0074_20150321_185337_20150321_203253.EUM.nc	-0.004	-0.006	0.006	3614	5534	0	1920	0	0
SRL_OPN_2PTS022_0076_20150321_203252_20150321_221129.EUM.nc	-0.005	-0.007	0.005	3017	5470	0	2453	0	0
SRL_OPN_2PTS022_0078_20150321_221129_20150321_234917.EUM.nc	-0.005	-0.006	0.005	2897	5429	0	2532	0	0
SRL_OPN_2PTS022_0079_20150321_234916_20150322_012710.EUM.nc	-0.005	-0.007	0.006	3024	5517	0	2493	0	0
SRL_OPN_2PTS022_0081_20150322_012710_20150322_030554.EUM.nc	-0.005	-0.007	0.006	3013	5563	0	2550	0	0
SRL_OPN_2PTS022_0083_20150322_030553_20150322_044602.EUM.nc	-0.005	-0.008	0.007	3033	5450	0	2417	0	0
SRL_OPN_2PTS022_0085_20150322_044601_20150322_062827.EUM.nc	-0.004	-0.006	0.005	3754	5760	0	1708	0	298
SRL_OPN_2PTS022_0087_20150322_062826_20150322_081517.EUM.nc	-0.004	-0.006	0.004	3935	6087	0	1886	0	266
SRL_OPN_2PTS022_0090_20150322_081517_20150322_095321.EUM.nc	-0.004	-0.007	0.006	2978	5371	0	2393	0	0
SRL_OPN_2PTS022_0091_20150322_095320_20150322_113106.EUM.nc	-0.005	-0.008	0.005	2294	5289	0	2995	0	0
SRL_OPN_2PTS022_0093_20150322_113105_20150322_130942.EUM.nc	-0.005	-0.007	0.005	2870	5369	0	2499	0	0
SRL_OPN_2PTS022_0095_20150322_130941_20150322_150300.EUM.nc	-0.005	-0.006	0.004	3611	6356	0	2745	0	0
SRL_OPN_2PTS022_0098_20150322_150259_20150322_164248.EUM.nc	-0.005	-0.004	0.001	2976	5608	0	2579	0	53
SRL_OPN_2PTS022_0100_20150322_164248_20150322_182222.EUM.nc	-0.004	-0.004	0.002	3192	5495	0	2119	0	184
SRL_OPN_2PTS022_0102_20150322_182221_20150322_200145.EUM.nc	-0.004	-0.006	0.004	3232	5493	0	2261	0	0
SRL_OPN_2PTS022_0104_20150322_200144_20150322_214034.EUM.nc	-0.005	-0.007	0.006	3460	5492	0	2032	0	0
SRL_OPN_2PTS022_0106_20150322_214035_20150322_231833.EUM.nc	-0.004	-0.004	0.002	2121	5303	0	2839	0	343
SRL_OPN_2PTS022_0107_20150322_231831_20150323_005622.EUM.nc	-0.005	-0.008	0.006	2960	5495	0	2535	0	0
SRL_OPN_2PTS022_0109_20150323_005621_20150323_023446.EUM.nc	-0.005	-0.008	0.006	3001	5560	0	2559	0	0
SRL_OPN_2PTS022_0111_20150323_023444_20150323_041419.EUM.nc	-0.006	-0.008	0.007	2915	5484	0	2569	0	0
SRL_OPN_2PTS022_0113_20150323_041418_20150323_055601.EUM.nc	-0.005	-0.007	0.007	3833	5694	0	1861	0	0
SRL_OPN_2PTS022_0115_20150323_055601_20150323_074421.EUM.nc	-0.004	-0.007	0.006	4234	6139	0	1905	0	0
SRL_OPN_2PTS022_0118_20150323_074420_20150323_092235.EUM.nc	-0.004	-0.007	0.006	3314	5484	0	2170	0	0
SRL_OPN_2PTS022_0119_20150323_092234_20150323_110020.EUM.nc	-0.006	-0.008	0.005	2097	5418	0	3321	0	0
SRL_OPN_2PTS022_0121_20150323_110019_20150323_123838.EUM.nc	-0.005	-0.007	0.005	2561	5350	0	2789	0	0
SRL_OPN_2PTS022_0123_20150323_123837_20150323_141806.EUM.nc	-0.005	-0.006	0.004	3416	5511	0	2095	0	0
SRL_OPN_2PTS022_0125_20150323_141808_20150323_161127.EUM.nc	-0.005	-0.006	0.004	3442	6387	0	2945	0	0
SRL_OPN_2PTS022_0128_20150323_161126_20150323_175104.EUM.nc	-0.004	-0.004	0.002	3074	5567	0	2482	0	11
SRL_OPN_2PTS022_0130_20150323_175104_20150323_193036.EUM.nc	-0.005	-0.006	0.005	3400	5581	0	2181	0	0
SRL_OPN_2PTS022_0132_20150323_193035_20150323_210937.EUM.nc	-0.005	-0.008	0.006	3517	5450	0	1933	0	0
SRL_OPN_2PTS022_0134_20150323_210937_20150323_224749.EUM.nc	-0.005	-0.004	0.002	2249	5444	0	2815	0	380
SRL_OPN_2PTS022_0135_20150323_224748_20150324_002539.EUM.nc	-0.005	-0.007	0.005	3060	5400	0	2340	0	0
SRL_OPN_2PTS022_0137_20150324_002538_20150324_020344.EUM.nc	-0.005	-0.007	0.006	3074	5528	0	2454	0	0
SRL_OPN_2PTS022_0139_20150324_020343_20150324_034250.EUM.nc	-0.006	-0.008	0.006	3048	5530	0	2482	0	0
SRL_OPN_2PTS022_0141_20150324_034249_20150324_052350.EUM.nc	-0.006	-0.008	0.007	3031	5544	0	2513	0	0
SRL_OPN_2PTS022_0143_20150324_052350_20150324_071320.EUM.nc	-0.004	-0.007	0.006	4027	6163	0	2136	0	0
SRL_OPN_2PTS022_0146_20150324_071320_20150324_085149.EUM.nc	-0.004	-0.007	0.006	3921	5598	0	1677	0	0
SRL_OPN_2PTS022_0147_20150324_085148_20150324_102936.EUM.nc	-0.006	-0.009	0.007	2501	5453	0	2952	0	0
SRL_OPN_2PTS022_0149_20150324_102936_20150324_120741.EUM.nc	-0.005	-0.009	0.006	2611	5448	0	2837	0	0

– Continued on next page

Table 13: Ka-Band Ionospheric Path Delay Statistics.

– Continued from previous page

File	Median	Mean	Std. Dev.	No. Obs.	Total Obs.	Default Lat/Lon	Flag (total)	Default (total)	3-Sigma Edited
SRL_OPN_2PTS022_0151_20150324_120740_20150324_134636.EUM.nc	-0.005	-0.008	0.006	3150	5403	0	2242	0	11
SRL_OPN_2PTS022_0153_20150324_134635_20150324_154007.EUM.nc	-0.005	-0.007	0.005	3630	6387	0	2757	0	0
SRL_OPN_2PTS022_0156_20150324_154007_20150324_171946.EUM.nc	-0.004	-0.004	0.002	2904	5497	0	2544	0	49
SRL_OPN_2PTS022_0158_20150324_171945_20150324_185924.EUM.nc	-0.004	-0.006	0.004	3379	5604	0	2225	0	0
SRL_OPN_2PTS022_0160_20150324_185923_20150324_203829.EUM.nc	-0.004	-0.007	0.005	3703	5530	0	1827	0	0
SRL_OPN_2PTS022_0162_20150324_203828_20150324_221701.EUM.nc	-0.005	-0.006	0.004	3049	5415	0	2366	0	0
SRL_OPN_2PTS022_0164_20150324_221700_20150324_235457.EUM.nc	-0.005	-0.005	0.002	2645	5467	0	2506	0	316
SRL_OPN_2PTS022_0165_20150324_235455_20150325_013243.EUM.nc	-0.005	-0.008	0.006	3036	5520	0	2484	0	0
SRL_OPN_2PTS022_0167_20150325_013242_20150325_031132.EUM.nc	-0.006	-0.008	0.006	3010	5580	0	2570	0	0
SRL_OPN_2PTS022_0169_20150325_031130_20150325_045155.EUM.nc	-0.006	-0.008	0.005	3046	5474	0	2428	0	0
SRL_OPN_2PTS022_0171_20150325_045153_20150325_063419.EUM.nc	-0.004	-0.007	0.005	4068	5785	0	1717	0	0
SRL_OPN_2PTS022_0173_20150325_063419_20150325_082051.EUM.nc	-0.005	-0.007	0.005	4185	6053	0	1868	0	0
SRL_OPN_2PTS022_0176_20150325_082050_20150325_095853.EUM.nc	-0.005	-0.008	0.006	2950	5403	0	2453	0	0
SRL_OPN_2PTS022_0177_20150325_095852_20150325_113649.EUM.nc	-0.006	-0.009	0.006	2441	5426	0	2985	0	0
SRL_OPN_2PTS022_0179_20150325_113648_20150325_131519.EUM.nc	-0.005	-0.008	0.006	2957	5394	0	2437	0	0
SRL_OPN_2PTS022_0181_20150325_131518_20150325_150840.EUM.nc	-0.005	-0.008	0.006	3614	6367	0	2753	0	0
SRL_OPN_2PTS022_0184_20150325_150840_20150325_164826.EUM.nc	-0.004	-0.005	0.002	2863	5575	0	2664	0	48
SRL_OPN_2PTS022_0186_20150325_164826_20150325_182809.EUM.nc	-0.005	-0.006	0.003	3227	5501	0	2154	0	120
SRL_OPN_2PTS022_0188_20150325_182808_20150325_200723.EUM.nc	-0.005	-0.007	0.005	3238	5505	0	2267	0	0
SRL_OPN_2PTS022_0190_20150325_200723_20150325_214610.EUM.nc	-0.005	-0.008	0.006	3347	5523	0	2176	0	0
SRL_OPN_2PTS022_0192_20150325_214610_20150325_232415.EUM.nc	-0.004	-0.006	0.003	2442	5315	0	2790	0	83
SRL_OPN_2PTS022_0193_20150325_232414_20150326_010154.EUM.nc	-0.005	-0.008	0.006	2824	5480	0	2656	0	0
SRL_OPN_2PTS022_0195_20150326_010154_20150326_024021.EUM.nc	-0.006	-0.008	0.006	2981	5552	0	2571	0	0
SRL_OPN_2PTS022_0197_20150326_024020_20150326_042001.EUM.nc	-0.006	-0.009	0.006	2940	5517	0	2577	0	0
SRL_OPN_2PTS022_0199_20150326_042001_20150326_060150.EUM.nc	-0.004	-0.007	0.006	3874	5707	0	1833	0	0
SRL_OPN_2PTS022_0201_20150326_060149_20150326_074956.EUM.nc	-0.004	-0.007	0.006	4213	6127	0	1914	0	0
SRL_OPN_2PTS022_0204_20150326_074956_20150326_092808.EUM.nc	-0.004	-0.007	0.006	3256	5483	0	2227	0	0
SRL_OPN_2PTS022_0205_20150326_092808_20150326_110600.EUM.nc	-0.007	-0.010	0.007	2179	5443	0	3264	0	0
SRL_OPN_2PTS022_0207_20150326_110600_20150326_124412.EUM.nc	-0.005	-0.008	0.006	2594	5342	0	2748	0	0
SRL_OPN_2PTS022_0209_20150326_124411_20150326_143721.EUM.nc	-0.005	-0.007	0.005	3457	6263	0	2806	0	0
SRL_OPN_2PTS022_0212_20150326_143720_20150326_161706.EUM.nc	-0.004	-0.006	0.004	3410	5637	0	2169	0	58
SRL_OPN_2PTS022_0214_20150326_161705_20150326_175652.EUM.nc	-0.004	-0.005	0.002	3094	5539	0	2441	0	4
SRL_OPN_2PTS022_0216_20150326_175650_20150326_193614.EUM.nc	-0.005	-0.007	0.005	3389	5558	0	2169	0	0
SRL_OPN_2PTS022_0218_20150326_193613_20150326_211514.EUM.nc	-0.008	-0.010	0.006	3482	5481	0	1999	0	0
SRL_OPN_2PTS022_0220_20150326_211513_20150326_225322.EUM.nc	-0.006	-0.008	0.005	2548	5425	0	2877	0	0
SRL_OPN_2PTS022_0221_20150326_225322_20150327_003110.EUM.nc	-0.006	-0.008	0.005	3126	5424	0	2298	0	0
SRL_OPN_2PTS022_0223_20150327_003109_20150327_020919.EUM.nc	-0.004	-0.009	0.007	2956	5546	0	2590	0	0
SRL_OPN_2PTS022_0225_20150327_020918_20150327_034830.EUM.nc	-0.008	-0.010	0.007	2999	5524	0	2525	0	0
SRL_OPN_2PTS022_0227_20150327_034828_20150327_052937.EUM.nc	-0.008	-0.010	0.007	3001	5538	0	2537	0	0

– Continued on next page

Table 13: Ka-Band Ionospheric Path Delay Statistics.

– Continued from previous page

File	Median	Mean	Std. Dev.	No. Obs.	Total Obs.	Default Lat/Lon	Flag (total)	Default (total)	3-Sigma Edited
SRL_OPN_2PTS022_0229_20150327_052936_20150327_071856.EUM.nc	-0.005	-0.008	0.007	4172	6185	0	2013	0	0
SRL_OPN_2PTS022_0232_20150327_071856_20150327_085722.EUM.nc	-0.005	-0.008	0.007	3804	5599	0	1795	0	0
SRL_OPN_2PTS022_0233_20150327_085721_20150327_103508.EUM.nc	-0.007	-0.010	0.007	2356	5470	0	3114	0	0
SRL_OPN_2PTS022_0235_20150327_103508_20150327_121314.EUM.nc	-0.005	-0.008	0.006	2603	5460	0	2857	0	0
SRL_OPN_2PTS022_0237_20150327_121313_20150327_135223.EUM.nc	-0.006	-0.008	0.005	3196	5481	0	2285	0	0
SRL_OPN_2PTS022_0239_20150327_135222_20150327_154546.EUM.nc	-0.005	-0.008	0.006	3654	6381	0	2727	0	0
SRL_OPN_2PTS022_0242_20150327_154545_20150327_172524.EUM.nc	-0.004	-0.005	0.002	2923	5480	0	2514	0	43
SRL_OPN_2PTS022_0244_20150327_172523_20150327_190500.EUM.nc	-0.004	-0.007	0.005	3425	5595	0	2170	0	0
SRL_OPN_2PTS022_0246_20150327_190500_20150327_204412.EUM.nc	-0.005	-0.009	0.006	3811	5581	0	1770	0	0
SRL_OPN_2PTS022_0248_20150327_204411_20150327_222235.EUM.nc	-0.006	-0.008	0.006	2972	5346	0	2374	0	0
SRL_OPN_2PTS022_0250_20150327_222234_20150328_000028.EUM.nc	-0.006	-0.008	0.006	3035	5481	0	2446	0	0
SRL_OPN_2PTS022_0251_20150328_000027_20150328_013826.EUM.nc	-0.008	-0.009	0.007	3094	5541	0	2447	0	0
SRL_OPN_2PTS022_0253_20150328_013824_20150328_031709.EUM.nc	-0.008	-0.009	0.007	3003	5543	0	2540	0	0
SRL_OPN_2PTS022_0255_20150328_031708_20150328_045738.EUM.nc	-0.008	-0.010	0.007	3083	5486	0	2403	0	0
SRL_OPN_2PTS022_0257_20150328_045738_20150328_064012.EUM.nc	-0.005	-0.008	0.006	4099	5798	0	1699	0	0
SRL_OPN_2PTS022_0259_20150328_064012_20150328_082632.EUM.nc	-0.005	-0.008	0.006	4240	6039	0	1799	0	0
SRL_OPN_2PTS022_0262_20150328_082632_20150328_100425.EUM.nc	-0.007	-0.009	0.006	2871	5404	0	2533	0	0
SRL_OPN_2PTS022_0263_20150328_100424_20150328_114222.EUM.nc	-0.007	-0.009	0.005	2464	5442	0	2978	0	0
SRL_OPN_2PTS022_0265_20150328_114220_20150328_132106.EUM.nc	-0.006	-0.009	0.006	2994	5393	0	2399	0	0
SRL_OPN_2PTS022_0267_20150328_132105_20150328_151427.EUM.nc	-0.006	-0.008	0.006	3638	6352	0	2714	0	0
SRL_OPN_2PTS022_0270_20150328_151427_20150328_165405.EUM.nc	-0.005	-0.005	0.002	2882	5535	0	2599	0	54
SRL_OPN_2PTS022_0272_20150328_165404_20150328_183346.EUM.nc	-0.006	-0.006	0.003	3146	5519	0	2179	0	194
SRL_OPN_2PTS022_0274_20150328_183345_20150328_201306.EUM.nc	-0.005	-0.008	0.005	3370	5513	0	2143	0	0
SRL_OPN_2PTS022_0276_20150328_201305_20150328_215142.EUM.nc	-0.007	-0.009	0.006	3313	5476	0	2163	0	0
SRL_OPN_2PTS022_0278_20150328_215142_20150328_232945.EUM.nc	-0.006	-0.007	0.003	2326	5331	0	2884	0	121
SRL_OPN_2PTS022_0279_20150328_232944_20150329_010735.EUM.nc	-0.007	-0.009	0.007	2787	5469	0	2682	0	0
SRL_OPN_2PTS022_0281_20150329_010734_20150329_024556.EUM.nc	-0.007	-0.009	0.007	2983	5525	0	2542	0	0
SRL_OPN_2PTS022_0283_20150329_024555_20150329_042551.EUM.nc	-0.009	-0.010	0.007	2978	5508	0	2530	0	0
SRL_OPN_2PTS022_0285_20150329_042551_20150329_060739.EUM.nc	-0.006	-0.009	0.008	3903	5713	0	1810	0	0
SRL_OPN_2PTS022_0287_20150329_060738_20150329_075537.EUM.nc	-0.005	-0.010	0.008	4148	6108	0	1960	0	0
SRL_OPN_2PTS022_0290_20150329_075536_20150329_093340.EUM.nc	-0.007	-0.010	0.007	3111	5477	0	2366	0	0
SRL_OPN_2PTS022_0291_20150329_093340_20150329_111132.EUM.nc	-0.008	-0.011	0.007	2192	5415	0	3223	0	0
SRL_OPN_2PTS022_0293_20150329_111131_20150329_124955.EUM.nc	-0.007	-0.009	0.006	2644	5304	0	2660	0	0
SRL_OPN_2PTS022_0295_20150329_124954_20150329_144306.EUM.nc	-0.007	-0.008	0.005	3502	6299	0	2797	0	0
SRL_OPN_2PTS022_0298_20150329_144305_20150329_162244.EUM.nc	-0.007	-0.008	0.004	3424	5633	0	2209	0	0
SRL_OPN_2PTS022_0300_20150329_162243_20150329_180228.EUM.nc	-0.006	-0.006	0.002	3097	5610	0	2427	0	86
SRL_OPN_2PTS022_0302_20150329_180226_20150329_194157.EUM.nc	-0.006	-0.007	0.004	3342	5544	0	2202	0	0
SRL_OPN_2PTS022_0304_20150329_194157_20150329_212046.EUM.nc	-0.007	-0.009	0.006	3481	5438	0	1957	0	0
SRL_OPN_2PTS022_0306_20150329_212046_20150329_225901.EUM.nc	-0.005	-0.008	0.005	2375	5413	0	3038	0	0

– Continued on next page

Table 13: Ka-Band Ionospheric Path Delay Statistics.

– Continued from previous page

File	Median	Mean	Std. Dev.	No. Obs.	Total Obs.	Default Lat/Lon	Flag (total)	Default (total)	3-Sigma Edited
SRL_OPN_2PTS022_0307_20150329_225900_20150330_003649.EUM.nc	-0.007	-0.009	0.006	3227	5462	0	2235	0	0
SRL_OPN_2PTS022_0309_20150330_003649_20150330_021452.EUM.nc	-0.006	-0.009	0.007	2914	5543	0	2629	0	0
SRL_OPN_2PTS022_0311_20150330_021453_20150330_035418.EUM.nc	-0.007	-0.010	0.007	2851	5547	0	2696	0	0
SRL_OPN_2PTS022_0313_20150330_035417_20150330_053522.EUM.nc	-0.007	-0.009	0.006	3077	5534	0	2457	0	0
SRL_OPN_2PTS022_0315_20150330_053522_20150330_072438.EUM.nc	-0.005	-0.008	0.006	4270	6211	0	1941	0	0
SRL_OPN_2PTS022_0318_20150330_072437_20150330_090254.EUM.nc	-0.005	-0.009	0.006	3707	5571	0	1864	0	0
SRL_OPN_2PTS022_0319_20150330_090253_20150330_104047.EUM.nc	-0.008	-0.011	0.007	2446	5489	0	3043	0	0
SRL_OPN_2PTS022_0321_20150330_104047_20150330_121848.EUM.nc	-0.007	-0.010	0.006	2626	5430	0	2804	0	0
SRL_OPN_2PTS022_0323_20150330_121847_20150330_135801.EUM.nc	-0.006	-0.009	0.006	3322	5491	0	2169	0	0
SRL_OPN_2PTS022_0325_20150330_135800_20150330_155124.EUM.nc	-0.006	-0.008	0.006	3505	6372	0	2867	0	0
SRL_OPN_2PTS022_0328_20150330_155124_20150330_173110.EUM.nc	-0.005	-0.005	0.002	2928	5479	0	2521	0	30
SRL_OPN_2PTS022_0330_20150330_173109_20150330_191037.EUM.nc	-0.005	-0.008	0.005	3526	5608	0	2082	0	0
SRL_OPN_2PTS022_0332_20150330_191036_20150330_204947.EUM.nc	-0.007	-0.010	0.007	3716	5537	0	1821	0	0
SRL_OPN_2PTS022_0334_20150330_204947_20150330_222815.EUM.nc	-0.007	-0.008	0.006	3032	5393	0	2361	0	0
SRL_OPN_2PTS022_0336_20150330_222815_20150331_000600.EUM.nc	-0.006	-0.008	0.005	3086	5486	0	2400	0	0
SRL_OPN_2PTS022_0337_20150331_000559_20150331_014358.EUM.nc	-0.007	-0.009	0.006	3079	5547	0	2468	0	0
SRL_OPN_2PTS022_0339_20150331_014357_20150331_032255.EUM.nc	-0.008	-0.009	0.006	2985	5501	0	2516	0	0
SRL_OPN_2PTS022_0341_20150331_032254_20150331_050322.EUM.nc	-0.009	-0.009	0.006	3052	5515	0	2463	0	0
SRL_OPN_2PTS022_0343_20150331_050321_20150331_065328.EUM.nc	-0.006	-0.009	0.006	4038	6206	0	2168	0	0
SRL_OPN_2PTS022_0346_20150331_065327_20150331_083205.EUM.nc	-0.007	-0.009	0.006	4201	5629	0	1428	0	0
SRL_OPN_2PTS022_0348_20150331_083204_20150331_101004.EUM.nc	-0.006	-0.010	0.007	2803	5426	0	2623	0	0
SRL_OPN_2PTS022_0349_20150331_101004_20150331_114754.EUM.nc	-0.007	-0.010	0.007	2513	5422	0	2909	0	0
SRL_OPN_2PTS022_0351_20150331_114753_20150331_132641.EUM.nc	-0.007	-0.010	0.007	3059	5373	0	2314	0	0
SRL_OPN_2PTS022_0353_20150331_132640_20150331_152002.EUM.nc	-0.006	-0.006	0.002	2949	5873	0	2589	0	335
SRL_OPN_2PTS022_0356_20150331_152001_20150331_165950.EUM.nc	-0.005	-0.006	0.002	2872	5584	0	2642	0	70
SRL_OPN_2PTS022_0358_20150331_165950_20150331_183930.EUM.nc	-0.006	-0.006	0.002	2886	5476	0	2137	0	453
SRL_OPN_2PTS022_0360_20150331_183929_20150331_201840.EUM.nc	-0.006	-0.007	0.006	3407	5509	0	2102	0	0
SRL_OPN_2PTS022_0362_20150331_201839_20150331_215723.EUM.nc	-0.006	-0.008	0.006	3088	5467	0	2379	0	0
SRL_OPN_2PTS022_0364_20150331_215722_20150331_233522.EUM.nc	-0.006	-0.006	0.003	2406	5370	0	2796	0	168
SRL_OPN_2PTS022_0365_20150331_233522_20150401_011305.EUM.nc	-0.007	-0.009	0.006	2869	5478	0	2609	0	0
SRL_OPN_2PTS022_0367_20150401_011306_20150401_025139.EUM.nc	-0.007	-0.009	0.006	2936	5524	0	2588	0	0
SRL_OPN_2PTS022_0369_20150401_025139_20150401_043131.EUM.nc	-0.008	-0.009	0.006	2993	5491	0	2498	0	0
SRL_OPN_2PTS022_0371_20150401_043130_20150401_061335.EUM.nc	-0.006	-0.008	0.006	3920	5721	0	1801	0	0
SRL_OPN_2PTS022_0373_20150401_061335_20150401_080109.EUM.nc	-0.005	-0.008	0.006	4121	6095	0	1974	0	0
SRL_OPN_2PTS022_0376_20150401_080109_20150401_093918.EUM.nc	-0.005	-0.009	0.006	3012	5477	0	2465	0	0
SRL_OPN_2PTS022_0377_20150401_093917_20150401_111711.EUM.nc	-0.007	-0.011	0.007	2247	5385	0	3138	0	0
SRL_OPN_2PTS022_0379_20150401_111710_20150401_125528.EUM.nc	-0.007	-0.009	0.006	2716	5315	0	2599	0	0
SRL_OPN_2PTS022_0381_20150401_125527_20150401_144842.EUM.nc	-0.006	-0.008	0.006	3524	6265	0	2741	0	0
SRL_OPN_2PTS022_0384_20150401_144841_20150401_162828.EUM.nc	-0.005	-0.005	0.001	2746	5649	0	2259	0	644

– Continued on next page

Table 13: Ka-Band Ionospheric Path Delay Statistics.

– Continued from previous page

File	Median	Mean	Std. Dev.	No. Obs.	Total Obs.	Default Lat/Lon	Flag (total)	Default (total)	3-Sigma Edited
SRL_OPN_2PTS022_0386_20150401_162828_20150401_180813.EUM.nc	-0.005	-0.005	0.002	2999	5588	0	2368	0	221
SRL_OPN_2PTS022_0388_20150401_180813_20150401_194732.EUM.nc	-0.005	-0.007	0.006	3334	5540	0	2206	0	0
SRL_OPN_2PTS022_0390_20150401_194731_20150401_212627.EUM.nc	-0.006	-0.009	0.007	3540	5423	0	1883	0	0
SRL_OPN_2PTS022_0392_20150401_212626_20150401_230438.EUM.nc	-0.006	-0.007	0.005	2284	5370	0	3086	0	0
SRL_OPN_2PTS022_0393_20150401_230439_20150402_004218.EUM.nc	-0.007	-0.009	0.006	3170	5455	0	2285	0	0
SRL_OPN_2PTS022_0395_20150402_004217_20150402_022032.EUM.nc	-0.007	-0.009	0.007	2924	5557	0	2633	0	0
SRL_OPN_2PTS022_0397_20150402_022031_20150402_035954.EUM.nc	-0.008	-0.010	0.007	2947	5555	0	2608	0	0
SRL_OPN_2PTS022_0399_20150402_035953_20150402_054116.EUM.nc	-0.008	-0.009	0.006	3394	5528	0	2134	0	0
SRL_OPN_2PTS022_0401_20150402_054115_20150402_073010.EUM.nc	-0.005	-0.008	0.006	4293	6141	0	1848	0	0
SRL_OPN_2PTS022_0404_20150402_073010_20150402_090831.EUM.nc	-0.006	-0.008	0.005	3568	5539	0	1971	0	0
SRL_OPN_2PTS022_0405_20150402_090831_20150402_104615.EUM.nc	-0.007	-0.010	0.006	2439	5492	0	3053	0	0
SRL_OPN_2PTS022_0407_20150402_104615_20150402_122427.EUM.nc	-0.007	-0.008	0.005	2673	5410	0	2737	0	0
SRL_OPN_2PTS022_0409_20150402_122426_20150402_140346.EUM.nc	-0.007	-0.008	0.006	3349	5472	0	2123	0	0
SRL_OPN_2PTS022_0411_20150402_140346_20150402_155707.EUM.nc	-0.006	-0.008	0.005	3349	6363	0	3014	0	0
SRL_OPN_2PTS022_0414_20150402_155707_20150402_173654.EUM.nc	-0.005	-0.005	0.001	2902	5497	0	2451	0	144
SRL_OPN_2PTS022_0416_20150402_173653_20150402_191620.EUM.nc	-0.005	-0.007	0.005	3461	5562	0	2101	0	0
SRL_OPN_2PTS022_0418_20150402_191619_20150402_205528.EUM.nc	-0.007	-0.010	0.007	3713	5607	0	1894	0	0
SRL_OPN_2PTS022_0420_20150402_205527_20150402_223345.EUM.nc	-0.006	-0.008	0.006	2891	5381	0	2490	0	0
SRL_OPN_2PTS022_0421_20150402_223345_20150403_001135.EUM.nc	-0.006	-0.008	0.006	3079	5470	0	2391	0	0
SRL_OPN_2PTS022_0423_20150403_001136_20150403_014935.EUM.nc	-0.006	-0.009	0.007	3125	5544	0	2419	0	0
SRL_OPN_2PTS022_0425_20150403_014935_20150403_032830.EUM.nc	-0.007	-0.010	0.007	3060	5478	0	2418	0	0
SRL_OPN_2PTS022_0427_20150403_032828_20150403_050912.EUM.nc	-0.008	-0.010	0.008	3021	5530	0	2509	0	0
SRL_OPN_2PTS022_0429_20150403_050911_20150403_065908.EUM.nc	-0.005	-0.009	0.007	3954	6192	0	2238	0	0
SRL_OPN_2PTS022_0432_20150403_065907_20150403_083744.EUM.nc	-0.006	-0.009	0.006	4213	5629	0	1416	0	0
SRL_OPN_2PTS022_0434_20150403_083743_20150403_101534.EUM.nc	-0.008	-0.009	0.006	2771	5387	0	2616	0	0
SRL_OPN_2PTS022_0435_20150403_101533_20150403_115332.EUM.nc	-0.007	-0.009	0.005	2592	5456	0	2864	0	0
SRL_OPN_2PTS022_0437_20150403_115332_20150403_133223.EUM.nc	-0.006	-0.009	0.005	3050	5362	0	2312	0	0
SRL_OPN_2PTS022_0439_20150403_133224_20150403_152548.EUM.nc	-0.006	-0.008	0.005	3675	6353	0	2678	0	0
SRL_OPN_2PTS022_0442_20150403_152547_20150403_170526.EUM.nc	-0.005	-0.005	0.001	2919	5600	0	2632	0	49
SRL_OPN_2PTS022_0444_20150403_170525_20150403_184505.EUM.nc	-0.005	-0.006	0.003	3010	5502	0	2163	0	329
SRL_OPN_2PTS022_0446_20150403_184504_20150403_202422.EUM.nc	-0.005	-0.008	0.006	3496	5522	0	2026	0	0
SRL_OPN_2PTS022_0448_20150403_202422_20150403_220254.EUM.nc	-0.007	-0.009	0.006	3069	5497	0	2428	0	0
SRL_OPN_2PTS022_0450_20150403_220253_20150403_234053.EUM.nc	-0.006	-0.008	0.005	2688	5438	0	2750	0	0
SRL_OPN_2PTS022_0451_20150403_234052_20150404_011843.EUM.nc	-0.007	-0.009	0.007	3019	5534	0	2515	0	0
SRL_OPN_2PTS022_0453_20150404_011843_20150404_025714.EUM.nc	-0.008	-0.009	0.007	2957	5565	0	2608	0	0
SRL_OPN_2PTS022_0455_20150404_025713_20150404_043721.EUM.nc	-0.008	-0.010	0.006	2919	5475	0	2556	0	0
SRL_OPN_2PTS022_0457_20150404_043720_20150404_061925.EUM.nc	-0.005	-0.008	0.006	4012	5756	0	1744	0	0
SRL_OPN_2PTS022_0459_20150404_061924_20150404_080650.EUM.nc	-0.005	-0.008	0.006	4132	6101	0	1969	0	0
SRL_OPN_2PTS022_0462_20150404_080649_20150404_094448.EUM.nc	-0.006	-0.009	0.006	2997	5468	0	2471	0	0

– Continued on next page

Table 13: Ka-Band Ionospheric Path Delay Statistics.

– Continued from previous page

File	Median	Mean	Std. Dev.	No. Obs.	Total Obs.	Default Lat/Lon	Flag (total)	Default (total)	3-Sigma Edited
SRL_OPN_2PTS022_0463_20150404_094448_20150404_112240.EUM.nc	-0.011	-0.011	0.006	2064	5286	0	3222	0	0
SRL_OPN_2PTS022_0465_20150404_112240_20150404_130111.EUM.nc	-0.006	-0.010	0.006	2753	5363	0	2610	0	0
SRL_OPN_2PTS022_0467_20150404_130110_20150404_145427.EUM.nc	-0.006	-0.008	0.005	3592	6321	0	2729	0	0
SRL_OPN_2PTS022_0470_20150404_145427_20150404_163405.EUM.nc	-0.005	-0.006	0.002	3021	5616	0	2307	0	288
SRL_OPN_2PTS022_0472_20150404_163405_20150404_181349.EUM.nc	-0.005	-0.006	0.002	3173	5607	0	2433	0	1
SRL_OPN_2PTS022_0474_20150404_181348_20150404_195314.EUM.nc	-0.005	-0.007	0.005	3234	5515	0	2281	0	0
SRL_OPN_2PTS022_0476_20150404_195313_20150404_213200.EUM.nc	-0.007	-0.009	0.005	3590	5426	0	1836	0	0
SRL_OPN_2PTS022_0478_20150404_213159_20150404_231010.EUM.nc	-0.005	-0.008	0.005	2276	5362	0	3086	0	0
SRL_OPN_2PTS022_0479_20150404_231009_20150405_004757.EUM.nc	-0.007	-0.010	0.007	3139	5457	0	2318	0	0
SRL_OPN_2PTS022_0481_20150405_004756_20150405_022606.EUM.nc	-0.007	-0.009	0.006	2936	5520	0	2584	0	0
SRL_OPN_2PTS022_0483_20150405_022605_20150405_040542.EUM.nc	-0.008	-0.010	0.007	2890	5473	0	2583	0	0
SRL_OPN_2PTS022_0485_20150405_040541_20150405_054703.EUM.nc	-0.006	-0.009	0.007	3702	5671	0	1969	0	0
SRL_OPN_2PTS022_0487_20150405_054702_20150405_073552.EUM.nc	-0.005	-0.008	0.006	4235	6169	0	1934	0	0
SRL_OPN_2PTS022_0490_20150405_073551_20150405_091403.EUM.nc	-0.005	-0.008	0.006	3459	5542	0	2083	0	0
SRL_OPN_2PTS022_0491_20150405_091402_20150405_105155.EUM.nc	-0.007	-0.011	0.007	2296	5459	0	3163	0	0
SRL_OPN_2PTS022_0493_20150405_105154_20150405_123008.EUM.nc	-0.005	-0.008	0.005	2582	5321	0	2739	0	0
SRL_OPN_2PTS022_0495_20150405_123008_20150405_140925.EUM.nc	-0.006	-0.006	0.002	2811	5513	0	2269	0	433
SRL_OPN_2PTS022_0497_20150405_140923_20150405_160244.EUM.nc	-0.005	-0.008	0.005	3372	6390	0	3018	0	0
SRL_OPN_2PTS022_0500_20150405_160243_20150405_174231.EUM.nc	-0.005	-0.005	0.002	3007	5601	0	2522	0	72
SRL_OPN_2PTS022_0502_20150405_174230_20150405_192156.EUM.nc	-0.005	-0.007	0.005	3443	5565	0	2122	0	0
SRL_OPN_2PTS022_0504_20150405_192155_20150405_210102.EUM.nc	-0.006	-0.009	0.006	3712	5577	0	1865	0	0
SRL_OPN_2PTS022_0506_20150405_210102_20150405_223924.EUM.nc	-0.006	-0.007	0.005	2859	5394	0	2535	0	0
SRL_OPN_2PTS022_0507_20150405_223924_20150406_001710.EUM.nc	-0.006	-0.008	0.005	3050	5432	0	2382	0	0
SRL_OPN_2PTS022_0509_20150406_001708_20150406_015511.EUM.nc	-0.007	-0.009	0.006	3120	5526	0	2406	0	0
SRL_OPN_2PTS022_0511_20150406_015510_20150406_033418.EUM.nc	-0.008	-0.009	0.006	3083	5500	0	2417	0	0
SRL_OPN_2PTS022_0513_20150406_033417_20150406_051458.EUM.nc	-0.009	-0.009	0.006	3051	5501	0	2450	0	0
SRL_OPN_2PTS022_0515_20150406_051458_20150406_070446.EUM.nc	-0.005	-0.008	0.006	3962	6179	0	2217	0	0
SRL_OPN_2PTS022_0518_20150406_070445_20150406_084318.EUM.nc	-0.005	-0.008	0.006	3995	5608	0	1613	0	0
SRL_OPN_2PTS022_0519_20150406_084318_20150406_102115.EUM.nc	-0.007	-0.010	0.006	2640	5395	0	2755	0	0
SRL_OPN_2PTS022_0521_20150406_102113_20150406_115907.EUM.nc	-0.006	-0.010	0.007	2579	5383	0	2804	0	0
SRL_OPN_2PTS022_0523_20150406_115906_20150406_133804.EUM.nc	-0.006	-0.009	0.006	3088	5366	0	2278	0	0
SRL_OPN_2PTS022_0525_20150406_133803_20150406_153127.EUM.nc	-0.006	-0.008	0.005	3647	6358	0	2711	0	0
SRL_OPN_2PTS022_0528_20150406_153126_20150406_171114.EUM.nc	-0.005	-0.006	0.002	2891	5583	0	2615	0	77
SRL_OPN_2PTS022_0530_20150406_171114_20150406_185044.EUM.nc	-0.006	-0.008	0.005	3417	5524	0	2107	0	0
SRL_OPN_2PTS022_0532_20150406_185044_20150406_203001.EUM.nc	-0.006	-0.008	0.005	3554	5525	0	1971	0	0
SRL_OPN_2PTS022_0534_20150406_203000_20150406_220837.EUM.nc	-0.007	-0.008	0.005	3060	5504	0	2444	0	0
SRL_OPN_2PTS022_0536_20150406_220837_20150406_234627.EUM.nc	-0.006	-0.007	0.005	2888	5468	0	2580	0	0
SRL_OPN_2PTS022_0537_20150406_234627_20150407_012419.EUM.nc	-0.006	-0.008	0.006	2939	5482	0	2543	0	0
SRL_OPN_2PTS022_0539_20150407_012418_20150407_030302.EUM.nc	-0.007	-0.009	0.006	2976	5570	0	2594	0	0

– Continued on next page

Table 13: Ka-Band Ionospheric Path Delay Statistics.

– Continued from previous page

File	Median	Mean	Std. Dev.	No. Obs.	Total Obs.	Default Lat/Lon	Flag (total)	Default (total)	3-Sigma Edited
SRL_OPN_2PTS022_0541_20150407_030302_20150407_044306.EUM.nc	-0.009	-0.009	0.005	2983	5493	0	2510	0	0
SRL_OPN_2PTS022_0543_20150407_044305_20150407_062527.EUM.nc	-0.006	-0.008	0.005	4062	5784	0	1722	0	0
SRL_OPN_2PTS022_0545_20150407_062527_20150407_081227.EUM.nc	-0.005	-0.008	0.005	4145	6081	0	1936	0	0
SRL_OPN_2PTS022_0548_20150407_081225_20150407_095031.EUM.nc	-0.007	-0.008	0.005	2936	5373	0	2437	0	0
SRL_OPN_2PTS022_0549_20150407_095030_20150407_112816.EUM.nc	-0.009	-0.010	0.006	2170	5321	0	3151	0	0
SRL_OPN_2PTS022_0551_20150407_112815_20150407_130651.EUM.nc	-0.005	-0.009	0.006	2815	5434	0	2619	0	0
SRL_OPN_2PTS022_0553_20150407_130650_20150407_150008.EUM.nc	-0.005	-0.007	0.005	3479	6335	0	2749	0	107
SRL_OPN_2PTS022_0556_20150407_150007_20150407_163955.EUM.nc	-0.005	-0.005	0.001	2602	5622	0	2473	0	547
SRL_OPN_2PTS022_0558_20150407_163954_20150407_181929.EUM.nc	-0.005	-0.005	0.002	2841	5364	0	2321	0	202
SRL_OPN_2PTS022_0560_20150407_181928_20150407_195855.EUM.nc	-0.005	-0.007	0.005	3233	5493	0	2260	0	0
SRL_OPN_2PTS022_0562_20150407_200215_20150407_213744.EUM.nc	-0.007	-0.009	0.005	3338	5320	0	1982	0	0
SRL_OPN_2PTS022_0564_20150407_213745_20150407_231544.EUM.nc	-0.006	-0.007	0.004	2413	5286	0	2873	0	0
SRL_OPN_2PTS022_0565_20150407_231544_20150408_005332.EUM.nc	-0.007	-0.009	0.006	3020	5489	0	2469	0	0
SRL_OPN_2PTS022_0567_20150408_005331_20150408_023153.EUM.nc	-0.005	-0.008	0.005	2965	5544	0	2579	0	0
SRL_OPN_2PTS022_0569_20150408_023153_20150408_041125.EUM.nc	-0.008	-0.009	0.005	2828	5493	0	2665	0	0
SRL_OPN_2PTS022_0571_20150408_041125_20150408_055302.EUM.nc	-0.006	-0.008	0.005	3821	5706	0	1885	0	0
SRL_OPN_2PTS022_0573_20150408_055301_20150408_074130.EUM.nc	-0.005	-0.008	0.005	4241	6154	0	1913	0	0
SRL_OPN_2PTS022_0576_20150408_074129_20150408_091946.EUM.nc	-0.006	-0.008	0.005	3278	5513	0	2235	0	0
SRL_OPN_2PTS022_0577_20150408_091945_20150408_105730.EUM.nc	-0.008	-0.011	0.007	2162	5428	0	3266	0	0
SRL_OPN_2PTS022_0579_20150408_105728_20150408_123545.EUM.nc	-0.005	-0.008	0.005	2517	5314	0	2797	0	0
SRL_OPN_2PTS022_0581_20150408_123544_20150408_141514.EUM.nc	-0.005	-0.006	0.001	2920	5528	0	2176	0	432
SRL_OPN_2PTS022_0583_20150408_141514_20150408_160834.EUM.nc	-0.005	-0.007	0.004	3449	6374	0	2925	0	0
SRL_OPN_2PTS022_0586_20150408_160833_20150408_174811.EUM.nc	-0.004	-0.005	0.001	2732	5563	0	2544	0	287
SRL_OPN_2PTS022_0588_20150408_174810_20150408_192744.EUM.nc	-0.005	-0.006	0.004	3329	5583	0	2254	0	0
SRL_OPN_2PTS022_0590_20150408_192743_20150408_210639.EUM.nc	-0.006	-0.008	0.005	3570	5579	0	2009	0	0
SRL_OPN_2PTS022_0592_20150408_210638_20150408_224459.EUM.nc	-0.006	-0.007	0.004	2726	5376	0	2650	0	0
SRL_OPN_2PTS022_0593_20150408_224458_20150409_002249.EUM.nc	-0.006	-0.007	0.004	3062	5450	0	2388	0	0
SRL_OPN_2PTS022_0595_20150409_002248_20150409_020045.EUM.nc	-0.006	-0.009	0.007	3085	5511	0	2426	0	0
SRL_OPN_2PTS022_0597_20150409_020045_20150409_033957.EUM.nc	-0.009	-0.009	0.006	2979	5514	0	2535	0	0
SRL_OPN_2PTS022_0599_20150409_033956_20150409_052054.EUM.nc	-0.008	-0.009	0.006	3041	5560	0	2519	0	0
SRL_OPN_2PTS022_0601_20150409_052052_20150409_071029.EUM.nc	-0.005	-0.007	0.005	3937	6177	0	2240	0	0
SRL_OPN_2PTS022_0604_20150409_071029_20150409_084859.EUM.nc	-0.005	-0.007	0.005	3900	5616	0	1716	0	0
SRL_OPN_2PTS022_0605_20150409_084858_20150409_102646.EUM.nc	-0.008	-0.009	0.005	2573	5406	0	2833	0	0
SRL_OPN_2PTS022_0607_20150409_102645_20150409_120449.EUM.nc	-0.007	-0.008	0.005	2603	5403	0	2800	0	0
SRL_OPN_2PTS022_0609_20150409_120449_20150409_134350.EUM.nc	-0.005	-0.008	0.005	3142	5395	0	2253	0	0
SRL_OPN_2PTS022_0611_20150409_134349_20150409_153714.EUM.nc	-0.004	-0.007	0.005	3640	6393	0	2753	0	0
SRL_OPN_2PTS022_0614_20150409_153713_20150409_171652.EUM.nc	-0.004	-0.004	0.001	2846	5594	0	2677	0	71
SRL_OPN_2PTS022_0616_20150409_171651_20150409_185630.EUM.nc	-0.006	-0.007	0.004	2154	3813	0	1659	0	0
SRL_OPN_2PTS022_0618_20150409_185629_20150409_203536.EUM.nc	-0.005	-0.007	0.004	3594	5552	0	1958	0	0

– Continued on next page

Table 13: Ka-Band Ionospheric Path Delay Statistics.

– Continued from previous page

File	Median	Mean	Std. Dev.	No. Obs.	Total Obs.	Default Lat/Lon	Flag (total)	Default (total)	3-Sigma Edited
SRL_OPN_2PTS022_0620_20150409_203535_20150409_221411.EUM.nc	-0.006	-0.007	0.005	3053	5492	0	2439	0	0
SRL_OPN_2PTS022_0622_20150409_221410_20150409_235208.EUM.nc	-0.006	-0.007	0.004	2899	5469	0	2570	0	0
SRL_OPN_2PTS022_0623_20150409_235208_20150410_012953.EUM.nc	-0.006	-0.008	0.006	3010	5523	0	2513	0	0
SRL_OPN_2PTS022_0625_20150410_012952_20150410_030839.EUM.nc	-0.007	-0.009	0.006	2981	5531	0	2550	0	0
SRL_OPN_2PTS022_0627_20150410_030838_20150410_044859.EUM.nc	-0.008	-0.009	0.006	3021	5460	0	2439	0	0
SRL_OPN_2PTS022_0629_20150410_044858_20150410_063119.EUM.nc	-0.006	-0.008	0.005	4048	5765	0	1717	0	0
SRL_OPN_2PTS022_0631_20150410_063119_20150410_081800.EUM.nc	-0.004	-0.007	0.005	4146	6080	0	1934	0	0
SRL_OPN_2PTS022_0634_20150410_081800_20150410_095604.EUM.nc	-0.007	-0.008	0.005	2851	5380	0	2529	0	0
SRL_OPN_2PTS022_0635_20150410_095603_20150410_113358.EUM.nc	-0.007	-0.008	0.005	2380	5373	0	2993	0	0
SRL_OPN_2PTS022_0637_20150410_113357_20150410_131227.EUM.nc	-0.005	-0.008	0.005	2868	5386	0	2518	0	0
SRL_OPN_2PTS022_0639_20150410_131227_20150410_150554.EUM.nc	-0.005	-0.006	0.004	3612	6347	0	2735	0	0
SRL_OPN_2PTS022_0642_20150410_150555_20150410_164533.EUM.nc	-0.004	-0.004	0.001	2761	5590	0	2640	0	189
SRL_OPN_2PTS022_0644_20150410_164532_20150410_182515.EUM.nc	-0.004	-0.004	0.001	2841	5500	0	2187	0	472
SRL_OPN_2PTS022_0646_20150410_182515_20150410_200430.EUM.nc	-0.005	-0.006	0.004	3164	5488	0	2324	0	0
SRL_OPN_2PTS022_0648_20150410_200430_20150410_214319.EUM.nc	-0.005	-0.007	0.004	3390	5509	0	2119	0	0
SRL_OPN_2PTS022_0650_20150410_214318_20150410_232124.EUM.nc	-0.005	-0.006	0.004	2516	5305	0	2789	0	0
SRL_OPN_2PTS022_0651_20150410_232123_20150411_005904.EUM.nc	-0.007	-0.008	0.006	2944	5480	0	2536	0	0
SRL_OPN_2PTS022_0653_20150411_005903_20150411_023728.EUM.nc	-0.006	-0.008	0.006	3005	5560	0	2555	0	0
SRL_OPN_2PTS022_0655_20150411_023727_20150411_041714.EUM.nc	-0.009	-0.009	0.006	2889	5516	0	2627	0	0
SRL_OPN_2PTS022_0657_20150411_041713_20150411_055850.EUM.nc	-0.006	-0.008	0.005	3833	5707	0	1874	0	0
SRL_OPN_2PTS022_0659_20150411_055850_20150411_074703.EUM.nc	-0.005	-0.008	0.005	4197	6133	0	1936	0	0
SRL_OPN_2PTS022_0662_20150411_074703_20150411_092518.EUM.nc	-0.006	-0.008	0.005	3229	5499	0	2270	0	0
SRL_OPN_2PTS022_0663_20150411_092517_20150411_110310.EUM.nc	-0.008	-0.010	0.006	2143	5438	0	3295	0	0
SRL_OPN_2PTS022_0665_20150411_110310_20150411_124120.EUM.nc	-0.006	-0.008	0.005	2569	5321	0	2752	0	0
SRL_OPN_2PTS022_0667_20150411_124119_20150411_142055.EUM.nc	-0.005	-0.007	0.005	3350	5478	0	2128	0	0
SRL_OPN_2PTS022_0669_20150411_142054_20150411_161412.EUM.nc	-0.005	-0.007	0.004	3470	6373	0	2903	0	0
SRL_OPN_2PTS022_0672_20150411_161411_20150411_175357.EUM.nc	-0.005	-0.005	0.002	2931	5570	0	2525	0	114
SRL_OPN_2PTS022_0674_20150411_175357_20150411_193320.EUM.nc	-0.006	-0.007	0.004	3325	5593	0	2268	0	0
SRL_OPN_2PTS022_0676_20150411_193320_20150411_211221.EUM.nc	-0.007	-0.008	0.004	3474	5467	0	1993	0	0
SRL_OPN_2PTS022_0678_20150411_211220_20150411_225040.EUM.nc	-0.005	-0.007	0.004	2536	5444	0	2908	0	0
SRL_OPN_2PTS022_0679_20150411_225039_20150412_002820.EUM.nc	-0.006	-0.007	0.004	3105	5416	0	2311	0	0
SRL_OPN_2PTS022_0681_20150412_002819_20150412_020627.EUM.nc	-0.005	-0.008	0.005	3001	5550	0	2549	0	0
SRL_OPN_2PTS022_0683_20150412_020626_20150412_034544.EUM.nc	-0.008	-0.009	0.006	2969	5559	0	2590	0	0
SRL_OPN_2PTS022_0685_20150412_034543_20150412_052639.EUM.nc	-0.010	-0.010	0.007	2947	5549	0	2602	0	0
SRL_OPN_2PTS022_0687_20150412_052639_20150412_071604.EUM.nc	-0.005	-0.009	0.006	4041	6179	0	2138	0	0
SRL_OPN_2PTS022_0690_20150412_071603_20150412_085431.EUM.nc	-0.006	-0.008	0.006	3781	5595	0	1814	0	0
SRL_OPN_2PTS022_0691_20150412_085430_20150412_103226.EUM.nc	-0.007	-0.010	0.007	2392	5499	0	3107	0	0
SRL_OPN_2PTS022_0693_20150412_103225_20150412_121023.EUM.nc	-0.006	-0.010	0.007	2551	5444	0	2893	0	0
SRL_OPN_2PTS022_0695_20150412_121022_20150412_134929.EUM.nc	-0.006	-0.009	0.006	3147	5421	0	2274	0	0

– Continued on next page

Table 13: Ka-Band Ionospheric Path Delay Statistics.

– Continued from previous page

File	Median	Mean	Std. Dev.	No. Obs.	Total Obs.	Default Lat/Lon	Flag (total)	Default (total)	3-Sigma Edited
SRL_OPN_2PTS022_0697_20150412_134928_20150412_154253.EUM.nc	-0.005	-0.008	0.005	3621	6352	0	2731	0	0
SRL_OPN_2PTS022_0700_20150412_154251_20150412_172240.EUM.nc	-0.005	-0.004	0.001	2820	5509	0	2556	0	133
SRL_OPN_2PTS022_0702_20150412_172240_20150412_190208.EUM.nc	-0.005	-0.007	0.004	3290	5574	0	2284	0	0
SRL_OPN_2PTS022_0704_20150412_190207_20150412_204120.EUM.nc	-0.006	-0.007	0.004	3755	5564	0	1809	0	0
SRL_OPN_2PTS022_0706_20150412_204120_20150412_221952.EUM.nc	-0.006	-0.006	0.004	3015	5370	0	2355	0	0
SRL_OPN_2PTS022_0708_20150412_221952_20150412_235739.EUM.nc	-0.005	-0.006	0.004	3001	5471	0	2470	0	0
SRL_OPN_2PTS022_0709_20150412_235739_20150413_013546.EUM.nc	-0.005	-0.009	0.007	3099	5540	0	2441	0	0
SRL_OPN_2PTS022_0711_20150413_013545_20150413_031427.EUM.nc	-0.006	-0.009	0.008	2908	5509	0	2601	0	0
SRL_OPN_2PTS022_0713_20150413_031426_20150413_045455.EUM.nc	-0.007	-0.010	0.008	3052	5496	0	2444	0	0
SRL_OPN_2PTS022_0715_20150413_045455_20150413_063723.EUM.nc	-0.005	-0.008	0.007	4013	5793	0	1780	0	0
SRL_OPN_2PTS022_0717_20150413_063724_20150413_082354.EUM.nc	-0.006	-0.008	0.006	4140	6042	0	1902	0	0
SRL_OPN_2PTS022_0720_20150413_082354_20150413_100147.EUM.nc	-0.006	-0.008	0.006	2828	5414	0	2586	0	0
SRL_OPN_2PTS022_0721_20150413_100146_20150413_113942.EUM.nc	-0.006	-0.008	0.005	2423	5387	0	2964	0	0
SRL_OPN_2PTS022_0723_20150413_113942_20150413_131825.EUM.nc	-0.006	-0.008	0.006	2960	5407	0	2447	0	0
SRL_OPN_2PTS022_0725_20150413_131824_20150413_151146.EUM.nc	-0.006	-0.007	0.005	3622	6390	0	2768	0	0
SRL_OPN_2PTS022_0728_20150413_151144_20150413_165132.EUM.nc	-0.005	-0.005	0.002	2891	5568	0	2625	0	52
SRL_OPN_2PTS022_0730_20150413_165131_20150413_183106.EUM.nc	-0.005	-0.005	0.002	2874	5502	0	2271	0	357
SRL_OPN_2PTS022_0732_20150413_183105_20150413_201027.EUM.nc	-0.005	-0.007	0.005	3230	5513	0	2283	0	0
SRL_OPN_2PTS022_0734_20150413_201026_20150413_214905.EUM.nc	-0.005	-0.006	0.005	3322	5521	0	2199	0	0
SRL_OPN_2PTS022_0736_20150413_214904_20150413_232707.EUM.nc	-0.004	-0.004	0.001	2248	5310	0	2804	0	258
SRL_OPN_2PTS022_0737_20150413_232706_20150414_010458.EUM.nc	-0.005	-0.008	0.007	2802	5510	0	2708	0	0
SRL_OPN_2PTS022_0739_20150414_010457_20150414_024316.EUM.nc	-0.005	-0.008	0.006	2925	5552	0	2627	0	0
SRL_OPN_2PTS022_0741_20150414_024315_20150414_042309.EUM.nc	-0.006	-0.008	0.007	2904	5506	0	2602	0	0
SRL_OPN_2PTS022_0743_20150414_042308_20150414_060501.EUM.nc	-0.005	-0.007	0.006	3872	5736	0	1864	0	0
SRL_OPN_2PTS022_0745_20150414_060500_20150414_075259.EUM.nc	-0.004	-0.007	0.006	4128	6099	0	1971	0	0
SRL_OPN_2PTS022_0748_20150414_075258_20150414_093103.EUM.nc	-0.005	-0.007	0.005	3148	5466	0	2318	0	0
SRL_OPN_2PTS022_0749_20150414_093103_20150414_110854.EUM.nc	-0.007	-0.008	0.005	2216	5408	0	3192	0	0
SRL_OPN_2PTS022_0751_20150414_110855_20150414_124716.EUM.nc	-0.005	-0.007	0.005	2558	5328	0	2770	0	0
SRL_OPN_2PTS022_0753_20150414_124716_20150414_144027.EUM.nc	-0.004	-0.006	0.005	3422	6268	0	2846	0	0
SRL_OPN_2PTS022_0756_20150414_144025_20150414_162012.EUM.nc	-0.004	-0.004	0.001	2643	5617	0	2188	0	786
SRL_OPN_2PTS022_0758_20150414_162012_20150414_175948.EUM.nc	-0.004	-0.004	0.001	2843	5574	0	2453	0	278
SRL_OPN_2PTS022_0760_20150414_175948_20150414_193919.EUM.nc	-0.004	-0.004	0.001	2752	5587	0	2247	0	588
SRL_OPN_2PTS022_0762_20150414_193918_20150414_211808.EUM.nc	-0.005	-0.008	0.005	3464	5476	0	2012	0	0
SRL_OPN_2PTS022_0764_20150414_211808_20150414_225625.EUM.nc	-0.005	-0.006	0.004	2483	5436	0	2953	0	0
SRL_OPN_2PTS022_0765_20150414_225624_20150415_003413.EUM.nc	-0.005	-0.007	0.005	3176	5465	0	2289	0	0
SRL_OPN_2PTS022_0767_20150415_003413_20150415_021214.EUM.nc	-0.004	-0.008	0.007	2948	5545	0	2597	0	0
SRL_OPN_2PTS022_0769_20150415_021214_20150415_035137.EUM.nc	-0.007	-0.010	0.007	2855	5535	0	2680	0	0
SRL_OPN_2PTS022_0771_20150415_035136_20150415_053248.EUM.nc	-0.008	-0.010	0.007	3028	5543	0	2515	0	0
SRL_OPN_2PTS022_0781_20150415_121617_20150415_135522.EUM.nc	-0.005	-0.008	0.006	3187	5461	0	2274	0	0

– Continued on next page

Table 13: Ka-Band Ionospheric Path Delay Statistics.

– Continued from previous page

File	Median	Mean	Std. Dev.	No. Obs.	Total Obs.	Default Lat/Lon	Flag (total)	Default (total)	3-Sigma Edited
SRL_OPN_2PTS022_0783_20150415_135522_20150415_154844.EUM.nc	-0.004	-0.007	0.005	3579	6373	0	2794	0	0
SRL_OPN_2PTS022_0786_20150415_154844_20150415_172831.EUM.nc	-0.004	-0.004	0.001	2863	5484	0	2525	0	96
SRL_OPN_2PTS022_0788_20150415_172831_20150415_190808.EUM.nc	-0.005	-0.005	0.001	2783	5592	0	2130	0	679
SRL_OPN_2PTS022_0790_20150415_190808_20150415_204710.EUM.nc	-0.006	-0.008	0.006	3764	5589	0	1825	0	0
SRL_OPN_2PTS022_0792_20150415_204710_20150415_222540.EUM.nc	-0.005	-0.007	0.004	2967	5384	0	2417	0	0
SRL_OPN_2PTS022_0794_20150415_222539_20150416_000333.EUM.nc	-0.005	-0.006	0.004	3080	5524	0	2444	0	0
SRL_OPN_2PTS022_0795_20150416_000332_20150416_014121.EUM.nc	-0.005	-0.007	0.005	3088	5553	0	2465	0	0
SRL_OPN_2PTS022_0797_20150416_014120_20150416_032016.EUM.nc	-0.006	-0.008	0.006	2930	5504	0	2574	0	0
SRL_OPN_2PTS022_0799_20150416_032016_20150416_050041.EUM.nc	-0.007	-0.009	0.007	3089	5510	0	2421	0	0
SRL_OPN_2PTS022_0801_20150416_050040_20150416_064327.EUM.nc	-0.006	-0.008	0.007	3983	5804	0	1821	0	0
SRL_OPN_2PTS022_0803_20150416_064327_20150416_082929.EUM.nc	-0.004	-0.008	0.006	4232	6032	0	1800	0	0
SRL_OPN_2PTS022_0806_20150416_082928_20150416_100729.EUM.nc	-0.007	-0.009	0.006	2825	5386	0	2561	0	0
SRL_OPN_2PTS022_0807_20150416_100728_20150416_114527.EUM.nc	-0.006	-0.008	0.006	2466	5425	0	2959	0	0
SRL_OPN_2PTS022_0809_20150416_114526_20150416_132404.EUM.nc	-0.005	-0.009	0.007	2991	5397	0	2406	0	0
SRL_OPN_2PTS022_0811_20150416_132403_20150416_151726.EUM.nc	-0.005	-0.007	0.005	3623	6330	0	2707	0	0
SRL_OPN_2PTS022_0814_20150416_151725_20150416_165713.EUM.nc	-0.005	-0.004	0.001	2852	5580	0	2664	0	64
SRL_OPN_2PTS022_0816_20150416_165713_20150416_183653.EUM.nc	-0.005	-0.005	0.001	2806	5486	0	2209	0	471
SRL_OPN_2PTS022_0818_20150416_183652_20150416_201605.EUM.nc	-0.006	-0.007	0.005	3354	5512	0	2158	0	0
SRL_OPN_2PTS022_0820_20150416_201604_20150416_215449.EUM.nc	-0.006	-0.009	0.006	3241	5479	0	2238	0	0
SRL_OPN_2PTS022_0822_20150416_215448_20150416_233250.EUM.nc	-0.005	-0.007	0.004	2519	5286	0	2767	0	0
SRL_OPN_2PTS022_0823_20150416_233249_20150417_011032.EUM.nc	-0.007	-0.008	0.005	2783	5492	0	2709	0	0
SRL_OPN_2PTS022_0825_20150417_011031_20150417_024905.EUM.nc	-0.007	-0.009	0.007	2924	5559	0	2635	0	0
SRL_OPN_2PTS022_0827_20150417_024903_20150417_042854.EUM.nc	-0.008	-0.010	0.007	2939	5500	0	2561	0	0
SRL_OPN_2PTS022_0829_20150417_042854_20150417_061054.EUM.nc	-0.006	-0.008	0.007	3865	5738	0	1873	0	0
SRL_OPN_2PTS022_0831_20150417_061053_20150417_075835.EUM.nc	-0.006	-0.008	0.006	4095	6101	0	2006	0	0
SRL_OPN_2PTS022_0834_20150417_075836_20150417_093645.EUM.nc	-0.006	-0.008	0.006	2989	5478	0	2489	0	0
SRL_OPN_2PTS022_0835_20150417_093645_20150417_111437.EUM.nc	-0.007	-0.010	0.007	2172	5397	0	3225	0	0
SRL_OPN_2PTS022_0837_20150417_111437_20150417_125255.EUM.nc	-0.006	-0.009	0.007	2671	5337	0	2666	0	0
SRL_OPN_2PTS022_0839_20150417_125254_20150417_144607.EUM.nc	-0.005	-0.008	0.005	3458	6291	0	2833	0	0
SRL_OPN_2PTS022_0842_20150417_144607_20150417_162552.EUM.nc	-0.005	-0.006	0.002	2970	5633	0	2243	0	420
SRL_OPN_2PTS022_0844_20150417_162552_20150417_180537.EUM.nc	-0.005	-0.006	0.002	3166	5630	0	2464	0	0
SRL_OPN_2PTS022_0846_20150417_180536_20150417_194457.EUM.nc	-0.006	-0.007	0.004	3334	5565	0	2231	0	0
SRL_OPN_2PTS022_0848_20150417_194456_20150417_212354.EUM.nc	-0.007	-0.009	0.006	3508	5442	0	1934	0	0
SRL_OPN_2PTS022_0850_20150417_212354_20150417_230207.EUM.nc	-0.005	-0.008	0.005	2280	5379	0	3099	0	0
SRL_OPN_2PTS022_0851_20150417_230206_20150418_003947.EUM.nc	-0.007	-0.009	0.006	3190	5472	0	2282	0	0
SRL_OPN_2PTS022_0853_20150418_003946_20150418_021800.EUM.nc	-0.004	-0.008	0.006	2884	5549	0	2665	0	0
SRL_OPN_2PTS022_0855_20150418_021800_20150418_035719.EUM.nc	-0.008	-0.009	0.006	2852	5571	0	2719	0	0
SRL_OPN_2PTS022_0857_20150418_035718_20150418_053838.EUM.nc	-0.007	-0.009	0.007	3207	5534	0	2327	0	0
SRL_OPN_2PTS022_0859_20150418_053837_20150418_072738.EUM.nc	-0.005	-0.008	0.006	4271	6168	0	1897	0	0

– Continued on next page

Table 13: Ka-Band Ionospheric Path Delay Statistics.

– Continued from previous page

File	Median	Mean	Std. Dev.	No. Obs.	Total Obs.	Default Lat/Lon	Flag (total)	Default (total)	3-Sigma Edited
SRL_OPN_2PTS022_0862_20150418_072737_20150418_090601.EUM.nc	-0.006	-0.008	0.006	3548	5555	0	2007	0	0
SRL_OPN_2PTS022_0863_20150418_090600_20150418_104345.EUM.nc	-0.007	-0.010	0.008	2386	5486	0	3100	0	0
SRL_OPN_2PTS022_0865_20150418_104344_20150418_122155.EUM.nc	-0.006	-0.008	0.006	2658	5456	0	2798	0	0
SRL_OPN_2PTS022_0867_20150418_122154_20150418_140112.EUM.nc	-0.006	-0.008	0.006	3345	5483	0	2138	0	0
SRL_OPN_2PTS022_0869_20150418_140111_20150418_155435.EUM.nc	-0.005	-0.008	0.006	3325	6367	0	3042	0	0
SRL_OPN_2PTS022_0872_20150418_155434_20150418_173412.EUM.nc	-0.005	-0.005	0.001	2900	5464	0	2554	0	10
SRL_OPN_2PTS022_0874_20150418_173411_20150418_191347.EUM.nc	-0.006	-0.007	0.005	3434	5582	0	2148	0	0
SRL_OPN_2PTS022_0876_20150418_191347_20150418_205256.EUM.nc	-0.006	-0.009	0.006	3718	5613	0	1895	0	0
SRL_OPN_2PTS022_0878_20150418_205255_20150418_223115.EUM.nc	-0.006	-0.008	0.006	2911	5385	0	2474	0	0
SRL_OPN_2PTS022_0880_20150418_223113_20150419_000906.EUM.nc	-0.005	-0.008	0.006	3096	5476	0	2380	0	0
SRL_OPN_2PTS022_0881_20150419_000907_20150419_014705.EUM.nc	-0.005	-0.009	0.007	3135	5559	0	2424	0	0
SRL_OPN_2PTS022_0883_20150419_014704_20150419_032557.EUM.nc	-0.005	-0.009	0.007	3008	5486	0	2478	0	0
SRL_OPN_2PTS022_0885_20150419_032556_20150419_050606.EUM.nc	-0.006	-0.009	0.008	2959	5500	0	2541	0	0
SRL_OPN_2PTS022_0887_20150419_050604_20150419_065638.EUM.nc	-0.004	-0.008	0.007	3919	6225	0	2306	0	0
SRL_OPN_2PTS022_0890_20150419_065637_20150419_083514.EUM.nc	-0.005	-0.009	0.007	4170	5615	0	1445	0	0
SRL_OPN_2PTS022_0892_20150419_083513_20150419_101305.EUM.nc	-0.006	-0.010	0.008	2750	5398	0	2648	0	0
SRL_OPN_2PTS022_0893_20150419_101303_20150419_115103.EUM.nc	-0.005	-0.009	0.007	2526	5458	0	2932	0	0
SRL_OPN_2PTS022_0895_20150419_115102_20150419_132952.EUM.nc	-0.005	-0.008	0.008	3028	5389	0	2361	0	0
SRL_OPN_2PTS022_0897_20150419_132952_20150419_152315.EUM.nc	-0.005	-0.008	0.006	3638	6362	0	2724	0	0
SRL_OPN_2PTS022_0900_20150419_152314_20150419_170254.EUM.nc	-0.005	-0.004	0.001	2763	5603	0	2695	0	145
SRL_OPN_2PTS022_0902_20150419_170253_20150419_184235.EUM.nc	-0.005	-0.005	0.001	2773	5488	0	2215	0	500
SRL_OPN_2PTS022_0904_20150419_184235_20150419_202144.EUM.nc	-0.005	-0.007	0.005	3469	5519	0	2050	0	0
SRL_OPN_2PTS022_0906_20150419_202144_20150419_220026.EUM.nc	-0.005	-0.007	0.005	3029	5493	0	2464	0	0
SRL_OPN_2PTS022_0908_20150419_220026_20150419_233825.EUM.nc	-0.005	-0.006	0.003	2414	5441	0	2760	0	267
SRL_OPN_2PTS022_0909_20150419_233825_20150420_011557.EUM.nc	-0.006	-0.009	0.007	3018	5486	0	2468	0	0
SRL_OPN_2PTS022_0911_20150420_011557_20150420_025433.EUM.nc	-0.006	-0.009	0.008	2919	5527	0	2608	0	0
SRL_OPN_2PTS022_0913_20150420_025431_20150420_043436.EUM.nc	-0.008	-0.010	0.008	2929	5510	0	2581	0	0
SRL_OPN_2PTS022_0915_20150420_043435_20150420_061636.EUM.nc	-0.006	-0.008	0.007	3929	5767	0	1838	0	0
SRL_OPN_2PTS022_0917_20150420_061635_20150420_080401.EUM.nc	-0.005	-0.008	0.006	4086	6094	0	2008	0	0
SRL_OPN_2PTS022_0920_20150420_080400_20150420_094209.EUM.nc	-0.006	-0.009	0.007	2998	5497	0	2499	0	0
SRL_OPN_2PTS022_0921_20150420_094208_20150420_112002.EUM.nc	-0.007	-0.011	0.008	2264	5329	0	3065	0	0
SRL_OPN_2PTS022_0923_20150420_112001_20150420_125831.EUM.nc	-0.005	-0.009	0.008	2726	5341	0	2615	0	0
SRL_OPN_2PTS022_0925_20150420_125830_20150420_145144.EUM.nc	-0.005	-0.008	0.006	3520	6346	0	2826	0	0
SRL_OPN_2PTS022_0928_20150420_145144_20150420_163123.EUM.nc	-0.005	-0.004	0.001	2690	5655	0	2321	0	644
SRL_OPN_2PTS022_0930_20150420_163123_20150420_181106.EUM.nc	-0.005	-0.005	0.001	2826	5586	0	2450	0	310
SRL_OPN_2PTS022_0932_20150420_181106_20150420_195026.EUM.nc	-0.005	-0.007	0.005	3246	5517	0	2271	0	0
SRL_OPN_2PTS022_0934_20150420_195025_20150420_212920.EUM.nc	-0.006	-0.009	0.006	3572	5457	0	1885	0	0
SRL_OPN_2PTS022_0936_20150420_212919_20150420_230731.EUM.nc	-0.005	-0.008	0.006	2224	5387	0	3163	0	0
SRL_OPN_2PTS022_0937_20150420_230730_20150421_004510.EUM.nc	-0.006	-0.009	0.007	3117	5454	0	2337	0	0

– Continued on next page

Table 13: Ka-Band Ionospheric Path Delay Statistics.

– Continued from previous page

File	Median	Mean	Std. Dev.	No. Obs.	Total Obs.	Default Lat/Lon	Flag (total)	Default (total)	3-Sigma Edited
SRL_OPN_2PTS022_0939_20150421_004510_20150421_022325.EUM.nc	-0.005	-0.008	0.007	2877	5559	0	2682	0	0
SRL_OPN_2PTS022_0941_20150421_022325_20150421_040258.EUM.nc	-0.008	-0.010	0.007	2871	5463	0	2592	0	0
SRL_OPN_2PTS022_0943_20150421_040257_20150421_054415.EUM.nc	-0.006	-0.009	0.007	3480	5653	0	2173	0	0
SRL_OPN_2PTS022_0945_20150421_054415_20150421_073303.EUM.nc	-0.006	-0.009	0.007	4230	6171	0	1941	0	0
SRL_OPN_2PTS022_0948_20150421_073302_20150421_091123.EUM.nc	-0.006	-0.009	0.007	3364	5547	0	2183	0	0
SRL_OPN_2PTS022_0949_20150421_091124_20150421_104916.EUM.nc	-0.008	-0.011	0.008	2360	5524	0	3164	0	0
SRL_OPN_2PTS022_0951_20150421_104915_20150421_122718.EUM.nc	-0.006	-0.006	0.001	2212	5337	0	2728	0	397
SRL_OPN_2PTS022_0953_20150421_122718_20150421_140641.EUM.nc	-0.006	-0.006	0.001	2729	5519	0	2286	0	504
SRL_OPN_2PTS022_0955_20150421_140640_20150421_160003.EUM.nc	-0.005	-0.007	0.005	3304	6381	0	3077	0	0
SRL_OPN_2PTS022_0958_20150421_160002_20150421_173949.EUM.nc	-0.005	-0.005	0.001	2810	5622	0	2647	0	165
SRL_OPN_2PTS022_0960_20150421_173948_20150421_191915.EUM.nc	-0.006	-0.007	0.004	3415	5573	0	2158	0	0
SRL_OPN_2PTS022_0962_20150421_191913_20150421_205821.EUM.nc	-0.006	-0.009	0.006	3674	5599	0	1925	0	0
SRL_OPN_2PTS022_0964_20150421_205820_20150421_223646.EUM.nc	-0.006	-0.008	0.006	2839	5389	0	2550	0	0
SRL_OPN_2PTS022_0965_20150421_223646_20150422_001429.EUM.nc	-0.006	-0.007	0.005	3028	5462	0	2434	0	0
SRL_OPN_2PTS022_0967_20150422_001427_20150422_015229.EUM.nc	-0.006	-0.009	0.008	3080	5535	0	2455	0	0
SRL_OPN_2PTS022_0969_20150422_015228_20150422_033133.EUM.nc	-0.007	-0.010	0.008	3021	5477	0	2456	0	0
SRL_OPN_2PTS022_0971_20150422_033132_20150422_051211.EUM.nc	-0.009	-0.011	0.008	3024	5524	0	2500	0	0
SRL_OPN_2PTS022_0973_20150422_051210_20150422_070203.EUM.nc	-0.006	-0.009	0.007	3857	6209	0	2352	0	0
SRL_OPN_2PTS022_0976_20150422_070201_20150422_084036.EUM.nc	-0.006	-0.009	0.007	4036	5596	0	1560	0	0
SRL_OPN_2PTS022_0978_20150422_084035_20150422_101833.EUM.nc	-0.008	-0.011	0.008	2714	5396	0	2682	0	0
SRL_OPN_2PTS022_0979_20150422_101832_20150422_152842.EUM.nc	-0.006	-0.009	0.006	9199	17153	0	7954	0	0
SRL_OPN_2PTS022_0986_20150422_152841_20150422_170828.EUM.nc	-0.005	-0.005	0.001	2771	4643	0	1872	0	0
SRL_OPN_2PTS022_0988_20150422_170827_20150422_184759.EUM.nc	-0.006	-0.008	0.004	3361	5490	0	2129	0	0
SRL_OPN_2PTS022_0990_20150422_184758_20150422_202714.EUM.nc	-0.006	-0.008	0.005	3454	5524	0	2070	0	0
SRL_OPN_2PTS022_0992_20150422_202715_20150422_220554.EUM.nc	-0.006	-0.008	0.005	3085	5478	0	2393	0	0
SRL_OPN_2PTS022_0994_20150422_220553_20150422_234343.EUM.nc	-0.007	-0.008	0.005	2820	5481	0	2661	0	0
SRL_OPN_2PTS022_0995_20150422_234342_20150423_012135.EUM.nc	-0.007	-0.010	0.007	2998	5521	0	2523	0	0
SRL_OPN_2PTS022_0997_20150423_012134_20150423_030016.EUM.nc	-0.008	-0.011	0.008	2910	5580	0	2670	0	0
SRL_OPN_2PTS022_0999_20150423_030016_20150423_044017.EUM.nc	-0.010	-0.012	0.008	2913	5503	0	2590	0	0

30 Ka-Band Sea State Bias Table

Table 14: Ka-Band Sea State Bias Statistics.

File	Median	Mean	Std. Dev.	No. Obs.	Total Obs.	Default Lat/Lon	Flag (total)	Default (total)	3-Sigma Edited
SRL_OPN_2PTS021_1001_20150319_044019_20150319_062228.EUM.nc	-0.116	-0.120	0.037	4043	5758	0	1686	6	23
SRL_OPN_2PTS022_0001_20150319_062227_20150319_080936.EUM.nc	-0.110	-0.117	0.033	4161	6082	0	1911	2	8
SRL_OPN_2PTS022_0004_20150319_080936_20150319_094742.EUM.nc	-0.103	-0.116	0.055	3039	5466	0	2419	8	0
SRL_OPN_2PTS022_0005_20150319_094741_20150319_112535.EUM.nc	-0.077	-0.094	0.067	2134	5324	0	3152	37	1
SRL_OPN_2PTS022_0007_20150319_112534_20150319_130408.EUM.nc	-0.115	-0.117	0.045	2779	5304	0	2518	7	0
SRL_OPN_2PTS022_0009_20150319_130407_20150319_145723.EUM.nc	-0.098	-0.102	0.028	3580	6340	0	2759	0	1
SRL_OPN_2PTS022_0012_20150319_145722_20150319_163703.EUM.nc	-0.108	-0.113	0.035	3260	5636	0	2364	10	2
SRL_OPN_2PTS022_0014_20150319_163703_20150319_181646.EUM.nc	-0.131	-0.132	0.042	3243	5598	0	2347	6	2
SRL_OPN_2PTS022_0016_20150319_181645_20150319_195601.EUM.nc	-0.094	-0.096	0.032	3260	5478	0	2196	7	15
SRL_OPN_2PTS022_0018_20150319_195601_20150319_213454.EUM.nc	-0.109	-0.109	0.047	3558	5396	0	1814	23	1
SRL_OPN_2PTS022_0020_20150319_213453_20150319_231303.EUM.nc	-0.143	-0.128	0.064	2286	5365	0	3074	5	0
SRL_OPN_2PTS022_0021_20150319_231303_20150320_005043.EUM.nc	-0.107	-0.109	0.059	3157	5450	0	2268	25	0
SRL_OPN_2PTS022_0023_20150320_005041_20150320_022902.EUM.nc	-0.100	-0.104	0.040	2974	5534	0	2557	3	0
SRL_OPN_2PTS022_0025_20150320_022901_20150320_040840.EUM.nc	-0.099	-0.114	0.046	2880	5468	0	2551	5	32
SRL_OPN_2PTS022_0027_20150320_040840_20150320_055004.EUM.nc	-0.112	-0.114	0.035	3788	5692	0	1898	5	1
SRL_OPN_2PTS022_0029_20150320_055004_20150320_073839.EUM.nc	-0.108	-0.117	0.035	4246	6157	0	1895	10	6
SRL_OPN_2PTS022_0032_20150320_073839_20150320_105448.EUM.nc	-0.095	-0.101	0.051	5579	10973	0	5313	26	55
SRL_OPN_2PTS022_0035_20150320_105447_20150320_123303.EUM.nc	-0.118	-0.117	0.044	2521	5317	0	2783	13	0
SRL_OPN_2PTS022_0037_20150320_123303_20150320_141222.EUM.nc	-0.101	-0.103	0.027	3172	5504	0	2180	0	152
SRL_OPN_2PTS022_0039_20150320_141220_20150320_160542.EUM.nc	-0.101	-0.106	0.043	3412	6376	0	2957	6	1
SRL_OPN_2PTS022_0042_20150320_160541_20150320_174527.EUM.nc	-0.138	-0.136	0.038	3073	5579	0	2483	7	16
SRL_OPN_2PTS022_0044_20150320_174526_20150320_192452.EUM.nc	-0.099	-0.093	0.034	3500	5568	0	2057	7	4
SRL_OPN_2PTS022_0046_20150320_192451_20150320_210356.EUM.nc	-0.103	-0.105	0.045	3632	5549	0	1906	11	0
SRL_OPN_2PTS022_0048_20150320_210355_20150320_224217.EUM.nc	-0.139	-0.118	0.056	2729	5342	0	2603	10	0
SRL_OPN_2PTS022_0049_20150320_224217_20150321_002000.EUM.nc	-0.115	-0.116	0.045	3018	5428	0	2405	3	2
SRL_OPN_2PTS022_0051_20150321_001959_20150321_015802.EUM.nc	-0.102	-0.100	0.041	3107	5542	0	2422	5	8
SRL_OPN_2PTS022_0053_20150321_015801_20150321_033712.EUM.nc	-0.091	-0.119	0.065	3060	5500	0	2433	7	0
SRL_OPN_2PTS022_0055_20150321_033711_20150321_051756.EUM.nc	-0.131	-0.124	0.027	3041	5519	0	2437	5	36
SRL_OPN_2PTS022_0057_20150321_051756_20150321_070738.EUM.nc	-0.118	-0.118	0.034	4006	6184	0	2162	6	10
SRL_OPN_2PTS022_0060_20150321_070737_20150321_084609.EUM.nc	-0.102	-0.106	0.037	3905	5588	0	1658	20	5
SRL_OPN_2PTS022_0061_20150321_084608_20150321_102405.EUM.nc	-0.099	-0.102	0.058	2621	5375	0	2730	24	0
SRL_OPN_2PTS022_0063_20150321_102405_20150321_120158.EUM.nc	-0.112	-0.099	0.053	2585	5375	0	2774	16	0
SRL_OPN_2PTS022_0065_20150321_120157_20150321_134058.EUM.nc	-0.100	-0.103	0.034	3146	5434	0	2257	20	11
SRL_OPN_2PTS022_0067_20150321_134057_20150321_153422.EUM.nc	-0.101	-0.104	0.046	3503	6350	0	2698	0	149
SRL_OPN_2PTS022_0070_20150321_153420_20150321_171408.EUM.nc	-0.126	-0.137	0.040	2962	5571	0	2600	5	4
SRL_OPN_2PTS022_0072_20150321_171408_20150321_185338.EUM.nc	-0.099	-0.103	0.032	3421	5508	0	2071	9	7
SRL_OPN_2PTS022_0074_20150321_185337_20150321_203253.EUM.nc	-0.091	-0.093	0.038	3605	5534	0	1920	7	2

– Continued on next page

Table 14: Ka-Band Sea State Bias Statistics.

– Continued from previous page

File	Median	Mean	Std. Dev.	No. Obs.	Total Obs.	Default Lat/Lon	Flag (total)	Default (total)	3-Sigma Edited
SRL_OPN_2PTS022_0076_20150321_203252_20150321_221129.EUM.nc	-0.128	-0.118	0.051	3000	5470	0	2453	17	0
SRL_OPN_2PTS022_0078_20150321_221129_20150321_234917.EUM.nc	-0.124	-0.117	0.040	2890	5429	0	2532	6	1
SRL_OPN_2PTS022_0079_20150321_234916_20150322_012710.EUM.nc	-0.110	-0.108	0.050	3016	5517	0	2493	4	4
SRL_OPN_2PTS022_0081_20150322_012710_20150322_030554.EUM.nc	-0.085	-0.115	0.068	3007	5563	0	2550	6	0
SRL_OPN_2PTS022_0083_20150322_030553_20150322_044602.EUM.nc	-0.116	-0.118	0.033	3027	5450	0	2417	5	1
SRL_OPN_2PTS022_0085_20150322_044601_20150322_062827.EUM.nc	-0.122	-0.127	0.031	4025	5760	0	1708	5	22
SRL_OPN_2PTS022_0087_20150322_062826_20150322_081517.EUM.nc	-0.102	-0.101	0.026	4087	6087	0	1886	2	112
SRL_OPN_2PTS022_0090_20150322_081517_20150322_095321.EUM.nc	-0.107	-0.111	0.049	2971	5371	0	2393	4	3
SRL_OPN_2PTS022_0091_20150322_095320_20150322_113106.EUM.nc	-0.106	-0.094	0.057	2269	5289	0	2995	24	1
SRL_OPN_2PTS022_0093_20150322_113105_20150322_130942.EUM.nc	-0.107	-0.102	0.031	2861	5369	0	2499	9	0
SRL_OPN_2PTS022_0095_20150322_130941_20150322_150300.EUM.nc	-0.099	-0.118	0.060	3611	6356	0	2745	0	0
SRL_OPN_2PTS022_0098_20150322_150259_20150322_164248.EUM.nc	-0.110	-0.124	0.045	3021	5608	0	2579	5	3
SRL_OPN_2PTS022_0100_20150322_164248_20150322_182222.EUM.nc	-0.108	-0.109	0.035	3344	5495	0	2119	9	23
SRL_OPN_2PTS022_0102_20150322_182221_20150322_200145.EUM.nc	-0.093	-0.095	0.040	3160	5493	0	2261	15	57
SRL_OPN_2PTS022_0104_20150322_200144_20150322_214034.EUM.nc	-0.122	-0.115	0.042	3437	5492	0	2032	14	9
SRL_OPN_2PTS022_0106_20150322_214035_20150322_231833.EUM.nc	-0.120	-0.112	0.045	2448	5303	0	2839	13	3
SRL_OPN_2PTS022_0107_20150322_231831_20150323_005622.EUM.nc	-0.108	-0.110	0.052	2938	5495	0	2535	21	1
SRL_OPN_2PTS022_0109_20150323_005621_20150323_023446.EUM.nc	-0.090	-0.108	0.056	2996	5560	0	2559	4	1
SRL_OPN_2PTS022_0111_20150323_023444_20150323_041419.EUM.nc	-0.106	-0.120	0.046	2900	5484	0	2569	15	0
SRL_OPN_2PTS022_0113_20150323_041418_20150323_055601.EUM.nc	-0.117	-0.121	0.032	3812	5694	0	1861	3	18
SRL_OPN_2PTS022_0115_20150323_055601_20150323_074421.EUM.nc	-0.108	-0.110	0.027	4224	6139	0	1905	1	9
SRL_OPN_2PTS022_0118_20150323_074420_20150323_092235.EUM.nc	-0.100	-0.107	0.047	3301	5484	0	2170	10	3
SRL_OPN_2PTS022_0119_20150323_092234_20150323_110020.EUM.nc	-0.077	-0.088	0.054	2072	5418	0	3321	21	4
SRL_OPN_2PTS022_0121_20150323_110019_20150323_123838.EUM.nc	-0.100	-0.101	0.027	2503	5350	0	2789	5	53
SRL_OPN_2PTS022_0123_20150323_123837_20150323_141806.EUM.nc	-0.114	-0.126	0.051	3410	5511	0	2095	5	1
SRL_OPN_2PTS022_0125_20150323_141808_20150323_161127.EUM.nc	-0.109	-0.113	0.051	3433	6387	0	2945	8	1
SRL_OPN_2PTS022_0128_20150323_161126_20150323_175104.EUM.nc	-0.112	-0.116	0.040	3080	5567	0	2482	5	0
SRL_OPN_2PTS022_0130_20150323_175104_20150323_193036.EUM.nc	-0.094	-0.099	0.042	3391	5581	0	2181	8	1
SRL_OPN_2PTS022_0132_20150323_193035_20150323_210937.EUM.nc	-0.115	-0.114	0.037	3502	5450	0	1933	13	2
SRL_OPN_2PTS022_0134_20150323_210937_20150323_224749.EUM.nc	-0.105	-0.107	0.045	2608	5444	0	2815	21	0
SRL_OPN_2PTS022_0135_20150323_224748_20150324_002539.EUM.nc	-0.105	-0.114	0.050	3057	5400	0	2340	3	0
SRL_OPN_2PTS022_0137_20150324_002538_20150324_020344.EUM.nc	-0.099	-0.108	0.052	3067	5528	0	2454	7	0
SRL_OPN_2PTS022_0139_20150324_020343_20150324_034250.EUM.nc	-0.106	-0.121	0.053	3037	5530	0	2482	8	3
SRL_OPN_2PTS022_0141_20150324_034249_20150324_052350.EUM.nc	-0.118	-0.120	0.023	2956	5544	0	2513	5	70
SRL_OPN_2PTS022_0143_20150324_052350_20150324_071320.EUM.nc	-0.108	-0.113	0.039	3866	6163	0	2136	8	153
SRL_OPN_2PTS022_0146_20150324_071320_20150324_085149.EUM.nc	-0.098	-0.107	0.047	3889	5598	0	1677	30	2
SRL_OPN_2PTS022_0147_20150324_085148_20150324_102936.EUM.nc	-0.078	-0.089	0.052	2491	5453	0	2952	9	1
SRL_OPN_2PTS022_0149_20150324_102936_20150324_120741.EUM.nc	-0.098	-0.098	0.039	2574	5448	0	2837	30	7
SRL_OPN_2PTS022_0151_20150324_120740_20150324_134636.EUM.nc	-0.116	-0.124	0.045	3154	5403	0	2242	7	0

– Continued on next page

Table 14: Ka-Band Sea State Bias Statistics.

– Continued from previous page

File	Median	Mean	Std. Dev.	No. Obs.	Total Obs.	Default Lat/Lon	Flag (total)	Default (total)	3-Sigma Edited
SRL_OPN_2PTS022_0153_20150324_134635_20150324_154007.EUM.nc	-0.118	-0.116	0.046	3630	6387	0	2757	0	0
SRL_OPN_2PTS022_0156_20150324_154007_20150324_171946.EUM.nc	-0.123	-0.124	0.039	2798	5497	0	2544	6	149
SRL_OPN_2PTS022_0158_20150324_171945_20150324_185924.EUM.nc	-0.100	-0.107	0.042	3314	5604	0	2225	8	57
SRL_OPN_2PTS022_0160_20150324_185923_20150324_203829.EUM.nc	-0.109	-0.106	0.043	3689	5530	0	1827	11	3
SRL_OPN_2PTS022_0162_20150324_203828_20150324_221701.EUM.nc	-0.101	-0.107	0.052	3028	5415	0	2366	19	2
SRL_OPN_2PTS022_0164_20150324_221700_20150324_235457.EUM.nc	-0.114	-0.112	0.049	2949	5467	0	2506	10	2
SRL_OPN_2PTS022_0165_20150324_235455_20150325_013243.EUM.nc	-0.111	-0.107	0.047	3032	5520	0	2484	2	2
SRL_OPN_2PTS022_0167_20150325_013242_20150325_031132.EUM.nc	-0.124	-0.120	0.049	3006	5580	0	2570	3	1
SRL_OPN_2PTS022_0169_20150325_031130_20150325_045155.EUM.nc	-0.114	-0.119	0.041	2979	5474	0	2428	4	63
SRL_OPN_2PTS022_0171_20150325_045153_20150325_063419.EUM.nc	-0.118	-0.128	0.042	4048	5785	0	1717	1	19
SRL_OPN_2PTS022_0173_20150325_063419_20150325_082051.EUM.nc	-0.107	-0.114	0.036	4171	6053	0	1868	10	4
SRL_OPN_2PTS022_0176_20150325_082050_20150325_095853.EUM.nc	-0.095	-0.108	0.048	2939	5403	0	2453	11	0
SRL_OPN_2PTS022_0177_20150325_095852_20150325_113649.EUM.nc	-0.097	-0.088	0.051	2410	5426	0	2985	30	1
SRL_OPN_2PTS022_0179_20150325_113648_20150325_131519.EUM.nc	-0.121	-0.115	0.041	2952	5394	0	2437	4	1
SRL_OPN_2PTS022_0181_20150325_131518_20150325_150840.EUM.nc	-0.121	-0.118	0.047	3608	6367	0	2753	5	1
SRL_OPN_2PTS022_0184_20150325_150840_20150325_164826.EUM.nc	-0.131	-0.131	0.040	2859	5575	0	2664	2	50
SRL_OPN_2PTS022_0186_20150325_164826_20150325_182809.EUM.nc	-0.106	-0.116	0.042	3333	5501	0	2154	8	6
SRL_OPN_2PTS022_0188_20150325_182808_20150325_200723.EUM.nc	-0.103	-0.109	0.043	3221	5505	0	2267	15	2
SRL_OPN_2PTS022_0190_20150325_200723_20150325_214610.EUM.nc	-0.098	-0.109	0.048	3331	5523	0	2176	12	4
SRL_OPN_2PTS022_0192_20150325_214610_20150325_232415.EUM.nc	-0.111	-0.112	0.041	2488	5315	0	2790	34	3
SRL_OPN_2PTS022_0193_20150325_232414_20150326_010154.EUM.nc	-0.122	-0.114	0.042	2811	5480	0	2656	10	3
SRL_OPN_2PTS022_0195_20150326_010154_20150326_024021.EUM.nc	-0.130	-0.116	0.050	2974	5552	0	2571	6	1
SRL_OPN_2PTS022_0197_20150326_024020_20150326_042001.EUM.nc	-0.111	-0.124	0.045	2916	5517	0	2577	19	5
SRL_OPN_2PTS022_0199_20150326_042001_20150326_060150.EUM.nc	-0.128	-0.129	0.037	3864	5707	0	1833	6	4
SRL_OPN_2PTS022_0201_20150326_060149_20150326_074956.EUM.nc	-0.107	-0.119	0.036	4205	6127	0	1914	3	5
SRL_OPN_2PTS022_0204_20150326_074956_20150326_092808.EUM.nc	-0.103	-0.116	0.054	3238	5483	0	2227	18	0
SRL_OPN_2PTS022_0205_20150326_092808_20150326_110600.EUM.nc	-0.081	-0.087	0.048	2147	5443	0	3264	30	2
SRL_OPN_2PTS022_0207_20150326_110600_20150326_124412.EUM.nc	-0.114	-0.117	0.037	2572	5342	0	2748	11	11
SRL_OPN_2PTS022_0209_20150326_124411_20150326_143721.EUM.nc	-0.121	-0.122	0.040	3428	6263	0	2806	6	23
SRL_OPN_2PTS022_0212_20150326_143720_20150326_161706.EUM.nc	-0.119	-0.116	0.047	3464	5637	0	2169	3	1
SRL_OPN_2PTS022_0214_20150326_161705_20150326_175652.EUM.nc	-0.125	-0.125	0.044	3093	5539	0	2441	3	2
SRL_OPN_2PTS022_0216_20150326_175650_20150326_193614.EUM.nc	-0.107	-0.116	0.040	3374	5558	0	2169	10	5
SRL_OPN_2PTS022_0218_20150326_193613_20150326_211514.EUM.nc	-0.111	-0.113	0.038	3469	5481	0	1999	9	4
SRL_OPN_2PTS022_0220_20150326_211513_20150326_225322.EUM.nc	-0.114	-0.118	0.049	2534	5425	0	2877	13	1
SRL_OPN_2PTS022_0221_20150326_225322_20150327_003110.EUM.nc	-0.111	-0.110	0.037	3121	5424	0	2298	2	3
SRL_OPN_2PTS022_0223_20150327_003109_20150327_020919.EUM.nc	-0.127	-0.121	0.049	2944	5546	0	2590	8	4
SRL_OPN_2PTS022_0225_20150327_020918_20150327_034830.EUM.nc	-0.119	-0.123	0.046	2986	5524	0	2525	12	1
SRL_OPN_2PTS022_0227_20150327_034828_20150327_052937.EUM.nc	-0.131	-0.130	0.033	2991	5538	0	2537	4	6
SRL_OPN_2PTS022_0229_20150327_052936_20150327_071856.EUM.nc	-0.109	-0.115	0.042	4136	6185	0	2013	4	32

– Continued on next page

Table 14: Ka-Band Sea State Bias Statistics.

– Continued from previous page

File	Median	Mean	Std. Dev.	No. Obs.	Total Obs.	Default Lat/Lon	Flag (total)	Default (total)	3-Sigma Edited
SRL_OPN_2PTS022_0232_20150327_071856_20150327_085722.EUM.nc	-0.109	-0.110	0.043	3761	5599	0	1795	30	13
SRL_OPN_2PTS022_0233_20150327_085721_20150327_103508.EUM.nc	-0.110	-0.107	0.043	2346	5470	0	3114	8	2
SRL_OPN_2PTS022_0235_20150327_103508_20150327_121314.EUM.nc	-0.105	-0.108	0.043	2589	5460	0	2857	13	1
SRL_OPN_2PTS022_0237_20150327_121313_20150327_135223.EUM.nc	-0.119	-0.121	0.038	3193	5481	0	2285	2	1
SRL_OPN_2PTS022_0239_20150327_135222_20150327_154546.EUM.nc	-0.120	-0.116	0.048	3650	6381	0	2727	4	0
SRL_OPN_2PTS022_0242_20150327_154545_20150327_172524.EUM.nc	-0.121	-0.125	0.042	2962	5480	0	2514	1	3
SRL_OPN_2PTS022_0244_20150327_172523_20150327_190500.EUM.nc	-0.105	-0.114	0.038	3415	5595	0	2170	6	4
SRL_OPN_2PTS022_0246_20150327_190500_20150327_204412.EUM.nc	-0.102	-0.104	0.041	3798	5581	0	1770	10	3
SRL_OPN_2PTS022_0248_20150327_204411_20150327_222235.EUM.nc	-0.103	-0.108	0.047	2943	5346	0	2374	28	1
SRL_OPN_2PTS022_0250_20150327_222234_20150328_000028.EUM.nc	-0.105	-0.107	0.046	3024	5481	0	2446	9	2
SRL_OPN_2PTS022_0251_20150328_000027_20150328_013826.EUM.nc	-0.124	-0.116	0.048	3084	5541	0	2447	8	2
SRL_OPN_2PTS022_0253_20150328_013824_20150328_031709.EUM.nc	-0.117	-0.117	0.046	2986	5543	0	2540	15	2
SRL_OPN_2PTS022_0255_20150328_031708_20150328_045738.EUM.nc	-0.120	-0.121	0.035	3070	5486	0	2403	5	8
SRL_OPN_2PTS022_0257_20150328_045738_20150328_064012.EUM.nc	-0.115	-0.120	0.038	4054	5798	0	1699	3	42
SRL_OPN_2PTS022_0259_20150328_064012_20150328_082632.EUM.nc	-0.110	-0.110	0.034	4223	6039	0	1799	3	14
SRL_OPN_2PTS022_0262_20150328_082632_20150328_100425.EUM.nc	-0.109	-0.111	0.041	2866	5404	0	2533	3	2
SRL_OPN_2PTS022_0263_20150328_100424_20150328_114222.EUM.nc	-0.088	-0.092	0.047	2448	5442	0	2978	16	0
SRL_OPN_2PTS022_0265_20150328_114220_20150328_132106.EUM.nc	-0.114	-0.115	0.042	2989	5393	0	2399	2	3
SRL_OPN_2PTS022_0267_20150328_132105_20150328_151427.EUM.nc	-0.122	-0.119	0.048	3628	6352	0	2714	6	4
SRL_OPN_2PTS022_0270_20150328_151427_20150328_165405.EUM.nc	-0.128	-0.129	0.037	2935	5535	0	2599	0	1
SRL_OPN_2PTS022_0272_20150328_165404_20150328_183346.EUM.nc	-0.115	-0.118	0.027	3317	5519	0	2179	6	17
SRL_OPN_2PTS022_0274_20150328_183345_20150328_201306.EUM.nc	-0.101	-0.104	0.040	3350	5513	0	2143	15	5
SRL_OPN_2PTS022_0276_20150328_201305_20150328_215142.EUM.nc	-0.102	-0.106	0.047	3287	5476	0	2163	26	0
SRL_OPN_2PTS022_0278_20150328_215142_20150328_232945.EUM.nc	-0.110	-0.119	0.047	2393	5331	0	2884	44	10
SRL_OPN_2PTS022_0279_20150328_232944_20150329_010735.EUM.nc	-0.121	-0.119	0.044	2779	5469	0	2682	7	1
SRL_OPN_2PTS022_0281_20150329_010734_20150329_024556.EUM.nc	-0.115	-0.113	0.042	2981	5525	0	2542	1	1
SRL_OPN_2PTS022_0283_20150329_024555_20150329_042551.EUM.nc	-0.119	-0.120	0.035	2966	5508	0	2530	7	5
SRL_OPN_2PTS022_0285_20150329_042551_20150329_060739.EUM.nc	-0.119	-0.123	0.038	3897	5713	0	1810	3	3
SRL_OPN_2PTS022_0287_20150329_060738_20150329_075537.EUM.nc	-0.115	-0.115	0.033	4129	6108	0	1960	5	14
SRL_OPN_2PTS022_0290_20150329_075536_20150329_093340.EUM.nc	-0.109	-0.117	0.045	3100	5477	0	2366	6	5
SRL_OPN_2PTS022_0291_20150329_093340_20150329_111132.EUM.nc	-0.077	-0.085	0.051	2169	5415	0	3223	23	0
SRL_OPN_2PTS022_0293_20150329_111131_20150329_124955.EUM.nc	-0.118	-0.116	0.040	2628	5304	0	2660	15	1
SRL_OPN_2PTS022_0295_20150329_124954_20150329_144306.EUM.nc	-0.123	-0.126	0.041	3501	6299	0	2797	0	1
SRL_OPN_2PTS022_0298_20150329_144305_20150329_162244.EUM.nc	-0.115	-0.114	0.048	3420	5633	0	2209	3	1
SRL_OPN_2PTS022_0300_20150329_162243_20150329_180228.EUM.nc	-0.120	-0.116	0.029	3127	5610	0	2427	5	51
SRL_OPN_2PTS022_0302_20150329_180226_20150329_194157.EUM.nc	-0.103	-0.101	0.037	3329	5544	0	2202	6	7
SRL_OPN_2PTS022_0304_20150329_194157_20150329_212046.EUM.nc	-0.097	-0.108	0.043	3468	5438	0	1957	12	1
SRL_OPN_2PTS022_0306_20150329_212046_20150329_225901.EUM.nc	-0.117	-0.119	0.050	2353	5413	0	3038	21	1
SRL_OPN_2PTS022_0307_20150329_225900_20150330_003649.EUM.nc	-0.119	-0.116	0.042	3215	5462	0	2235	6	6

– Continued on next page

Table 14: Ka-Band Sea State Bias Statistics.

– Continued from previous page

File	Median	Mean	Std. Dev.	No. Obs.	Total Obs.	Default Lat/Lon	Flag (total)	Default (total)	3-Sigma Edited
SRL_OPN_2PTS022_0309_20150330_003649_20150330_021452.EUM.nc	-0.112	-0.110	0.040	2900	5543	0	2629	13	1
SRL_OPN_2PTS022_0311_20150330_021453_20150330_035418.EUM.nc	-0.113	-0.116	0.033	2839	5547	0	2696	3	9
SRL_OPN_2PTS022_0313_20150330_035417_20150330_053522.EUM.nc	-0.131	-0.129	0.030	3011	5534	0	2457	4	62
SRL_OPN_2PTS022_0315_20150330_053522_20150330_072438.EUM.nc	-0.116	-0.115	0.036	4262	6211	0	1941	5	3
SRL_OPN_2PTS022_0318_20150330_072437_20150330_090254.EUM.nc	-0.102	-0.108	0.039	3699	5571	0	1864	6	2
SRL_OPN_2PTS022_0319_20150330_090253_20150330_104047.EUM.nc	-0.087	-0.090	0.043	2432	5489	0	3043	13	1
SRL_OPN_2PTS022_0321_20150330_104047_20150330_121848.EUM.nc	-0.108	-0.106	0.037	2608	5430	0	2804	17	1
SRL_OPN_2PTS022_0323_20150330_121847_20150330_135801.EUM.nc	-0.118	-0.124	0.040	3315	5491	0	2169	3	4
SRL_OPN_2PTS022_0325_20150330_135800_20150330_155124.EUM.nc	-0.111	-0.108	0.044	3488	6372	0	2867	16	1
SRL_OPN_2PTS022_0328_20150330_155124_20150330_173110.EUM.nc	-0.121	-0.120	0.031	2946	5479	0	2521	1	11
SRL_OPN_2PTS022_0330_20150330_173109_20150330_191037.EUM.nc	-0.100	-0.101	0.039	3520	5608	0	2082	5	1
SRL_OPN_2PTS022_0332_20150330_191036_20150330_204947.EUM.nc	-0.104	-0.106	0.042	3683	5537	0	1821	12	21
SRL_OPN_2PTS022_0334_20150330_204947_20150330_222815.EUM.nc	-0.102	-0.107	0.055	3013	5393	0	2361	19	0
SRL_OPN_2PTS022_0336_20150330_222815_20150331_000600.EUM.nc	-0.119	-0.113	0.048	3073	5486	0	2400	9	4
SRL_OPN_2PTS022_0337_20150331_000559_20150331_014358.EUM.nc	-0.105	-0.106	0.040	3064	5547	0	2468	8	7
SRL_OPN_2PTS022_0339_20150331_014357_20150331_032255.EUM.nc	-0.102	-0.108	0.047	2977	5501	0	2516	7	1
SRL_OPN_2PTS022_0341_20150331_032254_20150331_050322.EUM.nc	-0.121	-0.122	0.027	2973	5515	0	2463	4	75
SRL_OPN_2PTS022_0343_20150331_050321_20150331_065328.EUM.nc	-0.118	-0.118	0.038	3960	6206	0	2168	0	78
SRL_OPN_2PTS022_0346_20150331_065327_20150331_083205.EUM.nc	-0.103	-0.106	0.030	4150	5629	0	1428	4	47
SRL_OPN_2PTS022_0348_20150331_083204_20150331_101004.EUM.nc	-0.104	-0.104	0.035	2771	5426	0	2623	3	29
SRL_OPN_2PTS022_0349_20150331_101004_20150331_114754.EUM.nc	-0.103	-0.093	0.045	2497	5422	0	2909	16	0
SRL_OPN_2PTS022_0351_20150331_114753_20150331_132641.EUM.nc	-0.106	-0.116	0.047	3043	5373	0	2314	9	7
SRL_OPN_2PTS022_0353_20150331_132640_20150331_152002.EUM.nc	-0.121	-0.132	0.046	3095	5873	0	2589	177	12
SRL_OPN_2PTS022_0356_20150331_152001_20150331_165950.EUM.nc	-0.115	-0.125	0.036	2913	5584	0	2642	10	19
SRL_OPN_2PTS022_0358_20150331_165950_20150331_183930.EUM.nc	-0.101	-0.107	0.035	3338	5476	0	2137	1	0
SRL_OPN_2PTS022_0360_20150331_183929_20150331_201840.EUM.nc	-0.103	-0.109	0.037	3394	5509	0	2102	7	6
SRL_OPN_2PTS022_0362_20150331_201839_20150331_215723.EUM.nc	-0.103	-0.105	0.043	3057	5467	0	2379	31	0
SRL_OPN_2PTS022_0364_20150331_215722_20150331_233522.EUM.nc	-0.119	-0.118	0.041	2540	5370	0	2796	32	2
SRL_OPN_2PTS022_0365_20150331_233522_20150401_011305.EUM.nc	-0.105	-0.112	0.045	2865	5478	0	2609	3	1
SRL_OPN_2PTS022_0367_20150401_011306_20150401_025139.EUM.nc	-0.101	-0.107	0.044	2931	5524	0	2588	2	3
SRL_OPN_2PTS022_0369_20150401_025139_20150401_043131.EUM.nc	-0.113	-0.117	0.038	2982	5491	0	2498	7	4
SRL_OPN_2PTS022_0371_20150401_043130_20150401_061335.EUM.nc	-0.112	-0.124	0.042	3915	5721	0	1801	3	2
SRL_OPN_2PTS022_0373_20150401_061335_20150401_080109.EUM.nc	-0.104	-0.107	0.028	4109	6095	0	1974	1	11
SRL_OPN_2PTS022_0376_20150401_080109_20150401_093918.EUM.nc	-0.102	-0.104	0.031	2939	5477	0	2465	20	53
SRL_OPN_2PTS022_0377_20150401_093917_20150401_111711.EUM.nc	-0.089	-0.089	0.055	2222	5385	0	3138	25	0
SRL_OPN_2PTS022_0379_20150401_111710_20150401_125528.EUM.nc	-0.107	-0.116	0.042	2710	5315	0	2599	3	3
SRL_OPN_2PTS022_0381_20150401_125527_20150401_144842.EUM.nc	-0.112	-0.115	0.040	3519	6265	0	2741	2	3
SRL_OPN_2PTS022_0384_20150401_144841_20150401_162828.EUM.nc	-0.107	-0.113	0.049	3377	5649	0	2259	12	1
SRL_OPN_2PTS022_0386_20150401_162828_20150401_180813.EUM.nc	-0.117	-0.117	0.033	3197	5588	0	2368	5	18

– Continued on next page

Table 14: Ka-Band Sea State Bias Statistics.

– Continued from previous page

File	Median	Mean	Std. Dev.	No. Obs.	Total Obs.	Default Lat/Lon	Flag (total)	Default (total)	3-Sigma Edited
SRL_OPN_2PTS022_0388_20150401_180813_20150401_194732.EUM.nc	-0.103	-0.102	0.029	3101	5540	0	2206	7	226
SRL_OPN_2PTS022_0390_20150401_194731_20150401_212627.EUM.nc	-0.099	-0.107	0.041	3486	5423	0	1883	20	34
SRL_OPN_2PTS022_0392_20150401_212626_20150401_230438.EUM.nc	-0.103	-0.108	0.044	2280	5370	0	3086	3	1
SRL_OPN_2PTS022_0393_20150401_230439_20150402_004218.EUM.nc	-0.102	-0.112	0.049	3157	5455	0	2285	10	3
SRL_OPN_2PTS022_0395_20150402_004217_20150402_022032.EUM.nc	-0.104	-0.105	0.040	2922	5557	0	2633	2	0
SRL_OPN_2PTS022_0397_20150402_022031_20150402_035954.EUM.nc	-0.116	-0.121	0.039	2935	5555	0	2608	4	8
SRL_OPN_2PTS022_0399_20150402_035953_20150402_054116.EUM.nc	-0.125	-0.137	0.050	3387	5528	0	2134	7	0
SRL_OPN_2PTS022_0401_20150402_054115_20150402_073010.EUM.nc	-0.101	-0.106	0.031	4254	6141	0	1848	5	34
SRL_OPN_2PTS022_0404_20150402_073010_20150402_090831.EUM.nc	-0.101	-0.108	0.041	3559	5539	0	1971	9	0
SRL_OPN_2PTS022_0405_20150402_090831_20150402_104615.EUM.nc	-0.096	-0.105	0.063	2426	5492	0	3053	13	0
SRL_OPN_2PTS022_0407_20150402_104615_20150402_122427.EUM.nc	-0.103	-0.112	0.048	2659	5410	0	2737	13	1
SRL_OPN_2PTS022_0409_20150402_122426_20150402_140346.EUM.nc	-0.113	-0.117	0.042	3339	5472	0	2123	6	4
SRL_OPN_2PTS022_0411_20150402_140346_20150402_155707.EUM.nc	-0.114	-0.113	0.048	3347	6363	0	3014	2	0
SRL_OPN_2PTS022_0414_20150402_155707_20150402_173654.EUM.nc	-0.117	-0.126	0.036	3041	5497	0	2451	4	1
SRL_OPN_2PTS022_0416_20150402_173653_20150402_191620.EUM.nc	-0.096	-0.106	0.046	3407	5562	0	2101	12	42
SRL_OPN_2PTS022_0418_20150402_191619_20150402_205528.EUM.nc	-0.100	-0.106	0.038	3700	5607	0	1894	8	5
SRL_OPN_2PTS022_0420_20150402_205527_20150402_223345.EUM.nc	-0.097	-0.103	0.052	2873	5381	0	2490	18	0
SRL_OPN_2PTS022_0421_20150402_223345_20150403_001135.EUM.nc	-0.103	-0.114	0.039	3066	5470	0	2391	12	1
SRL_OPN_2PTS022_0423_20150403_001136_20150403_014935.EUM.nc	-0.103	-0.103	0.040	3118	5544	0	2419	3	4
SRL_OPN_2PTS022_0425_20150403_014935_20150403_032830.EUM.nc	-0.105	-0.104	0.042	3054	5478	0	2418	6	0
SRL_OPN_2PTS022_0427_20150403_032828_20150403_050912.EUM.nc	-0.131	-0.141	0.044	3016	5530	0	2509	2	3
SRL_OPN_2PTS022_0429_20150403_050911_20150403_065908.EUM.nc	-0.099	-0.109	0.038	3952	6192	0	2238	0	2
SRL_OPN_2PTS022_0432_20150403_065907_20150403_083744.EUM.nc	-0.101	-0.111	0.040	4191	5629	0	1416	14	8
SRL_OPN_2PTS022_0434_20150403_083743_20150403_101534.EUM.nc	-0.098	-0.111	0.049	2764	5387	0	2616	7	0
SRL_OPN_2PTS022_0435_20150403_101533_20150403_115332.EUM.nc	-0.096	-0.095	0.051	2581	5456	0	2864	11	0
SRL_OPN_2PTS022_0437_20150403_115332_20150403_133223.EUM.nc	-0.100	-0.108	0.036	3043	5362	0	2312	2	5
SRL_OPN_2PTS022_0439_20150403_133224_20150403_152548.EUM.nc	-0.106	-0.110	0.042	3675	6353	0	2678	0	0
SRL_OPN_2PTS022_0442_20150403_152547_20150403_170526.EUM.nc	-0.117	-0.128	0.041	2967	5600	0	2632	1	0
SRL_OPN_2PTS022_0444_20150403_170525_20150403_184505.EUM.nc	-0.103	-0.111	0.036	3323	5502	0	2163	11	5
SRL_OPN_2PTS022_0446_20150403_184504_20150403_202422.EUM.nc	-0.102	-0.103	0.038	3395	5522	0	2026	10	91
SRL_OPN_2PTS022_0448_20150403_202422_20150403_220254.EUM.nc	-0.106	-0.104	0.051	3055	5497	0	2428	13	1
SRL_OPN_2PTS022_0450_20150403_220253_20150403_234053.EUM.nc	-0.122	-0.122	0.037	2612	5438	0	2750	21	55
SRL_OPN_2PTS022_0451_20150403_234052_20150404_011843.EUM.nc	-0.102	-0.100	0.044	3019	5534	0	2515	0	0
SRL_OPN_2PTS022_0453_20150404_011843_20150404_025714.EUM.nc	-0.097	-0.102	0.044	2955	5565	0	2608	2	0
SRL_OPN_2PTS022_0455_20150404_025713_20150404_043721.EUM.nc	-0.122	-0.127	0.049	2909	5475	0	2556	10	0
SRL_OPN_2PTS022_0457_20150404_043720_20150404_061925.EUM.nc	-0.108	-0.116	0.036	4003	5756	0	1744	2	7
SRL_OPN_2PTS022_0459_20150404_061924_20150404_080650.EUM.nc	-0.098	-0.107	0.039	4125	6101	0	1969	3	4
SRL_OPN_2PTS022_0462_20150404_080649_20150404_094448.EUM.nc	-0.113	-0.115	0.047	2986	5468	0	2471	10	1
SRL_OPN_2PTS022_0463_20150404_094448_20150404_112240.EUM.nc	-0.100	-0.096	0.053	2045	5286	0	3222	19	0

– Continued on next page

Table 14: Ka-Band Sea State Bias Statistics.

– Continued from previous page

File	Median	Mean	Std. Dev.	No. Obs.	Total Obs.	Default Lat/Lon	Flag (total)	Default (total)	3-Sigma Edited
SRL_OPN_2PTS022_0465_20150404_112240_20150404_130111.EUM.nc	-0.104	-0.104	0.038	2734	5363	0	2610	6	13
SRL_OPN_2PTS022_0467_20150404_130110_20150404_145427.EUM.nc	-0.107	-0.110	0.040	3588	6321	0	2729	3	1
SRL_OPN_2PTS022_0470_20150404_145427_20150404_163405.EUM.nc	-0.117	-0.120	0.047	3299	5616	0	2307	10	0
SRL_OPN_2PTS022_0472_20150404_163405_20150404_181349.EUM.nc	-0.116	-0.113	0.039	3159	5607	0	2433	9	6
SRL_OPN_2PTS022_0474_20150404_181348_20150404_195314.EUM.nc	-0.097	-0.100	0.040	3223	5515	0	2281	9	2
SRL_OPN_2PTS022_0476_20150404_195313_20150404_213200.EUM.nc	-0.091	-0.097	0.046	3553	5426	0	1836	22	15
SRL_OPN_2PTS022_0478_20150404_213159_20150404_231010.EUM.nc	-0.113	-0.109	0.050	2271	5362	0	3086	5	0
SRL_OPN_2PTS022_0479_20150404_231009_20150405_004757.EUM.nc	-0.103	-0.101	0.038	3116	5457	0	2318	20	3
SRL_OPN_2PTS022_0481_20150405_004756_20150405_022606.EUM.nc	-0.099	-0.100	0.044	2929	5520	0	2584	7	0
SRL_OPN_2PTS022_0483_20150405_022605_20150405_040542.EUM.nc	-0.113	-0.124	0.052	2886	5473	0	2583	4	0
SRL_OPN_2PTS022_0485_20150405_040541_20150405_054703.EUM.nc	-0.118	-0.118	0.036	3685	5671	0	1969	8	9
SRL_OPN_2PTS022_0487_20150405_054702_20150405_073552.EUM.nc	-0.103	-0.107	0.032	4226	6169	0	1934	5	4
SRL_OPN_2PTS022_0490_20150405_073551_20150405_091403.EUM.nc	-0.114	-0.113	0.044	3448	5542	0	2083	10	1
SRL_OPN_2PTS022_0491_20150405_091402_20150405_105155.EUM.nc	-0.084	-0.089	0.049	2274	5459	0	3163	22	0
SRL_OPN_2PTS022_0493_20150405_105154_20150405_123008.EUM.nc	-0.099	-0.102	0.038	2571	5321	0	2739	7	4
SRL_OPN_2PTS022_0495_20150405_123008_20150405_140925.EUM.nc	-0.106	-0.110	0.030	3227	5513	0	2269	1	16
SRL_OPN_2PTS022_0497_20150405_140923_20150405_160244.EUM.nc	-0.110	-0.110	0.049	3362	6390	0	3018	9	1
SRL_OPN_2PTS022_0500_20150405_160243_20150405_174231.EUM.nc	-0.116	-0.119	0.041	3074	5601	0	2522	3	2
SRL_OPN_2PTS022_0502_20150405_174230_20150405_192156.EUM.nc	-0.103	-0.102	0.037	3441	5565	0	2122	0	2
SRL_OPN_2PTS022_0504_20150405_192155_20150405_210102.EUM.nc	-0.099	-0.102	0.041	3696	5577	0	1865	12	4
SRL_OPN_2PTS022_0506_20150405_210102_20150405_223924.EUM.nc	-0.116	-0.108	0.051	2827	5394	0	2535	31	1
SRL_OPN_2PTS022_0507_20150405_223924_20150406_001710.EUM.nc	-0.108	-0.106	0.037	3043	5432	0	2382	4	3
SRL_OPN_2PTS022_0509_20150406_001708_20150406_015511.EUM.nc	-0.098	-0.095	0.037	3114	5526	0	2406	2	4
SRL_OPN_2PTS022_0511_20150406_015510_20150406_033418.EUM.nc	-0.111	-0.110	0.051	3074	5500	0	2417	9	0
SRL_OPN_2PTS022_0513_20150406_033417_20150406_051458.EUM.nc	-0.125	-0.123	0.035	3002	5501	0	2450	3	46
SRL_OPN_2PTS022_0515_20150406_051458_20150406_070446.EUM.nc	-0.102	-0.107	0.033	3952	6179	0	2217	9	1
SRL_OPN_2PTS022_0518_20150406_070445_20150406_084318.EUM.nc	-0.104	-0.114	0.045	3965	5608	0	1613	18	12
SRL_OPN_2PTS022_0519_20150406_084318_20150406_102115.EUM.nc	-0.106	-0.106	0.046	2620	5395	0	2755	20	0
SRL_OPN_2PTS022_0521_20150406_102113_20150406_115907.EUM.nc	-0.082	-0.081	0.044	2561	5383	0	2804	13	5
SRL_OPN_2PTS022_0523_20150406_115906_20150406_133804.EUM.nc	-0.099	-0.101	0.031	3077	5366	0	2278	5	6
SRL_OPN_2PTS022_0525_20150406_133803_20150406_153127.EUM.nc	-0.108	-0.112	0.044	3647	6358	0	2711	0	0
SRL_OPN_2PTS022_0528_20150406_153126_20150406_171114.EUM.nc	-0.122	-0.125	0.033	2960	5583	0	2615	1	7
SRL_OPN_2PTS022_0530_20150406_171114_20150406_185044.EUM.nc	-0.103	-0.108	0.035	3406	5524	0	2107	5	6
SRL_OPN_2PTS022_0532_20150406_185044_20150406_203001.EUM.nc	-0.095	-0.100	0.042	3528	5525	0	1971	19	7
SRL_OPN_2PTS022_0534_20150406_203000_20150406_220837.EUM.nc	-0.109	-0.109	0.047	3034	5504	0	2444	26	0
SRL_OPN_2PTS022_0536_20150406_220837_20150406_234627.EUM.nc	-0.101	-0.101	0.041	2883	5468	0	2580	3	2
SRL_OPN_2PTS022_0537_20150406_234627_20150407_012419.EUM.nc	-0.102	-0.099	0.037	2921	5482	0	2543	7	11
SRL_OPN_2PTS022_0539_20150407_012418_20150407_030302.EUM.nc	-0.116	-0.115	0.043	2946	5570	0	2594	1	29
SRL_OPN_2PTS022_0541_20150407_030302_20150407_044306.EUM.nc	-0.120	-0.122	0.037	2973	5493	0	2510	4	6

– Continued on next page

Table 14: Ka-Band Sea State Bias Statistics.

– Continued from previous page

File	Median	Mean	Std. Dev.	No. Obs.	Total Obs.	Default Lat/Lon	Flag (total)	Default (total)	3-Sigma Edited
SRL_OPN_2PTS022_0543_20150407_044305_20150407_062527.EUM.nc	-0.111	-0.117	0.035	4045	5784	0	1722	1	16
SRL_OPN_2PTS022_0545_20150407_062527_20150407_081227.EUM.nc	-0.106	-0.115	0.037	4134	6081	0	1936	4	7
SRL_OPN_2PTS022_0548_20150407_081225_20150407_095031.EUM.nc	-0.108	-0.111	0.040	2921	5373	0	2437	11	4
SRL_OPN_2PTS022_0549_20150407_095030_20150407_112816.EUM.nc	-0.102	-0.093	0.041	2140	5321	0	3151	28	2
SRL_OPN_2PTS022_0551_20150407_112815_20150407_130651.EUM.nc	-0.100	-0.100	0.033	2813	5434	0	2619	0	2
SRL_OPN_2PTS022_0553_20150407_130650_20150407_150008.EUM.nc	-0.118	-0.121	0.043	3574	6335	0	2749	6	6
SRL_OPN_2PTS022_0556_20150407_150007_20150407_163955.EUM.nc	-0.125	-0.127	0.035	3090	5622	0	2473	11	48
SRL_OPN_2PTS022_0558_20150407_163954_20150407_181929.EUM.nc	-0.110	-0.114	0.032	3022	5364	0	2321	1	20
SRL_OPN_2PTS022_0560_20150407_181928_20150407_195855.EUM.nc	-0.101	-0.097	0.028	3214	5493	0	2260	6	13
SRL_OPN_2PTS022_0562_20150407_200215_20150407_213744.EUM.nc	-0.120	-0.117	0.046	3317	5320	0	1982	21	0
SRL_OPN_2PTS022_0564_20150407_213745_20150407_231544.EUM.nc	-0.100	-0.104	0.044	2404	5286	0	2873	7	2
SRL_OPN_2PTS022_0565_20150407_231544_20150408_005332.EUM.nc	-0.099	-0.101	0.035	2996	5489	0	2469	22	2
SRL_OPN_2PTS022_0567_20150408_005331_20150408_023153.EUM.nc	-0.113	-0.110	0.048	2958	5544	0	2579	7	0
SRL_OPN_2PTS022_0569_20150408_023153_20150408_041125.EUM.nc	-0.117	-0.120	0.033	2816	5493	0	2665	7	5
SRL_OPN_2PTS022_0571_20150408_041125_20150408_055302.EUM.nc	-0.116	-0.120	0.044	3816	5706	0	1885	5	0
SRL_OPN_2PTS022_0573_20150408_055301_20150408_074130.EUM.nc	-0.106	-0.112	0.032	4232	6154	0	1913	0	9
SRL_OPN_2PTS022_0576_20150408_074129_20150408_091946.EUM.nc	-0.100	-0.106	0.037	3275	5513	0	2235	3	0
SRL_OPN_2PTS022_0577_20150408_091945_20150408_105730.EUM.nc	-0.081	-0.080	0.038	2137	5428	0	3266	20	5
SRL_OPN_2PTS022_0579_20150408_105728_20150408_123545.EUM.nc	-0.098	-0.100	0.032	2513	5314	0	2797	1	3
SRL_OPN_2PTS022_0581_20150408_123544_20150408_141514.EUM.nc	-0.112	-0.115	0.036	3286	5528	0	2176	0	66
SRL_OPN_2PTS022_0583_20150408_141514_20150408_160834.EUM.nc	-0.118	-0.112	0.047	3445	6374	0	2925	4	0
SRL_OPN_2PTS022_0586_20150408_160833_20150408_174811.EUM.nc	-0.117	-0.120	0.033	2989	5563	0	2544	11	19
SRL_OPN_2PTS022_0588_20150408_174810_20150408_192744.EUM.nc	-0.093	-0.098	0.034	3238	5583	0	2254	7	84
SRL_OPN_2PTS022_0590_20150408_192743_20150408_210639.EUM.nc	-0.114	-0.112	0.045	3561	5579	0	2009	6	3
SRL_OPN_2PTS022_0592_20150408_210638_20150408_224459.EUM.nc	-0.098	-0.100	0.043	2710	5376	0	2650	14	2
SRL_OPN_2PTS022_0593_20150408_224458_20150409_002249.EUM.nc	-0.102	-0.102	0.038	3052	5450	0	2388	4	6
SRL_OPN_2PTS022_0595_20150409_002248_20150409_020045.EUM.nc	-0.111	-0.108	0.048	3078	5511	0	2426	7	0
SRL_OPN_2PTS022_0597_20150409_020045_20150409_033957.EUM.nc	-0.111	-0.112	0.035	2948	5514	0	2535	8	23
SRL_OPN_2PTS022_0599_20150409_033956_20150409_052054.EUM.nc	-0.130	-0.125	0.040	3028	5560	0	2519	3	10
SRL_OPN_2PTS022_0601_20150409_052052_20150409_071029.EUM.nc	-0.105	-0.112	0.035	3920	6177	0	2240	12	5
SRL_OPN_2PTS022_0604_20150409_071029_20150409_084859.EUM.nc	-0.095	-0.102	0.033	3871	5616	0	1716	20	9
SRL_OPN_2PTS022_0605_20150409_084858_20150409_102646.EUM.nc	-0.085	-0.087	0.039	2567	5406	0	2833	5	1
SRL_OPN_2PTS022_0607_20150409_102645_20150409_120449.EUM.nc	-0.086	-0.090	0.036	2592	5403	0	2800	11	0
SRL_OPN_2PTS022_0609_20150409_120449_20150409_134350.EUM.nc	-0.109	-0.117	0.039	3051	5395	0	2253	7	84
SRL_OPN_2PTS022_0611_20150409_134349_20150409_153714.EUM.nc	-0.114	-0.116	0.048	3632	6393	0	2753	5	3
SRL_OPN_2PTS022_0614_20150409_153713_20150409_171652.EUM.nc	-0.114	-0.118	0.027	2871	5594	0	2677	2	44
SRL_OPN_2PTS022_0616_20150409_171651_20150409_185630.EUM.nc	-0.088	-0.091	0.024	2138	3813	0	1659	7	9
SRL_OPN_2PTS022_0618_20150409_185629_20150409_203536.EUM.nc	-0.100	-0.105	0.043	3585	5552	0	1958	8	1
SRL_OPN_2PTS022_0620_20150409_203535_20150409_221411.EUM.nc	-0.092	-0.096	0.043	3031	5492	0	2439	20	2

– Continued on next page

Table 14: Ka-Band Sea State Bias Statistics.

– Continued from previous page

File	Median	Mean	Std. Dev.	No. Obs.	Total Obs.	Default Lat/Lon	Flag (total)	Default (total)	3-Sigma Edited
SRL_OPN_2PTS022_0622_20150409_221410_20150409_235208.EUM.nc	-0.104	-0.103	0.042	2895	5469	0	2570	4	0
SRL_OPN_2PTS022_0623_20150409_235208_20150410_012953.EUM.nc	-0.103	-0.108	0.051	3004	5523	0	2513	3	3
SRL_OPN_2PTS022_0625_20150410_012952_20150410_030839.EUM.nc	-0.115	-0.119	0.039	2970	5531	0	2550	6	5
SRL_OPN_2PTS022_0627_20150410_030838_20150410_044859.EUM.nc	-0.123	-0.121	0.040	3009	5460	0	2439	7	5
SRL_OPN_2PTS022_0629_20150410_044858_20150410_063119.EUM.nc	-0.109	-0.116	0.034	4042	5765	0	1717	1	5
SRL_OPN_2PTS022_0631_20150410_063119_20150410_081800.EUM.nc	-0.107	-0.113	0.036	4130	6080	0	1934	4	12
SRL_OPN_2PTS022_0634_20150410_081800_20150410_095604.EUM.nc	-0.088	-0.089	0.032	2846	5380	0	2529	5	0
SRL_OPN_2PTS022_0635_20150410_095603_20150410_113358.EUM.nc	-0.070	-0.078	0.044	2350	5373	0	2993	29	1
SRL_OPN_2PTS022_0637_20150410_113357_20150410_131227.EUM.nc	-0.107	-0.119	0.046	2862	5386	0	2518	6	0
SRL_OPN_2PTS022_0639_20150410_131227_20150410_150554.EUM.nc	-0.125	-0.127	0.048	3611	6347	0	2735	1	0
SRL_OPN_2PTS022_0642_20150410_150555_20150410_164533.EUM.nc	-0.116	-0.119	0.030	2936	5590	0	2640	7	7
SRL_OPN_2PTS022_0644_20150410_164532_20150410_182515.EUM.nc	-0.101	-0.106	0.032	3280	5500	0	2187	10	23
SRL_OPN_2PTS022_0646_20150410_182515_20150410_200430.EUM.nc	-0.096	-0.100	0.042	3152	5488	0	2324	12	0
SRL_OPN_2PTS022_0648_20150410_200430_20150410_214319.EUM.nc	-0.094	-0.100	0.044	3341	5509	0	2119	26	23
SRL_OPN_2PTS022_0650_20150410_214318_20150410_232124.EUM.nc	-0.097	-0.101	0.049	2502	5305	0	2789	14	0
SRL_OPN_2PTS022_0651_20150410_232123_20150411_005904.EUM.nc	-0.104	-0.108	0.048	2925	5480	0	2536	18	1
SRL_OPN_2PTS022_0653_20150411_005903_20150411_023728.EUM.nc	-0.117	-0.118	0.052	2989	5560	0	2555	13	3
SRL_OPN_2PTS022_0655_20150411_023727_20150411_041714.EUM.nc	-0.111	-0.120	0.036	2858	5516	0	2627	9	22
SRL_OPN_2PTS022_0657_20150411_041713_20150411_055850.EUM.nc	-0.109	-0.114	0.042	3825	5707	0	1874	6	2
SRL_OPN_2PTS022_0659_20150411_055850_20150411_074703.EUM.nc	-0.102	-0.111	0.033	4177	6133	0	1936	2	18
SRL_OPN_2PTS022_0662_20150411_074703_20150411_092518.EUM.nc	-0.090	-0.091	0.028	3218	5499	0	2270	2	9
SRL_OPN_2PTS022_0663_20150411_092517_20150411_110310.EUM.nc	-0.080	-0.080	0.048	2115	5438	0	3295	23	5
SRL_OPN_2PTS022_0665_20150411_110310_20150411_124120.EUM.nc	-0.115	-0.116	0.043	2561	5321	0	2752	7	1
SRL_OPN_2PTS022_0667_20150411_124119_20150411_142055.EUM.nc	-0.117	-0.124	0.043	3286	5478	0	2128	3	61
SRL_OPN_2PTS022_0669_20150411_142054_20150411_161412.EUM.nc	-0.110	-0.116	0.049	3457	6373	0	2903	6	7
SRL_OPN_2PTS022_0672_20150411_161411_20150411_175357.EUM.nc	-0.105	-0.111	0.031	3040	5570	0	2525	3	2
SRL_OPN_2PTS022_0674_20150411_175357_20150411_193320.EUM.nc	-0.089	-0.093	0.040	3315	5593	0	2268	10	0
SRL_OPN_2PTS022_0676_20150411_193320_20150411_211221.EUM.nc	-0.098	-0.108	0.046	3465	5467	0	1993	4	5
SRL_OPN_2PTS022_0678_20150411_211220_20150411_225040.EUM.nc	-0.100	-0.094	0.045	2529	5444	0	2908	6	1
SRL_OPN_2PTS022_0679_20150411_225039_20150412_002820.EUM.nc	-0.106	-0.109	0.046	3099	5416	0	2311	3	3
SRL_OPN_2PTS022_0681_20150412_002819_20150412_020627.EUM.nc	-0.120	-0.123	0.054	2978	5550	0	2549	22	1
SRL_OPN_2PTS022_0683_20150412_020626_20150412_034544.EUM.nc	-0.101	-0.110	0.042	2964	5559	0	2590	3	2
SRL_OPN_2PTS022_0685_20150412_034543_20150412_052639.EUM.nc	-0.106	-0.120	0.038	2945	5549	0	2602	2	0
SRL_OPN_2PTS022_0687_20150412_052639_20150412_071604.EUM.nc	-0.103	-0.110	0.040	4030	6179	0	2138	8	3
SRL_OPN_2PTS022_0690_20150412_071603_20150412_085431.EUM.nc	-0.095	-0.099	0.032	3754	5595	0	1814	22	5
SRL_OPN_2PTS022_0691_20150412_085430_20150412_103226.EUM.nc	-0.086	-0.090	0.045	2371	5499	0	3107	20	1
SRL_OPN_2PTS022_0693_20150412_103225_20150412_121023.EUM.nc	-0.104	-0.100	0.042	2529	5444	0	2893	18	4
SRL_OPN_2PTS022_0695_20150412_121022_20150412_134929.EUM.nc	-0.109	-0.118	0.045	3132	5421	0	2274	11	4
SRL_OPN_2PTS022_0697_20150412_134928_20150412_154253.EUM.nc	-0.110	-0.113	0.047	3615	6352	0	2731	6	0

– Continued on next page

Table 14: Ka-Band Sea State Bias Statistics.

– Continued from previous page

File	Median	Mean	Std. Dev.	No. Obs.	Total Obs.	Default Lat/Lon	Flag (total)	Default (total)	3-Sigma Edited
SRL_OPN_2PTS022_0700_20150412_154251_20150412_172240.EUM.nc	-0.105	-0.112	0.033	2936	5509	0	2556	5	12
SRL_OPN_2PTS022_0702_20150412_172240_20150412_190208.EUM.nc	-0.086	-0.097	0.046	3273	5574	0	2284	1	16
SRL_OPN_2PTS022_0704_20150412_190207_20150412_204120.EUM.nc	-0.092	-0.104	0.049	3743	5564	0	1809	10	2
SRL_OPN_2PTS022_0706_20150412_204120_20150412_221952.EUM.nc	-0.107	-0.106	0.054	2993	5370	0	2355	20	2
SRL_OPN_2PTS022_0708_20150412_221952_20150412_235739.EUM.nc	-0.103	-0.109	0.047	2994	5471	0	2470	3	4
SRL_OPN_2PTS022_0709_20150412_235739_20150413_013546.EUM.nc	-0.108	-0.111	0.050	3096	5540	0	2441	1	2
SRL_OPN_2PTS022_0711_20150413_013545_20150413_031427.EUM.nc	-0.106	-0.113	0.045	2892	5509	0	2601	15	1
SRL_OPN_2PTS022_0713_20150413_031426_20150413_045455.EUM.nc	-0.107	-0.112	0.041	3047	5496	0	2444	3	2
SRL_OPN_2PTS022_0715_20150413_045455_20150413_063723.EUM.nc	-0.104	-0.114	0.044	4004	5793	0	1780	1	8
SRL_OPN_2PTS022_0717_20150413_063724_20150413_082354.EUM.nc	-0.098	-0.111	0.042	4037	6042	0	1902	12	91
SRL_OPN_2PTS022_0720_20150413_082354_20150413_100147.EUM.nc	-0.093	-0.091	0.036	2820	5414	0	2586	7	1
SRL_OPN_2PTS022_0721_20150413_100146_20150413_113942.EUM.nc	-0.091	-0.095	0.051	2386	5387	0	2964	27	10
SRL_OPN_2PTS022_0723_20150413_113942_20150413_131825.EUM.nc	-0.111	-0.120	0.049	2955	5407	0	2447	2	3
SRL_OPN_2PTS022_0725_20150413_131824_20150413_151146.EUM.nc	-0.114	-0.116	0.043	3620	6390	0	2768	2	0
SRL_OPN_2PTS022_0728_20150413_151144_20150413_165132.EUM.nc	-0.100	-0.110	0.036	2932	5568	0	2625	7	4
SRL_OPN_2PTS022_0730_20150413_165131_20150413_183106.EUM.nc	-0.103	-0.110	0.045	3216	5502	0	2271	11	4
SRL_OPN_2PTS022_0732_20150413_183105_20150413_201027.EUM.nc	-0.098	-0.109	0.044	3215	5513	0	2283	11	4
SRL_OPN_2PTS022_0734_20150413_201026_20150413_214905.EUM.nc	-0.105	-0.109	0.049	3300	5521	0	2199	16	6
SRL_OPN_2PTS022_0736_20150413_214904_20150413_232707.EUM.nc	-0.099	-0.107	0.049	2458	5310	0	2804	47	1
SRL_OPN_2PTS022_0737_20150413_232706_20150414_010458.EUM.nc	-0.116	-0.121	0.047	2794	5510	0	2708	8	0
SRL_OPN_2PTS022_0739_20150414_010457_20150414_024316.EUM.nc	-0.127	-0.119	0.050	2922	5552	0	2627	3	0
SRL_OPN_2PTS022_0741_20150414_024315_20150414_042309.EUM.nc	-0.109	-0.109	0.038	2896	5506	0	2602	7	1
SRL_OPN_2PTS022_0743_20150414_042308_20150414_060501.EUM.nc	-0.109	-0.117	0.043	3862	5736	0	1864	6	4
SRL_OPN_2PTS022_0745_20150414_060500_20150414_075259.EUM.nc	-0.107	-0.120	0.047	4117	6099	0	1971	8	3
SRL_OPN_2PTS022_0748_20150414_075258_20150414_093103.EUM.nc	-0.097	-0.099	0.041	3140	5466	0	2318	7	1
SRL_OPN_2PTS022_0749_20150414_093103_20150414_110854.EUM.nc	-0.096	-0.097	0.063	2188	5408	0	3192	24	4
SRL_OPN_2PTS022_0751_20150414_110855_20150414_124716.EUM.nc	-0.136	-0.129	0.044	2552	5328	0	2770	5	1
SRL_OPN_2PTS022_0753_20150414_124716_20150414_144027.EUM.nc	-0.129	-0.123	0.035	3415	6268	0	2846	2	5
SRL_OPN_2PTS022_0756_20150414_144025_20150414_162012.EUM.nc	-0.103	-0.100	0.040	3320	5617	0	2188	3	106
SRL_OPN_2PTS022_0758_20150414_162012_20150414_175948.EUM.nc	-0.125	-0.117	0.045	3121	5574	0	2453	0	0
SRL_OPN_2PTS022_0760_20150414_175948_20150414_193919.EUM.nc	-0.097	-0.111	0.051	3337	5587	0	2247	2	1
SRL_OPN_2PTS022_0762_20150414_193918_20150414_211808.EUM.nc	-0.102	-0.107	0.042	3448	5476	0	2012	16	0
SRL_OPN_2PTS022_0764_20150414_211808_20150414_225625.EUM.nc	-0.114	-0.114	0.051	2477	5436	0	2953	6	0
SRL_OPN_2PTS022_0765_20150414_225624_20150415_003413.EUM.nc	-0.115	-0.118	0.053	3169	5465	0	2289	6	1
SRL_OPN_2PTS022_0767_20150415_003413_20150415_021214.EUM.nc	-0.122	-0.118	0.045	2947	5545	0	2597	1	0
SRL_OPN_2PTS022_0769_20150415_021214_20150415_035137.EUM.nc	-0.111	-0.109	0.038	2836	5535	0	2680	18	1
SRL_OPN_2PTS022_0771_20150415_035136_20150415_053248.EUM.nc	-0.125	-0.130	0.049	3025	5543	0	2515	3	0
SRL_OPN_2PTS022_0781_20150415_121617_20150415_135522.EUM.nc	-0.117	-0.119	0.036	3184	5461	0	2274	1	2
SRL_OPN_2PTS022_0783_20150415_135522_20150415_154844.EUM.nc	-0.117	-0.117	0.045	3563	6373	0	2794	10	6

– Continued on next page

Table 14: Ka-Band Sea State Bias Statistics.

– Continued from previous page

File	Median	Mean	Std. Dev.	No. Obs.	Total Obs.	Default Lat/Lon	Flag (total)	Default (total)	3-Sigma Edited
SRL_OPN_2PTS022_0786_20150415_154844_20150415_172831.EUM.nc	-0.122	-0.122	0.046	2951	5484	0	2525	8	0
SRL_OPN_2PTS022_0788_20150415_172831_20150415_190808.EUM.nc	-0.110	-0.114	0.057	3454	5592	0	2130	7	1
SRL_OPN_2PTS022_0790_20150415_190808_20150415_204710.EUM.nc	-0.098	-0.098	0.035	3757	5589	0	1825	6	1
SRL_OPN_2PTS022_0792_20150415_204710_20150415_222540.EUM.nc	-0.105	-0.105	0.052	2947	5384	0	2417	19	1
SRL_OPN_2PTS022_0794_20150415_222539_20150416_000333.EUM.nc	-0.112	-0.123	0.052	3069	5524	0	2444	11	0
SRL_OPN_2PTS022_0795_20150416_000332_20150416_014121.EUM.nc	-0.112	-0.114	0.046	3081	5553	0	2465	7	0
SRL_OPN_2PTS022_0797_20150416_014120_20150416_032016.EUM.nc	-0.104	-0.108	0.038	2906	5504	0	2574	16	8
SRL_OPN_2PTS022_0799_20150416_032016_20150416_050041.EUM.nc	-0.125	-0.122	0.050	3086	5510	0	2421	3	0
SRL_OPN_2PTS022_0801_20150416_050040_20150416_064327.EUM.nc	-0.114	-0.115	0.036	3977	5804	0	1821	4	2
SRL_OPN_2PTS022_0803_20150416_064327_20150416_082929.EUM.nc	-0.102	-0.106	0.037	4222	6032	0	1800	1	9
SRL_OPN_2PTS022_0806_20150416_082928_20150416_100729.EUM.nc	-0.109	-0.117	0.055	2822	5386	0	2561	3	0
SRL_OPN_2PTS022_0807_20150416_100728_20150416_114527.EUM.nc	-0.097	-0.104	0.062	2459	5425	0	2959	7	0
SRL_OPN_2PTS022_0809_20150416_114526_20150416_132404.EUM.nc	-0.107	-0.109	0.036	2989	5397	0	2406	2	0
SRL_OPN_2PTS022_0811_20150416_132403_20150416_151726.EUM.nc	-0.117	-0.117	0.040	3618	6330	0	2707	1	4
SRL_OPN_2PTS022_0814_20150416_151725_20150416_165713.EUM.nc	-0.121	-0.125	0.044	2913	5580	0	2664	2	1
SRL_OPN_2PTS022_0816_20150416_165713_20150416_183653.EUM.nc	-0.122	-0.121	0.044	3277	5486	0	2209	0	0
SRL_OPN_2PTS022_0818_20150416_183652_20150416_201605.EUM.nc	-0.098	-0.100	0.037	3336	5512	0	2158	12	6
SRL_OPN_2PTS022_0820_20150416_201604_20150416_215449.EUM.nc	-0.096	-0.101	0.046	3202	5479	0	2238	35	4
SRL_OPN_2PTS022_0822_20150416_215448_20150416_233250.EUM.nc	-0.136	-0.139	0.061	2484	5286	0	2767	35	0
SRL_OPN_2PTS022_0823_20150416_233249_20150417_011032.EUM.nc	-0.113	-0.116	0.043	2772	5492	0	2709	9	2
SRL_OPN_2PTS022_0825_20150417_011031_20150417_024905.EUM.nc	-0.102	-0.107	0.041	2917	5559	0	2635	4	3
SRL_OPN_2PTS022_0827_20150417_024903_20150417_042854.EUM.nc	-0.129	-0.123	0.046	2936	5500	0	2561	2	1
SRL_OPN_2PTS022_0829_20150417_042854_20150417_061054.EUM.nc	-0.113	-0.118	0.036	3862	5738	0	1873	3	0
SRL_OPN_2PTS022_0831_20150417_061053_20150417_075835.EUM.nc	-0.104	-0.112	0.037	4083	6101	0	2006	4	8
SRL_OPN_2PTS022_0834_20150417_075836_20150417_093645.EUM.nc	-0.109	-0.119	0.050	2971	5478	0	2489	18	0
SRL_OPN_2PTS022_0835_20150417_093645_20150417_111437.EUM.nc	-0.092	-0.099	0.066	2140	5397	0	3225	32	0
SRL_OPN_2PTS022_0837_20150417_111437_20150417_125255.EUM.nc	-0.116	-0.115	0.037	2660	5337	0	2666	7	4
SRL_OPN_2PTS022_0839_20150417_125254_20150417_144607.EUM.nc	-0.115	-0.120	0.034	3454	6291	0	2833	2	2
SRL_OPN_2PTS022_0842_20150417_144607_20150417_162552.EUM.nc	-0.115	-0.120	0.056	3386	5633	0	2243	4	0
SRL_OPN_2PTS022_0844_20150417_162552_20150417_180537.EUM.nc	-0.132	-0.123	0.040	3156	5630	0	2464	2	8
SRL_OPN_2PTS022_0846_20150417_180536_20150417_194457.EUM.nc	-0.099	-0.106	0.044	3297	5565	0	2231	7	30
SRL_OPN_2PTS022_0848_20150417_194456_20150417_212354.EUM.nc	-0.082	-0.096	0.051	3496	5442	0	1934	12	0
SRL_OPN_2PTS022_0850_20150417_212354_20150417_230207.EUM.nc	-0.149	-0.143	0.070	2270	5379	0	3099	10	0
SRL_OPN_2PTS022_0851_20150417_230206_20150418_003947.EUM.nc	-0.108	-0.109	0.038	3186	5472	0	2282	3	1
SRL_OPN_2PTS022_0853_20150418_003946_20150418_021800.EUM.nc	-0.101	-0.108	0.042	2879	5549	0	2665	1	4
SRL_OPN_2PTS022_0855_20150418_021800_20150418_035719.EUM.nc	-0.118	-0.121	0.043	2845	5571	0	2719	6	1
SRL_OPN_2PTS022_0857_20150418_035718_20150418_053838.EUM.nc	-0.117	-0.118	0.042	3196	5534	0	2327	11	0
SRL_OPN_2PTS022_0859_20150418_053837_20150418_072738.EUM.nc	-0.107	-0.119	0.045	4271	6168	0	1897	0	0
SRL_OPN_2PTS022_0862_20150418_072737_20150418_090601.EUM.nc	-0.113	-0.120	0.049	3539	5555	0	2007	7	2

– Continued on next page

Table 14: Ka-Band Sea State Bias Statistics.

– Continued from previous page

File	Median	Mean	Std. Dev.	No. Obs.	Total Obs.	Default Lat/Lon	Flag (total)	Default (total)	3-Sigma Edited
SRL_OPN_2PTS022_0863_20150418_090600_20150418_104345.EUM.nc	-0.084	-0.096	0.052	2358	5486	0	3100	27	1
SRL_OPN_2PTS022_0865_20150418_104344_20150418_122155.EUM.nc	-0.110	-0.109	0.041	2643	5456	0	2798	14	1
SRL_OPN_2PTS022_0867_20150418_122154_20150418_140112.EUM.nc	-0.110	-0.119	0.044	3330	5483	0	2138	1	14
SRL_OPN_2PTS022_0869_20150418_140111_20150418_155435.EUM.nc	-0.124	-0.121	0.047	3319	6367	0	3042	2	4
SRL_OPN_2PTS022_0872_20150418_155434_20150418_173412.EUM.nc	-0.126	-0.127	0.028	2838	5464	0	2554	4	68
SRL_OPN_2PTS022_0874_20150418_173411_20150418_191347.EUM.nc	-0.098	-0.107	0.045	3410	5582	0	2148	19	5
SRL_OPN_2PTS022_0876_20150418_191347_20150418_205256.EUM.nc	-0.088	-0.100	0.045	3698	5613	0	1895	18	2
SRL_OPN_2PTS022_0878_20150418_205255_20150418_223115.EUM.nc	-0.126	-0.120	0.060	2882	5385	0	2474	29	0
SRL_OPN_2PTS022_0880_20150418_223113_20150419_000906.EUM.nc	-0.102	-0.117	0.046	3092	5476	0	2380	3	1
SRL_OPN_2PTS022_0881_20150419_000907_20150419_014705.EUM.nc	-0.100	-0.108	0.046	3128	5559	0	2424	0	7
SRL_OPN_2PTS022_0883_20150419_014704_20150419_032557.EUM.nc	-0.117	-0.117	0.047	3001	5486	0	2478	5	2
SRL_OPN_2PTS022_0885_20150419_032556_20150419_050606.EUM.nc	-0.123	-0.124	0.040	2938	5500	0	2541	2	19
SRL_OPN_2PTS022_0887_20150419_050604_20150419_065638.EUM.nc	-0.107	-0.119	0.038	3876	6225	0	2306	2	41
SRL_OPN_2PTS022_0890_20150419_065637_20150419_083514.EUM.nc	-0.113	-0.119	0.038	4163	5615	0	1445	3	4
SRL_OPN_2PTS022_0892_20150419_083513_20150419_101305.EUM.nc	-0.100	-0.104	0.050	2740	5398	0	2648	10	0
SRL_OPN_2PTS022_0893_20150419_101303_20150419_115103.EUM.nc	-0.092	-0.092	0.046	2506	5458	0	2932	18	2
SRL_OPN_2PTS022_0895_20150419_115102_20150419_132952.EUM.nc	-0.104	-0.120	0.046	3015	5389	0	2361	9	4
SRL_OPN_2PTS022_0897_20150419_132952_20150419_152315.EUM.nc	-0.118	-0.117	0.041	3637	6362	0	2724	1	0
SRL_OPN_2PTS022_0900_20150419_152314_20150419_170254.EUM.nc	-0.128	-0.130	0.027	2842	5603	0	2695	3	63
SRL_OPN_2PTS022_0902_20150419_170253_20150419_184235.EUM.nc	-0.103	-0.113	0.041	3267	5488	0	2215	4	2
SRL_OPN_2PTS022_0904_20150419_184235_20150419_202144.EUM.nc	-0.098	-0.104	0.044	3448	5519	0	2050	14	7
SRL_OPN_2PTS022_0906_20150419_202144_20150419_220026.EUM.nc	-0.118	-0.113	0.050	3003	5493	0	2464	25	1
SRL_OPN_2PTS022_0908_20150419_220026_20150419_233825.EUM.nc	-0.117	-0.123	0.046	2658	5441	0	2760	23	0
SRL_OPN_2PTS022_0909_20150419_233825_20150420_011557.EUM.nc	-0.101	-0.112	0.055	3013	5486	0	2468	2	3
SRL_OPN_2PTS022_0911_20150420_011557_20150420_025433.EUM.nc	-0.111	-0.114	0.045	2912	5527	0	2608	4	3
SRL_OPN_2PTS022_0913_20150420_025431_20150420_043436.EUM.nc	-0.120	-0.123	0.037	2867	5510	0	2581	15	47
SRL_OPN_2PTS022_0915_20150420_043435_20150420_061636.EUM.nc	-0.114	-0.121	0.031	3912	5767	0	1838	3	14
SRL_OPN_2PTS022_0917_20150420_061635_20150420_080401.EUM.nc	-0.111	-0.118	0.033	4075	6094	0	2008	0	11
SRL_OPN_2PTS022_0920_20150420_080400_20150420_094209.EUM.nc	-0.102	-0.106	0.043	2991	5497	0	2499	6	1
SRL_OPN_2PTS022_0921_20150420_094208_20150420_112002.EUM.nc	-0.095	-0.098	0.064	2209	5329	0	3065	55	0
SRL_OPN_2PTS022_0923_20150420_112001_20150420_125831.EUM.nc	-0.102	-0.117	0.047	2725	5341	0	2615	1	0
SRL_OPN_2PTS022_0925_20150420_125830_20150420_145144.EUM.nc	-0.113	-0.118	0.036	3514	6346	0	2826	2	4
SRL_OPN_2PTS022_0928_20150420_145144_20150420_163123.EUM.nc	-0.121	-0.122	0.033	3277	5655	0	2321	9	48
SRL_OPN_2PTS022_0930_20150420_163123_20150420_181106.EUM.nc	-0.113	-0.117	0.037	3120	5586	0	2450	2	14
SRL_OPN_2PTS022_0932_20150420_181106_20150420_195026.EUM.nc	-0.101	-0.106	0.039	3241	5517	0	2271	3	2
SRL_OPN_2PTS022_0934_20150420_195025_20150420_212920.EUM.nc	-0.099	-0.103	0.043	3551	5457	0	1885	17	4
SRL_OPN_2PTS022_0936_20150420_212919_20150420_230731.EUM.nc	-0.134	-0.135	0.066	2214	5387	0	3163	10	0
SRL_OPN_2PTS022_0937_20150420_230730_20150421_004510.EUM.nc	-0.102	-0.116	0.053	3111	5454	0	2337	6	0
SRL_OPN_2PTS022_0939_20150421_004510_20150421_022325.EUM.nc	-0.102	-0.111	0.048	2875	5559	0	2682	2	0

– Continued on next page

Table 14: Ka-Band Sea State Bias Statistics.

– Continued from previous page

File	Median	Mean	Std. Dev.	No. Obs.	Total Obs.	Default Lat/Lon	Flag (total)	Default (total)	3-Sigma Edited
SRL_OPN_2PTS022_0941_20150421_022325_20150421_040258.EUM.nc	-0.112	-0.116	0.040	2866	5463	0	2592	5	0
SRL_OPN_2PTS022_0943_20150421_040257_20150421_054415.EUM.nc	-0.117	-0.120	0.042	3457	5653	0	2173	17	6
SRL_OPN_2PTS022_0945_20150421_054415_20150421_073303.EUM.nc	-0.108	-0.114	0.029	4217	6171	0	1941	2	11
SRL_OPN_2PTS022_0948_20150421_073302_20150421_091123.EUM.nc	-0.104	-0.109	0.044	3355	5547	0	2183	7	2
SRL_OPN_2PTS022_0949_20150421_091124_20150421_104916.EUM.nc	-0.093	-0.101	0.059	2342	5524	0	3164	18	0
SRL_OPN_2PTS022_0951_20150421_104915_20150421_122718.EUM.nc	-0.112	-0.122	0.053	2577	5337	0	2728	31	1
SRL_OPN_2PTS022_0953_20150421_122718_20150421_140641.EUM.nc	-0.113	-0.117	0.030	3208	5519	0	2286	0	25
SRL_OPN_2PTS022_0955_20150421_140640_20150421_160003.EUM.nc	-0.119	-0.118	0.045	3292	6381	0	3077	11	1
SRL_OPN_2PTS022_0958_20150421_160002_20150421_173949.EUM.nc	-0.119	-0.122	0.038	2964	5622	0	2647	9	2
SRL_OPN_2PTS022_0960_20150421_173948_20150421_191915.EUM.nc	-0.102	-0.106	0.042	3412	5573	0	2158	3	0
SRL_OPN_2PTS022_0962_20150421_191913_20150421_205821.EUM.nc	-0.102	-0.109	0.041	3657	5599	0	1925	12	5
SRL_OPN_2PTS022_0964_20150421_205820_20150421_223646.EUM.nc	-0.118	-0.126	0.071	2812	5389	0	2550	27	0
SRL_OPN_2PTS022_0965_20150421_223646_20150422_001429.EUM.nc	-0.114	-0.120	0.049	3026	5462	0	2434	2	0
SRL_OPN_2PTS022_0967_20150422_001427_20150422_015229.EUM.nc	-0.112	-0.109	0.047	3078	5535	0	2455	1	1
SRL_OPN_2PTS022_0969_20150422_015228_20150422_033133.EUM.nc	-0.107	-0.109	0.044	3005	5477	0	2456	15	1
SRL_OPN_2PTS022_0971_20150422_033132_20150422_051211.EUM.nc	-0.124	-0.127	0.044	3024	5524	0	2500	0	0
SRL_OPN_2PTS022_0973_20150422_051210_20150422_070203.EUM.nc	-0.109	-0.111	0.031	3845	6209	0	2352	6	6
SRL_OPN_2PTS022_0976_20150422_070201_20150422_084036.EUM.nc	-0.110	-0.119	0.050	4003	5596	0	1560	4	29
SRL_OPN_2PTS022_0978_20150422_084035_20150422_101833.EUM.nc	-0.097	-0.108	0.048	2696	5396	0	2682	17	1
SRL_OPN_2PTS022_0979_20150422_101832_20150422_152842.EUM.nc	-0.111	-0.113	0.047	9185	17153	0	7954	13	1
SRL_OPN_2PTS022_0986_20150422_152841_20150422_170828.EUM.nc	-0.123	-0.125	0.033	2765	4643	0	1872	2	4
SRL_OPN_2PTS022_0988_20150422_170827_20150422_184759.EUM.nc	-0.109	-0.111	0.040	3355	5490	0	2129	5	1
SRL_OPN_2PTS022_0990_20150422_184758_20150422_202714.EUM.nc	-0.111	-0.108	0.045	3441	5524	0	2070	10	3
SRL_OPN_2PTS022_0992_20150422_202715_20150422_220554.EUM.nc	-0.124	-0.124	0.054	3057	5478	0	2393	28	0
SRL_OPN_2PTS022_0994_20150422_220553_20150422_234343.EUM.nc	-0.128	-0.127	0.047	2803	5481	0	2661	16	1
SRL_OPN_2PTS022_0995_20150422_234342_20150423_012135.EUM.nc	-0.106	-0.107	0.048	2983	5521	0	2523	12	3
SRL_OPN_2PTS022_0997_20150423_012134_20150423_030016.EUM.nc	-0.105	-0.109	0.043	2907	5580	0	2670	2	1
SRL_OPN_2PTS022_0999_20150423_030016_20150423_044017.EUM.nc	-0.126	-0.131	0.045	2901	5503	0	2590	10	2

31 Ka-Band Waveform Attitude Table

Table 15: Ka-Band Waveform Attitude Statistics.

File	Median	Mean	Std. Dev.	No. Obs.	Total Obs.	Default Lat/Lon	Flag (total)	Default (total)	3-Sigma Edited
SRL_OPN_2PTS021_1001_20150319_044019_20150319_062228.EUM.nc	-0.000	-0.000	0.001	3797	5758	0	1686	6	269
SRL_OPN_2PTS022_0001_20150319_062227_20150319_080936.EUM.nc	-0.000	-0.000	0.001	3871	6082	0	1911	2	298
SRL_OPN_2PTS022_0004_20150319_080936_20150319_094742.EUM.nc	-0.000	-0.000	0.001	2788	5466	0	2419	8	251
SRL_OPN_2PTS022_0005_20150319_094741_20150319_112535.EUM.nc	-0.000	-0.000	0.001	2007	5324	0	3152	37	128
SRL_OPN_2PTS022_0007_20150319_112534_20150319_130408.EUM.nc	-0.000	-0.000	0.001	2582	5304	0	2518	7	197
SRL_OPN_2PTS022_0009_20150319_130407_20150319_145723.EUM.nc	-0.000	-0.000	0.001	3372	6340	0	2759	0	209
SRL_OPN_2PTS022_0012_20150319_145722_20150319_163703.EUM.nc	-0.001	-0.001	0.001	3042	5636	0	2364	10	220
SRL_OPN_2PTS022_0014_20150319_163703_20150319_181646.EUM.nc	-0.001	-0.001	0.001	3065	5598	0	2347	6	180
SRL_OPN_2PTS022_0016_20150319_181645_20150319_195601.EUM.nc	-0.000	-0.000	0.001	3065	5478	0	2196	7	210
SRL_OPN_2PTS022_0018_20150319_195601_20150319_213454.EUM.nc	-0.000	-0.000	0.001	3278	5396	0	1814	23	281
SRL_OPN_2PTS022_0020_20150319_213453_20150319_231303.EUM.nc	-0.000	-0.001	0.001	2140	5365	0	3074	5	146
SRL_OPN_2PTS022_0021_20150319_231303_20150320_005043.EUM.nc	-0.000	-0.000	0.001	2885	5450	0	2268	25	272
SRL_OPN_2PTS022_0023_20150320_005041_20150320_022902.EUM.nc	-0.000	-0.000	0.001	2705	5534	0	2557	3	269
SRL_OPN_2PTS022_0025_20150320_022901_20150320_040840.EUM.nc	-0.000	-0.000	0.001	2788	5468	0	2551	5	124
SRL_OPN_2PTS022_0027_20150320_040840_20150320_055004.EUM.nc	-0.000	-0.000	0.001	3526	5692	0	1898	5	263
SRL_OPN_2PTS022_0029_20150320_055004_20150320_073839.EUM.nc	-0.001	-0.001	0.001	3939	6157	0	1895	10	313
SRL_OPN_2PTS022_0032_20150320_073839_20150320_105448.EUM.nc	-0.000	-0.000	0.001	5261	10973	0	5313	26	373
SRL_OPN_2PTS022_0035_20150320_105447_20150320_123303.EUM.nc	-0.000	-0.000	0.001	2233	5317	0	2783	13	288
SRL_OPN_2PTS022_0037_20150320_123303_20150320_141222.EUM.nc	-0.000	-0.000	0.001	2927	5504	0	2180	0	397
SRL_OPN_2PTS022_0039_20150320_141220_20150320_160542.EUM.nc	-0.000	-0.000	0.001	3148	6376	0	2957	6	265
SRL_OPN_2PTS022_0042_20150320_160541_20150320_174527.EUM.nc	-0.001	-0.001	0.001	2925	5579	0	2483	7	164
SRL_OPN_2PTS022_0044_20150320_174526_20150320_192452.EUM.nc	-0.000	-0.000	0.001	3250	5568	0	2057	6	255
SRL_OPN_2PTS022_0046_20150320_192451_20150320_210356.EUM.nc	-0.000	-0.000	0.001	3378	5549	0	1906	11	254
SRL_OPN_2PTS022_0048_20150320_210355_20150320_224217.EUM.nc	-0.000	-0.000	0.001	2520	5342	0	2603	10	209
SRL_OPN_2PTS022_0049_20150320_224217_20150321_002000.EUM.nc	-0.000	-0.000	0.001	2813	5428	0	2405	3	207
SRL_OPN_2PTS022_0051_20150321_001959_20150321_015802.EUM.nc	-0.000	-0.000	0.001	2799	5542	0	2422	5	316
SRL_OPN_2PTS022_0053_20150321_015801_20150321_033712.EUM.nc	-0.000	-0.000	0.001	2923	5500	0	2433	6	138
SRL_OPN_2PTS022_0055_20150321_033711_20150321_051756.EUM.nc	-0.000	-0.000	0.001	2770	5519	0	2437	5	307
SRL_OPN_2PTS022_0057_20150321_051756_20150321_070738.EUM.nc	-0.000	-0.000	0.001	3748	6184	0	2162	6	268
SRL_OPN_2PTS022_0060_20150321_070737_20150321_084609.EUM.nc	-0.000	-0.000	0.001	3556	5588	0	1658	20	354
SRL_OPN_2PTS022_0061_20150321_084608_20150321_102405.EUM.nc	-0.000	-0.000	0.001	2410	5375	0	2730	23	212
SRL_OPN_2PTS022_0063_20150321_102405_20150321_120158.EUM.nc	-0.000	-0.000	0.001	2388	5375	0	2774	16	197
SRL_OPN_2PTS022_0065_20150321_120157_20150321_134058.EUM.nc	-0.000	-0.000	0.001	2894	5434	0	2257	20	263
SRL_OPN_2PTS022_0067_20150321_134057_20150321_153422.EUM.nc	-0.000	-0.000	0.001	3322	6350	0	2698	0	330
SRL_OPN_2PTS022_0070_20150321_153420_20150321_171408.EUM.nc	-0.001	-0.001	0.001	2817	5571	0	2600	5	149
SRL_OPN_2PTS022_0072_20150321_171408_20150321_185338.EUM.nc	-0.000	-0.000	0.001	3212	5508	0	2071	9	216
SRL_OPN_2PTS022_0074_20150321_185337_20150321_203253.EUM.nc	-0.000	-0.000	0.001	3427	5534	0	1920	7	180

– Continued on next page

Table 15: Ka-Band Waveform Attitude Statistics.

– Continued from previous page

File	Median	Mean	Std. Dev.	No. Obs.	Total Obs.	Default Lat/Lon	Flag (total)	Default (total)	3-Sigma Edited
SRL_OPN_2PTS022_0076_20150321_203252_20150321_221129.EUM.nc	-0.001	-0.001	0.001	2690	5470	0	2453	17	310
SRL_OPN_2PTS022_0078_20150321_221129_20150321_234917.EUM.nc	-0.000	-0.000	0.001	2620	5429	0	2532	6	271
SRL_OPN_2PTS022_0079_20150321_234916_20150322_012710.EUM.nc	-0.000	-0.000	0.001	2734	5517	0	2493	4	286
SRL_OPN_2PTS022_0081_20150322_012710_20150322_030554.EUM.nc	-0.000	-0.000	0.001	2767	5563	0	2550	6	240
SRL_OPN_2PTS022_0083_20150322_030553_20150322_044602.EUM.nc	-0.001	-0.001	0.001	2889	5450	0	2417	5	139
SRL_OPN_2PTS022_0085_20150322_044601_20150322_062827.EUM.nc	-0.001	-0.001	0.001	3747	5760	0	1708	5	300
SRL_OPN_2PTS022_0087_20150322_062826_20150322_081517.EUM.nc	-0.000	-0.000	0.001	3914	6087	0	1886	2	285
SRL_OPN_2PTS022_0090_20150322_081517_20150322_095321.EUM.nc	-0.000	-0.000	0.001	2749	5371	0	2393	4	225
SRL_OPN_2PTS022_0091_20150322_095320_20150322_113106.EUM.nc	-0.000	-0.000	0.001	2039	5289	0	2995	24	231
SRL_OPN_2PTS022_0093_20150322_113105_20150322_130942.EUM.nc	-0.000	-0.000	0.001	2595	5369	0	2499	9	266
SRL_OPN_2PTS022_0095_20150322_130941_20150322_150300.EUM.nc	-0.000	-0.000	0.001	3353	6356	0	2745	0	258
SRL_OPN_2PTS022_0098_20150322_150259_20150322_164248.EUM.nc	-0.001	-0.001	0.001	2844	5608	0	2579	5	180
SRL_OPN_2PTS022_0100_20150322_164248_20150322_182222.EUM.nc	-0.000	-0.000	0.001	3070	5495	0	2119	9	297
SRL_OPN_2PTS022_0102_20150322_182221_20150322_200145.EUM.nc	-0.000	-0.000	0.001	2962	5493	0	2261	15	255
SRL_OPN_2PTS022_0104_20150322_200144_20150322_214034.EUM.nc	-0.000	-0.000	0.001	3111	5492	0	2032	14	335
SRL_OPN_2PTS022_0106_20150322_214035_20150322_231833.EUM.nc	-0.001	-0.001	0.001	2219	5303	0	2839	13	232
SRL_OPN_2PTS022_0107_20150322_231831_20150323_005622.EUM.nc	-0.000	-0.000	0.001	2704	5495	0	2535	21	235
SRL_OPN_2PTS022_0109_20150323_005621_20150323_023446.EUM.nc	-0.000	-0.000	0.001	2755	5560	0	2559	4	242
SRL_OPN_2PTS022_0111_20150323_023444_20150323_041419.EUM.nc	-0.000	-0.000	0.001	2745	5484	0	2569	15	155
SRL_OPN_2PTS022_0113_20150323_041418_20150323_055601.EUM.nc	-0.000	-0.000	0.001	3586	5694	0	1861	3	244
SRL_OPN_2PTS022_0115_20150323_055601_20150323_074421.EUM.nc	-0.001	-0.000	0.001	3952	6139	0	1905	1	281
SRL_OPN_2PTS022_0118_20150323_074420_20150323_092235.EUM.nc	-0.000	-0.000	0.001	3106	5484	0	2170	10	198
SRL_OPN_2PTS022_0119_20150323_092234_20150323_110020.EUM.nc	-0.000	-0.000	0.001	1913	5418	0	3321	21	163
SRL_OPN_2PTS022_0121_20150323_110019_20150323_123838.EUM.nc	-0.000	-0.000	0.001	2272	5350	0	2789	5	284
SRL_OPN_2PTS022_0123_20150323_123837_20150323_141806.EUM.nc	-0.001	-0.001	0.001	3157	5511	0	2095	5	254
SRL_OPN_2PTS022_0125_20150323_141808_20150323_161127.EUM.nc	-0.000	-0.000	0.001	3164	6387	0	2945	8	270
SRL_OPN_2PTS022_0128_20150323_161126_20150323_175104.EUM.nc	-0.001	-0.001	0.001	2884	5567	0	2482	5	196
SRL_OPN_2PTS022_0130_20150323_175104_20150323_193036.EUM.nc	-0.000	-0.000	0.001	3174	5581	0	2181	8	218
SRL_OPN_2PTS022_0132_20150323_193035_20150323_210937.EUM.nc	-0.000	-0.000	0.001	3314	5450	0	1933	13	190
SRL_OPN_2PTS022_0134_20150323_210937_20150323_224749.EUM.nc	-0.000	-0.000	0.001	2369	5444	0	2815	21	239
SRL_OPN_2PTS022_0135_20150323_224748_20150324_002539.EUM.nc	-0.000	-0.000	0.001	2822	5400	0	2340	3	235
SRL_OPN_2PTS022_0137_20150324_002538_20150324_020344.EUM.nc	-0.000	-0.000	0.001	2815	5528	0	2454	7	252
SRL_OPN_2PTS022_0139_20150324_020343_20150324_034250.EUM.nc	-0.000	-0.000	0.001	2849	5530	0	2482	8	191
SRL_OPN_2PTS022_0141_20150324_034249_20150324_052350.EUM.nc	-0.000	-0.000	0.001	2834	5544	0	2513	5	192
SRL_OPN_2PTS022_0143_20150324_052350_20150324_071320.EUM.nc	-0.000	-0.000	0.001	3741	6163	0	2136	8	278
SRL_OPN_2PTS022_0146_20150324_071320_20150324_085149.EUM.nc	-0.000	-0.000	0.001	3582	5598	0	1677	30	309
SRL_OPN_2PTS022_0147_20150324_085148_20150324_102936.EUM.nc	-0.000	-0.000	0.001	2312	5453	0	2952	9	180
SRL_OPN_2PTS022_0149_20150324_102936_20150324_120741.EUM.nc	-0.000	-0.000	0.001	2352	5448	0	2837	30	229
SRL_OPN_2PTS022_0151_20150324_120740_20150324_134636.EUM.nc	-0.001	-0.001	0.001	2902	5403	0	2242	7	252

– Continued on next page

Table 15: Ka-Band Waveform Attitude Statistics.

– Continued from previous page

File	Median	Mean	Std. Dev.	No. Obs.	Total Obs.	Default Lat/Lon	Flag (total)	Default (total)	3-Sigma Edited
SRL_OPN_2PTS022_0153_20150324_134635_20150324_154007.EUM.nc	-0.000	-0.000	0.001	3319	6387	0	2757	0	311
SRL_OPN_2PTS022_0156_20150324_154007_20150324_171946.EUM.nc	-0.001	-0.001	0.001	2790	5497	0	2544	6	157
SRL_OPN_2PTS022_0158_20150324_171945_20150324_185924.EUM.nc	-0.000	-0.000	0.001	3138	5604	0	2225	8	233
SRL_OPN_2PTS022_0160_20150324_185923_20150324_203829.EUM.nc	-0.000	-0.000	0.001	3335	5530	0	1827	11	357
SRL_OPN_2PTS022_0162_20150324_203828_20150324_221701.EUM.nc	-0.000	-0.000	0.001	2779	5415	0	2366	19	251
SRL_OPN_2PTS022_0164_20150324_221700_20150324_235457.EUM.nc	-0.000	-0.000	0.001	2704	5467	0	2506	10	247
SRL_OPN_2PTS022_0165_20150324_235455_20150325_013243.EUM.nc	-0.000	-0.000	0.001	2704	5520	0	2484	2	330
SRL_OPN_2PTS022_0167_20150325_013242_20150325_031132.EUM.nc	0.000	0.000	0.002	2766	5580	0	2570	3	241
SRL_OPN_2PTS022_0169_20150325_031130_20150325_045155.EUM.nc	0.000	0.000	0.001	2815	5474	0	2428	4	227
SRL_OPN_2PTS022_0171_20150325_045153_20150325_063419.EUM.nc	0.000	0.000	0.002	3916	5785	0	1717	1	151
SRL_OPN_2PTS022_0173_20150325_063419_20150325_082051.EUM.nc	-0.000	-0.000	0.001	3980	6053	0	1868	10	195
SRL_OPN_2PTS022_0176_20150325_082050_20150325_095853.EUM.nc	0.000	0.000	0.001	2706	5403	0	2453	11	233
SRL_OPN_2PTS022_0177_20150325_095852_20150325_113649.EUM.nc	0.000	0.000	0.001	2273	5426	0	2985	30	138
SRL_OPN_2PTS022_0179_20150325_113648_20150325_131519.EUM.nc	-0.000	-0.000	0.001	2703	5394	0	2437	4	250
SRL_OPN_2PTS022_0181_20150325_131518_20150325_150840.EUM.nc	-0.000	-0.000	0.001	3364	6367	0	2753	5	245
SRL_OPN_2PTS022_0184_20150325_150840_20150325_164826.EUM.nc	-0.001	-0.001	0.001	2729	5575	0	2664	2	180
SRL_OPN_2PTS022_0186_20150325_164826_20150325_182809.EUM.nc	-0.001	-0.001	0.001	3085	5501	0	2154	8	254
SRL_OPN_2PTS022_0188_20150325_182808_20150325_200723.EUM.nc	-0.000	-0.000	0.001	2894	5505	0	2267	15	329
SRL_OPN_2PTS022_0190_20150325_200723_20150325_214610.EUM.nc	-0.000	-0.000	0.001	3114	5523	0	2176	12	221
SRL_OPN_2PTS022_0192_20150325_214610_20150325_232415.EUM.nc	-0.000	-0.000	0.001	2256	5315	0	2790	34	235
SRL_OPN_2PTS022_0193_20150325_232414_20150326_010154.EUM.nc	-0.000	-0.000	0.001	2518	5480	0	2656	10	296
SRL_OPN_2PTS022_0195_20150326_010154_20150326_024021.EUM.nc	-0.000	-0.000	0.001	2759	5552	0	2571	6	216
SRL_OPN_2PTS022_0197_20150326_024020_20150326_042001.EUM.nc	-0.000	-0.000	0.001	2737	5517	0	2577	19	184
SRL_OPN_2PTS022_0199_20150326_042001_20150326_060150.EUM.nc	-0.001	-0.000	0.001	3610	5707	0	1833	6	258
SRL_OPN_2PTS022_0201_20150326_060149_20150326_074956.EUM.nc	-0.000	-0.000	0.001	3920	6127	0	1914	3	290
SRL_OPN_2PTS022_0204_20150326_074956_20150326_092808.EUM.nc	-0.001	-0.001	0.001	3019	5483	0	2227	18	219
SRL_OPN_2PTS022_0205_20150326_092808_20150326_110600.EUM.nc	-0.000	-0.000	0.001	1946	5443	0	3264	30	203
SRL_OPN_2PTS022_0207_20150326_110600_20150326_124412.EUM.nc	-0.000	-0.000	0.001	2386	5342	0	2748	11	197
SRL_OPN_2PTS022_0209_20150326_124411_20150326_143721.EUM.nc	-0.000	-0.000	0.001	3187	6263	0	2806	6	264
SRL_OPN_2PTS022_0212_20150326_143720_20150326_161706.EUM.nc	-0.000	-0.000	0.001	3262	5637	0	2169	3	203
SRL_OPN_2PTS022_0214_20150326_161705_20150326_175652.EUM.nc	-0.001	-0.001	0.001	2859	5539	0	2441	3	236
SRL_OPN_2PTS022_0216_20150326_175650_20150326_193614.EUM.nc	-0.000	-0.000	0.001	3082	5558	0	2169	10	297
SRL_OPN_2PTS022_0218_20150326_193613_20150326_211514.EUM.nc	-0.000	-0.000	0.001	3218	5481	0	1999	9	255
SRL_OPN_2PTS022_0220_20150326_211513_20150326_225322.EUM.nc	-0.000	-0.000	0.001	2351	5425	0	2877	13	184
SRL_OPN_2PTS022_0221_20150326_225322_20150327_003110.EUM.nc	-0.000	-0.000	0.001	2878	5424	0	2298	2	246
SRL_OPN_2PTS022_0223_20150327_003109_20150327_020919.EUM.nc	-0.001	-0.000	0.001	2705	5546	0	2590	8	243
SRL_OPN_2PTS022_0225_20150327_020918_20150327_034830.EUM.nc	-0.000	-0.000	0.001	2685	5524	0	2525	12	302
SRL_OPN_2PTS022_0227_20150327_034828_20150327_052937.EUM.nc	-0.001	-0.001	0.001	2764	5538	0	2537	3	234
SRL_OPN_2PTS022_0229_20150327_052936_20150327_071856.EUM.nc	-0.000	-0.000	0.001	3900	6185	0	2013	4	268

– Continued on next page

Table 15: Ka-Band Waveform Attitude Statistics.

– Continued from previous page

File	Median	Mean	Std. Dev.	No. Obs.	Total Obs.	Default Lat/Lon	Flag (total)	Default (total)	3-Sigma Edited
SRL_OPN_2PTS022_0232_20150327_071856_20150327_085722.EUM.nc	-0.000	-0.000	0.001	3438	5599	0	1795	30	336
SRL_OPN_2PTS022_0233_20150327_085721_20150327_103508.EUM.nc	-0.000	-0.000	0.001	2096	5470	0	3114	8	252
SRL_OPN_2PTS022_0235_20150327_103508_20150327_121314.EUM.nc	-0.000	-0.000	0.001	2407	5460	0	2857	13	183
SRL_OPN_2PTS022_0237_20150327_121313_20150327_135223.EUM.nc	-0.001	-0.001	0.001	2928	5481	0	2285	2	266
SRL_OPN_2PTS022_0239_20150327_135222_20150327_154546.EUM.nc	-0.000	-0.000	0.001	3377	6381	0	2727	4	273
SRL_OPN_2PTS022_0242_20150327_154545_20150327_172524.EUM.nc	-0.001	-0.000	0.001	2773	5480	0	2514	1	192
SRL_OPN_2PTS022_0244_20150327_172523_20150327_190500.EUM.nc	-0.001	-0.001	0.001	3134	5595	0	2170	5	286
SRL_OPN_2PTS022_0246_20150327_190500_20150327_204412.EUM.nc	-0.000	-0.000	0.001	3492	5581	0	1770	10	309
SRL_OPN_2PTS022_0248_20150327_204411_20150327_222235.EUM.nc	-0.000	-0.000	0.001	2688	5346	0	2374	28	256
SRL_OPN_2PTS022_0250_20150327_222234_20150328_000028.EUM.nc	-0.000	-0.000	0.001	2759	5481	0	2446	9	267
SRL_OPN_2PTS022_0251_20150328_000027_20150328_013826.EUM.nc	-0.000	-0.000	0.001	2808	5541	0	2447	8	278
SRL_OPN_2PTS022_0253_20150328_013824_20150328_031709.EUM.nc	-0.000	-0.000	0.001	2713	5543	0	2540	15	275
SRL_OPN_2PTS022_0255_20150328_031708_20150328_045738.EUM.nc	-0.000	-0.000	0.001	2898	5486	0	2403	5	180
SRL_OPN_2PTS022_0257_20150328_045738_20150328_064012.EUM.nc	-0.000	-0.000	0.001	3847	5798	0	1699	3	249
SRL_OPN_2PTS022_0259_20150328_064012_20150328_082632.EUM.nc	-0.000	-0.000	0.001	3874	6039	0	1799	3	363
SRL_OPN_2PTS022_0262_20150328_082632_20150328_100425.EUM.nc	-0.000	-0.000	0.001	2719	5404	0	2533	3	149
SRL_OPN_2PTS022_0263_20150328_100424_20150328_114222.EUM.nc	0.000	0.000	0.001	2267	5442	0	2978	16	181
SRL_OPN_2PTS022_0265_20150328_114220_20150328_132106.EUM.nc	-0.000	-0.000	0.001	2749	5393	0	2399	2	243
SRL_OPN_2PTS022_0267_20150328_132105_20150328_151427.EUM.nc	-0.000	-0.000	0.001	3434	6352	0	2714	6	198
SRL_OPN_2PTS022_0270_20150328_151427_20150328_165405.EUM.nc	-0.000	-0.000	0.001	2745	5535	0	2599	0	191
SRL_OPN_2PTS022_0272_20150328_165404_20150328_183346.EUM.nc	-0.000	-0.000	0.001	3128	5519	0	2179	6	206
SRL_OPN_2PTS022_0274_20150328_183345_20150328_201306.EUM.nc	-0.000	-0.000	0.001	2988	5513	0	2143	15	367
SRL_OPN_2PTS022_0276_20150328_201305_20150328_215142.EUM.nc	-0.000	-0.000	0.001	3001	5476	0	2163	26	286
SRL_OPN_2PTS022_0278_20150328_215142_20150328_232945.EUM.nc	-0.001	-0.001	0.001	2227	5331	0	2884	44	176
SRL_OPN_2PTS022_0279_20150328_232944_20150329_010735.EUM.nc	-0.000	-0.000	0.001	2569	5469	0	2682	7	211
SRL_OPN_2PTS022_0281_20150329_010734_20150329_024556.EUM.nc	-0.000	-0.000	0.001	2803	5525	0	2542	1	179
SRL_OPN_2PTS022_0283_20150329_024555_20150329_042551.EUM.nc	-0.000	-0.000	0.001	2716	5508	0	2530	7	255
SRL_OPN_2PTS022_0285_20150329_042551_20150329_060739.EUM.nc	-0.000	-0.000	0.001	3685	5713	0	1810	3	215
SRL_OPN_2PTS022_0287_20150329_060738_20150329_075537.EUM.nc	-0.000	-0.000	0.001	3849	6108	0	1960	5	294
SRL_OPN_2PTS022_0290_20150329_075536_20150329_093340.EUM.nc	-0.000	-0.000	0.001	2912	5477	0	2366	6	193
SRL_OPN_2PTS022_0291_20150329_093340_20150329_111132.EUM.nc	-0.000	-0.000	0.001	2002	5415	0	3223	23	167
SRL_OPN_2PTS022_0293_20150329_111131_20150329_124955.EUM.nc	-0.000	-0.000	0.001	2432	5304	0	2660	15	197
SRL_OPN_2PTS022_0295_20150329_124954_20150329_144306.EUM.nc	-0.000	-0.000	0.001	3266	6299	0	2797	0	236
SRL_OPN_2PTS022_0298_20150329_144305_20150329_162244.EUM.nc	-0.001	-0.000	0.001	3170	5633	0	2209	3	251
SRL_OPN_2PTS022_0300_20150329_162243_20150329_180228.EUM.nc	-0.000	-0.000	0.001	2929	5610	0	2427	5	249
SRL_OPN_2PTS022_0302_20150329_180226_20150329_194157.EUM.nc	-0.000	-0.000	0.001	3028	5544	0	2202	6	308
SRL_OPN_2PTS022_0304_20150329_194157_20150329_212046.EUM.nc	-0.000	-0.000	0.001	3232	5438	0	1957	12	237
SRL_OPN_2PTS022_0306_20150329_212046_20150329_225901.EUM.nc	-0.001	-0.001	0.001	2213	5413	0	3038	21	141
SRL_OPN_2PTS022_0307_20150329_225900_20150330_003649.EUM.nc	-0.000	-0.000	0.001	2918	5462	0	2235	6	303

– Continued on next page

Table 15: Ka-Band Waveform Attitude Statistics.

– Continued from previous page

File	Median	Mean	Std. Dev.	No. Obs.	Total Obs.	Default Lat/Lon	Flag (total)	Default (total)	3-Sigma Edited
SRL_OPN_2PTS022_0309_20150330_003649_20150330_021452.EUM.nc	-0.000	-0.000	0.001	2646	5543	0	2629	13	255
SRL_OPN_2PTS022_0311_20150330_021453_20150330_035418.EUM.nc	-0.000	-0.000	0.001	2659	5547	0	2696	3	189
SRL_OPN_2PTS022_0313_20150330_035417_20150330_053522.EUM.nc	-0.000	-0.000	0.001	2899	5534	0	2457	4	174
SRL_OPN_2PTS022_0315_20150330_053522_20150330_072438.EUM.nc	-0.000	-0.000	0.001	3960	6211	0	1941	5	305
SRL_OPN_2PTS022_0318_20150330_072437_20150330_090254.EUM.nc	-0.000	-0.000	0.001	3434	5571	0	1864	6	267
SRL_OPN_2PTS022_0319_20150330_090253_20150330_104047.EUM.nc	-0.000	-0.000	0.001	2253	5489	0	3043	13	180
SRL_OPN_2PTS022_0321_20150330_104047_20150330_121848.EUM.nc	-0.000	-0.000	0.001	2398	5430	0	2804	17	211
SRL_OPN_2PTS022_0323_20150330_121847_20150330_135801.EUM.nc	-0.000	-0.000	0.001	3109	5491	0	2169	3	210
SRL_OPN_2PTS022_0325_20150330_135800_20150330_155124.EUM.nc	-0.000	-0.000	0.001	3163	6372	0	2867	16	326
SRL_OPN_2PTS022_0328_20150330_155124_20150330_173110.EUM.nc	-0.000	-0.000	0.001	2744	5479	0	2521	1	213
SRL_OPN_2PTS022_0330_20150330_173109_20150330_191037.EUM.nc	-0.000	-0.000	0.001	3228	5608	0	2082	5	293
SRL_OPN_2PTS022_0332_20150330_191036_20150330_204947.EUM.nc	-0.000	-0.000	0.001	3410	5537	0	1821	12	294
SRL_OPN_2PTS022_0334_20150330_204947_20150330_222815.EUM.nc	-0.000	-0.000	0.001	2804	5393	0	2361	19	209
SRL_OPN_2PTS022_0336_20150330_222815_20150331_000600.EUM.nc	-0.000	-0.000	0.001	2848	5486	0	2400	9	229
SRL_OPN_2PTS022_0337_20150331_000559_20150331_014358.EUM.nc	-0.000	-0.000	0.001	2734	5547	0	2468	8	337
SRL_OPN_2PTS022_0339_20150331_014357_20150331_032255.EUM.nc	-0.000	-0.000	0.001	2772	5501	0	2516	7	206
SRL_OPN_2PTS022_0341_20150331_032254_20150331_050322.EUM.nc	-0.001	-0.000	0.001	2900	5515	0	2463	4	148
SRL_OPN_2PTS022_0343_20150331_050321_20150331_065328.EUM.nc	-0.000	-0.000	0.001	3789	6206	0	2168	0	249
SRL_OPN_2PTS022_0346_20150331_065327_20150331_083205.EUM.nc	-0.000	-0.000	0.001	3912	5629	0	1428	4	285
SRL_OPN_2PTS022_0348_20150331_083204_20150331_101004.EUM.nc	-0.000	-0.000	0.001	2671	5426	0	2623	3	129
SRL_OPN_2PTS022_0349_20150331_101004_20150331_114754.EUM.nc	-0.000	-0.000	0.001	2325	5422	0	2909	16	172
SRL_OPN_2PTS022_0351_20150331_114753_20150331_132641.EUM.nc	-0.000	-0.000	0.001	2786	5373	0	2314	9	264
SRL_OPN_2PTS022_0353_20150331_132640_20150331_152002.EUM.nc	0.000	0.000	0.002	2494	5873	0	2589	177	613
SRL_OPN_2PTS022_0356_20150331_152001_20150331_165950.EUM.nc	-0.001	-0.001	0.001	2733	5584	0	2642	10	199
SRL_OPN_2PTS022_0358_20150331_165950_20150331_183930.EUM.nc	-0.000	-0.000	0.001	3038	5476	0	2137	1	300
SRL_OPN_2PTS022_0360_20150331_183929_20150331_201840.EUM.nc	-0.000	-0.000	0.001	3163	5509	0	2102	7	237
SRL_OPN_2PTS022_0362_20150331_201839_20150331_215723.EUM.nc	-0.000	-0.000	0.001	2867	5467	0	2379	31	190
SRL_OPN_2PTS022_0364_20150331_215722_20150331_233522.EUM.nc	-0.000	-0.000	0.001	2324	5370	0	2796	32	218
SRL_OPN_2PTS022_0365_20150331_233522_20150401_011305.EUM.nc	-0.001	-0.000	0.001	2670	5478	0	2609	3	196
SRL_OPN_2PTS022_0367_20150401_011306_20150401_025139.EUM.nc	-0.000	-0.000	0.001	2749	5524	0	2588	2	185
SRL_OPN_2PTS022_0369_20150401_025139_20150401_043131.EUM.nc	-0.000	-0.000	0.001	2863	5491	0	2498	7	123
SRL_OPN_2PTS022_0371_20150401_043130_20150401_061335.EUM.nc	-0.001	-0.001	0.001	3686	5721	0	1801	3	231
SRL_OPN_2PTS022_0373_20150401_061335_20150401_080109.EUM.nc	-0.000	-0.000	0.001	3815	6095	0	1974	1	305
SRL_OPN_2PTS022_0376_20150401_080109_20150401_093918.EUM.nc	-0.000	-0.000	0.001	2735	5477	0	2465	20	257
SRL_OPN_2PTS022_0377_20150401_093917_20150401_111711.EUM.nc	-0.000	-0.000	0.001	2073	5385	0	3138	25	149
SRL_OPN_2PTS022_0379_20150401_111710_20150401_125528.EUM.nc	-0.000	-0.000	0.001	2452	5315	0	2599	3	261
SRL_OPN_2PTS022_0381_20150401_125527_20150401_144842.EUM.nc	-0.000	-0.000	0.001	3288	6265	0	2741	2	234
SRL_OPN_2PTS022_0384_20150401_144841_20150401_162828.EUM.nc	-0.001	-0.001	0.001	3232	5649	0	2259	12	146
SRL_OPN_2PTS022_0386_20150401_162828_20150401_180813.EUM.nc	-0.001	-0.001	0.001	3020	5588	0	2368	5	195

– Continued on next page

Table 15: Ka-Band Waveform Attitude Statistics.

– Continued from previous page

File	Median	Mean	Std. Dev.	No. Obs.	Total Obs.	Default Lat/Lon	Flag (total)	Default (total)	3-Sigma Edited
SRL_OPN_2PTS022_0388_20150401_180813_20150401_194732.EUM.nc	-0.000	-0.000	0.001	3082	5540	0	2206	7	245
SRL_OPN_2PTS022_0390_20150401_194731_20150401_212627.EUM.nc	-0.000	-0.000	0.001	3284	5423	0	1883	20	236
SRL_OPN_2PTS022_0392_20150401_212626_20150401_230438.EUM.nc	-0.000	-0.000	0.001	2094	5370	0	3086	3	187
SRL_OPN_2PTS022_0393_20150401_230439_20150402_004218.EUM.nc	-0.000	-0.000	0.001	2976	5455	0	2285	10	184
SRL_OPN_2PTS022_0395_20150402_004217_20150402_022032.EUM.nc	-0.000	-0.000	0.001	2705	5557	0	2633	2	217
SRL_OPN_2PTS022_0397_20150402_022031_20150402_035954.EUM.nc	-0.001	-0.001	0.001	2776	5555	0	2608	4	167
SRL_OPN_2PTS022_0399_20150402_035953_20150402_054116.EUM.nc	-0.001	-0.001	0.001	3215	5528	0	2134	7	172
SRL_OPN_2PTS022_0401_20150402_054115_20150402_073010.EUM.nc	-0.000	-0.000	0.001	4035	6141	0	1848	5	253
SRL_OPN_2PTS022_0404_20150402_073010_20150402_090831.EUM.nc	-0.000	-0.000	0.001	3216	5539	0	1971	9	343
SRL_OPN_2PTS022_0405_20150402_090831_20150402_104615.EUM.nc	-0.000	-0.000	0.001	2311	5492	0	3053	13	115
SRL_OPN_2PTS022_0407_20150402_104615_20150402_122427.EUM.nc	-0.000	-0.000	0.002	2448	5410	0	2737	13	212
SRL_OPN_2PTS022_0409_20150402_122426_20150402_140346.EUM.nc	-0.001	-0.001	0.001	3098	5472	0	2123	6	245
SRL_OPN_2PTS022_0411_20150402_140346_20150402_155707.EUM.nc	-0.001	-0.001	0.001	3087	6363	0	3014	2	260
SRL_OPN_2PTS022_0414_20150402_155707_20150402_173654.EUM.nc	-0.001	-0.001	0.001	2861	5497	0	2451	4	181
SRL_OPN_2PTS022_0416_20150402_173653_20150402_191620.EUM.nc	-0.000	-0.000	0.001	3207	5562	0	2101	11	243
SRL_OPN_2PTS022_0418_20150402_191619_20150402_205528.EUM.nc	-0.000	-0.000	0.001	3427	5607	0	1894	8	278
SRL_OPN_2PTS022_0420_20150402_205527_20150402_223345.EUM.nc	-0.000	-0.000	0.001	2683	5381	0	2490	18	190
SRL_OPN_2PTS022_0421_20150402_223345_20150403_001135.EUM.nc	-0.000	-0.000	0.001	2897	5470	0	2391	12	170
SRL_OPN_2PTS022_0423_20150403_001136_20150403_014935.EUM.nc	-0.000	-0.000	0.001	2807	5544	0	2419	3	315
SRL_OPN_2PTS022_0425_20150403_014935_20150403_032830.EUM.nc	-0.000	-0.000	0.001	2864	5478	0	2418	6	190
SRL_OPN_2PTS022_0427_20150403_032828_20150403_050912.EUM.nc	-0.001	-0.000	0.001	2892	5530	0	2509	1	128
SRL_OPN_2PTS022_0429_20150403_050911_20150403_065908.EUM.nc	-0.000	-0.000	0.001	3665	6192	0	2238	0	289
SRL_OPN_2PTS022_0432_20150403_065907_20150403_083744.EUM.nc	-0.000	-0.000	0.001	3876	5629	0	1416	14	323
SRL_OPN_2PTS022_0434_20150403_083743_20150403_101534.EUM.nc	-0.000	-0.000	0.001	2556	5387	0	2616	7	208
SRL_OPN_2PTS022_0435_20150403_101533_20150403_115332.EUM.nc	-0.000	-0.000	0.001	2379	5456	0	2864	11	202
SRL_OPN_2PTS022_0437_20150403_115332_20150403_133223.EUM.nc	-0.000	-0.000	0.001	2709	5362	0	2312	2	339
SRL_OPN_2PTS022_0439_20150403_133224_20150403_152548.EUM.nc	-0.001	-0.001	0.001	3408	6353	0	2678	0	267
SRL_OPN_2PTS022_0442_20150403_152547_20150403_170526.EUM.nc	-0.001	-0.001	0.001	2761	5600	0	2632	1	206
SRL_OPN_2PTS022_0444_20150403_170525_20150403_184505.EUM.nc	-0.000	-0.000	0.001	3062	5502	0	2163	11	266
SRL_OPN_2PTS022_0446_20150403_184504_20150403_202422.EUM.nc	-0.001	-0.000	0.001	3173	5522	0	2026	10	313
SRL_OPN_2PTS022_0448_20150403_202422_20150403_220254.EUM.nc	-0.000	-0.000	0.001	2812	5497	0	2428	13	244
SRL_OPN_2PTS022_0450_20150403_220253_20150403_234053.EUM.nc	-0.000	-0.000	0.001	2462	5438	0	2750	21	205
SRL_OPN_2PTS022_0451_20150403_234052_20150404_011843.EUM.nc	-0.000	-0.000	0.001	2760	5534	0	2515	0	259
SRL_OPN_2PTS022_0453_20150404_011843_20150404_025714.EUM.nc	-0.000	-0.000	0.001	2713	5565	0	2608	2	242
SRL_OPN_2PTS022_0455_20150404_025713_20150404_043721.EUM.nc	-0.001	-0.001	0.001	2730	5475	0	2556	10	179
SRL_OPN_2PTS022_0457_20150404_043720_20150404_061925.EUM.nc	-0.000	-0.000	0.001	3765	5756	0	1744	2	245
SRL_OPN_2PTS022_0459_20150404_061924_20150404_080650.EUM.nc	-0.000	-0.000	0.001	3827	6101	0	1969	3	302
SRL_OPN_2PTS022_0462_20150404_080649_20150404_094448.EUM.nc	-0.000	-0.000	0.001	2790	5468	0	2471	10	197
SRL_OPN_2PTS022_0463_20150404_094448_20150404_112240.EUM.nc	-0.000	-0.000	0.001	1897	5286	0	3222	19	148

– Continued on next page

Table 15: Ka-Band Waveform Attitude Statistics.

– Continued from previous page

File	Median	Mean	Std. Dev.	No. Obs.	Total Obs.	Default Lat/Lon	Flag (total)	Default (total)	3-Sigma Edited
SRL_OPN_2PTS022_0465_20150404_112240_20150404_130111.EUM.nc	-0.000	-0.000	0.001	2473	5363	0	2610	6	274
SRL_OPN_2PTS022_0467_20150404_130110_20150404_145427.EUM.nc	-0.000	-0.000	0.001	3384	6321	0	2729	3	205
SRL_OPN_2PTS022_0470_20150404_145427_20150404_163405.EUM.nc	-0.001	-0.001	0.001	3067	5616	0	2307	10	232
SRL_OPN_2PTS022_0472_20150404_163405_20150404_181349.EUM.nc	-0.000	-0.000	0.001	2864	5607	0	2433	9	301
SRL_OPN_2PTS022_0474_20150404_181348_20150404_195314.EUM.nc	-0.000	-0.000	0.001	2986	5515	0	2281	9	239
SRL_OPN_2PTS022_0476_20150404_195313_20150404_213200.EUM.nc	-0.000	-0.000	0.001	3281	5426	0	1836	22	287
SRL_OPN_2PTS022_0478_20150404_213159_20150404_231010.EUM.nc	-0.000	-0.000	0.001	2146	5362	0	3086	5	125
SRL_OPN_2PTS022_0479_20150404_231009_20150405_004757.EUM.nc	-0.000	-0.000	0.001	2858	5457	0	2318	20	261
SRL_OPN_2PTS022_0481_20150405_004756_20150405_022606.EUM.nc	-0.000	-0.000	0.001	2655	5520	0	2584	7	274
SRL_OPN_2PTS022_0483_20150405_022605_20150405_040542.EUM.nc	-0.000	-0.000	0.001	2732	5473	0	2583	4	154
SRL_OPN_2PTS022_0485_20150405_040541_20150405_054703.EUM.nc	-0.000	-0.000	0.001	3489	5671	0	1969	8	205
SRL_OPN_2PTS022_0487_20150405_054702_20150405_073552.EUM.nc	-0.000	-0.000	0.001	4022	6169	0	1934	5	208
SRL_OPN_2PTS022_0490_20150405_073551_20150405_091403.EUM.nc	-0.001	-0.001	0.001	3188	5542	0	2083	10	261
SRL_OPN_2PTS022_0491_20150405_091402_20150405_105155.EUM.nc	-0.000	-0.000	0.001	2122	5459	0	3163	22	152
SRL_OPN_2PTS022_0493_20150405_105154_20150405_123008.EUM.nc	-0.000	-0.000	0.001	2383	5321	0	2739	7	192
SRL_OPN_2PTS022_0495_20150405_123008_20150405_140925.EUM.nc	-0.000	-0.000	0.001	2896	5513	0	2269	1	347
SRL_OPN_2PTS022_0497_20150405_140923_20150405_160244.EUM.nc	-0.000	-0.000	0.001	3066	6390	0	3018	9	297
SRL_OPN_2PTS022_0500_20150405_160243_20150405_174231.EUM.nc	-0.001	-0.001	0.001	2849	5601	0	2522	3	227
SRL_OPN_2PTS022_0502_20150405_174230_20150405_192156.EUM.nc	-0.000	-0.000	0.001	3214	5565	0	2122	0	229
SRL_OPN_2PTS022_0504_20150405_192155_20150405_210102.EUM.nc	-0.000	-0.000	0.001	3398	5577	0	1865	12	302
SRL_OPN_2PTS022_0506_20150405_210102_20150405_223924.EUM.nc	-0.000	-0.000	0.001	2586	5394	0	2535	31	242
SRL_OPN_2PTS022_0507_20150405_223924_20150406_001710.EUM.nc	-0.000	-0.000	0.001	2768	5432	0	2382	4	278
SRL_OPN_2PTS022_0509_20150406_001708_20150406_015511.EUM.nc	-0.000	-0.000	0.001	2953	5526	0	2406	2	165
SRL_OPN_2PTS022_0511_20150406_015510_20150406_033418.EUM.nc	-0.000	-0.000	0.001	2917	5500	0	2417	9	157
SRL_OPN_2PTS022_0513_20150406_033417_20150406_051458.EUM.nc	-0.000	-0.000	0.001	2852	5501	0	2450	3	196
SRL_OPN_2PTS022_0515_20150406_051458_20150406_070446.EUM.nc	-0.000	-0.000	0.001	3730	6179	0	2217	9	223
SRL_OPN_2PTS022_0518_20150406_070445_20150406_084318.EUM.nc	-0.000	-0.000	0.001	3731	5608	0	1613	18	246
SRL_OPN_2PTS022_0519_20150406_084318_20150406_102115.EUM.nc	-0.000	-0.000	0.001	2436	5395	0	2755	20	184
SRL_OPN_2PTS022_0521_20150406_102113_20150406_115907.EUM.nc	0.000	-0.000	0.001	2264	5383	0	2804	13	302
SRL_OPN_2PTS022_0523_20150406_115906_20150406_133804.EUM.nc	-0.000	-0.000	0.001	2838	5366	0	2278	5	245
SRL_OPN_2PTS022_0525_20150406_133803_20150406_153127.EUM.nc	-0.000	-0.000	0.001	3434	6358	0	2711	0	213
SRL_OPN_2PTS022_0528_20150406_153126_20150406_171114.EUM.nc	-0.001	-0.001	0.001	2756	5583	0	2615	1	211
SRL_OPN_2PTS022_0530_20150406_171114_20150406_185044.EUM.nc	-0.000	-0.000	0.001	3197	5524	0	2107	5	215
SRL_OPN_2PTS022_0532_20150406_185044_20150406_203001.EUM.nc	-0.000	-0.000	0.001	3238	5525	0	1971	19	297
SRL_OPN_2PTS022_0534_20150406_203000_20150406_220837.EUM.nc	-0.000	-0.000	0.001	2806	5504	0	2444	26	228
SRL_OPN_2PTS022_0536_20150406_220837_20150406_234627.EUM.nc	-0.000	-0.000	0.001	2646	5468	0	2580	3	239
SRL_OPN_2PTS022_0537_20150406_234627_20150407_012419.EUM.nc	-0.000	-0.000	0.001	2673	5482	0	2543	7	259
SRL_OPN_2PTS022_0539_20150407_012418_20150407_030302.EUM.nc	-0.001	-0.000	0.001	2796	5570	0	2594	1	179
SRL_OPN_2PTS022_0541_20150407_030302_20150407_044306.EUM.nc	-0.000	-0.000	0.001	2806	5493	0	2510	4	173

– Continued on next page

Table 15: Ka-Band Waveform Attitude Statistics.

– Continued from previous page

File	Median	Mean	Std. Dev.	No. Obs.	Total Obs.	Default Lat/Lon	Flag (total)	Default (total)	3-Sigma Edited
SRL_OPN_2PTS022_0543_20150407_044305_20150407_062527.EUM.nc	-0.000	-0.000	0.001	3850	5784	0	1722	1	211
SRL_OPN_2PTS022_0545_20150407_062527_20150407_081227.EUM.nc	-0.000	-0.000	0.001	3823	6081	0	1936	4	318
SRL_OPN_2PTS022_0548_20150407_081225_20150407_095031.EUM.nc	-0.000	-0.000	0.001	2698	5373	0	2437	11	227
SRL_OPN_2PTS022_0549_20150407_095030_20150407_112816.EUM.nc	-0.000	-0.000	0.001	1947	5321	0	3151	28	195
SRL_OPN_2PTS022_0551_20150407_112815_20150407_130651.EUM.nc	0.000	0.000	0.001	2646	5434	0	2619	0	169
SRL_OPN_2PTS022_0553_20150407_130650_20150407_150008.EUM.nc	-0.000	-0.000	0.001	3345	6335	0	2749	6	235
SRL_OPN_2PTS022_0556_20150407_150007_20150407_163955.EUM.nc	-0.000	-0.000	0.001	2930	5622	0	2473	11	208
SRL_OPN_2PTS022_0558_20150407_163954_20150407_181929.EUM.nc	-0.000	-0.000	0.001	2799	5364	0	2321	0	244
SRL_OPN_2PTS022_0560_20150407_181928_20150407_195855.EUM.nc	-0.000	-0.000	0.001	2975	5493	0	2260	6	252
SRL_OPN_2PTS022_0562_20150407_200215_20150407_213744.EUM.nc	-0.000	-0.000	0.001	3177	5320	0	1982	21	140
SRL_OPN_2PTS022_0564_20150407_213745_20150407_231544.EUM.nc	-0.000	-0.000	0.001	2247	5286	0	2873	7	159
SRL_OPN_2PTS022_0565_20150407_231544_20150408_005332.EUM.nc	-0.000	-0.000	0.001	2817	5489	0	2469	22	181
SRL_OPN_2PTS022_0567_20150408_005331_20150408_023153.EUM.nc	-0.000	-0.000	0.001	2698	5544	0	2579	7	260
SRL_OPN_2PTS022_0569_20150408_023153_20150408_041125.EUM.nc	-0.000	-0.000	0.001	2688	5493	0	2665	7	133
SRL_OPN_2PTS022_0571_20150408_041125_20150408_055302.EUM.nc	-0.000	-0.000	0.001	3616	5706	0	1885	5	200
SRL_OPN_2PTS022_0573_20150408_055301_20150408_074130.EUM.nc	-0.000	-0.000	0.001	3913	6154	0	1913	0	328
SRL_OPN_2PTS022_0576_20150408_074129_20150408_091946.EUM.nc	-0.000	-0.000	0.001	3065	5513	0	2235	3	210
SRL_OPN_2PTS022_0577_20150408_091945_20150408_105730.EUM.nc	0.000	0.000	0.001	1996	5428	0	3266	20	146
SRL_OPN_2PTS022_0579_20150408_105728_20150408_123545.EUM.nc	-0.000	-0.000	0.001	2364	5314	0	2797	1	152
SRL_OPN_2PTS022_0581_20150408_123544_20150408_141514.EUM.nc	-0.000	-0.000	0.001	3108	5528	0	2176	0	244
SRL_OPN_2PTS022_0583_20150408_141514_20150408_160834.EUM.nc	-0.000	-0.000	0.002	3227	6374	0	2925	4	218
SRL_OPN_2PTS022_0586_20150408_160833_20150408_174811.EUM.nc	-0.000	-0.000	0.001	2763	5563	0	2544	11	245
SRL_OPN_2PTS022_0588_20150408_174810_20150408_192744.EUM.nc	-0.000	-0.000	0.001	3035	5583	0	2254	7	287
SRL_OPN_2PTS022_0590_20150408_192743_20150408_210639.EUM.nc	-0.000	-0.000	0.001	3307	5579	0	2009	5	258
SRL_OPN_2PTS022_0592_20150408_210638_20150408_224459.EUM.nc	-0.000	-0.000	0.001	2509	5376	0	2650	14	203
SRL_OPN_2PTS022_0593_20150408_224458_20150409_002249.EUM.nc	-0.000	-0.000	0.001	2815	5450	0	2388	4	243
SRL_OPN_2PTS022_0595_20150409_002248_20150409_020045.EUM.nc	-0.000	-0.000	0.001	2866	5511	0	2426	7	212
SRL_OPN_2PTS022_0597_20150409_020045_20150409_033957.EUM.nc	-0.000	-0.000	0.001	2796	5514	0	2535	8	175
SRL_OPN_2PTS022_0599_20150409_033956_20150409_052054.EUM.nc	-0.000	-0.000	0.001	2821	5560	0	2519	2	218
SRL_OPN_2PTS022_0601_20150409_052052_20150409_071029.EUM.nc	-0.000	-0.000	0.001	3578	6177	0	2240	12	347
SRL_OPN_2PTS022_0604_20150409_071029_20150409_084859.EUM.nc	-0.000	-0.000	0.001	3594	5616	0	1716	20	286
SRL_OPN_2PTS022_0605_20150409_084858_20150409_102646.EUM.nc	-0.000	-0.000	0.001	2364	5406	0	2833	5	204
SRL_OPN_2PTS022_0607_20150409_102645_20150409_120449.EUM.nc	-0.000	-0.000	0.001	2423	5403	0	2800	11	169
SRL_OPN_2PTS022_0609_20150409_120449_20150409_134350.EUM.nc	-0.000	-0.001	0.001	2670	5395	0	2253	7	465
SRL_OPN_2PTS022_0611_20150409_134349_20150409_153714.EUM.nc	-0.001	-0.000	0.001	3369	6393	0	2753	5	266
SRL_OPN_2PTS022_0614_20150409_153713_20150409_171652.EUM.nc	-0.000	-0.000	0.001	2678	5594	0	2677	2	237
SRL_OPN_2PTS022_0616_20150409_171651_20150409_185630.EUM.nc	-0.000	-0.000	0.001	2004	3813	0	1659	7	143
SRL_OPN_2PTS022_0618_20150409_185629_20150409_203536.EUM.nc	-0.000	-0.000	0.001	3305	5552	0	1958	8	281
SRL_OPN_2PTS022_0620_20150409_203535_20150409_221411.EUM.nc	-0.000	-0.000	0.001	2742	5492	0	2439	20	291

– Continued on next page

Table 15: Ka-Band Waveform Attitude Statistics.

– Continued from previous page

File	Median	Mean	Std. Dev.	No. Obs.	Total Obs.	Default Lat/Lon	Flag (total)	Default (total)	3-Sigma Edited
SRL_OPN_2PTS022_0622_20150409_221410_20150409_235208.EUM.nc	-0.000	-0.000	0.001	2660	5469	0	2570	4	235
SRL_OPN_2PTS022_0623_20150409_235208_20150410_012953.EUM.nc	-0.000	-0.000	0.001	2774	5523	0	2513	3	233
SRL_OPN_2PTS022_0625_20150410_012952_20150410_030839.EUM.nc	-0.000	-0.000	0.001	2769	5531	0	2550	6	206
SRL_OPN_2PTS022_0627_20150410_030838_20150410_044859.EUM.nc	-0.000	-0.000	0.001	2756	5460	0	2439	7	258
SRL_OPN_2PTS022_0629_20150410_044858_20150410_063119.EUM.nc	-0.000	-0.000	0.001	3788	5765	0	1717	1	259
SRL_OPN_2PTS022_0631_20150410_063119_20150410_081800.EUM.nc	-0.000	-0.000	0.001	3784	6080	0	1934	4	358
SRL_OPN_2PTS022_0634_20150410_081800_20150410_095604.EUM.nc	0.000	0.000	0.001	2665	5380	0	2529	4	182
SRL_OPN_2PTS022_0635_20150410_095603_20150410_113358.EUM.nc	0.000	0.000	0.001	2188	5373	0	2993	29	163
SRL_OPN_2PTS022_0637_20150410_113357_20150410_131227.EUM.nc	-0.001	-0.000	0.001	2680	5386	0	2518	6	182
SRL_OPN_2PTS022_0639_20150410_131227_20150410_150554.EUM.nc	-0.000	-0.000	0.001	3371	6347	0	2735	1	240
SRL_OPN_2PTS022_0642_20150410_150555_20150410_164533.EUM.nc	-0.001	-0.001	0.001	2651	5590	0	2640	7	292
SRL_OPN_2PTS022_0644_20150410_164532_20150410_182515.EUM.nc	-0.000	-0.000	0.001	3004	5500	0	2187	10	299
SRL_OPN_2PTS022_0646_20150410_182515_20150410_200430.EUM.nc	-0.000	-0.000	0.001	2917	5488	0	2324	12	235
SRL_OPN_2PTS022_0648_20150410_200430_20150410_214319.EUM.nc	-0.000	-0.000	0.001	3078	5509	0	2119	26	286
SRL_OPN_2PTS022_0650_20150410_214318_20150410_232124.EUM.nc	-0.000	-0.000	0.001	2334	5305	0	2789	14	168
SRL_OPN_2PTS022_0651_20150410_232123_20150411_005904.EUM.nc	-0.000	-0.000	0.001	2693	5480	0	2536	18	233
SRL_OPN_2PTS022_0653_20150411_005903_20150411_023728.EUM.nc	-0.000	-0.000	0.001	2805	5560	0	2555	13	187
SRL_OPN_2PTS022_0655_20150411_023727_20150411_041714.EUM.nc	-0.000	-0.000	0.001	2671	5516	0	2627	9	209
SRL_OPN_2PTS022_0657_20150411_041713_20150411_055850.EUM.nc	-0.000	-0.000	0.001	3592	5707	0	1874	6	235
SRL_OPN_2PTS022_0659_20150411_055850_20150411_074703.EUM.nc	0.000	0.000	0.001	3898	6133	0	1936	2	297
SRL_OPN_2PTS022_0662_20150411_074703_20150411_092518.EUM.nc	-0.000	-0.000	0.001	2968	5499	0	2270	2	259
SRL_OPN_2PTS022_0663_20150411_092517_20150411_110310.EUM.nc	0.000	0.000	0.001	1908	5438	0	3295	23	212
SRL_OPN_2PTS022_0665_20150411_110310_20150411_124120.EUM.nc	-0.000	-0.000	0.002	2406	5321	0	2752	7	156
SRL_OPN_2PTS022_0667_20150411_124119_20150411_142055.EUM.nc	-0.001	-0.001	0.001	3090	5478	0	2128	3	257
SRL_OPN_2PTS022_0669_20150411_142054_20150411_161412.EUM.nc	-0.000	-0.000	0.001	3156	6373	0	2903	6	308
SRL_OPN_2PTS022_0672_20150411_161411_20150411_175357.EUM.nc	-0.000	-0.000	0.001	2793	5570	0	2525	3	249
SRL_OPN_2PTS022_0674_20150411_175357_20150411_193320.EUM.nc	0.000	-0.000	0.001	3097	5593	0	2268	10	218
SRL_OPN_2PTS022_0676_20150411_193320_20150411_211221.EUM.nc	-0.000	-0.000	0.001	3267	5467	0	1993	4	203
SRL_OPN_2PTS022_0678_20150411_211220_20150411_225040.EUM.nc	-0.000	-0.000	0.001	2375	5444	0	2908	6	155
SRL_OPN_2PTS022_0679_20150411_225039_20150412_002820.EUM.nc	-0.000	-0.000	0.001	2856	5416	0	2311	3	246
SRL_OPN_2PTS022_0681_20150412_002819_20150412_020627.EUM.nc	-0.000	-0.000	0.001	2736	5550	0	2549	22	243
SRL_OPN_2PTS022_0683_20150412_020626_20150412_034544.EUM.nc	-0.000	-0.000	0.001	2777	5559	0	2590	2	190
SRL_OPN_2PTS022_0685_20150412_034543_20150412_052639.EUM.nc	-0.000	-0.000	0.001	2775	5549	0	2602	2	170
SRL_OPN_2PTS022_0687_20150412_052639_20150412_071604.EUM.nc	-0.000	-0.000	0.001	3718	6179	0	2138	8	315
SRL_OPN_2PTS022_0690_20150412_071603_20150412_085431.EUM.nc	-0.000	-0.000	0.001	3505	5595	0	1814	22	254
SRL_OPN_2PTS022_0691_20150412_085430_20150412_103226.EUM.nc	-0.000	-0.000	0.001	2229	5499	0	3107	20	143
SRL_OPN_2PTS022_0693_20150412_103225_20150412_121023.EUM.nc	-0.000	-0.000	0.001	2341	5444	0	2893	18	192
SRL_OPN_2PTS022_0695_20150412_121022_20150412_134929.EUM.nc	-0.000	-0.000	0.001	2881	5421	0	2274	11	255
SRL_OPN_2PTS022_0697_20150412_134928_20150412_154253.EUM.nc	-0.001	-0.000	0.001	3354	6352	0	2731	6	261

– Continued on next page

Table 15: Ka-Band Waveform Attitude Statistics.

– Continued from previous page

File	Median	Mean	Std. Dev.	No. Obs.	Total Obs.	Default Lat/Lon	Flag (total)	Default (total)	3-Sigma Edited
SRL_OPN_2PTS022_0700_20150412_154251_20150412_172240.EUM.nc	-0.000	-0.000	0.001	2735	5509	0	2556	5	213
SRL_OPN_2PTS022_0702_20150412_172240_20150412_190208.EUM.nc	-0.000	-0.000	0.001	3014	5574	0	2284	1	275
SRL_OPN_2PTS022_0704_20150412_190207_20150412_204120.EUM.nc	-0.000	-0.000	0.001	3407	5564	0	1809	10	338
SRL_OPN_2PTS022_0706_20150412_204120_20150412_221952.EUM.nc	-0.000	-0.000	0.001	2791	5370	0	2355	20	204
SRL_OPN_2PTS022_0708_20150412_221952_20150412_235739.EUM.nc	0.000	0.000	0.001	2760	5471	0	2470	3	238
SRL_OPN_2PTS022_0709_20150412_235739_20150413_013546.EUM.nc	0.000	0.000	0.002	2852	5540	0	2441	1	246
SRL_OPN_2PTS022_0711_20150413_013545_20150413_031427.EUM.nc	-0.000	-0.000	0.001	2683	5509	0	2601	15	210
SRL_OPN_2PTS022_0713_20150413_031426_20150413_045455.EUM.nc	0.000	-0.000	0.001	2764	5496	0	2444	3	285
SRL_OPN_2PTS022_0715_20150413_045455_20150413_063723.EUM.nc	0.000	0.000	0.002	3816	5793	0	1780	1	196
SRL_OPN_2PTS022_0717_20150413_063724_20150413_082354.EUM.nc	-0.000	-0.000	0.001	3819	6042	0	1902	12	309
SRL_OPN_2PTS022_0720_20150413_082354_20150413_100147.EUM.nc	0.000	0.000	0.001	2631	5414	0	2586	6	191
SRL_OPN_2PTS022_0721_20150413_100146_20150413_113942.EUM.nc	-0.000	-0.000	0.001	2120	5387	0	2964	27	276
SRL_OPN_2PTS022_0723_20150413_113942_20150413_131825.EUM.nc	-0.000	-0.000	0.001	2741	5407	0	2447	2	217
SRL_OPN_2PTS022_0725_20150413_131824_20150413_151146.EUM.nc	-0.000	-0.000	0.001	3377	6390	0	2768	2	243
SRL_OPN_2PTS022_0728_20150413_151144_20150413_165132.EUM.nc	-0.000	-0.000	0.001	2777	5568	0	2625	7	159
SRL_OPN_2PTS022_0730_20150413_165131_20150413_183106.EUM.nc	-0.000	-0.000	0.001	2897	5502	0	2271	11	323
SRL_OPN_2PTS022_0732_20150413_183105_20150413_201027.EUM.nc	-0.000	-0.000	0.001	2962	5513	0	2283	10	258
SRL_OPN_2PTS022_0734_20150413_201026_20150413_214905.EUM.nc	-0.000	-0.000	0.001	3043	5521	0	2199	16	263
SRL_OPN_2PTS022_0736_20150413_214904_20150413_232707.EUM.nc	0.000	-0.000	0.001	2223	5310	0	2804	47	236
SRL_OPN_2PTS022_0737_20150413_232706_20150414_010458.EUM.nc	-0.000	-0.000	0.001	2585	5510	0	2708	8	209
SRL_OPN_2PTS022_0739_20150414_010457_20150414_024316.EUM.nc	-0.000	-0.000	0.001	2746	5552	0	2627	3	176
SRL_OPN_2PTS022_0741_20150414_024315_20150414_042309.EUM.nc	-0.000	-0.000	0.001	2638	5506	0	2602	7	259
SRL_OPN_2PTS022_0743_20150414_042308_20150414_060501.EUM.nc	-0.000	-0.000	0.001	3643	5736	0	1864	6	223
SRL_OPN_2PTS022_0745_20150414_060500_20150414_075259.EUM.nc	-0.000	-0.000	0.001	3886	6099	0	1971	8	234
SRL_OPN_2PTS022_0748_20150414_075258_20150414_093103.EUM.nc	-0.000	-0.000	0.001	2891	5466	0	2318	7	250
SRL_OPN_2PTS022_0749_20150414_093103_20150414_110854.EUM.nc	-0.000	-0.000	0.001	1993	5408	0	3192	24	199
SRL_OPN_2PTS022_0751_20150414_110855_20150414_124716.EUM.nc	-0.000	-0.000	0.001	2413	5328	0	2770	5	140
SRL_OPN_2PTS022_0753_20150414_124716_20150414_144027.EUM.nc	-0.000	-0.000	0.001	3080	6268	0	2846	2	340
SRL_OPN_2PTS022_0756_20150414_144025_20150414_162012.EUM.nc	-0.000	-0.000	0.001	3195	5617	0	2188	3	231
SRL_OPN_2PTS022_0758_20150414_162012_20150414_175948.EUM.nc	-0.001	-0.001	0.001	2889	5574	0	2453	0	232
SRL_OPN_2PTS022_0760_20150414_175948_20150414_193919.EUM.nc	-0.000	-0.000	0.001	3024	5587	0	2247	2	314
SRL_OPN_2PTS022_0762_20150414_193918_20150414_211808.EUM.nc	-0.000	-0.000	0.001	3238	5476	0	2012	16	210
SRL_OPN_2PTS022_0764_20150414_211808_20150414_225625.EUM.nc	-0.001	-0.001	0.001	2281	5436	0	2953	6	196
SRL_OPN_2PTS022_0765_20150414_225624_20150415_003413.EUM.nc	-0.000	-0.000	0.001	2897	5465	0	2289	6	273
SRL_OPN_2PTS022_0767_20150415_003413_20150415_021214.EUM.nc	-0.000	-0.000	0.001	2729	5545	0	2597	1	218
SRL_OPN_2PTS022_0769_20150415_021214_20150415_035137.EUM.nc	-0.000	-0.000	0.001	2636	5535	0	2680	18	201
SRL_OPN_2PTS022_0771_20150415_035136_20150415_053248.EUM.nc	-0.001	-0.001	0.001	2819	5543	0	2515	3	206
SRL_OPN_2PTS022_0781_20150415_121617_20150415_135522.EUM.nc	-0.000	-0.000	0.001	2917	5461	0	2274	1	269
SRL_OPN_2PTS022_0783_20150415_135522_20150415_154844.EUM.nc	-0.000	-0.000	0.002	3333	6373	0	2794	10	236

– Continued on next page

Table 15: Ka-Band Waveform Attitude Statistics.

– Continued from previous page

File	Median	Mean	Std. Dev.	No. Obs.	Total Obs.	Default Lat/Lon	Flag (total)	Default (total)	3-Sigma Edited
SRL_OPN_2PTS022_0786_20150415_154844_20150415_172831.EUM.nc	-0.000	-0.000	0.001	2790	5484	0	2525	8	161
SRL_OPN_2PTS022_0788_20150415_172831_20150415_190808.EUM.nc	-0.000	-0.000	0.002	3309	5592	0	2130	7	146
SRL_OPN_2PTS022_0790_20150415_190808_20150415_204710.EUM.nc	-0.000	-0.000	0.001	3365	5589	0	1825	6	393
SRL_OPN_2PTS022_0792_20150415_204710_20150415_222540.EUM.nc	-0.000	-0.000	0.001	2698	5384	0	2417	19	250
SRL_OPN_2PTS022_0794_20150415_222539_20150416_000333.EUM.nc	-0.001	-0.001	0.001	2862	5524	0	2444	11	207
SRL_OPN_2PTS022_0795_20150416_000332_20150416_014121.EUM.nc	-0.000	-0.000	0.001	2840	5553	0	2465	7	241
SRL_OPN_2PTS022_0797_20150416_014120_20150416_032016.EUM.nc	-0.000	-0.000	0.001	2711	5504	0	2574	16	203
SRL_OPN_2PTS022_0799_20150416_032016_20150416_050041.EUM.nc	-0.000	-0.000	0.001	2840	5510	0	2421	3	246
SRL_OPN_2PTS022_0801_20150416_050040_20150416_064327.EUM.nc	-0.000	-0.000	0.001	3721	5804	0	1821	4	258
SRL_OPN_2PTS022_0803_20150416_064327_20150416_082929.EUM.nc	-0.000	-0.000	0.001	3972	6032	0	1800	1	259
SRL_OPN_2PTS022_0806_20150416_082928_20150416_100729.EUM.nc	-0.000	-0.000	0.001	2646	5386	0	2561	3	176
SRL_OPN_2PTS022_0807_20150416_100728_20150416_114527.EUM.nc	-0.000	-0.000	0.001	2288	5425	0	2959	7	171
SRL_OPN_2PTS022_0809_20150416_114526_20150416_132404.EUM.nc	-0.000	-0.000	0.001	2746	5397	0	2406	2	243
SRL_OPN_2PTS022_0811_20150416_132403_20150416_151726.EUM.nc	-0.000	-0.000	0.002	3329	6330	0	2707	1	293
SRL_OPN_2PTS022_0814_20150416_151725_20150416_165713.EUM.nc	-0.001	-0.001	0.001	2675	5580	0	2664	2	239
SRL_OPN_2PTS022_0816_20150416_165713_20150416_183653.EUM.nc	-0.000	-0.000	0.001	3127	5486	0	2209	0	150
SRL_OPN_2PTS022_0818_20150416_183652_20150416_201605.EUM.nc	-0.000	-0.000	0.001	3099	5512	0	2158	12	243
SRL_OPN_2PTS022_0820_20150416_201604_20150416_215449.EUM.nc	-0.000	-0.000	0.001	2972	5479	0	2238	35	234
SRL_OPN_2PTS022_0822_20150416_215448_20150416_233250.EUM.nc	-0.001	-0.001	0.001	2347	5286	0	2767	35	137
SRL_OPN_2PTS022_0823_20150416_233249_20150417_011032.EUM.nc	-0.001	-0.001	0.001	2576	5492	0	2709	9	198
SRL_OPN_2PTS022_0825_20150417_011031_20150417_024905.EUM.nc	-0.000	-0.000	0.001	2674	5559	0	2635	4	246
SRL_OPN_2PTS022_0827_20150417_024903_20150417_042854.EUM.nc	-0.000	-0.000	0.001	2779	5500	0	2561	2	158
SRL_OPN_2PTS022_0829_20150417_042854_20150417_061054.EUM.nc	-0.000	-0.000	0.001	3641	5738	0	1873	3	221
SRL_OPN_2PTS022_0831_20150417_061053_20150417_075835.EUM.nc	-0.000	-0.000	0.001	3710	6101	0	2006	4	381
SRL_OPN_2PTS022_0834_20150417_075836_20150417_093645.EUM.nc	-0.001	-0.001	0.001	2794	5478	0	2489	18	177
SRL_OPN_2PTS022_0835_20150417_093645_20150417_111437.EUM.nc	-0.000	-0.000	0.001	1991	5397	0	3225	32	149
SRL_OPN_2PTS022_0837_20150417_111437_20150417_125255.EUM.nc	-0.000	-0.000	0.001	2446	5337	0	2666	7	218
SRL_OPN_2PTS022_0839_20150417_125254_20150417_144607.EUM.nc	-0.001	-0.000	0.001	3214	6291	0	2833	2	242
SRL_OPN_2PTS022_0842_20150417_144607_20150417_162552.EUM.nc	-0.000	-0.000	0.001	3150	5633	0	2243	4	236
SRL_OPN_2PTS022_0844_20150417_162552_20150417_180537.EUM.nc	-0.001	-0.001	0.001	2991	5630	0	2464	2	173
SRL_OPN_2PTS022_0846_20150417_180536_20150417_194457.EUM.nc	-0.000	-0.000	0.001	3084	5565	0	2231	7	243
SRL_OPN_2PTS022_0848_20150417_194456_20150417_212354.EUM.nc	-0.000	-0.000	0.001	3277	5442	0	1934	12	219
SRL_OPN_2PTS022_0850_20150417_212354_20150417_230207.EUM.nc	-0.001	-0.001	0.001	2136	5379	0	3099	10	134
SRL_OPN_2PTS022_0851_20150417_230206_20150418_003947.EUM.nc	-0.000	-0.000	0.001	2929	5472	0	2282	3	258
SRL_OPN_2PTS022_0853_20150418_003946_20150418_021800.EUM.nc	-0.000	-0.000	0.001	2653	5549	0	2665	1	230
SRL_OPN_2PTS022_0855_20150418_021800_20150418_035719.EUM.nc	-0.000	-0.000	0.001	2693	5571	0	2719	6	153
SRL_OPN_2PTS022_0857_20150418_035718_20150418_053838.EUM.nc	-0.000	-0.000	0.001	3002	5534	0	2327	11	194
SRL_OPN_2PTS022_0859_20150418_053837_20150418_072738.EUM.nc	-0.000	-0.000	0.001	3962	6168	0	1897	0	309
SRL_OPN_2PTS022_0862_20150418_072737_20150418_090601.EUM.nc	-0.000	-0.000	0.001	3324	5555	0	2007	7	217

– Continued on next page

Table 15: Ka-Band Waveform Attitude Statistics.

– Continued from previous page

File	Median	Mean	Std. Dev.	No. Obs.	Total Obs.	Default Lat/Lon	Flag (total)	Default (total)	3-Sigma Edited
SRL_OPN_2PTS022_0863_20150418_090600_20150418_104345.EUM.nc	-0.000	-0.000	0.001	2219	5486	0	3100	27	140
SRL_OPN_2PTS022_0865_20150418_104344_20150418_122155.EUM.nc	-0.000	-0.000	0.001	2428	5456	0	2798	14	216
SRL_OPN_2PTS022_0867_20150418_122154_20150418_140112.EUM.nc	-0.000	-0.000	0.001	3206	5483	0	2138	1	138
SRL_OPN_2PTS022_0869_20150418_140111_20150418_155435.EUM.nc	-0.000	-0.000	0.001	3099	6367	0	3042	2	224
SRL_OPN_2PTS022_0872_20150418_155434_20150418_173412.EUM.nc	-0.001	-0.000	0.001	2725	5464	0	2554	4	181
SRL_OPN_2PTS022_0874_20150418_173411_20150418_191347.EUM.nc	-0.000	-0.000	0.001	3153	5582	0	2148	19	262
SRL_OPN_2PTS022_0876_20150418_191347_20150418_205256.EUM.nc	-0.000	-0.000	0.001	3430	5613	0	1895	18	270
SRL_OPN_2PTS022_0878_20150418_205255_20150418_223115.EUM.nc	-0.000	-0.000	0.001	2727	5385	0	2474	29	155
SRL_OPN_2PTS022_0880_20150418_223113_20150419_000906.EUM.nc	-0.000	-0.000	0.001	2875	5476	0	2380	3	218
SRL_OPN_2PTS022_0881_20150419_000907_20150419_014705.EUM.nc	-0.000	-0.000	0.001	2870	5559	0	2424	0	265
SRL_OPN_2PTS022_0883_20150419_014704_20150419_032557.EUM.nc	-0.000	-0.000	0.001	2830	5486	0	2478	5	173
SRL_OPN_2PTS022_0885_20150419_032556_20150419_050606.EUM.nc	-0.000	-0.000	0.001	2805	5500	0	2541	2	152
SRL_OPN_2PTS022_0887_20150419_050604_20150419_065638.EUM.nc	-0.000	-0.000	0.001	3719	6225	0	2306	2	198
SRL_OPN_2PTS022_0890_20150419_065637_20150419_083514.EUM.nc	-0.000	-0.000	0.001	3907	5615	0	1445	3	260
SRL_OPN_2PTS022_0892_20150419_083513_20150419_101305.EUM.nc	-0.000	-0.000	0.001	2631	5398	0	2648	10	109
SRL_OPN_2PTS022_0893_20150419_101303_20150419_115103.EUM.nc	0.000	0.000	0.001	2322	5458	0	2932	18	186
SRL_OPN_2PTS022_0895_20150419_115102_20150419_132952.EUM.nc	-0.000	-0.000	0.001	2889	5389	0	2361	9	130
SRL_OPN_2PTS022_0897_20150419_132952_20150419_152315.EUM.nc	-0.000	-0.000	0.001	3434	6362	0	2724	1	203
SRL_OPN_2PTS022_0900_20150419_152314_20150419_170254.EUM.nc	-0.001	-0.001	0.001	2731	5603	0	2695	3	174
SRL_OPN_2PTS022_0902_20150419_170253_20150419_184235.EUM.nc	-0.000	-0.000	0.001	3049	5488	0	2215	4	220
SRL_OPN_2PTS022_0904_20150419_184235_20150419_202144.EUM.nc	-0.000	-0.000	0.001	3141	5519	0	2050	14	314
SRL_OPN_2PTS022_0906_20150419_202144_20150419_220026.EUM.nc	-0.001	-0.001	0.001	2735	5493	0	2464	25	269
SRL_OPN_2PTS022_0908_20150419_220026_20150419_233825.EUM.nc	-0.000	-0.000	0.001	2504	5441	0	2760	23	154
SRL_OPN_2PTS022_0909_20150419_233825_20150420_011557.EUM.nc	-0.000	-0.000	0.001	2791	5486	0	2468	2	225
SRL_OPN_2PTS022_0911_20150420_011557_20150420_025433.EUM.nc	-0.000	-0.000	0.001	2721	5527	0	2608	4	194
SRL_OPN_2PTS022_0913_20150420_025431_20150420_043436.EUM.nc	-0.000	-0.000	0.001	2761	5510	0	2581	15	153
SRL_OPN_2PTS022_0915_20150420_043435_20150420_061636.EUM.nc	-0.000	-0.000	0.001	3617	5767	0	1838	3	309
SRL_OPN_2PTS022_0917_20150420_061635_20150420_080401.EUM.nc	-0.000	-0.000	0.001	3757	6094	0	2008	0	329
SRL_OPN_2PTS022_0920_20150420_080400_20150420_094209.EUM.nc	-0.000	-0.000	0.001	2783	5497	0	2499	6	209
SRL_OPN_2PTS022_0921_20150420_094208_20150420_112002.EUM.nc	-0.000	-0.000	0.001	2031	5329	0	3065	55	178
SRL_OPN_2PTS022_0923_20150420_112001_20150420_125831.EUM.nc	-0.000	-0.000	0.001	2546	5341	0	2615	1	179
SRL_OPN_2PTS022_0925_20150420_125830_20150420_145144.EUM.nc	-0.001	-0.000	0.001	3280	6346	0	2826	2	238
SRL_OPN_2PTS022_0928_20150420_145144_20150420_163123.EUM.nc	-0.001	-0.001	0.001	3070	5655	0	2321	9	255
SRL_OPN_2PTS022_0930_20150420_163123_20150420_181106.EUM.nc	-0.000	-0.000	0.001	2882	5586	0	2450	2	252
SRL_OPN_2PTS022_0932_20150420_181106_20150420_195026.EUM.nc	-0.000	-0.000	0.001	3010	5517	0	2271	2	234
SRL_OPN_2PTS022_0934_20150420_195025_20150420_212920.EUM.nc	-0.000	-0.000	0.001	3271	5457	0	1885	17	284
SRL_OPN_2PTS022_0936_20150420_212919_20150420_230731.EUM.nc	-0.001	-0.001	0.001	2060	5387	0	3163	10	154
SRL_OPN_2PTS022_0937_20150420_230730_20150421_004510.EUM.nc	-0.000	-0.000	0.001	2935	5454	0	2337	6	176
SRL_OPN_2PTS022_0939_20150421_004510_20150421_022325.EUM.nc	-0.000	-0.000	0.001	2721	5559	0	2682	2	154

– Continued on next page

Table 15: Ka-Band Waveform Attitude Statistics.

– Continued from previous page

File	Median	Mean	Std. Dev.	No. Obs.	Total Obs.	Default Lat/Lon	Flag (total)	Default (total)	3-Sigma Edited
SRL_OPN_2PTS022_0941_20150421_022325_20150421_040258.EUM.nc	-0.000	-0.000	0.001	2677	5463	0	2592	5	189
SRL_OPN_2PTS022_0943_20150421_040257_20150421_054415.EUM.nc	-0.000	-0.000	0.001	3170	5653	0	2173	17	293
SRL_OPN_2PTS022_0945_20150421_054415_20150421_073303.EUM.nc	-0.000	-0.000	0.001	3831	6171	0	1941	2	397
SRL_OPN_2PTS022_0948_20150421_073302_20150421_091123.EUM.nc	-0.001	-0.001	0.001	3123	5547	0	2183	7	234
SRL_OPN_2PTS022_0949_20150421_091124_20150421_104916.EUM.nc	-0.000	-0.000	0.001	2166	5524	0	3164	18	176
SRL_OPN_2PTS022_0951_20150421_104915_20150421_122718.EUM.nc	-0.000	-0.001	0.001	2392	5337	0	2728	31	186
SRL_OPN_2PTS022_0953_20150421_122718_20150421_140641.EUM.nc	-0.001	-0.001	0.001	3057	5519	0	2286	0	176
SRL_OPN_2PTS022_0955_20150421_140640_20150421_160003.EUM.nc	-0.001	-0.000	0.001	3088	6381	0	3077	11	205
SRL_OPN_2PTS022_0958_20150421_160002_20150421_173949.EUM.nc	-0.001	-0.001	0.001	2744	5622	0	2647	9	222
SRL_OPN_2PTS022_0960_20150421_173948_20150421_191915.EUM.nc	-0.000	-0.000	0.001	3086	5573	0	2158	3	326
SRL_OPN_2PTS022_0962_20150421_191913_20150421_205821.EUM.nc	-0.000	-0.000	0.001	3335	5599	0	1925	12	327
SRL_OPN_2PTS022_0964_20150421_205820_20150421_223646.EUM.nc	-0.001	-0.001	0.001	2593	5389	0	2550	27	219
SRL_OPN_2PTS022_0965_20150421_223646_20150422_001429.EUM.nc	-0.000	-0.000	0.001	2838	5462	0	2434	2	188
SRL_OPN_2PTS022_0967_20150422_001427_20150422_015229.EUM.nc	-0.000	-0.000	0.001	2841	5535	0	2455	1	238
SRL_OPN_2PTS022_0969_20150422_015228_20150422_033133.EUM.nc	-0.000	-0.000	0.001	2805	5477	0	2456	15	201
SRL_OPN_2PTS022_0971_20150422_033132_20150422_051211.EUM.nc	-0.001	-0.000	0.001	2864	5524	0	2500	0	160
SRL_OPN_2PTS022_0973_20150422_051210_20150422_070203.EUM.nc	-0.001	-0.001	0.001	3522	6209	0	2352	6	329
SRL_OPN_2PTS022_0976_20150422_070201_20150422_084036.EUM.nc	-0.001	-0.001	0.001	3692	5596	0	1560	4	340
SRL_OPN_2PTS022_0978_20150422_084035_20150422_101833.EUM.nc	-0.000	-0.000	0.001	2523	5396	0	2682	16	175
SRL_OPN_2PTS022_0979_20150422_101832_20150422_152842.EUM.nc	-0.000	-0.000	0.001	8506	17153	0	7954	13	680
SRL_OPN_2PTS022_0986_20150422_152841_20150422_170828.EUM.nc	-0.001	-0.001	0.001	2549	4643	0	1872	2	220
SRL_OPN_2PTS022_0988_20150422_170827_20150422_184759.EUM.nc	-0.000	-0.000	0.001	3216	5490	0	2129	5	140
SRL_OPN_2PTS022_0990_20150422_184758_20150422_202714.EUM.nc	-0.001	-0.001	0.001	3044	5524	0	2070	10	400
SRL_OPN_2PTS022_0992_20150422_202715_20150422_220554.EUM.nc	-0.001	-0.001	0.001	2822	5478	0	2393	28	235
SRL_OPN_2PTS022_0994_20150422_220553_20150422_234343.EUM.nc	-0.001	-0.001	0.001	2601	5481	0	2661	16	203
SRL_OPN_2PTS022_0995_20150422_234342_20150423_012135.EUM.nc	-0.000	-0.000	0.001	2779	5521	0	2523	12	207
SRL_OPN_2PTS022_0997_20150423_012134_20150423_030016.EUM.nc	-0.000	-0.000	0.001	2691	5580	0	2670	2	217
SRL_OPN_2PTS022_0999_20150423_030016_20150423_044017.EUM.nc	-0.001	-0.001	0.001	2722	5503	0	2590	10	181

32 Inverted Barometer Height Correction Table

Table 16: Inverted Barometer Height Correction Statistics.

File	Median	Mean	Std. Dev.	No. Obs.	Total Obs.	Default Lat/Lon	Flag (total)	Default (total)	3-Sigma Edited
SRL_OPN_2PTS021_1001_20150319_044019_20150319_062228.EUM.nc	-0.003	-0.004	0.113	4072	5758	0	1686	0	0
SRL_OPN_2PTS022_0001_20150319_062227_20150319_080936.EUM.nc	-0.006	-0.004	0.104	3992	6082	0	1911	0	179
SRL_OPN_2PTS022_0004_20150319_080936_20150319_094742.EUM.nc	-0.024	0.020	0.121	3047	5466	0	2419	0	0
SRL_OPN_2PTS022_0005_20150319_094741_20150319_112535.EUM.nc	-0.013	-0.023	0.040	1759	5324	0	3152	0	413
SRL_OPN_2PTS022_0007_20150319_112534_20150319_130408.EUM.nc	-0.015	-0.023	0.061	2525	5304	0	2518	0	261
SRL_OPN_2PTS022_0009_20150319_130407_20150319_145723.EUM.nc	-0.021	0.005	0.112	3579	6340	0	2759	0	2
SRL_OPN_2PTS022_0012_20150319_145722_20150319_163703.EUM.nc	-0.007	0.085	0.171	3272	5636	0	2364	0	0
SRL_OPN_2PTS022_0014_20150319_163703_20150319_181646.EUM.nc	0.008	0.005	0.075	2902	5598	0	2347	0	349
SRL_OPN_2PTS022_0016_20150319_181645_20150319_195601.EUM.nc	-0.016	-0.030	0.060	3096	5478	0	2196	0	186
SRL_OPN_2PTS022_0018_20150319_195601_20150319_213454.EUM.nc	-0.030	-0.020	0.135	3574	5396	0	1814	0	8
SRL_OPN_2PTS022_0020_20150319_213453_20150319_231303.EUM.nc	-0.011	0.056	0.137	2291	5365	0	3074	0	0
SRL_OPN_2PTS022_0021_20150319_231303_20150320_005043.EUM.nc	-0.023	0.028	0.173	3181	5450	0	2268	0	1
SRL_OPN_2PTS022_0023_20150320_005041_20150320_022902.EUM.nc	-0.019	0.035	0.167	2977	5534	0	2557	0	0
SRL_OPN_2PTS022_0025_20150320_022901_20150320_040840.EUM.nc	-0.027	0.022	0.135	2917	5468	0	2551	0	0
SRL_OPN_2PTS022_0027_20150320_040840_20150320_055004.EUM.nc	-0.014	-0.032	0.091	3584	5692	0	1898	0	210
SRL_OPN_2PTS022_0029_20150320_055004_20150320_073839.EUM.nc	-0.014	-0.028	0.077	3883	6157	0	1895	0	379
SRL_OPN_2PTS022_0032_20150320_073839_20150320_105448.EUM.nc	-0.010	-0.021	0.053	4851	10973	0	5313	0	809
SRL_OPN_2PTS022_0035_20150320_105447_20150320_123303.EUM.nc	-0.031	-0.056	0.067	2333	5317	0	2783	0	201
SRL_OPN_2PTS022_0037_20150320_123303_20150320_141222.EUM.nc	-0.017	-0.026	0.058	2856	5504	0	2180	0	468
SRL_OPN_2PTS022_0039_20150320_141220_20150320_160542.EUM.nc	-0.008	0.074	0.163	3344	6376	0	2957	0	75
SRL_OPN_2PTS022_0042_20150320_160541_20150320_174527.EUM.nc	-0.004	0.050	0.165	3096	5579	0	2483	0	0
SRL_OPN_2PTS022_0044_20150320_174526_20150320_192452.EUM.nc	-0.002	-0.022	0.074	3308	5568	0	2057	0	203
SRL_OPN_2PTS022_0046_20150320_192451_20150320_210356.EUM.nc	-0.022	-0.018	0.109	3640	5549	0	1906	0	3
SRL_OPN_2PTS022_0048_20150320_210355_20150320_224217.EUM.nc	-0.024	-0.013	0.096	2583	5342	0	2603	0	156
SRL_OPN_2PTS022_0049_20150320_224217_20150321_002000.EUM.nc	-0.043	-0.057	0.072	2635	5428	0	2405	0	388
SRL_OPN_2PTS022_0051_20150321_001959_20150321_015802.EUM.nc	-0.023	0.018	0.144	2988	5542	0	2422	0	132
SRL_OPN_2PTS022_0053_20150321_015801_20150321_033712.EUM.nc	-0.016	0.044	0.131	3064	5500	0	2433	0	3
SRL_OPN_2PTS022_0055_20150321_033711_20150321_051756.EUM.nc	-0.015	-0.010	0.131	3082	5519	0	2437	0	0
SRL_OPN_2PTS022_0057_20150321_051756_20150321_070738.EUM.nc	-0.021	-0.030	0.085	3686	6184	0	2162	0	336
SRL_OPN_2PTS022_0060_20150321_070737_20150321_084609.EUM.nc	0.003	-0.010	0.073	3643	5588	0	1658	0	287
SRL_OPN_2PTS022_0061_20150321_084608_20150321_102405.EUM.nc	-0.023	-0.005	0.069	2426	5375	0	2730	0	219
SRL_OPN_2PTS022_0063_20150321_102405_20150321_120158.EUM.nc	-0.032	-0.046	0.077	2492	5375	0	2774	0	109
SRL_OPN_2PTS022_0065_20150321_120157_20150321_134058.EUM.nc	-0.022	-0.034	0.064	2832	5434	0	2257	0	345
SRL_OPN_2PTS022_0067_20150321_134057_20150321_153422.EUM.nc	-0.017	0.074	0.191	3652	6350	0	2698	0	0
SRL_OPN_2PTS022_0070_20150321_153420_20150321_171408.EUM.nc	0.014	0.067	0.171	2971	5571	0	2600	0	0
SRL_OPN_2PTS022_0072_20150321_171408_20150321_185338.EUM.nc	0.014	-0.010	0.076	3131	5508	0	2071	0	306

– Continued on next page

Table 16: Inverted Barometer Height Correction Statistics.

– Continued from previous page

File	Median	Mean	Std. Dev.	No. Obs.	Total Obs.	Default Lat/Lon	Flag (total)	Default (total)	3-Sigma Edited
SRL_OPN_2PTS022_0074_20150321_185337_20150321_203253.EUM.nc	-0.006	-0.000	0.106	3613	5534	0	1920	0	1
SRL_OPN_2PTS022_0076_20150321_203252_20150321_221129.EUM.nc	-0.016	0.000	0.104	3017	5470	0	2453	0	0
SRL_OPN_2PTS022_0078_20150321_221129_20150321_234917.EUM.nc	-0.040	-0.048	0.083	2761	5429	0	2532	0	136
SRL_OPN_2PTS022_0079_20150321_234916_20150322_012710.EUM.nc	-0.019	0.052	0.195	3023	5517	0	2493	0	1
SRL_OPN_2PTS022_0081_20150322_012710_20150322_030554.EUM.nc	-0.023	0.053	0.154	3013	5563	0	2550	0	0
SRL_OPN_2PTS022_0083_20150322_030553_20150322_044602.EUM.nc	-0.018	0.019	0.142	3033	5450	0	2417	0	0
SRL_OPN_2PTS022_0085_20150322_044601_20150322_062827.EUM.nc	-0.001	-0.010	0.096	3829	5760	0	1708	0	223
SRL_OPN_2PTS022_0087_20150322_062826_20150322_081517.EUM.nc	-0.014	-0.020	0.102	4091	6087	0	1886	0	110
SRL_OPN_2PTS022_0090_20150322_081517_20150322_095321.EUM.nc	0.000	0.029	0.101	2978	5371	0	2393	0	0
SRL_OPN_2PTS022_0091_20150322_095320_20150322_113106.EUM.nc	-0.028	-0.046	0.092	2190	5289	0	2995	0	104
SRL_OPN_2PTS022_0093_20150322_113105_20150322_130942.EUM.nc	-0.030	-0.040	0.065	2776	5369	0	2499	0	94
SRL_OPN_2PTS022_0095_20150322_130941_20150322_150300.EUM.nc	-0.015	0.074	0.200	3611	6356	0	2745	0	0
SRL_OPN_2PTS022_0098_20150322_150259_20150322_164248.EUM.nc	-0.005	0.028	0.131	2800	5608	0	2579	0	229
SRL_OPN_2PTS022_0100_20150322_164248_20150322_182222.EUM.nc	0.016	0.012	0.098	3158	5495	0	2119	0	218
SRL_OPN_2PTS022_0102_20150322_182221_20150322_200145.EUM.nc	-0.008	-0.021	0.061	2814	5493	0	2261	0	418
SRL_OPN_2PTS022_0104_20150322_200144_20150322_214034.EUM.nc	-0.013	-0.004	0.105	3460	5492	0	2032	0	0
SRL_OPN_2PTS022_0106_20150322_214035_20150322_231833.EUM.nc	-0.024	-0.006	0.124	2418	5303	0	2839	0	46
SRL_OPN_2PTS022_0107_20150322_231831_20150323_005622.EUM.nc	-0.019	-0.038	0.070	2496	5495	0	2535	0	464
SRL_OPN_2PTS022_0109_20150323_005621_20150323_023446.EUM.nc	-0.016	-0.014	0.057	2544	5560	0	2559	0	457
SRL_OPN_2PTS022_0111_20150323_023444_20150323_041419.EUM.nc	-0.030	0.037	0.173	2915	5484	0	2569	0	0
SRL_OPN_2PTS022_0113_20150323_041418_20150323_055601.EUM.nc	0.006	0.024	0.112	3833	5694	0	1861	0	0
SRL_OPN_2PTS022_0115_20150323_055601_20150323_074421.EUM.nc	-0.021	-0.013	0.119	4113	6139	0	1905	0	121
SRL_OPN_2PTS022_0118_20150323_074420_20150323_092235.EUM.nc	-0.026	-0.043	0.048	2806	5484	0	2170	0	508
SRL_OPN_2PTS022_0119_20150323_092234_20150323_110020.EUM.nc	-0.023	-0.020	0.076	2092	5418	0	3321	0	5
SRL_OPN_2PTS022_0121_20150323_110019_20150323_123838.EUM.nc	-0.044	-0.060	0.065	2447	5350	0	2789	0	114
SRL_OPN_2PTS022_0123_20150323_123837_20150323_141806.EUM.nc	-0.013	0.028	0.143	3305	5511	0	2095	0	111
SRL_OPN_2PTS022_0125_20150323_141808_20150323_161127.EUM.nc	-0.011	0.018	0.103	3177	6387	0	2945	0	265
SRL_OPN_2PTS022_0128_20150323_161126_20150323_175104.EUM.nc	0.011	0.075	0.192	3085	5567	0	2482	0	0
SRL_OPN_2PTS022_0130_20150323_175104_20150323_193036.EUM.nc	-0.013	-0.004	0.091	3339	5581	0	2181	0	61
SRL_OPN_2PTS022_0132_20150323_193035_20150323_210937.EUM.nc	-0.042	-0.046	0.066	3246	5450	0	1933	0	271
SRL_OPN_2PTS022_0134_20150323_210937_20150323_224749.EUM.nc	-0.040	-0.059	0.061	2215	5444	0	2815	0	414
SRL_OPN_2PTS022_0135_20150323_224748_20150324_002539.EUM.nc	-0.032	-0.042	0.082	2733	5400	0	2340	0	327
SRL_OPN_2PTS022_0137_20150324_002538_20150324_020344.EUM.nc	-0.016	-0.007	0.075	2700	5528	0	2454	0	374
SRL_OPN_2PTS022_0139_20150324_020343_20150324_034250.EUM.nc	-0.016	0.023	0.120	2875	5530	0	2482	0	173
SRL_OPN_2PTS022_0141_20150324_034249_20150324_052350.EUM.nc	-0.000	0.041	0.148	3031	5544	0	2513	0	0
SRL_OPN_2PTS022_0143_20150324_052350_20150324_071320.EUM.nc	-0.007	-0.022	0.083	3571	6163	0	2136	0	456
SRL_OPN_2PTS022_0146_20150324_071320_20150324_085149.EUM.nc	-0.041	-0.057	0.048	3268	5598	0	1677	0	653
SRL_OPN_2PTS022_0147_20150324_085148_20150324_102936.EUM.nc	-0.061	-0.061	0.052	2356	5453	0	2952	0	145
SRL_OPN_2PTS022_0149_20150324_102936_20150324_120741.EUM.nc	-0.031	-0.044	0.055	2396	5448	0	2837	0	215

– Continued on next page

Table 16: Inverted Barometer Height Correction Statistics.

– Continued from previous page

File	Median	Mean	Std. Dev.	No. Obs.	Total Obs.	Default Lat/Lon	Flag (total)	Default (total)	3-Sigma Edited
SRL_OPN_2PTS022_0151_20150324_120740_20150324_134636.EUM.nc	-0.026	-0.040	0.042	2641	5403	0	2242	0	520
SRL_OPN_2PTS022_0153_20150324_134635_20150324_154007.EUM.nc	-0.015	0.059	0.165	3630	6387	0	2757	0	0
SRL_OPN_2PTS022_0156_20150324_154007_20150324_171946.EUM.nc	-0.003	-0.020	0.059	2421	5497	0	2544	0	532
SRL_OPN_2PTS022_0158_20150324_171945_20150324_185924.EUM.nc	0.010	-0.007	0.067	2996	5604	0	2225	0	383
SRL_OPN_2PTS022_0160_20150324_185923_20150324_203829.EUM.nc	-0.017	-0.035	0.049	3410	5530	0	1827	0	293
SRL_OPN_2PTS022_0162_20150324_203828_20150324_221701.EUM.nc	-0.029	-0.040	0.077	2860	5415	0	2366	0	189
SRL_OPN_2PTS022_0164_20150324_221700_20150324_235457.EUM.nc	-0.038	-0.054	0.072	2721	5467	0	2506	0	240
SRL_OPN_2PTS022_0165_20150324_235455_20150325_013243.EUM.nc	-0.011	0.015	0.102	2945	5520	0	2484	0	91
SRL_OPN_2PTS022_0167_20150325_013242_20150325_031132.EUM.nc	-0.023	-0.003	0.104	2802	5580	0	2570	0	208
SRL_OPN_2PTS022_0169_20150325_031130_20150325_045155.EUM.nc	-0.016	-0.027	0.074	2617	5474	0	2428	0	429
SRL_OPN_2PTS022_0171_20150325_045153_20150325_063419.EUM.nc	0.003	0.008	0.091	3587	5785	0	1717	0	481
SRL_OPN_2PTS022_0173_20150325_063419_20150325_082051.EUM.nc	-0.030	-0.043	0.044	3656	6053	0	1868	0	529
SRL_OPN_2PTS022_0176_20150325_082050_20150325_095853.EUM.nc	-0.075	-0.071	0.055	2581	5403	0	2453	0	369
SRL_OPN_2PTS022_0177_20150325_095852_20150325_113649.EUM.nc	-0.043	-0.067	0.087	2284	5426	0	2985	0	157
SRL_OPN_2PTS022_0179_20150325_113648_20150325_131519.EUM.nc	-0.029	-0.047	0.047	2655	5394	0	2437	0	302
SRL_OPN_2PTS022_0181_20150325_131518_20150325_150840.EUM.nc	-0.008	0.005	0.100	3398	6367	0	2753	0	216
SRL_OPN_2PTS022_0184_20150325_150840_20150325_164826.EUM.nc	-0.009	0.058	0.172	2911	5575	0	2664	0	0
SRL_OPN_2PTS022_0186_20150325_164826_20150325_182809.EUM.nc	0.007	-0.015	0.056	2837	5501	0	2154	0	510
SRL_OPN_2PTS022_0188_20150325_182808_20150325_200723.EUM.nc	-0.014	-0.032	0.051	2863	5505	0	2267	0	375
SRL_OPN_2PTS022_0190_20150325_200723_20150325_214610.EUM.nc	-0.038	-0.042	0.093	3200	5523	0	2176	0	147
SRL_OPN_2PTS022_0192_20150325_214610_20150325_232415.EUM.nc	-0.038	-0.019	0.105	2458	5315	0	2790	0	67
SRL_OPN_2PTS022_0193_20150325_232414_20150326_010154.EUM.nc	-0.016	-0.000	0.103	2695	5480	0	2656	0	129
SRL_OPN_2PTS022_0195_20150326_010154_20150326_024021.EUM.nc	-0.017	0.039	0.169	2981	5552	0	2571	0	0
SRL_OPN_2PTS022_0197_20150326_024020_20150326_042001.EUM.nc	-0.033	0.006	0.155	2940	5517	0	2577	0	0
SRL_OPN_2PTS022_0199_20150326_042001_20150326_060150.EUM.nc	-0.002	0.042	0.133	3874	5707	0	1833	0	0
SRL_OPN_2PTS022_0201_20150326_060149_20150326_074956.EUM.nc	-0.020	-0.023	0.066	3720	6127	0	1914	0	493
SRL_OPN_2PTS022_0204_20150326_074956_20150326_092808.EUM.nc	-0.026	-0.041	0.062	2863	5483	0	2227	0	393
SRL_OPN_2PTS022_0205_20150326_092808_20150326_110600.EUM.nc	-0.073	-0.081	0.066	1962	5443	0	3264	0	217
SRL_OPN_2PTS022_0207_20150326_110600_20150326_124412.EUM.nc	-0.021	-0.041	0.054	2334	5342	0	2748	0	260
SRL_OPN_2PTS022_0209_20150326_124411_20150326_143721.EUM.nc	-0.014	-0.024	0.079	3153	6263	0	2806	0	304
SRL_OPN_2PTS022_0212_20150326_143720_20150326_161706.EUM.nc	-0.018	0.033	0.150	3468	5637	0	2169	0	0
SRL_OPN_2PTS022_0214_20150326_161705_20150326_175652.EUM.nc	0.007	0.012	0.107	2738	5539	0	2441	0	360
SRL_OPN_2PTS022_0216_20150326_175650_20150326_193614.EUM.nc	-0.017	-0.017	0.058	2967	5558	0	2169	0	422
SRL_OPN_2PTS022_0218_20150326_193613_20150326_211514.EUM.nc	-0.028	-0.029	0.088	3424	5481	0	1999	0	58
SRL_OPN_2PTS022_0220_20150326_211513_20150326_225322.EUM.nc	-0.021	0.023	0.134	2548	5425	0	2877	0	0
SRL_OPN_2PTS022_0221_20150326_225322_20150327_003110.EUM.nc	-0.017	-0.022	0.077	2831	5424	0	2298	0	295
SRL_OPN_2PTS022_0223_20150327_003109_20150327_020919.EUM.nc	-0.015	-0.017	0.084	2644	5546	0	2590	0	312
SRL_OPN_2PTS022_0225_20150327_020918_20150327_034830.EUM.nc	-0.023	-0.037	0.048	2493	5524	0	2525	0	506
SRL_OPN_2PTS022_0227_20150327_034828_20150327_052937.EUM.nc	-0.013	0.022	0.141	3001	5538	0	2537	0	0

– Continued on next page

Table 16: Inverted Barometer Height Correction Statistics.

– Continued from previous page

File	Median	Mean	Std. Dev.	No. Obs.	Total Obs.	Default Lat/Lon	Flag (total)	Default (total)	3-Sigma Edited
SRL_OPN_2PTS022_0229_20150327_052936_20150327_071856.EUM.nc	-0.024	0.007	0.118	4014	6185	0	2013	0	158
SRL_OPN_2PTS022_0232_20150327_071856_20150327_085722.EUM.nc	-0.013	-0.018	0.070	3489	5599	0	1795	0	315
SRL_OPN_2PTS022_0233_20150327_085721_20150327_103508.EUM.nc	-0.037	-0.046	0.063	2036	5470	0	3114	0	320
SRL_OPN_2PTS022_0235_20150327_103508_20150327_121314.EUM.nc	-0.020	-0.030	0.071	2439	5460	0	2857	0	164
SRL_OPN_2PTS022_0237_20150327_121313_20150327_135223.EUM.nc	-0.018	0.003	0.104	3196	5481	0	2285	0	0
SRL_OPN_2PTS022_0239_20150327_135222_20150327_154546.EUM.nc	-0.023	0.007	0.127	3535	6381	0	2727	0	119
SRL_OPN_2PTS022_0242_20150327_154545_20150327_172524.EUM.nc	0.004	0.071	0.168	2966	5480	0	2514	0	0
SRL_OPN_2PTS022_0244_20150327_172523_20150327_190500.EUM.nc	-0.019	0.006	0.093	3357	5595	0	2170	0	68
SRL_OPN_2PTS022_0246_20150327_190500_20150327_204412.EUM.nc	-0.027	-0.027	0.084	3637	5581	0	1770	0	174
SRL_OPN_2PTS022_0248_20150327_204411_20150327_222235.EUM.nc	-0.013	0.025	0.131	2972	5346	0	2374	0	0
SRL_OPN_2PTS022_0250_20150327_222234_20150328_000028.EUM.nc	-0.019	-0.005	0.093	2815	5481	0	2446	0	220
SRL_OPN_2PTS022_0251_20150328_000027_20150328_013826.EUM.nc	-0.019	0.019	0.155	3094	5541	0	2447	0	0
SRL_OPN_2PTS022_0253_20150328_013824_20150328_031709.EUM.nc	-0.025	-0.036	0.047	2496	5543	0	2540	0	507
SRL_OPN_2PTS022_0255_20150328_031708_20150328_045738.EUM.nc	-0.012	-0.003	0.111	3000	5486	0	2403	0	83
SRL_OPN_2PTS022_0257_20150328_045738_20150328_064012.EUM.nc	-0.019	0.034	0.152	4099	5798	0	1699	0	0
SRL_OPN_2PTS022_0259_20150328_064012_20150328_082632.EUM.nc	-0.033	-0.025	0.086	3955	6039	0	1799	0	285
SRL_OPN_2PTS022_0262_20150328_082632_20150328_100425.EUM.nc	-0.039	-0.039	0.072	2553	5404	0	2533	0	318
SRL_OPN_2PTS022_0263_20150328_100424_20150328_114222.EUM.nc	-0.028	-0.030	0.053	2159	5442	0	2978	0	305
SRL_OPN_2PTS022_0265_20150328_114220_20150328_132106.EUM.nc	-0.019	-0.008	0.100	2994	5393	0	2399	0	0
SRL_OPN_2PTS022_0267_20150328_132105_20150328_151427.EUM.nc	-0.022	0.014	0.156	3638	6352	0	2714	0	0
SRL_OPN_2PTS022_0270_20150328_151427_20150328_165405.EUM.nc	-0.005	0.056	0.144	2936	5535	0	2599	0	0
SRL_OPN_2PTS022_0272_20150328_165404_20150328_183346.EUM.nc	-0.012	0.001	0.092	3225	5519	0	2179	0	115
SRL_OPN_2PTS022_0274_20150328_183345_20150328_201306.EUM.nc	0.004	0.020	0.094	3369	5513	0	2143	0	1
SRL_OPN_2PTS022_0276_20150328_201305_20150328_215142.EUM.nc	-0.032	0.001	0.139	3227	5476	0	2163	0	86
SRL_OPN_2PTS022_0278_20150328_215142_20150328_232945.EUM.nc	0.008	0.063	0.169	2447	5331	0	2884	0	0
SRL_OPN_2PTS022_0279_20150328_232944_20150329_010735.EUM.nc	-0.019	0.025	0.182	2787	5469	0	2682	0	0
SRL_OPN_2PTS022_0281_20150329_010734_20150329_024556.EUM.nc	-0.020	0.003	0.114	2983	5525	0	2542	0	0
SRL_OPN_2PTS022_0283_20150329_024555_20150329_042551.EUM.nc	-0.018	0.010	0.115	2978	5508	0	2530	0	0
SRL_OPN_2PTS022_0285_20150329_042551_20150329_060739.EUM.nc	-0.009	0.043	0.141	3903	5713	0	1810	0	0
SRL_OPN_2PTS022_0287_20150329_060738_20150329_075537.EUM.nc	-0.021	-0.022	0.104	3897	6108	0	1960	0	251
SRL_OPN_2PTS022_0290_20150329_075536_20150329_093340.EUM.nc	-0.026	-0.029	0.077	2742	5477	0	2366	0	369
SRL_OPN_2PTS022_0291_20150329_093340_20150329_111132.EUM.nc	0.004	0.017	0.109	2186	5415	0	3223	0	6
SRL_OPN_2PTS022_0293_20150329_111131_20150329_124955.EUM.nc	-0.026	-0.006	0.119	2644	5304	0	2660	0	0
SRL_OPN_2PTS022_0295_20150329_124954_20150329_144306.EUM.nc	-0.028	-0.044	0.070	3031	6299	0	2797	0	471
SRL_OPN_2PTS022_0298_20150329_144305_20150329_162244.EUM.nc	-0.011	0.021	0.108	3424	5633	0	2209	0	0
SRL_OPN_2PTS022_0300_20150329_162243_20150329_180228.EUM.nc	-0.022	-0.024	0.086	2978	5610	0	2427	0	205
SRL_OPN_2PTS022_0302_20150329_180226_20150329_194157.EUM.nc	-0.004	0.021	0.098	3342	5544	0	2202	0	0
SRL_OPN_2PTS022_0304_20150329_194157_20150329_212046.EUM.nc	-0.017	0.025	0.155	3481	5438	0	1957	0	0
SRL_OPN_2PTS022_0306_20150329_212046_20150329_225901.EUM.nc	0.010	0.079	0.168	2375	5413	0	3038	0	0

– Continued on next page

Table 16: Inverted Barometer Height Correction Statistics.

– Continued from previous page

File	Median	Mean	Std. Dev.	No. Obs.	Total Obs.	Default Lat/Lon	Flag (total)	Default (total)	3-Sigma Edited
SRL_OPN_2PTS022_0307_20150329_225900_20150330_003649.EUM.nc	-0.028	-0.019	0.113	3018	5462	0	2235	0	209
SRL_OPN_2PTS022_0309_20150330_003649_20150330_021452.EUM.nc	-0.020	-0.015	0.088	2836	5543	0	2629	0	78
SRL_OPN_2PTS022_0311_20150330_021453_20150330_035418.EUM.nc	-0.015	0.023	0.103	2740	5547	0	2696	0	111
SRL_OPN_2PTS022_0313_20150330_035417_20150330_053522.EUM.nc	-0.013	0.018	0.142	3077	5534	0	2457	0	0
SRL_OPN_2PTS022_0315_20150330_053522_20150330_072438.EUM.nc	-0.008	0.027	0.163	4270	6211	0	1941	0	0
SRL_OPN_2PTS022_0318_20150330_072437_20150330_090254.EUM.nc	-0.022	-0.022	0.062	3379	5571	0	1864	0	328
SRL_OPN_2PTS022_0319_20150330_090253_20150330_104047.EUM.nc	-0.012	0.017	0.113	2446	5489	0	3043	0	0
SRL_OPN_2PTS022_0321_20150330_104047_20150330_121848.EUM.nc	-0.022	-0.045	0.060	2296	5430	0	2804	0	330
SRL_OPN_2PTS022_0323_20150330_121847_20150330_135801.EUM.nc	-0.016	0.030	0.163	3322	5491	0	2169	0	0
SRL_OPN_2PTS022_0325_20150330_135800_20150330_155124.EUM.nc	-0.011	-0.015	0.072	3305	6372	0	2867	0	200
SRL_OPN_2PTS022_0328_20150330_155124_20150330_173110.EUM.nc	-0.007	0.017	0.131	2958	5479	0	2521	0	0
SRL_OPN_2PTS022_0330_20150330_173109_20150330_191037.EUM.nc	0.007	0.017	0.079	3417	5608	0	2082	0	109
SRL_OPN_2PTS022_0332_20150330_191036_20150330_204947.EUM.nc	-0.016	0.016	0.148	3714	5537	0	1821	0	2
SRL_OPN_2PTS022_0334_20150330_204947_20150330_222815.EUM.nc	-0.002	0.069	0.163	3032	5393	0	2361	0	0
SRL_OPN_2PTS022_0336_20150330_222815_20150331_000600.EUM.nc	-0.018	0.013	0.131	3086	5486	0	2400	0	0
SRL_OPN_2PTS022_0337_20150331_000559_20150331_014358.EUM.nc	-0.003	-0.023	0.053	2718	5547	0	2468	0	361
SRL_OPN_2PTS022_0339_20150331_014357_20150331_032255.EUM.nc	-0.011	0.013	0.080	2847	5501	0	2516	0	138
SRL_OPN_2PTS022_0341_20150331_032254_20150331_050322.EUM.nc	-0.023	0.011	0.142	3052	5515	0	2463	0	0
SRL_OPN_2PTS022_0343_20150331_050321_20150331_065328.EUM.nc	-0.012	0.025	0.173	4038	6206	0	2168	0	0
SRL_OPN_2PTS022_0346_20150331_065327_20150331_083205.EUM.nc	-0.020	-0.028	0.058	3789	5629	0	1428	0	412
SRL_OPN_2PTS022_0348_20150331_083204_20150331_101004.EUM.nc	0.009	0.017	0.081	2803	5426	0	2623	0	0
SRL_OPN_2PTS022_0349_20150331_101004_20150331_114754.EUM.nc	-0.016	-0.036	0.061	2146	5422	0	2909	0	367
SRL_OPN_2PTS022_0351_20150331_114753_20150331_132641.EUM.nc	-0.001	0.043	0.135	3059	5373	0	2314	0	0
SRL_OPN_2PTS022_0353_20150331_132640_20150331_152002.EUM.nc	-0.017	-0.033	0.084	3014	5873	0	2589	0	270
SRL_OPN_2PTS022_0356_20150331_152001_20150331_165950.EUM.nc	-0.002	-0.002	0.087	2628	5584	0	2642	0	314
SRL_OPN_2PTS022_0358_20150331_165950_20150331_183930.EUM.nc	-0.002	0.020	0.092	3339	5476	0	2137	0	0
SRL_OPN_2PTS022_0360_20150331_183929_20150331_201840.EUM.nc	-0.004	0.022	0.135	3407	5509	0	2102	0	0
SRL_OPN_2PTS022_0362_20150331_201839_20150331_215723.EUM.nc	-0.003	0.016	0.124	3086	5467	0	2379	0	2
SRL_OPN_2PTS022_0364_20150331_215722_20150331_233522.EUM.nc	0.002	0.044	0.162	2574	5370	0	2796	0	0
SRL_OPN_2PTS022_0365_20150331_233522_20150401_011305.EUM.nc	0.004	0.006	0.095	2746	5478	0	2609	0	123
SRL_OPN_2PTS022_0367_20150401_011306_20150401_025139.EUM.nc	-0.003	0.005	0.075	2890	5524	0	2588	0	46
SRL_OPN_2PTS022_0369_20150401_025139_20150401_043131.EUM.nc	-0.022	0.003	0.134	2993	5491	0	2498	0	0
SRL_OPN_2PTS022_0371_20150401_043130_20150401_061335.EUM.nc	-0.025	-0.040	0.098	3474	5721	0	1801	0	446
SRL_OPN_2PTS022_0373_20150401_061335_20150401_080109.EUM.nc	-0.017	-0.026	0.076	3882	6095	0	1974	0	239
SRL_OPN_2PTS022_0376_20150401_080109_20150401_093918.EUM.nc	-0.000	-0.003	0.069	2850	5477	0	2465	0	162
SRL_OPN_2PTS022_0377_20150401_093917_20150401_111711.EUM.nc	-0.000	0.045	0.158	2247	5385	0	3138	0	0
SRL_OPN_2PTS022_0379_20150401_111710_20150401_125528.EUM.nc	0.003	-0.026	0.049	2276	5315	0	2599	0	440
SRL_OPN_2PTS022_0381_20150401_125527_20150401_144842.EUM.nc	0.004	-0.028	0.087	3205	6265	0	2741	0	319
SRL_OPN_2PTS022_0384_20150401_144841_20150401_162828.EUM.nc	-0.011	-0.025	0.067	3050	5649	0	2259	0	340

– Continued on next page

Table 16: Inverted Barometer Height Correction Statistics.

– Continued from previous page

File	Median	Mean	Std. Dev.	No. Obs.	Total Obs.	Default Lat/Lon	Flag (total)	Default (total)	3-Sigma Edited
SRL_OPN_2PTS022_0386_20150401_162828_20150401_180813.EUM.nc	0.018	0.032	0.096	3179	5588	0	2368	0	41
SRL_OPN_2PTS022_0388_20150401_180813_20150401_194732.EUM.nc	-0.007	-0.018	0.075	3130	5540	0	2206	0	204
SRL_OPN_2PTS022_0390_20150401_194731_20150401_212627.EUM.nc	-0.010	-0.010	0.085	3394	5423	0	1883	0	146
SRL_OPN_2PTS022_0392_20150401_212626_20150401_230438.EUM.nc	0.006	0.055	0.187	2284	5370	0	3086	0	0
SRL_OPN_2PTS022_0393_20150401_230439_20150402_004218.EUM.nc	-0.008	-0.006	0.085	3026	5455	0	2285	0	144
SRL_OPN_2PTS022_0395_20150402_004217_20150402_022032.EUM.nc	0.010	-0.003	0.072	2743	5557	0	2633	0	181
SRL_OPN_2PTS022_0397_20150402_022031_20150402_035954.EUM.nc	-0.004	0.026	0.126	2896	5555	0	2608	0	51
SRL_OPN_2PTS022_0399_20150402_035953_20150402_054116.EUM.nc	-0.001	-0.005	0.127	3201	5528	0	2134	0	193
SRL_OPN_2PTS022_0401_20150402_054115_20150402_073010.EUM.nc	-0.044	-0.056	0.071	4043	6141	0	1848	0	250
SRL_OPN_2PTS022_0404_20150402_073010_20150402_090831.EUM.nc	0.012	0.010	0.075	3419	5539	0	1971	0	149
SRL_OPN_2PTS022_0405_20150402_090831_20150402_104615.EUM.nc	-0.001	-0.019	0.069	2106	5492	0	3053	0	333
SRL_OPN_2PTS022_0407_20150402_104615_20150402_122427.EUM.nc	-0.002	0.035	0.146	2673	5410	0	2737	0	0
SRL_OPN_2PTS022_0409_20150402_122426_20150402_140346.EUM.nc	-0.005	-0.028	0.073	3084	5472	0	2123	0	265
SRL_OPN_2PTS022_0411_20150402_140346_20150402_155707.EUM.nc	0.013	-0.019	0.089	3025	6363	0	3014	0	324
SRL_OPN_2PTS022_0414_20150402_155707_20150402_173654.EUM.nc	0.008	-0.001	0.042	2513	5497	0	2451	0	533
SRL_OPN_2PTS022_0416_20150402_173653_20150402_191620.EUM.nc	-0.009	-0.019	0.067	3302	5562	0	2101	0	159
SRL_OPN_2PTS022_0418_20150402_191619_20150402_205528.EUM.nc	-0.007	-0.011	0.060	3360	5607	0	1894	0	353
SRL_OPN_2PTS022_0420_20150402_205527_20150402_223345.EUM.nc	0.003	0.037	0.163	2891	5381	0	2490	0	0
SRL_OPN_2PTS022_0421_20150402_223345_20150403_001135.EUM.nc	-0.008	-0.017	0.081	2885	5470	0	2391	0	194
SRL_OPN_2PTS022_0423_20150403_001136_20150403_014935.EUM.nc	0.008	-0.013	0.066	2915	5544	0	2419	0	210
SRL_OPN_2PTS022_0425_20150403_014935_20150403_032830.EUM.nc	0.017	0.007	0.043	2695	5478	0	2418	0	365
SRL_OPN_2PTS022_0427_20150403_032828_20150403_050912.EUM.nc	-0.004	-0.016	0.103	2803	5530	0	2509	0	218
SRL_OPN_2PTS022_0429_20150403_050911_20150403_065908.EUM.nc	-0.041	-0.059	0.084	3679	6192	0	2238	0	275
SRL_OPN_2PTS022_0432_20150403_065907_20150403_083744.EUM.nc	-0.001	-0.004	0.061	4040	5629	0	1416	0	173
SRL_OPN_2PTS022_0434_20150403_083743_20150403_101534.EUM.nc	-0.006	0.028	0.141	2771	5387	0	2616	0	0
SRL_OPN_2PTS022_0435_20150403_101533_20150403_115332.EUM.nc	-0.002	-0.022	0.056	2317	5456	0	2864	0	275
SRL_OPN_2PTS022_0437_20150403_115332_20150403_133223.EUM.nc	0.006	0.011	0.092	3047	5362	0	2312	0	3
SRL_OPN_2PTS022_0439_20150403_133224_20150403_152548.EUM.nc	0.012	-0.018	0.082	3369	6353	0	2678	0	306
SRL_OPN_2PTS022_0442_20150403_152547_20150403_170526.EUM.nc	0.005	0.019	0.102	2802	5600	0	2632	0	166
SRL_OPN_2PTS022_0444_20150403_170525_20150403_184505.EUM.nc	-0.011	-0.031	0.064	3067	5502	0	2163	0	272
SRL_OPN_2PTS022_0446_20150403_184504_20150403_202422.EUM.nc	-0.017	-0.021	0.049	3105	5522	0	2026	0	391
SRL_OPN_2PTS022_0448_20150403_202422_20150403_220254.EUM.nc	-0.009	0.016	0.125	3069	5497	0	2428	0	0
SRL_OPN_2PTS022_0450_20150403_220253_20150403_234053.EUM.nc	-0.025	-0.025	0.080	2502	5438	0	2750	0	186
SRL_OPN_2PTS022_0451_20150403_234052_20150404_011843.EUM.nc	-0.003	-0.023	0.073	2884	5534	0	2515	0	135
SRL_OPN_2PTS022_0453_20150404_011843_20150404_025714.EUM.nc	0.017	0.007	0.046	2589	5565	0	2608	0	368
SRL_OPN_2PTS022_0455_20150404_025713_20150404_043721.EUM.nc	-0.008	0.030	0.171	2919	5475	0	2556	0	0
SRL_OPN_2PTS022_0457_20150404_043720_20150404_061925.EUM.nc	-0.040	-0.053	0.087	3788	5756	0	1744	0	224
SRL_OPN_2PTS022_0459_20150404_061924_20150404_080650.EUM.nc	-0.005	-0.005	0.080	4030	6101	0	1969	0	102
SRL_OPN_2PTS022_0462_20150404_080649_20150404_094448.EUM.nc	-0.003	0.029	0.137	2997	5468	0	2471	0	0

– Continued on next page

Table 16: Inverted Barometer Height Correction Statistics.

– Continued from previous page

File	Median	Mean	Std. Dev.	No. Obs.	Total Obs.	Default Lat/Lon	Flag (total)	Default (total)	3-Sigma Edited
SRL_OPN_2PTS022_0463_20150404_094448_20150404_112240.EUM.nc	0.003	0.000	0.107	2064	5286	0	3222	0	0
SRL_OPN_2PTS022_0465_20150404_112240_20150404_130111.EUM.nc	0.009	-0.006	0.066	2615	5363	0	2610	0	138
SRL_OPN_2PTS022_0467_20150404_130110_20150404_145427.EUM.nc	-0.007	-0.019	0.058	3242	6321	0	2729	0	350
SRL_OPN_2PTS022_0470_20150404_145427_20150404_163405.EUM.nc	0.011	0.007	0.113	3297	5616	0	2307	0	12
SRL_OPN_2PTS022_0472_20150404_163405_20150404_181349.EUM.nc	0.005	0.003	0.107	3002	5607	0	2433	0	172
SRL_OPN_2PTS022_0474_20150404_181348_20150404_195314.EUM.nc	-0.016	-0.035	0.075	2875	5515	0	2281	0	359
SRL_OPN_2PTS022_0476_20150404_195313_20150404_213200.EUM.nc	-0.001	-0.017	0.048	3177	5426	0	1836	0	413
SRL_OPN_2PTS022_0478_20150404_213159_20150404_231010.EUM.nc	-0.001	0.002	0.112	2276	5362	0	3086	0	0
SRL_OPN_2PTS022_0479_20150404_231009_20150405_004757.EUM.nc	-0.003	-0.016	0.084	3048	5457	0	2318	0	91
SRL_OPN_2PTS022_0481_20150405_004756_20150405_022606.EUM.nc	0.023	0.017	0.071	2729	5520	0	2584	0	207
SRL_OPN_2PTS022_0483_20150405_022605_20150405_040542.EUM.nc	-0.008	0.029	0.138	2890	5473	0	2583	0	0
SRL_OPN_2PTS022_0485_20150405_040541_20150405_054703.EUM.nc	-0.021	-0.023	0.116	3702	5671	0	1969	0	0
SRL_OPN_2PTS022_0487_20150405_054702_20150405_073552.EUM.nc	-0.017	-0.026	0.067	3874	6169	0	1934	0	361
SRL_OPN_2PTS022_0490_20150405_073551_20150405_091403.EUM.nc	0.005	-0.013	0.082	3144	5542	0	2083	0	315
SRL_OPN_2PTS022_0491_20150405_091402_20150405_105155.EUM.nc	-0.013	-0.010	0.113	2296	5459	0	3163	0	0
SRL_OPN_2PTS022_0493_20150405_105154_20150405_123008.EUM.nc	0.005	-0.016	0.061	2402	5321	0	2739	0	180
SRL_OPN_2PTS022_0495_20150405_123008_20150405_140925.EUM.nc	-0.006	-0.015	0.040	2881	5513	0	2269	0	363
SRL_OPN_2PTS022_0497_20150405_140923_20150405_160244.EUM.nc	0.010	0.018	0.133	3372	6390	0	3018	0	0
SRL_OPN_2PTS022_0500_20150405_160243_20150405_174231.EUM.nc	-0.009	0.030	0.149	3079	5601	0	2522	0	0
SRL_OPN_2PTS022_0502_20150405_174230_20150405_192156.EUM.nc	-0.029	-0.043	0.086	3289	5565	0	2122	0	154
SRL_OPN_2PTS022_0504_20150405_192155_20150405_210102.EUM.nc	-0.002	-0.002	0.065	3443	5577	0	1865	0	269
SRL_OPN_2PTS022_0506_20150405_210102_20150405_223924.EUM.nc	0.007	-0.017	0.098	2723	5394	0	2535	0	136
SRL_OPN_2PTS022_0507_20150405_223924_20150406_001710.EUM.nc	-0.002	-0.007	0.103	3037	5432	0	2382	0	13
SRL_OPN_2PTS022_0509_20150406_001708_20150406_015511.EUM.nc	0.020	0.049	0.114	3120	5526	0	2406	0	0
SRL_OPN_2PTS022_0511_20150406_015510_20150406_033418.EUM.nc	-0.002	0.001	0.086	2939	5500	0	2417	0	144
SRL_OPN_2PTS022_0513_20150406_033417_20150406_051458.EUM.nc	-0.032	-0.004	0.145	3051	5501	0	2450	0	0
SRL_OPN_2PTS022_0515_20150406_051458_20150406_070446.EUM.nc	-0.024	-0.032	0.077	3720	6179	0	2217	0	242
SRL_OPN_2PTS022_0518_20150406_070445_20150406_084318.EUM.nc	0.001	0.020	0.154	3995	5608	0	1613	0	0
SRL_OPN_2PTS022_0519_20150406_084318_20150406_102115.EUM.nc	-0.027	-0.017	0.113	2639	5395	0	2755	0	1
SRL_OPN_2PTS022_0521_20150406_102113_20150406_115907.EUM.nc	0.009	-0.005	0.044	2351	5383	0	2804	0	228
SRL_OPN_2PTS022_0523_20150406_115906_20150406_133804.EUM.nc	0.019	0.002	0.041	2801	5366	0	2278	0	287
SRL_OPN_2PTS022_0525_20150406_133803_20150406_153127.EUM.nc	0.011	0.014	0.101	3458	6358	0	2711	0	189
SRL_OPN_2PTS022_0528_20150406_153126_20150406_171114.EUM.nc	-0.007	0.017	0.130	2968	5583	0	2615	0	0
SRL_OPN_2PTS022_0530_20150406_171114_20150406_185044.EUM.nc	-0.018	-0.038	0.086	3133	5524	0	2107	0	284
SRL_OPN_2PTS022_0532_20150406_185044_20150406_203001.EUM.nc	-0.003	0.007	0.083	3468	5525	0	1971	0	86
SRL_OPN_2PTS022_0534_20150406_203000_20150406_220837.EUM.nc	-0.033	-0.046	0.085	2926	5504	0	2444	0	134
SRL_OPN_2PTS022_0536_20150406_220837_20150406_234627.EUM.nc	-0.012	-0.018	0.097	2837	5468	0	2580	0	51
SRL_OPN_2PTS022_0537_20150406_234627_20150407_012419.EUM.nc	0.020	0.056	0.114	2937	5482	0	2543	0	2
SRL_OPN_2PTS022_0539_20150407_012418_20150407_030302.EUM.nc	0.017	0.045	0.112	2976	5570	0	2594	0	0

– Continued on next page

Table 16: Inverted Barometer Height Correction Statistics.

– Continued from previous page

File	Median	Mean	Std. Dev.	No. Obs.	Total Obs.	Default Lat/Lon	Flag (total)	Default (total)	3-Sigma Edited
SRL_OPN_2PTS022_0541_20150407_030302_20150407_044306.EUM.nc	-0.019	-0.025	0.093	2810	5493	0	2510	0	173
SRL_OPN_2PTS022_0543_20150407_044305_20150407_062527.EUM.nc	-0.024	0.001	0.144	4062	5784	0	1722	0	0
SRL_OPN_2PTS022_0545_20150407_062527_20150407_081227.EUM.nc	-0.019	-0.015	0.110	4096	6081	0	1936	0	49
SRL_OPN_2PTS022_0548_20150407_081225_20150407_095031.EUM.nc	-0.026	-0.005	0.132	2936	5373	0	2437	0	0
SRL_OPN_2PTS022_0549_20150407_095030_20150407_112816.EUM.nc	-0.015	-0.026	0.057	2033	5321	0	3151	0	137
SRL_OPN_2PTS022_0551_20150407_112815_20150407_130651.EUM.nc	0.019	0.014	0.069	2655	5434	0	2619	0	160
SRL_OPN_2PTS022_0553_20150407_130650_20150407_150008.EUM.nc	0.014	0.054	0.133	3586	6335	0	2749	0	0
SRL_OPN_2PTS022_0556_20150407_150007_20150407_163955.EUM.nc	-0.001	0.023	0.147	3149	5622	0	2473	0	0
SRL_OPN_2PTS022_0558_20150407_163954_20150407_181929.EUM.nc	-0.006	0.008	0.116	3043	5364	0	2321	0	0
SRL_OPN_2PTS022_0560_20150407_181928_20150407_195855.EUM.nc	-0.012	0.010	0.103	3233	5493	0	2260	0	0
SRL_OPN_2PTS022_0562_20150407_200215_20150407_213744.EUM.nc	-0.038	-0.054	0.066	3176	5320	0	1982	0	162
SRL_OPN_2PTS022_0564_20150407_213745_20150407_231544.EUM.nc	-0.009	-0.006	0.123	2413	5286	0	2873	0	0
SRL_OPN_2PTS022_0565_20150407_231544_20150408_005332.EUM.nc	0.011	0.030	0.117	3018	5489	0	2469	0	2
SRL_OPN_2PTS022_0567_20150408_005331_20150408_023153.EUM.nc	0.022	0.053	0.102	2892	5544	0	2579	0	73
SRL_OPN_2PTS022_0569_20150408_023153_20150408_041125.EUM.nc	-0.019	0.019	0.136	2828	5493	0	2665	0	0
SRL_OPN_2PTS022_0571_20150408_041125_20150408_055302.EUM.nc	-0.011	-0.015	0.094	3614	5706	0	1885	0	207
SRL_OPN_2PTS022_0573_20150408_055301_20150408_074130.EUM.nc	-0.030	-0.031	0.081	4001	6154	0	1913	0	240
SRL_OPN_2PTS022_0576_20150408_074129_20150408_091946.EUM.nc	-0.024	-0.012	0.107	3246	5513	0	2235	0	32
SRL_OPN_2PTS022_0577_20150408_091945_20150408_105730.EUM.nc	-0.038	-0.045	0.055	2030	5428	0	3266	0	132
SRL_OPN_2PTS022_0579_20150408_105728_20150408_123545.EUM.nc	0.018	0.011	0.068	2382	5314	0	2797	0	135
SRL_OPN_2PTS022_0581_20150408_123544_20150408_141514.EUM.nc	0.010	0.059	0.153	3352	5528	0	2176	0	0
SRL_OPN_2PTS022_0583_20150408_141514_20150408_160834.EUM.nc	0.011	0.034	0.138	3449	6374	0	2925	0	0
SRL_OPN_2PTS022_0586_20150408_160833_20150408_174811.EUM.nc	0.023	0.026	0.104	3019	5563	0	2544	0	0
SRL_OPN_2PTS022_0588_20150408_174810_20150408_192744.EUM.nc	-0.015	-0.005	0.099	3329	5583	0	2254	0	0
SRL_OPN_2PTS022_0590_20150408_192743_20150408_210639.EUM.nc	-0.027	-0.041	0.060	3353	5579	0	2009	0	217
SRL_OPN_2PTS022_0592_20150408_210638_20150408_224459.EUM.nc	-0.009	-0.012	0.101	2726	5376	0	2650	0	0
SRL_OPN_2PTS022_0593_20150408_224458_20150409_002249.EUM.nc	-0.004	0.020	0.146	3062	5450	0	2388	0	0
SRL_OPN_2PTS022_0595_20150409_002248_20150409_020045.EUM.nc	0.015	0.044	0.095	3085	5511	0	2426	0	0
SRL_OPN_2PTS022_0597_20150409_020045_20150409_033957.EUM.nc	0.007	0.010	0.080	2676	5514	0	2535	0	303
SRL_OPN_2PTS022_0599_20150409_033956_20150409_052054.EUM.nc	0.008	0.028	0.124	2961	5560	0	2519	0	80
SRL_OPN_2PTS022_0601_20150409_052052_20150409_071029.EUM.nc	-0.019	-0.003	0.110	3937	6177	0	2240	0	0
SRL_OPN_2PTS022_0604_20150409_071029_20150409_084859.EUM.nc	-0.030	-0.036	0.088	3807	5616	0	1716	0	93
SRL_OPN_2PTS022_0605_20150409_084858_20150409_102646.EUM.nc	-0.084	-0.073	0.060	2465	5406	0	2833	0	108
SRL_OPN_2PTS022_0607_20150409_102645_20150409_120449.EUM.nc	0.000	-0.010	0.053	2516	5403	0	2800	0	87
SRL_OPN_2PTS022_0609_20150409_120449_20150409_134350.EUM.nc	0.008	0.079	0.160	3142	5395	0	2253	0	0
SRL_OPN_2PTS022_0611_20150409_134349_20150409_153714.EUM.nc	0.002	0.037	0.116	3638	6393	0	2753	0	2
SRL_OPN_2PTS022_0614_20150409_153713_20150409_171652.EUM.nc	0.016	0.031	0.121	2917	5594	0	2677	0	0
SRL_OPN_2PTS022_0616_20150409_171651_20150409_185630.EUM.nc	-0.020	-0.031	0.101	2154	3813	0	1659	0	0
SRL_OPN_2PTS022_0618_20150409_185629_20150409_203536.EUM.nc	-0.024	-0.031	0.050	3307	5552	0	1958	0	287

– Continued on next page

Table 16: Inverted Barometer Height Correction Statistics.

– Continued from previous page

File	Median	Mean	Std. Dev.	No. Obs.	Total Obs.	Default Lat/Lon	Flag (total)	Default (total)	3-Sigma Edited
SRL_OPN_2PTS022_0620_20150409_203535_20150409_221411.EUM.nc	-0.010	-0.015	0.103	2998	5492	0	2439	0	55
SRL_OPN_2PTS022_0622_20150409_221410_20150409_235208.EUM.nc	-0.028	-0.005	0.132	2899	5469	0	2570	0	0
SRL_OPN_2PTS022_0623_20150409_235208_20150410_012953.EUM.nc	0.004	0.021	0.074	2846	5523	0	2513	0	164
SRL_OPN_2PTS022_0625_20150410_012952_20150410_030839.EUM.nc	0.004	0.024	0.078	2730	5531	0	2550	0	251
SRL_OPN_2PTS022_0627_20150410_030838_20150410_044859.EUM.nc	0.001	0.031	0.125	2942	5460	0	2439	0	79
SRL_OPN_2PTS022_0629_20150410_044858_20150410_063119.EUM.nc	-0.009	0.020	0.122	4048	5765	0	1717	0	0
SRL_OPN_2PTS022_0631_20150410_063119_20150410_081800.EUM.nc	-0.021	-0.021	0.107	4146	6080	0	1934	0	0
SRL_OPN_2PTS022_0634_20150410_081800_20150410_095604.EUM.nc	-0.099	-0.081	0.071	2842	5380	0	2529	0	9
SRL_OPN_2PTS022_0635_20150410_095603_20150410_113358.EUM.nc	-0.017	-0.031	0.059	2289	5373	0	2993	0	91
SRL_OPN_2PTS022_0637_20150410_113357_20150410_131227.EUM.nc	0.005	0.048	0.123	2728	5386	0	2518	0	140
SRL_OPN_2PTS022_0639_20150410_131227_20150410_150554.EUM.nc	0.003	0.032	0.094	3612	6347	0	2735	0	0
SRL_OPN_2PTS022_0642_20150410_150555_20150410_164533.EUM.nc	-0.010	0.013	0.129	2950	5590	0	2640	0	0
SRL_OPN_2PTS022_0644_20150410_164532_20150410_182515.EUM.nc	-0.006	-0.007	0.110	3150	5500	0	2187	0	163
SRL_OPN_2PTS022_0646_20150410_182515_20150410_200430.EUM.nc	-0.010	-0.021	0.052	2795	5488	0	2324	0	369
SRL_OPN_2PTS022_0648_20150410_200430_20150410_214319.EUM.nc	-0.018	-0.016	0.101	3286	5509	0	2119	0	104
SRL_OPN_2PTS022_0650_20150410_214318_20150410_232124.EUM.nc	-0.027	-0.022	0.118	2516	5305	0	2789	0	0
SRL_OPN_2PTS022_0651_20150410_232123_20150411_005904.EUM.nc	0.005	0.028	0.102	2943	5480	0	2536	0	1
SRL_OPN_2PTS022_0653_20150411_005903_20150411_023728.EUM.nc	0.006	-0.002	0.027	2381	5560	0	2555	0	624
SRL_OPN_2PTS022_0655_20150411_023727_20150411_041714.EUM.nc	-0.023	0.018	0.119	2806	5516	0	2627	0	83
SRL_OPN_2PTS022_0657_20150411_041713_20150411_055850.EUM.nc	-0.010	0.029	0.141	3833	5707	0	1874	0	0
SRL_OPN_2PTS022_0659_20150411_055850_20150411_074703.EUM.nc	-0.013	-0.000	0.102	4196	6133	0	1936	0	1
SRL_OPN_2PTS022_0662_20150411_074703_20150411_092518.EUM.nc	-0.077	-0.073	0.071	3189	5499	0	2270	0	40
SRL_OPN_2PTS022_0663_20150411_092517_20150411_110310.EUM.nc	-0.035	-0.048	0.054	1991	5438	0	3295	0	152
SRL_OPN_2PTS022_0665_20150411_110310_20150411_124120.EUM.nc	0.002	0.030	0.104	2512	5321	0	2752	0	57
SRL_OPN_2PTS022_0667_20150411_124119_20150411_142055.EUM.nc	-0.007	-0.021	0.037	2879	5478	0	2128	0	471
SRL_OPN_2PTS022_0669_20150411_142054_20150411_161412.EUM.nc	-0.013	0.016	0.137	3470	6373	0	2903	0	0
SRL_OPN_2PTS022_0672_20150411_161411_20150411_175357.EUM.nc	-0.007	0.019	0.140	3044	5570	0	2525	0	1
SRL_OPN_2PTS022_0674_20150411_175357_20150411_193320.EUM.nc	-0.004	0.014	0.118	3325	5593	0	2268	0	0
SRL_OPN_2PTS022_0676_20150411_193320_20150411_211221.EUM.nc	-0.012	0.004	0.101	3468	5467	0	1993	0	6
SRL_OPN_2PTS022_0678_20150411_211220_20150411_225040.EUM.nc	-0.012	-0.028	0.081	2512	5444	0	2908	0	24
SRL_OPN_2PTS022_0679_20150411_225039_20150412_002820.EUM.nc	-0.011	-0.001	0.084	3027	5416	0	2311	0	78
SRL_OPN_2PTS022_0681_20150412_002819_20150412_020627.EUM.nc	0.002	0.035	0.093	2964	5550	0	2549	0	37
SRL_OPN_2PTS022_0683_20150412_020626_20150412_034544.EUM.nc	-0.016	0.012	0.112	2862	5559	0	2590	0	107
SRL_OPN_2PTS022_0685_20150412_034543_20150412_052639.EUM.nc	0.001	0.045	0.157	2947	5549	0	2602	0	0
SRL_OPN_2PTS022_0687_20150412_052639_20150412_071604.EUM.nc	-0.010	0.015	0.113	4041	6179	0	2138	0	0
SRL_OPN_2PTS022_0690_20150412_071603_20150412_085431.EUM.nc	-0.032	-0.045	0.059	3487	5595	0	1814	0	294
SRL_OPN_2PTS022_0691_20150412_085430_20150412_103226.EUM.nc	-0.037	-0.047	0.063	2208	5499	0	3107	0	184
SRL_OPN_2PTS022_0693_20150412_103225_20150412_121023.EUM.nc	-0.008	-0.014	0.041	2206	5444	0	2893	0	345
SRL_OPN_2PTS022_0695_20150412_121022_20150412_134929.EUM.nc	-0.023	-0.028	0.030	2604	5421	0	2274	0	543

– Continued on next page

Table 16: Inverted Barometer Height Correction Statistics.

– Continued from previous page

File	Median	Mean	Std. Dev.	No. Obs.	Total Obs.	Default Lat/Lon	Flag (total)	Default (total)	3-Sigma Edited
SRL_OPN_2PTS022_0697_20150412_134928_20150412_154253.EUM.nc	-0.016	-0.020	0.070	3279	6352	0	2731	0	342
SRL_OPN_2PTS022_0700_20150412_154251_20150412_172240.EUM.nc	-0.002	0.012	0.108	2953	5509	0	2556	0	0
SRL_OPN_2PTS022_0702_20150412_172240_20150412_190208.EUM.nc	0.003	-0.004	0.087	3031	5574	0	2284	0	259
SRL_OPN_2PTS022_0704_20150412_190207_20150412_204120.EUM.nc	-0.010	-0.006	0.081	3741	5564	0	1809	0	14
SRL_OPN_2PTS022_0706_20150412_204120_20150412_221952.EUM.nc	-0.004	0.012	0.113	3015	5370	0	2355	0	0
SRL_OPN_2PTS022_0708_20150412_221952_20150412_235739.EUM.nc	-0.013	0.007	0.089	3001	5471	0	2470	0	0
SRL_OPN_2PTS022_0709_20150412_235739_20150413_013546.EUM.nc	-0.009	-0.018	0.037	2614	5540	0	2441	0	485
SRL_OPN_2PTS022_0711_20150413_013545_20150413_031427.EUM.nc	-0.008	0.004	0.090	2735	5509	0	2601	0	173
SRL_OPN_2PTS022_0713_20150413_031426_20150413_045455.EUM.nc	-0.015	0.022	0.136	3052	5496	0	2444	0	0
SRL_OPN_2PTS022_0715_20150413_045455_20150413_063723.EUM.nc	-0.005	0.020	0.125	4013	5793	0	1780	0	0
SRL_OPN_2PTS022_0717_20150413_063724_20150413_082354.EUM.nc	-0.033	-0.040	0.061	3698	6042	0	1902	0	442
SRL_OPN_2PTS022_0720_20150413_082354_20150413_100147.EUM.nc	-0.043	-0.054	0.069	2671	5414	0	2586	0	157
SRL_OPN_2PTS022_0721_20150413_100146_20150413_113942.EUM.nc	-0.016	0.028	0.112	2423	5387	0	2964	0	0
SRL_OPN_2PTS022_0723_20150413_113942_20150413_131825.EUM.nc	-0.012	-0.041	0.060	2660	5407	0	2447	0	300
SRL_OPN_2PTS022_0725_20150413_131824_20150413_151146.EUM.nc	-0.004	-0.014	0.064	3423	6390	0	2768	0	199
SRL_OPN_2PTS022_0728_20150413_151144_20150413_165132.EUM.nc	-0.004	0.020	0.099	2943	5568	0	2625	0	0
SRL_OPN_2PTS022_0730_20150413_165131_20150413_183106.EUM.nc	-0.007	0.002	0.106	3185	5502	0	2271	0	46
SRL_OPN_2PTS022_0732_20150413_183105_20150413_201027.EUM.nc	-0.021	-0.028	0.053	2976	5513	0	2283	0	254
SRL_OPN_2PTS022_0734_20150413_201026_20150413_214905.EUM.nc	-0.016	0.005	0.110	3300	5521	0	2199	0	22
SRL_OPN_2PTS022_0736_20150413_214904_20150413_232707.EUM.nc	-0.013	-0.027	0.091	2295	5310	0	2804	0	211
SRL_OPN_2PTS022_0737_20150413_232706_20150414_010458.EUM.nc	-0.011	-0.040	0.066	2477	5510	0	2708	0	325
SRL_OPN_2PTS022_0739_20150414_010457_20150414_024316.EUM.nc	-0.000	0.004	0.046	2598	5552	0	2627	0	327
SRL_OPN_2PTS022_0741_20150414_024315_20150414_042309.EUM.nc	-0.036	-0.020	0.089	2768	5506	0	2602	0	136
SRL_OPN_2PTS022_0743_20150414_042308_20150414_060501.EUM.nc	-0.003	0.036	0.146	3872	5736	0	1864	0	0
SRL_OPN_2PTS022_0745_20150414_060500_20150414_075259.EUM.nc	-0.056	-0.050	0.076	3985	6099	0	1971	0	143
SRL_OPN_2PTS022_0748_20150414_075258_20150414_093103.EUM.nc	-0.022	-0.048	0.078	2837	5466	0	2318	0	311
SRL_OPN_2PTS022_0749_20150414_093103_20150414_110854.EUM.nc	-0.001	0.047	0.166	2216	5408	0	3192	0	0
SRL_OPN_2PTS022_0751_20150414_110855_20150414_124716.EUM.nc	-0.012	-0.036	0.076	2366	5328	0	2770	0	192
SRL_OPN_2PTS022_0753_20150414_124716_20150414_144027.EUM.nc	-0.006	-0.018	0.085	3163	6268	0	2846	0	259
SRL_OPN_2PTS022_0756_20150414_144025_20150414_162012.EUM.nc	0.001	0.016	0.121	3400	5617	0	2188	0	29
SRL_OPN_2PTS022_0758_20150414_162012_20150414_175948.EUM.nc	-0.025	-0.021	0.105	3046	5574	0	2453	0	75
SRL_OPN_2PTS022_0760_20150414_175948_20150414_193919.EUM.nc	-0.018	0.007	0.110	3276	5587	0	2247	0	64
SRL_OPN_2PTS022_0762_20150414_193918_20150414_211808.EUM.nc	-0.020	-0.018	0.057	3120	5476	0	2012	0	344
SRL_OPN_2PTS022_0764_20150414_211808_20150414_225625.EUM.nc	-0.013	0.009	0.136	2483	5436	0	2953	0	0
SRL_OPN_2PTS022_0765_20150414_225624_20150415_003413.EUM.nc	-0.018	-0.045	0.072	2768	5465	0	2289	0	408
SRL_OPN_2PTS022_0767_20150415_003413_20150415_021214.EUM.nc	-0.001	-0.006	0.031	2486	5545	0	2597	0	462
SRL_OPN_2PTS022_0769_20150415_021214_20150415_035137.EUM.nc	-0.004	0.003	0.097	2746	5535	0	2680	0	109
SRL_OPN_2PTS022_0771_20150415_035136_20150415_053248.EUM.nc	-0.000	0.063	0.174	3028	5543	0	2515	0	0
SRL_OPN_2PTS022_0781_20150415_121617_20150415_135522.EUM.nc	-0.005	-0.016	0.037	2592	5461	0	2274	0	595

– Continued on next page

Table 16: Inverted Barometer Height Correction Statistics.

– Continued from previous page

File	Median	Mean	Std. Dev.	No. Obs.	Total Obs.	Default Lat/Lon	Flag (total)	Default (total)	3-Sigma Edited
SRL_OPN_2PTS022_0783_20150415_135522_20150415_154844.EUM.nc	-0.005	-0.024	0.081	3341	6373	0	2794	0	238
SRL_OPN_2PTS022_0786_20150415_154844_20150415_172831.EUM.nc	-0.017	-0.035	0.081	2634	5484	0	2525	0	325
SRL_OPN_2PTS022_0788_20150415_172831_20150415_190808.EUM.nc	-0.007	0.016	0.117	3462	5592	0	2130	0	0
SRL_OPN_2PTS022_0790_20150415_190808_20150415_204710.EUM.nc	-0.009	0.018	0.098	3757	5589	0	1825	0	7
SRL_OPN_2PTS022_0792_20150415_204710_20150415_222540.EUM.nc	-0.017	0.004	0.128	2916	5384	0	2417	0	51
SRL_OPN_2PTS022_0794_20150415_222539_20150416_000333.EUM.nc	-0.017	-0.001	0.119	3002	5524	0	2444	0	78
SRL_OPN_2PTS022_0795_20150416_000332_20150416_014121.EUM.nc	-0.013	-0.023	0.028	2626	5553	0	2465	0	462
SRL_OPN_2PTS022_0797_20150416_014120_20150416_032016.EUM.nc	-0.002	-0.015	0.068	2688	5504	0	2574	0	242
SRL_OPN_2PTS022_0799_20150416_032016_20150416_050041.EUM.nc	-0.016	0.026	0.162	3089	5510	0	2421	0	0
SRL_OPN_2PTS022_0801_20150416_050040_20150416_064327.EUM.nc	-0.027	-0.025	0.099	3924	5804	0	1821	0	59
SRL_OPN_2PTS022_0803_20150416_064327_20150416_082929.EUM.nc	-0.004	0.027	0.127	4232	6032	0	1800	0	0
SRL_OPN_2PTS022_0806_20150416_082928_20150416_100729.EUM.nc	-0.038	-0.052	0.055	2438	5386	0	2561	0	387
SRL_OPN_2PTS022_0807_20150416_100728_20150416_114527.EUM.nc	-0.021	-0.007	0.094	2426	5425	0	2959	0	40
SRL_OPN_2PTS022_0809_20150416_114526_20150416_132404.EUM.nc	-0.003	-0.019	0.040	2657	5397	0	2406	0	334
SRL_OPN_2PTS022_0811_20150416_132403_20150416_151726.EUM.nc	-0.018	-0.042	0.067	3246	6330	0	2707	0	377
SRL_OPN_2PTS022_0814_20150416_151725_20150416_165713.EUM.nc	-0.011	0.016	0.145	2916	5580	0	2664	0	0
SRL_OPN_2PTS022_0816_20150416_165713_20150416_183653.EUM.nc	-0.005	0.000	0.102	3204	5486	0	2209	0	73
SRL_OPN_2PTS022_0818_20150416_183652_20150416_201605.EUM.nc	-0.006	-0.008	0.069	3046	5512	0	2158	0	308
SRL_OPN_2PTS022_0820_20150416_201604_20150416_215449.EUM.nc	-0.012	-0.027	0.063	2864	5479	0	2238	0	377
SRL_OPN_2PTS022_0822_20150416_215448_20150416_233250.EUM.nc	-0.001	0.046	0.171	2519	5286	0	2767	0	0
SRL_OPN_2PTS022_0823_20150416_233249_20150417_011032.EUM.nc	-0.028	-0.041	0.046	2507	5492	0	2709	0	276
SRL_OPN_2PTS022_0825_20150417_011031_20150417_024905.EUM.nc	-0.012	-0.029	0.058	2509	5559	0	2635	0	415
SRL_OPN_2PTS022_0827_20150417_024903_20150417_042854.EUM.nc	-0.015	-0.021	0.101	2864	5500	0	2561	0	75
SRL_OPN_2PTS022_0829_20150417_042854_20150417_061054.EUM.nc	-0.041	-0.056	0.070	3525	5738	0	1873	0	340
SRL_OPN_2PTS022_0831_20150417_061053_20150417_075835.EUM.nc	-0.004	0.010	0.098	3920	6101	0	2006	0	175
SRL_OPN_2PTS022_0834_20150417_075836_20150417_093645.EUM.nc	-0.046	0.017	0.173	2989	5478	0	2489	0	0
SRL_OPN_2PTS022_0835_20150417_093645_20150417_111437.EUM.nc	-0.014	-0.028	0.059	1979	5397	0	3225	0	193
SRL_OPN_2PTS022_0837_20150417_111437_20150417_125255.EUM.nc	0.012	-0.006	0.056	2300	5337	0	2666	0	371
SRL_OPN_2PTS022_0839_20150417_125254_20150417_144607.EUM.nc	-0.017	-0.050	0.070	3139	6291	0	2833	0	319
SRL_OPN_2PTS022_0842_20150417_144607_20150417_162552.EUM.nc	-0.019	-0.003	0.117	3296	5633	0	2243	0	94
SRL_OPN_2PTS022_0844_20150417_162552_20150417_180537.EUM.nc	-0.017	-0.033	0.064	2911	5630	0	2464	0	255
SRL_OPN_2PTS022_0846_20150417_180536_20150417_194457.EUM.nc	-0.036	-0.039	0.051	2991	5565	0	2231	0	343
SRL_OPN_2PTS022_0848_20150417_194456_20150417_212354.EUM.nc	-0.028	-0.045	0.059	3096	5442	0	1934	0	412
SRL_OPN_2PTS022_0850_20150417_212354_20150417_230207.EUM.nc	0.011	0.046	0.152	2280	5379	0	3099	0	0
SRL_OPN_2PTS022_0851_20150417_230206_20150418_003947.EUM.nc	-0.001	-0.020	0.046	2752	5472	0	2282	0	438
SRL_OPN_2PTS022_0853_20150418_003946_20150418_021800.EUM.nc	-0.001	-0.017	0.061	2629	5549	0	2665	0	255
SRL_OPN_2PTS022_0855_20150418_021800_20150418_035719.EUM.nc	-0.025	-0.037	0.068	2613	5571	0	2719	0	239
SRL_OPN_2PTS022_0857_20150418_035718_20150418_053838.EUM.nc	-0.082	-0.072	0.098	3014	5534	0	2327	0	193
SRL_OPN_2PTS022_0859_20150418_053837_20150418_072738.EUM.nc	-0.010	0.011	0.118	4217	6168	0	1897	0	54

– Continued on next page

Table 16: Inverted Barometer Height Correction Statistics.

– Continued from previous page

File	Median	Mean	Std. Dev.	No. Obs.	Total Obs.	Default Lat/Lon	Flag (total)	Default (total)	3-Sigma Edited
SRL_OPN_2PTS022_0862_20150418_072737_20150418_090601.EUM.nc	-0.028	-0.046	0.069	3172	5555	0	2007	0	376
SRL_OPN_2PTS022_0863_20150418_090600_20150418_104345.EUM.nc	-0.007	0.000	0.096	2260	5486	0	3100	0	126
SRL_OPN_2PTS022_0865_20150418_104344_20150418_122155.EUM.nc	0.020	0.037	0.088	2464	5456	0	2798	0	194
SRL_OPN_2PTS022_0867_20150418_122154_20150418_140112.EUM.nc	-0.018	-0.007	0.124	3235	5483	0	2138	0	110
SRL_OPN_2PTS022_0869_20150418_140111_20150418_155435.EUM.nc	-0.011	-0.006	0.113	3314	6367	0	3042	0	11
SRL_OPN_2PTS022_0872_20150418_155434_20150418_173412.EUM.nc	-0.017	-0.036	0.069	2615	5464	0	2554	0	295
SRL_OPN_2PTS022_0874_20150418_173411_20150418_191347.EUM.nc	-0.036	-0.047	0.068	3161	5582	0	2148	0	273
SRL_OPN_2PTS022_0876_20150418_191347_20150418_205256.EUM.nc	-0.020	-0.029	0.068	3453	5613	0	1895	0	265
SRL_OPN_2PTS022_0878_20150418_205255_20150418_223115.EUM.nc	0.009	0.001	0.127	2762	5385	0	2474	0	149
SRL_OPN_2PTS022_0880_20150418_223113_20150419_000906.EUM.nc	0.001	-0.011	0.044	2631	5476	0	2380	0	465
SRL_OPN_2PTS022_0881_20150419_000907_20150419_014705.EUM.nc	0.011	-0.013	0.070	2751	5559	0	2424	0	384
SRL_OPN_2PTS022_0883_20150419_014704_20150419_032557.EUM.nc	-0.007	-0.014	0.055	2713	5486	0	2478	0	295
SRL_OPN_2PTS022_0885_20150419_032556_20150419_050606.EUM.nc	-0.081	-0.055	0.129	2959	5500	0	2541	0	0
SRL_OPN_2PTS022_0887_20150419_050604_20150419_065638.EUM.nc	-0.038	-0.006	0.130	3919	6225	0	2306	0	0
SRL_OPN_2PTS022_0890_20150419_065637_20150419_083514.EUM.nc	-0.030	-0.041	0.065	3891	5615	0	1445	0	279
SRL_OPN_2PTS022_0892_20150419_083513_20150419_101305.EUM.nc	-0.021	-0.011	0.102	2647	5398	0	2648	0	103
SRL_OPN_2PTS022_0893_20150419_101303_20150419_115103.EUM.nc	0.010	-0.009	0.037	2033	5458	0	2932	0	493
SRL_OPN_2PTS022_0895_20150419_115102_20150419_132952.EUM.nc	0.004	0.001	0.102	2922	5389	0	2361	0	106
SRL_OPN_2PTS022_0897_20150419_132952_20150419_152315.EUM.nc	0.002	-0.022	0.072	3257	6362	0	2724	0	381
SRL_OPN_2PTS022_0900_20150419_152314_20150419_170254.EUM.nc	-0.014	-0.034	0.084	2566	5603	0	2695	0	342
SRL_OPN_2PTS022_0902_20150419_170253_20150419_184235.EUM.nc	-0.020	-0.035	0.092	3190	5488	0	2215	0	83
SRL_OPN_2PTS022_0904_20150419_184235_20150419_202144.EUM.nc	-0.035	-0.018	0.088	3442	5519	0	2050	0	27
SRL_OPN_2PTS022_0906_20150419_202144_20150419_220026.EUM.nc	-0.009	0.012	0.154	3029	5493	0	2464	0	0
SRL_OPN_2PTS022_0908_20150419_220026_20150419_233825.EUM.nc	-0.018	-0.027	0.048	2241	5441	0	2760	0	440
SRL_OPN_2PTS022_0909_20150419_233825_20150420_011557.EUM.nc	0.010	0.048	0.177	3018	5486	0	2468	0	0
SRL_OPN_2PTS022_0911_20150420_011557_20150420_025433.EUM.nc	0.005	-0.010	0.056	2646	5527	0	2608	0	273
SRL_OPN_2PTS022_0913_20150420_025431_20150420_043436.EUM.nc	-0.034	-0.042	0.074	2759	5510	0	2581	0	170
SRL_OPN_2PTS022_0915_20150420_043435_20150420_061636.EUM.nc	-0.044	-0.058	0.079	3609	5767	0	1838	0	320
SRL_OPN_2PTS022_0917_20150420_061635_20150420_080401.EUM.nc	-0.032	-0.037	0.065	3817	6094	0	2008	0	269
SRL_OPN_2PTS022_0920_20150420_080400_20150420_094209.EUM.nc	-0.028	-0.023	0.112	2906	5497	0	2499	0	92
SRL_OPN_2PTS022_0921_20150420_094208_20150420_112002.EUM.nc	0.014	0.038	0.102	2113	5329	0	3065	0	151
SRL_OPN_2PTS022_0923_20150420_112001_20150420_125831.EUM.nc	0.004	-0.036	0.069	2364	5341	0	2615	0	362
SRL_OPN_2PTS022_0925_20150420_125830_20150420_145144.EUM.nc	0.004	-0.011	0.065	3241	6346	0	2826	0	279
SRL_OPN_2PTS022_0928_20150420_145144_20150420_163123.EUM.nc	-0.010	-0.013	0.090	3032	5655	0	2321	0	302
SRL_OPN_2PTS022_0930_20150420_163123_20150420_181106.EUM.nc	-0.019	-0.021	0.102	3136	5586	0	2450	0	0
SRL_OPN_2PTS022_0932_20150420_181106_20150420_195026.EUM.nc	-0.004	-0.005	0.093	3175	5517	0	2271	0	71
SRL_OPN_2PTS022_0934_20150420_195025_20150420_212920.EUM.nc	-0.013	-0.042	0.074	3224	5457	0	1885	0	348
SRL_OPN_2PTS022_0936_20150420_212919_20150420_230731.EUM.nc	0.016	0.084	0.190	2224	5387	0	3163	0	0
SRL_OPN_2PTS022_0937_20150420_230730_20150421_004510.EUM.nc	0.004	0.029	0.164	3116	5454	0	2337	0	1

– Continued on next page

Table 16: Inverted Barometer Height Correction Statistics.

– Continued from previous page

File	Median	Mean	Std. Dev.	No. Obs.	Total Obs.	Default Lat/Lon	Flag (total)	Default (total)	3-Sigma Edited
SRL_OPN_2PTS022_0939_20150421_004510_20150421_022325.EUM.nc	0.001	0.008	0.089	2877	5559	0	2682	0	0
SRL_OPN_2PTS022_0941_20150421_022325_20150421_040258.EUM.nc	-0.014	-0.004	0.078	2827	5463	0	2592	0	44
SRL_OPN_2PTS022_0943_20150421_040257_20150421_054415.EUM.nc	-0.045	-0.048	0.115	3326	5653	0	2173	0	154
SRL_OPN_2PTS022_0945_20150421_054415_20150421_073303.EUM.nc	-0.023	-0.037	0.062	3884	6171	0	1941	0	346
SRL_OPN_2PTS022_0948_20150421_073302_20150421_091123.EUM.nc	-0.019	-0.022	0.099	3211	5547	0	2183	0	153
SRL_OPN_2PTS022_0949_20150421_091124_20150421_104916.EUM.nc	0.004	0.038	0.120	2360	5524	0	3164	0	0
SRL_OPN_2PTS022_0951_20150421_104915_20150421_122718.EUM.nc	-0.011	-0.043	0.069	2391	5337	0	2728	0	218
SRL_OPN_2PTS022_0953_20150421_122718_20150421_140641.EUM.nc	-0.001	-0.012	0.063	2803	5519	0	2286	0	430
SRL_OPN_2PTS022_0955_20150421_140640_20150421_160003.EUM.nc	-0.006	-0.029	0.067	2944	6381	0	3077	0	360
SRL_OPN_2PTS022_0958_20150421_160002_20150421_173949.EUM.nc	0.002	0.003	0.096	2912	5622	0	2647	0	63
SRL_OPN_2PTS022_0960_20150421_173948_20150421_191915.EUM.nc	-0.016	-0.014	0.102	3346	5573	0	2158	0	69
SRL_OPN_2PTS022_0962_20150421_191913_20150421_205821.EUM.nc	-0.019	-0.023	0.086	3514	5599	0	1925	0	160
SRL_OPN_2PTS022_0964_20150421_205820_20150421_223646.EUM.nc	0.001	0.057	0.181	2839	5389	0	2550	0	0
SRL_OPN_2PTS022_0965_20150421_223646_20150422_001429.EUM.nc	-0.008	0.014	0.143	3027	5462	0	2434	0	1
SRL_OPN_2PTS022_0967_20150422_001427_20150422_015229.EUM.nc	0.009	-0.006	0.082	2976	5535	0	2455	0	104
SRL_OPN_2PTS022_0969_20150422_015228_20150422_033133.EUM.nc	-0.011	-0.021	0.057	2650	5477	0	2456	0	371
SRL_OPN_2PTS022_0971_20150422_033132_20150422_051211.EUM.nc	-0.036	-0.052	0.119	2814	5524	0	2500	0	210
SRL_OPN_2PTS022_0973_20150422_051210_20150422_070203.EUM.nc	-0.038	-0.049	0.074	3710	6209	0	2352	0	147
SRL_OPN_2PTS022_0976_20150422_070201_20150422_084036.EUM.nc	-0.009	0.012	0.113	3972	5596	0	1560	0	64
SRL_OPN_2PTS022_0978_20150422_084035_20150422_101833.EUM.nc	-0.006	0.002	0.089	2488	5396	0	2682	0	226
SRL_OPN_2PTS022_0979_20150422_101832_20150422_152842.EUM.nc	-0.001	-0.013	0.093	8490	17153	0	7954	0	709
SRL_OPN_2PTS022_0986_20150422_152841_20150422_170828.EUM.nc	-0.012	0.011	0.097	2665	4643	0	1872	0	106
SRL_OPN_2PTS022_0988_20150422_170827_20150422_184759.EUM.nc	-0.019	0.000	0.142	3361	5490	0	2129	0	0
SRL_OPN_2PTS022_0990_20150422_184758_20150422_202714.EUM.nc	-0.012	-0.013	0.086	3207	5524	0	2070	0	247
SRL_OPN_2PTS022_0992_20150422_202715_20150422_220554.EUM.nc	-0.010	0.016	0.133	3081	5478	0	2393	0	4
SRL_OPN_2PTS022_0994_20150422_220553_20150422_234343.EUM.nc	-0.019	0.006	0.131	2820	5481	0	2661	0	0
SRL_OPN_2PTS022_0995_20150422_234342_20150423_012135.EUM.nc	0.007	-0.008	0.077	2801	5521	0	2523	0	197
SRL_OPN_2PTS022_0997_20150423_012134_20150423_030016.EUM.nc	-0.008	0.010	0.114	2910	5580	0	2670	0	0
SRL_OPN_2PTS022_0999_20150423_030016_20150423_044017.EUM.nc	-0.054	-0.059	0.070	2551	5503	0	2590	0	362

33 Sea Surface Height Anomaly (Product Values) Table

Table 17: Sea Surface Height Anomaly (Product Values) Statistics.

File	Median	Mean	Std. Dev.	No. Obs.	Total Obs.	Default Lat/Lon	Flag (total)	Default (total)	3-Sigma Edited
SRL_OPN_2PTS021_1001_20150319_044019_20150319_062228.EUM.nc	0.007	0.003	0.097	3969	5758	0	1686	28	75
SRL_OPN_2PTS022_0001_20150319_062227_20150319_080936.EUM.nc	0.015	0.017	0.098	4097	6082	0	1911	7	67
SRL_OPN_2PTS022_0004_20150319_080936_20150319_094742.EUM.nc	0.005	-0.005	0.129	2949	5466	0	2419	16	82
SRL_OPN_2PTS022_0005_20150319_094741_20150319_112535.EUM.nc	-0.011	-0.022	0.098	2094	5324	0	3152	48	30
SRL_OPN_2PTS022_0007_20150319_112534_20150319_130408.EUM.nc	-0.055	-0.042	0.099	2741	5304	0	2518	13	32
SRL_OPN_2PTS022_0009_20150319_130407_20150319_145723.EUM.nc	-0.006	-0.000	0.091	3519	6340	0	2759	2	60
SRL_OPN_2PTS022_0012_20150319_145722_20150319_163703.EUM.nc	-0.012	-0.010	0.107	3159	5636	0	2364	13	100
SRL_OPN_2PTS022_0014_20150319_163703_20150319_181646.EUM.nc	0.004	0.001	0.100	3179	5598	0	2347	13	59
SRL_OPN_2PTS022_0016_20150319_181645_20150319_195601.EUM.nc	-0.004	0.002	0.085	3172	5478	0	2196	12	98
SRL_OPN_2PTS022_0018_20150319_195601_20150319_213454.EUM.nc	-0.038	-0.040	0.101	3474	5396	0	1814	27	81
SRL_OPN_2PTS022_0020_20150319_213453_20150319_231303.EUM.nc	-0.013	-0.020	0.100	2247	5365	0	3074	12	32
SRL_OPN_2PTS022_0021_20150319_231303_20150320_005043.EUM.nc	-0.004	-0.007	0.094	3105	5450	0	2268	35	42
SRL_OPN_2PTS022_0023_20150320_005041_20150320_022902.EUM.nc	-0.020	-0.025	0.109	2900	5534	0	2557	12	65
SRL_OPN_2PTS022_0025_20150320_022901_20150320_040840.EUM.nc	0.006	0.001	0.081	2745	5468	0	2551	6	166
SRL_OPN_2PTS022_0027_20150320_040840_20150320_055004.EUM.nc	0.003	0.003	0.083	3682	5692	0	1898	8	104
SRL_OPN_2PTS022_0029_20150320_055004_20150320_073839.EUM.nc	-0.008	-0.021	0.098	4186	6157	0	1895	17	59
SRL_OPN_2PTS022_0032_20150320_073839_20150320_105448.EUM.nc	-0.023	-0.028	0.115	5518	10973	0	5313	48	94
SRL_OPN_2PTS022_0035_20150320_105447_20150320_123303.EUM.nc	-0.027	-0.028	0.090	2424	5317	0	2783	31	79
SRL_OPN_2PTS022_0037_20150320_123303_20150320_141222.EUM.nc	0.006	0.017	0.092	3217	5504	0	2180	1	106
SRL_OPN_2PTS022_0039_20150320_141220_20150320_160542.EUM.nc	-0.029	-0.027	0.107	3338	6376	0	2957	6	75
SRL_OPN_2PTS022_0042_20150320_160541_20150320_174527.EUM.nc	0.000	-0.001	0.104	3044	5579	0	2483	8	44
SRL_OPN_2PTS022_0044_20150320_174526_20150320_192452.EUM.nc	0.003	-0.003	0.093	3435	5568	0	2057	13	63
SRL_OPN_2PTS022_0046_20150320_192451_20150320_210356.EUM.nc	-0.055	-0.053	0.092	3491	5549	0	1906	16	136
SRL_OPN_2PTS022_0048_20150320_210355_20150320_224217.EUM.nc	-0.021	-0.024	0.092	2507	5342	0	2603	12	220
SRL_OPN_2PTS022_0049_20150320_224217_20150321_002000.EUM.nc	0.019	0.017	0.095	2985	5428	0	2405	6	32
SRL_OPN_2PTS022_0051_20150321_001959_20150321_015802.EUM.nc	-0.018	-0.023	0.099	3047	5542	0	2422	17	56
SRL_OPN_2PTS022_0053_20150321_015801_20150321_033712.EUM.nc	0.030	0.029	0.095	2973	5500	0	2433	16	78
SRL_OPN_2PTS022_0055_20150321_033711_20150321_051756.EUM.nc	-0.009	-0.013	0.093	2969	5519	0	2437	8	105
SRL_OPN_2PTS022_0057_20150321_051756_20150321_070738.EUM.nc	-0.018	-0.023	0.087	3933	6184	0	2162	13	76
SRL_OPN_2PTS022_0060_20150321_070737_20150321_084609.EUM.nc	0.004	-0.002	0.082	3766	5588	0	1658	36	128
SRL_OPN_2PTS022_0061_20150321_084608_20150321_102405.EUM.nc	-0.014	-0.022	0.109	2474	5375	0	2730	33	138
SRL_OPN_2PTS022_0063_20150321_102405_20150321_120158.EUM.nc	-0.016	-0.022	0.087	2490	5375	0	2774	34	77
SRL_OPN_2PTS022_0065_20150321_120157_20150321_134058.EUM.nc	-0.002	0.006	0.085	3048	5434	0	2257	34	95
SRL_OPN_2PTS022_0067_20150321_134057_20150321_153422.EUM.nc	0.003	0.004	0.080	3500	6350	0	2698	7	145
SRL_OPN_2PTS022_0070_20150321_153420_20150321_171408.EUM.nc	-0.024	-0.010	0.098	2898	5571	0	2600	5	68
SRL_OPN_2PTS022_0072_20150321_171408_20150321_185338.EUM.nc	-0.006	-0.011	0.089	3337	5508	0	2071	11	89

– Continued on next page

Table 17: Sea Surface Height Anomaly (Product Values) Statistics.

– Continued from previous page

File	Median	Mean	Std. Dev.	No. Obs.	Total Obs.	Default Lat/Lon	Flag (total)	Default (total)	3-Sigma Edited
SRL_OPN_2PTS022_0074_20150321_185337_20150321_203253.EUM.nc	-0.043	-0.044	0.095	3488	5534	0	1920	13	113
SRL_OPN_2PTS022_0076_20150321_203252_20150321_221129.EUM.nc	-0.016	-0.016	0.100	2807	5470	0	2453	25	185
SRL_OPN_2PTS022_0078_20150321_221129_20150321_234917.EUM.nc	0.010	0.009	0.083	2753	5429	0	2532	23	121
SRL_OPN_2PTS022_0079_20150321_234916_20150322_012710.EUM.nc	0.019	0.036	0.116	2958	5517	0	2493	18	48
SRL_OPN_2PTS022_0081_20150322_012710_20150322_030554.EUM.nc	0.009	0.014	0.103	2977	5563	0	2550	9	27
SRL_OPN_2PTS022_0083_20150322_030553_20150322_044602.EUM.nc	0.019	0.004	0.093	2940	5450	0	2417	5	88
SRL_OPN_2PTS022_0085_20150322_044601_20150322_062827.EUM.nc	0.013	0.013	0.101	3958	5760	0	1708	17	77
SRL_OPN_2PTS022_0087_20150322_062826_20150322_081517.EUM.nc	-0.024	-0.025	0.085	4077	6087	0	1886	3	121
SRL_OPN_2PTS022_0090_20150322_081517_20150322_095321.EUM.nc	0.002	0.009	0.117	2892	5371	0	2393	8	78
SRL_OPN_2PTS022_0091_20150322_095320_20150322_113106.EUM.nc	0.009	0.002	0.122	2247	5289	0	2995	40	7
SRL_OPN_2PTS022_0093_20150322_113105_20150322_130942.EUM.nc	-0.024	-0.011	0.087	2815	5369	0	2499	12	43
SRL_OPN_2PTS022_0095_20150322_130941_20150322_150300.EUM.nc	0.042	0.043	0.106	3542	6356	0	2745	1	68
SRL_OPN_2PTS022_0098_20150322_150259_20150322_164248.EUM.nc	-0.047	-0.038	0.109	2931	5608	0	2579	8	90
SRL_OPN_2PTS022_0100_20150322_164248_20150322_182222.EUM.nc	-0.027	-0.042	0.103	3311	5495	0	2119	19	46
SRL_OPN_2PTS022_0102_20150322_182221_20150322_200145.EUM.nc	-0.032	-0.044	0.094	3121	5493	0	2261	27	84
SRL_OPN_2PTS022_0104_20150322_200144_20150322_214034.EUM.nc	-0.032	-0.038	0.113	3322	5492	0	2032	36	102
SRL_OPN_2PTS022_0106_20150322_214035_20150322_231833.EUM.nc	-0.003	-0.004	0.088	2356	5303	0	2839	26	82
SRL_OPN_2PTS022_0107_20150322_231831_20150323_005622.EUM.nc	0.006	0.003	0.078	2808	5495	0	2535	29	123
SRL_OPN_2PTS022_0109_20150323_005621_20150323_023446.EUM.nc	0.008	0.011	0.106	2922	5560	0	2559	8	71
SRL_OPN_2PTS022_0111_20150323_023444_20150323_041419.EUM.nc	0.017	0.007	0.102	2826	5484	0	2569	18	71
SRL_OPN_2PTS022_0113_20150323_041418_20150323_055601.EUM.nc	0.028	0.019	0.108	3718	5694	0	1861	3	112
SRL_OPN_2PTS022_0115_20150323_055601_20150323_074421.EUM.nc	0.010	-0.003	0.085	4165	6139	0	1905	1	68
SRL_OPN_2PTS022_0118_20150323_074420_20150323_092235.EUM.nc	-0.020	-0.020	0.119	3251	5484	0	2170	18	45
SRL_OPN_2PTS022_0119_20150323_092234_20150323_110020.EUM.nc	0.001	0.002	0.094	2005	5418	0	3321	37	55
SRL_OPN_2PTS022_0121_20150323_110019_20150323_123838.EUM.nc	-0.031	-0.033	0.078	2411	5350	0	2789	9	141
SRL_OPN_2PTS022_0123_20150323_123837_20150323_141806.EUM.nc	-0.028	-0.021	0.098	3323	5511	0	2095	6	87
SRL_OPN_2PTS022_0125_20150323_141808_20150323_161127.EUM.nc	-0.003	0.001	0.092	3352	6387	0	2945	13	77
SRL_OPN_2PTS022_0128_20150323_161126_20150323_175104.EUM.nc	-0.041	-0.037	0.094	3001	5567	0	2482	8	76
SRL_OPN_2PTS022_0130_20150323_175104_20150323_193036.EUM.nc	-0.007	-0.014	0.095	3252	5581	0	2181	11	137
SRL_OPN_2PTS022_0132_20150323_193035_20150323_210937.EUM.nc	-0.046	-0.047	0.086	3398	5450	0	1933	23	96
SRL_OPN_2PTS022_0134_20150323_210937_20150323_224749.EUM.nc	0.007	0.009	0.097	2518	5444	0	2815	29	82
SRL_OPN_2PTS022_0135_20150323_224748_20150324_002539.EUM.nc	0.015	0.008	0.089	2933	5400	0	2340	14	113
SRL_OPN_2PTS022_0137_20150324_002538_20150324_020344.EUM.nc	-0.013	-0.015	0.086	2960	5528	0	2454	10	104
SRL_OPN_2PTS022_0139_20150324_020343_20150324_034250.EUM.nc	0.015	0.013	0.101	2936	5530	0	2482	28	84
SRL_OPN_2PTS022_0141_20150324_034249_20150324_052350.EUM.nc	0.011	0.019	0.103	2941	5544	0	2513	7	83
SRL_OPN_2PTS022_0143_20150324_052350_20150324_071320.EUM.nc	-0.002	-0.007	0.099	3962	6163	0	2136	17	48
SRL_OPN_2PTS022_0146_20150324_071320_20150324_085149.EUM.nc	-0.002	-0.007	0.090	3746	5598	0	1677	38	137
SRL_OPN_2PTS022_0147_20150324_085148_20150324_102936.EUM.nc	-0.013	-0.012	0.112	2371	5453	0	2952	11	119
SRL_OPN_2PTS022_0149_20150324_102936_20150324_120741.EUM.nc	0.005	0.002	0.073	2504	5448	0	2837	38	69

– Continued on next page

Table 17: Sea Surface Height Anomaly (Product Values) Statistics.

– Continued from previous page

File	Median	Mean	Std. Dev.	No. Obs.	Total Obs.	Default Lat/Lon	Flag (total)	Default (total)	3-Sigma Edited
SRL_OPN_2PTS022_0151_20150324_120740_20150324_134636.EUM.nc	-0.013	-0.013	0.082	3054	5403	0	2242	11	96
SRL_OPN_2PTS022_0153_20150324_134635_20150324_154007.EUM.nc	-0.008	-0.007	0.084	3508	6387	0	2757	1	121
SRL_OPN_2PTS022_0156_20150324_154007_20150324_171946.EUM.nc	-0.007	-0.010	0.121	2889	5497	0	2544	6	58
SRL_OPN_2PTS022_0158_20150324_171945_20150324_185924.EUM.nc	-0.002	-0.004	0.082	3310	5604	0	2225	10	59
SRL_OPN_2PTS022_0160_20150324_185923_20150324_203829.EUM.nc	-0.045	-0.042	0.093	3509	5530	0	1827	19	175
SRL_OPN_2PTS022_0162_20150324_203828_20150324_221701.EUM.nc	-0.014	-0.028	0.100	2920	5415	0	2366	36	93
SRL_OPN_2PTS022_0164_20150324_221700_20150324_235457.EUM.nc	0.011	0.009	0.077	2823	5467	0	2506	20	118
SRL_OPN_2PTS022_0165_20150324_235455_20150325_013243.EUM.nc	0.006	0.008	0.083	2929	5520	0	2484	15	92
SRL_OPN_2PTS022_0167_20150325_013242_20150325_031132.EUM.nc	0.020	0.017	0.093	2900	5580	0	2570	6	104
SRL_OPN_2PTS022_0169_20150325_031130_20150325_045155.EUM.nc	-0.002	-0.004	0.105	3009	5474	0	2428	8	29
SRL_OPN_2PTS022_0171_20150325_045153_20150325_063419.EUM.nc	0.034	0.012	0.119	4043	5785	0	1717	4	21
SRL_OPN_2PTS022_0173_20150325_063419_20150325_082051.EUM.nc	-0.002	0.001	0.087	4027	6053	0	1868	18	140
SRL_OPN_2PTS022_0176_20150325_082050_20150325_095853.EUM.nc	0.004	0.006	0.106	2760	5403	0	2453	17	173
SRL_OPN_2PTS022_0177_20150325_095852_20150325_113649.EUM.nc	0.008	0.004	0.096	2351	5426	0	2985	37	53
SRL_OPN_2PTS022_0179_20150325_113648_20150325_131519.EUM.nc	-0.004	-0.001	0.077	2838	5394	0	2437	12	107
SRL_OPN_2PTS022_0181_20150325_131518_20150325_150840.EUM.nc	-0.010	-0.003	0.082	3542	6367	0	2753	7	65
SRL_OPN_2PTS022_0184_20150325_150840_20150325_164826.EUM.nc	0.001	0.001	0.112	2867	5575	0	2664	3	41
SRL_OPN_2PTS022_0186_20150325_164826_20150325_182809.EUM.nc	0.002	-0.007	0.105	3292	5501	0	2154	16	39
SRL_OPN_2PTS022_0188_20150325_182808_20150325_200723.EUM.nc	-0.008	-0.009	0.081	3079	5505	0	2267	21	138
SRL_OPN_2PTS022_0190_20150325_200723_20150325_214610.EUM.nc	-0.022	-0.019	0.098	3256	5523	0	2176	20	71
SRL_OPN_2PTS022_0192_20150325_214610_20150325_232415.EUM.nc	0.023	0.019	0.107	2431	5315	0	2790	45	49
SRL_OPN_2PTS022_0193_20150325_232414_20150326_010154.EUM.nc	0.027	0.025	0.095	2776	5480	0	2656	18	30
SRL_OPN_2PTS022_0195_20150326_010154_20150326_024021.EUM.nc	0.023	0.019	0.085	2921	5552	0	2571	9	51
SRL_OPN_2PTS022_0197_20150326_024020_20150326_042001.EUM.nc	0.019	0.010	0.086	2829	5517	0	2577	29	82
SRL_OPN_2PTS022_0199_20150326_042001_20150326_060150.EUM.nc	0.018	0.015	0.088	3780	5707	0	1833	10	84
SRL_OPN_2PTS022_0201_20150326_060149_20150326_074956.EUM.nc	-0.009	-0.006	0.085	4166	6127	0	1914	5	42
SRL_OPN_2PTS022_0204_20150326_074956_20150326_092808.EUM.nc	-0.022	-0.016	0.103	3105	5483	0	2227	26	125
SRL_OPN_2PTS022_0205_20150326_092808_20150326_110600.EUM.nc	0.018	0.012	0.099	2086	5443	0	3264	53	40
SRL_OPN_2PTS022_0207_20150326_110600_20150326_124412.EUM.nc	0.003	0.011	0.093	2490	5342	0	2748	15	89
SRL_OPN_2PTS022_0209_20150326_124411_20150326_143721.EUM.nc	-0.015	-0.011	0.076	3368	6263	0	2806	15	74
SRL_OPN_2PTS022_0212_20150326_143720_20150326_161706.EUM.nc	0.015	-0.000	0.103	3400	5637	0	2169	8	60
SRL_OPN_2PTS022_0214_20150326_161705_20150326_175652.EUM.nc	-0.028	-0.024	0.093	3065	5539	0	2441	5	28
SRL_OPN_2PTS022_0216_20150326_175650_20150326_193614.EUM.nc	-0.007	-0.002	0.089	3266	5558	0	2169	16	107
SRL_OPN_2PTS022_0218_20150326_193613_20150326_211514.EUM.nc	-0.041	-0.039	0.094	3365	5481	0	1999	21	96
SRL_OPN_2PTS022_0220_20150326_211513_20150326_225322.EUM.nc	-0.006	-0.006	0.103	2487	5425	0	2877	25	36
SRL_OPN_2PTS022_0221_20150326_225322_20150327_003110.EUM.nc	-0.002	0.004	0.092	3089	5424	0	2298	5	32
SRL_OPN_2PTS022_0223_20150327_003109_20150327_020919.EUM.nc	0.015	0.022	0.080	2768	5546	0	2590	14	174
SRL_OPN_2PTS022_0225_20150327_020918_20150327_034830.EUM.nc	0.016	0.013	0.093	2904	5524	0	2525	26	69
SRL_OPN_2PTS022_0227_20150327_034828_20150327_052937.EUM.nc	0.030	0.022	0.102	2939	5538	0	2537	6	56

– Continued on next page

Table 17: Sea Surface Height Anomaly (Product Values) Statistics.

– Continued from previous page

File	Median	Mean	Std. Dev.	No. Obs.	Total Obs.	Default Lat/Lon	Flag (total)	Default (total)	3-Sigma Edited
SRL_OPN_2PTS022_0229_20150327_052936_20150327_071856.EUM.nc	0.015	0.006	0.081	4135	6185	0	2013	6	31
SRL_OPN_2PTS022_0232_20150327_071856_20150327_085722.EUM.nc	0.000	0.005	0.095	3655	5599	0	1795	44	105
SRL_OPN_2PTS022_0233_20150327_085721_20150327_103508.EUM.nc	-0.009	-0.010	0.120	2189	5470	0	3114	20	147
SRL_OPN_2PTS022_0235_20150327_103508_20150327_121314.EUM.nc	0.007	0.017	0.089	2529	5460	0	2857	35	39
SRL_OPN_2PTS022_0237_20150327_121313_20150327_135223.EUM.nc	0.025	0.033	0.077	3117	5481	0	2285	5	74
SRL_OPN_2PTS022_0239_20150327_135222_20150327_154546.EUM.nc	0.017	0.014	0.074	3536	6381	0	2727	14	104
SRL_OPN_2PTS022_0242_20150327_154545_20150327_172524.EUM.nc	-0.005	-0.009	0.087	2847	5480	0	2514	8	111
SRL_OPN_2PTS022_0244_20150327_172523_20150327_190500.EUM.nc	0.006	0.011	0.081	3280	5595	0	2170	15	130
SRL_OPN_2PTS022_0246_20150327_190500_20150327_204412.EUM.nc	-0.024	-0.023	0.085	3600	5581	0	1770	21	190
SRL_OPN_2PTS022_0248_20150327_204411_20150327_222235.EUM.nc	-0.025	-0.031	0.071	2805	5346	0	2374	50	117
SRL_OPN_2PTS022_0250_20150327_222234_20150328_000028.EUM.nc	-0.013	-0.018	0.085	2919	5481	0	2446	16	100
SRL_OPN_2PTS022_0251_20150328_000027_20150328_013826.EUM.nc	0.024	0.029	0.081	2980	5541	0	2447	17	97
SRL_OPN_2PTS022_0253_20150328_013824_20150328_031709.EUM.nc	0.021	0.016	0.101	2891	5543	0	2540	23	89
SRL_OPN_2PTS022_0255_20150328_031708_20150328_045738.EUM.nc	0.014	0.006	0.097	2977	5486	0	2403	7	99
SRL_OPN_2PTS022_0257_20150328_045738_20150328_064012.EUM.nc	0.018	0.004	0.096	4061	5798	0	1699	3	35
SRL_OPN_2PTS022_0259_20150328_064012_20150328_082632.EUM.nc	0.020	0.024	0.100	4113	6039	0	1799	5	122
SRL_OPN_2PTS022_0262_20150328_082632_20150328_100425.EUM.nc	-0.013	-0.011	0.120	2744	5404	0	2533	4	123
SRL_OPN_2PTS022_0263_20150328_100424_20150328_114222.EUM.nc	-0.025	-0.027	0.074	2388	5442	0	2978	20	56
SRL_OPN_2PTS022_0265_20150328_114220_20150328_132106.EUM.nc	0.004	0.008	0.075	2872	5393	0	2399	10	112
SRL_OPN_2PTS022_0267_20150328_132105_20150328_151427.EUM.nc	0.013	0.018	0.074	3501	6352	0	2714	10	127
SRL_OPN_2PTS022_0270_20150328_151427_20150328_165405.EUM.nc	0.011	0.007	0.090	2843	5535	0	2599	3	90
SRL_OPN_2PTS022_0272_20150328_165404_20150328_183346.EUM.nc	0.003	0.004	0.077	3189	5519	0	2179	11	140
SRL_OPN_2PTS022_0274_20150328_183345_20150328_201306.EUM.nc	0.027	0.035	0.098	3128	5513	0	2143	22	220
SRL_OPN_2PTS022_0276_20150328_201305_20150328_215142.EUM.nc	-0.041	-0.039	0.085	3067	5476	0	2163	53	193
SRL_OPN_2PTS022_0278_20150328_215142_20150328_232945.EUM.nc	-0.016	-0.015	0.090	2248	5331	0	2884	53	146
SRL_OPN_2PTS022_0279_20150328_232944_20150329_010735.EUM.nc	0.006	0.003	0.083	2701	5469	0	2682	9	77
SRL_OPN_2PTS022_0281_20150329_010734_20150329_024556.EUM.nc	0.043	0.046	0.072	2850	5525	0	2542	2	131
SRL_OPN_2PTS022_0283_20150329_024555_20150329_042551.EUM.nc	0.025	0.034	0.078	2660	5508	0	2530	16	302
SRL_OPN_2PTS022_0285_20150329_042551_20150329_060739.EUM.nc	0.038	0.028	0.105	3861	5713	0	1810	3	39
SRL_OPN_2PTS022_0287_20150329_060738_20150329_075537.EUM.nc	0.012	0.005	0.097	4087	6108	0	1960	10	51
SRL_OPN_2PTS022_0290_20150329_075536_20150329_093340.EUM.nc	0.002	-0.003	0.104	2992	5477	0	2366	10	109
SRL_OPN_2PTS022_0291_20150329_093340_20150329_111132.EUM.nc	-0.004	-0.007	0.099	2116	5415	0	3223	37	39
SRL_OPN_2PTS022_0293_20150329_111131_20150329_124955.EUM.nc	-0.029	-0.016	0.082	2585	5304	0	2660	18	41
SRL_OPN_2PTS022_0295_20150329_124954_20150329_144306.EUM.nc	0.008	0.013	0.077	3398	6299	0	2797	2	102
SRL_OPN_2PTS022_0298_20150329_144305_20150329_162244.EUM.nc	0.008	-0.002	0.097	3313	5633	0	2209	15	96
SRL_OPN_2PTS022_0300_20150329_162243_20150329_180228.EUM.nc	-0.001	-0.000	0.088	3149	5610	0	2427	8	26
SRL_OPN_2PTS022_0302_20150329_180226_20150329_194157.EUM.nc	0.028	0.034	0.096	3243	5544	0	2202	18	81
SRL_OPN_2PTS022_0304_20150329_194157_20150329_212046.EUM.nc	-0.048	-0.041	0.104	3383	5438	0	1957	27	71
SRL_OPN_2PTS022_0306_20150329_212046_20150329_225901.EUM.nc	-0.022	-0.018	0.107	2280	5413	0	3038	24	71

– Continued on next page

Table 17: Sea Surface Height Anomaly (Product Values) Statistics.

– Continued from previous page

File	Median	Mean	Std. Dev.	No. Obs.	Total Obs.	Default Lat/Lon	Flag (total)	Default (total)	3-Sigma Edited
SRL_OPN_2PTS022_0307_20150329_225900_20150330_003649.EUM.nc	-0.020	-0.016	0.096	3099	5462	0	2235	15	113
SRL_OPN_2PTS022_0309_20150330_003649_20150330_021452.EUM.nc	0.005	0.009	0.080	2698	5543	0	2629	27	189
SRL_OPN_2PTS022_0311_20150330_021453_20150330_035418.EUM.nc	0.033	0.032	0.078	2608	5547	0	2696	9	234
SRL_OPN_2PTS022_0313_20150330_035417_20150330_053522.EUM.nc	0.027	0.018	0.114	3025	5534	0	2457	6	46
SRL_OPN_2PTS022_0315_20150330_053522_20150330_072438.EUM.nc	-0.001	0.007	0.097	4242	6211	0	1941	7	21
SRL_OPN_2PTS022_0318_20150330_072437_20150330_090254.EUM.nc	0.009	0.013	0.091	3640	5571	0	1864	14	53
SRL_OPN_2PTS022_0319_20150330_090253_20150330_104047.EUM.nc	-0.025	-0.027	0.106	2371	5489	0	3043	20	55
SRL_OPN_2PTS022_0321_20150330_104047_20150330_121848.EUM.nc	-0.015	-0.018	0.078	2478	5430	0	2804	39	109
SRL_OPN_2PTS022_0323_20150330_121847_20150330_135801.EUM.nc	0.020	0.018	0.084	3253	5491	0	2169	4	65
SRL_OPN_2PTS022_0325_20150330_135800_20150330_155124.EUM.nc	0.003	0.001	0.079	3334	6372	0	2867	26	145
SRL_OPN_2PTS022_0328_20150330_155124_20150330_173110.EUM.nc	0.012	0.019	0.095	2883	5479	0	2521	2	73
SRL_OPN_2PTS022_0330_20150330_173109_20150330_191037.EUM.nc	0.001	0.005	0.073	3280	5608	0	2082	9	237
SRL_OPN_2PTS022_0332_20150330_191036_20150330_204947.EUM.nc	-0.038	-0.033	0.093	3539	5537	0	1821	27	150
SRL_OPN_2PTS022_0334_20150330_204947_20150330_222815.EUM.nc	-0.026	-0.032	0.088	2981	5393	0	2361	25	26
SRL_OPN_2PTS022_0336_20150330_222815_20150331_000600.EUM.nc	-0.021	-0.017	0.095	3001	5486	0	2400	18	67
SRL_OPN_2PTS022_0337_20150331_000559_20150331_014358.EUM.nc	0.011	0.013	0.090	3020	5547	0	2468	14	45
SRL_OPN_2PTS022_0339_20150331_014357_20150331_032255.EUM.nc	0.010	0.005	0.086	2871	5501	0	2516	14	100
SRL_OPN_2PTS022_0341_20150331_032254_20150331_050322.EUM.nc	0.009	0.003	0.091	2937	5515	0	2463	13	102
SRL_OPN_2PTS022_0343_20150331_050321_20150331_065328.EUM.nc	-0.004	-0.005	0.106	3989	6206	0	2168	7	42
SRL_OPN_2PTS022_0346_20150331_065327_20150331_083205.EUM.nc	0.017	0.016	0.097	4065	5629	0	1428	14	122
SRL_OPN_2PTS022_0348_20150331_083204_20150331_101004.EUM.nc	-0.017	-0.015	0.098	2679	5426	0	2623	5	119
SRL_OPN_2PTS022_0349_20150331_101004_20150331_114754.EUM.nc	0.001	0.001	0.088	2392	5422	0	2909	26	95
SRL_OPN_2PTS022_0351_20150331_114753_20150331_132641.EUM.nc	0.003	0.007	0.085	2952	5373	0	2314	21	86
SRL_OPN_2PTS022_0353_20150331_132640_20150331_152002.EUM.nc	-11.901	-13.050	9.650	864	5873	0	2589	2420	0
SRL_OPN_2PTS022_0356_20150331_152001_20150331_165950.EUM.nc	-0.059	-0.071	0.130	2906	5584	0	2642	16	20
SRL_OPN_2PTS022_0358_20150331_165950_20150331_183930.EUM.nc	0.000	-0.008	0.087	3277	5476	0	2137	4	58
SRL_OPN_2PTS022_0360_20150331_183929_20150331_201840.EUM.nc	0.000	-0.006	0.118	3314	5509	0	2102	10	83
SRL_OPN_2PTS022_0362_20150331_201839_20150331_215723.EUM.nc	-0.053	-0.073	0.102	2924	5467	0	2379	40	124
SRL_OPN_2PTS022_0364_20150331_215722_20150331_233522.EUM.nc	-0.018	-0.017	0.067	2450	5370	0	2796	35	89
SRL_OPN_2PTS022_0365_20150331_233522_20150401_011305.EUM.nc	0.004	0.010	0.089	2853	5478	0	2609	6	10
SRL_OPN_2PTS022_0367_20150401_011306_20150401_025139.EUM.nc	0.030	0.032	0.059	2689	5524	0	2588	5	242
SRL_OPN_2PTS022_0369_20150401_025139_20150401_043131.EUM.nc	-0.001	-0.000	0.089	2859	5491	0	2498	14	120
SRL_OPN_2PTS022_0371_20150401_043130_20150401_061335.EUM.nc	-0.002	-0.005	0.103	3907	5721	0	1801	7	6
SRL_OPN_2PTS022_0373_20150401_061335_20150401_080109.EUM.nc	0.003	-0.001	0.083	4020	6095	0	1974	5	96
SRL_OPN_2PTS022_0376_20150401_080109_20150401_093918.EUM.nc	0.005	-0.000	0.128	2938	5477	0	2465	31	43
SRL_OPN_2PTS022_0377_20150401_093917_20150401_111711.EUM.nc	-0.003	0.000	0.082	2106	5385	0	3138	36	105
SRL_OPN_2PTS022_0379_20150401_111710_20150401_125528.EUM.nc	-0.034	-0.021	0.088	2659	5315	0	2599	10	47
SRL_OPN_2PTS022_0381_20150401_125527_20150401_144842.EUM.nc	0.008	0.010	0.085	3421	6265	0	2741	8	95
SRL_OPN_2PTS022_0384_20150401_144841_20150401_162828.EUM.nc	-0.003	-0.016	0.110	3310	5649	0	2259	16	64

– Continued on next page

Table 17: Sea Surface Height Anomaly (Product Values) Statistics.

– Continued from previous page

File	Median	Mean	Std. Dev.	No. Obs.	Total Obs.	Default Lat/Lon	Flag (total)	Default (total)	3-Sigma Edited
SRL_OPN_2PTS022_0386_20150401_162828_20150401_180813.EUM.nc	0.017	0.013	0.087	3139	5588	0	2368	7	74
SRL_OPN_2PTS022_0388_20150401_180813_20150401_194732.EUM.nc	-0.005	-0.007	0.089	3216	5540	0	2206	13	105
SRL_OPN_2PTS022_0390_20150401_194731_20150401_212627.EUM.nc	-0.040	-0.033	0.098	3465	5423	0	1883	33	42
SRL_OPN_2PTS022_0392_20150401_212626_20150401_230438.EUM.nc	-0.031	-0.022	0.096	2218	5370	0	3086	14	52
SRL_OPN_2PTS022_0393_20150401_230439_20150402_004218.EUM.nc	0.013	0.013	0.087	3078	5455	0	2285	22	70
SRL_OPN_2PTS022_0395_20150402_004217_20150402_022032.EUM.nc	0.016	0.020	0.082	2808	5557	0	2633	8	108
SRL_OPN_2PTS022_0397_20150402_022031_20150402_035954.EUM.nc	0.015	0.018	0.103	2869	5555	0	2608	6	72
SRL_OPN_2PTS022_0399_20150402_035953_20150402_054116.EUM.nc	0.010	0.008	0.092	3292	5528	0	2134	10	92
SRL_OPN_2PTS022_0401_20150402_054115_20150402_073010.EUM.nc	-0.003	-0.010	0.087	4200	6141	0	1848	7	86
SRL_OPN_2PTS022_0404_20150402_073010_20150402_090831.EUM.nc	0.008	0.005	0.106	3394	5539	0	1971	20	154
SRL_OPN_2PTS022_0405_20150402_090831_20150402_104615.EUM.nc	-0.054	-0.061	0.120	2337	5492	0	3053	22	80
SRL_OPN_2PTS022_0407_20150402_104615_20150402_122427.EUM.nc	-0.022	-0.021	0.092	2527	5410	0	2737	55	91
SRL_OPN_2PTS022_0409_20150402_122426_20150402_140346.EUM.nc	0.027	0.028	0.085	3231	5472	0	2123	11	107
SRL_OPN_2PTS022_0411_20150402_140346_20150402_155707.EUM.nc	-0.001	-0.004	0.090	3278	6363	0	3014	5	66
SRL_OPN_2PTS022_0414_20150402_155707_20150402_173654.EUM.nc	-0.007	-0.003	0.095	2958	5497	0	2451	5	83
SRL_OPN_2PTS022_0416_20150402_173653_20150402_191620.EUM.nc	0.010	0.006	0.084	3361	5562	0	2101	18	82
SRL_OPN_2PTS022_0418_20150402_191619_20150402_205528.EUM.nc	-0.039	-0.039	0.082	3597	5607	0	1894	15	101
SRL_OPN_2PTS022_0420_20150402_205527_20150402_223345.EUM.nc	-0.002	-0.005	0.079	2784	5381	0	2490	33	74
SRL_OPN_2PTS022_0421_20150402_223345_20150403_001135.EUM.nc	-0.010	-0.016	0.095	2985	5470	0	2391	20	74
SRL_OPN_2PTS022_0423_20150403_001136_20150403_014935.EUM.nc	0.014	0.020	0.106	3049	5544	0	2419	11	65
SRL_OPN_2PTS022_0425_20150403_014935_20150403_032830.EUM.nc	0.024	0.024	0.092	2999	5478	0	2418	7	54
SRL_OPN_2PTS022_0427_20150403_032828_20150403_050912.EUM.nc	0.019	0.011	0.087	2951	5530	0	2509	4	66
SRL_OPN_2PTS022_0429_20150403_050911_20150403_065908.EUM.nc	-0.007	-0.012	0.083	3912	6192	0	2238	1	41
SRL_OPN_2PTS022_0432_20150403_065907_20150403_083744.EUM.nc	-0.005	-0.006	0.097	4055	5629	0	1416	19	139
SRL_OPN_2PTS022_0434_20150403_083743_20150403_101534.EUM.nc	-0.040	-0.049	0.106	2661	5387	0	2616	12	98
SRL_OPN_2PTS022_0435_20150403_101533_20150403_115332.EUM.nc	-0.008	-0.006	0.098	2483	5456	0	2864	16	93
SRL_OPN_2PTS022_0437_20150403_115332_20150403_133223.EUM.nc	-0.019	-0.006	0.087	2963	5362	0	2312	15	72
SRL_OPN_2PTS022_0439_20150403_133224_20150403_152548.EUM.nc	0.018	0.018	0.081	3592	6353	0	2678	15	68
SRL_OPN_2PTS022_0442_20150403_152547_20150403_170526.EUM.nc	-0.025	-0.022	0.102	2928	5600	0	2632	3	37
SRL_OPN_2PTS022_0444_20150403_170525_20150403_184505.EUM.nc	0.009	-0.002	0.081	3231	5502	0	2163	17	91
SRL_OPN_2PTS022_0446_20150403_184504_20150403_202422.EUM.nc	-0.010	-0.004	0.102	3352	5522	0	2026	14	130
SRL_OPN_2PTS022_0448_20150403_202422_20150403_220254.EUM.nc	-0.036	-0.037	0.080	2872	5497	0	2428	23	174
SRL_OPN_2PTS022_0450_20150403_220253_20150403_234053.EUM.nc	-0.014	-0.013	0.081	2605	5438	0	2750	26	57
SRL_OPN_2PTS022_0451_20150403_234052_20150404_011843.EUM.nc	0.018	0.026	0.095	2931	5534	0	2515	4	84
SRL_OPN_2PTS022_0453_20150404_011843_20150404_025714.EUM.nc	0.015	0.012	0.086	2833	5565	0	2608	11	113
SRL_OPN_2PTS022_0455_20150404_025713_20150404_043721.EUM.nc	0.014	0.010	0.087	2839	5475	0	2556	16	64
SRL_OPN_2PTS022_0457_20150404_043720_20150404_061925.EUM.nc	-0.005	-0.002	0.108	3948	5756	0	1744	8	56
SRL_OPN_2PTS022_0459_20150404_061924_20150404_080650.EUM.nc	-0.008	-0.009	0.083	4033	6101	0	1969	6	93
SRL_OPN_2PTS022_0462_20150404_080649_20150404_094448.EUM.nc	-0.022	-0.027	0.105	2822	5468	0	2471	14	161

– Continued on next page

Table 17: Sea Surface Height Anomaly (Product Values) Statistics.

– Continued from previous page

File	Median	Mean	Std. Dev.	No. Obs.	Total Obs.	Default Lat/Lon	Flag (total)	Default (total)	3-Sigma Edited
SRL_OPN_2PTS022_0463_20150404_094448_20150404_112240.EUM.nc	-0.011	-0.005	0.114	2004	5286	0	3222	24	36
SRL_OPN_2PTS022_0465_20150404_112240_20150404_130111.EUM.nc	-0.033	-0.023	0.080	2625	5363	0	2610	16	112
SRL_OPN_2PTS022_0467_20150404_130110_20150404_145427.EUM.nc	0.026	0.024	0.087	3508	6321	0	2729	4	80
SRL_OPN_2PTS022_0470_20150404_145427_20150404_163405.EUM.nc	-0.007	-0.007	0.099	3183	5616	0	2307	16	110
SRL_OPN_2PTS022_0472_20150404_163405_20150404_181349.EUM.nc	-0.003	-0.007	0.082	3097	5607	0	2433	19	58
SRL_OPN_2PTS022_0474_20150404_181348_20150404_195314.EUM.nc	-0.014	-0.009	0.087	3117	5515	0	2281	13	104
SRL_OPN_2PTS022_0476_20150404_195313_20150404_213200.EUM.nc	-0.054	-0.055	0.106	3463	5426	0	1836	41	86
SRL_OPN_2PTS022_0478_20150404_213159_20150404_231010.EUM.nc	-0.024	-0.013	0.090	2224	5362	0	3086	8	44
SRL_OPN_2PTS022_0479_20150404_231009_20150405_004757.EUM.nc	0.015	0.014	0.086	3047	5457	0	2318	40	52
SRL_OPN_2PTS022_0481_20150405_004756_20150405_022606.EUM.nc	0.002	-0.011	0.095	2869	5520	0	2584	13	54
SRL_OPN_2PTS022_0483_20150405_022605_20150405_040542.EUM.nc	-0.001	-0.005	0.092	2781	5473	0	2583	6	103
SRL_OPN_2PTS022_0485_20150405_040541_20150405_054703.EUM.nc	0.016	0.010	0.089	3610	5671	0	1969	9	83
SRL_OPN_2PTS022_0487_20150405_054702_20150405_073552.EUM.nc	-0.012	-0.014	0.081	4144	6169	0	1934	11	80
SRL_OPN_2PTS022_0490_20150405_073551_20150405_091403.EUM.nc	-0.002	-0.004	0.114	3388	5542	0	2083	13	58
SRL_OPN_2PTS022_0491_20150405_091402_20150405_105155.EUM.nc	-0.032	-0.040	0.129	2231	5459	0	3163	32	33
SRL_OPN_2PTS022_0493_20150405_105154_20150405_123008.EUM.nc	-0.029	-0.020	0.064	2484	5321	0	2739	34	64
SRL_OPN_2PTS022_0495_20150405_123008_20150405_140925.EUM.nc	0.009	0.009	0.076	3108	5513	0	2269	21	115
SRL_OPN_2PTS022_0497_20150405_140923_20150405_160244.EUM.nc	-0.015	-0.016	0.096	3277	6390	0	3018	38	57
SRL_OPN_2PTS022_0500_20150405_160243_20150405_174231.EUM.nc	-0.019	-0.023	0.098	2979	5601	0	2522	5	95
SRL_OPN_2PTS022_0502_20150405_174230_20150405_192156.EUM.nc	0.022	0.017	0.085	3363	5565	0	2122	1	79
SRL_OPN_2PTS022_0504_20150405_192155_20150405_210102.EUM.nc	-0.053	-0.053	0.084	3491	5577	0	1865	31	190
SRL_OPN_2PTS022_0506_20150405_210102_20150405_223924.EUM.nc	-0.010	-0.004	0.101	2765	5394	0	2535	40	54
SRL_OPN_2PTS022_0507_20150405_223924_20150406_001710.EUM.nc	-0.017	-0.024	0.086	2950	5432	0	2382	7	93
SRL_OPN_2PTS022_0509_20150406_001708_20150406_015511.EUM.nc	-0.006	-0.007	0.111	3089	5526	0	2406	2	29
SRL_OPN_2PTS022_0511_20150406_015510_20150406_033418.EUM.nc	0.014	0.013	0.093	2980	5500	0	2417	27	76
SRL_OPN_2PTS022_0513_20150406_033417_20150406_051458.EUM.nc	-0.005	-0.003	0.088	2936	5501	0	2450	9	106
SRL_OPN_2PTS022_0515_20150406_051458_20150406_070446.EUM.nc	-0.003	-0.012	0.095	3870	6179	0	2217	16	76
SRL_OPN_2PTS022_0518_20150406_070445_20150406_084318.EUM.nc	0.003	-0.007	0.104	3895	5608	0	1613	22	78
SRL_OPN_2PTS022_0519_20150406_084318_20150406_102115.EUM.nc	-0.020	-0.025	0.119	2541	5395	0	2755	42	57
SRL_OPN_2PTS022_0521_20150406_102113_20150406_115907.EUM.nc	-0.010	-0.009	0.092	2475	5383	0	2804	27	77
SRL_OPN_2PTS022_0523_20150406_115906_20150406_133804.EUM.nc	-0.017	-0.014	0.079	3022	5366	0	2278	8	58
SRL_OPN_2PTS022_0525_20150406_133803_20150406_153127.EUM.nc	0.012	0.020	0.087	3587	6358	0	2711	1	59
SRL_OPN_2PTS022_0528_20150406_153126_20150406_171114.EUM.nc	-0.024	-0.026	0.105	2916	5583	0	2615	3	49
SRL_OPN_2PTS022_0530_20150406_171114_20150406_185044.EUM.nc	0.026	0.015	0.095	3369	5524	0	2107	9	39
SRL_OPN_2PTS022_0532_20150406_185044_20150406_203001.EUM.nc	-0.056	-0.059	0.084	3334	5525	0	1971	33	187
SRL_OPN_2PTS022_0534_20150406_203000_20150406_220837.EUM.nc	-0.015	-0.010	0.123	2906	5504	0	2444	48	106
SRL_OPN_2PTS022_0536_20150406_220837_20150406_234627.EUM.nc	-0.009	-0.012	0.085	2770	5468	0	2580	10	108
SRL_OPN_2PTS022_0537_20150406_234627_20150407_012419.EUM.nc	0.000	0.010	0.084	2833	5482	0	2543	21	85
SRL_OPN_2PTS022_0539_20150407_012418_20150407_030302.EUM.nc	0.021	0.023	0.088	2807	5570	0	2594	14	155

– Continued on next page

Table 17: Sea Surface Height Anomaly (Product Values) Statistics.

– Continued from previous page

File	Median	Mean	Std. Dev.	No. Obs.	Total Obs.	Default Lat/Lon	Flag (total)	Default (total)	3-Sigma Edited
SRL_OPN_2PTS022_0541_20150407_030302_20150407_044306.EUM.nc	0.004	0.005	0.093	2889	5493	0	2510	7	87
SRL_OPN_2PTS022_0543_20150407_044305_20150407_062527.EUM.nc	0.030	0.012	0.110	4039	5784	0	1722	2	21
SRL_OPN_2PTS022_0545_20150407_062527_20150407_081227.EUM.nc	0.012	0.011	0.090	3981	6081	0	1936	8	156
SRL_OPN_2PTS022_0548_20150407_081225_20150407_095031.EUM.nc	0.008	-0.000	0.121	2853	5373	0	2437	18	65
SRL_OPN_2PTS022_0549_20150407_095030_20150407_112816.EUM.nc	0.017	0.009	0.094	2111	5321	0	3151	41	18
SRL_OPN_2PTS022_0551_20150407_112815_20150407_130651.EUM.nc	-0.039	-0.033	0.088	2748	5434	0	2619	2	65
SRL_OPN_2PTS022_0553_20150407_130650_20150407_150008.EUM.nc	0.012	0.014	0.094	3490	6335	0	2749	8	88
SRL_OPN_2PTS022_0556_20150407_150007_20150407_163955.EUM.nc	-0.004	-0.009	0.108	3038	5622	0	2473	15	96
SRL_OPN_2PTS022_0558_20150407_163954_20150407_181929.EUM.nc	-0.002	-0.001	0.099	2990	5364	0	2321	5	48
SRL_OPN_2PTS022_0560_20150407_181928_20150407_195855.EUM.nc	-0.006	-0.003	0.079	3109	5493	0	2260	13	111
SRL_OPN_2PTS022_0562_20150407_200215_20150407_213744.EUM.nc	-0.037	-0.045	0.096	3226	5320	0	1982	34	78
SRL_OPN_2PTS022_0564_20150407_213745_20150407_231544.EUM.nc	-0.006	-0.006	0.091	2376	5286	0	2873	16	21
SRL_OPN_2PTS022_0565_20150407_231544_20150408_005332.EUM.nc	0.008	-0.000	0.086	2954	5489	0	2469	34	32
SRL_OPN_2PTS022_0567_20150408_005331_20150408_023153.EUM.nc	0.011	0.010	0.110	2892	5544	0	2579	20	53
SRL_OPN_2PTS022_0569_20150408_023153_20150408_041125.EUM.nc	0.011	0.010	0.099	2720	5493	0	2665	8	100
SRL_OPN_2PTS022_0571_20150408_041125_20150408_055302.EUM.nc	0.030	0.022	0.093	3682	5706	0	1885	9	130
SRL_OPN_2PTS022_0573_20150408_055301_20150408_074130.EUM.nc	-0.013	-0.011	0.077	4161	6154	0	1913	2	78
SRL_OPN_2PTS022_0576_20150408_074129_20150408_091946.EUM.nc	-0.008	-0.006	0.113	3238	5513	0	2235	4	36
SRL_OPN_2PTS022_0577_20150408_091945_20150408_105730.EUM.nc	-0.006	-0.017	0.111	2099	5428	0	3266	37	26
SRL_OPN_2PTS022_0579_20150408_105728_20150408_123545.EUM.nc	-0.013	-0.003	0.080	2465	5314	0	2797	6	46
SRL_OPN_2PTS022_0581_20150408_123544_20150408_141514.EUM.nc	-0.015	-0.012	0.082	3253	5528	0	2176	1	98
SRL_OPN_2PTS022_0583_20150408_141514_20150408_160834.EUM.nc	0.012	0.018	0.109	3357	6374	0	2925	11	81
SRL_OPN_2PTS022_0586_20150408_160833_20150408_174811.EUM.nc	-0.014	-0.009	0.097	2935	5563	0	2544	18	66
SRL_OPN_2PTS022_0588_20150408_174810_20150408_192744.EUM.nc	0.000	-0.002	0.084	3207	5583	0	2254	24	98
SRL_OPN_2PTS022_0590_20150408_192743_20150408_210639.EUM.nc	-0.050	-0.053	0.088	3431	5579	0	2009	13	126
SRL_OPN_2PTS022_0592_20150408_210638_20150408_224459.EUM.nc	-0.018	-0.023	0.106	2623	5376	0	2650	18	85
SRL_OPN_2PTS022_0593_20150408_224458_20150409_002249.EUM.nc	0.010	0.006	0.080	2982	5450	0	2388	10	70
SRL_OPN_2PTS022_0595_20150409_002248_20150409_020045.EUM.nc	0.008	0.005	0.085	2951	5511	0	2426	9	125
SRL_OPN_2PTS022_0597_20150409_020045_20150409_033957.EUM.nc	0.027	0.019	0.103	2916	5514	0	2535	19	44
SRL_OPN_2PTS022_0599_20150409_033956_20150409_052054.EUM.nc	-0.008	-0.005	0.102	2976	5560	0	2519	5	60
SRL_OPN_2PTS022_0601_20150409_052052_20150409_071029.EUM.nc	0.004	-0.006	0.091	3853	6177	0	2240	14	70
SRL_OPN_2PTS022_0604_20150409_071029_20150409_084859.EUM.nc	-0.014	-0.010	0.082	3730	5616	0	1716	25	145
SRL_OPN_2PTS022_0605_20150409_084858_20150409_102646.EUM.nc	-0.026	-0.029	0.091	2362	5406	0	2833	8	203
SRL_OPN_2PTS022_0607_20150409_102645_20150409_120449.EUM.nc	0.017	0.019	0.077	2567	5403	0	2800	15	21
SRL_OPN_2PTS022_0609_20150409_120449_20150409_134350.EUM.nc	-0.876	-0.178	3.565	3102	5395	0	2253	29	11
SRL_OPN_2PTS022_0611_20150409_134349_20150409_153714.EUM.nc	0.012	0.018	0.083	3523	6393	0	2753	22	95
SRL_OPN_2PTS022_0614_20150409_153713_20150409_171652.EUM.nc	0.008	0.006	0.085	2802	5594	0	2677	3	112
SRL_OPN_2PTS022_0616_20150409_171651_20150409_185630.EUM.nc	0.006	0.006	0.064	2016	3813	0	1659	8	130
SRL_OPN_2PTS022_0618_20150409_185629_20150409_203536.EUM.nc	-0.038	-0.043	0.095	3384	5552	0	1958	17	193

– Continued on next page

Table 17: Sea Surface Height Anomaly (Product Values) Statistics.

– Continued from previous page

File	Median	Mean	Std. Dev.	No. Obs.	Total Obs.	Default Lat/Lon	Flag (total)	Default (total)	3-Sigma Edited
SRL_OPN_2PTS022_0620_20150409_203535_20150409_221411.EUM.nc	-0.030	-0.031	0.089	2912	5492	0	2439	42	99
SRL_OPN_2PTS022_0622_20150409_221410_20150409_235208.EUM.nc	-0.006	-0.008	0.073	2724	5469	0	2570	11	164
SRL_OPN_2PTS022_0623_20150409_235208_20150410_012953.EUM.nc	0.038	0.045	0.088	2934	5523	0	2513	19	57
SRL_OPN_2PTS022_0625_20150410_012952_20150410_030839.EUM.nc	0.054	0.054	0.105	2899	5531	0	2550	8	74
SRL_OPN_2PTS022_0627_20150410_030838_20150410_044859.EUM.nc	0.002	0.003	0.109	2989	5460	0	2439	8	24
SRL_OPN_2PTS022_0629_20150410_044858_20150410_063119.EUM.nc	0.031	0.024	0.097	3973	5765	0	1717	3	72
SRL_OPN_2PTS022_0631_20150410_063119_20150410_081800.EUM.nc	0.002	-0.002	0.077	3951	6080	0	1934	11	184
SRL_OPN_2PTS022_0634_20150410_081800_20150410_095604.EUM.nc	-0.011	-0.008	0.103	2703	5380	0	2529	8	140
SRL_OPN_2PTS022_0635_20150410_095603_20150410_113358.EUM.nc	-0.008	-0.004	0.096	2271	5373	0	2993	40	69
SRL_OPN_2PTS022_0637_20150410_113357_20150410_131227.EUM.nc	0.001	0.004	0.097	2801	5386	0	2518	13	54
SRL_OPN_2PTS022_0639_20150410_131227_20150410_150554.EUM.nc	-0.004	0.001	0.087	3522	6347	0	2735	1	89
SRL_OPN_2PTS022_0642_20150410_150555_20150410_164533.EUM.nc	-0.003	-0.001	0.078	2768	5590	0	2640	13	169
SRL_OPN_2PTS022_0644_20150410_164532_20150410_182515.EUM.nc	-0.014	-0.025	0.088	3233	5500	0	2187	18	62
SRL_OPN_2PTS022_0646_20150410_182515_20150410_200430.EUM.nc	-0.010	-0.016	0.096	3101	5488	0	2324	21	42
SRL_OPN_2PTS022_0648_20150410_200430_20150410_214319.EUM.nc	-0.050	-0.051	0.087	3219	5509	0	2119	68	103
SRL_OPN_2PTS022_0650_20150410_214318_20150410_232124.EUM.nc	0.009	0.009	0.085	2382	5305	0	2789	21	113
SRL_OPN_2PTS022_0651_20150410_232123_20150411_005904.EUM.nc	0.007	0.021	0.097	2866	5480	0	2536	33	45
SRL_OPN_2PTS022_0653_20150411_005903_20150411_023728.EUM.nc	0.011	0.022	0.112	2935	5560	0	2555	28	42
SRL_OPN_2PTS022_0655_20150411_023727_20150411_041714.EUM.nc	0.010	0.007	0.101	2818	5516	0	2627	21	50
SRL_OPN_2PTS022_0657_20150411_041713_20150411_055850.EUM.nc	0.012	0.006	0.094	3700	5707	0	1874	8	125
SRL_OPN_2PTS022_0659_20150411_055850_20150411_074703.EUM.nc	-0.009	-0.001	0.093	4138	6133	0	1936	9	50
SRL_OPN_2PTS022_0662_20150411_074703_20150411_092518.EUM.nc	-0.015	-0.015	0.113	3116	5499	0	2270	6	107
SRL_OPN_2PTS022_0663_20150411_092517_20150411_110310.EUM.nc	0.015	0.012	0.113	2051	5438	0	3295	43	49
SRL_OPN_2PTS022_0665_20150411_110310_20150411_124120.EUM.nc	-0.013	-0.007	0.092	2507	5321	0	2752	11	51
SRL_OPN_2PTS022_0667_20150411_124119_20150411_142055.EUM.nc	0.010	0.015	0.085	3200	5478	0	2128	10	140
SRL_OPN_2PTS022_0669_20150411_142054_20150411_161412.EUM.nc	0.014	0.012	0.092	3343	6373	0	2903	16	111
SRL_OPN_2PTS022_0672_20150411_161411_20150411_175357.EUM.nc	-0.014	-0.019	0.090	2970	5570	0	2525	4	71
SRL_OPN_2PTS022_0674_20150411_175357_20150411_193320.EUM.nc	-0.034	-0.028	0.086	3212	5593	0	2268	12	101
SRL_OPN_2PTS022_0676_20150411_193320_20150411_211221.EUM.nc	-0.065	-0.058	0.093	3418	5467	0	1993	12	44
SRL_OPN_2PTS022_0678_20150411_211220_20150411_225040.EUM.nc	-0.035	-0.033	0.108	2452	5444	0	2908	9	75
SRL_OPN_2PTS022_0679_20150411_225039_20150412_002820.EUM.nc	0.011	0.005	0.103	3003	5416	0	2311	17	85
SRL_OPN_2PTS022_0681_20150412_002819_20150412_020627.EUM.nc	0.014	0.019	0.103	2923	5550	0	2549	36	42
SRL_OPN_2PTS022_0683_20150412_020626_20150412_034544.EUM.nc	0.003	0.003	0.084	2908	5559	0	2590	24	37
SRL_OPN_2PTS022_0685_20150412_034543_20150412_052639.EUM.nc	0.019	0.012	0.100	2893	5549	0	2602	5	49
SRL_OPN_2PTS022_0687_20150412_052639_20150412_071604.EUM.nc	-0.020	-0.023	0.082	3918	6179	0	2138	10	113
SRL_OPN_2PTS022_0690_20150412_071603_20150412_085431.EUM.nc	0.001	0.002	0.089	3618	5595	0	1814	29	134
SRL_OPN_2PTS022_0691_20150412_085430_20150412_103226.EUM.nc	-0.023	-0.024	0.126	2251	5499	0	3107	24	117
SRL_OPN_2PTS022_0693_20150412_103225_20150412_121023.EUM.nc	-0.002	-0.009	0.082	2474	5444	0	2893	47	30
SRL_OPN_2PTS022_0695_20150412_121022_20150412_134929.EUM.nc	0.034	0.034	0.085	3075	5421	0	2274	16	56

– Continued on next page

Table 17: Sea Surface Height Anomaly (Product Values) Statistics.

– Continued from previous page

File	Median	Mean	Std. Dev.	No. Obs.	Total Obs.	Default Lat/Lon	Flag (total)	Default (total)	3-Sigma Edited
SRL_OPN_2PTS022_0697_20150412_134928_20150412_154253.EUM.nc	0.005	0.011	0.080	3487	6352	0	2731	33	101
SRL_OPN_2PTS022_0700_20150412_154251_20150412_172240.EUM.nc	-0.009	-0.005	0.079	2852	5509	0	2556	12	89
SRL_OPN_2PTS022_0702_20150412_172240_20150412_190208.EUM.nc	-0.016	-0.015	0.071	3168	5574	0	2284	18	104
SRL_OPN_2PTS022_0704_20150412_190207_20150412_204120.EUM.nc	-0.022	-0.017	0.093	3573	5564	0	1809	17	165
SRL_OPN_2PTS022_0706_20150412_204120_20150412_221952.EUM.nc	-0.044	-0.041	0.084	2950	5370	0	2355	31	34
SRL_OPN_2PTS022_0708_20150412_221952_20150412_235739.EUM.nc	-0.008	-0.007	0.075	2905	5471	0	2470	11	85
SRL_OPN_2PTS022_0709_20150412_235739_20150413_013546.EUM.nc	0.040	0.042	0.087	2988	5540	0	2441	16	95
SRL_OPN_2PTS022_0711_20150413_013545_20150413_031427.EUM.nc	0.036	0.034	0.091	2811	5509	0	2601	17	80
SRL_OPN_2PTS022_0713_20150413_031426_20150413_045455.EUM.nc	0.014	0.010	0.094	2968	5496	0	2444	6	78
SRL_OPN_2PTS022_0715_20150413_045455_20150413_063723.EUM.nc	0.000	-0.000	0.087	3972	5793	0	1780	5	36
SRL_OPN_2PTS022_0717_20150413_063724_20150413_082354.EUM.nc	0.023	0.020	0.106	4004	6042	0	1902	25	111
SRL_OPN_2PTS022_0720_20150413_082354_20150413_100147.EUM.nc	-0.012	-0.019	0.128	2675	5414	0	2586	10	143
SRL_OPN_2PTS022_0721_20150413_100146_20150413_113942.EUM.nc	-0.019	-0.025	0.107	2330	5387	0	2964	40	53
SRL_OPN_2PTS022_0723_20150413_113942_20150413_131825.EUM.nc	-0.008	0.005	0.094	2925	5407	0	2447	9	26
SRL_OPN_2PTS022_0725_20150413_131824_20150413_151146.EUM.nc	0.011	0.011	0.077	3520	6390	0	2768	5	97
SRL_OPN_2PTS022_0728_20150413_151144_20150413_165132.EUM.nc	0.008	0.002	0.082	2891	5568	0	2625	9	43
SRL_OPN_2PTS022_0730_20150413_165131_20150413_183106.EUM.nc	-0.003	-0.010	0.088	3142	5502	0	2271	20	69
SRL_OPN_2PTS022_0732_20150413_183105_20150413_201027.EUM.nc	0.025	0.025	0.085	3069	5513	0	2283	21	140
SRL_OPN_2PTS022_0734_20150413_201026_20150413_214905.EUM.nc	-0.051	-0.051	0.090	3138	5521	0	2199	48	136
SRL_OPN_2PTS022_0736_20150413_214904_20150413_232707.EUM.nc	-0.016	-0.018	0.092	2409	5310	0	2804	61	36
SRL_OPN_2PTS022_0737_20150413_232706_20150414_010458.EUM.nc	-0.006	-0.001	0.094	2768	5510	0	2708	11	23
SRL_OPN_2PTS022_0739_20150414_010457_20150414_024316.EUM.nc	0.011	0.008	0.099	2856	5552	0	2627	5	64
SRL_OPN_2PTS022_0741_20150414_024315_20150414_042309.EUM.nc	0.017	0.007	0.094	2799	5506	0	2602	13	92
SRL_OPN_2PTS022_0743_20150414_042308_20150414_060501.EUM.nc	0.009	0.006	0.080	3716	5736	0	1864	8	148
SRL_OPN_2PTS022_0745_20150414_060500_20150414_075259.EUM.nc	0.012	0.009	0.083	4044	6099	0	1971	14	70
SRL_OPN_2PTS022_0748_20150414_075258_20150414_093103.EUM.nc	-0.006	0.001	0.122	3038	5466	0	2318	16	94
SRL_OPN_2PTS022_0749_20150414_093103_20150414_110854.EUM.nc	-0.031	-0.037	0.105	2135	5408	0	3192	48	33
SRL_OPN_2PTS022_0751_20150414_110855_20150414_124716.EUM.nc	-0.014	-0.012	0.081	2483	5328	0	2770	5	70
SRL_OPN_2PTS022_0753_20150414_124716_20150414_144027.EUM.nc	0.039	0.035	0.085	3328	6268	0	2846	6	88
SRL_OPN_2PTS022_0756_20150414_144025_20150414_162012.EUM.nc	0.003	-0.006	0.103	3298	5617	0	2188	9	122
SRL_OPN_2PTS022_0758_20150414_162012_20150414_175948.EUM.nc	0.017	0.019	0.087	3067	5574	0	2453	8	46
SRL_OPN_2PTS022_0760_20150414_175948_20150414_193919.EUM.nc	0.006	0.008	0.094	3269	5587	0	2247	6	65
SRL_OPN_2PTS022_0762_20150414_193918_20150414_211808.EUM.nc	-0.037	-0.037	0.088	3369	5476	0	2012	30	65
SRL_OPN_2PTS022_0764_20150414_211808_20150414_225625.EUM.nc	-0.025	-0.024	0.083	2363	5436	0	2953	14	106
SRL_OPN_2PTS022_0765_20150414_225624_20150415_003413.EUM.nc	-0.015	-0.025	0.091	3100	5465	0	2289	11	65
SRL_OPN_2PTS022_0767_20150415_003413_20150415_021214.EUM.nc	0.013	0.014	0.097	2901	5545	0	2597	3	44
SRL_OPN_2PTS022_0769_20150415_021214_20150415_035137.EUM.nc	0.004	0.005	0.089	2755	5535	0	2680	34	66
SRL_OPN_2PTS022_0771_20150415_035136_20150415_053248.EUM.nc	0.008	0.001	0.098	2950	5543	0	2515	3	75
SRL_OPN_2PTS022_0781_20150415_121617_20150415_135522.EUM.nc	0.037	0.036	0.096	3111	5461	0	2274	8	68

– Continued on next page

Table 17: Sea Surface Height Anomaly (Product Values) Statistics.

– Continued from previous page

File	Median	Mean	Std. Dev.	No. Obs.	Total Obs.	Default Lat/Lon	Flag (total)	Default (total)	3-Sigma Edited
SRL_OPN_2PTS022_0783_20150415_135522_20150415_154844.EUM.nc	0.007	0.003	0.078	3446	6373	0	2794	34	99
SRL_OPN_2PTS022_0786_20150415_154844_20150415_172831.EUM.nc	0.028	0.028	0.073	2830	5484	0	2525	8	121
SRL_OPN_2PTS022_0788_20150415_172831_20150415_190808.EUM.nc	0.015	0.011	0.106	3365	5592	0	2130	15	82
SRL_OPN_2PTS022_0790_20150415_190808_20150415_204710.EUM.nc	-0.030	-0.025	0.084	3609	5589	0	1825	15	140
SRL_OPN_2PTS022_0792_20150415_204710_20150415_222540.EUM.nc	-0.053	-0.044	0.084	2896	5384	0	2417	33	38
SRL_OPN_2PTS022_0794_20150415_222539_20150416_000333.EUM.nc	-0.022	-0.023	0.083	2913	5524	0	2444	15	152
SRL_OPN_2PTS022_0795_20150416_000332_20150416_014121.EUM.nc	0.051	0.052	0.092	3028	5553	0	2465	11	49
SRL_OPN_2PTS022_0797_20150416_014120_20150416_032016.EUM.nc	0.037	0.037	0.084	2831	5504	0	2574	36	63
SRL_OPN_2PTS022_0799_20150416_032016_20150416_050041.EUM.nc	0.006	0.005	0.095	2975	5510	0	2421	12	102
SRL_OPN_2PTS022_0801_20150416_050040_20150416_064327.EUM.nc	0.000	-0.005	0.092	3942	5804	0	1821	15	26
SRL_OPN_2PTS022_0803_20150416_064327_20150416_082929.EUM.nc	0.009	0.011	0.098	4023	6032	0	1800	2	207
SRL_OPN_2PTS022_0806_20150416_082928_20150416_100729.EUM.nc	-0.027	-0.019	0.086	2608	5386	0	2561	5	212
SRL_OPN_2PTS022_0807_20150416_100728_20150416_114527.EUM.nc	-0.031	-0.028	0.087	2367	5425	0	2959	21	78
SRL_OPN_2PTS022_0809_20150416_114526_20150416_132404.EUM.nc	-0.006	0.004	0.087	2869	5397	0	2406	4	118
SRL_OPN_2PTS022_0811_20150416_132403_20150416_151726.EUM.nc	0.034	0.034	0.078	3518	6330	0	2707	13	92
SRL_OPN_2PTS022_0814_20150416_151725_20150416_165713.EUM.nc	-0.007	-0.013	0.097	2833	5580	0	2664	8	75
SRL_OPN_2PTS022_0816_20150416_165713_20150416_183653.EUM.nc	0.027	0.023	0.098	3231	5486	0	2209	2	44
SRL_OPN_2PTS022_0818_20150416_183652_20150416_201605.EUM.nc	0.013	0.021	0.095	3264	5512	0	2158	14	76
SRL_OPN_2PTS022_0820_20150416_201604_20150416_215449.EUM.nc	-0.059	-0.057	0.101	3084	5479	0	2238	47	110
SRL_OPN_2PTS022_0822_20150416_215448_20150416_233250.EUM.nc	-0.028	-0.023	0.082	2336	5286	0	2767	44	139
SRL_OPN_2PTS022_0823_20150416_233249_20150417_011032.EUM.nc	0.016	0.022	0.086	2751	5492	0	2709	13	19
SRL_OPN_2PTS022_0825_20150417_011031_20150417_024905.EUM.nc	0.032	0.030	0.081	2848	5559	0	2635	6	70
SRL_OPN_2PTS022_0827_20150417_024903_20150417_042854.EUM.nc	0.010	0.006	0.089	2847	5500	0	2561	8	84
SRL_OPN_2PTS022_0829_20150417_042854_20150417_061054.EUM.nc	0.004	0.009	0.088	3822	5738	0	1873	9	34
SRL_OPN_2PTS022_0831_20150417_061053_20150417_075835.EUM.nc	0.003	0.007	0.097	4031	6101	0	2006	7	57
SRL_OPN_2PTS022_0834_20150417_075836_20150417_093645.EUM.nc	-0.019	-0.016	0.103	2852	5478	0	2489	24	113
SRL_OPN_2PTS022_0835_20150417_093645_20150417_111437.EUM.nc	-0.018	-0.027	0.102	2065	5397	0	3225	63	44
SRL_OPN_2PTS022_0837_20150417_111437_20150417_125255.EUM.nc	-0.030	-0.016	0.084	2597	5337	0	2666	12	62
SRL_OPN_2PTS022_0839_20150417_125254_20150417_144607.EUM.nc	0.049	0.048	0.090	3384	6291	0	2833	3	71
SRL_OPN_2PTS022_0842_20150417_144607_20150417_162552.EUM.nc	-0.011	-0.028	0.114	3349	5633	0	2243	8	33
SRL_OPN_2PTS022_0844_20150417_162552_20150417_180537.EUM.nc	0.021	0.008	0.089	3099	5630	0	2464	7	60
SRL_OPN_2PTS022_0846_20150417_180536_20150417_194457.EUM.nc	0.008	0.000	0.096	3248	5565	0	2231	14	72
SRL_OPN_2PTS022_0848_20150417_194456_20150417_212354.EUM.nc	-0.060	-0.057	0.111	3434	5442	0	1934	26	48
SRL_OPN_2PTS022_0850_20150417_212354_20150417_230207.EUM.nc	-0.054	-0.054	0.110	2206	5379	0	3099	14	60
SRL_OPN_2PTS022_0851_20150417_230206_20150418_003947.EUM.nc	-0.009	-0.005	0.085	3099	5472	0	2282	13	78
SRL_OPN_2PTS022_0853_20150418_003946_20150418_021800.EUM.nc	-0.003	0.004	0.108	2808	5549	0	2665	5	71
SRL_OPN_2PTS022_0855_20150418_021800_20150418_035719.EUM.nc	0.017	0.018	0.106	2808	5571	0	2719	9	35
SRL_OPN_2PTS022_0857_20150418_035718_20150418_053838.EUM.nc	0.008	0.003	0.093	3129	5534	0	2327	13	65
SRL_OPN_2PTS022_0859_20150418_053837_20150418_072738.EUM.nc	-0.035	-0.028	0.085	4153	6168	0	1897	1	117

– Continued on next page

Table 17: Sea Surface Height Anomaly (Product Values) Statistics.

– Continued from previous page

File	Median	Mean	Std. Dev.	No. Obs.	Total Obs.	Default Lat/Lon	Flag (total)	Default (total)	3-Sigma Edited
SRL_OPN_2PTS022_0862_20150418_072737_20150418_090601.EUM.nc	-0.006	-0.004	0.093	3380	5555	0	2007	15	153
SRL_OPN_2PTS022_0863_20150418_090600_20150418_104345.EUM.nc	-0.067	-0.067	0.112	2262	5486	0	3100	38	86
SRL_OPN_2PTS022_0865_20150418_104344_20150418_122155.EUM.nc	-0.033	-0.038	0.096	2552	5456	0	2798	41	65
SRL_OPN_2PTS022_0867_20150418_122154_20150418_140112.EUM.nc	0.042	0.046	0.087	3264	5483	0	2138	2	79
SRL_OPN_2PTS022_0869_20150418_140111_20150418_155435.EUM.nc	-0.002	0.000	0.088	3230	6367	0	3042	11	84
SRL_OPN_2PTS022_0872_20150418_155434_20150418_173412.EUM.nc	0.018	0.026	0.087	2797	5464	0	2554	6	107
SRL_OPN_2PTS022_0874_20150418_173411_20150418_191347.EUM.nc	0.007	0.003	0.094	3323	5582	0	2148	27	84
SRL_OPN_2PTS022_0876_20150418_191347_20150418_205256.EUM.nc	-0.078	-0.064	0.103	3644	5613	0	1895	28	46
SRL_OPN_2PTS022_0878_20150418_205255_20150418_223115.EUM.nc	-0.053	-0.051	0.088	2823	5385	0	2474	38	50
SRL_OPN_2PTS022_0880_20150418_223113_20150419_000906.EUM.nc	-0.003	-0.008	0.099	3047	5476	0	2380	9	40
SRL_OPN_2PTS022_0881_20150419_000907_20150419_014705.EUM.nc	0.022	0.014	0.102	3091	5559	0	2424	5	39
SRL_OPN_2PTS022_0883_20150419_014704_20150419_032557.EUM.nc	0.023	0.011	0.111	2980	5486	0	2478	18	10
SRL_OPN_2PTS022_0885_20150419_032556_20150419_050606.EUM.nc	0.030	0.019	0.096	2912	5500	0	2541	7	40
SRL_OPN_2PTS022_0887_20150419_050604_20150419_065638.EUM.nc	-0.017	-0.022	0.090	3833	6225	0	2306	2	84
SRL_OPN_2PTS022_0890_20150419_065637_20150419_083514.EUM.nc	0.000	0.006	0.094	4012	5615	0	1445	11	147
SRL_OPN_2PTS022_0892_20150419_083513_20150419_101305.EUM.nc	-0.022	-0.024	0.120	2681	5398	0	2648	13	56
SRL_OPN_2PTS022_0893_20150419_101303_20150419_115103.EUM.nc	-0.001	-0.009	0.099	2446	5458	0	2932	28	52
SRL_OPN_2PTS022_0895_20150419_115102_20150419_132952.EUM.nc	0.010	0.009	0.087	2892	5389	0	2361	15	121
SRL_OPN_2PTS022_0897_20150419_132952_20150419_152315.EUM.nc	0.031	0.025	0.078	3564	6362	0	2724	2	72
SRL_OPN_2PTS022_0900_20150419_152314_20150419_170254.EUM.nc	0.001	-0.005	0.104	2863	5603	0	2695	5	40
SRL_OPN_2PTS022_0902_20150419_170253_20150419_184235.EUM.nc	0.014	0.006	0.109	3219	5488	0	2215	6	48
SRL_OPN_2PTS022_0904_20150419_184235_20150419_202144.EUM.nc	-0.023	-0.021	0.087	3276	5519	0	2050	21	172
SRL_OPN_2PTS022_0906_20150419_202144_20150419_220026.EUM.nc	-0.048	-0.060	0.096	2841	5493	0	2464	45	143
SRL_OPN_2PTS022_0908_20150419_220026_20150419_233825.EUM.nc	-0.011	-0.013	0.088	2601	5441	0	2760	30	50
SRL_OPN_2PTS022_0909_20150419_233825_20150420_011557.EUM.nc	0.027	0.019	0.104	2977	5486	0	2468	5	36
SRL_OPN_2PTS022_0911_20150420_011557_20150420_025433.EUM.nc	0.005	0.006	0.092	2854	5527	0	2608	5	60
SRL_OPN_2PTS022_0913_20150420_025431_20150420_043436.EUM.nc	0.016	0.006	0.098	2856	5510	0	2581	17	56
SRL_OPN_2PTS022_0915_20150420_043435_20150420_061636.EUM.nc	0.016	0.013	0.089	3896	5767	0	1838	9	24
SRL_OPN_2PTS022_0917_20150420_061635_20150420_080401.EUM.nc	-0.008	-0.008	0.084	3983	6094	0	2008	1	102
SRL_OPN_2PTS022_0920_20150420_080400_20150420_094209.EUM.nc	-0.014	-0.010	0.090	2833	5497	0	2499	10	155
SRL_OPN_2PTS022_0921_20150420_094208_20150420_112002.EUM.nc	0.005	-0.010	0.132	2114	5329	0	3065	78	72
SRL_OPN_2PTS022_0923_20150420_112001_20150420_125831.EUM.nc	-0.007	-0.017	0.083	2608	5341	0	2615	5	113
SRL_OPN_2PTS022_0925_20150420_125830_20150420_145144.EUM.nc	0.035	0.029	0.105	3462	6346	0	2826	15	43
SRL_OPN_2PTS022_0928_20150420_145144_20150420_163123.EUM.nc	-0.030	-0.027	0.102	3217	5655	0	2321	13	104
SRL_OPN_2PTS022_0930_20150420_163123_20150420_181106.EUM.nc	-0.012	-0.011	0.091	3050	5586	0	2450	6	80
SRL_OPN_2PTS022_0932_20150420_181106_20150420_195026.EUM.nc	-0.008	-0.015	0.082	3140	5517	0	2271	4	102
SRL_OPN_2PTS022_0934_20150420_195025_20150420_212920.EUM.nc	-0.051	-0.055	0.095	3449	5457	0	1885	29	94
SRL_OPN_2PTS022_0936_20150420_212919_20150420_230731.EUM.nc	-0.037	-0.037	0.102	2126	5387	0	3163	13	85
SRL_OPN_2PTS022_0937_20150420_230730_20150421_004510.EUM.nc	0.011	-0.001	0.100	3056	5454	0	2337	15	46

– Continued on next page

Table 17: Sea Surface Height Anomaly (Product Values) Statistics.

– Continued from previous page

File	Median	Mean	Std. Dev.	No. Obs.	Total Obs.	Default Lat/Lon	Flag (total)	Default (total)	3-Sigma Edited
SRL_OPN_2PTS022_0939_20150421_004510_20150421_022325.EUM.nc	0.022	0.029	0.103	2756	5559	0	2682	3	118
SRL_OPN_2PTS022_0941_20150421_022325_20150421_040258.EUM.nc	0.020	0.009	0.107	2788	5463	0	2592	8	75
SRL_OPN_2PTS022_0943_20150421_040257_20150421_054415.EUM.nc	0.009	0.003	0.097	3348	5653	0	2173	22	110
SRL_OPN_2PTS022_0945_20150421_054415_20150421_073303.EUM.nc	-0.012	-0.013	0.086	4163	6171	0	1941	7	60
SRL_OPN_2PTS022_0948_20150421_073302_20150421_091123.EUM.nc	0.011	0.009	0.090	3222	5547	0	2183	12	130
SRL_OPN_2PTS022_0949_20150421_091124_20150421_104916.EUM.nc	-0.030	-0.033	0.123	2264	5524	0	3164	25	71
SRL_OPN_2PTS022_0951_20150421_104915_20150421_122718.EUM.nc	0.022	0.026	0.108	2536	5337	0	2728	63	10
SRL_OPN_2PTS022_0953_20150421_122718_20150421_140641.EUM.nc	0.014	0.016	0.085	3126	5519	0	2286	1	106
SRL_OPN_2PTS022_0955_20150421_140640_20150421_160003.EUM.nc	-0.001	0.003	0.091	3197	6381	0	3077	13	94
SRL_OPN_2PTS022_0958_20150421_160002_20150421_173949.EUM.nc	-0.011	-0.011	0.096	2920	5622	0	2647	12	43
SRL_OPN_2PTS022_0960_20150421_173948_20150421_191915.EUM.nc	0.016	0.009	0.084	3303	5573	0	2158	7	105
SRL_OPN_2PTS022_0962_20150421_191913_20150421_205821.EUM.nc	-0.057	-0.064	0.084	3491	5599	0	1925	24	159
SRL_OPN_2PTS022_0964_20150421_205820_20150421_223646.EUM.nc	-0.006	-0.001	0.104	2727	5389	0	2550	36	76
SRL_OPN_2PTS022_0965_20150421_223646_20150422_001429.EUM.nc	-0.018	-0.023	0.095	2938	5462	0	2434	4	86
SRL_OPN_2PTS022_0967_20150422_001427_20150422_015229.EUM.nc	-0.004	0.002	0.098	3024	5535	0	2455	3	53
SRL_OPN_2PTS022_0969_20150422_015228_20150422_033133.EUM.nc	0.013	0.019	0.088	2863	5477	0	2456	23	135
SRL_OPN_2PTS022_0971_20150422_033132_20150422_051211.EUM.nc	0.012	0.002	0.087	2945	5524	0	2500	1	78
SRL_OPN_2PTS022_0973_20150422_051210_20150422_070203.EUM.nc	-0.005	-0.006	0.094	3780	6209	0	2352	12	65
SRL_OPN_2PTS022_0976_20150422_070201_20150422_084036.EUM.nc	-0.003	0.004	0.092	3898	5596	0	1560	11	127
SRL_OPN_2PTS022_0978_20150422_084035_20150422_101833.EUM.nc	-0.029	-0.027	0.108	2644	5396	0	2682	27	43
SRL_OPN_2PTS022_0979_20150422_101832_20150422_152842.EUM.nc	0.032	0.035	0.147	9118	17153	0	7954	30	51
SRL_OPN_2PTS022_0986_20150422_152841_20150422_170828.EUM.nc	0.001	-0.002	0.090	2692	4643	0	1872	3	76
SRL_OPN_2PTS022_0988_20150422_170827_20150422_184759.EUM.nc	-0.002	-0.009	0.089	3306	5490	0	2129	8	47
SRL_OPN_2PTS022_0990_20150422_184758_20150422_202714.EUM.nc	-0.036	-0.042	0.098	3269	5524	0	2070	25	160
SRL_OPN_2PTS022_0992_20150422_202715_20150422_220554.EUM.nc	-0.036	-0.041	0.104	2900	5478	0	2393	37	148
SRL_OPN_2PTS022_0994_20150422_220553_20150422_234343.EUM.nc	0.014	0.010	0.080	2657	5481	0	2661	28	135
SRL_OPN_2PTS022_0995_20150422_234342_20150423_012135.EUM.nc	0.012	0.011	0.083	2897	5521	0	2523	27	74
SRL_OPN_2PTS022_0997_20150423_012134_20150423_030016.EUM.nc	0.026	0.024	0.090	2822	5580	0	2670	5	83
SRL_OPN_2PTS022_0999_20150423_030016_20150423_044017.EUM.nc	0.004	-0.005	0.108	2859	5503	0	2590	17	37