Near Real Time Altimeter Validation System Report

Report Generation Date: 2015-06-01 15:40:28
Data Window Start Date: 2015-04-23 05:39:00
Data Window End Date: 2015-05-28 05:39:00
Data Window Duration : 35.0000 days

Contents

1 File Summary **6**

2 Sea Surface Height Anomaly Plots **19**

3 Sea Surface Height Anomaly (Model Wet) Plots **24**

4 Ka-Band Significant Wave Height Plots **29**

5 Altimeter Wind Speed Plots **34**

6 Ka-Band Backscatter Coefficient Plots **39**

7 Dry Troposphere Path Delay Plots **44**

8 Radiometer Wet Troposphere Path Delay Plots **49**

9 Model Wet Troposphere Path Delay Plots **54**

10 Wet Path Delay Difference (AMR-Model) Plots **59**

11 K Brightness Temperature Plots **64**

12 Ka Brightness Temperature Plots **69**

13 Ka-Band Ionospheric Path Delay Plots **74**

14 Ka-Band Sea State Bias Plots **79**

15 Ka-Band Waveform Attitude Plots **84**

16 Inverted Barometer Height Correction Plots **89**

17 Sea Surface Height Anomaly (Product Values) Plots **94**

18 Sea Surface Height Anomaly Table **99**

19 Sea Surface Height Anomaly (Model Wet) Table **112**

20 Ka-Band Significant Wave Height Table **125**

21 Altimeter Wind Speed Table **138**

22 Ka-Band Backscatter Coefficient Table **151**

23 Dry Troposphere Path Delay Table **164**

24 Radiometer Wet Troposphere Path Delay Table **177**

25 Model Wet Troposphere Path Delay Table **190**

26 Wet Path Delay Difference (AMR-Model) Table **203**

27 K Brightness Temperature Table **216**

28 Ka Brightness Temperature Table **229**

29 Ka-Band Ionospheric Path Delay Table **242**

30 Ka-Band Sea State Bias Table **255**

31 Ka-Band Waveform Attitude Table **268**

32 Inverted Barometer Height Correction Table **281**

33 Sea Surface Height Anomaly (Product Values) Table **294**

List of Figures

1 Mean/Median for Sea Surface Height Anomaly . . . 19
2 Standard Deviation for Sea Surface Height Anomaly . . . 20
3 Flagged/Edited Data Points for Sea Surface Height Anomaly . . . 20
4 One Cycle Per Revolution Amplitude for Sea Surface Height Anomaly . . . 21
5 Histogram for Sea Surface Height Anomaly . . . 21
6 Map of Values for Sea Surface Height Anomaly . . . 22
7 Map of Flagged/Edited Points for Sea Surface Height Anomaly . . . 23
8 Mean/Median for Sea Surface Height Anomaly (Model Wet) . . . 24
9 Standard Deviation for Sea Surface Height Anomaly (Model Wet) . . . 25
10 Flagged/Edited Data Points for Sea Surface Height Anomaly (Model Wet) . . . 25
11 One Cycle Per Revolution Amplitude for Sea Surface Height Anomaly (Model Wet) . . . 26
12 Histogram for Sea Surface Height Anomaly (Model Wet) . . . 26
13 Map of Values for Sea Surface Height Anomaly (Model Wet) . . . 27
14 Map of Flagged/Edited Points for Sea Surface Height Anomaly (Model Wet) . . . 28
15 Mean/Median for Ka-Band Significant Wave Height . . . 29
16 Standard Deviation for Ka-Band Significant Wave Height . . . 30
17 Flagged/Edited Data Points for Ka-Band Significant Wave Height . . . 30
18 Histogram for Ka-Band Significant Wave Height . . . 31
19 Map of Values for Ka-Band Significant Wave Height . . . 32
20 Map of Flagged/Edited Points for Ka-Band Significant Wave Height . . . 33
21 Mean/Median for Altimeter Wind Speed . . . 34
22 Standard Deviation for Altimeter Wind Speed . . . 35
23 Flagged/Edited Data Points for Altimeter Wind Speed . . . 35
24 Histogram for Altimeter Wind Speed . . . 36
25 Map of Values for Altimeter Wind Speed . . . 37
26 Map of Flagged/Edited Points for Altimeter Wind Speed . . . 38
27 Mean/Median for Ka-Band Backscatter Coefficient . . . 39
28 Standard Deviation for Ka-Band Backscatter Coefficient . . . 40
29 Flagged/Edited Data Points for Ka-Band Backscatter Coefficient . . . 40
30 Histogram for Ka-Band Backscatter Coefficient . . . 41
31 Map of Values for Ka-Band Backscatter Coefficient . . . 42
32 Map of Flagged/Edited Points for Ka-Band Backscatter Coefficient . . . 43
33 Mean/Median for Dry Troposphere Path Delay . . . 44
34 Standard Deviation for Dry Troposphere Path Delay . . . 45
35 Flagged/Edited Data Points for Dry Troposphere Path Delay . . . 45
36 Histogram for Dry Troposphere Path Delay . . . 46
37 Map of Values for Dry Troposphere Path Delay . . . 47
38 Map of Flagged/Edited Points for Dry Troposphere Path Delay . . . 48
39 Mean/Median for Radiometer Wet Troposphere Path Delay . . . 49
40 Standard Deviation for Radiometer Wet Troposphere Path Delay . . . 50
41 Flagged/Edited Data Points for Radiometer Wet Troposphere Path Delay . . . 50
42 Histogram for Radiometer Wet Troposphere Path Delay . . . 51
43 Map of Values for Radiometer Wet Troposphere Path Delay . . . 52
44 Map of Flagged/Edited Points for Radiometer Wet Troposphere Path Delay . . . 53
45 Mean/Median for Model Wet Troposphere Path Delay . . . 54
46 Standard Deviation for Model Wet Troposphere Path Delay . . . 55
47 Flagged/Edited Data Points for Model Wet Troposphere Path Delay . . . 55
48 Histogram for Model Wet Troposphere Path Delay . . . 56
49 Map of Values for Model Wet Troposphere Path Delay . . . 57
50 Map of Flagged/Edited Points for Model Wet Troposphere Path Delay . . . 58
51 Mean/Median for Wet Path Delay Difference (AMR-Model) . . . 59
52 Standard Deviation for Wet Path Delay Difference (AMR-Model) . . . 60

53 Flagged/Edited Data Points for Wet Path Delay Difference (AMR-Model) . . . 60
54 Histogram for Wet Path Delay Difference (AMR-Model) . . . 61
55 Map of Values for Wet Path Delay Difference (AMR-Model) . . . 62
56 Map of Flagged/Edited Points for Wet Path Delay Difference (AMR-Model) . . . 63
57 Mean/Median for K Brightness Temperature . . . 64
58 Standard Deviation for K Brightness Temperature . . . 65
59 Flagged/Edited Data Points for K Brightness Temperature . . . 65
60 Histogram for K Brightness Temperature . . . 66
61 Map of Values for K Brightness Temperature . . . 67
62 Map of Flagged/Edited Points for K Brightness Temperature . . . 68
63 Mean/Median for Ka Brightness Temperature . . . 69
64 Standard Deviation for Ka Brightness Temperature . . . 70
65 Flagged/Edited Data Points for Ka Brightness Temperature . . . 70
66 Histogram for Ka Brightness Temperature . . . 71
67 Map of Values for Ka Brightness Temperature . . . 72
68 Map of Flagged/Edited Points for Ka Brightness Temperature . . . 73
69 Mean/Median for Ka-Band Ionospheric Path Delay . . . 74
70 Standard Deviation for Ka-Band Ionospheric Path Delay . . . 75
71 Flagged/Edited Data Points for Ka-Band Ionospheric Path Delay . . . 75
72 Histogram for Ka-Band Ionospheric Path Delay . . . 76
73 Map of Values for Ka-Band Ionospheric Path Delay . . . 77
74 Map of Flagged/Edited Points for Ka-Band Ionospheric Path Delay . . . 78
75 Mean/Median for Ka-Band Sea State Bias . . . 79
76 Standard Deviation for Ka-Band Sea State Bias . . . 80
77 Flagged/Edited Data Points for Ka-Band Sea State Bias . . . 80
78 Histogram for Ka-Band Sea State Bias . . . 81
79 Map of Values for Ka-Band Sea State Bias . . . 82
80 Map of Flagged/Edited Points for Ka-Band Sea State Bias . . . 83
81 Mean/Median for Ka-Band Waveform Attitude . . . 84
82 Standard Deviation for Ka-Band Waveform Attitude . . . 85
83 Flagged/Edited Data Points for Ka-Band Waveform Attitude . . . 85
84 Histogram for Ka-Band Waveform Attitude . . . 86
85 Map of Values for Ka-Band Waveform Attitude . . . 87
86 Map of Flagged/Edited Points for Ka-Band Waveform Attitude . . . 88
87 Mean/Median for Inverted Barometer Height Correction . . . 89
88 Standard Deviation for Inverted Barometer Height Correction . . . 90
89 Flagged/Edited Data Points for Inverted Barometer Height Correction . . . 90
90 Histogram for Inverted Barometer Height Correction . . . 91
91 Map of Values for Inverted Barometer Height Correction . . . 92
92 Map of Flagged/Edited Points for Inverted Barometer Height Correction . . . 93
93 Mean/Median for Sea Surface Height Anomaly (Product Values) . . . 94
94 Standard Deviation for Sea Surface Height Anomaly (Product Values) . . . 95
95 Flagged/Edited Data Points for Sea Surface Height Anomaly (Product Values) . . . 95
96 Histogram for Sea Surface Height Anomaly (Product Values) . . . 96
97 Map of Values for Sea Surface Height Anomaly (Product Values) . . . 97
98 Map of Flagged/Edited Points for Sea Surface Height Anomaly (Product Values) . . . 98

List of Tables

1 List of files between 2015-04-23 05:39:00 and 2015-05-28 05:39:00. 6
2 Sea Surface Height Anomaly Statistics. 99
3 Sea Surface Height Anomaly (Model Wet) Statistics. 112
4 Ka-Band Significant Wave Height Statistics. 125
5 Altimeter Wind Speed Statistics. 138
6 Ka-Band Backscatter Coefficient Statistics. 151
7 Dry Troposphere Path Delay Statistics. 164
8 Radiometer Wet Troposphere Path Delay Statistics. 177
9 Model Wet Troposphere Path Delay Statistics. 190
10 Wet Path Delay Difference (AMR-Model) Statistics. 203
11 K Brightness Temperature Statistics. 216
12 Ka Brightness Temperature Statistics. 229
13 Ka-Band Ionospheric Path Delay Statistics. 242
14 Ka-Band Sea State Bias Statistics. 255
15 Ka-Band Waveform Attitude Statistics. 268
16 Inverted Barometer Height Correction Statistics. 281
17 Sea Surface Height Anomaly (Product Values) Statistics. 294

1 File Summary

Table 1: List of files between 2015-04-23 05:39:00 and 2015-05-28 05:39:00.

	File Name	Start Date	End Date	Rev. No.	Latency (hours)
1	SRL_OPN_2PTS022_1001_20150423_044016_20150423_062234.EUM.nc	2015-04-23 04:40:17	2015-04-23 06:22:33	11261	2.145
2	SRL_OPN_2PTS023_0001_20150423_062233_20150423_080941.EUM.nc	2015-04-23 06:22:34	2015-04-23 08:09:40	11262	2.213
3	SRL_OPN_2PTS023_0004_20150423_080940_20150423_094747.EUM.nc	2015-04-23 08:09:41	2015-04-23 09:47:46	11263	2.045
4	SRL_OPN_2PTS023_0005_20150423_094747_20150423_145720.EUM.nc	2015-04-23 09:47:48	2015-04-23 14:57:19	11264	6.003
5	SRL_OPN_2PTS023_0012_20150423_145720_20150423_163708.EUM.nc	2015-04-23 14:57:21	2015-04-23 16:37:07	11267	2.173
6	SRL_OPN_2PTS023_0014_20150423_163707_20150423_181642.EUM.nc	2015-04-23 16:37:08	2015-04-23 18:16:41	11268	2.168
7	SRL_OPN_2PTS023_0016_20150423_181642_20150423_195607.EUM.nc	2015-04-23 18:16:43	2015-04-23 19:56:06	11269	2.135
8	SRL_OPN_2PTS023_0018_20150423_195606_20150423_213459.EUM.nc	2015-04-23 19:56:07	2015-04-23 21:34:58	11270	2.113
9	SRL_OPN_2PTS023_0020_20150423_213458_20150423_231259.EUM.nc	2015-04-23 21:34:59	2015-04-23 23:12:58	11271	2.101
10	SRL_OPN_2PTS023_0021_20150423_231258_20150424_005048.EUM.nc	2015-04-23 23:12:59	2015-04-24 00:50:47	11272	2.11
11	SRL_OPN_2PTS023_0023_20150424_005047_20150424_022908.EUM.nc	2015-04-24 00:50:48	2015-04-24 02:29:07	11273	2.118
12	SRL_OPN_2PTS023_0025_20150424_022906_20150424_040836.EUM.nc	2015-04-24 02:29:07	2015-04-24 04:08:35	11274	2.166
13	SRL_OPN_2PTS023_0027_20150424_040835_20150424_055010.EUM.nc	2015-04-24 04:08:37	2015-04-24 05:50:09	11275	2.169
14	SRL_OPN_2PTS023_0029_20150424_055010_20150424_073843.EUM.nc	2015-04-24 05:50:11	2015-04-24 07:38:42	11276	2.26
15	SRL_OPN_2PTS023_0032_20150424_073844_20150424_091700.EUM.nc	2015-04-24 07:38:45	2015-04-24 09:16:59	11277	2.035
16	SRL_OPN_2PTS023_0033_20150424_091659_20150424_105446.EUM.nc	2015-04-24 09:17:01	2015-04-24 10:54:45	11278	2.041
17	SRL_OPN_2PTS023_0035_20150424_105445_20150424_123300.EUM.nc	2015-04-24 10:54:46	2015-04-24 12:32:59	11279	2.06
18	SRL_OPN_2PTS023_0037_20150424_123259_20150424_141227.EUM.nc	2015-04-24 12:33:00	2015-04-24 14:12:24	11280	2.094
19	SRL_OPN_2PTS023_0039_20150424_141226_20150424_160546.EUM.nc	2015-04-24 14:12:27	2015-04-24 16:05:45	11281	2.403
20	SRL_OPN_2PTS023_0042_20150424_160546_20150424_174524.EUM.nc	2015-04-24 16:05:47	2015-04-24 17:45:23	11282	2.191
21	SRL_OPN_2PTS023_0044_20150424_174523_20150424_192457.EUM.nc	2015-04-24 17:45:24	2015-04-24 19:24:55	11283	2.16
22	SRL_OPN_2PTS023_0046_20150424_192456_20150424_210352.EUM.nc	2015-04-24 19:24:57	2015-04-24 21:03:51	11284	2.13
23	SRL_OPN_2PTS023_0048_20150424_210353_20150424_224214.EUM.nc	2015-04-24 21:03:54	2015-04-24 22:42:13	11285	2.081
24	SRL_OPN_2PTS023_0049_20150424_224214_20150425_002004.EUM.nc	2015-04-24 22:42:15	2015-04-25 00:20:03	11286	2.101
25	SRL_OPN_2PTS023_0051_20150425_002003_20150425_015800.EUM.nc	2015-04-25 00:20:04	2015-04-25 01:57:59	11287	2.126
26	SRL_OPN_2PTS023_0053_20150425_015759_20150425_033708.EUM.nc	2015-04-25 01:58:00	2015-04-25 03:37:07	11288	2.15
27	SRL_OPN_2PTS023_0055_20150425_033708_20150425_051801.EUM.nc	2015-04-25 03:37:09	2015-04-25 05:18:00	11289	2.164
28	SRL_OPN_2PTS023_0057_20150425_051801_20150425_070743.EUM.nc	2015-04-25 05:18:02	2015-04-25 07:07:42	11290	2.275
29	SRL_OPN_2PTS023_0060_20150425_070742_20150425_084606.EUM.nc	2015-04-25 07:07:43	2015-04-25 08:46:05	11291	2.046
30	SRL_OPN_2PTS023_0061_20150425_084605_20150425_102402.EUM.nc	2015-04-25 08:46:06	2015-04-25 10:24:01	11292	2.045
31	SRL_OPN_2PTS023_0063_20150425_102401_20150425_120204.EUM.nc	2015-04-25 10:24:02	2015-04-25 12:02:03	11293	2.047
32	SRL_OPN_2PTS023_0065_20150425_120203_20150425_134054.EUM.nc	2015-04-25 12:02:04	2015-04-25 13:40:52	11294	2.095
33	SRL_OPN_2PTS023_0067_20150425_134055_20150425_153427.EUM.nc	2015-04-25 13:40:58	2015-04-25 15:34:26	11295	2.366
34	SRL_OPN_2PTS023_0070_20150425_153426_20150425_171406.EUM.nc	2015-04-25 15:34:27	2015-04-25 17:14:05	11296	2.168
35	SRL_OPN_2PTS023_0072_20150425_171405_20150425_185344.EUM.nc	2015-04-25 17:14:06	2015-04-25 18:53:43	11297	2.174
36	SRL_OPN_2PTS023_0074_20150425_185343_20150425_203250.EUM.nc	2015-04-25 18:53:44	2015-04-25 20:32:49	11298	2.147

– Continued on next page

Table 1: List of files between 2015-04-23 05:39:00 and 2015-05-28 05:39:00.

– Continued from previous page

	File Name	Start Date	End Date	Rev. No.	Latency (hours)
37	SRL_OPN_2PTS023_0076_20150425_203249_20150425_221126.EUM.nc	2015-04-25 20:32:50	2015-04-25 22:11:25	11299	2.126
38	SRL_OPN_2PTS023_0078_20150425_221125_20150425_234923.EUM.nc	2015-04-25 22:11:26	2015-04-25 23:49:22	11300	2.089
39	SRL_OPN_2PTS023_0079_20150425_234922_20150426_012708.EUM.nc	2015-04-25 23:49:23	2015-04-26 01:27:07	11301	2.118
40	SRL_OPN_2PTS023_0081_20150426_012707_20150426_030551.EUM.nc	2015-04-26 01:27:08	2015-04-26 03:05:50	11302	2.146
41	SRL_OPN_2PTS023_0083_20150426_030551_20150426_044608.EUM.nc	2015-04-26 03:05:52	2015-04-26 04:46:07	11303	2.18
42	SRL_OPN_2PTS023_0085_20150426_044607_20150426_062824.EUM.nc	2015-04-26 04:46:08	2015-04-26 06:28:23	11304	2.169
43	SRL_OPN_2PTS023_0087_20150426_062823_20150426_081515.EUM.nc	2015-04-26 06:28:24	2015-04-26 08:15:14	11305	2.202
44	SRL_OPN_2PTS023_0090_20150426_081514_20150426_095319.EUM.nc	2015-04-26 08:15:15	2015-04-26 09:53:18	11306	2.031
45	SRL_OPN_2PTS023_0091_20150426_095319_20150426_113113.EUM.nc	2015-04-26 09:53:20	2015-04-26 11:31:12	11307	2.057
46	SRL_OPN_2PTS023_0093_20150426_113112_20150426_130940.EUM.nc	2015-04-26 11:31:13	2015-04-26 13:09:39	11308	2.071
47	SRL_OPN_2PTS023_0095_20150426_130939_20150426_150258.EUM.nc	2015-04-26 13:09:40	2015-04-26 15:02:57	11309	2.385
48	SRL_OPN_2PTS023_0098_20150426_150258_20150426_164245.EUM.nc	2015-04-26 15:02:59	2015-04-26 16:42:44	11310	2.149
49	SRL_OPN_2PTS023_0100_20150426_164244_20150426_182228.EUM.nc	2015-04-26 16:42:46	2015-04-26 18:22:27	11311	2.154
50	SRL_OPN_2PTS023_0102_20150426_182227_20150426_200143.EUM.nc	2015-04-26 18:22:28	2015-04-26 20:01:42	11312	2.138
51	SRL_OPN_2PTS023_0104_20150426_200143_20150426_214032.EUM.nc	2015-04-26 20:01:44	2015-04-26 21:40:31	11313	2.13
52	SRL_OPN_2PTS023_0106_20150426_214032_20150426_231840.EUM.nc	2015-04-26 21:40:33	2015-04-26 23:18:39	11314	2.096
53	SRL_OPN_2PTS023_0107_20150426_231839_20150427_005619.EUM.nc	2015-04-26 23:18:40	2015-04-27 00:56:18	11315	2.1
54	SRL_OPN_2PTS023_0109_20150427_005618_20150427_023444.EUM.nc	2015-04-27 00:56:19	2015-04-27 02:34:43	11316	2.135
55	SRL_OPN_2PTS023_0111_20150427_023444_20150427_041419.EUM.nc	2015-04-27 02:34:45	2015-04-27 04:14:18	11317	2.161
56	SRL_OPN_2PTS023_0113_20150427_041418_20150427_055602.EUM.nc	2015-04-27 04:14:19	2015-04-27 05:56:01	11318	2.174
57	SRL_OPN_2PTS023_0115_20150427_055601_20150427_074424.EUM.nc	2015-04-27 05:56:02	2015-04-27 07:44:23	11319	2.241
58	SRL_OPN_2PTS023_0118_20150427_074423_20150427_092232.EUM.nc	2015-04-27 07:44:24	2015-04-27 09:22:31	11320	2.051
59	SRL_OPN_2PTS023_0119_20150427_092231_20150427_110025.EUM.nc	2015-04-27 09:22:32	2015-04-27 11:00:23	11321	2.052
60	SRL_OPN_2PTS023_0121_20150427_110025_20150427_123834.EUM.nc	2015-04-27 11:00:26	2015-04-27 12:38:33	11322	2.07
61	SRL_OPN_2PTS023_0123_20150427_123834_20150427_141807.EUM.nc	2015-04-27 12:38:35	2015-04-27 14:18:04	11323	2.1
62	SRL_OPN_2PTS023_0125_20150427_141808_20150427_161120.EUM.nc	2015-04-27 14:18:09	2015-04-27 16:11:19	11324	2.409
63	SRL_OPN_2PTS023_0128_20150427_161120_20150427_175107.EUM.nc	2015-04-27 16:11:21	2015-04-27 17:51:06	11325	2.157
64	SRL_OPN_2PTS023_0130_20150427_175106_20150427_193031.EUM.nc	2015-04-27 17:51:07	2015-04-27 19:30:30	11326	2.143
65	SRL_OPN_2PTS023_0132_20150427_193030_20150427_210935.EUM.nc	2015-04-27 19:30:31	2015-04-27 21:09:34	11327	2.137
66	SRL_OPN_2PTS023_0134_20150427_210934_20150427_224747.EUM.nc	2015-04-27 21:09:35	2015-04-27 22:47:46	11328	2.082
67	SRL_OPN_2PTS023_0135_20150427_224747_20150428_002537.EUM.nc	2015-04-27 22:47:48	2015-04-28 00:25:36	11329	2.108
68	SRL_OPN_2PTS023_0137_20150428_002537_20150428_020335.EUM.nc	2015-04-28 00:25:38	2015-04-28 02:03:33	11330	2.123
69	SRL_OPN_2PTS023_0139_20150428_020335_20150428_034251.EUM.nc	2015-04-28 02:03:36	2015-04-28 03:42:50	11331	2.153
70	SRL_OPN_2PTS023_0141_20150428_034250_20150428_052343.EUM.nc	2015-04-28 03:42:52	2015-04-28 05:23:42	11332	2.161
71	SRL_OPN_2PTS023_0143_20150428_052342_20150428_071317.EUM.nc	2015-04-28 05:23:43	2015-04-28 07:13:15	11333	2.293
72	SRL_OPN_2PTS023_0146_20150428_071316_20150428_085146.EUM.nc	2015-04-28 07:13:17	2015-04-28 08:51:45	11334	2.036
73	SRL_OPN_2PTS023_0147_20150428_085145_20150428_102934.EUM.nc	2015-04-28 08:51:46	2015-04-28 10:29:33	11335	2.073
74	SRL_OPN_2PTS023_0149_20150428_102933_20150428_120739.EUM.nc	2015-04-28 10:29:35	2015-04-28 12:07:38	11336	2.088
75	SRL_OPN_2PTS023_0151_20150428_120739_20150428_134636.EUM.nc	2015-04-28 12:07:40	2015-04-28 13:46:35	11337	2.094

– Continued on next page

Table 1: List of files between 2015-04-23 05:39:00 and 2015-05-28 05:39:00.

– Continued from previous page

	File Name	Start Date	End Date	Rev. No.	Latency (hours)
76	SRL_OPN_2PTS023_0153_20150428_134635_20150428_154002.EUM.nc	2015-04-28 13:46:36	2015-04-28 15:40:01	11338	2.376
77	SRL_OPN_2PTS023_0156_20150428_154001_20150428_171950.EUM.nc	2015-04-28 15:40:02	2015-04-28 17:19:49	11339	2.15
78	SRL_OPN_2PTS023_0158_20150428_171949_20150428_185920.EUM.nc	2015-04-28 17:19:50	2015-04-28 18:59:19	11340	2.146
79	SRL_OPN_2PTS023_0160_20150428_185919_20150428_203826.EUM.nc	2015-04-28 18:59:20	2015-04-28 20:38:25	11341	2.12
80	SRL_OPN_2PTS023_0162_20150428_203826_20150428_221701.EUM.nc	2015-04-28 20:38:27	2015-04-28 22:17:00	11342	2.118
81	SRL_OPN_2PTS023_0164_20150428_221702_20150428_235457.EUM.nc	2015-04-28 22:17:03	2015-04-28 23:54:56	11343	2.099
82	SRL_OPN_2PTS023_0165_20150428_235456_20150429_013244.EUM.nc	2015-04-28 23:54:57	2015-04-29 01:32:43	11344	2.113
83	SRL_OPN_2PTS023_0167_20150429_013243_20150429_031125.EUM.nc	2015-04-29 01:32:44	2015-04-29 03:11:24	11345	2.151
84	SRL_OPN_2PTS023_0169_20150429_031125_20150429_045149.EUM.nc	2015-04-29 03:11:26	2015-04-29 04:51:48	11346	2.17
85	SRL_OPN_2PTS023_0171_20150429_045148_20150429_063415.EUM.nc	2015-04-29 04:51:49	2015-04-29 06:34:14	11347	2.172
86	SRL_OPN_2PTS023_0173_20150429_063414_20150429_082056.EUM.nc	2015-04-29 06:34:15	2015-04-29 08:20:55	11348	2.192
87	SRL_OPN_2PTS023_0176_20150429_082055_20150429_095849.EUM.nc	2015-04-29 08:20:56	2015-04-29 09:58:48	11349	2.037
88	SRL_OPN_2PTS023_0177_20150429_095848_20150429_113645.EUM.nc	2015-04-29 09:58:49	2015-04-29 11:36:44	11350	2.052
89	SRL_OPN_2PTS023_0179_20150429_113644_20150429_131525.EUM.nc	2015-04-29 11:36:45	2015-04-29 13:15:24	11351	2.084
90	SRL_OPN_2PTS023_0181_20150429_131524_20150429_150845.EUM.nc	2015-04-29 13:15:25	2015-04-29 15:08:44	11352	2.359
91	SRL_OPN_2PTS023_0184_20150429_150844_20150429_164823.EUM.nc	2015-04-29 15:08:45	2015-04-29 16:48:22	11353	2.148
92	SRL_OPN_2PTS023_0186_20150429_164823_20150429_182806.EUM.nc	2015-04-29 16:48:24	2015-04-29 18:28:05	11354	2.147
93	SRL_OPN_2PTS023_0188_20150429_182806_20150429_200719.EUM.nc	2015-04-29 18:28:07	2015-04-29 20:07:18	11355	2.133
94	SRL_OPN_2PTS023_0190_20150429_200719_20150429_214607.EUM.nc	2015-04-29 20:07:20	2015-04-29 21:46:06	11356	2.116
95	SRL_OPN_2PTS023_0192_20150429_214607_20150429_232410.EUM.nc	2015-04-29 21:46:08	2015-04-29 23:24:09	11357	2.077
96	SRL_OPN_2PTS023_0193_20150429_232409_20150430_010151.EUM.nc	2015-04-29 23:24:10	2015-04-30 01:01:50	11358	2.12
97	SRL_OPN_2PTS023_0195_20150430_010150_20150430_024017.EUM.nc	2015-04-30 01:01:51	2015-04-30 02:40:16	11359	2.14
98	SRL_OPN_2PTS023_0197_20150430_024016_20150430_042006.EUM.nc	2015-04-30 02:40:17	2015-04-30 04:20:04	11360	2.147
99	SRL_OPN_2PTS023_0199_20150430_042005_20150430_060146.EUM.nc	2015-04-30 04:20:06	2015-04-30 06:01:44	11361	2.16
100	SRL_OPN_2PTS023_0201_20150430_060145_20150430_074952.EUM.nc	2015-04-30 06:01:46	2015-04-30 07:49:51	11362	2.228
101	SRL_OPN_2PTS023_0204_20150430_074952_20150430_092805.EUM.nc	2015-04-30 07:49:53	2015-04-30 09:28:03	11363	2.052
102	SRL_OPN_2PTS023_0205_20150430_092804_20150430_110557.EUM.nc	2015-04-30 09:28:05	2015-04-30 11:05:56	11364	2.044
103	SRL_OPN_2PTS023_0207_20150430_110556_20150430_124417.EUM.nc	2015-04-30 11:05:57	2015-04-30 12:44:16	11365	2.062
104	SRL_OPN_2PTS023_0209_20150430_124416_20150430_142346.EUM.nc	2015-04-30 12:44:17	2015-04-30 14:23:45	11366	2.092
105	SRL_OPN_2PTS023_0211_20150430_142345_20150430_161702.EUM.nc	2015-04-30 14:23:46	2015-04-30 16:17:01	11367	2.396
106	SRL_OPN_2PTS023_0214_20150430_161701_20150430_175647.EUM.nc	2015-04-30 16:17:02	2015-04-30 17:56:46	11368	2.16
107	SRL_OPN_2PTS023_0216_20150430_175646_20150430_193609.EUM.nc	2015-04-30 17:56:46	2015-04-30 19:36:08	11369	2.149
108	SRL_OPN_2PTS023_0218_20150430_193608_20150430_211509.EUM.nc	2015-04-30 19:36:09	2015-04-30 21:15:08	11370	2.105
109	SRL_OPN_2PTS023_0220_20150430_211508_20150430_225327.EUM.nc	2015-04-30 21:15:09	2015-04-30 22:53:26	11371	2.106
110	SRL_OPN_2PTS023_0221_20150430_225326_20150501_003106.EUM.nc	2015-04-30 22:53:27	2015-05-01 00:31:05	11372	2.122
111	SRL_OPN_2PTS023_0223_20150501_003106_20150501_020915.EUM.nc	2015-05-01 00:31:07	2015-05-01 02:09:14	11373	2.109
112	SRL_OPN_2PTS023_0225_20150501_020914_20150501_034834.EUM.nc	2015-05-01 02:09:15	2015-05-01 03:48:33	11374	2.143
113	SRL_OPN_2PTS023_0227_20150501_034833_20150501_052932.EUM.nc	2015-05-01 03:48:34	2015-05-01 05:29:31	11375	2.167
114	SRL_OPN_2PTS023_0229_20150501_052932_20150501_071851.EUM.nc	2015-05-01 05:29:33	2015-05-01 07:18:50	11376	2.244

– Continued on next page

Table 1: List of files between 2015-04-23 05:39:00 and 2015-05-28 05:39:00.

– Continued from previous page

	File Name	Start Date	End Date	Rev. No.	Latency (hours)
115	SRL_OPN_2PTS023_0232_20150501_071850_20150501_085718.EUM.nc	2015-05-01 07:18:52	2015-05-01 08:57:17	11377	2.044
116	SRL_OPN_2PTS023_0233_20150501_085717_20150501_103512.EUM.nc	2015-05-01 08:57:18	2015-05-01 10:35:11	11378	2.39
117	SRL_OPN_2PTS023_0235_20150501_103511_20150501_121309.EUM.nc	2015-05-01 10:35:12	2015-05-01 12:13:08	11379	2.089
118	SRL_OPN_2PTS023_0237_20150501_121310_20150501_135217.EUM.nc	2015-05-01 12:13:11	2015-05-01 13:52:15	11380	2.074
119	SRL_OPN_2PTS023_0239_20150501_135217_20150501_154542.EUM.nc	2015-05-01 13:52:18	2015-05-01 15:45:41	11381	2.381
120	SRL_OPN_2PTS023_0242_20150501_154541_20150501_172528.EUM.nc	2015-05-01 15:45:42	2015-05-01 17:25:27	11382	2.163
121	SRL_OPN_2PTS023_0244_20150501_172528_20150501_190456.EUM.nc	2015-05-01 17:25:29	2015-05-01 19:04:55	11383	2.153
122	SRL_OPN_2PTS023_0246_20150501_190455_20150501_204407.EUM.nc	2015-05-01 19:04:56	2015-05-01 20:44:06	11384	2.127
123	SRL_OPN_2PTS023_0248_20150501_204406_20150501_222238.EUM.nc	2015-05-01 20:44:07	2015-05-01 22:22:37	11385	2.103
124	SRL_OPN_2PTS023_0250_20150501_222238_20150502_000024.EUM.nc	2015-05-01 22:22:39	2015-05-02 00:00:23	11386	2.111
125	SRL_OPN_2PTS023_0251_20150502_000023_20150502_013820.EUM.nc	2015-05-02 00:00:24	2015-05-02 01:38:19	11387	2.12
126	SRL_OPN_2PTS023_0253_20150502_013819_20150502_031712.EUM.nc	2015-05-02 01:38:20	2015-05-02 03:17:10	11388	2.138
127	SRL_OPN_2PTS023_0255_20150502_031712_20150502_045733.EUM.nc	2015-05-02 03:17:13	2015-05-02 04:57:32	11389	2.168
128	SRL_OPN_2PTS023_0257_20150502_045732_20150502_064015.EUM.nc	2015-05-02 04:57:33	2015-05-02 06:40:14	11390	2.146
129	SRL_OPN_2PTS023_0259_20150502_064015_20150502_082630.EUM.nc	2015-05-02 06:40:16	2015-05-02 08:26:29	11391	2.192
130	SRL_OPN_2PTS023_0262_20150502_082629_20150502_100423.EUM.nc	2015-05-02 08:26:30	2015-05-02 10:04:22	11392	2.061
131	SRL_OPN_2PTS023_0263_20150502_100422_20150502_114220.EUM.nc	2015-05-02 10:04:23	2015-05-02 11:42:19	11393	2.066
132	SRL_OPN_2PTS023_0265_20150502_114219_20150502_132058.EUM.nc	2015-05-02 11:42:20	2015-05-02 13:20:55	11394	2.089
133	SRL_OPN_2PTS023_0267_20150502_132057_20150502_151419.EUM.nc	2015-05-02 13:20:58	2015-05-02 15:14:18	11395	2.382
134	SRL_OPN_2PTS023_0270_20150502_151419_20150502_165408.EUM.nc	2015-05-02 15:14:20	2015-05-02 16:54:07	11396	2.164
135	SRL_OPN_2PTS023_0272_20150502_165407_20150502_183342.EUM.nc	2015-05-02 16:54:08	2015-05-02 18:33:41	11397	2.149
136	SRL_OPN_2PTS023_0274_20150502_183342_20150502_201304.EUM.nc	2015-05-02 18:33:43	2015-05-02 20:13:03	11398	2.118
137	SRL_OPN_2PTS023_0276_20150502_201303_20150502_215141.EUM.nc	2015-05-02 20:13:04	2015-05-02 21:51:40	11399	2.087
138	SRL_OPN_2PTS023_0278_20150502_215142_20150502_232945.EUM.nc	2015-05-02 21:51:42	2015-05-02 23:29:44	11400	2.085
139	SRL_OPN_2PTS023_0279_20150502_232944_20150503_010727.EUM.nc	2015-05-02 23:29:45	2015-05-03 01:07:26	11401	2.123
140	SRL_OPN_2PTS023_0281_20150503_010727_20150503_024558.EUM.nc	2015-05-03 01:07:28	2015-05-03 02:45:57	11402	2.144
141	SRL_OPN_2PTS023_0283_20150503_024557_20150503_042546.EUM.nc	2015-05-03 02:45:58	2015-05-03 04:25:45	11403	2.159
142	SRL_OPN_2PTS023_0285_20150503_042546_20150503_060735.EUM.nc	2015-05-03 04:25:47	2015-05-03 06:07:34	11404	2.185
143	SRL_OPN_2PTS023_0287_20150503_060734_20150503_075535.EUM.nc	2015-05-03 06:07:35	2015-05-03 07:55:34	11405	2.243
144	SRL_OPN_2PTS023_0290_20150503_075535_20150503_093338.EUM.nc	2015-05-03 07:55:35	2015-05-03 09:33:37	11406	2.051
145	SRL_OPN_2PTS023_0291_20150503_093339_20150503_111133.EUM.nc	2015-05-03 09:33:40	2015-05-03 11:11:32	11407	2.049
146	SRL_OPN_2PTS023_0293_20150503_111132_20150503_124948.EUM.nc	2015-05-03 11:11:33	2015-05-03 12:49:46	11408	2.071
147	SRL_OPN_2PTS023_0295_20150503_124947_20150503_144300.EUM.nc	2015-05-03 12:49:48	2015-05-03 14:42:59	11409	2.356
148	SRL_OPN_2PTS023_0298_20150503_144259_20150503_162248.EUM.nc	2015-05-03 14:43:00	2015-05-03 16:22:47	11410	2.148
149	SRL_OPN_2PTS023_0300_20150503_162247_20150503_180225.EUM.nc	2015-05-03 16:22:48	2015-05-03 18:02:24	11411	2.17
150	SRL_OPN_2PTS023_0302_20150503_180225_20150503_194146.EUM.nc	2015-05-03 18:02:26	2015-05-03 19:41:45	11412	2.138
151	SRL_OPN_2PTS023_0304_20150503_194146_20150503_212045.EUM.nc	2015-05-03 19:41:47	2015-05-03 21:20:44	11413	2.098
152	SRL_OPN_2PTS023_0306_20150503_212044_20150503_225901.EUM.nc	2015-05-03 21:20:45	2015-05-03 22:58:59	11414	2.084
153	SRL_OPN_2PTS023_0307_20150503_225901_20150504_003642.EUM.nc	2015-05-03 22:59:02	2015-05-04 00:36:41	11415	2.106

– Continued on next page

Table 1: List of files between 2015-04-23 05:39:00 and 2015-05-28 05:39:00.

– Continued from previous page

	File Name	Start Date	End Date	Rev. No.	Latency (hours)
154	SRL_OPN_2PTS023_0309_20150504_003641_20150504_021446.EUM.nc	2015-05-04 00:36:43	2015-05-04 02:14:45	11416	2.131
155	SRL_OPN_2PTS023_0311_20150504_021445_20150504_035411.EUM.nc	2015-05-04 02:14:46	2015-05-04 03:54:10	11417	2.156
156	SRL_OPN_2PTS023_0313_20150504_035410_20150504_053519.EUM.nc	2015-05-04 03:54:11	2015-05-04 05:35:18	11418	2.17
157	SRL_OPN_2PTS023_0315_20150504_053518_20150504_072428.EUM.nc	2015-05-04 05:35:19	2015-05-04 07:24:27	11419	2.272
158	SRL_OPN_2PTS023_0318_20150504_072427_20150504_090252.EUM.nc	2015-05-04 07:24:28	2015-05-04 09:02:50	11420	2.045
159	SRL_OPN_2PTS023_0319_20150504_090252_20150504_104039.EUM.nc	2015-05-04 09:02:53	2015-05-04 10:40:38	11421	2.054
160	SRL_OPN_2PTS023_0321_20150504_104038_20150504_121848.EUM.nc	2015-05-04 10:40:39	2015-05-04 12:18:47	11422	2.08
161	SRL_OPN_2PTS023_0323_20150504_121847_20150504_135754.EUM.nc	2015-05-04 12:18:48	2015-05-04 13:57:53	11423	2.106
162	SRL_OPN_2PTS023_0325_20150504_135755_20150504_155120.EUM.nc	2015-05-04 13:57:56	2015-05-04 15:51:18	11424	2.392
163	SRL_OPN_2PTS023_0328_20150504_155120_20150504_173107.EUM.nc	2015-05-04 15:51:21	2015-05-04 17:31:06	11425	2.154
164	SRL_OPN_2PTS023_0330_20150504_173107_20150504_191035.EUM.nc	2015-05-04 17:31:08	2015-05-04 19:10:34	11426	2.155
165	SRL_OPN_2PTS023_0332_20150504_191034_20150504_204947.EUM.nc	2015-05-04 19:10:35	2015-05-04 20:49:46	11427	2.132
166	SRL_OPN_2PTS023_0334_20150504_204946_20150504_222807.EUM.nc	2015-05-04 20:49:47	2015-05-04 22:28:06	11428	2.098
167	SRL_OPN_2PTS023_0336_20150504_222806_20150505_000601.EUM.nc	2015-05-04 22:28:07	2015-05-05 00:06:00	11429	2.103
168	SRL_OPN_2PTS023_0337_20150505_000601_20150505_014352.EUM.nc	2015-05-05 00:06:02	2015-05-05 01:43:51	11430	2.102
169	SRL_OPN_2PTS023_0339_20150505_014352_20150505_032251.EUM.nc	2015-05-05 01:43:53	2015-05-05 03:22:50	11431	2.147
170	SRL_OPN_2PTS023_0341_20150505_032250_20150505_050319.EUM.nc	2015-05-05 03:22:50	2015-05-05 05:03:18	11432	2.173
171	SRL_OPN_2PTS023_0343_20150505_050319_20150505_065327.EUM.nc	2015-05-05 05:03:20	2015-05-05 06:53:26	11433	2.305
172	SRL_OPN_2PTS023_0346_20150505_065326_20150505_083156.EUM.nc	2015-05-05 06:53:27	2015-05-05 08:31:55	11434	2.045
173	SRL_OPN_2PTS023_0348_20150505_083155_20150505_100957.EUM.nc	2015-05-05 08:31:57	2015-05-05 10:09:56	11435	2.068
174	SRL_OPN_2PTS023_0349_20150505_100956_20150505_114756.EUM.nc	2015-05-05 10:09:57	2015-05-05 11:47:55	11436	2.057
175	SRL_OPN_2PTS023_0351_20150505_114755_20150505_132636.EUM.nc	2015-05-05 11:47:56	2015-05-05 13:26:34	11437	2.076
176	SRL_OPN_2PTS023_0353_20150505_132635_20150505_152001.EUM.nc	2015-05-05 13:26:36	2015-05-05 15:19:59	11438	2.386
177	SRL_OPN_2PTS023_0356_20150505_152000_20150505_165941.EUM.nc	2015-05-05 15:20:00	2015-05-05 16:59:40	11439	2.174
178	SRL_OPN_2PTS023_0358_20150505_165940_20150505_183922.EUM.nc	2015-05-05 16:59:41	2015-05-05 18:39:21	11440	2.138
179	SRL_OPN_2PTS023_0360_20150505_183921_20150505_201834.EUM.nc	2015-05-05 18:39:22	2015-05-05 20:18:33	11441	2.132
180	SRL_OPN_2PTS023_0362_20150505_201834_20150505_215717.EUM.nc	2015-05-05 20:18:35	2015-05-05 21:57:16	11442	2.095
181	SRL_OPN_2PTS023_0364_20150505_215717_20150505_233511.EUM.nc	2015-05-05 21:57:18	2015-05-05 23:35:09	11443	2.076
182	SRL_OPN_2PTS023_0365_20150505_233509_20150506_011302.EUM.nc	2015-05-05 23:35:10	2015-05-06 01:13:01	11444	2.115
183	SRL_OPN_2PTS023_0367_20150506_011301_20150506_025129.EUM.nc	2015-05-06 01:13:02	2015-05-06 02:51:28	11445	2.146
184	SRL_OPN_2PTS023_0369_20150506_025128_20150506_043130.EUM.nc	2015-05-06 02:51:29	2015-05-06 04:31:29	11446	2.153
185	SRL_OPN_2PTS023_0371_20150506_043129_20150506_061328.EUM.nc	2015-05-06 04:31:31	2015-05-06 06:13:27	11447	2.159
186	SRL_OPN_2PTS023_0373_20150506_061328_20150506_093914.EUM.nc	2015-05-06 06:13:29	2015-05-06 09:39:13	11448	4.126
187	SRL_OPN_2PTS023_0377_20150506_093913_20150506_111658.EUM.nc	2015-05-06 09:39:14	2015-05-06 11:16:57	11450	2.024
188	SRL_OPN_2PTS023_0379_20150506_111657_20150506_125526.EUM.nc	2015-05-06 11:16:58	2015-05-06 12:55:25	11451	2.068
189	SRL_OPN_2PTS023_0381_20150506_125525_20150506_144841.EUM.nc	2015-05-06 12:55:26	2015-05-06 14:48:40	11452	2.346
190	SRL_OPN_2PTS023_0384_20150506_144840_20150506_162821.EUM.nc	2015-05-06 14:48:41	2015-05-06 16:28:20	11453	2.156
191	SRL_OPN_2PTS023_0386_20150506_162820_20150506_180805.EUM.nc	2015-05-06 16:28:21	2015-05-06 18:08:04	11454	2.165
192	SRL_OPN_2PTS023_0388_20150506_180804_20150506_194725.EUM.nc	2015-05-06 18:08:05	2015-05-06 19:47:24	11455	2.145

– Continued on next page

Table 1: List of files between 2015-04-23 05:39:00 and 2015-05-28 05:39:00.

– Continued from previous page

	File Name	Start Date	End Date	Rev. No.	Latency (hours)
193	SRL_OPN_2PTS023_0390_20150506_194726_20150506_212623.EUM.nc	2015-05-06 19:47:26	2015-05-06 21:26:22	11456	2.113
194	SRL_OPN_2PTS023_0392_20150506_212623_20150506_230427.EUM.nc	2015-05-06 21:26:24	2015-05-06 23:04:26	11457	2.075
195	SRL_OPN_2PTS023_0393_20150506_230426_20150507_004217.EUM.nc	2015-05-06 23:04:27	2015-05-07 00:42:16	11458	2.098
196	SRL_OPN_2PTS023_0395_20150507_004217_20150507_022024.EUM.nc	2015-05-07 00:42:18	2015-05-07 02:20:23	11459	2.129
197	SRL_OPN_2PTS023_0397_20150507_022023_20150507_035954.EUM.nc	2015-05-07 02:20:24	2015-05-07 03:59:52	11460	2.156
198	SRL_OPN_2PTS023_0399_20150507_035953_20150507_054109.EUM.nc	2015-05-07 03:59:54	2015-05-07 05:41:08	11461	2.157
199	SRL_OPN_2PTS023_0401_20150507_054109_20150507_073004.EUM.nc	2015-05-07 05:41:10	2015-05-07 07:30:03	11462	2.261
200	SRL_OPN_2PTS023_0404_20150507_073004_20150507_090828.EUM.nc	2015-05-07 07:30:04	2015-05-07 09:08:27	11463	2.042
201	SRL_OPN_2PTS023_0405_20150507_090827_20150507_104614.EUM.nc	2015-05-07 09:08:27	2015-05-07 10:46:13	11464	2.064
202	SRL_OPN_2PTS023_0407_20150507_104613_20150507_122426.EUM.nc	2015-05-07 10:46:14	2015-05-07 12:24:25	11465	2.081
203	SRL_OPN_2PTS023_0409_20150507_122425_20150507_140337.EUM.nc	2015-05-07 12:24:26	2015-05-07 14:03:36	11466	2.106
204	SRL_OPN_2PTS023_0411_20150507_140336_20150507_173640.EUM.nc	2015-05-07 14:03:37	2015-05-07 17:36:39	11467	4.279
205	SRL_OPN_2PTS023_0416_20150507_173639_20150507_191615.EUM.nc	2015-05-07 17:36:40	2015-05-07 19:16:14	11469	2.135
206	SRL_OPN_2PTS023_0418_20150507_191615_20150507_205516.EUM.nc	2015-05-07 19:16:16	2015-05-07 20:55:14	11470	2.128
207	SRL_OPN_2PTS023_0420_20150507_205516_20150507_223343.EUM.nc	2015-05-07 20:55:17	2015-05-07 22:33:42	11471	2.093
208	SRL_OPN_2PTS023_0421_20150507_223342_20150508_001127.EUM.nc	2015-05-07 22:33:43	2015-05-08 00:11:26	11472	2.095
209	SRL_OPN_2PTS023_0423_20150508_001126_20150508_014928.EUM.nc	2015-05-08 00:11:27	2015-05-08 01:49:27	11473	2.107
210	SRL_OPN_2PTS023_0425_20150508_014927_20150508_032823.EUM.nc	2015-05-08 01:49:28	2015-05-08 03:28:22	11474	2.143
211	SRL_OPN_2PTS023_0427_20150508_032822_20150508_050907.EUM.nc	2015-05-08 03:28:23	2015-05-08 05:09:06	11475	2.16
212	SRL_OPN_2PTS023_0429_20150508_050906_20150508_065905.EUM.nc	2015-05-08 05:09:07	2015-05-08 06:59:04	11476	2.287
213	SRL_OPN_2PTS023_0432_20150508_065904_20150508_083732.EUM.nc	2015-05-08 06:59:05	2015-05-08 08:37:31	11477	2.055
214	SRL_OPN_2PTS023_0434_20150508_083732_20150508_101530.EUM.nc	2015-05-08 08:37:32	2015-05-08 10:15:29	11478	2.047
215	SRL_OPN_2PTS023_0435_20150508_101530_20150508_115324.EUM.nc	2015-05-08 10:15:31	2015-05-08 11:53:23	11479	2.063
216	SRL_OPN_2PTS023_0437_20150508_115323_20150508_133217.EUM.nc	2015-05-08 11:53:24	2015-05-08 13:32:13	11480	2.115
217	SRL_OPN_2PTS023_0439_20150508_133216_20150508_152541.EUM.nc	2015-05-08 13:32:18	2015-05-08 15:25:40	11481	2.379
218	SRL_OPN_2PTS023_0442_20150508_152542_20150508_170522.EUM.nc	2015-05-08 15:25:43	2015-05-08 17:05:21	11482	2.143
219	SRL_OPN_2PTS023_0444_20150508_170521_20150508_184503.EUM.nc	2015-05-08 17:05:22	2015-05-08 18:45:02	11483	2.146
220	SRL_OPN_2PTS023_0446_20150508_184502_20150508_202412.EUM.nc	2015-05-08 18:45:02	2015-05-08 20:24:11	11484	2.138
221	SRL_OPN_2PTS023_0448_20150508_202412_20150508_220254.EUM.nc	2015-05-08 20:24:13	2015-05-08 22:02:53	11485	2.122
222	SRL_OPN_2PTS023_0450_20150508_220252_20150508_234045.EUM.nc	2015-05-08 22:02:53	2015-05-08 23:40:44	11486	2.088
223	SRL_OPN_2PTS023_0451_20150508_234044_20150509_011838.EUM.nc	2015-05-08 23:40:45	2015-05-09 01:18:37	11487	2.145
224	SRL_OPN_2PTS023_0453_20150509_011837_20150509_025708.EUM.nc	2015-05-09 01:18:38	2015-05-09 02:57:07	11488	2.115
225	SRL_OPN_2PTS023_0455_20150509_025707_20150509_043717.EUM.nc	2015-05-09 02:57:08	2015-05-09 04:37:16	11489	2.139
226	SRL_OPN_2PTS023_0457_20150509_043716_20150509_061921.EUM.nc	2015-05-09 04:37:17	2015-05-09 06:19:20	11490	2.149
227	SRL_OPN_2PTS023_0459_20150509_061921_20150509_080640.EUM.nc	2015-05-09 06:19:21	2015-05-09 08:06:39	11491	2.225
228	SRL_OPN_2PTS023_0462_20150509_080639_20150509_094448.EUM.nc	2015-05-09 08:06:40	2015-05-09 09:44:47	11492	2.076
229	SRL_OPN_2PTS023_0463_20150509_094448_20150509_112234.EUM.nc	2015-05-09 09:44:48	2015-05-09 11:22:33	11493	2.049
230	SRL_OPN_2PTS023_0465_20150509_112233_20150509_130106.EUM.nc	2015-05-09 11:22:34	2015-05-09 13:01:05	11494	2.082
231	SRL_OPN_2PTS023_0467_20150509_130105_20150509_145423.EUM.nc	2015-05-09 13:01:06	2015-05-09 14:54:22	11495	2.367

– Continued on next page

Table 1: List of files between 2015-04-23 05:39:00 and 2015-05-28 05:39:00.

– Continued from previous page

	File Name	Start Date	End Date	Rev. No.	Latency (hours)
232	SRL_OPN_2PTS023_0470_20150509_145423_20150509_163402.EUM.nc	2015-05-09 14:54:23	2015-05-09 16:34:01	11496	2.159
233	SRL_OPN_2PTS023_0472_20150509_163401_20150509_181339.EUM.nc	2015-05-09 16:34:02	2015-05-09 18:13:38	11497	2.166
234	SRL_OPN_2PTS023_0474_20150509_181338_20150509_195305.EUM.nc	2015-05-09 18:13:39	2015-05-09 19:53:04	11498	2.144
235	SRL_OPN_2PTS023_0476_20150509_195304_20150509_213152.EUM.nc	2015-05-09 19:53:05	2015-05-09 21:31:51	11499	2.113
236	SRL_OPN_2PTS023_0478_20150509_213152_20150509_231003.EUM.nc	2015-05-09 21:31:52	2015-05-09 23:10:02	11500	2.101
237	SRL_OPN_2PTS023_0479_20150509_231003_20150510_004744.EUM.nc	2015-05-09 23:10:04	2015-05-10 00:47:43	11501	2.117
238	SRL_OPN_2PTS023_0481_20150510_004743_20150510_022604.EUM.nc	2015-05-10 00:47:44	2015-05-10 02:26:03	11502	2.135
239	SRL_OPN_2PTS023_0483_20150510_022603_20150510_040530.EUM.nc	2015-05-10 02:26:04	2015-05-10 04:05:29	11503	2.152
240	SRL_OPN_2PTS023_0485_20150510_040529_20150510_054701.EUM.nc	2015-05-10 04:05:31	2015-05-10 05:47:00	11504	2.152
241	SRL_OPN_2PTS023_0487_20150510_054701_20150510_073544.EUM.nc	2015-05-10 05:47:02	2015-05-10 07:35:43	11505	2.279
242	SRL_OPN_2PTS023_0490_20150510_073543_20150510_091356.EUM.nc	2015-05-10 07:35:44	2015-05-10 09:13:55	11506	2.055
243	SRL_OPN_2PTS023_0491_20150510_091355_20150510_105149.EUM.nc	2015-05-10 09:13:56	2015-05-10 10:51:48	11507	2.061
244	SRL_OPN_2PTS023_0493_20150510_105149_20150510_122956.EUM.nc	2015-05-10 10:51:50	2015-05-10 12:29:55	11508	2.061
245	SRL_OPN_2PTS023_0495_20150510_122955_20150510_140921.EUM.nc	2015-05-10 12:29:56	2015-05-10 14:09:20	11509	2.117
246	SRL_OPN_2PTS023_0497_20150510_140921_20150510_160244.EUM.nc	2015-05-10 14:09:22	2015-05-10 16:02:43	11510	2.388
247	SRL_OPN_2PTS023_0500_20150510_160244_20150510_174222.EUM.nc	2015-05-10 16:02:44	2015-05-10 17:42:21	11511	2.164
248	SRL_OPN_2PTS023_0502_20150510_174222_20150510_192149.EUM.nc	2015-05-10 17:42:22	2015-05-10 19:21:48	11512	2.151
249	SRL_OPN_2PTS023_0504_20150510_192148_20150510_210055.EUM.nc	2015-05-10 19:21:49	2015-05-10 21:00:54	11513	2.096
250	SRL_OPN_2PTS023_0506_20150510_210055_20150510_223911.EUM.nc	2015-05-10 21:00:56	2015-05-10 22:39:10	11514	2.099
251	SRL_OPN_2PTS023_0507_20150510_223911_20150511_001703.EUM.nc	2015-05-10 22:39:12	2015-05-11 00:17:02	11515	2.106
252	SRL_OPN_2PTS023_0509_20150511_001702_20150511_015458.EUM.nc	2015-05-11 00:17:03	2015-05-11 01:54:57	11516	2.124
253	SRL_OPN_2PTS023_0511_20150511_015457_20150511_033405.EUM.nc	2015-05-11 01:54:59	2015-05-11 03:34:04	11517	2.162
254	SRL_OPN_2PTS023_0513_20150511_033405_20150511_051448.EUM.nc	2015-05-11 03:34:06	2015-05-11 05:14:47	11518	2.169
255	SRL_OPN_2PTS023_0515_20150511_051447_20150511_070437.EUM.nc	2015-05-11 05:14:47	2015-05-11 07:04:36	11519	2.295
256	SRL_OPN_2PTS023_0518_20150511_070436_20150511_084310.EUM.nc	2015-05-11 07:04:37	2015-05-11 08:43:09	11520	2.061
257	SRL_OPN_2PTS023_0520_20150511_084310_20150511_102059.EUM.nc	2015-05-11 08:43:10	2015-05-11 10:20:58	11521	2.06
258	SRL_OPN_2PTS023_0521_20150511_102058_20150511_115902.EUM.nc	2015-05-11 10:20:59	2015-05-11 11:59:01	11522	2.074
259	SRL_OPN_2PTS023_0523_20150511_115901_20150511_133752.EUM.nc	2015-05-11 11:59:02	2015-05-11 13:37:51	11523	2.084
260	SRL_OPN_2PTS023_0525_20150511_133751_20150511_153117.EUM.nc	2015-05-11 13:37:52	2015-05-11 15:31:16	11524	2.386
261	SRL_OPN_2PTS023_0528_20150511_153117_20150511_171105.EUM.nc	2015-05-11 15:31:17	2015-05-11 17:11:04	11525	2.164
262	SRL_OPN_2PTS023_0530_20150511_171103_20150511_185036.EUM.nc	2015-05-11 17:11:04	2015-05-11 18:50:35	11526	2.15
263	SRL_OPN_2PTS023_0532_20150511_185036_20150511_202954.EUM.nc	2015-05-11 18:50:37	2015-05-11 20:29:53	11527	2.134
264	SRL_OPN_2PTS023_0534_20150511_202953_20150511_220824.EUM.nc	2015-05-11 20:29:54	2015-05-11 22:08:23	11528	2.104
265	SRL_OPN_2PTS023_0536_20150511_220824_20150511_234622.EUM.nc	2015-05-11 22:08:25	2015-05-11 23:46:21	11529	2.092
266	SRL_OPN_2PTS023_0537_20150511_234622_20150512_012409.EUM.nc	2015-05-11 23:46:23	2015-05-12 01:24:07	11530	2.12
267	SRL_OPN_2PTS023_0539_20150512_012407_20150512_030250.EUM.nc	2015-05-12 01:24:08	2015-05-12 03:02:49	11531	2.147
268	SRL_OPN_2PTS023_0541_20150512_030250_20150512_044256.EUM.nc	2015-05-12 03:02:50	2015-05-12 04:42:55	11532	2.145
269	SRL_OPN_2PTS023_0543_20150512_044256_20150512_062511.EUM.nc	2015-05-12 04:42:57	2015-05-12 06:25:10	11533	2.153
270	SRL_OPN_2PTS023_0545_20150512_062509_20150512_081211.EUM.nc	2015-05-12 06:25:10	2015-05-12 08:12:10	11534	2.214

– Continued on next page

Table 1: List of files between 2015-04-23 05:39:00 and 2015-05-28 05:39:00.

– Continued from previous page

	File Name	Start Date	End Date	Rev. No.	Latency (hours)
271	SRL_OPN_2PTS023_0548_20150512_081210_20150512_095018.EUM.nc	2015-05-12 08:12:11	2015-05-12 09:50:17	11535	2.065
272	SRL_OPN_2PTS023_0549_20150512_095017_20150512_112812.EUM.nc	2015-05-12 09:50:18	2015-05-12 11:28:11	11536	2.063
273	SRL_OPN_2PTS023_0551_20150512_112812_20150512_130639.EUM.nc	2015-05-12 11:28:13	2015-05-12 13:06:38	11537	2.082
274	SRL_OPN_2PTS023_0553_20150512_130638_20150512_145959.EUM.nc	2015-05-12 13:06:39	2015-05-12 14:59:58	11538	2.367
275	SRL_OPN_2PTS023_0556_20150512_145958_20150512_163937.EUM.nc	2015-05-12 14:59:59	2015-05-12 16:39:36	11539	2.164
276	SRL_OPN_2PTS023_0558_20150512_163938_20150512_181921.EUM.nc	2015-05-12 16:39:39	2015-05-12 18:19:20	11540	2.175
277	SRL_OPN_2PTS023_0560_20150512_181920_20150512_195839.EUM.nc	2015-05-12 18:19:21	2015-05-12 19:58:38	11541	2.133
278	SRL_OPN_2PTS023_0562_20150512_195838_20150512_213732.EUM.nc	2015-05-12 19:58:39	2015-05-12 21:37:31	11542	2.108
279	SRL_OPN_2PTS023_0564_20150512_213732_20150512_231531.EUM.nc	2015-05-12 21:37:32	2015-05-12 23:15:30	11543	2.084
280	SRL_OPN_2PTS023_0565_20150512_231531_20150513_005322.EUM.nc	2015-05-12 23:15:31	2015-05-13 00:53:21	11544	2.129
281	SRL_OPN_2PTS023_0567_20150513_005321_20150513_023135.EUM.nc	2015-05-13 00:53:22	2015-05-13 02:31:34	11545	2.127
282	SRL_OPN_2PTS023_0569_20150513_023134_20150513_041116.EUM.nc	2015-05-13 02:31:35	2015-05-13 04:11:15	11546	2.132
283	SRL_OPN_2PTS023_0571_20150513_041116_20150513_055246.EUM.nc	2015-05-13 04:11:17	2015-05-13 05:52:45	11547	2.159
284	SRL_OPN_2PTS023_0573_20150513_055246_20150513_074115.EUM.nc	2015-05-13 05:52:47	2015-05-13 07:41:14	11548	2.269
285	SRL_OPN_2PTS023_0576_20150513_074114_20150513_091934.EUM.nc	2015-05-13 07:41:15	2015-05-13 09:19:33	11549	2.067
286	SRL_OPN_2PTS023_0577_20150513_091933_20150513_105719.EUM.nc	2015-05-13 09:19:34	2015-05-13 10:57:18	11550	2.051
287	SRL_OPN_2PTS023_0579_20150513_105718_20150513_123536.EUM.nc	2015-05-13 10:57:18	2015-05-13 12:35:35	11551	2.059
288	SRL_OPN_2PTS023_0581_20150513_123535_20150513_141456.EUM.nc	2015-05-13 12:35:36	2015-05-13 14:14:55	11552	2.105
289	SRL_OPN_2PTS023_0583_20150513_141455_20150513_160817.EUM.nc	2015-05-13 14:14:56	2015-05-13 16:08:16	11553	2.396
290	SRL_OPN_2PTS023_0586_20150513_160817_20150513_174804.EUM.nc	2015-05-13 16:08:18	2015-05-13 17:48:03	11554	2.159
291	SRL_OPN_2PTS023_0588_20150513_174803_20150513_192729.EUM.nc	2015-05-13 17:48:04	2015-05-13 19:27:27	11555	2.15
292	SRL_OPN_2PTS023_0590_20150513_192728_20150513_210635.EUM.nc	2015-05-13 19:27:29	2015-05-13 21:06:34	11556	2.123
293	SRL_OPN_2PTS023_0592_20150513_210635_20150513_224448.EUM.nc	2015-05-13 21:06:35	2015-05-13 22:44:47	11557	2.099
294	SRL_OPN_2PTS023_0593_20150513_224447_20150514_002239.EUM.nc	2015-05-13 22:44:48	2015-05-14 00:22:38	11558	2.093
295	SRL_OPN_2PTS023_0595_20150514_002238_20150514_020037.EUM.nc	2015-05-14 00:22:39	2015-05-14 02:00:36	11559	2.117
296	SRL_OPN_2PTS023_0597_20150514_020036_20150514_033949.EUM.nc	2015-05-14 02:00:37	2015-05-14 03:39:48	11560	2.155
297	SRL_OPN_2PTS023_0599_20150514_033949_20150514_052039.EUM.nc	2015-05-14 03:39:50	2015-05-14 05:20:38	11561	2.161
298	SRL_OPN_2PTS023_0601_20150514_052038_20150514_071015.EUM.nc	2015-05-14 05:20:39	2015-05-14 07:10:14	11562	2.261
299	SRL_OPN_2PTS023_0604_20150514_071015_20150514_084838.EUM.nc	2015-05-14 07:10:16	2015-05-14 08:48:37	11563	2.066
300	SRL_OPN_2PTS023_0605_20150514_084838_20150514_102634.EUM.nc	2015-05-14 08:48:38	2015-05-14 10:26:33	11564	2.055
301	SRL_OPN_2PTS023_0607_20150514_102633_20150514_120430.EUM.nc	2015-05-14 10:26:34	2015-05-14 12:04:29	11565	2.076
302	SRL_OPN_2PTS023_0609_20150514_120430_20150514_134333.EUM.nc	2015-05-14 12:04:31	2015-05-14 13:43:32	11566	2.095
303	SRL_OPN_2PTS023_0611_20150514_134333_20150514_153659.EUM.nc	2015-05-14 13:43:33	2015-05-14 15:36:58	11567	2.379
304	SRL_OPN_2PTS023_0614_20150514_153700_20150514_171638.EUM.nc	2015-05-14 15:37:00	2015-05-14 17:16:37	11568	2.158
305	SRL_OPN_2PTS023_0616_20150514_171637_20150514_185617.EUM.nc	2015-05-14 17:16:38	2015-05-14 18:56:15	11569	2.155
306	SRL_OPN_2PTS023_0618_20150514_185617_20150514_203524.EUM.nc	2015-05-14 18:56:18	2015-05-14 20:35:23	11570	2.127
307	SRL_OPN_2PTS023_0620_20150514_203524_20150514_221401.EUM.nc	2015-05-14 20:35:25	2015-05-14 22:14:00	11571	2.104
308	SRL_OPN_2PTS023_0622_20150514_221400_20150514_235150.EUM.nc	2015-05-14 22:14:01	2015-05-14 23:51:49	11572	2.079
309	SRL_OPN_2PTS023_0623_20150514_235149_20150515_012944.EUM.nc	2015-05-14 23:51:50	2015-05-15 01:29:43	11573	2.11

– Continued on next page

Table 1: List of files between 2015-04-23 05:39:00 and 2015-05-28 05:39:00.

– Continued from previous page

	File Name	Start Date	End Date	Rev. No.	Latency (hours)
310	SRL_OPN_2PTS023_0625_20150515_012943_20150515_030822.EUM.nc	2015-05-15 01:29:44	2015-05-15 03:08:21	11574	2.137
311	SRL_OPN_2PTS023_0627_20150515_030822_20150515_044843.EUM.nc	2015-05-15 03:08:22	2015-05-15 04:48:42	11575	2.151
312	SRL_OPN_2PTS023_0629_20150515_044843_20150515_063104.EUM.nc	2015-05-15 04:48:43	2015-05-15 06:31:03	11576	2.161
313	SRL_OPN_2PTS023_0631_20150515_063104_20150515_081748.EUM.nc	2015-05-15 06:31:05	2015-05-15 08:17:47	11577	2.217
314	SRL_OPN_2PTS023_0634_20150515_081749_20150515_095552.EUM.nc	2015-05-15 08:17:49	2015-05-15 09:55:51	11578	2.059
315	SRL_OPN_2PTS023_0635_20150515_095552_20150515_113339.EUM.nc	2015-05-15 09:55:52	2015-05-15 11:33:38	11579	2.033
316	SRL_OPN_2PTS023_0637_20150515_113339_20150515_131219.EUM.nc	2015-05-15 11:33:40	2015-05-15 13:12:18	11580	2.086
317	SRL_OPN_2PTS023_0639_20150515_131219_20150515_150540.EUM.nc	2015-05-15 13:12:19	2015-05-15 15:05:38	11581	2.375
318	SRL_OPN_2PTS023_0642_20150515_150539_20150515_164519.EUM.nc	2015-05-15 15:05:40	2015-05-15 16:45:18	11582	2.154
319	SRL_OPN_2PTS023_0644_20150515_164518_20150515_182502.EUM.nc	2015-05-15 16:45:20	2015-05-15 18:25:01	11583	2.146
320	SRL_OPN_2PTS023_0646_20150515_182501_20150515_200419.EUM.nc	2015-05-15 18:25:02	2015-05-15 20:04:17	11584	2.123
321	SRL_OPN_2PTS023_0648_20150515_200418_20150515_214301.EUM.nc	2015-05-15 20:04:19	2015-05-15 21:43:00	11585	2.107
322	SRL_OPN_2PTS023_0650_20150515_214300_20150515_232107.EUM.nc	2015-05-15 21:43:01	2015-05-15 23:21:06	11586	2.074
323	SRL_OPN_2PTS023_0651_20150515_232106_20150516_005857.EUM.nc	2015-05-15 23:21:07	2015-05-16 00:58:56	11587	2.096
324	SRL_OPN_2PTS023_0653_20150516_005856_20150516_023714.EUM.nc	2015-05-16 00:58:57	2015-05-16 02:37:13	11588	2.144
325	SRL_OPN_2PTS023_0655_20150516_023713_20150516_041653.EUM.nc	2015-05-16 02:37:14	2015-05-16 04:16:52	11589	2.155
326	SRL_OPN_2PTS023_0657_20150516_041653_20150516_055838.EUM.nc	2015-05-16 04:16:54	2015-05-16 05:58:37	11590	2.194
327	SRL_OPN_2PTS023_0659_20150516_055837_20150516_074653.EUM.nc	2015-05-16 05:58:39	2015-05-16 07:46:52	11591	2.253
328	SRL_OPN_2PTS023_0662_20150516_074652_20150516_092500.EUM.nc	2015-05-16 07:46:53	2015-05-16 09:24:59	11592	2.054
329	SRL_OPN_2PTS023_0663_20150516_092459_20150516_110254.EUM.nc	2015-05-16 09:25:00	2015-05-16 11:02:52	11593	2.032
330	SRL_OPN_2PTS023_0665_20150516_110254_20150516_124105.EUM.nc	2015-05-16 11:02:55	2015-05-16 12:41:04	11594	2.08
331	SRL_OPN_2PTS023_0667_20150516_124105_20150516_142040.EUM.nc	2015-05-16 12:41:06	2015-05-16 14:20:39	11595	2.114
332	SRL_OPN_2PTS023_0669_20150516_142040_20150516_161400.EUM.nc	2015-05-16 14:20:40	2015-05-16 16:13:59	11596	2.403
333	SRL_OPN_2PTS023_0672_20150516_161359_20150516_175338.EUM.nc	2015-05-16 16:14:00	2015-05-16 17:53:37	11597	2.167
334	SRL_OPN_2PTS023_0674_20150516_175337_20150516_193309.EUM.nc	2015-05-16 17:53:38	2015-05-16 19:33:08	11598	2.164
335	SRL_OPN_2PTS023_0676_20150516_193309_20150516_211204.EUM.nc	2015-05-16 19:33:10	2015-05-16 21:12:03	11599	2.1
336	SRL_OPN_2PTS023_0678_20150516_211203_20150516_225025.EUM.nc	2015-05-16 21:12:04	2015-05-16 22:50:24	11600	2.077
337	SRL_OPN_2PTS023_0679_20150516_225024_20150517_002806.EUM.nc	2015-05-16 22:50:25	2015-05-17 00:28:05	11601	2.101
338	SRL_OPN_2PTS023_0681_20150517_002805_20150517_020614.EUM.nc	2015-05-17 00:28:06	2015-05-17 02:06:13	11602	2.129
339	SRL_OPN_2PTS023_0683_20150517_020614_20150517_034523.EUM.nc	2015-05-17 02:06:14	2015-05-17 03:45:22	11603	2.166
340	SRL_OPN_2PTS023_0685_20150517_034522_20150517_052627.EUM.nc	2015-05-17 03:45:23	2015-05-17 05:26:26	11604	2.153
341	SRL_OPN_2PTS023_0687_20150517_052626_20150517_071555.EUM.nc	2015-05-17 05:26:27	2015-05-17 07:15:54	11605	2.285
342	SRL_OPN_2PTS023_0690_20150517_071554_20150517_085415.EUM.nc	2015-05-17 07:15:55	2015-05-17 08:54:14	11606	2.061
343	SRL_OPN_2PTS023_0691_20150517_085414_20150517_103211.EUM.nc	2015-05-17 08:54:15	2015-05-17 10:32:10	11607	2.062
344	SRL_OPN_2PTS023_0693_20150517_103210_20150517_121009.EUM.nc	2015-05-17 10:32:11	2015-05-17 12:10:08	11608	2.059
345	SRL_OPN_2PTS023_0695_20150517_121008_20150517_134916.EUM.nc	2015-05-17 12:10:09	2015-05-17 13:49:15	11609	2.088
346	SRL_OPN_2PTS023_0697_20150517_134915_20150517_154232.EUM.nc	2015-05-17 13:49:16	2015-05-17 15:42:31	11610	2.382
347	SRL_OPN_2PTS023_0700_20150517_154232_20150517_172221.EUM.nc	2015-05-17 15:42:32	2015-05-17 17:22:20	11611	2.162
348	SRL_OPN_2PTS023_0702_20150517_172220_20150517_190150.EUM.nc	2015-05-17 17:22:21	2015-05-17 19:01:49	11612	2.176

– Continued on next page

Table 1: List of files between 2015-04-23 05:39:00 and 2015-05-28 05:39:00.

– Continued from previous page

	File Name	Start Date	End Date	Rev. No.	Latency (hours)
349	SRL_OPN_2PTS023_0704_20150517_190149_20150517_204104.EUM.nc	2015-05-17 19:01:50	2015-05-17 20:41:03	11613	2.131
350	SRL_OPN_2PTS023_0706_20150517_204103_20150517_221929.EUM.nc	2015-05-17 20:41:04	2015-05-17 22:19:28	11614	2.094
351	SRL_OPN_2PTS023_0708_20150517_221928_20150517_235725.EUM.nc	2015-05-17 22:19:29	2015-05-17 23:57:24	11615	2.094
352	SRL_OPN_2PTS023_0709_20150517_235724_20150518_013514.EUM.nc	2015-05-17 23:57:25	2015-05-18 01:35:13	11616	2.12
353	SRL_OPN_2PTS023_0711_20150518_013514_20150518_031406.EUM.nc	2015-05-18 01:35:14	2015-05-18 03:14:05	11617	2.129
354	SRL_OPN_2PTS023_0713_20150518_031405_20150518_045425.EUM.nc	2015-05-18 03:14:05	2015-05-18 04:54:24	11618	2.15
355	SRL_OPN_2PTS023_0715_20150518_045424_20150518_063654.EUM.nc	2015-05-18 04:54:25	2015-05-18 06:36:53	11619	2.149
356	SRL_OPN_2PTS023_0717_20150518_063653_20150518_082328.EUM.nc	2015-05-18 06:36:54	2015-05-18 08:23:27	11620	2.197
357	SRL_OPN_2PTS023_0720_20150518_082327_20150518_100121.EUM.nc	2015-05-18 08:23:28	2015-05-18 10:01:20	11621	2.052
358	SRL_OPN_2PTS023_0721_20150518_100120_20150518_113918.EUM.nc	2015-05-18 10:01:21	2015-05-18 11:39:17	11622	2.048
359	SRL_OPN_2PTS023_0723_20150518_113917_20150518_131753.EUM.nc	2015-05-18 11:39:18	2015-05-18 13:17:52	11623	2.097
360	SRL_OPN_2PTS023_0725_20150518_131752_20150518_151115.EUM.nc	2015-05-18 13:17:53	2015-05-18 15:11:14	11624	2.365
361	SRL_OPN_2PTS023_0728_20150518_151114_20150518_165103.EUM.nc	2015-05-18 15:11:15	2015-05-18 16:51:02	11625	2.145
362	SRL_OPN_2PTS023_0730_20150518_165102_20150518_183038.EUM.nc	2015-05-18 16:51:03	2015-05-18 18:30:37	11626	2.152
363	SRL_OPN_2PTS023_0732_20150518_183037_20150518_200952.EUM.nc	2015-05-18 18:30:38	2015-05-18 20:09:50	11627	2.148
364	SRL_OPN_2PTS023_0734_20150518_200951_20150518_214839.EUM.nc	2015-05-18 20:09:52	2015-05-18 21:48:38	11628	2.105
365	SRL_OPN_2PTS023_0736_20150518_214838_20150518_232644.EUM.nc	2015-05-18 21:48:39	2015-05-18 23:26:43	11629	2.101
366	SRL_OPN_2PTS023_0737_20150518_232643_20150519_010426.EUM.nc	2015-05-18 23:26:44	2015-05-19 01:04:25	11630	2.129
367	SRL_OPN_2PTS023_0739_20150519_010425_20150519_024247.EUM.nc	2015-05-19 01:04:26	2015-05-19 02:42:46	11631	2.134
368	SRL_OPN_2PTS023_0741_20150519_024247_20150519_042238.EUM.nc	2015-05-19 02:42:47	2015-05-19 04:22:37	11632	2.142
369	SRL_OPN_2PTS023_0743_20150519_042239_20150519_060425.EUM.nc	2015-05-19 04:22:41	2015-05-19 06:04:24	11633	2.157
370	SRL_OPN_2PTS023_0745_20150519_060424_20150519_075224.EUM.nc	2015-05-19 06:04:25	2015-05-19 07:52:23	11634	2.254
371	SRL_OPN_2PTS023_0748_20150519_075223_20150519_093038.EUM.nc	2015-05-19 07:52:24	2015-05-19 09:30:37	11635	2.059
372	SRL_OPN_2PTS023_0749_20150519_093037_20150519_110822.EUM.nc	2015-05-19 09:30:38	2015-05-19 11:08:21	11636	2.039
373	SRL_OPN_2PTS023_0751_20150519_110822_20150519_124646.EUM.nc	2015-05-19 11:08:22	2015-05-19 12:46:45	11637	2.07
374	SRL_OPN_2PTS023_0753_20150519_124645_20150519_142618.EUM.nc	2015-05-19 12:46:46	2015-05-19 14:26:17	11638	2.106
375	SRL_OPN_2PTS023_0755_20150519_142617_20150519_161935.EUM.nc	2015-05-19 14:26:18	2015-05-19 16:19:34	11639	2.407
376	SRL_OPN_2PTS023_0758_20150519_161934_20150519_175921.EUM.nc	2015-05-19 16:19:35	2015-05-19 17:59:20	11640	2.178
377	SRL_OPN_2PTS023_0760_20150519_175920_20150519_193844.EUM.nc	2015-05-19 17:59:21	2015-05-19 19:38:43	11641	2.149
378	SRL_OPN_2PTS023_0762_20150519_193843_20150519_211744.EUM.nc	2015-05-19 19:38:44	2015-05-19 21:17:43	11642	2.121
379	SRL_OPN_2PTS023_0764_20150519_211743_20150519_225552.EUM.nc	2015-05-19 21:17:44	2015-05-19 22:55:51	11643	2.106
380	SRL_OPN_2PTS023_0765_20150519_225551_20150520_003342.EUM.nc	2015-05-19 22:55:51	2015-05-20 00:33:41	11644	2.117
381	SRL_OPN_2PTS023_0767_20150520_003341_20150520_021145.EUM.nc	2015-05-20 00:33:42	2015-05-20 02:11:44	11645	2.138
382	SRL_OPN_2PTS023_0769_20150520_021144_20150520_035108.EUM.nc	2015-05-20 02:11:45	2015-05-20 03:51:06	11646	2.155
383	SRL_OPN_2PTS023_0771_20150520_035107_20150520_053210.EUM.nc	2015-05-20 03:51:08	2015-05-20 05:32:09	11647	2.178
384	SRL_OPN_2PTS023_0773_20150520_053210_20150520_072126.EUM.nc	2015-05-20 05:32:11	2015-05-20 07:21:25	11648	2.277
385	SRL_OPN_2PTS023_0776_20150520_072125_20150520_085953.EUM.nc	2015-05-20 07:21:26	2015-05-20 08:59:52	11649	2.048
386	SRL_OPN_2PTS023_0777_20150520_085953_20150520_103739.EUM.nc	2015-05-20 08:59:53	2015-05-20 10:37:38	11650	2.05
387	SRL_OPN_2PTS023_0779_20150520_103739_20150520_121547.EUM.nc	2015-05-20 10:37:40	2015-05-20 12:15:46	11651	2.063

– Continued on next page

Table 1: List of files between 2015-04-23 05:39:00 and 2015-05-28 05:39:00.

– Continued from previous page

	File Name	Start Date	End Date	Rev. No.	Latency (hours)
388	SRL_OPN_2PTS023_0781_20150520_121546_20150520_135450.EUM.nc	2015-05-20 12:15:47	2015-05-20 13:54:49	11652	2.098
389	SRL_OPN_2PTS023_0783_20150520_135450_20150520_154816.EUM.nc	2015-05-20 13:54:51	2015-05-20 15:48:15	11653	2.392
390	SRL_OPN_2PTS023_0786_20150520_154815_20150520_172755.EUM.nc	2015-05-20 15:48:16	2015-05-20 17:27:54	11654	2.173
391	SRL_OPN_2PTS023_0788_20150520_172754_20150520_190732.EUM.nc	2015-05-20 17:27:55	2015-05-20 19:07:31	11655	2.163
392	SRL_OPN_2PTS023_0790_20150520_190732_20150520_204636.EUM.nc	2015-05-20 19:07:32	2015-05-20 20:46:35	11656	2.125
393	SRL_OPN_2PTS023_0792_20150520_204636_20150520_222507.EUM.nc	2015-05-20 20:46:36	2015-05-20 22:25:06	11657	2.086
394	SRL_OPN_2PTS023_0794_20150520_222507_20150521_000253.EUM.nc	2015-05-20 22:25:07	2015-05-21 00:02:52	11658	2.105
395	SRL_OPN_2PTS023_0795_20150521_000253_20150521_014052.EUM.nc	2015-05-21 00:02:53	2015-05-21 01:40:51	11659	2.132
396	SRL_OPN_2PTS023_0797_20150521_014052_20150521_031938.EUM.nc	2015-05-21 01:40:52	2015-05-21 03:19:37	11660	2.143
397	SRL_OPN_2PTS023_0799_20150521_031937_20150521_050012.EUM.nc	2015-05-21 03:19:38	2015-05-21 05:00:11	11661	2.176
398	SRL_OPN_2PTS023_0801_20150521_050011_20150521_064251.EUM.nc	2015-05-21 05:00:12	2015-05-21 06:42:50	11662	2.155
399	SRL_OPN_2PTS023_0803_20150521_064250_20150521_082856.EUM.nc	2015-05-21 06:42:51	2015-05-21 08:28:55	11663	2.203
400	SRL_OPN_2PTS023_0806_20150521_082855_20150521_100658.EUM.nc	2015-05-21 08:28:56	2015-05-21 10:06:57	11664	2.046
401	SRL_OPN_2PTS023_0807_20150521_100658_20150521_114447.EUM.nc	2015-05-21 10:06:59	2015-05-21 11:44:46	11665	2.056
402	SRL_OPN_2PTS023_0809_20150521_114446_20150521_132334.EUM.nc	2015-05-21 11:44:47	2015-05-21 13:23:33	11666	2.086
403	SRL_OPN_2PTS023_0811_20150521_132333_20150521_151657.EUM.nc	2015-05-21 13:23:35	2015-05-21 15:16:56	11667	2.371
404	SRL_OPN_2PTS023_0814_20150521_151656_20150521_165637.EUM.nc	2015-05-21 15:16:57	2015-05-21 16:56:36	11668	2.154
405	SRL_OPN_2PTS023_0816_20150521_165636_20150521_183619.EUM.nc	2015-05-21 16:56:37	2015-05-21 18:36:17	11669	2.164
406	SRL_OPN_2PTS023_0818_20150521_183619_20150521_201532.EUM.nc	2015-05-21 18:36:19	2015-05-21 20:15:31	11670	2.134
407	SRL_OPN_2PTS023_0820_20150521_201531_20150521_215417.EUM.nc	2015-05-21 20:15:32	2015-05-21 21:54:16	11671	2.117
408	SRL_OPN_2PTS023_0822_20150521_215416_20150521_233211.EUM.nc	2015-05-21 21:54:17	2015-05-21 23:32:10	11672	2.082
409	SRL_OPN_2PTS023_0823_20150521_233210_20150522_011002.EUM.nc	2015-05-21 23:32:11	2015-05-22 01:10:01	11673	2.097
410	SRL_OPN_2PTS023_0825_20150522_011001_20150522_024826.EUM.nc	2015-05-22 01:10:02	2015-05-22 02:48:24	11674	2.146
411	SRL_OPN_2PTS023_0827_20150522_024825_20150522_042825.EUM.nc	2015-05-22 02:48:26	2015-05-22 04:28:24	11675	2.153
412	SRL_OPN_2PTS023_0829_20150522_042824_20150522_061018.EUM.nc	2015-05-22 04:28:25	2015-05-22 06:10:17	11676	2.166
413	SRL_OPN_2PTS023_0831_20150522_061018_20150522_075802.EUM.nc	2015-05-22 06:10:19	2015-05-22 07:58:01	11677	2.224
414	SRL_OPN_2PTS023_0834_20150522_075801_20150522_093613.EUM.nc	2015-05-22 07:58:02	2015-05-22 09:36:12	11678	2.053
415	SRL_OPN_2PTS023_0835_20150522_093614_20150522_111359.EUM.nc	2015-05-22 09:36:15	2015-05-22 11:13:58	11679	2.043
416	SRL_OPN_2PTS023_0837_20150522_111358_20150522_125223.EUM.nc	2015-05-22 11:13:59	2015-05-22 12:52:22	11680	2.081
417	SRL_OPN_2PTS023_0839_20150522_125223_20150522_144537.EUM.nc	2015-05-22 12:52:24	2015-05-22 14:45:36	11681	2.351
418	SRL_OPN_2PTS023_0842_20150522_144538_20150522_162515.EUM.nc	2015-05-22 14:45:38	2015-05-22 16:25:14	11682	2.15
419	SRL_OPN_2PTS023_0844_20150522_162515_20150522_180454.EUM.nc	2015-05-22 16:25:16	2015-05-22 18:04:53	11683	2.152
420	SRL_OPN_2PTS023_0846_20150522_180453_20150522_194423.EUM.nc	2015-05-22 18:04:54	2015-05-22 19:44:22	11684	2.139
421	SRL_OPN_2PTS023_0848_20150522_194422_20150522_212313.EUM.nc	2015-05-22 19:44:23	2015-05-22 21:23:12	11685	2.108
422	SRL_OPN_2PTS023_0850_20150522_212313_20150522_230128.EUM.nc	2015-05-22 21:23:13	2015-05-22 23:01:27	11686	2.099
423	SRL_OPN_2PTS023_0851_20150522_230128_20150523_003909.EUM.nc	2015-05-22 23:01:28	2015-05-23 00:39:08	11687	2.11
424	SRL_OPN_2PTS023_0853_20150523_003908_20150523_021723.EUM.nc	2015-05-23 00:39:09	2015-05-23 02:17:22	11688	2.11
425	SRL_OPN_2PTS023_0855_20150523_021722_20150523_035642.EUM.nc	2015-05-23 02:17:24	2015-05-23 03:56:41	11689	2.133
426	SRL_OPN_2PTS023_0857_20150523_035641_20150523_053802.EUM.nc	2015-05-23 03:56:42	2015-05-23 05:38:01	11690	2.166

– Continued on next page

Table 1: List of files between 2015-04-23 05:39:00 and 2015-05-28 05:39:00.

– Continued from previous page

	File Name	Start Date	End Date	Rev. No.	Latency (hours)
427	SRL_OPN_2PTS023_0859_20150523_053802_20150523_072705.EUM.nc	2015-05-23 05:38:02	2015-05-23 07:27:04	11691	2.266
428	SRL_OPN_2PTS023_0862_20150523_072704_20150523_090520.EUM.nc	2015-05-23 07:27:05	2015-05-23 09:05:19	11692	2.045
429	SRL_OPN_2PTS023_0863_20150523_090519_20150523_104315.EUM.nc	2015-05-23 09:05:20	2015-05-23 10:43:14	11693	2.07
430	SRL_OPN_2PTS023_0865_20150523_104314_20150523_122116.EUM.nc	2015-05-23 10:43:15	2015-05-23 12:21:14	11694	2.075
431	SRL_OPN_2PTS023_0867_20150523_122116_20150523_140034.EUM.nc	2015-05-23 12:21:17	2015-05-23 14:00:33	11695	2.103
432	SRL_OPN_2PTS023_0869_20150523_140033_20150523_155358.EUM.nc	2015-05-23 14:00:34	2015-05-23 15:53:57	11696	2.404
433	SRL_OPN_2PTS023_0872_20150523_155357_20150523_173337.EUM.nc	2015-05-23 15:53:58	2015-05-23 17:33:36	11697	2.18
434	SRL_OPN_2PTS023_0874_20150523_173336_20150523_191305.EUM.nc	2015-05-23 17:33:37	2015-05-23 19:13:04	11698	2.153
435	SRL_OPN_2PTS023_0876_20150523_191304_20150523_205215.EUM.nc	2015-05-23 19:13:05	2015-05-23 20:52:14	11699	2.131
436	SRL_OPN_2PTS023_0878_20150523_205214_20150523_223035.EUM.nc	2015-05-23 20:52:15	2015-05-23 22:30:34	11700	2.09
437	SRL_OPN_2PTS023_0879_20150523_223034_20150524_000829.EUM.nc	2015-05-23 22:30:35	2015-05-24 00:08:28	11701	2.102
438	SRL_OPN_2PTS023_0881_20150524_000828_20150524_014620.EUM.nc	2015-05-24 00:08:28	2015-05-24 01:46:19	11702	2.118
439	SRL_OPN_2PTS023_0883_20150524_014619_20150524_032520.EUM.nc	2015-05-24 01:46:20	2015-05-24 03:25:19	11703	2.121
440	SRL_OPN_2PTS023_0885_20150524_032520_20150524_050553.EUM.nc	2015-05-24 03:25:20	2015-05-24 05:05:52	11704	2.146
441	SRL_OPN_2PTS023_0887_20150524_050552_20150524_065555.EUM.nc	2015-05-24 05:05:53	2015-05-24 06:55:54	11705	2.297
442	SRL_OPN_2PTS023_0890_20150524_065554_20150524_083434.EUM.nc	2015-05-24 06:55:55	2015-05-24 08:34:32	11706	2.056
443	SRL_OPN_2PTS023_0892_20150524_083433_20150524_101224.EUM.nc	2015-05-24 08:34:34	2015-05-24 10:12:23	11707	2.054
444	SRL_OPN_2PTS023_0893_20150524_101223_20150524_115024.EUM.nc	2015-05-24 10:12:24	2015-05-24 11:50:23	11708	2.053
445	SRL_OPN_2PTS023_0895_20150524_115023_20150524_132908.EUM.nc	2015-05-24 11:50:24	2015-05-24 13:29:07	11709	2.102
446	SRL_OPN_2PTS023_0897_20150524_132907_20150524_152232.EUM.nc	2015-05-24 13:29:08	2015-05-24 15:22:31	11710	2.358
447	SRL_OPN_2PTS023_0900_20150524_152231_20150524_170219.EUM.nc	2015-05-24 15:22:32	2015-05-24 17:02:18	11711	2.148
448	SRL_OPN_2PTS023_0902_20150524_170219_20150524_184152.EUM.nc	2015-05-24 17:02:19	2015-05-24 18:41:51	11712	2.149
449	SRL_OPN_2PTS023_0904_20150524_184151_20150524_202112.EUM.nc	2015-05-24 18:41:52	2015-05-24 20:21:11	11713	2.13
450	SRL_OPN_2PTS023_0906_20150524_202111_20150524_215946.EUM.nc	2015-05-24 20:21:12	2015-05-24 21:59:45	11714	2.107
451	SRL_OPN_2PTS023_0908_20150524_215945_20150524_233748.EUM.nc	2015-05-24 21:59:46	2015-05-24 23:37:47	11715	2.092
452	SRL_OPN_2PTS023_0909_20150524_233747_20150525_011530.EUM.nc	2015-05-24 23:37:47	2015-05-25 01:15:29	11716	2.128
453	SRL_OPN_2PTS023_0911_20150525_011529_20150525_025406.EUM.nc	2015-05-25 01:15:30	2015-05-25 02:54:05	11717	2.154
454	SRL_OPN_2PTS023_0913_20150525_025406_20150525_043402.EUM.nc	2015-05-25 02:54:06	2015-05-25 04:34:01	11718	2.166
455	SRL_OPN_2PTS023_0915_20150525_043401_20150525_061604.EUM.nc	2015-05-25 04:34:02	2015-05-25 06:16:02	11719	2.16
456	SRL_OPN_2PTS023_0917_20150525_061603_20150525_080332.EUM.nc	2015-05-25 06:16:03	2015-05-25 08:03:31	11720	2.227
457	SRL_OPN_2PTS023_0920_20150525_080331_20150525_094141.EUM.nc	2015-05-25 08:03:31	2015-05-25 09:41:40	11721	2.051
458	SRL_OPN_2PTS023_0921_20150525_094140_20150525_111934.EUM.nc	2015-05-25 09:41:41	2015-05-25 11:19:33	11722	2.042
459	SRL_OPN_2PTS023_0923_20150525_111934_20150525_125755.EUM.nc	2015-05-25 11:19:34	2015-05-25 12:57:54	11723	2.086
460	SRL_OPN_2PTS023_0925_20150525_125754_20150525_145111.EUM.nc	2015-05-25 12:57:55	2015-05-25 14:51:10	11724	2.34
461	SRL_OPN_2PTS023_0928_20150525_145110_20150525_163051.EUM.nc	2015-05-25 14:51:11	2015-05-25 16:30:50	11725	2.158
462	SRL_OPN_2PTS023_0930_20150525_163050_20150525_181035.EUM.nc	2015-05-25 16:30:51	2015-05-25 18:10:34	11726	2.174
463	SRL_OPN_2PTS023_0932_20150525_181035_20150525_194956.EUM.nc	2015-05-25 18:10:35	2015-05-25 19:49:55	11727	2.149
464	SRL_OPN_2PTS023_0934_20150525_194956_20150525_212851.EUM.nc	2015-05-25 19:49:56	2015-05-25 21:28:50	11728	2.118
465	SRL_OPN_2PTS023_0936_20150525_212850_20150525_230656.EUM.nc	2015-05-25 21:28:52	2015-05-25 23:06:55	11729	2.084

– Continued on next page

Table 1: List of files between 2015-04-23 05:39:00 and 2015-05-28 05:39:00.

– Continued from previous page

	File Name	Start Date	End Date	Rev. No.	Latency (hours)
466	SRL_OPN_2PTS023_0937_20150525_230655_20150526_004445.EUM.nc	2015-05-25 23:06:56	2015-05-26 00:44:44	11730	2.116
467	SRL_OPN_2PTS023_0939_20150526_004444_20150526_022254.EUM.nc	2015-05-26 00:44:45	2015-05-26 02:22:53	11731	2.139
468	SRL_OPN_2PTS023_0941_20150526_022254_20150526_040225.EUM.nc	2015-05-26 02:22:54	2015-05-26 04:02:24	11732	2.155
469	SRL_OPN_2PTS023_0943_20150526_040226_20150526_054344.EUM.nc	2015-05-26 04:02:27	2015-05-26 05:43:43	11733	2.141
470	SRL_OPN_2PTS023_0945_20150526_054343_20150526_073234.EUM.nc	2015-05-26 05:43:44	2015-05-26 07:32:33	11734	2.25
471	SRL_OPN_2PTS023_0948_20150526_073233_20150526_091055.EUM.nc	2015-05-26 07:32:34	2015-05-26 09:10:54	11735	2.055
472	SRL_OPN_2PTS023_0949_20150526_091055_20150526_104841.EUM.nc	2015-05-26 09:10:55	2015-05-26 10:48:40	11736	2.042
473	SRL_OPN_2PTS023_0951_20150526_104840_20150526_122654.EUM.nc	2015-05-26 10:48:41	2015-05-26 12:26:53	11737	2.076
474	SRL_OPN_2PTS023_0953_20150526_122653_20150526_140613.EUM.nc	2015-05-26 12:26:54	2015-05-26 14:06:12	11738	2.059
475	SRL_OPN_2PTS023_0955_20150526_140613_20150526_155928.EUM.nc	2015-05-26 14:06:15	2015-05-26 15:59:27	11739	2.39
476	SRL_OPN_2PTS023_0958_20150526_155928_20150526_173916.EUM.nc	2015-05-26 15:59:29	2015-05-26 17:39:15	11740	2.167
477	SRL_OPN_2PTS023_0960_20150526_173916_20150526_191843.EUM.nc	2015-05-26 17:39:16	2015-05-26 19:18:42	11741	2.143
478	SRL_OPN_2PTS023_0962_20150526_191843_20150526_205751.EUM.nc	2015-05-26 19:18:43	2015-05-26 20:57:50	11742	2.122
479	SRL_OPN_2PTS023_0964_20150526_205751_20150526_223608.EUM.nc	2015-05-26 20:57:51	2015-05-26 22:36:07	11743	2.103
480	SRL_OPN_2PTS023_0965_20150526_223608_20150527_001400.EUM.nc	2015-05-26 22:36:08	2015-05-27 00:13:59	11744	2.109
481	SRL_OPN_2PTS023_0967_20150527_001400_20150527_015154.EUM.nc	2015-05-27 00:14:00	2015-05-27 01:51:53	11745	2.112
482	SRL_OPN_2PTS023_0969_20150527_015154_20150527_033100.EUM.nc	2015-05-27 01:51:55	2015-05-27 03:30:59	11746	2.146
483	SRL_OPN_2PTS023_0971_20150527_033059_20150527_051138.EUM.nc	2015-05-27 03:30:59	2015-05-27 05:11:37	11747	2.164
484	SRL_OPN_2PTS023_0973_20150527_051138_20150527_070132.EUM.nc	2015-05-27 05:11:38	2015-05-27 07:01:31	11748	2.3
485	SRL_OPN_2PTS023_0976_20150527_070131_20150527_084007.EUM.nc	2015-05-27 07:01:32	2015-05-27 08:40:06	11749	2.047
486	SRL_OPN_2PTS023_0978_20150527_084006_20150527_101756.EUM.nc	2015-05-27 08:40:07	2015-05-27 10:17:55	11750	2.047
487	SRL_OPN_2PTS023_0979_20150527_101756_20150527_115559.EUM.nc	2015-05-27 10:17:56	2015-05-27 11:55:58	11751	2.06
488	SRL_OPN_2PTS023_0981_20150527_115558_20150527_133445.EUM.nc	2015-05-27 11:55:58	2015-05-27 13:34:44	11752	2.102
489	SRL_OPN_2PTS023_0983_20150527_133445_20150527_152810.EUM.nc	2015-05-27 13:34:46	2015-05-27 15:28:09	11753	2.388
490	SRL_OPN_2PTS023_0986_20150527_152809_20150527_170759.EUM.nc	2015-05-27 15:28:10	2015-05-27 17:07:58	11754	2.156
491	SRL_OPN_2PTS023_0988_20150527_170759_20150527_184730.EUM.nc	2015-05-27 17:08:00	2015-05-27 18:47:28	11755	2.145
492	SRL_OPN_2PTS023_0990_20150527_184729_20150527_202640.EUM.nc	2015-05-27 18:47:30	2015-05-27 20:26:39	11756	2.14
493	SRL_OPN_2PTS023_0992_20150527_202639_20150527_220520.EUM.nc	2015-05-27 20:26:40	2015-05-27 22:05:19	11757	2.101
494	SRL_OPN_2PTS023_0994_20150527_220519_20150527_234310.EUM.nc	2015-05-27 22:05:20	2015-05-27 23:43:09	11758	2.079
495	SRL_OPN_2PTS023_0995_20150527_234309_20150528_012104.EUM.nc	2015-05-27 23:43:10	2015-05-28 01:21:03	11759	2.108
496	SRL_OPN_2PTS023_0997_20150528_012104_20150528_025935.EUM.nc	2015-05-28 01:21:04	2015-05-28 02:59:34	11760	2.146
497	SRL_OPN_2PTS023_0999_20150528_025935_20150528_043947.EUM.nc	2015-05-28 02:59:36	2015-05-28 04:39:46	11761	2.152

2 Sea Surface Height Anomaly Plots

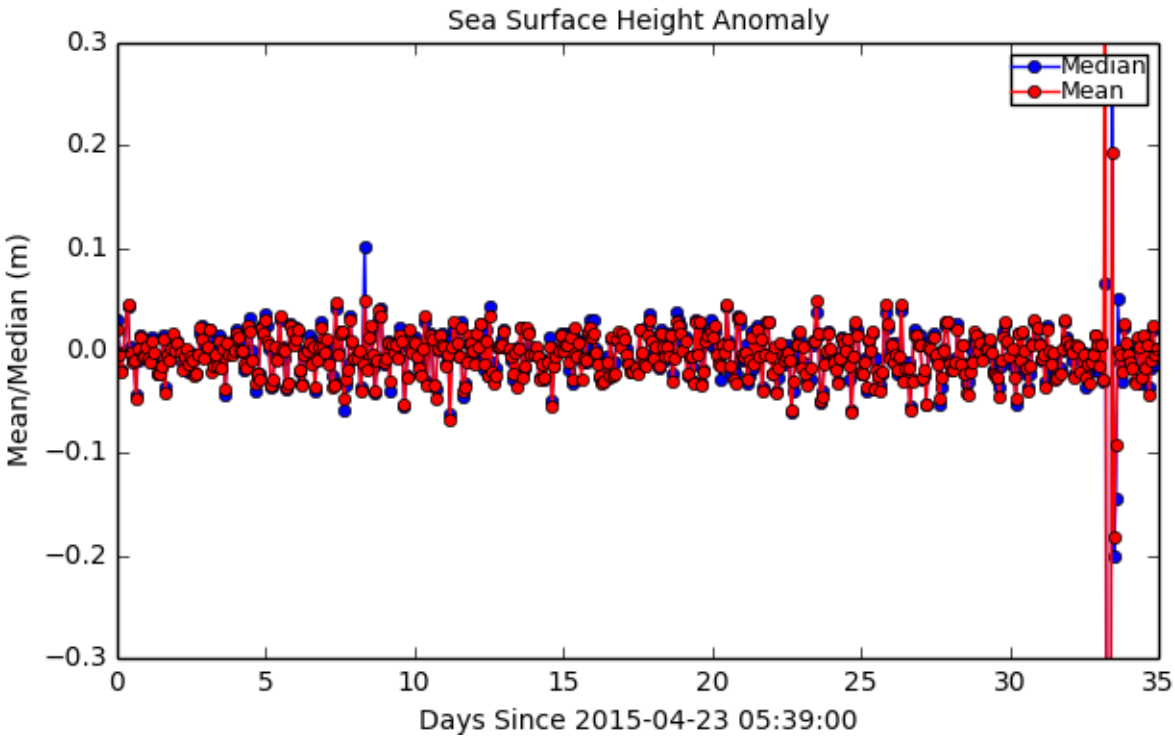

Figure 1: Mean/Median for Sea Surface Height Anomaly

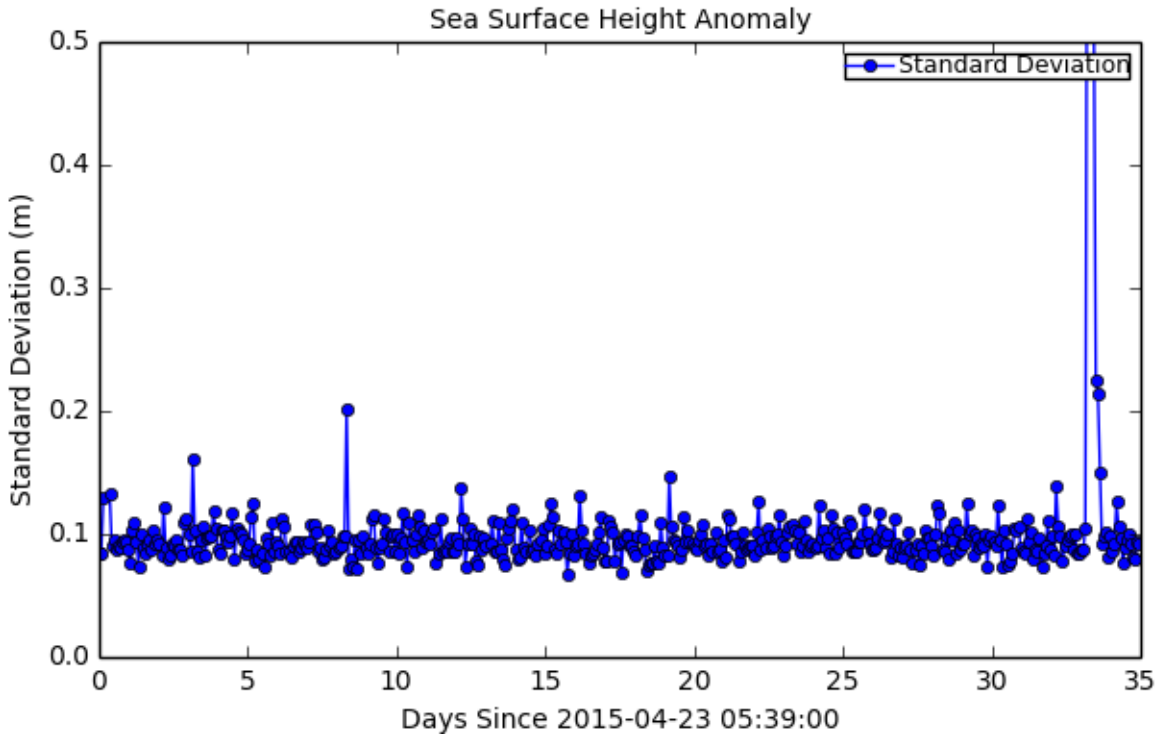

Figure 2: Standard Deviation for Sea Surface Height Anomaly

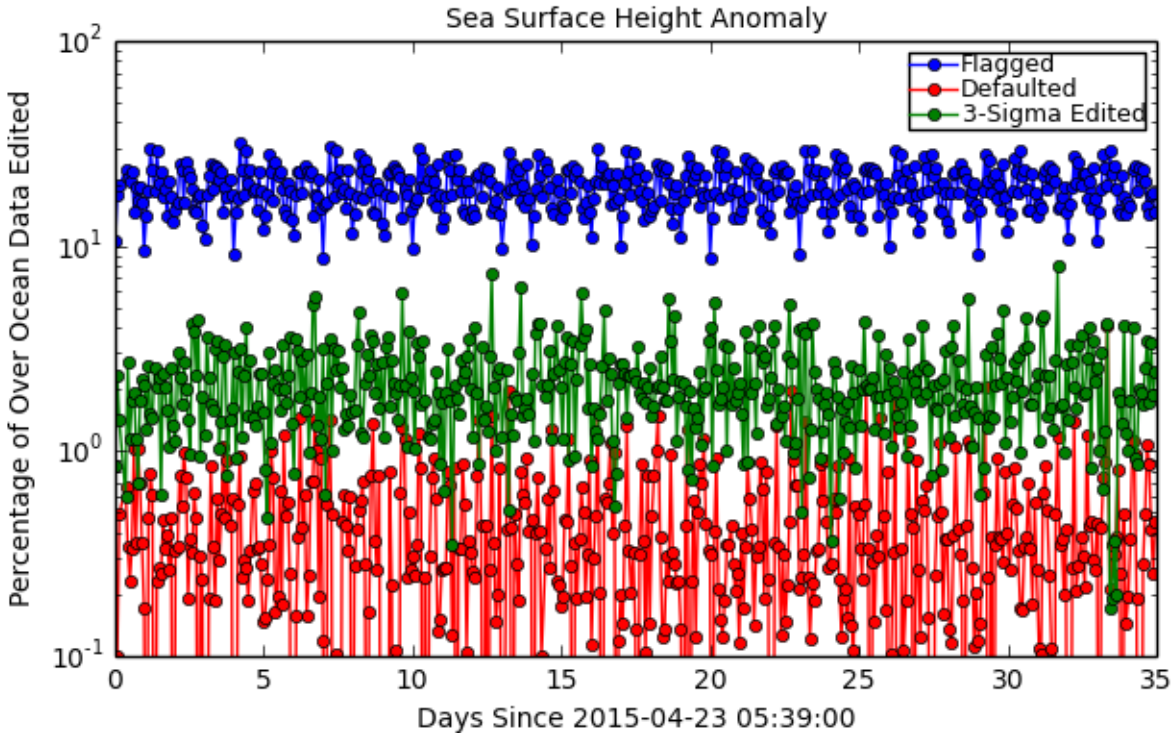

Figure 3: Flagged/Edited Data Points for Sea Surface Height Anomaly

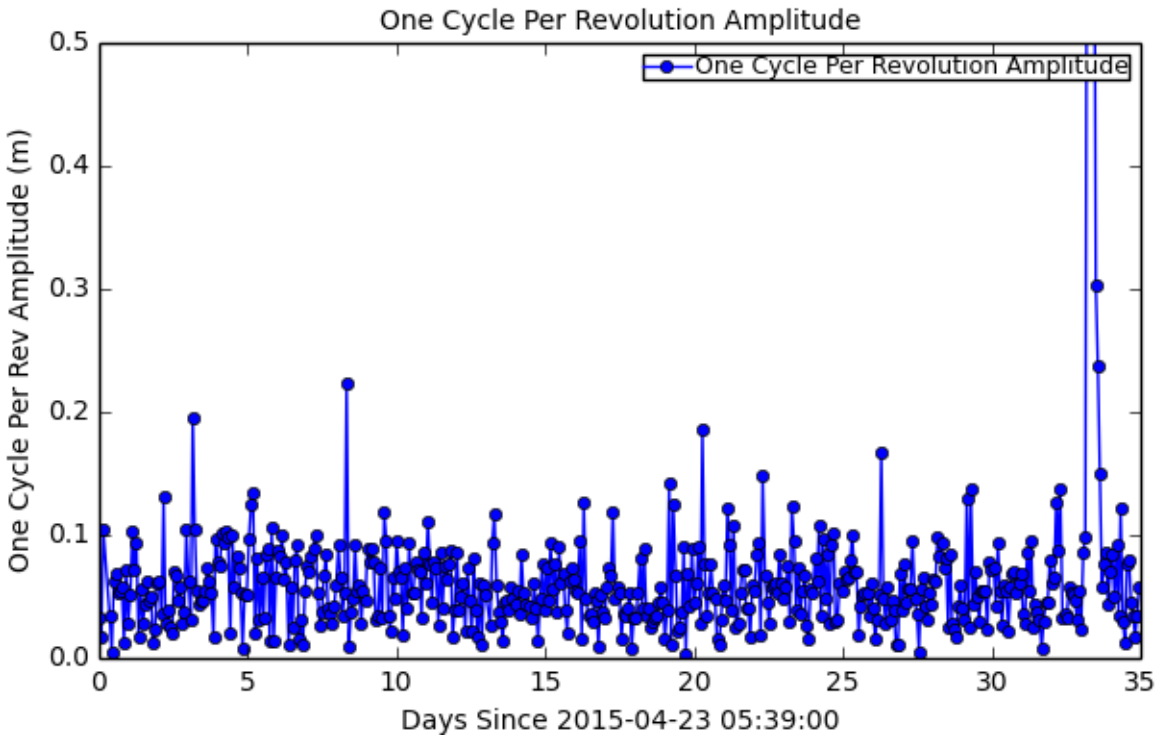

Figure 4: One Cycle Per Revolution Amplitude for Sea Surface Height Anomaly

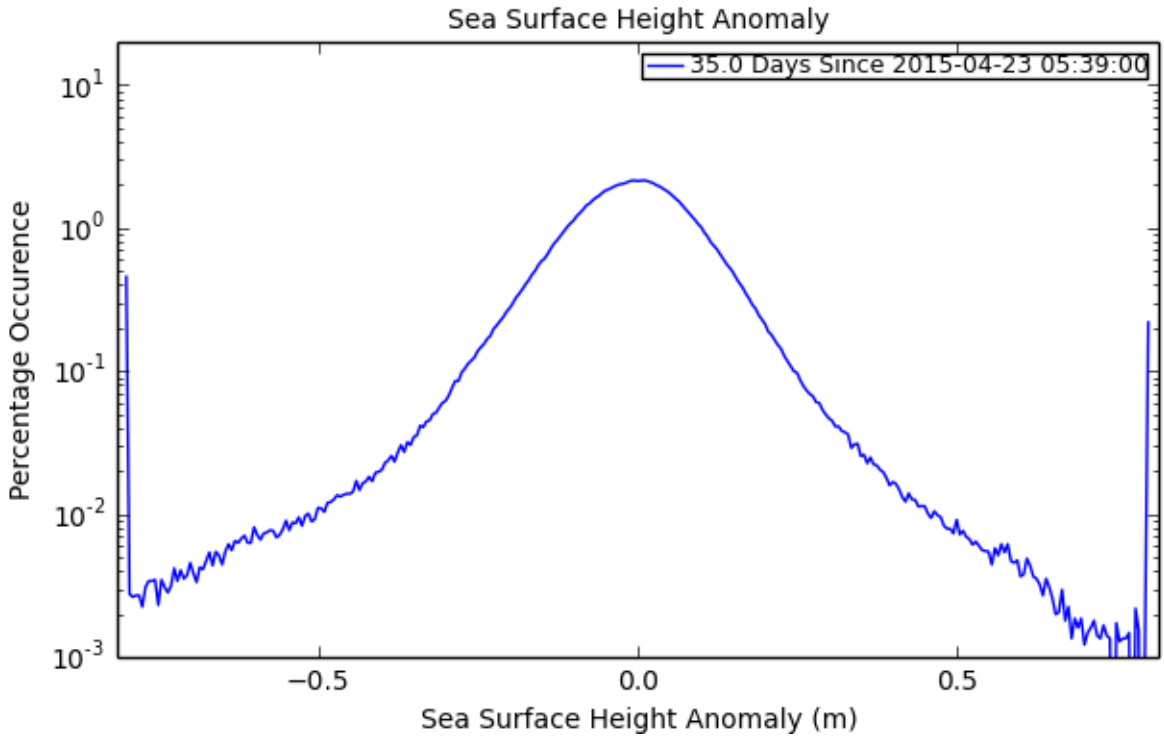

Figure 5: Histogram for Sea Surface Height Anomaly

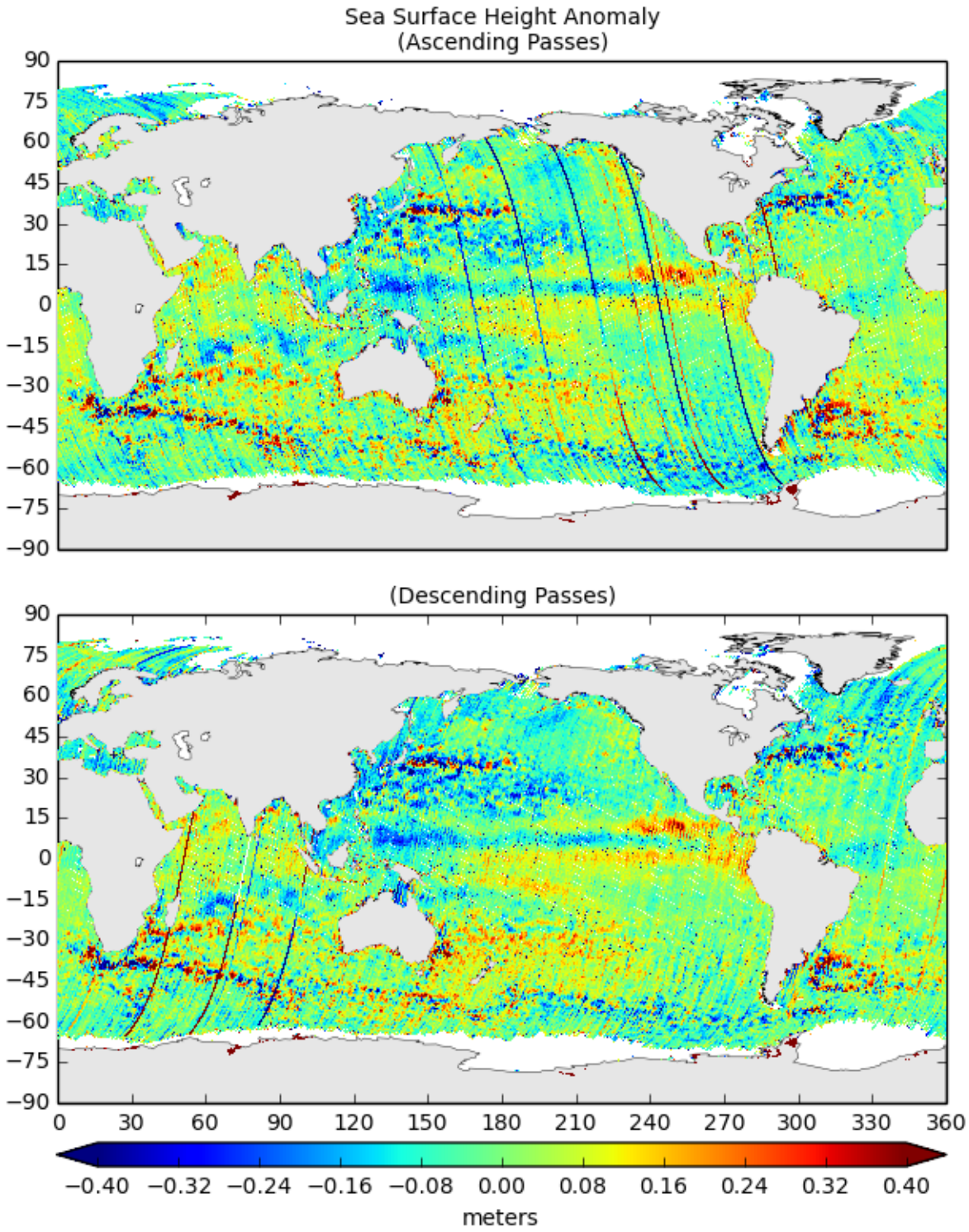

Figure 6: Map of Values for Sea Surface Height Anomaly

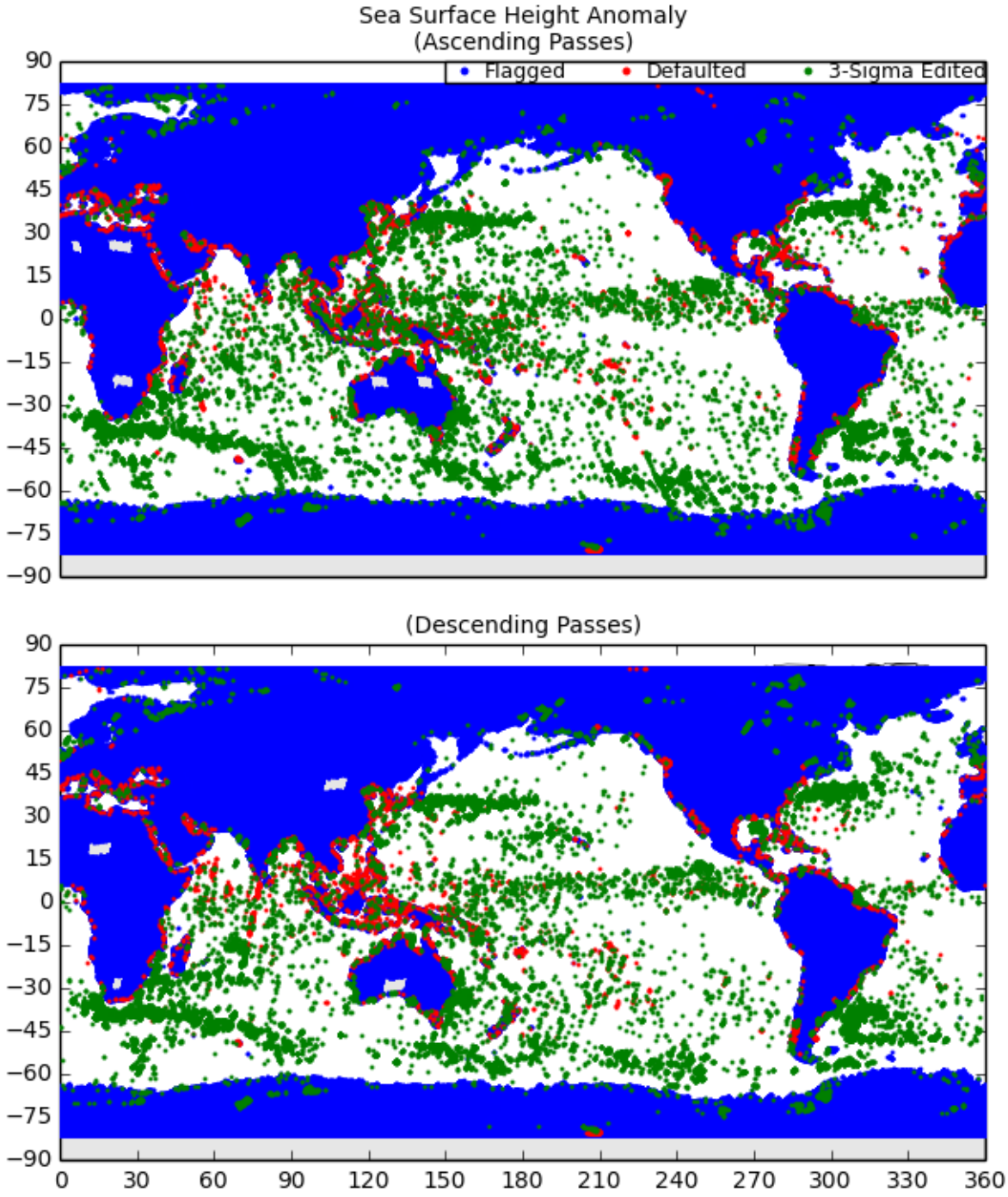

Figure 7: Map of Flagged/Edited Points for Sea Surface Height Anomaly

3 Sea Surface Height Anomaly (Model Wet) Plots

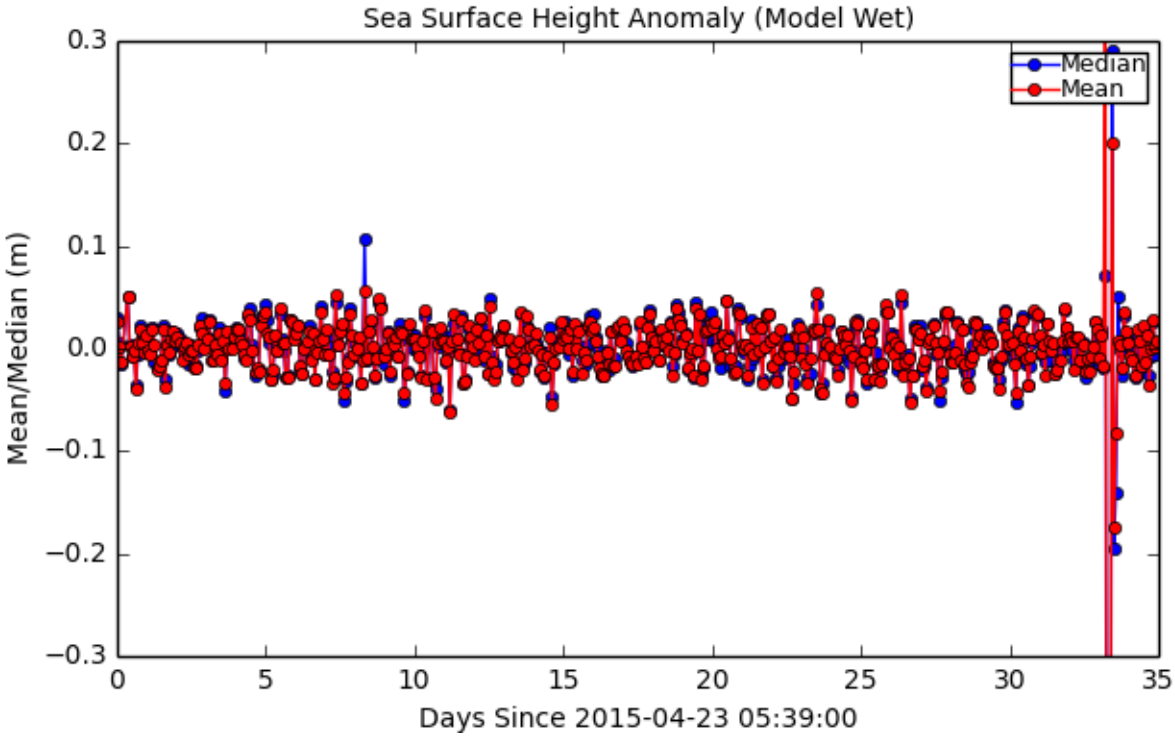

Figure 8: Mean/Median for Sea Surface Height Anomaly (Model Wet)

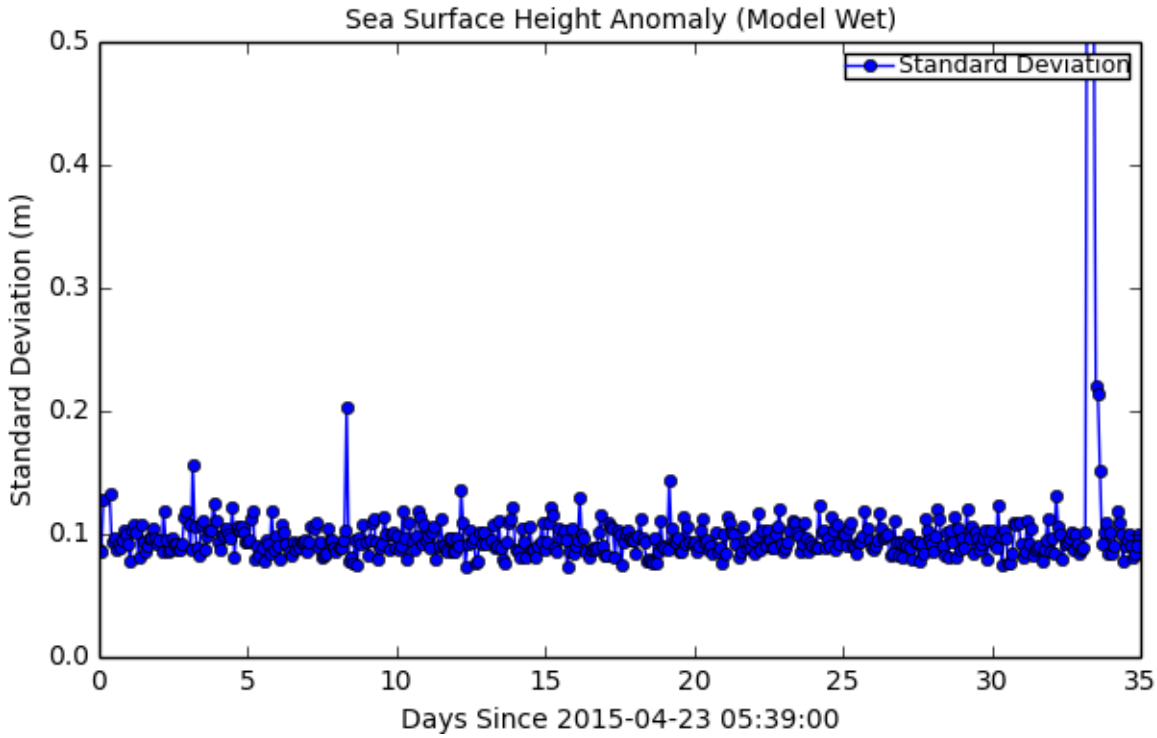

Figure 9: Standard Deviation for Sea Surface Height Anomaly (Model Wet)

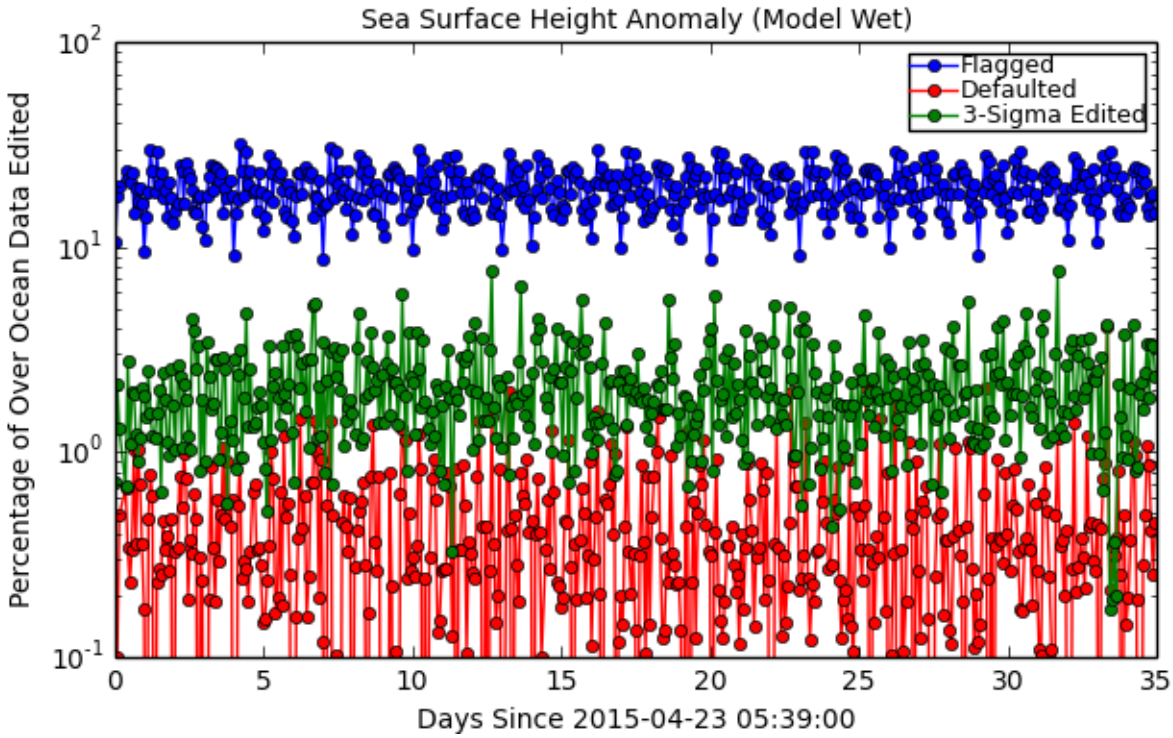

Figure 10: Flagged/Edited Data Points for Sea Surface Height Anomaly (Model Wet)

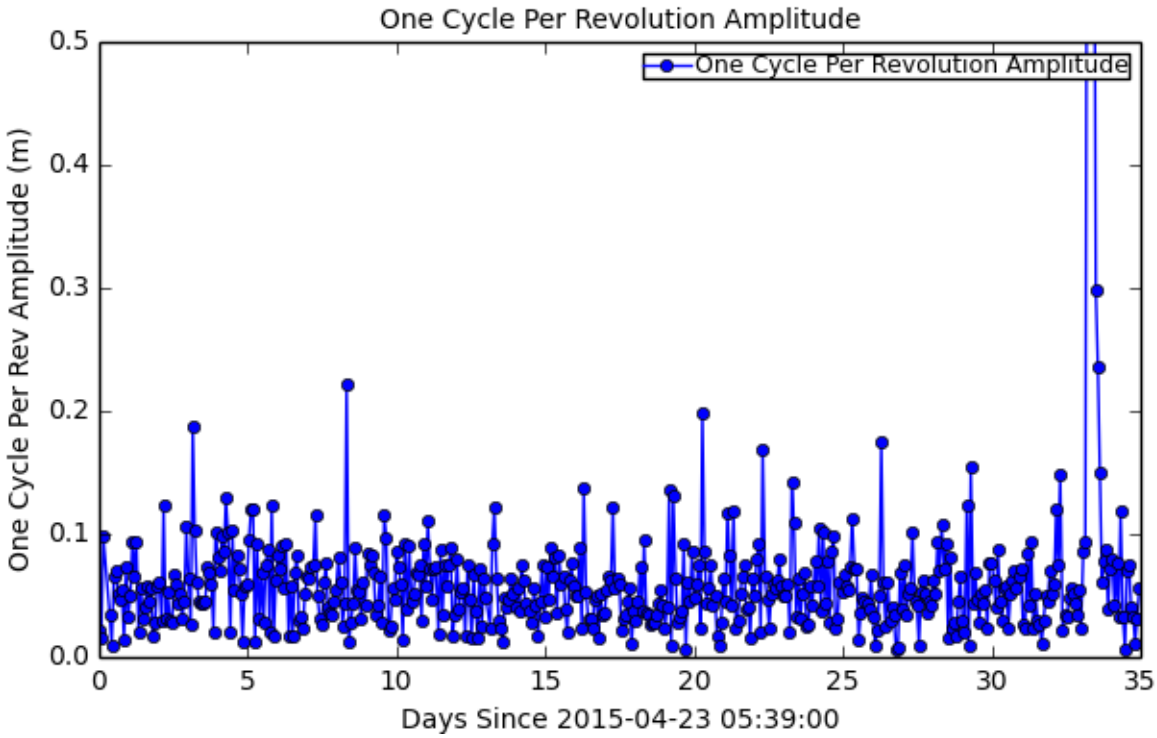

Figure 11: One Cycle Per Revolution Amplitude for Sea Surface Height Anomaly (Model Wet)

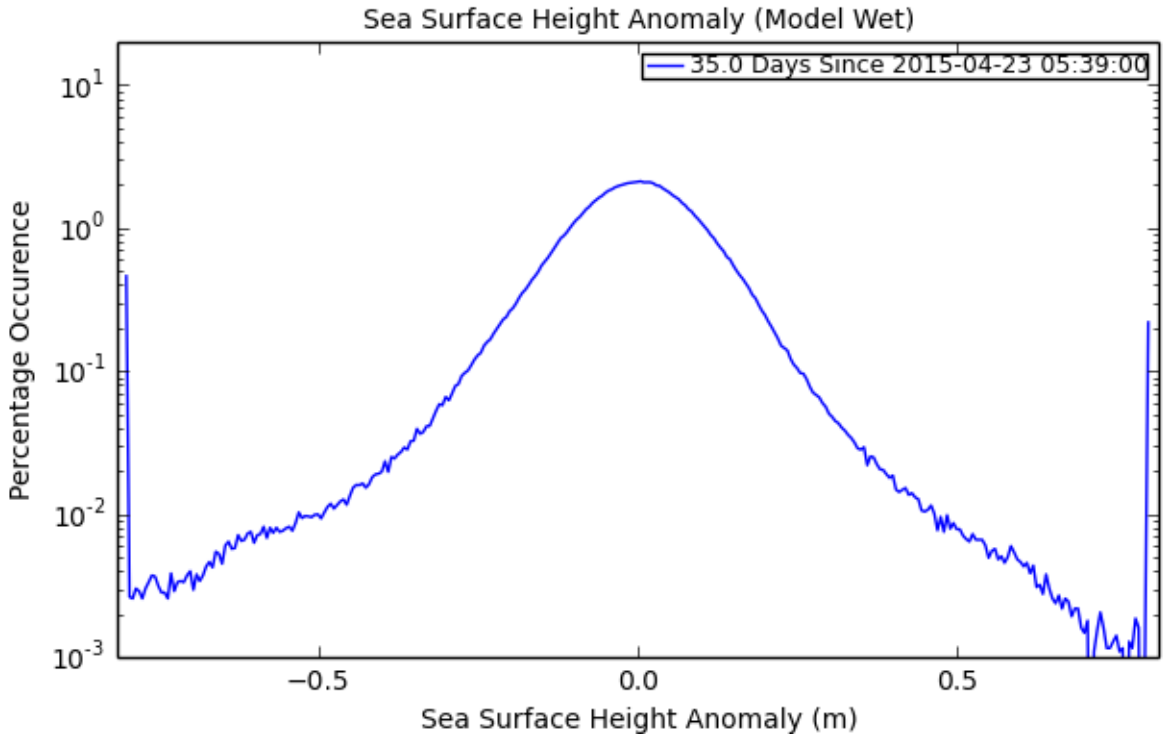

Figure 12: Histogram for Sea Surface Height Anomaly (Model Wet)

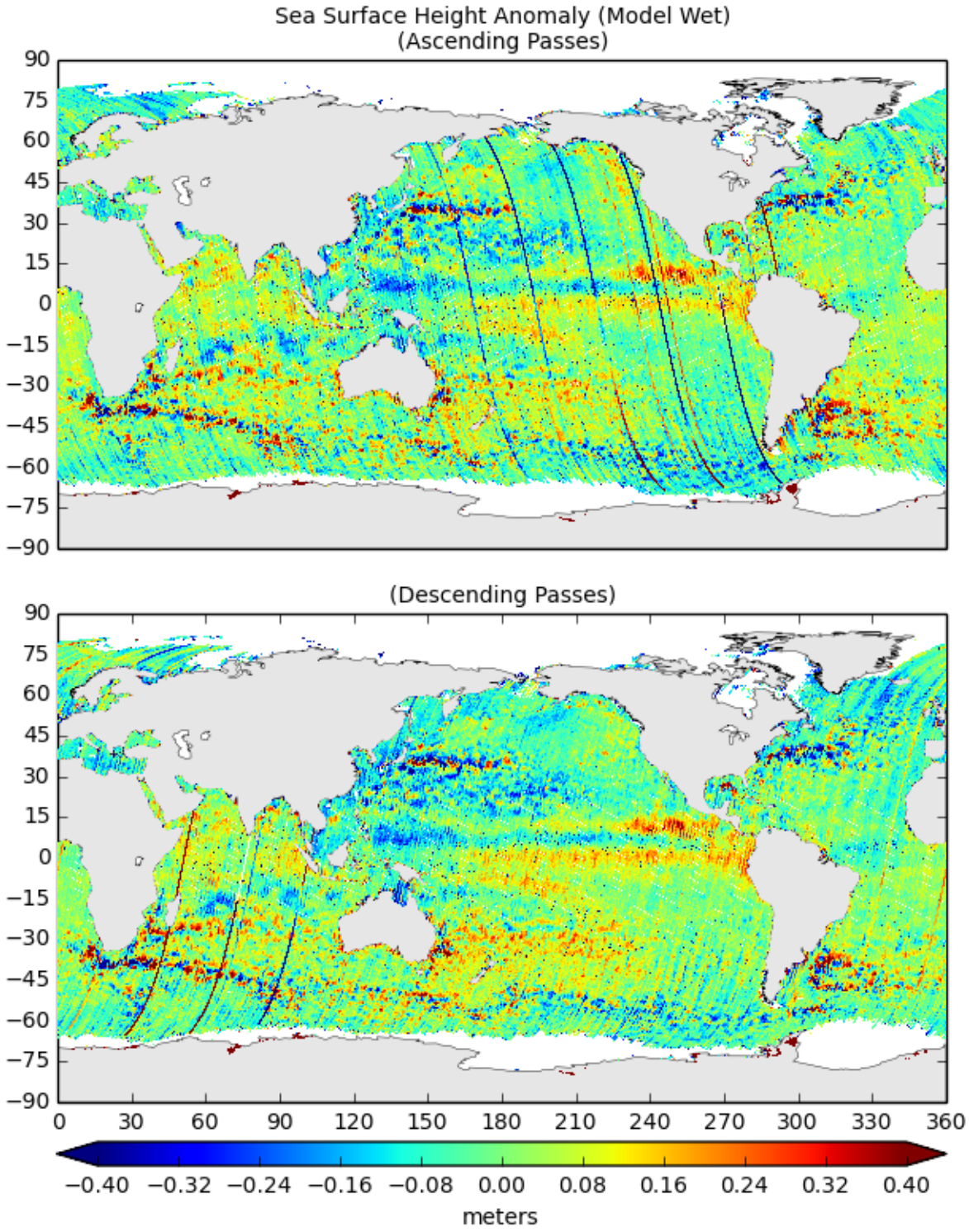

Figure 13: Map of Values for Sea Surface Height Anomaly (Model Wet)

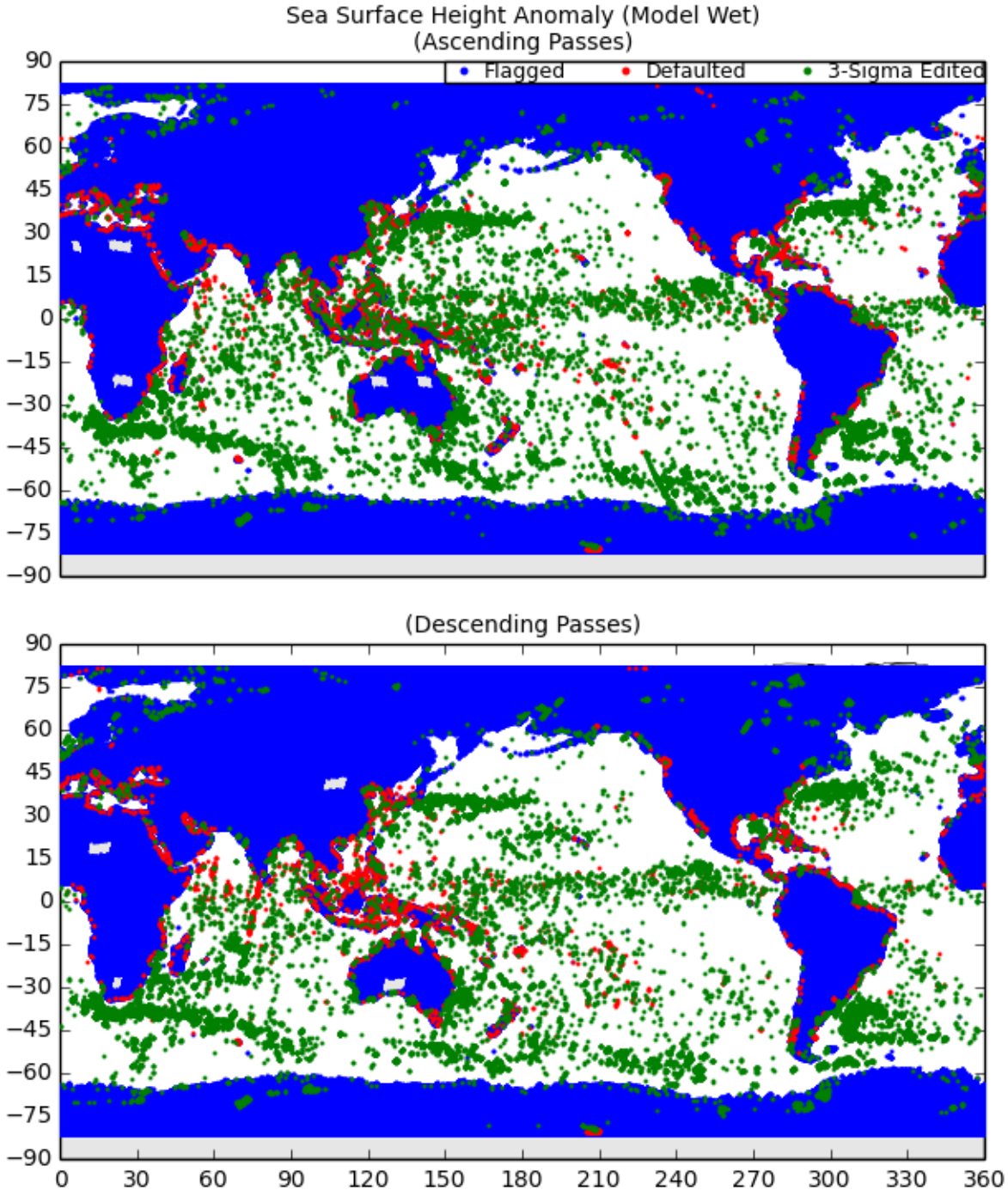

Figure 14: Map of Flagged/Edited Points for Sea Surface Height Anomaly (Model Wet)

4 Ka-Band Significant Wave Height Plots

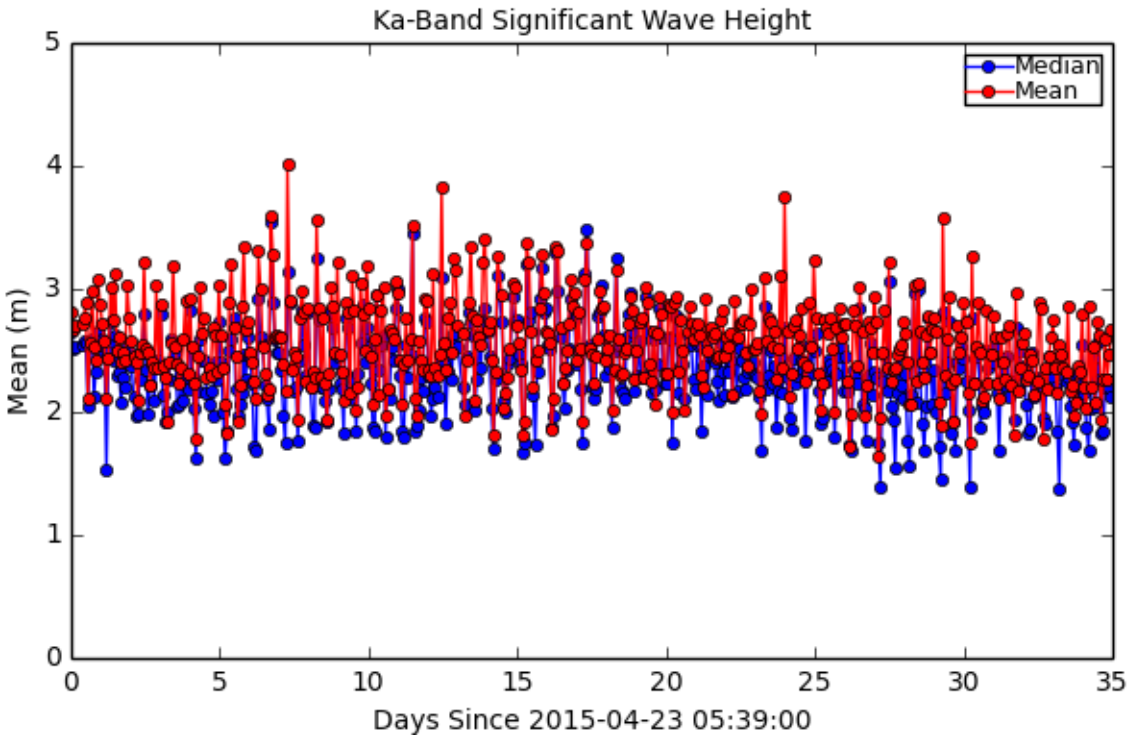

Figure 15: Mean/Median for Ka-Band Significant Wave Height

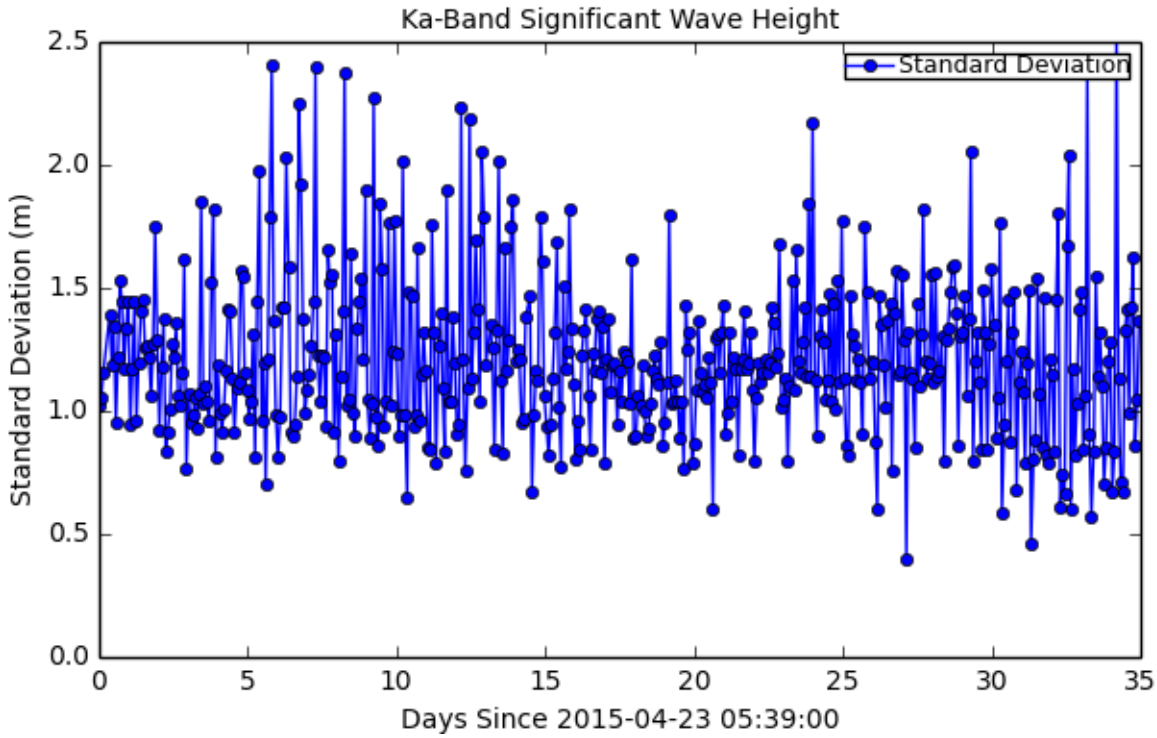

Figure 16: Standard Deviation for Ka-Band Significant Wave Height

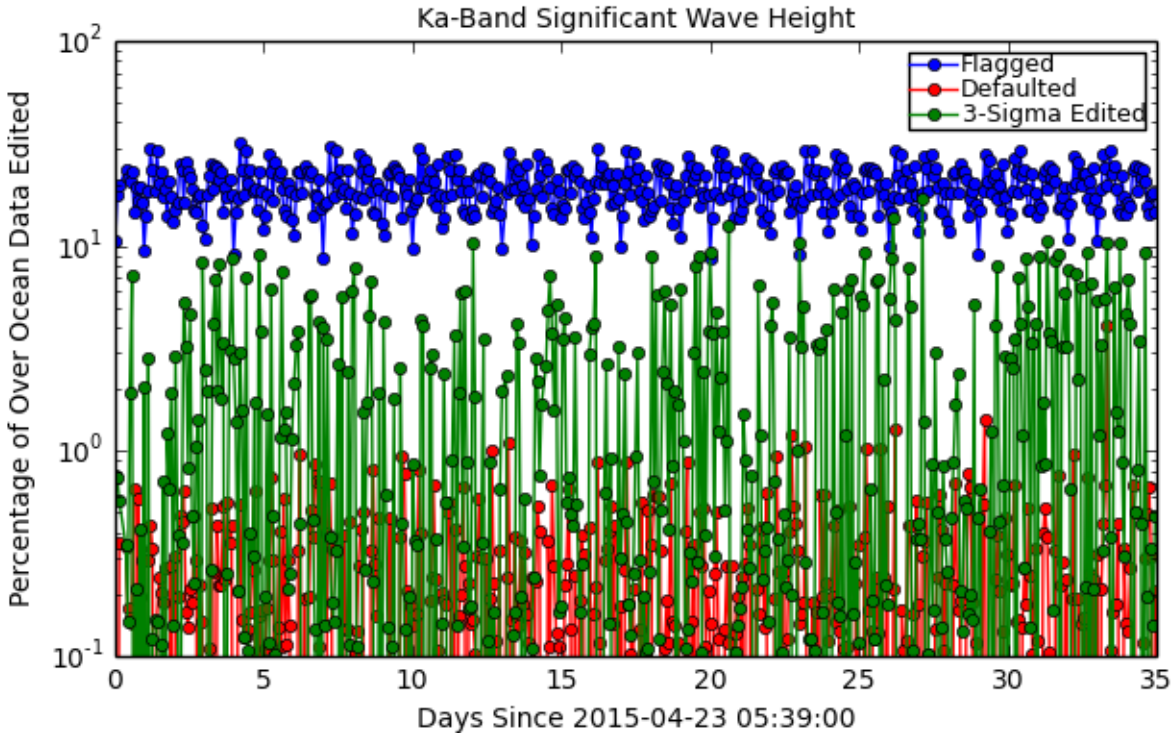

Figure 17: Flagged/Edited Data Points for Ka-Band Significant Wave Height

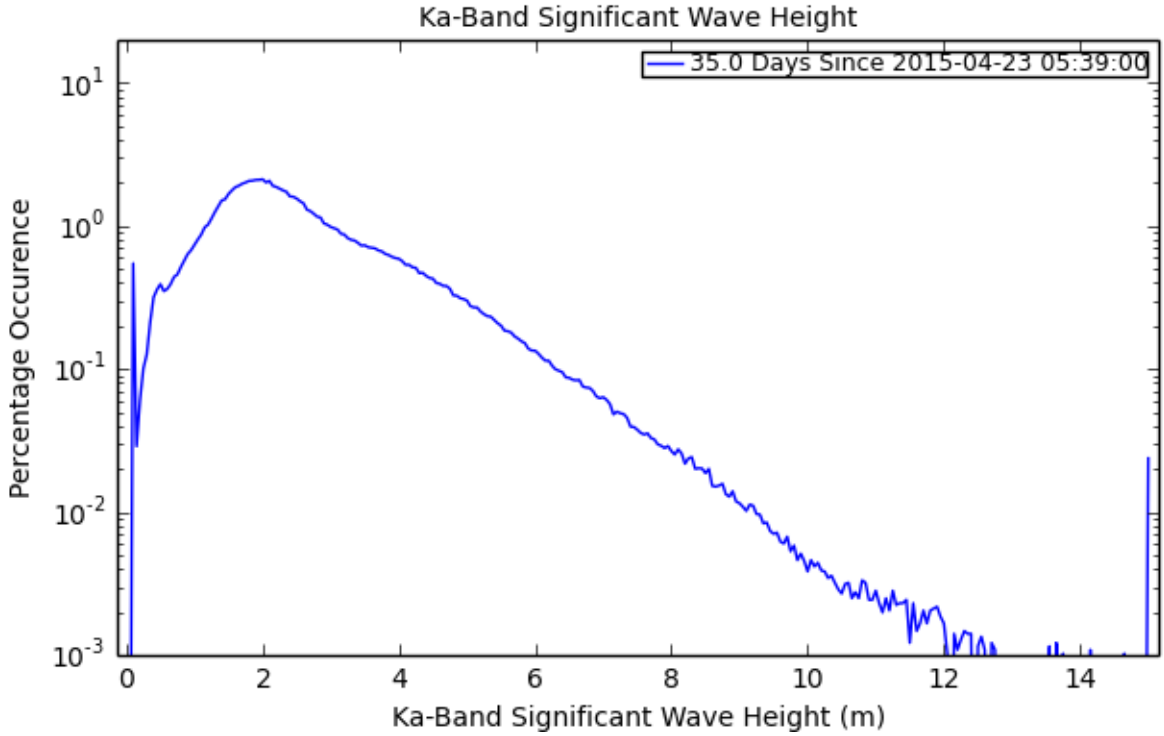

Figure 18: Histogram for Ka-Band Significant Wave Height

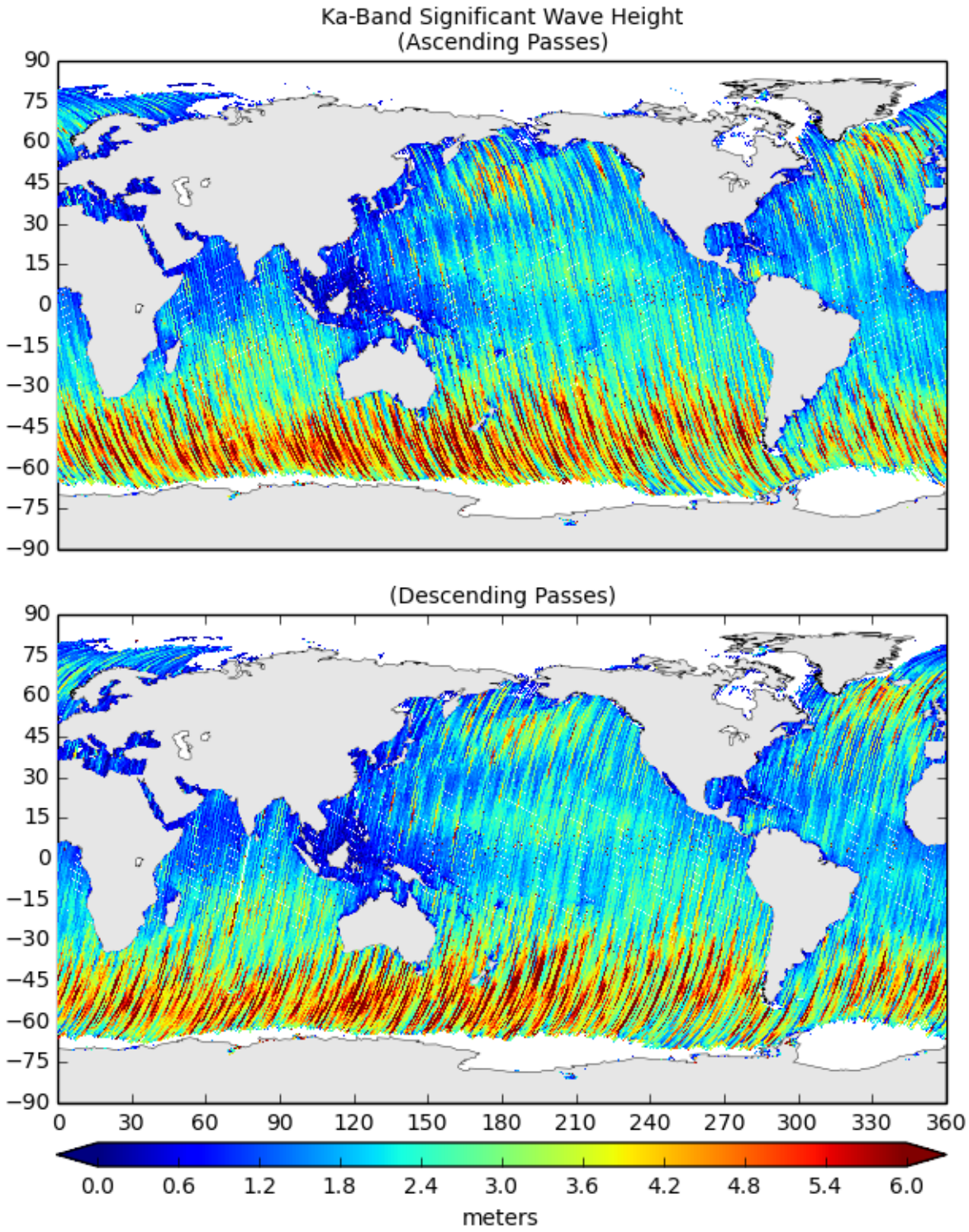

Figure 19: Map of Values for Ka-Band Significant Wave Height

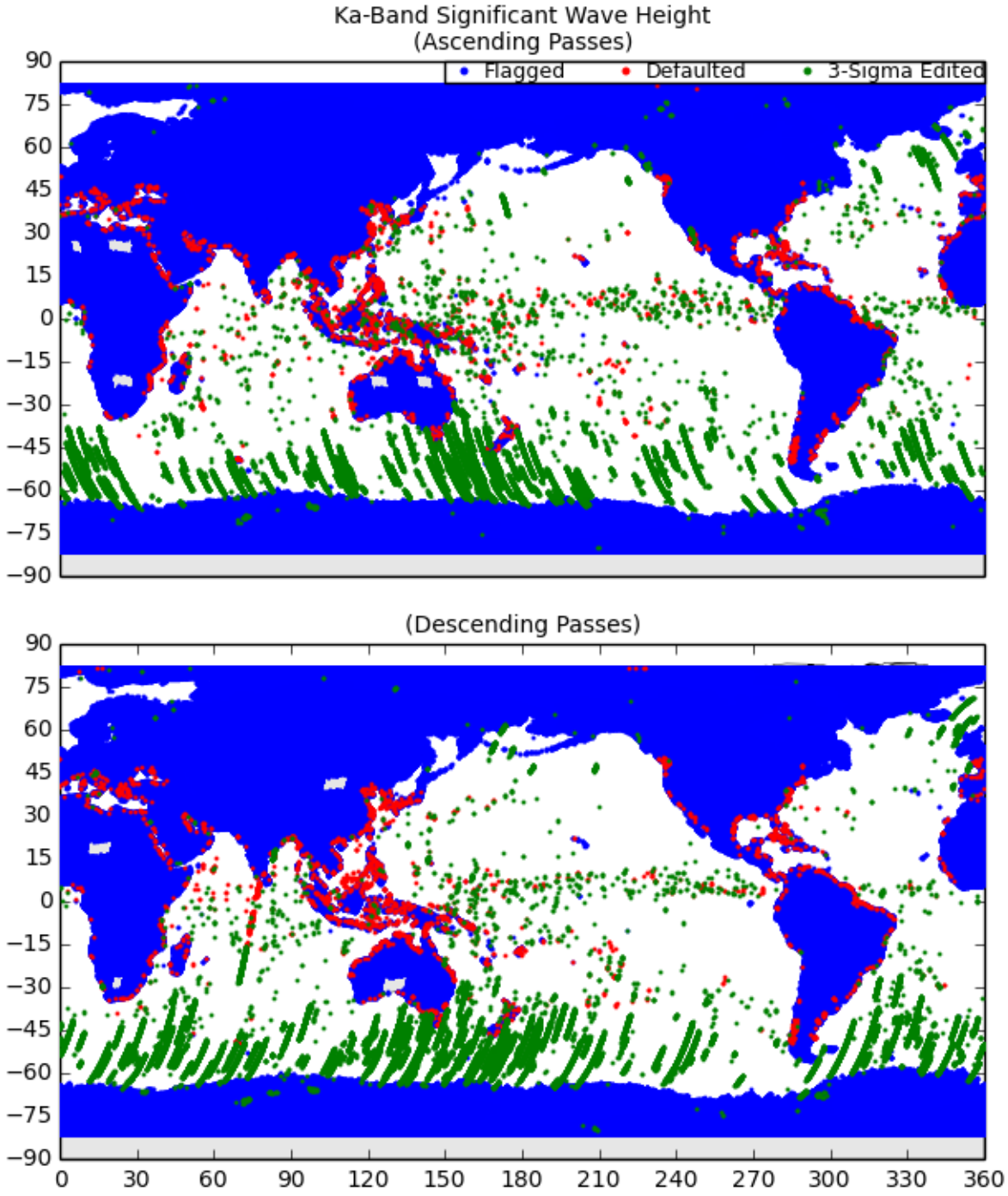

Figure 20: Map of Flagged/Edited Points for Ka-Band Significant Wave Height

5 Altimeter Wind Speed Plots

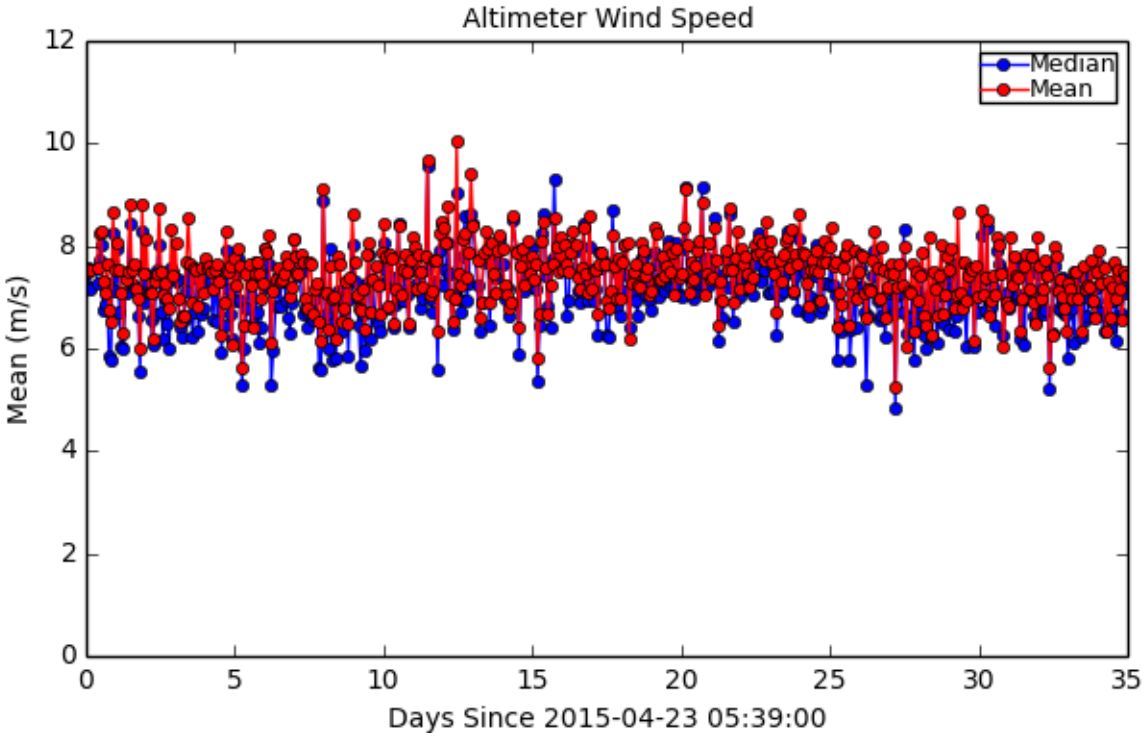

Figure 21: Mean/Median for Altimeter Wind Speed

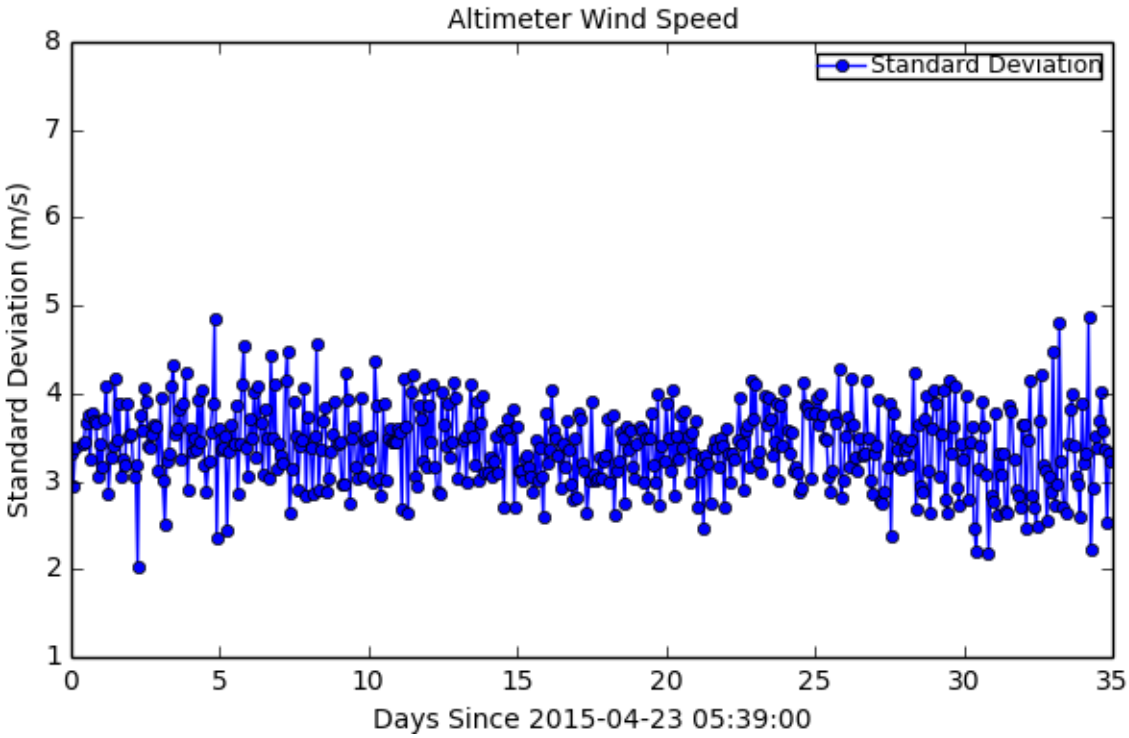

Figure 22: Standard Deviation for Altimeter Wind Speed

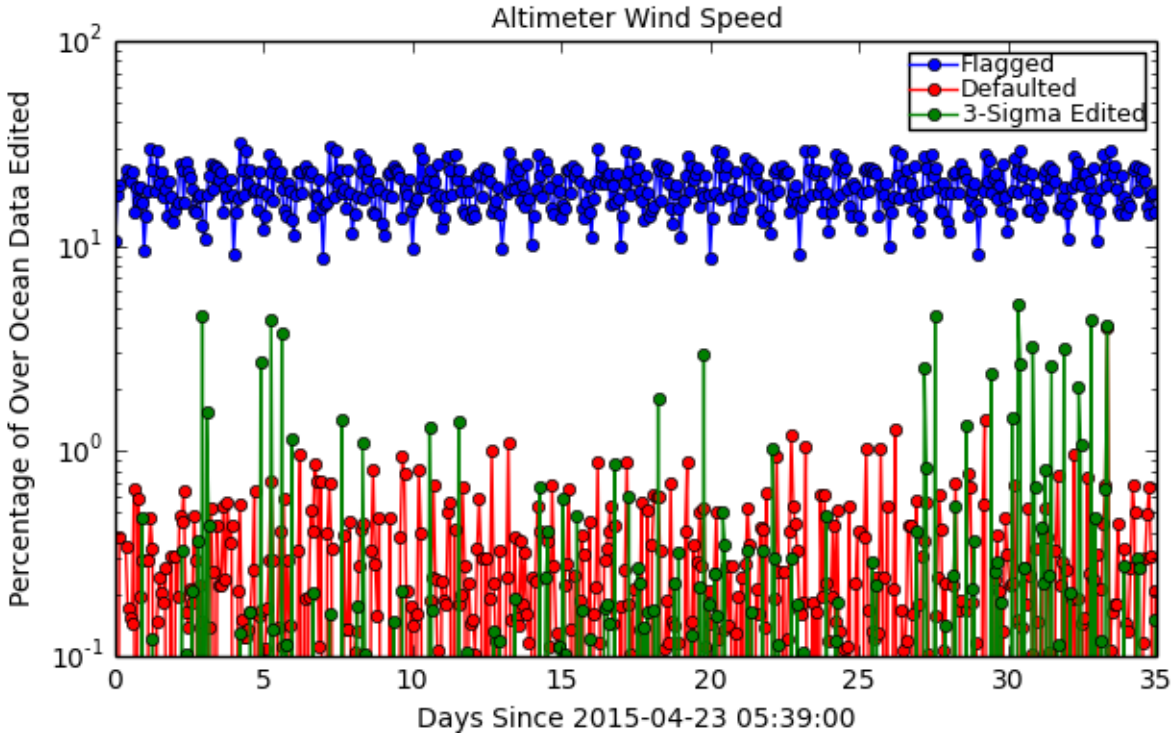

Figure 23: Flagged/Edited Data Points for Altimeter Wind Speed

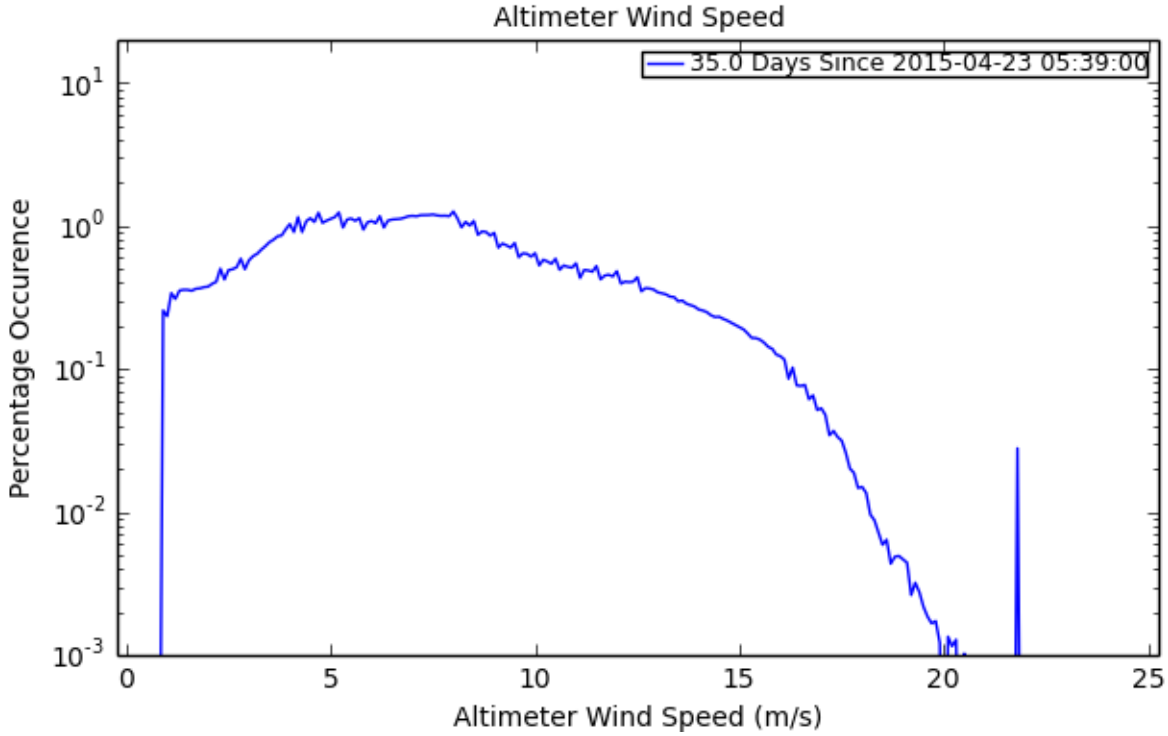

Figure 24: Histogram for Altimeter Wind Speed

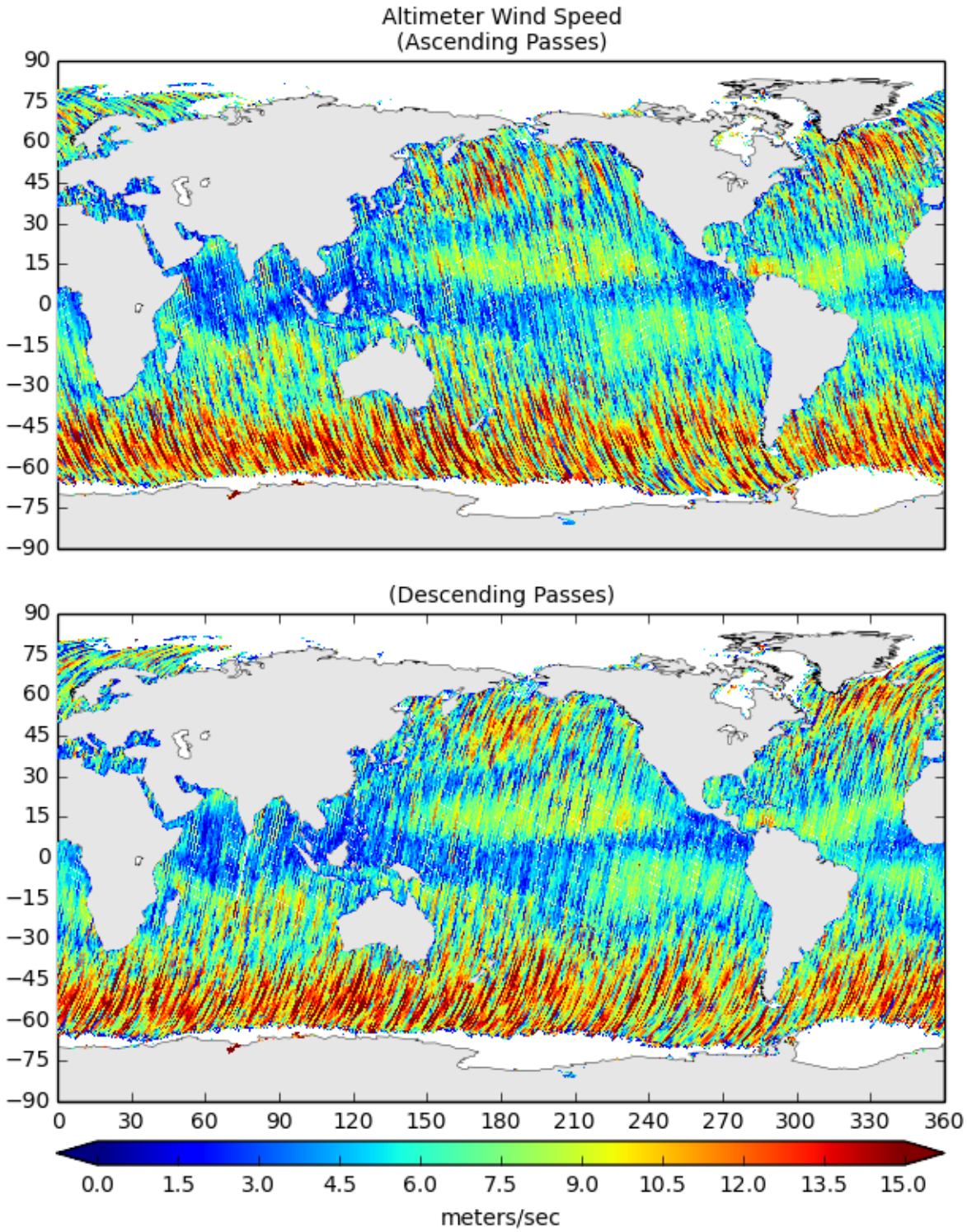

Figure 25: Map of Values for Altimeter Wind Speed

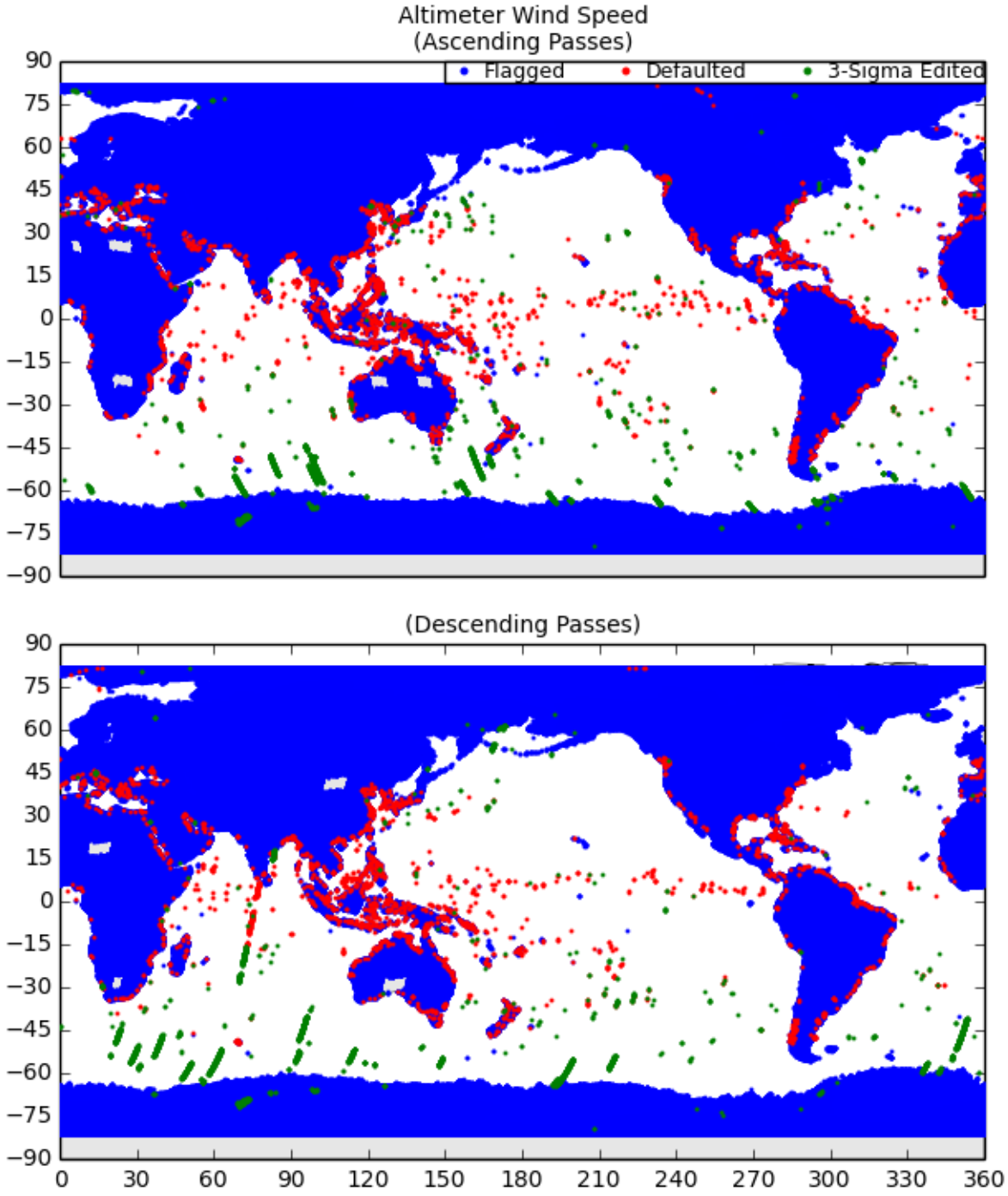

Figure 26: Map of Flagged/Edited Points for Altimeter Wind Speed

6 Ka-Band Backscatter Coefficient Plots

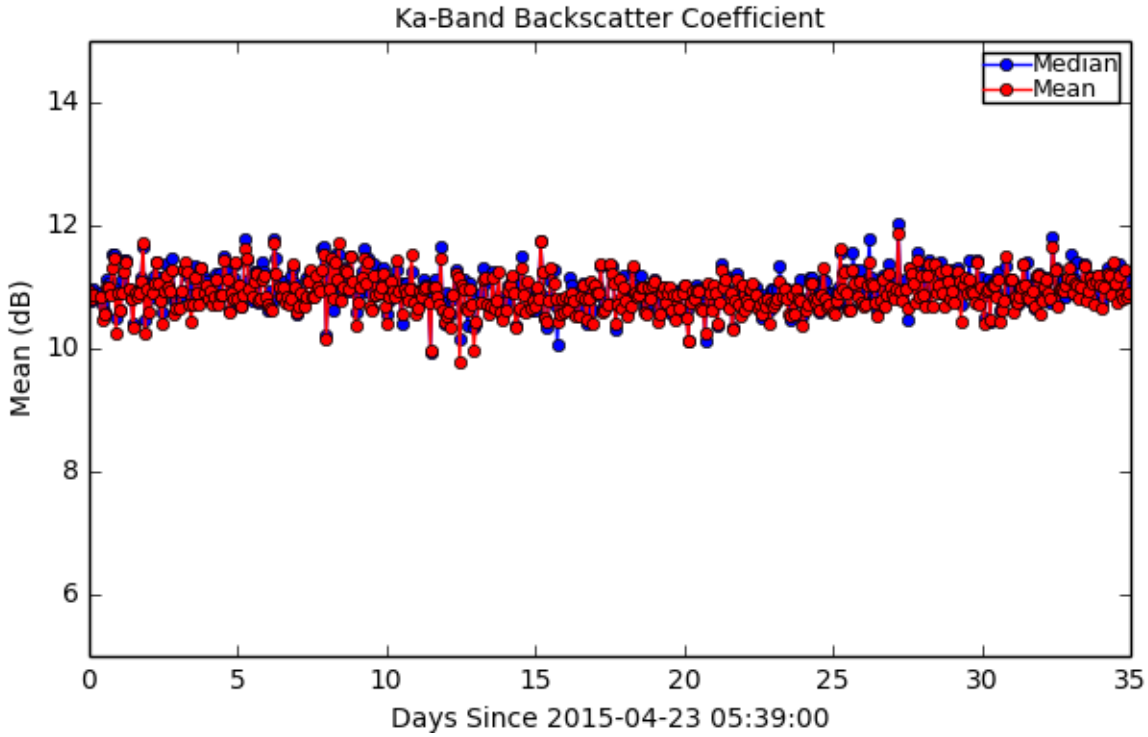

Figure 27: Mean/Median for Ka-Band Backscatter Coefficient

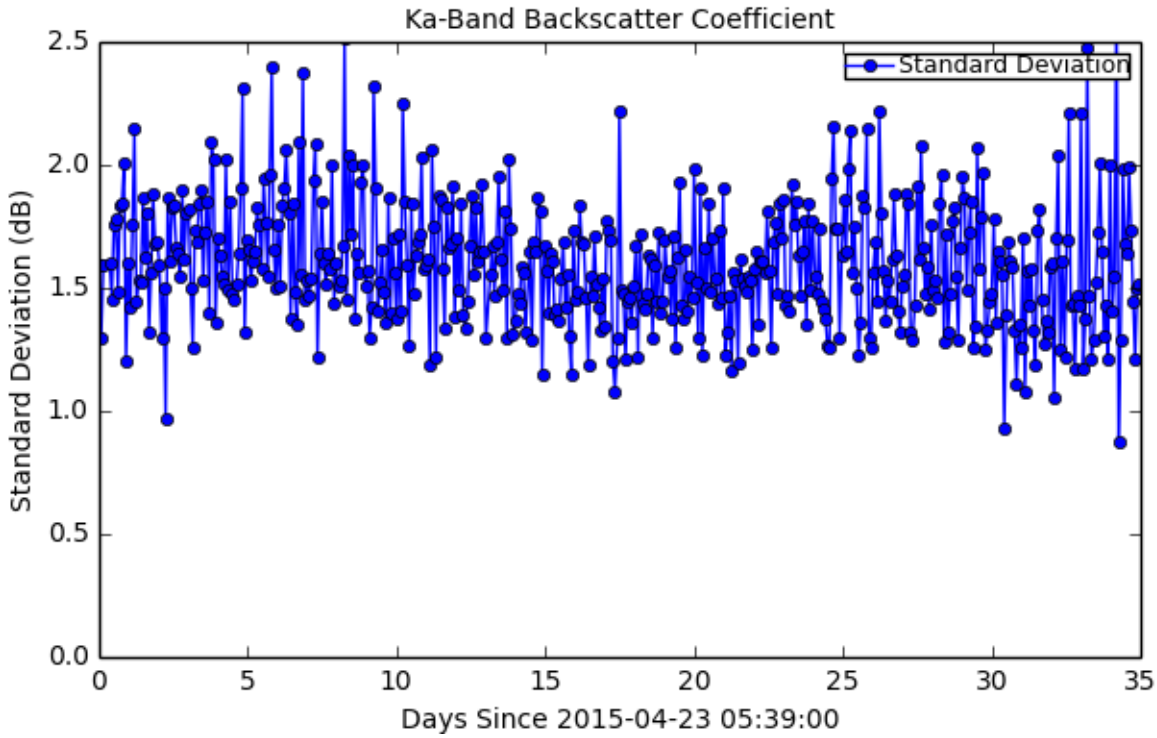

Figure 28: Standard Deviation for Ka-Band Backscatter Coefficient

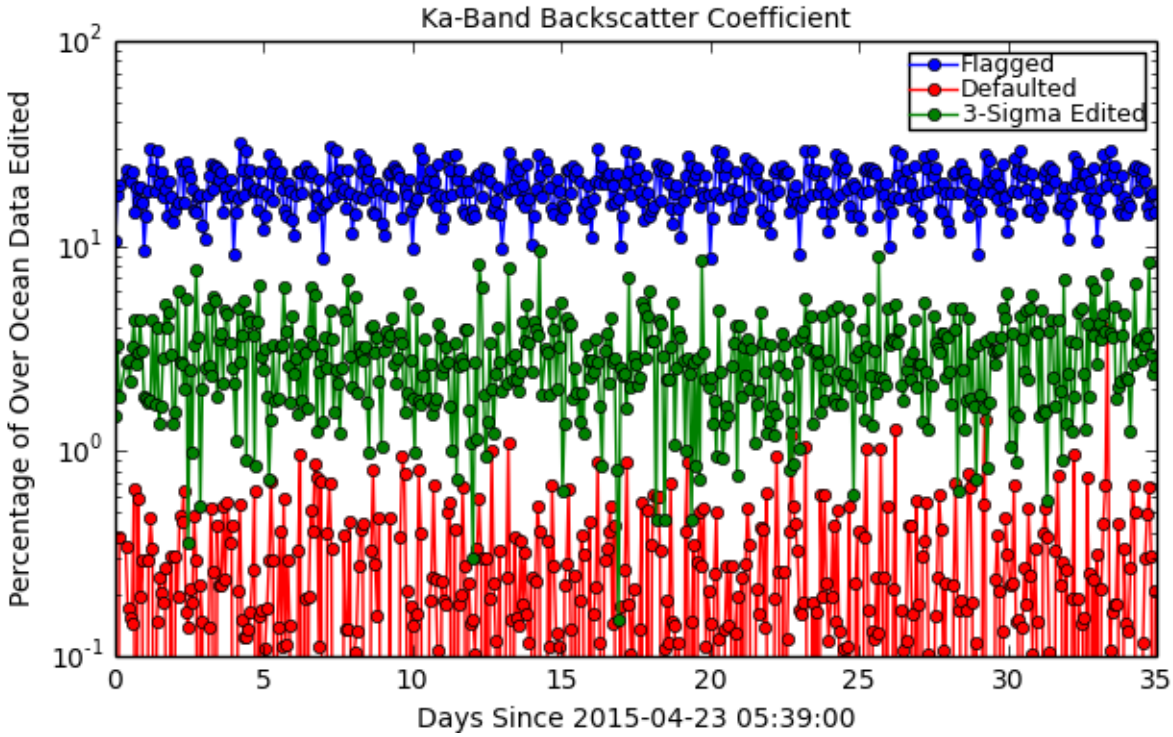

Figure 29: Flagged/Edited Data Points for Ka-Band Backscatter Coefficient

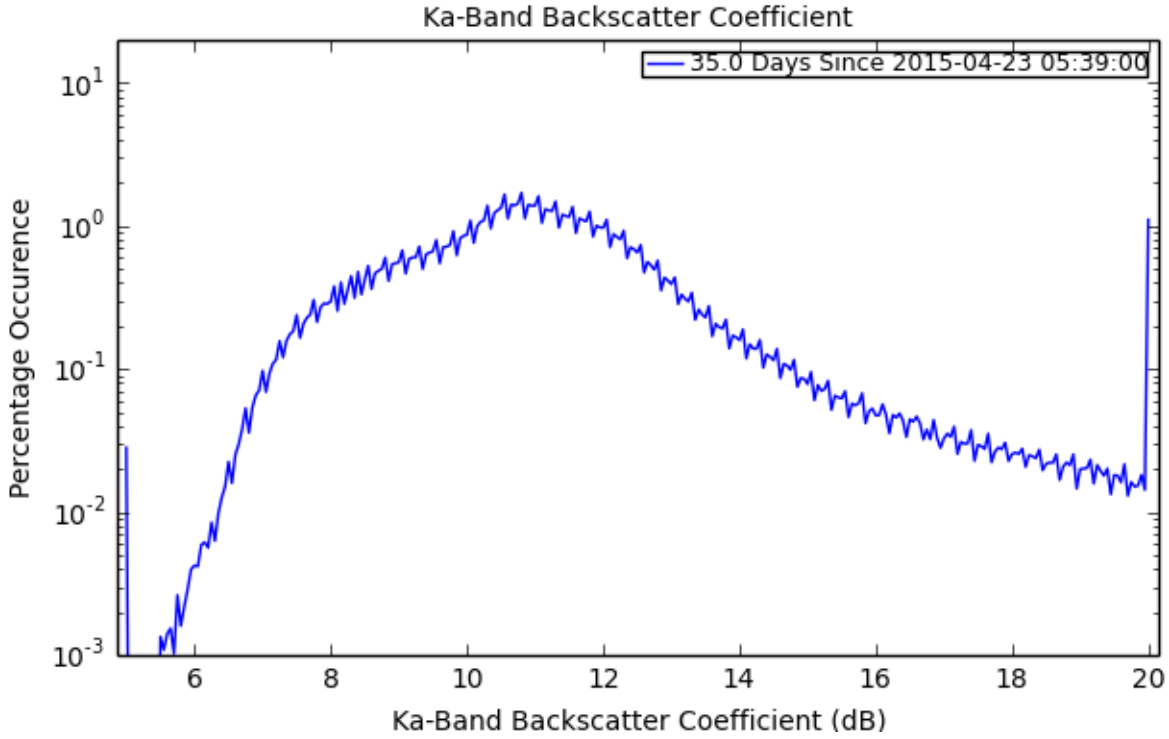

Figure 30: Histogram for Ka-Band Backscatter Coefficient

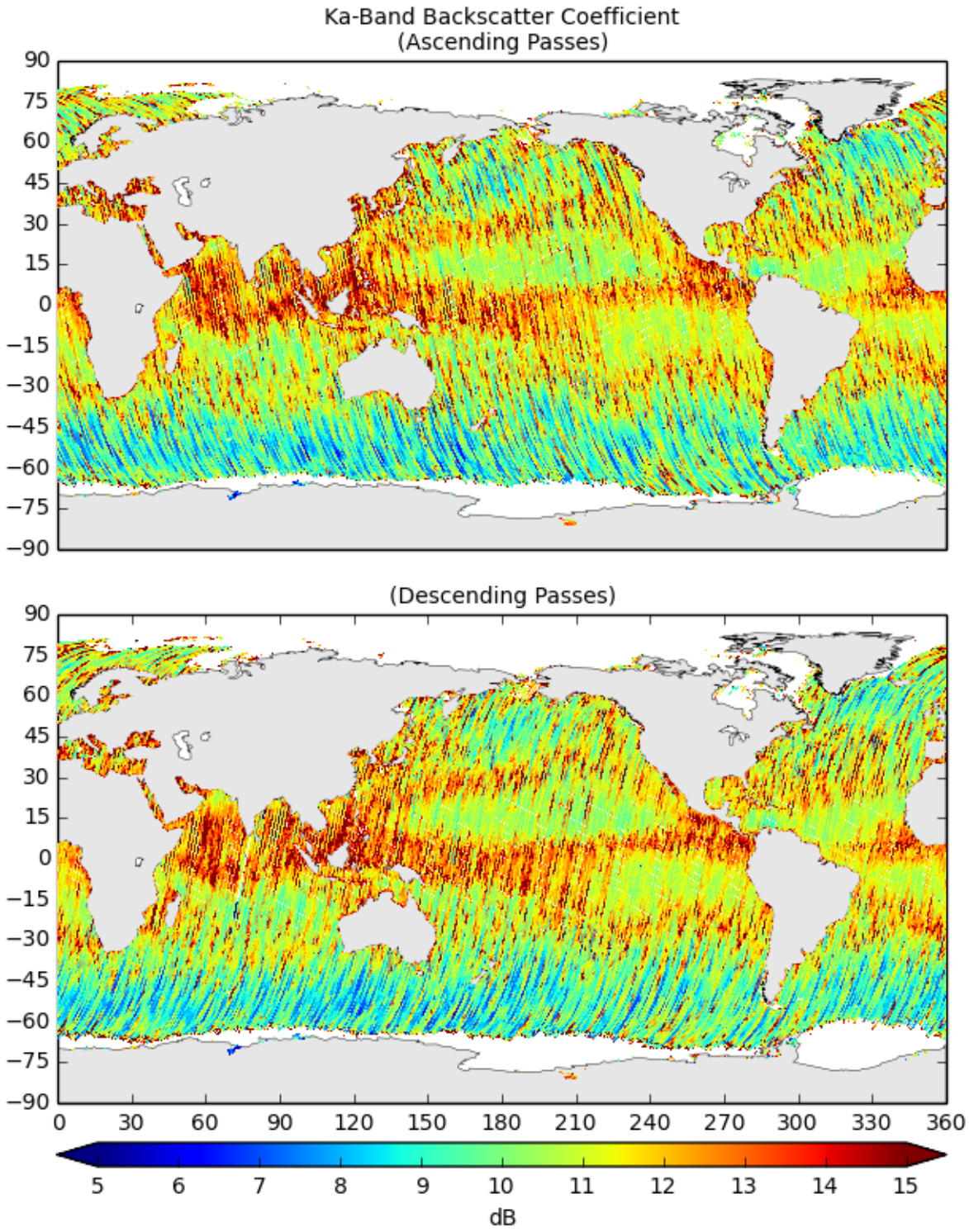

Figure 31: Map of Values for Ka-Band Backscatter Coefficient

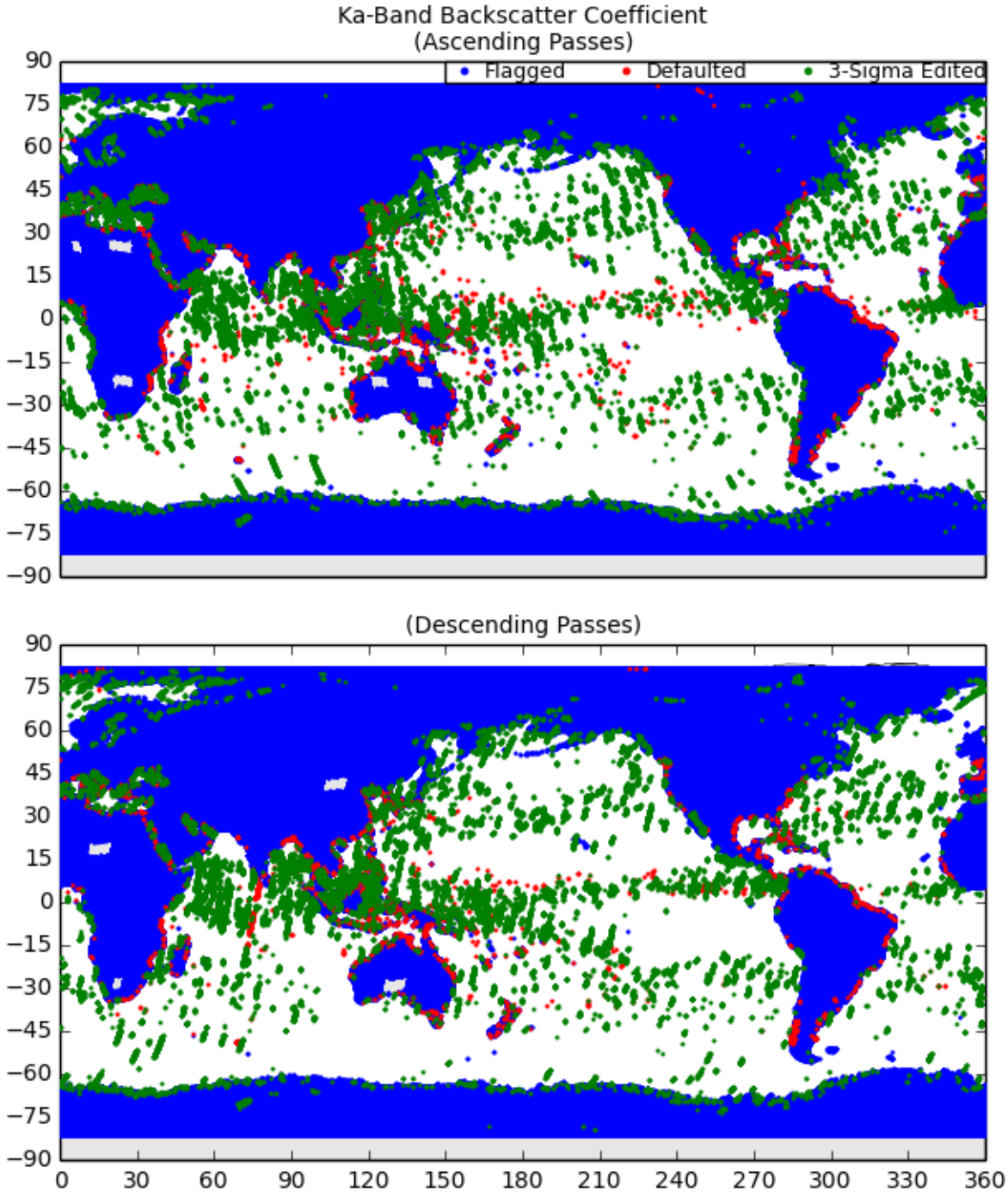

Figure 32: Map of Flagged/Edited Points for Ka-Band Backscatter Coefficient

7 Dry Troposphere Path Delay Plots

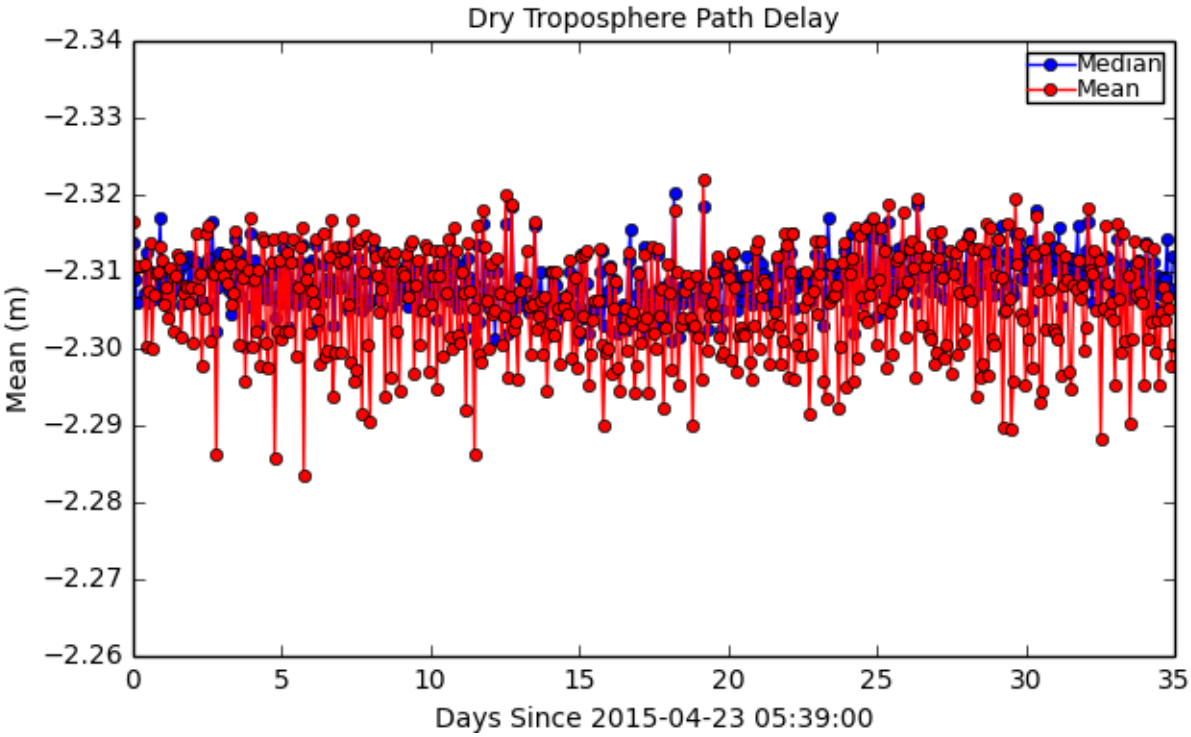

Figure 33: Mean/Median for Dry Troposphere Path Delay

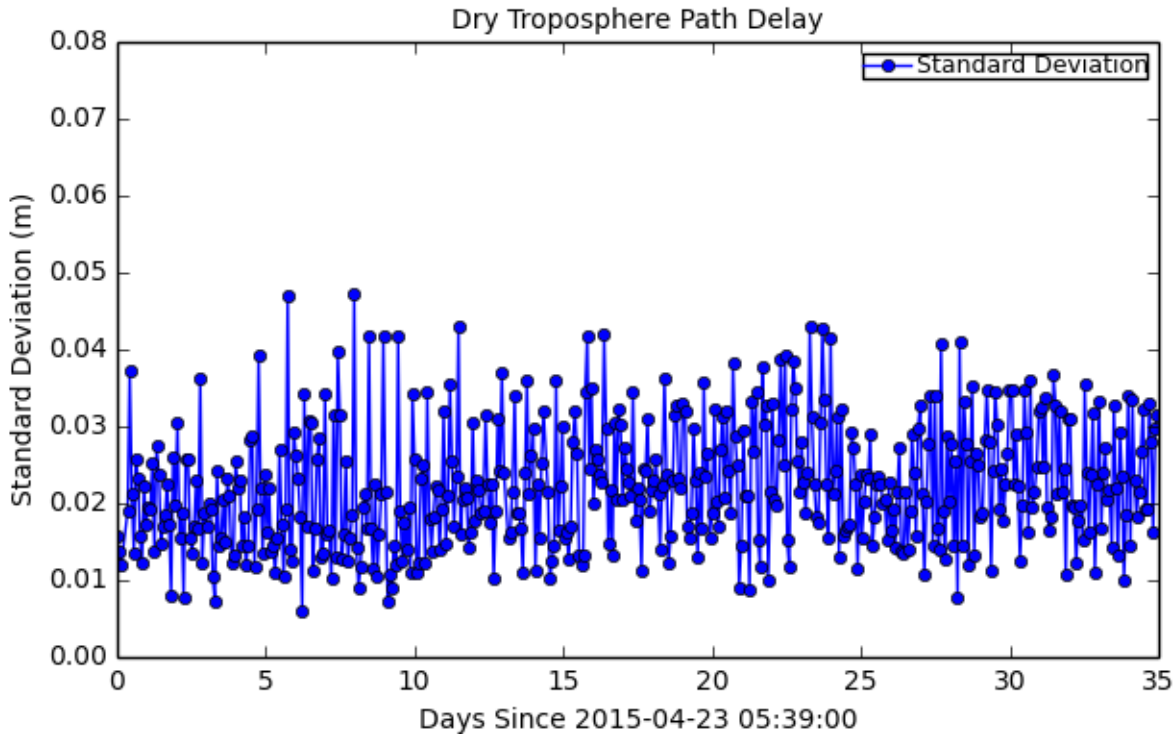

Figure 34: Standard Deviation for Dry Troposphere Path Delay

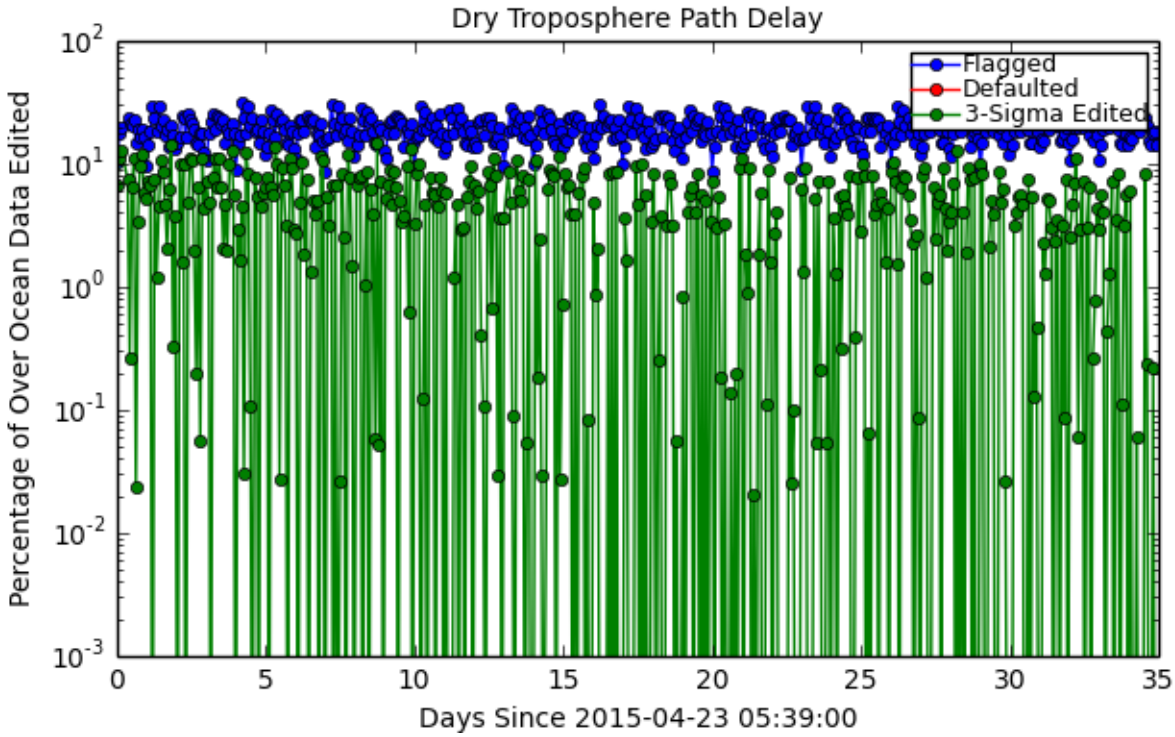

Figure 35: Flagged/Edited Data Points for Dry Troposphere Path Delay

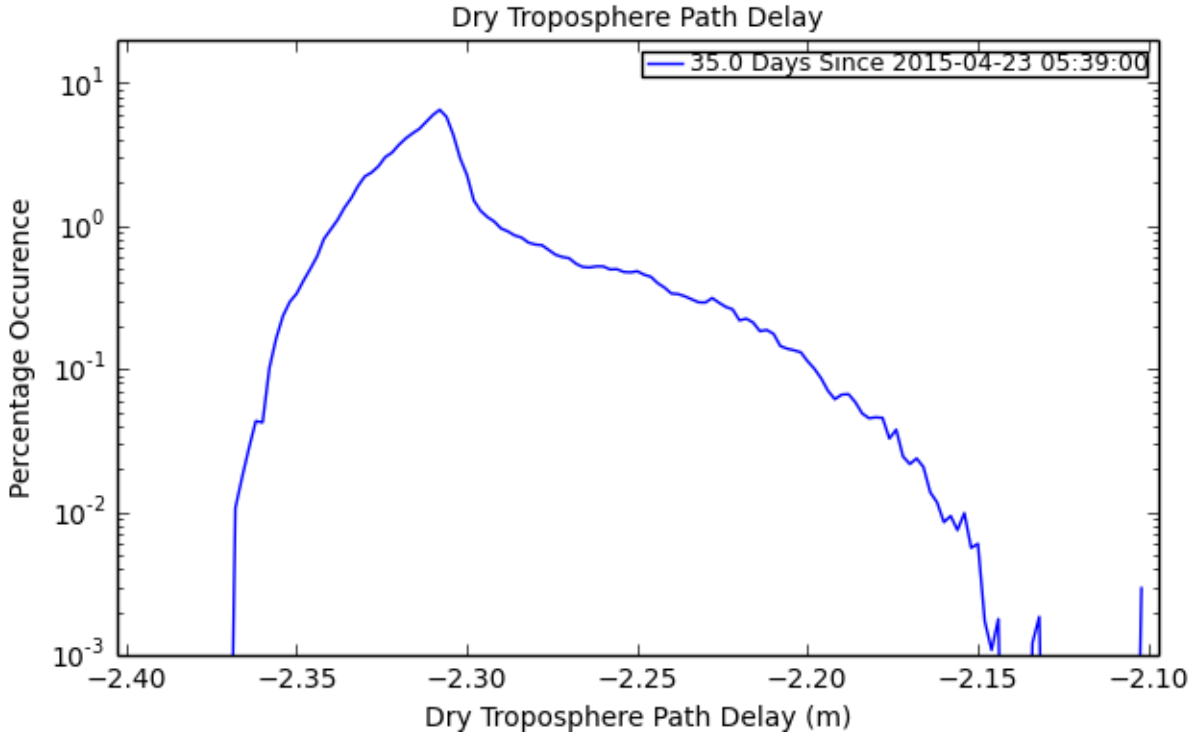

Figure 36: Histogram for Dry Troposphere Path Delay

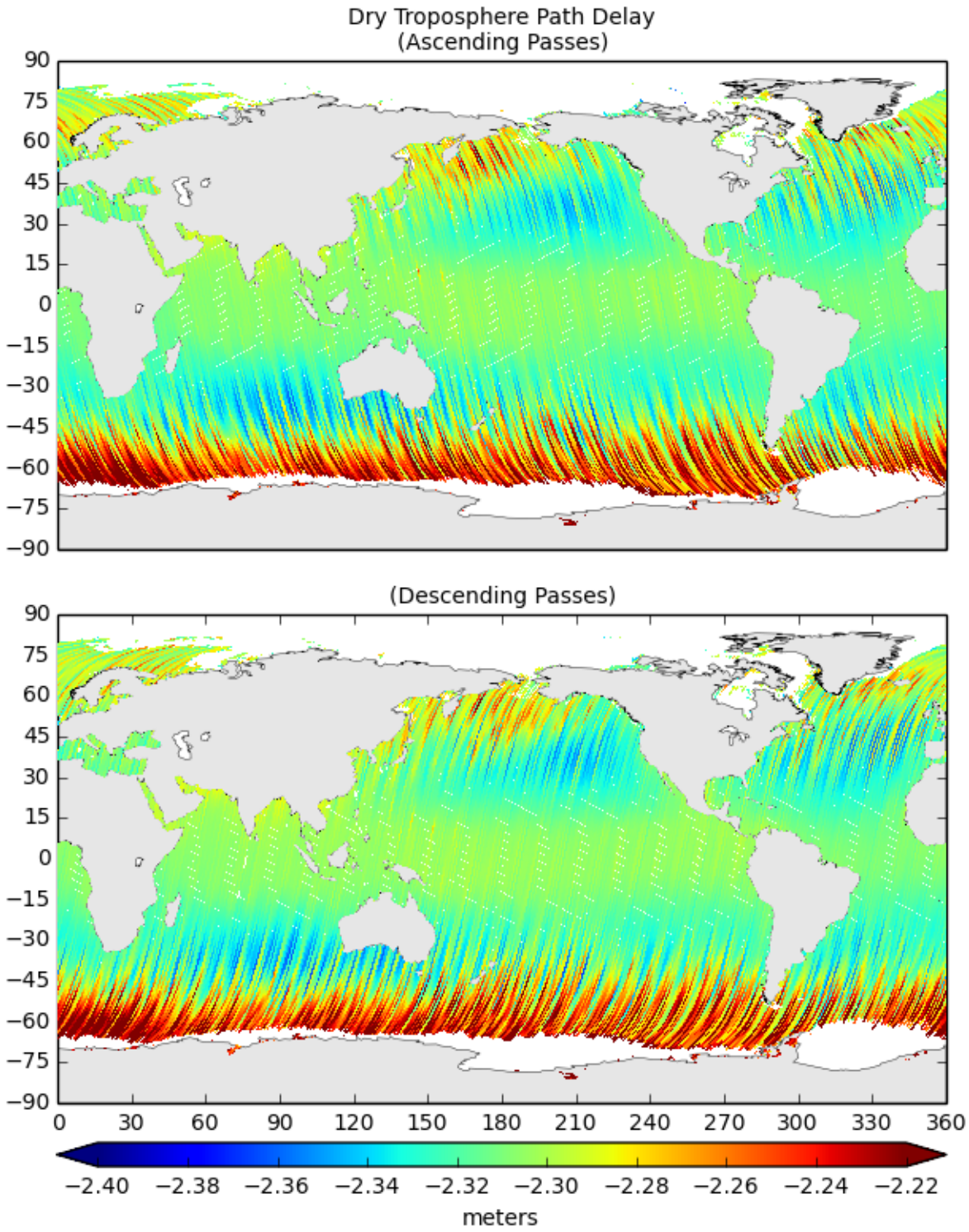

Figure 37: Map of Values for Dry Troposphere Path Delay

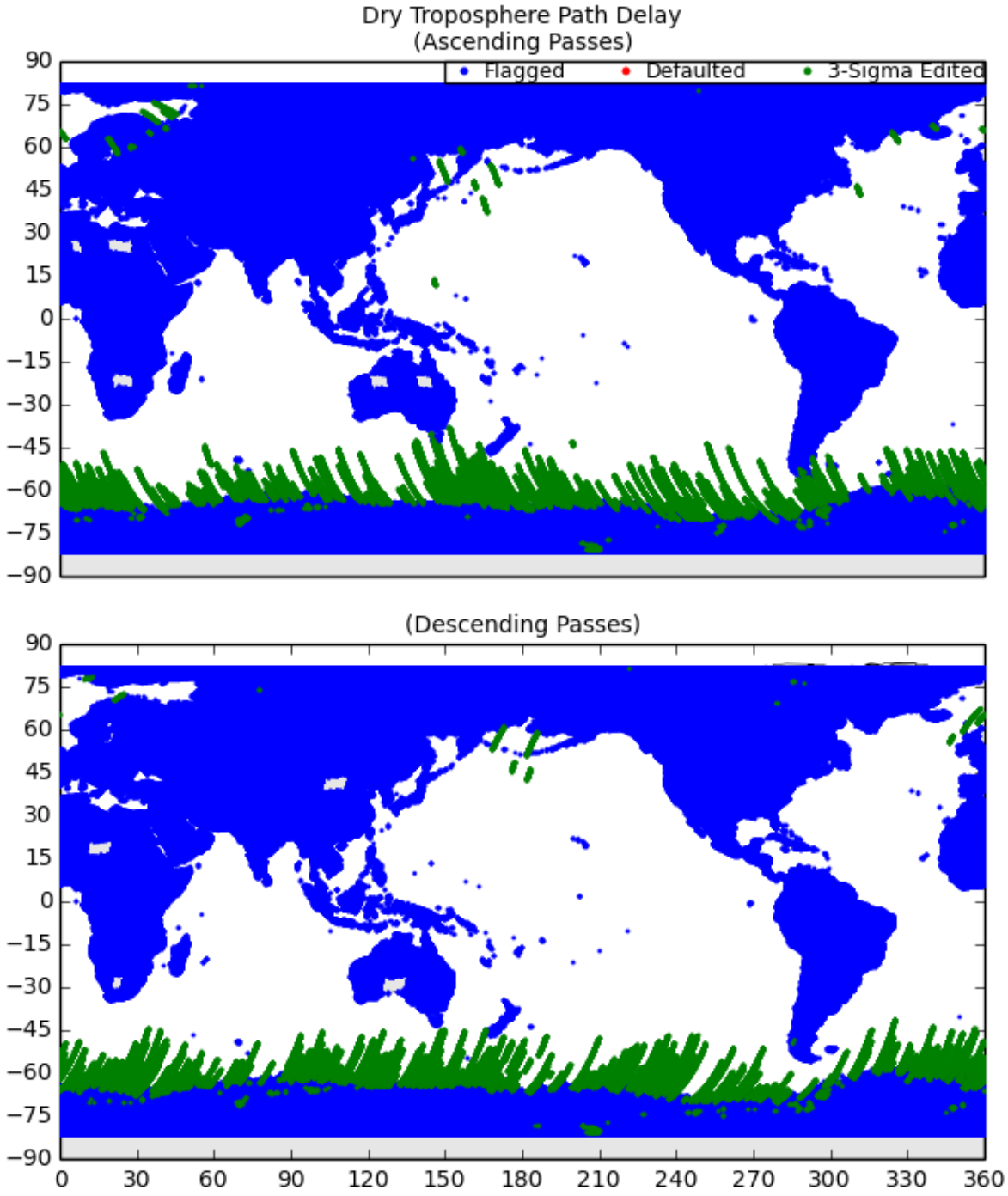

Figure 38: Map of Flagged/Edited Points for Dry Troposphere Path Delay

8 Radiometer Wet Troposphere Path Delay Plots

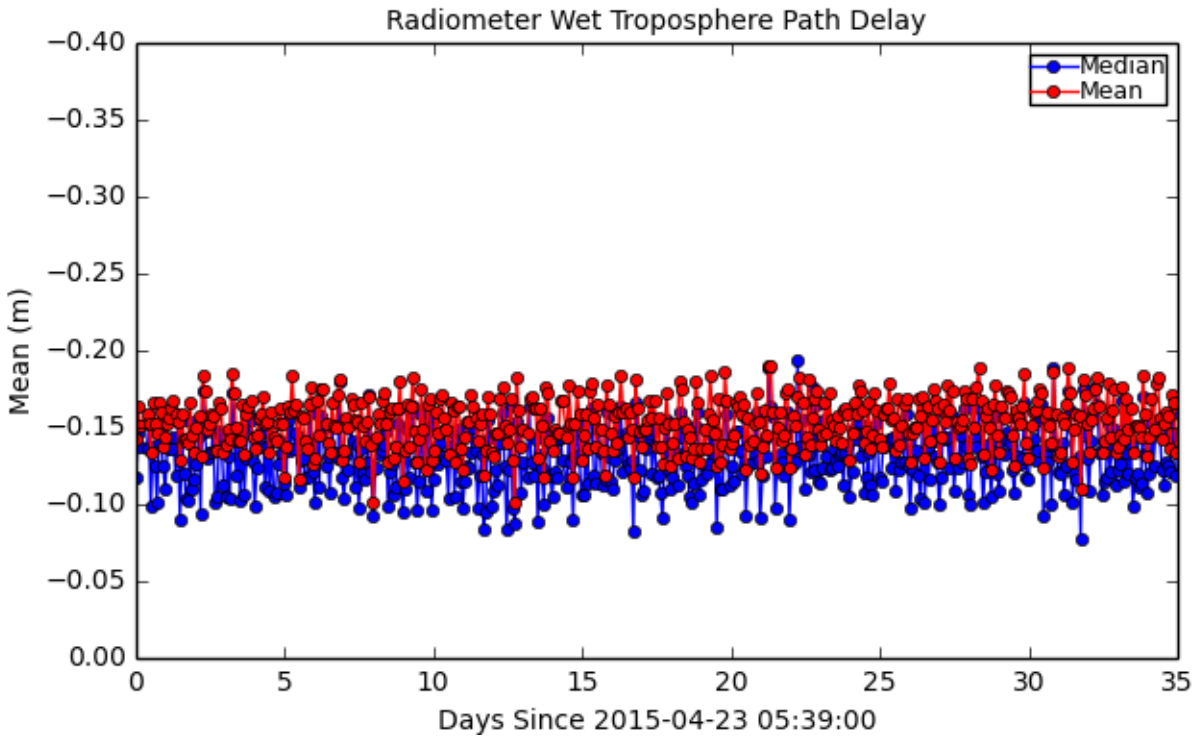

Figure 39: Mean/Median for Radiometer Wet Troposphere Path Delay

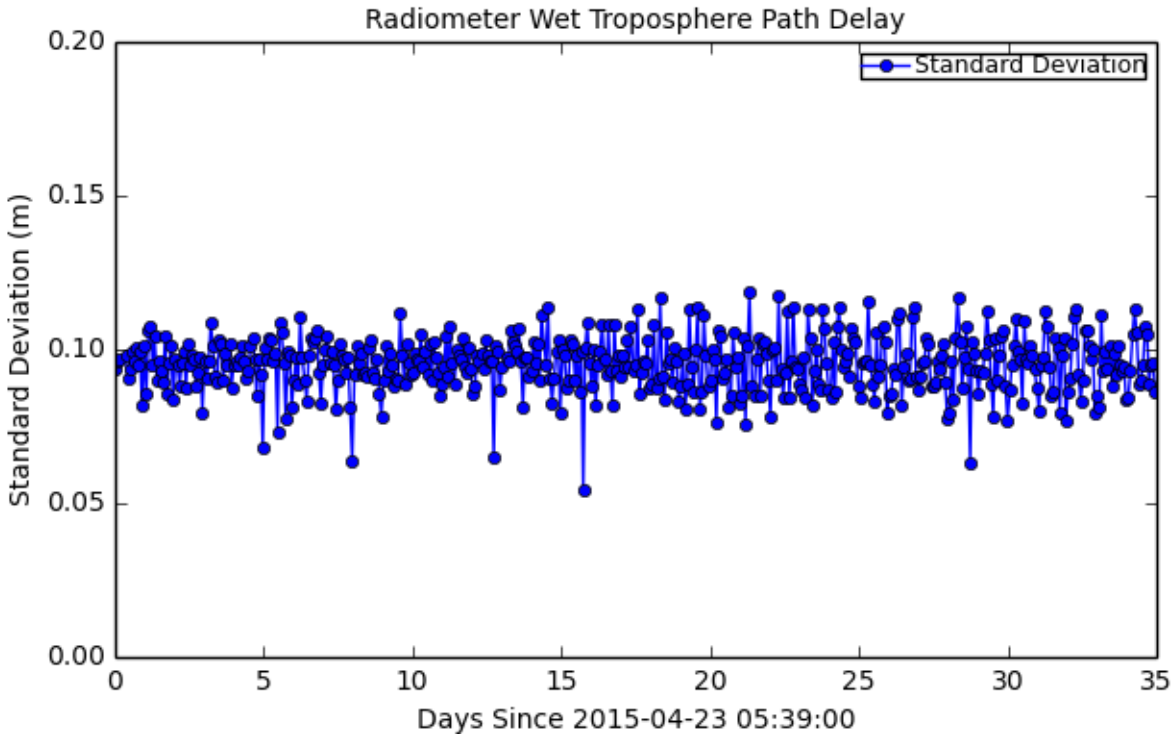

Figure 40: Standard Deviation for Radiometer Wet Troposphere Path Delay

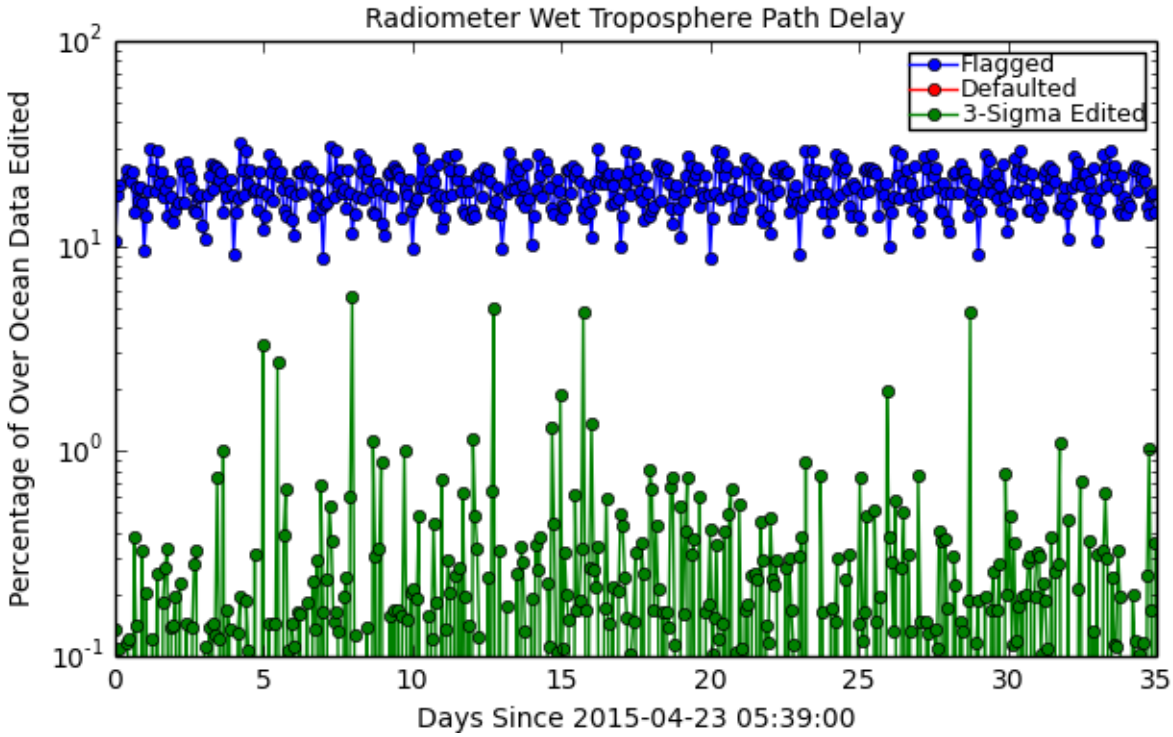

Figure 41: Flagged/Edited Data Points for Radiometer Wet Troposphere Path Delay

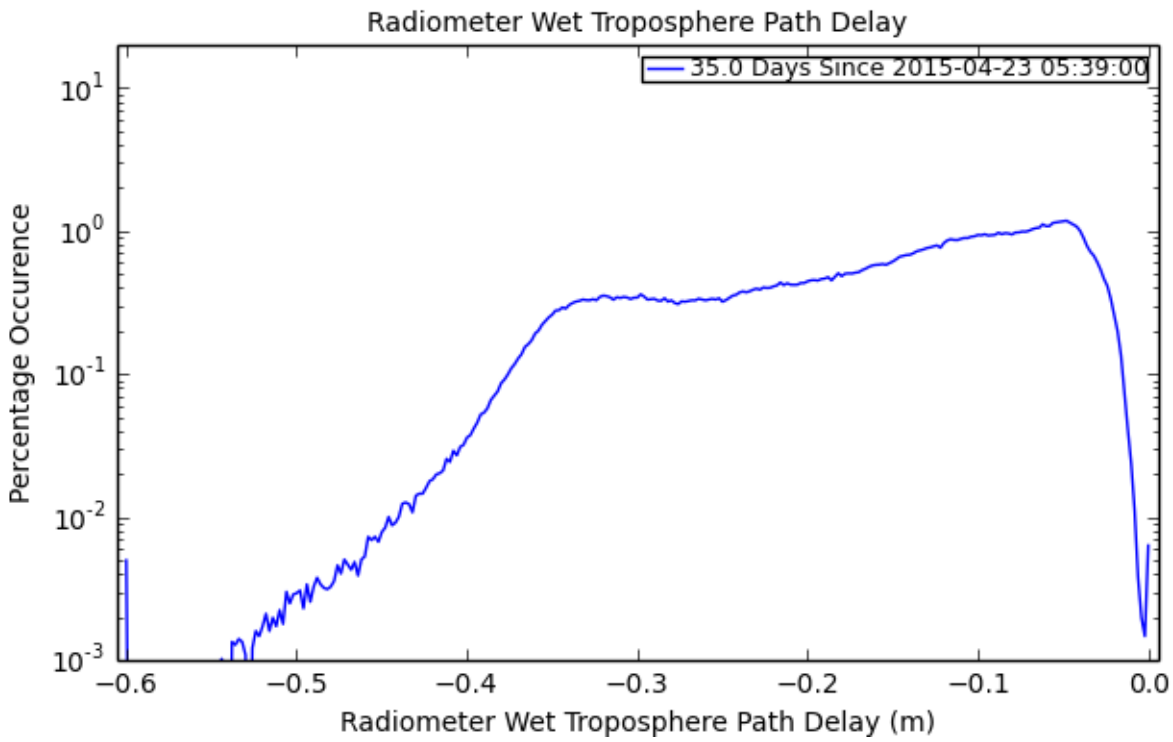

Figure 42: Histogram for Radiometer Wet Troposphere Path Delay

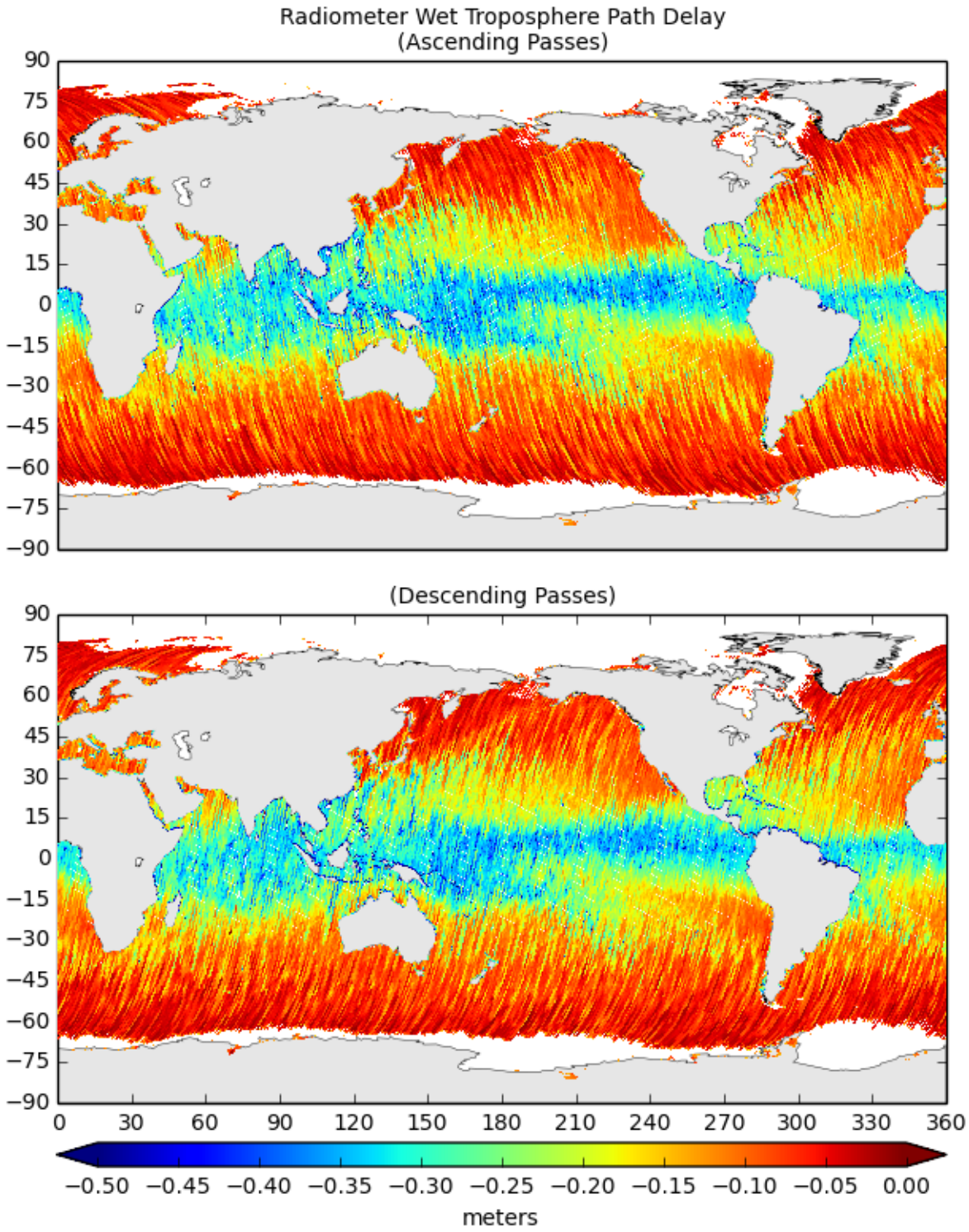

Figure 43: Map of Values for Radiometer Wet Troposphere Path Delay

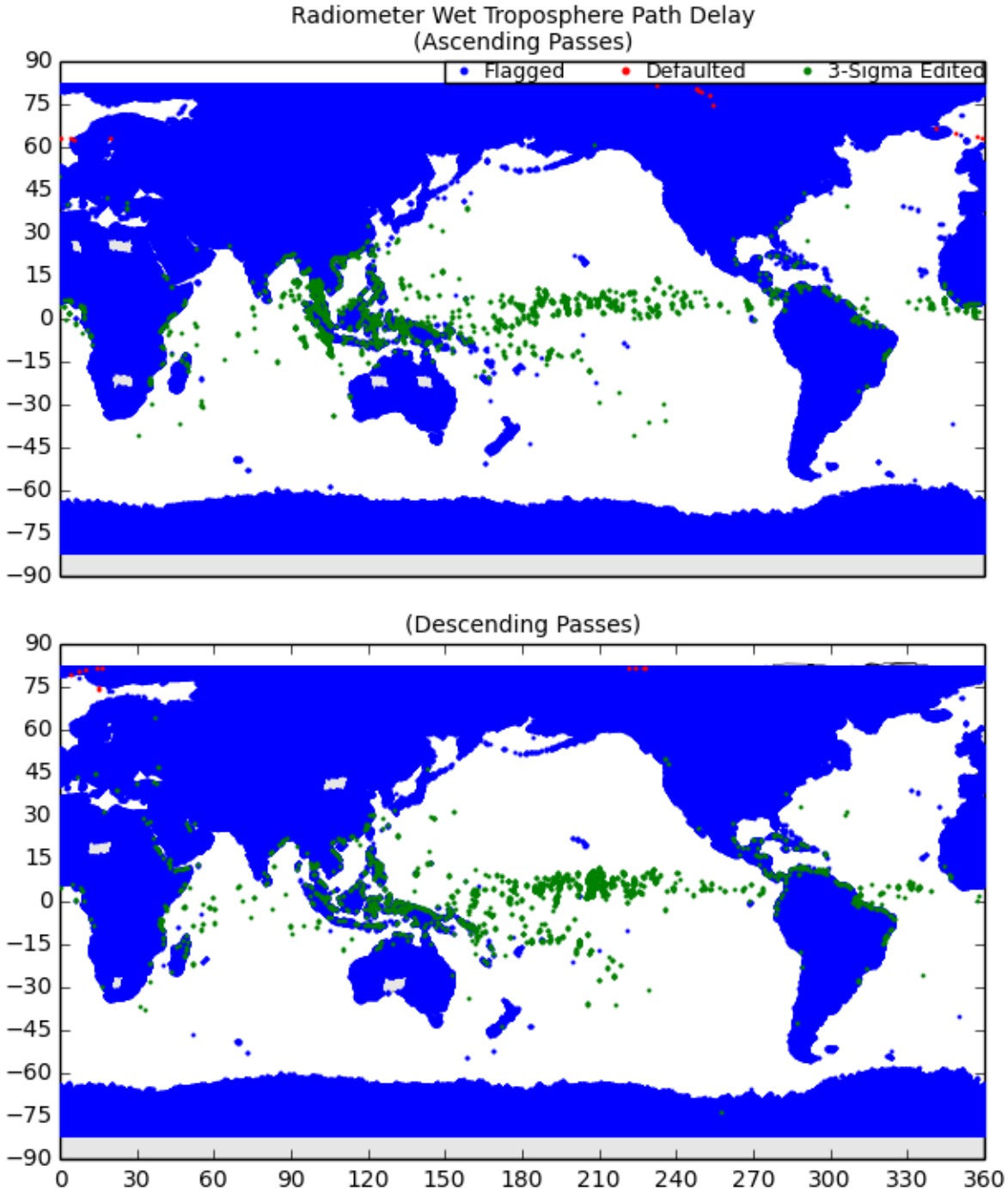

Figure 44: Map of Flagged/Edited Points for Radiometer Wet Troposphere Path Delay

9 Model Wet Troposphere Path Delay Plots

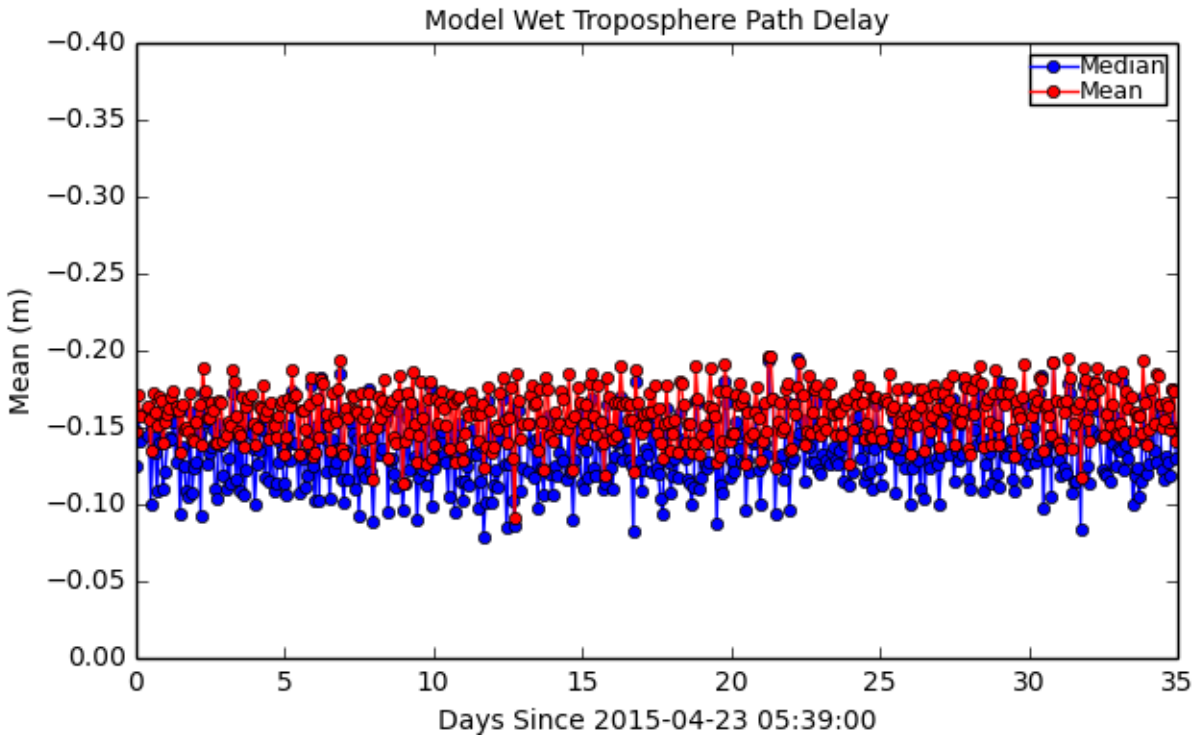

Figure 45: Mean/Median for Model Wet Troposphere Path Delay

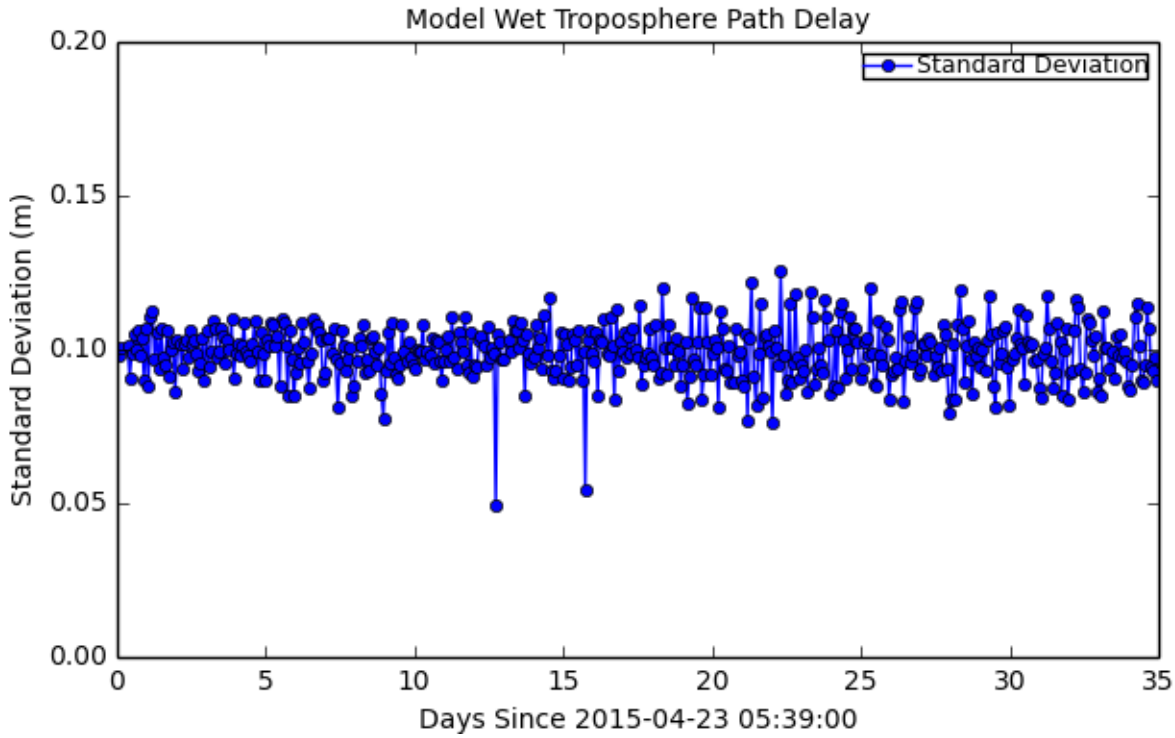

Figure 46: Standard Deviation for Model Wet Troposphere Path Delay

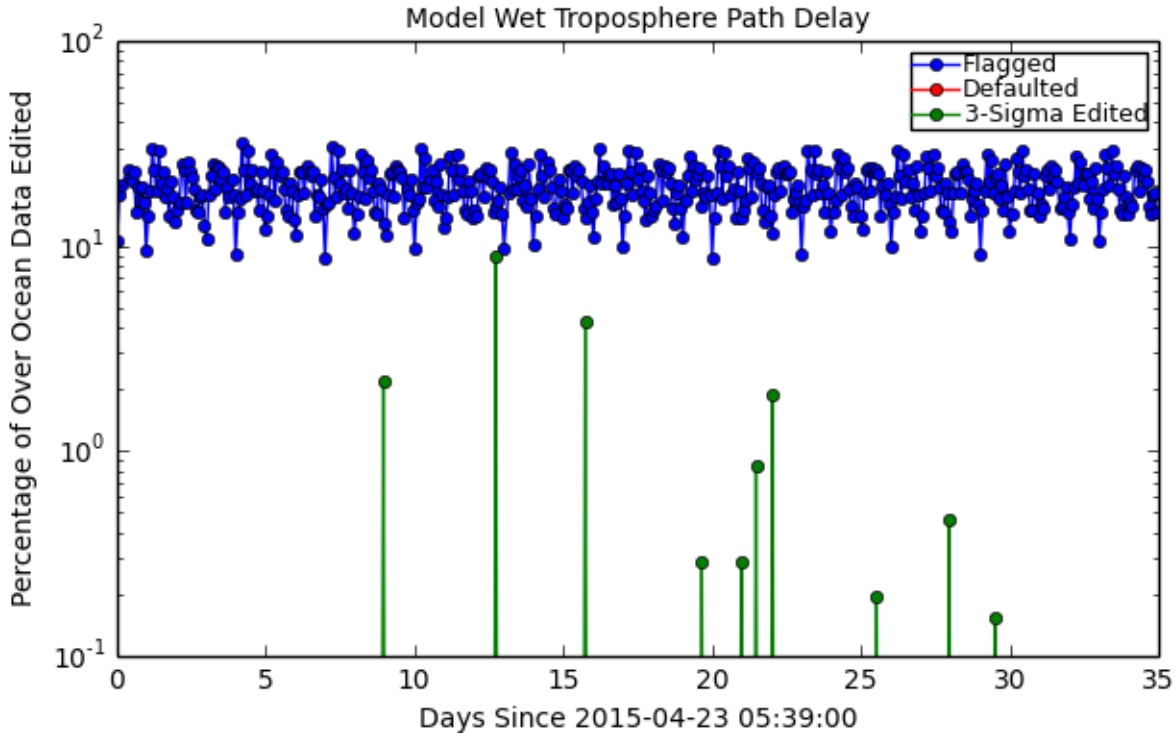

Figure 47: Flagged/Edited Data Points for Model Wet Troposphere Path Delay

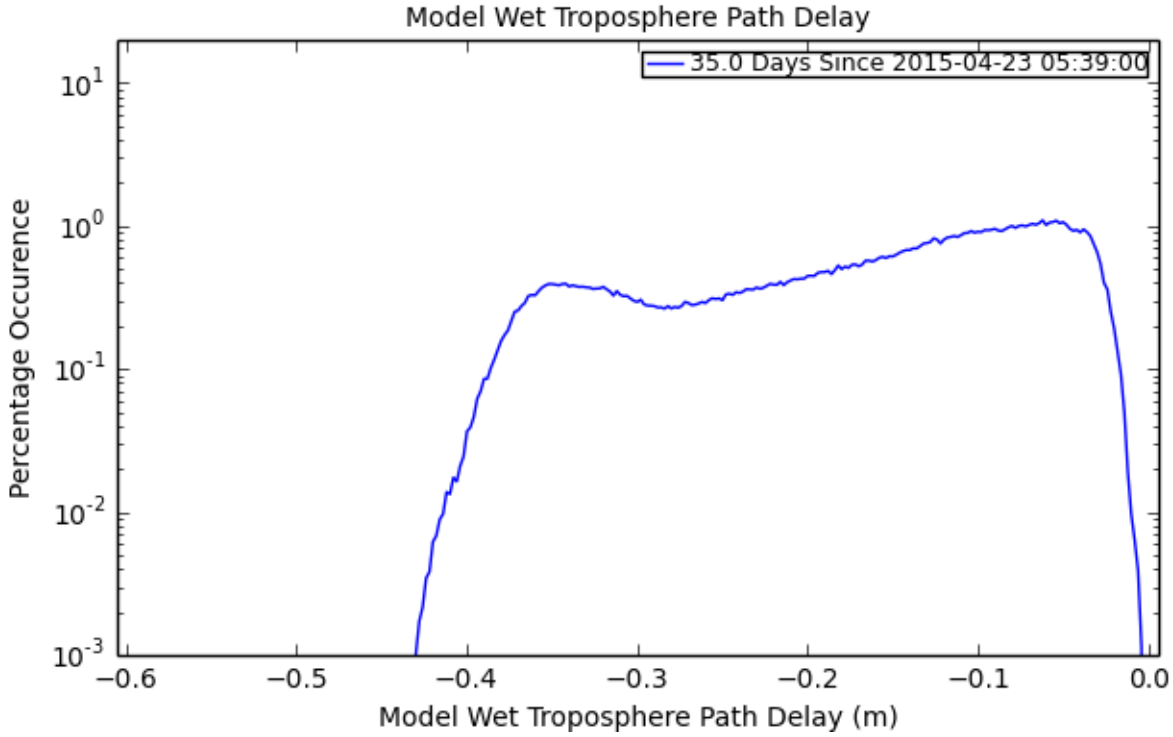

Figure 48: Histogram for Model Wet Troposphere Path Delay

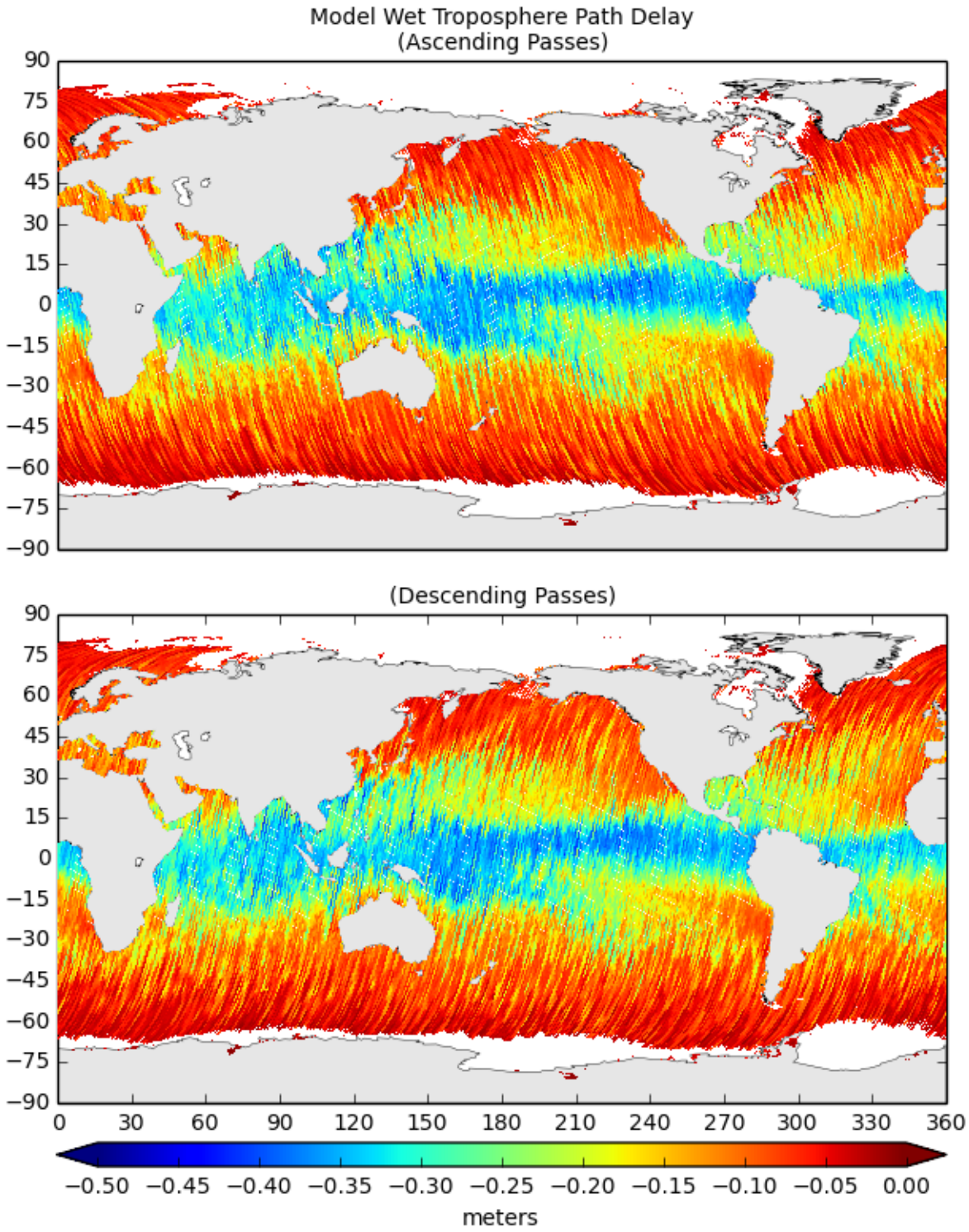

Figure 49: Map of Values for Model Wet Troposphere Path Delay

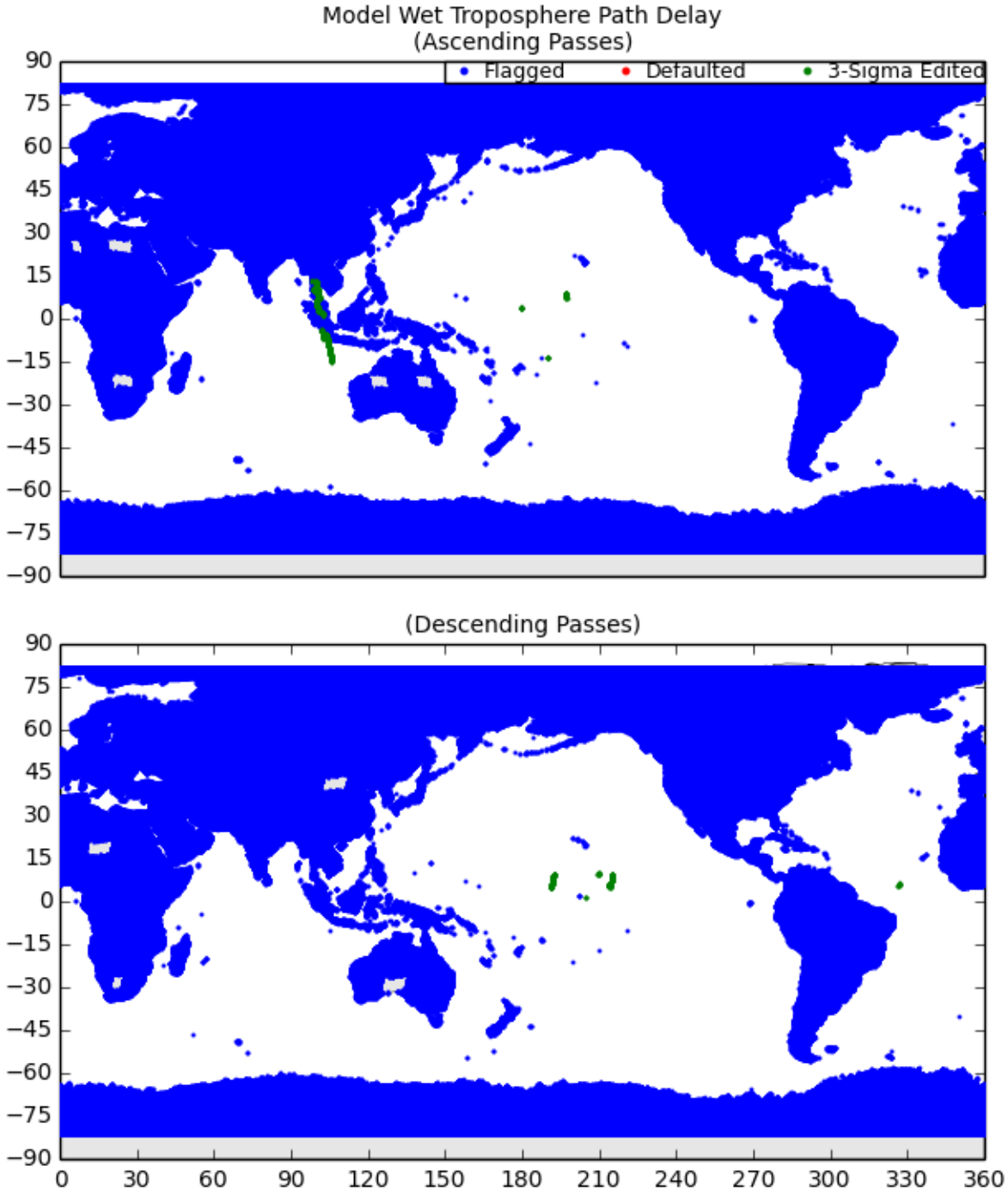

Figure 50: Map of Flagged/Edited Points for Model Wet Troposphere Path Delay

10 Wet Path Delay Difference (AMR-Model) Plots

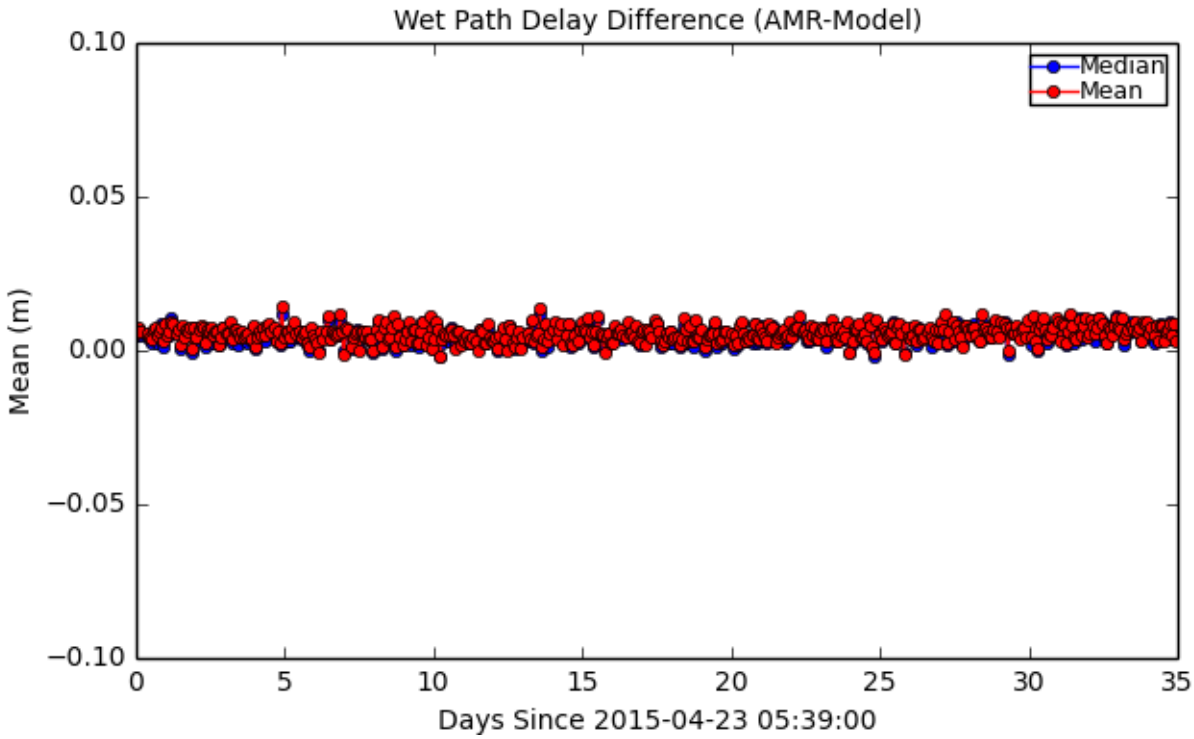

Figure 51: Mean/Median for Wet Path Delay Difference (AMR-Model)

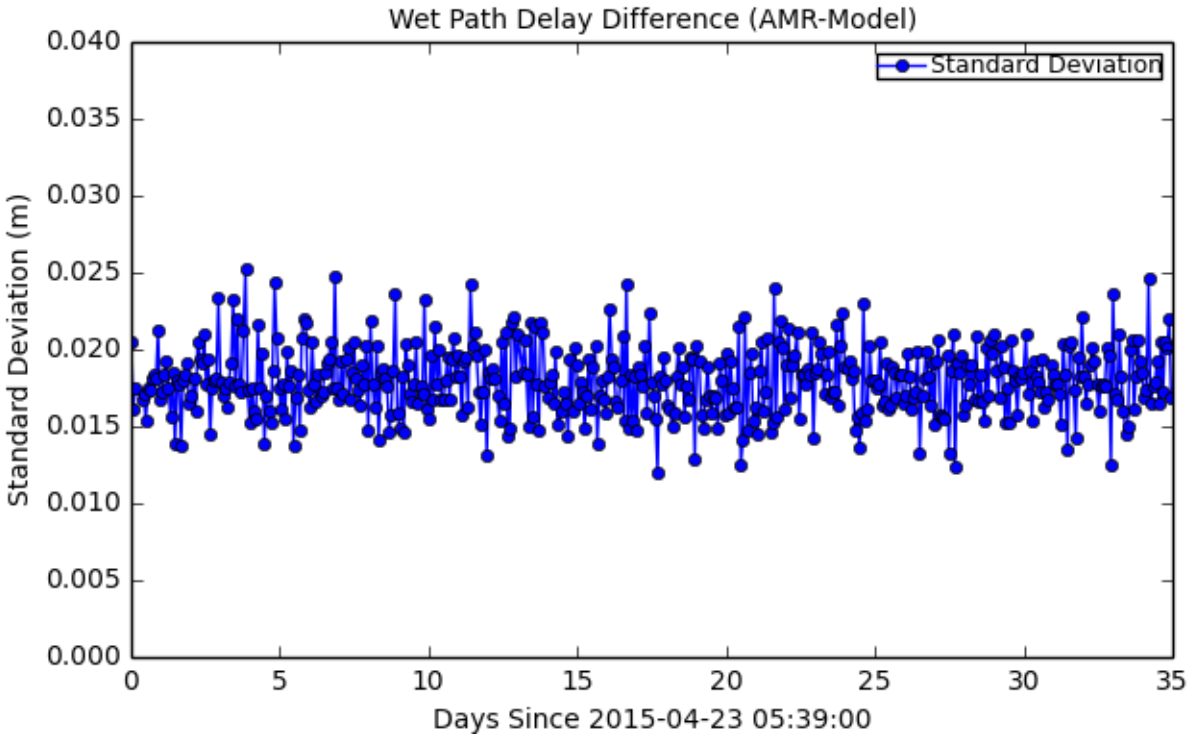

Figure 52: Standard Deviation for Wet Path Delay Difference (AMR-Model)

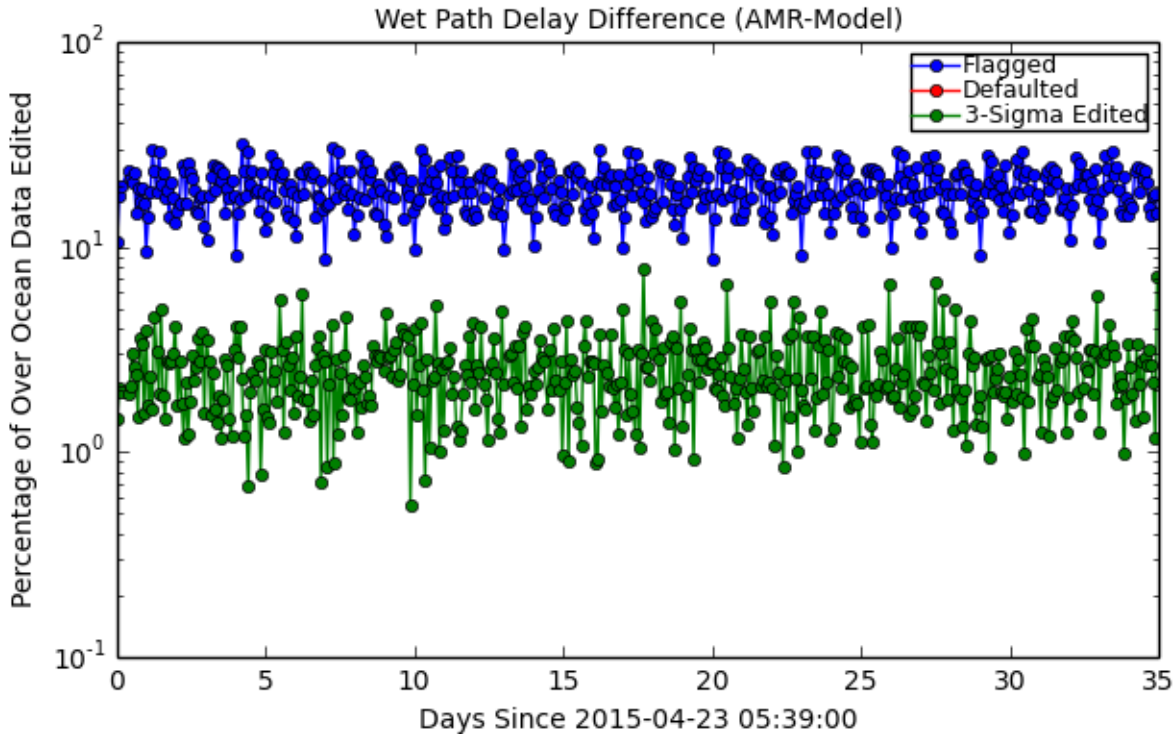

Figure 53: Flagged/Edited Data Points for Wet Path Delay Difference (AMR-Model)

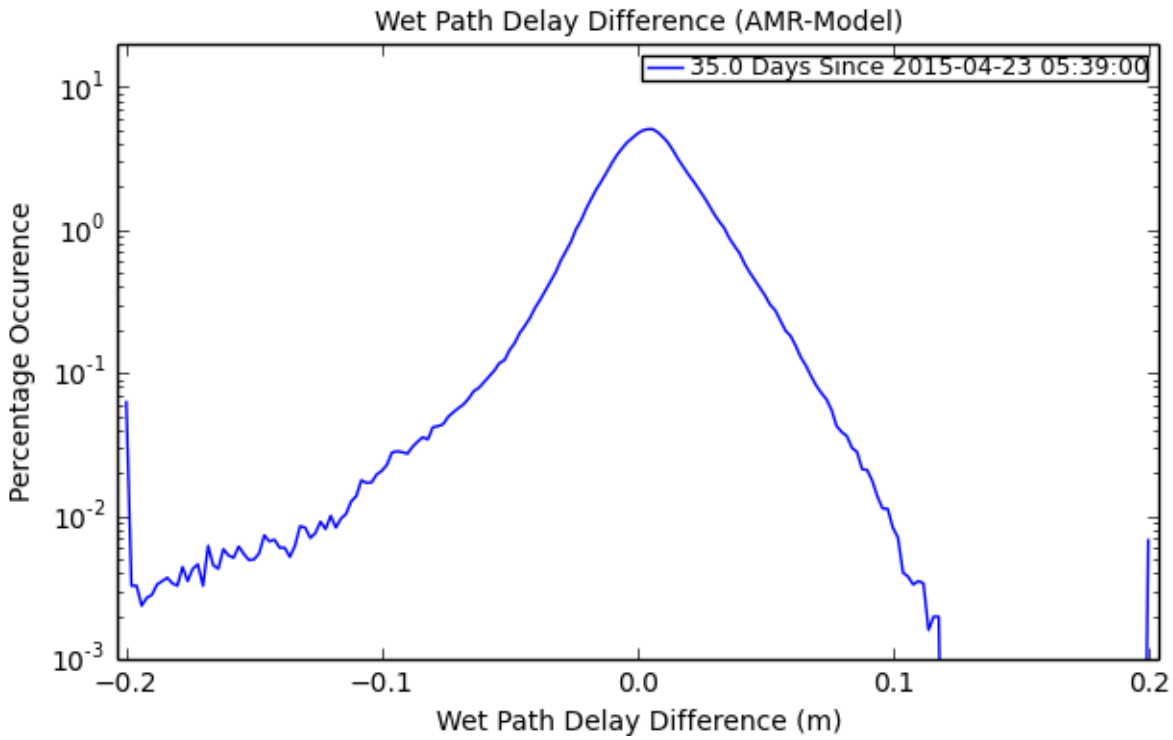

Figure 54: Histogram for Wet Path Delay Difference (AMR-Model)

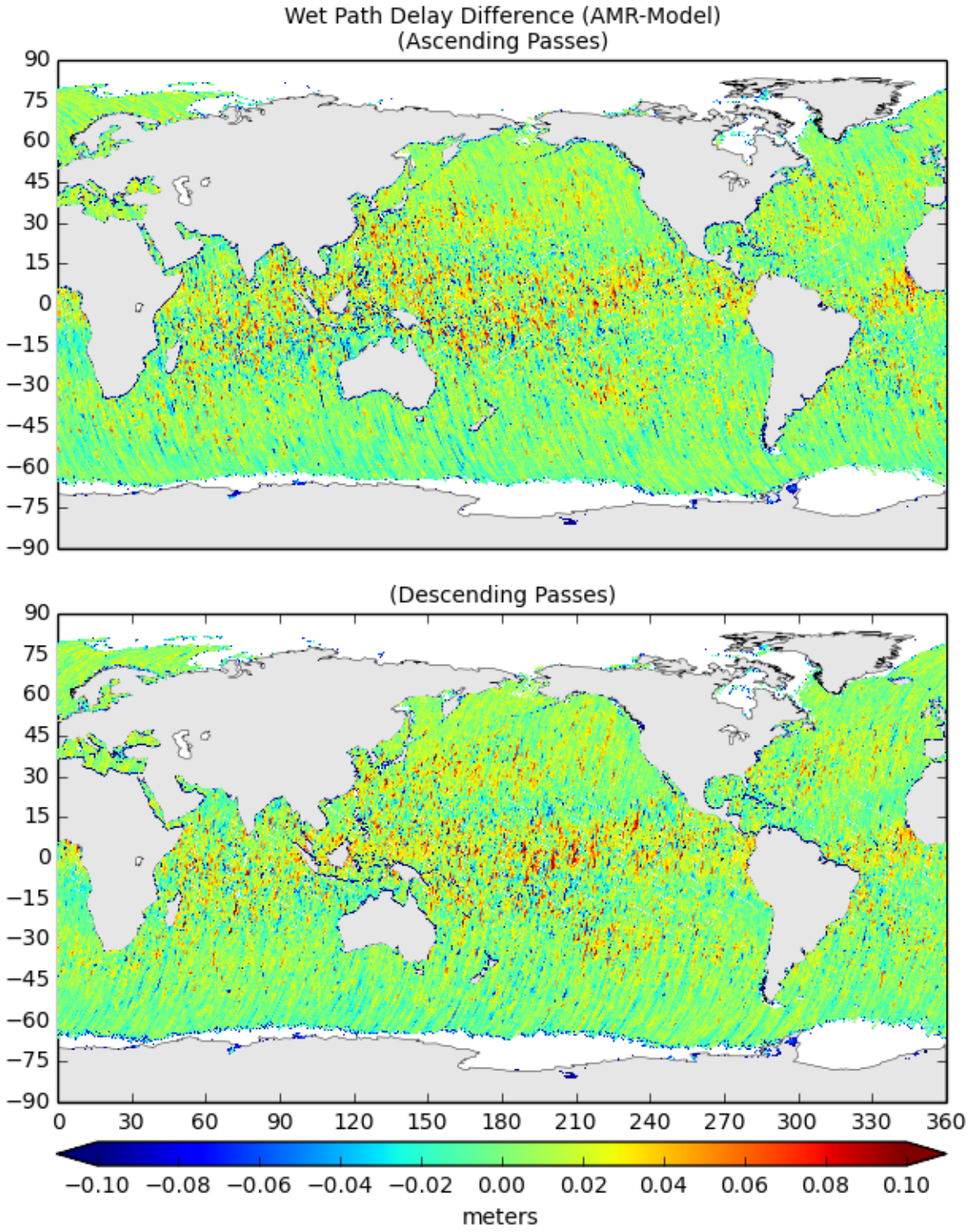

Figure 55: Map of Values for Wet Path Delay Difference (AMR-Model)

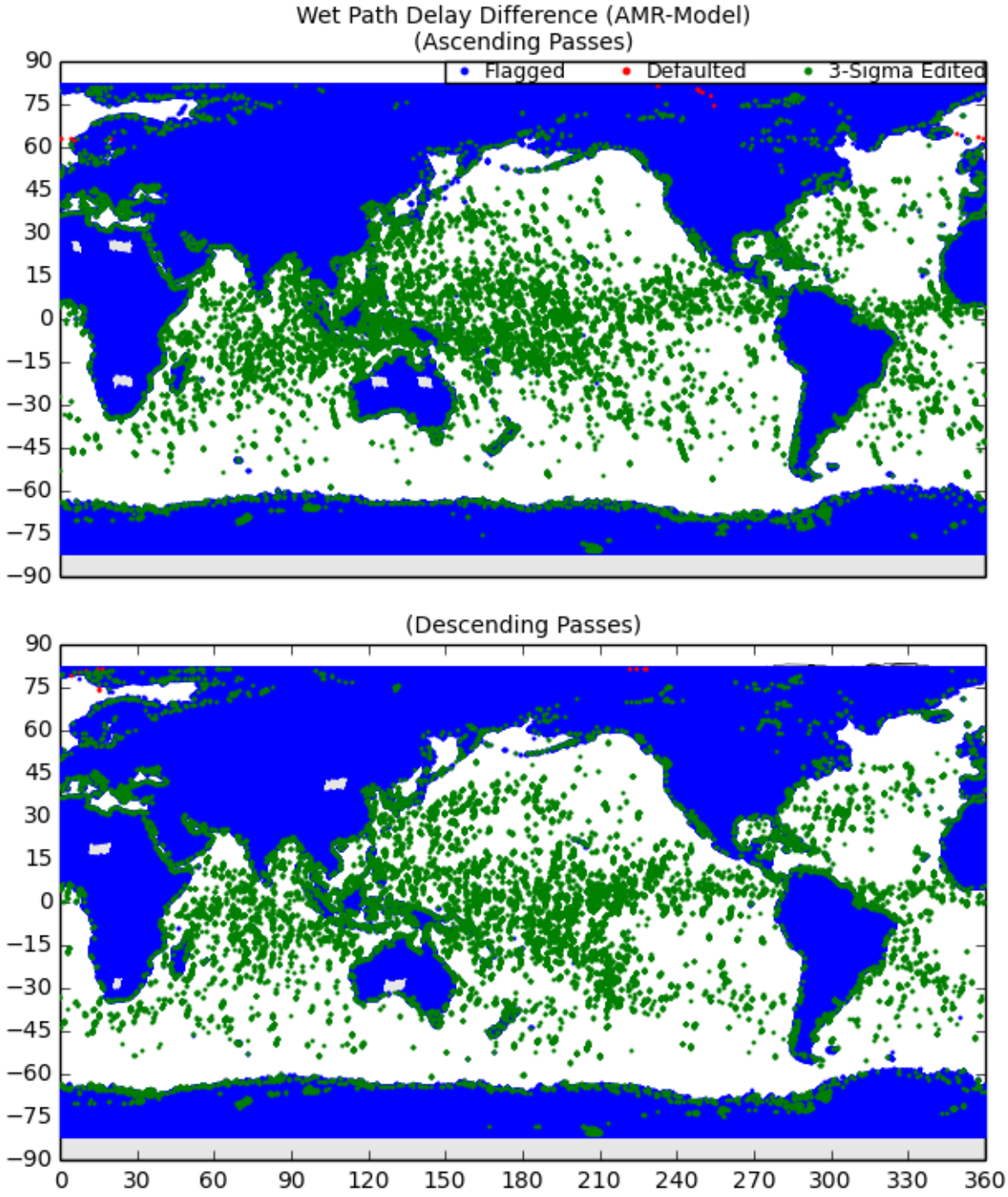

Figure 56: Map of Flagged/Edited Points for Wet Path Delay Difference (AMR-Model)

11 K Brightness Temperature Plots

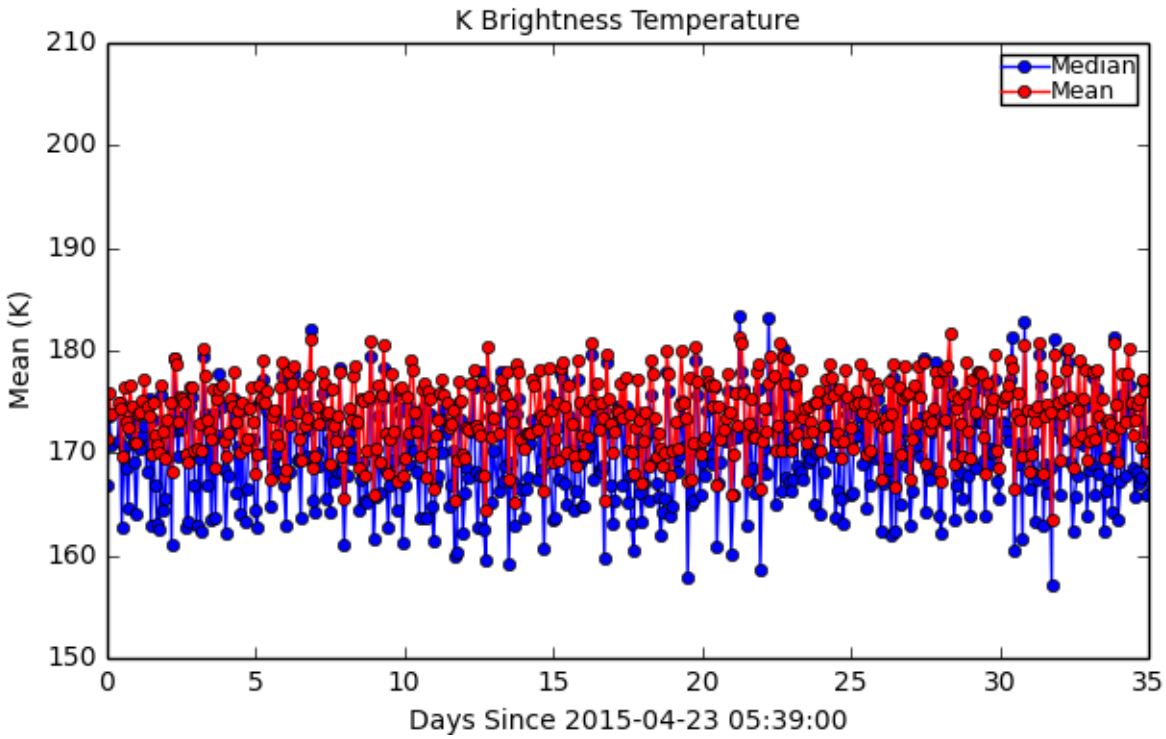

Figure 57: Mean/Median for K Brightness Temperature

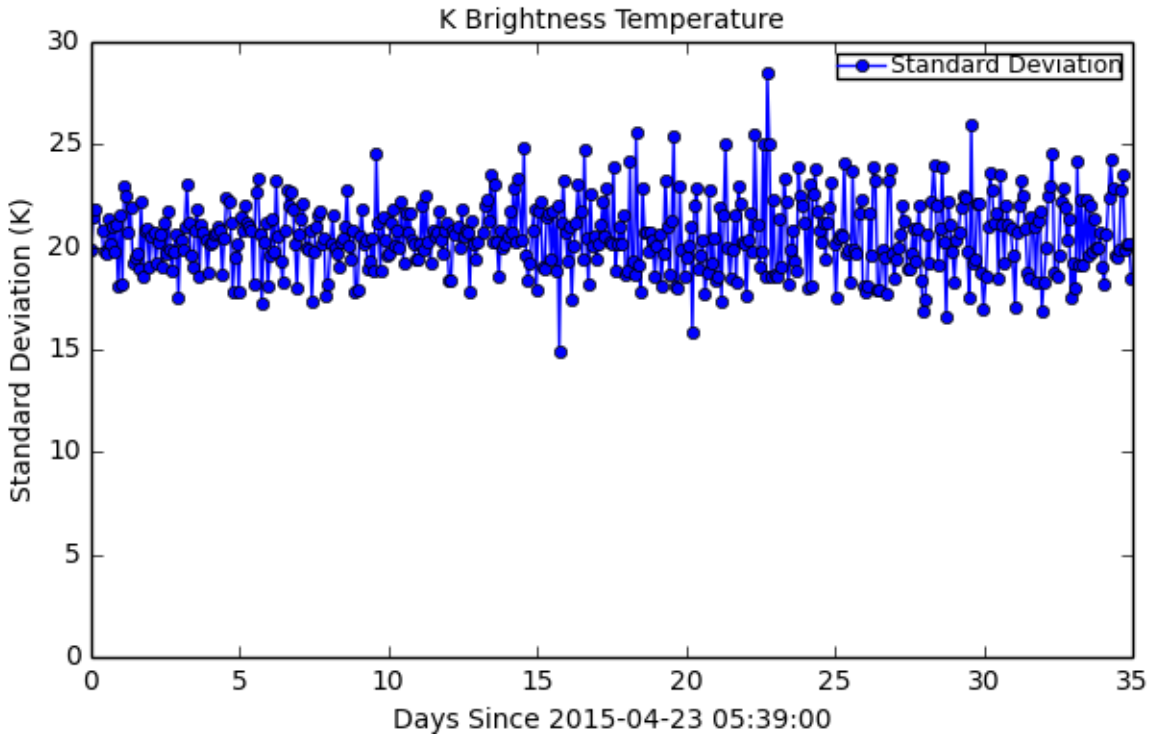

Figure 58: Standard Deviation for K Brightness Temperature

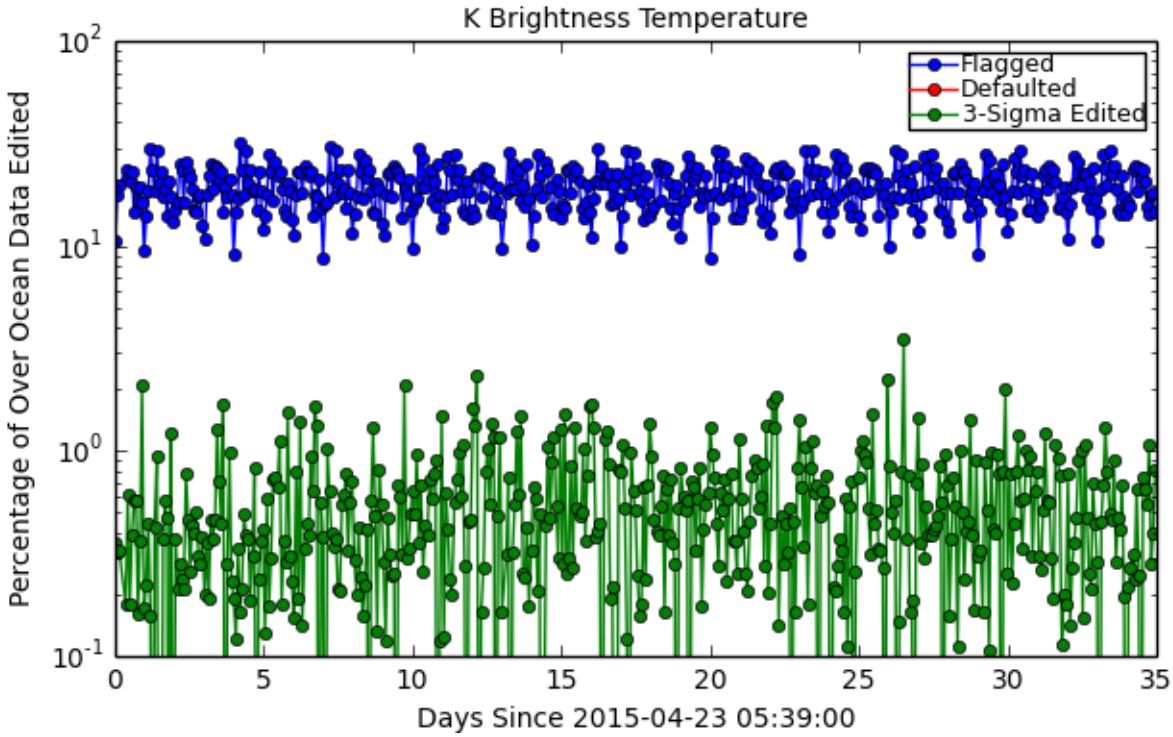

Figure 59: Flagged/Edited Data Points for K Brightness Temperature

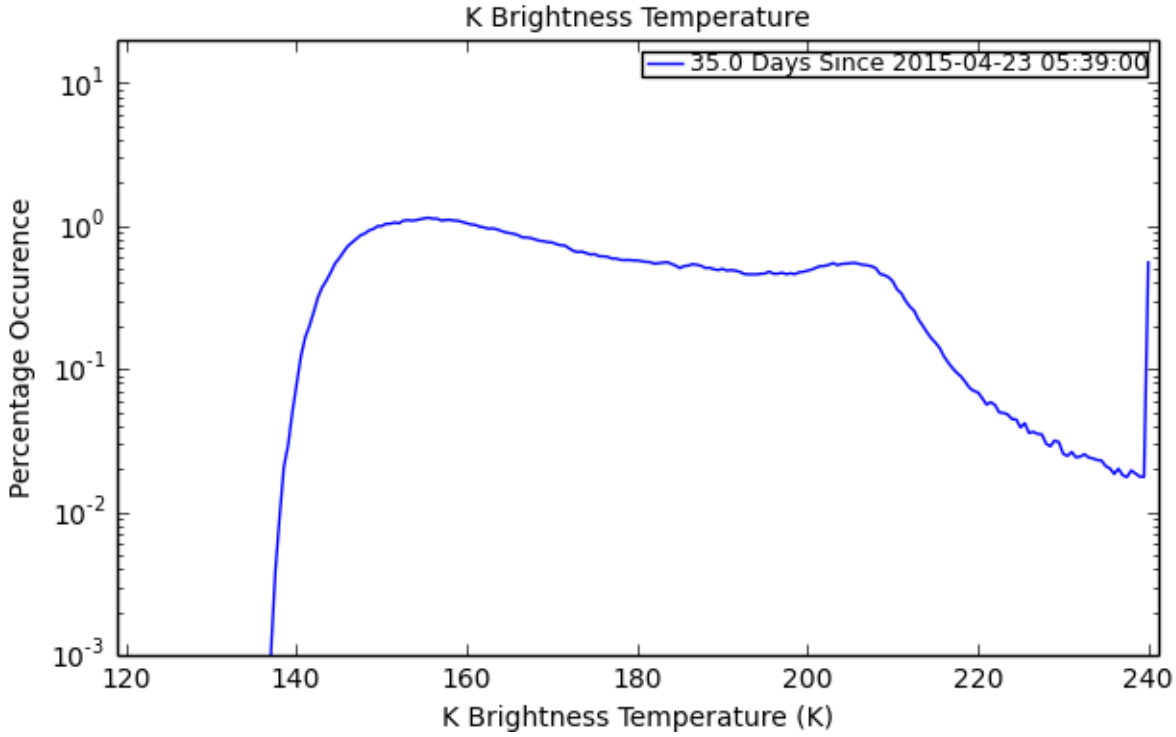

Figure 60: Histogram for K Brightness Temperature

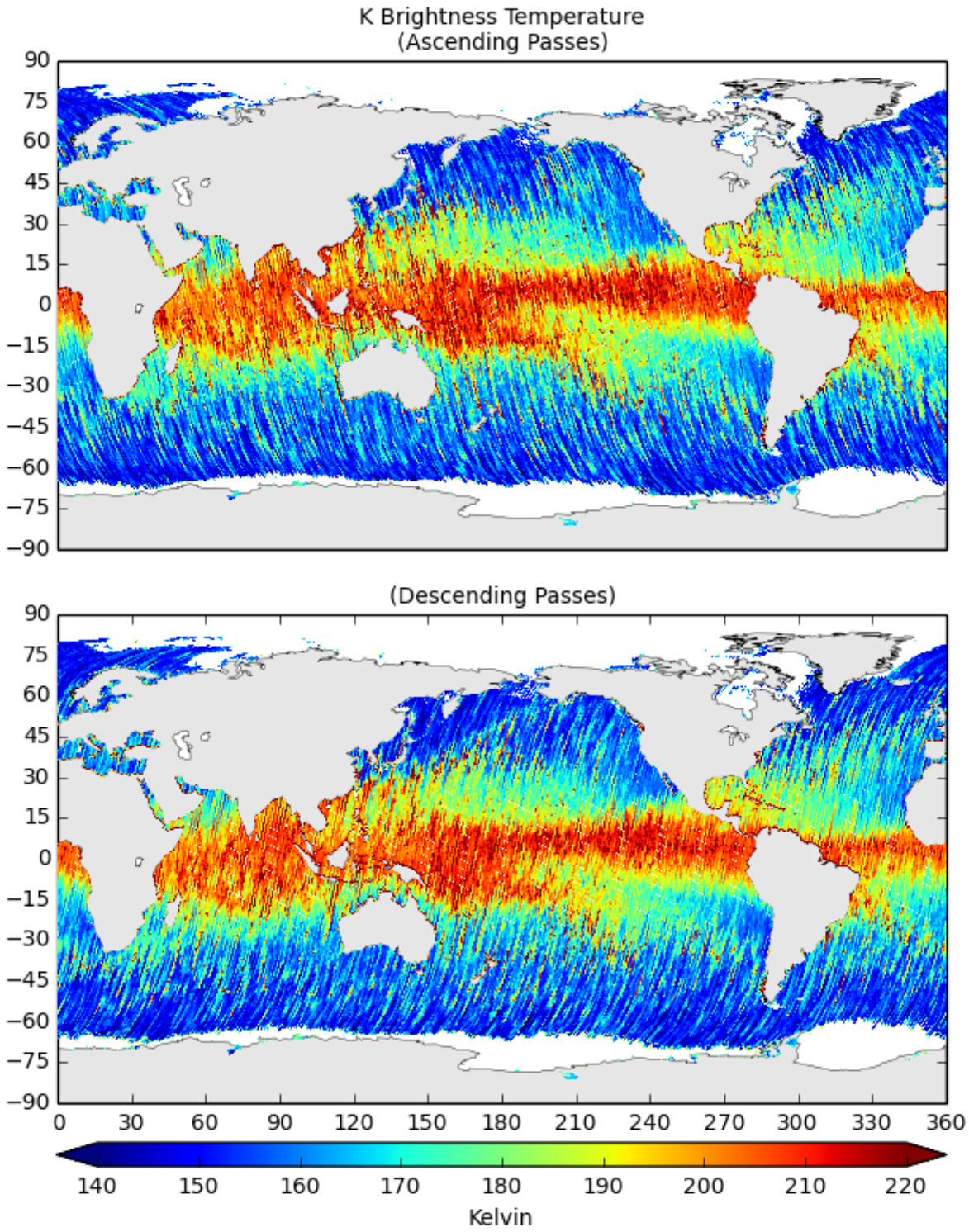

Figure 61: Map of Values for K Brightness Temperature

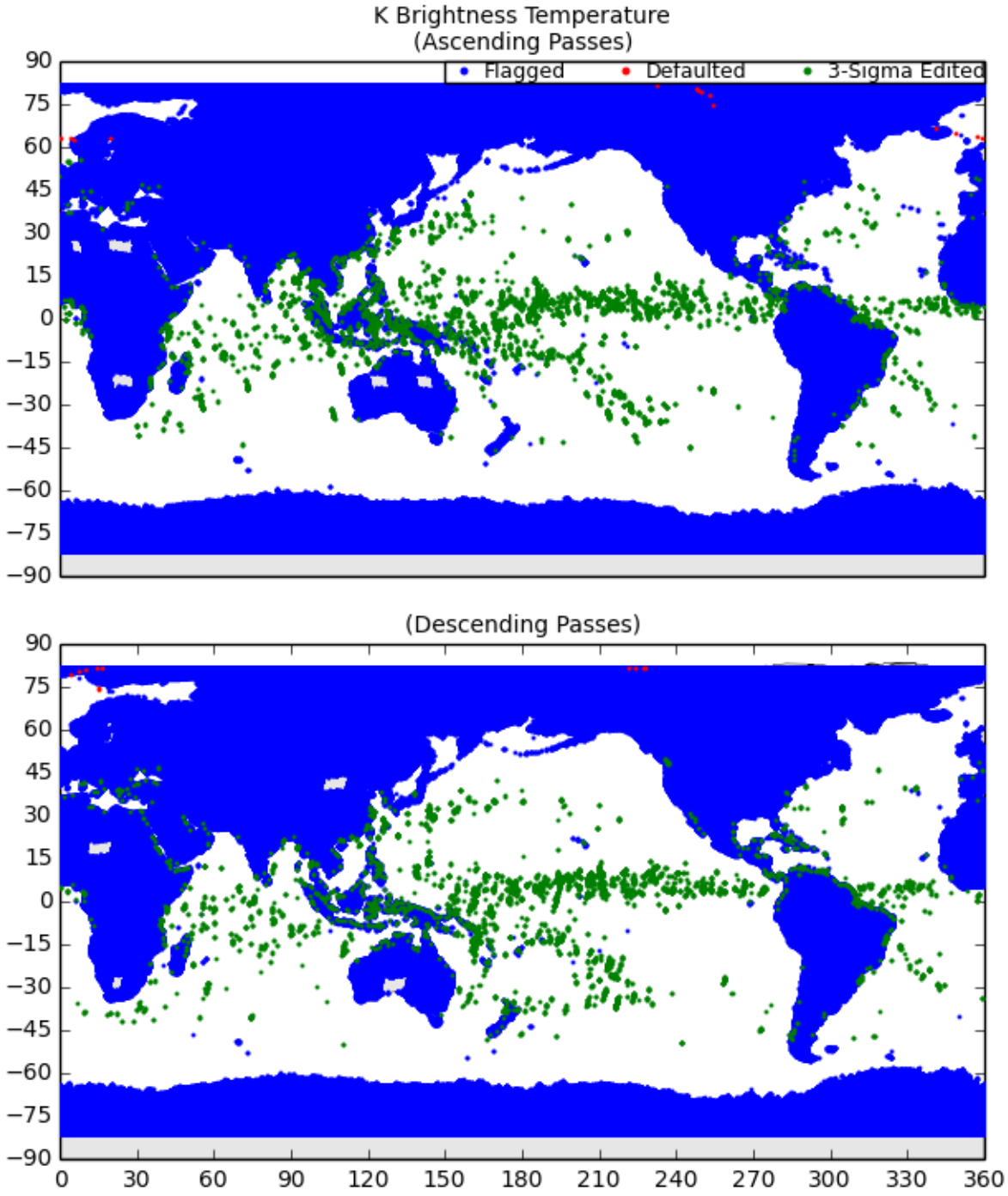

Figure 62: Map of Flagged/Edited Points for K Brightness Temperature

12 Ka Brightness Temperature Plots

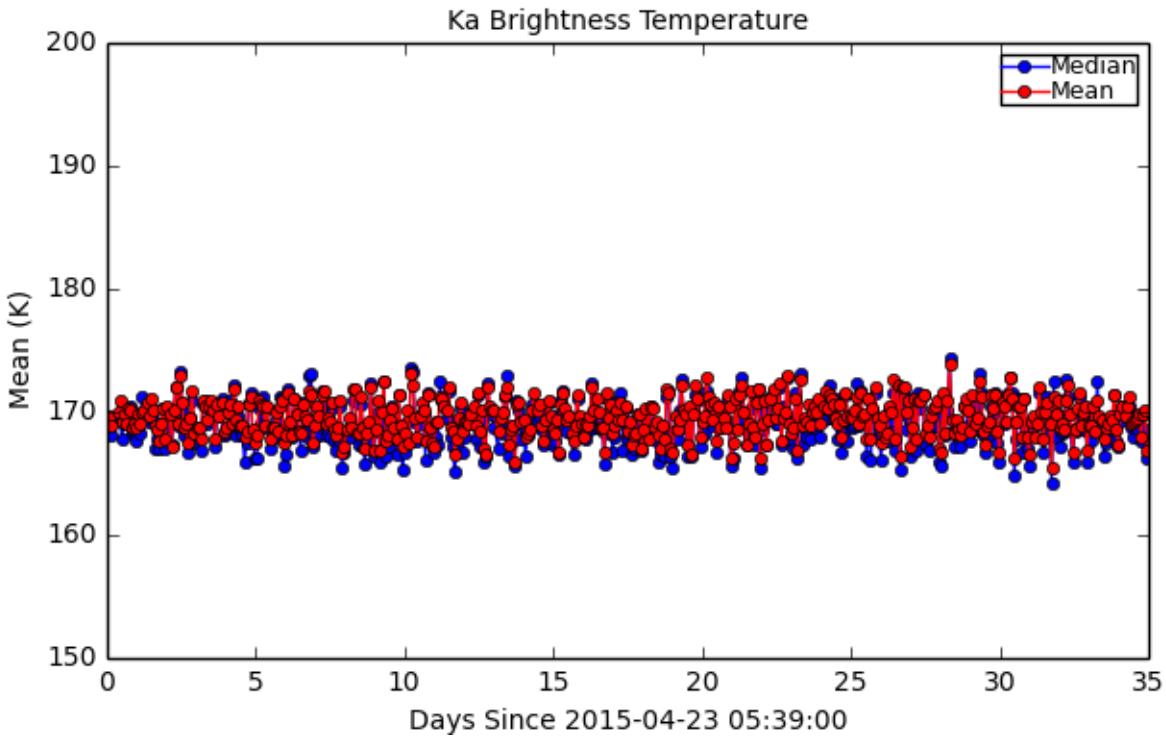

Figure 63: Mean/Median for Ka Brightness Temperature

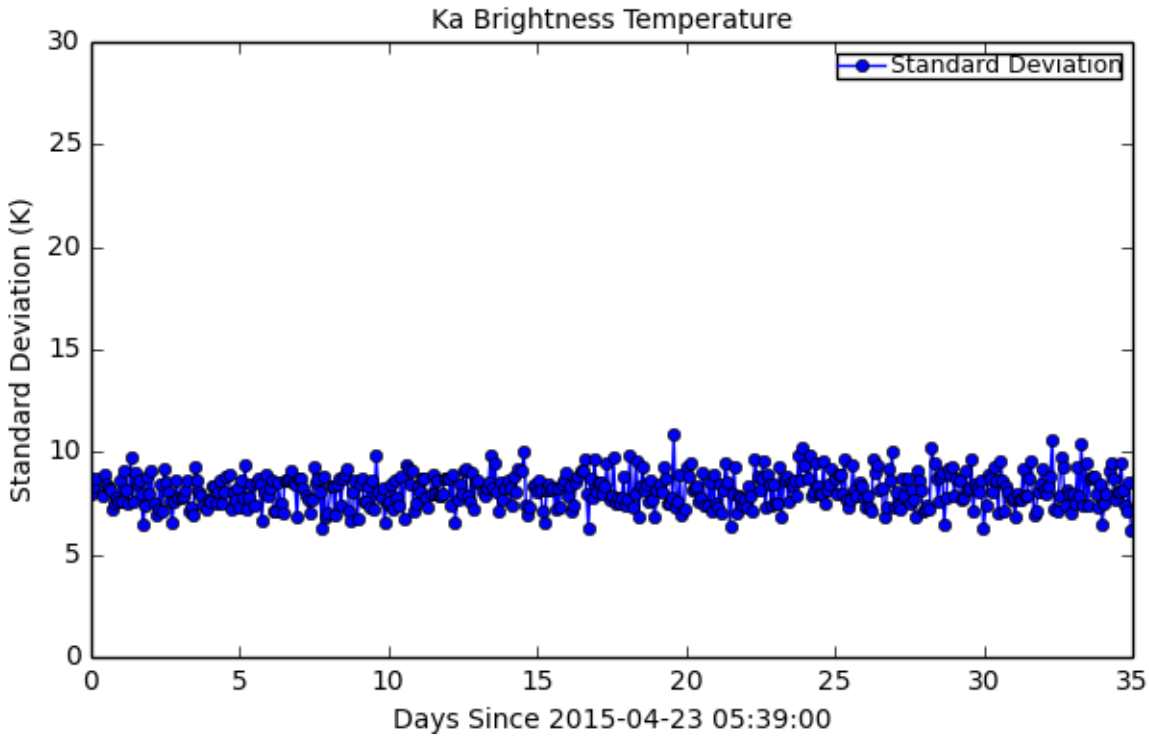

Figure 64: Standard Deviation for Ka Brightness Temperature

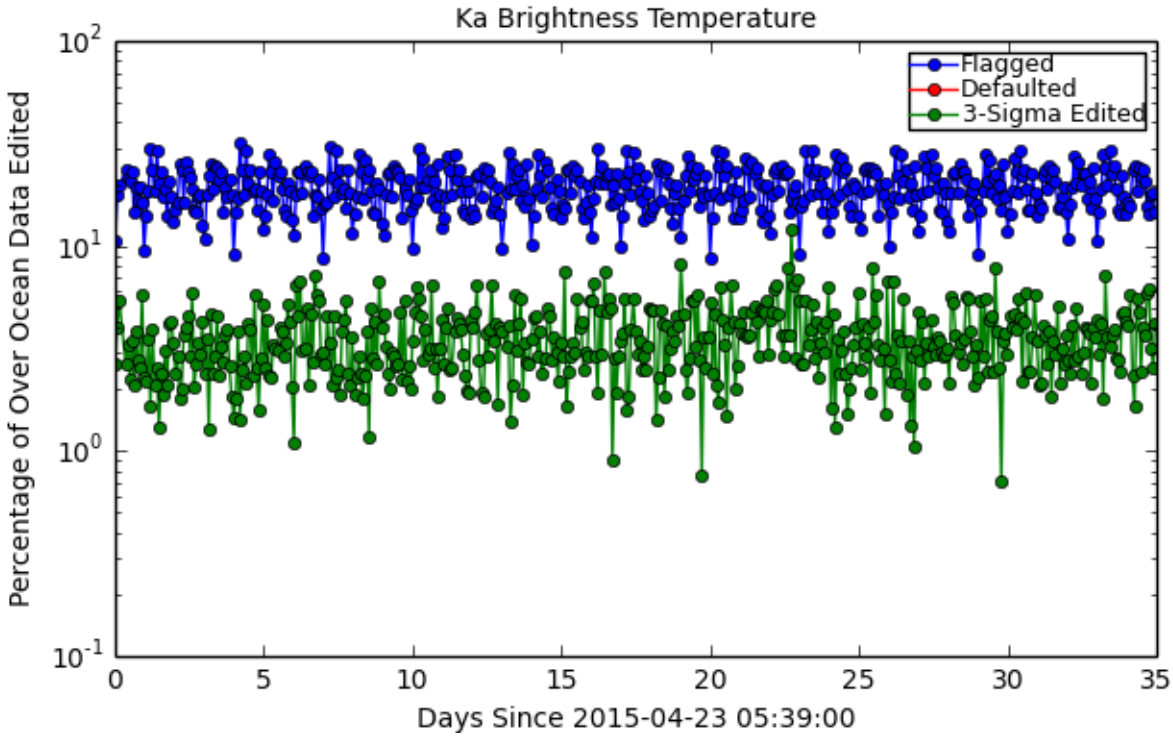

Figure 65: Flagged/Edited Data Points for Ka Brightness Temperature

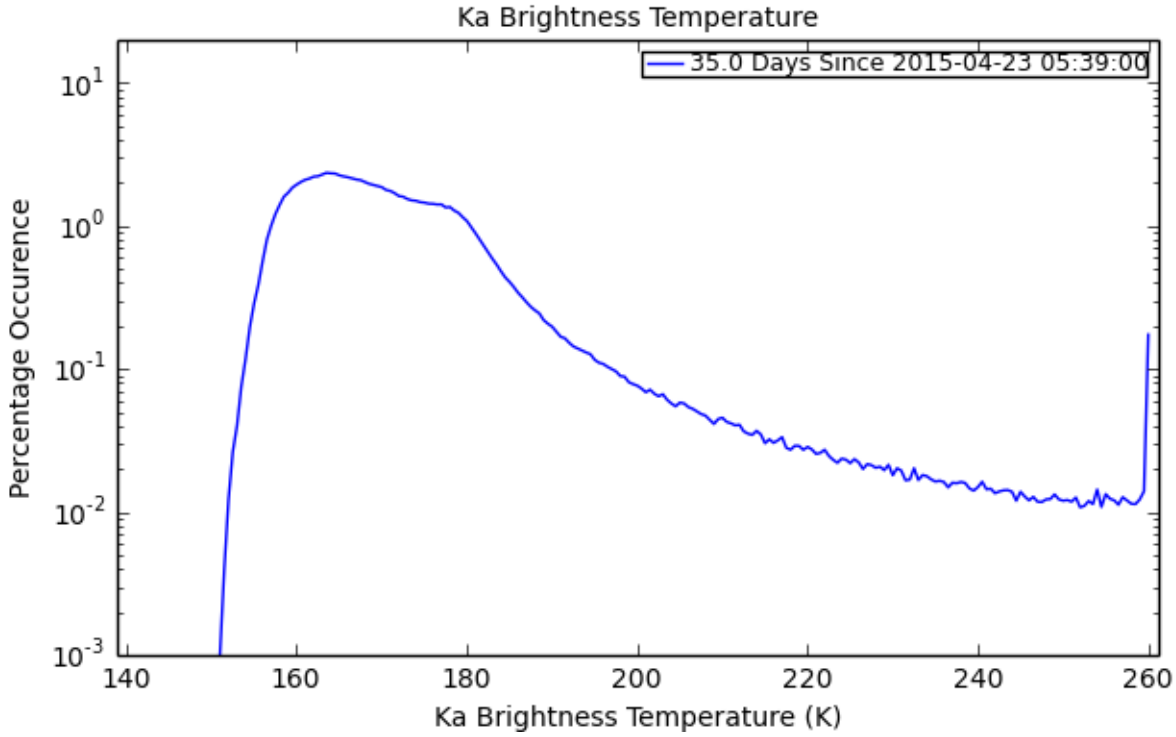

Figure 66: Histogram for Ka Brightness Temperature

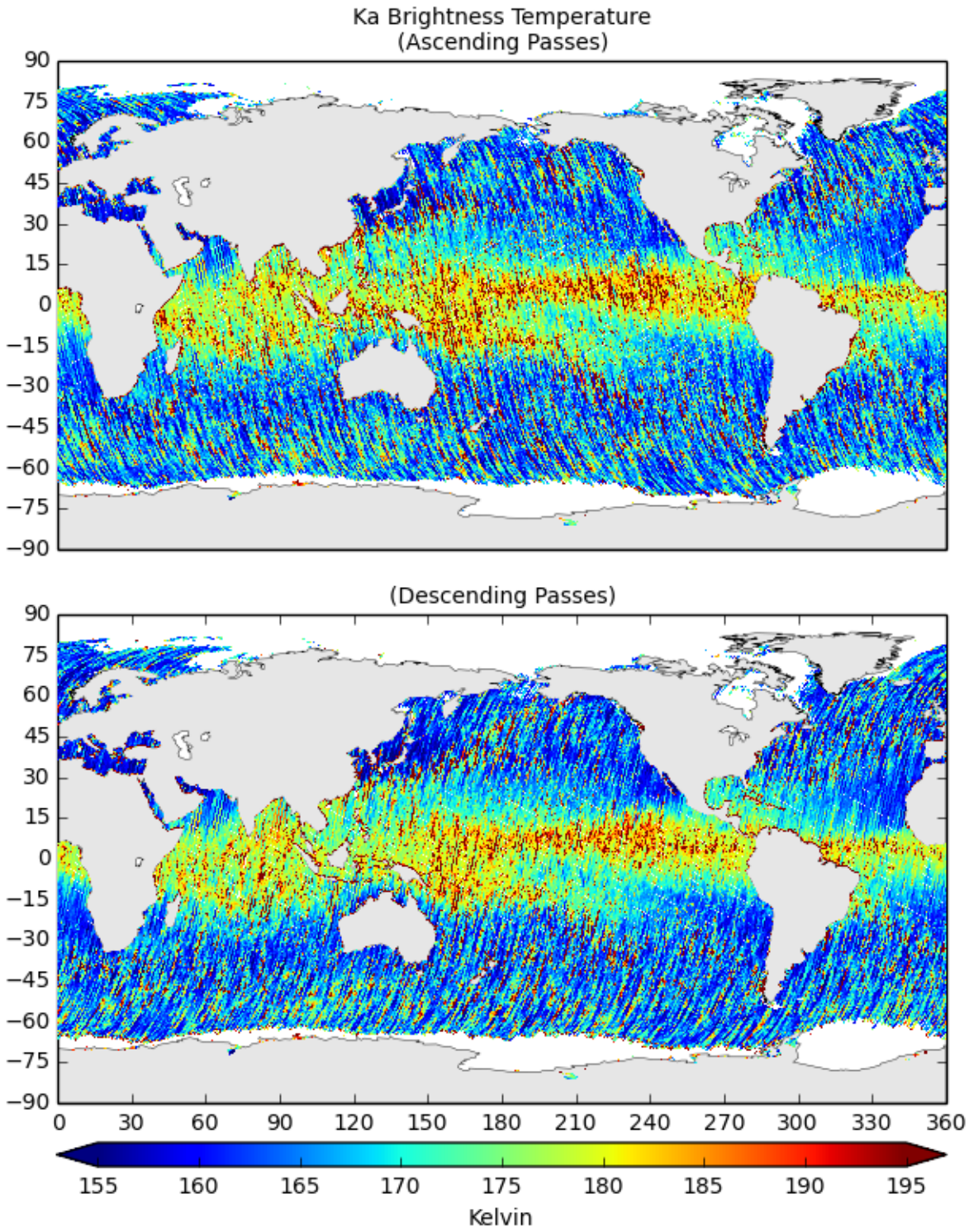

Figure 67: Map of Values for Ka Brightness Temperature

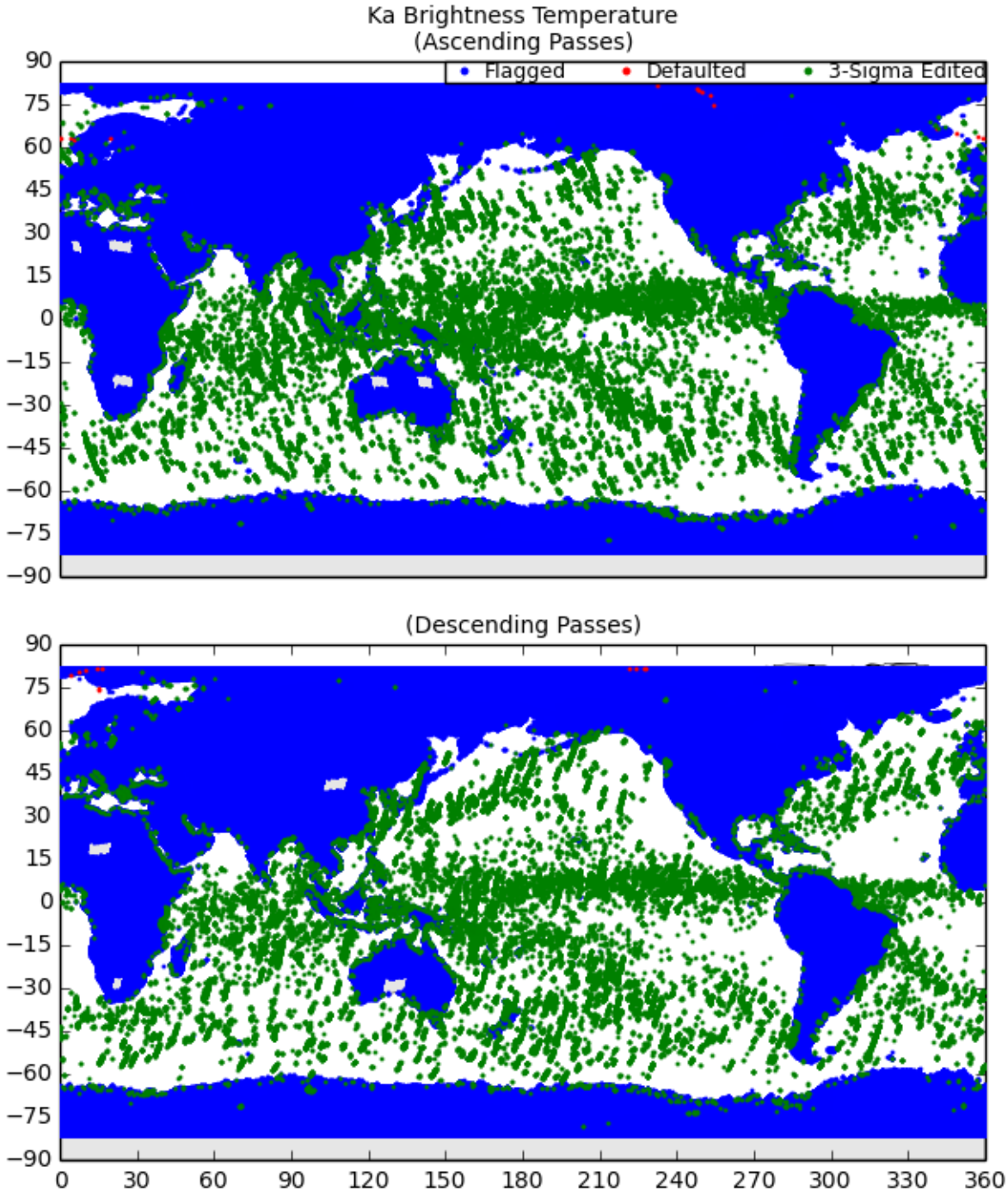

Figure 68: Map of Flagged/Edited Points for Ka Brightness Temperature

13 Ka-Band Ionospheric Path Delay Plots

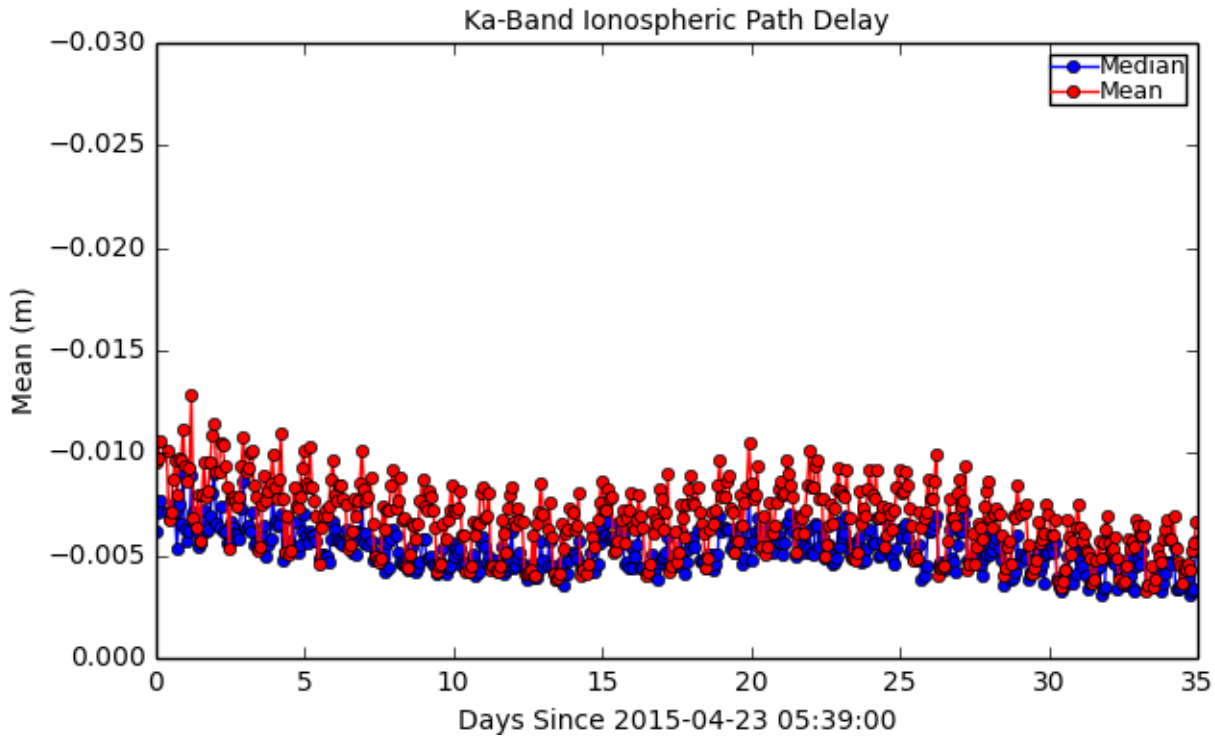

Figure 69: Mean/Median for Ka-Band Ionospheric Path Delay

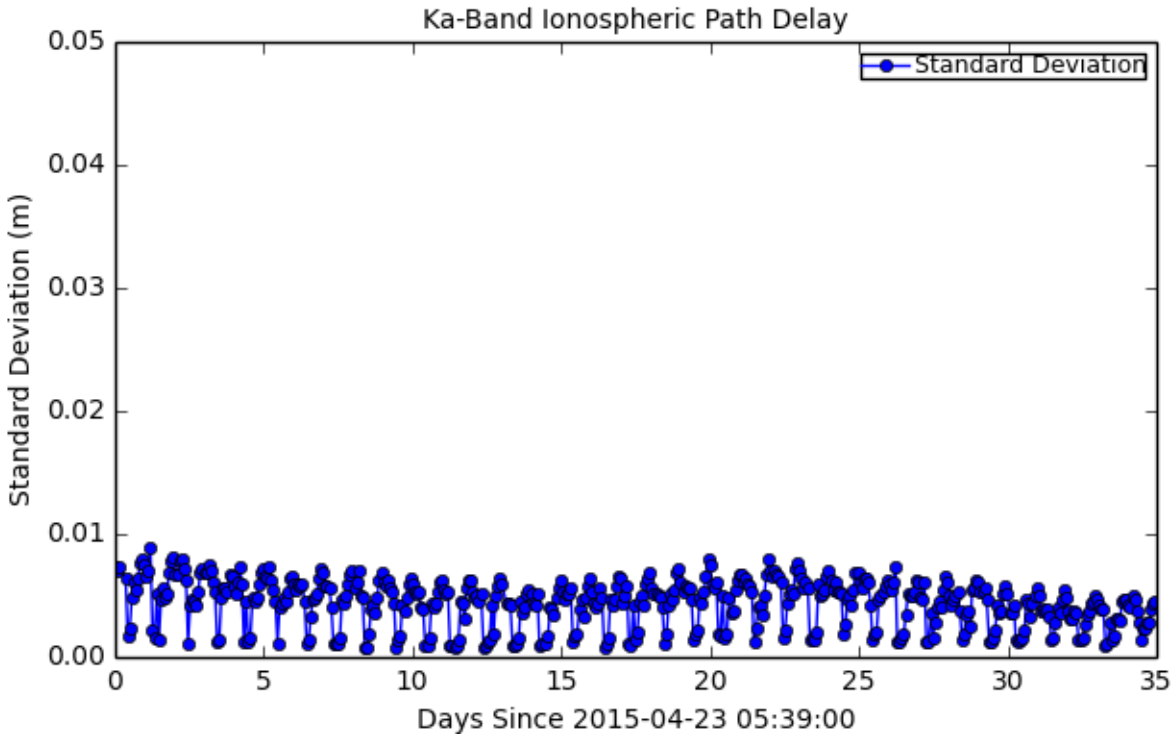

Figure 70: Standard Deviation for Ka-Band Ionospheric Path Delay

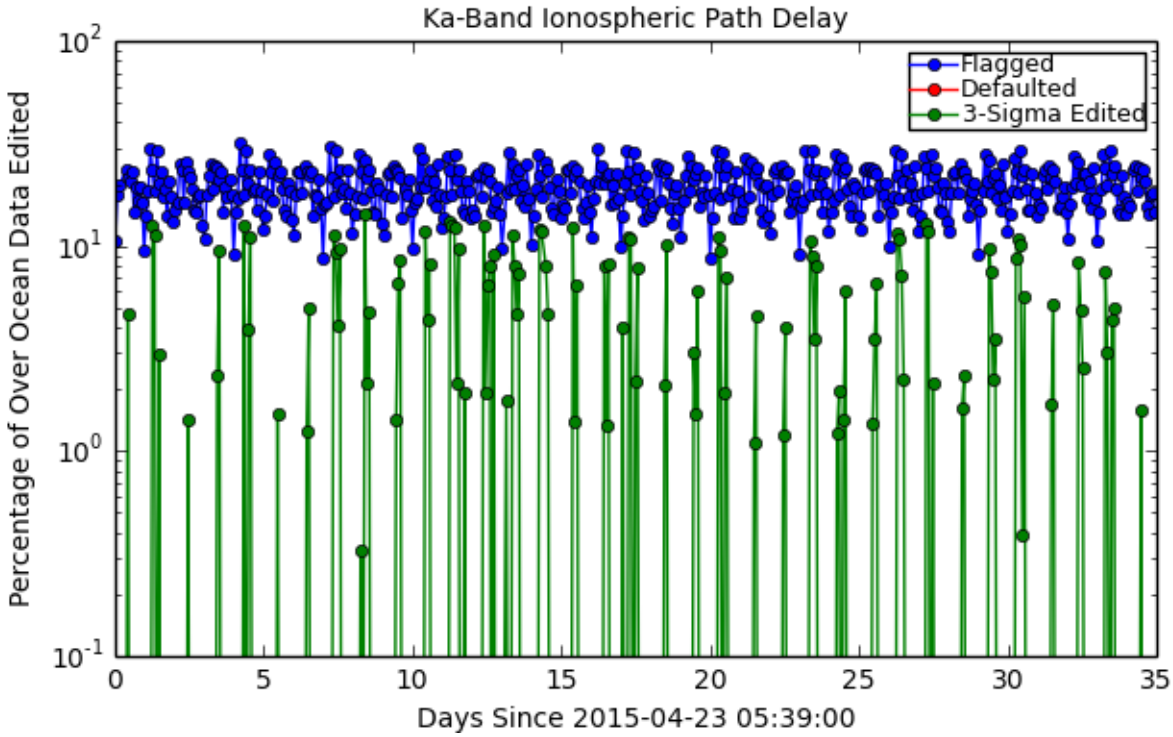

Figure 71: Flagged/Edited Data Points for Ka-Band Ionospheric Path Delay

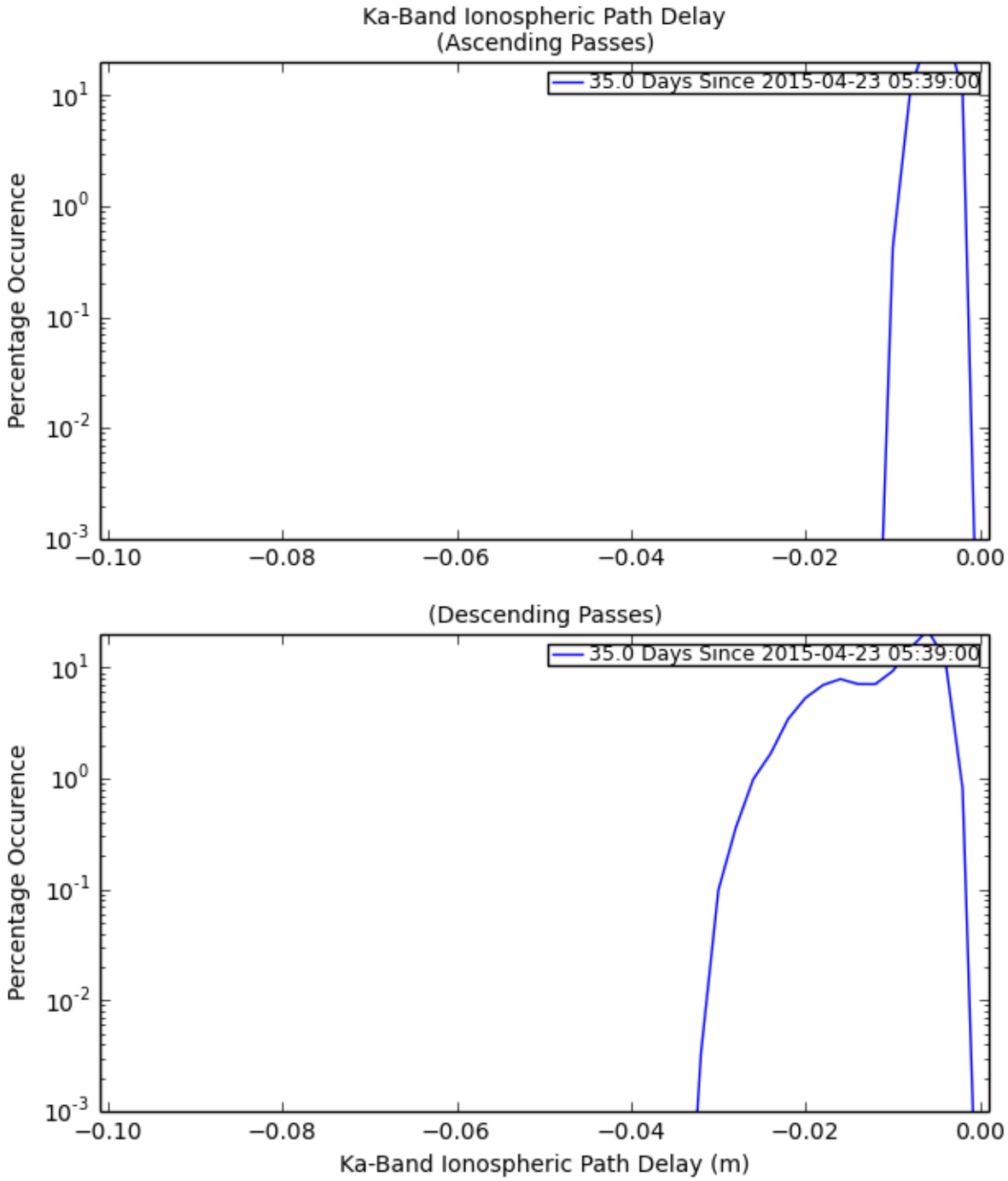

Figure 72: Histogram for Ka-Band Ionospheric Path Delay

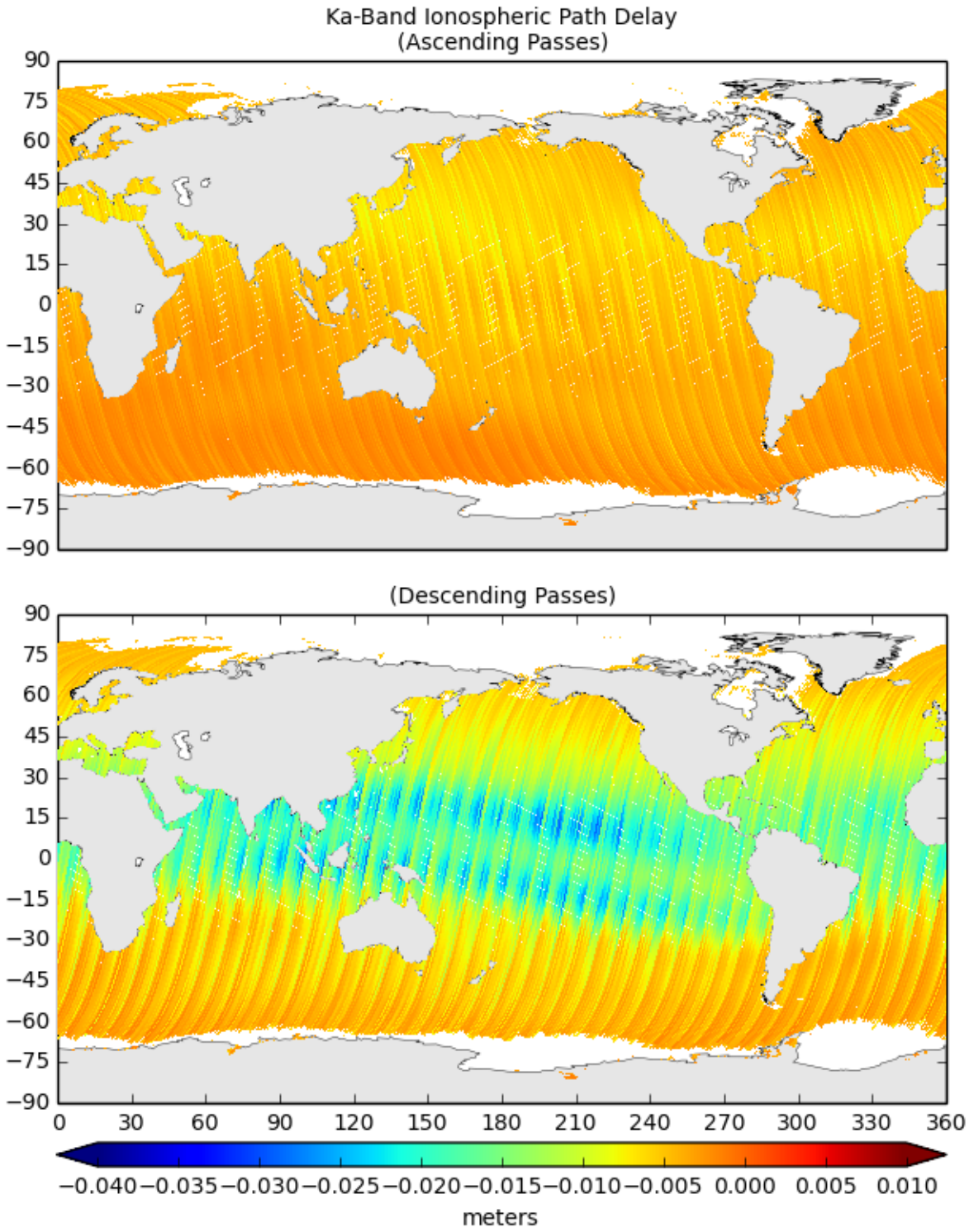

Figure 73: Map of Values for Ka-Band Ionospheric Path Delay

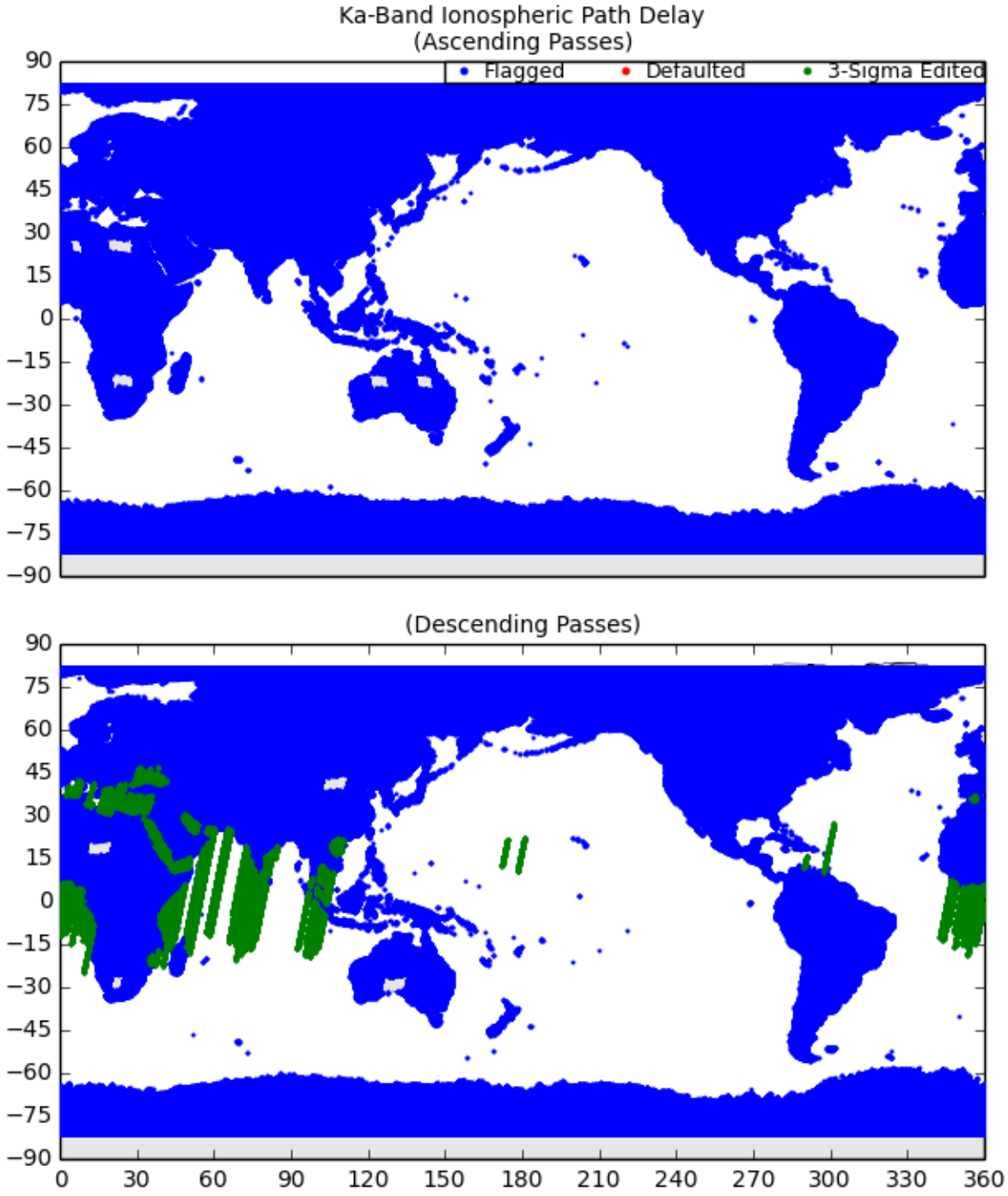

Figure 74: Map of Flagged/Edited Points for Ka-Band Ionospheric Path Delay

14 Ka-Band Sea State Bias Plots

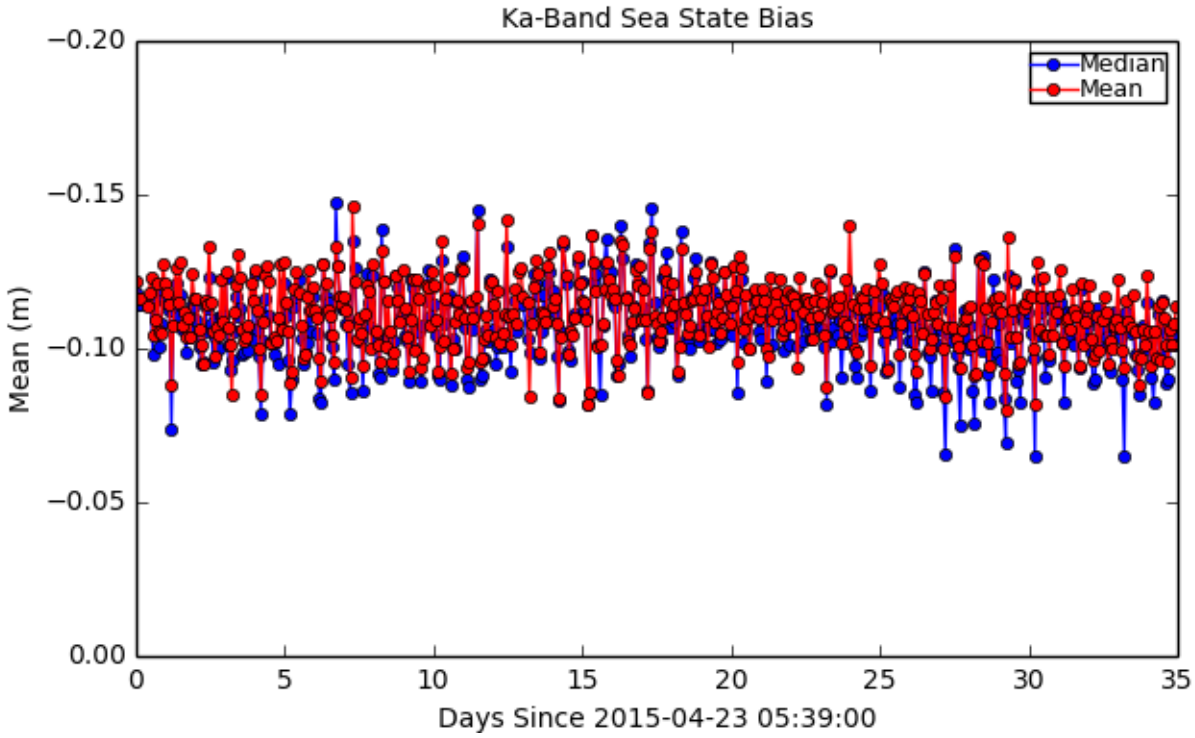

Figure 75: Mean/Median for Ka-Band Sea State Bias

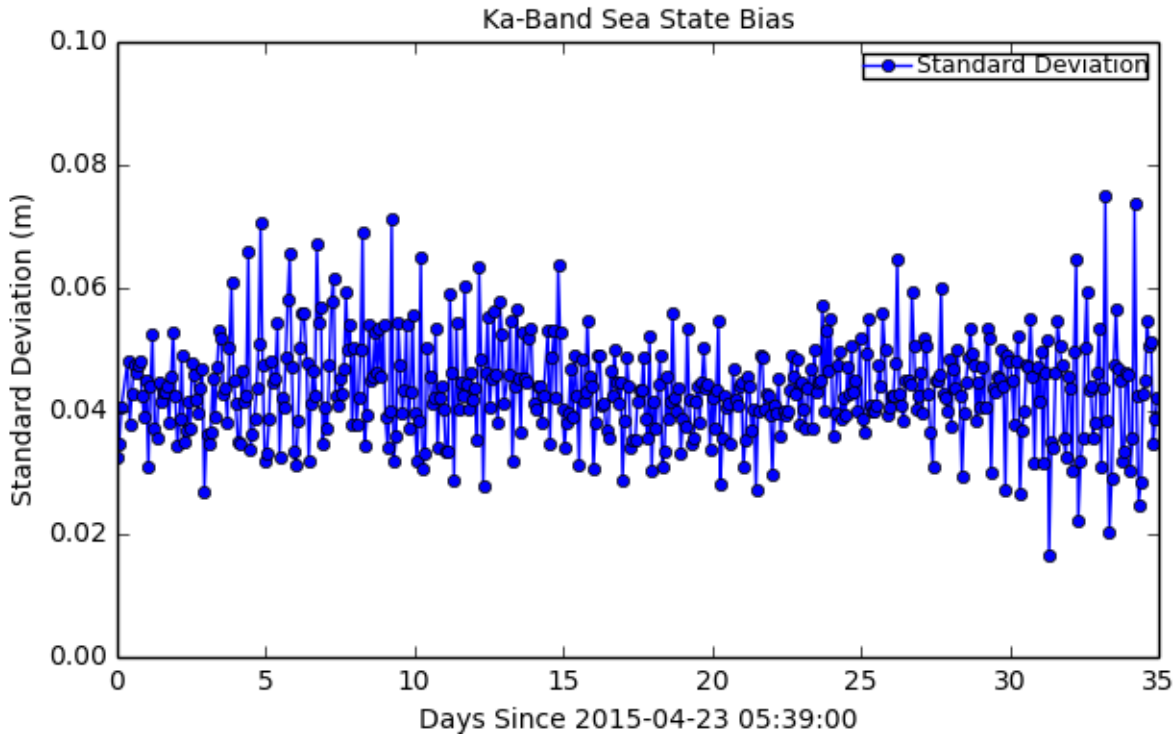

Figure 76: Standard Deviation for Ka-Band Sea State Bias

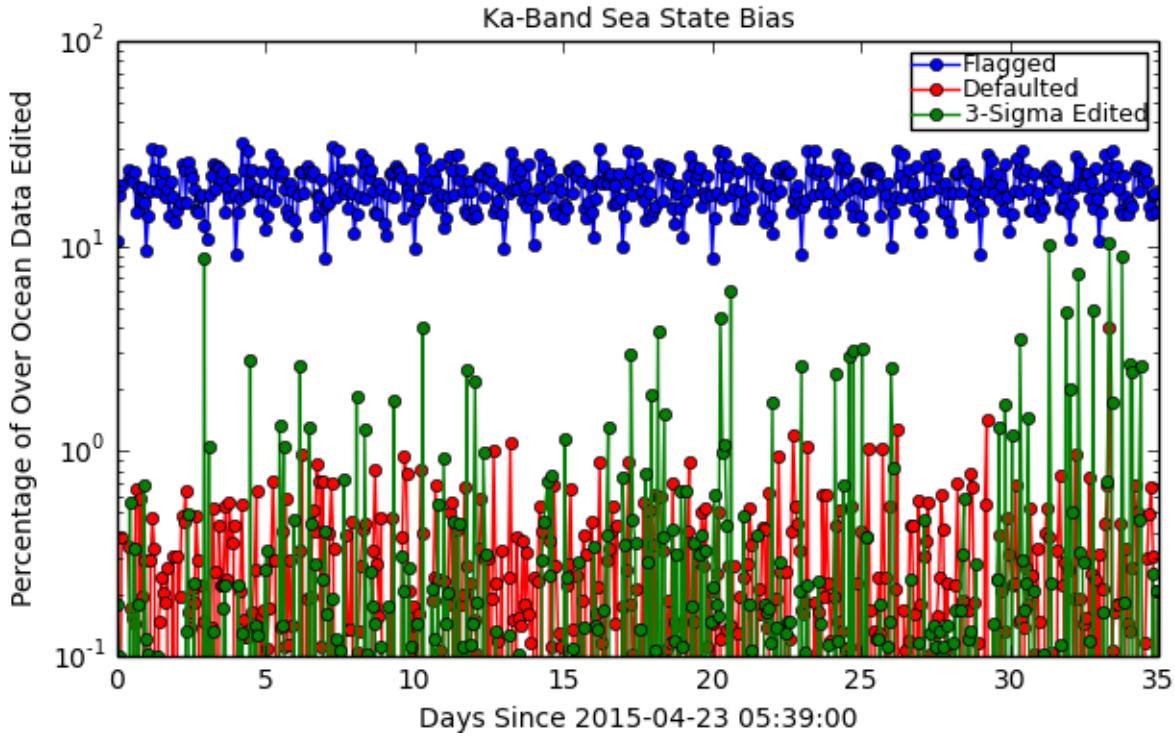

Figure 77: Flagged/Edited Data Points for Ka-Band Sea State Bias

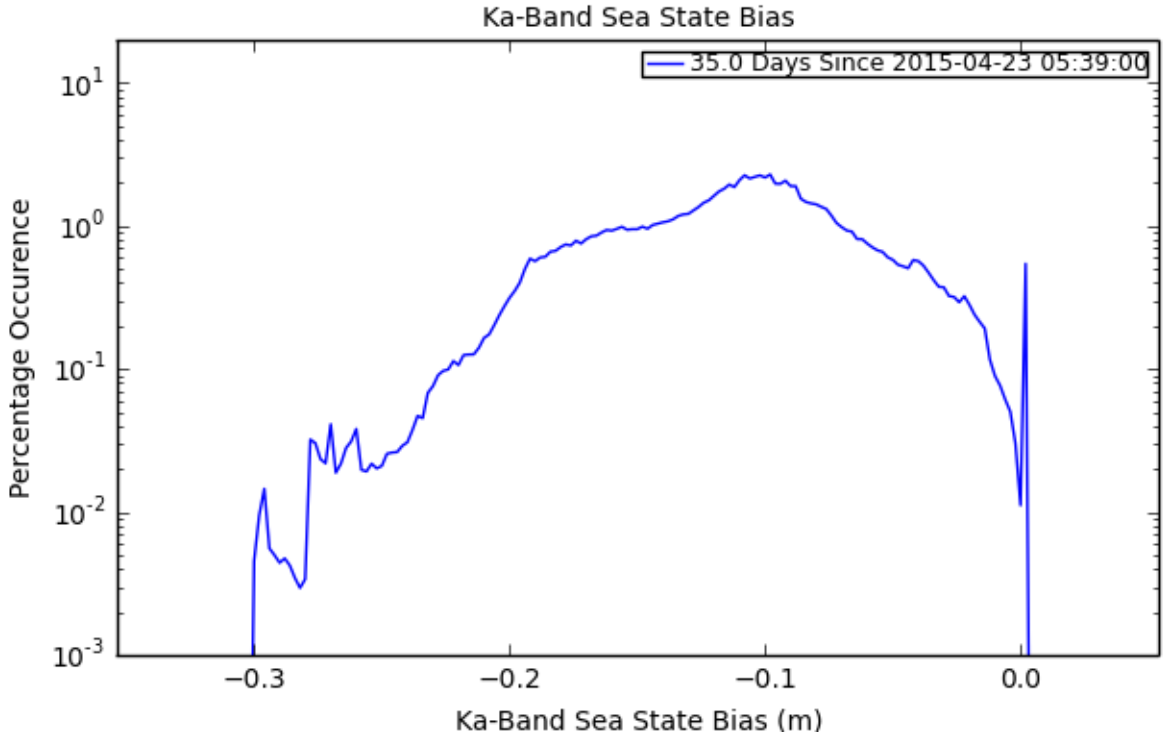

Figure 78: Histogram for Ka-Band Sea State Bias

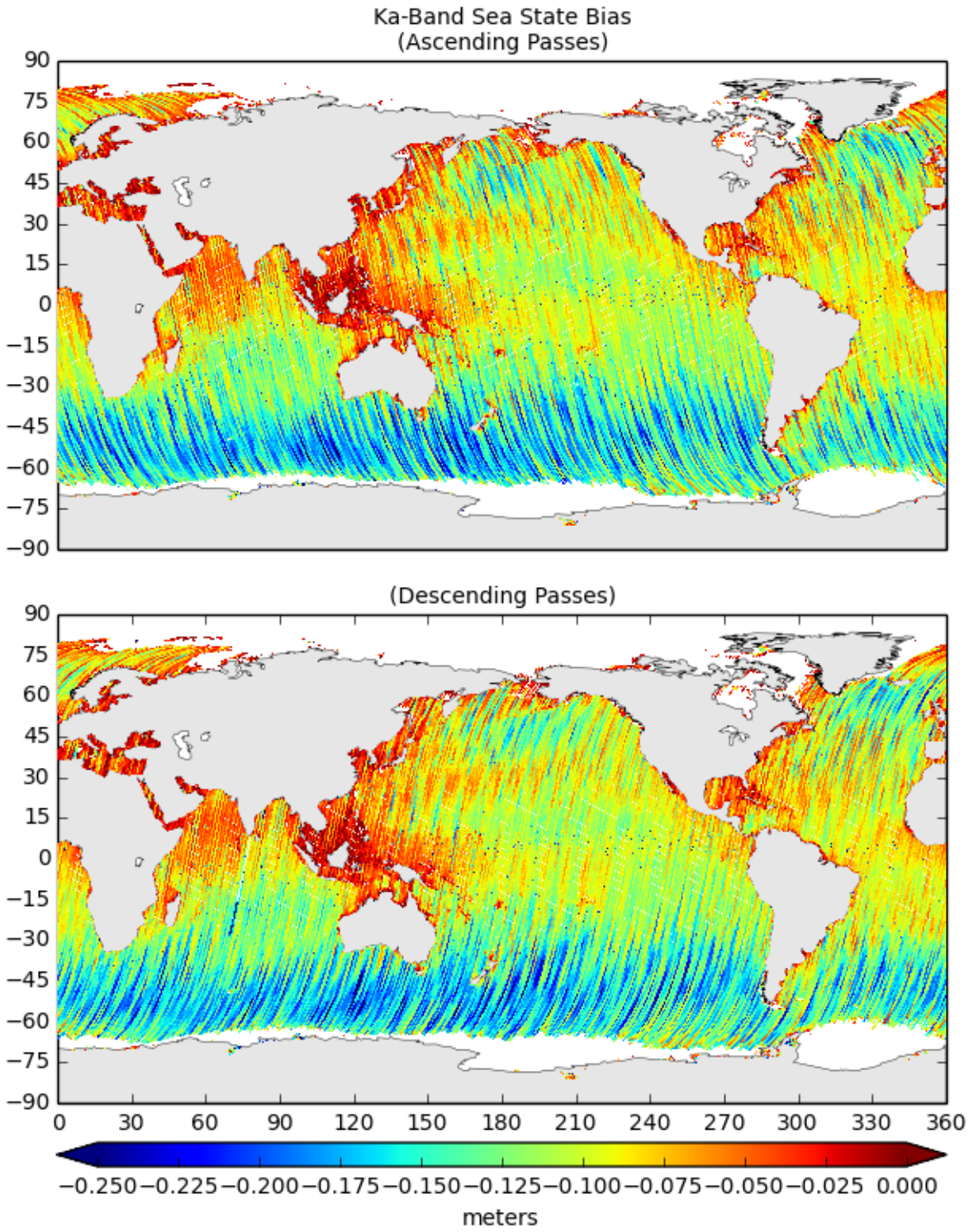

Figure 79: Map of Values for Ka-Band Sea State Bias

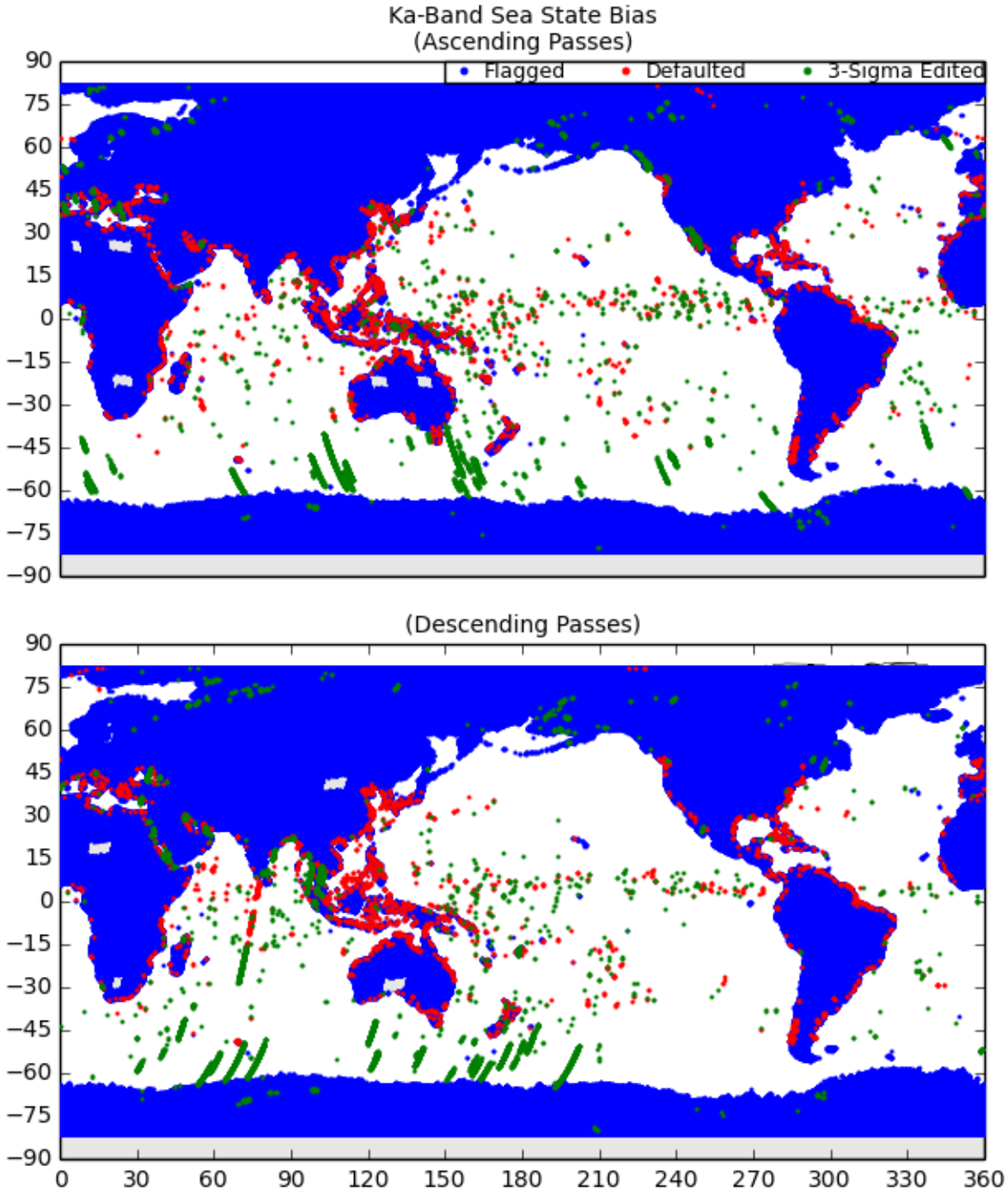

Figure 80: Map of Flagged/Edited Points for Ka-Band Sea State Bias

15 Ka-Band Waveform Attitude Plots

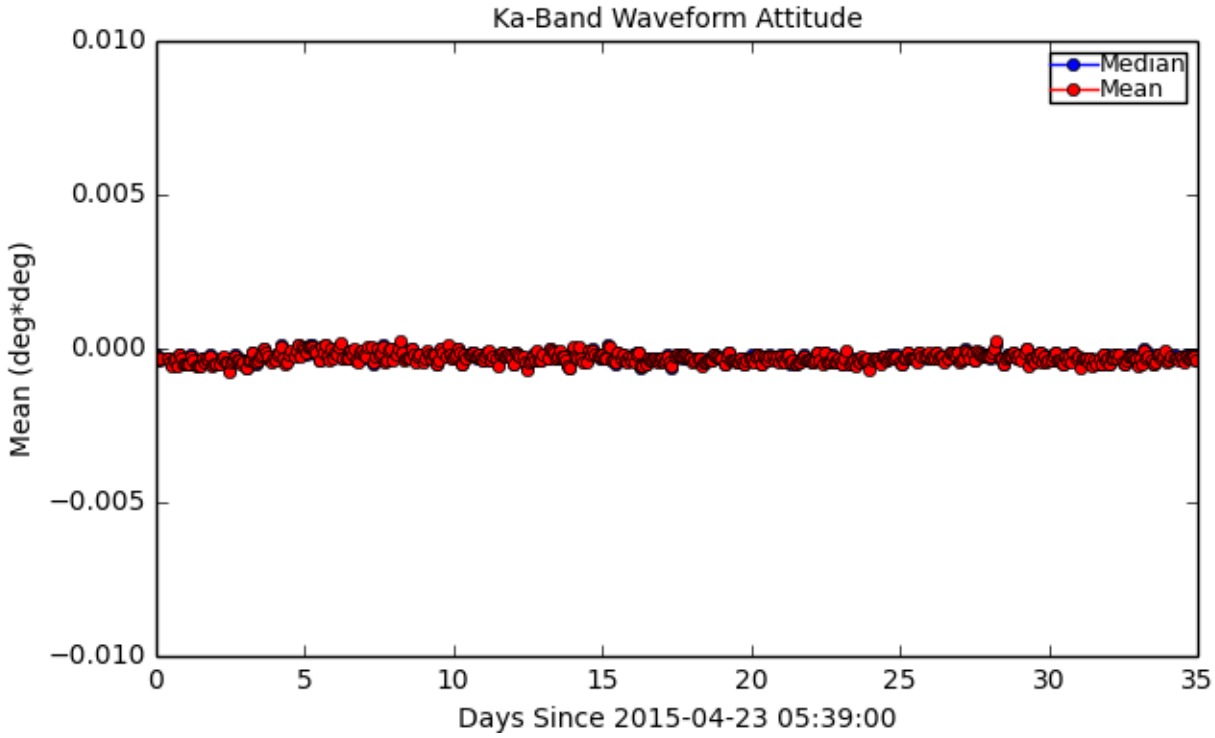

Figure 81: Mean/Median for Ka-Band Waveform Attitude

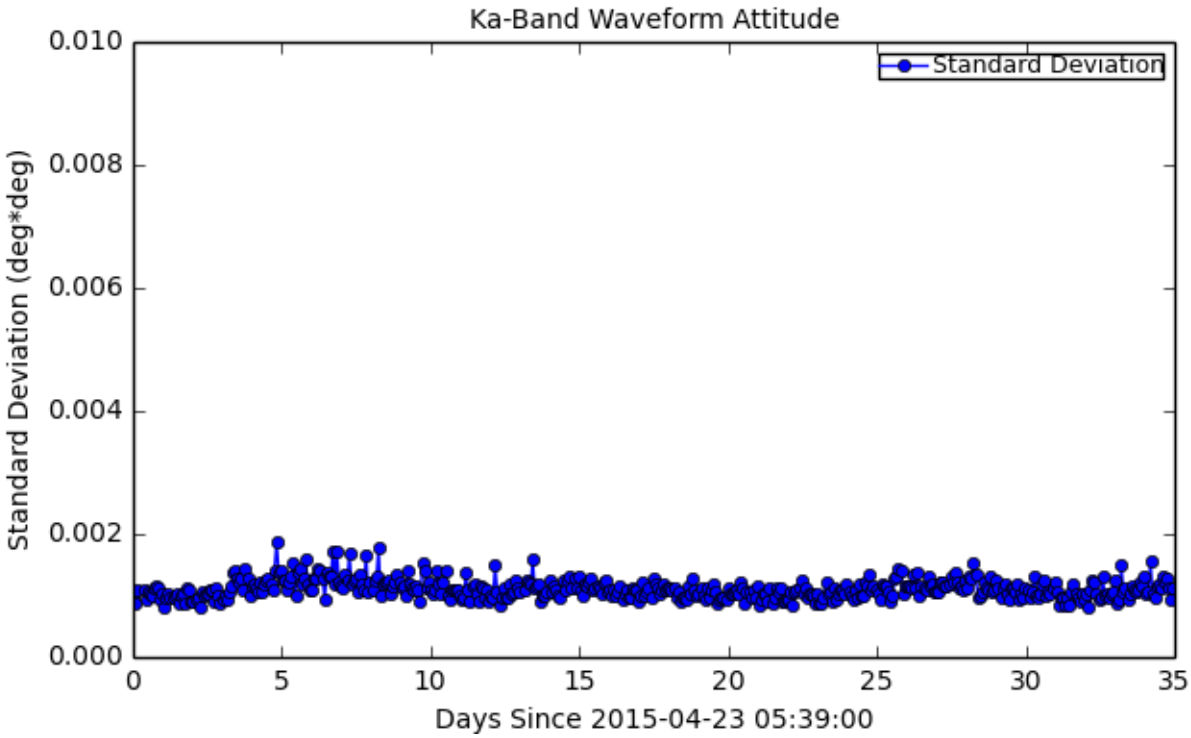

Figure 82: Standard Deviation for Ka-Band Waveform Attitude

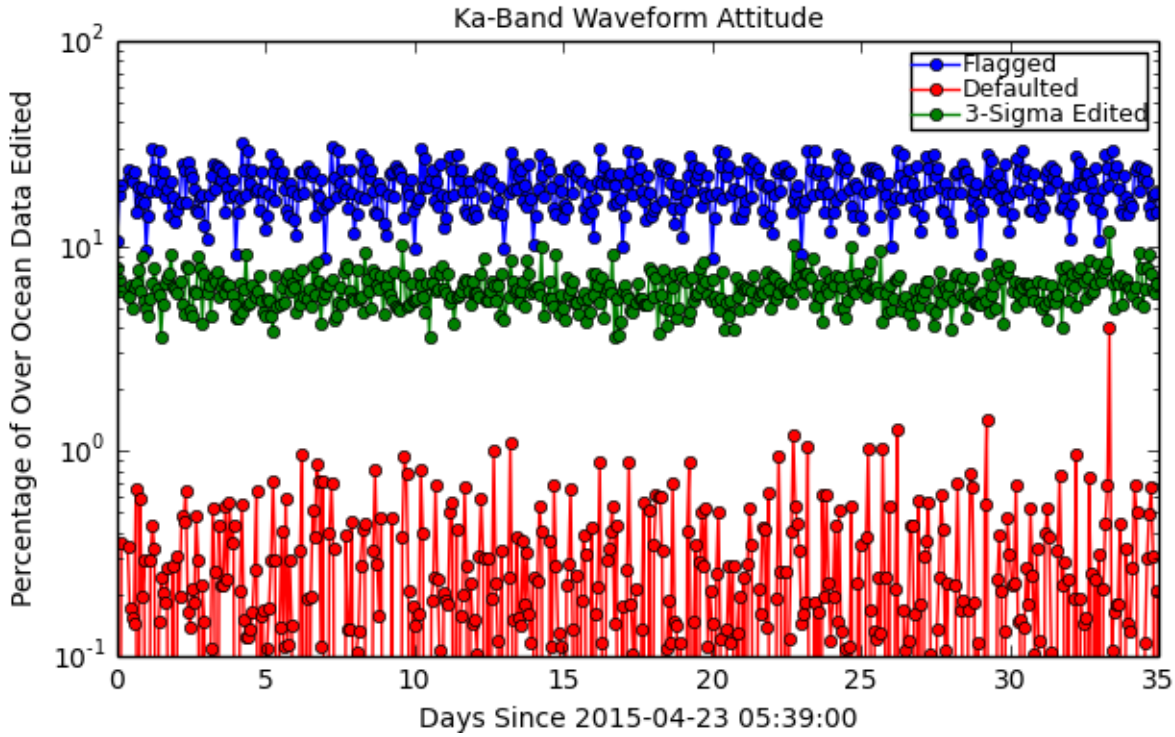

Figure 83: Flagged/Edited Data Points for Ka-Band Waveform Attitude

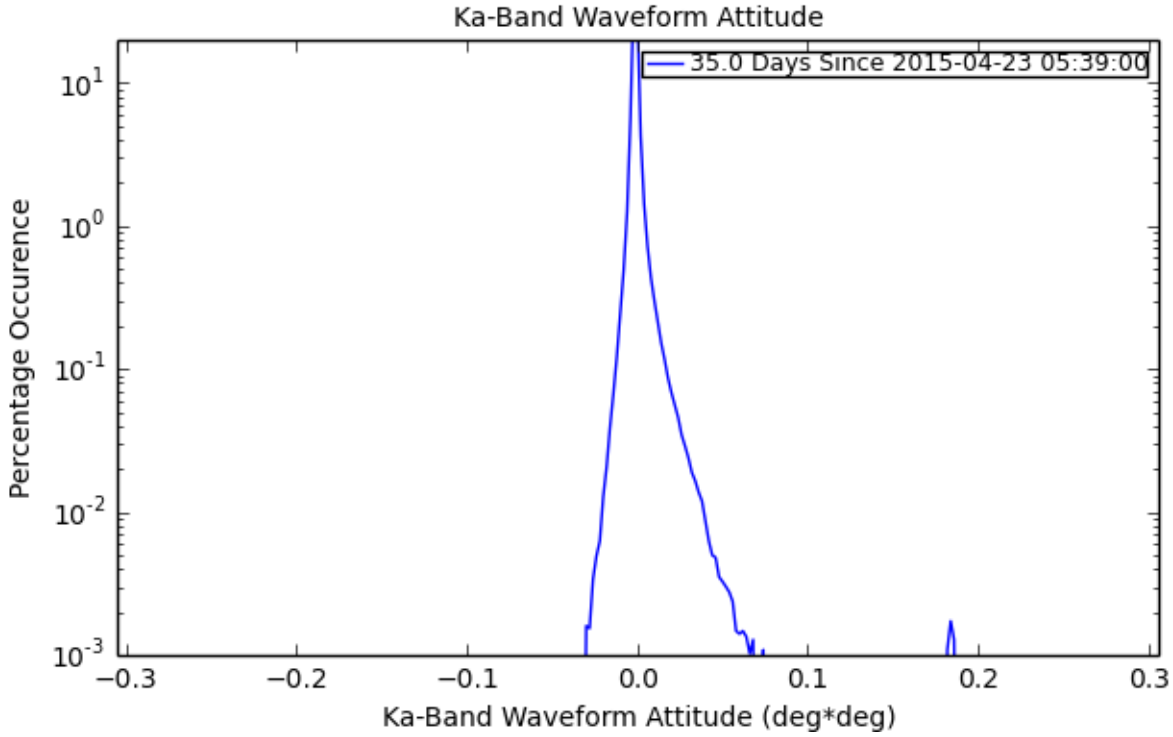

Figure 84: Histogram for Ka-Band Waveform Attitude

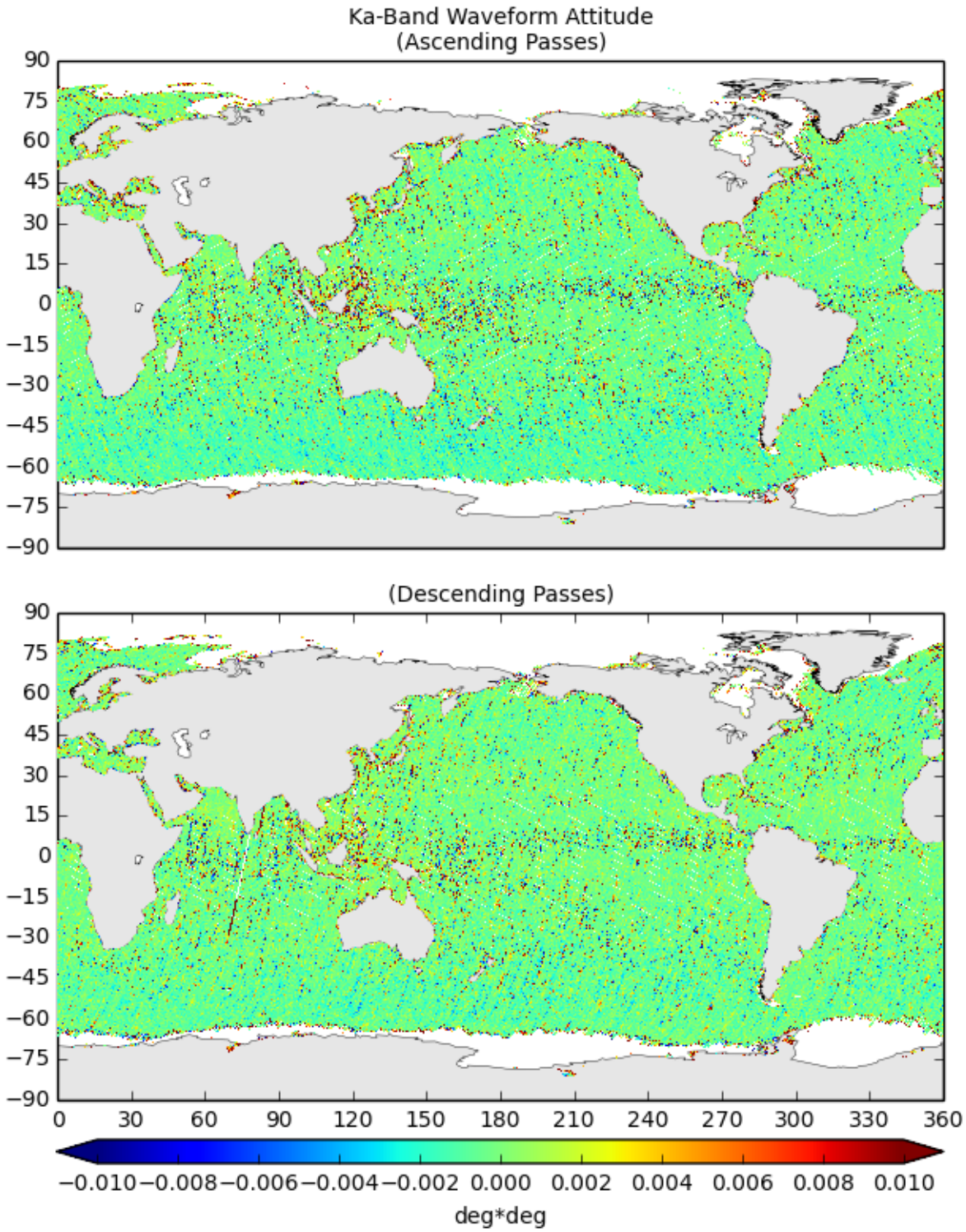

Figure 85: Map of Values for Ka-Band Waveform Attitude

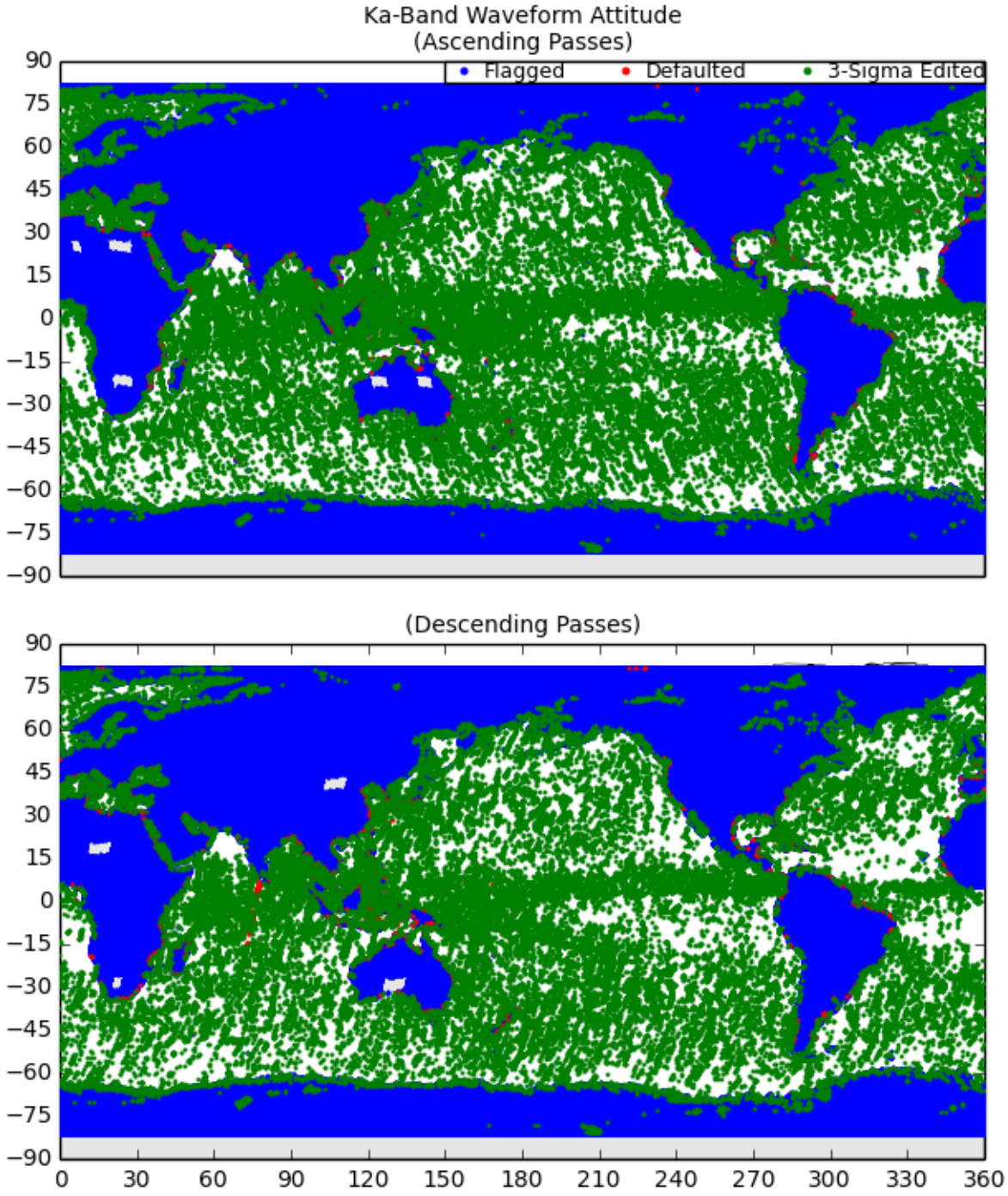

Figure 86: Map of Flagged/Edited Points for Ka-Band Waveform Attitude

16 Inverted Barometer Height Correction Plots

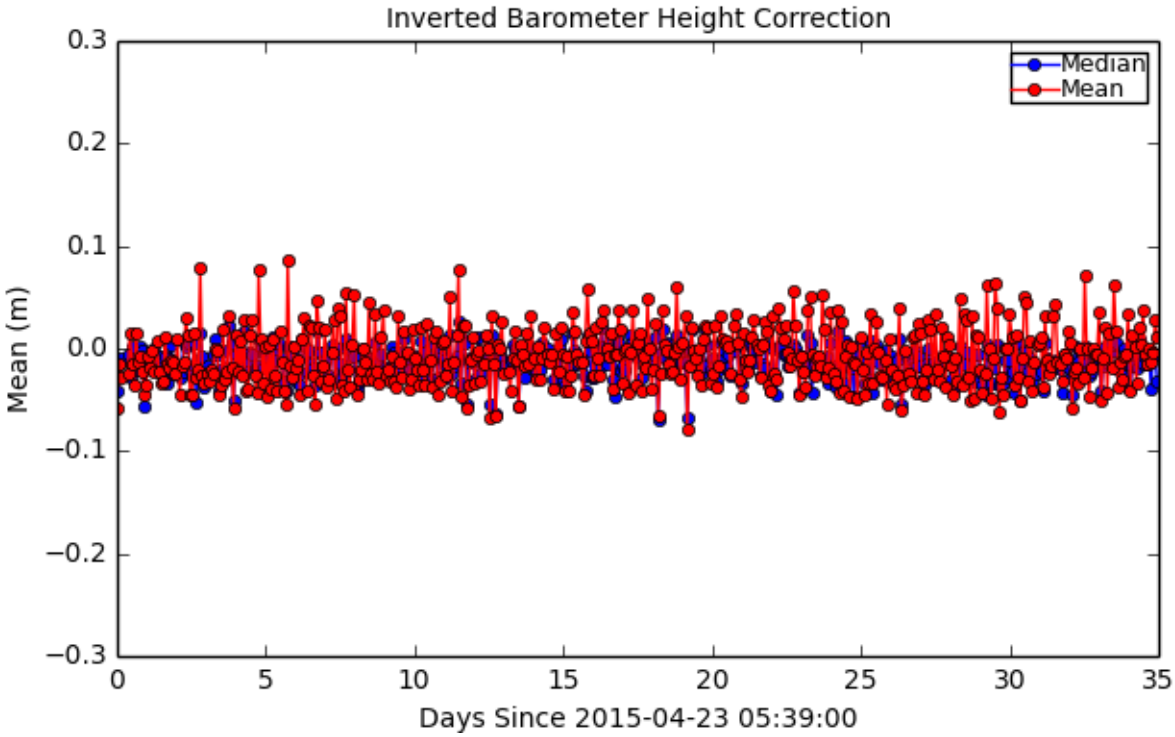

Figure 87: Mean/Median for Inverted Barometer Height Correction

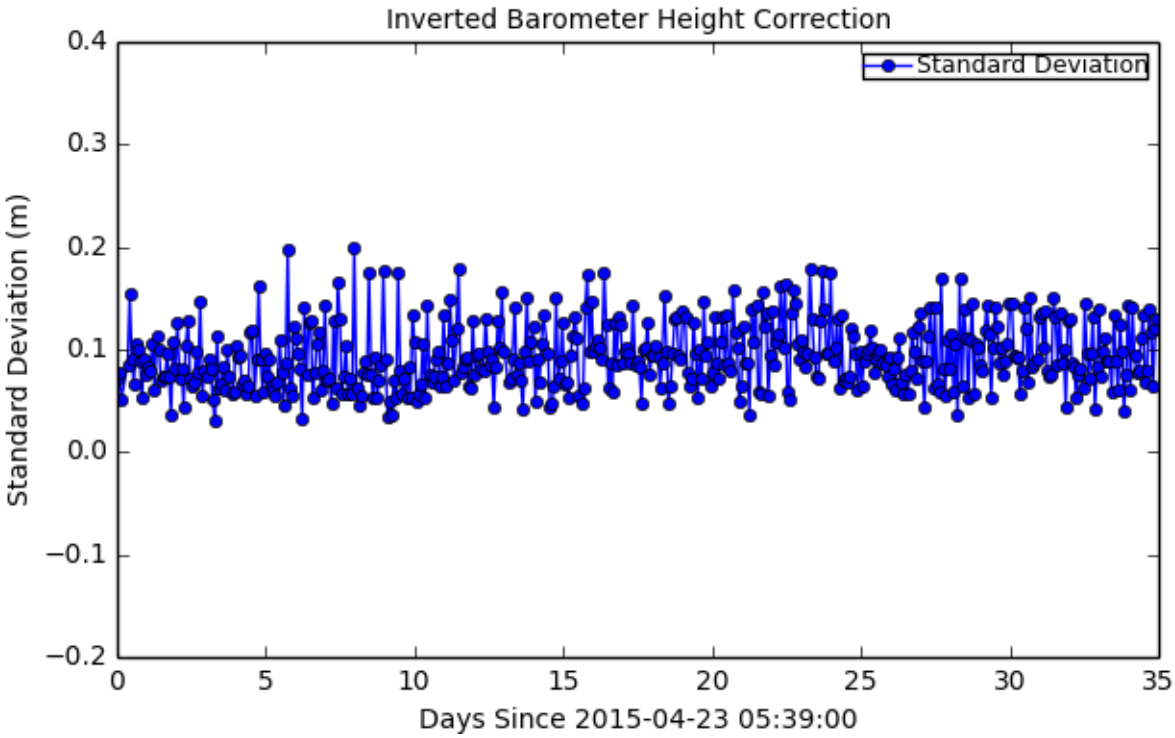

Figure 88: Standard Deviation for Inverted Barometer Height Correction

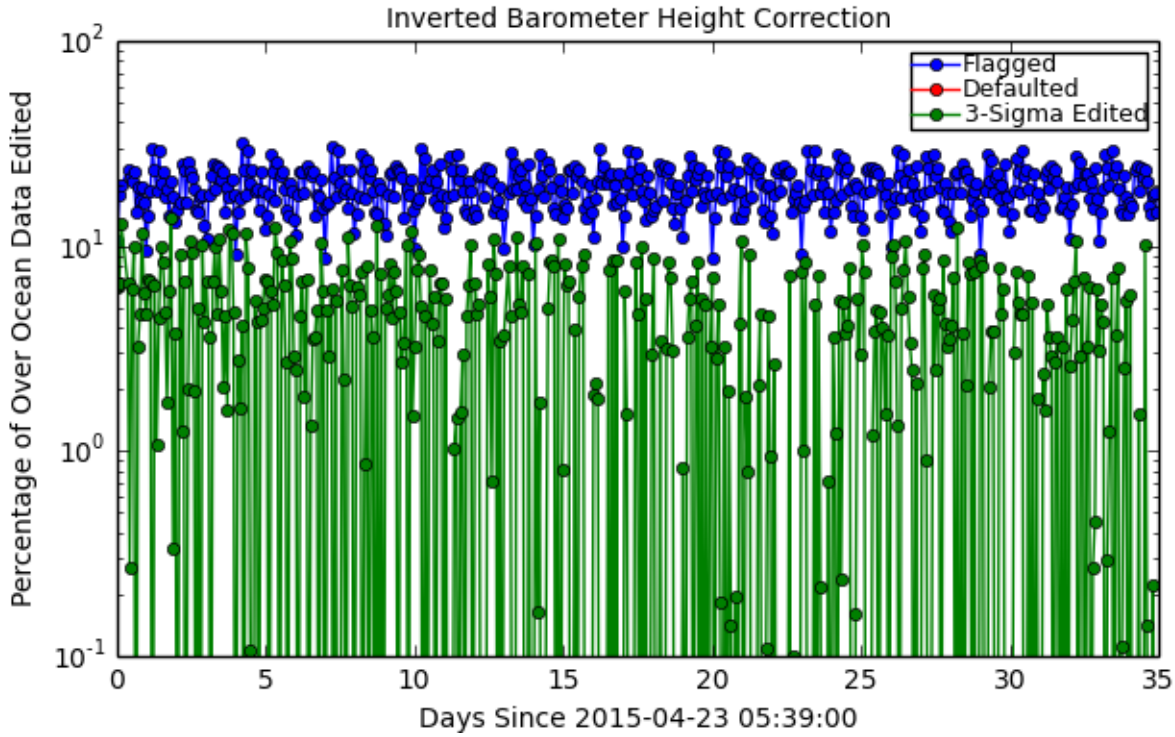

Figure 89: Flagged/Edited Data Points for Inverted Barometer Height Correction

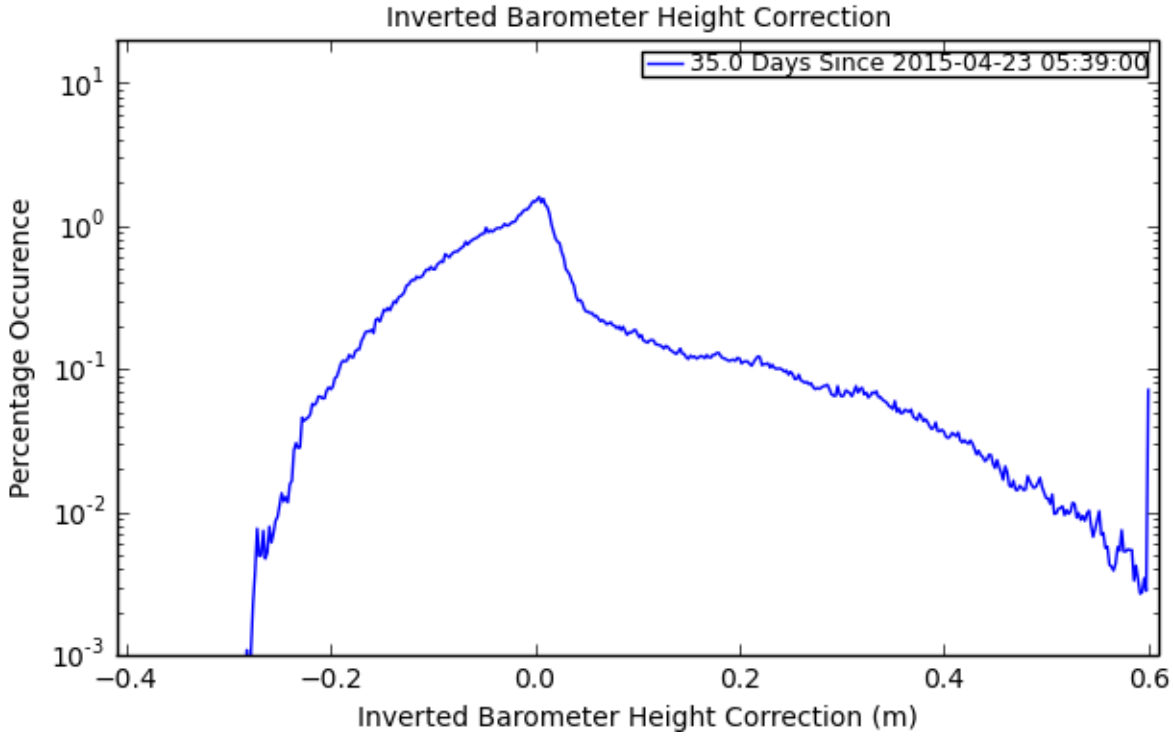

Figure 90: Histogram for Inverted Barometer Height Correction

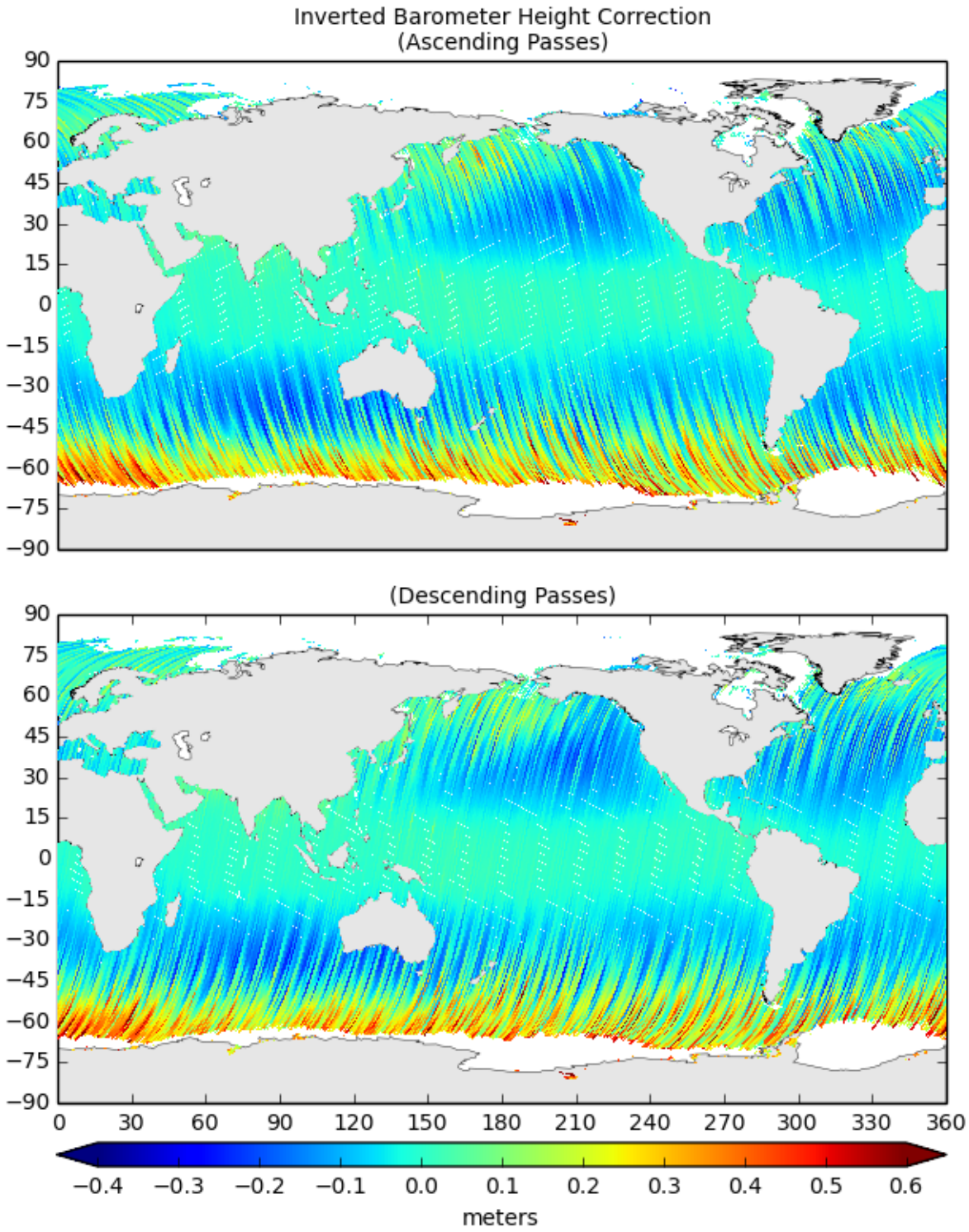

Figure 91: Map of Values for Inverted Barometer Height Correction

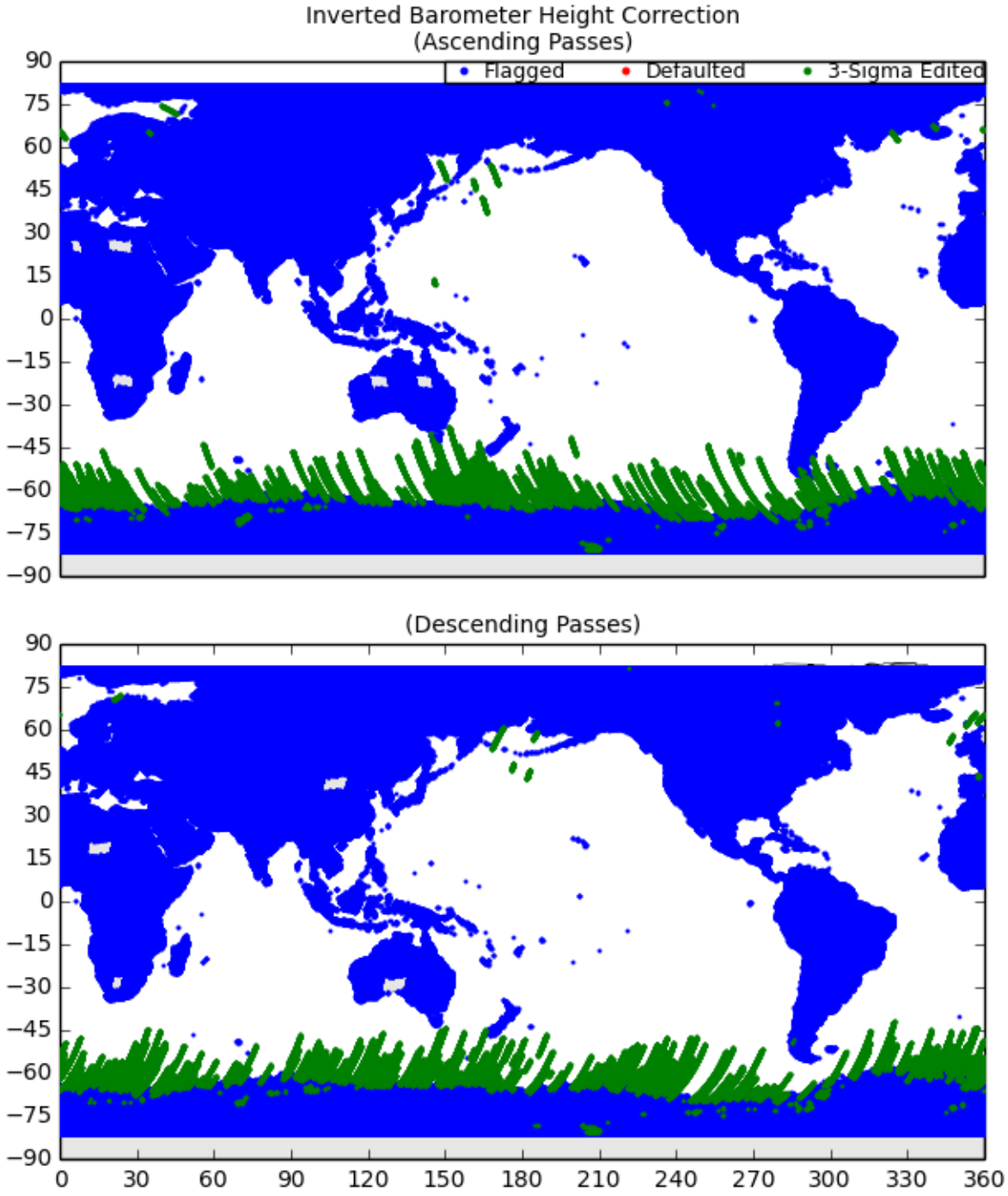

Figure 92: Map of Flagged/Edited Points for Inverted Barometer Height Correction

17 Sea Surface Height Anomaly (Product Values) Plots

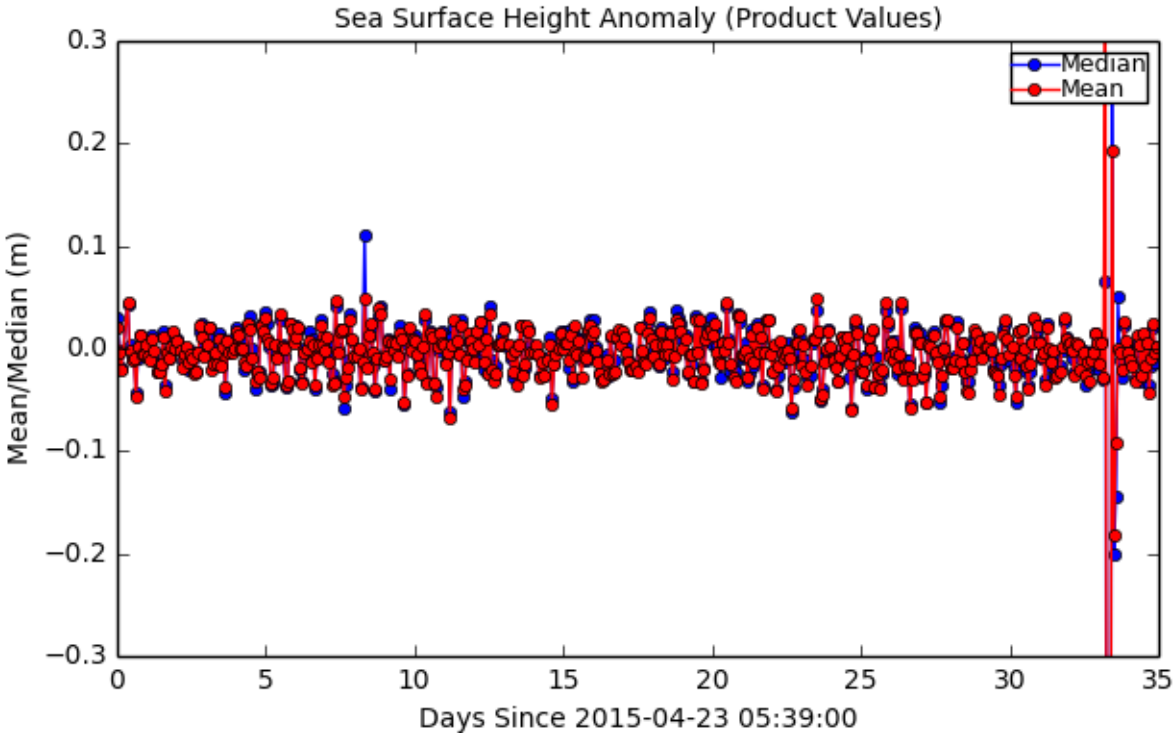

Figure 93: Mean/Median for Sea Surface Height Anomaly (Product Values)

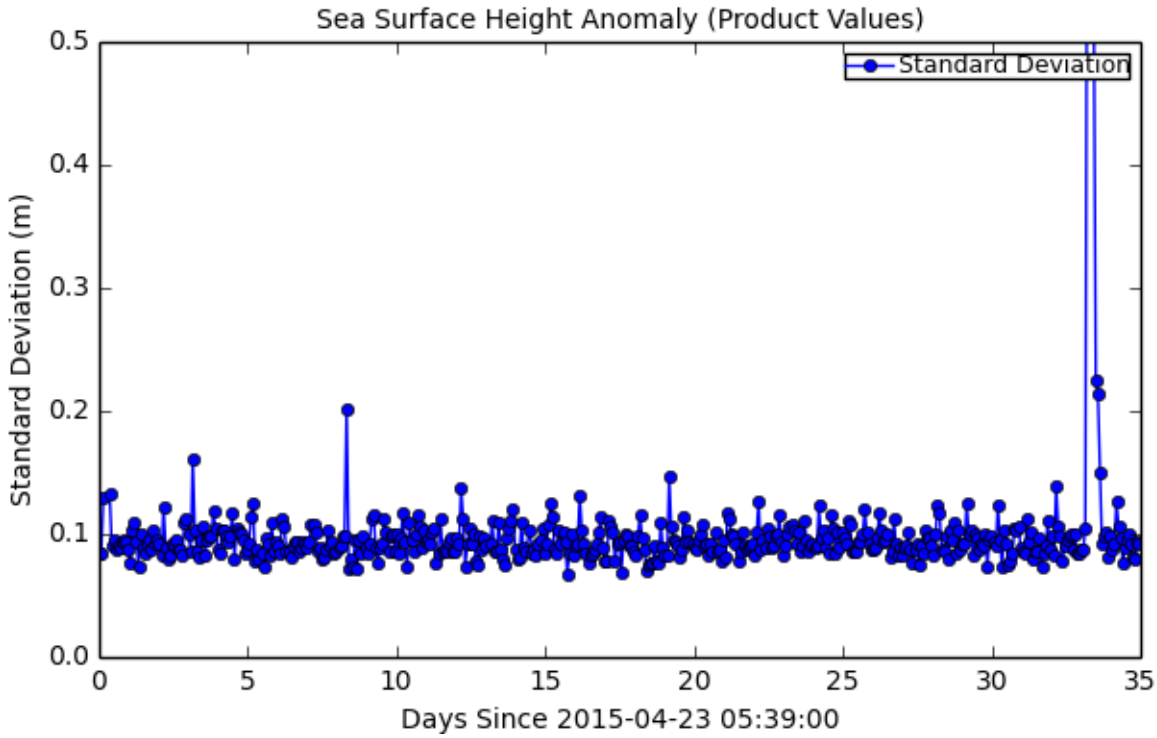

Figure 94: Standard Deviation for Sea Surface Height Anomaly (Product Values)

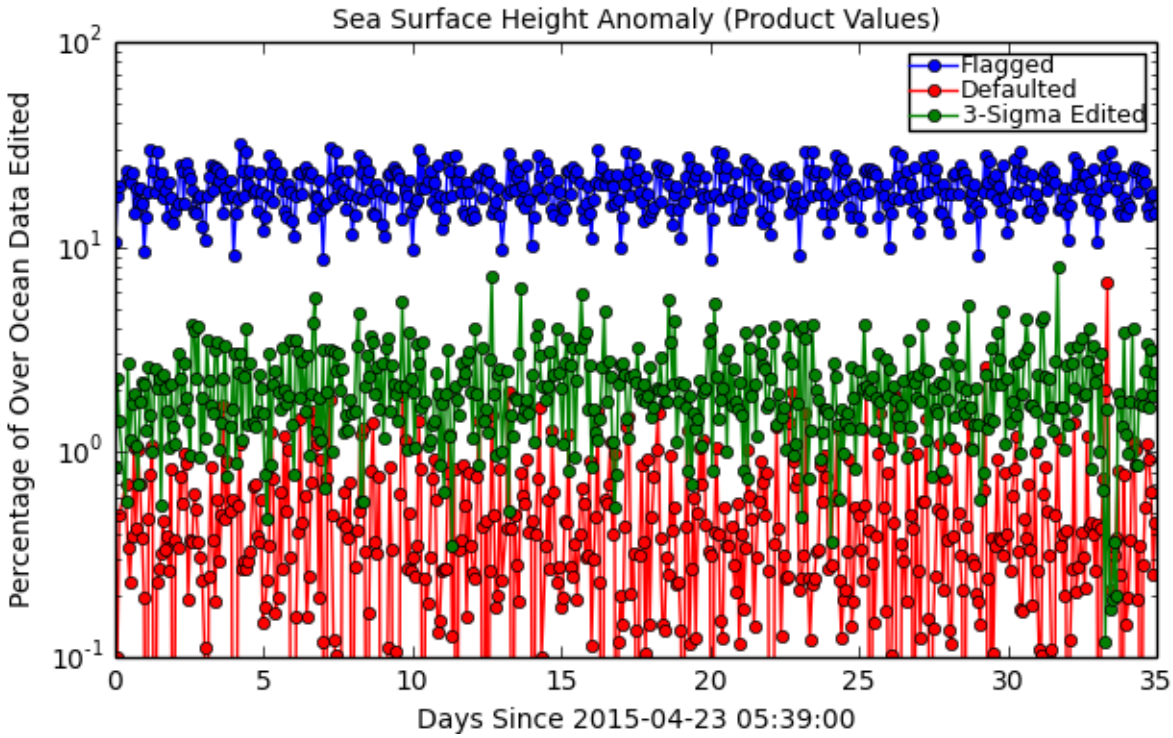

Figure 95: Flagged/Edited Data Points for Sea Surface Height Anomaly (Product Values)

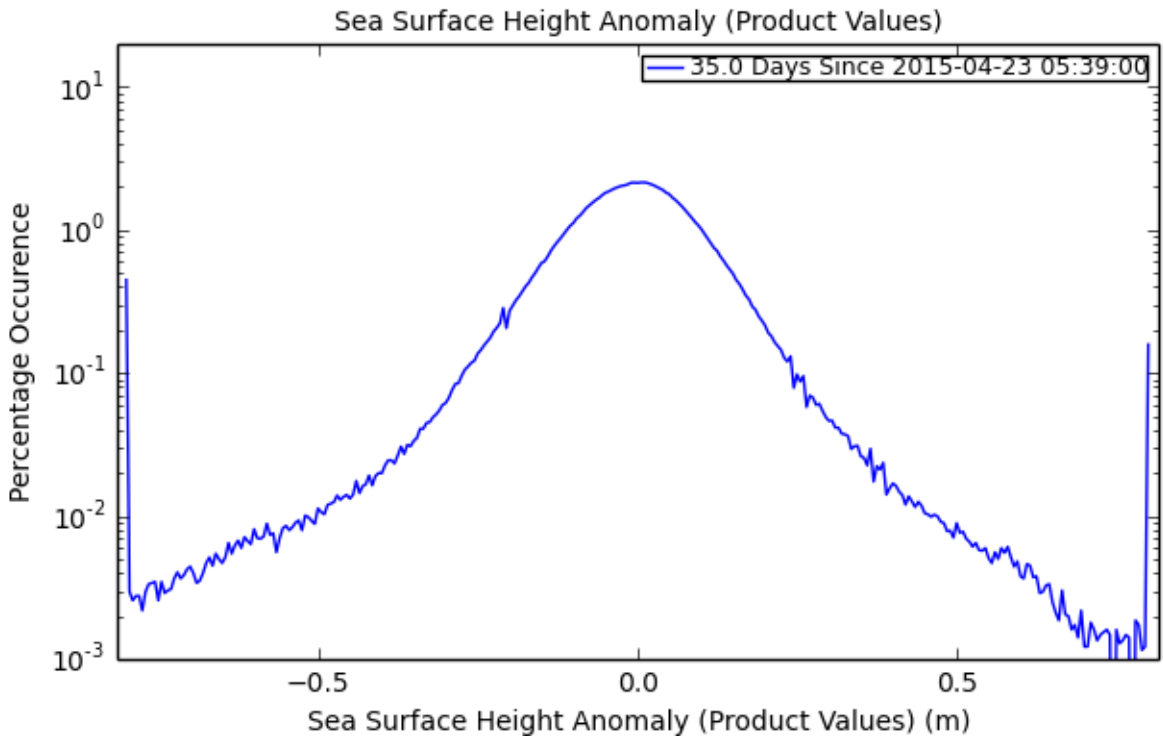

Figure 96: Histogram for Sea Surface Height Anomaly (Product Values)

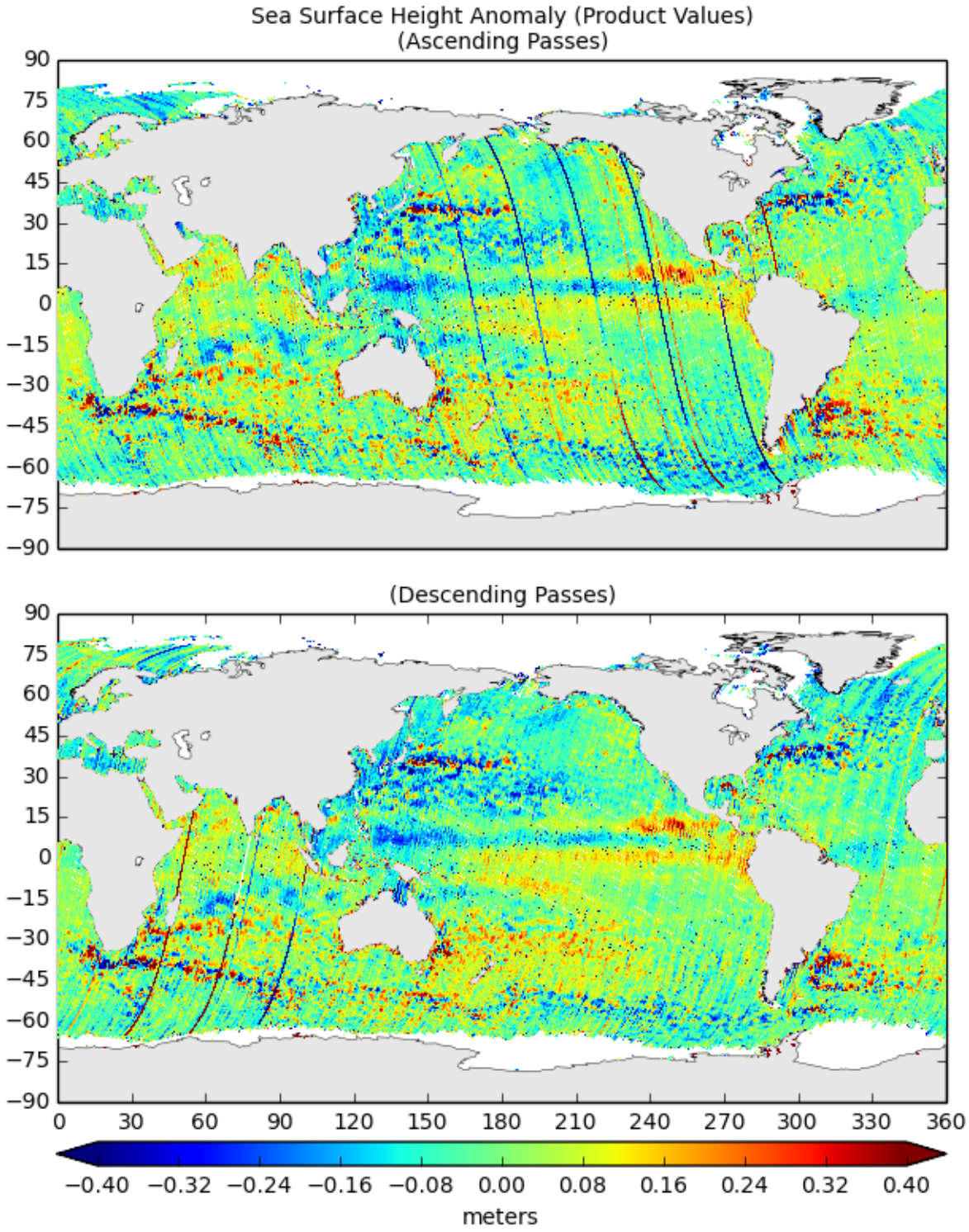

Figure 97: Map of Values for Sea Surface Height Anomaly (Product Values)

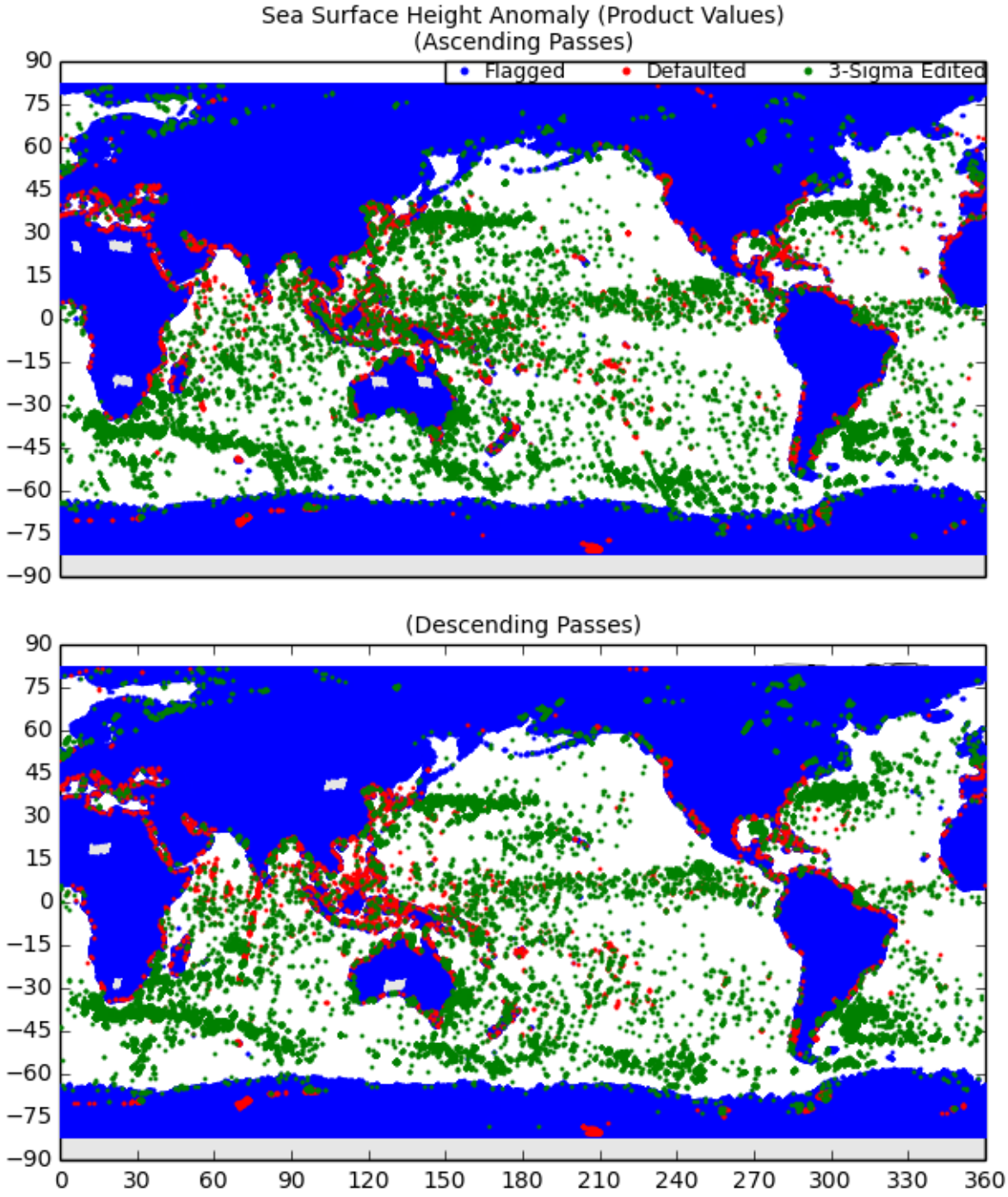

Figure 98: Map of Flagged/Edited Points for Sea Surface Height Anomaly (Product Values)

18 Sea Surface Height Anomaly Table

Table 2: Sea Surface Height Anomaly Statistics.

File	Median	Mean	Std. Dev.	No. Obs.	Total Obs.	Default Lat/Lon	Flag (total)	Default (total)	3-Sigma Edited	1 Cpr. Amp.
SRL_OPN_2PTS022_1001_20150423_044016_20150423_062234.EUM.nc	0.030	0.021	0.084	3953	5760	0	1766	3	38	0.032
SRL_OPN_2PTS023_0001_20150423_062233_20150423_080941.EUM.nc	-0.002	-0.004	0.085	3961	6077	0	1996	5	115	0.018
SRL_OPN_2PTS023_0004_20150423_080940_20150423_094747.EUM.nc	-0.019	-0.021	0.130	2876	5460	0	2514	18	52	0.105
SRL_OPN_2PTS023_0005_20150423_094747_20150423_145720.EUM.nc	0.043	0.044	0.133	8338	17034	0	8555	74	67	0.035
SRL_OPN_2PTS023_0012_20150423_145720_20150423_163708.EUM.nc	0.003	-0.002	0.091	3083	5652	0	2444	14	111	0.004
SRL_OPN_2PTS023_0014_20150423_163707_20150423_181642.EUM.nc	-0.010	-0.011	0.096	3049	5584	0	2481	9	45	0.062
SRL_OPN_2PTS023_0016_20150423_181642_20150423_195607.EUM.nc	-0.007	-0.009	0.088	3106	5499	0	2306	14	73	0.069
SRL_OPN_2PTS023_0018_20150423_195606_20150423_213459.EUM.nc	-0.043	-0.047	0.091	3431	5445	0	1890	43	81	0.053
SRL_OPN_2PTS023_0020_20150423_213458_20150423_231259.EUM.nc	-0.009	0.002	0.088	2222	5404	0	3140	10	32	0.055
SRL_OPN_2PTS023_0021_20150423_231258_20150424_005048.EUM.nc	0.014	0.013	0.094	3043	5482	0	2375	38	26	0.058
SRL_OPN_2PTS023_0023_20150424_005047_20150424_022908.EUM.nc	0.003	-0.005	0.096	2817	5541	0	2635	25	64	0.013
SRL_OPN_2PTS023_0025_20150424_022906_20150424_040836.EUM.nc	0.004	-0.006	0.094	2734	5471	0	2650	12	75	0.072
SRL_OPN_2PTS023_0027_20150424_040835_20150424_055010.EUM.nc	0.004	0.004	0.087	3625	5708	0	1989	7	87	0.028
SRL_OPN_2PTS023_0029_20150424_055010_20150424_073843.EUM.nc	-0.008	-0.008	0.077	4147	6158	0	1948	0	63	0.052
SRL_OPN_2PTS023_0032_20150424_073844_20150424_091700.EUM.nc	-0.010	-0.011	0.104	3168	5512	0	2219	19	106	0.103
SRL_OPN_2PTS023_0033_20150424_091659_20150424_105446.EUM.nc	0.013	0.009	0.110	2172	5499	0	3254	25	48	0.072
SRL_OPN_2PTS023_0035_20150424_105445_20150424_123300.EUM.nc	-0.012	-0.002	0.094	2456	5346	0	2822	20	48	0.093
SRL_OPN_2PTS023_0037_20150424_123259_20150424_141227.EUM.nc	-0.022	-0.022	0.074	3144	5555	0	2307	2	102	0.018
SRL_OPN_2PTS023_0039_20150424_141226_20150424_160546.EUM.nc	-0.015	-0.022	0.100	3233	6383	0	3043	11	96	0.056
SRL_OPN_2PTS023_0042_20150424_160546_20150424_174524.EUM.nc	-0.015	-0.015	0.089	2853	5573	0	2626	10	84	0.029
SRL_OPN_2PTS023_0044_20150424_174523_20150424_192457.EUM.nc	0.016	0.012	0.085	3335	5585	0	2212	11	27	0.044
SRL_OPN_2PTS023_0046_20150424_192456_20150424_210352.EUM.nc	-0.035	-0.042	0.093	3449	5540	0	1968	20	103	0.062
SRL_OPN_2PTS023_0048_20150424_210353_20150424_224214.EUM.nc	-0.007	-0.004	0.095	2614	5389	0	2696	11	68	0.047
SRL_OPN_2PTS023_0049_20150424_224214_20150425_002004.EUM.nc	-0.010	-0.009	0.088	2998	5448	0	2380	14	56	0.050
SRL_OPN_2PTS023_0051_20150425_002003_20150425_015800.EUM.nc	0.010	0.002	0.103	2971	5534	0	2513	10	40	0.012
SRL_OPN_2PTS023_0053_20150425_015759_20150425_033708.EUM.nc	0.012	0.017	0.093	2872	5505	0	2525	17	91	0.023
SRL_OPN_2PTS023_0055_20150425_033708_20150425_051801.EUM.nc	-0.000	0.001	0.095	2994	5531	0	2489	1	47	0.061
SRL_OPN_2PTS023_0057_20150425_051801_20150425_070743.EUM.nc	0.009	0.007	0.092	3842	6210	0	2301	15	52	0.062
SRL_OPN_2PTS023_0060_20150425_070742_20150425_084606.EUM.nc	0.002	-0.003	0.083	3728	5597	0	1712	16	141	0.035
SRL_OPN_2PTS023_0061_20150425_084605_20150425_102402.EUM.nc	-0.011	-0.019	0.123	2528	5375	0	2740	27	80	0.131
SRL_OPN_2PTS023_0063_20150425_102401_20150425_120204.EUM.nc	-0.010	-0.006	0.089	2485	5456	0	2897	18	56	0.028
SRL_OPN_2PTS023_0065_20150425_120203_20150425_134054.EUM.nc	-0.004	0.001	0.080	2993	5454	0	2322	37	102	0.040
SRL_OPN_2PTS023_0067_20150425_134055_20150425_153427.EUM.nc	-0.020	-0.013	0.082	3477	6369	0	2759	36	97	0.025
SRL_OPN_2PTS023_0070_20150425_153426_20150425_171406.EUM.nc	-0.001	-0.006	0.092	2747	5590	0	2784	7	52	0.020
SRL_OPN_2PTS023_0072_20150425_171405_20150425_185344.EUM.nc	-0.005	-0.010	0.091	3288	5523	0	2178	16	41	0.071
SRL_OPN_2PTS023_0074_20150425_185343_20150425_203250.EUM.nc	-0.022	-0.025	0.096	3334	5549	0	2018	14	183	0.066

– Continued on next page –

Table 2: Sea Surface Height Anomaly Statistics.

– Continued from previous page

File	Median	Mean	Std. Dev.	No. Obs.	Total Obs.	Default Lat/Lon	Flag (total)	Default (total)	3-Sigma Edited	1 Cpr. Amp.
SRL_OPN_2PTS023_0076_20150425_203249_20150425_221126.EUM.nc	-0.023	-0.022	0.088	2841	5520	0	2521	22	136	0.046
SRL_OPN_2PTS023_0078_20150425_221125_20150425_234923.EUM.nc	-0.006	-0.003	0.087	2799	5481	0	2586	16	80	0.058
SRL_OPN_2PTS023_0079_20150425_234922_20150426_012708.EUM.nc	0.017	0.022	0.082	2801	5526	0	2565	3	157	0.027
SRL_OPN_2PTS023_0081_20150426_012707_20150426_030551.EUM.nc	0.025	0.012	0.109	2880	5556	0	2631	11	34	0.037
SRL_OPN_2PTS023_0083_20150426_030551_20150426_044608.EUM.nc	0.003	-0.007	0.113	2908	5498	0	2519	8	63	0.105
SRL_OPN_2PTS023_0085_20150426_044607_20150426_062824.EUM.nc	0.012	0.004	0.100	3929	5773	0	1787	4	53	0.063
SRL_OPN_2PTS023_0087_20150426_062823_20150426_081515.EUM.nc	0.021	0.021	0.085	3945	6078	0	1948	5	180	0.031
SRL_OPN_2PTS023_0090_20150426_081514_20150426_095319.EUM.nc	-0.002	-0.020	0.161	2753	5384	0	2540	7	84	0.196
SRL_OPN_2PTS023_0091_20150426_095319_20150426_113113.EUM.nc	0.000	-0.015	0.104	2204	5356	0	3074	26	52	0.104
SRL_OPN_2PTS023_0093_20150426_113112_20150426_130940.EUM.nc	-0.007	-0.003	0.087	2754	5453	0	2632	12	55	0.055
SRL_OPN_2PTS023_0095_20150426_130939_20150426_150258.EUM.nc	-0.011	-0.014	0.081	3421	6365	0	2785	9	150	0.043
SRL_OPN_2PTS023_0098_20150426_150258_20150426_164245.EUM.nc	0.015	0.010	0.095	2814	5617	0	2644	23	136	0.048
SRL_OPN_2PTS023_0100_20150426_164244_20150426_182228.EUM.nc	-0.009	-0.017	0.107	3157	5501	0	2290	12	42	0.046
SRL_OPN_2PTS023_0102_20150426_182227_20150426_200143.EUM.nc	0.009	0.002	0.083	3056	5500	0	2367	20	57	0.054
SRL_OPN_2PTS023_0104_20150426_200143_20150426_214032.EUM.nc	-0.043	-0.037	0.096	3306	5556	0	2089	43	118	0.074
SRL_OPN_2PTS023_0106_20150426_214032_20150426_231840.EUM.nc	0.001	0.007	0.098	2293	5360	0	2954	14	99	0.063
SRL_OPN_2PTS023_0107_20150426_231839_20150427_005619.EUM.nc	-0.003	-0.004	0.098	2865	5500	0	2576	32	27	0.054
SRL_OPN_2PTS023_0109_20150427_005618_20150427_023444.EUM.nc	0.005	-0.003	0.118	2827	5556	0	2661	16	52	0.017
SRL_OPN_2PTS023_0111_20150427_023444_20150427_041419.EUM.nc	0.011	0.000	0.104	2755	5488	0	2657	20	56	0.096
SRL_OPN_2PTS023_0113_20150427_041418_20150427_055602.EUM.nc	0.021	0.017	0.087	3647	5721	0	1944	3	127	0.079
SRL_OPN_2PTS023_0115_20150427_055601_20150427_074424.EUM.nc	0.010	0.014	0.084	4142	6146	0	1958	1	45	0.074
SRL_OPN_2PTS023_0118_20150427_074423_20150427_092232.EUM.nc	0.005	0.000	0.103	3091	5478	0	2272	21	94	0.102
SRL_OPN_2PTS023_0119_20150427_092231_20150427_110025.EUM.nc	0.006	-0.001	0.103	1965	5478	0	3386	29	98	0.094
SRL_OPN_2PTS023_0121_20150427_110025_20150427_123834.EUM.nc	-0.020	-0.013	0.098	2488	5361	0	2826	8	39	0.103
SRL_OPN_2PTS023_0123_20150427_123834_20150427_141807.EUM.nc	-0.012	-0.017	0.094	3228	5563	0	2229	12	94	0.098
SRL_OPN_2PTS023_0125_20150427_141808_20150427_161120.EUM.nc	0.023	0.024	0.098	3214	6363	0	2941	13	195	0.021
SRL_OPN_2PTS023_0128_20150427_161120_20150427_175107.EUM.nc	0.031	0.019	0.118	2909	5578	0	2607	7	55	0.100
SRL_OPN_2PTS023_0130_20150427_175106_20150427_193031.EUM.nc	0.000	-0.009	0.080	3132	5576	0	2311	14	119	0.057
SRL_OPN_2PTS023_0132_20150427_193030_20150427_210935.EUM.nc	-0.040	-0.031	0.105	3334	5499	0	2077	27	61	0.083
SRL_OPN_2PTS023_0134_20150427_210934_20150427_224747.EUM.nc	-0.022	-0.022	0.102	2493	5484	0	2927	22	42	0.074
SRL_OPN_2PTS023_0135_20150427_224747_20150428_002537.EUM.nc	-0.022	-0.028	0.100	2979	5402	0	2352	12	59	0.052
SRL_OPN_2PTS023_0137_20150428_002537_20150428_020335.EUM.nc	0.024	0.022	0.096	2834	5513	0	2574	13	92	0.008
SRL_OPN_2PTS023_0139_20150428_020335_20150428_034251.EUM.nc	0.014	0.018	0.085	2830	5528	0	2603	10	85	0.051
SRL_OPN_2PTS023_0141_20150428_034250_20150428_052343.EUM.nc	0.036	0.029	0.087	2923	5532	0	2551	5	53	0.051
SRL_OPN_2PTS023_0143_20150428_052342_20150428_071317.EUM.nc	0.025	0.009	0.092	3904	6214	0	2266	7	37	0.097
SRL_OPN_2PTS023_0146_20150428_071316_20150428_085146.EUM.nc	0.001	0.006	0.114	3791	5602	0	1778	11	22	0.125
SRL_OPN_2PTS023_0147_20150428_085145_20150428_102934.EUM.nc	-0.036	-0.034	0.126	2361	5494	0	3017	12	104	0.135
SRL_OPN_2PTS023_0149_20150428_102933_20150428_120739.EUM.nc	-0.034	-0.027	0.079	2493	5459	0	2895	34	37	0.021
SRL_OPN_2PTS023_0151_20150428_120739_20150428_134636.EUM.nc	-0.002	0.005	0.088	3002	5464	0	2354	28	80	0.081

– Continued on next page

Table 2: Sea Surface Height Anomaly Statistics.

– Continued from previous page

File	Median	Mean	Std. Dev.	No. Obs.	Total Obs.	Default Lat/Lon	Flag (total)	Default (total)	3-Sigma Edited	1 Cpr. Amp.
SRL_OPN_2PTS023_0153_20150428_134635_20150428_154002.EUM.nc	-0.007	-0.009	0.080	3480	6373	0	2764	8	121	0.031
SRL_OPN_2PTS023_0156_20150428_154001_20150428_171950.EUM.nc	0.029	0.033	0.085	2745	5515	0	2691	7	72	0.066
SRL_OPN_2PTS023_0158_20150428_171949_20150428_185920.EUM.nc	0.004	0.001	0.074	3145	5609	0	2370	27	67	0.032
SRL_OPN_2PTS023_0160_20150428_185919_20150428_203826.EUM.nc	-0.008	0.000	0.097	3465	5574	0	1954	8	147	0.084
SRL_OPN_2PTS023_0162_20150428_203826_20150428_221701.EUM.nc	-0.038	-0.035	0.093	2915	5450	0	2421	43	71	0.090
SRL_OPN_2PTS023_0164_20150428_221702_20150428_235457.EUM.nc	-0.031	-0.031	0.083	2922	5514	0	2514	17	61	0.014
SRL_OPN_2PTS023_0165_20150428_235456_20150429_013244.EUM.nc	0.025	0.025	0.110	2853	5516	0	2555	21	87	0.106
SRL_OPN_2PTS023_0167_20150429_013243_20150429_031125.EUM.nc	0.021	0.019	0.086	2751	5560	0	2672	9	128	0.014
SRL_OPN_2PTS023_0169_20150429_031125_20150429_045149.EUM.nc	0.009	0.006	0.094	2944	5478	0	2484	3	47	0.065
SRL_OPN_2PTS023_0171_20150429_045148_20150429_063415.EUM.nc	0.022	0.012	0.091	3964	5821	0	1820	2	35	0.088
SRL_OPN_2PTS023_0173_20150429_063414_20150429_082056.EUM.nc	0.019	0.021	0.084	3969	6072	0	1919	8	176	0.082
SRL_OPN_2PTS023_0176_20150429_082055_20150429_095849.EUM.nc	-0.021	-0.018	0.113	2698	5406	0	2580	14	114	0.100
SRL_OPN_2PTS023_0177_20150429_095848_20150429_113645.EUM.nc	-0.032	-0.033	0.107	2298	5405	0	3003	46	58	0.064
SRL_OPN_2PTS023_0179_20150429_113644_20150429_131525.EUM.nc	0.000	-0.004	0.086	2798	5451	0	2539	15	99	0.078
SRL_OPN_2PTS023_0181_20150429_131524_20150429_150845.EUM.nc	-0.002	0.000	0.086	3494	6379	0	2781	29	75	0.010
SRL_OPN_2PTS023_0184_20150429_150844_20150429_164823.EUM.nc	0.016	0.007	0.081	2795	5571	0	2658	6	112	0.058
SRL_OPN_2PTS023_0186_20150429_164823_20150429_182806.EUM.nc	-0.009	-0.013	0.091	3132	5517	0	2335	10	40	0.025
SRL_OPN_2PTS023_0188_20150429_182806_20150429_200719.EUM.nc	0.009	0.005	0.094	3039	5508	0	2362	29	78	0.080
SRL_OPN_2PTS023_0190_20150429_200719_20150429_214607.EUM.nc	-0.039	-0.036	0.093	3121	5543	0	2193	28	201	0.091
SRL_OPN_2PTS023_0192_20150429_214607_20150429_232410.EUM.nc	-0.010	-0.009	0.086	2240	5320	0	2871	42	167	0.016
SRL_OPN_2PTS023_0193_20150429_232409_20150430_010151.EUM.nc	0.006	0.003	0.088	2699	5476	0	2698	34	45	0.031
SRL_OPN_2PTS023_0195_20150430_010150_20150430_024017.EUM.nc	0.028	0.023	0.094	2778	5550	0	2699	7	66	0.010
SRL_OPN_2PTS023_0197_20150430_024016_20150430_042006.EUM.nc	0.011	0.003	0.092	2792	5504	0	2642	31	39	0.055
SRL_OPN_2PTS023_0199_20150430_042005_20150430_060146.EUM.nc	0.004	-0.002	0.089	3708	5727	0	1880	5	134	0.075
SRL_OPN_2PTS023_0201_20150430_060145_20150430_074952.EUM.nc	0.005	0.012	0.094	4122	6129	0	1974	3	30	0.070
SRL_OPN_2PTS023_0204_20150430_074952_20150430_092805.EUM.nc	-0.008	-0.013	0.108	3062	5498	0	2334	21	81	0.083
SRL_OPN_2PTS023_0205_20150430_092804_20150430_110557.EUM.nc	-0.025	-0.035	0.107	2015	5450	0	3279	45	111	0.089
SRL_OPN_2PTS023_0207_20150430_110556_20150430_124417.EUM.nc	-0.032	-0.033	0.101	2512	5361	0	2800	16	33	0.101
SRL_OPN_2PTS023_0209_20150430_124416_20150430_142346.EUM.nc	0.041	0.047	0.087	3258	5552	0	2163	2	129	0.053
SRL_OPN_2PTS023_0211_20150430_142345_20150430_161702.EUM.nc	-0.000	-0.004	0.090	3299	6367	0	2941	5	122	0.027
SRL_OPN_2PTS023_0214_20150430_161701_20150430_175647.EUM.nc	0.018	0.016	0.079	2870	5553	0	2567	1	115	0.037
SRL_OPN_2PTS023_0216_20150430_175646_20150430_193609.EUM.nc	0.017	0.019	0.081	3186	5585	0	2308	3	88	0.067
SRL_OPN_2PTS023_0218_20150430_193608_20150430_211509.EUM.nc	-0.059	-0.047	0.088	3288	5485	0	2073	19	105	0.085
SRL_OPN_2PTS023_0220_20150430_211508_20150430_225327.EUM.nc	-0.035	-0.029	0.104	2447	5476	0	2970	19	40	0.041
SRL_OPN_2PTS023_0221_20150430_225326_20150501_003106.EUM.nc	-0.012	-0.018	0.090	3075	5421	0	2273	16	57	0.036
SRL_OPN_2PTS023_0223_20150501_003106_20150501_020915.EUM.nc	0.033	0.029	0.094	2765	5520	0	2694	12	49	0.028
SRL_OPN_2PTS023_0225_20150501_020914_20150501_034834.EUM.nc	0.007	0.010	0.085	2804	5541	0	2649	21	67	0.043
SRL_OPN_2PTS023_0227_20150501_034833_20150501_052932.EUM.nc	-0.008	-0.007	0.086	2904	5535	0	2577	2	52	0.059
SRL_OPN_2PTS023_0229_20150501_052932_20150501_071851.EUM.nc	-0.003	-0.007	0.090	3984	6199	0	2126	13	76	0.091

– Continued on next page

Table 2: Sea Surface Height Anomaly Statistics.

– Continued from previous page

File	Median	Mean	Std. Dev.	No. Obs.	Total Obs.	Default Lat/Lon	Flag (total)	Default (total)	3-Sigma Edited	1 Cpr. Amp.
SRL_OPN_2PTS023_0232_20150501_071850_20150501_085718.EUM.nc	-0.003	0.001	0.091	3579	5601	0	1853	19	150	0.066
SRL_OPN_2PTS023_0233_20150501_085717_20150501_103512.EUM.nc	-0.037	-0.039	0.098	2189	5496	0	3134	17	156	0.035
SRL_OPN_2PTS023_0235_20150501_103511_20150501_121309.EUM.nc	-0.005	-0.013	0.099	2508	5437	0	2869	19	41	0.053
SRL_OPN_2PTS023_0237_20150501_121310_20150501_135217.EUM.nc	0.102	0.049	0.202	3078	5093	0	1943	27	45	0.224
SRL_OPN_2PTS023_0239_20150501_135217_20150501_154542.EUM.nc	-0.017	-0.018	0.072	3511	6371	0	2741	14	105	0.009
SRL_OPN_2PTS023_0242_20150501_154541_20150501_172528.EUM.nc	0.011	0.013	0.079	2723	5500	0	2667	3	107	0.037
SRL_OPN_2PTS023_0244_20150501_172528_20150501_190456.EUM.nc	0.020	0.023	0.074	3159	5580	0	2315	7	99	0.048
SRL_OPN_2PTS023_0246_20150501_190455_20150501_204407.EUM.nc	-0.018	-0.004	0.096	3521	5616	0	1893	35	167	0.093
SRL_OPN_2PTS023_0248_20150501_204406_20150501_222238.EUM.nc	-0.042	-0.039	0.072	2799	5412	0	2446	47	120	0.054
SRL_OPN_2PTS023_0250_20150501_222238_20150502_000024.EUM.nc	-0.009	-0.010	0.096	2957	5502	0	2463	13	69	0.059
SRL_OPN_2PTS023_0251_20150502_000023_20150502_013820.EUM.nc	0.032	0.039	0.084	2901	5551	0	2540	10	100	0.028
SRL_OPN_2PTS023_0253_20150502_013819_20150502_031712.EUM.nc	0.041	0.035	0.099	2809	5543	0	2649	27	58	0.055
SRL_OPN_2PTS023_0255_20150502_031712_20150502_045733.EUM.nc	-0.012	-0.011	0.089	2942	5523	0	2485	2	94	0.046
SRL_OPN_2PTS023_0257_20150502_045732_20150502_064015.EUM.nc	-0.004	-0.007	0.084	3939	5822	0	1829	1	53	0.090
SRL_OPN_2PTS023_0259_20150502_064015_20150502_082630.EUM.nc	0.010	0.008	0.092	4028	6038	0	1840	4	166	0.078
SRL_OPN_2PTS023_0262_20150502_082629_20150502_100423.EUM.nc	-0.039	-0.031	0.113	2681	5399	0	2584	3	131	0.089
SRL_OPN_2PTS023_0263_20150502_100422_20150502_114220.EUM.nc	0.008	0.005	0.115	2353	5447	0	3017	25	52	0.078
SRL_OPN_2PTS023_0265_20150502_114219_20150502_132058.EUM.nc	-0.001	-0.002	0.088	2864	5411	0	2439	8	100	0.032
SRL_OPN_2PTS023_0267_20150502_132057_20150502_151419.EUM.nc	0.008	0.006	0.076	3514	6367	0	2748	2	103	0.035
SRL_OPN_2PTS023_0270_20150502_151419_20150502_165408.EUM.nc	-0.006	-0.007	0.089	2799	5570	0	2694	4	73	0.073
SRL_OPN_2PTS023_0272_20150502_165407_20150502_183342.EUM.nc	0.022	0.015	0.092	3119	5531	0	2349	4	59	0.032
SRL_OPN_2PTS023_0274_20150502_183342_20150502_201304.EUM.nc	0.006	0.009	0.112	3180	5530	0	2236	26	88	0.118
SRL_OPN_2PTS023_0276_20150502_201303_20150502_215141.EUM.nc	-0.055	-0.053	0.101	3025	5525	0	2222	50	228	0.095
SRL_OPN_2PTS023_0278_20150502_215142_20150502_232945.EUM.nc	-0.024	-0.027	0.086	2307	5353	0	2950	34	62	0.034
SRL_OPN_2PTS023_0279_20150502_232944_20150503_010727.EUM.nc	0.011	0.020	0.098	2690	5474	0	2741	8	35	0.022
SRL_OPN_2PTS023_0281_20150503_010727_20150503_024558.EUM.nc	0.005	-0.002	0.100	2694	5532	0	2683	18	137	0.065
SRL_OPN_2PTS023_0283_20150503_024557_20150503_042546.EUM.nc	0.004	0.008	0.086	2832	5511	0	2591	9	79	0.048
SRL_OPN_2PTS023_0285_20150503_042546_20150503_060735.EUM.nc	0.013	0.008	0.100	3721	5729	0	1912	13	83	0.095
SRL_OPN_2PTS023_0287_20150503_060734_20150503_075535.EUM.nc	-0.007	-0.006	0.084	4037	6126	0	2027	12	50	0.070
SRL_OPN_2PTS023_0290_20150503_075535_20150503_093338.EUM.nc	-0.012	-0.016	0.097	2921	5503	0	2445	13	124	0.065
SRL_OPN_2PTS023_0291_20150503_093339_20150503_111133.EUM.nc	-0.022	-0.024	0.117	2050	5425	0	3247	38	90	0.019
SRL_OPN_2PTS023_0293_20150503_111132_20150503_124948.EUM.nc	-0.004	0.002	0.094	2536	5321	0	2703	27	55	0.073
SRL_OPN_2PTS023_0295_20150503_124947_20150503_144300.EUM.nc	0.028	0.034	0.074	3263	6318	0	2895	0	160	0.040
SRL_OPN_2PTS023_0298_20150503_144259_20150503_162248.EUM.nc	-0.031	-0.034	0.109	3272	5642	0	2286	10	74	0.094
SRL_OPN_2PTS023_0300_20150503_162247_20150503_180225.EUM.nc	0.017	0.015	0.095	2985	5607	0	2574	3	45	0.052
SRL_OPN_2PTS023_0302_20150503_180225_20150503_194146.EUM.nc	0.011	0.011	0.086	3186	5549	0	2301	13	49	0.054
SRL_OPN_2PTS023_0304_20150503_194146_20150503_212045.EUM.nc	-0.034	-0.035	0.100	3352	5478	0	2039	31	56	0.078
SRL_OPN_2PTS023_0306_20150503_212044_20150503_225901.EUM.nc	-0.038	-0.048	0.116	2263	5439	0	3107	27	42	0.072
SRL_OPN_2PTS023_0307_20150503_225901_20150504_003642.EUM.nc	-0.001	0.001	0.106	3083	5473	0	2276	22	92	0.071

– Continued on next page

Table 2: Sea Surface Height Anomaly Statistics.

– Continued from previous page

File	Median	Mean	Std. Dev.	No. Obs.	Total Obs.	Default Lat/Lon	Flag (total)	Default (total)	3-Sigma Edited	1 Cpr. Amp.
SRL_OPN_2PTS023_0309_20150504_003641_20150504_021446.EUM.nc	0.011	0.015	0.089	2740	5533	0	2715	5	73	0.033
SRL_OPN_2PTS023_0311_20150504_021445_20150504_035411.EUM.nc	0.017	0.006	0.104	2726	5550	0	2790	5	29	0.087
SRL_OPN_2PTS023_0313_20150504_035410_20150504_053519.EUM.nc	0.005	0.003	0.094	2933	5534	0	2533	9	59	0.062
SRL_OPN_2PTS023_0315_20150504_053518_20150504_072428.EUM.nc	-0.013	-0.014	0.096	4139	6205	0	2022	13	31	0.112
SRL_OPN_2PTS023_0318_20150504_072427_20150504_090252.EUM.nc	-0.006	-0.003	0.092	3563	5578	0	1918	12	85	0.076
SRL_OPN_2PTS023_0319_20150504_090252_20150504_104039.EUM.nc	-0.062	-0.067	0.102	2321	5489	0	3034	27	107	0.046
SRL_OPN_2PTS023_0321_20150504_104038_20150504_121848.EUM.nc	0.012	0.004	0.105	2525	5507	0	2899	23	60	0.078
SRL_OPN_2PTS023_0323_20150504_121847_20150504_135754.EUM.nc	0.021	0.029	0.076	3237	5532	0	2276	5	14	0.073
SRL_OPN_2PTS023_0325_20150504_135755_20150504_155120.EUM.nc	0.005	0.007	0.084	3347	6381	0	2893	40	101	0.026
SRL_OPN_2PTS023_0328_20150504_155120_20150504_173107.EUM.nc	-0.006	-0.006	0.112	2753	5478	0	2659	1	65	0.087
SRL_OPN_2PTS023_0330_20150504_173107_20150504_191035.EUM.nc	0.028	0.022	0.086	3324	5607	0	2201	15	67	0.041
SRL_OPN_2PTS023_0332_20150504_191034_20150504_204947.EUM.nc	-0.046	-0.040	0.087	3533	5607	0	1934	15	125	0.075
SRL_OPN_2PTS023_0334_20150504_204946_20150504_222807.EUM.nc	-0.032	-0.036	0.086	2851	5404	0	2445	30	78	0.065
SRL_OPN_2PTS023_0336_20150504_222806_20150505_000601.EUM.nc	-0.007	-0.011	0.094	2988	5508	0	2412	20	88	0.077
SRL_OPN_2PTS023_0337_20150505_000601_20150505_014352.EUM.nc	0.008	0.016	0.097	2903	5533	0	2515	4	111	0.088
SRL_OPN_2PTS023_0339_20150505_014352_20150505_032251.EUM.nc	0.004	0.007	0.086	2741	5505	0	2627	13	124	0.017
SRL_OPN_2PTS023_0341_20150505_032250_20150505_050319.EUM.nc	-0.003	-0.000	0.085	2883	5555	0	2592	11	69	0.039
SRL_OPN_2PTS023_0343_20150505_050319_20150505_065327.EUM.nc	-0.007	-0.014	0.096	3861	6200	0	2273	12	54	0.087
SRL_OPN_2PTS023_0346_20150505_065326_20150505_083156.EUM.nc	0.012	0.016	0.093	4026	5616	0	1379	12	199	0.040
SRL_OPN_2PTS023_0348_20150505_083155_20150505_100957.EUM.nc	-0.011	0.003	0.137	2683	5426	0	2647	27	69	0.051
SRL_OPN_2PTS023_0349_20150505_100956_20150505_114756.EUM.nc	0.027	0.026	0.112	2408	5466	0	2984	46	28	0.061
SRL_OPN_2PTS023_0351_20150505_114755_20150505_132636.EUM.nc	-0.020	-0.014	0.074	2889	5397	0	2374	16	118	0.021
SRL_OPN_2PTS023_0353_20150505_132635_20150505_152001.EUM.nc	0.020	0.010	0.093	3573	6378	0	2735	2	68	0.074
SRL_OPN_2PTS023_0356_20150505_152000_20150505_165941.EUM.nc	-0.024	-0.025	0.105	2799	5565	0	2689	16	61	0.046
SRL_OPN_2PTS023_0358_20150505_165940_20150505_183922.EUM.nc	0.042	0.034	0.093	3138	5486	0	2294	2	52	0.022
SRL_OPN_2PTS023_0360_20150505_183921_20150505_201834.EUM.nc	-0.011	-0.020	0.100	3181	5534	0	2221	11	121	0.081
SRL_OPN_2PTS023_0362_20150505_201834_20150505_215717.EUM.nc	-0.028	-0.033	0.078	2759	5479	0	2405	53	262	0.039
SRL_OPN_2PTS023_0364_20150505_215717_20150505_233511.EUM.nc	-0.017	-0.023	0.076	2508	5403	0	2821	11	63	0.018
SRL_OPN_2PTS023_0365_20150505_233509_20150506_011302.EUM.nc	0.003	0.003	0.099	2787	5513	0	2687	5	34	0.062
SRL_OPN_2PTS023_0367_20150506_011301_20150506_025129.EUM.nc	0.004	0.004	0.087	2731	5528	0	2707	7	83	0.011
SRL_OPN_2PTS023_0369_20150506_025128_20150506_043130.EUM.nc	0.012	0.005	0.097	2783	5478	0	2581	28	86	0.059
SRL_OPN_2PTS023_0371_20150506_043129_20150506_061328.EUM.nc	0.021	0.018	0.090	3785	5755	0	1916	4	50	0.051
SRL_OPN_2PTS023_0373_20150506_061328_20150506_093914.EUM.nc	-0.000	0.003	0.093	6821	11594	0	4521	36	216	0.026
SRL_OPN_2PTS023_0377_20150506_093913_20150506_111658.EUM.nc	-0.009	-0.005	0.110	2134	5389	0	3178	61	16	0.094
SRL_OPN_2PTS023_0379_20150506_111657_20150506_125526.EUM.nc	-0.029	-0.023	0.086	2627	5361	0	2670	14	50	0.117
SRL_OPN_2PTS023_0381_20150506_125525_20150506_144841.EUM.nc	0.002	-0.001	0.086	3459	6325	0	2809	1	56	0.059
SRL_OPN_2PTS023_0384_20150506_144840_20150506_162821.EUM.nc	-0.021	-0.036	0.109	3308	5647	0	2240	21	78	0.037
SRL_OPN_2PTS023_0386_20150506_162820_20150506_180805.EUM.nc	0.004	0.003	0.088	2976	5585	0	2529	11	69	0.029
SRL_OPN_2PTS023_0388_20150506_180804_20150506_194725.EUM.nc	0.023	0.023	0.079	3109	5556	0	2311	8	128	0.013

– Continued on next page

Table 2: Sea Surface Height Anomaly Statistics.

– Continued from previous page

File	Median	Mean	Std. Dev.	No. Obs.	Total Obs.	Default Lat/Lon	Flag (total)	Default (total)	3-Sigma Edited	1 Cpr. Amp.
SRL_OPN_2PTS023_0390_20150506_194726_20150506_212623.EUM.nc	-0.020	-0.025	0.075	3138	5443	0	2011	33	261	0.046
SRL_OPN_2PTS023_0392_20150506_212623_20150506_230427.EUM.nc	-0.018	-0.015	0.096	2167	5401	0	3176	17	41	0.047
SRL_OPN_2PTS023_0393_20150506_230426_20150507_004217.EUM.nc	0.016	0.023	0.105	3072	5490	0	2336	21	61	0.038
SRL_OPN_2PTS023_0395_20150507_004217_20150507_022024.EUM.nc	0.019	0.018	0.110	2711	5551	0	2738	35	67	0.058
SRL_OPN_2PTS023_0397_20150507_022023_20150507_035954.EUM.nc	0.003	-0.003	0.121	2769	5569	0	2734	14	52	0.048
SRL_OPN_2PTS023_0399_20150507_035953_20150507_054109.EUM.nc	-0.005	-0.003	0.087	3210	5546	0	2231	17	88	0.044
SRL_OPN_2PTS023_0401_20150507_054109_20150507_073004.EUM.nc	-0.003	0.004	0.080	4154	6186	0	1974	3	55	0.055
SRL_OPN_2PTS023_0404_20150507_073004_20150507_090828.EUM.nc	-0.005	-0.006	0.082	3303	5549	0	2069	17	160	0.036
SRL_OPN_2PTS023_0405_20150507_090827_20150507_104614.EUM.nc	-0.027	-0.027	0.109	2271	5511	0	3073	25	142	0.084
SRL_OPN_2PTS023_0407_20150507_104613_20150507_122426.EUM.nc	-0.009	-0.012	0.089	2508	5446	0	2780	14	144	0.053
SRL_OPN_2PTS023_0409_20150507_122425_20150507_140337.EUM.nc	-0.027	-0.027	0.086	3208	5545	0	2250	4	83	0.044
SRL_OPN_2PTS023_0411_20150507_140336_20150507_173640.EUM.nc	-0.010	-0.012	0.104	6021	11857	0	5655	28	153	0.043
SRL_OPN_2PTS023_0416_20150507_173639_20150507_191615.EUM.nc	0.012	0.004	0.085	3240	5570	0	2212	26	92	0.033
SRL_OPN_2PTS023_0418_20150507_191615_20150507_205516.EUM.nc	-0.048	-0.054	0.087	3458	5618	0	2010	12	138	0.062
SRL_OPN_2PTS023_0420_20150507_205516_20150507_223343.EUM.nc	-0.015	-0.016	0.082	2778	5415	0	2555	43	39	0.041
SRL_OPN_2PTS023_0421_20150507_223342_20150508_001127.EUM.nc	0.002	-0.005	0.092	2997	5477	0	2370	23	87	0.014
SRL_OPN_2PTS023_0423_20150508_001126_20150508_014928.EUM.nc	0.004	0.001	0.095	2880	5542	0	2496	9	157	0.049
SRL_OPN_2PTS023_0425_20150508_014927_20150508_032823.EUM.nc	0.017	0.015	0.105	2854	5495	0	2542	8	91	0.076
SRL_OPN_2PTS023_0427_20150508_032822_20150508_050907.EUM.nc	0.003	-0.000	0.085	2878	5518	0	2563	6	71	0.039
SRL_OPN_2PTS023_0429_20150508_050906_20150508_065905.EUM.nc	0.016	0.006	0.091	3789	6225	0	2374	9	53	0.074
SRL_OPN_2PTS023_0432_20150508_065904_20150508_083732.EUM.nc	0.009	0.005	0.109	4026	5614	0	1430	23	135	0.047
SRL_OPN_2PTS023_0434_20150508_083732_20150508_101530.EUM.nc	-0.019	-0.011	0.125	2560	5396	0	2693	16	127	0.094
SRL_OPN_2PTS023_0435_20150508_101530_20150508_115324.EUM.nc	0.018	0.014	0.114	2480	5484	0	2936	38	30	0.056
SRL_OPN_2PTS023_0437_20150508_115323_20150508_133217.EUM.nc	-0.031	-0.028	0.087	2887	5400	0	2406	10	97	0.076
SRL_OPN_2PTS023_0439_20150508_133216_20150508_152541.EUM.nc	0.014	0.023	0.084	3506	6355	0	2679	4	166	0.038
SRL_OPN_2PTS023_0442_20150508_152542_20150508_170522.EUM.nc	0.004	-0.005	0.104	2769	5587	0	2771	13	34	0.090
SRL_OPN_2PTS023_0444_20150508_170521_20150508_184503.EUM.nc	0.009	0.007	0.092	3078	5503	0	2323	8	94	0.060
SRL_OPN_2PTS023_0446_20150508_184502_20150508_202412.EUM.nc	-0.011	-0.028	0.102	3243	5544	0	2144	16	141	0.069
SRL_OPN_2PTS023_0448_20150508_202412_20150508_220254.EUM.nc	-0.005	-0.008	0.093	2799	5510	0	2475	24	212	0.039
SRL_OPN_2PTS023_0450_20150508_220252_20150508_234045.EUM.nc	-0.010	-0.009	0.068	2626	5468	0	2710	16	116	0.021
SRL_OPN_2PTS023_0451_20150508_234044_20150509_011838.EUM.nc	0.017	0.018	0.085	2837	5526	0	2543	7	139	0.063
SRL_OPN_2PTS023_0453_20150509_011837_20150509_025708.EUM.nc	0.029	0.023	0.100	2770	5550	0	2712	11	57	0.073
SRL_OPN_2PTS023_0455_20150509_025707_20150509_043717.EUM.nc	0.003	0.014	0.082	2710	5477	0	2648	30	89	0.065
SRL_OPN_2PTS023_0457_20150509_043716_20150509_061921.EUM.nc	0.029	0.017	0.090	3874	5793	0	1877	5	37	0.055
SRL_OPN_2PTS023_0459_20150509_061921_20150509_080640.EUM.nc	0.002	-0.001	0.092	4021	6107	0	1991	15	80	0.052
SRL_OPN_2PTS023_0462_20150509_080639_20150509_094448.EUM.nc	-0.005	-0.014	0.132	2855	5496	0	2577	18	46	0.095
SRL_OPN_2PTS023_0463_20150509_094448_20150509_112234.EUM.nc	-0.025	-0.025	0.104	1975	5343	0	3287	47	34	0.015
SRL_OPN_2PTS023_0465_20150509_112233_20150509_130106.EUM.nc	-0.029	-0.031	0.093	2671	5374	0	2644	7	52	0.126
SRL_OPN_2PTS023_0467_20150509_130105_20150509_145423.EUM.nc	-0.030	-0.030	0.084	3463	6397	0	2809	1	124	0.049

– Continued on next page

Table 2: Sea Surface Height Anomaly Statistics.

– Continued from previous page

File	Median	Mean	Std. Dev.	No. Obs.	Total Obs.	Default Lat/Lon	Flag (total)	Default (total)	3-Sigma Edited	1 Cpr. Amp.
SRL_OPN_2PTS023_0470_20150509_145423_20150509_163402.EUM.nc	-0.005	-0.011	0.077	3053	5621	0	2343	24	201	0.035
SRL_OPN_2PTS023_0472_20150509_163401_20150509_181339.EUM.nc	-0.026	-0.024	0.082	2959	5611	0	2561	22	69	0.037
SRL_OPN_2PTS023_0474_20150509_181338_20150509_195305.EUM.nc	0.012	0.012	0.084	3071	5538	0	2321	29	117	0.030
SRL_OPN_2PTS023_0476_20150509_195304_20150509_213152.EUM.nc	-0.023	-0.024	0.088	3409	5489	0	1934	46	100	0.052
SRL_OPN_2PTS023_0478_20150509_213152_20150509_231003.EUM.nc	-0.011	-0.022	0.091	2189	5381	0	3150	11	31	0.047
SRL_OPN_2PTS023_0479_20150509_231003_20150510_004744.EUM.nc	0.012	0.012	0.101	3055	5508	0	2396	37	20	0.009
SRL_OPN_2PTS023_0481_20150510_004743_20150510_022604.EUM.nc	0.014	0.020	0.113	2832	5538	0	2674	3	29	0.051
SRL_OPN_2PTS023_0483_20150510_022603_20150510_040530.EUM.nc	0.009	0.004	0.088	2706	5489	0	2707	4	72	0.038
SRL_OPN_2PTS023_0485_20150510_040529_20150510_054701.EUM.nc	0.014	0.017	0.079	3510	5672	0	2047	8	107	0.032
SRL_OPN_2PTS023_0487_20150510_054701_20150510_073544.EUM.nc	0.012	0.011	0.078	4066	6178	0	1974	7	131	0.058
SRL_OPN_2PTS023_0490_20150510_073543_20150510_091356.EUM.nc	0.001	-0.003	0.110	3196	5533	0	2221	18	98	0.073
SRL_OPN_2PTS023_0491_20150510_091355_20150510_105149.EUM.nc	-0.011	-0.013	0.106	2229	5506	0	3185	44	48	0.066
SRL_OPN_2PTS023_0493_20150510_105149_20150510_122956.EUM.nc	-0.015	-0.020	0.101	2487	5344	0	2768	11	78	0.119
SRL_OPN_2PTS023_0495_20150510_122955_20150510_140921.EUM.nc	-0.021	-0.020	0.079	3125	5586	0	2361	8	92	0.049
SRL_OPN_2PTS023_0497_20150510_140921_20150510_160244.EUM.nc	-0.018	-0.017	0.093	3235	6414	0	3052	15	112	0.058
SRL_OPN_2PTS023_0500_20150510_160244_20150510_174222.EUM.nc	-0.018	-0.023	0.095	2834	5590	0	2670	5	81	0.053
SRL_OPN_2PTS023_0502_20150510_174222_20150510_192149.EUM.nc	0.021	0.021	0.069	3228	5559	0	2184	3	144	0.016
SRL_OPN_2PTS023_0504_20150510_192148_20150510_210055.EUM.nc	-0.003	-0.003	0.095	3512	5612	0	2000	14	86	0.037
SRL_OPN_2PTS023_0506_20150510_210055_20150510_223911.EUM.nc	-0.014	-0.013	0.101	2710	5393	0	2594	29	60	0.035
SRL_OPN_2PTS023_0507_20150510_223911_20150511_001703.EUM.nc	-0.012	-0.016	0.098	3008	5457	0	2359	13	77	0.041
SRL_OPN_2PTS023_0509_20150511_001702_20150511_015458.EUM.nc	0.024	0.015	0.091	2915	5520	0	2535	4	66	0.054
SRL_OPN_2PTS023_0511_20150511_015457_20150511_033405.EUM.nc	0.035	0.031	0.091	2894	5502	0	2505	28	75	0.007
SRL_OPN_2PTS023_0513_20150511_033405_20150511_051448.EUM.nc	0.013	0.009	0.086	2896	5515	0	2525	5	89	0.033
SRL_OPN_2PTS023_0515_20150511_051447_20150511_070437.EUM.nc	-0.002	-0.007	0.083	3792	6213	0	2331	22	68	0.032
SRL_OPN_2PTS023_0518_20150511_070436_20150511_084310.EUM.nc	0.008	0.004	0.099	3872	5612	0	1626	36	78	0.053
SRL_OPN_2PTS023_0520_20150511_084310_20150511_102059.EUM.nc	-0.017	-0.015	0.116	2500	5394	0	2787	35	72	0.082
SRL_OPN_2PTS023_0521_20150511_102058_20150511_115902.EUM.nc	0.020	0.017	0.097	2411	5495	0	2966	49	69	0.041
SRL_OPN_2PTS023_0523_20150511_115901_20150511_133752.EUM.nc	0.001	0.004	0.088	2949	5463	0	2394	14	106	0.089
SRL_OPN_2PTS023_0525_20150511_133751_20150511_153117.EUM.nc	-0.009	-0.007	0.071	3549	6402	0	2748	6	99	0.034
SRL_OPN_2PTS023_0528_20150511_153117_20150511_171105.EUM.nc	0.006	0.004	0.075	2742	5585	0	2774	5	64	0.041
SRL_OPN_2PTS023_0530_20150511_171103_20150511_185036.EUM.nc	-0.002	-0.005	0.076	3163	5507	0	2255	13	76	0.024
SRL_OPN_2PTS023_0532_20150511_185036_20150511_202954.EUM.nc	0.018	0.016	0.076	3201	5595	0	2142	10	242	0.029
SRL_OPN_2PTS023_0534_20150511_202953_20150511_220824.EUM.nc	-0.022	-0.031	0.091	2884	5519	0	2476	35	124	0.033
SRL_OPN_2PTS023_0536_20150511_220824_20150511_234622.EUM.nc	-0.006	-0.007	0.078	2872	5521	0	2562	11	76	0.034
SRL_OPN_2PTS023_0537_20150511_234622_20150512_012409.EUM.nc	0.037	0.028	0.077	2718	5539	0	2648	10	163	0.045
SRL_OPN_2PTS023_0539_20150512_012407_20150512_030250.EUM.nc	0.030	0.024	0.110	2796	5560	0	2716	8	40	0.058
SRL_OPN_2PTS023_0541_20150512_030250_20150512_044256.EUM.nc	0.024	0.017	0.089	2831	5514	0	2612	8	63	0.045
SRL_OPN_2PTS023_0543_20150512_044256_20150512_062511.EUM.nc	0.008	0.001	0.083	3871	5798	0	1824	6	97	0.016
SRL_OPN_2PTS023_0545_20150512_062509_20150512_081211.EUM.nc	0.013	0.009	0.082	4055	6082	0	1917	3	107	0.039

– Continued on next page

Table 2: Sea Surface Height Anomaly Statistics.

– Continued from previous page

File	Median	Mean	Std. Dev.	No. Obs.	Total Obs.	Default Lat/Lon	Flag (total)	Default (total)	3-Sigma Edited	1 Cpr. Amp.
SRL_OPN_2PTS023_0548_20150512_081210_20150512_095018.EUM.nc	-0.024	-0.023	0.147	2779	5395	0	2539	16	61	0.142
SRL_OPN_2PTS023_0549_20150512_095017_20150512_112812.EUM.nc	-0.006	-0.006	0.106	2082	5388	0	3244	38	24	0.011
SRL_OPN_2PTS023_0551_20150512_112812_20150512_130639.EUM.nc	-0.015	-0.006	0.095	2739	5478	0	2671	0	68	0.126
SRL_OPN_2PTS023_0553_20150512_130638_20150512_145959.EUM.nc	-0.031	-0.032	0.094	3562	6382	0	2774	11	35	0.068
SRL_OPN_2PTS023_0556_20150512_145958_20150512_163937.EUM.nc	0.031	0.028	0.091	3067	5632	0	2477	23	65	0.021
SRL_OPN_2PTS023_0558_20150512_163938_20150512_181921.EUM.nc	0.001	-0.005	0.082	3037	5522	0	2428	5	52	0.025
SRL_OPN_2PTS023_0560_20150512_181920_20150512_195839.EUM.nc	0.026	0.029	0.088	3066	5509	0	2362	21	60	0.038
SRL_OPN_2PTS023_0562_20150512_195838_20150512_213732.EUM.nc	-0.031	-0.035	0.114	3351	5601	0	2114	36	100	0.091
SRL_OPN_2PTS023_0564_20150512_213732_20150512_231531.EUM.nc	-0.019	-0.020	0.094	2308	5369	0	3010	20	31	0.003
SRL_OPN_2PTS023_0565_20150512_231531_20150513_005322.EUM.nc	0.007	0.009	0.103	2883	5539	0	2543	42	71	0.068
SRL_OPN_2PTS023_0567_20150513_005321_20150513_023135.EUM.nc	0.017	0.014	0.094	2743	5534	0	2700	16	75	0.042
SRL_OPN_2PTS023_0569_20150513_023134_20150513_041116.EUM.nc	0.029	0.019	0.092	2635	5505	0	2742	11	117	0.090
SRL_OPN_2PTS023_0571_20150513_041116_20150513_055246.EUM.nc	0.005	0.014	0.089	3582	5709	0	1947	13	167	0.045
SRL_OPN_2PTS023_0573_20150513_055246_20150513_074115.EUM.nc	0.019	0.024	0.088	4174	6153	0	1936	2	41	0.060
SRL_OPN_2PTS023_0576_20150513_074114_20150513_091934.EUM.nc	0.001	-0.004	0.095	2991	5543	0	2327	16	209	0.091
SRL_OPN_2PTS023_0577_20150513_091933_20150513_105719.EUM.nc	-0.008	-0.013	0.101	2124	5496	0	3265	29	78	0.029
SRL_OPN_2PTS023_0579_20150513_105718_20150513_123536.EUM.nc	-0.028	-0.016	0.108	2416	5370	0	2892	7	55	0.185
SRL_OPN_2PTS023_0581_20150513_123535_20150513_141456.EUM.nc	0.001	0.005	0.091	3254	5567	0	2235	6	72	0.077
SRL_OPN_2PTS023_0583_20150513_141455_20150513_160817.EUM.nc	0.007	-0.001	0.092	3312	6378	0	2961	6	99	0.034
SRL_OPN_2PTS023_0586_20150513_160817_20150513_174804.EUM.nc	0.042	0.044	0.083	2760	5587	0	2696	7	124	0.054
SRL_OPN_2PTS023_0588_20150513_174803_20150513_192729.EUM.nc	0.009	0.005	0.093	3220	5595	0	2316	15	44	0.077
SRL_OPN_2PTS023_0590_20150513_192728_20150513_210635.EUM.nc	-0.022	-0.014	0.086	3374	5612	0	2086	15	137	0.053
SRL_OPN_2PTS023_0592_20150513_210635_20150513_224448.EUM.nc	-0.019	-0.027	0.101	2556	5401	0	2776	14	55	0.048
SRL_OPN_2PTS023_0593_20150513_224447_20150514_002239.EUM.nc	-0.022	-0.031	0.085	2978	5464	0	2386	10	90	0.015
SRL_OPN_2PTS023_0595_20150514_002238_20150514_020037.EUM.nc	0.034	0.031	0.088	2870	5536	0	2591	8	67	0.012
SRL_OPN_2PTS023_0597_20150514_020036_20150514_033949.EUM.nc	0.026	0.032	0.078	2831	5494	0	2585	9	69	0.032
SRL_OPN_2PTS023_0599_20150514_033949_20150514_052039.EUM.nc	-0.009	-0.005	0.096	2920	5570	0	2571	4	75	0.060
SRL_OPN_2PTS023_0601_20150514_052038_20150514_071015.EUM.nc	-0.008	-0.005	0.082	3782	6213	0	2344	18	69	0.046
SRL_OPN_2PTS023_0604_20150514_071015_20150514_084838.EUM.nc	0.005	-0.002	0.116	3828	5604	0	1728	8	40	0.123
SRL_OPN_2PTS023_0605_20150514_084838_20150514_102634.EUM.nc	-0.031	-0.029	0.113	2448	5417	0	2821	12	136	0.093
SRL_OPN_2PTS023_0607_20150514_102633_20150514_120430.EUM.nc	-0.024	-0.009	0.099	2500	5478	0	2918	30	30	0.039
SRL_OPN_2PTS023_0609_20150514_120430_20150514_134333.EUM.nc	0.018	0.014	0.098	2932	5517	0	2442	22	121	0.109
SRL_OPN_2PTS023_0611_20150514_134333_20150514_153659.EUM.nc	-0.016	-0.012	0.093	3508	6434	0	2812	20	94	0.024
SRL_OPN_2PTS023_0614_20150514_153700_20150514_171638.EUM.nc	0.024	0.020	0.079	2681	5602	0	2839	5	77	0.029
SRL_OPN_2PTS023_0616_20150514_171637_20150514_185617.EUM.nc	-0.006	-0.005	0.085	3135	5512	0	2312	13	52	0.053
SRL_OPN_2PTS023_0618_20150514_185617_20150514_203524.EUM.nc	0.009	0.011	0.102	3313	5608	0	2100	15	180	0.071
SRL_OPN_2PTS023_0620_20150514_203524_20150514_221401.EUM.nc	-0.035	-0.039	0.090	2859	5521	0	2523	31	108	0.071
SRL_OPN_2PTS023_0622_20150514_221400_20150514_235150.EUM.nc	-0.004	-0.004	0.088	2824	5488	0	2550	22	92	0.041
SRL_OPN_2PTS023_0623_20150514_235149_20150515_012944.EUM.nc	0.028	0.029	0.090	2837	5511	0	2562	7	105	0.041

– Continued on next page

Table 2: Sea Surface Height Anomaly Statistics.

– Continued from previous page

File	Median	Mean	Std. Dev.	No. Obs.	Total Obs.	Default Lat/Lon	Flag (total)	Default (total)	3-Sigma Edited	1 Cpr. Amp.
SRL_OPN_2PTS023_0625_20150515_012943_20150515_030822.EUM.nc	0.029	0.028	0.090	2751	5502	0	2664	28	59	0.016
SRL_OPN_2PTS023_0627_20150515_030822_20150515_044843.EUM.nc	-0.001	-0.006	0.091	2866	5479	0	2544	8	61	0.060
SRL_OPN_2PTS023_0629_20150515_044843_20150515_063104.EUM.nc	-0.023	-0.022	0.084	3847	5803	0	1853	0	103	0.055
SRL_OPN_2PTS023_0631_20150515_063104_20150515_081748.EUM.nc	0.002	0.004	0.101	3955	6078	0	1943	5	175	0.084
SRL_OPN_2PTS023_0634_20150515_081749_20150515_095552.EUM.nc	-0.039	-0.041	0.126	2633	5417	0	2622	13	149	0.093
SRL_OPN_2PTS023_0635_20150515_095552_20150515_113339.EUM.nc	-0.026	-0.017	0.087	2256	5381	0	3042	41	42	0.019
SRL_OPN_2PTS023_0637_20150515_113339_20150515_131219.EUM.nc	-0.000	0.008	0.095	2766	5496	0	2648	12	70	0.148
SRL_OPN_2PTS023_0639_20150515_131219_20150515_150540.EUM.nc	-0.013	-0.010	0.089	3516	6407	0	2814	6	71	0.066
SRL_OPN_2PTS023_0642_20150515_150539_20150515_164519.EUM.nc	0.003	-0.005	0.104	2910	5633	0	2647	12	64	0.046
SRL_OPN_2PTS023_0644_20150515_164518_20150515_182502.EUM.nc	0.006	-0.002	0.098	3116	5486	0	2318	6	46	0.027
SRL_OPN_2PTS023_0646_20150515_182501_20150515_200419.EUM.nc	-0.007	-0.010	0.089	3011	5541	0	2402	9	119	0.058
SRL_OPN_2PTS023_0648_20150515_200418_20150515_214301.EUM.nc	-0.060	-0.058	0.090	3158	5570	0	2190	18	204	0.059
SRL_OPN_2PTS023_0650_20150515_214300_20150515_232107.EUM.nc	-0.039	-0.029	0.098	2341	5360	0	2878	59	82	0.061
SRL_OPN_2PTS023_0651_20150515_232106_20150516_005857.EUM.nc	-0.002	0.006	0.100	2842	5521	0	2612	32	35	0.053
SRL_OPN_2PTS023_0653_20150516_005856_20150516_023714.EUM.nc	0.018	0.006	0.116	2850	5554	0	2639	25	40	0.085
SRL_OPN_2PTS023_0655_20150516_023713_20150516_041653.EUM.nc	0.012	0.019	0.093	2747	5513	0	2682	23	61	0.061
SRL_OPN_2PTS023_0657_20150516_041653_20150516_055838.EUM.nc	-0.011	-0.016	0.083	3638	5748	0	1938	9	163	0.048
SRL_OPN_2PTS023_0659_20150516_055837_20150516_074653.EUM.nc	-0.010	0.003	0.091	4128	6154	0	1989	12	25	0.058
SRL_OPN_2PTS023_0662_20150516_074652_20150516_092500.EUM.nc	-0.012	-0.023	0.101	3017	5512	0	2331	12	152	0.075
SRL_OPN_2PTS023_0663_20150516_092459_20150516_110254.EUM.nc	-0.029	-0.035	0.106	2053	5499	0	3284	44	118	0.030
SRL_OPN_2PTS023_0665_20150516_110254_20150516_124105.EUM.nc	-0.027	-0.016	0.107	2508	5376	0	2835	8	25	0.124
SRL_OPN_2PTS023_0667_20150516_124105_20150516_142040.EUM.nc	0.005	0.009	0.103	3307	5586	0	2222	5	52	0.096
SRL_OPN_2PTS023_0669_20150516_142040_20150516_161400.EUM.nc	0.010	0.009	0.093	3227	6379	0	2939	11	202	0.038
SRL_OPN_2PTS023_0672_20150516_161359_20150516_175338.EUM.nc	0.038	0.050	0.102	2782	5569	0	2690	7	90	0.074
SRL_OPN_2PTS023_0674_20150516_175337_20150516_193309.EUM.nc	0.015	0.017	0.086	3179	5612	0	2333	14	86	0.036
SRL_OPN_2PTS023_0676_20150516_193309_20150516_211204.EUM.nc	-0.050	-0.049	0.090	3328	5514	0	2096	14	76	0.055
SRL_OPN_2PTS023_0678_20150516_211203_20150516_225025.EUM.nc	-0.039	-0.045	0.111	2445	5479	0	2978	27	29	0.067
SRL_OPN_2PTS023_0679_20150516_225024_20150517_002806.EUM.nc	-0.008	-0.013	0.095	3024	5439	0	2349	21	45	0.026
SRL_OPN_2PTS023_0681_20150517_002805_20150517_020614.EUM.nc	-0.002	0.001	0.085	2793	5543	0	2653	34	63	0.016
SRL_OPN_2PTS023_0683_20150517_020614_20150517_034523.EUM.nc	0.019	0.018	0.090	2808	5563	0	2671	16	68	0.056
SRL_OPN_2PTS023_0685_20150517_034522_20150517_052627.EUM.nc	-0.000	0.002	0.093	2896	5573	0	2617	9	51	0.053
SRL_OPN_2PTS023_0687_20150517_052626_20150517_071555.EUM.nc	-0.012	-0.011	0.089	3926	6223	0	2267	13	17	0.081
SRL_OPN_2PTS023_0690_20150517_071554_20150517_085415.EUM.nc	-0.016	-0.018	0.091	3657	5587	0	1779	27	124	0.062
SRL_OPN_2PTS023_0691_20150517_085414_20150517_103211.EUM.nc	-0.031	-0.032	0.124	2337	5496	0	3059	17	83	0.108
SRL_OPN_2PTS023_0693_20150517_103210_20150517_121009.EUM.nc	-0.009	-0.008	0.097	2415	5483	0	2979	28	61	0.034
SRL_OPN_2PTS023_0695_20150517_121008_20150517_134916.EUM.nc	0.012	0.012	0.103	3077	5518	0	2410	9	22	0.097
SRL_OPN_2PTS023_0697_20150517_134915_20150517_154232.EUM.nc	0.007	0.008	0.089	3492	6391	0	2814	6	79	0.049
SRL_OPN_2PTS023_0700_20150517_154232_20150517_172221.EUM.nc	0.002	0.001	0.097	2759	5521	0	2719	7	36	0.084
SRL_OPN_2PTS023_0702_20150517_172220_20150517_190150.EUM.nc	0.011	0.011	0.085	3136	5571	0	2367	9	59	0.028

– Continued on next page

Table 2: Sea Surface Height Anomaly Statistics.

– Continued from previous page

File	Median	Mean	Std. Dev.	No. Obs.	Total Obs.	Default Lat/Lon	Flag (total)	Default (total)	3-Sigma Edited	1 Cpr. Amp.
SRL_OPN_2PTS023_0704_20150517_190149_20150517_204104.EUM.nc	-0.029	-0.014	0.116	3593	5625	0	1947	7	78	0.092
SRL_OPN_2PTS023_0706_20150517_204103_20150517_221929.EUM.nc	-0.058	-0.061	0.105	2908	5403	0	2416	33	46	0.101
SRL_OPN_2PTS023_0708_20150517_221928_20150517_235725.EUM.nc	-0.006	-0.006	0.085	2919	5530	0	2514	5	92	0.030
SRL_OPN_2PTS023_0709_20150517_235724_20150518_013514.EUM.nc	0.023	0.028	0.101	2916	5557	0	2565	4	72	0.032
SRL_OPN_2PTS023_0711_20150518_013514_20150518_031406.EUM.nc	0.020	0.015	0.090	2764	5547	0	2735	19	29	0.062
SRL_OPN_2PTS023_0713_20150518_031405_20150518_045425.EUM.nc	-0.022	-0.020	0.102	2877	5532	0	2552	17	86	0.054
SRL_OPN_2PTS023_0715_20150518_045424_20150518_063654.EUM.nc	-0.022	-0.023	0.097	3863	5830	0	1892	15	60	0.070
SRL_OPN_2PTS023_0717_20150518_063653_20150518_082328.EUM.nc	-0.007	-0.011	0.092	4010	6069	0	1945	12	102	0.064
SRL_OPN_2PTS023_0720_20150518_082327_20150518_100121.EUM.nc	-0.039	-0.035	0.111	2611	5414	0	2628	20	155	0.065
SRL_OPN_2PTS023_0721_20150518_100120_20150518_113918.EUM.nc	0.010	0.011	0.107	2250	5418	0	3037	65	66	0.079
SRL_OPN_2PTS023_0723_20150518_113917_20150518_131753.EUM.nc	-0.000	0.000	0.086	2842	5479	0	2553	12	72	0.100
SRL_OPN_2PTS023_0725_20150518_131752_20150518_151115.EUM.nc	0.016	0.019	0.086	3514	6416	0	2806	0	96	0.070
SRL_OPN_2PTS023_0728_20150518_151114_20150518_165103.EUM.nc	-0.038	-0.038	0.086	2821	5598	0	2679	11	87	0.071
SRL_OPN_2PTS023_0730_20150518_165102_20150518_183038.EUM.nc	-0.008	-0.018	0.094	3071	5492	0	2363	6	52	0.019
SRL_OPN_2PTS023_0732_20150518_183037_20150518_200952.EUM.nc	-0.024	-0.024	0.094	3068	5553	0	2394	16	75	0.042
SRL_OPN_2PTS023_0734_20150518_200951_20150518_214839.EUM.nc	-0.035	-0.040	0.100	3184	5573	0	2233	12	144	0.052
SRL_OPN_2PTS023_0736_20150518_214838_20150518_232644.EUM.nc	-0.023	-0.020	0.120	2370	5371	0	2899	45	57	0.053
SRL_OPN_2PTS023_0737_20150518_232643_20150519_010426.EUM.nc	0.038	0.045	0.101	2678	5507	0	2772	16	41	0.053
SRL_OPN_2PTS023_0739_20150519_010425_20150519_024247.EUM.nc	0.023	0.027	0.092	2761	5531	0	2658	6	106	0.034
SRL_OPN_2PTS023_0741_20150519_024247_20150519_042238.EUM.nc	-0.002	-0.007	0.087	2736	5511	0	2685	27	63	0.061
SRL_OPN_2PTS023_0743_20150519_042239_20150519_060425.EUM.nc	0.008	0.006	0.088	3680	5749	0	1957	4	108	0.040
SRL_OPN_2PTS023_0745_20150519_060424_20150519_075224.EUM.nc	-0.012	-0.011	0.088	4133	6116	0	1926	5	52	0.016
SRL_OPN_2PTS023_0748_20150519_075223_20150519_093038.EUM.nc	0.007	-0.004	0.097	3013	5495	0	2387	12	83	0.031
SRL_OPN_2PTS023_0749_20150519_093037_20150519_110822.EUM.nc	-0.023	-0.018	0.118	2119	5475	0	3240	54	62	0.052
SRL_OPN_2PTS023_0751_20150519_110822_20150519_124646.EUM.nc	-0.014	-0.005	0.103	2457	5346	0	2838	3	48	0.168
SRL_OPN_2PTS023_0753_20150519_124645_20150519_142618.EUM.nc	0.039	0.046	0.094	3353	5582	0	2174	1	54	0.049
SRL_OPN_2PTS023_0755_20150519_142617_20150519_161935.EUM.nc	-0.025	-0.031	0.095	3339	6376	0	2939	16	82	0.028
SRL_OPN_2PTS023_0758_20150519_161934_20150519_175921.EUM.nc	-0.011	-0.016	0.100	2890	5578	0	2592	4	92	0.058
SRL_OPN_2PTS023_0760_20150519_175920_20150519_193844.EUM.nc	-0.012	-0.016	0.081	3195	5603	0	2360	8	40	0.032
SRL_OPN_2PTS023_0762_20150519_193843_20150519_211744.EUM.nc	-0.055	-0.057	0.085	3247	5504	0	2063	47	147	0.046
SRL_OPN_2PTS023_0764_20150519_211743_20150519_225552.EUM.nc	-0.029	-0.030	0.113	2356	5479	0	3068	15	40	0.039
SRL_OPN_2PTS023_0765_20150519_225551_20150520_003342.EUM.nc	0.020	0.016	0.091	3085	5476	0	2288	16	87	0.011
SRL_OPN_2PTS023_0767_20150520_003341_20150520_021145.EUM.nc	0.016	0.015	0.083	2781	5518	0	2651	3	83	0.010
SRL_OPN_2PTS023_0769_20150520_021144_20150520_035108.EUM.nc	0.009	0.006	0.089	2743	5559	0	2718	31	67	0.068
SRL_OPN_2PTS023_0771_20150520_035107_20150520_053210.EUM.nc	0.015	0.006	0.082	2886	5541	0	2561	9	85	0.039
SRL_OPN_2PTS023_0773_20150520_053210_20150520_072126.EUM.nc	-0.028	-0.026	0.089	4024	6215	0	2100	6	85	0.077
SRL_OPN_2PTS023_0776_20150520_072125_20150520_085953.EUM.nc	-0.024	-0.019	0.091	3493	5597	0	1891	26	187	0.045
SRL_OPN_2PTS023_0777_20150520_085953_20150520_103739.EUM.nc	-0.052	-0.052	0.101	2297	5486	0	3086	17	86	0.057
SRL_OPN_2PTS023_0779_20150520_103739_20150520_121547.EUM.nc	0.008	0.004	0.088	2480	5493	0	2925	23	65	0.056

– Continued on next page

Table 2: Sea Surface Height Anomaly Statistics.

– Continued from previous page

File	Median	Mean	Std. Dev.	No. Obs.	Total Obs.	Default Lat/Lon	Flag (total)	Default (total)	3-Sigma Edited	1 Cpr. Amp.
SRL_OPN_2PTS023_0781_20150520_121546_20150520_135450.EUM.nc	-0.000	0.002	0.077	3046	5532	0	2383	6	97	0.095
SRL_OPN_2PTS023_0783_20150520_135450_20150520_154816.EUM.nc	0.017	0.013	0.088	3513	6414	0	2862	2	37	0.049
SRL_OPN_2PTS023_0786_20150520_154815_20150520_172755.EUM.nc	-0.007	-0.003	0.091	2725	5476	0	2673	2	76	0.036
SRL_OPN_2PTS023_0788_20150520_172754_20150520_190732.EUM.nc	-0.009	-0.014	0.075	3263	5602	0	2257	11	71	0.005
SRL_OPN_2PTS023_0790_20150520_190732_20150520_204636.EUM.nc	-0.053	-0.047	0.091	3577	5608	0	1937	22	72	0.056
SRL_OPN_2PTS023_0792_20150520_204636_20150520_222507.EUM.nc	-0.035	-0.027	0.085	2822	5407	0	2473	38	74	0.066
SRL_OPN_2PTS023_0794_20150520_222507_20150521_000253.EUM.nc	0.002	0.001	0.103	3008	5531	0	2476	18	29	0.042
SRL_OPN_2PTS023_0795_20150521_000253_20150521_014052.EUM.nc	0.024	0.028	0.097	2907	5553	0	2556	6	84	0.031
SRL_OPN_2PTS023_0797_20150521_014052_20150521_031938.EUM.nc	0.028	0.027	0.096	2748	5520	0	2651	13	108	0.053
SRL_OPN_2PTS023_0799_20150521_031937_20150521_050012.EUM.nc	-0.011	-0.013	0.091	2946	5546	0	2524	13	63	0.044
SRL_OPN_2PTS023_0801_20150521_050011_20150521_064251.EUM.nc	-0.016	-0.019	0.084	3888	5831	0	1885	6	52	0.064
SRL_OPN_2PTS023_0803_20150521_064250_20150521_082856.EUM.nc	-0.013	-0.019	0.100	4014	6038	0	1852	6	166	0.062
SRL_OPN_2PTS023_0806_20150521_082855_20150521_100658.EUM.nc	-0.008	-0.012	0.123	2627	5415	0	2627	14	147	0.099
SRL_OPN_2PTS023_0807_20150521_100658_20150521_114447.EUM.nc	0.026	0.020	0.117	2356	5454	0	3018	33	47	0.083
SRL_OPN_2PTS023_0809_20150521_114446_20150521_132334.EUM.nc	-0.010	-0.013	0.087	2827	5464	0	2523	15	99	0.093
SRL_OPN_2PTS023_0811_20150521_132333_20150521_151657.EUM.nc	0.006	0.005	0.086	3472	6384	0	2796	15	101	0.074
SRL_OPN_2PTS023_0814_20150521_151656_20150521_165637.EUM.nc	-0.022	-0.022	0.098	2824	5555	0	2660	7	64	0.081
SRL_OPN_2PTS023_0816_20150521_165636_20150521_183619.EUM.nc	-0.031	-0.042	0.080	3143	5481	0	2271	2	65	0.026
SRL_OPN_2PTS023_0818_20150521_183619_20150521_201532.EUM.nc	-0.031	-0.043	0.104	3174	5551	0	2275	18	84	0.085
SRL_OPN_2PTS023_0820_20150521_201531_20150521_215417.EUM.nc	-0.011	-0.020	0.095	2992	5548	0	2306	42	208	0.028
SRL_OPN_2PTS023_0822_20150521_215416_20150521_233211.EUM.nc	0.000	-0.012	0.109	2391	5301	0	2830	31	49	0.024
SRL_OPN_2PTS023_0823_20150521_233210_20150522_011002.EUM.nc	0.012	0.019	0.084	2645	5518	0	2829	9	35	0.017
SRL_OPN_2PTS023_0825_20150522_011001_20150522_024826.EUM.nc	0.013	0.016	0.103	2784	5526	0	2683	4	55	0.042
SRL_OPN_2PTS023_0827_20150522_024825_20150522_042825.EUM.nc	-0.002	-0.000	0.087	2801	5529	0	2651	7	70	0.060
SRL_OPN_2PTS023_0829_20150522_042824_20150522_061018.EUM.nc	0.012	0.008	0.092	3783	5763	0	1914	5	61	0.040
SRL_OPN_2PTS023_0831_20150522_061018_20150522_075802.EUM.nc	-0.003	-0.009	0.093	4122	6111	0	1952	7	30	0.031
SRL_OPN_2PTS023_0834_20150522_075801_20150522_093613.EUM.nc	0.010	0.001	0.125	2920	5533	0	2560	23	30	0.129
SRL_OPN_2PTS023_0835_20150522_093614_20150522_111359.EUM.nc	0.003	0.002	0.100	2037	5458	0	3268	63	90	0.025
SRL_OPN_2PTS023_0837_20150522_111358_20150522_125223.EUM.nc	0.005	0.011	0.103	2557	5392	0	2784	8	43	0.138
SRL_OPN_2PTS023_0839_20150522_125223_20150522_144537.EUM.nc	-0.005	-0.002	0.083	3367	6374	0	2935	3	69	0.043
SRL_OPN_2PTS023_0842_20150522_144538_20150522_162515.EUM.nc	-0.019	-0.023	0.099	3270	5631	0	2209	16	136	0.071
SRL_OPN_2PTS023_0844_20150522_162515_20150522_180454.EUM.nc	-0.019	-0.024	0.097	2975	5610	0	2576	3	56	0.049
SRL_OPN_2PTS023_0846_20150522_180453_20150522_194423.EUM.nc	-0.027	-0.026	0.088	3186	5607	0	2316	15	90	0.030
SRL_OPN_2PTS023_0848_20150522_194422_20150522_212313.EUM.nc	-0.035	-0.045	0.092	3240	5497	0	2063	38	156	0.055
SRL_OPN_2PTS023_0850_20150522_212313_20150522_230128.EUM.nc	-0.015	-0.010	0.090	2192	5443	0	3159	11	81	0.055
SRL_OPN_2PTS023_0851_20150522_230128_20150523_003909.EUM.nc	0.019	0.014	0.100	3123	5506	0	2288	14	81	0.055
SRL_OPN_2PTS023_0853_20150523_003908_20150523_021723.EUM.nc	0.025	0.028	0.074	2638	5556	0	2721	11	186	0.023
SRL_OPN_2PTS023_0855_20150523_021722_20150523_035642.EUM.nc	0.008	0.009	0.096	2722	5569	0	2783	27	37	0.078
SRL_OPN_2PTS023_0857_20150523_035641_20150523_053802.EUM.nc	-0.011	-0.006	0.098	3024	5562	0	2443	14	81	0.071

– Continued on next page

Table 2: Sea Surface Height Anomaly Statistics.

– Continued from previous page

File	Median	Mean	Std. Dev.	No. Obs.	Total Obs.	Default Lat/Lon	Flag (total)	Default (total)	3-Sigma Edited	1 Cpr. Amp.
SRL_OPN_2PTS023_0859_20150523_053802_20150523_072705.EUM.nc	-0.004	0.001	0.093	4134	6193	0	1978	13	68	0.073
SRL_OPN_2PTS023_0862_20150523_072704_20150523_090520.EUM.nc	-0.018	-0.027	0.091	3465	5560	0	1991	24	80	0.042
SRL_OPN_2PTS023_0863_20150523_090519_20150523_104315.EUM.nc	-0.053	-0.047	0.124	2347	5539	0	3073	28	91	0.094
SRL_OPN_2PTS023_0865_20150523_104314_20150523_122116.EUM.nc	0.018	0.017	0.096	2520	5476	0	2863	18	75	0.055
SRL_OPN_2PTS023_0867_20150523_122116_20150523_140034.EUM.nc	-0.012	-0.009	0.073	3146	5535	0	2260	13	116	0.026
SRL_OPN_2PTS023_0869_20150523_140033_20150523_155358.EUM.nc	0.018	0.018	0.104	3290	6425	0	3081	8	46	0.060
SRL_OPN_2PTS023_0872_20150523_155357_20150523_173337.EUM.nc	-0.012	-0.000	0.092	2706	5479	0	2696	6	71	0.054
SRL_OPN_2PTS023_0874_20150523_173336_20150523_191305.EUM.nc	-0.023	-0.017	0.076	3209	5620	0	2255	15	141	0.022
SRL_OPN_2PTS023_0876_20150523_191304_20150523_205215.EUM.nc	-0.036	-0.040	0.078	3426	5626	0	1981	17	202	0.057
SRL_OPN_2PTS023_0878_20150523_205214_20150523_223035.EUM.nc	-0.023	-0.015	0.085	2793	5404	0	2476	24	111	0.068
SRL_OPN_2PTS023_0879_20150523_223034_20150524_000829.EUM.nc	0.007	0.005	0.104	2987	5513	0	2453	12	61	0.071
SRL_OPN_2PTS023_0881_20150524_000828_20150524_014620.EUM.nc	0.028	0.029	0.103	2925	5555	0	2558	7	65	0.053
SRL_OPN_2PTS023_0883_20150524_014619_20150524_032520.EUM.nc	0.020	0.022	0.106	2837	5505	0	2575	20	73	0.060
SRL_OPN_2PTS023_0885_20150524_032520_20150524_050553.EUM.nc	0.007	0.006	0.089	2831	5564	0	2642	9	82	0.069
SRL_OPN_2PTS023_0887_20150524_050552_20150524_065555.EUM.nc	-0.010	-0.007	0.086	3793	6235	0	2386	5	51	0.037
SRL_OPN_2PTS023_0890_20150524_065554_20150524_083434.EUM.nc	-0.001	-0.005	0.085	3965	5627	0	1443	5	214	0.028
SRL_OPN_2PTS023_0892_20150524_083433_20150524_101224.EUM.nc	-0.029	-0.035	0.113	2539	5392	0	2672	22	159	0.086
SRL_OPN_2PTS023_0893_20150524_101223_20150524_115024.EUM.nc	0.025	0.021	0.094	2357	5513	0	3053	27	76	0.055
SRL_OPN_2PTS023_0895_20150524_115023_20150524_132908.EUM.nc	-0.017	0.001	0.102	2887	5508	0	2548	19	54	0.096
SRL_OPN_2PTS023_0897_20150524_132907_20150524_152232.EUM.nc	-0.013	-0.013	0.080	3528	6361	0	2708	12	113	0.025
SRL_OPN_2PTS023_0900_20150524_152231_20150524_170219.EUM.nc	-0.006	-0.002	0.087	2802	5572	0	2707	4	59	0.044
SRL_OPN_2PTS023_0902_20150524_170219_20150524_184152.EUM.nc	-0.025	-0.027	0.087	3114	5507	0	2337	3	53	0.037
SRL_OPN_2PTS023_0904_20150524_184151_20150524_202112.EUM.nc	-0.017	-0.026	0.097	3242	5572	0	2191	21	118	0.031
SRL_OPN_2PTS023_0906_20150524_202111_20150524_215946.EUM.nc	-0.018	-0.023	0.074	2680	5467	0	2458	42	287	0.007
SRL_OPN_2PTS023_0908_20150524_215945_20150524_233748.EUM.nc	-0.001	0.002	0.085	2594	5480	0	2823	11	52	0.030
SRL_OPN_2PTS023_0909_20150524_233747_20150525_011530.EUM.nc	0.027	0.030	0.090	2817	5499	0	2610	13	59	0.045
SRL_OPN_2PTS023_0911_20150525_011529_20150525_025406.EUM.nc	0.013	0.009	0.110	2796	5543	0	2705	7	35	0.046
SRL_OPN_2PTS023_0913_20150525_025406_20150525_043402.EUM.nc	0.006	0.004	0.088	2771	5508	0	2633	14	90	0.080
SRL_OPN_2PTS023_0915_20150525_043401_20150525_061604.EUM.nc	0.001	0.005	0.098	3819	5784	0	1902	1	62	0.061
SRL_OPN_2PTS023_0917_20150525_061603_20150525_080332.EUM.nc	-0.009	-0.002	0.083	3992	6119	0	1962	3	162	0.066
SRL_OPN_2PTS023_0920_20150525_080331_20150525_094141.EUM.nc	-0.023	-0.027	0.139	2847	5519	0	2563	10	99	0.126
SRL_OPN_2PTS023_0921_20150525_094140_20150525_111934.EUM.nc	-0.002	0.006	0.107	2153	5397	0	3137	43	64	0.087
SRL_OPN_2PTS023_0923_20150525_111934_20150525_125755.EUM.nc	0.003	0.004	0.099	2614	5382	0	2707	7	54	0.137
SRL_OPN_2PTS023_0925_20150525_125754_20150525_145111.EUM.nc	-0.023	-0.020	0.077	3340	6380	0	2870	13	157	0.032
SRL_OPN_2PTS023_0928_20150525_145110_20150525_163051.EUM.nc	-0.002	-0.004	0.090	3165	5651	0	2318	16	152	0.036
SRL_OPN_2PTS023_0930_20150525_163050_20150525_181035.EUM.nc	-0.035	-0.027	0.096	2961	5606	0	2559	12	74	0.034
SRL_OPN_2PTS023_0932_20150525_181035_20150525_194956.EUM.nc	-0.013	-0.013	0.099	3138	5606	0	2378	9	81	0.058
SRL_OPN_2PTS023_0934_20150525_194956_20150525_212851.EUM.nc	-0.021	-0.031	0.100	3315	5505	0	2022	50	118	0.054
SRL_OPN_2PTS023_0936_20150525_212850_20150525_230656.EUM.nc	-0.015	-0.012	0.087	2064	5435	0	3249	12	110	0.052

– Continued on next page

Table 2: Sea Surface Height Anomaly Statistics.

– Continued from previous page

File	Median	Mean	Std. Dev.	No. Obs.	Total Obs.	Default Lat/Lon	Flag (total)	Default (total)	3-Sigma Edited	1 Cpr. Amp.
SRL_OPN_2PTS023_0937_20150525_230655_20150526_004445.EUM.nc	-0.002	-0.003	0.100	3105	5488	0	2335	17	31	0.047
SRL_OPN_2PTS023_0939_20150526_004444_20150526_022254.EUM.nc	0.016	0.014	0.085	2713	5532	0	2679	11	129	0.032
SRL_OPN_2PTS023_0941_20150526_022254_20150526_040225.EUM.nc	0.001	0.006	0.084	2744	5474	0	2647	9	74	0.055
SRL_OPN_2PTS023_0943_20150526_040226_20150526_054344.EUM.nc	-0.021	-0.016	0.087	3322	5684	0	2247	17	98	0.023
SRL_OPN_2PTS023_0945_20150526_054343_20150526_073234.EUM.nc	0.008	0.006	0.088	4131	6191	0	2011	0	49	0.085
SRL_OPN_2PTS023_0948_20150526_073233_20150526_091055.EUM.nc	-0.029	-0.028	0.104	3269	5561	0	2145	18	129	0.099
SRL_OPN_2PTS023_0949_20150526_091055_20150526_104841.EUM.nc	0.067	0.326	0.712	2379	5323	0	2897	25	22	0.801
SRL_OPN_2PTS023_0951_20150526_104840_20150526_122654.EUM.nc	-0.932	-0.880	1.042	2504	5380	0	2804	30	42	2.802
SRL_OPN_2PTS023_0953_20150526_122653_20150526_140613.EUM.nc	-1.890	-1.457	3.002	2643	4807	0	1859	151	154	4.261
SRL_OPN_2PTS023_0955_20150526_140613_20150526_155928.EUM.nc	0.282	0.193	0.541	3297	6423	0	3108	10	8	0.774
SRL_OPN_2PTS023_0958_20150526_155928_20150526_173916.EUM.nc	-0.201	-0.181	0.224	2842	5635	0	2773	13	7	0.303
SRL_OPN_2PTS023_0960_20150526_173916_20150526_191843.EUM.nc	-0.144	-0.092	0.215	3315	5602	0	2257	14	16	0.237
SRL_OPN_2PTS023_0962_20150526_191843_20150526_205751.EUM.nc	0.050	0.001	0.150	3601	5627	0	2000	17	9	0.151
SRL_OPN_2PTS023_0964_20150526_205751_20150526_223608.EUM.nc	-0.011	-0.003	0.092	2763	5412	0	2558	27	64	0.059
SRL_OPN_2PTS023_0965_20150526_223608_20150527_001400.EUM.nc	-0.029	-0.021	0.098	2993	5488	0	2423	9	63	0.076
SRL_OPN_2PTS023_0967_20150527_001400_20150527_015154.EUM.nc	0.022	0.026	0.101	2932	5488	0	2502	2	52	0.086
SRL_OPN_2PTS023_0969_20150527_015154_20150527_033100.EUM.nc	0.002	0.007	0.081	2819	5513	0	2528	18	148	0.043
SRL_OPN_2PTS023_0971_20150527_033059_20150527_051138.EUM.nc	-0.002	-0.004	0.099	2903	5552	0	2602	5	42	0.071
SRL_OPN_2PTS023_0973_20150527_051138_20150527_070132.EUM.nc	-0.003	-0.012	0.087	3779	6234	0	2400	9	46	0.085
SRL_OPN_2PTS023_0976_20150527_070131_20150527_084007.EUM.nc	-0.014	-0.017	0.093	3992	5620	0	1525	18	85	0.050
SRL_OPN_2PTS023_0978_20150527_084006_20150527_101756.EUM.nc	-0.029	-0.032	0.126	2476	5409	0	2755	39	139	0.091
SRL_OPN_2PTS023_0979_20150527_101756_20150527_115559.EUM.nc	0.005	0.013	0.106	2462	5547	0	3022	32	31	0.034
SRL_OPN_2PTS023_0981_20150527_115558_20150527_133445.EUM.nc	-0.001	0.004	0.097	2939	5473	0	2495	7	32	0.122
SRL_OPN_2PTS023_0983_20150527_133445_20150527_152810.EUM.nc	-0.032	-0.026	0.077	3602	6404	0	2701	4	97	0.030
SRL_OPN_2PTS023_0986_20150527_152809_20150527_170759.EUM.nc	0.012	0.015	0.089	2770	5582	0	2742	0	70	0.013
SRL_OPN_2PTS023_0988_20150527_170759_20150527_184730.EUM.nc	-0.012	-0.017	0.096	3191	5519	0	2244	12	72	0.077
SRL_OPN_2PTS023_0990_20150527_184729_20150527_202640.EUM.nc	0.007	0.006	0.100	3267	5600	0	2203	21	109	0.080
SRL_OPN_2PTS023_0992_20150527_202639_20150527_220520.EUM.nc	-0.035	-0.043	0.092	2886	5507	0	2458	39	124	0.045
SRL_OPN_2PTS023_0994_20150527_220519_20150527_234310.EUM.nc	-0.017	-0.010	0.081	2760	5521	0	2675	29	57	0.034
SRL_OPN_2PTS023_0995_20150527_234309_20150528_012104.EUM.nc	0.021	0.024	0.080	2804	5523	0	2583	15	121	0.017
SRL_OPN_2PTS023_0997_20150528_012104_20150528_025935.EUM.nc	-0.014	-0.003	0.093	2809	5557	0	2672	9	67	0.034
SRL_OPN_2PTS023_0999_20150528_025935_20150528_043947.EUM.nc	0.001	0.001	0.093	2755	5534	0	2683	15	81	0.059

19 Sea Surface Height Anomaly (Model Wet) Table

Table 3: Sea Surface Height Anomaly (Model Wet) Statistics.

File	Median	Mean	Std. Dev.	No. Obs.	Total Obs.	Default Lat/Lon	Flag (total)	Default (total)	3-Sigma Edited	1 Cpr. Amp.
SRL_OPN_2PTS022_1001_20150423_044016_20150423_062234.EUM.nc	0.029	0.026	0.087	3959	5760	0	1766	3	32	0.022
SRL_OPN_2PTS023_0001_20150423_062233_20150423_080941.EUM.nc	0.005	0.002	0.086	3970	6077	0	1996	5	106	0.016
SRL_OPN_2PTS023_0004_20150423_080940_20150423_094747.EUM.nc	-0.015	-0.014	0.129	2880	5460	0	2514	18	48	0.098
SRL_OPN_2PTS023_0005_20150423_094747_20150423_145720.EUM.nc	0.051	0.050	0.133	8330	17034	0	8555	74	75	0.035
SRL_OPN_2PTS023_0012_20150423_145720_20150423_163708.EUM.nc	0.004	0.002	0.093	3081	5652	0	2444	14	113	0.010
SRL_OPN_2PTS023_0014_20150423_163707_20150423_181642.EUM.nc	-0.007	-0.008	0.097	3051	5584	0	2481	9	43	0.065
SRL_OPN_2PTS023_0016_20150423_181642_20150423_195607.EUM.nc	0.000	-0.002	0.087	3098	5499	0	2306	14	81	0.070
SRL_OPN_2PTS023_0018_20150423_195606_20150423_213459.EUM.nc	-0.036	-0.039	0.093	3431	5445	0	1890	43	81	0.052
SRL_OPN_2PTS023_0020_20150423_213458_20150423_231259.EUM.nc	-0.006	0.005	0.089	2220	5404	0	3140	10	34	0.047
SRL_OPN_2PTS023_0021_20150423_231258_20150424_005048.EUM.nc	0.022	0.019	0.095	3035	5482	0	2375	38	34	0.055
SRL_OPN_2PTS023_0023_20150424_005047_20150424_022908.EUM.nc	0.015	0.006	0.103	2839	5541	0	2635	25	42	0.014
SRL_OPN_2PTS023_0025_20150424_022906_20150424_040836.EUM.nc	-0.002	-0.004	0.099	2739	5471	0	2650	12	70	0.073
SRL_OPN_2PTS023_0027_20150424_040835_20150424_055010.EUM.nc	0.016	0.014	0.092	3635	5708	0	1989	7	77	0.033
SRL_OPN_2PTS023_0029_20150424_055010_20150424_073843.EUM.nc	-0.004	-0.003	0.078	4137	6158	0	1948	0	73	0.049
SRL_OPN_2PTS023_0032_20150424_073844_20150424_091700.EUM.nc	0.001	-0.005	0.103	3174	5512	0	2219	19	100	0.094
SRL_OPN_2PTS023_0033_20150424_091659_20150424_105446.EUM.nc	0.020	0.018	0.108	2171	5499	0	3254	25	49	0.066
SRL_OPN_2PTS023_0035_20150424_105445_20150424_123300.EUM.nc	-0.012	0.005	0.102	2465	5346	0	2822	20	39	0.093
SRL_OPN_2PTS023_0037_20150424_123259_20150424_141227.EUM.nc	-0.018	-0.021	0.081	3199	5555	0	2307	2	47	0.020
SRL_OPN_2PTS023_0039_20150424_141226_20150424_160546.EUM.nc	-0.014	-0.017	0.108	3255	6383	0	3043	11	74	0.056
SRL_OPN_2PTS023_0042_20150424_160546_20150424_174524.EUM.nc	-0.012	-0.011	0.095	2863	5573	0	2626	10	74	0.032
SRL_OPN_2PTS023_0044_20150424_174523_20150424_192457.EUM.nc	0.022	0.019	0.087	3334	5585	0	2212	11	28	0.041
SRL_OPN_2PTS023_0046_20150424_192456_20150424_210352.EUM.nc	-0.030	-0.037	0.091	3447	5540	0	1968	20	105	0.057
SRL_OPN_2PTS023_0048_20150424_210353_20150424_224214.EUM.nc	0.002	0.003	0.097	2622	5389	0	2696	11	60	0.045
SRL_OPN_2PTS023_0049_20150424_224214_20150425_002004.EUM.nc	-0.005	-0.004	0.097	3014	5448	0	2380	14	40	0.057
SRL_OPN_2PTS023_0051_20150425_002003_20150425_015800.EUM.nc	0.016	0.009	0.105	2974	5534	0	2513	10	37	0.017
SRL_OPN_2PTS023_0053_20150425_015759_20150425_033708.EUM.nc	0.009	0.016	0.097	2872	5505	0	2525	17	91	0.028
SRL_OPN_2PTS023_0055_20150425_033708_20150425_051801.EUM.nc	0.004	0.007	0.092	2982	5531	0	2489	1	59	0.058
SRL_OPN_2PTS023_0057_20150425_051801_20150425_070743.EUM.nc	0.015	0.012	0.095	3847	6210	0	2301	15	47	0.060
SRL_OPN_2PTS023_0060_20150425_070742_20150425_084606.EUM.nc	0.010	0.006	0.086	3745	5597	0	1712	16	124	0.030
SRL_OPN_2PTS023_0061_20150425_084605_20150425_102402.EUM.nc	0.001	-0.011	0.119	2526	5375	0	2740	27	82	0.123
SRL_OPN_2PTS023_0063_20150425_102401_20150425_120204.EUM.nc	-0.004	0.002	0.095	2506	5456	0	2897	18	35	0.031
SRL_OPN_2PTS023_0065_20150425_120203_20150425_134054.EUM.nc	-0.002	0.005	0.086	3014	5454	0	2322	37	81	0.053
SRL_OPN_2PTS023_0067_20150425_134055_20150425_153427.EUM.nc	-0.016	-0.007	0.088	3486	6369	0	2759	36	88	0.029
SRL_OPN_2PTS023_0070_20150425_153426_20150425_171406.EUM.nc	0.004	-0.002	0.097	2755	5590	0	2784	7	44	0.028
SRL_OPN_2PTS023_0072_20150425_171405_20150425_185344.EUM.nc	0.002	-0.001	0.092	3285	5523	0	2178	16	44	0.067
SRL_OPN_2PTS023_0074_20150425_185343_20150425_203250.EUM.nc	-0.016	-0.019	0.092	3323	5549	0	2018	14	194	0.060

– Continued on next page

Table 3: Sea Surface Height Anomaly (Model Wet) Statistics.

– Continued from previous page

File	Median	Mean	Std. Dev.	No. Obs.	Total Obs.	Default Lat/Lon	Flag (total)	Default (total)	3-Sigma Edited	1 Cpr. Amp.
SRL_OPN_2PTS023_0076_20150425_203249_20150425_221126.EUM.nc	-0.016	-0.018	0.088	2839	5520	0	2521	22	138	0.044
SRL_OPN_2PTS023_0078_20150425_221125_20150425_234923.EUM.nc	-0.001	0.004	0.088	2792	5481	0	2586	16	87	0.052
SRL_OPN_2PTS023_0079_20150425_234922_20150426_012708.EUM.nc	0.020	0.023	0.093	2840	5526	0	2565	3	118	0.031
SRL_OPN_2PTS023_0081_20150426_012707_20150426_030551.EUM.nc	0.030	0.015	0.114	2885	5556	0	2631	11	29	0.045
SRL_OPN_2PTS023_0083_20150426_030551_20150426_044608.EUM.nc	0.006	0.000	0.119	2909	5498	0	2519	8	62	0.106
SRL_OPN_2PTS023_0085_20150426_044607_20150426_062824.EUM.nc	0.012	0.009	0.108	3942	5773	0	1787	4	40	0.064
SRL_OPN_2PTS023_0087_20150426_062823_20150426_081515.EUM.nc	0.028	0.027	0.087	3950	6078	0	1948	5	175	0.027
SRL_OPN_2PTS023_0090_20150426_081514_20150426_095319.EUM.nc	0.003	-0.012	0.156	2752	5384	0	2540	7	85	0.187
SRL_OPN_2PTS023_0091_20150426_095319_20150426_113113.EUM.nc	0.004	-0.011	0.106	2207	5356	0	3074	26	49	0.103
SRL_OPN_2PTS023_0093_20150426_113112_20150426_130940.EUM.nc	0.002	0.003	0.089	2749	5453	0	2632	12	60	0.061
SRL_OPN_2PTS023_0095_20150426_130939_20150426_150258.EUM.nc	-0.005	-0.006	0.083	3437	6365	0	2785	9	134	0.045
SRL_OPN_2PTS023_0098_20150426_150258_20150426_164245.EUM.nc	0.020	0.016	0.108	2838	5617	0	2644	23	112	0.044
SRL_OPN_2PTS023_0100_20150426_164244_20150426_182228.EUM.nc	-0.005	-0.012	0.111	3161	5501	0	2290	12	38	0.044
SRL_OPN_2PTS023_0102_20150426_182227_20150426_200143.EUM.nc	0.015	0.008	0.088	3062	5500	0	2367	20	51	0.046
SRL_OPN_2PTS023_0104_20150426_200143_20150426_214032.EUM.nc	-0.041	-0.033	0.098	3307	5556	0	2089	43	117	0.073
SRL_OPN_2PTS023_0106_20150426_214032_20150426_231840.EUM.nc	0.008	0.017	0.103	2316	5360	0	2954	14	76	0.069
SRL_OPN_2PTS023_0107_20150426_231839_20150427_005619.EUM.nc	0.001	0.001	0.103	2872	5500	0	2576	32	20	0.060
SRL_OPN_2PTS023_0109_20150427_005618_20150427_023444.EUM.nc	0.010	0.001	0.125	2827	5556	0	2661	16	52	0.021
SRL_OPN_2PTS023_0111_20150427_023444_20150427_041419.EUM.nc	0.016	0.012	0.111	2772	5488	0	2657	20	39	0.101
SRL_OPN_2PTS023_0113_20150427_041418_20150427_055602.EUM.nc	0.021	0.019	0.093	3656	5721	0	1944	3	118	0.081
SRL_OPN_2PTS023_0115_20150427_055601_20150427_074424.EUM.nc	0.020	0.019	0.087	4146	6146	0	1958	1	41	0.070
SRL_OPN_2PTS023_0118_20150427_074423_20150427_092232.EUM.nc	0.011	0.008	0.099	3092	5478	0	2272	21	93	0.098
SRL_OPN_2PTS023_0119_20150427_092231_20150427_110025.EUM.nc	0.009	0.004	0.099	1966	5478	0	3386	29	97	0.085
SRL_OPN_2PTS023_0121_20150427_110025_20150427_123834.EUM.nc	-0.009	-0.006	0.104	2496	5361	0	2826	8	31	0.129
SRL_OPN_2PTS023_0123_20150427_123834_20150427_141807.EUM.nc	-0.006	-0.012	0.100	3247	5563	0	2229	12	75	0.101
SRL_OPN_2PTS023_0125_20150427_141808_20150427_161120.EUM.nc	0.033	0.034	0.097	3178	6363	0	2941	13	231	0.020
SRL_OPN_2PTS023_0128_20150427_161120_20150427_175107.EUM.nc	0.039	0.028	0.121	2914	5578	0	2607	7	50	0.102
SRL_OPN_2PTS023_0130_20150427_175106_20150427_193031.EUM.nc	0.003	-0.002	0.081	3143	5576	0	2311	14	108	0.055
SRL_OPN_2PTS023_0132_20150427_193030_20150427_210935.EUM.nc	-0.027	-0.022	0.106	3339	5499	0	2077	27	56	0.083
SRL_OPN_2PTS023_0134_20150427_210934_20150427_224747.EUM.nc	-0.020	-0.019	0.103	2491	5484	0	2927	22	44	0.071
SRL_OPN_2PTS023_0135_20150427_224747_20150428_002537.EUM.nc	-0.021	-0.022	0.106	2979	5402	0	2352	12	59	0.051
SRL_OPN_2PTS023_0137_20150428_002537_20150428_020335.EUM.nc	0.032	0.023	0.102	2850	5513	0	2574	13	76	0.013
SRL_OPN_2PTS023_0139_20150428_020335_20150428_034251.EUM.nc	0.026	0.031	0.093	2855	5528	0	2603	10	60	0.057
SRL_OPN_2PTS023_0141_20150428_034250_20150428_052343.EUM.nc	0.043	0.036	0.094	2938	5532	0	2551	5	38	0.060
SRL_OPN_2PTS023_0143_20150428_052342_20150428_071317.EUM.nc	0.029	0.015	0.095	3903	6214	0	2266	7	38	0.095
SRL_OPN_2PTS023_0146_20150428_071316_20150428_085146.EUM.nc	0.006	0.011	0.113	3789	5602	0	1778	11	24	0.121
SRL_OPN_2PTS023_0147_20150428_085145_20150428_102934.EUM.nc	-0.031	-0.030	0.118	2353	5494	0	3017	12	112	0.121
SRL_OPN_2PTS023_0149_20150428_102933_20150428_120739.EUM.nc	-0.027	-0.020	0.080	2492	5459	0	2895	34	38	0.012
SRL_OPN_2PTS023_0151_20150428_120739_20150428_134636.EUM.nc	0.009	0.014	0.091	3003	5464	0	2354	28	79	0.092

– Continued on next page

Table 3: Sea Surface Height Anomaly (Model Wet) Statistics.

– Continued from previous page

File	Median	Mean	Std. Dev.	No. Obs.	Total Obs.	Default Lat/Lon	Flag (total)	Default (total)	3-Sigma Edited	1 Cpr. Amp.
SRL_OPN_2PTS023_0153_20150428_134635_20150428_154002.EUM.nc	-0.002	-0.002	0.083	3483	6373	0	2764	8	118	0.031
SRL_OPN_2PTS023_0156_20150428_154001_20150428_171950.EUM.nc	0.034	0.040	0.089	2750	5515	0	2691	7	67	0.069
SRL_OPN_2PTS023_0158_20150428_171949_20150428_185920.EUM.nc	0.009	0.005	0.077	3154	5609	0	2370	27	58	0.028
SRL_OPN_2PTS023_0160_20150428_185919_20150428_203826.EUM.nc	-0.002	0.006	0.096	3464	5574	0	1954	8	148	0.074
SRL_OPN_2PTS023_0162_20150428_203826_20150428_221701.EUM.nc	-0.028	-0.028	0.093	2918	5450	0	2421	43	68	0.087
SRL_OPN_2PTS023_0164_20150428_221702_20150428_235457.EUM.nc	-0.026	-0.028	0.085	2925	5514	0	2514	17	58	0.020
SRL_OPN_2PTS023_0165_20150428_235456_20150429_013244.EUM.nc	0.029	0.027	0.118	2860	5516	0	2555	21	80	0.124
SRL_OPN_2PTS023_0167_20150429_013243_20150429_031125.EUM.nc	0.025	0.026	0.088	2748	5560	0	2672	9	131	0.017
SRL_OPN_2PTS023_0169_20150429_031125_20150429_045149.EUM.nc	0.013	0.010	0.098	2948	5478	0	2484	3	43	0.063
SRL_OPN_2PTS023_0171_20150429_045148_20150429_063415.EUM.nc	0.022	0.015	0.091	3967	5821	0	1820	2	32	0.083
SRL_OPN_2PTS023_0173_20150429_063414_20150429_082056.EUM.nc	0.022	0.023	0.080	3957	6072	0	1919	8	188	0.071
SRL_OPN_2PTS023_0176_20150429_082055_20150429_095849.EUM.nc	-0.020	-0.018	0.108	2690	5406	0	2580	14	122	0.090
SRL_OPN_2PTS023_0177_20150429_095848_20150429_113645.EUM.nc	-0.025	-0.025	0.102	2292	5405	0	3003	46	64	0.056
SRL_OPN_2PTS023_0179_20150429_113644_20150429_131525.EUM.nc	0.001	-0.001	0.093	2801	5451	0	2539	15	96	0.093
SRL_OPN_2PTS023_0181_20150429_131524_20150429_150845.EUM.nc	0.005	0.007	0.086	3493	6379	0	2781	29	76	0.018
SRL_OPN_2PTS023_0184_20150429_150844_20150429_164823.EUM.nc	0.023	0.017	0.083	2800	5571	0	2658	6	107	0.058
SRL_OPN_2PTS023_0186_20150429_164823_20150429_182806.EUM.nc	-0.008	-0.011	0.093	3129	5517	0	2335	10	43	0.017
SRL_OPN_2PTS023_0188_20150429_182806_20150429_200719.EUM.nc	0.012	0.014	0.087	3001	5508	0	2362	29	116	0.069
SRL_OPN_2PTS023_0190_20150429_200719_20150429_214607.EUM.nc	-0.029	-0.030	0.092	3121	5543	0	2193	28	201	0.083
SRL_OPN_2PTS023_0192_20150429_214607_20150429_232410.EUM.nc	-0.001	-0.003	0.089	2249	5320	0	2871	42	158	0.030
SRL_OPN_2PTS023_0193_20150429_232409_20150430_010151.EUM.nc	0.012	0.007	0.093	2705	5476	0	2698	34	39	0.033
SRL_OPN_2PTS023_0195_20150430_010150_20150430_024017.EUM.nc	0.041	0.036	0.094	2768	5550	0	2699	7	76	0.023
SRL_OPN_2PTS023_0197_20150430_024016_20150430_042006.EUM.nc	0.011	0.010	0.096	2791	5504	0	2642	31	40	0.052
SRL_OPN_2PTS023_0199_20150430_042005_20150430_060146.EUM.nc	-0.006	-0.005	0.086	3698	5727	0	1880	5	144	0.066
SRL_OPN_2PTS023_0201_20150430_060145_20150430_074952.EUM.nc	0.012	0.019	0.094	4113	6129	0	1974	3	39	0.064
SRL_OPN_2PTS023_0204_20150430_074952_20150430_092805.EUM.nc	0.002	-0.006	0.107	3059	5498	0	2334	21	84	0.073
SRL_OPN_2PTS023_0205_20150430_092804_20150430_110557.EUM.nc	-0.023	-0.033	0.104	2029	5450	0	3279	45	97	0.074
SRL_OPN_2PTS023_0207_20150430_110556_20150430_124417.EUM.nc	-0.028	-0.029	0.109	2522	5361	0	2800	16	23	0.116
SRL_OPN_2PTS023_0209_20150430_124416_20150430_142346.EUM.nc	0.045	0.053	0.088	3256	5552	0	2163	2	131	0.050
SRL_OPN_2PTS023_0211_20150430_142345_20150430_161702.EUM.nc	0.003	0.003	0.093	3308	6367	0	2941	5	113	0.031
SRL_OPN_2PTS023_0214_20150430_161701_20150430_175647.EUM.nc	0.018	0.017	0.081	2874	5553	0	2567	1	111	0.026
SRL_OPN_2PTS023_0216_20150430_175646_20150430_193609.EUM.nc	0.022	0.025	0.082	3188	5585	0	2308	3	86	0.061
SRL_OPN_2PTS023_0218_20150430_193608_20150430_211509.EUM.nc	-0.051	-0.043	0.084	3262	5485	0	2073	19	131	0.076
SRL_OPN_2PTS023_0220_20150430_211508_20150430_225327.EUM.nc	-0.032	-0.027	0.105	2454	5476	0	2970	19	33	0.040
SRL_OPN_2PTS023_0221_20150430_225326_20150501_003106.EUM.nc	-0.010	-0.012	0.095	3079	5421	0	2273	16	53	0.037
SRL_OPN_2PTS023_0223_20150501_003106_20150501_020915.EUM.nc	0.039	0.034	0.095	2753	5520	0	2694	12	61	0.034
SRL_OPN_2PTS023_0225_20150501_020914_20150501_034834.EUM.nc	0.008	0.013	0.090	2807	5541	0	2649	21	64	0.045
SRL_OPN_2PTS023_0227_20150501_034833_20150501_052932.EUM.nc	-0.008	-0.007	0.086	2904	5535	0	2577	2	52	0.055
SRL_OPN_2PTS023_0229_20150501_052932_20150501_071851.EUM.nc	0.005	0.001	0.090	4002	6199	0	2126	13	58	0.082

– Continued on next page

Table 3: Sea Surface Height Anomaly (Model Wet) Statistics.

– Continued from previous page

File	Median	Mean	Std. Dev.	No. Obs.	Total Obs.	Default Lat/Lon	Flag (total)	Default (total)	3-Sigma Edited	1 Cpr. Amp.
SRL_OPN_2PTS023_0232_20150501_071850_20150501_085718.EUM.nc	0.010	0.012	0.089	3581	5601	0	1853	19	148	0.061
SRL_OPN_2PTS023_0233_20150501_085717_20150501_103512.EUM.nc	-0.034	-0.033	0.096	2187	5496	0	3134	17	158	0.025
SRL_OPN_2PTS023_0235_20150501_103511_20150501_121309.EUM.nc	-0.005	-0.012	0.103	2512	5437	0	2869	19	37	0.043
SRL_OPN_2PTS023_0237_20150501_121310_20150501_135217.EUM.nc	0.108	0.056	0.202	3078	5093	0	1943	27	45	0.222
SRL_OPN_2PTS023_0239_20150501_135217_20150501_154542.EUM.nc	-0.011	-0.009	0.078	3525	6371	0	2741	14	91	0.012
SRL_OPN_2PTS023_0242_20150501_154541_20150501_172528.EUM.nc	0.017	0.016	0.081	2730	5500	0	2667	3	100	0.028
SRL_OPN_2PTS023_0244_20150501_172528_20150501_190456.EUM.nc	0.027	0.027	0.076	3176	5580	0	2315	7	82	0.043
SRL_OPN_2PTS023_0246_20150501_190455_20150501_204407.EUM.nc	-0.010	0.002	0.095	3512	5616	0	1893	35	176	0.089
SRL_OPN_2PTS023_0248_20150501_204406_20150501_222238.EUM.nc	-0.029	-0.026	0.076	2828	5412	0	2446	47	91	0.054
SRL_OPN_2PTS023_0250_20150501_222238_20150502_000024.EUM.nc	-0.006	-0.009	0.097	2955	5502	0	2463	13	71	0.053
SRL_OPN_2PTS023_0251_20150502_000023_20150502_013820.EUM.nc	0.045	0.049	0.093	2917	5551	0	2540	10	84	0.032
SRL_OPN_2PTS023_0253_20150502_013819_20150502_031712.EUM.nc	0.041	0.040	0.107	2817	5543	0	2649	27	50	0.062
SRL_OPN_2PTS023_0255_20150502_031712_20150502_045733.EUM.nc	-0.015	-0.008	0.094	2952	5523	0	2485	2	84	0.042
SRL_OPN_2PTS023_0257_20150502_045732_20150502_064015.EUM.nc	-0.001	-0.001	0.083	3929	5822	0	1829	1	63	0.084
SRL_OPN_2PTS023_0259_20150502_064015_20150502_082630.EUM.nc	0.016	0.014	0.096	4054	6038	0	1840	4	140	0.075
SRL_OPN_2PTS023_0262_20150502_082629_20150502_100423.EUM.nc	-0.026	-0.022	0.110	2680	5399	0	2584	3	132	0.083
SRL_OPN_2PTS023_0263_20150502_100422_20150502_114220.EUM.nc	0.007	0.007	0.113	2357	5447	0	3017	25	48	0.069
SRL_OPN_2PTS023_0265_20150502_114219_20150502_132058.EUM.nc	0.009	0.004	0.094	2872	5411	0	2439	8	92	0.035
SRL_OPN_2PTS023_0267_20150502_132057_20150502_151419.EUM.nc	0.009	0.010	0.079	3512	6367	0	2748	2	105	0.043
SRL_OPN_2PTS023_0270_20150502_151419_20150502_165408.EUM.nc	-0.008	-0.007	0.089	2789	5570	0	2694	4	83	0.066
SRL_OPN_2PTS023_0272_20150502_165407_20150502_183342.EUM.nc	0.025	0.018	0.092	3122	5531	0	2349	4	56	0.029
SRL_OPN_2PTS023_0274_20150502_183342_20150502_201304.EUM.nc	0.010	0.015	0.113	3183	5530	0	2236	26	85	0.116
SRL_OPN_2PTS023_0276_20150502_201303_20150502_215141.EUM.nc	-0.050	-0.044	0.100	3028	5525	0	2222	50	225	0.097
SRL_OPN_2PTS023_0278_20150502_215142_20150502_232945.EUM.nc	-0.022	-0.025	0.087	2313	5353	0	2950	34	56	0.022
SRL_OPN_2PTS023_0279_20150502_232944_20150503_010727.EUM.nc	0.016	0.025	0.100	2698	5474	0	2741	8	27	0.025
SRL_OPN_2PTS023_0281_20150503_010727_20150503_024558.EUM.nc	0.013	0.009	0.101	2692	5532	0	2683	18	139	0.056
SRL_OPN_2PTS023_0283_20150503_024557_20150503_042546.EUM.nc	0.001	0.009	0.088	2831	5511	0	2591	9	80	0.046
SRL_OPN_2PTS023_0285_20150503_042546_20150503_060735.EUM.nc	0.014	0.010	0.098	3711	5729	0	1912	13	93	0.087
SRL_OPN_2PTS023_0287_20150503_060734_20150503_075535.EUM.nc	-0.001	0.001	0.087	4027	6126	0	2027	12	60	0.073
SRL_OPN_2PTS023_0290_20150503_075535_20150503_093338.EUM.nc	-0.003	-0.007	0.091	2902	5503	0	2445	13	143	0.059
SRL_OPN_2PTS023_0291_20150503_093339_20150503_111133.EUM.nc	-0.026	-0.027	0.119	2061	5425	0	3247	38	79	0.014
SRL_OPN_2PTS023_0293_20150503_111132_20150503_124948.EUM.nc	-0.001	0.007	0.097	2537	5321	0	2703	27	54	0.093
SRL_OPN_2PTS023_0295_20150503_124947_20150503_144300.EUM.nc	0.032	0.037	0.080	3258	6318	0	2895	0	165	0.039
SRL_OPN_2PTS023_0298_20150503_144259_20150503_162248.EUM.nc	-0.028	-0.031	0.110	3272	5642	0	2286	10	74	0.090
SRL_OPN_2PTS023_0300_20150503_162247_20150503_180225.EUM.nc	0.018	0.019	0.095	2980	5607	0	2574	3	50	0.046
SRL_OPN_2PTS023_0302_20150503_180225_20150503_194146.EUM.nc	0.017	0.017	0.088	3188	5549	0	2301	13	47	0.052
SRL_OPN_2PTS023_0304_20150503_194146_20150503_212045.EUM.nc	-0.032	-0.028	0.098	3343	5478	0	2039	31	65	0.069
SRL_OPN_2PTS023_0306_20150503_212044_20150503_225901.EUM.nc	-0.039	-0.049	0.119	2270	5439	0	3107	27	35	0.067
SRL_OPN_2PTS023_0307_20150503_225901_20150504_003642.EUM.nc	0.002	0.007	0.114	3093	5473	0	2276	22	82	0.075

– Continued on next page

Table 3: Sea Surface Height Anomaly (Model Wet) Statistics.

– Continued from previous page

File	Median	Mean	Std. Dev.	No. Obs.	Total Obs.	Default Lat/Lon	Flag (total)	Default (total)	3-Sigma Edited	1 Cpr. Amp.
SRL_OPN_2PTS023_0309_20150504_003641_20150504_021446.EUM.nc	0.014	0.021	0.092	2737	5533	0	2715	5	76	0.030
SRL_OPN_2PTS023_0311_20150504_021445_20150504_035411.EUM.nc	0.015	0.007	0.108	2728	5550	0	2790	5	27	0.092
SRL_OPN_2PTS023_0313_20150504_035410_20150504_053519.EUM.nc	0.007	0.007	0.095	2934	5534	0	2533	9	58	0.058
SRL_OPN_2PTS023_0315_20150504_053518_20150504_072428.EUM.nc	-0.014	-0.011	0.098	4136	6205	0	2022	13	34	0.110
SRL_OPN_2PTS023_0318_20150504_072427_20150504_090252.EUM.nc	-0.003	0.002	0.089	3556	5578	0	1918	12	92	0.073
SRL_OPN_2PTS023_0319_20150504_090252_20150504_104039.EUM.nc	-0.060	-0.062	0.101	2321	5489	0	3034	27	107	0.046
SRL_OPN_2PTS023_0321_20150504_104038_20150504_121848.EUM.nc	0.014	0.007	0.106	2522	5507	0	2899	23	63	0.073
SRL_OPN_2PTS023_0323_20150504_121847_20150504_135754.EUM.nc	0.024	0.033	0.079	3238	5532	0	2276	5	13	0.073
SRL_OPN_2PTS023_0325_20150504_135755_20150504_155120.EUM.nc	0.009	0.010	0.091	3352	6381	0	2893	40	96	0.019
SRL_OPN_2PTS023_0328_20150504_155120_20150504_173107.EUM.nc	-0.004	-0.005	0.113	2753	5478	0	2659	1	65	0.087
SRL_OPN_2PTS023_0330_20150504_173107_20150504_191035.EUM.nc	0.032	0.028	0.090	3324	5607	0	2201	15	67	0.035
SRL_OPN_2PTS023_0332_20150504_191034_20150504_204947.EUM.nc	-0.034	-0.033	0.088	3526	5607	0	1934	15	132	0.075
SRL_OPN_2PTS023_0334_20150504_204946_20150504_222807.EUM.nc	-0.029	-0.033	0.086	2853	5404	0	2445	30	76	0.057
SRL_OPN_2PTS023_0336_20150504_222806_20150505_000601.EUM.nc	-0.005	-0.008	0.097	2975	5508	0	2412	20	101	0.075
SRL_OPN_2PTS023_0337_20150505_000601_20150505_014352.EUM.nc	0.018	0.023	0.097	2901	5533	0	2515	4	113	0.089
SRL_OPN_2PTS023_0339_20150505_014352_20150505_032251.EUM.nc	0.007	0.011	0.086	2735	5505	0	2627	13	130	0.017
SRL_OPN_2PTS023_0341_20150505_032250_20150505_050319.EUM.nc	-0.000	0.001	0.085	2883	5555	0	2592	11	69	0.035
SRL_OPN_2PTS023_0343_20150505_050319_20150505_065327.EUM.nc	-0.010	-0.012	0.097	3867	6200	0	2273	12	48	0.080
SRL_OPN_2PTS023_0346_20150505_065326_20150505_083156.EUM.nc	0.016	0.020	0.090	4013	5616	0	1379	12	212	0.039
SRL_OPN_2PTS023_0348_20150505_083155_20150505_100957.EUM.nc	-0.005	0.005	0.135	2682	5426	0	2647	27	70	0.054
SRL_OPN_2PTS023_0349_20150505_100956_20150505_114756.EUM.nc	0.029	0.030	0.109	2399	5466	0	2984	46	37	0.056
SRL_OPN_2PTS023_0351_20150505_114755_20150505_132636.EUM.nc	-0.011	-0.007	0.073	2875	5397	0	2374	16	132	0.016
SRL_OPN_2PTS023_0353_20150505_132635_20150505_152001.EUM.nc	0.019	0.013	0.093	3573	6378	0	2735	2	68	0.075
SRL_OPN_2PTS023_0356_20150505_152000_20150505_165941.EUM.nc	-0.024	-0.024	0.103	2793	5565	0	2689	16	67	0.046
SRL_OPN_2PTS023_0358_20150505_165940_20150505_183922.EUM.nc	0.049	0.042	0.094	3131	5486	0	2294	2	59	0.016
SRL_OPN_2PTS023_0360_20150505_183921_20150505_201834.EUM.nc	-0.008	-0.012	0.096	3170	5534	0	2221	11	132	0.067
SRL_OPN_2PTS023_0362_20150505_201834_20150505_215717.EUM.nc	-0.025	-0.030	0.077	2746	5479	0	2405	53	275	0.037
SRL_OPN_2PTS023_0364_20150505_215717_20150505_233511.EUM.nc	-0.016	-0.022	0.078	2520	5403	0	2821	11	51	0.016
SRL_OPN_2PTS023_0365_20150505_233509_20150506_011302.EUM.nc	0.010	0.008	0.101	2781	5513	0	2687	5	40	0.073
SRL_OPN_2PTS023_0367_20150506_011301_20150506_025129.EUM.nc	0.008	0.011	0.091	2735	5528	0	2707	7	79	0.025
SRL_OPN_2PTS023_0369_20150506_025128_20150506_043130.EUM.nc	0.015	0.010	0.101	2798	5478	0	2581	28	71	0.064
SRL_OPN_2PTS023_0371_20150506_043129_20150506_061328.EUM.nc	0.022	0.022	0.093	3790	5755	0	1916	4	45	0.048
SRL_OPN_2PTS023_0373_20150506_061328_20150506_093914.EUM.nc	0.008	0.009	0.095	6833	11594	0	4521	36	204	0.024
SRL_OPN_2PTS023_0377_20150506_093913_20150506_111658.EUM.nc	-0.004	-0.001	0.108	2126	5389	0	3178	61	24	0.092
SRL_OPN_2PTS023_0379_20150506_111657_20150506_125526.EUM.nc	-0.019	-0.014	0.089	2621	5361	0	2670	14	56	0.122
SRL_OPN_2PTS023_0381_20150506_125525_20150506_144841.EUM.nc	0.002	0.002	0.091	3460	6325	0	2809	1	55	0.064
SRL_OPN_2PTS023_0384_20150506_144840_20150506_162821.EUM.nc	-0.021	-0.031	0.111	3309	5647	0	2240	21	77	0.030
SRL_OPN_2PTS023_0386_20150506_162820_20150506_180805.EUM.nc	0.006	0.007	0.090	2977	5585	0	2529	11	68	0.023
SRL_OPN_2PTS023_0388_20150506_180804_20150506_194725.EUM.nc	0.034	0.036	0.080	3120	5556	0	2311	8	117	0.012

– Continued on next page

Table 3: Sea Surface Height Anomaly (Model Wet) Statistics.

– Continued from previous page

File	Median	Mean	Std. Dev.	No. Obs.	Total Obs.	Default Lat/Lon	Flag (total)	Default (total)	3-Sigma Edited	1 Cpr. Amp.
SRL_OPN_2PTS023_0390_20150506_194726_20150506_212623.EUM.nc	-0.018	-0.020	0.076	3132	5443	0	2011	33	267	0.049
SRL_OPN_2PTS023_0392_20150506_212623_20150506_230427.EUM.nc	-0.013	-0.010	0.094	2155	5401	0	3176	17	53	0.041
SRL_OPN_2PTS023_0393_20150506_230426_20150507_004217.EUM.nc	0.022	0.031	0.109	3076	5490	0	2336	21	57	0.048
SRL_OPN_2PTS023_0395_20150507_004217_20150507_022024.EUM.nc	0.020	0.019	0.112	2703	5551	0	2738	35	75	0.064
SRL_OPN_2PTS023_0397_20150507_022023_20150507_035954.EUM.nc	0.004	0.001	0.122	2775	5569	0	2734	14	46	0.051
SRL_OPN_2PTS023_0399_20150507_035953_20150507_054109.EUM.nc	0.003	0.003	0.088	3208	5546	0	2231	17	90	0.041
SRL_OPN_2PTS023_0401_20150507_054109_20150507_073004.EUM.nc	0.006	0.014	0.085	4155	6186	0	1974	3	54	0.057
SRL_OPN_2PTS023_0404_20150507_073004_20150507_090828.EUM.nc	-0.000	-0.001	0.082	3309	5549	0	2069	17	154	0.037
SRL_OPN_2PTS023_0405_20150507_090827_20150507_104614.EUM.nc	-0.022	-0.020	0.105	2263	5511	0	3073	25	150	0.076
SRL_OPN_2PTS023_0407_20150507_104613_20150507_122426.EUM.nc	-0.003	-0.005	0.093	2514	5446	0	2780	14	138	0.062
SRL_OPN_2PTS023_0409_20150507_122425_20150507_140337.EUM.nc	-0.027	-0.027	0.081	3180	5545	0	2250	4	111	0.043
SRL_OPN_2PTS023_0411_20150507_140336_20150507_173640.EUM.nc	-0.003	-0.007	0.106	6021	11857	0	5655	28	153	0.037
SRL_OPN_2PTS023_0416_20150507_173639_20150507_191615.EUM.nc	0.021	0.011	0.088	3260	5570	0	2212	26	72	0.028
SRL_OPN_2PTS023_0418_20150507_191615_20150507_205516.EUM.nc	-0.048	-0.053	0.087	3492	5618	0	2010	12	104	0.056
SRL_OPN_2PTS023_0420_20150507_205516_20150507_223343.EUM.nc	-0.015	-0.013	0.082	2783	5415	0	2555	43	34	0.043
SRL_OPN_2PTS023_0421_20150507_223342_20150508_001127.EUM.nc	0.005	-0.000	0.090	2992	5477	0	2370	23	92	0.017
SRL_OPN_2PTS023_0423_20150508_001126_20150508_014928.EUM.nc	0.009	0.003	0.094	2882	5542	0	2496	9	155	0.046
SRL_OPN_2PTS023_0425_20150508_014927_20150508_032823.EUM.nc	0.023	0.026	0.109	2865	5495	0	2542	8	80	0.074
SRL_OPN_2PTS023_0427_20150508_032822_20150508_050907.EUM.nc	0.013	0.009	0.087	2874	5518	0	2563	6	75	0.032
SRL_OPN_2PTS023_0429_20150508_050906_20150508_065905.EUM.nc	0.026	0.013	0.094	3798	6225	0	2374	9	44	0.073
SRL_OPN_2PTS023_0432_20150508_065904_20150508_083732.EUM.nc	0.018	0.012	0.109	4033	5614	0	1430	23	128	0.047
SRL_OPN_2PTS023_0434_20150508_083732_20150508_101530.EUM.nc	-0.006	-0.000	0.122	2557	5396	0	2693	16	130	0.089
SRL_OPN_2PTS023_0435_20150508_101530_20150508_115324.EUM.nc	0.017	0.018	0.115	2486	5484	0	2936	38	24	0.065
SRL_OPN_2PTS023_0437_20150508_115323_20150508_133217.EUM.nc	-0.026	-0.023	0.088	2893	5400	0	2406	10	91	0.081
SRL_OPN_2PTS023_0439_20150508_133216_20150508_152541.EUM.nc	0.013	0.024	0.086	3506	6355	0	2679	4	166	0.036
SRL_OPN_2PTS023_0442_20150508_152542_20150508_170522.EUM.nc	0.006	0.000	0.105	2774	5587	0	2771	13	29	0.082
SRL_OPN_2PTS023_0444_20150508_170521_20150508_184503.EUM.nc	0.019	0.018	0.097	3095	5503	0	2323	8	77	0.059
SRL_OPN_2PTS023_0446_20150508_184502_20150508_202412.EUM.nc	-0.011	-0.023	0.103	3255	5544	0	2144	16	129	0.066
SRL_OPN_2PTS023_0448_20150508_202412_20150508_220254.EUM.nc	0.002	-0.004	0.096	2812	5510	0	2475	24	199	0.039
SRL_OPN_2PTS023_0450_20150508_220252_20150508_234045.EUM.nc	-0.014	-0.011	0.074	2643	5468	0	2710	16	99	0.020
SRL_OPN_2PTS023_0451_20150508_234044_20150509_011838.EUM.nc	0.022	0.022	0.086	2849	5526	0	2543	7	127	0.062
SRL_OPN_2PTS023_0453_20150509_011837_20150509_025708.EUM.nc	0.032	0.026	0.105	2784	5550	0	2712	11	43	0.076
SRL_OPN_2PTS023_0455_20150509_025707_20150509_043717.EUM.nc	0.006	0.017	0.084	2712	5477	0	2648	30	87	0.058
SRL_OPN_2PTS023_0457_20150509_043716_20150509_061921.EUM.nc	0.033	0.020	0.091	3868	5793	0	1877	5	43	0.050
SRL_OPN_2PTS023_0459_20150509_061921_20150509_080640.EUM.nc	0.011	0.008	0.095	4028	6107	0	1991	15	73	0.050
SRL_OPN_2PTS023_0462_20150509_080639_20150509_094448.EUM.nc	0.001	-0.007	0.129	2850	5496	0	2577	18	51	0.088
SRL_OPN_2PTS023_0463_20150509_094448_20150509_112234.EUM.nc	-0.012	-0.018	0.100	1975	5343	0	3287	47	34	0.023
SRL_OPN_2PTS023_0465_20150509_112233_20150509_130106.EUM.nc	-0.027	-0.025	0.096	2675	5374	0	2644	7	48	0.137
SRL_OPN_2PTS023_0467_20150509_130105_20150509_145423.EUM.nc	-0.026	-0.026	0.086	3458	6397	0	2809	1	129	0.053

– Continued on next page

Table 3: Sea Surface Height Anomaly (Model Wet) Statistics.

– Continued from previous page

File	Median	Mean	Std. Dev.	No. Obs.	Total Obs.	Default Lat/Lon	Flag (total)	Default (total)	3-Sigma Edited	1 Cpr. Amp.
SRL_OPN_2PTS023_0470_20150509_145423_20150509_163402.EUM.nc	-0.001	-0.004	0.081	3077	5621	0	2343	24	177	0.032
SRL_OPN_2PTS023_0472_20150509_163401_20150509_181339.EUM.nc	-0.020	-0.014	0.087	2971	5611	0	2561	22	57	0.031
SRL_OPN_2PTS023_0474_20150509_181338_20150509_195305.EUM.nc	0.018	0.017	0.089	3097	5538	0	2321	29	91	0.024
SRL_OPN_2PTS023_0476_20150509_195304_20150509_213152.EUM.nc	-0.017	-0.016	0.088	3415	5489	0	1934	46	94	0.046
SRL_OPN_2PTS023_0478_20150509_213152_20150509_231003.EUM.nc	-0.009	-0.017	0.090	2184	5381	0	3150	11	36	0.050
SRL_OPN_2PTS023_0479_20150509_231003_20150510_004744.EUM.nc	0.018	0.020	0.101	3046	5508	0	2396	37	29	0.016
SRL_OPN_2PTS023_0481_20150510_004743_20150510_022604.EUM.nc	0.016	0.023	0.115	2831	5538	0	2674	3	30	0.052
SRL_OPN_2PTS023_0483_20150510_022603_20150510_040530.EUM.nc	0.011	0.007	0.090	2704	5489	0	2707	4	74	0.035
SRL_OPN_2PTS023_0485_20150510_040529_20150510_054701.EUM.nc	0.020	0.026	0.083	3517	5672	0	2047	8	100	0.035
SRL_OPN_2PTS023_0487_20150510_054701_20150510_073544.EUM.nc	0.021	0.019	0.083	4099	6178	0	1974	7	98	0.055
SRL_OPN_2PTS023_0490_20150510_073543_20150510_091356.EUM.nc	0.005	-0.001	0.109	3190	5533	0	2221	18	104	0.066
SRL_OPN_2PTS023_0491_20150510_091355_20150510_105149.EUM.nc	-0.005	-0.007	0.107	2232	5506	0	3185	44	45	0.062
SRL_OPN_2PTS023_0493_20150510_105149_20150510_122956.EUM.nc	-0.010	-0.012	0.105	2496	5344	0	2768	11	69	0.122
SRL_OPN_2PTS023_0495_20150510_122955_20150510_140921.EUM.nc	-0.018	-0.015	0.081	3127	5586	0	2361	8	90	0.057
SRL_OPN_2PTS023_0497_20150510_140921_20150510_160244.EUM.nc	-0.012	-0.007	0.103	3261	6414	0	3052	15	86	0.064
SRL_OPN_2PTS023_0500_20150510_160244_20150510_174222.EUM.nc	-0.010	-0.016	0.100	2842	5590	0	2670	5	73	0.059
SRL_OPN_2PTS023_0502_20150510_174222_20150510_192149.EUM.nc	0.023	0.026	0.075	3238	5559	0	2184	3	134	0.022
SRL_OPN_2PTS023_0504_20150510_192148_20150510_210055.EUM.nc	0.002	0.001	0.093	3517	5612	0	2000	14	81	0.032
SRL_OPN_2PTS023_0506_20150510_210055_20150510_223911.EUM.nc	-0.013	-0.010	0.100	2711	5393	0	2594	29	59	0.035
SRL_OPN_2PTS023_0507_20150510_223911_20150511_001703.EUM.nc	-0.013	-0.014	0.103	3012	5457	0	2359	13	73	0.045
SRL_OPN_2PTS023_0509_20150511_001702_20150511_015458.EUM.nc	0.028	0.020	0.098	2930	5520	0	2535	4	51	0.056
SRL_OPN_2PTS023_0511_20150511_015457_20150511_033405.EUM.nc	0.037	0.034	0.095	2903	5502	0	2505	28	66	0.011
SRL_OPN_2PTS023_0513_20150511_033405_20150511_051448.EUM.nc	0.016	0.011	0.095	2945	5515	0	2525	5	40	0.037
SRL_OPN_2PTS023_0515_20150511_051447_20150511_070437.EUM.nc	-0.001	-0.002	0.085	3789	6213	0	2331	22	71	0.030
SRL_OPN_2PTS023_0518_20150511_070436_20150511_084310.EUM.nc	0.013	0.007	0.098	3867	5612	0	1626	36	83	0.046
SRL_OPN_2PTS023_0520_20150511_084310_20150511_102059.EUM.nc	-0.011	-0.012	0.113	2497	5394	0	2787	35	75	0.074
SRL_OPN_2PTS023_0521_20150511_102058_20150511_115902.EUM.nc	0.017	0.018	0.097	2411	5495	0	2966	49	69	0.037
SRL_OPN_2PTS023_0523_20150511_115901_20150511_133752.EUM.nc	0.004	0.009	0.093	2963	5463	0	2394	14	92	0.095
SRL_OPN_2PTS023_0525_20150511_133751_20150511_153117.EUM.nc	0.004	0.004	0.077	3569	6402	0	2748	6	79	0.035
SRL_OPN_2PTS023_0528_20150511_153117_20150511_171105.EUM.nc	0.014	0.012	0.079	2747	5585	0	2774	5	59	0.034
SRL_OPN_2PTS023_0530_20150511_171103_20150511_185036.EUM.nc	0.000	-0.002	0.079	3170	5507	0	2255	13	69	0.027
SRL_OPN_2PTS023_0532_20150511_185036_20150511_202954.EUM.nc	0.027	0.025	0.077	3205	5595	0	2142	10	238	0.028
SRL_OPN_2PTS023_0534_20150511_202953_20150511_220824.EUM.nc	-0.017	-0.026	0.096	2903	5519	0	2476	35	105	0.028
SRL_OPN_2PTS023_0536_20150511_220824_20150511_234622.EUM.nc	-0.005	-0.004	0.077	2871	5521	0	2562	11	77	0.034
SRL_OPN_2PTS023_0537_20150511_234622_20150512_012409.EUM.nc	0.044	0.039	0.086	2762	5539	0	2648	10	119	0.044
SRL_OPN_2PTS023_0539_20150512_012407_20150512_030250.EUM.nc	0.036	0.028	0.110	2798	5560	0	2716	8	38	0.054
SRL_OPN_2PTS023_0541_20150512_030250_20150512_044256.EUM.nc	0.026	0.023	0.091	2841	5514	0	2612	8	53	0.043
SRL_OPN_2PTS023_0543_20150512_044256_20150512_062511.EUM.nc	0.009	0.005	0.090	3914	5798	0	1824	6	54	0.023
SRL_OPN_2PTS023_0545_20150512_062509_20150512_081211.EUM.nc	0.015	0.012	0.087	4067	6082	0	1917	3	95	0.041

– Continued on next page

Table 3: Sea Surface Height Anomaly (Model Wet) Statistics.

– Continued from previous page

File	Median	Mean	Std. Dev.	No. Obs.	Total Obs.	Default Lat/Lon	Flag (total)	Default (total)	3-Sigma Edited	1 Cpr. Amp.
SRL_OPN_2PTS023_0548_20150512_081210_20150512_095018.EUM.nc	-0.020	-0.019	0.143	2773	5395	0	2539	16	67	0.136
SRL_OPN_2PTS023_0549_20150512_095017_20150512_112812.EUM.nc	-0.005	-0.003	0.105	2086	5388	0	3244	38	20	0.010
SRL_OPN_2PTS023_0551_20150512_112812_20150512_130639.EUM.nc	-0.005	-0.000	0.095	2749	5478	0	2671	0	58	0.131
SRL_OPN_2PTS023_0553_20150512_130638_20150512_145959.EUM.nc	-0.028	-0.027	0.093	3554	6382	0	2774	11	43	0.065
SRL_OPN_2PTS023_0556_20150512_145958_20150512_163937.EUM.nc	0.045	0.039	0.096	3083	5632	0	2477	23	49	0.028
SRL_OPN_2PTS023_0558_20150512_163938_20150512_181921.EUM.nc	-0.001	-0.001	0.085	3033	5522	0	2428	5	56	0.032
SRL_OPN_2PTS023_0560_20150512_181920_20150512_195839.EUM.nc	0.032	0.034	0.086	3063	5509	0	2362	21	63	0.038
SRL_OPN_2PTS023_0562_20150512_195838_20150512_213732.EUM.nc	-0.026	-0.031	0.114	3353	5601	0	2114	36	98	0.091
SRL_OPN_2PTS023_0564_20150512_213732_20150512_231531.EUM.nc	-0.018	-0.016	0.093	2313	5369	0	3010	20	26	0.006
SRL_OPN_2PTS023_0565_20150512_231531_20150513_005322.EUM.nc	0.010	0.016	0.107	2881	5539	0	2543	42	73	0.061
SRL_OPN_2PTS023_0567_20150513_005321_20150513_023135.EUM.nc	0.023	0.019	0.093	2719	5534	0	2700	16	99	0.045
SRL_OPN_2PTS023_0569_20150513_023134_20150513_041116.EUM.nc	0.036	0.023	0.091	2634	5505	0	2742	11	118	0.086
SRL_OPN_2PTS023_0571_20150513_041116_20150513_055246.EUM.nc	0.008	0.020	0.094	3585	5709	0	1947	13	164	0.048
SRL_OPN_2PTS023_0573_20150513_055246_20150513_074115.EUM.nc	0.022	0.026	0.086	4175	6153	0	1936	2	40	0.059
SRL_OPN_2PTS023_0576_20150513_074114_20150513_091934.EUM.nc	0.006	-0.000	0.090	2974	5543	0	2327	16	226	0.075
SRL_OPN_2PTS023_0577_20150513_091933_20150513_105719.EUM.nc	-0.006	-0.010	0.103	2131	5496	0	3265	29	71	0.024
SRL_OPN_2PTS023_0579_20150513_105718_20150513_123536.EUM.nc	-0.019	-0.007	0.113	2426	5370	0	2892	7	45	0.198
SRL_OPN_2PTS023_0581_20150513_123535_20150513_141456.EUM.nc	0.009	0.014	0.094	3254	5567	0	2235	6	72	0.085
SRL_OPN_2PTS023_0583_20150513_141455_20150513_160817.EUM.nc	0.005	0.005	0.096	3318	6378	0	2961	6	93	0.043
SRL_OPN_2PTS023_0586_20150513_160817_20150513_174804.EUM.nc	0.047	0.047	0.087	2776	5587	0	2696	7	108	0.057
SRL_OPN_2PTS023_0588_20150513_174803_20150513_192729.EUM.nc	0.012	0.010	0.091	3212	5595	0	2316	15	52	0.075
SRL_OPN_2PTS023_0590_20150513_192728_20150513_210635.EUM.nc	-0.016	-0.009	0.085	3375	5612	0	2086	15	136	0.043
SRL_OPN_2PTS023_0592_20150513_210635_20150513_224448.EUM.nc	-0.017	-0.025	0.101	2563	5401	0	2776	14	48	0.049
SRL_OPN_2PTS023_0593_20150513_224447_20150514_002239.EUM.nc	-0.018	-0.023	0.086	2970	5464	0	2386	10	98	0.017
SRL_OPN_2PTS023_0595_20150514_002238_20150514_020037.EUM.nc	0.039	0.037	0.089	2878	5536	0	2591	8	59	0.010
SRL_OPN_2PTS023_0597_20150514_020036_20150514_033949.EUM.nc	0.031	0.035	0.076	2824	5494	0	2585	9	76	0.028
SRL_OPN_2PTS023_0599_20150514_033949_20150514_052039.EUM.nc	-0.000	0.004	0.101	2933	5570	0	2571	4	62	0.065
SRL_OPN_2PTS023_0601_20150514_052038_20150514_071015.EUM.nc	-0.003	0.001	0.085	3799	6213	0	2344	18	52	0.045
SRL_OPN_2PTS023_0604_20150514_071015_20150514_084838.EUM.nc	0.004	0.003	0.114	3827	5604	0	1728	8	41	0.118
SRL_OPN_2PTS023_0605_20150514_084838_20150514_102634.EUM.nc	-0.031	-0.026	0.110	2445	5417	0	2821	12	139	0.083
SRL_OPN_2PTS023_0607_20150514_102633_20150514_120430.EUM.nc	-0.016	-0.001	0.101	2498	5478	0	2918	30	32	0.041
SRL_OPN_2PTS023_0609_20150514_120430_20150514_134333.EUM.nc	0.027	0.021	0.100	2942	5517	0	2442	22	111	0.119
SRL_OPN_2PTS023_0611_20150514_134333_20150514_153659.EUM.nc	-0.009	-0.005	0.093	3496	6434	0	2812	20	106	0.023
SRL_OPN_2PTS023_0614_20150514_153700_20150514_171638.EUM.nc	0.024	0.024	0.081	2688	5602	0	2839	5	70	0.030
SRL_OPN_2PTS023_0616_20150514_171637_20150514_185617.EUM.nc	-0.004	-0.001	0.085	3129	5512	0	2312	13	58	0.052
SRL_OPN_2PTS023_0618_20150514_185617_20150514_203524.EUM.nc	0.021	0.020	0.106	3336	5608	0	2100	15	157	0.066
SRL_OPN_2PTS023_0620_20150514_203524_20150514_221401.EUM.nc	-0.031	-0.034	0.093	2851	5521	0	2523	31	116	0.075
SRL_OPN_2PTS023_0622_20150514_221400_20150514_235150.EUM.nc	0.002	0.002	0.090	2831	5488	0	2550	22	85	0.039
SRL_OPN_2PTS023_0623_20150514_235149_20150515_012944.EUM.nc	0.033	0.032	0.092	2851	5511	0	2562	7	91	0.041

– Continued on next page

Table 3: Sea Surface Height Anomaly (Model Wet) Statistics.

– Continued from previous page

File	Median	Mean	Std. Dev.	No. Obs.	Total Obs.	Default Lat/Lon	Flag (total)	Default (total)	3-Sigma Edited	1 Cpr. Amp.
SRL_OPN_2PTS023_0625_20150515_012943_20150515_030822.EUM.nc	0.034	0.034	0.090	2744	5502	0	2664	28	66	0.016
SRL_OPN_2PTS023_0627_20150515_030822_20150515_044843.EUM.nc	0.009	0.007	0.095	2878	5479	0	2544	8	49	0.065
SRL_OPN_2PTS023_0629_20150515_044843_20150515_063104.EUM.nc	-0.018	-0.018	0.085	3858	5803	0	1853	0	92	0.050
SRL_OPN_2PTS023_0631_20150515_063104_20150515_081748.EUM.nc	0.009	0.012	0.098	3956	6078	0	1943	5	174	0.080
SRL_OPN_2PTS023_0634_20150515_081749_20150515_095552.EUM.nc	-0.029	-0.031	0.117	2593	5417	0	2622	13	189	0.092
SRL_OPN_2PTS023_0635_20150515_095552_20150515_113339.EUM.nc	-0.017	-0.009	0.088	2258	5381	0	3042	41	40	0.020
SRL_OPN_2PTS023_0637_20150515_113339_20150515_131219.EUM.nc	0.010	0.019	0.102	2772	5496	0	2648	12	64	0.169
SRL_OPN_2PTS023_0639_20150515_131219_20150515_150540.EUM.nc	-0.009	-0.004	0.090	3515	6407	0	2814	6	72	0.065
SRL_OPN_2PTS023_0642_20150515_150539_20150515_164519.EUM.nc	0.005	0.002	0.104	2904	5633	0	2647	12	70	0.046
SRL_OPN_2PTS023_0644_20150515_164518_20150515_182502.EUM.nc	0.009	0.002	0.096	3106	5486	0	2318	6	56	0.023
SRL_OPN_2PTS023_0646_20150515_182501_20150515_200419.EUM.nc	-0.004	-0.007	0.088	3005	5541	0	2402	9	125	0.051
SRL_OPN_2PTS023_0648_20150515_200418_20150515_214301.EUM.nc	-0.049	-0.049	0.089	3160	5570	0	2190	18	202	0.060
SRL_OPN_2PTS023_0650_20150515_214300_20150515_232107.EUM.nc	-0.034	-0.023	0.099	2355	5360	0	2878	59	68	0.055
SRL_OPN_2PTS023_0651_20150515_232106_20150516_005857.EUM.nc	0.003	0.013	0.106	2843	5521	0	2612	32	34	0.063
SRL_OPN_2PTS023_0653_20150516_005856_20150516_023714.EUM.nc	0.024	0.010	0.120	2855	5554	0	2639	25	35	0.080
SRL_OPN_2PTS023_0655_20150516_023713_20150516_041653.EUM.nc	0.012	0.021	0.092	2742	5513	0	2682	23	66	0.058
SRL_OPN_2PTS023_0657_20150516_041653_20150516_055838.EUM.nc	-0.005	-0.009	0.086	3638	5748	0	1938	9	163	0.049
SRL_OPN_2PTS023_0659_20150516_055837_20150516_074653.EUM.nc	0.000	0.011	0.089	4126	6154	0	1989	12	27	0.050
SRL_OPN_2PTS023_0662_20150516_074652_20150516_092500.EUM.nc	-0.008	-0.015	0.094	2995	5512	0	2331	12	174	0.060
SRL_OPN_2PTS023_0663_20150516_092459_20150516_110254.EUM.nc	-0.028	-0.033	0.104	2048	5499	0	3284	44	123	0.021
SRL_OPN_2PTS023_0665_20150516_110254_20150516_124105.EUM.nc	-0.025	-0.009	0.111	2510	5376	0	2835	8	23	0.143
SRL_OPN_2PTS023_0667_20150516_124105_20150516_142040.EUM.nc	0.016	0.019	0.110	3316	5586	0	2222	5	43	0.109
SRL_OPN_2PTS023_0669_20150516_142040_20150516_161400.EUM.nc	0.018	0.017	0.102	3264	6379	0	2939	11	165	0.033
SRL_OPN_2PTS023_0672_20150516_161359_20150516_175338.EUM.nc	0.044	0.054	0.098	2781	5569	0	2690	7	91	0.065
SRL_OPN_2PTS023_0674_20150516_175337_20150516_193309.EUM.nc	0.018	0.020	0.086	3181	5612	0	2333	14	84	0.032
SRL_OPN_2PTS023_0676_20150516_193309_20150516_211204.EUM.nc	-0.043	-0.040	0.092	3341	5514	0	2096	14	63	0.052
SRL_OPN_2PTS023_0678_20150516_211203_20150516_225025.EUM.nc	-0.034	-0.043	0.109	2448	5479	0	2978	27	26	0.069
SRL_OPN_2PTS023_0679_20150516_225024_20150517_002806.EUM.nc	-0.001	-0.005	0.096	3027	5439	0	2349	21	42	0.025
SRL_OPN_2PTS023_0681_20150517_002805_20150517_020614.EUM.nc	0.005	0.005	0.086	2785	5543	0	2653	34	71	0.027
SRL_OPN_2PTS023_0683_20150517_020614_20150517_034523.EUM.nc	0.025	0.029	0.094	2803	5563	0	2671	16	73	0.057
SRL_OPN_2PTS023_0685_20150517_034522_20150517_052627.EUM.nc	-0.002	0.002	0.091	2897	5573	0	2617	9	50	0.043
SRL_OPN_2PTS023_0687_20150517_052626_20150517_071555.EUM.nc	-0.009	-0.008	0.089	3923	6223	0	2267	13	20	0.078
SRL_OPN_2PTS023_0690_20150517_071554_20150517_085415.EUM.nc	-0.006	-0.009	0.089	3631	5587	0	1779	27	150	0.058
SRL_OPN_2PTS023_0691_20150517_085414_20150517_103211.EUM.nc	-0.020	-0.026	0.124	2340	5496	0	3059	17	80	0.104
SRL_OPN_2PTS023_0693_20150517_103210_20150517_121009.EUM.nc	-0.007	-0.001	0.102	2419	5483	0	2979	28	57	0.038
SRL_OPN_2PTS023_0695_20150517_121008_20150517_134916.EUM.nc	0.018	0.016	0.104	3079	5518	0	2410	9	20	0.102
SRL_OPN_2PTS023_0697_20150517_134915_20150517_154232.EUM.nc	0.009	0.013	0.089	3488	6391	0	2814	6	83	0.044
SRL_OPN_2PTS023_0700_20150517_154232_20150517_172221.EUM.nc	0.002	0.004	0.097	2756	5521	0	2719	7	39	0.078
SRL_OPN_2PTS023_0702_20150517_172220_20150517_190150.EUM.nc	0.010	0.014	0.090	3155	5571	0	2367	9	40	0.027

– Continued on next page

Table 3: Sea Surface Height Anomaly (Model Wet) Statistics.

– Continued from previous page

File	Median	Mean	Std. Dev.	No. Obs.	Total Obs.	Default Lat/Lon	Flag (total)	Default (total)	3-Sigma Edited	1 Cpr. Amp.
SRL_OPN_2PTS023_0704_20150517_190149_20150517_204104.EUM.nc	-0.014	-0.003	0.113	3594	5625	0	1947	7	77	0.085
SRL_OPN_2PTS023_0706_20150517_204103_20150517_221929.EUM.nc	-0.048	-0.052	0.104	2900	5403	0	2416	33	54	0.099
SRL_OPN_2PTS023_0708_20150517_221928_20150517_235725.EUM.nc	-0.002	-0.007	0.087	2934	5530	0	2514	5	77	0.024
SRL_OPN_2PTS023_0709_20150517_235724_20150518_013514.EUM.nc	0.021	0.026	0.107	2924	5557	0	2565	4	64	0.032
SRL_OPN_2PTS023_0711_20150518_013514_20150518_031406.EUM.nc	0.029	0.025	0.091	2768	5547	0	2735	19	25	0.061
SRL_OPN_2PTS023_0713_20150518_031405_20150518_045425.EUM.nc	-0.016	-0.014	0.100	2874	5532	0	2552	17	89	0.053
SRL_OPN_2PTS023_0715_20150518_045424_20150518_063654.EUM.nc	-0.016	-0.018	0.101	3874	5830	0	1892	15	49	0.067
SRL_OPN_2PTS023_0717_20150518_063653_20150518_082328.EUM.nc	0.001	-0.002	0.090	3999	6069	0	1945	12	113	0.058
SRL_OPN_2PTS023_0720_20150518_082327_20150518_100121.EUM.nc	-0.034	-0.030	0.105	2596	5414	0	2628	20	170	0.054
SRL_OPN_2PTS023_0721_20150518_100120_20150518_113918.EUM.nc	0.014	0.014	0.109	2260	5418	0	3037	65	56	0.074
SRL_OPN_2PTS023_0723_20150518_113917_20150518_131753.EUM.nc	0.007	0.008	0.091	2860	5479	0	2553	12	54	0.113
SRL_OPN_2PTS023_0725_20150518_131752_20150518_151115.EUM.nc	0.021	0.025	0.089	3516	6416	0	2806	0	94	0.072
SRL_OPN_2PTS023_0728_20150518_151114_20150518_165103.EUM.nc	-0.029	-0.030	0.085	2821	5598	0	2679	11	87	0.072
SRL_OPN_2PTS023_0730_20150518_165102_20150518_183038.EUM.nc	-0.004	-0.015	0.093	3068	5492	0	2363	6	55	0.014
SRL_OPN_2PTS023_0732_20150518_183037_20150518_200952.EUM.nc	-0.017	-0.017	0.094	3063	5553	0	2394	16	80	0.036
SRL_OPN_2PTS023_0734_20150518_200951_20150518_214839.EUM.nc	-0.021	-0.032	0.099	3179	5573	0	2233	12	149	0.048
SRL_OPN_2PTS023_0736_20150518_214838_20150518_232644.EUM.nc	-0.015	-0.015	0.119	2371	5371	0	2899	45	56	0.045
SRL_OPN_2PTS023_0737_20150518_232643_20150519_010426.EUM.nc	0.036	0.043	0.104	2679	5507	0	2772	16	40	0.044
SRL_OPN_2PTS023_0739_20150519_010425_20150519_024247.EUM.nc	0.035	0.035	0.095	2764	5531	0	2658	6	103	0.039
SRL_OPN_2PTS023_0741_20150519_024247_20150519_042238.EUM.nc	0.004	-0.001	0.089	2737	5511	0	2685	27	62	0.067
SRL_OPN_2PTS023_0743_20150519_042239_20150519_060425.EUM.nc	0.014	0.011	0.087	3675	5749	0	1957	4	113	0.032
SRL_OPN_2PTS023_0745_20150519_060424_20150519_075224.EUM.nc	-0.005	-0.006	0.090	4145	6116	0	1926	5	40	0.009
SRL_OPN_2PTS023_0748_20150519_075223_20150519_093038.EUM.nc	0.014	0.005	0.095	3008	5495	0	2387	12	88	0.021
SRL_OPN_2PTS023_0749_20150519_093037_20150519_110822.EUM.nc	-0.020	-0.015	0.118	2120	5475	0	3240	54	61	0.050
SRL_OPN_2PTS023_0751_20150519_110822_20150519_124646.EUM.nc	-0.009	0.002	0.105	2458	5346	0	2838	3	47	0.175
SRL_OPN_2PTS023_0753_20150519_124645_20150519_142618.EUM.nc	0.046	0.052	0.096	3357	5582	0	2174	1	50	0.061
SRL_OPN_2PTS023_0755_20150519_142617_20150519_161935.EUM.nc	-0.020	-0.026	0.098	3341	6376	0	2939	16	80	0.025
SRL_OPN_2PTS023_0758_20150519_161934_20150519_175921.EUM.nc	-0.008	-0.012	0.100	2891	5578	0	2592	4	91	0.061
SRL_OPN_2PTS023_0760_20150519_175920_20150519_193844.EUM.nc	-0.006	-0.010	0.082	3198	5603	0	2360	8	37	0.030
SRL_OPN_2PTS023_0762_20150519_193843_20150519_211744.EUM.nc	-0.049	-0.052	0.085	3251	5504	0	2063	47	143	0.041
SRL_OPN_2PTS023_0764_20150519_211743_20150519_225552.EUM.nc	-0.025	-0.027	0.111	2346	5479	0	3068	15	50	0.034
SRL_OPN_2PTS023_0765_20150519_225551_20150520_003342.EUM.nc	0.022	0.019	0.094	3086	5476	0	2288	16	86	0.007
SRL_OPN_2PTS023_0767_20150520_003341_20150520_021145.EUM.nc	0.019	0.018	0.083	2789	5518	0	2651	3	75	0.008
SRL_OPN_2PTS023_0769_20150520_021144_20150520_035108.EUM.nc	0.009	0.009	0.094	2748	5559	0	2718	31	62	0.069
SRL_OPN_2PTS023_0771_20150520_035107_20150520_053210.EUM.nc	0.023	0.015	0.081	2881	5541	0	2561	9	90	0.039
SRL_OPN_2PTS023_0773_20150520_053210_20150520_072126.EUM.nc	-0.021	-0.018	0.094	4056	6215	0	2100	6	53	0.075
SRL_OPN_2PTS023_0776_20150520_072125_20150520_085953.EUM.nc	-0.017	-0.012	0.090	3520	5597	0	1891	26	160	0.034
SRL_OPN_2PTS023_0777_20150520_085953_20150520_103739.EUM.nc	-0.038	-0.041	0.101	2294	5486	0	3086	17	89	0.052
SRL_OPN_2PTS023_0779_20150520_103739_20150520_121547.EUM.nc	0.009	0.006	0.089	2481	5493	0	2925	23	64	0.056

– Continued on next page

Table 3: Sea Surface Height Anomaly (Model Wet) Statistics.

– Continued from previous page

File	Median	Mean	Std. Dev.	No. Obs.	Total Obs.	Default Lat/Lon	Flag (total)	Default (total)	3-Sigma Edited	1 Cpr. Amp.
SRL_OPN_2PTS023_0781_20150520_121546_20150520_135450.EUM.nc	0.005	0.009	0.080	3050	5532	0	2383	6	93	0.101
SRL_OPN_2PTS023_0783_20150520_135450_20150520_154816.EUM.nc	0.024	0.023	0.094	3516	6414	0	2862	2	34	0.045
SRL_OPN_2PTS023_0786_20150520_154815_20150520_172755.EUM.nc	-0.005	0.005	0.094	2724	5476	0	2673	2	77	0.042
SRL_OPN_2PTS023_0788_20150520_172754_20150520_190732.EUM.nc	0.002	-0.004	0.078	3270	5602	0	2257	11	64	0.009
SRL_OPN_2PTS023_0790_20150520_190732_20150520_204636.EUM.nc	-0.050	-0.042	0.092	3580	5608	0	1937	22	69	0.054
SRL_OPN_2PTS023_0792_20150520_204636_20150520_222507.EUM.nc	-0.029	-0.023	0.084	2823	5407	0	2473	38	73	0.062
SRL_OPN_2PTS023_0794_20150520_222507_20150521_000253.EUM.nc	0.003	0.007	0.112	3014	5531	0	2476	18	23	0.051
SRL_OPN_2PTS023_0795_20150521_000253_20150521_014052.EUM.nc	0.032	0.036	0.103	2918	5553	0	2556	6	73	0.036
SRL_OPN_2PTS023_0797_20150521_014052_20150521_031938.EUM.nc	0.034	0.036	0.096	2743	5520	0	2651	13	113	0.045
SRL_OPN_2PTS023_0799_20150521_031937_20150521_050012.EUM.nc	-0.004	-0.005	0.092	2946	5546	0	2524	13	63	0.042
SRL_OPN_2PTS023_0801_20150521_050011_20150521_064251.EUM.nc	-0.011	-0.013	0.086	3888	5831	0	1885	6	52	0.062
SRL_OPN_2PTS023_0803_20150521_064250_20150521_082856.EUM.nc	-0.008	-0.012	0.099	4022	6038	0	1852	6	158	0.052
SRL_OPN_2PTS023_0806_20150521_082855_20150521_100658.EUM.nc	0.003	-0.004	0.121	2625	5415	0	2627	14	149	0.094
SRL_OPN_2PTS023_0807_20150521_100658_20150521_114447.EUM.nc	0.026	0.025	0.113	2355	5454	0	3018	33	48	0.071
SRL_OPN_2PTS023_0809_20150521_114446_20150521_132334.EUM.nc	-0.004	-0.011	0.091	2831	5464	0	2523	15	95	0.108
SRL_OPN_2PTS023_0811_20150521_132333_20150521_151657.EUM.nc	0.019	0.018	0.083	3447	6384	0	2796	15	126	0.072
SRL_OPN_2PTS023_0814_20150521_151656_20150521_165637.EUM.nc	-0.020	-0.015	0.101	2829	5555	0	2660	7	59	0.092
SRL_OPN_2PTS023_0816_20150521_165636_20150521_183619.EUM.nc	-0.024	-0.034	0.081	3128	5481	0	2271	2	80	0.016
SRL_OPN_2PTS023_0818_20150521_183619_20150521_201532.EUM.nc	-0.022	-0.037	0.104	3176	5551	0	2275	18	82	0.082
SRL_OPN_2PTS023_0820_20150521_201531_20150521_215417.EUM.nc	-0.008	-0.014	0.094	2995	5548	0	2306	42	205	0.023
SRL_OPN_2PTS023_0822_20150521_215416_20150521_233211.EUM.nc	0.004	-0.008	0.114	2400	5301	0	2830	31	40	0.029
SRL_OPN_2PTS023_0823_20150521_233210_20150522_011002.EUM.nc	0.018	0.027	0.082	2643	5518	0	2829	9	37	0.017
SRL_OPN_2PTS023_0825_20150522_011001_20150522_024826.EUM.nc	0.026	0.024	0.105	2800	5526	0	2683	4	39	0.045
SRL_OPN_2PTS023_0827_20150522_024825_20150522_042825.EUM.nc	0.006	0.006	0.087	2802	5529	0	2651	7	69	0.065
SRL_OPN_2PTS023_0829_20150522_042824_20150522_061018.EUM.nc	0.011	0.012	0.097	3789	5763	0	1914	5	55	0.030
SRL_OPN_2PTS023_0831_20150522_061018_20150522_075802.EUM.nc	0.007	0.001	0.089	4101	6111	0	1952	7	51	0.020
SRL_OPN_2PTS023_0834_20150522_075801_20150522_093613.EUM.nc	0.020	0.008	0.120	2910	5533	0	2560	23	40	0.124
SRL_OPN_2PTS023_0835_20150522_093614_20150522_111359.EUM.nc	0.012	0.013	0.097	2037	5458	0	3268	63	90	0.010
SRL_OPN_2PTS023_0837_20150522_111358_20150522_125223.EUM.nc	0.006	0.011	0.106	2559	5392	0	2784	8	41	0.155
SRL_OPN_2PTS023_0839_20150522_125223_20150522_144537.EUM.nc	0.006	0.006	0.084	3362	6374	0	2935	3	74	0.043
SRL_OPN_2PTS023_0842_20150522_144538_20150522_162515.EUM.nc	-0.013	-0.016	0.102	3278	5631	0	2209	16	128	0.069
SRL_OPN_2PTS023_0844_20150522_162515_20150522_180454.EUM.nc	-0.016	-0.018	0.097	2974	5610	0	2576	3	57	0.046
SRL_OPN_2PTS023_0846_20150522_180453_20150522_194423.EUM.nc	-0.020	-0.018	0.087	3175	5607	0	2316	15	101	0.028
SRL_OPN_2PTS023_0848_20150522_194422_20150522_212313.EUM.nc	-0.029	-0.038	0.092	3228	5497	0	2063	38	168	0.052
SRL_OPN_2PTS023_0850_20150522_212313_20150522_230128.EUM.nc	-0.012	-0.008	0.098	2204	5443	0	3159	11	69	0.044
SRL_OPN_2PTS023_0851_20150522_230128_20150523_003909.EUM.nc	0.026	0.020	0.103	3122	5506	0	2288	14	82	0.055
SRL_OPN_2PTS023_0853_20150523_003908_20150523_021723.EUM.nc	0.037	0.035	0.080	2657	5556	0	2721	11	167	0.024
SRL_OPN_2PTS023_0855_20150523_021722_20150523_035642.EUM.nc	0.010	0.013	0.095	2720	5569	0	2783	27	39	0.076
SRL_OPN_2PTS023_0857_20150523_035641_20150523_053802.EUM.nc	0.000	0.003	0.102	3027	5562	0	2443	14	78	0.077

– Continued on next page

Table 3: Sea Surface Height Anomaly (Model Wet) Statistics.

– Continued from previous page

File	Median	Mean	Std. Dev.	No. Obs.	Total Obs.	Default Lat/Lon	Flag (total)	Default (total)	3-Sigma Edited	1 Cpr. Amp.
SRL_OPN_2PTS023_0859_20150523_053802_20150523_072705.EUM.nc	0.001	0.007	0.092	4127	6193	0	1978	13	75	0.062
SRL_OPN_2PTS023_0862_20150523_072704_20150523_090520.EUM.nc	-0.009	-0.015	0.089	3461	5560	0	1991	24	84	0.040
SRL_OPN_2PTS023_0863_20150523_090519_20150523_104315.EUM.nc	-0.052	-0.044	0.124	2347	5539	0	3073	28	91	0.087
SRL_OPN_2PTS023_0865_20150523_104314_20150523_122116.EUM.nc	0.020	0.018	0.099	2529	5476	0	2863	18	66	0.045
SRL_OPN_2PTS023_0867_20150523_122116_20150523_140034.EUM.nc	-0.003	-0.001	0.075	3144	5535	0	2260	13	118	0.029
SRL_OPN_2PTS023_0869_20150523_140033_20150523_155358.EUM.nc	0.032	0.028	0.103	3292	6425	0	3081	8	44	0.056
SRL_OPN_2PTS023_0872_20150523_155357_20150523_173337.EUM.nc	-0.007	0.011	0.096	2710	5479	0	2696	6	67	0.057
SRL_OPN_2PTS023_0874_20150523_173336_20150523_191305.EUM.nc	-0.014	-0.010	0.077	3204	5620	0	2255	15	146	0.023
SRL_OPN_2PTS023_0876_20150523_191304_20150523_205215.EUM.nc	-0.035	-0.035	0.077	3413	5626	0	1981	17	215	0.052
SRL_OPN_2PTS023_0878_20150523_205214_20150523_223035.EUM.nc	-0.016	-0.008	0.085	2797	5404	0	2476	24	107	0.062
SRL_OPN_2PTS023_0879_20150523_223034_20150524_000829.EUM.nc	0.006	0.009	0.110	2989	5513	0	2453	12	59	0.071
SRL_OPN_2PTS023_0881_20150524_000828_20150524_014620.EUM.nc	0.033	0.037	0.107	2932	5555	0	2558	7	58	0.056
SRL_OPN_2PTS023_0883_20150524_014619_20150524_032520.EUM.nc	0.032	0.033	0.110	2838	5505	0	2575	20	72	0.065
SRL_OPN_2PTS023_0885_20150524_032520_20150524_050553.EUM.nc	0.011	0.014	0.092	2830	5564	0	2642	9	83	0.071
SRL_OPN_2PTS023_0887_20150524_050552_20150524_065555.EUM.nc	-0.005	-0.004	0.082	3784	6235	0	2386	5	60	0.027
SRL_OPN_2PTS023_0890_20150524_065554_20150524_083434.EUM.nc	0.008	0.005	0.086	3984	5627	0	1443	5	195	0.024
SRL_OPN_2PTS023_0892_20150524_083433_20150524_101224.EUM.nc	-0.014	-0.027	0.111	2535	5392	0	2672	22	163	0.084
SRL_OPN_2PTS023_0893_20150524_101223_20150524_115024.EUM.nc	0.024	0.024	0.093	2358	5513	0	3053	27	75	0.043
SRL_OPN_2PTS023_0895_20150524_115023_20150524_132908.EUM.nc	-0.011	0.008	0.105	2900	5508	0	2548	19	41	0.094
SRL_OPN_2PTS023_0897_20150524_132907_20150524_152232.EUM.nc	-0.001	-0.002	0.083	3548	6361	0	2708	12	93	0.024
SRL_OPN_2PTS023_0900_20150524_152231_20150524_170219.EUM.nc	0.003	0.006	0.088	2797	5572	0	2707	4	64	0.052
SRL_OPN_2PTS023_0902_20150524_170219_20150524_184152.EUM.nc	-0.024	-0.025	0.090	3117	5507	0	2337	3	50	0.030
SRL_OPN_2PTS023_0904_20150524_184151_20150524_202112.EUM.nc	-0.015	-0.021	0.090	3230	5572	0	2191	21	130	0.027
SRL_OPN_2PTS023_0906_20150524_202111_20150524_215946.EUM.nc	-0.004	-0.012	0.077	2697	5467	0	2458	42	270	0.011
SRL_OPN_2PTS023_0908_20150524_215945_20150524_233748.EUM.nc	0.005	0.007	0.087	2605	5480	0	2823	11	41	0.030
SRL_OPN_2PTS023_0909_20150524_233747_20150525_011530.EUM.nc	0.038	0.039	0.095	2820	5499	0	2610	13	56	0.050
SRL_OPN_2PTS023_0911_20150525_011529_20150525_025406.EUM.nc	0.021	0.021	0.113	2789	5543	0	2705	7	42	0.045
SRL_OPN_2PTS023_0913_20150525_025406_20150525_043402.EUM.nc	0.007	0.008	0.086	2771	5508	0	2633	14	90	0.070
SRL_OPN_2PTS023_0915_20150525_043401_20150525_061604.EUM.nc	0.011	0.011	0.096	3813	5784	0	1902	1	68	0.051
SRL_OPN_2PTS023_0917_20150525_061603_20150525_080332.EUM.nc	-0.001	0.007	0.084	3993	6119	0	1962	3	161	0.060
SRL_OPN_2PTS023_0920_20150525_080331_20150525_094141.EUM.nc	-0.011	-0.020	0.131	2818	5519	0	2563	10	128	0.120
SRL_OPN_2PTS023_0921_20150525_094140_20150525_111934.EUM.nc	0.008	0.010	0.106	2159	5397	0	3137	43	58	0.075
SRL_OPN_2PTS023_0923_20150525_111934_20150525_125755.EUM.nc	0.009	0.011	0.101	2614	5382	0	2707	7	54	0.149
SRL_OPN_2PTS023_0925_20150525_125754_20150525_145111.EUM.nc	-0.014	-0.012	0.080	3359	6380	0	2870	13	138	0.022
SRL_OPN_2PTS023_0928_20150525_145110_20150525_163051.EUM.nc	0.006	0.004	0.092	3170	5651	0	2318	16	147	0.035
SRL_OPN_2PTS023_0930_20150525_163050_20150525_181035.EUM.nc	-0.028	-0.022	0.093	2963	5606	0	2559	12	72	0.032
SRL_OPN_2PTS023_0932_20150525_181035_20150525_194956.EUM.nc	-0.013	-0.010	0.096	3133	5606	0	2378	9	86	0.048
SRL_OPN_2PTS023_0934_20150525_194956_20150525_212851.EUM.nc	-0.011	-0.023	0.101	3319	5505	0	2022	50	114	0.056
SRL_OPN_2PTS023_0936_20150525_212850_20150525_230656.EUM.nc	-0.011	-0.008	0.088	2076	5435	0	3249	12	98	0.052

– Continued on next page

Table 3: Sea Surface Height Anomaly (Model Wet) Statistics.

– Continued from previous page

File	Median	Mean	Std. Dev.	No. Obs.	Total Obs.	Default Lat/Lon	Flag (total)	Default (total)	3-Sigma Edited	1 Cpr. Amp.
SRL_OPN_2PTS023_0937_20150525_230655_20150526_004445.EUM.nc	0.003	0.002	0.100	3099	5488	0	2335	17	37	0.044
SRL_OPN_2PTS023_0939_20150526_004444_20150526_022254.EUM.nc	0.026	0.026	0.093	2757	5532	0	2679	11	85	0.035
SRL_OPN_2PTS023_0941_20150526_022254_20150526_040225.EUM.nc	0.011	0.018	0.084	2741	5474	0	2647	9	77	0.054
SRL_OPN_2PTS023_0943_20150526_040226_20150526_054344.EUM.nc	-0.015	-0.009	0.087	3325	5684	0	2247	17	95	0.024
SRL_OPN_2PTS023_0945_20150526_054343_20150526_073234.EUM.nc	0.019	0.013	0.089	4132	6191	0	2011	0	48	0.086
SRL_OPN_2PTS023_0948_20150526_073233_20150526_091055.EUM.nc	-0.020	-0.017	0.101	3276	5561	0	2145	18	122	0.094
SRL_OPN_2PTS023_0949_20150526_091055_20150526_104841.EUM.nc	0.072	0.331	0.709	2379	5323	0	2897	25	22	0.800
SRL_OPN_2PTS023_0951_20150526_104840_20150526_122654.EUM.nc	-0.932	-0.874	1.043	2504	5380	0	2804	30	42	2.802
SRL_OPN_2PTS023_0953_20150526_122653_20150526_140613.EUM.nc	-1.880	-1.450	3.005	2643	4807	0	1859	151	154	4.264
SRL_OPN_2PTS023_0955_20150526_140613_20150526_155928.EUM.nc	0.291	0.200	0.540	3297	6423	0	3108	10	8	0.772
SRL_OPN_2PTS023_0958_20150526_155928_20150526_173916.EUM.nc	-0.196	-0.174	0.220	2842	5635	0	2773	13	7	0.298
SRL_OPN_2PTS023_0960_20150526_173916_20150526_191843.EUM.nc	-0.140	-0.083	0.214	3315	5602	0	2257	14	16	0.236
SRL_OPN_2PTS023_0962_20150526_191843_20150526_205751.EUM.nc	0.051	0.008	0.151	3601	5627	0	2000	17	9	0.151
SRL_OPN_2PTS023_0964_20150526_205751_20150526_223608.EUM.nc	-0.001	0.004	0.093	2755	5412	0	2558	27	72	0.061
SRL_OPN_2PTS023_0965_20150526_223608_20150527_001400.EUM.nc	-0.026	-0.019	0.101	3003	5488	0	2423	9	53	0.078
SRL_OPN_2PTS023_0967_20150527_001400_20150527_015154.EUM.nc	0.032	0.035	0.109	2948	5488	0	2502	2	36	0.088
SRL_OPN_2PTS023_0969_20150527_015154_20150527_033100.EUM.nc	0.010	0.017	0.084	2832	5513	0	2528	18	135	0.039
SRL_OPN_2PTS023_0971_20150527_033059_20150527_051138.EUM.nc	0.006	0.005	0.101	2904	5552	0	2602	5	41	0.072
SRL_OPN_2PTS023_0973_20150527_051138_20150527_070132.EUM.nc	0.001	-0.007	0.085	3783	6234	0	2400	9	42	0.079
SRL_OPN_2PTS023_0976_20150527_070131_20150527_084007.EUM.nc	-0.010	-0.011	0.090	3977	5620	0	1525	18	100	0.042
SRL_OPN_2PTS023_0978_20150527_084006_20150527_101756.EUM.nc	-0.028	-0.026	0.119	2470	5409	0	2755	39	145	0.077
SRL_OPN_2PTS023_0979_20150527_101756_20150527_115559.EUM.nc	0.011	0.020	0.109	2466	5547	0	3022	32	27	0.033
SRL_OPN_2PTS023_0981_20150527_115558_20150527_133445.EUM.nc	-0.000	0.007	0.100	2940	5473	0	2495	7	31	0.118
SRL_OPN_2PTS023_0983_20150527_133445_20150527_152810.EUM.nc	-0.022	-0.017	0.078	3605	6404	0	2701	4	94	0.034
SRL_OPN_2PTS023_0986_20150527_152809_20150527_170759.EUM.nc	0.016	0.022	0.090	2760	5582	0	2742	0	80	0.006
SRL_OPN_2PTS023_0988_20150527_170759_20150527_184730.EUM.nc	-0.009	-0.014	0.095	3194	5519	0	2244	12	69	0.070
SRL_OPN_2PTS023_0990_20150527_184729_20150527_202640.EUM.nc	0.020	0.014	0.100	3271	5600	0	2203	21	105	0.075
SRL_OPN_2PTS023_0992_20150527_202639_20150527_220520.EUM.nc	-0.026	-0.036	0.091	2889	5507	0	2458	39	121	0.040
SRL_OPN_2PTS023_0994_20150527_220519_20150527_234310.EUM.nc	-0.008	-0.001	0.082	2756	5521	0	2675	29	61	0.032
SRL_OPN_2PTS023_0995_20150527_234309_20150528_012104.EUM.nc	0.026	0.027	0.084	2805	5523	0	2583	15	120	0.012
SRL_OPN_2PTS023_0997_20150528_012104_20150528_025935.EUM.nc	-0.005	0.002	0.090	2759	5557	0	2672	9	117	0.031
SRL_OPN_2PTS023_0999_20150528_025935_20150528_043947.EUM.nc	0.005	0.007	0.099	2758	5534	0	2683	15	78	0.056

20 Ka-Band Significant Wave Height Table

Table 4: Ka-Band Significant Wave Height Statistics.

File	Median	Mean	Std. Dev.	No. Obs.	Total Obs.	Default Lat/Lon	Flag (total)	Default (total)	3-Sigma Edited
SRL_OPN_2PTS022_1001_20150423_044016_20150423_062234.EUM.nc	2.649	2.818	1.021	3960	5760	0	1766	0	34
SRL_OPN_2PTS023_0001_20150423_062233_20150423_080941.EUM.nc	2.523	2.677	1.052	4041	6077	0	1996	3	37
SRL_OPN_2PTS023_0004_20150423_080940_20150423_094747.EUM.nc	2.535	2.706	1.154	2912	5460	0	2514	13	21
SRL_OPN_2PTS023_0005_20150423_094747_20150423_145720.EUM.nc	2.547	2.713	1.392	8402	17034	0	8555	38	39
SRL_OPN_2PTS023_0012_20150423_145720_20150423_163708.EUM.nc	2.574	2.765	1.187	3195	5652	0	2444	7	6
SRL_OPN_2PTS023_0014_20150423_163707_20150423_181642.EUM.nc	2.566	2.886	1.343	3022	5584	0	2481	6	75
SRL_OPN_2PTS023_0016_20150423_181642_20150423_195607.EUM.nc	2.051	2.117	0.956	2889	5499	0	2306	6	298
SRL_OPN_2PTS023_0018_20150423_195606_20150423_213459.EUM.nc	2.576	2.566	1.217	3526	5445	0	1890	27	2
SRL_OPN_2PTS023_0020_20150423_213458_20150423_231259.EUM.nc	2.591	2.983	1.535	2256	5404	0	3140	2	6
SRL_OPN_2PTS023_0021_20150423_231258_20150424_005048.EUM.nc	2.127	2.533	1.444	3085	5482	0	2375	22	0
SRL_OPN_2PTS023_0023_20150424_005047_20150424_022908.EUM.nc	2.332	2.425	1.175	2884	5541	0	2635	7	15
SRL_OPN_2PTS023_0025_20150424_022906_20150424_040836.EUM.nc	2.660	3.073	1.334	2811	5471	0	2650	10	0
SRL_OPN_2PTS023_0027_20150424_040835_20150424_055010.EUM.nc	2.549	2.869	1.447	3631	5708	0	1989	3	85
SRL_OPN_2PTS023_0029_20150424_055010_20150424_073843.EUM.nc	2.600	2.712	0.945	4209	6158	0	1948	0	1
SRL_OPN_2PTS023_0032_20150424_073844_20150424_091700.EUM.nc	2.469	2.581	1.174	3166	5512	0	2219	12	115
SRL_OPN_2PTS023_0033_20150424_091659_20150424_105446.EUM.nc	1.528	2.105	1.443	2230	5499	0	3254	14	1
SRL_OPN_2PTS023_0035_20150424_105445_20150424_123300.EUM.nc	2.480	2.444	0.961	2509	5346	0	2822	11	4
SRL_OPN_2PTS023_0037_20150424_123259_20150424_141227.EUM.nc	2.730	3.018	1.195	3241	5555	0	2307	1	6
SRL_OPN_2PTS023_0039_20150424_141226_20150424_160546.EUM.nc	2.422	2.751	1.410	3326	6383	0	3043	7	7
SRL_OPN_2PTS023_0042_20150424_160546_20150424_174524.EUM.nc	2.628	3.131	1.455	2937	5573	0	2626	9	1
SRL_OPN_2PTS023_0044_20150424_174523_20150424_192457.EUM.nc	2.291	2.507	1.261	3359	5585	0	2212	9	5
SRL_OPN_2PTS023_0046_20150424_192456_20150424_210352.EUM.nc	2.323	2.602	1.263	3533	5540	0	1968	8	31
SRL_OPN_2PTS023_0048_20150424_210353_20150424_224214.EUM.nc	2.075	2.408	1.215	2683	5389	0	2696	9	1
SRL_OPN_2PTS023_0049_20150424_224214_20150425_002004.EUM.nc	2.279	2.490	1.059	3021	5448	0	2380	3	44
SRL_OPN_2PTS023_0051_20150425_002003_20150425_015800.EUM.nc	2.201	2.419	1.271	2993	5534	0	2513	3	25
SRL_OPN_2PTS023_0053_20150425_015759_20150425_033708.EUM.nc	2.526	3.029	1.751	2900	5505	0	2525	10	70
SRL_OPN_2PTS023_0055_20150425_033708_20150425_051801.EUM.nc	2.508	2.758	1.288	3037	5531	0	2489	0	5
SRL_OPN_2PTS023_0057_20150425_051801_20150425_070743.EUM.nc	2.381	2.580	0.920	3762	6210	0	2301	14	133
SRL_OPN_2PTS023_0060_20150425_070742_20150425_084606.EUM.nc	2.125	2.447	1.182	3858	5597	0	1712	9	18
SRL_OPN_2PTS023_0061_20150425_084605_20150425_102402.EUM.nc	1.963	2.400	1.372	2618	5375	0	2740	17	0
SRL_OPN_2PTS023_0063_20150425_102401_20150425_120204.EUM.nc	1.988	2.094	0.840	2532	5456	0	2897	15	12
SRL_OPN_2PTS023_0065_20150425_120203_20150425_134054.EUM.nc	2.259	2.481	0.912	2911	5454	0	2322	24	197
SRL_OPN_2PTS023_0067_20150425_134055_20150425_153427.EUM.nc	2.487	2.542	1.009	3446	6369	0	2759	8	156
SRL_OPN_2PTS023_0070_20150425_153426_20150425_171406.EUM.nc	2.790	3.219	1.274	2771	5590	0	2784	5	30
SRL_OPN_2PTS023_0072_20150425_171405_20150425_185344.EUM.nc	2.338	2.519	1.215	3137	5523	0	2178	9	199
SRL_OPN_2PTS023_0074_20150425_185343_20150425_203250.EUM.nc	1.983	2.485	1.357	3502	5549	0	2018	8	21

– Continued on next page

Table 4: Ka-Band Significant Wave Height Statistics.

– Continued from previous page

File	Median	Mean	Std. Dev.	No. Obs.	Total Obs.	Default Lat/Lon	Flag (total)	Default (total)	3-Sigma Edited
SRL_OPN_2PTS023_0076_20150425_203249_20150425_221126.EUM.nc	2.216	2.214	1.066	2974	5520	0	2521	17	8
SRL_OPN_2PTS023_0078_20150425_221125_20150425_234923.EUM.nc	2.388	2.411	1.021	2849	5481	0	2586	10	36
SRL_OPN_2PTS023_0079_20150425_234922_20150426_012708.EUM.nc	2.095	2.361	1.157	2910	5526	0	2565	0	51
SRL_OPN_2PTS023_0081_20150426_012707_20150426_030551.EUM.nc	2.413	3.028	1.614	2917	5556	0	2631	8	0
SRL_OPN_2PTS023_0083_20150426_030551_20150426_044608.EUM.nc	2.419	2.354	0.766	2692	5498	0	2519	5	282
SRL_OPN_2PTS023_0085_20150426_044607_20150426_062824.EUM.nc	2.790	2.872	1.073	3872	5773	0	1787	3	111
SRL_OPN_2PTS023_0087_20150426_062823_20150426_081515.EUM.nc	2.140	2.377	0.957	4029	6078	0	1948	1	100
SRL_OPN_2PTS023_0090_20150426_081514_20150426_095319.EUM.nc	1.921	2.288	0.982	2837	5384	0	2540	4	3
SRL_OPN_2PTS023_0091_20150426_095319_20150426_113113.EUM.nc	1.993	1.926	1.056	2258	5356	0	3074	16	8
SRL_OPN_2PTS023_0093_20150426_113112_20150426_130940.EUM.nc	2.263	2.410	0.930	2667	5453	0	2632	9	145
SRL_OPN_2PTS023_0095_20150426_130939_20150426_150258.EUM.nc	2.594	2.565	1.069	3249	6365	0	2785	0	331
SRL_OPN_2PTS023_0098_20150426_150258_20150426_164245.EUM.nc	2.408	3.194	1.852	2879	5617	0	2644	17	77
SRL_OPN_2PTS023_0100_20150426_164244_20150426_182228.EUM.nc	2.486	2.530	1.033	2870	5501	0	2290	9	332
SRL_OPN_2PTS023_0102_20150426_182227_20150426_200143.EUM.nc	2.052	2.384	1.102	3051	5500	0	2367	9	73
SRL_OPN_2PTS023_0104_20150426_200143_20150426_214032.EUM.nc	2.060	2.229	1.039	3308	5556	0	2089	22	137
SRL_OPN_2PTS023_0106_20150426_214032_20150426_231840.EUM.nc	2.288	2.355	0.963	2397	5360	0	2954	7	2
SRL_OPN_2PTS023_0107_20150426_231839_20150427_005619.EUM.nc	2.087	2.586	1.522	2895	5500	0	2576	20	9
SRL_OPN_2PTS023_0109_20150427_005618_20150427_023444.EUM.nc	2.275	2.912	1.817	2769	5556	0	2661	13	113
SRL_OPN_2PTS023_0111_20150427_023444_20150427_041419.EUM.nc	2.191	2.308	0.814	2516	5488	0	2657	15	300
SRL_OPN_2PTS023_0113_20150427_041418_20150427_055602.EUM.nc	2.828	2.925	1.189	3658	5721	0	1944	1	118
SRL_OPN_2PTS023_0115_20150427_055601_20150427_074424.EUM.nc	2.281	2.526	0.992	4119	6146	0	1958	0	69
SRL_OPN_2PTS023_0118_20150427_074423_20150427_092232.EUM.nc	2.038	2.232	0.912	3190	5478	0	2272	8	8
SRL_OPN_2PTS023_0119_20150427_092231_20150427_110025.EUM.nc	1.622	1.788	1.004	1982	5478	0	3386	17	93
SRL_OPN_2PTS023_0121_20150427_110025_20150427_123834.EUM.nc	2.175	2.455	1.163	2477	5361	0	2826	5	53
SRL_OPN_2PTS023_0123_20150427_123834_20150427_141807.EUM.nc	2.586	3.013	1.411	3324	5563	0	2229	5	5
SRL_OPN_2PTS023_0125_20150427_141808_20150427_161120.EUM.nc	2.417	2.637	1.405	3073	6363	0	2941	6	343
SRL_OPN_2PTS023_0128_20150427_161120_20150427_175107.EUM.nc	2.415	2.761	1.132	2962	5578	0	2607	5	4
SRL_OPN_2PTS023_0130_20150427_175106_20150427_193031.EUM.nc	2.159	2.274	0.916	3241	5576	0	2311	7	17
SRL_OPN_2PTS023_0132_20150427_193030_20150427_210935.EUM.nc	2.056	2.358	1.093	3398	5499	0	2077	11	13
SRL_OPN_2PTS023_0134_20150427_210934_20150427_224747.EUM.nc	2.178	2.292	1.116	2482	5484	0	2927	20	55
SRL_OPN_2PTS023_0135_20150427_224747_20150428_002537.EUM.nc	1.976	2.682	1.574	3046	5402	0	2352	1	3
SRL_OPN_2PTS023_0137_20150428_002537_20150428_020335.EUM.nc	2.402	2.621	1.548	2583	5513	0	2574	6	350
SRL_OPN_2PTS023_0139_20150428_020335_20150428_034251.EUM.nc	2.273	2.328	1.157	2780	5528	0	2603	6	139
SRL_OPN_2PTS023_0141_20150428_034250_20150428_052343.EUM.nc	2.733	3.027	1.090	2976	5532	0	2551	2	3
SRL_OPN_2PTS023_0143_20150428_052342_20150428_071317.EUM.nc	2.410	2.629	0.971	3934	6214	0	2266	5	9
SRL_OPN_2PTS023_0146_20150428_071316_20150428_085146.EUM.nc	1.999	2.355	1.036	3746	5602	0	1778	8	70
SRL_OPN_2PTS023_0147_20150428_085145_20150428_102934.EUM.nc	1.623	2.069	1.315	2463	5494	0	3017	10	4
SRL_OPN_2PTS023_0149_20150428_102933_20150428_120739.EUM.nc	1.847	1.832	0.815	2332	5459	0	2895	25	207
SRL_OPN_2PTS023_0151_20150428_120739_20150428_134636.EUM.nc	2.502	2.884	1.446	3081	5464	0	2354	11	18

– Continued on next page

Table 4: Ka-Band Significant Wave Height Statistics.

– Continued from previous page

File	Median	Mean	Std. Dev.	No. Obs.	Total Obs.	Default Lat/Lon	Flag (total)	Default (total)	3-Sigma Edited
SRL_OPN_2PTS023_0153_20150428_134635_20150428_154002.EUM.nc	2.594	3.196	1.973	3603	6373	0	2764	1	5
SRL_OPN_2PTS023_0156_20150428_154001_20150428_171950.EUM.nc	2.765	2.682	0.958	2818	5515	0	2691	5	1
SRL_OPN_2PTS023_0158_20150428_171949_20150428_185920.EUM.nc	2.192	2.458	1.196	3173	5609	0	2370	17	49
SRL_OPN_2PTS023_0160_20150428_185919_20150428_203826.EUM.nc	1.964	1.919	0.706	3277	5574	0	1954	5	338
SRL_OPN_2PTS023_0162_20150428_203826_20150428_221701.EUM.nc	2.068	2.221	1.214	2963	5450	0	2421	21	45
SRL_OPN_2PTS023_0164_20150428_221702_20150428_235457.EUM.nc	2.150	2.866	1.786	2942	5514	0	2514	4	54
SRL_OPN_2PTS023_0165_20150428_235456_20150429_013244.EUM.nc	2.470	3.343	2.404	2942	5516	0	2555	11	8
SRL_OPN_2PTS023_0167_20150429_013243_20150429_031125.EUM.nc	2.259	2.675	1.371	2874	5560	0	2672	5	9
SRL_OPN_2PTS023_0169_20150429_031125_20150429_045149.EUM.nc	2.608	2.740	0.983	2953	5478	0	2484	1	40
SRL_OPN_2PTS023_0171_20150429_045148_20150429_063415.EUM.nc	2.458	2.491	0.812	3904	5821	0	1820	1	96
SRL_OPN_2PTS023_0173_20150429_063414_20150429_082056.EUM.nc	2.237	2.406	0.980	3985	6072	0	1919	3	165
SRL_OPN_2PTS023_0176_20150429_082055_20150429_095849.EUM.nc	1.712	2.251	1.424	2673	5406	0	2580	12	141
SRL_OPN_2PTS023_0177_20150429_095848_20150429_113645.EUM.nc	1.689	2.116	1.423	2358	5405	0	3003	30	14
SRL_OPN_2PTS023_0179_20150429_113644_20150429_131525.EUM.nc	2.923	3.307	2.033	2909	5451	0	2539	2	1
SRL_OPN_2PTS023_0181_20150429_131524_20150429_150845.EUM.nc	2.610	3.002	1.587	3587	6379	0	2781	9	2
SRL_OPN_2PTS023_0184_20150429_150844_20150429_164823.EUM.nc	2.542	2.525	0.914	2908	5571	0	2658	2	3
SRL_OPN_2PTS023_0186_20150429_164823_20150429_182806.EUM.nc	2.225	2.317	0.895	2942	5517	0	2335	8	232
SRL_OPN_2PTS023_0188_20150429_182806_20150429_200719.EUM.nc	2.115	2.147	0.944	2887	5508	0	2362	21	238
SRL_OPN_2PTS023_0190_20150429_200719_20150429_214607.EUM.nc	1.856	2.193	1.143	3317	5543	0	2193	15	18
SRL_OPN_2PTS023_0192_20150429_214607_20150429_232410.EUM.nc	3.554	3.601	2.251	2419	5320	0	2871	26	4
SRL_OPN_2PTS023_0193_20150429_232409_20150430_010151.EUM.nc	2.895	3.282	1.923	2751	5476	0	2698	24	3
SRL_OPN_2PTS023_0195_20150430_010150_20150430_024017.EUM.nc	2.595	2.605	1.374	2694	5550	0	2699	4	153
SRL_OPN_2PTS023_0197_20150430_024016_20150430_042006.EUM.nc	2.483	2.623	0.988	2837	5504	0	2642	24	1
SRL_OPN_2PTS023_0199_20150430_042005_20150430_060146.EUM.nc	2.486	2.606	1.085	3676	5727	0	1880	3	168
SRL_OPN_2PTS023_0201_20150430_060145_20150430_074952.EUM.nc	2.340	2.609	1.152	4145	6129	0	1974	3	7
SRL_OPN_2PTS023_0204_20150430_074952_20150430_092805.EUM.nc	1.971	2.391	1.263	3015	5498	0	2334	15	134
SRL_OPN_2PTS023_0205_20150430_092804_20150430_110557.EUM.nc	1.754	2.172	1.446	2137	5450	0	3279	22	12
SRL_OPN_2PTS023_0207_20150430_110556_20150430_124417.EUM.nc	3.146	4.013	2.396	2544	5361	0	2800	11	6
SRL_OPN_2PTS023_0209_20150430_124416_20150430_142346.EUM.nc	2.887	2.910	1.223	3382	5552	0	2163	1	6
SRL_OPN_2PTS023_0211_20150430_142345_20150430_161702.EUM.nc	2.365	2.345	1.042	3409	6367	0	2941	1	16
SRL_OPN_2PTS023_0214_20150430_161701_20150430_175647.EUM.nc	2.180	2.487	1.230	2887	5553	0	2567	0	99
SRL_OPN_2PTS023_0216_20150430_175646_20150430_193609.EUM.nc	2.197	2.447	1.220	3270	5585	0	2308	3	4
SRL_OPN_2PTS023_0218_20150430_193608_20150430_211509.EUM.nc	1.760	1.941	0.939	3174	5485	0	2073	3	235
SRL_OPN_2PTS023_0220_20150430_211508_20150430_225327.EUM.nc	2.423	2.767	1.657	2492	5476	0	2970	12	2
SRL_OPN_2PTS023_0221_20150430_225326_20150501_003106.EUM.nc	2.830	2.987	1.522	3143	5421	0	2273	5	0
SRL_OPN_2PTS023_0223_20150501_003106_20150501_020915.EUM.nc	2.549	2.813	1.555	2730	5520	0	2694	5	91
SRL_OPN_2PTS023_0225_20150501_020914_20150501_034834.EUM.nc	2.293	2.254	0.917	2872	5541	0	2649	16	4
SRL_OPN_2PTS023_0227_20150501_034833_20150501_052932.EUM.nc	2.810	2.851	1.312	2754	5535	0	2577	1	203
SRL_OPN_2PTS023_0229_20150501_052932_20150501_071851.EUM.nc	2.197	2.203	0.795	3700	6199	0	2126	5	368

– Continued on next page

Table 4: Ka-Band Significant Wave Height Statistics.

– Continued from previous page

File	Median	Mean	Std. Dev.	No. Obs.	Total Obs.	Default Lat/Lon	Flag (total)	Default (total)	3-Sigma Edited
SRL_OPN_2PTS023_0232_20150501_071850_20150501_085718.EUM.nc	1.896	2.335	1.140	3737	5601	0	1853	6	5
SRL_OPN_2PTS023_0233_20150501_085717_20150501_103512.EUM.nc	1.870	2.277	1.403	2351	5496	0	3134	9	2
SRL_OPN_2PTS023_0235_20150501_103511_20150501_121309.EUM.nc	3.252	3.556	2.378	2553	5437	0	2869	14	1
SRL_OPN_2PTS023_0237_20150501_121310_20150501_135217.EUM.nc	2.747	2.838	1.027	3072	5093	0	1943	19	59
SRL_OPN_2PTS023_0239_20150501_135217_20150501_154542.EUM.nc	2.201	2.279	1.046	3614	6371	0	2741	3	13
SRL_OPN_2PTS023_0242_20150501_154541_20150501_172528.EUM.nc	2.208	2.763	1.642	2771	5500	0	2667	0	62
SRL_OPN_2PTS023_0244_20150501_172528_20150501_190456.EUM.nc	2.101	2.236	0.993	3071	5580	0	2315	0	194
SRL_OPN_2PTS023_0246_20150501_190455_20150501_204407.EUM.nc	1.923	1.935	0.898	3398	5616	0	1893	15	310
SRL_OPN_2PTS023_0248_20150501_204406_20150501_222238.EUM.nc	2.183	2.320	1.334	2930	5412	0	2446	28	8
SRL_OPN_2PTS023_0250_20150501_222238_20150502_000024.EUM.nc	2.812	3.019	1.444	3027	5502	0	2463	10	2
SRL_OPN_2PTS023_0251_20150502_000023_20150502_013820.EUM.nc	2.690	2.858	1.541	3003	5551	0	2540	6	2
SRL_OPN_2PTS023_0253_20150502_013819_20150502_031712.EUM.nc	2.402	2.488	1.215	2809	5543	0	2649	17	68
SRL_OPN_2PTS023_0255_20150502_031712_20150502_045733.EUM.nc	2.447	3.221	1.899	3038	5523	0	2485	0	0
SRL_OPN_2PTS023_0257_20150502_045732_20150502_064015.EUM.nc	2.233	2.467	1.044	3799	5822	0	1829	1	193
SRL_OPN_2PTS023_0259_20150502_064015_20150502_082630.EUM.nc	2.183	2.322	0.890	4164	6038	0	1840	3	31
SRL_OPN_2PTS023_0262_20150502_082629_20150502_100423.EUM.nc	1.834	2.097	1.034	2808	5399	0	2584	2	5
SRL_OPN_2PTS023_0263_20150502_100422_20150502_114220.EUM.nc	2.770	2.898	2.275	2414	5447	0	3017	15	1
SRL_OPN_2PTS023_0265_20150502_114219_20150502_132058.EUM.nc	2.689	2.809	0.978	2966	5411	0	2439	2	4
SRL_OPN_2PTS023_0267_20150502_132057_20150502_151419.EUM.nc	2.108	2.162	0.857	3533	6367	0	2748	0	86
SRL_OPN_2PTS023_0270_20150502_151419_20150502_165408.EUM.nc	2.287	3.109	1.846	2871	5570	0	2694	3	2
SRL_OPN_2PTS023_0272_20150502_165407_20150502_183342.EUM.nc	2.270	2.830	1.582	3176	5531	0	2349	2	4
SRL_OPN_2PTS023_0274_20150502_183342_20150502_201304.EUM.nc	1.840	2.023	0.935	3171	5530	0	2236	16	107
SRL_OPN_2PTS023_0276_20150502_201303_20150502_215141.EUM.nc	2.315	2.202	1.038	3250	5525	0	2222	36	17
SRL_OPN_2PTS023_0278_20150502_215142_20150502_232945.EUM.nc	2.563	3.041	1.764	2376	5353	0	2950	23	4
SRL_OPN_2PTS023_0279_20150502_232944_20150503_010727.EUM.nc	2.870	2.801	1.023	2723	5474	0	2741	7	3
SRL_OPN_2PTS023_0281_20150503_010727_20150503_024558.EUM.nc	2.410	2.507	1.243	2839	5532	0	2683	3	7
SRL_OPN_2PTS023_0283_20150503_024557_20150503_042546.EUM.nc	2.693	3.191	1.777	2913	5511	0	2591	6	1
SRL_OPN_2PTS023_0285_20150503_042546_20150503_060735.EUM.nc	2.526	2.838	1.236	3774	5729	0	1912	6	37
SRL_OPN_2PTS023_0287_20150503_060734_20150503_075535.EUM.nc	2.230	2.457	0.898	4078	6126	0	2027	3	18
SRL_OPN_2PTS023_0290_20150503_075535_20150503_093338.EUM.nc	1.879	2.061	0.986	3039	5503	0	2445	6	13
SRL_OPN_2PTS023_0291_20150503_093339_20150503_111133.EUM.nc	1.848	2.597	2.017	2150	5425	0	3247	25	3
SRL_OPN_2PTS023_0293_20150503_111132_20150503_124948.EUM.nc	2.948	2.949	0.988	2462	5321	0	2703	13	143
SRL_OPN_2PTS023_0295_20150503_124947_20150503_144300.EUM.nc	2.338	2.147	0.651	3234	6318	0	2895	0	189
SRL_OPN_2PTS023_0298_20150503_144259_20150503_162248.EUM.nc	2.546	2.830	1.487	3352	5642	0	2286	4	0
SRL_OPN_2PTS023_0300_20150503_162247_20150503_180225.EUM.nc	2.621	3.012	1.471	3029	5607	0	2574	2	2
SRL_OPN_2PTS023_0302_20150503_180225_20150503_194146.EUM.nc	1.801	1.971	0.941	3131	5549	0	2301	8	109
SRL_OPN_2PTS023_0304_20150503_194146_20150503_212045.EUM.nc	2.195	2.184	0.987	3307	5478	0	2039	10	122
SRL_OPN_2PTS023_0306_20150503_212044_20150503_225901.EUM.nc	2.104	2.671	1.661	2311	5439	0	3107	20	1
SRL_OPN_2PTS023_0307_20150503_225901_20150504_003642.EUM.nc	2.537	2.637	0.959	3174	5473	0	2276	9	14

– Continued on next page

Table 4: Ka-Band Significant Wave Height Statistics.

– Continued from previous page

File	Median	Mean	Std. Dev.	No. Obs.	Total Obs.	Default Lat/Lon	Flag (total)	Default (total)	3-Sigma Edited
SRL_OPN_2PTS023_0309_20150504_003641_20150504_021446.EUM.nc	2.430	2.591	1.150	2814	5533	0	2715	4	0
SRL_OPN_2PTS023_0311_20150504_021445_20150504_035411.EUM.nc	2.850	3.063	1.317	2757	5550	0	2790	3	0
SRL_OPN_2PTS023_0313_20150504_035410_20150504_053519.EUM.nc	3.000	2.969	1.162	2989	5534	0	2533	7	5
SRL_OPN_2PTS023_0315_20150504_053518_20150504_072428.EUM.nc	2.294	2.414	0.849	4058	6205	0	2022	9	116
SRL_OPN_2PTS023_0318_20150504_072427_20150504_090252.EUM.nc	1.851	2.065	0.846	3627	5578	0	1918	8	25
SRL_OPN_2PTS023_0319_20150504_090252_20150504_104039.EUM.nc	1.797	2.390	1.754	2437	5489	0	3034	17	1
SRL_OPN_2PTS023_0321_20150504_104038_20150504_121848.EUM.nc	2.543	2.766	1.319	2587	5507	0	2899	19	2
SRL_OPN_2PTS023_0323_20150504_121847_20150504_135754.EUM.nc	2.274	2.427	0.788	3217	5532	0	2276	3	36
SRL_OPN_2PTS023_0325_20150504_135755_20150504_155120.EUM.nc	2.477	2.600	1.268	3288	6381	0	2893	20	180
SRL_OPN_2PTS023_0328_20150504_155120_20150504_173107.EUM.nc	3.459	3.519	1.401	2814	5478	0	2659	0	5
SRL_OPN_2PTS023_0330_20150504_173107_20150504_191035.EUM.nc	1.850	2.106	1.090	3314	5607	0	2201	7	85
SRL_OPN_2PTS023_0332_20150504_191034_20150504_204947.EUM.nc	1.883	1.976	0.837	3395	5607	0	1934	9	269
SRL_OPN_2PTS023_0334_20150504_204946_20150504_222807.EUM.nc	2.019	2.582	1.901	2924	5404	0	2445	23	12
SRL_OPN_2PTS023_0336_20150504_222806_20150505_000601.EUM.nc	2.289	2.417	1.036	2865	5508	0	2412	10	221
SRL_OPN_2PTS023_0337_20150505_000601_20150505_014352.EUM.nc	2.171	2.351	1.037	2981	5533	0	2515	3	34
SRL_OPN_2PTS023_0339_20150505_014352_20150505_032251.EUM.nc	2.765	2.925	1.384	2864	5505	0	2627	8	6
SRL_OPN_2PTS023_0341_20150505_032250_20150505_050319.EUM.nc	2.731	2.914	1.194	2952	5555	0	2592	5	6
SRL_OPN_2PTS023_0343_20150505_050319_20150505_065327.EUM.nc	2.291	2.337	0.908	3439	6200	0	2273	7	481
SRL_OPN_2PTS023_0346_20150505_065326_20150505_083156.EUM.nc	1.976	2.289	0.945	4142	5616	0	1379	5	90
SRL_OPN_2PTS023_0348_20150505_083155_20150505_100957.EUM.nc	2.115	3.129	2.234	2765	5426	0	2647	11	3
SRL_OPN_2PTS023_0349_20150505_100956_20150505_114756.EUM.nc	2.207	2.363	1.207	2463	5466	0	2984	19	0
SRL_OPN_2PTS023_0351_20150505_114755_20150505_132636.EUM.nc	2.128	2.293	0.757	2999	5397	0	2374	11	13
SRL_OPN_2PTS023_0353_20150505_132635_20150505_152001.EUM.nc	2.416	2.469	1.090	3472	6378	0	2735	1	170
SRL_OPN_2PTS023_0356_20150505_152000_20150505_165941.EUM.nc	3.095	3.824	2.190	2865	5565	0	2689	11	0
SRL_OPN_2PTS023_0358_20150505_165940_20150505_183922.EUM.nc	2.396	2.569	1.133	3186	5486	0	2294	1	5
SRL_OPN_2PTS023_0360_20150505_183921_20150505_201834.EUM.nc	1.913	2.346	1.318	3268	5534	0	2221	8	37
SRL_OPN_2PTS023_0362_20150505_201834_20150505_215717.EUM.nc	2.322	2.763	1.695	3035	5479	0	2405	36	3
SRL_OPN_2PTS023_0364_20150505_215717_20150505_233511.EUM.nc	2.563	2.887	1.412	2570	5403	0	2821	7	5
SRL_OPN_2PTS023_0365_20150505_233509_20150506_011302.EUM.nc	2.270	2.478	1.042	2820	5513	0	2687	4	2
SRL_OPN_2PTS023_0367_20150506_011301_20150506_025129.EUM.nc	2.638	3.256	2.054	2816	5528	0	2707	3	2
SRL_OPN_2PTS023_0369_20150506_025128_20150506_043130.EUM.nc	2.555	3.161	1.793	2864	5478	0	2581	11	22
SRL_OPN_2PTS023_0371_20150506_043129_20150506_061328.EUM.nc	2.526	2.702	1.189	3753	5755	0	1916	3	83
SRL_OPN_2PTS023_0373_20150506_061328_20150506_093914.EUM.nc	2.199	2.646	1.348	6851	11594	0	4521	21	201
SRL_OPN_2PTS023_0377_20150506_093913_20150506_111658.EUM.nc	2.069	1.963	1.254	2174	5389	0	3178	34	3
SRL_OPN_2PTS023_0379_20150506_111657_20150506_125526.EUM.nc	2.452	2.422	0.842	2683	5361	0	2670	5	3
SRL_OPN_2PTS023_0381_20150506_125525_20150506_144841.EUM.nc	2.817	2.891	1.331	3509	6325	0	2809	1	6
SRL_OPN_2PTS023_0384_20150506_144840_20150506_162821.EUM.nc	2.739	3.350	2.018	3384	5647	0	2240	16	7
SRL_OPN_2PTS023_0386_20150506_162820_20150506_180805.EUM.nc	2.621	2.780	1.128	2887	5585	0	2529	6	163
SRL_OPN_2PTS023_0388_20150506_180804_20150506_194725.EUM.nc	2.022	2.099	0.827	3095	5556	0	2311	6	144

– Continued on next page

Table 4: Ka-Band Significant Wave Height Statistics.

– Continued from previous page

File	Median	Mean	Std. Dev.	No. Obs.	Total Obs.	Default Lat/Lon	Flag (total)	Default (total)	3-Sigma Edited
SRL_OPN_2PTS023_0390_20150506_194726_20150506_212623.EUM.nc	2.265	2.753	1.664	3409	5443	0	2011	15	8
SRL_OPN_2PTS023_0392_20150506_212623_20150506_230427.EUM.nc	2.624	2.605	1.167	2220	5401	0	3176	5	0
SRL_OPN_2PTS023_0393_20150506_230426_20150507_004217.EUM.nc	2.366	2.554	1.285	3120	5490	0	2336	12	22
SRL_OPN_2PTS023_0395_20150507_004217_20150507_022024.EUM.nc	2.727	3.214	1.752	2805	5551	0	2738	6	2
SRL_OPN_2PTS023_0397_20150507_022023_20150507_035954.EUM.nc	2.844	3.402	1.857	2829	5569	0	2734	4	2
SRL_OPN_2PTS023_0399_20150507_035953_20150507_054109.EUM.nc	2.659	2.670	1.203	3302	5546	0	2231	9	4
SRL_OPN_2PTS023_0401_20150507_054109_20150507_073004.EUM.nc	2.454	2.733	1.248	4199	6186	0	1974	1	12
SRL_OPN_2PTS023_0404_20150507_073004_20150507_090828.EUM.nc	2.026	2.421	1.215	3347	5549	0	2069	10	123
SRL_OPN_2PTS023_0405_20150507_090827_20150507_104614.EUM.nc	1.703	1.815	0.953	2346	5511	0	3073	18	74
SRL_OPN_2PTS023_0407_20150507_104613_20150507_122426.EUM.nc	2.258	2.333	0.968	2626	5446	0	2780	14	26
SRL_OPN_2PTS023_0409_20150507_122425_20150507_140337.EUM.nc	3.116	3.268	1.379	3227	5545	0	2250	1	67
SRL_OPN_2PTS023_0411_20150507_140336_20150507_173640.EUM.nc	2.734	2.945	1.467	5980	11857	0	5655	7	215
SRL_OPN_2PTS023_0416_20150507_173639_20150507_191615.EUM.nc	2.093	2.029	0.671	3127	5570	0	2212	16	215
SRL_OPN_2PTS023_0418_20150507_191615_20150507_205516.EUM.nc	2.000	2.153	0.985	3283	5618	0	2010	5	320
SRL_OPN_2PTS023_0420_20150507_205516_20150507_223343.EUM.nc	2.388	2.278	1.166	2711	5415	0	2555	23	126
SRL_OPN_2PTS023_0421_20150507_223342_20150508_001127.EUM.nc	2.441	2.515	1.125	3039	5477	0	2370	10	58
SRL_OPN_2PTS023_0423_20150508_001126_20150508_014928.EUM.nc	2.932	3.043	1.787	2840	5542	0	2496	5	201
SRL_OPN_2PTS023_0425_20150508_014927_20150508_032823.EUM.nc	2.727	3.020	1.606	2943	5495	0	2542	4	6
SRL_OPN_2PTS023_0427_20150508_032822_20150508_050907.EUM.nc	2.745	2.704	1.066	2948	5518	0	2563	1	6
SRL_OPN_2PTS023_0429_20150508_050906_20150508_065905.EUM.nc	2.461	2.565	0.934	3685	6225	0	2374	3	163
SRL_OPN_2PTS023_0432_20150508_065904_20150508_083732.EUM.nc	2.394	2.336	0.821	3951	5614	0	1430	11	222
SRL_OPN_2PTS023_0434_20150508_083732_20150508_101530.EUM.nc	1.679	1.819	0.948	2673	5396	0	2693	10	20
SRL_OPN_2PTS023_0435_20150508_101530_20150508_115324.EUM.nc	1.746	1.924	1.131	2501	5484	0	2936	22	25
SRL_OPN_2PTS023_0437_20150508_115323_20150508_133217.EUM.nc	3.197	3.368	1.324	2971	5400	0	2406	5	18
SRL_OPN_2PTS023_0439_20150508_133216_20150508_152541.EUM.nc	2.744	3.214	1.685	3652	6355	0	2679	3	21
SRL_OPN_2PTS023_0442_20150508_152542_20150508_170522.EUM.nc	2.819	2.663	1.014	2678	5587	0	2771	9	129
SRL_OPN_2PTS023_0444_20150508_170521_20150508_184503.EUM.nc	2.145	2.209	0.770	3153	5503	0	2323	4	23
SRL_OPN_2PTS023_0446_20150508_184502_20150508_202412.EUM.nc	1.731	2.414	1.505	3385	5544	0	2144	8	7
SRL_OPN_2PTS023_0448_20150508_202412_20150508_220254.EUM.nc	2.326	2.499	1.174	3011	5510	0	2475	14	10
SRL_OPN_2PTS023_0450_20150508_220252_20150508_234045.EUM.nc	2.925	2.847	1.240	2746	5468	0	2710	10	2
SRL_OPN_2PTS023_0451_20150508_234044_20150509_011838.EUM.nc	3.167	3.287	1.819	2977	5526	0	2543	3	3
SRL_OPN_2PTS023_0453_20150509_011837_20150509_025708.EUM.nc	2.815	2.971	1.336	2832	5550	0	2712	3	3
SRL_OPN_2PTS023_0455_20150509_025707_20150509_043717.EUM.nc	2.849	2.659	1.112	2716	5477	0	2648	14	99
SRL_OPN_2PTS023_0457_20150509_043716_20150509_061921.EUM.nc	2.549	2.635	0.804	3739	5793	0	1877	2	175
SRL_OPN_2PTS023_0459_20150509_061921_20150509_080640.EUM.nc	2.509	2.557	0.959	3902	6107	0	1991	8	206
SRL_OPN_2PTS023_0462_20150509_080639_20150509_094448.EUM.nc	1.882	1.859	0.843	2585	5496	0	2577	8	326
SRL_OPN_2PTS023_0463_20150509_094448_20150509_112234.EUM.nc	1.972	2.104	1.230	2030	5343	0	3287	26	0
SRL_OPN_2PTS023_0465_20150509_112233_20150509_130106.EUM.nc	3.296	3.344	1.328	2723	5374	0	2644	4	3
SRL_OPN_2PTS023_0467_20150509_130105_20150509_145423.EUM.nc	2.978	3.318	1.413	3586	6397	0	2809	0	2

– Continued on next page

Table 4: Ka-Band Significant Wave Height Statistics.

– Continued from previous page

File	Median	Mean	Std. Dev.	No. Obs.	Total Obs.	Default Lat/Lon	Flag (total)	Default (total)	3-Sigma Edited
SRL_OPN_2PTS023_0470_20150509_145423_20150509_163402.EUM.nc	2.608	2.685	1.062	3240	5621	0	2343	12	26
SRL_OPN_2PTS023_0472_20150509_163401_20150509_181339.EUM.nc	2.231	2.240	0.840	2932	5611	0	2561	13	105
SRL_OPN_2PTS023_0474_20150509_181338_20150509_195305.EUM.nc	2.035	2.357	1.235	3194	5538	0	2321	17	6
SRL_OPN_2PTS023_0476_20150509_195304_20150509_213152.EUM.nc	2.339	2.496	1.167	3493	5489	0	1934	23	39
SRL_OPN_2PTS023_0478_20150509_213152_20150509_231003.EUM.nc	2.508	2.715	1.373	2227	5381	0	3150	4	0
SRL_OPN_2PTS023_0479_20150509_231003_20150510_004744.EUM.nc	2.929	3.082	1.404	3093	5508	0	2396	16	3
SRL_OPN_2PTS023_0481_20150510_004743_20150510_022604.EUM.nc	2.743	2.861	1.153	2860	5538	0	2674	2	2
SRL_OPN_2PTS023_0483_20150510_022603_20150510_040530.EUM.nc	2.747	2.964	1.345	2671	5489	0	2707	2	109
SRL_OPN_2PTS023_0485_20150510_040529_20150510_054701.EUM.nc	2.387	2.429	0.787	3606	5672	0	2047	7	12
SRL_OPN_2PTS023_0487_20150510_054701_20150510_073544.EUM.nc	2.499	2.806	1.214	4177	6178	0	1974	3	24
SRL_OPN_2PTS023_0490_20150510_073543_20150510_091356.EUM.nc	2.188	2.519	1.376	3202	5533	0	2221	11	99
SRL_OPN_2PTS023_0491_20150510_091355_20150510_105149.EUM.nc	1.758	1.928	1.075	2277	5506	0	3185	29	15
SRL_OPN_2PTS023_0493_20150510_105149_20150510_122956.EUM.nc	3.127	3.078	1.190	2564	5344	0	2768	6	6
SRL_OPN_2PTS023_0495_20150510_122955_20150510_140921.EUM.nc	3.483	3.374	1.193	3216	5586	0	2361	4	5
SRL_OPN_2PTS023_0497_20150510_140921_20150510_160244.EUM.nc	2.540	2.511	0.947	3340	6414	0	3052	10	12
SRL_OPN_2PTS023_0500_20150510_160244_20150510_174222.EUM.nc	2.201	2.467	1.162	2884	5590	0	2670	1	35
SRL_OPN_2PTS023_0502_20150510_174222_20150510_192149.EUM.nc	2.115	2.233	1.038	3240	5559	0	2184	2	133
SRL_OPN_2PTS023_0504_20150510_192148_20150510_210055.EUM.nc	2.182	2.453	1.242	3593	5612	0	2000	6	13
SRL_OPN_2PTS023_0506_20150510_210055_20150510_223911.EUM.nc	2.787	2.593	1.226	2778	5393	0	2594	19	2
SRL_OPN_2PTS023_0507_20150510_223911_20150511_001703.EUM.nc	2.810	2.986	1.207	3088	5457	0	2359	3	7
SRL_OPN_2PTS023_0509_20150511_001702_20150511_015458.EUM.nc	3.025	2.846	1.028	2979	5520	0	2535	2	4
SRL_OPN_2PTS023_0511_20150511_015457_20150511_033405.EUM.nc	2.619	2.852	1.615	2974	5502	0	2505	19	4
SRL_OPN_2PTS023_0513_20150511_033405_20150511_051448.EUM.nc	2.292	2.429	0.894	2981	5515	0	2525	0	9
SRL_OPN_2PTS023_0515_20150511_051447_20150511_070437.EUM.nc	2.467	2.512	0.897	3457	6213	0	2331	16	409
SRL_OPN_2PTS023_0518_20150511_070436_20150511_084310.EUM.nc	2.363	2.632	1.062	3923	5612	0	1626	29	34
SRL_OPN_2PTS023_0520_20150511_084310_20150511_102059.EUM.nc	1.880	2.023	1.021	2383	5394	0	2787	21	203
SRL_OPN_2PTS023_0521_20150511_102058_20150511_115902.EUM.nc	2.503	2.340	1.188	2505	5495	0	2966	20	4
SRL_OPN_2PTS023_0523_20150511_115901_20150511_133752.EUM.nc	3.250	3.154	0.997	3038	5463	0	2394	12	19
SRL_OPN_2PTS023_0525_20150511_133751_20150511_153117.EUM.nc	2.545	2.597	0.900	3534	6402	0	2748	1	119
SRL_OPN_2PTS023_0528_20150511_153117_20150511_171105.EUM.nc	2.186	2.298	0.927	2588	5585	0	2774	4	219
SRL_OPN_2PTS023_0530_20150511_171103_20150511_185036.EUM.nc	2.151	2.315	1.030	3152	5507	0	2255	8	92
SRL_OPN_2PTS023_0532_20150511_185036_20150511_202954.EUM.nc	2.110	2.481	1.163	3430	5595	0	2142	5	18
SRL_OPN_2PTS023_0534_20150511_202953_20150511_220824.EUM.nc	2.605	2.517	1.227	2829	5519	0	2476	25	189
SRL_OPN_2PTS023_0536_20150511_220824_20150511_234622.EUM.nc	2.793	2.712	1.133	2925	5521	0	2562	5	29
SRL_OPN_2PTS023_0537_20150511_234622_20150512_012409.EUM.nc	2.974	2.932	1.106	2816	5539	0	2648	5	70
SRL_OPN_2PTS023_0539_20150512_012407_20150512_030250.EUM.nc	2.650	2.831	1.284	2839	5560	0	2716	2	3
SRL_OPN_2PTS023_0541_20150512_030250_20150512_044256.EUM.nc	2.169	2.271	0.858	2840	5514	0	2612	4	58
SRL_OPN_2PTS023_0543_20150512_044256_20150512_062511.EUM.nc	2.294	2.494	0.956	3693	5798	0	1824	3	278
SRL_OPN_2PTS023_0545_20150512_062509_20150512_081211.EUM.nc	2.579	2.741	1.118	4107	6082	0	1917	2	56

– Continued on next page

Table 4: Ka-Band Significant Wave Height Statistics.

– Continued from previous page

File	Median	Mean	Std. Dev.	No. Obs.	Total Obs.	Default Lat/Lon	Flag (total)	Default (total)	3-Sigma Edited
SRL_OPN_2PTS023_0548_20150512_081210_20150512_095018.EUM.nc	2.275	2.758	1.799	2837	5395	0	2539	15	4
SRL_OPN_2PTS023_0549_20150512_095017_20150512_112812.EUM.nc	2.290	2.286	1.029	2114	5388	0	3244	26	4
SRL_OPN_2PTS023_0551_20150512_112812_20150512_130639.EUM.nc	2.938	3.015	1.039	2796	5478	0	2671	0	11
SRL_OPN_2PTS023_0553_20150512_130638_20150512_145959.EUM.nc	2.662	2.894	1.123	3590	6382	0	2774	7	11
SRL_OPN_2PTS023_0556_20150512_145958_20150512_163937.EUM.nc	2.279	2.394	1.040	3020	5632	0	2477	14	121
SRL_OPN_2PTS023_0558_20150512_163938_20150512_181921.EUM.nc	2.162	2.254	0.892	2776	5522	0	2428	2	316
SRL_OPN_2PTS023_0560_20150512_181920_20150512_195839.EUM.nc	2.587	2.650	1.038	3123	5509	0	2362	12	12
SRL_OPN_2PTS023_0562_20150512_195838_20150512_213732.EUM.nc	2.189	2.070	0.762	3098	5601	0	2114	21	368
SRL_OPN_2PTS023_0564_20150512_213732_20150512_231531.EUM.nc	2.390	2.635	1.431	2348	5369	0	3010	8	3
SRL_OPN_2PTS023_0565_20150512_231531_20150513_005322.EUM.nc	2.848	2.933	1.250	2888	5539	0	2543	19	89
SRL_OPN_2PTS023_0567_20150513_005321_20150513_023135.EUM.nc	2.609	2.803	1.319	2816	5534	0	2700	4	14
SRL_OPN_2PTS023_0569_20150513_023134_20150513_041116.EUM.nc	2.242	2.319	0.787	2627	5505	0	2742	7	129
SRL_OPN_2PTS023_0571_20150513_041116_20150513_055246.EUM.nc	2.227	2.318	0.869	3374	5709	0	1947	6	382
SRL_OPN_2PTS023_0573_20150513_055246_20150513_074115.EUM.nc	2.605	2.880	1.086	4034	6153	0	1936	0	183
SRL_OPN_2PTS023_0576_20150513_074114_20150513_091934.EUM.nc	2.591	2.860	1.366	3194	5543	0	2327	10	12
SRL_OPN_2PTS023_0577_20150513_091933_20150513_105719.EUM.nc	1.746	1.999	1.156	2064	5496	0	3265	16	151
SRL_OPN_2PTS023_0579_20150513_105718_20150513_123536.EUM.nc	2.774	2.885	1.079	2433	5370	0	2892	4	41
SRL_OPN_2PTS023_0581_20150513_123535_20150513_141456.EUM.nc	2.777	2.942	1.109	3238	5567	0	2235	2	92
SRL_OPN_2PTS023_0583_20150513_141455_20150513_160817.EUM.nc	2.152	2.332	1.056	3230	6378	0	2961	2	185
SRL_OPN_2PTS023_0586_20150513_160817_20150513_174804.EUM.nc	2.371	2.754	1.219	2867	5587	0	2696	5	19
SRL_OPN_2PTS023_0588_20150513_174803_20150513_192729.EUM.nc	2.384	2.503	1.117	3218	5595	0	2316	12	49
SRL_OPN_2PTS023_0590_20150513_192728_20150513_210635.EUM.nc	2.109	2.012	0.603	2987	5612	0	2086	5	534
SRL_OPN_2PTS023_0592_20150513_210635_20150513_224448.EUM.nc	2.632	2.649	1.300	2615	5401	0	2776	9	1
SRL_OPN_2PTS023_0593_20150513_224447_20150514_002239.EUM.nc	2.546	2.854	1.313	3076	5464	0	2386	1	1
SRL_OPN_2PTS023_0595_20150514_002238_20150514_020037.EUM.nc	2.602	2.719	1.153	2936	5536	0	2591	5	4
SRL_OPN_2PTS023_0597_20150514_020036_20150514_033949.EUM.nc	2.268	2.592	1.317	2897	5494	0	2585	7	5
SRL_OPN_2PTS023_0599_20150514_033949_20150514_052039.EUM.nc	2.192	2.675	1.432	2993	5570	0	2571	0	6
SRL_OPN_2PTS023_0601_20150514_052038_20150514_071015.EUM.nc	2.552	2.722	0.907	3848	6213	0	2344	11	10
SRL_OPN_2PTS023_0604_20150514_071015_20150514_084838.EUM.nc	2.560	2.618	0.995	3802	5604	0	1728	4	70
SRL_OPN_2PTS023_0605_20150514_084838_20150514_102634.EUM.nc	1.839	2.298	1.317	2554	5417	0	2821	10	32
SRL_OPN_2PTS023_0607_20150514_102633_20150514_120430.EUM.nc	2.370	2.203	1.036	2528	5478	0	2918	18	14
SRL_OPN_2PTS023_0609_20150514_120430_20150514_134333.EUM.nc	2.514	2.927	1.222	3052	5517	0	2442	13	10
SRL_OPN_2PTS023_0611_20150514_134333_20150514_153659.EUM.nc	2.141	2.505	1.175	3581	6434	0	2812	4	37
SRL_OPN_2PTS023_0614_20150514_153700_20150514_171638.EUM.nc	2.638	2.682	0.822	2759	5602	0	2839	3	1
SRL_OPN_2PTS023_0616_20150514_171637_20150514_185617.EUM.nc	2.434	2.604	1.169	3189	5512	0	2312	9	2
SRL_OPN_2PTS023_0618_20150514_185617_20150514_203524.EUM.nc	2.401	2.645	1.212	3218	5608	0	2100	7	283
SRL_OPN_2PTS023_0620_20150514_203524_20150514_221401.EUM.nc	2.257	2.432	1.407	2941	5521	0	2523	15	42
SRL_OPN_2PTS023_0622_20150514_221400_20150514_235150.EUM.nc	2.087	2.459	1.172	2916	5488	0	2550	14	8
SRL_OPN_2PTS023_0623_20150514_235149_20150515_012944.EUM.nc	2.556	2.748	1.195	2932	5511	0	2562	5	12

– Continued on next page

Table 4: Ka-Band Significant Wave Height Statistics.

– Continued from previous page

File	Median	Mean	Std. Dev.	No. Obs.	Total Obs.	Default Lat/Lon	Flag (total)	Default (total)	3-Sigma Edited
SRL_OPN_2PTS023_0625_20150515_012943_20150515_030822.EUM.nc	2.334	2.821	1.322	2801	5502	0	2664	22	15
SRL_OPN_2PTS023_0627_20150515_030822_20150515_044843.EUM.nc	2.144	2.457	1.089	2928	5479	0	2544	2	5
SRL_OPN_2PTS023_0629_20150515_044843_20150515_063104.EUM.nc	2.502	2.616	0.797	3765	5803	0	1853	0	185
SRL_OPN_2PTS023_0631_20150515_063104_20150515_081748.EUM.nc	2.324	2.529	1.054	3867	6078	0	1943	3	265
SRL_OPN_2PTS023_0634_20150515_081749_20150515_095552.EUM.nc	2.430	2.648	1.195	2762	5417	0	2622	7	26
SRL_OPN_2PTS023_0635_20150515_095552_20150515_113339.EUM.nc	2.122	2.137	1.117	2309	5381	0	3042	29	1
SRL_OPN_2PTS023_0637_20150515_113339_20150515_131219.EUM.nc	2.559	2.899	1.153	2826	5496	0	2648	9	13
SRL_OPN_2PTS023_0639_20150515_131219_20150515_150540.EUM.nc	2.165	2.608	1.209	3586	6407	0	2814	2	5
SRL_OPN_2PTS023_0642_20150515_150539_20150515_164519.EUM.nc	2.513	2.712	1.157	2957	5633	0	2647	10	19
SRL_OPN_2PTS023_0644_20150515_164518_20150515_182502.EUM.nc	2.422	2.720	1.196	3156	5486	0	2318	3	9
SRL_OPN_2PTS023_0646_20150515_182501_20150515_200419.EUM.nc	2.279	2.751	1.425	3122	5541	0	2402	5	12
SRL_OPN_2PTS023_0648_20150515_200418_20150515_214301.EUM.nc	2.194	2.481	1.362	3223	5570	0	2190	16	141
SRL_OPN_2PTS023_0650_20150515_214300_20150515_232107.EUM.nc	2.323	2.382	1.178	2440	5360	0	2878	36	6
SRL_OPN_2PTS023_0651_20150515_232106_20150516_005857.EUM.nc	2.378	2.723	1.237	2887	5521	0	2612	19	3
SRL_OPN_2PTS023_0653_20150516_005856_20150516_023714.EUM.nc	2.338	3.005	1.682	2899	5554	0	2639	16	0
SRL_OPN_2PTS023_0655_20150516_023713_20150516_041653.EUM.nc	2.411	2.511	1.017	2786	5513	0	2682	11	34
SRL_OPN_2PTS023_0657_20150516_041653_20150516_055838.EUM.nc	2.301	2.521	1.045	3369	5748	0	1938	6	435
SRL_OPN_2PTS023_0659_20150516_055837_20150516_074653.EUM.nc	2.277	2.563	1.132	3997	6154	0	1989	8	160
SRL_OPN_2PTS023_0662_20150516_074652_20150516_092500.EUM.nc	2.124	2.177	0.793	2980	5512	0	2331	7	194
SRL_OPN_2PTS023_0663_20150516_092459_20150516_110254.EUM.nc	1.682	1.991	1.101	2173	5499	0	3284	33	9
SRL_OPN_2PTS023_0665_20150516_110254_20150516_124105.EUM.nc	2.853	3.095	1.530	2537	5376	0	2835	0	4
SRL_OPN_2PTS023_0667_20150516_124105_20150516_142040.EUM.nc	2.181	2.571	1.086	3357	5586	0	2222	2	5
SRL_OPN_2PTS023_0669_20150516_142040_20150516_161400.EUM.nc	2.291	2.764	1.657	3431	6379	0	2939	9	0
SRL_OPN_2PTS023_0672_20150516_161359_20150516_175338.EUM.nc	2.497	2.740	1.206	2872	5569	0	2690	3	4
SRL_OPN_2PTS023_0674_20150516_175337_20150516_193309.EUM.nc	2.232	2.526	1.154	3130	5612	0	2333	7	142
SRL_OPN_2PTS023_0676_20150516_193309_20150516_211204.EUM.nc	2.381	2.654	1.280	3284	5514	0	2096	3	131
SRL_OPN_2PTS023_0678_20150516_211203_20150516_225025.EUM.nc	1.868	2.273	1.422	2376	5479	0	2978	19	106
SRL_OPN_2PTS023_0679_20150516_225024_20150517_002806.EUM.nc	2.166	2.513	1.140	3077	5439	0	2349	7	6
SRL_OPN_2PTS023_0681_20150517_002805_20150517_020614.EUM.nc	2.458	3.107	1.843	2864	5543	0	2653	23	3
SRL_OPN_2PTS023_0683_20150517_020614_20150517_034523.EUM.nc	2.159	2.354	1.140	2744	5563	0	2671	8	140
SRL_OPN_2PTS023_0685_20150517_034522_20150517_052627.EUM.nc	2.682	3.746	2.169	2949	5573	0	2617	4	3
SRL_OPN_2PTS023_0687_20150517_052626_20150517_071555.EUM.nc	2.274	2.650	1.124	3945	6223	0	2267	9	2
SRL_OPN_2PTS023_0690_20150517_071554_20150517_085415.EUM.nc	1.950	2.127	0.899	3504	5587	0	1779	20	284
SRL_OPN_2PTS023_0691_20150517_085414_20150517_103211.EUM.nc	1.862	2.305	1.301	2415	5496	0	3059	5	17
SRL_OPN_2PTS023_0693_20150517_103210_20150517_121009.EUM.nc	2.438	2.706	1.412	2481	5483	0	2979	17	6
SRL_OPN_2PTS023_0695_20150517_121008_20150517_134916.EUM.nc	2.230	2.757	1.281	3097	5518	0	2410	5	6
SRL_OPN_2PTS023_0697_20150517_134915_20150517_154232.EUM.nc	2.291	2.511	1.045	3341	6391	0	2814	3	233
SRL_OPN_2PTS023_0700_20150517_154232_20150517_172221.EUM.nc	2.524	2.628	1.122	2795	5521	0	2719	4	3
SRL_OPN_2PTS023_0702_20150517_172220_20150517_190150.EUM.nc	2.423	2.847	1.474	3151	5571	0	2367	3	50

– Continued on next page

Table 4: Ka-Band Significant Wave Height Statistics.

– Continued from previous page

File	Median	Mean	Std. Dev.	No. Obs.	Total Obs.	Default Lat/Lon	Flag (total)	Default (total)	3-Sigma Edited
SRL_OPN_2PTS023_0704_20150517_190149_20150517_204104.EUM.nc	2.344	2.404	1.037	3392	5625	0	1947	5	281
SRL_OPN_2PTS023_0706_20150517_204103_20150517_221929.EUM.nc	1.761	2.242	1.437	2967	5403	0	2416	19	1
SRL_OPN_2PTS023_0708_20150517_221928_20150517_235725.EUM.nc	2.313	2.368	1.007	2774	5530	0	2514	2	240
SRL_OPN_2PTS023_0709_20150517_235724_20150518_013514.EUM.nc	2.554	2.890	1.531	2984	5557	0	2565	2	6
SRL_OPN_2PTS023_0711_20150518_013514_20150518_031406.EUM.nc	2.318	2.530	1.115	2794	5547	0	2735	8	10
SRL_OPN_2PTS023_0713_20150518_031405_20150518_045425.EUM.nc	2.505	3.234	1.771	2964	5532	0	2552	12	4
SRL_OPN_2PTS023_0715_20150518_045424_20150518_063654.EUM.nc	2.635	2.762	1.133	3683	5830	0	1892	4	251
SRL_OPN_2PTS023_0717_20150518_063653_20150518_082328.EUM.nc	2.167	2.306	0.860	3857	6069	0	1945	4	263
SRL_OPN_2PTS023_0720_20150518_082327_20150518_100121.EUM.nc	1.913	2.022	0.817	2434	5414	0	2628	14	338
SRL_OPN_2PTS023_0721_20150518_100120_20150518_113918.EUM.nc	1.958	2.229	1.465	2349	5418	0	3037	32	0
SRL_OPN_2PTS023_0723_20150518_113917_20150518_131753.EUM.nc	2.322	2.752	1.312	2918	5479	0	2553	6	2
SRL_OPN_2PTS023_0725_20150518_131752_20150518_151115.EUM.nc	2.250	2.693	1.268	3579	6416	0	2806	0	31
SRL_OPN_2PTS023_0728_20150518_151114_20150518_165103.EUM.nc	2.416	2.642	1.124	2907	5598	0	2679	5	7
SRL_OPN_2PTS023_0730_20150518_165102_20150518_183038.EUM.nc	2.389	2.759	1.208	3119	5492	0	2363	5	5
SRL_OPN_2PTS023_0732_20150518_183037_20150518_200952.EUM.nc	2.341	2.512	1.114	2874	5553	0	2394	10	275
SRL_OPN_2PTS023_0734_20150518_200951_20150518_214839.EUM.nc	1.798	2.000	0.910	3066	5573	0	2233	5	269
SRL_OPN_2PTS023_0736_20150518_214838_20150518_232644.EUM.nc	2.309	2.694	1.747	2438	5371	0	2899	32	2
SRL_OPN_2PTS023_0737_20150518_232643_20150519_010426.EUM.nc	2.455	2.843	1.486	2652	5507	0	2772	8	75
SRL_OPN_2PTS023_0739_20150519_010425_20150519_024247.EUM.nc	2.533	2.613	1.132	2863	5531	0	2658	2	8
SRL_OPN_2PTS023_0741_20150519_024247_20150519_042238.EUM.nc	2.179	2.721	1.200	2802	5511	0	2685	18	6
SRL_OPN_2PTS023_0743_20150519_042239_20150519_060425.EUM.nc	2.460	2.716	1.195	3554	5749	0	1957	4	234
SRL_OPN_2PTS023_0745_20150519_060424_20150519_075224.EUM.nc	2.170	2.253	0.871	3759	6116	0	1926	4	427
SRL_OPN_2PTS023_0748_20150519_075223_20150519_093038.EUM.nc	1.731	1.711	0.599	2583	5495	0	2387	8	517
SRL_OPN_2PTS023_0749_20150519_093037_20150519_110822.EUM.nc	1.689	1.985	1.466	2056	5475	0	3240	40	139
SRL_OPN_2PTS023_0751_20150519_110822_20150519_124646.EUM.nc	2.341	2.832	1.349	2503	5346	0	2838	3	2
SRL_OPN_2PTS023_0753_20150519_124645_20150519_142618.EUM.nc	2.287	2.705	1.190	3405	5582	0	2174	0	3
SRL_OPN_2PTS023_0755_20150519_142617_20150519_161935.EUM.nc	2.236	2.378	1.019	3425	6376	0	2939	8	4
SRL_OPN_2PTS023_0758_20150519_161934_20150519_175921.EUM.nc	2.840	3.018	1.369	2981	5578	0	2592	4	1
SRL_OPN_2PTS023_0760_20150519_175920_20150519_193844.EUM.nc	2.068	2.653	1.439	3234	5603	0	2360	5	4
SRL_OPN_2PTS023_0762_20150519_193843_20150519_211744.EUM.nc	2.025	1.972	0.759	3093	5504	0	2063	18	330
SRL_OPN_2PTS023_0764_20150519_211743_20150519_225552.EUM.nc	1.759	2.217	1.395	2244	5479	0	3068	13	154
SRL_OPN_2PTS023_0765_20150519_225551_20150520_003342.EUM.nc	2.291	2.735	1.568	3178	5476	0	2288	6	4
SRL_OPN_2PTS023_0767_20150520_003341_20150520_021145.EUM.nc	2.559	2.690	1.152	2863	5518	0	2651	2	2
SRL_OPN_2PTS023_0769_20150520_021144_20150520_035108.EUM.nc	2.146	2.483	1.168	2808	5559	0	2718	20	13
SRL_OPN_2PTS023_0771_20150520_035107_20150520_053210.EUM.nc	2.321	2.938	1.558	2959	5541	0	2561	6	15
SRL_OPN_2PTS023_0773_20150520_053210_20150520_072126.EUM.nc	2.284	2.738	1.289	4093	6215	0	2100	4	18
SRL_OPN_2PTS023_0776_20150520_072125_20150520_085953.EUM.nc	1.748	1.637	0.401	2929	5597	0	1891	14	763
SRL_OPN_2PTS023_0777_20150520_085953_20150520_103739.EUM.nc	1.391	1.945	1.322	2342	5486	0	3086	12	46
SRL_OPN_2PTS023_0779_20150520_103739_20150520_121547.EUM.nc	2.249	2.479	1.153	2546	5493	0	2925	19	3

– Continued on next page

Table 4: Ka-Band Significant Wave Height Statistics.

– Continued from previous page

File	Median	Mean	Std. Dev.	No. Obs.	Total Obs.	Default Lat/Lon	Flag (total)	Default (total)	3-Sigma Edited
SRL_OPN_2PTS023_0781_20150520_121546_20150520_135450.EUM.nc	2.474	2.827	1.135	3141	5532	0	2383	4	4
SRL_OPN_2PTS023_0783_20150520_135450_20150520_154816.EUM.nc	2.173	2.367	0.852	3507	6414	0	2862	2	43
SRL_OPN_2PTS023_0786_20150520_154815_20150520_172755.EUM.nc	3.069	3.212	1.434	2797	5476	0	2673	0	6
SRL_OPN_2PTS023_0788_20150520_172754_20150520_190732.EUM.nc	2.043	2.249	1.100	3207	5602	0	2257	6	132
SRL_OPN_2PTS023_0790_20150520_190732_20150520_204636.EUM.nc	1.940	2.341	1.316	3637	5608	0	1937	11	23
SRL_OPN_2PTS023_0792_20150520_204636_20150520_222507.EUM.nc	1.550	2.359	1.823	2912	5407	0	2473	21	1
SRL_OPN_2PTS023_0794_20150520_222507_20150521_000253.EUM.nc	2.163	2.467	1.201	3035	5531	0	2476	15	5
SRL_OPN_2PTS023_0795_20150521_000253_20150521_014052.EUM.nc	2.479	2.515	1.132	2961	5553	0	2556	4	32
SRL_OPN_2PTS023_0797_20150521_014052_20150521_031938.EUM.nc	2.213	2.544	1.192	2848	5520	0	2651	8	13
SRL_OPN_2PTS023_0799_20150521_031937_20150521_050012.EUM.nc	2.112	2.733	1.552	3010	5546	0	2524	3	9
SRL_OPN_2PTS023_0801_20150521_050011_20150521_064251.EUM.nc	2.310	2.643	1.113	3940	5831	0	1885	4	2
SRL_OPN_2PTS023_0803_20150521_064250_20150521_082856.EUM.nc	1.761	2.401	1.565	4159	6038	0	1852	3	24
SRL_OPN_2PTS023_0806_20150521_082855_20150521_100658.EUM.nc	1.555	2.064	1.144	2748	5415	0	2627	8	32
SRL_OPN_2PTS023_0807_20150521_100658_20150521_114447.EUM.nc	2.134	2.060	1.167	2360	5454	0	3018	22	54
SRL_OPN_2PTS023_0809_20150521_114446_20150521_132334.EUM.nc	2.970	3.026	1.304	2849	5464	0	2523	6	86
SRL_OPN_2PTS023_0811_20150521_132333_20150521_151657.EUM.nc	2.084	2.258	0.798	3569	6384	0	2796	9	10
SRL_OPN_2PTS023_0814_20150521_151656_20150521_165637.EUM.nc	2.999	3.055	1.289	2889	5555	0	2660	1	5
SRL_OPN_2PTS023_0816_20150521_165636_20150521_183619.EUM.nc	2.288	2.658	1.339	3186	5481	0	2271	0	24
SRL_OPN_2PTS023_0818_20150521_183619_20150521_201532.EUM.nc	1.899	2.408	1.486	3247	5551	0	2275	7	22
SRL_OPN_2PTS023_0820_20150521_201531_20150521_215417.EUM.nc	1.686	2.284	1.584	3207	5548	0	2306	29	6
SRL_OPN_2PTS023_0822_20150521_215416_20150521_233211.EUM.nc	2.049	2.624	1.590	2445	5301	0	2830	20	6
SRL_OPN_2PTS023_0823_20150521_233210_20150522_011002.EUM.nc	2.764	2.788	1.402	2678	5518	0	2829	6	5
SRL_OPN_2PTS023_0825_20150522_011001_20150522_024826.EUM.nc	2.486	2.491	0.863	2655	5526	0	2683	3	185
SRL_OPN_2PTS023_0827_20150522_024825_20150522_042825.EUM.nc	2.062	2.671	1.307	2871	5529	0	2651	4	3
SRL_OPN_2PTS023_0829_20150522_042824_20150522_061018.EUM.nc	2.341	2.763	1.318	3827	5763	0	1914	2	20
SRL_OPN_2PTS023_0831_20150522_061018_20150522_075802.EUM.nc	1.995	2.658	1.467	4125	6111	0	1952	2	32
SRL_OPN_2PTS023_0834_20150522_075801_20150522_093613.EUM.nc	1.712	2.084	1.060	2950	5533	0	2560	20	3
SRL_OPN_2PTS023_0835_20150522_093614_20150522_111359.EUM.nc	1.450	1.893	1.374	2146	5458	0	3268	43	1
SRL_OPN_2PTS023_0837_20150522_111358_20150522_125223.EUM.nc	2.816	3.582	2.055	2604	5392	0	2784	3	1
SRL_OPN_2PTS023_0839_20150522_125223_20150522_144537.EUM.nc	2.153	2.301	0.797	3418	6374	0	2935	2	19
SRL_OPN_2PTS023_0842_20150522_144538_20150522_162515.EUM.nc	2.403	2.601	1.202	3366	5631	0	2209	4	52
SRL_OPN_2PTS023_0844_20150522_162515_20150522_180454.EUM.nc	2.734	2.941	1.323	3029	5610	0	2576	2	3
SRL_OPN_2PTS023_0846_20150522_180453_20150522_194423.EUM.nc	1.834	2.231	1.114	3107	5607	0	2316	10	174
SRL_OPN_2PTS023_0848_20150522_194422_20150522_212313.EUM.nc	1.923	1.918	0.841	3089	5497	0	2063	16	329
SRL_OPN_2PTS023_0850_20150522_212313_20150522_230128.EUM.nc	1.686	2.267	1.491	2265	5443	0	3159	6	13
SRL_OPN_2PTS023_0851_20150522_230128_20150523_003909.EUM.nc	2.413	2.696	1.319	3214	5506	0	2288	3	1
SRL_OPN_2PTS023_0853_20150523_003908_20150523_021723.EUM.nc	2.367	2.489	0.846	2804	5556	0	2721	5	26
SRL_OPN_2PTS023_0855_20150523_021722_20150523_035642.EUM.nc	2.534	2.613	1.272	2673	5569	0	2783	16	97
SRL_OPN_2PTS023_0857_20150523_035641_20150523_053802.EUM.nc	2.445	2.888	1.574	3108	5562	0	2443	11	0

– Continued on next page

Table 4: Ka-Band Significant Wave Height Statistics.

– Continued from previous page

File	Median	Mean	Std. Dev.	No. Obs.	Total Obs.	Default Lat/Lon	Flag (total)	Default (total)	3-Sigma Edited
SRL_OPN_2PTS023_0859_20150523_053802_20150523_072705.EUM.nc	2.249	2.729	1.355	4064	6193	0	1978	11	140
SRL_OPN_2PTS023_0862_20150523_072704_20150523_090520.EUM.nc	2.018	2.159	0.888	3448	5560	0	1991	10	111
SRL_OPN_2PTS023_0863_20150523_090519_20150523_104315.EUM.nc	1.383	1.746	1.051	2326	5539	0	3073	23	117
SRL_OPN_2PTS023_0865_20150523_104314_20150523_122116.EUM.nc	2.770	3.269	1.764	2605	5476	0	2863	5	3
SRL_OPN_2PTS023_0867_20150523_122116_20150523_140034.EUM.nc	2.234	2.236	0.585	2986	5535	0	2260	6	283
SRL_OPN_2PTS023_0869_20150523_140033_20150523_155358.EUM.nc	2.450	2.533	0.942	3142	6425	0	3081	4	198
SRL_OPN_2PTS023_0872_20150523_155357_20150523_173337.EUM.nc	2.518	2.886	1.202	2735	5479	0	2696	5	43
SRL_OPN_2PTS023_0874_20150523_173336_20150523_191305.EUM.nc	1.873	2.483	1.450	3341	5620	0	2255	12	12
SRL_OPN_2PTS023_0876_20150523_191304_20150523_205215.EUM.nc	2.042	2.089	0.873	3245	5626	0	1981	8	392
SRL_OPN_2PTS023_0878_20150523_205214_20150523_223035.EUM.nc	1.997	2.123	1.320	2735	5404	0	2476	18	175
SRL_OPN_2PTS023_0879_20150523_223034_20150524_000829.EUM.nc	2.494	2.827	1.482	3046	5513	0	2453	9	5
SRL_OPN_2PTS023_0881_20150524_000828_20150524_014620.EUM.nc	2.364	2.227	0.681	2862	5555	0	2558	4	131
SRL_OPN_2PTS023_0883_20150524_014619_20150524_032520.EUM.nc	2.471	2.462	1.120	2767	5505	0	2575	12	151
SRL_OPN_2PTS023_0885_20150524_032520_20150524_050553.EUM.nc	2.400	2.786	1.240	2916	5564	0	2642	4	2
SRL_OPN_2PTS023_0887_20150524_050552_20150524_065555.EUM.nc	2.554	2.604	1.078	3435	6235	0	2386	3	411
SRL_OPN_2PTS023_0890_20150524_065554_20150524_083434.EUM.nc	2.159	2.242	0.790	4139	5627	0	1443	3	42
SRL_OPN_2PTS023_0892_20150524_083433_20150524_101224.EUM.nc	1.683	2.106	1.196	2645	5392	0	2672	14	61
SRL_OPN_2PTS023_0893_20150524_101223_20150524_115024.EUM.nc	2.271	2.610	1.491	2415	5513	0	3053	17	28
SRL_OPN_2PTS023_0895_20150524_115023_20150524_132908.EUM.nc	2.443	2.402	0.458	2561	5508	0	2548	14	385
SRL_OPN_2PTS023_0897_20150524_132907_20150524_152232.EUM.nc	2.217	2.265	0.801	3465	6361	0	2708	5	183
SRL_OPN_2PTS023_0900_20150524_152231_20150524_170219.EUM.nc	2.454	2.643	0.886	2737	5572	0	2707	3	125
SRL_OPN_2PTS023_0902_20150524_170219_20150524_184152.EUM.nc	2.132	2.702	1.543	3162	5507	0	2337	1	7
SRL_OPN_2PTS023_0904_20150524_184151_20150524_202112.EUM.nc	2.257	2.219	1.069	3003	5572	0	2191	14	364
SRL_OPN_2PTS023_0906_20150524_202111_20150524_215946.EUM.nc	1.936	1.807	0.851	2660	5467	0	2458	27	322
SRL_OPN_2PTS023_0908_20150524_215945_20150524_233748.EUM.nc	2.684	2.963	1.464	2648	5480	0	2823	7	2
SRL_OPN_2PTS023_0909_20150524_233747_20150525_011530.EUM.nc	2.189	2.177	0.819	2767	5499	0	2610	10	112
SRL_OPN_2PTS023_0911_20150525_011529_20150525_025406.EUM.nc	2.503	2.362	0.792	2628	5543	0	2705	2	208
SRL_OPN_2PTS023_0913_20150525_025406_20150525_043402.EUM.nc	2.295	2.556	1.207	2759	5508	0	2633	8	108
SRL_OPN_2PTS023_0915_20150525_043401_20150525_061604.EUM.nc	2.371	2.635	1.145	3549	5784	0	1902	1	332
SRL_OPN_2PTS023_0917_20150525_061603_20150525_080332.EUM.nc	2.062	2.266	0.835	4123	6119	0	1962	2	32
SRL_OPN_2PTS023_0920_20150525_080331_20150525_094141.EUM.nc	1.822	2.293	1.451	2946	5519	0	2563	7	3
SRL_OPN_2PTS023_0921_20150525_094140_20150525_111934.EUM.nc	1.853	2.475	1.802	2229	5397	0	3137	30	1
SRL_OPN_2PTS023_0923_20150525_111934_20150525_125755.EUM.nc	2.486	2.427	0.607	2425	5382	0	2707	2	248
SRL_OPN_2PTS023_0925_20150525_125754_20150525_145111.EUM.nc	2.127	2.133	0.739	3396	6380	0	2870	9	105
SRL_OPN_2PTS023_0928_20150525_145110_20150525_163051.EUM.nc	2.286	2.243	0.663	3063	5651	0	2318	6	264
SRL_OPN_2PTS023_0930_20150525_163050_20150525_181035.EUM.nc	2.271	2.893	1.669	3040	5606	0	2559	6	1
SRL_OPN_2PTS023_0932_20150525_181035_20150525_194956.EUM.nc	2.212	2.836	2.040	3216	5606	0	2378	3	9
SRL_OPN_2PTS023_0934_20150525_194956_20150525_212851.EUM.nc	1.956	1.778	0.599	3059	5505	0	2022	31	393
SRL_OPN_2PTS023_0936_20150525_212850_20150525_230656.EUM.nc	1.906	2.360	1.171	2177	5435	0	3249	7	2

– Continued on next page

Table 4: Ka-Band Significant Wave Height Statistics.

– Continued from previous page

File	Median	Mean	Std. Dev.	No. Obs.	Total Obs.	Default Lat/Lon	Flag (total)	Default (total)	3-Sigma Edited
SRL_OPN_2PTS023_0937_20150525_230655_20150526_004445.EUM.nc	2.323	2.185	0.821	2906	5488	0	2335	3	244
SRL_OPN_2PTS023_0939_20150526_004444_20150526_022254.EUM.nc	2.446	2.458	1.035	2836	5532	0	2679	9	8
SRL_OPN_2PTS023_0941_20150526_022254_20150526_040225.EUM.nc	2.294	2.603	1.415	2824	5474	0	2647	2	1
SRL_OPN_2PTS023_0943_20150526_040226_20150526_054344.EUM.nc	2.289	2.745	1.483	3218	5684	0	2247	12	207
SRL_OPN_2PTS023_0945_20150526_054343_20150526_073234.EUM.nc	2.209	2.361	0.842	4121	6191	0	2011	0	59
SRL_OPN_2PTS023_0948_20150526_073233_20150526_091055.EUM.nc	1.848	2.156	1.059	3269	5561	0	2145	9	138
SRL_OPN_2PTS023_0949_20150526_091055_20150526_104841.EUM.nc	1.380	2.541	2.400	2400	5323	0	2897	15	11
SRL_OPN_2PTS023_0951_20150526_104840_20150526_122654.EUM.nc	2.452	2.463	0.908	2364	5380	0	2804	23	189
SRL_OPN_2PTS023_0953_20150526_122653_20150526_140613.EUM.nc	2.354	2.365	0.573	2418	4807	0	1859	149	381
SRL_OPN_2PTS023_0955_20150526_140613_20150526_155928.EUM.nc	2.252	2.336	0.838	3292	6423	0	3108	5	18
SRL_OPN_2PTS023_0958_20150526_155928_20150526_173916.EUM.nc	2.274	2.855	1.546	2855	5635	0	2773	6	1
SRL_OPN_2PTS023_0960_20150526_173916_20150526_191843.EUM.nc	2.046	2.169	1.137	3058	5602	0	2257	8	279
SRL_OPN_2PTS023_0962_20150526_191843_20150526_205751.EUM.nc	1.925	2.216	1.322	3549	5627	0	2000	8	70
SRL_OPN_2PTS023_0964_20150526_205751_20150526_223608.EUM.nc	1.742	1.963	1.105	2797	5412	0	2558	15	42
SRL_OPN_2PTS023_0965_20150526_223608_20150527_001400.EUM.nc	2.264	2.085	0.706	2693	5488	0	2423	3	369
SRL_OPN_2PTS023_0967_20150527_001400_20150527_015154.EUM.nc	2.315	2.373	0.851	2951	5488	0	2502	1	34
SRL_OPN_2PTS023_0969_20150527_015154_20150527_033100.EUM.nc	2.109	2.328	1.199	2962	5513	0	2528	12	11
SRL_OPN_2PTS023_0971_20150527_033059_20150527_051138.EUM.nc	2.553	2.792	1.281	2784	5552	0	2602	5	161
SRL_OPN_2PTS023_0973_20150527_051138_20150527_070132.EUM.nc	2.149	2.211	0.672	3512	6234	0	2400	6	316
SRL_OPN_2PTS023_0976_20150527_070131_20150527_084007.EUM.nc	1.873	2.039	0.834	3879	5620	0	1525	13	203
SRL_OPN_2PTS023_0978_20150527_084006_20150527_101756.EUM.nc	1.694	2.854	2.568	2627	5409	0	2755	24	3
SRL_OPN_2PTS023_0979_20150527_101756_20150527_115559.EUM.nc	2.031	2.207	1.136	2491	5547	0	3022	17	17
SRL_OPN_2PTS023_0981_20150527_115558_20150527_133445.EUM.nc	2.440	2.534	0.713	2945	5473	0	2495	3	30
SRL_OPN_2PTS023_0983_20150527_133445_20150527_152810.EUM.nc	2.054	2.071	0.671	3535	6404	0	2701	2	166
SRL_OPN_2PTS023_0986_20150527_152809_20150527_170759.EUM.nc	2.569	2.729	1.331	2824	5582	0	2742	0	16
SRL_OPN_2PTS023_0988_20150527_170759_20150527_184730.EUM.nc	2.260	2.621	1.414	3267	5519	0	2244	5	3
SRL_OPN_2PTS023_0990_20150527_184729_20150527_202640.EUM.nc	1.823	1.939	0.995	2985	5600	0	2203	13	399
SRL_OPN_2PTS023_0992_20150527_202639_20150527_220520.EUM.nc	1.849	2.260	1.420	3024	5507	0	2458	18	7
SRL_OPN_2PTS023_0994_20150527_220519_20150527_234310.EUM.nc	2.199	2.593	1.621	2823	5521	0	2675	22	1
SRL_OPN_2PTS023_0995_20150527_234309_20150528_012104.EUM.nc	2.258	2.268	0.862	2917	5523	0	2583	11	12
SRL_OPN_2PTS023_0997_20150528_012104_20150528_025935.EUM.nc	2.202	2.467	1.046	2877	5557	0	2672	3	5
SRL_OPN_2PTS023_0999_20150528_025935_20150528_043947.EUM.nc	2.131	2.677	1.369	2828	5534	0	2683	7	16

21 Altimeter Wind Speed Table

Table 5: Altimeter Wind Speed Statistics.

File	Median	Mean	Std. Dev.	No. Obs.	Total Obs.	Default Lat/Lon	Flag (total)	Default (total)	3-Sigma Edited
SRL_OPN_2PTS022_1001_20150423_044016_20150423_062234.EUM.nc	7.230	7.514	3.320	3994	5760	0	1766	0	0
SRL_OPN_2PTS023_0001_20150423_062233_20150423_080941.EUM.nc	7.560	7.517	2.953	4075	6077	0	1996	3	3
SRL_OPN_2PTS023_0004_20150423_080940_20150423_094747.EUM.nc	7.150	7.546	3.389	2932	5460	0	2514	14	0
SRL_OPN_2PTS023_0005_20150423_094747_20150423_145720.EUM.nc	7.280	7.576	3.433	8441	17034	0	8555	38	0
SRL_OPN_2PTS023_0012_20150423_145720_20150423_163708.EUM.nc	7.730	8.247	3.455	3200	5652	0	2444	7	1
SRL_OPN_2PTS023_0014_20150423_163707_20150423_181642.EUM.nc	8.020	8.286	3.679	3097	5584	0	2481	6	0
SRL_OPN_2PTS023_0016_20150423_181642_20150423_195607.EUM.nc	6.740	7.307	3.756	3184	5499	0	2306	6	3
SRL_OPN_2PTS023_0018_20150423_195606_20150423_213459.EUM.nc	6.870	7.077	3.258	3527	5445	0	1890	27	1
SRL_OPN_2PTS023_0020_20150423_213458_20150423_231259.EUM.nc	7.290	7.668	3.776	2261	5404	0	3140	2	1
SRL_OPN_2PTS023_0021_20150423_231258_20150424_005048.EUM.nc	5.840	6.767	3.694	3085	5482	0	2375	22	0
SRL_OPN_2PTS023_0023_20150424_005047_20150424_022908.EUM.nc	5.790	6.535	3.675	2899	5541	0	2635	7	0
SRL_OPN_2PTS023_0025_20150424_022906_20150424_040836.EUM.nc	8.250	8.666	3.057	2795	5471	0	2650	10	16
SRL_OPN_2PTS023_0027_20150424_040835_20150424_055010.EUM.nc	7.110	7.524	3.418	3716	5708	0	1989	3	0
SRL_OPN_2PTS023_0029_20150424_055010_20150424_073843.EUM.nc	7.940	8.065	3.170	4210	6158	0	1948	0	0
SRL_OPN_2PTS023_0032_20150424_073844_20150424_091700.EUM.nc	6.720	7.547	3.707	3281	5512	0	2219	12	0
SRL_OPN_2PTS023_0033_20150424_091659_20150424_105446.EUM.nc	6.045	7.092	4.078	2230	5499	0	3254	15	0
SRL_OPN_2PTS023_0035_20150424_105445_20150424_123300.EUM.nc	6.010	6.313	2.868	2509	5346	0	2822	11	4
SRL_OPN_2PTS023_0037_20150424_123259_20150424_141227.EUM.nc	7.080	7.363	3.267	3246	5555	0	2307	1	1
SRL_OPN_2PTS023_0039_20150424_141226_20150424_160546.EUM.nc	7.510	7.490	3.416	3333	6383	0	3043	7	0
SRL_OPN_2PTS023_0042_20150424_160546_20150424_174524.EUM.nc	8.435	8.829	4.176	2938	5573	0	2626	9	0
SRL_OPN_2PTS023_0044_20150424_174523_20150424_192457.EUM.nc	7.230	7.520	3.465	3363	5585	0	2212	9	1
SRL_OPN_2PTS023_0046_20150424_192456_20150424_210352.EUM.nc	7.225	7.660	3.888	3564	5540	0	1968	8	0
SRL_OPN_2PTS023_0048_20150424_210353_20150424_224214.EUM.nc	7.200	7.162	3.047	2684	5389	0	2696	9	0
SRL_OPN_2PTS023_0049_20150424_224214_20150425_002004.EUM.nc	6.640	6.982	3.246	3065	5448	0	2380	3	0
SRL_OPN_2PTS023_0051_20150425_002003_20150425_015800.EUM.nc	5.540	6.004	3.193	3017	5534	0	2513	3	1
SRL_OPN_2PTS023_0053_20150425_015759_20150425_033708.EUM.nc	8.270	8.810	3.879	2968	5505	0	2525	11	1
SRL_OPN_2PTS023_0055_20150425_033708_20150425_051801.EUM.nc	6.910	7.461	3.512	3042	5531	0	2489	0	0
SRL_OPN_2PTS023_0057_20150425_051801_20150425_070743.EUM.nc	7.470	8.137	3.532	3895	6210	0	2301	14	0
SRL_OPN_2PTS023_0060_20150425_070742_20150425_084606.EUM.nc	7.120	7.079	3.057	3875	5597	0	1712	9	1
SRL_OPN_2PTS023_0061_20150425_084605_20150425_102402.EUM.nc	6.570	7.098	3.197	2618	5375	0	2740	17	0
SRL_OPN_2PTS023_0063_20150425_102401_20150425_120204.EUM.nc	6.060	6.177	2.036	2533	5456	0	2897	15	11
SRL_OPN_2PTS023_0065_20150425_120203_20150425_134054.EUM.nc	6.690	7.319	3.746	3106	5454	0	2322	24	2
SRL_OPN_2PTS023_0067_20150425_134055_20150425_153427.EUM.nc	7.530	7.462	3.572	3597	6369	0	2759	8	5
SRL_OPN_2PTS023_0070_20150425_153426_20150425_171406.EUM.nc	8.010	8.733	4.063	2801	5590	0	2784	5	0
SRL_OPN_2PTS023_0072_20150425_171405_20150425_185344.EUM.nc	6.720	7.486	3.905	3336	5523	0	2178	9	0
SRL_OPN_2PTS023_0074_20150425_185343_20150425_203250.EUM.nc	6.180	7.039	3.417	3514	5549	0	2018	8	9

– Continued on next page

Table 5: Altimeter Wind Speed Statistics.

– Continued from previous page

File	Median	Mean	Std. Dev.	No. Obs.	Total Obs.	Default Lat/Lon	Flag (total)	Default (total)	3-Sigma Edited
SRL_OPN_2PTS023_0076_20150425_203249_20150425_221126.EUM.nc	6.965	7.271	3.380	2982	5520	0	2521	17	0
SRL_OPN_2PTS023_0078_20150425_221125_20150425_234923.EUM.nc	6.480	6.989	3.532	2885	5481	0	2586	10	0
SRL_OPN_2PTS023_0079_20150425_234922_20150426_012708.EUM.nc	5.990	6.787	3.656	2948	5526	0	2565	0	13
SRL_OPN_2PTS023_0081_20150426_012707_20150426_030551.EUM.nc	7.560	8.333	3.622	2917	5556	0	2631	8	0
SRL_OPN_2PTS023_0083_20150426_030551_20150426_044608.EUM.nc	7.490	7.429	3.117	2818	5498	0	2519	5	156
SRL_OPN_2PTS023_0085_20150426_044607_20150426_062824.EUM.nc	7.320	8.055	3.942	3983	5773	0	1787	3	0
SRL_OPN_2PTS023_0087_20150426_062823_20150426_081515.EUM.nc	7.350	6.990	3.015	4051	6078	0	1948	1	78
SRL_OPN_2PTS023_0090_20150426_081514_20150426_095319.EUM.nc	6.400	6.526	2.511	2823	5384	0	2540	5	16
SRL_OPN_2PTS023_0091_20150426_095319_20150426_113113.EUM.nc	6.215	6.623	3.231	2266	5356	0	3074	16	0
SRL_OPN_2PTS023_0093_20150426_113112_20150426_130940.EUM.nc	6.575	6.651	3.324	2811	5453	0	2632	9	1
SRL_OPN_2PTS023_0095_20150426_130939_20150426_150258.EUM.nc	7.130	7.688	4.075	3580	6365	0	2785	0	0
SRL_OPN_2PTS023_0098_20150426_150258_20150426_164245.EUM.nc	7.365	8.540	4.327	2956	5617	0	2644	17	0
SRL_OPN_2PTS023_0100_20150426_164244_20150426_182228.EUM.nc	7.540	7.665	3.530	3202	5501	0	2290	9	0
SRL_OPN_2PTS023_0102_20150426_182227_20150426_200143.EUM.nc	6.230	6.909	3.603	3124	5500	0	2367	9	0
SRL_OPN_2PTS023_0104_20150426_200143_20150426_214032.EUM.nc	6.700	7.571	3.816	3445	5556	0	2089	22	0
SRL_OPN_2PTS023_0106_20150426_214032_20150426_231840.EUM.nc	7.390	7.544	3.261	2399	5360	0	2954	7	0
SRL_OPN_2PTS023_0107_20150426_231839_20150427_005619.EUM.nc	6.325	6.830	3.879	2904	5500	0	2576	20	0
SRL_OPN_2PTS023_0109_20150427_005618_20150427_023444.EUM.nc	6.690	7.564	4.246	2880	5556	0	2661	13	2
SRL_OPN_2PTS023_0111_20150427_023444_20150427_041419.EUM.nc	6.800	7.081	2.899	2816	5488	0	2657	15	0
SRL_OPN_2PTS023_0113_20150427_041418_20150427_055602.EUM.nc	7.410	7.771	3.593	3776	5721	0	1944	1	0
SRL_OPN_2PTS023_0115_20150427_055601_20150427_074424.EUM.nc	7.240	7.570	3.342	4188	6146	0	1958	0	0
SRL_OPN_2PTS023_0118_20150427_074423_20150427_092232.EUM.nc	7.370	7.631	3.493	3195	5478	0	2272	8	3
SRL_OPN_2PTS023_0119_20150427_092231_20150427_110025.EUM.nc	7.310	7.483	3.368	2071	5478	0	3386	17	4
SRL_OPN_2PTS023_0121_20150427_110025_20150427_123834.EUM.nc	6.555	7.174	3.925	2530	5361	0	2826	5	0
SRL_OPN_2PTS023_0123_20150427_123834_20150427_141807.EUM.nc	7.490	7.538	3.457	3329	5563	0	2229	5	0
SRL_OPN_2PTS023_0125_20150427_141808_20150427_161120.EUM.nc	6.510	7.652	4.044	3415	6363	0	2941	6	1
SRL_OPN_2PTS023_0128_20150427_161120_20150427_175107.EUM.nc	7.300	7.319	3.190	2966	5578	0	2607	5	0
SRL_OPN_2PTS023_0130_20150427_175106_20150427_193031.EUM.nc	5.920	6.250	2.883	3251	5576	0	2311	7	7
SRL_OPN_2PTS023_0132_20150427_193030_20150427_210935.EUM.nc	6.450	6.890	3.223	3409	5499	0	2077	11	2
SRL_OPN_2PTS023_0134_20150427_210934_20150427_224747.EUM.nc	7.930	8.273	3.556	2537	5484	0	2927	20	0
SRL_OPN_2PTS023_0135_20150427_224747_20150428_002537.EUM.nc	7.170	7.518	3.893	3047	5402	0	2352	1	2
SRL_OPN_2PTS023_0137_20150428_002537_20150428_020335.EUM.nc	6.660	7.621	4.842	2933	5513	0	2574	6	0
SRL_OPN_2PTS023_0139_20150428_020335_20150428_034251.EUM.nc	6.170	6.082	2.350	2822	5528	0	2603	6	97
SRL_OPN_2PTS023_0141_20150428_034250_20150428_052343.EUM.nc	7.500	7.756	3.597	2978	5532	0	2551	2	1
SRL_OPN_2PTS023_0143_20150428_052342_20150428_071317.EUM.nc	6.940	7.240	3.353	3941	6214	0	2266	5	2
SRL_OPN_2PTS023_0146_20150428_071316_20150428_085146.EUM.nc	7.775	7.950	3.378	3813	5602	0	1778	8	3
SRL_OPN_2PTS023_0147_20150428_085145_20150428_102934.EUM.nc	6.950	7.603	3.512	2467	5494	0	3017	10	0
SRL_OPN_2PTS023_0149_20150428_102933_20150428_120739.EUM.nc	5.295	5.640	2.452	2393	5459	0	2895	24	147
SRL_OPN_2PTS023_0151_20150428_120739_20150428_134636.EUM.nc	6.000	6.450	3.336	3094	5464	0	2354	11	5

– Continued on next page

Table 5: Altimeter Wind Speed Statistics.

– Continued from previous page

File	Median	Mean	Std. Dev.	No. Obs.	Total Obs.	Default Lat/Lon	Flag (total)	Default (total)	3-Sigma Edited
SRL_OPN_2PTS023_0153_20150428_134635_20150428_154002.EUM.nc	6.780	7.474	3.642	3608	6373	0	2764	1	0
SRL_OPN_2PTS023_0156_20150428_154001_20150428_171950.EUM.nc	7.540	7.659	3.421	2819	5515	0	2691	5	0
SRL_OPN_2PTS023_0158_20150428_171949_20150428_185920.EUM.nc	6.445	7.220	3.868	3222	5609	0	2370	17	0
SRL_OPN_2PTS023_0160_20150428_185919_20150428_203826.EUM.nc	6.470	6.415	2.865	3447	5574	0	1954	5	168
SRL_OPN_2PTS023_0162_20150428_203826_20150428_221701.EUM.nc	7.670	7.481	3.423	3008	5450	0	2421	21	0
SRL_OPN_2PTS023_0164_20150428_221702_20150428_235457.EUM.nc	6.720	7.702	4.117	2992	5514	0	2514	4	4
SRL_OPN_2PTS023_0165_20150428_235456_20150429_013244.EUM.nc	6.105	7.466	4.534	2948	5516	0	2555	11	2
SRL_OPN_2PTS023_0167_20150429_013243_20150429_031125.EUM.nc	6.430	6.982	3.383	2881	5560	0	2672	5	2
SRL_OPN_2PTS023_0169_20150429_031125_20150429_045149.EUM.nc	7.600	7.264	3.065	2953	5478	0	2484	1	40
SRL_OPN_2PTS023_0171_20150429_045148_20150429_063415.EUM.nc	7.935	7.961	3.714	4000	5821	0	1820	1	0
SRL_OPN_2PTS023_0173_20150429_063414_20150429_082056.EUM.nc	7.190	7.877	3.488	4150	6072	0	1919	3	0
SRL_OPN_2PTS023_0176_20150429_082055_20150429_095849.EUM.nc	7.635	8.206	4.012	2813	5406	0	2580	12	1
SRL_OPN_2PTS023_0177_20150429_095848_20150429_113645.EUM.nc	5.280	6.110	3.265	2371	5405	0	3003	30	1
SRL_OPN_2PTS023_0179_20150429_113644_20150429_131525.EUM.nc	5.945	7.142	4.080	2910	5451	0	2539	2	0
SRL_OPN_2PTS023_0181_20150429_131524_20150429_150845.EUM.nc	6.820	7.356	3.663	3589	6379	0	2781	9	0
SRL_OPN_2PTS023_0184_20150429_150844_20150429_164823.EUM.nc	7.430	7.565	3.078	2911	5571	0	2658	2	0
SRL_OPN_2PTS023_0186_20150429_164823_20150429_182806.EUM.nc	6.820	7.295	3.833	3173	5517	0	2335	8	1
SRL_OPN_2PTS023_0188_20150429_182806_20150429_200719.EUM.nc	7.310	7.366	3.485	3124	5508	0	2362	21	1
SRL_OPN_2PTS023_0190_20150429_200719_20150429_214607.EUM.nc	7.505	7.452	3.028	3326	5543	0	2193	16	8
SRL_OPN_2PTS023_0192_20150429_214607_20150429_232410.EUM.nc	6.940	7.814	4.441	2423	5320	0	2871	26	0
SRL_OPN_2PTS023_0193_20150429_232409_20150430_010151.EUM.nc	6.615	7.633	3.489	2754	5476	0	2698	24	0
SRL_OPN_2PTS023_0195_20150430_010150_20150430_024017.EUM.nc	6.310	7.026	4.116	2847	5550	0	2699	4	0
SRL_OPN_2PTS023_0197_20150430_024016_20150430_042006.EUM.nc	6.890	7.206	3.141	2838	5504	0	2642	24	0
SRL_OPN_2PTS023_0199_20150430_042005_20150430_060146.EUM.nc	8.130	8.141	3.433	3840	5727	0	1880	3	4
SRL_OPN_2PTS023_0201_20150430_060145_20150430_074952.EUM.nc	7.740	7.809	3.307	4152	6129	0	1974	3	0
SRL_OPN_2PTS023_0204_20150430_074952_20150430_092805.EUM.nc	7.440	7.473	3.216	3149	5498	0	2334	15	0
SRL_OPN_2PTS023_0205_20150430_092804_20150430_110557.EUM.nc	7.510	7.835	4.145	2144	5450	0	3279	22	5
SRL_OPN_2PTS023_0207_20150430_110556_20150430_124417.EUM.nc	6.690	7.669	4.485	2550	5361	0	2800	11	0
SRL_OPN_2PTS023_0209_20150430_124416_20150430_142346.EUM.nc	6.800	6.985	2.632	3385	5552	0	2163	1	3
SRL_OPN_2PTS023_0211_20150430_142345_20150430_161702.EUM.nc	6.420	6.798	3.147	3425	6367	0	2941	1	0
SRL_OPN_2PTS023_0214_20150430_161701_20150430_175647.EUM.nc	6.665	7.691	3.910	2986	5553	0	2567	0	0
SRL_OPN_2PTS023_0216_20150430_175646_20150430_193609.EUM.nc	6.855	7.649	3.518	3274	5585	0	2308	3	0
SRL_OPN_2PTS023_0218_20150430_193608_20150430_211509.EUM.nc	6.560	6.676	2.908	3350	5485	0	2073	3	59
SRL_OPN_2PTS023_0220_20150430_211508_20150430_225327.EUM.nc	6.980	7.149	3.413	2491	5476	0	2970	12	3
SRL_OPN_2PTS023_0221_20150430_225326_20150501_003106.EUM.nc	7.120	7.265	3.479	3143	5421	0	2273	5	0
SRL_OPN_2PTS023_0223_20150501_003106_20150501_020915.EUM.nc	5.620	6.534	4.063	2818	5520	0	2694	5	3
SRL_OPN_2PTS023_0225_20150501_020914_20150501_034834.EUM.nc	5.570	6.136	2.832	2874	5541	0	2649	16	2
SRL_OPN_2PTS023_0227_20150501_034833_20150501_052932.EUM.nc	8.900	9.118	3.743	2957	5535	0	2577	1	0
SRL_OPN_2PTS023_0229_20150501_052932_20150501_071851.EUM.nc	6.680	7.074	3.383	4068	6199	0	2126	5	0

– Continued on next page

Table 5: Altimeter Wind Speed Statistics.

– Continued from previous page

File	Median	Mean	Std. Dev.	No. Obs.	Total Obs.	Default Lat/Lon	Flag (total)	Default (total)	3-Sigma Edited
SRL_OPN_2PTS023_0232_20150501_071850_20150501_085718.EUM.nc	6.000	6.379	2.866	3734	5601	0	1853	6	8
SRL_OPN_2PTS023_0233_20150501_085717_20150501_103512.EUM.nc	7.940	7.630	3.508	2353	5496	0	3134	9	0
SRL_OPN_2PTS023_0235_20150501_103511_20150501_121309.EUM.nc	5.790	6.993	4.557	2554	5437	0	2869	14	0
SRL_OPN_2PTS023_0237_20150501_121310_20150501_135217.EUM.nc	7.000	7.009	2.906	3091	5093	0	1943	17	42
SRL_OPN_2PTS023_0239_20150501_135217_20150501_154542.EUM.nc	5.830	6.203	3.373	3622	6371	0	2741	3	5
SRL_OPN_2PTS023_0242_20150501_154541_20150501_172528.EUM.nc	7.110	7.816	3.696	2830	5500	0	2667	0	3
SRL_OPN_2PTS023_0244_20150501_172528_20150501_190456.EUM.nc	6.980	7.634	3.835	3265	5580	0	2315	0	0
SRL_OPN_2PTS023_0246_20150501_190455_20150501_204407.EUM.nc	6.330	6.524	2.890	3706	5616	0	1893	15	2
SRL_OPN_2PTS023_0248_20150501_204406_20150501_222238.EUM.nc	7.145	6.798	3.026	2937	5412	0	2446	28	1
SRL_OPN_2PTS023_0250_20150501_222238_20150502_000024.EUM.nc	7.210	7.295	3.344	3029	5502	0	2463	10	0
SRL_OPN_2PTS023_0251_20150502_000023_20150502_013820.EUM.nc	5.860	6.495	3.542	3005	5551	0	2540	6	0
SRL_OPN_2PTS023_0253_20150502_013819_20150502_031712.EUM.nc	6.990	7.379	3.914	2877	5543	0	2649	17	0
SRL_OPN_2PTS023_0255_20150502_031712_20150502_045733.EUM.nc	8.040	8.638	3.437	3037	5523	0	2485	1	0
SRL_OPN_2PTS023_0257_20150502_045732_20150502_064015.EUM.nc	7.310	7.693	3.459	3992	5822	0	1829	1	0
SRL_OPN_2PTS023_0259_20150502_064015_20150502_082630.EUM.nc	7.000	7.062	2.970	4195	6038	0	1840	3	0
SRL_OPN_2PTS023_0262_20150502_082629_20150502_100423.EUM.nc	6.460	6.803	2.978	2811	5399	0	2584	2	2
SRL_OPN_2PTS023_0263_20150502_100422_20150502_114220.EUM.nc	5.650	6.744	4.237	2415	5447	0	3017	15	0
SRL_OPN_2PTS023_0265_20150502_114219_20150502_132058.EUM.nc	6.665	7.174	3.941	2970	5411	0	2439	2	0
SRL_OPN_2PTS023_0267_20150502_132057_20150502_151419.EUM.nc	5.950	6.356	2.741	3612	6367	0	2748	0	7
SRL_OPN_2PTS023_0270_20150502_151419_20150502_165408.EUM.nc	7.270	7.849	3.499	2873	5570	0	2694	3	0
SRL_OPN_2PTS023_0272_20150502_165407_20150502_183342.EUM.nc	7.840	8.060	3.616	3180	5531	0	2349	2	0
SRL_OPN_2PTS023_0274_20150502_183342_20150502_201304.EUM.nc	6.180	6.709	3.176	3275	5530	0	2236	16	3
SRL_OPN_2PTS023_0276_20150502_201303_20150502_215141.EUM.nc	7.320	7.354	3.039	3259	5525	0	2222	36	8
SRL_OPN_2PTS023_0278_20150502_215142_20150502_232945.EUM.nc	6.600	7.612	3.952	2380	5353	0	2950	23	0
SRL_OPN_2PTS023_0279_20150502_232944_20150503_010727.EUM.nc	6.480	7.228	3.049	2726	5474	0	2741	7	0
SRL_OPN_2PTS023_0281_20150503_010727_20150503_024558.EUM.nc	6.320	6.664	3.469	2845	5532	0	2683	3	1
SRL_OPN_2PTS023_0283_20150503_024557_20150503_042546.EUM.nc	7.290	7.879	3.499	2913	5511	0	2591	6	1
SRL_OPN_2PTS023_0285_20150503_042546_20150503_060735.EUM.nc	8.070	8.439	3.244	3811	5729	0	1912	6	0
SRL_OPN_2PTS023_0287_20150503_060734_20150503_075535.EUM.nc	7.550	7.799	3.526	4095	6126	0	2027	3	1
SRL_OPN_2PTS023_0290_20150503_075535_20150503_093338.EUM.nc	6.780	6.822	2.990	3052	5503	0	2445	6	0
SRL_OPN_2PTS023_0291_20150503_093339_20150503_111133.EUM.nc	7.290	7.852	4.365	2153	5425	0	3247	25	0
SRL_OPN_2PTS023_0293_20150503_111132_20150503_124948.EUM.nc	7.380	7.749	3.863	2605	5321	0	2703	13	0
SRL_OPN_2PTS023_0295_20150503_124947_20150503_144300.EUM.nc	6.410	6.485	3.043	3423	6318	0	2895	0	0
SRL_OPN_2PTS023_0298_20150503_144259_20150503_162248.EUM.nc	6.870	7.165	2.845	3352	5642	0	2286	4	0
SRL_OPN_2PTS023_0300_20150503_162247_20150503_180225.EUM.nc	8.430	8.396	3.878	3031	5607	0	2574	2	0
SRL_OPN_2PTS023_0302_20150503_180225_20150503_194146.EUM.nc	6.930	7.047	3.018	3184	5549	0	2301	8	56
SRL_OPN_2PTS023_0304_20150503_194146_20150503_212045.EUM.nc	6.920	7.535	3.492	3422	5478	0	2039	10	7
SRL_OPN_2PTS023_0306_20150503_212044_20150503_225901.EUM.nc	7.470	7.829	3.600	2312	5439	0	3107	20	0
SRL_OPN_2PTS023_0307_20150503_225901_20150504_003642.EUM.nc	7.040	7.508	3.440	3187	5473	0	2276	9	1

– Continued on next page

Table 5: Altimeter Wind Speed Statistics.

– Continued from previous page

File	Median	Mean	Std. Dev.	No. Obs.	Total Obs.	Default Lat/Lon	Flag (total)	Default (total)	3-Sigma Edited
SRL_OPN_2PTS023_0309_20150504_003641_20150504_021446.EUM.nc	6.425	6.493	3.449	2814	5533	0	2715	4	0
SRL_OPN_2PTS023_0311_20150504_021445_20150504_035411.EUM.nc	7.530	7.725	3.455	2757	5550	0	2790	3	0
SRL_OPN_2PTS023_0313_20150504_035410_20150504_053519.EUM.nc	7.570	8.173	3.593	2992	5534	0	2533	8	1
SRL_OPN_2PTS023_0315_20150504_053518_20150504_072428.EUM.nc	7.740	7.988	3.551	4174	6205	0	2022	9	0
SRL_OPN_2PTS023_0318_20150504_072427_20150504_090252.EUM.nc	7.290	7.180	2.678	3650	5578	0	1918	8	2
SRL_OPN_2PTS023_0319_20150504_090252_20150504_104039.EUM.nc	7.115	7.838	4.165	2437	5489	0	3034	17	1
SRL_OPN_2PTS023_0321_20150504_104038_20150504_121848.EUM.nc	6.780	7.489	3.635	2589	5507	0	2899	19	0
SRL_OPN_2PTS023_0323_20150504_121847_20150504_135754.EUM.nc	6.970	7.188	2.641	3253	5532	0	2276	3	0
SRL_OPN_2PTS023_0325_20150504_135755_20150504_155120.EUM.nc	7.525	7.793	4.016	3468	6381	0	2893	20	0
SRL_OPN_2PTS023_0328_20150504_155120_20150504_173107.EUM.nc	9.560	9.680	4.216	2819	5478	0	2659	0	0
SRL_OPN_2PTS023_0330_20150504_173107_20150504_191035.EUM.nc	6.990	7.047	3.046	3336	5607	0	2201	8	62
SRL_OPN_2PTS023_0332_20150504_191034_20150504_204947.EUM.nc	6.720	7.138	2.957	3664	5607	0	1934	9	0
SRL_OPN_2PTS023_0334_20150504_204946_20150504_222807.EUM.nc	7.305	7.709	3.857	2936	5404	0	2445	23	0
SRL_OPN_2PTS023_0336_20150504_222806_20150505_000601.EUM.nc	7.250	7.731	3.703	3086	5508	0	2412	10	0
SRL_OPN_2PTS023_0337_20150505_000601_20150505_014352.EUM.nc	5.570	6.324	3.239	3011	5533	0	2515	3	4
SRL_OPN_2PTS023_0339_20150505_014352_20150505_032251.EUM.nc	7.920	8.238	4.070	2869	5505	0	2627	8	1
SRL_OPN_2PTS023_0341_20150505_032250_20150505_050319.EUM.nc	8.435	8.494	3.161	2955	5555	0	2592	5	3
SRL_OPN_2PTS023_0343_20150505_050319_20150505_065327.EUM.nc	7.250	8.352	3.866	3920	6200	0	2273	7	0
SRL_OPN_2PTS023_0346_20150505_065326_20150505_083156.EUM.nc	7.540	8.048	3.459	4231	5616	0	1379	5	1
SRL_OPN_2PTS023_0348_20150505_083155_20150505_100957.EUM.nc	8.060	8.772	4.106	2765	5426	0	2647	12	2
SRL_OPN_2PTS023_0349_20150505_100956_20150505_114756.EUM.nc	7.460	7.060	3.155	2463	5466	0	2984	19	0
SRL_OPN_2PTS023_0351_20150505_114755_20150505_132636.EUM.nc	6.390	6.524	2.873	3009	5397	0	2374	11	3
SRL_OPN_2PTS023_0353_20150505_132635_20150505_152001.EUM.nc	7.055	6.965	2.852	3642	6378	0	2735	1	0
SRL_OPN_2PTS023_0356_20150505_152000_20150505_165941.EUM.nc	9.050	10.040	4.021	2865	5565	0	2689	11	0
SRL_OPN_2PTS023_0358_20150505_165940_20150505_183922.EUM.nc	6.990	7.472	3.651	3191	5486	0	2294	1	0
SRL_OPN_2PTS023_0360_20150505_183921_20150505_201834.EUM.nc	6.730	7.237	3.416	3305	5534	0	2221	8	0
SRL_OPN_2PTS023_0362_20150505_201834_20150505_215717.EUM.nc	7.795	8.142	3.891	3036	5479	0	2405	36	2
SRL_OPN_2PTS023_0364_20150505_215717_20150505_233511.EUM.nc	8.580	8.256	3.280	2571	5403	0	2821	7	4
SRL_OPN_2PTS023_0365_20150505_233509_20150506_011302.EUM.nc	6.920	7.381	3.443	2822	5513	0	2687	4	0
SRL_OPN_2PTS023_0367_20150506_011301_20150506_025129.EUM.nc	7.260	7.860	4.138	2818	5528	0	2707	3	0
SRL_OPN_2PTS023_0369_20150506_025128_20150506_043130.EUM.nc	8.620	9.431	3.963	2882	5478	0	2581	11	4
SRL_OPN_2PTS023_0371_20150506_043129_20150506_061328.EUM.nc	8.425	8.402	3.033	3836	5755	0	1916	3	0
SRL_OPN_2PTS023_0373_20150506_061328_20150506_093914.EUM.nc	7.240	7.742	3.464	7052	11594	0	4521	21	0
SRL_OPN_2PTS023_0377_20150506_093913_20150506_111658.EUM.nc	6.320	6.607	3.524	2175	5389	0	3178	34	2
SRL_OPN_2PTS023_0379_20150506_111657_20150506_125526.EUM.nc	6.910	6.915	2.995	2686	5361	0	2670	5	0
SRL_OPN_2PTS023_0381_20150506_125525_20150506_144841.EUM.nc	7.680	7.887	3.633	3515	6325	0	2809	1	0
SRL_OPN_2PTS023_0384_20150506_144840_20150506_162821.EUM.nc	7.770	8.274	4.109	3383	5647	0	2240	16	8
SRL_OPN_2PTS023_0386_20150506_162820_20150506_180805.EUM.nc	7.835	7.939	3.511	3048	5585	0	2529	6	2
SRL_OPN_2PTS023_0388_20150506_180804_20150506_194725.EUM.nc	6.440	6.908	3.189	3239	5556	0	2311	6	0

– Continued on next page

Table 5: Altimeter Wind Speed Statistics.

– Continued from previous page

File	Median	Mean	Std. Dev.	No. Obs.	Total Obs.	Default Lat/Lon	Flag (total)	Default (total)	3-Sigma Edited
SRL_OPN_2PTS023_0390_20150506_194726_20150506_212623.EUM.nc	7.640	8.071	3.916	3415	5443	0	2011	15	2
SRL_OPN_2PTS023_0392_20150506_212623_20150506_230427.EUM.nc	7.610	7.479	3.009	2220	5401	0	3176	5	0
SRL_OPN_2PTS023_0393_20150506_230426_20150507_004217.EUM.nc	7.405	7.075	3.676	3142	5490	0	2336	12	0
SRL_OPN_2PTS023_0395_20150507_004217_20150507_022024.EUM.nc	7.670	7.903	3.981	2807	5551	0	2738	6	0
SRL_OPN_2PTS023_0397_20150507_022023_20150507_035954.EUM.nc	8.150	8.197	3.090	2831	5569	0	2734	4	0
SRL_OPN_2PTS023_0399_20150507_035953_20150507_054109.EUM.nc	7.650	7.947	3.095	3305	5546	0	2231	9	1
SRL_OPN_2PTS023_0401_20150507_054109_20150507_073004.EUM.nc	6.980	7.238	3.274	4209	6186	0	1974	1	2
SRL_OPN_2PTS023_0404_20150507_073004_20150507_090828.EUM.nc	7.190	7.064	3.053	3470	5549	0	2069	10	0
SRL_OPN_2PTS023_0405_20150507_090827_20150507_104614.EUM.nc	6.650	6.803	3.228	2420	5511	0	3073	18	0
SRL_OPN_2PTS023_0407_20150507_104613_20150507_122426.EUM.nc	6.885	6.897	3.519	2629	5446	0	2780	14	23
SRL_OPN_2PTS023_0409_20150507_122425_20150507_140337.EUM.nc	8.495	8.581	3.106	3294	5545	0	2250	1	0
SRL_OPN_2PTS023_0411_20150507_140336_20150507_173640.EUM.nc	7.910	7.882	3.583	6175	11857	0	5655	7	20
SRL_OPN_2PTS023_0416_20150507_173639_20150507_191615.EUM.nc	5.905	6.423	2.702	3324	5570	0	2212	16	18
SRL_OPN_2PTS023_0418_20150507_191615_20150507_205516.EUM.nc	7.150	7.628	3.583	3602	5618	0	2010	5	1
SRL_OPN_2PTS023_0420_20150507_205516_20150507_223343.EUM.nc	7.940	7.961	3.711	2837	5415	0	2555	23	0
SRL_OPN_2PTS023_0421_20150507_223342_20150508_001127.EUM.nc	7.130	7.242	3.498	3095	5477	0	2370	10	2
SRL_OPN_2PTS023_0423_20150508_001126_20150508_014928.EUM.nc	7.940	8.117	3.832	3041	5542	0	2496	5	0
SRL_OPN_2PTS023_0425_20150508_014927_20150508_032823.EUM.nc	7.620	7.479	2.698	2945	5495	0	2542	4	4
SRL_OPN_2PTS023_0427_20150508_032822_20150508_050907.EUM.nc	7.935	7.792	3.634	2954	5518	0	2563	1	0
SRL_OPN_2PTS023_0429_20150508_050906_20150508_065905.EUM.nc	7.210	7.332	3.116	3821	6225	0	2374	3	27
SRL_OPN_2PTS023_0432_20150508_065904_20150508_083732.EUM.nc	7.160	7.649	3.128	4168	5614	0	1430	11	5
SRL_OPN_2PTS023_0434_20150508_083732_20150508_101530.EUM.nc	5.350	5.820	3.007	2693	5396	0	2693	10	0
SRL_OPN_2PTS023_0435_20150508_101530_20150508_115324.EUM.nc	6.460	6.687	3.259	2526	5484	0	2936	22	0
SRL_OPN_2PTS023_0437_20150508_115323_20150508_133217.EUM.nc	8.260	8.101	3.290	2986	5400	0	2406	5	3
SRL_OPN_2PTS023_0439_20150508_133216_20150508_152541.EUM.nc	8.620	8.464	3.164	3673	6355	0	2679	3	0
SRL_OPN_2PTS023_0442_20150508_152542_20150508_170522.EUM.nc	7.420	7.574	3.056	2806	5587	0	2771	9	1
SRL_OPN_2PTS023_0444_20150508_170521_20150508_184503.EUM.nc	6.835	6.664	2.880	3156	5503	0	2323	4	20
SRL_OPN_2PTS023_0446_20150508_184502_20150508_202412.EUM.nc	6.405	7.225	3.464	3390	5544	0	2144	8	2
SRL_OPN_2PTS023_0448_20150508_202412_20150508_220254.EUM.nc	7.760	7.652	3.021	3015	5510	0	2475	14	6
SRL_OPN_2PTS023_0450_20150508_220252_20150508_234045.EUM.nc	9.300	8.559	3.385	2747	5468	0	2710	10	1
SRL_OPN_2PTS023_0451_20150508_234044_20150509_011838.EUM.nc	7.870	7.982	3.058	2980	5526	0	2543	3	0
SRL_OPN_2PTS023_0453_20150509_011837_20150509_025708.EUM.nc	7.730	7.498	2.591	2835	5550	0	2712	3	0
SRL_OPN_2PTS023_0455_20150509_025707_20150509_043717.EUM.nc	7.635	8.192	3.768	2810	5477	0	2648	15	4
SRL_OPN_2PTS023_0457_20150509_043716_20150509_061921.EUM.nc	7.630	7.537	3.208	3913	5793	0	1877	2	1
SRL_OPN_2PTS023_0459_20150509_061921_20150509_080640.EUM.nc	7.815	8.018	3.361	4108	6107	0	1991	8	0
SRL_OPN_2PTS023_0462_20150509_080639_20150509_094448.EUM.nc	6.630	7.647	4.037	2911	5496	0	2577	8	0
SRL_OPN_2PTS023_0463_20150509_094448_20150509_112234.EUM.nc	6.950	7.484	3.576	2030	5343	0	3287	26	0
SRL_OPN_2PTS023_0465_20150509_112233_20150509_130106.EUM.nc	8.015	7.860	3.492	2726	5374	0	2644	4	0
SRL_OPN_2PTS023_0467_20150509_130105_20150509_145423.EUM.nc	7.900	8.304	3.298	3588	6397	0	2809	0	0

– Continued on next page

Table 5: Altimeter Wind Speed Statistics.

– Continued from previous page

File	Median	Mean	Std. Dev.	No. Obs.	Total Obs.	Default Lat/Lon	Flag (total)	Default (total)	3-Sigma Edited
SRL_OPN_2PTS023_0470_20150509_145423_20150509_163402.EUM.nc	7.930	8.019	2.931	3259	5621	0	2343	12	7
SRL_OPN_2PTS023_0472_20150509_163401_20150509_181339.EUM.nc	7.130	7.398	3.429	3030	5611	0	2561	13	7
SRL_OPN_2PTS023_0474_20150509_181338_20150509_195305.EUM.nc	6.890	7.152	3.156	3194	5538	0	2321	17	6
SRL_OPN_2PTS023_0476_20150509_195304_20150509_213152.EUM.nc	7.230	7.588	3.695	3531	5489	0	1934	23	1
SRL_OPN_2PTS023_0478_20150509_213152_20150509_231003.EUM.nc	8.450	8.359	3.369	2227	5381	0	3150	4	0
SRL_OPN_2PTS023_0479_20150509_231003_20150510_004744.EUM.nc	7.590	7.470	2.970	3064	5508	0	2396	16	32
SRL_OPN_2PTS023_0481_20150510_004743_20150510_022604.EUM.nc	6.920	7.087	2.796	2862	5538	0	2674	2	0
SRL_OPN_2PTS023_0483_20150510_022603_20150510_040530.EUM.nc	7.970	8.601	3.504	2779	5489	0	2707	2	1
SRL_OPN_2PTS023_0485_20150510_040529_20150510_054701.EUM.nc	7.315	7.179	2.813	3617	5672	0	2047	7	1
SRL_OPN_2PTS023_0487_20150510_054701_20150510_073544.EUM.nc	6.950	7.549	3.773	4201	6178	0	1974	3	0
SRL_OPN_2PTS023_0490_20150510_073543_20150510_091356.EUM.nc	7.150	7.543	3.713	3300	5533	0	2221	11	1
SRL_OPN_2PTS023_0491_20150510_091355_20150510_105149.EUM.nc	6.250	6.691	3.215	2292	5506	0	3185	29	0
SRL_OPN_2PTS023_0493_20150510_105149_20150510_122956.EUM.nc	7.860	7.634	3.125	2550	5344	0	2768	6	20
SRL_OPN_2PTS023_0495_20150510_122955_20150510_140921.EUM.nc	7.580	7.892	2.635	3219	5586	0	2361	4	2
SRL_OPN_2PTS023_0497_20150510_140921_20150510_160244.EUM.nc	7.700	7.656	3.007	3348	6414	0	3052	10	4
SRL_OPN_2PTS023_0500_20150510_160244_20150510_174222.EUM.nc	6.250	6.943	3.917	2919	5590	0	2670	1	0
SRL_OPN_2PTS023_0502_20150510_174222_20150510_192149.EUM.nc	6.240	6.777	3.075	3361	5559	0	2184	2	12
SRL_OPN_2PTS023_0504_20150510_192148_20150510_210055.EUM.nc	6.860	7.119	3.011	3596	5612	0	2000	6	10
SRL_OPN_2PTS023_0506_20150510_210055_20150510_223911.EUM.nc	8.700	8.209	3.036	2780	5393	0	2594	19	0
SRL_OPN_2PTS023_0507_20150510_223911_20150511_001703.EUM.nc	7.570	7.612	3.275	3090	5457	0	2359	3	5
SRL_OPN_2PTS023_0509_20150511_001702_20150511_015458.EUM.nc	6.810	6.960	3.031	2983	5520	0	2535	2	0
SRL_OPN_2PTS023_0511_20150511_015457_20150511_033405.EUM.nc	7.475	7.745	3.229	2972	5502	0	2505	19	6
SRL_OPN_2PTS023_0513_20150511_033405_20150511_051448.EUM.nc	6.630	6.982	3.292	2989	5515	0	2525	0	1
SRL_OPN_2PTS023_0515_20150511_051447_20150511_070437.EUM.nc	7.130	7.676	3.719	3866	6213	0	2331	16	0
SRL_OPN_2PTS023_0518_20150511_070436_20150511_084310.EUM.nc	8.030	8.023	2.983	3949	5612	0	1626	29	8
SRL_OPN_2PTS023_0520_20150511_084310_20150511_102059.EUM.nc	7.410	8.057	3.763	2585	5394	0	2787	21	1
SRL_OPN_2PTS023_0521_20150511_102058_20150511_115902.EUM.nc	6.410	6.198	2.618	2449	5495	0	2966	20	60
SRL_OPN_2PTS023_0523_20150511_115901_20150511_133752.EUM.nc	7.310	7.270	3.131	3054	5463	0	2394	12	3
SRL_OPN_2PTS023_0525_20150511_133751_20150511_153117.EUM.nc	7.090	7.500	3.232	3651	6402	0	2748	1	2
SRL_OPN_2PTS023_0528_20150511_153117_20150511_171105.EUM.nc	6.920	7.663	3.551	2807	5585	0	2774	4	0
SRL_OPN_2PTS023_0530_20150511_171103_20150511_185036.EUM.nc	6.625	7.220	3.492	3241	5507	0	2255	8	3
SRL_OPN_2PTS023_0532_20150511_185036_20150511_202954.EUM.nc	7.340	7.191	2.744	3448	5595	0	2142	5	0
SRL_OPN_2PTS023_0534_20150511_202953_20150511_220824.EUM.nc	7.750	8.047	3.635	3018	5519	0	2476	25	0
SRL_OPN_2PTS023_0536_20150511_220824_20150511_234622.EUM.nc	7.805	7.896	3.368	2951	5521	0	2562	5	3
SRL_OPN_2PTS023_0537_20150511_234622_20150512_012409.EUM.nc	7.065	7.429	3.579	2878	5539	0	2648	5	8
SRL_OPN_2PTS023_0539_20150512_012407_20150512_030250.EUM.nc	7.220	7.575	3.159	2842	5560	0	2716	2	0
SRL_OPN_2PTS023_0541_20150512_030250_20150512_044256.EUM.nc	6.940	7.055	3.041	2887	5514	0	2612	4	11
SRL_OPN_2PTS023_0543_20150512_044256_20150512_062511.EUM.nc	6.760	7.139	3.417	3970	5798	0	1824	3	1
SRL_OPN_2PTS023_0545_20150512_062509_20150512_081211.EUM.nc	7.890	8.348	3.627	4163	6082	0	1917	2	0

– Continued on next page

Table 5: Altimeter Wind Speed Statistics.

– Continued from previous page

File	Median	Mean	Std. Dev.	No. Obs.	Total Obs.	Default Lat/Lon	Flag (total)	Default (total)	3-Sigma Edited
SRL_OPN_2PTS023_0548_20150512_081210_20150512_095018.EUM.nc	7.640	8.252	3.575	2841	5395	0	2539	15	0
SRL_OPN_2PTS023_0549_20150512_095017_20150512_112812.EUM.nc	7.030	7.363	2.989	2118	5388	0	3244	26	0
SRL_OPN_2PTS023_0551_20150512_112812_20150512_130639.EUM.nc	7.230	7.346	3.501	2807	5478	0	2671	0	0
SRL_OPN_2PTS023_0553_20150512_130638_20150512_145959.EUM.nc	7.520	7.812	2.807	3595	6382	0	2774	7	6
SRL_OPN_2PTS023_0556_20150512_145958_20150512_163937.EUM.nc	7.140	7.423	3.488	3140	5632	0	2477	14	1
SRL_OPN_2PTS023_0558_20150512_163938_20150512_181921.EUM.nc	7.290	7.617	3.776	3092	5522	0	2428	2	0
SRL_OPN_2PTS023_0560_20150512_181920_20150512_195839.EUM.nc	8.090	7.980	3.194	3135	5509	0	2362	12	0
SRL_OPN_2PTS023_0562_20150512_195838_20150512_213732.EUM.nc	7.210	7.503	2.997	3457	5601	0	2114	21	9
SRL_OPN_2PTS023_0564_20150512_213732_20150512_231531.EUM.nc	7.740	7.859	3.998	2351	5369	0	3010	8	0
SRL_OPN_2PTS023_0565_20150512_231531_20150513_005322.EUM.nc	7.200	7.061	2.733	2870	5539	0	2543	19	107
SRL_OPN_2PTS023_0567_20150513_005321_20150513_023135.EUM.nc	8.070	7.949	3.398	2830	5534	0	2700	4	0
SRL_OPN_2PTS023_0569_20150513_023134_20150513_041116.EUM.nc	7.040	7.403	3.227	2750	5505	0	2742	7	6
SRL_OPN_2PTS023_0571_20150513_041116_20150513_055246.EUM.nc	6.995	7.458	3.897	3755	5709	0	1947	6	1
SRL_OPN_2PTS023_0573_20150513_055246_20150513_074115.EUM.nc	7.950	8.363	3.488	4217	6153	0	1936	0	0
SRL_OPN_2PTS023_0576_20150513_074114_20150513_091934.EUM.nc	9.135	9.099	3.131	3196	5543	0	2327	10	10
SRL_OPN_2PTS023_0577_20150513_091933_20150513_105719.EUM.nc	7.410	8.008	4.030	2210	5496	0	3265	16	5
SRL_OPN_2PTS023_0579_20150513_105718_20150513_123536.EUM.nc	7.375	7.099	2.833	2472	5370	0	2892	4	2
SRL_OPN_2PTS023_0581_20150513_123535_20150513_141456.EUM.nc	7.290	7.699	3.518	3328	5567	0	2235	2	2
SRL_OPN_2PTS023_0583_20150513_141455_20150513_160817.EUM.nc	6.960	7.345	3.254	3391	6378	0	2961	2	24
SRL_OPN_2PTS023_0586_20150513_160817_20150513_174804.EUM.nc	7.110	7.629	3.765	2873	5587	0	2696	5	13
SRL_OPN_2PTS023_0588_20150513_174803_20150513_192729.EUM.nc	7.460	7.929	3.388	3267	5595	0	2316	12	0
SRL_OPN_2PTS023_0590_20150513_192728_20150513_210635.EUM.nc	7.270	8.097	3.809	3518	5612	0	2086	6	2
SRL_OPN_2PTS023_0592_20150513_210635_20150513_224448.EUM.nc	9.150	8.834	3.514	2616	5401	0	2776	9	0
SRL_OPN_2PTS023_0593_20150513_224447_20150514_002239.EUM.nc	7.200	7.066	3.001	3077	5464	0	2386	1	0
SRL_OPN_2PTS023_0595_20150514_002238_20150514_020037.EUM.nc	7.750	7.454	3.559	2940	5536	0	2591	5	0
SRL_OPN_2PTS023_0597_20150514_020036_20150514_033949.EUM.nc	7.220	8.064	3.322	2900	5494	0	2585	7	2
SRL_OPN_2PTS023_0599_20150514_033949_20150514_052039.EUM.nc	7.610	7.331	3.699	2999	5570	0	2571	0	0
SRL_OPN_2PTS023_0601_20150514_052038_20150514_071015.EUM.nc	7.470	7.388	2.704	3855	6213	0	2344	11	3
SRL_OPN_2PTS023_0604_20150514_071015_20150514_084838.EUM.nc	8.540	8.344	3.125	3872	5604	0	1728	4	0
SRL_OPN_2PTS023_0605_20150514_084838_20150514_102634.EUM.nc	7.460	7.741	3.278	2585	5417	0	2821	10	1
SRL_OPN_2PTS023_0607_20150514_102633_20150514_120430.EUM.nc	6.135	6.450	2.462	2531	5478	0	2918	18	11
SRL_OPN_2PTS023_0609_20150514_120430_20150514_134333.EUM.nc	6.950	7.311	3.296	3060	5517	0	2442	13	2
SRL_OPN_2PTS023_0611_20150514_134333_20150514_153659.EUM.nc	6.610	6.926	3.209	3610	6434	0	2812	4	8
SRL_OPN_2PTS023_0614_20150514_153700_20150514_171638.EUM.nc	7.770	7.901	2.747	2759	5602	0	2839	3	1
SRL_OPN_2PTS023_0616_20150514_171637_20150514_185617.EUM.nc	7.210	7.538	3.390	3190	5512	0	2312	9	1
SRL_OPN_2PTS023_0618_20150514_185617_20150514_203524.EUM.nc	8.640	8.746	3.482	3498	5608	0	2100	7	3
SRL_OPN_2PTS023_0620_20150514_203524_20150514_221401.EUM.nc	7.580	7.546	3.379	2983	5521	0	2523	15	0
SRL_OPN_2PTS023_0622_20150514_221400_20150514_235150.EUM.nc	6.525	6.909	3.167	2913	5488	0	2550	14	11
SRL_OPN_2PTS023_0623_20150514_235149_20150515_012944.EUM.nc	7.280	7.778	3.502	2941	5511	0	2562	5	3

– Continued on next page

Table 5: Altimeter Wind Speed Statistics.

– Continued from previous page

File	Median	Mean	Std. Dev.	No. Obs.	Total Obs.	Default Lat/Lon	Flag (total)	Default (total)	3-Sigma Edited
SRL_OPN_2PTS023_0625_20150515_012943_20150515_030822.EUM.nc	7.460	8.305	3.417	2815	5502	0	2664	22	1
SRL_OPN_2PTS023_0627_20150515_030822_20150515_044843.EUM.nc	7.000	7.146	2.714	2932	5479	0	2544	2	1
SRL_OPN_2PTS023_0629_20150515_044843_20150515_063104.EUM.nc	7.370	7.959	3.610	3950	5803	0	1853	0	0
SRL_OPN_2PTS023_0631_20150515_063104_20150515_081748.EUM.nc	7.480	7.653	3.325	4080	6078	0	1943	3	52
SRL_OPN_2PTS023_0634_20150515_081749_20150515_095552.EUM.nc	7.610	7.787	2.990	2777	5417	0	2622	7	11
SRL_OPN_2PTS023_0635_20150515_095552_20150515_113339.EUM.nc	7.160	7.447	3.317	2310	5381	0	3042	29	0
SRL_OPN_2PTS023_0637_20150515_113339_20150515_131219.EUM.nc	7.220	7.200	3.254	2835	5496	0	2648	9	4
SRL_OPN_2PTS023_0639_20150515_131219_20150515_150540.EUM.nc	7.060	7.391	3.479	3590	6407	0	2814	2	1
SRL_OPN_2PTS023_0642_20150515_150539_20150515_164519.EUM.nc	7.820	8.007	3.944	2976	5633	0	2647	10	0
SRL_OPN_2PTS023_0644_20150515_164518_20150515_182502.EUM.nc	7.640	7.821	3.430	3161	5486	0	2318	3	4
SRL_OPN_2PTS023_0646_20150515_182501_20150515_200419.EUM.nc	8.255	8.142	2.893	3131	5541	0	2402	5	3
SRL_OPN_2PTS023_0648_20150515_200418_20150515_214301.EUM.nc	7.305	7.882	3.577	3363	5570	0	2190	16	1
SRL_OPN_2PTS023_0650_20150515_214300_20150515_232107.EUM.nc	7.790	8.060	3.644	2437	5360	0	2878	36	9
SRL_OPN_2PTS023_0651_20150515_232106_20150516_005857.EUM.nc	7.520	7.741	3.156	2889	5521	0	2612	19	1
SRL_OPN_2PTS023_0653_20150516_005856_20150516_023714.EUM.nc	7.950	8.459	4.158	2899	5554	0	2639	16	0
SRL_OPN_2PTS023_0655_20150516_023713_20150516_041653.EUM.nc	7.085	7.814	3.715	2814	5513	0	2682	11	6
SRL_OPN_2PTS023_0657_20150516_041653_20150516_055838.EUM.nc	7.100	8.093	4.117	3803	5748	0	1938	7	0
SRL_OPN_2PTS023_0659_20150516_055837_20150516_074653.EUM.nc	7.620	7.671	3.220	4157	6154	0	1989	8	0
SRL_OPN_2PTS023_0662_20150516_074652_20150516_092500.EUM.nc	7.120	7.451	3.339	3170	5512	0	2331	7	4
SRL_OPN_2PTS023_0663_20150516_092459_20150516_110254.EUM.nc	6.275	6.730	3.093	2182	5499	0	3284	33	0
SRL_OPN_2PTS023_0665_20150516_110254_20150516_124105.EUM.nc	7.060	7.711	3.982	2540	5376	0	2835	0	1
SRL_OPN_2PTS023_0667_20150516_124105_20150516_142040.EUM.nc	7.290	7.313	3.638	3362	5586	0	2222	2	0
SRL_OPN_2PTS023_0669_20150516_142040_20150516_161400.EUM.nc	7.110	7.840	3.962	3427	6379	0	2939	9	4
SRL_OPN_2PTS023_0672_20150516_161359_20150516_175338.EUM.nc	7.450	8.097	3.723	2875	5569	0	2690	3	1
SRL_OPN_2PTS023_0674_20150516_175337_20150516_193309.EUM.nc	8.280	8.165	3.296	3272	5612	0	2333	7	0
SRL_OPN_2PTS023_0676_20150516_193309_20150516_211204.EUM.nc	7.730	7.578	3.459	3415	5514	0	2096	3	0
SRL_OPN_2PTS023_0678_20150516_211203_20150516_225025.EUM.nc	7.585	8.309	3.897	2482	5479	0	2978	19	0
SRL_OPN_2PTS023_0679_20150516_225024_20150517_002806.EUM.nc	7.080	7.109	3.004	3083	5439	0	2349	7	0
SRL_OPN_2PTS023_0681_20150517_002805_20150517_020614.EUM.nc	7.420	7.842	3.875	2867	5543	0	2653	23	0
SRL_OPN_2PTS023_0683_20150517_020614_20150517_034523.EUM.nc	6.740	7.642	3.417	2867	5563	0	2671	8	17
SRL_OPN_2PTS023_0685_20150517_034522_20150517_052627.EUM.nc	8.155	8.621	4.052	2949	5573	0	2617	4	3
SRL_OPN_2PTS023_0687_20150517_052626_20150517_071555.EUM.nc	7.720	7.859	3.578	3947	6223	0	2267	9	0
SRL_OPN_2PTS023_0690_20150517_071554_20150517_085415.EUM.nc	7.515	7.822	3.318	3788	5587	0	1779	20	0
SRL_OPN_2PTS023_0691_20150517_085414_20150517_103211.EUM.nc	6.680	7.280	3.562	2428	5496	0	3059	5	4
SRL_OPN_2PTS023_0693_20150517_103210_20150517_121009.EUM.nc	6.650	6.836	3.128	2481	5483	0	2979	17	6
SRL_OPN_2PTS023_0695_20150517_121008_20150517_134916.EUM.nc	7.030	7.550	3.157	3103	5518	0	2410	5	0
SRL_OPN_2PTS023_0697_20150517_134915_20150517_154232.EUM.nc	7.410	7.710	3.106	3571	6391	0	2814	3	3
SRL_OPN_2PTS023_0700_20150517_154232_20150517_172221.EUM.nc	7.430	7.553	2.891	2798	5521	0	2719	4	0
SRL_OPN_2PTS023_0702_20150517_172220_20150517_190150.EUM.nc	8.040	7.921	2.928	3201	5571	0	2367	3	0

– Continued on next page

Table 5: Altimeter Wind Speed Statistics.

– Continued from previous page

File	Median	Mean	Std. Dev.	No. Obs.	Total Obs.	Default Lat/Lon	Flag (total)	Default (total)	3-Sigma Edited
SRL_OPN_2PTS023_0704_20150517_190149_20150517_204104.EUM.nc	6.920	7.505	4.132	3672	5625	0	1947	5	1
SRL_OPN_2PTS023_0706_20150517_204103_20150517_221929.EUM.nc	6.730	6.923	3.871	2967	5403	0	2416	19	1
SRL_OPN_2PTS023_0708_20150517_221928_20150517_235725.EUM.nc	6.830	7.685	3.833	3014	5530	0	2514	2	0
SRL_OPN_2PTS023_0709_20150517_235724_20150518_013514.EUM.nc	7.290	8.084	3.776	2990	5557	0	2565	2	0
SRL_OPN_2PTS023_0711_20150518_013514_20150518_031406.EUM.nc	7.285	7.670	3.036	2802	5547	0	2735	8	2
SRL_OPN_2PTS023_0713_20150518_031405_20150518_045425.EUM.nc	7.245	8.002	3.768	2965	5532	0	2552	14	1
SRL_OPN_2PTS023_0715_20150518_045424_20150518_063654.EUM.nc	7.710	8.348	3.948	3933	5830	0	1892	4	1
SRL_OPN_2PTS023_0717_20150518_063653_20150518_082328.EUM.nc	7.230	7.608	3.657	4118	6069	0	1945	4	2
SRL_OPN_2PTS023_0720_20150518_082327_20150518_100121.EUM.nc	7.040	7.687	3.992	2772	5414	0	2628	14	0
SRL_OPN_2PTS023_0721_20150518_100120_20150518_113918.EUM.nc	5.770	6.403	3.767	2349	5418	0	3037	32	0
SRL_OPN_2PTS023_0723_20150518_113917_20150518_131753.EUM.nc	6.525	7.074	3.484	2919	5479	0	2553	6	1
SRL_OPN_2PTS023_0725_20150518_131752_20150518_151115.EUM.nc	6.355	6.879	3.463	3610	6416	0	2806	0	0
SRL_OPN_2PTS023_0728_20150518_151114_20150518_165103.EUM.nc	7.780	7.561	3.059	2903	5598	0	2679	5	11
SRL_OPN_2PTS023_0730_20150518_165102_20150518_183038.EUM.nc	7.820	7.823	2.888	3124	5492	0	2363	5	0
SRL_OPN_2PTS023_0732_20150518_183037_20150518_200952.EUM.nc	7.870	8.008	3.113	3140	5553	0	2394	10	9
SRL_OPN_2PTS023_0734_20150518_200951_20150518_214839.EUM.nc	5.770	6.449	3.749	3332	5573	0	2233	5	3
SRL_OPN_2PTS023_0736_20150518_214838_20150518_232644.EUM.nc	6.360	7.279	3.676	2439	5371	0	2899	32	1
SRL_OPN_2PTS023_0737_20150518_232643_20150519_010426.EUM.nc	7.240	7.912	4.290	2727	5507	0	2772	8	0
SRL_OPN_2PTS023_0739_20150519_010425_20150519_024247.EUM.nc	6.400	6.987	2.811	2871	5531	0	2658	2	0
SRL_OPN_2PTS023_0741_20150519_024247_20150519_042238.EUM.nc	7.510	7.498	3.018	2808	5511	0	2685	18	0
SRL_OPN_2PTS023_0743_20150519_042239_20150519_060425.EUM.nc	7.590	7.828	3.517	3788	5749	0	1957	4	0
SRL_OPN_2PTS023_0745_20150519_060424_20150519_075224.EUM.nc	7.210	7.816	3.741	4186	6116	0	1926	4	0
SRL_OPN_2PTS023_0748_20150519_075223_20150519_093038.EUM.nc	6.730	7.070	3.169	3097	5495	0	2387	8	3
SRL_OPN_2PTS023_0749_20150519_093037_20150519_110822.EUM.nc	5.300	6.601	4.168	2195	5475	0	3240	40	0
SRL_OPN_2PTS023_0751_20150519_110822_20150519_124646.EUM.nc	6.630	7.175	3.639	2505	5346	0	2838	3	0
SRL_OPN_2PTS023_0753_20150519_124645_20150519_142618.EUM.nc	7.180	7.136	3.267	3408	5582	0	2174	0	0
SRL_OPN_2PTS023_0755_20150519_142617_20150519_161935.EUM.nc	7.420	7.716	3.117	3426	6376	0	2939	8	3
SRL_OPN_2PTS023_0758_20150519_161934_20150519_175921.EUM.nc	7.915	8.278	3.490	2982	5578	0	2592	4	0
SRL_OPN_2PTS023_0760_20150519_175920_20150519_193844.EUM.nc	6.930	7.565	3.295	3237	5603	0	2360	5	1
SRL_OPN_2PTS023_0762_20150519_193843_20150519_211744.EUM.nc	6.580	6.994	3.323	3419	5504	0	2063	18	4
SRL_OPN_2PTS023_0764_20150519_211743_20150519_225552.EUM.nc	6.630	7.995	4.153	2398	5479	0	3068	13	0
SRL_OPN_2PTS023_0765_20150519_225551_20150520_003342.EUM.nc	7.010	7.531	3.500	3182	5476	0	2288	6	0
SRL_OPN_2PTS023_0767_20150520_003341_20150520_021145.EUM.nc	6.210	6.598	3.014	2862	5518	0	2651	2	3
SRL_OPN_2PTS023_0769_20150520_021144_20150520_035108.EUM.nc	6.920	7.204	2.852	2807	5559	0	2718	20	14
SRL_OPN_2PTS023_0771_20150520_035107_20150520_053210.EUM.nc	6.870	7.472	3.318	2972	5541	0	2561	6	2
SRL_OPN_2PTS023_0773_20150520_053210_20150520_072126.EUM.nc	7.150	7.636	3.403	4111	6215	0	2100	4	0
SRL_OPN_2PTS023_0776_20150520_072125_20150520_085953.EUM.nc	6.670	7.479	3.926	3689	5597	0	1891	14	3
SRL_OPN_2PTS023_0777_20150520_085953_20150520_103739.EUM.nc	4.850	5.237	2.768	2304	5486	0	3086	12	84
SRL_OPN_2PTS023_0779_20150520_103739_20150520_121547.EUM.nc	7.040	7.215	2.761	2521	5493	0	2925	19	28

– Continued on next page

Table 5: Altimeter Wind Speed Statistics.

– Continued from previous page

File	Median	Mean	Std. Dev.	No. Obs.	Total Obs.	Default Lat/Lon	Flag (total)	Default (total)	3-Sigma Edited
SRL_OPN_2PTS023_0781_20150520_121546_20150520_135450.EUM.nc	7.070	7.645	2.872	3145	5532	0	2383	4	0
SRL_OPN_2PTS023_0783_20150520_135450_20150520_154816.EUM.nc	6.700	7.228	3.170	3550	6414	0	2862	2	0
SRL_OPN_2PTS023_0786_20150520_154815_20150520_172755.EUM.nc	8.340	8.005	3.882	2800	5476	0	2673	0	3
SRL_OPN_2PTS023_0788_20150520_172754_20150520_190732.EUM.nc	6.310	6.030	2.374	3138	5602	0	2257	7	200
SRL_OPN_2PTS023_0790_20150520_190732_20150520_204636.EUM.nc	6.595	7.135	3.770	3659	5608	0	1937	11	1
SRL_OPN_2PTS023_0792_20150520_204636_20150520_222507.EUM.nc	6.410	7.102	3.521	2912	5407	0	2473	21	1
SRL_OPN_2PTS023_0794_20150520_222507_20150521_000253.EUM.nc	7.070	7.637	3.355	3039	5531	0	2476	15	1
SRL_OPN_2PTS023_0795_20150521_000253_20150521_014052.EUM.nc	5.780	6.321	3.169	2993	5553	0	2556	4	0
SRL_OPN_2PTS023_0797_20150521_014052_20150521_031938.EUM.nc	7.130	7.497	3.140	2856	5520	0	2651	8	5
SRL_OPN_2PTS023_0799_20150521_031937_20150521_050012.EUM.nc	6.490	6.947	3.469	3019	5546	0	2524	3	0
SRL_OPN_2PTS023_0801_20150521_050011_20150521_064251.EUM.nc	6.810	7.441	3.354	3942	5831	0	1885	4	0
SRL_OPN_2PTS023_0803_20150521_064250_20150521_082856.EUM.nc	7.450	7.890	3.415	4183	6038	0	1852	3	0
SRL_OPN_2PTS023_0806_20150521_082855_20150521_100658.EUM.nc	6.270	6.620	3.179	2771	5415	0	2627	8	9
SRL_OPN_2PTS023_0807_20150521_100658_20150521_114447.EUM.nc	6.000	6.462	3.469	2397	5454	0	3018	22	17
SRL_OPN_2PTS023_0809_20150521_114446_20150521_132334.EUM.nc	7.050	8.173	4.243	2933	5464	0	2523	6	2
SRL_OPN_2PTS023_0811_20150521_132333_20150521_151657.EUM.nc	6.230	6.244	2.688	3577	6384	0	2796	9	2
SRL_OPN_2PTS023_0814_20150521_151656_20150521_165637.EUM.nc	7.170	7.502	3.655	2894	5555	0	2660	1	0
SRL_OPN_2PTS023_0816_20150521_165636_20150521_183619.EUM.nc	6.720	7.158	2.947	3207	5481	0	2271	0	3
SRL_OPN_2PTS023_0818_20150521_183619_20150521_201532.EUM.nc	6.110	6.621	2.873	3214	5551	0	2275	7	55
SRL_OPN_2PTS023_0820_20150521_201531_20150521_215417.EUM.nc	7.230	7.432	3.713	3212	5548	0	2306	29	1
SRL_OPN_2PTS023_0822_20150521_215416_20150521_233211.EUM.nc	7.040	8.009	3.979	2451	5301	0	2830	20	0
SRL_OPN_2PTS023_0823_20150521_233210_20150522_011002.EUM.nc	6.480	6.668	3.113	2676	5518	0	2829	6	7
SRL_OPN_2PTS023_0825_20150522_011001_20150522_024826.EUM.nc	7.250	7.048	2.638	2827	5526	0	2683	3	13
SRL_OPN_2PTS023_0827_20150522_024825_20150522_042825.EUM.nc	7.395	7.811	3.593	2874	5529	0	2651	4	0
SRL_OPN_2PTS023_0829_20150522_042824_20150522_061018.EUM.nc	6.390	7.523	4.042	3847	5763	0	1914	2	0
SRL_OPN_2PTS023_0831_20150522_061018_20150522_075802.EUM.nc	7.490	7.945	3.878	4156	6111	0	1952	2	1
SRL_OPN_2PTS023_0834_20150522_075801_20150522_093613.EUM.nc	6.320	6.770	3.055	2952	5533	0	2560	20	1
SRL_OPN_2PTS023_0835_20150522_093614_20150522_111359.EUM.nc	6.640	7.065	3.540	2144	5458	0	3268	43	3
SRL_OPN_2PTS023_0837_20150522_111358_20150522_125223.EUM.nc	7.680	8.654	4.046	2605	5392	0	2784	3	0
SRL_OPN_2PTS023_0839_20150522_125223_20150522_144537.EUM.nc	6.810	7.070	2.784	3437	6374	0	2935	2	0
SRL_OPN_2PTS023_0842_20150522_144538_20150522_162515.EUM.nc	6.820	6.788	2.646	3319	5631	0	2209	4	99
SRL_OPN_2PTS023_0844_20150522_162515_20150522_180454.EUM.nc	7.020	7.706	4.142	3032	5610	0	2576	2	0
SRL_OPN_2PTS023_0846_20150522_180453_20150522_194423.EUM.nc	6.020	6.938	3.328	3270	5607	0	2316	10	11
SRL_OPN_2PTS023_0848_20150522_194422_20150522_212313.EUM.nc	7.115	7.424	3.627	3406	5497	0	2063	16	12
SRL_OPN_2PTS023_0850_20150522_212313_20150522_230128.EUM.nc	7.180	7.588	4.076	2278	5443	0	3159	6	0
SRL_OPN_2PTS023_0851_20150522_230128_20150523_003909.EUM.nc	7.330	7.530	2.930	3208	5506	0	2288	3	7
SRL_OPN_2PTS023_0853_20150523_003908_20150523_021723.EUM.nc	6.030	6.158	2.738	2830	5556	0	2721	5	0
SRL_OPN_2PTS023_0855_20150523_021722_20150523_035642.EUM.nc	7.260	7.615	3.437	2770	5569	0	2783	16	0
SRL_OPN_2PTS023_0857_20150523_035641_20150523_053802.EUM.nc	6.705	7.011	3.254	3108	5562	0	2443	11	0

– Continued on next page

Table 5: Altimeter Wind Speed Statistics.

– Continued from previous page

File	Median	Mean	Std. Dev.	No. Obs.	Total Obs.	Default Lat/Lon	Flag (total)	Default (total)	3-Sigma Edited
SRL_OPN_2PTS023_0859_20150523_053802_20150523_072705.EUM.nc	8.230	8.682	3.976	4201	6193	0	1978	11	3
SRL_OPN_2PTS023_0862_20150523_072704_20150523_090520.EUM.nc	7.340	7.040	2.805	3495	5560	0	1991	10	64
SRL_OPN_2PTS023_0863_20150523_090519_20150523_104315.EUM.nc	6.750	7.381	3.450	2441	5539	0	3073	23	2
SRL_OPN_2PTS023_0865_20150523_104314_20150523_122116.EUM.nc	8.350	8.500	3.621	2608	5476	0	2863	5	0
SRL_OPN_2PTS023_0867_20150523_122116_20150523_140034.EUM.nc	6.940	6.643	2.471	3059	5535	0	2260	6	210
SRL_OPN_2PTS023_0869_20150523_140033_20150523_155358.EUM.nc	6.835	6.935	2.196	3214	6425	0	3081	4	126
SRL_OPN_2PTS023_0872_20150523_155357_20150523_173337.EUM.nc	7.190	7.424	3.144	2778	5479	0	2696	5	0
SRL_OPN_2PTS023_0874_20150523_173336_20150523_191305.EUM.nc	6.450	7.043	3.400	3341	5620	0	2255	12	12
SRL_OPN_2PTS023_0876_20150523_191304_20150523_205215.EUM.nc	7.920	8.185	3.900	3635	5626	0	1981	8	2
SRL_OPN_2PTS023_0878_20150523_205214_20150523_223035.EUM.nc	7.655	8.032	3.620	2909	5404	0	2476	18	1
SRL_OPN_2PTS023_0879_20150523_223034_20150524_000829.EUM.nc	7.520	7.468	3.083	3051	5513	0	2453	9	0
SRL_OPN_2PTS023_0881_20150524_000828_20150524_014620.EUM.nc	6.270	6.021	2.178	2868	5555	0	2558	4	125
SRL_OPN_2PTS023_0883_20150524_014619_20150524_032520.EUM.nc	7.090	6.894	2.842	2894	5505	0	2575	12	24
SRL_OPN_2PTS023_0885_20150524_032520_20150524_050553.EUM.nc	6.770	6.818	2.778	2916	5564	0	2642	5	1
SRL_OPN_2PTS023_0887_20150524_050552_20150524_065555.EUM.nc	7.460	8.165	3.775	3846	6235	0	2386	3	0
SRL_OPN_2PTS023_0890_20150524_065554_20150524_083434.EUM.nc	7.340	7.251	2.608	4160	5627	0	1443	3	21
SRL_OPN_2PTS023_0892_20150524_083433_20150524_101224.EUM.nc	7.680	7.805	3.329	2698	5392	0	2672	14	8
SRL_OPN_2PTS023_0893_20150524_101223_20150524_115024.EUM.nc	6.970	7.440	3.074	2417	5513	0	3053	17	26
SRL_OPN_2PTS023_0895_20150524_115023_20150524_132908.EUM.nc	7.040	7.369	3.309	2945	5508	0	2548	14	1
SRL_OPN_2PTS023_0897_20150524_132907_20150524_152232.EUM.nc	6.170	6.319	2.668	3636	6361	0	2708	5	12
SRL_OPN_2PTS023_0900_20150524_152231_20150524_170219.EUM.nc	6.940	6.975	2.646	2767	5572	0	2707	3	95
SRL_OPN_2PTS023_0902_20150524_170219_20150524_184152.EUM.nc	6.090	7.594	3.867	3169	5507	0	2337	1	0
SRL_OPN_2PTS023_0904_20150524_184151_20150524_202112.EUM.nc	7.580	7.846	3.795	3367	5572	0	2191	14	0
SRL_OPN_2PTS023_0906_20150524_202111_20150524_215946.EUM.nc	6.975	7.153	3.260	2978	5467	0	2458	27	4
SRL_OPN_2PTS023_0908_20150524_215945_20150524_233748.EUM.nc	7.850	7.811	2.907	2649	5480	0	2823	7	1
SRL_OPN_2PTS023_0909_20150524_233747_20150525_011530.EUM.nc	6.640	6.914	2.829	2877	5499	0	2610	10	2
SRL_OPN_2PTS023_0911_20150525_011529_20150525_025406.EUM.nc	6.540	6.496	2.699	2724	5543	0	2705	2	112
SRL_OPN_2PTS023_0913_20150525_025406_20150525_043402.EUM.nc	7.480	8.190	3.639	2866	5508	0	2633	9	0
SRL_OPN_2PTS023_0915_20150525_043401_20150525_061604.EUM.nc	6.790	7.630	3.654	3878	5784	0	1902	1	3
SRL_OPN_2PTS023_0917_20150525_061603_20150525_080332.EUM.nc	6.710	6.959	2.473	4145	6119	0	1962	2	10
SRL_OPN_2PTS023_0920_20150525_080331_20150525_094141.EUM.nc	6.660	7.174	3.477	2946	5519	0	2563	7	3
SRL_OPN_2PTS023_0921_20150525_094140_20150525_111934.EUM.nc	6.735	7.712	4.148	2230	5397	0	3137	30	0
SRL_OPN_2PTS023_0923_20150525_111934_20150525_125755.EUM.nc	7.630	7.442	2.843	2673	5382	0	2707	2	0
SRL_OPN_2PTS023_0925_20150525_125754_20150525_145111.EUM.nc	5.230	5.631	2.713	3404	6380	0	2870	9	97
SRL_OPN_2PTS023_0928_20150525_145110_20150525_163051.EUM.nc	6.290	6.249	2.482	3282	5651	0	2318	6	45
SRL_OPN_2PTS023_0930_20150525_163050_20150525_181035.EUM.nc	7.600	7.972	3.686	3041	5606	0	2559	6	0
SRL_OPN_2PTS023_0932_20150525_181035_20150525_194956.EUM.nc	7.160	7.782	4.224	3224	5606	0	2378	3	1
SRL_OPN_2PTS023_0934_20150525_194956_20150525_212851.EUM.nc	6.800	7.134	3.192	3452	5505	0	2022	31	0
SRL_OPN_2PTS023_0936_20150525_212850_20150525_230656.EUM.nc	6.760	7.336	3.127	2179	5435	0	3249	7	0

– Continued on next page

Table 5: Altimeter Wind Speed Statistics.

– Continued from previous page

File	Median	Mean	Std. Dev.	No. Obs.	Total Obs.	Default Lat/Lon	Flag (total)	Default (total)	3-Sigma Edited
SRL_OPN_2PTS023_0937_20150525_230655_20150526_004445.EUM.nc	7.390	7.028	2.551	2989	5488	0	2335	3	161
SRL_OPN_2PTS023_0939_20150526_004444_20150526_022254.EUM.nc	6.685	6.797	3.047	2841	5532	0	2679	9	3
SRL_OPN_2PTS023_0941_20150526_022254_20150526_040225.EUM.nc	6.660	6.335	2.887	2809	5474	0	2647	2	16
SRL_OPN_2PTS023_0943_20150526_040226_20150526_054344.EUM.nc	5.800	7.266	4.486	3425	5684	0	2247	12	0
SRL_OPN_2PTS023_0945_20150526_054343_20150526_073234.EUM.nc	7.285	7.172	2.718	4176	6191	0	2011	0	4
SRL_OPN_2PTS023_0948_20150526_073233_20150526_091055.EUM.nc	6.770	6.960	2.961	3402	5561	0	2145	9	5
SRL_OPN_2PTS023_0949_20150526_091055_20150526_104841.EUM.nc	6.110	7.489	4.812	2411	5323	0	2897	15	0
SRL_OPN_2PTS023_0951_20150526_104840_20150526_122654.EUM.nc	7.400	7.487	3.227	2531	5380	0	2804	23	22
SRL_OPN_2PTS023_0953_20150526_122653_20150526_140613.EUM.nc	7.120	6.989	2.711	2649	4807	0	1859	148	151
SRL_OPN_2PTS023_0955_20150526_140613_20150526_155928.EUM.nc	6.210	6.342	2.650	3308	6423	0	3108	5	2
SRL_OPN_2PTS023_0958_20150526_155928_20150526_173916.EUM.nc	7.390	7.613	3.424	2856	5635	0	2773	6	0
SRL_OPN_2PTS023_0960_20150526_173916_20150526_191843.EUM.nc	6.580	7.173	3.813	3334	5602	0	2257	8	3
SRL_OPN_2PTS023_0962_20150526_191843_20150526_205751.EUM.nc	6.640	7.237	4.007	3619	5627	0	2000	8	0
SRL_OPN_2PTS023_0964_20150526_205751_20150526_223608.EUM.nc	6.980	7.198	3.412	2837	5412	0	2558	15	2
SRL_OPN_2PTS023_0965_20150526_223608_20150527_001400.EUM.nc	7.510	7.707	3.052	3062	5488	0	2423	3	0
SRL_OPN_2PTS023_0967_20150527_001400_20150527_015154.EUM.nc	6.890	6.937	2.968	2982	5488	0	2502	1	3
SRL_OPN_2PTS023_0969_20150527_015154_20150527_033100.EUM.nc	6.630	6.617	2.606	2963	5513	0	2528	12	10
SRL_OPN_2PTS023_0971_20150527_033059_20150527_051138.EUM.nc	7.210	7.502	3.888	2945	5552	0	2602	5	0
SRL_OPN_2PTS023_0973_20150527_051138_20150527_070132.EUM.nc	7.660	7.914	3.206	3828	6234	0	2400	6	0
SRL_OPN_2PTS023_0976_20150527_070131_20150527_084007.EUM.nc	6.705	7.277	3.315	4080	5620	0	1525	13	2
SRL_OPN_2PTS023_0978_20150527_084006_20150527_101756.EUM.nc	6.345	7.564	4.863	2630	5409	0	2755	24	0
SRL_OPN_2PTS023_0979_20150527_101756_20150527_115559.EUM.nc	6.620	6.355	2.235	2506	5547	0	3022	17	2
SRL_OPN_2PTS023_0981_20150527_115558_20150527_133445.EUM.nc	6.950	7.302	2.923	2964	5473	0	2495	3	11
SRL_OPN_2PTS023_0983_20150527_133445_20150527_152810.EUM.nc	6.420	6.611	3.519	3688	6404	0	2701	2	13
SRL_OPN_2PTS023_0986_20150527_152809_20150527_170759.EUM.nc	7.010	7.189	3.383	2840	5582	0	2742	0	0
SRL_OPN_2PTS023_0988_20150527_170759_20150527_184730.EUM.nc	6.930	7.681	3.691	3269	5519	0	2244	5	1
SRL_OPN_2PTS023_0990_20150527_184729_20150527_202640.EUM.nc	6.135	6.960	4.024	3384	5600	0	2203	13	0
SRL_OPN_2PTS023_0992_20150527_202639_20150527_220520.EUM.nc	7.160	7.538	3.592	3030	5507	0	2458	18	1
SRL_OPN_2PTS023_0994_20150527_220519_20150527_234310.EUM.nc	7.285	7.176	3.373	2824	5521	0	2675	22	0
SRL_OPN_2PTS023_0995_20150527_234309_20150528_012104.EUM.nc	6.670	6.556	2.534	2927	5523	0	2583	11	2
SRL_OPN_2PTS023_0997_20150528_012104_20150528_025935.EUM.nc	7.080	7.510	3.328	2882	5557	0	2672	3	0
SRL_OPN_2PTS023_0999_20150528_025935_20150528_043947.EUM.nc	7.255	7.438	3.241	2839	5534	0	2683	7	5

22 Ka-Band Backscatter Coefficient Table

Table 6: Ka-Band Backscatter Coefficient Statistics.

File	Median	Mean	Std. Dev.	No. Obs.	Total Obs.	Default Lat/Lon	Flag (total)	Default (total)	3-Sigma Edited
SRL_OPN_2PTS022_1001_20150423_044016_20150423_062234.EUM.nc	10.920	10.926	1.592	3928	5760	0	1766	0	66
SRL_OPN_2PTS023_0001_20150423_062233_20150423_080941.EUM.nc	10.780	10.799	1.299	3913	6077	0	1996	3	165
SRL_OPN_2PTS023_0004_20150423_080940_20150423_094747.EUM.nc	10.960	10.888	1.595	2865	5460	0	2514	14	67
SRL_OPN_2PTS023_0005_20150423_094747_20150423_145720.EUM.nc	10.900	10.843	1.604	8142	17034	0	8555	38	299
SRL_OPN_2PTS023_0012_20150423_145720_20150423_163708.EUM.nc	10.710	10.470	1.457	3088	5652	0	2444	7	113
SRL_OPN_2PTS023_0014_20150423_163707_20150423_181642.EUM.nc	10.590	10.572	1.754	3012	5584	0	2481	6	85
SRL_OPN_2PTS023_0016_20150423_181642_20150423_195607.EUM.nc	11.130	10.985	1.779	3053	5499	0	2306	6	134
SRL_OPN_2PTS023_0018_20150423_195606_20150423_213459.EUM.nc	11.070	11.007	1.484	3345	5445	0	1890	27	183
SRL_OPN_2PTS023_0020_20150423_213458_20150423_231259.EUM.nc	10.900	10.862	1.832	2188	5404	0	3140	2	74
SRL_OPN_2PTS023_0021_20150423_231258_20150424_005048.EUM.nc	11.520	11.300	1.846	2973	5482	0	2375	22	112
SRL_OPN_2PTS023_0023_20150424_005047_20150424_022908.EUM.nc	11.540	11.458	2.007	2743	5541	0	2635	7	156
SRL_OPN_2PTS023_0025_20150424_022906_20150424_040836.EUM.nc	10.490	10.259	1.205	2706	5471	0	2650	10	105
SRL_OPN_2PTS023_0027_20150424_040835_20150424_055010.EUM.nc	10.970	10.903	1.599	3640	5708	0	1989	3	76
SRL_OPN_2PTS023_0029_20150424_055010_20150424_073843.EUM.nc	10.625	10.615	1.422	4121	6158	0	1948	0	89
SRL_OPN_2PTS023_0032_20150424_073844_20150424_091700.EUM.nc	11.140	10.917	1.761	3211	5512	0	2219	12	70
SRL_OPN_2PTS023_0033_20150424_091659_20150424_105446.EUM.nc	11.425	11.253	2.146	2174	5499	0	3254	15	56
SRL_OPN_2PTS023_0035_20150424_105445_20150424_123300.EUM.nc	11.440	11.393	1.446	2368	5346	0	2822	11	145
SRL_OPN_2PTS023_0037_20150424_123259_20150424_141227.EUM.nc	10.980	10.963	1.528	3179	5555	0	2307	1	68
SRL_OPN_2PTS023_0039_20150424_141226_20150424_160546.EUM.nc	10.800	10.799	1.522	3142	6383	0	3043	7	191
SRL_OPN_2PTS023_0042_20150424_160546_20150424_174524.EUM.nc	10.420	10.340	1.869	2888	5573	0	2626	9	50
SRL_OPN_2PTS023_0044_20150424_174523_20150424_192457.EUM.nc	10.920	10.908	1.627	3291	5585	0	2212	9	73
SRL_OPN_2PTS023_0046_20150424_192456_20150424_210352.EUM.nc	10.925	10.829	1.802	3440	5540	0	1968	8	124
SRL_OPN_2PTS023_0048_20150424_210353_20150424_224214.EUM.nc	10.930	10.903	1.322	2511	5389	0	2696	9	173
SRL_OPN_2PTS023_0049_20150424_224214_20150425_002004.EUM.nc	11.170	11.105	1.565	2922	5448	0	2380	3	143
SRL_OPN_2PTS023_0051_20150425_002003_20150425_015800.EUM.nc	11.660	11.729	1.883	2835	5534	0	2513	3	183
SRL_OPN_2PTS023_0053_20150425_015759_20150425_033708.EUM.nc	10.480	10.254	1.677	2862	5505	0	2525	11	107
SRL_OPN_2PTS023_0055_20150425_033708_20150425_051801.EUM.nc	11.055	10.973	1.688	2994	5531	0	2489	0	48
SRL_OPN_2PTS023_0057_20150425_051801_20150425_070743.EUM.nc	10.820	10.608	1.591	3823	6210	0	2301	14	72
SRL_OPN_2PTS023_0060_20150425_070742_20150425_084606.EUM.nc	10.970	10.907	1.298	3596	5597	0	1712	9	280
SRL_OPN_2PTS023_0061_20150425_084605_20150425_102402.EUM.nc	11.200	11.048	1.498	2522	5375	0	2740	17	96
SRL_OPN_2PTS023_0063_20150425_102401_20150425_120204.EUM.nc	11.420	11.397	0.968	2455	5456	0	2897	15	89
SRL_OPN_2PTS023_0065_20150425_120203_20150425_134054.EUM.nc	11.150	11.059	1.864	3033	5454	0	2322	24	75
SRL_OPN_2PTS023_0067_20150425_134055_20150425_153427.EUM.nc	10.790	10.771	1.608	3333	6369	0	2759	8	269
SRL_OPN_2PTS023_0070_20150425_153426_20150425_171406.EUM.nc	10.590	10.413	1.829	2788	5590	0	2784	5	13
SRL_OPN_2PTS023_0072_20150425_171405_20150425_185344.EUM.nc	11.140	10.925	1.834	3230	5523	0	2178	9	106
SRL_OPN_2PTS023_0074_20150425_185343_20150425_203250.EUM.nc	11.370	11.178	1.665	3480	5549	0	2018	8	43
SRL_OPN_2PTS023_0076_20150425_203249_20150425_221126.EUM.nc	11.030	11.004	1.642	2865	5520	0	2521	17	117

– Continued on next page

Table 6: Ka-Band Backscatter Coefficient Statistics.

– Continued from previous page

File	Median	Mean	Std. Dev.	No. Obs.	Total Obs.	Default Lat/Lon	Flag (total)	Default (total)	3-Sigma Edited
SRL_OPN_2PTS023_0078_20150425_221125_20150425_234923.EUM.nc	11.240	10.943	1.549	2627	5481	0	2586	10	258
SRL_OPN_2PTS023_0079_20150425_234922_20150426_012708.EUM.nc	11.460	11.294	1.899	2833	5526	0	2565	0	128
SRL_OPN_2PTS023_0081_20150426_012707_20150426_030551.EUM.nc	10.780	10.548	1.620	2898	5556	0	2631	8	19
SRL_OPN_2PTS023_0083_20150426_030551_20150426_044608.EUM.nc	10.810	10.659	1.804	2906	5498	0	2519	5	68
SRL_OPN_2PTS023_0085_20150426_044607_20150426_062824.EUM.nc	10.880	10.663	1.824	3870	5773	0	1787	3	113
SRL_OPN_2PTS023_0087_20150426_062823_20150426_081515.EUM.nc	10.870	10.938	1.499	3880	6078	0	1948	1	249
SRL_OPN_2PTS023_0090_20150426_081514_20150426_095319.EUM.nc	11.270	11.284	1.257	2744	5384	0	2540	5	95
SRL_OPN_2PTS023_0091_20150426_095319_20150426_113113.EUM.nc	11.355	11.403	1.731	2194	5356	0	3074	16	72
SRL_OPN_2PTS023_0093_20150426_113112_20150426_130940.EUM.nc	11.200	11.251	1.688	2616	5453	0	2632	9	196
SRL_OPN_2PTS023_0095_20150426_130939_20150426_150258.EUM.nc	10.960	10.709	1.840	3321	6365	0	2785	0	259
SRL_OPN_2PTS023_0098_20150426_150258_20150426_164245.EUM.nc	10.865	10.428	1.896	2884	5617	0	2644	17	72
SRL_OPN_2PTS023_0100_20150426_164244_20150426_182228.EUM.nc	10.790	10.728	1.534	3057	5501	0	2290	9	145
SRL_OPN_2PTS023_0102_20150426_182227_20150426_200143.EUM.nc	11.350	11.155	1.728	2970	5500	0	2367	9	154
SRL_OPN_2PTS023_0104_20150426_200143_20150426_214032.EUM.nc	11.150	10.920	1.850	3357	5556	0	2089	22	88
SRL_OPN_2PTS023_0106_20150426_214032_20150426_231840.EUM.nc	10.850	10.732	1.395	2254	5360	0	2954	7	145
SRL_OPN_2PTS023_0107_20150426_231839_20150427_005619.EUM.nc	11.310	11.313	2.090	2737	5500	0	2576	20	167
SRL_OPN_2PTS023_0109_20150427_005618_20150427_023444.EUM.nc	11.150	10.897	2.021	2759	5556	0	2661	13	123
SRL_OPN_2PTS023_0111_20150427_023444_20150427_041419.EUM.nc	11.100	11.047	1.362	2729	5488	0	2657	15	87
SRL_OPN_2PTS023_0113_20150427_041418_20150427_055602.EUM.nc	10.845	10.807	1.699	3686	5721	0	1944	1	90
SRL_OPN_2PTS023_0115_20150427_055601_20150427_074424.EUM.nc	10.920	10.927	1.635	4133	6146	0	1958	0	55
SRL_OPN_2PTS023_0118_20150427_074423_20150427_092232.EUM.nc	10.860	10.726	1.547	3005	5478	0	2272	8	193
SRL_OPN_2PTS023_0119_20150427_092231_20150427_110025.EUM.nc	10.880	10.842	1.519	1992	5478	0	3386	17	83
SRL_OPN_2PTS023_0121_20150427_110025_20150427_123834.EUM.nc	11.205	11.124	2.020	2407	5361	0	2826	5	123
SRL_OPN_2PTS023_0123_20150427_123834_20150427_141807.EUM.nc	10.810	10.729	1.491	3109	5563	0	2229	5	220
SRL_OPN_2PTS023_0125_20150427_141808_20150427_161120.EUM.nc	11.230	10.882	1.850	3372	6363	0	2941	6	44
SRL_OPN_2PTS023_0128_20150427_161120_20150427_175107.EUM.nc	10.890	10.890	1.480	2795	5578	0	2607	5	171
SRL_OPN_2PTS023_0130_20150427_175106_20150427_193031.EUM.nc	11.490	11.423	1.454	3076	5576	0	2311	7	182
SRL_OPN_2PTS023_0132_20150427_193030_20150427_210935.EUM.nc	11.250	11.126	1.513	3257	5499	0	2077	11	154
SRL_OPN_2PTS023_0134_20150427_210934_20150427_224747.EUM.nc	10.630	10.589	1.642	2510	5484	0	2927	20	27
SRL_OPN_2PTS023_0135_20150427_224747_20150428_002537.EUM.nc	10.950	10.919	1.910	2897	5402	0	2352	1	152
SRL_OPN_2PTS023_0137_20150428_002537_20150428_020335.EUM.nc	11.160	10.803	2.309	2686	5513	0	2574	6	247
SRL_OPN_2PTS023_0139_20150428_020335_20150428_034251.EUM.nc	11.370	11.397	1.316	2816	5528	0	2603	6	103
SRL_OPN_2PTS023_0141_20150428_034250_20150428_052343.EUM.nc	10.810	10.799	1.694	2894	5532	0	2551	2	85
SRL_OPN_2PTS023_0143_20150428_052342_20150428_071317.EUM.nc	11.040	11.031	1.655	3798	6214	0	2266	5	145
SRL_OPN_2PTS023_0146_20150428_071316_20150428_085146.EUM.nc	10.690	10.682	1.532	3730	5602	0	1778	8	86
SRL_OPN_2PTS023_0147_20150428_085145_20150428_102934.EUM.nc	11.040	10.877	1.608	2442	5494	0	3017	10	25
SRL_OPN_2PTS023_0149_20150428_102933_20150428_120739.EUM.nc	11.785	11.611	1.647	2492	5459	0	2895	24	48
SRL_OPN_2PTS023_0151_20150428_120739_20150428_134636.EUM.nc	11.450	11.477	1.827	2977	5464	0	2354	11	122
SRL_OPN_2PTS023_0153_20150428_134635_20150428_154002.EUM.nc	11.110	10.959	1.756	3522	6373	0	2764	1	86

– Continued on next page

Table 6: Ka-Band Backscatter Coefficient Statistics.

– Continued from previous page

File	Median	Mean	Std. Dev.	No. Obs.	Total Obs.	Default Lat/Lon	Flag (total)	Default (total)	3-Sigma Edited
SRL_OPN_2PTS023_0156_20150428_154001_20150428_171950.EUM.nc	10.790	10.829	1.579	2754	5515	0	2691	5	65
SRL_OPN_2PTS023_0158_20150428_171949_20150428_185920.EUM.nc	11.255	11.089	1.944	3086	5609	0	2370	17	136
SRL_OPN_2PTS023_0160_20150428_185919_20150428_203826.EUM.nc	11.240	11.216	1.766	3469	5574	0	1954	5	146
SRL_OPN_2PTS023_0162_20150428_203826_20150428_221701.EUM.nc	10.735	10.769	1.546	2783	5450	0	2421	21	225
SRL_OPN_2PTS023_0164_20150428_221702_20150428_235457.EUM.nc	11.140	10.810	1.962	2861	5514	0	2514	4	135
SRL_OPN_2PTS023_0165_20150428_235456_20150429_013244.EUM.nc	11.400	11.115	2.397	2853	5516	0	2555	11	97
SRL_OPN_2PTS023_0167_20150429_013243_20150429_031125.EUM.nc	11.260	11.183	1.654	2821	5560	0	2672	5	62
SRL_OPN_2PTS023_0169_20150429_031125_20150429_045149.EUM.nc	10.770	10.857	1.501	2834	5478	0	2484	1	159
SRL_OPN_2PTS023_0171_20150429_045148_20150429_063415.EUM.nc	10.630	10.722	1.757	3893	5821	0	1820	1	107
SRL_OPN_2PTS023_0173_20150429_063414_20150429_082056.EUM.nc	10.940	10.651	1.506	4006	6072	0	1919	3	144
SRL_OPN_2PTS023_0176_20150429_082055_20150429_095849.EUM.nc	10.750	10.612	1.833	2758	5406	0	2580	12	56
SRL_OPN_2PTS023_0177_20150429_095848_20150429_113645.EUM.nc	11.790	11.721	1.906	2268	5405	0	3003	30	104
SRL_OPN_2PTS023_0179_20150429_113644_20150429_131525.EUM.nc	11.470	11.207	2.065	2847	5451	0	2539	2	63
SRL_OPN_2PTS023_0181_20150429_131524_20150429_150845.EUM.nc	11.100	10.988	1.803	3446	6379	0	2781	9	143
SRL_OPN_2PTS023_0184_20150429_150844_20150429_164823.EUM.nc	10.840	10.831	1.376	2850	5571	0	2658	2	61
SRL_OPN_2PTS023_0186_20150429_164823_20150429_182806.EUM.nc	11.100	10.988	1.845	3018	5517	0	2335	8	156
SRL_OPN_2PTS023_0188_20150429_182806_20150429_200719.EUM.nc	10.890	10.763	1.483	2868	5508	0	2362	21	257
SRL_OPN_2PTS023_0190_20150429_200719_20150429_214607.EUM.nc	10.805	10.843	1.355	3206	5543	0	2193	16	128
SRL_OPN_2PTS023_0192_20150429_214607_20150429_232410.EUM.nc	11.040	10.705	2.091	2252	5320	0	2871	26	171
SRL_OPN_2PTS023_0193_20150429_232409_20150430_010151.EUM.nc	11.180	10.828	1.558	2711	5476	0	2698	25	42
SRL_OPN_2PTS023_0195_20150430_010150_20150430_024017.EUM.nc	11.310	11.387	2.378	2758	5550	0	2699	4	89
SRL_OPN_2PTS023_0197_20150430_024016_20150430_042006.EUM.nc	11.070	10.989	1.451	2739	5504	0	2642	24	99
SRL_OPN_2PTS023_0199_20150430_042005_20150430_060146.EUM.nc	10.550	10.597	1.534	3785	5727	0	1880	3	59
SRL_OPN_2PTS023_0201_20150430_060145_20150430_074952.EUM.nc	10.710	10.675	1.466	3973	6129	0	1974	3	179
SRL_OPN_2PTS023_0204_20150430_074952_20150430_092805.EUM.nc	10.830	10.907	1.542	3052	5498	0	2334	15	97
SRL_OPN_2PTS023_0205_20150430_092804_20150430_110557.EUM.nc	10.800	10.684	1.940	1997	5450	0	3279	22	152
SRL_OPN_2PTS023_0207_20150430_110556_20150430_124417.EUM.nc	11.150	10.842	2.083	2436	5361	0	2800	11	114
SRL_OPN_2PTS023_0209_20150430_124416_20150430_142346.EUM.nc	11.100	11.094	1.220	3325	5552	0	2163	1	63
SRL_OPN_2PTS023_0211_20150430_142345_20150430_161702.EUM.nc	11.260	11.271	1.640	3303	6367	0	2941	1	122
SRL_OPN_2PTS023_0214_20150430_161701_20150430_175647.EUM.nc	11.160	10.854	1.855	2905	5553	0	2567	0	81
SRL_OPN_2PTS023_0216_20150430_175646_20150430_193609.EUM.nc	11.080	10.841	1.605	3222	5585	0	2308	3	52
SRL_OPN_2PTS023_0218_20150430_193608_20150430_211509.EUM.nc	11.210	11.195	1.513	3304	5485	0	2073	3	105
SRL_OPN_2PTS023_0220_20150430_211508_20150430_225327.EUM.nc	11.030	11.003	1.644	2346	5476	0	2970	12	148
SRL_OPN_2PTS023_0221_20150430_225326_20150501_003106.EUM.nc	10.970	10.928	1.580	2980	5421	0	2273	5	163
SRL_OPN_2PTS023_0223_20150501_003106_20150501_020915.EUM.nc	11.620	11.282	1.998	2566	5520	0	2694	5	255
SRL_OPN_2PTS023_0225_20150501_020914_20150501_034834.EUM.nc	11.650	11.538	1.441	2774	5541	0	2649	16	102
SRL_OPN_2PTS023_0227_20150501_034833_20150501_052932.EUM.nc	10.220	10.142	1.599	2889	5535	0	2577	1	68
SRL_OPN_2PTS023_0229_20150501_052932_20150501_071851.EUM.nc	11.150	10.959	1.508	3800	6199	0	2126	5	268
SRL_OPN_2PTS023_0232_20150501_071850_20150501_085718.EUM.nc	11.450	11.465	1.528	3655	5601	0	1853	6	87

– Continued on next page

Table 6: Ka-Band Backscatter Coefficient Statistics.

– Continued from previous page

File	Median	Mean	Std. Dev.	No. Obs.	Total Obs.	Default Lat/Lon	Flag (total)	Default (total)	3-Sigma Edited
SRL_OPN_2PTS023_0233_20150501_085717_20150501_103512.EUM.nc	10.620	10.826	1.674	2246	5496	0	3134	9	107
SRL_OPN_2PTS023_0235_20150501_103511_20150501_121309.EUM.nc	11.540	11.401	2.515	2454	5437	0	2869	14	100
SRL_OPN_2PTS023_0237_20150501_121310_20150501_135217.EUM.nc	11.020	11.139	1.455	3027	5093	0	1943	17	106
SRL_OPN_2PTS023_0239_20150501_135217_20150501_154542.EUM.nc	11.530	11.705	2.041	3468	6371	0	2741	3	159
SRL_OPN_2PTS023_0242_20150501_154541_20150501_172528.EUM.nc	10.970	10.772	1.718	2770	5500	0	2667	0	63
SRL_OPN_2PTS023_0244_20150501_172528_20150501_190456.EUM.nc	11.030	11.000	2.002	3223	5580	0	2315	0	42
SRL_OPN_2PTS023_0246_20150501_190455_20150501_204407.EUM.nc	11.300	11.275	1.374	3526	5616	0	1893	15	182
SRL_OPN_2PTS023_0248_20150501_204406_20150501_222238.EUM.nc	10.960	11.244	1.637	2794	5412	0	2446	28	144
SRL_OPN_2PTS023_0250_20150501_222238_20150502_000024.EUM.nc	10.930	10.971	1.563	2922	5502	0	2463	10	107
SRL_OPN_2PTS023_0251_20150502_000023_20150502_013820.EUM.nc	11.510	11.486	1.930	2868	5551	0	2540	6	137
SRL_OPN_2PTS023_0253_20150502_013819_20150502_031712.EUM.nc	11.020	11.084	1.999	2799	5543	0	2649	17	78
SRL_OPN_2PTS023_0255_20150502_031712_20150502_045733.EUM.nc	10.580	10.380	1.504	3000	5523	0	2485	1	37
SRL_OPN_2PTS023_0257_20150502_045732_20150502_064015.EUM.nc	10.890	10.765	1.567	3852	5822	0	1829	1	140
SRL_OPN_2PTS023_0259_20150502_064015_20150502_082630.EUM.nc	11.020	10.984	1.300	3998	6038	0	1840	3	197
SRL_OPN_2PTS023_0262_20150502_082629_20150502_100423.EUM.nc	11.250	11.169	1.423	2688	5399	0	2584	2	125
SRL_OPN_2PTS023_0263_20150502_100422_20150502_114220.EUM.nc	11.610	11.455	2.322	2299	5447	0	3017	15	116
SRL_OPN_2PTS023_0265_20150502_114219_20150502_132058.EUM.nc	11.160	11.059	1.909	2810	5411	0	2439	2	160
SRL_OPN_2PTS023_0267_20150502_132057_20150502_151419.EUM.nc	11.470	11.416	1.405	3492	6367	0	2748	0	127
SRL_OPN_2PTS023_0270_20150502_151419_20150502_165408.EUM.nc	10.910	10.684	1.521	2792	5570	0	2694	3	81
SRL_OPN_2PTS023_0272_20150502_165407_20150502_183342.EUM.nc	10.670	10.616	1.658	3064	5531	0	2349	2	116
SRL_OPN_2PTS023_0274_20150502_183342_20150502_201304.EUM.nc	11.370	11.199	1.483	3122	5530	0	2236	16	156
SRL_OPN_2PTS023_0276_20150502_201303_20150502_215141.EUM.nc	10.880	10.878	1.357	3137	5525	0	2222	36	130
SRL_OPN_2PTS023_0278_20150502_215142_20150502_232945.EUM.nc	11.190	10.908	1.868	2334	5353	0	2950	23	46
SRL_OPN_2PTS023_0279_20150502_232944_20150503_010727.EUM.nc	11.240	10.992	1.400	2662	5474	0	2741	7	64
SRL_OPN_2PTS023_0281_20150503_010727_20150503_024558.EUM.nc	11.310	11.226	1.705	2634	5532	0	2683	3	212
SRL_OPN_2PTS023_0283_20150503_024557_20150503_042546.EUM.nc	10.900	10.676	1.559	2819	5511	0	2591	6	95
SRL_OPN_2PTS023_0285_20150503_042546_20150503_060735.EUM.nc	10.570	10.419	1.373	3734	5729	0	1912	6	77
SRL_OPN_2PTS023_0287_20150503_060734_20150503_075535.EUM.nc	10.790	10.838	1.722	4048	6126	0	2027	3	48
SRL_OPN_2PTS023_0290_20150503_075535_20150503_093338.EUM.nc	11.110	11.107	1.403	2867	5503	0	2445	6	185
SRL_OPN_2PTS023_0291_20150503_093339_20150503_111133.EUM.nc	10.890	10.934	2.247	2099	5425	0	3247	25	54
SRL_OPN_2PTS023_0293_20150503_111132_20150503_124948.EUM.nc	10.860	10.856	1.851	2550	5321	0	2703	13	55
SRL_OPN_2PTS023_0295_20150503_124947_20150503_144300.EUM.nc	11.270	11.425	1.594	3313	6318	0	2895	0	110
SRL_OPN_2PTS023_0298_20150503_144259_20150503_162248.EUM.nc	11.070	10.949	1.264	3204	5642	0	2286	4	148
SRL_OPN_2PTS023_0300_20150503_162247_20150503_180225.EUM.nc	10.420	10.555	1.845	2962	5607	0	2574	2	69
SRL_OPN_2PTS023_0302_20150503_180225_20150503_194146.EUM.nc	11.050	10.971	1.475	3126	5549	0	2301	8	114
SRL_OPN_2PTS023_0304_20150503_194146_20150503_212045.EUM.nc	11.050	10.891	1.630	3367	5478	0	2039	10	62
SRL_OPN_2PTS023_0306_20150503_212044_20150503_225901.EUM.nc	10.820	10.769	1.686	2262	5439	0	3107	20	50
SRL_OPN_2PTS023_0307_20150503_225901_20150504_003642.EUM.nc	11.000	10.957	1.717	3120	5473	0	2276	9	68
SRL_OPN_2PTS023_0309_20150504_003641_20150504_021446.EUM.nc	11.260	11.517	2.028	2656	5533	0	2715	4	158

– Continued on next page

Table 6: Ka-Band Backscatter Coefficient Statistics.

– Continued from previous page

File	Median	Mean	Std. Dev.	No. Obs.	Total Obs.	Default Lat/Lon	Flag (total)	Default (total)	3-Sigma Edited
SRL_OPN_2PTS023_0311_20150504_021445_20150504_035411.EUM.nc	10.790	10.740	1.579	2637	5550	0	2790	3	120
SRL_OPN_2PTS023_0313_20150504_035410_20150504_053519.EUM.nc	10.780	10.563	1.592	2912	5534	0	2533	8	81
SRL_OPN_2PTS023_0315_20150504_053518_20150504_072428.EUM.nc	10.710	10.660	1.620	4049	6205	0	2022	9	125
SRL_OPN_2PTS023_0318_20150504_072427_20150504_090252.EUM.nc	10.900	10.944	1.186	3509	5578	0	1918	8	143
SRL_OPN_2PTS023_0319_20150504_090252_20150504_104039.EUM.nc	10.970	10.832	2.065	2347	5489	0	3034	17	91
SRL_OPN_2PTS023_0321_20150504_104038_20150504_121848.EUM.nc	11.110	10.954	1.751	2533	5507	0	2899	19	56
SRL_OPN_2PTS023_0323_20150504_121847_20150504_135754.EUM.nc	11.030	11.012	1.218	3213	5532	0	2276	3	40
SRL_OPN_2PTS023_0325_20150504_135755_20150504_155120.EUM.nc	10.800	10.749	1.877	3305	6381	0	2893	20	163
SRL_OPN_2PTS023_0328_20150504_155120_20150504_173107.EUM.nc	9.950	9.979	1.862	2793	5478	0	2659	0	26
SRL_OPN_2PTS023_0330_20150504_173107_20150504_191035.EUM.nc	11.020	11.010	1.574	3282	5607	0	2201	8	116
SRL_OPN_2PTS023_0332_20150504_191034_20150504_204947.EUM.nc	11.135	10.993	1.338	3537	5607	0	1934	9	127
SRL_OPN_2PTS023_0334_20150504_204946_20150504_222807.EUM.nc	10.890	10.832	1.828	2843	5404	0	2445	23	93
SRL_OPN_2PTS023_0336_20150504_222806_20150505_000601.EUM.nc	10.910	10.729	1.666	2945	5508	0	2412	10	141
SRL_OPN_2PTS023_0337_20150505_000601_20150505_014352.EUM.nc	11.650	11.465	1.680	2865	5533	0	2515	3	150
SRL_OPN_2PTS023_0339_20150505_014352_20150505_032251.EUM.nc	10.630	10.628	1.914	2814	5505	0	2627	8	56
SRL_OPN_2PTS023_0341_20150505_032250_20150505_050319.EUM.nc	10.420	10.433	1.384	2920	5555	0	2592	5	38
SRL_OPN_2PTS023_0343_20150505_050319_20150505_065327.EUM.nc	10.910	10.545	1.702	3906	6200	0	2273	7	14
SRL_OPN_2PTS023_0346_20150505_065326_20150505_083156.EUM.nc	10.790	10.584	1.492	4099	5616	0	1379	5	133
SRL_OPN_2PTS023_0348_20150505_083155_20150505_100957.EUM.nc	10.570	10.358	1.842	2726	5426	0	2647	12	41
SRL_OPN_2PTS023_0349_20150505_100956_20150505_114756.EUM.nc	10.820	10.867	1.390	2202	5466	0	2984	19	261
SRL_OPN_2PTS023_0351_20150505_114755_20150505_132636.EUM.nc	11.280	11.205	1.333	2780	5397	0	2374	11	232
SRL_OPN_2PTS023_0353_20150505_132635_20150505_152001.EUM.nc	10.990	11.159	1.441	3552	6378	0	2735	1	90
SRL_OPN_2PTS023_0356_20150505_152000_20150505_165941.EUM.nc	10.160	9.766	1.674	2830	5565	0	2689	11	35
SRL_OPN_2PTS023_0358_20150505_165940_20150505_183922.EUM.nc	11.020	11.031	1.875	3133	5486	0	2294	1	58
SRL_OPN_2PTS023_0360_20150505_183921_20150505_201834.EUM.nc	11.130	10.957	1.552	3163	5534	0	2221	8	142
SRL_OPN_2PTS023_0362_20150505_201834_20150505_215717.EUM.nc	10.680	10.653	1.830	2966	5479	0	2405	36	72
SRL_OPN_2PTS023_0364_20150505_215717_20150505_233511.EUM.nc	10.360	10.617	1.606	2538	5403	0	2821	7	37
SRL_OPN_2PTS023_0365_20150505_233509_20150506_011302.EUM.nc	11.050	10.968	1.652	2740	5513	0	2687	4	82
SRL_OPN_2PTS023_0367_20150506_011301_20150506_025129.EUM.nc	10.910	10.718	1.924	2678	5528	0	2707	3	140
SRL_OPN_2PTS023_0369_20150506_025128_20150506_043130.EUM.nc	10.340	9.974	1.651	2794	5478	0	2581	11	92
SRL_OPN_2PTS023_0371_20150506_043129_20150506_061328.EUM.nc	10.420	10.436	1.297	3753	5755	0	1916	3	83
SRL_OPN_2PTS023_0373_20150506_061328_20150506_093914.EUM.nc	10.920	10.760	1.554	6867	11594	0	4521	21	185
SRL_OPN_2PTS023_0377_20150506_093913_20150506_111658.EUM.nc	11.310	11.126	1.673	1932	5389	0	3178	34	245
SRL_OPN_2PTS023_0379_20150506_111657_20150506_125526.EUM.nc	11.055	11.156	1.471	2591	5361	0	2670	5	95
SRL_OPN_2PTS023_0381_20150506_125525_20150506_144841.EUM.nc	10.730	10.722	1.686	3409	6325	0	2809	1	106
SRL_OPN_2PTS023_0384_20150506_144840_20150506_162821.EUM.nc	10.690	10.573	1.955	3267	5647	0	2240	16	124
SRL_OPN_2PTS023_0386_20150506_162820_20150506_180805.EUM.nc	10.670	10.685	1.615	2963	5585	0	2529	6	87
SRL_OPN_2PTS023_0388_20150506_180804_20150506_194725.EUM.nc	11.260	11.155	1.492	3155	5556	0	2311	6	84
SRL_OPN_2PTS023_0390_20150506_194726_20150506_212623.EUM.nc	10.750	10.652	1.814	3317	5443	0	2011	15	100

– Continued on next page

Table 6: Ka-Band Backscatter Coefficient Statistics.

– Continued from previous page

File	Median	Mean	Std. Dev.	No. Obs.	Total Obs.	Default Lat/Lon	Flag (total)	Default (total)	3-Sigma Edited
SRL_OPN_2PTS023_0392_20150506_212623_20150506_230427.EUM.nc	10.760	10.776	1.299	2101	5401	0	3176	5	119
SRL_OPN_2PTS023_0393_20150506_230426_20150507_004217.EUM.nc	10.850	11.246	2.021	3012	5490	0	2336	12	130
SRL_OPN_2PTS023_0395_20150507_004217_20150507_022024.EUM.nc	10.740	10.582	1.740	2614	5551	0	2738	6	193
SRL_OPN_2PTS023_0397_20150507_022023_20150507_035954.EUM.nc	10.530	10.481	1.312	2716	5569	0	2734	4	115
SRL_OPN_2PTS023_0399_20150507_035953_20150507_054109.EUM.nc	10.740	10.635	1.366	3215	5546	0	2231	9	91
SRL_OPN_2PTS023_0401_20150507_054109_20150507_073004.EUM.nc	11.020	10.930	1.477	4002	6186	0	1974	1	209
SRL_OPN_2PTS023_0404_20150507_073004_20150507_090828.EUM.nc	10.940	11.032	1.438	3301	5549	0	2069	10	169
SRL_OPN_2PTS023_0405_20150507_090827_20150507_104614.EUM.nc	11.170	11.194	1.586	2297	5511	0	3073	18	123
SRL_OPN_2PTS023_0407_20150507_104613_20150507_122426.EUM.nc	11.065	10.896	1.565	2328	5446	0	2780	14	324
SRL_OPN_2PTS023_0409_20150507_122425_20150507_140337.EUM.nc	10.390	10.354	1.320	3219	5545	0	2250	1	75
SRL_OPN_2PTS023_0411_20150507_140336_20150507_173640.EUM.nc	10.640	10.655	1.645	5930	11857	0	5655	7	265
SRL_OPN_2PTS023_0416_20150507_173639_20150507_191615.EUM.nc	11.490	11.311	1.293	3209	5570	0	2212	16	133
SRL_OPN_2PTS023_0418_20150507_191615_20150507_205516.EUM.nc	10.950	10.860	1.688	3519	5618	0	2010	5	84
SRL_OPN_2PTS023_0420_20150507_205516_20150507_223343.EUM.nc	10.620	10.593	1.652	2675	5415	0	2555	23	162
SRL_OPN_2PTS023_0421_20150507_223342_20150508_001127.EUM.nc	10.960	11.080	1.866	2955	5477	0	2370	10	142
SRL_OPN_2PTS023_0423_20150508_001126_20150508_014928.EUM.nc	10.620	10.661	1.813	2964	5542	0	2496	5	77
SRL_OPN_2PTS023_0425_20150508_014927_20150508_032823.EUM.nc	10.760	10.787	1.145	2831	5495	0	2542	4	118
SRL_OPN_2PTS023_0427_20150508_032822_20150508_050907.EUM.nc	10.625	10.686	1.669	2774	5518	0	2563	1	180
SRL_OPN_2PTS023_0429_20150508_050906_20150508_065905.EUM.nc	10.930	11.003	1.571	3819	6225	0	2374	3	29
SRL_OPN_2PTS023_0432_20150508_065904_20150508_083732.EUM.nc	10.950	10.800	1.399	4106	5614	0	1430	11	67
SRL_OPN_2PTS023_0434_20150508_083732_20150508_101530.EUM.nc	11.760	11.740	1.644	2537	5396	0	2693	10	156
SRL_OPN_2PTS023_0435_20150508_101530_20150508_115324.EUM.nc	11.250	11.254	1.610	2389	5484	0	2936	22	137
SRL_OPN_2PTS023_0437_20150508_115323_20150508_133217.EUM.nc	10.490	10.502	1.392	2837	5400	0	2406	5	152
SRL_OPN_2PTS023_0439_20150508_133216_20150508_152541.EUM.nc	10.340	10.431	1.410	3586	6355	0	2679	3	87
SRL_OPN_2PTS023_0442_20150508_152542_20150508_170522.EUM.nc	10.840	10.797	1.368	2716	5587	0	2771	9	91
SRL_OPN_2PTS023_0444_20150508_170521_20150508_184503.EUM.nc	11.090	11.314	1.543	3096	5503	0	2323	4	80
SRL_OPN_2PTS023_0446_20150508_184502_20150508_202412.EUM.nc	11.270	11.077	1.688	3332	5544	0	2144	8	60
SRL_OPN_2PTS023_0448_20150508_202412_20150508_220254.EUM.nc	10.700	10.812	1.421	2952	5510	0	2475	14	69
SRL_OPN_2PTS023_0450_20150508_220252_20150508_234045.EUM.nc	10.060	10.445	1.557	2709	5468	0	2710	10	39
SRL_OPN_2PTS023_0451_20150508_234044_20150509_011838.EUM.nc	10.650	10.577	1.302	2861	5526	0	2543	3	119
SRL_OPN_2PTS023_0453_20150509_011837_20150509_025708.EUM.nc	10.710	10.812	1.152	2737	5550	0	2712	3	98
SRL_OPN_2PTS023_0455_20150509_025707_20150509_043717.EUM.nc	10.750	10.586	1.731	2738	5477	0	2648	15	76
SRL_OPN_2PTS023_0457_20150509_043716_20150509_061921.EUM.nc	10.750	10.834	1.451	3792	5793	0	1877	2	122
SRL_OPN_2PTS023_0459_20150509_061921_20150509_080640.EUM.nc	10.675	10.615	1.486	3987	6107	0	1991	8	121
SRL_OPN_2PTS023_0462_20150509_080639_20150509_094448.EUM.nc	11.170	10.801	1.835	2781	5496	0	2577	8	130
SRL_OPN_2PTS023_0463_20150509_094448_20150509_112234.EUM.nc	11.040	10.895	1.685	1950	5343	0	3287	26	80
SRL_OPN_2PTS023_0465_20150509_112233_20150509_130106.EUM.nc	10.590	10.779	1.679	2669	5374	0	2644	4	57
SRL_OPN_2PTS023_0467_20150509_130105_20150509_145423.EUM.nc	10.640	10.529	1.464	3548	6397	0	2809	0	40
SRL_OPN_2PTS023_0470_20150509_145423_20150509_163402.EUM.nc	10.630	10.535	1.186	3139	5621	0	2343	12	127

– Continued on next page

Table 6: Ka-Band Backscatter Coefficient Statistics.

– Continued from previous page

File	Median	Mean	Std. Dev.	No. Obs.	Total Obs.	Default Lat/Lon	Flag (total)	Default (total)	3-Sigma Edited
SRL_OPN_2PTS023_0472_20150509_163401_20150509_181339.EUM.nc	10.960	10.849	1.550	2891	5611	0	2561	13	146
SRL_OPN_2PTS023_0474_20150509_181338_20150509_195305.EUM.nc	11.070	11.023	1.471	3110	5538	0	2321	17	90
SRL_OPN_2PTS023_0476_20150509_195304_20150509_213152.EUM.nc	10.920	10.805	1.710	3343	5489	0	1934	23	189
SRL_OPN_2PTS023_0478_20150509_213152_20150509_231003.EUM.nc	10.410	10.468	1.514	2152	5381	0	3150	4	75
SRL_OPN_2PTS023_0479_20150509_231003_20150510_004744.EUM.nc	10.770	10.812	1.422	2991	5508	0	2396	16	105
SRL_OPN_2PTS023_0481_20150510_004743_20150510_022604.EUM.nc	11.050	11.089	1.325	2832	5538	0	2674	2	30
SRL_OPN_2PTS023_0483_20150510_022603_20150510_040530.EUM.nc	10.610	10.421	1.540	2775	5489	0	2707	2	5
SRL_OPN_2PTS023_0485_20150510_040529_20150510_054701.EUM.nc	10.885	11.017	1.344	3515	5672	0	2047	7	103
SRL_OPN_2PTS023_0487_20150510_054701_20150510_073544.EUM.nc	11.040	10.907	1.776	4086	6178	0	1974	3	115
SRL_OPN_2PTS023_0490_20150510_073543_20150510_091356.EUM.nc	10.960	10.892	1.737	3203	5533	0	2221	11	98
SRL_OPN_2PTS023_0491_20150510_091355_20150510_105149.EUM.nc	11.340	11.366	1.692	2239	5506	0	3185	29	53
SRL_OPN_2PTS023_0493_20150510_105149_20150510_122956.EUM.nc	10.660	10.588	1.202	2336	5344	0	2768	6	234
SRL_OPN_2PTS023_0495_20150510_122955_20150510_140921.EUM.nc	10.770	10.619	1.078	3141	5586	0	2361	4	80
SRL_OPN_2PTS023_0497_20150510_140921_20150510_160244.EUM.nc	10.720	10.725	1.293	3215	6414	0	3052	10	137
SRL_OPN_2PTS023_0500_20150510_160244_20150510_174222.EUM.nc	11.340	11.386	2.215	2821	5590	0	2670	1	98
SRL_OPN_2PTS023_0502_20150510_174222_20150510_192149.EUM.nc	11.340	11.223	1.496	3281	5559	0	2184	2	92
SRL_OPN_2PTS023_0504_20150510_192148_20150510_210055.EUM.nc	11.080	11.054	1.473	3504	5612	0	2000	6	102
SRL_OPN_2PTS023_0506_20150510_210055_20150510_223911.EUM.nc	10.310	10.398	1.207	2602	5393	0	2594	19	178
SRL_OPN_2PTS023_0507_20150510_223911_20150511_001703.EUM.nc	10.780	10.729	1.447	2918	5457	0	2359	3	177
SRL_OPN_2PTS023_0509_20150511_001702_20150511_015458.EUM.nc	11.100	11.121	1.463	2874	5520	0	2535	2	109
SRL_OPN_2PTS023_0511_20150511_015457_20150511_033405.EUM.nc	10.820	10.642	1.358	2811	5502	0	2505	19	167
SRL_OPN_2PTS023_0513_20150511_033405_20150511_051448.EUM.nc	11.180	11.008	1.505	2779	5515	0	2525	0	211
SRL_OPN_2PTS023_0515_20150511_051447_20150511_070437.EUM.nc	10.965	10.769	1.674	3709	6213	0	2331	16	157
SRL_OPN_2PTS023_0518_20150511_070436_20150511_084310.EUM.nc	10.590	10.537	1.219	3793	5612	0	1626	29	164
SRL_OPN_2PTS023_0520_20150511_084310_20150511_102059.EUM.nc	10.840	10.698	1.722	2570	5394	0	2787	21	16
SRL_OPN_2PTS023_0521_20150511_102058_20150511_115902.EUM.nc	11.270	11.345	1.439	2365	5495	0	2966	20	144
SRL_OPN_2PTS023_0523_20150511_115901_20150511_133752.EUM.nc	10.890	10.913	1.416	2904	5463	0	2394	12	153
SRL_OPN_2PTS023_0525_20150511_133751_20150511_153117.EUM.nc	10.980	10.836	1.474	3513	6402	0	2748	1	140
SRL_OPN_2PTS023_0528_20150511_153117_20150511_171105.EUM.nc	11.050	10.867	1.634	2790	5585	0	2774	4	17
SRL_OPN_2PTS023_0530_20150511_171103_20150511_185036.EUM.nc	11.180	11.014	1.619	3149	5507	0	2255	8	95
SRL_OPN_2PTS023_0532_20150511_185036_20150511_202954.EUM.nc	10.880	10.997	1.298	3351	5595	0	2142	5	97
SRL_OPN_2PTS023_0534_20150511_202953_20150511_220824.EUM.nc	10.700	10.583	1.596	2901	5519	0	2476	25	117
SRL_OPN_2PTS023_0536_20150511_220824_20150511_234622.EUM.nc	10.680	10.577	1.443	2772	5521	0	2562	5	182
SRL_OPN_2PTS023_0537_20150511_234622_20150512_012409.EUM.nc	10.990	10.990	1.729	2848	5539	0	2648	5	38
SRL_OPN_2PTS023_0539_20150512_012407_20150512_030250.EUM.nc	10.925	10.797	1.395	2752	5560	0	2716	2	90
SRL_OPN_2PTS023_0541_20150512_030250_20150512_044256.EUM.nc	11.045	11.021	1.444	2768	5514	0	2612	4	130
SRL_OPN_2PTS023_0543_20150512_044256_20150512_062511.EUM.nc	11.120	11.081	1.695	3809	5798	0	1824	3	162
SRL_OPN_2PTS023_0545_20150512_062509_20150512_081211.EUM.nc	10.640	10.446	1.550	4023	6082	0	1917	2	140
SRL_OPN_2PTS023_0548_20150512_081210_20150512_095018.EUM.nc	10.750	10.552	1.569	2804	5395	0	2539	15	37

– Continued on next page

Table 6: Ka-Band Backscatter Coefficient Statistics.

– Continued from previous page

File	Median	Mean	Std. Dev.	No. Obs.	Total Obs.	Default Lat/Lon	Flag (total)	Default (total)	3-Sigma Edited
SRL_OPN_2PTS023_0549_20150512_095017_20150512_112812.EUM.nc	11.000	10.894	1.377	2034	5388	0	3244	26	84
SRL_OPN_2PTS023_0551_20150512_112812_20150512_130639.EUM.nc	10.920	11.008	1.712	2724	5478	0	2671	0	83
SRL_OPN_2PTS023_0553_20150512_130638_20150512_145959.EUM.nc	10.800	10.740	1.259	3579	6382	0	2774	7	22
SRL_OPN_2PTS023_0556_20150512_145958_20150512_163937.EUM.nc	10.960	10.914	1.629	3031	5632	0	2477	14	110
SRL_OPN_2PTS023_0558_20150512_163938_20150512_181921.EUM.nc	10.900	10.993	1.933	3058	5522	0	2428	2	34
SRL_OPN_2PTS023_0560_20150512_181920_20150512_195839.EUM.nc	10.560	10.619	1.432	3018	5509	0	2362	12	117
SRL_OPN_2PTS023_0562_20150512_195838_20150512_213732.EUM.nc	10.930	10.883	1.374	3436	5601	0	2114	21	30
SRL_OPN_2PTS023_0564_20150512_213732_20150512_231531.EUM.nc	10.710	10.468	1.653	2105	5369	0	3010	8	246
SRL_OPN_2PTS023_0565_20150512_231531_20150513_005322.EUM.nc	10.930	10.878	1.409	2868	5539	0	2543	19	109
SRL_OPN_2PTS023_0567_20150513_005321_20150513_023135.EUM.nc	10.570	10.671	1.550	2748	5534	0	2700	4	82
SRL_OPN_2PTS023_0569_20150513_023134_20150513_041116.EUM.nc	11.000	10.912	1.462	2687	5505	0	2742	7	69
SRL_OPN_2PTS023_0571_20150513_041116_20150513_055246.EUM.nc	11.020	11.035	1.983	3662	5709	0	1947	6	94
SRL_OPN_2PTS023_0573_20150513_055246_20150513_074115.EUM.nc	10.620	10.490	1.525	4151	6153	0	1936	0	66
SRL_OPN_2PTS023_0576_20150513_074114_20150513_091934.EUM.nc	10.130	10.124	1.295	3137	5543	0	2327	10	69
SRL_OPN_2PTS023_0577_20150513_091933_20150513_105719.EUM.nc	10.850	10.754	1.909	2185	5496	0	3265	16	30
SRL_OPN_2PTS023_0579_20150513_105718_20150513_123536.EUM.nc	10.860	10.926	1.225	2315	5370	0	2892	4	159
SRL_OPN_2PTS023_0581_20150513_123535_20150513_141456.EUM.nc	10.900	10.811	1.666	3231	5567	0	2235	2	99
SRL_OPN_2PTS023_0583_20150513_141455_20150513_160817.EUM.nc	11.030	10.937	1.499	3371	6378	0	2961	2	44
SRL_OPN_2PTS023_0586_20150513_160817_20150513_174804.EUM.nc	10.970	10.950	1.845	2835	5587	0	2696	5	51
SRL_OPN_2PTS023_0588_20150513_174803_20150513_192729.EUM.nc	10.820	10.664	1.486	3196	5595	0	2316	12	71
SRL_OPN_2PTS023_0590_20150513_192728_20150513_210635.EUM.nc	10.910	10.626	1.702	3457	5612	0	2086	6	63
SRL_OPN_2PTS023_0592_20150513_210635_20150513_224448.EUM.nc	10.120	10.256	1.538	2531	5401	0	2776	9	85
SRL_OPN_2PTS023_0593_20150513_224447_20150514_002239.EUM.nc	10.930	11.053	1.436	2957	5464	0	2386	1	120
SRL_OPN_2PTS023_0595_20150514_002238_20150514_020037.EUM.nc	10.700	10.906	1.736	2783	5536	0	2591	5	157
SRL_OPN_2PTS023_0597_20150514_020036_20150514_033949.EUM.nc	10.930	10.631	1.461	2875	5494	0	2585	7	27
SRL_OPN_2PTS023_0599_20150514_033949_20150514_052039.EUM.nc	10.760	11.035	1.903	2857	5570	0	2571	0	142
SRL_OPN_2PTS023_0601_20150514_052038_20150514_071015.EUM.nc	10.820	10.897	1.225	3774	6213	0	2344	11	84
SRL_OPN_2PTS023_0604_20150514_071015_20150514_084838.EUM.nc	10.370	10.420	1.320	3721	5604	0	1728	4	151
SRL_OPN_2PTS023_0605_20150514_084838_20150514_102634.EUM.nc	10.820	10.736	1.470	2504	5417	0	2821	10	82
SRL_OPN_2PTS023_0607_20150514_102633_20150514_120430.EUM.nc	11.390	11.275	1.168	2424	5478	0	2918	18	118
SRL_OPN_2PTS023_0609_20150514_120430_20150514_134333.EUM.nc	11.040	10.991	1.559	2988	5517	0	2442	13	74
SRL_OPN_2PTS023_0611_20150514_134333_20150514_153659.EUM.nc	11.180	11.115	1.535	3465	6434	0	2812	4	153
SRL_OPN_2PTS023_0614_20150514_153700_20150514_171638.EUM.nc	10.690	10.668	1.192	2721	5602	0	2839	3	39
SRL_OPN_2PTS023_0616_20150514_171637_20150514_185617.EUM.nc	10.930	10.906	1.618	3120	5512	0	2312	9	71
SRL_OPN_2PTS023_0618_20150514_185617_20150514_203524.EUM.nc	10.330	10.317	1.538	3415	5608	0	2100	7	86
SRL_OPN_2PTS023_0620_20150514_203524_20150514_221401.EUM.nc	10.770	10.772	1.509	2815	5521	0	2523	15	168
SRL_OPN_2PTS023_0622_20150514_221400_20150514_235150.EUM.nc	11.220	11.119	1.486	2809	5488	0	2550	14	115
SRL_OPN_2PTS023_0623_20150514_235149_20150515_012944.EUM.nc	10.900	10.725	1.548	2854	5511	0	2562	5	90
SRL_OPN_2PTS023_0625_20150515_012943_20150515_030822.EUM.nc	10.820	10.526	1.532	2773	5502	0	2664	22	43

– Continued on next page

Table 6: Ka-Band Backscatter Coefficient Statistics.

– Continued from previous page

File	Median	Mean	Std. Dev.	No. Obs.	Total Obs.	Default Lat/Lon	Flag (total)	Default (total)	3-Sigma Edited
SRL_OPN_2PTS023_0627_20150515_030822_20150515_044843.EUM.nc	11.020	11.023	1.246	2886	5479	0	2544	2	47
SRL_OPN_2PTS023_0629_20150515_044843_20150515_063104.EUM.nc	10.860	10.625	1.579	3804	5803	0	1853	0	146
SRL_OPN_2PTS023_0631_20150515_063104_20150515_081748.EUM.nc	10.820	10.788	1.650	4048	6078	0	1943	3	84
SRL_OPN_2PTS023_0634_20150515_081749_20150515_095552.EUM.nc	10.760	10.732	1.355	2745	5417	0	2622	7	43
SRL_OPN_2PTS023_0635_20150515_095552_20150515_113339.EUM.nc	10.950	10.954	1.607	2263	5381	0	3042	29	47
SRL_OPN_2PTS023_0637_20150515_113339_20150515_131219.EUM.nc	10.930	11.063	1.612	2747	5496	0	2648	9	92
SRL_OPN_2PTS023_0639_20150515_131219_20150515_150540.EUM.nc	10.990	10.864	1.566	3411	6407	0	2814	2	180
SRL_OPN_2PTS023_0642_20150515_150539_20150515_164519.EUM.nc	10.670	10.649	1.813	2849	5633	0	2647	10	127
SRL_OPN_2PTS023_0644_20150515_164518_20150515_182502.EUM.nc	10.750	10.731	1.572	3067	5486	0	2318	3	98
SRL_OPN_2PTS023_0646_20150515_182501_20150515_200419.EUM.nc	10.490	10.550	1.257	3059	5541	0	2402	5	75
SRL_OPN_2PTS023_0648_20150515_200418_20150515_214301.EUM.nc	10.890	10.781	1.690	3332	5570	0	2190	16	32
SRL_OPN_2PTS023_0650_20150515_214300_20150515_232107.EUM.nc	10.690	10.693	1.767	2404	5360	0	2878	36	42
SRL_OPN_2PTS023_0651_20150515_232106_20150516_005857.EUM.nc	10.800	10.804	1.475	2859	5521	0	2612	19	31
SRL_OPN_2PTS023_0653_20150516_005856_20150516_023714.EUM.nc	10.620	10.419	1.843	2774	5554	0	2639	16	125
SRL_OPN_2PTS023_0655_20150516_023713_20150516_041653.EUM.nc	10.980	10.743	1.699	2729	5513	0	2682	11	91
SRL_OPN_2PTS023_0657_20150516_041653_20150516_055838.EUM.nc	10.980	10.681	1.857	3760	5748	0	1938	7	43
SRL_OPN_2PTS023_0659_20150516_055837_20150516_074653.EUM.nc	10.760	10.737	1.430	3978	6154	0	1989	8	179
SRL_OPN_2PTS023_0662_20150516_074652_20150516_092500.EUM.nc	10.970	10.827	1.467	3028	5512	0	2331	7	146
SRL_OPN_2PTS023_0663_20150516_092459_20150516_110254.EUM.nc	11.330	11.102	1.405	2009	5499	0	3284	33	173
SRL_OPN_2PTS023_0665_20150516_110254_20150516_124105.EUM.nc	10.990	10.828	1.924	2436	5376	0	2835	0	105
SRL_OPN_2PTS023_0667_20150516_124105_20150516_142040.EUM.nc	10.895	10.955	1.754	3174	5586	0	2222	2	188
SRL_OPN_2PTS023_0669_20150516_142040_20150516_161400.EUM.nc	10.970	10.799	1.853	3365	6379	0	2939	9	66
SRL_OPN_2PTS023_0672_20150516_161359_20150516_175338.EUM.nc	10.830	10.572	1.636	2764	5569	0	2690	3	112
SRL_OPN_2PTS023_0674_20150516_175337_20150516_193309.EUM.nc	10.480	10.528	1.465	3140	5612	0	2333	7	132
SRL_OPN_2PTS023_0676_20150516_193309_20150516_211204.EUM.nc	10.710	10.869	1.648	3304	5514	0	2096	3	111
SRL_OPN_2PTS023_0678_20150516_211203_20150516_225025.EUM.nc	10.770	10.551	1.776	2434	5479	0	2978	19	48
SRL_OPN_2PTS023_0679_20150516_225024_20150517_002806.EUM.nc	10.980	10.968	1.353	2919	5439	0	2349	7	164
SRL_OPN_2PTS023_0681_20150517_002805_20150517_020614.EUM.nc	10.840	10.799	1.840	2801	5543	0	2653	23	66
SRL_OPN_2PTS023_0683_20150517_020614_20150517_034523.EUM.nc	11.130	10.777	1.494	2804	5563	0	2671	8	80
SRL_OPN_2PTS023_0685_20150517_034522_20150517_052627.EUM.nc	10.530	10.363	1.777	2860	5573	0	2617	4	92
SRL_OPN_2PTS023_0687_20150517_052626_20150517_071555.EUM.nc	10.720	10.614	1.549	3721	6223	0	2267	9	226
SRL_OPN_2PTS023_0690_20150517_071554_20150517_085415.EUM.nc	10.800	10.720	1.475	3705	5587	0	1779	20	83
SRL_OPN_2PTS023_0691_20150517_085414_20150517_103211.EUM.nc	11.150	11.055	1.745	2375	5496	0	3059	5	57
SRL_OPN_2PTS023_0693_20150517_103210_20150517_121009.EUM.nc	11.170	11.066	1.448	2318	5483	0	2979	17	169
SRL_OPN_2PTS023_0695_20150517_121008_20150517_134916.EUM.nc	11.000	10.821	1.411	3010	5518	0	2410	5	93
SRL_OPN_2PTS023_0697_20150517_134915_20150517_154232.EUM.nc	10.840	10.757	1.375	3492	6391	0	2814	3	82
SRL_OPN_2PTS023_0700_20150517_154232_20150517_172221.EUM.nc	10.840	10.800	1.266	2717	5521	0	2719	4	81
SRL_OPN_2PTS023_0702_20150517_172220_20150517_190150.EUM.nc	10.580	10.626	1.261	3100	5571	0	2367	3	101
SRL_OPN_2PTS023_0704_20150517_190149_20150517_204104.EUM.nc	11.050	10.887	1.945	3489	5625	0	1947	5	184

– Continued on next page

Table 6: Ka-Band Backscatter Coefficient Statistics.

– Continued from previous page

File	Median	Mean	Std. Dev.	No. Obs.	Total Obs.	Default Lat/Lon	Flag (total)	Default (total)	3-Sigma Edited
SRL_OPN_2PTS023_0706_20150517_204103_20150517_221929.EUM.nc	11.130	11.308	2.158	2797	5403	0	2416	19	171
SRL_OPN_2PTS023_0708_20150517_221928_20150517_235725.EUM.nc	11.090	10.811	1.739	2941	5530	0	2514	2	73
SRL_OPN_2PTS023_0709_20150517_235724_20150518_013514.EUM.nc	10.895	10.688	1.738	2967	5557	0	2565	2	23
SRL_OPN_2PTS023_0711_20150518_013514_20150518_031406.EUM.nc	10.900	10.722	1.294	2702	5547	0	2735	8	102
SRL_OPN_2PTS023_0713_20150518_031405_20150518_045425.EUM.nc	10.915	10.607	1.635	2858	5532	0	2552	14	108
SRL_OPN_2PTS023_0715_20150518_045424_20150518_063654.EUM.nc	10.720	10.567	1.860	3851	5830	0	1892	4	83
SRL_OPN_2PTS023_0717_20150518_063653_20150518_082328.EUM.nc	10.920	10.779	1.646	3923	6069	0	1945	4	197
SRL_OPN_2PTS023_0720_20150518_082327_20150518_100121.EUM.nc	11.000	10.919	1.982	2720	5414	0	2628	14	52
SRL_OPN_2PTS023_0721_20150518_100120_20150518_113918.EUM.nc	11.550	11.616	2.138	2248	5418	0	3037	32	101
SRL_OPN_2PTS023_0723_20150518_113917_20150518_131753.EUM.nc	11.220	10.966	1.565	2720	5479	0	2553	6	200
SRL_OPN_2PTS023_0725_20150518_131752_20150518_151115.EUM.nc	11.290	11.247	1.746	3499	6416	0	2806	0	111
SRL_OPN_2PTS023_0728_20150518_151114_20150518_165103.EUM.nc	10.690	10.905	1.502	2864	5598	0	2679	5	50
SRL_OPN_2PTS023_0730_20150518_165102_20150518_183038.EUM.nc	10.670	10.641	1.226	2998	5492	0	2363	5	126
SRL_OPN_2PTS023_0732_20150518_183037_20150518_200952.EUM.nc	10.650	10.615	1.360	3070	5553	0	2394	10	79
SRL_OPN_2PTS023_0734_20150518_200951_20150518_214839.EUM.nc	11.550	11.279	1.871	2989	5573	0	2233	5	346
SRL_OPN_2PTS023_0736_20150518_214838_20150518_232644.EUM.nc	11.290	11.066	1.829	2370	5371	0	2899	32	70
SRL_OPN_2PTS023_0737_20150518_232643_20150519_010426.EUM.nc	10.910	10.841	2.147	2652	5507	0	2772	8	75
SRL_OPN_2PTS023_0739_20150519_010425_20150519_024247.EUM.nc	11.280	11.080	1.300	2795	5531	0	2658	2	76
SRL_OPN_2PTS023_0741_20150519_024247_20150519_042238.EUM.nc	10.800	10.737	1.259	2640	5511	0	2685	18	168
SRL_OPN_2PTS023_0743_20150519_042239_20150519_060425.EUM.nc	10.770	10.690	1.562	3650	5749	0	1957	4	138
SRL_OPN_2PTS023_0745_20150519_060424_20150519_075224.EUM.nc	10.930	10.706	1.684	4014	6116	0	1926	4	172
SRL_OPN_2PTS023_0748_20150519_075223_20150519_093038.EUM.nc	11.130	11.025	1.444	2970	5495	0	2387	8	130
SRL_OPN_2PTS023_0749_20150519_093037_20150519_110822.EUM.nc	11.780	11.417	2.221	2030	5475	0	3240	40	165
SRL_OPN_2PTS023_0751_20150519_110822_20150519_124646.EUM.nc	11.170	11.072	1.803	2397	5346	0	2838	3	108
SRL_OPN_2PTS023_0753_20150519_124645_20150519_142618.EUM.nc	10.940	11.027	1.568	3246	5582	0	2174	0	162
SRL_OPN_2PTS023_0755_20150519_142617_20150519_161935.EUM.nc	10.840	10.735	1.368	3330	6376	0	2939	8	99
SRL_OPN_2PTS023_0758_20150519_161934_20150519_175921.EUM.nc	10.630	10.521	1.530	2916	5578	0	2592	4	66
SRL_OPN_2PTS023_0760_20150519_175920_20150519_193844.EUM.nc	11.050	10.796	1.442	3131	5603	0	2360	5	107
SRL_OPN_2PTS023_0762_20150519_193843_20150519_211744.EUM.nc	11.200	11.137	1.616	3307	5504	0	2063	18	116
SRL_OPN_2PTS023_0764_20150519_211743_20150519_225552.EUM.nc	11.170	10.677	1.881	2331	5479	0	3068	13	67
SRL_OPN_2PTS023_0765_20150519_225551_20150520_003342.EUM.nc	11.010	10.864	1.634	3069	5476	0	2288	6	113
SRL_OPN_2PTS023_0767_20150520_003341_20150520_021145.EUM.nc	11.360	11.213	1.407	2698	5518	0	2651	2	167
SRL_OPN_2PTS023_0769_20150520_021144_20150520_035108.EUM.nc	11.050	10.986	1.322	2750	5559	0	2718	20	71
SRL_OPN_2PTS023_0771_20150520_035107_20150520_053210.EUM.nc	11.070	10.874	1.505	2884	5541	0	2561	6	90
SRL_OPN_2PTS023_0773_20150520_053210_20150520_072126.EUM.nc	10.960	10.802	1.554	3983	6215	0	2100	4	128
SRL_OPN_2PTS023_0776_20150520_072125_20150520_085953.EUM.nc	11.160	10.971	1.881	3629	5597	0	1891	14	63
SRL_OPN_2PTS023_0777_20150520_085953_20150520_103739.EUM.nc	12.030	11.890	1.840	2212	5486	0	3086	12	176
SRL_OPN_2PTS023_0779_20150520_103739_20150520_121547.EUM.nc	11.000	10.943	1.318	2466	5493	0	2925	19	83
SRL_OPN_2PTS023_0781_20150520_121546_20150520_135450.EUM.nc	10.990	10.794	1.286	3096	5532	0	2383	4	49

– Continued on next page

Table 6: Ka-Band Backscatter Coefficient Statistics.

– Continued from previous page

File	Median	Mean	Std. Dev.	No. Obs.	Total Obs.	Default Lat/Lon	Flag (total)	Default (total)	3-Sigma Edited
SRL_OPN_2PTS023_0783_20150520_135450_20150520_154816.EUM.nc	11.140	10.970	1.431	3446	6414	0	2862	2	104
SRL_OPN_2PTS023_0786_20150520_154815_20150520_172755.EUM.nc	10.460	10.669	1.915	2639	5476	0	2673	0	164
SRL_OPN_2PTS023_0788_20150520_172754_20150520_190732.EUM.nc	11.310	11.326	1.619	3190	5602	0	2257	7	148
SRL_OPN_2PTS023_0790_20150520_190732_20150520_204636.EUM.nc	11.190	11.222	2.078	3517	5608	0	1937	11	143
SRL_OPN_2PTS023_0792_20150520_204636_20150520_222507.EUM.nc	11.270	11.076	1.664	2809	5407	0	2473	21	104
SRL_OPN_2PTS023_0794_20150520_222507_20150521_000253.EUM.nc	10.990	10.748	1.474	2906	5531	0	2476	15	134
SRL_OPN_2PTS023_0795_20150521_000253_20150521_014052.EUM.nc	11.550	11.447	1.587	2851	5553	0	2556	4	142
SRL_OPN_2PTS023_0797_20150521_014052_20150521_031938.EUM.nc	10.960	10.849	1.414	2781	5520	0	2651	8	80
SRL_OPN_2PTS023_0799_20150521_031937_20150521_050012.EUM.nc	11.240	11.191	1.761	2893	5546	0	2524	3	126
SRL_OPN_2PTS023_0801_20150521_050011_20150521_064251.EUM.nc	11.100	10.882	1.495	3834	5831	0	1885	4	108
SRL_OPN_2PTS023_0803_20150521_064250_20150521_082856.EUM.nc	10.830	10.702	1.531	4096	6038	0	1852	3	87
SRL_OPN_2PTS023_0806_20150521_082855_20150521_100658.EUM.nc	11.330	11.179	1.457	2600	5415	0	2627	8	180
SRL_OPN_2PTS023_0807_20150521_100658_20150521_114447.EUM.nc	11.450	11.384	1.847	2289	5454	0	3018	22	125
SRL_OPN_2PTS023_0809_20150521_114446_20150521_132334.EUM.nc	11.000	10.678	1.959	2912	5464	0	2523	6	23
SRL_OPN_2PTS023_0811_20150521_132333_20150521_151657.EUM.nc	11.350	11.363	1.279	3340	6384	0	2796	9	239
SRL_OPN_2PTS023_0814_20150521_151656_20150521_165637.EUM.nc	10.945	10.905	1.716	2800	5555	0	2660	1	94
SRL_OPN_2PTS023_0816_20150521_165636_20150521_183619.EUM.nc	11.140	11.016	1.318	3157	5481	0	2271	0	53
SRL_OPN_2PTS023_0818_20150521_183619_20150521_201532.EUM.nc	11.400	11.249	1.479	3196	5551	0	2275	7	73
SRL_OPN_2PTS023_0820_20150521_201531_20150521_215417.EUM.nc	10.920	10.898	1.770	3045	5548	0	2306	29	168
SRL_OPN_2PTS023_0822_20150521_215416_20150521_233211.EUM.nc	11.000	10.695	1.830	2397	5301	0	2830	20	54
SRL_OPN_2PTS023_0823_20150521_233210_20150522_011002.EUM.nc	11.240	11.278	1.544	2582	5518	0	2829	6	101
SRL_OPN_2PTS023_0825_20150522_011001_20150522_024826.EUM.nc	10.910	11.082	1.289	2781	5526	0	2683	3	59
SRL_OPN_2PTS023_0827_20150522_024825_20150522_042825.EUM.nc	10.850	10.802	1.663	2849	5529	0	2651	4	25
SRL_OPN_2PTS023_0829_20150522_042824_20150522_061018.EUM.nc	11.280	10.937	1.951	3707	5763	0	1914	2	140
SRL_OPN_2PTS023_0831_20150522_061018_20150522_075802.EUM.nc	10.810	10.765	1.869	4064	6111	0	1952	2	93
SRL_OPN_2PTS023_0834_20150522_075801_20150522_093613.EUM.nc	11.310	11.258	1.496	2894	5533	0	2560	20	59
SRL_OPN_2PTS023_0835_20150522_093614_20150522_111359.EUM.nc	11.170	11.094	1.729	2041	5458	0	3268	43	106
SRL_OPN_2PTS023_0837_20150522_111358_20150522_125223.EUM.nc	10.730	10.433	1.849	2578	5392	0	2784	3	27
SRL_OPN_2PTS023_0839_20150522_125223_20150522_144537.EUM.nc	11.100	11.042	1.261	3356	6374	0	2935	2	81
SRL_OPN_2PTS023_0842_20150522_144538_20150522_162515.EUM.nc	11.095	11.156	1.340	3268	5631	0	2209	4	150
SRL_OPN_2PTS023_0844_20150522_162515_20150522_180454.EUM.nc	11.010	10.894	2.074	2913	5610	0	2576	2	119
SRL_OPN_2PTS023_0846_20150522_180453_20150522_194423.EUM.nc	11.440	11.131	1.579	3168	5607	0	2316	10	113
SRL_OPN_2PTS023_0848_20150522_194422_20150522_212313.EUM.nc	10.970	10.934	1.786	3289	5497	0	2063	16	129
SRL_OPN_2PTS023_0850_20150522_212313_20150522_230128.EUM.nc	10.940	10.905	1.965	2188	5443	0	3159	6	90
SRL_OPN_2PTS023_0851_20150522_230128_20150523_003909.EUM.nc	10.880	10.764	1.246	3080	5506	0	2288	3	135
SRL_OPN_2PTS023_0853_20150523_003908_20150523_021723.EUM.nc	11.440	11.419	1.328	2640	5556	0	2721	5	190
SRL_OPN_2PTS023_0855_20150523_021722_20150523_035642.EUM.nc	10.910	10.706	1.448	2618	5569	0	2783	16	152
SRL_OPN_2PTS023_0857_20150523_035641_20150523_053802.EUM.nc	11.145	11.004	1.479	2900	5562	0	2443	11	208
SRL_OPN_2PTS023_0859_20150523_053802_20150523_072705.EUM.nc	10.500	10.394	1.780	4152	6193	0	1978	11	52

– Continued on next page

Table 6: Ka-Band Backscatter Coefficient Statistics.

– Continued from previous page

File	Median	Mean	Std. Dev.	No. Obs.	Total Obs.	Default Lat/Lon	Flag (total)	Default (total)	3-Sigma Edited
SRL_OPN_2PTS023_0862_20150523_072704_20150523_090520.EUM.nc	10.870	10.939	1.362	3394	5560	0	1991	10	165
SRL_OPN_2PTS023_0863_20150523_090519_20150523_104315.EUM.nc	11.120	10.979	1.648	2391	5539	0	3073	23	52
SRL_OPN_2PTS023_0865_20150523_104314_20150523_122116.EUM.nc	10.450	10.459	1.609	2578	5476	0	2863	5	30
SRL_OPN_2PTS023_0867_20150523_122116_20150523_140034.EUM.nc	11.040	11.016	1.554	3209	5535	0	2260	6	60
SRL_OPN_2PTS023_0869_20150523_140033_20150523_155358.EUM.nc	11.090	11.035	0.932	3127	6425	0	3081	4	213
SRL_OPN_2PTS023_0872_20150523_155357_20150523_173337.EUM.nc	10.940	10.835	1.392	2653	5479	0	2696	5	125
SRL_OPN_2PTS023_0874_20150523_173336_20150523_191305.EUM.nc	11.250	11.131	1.687	3246	5620	0	2255	12	107
SRL_OPN_2PTS023_0876_20150523_191304_20150523_205215.EUM.nc	10.630	10.429	1.608	3416	5626	0	1981	8	221
SRL_OPN_2PTS023_0878_20150523_205214_20150523_223035.EUM.nc	10.740	10.616	1.588	2833	5404	0	2476	18	77
SRL_OPN_2PTS023_0879_20150523_223034_20150524_000829.EUM.nc	10.800	10.772	1.325	2873	5513	0	2453	9	178
SRL_OPN_2PTS023_0881_20150524_000828_20150524_014620.EUM.nc	11.330	11.509	1.107	2769	5555	0	2558	4	224
SRL_OPN_2PTS023_0883_20150524_014619_20150524_032520.EUM.nc	10.980	11.121	1.355	2781	5505	0	2575	12	137
SRL_OPN_2PTS023_0885_20150524_032520_20150524_050553.EUM.nc	11.120	11.117	1.259	2789	5564	0	2642	5	128
SRL_OPN_2PTS023_0887_20150524_050552_20150524_065555.EUM.nc	10.820	10.607	1.702	3778	6235	0	2386	3	68
SRL_OPN_2PTS023_0890_20150524_065554_20150524_083434.EUM.nc	10.870	10.833	1.079	3939	5627	0	1443	3	242
SRL_OPN_2PTS023_0892_20150524_083433_20150524_101224.EUM.nc	10.730	10.757	1.567	2650	5392	0	2672	14	56
SRL_OPN_2PTS023_0893_20150524_101223_20150524_115024.EUM.nc	11.030	10.840	1.430	2393	5513	0	3053	17	50
SRL_OPN_2PTS023_0895_20150524_115023_20150524_132908.EUM.nc	11.000	11.006	1.575	2925	5508	0	2548	14	21
SRL_OPN_2PTS023_0897_20150524_132907_20150524_152232.EUM.nc	11.370	11.390	1.328	3462	6361	0	2708	5	186
SRL_OPN_2PTS023_0900_20150524_152231_20150524_170219.EUM.nc	11.040	11.018	1.191	2701	5572	0	2707	3	161
SRL_OPN_2PTS023_0902_20150524_170219_20150524_184152.EUM.nc	11.410	10.836	1.737	3074	5507	0	2337	1	95
SRL_OPN_2PTS023_0904_20150524_184151_20150524_202112.EUM.nc	10.770	10.799	1.819	3296	5572	0	2191	14	71
SRL_OPN_2PTS023_0906_20150524_202111_20150524_215946.EUM.nc	11.030	10.943	1.454	2828	5467	0	2458	27	154
SRL_OPN_2PTS023_0908_20150524_215945_20150524_233748.EUM.nc	10.660	10.698	1.274	2588	5480	0	2823	7	62
SRL_OPN_2PTS023_0909_20150524_233747_20150525_011530.EUM.nc	11.170	11.177	1.369	2847	5499	0	2610	10	32
SRL_OPN_2PTS023_0911_20150525_011529_20150525_025406.EUM.nc	11.210	11.188	1.320	2593	5543	0	2705	2	243
SRL_OPN_2PTS023_0913_20150525_025406_20150525_043402.EUM.nc	10.815	10.570	1.589	2820	5508	0	2633	9	46
SRL_OPN_2PTS023_0915_20150525_043401_20150525_061604.EUM.nc	11.110	10.786	1.605	3776	5784	0	1902	1	105
SRL_OPN_2PTS023_0917_20150525_061603_20150525_080332.EUM.nc	11.140	11.010	1.057	3985	6119	0	1962	2	170
SRL_OPN_2PTS023_0920_20150525_080331_20150525_094141.EUM.nc	11.160	11.121	1.702	2903	5519	0	2563	7	46
SRL_OPN_2PTS023_0921_20150525_094140_20150525_111934.EUM.nc	11.130	10.918	2.038	2173	5397	0	3137	30	57
SRL_OPN_2PTS023_0923_20150525_111934_20150525_125755.EUM.nc	10.750	10.823	1.247	2561	5382	0	2707	2	112
SRL_OPN_2PTS023_0925_20150525_125754_20150525_145111.EUM.nc	11.820	11.668	1.608	3278	6380	0	2870	9	223
SRL_OPN_2PTS023_0928_20150525_145110_20150525_163051.EUM.nc	11.320	11.296	1.217	3120	5651	0	2318	6	207
SRL_OPN_2PTS023_0930_20150525_163050_20150525_181035.EUM.nc	10.760	10.679	1.694	2946	5606	0	2559	6	95
SRL_OPN_2PTS023_0932_20150525_181035_20150525_194956.EUM.nc	10.950	10.973	2.213	3172	5606	0	2378	3	53
SRL_OPN_2PTS023_0934_20150525_194956_20150525_212851.EUM.nc	11.100	10.958	1.426	3276	5505	0	2022	31	176
SRL_OPN_2PTS023_0936_20150525_212850_20150525_230656.EUM.nc	11.120	10.948	1.439	2128	5435	0	3249	7	51
SRL_OPN_2PTS023_0937_20150525_230655_20150526_004445.EUM.nc	10.850	11.017	1.173	2902	5488	0	2335	3	248

– Continued on next page

Table 6: Ka-Band Backscatter Coefficient Statistics.

– Continued from previous page

File	Median	Mean	Std. Dev.	No. Obs.	Total Obs.	Default Lat/Lon	Flag (total)	Default (total)	3-Sigma Edited
SRL_OPN_2PTS023_0939_20150526_004444_20150526_022254.EUM.nc	11.155	11.170	1.470	2707	5532	0	2679	9	137
SRL_OPN_2PTS023_0941_20150526_022254_20150526_040225.EUM.nc	11.160	11.313	1.433	2615	5474	0	2647	2	210
SRL_OPN_2PTS023_0943_20150526_040226_20150526_054344.EUM.nc	11.540	11.140	2.208	3323	5684	0	2247	12	102
SRL_OPN_2PTS023_0945_20150526_054343_20150526_073234.EUM.nc	10.900	10.915	1.170	3976	6191	0	2011	0	204
SRL_OPN_2PTS023_0948_20150526_073233_20150526_091055.EUM.nc	11.120	11.066	1.378	3258	5561	0	2145	9	149
SRL_OPN_2PTS023_0949_20150526_091055_20150526_104841.EUM.nc	11.400	11.032	2.476	2256	5323	0	2897	15	155
SRL_OPN_2PTS023_0951_20150526_104840_20150526_122654.EUM.nc	10.850	10.800	1.468	2422	5380	0	2804	23	131
SRL_OPN_2PTS023_0953_20150526_122653_20150526_140613.EUM.nc	10.970	11.005	1.213	2533	4807	0	1859	148	267
SRL_OPN_2PTS023_0955_20150526_140613_20150526_155928.EUM.nc	11.360	11.356	1.289	3133	6423	0	3108	5	177
SRL_OPN_2PTS023_0958_20150526_155928_20150526_173916.EUM.nc	10.850	10.768	1.523	2724	5635	0	2773	6	132
SRL_OPN_2PTS023_0960_20150526_173916_20150526_191843.EUM.nc	11.200	10.951	1.727	3111	5602	0	2257	8	226
SRL_OPN_2PTS023_0962_20150526_191843_20150526_205751.EUM.nc	11.170	11.145	2.004	3538	5627	0	2000	8	81
SRL_OPN_2PTS023_0964_20150526_205751_20150526_223608.EUM.nc	11.030	11.061	1.651	2770	5412	0	2558	15	69
SRL_OPN_2PTS023_0965_20150526_223608_20150527_001400.EUM.nc	10.800	10.726	1.303	2984	5488	0	2423	3	78
SRL_OPN_2PTS023_0967_20150527_001400_20150527_015154.EUM.nc	11.060	11.095	1.428	2844	5488	0	2502	1	141
SRL_OPN_2PTS023_0969_20150527_015154_20150527_033100.EUM.nc	11.180	11.195	1.214	2804	5513	0	2528	12	169
SRL_OPN_2PTS023_0971_20150527_033059_20150527_051138.EUM.nc	10.930	11.021	1.998	2866	5552	0	2602	5	79
SRL_OPN_2PTS023_0973_20150527_051138_20150527_070132.EUM.nc	10.740	10.656	1.403	3726	6234	0	2400	6	102
SRL_OPN_2PTS023_0976_20150527_070131_20150527_084007.EUM.nc	11.140	11.013	1.549	4021	5620	0	1525	13	61
SRL_OPN_2PTS023_0978_20150527_084006_20150527_101756.EUM.nc	11.300	11.212	2.701	2537	5409	0	2755	24	93
SRL_OPN_2PTS023_0979_20150527_101756_20150527_115559.EUM.nc	11.180	11.177	0.875	2287	5547	0	3022	17	221
SRL_OPN_2PTS023_0981_20150527_115558_20150527_133445.EUM.nc	11.040	10.863	1.289	2850	5473	0	2495	3	125
SRL_OPN_2PTS023_0983_20150527_133445_20150527_152810.EUM.nc	11.260	11.415	1.982	3530	6404	0	2701	2	171
SRL_OPN_2PTS023_0986_20150527_152809_20150527_170759.EUM.nc	11.015	11.069	1.677	2740	5582	0	2742	0	100
SRL_OPN_2PTS023_0988_20150527_170759_20150527_184730.EUM.nc	11.050	10.742	1.641	3127	5519	0	2244	5	143
SRL_OPN_2PTS023_0990_20150527_184729_20150527_202640.EUM.nc	11.385	11.199	1.991	3224	5600	0	2203	13	160
SRL_OPN_2PTS023_0992_20150527_202639_20150527_220520.EUM.nc	10.950	10.874	1.734	2901	5507	0	2458	18	130
SRL_OPN_2PTS023_0994_20150527_220519_20150527_234310.EUM.nc	10.900	10.818	1.447	2544	5521	0	2675	22	280
SRL_OPN_2PTS023_0995_20150527_234309_20150528_012104.EUM.nc	11.160	11.268	1.209	2822	5523	0	2583	11	107
SRL_OPN_2PTS023_0997_20150528_012104_20150528_025935.EUM.nc	10.980	10.848	1.497	2797	5557	0	2672	3	85
SRL_OPN_2PTS023_0999_20150528_025935_20150528_043947.EUM.nc	10.910	10.905	1.514	2758	5534	0	2683	7	86

23 Dry Troposphere Path Delay Table

Table 7: Dry Troposphere Path Delay Statistics.

File	Median	Mean	Std. Dev.	No. Obs.	Total Obs.	Default Lat/Lon	Flag (total)	Default (total)	3-Sigma Edited
SRL_OPN_2PTS022_1001_20150423_044016_20150423_062234.EUM.nc	-2.314	-2.317	0.016	3692	5760	0	1766	0	302
SRL_OPN_2PTS023_0001_20150423_062233_20150423_080941.EUM.nc	-2.309	-2.311	0.014	3531	6077	0	1996	0	550
SRL_OPN_2PTS023_0004_20150423_080940_20150423_094747.EUM.nc	-2.306	-2.311	0.012	2468	5460	0	2514	0	478
SRL_OPN_2PTS023_0005_20150423_094747_20150423_145720.EUM.nc	-2.307	-2.311	0.019	7641	17034	0	8555	0	838
SRL_OPN_2PTS023_0012_20150423_145720_20150423_163708.EUM.nc	-2.312	-2.300	0.037	3197	5652	0	2444	0	11
SRL_OPN_2PTS023_0014_20150423_163707_20150423_181642.EUM.nc	-2.306	-2.307	0.021	2854	5584	0	2481	0	249
SRL_OPN_2PTS023_0016_20150423_181642_20150423_195607.EUM.nc	-2.310	-2.314	0.014	2739	5499	0	2306	0	454
SRL_OPN_2PTS023_0018_20150423_195606_20150423_213459.EUM.nc	-2.307	-2.300	0.026	3554	5445	0	1890	0	1
SRL_OPN_2PTS023_0020_20150423_213458_20150423_231259.EUM.nc	-2.307	-2.307	0.023	2167	5404	0	3140	0	97
SRL_OPN_2PTS023_0021_20150423_231258_20150424_005048.EUM.nc	-2.306	-2.310	0.016	2745	5482	0	2375	0	362
SRL_OPN_2PTS023_0023_20150424_005047_20150424_022908.EUM.nc	-2.308	-2.310	0.012	2469	5541	0	2635	0	437
SRL_OPN_2PTS023_0025_20150424_022906_20150424_040836.EUM.nc	-2.317	-2.313	0.022	2627	5471	0	2650	0	194
SRL_OPN_2PTS023_0027_20150424_040835_20150424_055010.EUM.nc	-2.309	-2.311	0.017	3502	5708	0	1989	0	217
SRL_OPN_2PTS023_0029_20150424_055010_20150424_073843.EUM.nc	-2.311	-2.306	0.020	3853	6158	0	1948	0	357
SRL_OPN_2PTS023_0032_20150424_073844_20150424_091700.EUM.nc	-2.307	-2.308	0.019	3020	5512	0	2219	0	273
SRL_OPN_2PTS023_0033_20150424_091659_20150424_105446.EUM.nc	-2.305	-2.304	0.025	2245	5499	0	3254	0	0
SRL_OPN_2PTS023_0035_20150424_105445_20150424_123300.EUM.nc	-2.307	-2.311	0.014	2279	5346	0	2822	0	245
SRL_OPN_2PTS023_0037_20150424_123259_20150424_141227.EUM.nc	-2.309	-2.302	0.027	3200	5555	0	2307	0	48
SRL_OPN_2PTS023_0039_20150424_141226_20150424_160546.EUM.nc	-2.308	-2.309	0.024	3125	6383	0	3043	0	215
SRL_OPN_2PTS023_0042_20150424_160546_20150424_174524.EUM.nc	-2.308	-2.312	0.015	2546	5573	0	2626	0	401
SRL_OPN_2PTS023_0044_20150424_174523_20150424_192457.EUM.nc	-2.310	-2.312	0.017	2994	5585	0	2212	0	379
SRL_OPN_2PTS023_0046_20150424_192456_20150424_210352.EUM.nc	-2.306	-2.302	0.018	3366	5540	0	1968	0	206
SRL_OPN_2PTS023_0048_20150424_210353_20150424_224214.EUM.nc	-2.311	-2.307	0.023	2626	5389	0	2696	0	67
SRL_OPN_2PTS023_0049_20150424_224214_20150425_002004.EUM.nc	-2.308	-2.308	0.017	2843	5448	0	2380	0	225
SRL_OPN_2PTS023_0051_20150425_002003_20150425_015800.EUM.nc	-2.306	-2.308	0.008	2466	5534	0	2513	0	555
SRL_OPN_2PTS023_0053_20150425_015759_20150425_033708.EUM.nc	-2.312	-2.306	0.026	2968	5505	0	2525	0	12
SRL_OPN_2PTS023_0055_20150425_033708_20150425_051801.EUM.nc	-2.308	-2.308	0.020	2911	5531	0	2489	0	131
SRL_OPN_2PTS023_0057_20150425_051801_20150425_070743.EUM.nc	-2.312	-2.301	0.031	3909	6210	0	2301	0	0
SRL_OPN_2PTS023_0060_20150425_070742_20150425_084606.EUM.nc	-2.311	-2.315	0.015	3425	5597	0	1712	0	460
SRL_OPN_2PTS023_0061_20150425_084605_20150425_102402.EUM.nc	-2.310	-2.308	0.019	2578	5375	0	2740	0	57
SRL_OPN_2PTS023_0063_20150425_102401_20150425_120204.EUM.nc	-2.306	-2.310	0.008	2219	5456	0	2897	0	340
SRL_OPN_2PTS023_0065_20150425_120203_20150425_134054.EUM.nc	-2.306	-2.298	0.026	3132	5454	0	2322	0	0
SRL_OPN_2PTS023_0067_20150425_134055_20150425_153427.EUM.nc	-2.306	-2.305	0.026	3374	6369	0	2759	0	236
SRL_OPN_2PTS023_0070_20150425_153426_20150425_171406.EUM.nc	-2.311	-2.315	0.016	2395	5590	0	2784	0	411
SRL_OPN_2PTS023_0072_20150425_171405_20150425_185344.EUM.nc	-2.312	-2.316	0.014	2892	5523	0	2178	0	453
SRL_OPN_2PTS023_0074_20150425_185343_20150425_203250.EUM.nc	-2.306	-2.301	0.017	3445	5549	0	2018	0	86

– Continued on next page

Table 7: Dry Troposphere Path Delay Statistics.

– Continued from previous page

File	Median	Mean	Std. Dev.	No. Obs.	Total Obs.	Default Lat/Lon	Flag (total)	Default (total)	3-Sigma Edited
SRL_OPN_2PTS023_0076_20150425_203249_20150425_221126.EUM.nc	-2.317	-2.310	0.023	2992	5520	0	2521	0	7
SRL_OPN_2PTS023_0078_20150425_221125_20150425_234923.EUM.nc	-2.309	-2.310	0.017	2675	5481	0	2586	0	220
SRL_OPN_2PTS023_0079_20150425_234922_20150426_012708.EUM.nc	-2.302	-2.286	0.036	2959	5526	0	2565	0	2
SRL_OPN_2PTS023_0081_20150426_012707_20150426_030551.EUM.nc	-2.308	-2.311	0.012	2532	5556	0	2631	0	393
SRL_OPN_2PTS023_0083_20150426_030551_20150426_044608.EUM.nc	-2.313	-2.311	0.019	2828	5498	0	2519	0	151
SRL_OPN_2PTS023_0085_20150426_044607_20150426_062824.EUM.nc	-2.310	-2.309	0.017	3668	5773	0	1787	0	318
SRL_OPN_2PTS023_0087_20150426_062823_20150426_081515.EUM.nc	-2.312	-2.312	0.020	3882	6078	0	1948	0	248
SRL_OPN_2PTS023_0090_20150426_081514_20150426_095319.EUM.nc	-2.311	-2.308	0.019	2844	5384	0	2540	0	0
SRL_OPN_2PTS023_0091_20150426_095319_20150426_113113.EUM.nc	-2.307	-2.311	0.011	2043	5356	0	3074	0	239
SRL_OPN_2PTS023_0093_20150426_113112_20150426_130940.EUM.nc	-2.304	-2.306	0.007	2439	5453	0	2632	0	382
SRL_OPN_2PTS023_0095_20150426_130939_20150426_150258.EUM.nc	-2.308	-2.307	0.024	3269	6365	0	2785	0	311
SRL_OPN_2PTS023_0098_20150426_150258_20150426_164245.EUM.nc	-2.314	-2.315	0.014	2543	5617	0	2644	0	430
SRL_OPN_2PTS023_0100_20150426_164244_20150426_182228.EUM.nc	-2.310	-2.313	0.016	2949	5501	0	2290	0	262
SRL_OPN_2PTS023_0102_20150426_182227_20150426_200143.EUM.nc	-2.307	-2.301	0.020	3049	5500	0	2367	0	84
SRL_OPN_2PTS023_0104_20150426_200143_20150426_214032.EUM.nc	-2.312	-2.311	0.015	3275	5556	0	2089	0	192
SRL_OPN_2PTS023_0106_20150426_214032_20150426_231840.EUM.nc	-2.309	-2.309	0.023	2348	5360	0	2954	0	58
SRL_OPN_2PTS023_0107_20150426_231839_20150427_005619.EUM.nc	-2.300	-2.296	0.021	2567	5500	0	2576	0	357
SRL_OPN_2PTS023_0109_20150427_005618_20150427_023444.EUM.nc	-2.305	-2.310	0.012	2420	5556	0	2661	0	475
SRL_OPN_2PTS023_0111_20150427_023444_20150427_041419.EUM.nc	-2.315	-2.317	0.013	2641	5488	0	2657	0	190
SRL_OPN_2PTS023_0113_20150427_041418_20150427_055602.EUM.nc	-2.309	-2.300	0.025	3777	5721	0	1944	0	0
SRL_OPN_2PTS023_0115_20150427_055601_20150427_074424.EUM.nc	-2.311	-2.309	0.022	4044	6146	0	1958	0	144
SRL_OPN_2PTS023_0118_20150427_074423_20150427_092232.EUM.nc	-2.307	-2.302	0.023	3142	5478	0	2272	0	64
SRL_OPN_2PTS023_0119_20150427_092231_20150427_110025.EUM.nc	-2.307	-2.310	0.014	1952	5478	0	3386	0	140
SRL_OPN_2PTS023_0121_20150427_110025_20150427_123834.EUM.nc	-2.303	-2.298	0.018	2534	5361	0	2826	0	1
SRL_OPN_2PTS023_0123_20150427_123834_20150427_141807.EUM.nc	-2.309	-2.315	0.012	2825	5563	0	2229	0	509
SRL_OPN_2PTS023_0125_20150427_141808_20150427_161120.EUM.nc	-2.309	-2.314	0.015	3021	6363	0	2941	0	401
SRL_OPN_2PTS023_0128_20150427_161120_20150427_175107.EUM.nc	-2.308	-2.301	0.028	2967	5578	0	2607	0	4
SRL_OPN_2PTS023_0130_20150427_175106_20150427_193031.EUM.nc	-2.307	-2.297	0.029	3265	5576	0	2311	0	0
SRL_OPN_2PTS023_0132_20150427_193030_20150427_210935.EUM.nc	-2.310	-2.311	0.012	3100	5499	0	2077	0	322
SRL_OPN_2PTS023_0134_20150427_210934_20150427_224747.EUM.nc	-2.310	-2.314	0.019	2383	5484	0	2927	0	174
SRL_OPN_2PTS023_0135_20150427_224747_20150428_002537.EUM.nc	-2.304	-2.286	0.039	3050	5402	0	2352	0	0
SRL_OPN_2PTS023_0137_20150428_002537_20150428_020335.EUM.nc	-2.307	-2.302	0.022	2763	5513	0	2574	0	176
SRL_OPN_2PTS023_0139_20150428_020335_20150428_034251.EUM.nc	-2.310	-2.312	0.014	2714	5528	0	2603	0	211
SRL_OPN_2PTS023_0141_20150428_034250_20150428_052343.EUM.nc	-2.306	-2.301	0.024	2762	5532	0	2551	0	219
SRL_OPN_2PTS023_0143_20150428_052342_20150428_071317.EUM.nc	-2.313	-2.314	0.016	3596	6214	0	2266	0	352
SRL_OPN_2PTS023_0146_20150428_071316_20150428_085146.EUM.nc	-2.308	-2.302	0.022	3824	5602	0	1778	0	0
SRL_OPN_2PTS023_0147_20150428_085145_20150428_102934.EUM.nc	-2.309	-2.313	0.014	2256	5494	0	3017	0	221
SRL_OPN_2PTS023_0149_20150428_102933_20150428_120739.EUM.nc	-2.303	-2.302	0.014	2374	5459	0	2895	0	190
SRL_OPN_2PTS023_0151_20150428_120739_20150428_134636.EUM.nc	-2.307	-2.311	0.011	2591	5464	0	2354	0	519

– Continued on next page

Table 7: Dry Troposphere Path Delay Statistics.

– Continued from previous page

File	Median	Mean	Std. Dev.	No. Obs.	Total Obs.	Default Lat/Lon	Flag (total)	Default (total)	3-Sigma Edited
SRL_OPN_2PTS023_0153_20150428_134635_20150428_154002.EUM.nc	-2.308	-2.314	0.015	3129	6373	0	2764	0	480
SRL_OPN_2PTS023_0156_20150428_154001_20150428_171950.EUM.nc	-2.306	-2.299	0.027	2823	5515	0	2691	0	1
SRL_OPN_2PTS023_0158_20150428_171949_20150428_185920.EUM.nc	-2.308	-2.308	0.017	2841	5609	0	2370	0	398
SRL_OPN_2PTS023_0160_20150428_185919_20150428_203826.EUM.nc	-2.311	-2.313	0.010	3323	5574	0	1954	0	297
SRL_OPN_2PTS023_0162_20150428_203826_20150428_221701.EUM.nc	-2.313	-2.316	0.019	2916	5450	0	2421	0	113
SRL_OPN_2PTS023_0164_20150428_221702_20150428_235457.EUM.nc	-2.307	-2.284	0.047	3000	5514	0	2514	0	0
SRL_OPN_2PTS023_0165_20150428_235456_20150429_013244.EUM.nc	-2.306	-2.309	0.014	2539	5516	0	2555	0	422
SRL_OPN_2PTS023_0167_20150429_013243_20150429_031125.EUM.nc	-2.308	-2.311	0.012	2560	5560	0	2672	0	328
SRL_OPN_2PTS023_0169_20150429_031125_20150429_045149.EUM.nc	-2.308	-2.302	0.029	2894	5478	0	2484	0	100
SRL_OPN_2PTS023_0171_20150429_045148_20150429_063415.EUM.nc	-2.311	-2.307	0.026	3878	5821	0	1820	0	123
SRL_OPN_2PTS023_0173_20150429_063414_20150429_082056.EUM.nc	-2.311	-2.306	0.023	4153	6072	0	1919	0	0
SRL_OPN_2PTS023_0176_20150429_082055_20150429_095849.EUM.nc	-2.314	-2.314	0.018	2648	5406	0	2580	0	178
SRL_OPN_2PTS023_0177_20150429_095848_20150429_113645.EUM.nc	-2.303	-2.304	0.006	2082	5405	0	3003	0	320
SRL_OPN_2PTS023_0179_20150429_113644_20150429_131525.EUM.nc	-2.306	-2.298	0.034	2847	5451	0	2539	0	65
SRL_OPN_2PTS023_0181_20150429_131524_20150429_150845.EUM.nc	-2.311	-2.315	0.017	3243	6379	0	2781	0	355
SRL_OPN_2PTS023_0184_20150429_150844_20150429_164823.EUM.nc	-2.308	-2.299	0.031	2913	5571	0	2658	0	0
SRL_OPN_2PTS023_0186_20150429_164823_20150429_182806.EUM.nc	-2.307	-2.300	0.031	3128	5517	0	2335	0	54
SRL_OPN_2PTS023_0188_20150429_182806_20150429_200719.EUM.nc	-2.309	-2.312	0.011	2941	5508	0	2362	0	205
SRL_OPN_2PTS023_0190_20150429_200719_20150429_214607.EUM.nc	-2.312	-2.317	0.017	3196	5543	0	2193	0	154
SRL_OPN_2PTS023_0192_20150429_214607_20150429_232410.EUM.nc	-2.303	-2.294	0.026	2300	5320	0	2871	0	149
SRL_OPN_2PTS023_0193_20150429_232409_20150430_010151.EUM.nc	-2.309	-2.300	0.028	2778	5476	0	2698	0	0
SRL_OPN_2PTS023_0195_20150430_010150_20150430_024017.EUM.nc	-2.309	-2.313	0.013	2440	5550	0	2699	0	411
SRL_OPN_2PTS023_0197_20150430_024016_20150430_042006.EUM.nc	-2.308	-2.311	0.014	2503	5504	0	2642	0	359
SRL_OPN_2PTS023_0199_20150430_042005_20150430_060146.EUM.nc	-2.308	-2.299	0.034	3847	5727	0	1880	0	0
SRL_OPN_2PTS023_0201_20150430_060145_20150430_074952.EUM.nc	-2.313	-2.313	0.016	3887	6129	0	1974	0	268
SRL_OPN_2PTS023_0204_20150430_074952_20150430_092805.EUM.nc	-2.311	-2.312	0.016	3045	5498	0	2334	0	119
SRL_OPN_2PTS023_0205_20150430_092804_20150430_110557.EUM.nc	-2.305	-2.306	0.010	1960	5450	0	3279	0	211
SRL_OPN_2PTS023_0207_20150430_110556_20150430_124417.EUM.nc	-2.306	-2.298	0.031	2561	5361	0	2800	0	0
SRL_OPN_2PTS023_0209_20150430_124416_20150430_142346.EUM.nc	-2.314	-2.317	0.013	3112	5552	0	2163	0	277
SRL_OPN_2PTS023_0211_20150430_142345_20150430_161702.EUM.nc	-2.307	-2.296	0.040	3426	6367	0	2941	0	0
SRL_OPN_2PTS023_0214_20150430_161701_20150430_175647.EUM.nc	-2.309	-2.297	0.032	2985	5553	0	2567	0	1
SRL_OPN_2PTS023_0216_20150430_175646_20150430_193609.EUM.nc	-2.312	-2.314	0.013	2920	5585	0	2308	0	357
SRL_OPN_2PTS023_0218_20150430_193608_20150430_211509.EUM.nc	-2.309	-2.314	0.016	3307	5485	0	2073	0	105
SRL_OPN_2PTS023_0220_20150430_211508_20150430_225327.EUM.nc	-2.305	-2.291	0.026	2506	5476	0	2970	0	0
SRL_OPN_2PTS023_0221_20150430_225326_20150501_003106.EUM.nc	-2.306	-2.310	0.013	2710	5421	0	2273	0	438
SRL_OPN_2PTS023_0223_20150501_003106_20150501_020915.EUM.nc	-2.309	-2.315	0.015	2535	5520	0	2694	0	291
SRL_OPN_2PTS023_0225_20150501_020914_20150501_034834.EUM.nc	-2.306	-2.301	0.018	2839	5541	0	2649	0	53
SRL_OPN_2PTS023_0227_20150501_034833_20150501_052932.EUM.nc	-2.306	-2.291	0.047	2958	5535	0	2577	0	0
SRL_OPN_2PTS023_0229_20150501_052932_20150501_071851.EUM.nc	-2.313	-2.314	0.014	3757	6199	0	2126	0	316

– Continued on next page

Table 7: Dry Troposphere Path Delay Statistics.

– Continued from previous page

File	Median	Mean	Std. Dev.	No. Obs.	Total Obs.	Default Lat/Lon	Flag (total)	Default (total)	3-Sigma Edited
SRL_OPN_2PTS023_0232_20150501_071850_20150501_085718.EUM.nc	-2.312	-2.312	0.009	3393	5601	0	1853	0	355
SRL_OPN_2PTS023_0233_20150501_085717_20150501_103512.EUM.nc	-2.307	-2.310	0.012	2096	5496	0	3134	0	266
SRL_OPN_2PTS023_0235_20150501_103511_20150501_121309.EUM.nc	-2.306	-2.305	0.019	2568	5437	0	2869	0	0
SRL_OPN_2PTS023_0237_20150501_121310_20150501_135217.EUM.nc	-2.308	-2.308	0.021	3110	5093	0	1943	0	40
SRL_OPN_2PTS023_0239_20150501_135217_20150501_154542.EUM.nc	-2.309	-2.313	0.017	3201	6371	0	2741	0	429
SRL_OPN_2PTS023_0242_20150501_154541_20150501_172528.EUM.nc	-2.308	-2.294	0.042	2833	5500	0	2667	0	0
SRL_OPN_2PTS023_0244_20150501_172528_20150501_190456.EUM.nc	-2.311	-2.312	0.017	2998	5580	0	2315	0	267
SRL_OPN_2PTS023_0246_20150501_190455_20150501_204407.EUM.nc	-2.311	-2.312	0.012	3541	5616	0	1893	0	182
SRL_OPN_2PTS023_0248_20150501_204406_20150501_222238.EUM.nc	-2.306	-2.296	0.023	2964	5412	0	2446	0	2
SRL_OPN_2PTS023_0250_20150501_222238_20150502_000024.EUM.nc	-2.309	-2.312	0.011	2517	5502	0	2463	0	522
SRL_OPN_2PTS023_0251_20150502_000023_20150502_013820.EUM.nc	-2.308	-2.312	0.016	3009	5551	0	2540	0	2
SRL_OPN_2PTS023_0253_20150502_013819_20150502_031712.EUM.nc	-2.307	-2.302	0.021	2637	5543	0	2649	0	257
SRL_OPN_2PTS023_0255_20150502_031712_20150502_045733.EUM.nc	-2.307	-2.295	0.042	3038	5523	0	2485	0	0
SRL_OPN_2PTS023_0257_20150502_045732_20150502_064015.EUM.nc	-2.310	-2.310	0.021	3758	5822	0	1829	0	235
SRL_OPN_2PTS023_0259_20150502_064015_20150502_082630.EUM.nc	-2.309	-2.310	0.007	3854	6038	0	1840	0	344
SRL_OPN_2PTS023_0262_20150502_082629_20150502_100423.EUM.nc	-2.311	-2.312	0.011	2489	5399	0	2584	0	326
SRL_OPN_2PTS023_0263_20150502_100422_20150502_114220.EUM.nc	-2.306	-2.307	0.009	2282	5447	0	3017	0	148
SRL_OPN_2PTS023_0265_20150502_114219_20150502_132058.EUM.nc	-2.308	-2.314	0.015	2657	5411	0	2439	0	315
SRL_OPN_2PTS023_0267_20150502_132057_20150502_151419.EUM.nc	-2.310	-2.314	0.012	3308	6367	0	2748	0	311
SRL_OPN_2PTS023_0270_20150502_151419_20150502_165408.EUM.nc	-2.311	-2.297	0.042	2876	5570	0	2694	0	0
SRL_OPN_2PTS023_0272_20150502_165407_20150502_183342.EUM.nc	-2.306	-2.308	0.019	2972	5531	0	2349	0	210
SRL_OPN_2PTS023_0274_20150502_183342_20150502_201304.EUM.nc	-2.311	-2.312	0.013	3153	5530	0	2236	0	141
SRL_OPN_2PTS023_0276_20150502_201303_20150502_215141.EUM.nc	-2.305	-2.300	0.017	3159	5525	0	2222	0	144
SRL_OPN_2PTS023_0278_20150502_215142_20150502_232945.EUM.nc	-2.308	-2.305	0.014	2117	5353	0	2950	0	286
SRL_OPN_2PTS023_0279_20150502_232944_20150503_010727.EUM.nc	-2.310	-2.314	0.019	2712	5474	0	2741	0	21
SRL_OPN_2PTS023_0281_20150503_010727_20150503_024558.EUM.nc	-2.309	-2.313	0.011	2376	5532	0	2683	0	473
SRL_OPN_2PTS023_0283_20150503_024557_20150503_042546.EUM.nc	-2.310	-2.297	0.034	2920	5511	0	2591	0	0
SRL_OPN_2PTS023_0285_20150503_042546_20150503_060735.EUM.nc	-2.307	-2.306	0.026	3678	5729	0	1912	0	139
SRL_OPN_2PTS023_0287_20150503_060734_20150503_075535.EUM.nc	-2.308	-2.309	0.011	3689	6126	0	2027	0	410
SRL_OPN_2PTS023_0290_20150503_075535_20150503_093338.EUM.nc	-2.311	-2.313	0.012	2688	5503	0	2445	0	370
SRL_OPN_2PTS023_0291_20150503_093339_20150503_111133.EUM.nc	-2.304	-2.295	0.023	2178	5425	0	3247	0	0
SRL_OPN_2PTS023_0293_20150503_111132_20150503_124948.EUM.nc	-2.307	-2.309	0.025	2614	5321	0	2703	0	4
SRL_OPN_2PTS023_0295_20150503_124947_20150503_144300.EUM.nc	-2.311	-2.313	0.012	3206	6318	0	2895	0	217
SRL_OPN_2PTS023_0298_20150503_144259_20150503_162248.EUM.nc	-2.311	-2.299	0.034	3356	5642	0	2286	0	0
SRL_OPN_2PTS023_0300_20150503_162247_20150503_180225.EUM.nc	-2.306	-2.307	0.018	2738	5607	0	2574	0	295
SRL_OPN_2PTS023_0302_20150503_180225_20150503_194146.EUM.nc	-2.312	-2.314	0.014	3002	5549	0	2301	0	246
SRL_OPN_2PTS023_0304_20150503_194146_20150503_212045.EUM.nc	-2.306	-2.302	0.018	3211	5478	0	2039	0	228
SRL_OPN_2PTS023_0306_20150503_212044_20150503_225901.EUM.nc	-2.310	-2.300	0.022	2332	5439	0	3107	0	0
SRL_OPN_2PTS023_0307_20150503_225901_20150504_003642.EUM.nc	-2.311	-2.316	0.022	3023	5473	0	2276	0	174

– Continued on next page

Table 7: Dry Troposphere Path Delay Statistics.

– Continued from previous page

File	Median	Mean	Std. Dev.	No. Obs.	Total Obs.	Default Lat/Lon	Flag (total)	Default (total)	3-Sigma Edited
SRL_OPN_2PTS023_0309_20150504_003641_20150504_021446.EUM.nc	-2.308	-2.313	0.014	2529	5533	0	2715	0	289
SRL_OPN_2PTS023_0311_20150504_021445_20150504_035411.EUM.nc	-2.305	-2.302	0.019	2555	5550	0	2790	0	205
SRL_OPN_2PTS023_0313_20150504_035410_20150504_053519.EUM.nc	-2.306	-2.301	0.032	3001	5534	0	2533	0	0
SRL_OPN_2PTS023_0315_20150504_053518_20150504_072428.EUM.nc	-2.310	-2.310	0.015	3901	6205	0	2022	0	282
SRL_OPN_2PTS023_0318_20150504_072427_20150504_090252.EUM.nc	-2.311	-2.307	0.021	3660	5578	0	1918	0	0
SRL_OPN_2PTS023_0319_20150504_090252_20150504_104039.EUM.nc	-2.303	-2.292	0.036	2455	5489	0	3034	0	0
SRL_OPN_2PTS023_0321_20150504_104038_20150504_121848.EUM.nc	-2.312	-2.314	0.025	2608	5507	0	2899	0	0
SRL_OPN_2PTS023_0323_20150504_121847_20150504_135754.EUM.nc	-2.309	-2.307	0.017	3209	5532	0	2276	0	47
SRL_OPN_2PTS023_0325_20150504_135755_20150504_155120.EUM.nc	-2.309	-2.305	0.024	3257	6381	0	2893	0	231
SRL_OPN_2PTS023_0328_20150504_155120_20150504_173107.EUM.nc	-2.301	-2.286	0.043	2819	5478	0	2659	0	0
SRL_OPN_2PTS023_0330_20150504_173107_20150504_191035.EUM.nc	-2.314	-2.316	0.016	3275	5607	0	2201	0	131
SRL_OPN_2PTS023_0332_20150504_191034_20150504_204947.EUM.nc	-2.303	-2.299	0.021	3537	5607	0	1934	0	136
SRL_OPN_2PTS023_0334_20150504_204946_20150504_222807.EUM.nc	-2.307	-2.298	0.022	2959	5404	0	2445	0	0
SRL_OPN_2PTS023_0336_20150504_222806_20150505_000601.EUM.nc	-2.316	-2.318	0.021	2900	5508	0	2412	0	196
SRL_OPN_2PTS023_0337_20150505_000601_20150505_014352.EUM.nc	-2.307	-2.313	0.014	2747	5533	0	2515	0	271
SRL_OPN_2PTS023_0339_20150505_014352_20150505_032251.EUM.nc	-2.308	-2.306	0.016	2541	5505	0	2627	0	337
SRL_OPN_2PTS023_0341_20150505_032250_20150505_050319.EUM.nc	-2.305	-2.300	0.031	2963	5555	0	2592	0	0
SRL_OPN_2PTS023_0343_20150505_050319_20150505_065327.EUM.nc	-2.310	-2.311	0.018	3611	6200	0	2273	0	316
SRL_OPN_2PTS023_0346_20150505_065326_20150505_083156.EUM.nc	-2.307	-2.305	0.023	4022	5616	0	1379	0	215
SRL_OPN_2PTS023_0348_20150505_083155_20150505_100957.EUM.nc	-2.301	-2.305	0.022	2565	5426	0	2647	0	214
SRL_OPN_2PTS023_0349_20150505_100956_20150505_114756.EUM.nc	-2.310	-2.312	0.019	2469	5466	0	2984	0	13
SRL_OPN_2PTS023_0351_20150505_114755_20150505_132636.EUM.nc	-2.308	-2.307	0.019	3019	5397	0	2374	0	4
SRL_OPN_2PTS023_0353_20150505_132635_20150505_152001.EUM.nc	-2.307	-2.301	0.032	3643	6378	0	2735	0	0
SRL_OPN_2PTS023_0356_20150505_152000_20150505_165941.EUM.nc	-2.304	-2.304	0.022	2559	5565	0	2689	0	317
SRL_OPN_2PTS023_0358_20150505_165940_20150505_183922.EUM.nc	-2.316	-2.320	0.017	2915	5486	0	2294	0	277
SRL_OPN_2PTS023_0360_20150505_183921_20150505_201834.EUM.nc	-2.302	-2.296	0.023	3285	5534	0	2221	0	28
SRL_OPN_2PTS023_0362_20150505_201834_20150505_215717.EUM.nc	-2.305	-2.307	0.010	2666	5479	0	2405	0	408
SRL_OPN_2PTS023_0364_20150505_215717_20150505_233511.EUM.nc	-2.319	-2.319	0.019	2338	5403	0	2821	0	244
SRL_OPN_2PTS023_0365_20150505_233509_20150506_011302.EUM.nc	-2.307	-2.302	0.031	2825	5513	0	2687	0	1
SRL_OPN_2PTS023_0367_20150506_011301_20150506_025129.EUM.nc	-2.306	-2.303	0.024	2694	5528	0	2707	0	127
SRL_OPN_2PTS023_0369_20150506_025128_20150506_043130.EUM.nc	-2.306	-2.296	0.037	2897	5478	0	2581	0	0
SRL_OPN_2PTS023_0371_20150506_043129_20150506_061328.EUM.nc	-2.309	-2.308	0.024	3684	5755	0	1916	0	155
SRL_OPN_2PTS023_0373_20150506_061328_20150506_093914.EUM.nc	-2.308	-2.309	0.015	6333	11594	0	4521	0	740
SRL_OPN_2PTS023_0377_20150506_093913_20150506_111658.EUM.nc	-2.306	-2.313	0.016	2060	5389	0	3178	0	151
SRL_OPN_2PTS023_0379_20150506_111657_20150506_125526.EUM.nc	-2.305	-2.306	0.022	2688	5361	0	2670	0	3
SRL_OPN_2PTS023_0381_20150506_125525_20150506_144841.EUM.nc	-2.306	-2.299	0.034	3516	6325	0	2809	0	0
SRL_OPN_2PTS023_0384_20150506_144840_20150506_162821.EUM.nc	-2.305	-2.306	0.019	2958	5647	0	2240	0	449
SRL_OPN_2PTS023_0386_20150506_162820_20150506_180805.EUM.nc	-2.316	-2.317	0.019	2822	5585	0	2529	0	234
SRL_OPN_2PTS023_0388_20150506_180804_20150506_194725.EUM.nc	-2.307	-2.303	0.017	3031	5556	0	2311	0	214

– Continued on next page

Table 7: Dry Troposphere Path Delay Statistics.

– Continued from previous page

File	Median	Mean	Std. Dev.	No. Obs.	Total Obs.	Default Lat/Lon	Flag (total)	Default (total)	3-Sigma Edited
SRL_OPN_2PTS023_0390_20150506_194726_20150506_212623.EUM.nc	-2.306	-2.304	0.011	3106	5443	0	2011	0	326
SRL_OPN_2PTS023_0392_20150506_212623_20150506_230427.EUM.nc	-2.310	-2.306	0.024	2225	5401	0	3176	0	0
SRL_OPN_2PTS023_0393_20150506_230426_20150507_004217.EUM.nc	-2.305	-2.299	0.036	3152	5490	0	2336	0	2
SRL_OPN_2PTS023_0395_20150507_004217_20150507_022024.EUM.nc	-2.306	-2.307	0.021	2536	5551	0	2738	0	277
SRL_OPN_2PTS023_0397_20150507_022023_20150507_035954.EUM.nc	-2.302	-2.295	0.026	2835	5569	0	2734	0	0
SRL_OPN_2PTS023_0399_20150507_035953_20150507_054109.EUM.nc	-2.310	-2.303	0.030	3315	5546	0	2231	0	0
SRL_OPN_2PTS023_0401_20150507_054109_20150507_073004.EUM.nc	-2.310	-2.310	0.011	3693	6186	0	1974	0	519
SRL_OPN_2PTS023_0404_20150507_073004_20150507_090828.EUM.nc	-2.308	-2.302	0.022	3472	5549	0	2069	0	8
SRL_OPN_2PTS023_0405_20150507_090827_20150507_104614.EUM.nc	-2.308	-2.310	0.016	2354	5511	0	3073	0	84
SRL_OPN_2PTS023_0407_20150507_104613_20150507_122426.EUM.nc	-2.304	-2.305	0.025	2665	5446	0	2780	0	1
SRL_OPN_2PTS023_0409_20150507_122425_20150507_140337.EUM.nc	-2.307	-2.298	0.032	3295	5545	0	2250	0	0
SRL_OPN_2PTS023_0411_20150507_140336_20150507_173640.EUM.nc	-2.305	-2.305	0.021	5688	11857	0	5655	0	514
SRL_OPN_2PTS023_0416_20150507_173639_20150507_191615.EUM.nc	-2.305	-2.307	0.010	2959	5570	0	2212	0	399
SRL_OPN_2PTS023_0418_20150507_191615_20150507_205516.EUM.nc	-2.307	-2.304	0.012	3235	5618	0	2010	0	373
SRL_OPN_2PTS023_0420_20150507_205516_20150507_223343.EUM.nc	-2.310	-2.312	0.015	2585	5415	0	2555	0	275
SRL_OPN_2PTS023_0421_20150507_223342_20150508_001127.EUM.nc	-2.307	-2.299	0.036	3107	5477	0	2370	0	0
SRL_OPN_2PTS023_0423_20150508_001126_20150508_014928.EUM.nc	-2.306	-2.309	0.017	2604	5542	0	2496	0	442
SRL_OPN_2PTS023_0425_20150508_014927_20150508_032823.EUM.nc	-2.301	-2.298	0.022	2952	5495	0	2542	0	1
SRL_OPN_2PTS023_0427_20150508_032822_20150508_050907.EUM.nc	-2.309	-2.302	0.030	2930	5518	0	2563	0	25
SRL_OPN_2PTS023_0429_20150508_050906_20150508_065905.EUM.nc	-2.312	-2.312	0.016	3464	6225	0	2374	0	387
SRL_OPN_2PTS023_0432_20150508_065904_20150508_083732.EUM.nc	-2.304	-2.304	0.016	3865	5614	0	1430	0	319
SRL_OPN_2PTS023_0434_20150508_083732_20150508_101530.EUM.nc	-2.308	-2.312	0.013	2465	5396	0	2693	0	238
SRL_OPN_2PTS023_0435_20150508_101530_20150508_115324.EUM.nc	-2.309	-2.313	0.017	2415	5484	0	2936	0	133
SRL_OPN_2PTS023_0437_20150508_115323_20150508_133217.EUM.nc	-2.302	-2.295	0.028	2994	5400	0	2406	0	0
SRL_OPN_2PTS023_0439_20150508_133216_20150508_152541.EUM.nc	-2.306	-2.299	0.032	3485	6355	0	2679	0	191
SRL_OPN_2PTS023_0442_20150508_152542_20150508_170522.EUM.nc	-2.306	-2.304	0.027	2816	5587	0	2771	0	0
SRL_OPN_2PTS023_0444_20150508_170521_20150508_184503.EUM.nc	-2.305	-2.306	0.013	2939	5503	0	2323	0	241
SRL_OPN_2PTS023_0446_20150508_184502_20150508_202412.EUM.nc	-2.306	-2.306	0.012	3057	5544	0	2144	0	343
SRL_OPN_2PTS023_0448_20150508_202412_20150508_220254.EUM.nc	-2.310	-2.313	0.013	2696	5510	0	2475	0	339
SRL_OPN_2PTS023_0450_20150508_220252_20150508_234045.EUM.nc	-2.313	-2.300	0.034	2758	5468	0	2710	0	0
SRL_OPN_2PTS023_0451_20150508_234044_20150509_011838.EUM.nc	-2.303	-2.290	0.042	2980	5526	0	2543	0	3
SRL_OPN_2PTS023_0453_20150509_011837_20150509_025708.EUM.nc	-2.306	-2.300	0.024	2838	5550	0	2712	0	0
SRL_OPN_2PTS023_0455_20150509_025707_20150509_043717.EUM.nc	-2.308	-2.300	0.035	2829	5477	0	2648	0	0
SRL_OPN_2PTS023_0457_20150509_043716_20150509_061921.EUM.nc	-2.311	-2.311	0.020	3699	5793	0	1877	0	217
SRL_OPN_2PTS023_0459_20150509_061921_20150509_080640.EUM.nc	-2.302	-2.297	0.027	4073	6107	0	1991	0	43
SRL_OPN_2PTS023_0462_20150509_080639_20150509_094448.EUM.nc	-2.309	-2.305	0.026	2844	5496	0	2577	0	75
SRL_OPN_2PTS023_0463_20150509_094448_20150509_112234.EUM.nc	-2.308	-2.309	0.024	2056	5343	0	3287	0	0
SRL_OPN_2PTS023_0465_20150509_112233_20150509_130106.EUM.nc	-2.302	-2.297	0.023	2730	5374	0	2644	0	0
SRL_OPN_2PTS023_0467_20150509_130105_20150509_145423.EUM.nc	-2.305	-2.295	0.042	3588	6397	0	2809	0	0

– Continued on next page

Table 7: Dry Troposphere Path Delay Statistics.

– Continued from previous page

File	Median	Mean	Std. Dev.	No. Obs.	Total Obs.	Default Lat/Lon	Flag (total)	Default (total)	3-Sigma Edited
SRL_OPN_2PTS023_0470_20150509_145423_20150509_163402.EUM.nc	-2.306	-2.303	0.030	3278	5621	0	2343	0	0
SRL_OPN_2PTS023_0472_20150509_163401_20150509_181339.EUM.nc	-2.304	-2.305	0.015	2728	5611	0	2561	0	322
SRL_OPN_2PTS023_0474_20150509_181338_20150509_195305.EUM.nc	-2.302	-2.300	0.022	3217	5538	0	2321	0	0
SRL_OPN_2PTS023_0476_20150509_195304_20150509_213152.EUM.nc	-2.311	-2.312	0.013	3193	5489	0	1934	0	362
SRL_OPN_2PTS023_0478_20150509_213152_20150509_231003.EUM.nc	-2.316	-2.304	0.030	2231	5381	0	3150	0	0
SRL_OPN_2PTS023_0479_20150509_231003_20150510_004744.EUM.nc	-2.303	-2.305	0.020	2788	5508	0	2396	0	324
SRL_OPN_2PTS023_0481_20150510_004743_20150510_022604.EUM.nc	-2.304	-2.294	0.032	2864	5538	0	2674	0	0
SRL_OPN_2PTS023_0483_20150510_022603_20150510_040530.EUM.nc	-2.307	-2.298	0.030	2782	5489	0	2707	0	0
SRL_OPN_2PTS023_0485_20150510_040529_20150510_054701.EUM.nc	-2.310	-2.310	0.021	3625	5672	0	2047	0	0
SRL_OPN_2PTS023_0487_20150510_054701_20150510_073544.EUM.nc	-2.309	-2.301	0.027	4023	6178	0	1974	0	181
SRL_OPN_2PTS023_0490_20150510_073543_20150510_091356.EUM.nc	-2.306	-2.303	0.025	3243	5533	0	2221	0	69
SRL_OPN_2PTS023_0491_20150510_091355_20150510_105149.EUM.nc	-2.313	-2.312	0.023	2321	5506	0	3185	0	0
SRL_OPN_2PTS023_0493_20150510_105149_20150510_122956.EUM.nc	-2.302	-2.304	0.021	2576	5344	0	2768	0	0
SRL_OPN_2PTS023_0495_20150510_122955_20150510_140921.EUM.nc	-2.305	-2.294	0.034	3225	5586	0	2361	0	0
SRL_OPN_2PTS023_0497_20150510_140921_20150510_160244.EUM.nc	-2.307	-2.313	0.018	2911	6414	0	3052	0	451
SRL_OPN_2PTS023_0500_20150510_160244_20150510_174222.EUM.nc	-2.306	-2.302	0.022	2747	5590	0	2670	0	173
SRL_OPN_2PTS023_0502_20150510_174222_20150510_192149.EUM.nc	-2.303	-2.300	0.020	3375	5559	0	2184	0	0
SRL_OPN_2PTS023_0504_20150510_192148_20150510_210055.EUM.nc	-2.312	-2.313	0.011	3171	5612	0	2000	0	441
SRL_OPN_2PTS023_0506_20150510_210055_20150510_223911.EUM.nc	-2.308	-2.304	0.025	2799	5393	0	2594	0	0
SRL_OPN_2PTS023_0507_20150510_223911_20150511_001703.EUM.nc	-2.306	-2.308	0.024	2894	5457	0	2359	0	204
SRL_OPN_2PTS023_0509_20150511_001702_20150511_015458.EUM.nc	-2.304	-2.292	0.031	2985	5520	0	2535	0	0
SRL_OPN_2PTS023_0511_20150511_015457_20150511_033405.EUM.nc	-2.304	-2.303	0.019	2997	5502	0	2505	0	0
SRL_OPN_2PTS023_0513_20150511_033405_20150511_051448.EUM.nc	-2.305	-2.311	0.022	2872	5515	0	2525	0	118
SRL_OPN_2PTS023_0515_20150511_051447_20150511_070437.EUM.nc	-2.309	-2.307	0.023	3497	6213	0	2331	0	385
SRL_OPN_2PTS023_0518_20150511_070436_20150511_084310.EUM.nc	-2.301	-2.297	0.026	3986	5612	0	1626	0	0
SRL_OPN_2PTS023_0520_20150511_084310_20150511_102059.EUM.nc	-2.320	-2.318	0.021	2598	5394	0	2787	0	9
SRL_OPN_2PTS023_0521_20150511_102058_20150511_115902.EUM.nc	-2.307	-2.310	0.014	2405	5495	0	2966	0	124
SRL_OPN_2PTS023_0523_20150511_115901_20150511_133752.EUM.nc	-2.302	-2.295	0.022	3069	5463	0	2394	0	0
SRL_OPN_2PTS023_0525_20150511_133751_20150511_153117.EUM.nc	-2.308	-2.303	0.036	3654	6402	0	2748	0	0
SRL_OPN_2PTS023_0528_20150511_153117_20150511_171105.EUM.nc	-2.306	-2.304	0.024	2694	5585	0	2774	0	117
SRL_OPN_2PTS023_0530_20150511_171103_20150511_185036.EUM.nc	-2.307	-2.307	0.012	2907	5507	0	2255	0	345
SRL_OPN_2PTS023_0532_20150511_185036_20150511_202954.EUM.nc	-2.309	-2.309	0.016	3151	5595	0	2142	0	302
SRL_OPN_2PTS023_0534_20150511_202953_20150511_220824.EUM.nc	-2.309	-2.308	0.023	2930	5519	0	2476	0	113
SRL_OPN_2PTS023_0536_20150511_220824_20150511_234622.EUM.nc	-2.309	-2.304	0.031	2959	5521	0	2562	0	0
SRL_OPN_2PTS023_0537_20150511_234622_20150512_012409.EUM.nc	-2.303	-2.290	0.033	2889	5539	0	2648	0	2
SRL_OPN_2PTS023_0539_20150512_012407_20150512_030250.EUM.nc	-2.306	-2.303	0.023	2844	5560	0	2716	0	0
SRL_OPN_2PTS023_0541_20150512_030250_20150512_044256.EUM.nc	-2.307	-2.309	0.022	2902	5514	0	2612	0	0
SRL_OPN_2PTS023_0543_20150512_044256_20150512_062511.EUM.nc	-2.309	-2.301	0.033	3937	5798	0	1824	0	37
SRL_OPN_2PTS023_0545_20150512_062509_20150512_081211.EUM.nc	-2.306	-2.296	0.032	4165	6082	0	1917	0	0

– Continued on next page

Table 7: Dry Troposphere Path Delay Statistics.

– Continued from previous page

File	Median	Mean	Std. Dev.	No. Obs.	Total Obs.	Default Lat/Lon	Flag (total)	Default (total)	3-Sigma Edited
SRL_OPN_2PTS023_0548_20150512_081210_20150512_095018.EUM.nc	-2.319	-2.322	0.017	2707	5395	0	2539	0	149
SRL_OPN_2PTS023_0549_20150512_095017_20150512_112812.EUM.nc	-2.306	-2.308	0.015	1977	5388	0	3244	0	167
SRL_OPN_2PTS023_0551_20150512_112812_20150512_130639.EUM.nc	-2.303	-2.300	0.019	2585	5478	0	2671	0	222
SRL_OPN_2PTS023_0553_20150512_130638_20150512_145959.EUM.nc	-2.307	-2.304	0.030	3608	6382	0	2774	0	0
SRL_OPN_2PTS023_0556_20150512_145958_20150512_163937.EUM.nc	-2.308	-2.306	0.023	2990	5632	0	2477	0	165
SRL_OPN_2PTS023_0558_20150512_163938_20150512_181921.EUM.nc	-2.309	-2.310	0.013	2758	5522	0	2428	0	336
SRL_OPN_2PTS023_0560_20150512_181920_20150512_195839.EUM.nc	-2.308	-2.304	0.024	3147	5509	0	2362	0	0
SRL_OPN_2PTS023_0562_20150512_195838_20150512_213732.EUM.nc	-2.311	-2.312	0.017	3251	5601	0	2114	0	236
SRL_OPN_2PTS023_0564_20150512_213732_20150512_231531.EUM.nc	-2.310	-2.302	0.036	2359	5369	0	3010	0	0
SRL_OPN_2PTS023_0565_20150512_231531_20150513_005322.EUM.nc	-2.303	-2.299	0.023	2810	5539	0	2543	0	186
SRL_OPN_2PTS023_0567_20150513_005321_20150513_023135.EUM.nc	-2.305	-2.299	0.027	2834	5534	0	2700	0	0
SRL_OPN_2PTS023_0569_20150513_023134_20150513_041116.EUM.nc	-2.310	-2.311	0.015	2650	5505	0	2742	0	113
SRL_OPN_2PTS023_0571_20150513_041116_20150513_055246.EUM.nc	-2.309	-2.309	0.019	3462	5709	0	1947	0	300
SRL_OPN_2PTS023_0573_20150513_055246_20150513_074115.EUM.nc	-2.311	-2.299	0.032	4217	6153	0	1936	0	0
SRL_OPN_2PTS023_0576_20150513_074114_20150513_091934.EUM.nc	-2.312	-2.313	0.020	3096	5543	0	2327	0	120
SRL_OPN_2PTS023_0577_20150513_091933_20150513_105719.EUM.nc	-2.309	-2.308	0.017	2058	5496	0	3265	0	173
SRL_OPN_2PTS023_0579_20150513_105718_20150513_123536.EUM.nc	-2.305	-2.297	0.027	2472	5370	0	2892	0	6
SRL_OPN_2PTS023_0581_20150513_123535_20150513_141456.EUM.nc	-2.307	-2.302	0.031	3332	5567	0	2235	0	0
SRL_OPN_2PTS023_0583_20150513_141455_20150513_160817.EUM.nc	-2.308	-2.303	0.021	3262	6378	0	2961	0	155
SRL_OPN_2PTS023_0586_20150513_160817_20150513_174804.EUM.nc	-2.309	-2.302	0.032	2891	5587	0	2696	0	0
SRL_OPN_2PTS023_0588_20150513_174803_20150513_192729.EUM.nc	-2.306	-2.302	0.024	3279	5595	0	2316	0	0
SRL_OPN_2PTS023_0590_20150513_192728_20150513_210635.EUM.nc	-2.312	-2.310	0.019	3520	5612	0	2086	0	6
SRL_OPN_2PTS023_0592_20150513_210635_20150513_224448.EUM.nc	-2.308	-2.298	0.038	2625	5401	0	2776	0	0
SRL_OPN_2PTS023_0593_20150513_224447_20150514_002239.EUM.nc	-2.306	-2.296	0.029	3071	5464	0	2386	0	7
SRL_OPN_2PTS023_0595_20150514_002238_20150514_020037.EUM.nc	-2.307	-2.303	0.025	2945	5536	0	2591	0	0
SRL_OPN_2PTS023_0597_20150514_020036_20150514_033949.EUM.nc	-2.311	-2.313	0.009	2574	5494	0	2585	0	335
SRL_OPN_2PTS023_0599_20150514_033949_20150514_052039.EUM.nc	-2.312	-2.314	0.014	2617	5570	0	2571	0	382
SRL_OPN_2PTS023_0601_20150514_052038_20150514_071015.EUM.nc	-2.310	-2.300	0.029	3869	6213	0	2344	0	0
SRL_OPN_2PTS023_0604_20150514_071015_20150514_084838.EUM.nc	-2.311	-2.307	0.021	3789	5604	0	1728	0	87
SRL_OPN_2PTS023_0605_20150514_084838_20150514_102634.EUM.nc	-2.310	-2.309	0.021	2564	5417	0	2821	0	32
SRL_OPN_2PTS023_0607_20150514_102633_20150514_120430.EUM.nc	-2.306	-2.308	0.009	2240	5478	0	2918	0	320
SRL_OPN_2PTS023_0609_20150514_120430_20150514_134333.EUM.nc	-2.307	-2.302	0.033	3075	5517	0	2442	0	0
SRL_OPN_2PTS023_0611_20150514_134333_20150514_153659.EUM.nc	-2.307	-2.298	0.027	3621	6434	0	2812	0	1
SRL_OPN_2PTS023_0614_20150514_153700_20150514_171638.EUM.nc	-2.309	-2.303	0.034	2763	5602	0	2839	0	0
SRL_OPN_2PTS023_0616_20150514_171637_20150514_185617.EUM.nc	-2.305	-2.305	0.015	3122	5512	0	2312	0	78
SRL_OPN_2PTS023_0618_20150514_185617_20150514_203524.EUM.nc	-2.311	-2.312	0.012	3249	5608	0	2100	0	259
SRL_OPN_2PTS023_0620_20150514_203524_20150514_221401.EUM.nc	-2.311	-2.303	0.038	2998	5521	0	2523	0	0
SRL_OPN_2PTS023_0622_20150514_221400_20150514_235150.EUM.nc	-2.310	-2.298	0.030	2938	5488	0	2550	0	0
SRL_OPN_2PTS023_0623_20150514_235149_20150515_012944.EUM.nc	-2.307	-2.301	0.033	2945	5511	0	2562	0	4

– Continued on next page

Table 7: Dry Troposphere Path Delay Statistics.

– Continued from previous page

File	Median	Mean	Std. Dev.	No. Obs.	Total Obs.	Default Lat/Lon	Flag (total)	Default (total)	3-Sigma Edited
SRL_OPN_2PTS023_0625_20150515_012943_20150515_030822.EUM.nc	-2.312	-2.315	0.010	2518	5502	0	2664	0	320
SRL_OPN_2PTS023_0627_20150515_030822_20150515_044843.EUM.nc	-2.313	-2.313	0.021	2880	5479	0	2544	0	55
SRL_OPN_2PTS023_0629_20150515_044843_20150515_063104.EUM.nc	-2.307	-2.296	0.033	3950	5803	0	1853	0	0
SRL_OPN_2PTS023_0631_20150515_063104_20150515_081748.EUM.nc	-2.313	-2.310	0.020	3998	6078	0	1943	0	137
SRL_OPN_2PTS023_0634_20150515_081749_20150515_095552.EUM.nc	-2.315	-2.315	0.020	2645	5417	0	2622	0	150
SRL_OPN_2PTS023_0635_20150515_095552_20150515_113339.EUM.nc	-2.305	-2.296	0.028	2339	5381	0	3042	0	0
SRL_OPN_2PTS023_0637_20150515_113339_20150515_131219.EUM.nc	-2.308	-2.300	0.039	2848	5496	0	2648	0	0
SRL_OPN_2PTS023_0639_20150515_131219_20150515_150540.EUM.nc	-2.309	-2.303	0.025	3593	6407	0	2814	0	0
SRL_OPN_2PTS023_0642_20150515_150539_20150515_164519.EUM.nc	-2.310	-2.299	0.039	2986	5633	0	2647	0	0
SRL_OPN_2PTS023_0644_20150515_164518_20150515_182502.EUM.nc	-2.309	-2.306	0.015	3168	5486	0	2318	0	0
SRL_OPN_2PTS023_0646_20150515_182501_20150515_200419.EUM.nc	-2.308	-2.310	0.012	2821	5541	0	2402	0	318
SRL_OPN_2PTS023_0648_20150515_200418_20150515_214301.EUM.nc	-2.309	-2.306	0.032	3379	5570	0	2190	0	1
SRL_OPN_2PTS023_0650_20150515_214300_20150515_232107.EUM.nc	-2.308	-2.291	0.038	2479	5360	0	2878	0	3
SRL_OPN_2PTS023_0651_20150515_232106_20150516_005857.EUM.nc	-2.306	-2.299	0.035	2909	5521	0	2612	0	0
SRL_OPN_2PTS023_0653_20150516_005856_20150516_023714.EUM.nc	-2.308	-2.307	0.026	2915	5554	0	2639	0	0
SRL_OPN_2PTS023_0655_20150516_023713_20150516_041653.EUM.nc	-2.312	-2.314	0.022	2831	5513	0	2682	0	0
SRL_OPN_2PTS023_0657_20150516_041653_20150516_055838.EUM.nc	-2.310	-2.304	0.028	3549	5748	0	1938	0	261
SRL_OPN_2PTS023_0659_20150516_055837_20150516_074653.EUM.nc	-2.312	-2.310	0.023	4098	6154	0	1989	0	67
SRL_OPN_2PTS023_0662_20150516_074652_20150516_092500.EUM.nc	-2.310	-2.314	0.019	2824	5512	0	2331	0	357
SRL_OPN_2PTS023_0663_20150516_092459_20150516_110254.EUM.nc	-2.303	-2.296	0.024	2215	5499	0	3284	0	0
SRL_OPN_2PTS023_0665_20150516_110254_20150516_124105.EUM.nc	-2.307	-2.293	0.043	2541	5376	0	2835	0	0
SRL_OPN_2PTS023_0667_20150516_124105_20150516_142040.EUM.nc	-2.317	-2.306	0.031	3364	5586	0	2222	0	0
SRL_OPN_2PTS023_0669_20150516_142040_20150516_161400.EUM.nc	-2.311	-2.311	0.022	3186	6379	0	2939	0	254
SRL_OPN_2PTS023_0672_20150516_161359_20150516_175338.EUM.nc	-2.310	-2.307	0.018	2877	5569	0	2690	0	2
SRL_OPN_2PTS023_0674_20150516_175337_20150516_193309.EUM.nc	-2.310	-2.307	0.017	2972	5612	0	2333	0	307
SRL_OPN_2PTS023_0676_20150516_193309_20150516_211204.EUM.nc	-2.311	-2.308	0.030	3409	5514	0	2096	0	9
SRL_OPN_2PTS023_0678_20150516_211203_20150516_225025.EUM.nc	-2.308	-2.292	0.043	2501	5479	0	2978	0	0
SRL_OPN_2PTS023_0679_20150516_225024_20150517_002806.EUM.nc	-2.309	-2.300	0.034	3090	5439	0	2349	0	0
SRL_OPN_2PTS023_0681_20150517_002805_20150517_020614.EUM.nc	-2.307	-2.311	0.023	2888	5543	0	2653	0	2
SRL_OPN_2PTS023_0683_20150517_020614_20150517_034523.EUM.nc	-2.313	-2.314	0.016	2634	5563	0	2671	0	258
SRL_OPN_2PTS023_0685_20150517_034522_20150517_052627.EUM.nc	-2.305	-2.295	0.042	2956	5573	0	2617	0	0
SRL_OPN_2PTS023_0687_20150517_052626_20150517_071555.EUM.nc	-2.312	-2.310	0.021	3789	6223	0	2267	0	167
SRL_OPN_2PTS023_0690_20150517_071554_20150517_085415.EUM.nc	-2.315	-2.312	0.024	3749	5587	0	1779	0	59
SRL_OPN_2PTS023_0691_20150517_085414_20150517_103211.EUM.nc	-2.302	-2.296	0.031	2437	5496	0	3059	0	0
SRL_OPN_2PTS023_0693_20150517_103210_20150517_121009.EUM.nc	-2.312	-2.316	0.013	2325	5483	0	2979	0	179
SRL_OPN_2PTS023_0695_20150517_121008_20150517_134916.EUM.nc	-2.307	-2.299	0.032	3096	5518	0	2410	0	12
SRL_OPN_2PTS023_0697_20150517_134915_20150517_154232.EUM.nc	-2.315	-2.315	0.016	3306	6391	0	2814	0	271
SRL_OPN_2PTS023_0700_20150517_154232_20150517_172221.EUM.nc	-2.306	-2.307	0.016	2636	5521	0	2719	0	166
SRL_OPN_2PTS023_0702_20150517_172220_20150517_190150.EUM.nc	-2.307	-2.304	0.017	3037	5571	0	2367	0	167

– Continued on next page

Table 7: Dry Troposphere Path Delay Statistics.

– Continued from previous page

File	Median	Mean	Std. Dev.	No. Obs.	Total Obs.	Default Lat/Lon	Flag (total)	Default (total)	3-Sigma Edited
SRL_OPN_2PTS023_0704_20150517_190149_20150517_204104.EUM.nc	-2.311	-2.316	0.017	3314	5625	0	1947	0	364
SRL_OPN_2PTS023_0706_20150517_204103_20150517_221929.EUM.nc	-2.310	-2.303	0.029	2987	5403	0	2416	0	0
SRL_OPN_2PTS023_0708_20150517_221928_20150517_235725.EUM.nc	-2.316	-2.307	0.027	3016	5530	0	2514	0	0
SRL_OPN_2PTS023_0709_20150517_235724_20150518_013514.EUM.nc	-2.307	-2.308	0.022	2977	5557	0	2565	0	15
SRL_OPN_2PTS023_0711_20150518_013514_20150518_031406.EUM.nc	-2.314	-2.317	0.012	2540	5547	0	2735	0	272
SRL_OPN_2PTS023_0713_20150518_031405_20150518_045425.EUM.nc	-2.304	-2.301	0.024	2880	5532	0	2552	0	100
SRL_OPN_2PTS023_0715_20150518_045424_20150518_063654.EUM.nc	-2.310	-2.309	0.016	3485	5830	0	1892	0	453
SRL_OPN_2PTS023_0717_20150518_063653_20150518_082328.EUM.nc	-2.314	-2.316	0.020	3718	6069	0	1945	0	406
SRL_OPN_2PTS023_0720_20150518_082327_20150518_100121.EUM.nc	-2.307	-2.305	0.024	2786	5414	0	2628	0	0
SRL_OPN_2PTS023_0721_20150518_100120_20150518_113918.EUM.nc	-2.313	-2.313	0.023	2379	5418	0	3037	0	2
SRL_OPN_2PTS023_0723_20150518_113917_20150518_131753.EUM.nc	-2.306	-2.298	0.029	2926	5479	0	2553	0	0
SRL_OPN_2PTS023_0725_20150518_131752_20150518_151115.EUM.nc	-2.316	-2.319	0.015	3233	6416	0	2806	0	377
SRL_OPN_2PTS023_0728_20150518_151114_20150518_165103.EUM.nc	-2.307	-2.305	0.018	2769	5598	0	2679	0	150
SRL_OPN_2PTS023_0730_20150518_165102_20150518_183038.EUM.nc	-2.306	-2.299	0.022	2934	5492	0	2363	0	195
SRL_OPN_2PTS023_0732_20150518_183037_20150518_200952.EUM.nc	-2.310	-2.306	0.023	3159	5553	0	2394	0	0
SRL_OPN_2PTS023_0734_20150518_200951_20150518_214839.EUM.nc	-2.309	-2.311	0.022	3110	5573	0	2233	0	230
SRL_OPN_2PTS023_0736_20150518_214838_20150518_232644.EUM.nc	-2.313	-2.312	0.020	2323	5371	0	2899	0	149
SRL_OPN_2PTS023_0737_20150518_232643_20150519_010426.EUM.nc	-2.308	-2.307	0.020	2682	5507	0	2772	0	53
SRL_OPN_2PTS023_0739_20150519_010425_20150519_024247.EUM.nc	-2.314	-2.318	0.015	2718	5531	0	2658	0	155
SRL_OPN_2PTS023_0741_20150519_024247_20150519_042238.EUM.nc	-2.309	-2.302	0.023	2826	5511	0	2685	0	0
SRL_OPN_2PTS023_0743_20150519_042239_20150519_060425.EUM.nc	-2.310	-2.309	0.016	3422	5749	0	1957	0	370
SRL_OPN_2PTS023_0745_20150519_060424_20150519_075224.EUM.nc	-2.313	-2.313	0.019	3681	6116	0	1926	0	509
SRL_OPN_2PTS023_0748_20150519_075223_20150519_093038.EUM.nc	-2.312	-2.314	0.014	2840	5495	0	2387	0	268
SRL_OPN_2PTS023_0749_20150519_093037_20150519_110822.EUM.nc	-2.308	-2.311	0.021	2187	5475	0	3240	0	48
SRL_OPN_2PTS023_0751_20150519_110822_20150519_124646.EUM.nc	-2.306	-2.296	0.027	2508	5346	0	2838	0	0
SRL_OPN_2PTS023_0753_20150519_124645_20150519_142618.EUM.nc	-2.319	-2.320	0.014	3139	5582	0	2174	0	269
SRL_OPN_2PTS023_0755_20150519_142617_20150519_161935.EUM.nc	-2.313	-2.313	0.014	3057	6376	0	2939	0	380
SRL_OPN_2PTS023_0758_20150519_161934_20150519_175921.EUM.nc	-2.310	-2.303	0.022	2689	5578	0	2592	0	297
SRL_OPN_2PTS023_0760_20150519_175920_20150519_193844.EUM.nc	-2.310	-2.311	0.014	3000	5603	0	2360	0	243
SRL_OPN_2PTS023_0762_20150519_193843_20150519_211744.EUM.nc	-2.311	-2.312	0.019	3296	5504	0	2063	0	145
SRL_OPN_2PTS023_0764_20150519_211743_20150519_225552.EUM.nc	-2.312	-2.302	0.029	2341	5479	0	3068	0	70
SRL_OPN_2PTS023_0765_20150519_225551_20150520_003342.EUM.nc	-2.308	-2.301	0.024	3188	5476	0	2288	0	0
SRL_OPN_2PTS023_0767_20150520_003341_20150520_021145.EUM.nc	-2.310	-2.315	0.016	2768	5518	0	2651	0	99
SRL_OPN_2PTS023_0769_20150520_021144_20150520_035108.EUM.nc	-2.308	-2.298	0.030	2838	5559	0	2718	0	3
SRL_OPN_2PTS023_0771_20150520_035107_20150520_053210.EUM.nc	-2.310	-2.300	0.033	2980	5541	0	2561	0	0
SRL_OPN_2PTS023_0773_20150520_053210_20150520_072126.EUM.nc	-2.313	-2.312	0.021	3727	6215	0	2100	0	388
SRL_OPN_2PTS023_0776_20150520_072125_20150520_085953.EUM.nc	-2.313	-2.315	0.011	3283	5597	0	1891	0	423
SRL_OPN_2PTS023_0777_20150520_085953_20150520_103739.EUM.nc	-2.309	-2.309	0.020	2360	5486	0	3086	0	40
SRL_OPN_2PTS023_0779_20150520_103739_20150520_121547.EUM.nc	-2.307	-2.299	0.028	2568	5493	0	2925	0	0

– Continued on next page

Table 7: Dry Troposphere Path Delay Statistics.

– Continued from previous page

File	Median	Mean	Std. Dev.	No. Obs.	Total Obs.	Default Lat/Lon	Flag (total)	Default (total)	3-Sigma Edited
SRL_OPN_2PTS023_0781_20150520_121546_20150520_135450.EUM.nc	-2.311	-2.301	0.034	3149	5532	0	2383	0	0
SRL_OPN_2PTS023_0783_20150520_135450_20150520_154816.EUM.nc	-2.310	-2.313	0.014	3235	6414	0	2862	0	317
SRL_OPN_2PTS023_0786_20150520_154815_20150520_172755.EUM.nc	-2.312	-2.297	0.034	2714	5476	0	2673	0	89
SRL_OPN_2PTS023_0788_20150520_172754_20150520_190732.EUM.nc	-2.311	-2.310	0.017	3132	5602	0	2257	0	213
SRL_OPN_2PTS023_0790_20150520_190732_20150520_204636.EUM.nc	-2.311	-2.313	0.014	3418	5608	0	1937	0	253
SRL_OPN_2PTS023_0792_20150520_204636_20150520_222507.EUM.nc	-2.311	-2.299	0.041	2934	5407	0	2473	0	0
SRL_OPN_2PTS023_0794_20150520_222507_20150521_000253.EUM.nc	-2.309	-2.307	0.019	2725	5531	0	2476	0	330
SRL_OPN_2PTS023_0795_20150521_000253_20150521_014052.EUM.nc	-2.311	-2.314	0.013	2830	5553	0	2556	0	167
SRL_OPN_2PTS023_0797_20150521_014052_20150521_031938.EUM.nc	-2.307	-2.301	0.029	2800	5520	0	2651	0	69
SRL_OPN_2PTS023_0799_20150521_031937_20150521_050012.EUM.nc	-2.308	-2.302	0.020	2903	5546	0	2524	0	119
SRL_OPN_2PTS023_0801_20150521_050011_20150521_064251.EUM.nc	-2.314	-2.308	0.028	3766	5831	0	1885	0	180
SRL_OPN_2PTS023_0803_20150521_064250_20150521_082856.EUM.nc	-2.315	-2.315	0.015	3824	6038	0	1852	0	362
SRL_OPN_2PTS023_0806_20150521_082855_20150521_100658.EUM.nc	-2.311	-2.306	0.025	2788	5415	0	2627	0	0
SRL_OPN_2PTS023_0807_20150521_100658_20150521_114447.EUM.nc	-2.310	-2.313	0.008	2033	5454	0	3018	0	403
SRL_OPN_2PTS023_0809_20150521_114446_20150521_132334.EUM.nc	-2.307	-2.294	0.041	2941	5464	0	2523	0	0
SRL_OPN_2PTS023_0811_20150521_132333_20150521_151657.EUM.nc	-2.309	-2.313	0.015	3391	6384	0	2796	0	197
SRL_OPN_2PTS023_0814_20150521_151656_20150521_165637.EUM.nc	-2.311	-2.296	0.033	2895	5555	0	2660	0	0
SRL_OPN_2PTS023_0816_20150521_165636_20150521_183619.EUM.nc	-2.308	-2.298	0.028	3130	5481	0	2271	0	80
SRL_OPN_2PTS023_0818_20150521_183619_20150521_201532.EUM.nc	-2.313	-2.313	0.012	2887	5551	0	2275	0	389
SRL_OPN_2PTS023_0820_20150521_201531_20150521_215417.EUM.nc	-2.312	-2.316	0.026	2958	5548	0	2306	0	284
SRL_OPN_2PTS023_0822_20150521_215416_20150521_233211.EUM.nc	-2.312	-2.296	0.035	2471	5301	0	2830	0	0
SRL_OPN_2PTS023_0823_20150521_233210_20150522_011002.EUM.nc	-2.313	-2.316	0.013	2435	5518	0	2829	0	254
SRL_OPN_2PTS023_0825_20150522_011001_20150522_024826.EUM.nc	-2.307	-2.301	0.027	2843	5526	0	2683	0	0
SRL_OPN_2PTS023_0827_20150522_024825_20150522_042825.EUM.nc	-2.307	-2.301	0.025	2878	5529	0	2651	0	0
SRL_OPN_2PTS023_0829_20150522_042824_20150522_061018.EUM.nc	-2.311	-2.309	0.018	3427	5763	0	1914	0	422
SRL_OPN_2PTS023_0831_20150522_061018_20150522_075802.EUM.nc	-2.314	-2.314	0.019	3755	6111	0	1952	0	404
SRL_OPN_2PTS023_0834_20150522_075801_20150522_093613.EUM.nc	-2.316	-2.309	0.028	2973	5533	0	2560	0	0
SRL_OPN_2PTS023_0835_20150522_093614_20150522_111359.EUM.nc	-2.305	-2.290	0.035	2190	5458	0	3268	0	0
SRL_OPN_2PTS023_0837_20150522_111358_20150522_125223.EUM.nc	-2.309	-2.305	0.028	2538	5392	0	2784	0	70
SRL_OPN_2PTS023_0839_20150522_125223_20150522_144537.EUM.nc	-2.313	-2.316	0.011	3207	6374	0	2935	0	232
SRL_OPN_2PTS023_0842_20150522_144538_20150522_162515.EUM.nc	-2.311	-2.307	0.024	3260	5631	0	2209	0	162
SRL_OPN_2PTS023_0844_20150522_162515_20150522_180454.EUM.nc	-2.308	-2.290	0.035	3034	5610	0	2576	0	0
SRL_OPN_2PTS023_0846_20150522_180453_20150522_194423.EUM.nc	-2.307	-2.296	0.030	3291	5607	0	2316	0	0
SRL_OPN_2PTS023_0848_20150522_194422_20150522_212313.EUM.nc	-2.315	-2.319	0.019	3080	5497	0	2063	0	354
SRL_OPN_2PTS023_0850_20150522_212313_20150522_230128.EUM.nc	-2.314	-2.311	0.024	2145	5443	0	3159	0	139
SRL_OPN_2PTS023_0851_20150522_230128_20150523_003909.EUM.nc	-2.313	-2.315	0.018	2983	5506	0	2288	0	235
SRL_OPN_2PTS023_0853_20150523_003908_20150523_021723.EUM.nc	-2.309	-2.305	0.022	2834	5556	0	2721	0	1
SRL_OPN_2PTS023_0855_20150523_021722_20150523_035642.EUM.nc	-2.311	-2.304	0.027	2786	5569	0	2783	0	0
SRL_OPN_2PTS023_0857_20150523_035641_20150523_053802.EUM.nc	-2.309	-2.295	0.035	3119	5562	0	2443	0	0

– Continued on next page

Table 7: Dry Troposphere Path Delay Statistics.

– Continued from previous page

File	Median	Mean	Std. Dev.	No. Obs.	Total Obs.	Default Lat/Lon	Flag (total)	Default (total)	3-Sigma Edited
SRL_OPN_2PTS023_0859_20150523_053802_20150523_072705.EUM.nc	-2.312	-2.301	0.035	4215	6193	0	1978	0	0
SRL_OPN_2PTS023_0862_20150523_072704_20150523_090520.EUM.nc	-2.314	-2.313	0.022	3433	5560	0	1991	0	136
SRL_OPN_2PTS023_0863_20150523_090519_20150523_104315.EUM.nc	-2.305	-2.297	0.029	2328	5539	0	3073	0	138
SRL_OPN_2PTS023_0865_20150523_104314_20150523_122116.EUM.nc	-2.313	-2.312	0.022	2430	5476	0	2863	0	183
SRL_OPN_2PTS023_0867_20150523_122116_20150523_140034.EUM.nc	-2.318	-2.317	0.012	3047	5535	0	2260	0	228
SRL_OPN_2PTS023_0869_20150523_140033_20150523_155358.EUM.nc	-2.312	-2.308	0.020	3126	6425	0	3081	0	218
SRL_OPN_2PTS023_0872_20150523_155357_20150523_173337.EUM.nc	-2.310	-2.293	0.035	2783	5479	0	2696	0	0
SRL_OPN_2PTS023_0874_20150523_173336_20150523_191305.EUM.nc	-2.309	-2.295	0.029	3365	5620	0	2255	0	0
SRL_OPN_2PTS023_0876_20150523_191304_20150523_205215.EUM.nc	-2.313	-2.313	0.016	3312	5626	0	1981	0	333
SRL_OPN_2PTS023_0878_20150523_205214_20150523_223035.EUM.nc	-2.309	-2.303	0.036	2928	5404	0	2476	0	0
SRL_OPN_2PTS023_0879_20150523_223034_20150524_000829.EUM.nc	-2.313	-2.314	0.019	2868	5513	0	2453	0	192
SRL_OPN_2PTS023_0881_20150524_000828_20150524_014620.EUM.nc	-2.311	-2.308	0.021	2992	5555	0	2558	0	5
SRL_OPN_2PTS023_0883_20150524_014619_20150524_032520.EUM.nc	-2.313	-2.303	0.025	2913	5505	0	2575	0	17
SRL_OPN_2PTS023_0885_20150524_032520_20150524_050553.EUM.nc	-2.310	-2.302	0.032	2922	5564	0	2642	0	0
SRL_OPN_2PTS023_0887_20150524_050552_20150524_065555.EUM.nc	-2.312	-2.301	0.032	3849	6235	0	2386	0	0
SRL_OPN_2PTS023_0890_20150524_065554_20150524_083434.EUM.nc	-2.316	-2.313	0.025	4070	5627	0	1443	0	114
SRL_OPN_2PTS023_0892_20150524_083433_20150524_101224.EUM.nc	-2.306	-2.297	0.034	2675	5392	0	2672	0	45
SRL_OPN_2PTS023_0893_20150524_101223_20150524_115024.EUM.nc	-2.309	-2.308	0.019	2291	5513	0	3053	0	169
SRL_OPN_2PTS023_0895_20150524_115023_20150524_132908.EUM.nc	-2.312	-2.312	0.016	2778	5508	0	2548	0	182
SRL_OPN_2PTS023_0897_20150524_132907_20150524_152232.EUM.nc	-2.311	-2.309	0.018	3508	6361	0	2708	0	145
SRL_OPN_2PTS023_0900_20150524_152231_20150524_170219.EUM.nc	-2.312	-2.297	0.037	2865	5572	0	2707	0	0
SRL_OPN_2PTS023_0902_20150524_170219_20150524_184152.EUM.nc	-2.312	-2.295	0.033	3070	5507	0	2337	0	100
SRL_OPN_2PTS023_0904_20150524_184151_20150524_202112.EUM.nc	-2.310	-2.308	0.021	3233	5572	0	2191	0	148
SRL_OPN_2PTS023_0906_20150524_202111_20150524_215946.EUM.nc	-2.311	-2.308	0.032	3009	5467	0	2458	0	0
SRL_OPN_2PTS023_0908_20150524_215945_20150524_233748.EUM.nc	-2.316	-2.311	0.022	2558	5480	0	2823	0	99
SRL_OPN_2PTS023_0909_20150524_233747_20150525_011530.EUM.nc	-2.309	-2.307	0.024	2886	5499	0	2610	0	3
SRL_OPN_2PTS023_0911_20150525_011529_20150525_025406.EUM.nc	-2.309	-2.308	0.011	2577	5543	0	2705	0	261
SRL_OPN_2PTS023_0913_20150525_025406_20150525_043402.EUM.nc	-2.309	-2.300	0.031	2875	5508	0	2633	0	0
SRL_OPN_2PTS023_0915_20150525_043401_20150525_061604.EUM.nc	-2.313	-2.303	0.031	3772	5784	0	1902	0	110
SRL_OPN_2PTS023_0917_20150525_061603_20150525_080332.EUM.nc	-2.316	-2.318	0.020	3926	6119	0	1962	0	231
SRL_OPN_2PTS023_0920_20150525_080331_20150525_094141.EUM.nc	-2.311	-2.310	0.020	2699	5519	0	2563	0	257
SRL_OPN_2PTS023_0921_20150525_094140_20150525_111934.EUM.nc	-2.306	-2.310	0.012	1915	5397	0	3137	0	345
SRL_OPN_2PTS023_0923_20150525_111934_20150525_125755.EUM.nc	-2.310	-2.313	0.018	2673	5382	0	2707	0	2
SRL_OPN_2PTS023_0925_20150525_125754_20150525_145111.EUM.nc	-2.308	-2.305	0.020	3371	6380	0	2870	0	139
SRL_OPN_2PTS023_0928_20150525_145110_20150525_163051.EUM.nc	-2.312	-2.312	0.015	3030	5651	0	2318	0	303
SRL_OPN_2PTS023_0930_20150525_163050_20150525_181035.EUM.nc	-2.305	-2.288	0.035	3047	5606	0	2559	0	0
SRL_OPN_2PTS023_0932_20150525_181035_20150525_194956.EUM.nc	-2.309	-2.305	0.024	3099	5606	0	2378	0	129
SRL_OPN_2PTS023_0934_20150525_194956_20150525_212851.EUM.nc	-2.312	-2.316	0.016	3212	5505	0	2022	0	271
SRL_OPN_2PTS023_0936_20150525_212850_20150525_230656.EUM.nc	-2.312	-2.308	0.024	2186	5435	0	3249	0	0

– Continued on next page

Table 7: Dry Troposphere Path Delay Statistics.

– Continued from previous page

File	Median	Mean	Std. Dev.	No. Obs.	Total Obs.	Default Lat/Lon	Flag (total)	Default (total)	3-Sigma Edited
SRL_OPN_2PTS023_0937_20150525_230655_20150526_004445.EUM.nc	-2.308	-2.304	0.032	3143	5488	0	2335	0	10
SRL_OPN_2PTS023_0939_20150526_004444_20150526_022254.EUM.nc	-2.308	-2.306	0.011	2824	5532	0	2679	0	29
SRL_OPN_2PTS023_0941_20150526_022254_20150526_040225.EUM.nc	-2.308	-2.304	0.022	2676	5474	0	2647	0	151
SRL_OPN_2PTS023_0943_20150526_040226_20150526_054344.EUM.nc	-2.308	-2.295	0.033	3323	5684	0	2247	0	114
SRL_OPN_2PTS023_0945_20150526_054343_20150526_073234.EUM.nc	-2.314	-2.316	0.017	3907	6191	0	2011	0	273
SRL_OPN_2PTS023_0948_20150526_073233_20150526_091055.EUM.nc	-2.311	-2.307	0.024	3244	5561	0	2145	0	172
SRL_OPN_2PTS023_0949_20150526_091055_20150526_104841.EUM.nc	-2.306	-2.299	0.027	2426	5323	0	2897	0	0
SRL_OPN_2PTS023_0951_20150526_104840_20150526_122654.EUM.nc	-2.311	-2.315	0.020	2561	5380	0	2804	0	15
SRL_OPN_2PTS023_0953_20150526_122653_20150526_140613.EUM.nc	-2.308	-2.301	0.022	2900	4807	0	1859	0	48
SRL_OPN_2PTS023_0955_20150526_140613_20150526_155928.EUM.nc	-2.309	-2.310	0.014	2981	6423	0	3108	0	334
SRL_OPN_2PTS023_0958_20150526_155928_20150526_173916.EUM.nc	-2.306	-2.290	0.033	2862	5635	0	2773	0	0
SRL_OPN_2PTS023_0960_20150526_173916_20150526_191843.EUM.nc	-2.307	-2.301	0.022	3187	5602	0	2257	0	158
SRL_OPN_2PTS023_0962_20150526_191843_20150526_205751.EUM.nc	-2.311	-2.314	0.013	3257	5627	0	2000	0	370
SRL_OPN_2PTS023_0964_20150526_205751_20150526_223608.EUM.nc	-2.310	-2.307	0.029	2854	5412	0	2558	0	0
SRL_OPN_2PTS023_0965_20150526_223608_20150527_001400.EUM.nc	-2.312	-2.311	0.024	3061	5488	0	2423	0	4
SRL_OPN_2PTS023_0967_20150527_001400_20150527_015154.EUM.nc	-2.307	-2.307	0.010	2867	5488	0	2502	0	119
SRL_OPN_2PTS023_0969_20150527_015154_20150527_033100.EUM.nc	-2.308	-2.306	0.019	2780	5513	0	2528	0	205
SRL_OPN_2PTS023_0971_20150527_033059_20150527_051138.EUM.nc	-2.309	-2.295	0.034	2950	5552	0	2602	0	0
SRL_OPN_2PTS023_0973_20150527_051138_20150527_070132.EUM.nc	-2.314	-2.314	0.014	3554	6234	0	2400	0	280
SRL_OPN_2PTS023_0976_20150527_070131_20150527_084007.EUM.nc	-2.311	-2.301	0.034	4095	5620	0	1525	0	0
SRL_OPN_2PTS023_0978_20150527_084006_20150527_101756.EUM.nc	-2.305	-2.304	0.023	2654	5409	0	2755	0	0
SRL_OPN_2PTS023_0979_20150527_101756_20150527_115559.EUM.nc	-2.311	-2.313	0.018	2523	5547	0	3022	0	2
SRL_OPN_2PTS023_0981_20150527_115558_20150527_133445.EUM.nc	-2.305	-2.300	0.021	2978	5473	0	2495	0	0
SRL_OPN_2PTS023_0983_20150527_133445_20150527_152810.EUM.nc	-2.309	-2.304	0.027	3703	6404	0	2701	0	0
SRL_OPN_2PTS023_0986_20150527_152809_20150527_170759.EUM.nc	-2.308	-2.295	0.032	2840	5582	0	2742	0	0
SRL_OPN_2PTS023_0988_20150527_170759_20150527_184730.EUM.nc	-2.307	-2.305	0.019	2919	5519	0	2244	0	356
SRL_OPN_2PTS023_0990_20150527_184729_20150527_202640.EUM.nc	-2.309	-2.308	0.019	3387	5600	0	2203	0	10
SRL_OPN_2PTS023_0992_20150527_202639_20150527_220520.EUM.nc	-2.309	-2.304	0.033	3049	5507	0	2458	0	0
SRL_OPN_2PTS023_0994_20150527_220519_20150527_234310.EUM.nc	-2.314	-2.307	0.028	2846	5521	0	2675	0	0
SRL_OPN_2PTS023_0995_20150527_234309_20150528_012104.EUM.nc	-2.308	-2.305	0.016	2932	5523	0	2583	0	8
SRL_OPN_2PTS023_0997_20150528_012104_20150528_025935.EUM.nc	-2.308	-2.298	0.030	2885	5557	0	2672	0	0
SRL_OPN_2PTS023_0999_20150528_025935_20150528_043947.EUM.nc	-2.312	-2.300	0.031	2851	5534	0	2683	0	0

24 Radiometer Wet Troposphere Path Delay Table

Table 8: Radiometer Wet Troposphere Path Delay Statistics.

File	Median	Mean	Std. Dev.	No. Obs.	Total Obs.	Default Lat/Lon	Flag (total)	Default (total)	3-Sigma Edited
SRL_OPN_2PTS022_1001_20150423_044016_20150423_062234.EUM.nc	-0.118	-0.142	0.094	3988	5760	0	1766	0	6
SRL_OPN_2PTS023_0001_20150423_062233_20150423_080941.EUM.nc	-0.146	-0.164	0.096	4080	6077	0	1996	0	1
SRL_OPN_2PTS023_0004_20150423_080940_20150423_094747.EUM.nc	-0.137	-0.151	0.097	2941	5460	0	2514	1	4
SRL_OPN_2PTS023_0005_20150423_094747_20150423_145720.EUM.nc	-0.136	-0.159	0.098	8466	17034	0	8555	0	13
SRL_OPN_2PTS023_0012_20150423_145720_20150423_163708.EUM.nc	-0.153	-0.152	0.090	3203	5652	0	2444	0	5
SRL_OPN_2PTS023_0014_20150423_163707_20150423_181642.EUM.nc	-0.099	-0.133	0.094	3103	5584	0	2481	0	0
SRL_OPN_2PTS023_0016_20150423_181642_20150423_195607.EUM.nc	-0.138	-0.166	0.099	3191	5499	0	2306	0	2
SRL_OPN_2PTS023_0018_20150423_195606_20150423_213459.EUM.nc	-0.126	-0.152	0.096	3539	5445	0	1890	0	16
SRL_OPN_2PTS023_0020_20150423_213458_20150423_231259.EUM.nc	-0.101	-0.147	0.101	2260	5404	0	3140	0	4
SRL_OPN_2PTS023_0021_20150423_231258_20150424_005048.EUM.nc	-0.140	-0.166	0.095	3104	5482	0	2375	0	3
SRL_OPN_2PTS023_0023_20150424_005047_20150424_022908.EUM.nc	-0.149	-0.160	0.099	2906	5541	0	2635	0	0
SRL_OPN_2PTS023_0025_20150424_022906_20150424_040836.EUM.nc	-0.125	-0.137	0.082	2810	5471	0	2650	0	11
SRL_OPN_2PTS023_0027_20150424_040835_20150424_055010.EUM.nc	-0.109	-0.144	0.101	3718	5708	0	1989	0	1
SRL_OPN_2PTS023_0029_20150424_055010_20150424_073843.EUM.nc	-0.138	-0.153	0.085	4200	6158	0	1948	0	10
SRL_OPN_2PTS023_0032_20150424_073844_20150424_091700.EUM.nc	-0.136	-0.157	0.106	3290	5512	0	2219	0	3
SRL_OPN_2PTS023_0033_20150424_091659_20150424_105446.EUM.nc	-0.136	-0.162	0.107	2241	5499	0	3254	1	3
SRL_OPN_2PTS023_0035_20150424_105445_20150424_123300.EUM.nc	-0.144	-0.168	0.095	2520	5346	0	2822	0	4
SRL_OPN_2PTS023_0037_20150424_123259_20150424_141227.EUM.nc	-0.119	-0.159	0.104	3247	5555	0	2307	0	1
SRL_OPN_2PTS023_0039_20150424_141226_20150424_160546.EUM.nc	-0.154	-0.154	0.090	3328	6383	0	3043	0	12
SRL_OPN_2PTS023_0042_20150424_160546_20150424_174524.EUM.nc	-0.090	-0.129	0.096	2947	5573	0	2626	0	0
SRL_OPN_2PTS023_0044_20150424_174523_20150424_192457.EUM.nc	-0.141	-0.159	0.093	3372	5585	0	2212	0	1
SRL_OPN_2PTS023_0046_20150424_192456_20150424_210352.EUM.nc	-0.121	-0.143	0.089	3564	5540	0	1968	0	8
SRL_OPN_2PTS023_0048_20150424_210353_20150424_224214.EUM.nc	-0.104	-0.142	0.104	2684	5389	0	2696	0	9
SRL_OPN_2PTS023_0049_20150424_224214_20150425_002004.EUM.nc	-0.103	-0.140	0.086	3056	5448	0	2380	0	12
SRL_OPN_2PTS023_0051_20150425_002003_20150425_015800.EUM.nc	-0.154	-0.166	0.095	3021	5534	0	2513	0	0
SRL_OPN_2PTS023_0053_20150425_015759_20150425_033708.EUM.nc	-0.110	-0.145	0.101	2974	5505	0	2525	1	5
SRL_OPN_2PTS023_0055_20150425_033708_20150425_051801.EUM.nc	-0.116	-0.134	0.084	3037	5531	0	2489	0	5
SRL_OPN_2PTS023_0057_20150425_051801_20150425_070743.EUM.nc	-0.126	-0.150	0.097	3900	6210	0	2301	0	9
SRL_OPN_2PTS023_0060_20150425_070742_20150425_084606.EUM.nc	-0.145	-0.157	0.095	3884	5597	0	1712	0	1
SRL_OPN_2PTS023_0061_20150425_084605_20150425_102402.EUM.nc	-0.094	-0.131	0.088	2627	5375	0	2740	0	8
SRL_OPN_2PTS023_0063_20150425_102401_20150425_120204.EUM.nc	-0.174	-0.183	0.096	2558	5456	0	2897	0	1
SRL_OPN_2PTS023_0065_20150425_120203_20150425_134054.EUM.nc	-0.147	-0.174	0.099	3131	5454	0	2322	0	1
SRL_OPN_2PTS023_0067_20150425_134055_20150425_153427.EUM.nc	-0.130	-0.149	0.088	3603	6369	0	2759	0	7
SRL_OPN_2PTS023_0070_20150425_153426_20150425_171406.EUM.nc	-0.134	-0.152	0.102	2805	5590	0	2784	0	1
SRL_OPN_2PTS023_0072_20150425_171405_20150425_185344.EUM.nc	-0.134	-0.159	0.095	3344	5523	0	2178	0	1
SRL_OPN_2PTS023_0074_20150425_185343_20150425_203250.EUM.nc	-0.148	-0.158	0.098	3525	5549	0	2018	0	6

– Continued on next page

Table 8: Radiometer Wet Troposphere Path Delay Statistics.

– Continued from previous page

File	Median	Mean	Std. Dev.	No. Obs.	Total Obs.	Default Lat/Lon	Flag (total)	Default (total)	3-Sigma Edited
SRL_OPN_2PTS023_0076_20150425_203249_20150425_221126.EUM.nc	-0.101	-0.136	0.097	2988	5520	0	2521	1	10
SRL_OPN_2PTS023_0078_20150425_221125_20150425_234923.EUM.nc	-0.105	-0.135	0.088	2884	5481	0	2586	0	11
SRL_OPN_2PTS023_0079_20150425_234922_20150426_012708.EUM.nc	-0.147	-0.166	0.093	2960	5526	0	2565	0	1
SRL_OPN_2PTS023_0081_20150426_012707_20150426_030551.EUM.nc	-0.145	-0.163	0.097	2924	5556	0	2631	0	1
SRL_OPN_2PTS023_0083_20150426_030551_20150426_044608.EUM.nc	-0.113	-0.134	0.080	2976	5498	0	2519	0	3
SRL_OPN_2PTS023_0085_20150426_044607_20150426_062824.EUM.nc	-0.105	-0.138	0.096	3981	5773	0	1787	0	5
SRL_OPN_2PTS023_0087_20150426_062823_20150426_081515.EUM.nc	-0.132	-0.149	0.090	4129	6078	0	1948	0	1
SRL_OPN_2PTS023_0090_20150426_081514_20150426_095319.EUM.nc	-0.104	-0.142	0.096	2838	5384	0	2540	1	5
SRL_OPN_2PTS023_0091_20150426_095319_20150426_113113.EUM.nc	-0.172	-0.185	0.109	2281	5356	0	3074	0	1
SRL_OPN_2PTS023_0093_20150426_113112_20150426_130940.EUM.nc	-0.147	-0.173	0.101	2816	5453	0	2632	0	5
SRL_OPN_2PTS023_0095_20150426_130939_20150426_150258.EUM.nc	-0.118	-0.150	0.091	3574	6365	0	2785	0	6
SRL_OPN_2PTS023_0098_20150426_150258_20150426_164245.EUM.nc	-0.141	-0.141	0.089	2944	5617	0	2644	0	29
SRL_OPN_2PTS023_0100_20150426_164244_20150426_182228.EUM.nc	-0.103	-0.141	0.103	3206	5501	0	2290	0	5
SRL_OPN_2PTS023_0102_20150426_182227_20150426_200143.EUM.nc	-0.149	-0.165	0.102	3131	5500	0	2367	0	2
SRL_OPN_2PTS023_0104_20150426_200143_20150426_214032.EUM.nc	-0.107	-0.132	0.090	3426	5556	0	2089	0	41
SRL_OPN_2PTS023_0106_20150426_214032_20150426_231840.EUM.nc	-0.130	-0.159	0.099	2404	5360	0	2954	0	2
SRL_OPN_2PTS023_0107_20150426_231839_20150427_005619.EUM.nc	-0.161	-0.164	0.095	2918	5500	0	2576	0	6
SRL_OPN_2PTS023_0109_20150427_005618_20150427_023444.EUM.nc	-0.155	-0.168	0.102	2890	5556	0	2661	0	5
SRL_OPN_2PTS023_0111_20150427_023444_20150427_041419.EUM.nc	-0.127	-0.144	0.087	2830	5488	0	2657	0	1
SRL_OPN_2PTS023_0113_20150427_041418_20150427_055602.EUM.nc	-0.099	-0.137	0.095	3777	5721	0	1944	0	0
SRL_OPN_2PTS023_0115_20150427_055601_20150427_074424.EUM.nc	-0.124	-0.145	0.096	4188	6146	0	1958	0	0
SRL_OPN_2PTS023_0118_20150427_074423_20150427_092232.EUM.nc	-0.137	-0.157	0.095	3201	5478	0	2272	0	5
SRL_OPN_2PTS023_0119_20150427_092231_20150427_110025.EUM.nc	-0.147	-0.158	0.097	2086	5478	0	3386	0	6
SRL_OPN_2PTS023_0121_20150427_110025_20150427_123834.EUM.nc	-0.148	-0.171	0.101	2533	5361	0	2826	0	2
SRL_OPN_2PTS023_0123_20150427_123834_20150427_141807.EUM.nc	-0.111	-0.152	0.096	3330	5563	0	2229	0	4
SRL_OPN_2PTS023_0125_20150427_141808_20150427_161120.EUM.nc	-0.137	-0.153	0.091	3413	6363	0	2941	0	9
SRL_OPN_2PTS023_0128_20150427_161120_20150427_175107.EUM.nc	-0.109	-0.134	0.093	2967	5578	0	2607	0	4
SRL_OPN_2PTS023_0130_20150427_175106_20150427_193031.EUM.nc	-0.142	-0.160	0.101	3264	5576	0	2311	0	1
SRL_OPN_2PTS023_0132_20150427_193030_20150427_210935.EUM.nc	-0.105	-0.144	0.104	3419	5499	0	2077	0	3
SRL_OPN_2PTS023_0134_20150427_210934_20150427_224747.EUM.nc	-0.108	-0.142	0.097	2547	5484	0	2927	0	10
SRL_OPN_2PTS023_0135_20150427_224747_20150428_002537.EUM.nc	-0.126	-0.152	0.085	3047	5402	0	2352	0	3
SRL_OPN_2PTS023_0137_20150428_002537_20150428_020335.EUM.nc	-0.141	-0.163	0.097	2937	5513	0	2574	0	2
SRL_OPN_2PTS023_0139_20150428_020335_20150428_034251.EUM.nc	-0.133	-0.153	0.092	2922	5528	0	2603	0	3
SRL_OPN_2PTS023_0141_20150428_034250_20150428_052343.EUM.nc	-0.114	-0.117	0.068	2868	5532	0	2551	0	113
SRL_OPN_2PTS023_0143_20150428_052342_20150428_071317.EUM.nc	-0.106	-0.138	0.101	3948	6214	0	2266	0	0
SRL_OPN_2PTS023_0146_20150428_071316_20150428_085146.EUM.nc	-0.155	-0.163	0.097	3820	5602	0	1778	0	4
SRL_OPN_2PTS023_0147_20150428_085145_20150428_102934.EUM.nc	-0.134	-0.160	0.104	2472	5494	0	3017	0	5
SRL_OPN_2PTS023_0149_20150428_102933_20150428_120739.EUM.nc	-0.164	-0.183	0.103	2561	5459	0	2895	0	3
SRL_OPN_2PTS023_0151_20150428_120739_20150428_134636.EUM.nc	-0.137	-0.162	0.096	3109	5464	0	2354	0	1

– Continued on next page

Table 8: Radiometer Wet Troposphere Path Delay Statistics.

– Continued from previous page

File	Median	Mean	Std. Dev.	No. Obs.	Total Obs.	Default Lat/Lon	Flag (total)	Default (total)	3-Sigma Edited
SRL_OPN_2PTS023_0153_20150428_134635_20150428_154002.EUM.nc	-0.146	-0.165	0.099	3602	6373	0	2764	0	7
SRL_OPN_2PTS023_0156_20150428_154001_20150428_171950.EUM.nc	-0.111	-0.117	0.073	2726	5515	0	2691	0	98
SRL_OPN_2PTS023_0158_20150428_171949_20150428_185920.EUM.nc	-0.128	-0.158	0.109	3235	5609	0	2370	0	4
SRL_OPN_2PTS023_0160_20150428_185919_20150428_203826.EUM.nc	-0.130	-0.157	0.106	3619	5574	0	1954	0	1
SRL_OPN_2PTS023_0162_20150428_203826_20150428_221701.EUM.nc	-0.118	-0.141	0.096	3015	5450	0	2421	0	14
SRL_OPN_2PTS023_0164_20150428_221702_20150428_235457.EUM.nc	-0.118	-0.136	0.078	2977	5514	0	2514	0	23
SRL_OPN_2PTS023_0165_20150428_235456_20150429_013244.EUM.nc	-0.141	-0.165	0.099	2957	5516	0	2555	0	4
SRL_OPN_2PTS023_0167_20150429_013243_20150429_031125.EUM.nc	-0.166	-0.176	0.098	2887	5560	0	2672	0	1
SRL_OPN_2PTS023_0169_20150429_031125_20150429_045149.EUM.nc	-0.121	-0.126	0.082	2989	5478	0	2484	0	5
SRL_OPN_2PTS023_0171_20150429_045148_20150429_063415.EUM.nc	-0.102	-0.130	0.090	3996	5821	0	1820	0	5
SRL_OPN_2PTS023_0173_20150429_063414_20150429_082056.EUM.nc	-0.159	-0.167	0.098	4148	6072	0	1919	0	5
SRL_OPN_2PTS023_0176_20150429_082055_20150429_095849.EUM.nc	-0.111	-0.144	0.089	2820	5406	0	2580	0	6
SRL_OPN_2PTS023_0177_20150429_095848_20150429_113645.EUM.nc	-0.158	-0.175	0.111	2397	5405	0	3003	0	5
SRL_OPN_2PTS023_0179_20150429_113644_20150429_131525.EUM.nc	-0.149	-0.175	0.098	2912	5451	0	2539	0	0
SRL_OPN_2PTS023_0181_20150429_131524_20150429_150845.EUM.nc	-0.125	-0.153	0.090	3596	6379	0	2781	0	2
SRL_OPN_2PTS023_0184_20150429_150844_20150429_164823.EUM.nc	-0.132	-0.140	0.083	2906	5571	0	2658	0	7
SRL_OPN_2PTS023_0186_20150429_164823_20150429_182806.EUM.nc	-0.107	-0.134	0.098	3180	5517	0	2335	0	2
SRL_OPN_2PTS023_0188_20150429_182806_20150429_200719.EUM.nc	-0.151	-0.166	0.104	3142	5508	0	2362	0	4
SRL_OPN_2PTS023_0190_20150429_200719_20150429_214607.EUM.nc	-0.134	-0.151	0.102	3340	5543	0	2193	1	9
SRL_OPN_2PTS023_0192_20150429_214607_20150429_232410.EUM.nc	-0.131	-0.150	0.104	2445	5320	0	2871	0	4
SRL_OPN_2PTS023_0193_20150429_232409_20150430_010151.EUM.nc	-0.130	-0.171	0.106	2768	5476	0	2698	0	10
SRL_OPN_2PTS023_0195_20150430_010150_20150430_024017.EUM.nc	-0.180	-0.182	0.092	2851	5550	0	2699	0	0
SRL_OPN_2PTS023_0197_20150430_024016_20150430_042006.EUM.nc	-0.117	-0.129	0.083	2839	5504	0	2642	0	23
SRL_OPN_2PTS023_0199_20150430_042005_20150430_060146.EUM.nc	-0.104	-0.135	0.095	3840	5727	0	1880	0	7
SRL_OPN_2PTS023_0201_20150430_060145_20150430_074952.EUM.nc	-0.132	-0.156	0.100	4155	6129	0	1974	0	0
SRL_OPN_2PTS023_0204_20150430_074952_20150430_092805.EUM.nc	-0.122	-0.150	0.104	3155	5498	0	2334	0	9
SRL_OPN_2PTS023_0205_20150430_092804_20150430_110557.EUM.nc	-0.153	-0.169	0.096	2154	5450	0	3279	0	17
SRL_OPN_2PTS023_0207_20150430_110556_20150430_124417.EUM.nc	-0.141	-0.165	0.099	2549	5361	0	2800	0	12
SRL_OPN_2PTS023_0209_20150430_124416_20150430_142346.EUM.nc	-0.111	-0.155	0.095	3383	5552	0	2163	0	6
SRL_OPN_2PTS023_0211_20150430_142345_20150430_161702.EUM.nc	-0.138	-0.154	0.080	3418	6367	0	2941	0	8
SRL_OPN_2PTS023_0214_20150430_161701_20150430_175647.EUM.nc	-0.097	-0.127	0.090	2981	5553	0	2567	0	5
SRL_OPN_2PTS023_0216_20150430_175646_20150430_193609.EUM.nc	-0.136	-0.167	0.102	3277	5585	0	2308	0	0
SRL_OPN_2PTS023_0218_20150430_193608_20150430_211509.EUM.nc	-0.120	-0.151	0.098	3409	5485	0	2073	0	3
SRL_OPN_2PTS023_0220_20150430_211508_20150430_225327.EUM.nc	-0.117	-0.142	0.097	2500	5476	0	2970	0	6
SRL_OPN_2PTS023_0221_20150430_225326_20150501_003106.EUM.nc	-0.127	-0.154	0.093	3139	5421	0	2273	0	9
SRL_OPN_2PTS023_0223_20150501_003106_20150501_020915.EUM.nc	-0.171	-0.170	0.097	2824	5520	0	2694	0	2
SRL_OPN_2PTS023_0225_20150501_020914_20150501_034834.EUM.nc	-0.122	-0.139	0.081	2871	5541	0	2649	0	21
SRL_OPN_2PTS023_0227_20150501_034833_20150501_052932.EUM.nc	-0.092	-0.101	0.064	2769	5535	0	2577	0	189
SRL_OPN_2PTS023_0229_20150501_052932_20150501_071851.EUM.nc	-0.124	-0.143	0.092	4067	6199	0	2126	0	6

– Continued on next page

Table 8: Radiometer Wet Troposphere Path Delay Statistics.

– Continued from previous page

File	Median	Mean	Std. Dev.	No. Obs.	Total Obs.	Default Lat/Lon	Flag (total)	Default (total)	3-Sigma Edited
SRL_OPN_2PTS023_0232_20150501_071850_20150501_085718.EUM.nc	-0.140	-0.159	0.102	3748	5601	0	1853	0	0
SRL_OPN_2PTS023_0233_20150501_085717_20150501_103512.EUM.nc	-0.133	-0.153	0.096	2359	5496	0	3134	0	3
SRL_OPN_2PTS023_0235_20150501_103511_20150501_121309.EUM.nc	-0.135	-0.168	0.099	2566	5437	0	2869	0	2
SRL_OPN_2PTS023_0237_20150501_121310_20150501_135217.EUM.nc	-0.138	-0.173	0.092	3148	5093	0	1943	0	2
SRL_OPN_2PTS023_0239_20150501_135217_20150501_154542.EUM.nc	-0.148	-0.153	0.093	3630	6371	0	2741	0	0
SRL_OPN_2PTS023_0242_20150501_154541_20150501_172528.EUM.nc	-0.099	-0.127	0.091	2828	5500	0	2667	0	5
SRL_OPN_2PTS023_0244_20150501_172528_20150501_190456.EUM.nc	-0.121	-0.160	0.101	3265	5580	0	2315	0	0
SRL_OPN_2PTS023_0246_20150501_190455_20150501_204407.EUM.nc	-0.126	-0.162	0.103	3722	5616	0	1893	0	1
SRL_OPN_2PTS023_0248_20150501_204406_20150501_222238.EUM.nc	-0.107	-0.129	0.092	2927	5412	0	2446	0	39
SRL_OPN_2PTS023_0250_20150501_222238_20150502_000024.EUM.nc	-0.111	-0.138	0.091	3028	5502	0	2463	0	11
SRL_OPN_2PTS023_0251_20150502_000023_20150502_013820.EUM.nc	-0.153	-0.163	0.097	3010	5551	0	2540	0	1
SRL_OPN_2PTS023_0253_20150502_013819_20150502_031712.EUM.nc	-0.162	-0.180	0.086	2882	5543	0	2649	0	12
SRL_OPN_2PTS023_0255_20150502_031712_20150502_045733.EUM.nc	-0.095	-0.115	0.078	3006	5523	0	2485	1	31
SRL_OPN_2PTS023_0257_20150502_045732_20150502_064015.EUM.nc	-0.110	-0.136	0.090	3989	5822	0	1829	0	4
SRL_OPN_2PTS023_0259_20150502_064015_20150502_082630.EUM.nc	-0.149	-0.165	0.101	4195	6038	0	1840	1	2
SRL_OPN_2PTS023_0262_20150502_082629_20150502_100423.EUM.nc	-0.118	-0.137	0.093	2813	5399	0	2584	0	2
SRL_OPN_2PTS023_0263_20150502_100422_20150502_114220.EUM.nc	-0.159	-0.163	0.099	2425	5447	0	3017	0	5
SRL_OPN_2PTS023_0265_20150502_114219_20150502_132058.EUM.nc	-0.164	-0.182	0.095	2971	5411	0	2439	0	1
SRL_OPN_2PTS023_0267_20150502_132057_20150502_151419.EUM.nc	-0.128	-0.147	0.088	3611	6367	0	2748	0	8
SRL_OPN_2PTS023_0270_20150502_151419_20150502_165408.EUM.nc	-0.096	-0.127	0.090	2876	5570	0	2694	0	0
SRL_OPN_2PTS023_0272_20150502_165407_20150502_183342.EUM.nc	-0.115	-0.142	0.090	3175	5531	0	2349	0	7
SRL_OPN_2PTS023_0274_20150502_183342_20150502_201304.EUM.nc	-0.159	-0.175	0.112	3292	5530	0	2236	0	2
SRL_OPN_2PTS023_0276_20150502_201303_20150502_215141.EUM.nc	-0.128	-0.149	0.098	3297	5525	0	2222	0	6
SRL_OPN_2PTS023_0278_20150502_215142_20150502_232945.EUM.nc	-0.108	-0.122	0.089	2373	5353	0	2950	0	30
SRL_OPN_2PTS023_0279_20150502_232944_20150503_010727.EUM.nc	-0.152	-0.165	0.102	2728	5474	0	2741	0	5
SRL_OPN_2PTS023_0281_20150503_010727_20150503_024558.EUM.nc	-0.157	-0.169	0.096	2847	5532	0	2683	0	2
SRL_OPN_2PTS023_0283_20150503_024557_20150503_042546.EUM.nc	-0.096	-0.129	0.092	2913	5511	0	2591	0	7
SRL_OPN_2PTS023_0285_20150503_042546_20150503_060735.EUM.nc	-0.117	-0.135	0.093	3808	5729	0	1912	0	9
SRL_OPN_2PTS023_0287_20150503_060734_20150503_075535.EUM.nc	-0.137	-0.160	0.098	4095	6126	0	2027	0	4
SRL_OPN_2PTS023_0290_20150503_075535_20150503_093338.EUM.nc	-0.126	-0.146	0.097	3051	5503	0	2445	0	7
SRL_OPN_2PTS023_0291_20150503_093339_20150503_111133.EUM.nc	-0.140	-0.169	0.096	2163	5425	0	3247	0	15
SRL_OPN_2PTS023_0293_20150503_111132_20150503_124948.EUM.nc	-0.147	-0.171	0.105	2615	5321	0	2703	0	3
SRL_OPN_2PTS023_0295_20150503_124947_20150503_144300.EUM.nc	-0.132	-0.156	0.094	3423	6318	0	2895	0	0
SRL_OPN_2PTS023_0298_20150503_144259_20150503_162248.EUM.nc	-0.129	-0.149	0.100	3353	5642	0	2286	0	3
SRL_OPN_2PTS023_0300_20150503_162247_20150503_180225.EUM.nc	-0.104	-0.132	0.092	3027	5607	0	2574	0	6
SRL_OPN_2PTS023_0302_20150503_180225_20150503_194146.EUM.nc	-0.138	-0.166	0.102	3246	5549	0	2301	0	2
SRL_OPN_2PTS023_0304_20150503_194146_20150503_212045.EUM.nc	-0.147	-0.161	0.090	3434	5478	0	2039	0	5
SRL_OPN_2PTS023_0306_20150503_212044_20150503_225901.EUM.nc	-0.105	-0.128	0.102	2319	5439	0	3107	0	13
SRL_OPN_2PTS023_0307_20150503_225901_20150504_003642.EUM.nc	-0.135	-0.164	0.098	3190	5473	0	2276	0	7

– Continued on next page

Table 8: Radiometer Wet Troposphere Path Delay Statistics.

– Continued from previous page

File	Median	Mean	Std. Dev.	No. Obs.	Total Obs.	Default Lat/Lon	Flag (total)	Default (total)	3-Sigma Edited
SRL_OPN_2PTS023_0309_20150504_003641_20150504_021446.EUM.nc	-0.148	-0.164	0.092	2818	5533	0	2715	0	0
SRL_OPN_2PTS023_0311_20150504_021445_20150504_035411.EUM.nc	-0.115	-0.136	0.085	2758	5550	0	2790	0	2
SRL_OPN_2PTS023_0313_20150504_035410_20150504_053519.EUM.nc	-0.097	-0.123	0.089	2975	5534	0	2533	1	25
SRL_OPN_2PTS023_0315_20150504_053518_20150504_072428.EUM.nc	-0.116	-0.143	0.094	4182	6205	0	2022	0	1
SRL_OPN_2PTS023_0318_20150504_072427_20150504_090252.EUM.nc	-0.125	-0.154	0.104	3654	5578	0	1918	0	6
SRL_OPN_2PTS023_0319_20150504_090252_20150504_104039.EUM.nc	-0.124	-0.154	0.091	2445	5489	0	3034	0	10
SRL_OPN_2PTS023_0321_20150504_104038_20150504_121848.EUM.nc	-0.134	-0.172	0.108	2601	5507	0	2899	0	7
SRL_OPN_2PTS023_0323_20150504_121847_20150504_135754.EUM.nc	-0.150	-0.164	0.096	3254	5532	0	2276	0	2
SRL_OPN_2PTS023_0325_20150504_135755_20150504_155120.EUM.nc	-0.136	-0.156	0.089	3476	6381	0	2893	0	12
SRL_OPN_2PTS023_0328_20150504_155120_20150504_173107.EUM.nc	-0.097	-0.141	0.100	2819	5478	0	2659	0	0
SRL_OPN_2PTS023_0330_20150504_173107_20150504_191035.EUM.nc	-0.119	-0.152	0.098	3393	5607	0	2201	1	12
SRL_OPN_2PTS023_0332_20150504_191034_20150504_204947.EUM.nc	-0.132	-0.159	0.097	3669	5607	0	1934	0	4
SRL_OPN_2PTS023_0334_20150504_204946_20150504_222807.EUM.nc	-0.083	-0.119	0.104	2937	5404	0	2445	0	22
SRL_OPN_2PTS023_0336_20150504_222806_20150505_000601.EUM.nc	-0.096	-0.135	0.094	3089	5508	0	2412	0	7
SRL_OPN_2PTS023_0337_20150505_000601_20150505_014352.EUM.nc	-0.156	-0.170	0.092	3018	5533	0	2515	0	0
SRL_OPN_2PTS023_0339_20150505_014352_20150505_032251.EUM.nc	-0.143	-0.159	0.100	2873	5505	0	2627	0	5
SRL_OPN_2PTS023_0341_20150505_032250_20150505_050319.EUM.nc	-0.098	-0.133	0.093	2963	5555	0	2592	0	0
SRL_OPN_2PTS023_0343_20150505_050319_20150505_065327.EUM.nc	-0.109	-0.132	0.086	3874	6200	0	2273	0	53
SRL_OPN_2PTS023_0346_20150505_065326_20150505_083156.EUM.nc	-0.123	-0.146	0.088	4213	5616	0	1379	0	24
SRL_OPN_2PTS023_0348_20150505_083155_20150505_100957.EUM.nc	-0.113	-0.146	0.098	2766	5426	0	2647	1	12
SRL_OPN_2PTS023_0349_20150505_100956_20150505_114756.EUM.nc	-0.140	-0.169	0.096	2478	5466	0	2984	0	4
SRL_OPN_2PTS023_0351_20150505_114755_20150505_132636.EUM.nc	-0.160	-0.176	0.099	3023	5397	0	2374	0	0
SRL_OPN_2PTS023_0353_20150505_132635_20150505_152001.EUM.nc	-0.125	-0.151	0.094	3640	6378	0	2735	0	3
SRL_OPN_2PTS023_0356_20150505_152000_20150505_165941.EUM.nc	-0.084	-0.140	0.103	2875	5565	0	2689	0	1
SRL_OPN_2PTS023_0358_20150505_165940_20150505_183922.EUM.nc	-0.123	-0.148	0.098	3182	5486	0	2294	0	10
SRL_OPN_2PTS023_0360_20150505_183921_20150505_201834.EUM.nc	-0.165	-0.169	0.096	3309	5534	0	2221	0	4
SRL_OPN_2PTS023_0362_20150505_201834_20150505_215717.EUM.nc	-0.098	-0.128	0.096	3051	5479	0	2405	0	23
SRL_OPN_2PTS023_0364_20150505_215717_20150505_233511.EUM.nc	-0.088	-0.101	0.065	2431	5403	0	2821	0	151
SRL_OPN_2PTS023_0365_20150505_233509_20150506_011302.EUM.nc	-0.153	-0.183	0.101	2825	5513	0	2687	0	1
SRL_OPN_2PTS023_0367_20150506_011301_20150506_025129.EUM.nc	-0.149	-0.162	0.099	2818	5528	0	2707	0	3
SRL_OPN_2PTS023_0369_20150506_025128_20150506_043130.EUM.nc	-0.108	-0.138	0.087	2886	5478	0	2581	0	11
SRL_OPN_2PTS023_0371_20150506_043129_20150506_061328.EUM.nc	-0.127	-0.149	0.094	3838	5755	0	1916	0	1
SRL_OPN_2PTS023_0373_20150506_061328_20150506_093914.EUM.nc	-0.118	-0.147	0.098	7058	11594	0	4521	0	15
SRL_OPN_2PTS023_0377_20150506_093913_20150506_111658.EUM.nc	-0.164	-0.169	0.097	2208	5389	0	3178	0	3
SRL_OPN_2PTS023_0379_20150506_111657_20150506_125526.EUM.nc	-0.128	-0.169	0.106	2690	5361	0	2670	0	1
SRL_OPN_2PTS023_0381_20150506_125525_20150506_144841.EUM.nc	-0.119	-0.162	0.103	3514	6325	0	2809	0	2
SRL_OPN_2PTS023_0384_20150506_144840_20150506_162821.EUM.nc	-0.143	-0.163	0.101	3405	5647	0	2240	0	2
SRL_OPN_2PTS023_0386_20150506_162820_20150506_180805.EUM.nc	-0.088	-0.130	0.099	3046	5585	0	2529	0	10
SRL_OPN_2PTS023_0388_20150506_180804_20150506_194725.EUM.nc	-0.133	-0.162	0.107	3244	5556	0	2311	0	1

– Continued on next page

Table 8: Radiometer Wet Troposphere Path Delay Statistics.

– Continued from previous page

File	Median	Mean	Std. Dev.	No. Obs.	Total Obs.	Default Lat/Lon	Flag (total)	Default (total)	3-Sigma Edited
SRL_OPN_2PTS023_0390_20150506_194726_20150506_212623.EUM.nc	-0.124	-0.152	0.096	3418	5443	0	2011	0	14
SRL_OPN_2PTS023_0392_20150506_212623_20150506_230427.EUM.nc	-0.101	-0.117	0.081	2217	5401	0	3176	0	8
SRL_OPN_2PTS023_0393_20150506_230426_20150507_004217.EUM.nc	-0.145	-0.176	0.097	3149	5490	0	2336	0	5
SRL_OPN_2PTS023_0395_20150507_004217_20150507_022024.EUM.nc	-0.156	-0.173	0.097	2812	5551	0	2738	0	1
SRL_OPN_2PTS023_0397_20150507_022023_20150507_035954.EUM.nc	-0.118	-0.141	0.091	2835	5569	0	2734	0	0
SRL_OPN_2PTS023_0399_20150507_035953_20150507_054109.EUM.nc	-0.105	-0.136	0.093	3308	5546	0	2231	0	7
SRL_OPN_2PTS023_0401_20150507_054109_20150507_073004.EUM.nc	-0.121	-0.149	0.102	4210	6186	0	1974	0	2
SRL_OPN_2PTS023_0404_20150507_073004_20150507_090828.EUM.nc	-0.118	-0.146	0.096	3465	5549	0	2069	0	15
SRL_OPN_2PTS023_0405_20150507_090827_20150507_104614.EUM.nc	-0.142	-0.146	0.102	2429	5511	0	3073	0	9
SRL_OPN_2PTS023_0407_20150507_104613_20150507_122426.EUM.nc	-0.144	-0.167	0.090	2653	5446	0	2780	0	13
SRL_OPN_2PTS023_0409_20150507_122425_20150507_140337.EUM.nc	-0.129	-0.168	0.111	3295	5545	0	2250	0	0
SRL_OPN_2PTS023_0411_20150507_140336_20150507_173640.EUM.nc	-0.111	-0.144	0.095	6196	11857	0	5655	0	6
SRL_OPN_2PTS023_0416_20150507_173639_20150507_191615.EUM.nc	-0.150	-0.177	0.114	3348	5570	0	2212	0	10
SRL_OPN_2PTS023_0418_20150507_191615_20150507_205516.EUM.nc	-0.128	-0.152	0.091	3603	5618	0	2010	0	5
SRL_OPN_2PTS023_0420_20150507_205516_20150507_223343.EUM.nc	-0.090	-0.117	0.083	2816	5415	0	2555	0	44
SRL_OPN_2PTS023_0421_20150507_223342_20150508_001127.EUM.nc	-0.131	-0.152	0.090	3091	5477	0	2370	0	16
SRL_OPN_2PTS023_0423_20150508_001126_20150508_014928.EUM.nc	-0.153	-0.174	0.099	3042	5542	0	2496	0	4
SRL_OPN_2PTS023_0425_20150508_014927_20150508_032823.EUM.nc	-0.132	-0.159	0.103	2950	5495	0	2542	0	3
SRL_OPN_2PTS023_0427_20150508_032822_20150508_050907.EUM.nc	-0.107	-0.129	0.079	2891	5518	0	2563	0	64
SRL_OPN_2PTS023_0429_20150508_050906_20150508_065905.EUM.nc	-0.107	-0.146	0.100	3846	6225	0	2374	0	5
SRL_OPN_2PTS023_0432_20150508_065904_20150508_083732.EUM.nc	-0.137	-0.158	0.098	4167	5614	0	1430	1	16
SRL_OPN_2PTS023_0434_20150508_083732_20150508_101530.EUM.nc	-0.114	-0.136	0.087	2696	5396	0	2693	0	7
SRL_OPN_2PTS023_0435_20150508_101530_20150508_115324.EUM.nc	-0.157	-0.174	0.090	2543	5484	0	2936	0	5
SRL_OPN_2PTS023_0437_20150508_115323_20150508_133217.EUM.nc	-0.162	-0.179	0.103	2994	5400	0	2406	0	0
SRL_OPN_2PTS023_0439_20150508_133216_20150508_152541.EUM.nc	-0.119	-0.157	0.102	3673	6355	0	2679	0	3
SRL_OPN_2PTS023_0442_20150508_152542_20150508_170522.EUM.nc	-0.114	-0.138	0.090	2794	5587	0	2771	0	22
SRL_OPN_2PTS023_0444_20150508_170521_20150508_184503.EUM.nc	-0.149	-0.166	0.098	3173	5503	0	2323	0	7
SRL_OPN_2PTS023_0446_20150508_184502_20150508_202412.EUM.nc	-0.134	-0.149	0.086	3392	5544	0	2144	0	8
SRL_OPN_2PTS023_0448_20150508_202412_20150508_220254.EUM.nc	-0.112	-0.135	0.099	3023	5510	0	2475	0	12
SRL_OPN_2PTS023_0450_20150508_220252_20150508_234045.EUM.nc	-0.117	-0.119	0.054	2606	5468	0	2710	0	152
SRL_OPN_2PTS023_0451_20150508_234044_20150509_011838.EUM.nc	-0.160	-0.178	0.101	2977	5526	0	2543	0	6
SRL_OPN_2PTS023_0453_20150509_011837_20150509_025708.EUM.nc	-0.131	-0.165	0.109	2837	5550	0	2712	0	1
SRL_OPN_2PTS023_0455_20150509_025707_20150509_043717.EUM.nc	-0.115	-0.146	0.096	2819	5477	0	2648	1	9
SRL_OPN_2PTS023_0457_20150509_043716_20150509_061921.EUM.nc	-0.110	-0.136	0.088	3856	5793	0	1877	0	60
SRL_OPN_2PTS023_0459_20150509_061921_20150509_080640.EUM.nc	-0.129	-0.157	0.100	4103	6107	0	1991	0	13
SRL_OPN_2PTS023_0462_20150509_080639_20150509_094448.EUM.nc	-0.135	-0.140	0.082	2911	5496	0	2577	0	8
SRL_OPN_2PTS023_0463_20150509_094448_20150509_112234.EUM.nc	-0.138	-0.160	0.095	2046	5343	0	3287	0	10
SRL_OPN_2PTS023_0465_20150509_112233_20150509_130106.EUM.nc	-0.163	-0.184	0.099	2728	5374	0	2644	0	2
SRL_OPN_2PTS023_0467_20150509_130105_20150509_145423.EUM.nc	-0.121	-0.160	0.108	3588	6397	0	2809	0	0

– Continued on next page

Table 8: Radiometer Wet Troposphere Path Delay Statistics.

– Continued from previous page

File	Median	Mean	Std. Dev.	No. Obs.	Total Obs.	Default Lat/Lon	Flag (total)	Default (total)	3-Sigma Edited
SRL_OPN_2PTS023_0470_20150509_145423_20150509_163402.EUM.nc	-0.147	-0.163	0.097	3271	5621	0	2343	0	7
SRL_OPN_2PTS023_0472_20150509_163401_20150509_181339.EUM.nc	-0.126	-0.144	0.092	3027	5611	0	2561	0	23
SRL_OPN_2PTS023_0474_20150509_181338_20150509_195305.EUM.nc	-0.124	-0.160	0.108	3211	5538	0	2321	0	6
SRL_OPN_2PTS023_0476_20150509_195304_20150509_213152.EUM.nc	-0.129	-0.149	0.093	3551	5489	0	1934	0	4
SRL_OPN_2PTS023_0478_20150509_213152_20150509_231003.EUM.nc	-0.082	-0.117	0.082	2225	5381	0	3150	0	6
SRL_OPN_2PTS023_0479_20150509_231003_20150510_004744.EUM.nc	-0.166	-0.182	0.108	3112	5508	0	2396	0	0
SRL_OPN_2PTS023_0481_20150510_004743_20150510_022604.EUM.nc	-0.145	-0.163	0.093	2863	5538	0	2674	0	1
SRL_OPN_2PTS023_0483_20150510_022603_20150510_040530.EUM.nc	-0.123	-0.148	0.098	2775	5489	0	2707	0	7
SRL_OPN_2PTS023_0485_20150510_040529_20150510_054701.EUM.nc	-0.106	-0.138	0.091	3605	5672	0	2047	0	20
SRL_OPN_2PTS023_0487_20150510_054701_20150510_073544.EUM.nc	-0.109	-0.149	0.098	4183	6178	0	1974	0	21
SRL_OPN_2PTS023_0490_20150510_073543_20150510_091356.EUM.nc	-0.136	-0.149	0.094	3302	5533	0	2221	0	10
SRL_OPN_2PTS023_0491_20150510_091355_20150510_105149.EUM.nc	-0.144	-0.156	0.103	2316	5506	0	3185	0	5
SRL_OPN_2PTS023_0493_20150510_105149_20150510_122956.EUM.nc	-0.147	-0.167	0.094	2573	5344	0	2768	0	3
SRL_OPN_2PTS023_0495_20150510_122955_20150510_140921.EUM.nc	-0.120	-0.156	0.107	3221	5586	0	2361	0	4
SRL_OPN_2PTS023_0497_20150510_140921_20150510_160244.EUM.nc	-0.149	-0.168	0.093	3355	6414	0	3052	0	7
SRL_OPN_2PTS023_0500_20150510_160244_20150510_174222.EUM.nc	-0.118	-0.137	0.095	2908	5590	0	2670	0	12
SRL_OPN_2PTS023_0502_20150510_174222_20150510_192149.EUM.nc	-0.118	-0.156	0.113	3375	5559	0	2184	0	0
SRL_OPN_2PTS023_0504_20150510_192148_20150510_210055.EUM.nc	-0.107	-0.138	0.086	3611	5612	0	2000	0	1
SRL_OPN_2PTS023_0506_20150510_210055_20150510_223911.EUM.nc	-0.091	-0.126	0.092	2787	5393	0	2594	0	12
SRL_OPN_2PTS023_0507_20150510_223911_20150511_001703.EUM.nc	-0.135	-0.150	0.097	3089	5457	0	2359	0	9
SRL_OPN_2PTS023_0509_20150511_001702_20150511_015458.EUM.nc	-0.155	-0.172	0.096	2984	5520	0	2535	0	1
SRL_OPN_2PTS023_0511_20150511_015457_20150511_033405.EUM.nc	-0.123	-0.152	0.103	2995	5502	0	2505	0	2
SRL_OPN_2PTS023_0513_20150511_033405_20150511_051448.EUM.nc	-0.110	-0.125	0.087	2962	5515	0	2525	0	28
SRL_OPN_2PTS023_0515_20150511_051447_20150511_070437.EUM.nc	-0.118	-0.140	0.088	3852	6213	0	2331	0	30
SRL_OPN_2PTS023_0518_20150511_070436_20150511_084310.EUM.nc	-0.135	-0.152	0.108	3977	5612	0	1626	1	8
SRL_OPN_2PTS023_0520_20150511_084310_20150511_102059.EUM.nc	-0.113	-0.130	0.088	2592	5394	0	2787	0	15
SRL_OPN_2PTS023_0521_20150511_102058_20150511_115902.EUM.nc	-0.160	-0.180	0.091	2522	5495	0	2966	0	7
SRL_OPN_2PTS023_0523_20150511_115901_20150511_133752.EUM.nc	-0.143	-0.175	0.117	3067	5463	0	2394	0	2
SRL_OPN_2PTS023_0525_20150511_133751_20150511_153117.EUM.nc	-0.132	-0.154	0.091	3646	6402	0	2748	0	8
SRL_OPN_2PTS023_0528_20150511_153117_20150511_171105.EUM.nc	-0.124	-0.132	0.084	2810	5585	0	2774	0	1
SRL_OPN_2PTS023_0530_20150511_171103_20150511_185036.EUM.nc	-0.119	-0.148	0.105	3245	5507	0	2255	0	7
SRL_OPN_2PTS023_0532_20150511_185036_20150511_202954.EUM.nc	-0.105	-0.143	0.096	3447	5595	0	2142	0	6
SRL_OPN_2PTS023_0534_20150511_202953_20150511_220824.EUM.nc	-0.101	-0.130	0.097	3019	5519	0	2476	0	24
SRL_OPN_2PTS023_0536_20150511_220824_20150511_234622.EUM.nc	-0.114	-0.136	0.089	2934	5521	0	2562	0	25
SRL_OPN_2PTS023_0537_20150511_234622_20150512_012409.EUM.nc	-0.151	-0.181	0.101	2887	5539	0	2648	0	4
SRL_OPN_2PTS023_0539_20150512_012407_20150512_030250.EUM.nc	-0.159	-0.166	0.096	2843	5560	0	2716	0	1
SRL_OPN_2PTS023_0541_20150512_030250_20150512_044256.EUM.nc	-0.106	-0.127	0.083	2899	5514	0	2612	0	3
SRL_OPN_2PTS023_0543_20150512_044256_20150512_062511.EUM.nc	-0.117	-0.136	0.088	3950	5798	0	1824	0	24
SRL_OPN_2PTS023_0545_20150512_062509_20150512_081211.EUM.nc	-0.125	-0.149	0.099	4157	6082	0	1917	0	8

– Continued on next page

Table 8: Radiometer Wet Troposphere Path Delay Statistics.

– Continued from previous page

File	Median	Mean	Std. Dev.	No. Obs.	Total Obs.	Default Lat/Lon	Flag (total)	Default (total)	3-Sigma Edited
SRL_OPN_2PTS023_0548_20150512_081210_20150512_095018.EUM.nc	-0.120	-0.136	0.081	2841	5395	0	2539	0	15
SRL_OPN_2PTS023_0549_20150512_095017_20150512_112812.EUM.nc	-0.126	-0.159	0.089	2122	5388	0	3244	0	22
SRL_OPN_2PTS023_0551_20150512_112812_20150512_130639.EUM.nc	-0.147	-0.184	0.113	2807	5478	0	2671	0	0
SRL_OPN_2PTS023_0553_20150512_130638_20150512_145959.EUM.nc	-0.134	-0.156	0.094	3593	6382	0	2774	0	15
SRL_OPN_2PTS023_0556_20150512_145958_20150512_163937.EUM.nc	-0.147	-0.146	0.086	3140	5632	0	2477	0	15
SRL_OPN_2PTS023_0558_20150512_163938_20150512_181921.EUM.nc	-0.085	-0.126	0.100	3094	5522	0	2428	0	0
SRL_OPN_2PTS023_0560_20150512_181920_20150512_195839.EUM.nc	-0.137	-0.169	0.114	3145	5509	0	2362	0	2
SRL_OPN_2PTS023_0562_20150512_195838_20150512_213732.EUM.nc	-0.110	-0.128	0.081	3461	5601	0	2114	1	25
SRL_OPN_2PTS023_0564_20150512_213732_20150512_231531.EUM.nc	-0.110	-0.138	0.086	2358	5369	0	3010	0	1
SRL_OPN_2PTS023_0565_20150512_231531_20150513_005322.EUM.nc	-0.167	-0.187	0.111	2994	5539	0	2543	0	2
SRL_OPN_2PTS023_0567_20150513_005321_20150513_023135.EUM.nc	-0.159	-0.168	0.098	2828	5534	0	2700	0	6
SRL_OPN_2PTS023_0569_20150513_023134_20150513_041116.EUM.nc	-0.112	-0.136	0.088	2757	5505	0	2742	0	6
SRL_OPN_2PTS023_0571_20150513_041116_20150513_055246.EUM.nc	-0.125	-0.140	0.090	3745	5709	0	1947	0	17
SRL_OPN_2PTS023_0573_20150513_055246_20150513_074115.EUM.nc	-0.115	-0.145	0.100	4212	6153	0	1936	0	5
SRL_OPN_2PTS023_0576_20150513_074114_20150513_091934.EUM.nc	-0.147	-0.166	0.097	3210	5543	0	2327	0	6
SRL_OPN_2PTS023_0577_20150513_091933_20150513_105719.EUM.nc	-0.147	-0.163	0.076	2220	5496	0	3265	0	11
SRL_OPN_2PTS023_0579_20150513_105718_20150513_123536.EUM.nc	-0.135	-0.170	0.106	2474	5370	0	2892	0	4
SRL_OPN_2PTS023_0581_20150513_123535_20150513_141456.EUM.nc	-0.119	-0.158	0.105	3330	5567	0	2235	0	2
SRL_OPN_2PTS023_0583_20150513_141455_20150513_160817.EUM.nc	-0.158	-0.165	0.090	3410	6378	0	2961	0	7
SRL_OPN_2PTS023_0586_20150513_160817_20150513_174804.EUM.nc	-0.093	-0.122	0.092	2876	5587	0	2696	0	15
SRL_OPN_2PTS023_0588_20150513_174803_20150513_192729.EUM.nc	-0.126	-0.157	0.097	3279	5595	0	2316	0	0
SRL_OPN_2PTS023_0590_20150513_192728_20150513_210635.EUM.nc	-0.126	-0.139	0.081	3504	5612	0	2086	1	21
SRL_OPN_2PTS023_0592_20150513_210635_20150513_224448.EUM.nc	-0.128	-0.141	0.085	2604	5401	0	2776	0	21
SRL_OPN_2PTS023_0593_20150513_224447_20150514_002239.EUM.nc	-0.132	-0.153	0.106	3076	5464	0	2386	0	2
SRL_OPN_2PTS023_0595_20150514_002238_20150514_020037.EUM.nc	-0.160	-0.172	0.094	2941	5536	0	2591	0	4
SRL_OPN_2PTS023_0597_20150514_020036_20150514_033949.EUM.nc	-0.129	-0.154	0.097	2908	5494	0	2585	0	1
SRL_OPN_2PTS023_0599_20150514_033949_20150514_052039.EUM.nc	-0.091	-0.120	0.082	2980	5570	0	2571	0	19
SRL_OPN_2PTS023_0601_20150514_052038_20150514_071015.EUM.nc	-0.119	-0.138	0.085	3864	6213	0	2344	0	5
SRL_OPN_2PTS023_0604_20150514_071015_20150514_084838.EUM.nc	-0.142	-0.162	0.104	3873	5604	0	1728	0	3
SRL_OPN_2PTS023_0605_20150514_084838_20150514_102634.EUM.nc	-0.131	-0.145	0.076	2590	5417	0	2821	0	6
SRL_OPN_2PTS023_0607_20150514_102633_20150514_120430.EUM.nc	-0.189	-0.189	0.101	2554	5478	0	2918	0	6
SRL_OPN_2PTS023_0609_20150514_120430_20150514_134333.EUM.nc	-0.163	-0.190	0.119	3072	5517	0	2442	0	3
SRL_OPN_2PTS023_0611_20150514_134333_20150514_153659.EUM.nc	-0.157	-0.160	0.088	3610	6434	0	2812	0	12
SRL_OPN_2PTS023_0614_20150514_153700_20150514_171638.EUM.nc	-0.098	-0.124	0.085	2754	5602	0	2839	0	9
SRL_OPN_2PTS023_0616_20150514_171637_20150514_185617.EUM.nc	-0.125	-0.149	0.097	3190	5512	0	2312	0	10
SRL_OPN_2PTS023_0618_20150514_185617_20150514_203524.EUM.nc	-0.132	-0.160	0.104	3507	5608	0	2100	0	1
SRL_OPN_2PTS023_0620_20150514_203524_20150514_221401.EUM.nc	-0.127	-0.142	0.085	2982	5521	0	2523	0	16
SRL_OPN_2PTS023_0622_20150514_221400_20150514_235150.EUM.nc	-0.118	-0.145	0.102	2928	5488	0	2550	0	10
SRL_OPN_2PTS023_0623_20150514_235149_20150515_012944.EUM.nc	-0.146	-0.172	0.103	2946	5511	0	2562	0	3

– Continued on next page

Table 8: Radiometer Wet Troposphere Path Delay Statistics.

– Continued from previous page

File	Median	Mean	Std. Dev.	No. Obs.	Total Obs.	Default Lat/Lon	Flag (total)	Default (total)	3-Sigma Edited
SRL_OPN_2PTS023_0625_20150515_012943_20150515_030822.EUM.nc	-0.160	-0.175	0.099	2833	5502	0	2664	0	5
SRL_OPN_2PTS023_0627_20150515_030822_20150515_044843.EUM.nc	-0.090	-0.123	0.090	2931	5479	0	2544	0	4
SRL_OPN_2PTS023_0629_20150515_044843_20150515_063104.EUM.nc	-0.125	-0.137	0.078	3929	5803	0	1853	0	21
SRL_OPN_2PTS023_0631_20150515_063104_20150515_081748.EUM.nc	-0.133	-0.157	0.100	4123	6078	0	1943	0	12
SRL_OPN_2PTS023_0634_20150515_081749_20150515_095552.EUM.nc	-0.127	-0.151	0.100	2787	5417	0	2622	0	8
SRL_OPN_2PTS023_0635_20150515_095552_20150515_113339.EUM.nc	-0.193	-0.170	0.090	2330	5381	0	3042	0	9
SRL_OPN_2PTS023_0637_20150515_113339_20150515_131219.EUM.nc	-0.137	-0.182	0.118	2846	5496	0	2648	0	2
SRL_OPN_2PTS023_0639_20150515_131219_20150515_150540.EUM.nc	-0.155	-0.166	0.094	3593	6407	0	2814	0	0
SRL_OPN_2PTS023_0642_20150515_150539_20150515_164519.EUM.nc	-0.110	-0.133	0.085	2983	5633	0	2647	0	3
SRL_OPN_2PTS023_0644_20150515_164518_20150515_182502.EUM.nc	-0.139	-0.144	0.093	3157	5486	0	2318	0	11
SRL_OPN_2PTS023_0646_20150515_182501_20150515_200419.EUM.nc	-0.133	-0.181	0.112	3139	5541	0	2402	0	0
SRL_OPN_2PTS023_0648_20150515_200418_20150515_214301.EUM.nc	-0.121	-0.139	0.085	3368	5570	0	2190	0	12
SRL_OPN_2PTS023_0650_20150515_214300_20150515_232107.EUM.nc	-0.176	-0.157	0.097	2477	5360	0	2878	0	5
SRL_OPN_2PTS023_0651_20150515_232106_20150516_005857.EUM.nc	-0.122	-0.169	0.114	2905	5521	0	2612	0	4
SRL_OPN_2PTS023_0653_20150516_005856_20150516_023714.EUM.nc	-0.165	-0.174	0.094	2914	5554	0	2639	0	1
SRL_OPN_2PTS023_0655_20150516_023713_20150516_041653.EUM.nc	-0.115	-0.148	0.094	2829	5513	0	2682	0	2
SRL_OPN_2PTS023_0657_20150516_041653_20150516_055838.EUM.nc	-0.114	-0.138	0.089	3796	5748	0	1938	1	13
SRL_OPN_2PTS023_0659_20150516_055837_20150516_074653.EUM.nc	-0.124	-0.145	0.087	4146	6154	0	1989	0	19
SRL_OPN_2PTS023_0662_20150516_074652_20150516_092500.EUM.nc	-0.155	-0.166	0.097	3178	5512	0	2331	0	3
SRL_OPN_2PTS023_0663_20150516_092459_20150516_110254.EUM.nc	-0.131	-0.146	0.085	2187	5499	0	3284	0	28
SRL_OPN_2PTS023_0665_20150516_110254_20150516_124105.EUM.nc	-0.123	-0.173	0.113	2540	5376	0	2835	0	1
SRL_OPN_2PTS023_0667_20150516_124105_20150516_142040.EUM.nc	-0.124	-0.155	0.104	3362	5586	0	2222	0	2
SRL_OPN_2PTS023_0669_20150516_142040_20150516_161400.EUM.nc	-0.136	-0.151	0.082	3436	6379	0	2939	0	4
SRL_OPN_2PTS023_0672_20150516_161359_20150516_175338.EUM.nc	-0.129	-0.141	0.093	2877	5569	0	2690	0	2
SRL_OPN_2PTS023_0674_20150516_175337_20150516_193309.EUM.nc	-0.126	-0.157	0.100	3275	5612	0	2333	0	4
SRL_OPN_2PTS023_0676_20150516_193309_20150516_211204.EUM.nc	-0.132	-0.150	0.089	3418	5514	0	2096	0	0
SRL_OPN_2PTS023_0678_20150516_211203_20150516_225025.EUM.nc	-0.134	-0.140	0.087	2477	5479	0	2978	0	24
SRL_OPN_2PTS023_0679_20150516_225024_20150517_002806.EUM.nc	-0.112	-0.161	0.113	3084	5439	0	2349	0	6
SRL_OPN_2PTS023_0681_20150517_002805_20150517_020614.EUM.nc	-0.134	-0.162	0.107	2890	5543	0	2653	0	0
SRL_OPN_2PTS023_0683_20150517_020614_20150517_034523.EUM.nc	-0.139	-0.158	0.095	2890	5563	0	2671	0	2
SRL_OPN_2PTS023_0685_20150517_034522_20150517_052627.EUM.nc	-0.105	-0.128	0.087	2955	5573	0	2617	0	1
SRL_OPN_2PTS023_0687_20150517_052626_20150517_071555.EUM.nc	-0.121	-0.146	0.084	3948	6223	0	2267	0	8
SRL_OPN_2PTS023_0690_20150517_071554_20150517_085415.EUM.nc	-0.150	-0.166	0.102	3806	5587	0	1779	1	1
SRL_OPN_2PTS023_0691_20150517_085414_20150517_103211.EUM.nc	-0.142	-0.159	0.086	2432	5496	0	3059	0	5
SRL_OPN_2PTS023_0693_20150517_103210_20150517_121009.EUM.nc	-0.154	-0.178	0.108	2494	5483	0	2979	0	10
SRL_OPN_2PTS023_0695_20150517_121008_20150517_134916.EUM.nc	-0.131	-0.174	0.113	3106	5518	0	2410	0	2
SRL_OPN_2PTS023_0697_20150517_134915_20150517_154232.EUM.nc	-0.146	-0.162	0.100	3577	6391	0	2814	0	0
SRL_OPN_2PTS023_0700_20150517_154232_20150517_172221.EUM.nc	-0.107	-0.140	0.094	2800	5521	0	2719	0	2
SRL_OPN_2PTS023_0702_20150517_172220_20150517_190150.EUM.nc	-0.118	-0.148	0.096	3194	5571	0	2367	0	10

– Continued on next page

Table 8: Radiometer Wet Troposphere Path Delay Statistics.

– Continued from previous page

File	Median	Mean	Std. Dev.	No. Obs.	Total Obs.	Default Lat/Lon	Flag (total)	Default (total)	3-Sigma Edited
SRL_OPN_2PTS023_0704_20150517_190149_20150517_204104.EUM.nc	-0.133	-0.166	0.099	3678	5625	0	1947	0	0
SRL_OPN_2PTS023_0706_20150517_204103_20150517_221929.EUM.nc	-0.113	-0.136	0.091	2976	5403	0	2416	0	11
SRL_OPN_2PTS023_0708_20150517_221928_20150517_235725.EUM.nc	-0.106	-0.145	0.107	3015	5530	0	2514	0	1
SRL_OPN_2PTS023_0709_20150517_235724_20150518_013514.EUM.nc	-0.142	-0.173	0.104	2991	5557	0	2565	0	1
SRL_OPN_2PTS023_0711_20150518_013514_20150518_031406.EUM.nc	-0.152	-0.161	0.103	2812	5547	0	2735	0	0
SRL_OPN_2PTS023_0713_20150518_031405_20150518_045425.EUM.nc	-0.117	-0.142	0.088	2973	5532	0	2552	2	5
SRL_OPN_2PTS023_0715_20150518_045424_20150518_063654.EUM.nc	-0.115	-0.137	0.084	3905	5830	0	1892	0	33
SRL_OPN_2PTS023_0717_20150518_063653_20150518_082328.EUM.nc	-0.137	-0.159	0.095	4118	6069	0	1945	0	6
SRL_OPN_2PTS023_0720_20150518_082327_20150518_100121.EUM.nc	-0.139	-0.162	0.096	2780	5414	0	2628	0	6
SRL_OPN_2PTS023_0721_20150518_100120_20150518_113918.EUM.nc	-0.139	-0.162	0.096	2366	5418	0	3037	0	15
SRL_OPN_2PTS023_0723_20150518_113917_20150518_131753.EUM.nc	-0.142	-0.179	0.116	2925	5479	0	2553	0	1
SRL_OPN_2PTS023_0725_20150518_131752_20150518_151115.EUM.nc	-0.124	-0.156	0.095	3607	6416	0	2806	0	3
SRL_OPN_2PTS023_0728_20150518_151114_20150518_165103.EUM.nc	-0.144	-0.156	0.089	2919	5598	0	2679	0	0
SRL_OPN_2PTS023_0730_20150518_165102_20150518_183038.EUM.nc	-0.109	-0.134	0.083	3108	5492	0	2363	0	21
SRL_OPN_2PTS023_0732_20150518_183037_20150518_200952.EUM.nc	-0.145	-0.169	0.105	3153	5553	0	2394	0	6
SRL_OPN_2PTS023_0734_20150518_200951_20150518_214839.EUM.nc	-0.123	-0.139	0.091	3339	5573	0	2233	0	1
SRL_OPN_2PTS023_0736_20150518_214838_20150518_232644.EUM.nc	-0.127	-0.151	0.095	2466	5371	0	2899	0	6
SRL_OPN_2PTS023_0737_20150518_232643_20150519_010426.EUM.nc	-0.127	-0.165	0.107	2734	5507	0	2772	0	1
SRL_OPN_2PTS023_0739_20150519_010425_20150519_024247.EUM.nc	-0.159	-0.169	0.103	2873	5531	0	2658	0	0
SRL_OPN_2PTS023_0741_20150519_024247_20150519_042238.EUM.nc	-0.126	-0.146	0.080	2760	5511	0	2685	0	66
SRL_OPN_2PTS023_0743_20150519_042239_20150519_060425.EUM.nc	-0.097	-0.127	0.085	3776	5749	0	1957	0	16
SRL_OPN_2PTS023_0745_20150519_060424_20150519_075224.EUM.nc	-0.123	-0.146	0.086	4176	6116	0	1926	0	14
SRL_OPN_2PTS023_0748_20150519_075223_20150519_093038.EUM.nc	-0.150	-0.151	0.094	3103	5495	0	2387	0	5
SRL_OPN_2PTS023_0749_20150519_093037_20150519_110822.EUM.nc	-0.135	-0.150	0.092	2217	5475	0	3240	0	18
SRL_OPN_2PTS023_0751_20150519_110822_20150519_124646.EUM.nc	-0.119	-0.168	0.110	2507	5346	0	2838	0	1
SRL_OPN_2PTS023_0753_20150519_124645_20150519_142618.EUM.nc	-0.104	-0.158	0.112	3407	5582	0	2174	0	1
SRL_OPN_2PTS023_0755_20150519_142617_20150519_161935.EUM.nc	-0.158	-0.170	0.082	3424	6376	0	2939	0	13
SRL_OPN_2PTS023_0758_20150519_161934_20150519_175921.EUM.nc	-0.102	-0.130	0.094	2967	5578	0	2592	0	19
SRL_OPN_2PTS023_0760_20150519_175920_20150519_193844.EUM.nc	-0.138	-0.164	0.099	3242	5603	0	2360	0	1
SRL_OPN_2PTS023_0762_20150519_193843_20150519_211744.EUM.nc	-0.116	-0.141	0.090	3428	5504	0	2063	0	13
SRL_OPN_2PTS023_0764_20150519_211743_20150519_225552.EUM.nc	-0.149	-0.155	0.091	2407	5479	0	3068	0	4
SRL_OPN_2PTS023_0765_20150519_225551_20150520_003342.EUM.nc	-0.142	-0.175	0.111	3186	5476	0	2288	0	2
SRL_OPN_2PTS023_0767_20150520_003341_20150520_021145.EUM.nc	-0.131	-0.168	0.114	2867	5518	0	2651	0	0
SRL_OPN_2PTS023_0769_20150520_021144_20150520_035108.EUM.nc	-0.127	-0.163	0.091	2838	5559	0	2718	0	3
SRL_OPN_2PTS023_0771_20150520_035107_20150520_053210.EUM.nc	-0.100	-0.128	0.087	2954	5541	0	2561	0	26
SRL_OPN_2PTS023_0773_20150520_053210_20150520_072126.EUM.nc	-0.118	-0.143	0.091	4108	6215	0	2100	0	7
SRL_OPN_2PTS023_0776_20150520_072125_20150520_085953.EUM.nc	-0.160	-0.165	0.096	3705	5597	0	1891	0	1
SRL_OPN_2PTS023_0777_20150520_085953_20150520_103739.EUM.nc	-0.143	-0.153	0.097	2399	5486	0	3086	0	1
SRL_OPN_2PTS023_0779_20150520_103739_20150520_121547.EUM.nc	-0.144	-0.178	0.104	2563	5493	0	2925	0	5

– Continued on next page

Table 8: Radiometer Wet Troposphere Path Delay Statistics.

– Continued from previous page

File	Median	Mean	Std. Dev.	No. Obs.	Total Obs.	Default Lat/Lon	Flag (total)	Default (total)	3-Sigma Edited
SRL_OPN_2PTS023_0781_20150520_121546_20150520_135450.EUM.nc	-0.123	-0.161	0.102	3144	5532	0	2383	0	5
SRL_OPN_2PTS023_0783_20150520_135450_20150520_154816.EUM.nc	-0.157	-0.174	0.088	3550	6414	0	2862	0	2
SRL_OPN_2PTS023_0786_20150520_154815_20150520_172755.EUM.nc	-0.109	-0.130	0.088	2802	5476	0	2673	0	1
SRL_OPN_2PTS023_0788_20150520_172754_20150520_190732.EUM.nc	-0.128	-0.153	0.090	3338	5602	0	2257	1	6
SRL_OPN_2PTS023_0790_20150520_190732_20150520_204636.EUM.nc	-0.124	-0.150	0.096	3666	5608	0	1937	0	5
SRL_OPN_2PTS023_0792_20150520_204636_20150520_222507.EUM.nc	-0.145	-0.151	0.094	2920	5407	0	2473	0	14
SRL_OPN_2PTS023_0794_20150520_222507_20150521_000253.EUM.nc	-0.127	-0.156	0.098	3042	5531	0	2476	0	13
SRL_OPN_2PTS023_0795_20150521_000253_20150521_014052.EUM.nc	-0.163	-0.174	0.102	2997	5553	0	2556	0	0
SRL_OPN_2PTS023_0797_20150521_014052_20150521_031938.EUM.nc	-0.138	-0.169	0.089	2856	5520	0	2651	0	13
SRL_OPN_2PTS023_0799_20150521_031937_20150521_050012.EUM.nc	-0.107	-0.130	0.078	3016	5546	0	2524	0	6
SRL_OPN_2PTS023_0801_20150521_050011_20150521_064251.EUM.nc	-0.100	-0.127	0.079	3945	5831	0	1885	0	1
SRL_OPN_2PTS023_0803_20150521_064250_20150521_082856.EUM.nc	-0.162	-0.169	0.096	4182	6038	0	1852	1	3
SRL_OPN_2PTS023_0806_20150521_082855_20150521_100658.EUM.nc	-0.144	-0.151	0.084	2777	5415	0	2627	0	11
SRL_OPN_2PTS023_0807_20150521_100658_20150521_114447.EUM.nc	-0.138	-0.177	0.104	2429	5454	0	3018	0	7
SRL_OPN_2PTS023_0809_20150521_114446_20150521_132334.EUM.nc	-0.163	-0.189	0.117	2941	5464	0	2523	0	0
SRL_OPN_2PTS023_0811_20150521_132333_20150521_151657.EUM.nc	-0.132	-0.168	0.102	3581	6384	0	2796	0	7
SRL_OPN_2PTS023_0814_20150521_151656_20150521_165637.EUM.nc	-0.102	-0.132	0.087	2890	5555	0	2660	0	5
SRL_OPN_2PTS023_0816_20150521_165636_20150521_183619.EUM.nc	-0.122	-0.158	0.097	3208	5481	0	2271	0	2
SRL_OPN_2PTS023_0818_20150521_183619_20150521_201532.EUM.nc	-0.139	-0.163	0.107	3276	5551	0	2275	0	0
SRL_OPN_2PTS023_0820_20150521_201531_20150521_215417.EUM.nc	-0.129	-0.150	0.094	3235	5548	0	2306	0	7
SRL_OPN_2PTS023_0822_20150521_215416_20150521_233211.EUM.nc	-0.105	-0.122	0.063	2330	5301	0	2830	0	141
SRL_OPN_2PTS023_0823_20150521_233210_20150522_011002.EUM.nc	-0.142	-0.165	0.103	2688	5518	0	2829	0	1
SRL_OPN_2PTS023_0825_20150522_011001_20150522_024826.EUM.nc	-0.157	-0.177	0.099	2843	5526	0	2683	0	0
SRL_OPN_2PTS023_0827_20150522_024825_20150522_042825.EUM.nc	-0.120	-0.145	0.093	2874	5529	0	2651	0	4
SRL_OPN_2PTS023_0829_20150522_042824_20150522_061018.EUM.nc	-0.109	-0.134	0.086	3841	5763	0	1914	0	8
SRL_OPN_2PTS023_0831_20150522_061018_20150522_075802.EUM.nc	-0.158	-0.163	0.093	4156	6111	0	1952	0	3
SRL_OPN_2PTS023_0834_20150522_075801_20150522_093613.EUM.nc	-0.132	-0.157	0.093	2971	5533	0	2560	0	2
SRL_OPN_2PTS023_0835_20150522_093614_20150522_111359.EUM.nc	-0.143	-0.174	0.099	2184	5458	0	3268	0	6
SRL_OPN_2PTS023_0837_20150522_111358_20150522_125223.EUM.nc	-0.148	-0.173	0.113	2607	5392	0	2784	0	1
SRL_OPN_2PTS023_0839_20150522_125223_20150522_144537.EUM.nc	-0.139	-0.171	0.103	3436	6374	0	2935	0	3
SRL_OPN_2PTS023_0842_20150522_144538_20150522_162515.EUM.nc	-0.122	-0.144	0.088	3415	5631	0	2209	0	7
SRL_OPN_2PTS023_0844_20150522_162515_20150522_180454.EUM.nc	-0.108	-0.125	0.078	3024	5610	0	2576	0	10
SRL_OPN_2PTS023_0846_20150522_180453_20150522_194423.EUM.nc	-0.157	-0.161	0.104	3291	5607	0	2316	0	0
SRL_OPN_2PTS023_0848_20150522_194422_20150522_212313.EUM.nc	-0.131	-0.156	0.090	3427	5497	0	2063	0	7
SRL_OPN_2PTS023_0850_20150522_212313_20150522_230128.EUM.nc	-0.127	-0.153	0.098	2276	5443	0	3159	0	8
SRL_OPN_2PTS023_0851_20150522_230128_20150523_003909.EUM.nc	-0.130	-0.163	0.104	3216	5506	0	2288	0	2
SRL_OPN_2PTS023_0853_20150523_003908_20150523_021723.EUM.nc	-0.166	-0.185	0.106	2834	5556	0	2721	0	1
SRL_OPN_2PTS023_0855_20150523_021722_20150523_035642.EUM.nc	-0.118	-0.140	0.088	2760	5569	0	2783	0	26
SRL_OPN_2PTS023_0857_20150523_035641_20150523_053802.EUM.nc	-0.116	-0.130	0.077	3112	5562	0	2443	0	7

– Continued on next page

Table 8: Radiometer Wet Troposphere Path Delay Statistics.

– Continued from previous page

File	Median	Mean	Std. Dev.	No. Obs.	Total Obs.	Default Lat/Lon	Flag (total)	Default (total)	3-Sigma Edited
SRL_OPN_2PTS023_0859_20150523_053802_20150523_072705.EUM.nc	-0.141	-0.152	0.087	4191	6193	0	1978	0	24
SRL_OPN_2PTS023_0862_20150523_072704_20150523_090520.EUM.nc	-0.143	-0.160	0.095	3564	5560	0	1991	0	5
SRL_OPN_2PTS023_0863_20150523_090519_20150523_104315.EUM.nc	-0.129	-0.162	0.101	2454	5539	0	3073	0	12
SRL_OPN_2PTS023_0865_20150523_104314_20150523_122116.EUM.nc	-0.135	-0.168	0.110	2609	5476	0	2863	0	4
SRL_OPN_2PTS023_0867_20150523_122116_20150523_140034.EUM.nc	-0.155	-0.175	0.100	3268	5535	0	2260	0	7
SRL_OPN_2PTS023_0869_20150523_140033_20150523_155358.EUM.nc	-0.165	-0.173	0.097	3341	6425	0	3081	0	3
SRL_OPN_2PTS023_0872_20150523_155357_20150523_173337.EUM.nc	-0.092	-0.124	0.083	2776	5479	0	2696	0	7
SRL_OPN_2PTS023_0874_20150523_173336_20150523_191305.EUM.nc	-0.133	-0.156	0.109	3362	5620	0	2255	0	3
SRL_OPN_2PTS023_0876_20150523_191304_20150523_205215.EUM.nc	-0.127	-0.160	0.097	3636	5626	0	1981	0	9
SRL_OPN_2PTS023_0878_20150523_205214_20150523_223035.EUM.nc	-0.139	-0.151	0.096	2918	5404	0	2476	0	10
SRL_OPN_2PTS023_0879_20150523_223034_20150524_000829.EUM.nc	-0.100	-0.140	0.101	3049	5513	0	2453	0	11
SRL_OPN_2PTS023_0881_20150524_000828_20150524_014620.EUM.nc	-0.189	-0.186	0.098	2995	5555	0	2558	0	2
SRL_OPN_2PTS023_0883_20150524_014619_20150524_032520.EUM.nc	-0.138	-0.159	0.094	2923	5505	0	2575	0	7
SRL_OPN_2PTS023_0885_20150524_032520_20150524_050553.EUM.nc	-0.121	-0.131	0.087	2910	5564	0	2642	1	11
SRL_OPN_2PTS023_0887_20150524_050552_20150524_065555.EUM.nc	-0.120	-0.133	0.080	3835	6235	0	2386	0	14
SRL_OPN_2PTS023_0890_20150524_065554_20150524_083434.EUM.nc	-0.141	-0.156	0.095	4179	5627	0	1443	0	5
SRL_OPN_2PTS023_0892_20150524_083433_20150524_101224.EUM.nc	-0.107	-0.152	0.097	2712	5392	0	2672	0	8
SRL_OPN_2PTS023_0893_20150524_101223_20150524_115024.EUM.nc	-0.125	-0.165	0.113	2454	5513	0	3053	0	6
SRL_OPN_2PTS023_0895_20150524_115023_20150524_132908.EUM.nc	-0.174	-0.189	0.107	2956	5508	0	2548	0	4
SRL_OPN_2PTS023_0897_20150524_132907_20150524_152232.EUM.nc	-0.161	-0.172	0.095	3651	6361	0	2708	0	2
SRL_OPN_2PTS023_0900_20150524_152231_20150524_170219.EUM.nc	-0.101	-0.128	0.085	2851	5572	0	2707	0	14
SRL_OPN_2PTS023_0902_20150524_170219_20150524_184152.EUM.nc	-0.120	-0.148	0.086	3168	5507	0	2337	0	2
SRL_OPN_2PTS023_0904_20150524_184151_20150524_202112.EUM.nc	-0.116	-0.159	0.104	3370	5572	0	2191	0	11
SRL_OPN_2PTS023_0906_20150524_202111_20150524_215946.EUM.nc	-0.131	-0.158	0.101	2999	5467	0	2458	0	10
SRL_OPN_2PTS023_0908_20150524_215945_20150524_233748.EUM.nc	-0.078	-0.110	0.079	2622	5480	0	2823	0	35
SRL_OPN_2PTS023_0909_20150524_233747_20150525_011530.EUM.nc	-0.175	-0.181	0.098	2887	5499	0	2610	0	2
SRL_OPN_2PTS023_0911_20150525_011529_20150525_025406.EUM.nc	-0.145	-0.172	0.104	2838	5543	0	2705	0	0
SRL_OPN_2PTS023_0913_20150525_025406_20150525_043402.EUM.nc	-0.130	-0.152	0.077	2872	5508	0	2633	1	2
SRL_OPN_2PTS023_0915_20150525_043401_20150525_061604.EUM.nc	-0.108	-0.133	0.086	3862	5784	0	1902	0	20
SRL_OPN_2PTS023_0917_20150525_061603_20150525_080332.EUM.nc	-0.141	-0.156	0.091	4155	6119	0	1962	0	2
SRL_OPN_2PTS023_0920_20150525_080331_20150525_094141.EUM.nc	-0.159	-0.163	0.102	2953	5519	0	2563	1	2
SRL_OPN_2PTS023_0921_20150525_094140_20150525_111934.EUM.nc	-0.177	-0.176	0.111	2258	5397	0	3137	0	2
SRL_OPN_2PTS023_0923_20150525_111934_20150525_125755.EUM.nc	-0.165	-0.183	0.113	2674	5382	0	2707	0	1
SRL_OPN_2PTS023_0925_20150525_125754_20150525_145111.EUM.nc	-0.133	-0.164	0.092	3500	6380	0	2870	0	10
SRL_OPN_2PTS023_0928_20150525_145110_20150525_163051.EUM.nc	-0.106	-0.133	0.083	3303	5651	0	2318	0	30
SRL_OPN_2PTS023_0930_20150525_163050_20150525_181035.EUM.nc	-0.115	-0.141	0.090	3045	5606	0	2559	0	2
SRL_OPN_2PTS023_0932_20150525_181035_20150525_194956.EUM.nc	-0.117	-0.156	0.106	3225	5606	0	2378	0	3
SRL_OPN_2PTS023_0934_20150525_194956_20150525_212851.EUM.nc	-0.152	-0.179	0.106	3480	5505	0	2022	0	3
SRL_OPN_2PTS023_0936_20150525_212850_20150525_230656.EUM.nc	-0.121	-0.144	0.101	2176	5435	0	3249	0	10

– Continued on next page

Table 8: Radiometer Wet Troposphere Path Delay Statistics.

– Continued from previous page

File	Median	Mean	Std. Dev.	No. Obs.	Total Obs.	Default Lat/Lon	Flag (total)	Default (total)	3-Sigma Edited
SRL_OPN_2PTS023_0937_20150525_230655_20150526_004445.EUM.nc	-0.137	-0.162	0.097	3152	5488	0	2335	0	1
SRL_OPN_2PTS023_0939_20150526_004444_20150526_022254.EUM.nc	-0.149	-0.174	0.100	2848	5532	0	2679	0	5
SRL_OPN_2PTS023_0941_20150526_022254_20150526_040225.EUM.nc	-0.113	-0.134	0.079	2827	5474	0	2647	0	0
SRL_OPN_2PTS023_0943_20150526_040226_20150526_054344.EUM.nc	-0.122	-0.137	0.085	3425	5684	0	2247	0	12
SRL_OPN_2PTS023_0945_20150526_054343_20150526_073234.EUM.nc	-0.126	-0.145	0.081	4178	6191	0	2011	0	2
SRL_OPN_2PTS023_0948_20150526_073233_20150526_091055.EUM.nc	-0.168	-0.176	0.111	3412	5561	0	2145	0	4
SRL_OPN_2PTS023_0949_20150526_091055_20150526_104841.EUM.nc	-0.115	-0.143	0.093	2415	5323	0	2897	0	11
SRL_OPN_2PTS023_0951_20150526_104840_20150526_122654.EUM.nc	-0.134	-0.168	0.099	2555	5380	0	2804	0	21
SRL_OPN_2PTS023_0953_20150526_122653_20150526_140613.EUM.nc	-0.120	-0.149	0.094	2937	4807	0	1859	0	11
SRL_OPN_2PTS023_0955_20150526_140613_20150526_155928.EUM.nc	-0.139	-0.163	0.101	3312	6423	0	3108	0	3
SRL_OPN_2PTS023_0958_20150526_155928_20150526_173916.EUM.nc	-0.099	-0.134	0.088	2853	5635	0	2773	0	9
SRL_OPN_2PTS023_0960_20150526_173916_20150526_191843.EUM.nc	-0.117	-0.151	0.099	3340	5602	0	2257	0	5
SRL_OPN_2PTS023_0962_20150526_191843_20150526_205751.EUM.nc	-0.120	-0.151	0.092	3622	5627	0	2000	0	5
SRL_OPN_2PTS023_0964_20150526_205751_20150526_223608.EUM.nc	-0.111	-0.151	0.101	2843	5412	0	2558	0	11
SRL_OPN_2PTS023_0965_20150526_223608_20150527_001400.EUM.nc	-0.114	-0.143	0.095	3058	5488	0	2423	0	7
SRL_OPN_2PTS023_0967_20150527_001400_20150527_015154.EUM.nc	-0.170	-0.184	0.093	2986	5488	0	2502	0	0
SRL_OPN_2PTS023_0969_20150527_015154_20150527_033100.EUM.nc	-0.133	-0.158	0.094	2984	5513	0	2528	0	1
SRL_OPN_2PTS023_0971_20150527_033059_20150527_051138.EUM.nc	-0.107	-0.131	0.084	2950	5552	0	2602	0	0
SRL_OPN_2PTS023_0973_20150527_051138_20150527_070132.EUM.nc	-0.121	-0.144	0.085	3832	6234	0	2400	0	2
SRL_OPN_2PTS023_0976_20150527_070131_20150527_084007.EUM.nc	-0.153	-0.169	0.093	4091	5620	0	1525	0	4
SRL_OPN_2PTS023_0978_20150527_084006_20150527_101756.EUM.nc	-0.125	-0.149	0.105	2647	5409	0	2755	0	7
SRL_OPN_2PTS023_0979_20150527_101756_20150527_115559.EUM.nc	-0.147	-0.179	0.113	2521	5547	0	3022	0	4
SRL_OPN_2PTS023_0981_20150527_115558_20150527_133445.EUM.nc	-0.154	-0.182	0.106	2977	5473	0	2495	0	1
SRL_OPN_2PTS023_0983_20150527_133445_20150527_152810.EUM.nc	-0.147	-0.156	0.089	3698	6404	0	2701	0	5
SRL_OPN_2PTS023_0986_20150527_152809_20150527_170759.EUM.nc	-0.122	-0.143	0.090	2839	5582	0	2742	0	1
SRL_OPN_2PTS023_0988_20150527_170759_20150527_184730.EUM.nc	-0.113	-0.152	0.095	3270	5519	0	2244	0	5
SRL_OPN_2PTS023_0990_20150527_184729_20150527_202640.EUM.nc	-0.128	-0.160	0.107	3396	5600	0	2203	0	1
SRL_OPN_2PTS023_0992_20150527_202639_20150527_220520.EUM.nc	-0.124	-0.158	0.105	3039	5507	0	2458	1	9
SRL_OPN_2PTS023_0994_20150527_220519_20150527_234310.EUM.nc	-0.121	-0.137	0.089	2812	5521	0	2675	0	34
SRL_OPN_2PTS023_0995_20150527_234309_20150528_012104.EUM.nc	-0.158	-0.172	0.095	2934	5523	0	2583	0	6
SRL_OPN_2PTS023_0997_20150528_012104_20150528_025935.EUM.nc	-0.144	-0.166	0.095	2882	5557	0	2672	0	3
SRL_OPN_2PTS023_0999_20150528_025935_20150528_043947.EUM.nc	-0.119	-0.134	0.086	2839	5534	0	2683	0	12

25 Model Wet Troposphere Path Delay Table

Table 9: Model Wet Troposphere Path Delay Statistics.

File	Median	Mean	Std. Dev.	No. Obs.	Total Obs.	Default Lat/Lon	Flag (total)	Default (total)	3-Sigma Edited
SRL_OPN_2PTS022_1001_20150423_044016_20150423_062234.EUM.nc	-0.125	-0.148	0.099	3994	5760	0	1766	0	0
SRL_OPN_2PTS023_0001_20150423_062233_20150423_080941.EUM.nc	-0.158	-0.171	0.098	4081	6077	0	1996	0	0
SRL_OPN_2PTS023_0004_20150423_080940_20150423_094747.EUM.nc	-0.141	-0.157	0.101	2946	5460	0	2514	0	0
SRL_OPN_2PTS023_0005_20150423_094747_20150423_145720.EUM.nc	-0.145	-0.164	0.101	8479	17034	0	8555	0	0
SRL_OPN_2PTS023_0012_20150423_145720_20150423_163708.EUM.nc	-0.160	-0.155	0.091	3208	5652	0	2444	0	0
SRL_OPN_2PTS023_0014_20150423_163707_20150423_181642.EUM.nc	-0.100	-0.136	0.099	3103	5584	0	2481	0	0
SRL_OPN_2PTS023_0016_20150423_181642_20150423_195607.EUM.nc	-0.144	-0.172	0.105	3193	5499	0	2306	0	0
SRL_OPN_2PTS023_0018_20150423_195606_20150423_213459.EUM.nc	-0.134	-0.160	0.100	3555	5445	0	1890	0	0
SRL_OPN_2PTS023_0020_20150423_213458_20150423_231259.EUM.nc	-0.108	-0.151	0.106	2264	5404	0	3140	0	0
SRL_OPN_2PTS023_0021_20150423_231258_20150424_005048.EUM.nc	-0.141	-0.170	0.098	3107	5482	0	2375	0	0
SRL_OPN_2PTS023_0023_20150424_005047_20150424_022908.EUM.nc	-0.153	-0.168	0.104	2906	5541	0	2635	0	0
SRL_OPN_2PTS023_0025_20150424_022906_20150424_040836.EUM.nc	-0.110	-0.140	0.090	2821	5471	0	2650	0	0
SRL_OPN_2PTS023_0027_20150424_040835_20150424_055010.EUM.nc	-0.121	-0.154	0.107	3719	5708	0	1989	0	0
SRL_OPN_2PTS023_0029_20150424_055010_20150424_073843.EUM.nc	-0.141	-0.159	0.088	4210	6158	0	1948	0	0
SRL_OPN_2PTS023_0032_20150424_073844_20150424_091700.EUM.nc	-0.144	-0.163	0.111	3293	5512	0	2219	0	0
SRL_OPN_2PTS023_0033_20150424_091659_20150424_105446.EUM.nc	-0.142	-0.170	0.113	2245	5499	0	3254	0	0
SRL_OPN_2PTS023_0035_20150424_105445_20150424_123300.EUM.nc	-0.153	-0.173	0.097	2524	5346	0	2822	0	0
SRL_OPN_2PTS023_0037_20150424_123259_20150424_141227.EUM.nc	-0.127	-0.164	0.106	3248	5555	0	2307	0	0
SRL_OPN_2PTS023_0039_20150424_141226_20150424_160546.EUM.nc	-0.160	-0.161	0.094	3340	6383	0	3043	0	0
SRL_OPN_2PTS023_0042_20150424_160546_20150424_174524.EUM.nc	-0.094	-0.133	0.107	2947	5573	0	2626	0	0
SRL_OPN_2PTS023_0044_20150424_174523_20150424_192457.EUM.nc	-0.138	-0.165	0.097	3373	5585	0	2212	0	0
SRL_OPN_2PTS023_0046_20150424_192456_20150424_210352.EUM.nc	-0.125	-0.148	0.095	3572	5540	0	1968	0	0
SRL_OPN_2PTS023_0048_20150424_210353_20150424_224214.EUM.nc	-0.109	-0.150	0.106	2693	5389	0	2696	0	0
SRL_OPN_2PTS023_0049_20150424_224214_20150425_002004.EUM.nc	-0.105	-0.147	0.091	3068	5448	0	2380	0	0
SRL_OPN_2PTS023_0051_20150425_002003_20150425_015800.EUM.nc	-0.160	-0.172	0.100	3021	5534	0	2513	0	0
SRL_OPN_2PTS023_0053_20150425_015759_20150425_033708.EUM.nc	-0.107	-0.142	0.102	2980	5505	0	2525	0	0
SRL_OPN_2PTS023_0055_20150425_033708_20150425_051801.EUM.nc	-0.124	-0.141	0.086	3042	5531	0	2489	0	0
SRL_OPN_2PTS023_0057_20150425_051801_20150425_070743.EUM.nc	-0.128	-0.154	0.103	3909	6210	0	2301	0	0
SRL_OPN_2PTS023_0060_20150425_070742_20150425_084606.EUM.nc	-0.146	-0.165	0.102	3885	5597	0	1712	0	0
SRL_OPN_2PTS023_0061_20150425_084605_20150425_102402.EUM.nc	-0.093	-0.139	0.094	2635	5375	0	2740	0	0
SRL_OPN_2PTS023_0063_20150425_102401_20150425_120204.EUM.nc	-0.173	-0.189	0.102	2559	5456	0	2897	0	0
SRL_OPN_2PTS023_0065_20150425_120203_20150425_134054.EUM.nc	-0.154	-0.174	0.103	3132	5454	0	2322	0	0
SRL_OPN_2PTS023_0067_20150425_134055_20150425_153427.EUM.nc	-0.127	-0.156	0.097	3610	6369	0	2759	0	0
SRL_OPN_2PTS023_0070_20150425_153426_20150425_171406.EUM.nc	-0.134	-0.156	0.106	2806	5590	0	2784	0	0
SRL_OPN_2PTS023_0072_20150425_171405_20150425_185344.EUM.nc	-0.138	-0.167	0.102	3345	5523	0	2178	0	0
SRL_OPN_2PTS023_0074_20150425_185343_20150425_203250.EUM.nc	-0.149	-0.161	0.103	3531	5549	0	2018	0	0

– Continued on next page

Table 9: Model Wet Troposphere Path Delay Statistics.

– Continued from previous page

File	Median	Mean	Std. Dev.	No. Obs.	Total Obs.	Default Lat/Lon	Flag (total)	Default (total)	3-Sigma Edited
SRL_OPN_2PTS023_0076_20150425_203249_20150425_221126.EUM.nc	-0.110	-0.141	0.099	2999	5520	0	2521	0	0
SRL_OPN_2PTS023_0078_20150425_221125_20150425_234923.EUM.nc	-0.104	-0.141	0.093	2895	5481	0	2586	0	0
SRL_OPN_2PTS023_0079_20150425_234922_20150426_012708.EUM.nc	-0.152	-0.168	0.096	2961	5526	0	2565	0	0
SRL_OPN_2PTS023_0081_20150426_012707_20150426_030551.EUM.nc	-0.138	-0.166	0.103	2925	5556	0	2631	0	0
SRL_OPN_2PTS023_0083_20150426_030551_20150426_044608.EUM.nc	-0.118	-0.142	0.090	2979	5498	0	2519	0	0
SRL_OPN_2PTS023_0085_20150426_044607_20150426_062824.EUM.nc	-0.110	-0.145	0.106	3986	5773	0	1787	0	0
SRL_OPN_2PTS023_0087_20150426_062823_20150426_081515.EUM.nc	-0.131	-0.154	0.094	4130	6078	0	1948	0	0
SRL_OPN_2PTS023_0090_20150426_081514_20150426_095319.EUM.nc	-0.114	-0.152	0.100	2844	5384	0	2540	0	0
SRL_OPN_2PTS023_0091_20150426_095319_20150426_113113.EUM.nc	-0.172	-0.187	0.109	2282	5356	0	3074	0	0
SRL_OPN_2PTS023_0093_20150426_113112_20150426_130940.EUM.nc	-0.153	-0.180	0.107	2821	5453	0	2632	0	0
SRL_OPN_2PTS023_0095_20150426_130939_20150426_150258.EUM.nc	-0.117	-0.158	0.097	3580	6365	0	2785	0	0
SRL_OPN_2PTS023_0098_20150426_150258_20150426_164245.EUM.nc	-0.144	-0.148	0.099	2973	5617	0	2644	0	0
SRL_OPN_2PTS023_0100_20150426_164244_20150426_182228.EUM.nc	-0.109	-0.145	0.107	3211	5501	0	2290	0	0
SRL_OPN_2PTS023_0102_20150426_182227_20150426_200143.EUM.nc	-0.149	-0.170	0.104	3133	5500	0	2367	0	0
SRL_OPN_2PTS023_0104_20150426_200143_20150426_214032.EUM.nc	-0.106	-0.137	0.096	3467	5556	0	2089	0	0
SRL_OPN_2PTS023_0106_20150426_214032_20150426_231840.EUM.nc	-0.122	-0.164	0.103	2406	5360	0	2954	0	0
SRL_OPN_2PTS023_0107_20150426_231839_20150427_005619.EUM.nc	-0.168	-0.168	0.100	2924	5500	0	2576	0	0
SRL_OPN_2PTS023_0109_20150427_005618_20150427_023444.EUM.nc	-0.146	-0.171	0.110	2895	5556	0	2661	0	0
SRL_OPN_2PTS023_0111_20150427_023444_20150427_041419.EUM.nc	-0.136	-0.153	0.090	2831	5488	0	2657	0	0
SRL_OPN_2PTS023_0113_20150427_041418_20150427_055602.EUM.nc	-0.100	-0.139	0.099	3777	5721	0	1944	0	0
SRL_OPN_2PTS023_0115_20150427_055601_20150427_074424.EUM.nc	-0.126	-0.149	0.102	4188	6146	0	1958	0	0
SRL_OPN_2PTS023_0118_20150427_074423_20150427_092232.EUM.nc	-0.135	-0.164	0.098	3206	5478	0	2272	0	0
SRL_OPN_2PTS023_0119_20150427_092231_20150427_110025.EUM.nc	-0.154	-0.162	0.101	2092	5478	0	3386	0	0
SRL_OPN_2PTS023_0121_20150427_110025_20150427_123834.EUM.nc	-0.149	-0.178	0.109	2535	5361	0	2826	0	0
SRL_OPN_2PTS023_0123_20150427_123834_20150427_141807.EUM.nc	-0.117	-0.157	0.099	3334	5563	0	2229	0	0
SRL_OPN_2PTS023_0125_20150427_141808_20150427_161120.EUM.nc	-0.155	-0.161	0.098	3422	6363	0	2941	0	0
SRL_OPN_2PTS023_0128_20150427_161120_20150427_175107.EUM.nc	-0.116	-0.142	0.097	2971	5578	0	2607	0	0
SRL_OPN_2PTS023_0130_20150427_175106_20150427_193031.EUM.nc	-0.145	-0.166	0.102	3265	5576	0	2311	0	0
SRL_OPN_2PTS023_0132_20150427_193030_20150427_210935.EUM.nc	-0.108	-0.151	0.109	3422	5499	0	2077	0	0
SRL_OPN_2PTS023_0134_20150427_210934_20150427_224747.EUM.nc	-0.114	-0.144	0.099	2557	5484	0	2927	0	0
SRL_OPN_2PTS023_0135_20150427_224747_20150428_002537.EUM.nc	-0.127	-0.158	0.090	3050	5402	0	2352	0	0
SRL_OPN_2PTS023_0137_20150428_002537_20150428_020335.EUM.nc	-0.140	-0.165	0.105	2939	5513	0	2574	0	0
SRL_OPN_2PTS023_0139_20150428_020335_20150428_034251.EUM.nc	-0.135	-0.167	0.098	2925	5528	0	2603	0	0
SRL_OPN_2PTS023_0141_20150428_034250_20150428_052343.EUM.nc	-0.113	-0.132	0.090	2981	5532	0	2551	0	0
SRL_OPN_2PTS023_0143_20150428_052342_20150428_071317.EUM.nc	-0.106	-0.144	0.103	3948	6214	0	2266	0	0
SRL_OPN_2PTS023_0146_20150428_071316_20150428_085146.EUM.nc	-0.151	-0.168	0.101	3824	5602	0	1778	0	0
SRL_OPN_2PTS023_0147_20150428_085145_20150428_102934.EUM.nc	-0.129	-0.164	0.109	2477	5494	0	3017	0	0
SRL_OPN_2PTS023_0149_20150428_102933_20150428_120739.EUM.nc	-0.174	-0.187	0.108	2564	5459	0	2895	0	0
SRL_OPN_2PTS023_0151_20150428_120739_20150428_134636.EUM.nc	-0.140	-0.170	0.101	3110	5464	0	2354	0	0

– Continued on next page

Table 9: Model Wet Troposphere Path Delay Statistics.

– Continued from previous page

File	Median	Mean	Std. Dev.	No. Obs.	Total Obs.	Default Lat/Lon	Flag (total)	Default (total)	3-Sigma Edited
SRL_OPN_2PTS023_0153_20150428_134635_20150428_154002.EUM.nc	-0.139	-0.171	0.104	3609	6373	0	2764	0	0
SRL_OPN_2PTS023_0156_20150428_154001_20150428_171950.EUM.nc	-0.108	-0.133	0.088	2824	5515	0	2691	0	0
SRL_OPN_2PTS023_0158_20150428_171949_20150428_185920.EUM.nc	-0.133	-0.162	0.110	3239	5609	0	2370	0	0
SRL_OPN_2PTS023_0160_20150428_185919_20150428_203826.EUM.nc	-0.131	-0.161	0.109	3620	5574	0	1954	0	0
SRL_OPN_2PTS023_0162_20150428_203826_20150428_221701.EUM.nc	-0.111	-0.149	0.102	3029	5450	0	2421	0	0
SRL_OPN_2PTS023_0164_20150428_221702_20150428_235457.EUM.nc	-0.119	-0.140	0.085	3000	5514	0	2514	0	0
SRL_OPN_2PTS023_0165_20150428_235456_20150429_013244.EUM.nc	-0.146	-0.165	0.106	2961	5516	0	2555	0	0
SRL_OPN_2PTS023_0167_20150429_013243_20150429_031125.EUM.nc	-0.177	-0.183	0.097	2888	5560	0	2672	0	0
SRL_OPN_2PTS023_0169_20150429_031125_20150429_045149.EUM.nc	-0.125	-0.131	0.085	2994	5478	0	2484	0	0
SRL_OPN_2PTS023_0171_20150429_045148_20150429_063415.EUM.nc	-0.102	-0.133	0.092	4001	5821	0	1820	0	0
SRL_OPN_2PTS023_0173_20150429_063414_20150429_082056.EUM.nc	-0.151	-0.169	0.101	4153	6072	0	1919	0	0
SRL_OPN_2PTS023_0176_20150429_082055_20150429_095849.EUM.nc	-0.103	-0.144	0.096	2826	5406	0	2580	0	0
SRL_OPN_2PTS023_0177_20150429_095848_20150429_113645.EUM.nc	-0.183	-0.181	0.109	2402	5405	0	3003	0	0
SRL_OPN_2PTS023_0179_20150429_113644_20150429_131525.EUM.nc	-0.150	-0.179	0.102	2912	5451	0	2539	0	0
SRL_OPN_2PTS023_0181_20150429_131524_20150429_150845.EUM.nc	-0.122	-0.159	0.096	3598	6379	0	2781	0	0
SRL_OPN_2PTS023_0184_20150429_150844_20150429_164823.EUM.nc	-0.141	-0.151	0.088	2913	5571	0	2658	0	0
SRL_OPN_2PTS023_0186_20150429_164823_20150429_182806.EUM.nc	-0.103	-0.135	0.098	3182	5517	0	2335	0	0
SRL_OPN_2PTS023_0188_20150429_182806_20150429_200719.EUM.nc	-0.142	-0.172	0.110	3146	5508	0	2362	0	0
SRL_OPN_2PTS023_0190_20150429_200719_20150429_214607.EUM.nc	-0.123	-0.156	0.108	3350	5543	0	2193	0	0
SRL_OPN_2PTS023_0192_20150429_214607_20150429_232410.EUM.nc	-0.128	-0.154	0.108	2449	5320	0	2871	0	0
SRL_OPN_2PTS023_0193_20150429_232409_20150430_010151.EUM.nc	-0.136	-0.175	0.106	2778	5476	0	2698	0	0
SRL_OPN_2PTS023_0195_20150430_010150_20150430_024017.EUM.nc	-0.185	-0.193	0.103	2851	5550	0	2699	0	0
SRL_OPN_2PTS023_0197_20150430_024016_20150430_042006.EUM.nc	-0.116	-0.136	0.090	2862	5504	0	2642	0	0
SRL_OPN_2PTS023_0199_20150430_042005_20150430_060146.EUM.nc	-0.102	-0.133	0.092	3847	5727	0	1880	0	0
SRL_OPN_2PTS023_0201_20150430_060145_20150430_074952.EUM.nc	-0.136	-0.163	0.104	4155	6129	0	1974	0	0
SRL_OPN_2PTS023_0204_20150430_074952_20150430_092805.EUM.nc	-0.116	-0.156	0.104	3164	5498	0	2334	0	0
SRL_OPN_2PTS023_0205_20150430_092804_20150430_110557.EUM.nc	-0.152	-0.171	0.099	2171	5450	0	3279	0	0
SRL_OPN_2PTS023_0207_20150430_110556_20150430_124417.EUM.nc	-0.147	-0.170	0.107	2561	5361	0	2800	0	0
SRL_OPN_2PTS023_0209_20150430_124416_20150430_142346.EUM.nc	-0.110	-0.161	0.097	3389	5552	0	2163	0	0
SRL_OPN_2PTS023_0211_20150430_142345_20150430_161702.EUM.nc	-0.142	-0.160	0.081	3426	6367	0	2941	0	0
SRL_OPN_2PTS023_0214_20150430_161701_20150430_175647.EUM.nc	-0.092	-0.128	0.096	2986	5553	0	2567	0	0
SRL_OPN_2PTS023_0216_20150430_175646_20150430_193609.EUM.nc	-0.134	-0.172	0.106	3277	5585	0	2308	0	0
SRL_OPN_2PTS023_0218_20150430_193608_20150430_211509.EUM.nc	-0.122	-0.157	0.101	3412	5485	0	2073	0	0
SRL_OPN_2PTS023_0220_20150430_211508_20150430_225327.EUM.nc	-0.118	-0.143	0.093	2506	5476	0	2970	0	0
SRL_OPN_2PTS023_0221_20150430_225326_20150501_003106.EUM.nc	-0.128	-0.160	0.097	3148	5421	0	2273	0	0
SRL_OPN_2PTS023_0223_20150501_003106_20150501_020915.EUM.nc	-0.175	-0.173	0.101	2826	5520	0	2694	0	0
SRL_OPN_2PTS023_0225_20150501_020914_20150501_034834.EUM.nc	-0.122	-0.143	0.085	2892	5541	0	2649	0	0
SRL_OPN_2PTS023_0227_20150501_034833_20150501_052932.EUM.nc	-0.089	-0.116	0.088	2958	5535	0	2577	0	0
SRL_OPN_2PTS023_0229_20150501_052932_20150501_071851.EUM.nc	-0.133	-0.151	0.096	4073	6199	0	2126	0	0

– Continued on next page

Table 9: Model Wet Troposphere Path Delay Statistics.

– Continued from previous page

File	Median	Mean	Std. Dev.	No. Obs.	Total Obs.	Default Lat/Lon	Flag (total)	Default (total)	3-Sigma Edited
SRL_OPN_2PTS023_0232_20150501_071850_20150501_085718.EUM.nc	-0.152	-0.170	0.104	3748	5601	0	1853	0	0
SRL_OPN_2PTS023_0233_20150501_085717_20150501_103512.EUM.nc	-0.132	-0.156	0.101	2362	5496	0	3134	0	0
SRL_OPN_2PTS023_0235_20150501_103511_20150501_121309.EUM.nc	-0.136	-0.168	0.108	2568	5437	0	2869	0	0
SRL_OPN_2PTS023_0237_20150501_121310_20150501_135217.EUM.nc	-0.152	-0.182	0.092	3150	5093	0	1943	0	0
SRL_OPN_2PTS023_0239_20150501_135217_20150501_154542.EUM.nc	-0.156	-0.161	0.097	3630	6371	0	2741	0	0
SRL_OPN_2PTS023_0242_20150501_154541_20150501_172528.EUM.nc	-0.095	-0.131	0.093	2833	5500	0	2667	0	0
SRL_OPN_2PTS023_0244_20150501_172528_20150501_190456.EUM.nc	-0.129	-0.164	0.104	3265	5580	0	2315	0	0
SRL_OPN_2PTS023_0246_20150501_190455_20150501_204407.EUM.nc	-0.130	-0.167	0.105	3723	5616	0	1893	0	0
SRL_OPN_2PTS023_0248_20150501_204406_20150501_222238.EUM.nc	-0.120	-0.143	0.099	2966	5412	0	2446	0	0
SRL_OPN_2PTS023_0250_20150501_222238_20150502_000024.EUM.nc	-0.112	-0.140	0.095	3039	5502	0	2463	0	0
SRL_OPN_2PTS023_0251_20150502_000023_20150502_013820.EUM.nc	-0.162	-0.171	0.101	3011	5551	0	2540	0	0
SRL_OPN_2PTS023_0253_20150502_013819_20150502_031712.EUM.nc	-0.171	-0.184	0.086	2894	5543	0	2649	0	0
SRL_OPN_2PTS023_0255_20150502_031712_20150502_045733.EUM.nc	-0.097	-0.114	0.078	2962	5523	0	2485	0	76
SRL_OPN_2PTS023_0257_20150502_045732_20150502_064015.EUM.nc	-0.113	-0.141	0.093	3993	5822	0	1829	0	0
SRL_OPN_2PTS023_0259_20150502_064015_20150502_082630.EUM.nc	-0.157	-0.172	0.106	4198	6038	0	1840	0	0
SRL_OPN_2PTS023_0262_20150502_082629_20150502_100423.EUM.nc	-0.123	-0.146	0.095	2815	5399	0	2584	0	0
SRL_OPN_2PTS023_0263_20150502_100422_20150502_114220.EUM.nc	-0.148	-0.166	0.109	2430	5447	0	3017	0	0
SRL_OPN_2PTS023_0265_20150502_114219_20150502_132058.EUM.nc	-0.164	-0.187	0.098	2972	5411	0	2439	0	0
SRL_OPN_2PTS023_0267_20150502_132057_20150502_151419.EUM.nc	-0.131	-0.153	0.092	3619	6367	0	2748	0	0
SRL_OPN_2PTS023_0270_20150502_151419_20150502_165408.EUM.nc	-0.090	-0.128	0.090	2876	5570	0	2694	0	0
SRL_OPN_2PTS023_0272_20150502_165407_20150502_183342.EUM.nc	-0.117	-0.145	0.095	3182	5531	0	2349	0	0
SRL_OPN_2PTS023_0274_20150502_183342_20150502_201304.EUM.nc	-0.161	-0.180	0.108	3294	5530	0	2236	0	0
SRL_OPN_2PTS023_0276_20150502_201303_20150502_215141.EUM.nc	-0.123	-0.156	0.099	3303	5525	0	2222	0	0
SRL_OPN_2PTS023_0278_20150502_215142_20150502_232945.EUM.nc	-0.113	-0.127	0.096	2403	5353	0	2950	0	0
SRL_OPN_2PTS023_0279_20150502_232944_20150503_010727.EUM.nc	-0.149	-0.169	0.103	2733	5474	0	2741	0	0
SRL_OPN_2PTS023_0281_20150503_010727_20150503_024558.EUM.nc	-0.176	-0.180	0.097	2849	5532	0	2683	0	0
SRL_OPN_2PTS023_0283_20150503_024557_20150503_042546.EUM.nc	-0.099	-0.130	0.095	2920	5511	0	2591	0	0
SRL_OPN_2PTS023_0285_20150503_042546_20150503_060735.EUM.nc	-0.124	-0.139	0.094	3817	5729	0	1912	0	0
SRL_OPN_2PTS023_0287_20150503_060734_20150503_075535.EUM.nc	-0.145	-0.169	0.100	4099	6126	0	2027	0	0
SRL_OPN_2PTS023_0290_20150503_075535_20150503_093338.EUM.nc	-0.130	-0.153	0.099	3058	5503	0	2445	0	0
SRL_OPN_2PTS023_0291_20150503_093339_20150503_111133.EUM.nc	-0.142	-0.166	0.099	2178	5425	0	3247	0	0
SRL_OPN_2PTS023_0293_20150503_111132_20150503_124948.EUM.nc	-0.147	-0.174	0.108	2618	5321	0	2703	0	0
SRL_OPN_2PTS023_0295_20150503_124947_20150503_144300.EUM.nc	-0.133	-0.162	0.097	3423	6318	0	2895	0	0
SRL_OPN_2PTS023_0298_20150503_144259_20150503_162248.EUM.nc	-0.128	-0.152	0.099	3356	5642	0	2286	0	0
SRL_OPN_2PTS023_0300_20150503_162247_20150503_180225.EUM.nc	-0.105	-0.137	0.098	3033	5607	0	2574	0	0
SRL_OPN_2PTS023_0302_20150503_180225_20150503_194146.EUM.nc	-0.141	-0.172	0.104	3248	5549	0	2301	0	0
SRL_OPN_2PTS023_0304_20150503_194146_20150503_212045.EUM.nc	-0.146	-0.166	0.095	3439	5478	0	2039	0	0
SRL_OPN_2PTS023_0306_20150503_212044_20150503_225901.EUM.nc	-0.095	-0.128	0.103	2332	5439	0	3107	0	0
SRL_OPN_2PTS023_0307_20150503_225901_20150504_003642.EUM.nc	-0.131	-0.169	0.103	3197	5473	0	2276	0	0

– Continued on next page

Table 9: Model Wet Troposphere Path Delay Statistics.

– Continued from previous page

File	Median	Mean	Std. Dev.	No. Obs.	Total Obs.	Default Lat/Lon	Flag (total)	Default (total)	3-Sigma Edited
SRL_OPN_2PTS023_0309_20150504_003641_20150504_021446.EUM.nc	-0.152	-0.170	0.096	2818	5533	0	2715	0	0
SRL_OPN_2PTS023_0311_20150504_021445_20150504_035411.EUM.nc	-0.115	-0.137	0.090	2760	5550	0	2790	0	0
SRL_OPN_2PTS023_0313_20150504_035410_20150504_053519.EUM.nc	-0.102	-0.129	0.096	3001	5534	0	2533	0	0
SRL_OPN_2PTS023_0315_20150504_053518_20150504_072428.EUM.nc	-0.116	-0.146	0.100	4183	6205	0	2022	0	0
SRL_OPN_2PTS023_0318_20150504_072427_20150504_090252.EUM.nc	-0.125	-0.160	0.104	3660	5578	0	1918	0	0
SRL_OPN_2PTS023_0319_20150504_090252_20150504_104039.EUM.nc	-0.112	-0.158	0.096	2455	5489	0	3034	0	0
SRL_OPN_2PTS023_0321_20150504_104038_20150504_121848.EUM.nc	-0.132	-0.173	0.111	2608	5507	0	2899	0	0
SRL_OPN_2PTS023_0323_20150504_121847_20150504_135754.EUM.nc	-0.149	-0.168	0.097	3256	5532	0	2276	0	0
SRL_OPN_2PTS023_0325_20150504_135755_20150504_155120.EUM.nc	-0.132	-0.158	0.094	3488	6381	0	2893	0	0
SRL_OPN_2PTS023_0328_20150504_155120_20150504_173107.EUM.nc	-0.097	-0.141	0.106	2819	5478	0	2659	0	0
SRL_OPN_2PTS023_0330_20150504_173107_20150504_191035.EUM.nc	-0.115	-0.159	0.103	3406	5607	0	2201	0	0
SRL_OPN_2PTS023_0332_20150504_191034_20150504_204947.EUM.nc	-0.137	-0.165	0.100	3673	5607	0	1934	0	0
SRL_OPN_2PTS023_0334_20150504_204946_20150504_222807.EUM.nc	-0.079	-0.123	0.111	2959	5404	0	2445	0	0
SRL_OPN_2PTS023_0336_20150504_222806_20150505_000601.EUM.nc	-0.101	-0.137	0.095	3096	5508	0	2412	0	0
SRL_OPN_2PTS023_0337_20150505_000601_20150505_014352.EUM.nc	-0.167	-0.176	0.092	3018	5533	0	2515	0	0
SRL_OPN_2PTS023_0339_20150505_014352_20150505_032251.EUM.nc	-0.144	-0.161	0.105	2878	5505	0	2627	0	0
SRL_OPN_2PTS023_0341_20150505_032250_20150505_050319.EUM.nc	-0.102	-0.134	0.091	2963	5555	0	2592	0	0
SRL_OPN_2PTS023_0343_20150505_050319_20150505_065327.EUM.nc	-0.112	-0.137	0.095	3927	6200	0	2273	0	0
SRL_OPN_2PTS023_0346_20150505_065326_20150505_083156.EUM.nc	-0.123	-0.152	0.094	4237	5616	0	1379	0	0
SRL_OPN_2PTS023_0348_20150505_083155_20150505_100957.EUM.nc	-0.111	-0.149	0.103	2779	5426	0	2647	0	0
SRL_OPN_2PTS023_0349_20150505_100956_20150505_114756.EUM.nc	-0.143	-0.173	0.104	2482	5466	0	2984	0	0
SRL_OPN_2PTS023_0351_20150505_114755_20150505_132636.EUM.nc	-0.169	-0.182	0.101	3023	5397	0	2374	0	0
SRL_OPN_2PTS023_0353_20150505_132635_20150505_152001.EUM.nc	-0.127	-0.154	0.095	3643	6378	0	2735	0	0
SRL_OPN_2PTS023_0356_20150505_152000_20150505_165941.EUM.nc	-0.084	-0.140	0.107	2876	5565	0	2689	0	0
SRL_OPN_2PTS023_0358_20150505_165940_20150505_183922.EUM.nc	-0.126	-0.156	0.097	3192	5486	0	2294	0	0
SRL_OPN_2PTS023_0360_20150505_183921_20150505_201834.EUM.nc	-0.159	-0.176	0.100	3313	5534	0	2221	0	0
SRL_OPN_2PTS023_0362_20150505_201834_20150505_215717.EUM.nc	-0.102	-0.130	0.099	3074	5479	0	2405	0	0
SRL_OPN_2PTS023_0364_20150505_215717_20150505_233511.EUM.nc	-0.086	-0.091	0.049	2308	5403	0	2821	0	274
SRL_OPN_2PTS023_0365_20150505_233509_20150506_011302.EUM.nc	-0.164	-0.186	0.105	2826	5513	0	2687	0	0
SRL_OPN_2PTS023_0367_20150506_011301_20150506_025129.EUM.nc	-0.161	-0.168	0.103	2821	5528	0	2707	0	0
SRL_OPN_2PTS023_0369_20150506_025128_20150506_043130.EUM.nc	-0.109	-0.142	0.097	2897	5478	0	2581	0	0
SRL_OPN_2PTS023_0371_20150506_043129_20150506_061328.EUM.nc	-0.124	-0.153	0.097	3839	5755	0	1916	0	0
SRL_OPN_2PTS023_0373_20150506_061328_20150506_093914.EUM.nc	-0.121	-0.153	0.103	7073	11594	0	4521	0	0
SRL_OPN_2PTS023_0377_20150506_093913_20150506_111658.EUM.nc	-0.152	-0.171	0.099	2211	5389	0	3178	0	0
SRL_OPN_2PTS023_0379_20150506_111657_20150506_125526.EUM.nc	-0.140	-0.178	0.109	2691	5361	0	2670	0	0
SRL_OPN_2PTS023_0381_20150506_125525_20150506_144841.EUM.nc	-0.118	-0.165	0.106	3516	6325	0	2809	0	0
SRL_OPN_2PTS023_0384_20150506_144840_20150506_162821.EUM.nc	-0.142	-0.166	0.106	3407	5647	0	2240	0	0
SRL_OPN_2PTS023_0386_20150506_162820_20150506_180805.EUM.nc	-0.097	-0.136	0.100	3056	5585	0	2529	0	0
SRL_OPN_2PTS023_0388_20150506_180804_20150506_194725.EUM.nc	-0.143	-0.175	0.109	3245	5556	0	2311	0	0

– Continued on next page

Table 9: Model Wet Troposphere Path Delay Statistics.

– Continued from previous page

File	Median	Mean	Std. Dev.	No. Obs.	Total Obs.	Default Lat/Lon	Flag (total)	Default (total)	3-Sigma Edited
SRL_OPN_2PTS023_0390_20150506_194726_20150506_212623.EUM.nc	-0.124	-0.154	0.103	3432	5443	0	2011	0	0
SRL_OPN_2PTS023_0392_20150506_212623_20150506_230427.EUM.nc	-0.106	-0.122	0.085	2225	5401	0	3176	0	0
SRL_OPN_2PTS023_0393_20150506_230426_20150507_004217.EUM.nc	-0.155	-0.183	0.105	3154	5490	0	2336	0	0
SRL_OPN_2PTS023_0395_20150507_004217_20150507_022024.EUM.nc	-0.157	-0.174	0.099	2813	5551	0	2738	0	0
SRL_OPN_2PTS023_0397_20150507_022023_20150507_035954.EUM.nc	-0.119	-0.146	0.096	2835	5569	0	2734	0	0
SRL_OPN_2PTS023_0399_20150507_035953_20150507_054109.EUM.nc	-0.106	-0.142	0.097	3315	5546	0	2231	0	0
SRL_OPN_2PTS023_0401_20150507_054109_20150507_073004.EUM.nc	-0.125	-0.160	0.108	4212	6186	0	1974	0	0
SRL_OPN_2PTS023_0404_20150507_073004_20150507_090828.EUM.nc	-0.119	-0.151	0.101	3480	5549	0	2069	0	0
SRL_OPN_2PTS023_0405_20150507_090827_20150507_104614.EUM.nc	-0.134	-0.153	0.104	2438	5511	0	3073	0	0
SRL_OPN_2PTS023_0407_20150507_104613_20150507_122426.EUM.nc	-0.150	-0.174	0.094	2666	5446	0	2780	0	0
SRL_OPN_2PTS023_0409_20150507_122425_20150507_140337.EUM.nc	-0.129	-0.169	0.112	3295	5545	0	2250	0	0
SRL_OPN_2PTS023_0411_20150507_140336_20150507_173640.EUM.nc	-0.116	-0.148	0.098	6202	11857	0	5655	0	0
SRL_OPN_2PTS023_0416_20150507_173639_20150507_191615.EUM.nc	-0.155	-0.185	0.117	3358	5570	0	2212	0	0
SRL_OPN_2PTS023_0418_20150507_191615_20150507_205516.EUM.nc	-0.122	-0.153	0.093	3608	5618	0	2010	0	0
SRL_OPN_2PTS023_0420_20150507_205516_20150507_223343.EUM.nc	-0.090	-0.122	0.091	2860	5415	0	2555	0	0
SRL_OPN_2PTS023_0421_20150507_223342_20150508_001127.EUM.nc	-0.128	-0.157	0.093	3107	5477	0	2370	0	0
SRL_OPN_2PTS023_0423_20150508_001126_20150508_014928.EUM.nc	-0.159	-0.176	0.098	3046	5542	0	2496	0	0
SRL_OPN_2PTS023_0425_20150508_014927_20150508_032823.EUM.nc	-0.140	-0.167	0.105	2953	5495	0	2542	0	0
SRL_OPN_2PTS023_0427_20150508_032822_20150508_050907.EUM.nc	-0.113	-0.143	0.091	2955	5518	0	2563	0	0
SRL_OPN_2PTS023_0429_20150508_050906_20150508_065905.EUM.nc	-0.110	-0.153	0.105	3851	6225	0	2374	0	0
SRL_OPN_2PTS023_0432_20150508_065904_20150508_083732.EUM.nc	-0.135	-0.166	0.102	4184	5614	0	1430	0	0
SRL_OPN_2PTS023_0434_20150508_083732_20150508_101530.EUM.nc	-0.118	-0.147	0.090	2703	5396	0	2693	0	0
SRL_OPN_2PTS023_0435_20150508_101530_20150508_115324.EUM.nc	-0.166	-0.179	0.095	2548	5484	0	2936	0	0
SRL_OPN_2PTS023_0437_20150508_115323_20150508_133217.EUM.nc	-0.168	-0.185	0.105	2994	5400	0	2406	0	0
SRL_OPN_2PTS023_0439_20150508_133216_20150508_152541.EUM.nc	-0.124	-0.157	0.103	3676	6355	0	2679	0	0
SRL_OPN_2PTS023_0442_20150508_152542_20150508_170522.EUM.nc	-0.118	-0.145	0.095	2816	5587	0	2771	0	0
SRL_OPN_2PTS023_0444_20150508_170521_20150508_184503.EUM.nc	-0.156	-0.177	0.106	3180	5503	0	2323	0	0
SRL_OPN_2PTS023_0446_20150508_184502_20150508_202412.EUM.nc	-0.138	-0.154	0.090	3400	5544	0	2144	0	0
SRL_OPN_2PTS023_0448_20150508_202412_20150508_220254.EUM.nc	-0.110	-0.139	0.100	3035	5510	0	2475	0	0
SRL_OPN_2PTS023_0450_20150508_220252_20150508_234045.EUM.nc	-0.114	-0.119	0.054	2620	5468	0	2710	0	138
SRL_OPN_2PTS023_0451_20150508_234044_20150509_011838.EUM.nc	-0.165	-0.183	0.103	2983	5526	0	2543	0	0
SRL_OPN_2PTS023_0453_20150509_011837_20150509_025708.EUM.nc	-0.145	-0.171	0.106	2838	5550	0	2712	0	0
SRL_OPN_2PTS023_0455_20150509_025707_20150509_043717.EUM.nc	-0.124	-0.149	0.099	2829	5477	0	2648	0	0
SRL_OPN_2PTS023_0457_20150509_043716_20150509_061921.EUM.nc	-0.110	-0.142	0.096	3916	5793	0	1877	0	0
SRL_OPN_2PTS023_0459_20150509_061921_20150509_080640.EUM.nc	-0.132	-0.166	0.106	4116	6107	0	1991	0	0
SRL_OPN_2PTS023_0462_20150509_080639_20150509_094448.EUM.nc	-0.140	-0.145	0.085	2919	5496	0	2577	0	0
SRL_OPN_2PTS023_0463_20150509_094448_20150509_112234.EUM.nc	-0.141	-0.166	0.103	2056	5343	0	3287	0	0
SRL_OPN_2PTS023_0465_20150509_112233_20150509_130106.EUM.nc	-0.170	-0.189	0.102	2730	5374	0	2644	0	0
SRL_OPN_2PTS023_0467_20150509_130105_20150509_145423.EUM.nc	-0.129	-0.165	0.110	3588	6397	0	2809	0	0

– Continued on next page

Table 9: Model Wet Troposphere Path Delay Statistics.

– Continued from previous page

File	Median	Mean	Std. Dev.	No. Obs.	Total Obs.	Default Lat/Lon	Flag (total)	Default (total)	3-Sigma Edited
SRL_OPN_2PTS023_0470_20150509_145423_20150509_163402.EUM.nc	-0.147	-0.166	0.099	3278	5621	0	2343	0	0
SRL_OPN_2PTS023_0472_20150509_163401_20150509_181339.EUM.nc	-0.136	-0.155	0.098	3050	5611	0	2561	0	0
SRL_OPN_2PTS023_0474_20150509_181338_20150509_195305.EUM.nc	-0.129	-0.164	0.111	3217	5538	0	2321	0	0
SRL_OPN_2PTS023_0476_20150509_195304_20150509_213152.EUM.nc	-0.126	-0.155	0.101	3555	5489	0	1934	0	0
SRL_OPN_2PTS023_0478_20150509_213152_20150509_231003.EUM.nc	-0.083	-0.121	0.084	2231	5381	0	3150	0	0
SRL_OPN_2PTS023_0479_20150509_231003_20150510_004744.EUM.nc	-0.180	-0.188	0.113	3112	5508	0	2396	0	0
SRL_OPN_2PTS023_0481_20150510_004743_20150510_022604.EUM.nc	-0.150	-0.166	0.093	2864	5538	0	2674	0	0
SRL_OPN_2PTS023_0483_20150510_022603_20150510_040530.EUM.nc	-0.129	-0.151	0.103	2782	5489	0	2707	0	0
SRL_OPN_2PTS023_0485_20150510_040529_20150510_054701.EUM.nc	-0.108	-0.147	0.099	3625	5672	0	2047	0	0
SRL_OPN_2PTS023_0487_20150510_054701_20150510_073544.EUM.nc	-0.122	-0.158	0.106	4204	6178	0	1974	0	0
SRL_OPN_2PTS023_0490_20150510_073543_20150510_091356.EUM.nc	-0.137	-0.151	0.097	3312	5533	0	2221	0	0
SRL_OPN_2PTS023_0491_20150510_091355_20150510_105149.EUM.nc	-0.133	-0.160	0.104	2321	5506	0	3185	0	0
SRL_OPN_2PTS023_0493_20150510_105149_20150510_122956.EUM.nc	-0.152	-0.173	0.099	2576	5344	0	2768	0	0
SRL_OPN_2PTS023_0495_20150510_122955_20150510_140921.EUM.nc	-0.122	-0.161	0.107	3225	5586	0	2361	0	0
SRL_OPN_2PTS023_0497_20150510_140921_20150510_160244.EUM.nc	-0.157	-0.178	0.100	3362	6414	0	3052	0	0
SRL_OPN_2PTS023_0500_20150510_160244_20150510_174222.EUM.nc	-0.123	-0.146	0.097	2920	5590	0	2670	0	0
SRL_OPN_2PTS023_0502_20150510_174222_20150510_192149.EUM.nc	-0.119	-0.162	0.114	3375	5559	0	2184	0	0
SRL_OPN_2PTS023_0504_20150510_192148_20150510_210055.EUM.nc	-0.104	-0.140	0.089	3612	5612	0	2000	0	0
SRL_OPN_2PTS023_0506_20150510_210055_20150510_223911.EUM.nc	-0.094	-0.130	0.095	2799	5393	0	2594	0	0
SRL_OPN_2PTS023_0507_20150510_223911_20150511_001703.EUM.nc	-0.139	-0.152	0.098	3098	5457	0	2359	0	0
SRL_OPN_2PTS023_0509_20150511_001702_20150511_015458.EUM.nc	-0.162	-0.177	0.099	2985	5520	0	2535	0	0
SRL_OPN_2PTS023_0511_20150511_015457_20150511_033405.EUM.nc	-0.128	-0.154	0.107	2997	5502	0	2505	0	0
SRL_OPN_2PTS023_0513_20150511_033405_20150511_051448.EUM.nc	-0.108	-0.135	0.097	2990	5515	0	2525	0	0
SRL_OPN_2PTS023_0515_20150511_051447_20150511_070437.EUM.nc	-0.119	-0.146	0.095	3882	6213	0	2331	0	0
SRL_OPN_2PTS023_0518_20150511_070436_20150511_084310.EUM.nc	-0.130	-0.155	0.108	3986	5612	0	1626	0	0
SRL_OPN_2PTS023_0520_20150511_084310_20150511_102059.EUM.nc	-0.117	-0.134	0.091	2607	5394	0	2787	0	0
SRL_OPN_2PTS023_0521_20150511_102058_20150511_115902.EUM.nc	-0.160	-0.181	0.093	2529	5495	0	2966	0	0
SRL_OPN_2PTS023_0523_20150511_115901_20150511_133752.EUM.nc	-0.141	-0.179	0.120	3069	5463	0	2394	0	0
SRL_OPN_2PTS023_0525_20150511_133751_20150511_153117.EUM.nc	-0.143	-0.165	0.101	3654	6402	0	2748	0	0
SRL_OPN_2PTS023_0528_20150511_153117_20150511_171105.EUM.nc	-0.130	-0.140	0.092	2811	5585	0	2774	0	0
SRL_OPN_2PTS023_0530_20150511_171103_20150511_185036.EUM.nc	-0.117	-0.152	0.108	3252	5507	0	2255	0	0
SRL_OPN_2PTS023_0532_20150511_185036_20150511_202954.EUM.nc	-0.113	-0.152	0.101	3453	5595	0	2142	0	0
SRL_OPN_2PTS023_0534_20150511_202953_20150511_220824.EUM.nc	-0.100	-0.134	0.101	3043	5519	0	2476	0	0
SRL_OPN_2PTS023_0536_20150511_220824_20150511_234622.EUM.nc	-0.112	-0.141	0.095	2959	5521	0	2562	0	0
SRL_OPN_2PTS023_0537_20150511_234622_20150512_012409.EUM.nc	-0.167	-0.190	0.104	2891	5539	0	2648	0	0
SRL_OPN_2PTS023_0539_20150512_012407_20150512_030250.EUM.nc	-0.166	-0.169	0.100	2844	5560	0	2716	0	0
SRL_OPN_2PTS023_0541_20150512_030250_20150512_044256.EUM.nc	-0.110	-0.133	0.088	2902	5514	0	2612	0	0
SRL_OPN_2PTS023_0543_20150512_044256_20150512_062511.EUM.nc	-0.118	-0.145	0.095	3974	5798	0	1824	0	0
SRL_OPN_2PTS023_0545_20150512_062509_20150512_081211.EUM.nc	-0.127	-0.152	0.103	4165	6082	0	1917	0	0

– Continued on next page

Table 9: Model Wet Troposphere Path Delay Statistics.

– Continued from previous page

File	Median	Mean	Std. Dev.	No. Obs.	Total Obs.	Default Lat/Lon	Flag (total)	Default (total)	3-Sigma Edited
SRL_OPN_2PTS023_0548_20150512_081210_20150512_095018.EUM.nc	-0.124	-0.140	0.083	2856	5395	0	2539	0	0
SRL_OPN_2PTS023_0549_20150512_095017_20150512_112812.EUM.nc	-0.127	-0.164	0.091	2144	5388	0	3244	0	0
SRL_OPN_2PTS023_0551_20150512_112812_20150512_130639.EUM.nc	-0.155	-0.189	0.117	2807	5478	0	2671	0	0
SRL_OPN_2PTS023_0553_20150512_130638_20150512_145959.EUM.nc	-0.141	-0.162	0.097	3608	6382	0	2774	0	0
SRL_OPN_2PTS023_0556_20150512_145958_20150512_163937.EUM.nc	-0.155	-0.157	0.095	3155	5632	0	2477	0	0
SRL_OPN_2PTS023_0558_20150512_163938_20150512_181921.EUM.nc	-0.087	-0.127	0.102	3094	5522	0	2428	0	0
SRL_OPN_2PTS023_0560_20150512_181920_20150512_195839.EUM.nc	-0.137	-0.174	0.114	3147	5509	0	2362	0	0
SRL_OPN_2PTS023_0562_20150512_195838_20150512_213732.EUM.nc	-0.112	-0.131	0.084	3475	5601	0	2114	0	12
SRL_OPN_2PTS023_0564_20150512_213732_20150512_231531.EUM.nc	-0.107	-0.141	0.092	2359	5369	0	3010	0	0
SRL_OPN_2PTS023_0565_20150512_231531_20150513_005322.EUM.nc	-0.180	-0.192	0.113	2996	5539	0	2543	0	0
SRL_OPN_2PTS023_0567_20150513_005321_20150513_023135.EUM.nc	-0.166	-0.174	0.102	2834	5534	0	2700	0	0
SRL_OPN_2PTS023_0569_20150513_023134_20150513_041116.EUM.nc	-0.117	-0.141	0.092	2763	5505	0	2742	0	0
SRL_OPN_2PTS023_0571_20150513_041116_20150513_055246.EUM.nc	-0.129	-0.147	0.098	3762	5709	0	1947	0	0
SRL_OPN_2PTS023_0573_20150513_055246_20150513_074115.EUM.nc	-0.121	-0.147	0.103	4217	6153	0	1936	0	0
SRL_OPN_2PTS023_0576_20150513_074114_20150513_091934.EUM.nc	-0.153	-0.171	0.101	3216	5543	0	2327	0	0
SRL_OPN_2PTS023_0577_20150513_091933_20150513_105719.EUM.nc	-0.146	-0.165	0.081	2231	5496	0	3265	0	0
SRL_OPN_2PTS023_0579_20150513_105718_20150513_123536.EUM.nc	-0.137	-0.179	0.112	2478	5370	0	2892	0	0
SRL_OPN_2PTS023_0581_20150513_123535_20150513_141456.EUM.nc	-0.128	-0.166	0.107	3332	5567	0	2235	0	0
SRL_OPN_2PTS023_0583_20150513_141455_20150513_160817.EUM.nc	-0.165	-0.170	0.094	3417	6378	0	2961	0	0
SRL_OPN_2PTS023_0586_20150513_160817_20150513_174804.EUM.nc	-0.096	-0.127	0.093	2891	5587	0	2696	0	0
SRL_OPN_2PTS023_0588_20150513_174803_20150513_192729.EUM.nc	-0.129	-0.160	0.101	3279	5595	0	2316	0	0
SRL_OPN_2PTS023_0590_20150513_192728_20150513_210635.EUM.nc	-0.121	-0.144	0.089	3526	5612	0	2086	0	0
SRL_OPN_2PTS023_0592_20150513_210635_20150513_224448.EUM.nc	-0.140	-0.147	0.090	2625	5401	0	2776	0	0
SRL_OPN_2PTS023_0593_20150513_224447_20150514_002239.EUM.nc	-0.141	-0.161	0.107	3078	5464	0	2386	0	0
SRL_OPN_2PTS023_0595_20150514_002238_20150514_020037.EUM.nc	-0.163	-0.176	0.098	2945	5536	0	2591	0	0
SRL_OPN_2PTS023_0597_20150514_020036_20150514_033949.EUM.nc	-0.123	-0.156	0.099	2909	5494	0	2585	0	0
SRL_OPN_2PTS023_0599_20150514_033949_20150514_052039.EUM.nc	-0.100	-0.129	0.090	2989	5570	0	2571	0	10
SRL_OPN_2PTS023_0601_20150514_052038_20150514_071015.EUM.nc	-0.126	-0.142	0.088	3869	6213	0	2344	0	0
SRL_OPN_2PTS023_0604_20150514_071015_20150514_084838.EUM.nc	-0.140	-0.166	0.105	3876	5604	0	1728	0	0
SRL_OPN_2PTS023_0605_20150514_084838_20150514_102634.EUM.nc	-0.133	-0.147	0.077	2596	5417	0	2821	0	0
SRL_OPN_2PTS023_0607_20150514_102633_20150514_120430.EUM.nc	-0.193	-0.196	0.104	2560	5478	0	2918	0	0
SRL_OPN_2PTS023_0609_20150514_120430_20150514_134333.EUM.nc	-0.167	-0.196	0.122	3075	5517	0	2442	0	0
SRL_OPN_2PTS023_0611_20150514_134333_20150514_153659.EUM.nc	-0.169	-0.168	0.091	3622	6434	0	2812	0	0
SRL_OPN_2PTS023_0614_20150514_153700_20150514_171638.EUM.nc	-0.094	-0.124	0.082	2733	5602	0	2839	0	30
SRL_OPN_2PTS023_0616_20150514_171637_20150514_185617.EUM.nc	-0.131	-0.153	0.099	3200	5512	0	2312	0	0
SRL_OPN_2PTS023_0618_20150514_185617_20150514_203524.EUM.nc	-0.127	-0.166	0.115	3508	5608	0	2100	0	0
SRL_OPN_2PTS023_0620_20150514_203524_20150514_221401.EUM.nc	-0.133	-0.148	0.085	2998	5521	0	2523	0	0
SRL_OPN_2PTS023_0622_20150514_221400_20150514_235150.EUM.nc	-0.117	-0.150	0.104	2938	5488	0	2550	0	0
SRL_OPN_2PTS023_0623_20150514_235149_20150515_012944.EUM.nc	-0.148	-0.175	0.105	2949	5511	0	2562	0	0

– Continued on next page

Table 9: Model Wet Troposphere Path Delay Statistics.

– Continued from previous page

File	Median	Mean	Std. Dev.	No. Obs.	Total Obs.	Default Lat/Lon	Flag (total)	Default (total)	3-Sigma Edited
SRL_OPN_2PTS023_0625_20150515_012943_20150515_030822.EUM.nc	-0.167	-0.179	0.101	2838	5502	0	2664	0	0
SRL_OPN_2PTS023_0627_20150515_030822_20150515_044843.EUM.nc	-0.096	-0.135	0.099	2935	5479	0	2544	0	0
SRL_OPN_2PTS023_0629_20150515_044843_20150515_063104.EUM.nc	-0.128	-0.137	0.076	3865	5803	0	1853	0	85
SRL_OPN_2PTS023_0631_20150515_063104_20150515_081748.EUM.nc	-0.129	-0.165	0.106	4135	6078	0	1943	0	0
SRL_OPN_2PTS023_0634_20150515_081749_20150515_095552.EUM.nc	-0.141	-0.159	0.101	2795	5417	0	2622	0	0
SRL_OPN_2PTS023_0635_20150515_095552_20150515_113339.EUM.nc	-0.195	-0.176	0.095	2339	5381	0	3042	0	0
SRL_OPN_2PTS023_0637_20150515_113339_20150515_131219.EUM.nc	-0.146	-0.193	0.125	2848	5496	0	2648	0	0
SRL_OPN_2PTS023_0639_20150515_131219_20150515_150540.EUM.nc	-0.156	-0.172	0.098	3593	6407	0	2814	0	0
SRL_OPN_2PTS023_0642_20150515_150539_20150515_164519.EUM.nc	-0.115	-0.139	0.085	2986	5633	0	2647	0	0
SRL_OPN_2PTS023_0644_20150515_164518_20150515_182502.EUM.nc	-0.146	-0.147	0.090	3168	5486	0	2318	0	0
SRL_OPN_2PTS023_0646_20150515_182501_20150515_200419.EUM.nc	-0.138	-0.184	0.115	3139	5541	0	2402	0	0
SRL_OPN_2PTS023_0648_20150515_200418_20150515_214301.EUM.nc	-0.128	-0.147	0.090	3380	5570	0	2190	0	0
SRL_OPN_2PTS023_0650_20150515_214300_20150515_232107.EUM.nc	-0.175	-0.160	0.096	2482	5360	0	2878	0	0
SRL_OPN_2PTS023_0651_20150515_232106_20150516_005857.EUM.nc	-0.127	-0.175	0.118	2909	5521	0	2612	0	0
SRL_OPN_2PTS023_0653_20150516_005856_20150516_023714.EUM.nc	-0.166	-0.177	0.097	2915	5554	0	2639	0	0
SRL_OPN_2PTS023_0655_20150516_023713_20150516_041653.EUM.nc	-0.123	-0.150	0.091	2831	5513	0	2682	0	0
SRL_OPN_2PTS023_0657_20150516_041653_20150516_055838.EUM.nc	-0.120	-0.145	0.095	3810	5748	0	1938	0	0
SRL_OPN_2PTS023_0659_20150516_055837_20150516_074653.EUM.nc	-0.132	-0.153	0.093	4165	6154	0	1989	0	0
SRL_OPN_2PTS023_0662_20150516_074652_20150516_092500.EUM.nc	-0.154	-0.173	0.100	3181	5512	0	2331	0	0
SRL_OPN_2PTS023_0663_20150516_092459_20150516_110254.EUM.nc	-0.129	-0.148	0.086	2215	5499	0	3284	0	0
SRL_OPN_2PTS023_0665_20150516_110254_20150516_124105.EUM.nc	-0.126	-0.179	0.119	2541	5376	0	2835	0	0
SRL_OPN_2PTS023_0667_20150516_124105_20150516_142040.EUM.nc	-0.134	-0.166	0.111	3364	5586	0	2222	0	0
SRL_OPN_2PTS023_0669_20150516_142040_20150516_161400.EUM.nc	-0.138	-0.159	0.089	3440	6379	0	2939	0	0
SRL_OPN_2PTS023_0672_20150516_161359_20150516_175338.EUM.nc	-0.128	-0.144	0.094	2879	5569	0	2690	0	0
SRL_OPN_2PTS023_0674_20150516_175337_20150516_193309.EUM.nc	-0.126	-0.160	0.100	3279	5612	0	2333	0	0
SRL_OPN_2PTS023_0676_20150516_193309_20150516_211204.EUM.nc	-0.135	-0.159	0.095	3418	5514	0	2096	0	0
SRL_OPN_2PTS023_0678_20150516_211203_20150516_225025.EUM.nc	-0.148	-0.146	0.092	2501	5479	0	2978	0	0
SRL_OPN_2PTS023_0679_20150516_225024_20150517_002806.EUM.nc	-0.115	-0.167	0.117	3090	5439	0	2349	0	0
SRL_OPN_2PTS023_0681_20150517_002805_20150517_020614.EUM.nc	-0.139	-0.165	0.110	2890	5543	0	2653	0	0
SRL_OPN_2PTS023_0683_20150517_020614_20150517_034523.EUM.nc	-0.147	-0.169	0.103	2892	5563	0	2671	0	0
SRL_OPN_2PTS023_0685_20150517_034522_20150517_052627.EUM.nc	-0.112	-0.127	0.086	2956	5573	0	2617	0	0
SRL_OPN_2PTS023_0687_20150517_052626_20150517_071555.EUM.nc	-0.121	-0.149	0.088	3956	6223	0	2267	0	0
SRL_OPN_2PTS023_0690_20150517_071554_20150517_085415.EUM.nc	-0.156	-0.172	0.106	3808	5587	0	1779	0	0
SRL_OPN_2PTS023_0691_20150517_085414_20150517_103211.EUM.nc	-0.144	-0.165	0.087	2437	5496	0	3059	0	0
SRL_OPN_2PTS023_0693_20150517_103210_20150517_121009.EUM.nc	-0.157	-0.184	0.113	2504	5483	0	2979	0	0
SRL_OPN_2PTS023_0695_20150517_121008_20150517_134916.EUM.nc	-0.130	-0.178	0.115	3108	5518	0	2410	0	0
SRL_OPN_2PTS023_0697_20150517_134915_20150517_154232.EUM.nc	-0.147	-0.166	0.103	3577	6391	0	2814	0	0
SRL_OPN_2PTS023_0700_20150517_154232_20150517_172221.EUM.nc	-0.115	-0.143	0.090	2802	5521	0	2719	0	0
SRL_OPN_2PTS023_0702_20150517_172220_20150517_190150.EUM.nc	-0.120	-0.152	0.100	3204	5571	0	2367	0	0

– Continued on next page

Table 9: Model Wet Troposphere Path Delay Statistics.

– Continued from previous page

File	Median	Mean	Std. Dev.	No. Obs.	Total Obs.	Default Lat/Lon	Flag (total)	Default (total)	3-Sigma Edited
SRL_OPN_2PTS023_0704_20150517_190149_20150517_204104.EUM.nc	-0.137	-0.177	0.111	3678	5625	0	1947	0	0
SRL_OPN_2PTS023_0706_20150517_204103_20150517_221929.EUM.nc	-0.121	-0.144	0.094	2987	5403	0	2416	0	0
SRL_OPN_2PTS023_0708_20150517_221928_20150517_235725.EUM.nc	-0.110	-0.144	0.107	3016	5530	0	2514	0	0
SRL_OPN_2PTS023_0709_20150517_235724_20150518_013514.EUM.nc	-0.136	-0.170	0.107	2992	5557	0	2565	0	0
SRL_OPN_2PTS023_0711_20150518_013514_20150518_031406.EUM.nc	-0.165	-0.170	0.102	2812	5547	0	2735	0	0
SRL_OPN_2PTS023_0713_20150518_031405_20150518_045425.EUM.nc	-0.124	-0.147	0.091	2980	5532	0	2552	0	0
SRL_OPN_2PTS023_0715_20150518_045424_20150518_063654.EUM.nc	-0.112	-0.143	0.094	3938	5830	0	1892	0	0
SRL_OPN_2PTS023_0717_20150518_063653_20150518_082328.EUM.nc	-0.140	-0.167	0.102	4124	6069	0	1945	0	0
SRL_OPN_2PTS023_0720_20150518_082327_20150518_100121.EUM.nc	-0.145	-0.168	0.103	2786	5414	0	2628	0	0
SRL_OPN_2PTS023_0721_20150518_100120_20150518_113918.EUM.nc	-0.145	-0.167	0.098	2381	5418	0	3037	0	0
SRL_OPN_2PTS023_0723_20150518_113917_20150518_131753.EUM.nc	-0.145	-0.185	0.120	2926	5479	0	2553	0	0
SRL_OPN_2PTS023_0725_20150518_131752_20150518_151115.EUM.nc	-0.133	-0.161	0.099	3610	6416	0	2806	0	0
SRL_OPN_2PTS023_0728_20150518_151114_20150518_165103.EUM.nc	-0.156	-0.164	0.089	2919	5598	0	2679	0	0
SRL_OPN_2PTS023_0730_20150518_165102_20150518_183038.EUM.nc	-0.108	-0.138	0.088	3121	5492	0	2363	0	8
SRL_OPN_2PTS023_0732_20150518_183037_20150518_200952.EUM.nc	-0.143	-0.176	0.109	3159	5553	0	2394	0	0
SRL_OPN_2PTS023_0734_20150518_200951_20150518_214839.EUM.nc	-0.130	-0.147	0.098	3340	5573	0	2233	0	0
SRL_OPN_2PTS023_0736_20150518_214838_20150518_232644.EUM.nc	-0.136	-0.154	0.095	2472	5371	0	2899	0	0
SRL_OPN_2PTS023_0737_20150518_232643_20150519_010426.EUM.nc	-0.124	-0.163	0.108	2735	5507	0	2772	0	0
SRL_OPN_2PTS023_0739_20150519_010425_20150519_024247.EUM.nc	-0.174	-0.176	0.103	2873	5531	0	2658	0	0
SRL_OPN_2PTS023_0741_20150519_024247_20150519_042238.EUM.nc	-0.149	-0.157	0.084	2826	5511	0	2685	0	0
SRL_OPN_2PTS023_0743_20150519_042239_20150519_060425.EUM.nc	-0.100	-0.133	0.092	3792	5749	0	1957	0	0
SRL_OPN_2PTS023_0745_20150519_060424_20150519_075224.EUM.nc	-0.124	-0.152	0.093	4190	6116	0	1926	0	0
SRL_OPN_2PTS023_0748_20150519_075223_20150519_093038.EUM.nc	-0.161	-0.159	0.097	3108	5495	0	2387	0	0
SRL_OPN_2PTS023_0749_20150519_093037_20150519_110822.EUM.nc	-0.131	-0.151	0.094	2235	5475	0	3240	0	0
SRL_OPN_2PTS023_0751_20150519_110822_20150519_124646.EUM.nc	-0.129	-0.175	0.113	2508	5346	0	2838	0	0
SRL_OPN_2PTS023_0753_20150519_124645_20150519_142618.EUM.nc	-0.110	-0.164	0.116	3408	5582	0	2174	0	0
SRL_OPN_2PTS023_0755_20150519_142617_20150519_161935.EUM.nc	-0.163	-0.175	0.083	3437	6376	0	2939	0	0
SRL_OPN_2PTS023_0758_20150519_161934_20150519_175921.EUM.nc	-0.104	-0.135	0.097	2986	5578	0	2592	0	0
SRL_OPN_2PTS023_0760_20150519_175920_20150519_193844.EUM.nc	-0.142	-0.170	0.105	3243	5603	0	2360	0	0
SRL_OPN_2PTS023_0762_20150519_193843_20150519_211744.EUM.nc	-0.124	-0.148	0.096	3441	5504	0	2063	0	0
SRL_OPN_2PTS023_0764_20150519_211743_20150519_225552.EUM.nc	-0.149	-0.158	0.098	2411	5479	0	3068	0	0
SRL_OPN_2PTS023_0765_20150519_225551_20150520_003342.EUM.nc	-0.156	-0.178	0.114	3188	5476	0	2288	0	0
SRL_OPN_2PTS023_0767_20150520_003341_20150520_021145.EUM.nc	-0.130	-0.172	0.115	2867	5518	0	2651	0	0
SRL_OPN_2PTS023_0769_20150520_021144_20150520_035108.EUM.nc	-0.127	-0.163	0.092	2841	5559	0	2718	0	0
SRL_OPN_2PTS023_0771_20150520_035107_20150520_053210.EUM.nc	-0.100	-0.137	0.094	2977	5541	0	2561	0	3
SRL_OPN_2PTS023_0773_20150520_053210_20150520_072126.EUM.nc	-0.131	-0.154	0.102	4115	6215	0	2100	0	0
SRL_OPN_2PTS023_0776_20150520_072125_20150520_085953.EUM.nc	-0.169	-0.172	0.102	3706	5597	0	1891	0	0
SRL_OPN_2PTS023_0777_20150520_085953_20150520_103739.EUM.nc	-0.157	-0.164	0.098	2400	5486	0	3086	0	0
SRL_OPN_2PTS023_0779_20150520_103739_20150520_121547.EUM.nc	-0.151	-0.179	0.104	2568	5493	0	2925	0	0

– Continued on next page

Table 9: Model Wet Troposphere Path Delay Statistics.

– Continued from previous page

File	Median	Mean	Std. Dev.	No. Obs.	Total Obs.	Default Lat/Lon	Flag (total)	Default (total)	3-Sigma Edited
SRL_OPN_2PTS023_0781_20150520_121546_20150520_135450.EUM.nc	-0.133	-0.168	0.102	3149	5532	0	2383	0	0
SRL_OPN_2PTS023_0783_20150520_135450_20150520_154816.EUM.nc	-0.168	-0.184	0.092	3552	6414	0	2862	0	0
SRL_OPN_2PTS023_0786_20150520_154815_20150520_172755.EUM.nc	-0.115	-0.138	0.098	2803	5476	0	2673	0	0
SRL_OPN_2PTS023_0788_20150520_172754_20150520_190732.EUM.nc	-0.135	-0.162	0.094	3345	5602	0	2257	0	0
SRL_OPN_2PTS023_0790_20150520_190732_20150520_204636.EUM.nc	-0.129	-0.154	0.101	3671	5608	0	1937	0	0
SRL_OPN_2PTS023_0792_20150520_204636_20150520_222507.EUM.nc	-0.153	-0.154	0.093	2934	5407	0	2473	0	0
SRL_OPN_2PTS023_0794_20150520_222507_20150521_000253.EUM.nc	-0.132	-0.162	0.108	3055	5531	0	2476	0	0
SRL_OPN_2PTS023_0795_20150521_000253_20150521_014052.EUM.nc	-0.177	-0.182	0.105	2997	5553	0	2556	0	0
SRL_OPN_2PTS023_0797_20150521_014052_20150521_031938.EUM.nc	-0.159	-0.176	0.094	2869	5520	0	2651	0	0
SRL_OPN_2PTS023_0799_20150521_031937_20150521_050012.EUM.nc	-0.117	-0.136	0.079	3006	5546	0	2524	0	16
SRL_OPN_2PTS023_0801_20150521_050011_20150521_064251.EUM.nc	-0.111	-0.132	0.084	3946	5831	0	1885	0	0
SRL_OPN_2PTS023_0803_20150521_064250_20150521_082856.EUM.nc	-0.164	-0.175	0.102	4186	6038	0	1852	0	0
SRL_OPN_2PTS023_0806_20150521_082855_20150521_100658.EUM.nc	-0.149	-0.158	0.084	2788	5415	0	2627	0	0
SRL_OPN_2PTS023_0807_20150521_100658_20150521_114447.EUM.nc	-0.139	-0.181	0.108	2436	5454	0	3018	0	0
SRL_OPN_2PTS023_0809_20150521_114446_20150521_132334.EUM.nc	-0.171	-0.190	0.119	2941	5464	0	2523	0	0
SRL_OPN_2PTS023_0811_20150521_132333_20150521_151657.EUM.nc	-0.142	-0.178	0.107	3588	6384	0	2796	0	0
SRL_OPN_2PTS023_0814_20150521_151656_20150521_165637.EUM.nc	-0.109	-0.138	0.089	2895	5555	0	2660	0	0
SRL_OPN_2PTS023_0816_20150521_165636_20150521_183619.EUM.nc	-0.126	-0.165	0.101	3210	5481	0	2271	0	0
SRL_OPN_2PTS023_0818_20150521_183619_20150521_201532.EUM.nc	-0.142	-0.168	0.110	3276	5551	0	2275	0	0
SRL_OPN_2PTS023_0820_20150521_201531_20150521_215417.EUM.nc	-0.134	-0.154	0.097	3242	5548	0	2306	0	0
SRL_OPN_2PTS023_0822_20150521_215416_20150521_233211.EUM.nc	-0.113	-0.139	0.086	2471	5301	0	2830	0	0
SRL_OPN_2PTS023_0823_20150521_233210_20150522_011002.EUM.nc	-0.147	-0.172	0.102	2689	5518	0	2829	0	0
SRL_OPN_2PTS023_0825_20150522_011001_20150522_024826.EUM.nc	-0.169	-0.187	0.098	2843	5526	0	2683	0	0
SRL_OPN_2PTS023_0827_20150522_024825_20150522_042825.EUM.nc	-0.120	-0.151	0.101	2878	5529	0	2651	0	0
SRL_OPN_2PTS023_0829_20150522_042824_20150522_061018.EUM.nc	-0.112	-0.139	0.094	3849	5763	0	1914	0	0
SRL_OPN_2PTS023_0831_20150522_061018_20150522_075802.EUM.nc	-0.180	-0.173	0.100	4159	6111	0	1952	0	0
SRL_OPN_2PTS023_0834_20150522_075801_20150522_093613.EUM.nc	-0.132	-0.164	0.093	2973	5533	0	2560	0	0
SRL_OPN_2PTS023_0835_20150522_093614_20150522_111359.EUM.nc	-0.131	-0.178	0.103	2190	5458	0	3268	0	0
SRL_OPN_2PTS023_0837_20150522_111358_20150522_125223.EUM.nc	-0.141	-0.172	0.118	2608	5392	0	2784	0	0
SRL_OPN_2PTS023_0839_20150522_125223_20150522_144537.EUM.nc	-0.142	-0.179	0.105	3439	6374	0	2935	0	0
SRL_OPN_2PTS023_0842_20150522_144538_20150522_162515.EUM.nc	-0.116	-0.149	0.088	3422	5631	0	2209	0	0
SRL_OPN_2PTS023_0844_20150522_162515_20150522_180454.EUM.nc	-0.109	-0.131	0.081	3028	5610	0	2576	0	6
SRL_OPN_2PTS023_0846_20150522_180453_20150522_194423.EUM.nc	-0.160	-0.168	0.106	3291	5607	0	2316	0	0
SRL_OPN_2PTS023_0848_20150522_194422_20150522_212313.EUM.nc	-0.135	-0.160	0.095	3434	5497	0	2063	0	0
SRL_OPN_2PTS023_0850_20150522_212313_20150522_230128.EUM.nc	-0.130	-0.156	0.099	2284	5443	0	3159	0	0
SRL_OPN_2PTS023_0851_20150522_230128_20150523_003909.EUM.nc	-0.136	-0.169	0.106	3218	5506	0	2288	0	0
SRL_OPN_2PTS023_0853_20150523_003908_20150523_021723.EUM.nc	-0.165	-0.191	0.108	2835	5556	0	2721	0	0
SRL_OPN_2PTS023_0855_20150523_021722_20150523_035642.EUM.nc	-0.115	-0.146	0.094	2786	5569	0	2783	0	0
SRL_OPN_2PTS023_0857_20150523_035641_20150523_053802.EUM.nc	-0.126	-0.140	0.082	3119	5562	0	2443	0	0

– Continued on next page

Table 9: Model Wet Troposphere Path Delay Statistics.

– Continued from previous page

File	Median	Mean	Std. Dev.	No. Obs.	Total Obs.	Default Lat/Lon	Flag (total)	Default (total)	3-Sigma Edited
SRL_OPN_2PTS023_0859_20150523_053802_20150523_072705.EUM.nc	-0.143	-0.158	0.097	4215	6193	0	1978	0	0
SRL_OPN_2PTS023_0862_20150523_072704_20150523_090520.EUM.nc	-0.151	-0.171	0.099	3569	5560	0	1991	0	0
SRL_OPN_2PTS023_0863_20150523_090519_20150523_104315.EUM.nc	-0.127	-0.164	0.103	2466	5539	0	3073	0	0
SRL_OPN_2PTS023_0865_20150523_104314_20150523_122116.EUM.nc	-0.133	-0.167	0.113	2613	5476	0	2863	0	0
SRL_OPN_2PTS023_0867_20150523_122116_20150523_140034.EUM.nc	-0.172	-0.182	0.102	3275	5535	0	2260	0	0
SRL_OPN_2PTS023_0869_20150523_140033_20150523_155358.EUM.nc	-0.183	-0.181	0.101	3344	6425	0	3081	0	0
SRL_OPN_2PTS023_0872_20150523_155357_20150523_173337.EUM.nc	-0.098	-0.135	0.089	2783	5479	0	2696	0	0
SRL_OPN_2PTS023_0874_20150523_173336_20150523_191305.EUM.nc	-0.137	-0.164	0.111	3365	5620	0	2255	0	0
SRL_OPN_2PTS023_0876_20150523_191304_20150523_205215.EUM.nc	-0.128	-0.164	0.102	3645	5626	0	1981	0	0
SRL_OPN_2PTS023_0878_20150523_205214_20150523_223035.EUM.nc	-0.146	-0.158	0.101	2928	5404	0	2476	0	0
SRL_OPN_2PTS023_0879_20150523_223034_20150524_000829.EUM.nc	-0.105	-0.145	0.102	3060	5513	0	2453	0	0
SRL_OPN_2PTS023_0881_20150524_000828_20150524_014620.EUM.nc	-0.192	-0.193	0.096	2997	5555	0	2558	0	0
SRL_OPN_2PTS023_0883_20150524_014619_20150524_032520.EUM.nc	-0.140	-0.167	0.097	2930	5505	0	2575	0	0
SRL_OPN_2PTS023_0885_20150524_032520_20150524_050553.EUM.nc	-0.129	-0.140	0.088	2922	5564	0	2642	0	0
SRL_OPN_2PTS023_0887_20150524_050552_20150524_065555.EUM.nc	-0.118	-0.136	0.085	3849	6235	0	2386	0	0
SRL_OPN_2PTS023_0890_20150524_065554_20150524_083434.EUM.nc	-0.143	-0.166	0.099	4184	5627	0	1443	0	0
SRL_OPN_2PTS023_0892_20150524_083433_20150524_101224.EUM.nc	-0.124	-0.160	0.101	2720	5392	0	2672	0	0
SRL_OPN_2PTS023_0893_20150524_101223_20150524_115024.EUM.nc	-0.120	-0.167	0.118	2460	5513	0	3053	0	0
SRL_OPN_2PTS023_0895_20150524_115023_20150524_132908.EUM.nc	-0.179	-0.194	0.107	2960	5508	0	2548	0	0
SRL_OPN_2PTS023_0897_20150524_132907_20150524_152232.EUM.nc	-0.173	-0.182	0.096	3653	6361	0	2708	0	0
SRL_OPN_2PTS023_0900_20150524_152231_20150524_170219.EUM.nc	-0.108	-0.136	0.088	2865	5572	0	2707	0	0
SRL_OPN_2PTS023_0902_20150524_170219_20150524_184152.EUM.nc	-0.115	-0.152	0.093	3170	5507	0	2337	0	0
SRL_OPN_2PTS023_0904_20150524_184151_20150524_202112.EUM.nc	-0.115	-0.163	0.109	3381	5572	0	2191	0	0
SRL_OPN_2PTS023_0906_20150524_202111_20150524_215946.EUM.nc	-0.148	-0.166	0.102	3009	5467	0	2458	0	0
SRL_OPN_2PTS023_0908_20150524_215945_20150524_233748.EUM.nc	-0.084	-0.117	0.085	2657	5480	0	2823	0	0
SRL_OPN_2PTS023_0909_20150524_233747_20150525_011530.EUM.nc	-0.178	-0.189	0.100	2889	5499	0	2610	0	0
SRL_OPN_2PTS023_0911_20150525_011529_20150525_025406.EUM.nc	-0.157	-0.181	0.107	2838	5543	0	2705	0	0
SRL_OPN_2PTS023_0913_20150525_025406_20150525_043402.EUM.nc	-0.125	-0.155	0.084	2875	5508	0	2633	0	0
SRL_OPN_2PTS023_0915_20150525_043401_20150525_061604.EUM.nc	-0.114	-0.141	0.092	3882	5784	0	1902	0	0
SRL_OPN_2PTS023_0917_20150525_061603_20150525_080332.EUM.nc	-0.149	-0.165	0.093	4157	6119	0	1962	0	0
SRL_OPN_2PTS023_0920_20150525_080331_20150525_094141.EUM.nc	-0.168	-0.173	0.106	2956	5519	0	2563	0	0
SRL_OPN_2PTS023_0921_20150525_094140_20150525_111934.EUM.nc	-0.180	-0.179	0.116	2260	5397	0	3137	0	0
SRL_OPN_2PTS023_0923_20150525_111934_20150525_125755.EUM.nc	-0.161	-0.189	0.114	2675	5382	0	2707	0	0
SRL_OPN_2PTS023_0925_20150525_125754_20150525_145111.EUM.nc	-0.145	-0.174	0.094	3510	6380	0	2870	0	0
SRL_OPN_2PTS023_0928_20150525_145110_20150525_163051.EUM.nc	-0.123	-0.143	0.086	3333	5651	0	2318	0	0
SRL_OPN_2PTS023_0930_20150525_163050_20150525_181035.EUM.nc	-0.120	-0.146	0.093	3047	5606	0	2559	0	0
SRL_OPN_2PTS023_0932_20150525_181035_20150525_194956.EUM.nc	-0.119	-0.159	0.110	3228	5606	0	2378	0	0
SRL_OPN_2PTS023_0934_20150525_194956_20150525_212851.EUM.nc	-0.156	-0.184	0.109	3483	5505	0	2022	0	0
SRL_OPN_2PTS023_0936_20150525_212850_20150525_230656.EUM.nc	-0.114	-0.151	0.103	2186	5435	0	3249	0	0

– Continued on next page

Table 9: Model Wet Troposphere Path Delay Statistics.

– Continued from previous page

File	Median	Mean	Std. Dev.	No. Obs.	Total Obs.	Default Lat/Lon	Flag (total)	Default (total)	3-Sigma Edited
SRL_OPN_2PTS023_0937_20150525_230655_20150526_004445.EUM.nc	-0.140	-0.165	0.098	3153	5488	0	2335	0	0
SRL_OPN_2PTS023_0939_20150526_004444_20150526_022254.EUM.nc	-0.158	-0.182	0.104	2853	5532	0	2679	0	0
SRL_OPN_2PTS023_0941_20150526_022254_20150526_040225.EUM.nc	-0.125	-0.146	0.086	2827	5474	0	2647	0	0
SRL_OPN_2PTS023_0943_20150526_040226_20150526_054344.EUM.nc	-0.136	-0.145	0.090	3437	5684	0	2247	0	0
SRL_OPN_2PTS023_0945_20150526_054343_20150526_073234.EUM.nc	-0.135	-0.152	0.085	4180	6191	0	2011	0	0
SRL_OPN_2PTS023_0948_20150526_073233_20150526_091055.EUM.nc	-0.179	-0.186	0.112	3416	5561	0	2145	0	0
SRL_OPN_2PTS023_0949_20150526_091055_20150526_104841.EUM.nc	-0.122	-0.147	0.101	2426	5323	0	2897	0	0
SRL_OPN_2PTS023_0951_20150526_104840_20150526_122654.EUM.nc	-0.139	-0.174	0.101	2576	5380	0	2804	0	0
SRL_OPN_2PTS023_0953_20150526_122653_20150526_140613.EUM.nc	-0.130	-0.163	0.094	2948	4807	0	1859	0	0
SRL_OPN_2PTS023_0955_20150526_140613_20150526_155928.EUM.nc	-0.147	-0.170	0.100	3315	6423	0	3108	0	0
SRL_OPN_2PTS023_0958_20150526_155928_20150526_173916.EUM.nc	-0.100	-0.142	0.090	2862	5635	0	2773	0	0
SRL_OPN_2PTS023_0960_20150526_173916_20150526_191843.EUM.nc	-0.119	-0.161	0.105	3345	5602	0	2257	0	0
SRL_OPN_2PTS023_0962_20150526_191843_20150526_205751.EUM.nc	-0.124	-0.158	0.098	3627	5627	0	2000	0	0
SRL_OPN_2PTS023_0964_20150526_205751_20150526_223608.EUM.nc	-0.106	-0.157	0.105	2854	5412	0	2558	0	0
SRL_OPN_2PTS023_0965_20150526_223608_20150527_001400.EUM.nc	-0.115	-0.146	0.098	3065	5488	0	2423	0	0
SRL_OPN_2PTS023_0967_20150527_001400_20150527_015154.EUM.nc	-0.170	-0.194	0.099	2986	5488	0	2502	0	0
SRL_OPN_2PTS023_0969_20150527_015154_20150527_033100.EUM.nc	-0.140	-0.166	0.097	2985	5513	0	2528	0	0
SRL_OPN_2PTS023_0971_20150527_033059_20150527_051138.EUM.nc	-0.120	-0.139	0.088	2950	5552	0	2602	0	0
SRL_OPN_2PTS023_0973_20150527_051138_20150527_070132.EUM.nc	-0.127	-0.149	0.087	3834	6234	0	2400	0	0
SRL_OPN_2PTS023_0976_20150527_070131_20150527_084007.EUM.nc	-0.168	-0.175	0.095	4095	5620	0	1525	0	0
SRL_OPN_2PTS023_0978_20150527_084006_20150527_101756.EUM.nc	-0.136	-0.153	0.111	2654	5409	0	2755	0	0
SRL_OPN_2PTS023_0979_20150527_101756_20150527_115559.EUM.nc	-0.128	-0.184	0.115	2525	5547	0	3022	0	0
SRL_OPN_2PTS023_0981_20150527_115558_20150527_133445.EUM.nc	-0.163	-0.184	0.101	2978	5473	0	2495	0	0
SRL_OPN_2PTS023_0983_20150527_133445_20150527_152810.EUM.nc	-0.157	-0.165	0.090	3703	6404	0	2701	0	0
SRL_OPN_2PTS023_0986_20150527_152809_20150527_170759.EUM.nc	-0.122	-0.150	0.089	2840	5582	0	2742	0	0
SRL_OPN_2PTS023_0988_20150527_170759_20150527_184730.EUM.nc	-0.116	-0.155	0.095	3275	5519	0	2244	0	0
SRL_OPN_2PTS023_0990_20150527_184729_20150527_202640.EUM.nc	-0.131	-0.166	0.113	3397	5600	0	2203	0	0
SRL_OPN_2PTS023_0992_20150527_202639_20150527_220520.EUM.nc	-0.127	-0.164	0.107	3049	5507	0	2458	0	0
SRL_OPN_2PTS023_0994_20150527_220519_20150527_234310.EUM.nc	-0.118	-0.149	0.095	2846	5521	0	2675	0	0
SRL_OPN_2PTS023_0995_20150527_234309_20150528_012104.EUM.nc	-0.175	-0.176	0.093	2940	5523	0	2583	0	0
SRL_OPN_2PTS023_0997_20150528_012104_20150528_025935.EUM.nc	-0.150	-0.173	0.098	2885	5557	0	2672	0	0
SRL_OPN_2PTS023_0999_20150528_025935_20150528_043947.EUM.nc	-0.129	-0.141	0.090	2851	5534	0	2683	0	0

26 Wet Path Delay Difference (AMR-Model) Table

Table 10: Wet Path Delay Difference (AMR-Model) Statistics.

File	Median	Mean	Std. Dev.	No. Obs.	Total Obs.	Default Lat/Lon	Flag (total)	Default (total)	3-Sigma Edited
SRL_OPN_2PTS022_1001_20150423_044016_20150423_062234.EUM.nc	0.005	0.006	0.020	3929	5760	0	1766	0	65
SRL_OPN_2PTS023_0001_20150423_062233_20150423_080941.EUM.nc	0.007	0.007	0.016	3980	6077	0	1996	0	101
SRL_OPN_2PTS023_0004_20150423_080940_20150423_094747.EUM.nc	0.005	0.006	0.017	2873	5460	0	2514	1	72
SRL_OPN_2PTS023_0005_20150423_094747_20150423_145720.EUM.nc	0.005	0.005	0.017	8266	17034	0	8555	0	213
SRL_OPN_2PTS023_0012_20150423_145720_20150423_163708.EUM.nc	0.004	0.005	0.017	3122	5652	0	2444	0	86
SRL_OPN_2PTS023_0014_20150423_163707_20150423_181642.EUM.nc	0.002	0.004	0.015	2986	5584	0	2481	0	117
SRL_OPN_2PTS023_0016_20150423_181642_20150423_195607.EUM.nc	0.005	0.007	0.018	3085	5499	0	2306	0	108
SRL_OPN_2PTS023_0018_20150423_195606_20150423_213459.EUM.nc	0.007	0.008	0.017	3455	5445	0	1890	0	100
SRL_OPN_2PTS023_0020_20150423_213458_20150423_231259.EUM.nc	0.003	0.005	0.018	2222	5404	0	3140	0	42
SRL_OPN_2PTS023_0021_20150423_231258_20150424_005048.EUM.nc	0.004	0.006	0.018	2974	5482	0	2375	0	133
SRL_OPN_2PTS023_0023_20150424_005047_20150424_022908.EUM.nc	0.009	0.008	0.018	2784	5541	0	2635	0	122
SRL_OPN_2PTS023_0025_20150424_022906_20150424_040836.EUM.nc	0.001	0.003	0.021	2769	5471	0	2650	0	52
SRL_OPN_2PTS023_0027_20150424_040835_20150424_055010.EUM.nc	0.008	0.009	0.017	3559	5708	0	1989	0	160
SRL_OPN_2PTS023_0029_20150424_055010_20150424_073843.EUM.nc	0.005	0.005	0.017	4128	6158	0	1948	0	82
SRL_OPN_2PTS023_0032_20150424_073844_20150424_091700.EUM.nc	0.005	0.006	0.018	3198	5512	0	2219	0	95
SRL_OPN_2PTS023_0033_20150424_091659_20150424_105446.EUM.nc	0.010	0.009	0.019	2192	5499	0	3254	1	52
SRL_OPN_2PTS023_0035_20150424_105445_20150424_123300.EUM.nc	0.007	0.009	0.017	2374	5346	0	2822	0	150
SRL_OPN_2PTS023_0037_20150424_123259_20150424_141227.EUM.nc	0.006	0.006	0.016	3125	5555	0	2307	0	123
SRL_OPN_2PTS023_0039_20150424_141226_20150424_160546.EUM.nc	0.008	0.007	0.019	3249	6383	0	3043	0	91
SRL_OPN_2PTS023_0042_20150424_160546_20150424_174524.EUM.nc	0.001	0.002	0.014	2762	5573	0	2626	0	185
SRL_OPN_2PTS023_0044_20150424_174523_20150424_192457.EUM.nc	0.006	0.008	0.018	3291	5585	0	2212	0	82
SRL_OPN_2PTS023_0046_20150424_192456_20150424_210352.EUM.nc	0.005	0.005	0.018	3509	5540	0	1968	0	63
SRL_OPN_2PTS023_0048_20150424_210353_20150424_224214.EUM.nc	0.007	0.007	0.014	2601	5389	0	2696	0	92
SRL_OPN_2PTS023_0049_20150424_224214_20150425_002004.EUM.nc	0.006	0.006	0.018	2970	5448	0	2380	0	98
SRL_OPN_2PTS023_0051_20150425_002003_20150425_015800.EUM.nc	0.006	0.008	0.018	2916	5534	0	2513	0	105
SRL_OPN_2PTS023_0053_20150425_015759_20150425_033708.EUM.nc	-0.001	0.001	0.019	2869	5505	0	2525	1	110
SRL_OPN_2PTS023_0055_20150425_033708_20150425_051801.EUM.nc	0.008	0.008	0.016	2897	5531	0	2489	0	145
SRL_OPN_2PTS023_0057_20150425_051801_20150425_070743.EUM.nc	0.003	0.005	0.017	3831	6210	0	2301	0	78
SRL_OPN_2PTS023_0060_20150425_070742_20150425_084606.EUM.nc	0.004	0.007	0.018	3757	5597	0	1712	0	128
SRL_OPN_2PTS023_0061_20150425_084605_20150425_102402.EUM.nc	0.007	0.008	0.016	2574	5375	0	2740	0	61
SRL_OPN_2PTS023_0063_20150425_102401_20150425_120204.EUM.nc	0.007	0.008	0.020	2520	5456	0	2897	0	39
SRL_OPN_2PTS023_0065_20150425_120203_20150425_134054.EUM.nc	0.001	0.002	0.019	3050	5454	0	2322	0	82
SRL_OPN_2PTS023_0067_20150425_134055_20150425_153427.EUM.nc	0.005	0.007	0.019	3550	6369	0	2759	0	60
SRL_OPN_2PTS023_0070_20150425_153426_20150425_171406.EUM.nc	0.005	0.006	0.021	2742	5590	0	2784	0	64
SRL_OPN_2PTS023_0072_20150425_171405_20150425_185344.EUM.nc	0.007	0.008	0.018	3219	5523	0	2178	0	126
SRL_OPN_2PTS023_0074_20150425_185343_20150425_203250.EUM.nc	0.002	0.005	0.019	3433	5549	0	2018	0	98

– Continued on next page

Table 10: Wet Path Delay Difference (AMR-Model) Statistics.

– Continued from previous page

File	Median	Mean	Std. Dev.	No. Obs.	Total Obs.	Default Lat/Lon	Flag (total)	Default (total)	3-Sigma Edited
SRL_OPN_2PTS023_0076_20150425_203249_20150425_221126.EUM.nc	0.005	0.006	0.014	2907	5520	0	2521	1	91
SRL_OPN_2PTS023_0078_20150425_221125_20150425_234923.EUM.nc	0.005	0.006	0.018	2772	5481	0	2586	0	123
SRL_OPN_2PTS023_0079_20150425_234922_20150426_012708.EUM.nc	0.002	0.002	0.018	2862	5526	0	2565	0	99
SRL_OPN_2PTS023_0081_20150426_012707_20150426_030551.EUM.nc	0.003	0.005	0.018	2789	5556	0	2631	0	136
SRL_OPN_2PTS023_0083_20150426_030551_20150426_044608.EUM.nc	0.008	0.008	0.023	2926	5498	0	2519	0	53
SRL_OPN_2PTS023_0085_20150426_044607_20150426_062824.EUM.nc	0.005	0.006	0.018	3828	5773	0	1787	0	158
SRL_OPN_2PTS023_0087_20150426_062823_20150426_081515.EUM.nc	0.005	0.005	0.017	3990	6078	0	1948	0	140
SRL_OPN_2PTS023_0090_20150426_081514_20150426_095319.EUM.nc	0.008	0.009	0.017	2788	5384	0	2540	1	55
SRL_OPN_2PTS023_0091_20150426_095319_20150426_113113.EUM.nc	0.003	0.004	0.016	2208	5356	0	3074	0	74
SRL_OPN_2PTS023_0093_20150426_113112_20150426_130940.EUM.nc	0.006	0.007	0.018	2764	5453	0	2632	0	57
SRL_OPN_2PTS023_0095_20150426_130939_20150426_150258.EUM.nc	0.005	0.007	0.019	3513	6365	0	2785	0	67
SRL_OPN_2PTS023_0098_20150426_150258_20150426_164245.EUM.nc	0.002	0.006	0.023	2900	5617	0	2644	0	73
SRL_OPN_2PTS023_0100_20150426_164244_20150426_182228.EUM.nc	0.004	0.004	0.018	3163	5501	0	2290	0	48
SRL_OPN_2PTS023_0102_20150426_182227_20150426_200143.EUM.nc	0.005	0.007	0.022	3059	5500	0	2367	0	74
SRL_OPN_2PTS023_0104_20150426_200143_20150426_214032.EUM.nc	0.004	0.004	0.018	3352	5556	0	2089	0	115
SRL_OPN_2PTS023_0106_20150426_214032_20150426_231840.EUM.nc	0.003	0.005	0.017	2327	5360	0	2954	0	79
SRL_OPN_2PTS023_0107_20150426_231839_20150427_005619.EUM.nc	0.003	0.005	0.021	2873	5500	0	2576	0	51
SRL_OPN_2PTS023_0109_20150427_005618_20150427_023444.EUM.nc	0.003	0.004	0.025	2851	5556	0	2661	0	44
SRL_OPN_2PTS023_0111_20150427_023444_20150427_041419.EUM.nc	0.007	0.008	0.017	2722	5488	0	2657	0	109
SRL_OPN_2PTS023_0113_20150427_041418_20150427_055602.EUM.nc	0.001	0.002	0.015	3606	5721	0	1944	0	171
SRL_OPN_2PTS023_0115_20150427_055601_20150427_074424.EUM.nc	0.004	0.004	0.017	4045	6146	0	1958	0	143
SRL_OPN_2PTS023_0118_20150427_074423_20150427_092232.EUM.nc	0.007	0.006	0.016	3048	5478	0	2272	0	158
SRL_OPN_2PTS023_0119_20150427_092231_20150427_110025.EUM.nc	0.004	0.005	0.015	2022	5478	0	3386	0	70
SRL_OPN_2PTS023_0121_20150427_110025_20150427_123834.EUM.nc	0.006	0.007	0.022	2495	5361	0	2826	0	40
SRL_OPN_2PTS023_0123_20150427_123834_20150427_141807.EUM.nc	0.003	0.005	0.018	3272	5563	0	2229	0	62
SRL_OPN_2PTS023_0125_20150427_141808_20150427_161120.EUM.nc	0.006	0.008	0.020	3389	6363	0	2941	0	33
SRL_OPN_2PTS023_0128_20150427_161120_20150427_175107.EUM.nc	0.007	0.009	0.014	2897	5578	0	2607	0	74
SRL_OPN_2PTS023_0130_20150427_175106_20150427_193031.EUM.nc	0.005	0.006	0.017	3160	5576	0	2311	0	105
SRL_OPN_2PTS023_0132_20150427_193030_20150427_210935.EUM.nc	0.006	0.008	0.016	3327	5499	0	2077	0	95
SRL_OPN_2PTS023_0134_20150427_210934_20150427_224747.EUM.nc	0.003	0.003	0.015	2469	5484	0	2927	0	88
SRL_OPN_2PTS023_0135_20150427_224747_20150428_002537.EUM.nc	0.005	0.006	0.019	2954	5402	0	2352	0	96
SRL_OPN_2PTS023_0137_20150428_002537_20150428_020335.EUM.nc	0.002	0.002	0.024	2909	5513	0	2574	0	30
SRL_OPN_2PTS023_0139_20150428_020335_20150428_034251.EUM.nc	0.012	0.014	0.021	2867	5528	0	2603	0	58
SRL_OPN_2PTS023_0141_20150428_034250_20150428_052343.EUM.nc	0.004	0.005	0.018	2874	5532	0	2551	0	107
SRL_OPN_2PTS023_0143_20150428_052342_20150428_071317.EUM.nc	0.005	0.006	0.016	3880	6214	0	2266	0	68
SRL_OPN_2PTS023_0146_20150428_071316_20150428_085146.EUM.nc	0.003	0.006	0.018	3759	5602	0	1778	0	65
SRL_OPN_2PTS023_0147_20150428_085145_20150428_102934.EUM.nc	0.003	0.004	0.016	2372	5494	0	3017	0	105
SRL_OPN_2PTS023_0149_20150428_102933_20150428_120739.EUM.nc	0.005	0.007	0.020	2489	5459	0	2895	0	75
SRL_OPN_2PTS023_0151_20150428_120739_20150428_134636.EUM.nc	0.008	0.009	0.018	3017	5464	0	2354	0	93

– Continued on next page

Table 10: Wet Path Delay Difference (AMR-Model) Statistics.

– Continued from previous page

File	Median	Mean	Std. Dev.	No. Obs.	Total Obs.	Default Lat/Lon	Flag (total)	Default (total)	3-Sigma Edited
SRL_OPN_2PTS023_0153_20150428_134635_20150428_154002.EUM.nc	0.005	0.006	0.019	3523	6373	0	2764	0	86
SRL_OPN_2PTS023_0156_20150428_154001_20150428_171950.EUM.nc	0.006	0.006	0.014	2625	5515	0	2691	0	199
SRL_OPN_2PTS023_0158_20150428_171949_20150428_185920.EUM.nc	0.004	0.004	0.017	3106	5609	0	2370	0	133
SRL_OPN_2PTS023_0160_20150428_185919_20150428_203826.EUM.nc	0.005	0.006	0.018	3564	5574	0	1954	0	56
SRL_OPN_2PTS023_0162_20150428_203826_20150428_221701.EUM.nc	0.005	0.006	0.015	2906	5450	0	2421	0	123
SRL_OPN_2PTS023_0164_20150428_221702_20150428_235457.EUM.nc	0.002	0.003	0.021	2906	5514	0	2514	0	94
SRL_OPN_2PTS023_0165_20150428_235456_20150429_013244.EUM.nc	0.000	0.002	0.022	2887	5516	0	2555	0	74
SRL_OPN_2PTS023_0167_20150429_013243_20150429_031125.EUM.nc	0.007	0.008	0.022	2785	5560	0	2672	0	103
SRL_OPN_2PTS023_0169_20150429_031125_20150429_045149.EUM.nc	0.005	0.005	0.017	2940	5478	0	2484	0	54
SRL_OPN_2PTS023_0171_20150429_045148_20150429_063415.EUM.nc	0.003	0.003	0.016	3834	5821	0	1820	0	167
SRL_OPN_2PTS023_0173_20150429_063414_20150429_082056.EUM.nc	0.003	0.003	0.021	4057	6072	0	1919	0	96
SRL_OPN_2PTS023_0176_20150429_082055_20150429_095849.EUM.nc	-0.000	-0.000	0.018	2740	5406	0	2580	0	86
SRL_OPN_2PTS023_0177_20150429_095848_20150429_113645.EUM.nc	0.006	0.006	0.017	2218	5405	0	3003	0	184
SRL_OPN_2PTS023_0179_20150429_113644_20150429_131525.EUM.nc	0.005	0.004	0.018	2848	5451	0	2539	0	64
SRL_OPN_2PTS023_0181_20150429_131524_20150429_150845.EUM.nc	0.005	0.006	0.017	3513	6379	0	2781	0	85
SRL_OPN_2PTS023_0184_20150429_150844_20150429_164823.EUM.nc	0.010	0.011	0.017	2859	5571	0	2658	0	54
SRL_OPN_2PTS023_0186_20150429_164823_20150429_182806.EUM.nc	0.004	0.003	0.019	3090	5517	0	2335	0	92
SRL_OPN_2PTS023_0188_20150429_182806_20150429_200719.EUM.nc	0.006	0.006	0.019	3084	5508	0	2362	0	62
SRL_OPN_2PTS023_0190_20150429_200719_20150429_214607.EUM.nc	0.005	0.006	0.019	3246	5543	0	2193	1	103
SRL_OPN_2PTS023_0192_20150429_214607_20150429_232410.EUM.nc	0.006	0.005	0.021	2352	5320	0	2871	0	97
SRL_OPN_2PTS023_0193_20150429_232409_20150430_010151.EUM.nc	0.005	0.006	0.017	2655	5476	0	2698	0	123
SRL_OPN_2PTS023_0195_20150430_010150_20150430_024017.EUM.nc	0.009	0.012	0.025	2825	5550	0	2699	0	26
SRL_OPN_2PTS023_0197_20150430_024016_20150430_042006.EUM.nc	0.005	0.006	0.017	2763	5504	0	2642	0	99
SRL_OPN_2PTS023_0199_20150430_042005_20150430_060146.EUM.nc	-0.000	-0.001	0.017	3730	5727	0	1880	0	117
SRL_OPN_2PTS023_0201_20150430_060145_20150430_074952.EUM.nc	0.006	0.007	0.019	4113	6129	0	1974	0	42
SRL_OPN_2PTS023_0204_20150430_074952_20150430_092805.EUM.nc	0.007	0.007	0.017	3082	5498	0	2334	0	82
SRL_OPN_2PTS023_0205_20150430_092804_20150430_110557.EUM.nc	0.001	0.001	0.019	2039	5450	0	3279	0	132
SRL_OPN_2PTS023_0207_20150430_110556_20150430_124417.EUM.nc	0.004	0.004	0.020	2532	5361	0	2800	0	29
SRL_OPN_2PTS023_0209_20150430_124416_20150430_142346.EUM.nc	0.005	0.005	0.017	3273	5552	0	2163	0	116
SRL_OPN_2PTS023_0211_20150430_142345_20150430_161702.EUM.nc	0.007	0.006	0.019	3366	6367	0	2941	0	60
SRL_OPN_2PTS023_0214_20150430_161701_20150430_175647.EUM.nc	0.001	0.000	0.020	2895	5553	0	2567	0	91
SRL_OPN_2PTS023_0216_20150430_175646_20150430_193609.EUM.nc	0.005	0.006	0.018	3212	5585	0	2308	0	65
SRL_OPN_2PTS023_0218_20150430_193608_20150430_211509.EUM.nc	0.005	0.006	0.017	3290	5485	0	2073	0	122
SRL_OPN_2PTS023_0220_20150430_211508_20150430_225327.EUM.nc	0.004	0.004	0.016	2363	5476	0	2970	0	143
SRL_OPN_2PTS023_0221_20150430_225326_20150501_003106.EUM.nc	0.005	0.006	0.019	3079	5421	0	2273	0	69
SRL_OPN_2PTS023_0223_20150501_003106_20150501_020915.EUM.nc	0.004	0.004	0.018	2760	5520	0	2694	0	66
SRL_OPN_2PTS023_0225_20150501_020914_20150501_034834.EUM.nc	0.003	0.004	0.020	2812	5541	0	2649	0	80
SRL_OPN_2PTS023_0227_20150501_034833_20150501_052932.EUM.nc	-0.000	0.000	0.015	2890	5535	0	2577	0	68
SRL_OPN_2PTS023_0229_20150501_052932_20150501_071851.EUM.nc	0.006	0.007	0.022	4014	6199	0	2126	0	59

– Continued on next page

Table 10: Wet Path Delay Difference (AMR-Model) Statistics.

– Continued from previous page

File	Median	Mean	Std. Dev.	No. Obs.	Total Obs.	Default Lat/Lon	Flag (total)	Default (total)	3-Sigma Edited
SRL_OPN_2PTS023_0232_20150501_071850_20150501_085718.EUM.nc	0.009	0.010	0.018	3648	5601	0	1853	0	100
SRL_OPN_2PTS023_0233_20150501_085717_20150501_103512.EUM.nc	0.003	0.005	0.016	2308	5496	0	3134	0	54
SRL_OPN_2PTS023_0235_20150501_103511_20150501_121309.EUM.nc	0.001	0.001	0.020	2480	5437	0	2869	0	88
SRL_OPN_2PTS023_0237_20150501_121310_20150501_135217.EUM.nc	0.007	0.007	0.014	3062	5093	0	1943	0	88
SRL_OPN_2PTS023_0239_20150501_135217_20150501_154542.EUM.nc	0.009	0.009	0.019	3545	6371	0	2741	0	85
SRL_OPN_2PTS023_0242_20150501_154541_20150501_172528.EUM.nc	0.005	0.004	0.019	2765	5500	0	2667	0	68
SRL_OPN_2PTS023_0244_20150501_172528_20150501_190456.EUM.nc	0.003	0.004	0.018	3192	5580	0	2315	0	73
SRL_OPN_2PTS023_0246_20150501_190455_20150501_204407.EUM.nc	0.006	0.008	0.018	3572	5616	0	1893	0	151
SRL_OPN_2PTS023_0248_20150501_204406_20150501_222238.EUM.nc	0.010	0.012	0.015	2863	5412	0	2446	0	103
SRL_OPN_2PTS023_0250_20150501_222238_20150502_000024.EUM.nc	0.000	0.001	0.016	2940	5502	0	2463	0	99
SRL_OPN_2PTS023_0251_20150502_000023_20150502_013820.EUM.nc	0.008	0.009	0.019	2898	5551	0	2540	0	113
SRL_OPN_2PTS023_0253_20150502_013819_20150502_031712.EUM.nc	0.004	0.004	0.024	2791	5543	0	2649	0	103
SRL_OPN_2PTS023_0255_20150502_031712_20150502_045733.EUM.nc	0.002	0.002	0.016	2950	5523	0	2485	1	87
SRL_OPN_2PTS023_0257_20150502_045732_20150502_064015.EUM.nc	0.004	0.004	0.015	3779	5822	0	1829	0	214
SRL_OPN_2PTS023_0259_20150502_064015_20150502_082630.EUM.nc	0.008	0.006	0.018	4049	6038	0	1840	1	148
SRL_OPN_2PTS023_0262_20150502_082629_20150502_100423.EUM.nc	0.008	0.009	0.015	2707	5399	0	2584	0	108
SRL_OPN_2PTS023_0263_20150502_100422_20150502_114220.EUM.nc	0.002	0.003	0.020	2356	5447	0	3017	0	74
SRL_OPN_2PTS023_0265_20150502_114219_20150502_132058.EUM.nc	0.007	0.007	0.019	2859	5411	0	2439	0	113
SRL_OPN_2PTS023_0267_20150502_132057_20150502_151419.EUM.nc	0.005	0.007	0.017	3454	6367	0	2748	0	165
SRL_OPN_2PTS023_0270_20150502_151419_20150502_165408.EUM.nc	0.003	0.002	0.017	2791	5570	0	2694	0	85
SRL_OPN_2PTS023_0272_20150502_165407_20150502_183342.EUM.nc	0.001	0.002	0.018	3084	5531	0	2349	0	98
SRL_OPN_2PTS023_0274_20150502_183342_20150502_201304.EUM.nc	0.006	0.006	0.020	3127	5530	0	2236	0	167
SRL_OPN_2PTS023_0276_20150502_201303_20150502_215141.EUM.nc	0.009	0.009	0.016	3159	5525	0	2222	0	144
SRL_OPN_2PTS023_0278_20150502_215142_20150502_232945.EUM.nc	0.003	0.002	0.018	2294	5353	0	2950	0	109
SRL_OPN_2PTS023_0279_20150502_232944_20150503_010727.EUM.nc	0.005	0.005	0.017	2627	5474	0	2741	0	106
SRL_OPN_2PTS023_0281_20150503_010727_20150503_024558.EUM.nc	0.009	0.011	0.023	2829	5532	0	2683	0	20
SRL_OPN_2PTS023_0283_20150503_024557_20150503_042546.EUM.nc	0.001	0.001	0.016	2846	5511	0	2591	0	74
SRL_OPN_2PTS023_0285_20150503_042546_20150503_060735.EUM.nc	0.004	0.004	0.015	3647	5729	0	1912	0	170
SRL_OPN_2PTS023_0287_20150503_060734_20150503_075535.EUM.nc	0.008	0.009	0.020	4024	6126	0	2027	0	75
SRL_OPN_2PTS023_0290_20150503_075535_20150503_093338.EUM.nc	0.006	0.007	0.017	2959	5503	0	2445	0	99
SRL_OPN_2PTS023_0291_20150503_093339_20150503_111133.EUM.nc	-0.002	-0.002	0.021	2047	5425	0	3247	0	131
SRL_OPN_2PTS023_0293_20150503_111132_20150503_124948.EUM.nc	0.003	0.004	0.018	2553	5321	0	2703	0	65
SRL_OPN_2PTS023_0295_20150503_124947_20150503_144300.EUM.nc	0.004	0.005	0.020	3389	6318	0	2895	0	34
SRL_OPN_2PTS023_0298_20150503_144259_20150503_162248.EUM.nc	0.006	0.005	0.017	3239	5642	0	2286	0	117
SRL_OPN_2PTS023_0300_20150503_162247_20150503_180225.EUM.nc	0.003	0.005	0.017	2993	5607	0	2574	0	40
SRL_OPN_2PTS023_0302_20150503_180225_20150503_194146.EUM.nc	0.007	0.007	0.018	3152	5549	0	2301	0	96
SRL_OPN_2PTS023_0304_20150503_194146_20150503_212045.EUM.nc	0.004	0.005	0.019	3342	5478	0	2039	0	97
SRL_OPN_2PTS023_0306_20150503_212044_20150503_225901.EUM.nc	0.002	0.001	0.017	2179	5439	0	3107	0	153
SRL_OPN_2PTS023_0307_20150503_225901_20150504_003642.EUM.nc	0.004	0.006	0.019	3095	5473	0	2276	0	102

– Continued on next page

Table 10: Wet Path Delay Difference (AMR-Model) Statistics.

– Continued from previous page

File	Median	Mean	Std. Dev.	No. Obs.	Total Obs.	Default Lat/Lon	Flag (total)	Default (total)	3-Sigma Edited
SRL_OPN_2PTS023_0309_20150504_003641_20150504_021446.EUM.nc	0.005	0.006	0.021	2780	5533	0	2715	0	38
SRL_OPN_2PTS023_0311_20150504_021445_20150504_035411.EUM.nc	0.002	0.002	0.018	2674	5550	0	2790	0	86
SRL_OPN_2PTS023_0313_20150504_035410_20150504_053519.EUM.nc	0.003	0.004	0.020	2956	5534	0	2533	1	44
SRL_OPN_2PTS023_0315_20150504_053518_20150504_072428.EUM.nc	0.002	0.003	0.018	4052	6205	0	2022	0	131
SRL_OPN_2PTS023_0318_20150504_072427_20150504_090252.EUM.nc	0.005	0.005	0.016	3537	5578	0	1918	0	123
SRL_OPN_2PTS023_0319_20150504_090252_20150504_104039.EUM.nc	0.004	0.003	0.019	2346	5489	0	3034	0	109
SRL_OPN_2PTS023_0321_20150504_104038_20150504_121848.EUM.nc	0.003	0.003	0.020	2543	5507	0	2899	0	65
SRL_OPN_2PTS023_0323_20150504_121847_20150504_135754.EUM.nc	0.005	0.004	0.016	3164	5532	0	2276	0	92
SRL_OPN_2PTS023_0325_20150504_135755_20150504_155120.EUM.nc	0.002	0.003	0.024	3424	6381	0	2893	0	64
SRL_OPN_2PTS023_0328_20150504_155120_20150504_173107.EUM.nc	0.002	-0.000	0.020	2778	5478	0	2659	0	41
SRL_OPN_2PTS023_0330_20150504_173107_20150504_191035.EUM.nc	0.007	0.007	0.021	3348	5607	0	2201	1	57
SRL_OPN_2PTS023_0332_20150504_191034_20150504_204947.EUM.nc	0.006	0.006	0.020	3587	5607	0	1934	0	86
SRL_OPN_2PTS023_0334_20150504_204946_20150504_222807.EUM.nc	0.003	0.002	0.017	2867	5404	0	2445	0	92
SRL_OPN_2PTS023_0336_20150504_222806_20150505_000601.EUM.nc	0.003	0.003	0.015	3010	5508	0	2412	0	86
SRL_OPN_2PTS023_0337_20150505_000601_20150505_014352.EUM.nc	0.007	0.008	0.017	2879	5533	0	2515	0	139
SRL_OPN_2PTS023_0339_20150505_014352_20150505_032251.EUM.nc	0.003	0.004	0.020	2801	5505	0	2627	0	77
SRL_OPN_2PTS023_0341_20150505_032250_20150505_050319.EUM.nc	0.003	0.003	0.013	2817	5555	0	2592	0	146
SRL_OPN_2PTS023_0343_20150505_050319_20150505_065327.EUM.nc	0.003	0.003	0.019	3853	6200	0	2273	0	74
SRL_OPN_2PTS023_0346_20150505_065326_20150505_083156.EUM.nc	0.003	0.004	0.018	4106	5616	0	1379	0	131
SRL_OPN_2PTS023_0348_20150505_083155_20150505_100957.EUM.nc	0.000	0.001	0.019	2690	5426	0	2647	1	88
SRL_OPN_2PTS023_0349_20150505_100956_20150505_114756.EUM.nc	0.003	0.005	0.018	2352	5466	0	2984	0	130
SRL_OPN_2PTS023_0351_20150505_114755_20150505_132636.EUM.nc	0.007	0.007	0.017	2945	5397	0	2374	0	78
SRL_OPN_2PTS023_0353_20150505_132635_20150505_152001.EUM.nc	0.003	0.004	0.015	3556	6378	0	2735	0	87
SRL_OPN_2PTS023_0356_20150505_152000_20150505_165941.EUM.nc	0.002	-0.000	0.021	2834	5565	0	2689	0	42
SRL_OPN_2PTS023_0358_20150505_165940_20150505_183922.EUM.nc	0.008	0.008	0.016	3085	5486	0	2294	0	107
SRL_OPN_2PTS023_0360_20150505_183921_20150505_201834.EUM.nc	0.006	0.007	0.021	3200	5534	0	2221	0	113
SRL_OPN_2PTS023_0362_20150505_201834_20150505_215717.EUM.nc	0.003	0.003	0.014	2944	5479	0	2405	0	130
SRL_OPN_2PTS023_0364_20150505_215717_20150505_233511.EUM.nc	0.001	0.001	0.015	2507	5403	0	2821	0	75
SRL_OPN_2PTS023_0365_20150505_233509_20150506_011302.EUM.nc	0.005	0.004	0.022	2777	5513	0	2687	0	49
SRL_OPN_2PTS023_0367_20150506_011301_20150506_025129.EUM.nc	0.004	0.006	0.022	2777	5528	0	2707	0	44
SRL_OPN_2PTS023_0369_20150506_025128_20150506_043130.EUM.nc	0.001	0.001	0.018	2733	5478	0	2581	0	164
SRL_OPN_2PTS023_0371_20150506_043129_20150506_061328.EUM.nc	0.003	0.004	0.021	3747	5755	0	1916	0	92
SRL_OPN_2PTS023_0373_20150506_061328_20150506_093914.EUM.nc	0.006	0.006	0.018	6816	11594	0	4521	0	257
SRL_OPN_2PTS023_0377_20150506_093913_20150506_111658.EUM.nc	0.003	0.004	0.021	2117	5389	0	3178	0	94
SRL_OPN_2PTS023_0379_20150506_111657_20150506_125526.EUM.nc	0.009	0.010	0.018	2618	5361	0	2670	0	73
SRL_OPN_2PTS023_0381_20150506_125525_20150506_144841.EUM.nc	0.003	0.003	0.015	3361	6325	0	2809	0	155
SRL_OPN_2PTS023_0384_20150506_144840_20150506_162821.EUM.nc	0.006	0.005	0.022	3321	5647	0	2240	0	86
SRL_OPN_2PTS023_0386_20150506_162820_20150506_180805.EUM.nc	0.007	0.006	0.016	2926	5585	0	2529	0	130
SRL_OPN_2PTS023_0388_20150506_180804_20150506_194725.EUM.nc	0.012	0.014	0.022	3189	5556	0	2311	0	56

– Continued on next page

Table 10: Wet Path Delay Difference (AMR-Model) Statistics.

– Continued from previous page

File	Median	Mean	Std. Dev.	No. Obs.	Total Obs.	Default Lat/Lon	Flag (total)	Default (total)	3-Sigma Edited
SRL_OPN_2PTS023_0390_20150506_194726_20150506_212623.EUM.nc	0.000	0.001	0.018	3273	5443	0	2011	0	159
SRL_OPN_2PTS023_0392_20150506_212623_20150506_230427.EUM.nc	0.004	0.004	0.015	2112	5401	0	3176	0	113
SRL_OPN_2PTS023_0393_20150506_230426_20150507_004217.EUM.nc	0.007	0.009	0.022	3093	5490	0	2336	0	61
SRL_OPN_2PTS023_0395_20150507_004217_20150507_022024.EUM.nc	0.002	0.003	0.021	2735	5551	0	2738	0	78
SRL_OPN_2PTS023_0397_20150507_022023_20150507_035954.EUM.nc	0.004	0.005	0.018	2769	5569	0	2734	0	66
SRL_OPN_2PTS023_0399_20150507_035953_20150507_054109.EUM.nc	0.005	0.007	0.017	3223	5546	0	2231	0	92
SRL_OPN_2PTS023_0401_20150507_054109_20150507_073004.EUM.nc	0.009	0.010	0.018	4106	6186	0	1974	0	106
SRL_OPN_2PTS023_0404_20150507_073004_20150507_090828.EUM.nc	0.004	0.004	0.018	3369	5549	0	2069	0	111
SRL_OPN_2PTS023_0405_20150507_090827_20150507_104614.EUM.nc	0.008	0.007	0.016	2319	5511	0	3073	0	119
SRL_OPN_2PTS023_0407_20150507_104613_20150507_122426.EUM.nc	0.008	0.009	0.020	2567	5446	0	2780	0	99
SRL_OPN_2PTS023_0409_20150507_122425_20150507_140337.EUM.nc	0.002	0.002	0.015	3185	5545	0	2250	0	110
SRL_OPN_2PTS023_0411_20150507_140336_20150507_173640.EUM.nc	0.005	0.005	0.016	6068	11857	0	5655	0	134
SRL_OPN_2PTS023_0416_20150507_173639_20150507_191615.EUM.nc	0.009	0.009	0.017	3220	5570	0	2212	0	138
SRL_OPN_2PTS023_0418_20150507_191615_20150507_205516.EUM.nc	0.001	0.002	0.016	3518	5618	0	2010	0	90
SRL_OPN_2PTS023_0420_20150507_205516_20150507_223343.EUM.nc	0.003	0.002	0.014	2723	5415	0	2555	0	137
SRL_OPN_2PTS023_0421_20150507_223342_20150508_001127.EUM.nc	0.005	0.005	0.019	3026	5477	0	2370	0	81
SRL_OPN_2PTS023_0423_20150508_001126_20150508_014928.EUM.nc	0.003	0.003	0.016	2969	5542	0	2496	0	77
SRL_OPN_2PTS023_0425_20150508_014927_20150508_032823.EUM.nc	0.006	0.007	0.020	2852	5495	0	2542	0	101
SRL_OPN_2PTS023_0427_20150508_032822_20150508_050907.EUM.nc	0.007	0.009	0.019	2922	5518	0	2563	0	33
SRL_OPN_2PTS023_0429_20150508_050906_20150508_065905.EUM.nc	0.006	0.007	0.016	3750	6225	0	2374	0	101
SRL_OPN_2PTS023_0432_20150508_065904_20150508_083732.EUM.nc	0.006	0.006	0.018	3968	5614	0	1430	1	215
SRL_OPN_2PTS023_0434_20150508_083732_20150508_101530.EUM.nc	0.010	0.011	0.017	2671	5396	0	2693	0	32
SRL_OPN_2PTS023_0435_20150508_101530_20150508_115324.EUM.nc	0.004	0.004	0.015	2454	5484	0	2936	0	94
SRL_OPN_2PTS023_0437_20150508_115323_20150508_133217.EUM.nc	0.006	0.006	0.017	2907	5400	0	2406	0	87
SRL_OPN_2PTS023_0439_20150508_133216_20150508_152541.EUM.nc	0.001	0.002	0.019	3555	6355	0	2679	0	121
SRL_OPN_2PTS023_0442_20150508_152542_20150508_170522.EUM.nc	0.005	0.006	0.016	2756	5587	0	2771	0	60
SRL_OPN_2PTS023_0444_20150508_170521_20150508_184503.EUM.nc	0.010	0.011	0.019	3122	5503	0	2323	0	58
SRL_OPN_2PTS023_0446_20150508_184502_20150508_202412.EUM.nc	0.005	0.006	0.020	3354	5544	0	2144	0	46
SRL_OPN_2PTS023_0448_20150508_202412_20150508_220254.EUM.nc	0.005	0.005	0.014	2916	5510	0	2475	0	119
SRL_OPN_2PTS023_0450_20150508_220252_20150508_234045.EUM.nc	0.001	-0.001	0.017	2617	5468	0	2710	0	141
SRL_OPN_2PTS023_0451_20150508_234044_20150509_011838.EUM.nc	0.005	0.004	0.018	2899	5526	0	2543	0	84
SRL_OPN_2PTS023_0453_20150509_011837_20150509_025708.EUM.nc	0.006	0.006	0.017	2740	5550	0	2712	0	98
SRL_OPN_2PTS023_0455_20150509_025707_20150509_043717.EUM.nc	0.003	0.003	0.016	2737	5477	0	2648	1	91
SRL_OPN_2PTS023_0457_20150509_043716_20150509_061921.EUM.nc	0.004	0.003	0.018	3795	5793	0	1877	0	121
SRL_OPN_2PTS023_0459_20150509_061921_20150509_080640.EUM.nc	0.007	0.008	0.023	4072	6107	0	1991	0	44
SRL_OPN_2PTS023_0462_20150509_080639_20150509_094448.EUM.nc	0.005	0.006	0.019	2885	5496	0	2577	0	34
SRL_OPN_2PTS023_0463_20150509_094448_20150509_112234.EUM.nc	0.004	0.006	0.019	1946	5343	0	3287	0	110
SRL_OPN_2PTS023_0465_20150509_112233_20150509_130106.EUM.nc	0.006	0.007	0.017	2676	5374	0	2644	0	54
SRL_OPN_2PTS023_0467_20150509_130105_20150509_145423.EUM.nc	0.004	0.005	0.016	3461	6397	0	2809	0	127

– Continued on next page

Table 10: Wet Path Delay Difference (AMR-Model) Statistics.

– Continued from previous page

File	Median	Mean	Std. Dev.	No. Obs.	Total Obs.	Default Lat/Lon	Flag (total)	Default (total)	3-Sigma Edited
SRL_OPN_2PTS023_0470_20150509_145423_20150509_163402.EUM.nc	0.005	0.004	0.018	3178	5621	0	2343	0	100
SRL_OPN_2PTS023_0472_20150509_163401_20150509_181339.EUM.nc	0.008	0.009	0.021	2968	5611	0	2561	0	82
SRL_OPN_2PTS023_0474_20150509_181338_20150509_195305.EUM.nc	0.006	0.006	0.015	3062	5538	0	2321	0	155
SRL_OPN_2PTS023_0476_20150509_195304_20150509_213152.EUM.nc	0.004	0.006	0.024	3468	5489	0	1934	0	87
SRL_OPN_2PTS023_0478_20150509_213152_20150509_231003.EUM.nc	0.004	0.004	0.015	2185	5381	0	3150	0	46
SRL_OPN_2PTS023_0479_20150509_231003_20150510_004744.EUM.nc	0.007	0.008	0.018	3032	5508	0	2396	0	80
SRL_OPN_2PTS023_0481_20150510_004743_20150510_022604.EUM.nc	0.004	0.003	0.015	2819	5538	0	2674	0	45
SRL_OPN_2PTS023_0483_20150510_022603_20150510_040530.EUM.nc	0.002	0.002	0.018	2708	5489	0	2707	0	74
SRL_OPN_2PTS023_0485_20150510_040529_20150510_054701.EUM.nc	0.006	0.006	0.015	3424	5672	0	2047	0	201
SRL_OPN_2PTS023_0487_20150510_054701_20150510_073544.EUM.nc	0.006	0.007	0.019	4050	6178	0	1974	0	154
SRL_OPN_2PTS023_0490_20150510_073543_20150510_091356.EUM.nc	0.004	0.002	0.018	3249	5533	0	2221	0	63
SRL_OPN_2PTS023_0491_20150510_091355_20150510_105149.EUM.nc	0.006	0.007	0.018	2222	5506	0	3185	0	99
SRL_OPN_2PTS023_0493_20150510_105149_20150510_122956.EUM.nc	0.005	0.007	0.020	2512	5344	0	2768	0	64
SRL_OPN_2PTS023_0495_20150510_122955_20150510_140921.EUM.nc	0.004	0.005	0.016	3163	5586	0	2361	0	62
SRL_OPN_2PTS023_0497_20150510_140921_20150510_160244.EUM.nc	0.009	0.010	0.022	3304	6414	0	3052	0	58
SRL_OPN_2PTS023_0500_20150510_160244_20150510_174222.EUM.nc	0.009	0.009	0.018	2802	5590	0	2670	0	118
SRL_OPN_2PTS023_0502_20150510_174222_20150510_192149.EUM.nc	0.006	0.006	0.017	3328	5559	0	2184	0	47
SRL_OPN_2PTS023_0504_20150510_192148_20150510_210055.EUM.nc	0.001	0.003	0.015	3479	5612	0	2000	0	133
SRL_OPN_2PTS023_0506_20150510_210055_20150510_223911.EUM.nc	0.002	0.002	0.012	2539	5393	0	2594	0	260
SRL_OPN_2PTS023_0507_20150510_223911_20150511_001703.EUM.nc	0.003	0.003	0.018	3005	5457	0	2359	0	93
SRL_OPN_2PTS023_0509_20150511_001702_20150511_015458.EUM.nc	0.005	0.006	0.018	2886	5520	0	2535	0	99
SRL_OPN_2PTS023_0511_20150511_015457_20150511_033405.EUM.nc	0.003	0.004	0.020	2915	5502	0	2505	0	82
SRL_OPN_2PTS023_0513_20150511_033405_20150511_051448.EUM.nc	0.006	0.006	0.018	2837	5515	0	2525	0	153
SRL_OPN_2PTS023_0515_20150511_051447_20150511_070437.EUM.nc	0.003	0.004	0.016	3744	6213	0	2331	0	138
SRL_OPN_2PTS023_0518_20150511_070436_20150511_084310.EUM.nc	0.004	0.005	0.016	3796	5612	0	1626	1	189
SRL_OPN_2PTS023_0520_20150511_084310_20150511_102059.EUM.nc	0.005	0.004	0.015	2509	5394	0	2787	0	98
SRL_OPN_2PTS023_0521_20150511_102058_20150511_115902.EUM.nc	0.001	0.002	0.016	2471	5495	0	2966	0	58
SRL_OPN_2PTS023_0523_20150511_115901_20150511_133752.EUM.nc	0.003	0.004	0.018	2951	5463	0	2394	0	118
SRL_OPN_2PTS023_0525_20150511_133751_20150511_153117.EUM.nc	0.008	0.011	0.020	3560	6402	0	2748	0	94
SRL_OPN_2PTS023_0528_20150511_153117_20150511_171105.EUM.nc	0.007	0.007	0.018	2739	5585	0	2774	0	72
SRL_OPN_2PTS023_0530_20150511_171103_20150511_185036.EUM.nc	0.003	0.003	0.019	3193	5507	0	2255	0	59
SRL_OPN_2PTS023_0532_20150511_185036_20150511_202954.EUM.nc	0.007	0.008	0.016	3302	5595	0	2142	0	151
SRL_OPN_2PTS023_0534_20150511_202953_20150511_220824.EUM.nc	0.003	0.003	0.018	2912	5519	0	2476	0	131
SRL_OPN_2PTS023_0536_20150511_220824_20150511_234622.EUM.nc	0.001	0.003	0.017	2924	5521	0	2562	0	35
SRL_OPN_2PTS023_0537_20150511_234622_20150512_012409.EUM.nc	0.009	0.010	0.019	2777	5539	0	2648	0	114
SRL_OPN_2PTS023_0539_20150512_012407_20150512_030250.EUM.nc	0.005	0.004	0.019	2771	5560	0	2716	0	73
SRL_OPN_2PTS023_0541_20150512_030250_20150512_044256.EUM.nc	0.004	0.004	0.013	2717	5514	0	2612	0	185
SRL_OPN_2PTS023_0543_20150512_044256_20150512_062511.EUM.nc	0.005	0.007	0.020	3915	5798	0	1824	0	59
SRL_OPN_2PTS023_0545_20150512_062509_20150512_081211.EUM.nc	-0.000	0.001	0.019	4071	6082	0	1917	0	94

– Continued on next page

Table 10: Wet Path Delay Difference (AMR-Model) Statistics.

– Continued from previous page

File	Median	Mean	Std. Dev.	No. Obs.	Total Obs.	Default Lat/Lon	Flag (total)	Default (total)	3-Sigma Edited
SRL_OPN_2PTS023_0548_20150512_081210_20150512_095018.EUM.nc	0.003	0.004	0.016	2769	5395	0	2539	0	87
SRL_OPN_2PTS023_0549_20150512_095017_20150512_112812.EUM.nc	0.004	0.005	0.015	2027	5388	0	3244	0	117
SRL_OPN_2PTS023_0551_20150512_112812_20150512_130639.EUM.nc	0.006	0.005	0.017	2699	5478	0	2671	0	108
SRL_OPN_2PTS023_0553_20150512_130638_20150512_145959.EUM.nc	0.006	0.006	0.019	3564	6382	0	2774	0	44
SRL_OPN_2PTS023_0556_20150512_145958_20150512_163937.EUM.nc	0.009	0.009	0.017	3028	5632	0	2477	0	127
SRL_OPN_2PTS023_0558_20150512_163938_20150512_181921.EUM.nc	0.001	0.003	0.016	2980	5522	0	2428	0	114
SRL_OPN_2PTS023_0560_20150512_181920_20150512_195839.EUM.nc	0.005	0.006	0.017	3057	5509	0	2362	0	90
SRL_OPN_2PTS023_0562_20150512_195838_20150512_213732.EUM.nc	0.004	0.003	0.017	3370	5601	0	2114	1	116
SRL_OPN_2PTS023_0564_20150512_213732_20150512_231531.EUM.nc	0.003	0.004	0.015	2260	5369	0	3010	0	99
SRL_OPN_2PTS023_0565_20150512_231531_20150513_005322.EUM.nc	0.004	0.007	0.019	2878	5539	0	2543	0	118
SRL_OPN_2PTS023_0567_20150513_005321_20150513_023135.EUM.nc	0.005	0.006	0.018	2741	5534	0	2700	0	93
SRL_OPN_2PTS023_0569_20150513_023134_20150513_041116.EUM.nc	0.004	0.004	0.016	2672	5505	0	2742	0	91
SRL_OPN_2PTS023_0571_20150513_041116_20150513_055246.EUM.nc	0.006	0.006	0.020	3649	5709	0	1947	0	113
SRL_OPN_2PTS023_0573_20150513_055246_20150513_074115.EUM.nc	0.001	0.002	0.016	4116	6153	0	1936	0	101
SRL_OPN_2PTS023_0576_20150513_074114_20150513_091934.EUM.nc	0.005	0.005	0.019	3137	5543	0	2327	0	79
SRL_OPN_2PTS023_0577_20150513_091933_20150513_105719.EUM.nc	0.002	0.002	0.018	2156	5496	0	3265	0	75
SRL_OPN_2PTS023_0579_20150513_105718_20150513_123536.EUM.nc	0.006	0.008	0.016	2383	5370	0	2892	0	95
SRL_OPN_2PTS023_0581_20150513_123535_20150513_141456.EUM.nc	0.009	0.009	0.016	3257	5567	0	2235	0	75
SRL_OPN_2PTS023_0583_20150513_141455_20150513_160817.EUM.nc	0.005	0.005	0.022	3336	6378	0	2961	0	81
SRL_OPN_2PTS023_0586_20150513_160817_20150513_174804.EUM.nc	0.003	0.003	0.012	2647	5587	0	2696	0	244
SRL_OPN_2PTS023_0588_20150513_174803_20150513_192729.EUM.nc	0.005	0.004	0.014	3139	5595	0	2316	0	140
SRL_OPN_2PTS023_0590_20150513_192728_20150513_210635.EUM.nc	0.004	0.004	0.022	3424	5612	0	2086	1	101
SRL_OPN_2PTS023_0592_20150513_210635_20150513_224448.EUM.nc	0.003	0.005	0.015	2569	5401	0	2776	0	56
SRL_OPN_2PTS023_0593_20150513_224447_20150514_002239.EUM.nc	0.009	0.009	0.019	3005	5464	0	2386	0	73
SRL_OPN_2PTS023_0595_20150514_002238_20150514_020037.EUM.nc	0.003	0.004	0.020	2900	5536	0	2591	0	45
SRL_OPN_2PTS023_0597_20150514_020036_20150514_033949.EUM.nc	0.003	0.004	0.015	2827	5494	0	2585	0	82
SRL_OPN_2PTS023_0599_20150514_033949_20150514_052039.EUM.nc	0.008	0.008	0.016	2868	5570	0	2571	0	131
SRL_OPN_2PTS023_0601_20150514_052038_20150514_071015.EUM.nc	0.004	0.006	0.014	3753	6213	0	2344	0	116
SRL_OPN_2PTS023_0604_20150514_071015_20150514_084838.EUM.nc	0.005	0.004	0.019	3785	5604	0	1728	0	91
SRL_OPN_2PTS023_0605_20150514_084838_20150514_102634.EUM.nc	0.003	0.003	0.020	2548	5417	0	2821	0	48
SRL_OPN_2PTS023_0607_20150514_102633_20150514_120430.EUM.nc	0.007	0.008	0.016	2436	5478	0	2918	0	124
SRL_OPN_2PTS023_0609_20150514_120430_20150514_134333.EUM.nc	0.006	0.007	0.017	2999	5517	0	2442	0	76
SRL_OPN_2PTS023_0611_20150514_134333_20150514_153659.EUM.nc	0.008	0.007	0.021	3545	6434	0	2812	0	77
SRL_OPN_2PTS023_0614_20150514_153700_20150514_171638.EUM.nc	0.003	0.003	0.015	2652	5602	0	2839	0	111
SRL_OPN_2PTS023_0616_20150514_171637_20150514_185617.EUM.nc	0.004	0.004	0.015	3065	5512	0	2312	0	135
SRL_OPN_2PTS023_0618_20150514_185617_20150514_203524.EUM.nc	0.004	0.006	0.024	3415	5608	0	2100	0	93
SRL_OPN_2PTS023_0620_20150514_203524_20150514_221401.EUM.nc	0.006	0.007	0.016	2920	5521	0	2523	0	78
SRL_OPN_2PTS023_0622_20150514_221400_20150514_235150.EUM.nc	0.006	0.007	0.021	2813	5488	0	2550	0	125
SRL_OPN_2PTS023_0623_20150514_235149_20150515_012944.EUM.nc	0.003	0.004	0.022	2873	5511	0	2562	0	76

– Continued on next page

Table 10: Wet Path Delay Difference (AMR-Model) Statistics.

– Continued from previous page

File	Median	Mean	Std. Dev.	No. Obs.	Total Obs.	Default Lat/Lon	Flag (total)	Default (total)	3-Sigma Edited
SRL_OPN_2PTS023_0625_20150515_012943_20150515_030822.EUM.nc	0.003	0.005	0.020	2761	5502	0	2664	0	77
SRL_OPN_2PTS023_0627_20150515_030822_20150515_044843.EUM.nc	0.008	0.009	0.016	2749	5479	0	2544	0	186
SRL_OPN_2PTS023_0629_20150515_044843_20150515_063104.EUM.nc	0.005	0.004	0.019	3858	5803	0	1853	0	92
SRL_OPN_2PTS023_0631_20150515_063104_20150515_081748.EUM.nc	0.005	0.007	0.021	4081	6078	0	1943	0	54
SRL_OPN_2PTS023_0634_20150515_081749_20150515_095552.EUM.nc	0.007	0.008	0.017	2687	5417	0	2622	0	108
SRL_OPN_2PTS023_0635_20150515_095552_20150515_113339.EUM.nc	0.007	0.008	0.019	2264	5381	0	3042	0	75
SRL_OPN_2PTS023_0637_20150515_113339_20150515_131219.EUM.nc	0.009	0.011	0.020	2780	5496	0	2648	0	68
SRL_OPN_2PTS023_0639_20150515_131219_20150515_150540.EUM.nc	0.006	0.006	0.021	3553	6407	0	2814	0	40
SRL_OPN_2PTS023_0642_20150515_150539_20150515_164519.EUM.nc	0.006	0.007	0.015	2899	5633	0	2647	0	87
SRL_OPN_2PTS023_0644_20150515_164518_20150515_182502.EUM.nc	0.003	0.005	0.018	3021	5486	0	2318	0	147
SRL_OPN_2PTS023_0646_20150515_182501_20150515_200419.EUM.nc	0.003	0.004	0.018	3079	5541	0	2402	0	60
SRL_OPN_2PTS023_0648_20150515_200418_20150515_214301.EUM.nc	0.008	0.008	0.018	3232	5570	0	2190	0	148
SRL_OPN_2PTS023_0650_20150515_214300_20150515_232107.EUM.nc	0.005	0.005	0.019	2319	5360	0	2878	0	163
SRL_OPN_2PTS023_0651_20150515_232106_20150516_005857.EUM.nc	0.005	0.008	0.018	2828	5521	0	2612	0	81
SRL_OPN_2PTS023_0653_20150516_005856_20150516_023714.EUM.nc	0.004	0.005	0.021	2878	5554	0	2639	0	37
SRL_OPN_2PTS023_0655_20150516_023713_20150516_041653.EUM.nc	0.004	0.004	0.014	2676	5513	0	2682	0	155
SRL_OPN_2PTS023_0657_20150516_041653_20150516_055838.EUM.nc	0.006	0.006	0.019	3725	5748	0	1938	1	84
SRL_OPN_2PTS023_0659_20150516_055837_20150516_074653.EUM.nc	0.006	0.008	0.019	4081	6154	0	1989	0	84
SRL_OPN_2PTS023_0662_20150516_074652_20150516_092500.EUM.nc	0.007	0.007	0.020	3119	5512	0	2331	0	62
SRL_OPN_2PTS023_0663_20150516_092459_20150516_110254.EUM.nc	0.001	0.003	0.020	2100	5499	0	3284	0	115
SRL_OPN_2PTS023_0665_20150516_110254_20150516_124105.EUM.nc	0.006	0.007	0.017	2465	5376	0	2835	0	76
SRL_OPN_2PTS023_0667_20150516_124105_20150516_142040.EUM.nc	0.008	0.010	0.018	3214	5586	0	2222	0	150
SRL_OPN_2PTS023_0669_20150516_142040_20150516_161400.EUM.nc	0.005	0.007	0.020	3378	6379	0	2939	0	62
SRL_OPN_2PTS023_0672_20150516_161359_20150516_175338.EUM.nc	0.003	0.004	0.017	2810	5569	0	2690	0	69
SRL_OPN_2PTS023_0674_20150516_175337_20150516_193309.EUM.nc	0.003	0.003	0.017	3138	5612	0	2333	0	141
SRL_OPN_2PTS023_0676_20150516_193309_20150516_211204.EUM.nc	0.008	0.008	0.017	3215	5514	0	2096	0	203
SRL_OPN_2PTS023_0678_20150516_211203_20150516_225025.EUM.nc	0.004	0.005	0.022	2441	5479	0	2978	0	60
SRL_OPN_2PTS023_0679_20150516_225024_20150517_002806.EUM.nc	0.006	0.006	0.016	2963	5439	0	2349	0	127
SRL_OPN_2PTS023_0681_20150517_002805_20150517_020614.EUM.nc	0.004	0.005	0.020	2808	5543	0	2653	0	82
SRL_OPN_2PTS023_0683_20150517_020614_20150517_034523.EUM.nc	0.009	0.009	0.022	2780	5563	0	2671	0	112
SRL_OPN_2PTS023_0685_20150517_034522_20150517_052627.EUM.nc	-0.001	-0.001	0.019	2918	5573	0	2617	0	38
SRL_OPN_2PTS023_0687_20150517_052626_20150517_071555.EUM.nc	0.003	0.003	0.019	3895	6223	0	2267	0	61
SRL_OPN_2PTS023_0690_20150517_071554_20150517_085415.EUM.nc	0.007	0.008	0.019	3632	5587	0	1779	1	175
SRL_OPN_2PTS023_0691_20150517_085414_20150517_103211.EUM.nc	0.007	0.007	0.018	2357	5496	0	3059	0	80
SRL_OPN_2PTS023_0693_20150517_103210_20150517_121009.EUM.nc	0.006	0.009	0.019	2380	5483	0	2979	0	124
SRL_OPN_2PTS023_0695_20150517_121008_20150517_134916.EUM.nc	0.004	0.004	0.015	3031	5518	0	2410	0	77
SRL_OPN_2PTS023_0697_20150517_134915_20150517_154232.EUM.nc	0.004	0.004	0.016	3443	6391	0	2814	0	134
SRL_OPN_2PTS023_0700_20150517_154232_20150517_172221.EUM.nc	0.006	0.006	0.014	2671	5521	0	2719	0	131
SRL_OPN_2PTS023_0702_20150517_172220_20150517_190150.EUM.nc	0.003	0.003	0.016	3090	5571	0	2367	0	114

– Continued on next page

Table 10: Wet Path Delay Difference (AMR-Model) Statistics.

– Continued from previous page

File	Median	Mean	Std. Dev.	No. Obs.	Total Obs.	Default Lat/Lon	Flag (total)	Default (total)	3-Sigma Edited
SRL_OPN_2PTS023_0704_20150517_190149_20150517_204104.EUM.nc	0.009	0.011	0.023	3603	5625	0	1947	0	75
SRL_OPN_2PTS023_0706_20150517_204103_20150517_221929.EUM.nc	0.008	0.008	0.015	2894	5403	0	2416	0	93
SRL_OPN_2PTS023_0708_20150517_221928_20150517_235725.EUM.nc	0.001	0.001	0.016	2956	5530	0	2514	0	60
SRL_OPN_2PTS023_0709_20150517_235724_20150518_013514.EUM.nc	-0.002	-0.001	0.020	2924	5557	0	2565	0	68
SRL_OPN_2PTS023_0711_20150518_013514_20150518_031406.EUM.nc	0.009	0.010	0.018	2752	5547	0	2735	0	60
SRL_OPN_2PTS023_0713_20150518_031405_20150518_045425.EUM.nc	0.005	0.006	0.018	2939	5532	0	2552	2	39
SRL_OPN_2PTS023_0715_20150518_045424_20150518_063654.EUM.nc	0.003	0.003	0.018	3753	5830	0	1892	0	185
SRL_OPN_2PTS023_0717_20150518_063653_20150518_082328.EUM.nc	0.007	0.008	0.018	4021	6069	0	1945	0	103
SRL_OPN_2PTS023_0720_20150518_082327_20150518_100121.EUM.nc	0.006	0.006	0.021	2709	5414	0	2628	0	77
SRL_OPN_2PTS023_0721_20150518_100120_20150518_113918.EUM.nc	0.004	0.005	0.016	2249	5418	0	3037	0	132
SRL_OPN_2PTS023_0723_20150518_113917_20150518_131753.EUM.nc	0.004	0.006	0.017	2877	5479	0	2553	0	49
SRL_OPN_2PTS023_0725_20150518_131752_20150518_151115.EUM.nc	0.004	0.007	0.019	3557	6416	0	2806	0	53
SRL_OPN_2PTS023_0728_20150518_151114_20150518_165103.EUM.nc	0.010	0.009	0.016	2841	5598	0	2679	0	78
SRL_OPN_2PTS023_0730_20150518_165102_20150518_183038.EUM.nc	0.002	0.002	0.016	3051	5492	0	2363	0	78
SRL_OPN_2PTS023_0732_20150518_183037_20150518_200952.EUM.nc	0.006	0.007	0.019	3071	5553	0	2394	0	88
SRL_OPN_2PTS023_0734_20150518_200951_20150518_214839.EUM.nc	0.008	0.009	0.019	3221	5573	0	2233	0	119
SRL_OPN_2PTS023_0736_20150518_214838_20150518_232644.EUM.nc	0.005	0.005	0.017	2385	5371	0	2899	0	87
SRL_OPN_2PTS023_0737_20150518_232643_20150519_010426.EUM.nc	-0.001	-0.001	0.018	2666	5507	0	2772	0	69
SRL_OPN_2PTS023_0739_20150519_010425_20150519_024247.EUM.nc	0.007	0.007	0.018	2798	5531	0	2658	0	75
SRL_OPN_2PTS023_0741_20150519_024247_20150519_042238.EUM.nc	0.004	0.005	0.017	2606	5511	0	2685	0	220
SRL_OPN_2PTS023_0743_20150519_042239_20150519_060425.EUM.nc	0.004	0.003	0.017	3714	5749	0	1957	0	78
SRL_OPN_2PTS023_0745_20150519_060424_20150519_075224.EUM.nc	0.004	0.005	0.020	4098	6116	0	1926	0	92
SRL_OPN_2PTS023_0748_20150519_075223_20150519_093038.EUM.nc	0.008	0.008	0.018	3012	5495	0	2387	0	96
SRL_OPN_2PTS023_0749_20150519_093037_20150519_110822.EUM.nc	0.002	0.003	0.016	2120	5475	0	3240	0	115
SRL_OPN_2PTS023_0751_20150519_110822_20150519_124646.EUM.nc	0.008	0.007	0.017	2455	5346	0	2838	0	53
SRL_OPN_2PTS023_0753_20150519_124645_20150519_142618.EUM.nc	0.005	0.007	0.017	3318	5582	0	2174	0	90
SRL_OPN_2PTS023_0755_20150519_142617_20150519_161935.EUM.nc	0.004	0.004	0.020	3323	6376	0	2939	0	114
SRL_OPN_2PTS023_0758_20150519_161934_20150519_175921.EUM.nc	0.005	0.004	0.013	2832	5578	0	2592	0	154
SRL_OPN_2PTS023_0760_20150519_175920_20150519_193844.EUM.nc	0.006	0.006	0.017	3179	5603	0	2360	0	64
SRL_OPN_2PTS023_0762_20150519_193843_20150519_211744.EUM.nc	0.007	0.007	0.018	3271	5504	0	2063	0	170
SRL_OPN_2PTS023_0764_20150519_211743_20150519_225552.EUM.nc	0.001	0.004	0.020	2362	5479	0	3068	0	49
SRL_OPN_2PTS023_0765_20150519_225551_20150520_003342.EUM.nc	0.003	0.003	0.018	3117	5476	0	2288	0	71
SRL_OPN_2PTS023_0767_20150520_003341_20150520_021145.EUM.nc	0.007	0.007	0.016	2710	5518	0	2651	0	157
SRL_OPN_2PTS023_0769_20150520_021144_20150520_035108.EUM.nc	0.005	0.003	0.019	2712	5559	0	2718	0	129
SRL_OPN_2PTS023_0771_20150520_035107_20150520_053210.EUM.nc	0.007	0.007	0.015	2842	5541	0	2561	0	138
SRL_OPN_2PTS023_0773_20150520_053210_20150520_072126.EUM.nc	0.008	0.009	0.019	4009	6215	0	2100	0	106
SRL_OPN_2PTS023_0776_20150520_072125_20150520_085953.EUM.nc	0.007	0.007	0.021	3610	5597	0	1891	0	96
SRL_OPN_2PTS023_0777_20150520_085953_20150520_103739.EUM.nc	0.010	0.012	0.016	2353	5486	0	3086	0	47
SRL_OPN_2PTS023_0779_20150520_103739_20150520_121547.EUM.nc	0.002	0.003	0.016	2469	5493	0	2925	0	99

– Continued on next page

Table 10: Wet Path Delay Difference (AMR-Model) Statistics.

– Continued from previous page

File	Median	Mean	Std. Dev.	No. Obs.	Total Obs.	Default Lat/Lon	Flag (total)	Default (total)	3-Sigma Edited
SRL_OPN_2PTS023_0781_20150520_121546_20150520_135450.EUM.nc	0.006	0.006	0.015	3054	5532	0	2383	0	95
SRL_OPN_2PTS023_0783_20150520_135450_20150520_154816.EUM.nc	0.009	0.009	0.020	3453	6414	0	2862	0	99
SRL_OPN_2PTS023_0786_20150520_154815_20150520_172755.EUM.nc	0.003	0.004	0.013	2563	5476	0	2673	0	240
SRL_OPN_2PTS023_0788_20150520_172754_20150520_190732.EUM.nc	0.010	0.008	0.019	3191	5602	0	2257	1	153
SRL_OPN_2PTS023_0790_20150520_190732_20150520_204636.EUM.nc	0.006	0.006	0.021	3593	5608	0	1937	0	78
SRL_OPN_2PTS023_0792_20150520_204636_20150520_222507.EUM.nc	0.005	0.004	0.012	2830	5407	0	2473	0	104
SRL_OPN_2PTS023_0794_20150520_222507_20150521_000253.EUM.nc	0.002	0.001	0.019	2856	5531	0	2476	0	199
SRL_OPN_2PTS023_0795_20150521_000253_20150521_014052.EUM.nc	0.007	0.008	0.019	2901	5553	0	2556	0	96
SRL_OPN_2PTS023_0797_20150521_014052_20150521_031938.EUM.nc	0.006	0.008	0.020	2806	5520	0	2651	0	63
SRL_OPN_2PTS023_0799_20150521_031937_20150521_050012.EUM.nc	0.007	0.007	0.016	2902	5546	0	2524	0	120
SRL_OPN_2PTS023_0801_20150521_050011_20150521_064251.EUM.nc	0.006	0.005	0.016	3837	5831	0	1885	0	109
SRL_OPN_2PTS023_0803_20150521_064250_20150521_082856.EUM.nc	0.005	0.007	0.019	4120	6038	0	1852	1	65
SRL_OPN_2PTS023_0806_20150521_082855_20150521_100658.EUM.nc	0.009	0.008	0.018	2607	5415	0	2627	0	181
SRL_OPN_2PTS023_0807_20150521_100658_20150521_114447.EUM.nc	0.004	0.005	0.019	2372	5454	0	3018	0	64
SRL_OPN_2PTS023_0809_20150521_114446_20150521_132334.EUM.nc	0.003	0.003	0.017	2875	5464	0	2523	0	66
SRL_OPN_2PTS023_0811_20150521_132333_20150521_151657.EUM.nc	0.009	0.012	0.021	3524	6384	0	2796	0	64
SRL_OPN_2PTS023_0814_20150521_151656_20150521_165637.EUM.nc	0.008	0.007	0.017	2820	5555	0	2660	0	75
SRL_OPN_2PTS023_0816_20150521_165636_20150521_183619.EUM.nc	0.007	0.008	0.018	3165	5481	0	2271	0	45
SRL_OPN_2PTS023_0818_20150521_183619_20150521_201532.EUM.nc	0.005	0.006	0.017	3151	5551	0	2275	0	125
SRL_OPN_2PTS023_0820_20150521_201531_20150521_215417.EUM.nc	0.004	0.005	0.015	3078	5548	0	2306	0	164
SRL_OPN_2PTS023_0822_20150521_215416_20150521_233211.EUM.nc	0.005	0.005	0.020	2392	5301	0	2830	0	79
SRL_OPN_2PTS023_0823_20150521_233210_20150522_011002.EUM.nc	0.009	0.007	0.017	2594	5518	0	2829	0	95
SRL_OPN_2PTS023_0825_20150522_011001_20150522_024826.EUM.nc	0.008	0.010	0.021	2794	5526	0	2683	0	49
SRL_OPN_2PTS023_0827_20150522_024825_20150522_042825.EUM.nc	0.006	0.006	0.020	2821	5529	0	2651	0	57
SRL_OPN_2PTS023_0829_20150522_042824_20150522_061018.EUM.nc	0.005	0.005	0.021	3770	5763	0	1914	0	79
SRL_OPN_2PTS023_0831_20150522_061018_20150522_075802.EUM.nc	0.008	0.010	0.019	4094	6111	0	1952	0	65
SRL_OPN_2PTS023_0834_20150522_075801_20150522_093613.EUM.nc	0.010	0.009	0.017	2869	5533	0	2560	0	104
SRL_OPN_2PTS023_0835_20150522_093614_20150522_111359.EUM.nc	0.006	0.007	0.020	2102	5458	0	3268	0	88
SRL_OPN_2PTS023_0837_20150522_111358_20150522_125223.EUM.nc	-0.002	-0.000	0.019	2577	5392	0	2784	0	31
SRL_OPN_2PTS023_0839_20150522_125223_20150522_144537.EUM.nc	0.007	0.008	0.015	3302	6374	0	2935	0	137
SRL_OPN_2PTS023_0842_20150522_144538_20150522_162515.EUM.nc	0.006	0.005	0.017	3339	5631	0	2209	0	83
SRL_OPN_2PTS023_0844_20150522_162515_20150522_180454.EUM.nc	0.006	0.006	0.015	2945	5610	0	2576	0	89
SRL_OPN_2PTS023_0846_20150522_180453_20150522_194423.EUM.nc	0.007	0.008	0.021	3182	5607	0	2316	0	109
SRL_OPN_2PTS023_0848_20150522_194422_20150522_212313.EUM.nc	0.005	0.006	0.019	3309	5497	0	2063	0	125
SRL_OPN_2PTS023_0850_20150522_212313_20150522_230128.EUM.nc	0.004	0.003	0.018	2228	5443	0	3159	0	56
SRL_OPN_2PTS023_0851_20150522_230128_20150523_003909.EUM.nc	0.006	0.007	0.016	3146	5506	0	2288	0	72
SRL_OPN_2PTS023_0853_20150523_003908_20150523_021723.EUM.nc	0.008	0.008	0.018	2761	5556	0	2721	0	74
SRL_OPN_2PTS023_0855_20150523_021722_20150523_035642.EUM.nc	0.005	0.004	0.018	2737	5569	0	2783	0	49
SRL_OPN_2PTS023_0857_20150523_035641_20150523_053802.EUM.nc	0.008	0.010	0.018	3037	5562	0	2443	0	82

– Continued on next page

Table 10: Wet Path Delay Difference (AMR-Model) Statistics.

– Continued from previous page

File	Median	Mean	Std. Dev.	No. Obs.	Total Obs.	Default Lat/Lon	Flag (total)	Default (total)	3-Sigma Edited
SRL_OPN_2PTS023_0859_20150523_053802_20150523_072705.EUM.nc	0.002	0.004	0.021	4129	6193	0	1978	0	86
SRL_OPN_2PTS023_0862_20150523_072704_20150523_090520.EUM.nc	0.011	0.011	0.017	3433	5560	0	1991	0	136
SRL_OPN_2PTS023_0863_20150523_090519_20150523_104315.EUM.nc	0.004	0.003	0.019	2401	5539	0	3073	0	65
SRL_OPN_2PTS023_0865_20150523_104314_20150523_122116.EUM.nc	0.000	0.001	0.015	2517	5476	0	2863	0	96
SRL_OPN_2PTS023_0867_20150523_122116_20150523_140034.EUM.nc	0.006	0.007	0.019	3180	5535	0	2260	0	95
SRL_OPN_2PTS023_0869_20150523_140033_20150523_155358.EUM.nc	0.009	0.009	0.018	3258	6425	0	3081	0	86
SRL_OPN_2PTS023_0872_20150523_155357_20150523_173337.EUM.nc	0.009	0.011	0.018	2748	5479	0	2696	0	35
SRL_OPN_2PTS023_0874_20150523_173336_20150523_191305.EUM.nc	0.008	0.007	0.017	3188	5620	0	2255	0	177
SRL_OPN_2PTS023_0876_20150523_191304_20150523_205215.EUM.nc	0.003	0.004	0.019	3565	5626	0	1981	0	80
SRL_OPN_2PTS023_0878_20150523_205214_20150523_223035.EUM.nc	0.007	0.006	0.016	2815	5404	0	2476	0	113
SRL_OPN_2PTS023_0879_20150523_223034_20150524_000829.EUM.nc	0.006	0.005	0.017	2901	5513	0	2453	0	159
SRL_OPN_2PTS023_0881_20150524_000828_20150524_014620.EUM.nc	0.007	0.008	0.017	2870	5555	0	2558	0	127
SRL_OPN_2PTS023_0883_20150524_014619_20150524_032520.EUM.nc	0.009	0.010	0.019	2848	5505	0	2575	0	82
SRL_OPN_2PTS023_0885_20150524_032520_20150524_050553.EUM.nc	0.009	0.010	0.018	2839	5564	0	2642	1	82
SRL_OPN_2PTS023_0887_20150524_050552_20150524_065555.EUM.nc	0.004	0.003	0.018	3792	6235	0	2386	0	57
SRL_OPN_2PTS023_0890_20150524_065554_20150524_083434.EUM.nc	0.009	0.008	0.018	4044	5627	0	1443	0	140
SRL_OPN_2PTS023_0892_20150524_083433_20150524_101224.EUM.nc	0.007	0.008	0.017	2628	5392	0	2672	0	92
SRL_OPN_2PTS023_0893_20150524_101223_20150524_115024.EUM.nc	0.002	0.002	0.015	2384	5513	0	3053	0	76
SRL_OPN_2PTS023_0895_20150524_115023_20150524_132908.EUM.nc	0.007	0.006	0.020	2916	5508	0	2548	0	44
SRL_OPN_2PTS023_0897_20150524_132907_20150524_152232.EUM.nc	0.011	0.012	0.018	3568	6361	0	2708	0	85
SRL_OPN_2PTS023_0900_20150524_152231_20150524_170219.EUM.nc	0.009	0.008	0.013	2796	5572	0	2707	0	69
SRL_OPN_2PTS023_0902_20150524_170219_20150524_184152.EUM.nc	0.003	0.004	0.020	3036	5507	0	2337	0	134
SRL_OPN_2PTS023_0904_20150524_184151_20150524_202112.EUM.nc	0.004	0.004	0.020	3296	5572	0	2191	0	85
SRL_OPN_2PTS023_0906_20150524_202111_20150524_215946.EUM.nc	0.011	0.010	0.017	2910	5467	0	2458	0	99
SRL_OPN_2PTS023_0908_20150524_215945_20150524_233748.EUM.nc	0.004	0.005	0.014	2566	5480	0	2823	0	91
SRL_OPN_2PTS023_0909_20150524_233747_20150525_011530.EUM.nc	0.010	0.008	0.019	2761	5499	0	2610	0	128
SRL_OPN_2PTS023_0911_20150525_011529_20150525_025406.EUM.nc	0.009	0.010	0.018	2794	5543	0	2705	0	44
SRL_OPN_2PTS023_0913_20150525_025406_20150525_043402.EUM.nc	0.006	0.004	0.022	2812	5508	0	2633	1	62
SRL_OPN_2PTS023_0915_20150525_043401_20150525_061604.EUM.nc	0.007	0.006	0.018	3723	5784	0	1902	0	159
SRL_OPN_2PTS023_0917_20150525_061603_20150525_080332.EUM.nc	0.010	0.010	0.017	3943	6119	0	1962	0	214
SRL_OPN_2PTS023_0920_20150525_080331_20150525_094141.EUM.nc	0.007	0.008	0.018	2826	5519	0	2563	1	129
SRL_OPN_2PTS023_0921_20150525_094140_20150525_111934.EUM.nc	0.003	0.005	0.019	2169	5397	0	3137	0	91
SRL_OPN_2PTS023_0923_20150525_111934_20150525_125755.EUM.nc	0.007	0.007	0.020	2609	5382	0	2707	0	66
SRL_OPN_2PTS023_0925_20150525_125754_20150525_145111.EUM.nc	0.011	0.010	0.019	3438	6380	0	2870	0	72
SRL_OPN_2PTS023_0928_20150525_145110_20150525_163051.EUM.nc	0.009	0.009	0.018	3247	5651	0	2318	0	86
SRL_OPN_2PTS023_0930_20150525_163050_20150525_181035.EUM.nc	0.004	0.005	0.016	2944	5606	0	2559	0	103
SRL_OPN_2PTS023_0932_20150525_181035_20150525_194956.EUM.nc	0.003	0.003	0.018	3123	5606	0	2378	0	105
SRL_OPN_2PTS023_0934_20150525_194956_20150525_212851.EUM.nc	0.008	0.007	0.018	3351	5505	0	2022	0	132
SRL_OPN_2PTS023_0936_20150525_212850_20150525_230656.EUM.nc	0.007	0.007	0.018	2100	5435	0	3249	0	86

– Continued on next page

Table 10: Wet Path Delay Difference (AMR-Model) Statistics.

– Continued from previous page

File	Median	Mean	Std. Dev.	No. Obs.	Total Obs.	Default Lat/Lon	Flag (total)	Default (total)	3-Sigma Edited
SRL_OPN_2PTS023_0937_20150525_230655_20150526_004445.EUM.nc	0.006	0.005	0.020	3081	5488	0	2335	0	72
SRL_OPN_2PTS023_0939_20150526_004444_20150526_022254.EUM.nc	0.008	0.008	0.020	2736	5532	0	2679	0	117
SRL_OPN_2PTS023_0941_20150526_022254_20150526_040225.EUM.nc	0.011	0.011	0.012	2630	5474	0	2647	0	197
SRL_OPN_2PTS023_0943_20150526_040226_20150526_054344.EUM.nc	0.006	0.007	0.024	3389	5684	0	2247	0	48
SRL_OPN_2PTS023_0945_20150526_054343_20150526_073234.EUM.nc	0.008	0.007	0.017	4042	6191	0	2011	0	138
SRL_OPN_2PTS023_0948_20150526_073233_20150526_091055.EUM.nc	0.009	0.010	0.017	3300	5561	0	2145	0	116
SRL_OPN_2PTS023_0949_20150526_091055_20150526_104841.EUM.nc	0.002	0.004	0.021	2321	5323	0	2897	0	105
SRL_OPN_2PTS023_0951_20150526_104840_20150526_122654.EUM.nc	0.005	0.006	0.018	2474	5380	0	2804	0	102
SRL_OPN_2PTS023_0953_20150526_122653_20150526_140613.EUM.nc	0.007	0.007	0.016	2793	4807	0	1859	0	155
SRL_OPN_2PTS023_0955_20150526_140613_20150526_155928.EUM.nc	0.009	0.008	0.014	3159	6423	0	3108	0	156
SRL_OPN_2PTS023_0958_20150526_155928_20150526_173916.EUM.nc	0.006	0.007	0.015	2752	5635	0	2773	0	110
SRL_OPN_2PTS023_0960_20150526_173916_20150526_191843.EUM.nc	0.008	0.010	0.020	3268	5602	0	2257	0	77
SRL_OPN_2PTS023_0962_20150526_191843_20150526_205751.EUM.nc	0.007	0.007	0.021	3533	5627	0	2000	0	94
SRL_OPN_2PTS023_0964_20150526_205751_20150526_223608.EUM.nc	0.008	0.008	0.016	2775	5412	0	2558	0	79
SRL_OPN_2PTS023_0965_20150526_223608_20150527_001400.EUM.nc	0.003	0.003	0.018	2989	5488	0	2423	0	76
SRL_OPN_2PTS023_0967_20150527_001400_20150527_015154.EUM.nc	0.008	0.010	0.021	2948	5488	0	2502	0	38
SRL_OPN_2PTS023_0969_20150527_015154_20150527_033100.EUM.nc	0.008	0.009	0.019	2919	5513	0	2528	0	66
SRL_OPN_2PTS023_0971_20150527_033059_20150527_051138.EUM.nc	0.009	0.009	0.019	2834	5552	0	2602	0	116
SRL_OPN_2PTS023_0973_20150527_051138_20150527_070132.EUM.nc	0.004	0.005	0.017	3716	6234	0	2400	0	118
SRL_OPN_2PTS023_0976_20150527_070131_20150527_084007.EUM.nc	0.007	0.007	0.017	4001	5620	0	1525	0	94
SRL_OPN_2PTS023_0978_20150527_084006_20150527_101756.EUM.nc	0.002	0.005	0.025	2604	5409	0	2755	0	50
SRL_OPN_2PTS023_0979_20150527_101756_20150527_115559.EUM.nc	0.006	0.008	0.017	2413	5547	0	3022	0	112
SRL_OPN_2PTS023_0981_20150527_115558_20150527_133445.EUM.nc	0.004	0.003	0.018	2900	5473	0	2495	0	78
SRL_OPN_2PTS023_0983_20150527_133445_20150527_152810.EUM.nc	0.009	0.008	0.018	3568	6404	0	2701	0	135
SRL_OPN_2PTS023_0986_20150527_152809_20150527_170759.EUM.nc	0.008	0.008	0.019	2786	5582	0	2742	0	54
SRL_OPN_2PTS023_0988_20150527_170759_20150527_184730.EUM.nc	0.004	0.003	0.017	3151	5519	0	2244	0	124
SRL_OPN_2PTS023_0990_20150527_184729_20150527_202640.EUM.nc	0.007	0.006	0.021	3284	5600	0	2203	0	113
SRL_OPN_2PTS023_0992_20150527_202639_20150527_220520.EUM.nc	0.007	0.007	0.017	2935	5507	0	2458	1	113
SRL_OPN_2PTS023_0994_20150527_220519_20150527_234310.EUM.nc	0.009	0.009	0.021	2757	5521	0	2675	0	89
SRL_OPN_2PTS023_0995_20150527_234309_20150528_012104.EUM.nc	0.004	0.005	0.020	2861	5523	0	2583	0	79
SRL_OPN_2PTS023_0997_20150528_012104_20150528_025935.EUM.nc	0.007	0.009	0.022	2844	5557	0	2672	0	41
SRL_OPN_2PTS023_0999_20150528_025935_20150528_043947.EUM.nc	0.004	0.003	0.017	2609	5534	0	2683	0	242

27 K Brightness Temperature Table

Table 11: K Brightness Temperature Statistics.

File	Median	Mean	Std. Dev.	No. Obs.	Total Obs.	Default Lat/Lon	Flag (total)	Default (total)	3-Sigma Edited
SRL_OPN_2PTS022_1001_20150423_044016_20150423_062234.EUM.nc	166.845	171.336	19.865	3978	5760	0	1766	0	16
SRL_OPN_2PTS023_0001_20150423_062233_20150423_080941.EUM.nc	173.540	175.951	21.495	4065	6077	0	1996	0	16
SRL_OPN_2PTS023_0004_20150423_080940_20150423_094747.EUM.nc	170.850	173.746	21.805	2933	5460	0	2514	1	12
SRL_OPN_2PTS023_0005_20150423_094747_20150423_145720.EUM.nc	171.180	174.940	20.819	8459	17034	0	8555	0	20
SRL_OPN_2PTS023_0012_20150423_145720_20150423_163708.EUM.nc	175.020	174.304	19.766	3183	5652	0	2444	0	25
SRL_OPN_2PTS023_0014_20150423_163707_20150423_181642.EUM.nc	162.810	169.625	19.676	3096	5584	0	2481	0	7
SRL_OPN_2PTS023_0016_20150423_181642_20150423_195607.EUM.nc	170.550	176.372	21.396	3177	5499	0	2306	0	16
SRL_OPN_2PTS023_0018_20150423_195606_20150423_213459.EUM.nc	168.490	173.033	20.174	3531	5445	0	1890	0	24
SRL_OPN_2PTS023_0020_20150423_213458_20150423_231259.EUM.nc	164.650	172.417	20.981	2248	5404	0	3140	0	16
SRL_OPN_2PTS023_0021_20150423_231258_20150424_005048.EUM.nc	171.880	176.688	19.761	3101	5482	0	2375	0	6
SRL_OPN_2PTS023_0023_20150424_005047_20150424_022908.EUM.nc	173.200	174.582	21.103	2893	5541	0	2635	0	13
SRL_OPN_2PTS023_0025_20150424_022906_20150424_040836.EUM.nc	169.080	170.960	18.104	2750	5471	0	2650	0	71
SRL_OPN_2PTS023_0027_20150424_040835_20150424_055010.EUM.nc	164.020	171.001	21.604	3712	5708	0	1989	0	7
SRL_OPN_2PTS023_0029_20150424_055010_20150424_073843.EUM.nc	171.035	173.826	18.152	4199	6158	0	1948	0	11
SRL_OPN_2PTS023_0032_20150424_073844_20150424_091700.EUM.nc	170.460	173.997	22.997	3275	5512	0	2219	0	18
SRL_OPN_2PTS023_0033_20150424_091659_20150424_105446.EUM.nc	171.760	175.182	22.513	2239	5499	0	3254	1	5
SRL_OPN_2PTS023_0035_20150424_105445_20150424_123300.EUM.nc	172.745	177.139	20.749	2521	5346	0	2822	0	3
SRL_OPN_2PTS023_0037_20150424_123259_20150424_141227.EUM.nc	168.260	174.634	21.896	3231	5555	0	2307	0	17
SRL_OPN_2PTS023_0039_20150424_141226_20150424_160546.EUM.nc	175.245	173.598	19.174	3295	6383	0	3043	0	45
SRL_OPN_2PTS023_0042_20150424_160546_20150424_174524.EUM.nc	162.940	169.793	19.509	2945	5573	0	2626	0	2
SRL_OPN_2PTS023_0044_20150424_174523_20150424_192457.EUM.nc	173.330	174.928	19.650	3369	5585	0	2212	0	4
SRL_OPN_2PTS023_0046_20150424_192456_20150424_210352.EUM.nc	166.835	171.835	18.916	3556	5540	0	1968	0	16
SRL_OPN_2PTS023_0048_20150424_210353_20150424_224214.EUM.nc	163.120	170.772	22.188	2674	5389	0	2696	0	19
SRL_OPN_2PTS023_0049_20150424_224214_20150425_002004.EUM.nc	162.630	170.125	18.521	3051	5448	0	2380	0	17
SRL_OPN_2PTS023_0051_20150425_002003_20150425_015800.EUM.nc	175.780	176.588	20.781	3021	5534	0	2513	0	0
SRL_OPN_2PTS023_0053_20150425_015759_20150425_033708.EUM.nc	164.530	172.183	20.902	2935	5505	0	2525	1	44
SRL_OPN_2PTS023_0055_20150425_033708_20150425_051801.EUM.nc	165.640	169.574	18.997	3039	5531	0	2489	0	3
SRL_OPN_2PTS023_0057_20150425_051801_20150425_070743.EUM.nc	169.700	173.185	20.536	3892	6210	0	2301	0	17
SRL_OPN_2PTS023_0060_20150425_070742_20150425_084606.EUM.nc	172.120	174.851	20.723	3875	5597	0	1712	0	10
SRL_OPN_2PTS023_0061_20150425_084605_20150425_102402.EUM.nc	161.000	168.126	19.258	2625	5375	0	2740	0	10
SRL_OPN_2PTS023_0063_20150425_102401_20150425_120204.EUM.nc	179.210	179.174	20.284	2551	5456	0	2897	0	8
SRL_OPN_2PTS023_0065_20150425_120203_20150425_134054.EUM.nc	173.615	178.688	20.639	3124	5454	0	2322	0	8
SRL_OPN_2PTS023_0067_20150425_134055_20150425_153427.EUM.nc	169.780	173.002	18.992	3572	6369	0	2759	0	38
SRL_OPN_2PTS023_0070_20150425_153426_20150425_171406.EUM.nc	172.325	175.496	21.230	2789	5590	0	2784	0	17
SRL_OPN_2PTS023_0072_20150425_171405_20150425_185344.EUM.nc	172.520	175.404	19.719	3334	5523	0	2178	0	11
SRL_OPN_2PTS023_0074_20150425_185343_20150425_203250.EUM.nc	173.680	174.871	21.740	3512	5549	0	2018	0	19

– Continued on next page

Table 11: K Brightness Temperature Statistics.

– Continued from previous page

File	Median	Mean	Std. Dev.	No. Obs.	Total Obs.	Default Lat/Lon	Flag (total)	Default (total)	3-Sigma Edited
SRL_OPN_2PTS023_0076_20150425_203249_20150425_221126.EUM.nc	162.840	169.909	19.895	2984	5520	0	2521	1	14
SRL_OPN_2PTS023_0078_20150425_221125_20150425_234923.EUM.nc	163.340	169.207	18.810	2878	5481	0	2586	0	17
SRL_OPN_2PTS023_0079_20150425_234922_20150426_012708.EUM.nc	174.550	176.436	19.761	2950	5526	0	2565	0	11
SRL_OPN_2PTS023_0081_20150426_012707_20150426_030551.EUM.nc	175.450	176.516	20.595	2915	5556	0	2631	0	10
SRL_OPN_2PTS023_0083_20150426_030551_20150426_044608.EUM.nc	166.900	170.223	17.526	2966	5498	0	2519	0	13
SRL_OPN_2PTS023_0085_20150426_044607_20150426_062824.EUM.nc	163.005	170.372	20.381	3977	5773	0	1787	0	9
SRL_OPN_2PTS023_0087_20150426_062823_20150426_081515.EUM.nc	169.435	172.896	19.896	4112	6078	0	1948	0	18
SRL_OPN_2PTS023_0090_20150426_081514_20150426_095319.EUM.nc	162.380	170.322	20.954	2836	5384	0	2540	1	7
SRL_OPN_2PTS023_0091_20150426_095319_20150426_113113.EUM.nc	179.470	180.150	23.051	2268	5356	0	3074	0	14
SRL_OPN_2PTS023_0093_20150426_113112_20150426_130940.EUM.nc	173.780	177.524	21.152	2808	5453	0	2632	0	13
SRL_OPN_2PTS023_0095_20150426_130939_20150426_150258.EUM.nc	166.900	173.174	19.553	3558	6365	0	2785	0	22
SRL_OPN_2PTS023_0098_20150426_150258_20150426_164245.EUM.nc	173.440	172.215	19.000	2923	5617	0	2644	0	50
SRL_OPN_2PTS023_0100_20150426_164244_20150426_182228.EUM.nc	163.590	171.298	20.853	3182	5501	0	2290	0	29
SRL_OPN_2PTS023_0102_20150426_182227_20150426_200143.EUM.nc	173.750	176.178	21.820	3115	5500	0	2367	0	18
SRL_OPN_2PTS023_0104_20150426_200143_20150426_214032.EUM.nc	163.640	168.549	18.557	3398	5556	0	2089	0	69
SRL_OPN_2PTS023_0106_20150426_214032_20150426_231840.EUM.nc	171.840	175.358	21.119	2405	5360	0	2954	0	1
SRL_OPN_2PTS023_0107_20150426_231839_20150427_005619.EUM.nc	177.665	176.255	20.742	2914	5500	0	2576	0	10
SRL_OPN_2PTS023_0109_20150427_005618_20150427_023444.EUM.nc	174.470	176.540	20.327	2859	5556	0	2661	0	36
SRL_OPN_2PTS023_0111_20150427_023444_20150427_041419.EUM.nc	168.340	171.232	18.752	2823	5488	0	2657	0	8
SRL_OPN_2PTS023_0113_20150427_041418_20150427_055602.EUM.nc	162.260	169.678	20.131	3769	5721	0	1944	0	8
SRL_OPN_2PTS023_0115_20150427_055601_20150427_074424.EUM.nc	167.730	171.955	20.204	4182	6146	0	1958	0	6
SRL_OPN_2PTS023_0118_20150427_074423_20150427_092232.EUM.nc	172.050	175.227	20.584	3193	5478	0	2272	0	13
SRL_OPN_2PTS023_0119_20150427_092231_20150427_110025.EUM.nc	174.505	174.479	20.699	2087	5478	0	3386	0	5
SRL_OPN_2PTS023_0121_20150427_110025_20150427_123834.EUM.nc	175.390	177.876	21.024	2528	5361	0	2826	0	7
SRL_OPN_2PTS023_0123_20150427_123834_20150427_141807.EUM.nc	166.185	173.093	20.819	3314	5563	0	2229	0	20
SRL_OPN_2PTS023_0125_20150427_141808_20150427_161120.EUM.nc	170.595	174.250	18.619	3403	6363	0	2941	0	19
SRL_OPN_2PTS023_0128_20150427_161120_20150427_175107.EUM.nc	164.130	170.045	20.425	2957	5578	0	2607	0	14
SRL_OPN_2PTS023_0130_20150427_175106_20150427_193031.EUM.nc	174.200	174.960	22.379	3257	5576	0	2311	0	8
SRL_OPN_2PTS023_0132_20150427_193030_20150427_210935.EUM.nc	163.335	170.683	22.213	3409	5499	0	2077	0	13
SRL_OPN_2PTS023_0134_20150427_210934_20150427_224747.EUM.nc	166.530	171.351	21.210	2531	5484	0	2927	0	26
SRL_OPN_2PTS023_0135_20150427_224747_20150428_002537.EUM.nc	171.025	174.433	17.795	3047	5402	0	2352	0	3
SRL_OPN_2PTS023_0137_20150428_002537_20150428_020335.EUM.nc	171.420	176.459	19.534	2930	5513	0	2574	0	9
SRL_OPN_2PTS023_0139_20150428_020335_20150428_034251.EUM.nc	171.330	173.101	20.168	2912	5528	0	2603	0	13
SRL_OPN_2PTS023_0141_20150428_034250_20150428_052343.EUM.nc	164.390	168.047	17.831	2967	5532	0	2551	0	14
SRL_OPN_2PTS023_0143_20150428_052342_20150428_071317.EUM.nc	162.805	169.787	21.469	3942	6214	0	2266	0	6
SRL_OPN_2PTS023_0146_20150428_071316_20150428_085146.EUM.nc	175.005	176.712	20.841	3797	5602	0	1778	0	27
SRL_OPN_2PTS023_0147_20150428_085145_20150428_102934.EUM.nc	175.070	175.250	22.004	2471	5494	0	3017	0	6
SRL_OPN_2PTS023_0149_20150428_102933_20150428_120739.EUM.nc	177.225	179.085	21.197	2554	5459	0	2895	0	10
SRL_OPN_2PTS023_0151_20150428_120739_20150428_134636.EUM.nc	170.010	174.882	21.037	3083	5464	0	2354	0	27

– Continued on next page

Table 11: K Brightness Temperature Statistics.

– Continued from previous page

File	Median	Mean	Std. Dev.	No. Obs.	Total Obs.	Default Lat/Lon	Flag (total)	Default (total)	3-Sigma Edited
SRL_OPN_2PTS023_0153_20150428_134635_20150428_154002.EUM.nc	174.260	176.099	20.841	3573	6373	0	2764	0	36
SRL_OPN_2PTS023_0156_20150428_154001_20150428_171950.EUM.nc	164.820	167.420	18.150	2800	5515	0	2691	0	24
SRL_OPN_2PTS023_0158_20150428_171949_20150428_185920.EUM.nc	168.670	173.718	22.670	3192	5609	0	2370	0	47
SRL_OPN_2PTS023_0160_20150428_185919_20150428_203826.EUM.nc	169.640	174.118	23.383	3612	5574	0	1954	0	8
SRL_OPN_2PTS023_0162_20150428_203826_20150428_221701.EUM.nc	170.100	171.825	20.668	3016	5450	0	2421	0	13
SRL_OPN_2PTS023_0164_20150428_221702_20150428_235457.EUM.nc	168.110	170.749	17.270	2990	5514	0	2514	0	10
SRL_OPN_2PTS023_0165_20150428_235456_20150429_013244.EUM.nc	173.200	176.398	20.218	2903	5516	0	2555	0	58
SRL_OPN_2PTS023_0167_20150429_013243_20150429_031125.EUM.nc	177.470	178.846	21.158	2877	5560	0	2672	0	11
SRL_OPN_2PTS023_0169_20150429_031125_20150429_045149.EUM.nc	166.870	167.561	18.101	2986	5478	0	2484	0	8
SRL_OPN_2PTS023_0171_20150429_045148_20150429_063415.EUM.nc	162.950	168.325	19.565	3994	5821	0	1820	0	7
SRL_OPN_2PTS023_0173_20150429_063414_20150429_082056.EUM.nc	176.930	177.981	21.405	4113	6072	0	1919	0	40
SRL_OPN_2PTS023_0176_20150429_082055_20150429_095849.EUM.nc	168.180	172.755	19.749	2819	5406	0	2580	0	7
SRL_OPN_2PTS023_0177_20150429_095848_20150429_113645.EUM.nc	174.900	176.729	23.265	2358	5405	0	3003	0	44
SRL_OPN_2PTS023_0179_20150429_113644_20150429_131525.EUM.nc	177.715	178.467	20.571	2907	5451	0	2539	0	5
SRL_OPN_2PTS023_0181_20150429_131524_20150429_150845.EUM.nc	169.285	174.039	19.283	3582	6379	0	2781	0	16
SRL_OPN_2PTS023_0184_20150429_150844_20150429_164823.EUM.nc	169.450	171.356	18.319	2896	5571	0	2658	0	17
SRL_OPN_2PTS023_0186_20150429_164823_20150429_182806.EUM.nc	163.735	169.293	20.775	3166	5517	0	2335	0	16
SRL_OPN_2PTS023_0188_20150429_182806_20150429_200719.EUM.nc	175.205	176.742	22.775	3107	5508	0	2362	0	39
SRL_OPN_2PTS023_0190_20150429_200719_20150429_214607.EUM.nc	169.510	172.744	22.069	3324	5543	0	2193	1	25
SRL_OPN_2PTS023_0192_20150429_214607_20150429_232410.EUM.nc	169.750	173.414	22.699	2400	5320	0	2871	0	49
SRL_OPN_2PTS023_0193_20150429_232409_20150430_010151.EUM.nc	172.325	177.649	21.799	2733	5476	0	2698	0	45
SRL_OPN_2PTS023_0195_20150430_010150_20150430_024017.EUM.nc	182.100	181.167	20.198	2851	5550	0	2699	0	0
SRL_OPN_2PTS023_0197_20150430_024016_20150430_042006.EUM.nc	165.390	168.488	18.025	2843	5504	0	2642	0	19
SRL_OPN_2PTS023_0199_20150430_042005_20150430_060146.EUM.nc	164.220	169.595	20.636	3831	5727	0	1880	0	16
SRL_OPN_2PTS023_0201_20150430_060145_20150430_074952.EUM.nc	169.990	174.597	21.409	4154	6129	0	1974	0	1
SRL_OPN_2PTS023_0204_20150430_074952_20150430_092805.EUM.nc	168.820	172.824	22.125	3125	5498	0	2334	0	39
SRL_OPN_2PTS023_0205_20150430_092804_20150430_110557.EUM.nc	175.960	177.878	19.975	2151	5450	0	3279	0	20
SRL_OPN_2PTS023_0207_20150430_110556_20150430_124417.EUM.nc	172.880	176.749	19.871	2548	5361	0	2800	0	13
SRL_OPN_2PTS023_0209_20150430_124416_20150430_142346.EUM.nc	165.490	173.730	20.823	3375	5552	0	2163	0	14
SRL_OPN_2PTS023_0211_20150430_142345_20150430_161702.EUM.nc	171.205	174.030	17.371	3408	6367	0	2941	0	18
SRL_OPN_2PTS023_0214_20150430_161701_20150430_175647.EUM.nc	164.255	168.939	19.794	2978	5553	0	2567	0	8
SRL_OPN_2PTS023_0216_20150430_175646_20150430_193609.EUM.nc	171.690	176.259	20.957	3268	5585	0	2308	0	9
SRL_OPN_2PTS023_0218_20150430_193608_20150430_211509.EUM.nc	167.225	172.754	21.599	3389	5485	0	2073	0	23
SRL_OPN_2PTS023_0220_20150430_211508_20150430_225327.EUM.nc	168.375	171.176	21.727	2487	5476	0	2970	0	19
SRL_OPN_2PTS023_0221_20150430_225326_20150501_003106.EUM.nc	168.140	173.670	20.150	3119	5421	0	2273	0	29
SRL_OPN_2PTS023_0223_20150501_003106_20150501_020915.EUM.nc	178.315	177.863	20.425	2814	5520	0	2694	0	12
SRL_OPN_2PTS023_0225_20150501_020914_20150501_034834.EUM.nc	168.185	169.736	17.646	2872	5541	0	2649	0	20
SRL_OPN_2PTS023_0227_20150501_034833_20150501_052932.EUM.nc	160.995	165.558	18.213	2934	5535	0	2577	0	24
SRL_OPN_2PTS023_0229_20150501_052932_20150501_071851.EUM.nc	167.770	171.272	20.162	4059	6199	0	2126	0	14

– Continued on next page

Table 11: K Brightness Temperature Statistics.

– Continued from previous page

File	Median	Mean	Std. Dev.	No. Obs.	Total Obs.	Default Lat/Lon	Flag (total)	Default (total)	3-Sigma Edited
SRL_OPN_2PTS023_0232_20150501_071850_20150501_085718.EUM.nc	172.030	174.400	21.528	3739	5601	0	1853	0	9
SRL_OPN_2PTS023_0233_20150501_085717_20150501_103512.EUM.nc	169.460	173.158	19.945	2348	5496	0	3134	0	14
SRL_OPN_2PTS023_0235_20150501_103511_20150501_121309.EUM.nc	170.670	177.550	19.689	2560	5437	0	2869	0	8
SRL_OPN_2PTS023_0237_20150501_121310_20150501_135217.EUM.nc	173.315	178.515	19.036	3144	5093	0	1943	0	6
SRL_OPN_2PTS023_0239_20150501_135217_20150501_154542.EUM.nc	172.900	173.135	20.258	3619	6371	0	2741	0	11
SRL_OPN_2PTS023_0242_20150501_154541_20150501_172528.EUM.nc	164.460	168.491	20.427	2818	5500	0	2667	0	15
SRL_OPN_2PTS023_0244_20150501_172528_20150501_190456.EUM.nc	167.360	175.339	21.040	3262	5580	0	2315	0	3
SRL_OPN_2PTS023_0246_20150501_190455_20150501_204407.EUM.nc	169.170	175.094	22.758	3697	5616	0	1893	0	26
SRL_OPN_2PTS023_0248_20150501_204406_20150501_222238.EUM.nc	165.315	167.790	20.039	2921	5412	0	2446	0	45
SRL_OPN_2PTS023_0250_20150501_222238_20150502_000024.EUM.nc	165.230	170.283	19.409	3022	5502	0	2463	0	17
SRL_OPN_2PTS023_0251_20150502_000023_20150502_013820.EUM.nc	175.130	175.493	20.856	3006	5551	0	2540	0	5
SRL_OPN_2PTS023_0253_20150502_013819_20150502_031712.EUM.nc	179.410	180.997	17.838	2865	5543	0	2649	0	29
SRL_OPN_2PTS023_0255_20150502_031712_20150502_045733.EUM.nc	161.650	165.885	17.888	3018	5523	0	2485	1	19
SRL_OPN_2PTS023_0257_20150502_045732_20150502_064015.EUM.nc	165.670	170.474	20.536	3980	5822	0	1829	0	13
SRL_OPN_2PTS023_0259_20150502_064015_20150502_082630.EUM.nc	173.540	176.601	21.878	4191	6038	0	1840	1	6
SRL_OPN_2PTS023_0262_20150502_082629_20150502_100423.EUM.nc	166.160	169.082	20.131	2798	5399	0	2584	0	17
SRL_OPN_2PTS023_0263_20150502_100422_20150502_114220.EUM.nc	175.370	175.597	20.343	2420	5447	0	3017	0	10
SRL_OPN_2PTS023_0265_20150502_114219_20150502_132058.EUM.nc	178.255	180.528	18.977	2963	5411	0	2439	0	9
SRL_OPN_2PTS023_0267_20150502_132057_20150502_151419.EUM.nc	168.380	171.920	19.299	3607	6367	0	2748	0	12
SRL_OPN_2PTS023_0270_20150502_151419_20150502_165408.EUM.nc	162.820	168.044	20.419	2873	5570	0	2694	0	3
SRL_OPN_2PTS023_0272_20150502_165407_20150502_183342.EUM.nc	166.945	171.453	18.819	3154	5531	0	2349	0	28
SRL_OPN_2PTS023_0274_20150502_183342_20150502_201304.EUM.nc	175.425	177.813	24.516	3269	5530	0	2236	0	25
SRL_OPN_2PTS023_0276_20150502_201303_20150502_215141.EUM.nc	169.320	172.133	21.202	3291	5525	0	2222	0	12
SRL_OPN_2PTS023_0278_20150502_215142_20150502_232945.EUM.nc	164.460	167.196	18.811	2341	5353	0	2950	0	62
SRL_OPN_2PTS023_0279_20150502_232944_20150503_010727.EUM.nc	173.910	176.174	21.481	2723	5474	0	2741	0	10
SRL_OPN_2PTS023_0281_20150503_010727_20150503_024558.EUM.nc	174.290	176.403	20.350	2837	5532	0	2683	0	12
SRL_OPN_2PTS023_0283_20150503_024557_20150503_042546.EUM.nc	161.340	167.725	19.575	2903	5511	0	2591	0	17
SRL_OPN_2PTS023_0285_20150503_042546_20150503_060735.EUM.nc	166.830	169.491	19.719	3790	5729	0	1912	0	27
SRL_OPN_2PTS023_0287_20150503_060734_20150503_075535.EUM.nc	171.250	175.566	21.152	4075	6126	0	2027	0	24
SRL_OPN_2PTS023_0290_20150503_075535_20150503_093338.EUM.nc	168.925	171.900	21.804	3022	5503	0	2445	0	36
SRL_OPN_2PTS023_0291_20150503_093339_20150503_111133.EUM.nc	174.390	179.020	20.017	2167	5425	0	3247	0	11
SRL_OPN_2PTS023_0293_20150503_111132_20150503_124948.EUM.nc	173.190	178.046	20.835	2596	5321	0	2703	0	22
SRL_OPN_2PTS023_0295_20150503_124947_20150503_144300.EUM.nc	170.260	174.044	19.989	3411	6318	0	2895	0	12
SRL_OPN_2PTS023_0298_20150503_144259_20150503_162248.EUM.nc	168.235	172.215	22.261	3338	5642	0	2286	0	18
SRL_OPN_2PTS023_0300_20150503_162247_20150503_180225.EUM.nc	163.640	169.728	19.233	3018	5607	0	2574	0	15
SRL_OPN_2PTS023_0302_20150503_180225_20150503_194146.EUM.nc	173.350	176.167	21.623	3217	5549	0	2301	0	31
SRL_OPN_2PTS023_0304_20150503_194146_20150503_212045.EUM.nc	174.480	176.837	20.740	3415	5478	0	2039	0	24
SRL_OPN_2PTS023_0306_20150503_212044_20150503_225901.EUM.nc	163.775	167.630	21.625	2309	5439	0	3107	0	23
SRL_OPN_2PTS023_0307_20150503_225901_20150504_003642.EUM.nc	171.600	176.030	20.347	3163	5473	0	2276	0	34

– Continued on next page

Table 11: K Brightness Temperature Statistics.

– Continued from previous page

File	Median	Mean	Std. Dev.	No. Obs.	Total Obs.	Default Lat/Lon	Flag (total)	Default (total)	3-Sigma Edited
SRL_OPN_2PTS023_0309_20150504_003641_20150504_021446.EUM.nc	173.745	175.312	20.188	2817	5533	0	2715	0	1
SRL_OPN_2PTS023_0311_20150504_021445_20150504_035411.EUM.nc	164.825	170.050	19.373	2756	5550	0	2790	0	4
SRL_OPN_2PTS023_0313_20150504_035410_20150504_053519.EUM.nc	161.400	166.526	19.447	2949	5534	0	2533	1	51
SRL_OPN_2PTS023_0315_20150504_053518_20150504_072428.EUM.nc	167.100	171.671	20.175	4177	6205	0	2022	0	6
SRL_OPN_2PTS023_0318_20150504_072427_20150504_090252.EUM.nc	167.820	173.283	22.055	3632	5578	0	1918	0	28
SRL_OPN_2PTS023_0319_20150504_090252_20150504_104039.EUM.nc	173.430	175.801	19.884	2441	5489	0	3034	0	14
SRL_OPN_2PTS023_0321_20150504_104038_20150504_121848.EUM.nc	170.040	177.274	22.463	2600	5507	0	2899	0	8
SRL_OPN_2PTS023_0323_20150504_121847_20150504_135754.EUM.nc	174.415	175.756	20.244	3248	5532	0	2276	0	8
SRL_OPN_2PTS023_0325_20150504_135755_20150504_155120.EUM.nc	171.850	174.922	19.183	3461	6381	0	2893	0	27
SRL_OPN_2PTS023_0328_20150504_155120_20150504_173107.EUM.nc	164.760	172.581	20.827	2793	5478	0	2659	0	26
SRL_OPN_2PTS023_0330_20150504_173107_20150504_191035.EUM.nc	166.940	172.797	20.503	3361	5607	0	2201	1	44
SRL_OPN_2PTS023_0332_20150504_191034_20150504_204947.EUM.nc	170.220	174.203	20.762	3646	5607	0	1934	0	27
SRL_OPN_2PTS023_0334_20150504_204946_20150504_222807.EUM.nc	160.000	165.364	21.731	2922	5404	0	2445	0	37
SRL_OPN_2PTS023_0336_20150504_222806_20150505_000601.EUM.nc	160.290	169.260	20.328	3086	5508	0	2412	0	10
SRL_OPN_2PTS023_0337_20150505_000601_20150505_014352.EUM.nc	175.005	176.928	19.697	3017	5533	0	2515	0	1
SRL_OPN_2PTS023_0339_20150505_014352_20150505_032251.EUM.nc	173.170	175.192	20.812	2862	5505	0	2627	0	16
SRL_OPN_2PTS023_0341_20150505_032250_20150505_050319.EUM.nc	162.230	169.860	21.166	2947	5555	0	2592	0	16
SRL_OPN_2PTS023_0343_20150505_050319_20150505_065327.EUM.nc	166.050	169.535	18.332	3852	6200	0	2273	0	75
SRL_OPN_2PTS023_0346_20150505_065326_20150505_083156.EUM.nc	168.530	172.433	18.397	4171	5616	0	1379	0	66
SRL_OPN_2PTS023_0348_20150505_083155_20150505_100957.EUM.nc	167.620	172.343	20.776	2695	5426	0	2647	1	83
SRL_OPN_2PTS023_0349_20150505_100956_20150505_114756.EUM.nc	172.055	176.877	20.663	2479	5466	0	2984	0	3
SRL_OPN_2PTS023_0351_20150505_114755_20150505_132636.EUM.nc	176.430	178.077	20.997	3017	5397	0	2374	0	6
SRL_OPN_2PTS023_0353_20150505_132635_20150505_152001.EUM.nc	168.220	172.673	19.951	3630	6378	0	2735	0	13
SRL_OPN_2PTS023_0356_20150505_152000_20150505_165941.EUM.nc	162.730	172.244	21.860	2847	5565	0	2689	0	29
SRL_OPN_2PTS023_0358_20150505_165940_20150505_183922.EUM.nc	167.860	171.694	20.494	3149	5486	0	2294	0	43
SRL_OPN_2PTS023_0360_20150505_183921_20150505_201834.EUM.nc	178.010	177.030	20.832	3290	5534	0	2221	0	23
SRL_OPN_2PTS023_0362_20150505_201834_20150505_215717.EUM.nc	162.560	167.870	20.702	3025	5479	0	2405	0	49
SRL_OPN_2PTS023_0364_20150505_215717_20150505_233511.EUM.nc	159.545	164.442	17.850	2546	5403	0	2821	0	36
SRL_OPN_2PTS023_0365_20150505_233509_20150506_011302.EUM.nc	176.410	180.376	21.261	2826	5513	0	2687	0	0
SRL_OPN_2PTS023_0367_20150506_011301_20150506_025129.EUM.nc	173.610	175.500	20.117	2804	5528	0	2707	0	17
SRL_OPN_2PTS023_0369_20150506_025128_20150506_043130.EUM.nc	165.260	171.543	19.416	2857	5478	0	2581	0	40
SRL_OPN_2PTS023_0371_20150506_043129_20150506_061328.EUM.nc	170.260	173.361	20.267	3832	5755	0	1916	0	7
SRL_OPN_2PTS023_0373_20150506_061328_20150506_093914.EUM.nc	166.360	171.904	20.722	7046	11594	0	4521	0	27
SRL_OPN_2PTS023_0377_20150506_093913_20150506_111658.EUM.nc	177.910	177.270	22.069	2188	5389	0	3178	0	23
SRL_OPN_2PTS023_0379_20150506_111657_20150506_125526.EUM.nc	167.330	176.111	22.296	2690	5361	0	2670	0	1
SRL_OPN_2PTS023_0381_20150506_125525_20150506_144841.EUM.nc	168.785	175.640	21.256	3501	6325	0	2809	0	15
SRL_OPN_2PTS023_0384_20150506_144840_20150506_162821.EUM.nc	174.180	177.917	23.499	3384	5647	0	2240	0	23
SRL_OPN_2PTS023_0386_20150506_162820_20150506_180805.EUM.nc	159.195	167.452	20.233	3007	5585	0	2529	0	49
SRL_OPN_2PTS023_0388_20150506_180804_20150506_194725.EUM.nc	169.050	174.776	23.062	3219	5556	0	2311	0	26

– Continued on next page

Table 11: K Brightness Temperature Statistics.

– Continued from previous page

File	Median	Mean	Std. Dev.	No. Obs.	Total Obs.	Default Lat/Lon	Flag (total)	Default (total)	3-Sigma Edited
SRL_OPN_2PTS023_0390_20150506_194726_20150506_212623.EUM.nc	167.275	173.101	20.207	3371	5443	0	2011	0	61
SRL_OPN_2PTS023_0392_20150506_212623_20150506_230427.EUM.nc	162.910	165.234	18.522	2218	5401	0	3176	0	7
SRL_OPN_2PTS023_0393_20150506_230426_20150507_004217.EUM.nc	173.800	178.606	20.857	3145	5490	0	2336	0	9
SRL_OPN_2PTS023_0395_20150507_004217_20150507_022024.EUM.nc	175.400	177.927	19.925	2797	5551	0	2738	0	16
SRL_OPN_2PTS023_0397_20150507_022023_20150507_035954.EUM.nc	166.490	171.402	20.119	2829	5569	0	2734	0	6
SRL_OPN_2PTS023_0399_20150507_035953_20150507_054109.EUM.nc	163.650	170.465	20.542	3303	5546	0	2231	0	12
SRL_OPN_2PTS023_0401_20150507_054109_20150507_073004.EUM.nc	166.515	171.962	21.770	4179	6186	0	1974	0	33
SRL_OPN_2PTS023_0404_20150507_073004_20150507_090828.EUM.nc	167.560	171.896	20.709	3455	5549	0	2069	0	25
SRL_OPN_2PTS023_0405_20150507_090827_20150507_104614.EUM.nc	170.935	171.964	22.858	2431	5511	0	3073	0	7
SRL_OPN_2PTS023_0407_20150507_104613_20150507_122426.EUM.nc	173.325	177.243	20.222	2649	5446	0	2780	0	17
SRL_OPN_2PTS023_0409_20150507_122425_20150507_140337.EUM.nc	172.210	176.683	23.320	3292	5545	0	2250	0	3
SRL_OPN_2PTS023_0411_20150507_140336_20150507_173640.EUM.nc	167.525	172.284	20.343	6166	11857	0	5655	0	36
SRL_OPN_2PTS023_0416_20150507_173639_20150507_191615.EUM.nc	173.750	178.155	24.850	3312	5570	0	2212	0	46
SRL_OPN_2PTS023_0418_20150507_191615_20150507_205516.EUM.nc	168.410	173.629	19.635	3587	5618	0	2010	0	21
SRL_OPN_2PTS023_0420_20150507_205516_20150507_223343.EUM.nc	160.670	166.295	18.367	2830	5415	0	2555	0	30
SRL_OPN_2PTS023_0421_20150507_223342_20150508_001127.EUM.nc	170.000	173.249	19.235	3065	5477	0	2370	0	42
SRL_OPN_2PTS023_0423_20150508_001126_20150508_014928.EUM.nc	175.675	178.325	20.850	3025	5542	0	2496	0	21
SRL_OPN_2PTS023_0425_20150508_014927_20150508_032823.EUM.nc	169.790	174.280	21.827	2942	5495	0	2542	0	11
SRL_OPN_2PTS023_0427_20150508_032822_20150508_050907.EUM.nc	163.460	169.054	17.884	2911	5518	0	2563	0	44
SRL_OPN_2PTS023_0429_20150508_050906_20150508_065905.EUM.nc	163.710	171.305	21.709	3838	6225	0	2374	0	13
SRL_OPN_2PTS023_0432_20150508_065904_20150508_083732.EUM.nc	172.450	174.992	22.198	4108	5614	0	1430	1	75
SRL_OPN_2PTS023_0434_20150508_083732_20150508_101530.EUM.nc	167.370	169.310	19.001	2694	5396	0	2693	0	9
SRL_OPN_2PTS023_0435_20150508_101530_20150508_115324.EUM.nc	177.800	178.297	18.925	2538	5484	0	2936	0	10
SRL_OPN_2PTS023_0437_20150508_115323_20150508_133217.EUM.nc	177.185	178.814	21.431	2963	5400	0	2406	0	31
SRL_OPN_2PTS023_0439_20150508_133216_20150508_152541.EUM.nc	167.105	174.499	21.674	3663	6355	0	2679	0	13
SRL_OPN_2PTS023_0442_20150508_152542_20150508_170522.EUM.nc	164.920	170.078	19.368	2769	5587	0	2771	0	47
SRL_OPN_2PTS023_0444_20150508_170521_20150508_184503.EUM.nc	173.640	176.696	21.707	3158	5503	0	2323	0	22
SRL_OPN_2PTS023_0446_20150508_184502_20150508_202412.EUM.nc	170.250	172.859	18.833	3379	5544	0	2144	0	21
SRL_OPN_2PTS023_0448_20150508_202412_20150508_220254.EUM.nc	164.490	169.722	22.061	3017	5510	0	2475	0	18
SRL_OPN_2PTS023_0450_20150508_220252_20150508_234045.EUM.nc	166.400	168.747	14.911	2725	5468	0	2710	0	33
SRL_OPN_2PTS023_0451_20150508_234044_20150509_011838.EUM.nc	177.120	179.031	21.221	2970	5526	0	2543	0	13
SRL_OPN_2PTS023_0453_20150509_011837_20150509_025708.EUM.nc	169.110	174.940	23.269	2811	5550	0	2712	0	27
SRL_OPN_2PTS023_0455_20150509_025707_20150509_043717.EUM.nc	164.795	171.722	20.680	2773	5477	0	2648	1	55
SRL_OPN_2PTS023_0457_20150509_043716_20150509_061921.EUM.nc	164.750	169.782	19.335	3841	5793	0	1877	0	75
SRL_OPN_2PTS023_0459_20150509_061921_20150509_080640.EUM.nc	170.635	174.209	20.969	4051	6107	0	1991	0	65
SRL_OPN_2PTS023_0462_20150509_080639_20150509_094448.EUM.nc	169.620	171.550	17.470	2905	5496	0	2577	0	14
SRL_OPN_2PTS023_0463_20150509_094448_20150509_112234.EUM.nc	170.880	175.042	20.046	2044	5343	0	3287	0	12
SRL_OPN_2PTS023_0465_20150509_112233_20150509_130106.EUM.nc	179.655	180.768	21.175	2715	5374	0	2644	0	15
SRL_OPN_2PTS023_0467_20150509_130105_20150509_145423.EUM.nc	167.505	174.788	23.061	3584	6397	0	2809	0	4

– Continued on next page

Table 11: K Brightness Temperature Statistics.

– Continued from previous page

File	Median	Mean	Std. Dev.	No. Obs.	Total Obs.	Default Lat/Lon	Flag (total)	Default (total)	3-Sigma Edited
SRL_OPN_2PTS023_0470_20150509_145423_20150509_163402.EUM.nc	174.110	176.858	21.753	3231	5621	0	2343	0	47
SRL_OPN_2PTS023_0472_20150509_163401_20150509_181339.EUM.nc	168.400	172.361	19.435	3001	5611	0	2561	0	49
SRL_OPN_2PTS023_0474_20150509_181338_20150509_195305.EUM.nc	168.270	175.018	24.779	3181	5538	0	2321	0	36
SRL_OPN_2PTS023_0476_20150509_195304_20150509_213152.EUM.nc	168.810	173.363	20.469	3547	5489	0	1934	0	8
SRL_OPN_2PTS023_0478_20150509_213152_20150509_231003.EUM.nc	159.790	165.451	18.184	2225	5381	0	3150	0	6
SRL_OPN_2PTS023_0479_20150509_231003_20150510_004744.EUM.nc	178.930	179.589	22.627	3111	5508	0	2396	0	1
SRL_OPN_2PTS023_0481_20150510_004743_20150510_022604.EUM.nc	172.185	175.354	20.016	2861	5538	0	2674	0	3
SRL_OPN_2PTS023_0483_20150510_022603_20150510_040530.EUM.nc	166.845	172.863	20.510	2755	5489	0	2707	0	27
SRL_OPN_2PTS023_0485_20150510_040529_20150510_054701.EUM.nc	163.050	170.031	19.382	3593	5672	0	2047	0	32
SRL_OPN_2PTS023_0487_20150510_054701_20150510_073544.EUM.nc	165.385	172.169	20.134	4152	6178	0	1974	0	52
SRL_OPN_2PTS023_0490_20150510_073543_20150510_091356.EUM.nc	173.250	174.107	21.056	3290	5533	0	2221	0	22
SRL_OPN_2PTS023_0491_20150510_091355_20150510_105149.EUM.nc	174.650	174.009	22.182	2317	5506	0	3185	0	4
SRL_OPN_2PTS023_0493_20150510_105149_20150510_122956.EUM.nc	174.225	176.885	20.493	2573	5344	0	2768	0	3
SRL_OPN_2PTS023_0495_20150510_122955_20150510_140921.EUM.nc	166.950	173.480	22.867	3186	5586	0	2361	0	39
SRL_OPN_2PTS023_0497_20150510_140921_20150510_160244.EUM.nc	174.490	177.456	20.225	3332	6414	0	3052	0	30
SRL_OPN_2PTS023_0500_20150510_160244_20150510_174222.EUM.nc	165.200	170.315	20.169	2901	5590	0	2670	0	19
SRL_OPN_2PTS023_0502_20150510_174222_20150510_192149.EUM.nc	167.880	173.746	23.901	3364	5559	0	2184	0	11
SRL_OPN_2PTS023_0504_20150510_192148_20150510_210055.EUM.nc	163.130	170.011	18.807	3605	5612	0	2000	0	7
SRL_OPN_2PTS023_0506_20150510_210055_20150510_223911.EUM.nc	160.460	167.920	20.180	2793	5393	0	2594	0	6
SRL_OPN_2PTS023_0507_20150510_223911_20150511_001703.EUM.nc	170.200	172.450	21.030	3074	5457	0	2359	0	24
SRL_OPN_2PTS023_0509_20150511_001702_20150511_015458.EUM.nc	173.960	177.248	20.173	2976	5520	0	2535	0	9
SRL_OPN_2PTS023_0511_20150511_015457_20150511_033405.EUM.nc	166.190	173.231	21.523	2972	5502	0	2505	0	25
SRL_OPN_2PTS023_0513_20150511_033405_20150511_051448.EUM.nc	163.335	167.101	18.696	2943	5515	0	2525	0	47
SRL_OPN_2PTS023_0515_20150511_051447_20150511_070437.EUM.nc	167.135	171.123	18.849	3839	6213	0	2331	0	43
SRL_OPN_2PTS023_0518_20150511_070436_20150511_084310.EUM.nc	171.540	174.051	24.184	3963	5612	0	1626	1	22
SRL_OPN_2PTS023_0520_20150511_084310_20150511_102059.EUM.nc	165.360	168.752	19.334	2593	5394	0	2787	0	14
SRL_OPN_2PTS023_0521_20150511_102058_20150511_115902.EUM.nc	175.670	179.015	18.665	2516	5495	0	2966	0	13
SRL_OPN_2PTS023_0523_20150511_115901_20150511_133752.EUM.nc	172.210	177.801	25.588	3049	5463	0	2394	0	20
SRL_OPN_2PTS023_0525_20150511_133751_20150511_153117.EUM.nc	169.260	173.446	19.120	3617	6402	0	2748	0	37
SRL_OPN_2PTS023_0528_20150511_153117_20150511_171105.EUM.nc	167.040	169.707	17.815	2805	5585	0	2774	0	6
SRL_OPN_2PTS023_0530_20150511_171103_20150511_185036.EUM.nc	165.770	172.011	22.846	3224	5507	0	2255	0	28
SRL_OPN_2PTS023_0532_20150511_185036_20150511_202954.EUM.nc	162.060	170.374	20.757	3436	5595	0	2142	0	17
SRL_OPN_2PTS023_0534_20150511_202953_20150511_220824.EUM.nc	164.310	168.807	20.724	3017	5519	0	2476	0	26
SRL_OPN_2PTS023_0536_20150511_220824_20150511_234622.EUM.nc	165.480	170.132	19.777	2947	5521	0	2562	0	12
SRL_OPN_2PTS023_0537_20150511_234622_20150512_012409.EUM.nc	177.950	179.974	20.749	2881	5539	0	2648	0	10
SRL_OPN_2PTS023_0539_20150512_012407_20150512_030250.EUM.nc	176.075	177.740	20.323	2842	5560	0	2716	0	2
SRL_OPN_2PTS023_0541_20150512_030250_20150512_044256.EUM.nc	163.935	167.851	18.579	2884	5514	0	2612	0	18
SRL_OPN_2PTS023_0543_20150512_044256_20150512_062511.EUM.nc	164.895	170.212	20.019	3937	5798	0	1824	0	37
SRL_OPN_2PTS023_0545_20150512_062509_20150512_081211.EUM.nc	169.320	173.129	20.618	4135	6082	0	1917	0	30

– Continued on next page

Table 11: K Brightness Temperature Statistics.

– Continued from previous page

File	Median	Mean	Std. Dev.	No. Obs.	Total Obs.	Default Lat/Lon	Flag (total)	Default (total)	3-Sigma Edited
SRL_OPN_2PTS023_0548_20150512_081210_20150512_095018.EUM.nc	168.225	170.378	18.137	2837	5395	0	2539	0	19
SRL_OPN_2PTS023_0549_20150512_095017_20150512_112812.EUM.nc	169.890	174.772	19.671	2127	5388	0	3244	0	17
SRL_OPN_2PTS023_0551_20150512_112812_20150512_130639.EUM.nc	175.210	180.086	23.255	2807	5478	0	2671	0	0
SRL_OPN_2PTS023_0553_20150512_130638_20150512_145959.EUM.nc	170.600	174.925	21.045	3574	6382	0	2774	0	34
SRL_OPN_2PTS023_0556_20150512_145958_20150512_163937.EUM.nc	173.250	173.348	18.645	3128	5632	0	2477	0	27
SRL_OPN_2PTS023_0558_20150512_163938_20150512_181921.EUM.nc	157.815	167.208	21.255	3081	5522	0	2428	0	13
SRL_OPN_2PTS023_0560_20150512_181920_20150512_195839.EUM.nc	170.380	177.439	25.435	3123	5509	0	2362	0	24
SRL_OPN_2PTS023_0562_20150512_195838_20150512_213732.EUM.nc	165.090	167.484	18.130	3452	5601	0	2114	1	34
SRL_OPN_2PTS023_0564_20150512_213732_20150512_231531.EUM.nc	165.460	170.993	18.038	2354	5369	0	3010	0	5
SRL_OPN_2PTS023_0565_20150512_231531_20150513_005322.EUM.nc	179.005	180.423	22.980	2981	5539	0	2543	0	15
SRL_OPN_2PTS023_0567_20150513_005321_20150513_023135.EUM.nc	175.760	176.925	19.855	2814	5534	0	2700	0	20
SRL_OPN_2PTS023_0569_20150513_023134_20150513_041116.EUM.nc	165.940	169.813	18.554	2742	5505	0	2742	0	21
SRL_OPN_2PTS023_0571_20150513_041116_20150513_055246.EUM.nc	169.160	171.104	19.526	3708	5709	0	1947	0	54
SRL_OPN_2PTS023_0573_20150513_055246_20150513_074115.EUM.nc	167.860	171.500	20.059	4170	6153	0	1936	0	47
SRL_OPN_2PTS023_0576_20150513_074114_20150513_091934.EUM.nc	174.150	177.937	20.981	3187	5543	0	2327	0	29
SRL_OPN_2PTS023_0577_20150513_091933_20150513_105719.EUM.nc	176.540	177.091	15.835	2217	5496	0	3265	0	14
SRL_OPN_2PTS023_0579_20150513_105718_20150513_123536.EUM.nc	169.940	176.612	22.005	2469	5370	0	2892	0	9
SRL_OPN_2PTS023_0581_20150513_123535_20150513_141456.EUM.nc	168.870	174.564	22.841	3307	5567	0	2235	0	25
SRL_OPN_2PTS023_0583_20150513_141455_20150513_160817.EUM.nc	176.400	176.714	18.894	3392	6378	0	2961	0	25
SRL_OPN_2PTS023_0586_20150513_160817_20150513_174804.EUM.nc	160.910	166.907	19.560	2864	5587	0	2696	0	27
SRL_OPN_2PTS023_0588_20150513_174803_20150513_192729.EUM.nc	167.010	174.516	20.345	3269	5595	0	2316	0	10
SRL_OPN_2PTS023_0590_20150513_192728_20150513_210635.EUM.nc	169.080	171.340	17.727	3500	5612	0	2086	1	25
SRL_OPN_2PTS023_0592_20150513_210635_20150513_224448.EUM.nc	171.470	172.248	18.744	2600	5401	0	2776	0	25
SRL_OPN_2PTS023_0593_20150513_224447_20150514_002239.EUM.nc	171.250	173.370	22.782	3065	5464	0	2386	0	13
SRL_OPN_2PTS023_0595_20150514_002238_20150514_020037.EUM.nc	175.990	177.794	19.207	2931	5536	0	2591	0	14
SRL_OPN_2PTS023_0597_20150514_020036_20150514_033949.EUM.nc	171.410	174.054	20.406	2900	5494	0	2585	0	9
SRL_OPN_2PTS023_0599_20150514_033949_20150514_052039.EUM.nc	160.060	165.880	18.355	2959	5570	0	2571	0	40
SRL_OPN_2PTS023_0601_20150514_052038_20150514_071015.EUM.nc	165.990	169.900	18.540	3842	6213	0	2344	0	27
SRL_OPN_2PTS023_0604_20150514_071015_20150514_084838.EUM.nc	171.935	175.792	21.913	3857	5604	0	1728	0	19
SRL_OPN_2PTS023_0605_20150514_084838_20150514_102634.EUM.nc	171.635	172.731	17.322	2587	5417	0	2821	0	9
SRL_OPN_2PTS023_0607_20150514_102633_20150514_120430.EUM.nc	183.360	181.381	21.540	2553	5478	0	2918	0	7
SRL_OPN_2PTS023_0609_20150514_120430_20150514_134333.EUM.nc	177.980	180.830	25.055	3058	5517	0	2442	0	17
SRL_OPN_2PTS023_0611_20150514_134333_20150514_153659.EUM.nc	176.160	175.915	19.925	3585	6434	0	2812	0	37
SRL_OPN_2PTS023_0614_20150514_153700_20150514_171638.EUM.nc	162.950	167.181	18.482	2731	5602	0	2839	0	32
SRL_OPN_2PTS023_0616_20150514_171637_20150514_185617.EUM.nc	167.605	172.801	19.904	3165	5512	0	2312	0	35
SRL_OPN_2PTS023_0618_20150514_185617_20150514_203524.EUM.nc	172.325	175.350	21.587	3485	5608	0	2100	0	23
SRL_OPN_2PTS023_0620_20150514_203524_20150514_221401.EUM.nc	168.580	171.526	18.274	2977	5521	0	2523	0	21
SRL_OPN_2PTS023_0622_20150514_221400_20150514_235150.EUM.nc	166.145	171.579	22.931	2909	5488	0	2550	0	29
SRL_OPN_2PTS023_0623_20150514_235149_20150515_012944.EUM.nc	173.040	177.942	22.165	2939	5511	0	2562	0	10

– Continued on next page

Table 11: K Brightness Temperature Statistics.

– Continued from previous page

File	Median	Mean	Std. Dev.	No. Obs.	Total Obs.	Default Lat/Lon	Flag (total)	Default (total)	3-Sigma Edited
SRL_OPN_2PTS023_0625_20150515_012943_20150515_030822.EUM.nc	176.255	178.756	20.272	2791	5502	0	2664	0	47
SRL_OPN_2PTS023_0627_20150515_030822_20150515_044843.EUM.nc	158.680	166.570	20.151	2928	5479	0	2544	0	7
SRL_OPN_2PTS023_0629_20150515_044843_20150515_063104.EUM.nc	168.415	171.194	17.584	3930	5803	0	1853	0	20
SRL_OPN_2PTS023_0631_20150515_063104_20150515_081748.EUM.nc	170.390	174.296	20.325	4049	6078	0	1943	0	86
SRL_OPN_2PTS023_0634_20150515_081749_20150515_095552.EUM.nc	167.940	172.179	21.654	2748	5417	0	2622	0	47
SRL_OPN_2PTS023_0635_20150515_095552_20150515_113339.EUM.nc	183.210	176.854	19.803	2282	5381	0	3042	0	57
SRL_OPN_2PTS023_0637_20150515_113339_20150515_131219.EUM.nc	174.450	179.493	25.456	2843	5496	0	2648	0	5
SRL_OPN_2PTS023_0639_20150515_131219_20150515_150540.EUM.nc	177.360	177.470	21.094	3570	6407	0	2814	0	23
SRL_OPN_2PTS023_0642_20150515_150539_20150515_164519.EUM.nc	164.930	170.191	19.002	2975	5633	0	2647	0	11
SRL_OPN_2PTS023_0644_20150515_164518_20150515_182502.EUM.nc	171.735	172.690	19.817	3150	5486	0	2318	0	18
SRL_OPN_2PTS023_0646_20150515_182501_20150515_200419.EUM.nc	171.410	180.753	25.042	3126	5541	0	2402	0	13
SRL_OPN_2PTS023_0648_20150515_200418_20150515_214301.EUM.nc	166.255	170.298	18.584	3359	5570	0	2190	0	21
SRL_OPN_2PTS023_0650_20150515_214300_20150515_232107.EUM.nc	180.160	179.461	28.458	2482	5360	0	2878	0	0
SRL_OPN_2PTS023_0651_20150515_232106_20150516_005857.EUM.nc	167.700	176.849	24.996	2893	5521	0	2612	0	16
SRL_OPN_2PTS023_0653_20150516_005856_20150516_023714.EUM.nc	177.580	179.284	18.537	2909	5554	0	2639	0	6
SRL_OPN_2PTS023_0655_20150516_023713_20150516_041653.EUM.nc	167.250	173.667	22.318	2803	5513	0	2682	0	28
SRL_OPN_2PTS023_0657_20150516_041653_20150516_055838.EUM.nc	166.230	170.297	18.656	3750	5748	0	1938	1	59
SRL_OPN_2PTS023_0659_20150516_055837_20150516_074653.EUM.nc	167.390	171.641	18.541	4132	6154	0	1989	0	33
SRL_OPN_2PTS023_0662_20150516_074652_20150516_092500.EUM.nc	176.040	176.698	21.382	3168	5512	0	2331	0	13
SRL_OPN_2PTS023_0663_20150516_092459_20150516_110254.EUM.nc	168.680	171.912	19.075	2182	5499	0	3284	0	33
SRL_OPN_2PTS023_0665_20150516_110254_20150516_124105.EUM.nc	168.220	178.079	23.329	2535	5376	0	2835	0	6
SRL_OPN_2PTS023_0667_20150516_124105_20150516_142040.EUM.nc	167.520	173.365	22.222	3330	5586	0	2222	0	34
SRL_OPN_2PTS023_0669_20150516_142040_20150516_161400.EUM.nc	172.580	174.310	18.229	3385	6379	0	2939	0	55
SRL_OPN_2PTS023_0672_20150516_161359_20150516_175338.EUM.nc	170.110	170.929	19.919	2856	5569	0	2690	0	23
SRL_OPN_2PTS023_0674_20150516_175337_20150516_193309.EUM.nc	169.150	174.597	20.840	3250	5612	0	2333	0	29
SRL_OPN_2PTS023_0676_20150516_193309_20150516_211204.EUM.nc	169.455	173.065	19.302	3417	5514	0	2096	0	1
SRL_OPN_2PTS023_0678_20150516_211203_20150516_225025.EUM.nc	170.530	172.130	18.847	2486	5479	0	2978	0	15
SRL_OPN_2PTS023_0679_20150516_225024_20150517_002806.EUM.nc	164.975	174.859	23.878	3067	5439	0	2349	0	23
SRL_OPN_2PTS023_0681_20150517_002805_20150517_020614.EUM.nc	170.050	175.025	22.503	2870	5543	0	2653	0	20
SRL_OPN_2PTS023_0683_20150517_020614_20150517_034523.EUM.nc	172.020	176.054	22.047	2865	5563	0	2671	0	27
SRL_OPN_2PTS023_0685_20150517_034522_20150517_052627.EUM.nc	164.085	170.343	21.205	2937	5573	0	2617	0	19
SRL_OPN_2PTS023_0687_20150517_052626_20150517_071555.EUM.nc	168.140	172.662	17.991	3953	6223	0	2267	0	3
SRL_OPN_2PTS023_0690_20150517_071554_20150517_085415.EUM.nc	174.820	177.131	23.069	3797	5587	0	1779	1	10
SRL_OPN_2PTS023_0691_20150517_085414_20150517_103211.EUM.nc	172.730	175.277	18.056	2430	5496	0	3059	0	7
SRL_OPN_2PTS023_0693_20150517_103210_20150517_121009.EUM.nc	176.770	178.772	22.613	2495	5483	0	2979	0	9
SRL_OPN_2PTS023_0695_20150517_121008_20150517_134916.EUM.nc	169.730	177.305	23.784	3094	5518	0	2410	0	14
SRL_OPN_2PTS023_0697_20150517_134915_20150517_154232.EUM.nc	172.730	175.681	21.775	3561	6391	0	2814	0	16
SRL_OPN_2PTS023_0700_20150517_154232_20150517_172221.EUM.nc	163.655	171.266	20.800	2796	5521	0	2719	0	6
SRL_OPN_2PTS023_0702_20150517_172220_20150517_190150.EUM.nc	166.340	171.958	20.237	3179	5571	0	2367	0	25

– Continued on next page

Table 11: K Brightness Temperature Statistics.

– Continued from previous page

File	Median	Mean	Std. Dev.	No. Obs.	Total Obs.	Default Lat/Lon	Flag (total)	Default (total)	3-Sigma Edited
SRL_OPN_2PTS023_0704_20150517_190149_20150517_204104.EUM.nc	171.225	176.300	21.226	3673	5625	0	1947	0	5
SRL_OPN_2PTS023_0706_20150517_204103_20150517_221929.EUM.nc	165.490	169.521	19.424	2968	5403	0	2416	0	19
SRL_OPN_2PTS023_0708_20150517_221928_20150517_235725.EUM.nc	163.110	171.174	21.162	2991	5530	0	2514	0	25
SRL_OPN_2PTS023_0709_20150517_235724_20150518_013514.EUM.nc	174.890	178.128	21.910	2989	5557	0	2565	0	3
SRL_OPN_2PTS023_0711_20150518_013514_20150518_031406.EUM.nc	173.750	175.572	23.177	2803	5547	0	2735	0	9
SRL_OPN_2PTS023_0713_20150518_031405_20150518_045425.EUM.nc	165.940	172.534	20.159	2952	5532	0	2552	2	26
SRL_OPN_2PTS023_0715_20150518_045424_20150518_063654.EUM.nc	166.130	170.493	17.501	3893	5830	0	1892	0	45
SRL_OPN_2PTS023_0717_20150518_063653_20150518_082328.EUM.nc	171.530	174.739	20.422	4068	6069	0	1945	0	56
SRL_OPN_2PTS023_0720_20150518_082327_20150518_100121.EUM.nc	171.790	176.065	20.632	2751	5414	0	2628	0	35
SRL_OPN_2PTS023_0721_20150518_100120_20150518_113918.EUM.nc	173.560	174.888	20.566	2353	5418	0	3037	0	28
SRL_OPN_2PTS023_0723_20150518_113917_20150518_131753.EUM.nc	175.360	178.752	24.074	2907	5479	0	2553	0	19
SRL_OPN_2PTS023_0725_20150518_131752_20150518_151115.EUM.nc	168.950	173.964	19.672	3595	6416	0	2806	0	15
SRL_OPN_2PTS023_0728_20150518_151114_20150518_165103.EUM.nc	172.410	174.933	19.886	2861	5598	0	2679	0	58
SRL_OPN_2PTS023_0730_20150518_165102_20150518_183038.EUM.nc	164.570	169.833	18.259	3111	5492	0	2363	0	18
SRL_OPN_2PTS023_0732_20150518_183037_20150518_200952.EUM.nc	175.030	177.799	23.758	3138	5553	0	2394	0	21
SRL_OPN_2PTS023_0734_20150518_200951_20150518_214839.EUM.nc	166.955	170.205	19.865	3327	5573	0	2233	0	13
SRL_OPN_2PTS023_0736_20150518_214838_20150518_232644.EUM.nc	169.780	173.607	19.654	2462	5371	0	2899	0	10
SRL_OPN_2PTS023_0737_20150518_232643_20150519_010426.EUM.nc	169.550	176.875	21.672	2726	5507	0	2772	0	9
SRL_OPN_2PTS023_0739_20150519_010425_20150519_024247.EUM.nc	175.320	176.167	22.346	2870	5531	0	2658	0	3
SRL_OPN_2PTS023_0741_20150519_024247_20150519_042238.EUM.nc	169.600	172.807	18.054	2751	5511	0	2685	0	75
SRL_OPN_2PTS023_0743_20150519_042239_20150519_060425.EUM.nc	162.400	167.447	17.786	3756	5749	0	1957	0	36
SRL_OPN_2PTS023_0745_20150519_060424_20150519_075224.EUM.nc	167.050	172.485	18.106	4165	6116	0	1926	0	25
SRL_OPN_2PTS023_0748_20150519_075223_20150519_093038.EUM.nc	174.150	173.499	21.676	3093	5495	0	2387	0	15
SRL_OPN_2PTS023_0749_20150519_093037_20150519_110822.EUM.nc	169.560	172.659	19.570	2217	5475	0	3240	0	18
SRL_OPN_2PTS023_0751_20150519_110822_20150519_124646.EUM.nc	168.455	177.035	23.862	2505	5346	0	2838	0	3
SRL_OPN_2PTS023_0753_20150519_124645_20150519_142618.EUM.nc	162.090	173.823	23.257	3402	5582	0	2174	0	6
SRL_OPN_2PTS023_0755_20150519_142617_20150519_161935.EUM.nc	177.420	178.609	17.943	3399	6376	0	2939	0	38
SRL_OPN_2PTS023_0758_20150519_161934_20150519_175921.EUM.nc	162.405	166.633	17.897	2853	5578	0	2592	0	133
SRL_OPN_2PTS023_0760_20150519_175920_20150519_193844.EUM.nc	171.150	176.440	19.872	3227	5603	0	2360	0	16
SRL_OPN_2PTS023_0762_20150519_193843_20150519_211744.EUM.nc	164.990	169.856	19.528	3409	5504	0	2063	0	32
SRL_OPN_2PTS023_0764_20150519_211743_20150519_225552.EUM.nc	174.330	175.351	17.726	2406	5479	0	3068	0	5
SRL_OPN_2PTS023_0765_20150519_225551_20150520_003342.EUM.nc	172.370	178.496	23.220	3181	5476	0	2288	0	7
SRL_OPN_2PTS023_0767_20150520_003341_20150520_021145.EUM.nc	168.780	175.668	23.839	2867	5518	0	2651	0	0
SRL_OPN_2PTS023_0769_20150520_021144_20150520_035108.EUM.nc	170.230	175.925	19.700	2817	5559	0	2718	0	24
SRL_OPN_2PTS023_0771_20150520_035107_20150520_053210.EUM.nc	162.915	167.420	18.498	2931	5541	0	2561	0	49
SRL_OPN_2PTS023_0773_20150520_053210_20150520_072126.EUM.nc	166.280	171.464	19.426	4098	6215	0	2100	0	17
SRL_OPN_2PTS023_0776_20150520_072125_20150520_085953.EUM.nc	175.985	176.627	19.945	3667	5597	0	1891	0	39
SRL_OPN_2PTS023_0777_20150520_085953_20150520_103739.EUM.nc	170.805	172.831	20.602	2390	5486	0	3086	0	10
SRL_OPN_2PTS023_0779_20150520_103739_20150520_121547.EUM.nc	173.370	178.442	22.010	2550	5493	0	2925	0	18

– Continued on next page

Table 11: K Brightness Temperature Statistics.

– Continued from previous page

File	Median	Mean	Std. Dev.	No. Obs.	Total Obs.	Default Lat/Lon	Flag (total)	Default (total)	3-Sigma Edited
SRL_OPN_2PTS023_0781_20150520_121546_20150520_135450.EUM.nc	169.770	175.514	21.236	3134	5532	0	2383	0	15
SRL_OPN_2PTS023_0783_20150520_135450_20150520_154816.EUM.nc	179.220	178.845	18.895	3533	6414	0	2862	0	19
SRL_OPN_2PTS023_0786_20150520_154815_20150520_172755.EUM.nc	164.340	168.864	18.932	2788	5476	0	2673	0	15
SRL_OPN_2PTS023_0788_20150520_172754_20150520_190732.EUM.nc	168.345	173.712	19.642	3325	5602	0	2257	1	19
SRL_OPN_2PTS023_0790_20150520_190732_20150520_204636.EUM.nc	167.390	172.236	20.898	3649	5608	0	1937	0	22
SRL_OPN_2PTS023_0792_20150520_204636_20150520_222507.EUM.nc	172.095	173.089	19.297	2905	5407	0	2473	0	29
SRL_OPN_2PTS023_0794_20150520_222507_20150521_000253.EUM.nc	168.650	174.302	20.876	3035	5531	0	2476	0	20
SRL_OPN_2PTS023_0795_20150521_000253_20150521_014052.EUM.nc	178.900	177.862	22.008	2994	5553	0	2556	0	3
SRL_OPN_2PTS023_0797_20150521_014052_20150521_031938.EUM.nc	173.650	177.067	18.400	2835	5520	0	2651	0	34
SRL_OPN_2PTS023_0799_20150521_031937_20150521_050012.EUM.nc	163.830	168.180	16.919	2998	5546	0	2524	0	24
SRL_OPN_2PTS023_0801_20150521_050011_20150521_064251.EUM.nc	162.170	167.324	17.407	3939	5831	0	1885	0	7
SRL_OPN_2PTS023_0803_20150521_064250_20150521_082856.EUM.nc	177.350	178.100	20.598	4166	6038	0	1852	1	19
SRL_OPN_2PTS023_0806_20150521_082855_20150521_100658.EUM.nc	172.955	173.318	19.220	2761	5415	0	2627	0	27
SRL_OPN_2PTS023_0807_20150521_100658_20150521_114447.EUM.nc	173.750	178.425	22.263	2419	5454	0	3018	0	17
SRL_OPN_2PTS023_0809_20150521_114446_20150521_132334.EUM.nc	176.920	181.601	23.977	2937	5464	0	2523	0	4
SRL_OPN_2PTS023_0811_20150521_132333_20150521_151657.EUM.nc	170.785	175.641	21.998	3540	6384	0	2796	0	48
SRL_OPN_2PTS023_0814_20150521_151656_20150521_165637.EUM.nc	163.580	168.924	19.154	2876	5555	0	2660	0	19
SRL_OPN_2PTS023_0816_20150521_165636_20150521_183619.EUM.nc	166.860	174.464	20.872	3200	5481	0	2271	0	10
SRL_OPN_2PTS023_0818_20150521_183619_20150521_201532.EUM.nc	172.100	175.234	23.930	3259	5551	0	2275	0	17
SRL_OPN_2PTS023_0820_20150521_201531_20150521_215417.EUM.nc	168.270	172.849	20.290	3225	5548	0	2306	0	17
SRL_OPN_2PTS023_0822_20150521_215416_20150521_233211.EUM.nc	165.560	169.721	16.560	2429	5301	0	2830	0	42
SRL_OPN_2PTS023_0823_20150521_233210_20150522_011002.EUM.nc	175.480	175.932	22.224	2676	5518	0	2829	0	13
SRL_OPN_2PTS023_0825_20150522_011001_20150522_024826.EUM.nc	175.000	178.798	21.116	2837	5526	0	2683	0	6
SRL_OPN_2PTS023_0827_20150522_024825_20150522_042825.EUM.nc	167.900	172.082	19.786	2847	5529	0	2651	0	31
SRL_OPN_2PTS023_0829_20150522_042824_20150522_061018.EUM.nc	163.810	169.428	18.318	3836	5763	0	1914	0	13
SRL_OPN_2PTS023_0831_20150522_061018_20150522_075802.EUM.nc	175.650	177.221	20.336	4143	6111	0	1952	0	16
SRL_OPN_2PTS023_0834_20150522_075801_20150522_093613.EUM.nc	168.490	174.052	20.751	2967	5533	0	2560	0	6
SRL_OPN_2PTS023_0835_20150522_093614_20150522_111359.EUM.nc	176.530	178.007	21.945	2163	5458	0	3268	0	27
SRL_OPN_2PTS023_0837_20150522_111358_20150522_125223.EUM.nc	172.975	178.000	22.514	2591	5392	0	2784	0	17
SRL_OPN_2PTS023_0839_20150522_125223_20150522_144537.EUM.nc	173.150	177.748	22.381	3434	6374	0	2935	0	5
SRL_OPN_2PTS023_0842_20150522_144538_20150522_162515.EUM.nc	169.275	171.565	19.778	3381	5631	0	2209	0	41
SRL_OPN_2PTS023_0844_20150522_162515_20150522_180454.EUM.nc	163.880	168.038	17.489	3018	5610	0	2576	0	16
SRL_OPN_2PTS023_0846_20150522_180453_20150522_194423.EUM.nc	176.060	176.816	26.005	3274	5607	0	2316	0	17
SRL_OPN_2PTS023_0848_20150522_194422_20150522_212313.EUM.nc	168.950	174.042	19.232	3394	5497	0	2063	0	40
SRL_OPN_2PTS023_0850_20150522_212313_20150522_230128.EUM.nc	170.400	174.384	19.451	2262	5443	0	3159	0	22
SRL_OPN_2PTS023_0851_20150522_230128_20150523_003909.EUM.nc	170.090	175.260	22.141	3215	5506	0	2288	0	3
SRL_OPN_2PTS023_0853_20150523_003908_20150523_021723.EUM.nc	177.230	179.555	22.149	2805	5556	0	2721	0	30
SRL_OPN_2PTS023_0855_20150523_021722_20150523_035642.EUM.nc	167.170	170.182	18.725	2719	5569	0	2783	0	67
SRL_OPN_2PTS023_0857_20150523_035641_20150523_053802.EUM.nc	165.480	168.534	16.986	3110	5562	0	2443	0	9

– Continued on next page

Table 11: K Brightness Temperature Statistics.

– Continued from previous page

File	Median	Mean	Std. Dev.	No. Obs.	Total Obs.	Default Lat/Lon	Flag (total)	Default (total)	3-Sigma Edited
SRL_OPN_2PTS023_0859_20150523_053802_20150523_072705.EUM.nc	173.150	174.847	18.540	4177	6193	0	1978	0	38
SRL_OPN_2PTS023_0862_20150523_072704_20150523_090520.EUM.nc	172.940	175.515	21.021	3559	5560	0	1991	0	10
SRL_OPN_2PTS023_0863_20150523_090519_20150523_104315.EUM.nc	172.150	175.728	23.625	2451	5539	0	3073	0	15
SRL_OPN_2PTS023_0865_20150523_104314_20150523_122116.EUM.nc	171.280	176.687	22.787	2586	5476	0	2863	0	27
SRL_OPN_2PTS023_0867_20150523_122116_20150523_140034.EUM.nc	177.130	179.033	21.209	3227	5535	0	2260	0	48
SRL_OPN_2PTS023_0869_20150523_140033_20150523_155358.EUM.nc	181.255	178.361	21.682	3317	6425	0	3081	0	27
SRL_OPN_2PTS023_0872_20150523_155357_20150523_173337.EUM.nc	160.440	166.568	18.450	2771	5479	0	2696	0	12
SRL_OPN_2PTS023_0874_20150523_173336_20150523_191305.EUM.nc	170.020	173.903	23.515	3339	5620	0	2255	0	26
SRL_OPN_2PTS023_0876_20150523_191304_20150523_205215.EUM.nc	168.860	175.887	21.102	3600	5626	0	1981	0	45
SRL_OPN_2PTS023_0878_20150523_205214_20150523_223035.EUM.nc	170.965	173.315	19.181	2900	5404	0	2476	0	28
SRL_OPN_2PTS023_0879_20150523_223034_20150524_000829.EUM.nc	161.610	169.664	22.043	3026	5513	0	2453	0	34
SRL_OPN_2PTS023_0881_20150524_000828_20150524_014620.EUM.nc	182.740	180.619	21.060	2985	5555	0	2558	0	12
SRL_OPN_2PTS023_0883_20150524_014619_20150524_032520.EUM.nc	170.810	174.268	20.952	2907	5505	0	2575	0	23
SRL_OPN_2PTS023_0885_20150524_032520_20150524_050553.EUM.nc	166.510	168.109	19.576	2894	5564	0	2642	1	27
SRL_OPN_2PTS023_0887_20150524_050552_20150524_065555.EUM.nc	168.190	169.914	17.042	3835	6235	0	2386	0	14
SRL_OPN_2PTS023_0890_20150524_065554_20150524_083434.EUM.nc	171.265	174.066	20.700	4171	5627	0	1443	0	13
SRL_OPN_2PTS023_0892_20150524_083433_20150524_101224.EUM.nc	163.330	172.987	22.009	2702	5392	0	2672	0	18
SRL_OPN_2PTS023_0893_20150524_101223_20150524_115024.EUM.nc	167.450	174.633	23.287	2421	5513	0	3053	0	39
SRL_OPN_2PTS023_0895_20150524_115023_20150524_132908.EUM.nc	179.580	180.700	22.505	2939	5508	0	2548	0	21
SRL_OPN_2PTS023_0897_20150524_132907_20150524_152232.EUM.nc	176.590	177.551	20.879	3626	6361	0	2708	0	27
SRL_OPN_2PTS023_0900_20150524_152231_20150524_170219.EUM.nc	162.960	168.066	18.778	2854	5572	0	2707	0	11
SRL_OPN_2PTS023_0902_20150524_170219_20150524_184152.EUM.nc	168.985	173.586	18.427	3162	5507	0	2337	0	8
SRL_OPN_2PTS023_0904_20150524_184151_20150524_202112.EUM.nc	166.060	174.731	21.474	3335	5572	0	2191	0	46
SRL_OPN_2PTS023_0906_20150524_202111_20150524_215946.EUM.nc	168.580	173.983	20.958	2976	5467	0	2458	0	33
SRL_OPN_2PTS023_0908_20150524_215945_20150524_233748.EUM.nc	157.160	163.570	18.245	2633	5480	0	2823	0	24
SRL_OPN_2PTS023_0909_20150524_233747_20150525_011530.EUM.nc	181.120	179.703	21.300	2885	5499	0	2610	0	4
SRL_OPN_2PTS023_0911_20150525_011529_20150525_025406.EUM.nc	172.280	177.010	21.754	2831	5543	0	2705	0	7
SRL_OPN_2PTS023_0913_20150525_025406_20150525_043402.EUM.nc	172.820	174.991	16.915	2868	5508	0	2633	1	6
SRL_OPN_2PTS023_0915_20150525_043401_20150525_061604.EUM.nc	165.915	169.375	18.309	3848	5784	0	1902	0	34
SRL_OPN_2PTS023_0917_20150525_061603_20150525_080332.EUM.nc	171.340	173.754	20.010	4150	6119	0	1962	0	7
SRL_OPN_2PTS023_0920_20150525_080331_20150525_094141.EUM.nc	175.170	175.258	22.464	2945	5519	0	2563	1	10
SRL_OPN_2PTS023_0921_20150525_094140_20150525_111934.EUM.nc	179.915	178.194	22.998	2249	5397	0	3137	0	11
SRL_OPN_2PTS023_0923_20150525_111934_20150525_125755.EUM.nc	178.830	180.145	24.562	2659	5382	0	2707	0	16
SRL_OPN_2PTS023_0925_20150525_125754_20150525_145111.EUM.nc	169.105	175.539	18.743	3467	6380	0	2870	0	43
SRL_OPN_2PTS023_0928_20150525_145110_20150525_163051.EUM.nc	162.330	168.544	18.540	3291	5651	0	2318	0	42
SRL_OPN_2PTS023_0930_20150525_163050_20150525_181035.EUM.nc	165.810	171.181	19.554	3041	5606	0	2559	0	6
SRL_OPN_2PTS023_0932_20150525_181035_20150525_194956.EUM.nc	167.785	174.166	22.260	3183	5606	0	2378	0	45
SRL_OPN_2PTS023_0934_20150525_194956_20150525_212851.EUM.nc	174.540	179.106	22.862	3463	5505	0	2022	0	20
SRL_OPN_2PTS023_0936_20150525_212850_20150525_230656.EUM.nc	171.135	171.720	21.977	2179	5435	0	3249	0	7

– Continued on next page

Table 11: K Brightness Temperature Statistics.

– Continued from previous page

File	Median	Mean	Std. Dev.	No. Obs.	Total Obs.	Default Lat/Lon	Flag (total)	Default (total)	3-Sigma Edited
SRL_OPN_2PTS023_0937_20150525_230655_20150526_004445.EUM.nc	170.880	175.325	20.355	3145	5488	0	2335	0	8
SRL_OPN_2PTS023_0939_20150526_004444_20150526_022254.EUM.nc	174.590	178.057	21.366	2827	5532	0	2679	0	26
SRL_OPN_2PTS023_0941_20150526_022254_20150526_040225.EUM.nc	163.800	169.351	17.560	2812	5474	0	2647	0	15
SRL_OPN_2PTS023_0943_20150526_040226_20150526_054344.EUM.nc	168.440	171.121	19.214	3426	5684	0	2247	0	11
SRL_OPN_2PTS023_0945_20150526_054343_20150526_073234.EUM.nc	168.895	172.100	17.994	4176	6191	0	2011	0	4
SRL_OPN_2PTS023_0948_20150526_073233_20150526_091055.EUM.nc	177.335	177.961	24.195	3397	5561	0	2145	0	19
SRL_OPN_2PTS023_0949_20150526_091055_20150526_104841.EUM.nc	165.910	171.285	19.092	2403	5323	0	2897	0	23
SRL_OPN_2PTS023_0951_20150526_104840_20150526_122654.EUM.nc	176.300	178.162	22.270	2532	5380	0	2804	0	44
SRL_OPN_2PTS023_0953_20150526_122653_20150526_140613.EUM.nc	168.080	173.647	19.148	2919	4807	0	1859	0	29
SRL_OPN_2PTS023_0955_20150526_140613_20150526_155928.EUM.nc	171.740	175.231	22.286	3292	6423	0	3108	0	23
SRL_OPN_2PTS023_0958_20150526_155928_20150526_173916.EUM.nc	162.300	169.458	19.614	2845	5635	0	2773	0	17
SRL_OPN_2PTS023_0960_20150526_173916_20150526_191843.EUM.nc	166.370	173.007	22.007	3305	5602	0	2257	0	40
SRL_OPN_2PTS023_0962_20150526_191843_20150526_205751.EUM.nc	167.360	173.304	19.795	3614	5627	0	2000	0	13
SRL_OPN_2PTS023_0964_20150526_205751_20150526_223608.EUM.nc	169.710	172.896	21.384	2838	5412	0	2558	0	16
SRL_OPN_2PTS023_0965_20150526_223608_20150527_001400.EUM.nc	164.170	171.494	20.003	3050	5488	0	2423	0	15
SRL_OPN_2PTS023_0967_20150527_001400_20150527_015154.EUM.nc	181.325	180.676	19.991	2960	5488	0	2502	0	26
SRL_OPN_2PTS023_0969_20150527_015154_20150527_033100.EUM.nc	170.100	174.664	20.677	2978	5513	0	2528	0	7
SRL_OPN_2PTS023_0971_20150527_033059_20150527_051138.EUM.nc	163.485	169.177	19.011	2948	5552	0	2602	0	2
SRL_OPN_2PTS023_0973_20150527_051138_20150527_070132.EUM.nc	167.175	172.407	18.173	3824	6234	0	2400	0	10
SRL_OPN_2PTS023_0976_20150527_070131_20150527_084007.EUM.nc	175.760	177.783	20.632	4082	5620	0	1525	0	13
SRL_OPN_2PTS023_0978_20150527_084006_20150527_101756.EUM.nc	167.770	173.086	22.384	2643	5409	0	2755	0	11
SRL_OPN_2PTS023_0979_20150527_101756_20150527_115559.EUM.nc	174.140	177.784	24.252	2517	5547	0	3022	0	8
SRL_OPN_2PTS023_0981_20150527_115558_20150527_133445.EUM.nc	176.560	180.124	22.885	2954	5473	0	2495	0	24
SRL_OPN_2PTS023_0983_20150527_133445_20150527_152810.EUM.nc	174.550	174.960	19.634	3691	6404	0	2701	0	12
SRL_OPN_2PTS023_0986_20150527_152809_20150527_170759.EUM.nc	168.530	171.744	19.459	2839	5582	0	2742	0	1
SRL_OPN_2PTS023_0988_20150527_170759_20150527_184730.EUM.nc	165.790	173.297	19.898	3243	5519	0	2244	0	32
SRL_OPN_2PTS023_0990_20150527_184729_20150527_202640.EUM.nc	168.280	174.680	22.767	3369	5600	0	2203	0	28
SRL_OPN_2PTS023_0992_20150527_202639_20150527_220520.EUM.nc	167.155	175.267	23.561	3028	5507	0	2458	1	20
SRL_OPN_2PTS023_0994_20150527_220519_20150527_234310.EUM.nc	167.680	170.550	19.883	2810	5521	0	2675	0	36
SRL_OPN_2PTS023_0995_20150527_234309_20150528_012104.EUM.nc	177.010	177.267	20.132	2930	5523	0	2583	0	10
SRL_OPN_2PTS023_0997_20150528_012104_20150528_025935.EUM.nc	172.130	176.075	20.152	2871	5557	0	2672	0	14
SRL_OPN_2PTS023_0999_20150528_025935_20150528_043947.EUM.nc	165.910	169.045	18.503	2824	5534	0	2683	0	27

28 Ka Brightness Temperature Table

Table 12: Ka Brightness Temperature Statistics.

File	Median	Mean	Std. Dev.	No. Obs.	Total Obs.	Default Lat/Lon	Flag (total)	Default (total)	3-Sigma Edited
SRL_OPN_2PTS022_1001_20150423_044016_20150423_062234.EUM.nc	169.140	169.267	7.979	3874	5760	0	1766	0	120
SRL_OPN_2PTS023_0001_20150423_062233_20150423_080941.EUM.nc	168.350	169.677	8.379	3880	6077	0	1996	0	201
SRL_OPN_2PTS023_0004_20150423_080940_20150423_094747.EUM.nc	168.060	168.937	8.759	2745	5460	0	2514	1	200
SRL_OPN_2PTS023_0005_20150423_094747_20150423_145720.EUM.nc	169.510	170.007	7.853	8182	17034	0	8555	0	297
SRL_OPN_2PTS023_0012_20150423_145720_20150423_163708.EUM.nc	169.540	170.884	8.884	3073	5652	0	2444	0	135
SRL_OPN_2PTS023_0014_20150423_163707_20150423_181642.EUM.nc	167.870	169.286	8.468	3015	5584	0	2481	0	88
SRL_OPN_2PTS023_0016_20150423_181642_20150423_195607.EUM.nc	169.000	169.834	8.213	3049	5499	0	2306	0	144
SRL_OPN_2PTS023_0018_20150423_195606_20150423_213459.EUM.nc	169.320	169.040	8.198	3468	5445	0	1890	0	87
SRL_OPN_2PTS023_0020_20150423_213458_20150423_231259.EUM.nc	169.525	170.258	7.254	2157	5404	0	3140	0	107
SRL_OPN_2PTS023_0021_20150423_231258_20150424_005048.EUM.nc	170.430	170.198	7.499	3003	5482	0	2375	0	104
SRL_OPN_2PTS023_0023_20150424_005047_20150424_022908.EUM.nc	168.335	168.753	7.806	2814	5541	0	2635	0	92
SRL_OPN_2PTS023_0025_20150424_022906_20150424_040836.EUM.nc	168.500	169.031	7.629	2624	5471	0	2650	0	197
SRL_OPN_2PTS023_0027_20150424_040835_20150424_055010.EUM.nc	167.710	168.723	8.665	3625	5708	0	1989	0	94
SRL_OPN_2PTS023_0029_20150424_055010_20150424_073843.EUM.nc	169.435	169.826	7.638	4102	6158	0	1948	0	108
SRL_OPN_2PTS023_0032_20150424_073844_20150424_091700.EUM.nc	168.290	169.136	9.058	3150	5512	0	2219	0	143
SRL_OPN_2PTS023_0033_20150424_091659_20150424_105446.EUM.nc	171.280	170.064	8.151	2191	5499	0	3254	1	53
SRL_OPN_2PTS023_0035_20150424_105445_20150424_123300.EUM.nc	169.685	170.185	7.546	2395	5346	0	2822	0	129
SRL_OPN_2PTS023_0037_20150424_123259_20150424_141227.EUM.nc	169.780	170.811	9.725	3164	5555	0	2307	0	84
SRL_OPN_2PTS023_0039_20150424_141226_20150424_160546.EUM.nc	169.170	169.683	7.593	3220	6383	0	3043	0	120
SRL_OPN_2PTS023_0042_20150424_160546_20150424_174524.EUM.nc	170.310	171.020	8.984	2899	5573	0	2626	0	48
SRL_OPN_2PTS023_0044_20150424_174523_20150424_192457.EUM.nc	169.350	170.134	8.468	3269	5585	0	2212	0	104
SRL_OPN_2PTS023_0046_20150424_192456_20150424_210352.EUM.nc	166.990	168.980	8.657	3490	5540	0	1968	0	82
SRL_OPN_2PTS023_0048_20150424_210353_20150424_224214.EUM.nc	167.760	168.638	7.980	2590	5389	0	2696	0	103
SRL_OPN_2PTS023_0049_20150424_224214_20150425_002004.EUM.nc	167.010	167.612	6.441	2993	5448	0	2380	0	75
SRL_OPN_2PTS023_0051_20150425_002003_20150425_015800.EUM.nc	168.930	169.046	7.362	2861	5534	0	2513	0	160
SRL_OPN_2PTS023_0053_20150425_015759_20150425_033708.EUM.nc	170.240	170.331	8.789	2824	5505	0	2525	1	155
SRL_OPN_2PTS023_0055_20150425_033708_20150425_051801.EUM.nc	167.075	167.805	8.011	2923	5531	0	2489	0	119
SRL_OPN_2PTS023_0057_20150425_051801_20150425_070743.EUM.nc	168.950	170.456	9.065	3799	6210	0	2301	0	110
SRL_OPN_2PTS023_0060_20150425_070742_20150425_084606.EUM.nc	169.940	169.886	7.544	3751	5597	0	1712	0	134
SRL_OPN_2PTS023_0061_20150425_084605_20150425_102402.EUM.nc	167.420	167.122	6.947	2572	5375	0	2740	0	63
SRL_OPN_2PTS023_0063_20150425_102401_20150425_120204.EUM.nc	169.800	170.141	7.222	2492	5456	0	2897	0	67
SRL_OPN_2PTS023_0065_20150425_120203_20150425_134054.EUM.nc	171.975	172.036	8.457	2994	5454	0	2322	0	138
SRL_OPN_2PTS023_0067_20150425_134055_20150425_153427.EUM.nc	168.910	169.120	7.159	3413	6369	0	2759	0	197
SRL_OPN_2PTS023_0070_20150425_153426_20150425_171406.EUM.nc	173.315	172.999	9.183	2641	5590	0	2784	0	165
SRL_OPN_2PTS023_0072_20150425_171405_20150425_185344.EUM.nc	170.170	170.728	8.510	3220	5523	0	2178	0	125
SRL_OPN_2PTS023_0074_20150425_185343_20150425_203250.EUM.nc	168.200	168.790	8.107	3275	5549	0	2018	0	256

– Continued on next page

Table 12: Ka Brightness Temperature Statistics.

– Continued from previous page

File	Median	Mean	Std. Dev.	No. Obs.	Total Obs.	Default Lat/Lon	Flag (total)	Default (total)	3-Sigma Edited
SRL_OPN_2PTS023_0076_20150425_203249_20150425_221126.EUM.nc	168.580	169.067	7.636	2926	5520	0	2521	1	72
SRL_OPN_2PTS023_0078_20150425_221125_20150425_234923.EUM.nc	166.750	167.478	6.597	2805	5481	0	2586	0	90
SRL_OPN_2PTS023_0079_20150425_234922_20150426_012708.EUM.nc	169.510	169.602	7.579	2841	5526	0	2565	0	120
SRL_OPN_2PTS023_0081_20150426_012707_20150426_030551.EUM.nc	170.920	171.783	8.665	2819	5556	0	2631	0	106
SRL_OPN_2PTS023_0083_20150426_030551_20150426_044608.EUM.nc	167.500	168.343	7.796	2833	5498	0	2519	0	146
SRL_OPN_2PTS023_0085_20150426_044607_20150426_062824.EUM.nc	167.665	168.799	7.816	3880	5773	0	1787	0	106
SRL_OPN_2PTS023_0087_20150426_062823_20150426_081515.EUM.nc	168.020	168.767	7.914	3951	6078	0	1948	0	179
SRL_OPN_2PTS023_0090_20150426_081514_20150426_095319.EUM.nc	166.800	167.755	8.114	2796	5384	0	2540	1	47
SRL_OPN_2PTS023_0091_20150426_095319_20150426_113113.EUM.nc	170.550	171.013	8.655	2140	5356	0	3074	0	142
SRL_OPN_2PTS023_0093_20150426_113112_20150426_130940.EUM.nc	170.970	170.514	7.089	2737	5453	0	2632	0	84
SRL_OPN_2PTS023_0095_20150426_130939_20150426_150258.EUM.nc	169.050	169.387	7.285	3441	6365	0	2785	0	139
SRL_OPN_2PTS023_0098_20150426_150258_20150426_164245.EUM.nc	170.680	170.493	6.916	2793	5617	0	2644	0	180
SRL_OPN_2PTS023_0100_20150426_164244_20150426_182228.EUM.nc	170.300	170.908	9.275	3116	5501	0	2290	0	95
SRL_OPN_2PTS023_0102_20150426_182227_20150426_200143.EUM.nc	170.070	170.165	8.645	3002	5500	0	2367	0	131
SRL_OPN_2PTS023_0104_20150426_200143_20150426_214032.EUM.nc	167.240	167.857	8.073	3357	5556	0	2089	0	110
SRL_OPN_2PTS023_0106_20150426_214032_20150426_231840.EUM.nc	169.690	170.600	7.860	2297	5360	0	2954	0	109
SRL_OPN_2PTS023_0107_20150426_231839_20150427_005619.EUM.nc	170.230	169.657	7.410	2784	5500	0	2576	0	140
SRL_OPN_2PTS023_0109_20150427_005618_20150427_023444.EUM.nc	171.040	170.731	7.200	2800	5556	0	2661	0	95
SRL_OPN_2PTS023_0111_20150427_023444_20150427_041419.EUM.nc	168.060	168.390	7.730	2767	5488	0	2657	0	64
SRL_OPN_2PTS023_0113_20150427_041418_20150427_055602.EUM.nc	168.350	168.700	7.630	3716	5721	0	1944	0	61
SRL_OPN_2PTS023_0115_20150427_055601_20150427_074424.EUM.nc	168.685	169.933	8.332	4100	6146	0	1958	0	88
SRL_OPN_2PTS023_0118_20150427_074423_20150427_092232.EUM.nc	170.940	170.579	8.328	3058	5478	0	2272	0	148
SRL_OPN_2PTS023_0119_20150427_092231_20150427_110025.EUM.nc	169.245	169.081	7.496	2048	5478	0	3386	0	44
SRL_OPN_2PTS023_0121_20150427_110025_20150427_123834.EUM.nc	172.110	171.890	8.018	2452	5361	0	2826	0	83
SRL_OPN_2PTS023_0123_20150427_123834_20150427_141807.EUM.nc	168.100	169.391	8.586	3215	5563	0	2229	0	119
SRL_OPN_2PTS023_0125_20150427_141808_20150427_161120.EUM.nc	169.680	170.483	7.491	3317	6363	0	2941	0	105
SRL_OPN_2PTS023_0128_20150427_161120_20150427_175107.EUM.nc	168.600	168.877	8.035	2815	5578	0	2607	0	156
SRL_OPN_2PTS023_0130_20150427_175106_20150427_193031.EUM.nc	168.180	168.916	8.770	3098	5576	0	2311	0	167
SRL_OPN_2PTS023_0132_20150427_193030_20150427_210935.EUM.nc	165.925	167.948	8.931	3324	5499	0	2077	0	98
SRL_OPN_2PTS023_0134_20150427_210934_20150427_224747.EUM.nc	167.570	168.496	7.197	2374	5484	0	2927	0	183
SRL_OPN_2PTS023_0135_20150427_224747_20150428_002537.EUM.nc	170.810	170.630	8.050	2959	5402	0	2352	0	91
SRL_OPN_2PTS023_0137_20150428_002537_20150428_020335.EUM.nc	171.540	171.191	7.704	2879	5513	0	2574	0	60
SRL_OPN_2PTS023_0139_20150428_020335_20150428_034251.EUM.nc	167.970	168.605	8.259	2824	5528	0	2603	0	101
SRL_OPN_2PTS023_0141_20150428_034250_20150428_052343.EUM.nc	166.290	167.436	7.317	2805	5532	0	2551	0	176
SRL_OPN_2PTS023_0143_20150428_052342_20150428_071317.EUM.nc	166.195	168.143	8.640	3831	6214	0	2266	0	117
SRL_OPN_2PTS023_0146_20150428_071316_20150428_085146.EUM.nc	170.260	170.978	7.789	3619	5602	0	1778	0	205
SRL_OPN_2PTS023_0147_20150428_085145_20150428_102934.EUM.nc	169.070	170.701	9.380	2397	5494	0	3017	0	80
SRL_OPN_2PTS023_0149_20150428_102933_20150428_120739.EUM.nc	171.305	170.415	7.249	2487	5459	0	2895	0	77
SRL_OPN_2PTS023_0151_20150428_120739_20150428_134636.EUM.nc	168.750	168.942	7.817	2987	5464	0	2354	0	123

– Continued on next page

Table 12: Ka Brightness Temperature Statistics.

– Continued from previous page

File	Median	Mean	Std. Dev.	No. Obs.	Total Obs.	Default Lat/Lon	Flag (total)	Default (total)	3-Sigma Edited
SRL_OPN_2PTS023_0153_20150428_134635_20150428_154002.EUM.nc	170.360	170.532	8.435	3456	6373	0	2764	0	153
SRL_OPN_2PTS023_0156_20150428_154001_20150428_171950.EUM.nc	167.095	167.866	7.416	2713	5515	0	2691	0	111
SRL_OPN_2PTS023_0158_20150428_171949_20150428_185920.EUM.nc	167.830	168.809	8.547	3070	5609	0	2370	0	169
SRL_OPN_2PTS023_0160_20150428_185919_20150428_203826.EUM.nc	168.475	168.765	8.684	3450	5574	0	1954	0	170
SRL_OPN_2PTS023_0162_20150428_203826_20150428_221701.EUM.nc	169.370	170.027	8.482	2926	5450	0	2421	0	103
SRL_OPN_2PTS023_0164_20150428_221702_20150428_235457.EUM.nc	168.050	168.413	6.657	2883	5514	0	2514	0	117
SRL_OPN_2PTS023_0165_20150428_235456_20150429_013244.EUM.nc	171.290	170.512	8.061	2768	5516	0	2555	0	193
SRL_OPN_2PTS023_0167_20150429_013243_20150429_031125.EUM.nc	171.040	170.964	8.894	2737	5560	0	2672	0	151
SRL_OPN_2PTS023_0169_20150429_031125_20150429_045149.EUM.nc	165.575	167.467	7.862	2923	5478	0	2484	0	71
SRL_OPN_2PTS023_0171_20150429_045148_20150429_063415.EUM.nc	166.530	168.123	8.280	3952	5821	0	1820	0	49
SRL_OPN_2PTS023_0173_20150429_063414_20150429_082056.EUM.nc	171.830	171.609	8.611	3831	6072	0	1919	0	322
SRL_OPN_2PTS023_0176_20150429_082055_20150429_095849.EUM.nc	168.675	169.192	7.124	2658	5406	0	2580	0	168
SRL_OPN_2PTS023_0177_20150429_095848_20150429_113645.EUM.nc	167.935	168.127	7.095	2191	5405	0	3003	0	211
SRL_OPN_2PTS023_0179_20150429_113644_20150429_131525.EUM.nc	171.105	171.117	8.535	2803	5451	0	2539	0	109
SRL_OPN_2PTS023_0181_20150429_131524_20150429_150845.EUM.nc	169.830	169.864	7.490	3446	6379	0	2781	0	152
SRL_OPN_2PTS023_0184_20150429_150844_20150429_164823.EUM.nc	168.470	168.513	7.070	2723	5571	0	2658	0	190
SRL_OPN_2PTS023_0186_20150429_164823_20150429_182806.EUM.nc	166.920	168.275	8.609	3097	5517	0	2335	0	85
SRL_OPN_2PTS023_0188_20150429_182806_20150429_200719.EUM.nc	170.735	170.617	8.672	2954	5508	0	2362	0	192
SRL_OPN_2PTS023_0190_20150429_200719_20150429_214607.EUM.nc	168.390	169.616	8.702	3243	5543	0	2193	1	106
SRL_OPN_2PTS023_0192_20150429_214607_20150429_232410.EUM.nc	167.920	169.372	9.047	2235	5320	0	2871	0	214
SRL_OPN_2PTS023_0193_20150429_232409_20150430_010151.EUM.nc	172.900	171.709	8.518	2584	5476	0	2698	0	194
SRL_OPN_2PTS023_0195_20150430_010150_20150430_024017.EUM.nc	173.150	171.420	8.422	2654	5550	0	2699	0	197
SRL_OPN_2PTS023_0197_20150430_024016_20150430_042006.EUM.nc	167.155	167.552	6.882	2762	5504	0	2642	0	100
SRL_OPN_2PTS023_0199_20150430_042005_20150430_060146.EUM.nc	167.980	168.922	8.676	3719	5727	0	1880	0	128
SRL_OPN_2PTS023_0201_20150430_060145_20150430_074952.EUM.nc	169.030	170.513	8.681	4023	6129	0	1974	0	132
SRL_OPN_2PTS023_0204_20150430_074952_20150430_092805.EUM.nc	168.195	169.698	8.278	2992	5498	0	2334	0	172
SRL_OPN_2PTS023_0205_20150430_092804_20150430_110557.EUM.nc	171.760	171.445	7.857	2065	5450	0	3279	0	106
SRL_OPN_2PTS023_0207_20150430_110556_20150430_124417.EUM.nc	170.680	171.649	7.649	2493	5361	0	2800	0	68
SRL_OPN_2PTS023_0209_20150430_124416_20150430_142346.EUM.nc	168.110	168.994	6.996	3202	5552	0	2163	0	187
SRL_OPN_2PTS023_0211_20150430_142345_20150430_161702.EUM.nc	168.500	169.462	7.727	3316	6367	0	2941	0	110
SRL_OPN_2PTS023_0214_20150430_161701_20150430_175647.EUM.nc	167.955	169.247	9.240	2893	5553	0	2567	0	93
SRL_OPN_2PTS023_0216_20150430_175646_20150430_193609.EUM.nc	170.250	170.746	8.493	3196	5585	0	2308	0	81
SRL_OPN_2PTS023_0218_20150430_193608_20150430_211509.EUM.nc	167.605	168.575	8.710	3251	5485	0	2073	0	161
SRL_OPN_2PTS023_0220_20150430_211508_20150430_225327.EUM.nc	166.860	168.153	8.063	2370	5476	0	2970	0	136
SRL_OPN_2PTS023_0221_20150430_225326_20150501_003106.EUM.nc	167.830	168.703	6.252	2948	5421	0	2273	0	200
SRL_OPN_2PTS023_0223_20150501_003106_20150501_020915.EUM.nc	170.530	170.962	8.805	2738	5520	0	2694	0	88
SRL_OPN_2PTS023_0225_20150501_020914_20150501_034834.EUM.nc	165.400	166.665	6.873	2818	5541	0	2649	0	74
SRL_OPN_2PTS023_0227_20150501_034833_20150501_052932.EUM.nc	166.725	167.213	7.053	2837	5535	0	2577	0	121
SRL_OPN_2PTS023_0229_20150501_052932_20150501_071851.EUM.nc	168.220	168.567	8.373	3983	6199	0	2126	0	90

– Continued on next page

Table 12: Ka Brightness Temperature Statistics.

– Continued from previous page

File	Median	Mean	Std. Dev.	No. Obs.	Total Obs.	Default Lat/Lon	Flag (total)	Default (total)	3-Sigma Edited
SRL_OPN_2PTS023_0232_20150501_071850_20150501_085718.EUM.nc	168.600	169.494	8.374	3644	5601	0	1853	0	104
SRL_OPN_2PTS023_0233_20150501_085717_20150501_103512.EUM.nc	167.985	168.775	6.948	2267	5496	0	3134	0	95
SRL_OPN_2PTS023_0235_20150501_103511_20150501_121309.EUM.nc	170.975	171.932	8.412	2489	5437	0	2869	0	79
SRL_OPN_2PTS023_0237_20150501_121310_20150501_135217.EUM.nc	171.650	171.930	8.704	3082	5093	0	1943	0	68
SRL_OPN_2PTS023_0239_20150501_135217_20150501_154542.EUM.nc	168.385	168.232	7.361	3516	6371	0	2741	0	114
SRL_OPN_2PTS023_0242_20150501_154541_20150501_172528.EUM.nc	167.330	168.328	8.705	2694	5500	0	2667	0	139
SRL_OPN_2PTS023_0244_20150501_172528_20150501_190456.EUM.nc	170.680	171.190	8.952	3215	5580	0	2315	0	50
SRL_OPN_2PTS023_0246_20150501_190455_20150501_204407.EUM.nc	167.210	168.763	9.212	3498	5616	0	1893	0	225
SRL_OPN_2PTS023_0248_20150501_204406_20150501_222238.EUM.nc	165.840	166.987	7.139	2868	5412	0	2446	0	98
SRL_OPN_2PTS023_0250_20150501_222238_20150502_000024.EUM.nc	167.630	168.275	6.673	2888	5502	0	2463	0	151
SRL_OPN_2PTS023_0251_20150502_000023_20150502_013820.EUM.nc	168.980	169.183	8.050	2910	5551	0	2540	0	101
SRL_OPN_2PTS023_0253_20150502_013819_20150502_031712.EUM.nc	172.400	171.983	8.584	2656	5543	0	2649	0	238
SRL_OPN_2PTS023_0255_20150502_031712_20150502_045733.EUM.nc	166.450	166.940	6.737	2897	5523	0	2485	1	140
SRL_OPN_2PTS023_0257_20150502_045732_20150502_064015.EUM.nc	168.440	168.670	8.484	3783	5822	0	1829	0	210
SRL_OPN_2PTS023_0259_20150502_064015_20150502_082630.EUM.nc	169.980	170.993	8.714	4031	6038	0	1840	1	166
SRL_OPN_2PTS023_0262_20150502_082629_20150502_100423.EUM.nc	165.890	166.948	7.554	2728	5399	0	2584	0	87
SRL_OPN_2PTS023_0263_20150502_100422_20150502_114220.EUM.nc	169.180	169.983	7.638	2367	5447	0	3017	0	63
SRL_OPN_2PTS023_0265_20150502_114219_20150502_132058.EUM.nc	172.430	172.450	8.332	2863	5411	0	2439	0	109
SRL_OPN_2PTS023_0267_20150502_132057_20150502_151419.EUM.nc	166.340	167.655	7.330	3480	6367	0	2748	0	139
SRL_OPN_2PTS023_0270_20150502_151419_20150502_165408.EUM.nc	167.265	168.061	8.581	2777	5570	0	2694	0	99
SRL_OPN_2PTS023_0272_20150502_165407_20150502_183342.EUM.nc	168.910	169.447	7.254	3073	5531	0	2349	0	109
SRL_OPN_2PTS023_0274_20150502_183342_20150502_201304.EUM.nc	170.445	170.384	9.824	3096	5530	0	2236	0	198
SRL_OPN_2PTS023_0276_20150502_201303_20150502_215141.EUM.nc	168.290	168.723	8.083	3218	5525	0	2222	0	85
SRL_OPN_2PTS023_0278_20150502_215142_20150502_232945.EUM.nc	166.640	167.888	7.794	2242	5353	0	2950	0	161
SRL_OPN_2PTS023_0279_20150502_232944_20150503_010727.EUM.nc	171.330	171.335	8.206	2660	5474	0	2741	0	73
SRL_OPN_2PTS023_0281_20150503_010727_20150503_024558.EUM.nc	168.730	168.960	6.587	2756	5532	0	2683	0	93
SRL_OPN_2PTS023_0283_20150503_024557_20150503_042546.EUM.nc	165.315	167.202	7.535	2851	5511	0	2591	0	69
SRL_OPN_2PTS023_0285_20150503_042546_20150503_060735.EUM.nc	166.700	168.272	7.561	3670	5729	0	1912	0	147
SRL_OPN_2PTS023_0287_20150503_060734_20150503_075535.EUM.nc	169.210	170.153	8.442	3867	6126	0	2027	0	232
SRL_OPN_2PTS023_0290_20150503_075535_20150503_093338.EUM.nc	167.595	167.514	7.232	2826	5503	0	2445	0	232
SRL_OPN_2PTS023_0291_20150503_093339_20150503_111133.EUM.nc	173.525	173.202	8.599	2007	5425	0	3247	0	171
SRL_OPN_2PTS023_0293_20150503_111132_20150503_124948.EUM.nc	173.255	172.260	7.759	2471	5321	0	2703	0	147
SRL_OPN_2PTS023_0295_20150503_124947_20150503_144300.EUM.nc	169.150	169.469	7.411	3294	6318	0	2895	0	129
SRL_OPN_2PTS023_0298_20150503_144259_20150503_162248.EUM.nc	167.690	168.026	8.767	3194	5642	0	2286	0	162
SRL_OPN_2PTS023_0300_20150503_162247_20150503_180225.EUM.nc	169.010	169.694	6.774	2920	5607	0	2574	0	113
SRL_OPN_2PTS023_0302_20150503_180225_20150503_194146.EUM.nc	170.010	170.705	9.351	3114	5549	0	2301	0	134
SRL_OPN_2PTS023_0304_20150503_194146_20150503_212045.EUM.nc	169.780	170.184	9.157	3171	5478	0	2039	0	268
SRL_OPN_2PTS023_0306_20150503_212044_20150503_225901.EUM.nc	166.170	167.602	8.392	2257	5439	0	3107	0	75
SRL_OPN_2PTS023_0307_20150503_225901_20150504_003642.EUM.nc	171.640	171.438	9.111	3076	5473	0	2276	0	121

– Continued on next page

Table 12: Ka Brightness Temperature Statistics.

– Continued from previous page

File	Median	Mean	Std. Dev.	No. Obs.	Total Obs.	Default Lat/Lon	Flag (total)	Default (total)	3-Sigma Edited
SRL_OPN_2PTS023_0309_20150504_003641_20150504_021446.EUM.nc	168.465	168.689	7.158	2749	5533	0	2715	0	69
SRL_OPN_2PTS023_0311_20150504_021445_20150504_035411.EUM.nc	167.355	167.539	7.486	2653	5550	0	2790	0	107
SRL_OPN_2PTS023_0313_20150504_035410_20150504_053519.EUM.nc	166.725	167.154	8.384	2851	5534	0	2533	1	149
SRL_OPN_2PTS023_0315_20150504_053518_20150504_072428.EUM.nc	167.960	169.144	8.041	4055	6205	0	2022	0	128
SRL_OPN_2PTS023_0318_20150504_072427_20150504_090252.EUM.nc	167.390	169.188	8.762	3482	5578	0	1918	0	178
SRL_OPN_2PTS023_0319_20150504_090252_20150504_104039.EUM.nc	172.500	171.323	8.740	2288	5489	0	3034	0	167
SRL_OPN_2PTS023_0321_20150504_104038_20150504_121848.EUM.nc	170.930	171.117	7.790	2523	5507	0	2899	0	85
SRL_OPN_2PTS023_0323_20150504_121847_20150504_135754.EUM.nc	170.710	170.479	7.280	3154	5532	0	2276	0	102
SRL_OPN_2PTS023_0325_20150504_135755_20150504_155120.EUM.nc	169.580	170.087	7.975	3302	6381	0	2893	0	186
SRL_OPN_2PTS023_0328_20150504_155120_20150504_173107.EUM.nc	171.770	172.026	8.911	2659	5478	0	2659	0	160
SRL_OPN_2PTS023_0330_20150504_173107_20150504_191035.EUM.nc	167.960	168.789	7.984	3220	5607	0	2201	1	185
SRL_OPN_2PTS023_0332_20150504_191034_20150504_204947.EUM.nc	167.220	168.451	8.614	3494	5607	0	1934	0	179
SRL_OPN_2PTS023_0334_20150504_204946_20150504_222807.EUM.nc	165.080	166.627	7.905	2855	5404	0	2445	0	104
SRL_OPN_2PTS023_0336_20150504_222806_20150505_000601.EUM.nc	166.850	167.824	7.862	3012	5508	0	2412	0	84
SRL_OPN_2PTS023_0337_20150505_000601_20150505_014352.EUM.nc	169.130	169.469	8.005	2944	5533	0	2515	0	74
SRL_OPN_2PTS023_0339_20150505_014352_20150505_032251.EUM.nc	170.240	170.828	8.697	2810	5505	0	2627	0	68
SRL_OPN_2PTS023_0341_20150505_032250_20150505_050319.EUM.nc	166.780	168.504	8.748	2812	5555	0	2592	0	151
SRL_OPN_2PTS023_0343_20150505_050319_20150505_065327.EUM.nc	167.920	169.195	8.759	3741	6200	0	2273	0	186
SRL_OPN_2PTS023_0346_20150505_065326_20150505_083156.EUM.nc	169.210	169.287	7.448	4002	5616	0	1379	0	235
SRL_OPN_2PTS023_0348_20150505_083155_20150505_100957.EUM.nc	169.160	169.085	8.872	2549	5426	0	2647	1	229
SRL_OPN_2PTS023_0349_20150505_100956_20150505_114756.EUM.nc	169.860	169.906	6.583	2393	5466	0	2984	0	89
SRL_OPN_2PTS023_0351_20150505_114755_20150505_132636.EUM.nc	169.530	170.515	7.714	2952	5397	0	2374	0	71
SRL_OPN_2PTS023_0353_20150505_132635_20150505_152001.EUM.nc	167.800	168.936	8.462	3555	6378	0	2735	0	88
SRL_OPN_2PTS023_0356_20150505_152000_20150505_165941.EUM.nc	171.360	171.524	7.936	2739	5565	0	2689	0	137
SRL_OPN_2PTS023_0358_20150505_165940_20150505_183922.EUM.nc	167.160	168.500	9.113	3070	5486	0	2294	0	122
SRL_OPN_2PTS023_0360_20150505_183921_20150505_201834.EUM.nc	169.430	170.154	9.182	3149	5534	0	2221	0	164
SRL_OPN_2PTS023_0362_20150505_201834_20150505_215717.EUM.nc	165.925	167.073	7.873	2844	5479	0	2405	0	230
SRL_OPN_2PTS023_0364_20150505_215717_20150505_233511.EUM.nc	166.430	166.567	7.571	2477	5403	0	2821	0	105
SRL_OPN_2PTS023_0365_20150505_233509_20150506_011302.EUM.nc	172.330	172.030	9.003	2684	5513	0	2687	0	142
SRL_OPN_2PTS023_0367_20150506_011301_20150506_025129.EUM.nc	170.060	170.451	7.190	2762	5528	0	2707	0	59
SRL_OPN_2PTS023_0369_20150506_025128_20150506_043130.EUM.nc	169.830	170.154	8.496	2761	5478	0	2581	0	136
SRL_OPN_2PTS023_0371_20150506_043129_20150506_061328.EUM.nc	168.770	170.092	8.581	3675	5755	0	1916	0	164
SRL_OPN_2PTS023_0373_20150506_061328_20150506_093914.EUM.nc	167.090	168.367	8.101	6796	11594	0	4521	0	277
SRL_OPN_2PTS023_0377_20150506_093913_20150506_111658.EUM.nc	169.290	169.595	7.909	2083	5389	0	3178	0	128
SRL_OPN_2PTS023_0379_20150506_111657_20150506_125526.EUM.nc	168.230	169.956	8.296	2645	5361	0	2670	0	46
SRL_OPN_2PTS023_0381_20150506_125525_20150506_144841.EUM.nc	171.260	171.360	8.486	3418	6325	0	2809	0	98
SRL_OPN_2PTS023_0384_20150506_144840_20150506_162821.EUM.nc	173.010	172.057	9.856	3164	5647	0	2240	0	243
SRL_OPN_2PTS023_0386_20150506_162820_20150506_180805.EUM.nc	166.355	167.301	8.227	2935	5585	0	2529	0	121
SRL_OPN_2PTS023_0388_20150506_180804_20150506_194725.EUM.nc	167.570	168.593	9.509	3068	5556	0	2311	0	177

– Continued on next page

Table 12: Ka Brightness Temperature Statistics.

– Continued from previous page

File	Median	Mean	Std. Dev.	No. Obs.	Total Obs.	Default Lat/Lon	Flag (total)	Default (total)	3-Sigma Edited
SRL_OPN_2PTS023_0390_20150506_194726_20150506_212623.EUM.nc	168.925	168.968	8.041	3203	5443	0	2011	0	229
SRL_OPN_2PTS023_0392_20150506_212623_20150506_230427.EUM.nc	165.620	165.937	7.140	2173	5401	0	3176	0	52
SRL_OPN_2PTS023_0393_20150506_230426_20150507_004217.EUM.nc	170.980	170.645	8.540	3028	5490	0	2336	0	126
SRL_OPN_2PTS023_0395_20150507_004217_20150507_022024.EUM.nc	170.080	170.829	7.684	2712	5551	0	2738	0	101
SRL_OPN_2PTS023_0397_20150507_022023_20150507_035954.EUM.nc	167.780	169.251	8.278	2745	5569	0	2734	0	90
SRL_OPN_2PTS023_0399_20150507_035953_20150507_054109.EUM.nc	168.700	169.319	8.585	3184	5546	0	2231	0	131
SRL_OPN_2PTS023_0401_20150507_054109_20150507_073004.EUM.nc	166.415	168.028	8.256	3995	6186	0	1974	0	217
SRL_OPN_2PTS023_0404_20150507_073004_20150507_090828.EUM.nc	168.170	168.263	7.371	3282	5549	0	2069	0	198
SRL_OPN_2PTS023_0405_20150507_090827_20150507_104614.EUM.nc	169.170	168.569	8.787	2340	5511	0	3073	0	98
SRL_OPN_2PTS023_0407_20150507_104613_20150507_122426.EUM.nc	170.635	170.118	8.019	2534	5446	0	2780	0	132
SRL_OPN_2PTS023_0409_20150507_122425_20150507_140337.EUM.nc	170.260	171.489	9.146	3200	5545	0	2250	0	95
SRL_OPN_2PTS023_0411_20150507_140336_20150507_173640.EUM.nc	169.280	170.178	9.090	5965	11857	0	5655	0	237
SRL_OPN_2PTS023_0416_20150507_173639_20150507_191615.EUM.nc	169.730	170.604	10.021	3138	5570	0	2212	0	220
SRL_OPN_2PTS023_0418_20150507_191615_20150507_205516.EUM.nc	168.590	168.871	7.439	3405	5618	0	2010	0	203
SRL_OPN_2PTS023_0420_20150507_205516_20150507_223343.EUM.nc	167.290	167.698	6.919	2767	5415	0	2555	0	93
SRL_OPN_2PTS023_0421_20150507_223342_20150508_001127.EUM.nc	169.640	169.317	7.322	2976	5477	0	2370	0	131
SRL_OPN_2PTS023_0423_20150508_001126_20150508_014928.EUM.nc	170.830	170.965	8.305	2929	5542	0	2496	0	117
SRL_OPN_2PTS023_0425_20150508_014927_20150508_032823.EUM.nc	168.170	169.637	8.424	2873	5495	0	2542	0	80
SRL_OPN_2PTS023_0427_20150508_032822_20150508_050907.EUM.nc	167.400	168.517	8.016	2839	5518	0	2563	0	116
SRL_OPN_2PTS023_0429_20150508_050906_20150508_065905.EUM.nc	167.600	168.295	8.661	3718	6225	0	2374	0	133
SRL_OPN_2PTS023_0432_20150508_065904_20150508_083732.EUM.nc	169.690	169.336	8.137	3816	5614	0	1430	1	367
SRL_OPN_2PTS023_0434_20150508_083732_20150508_101530.EUM.nc	166.580	166.791	7.089	2645	5396	0	2693	0	58
SRL_OPN_2PTS023_0435_20150508_101530_20150508_115324.EUM.nc	170.890	170.611	6.608	2467	5484	0	2936	0	81
SRL_OPN_2PTS023_0437_20150508_115323_20150508_133217.EUM.nc	171.790	171.524	8.151	2888	5400	0	2406	0	106
SRL_OPN_2PTS023_0439_20150508_133216_20150508_152541.EUM.nc	168.795	170.333	8.407	3512	6355	0	2679	0	164
SRL_OPN_2PTS023_0442_20150508_152542_20150508_170522.EUM.nc	168.450	169.398	8.199	2707	5587	0	2771	0	109
SRL_OPN_2PTS023_0444_20150508_170521_20150508_184503.EUM.nc	169.675	169.686	8.274	2949	5503	0	2323	0	231
SRL_OPN_2PTS023_0446_20150508_184502_20150508_202412.EUM.nc	168.080	168.353	7.186	3227	5544	0	2144	0	173
SRL_OPN_2PTS023_0448_20150508_202412_20150508_220254.EUM.nc	166.510	167.683	8.221	2882	5510	0	2475	0	153
SRL_OPN_2PTS023_0450_20150508_220252_20150508_234045.EUM.nc	168.275	168.939	7.339	2678	5468	0	2710	0	80
SRL_OPN_2PTS023_0451_20150508_234044_20150509_011838.EUM.nc	171.070	171.413	8.481	2875	5526	0	2543	0	108
SRL_OPN_2PTS023_0453_20150509_011837_20150509_025708.EUM.nc	168.285	169.615	8.614	2735	5550	0	2712	0	103
SRL_OPN_2PTS023_0455_20150509_025707_20150509_043717.EUM.nc	168.210	169.011	8.982	2650	5477	0	2648	1	178
SRL_OPN_2PTS023_0457_20150509_043716_20150509_061921.EUM.nc	167.920	168.009	7.892	3678	5793	0	1877	0	238
SRL_OPN_2PTS023_0459_20150509_061921_20150509_080640.EUM.nc	167.800	169.110	8.339	3793	6107	0	1991	0	323
SRL_OPN_2PTS023_0462_20150509_080639_20150509_094448.EUM.nc	169.060	168.971	7.082	2811	5496	0	2577	0	108
SRL_OPN_2PTS023_0463_20150509_094448_20150509_112234.EUM.nc	168.670	169.655	7.380	2000	5343	0	3287	0	56
SRL_OPN_2PTS023_0465_20150509_112233_20150509_130106.EUM.nc	172.315	172.074	8.532	2563	5374	0	2644	0	167
SRL_OPN_2PTS023_0467_20150509_130105_20150509_145423.EUM.nc	168.695	170.224	8.770	3447	6397	0	2809	0	141

– Continued on next page

Table 12: Ka Brightness Temperature Statistics.

– Continued from previous page

File	Median	Mean	Std. Dev.	No. Obs.	Total Obs.	Default Lat/Lon	Flag (total)	Default (total)	3-Sigma Edited
SRL_OPN_2PTS023_0470_20150509_145423_20150509_163402.EUM.nc	169.865	171.042	9.120	2970	5621	0	2343	0	308
SRL_OPN_2PTS023_0472_20150509_163401_20150509_181339.EUM.nc	168.740	169.923	9.100	2863	5611	0	2561	0	187
SRL_OPN_2PTS023_0474_20150509_181338_20150509_195305.EUM.nc	169.220	168.688	9.680	2985	5538	0	2321	0	232
SRL_OPN_2PTS023_0476_20150509_195304_20150509_213152.EUM.nc	168.410	168.780	7.941	3344	5489	0	1934	0	211
SRL_OPN_2PTS023_0478_20150509_213152_20150509_231003.EUM.nc	165.830	166.790	6.315	2206	5381	0	3150	0	25
SRL_OPN_2PTS023_0479_20150509_231003_20150510_004744.EUM.nc	171.130	171.555	8.721	3007	5508	0	2396	0	105
SRL_OPN_2PTS023_0481_20150510_004743_20150510_022604.EUM.nc	168.275	169.557	7.765	2792	5538	0	2674	0	72
SRL_OPN_2PTS023_0483_20150510_022603_20150510_040530.EUM.nc	169.640	170.669	9.622	2685	5489	0	2707	0	97
SRL_OPN_2PTS023_0485_20150510_040529_20150510_054701.EUM.nc	166.660	168.297	8.059	3486	5672	0	2047	0	139
SRL_OPN_2PTS023_0487_20150510_054701_20150510_073544.EUM.nc	167.930	168.944	8.503	4019	6178	0	1974	0	185
SRL_OPN_2PTS023_0490_20150510_073543_20150510_091356.EUM.nc	170.050	170.183	8.577	3084	5533	0	2221	0	228
SRL_OPN_2PTS023_0491_20150510_091355_20150510_105149.EUM.nc	170.920	169.387	7.998	2269	5506	0	3185	0	52
SRL_OPN_2PTS023_0493_20150510_105149_20150510_122956.EUM.nc	171.515	170.748	8.322	2515	5344	0	2768	0	61
SRL_OPN_2PTS023_0495_20150510_122955_20150510_140921.EUM.nc	166.810	169.416	9.469	3071	5586	0	2361	0	154
SRL_OPN_2PTS023_0497_20150510_140921_20150510_160244.EUM.nc	170.390	170.539	7.734	3103	6414	0	3052	0	259
SRL_OPN_2PTS023_0500_20150510_160244_20150510_174222.EUM.nc	167.805	168.424	7.917	2777	5590	0	2670	0	143
SRL_OPN_2PTS023_0502_20150510_174222_20150510_192149.EUM.nc	168.310	169.192	9.705	3243	5559	0	2184	0	132
SRL_OPN_2PTS023_0504_20150510_192148_20150510_210055.EUM.nc	166.555	167.270	7.527	3459	5612	0	2000	0	153
SRL_OPN_2PTS023_0506_20150510_210055_20150510_223911.EUM.nc	167.100	168.175	7.815	2715	5393	0	2594	0	84
SRL_OPN_2PTS023_0507_20150510_223911_20150511_001703.EUM.nc	167.910	168.265	7.483	2994	5457	0	2359	0	104
SRL_OPN_2PTS023_0509_20150511_001702_20150511_015458.EUM.nc	169.240	169.778	7.762	2889	5520	0	2535	0	96
SRL_OPN_2PTS023_0511_20150511_015457_20150511_033405.EUM.nc	169.040	169.801	8.772	2879	5502	0	2505	0	118
SRL_OPN_2PTS023_0513_20150511_033405_20150511_051448.EUM.nc	166.805	166.999	7.433	2817	5515	0	2525	0	173
SRL_OPN_2PTS023_0515_20150511_051447_20150511_070437.EUM.nc	168.335	168.563	7.717	3661	6213	0	2331	0	221
SRL_OPN_2PTS023_0518_20150511_070436_20150511_084310.EUM.nc	168.970	170.362	9.874	3753	5612	0	1626	1	232
SRL_OPN_2PTS023_0520_20150511_084310_20150511_102059.EUM.nc	168.130	167.789	7.268	2558	5394	0	2787	0	49
SRL_OPN_2PTS023_0521_20150511_102058_20150511_115902.EUM.nc	170.500	170.522	8.013	2454	5495	0	2966	0	75
SRL_OPN_2PTS023_0523_20150511_115901_20150511_133752.EUM.nc	168.120	170.306	9.556	2888	5463	0	2394	0	181
SRL_OPN_2PTS023_0525_20150511_133751_20150511_153117.EUM.nc	168.220	168.687	6.819	3449	6402	0	2748	0	205
SRL_OPN_2PTS023_0528_20150511_153117_20150511_171105.EUM.nc	167.650	169.289	8.323	2744	5585	0	2774	0	67
SRL_OPN_2PTS023_0530_20150511_171103_20150511_185036.EUM.nc	165.950	168.126	9.251	3079	5507	0	2255	0	173
SRL_OPN_2PTS023_0532_20150511_185036_20150511_202954.EUM.nc	166.540	166.973	8.199	3344	5595	0	2142	0	109
SRL_OPN_2PTS023_0534_20150511_202953_20150511_220824.EUM.nc	168.550	168.853	8.405	2928	5519	0	2476	0	115
SRL_OPN_2PTS023_0536_20150511_220824_20150511_234622.EUM.nc	166.410	167.869	7.601	2830	5521	0	2562	0	129
SRL_OPN_2PTS023_0537_20150511_234622_20150512_012409.EUM.nc	171.320	171.919	8.607	2769	5539	0	2648	0	122
SRL_OPN_2PTS023_0539_20150512_012407_20150512_030250.EUM.nc	171.785	171.586	7.680	2681	5560	0	2716	0	163
SRL_OPN_2PTS023_0541_20150512_030250_20150512_044256.EUM.nc	166.425	166.969	6.845	2761	5514	0	2612	0	141
SRL_OPN_2PTS023_0543_20150512_044256_20150512_062511.EUM.nc	165.410	166.763	8.161	3607	5798	0	1824	0	367
SRL_OPN_2PTS023_0545_20150512_062509_20150512_081211.EUM.nc	168.630	169.697	8.452	3930	6082	0	1917	0	235

– Continued on next page

Table 12: Ka Brightness Temperature Statistics.

– Continued from previous page

File	Median	Mean	Std. Dev.	No. Obs.	Total Obs.	Default Lat/Lon	Flag (total)	Default (total)	3-Sigma Edited
SRL_OPN_2PTS023_0548_20150512_081210_20150512_095018.EUM.nc	167.885	168.642	8.046	2765	5395	0	2539	0	91
SRL_OPN_2PTS023_0549_20150512_095017_20150512_112812.EUM.nc	170.185	169.440	9.245	2087	5388	0	3244	0	57
SRL_OPN_2PTS023_0551_20150512_112812_20150512_130639.EUM.nc	172.680	172.261	8.741	2709	5478	0	2671	0	98
SRL_OPN_2PTS023_0553_20150512_130638_20150512_145959.EUM.nc	169.910	170.136	7.543	3351	6382	0	2774	0	257
SRL_OPN_2PTS023_0556_20150512_145958_20150512_163937.EUM.nc	168.790	169.915	7.505	2937	5632	0	2477	0	218
SRL_OPN_2PTS023_0558_20150512_163938_20150512_181921.EUM.nc	166.440	167.323	7.810	2964	5522	0	2428	0	130
SRL_OPN_2PTS023_0560_20150512_181920_20150512_195839.EUM.nc	170.110	170.448	10.829	2908	5509	0	2362	0	239
SRL_OPN_2PTS023_0562_20150512_195838_20150512_213732.EUM.nc	166.330	166.495	7.354	3372	5601	0	2114	1	114
SRL_OPN_2PTS023_0564_20150512_213732_20150512_231531.EUM.nc	170.350	169.902	7.607	2337	5369	0	3010	0	22
SRL_OPN_2PTS023_0565_20150512_231531_20150513_005322.EUM.nc	171.370	172.180	8.937	2865	5539	0	2543	0	131
SRL_OPN_2PTS023_0567_20150513_005321_20150513_023135.EUM.nc	170.860	171.104	6.946	2742	5534	0	2700	0	92
SRL_OPN_2PTS023_0569_20150513_023134_20150513_041116.EUM.nc	167.240	167.948	7.235	2641	5505	0	2742	0	122
SRL_OPN_2PTS023_0571_20150513_041116_20150513_055246.EUM.nc	168.070	169.192	9.294	3545	5709	0	1947	0	217
SRL_OPN_2PTS023_0573_20150513_055246_20150513_074115.EUM.nc	168.220	169.761	8.858	4101	6153	0	1936	0	116
SRL_OPN_2PTS023_0576_20150513_074114_20150513_091934.EUM.nc	171.750	172.834	9.489	3032	5543	0	2327	0	184
SRL_OPN_2PTS023_0577_20150513_091933_20150513_105719.EUM.nc	170.840	171.250	8.160	2165	5496	0	3265	0	66
SRL_OPN_2PTS023_0579_20150513_105718_20150513_123536.EUM.nc	169.930	170.650	8.279	2422	5370	0	2892	0	56
SRL_OPN_2PTS023_0581_20150513_123535_20150513_141456.EUM.nc	168.965	169.375	8.362	3076	5567	0	2235	0	256
SRL_OPN_2PTS023_0583_20150513_141455_20150513_160817.EUM.nc	170.610	170.798	7.586	3207	6378	0	2961	0	210
SRL_OPN_2PTS023_0586_20150513_160817_20150513_174804.EUM.nc	166.680	167.721	7.761	2767	5587	0	2696	0	124
SRL_OPN_2PTS023_0588_20150513_174803_20150513_192729.EUM.nc	169.700	170.474	8.999	3214	5595	0	2316	0	65
SRL_OPN_2PTS023_0590_20150513_192728_20150513_210635.EUM.nc	168.770	168.717	7.391	3355	5612	0	2086	1	170
SRL_OPN_2PTS023_0592_20150513_210635_20150513_224448.EUM.nc	169.450	169.507	7.436	2418	5401	0	2776	0	207
SRL_OPN_2PTS023_0593_20150513_224447_20150514_002239.EUM.nc	168.875	168.818	8.533	2925	5464	0	2386	0	153
SRL_OPN_2PTS023_0595_20150514_002238_20150514_020037.EUM.nc	171.110	171.356	7.104	2868	5536	0	2591	0	77
SRL_OPN_2PTS023_0597_20150514_020036_20150514_033949.EUM.nc	168.690	170.528	8.922	2815	5494	0	2585	0	94
SRL_OPN_2PTS023_0599_20150514_033949_20150514_052039.EUM.nc	165.660	166.261	7.503	2855	5570	0	2571	0	144
SRL_OPN_2PTS023_0601_20150514_052038_20150514_071015.EUM.nc	166.310	167.467	7.268	3698	6213	0	2344	0	171
SRL_OPN_2PTS023_0604_20150514_071015_20150514_084838.EUM.nc	170.720	171.133	8.437	3655	5604	0	1728	0	221
SRL_OPN_2PTS023_0605_20150514_084838_20150514_102634.EUM.nc	169.515	168.561	7.032	2465	5417	0	2821	0	131
SRL_OPN_2PTS023_0607_20150514_102633_20150514_120430.EUM.nc	171.760	171.474	8.154	2438	5478	0	2918	0	122
SRL_OPN_2PTS023_0609_20150514_120430_20150514_134333.EUM.nc	172.820	172.120	9.459	2939	5517	0	2442	0	136
SRL_OPN_2PTS023_0611_20150514_134333_20150514_153659.EUM.nc	169.350	170.015	8.527	3389	6434	0	2812	0	233
SRL_OPN_2PTS023_0614_20150514_153700_20150514_171638.EUM.nc	167.280	167.420	6.400	2582	5602	0	2839	0	181
SRL_OPN_2PTS023_0616_20150514_171637_20150514_185617.EUM.nc	168.145	169.048	7.942	3020	5512	0	2312	0	180
SRL_OPN_2PTS023_0618_20150514_185617_20150514_203524.EUM.nc	170.370	171.645	9.237	3382	5608	0	2100	0	126
SRL_OPN_2PTS023_0620_20150514_203524_20150514_221401.EUM.nc	168.000	168.769	7.046	2826	5521	0	2523	0	172
SRL_OPN_2PTS023_0622_20150514_221400_20150514_235150.EUM.nc	167.330	168.034	7.865	2774	5488	0	2550	0	164
SRL_OPN_2PTS023_0623_20150514_235149_20150515_012944.EUM.nc	171.120	170.711	7.779	2775	5511	0	2562	0	174

– Continued on next page

Table 12: Ka Brightness Temperature Statistics.

– Continued from previous page

File	Median	Mean	Std. Dev.	No. Obs.	Total Obs.	Default Lat/Lon	Flag (total)	Default (total)	3-Sigma Edited
SRL_OPN_2PTS023_0625_20150515_012943_20150515_030822.EUM.nc	171.830	171.938	7.425	2648	5502	0	2664	0	190
SRL_OPN_2PTS023_0627_20150515_030822_20150515_044843.EUM.nc	165.520	166.257	7.726	2834	5479	0	2544	0	101
SRL_OPN_2PTS023_0629_20150515_044843_20150515_063104.EUM.nc	168.655	169.032	7.279	3753	5803	0	1853	0	197
SRL_OPN_2PTS023_0631_20150515_063104_20150515_081748.EUM.nc	169.970	170.925	8.329	3894	6078	0	1943	0	241
SRL_OPN_2PTS023_0634_20150515_081749_20150515_095552.EUM.nc	167.360	167.395	7.900	2570	5417	0	2622	0	225
SRL_OPN_2PTS023_0635_20150515_095552_20150515_113339.EUM.nc	170.720	169.425	7.105	2141	5381	0	3042	0	198
SRL_OPN_2PTS023_0637_20150515_113339_20150515_131219.EUM.nc	171.175	171.168	9.648	2685	5496	0	2648	0	163
SRL_OPN_2PTS023_0639_20150515_131219_20150515_150540.EUM.nc	171.790	171.841	8.837	3417	6407	0	2814	0	176
SRL_OPN_2PTS023_0642_20150515_150539_20150515_164519.EUM.nc	169.055	169.597	8.138	2874	5633	0	2647	0	112
SRL_OPN_2PTS023_0644_20150515_164518_20150515_182502.EUM.nc	169.050	170.236	8.697	3018	5486	0	2318	0	150
SRL_OPN_2PTS023_0646_20150515_182501_20150515_200419.EUM.nc	172.090	172.308	9.531	2820	5541	0	2402	0	319
SRL_OPN_2PTS023_0648_20150515_200418_20150515_214301.EUM.nc	167.280	167.646	7.333	3234	5570	0	2190	0	146
SRL_OPN_2PTS023_0650_20150515_214300_20150515_232107.EUM.nc	170.415	169.597	8.950	2121	5360	0	2878	0	361
SRL_OPN_2PTS023_0651_20150515_232106_20150516_005857.EUM.nc	169.710	170.059	8.391	2680	5521	0	2612	0	229
SRL_OPN_2PTS023_0653_20150516_005856_20150516_023714.EUM.nc	172.880	172.910	7.395	2812	5554	0	2639	0	103
SRL_OPN_2PTS023_0655_20150516_023713_20150516_041653.EUM.nc	169.200	169.106	8.434	2601	5513	0	2682	0	230
SRL_OPN_2PTS023_0657_20150516_041653_20150516_055838.EUM.nc	167.860	168.310	7.539	3583	5748	0	1938	1	226
SRL_OPN_2PTS023_0659_20150516_055837_20150516_074653.EUM.nc	167.060	168.744	7.480	4032	6154	0	1989	0	133
SRL_OPN_2PTS023_0662_20150516_074652_20150516_092500.EUM.nc	171.580	171.065	9.309	3079	5512	0	2331	0	102
SRL_OPN_2PTS023_0663_20150516_092459_20150516_110254.EUM.nc	166.210	166.806	6.881	2045	5499	0	3284	0	170
SRL_OPN_2PTS023_0665_20150516_110254_20150516_124105.EUM.nc	173.100	172.672	8.663	2431	5376	0	2835	0	110
SRL_OPN_2PTS023_0667_20150516_124105_20150516_142040.EUM.nc	167.325	168.980	8.783	3204	5586	0	2222	0	160
SRL_OPN_2PTS023_0669_20150516_142040_20150516_161400.EUM.nc	169.420	169.551	7.622	3188	6379	0	2939	0	252
SRL_OPN_2PTS023_0672_20150516_161359_20150516_175338.EUM.nc	167.990	169.237	8.540	2773	5569	0	2690	0	106
SRL_OPN_2PTS023_0674_20150516_175337_20150516_193309.EUM.nc	169.230	170.632	8.383	3098	5612	0	2333	0	181
SRL_OPN_2PTS023_0676_20150516_193309_20150516_211204.EUM.nc	167.770	168.917	8.636	3322	5514	0	2096	0	96
SRL_OPN_2PTS023_0678_20150516_211203_20150516_225025.EUM.nc	169.660	169.946	7.831	2396	5479	0	2978	0	105
SRL_OPN_2PTS023_0679_20150516_225024_20150517_002806.EUM.nc	168.750	170.474	9.831	2946	5439	0	2349	0	144
SRL_OPN_2PTS023_0681_20150517_002805_20150517_020614.EUM.nc	169.645	169.923	8.611	2777	5543	0	2653	0	113
SRL_OPN_2PTS023_0683_20150517_020614_20150517_034523.EUM.nc	170.140	171.029	10.249	2739	5563	0	2671	0	153
SRL_OPN_2PTS023_0685_20150517_034522_20150517_052627.EUM.nc	168.005	169.046	9.343	2745	5573	0	2617	0	211
SRL_OPN_2PTS023_0687_20150517_052626_20150517_071555.EUM.nc	169.330	170.514	8.761	3880	6223	0	2267	0	76
SRL_OPN_2PTS023_0690_20150517_071554_20150517_085415.EUM.nc	170.860	171.681	9.868	3592	5587	0	1779	1	215
SRL_OPN_2PTS023_0691_20150517_085414_20150517_103211.EUM.nc	169.470	170.299	7.859	2393	5496	0	3059	0	44
SRL_OPN_2PTS023_0693_20150517_103210_20150517_121009.EUM.nc	172.115	171.478	8.039	2389	5483	0	2979	0	115
SRL_OPN_2PTS023_0695_20150517_121008_20150517_134916.EUM.nc	170.015	171.096	9.488	3017	5518	0	2410	0	91
SRL_OPN_2PTS023_0697_20150517_134915_20150517_154232.EUM.nc	169.580	170.687	8.317	3426	6391	0	2814	0	151
SRL_OPN_2PTS023_0700_20150517_154232_20150517_172221.EUM.nc	169.465	169.531	8.013	2663	5521	0	2719	0	139
SRL_OPN_2PTS023_0702_20150517_172220_20150517_190150.EUM.nc	167.830	169.020	7.973	3103	5571	0	2367	0	101

– Continued on next page

Table 12: Ka Brightness Temperature Statistics.

– Continued from previous page

File	Median	Mean	Std. Dev.	No. Obs.	Total Obs.	Default Lat/Lon	Flag (total)	Default (total)	3-Sigma Edited
SRL_OPN_2PTS023_0704_20150517_190149_20150517_204104.EUM.nc	171.110	170.567	9.525	3609	5625	0	1947	0	69
SRL_OPN_2PTS023_0706_20150517_204103_20150517_221929.EUM.nc	166.690	168.006	7.479	2916	5403	0	2416	0	71
SRL_OPN_2PTS023_0708_20150517_221928_20150517_235725.EUM.nc	168.425	169.333	8.183	2926	5530	0	2514	0	90
SRL_OPN_2PTS023_0709_20150517_235724_20150518_013514.EUM.nc	171.340	171.490	8.473	2869	5557	0	2565	0	123
SRL_OPN_2PTS023_0711_20150518_013514_20150518_031406.EUM.nc	167.685	169.690	9.205	2672	5547	0	2735	0	140
SRL_OPN_2PTS023_0713_20150518_031405_20150518_045425.EUM.nc	168.945	169.616	8.759	2771	5532	0	2552	2	207
SRL_OPN_2PTS023_0715_20150518_045424_20150518_063654.EUM.nc	168.785	169.602	7.961	3827	5830	0	1892	0	111
SRL_OPN_2PTS023_0717_20150518_063653_20150518_082328.EUM.nc	168.900	170.082	8.949	3913	6069	0	1945	0	211
SRL_OPN_2PTS023_0720_20150518_082327_20150518_100121.EUM.nc	172.360	171.209	8.926	2663	5414	0	2628	0	123
SRL_OPN_2PTS023_0721_20150518_100120_20150518_113918.EUM.nc	168.980	169.000	7.927	2290	5418	0	3037	0	91
SRL_OPN_2PTS023_0723_20150518_113917_20150518_131753.EUM.nc	171.695	171.555	9.668	2783	5479	0	2553	0	143
SRL_OPN_2PTS023_0725_20150518_131752_20150518_151115.EUM.nc	169.130	169.743	7.647	3519	6416	0	2806	0	91
SRL_OPN_2PTS023_0728_20150518_151114_20150518_165103.EUM.nc	169.140	169.773	7.335	2623	5598	0	2679	0	296
SRL_OPN_2PTS023_0730_20150518_165102_20150518_183038.EUM.nc	166.460	167.825	7.665	2954	5492	0	2363	0	175
SRL_OPN_2PTS023_0732_20150518_183037_20150518_200952.EUM.nc	171.060	171.061	9.343	2923	5553	0	2394	0	236
SRL_OPN_2PTS023_0734_20150518_200951_20150518_214839.EUM.nc	166.070	167.759	8.184	3213	5573	0	2233	0	127
SRL_OPN_2PTS023_0736_20150518_214838_20150518_232644.EUM.nc	170.100	170.379	7.849	2387	5371	0	2899	0	85
SRL_OPN_2PTS023_0737_20150518_232643_20150519_010426.EUM.nc	171.560	172.045	8.529	2630	5507	0	2772	0	105
SRL_OPN_2PTS023_0739_20150519_010425_20150519_024247.EUM.nc	167.980	169.596	8.385	2818	5531	0	2658	0	55
SRL_OPN_2PTS023_0741_20150519_024247_20150519_042238.EUM.nc	168.665	168.872	7.754	2601	5511	0	2685	0	225
SRL_OPN_2PTS023_0743_20150519_042239_20150519_060425.EUM.nc	166.160	167.450	7.347	3676	5749	0	1957	0	116
SRL_OPN_2PTS023_0745_20150519_060424_20150519_075224.EUM.nc	168.425	169.644	7.874	4082	6116	0	1926	0	108
SRL_OPN_2PTS023_0748_20150519_075223_20150519_093038.EUM.nc	168.110	167.895	7.343	2857	5495	0	2387	0	251
SRL_OPN_2PTS023_0749_20150519_093037_20150519_110822.EUM.nc	167.700	168.324	7.113	2160	5475	0	3240	0	75
SRL_OPN_2PTS023_0751_20150519_110822_20150519_124646.EUM.nc	170.230	170.467	9.676	2390	5346	0	2838	0	118
SRL_OPN_2PTS023_0753_20150519_124645_20150519_142618.EUM.nc	168.360	169.982	8.959	3319	5582	0	2174	0	89
SRL_OPN_2PTS023_0755_20150519_142617_20150519_161935.EUM.nc	171.570	172.630	9.366	3274	6376	0	2939	0	163
SRL_OPN_2PTS023_0758_20150519_161934_20150519_175921.EUM.nc	166.855	167.747	8.192	2779	5578	0	2592	0	207
SRL_OPN_2PTS023_0760_20150519_175920_20150519_193844.EUM.nc	171.420	172.124	8.261	3163	5603	0	2360	0	80
SRL_OPN_2PTS023_0762_20150519_193843_20150519_211744.EUM.nc	165.380	166.351	6.835	3296	5504	0	2063	0	145
SRL_OPN_2PTS023_0764_20150519_211743_20150519_225552.EUM.nc	171.040	172.103	7.284	2371	5479	0	3068	0	40
SRL_OPN_2PTS023_0765_20150519_225551_20150520_003342.EUM.nc	171.470	172.056	9.225	3079	5476	0	2288	0	109
SRL_OPN_2PTS023_0767_20150520_003341_20150520_021145.EUM.nc	168.670	170.028	8.596	2827	5518	0	2651	0	40
SRL_OPN_2PTS023_0769_20150520_021144_20150520_035108.EUM.nc	169.590	170.996	10.008	2735	5559	0	2718	0	106
SRL_OPN_2PTS023_0771_20150520_035107_20150520_053210.EUM.nc	166.340	167.109	7.322	2819	5541	0	2561	0	161
SRL_OPN_2PTS023_0773_20150520_053210_20150520_072126.EUM.nc	167.000	168.691	8.025	3982	6215	0	2100	0	133
SRL_OPN_2PTS023_0776_20150520_072125_20150520_085953.EUM.nc	170.955	171.109	7.380	3513	5597	0	1891	0	193
SRL_OPN_2PTS023_0777_20150520_085953_20150520_103739.EUM.nc	166.910	167.888	7.184	2329	5486	0	3086	0	71
SRL_OPN_2PTS023_0779_20150520_103739_20150520_121547.EUM.nc	171.505	170.915	8.731	2455	5493	0	2925	0	113

– Continued on next page

Table 12: Ka Brightness Temperature Statistics.

– Continued from previous page

File	Median	Mean	Std. Dev.	No. Obs.	Total Obs.	Default Lat/Lon	Flag (total)	Default (total)	3-Sigma Edited
SRL_OPN_2PTS023_0781_20150520_121546_20150520_135450.EUM.nc	170.390	170.988	7.896	3036	5532	0	2383	0	113
SRL_OPN_2PTS023_0783_20150520_135450_20150520_154816.EUM.nc	171.435	171.334	8.707	3338	6414	0	2862	0	214
SRL_OPN_2PTS023_0786_20150520_154815_20150520_172755.EUM.nc	167.360	168.244	7.499	2686	5476	0	2673	0	117
SRL_OPN_2PTS023_0788_20150520_172754_20150520_190732.EUM.nc	168.590	168.840	8.175	3214	5602	0	2257	1	130
SRL_OPN_2PTS023_0790_20150520_190732_20150520_204636.EUM.nc	166.820	167.918	7.716	3506	5608	0	1937	0	165
SRL_OPN_2PTS023_0792_20150520_204636_20150520_222507.EUM.nc	168.810	169.745	6.815	2816	5407	0	2473	0	118
SRL_OPN_2PTS023_0794_20150520_222507_20150521_000253.EUM.nc	168.950	170.304	9.084	2946	5531	0	2476	0	109
SRL_OPN_2PTS023_0795_20150521_000253_20150521_014052.EUM.nc	170.160	170.467	8.648	2888	5553	0	2556	0	109
SRL_OPN_2PTS023_0797_20150521_014052_20150521_031938.EUM.nc	169.760	171.003	8.165	2765	5520	0	2651	0	104
SRL_OPN_2PTS023_0799_20150521_031937_20150521_050012.EUM.nc	165.945	167.008	7.114	2912	5546	0	2524	0	110
SRL_OPN_2PTS023_0801_20150521_050011_20150521_064251.EUM.nc	165.550	166.755	7.233	3850	5831	0	1885	0	96
SRL_OPN_2PTS023_0803_20150521_064250_20150521_082856.EUM.nc	170.850	171.568	7.442	3895	6038	0	1852	1	290
SRL_OPN_2PTS023_0806_20150521_082855_20150521_100658.EUM.nc	168.200	168.239	7.222	2597	5415	0	2627	0	191
SRL_OPN_2PTS023_0807_20150521_100658_20150521_114447.EUM.nc	170.190	170.882	10.248	2321	5454	0	3018	0	115
SRL_OPN_2PTS023_0809_20150521_114446_20150521_132334.EUM.nc	174.450	173.865	9.489	2832	5464	0	2523	0	109
SRL_OPN_2PTS023_0811_20150521_132333_20150521_151657.EUM.nc	168.395	169.318	8.721	3428	6384	0	2796	0	160
SRL_OPN_2PTS023_0814_20150521_151656_20150521_165637.EUM.nc	167.180	168.231	7.621	2795	5555	0	2660	0	100
SRL_OPN_2PTS023_0816_20150521_165636_20150521_183619.EUM.nc	168.545	169.398	8.783	3062	5481	0	2271	0	148
SRL_OPN_2PTS023_0818_20150521_183619_20150521_201532.EUM.nc	168.425	168.576	8.963	3041	5551	0	2275	0	235
SRL_OPN_2PTS023_0820_20150521_201531_20150521_215417.EUM.nc	167.230	168.078	6.498	3031	5548	0	2306	0	211
SRL_OPN_2PTS023_0822_20150521_215416_20150521_233211.EUM.nc	168.430	168.824	7.814	2357	5301	0	2830	0	114
SRL_OPN_2PTS023_0823_20150521_233210_20150522_011002.EUM.nc	170.490	170.482	9.185	2594	5518	0	2829	0	95
SRL_OPN_2PTS023_0825_20150522_011001_20150522_024826.EUM.nc	170.250	171.168	8.874	2768	5526	0	2683	0	75
SRL_OPN_2PTS023_0827_20150522_024825_20150522_042825.EUM.nc	168.970	170.156	9.287	2766	5529	0	2651	0	112
SRL_OPN_2PTS023_0829_20150522_042824_20150522_061018.EUM.nc	167.720	168.510	7.833	3753	5763	0	1914	0	96
SRL_OPN_2PTS023_0831_20150522_061018_20150522_075802.EUM.nc	170.290	171.370	8.693	3893	6111	0	1952	0	266
SRL_OPN_2PTS023_0834_20150522_075801_20150522_093613.EUM.nc	168.650	169.017	8.665	2867	5533	0	2560	0	106
SRL_OPN_2PTS023_0835_20150522_093614_20150522_111359.EUM.nc	170.610	169.483	7.715	2021	5458	0	3268	0	169
SRL_OPN_2PTS023_0837_20150522_111358_20150522_125223.EUM.nc	173.180	172.511	7.821	2528	5392	0	2784	0	80
SRL_OPN_2PTS023_0839_20150522_125223_20150522_144537.EUM.nc	171.580	171.291	9.052	3234	6374	0	2935	0	205
SRL_OPN_2PTS023_0842_20150522_144538_20150522_162515.EUM.nc	168.170	168.386	8.113	3230	5631	0	2209	0	192
SRL_OPN_2PTS023_0844_20150522_162515_20150522_180454.EUM.nc	166.655	167.324	8.239	2940	5610	0	2576	0	94
SRL_OPN_2PTS023_0846_20150522_180453_20150522_194423.EUM.nc	167.780	168.896	9.693	2957	5607	0	2316	0	334
SRL_OPN_2PTS023_0848_20150522_194422_20150522_212313.EUM.nc	169.070	169.187	7.134	3277	5497	0	2063	0	157
SRL_OPN_2PTS023_0850_20150522_212313_20150522_230128.EUM.nc	170.395	171.401	8.455	2212	5443	0	3159	0	72
SRL_OPN_2PTS023_0851_20150522_230128_20150523_003909.EUM.nc	169.805	170.334	8.294	3191	5506	0	2288	0	27
SRL_OPN_2PTS023_0853_20150523_003908_20150523_021723.EUM.nc	171.550	171.337	8.103	2705	5556	0	2721	0	130
SRL_OPN_2PTS023_0855_20150523_021722_20150523_035642.EUM.nc	167.485	168.509	8.591	2659	5569	0	2783	0	127
SRL_OPN_2PTS023_0857_20150523_035641_20150523_053802.EUM.nc	165.950	166.713	6.237	3015	5562	0	2443	0	104

– Continued on next page

Table 12: Ka Brightness Temperature Statistics.

– Continued from previous page

File	Median	Mean	Std. Dev.	No. Obs.	Total Obs.	Default Lat/Lon	Flag (total)	Default (total)	3-Sigma Edited
SRL_OPN_2PTS023_0859_20150523_053802_20150523_072705.EUM.nc	170.700	170.856	7.400	3988	6193	0	1978	0	227
SRL_OPN_2PTS023_0862_20150523_072704_20150523_090520.EUM.nc	169.050	170.393	8.892	3393	5560	0	1991	0	176
SRL_OPN_2PTS023_0863_20150523_090519_20150523_104315.EUM.nc	170.685	169.159	8.730	2310	5539	0	3073	0	156
SRL_OPN_2PTS023_0865_20150523_104314_20150523_122116.EUM.nc	171.600	171.470	8.074	2481	5476	0	2863	0	132
SRL_OPN_2PTS023_0867_20150523_122116_20150523_140034.EUM.nc	172.860	172.799	9.328	3055	5535	0	2260	0	220
SRL_OPN_2PTS023_0869_20150523_140033_20150523_155358.EUM.nc	171.515	171.083	8.651	3132	6425	0	3081	0	212
SRL_OPN_2PTS023_0872_20150523_155357_20150523_173337.EUM.nc	164.770	166.286	7.023	2704	5479	0	2696	0	79
SRL_OPN_2PTS023_0874_20150523_173336_20150523_191305.EUM.nc	167.760	169.191	9.591	3177	5620	0	2255	0	188
SRL_OPN_2PTS023_0876_20150523_191304_20150523_205215.EUM.nc	171.070	170.402	8.662	3380	5626	0	1981	0	265
SRL_OPN_2PTS023_0878_20150523_205214_20150523_223035.EUM.nc	169.440	170.523	7.143	2845	5404	0	2476	0	83
SRL_OPN_2PTS023_0879_20150523_223034_20150524_000829.EUM.nc	166.695	167.989	8.315	2972	5513	0	2453	0	88
SRL_OPN_2PTS023_0881_20150524_000828_20150524_014620.EUM.nc	171.100	171.021	8.064	2858	5555	0	2558	0	139
SRL_OPN_2PTS023_0883_20150524_014619_20150524_032520.EUM.nc	167.000	167.923	7.724	2722	5505	0	2575	0	208
SRL_OPN_2PTS023_0885_20150524_032520_20150524_050553.EUM.nc	165.690	166.496	7.782	2803	5564	0	2642	1	118
SRL_OPN_2PTS023_0887_20150524_050552_20150524_065555.EUM.nc	168.630	169.152	6.841	3753	6235	0	2386	0	96
SRL_OPN_2PTS023_0890_20150524_065554_20150524_083434.EUM.nc	168.730	169.658	7.941	4079	5627	0	1443	0	105
SRL_OPN_2PTS023_0892_20150524_083433_20150524_101224.EUM.nc	169.320	167.946	7.687	2577	5392	0	2672	0	143
SRL_OPN_2PTS023_0893_20150524_101223_20150524_115024.EUM.nc	169.230	169.108	7.693	2342	5513	0	3053	0	118
SRL_OPN_2PTS023_0895_20150524_115023_20150524_132908.EUM.nc	171.520	171.981	9.216	2863	5508	0	2548	0	97
SRL_OPN_2PTS023_0897_20150524_132907_20150524_152232.EUM.nc	169.570	169.999	7.833	3469	6361	0	2708	0	184
SRL_OPN_2PTS023_0900_20150524_152231_20150524_170219.EUM.nc	166.770	167.767	7.919	2798	5572	0	2707	0	67
SRL_OPN_2PTS023_0902_20150524_170219_20150524_184152.EUM.nc	169.005	170.036	8.734	3026	5507	0	2337	0	144
SRL_OPN_2PTS023_0904_20150524_184151_20150524_202112.EUM.nc	171.290	170.842	9.609	3254	5572	0	2191	0	127
SRL_OPN_2PTS023_0906_20150524_202111_20150524_215946.EUM.nc	168.280	169.020	6.897	2830	5467	0	2458	0	179
SRL_OPN_2PTS023_0908_20150524_215945_20150524_233748.EUM.nc	164.290	165.514	7.119	2589	5480	0	2823	0	68
SRL_OPN_2PTS023_0909_20150524_233747_20150525_011530.EUM.nc	172.430	171.219	8.064	2779	5499	0	2610	0	110
SRL_OPN_2PTS023_0911_20150525_011529_20150525_025406.EUM.nc	167.950	169.867	8.462	2744	5543	0	2705	0	94
SRL_OPN_2PTS023_0913_20150525_025406_20150525_043402.EUM.nc	169.850	170.958	9.184	2749	5508	0	2633	1	125
SRL_OPN_2PTS023_0915_20150525_043401_20150525_061604.EUM.nc	167.125	168.686	8.155	3762	5784	0	1902	0	120
SRL_OPN_2PTS023_0917_20150525_061603_20150525_080332.EUM.nc	168.320	169.123	7.970	4039	6119	0	1962	0	118
SRL_OPN_2PTS023_0920_20150525_080331_20150525_094141.EUM.nc	168.480	168.634	8.363	2805	5519	0	2563	1	150
SRL_OPN_2PTS023_0921_20150525_094140_20150525_111934.EUM.nc	172.630	170.982	8.813	2174	5397	0	3137	0	86
SRL_OPN_2PTS023_0923_20150525_111934_20150525_125755.EUM.nc	171.230	172.221	10.565	2509	5382	0	2707	0	166
SRL_OPN_2PTS023_0925_20150525_125754_20150525_145111.EUM.nc	168.645	169.845	7.202	3373	6380	0	2870	0	137
SRL_OPN_2PTS023_0928_20150525_145110_20150525_163051.EUM.nc	165.910	166.787	7.132	3233	5651	0	2318	0	100
SRL_OPN_2PTS023_0930_20150525_163050_20150525_181035.EUM.nc	168.360	168.654	7.834	2927	5606	0	2559	0	120
SRL_OPN_2PTS023_0932_20150525_181035_20150525_194956.EUM.nc	168.765	170.240	9.715	3062	5606	0	2378	0	166
SRL_OPN_2PTS023_0934_20150525_194956_20150525_212851.EUM.nc	171.300	171.636	9.287	3319	5505	0	2022	0	164
SRL_OPN_2PTS023_0936_20150525_212850_20150525_230656.EUM.nc	168.670	168.865	7.441	2083	5435	0	3249	0	103

– Continued on next page

Table 12: Ka Brightness Temperature Statistics.

– Continued from previous page

File	Median	Mean	Std. Dev.	No. Obs.	Total Obs.	Default Lat/Lon	Flag (total)	Default (total)	3-Sigma Edited
SRL_OPN_2PTS023_0937_20150525_230655_20150526_004445.EUM.nc	169.380	169.984	8.140	3073	5488	0	2335	0	80
SRL_OPN_2PTS023_0939_20150526_004444_20150526_022254.EUM.nc	170.000	170.450	7.975	2702	5532	0	2679	0	151
SRL_OPN_2PTS023_0941_20150526_022254_20150526_040225.EUM.nc	166.000	166.894	7.007	2704	5474	0	2647	0	123
SRL_OPN_2PTS023_0943_20150526_040226_20150526_054344.EUM.nc	168.250	168.870	7.968	3268	5684	0	2247	0	169
SRL_OPN_2PTS023_0945_20150526_054343_20150526_073234.EUM.nc	167.730	168.895	7.529	4036	6191	0	2011	0	144
SRL_OPN_2PTS023_0948_20150526_073233_20150526_091055.EUM.nc	170.320	170.483	9.316	3238	5561	0	2145	0	178
SRL_OPN_2PTS023_0949_20150526_091055_20150526_104841.EUM.nc	168.685	168.507	7.840	2365	5323	0	2897	0	61
SRL_OPN_2PTS023_0951_20150526_104840_20150526_122654.EUM.nc	172.435	170.888	10.381	2334	5380	0	2804	0	242
SRL_OPN_2PTS023_0953_20150526_122653_20150526_140613.EUM.nc	168.650	169.665	7.434	2816	4807	0	1859	0	132
SRL_OPN_2PTS023_0955_20150526_140613_20150526_155928.EUM.nc	168.220	169.317	9.478	3164	6423	0	3108	0	151
SRL_OPN_2PTS023_0958_20150526_155928_20150526_173916.EUM.nc	166.410	167.862	7.401	2726	5635	0	2773	0	136
SRL_OPN_2PTS023_0960_20150526_173916_20150526_191843.EUM.nc	167.450	168.686	8.760	3172	5602	0	2257	0	173
SRL_OPN_2PTS023_0962_20150526_191843_20150526_205751.EUM.nc	168.150	169.053	8.780	3499	5627	0	2000	0	128
SRL_OPN_2PTS023_0964_20150526_205751_20150526_223608.EUM.nc	168.230	169.750	8.783	2761	5412	0	2558	0	93
SRL_OPN_2PTS023_0965_20150526_223608_20150527_001400.EUM.nc	168.740	169.432	7.967	2977	5488	0	2423	0	88
SRL_OPN_2PTS023_0967_20150527_001400_20150527_015154.EUM.nc	171.395	171.393	7.289	2806	5488	0	2502	0	180
SRL_OPN_2PTS023_0969_20150527_015154_20150527_033100.EUM.nc	167.590	168.647	8.414	2814	5513	0	2528	0	171
SRL_OPN_2PTS023_0971_20150527_033059_20150527_051138.EUM.nc	167.235	167.381	6.494	2803	5552	0	2602	0	147
SRL_OPN_2PTS023_0973_20150527_051138_20150527_070132.EUM.nc	169.250	169.839	7.478	3648	6234	0	2400	0	186
SRL_OPN_2PTS023_0976_20150527_070131_20150527_084007.EUM.nc	170.510	170.392	7.933	3815	5620	0	1525	0	280
SRL_OPN_2PTS023_0978_20150527_084006_20150527_101756.EUM.nc	169.625	169.665	9.097	2573	5409	0	2755	0	81
SRL_OPN_2PTS023_0979_20150527_101756_20150527_115559.EUM.nc	170.030	170.546	9.486	2470	5547	0	3022	0	55
SRL_OPN_2PTS023_0981_20150527_115558_20150527_133445.EUM.nc	170.430	171.304	8.752	2774	5473	0	2495	0	204
SRL_OPN_2PTS023_0983_20150527_133445_20150527_152810.EUM.nc	168.710	169.084	7.725	3473	6404	0	2701	0	230
SRL_OPN_2PTS023_0986_20150527_152809_20150527_170759.EUM.nc	167.935	169.234	8.060	2751	5582	0	2742	0	89
SRL_OPN_2PTS023_0988_20150527_170759_20150527_184730.EUM.nc	168.800	169.437	8.062	3102	5519	0	2244	0	173
SRL_OPN_2PTS023_0990_20150527_184729_20150527_202640.EUM.nc	168.570	169.559	9.422	3239	5600	0	2203	0	158
SRL_OPN_2PTS023_0992_20150527_202639_20150527_220520.EUM.nc	169.415	169.912	8.177	2834	5507	0	2458	1	214
SRL_OPN_2PTS023_0994_20150527_220519_20150527_234310.EUM.nc	167.685	168.046	7.400	2639	5521	0	2675	0	207
SRL_OPN_2PTS023_0995_20150527_234309_20150528_012104.EUM.nc	169.790	169.845	7.123	2826	5523	0	2583	0	114
SRL_OPN_2PTS023_0997_20150528_012104_20150528_025935.EUM.nc	168.600	170.138	8.511	2794	5557	0	2672	0	91
SRL_OPN_2PTS023_0999_20150528_025935_20150528_043947.EUM.nc	166.320	166.813	6.167	2710	5534	0	2683	0	141

29 Ka-Band Ionospheric Path Delay Table

Table 13: Ka-Band Ionospheric Path Delay Statistics.

File	Median	Mean	Std. Dev.	No. Obs.	Total Obs.	Default Lat/Lon	Flag (total)	Default (total)	3-Sigma Edited
SRL_OPN_2PTS022_1001_20150423_044016_20150423_062234.EUM.nc	-0.006	-0.010	0.007	3994	5760	0	1766	0	0
SRL_OPN_2PTS023_0001_20150423_062233_20150423_080941.EUM.nc	-0.007	-0.010	0.007	4081	6077	0	1996	0	0
SRL_OPN_2PTS023_0004_20150423_080940_20150423_094747.EUM.nc	-0.008	-0.011	0.007	2946	5460	0	2514	0	0
SRL_OPN_2PTS023_0005_20150423_094747_20150423_145720.EUM.nc	-0.007	-0.010	0.006	8479	17034	0	8555	0	0
SRL_OPN_2PTS023_0012_20150423_145720_20150423_163708.EUM.nc	-0.007	-0.007	0.002	3017	5652	0	2444	0	191
SRL_OPN_2PTS023_0014_20150423_163707_20150423_181642.EUM.nc	-0.007	-0.007	0.002	3103	5584	0	2481	0	0
SRL_OPN_2PTS023_0016_20150423_181642_20150423_195607.EUM.nc	-0.008	-0.009	0.005	3193	5499	0	2306	0	0
SRL_OPN_2PTS023_0018_20150423_195606_20150423_213459.EUM.nc	-0.007	-0.010	0.006	3555	5445	0	1890	0	0
SRL_OPN_2PTS023_0020_20150423_213458_20150423_231259.EUM.nc	-0.005	-0.008	0.005	2264	5404	0	3140	0	0
SRL_OPN_2PTS023_0021_20150423_231258_20150424_005048.EUM.nc	-0.008	-0.010	0.006	3107	5482	0	2375	0	0
SRL_OPN_2PTS023_0023_20150424_005047_20150424_022908.EUM.nc	-0.007	-0.010	0.008	2906	5541	0	2635	0	0
SRL_OPN_2PTS023_0025_20150424_022906_20150424_040836.EUM.nc	-0.009	-0.011	0.008	2821	5471	0	2650	0	0
SRL_OPN_2PTS023_0027_20150424_040835_20150424_055010.EUM.nc	-0.006	-0.009	0.007	3719	5708	0	1989	0	0
SRL_OPN_2PTS023_0029_20150424_055010_20150424_073843.EUM.nc	-0.006	-0.009	0.007	4210	6158	0	1948	0	0
SRL_OPN_2PTS023_0032_20150424_073844_20150424_091700.EUM.nc	-0.006	-0.009	0.007	3293	5512	0	2219	0	0
SRL_OPN_2PTS023_0033_20150424_091659_20150424_105446.EUM.nc	-0.009	-0.013	0.009	2245	5499	0	3254	0	0
SRL_OPN_2PTS023_0035_20150424_105445_20150424_123300.EUM.nc	-0.007	-0.007	0.002	2112	5346	0	2822	0	412
SRL_OPN_2PTS023_0037_20150424_123259_20150424_141227.EUM.nc	-0.006	-0.006	0.002	2801	5555	0	2307	0	447
SRL_OPN_2PTS023_0039_20150424_141226_20150424_160546.EUM.nc	-0.005	-0.008	0.005	3340	6383	0	3043	0	0
SRL_OPN_2PTS023_0042_20150424_160546_20150424_174524.EUM.nc	-0.006	-0.006	0.001	2838	5573	0	2626	0	109
SRL_OPN_2PTS023_0044_20150424_174523_20150424_192457.EUM.nc	-0.007	-0.008	0.005	3373	5585	0	2212	0	0
SRL_OPN_2PTS023_0046_20150424_192456_20150424_210352.EUM.nc	-0.007	-0.010	0.006	3572	5540	0	1968	0	0
SRL_OPN_2PTS023_0048_20150424_210353_20150424_224214.EUM.nc	-0.006	-0.008	0.005	2693	5389	0	2696	0	0
SRL_OPN_2PTS023_0049_20150424_224214_20150425_002004.EUM.nc	-0.006	-0.008	0.005	3068	5448	0	2380	0	0
SRL_OPN_2PTS023_0051_20150425_002003_20150425_015800.EUM.nc	-0.007	-0.010	0.007	3021	5534	0	2513	0	0
SRL_OPN_2PTS023_0053_20150425_015759_20150425_033708.EUM.nc	-0.008	-0.011	0.008	2980	5505	0	2525	0	0
SRL_OPN_2PTS023_0055_20150425_033708_20150425_051801.EUM.nc	-0.009	-0.011	0.008	3042	5531	0	2489	0	0
SRL_OPN_2PTS023_0057_20150425_051801_20150425_070743.EUM.nc	-0.007	-0.009	0.007	3909	6210	0	2301	0	0
SRL_OPN_2PTS023_0060_20150425_070742_20150425_084606.EUM.nc	-0.006	-0.009	0.007	3885	5597	0	1712	0	0
SRL_OPN_2PTS023_0061_20150425_084605_20150425_102402.EUM.nc	-0.007	-0.011	0.008	2635	5375	0	2740	0	0
SRL_OPN_2PTS023_0063_20150425_102401_20150425_120204.EUM.nc	-0.006	-0.010	0.008	2559	5456	0	2897	0	0
SRL_OPN_2PTS023_0065_20150425_120203_20150425_134054.EUM.nc	-0.006	-0.009	0.007	3132	5454	0	2322	0	0
SRL_OPN_2PTS023_0067_20150425_134055_20150425_153427.EUM.nc	-0.006	-0.008	0.006	3610	6369	0	2759	0	0
SRL_OPN_2PTS023_0070_20150425_153426_20150425_171406.EUM.nc	-0.006	-0.005	0.001	2754	5590	0	2784	0	52
SRL_OPN_2PTS023_0072_20150425_171405_20150425_185344.EUM.nc	-0.007	-0.008	0.004	3345	5523	0	2178	0	0
SRL_OPN_2PTS023_0074_20150425_185343_20150425_203250.EUM.nc	-0.006	-0.008	0.005	3531	5549	0	2018	0	0

– Continued on next page

Table 13: Ka-Band Ionospheric Path Delay Statistics.

– Continued from previous page

File	Median	Mean	Std. Dev.	No. Obs.	Total Obs.	Default Lat/Lon	Flag (total)	Default (total)	3-Sigma Edited
SRL_OPN_2PTS023_0076_20150425_203249_20150425_221126.EUM.nc	-0.006	-0.008	0.004	2999	5520	0	2521	0	0
SRL_OPN_2PTS023_0078_20150425_221125_20150425_234923.EUM.nc	-0.006	-0.007	0.004	2895	5481	0	2586	0	0
SRL_OPN_2PTS023_0079_20150425_234922_20150426_012708.EUM.nc	-0.006	-0.008	0.005	2961	5526	0	2565	0	0
SRL_OPN_2PTS023_0081_20150426_012707_20150426_030551.EUM.nc	-0.007	-0.009	0.007	2925	5556	0	2631	0	0
SRL_OPN_2PTS023_0083_20150426_030551_20150426_044608.EUM.nc	-0.009	-0.011	0.007	2979	5498	0	2519	0	0
SRL_OPN_2PTS023_0085_20150426_044607_20150426_062824.EUM.nc	-0.006	-0.009	0.007	3986	5773	0	1787	0	0
SRL_OPN_2PTS023_0087_20150426_062823_20150426_081515.EUM.nc	-0.007	-0.009	0.007	4130	6078	0	1948	0	0
SRL_OPN_2PTS023_0090_20150426_081514_20150426_095319.EUM.nc	-0.006	-0.010	0.008	2844	5384	0	2540	0	0
SRL_OPN_2PTS023_0091_20150426_095319_20150426_113113.EUM.nc	-0.007	-0.010	0.007	2282	5356	0	3074	0	0
SRL_OPN_2PTS023_0093_20150426_113112_20150426_130940.EUM.nc	-0.006	-0.008	0.006	2821	5453	0	2632	0	0
SRL_OPN_2PTS023_0095_20150426_130939_20150426_150258.EUM.nc	-0.006	-0.008	0.005	3580	6365	0	2785	0	0
SRL_OPN_2PTS023_0098_20150426_150258_20150426_164245.EUM.nc	-0.005	-0.005	0.001	2881	5617	0	2644	0	92
SRL_OPN_2PTS023_0100_20150426_164244_20150426_182228.EUM.nc	-0.006	-0.005	0.001	2824	5501	0	2290	0	387
SRL_OPN_2PTS023_0102_20150426_182227_20150426_200143.EUM.nc	-0.006	-0.007	0.005	3133	5500	0	2367	0	0
SRL_OPN_2PTS023_0104_20150426_200143_20150426_214032.EUM.nc	-0.007	-0.009	0.006	3467	5556	0	2089	0	0
SRL_OPN_2PTS023_0106_20150426_214032_20150426_231840.EUM.nc	-0.005	-0.008	0.006	2406	5360	0	2954	0	0
SRL_OPN_2PTS023_0107_20150426_231839_20150427_005619.EUM.nc	-0.006	-0.008	0.005	2924	5500	0	2576	0	0
SRL_OPN_2PTS023_0109_20150427_005618_20150427_023444.EUM.nc	-0.006	-0.009	0.007	2895	5556	0	2661	0	0
SRL_OPN_2PTS023_0111_20150427_023444_20150427_041419.EUM.nc	-0.008	-0.010	0.007	2831	5488	0	2657	0	0
SRL_OPN_2PTS023_0113_20150427_041418_20150427_055602.EUM.nc	-0.007	-0.008	0.006	3777	5721	0	1944	0	0
SRL_OPN_2PTS023_0115_20150427_055601_20150427_074424.EUM.nc	-0.007	-0.008	0.005	4188	6146	0	1958	0	0
SRL_OPN_2PTS023_0118_20150427_074423_20150427_092232.EUM.nc	-0.007	-0.009	0.006	3206	5478	0	2272	0	0
SRL_OPN_2PTS023_0119_20150427_092231_20150427_110025.EUM.nc	-0.007	-0.011	0.007	2092	5478	0	3386	0	0
SRL_OPN_2PTS023_0121_20150427_110025_20150427_123834.EUM.nc	-0.005	-0.008	0.006	2535	5361	0	2826	0	0
SRL_OPN_2PTS023_0123_20150427_123834_20150427_141807.EUM.nc	-0.005	-0.005	0.001	2819	5563	0	2229	0	515
SRL_OPN_2PTS023_0125_20150427_141808_20150427_161120.EUM.nc	-0.006	-0.007	0.005	3422	6363	0	2941	0	0
SRL_OPN_2PTS023_0128_20150427_161120_20150427_175107.EUM.nc	-0.005	-0.005	0.001	2825	5578	0	2607	0	146
SRL_OPN_2PTS023_0130_20150427_175106_20150427_193031.EUM.nc	-0.006	-0.005	0.002	2792	5576	0	2311	0	473
SRL_OPN_2PTS023_0132_20150427_193030_20150427_210935.EUM.nc	-0.007	-0.008	0.005	3422	5499	0	2077	0	0
SRL_OPN_2PTS023_0134_20150427_210934_20150427_224747.EUM.nc	-0.005	-0.007	0.005	2557	5484	0	2927	0	0
SRL_OPN_2PTS023_0135_20150427_224747_20150428_002537.EUM.nc	-0.005	-0.007	0.005	3050	5402	0	2352	0	0
SRL_OPN_2PTS023_0137_20150428_002537_20150428_020335.EUM.nc	-0.006	-0.008	0.006	2939	5513	0	2574	0	0
SRL_OPN_2PTS023_0139_20150428_020335_20150428_034251.EUM.nc	-0.006	-0.009	0.007	2925	5528	0	2603	0	0
SRL_OPN_2PTS023_0141_20150428_034250_20150428_052343.EUM.nc	-0.007	-0.010	0.007	2981	5532	0	2551	0	0
SRL_OPN_2PTS023_0143_20150428_052342_20150428_071317.EUM.nc	-0.006	-0.009	0.007	3948	6214	0	2266	0	0
SRL_OPN_2PTS023_0146_20150428_071316_20150428_085146.EUM.nc	-0.006	-0.008	0.006	3824	5602	0	1778	0	0
SRL_OPN_2PTS023_0147_20150428_085145_20150428_102934.EUM.nc	-0.006	-0.010	0.007	2477	5494	0	3017	0	0
SRL_OPN_2PTS023_0149_20150428_102933_20150428_120739.EUM.nc	-0.006	-0.008	0.006	2564	5459	0	2895	0	0
SRL_OPN_2PTS023_0151_20150428_120739_20150428_134636.EUM.nc	-0.006	-0.008	0.005	3110	5464	0	2354	0	0

– Continued on next page

Table 13: Ka-Band Ionospheric Path Delay Statistics.

– Continued from previous page

File	Median	Mean	Std. Dev.	No. Obs.	Total Obs.	Default Lat/Lon	Flag (total)	Default (total)	3-Sigma Edited
SRL_OPN_2PTS023_0153_20150428_134635_20150428_154002.EUM.nc	-0.006	-0.007	0.005	3609	6373	0	2764	0	0
SRL_OPN_2PTS023_0156_20150428_154001_20150428_171950.EUM.nc	-0.005	-0.005	0.001	2769	5515	0	2691	0	55
SRL_OPN_2PTS023_0158_20150428_171949_20150428_185920.EUM.nc	-0.005	-0.006	0.004	3239	5609	0	2370	0	0
SRL_OPN_2PTS023_0160_20150428_185919_20150428_203826.EUM.nc	-0.005	-0.007	0.004	3620	5574	0	1954	0	0
SRL_OPN_2PTS023_0162_20150428_203826_20150428_221701.EUM.nc	-0.005	-0.007	0.005	3029	5450	0	2421	0	0
SRL_OPN_2PTS023_0164_20150428_221702_20150428_235457.EUM.nc	-0.005	-0.007	0.005	3000	5514	0	2514	0	0
SRL_OPN_2PTS023_0165_20150428_235456_20150429_013244.EUM.nc	-0.005	-0.007	0.005	2961	5516	0	2555	0	0
SRL_OPN_2PTS023_0167_20150429_013243_20150429_031125.EUM.nc	-0.006	-0.009	0.006	2888	5560	0	2672	0	0
SRL_OPN_2PTS023_0169_20150429_031125_20150429_045149.EUM.nc	-0.007	-0.010	0.007	2994	5478	0	2484	0	0
SRL_OPN_2PTS023_0171_20150429_045148_20150429_063415.EUM.nc	-0.006	-0.008	0.006	4001	5821	0	1820	0	0
SRL_OPN_2PTS023_0173_20150429_063414_20150429_082056.EUM.nc	-0.006	-0.008	0.005	4153	6072	0	1919	0	0
SRL_OPN_2PTS023_0176_20150429_082055_20150429_095849.EUM.nc	-0.006	-0.008	0.006	2826	5406	0	2580	0	0
SRL_OPN_2PTS023_0177_20150429_095848_20150429_113645.EUM.nc	-0.006	-0.008	0.006	2402	5405	0	3003	0	0
SRL_OPN_2PTS023_0179_20150429_113644_20150429_131525.EUM.nc	-0.006	-0.008	0.006	2912	5451	0	2539	0	0
SRL_OPN_2PTS023_0181_20150429_131524_20150429_150845.EUM.nc	-0.006	-0.008	0.004	3598	6379	0	2781	0	0
SRL_OPN_2PTS023_0184_20150429_150844_20150429_164823.EUM.nc	-0.006	-0.005	0.001	2866	5571	0	2658	0	47
SRL_OPN_2PTS023_0186_20150429_164823_20150429_182806.EUM.nc	-0.005	-0.006	0.001	2977	5517	0	2335	0	205
SRL_OPN_2PTS023_0188_20150429_182806_20150429_200719.EUM.nc	-0.005	-0.006	0.003	3146	5508	0	2362	0	0
SRL_OPN_2PTS023_0190_20150429_200719_20150429_214607.EUM.nc	-0.006	-0.008	0.005	3350	5543	0	2193	0	0
SRL_OPN_2PTS023_0192_20150429_214607_20150429_232410.EUM.nc	-0.005	-0.007	0.005	2449	5320	0	2871	0	0
SRL_OPN_2PTS023_0193_20150429_232409_20150430_010151.EUM.nc	-0.006	-0.008	0.005	2778	5476	0	2698	0	0
SRL_OPN_2PTS023_0195_20150430_010150_20150430_024017.EUM.nc	-0.006	-0.009	0.006	2851	5550	0	2699	0	0
SRL_OPN_2PTS023_0197_20150430_024016_20150430_042006.EUM.nc	-0.008	-0.010	0.007	2862	5504	0	2642	0	0
SRL_OPN_2PTS023_0199_20150430_042005_20150430_060146.EUM.nc	-0.006	-0.008	0.007	3847	5727	0	1880	0	0
SRL_OPN_2PTS023_0201_20150430_060145_20150430_074952.EUM.nc	-0.006	-0.008	0.006	4155	6129	0	1974	0	0
SRL_OPN_2PTS023_0204_20150430_074952_20150430_092805.EUM.nc	-0.006	-0.008	0.006	3164	5498	0	2334	0	0
SRL_OPN_2PTS023_0205_20150430_092804_20150430_110557.EUM.nc	-0.006	-0.009	0.006	2171	5450	0	3279	0	0
SRL_OPN_2PTS023_0207_20150430_110556_20150430_124417.EUM.nc	-0.005	-0.007	0.004	2561	5361	0	2800	0	0
SRL_OPN_2PTS023_0209_20150430_124416_20150430_142346.EUM.nc	-0.005	-0.005	0.001	2923	5552	0	2163	0	466
SRL_OPN_2PTS023_0211_20150430_142345_20150430_161702.EUM.nc	-0.005	-0.005	0.001	2976	6367	0	2941	0	450
SRL_OPN_2PTS023_0214_20150430_161701_20150430_175647.EUM.nc	-0.005	-0.005	0.001	2832	5553	0	2567	0	154
SRL_OPN_2PTS023_0216_20150430_175646_20150430_193609.EUM.nc	-0.005	-0.005	0.002	2857	5585	0	2308	0	420
SRL_OPN_2PTS023_0218_20150430_193608_20150430_211509.EUM.nc	-0.006	-0.007	0.005	3412	5485	0	2073	0	0
SRL_OPN_2PTS023_0220_20150430_211508_20150430_225327.EUM.nc	-0.004	-0.006	0.004	2506	5476	0	2970	0	0
SRL_OPN_2PTS023_0221_20150430_225326_20150501_003106.EUM.nc	-0.006	-0.007	0.005	3148	5421	0	2273	0	0
SRL_OPN_2PTS023_0223_20150501_003106_20150501_020915.EUM.nc	-0.004	-0.007	0.006	2826	5520	0	2694	0	0
SRL_OPN_2PTS023_0225_20150501_020914_20150501_034834.EUM.nc	-0.006	-0.008	0.007	2892	5541	0	2649	0	0
SRL_OPN_2PTS023_0227_20150501_034833_20150501_052932.EUM.nc	-0.006	-0.009	0.007	2958	5535	0	2577	0	0
SRL_OPN_2PTS023_0229_20150501_052932_20150501_071851.EUM.nc	-0.006	-0.007	0.006	4073	6199	0	2126	0	0

– Continued on next page

Table 13: Ka-Band Ionospheric Path Delay Statistics.

– Continued from previous page

File	Median	Mean	Std. Dev.	No. Obs.	Total Obs.	Default Lat/Lon	Flag (total)	Default (total)	3-Sigma Edited
SRL_OPN_2PTS023_0232_20150501_071850_20150501_085718.EUM.nc	-0.005	-0.008	0.006	3748	5601	0	1853	0	0
SRL_OPN_2PTS023_0233_20150501_085717_20150501_103512.EUM.nc	-0.005	-0.009	0.007	2362	5496	0	3134	0	0
SRL_OPN_2PTS023_0235_20150501_103511_20150501_121309.EUM.nc	-0.005	-0.007	0.005	2557	5437	0	2869	0	11
SRL_OPN_2PTS023_0237_20150501_121310_20150501_135217.EUM.nc	-0.005	-0.007	0.005	3150	5093	0	1943	0	0
SRL_OPN_2PTS023_0239_20150501_135217_20150501_154542.EUM.nc	-0.005	-0.005	0.001	2918	6371	0	2741	0	712
SRL_OPN_2PTS023_0242_20150501_154541_20150501_172528.EUM.nc	-0.004	-0.004	0.001	2755	5500	0	2667	0	78
SRL_OPN_2PTS023_0244_20150501_172528_20150501_190456.EUM.nc	-0.005	-0.005	0.002	3060	5580	0	2315	0	205
SRL_OPN_2PTS023_0246_20150501_190455_20150501_204407.EUM.nc	-0.005	-0.007	0.004	3723	5616	0	1893	0	0
SRL_OPN_2PTS023_0248_20150501_204406_20150501_222238.EUM.nc	-0.004	-0.006	0.004	2966	5412	0	2446	0	0
SRL_OPN_2PTS023_0250_20150501_222238_20150502_000024.EUM.nc	-0.004	-0.006	0.004	3039	5502	0	2463	0	0
SRL_OPN_2PTS023_0251_20150502_000023_20150502_013820.EUM.nc	-0.004	-0.007	0.005	3011	5551	0	2540	0	0
SRL_OPN_2PTS023_0253_20150502_013819_20150502_031712.EUM.nc	-0.005	-0.008	0.006	2894	5543	0	2649	0	0
SRL_OPN_2PTS023_0255_20150502_031712_20150502_045733.EUM.nc	-0.006	-0.009	0.007	3038	5523	0	2485	0	0
SRL_OPN_2PTS023_0257_20150502_045732_20150502_064015.EUM.nc	-0.006	-0.007	0.006	3993	5822	0	1829	0	0
SRL_OPN_2PTS023_0259_20150502_064015_20150502_082630.EUM.nc	-0.005	-0.007	0.006	4198	6038	0	1840	0	0
SRL_OPN_2PTS023_0262_20150502_082629_20150502_100423.EUM.nc	-0.005	-0.008	0.006	2815	5399	0	2584	0	0
SRL_OPN_2PTS023_0263_20150502_100422_20150502_114220.EUM.nc	-0.005	-0.008	0.006	2430	5447	0	3017	0	0
SRL_OPN_2PTS023_0265_20150502_114219_20150502_132058.EUM.nc	-0.005	-0.007	0.005	2972	5411	0	2439	0	0
SRL_OPN_2PTS023_0267_20150502_132057_20150502_151419.EUM.nc	-0.005	-0.006	0.004	3619	6367	0	2748	0	0
SRL_OPN_2PTS023_0270_20150502_151419_20150502_165408.EUM.nc	-0.004	-0.004	0.001	2822	5570	0	2694	0	54
SRL_OPN_2PTS023_0272_20150502_165407_20150502_183342.EUM.nc	-0.005	-0.004	0.001	2912	5531	0	2349	0	270
SRL_OPN_2PTS023_0274_20150502_183342_20150502_201304.EUM.nc	-0.005	-0.005	0.002	2935	5530	0	2236	0	359
SRL_OPN_2PTS023_0276_20150502_201303_20150502_215141.EUM.nc	-0.005	-0.007	0.004	3303	5525	0	2222	0	0
SRL_OPN_2PTS023_0278_20150502_215142_20150502_232945.EUM.nc	-0.004	-0.006	0.004	2403	5353	0	2950	0	0
SRL_OPN_2PTS023_0279_20150502_232944_20150503_010727.EUM.nc	-0.004	-0.007	0.005	2733	5474	0	2741	0	0
SRL_OPN_2PTS023_0281_20150503_010727_20150503_024558.EUM.nc	-0.005	-0.007	0.006	2849	5532	0	2683	0	0
SRL_OPN_2PTS023_0283_20150503_024557_20150503_042546.EUM.nc	-0.006	-0.008	0.006	2920	5511	0	2591	0	0
SRL_OPN_2PTS023_0285_20150503_042546_20150503_060735.EUM.nc	-0.005	-0.007	0.006	3817	5729	0	1912	0	0
SRL_OPN_2PTS023_0287_20150503_060734_20150503_075535.EUM.nc	-0.005	-0.007	0.005	4099	6126	0	2027	0	0
SRL_OPN_2PTS023_0290_20150503_075535_20150503_093338.EUM.nc	-0.005	-0.007	0.005	3058	5503	0	2445	0	0
SRL_OPN_2PTS023_0291_20150503_093339_20150503_111133.EUM.nc	-0.005	-0.008	0.005	2178	5425	0	3247	0	0
SRL_OPN_2PTS023_0293_20150503_111132_20150503_124948.EUM.nc	-0.005	-0.006	0.004	2618	5321	0	2703	0	0
SRL_OPN_2PTS023_0295_20150503_124947_20150503_144300.EUM.nc	-0.005	-0.006	0.004	3423	6318	0	2895	0	0
SRL_OPN_2PTS023_0298_20150503_144259_20150503_162248.EUM.nc	-0.005	-0.004	0.001	2867	5642	0	2286	0	489
SRL_OPN_2PTS023_0300_20150503_162247_20150503_180225.EUM.nc	-0.004	-0.004	0.001	2866	5607	0	2574	0	167
SRL_OPN_2PTS023_0302_20150503_180225_20150503_194146.EUM.nc	-0.004	-0.004	0.002	2900	5549	0	2301	0	348
SRL_OPN_2PTS023_0304_20150503_194146_20150503_212045.EUM.nc	-0.005	-0.007	0.004	3439	5478	0	2039	0	0
SRL_OPN_2PTS023_0306_20150503_212044_20150503_225901.EUM.nc	-0.004	-0.006	0.004	2332	5439	0	3107	0	0
SRL_OPN_2PTS023_0307_20150503_225901_20150504_003642.EUM.nc	-0.005	-0.007	0.004	3197	5473	0	2276	0	0

– Continued on next page

Table 13: Ka-Band Ionospheric Path Delay Statistics.

– Continued from previous page

File	Median	Mean	Std. Dev.	No. Obs.	Total Obs.	Default Lat/Lon	Flag (total)	Default (total)	3-Sigma Edited
SRL_OPN_2PTS023_0309_20150504_003641_20150504_021446.EUM.nc	-0.004	-0.007	0.005	2818	5533	0	2715	0	0
SRL_OPN_2PTS023_0311_20150504_021445_20150504_035411.EUM.nc	-0.006	-0.008	0.006	2760	5550	0	2790	0	0
SRL_OPN_2PTS023_0313_20150504_035410_20150504_053519.EUM.nc	-0.006	-0.008	0.006	3001	5534	0	2533	0	0
SRL_OPN_2PTS023_0315_20150504_053518_20150504_072428.EUM.nc	-0.005	-0.007	0.005	4183	6205	0	2022	0	0
SRL_OPN_2PTS023_0318_20150504_072427_20150504_090252.EUM.nc	-0.005	-0.007	0.005	3660	5578	0	1918	0	0
SRL_OPN_2PTS023_0319_20150504_090252_20150504_104039.EUM.nc	-0.005	-0.008	0.005	2455	5489	0	3034	0	0
SRL_OPN_2PTS023_0321_20150504_104038_20150504_121848.EUM.nc	-0.005	-0.004	0.001	2164	5507	0	2899	0	444
SRL_OPN_2PTS023_0323_20150504_121847_20150504_135754.EUM.nc	-0.005	-0.004	0.001	2754	5532	0	2276	0	502
SRL_OPN_2PTS023_0325_20150504_135755_20150504_155120.EUM.nc	-0.005	-0.004	0.001	2888	6381	0	2893	0	600
SRL_OPN_2PTS023_0328_20150504_155120_20150504_173107.EUM.nc	-0.004	-0.004	0.001	2742	5478	0	2659	0	77
SRL_OPN_2PTS023_0330_20150504_173107_20150504_191035.EUM.nc	-0.005	-0.005	0.001	2977	5607	0	2201	0	429
SRL_OPN_2PTS023_0332_20150504_191034_20150504_204947.EUM.nc	-0.005	-0.007	0.004	3673	5607	0	1934	0	0
SRL_OPN_2PTS023_0334_20150504_204946_20150504_222807.EUM.nc	-0.004	-0.006	0.004	2959	5404	0	2445	0	0
SRL_OPN_2PTS023_0336_20150504_222806_20150505_000601.EUM.nc	-0.004	-0.005	0.003	3026	5508	0	2412	0	70
SRL_OPN_2PTS023_0337_20150505_000601_20150505_014352.EUM.nc	-0.005	-0.007	0.006	3018	5533	0	2515	0	0
SRL_OPN_2PTS023_0339_20150505_014352_20150505_032251.EUM.nc	-0.005	-0.008	0.006	2878	5505	0	2627	0	0
SRL_OPN_2PTS023_0341_20150505_032250_20150505_050319.EUM.nc	-0.006	-0.008	0.006	2963	5555	0	2592	0	0
SRL_OPN_2PTS023_0343_20150505_050319_20150505_065327.EUM.nc	-0.004	-0.007	0.005	3927	6200	0	2273	0	0
SRL_OPN_2PTS023_0346_20150505_065326_20150505_083156.EUM.nc	-0.005	-0.006	0.005	4237	5616	0	1379	0	0
SRL_OPN_2PTS023_0348_20150505_083155_20150505_100957.EUM.nc	-0.005	-0.007	0.005	2779	5426	0	2647	0	0
SRL_OPN_2PTS023_0349_20150505_100956_20150505_114756.EUM.nc	-0.005	-0.007	0.004	2482	5466	0	2984	0	0
SRL_OPN_2PTS023_0351_20150505_114755_20150505_132636.EUM.nc	-0.005	-0.007	0.005	3023	5397	0	2374	0	0
SRL_OPN_2PTS023_0353_20150505_132635_20150505_152001.EUM.nc	-0.004	-0.004	0.001	3040	6378	0	2735	0	603
SRL_OPN_2PTS023_0356_20150505_152000_20150505_165941.EUM.nc	-0.004	-0.004	0.001	2805	5565	0	2689	0	71
SRL_OPN_2PTS023_0358_20150505_165940_20150505_183922.EUM.nc	-0.004	-0.004	0.001	2923	5486	0	2294	0	269
SRL_OPN_2PTS023_0360_20150505_183921_20150505_201834.EUM.nc	-0.004	-0.004	0.001	2979	5534	0	2221	0	334
SRL_OPN_2PTS023_0362_20150505_201834_20150505_215717.EUM.nc	-0.005	-0.006	0.004	3074	5479	0	2405	0	0
SRL_OPN_2PTS023_0364_20150505_215717_20150505_233511.EUM.nc	-0.004	-0.004	0.002	2305	5403	0	2821	0	277
SRL_OPN_2PTS023_0365_20150505_233509_20150506_011302.EUM.nc	-0.004	-0.007	0.005	2826	5513	0	2687	0	0
SRL_OPN_2PTS023_0367_20150506_011301_20150506_025129.EUM.nc	-0.004	-0.007	0.006	2821	5528	0	2707	0	0
SRL_OPN_2PTS023_0369_20150506_025128_20150506_043130.EUM.nc	-0.006	-0.008	0.006	2897	5478	0	2581	0	0
SRL_OPN_2PTS023_0371_20150506_043129_20150506_061328.EUM.nc	-0.005	-0.007	0.006	3839	5755	0	1916	0	0
SRL_OPN_2PTS023_0373_20150506_061328_20150506_093914.EUM.nc	-0.005	-0.006	0.004	6922	11594	0	4521	0	151
SRL_OPN_2PTS023_0377_20150506_093913_20150506_111658.EUM.nc	-0.006	-0.008	0.004	2211	5389	0	3178	0	0
SRL_OPN_2PTS023_0379_20150506_111657_20150506_125526.EUM.nc	-0.005	-0.006	0.004	2691	5361	0	2670	0	0
SRL_OPN_2PTS023_0381_20150506_125525_20150506_144841.EUM.nc	-0.004	-0.004	0.001	2991	6325	0	2809	0	525
SRL_OPN_2PTS023_0384_20150506_144840_20150506_162821.EUM.nc	-0.004	-0.004	0.001	3073	5647	0	2240	0	334
SRL_OPN_2PTS023_0386_20150506_162820_20150506_180805.EUM.nc	-0.004	-0.004	0.001	2875	5585	0	2529	0	181
SRL_OPN_2PTS023_0388_20150506_180804_20150506_194725.EUM.nc	-0.004	-0.004	0.002	2936	5556	0	2311	0	309

– Continued on next page

Table 13: Ka-Band Ionospheric Path Delay Statistics.

– Continued from previous page

File	Median	Mean	Std. Dev.	No. Obs.	Total Obs.	Default Lat/Lon	Flag (total)	Default (total)	3-Sigma Edited
SRL_OPN_2PTS023_0390_20150506_194726_20150506_212623.EUM.nc	-0.005	-0.007	0.005	3432	5443	0	2011	0	0
SRL_OPN_2PTS023_0392_20150506_212623_20150506_230427.EUM.nc	-0.004	-0.005	0.004	2225	5401	0	3176	0	0
SRL_OPN_2PTS023_0393_20150506_230426_20150507_004217.EUM.nc	-0.004	-0.006	0.004	3154	5490	0	2336	0	0
SRL_OPN_2PTS023_0395_20150507_004217_20150507_022024.EUM.nc	-0.004	-0.006	0.005	2813	5551	0	2738	0	0
SRL_OPN_2PTS023_0397_20150507_022023_20150507_035954.EUM.nc	-0.005	-0.007	0.005	2835	5569	0	2734	0	0
SRL_OPN_2PTS023_0399_20150507_035953_20150507_054109.EUM.nc	-0.005	-0.007	0.005	3315	5546	0	2231	0	0
SRL_OPN_2PTS023_0401_20150507_054109_20150507_073004.EUM.nc	-0.005	-0.006	0.004	4212	6186	0	1974	0	0
SRL_OPN_2PTS023_0404_20150507_073004_20150507_090828.EUM.nc	-0.005	-0.006	0.004	3480	5549	0	2069	0	0
SRL_OPN_2PTS023_0405_20150507_090827_20150507_104614.EUM.nc	-0.006	-0.008	0.005	2438	5511	0	3073	0	0
SRL_OPN_2PTS023_0407_20150507_104613_20150507_122426.EUM.nc	-0.004	-0.004	0.001	2252	5446	0	2780	0	414
SRL_OPN_2PTS023_0409_20150507_122425_20150507_140337.EUM.nc	-0.005	-0.004	0.001	2827	5545	0	2250	0	468
SRL_OPN_2PTS023_0411_20150507_140336_20150507_173640.EUM.nc	-0.004	-0.004	0.001	5538	11857	0	5655	0	664
SRL_OPN_2PTS023_0416_20150507_173639_20150507_191615.EUM.nc	-0.005	-0.005	0.002	3153	5570	0	2212	0	205
SRL_OPN_2PTS023_0418_20150507_191615_20150507_205516.EUM.nc	-0.005	-0.006	0.004	3608	5618	0	2010	0	0
SRL_OPN_2PTS023_0420_20150507_205516_20150507_223343.EUM.nc	-0.004	-0.006	0.004	2860	5415	0	2555	0	0
SRL_OPN_2PTS023_0421_20150507_223342_20150508_001127.EUM.nc	-0.004	-0.005	0.003	3107	5477	0	2370	0	0
SRL_OPN_2PTS023_0423_20150508_001126_20150508_014928.EUM.nc	-0.005	-0.007	0.005	3046	5542	0	2496	0	0
SRL_OPN_2PTS023_0425_20150508_014927_20150508_032823.EUM.nc	-0.006	-0.008	0.006	2953	5495	0	2542	0	0
SRL_OPN_2PTS023_0427_20150508_032822_20150508_050907.EUM.nc	-0.006	-0.009	0.006	2955	5518	0	2563	0	0
SRL_OPN_2PTS023_0429_20150508_050906_20150508_065905.EUM.nc	-0.006	-0.007	0.005	3851	6225	0	2374	0	0
SRL_OPN_2PTS023_0432_20150508_065904_20150508_083732.EUM.nc	-0.006	-0.007	0.005	4184	5614	0	1430	0	0
SRL_OPN_2PTS023_0434_20150508_083732_20150508_101530.EUM.nc	-0.007	-0.008	0.005	2703	5396	0	2693	0	0
SRL_OPN_2PTS023_0435_20150508_101530_20150508_115324.EUM.nc	-0.006	-0.008	0.005	2548	5484	0	2936	0	0
SRL_OPN_2PTS023_0437_20150508_115323_20150508_133217.EUM.nc	-0.006	-0.008	0.006	2994	5400	0	2406	0	0
SRL_OPN_2PTS023_0439_20150508_133216_20150508_152541.EUM.nc	-0.006	-0.005	0.001	3082	6355	0	2679	0	594
SRL_OPN_2PTS023_0442_20150508_152542_20150508_170522.EUM.nc	-0.006	-0.005	0.002	2766	5587	0	2771	0	50
SRL_OPN_2PTS023_0444_20150508_170521_20150508_184503.EUM.nc	-0.007	-0.006	0.002	2912	5503	0	2323	0	268
SRL_OPN_2PTS023_0446_20150508_184502_20150508_202412.EUM.nc	-0.006	-0.007	0.004	3400	5544	0	2144	0	0
SRL_OPN_2PTS023_0448_20150508_202412_20150508_220254.EUM.nc	-0.006	-0.007	0.005	3035	5510	0	2475	0	0
SRL_OPN_2PTS023_0450_20150508_220252_20150508_234045.EUM.nc	-0.005	-0.006	0.003	2758	5468	0	2710	0	0
SRL_OPN_2PTS023_0451_20150508_234044_20150509_011838.EUM.nc	-0.005	-0.007	0.005	2983	5526	0	2543	0	0
SRL_OPN_2PTS023_0453_20150509_011837_20150509_025708.EUM.nc	-0.004	-0.007	0.006	2838	5550	0	2712	0	0
SRL_OPN_2PTS023_0455_20150509_025707_20150509_043717.EUM.nc	-0.005	-0.008	0.006	2829	5477	0	2648	0	0
SRL_OPN_2PTS023_0457_20150509_043716_20150509_061921.EUM.nc	-0.004	-0.006	0.005	3916	5793	0	1877	0	0
SRL_OPN_2PTS023_0459_20150509_061921_20150509_080640.EUM.nc	-0.005	-0.006	0.004	4116	6107	0	1991	0	0
SRL_OPN_2PTS023_0462_20150509_080639_20150509_094448.EUM.nc	-0.006	-0.007	0.004	2919	5496	0	2577	0	0
SRL_OPN_2PTS023_0463_20150509_094448_20150509_112234.EUM.nc	-0.006	-0.008	0.004	2056	5343	0	3287	0	0
SRL_OPN_2PTS023_0465_20150509_112233_20150509_130106.EUM.nc	-0.004	-0.007	0.006	2730	5374	0	2644	0	0
SRL_OPN_2PTS023_0467_20150509_130105_20150509_145423.EUM.nc	-0.004	-0.006	0.005	3588	6397	0	2809	0	0

– Continued on next page

Table 13: Ka-Band Ionospheric Path Delay Statistics.

– Continued from previous page

File	Median	Mean	Std. Dev.	No. Obs.	Total Obs.	Default Lat/Lon	Flag (total)	Default (total)	3-Sigma Edited
SRL_OPN_2PTS023_0470_20150509_145423_20150509_163402.EUM.nc	-0.004	-0.004	0.001	2948	5621	0	2343	0	330
SRL_OPN_2PTS023_0472_20150509_163401_20150509_181339.EUM.nc	-0.004	-0.004	0.001	2998	5611	0	2561	0	52
SRL_OPN_2PTS023_0474_20150509_181338_20150509_195305.EUM.nc	-0.004	-0.005	0.002	2876	5538	0	2321	0	341
SRL_OPN_2PTS023_0476_20150509_195304_20150509_213152.EUM.nc	-0.005	-0.007	0.005	3555	5489	0	1934	0	0
SRL_OPN_2PTS023_0478_20150509_213152_20150509_231003.EUM.nc	-0.004	-0.006	0.004	2231	5381	0	3150	0	0
SRL_OPN_2PTS023_0479_20150509_231003_20150510_004744.EUM.nc	-0.004	-0.007	0.005	3112	5508	0	2396	0	0
SRL_OPN_2PTS023_0481_20150510_004743_20150510_022604.EUM.nc	-0.004	-0.007	0.006	2864	5538	0	2674	0	0
SRL_OPN_2PTS023_0483_20150510_022603_20150510_040530.EUM.nc	-0.005	-0.008	0.007	2782	5489	0	2707	0	0
SRL_OPN_2PTS023_0485_20150510_040529_20150510_054701.EUM.nc	-0.005	-0.008	0.006	3625	5672	0	2047	0	0
SRL_OPN_2PTS023_0487_20150510_054701_20150510_073544.EUM.nc	-0.005	-0.006	0.004	4008	6178	0	1974	0	196
SRL_OPN_2PTS023_0490_20150510_073543_20150510_091356.EUM.nc	-0.005	-0.007	0.005	3312	5533	0	2221	0	0
SRL_OPN_2PTS023_0491_20150510_091355_20150510_105149.EUM.nc	-0.006	-0.009	0.006	2321	5506	0	3185	0	0
SRL_OPN_2PTS023_0493_20150510_105149_20150510_122956.EUM.nc	-0.004	-0.004	0.001	2206	5344	0	2768	0	370
SRL_OPN_2PTS023_0495_20150510_122955_20150510_140921.EUM.nc	-0.005	-0.004	0.001	2805	5586	0	2361	0	420
SRL_OPN_2PTS023_0497_20150510_140921_20150510_160244.EUM.nc	-0.005	-0.006	0.004	3362	6414	0	3052	0	0
SRL_OPN_2PTS023_0500_20150510_160244_20150510_174222.EUM.nc	-0.005	-0.005	0.001	2839	5590	0	2670	0	81
SRL_OPN_2PTS023_0502_20150510_174222_20150510_192149.EUM.nc	-0.005	-0.005	0.002	3027	5559	0	2184	0	348
SRL_OPN_2PTS023_0504_20150510_192148_20150510_210055.EUM.nc	-0.006	-0.007	0.005	3612	5612	0	2000	0	0
SRL_OPN_2PTS023_0506_20150510_210055_20150510_223911.EUM.nc	-0.005	-0.007	0.005	2799	5393	0	2594	0	0
SRL_OPN_2PTS023_0507_20150510_223911_20150511_001703.EUM.nc	-0.004	-0.006	0.004	3098	5457	0	2359	0	0
SRL_OPN_2PTS023_0509_20150511_001702_20150511_015458.EUM.nc	-0.005	-0.007	0.006	2985	5520	0	2535	0	0
SRL_OPN_2PTS023_0511_20150511_015457_20150511_033405.EUM.nc	-0.005	-0.008	0.006	2997	5502	0	2505	0	0
SRL_OPN_2PTS023_0513_20150511_033405_20150511_051448.EUM.nc	-0.006	-0.009	0.007	2990	5515	0	2525	0	0
SRL_OPN_2PTS023_0515_20150511_051447_20150511_070437.EUM.nc	-0.006	-0.008	0.006	3882	6213	0	2331	0	0
SRL_OPN_2PTS023_0518_20150511_070436_20150511_084310.EUM.nc	-0.005	-0.007	0.005	3986	5612	0	1626	0	0
SRL_OPN_2PTS023_0520_20150511_084310_20150511_102059.EUM.nc	-0.006	-0.008	0.005	2607	5394	0	2787	0	0
SRL_OPN_2PTS023_0521_20150511_102058_20150511_115902.EUM.nc	-0.005	-0.007	0.005	2529	5495	0	2966	0	0
SRL_OPN_2PTS023_0523_20150511_115901_20150511_133752.EUM.nc	-0.005	-0.007	0.005	3069	5463	0	2394	0	0
SRL_OPN_2PTS023_0525_20150511_133751_20150511_153117.EUM.nc	-0.005	-0.006	0.004	3654	6402	0	2748	0	0
SRL_OPN_2PTS023_0528_20150511_153117_20150511_171105.EUM.nc	-0.004	-0.004	0.001	2734	5585	0	2774	0	77
SRL_OPN_2PTS023_0530_20150511_171103_20150511_185036.EUM.nc	-0.005	-0.005	0.002	2817	5507	0	2255	0	435
SRL_OPN_2PTS023_0532_20150511_185036_20150511_202954.EUM.nc	-0.005	-0.006	0.004	3453	5595	0	2142	0	0
SRL_OPN_2PTS023_0534_20150511_202953_20150511_220824.EUM.nc	-0.005	-0.007	0.005	3043	5519	0	2476	0	0
SRL_OPN_2PTS023_0536_20150511_220824_20150511_234622.EUM.nc	-0.004	-0.007	0.005	2959	5521	0	2562	0	0
SRL_OPN_2PTS023_0537_20150511_234622_20150512_012409.EUM.nc	-0.005	-0.007	0.005	2891	5539	0	2648	0	0
SRL_OPN_2PTS023_0539_20150512_012407_20150512_030250.EUM.nc	-0.005	-0.008	0.007	2844	5560	0	2716	0	0
SRL_OPN_2PTS023_0541_20150512_030250_20150512_044256.EUM.nc	-0.007	-0.010	0.007	2902	5514	0	2612	0	0
SRL_OPN_2PTS023_0543_20150512_044256_20150512_062511.EUM.nc	-0.006	-0.008	0.006	3974	5798	0	1824	0	0
SRL_OPN_2PTS023_0545_20150512_062509_20150512_081211.EUM.nc	-0.006	-0.008	0.005	4165	6082	0	1917	0	0

– Continued on next page

Table 13: Ka-Band Ionospheric Path Delay Statistics.

– Continued from previous page

File	Median	Mean	Std. Dev.	No. Obs.	Total Obs.	Default Lat/Lon	Flag (total)	Default (total)	3-Sigma Edited
SRL_OPN_2PTS023_0548_20150512_081210_20150512_095018.EUM.nc	-0.006	-0.009	0.006	2856	5395	0	2539	0	0
SRL_OPN_2PTS023_0549_20150512_095017_20150512_112812.EUM.nc	-0.006	-0.009	0.006	2144	5388	0	3244	0	0
SRL_OPN_2PTS023_0551_20150512_112812_20150512_130639.EUM.nc	-0.005	-0.007	0.006	2807	5478	0	2671	0	0
SRL_OPN_2PTS023_0553_20150512_130638_20150512_145959.EUM.nc	-0.006	-0.007	0.005	3608	6382	0	2774	0	0
SRL_OPN_2PTS023_0556_20150512_145958_20150512_163937.EUM.nc	-0.005	-0.005	0.001	3035	5632	0	2477	0	120
SRL_OPN_2PTS023_0558_20150512_163938_20150512_181921.EUM.nc	-0.006	-0.006	0.002	3033	5522	0	2428	0	61
SRL_OPN_2PTS023_0560_20150512_181920_20150512_195839.EUM.nc	-0.006	-0.006	0.002	2895	5509	0	2362	0	252
SRL_OPN_2PTS023_0562_20150512_195838_20150512_213732.EUM.nc	-0.007	-0.008	0.005	3487	5601	0	2114	0	0
SRL_OPN_2PTS023_0564_20150512_213732_20150512_231531.EUM.nc	-0.005	-0.006	0.004	2359	5369	0	3010	0	0
SRL_OPN_2PTS023_0565_20150512_231531_20150513_005322.EUM.nc	-0.005	-0.008	0.005	2996	5539	0	2543	0	0
SRL_OPN_2PTS023_0567_20150513_005321_20150513_023135.EUM.nc	-0.006	-0.008	0.007	2834	5534	0	2700	0	0
SRL_OPN_2PTS023_0569_20150513_023134_20150513_041116.EUM.nc	-0.008	-0.011	0.008	2763	5505	0	2742	0	0
SRL_OPN_2PTS023_0571_20150513_041116_20150513_055246.EUM.nc	-0.005	-0.009	0.007	3762	5709	0	1947	0	0
SRL_OPN_2PTS023_0573_20150513_055246_20150513_074115.EUM.nc	-0.006	-0.008	0.006	4217	6153	0	1936	0	0
SRL_OPN_2PTS023_0576_20150513_074114_20150513_091934.EUM.nc	-0.006	-0.008	0.006	3216	5543	0	2327	0	0
SRL_OPN_2PTS023_0577_20150513_091933_20150513_105719.EUM.nc	-0.007	-0.009	0.006	2231	5496	0	3265	0	0
SRL_OPN_2PTS023_0579_20150513_105718_20150513_123536.EUM.nc	-0.006	-0.005	0.002	2117	5370	0	2892	0	361
SRL_OPN_2PTS023_0581_20150513_123535_20150513_141456.EUM.nc	-0.006	-0.005	0.002	2950	5567	0	2235	0	382
SRL_OPN_2PTS023_0583_20150513_141455_20150513_160817.EUM.nc	-0.005	-0.007	0.005	3417	6378	0	2961	0	0
SRL_OPN_2PTS023_0586_20150513_160817_20150513_174804.EUM.nc	-0.005	-0.005	0.002	2820	5587	0	2696	0	71
SRL_OPN_2PTS023_0588_20150513_174803_20150513_192729.EUM.nc	-0.006	-0.005	0.002	2976	5595	0	2316	0	303
SRL_OPN_2PTS023_0590_20150513_192728_20150513_210635.EUM.nc	-0.006	-0.008	0.005	3526	5612	0	2086	0	0
SRL_OPN_2PTS023_0592_20150513_210635_20150513_224448.EUM.nc	-0.005	-0.006	0.004	2625	5401	0	2776	0	0
SRL_OPN_2PTS023_0593_20150513_224447_20150514_002239.EUM.nc	-0.006	-0.006	0.004	3078	5464	0	2386	0	0
SRL_OPN_2PTS023_0595_20150514_002238_20150514_020037.EUM.nc	-0.006	-0.008	0.006	2945	5536	0	2591	0	0
SRL_OPN_2PTS023_0597_20150514_020036_20150514_033949.EUM.nc	-0.006	-0.008	0.006	2909	5494	0	2585	0	0
SRL_OPN_2PTS023_0599_20150514_033949_20150514_052039.EUM.nc	-0.006	-0.009	0.007	2999	5570	0	2571	0	0
SRL_OPN_2PTS023_0601_20150514_052038_20150514_071015.EUM.nc	-0.005	-0.008	0.007	3869	6213	0	2344	0	0
SRL_OPN_2PTS023_0604_20150514_071015_20150514_084838.EUM.nc	-0.006	-0.008	0.006	3876	5604	0	1728	0	0
SRL_OPN_2PTS023_0605_20150514_084838_20150514_102634.EUM.nc	-0.007	-0.010	0.006	2596	5417	0	2821	0	0
SRL_OPN_2PTS023_0607_20150514_102633_20150514_120430.EUM.nc	-0.007	-0.009	0.006	2560	5478	0	2918	0	0
SRL_OPN_2PTS023_0609_20150514_120430_20150514_134333.EUM.nc	-0.007	-0.008	0.006	3075	5517	0	2442	0	0
SRL_OPN_2PTS023_0611_20150514_134333_20150514_153659.EUM.nc	-0.006	-0.008	0.005	3622	6434	0	2812	0	0
SRL_OPN_2PTS023_0614_20150514_153700_20150514_171638.EUM.nc	-0.005	-0.005	0.001	2724	5602	0	2839	0	39
SRL_OPN_2PTS023_0616_20150514_171637_20150514_185617.EUM.nc	-0.006	-0.006	0.002	3008	5512	0	2312	0	192
SRL_OPN_2PTS023_0618_20150514_185617_20150514_203524.EUM.nc	-0.006	-0.007	0.004	3508	5608	0	2100	0	0
SRL_OPN_2PTS023_0620_20150514_203524_20150514_221401.EUM.nc	-0.006	-0.007	0.004	2998	5521	0	2523	0	0
SRL_OPN_2PTS023_0622_20150514_221400_20150514_235150.EUM.nc	-0.005	-0.006	0.003	2938	5488	0	2550	0	0
SRL_OPN_2PTS023_0623_20150514_235149_20150515_012944.EUM.nc	-0.005	-0.007	0.005	2949	5511	0	2562	0	0

– Continued on next page

Table 13: Ka-Band Ionospheric Path Delay Statistics.

– Continued from previous page

File	Median	Mean	Std. Dev.	No. Obs.	Total Obs.	Default Lat/Lon	Flag (total)	Default (total)	3-Sigma Edited
SRL_OPN_2PTS023_0625_20150515_012943_20150515_030822.EUM.nc	-0.005	-0.008	0.007	2838	5502	0	2664	0	0
SRL_OPN_2PTS023_0627_20150515_030822_20150515_044843.EUM.nc	-0.006	-0.010	0.008	2935	5479	0	2544	0	0
SRL_OPN_2PTS023_0629_20150515_044843_20150515_063104.EUM.nc	-0.005	-0.008	0.007	3950	5803	0	1853	0	0
SRL_OPN_2PTS023_0631_20150515_063104_20150515_081748.EUM.nc	-0.005	-0.008	0.007	4135	6078	0	1943	0	0
SRL_OPN_2PTS023_0634_20150515_081749_20150515_095552.EUM.nc	-0.007	-0.009	0.007	2795	5417	0	2622	0	0
SRL_OPN_2PTS023_0635_20150515_095552_20150515_113339.EUM.nc	-0.007	-0.010	0.007	2339	5381	0	3042	0	0
SRL_OPN_2PTS023_0637_20150515_113339_20150515_131219.EUM.nc	-0.005	-0.008	0.007	2848	5496	0	2648	0	0
SRL_OPN_2PTS023_0639_20150515_131219_20150515_150540.EUM.nc	-0.006	-0.008	0.006	3593	6407	0	2814	0	0
SRL_OPN_2PTS023_0642_20150515_150539_20150515_164519.EUM.nc	-0.005	-0.005	0.002	2940	5633	0	2647	0	46
SRL_OPN_2PTS023_0644_20150515_164518_20150515_182502.EUM.nc	-0.005	-0.006	0.002	3002	5486	0	2318	0	166
SRL_OPN_2PTS023_0646_20150515_182501_20150515_200419.EUM.nc	-0.006	-0.006	0.004	3139	5541	0	2402	0	0
SRL_OPN_2PTS023_0648_20150515_200418_20150515_214301.EUM.nc	-0.005	-0.007	0.005	3380	5570	0	2190	0	0
SRL_OPN_2PTS023_0650_20150515_214300_20150515_232107.EUM.nc	-0.005	-0.007	0.005	2482	5360	0	2878	0	0
SRL_OPN_2PTS023_0651_20150515_232106_20150516_005857.EUM.nc	-0.005	-0.007	0.005	2909	5521	0	2612	0	0
SRL_OPN_2PTS023_0653_20150516_005856_20150516_023714.EUM.nc	-0.005	-0.008	0.007	2915	5554	0	2639	0	0
SRL_OPN_2PTS023_0655_20150516_023713_20150516_041653.EUM.nc	-0.007	-0.009	0.008	2831	5513	0	2682	0	0
SRL_OPN_2PTS023_0657_20150516_041653_20150516_055838.EUM.nc	-0.005	-0.008	0.007	3810	5748	0	1938	0	0
SRL_OPN_2PTS023_0659_20150516_055837_20150516_074653.EUM.nc	-0.006	-0.008	0.006	4165	6154	0	1989	0	0
SRL_OPN_2PTS023_0662_20150516_074652_20150516_092500.EUM.nc	-0.006	-0.008	0.006	3181	5512	0	2331	0	0
SRL_OPN_2PTS023_0663_20150516_092459_20150516_110254.EUM.nc	-0.007	-0.009	0.006	2215	5499	0	3284	0	0
SRL_OPN_2PTS023_0665_20150516_110254_20150516_124105.EUM.nc	-0.005	-0.007	0.006	2541	5376	0	2835	0	0
SRL_OPN_2PTS023_0667_20150516_124105_20150516_142040.EUM.nc	-0.006	-0.005	0.001	2927	5586	0	2222	0	437
SRL_OPN_2PTS023_0669_20150516_142040_20150516_161400.EUM.nc	-0.006	-0.005	0.002	3010	6379	0	2939	0	430
SRL_OPN_2PTS023_0672_20150516_161359_20150516_175338.EUM.nc	-0.005	-0.005	0.001	2748	5569	0	2690	0	131
SRL_OPN_2PTS023_0674_20150516_175337_20150516_193309.EUM.nc	-0.006	-0.005	0.002	2939	5612	0	2333	0	340
SRL_OPN_2PTS023_0676_20150516_193309_20150516_211204.EUM.nc	-0.006	-0.008	0.006	3418	5514	0	2096	0	0
SRL_OPN_2PTS023_0678_20150516_211203_20150516_225025.EUM.nc	-0.005	-0.007	0.005	2501	5479	0	2978	0	0
SRL_OPN_2PTS023_0679_20150516_225024_20150517_002806.EUM.nc	-0.005	-0.007	0.005	3090	5439	0	2349	0	0
SRL_OPN_2PTS023_0681_20150517_002805_20150517_020614.EUM.nc	-0.005	-0.007	0.006	2890	5543	0	2653	0	0
SRL_OPN_2PTS023_0683_20150517_020614_20150517_034523.EUM.nc	-0.005	-0.008	0.007	2892	5563	0	2671	0	0
SRL_OPN_2PTS023_0685_20150517_034522_20150517_052627.EUM.nc	-0.006	-0.009	0.007	2956	5573	0	2617	0	0
SRL_OPN_2PTS023_0687_20150517_052626_20150517_071555.EUM.nc	-0.006	-0.008	0.006	3956	6223	0	2267	0	0
SRL_OPN_2PTS023_0690_20150517_071554_20150517_085415.EUM.nc	-0.006	-0.008	0.006	3808	5587	0	1779	0	0
SRL_OPN_2PTS023_0691_20150517_085414_20150517_103211.EUM.nc	-0.007	-0.009	0.006	2437	5496	0	3059	0	0
SRL_OPN_2PTS023_0693_20150517_103210_20150517_121009.EUM.nc	-0.005	-0.007	0.005	2464	5483	0	2979	0	40
SRL_OPN_2PTS023_0695_20150517_121008_20150517_134916.EUM.nc	-0.005	-0.007	0.005	3033	5518	0	2410	0	75
SRL_OPN_2PTS023_0697_20150517_134915_20150517_154232.EUM.nc	-0.006	-0.007	0.005	3577	6391	0	2814	0	0
SRL_OPN_2PTS023_0700_20150517_154232_20150517_172221.EUM.nc	-0.005	-0.005	0.002	2750	5521	0	2719	0	52
SRL_OPN_2PTS023_0702_20150517_172220_20150517_190150.EUM.nc	-0.007	-0.006	0.003	2951	5571	0	2367	0	253

– Continued on next page

Table 13: Ka-Band Ionospheric Path Delay Statistics.

– Continued from previous page

File	Median	Mean	Std. Dev.	No. Obs.	Total Obs.	Default Lat/Lon	Flag (total)	Default (total)	3-Sigma Edited
SRL_OPN_2PTS023_0704_20150517_190149_20150517_204104.EUM.nc	-0.006	-0.007	0.005	3678	5625	0	1947	0	0
SRL_OPN_2PTS023_0706_20150517_204103_20150517_221929.EUM.nc	-0.005	-0.007	0.005	2987	5403	0	2416	0	0
SRL_OPN_2PTS023_0708_20150517_221928_20150517_235725.EUM.nc	-0.005	-0.006	0.004	3016	5530	0	2514	0	0
SRL_OPN_2PTS023_0709_20150517_235724_20150518_013514.EUM.nc	-0.005	-0.007	0.006	2992	5557	0	2565	0	0
SRL_OPN_2PTS023_0711_20150518_013514_20150518_031406.EUM.nc	-0.005	-0.008	0.007	2812	5547	0	2735	0	0
SRL_OPN_2PTS023_0713_20150518_031405_20150518_045425.EUM.nc	-0.006	-0.009	0.007	2980	5532	0	2552	0	0
SRL_OPN_2PTS023_0715_20150518_045424_20150518_063654.EUM.nc	-0.006	-0.008	0.006	3938	5830	0	1892	0	0
SRL_OPN_2PTS023_0717_20150518_063653_20150518_082328.EUM.nc	-0.006	-0.008	0.006	4124	6069	0	1945	0	0
SRL_OPN_2PTS023_0720_20150518_082327_20150518_100121.EUM.nc	-0.007	-0.009	0.006	2786	5414	0	2628	0	0
SRL_OPN_2PTS023_0721_20150518_100120_20150518_113918.EUM.nc	-0.006	-0.008	0.006	2381	5418	0	3037	0	0
SRL_OPN_2PTS023_0723_20150518_113917_20150518_131753.EUM.nc	-0.005	-0.007	0.006	2926	5479	0	2553	0	0
SRL_OPN_2PTS023_0725_20150518_131752_20150518_151115.EUM.nc	-0.005	-0.006	0.004	3610	6416	0	2806	0	0
SRL_OPN_2PTS023_0728_20150518_151114_20150518_165103.EUM.nc	-0.005	-0.005	0.001	2868	5598	0	2679	0	51
SRL_OPN_2PTS023_0730_20150518_165102_20150518_183038.EUM.nc	-0.005	-0.005	0.002	2985	5492	0	2363	0	144
SRL_OPN_2PTS023_0732_20150518_183037_20150518_200952.EUM.nc	-0.005	-0.005	0.002	2891	5553	0	2394	0	268
SRL_OPN_2PTS023_0734_20150518_200951_20150518_214839.EUM.nc	-0.006	-0.007	0.005	3340	5573	0	2233	0	0
SRL_OPN_2PTS023_0736_20150518_214838_20150518_232644.EUM.nc	-0.004	-0.006	0.005	2472	5371	0	2899	0	0
SRL_OPN_2PTS023_0737_20150518_232643_20150519_010426.EUM.nc	-0.004	-0.007	0.005	2735	5507	0	2772	0	0
SRL_OPN_2PTS023_0739_20150519_010425_20150519_024247.EUM.nc	-0.005	-0.007	0.006	2873	5531	0	2658	0	0
SRL_OPN_2PTS023_0741_20150519_024247_20150519_042238.EUM.nc	-0.006	-0.009	0.006	2826	5511	0	2685	0	0
SRL_OPN_2PTS023_0743_20150519_042239_20150519_060425.EUM.nc	-0.006	-0.008	0.006	3792	5749	0	1957	0	0
SRL_OPN_2PTS023_0745_20150519_060424_20150519_075224.EUM.nc	-0.006	-0.008	0.005	4190	6116	0	1926	0	0
SRL_OPN_2PTS023_0748_20150519_075223_20150519_093038.EUM.nc	-0.007	-0.009	0.006	3108	5495	0	2387	0	0
SRL_OPN_2PTS023_0749_20150519_093037_20150519_110822.EUM.nc	-0.007	-0.010	0.007	2235	5475	0	3240	0	0
SRL_OPN_2PTS023_0751_20150519_110822_20150519_124646.EUM.nc	-0.005	-0.004	0.001	2134	5346	0	2838	0	374
SRL_OPN_2PTS023_0753_20150519_124645_20150519_142618.EUM.nc	-0.005	-0.004	0.001	2959	5582	0	2174	0	449
SRL_OPN_2PTS023_0755_20150519_142617_20150519_161935.EUM.nc	-0.004	-0.005	0.002	3092	6376	0	2939	0	345
SRL_OPN_2PTS023_0758_20150519_161934_20150519_175921.EUM.nc	-0.004	-0.005	0.002	2902	5578	0	2592	0	84
SRL_OPN_2PTS023_0760_20150519_175920_20150519_193844.EUM.nc	-0.005	-0.006	0.003	3243	5603	0	2360	0	0
SRL_OPN_2PTS023_0762_20150519_193843_20150519_211744.EUM.nc	-0.006	-0.008	0.005	3441	5504	0	2063	0	0
SRL_OPN_2PTS023_0764_20150519_211743_20150519_225552.EUM.nc	-0.005	-0.007	0.005	2411	5479	0	3068	0	0
SRL_OPN_2PTS023_0765_20150519_225551_20150520_003342.EUM.nc	-0.005	-0.007	0.005	3188	5476	0	2288	0	0
SRL_OPN_2PTS023_0767_20150520_003341_20150520_021145.EUM.nc	-0.004	-0.006	0.005	2867	5518	0	2651	0	0
SRL_OPN_2PTS023_0769_20150520_021144_20150520_035108.EUM.nc	-0.006	-0.008	0.006	2841	5559	0	2718	0	0
SRL_OPN_2PTS023_0771_20150520_035107_20150520_053210.EUM.nc	-0.006	-0.009	0.006	2980	5541	0	2561	0	0
SRL_OPN_2PTS023_0773_20150520_053210_20150520_072126.EUM.nc	-0.006	-0.007	0.005	4115	6215	0	2100	0	0
SRL_OPN_2PTS023_0776_20150520_072125_20150520_085953.EUM.nc	-0.007	-0.008	0.005	3706	5597	0	1891	0	0
SRL_OPN_2PTS023_0777_20150520_085953_20150520_103739.EUM.nc	-0.007	-0.009	0.006	2400	5486	0	3086	0	0
SRL_OPN_2PTS023_0779_20150520_103739_20150520_121547.EUM.nc	-0.005	-0.004	0.001	2135	5493	0	2925	0	433

– Continued on next page

Table 13: Ka-Band Ionospheric Path Delay Statistics.

– Continued from previous page

File	Median	Mean	Std. Dev.	No. Obs.	Total Obs.	Default Lat/Lon	Flag (total)	Default (total)	3-Sigma Edited
SRL_OPN_2PTS023_0781_20150520_121546_20150520_135450.EUM.nc	-0.005	-0.005	0.001	2688	5532	0	2383	0	461
SRL_OPN_2PTS023_0783_20150520_135450_20150520_154816.EUM.nc	-0.005	-0.006	0.004	3552	6414	0	2862	0	0
SRL_OPN_2PTS023_0786_20150520_154815_20150520_172755.EUM.nc	-0.005	-0.005	0.002	2726	5476	0	2673	0	77
SRL_OPN_2PTS023_0788_20150520_172754_20150520_190732.EUM.nc	-0.005	-0.005	0.003	3345	5602	0	2257	0	0
SRL_OPN_2PTS023_0790_20150520_190732_20150520_204636.EUM.nc	-0.005	-0.007	0.004	3671	5608	0	1937	0	0
SRL_OPN_2PTS023_0792_20150520_204636_20150520_222507.EUM.nc	-0.005	-0.006	0.004	2934	5407	0	2473	0	0
SRL_OPN_2PTS023_0794_20150520_222507_20150521_000253.EUM.nc	-0.004	-0.006	0.004	3055	5531	0	2476	0	0
SRL_OPN_2PTS023_0795_20150521_000253_20150521_014052.EUM.nc	-0.005	-0.007	0.006	2997	5553	0	2556	0	0
SRL_OPN_2PTS023_0797_20150521_014052_20150521_031938.EUM.nc	-0.005	-0.008	0.007	2869	5520	0	2651	0	0
SRL_OPN_2PTS023_0799_20150521_031937_20150521_050012.EUM.nc	-0.006	-0.009	0.006	3022	5546	0	2524	0	0
SRL_OPN_2PTS023_0801_20150521_050011_20150521_064251.EUM.nc	-0.005	-0.007	0.005	3946	5831	0	1885	0	0
SRL_OPN_2PTS023_0803_20150521_064250_20150521_082856.EUM.nc	-0.005	-0.006	0.004	4186	6038	0	1852	0	0
SRL_OPN_2PTS023_0806_20150521_082855_20150521_100658.EUM.nc	-0.006	-0.007	0.005	2788	5415	0	2627	0	0
SRL_OPN_2PTS023_0807_20150521_100658_20150521_114447.EUM.nc	-0.006	-0.007	0.005	2436	5454	0	3018	0	0
SRL_OPN_2PTS023_0809_20150521_114446_20150521_132334.EUM.nc	-0.005	-0.007	0.005	2941	5464	0	2523	0	0
SRL_OPN_2PTS023_0811_20150521_132333_20150521_151657.EUM.nc	-0.005	-0.006	0.004	3588	6384	0	2796	0	0
SRL_OPN_2PTS023_0814_20150521_151656_20150521_165637.EUM.nc	-0.004	-0.004	0.001	2834	5555	0	2660	0	61
SRL_OPN_2PTS023_0816_20150521_165636_20150521_183619.EUM.nc	-0.004	-0.004	0.002	3113	5481	0	2271	0	97
SRL_OPN_2PTS023_0818_20150521_183619_20150521_201532.EUM.nc	-0.005	-0.005	0.003	3276	5551	0	2275	0	0
SRL_OPN_2PTS023_0820_20150521_201531_20150521_215417.EUM.nc	-0.005	-0.006	0.004	3242	5548	0	2306	0	0
SRL_OPN_2PTS023_0822_20150521_215416_20150521_233211.EUM.nc	-0.004	-0.005	0.003	2471	5301	0	2830	0	0
SRL_OPN_2PTS023_0823_20150521_233210_20150522_011002.EUM.nc	-0.004	-0.007	0.005	2689	5518	0	2829	0	0
SRL_OPN_2PTS023_0825_20150522_011001_20150522_024826.EUM.nc	-0.004	-0.007	0.006	2843	5526	0	2683	0	0
SRL_OPN_2PTS023_0827_20150522_024825_20150522_042825.EUM.nc	-0.006	-0.008	0.006	2878	5529	0	2651	0	0
SRL_OPN_2PTS023_0829_20150522_042824_20150522_061018.EUM.nc	-0.005	-0.007	0.006	3849	5763	0	1914	0	0
SRL_OPN_2PTS023_0831_20150522_061018_20150522_075802.EUM.nc	-0.005	-0.007	0.005	4159	6111	0	1952	0	0
SRL_OPN_2PTS023_0834_20150522_075801_20150522_093613.EUM.nc	-0.005	-0.007	0.005	2973	5533	0	2560	0	0
SRL_OPN_2PTS023_0835_20150522_093614_20150522_111359.EUM.nc	-0.005	-0.008	0.006	2190	5458	0	3268	0	0
SRL_OPN_2PTS023_0837_20150522_111358_20150522_125223.EUM.nc	-0.004	-0.006	0.005	2608	5392	0	2784	0	0
SRL_OPN_2PTS023_0839_20150522_125223_20150522_144537.EUM.nc	-0.004	-0.004	0.001	2987	6374	0	2935	0	452
SRL_OPN_2PTS023_0842_20150522_144538_20150522_162515.EUM.nc	-0.004	-0.004	0.001	3110	5631	0	2209	0	312
SRL_OPN_2PTS023_0844_20150522_162515_20150522_180454.EUM.nc	-0.004	-0.004	0.002	2947	5610	0	2576	0	87
SRL_OPN_2PTS023_0846_20150522_180453_20150522_194423.EUM.nc	-0.005	-0.005	0.002	3141	5607	0	2316	0	150
SRL_OPN_2PTS023_0848_20150522_194422_20150522_212313.EUM.nc	-0.005	-0.007	0.004	3434	5497	0	2063	0	0
SRL_OPN_2PTS023_0850_20150522_212313_20150522_230128.EUM.nc	-0.004	-0.006	0.004	2284	5443	0	3159	0	0
SRL_OPN_2PTS023_0851_20150522_230128_20150523_003909.EUM.nc	-0.005	-0.006	0.004	3218	5506	0	2288	0	0
SRL_OPN_2PTS023_0853_20150523_003908_20150523_021723.EUM.nc	-0.004	-0.006	0.005	2835	5556	0	2721	0	0
SRL_OPN_2PTS023_0855_20150523_021722_20150523_035642.EUM.nc	-0.005	-0.008	0.006	2786	5569	0	2783	0	0
SRL_OPN_2PTS023_0857_20150523_035641_20150523_053802.EUM.nc	-0.005	-0.007	0.005	3119	5562	0	2443	0	0

– Continued on next page

Table 13: Ka-Band Ionospheric Path Delay Statistics.

– Continued from previous page

File	Median	Mean	Std. Dev.	No. Obs.	Total Obs.	Default Lat/Lon	Flag (total)	Default (total)	3-Sigma Edited
SRL_OPN_2PTS023_0859_20150523_053802_20150523_072705.EUM.nc	-0.005	-0.006	0.004	4215	6193	0	1978	0	0
SRL_OPN_2PTS023_0862_20150523_072704_20150523_090520.EUM.nc	-0.005	-0.006	0.004	3569	5560	0	1991	0	0
SRL_OPN_2PTS023_0863_20150523_090519_20150523_104315.EUM.nc	-0.006	-0.007	0.004	2466	5539	0	3073	0	0
SRL_OPN_2PTS023_0865_20150523_104314_20150523_122116.EUM.nc	-0.004	-0.004	0.001	2315	5476	0	2863	0	298
SRL_OPN_2PTS023_0867_20150523_122116_20150523_140034.EUM.nc	-0.004	-0.004	0.001	2845	5535	0	2260	0	430
SRL_OPN_2PTS023_0869_20150523_140033_20150523_155358.EUM.nc	-0.003	-0.004	0.001	2865	6425	0	3081	0	479
SRL_OPN_2PTS023_0872_20150523_155357_20150523_173337.EUM.nc	-0.004	-0.004	0.002	2769	5479	0	2696	0	14
SRL_OPN_2PTS023_0874_20150523_173336_20150523_191305.EUM.nc	-0.004	-0.004	0.002	3114	5620	0	2255	0	251
SRL_OPN_2PTS023_0876_20150523_191304_20150523_205215.EUM.nc	-0.005	-0.007	0.005	3645	5626	0	1981	0	0
SRL_OPN_2PTS023_0878_20150523_205214_20150523_223035.EUM.nc	-0.004	-0.006	0.004	2928	5404	0	2476	0	0
SRL_OPN_2PTS023_0879_20150523_223034_20150524_000829.EUM.nc	-0.004	-0.005	0.003	3060	5513	0	2453	0	0
SRL_OPN_2PTS023_0881_20150524_000828_20150524_014620.EUM.nc	-0.004	-0.006	0.004	2997	5555	0	2558	0	0
SRL_OPN_2PTS023_0883_20150524_014619_20150524_032520.EUM.nc	-0.004	-0.006	0.005	2930	5505	0	2575	0	0
SRL_OPN_2PTS023_0885_20150524_032520_20150524_050553.EUM.nc	-0.005	-0.007	0.006	2922	5564	0	2642	0	0
SRL_OPN_2PTS023_0887_20150524_050552_20150524_065555.EUM.nc	-0.005	-0.006	0.005	3849	6235	0	2386	0	0
SRL_OPN_2PTS023_0890_20150524_065554_20150524_083434.EUM.nc	-0.005	-0.006	0.004	4184	5627	0	1443	0	0
SRL_OPN_2PTS023_0892_20150524_083433_20150524_101224.EUM.nc	-0.005	-0.006	0.004	2720	5392	0	2672	0	0
SRL_OPN_2PTS023_0893_20150524_101223_20150524_115024.EUM.nc	-0.004	-0.005	0.004	2460	5513	0	3053	0	0
SRL_OPN_2PTS023_0895_20150524_115023_20150524_132908.EUM.nc	-0.003	-0.005	0.004	2960	5508	0	2548	0	0
SRL_OPN_2PTS023_0897_20150524_132907_20150524_152232.EUM.nc	-0.004	-0.005	0.003	3653	6361	0	2708	0	0
SRL_OPN_2PTS023_0900_20150524_152231_20150524_170219.EUM.nc	-0.004	-0.004	0.001	2804	5572	0	2707	0	61
SRL_OPN_2PTS023_0902_20150524_170219_20150524_184152.EUM.nc	-0.004	-0.004	0.002	2955	5507	0	2337	0	215
SRL_OPN_2PTS023_0904_20150524_184151_20150524_202112.EUM.nc	-0.004	-0.005	0.003	3381	5572	0	2191	0	0
SRL_OPN_2PTS023_0906_20150524_202111_20150524_215946.EUM.nc	-0.005	-0.006	0.004	3009	5467	0	2458	0	0
SRL_OPN_2PTS023_0908_20150524_215945_20150524_233748.EUM.nc	-0.003	-0.005	0.004	2657	5480	0	2823	0	0
SRL_OPN_2PTS023_0909_20150524_233747_20150525_011530.EUM.nc	-0.003	-0.006	0.005	2889	5499	0	2610	0	0
SRL_OPN_2PTS023_0911_20150525_011529_20150525_025406.EUM.nc	-0.004	-0.006	0.005	2838	5543	0	2705	0	0
SRL_OPN_2PTS023_0913_20150525_025406_20150525_043402.EUM.nc	-0.006	-0.007	0.005	2875	5508	0	2633	0	0
SRL_OPN_2PTS023_0915_20150525_043401_20150525_061604.EUM.nc	-0.005	-0.006	0.004	3882	5784	0	1902	0	0
SRL_OPN_2PTS023_0917_20150525_061603_20150525_080332.EUM.nc	-0.005	-0.005	0.003	4157	6119	0	1962	0	0
SRL_OPN_2PTS023_0920_20150525_080331_20150525_094141.EUM.nc	-0.005	-0.005	0.003	2956	5519	0	2563	0	0
SRL_OPN_2PTS023_0921_20150525_094140_20150525_111934.EUM.nc	-0.005	-0.006	0.004	2260	5397	0	3137	0	0
SRL_OPN_2PTS023_0923_20150525_111934_20150525_125755.EUM.nc	-0.003	-0.005	0.004	2675	5382	0	2707	0	0
SRL_OPN_2PTS023_0925_20150525_125754_20150525_145111.EUM.nc	-0.004	-0.004	0.001	3118	6380	0	2870	0	392
SRL_OPN_2PTS023_0928_20150525_145110_20150525_163051.EUM.nc	-0.004	-0.004	0.001	3131	5651	0	2318	0	202
SRL_OPN_2PTS023_0930_20150525_163050_20150525_181035.EUM.nc	-0.004	-0.004	0.002	2947	5606	0	2559	0	100
SRL_OPN_2PTS023_0932_20150525_181035_20150525_194956.EUM.nc	-0.004	-0.005	0.003	3228	5606	0	2378	0	0
SRL_OPN_2PTS023_0934_20150525_194956_20150525_212851.EUM.nc	-0.005	-0.006	0.003	3483	5505	0	2022	0	0
SRL_OPN_2PTS023_0936_20150525_212850_20150525_230656.EUM.nc	-0.004	-0.005	0.004	2186	5435	0	3249	0	0

– Continued on next page

Table 13: Ka-Band Ionospheric Path Delay Statistics.

– Continued from previous page

File	Median	Mean	Std. Dev.	No. Obs.	Total Obs.	Default Lat/Lon	Flag (total)	Default (total)	3-Sigma Edited
SRL_OPN_2PTS023_0937_20150525_230655_20150526_004445.EUM.nc	-0.004	-0.006	0.004	3153	5488	0	2335	0	0
SRL_OPN_2PTS023_0939_20150526_004444_20150526_022254.EUM.nc	-0.003	-0.005	0.004	2853	5532	0	2679	0	0
SRL_OPN_2PTS023_0941_20150526_022254_20150526_040225.EUM.nc	-0.005	-0.007	0.005	2827	5474	0	2647	0	0
SRL_OPN_2PTS023_0943_20150526_040226_20150526_054344.EUM.nc	-0.005	-0.006	0.005	3437	5684	0	2247	0	0
SRL_OPN_2PTS023_0945_20150526_054343_20150526_073234.EUM.nc	-0.005	-0.006	0.004	4180	6191	0	2011	0	0
SRL_OPN_2PTS023_0948_20150526_073233_20150526_091055.EUM.nc	-0.005	-0.006	0.004	3416	5561	0	2145	0	0
SRL_OPN_2PTS023_0949_20150526_091055_20150526_104841.EUM.nc	-0.006	-0.006	0.004	2426	5323	0	2897	0	0
SRL_OPN_2PTS023_0951_20150526_104840_20150526_122654.EUM.nc	-0.003	-0.003	0.001	2323	5380	0	2804	0	253
SRL_OPN_2PTS023_0953_20150526_122653_20150526_140613.EUM.nc	-0.004	-0.004	0.001	2836	4807	0	1859	0	112
SRL_OPN_2PTS023_0955_20150526_140613_20150526_155928.EUM.nc	-0.004	-0.005	0.003	3315	6423	0	3108	0	0
SRL_OPN_2PTS023_0958_20150526_155928_20150526_173916.EUM.nc	-0.004	-0.003	0.001	2701	5635	0	2773	0	161
SRL_OPN_2PTS023_0960_20150526_173916_20150526_191843.EUM.nc	-0.004	-0.004	0.002	3127	5602	0	2257	0	218
SRL_OPN_2PTS023_0962_20150526_191843_20150526_205751.EUM.nc	-0.005	-0.005	0.003	3627	5627	0	2000	0	0
SRL_OPN_2PTS023_0964_20150526_205751_20150526_223608.EUM.nc	-0.004	-0.005	0.003	2854	5412	0	2558	0	0
SRL_OPN_2PTS023_0965_20150526_223608_20150527_001400.EUM.nc	-0.003	-0.005	0.003	3065	5488	0	2423	0	0
SRL_OPN_2PTS023_0967_20150527_001400_20150527_015154.EUM.nc	-0.004	-0.006	0.005	2986	5488	0	2502	0	0
SRL_OPN_2PTS023_0969_20150527_015154_20150527_033100.EUM.nc	-0.004	-0.006	0.005	2985	5513	0	2528	0	0
SRL_OPN_2PTS023_0971_20150527_033059_20150527_051138.EUM.nc	-0.005	-0.007	0.005	2950	5552	0	2602	0	0
SRL_OPN_2PTS023_0973_20150527_051138_20150527_070132.EUM.nc	-0.005	-0.006	0.004	3834	6234	0	2400	0	0
SRL_OPN_2PTS023_0976_20150527_070131_20150527_084007.EUM.nc	-0.005	-0.006	0.004	4095	5620	0	1525	0	0
SRL_OPN_2PTS023_0978_20150527_084006_20150527_101756.EUM.nc	-0.005	-0.007	0.005	2654	5409	0	2755	0	0
SRL_OPN_2PTS023_0979_20150527_101756_20150527_115559.EUM.nc	-0.003	-0.005	0.005	2525	5547	0	3022	0	0
SRL_OPN_2PTS023_0981_20150527_115558_20150527_133445.EUM.nc	-0.003	-0.005	0.004	2978	5473	0	2495	0	0
SRL_OPN_2PTS023_0983_20150527_133445_20150527_152810.EUM.nc	-0.004	-0.005	0.003	3703	6404	0	2701	0	0
SRL_OPN_2PTS023_0986_20150527_152809_20150527_170759.EUM.nc	-0.004	-0.004	0.001	2782	5582	0	2742	0	58
SRL_OPN_2PTS023_0988_20150527_170759_20150527_184730.EUM.nc	-0.004	-0.004	0.002	3275	5519	0	2244	0	0
SRL_OPN_2PTS023_0990_20150527_184729_20150527_202640.EUM.nc	-0.004	-0.004	0.002	3397	5600	0	2203	0	0
SRL_OPN_2PTS023_0992_20150527_202639_20150527_220520.EUM.nc	-0.004	-0.005	0.003	3049	5507	0	2458	0	0
SRL_OPN_2PTS023_0994_20150527_220519_20150527_234310.EUM.nc	-0.003	-0.004	0.003	2846	5521	0	2675	0	0
SRL_OPN_2PTS023_0995_20150527_234309_20150528_012104.EUM.nc	-0.003	-0.005	0.004	2940	5523	0	2583	0	0
SRL_OPN_2PTS023_0997_20150528_012104_20150528_025935.EUM.nc	-0.003	-0.006	0.004	2885	5557	0	2672	0	0
SRL_OPN_2PTS023_0999_20150528_025935_20150528_043947.EUM.nc	-0.006	-0.007	0.005	2851	5534	0	2683	0	0

30 Ka-Band Sea State Bias Table

Table 14: Ka-Band Sea State Bias Statistics.

File	Median	Mean	Std. Dev.	No. Obs.	Total Obs.	Default Lat/Lon	Flag (total)	Default (total)	3-Sigma Edited
SRL_OPN_2PTS022_1001_20150423_044016_20150423_062234.EUM.nc	-0.118	-0.122	0.032	3986	5760	0	1766	0	8
SRL_OPN_2PTS023_0001_20150423_062233_20150423_080941.EUM.nc	-0.114	-0.116	0.035	4073	6077	0	1996	3	5
SRL_OPN_2PTS023_0004_20150423_080940_20150423_094747.EUM.nc	-0.115	-0.116	0.040	2930	5460	0	2514	14	2
SRL_OPN_2PTS023_0005_20150423_094747_20150423_145720.EUM.nc	-0.115	-0.114	0.048	8438	17034	0	8555	38	3
SRL_OPN_2PTS023_0012_20150423_145720_20150423_163708.EUM.nc	-0.116	-0.118	0.038	3178	5652	0	2444	7	23
SRL_OPN_2PTS023_0014_20150423_163707_20150423_181642.EUM.nc	-0.116	-0.123	0.043	3097	5584	0	2481	6	0
SRL_OPN_2PTS023_0016_20150423_181642_20150423_195607.EUM.nc	-0.098	-0.104	0.048	3173	5499	0	2306	6	14
SRL_OPN_2PTS023_0018_20150423_195606_20150423_213459.EUM.nc	-0.116	-0.109	0.046	3527	5445	0	1890	27	1
SRL_OPN_2PTS023_0020_20150423_213458_20150423_231259.EUM.nc	-0.117	-0.122	0.048	2257	5404	0	3140	2	5
SRL_OPN_2PTS023_0021_20150423_231258_20150424_005048.EUM.nc	-0.101	-0.106	0.048	3085	5482	0	2375	22	0
SRL_OPN_2PTS023_0023_20150424_005047_20150424_022908.EUM.nc	-0.108	-0.105	0.042	2899	5541	0	2635	7	0
SRL_OPN_2PTS023_0025_20150424_022906_20150424_040836.EUM.nc	-0.119	-0.128	0.039	2788	5471	0	2650	10	23
SRL_OPN_2PTS023_0027_20150424_040835_20150424_055010.EUM.nc	-0.115	-0.121	0.045	3711	5708	0	1989	3	5
SRL_OPN_2PTS023_0029_20150424_055010_20150424_073843.EUM.nc	-0.117	-0.118	0.031	4205	6158	0	1948	0	5
SRL_OPN_2PTS023_0032_20150424_073844_20150424_091700.EUM.nc	-0.112	-0.114	0.044	3281	5512	0	2219	12	0
SRL_OPN_2PTS023_0033_20150424_091659_20150424_105446.EUM.nc	-0.074	-0.088	0.052	2230	5499	0	3254	15	0
SRL_OPN_2PTS023_0035_20150424_105445_20150424_123300.EUM.nc	-0.113	-0.107	0.037	2510	5346	0	2822	11	3
SRL_OPN_2PTS023_0037_20150424_123259_20150424_141227.EUM.nc	-0.121	-0.126	0.036	3243	5555	0	2307	1	4
SRL_OPN_2PTS023_0039_20150424_141226_20150424_160546.EUM.nc	-0.111	-0.115	0.045	3333	6383	0	3043	7	0
SRL_OPN_2PTS023_0042_20150424_160546_20150424_174524.EUM.nc	-0.118	-0.128	0.042	2936	5573	0	2626	9	2
SRL_OPN_2PTS023_0044_20150424_174523_20150424_192457.EUM.nc	-0.107	-0.107	0.043	3363	5585	0	2212	9	1
SRL_OPN_2PTS023_0046_20150424_192456_20150424_210352.EUM.nc	-0.108	-0.112	0.043	3564	5540	0	1968	8	0
SRL_OPN_2PTS023_0048_20150424_210353_20150424_224214.EUM.nc	-0.099	-0.104	0.044	2684	5389	0	2696	9	0
SRL_OPN_2PTS023_0049_20150424_224214_20150425_002004.EUM.nc	-0.106	-0.110	0.038	3064	5448	0	2380	3	1
SRL_OPN_2PTS023_0051_20150425_002003_20150425_015800.EUM.nc	-0.103	-0.104	0.046	3017	5534	0	2513	3	1
SRL_OPN_2PTS023_0053_20150425_015759_20150425_033708.EUM.nc	-0.114	-0.124	0.053	2968	5505	0	2525	11	1
SRL_OPN_2PTS023_0055_20150425_033708_20150425_051801.EUM.nc	-0.114	-0.116	0.042	3041	5531	0	2489	0	1
SRL_OPN_2PTS023_0057_20150425_051801_20150425_070743.EUM.nc	-0.110	-0.116	0.034	3892	6210	0	2301	14	3
SRL_OPN_2PTS023_0060_20150425_070742_20150425_084606.EUM.nc	-0.101	-0.106	0.039	3874	5597	0	1712	9	2
SRL_OPN_2PTS023_0061_20150425_084605_20150425_102402.EUM.nc	-0.095	-0.101	0.049	2618	5375	0	2740	17	0
SRL_OPN_2PTS023_0063_20150425_102401_20150425_120204.EUM.nc	-0.096	-0.095	0.035	2543	5456	0	2897	15	1
SRL_OPN_2PTS023_0065_20150425_120203_20150425_134054.EUM.nc	-0.106	-0.115	0.037	3103	5454	0	2322	24	5
SRL_OPN_2PTS023_0067_20150425_134055_20150425_153427.EUM.nc	-0.113	-0.114	0.041	3578	6369	0	2759	8	24
SRL_OPN_2PTS023_0070_20150425_153426_20150425_171406.EUM.nc	-0.123	-0.133	0.037	2798	5590	0	2784	5	3
SRL_OPN_2PTS023_0072_20150425_171405_20150425_185344.EUM.nc	-0.108	-0.115	0.048	3336	5523	0	2178	9	0
SRL_OPN_2PTS023_0074_20150425_185343_20150425_203250.EUM.nc	-0.096	-0.106	0.046	3513	5549	0	2018	8	10
SRL_OPN_2PTS023_0076_20150425_203249_20150425_221126.EUM.nc	-0.104	-0.098	0.042	2981	5520	0	2521	17	1

– Continued on next page

Table 14: Ka-Band Sea State Bias Statistics.

– Continued from previous page

File	Median	Mean	Std. Dev.	No. Obs.	Total Obs.	Default Lat/Lon	Flag (total)	Default (total)	3-Sigma Edited
SRL_OPN_2PTS023_0078_20150425_221125_20150425_234923.EUM.nc	-0.110	-0.107	0.040	2885	5481	0	2586	10	0
SRL_OPN_2PTS023_0079_20150425_234922_20150426_012708.EUM.nc	-0.100	-0.104	0.044	2960	5526	0	2565	0	1
SRL_OPN_2PTS023_0081_20150426_012707_20150426_030551.EUM.nc	-0.111	-0.123	0.047	2917	5556	0	2631	8	0
SRL_OPN_2PTS023_0083_20150426_030551_20150426_044608.EUM.nc	-0.111	-0.109	0.027	2676	5498	0	2519	5	298
SRL_OPN_2PTS023_0085_20150426_044607_20150426_062824.EUM.nc	-0.123	-0.125	0.036	3983	5773	0	1787	3	0
SRL_OPN_2PTS023_0087_20150426_062823_20150426_081515.EUM.nc	-0.101	-0.107	0.035	4076	6078	0	1948	1	53
SRL_OPN_2PTS023_0090_20150426_081514_20150426_095319.EUM.nc	-0.093	-0.101	0.037	2837	5384	0	2540	5	2
SRL_OPN_2PTS023_0091_20150426_095319_20150426_113113.EUM.nc	-0.096	-0.085	0.045	2262	5356	0	3074	16	4
SRL_OPN_2PTS023_0093_20150426_113112_20150426_130940.EUM.nc	-0.106	-0.112	0.039	2809	5453	0	2632	9	3
SRL_OPN_2PTS023_0095_20150426_130939_20150426_150258.EUM.nc	-0.117	-0.121	0.047	3576	6365	0	2785	0	4
SRL_OPN_2PTS023_0098_20150426_150258_20150426_164245.EUM.nc	-0.110	-0.131	0.053	2956	5617	0	2644	17	0
SRL_OPN_2PTS023_0100_20150426_164244_20150426_182228.EUM.nc	-0.113	-0.123	0.052	3199	5501	0	2290	9	3
SRL_OPN_2PTS023_0102_20150426_182227_20150426_200143.EUM.nc	-0.098	-0.106	0.043	3117	5500	0	2367	9	7
SRL_OPN_2PTS023_0104_20150426_200143_20150426_214032.EUM.nc	-0.099	-0.103	0.044	3436	5556	0	2089	22	9
SRL_OPN_2PTS023_0106_20150426_214032_20150426_231840.EUM.nc	-0.107	-0.104	0.038	2398	5360	0	2954	7	1
SRL_OPN_2PTS023_0107_20150426_231839_20150427_005619.EUM.nc	-0.099	-0.108	0.050	2902	5500	0	2576	20	2
SRL_OPN_2PTS023_0109_20150427_005618_20150427_023444.EUM.nc	-0.106	-0.122	0.061	2882	5556	0	2661	13	0
SRL_OPN_2PTS023_0111_20150427_023444_20150427_041419.EUM.nc	-0.103	-0.116	0.045	2813	5488	0	2657	15	3
SRL_OPN_2PTS023_0113_20150427_041418_20150427_055602.EUM.nc	-0.124	-0.126	0.041	3776	5721	0	1944	1	0
SRL_OPN_2PTS023_0115_20150427_055601_20150427_074424.EUM.nc	-0.106	-0.112	0.035	4177	6146	0	1958	0	11
SRL_OPN_2PTS023_0118_20150427_074423_20150427_092232.EUM.nc	-0.098	-0.100	0.035	3197	5478	0	2272	8	1
SRL_OPN_2PTS023_0119_20150427_092231_20150427_110025.EUM.nc	-0.079	-0.085	0.047	2071	5478	0	3386	17	4
SRL_OPN_2PTS023_0121_20150427_110025_20150427_123834.EUM.nc	-0.103	-0.109	0.042	2529	5361	0	2826	5	1
SRL_OPN_2PTS023_0123_20150427_123834_20150427_141807.EUM.nc	-0.116	-0.124	0.042	3328	5563	0	2229	5	1
SRL_OPN_2PTS023_0125_20150427_141808_20150427_161120.EUM.nc	-0.111	-0.127	0.066	3416	6363	0	2941	6	0
SRL_OPN_2PTS023_0128_20150427_161120_20150427_175107.EUM.nc	-0.111	-0.122	0.034	2863	5578	0	2607	5	103
SRL_OPN_2PTS023_0130_20150427_175106_20150427_193031.EUM.nc	-0.102	-0.102	0.036	3256	5576	0	2311	7	2
SRL_OPN_2PTS023_0132_20150427_193030_20150427_210935.EUM.nc	-0.098	-0.104	0.039	3405	5499	0	2077	11	6
SRL_OPN_2PTS023_0134_20150427_210934_20150427_224747.EUM.nc	-0.103	-0.102	0.044	2533	5484	0	2927	20	4
SRL_OPN_2PTS023_0135_20150427_224747_20150428_002537.EUM.nc	-0.095	-0.110	0.051	3046	5402	0	2352	1	3
SRL_OPN_2PTS023_0137_20150428_002537_20150428_020335.EUM.nc	-0.110	-0.127	0.071	2933	5513	0	2574	6	0
SRL_OPN_2PTS023_0139_20150428_020335_20150428_034251.EUM.nc	-0.106	-0.106	0.047	2919	5528	0	2603	6	0
SRL_OPN_2PTS023_0141_20150428_034250_20150428_052343.EUM.nc	-0.121	-0.128	0.032	2970	5532	0	2551	2	9
SRL_OPN_2PTS023_0143_20150428_052342_20150428_071317.EUM.nc	-0.111	-0.115	0.033	3928	6214	0	2266	5	15
SRL_OPN_2PTS023_0146_20150428_071316_20150428_085146.EUM.nc	-0.096	-0.106	0.039	3814	5602	0	1778	8	2
SRL_OPN_2PTS023_0147_20150428_085145_20150428_102934.EUM.nc	-0.079	-0.089	0.048	2467	5494	0	3017	10	0
SRL_OPN_2PTS023_0149_20150428_102933_20150428_120739.EUM.nc	-0.090	-0.092	0.045	2538	5459	0	2895	24	2
SRL_OPN_2PTS023_0151_20150428_120739_20150428_134636.EUM.nc	-0.114	-0.120	0.045	3096	5464	0	2354	11	3
SRL_OPN_2PTS023_0153_20150428_134635_20150428_154002.EUM.nc	-0.117	-0.125	0.054	3607	6373	0	2764	1	1

– Continued on next page

Table 14: Ka-Band Sea State Bias Statistics.

– Continued from previous page

File	Median	Mean	Std. Dev.	No. Obs.	Total Obs.	Default Lat/Lon	Flag (total)	Default (total)	3-Sigma Edited
SRL_OPN_2PTS023_0156_20150428_154001_20150428_171950.EUM.nc	-0.122	-0.118	0.033	2771	5515	0	2691	5	48
SRL_OPN_2PTS023_0158_20150428_171949_20150428_185920.EUM.nc	-0.103	-0.107	0.042	3216	5609	0	2370	17	6
SRL_OPN_2PTS023_0160_20150428_185919_20150428_203826.EUM.nc	-0.095	-0.097	0.040	3568	5574	0	1954	5	47
SRL_OPN_2PTS023_0162_20150428_203826_20150428_221701.EUM.nc	-0.099	-0.098	0.049	3007	5450	0	2421	21	1
SRL_OPN_2PTS023_0164_20150428_221702_20150428_235457.EUM.nc	-0.102	-0.117	0.058	2996	5514	0	2514	4	0
SRL_OPN_2PTS023_0165_20150428_235456_20150429_013244.EUM.nc	-0.112	-0.126	0.066	2950	5516	0	2555	11	0
SRL_OPN_2PTS023_0167_20150429_013243_20150429_031125.EUM.nc	-0.106	-0.112	0.047	2880	5560	0	2672	5	3
SRL_OPN_2PTS023_0169_20150429_031125_20150429_045149.EUM.nc	-0.117	-0.120	0.033	2977	5478	0	2484	1	16
SRL_OPN_2PTS023_0171_20150429_045148_20150429_063415.EUM.nc	-0.112	-0.112	0.031	3997	5821	0	1820	1	3
SRL_OPN_2PTS023_0173_20150429_063414_20150429_082056.EUM.nc	-0.105	-0.110	0.039	4147	6072	0	1919	3	3
SRL_OPN_2PTS023_0176_20150429_082055_20150429_095849.EUM.nc	-0.084	-0.097	0.050	2719	5406	0	2580	12	95
SRL_OPN_2PTS023_0177_20150429_095848_20150429_113645.EUM.nc	-0.083	-0.090	0.056	2371	5405	0	3003	30	1
SRL_OPN_2PTS023_0179_20150429_113644_20150429_131525.EUM.nc	-0.128	-0.127	0.056	2910	5451	0	2539	2	0
SRL_OPN_2PTS023_0181_20150429_131524_20150429_150845.EUM.nc	-0.117	-0.121	0.048	3589	6379	0	2781	9	0
SRL_OPN_2PTS023_0184_20150429_150844_20150429_164823.EUM.nc	-0.115	-0.113	0.032	2861	5571	0	2658	2	50
SRL_OPN_2PTS023_0186_20150429_164823_20150429_182806.EUM.nc	-0.104	-0.111	0.041	3156	5517	0	2335	8	18
SRL_OPN_2PTS023_0188_20150429_182806_20150429_200719.EUM.nc	-0.100	-0.104	0.047	3123	5508	0	2362	21	2
SRL_OPN_2PTS023_0190_20150429_200719_20150429_214607.EUM.nc	-0.090	-0.096	0.043	3323	5543	0	2193	16	11
SRL_OPN_2PTS023_0192_20150429_214607_20150429_232410.EUM.nc	-0.148	-0.133	0.067	2423	5320	0	2871	26	0
SRL_OPN_2PTS023_0193_20150429_232409_20150430_010151.EUM.nc	-0.127	-0.127	0.054	2753	5476	0	2698	24	1
SRL_OPN_2PTS023_0195_20150430_010150_20150430_024017.EUM.nc	-0.117	-0.117	0.057	2847	5550	0	2699	4	0
SRL_OPN_2PTS023_0197_20150430_024016_20150430_042006.EUM.nc	-0.113	-0.114	0.035	2830	5504	0	2642	24	8
SRL_OPN_2PTS023_0199_20150430_042005_20150430_060146.EUM.nc	-0.113	-0.117	0.041	3827	5727	0	1880	3	17
SRL_OPN_2PTS023_0201_20150430_060145_20150430_074952.EUM.nc	-0.108	-0.113	0.037	4144	6129	0	1974	3	8
SRL_OPN_2PTS023_0204_20150430_074952_20150430_092805.EUM.nc	-0.095	-0.107	0.048	3146	5498	0	2334	15	3
SRL_OPN_2PTS023_0205_20150430_092804_20150430_110557.EUM.nc	-0.086	-0.091	0.058	2143	5450	0	3279	22	6
SRL_OPN_2PTS023_0207_20150430_110556_20150430_124417.EUM.nc	-0.135	-0.146	0.061	2550	5361	0	2800	11	0
SRL_OPN_2PTS023_0209_20150430_124416_20150430_142346.EUM.nc	-0.126	-0.122	0.042	3383	5552	0	2163	1	5
SRL_OPN_2PTS023_0211_20150430_142345_20150430_161702.EUM.nc	-0.109	-0.103	0.041	3425	6367	0	2941	1	0
SRL_OPN_2PTS023_0214_20150430_161701_20150430_175647.EUM.nc	-0.103	-0.110	0.045	2982	5553	0	2567	0	4
SRL_OPN_2PTS023_0216_20150430_175646_20150430_193609.EUM.nc	-0.103	-0.105	0.043	3273	5585	0	2308	3	1
SRL_OPN_2PTS023_0218_20150430_193608_20150430_211509.EUM.nc	-0.086	-0.095	0.047	3379	5485	0	2073	3	30
SRL_OPN_2PTS023_0220_20150430_211508_20150430_225327.EUM.nc	-0.111	-0.112	0.059	2494	5476	0	2970	12	0
SRL_OPN_2PTS023_0221_20150430_225326_20150501_003106.EUM.nc	-0.125	-0.121	0.050	3143	5421	0	2273	5	0
SRL_OPN_2PTS023_0223_20150501_003106_20150501_020915.EUM.nc	-0.115	-0.119	0.054	2820	5520	0	2694	5	1
SRL_OPN_2PTS023_0225_20150501_020914_20150501_034834.EUM.nc	-0.107	-0.100	0.038	2874	5541	0	2649	16	2
SRL_OPN_2PTS023_0227_20150501_034833_20150501_052932.EUM.nc	-0.124	-0.127	0.050	2957	5535	0	2577	1	0
SRL_OPN_2PTS023_0229_20150501_052932_20150501_071851.EUM.nc	-0.103	-0.106	0.038	3981	6199	0	2126	5	87
SRL_OPN_2PTS023_0232_20150501_071850_20150501_085718.EUM.nc	-0.092	-0.101	0.042	3740	5601	0	1853	6	2

– Continued on next page

Table 14: Ka-Band Sea State Bias Statistics.

– Continued from previous page

File	Median	Mean	Std. Dev.	No. Obs.	Total Obs.	Default Lat/Lon	Flag (total)	Default (total)	3-Sigma Edited
SRL_OPN_2PTS023_0233_20150501_085717_20150501_103512.EUM.nc	-0.091	-0.096	0.050	2353	5496	0	3134	9	0
SRL_OPN_2PTS023_0235_20150501_103511_20150501_121309.EUM.nc	-0.139	-0.132	0.069	2554	5437	0	2869	14	0
SRL_OPN_2PTS023_0237_20150501_121310_20150501_135217.EUM.nc	-0.122	-0.122	0.034	3084	5093	0	1943	17	49
SRL_OPN_2PTS023_0239_20150501_135217_20150501_154542.EUM.nc	-0.103	-0.100	0.039	3622	6371	0	2741	3	5
SRL_OPN_2PTS023_0242_20150501_154541_20150501_172528.EUM.nc	-0.104	-0.115	0.054	2833	5500	0	2667	0	0
SRL_OPN_2PTS023_0244_20150501_172528_20150501_190456.EUM.nc	-0.100	-0.105	0.045	3254	5580	0	2315	0	11
SRL_OPN_2PTS023_0246_20150501_190455_20150501_204407.EUM.nc	-0.093	-0.096	0.046	3700	5616	0	1893	15	8
SRL_OPN_2PTS023_0248_20150501_204406_20150501_222238.EUM.nc	-0.103	-0.099	0.053	2933	5412	0	2446	28	5
SRL_OPN_2PTS023_0250_20150501_222238_20150502_000024.EUM.nc	-0.124	-0.123	0.046	3029	5502	0	2463	10	0
SRL_OPN_2PTS023_0251_20150502_000023_20150502_013820.EUM.nc	-0.120	-0.116	0.054	3004	5551	0	2540	6	1
SRL_OPN_2PTS023_0253_20150502_013819_20150502_031712.EUM.nc	-0.110	-0.109	0.046	2873	5543	0	2649	17	4
SRL_OPN_2PTS023_0255_20150502_031712_20150502_045733.EUM.nc	-0.112	-0.126	0.054	3037	5523	0	2485	1	0
SRL_OPN_2PTS023_0257_20150502_045732_20150502_064015.EUM.nc	-0.105	-0.113	0.039	3992	5822	0	1829	1	0
SRL_OPN_2PTS023_0259_20150502_064015_20150502_082630.EUM.nc	-0.103	-0.104	0.034	4186	6038	0	1840	3	9
SRL_OPN_2PTS023_0262_20150502_082629_20150502_100423.EUM.nc	-0.089	-0.093	0.040	2810	5399	0	2584	2	3
SRL_OPN_2PTS023_0263_20150502_100422_20150502_114220.EUM.nc	-0.123	-0.109	0.071	2415	5447	0	3017	15	0
SRL_OPN_2PTS023_0265_20150502_114219_20150502_132058.EUM.nc	-0.120	-0.123	0.032	2907	5411	0	2439	2	63
SRL_OPN_2PTS023_0267_20150502_132057_20150502_151419.EUM.nc	-0.100	-0.099	0.036	3619	6367	0	2748	0	0
SRL_OPN_2PTS023_0270_20150502_151419_20150502_165408.EUM.nc	-0.106	-0.122	0.054	2873	5570	0	2694	3	0
SRL_OPN_2PTS023_0272_20150502_165407_20150502_183342.EUM.nc	-0.106	-0.116	0.047	3179	5531	0	2349	2	1
SRL_OPN_2PTS023_0274_20150502_183342_20150502_201304.EUM.nc	-0.090	-0.094	0.040	3265	5530	0	2236	16	13
SRL_OPN_2PTS023_0276_20150502_201303_20150502_215141.EUM.nc	-0.107	-0.097	0.043	3259	5525	0	2222	36	8
SRL_OPN_2PTS023_0278_20150502_215142_20150502_232945.EUM.nc	-0.116	-0.121	0.054	2380	5353	0	2950	23	0
SRL_OPN_2PTS023_0279_20150502_232944_20150503_010727.EUM.nc	-0.126	-0.120	0.037	2717	5474	0	2741	7	9
SRL_OPN_2PTS023_0281_20150503_010727_20150503_024558.EUM.nc	-0.111	-0.107	0.043	2842	5532	0	2683	3	4
SRL_OPN_2PTS023_0283_20150503_024557_20150503_042546.EUM.nc	-0.120	-0.125	0.056	2914	5511	0	2591	6	0
SRL_OPN_2PTS023_0285_20150503_042546_20150503_060735.EUM.nc	-0.114	-0.121	0.040	3807	5729	0	1912	6	4
SRL_OPN_2PTS023_0287_20150503_060734_20150503_075535.EUM.nc	-0.105	-0.109	0.032	4089	6126	0	2027	3	7
SRL_OPN_2PTS023_0290_20150503_075535_20150503_093338.EUM.nc	-0.091	-0.093	0.038	3051	5503	0	2445	6	1
SRL_OPN_2PTS023_0291_20150503_093339_20150503_111133.EUM.nc	-0.090	-0.100	0.065	2152	5425	0	3247	25	1
SRL_OPN_2PTS023_0293_20150503_111132_20150503_124948.EUM.nc	-0.129	-0.135	0.031	2476	5321	0	2703	13	129
SRL_OPN_2PTS023_0295_20150503_124947_20150503_144300.EUM.nc	-0.108	-0.102	0.033	3419	6318	0	2895	0	4
SRL_OPN_2PTS023_0298_20150503_144259_20150503_162248.EUM.nc	-0.115	-0.116	0.050	3352	5642	0	2286	4	0
SRL_OPN_2PTS023_0300_20150503_162247_20150503_180225.EUM.nc	-0.117	-0.123	0.046	3030	5607	0	2574	2	1
SRL_OPN_2PTS023_0302_20150503_180225_20150503_194146.EUM.nc	-0.088	-0.092	0.041	3231	5549	0	2301	8	9
SRL_OPN_2PTS023_0304_20150503_194146_20150503_212045.EUM.nc	-0.103	-0.100	0.042	3424	5478	0	2039	10	5
SRL_OPN_2PTS023_0306_20150503_212044_20150503_225901.EUM.nc	-0.100	-0.109	0.053	2312	5439	0	3107	20	0
SRL_OPN_2PTS023_0307_20150503_225901_20150504_003642.EUM.nc	-0.115	-0.115	0.034	3167	5473	0	2276	9	21
SRL_OPN_2PTS023_0309_20150504_003641_20150504_021446.EUM.nc	-0.111	-0.111	0.042	2814	5533	0	2715	4	0

– Continued on next page

Table 14: Ka-Band Sea State Bias Statistics.

– Continued from previous page

File	Median	Mean	Std. Dev.	No. Obs.	Total Obs.	Default Lat/Lon	Flag (total)	Default (total)	3-Sigma Edited
SRL_OPN_2PTS023_0311_20150504_021445_20150504_035411.EUM.nc	-0.125	-0.126	0.044	2757	5550	0	2790	3	0
SRL_OPN_2PTS023_0313_20150504_035410_20150504_053519.EUM.nc	-0.130	-0.125	0.040	2961	5534	0	2533	8	32
SRL_OPN_2PTS023_0315_20150504_053518_20150504_072428.EUM.nc	-0.107	-0.110	0.033	4167	6205	0	2022	9	7
SRL_OPN_2PTS023_0318_20150504_072427_20150504_090252.EUM.nc	-0.090	-0.094	0.033	3643	5578	0	1918	8	9
SRL_OPN_2PTS023_0319_20150504_090252_20150504_104039.EUM.nc	-0.088	-0.096	0.059	2438	5489	0	3034	17	0
SRL_OPN_2PTS023_0321_20150504_104038_20150504_121848.EUM.nc	-0.115	-0.116	0.046	2588	5507	0	2899	19	1
SRL_OPN_2PTS023_0323_20150504_121847_20150504_135754.EUM.nc	-0.106	-0.110	0.029	3235	5532	0	2276	3	18
SRL_OPN_2PTS023_0325_20150504_135755_20150504_155120.EUM.nc	-0.113	-0.117	0.055	3464	6381	0	2893	20	4
SRL_OPN_2PTS023_0328_20150504_155120_20150504_173107.EUM.nc	-0.145	-0.140	0.040	2803	5478	0	2659	0	16
SRL_OPN_2PTS023_0330_20150504_173107_20150504_191035.EUM.nc	-0.090	-0.096	0.045	3398	5607	0	2201	8	0
SRL_OPN_2PTS023_0332_20150504_191034_20150504_204947.EUM.nc	-0.091	-0.097	0.042	3659	5607	0	1934	9	5
SRL_OPN_2PTS023_0334_20150504_204946_20150504_222807.EUM.nc	-0.097	-0.103	0.060	2936	5404	0	2445	23	0
SRL_OPN_2PTS023_0336_20150504_222806_20150505_000601.EUM.nc	-0.107	-0.111	0.044	2996	5508	0	2412	10	90
SRL_OPN_2PTS023_0337_20150505_000601_20150505_014352.EUM.nc	-0.102	-0.104	0.040	3013	5533	0	2515	3	2
SRL_OPN_2PTS023_0339_20150505_014352_20150505_032251.EUM.nc	-0.122	-0.121	0.046	2866	5505	0	2627	8	4
SRL_OPN_2PTS023_0341_20150505_032250_20150505_050319.EUM.nc	-0.121	-0.122	0.042	2953	5555	0	2592	5	5
SRL_OPN_2PTS023_0343_20150505_050319_20150505_065327.EUM.nc	-0.107	-0.114	0.044	3818	6200	0	2273	7	102
SRL_OPN_2PTS023_0346_20150505_065326_20150505_083156.EUM.nc	-0.095	-0.104	0.035	4223	5616	0	1379	5	9
SRL_OPN_2PTS023_0348_20150505_083155_20150505_100957.EUM.nc	-0.100	-0.119	0.063	2767	5426	0	2647	12	0
SRL_OPN_2PTS023_0349_20150505_100956_20150505_114756.EUM.nc	-0.104	-0.102	0.049	2463	5466	0	2984	19	0
SRL_OPN_2PTS023_0351_20150505_114755_20150505_132636.EUM.nc	-0.101	-0.105	0.028	2976	5397	0	2374	11	36
SRL_OPN_2PTS023_0353_20150505_132635_20150505_152001.EUM.nc	-0.111	-0.111	0.046	3627	6378	0	2735	1	15
SRL_OPN_2PTS023_0356_20150505_152000_20150505_165941.EUM.nc	-0.133	-0.142	0.055	2865	5565	0	2689	11	0
SRL_OPN_2PTS023_0358_20150505_165940_20150505_183922.EUM.nc	-0.110	-0.111	0.041	3188	5486	0	2294	1	3
SRL_OPN_2PTS023_0360_20150505_183921_20150505_201834.EUM.nc	-0.093	-0.102	0.045	3304	5534	0	2221	8	1
SRL_OPN_2PTS023_0362_20150505_201834_20150505_215717.EUM.nc	-0.108	-0.111	0.056	3038	5479	0	2405	36	0
SRL_OPN_2PTS023_0364_20150505_215717_20150505_233511.EUM.nc	-0.116	-0.120	0.046	2571	5403	0	2821	7	4
SRL_OPN_2PTS023_0365_20150505_233509_20150506_011302.EUM.nc	-0.106	-0.108	0.038	2821	5513	0	2687	4	1
SRL_OPN_2PTS023_0367_20150506_011301_20150506_025129.EUM.nc	-0.118	-0.125	0.058	2818	5528	0	2707	3	0
SRL_OPN_2PTS023_0369_20150506_025128_20150506_043130.EUM.nc	-0.115	-0.126	0.053	2886	5478	0	2581	11	0
SRL_OPN_2PTS023_0371_20150506_043129_20150506_061328.EUM.nc	-0.114	-0.117	0.041	3836	5755	0	1916	3	0
SRL_OPN_2PTS023_0373_20150506_061328_20150506_093914.EUM.nc	-0.103	-0.115	0.046	7041	11594	0	4521	21	11
SRL_OPN_2PTS023_0377_20150506_093913_20150506_111658.EUM.nc	-0.099	-0.084	0.055	2176	5389	0	3178	34	1
SRL_OPN_2PTS023_0379_20150506_111657_20150506_125526.EUM.nc	-0.112	-0.108	0.032	2684	5361	0	2670	5	2
SRL_OPN_2PTS023_0381_20150506_125525_20150506_144841.EUM.nc	-0.124	-0.120	0.044	3514	6325	0	2809	1	1
SRL_OPN_2PTS023_0384_20150506_144840_20150506_162821.EUM.nc	-0.121	-0.129	0.057	3391	5647	0	2240	16	0
SRL_OPN_2PTS023_0386_20150506_162820_20150506_180805.EUM.nc	-0.117	-0.124	0.045	3046	5585	0	2529	6	4
SRL_OPN_2PTS023_0388_20150506_180804_20150506_194725.EUM.nc	-0.097	-0.099	0.037	3238	5556	0	2311	6	1
SRL_OPN_2PTS023_0390_20150506_194726_20150506_212623.EUM.nc	-0.106	-0.112	0.053	3415	5443	0	2011	15	2

– Continued on next page

Table 14: Ka-Band Sea State Bias Statistics.

– Continued from previous page

File	Median	Mean	Std. Dev.	No. Obs.	Total Obs.	Default Lat/Lon	Flag (total)	Default (total)	3-Sigma Edited
SRL_OPN_2PTS023_0392_20150506_212623_20150506_230427.EUM.nc	-0.118	-0.111	0.045	2220	5401	0	3176	5	0
SRL_OPN_2PTS023_0393_20150506_230426_20150507_004217.EUM.nc	-0.109	-0.109	0.045	3139	5490	0	2336	12	3
SRL_OPN_2PTS023_0395_20150507_004217_20150507_022024.EUM.nc	-0.121	-0.127	0.052	2807	5551	0	2738	6	0
SRL_OPN_2PTS023_0397_20150507_022023_20150507_035954.EUM.nc	-0.125	-0.132	0.054	2830	5569	0	2734	4	1
SRL_OPN_2PTS023_0399_20150507_035953_20150507_054109.EUM.nc	-0.119	-0.113	0.041	3305	5546	0	2231	9	1
SRL_OPN_2PTS023_0401_20150507_054109_20150507_073004.EUM.nc	-0.112	-0.116	0.040	4210	6186	0	1974	1	1
SRL_OPN_2PTS023_0404_20150507_073004_20150507_090828.EUM.nc	-0.097	-0.108	0.044	3469	5549	0	2069	10	1
SRL_OPN_2PTS023_0405_20150507_090827_20150507_104614.EUM.nc	-0.083	-0.084	0.044	2420	5511	0	3073	18	0
SRL_OPN_2PTS023_0407_20150507_104613_20150507_122426.EUM.nc	-0.106	-0.104	0.038	2642	5446	0	2780	14	10
SRL_OPN_2PTS023_0409_20150507_122425_20150507_140337.EUM.nc	-0.134	-0.135	0.043	3276	5545	0	2250	1	18
SRL_OPN_2PTS023_0411_20150507_140336_20150507_173640.EUM.nc	-0.121	-0.124	0.053	6135	11857	0	5655	7	60
SRL_OPN_2PTS023_0416_20150507_173639_20150507_191615.EUM.nc	-0.100	-0.098	0.035	3331	5570	0	2212	16	11
SRL_OPN_2PTS023_0418_20150507_191615_20150507_205516.EUM.nc	-0.096	-0.106	0.049	3569	5618	0	2010	5	34
SRL_OPN_2PTS023_0420_20150507_205516_20150507_223343.EUM.nc	-0.110	-0.104	0.053	2835	5415	0	2555	23	2
SRL_OPN_2PTS023_0421_20150507_223342_20150508_001127.EUM.nc	-0.112	-0.110	0.042	3095	5477	0	2370	10	2
SRL_OPN_2PTS023_0423_20150508_001126_20150508_014928.EUM.nc	-0.128	-0.130	0.064	3041	5542	0	2496	5	0
SRL_OPN_2PTS023_0425_20150508_014927_20150508_032823.EUM.nc	-0.121	-0.122	0.053	2949	5495	0	2542	4	0
SRL_OPN_2PTS023_0427_20150508_032822_20150508_050907.EUM.nc	-0.122	-0.116	0.040	2952	5518	0	2563	1	2
SRL_OPN_2PTS023_0429_20150508_050906_20150508_065905.EUM.nc	-0.112	-0.115	0.034	3795	6225	0	2374	3	53
SRL_OPN_2PTS023_0432_20150508_065904_20150508_083732.EUM.nc	-0.110	-0.109	0.038	4161	5614	0	1430	11	12
SRL_OPN_2PTS023_0434_20150508_083732_20150508_101530.EUM.nc	-0.082	-0.082	0.040	2691	5396	0	2693	10	2
SRL_OPN_2PTS023_0435_20150508_101530_20150508_115324.EUM.nc	-0.085	-0.086	0.047	2525	5484	0	2936	22	1
SRL_OPN_2PTS023_0437_20150508_115323_20150508_133217.EUM.nc	-0.137	-0.137	0.039	2985	5400	0	2406	5	4
SRL_OPN_2PTS023_0439_20150508_133216_20150508_152541.EUM.nc	-0.122	-0.128	0.049	3673	6355	0	2679	3	0
SRL_OPN_2PTS023_0442_20150508_152542_20150508_170522.EUM.nc	-0.124	-0.119	0.043	2805	5587	0	2771	9	2
SRL_OPN_2PTS023_0444_20150508_170521_20150508_184503.EUM.nc	-0.102	-0.101	0.031	3164	5503	0	2323	4	12
SRL_OPN_2PTS023_0446_20150508_184502_20150508_202412.EUM.nc	-0.085	-0.101	0.049	3389	5544	0	2144	8	3
SRL_OPN_2PTS023_0448_20150508_202412_20150508_220254.EUM.nc	-0.108	-0.108	0.041	3016	5510	0	2475	14	5
SRL_OPN_2PTS023_0450_20150508_220252_20150508_234045.EUM.nc	-0.128	-0.119	0.043	2747	5468	0	2710	10	1
SRL_OPN_2PTS023_0451_20150508_234044_20150509_011838.EUM.nc	-0.136	-0.128	0.055	2980	5526	0	2543	3	0
SRL_OPN_2PTS023_0453_20150509_011837_20150509_025708.EUM.nc	-0.124	-0.123	0.046	2835	5550	0	2712	3	0
SRL_OPN_2PTS023_0455_20150509_025707_20150509_043717.EUM.nc	-0.125	-0.117	0.044	2811	5477	0	2648	15	3
SRL_OPN_2PTS023_0457_20150509_043716_20150509_061921.EUM.nc	-0.115	-0.119	0.031	3899	5793	0	1877	2	15
SRL_OPN_2PTS023_0459_20150509_061921_20150509_080640.EUM.nc	-0.114	-0.116	0.038	4101	6107	0	1991	8	7
SRL_OPN_2PTS023_0462_20150509_080639_20150509_094448.EUM.nc	-0.091	-0.096	0.049	2906	5496	0	2577	8	5
SRL_OPN_2PTS023_0463_20150509_094448_20150509_112234.EUM.nc	-0.095	-0.091	0.049	2030	5343	0	3287	26	0
SRL_OPN_2PTS023_0465_20150509_112233_20150509_130106.EUM.nc	-0.140	-0.135	0.041	2725	5374	0	2644	4	1
SRL_OPN_2PTS023_0467_20150509_130105_20150509_145423.EUM.nc	-0.129	-0.134	0.041	3580	6397	0	2809	0	8
SRL_OPN_2PTS023_0470_20150509_145423_20150509_163402.EUM.nc	-0.117	-0.116	0.037	3250	5621	0	2343	12	16

– Continued on next page

Table 14: Ka-Band Sea State Bias Statistics.

– Continued from previous page

File	Median	Mean	Std. Dev.	No. Obs.	Total Obs.	Default Lat/Lon	Flag (total)	Default (total)	3-Sigma Edited
SRL_OPN_2PTS023_0472_20150509_163401_20150509_181339.EUM.nc	-0.105	-0.102	0.036	2986	5611	0	2561	13	51
SRL_OPN_2PTS023_0474_20150509_181338_20150509_195305.EUM.nc	-0.098	-0.101	0.047	3197	5538	0	2321	17	3
SRL_OPN_2PTS023_0476_20150509_195304_20150509_213152.EUM.nc	-0.108	-0.109	0.043	3530	5489	0	1934	23	2
SRL_OPN_2PTS023_0478_20150509_213152_20150509_231003.EUM.nc	-0.114	-0.113	0.050	2227	5381	0	3150	4	0
SRL_OPN_2PTS023_0479_20150509_231003_20150510_004744.EUM.nc	-0.128	-0.126	0.045	3096	5508	0	2396	16	0
SRL_OPN_2PTS023_0481_20150510_004743_20150510_022604.EUM.nc	-0.122	-0.121	0.041	2862	5538	0	2674	2	0
SRL_OPN_2PTS023_0483_20150510_022603_20150510_040530.EUM.nc	-0.122	-0.127	0.045	2777	5489	0	2707	2	3
SRL_OPN_2PTS023_0485_20150510_040529_20150510_054701.EUM.nc	-0.110	-0.109	0.029	3588	5672	0	2047	7	30
SRL_OPN_2PTS023_0487_20150510_054701_20150510_073544.EUM.nc	-0.113	-0.119	0.038	4184	6178	0	1974	3	17
SRL_OPN_2PTS023_0490_20150510_073543_20150510_091356.EUM.nc	-0.103	-0.110	0.049	3300	5533	0	2221	11	1
SRL_OPN_2PTS023_0491_20150510_091355_20150510_105149.EUM.nc	-0.086	-0.086	0.044	2292	5506	0	3185	29	0
SRL_OPN_2PTS023_0493_20150510_105149_20150510_122956.EUM.nc	-0.134	-0.132	0.034	2472	5344	0	2768	6	98
SRL_OPN_2PTS023_0495_20150510_122955_20150510_140921.EUM.nc	-0.146	-0.138	0.035	3203	5586	0	2361	4	18
SRL_OPN_2PTS023_0497_20150510_140921_20150510_160244.EUM.nc	-0.115	-0.111	0.035	3335	6414	0	3052	10	17
SRL_OPN_2PTS023_0500_20150510_160244_20150510_174222.EUM.nc	-0.103	-0.108	0.041	2918	5590	0	2670	1	1
SRL_OPN_2PTS023_0502_20150510_174222_20150510_192149.EUM.nc	-0.100	-0.102	0.043	3367	5559	0	2184	2	6
SRL_OPN_2PTS023_0504_20150510_192148_20150510_210055.EUM.nc	-0.103	-0.106	0.043	3605	5612	0	2000	6	1
SRL_OPN_2PTS023_0506_20150510_210055_20150510_223911.EUM.nc	-0.123	-0.110	0.049	2779	5393	0	2594	19	1
SRL_OPN_2PTS023_0507_20150510_223911_20150511_001703.EUM.nc	-0.124	-0.126	0.039	3067	5457	0	2359	3	28
SRL_OPN_2PTS023_0509_20150511_001702_20150511_015458.EUM.nc	-0.131	-0.122	0.035	2972	5520	0	2535	2	11
SRL_OPN_2PTS023_0511_20150511_015457_20150511_033405.EUM.nc	-0.117	-0.116	0.052	2977	5502	0	2505	19	1
SRL_OPN_2PTS023_0513_20150511_033405_20150511_051448.EUM.nc	-0.107	-0.110	0.030	2924	5515	0	2525	0	66
SRL_OPN_2PTS023_0515_20150511_051447_20150511_070437.EUM.nc	-0.112	-0.121	0.042	3864	6213	0	2331	16	2
SRL_OPN_2PTS023_0518_20150511_070436_20150511_084310.EUM.nc	-0.109	-0.114	0.037	3952	5612	0	1626	29	5
SRL_OPN_2PTS023_0520_20150511_084310_20150511_102059.EUM.nc	-0.091	-0.093	0.044	2453	5394	0	2787	21	133
SRL_OPN_2PTS023_0521_20150511_102058_20150511_115902.EUM.nc	-0.114	-0.101	0.049	2507	5495	0	2966	20	2
SRL_OPN_2PTS023_0523_20150511_115901_20150511_133752.EUM.nc	-0.138	-0.133	0.031	3043	5463	0	2394	12	14
SRL_OPN_2PTS023_0525_20150511_133751_20150511_153117.EUM.nc	-0.115	-0.115	0.033	3579	6402	0	2748	1	74
SRL_OPN_2PTS023_0528_20150511_153117_20150511_171105.EUM.nc	-0.103	-0.111	0.046	2805	5585	0	2774	4	2
SRL_OPN_2PTS023_0530_20150511_171103_20150511_185036.EUM.nc	-0.102	-0.105	0.039	3240	5507	0	2255	8	4
SRL_OPN_2PTS023_0532_20150511_185036_20150511_202954.EUM.nc	-0.100	-0.108	0.042	3448	5595	0	2142	5	0
SRL_OPN_2PTS023_0534_20150511_202953_20150511_220824.EUM.nc	-0.117	-0.116	0.056	3003	5519	0	2476	25	15
SRL_OPN_2PTS023_0536_20150511_220824_20150511_234622.EUM.nc	-0.123	-0.116	0.042	2950	5521	0	2562	5	4
SRL_OPN_2PTS023_0537_20150511_234622_20150512_012409.EUM.nc	-0.129	-0.125	0.040	2875	5539	0	2648	5	11
SRL_OPN_2PTS023_0539_20150512_012407_20150512_030250.EUM.nc	-0.118	-0.119	0.044	2841	5560	0	2716	2	1
SRL_OPN_2PTS023_0541_20150512_030250_20150512_044256.EUM.nc	-0.102	-0.104	0.033	2876	5514	0	2612	4	22
SRL_OPN_2PTS023_0543_20150512_044256_20150512_062511.EUM.nc	-0.107	-0.116	0.039	3966	5798	0	1824	3	5
SRL_OPN_2PTS023_0545_20150512_062509_20150512_081211.EUM.nc	-0.116	-0.119	0.038	4131	6082	0	1917	2	32
SRL_OPN_2PTS023_0548_20150512_081210_20150512_095018.EUM.nc	-0.106	-0.111	0.054	2841	5395	0	2539	15	0

– Continued on next page

Table 14: Ka-Band Sea State Bias Statistics.

– Continued from previous page

File	Median	Mean	Std. Dev.	No. Obs.	Total Obs.	Default Lat/Lon	Flag (total)	Default (total)	3-Sigma Edited
SRL_OPN_2PTS023_0549_20150512_095017_20150512_112812.EUM.nc	-0.107	-0.101	0.042	2117	5388	0	3244	26	1
SRL_OPN_2PTS023_0551_20150512_112812_20150512_130639.EUM.nc	-0.128	-0.127	0.035	2801	5478	0	2671	0	6
SRL_OPN_2PTS023_0553_20150512_130638_20150512_145959.EUM.nc	-0.119	-0.123	0.036	3584	6382	0	2774	7	17
SRL_OPN_2PTS023_0556_20150512_145958_20150512_163937.EUM.nc	-0.106	-0.109	0.042	3141	5632	0	2477	14	0
SRL_OPN_2PTS023_0558_20150512_163938_20150512_181921.EUM.nc	-0.102	-0.112	0.044	3092	5522	0	2428	2	0
SRL_OPN_2PTS023_0560_20150512_181920_20150512_195839.EUM.nc	-0.116	-0.115	0.038	3122	5509	0	2362	12	13
SRL_OPN_2PTS023_0562_20150512_195838_20150512_213732.EUM.nc	-0.103	-0.105	0.045	3450	5601	0	2114	21	16
SRL_OPN_2PTS023_0564_20150512_213732_20150512_231531.EUM.nc	-0.110	-0.110	0.050	2351	5369	0	3010	8	0
SRL_OPN_2PTS023_0565_20150512_231531_20150513_005322.EUM.nc	-0.125	-0.125	0.044	2965	5539	0	2543	19	12
SRL_OPN_2PTS023_0567_20150513_005321_20150513_023135.EUM.nc	-0.117	-0.118	0.044	2829	5534	0	2700	4	1
SRL_OPN_2PTS023_0569_20150513_023134_20150513_041116.EUM.nc	-0.105	-0.108	0.034	2751	5505	0	2742	7	5
SRL_OPN_2PTS023_0571_20150513_041116_20150513_055246.EUM.nc	-0.104	-0.114	0.042	3747	5709	0	1947	6	9
SRL_OPN_2PTS023_0573_20150513_055246_20150513_074115.EUM.nc	-0.117	-0.127	0.037	4187	6153	0	1936	0	30
SRL_OPN_2PTS023_0576_20150513_074114_20150513_091934.EUM.nc	-0.117	-0.119	0.044	3199	5543	0	2327	10	7
SRL_OPN_2PTS023_0577_20150513_091933_20150513_105719.EUM.nc	-0.086	-0.096	0.055	2210	5496	0	3265	16	5
SRL_OPN_2PTS023_0579_20150513_105718_20150513_123536.EUM.nc	-0.123	-0.130	0.028	2328	5370	0	2892	4	146
SRL_OPN_2PTS023_0581_20150513_123535_20150513_141456.EUM.nc	-0.123	-0.126	0.036	3290	5567	0	2235	2	40
SRL_OPN_2PTS023_0583_20150513_141455_20150513_160817.EUM.nc	-0.102	-0.106	0.042	3363	6378	0	2961	2	52
SRL_OPN_2PTS023_0586_20150513_160817_20150513_174804.EUM.nc	-0.109	-0.117	0.041	2870	5587	0	2696	5	16
SRL_OPN_2PTS023_0588_20150513_174803_20150513_192729.EUM.nc	-0.110	-0.110	0.041	3267	5595	0	2316	12	0
SRL_OPN_2PTS023_0590_20150513_192728_20150513_210635.EUM.nc	-0.100	-0.100	0.035	3263	5612	0	2086	6	257
SRL_OPN_2PTS023_0592_20150513_210635_20150513_224448.EUM.nc	-0.118	-0.111	0.047	2615	5401	0	2776	9	1
SRL_OPN_2PTS023_0593_20150513_224447_20150514_002239.EUM.nc	-0.115	-0.119	0.042	3077	5464	0	2386	1	0
SRL_OPN_2PTS023_0595_20150514_002238_20150514_020037.EUM.nc	-0.117	-0.116	0.041	2938	5536	0	2591	5	2
SRL_OPN_2PTS023_0597_20150514_020036_20150514_033949.EUM.nc	-0.106	-0.110	0.044	2901	5494	0	2585	7	1
SRL_OPN_2PTS023_0599_20150514_033949_20150514_052039.EUM.nc	-0.103	-0.113	0.045	2999	5570	0	2571	0	0
SRL_OPN_2PTS023_0601_20150514_052038_20150514_071015.EUM.nc	-0.115	-0.119	0.031	3836	6213	0	2344	11	22
SRL_OPN_2PTS023_0604_20150514_071015_20150514_084838.EUM.nc	-0.115	-0.115	0.035	3868	5604	0	1728	4	4
SRL_OPN_2PTS023_0605_20150514_084838_20150514_102634.EUM.nc	-0.090	-0.100	0.046	2586	5417	0	2821	10	0
SRL_OPN_2PTS023_0607_20150514_102633_20150514_120430.EUM.nc	-0.109	-0.097	0.044	2536	5478	0	2918	18	6
SRL_OPN_2PTS023_0609_20150514_120430_20150514_134333.EUM.nc	-0.114	-0.123	0.037	3058	5517	0	2442	13	4
SRL_OPN_2PTS023_0611_20150514_134333_20150514_153659.EUM.nc	-0.101	-0.109	0.040	3614	6434	0	2812	4	4
SRL_OPN_2PTS023_0614_20150514_153700_20150514_171638.EUM.nc	-0.118	-0.118	0.027	2746	5602	0	2839	3	14
SRL_OPN_2PTS023_0616_20150514_171637_20150514_185617.EUM.nc	-0.111	-0.112	0.040	3191	5512	0	2312	9	0
SRL_OPN_2PTS023_0618_20150514_185617_20150514_203524.EUM.nc	-0.110	-0.122	0.049	3497	5608	0	2100	7	4
SRL_OPN_2PTS023_0620_20150514_203524_20150514_221401.EUM.nc	-0.105	-0.104	0.049	2980	5521	0	2523	15	3
SRL_OPN_2PTS023_0622_20150514_221400_20150514_235150.EUM.nc	-0.099	-0.107	0.040	2918	5488	0	2550	14	6
SRL_OPN_2PTS023_0623_20150514_235149_20150515_012944.EUM.nc	-0.115	-0.116	0.043	2938	5511	0	2562	5	6
SRL_OPN_2PTS023_0625_20150515_012943_20150515_030822.EUM.nc	-0.108	-0.119	0.042	2810	5502	0	2664	22	6

– Continued on next page

Table 14: Ka-Band Sea State Bias Statistics.

– Continued from previous page

File	Median	Mean	Std. Dev.	No. Obs.	Total Obs.	Default Lat/Lon	Flag (total)	Default (total)	3-Sigma Edited
SRL_OPN_2PTS023_0627_20150515_030822_20150515_044843.EUM.nc	-0.102	-0.107	0.039	2929	5479	0	2544	2	4
SRL_OPN_2PTS023_0629_20150515_044843_20150515_063104.EUM.nc	-0.114	-0.118	0.030	3872	5803	0	1853	0	78
SRL_OPN_2PTS023_0631_20150515_063104_20150515_081748.EUM.nc	-0.108	-0.117	0.041	4128	6078	0	1943	3	4
SRL_OPN_2PTS023_0634_20150515_081749_20150515_095552.EUM.nc	-0.111	-0.114	0.040	2783	5417	0	2622	7	5
SRL_OPN_2PTS023_0635_20150515_095552_20150515_113339.EUM.nc	-0.101	-0.094	0.045	2310	5381	0	3042	29	0
SRL_OPN_2PTS023_0637_20150515_113339_20150515_131219.EUM.nc	-0.115	-0.123	0.036	2829	5496	0	2648	9	10
SRL_OPN_2PTS023_0639_20150515_131219_20150515_150540.EUM.nc	-0.102	-0.112	0.040	3590	6407	0	2814	2	1
SRL_OPN_2PTS023_0642_20150515_150539_20150515_164519.EUM.nc	-0.114	-0.116	0.039	2971	5633	0	2647	10	5
SRL_OPN_2PTS023_0644_20150515_164518_20150515_182502.EUM.nc	-0.111	-0.116	0.040	3159	5486	0	2318	3	6
SRL_OPN_2PTS023_0646_20150515_182501_20150515_200419.EUM.nc	-0.106	-0.115	0.043	3128	5541	0	2402	5	6
SRL_OPN_2PTS023_0648_20150515_200418_20150515_214301.EUM.nc	-0.103	-0.110	0.049	3363	5570	0	2190	16	1
SRL_OPN_2PTS023_0650_20150515_214300_20150515_232107.EUM.nc	-0.108	-0.103	0.046	2444	5360	0	2878	36	2
SRL_OPN_2PTS023_0651_20150515_232106_20150516_005857.EUM.nc	-0.109	-0.116	0.043	2890	5521	0	2612	19	0
SRL_OPN_2PTS023_0653_20150516_005856_20150516_023714.EUM.nc	-0.108	-0.121	0.049	2899	5554	0	2639	16	0
SRL_OPN_2PTS023_0655_20150516_023713_20150516_041653.EUM.nc	-0.111	-0.111	0.038	2813	5513	0	2682	11	7
SRL_OPN_2PTS023_0657_20150516_041653_20150516_055838.EUM.nc	-0.107	-0.120	0.045	3694	5748	0	1938	7	109
SRL_OPN_2PTS023_0659_20150516_055837_20150516_074653.EUM.nc	-0.106	-0.115	0.040	4155	6154	0	1989	8	2
SRL_OPN_2PTS023_0662_20150516_074652_20150516_092500.EUM.nc	-0.101	-0.104	0.037	3170	5512	0	2331	7	4
SRL_OPN_2PTS023_0663_20150516_092459_20150516_110254.EUM.nc	-0.082	-0.087	0.044	2175	5499	0	3284	33	7
SRL_OPN_2PTS023_0665_20150516_110254_20150516_124105.EUM.nc	-0.125	-0.126	0.047	2540	5376	0	2835	0	1
SRL_OPN_2PTS023_0667_20150516_124105_20150516_142040.EUM.nc	-0.103	-0.112	0.037	3358	5586	0	2222	2	4
SRL_OPN_2PTS023_0669_20150516_142040_20150516_161400.EUM.nc	-0.107	-0.112	0.050	3431	6379	0	2939	9	0
SRL_OPN_2PTS023_0672_20150516_161359_20150516_175338.EUM.nc	-0.113	-0.116	0.043	2876	5569	0	2690	3	0
SRL_OPN_2PTS023_0674_20150516_175337_20150516_193309.EUM.nc	-0.105	-0.114	0.045	3262	5612	0	2333	7	10
SRL_OPN_2PTS023_0676_20150516_193309_20150516_211204.EUM.nc	-0.110	-0.117	0.045	3409	5514	0	2096	3	6
SRL_OPN_2PTS023_0678_20150516_211203_20150516_225025.EUM.nc	-0.091	-0.102	0.057	2482	5479	0	2978	19	0
SRL_OPN_2PTS023_0679_20150516_225024_20150517_002806.EUM.nc	-0.102	-0.109	0.040	3081	5439	0	2349	7	2
SRL_OPN_2PTS023_0681_20150517_002805_20150517_020614.EUM.nc	-0.112	-0.123	0.053	2866	5543	0	2653	23	1
SRL_OPN_2PTS023_0683_20150517_020614_20150517_034523.EUM.nc	-0.102	-0.107	0.047	2880	5563	0	2671	8	4
SRL_OPN_2PTS023_0685_20150517_034522_20150517_052627.EUM.nc	-0.120	-0.140	0.055	2952	5573	0	2617	4	0
SRL_OPN_2PTS023_0687_20150517_052626_20150517_071555.EUM.nc	-0.106	-0.114	0.036	3947	6223	0	2267	9	0
SRL_OPN_2PTS023_0690_20150517_071554_20150517_085415.EUM.nc	-0.094	-0.100	0.040	3678	5587	0	1779	20	110
SRL_OPN_2PTS023_0691_20150517_085414_20150517_103211.EUM.nc	-0.090	-0.099	0.047	2428	5496	0	3059	5	4
SRL_OPN_2PTS023_0693_20150517_103210_20150517_121009.EUM.nc	-0.111	-0.113	0.050	2486	5483	0	2979	17	1
SRL_OPN_2PTS023_0695_20150517_121008_20150517_134916.EUM.nc	-0.105	-0.117	0.039	3100	5518	0	2410	5	3
SRL_OPN_2PTS023_0697_20150517_134915_20150517_154232.EUM.nc	-0.107	-0.116	0.042	3541	6391	0	2814	3	33
SRL_OPN_2PTS023_0700_20150517_154232_20150517_172221.EUM.nc	-0.114	-0.113	0.040	2796	5521	0	2719	4	2
SRL_OPN_2PTS023_0702_20150517_172220_20150517_190150.EUM.nc	-0.111	-0.119	0.047	3199	5571	0	2367	3	2
SRL_OPN_2PTS023_0704_20150517_190149_20150517_204104.EUM.nc	-0.108	-0.110	0.043	3541	5625	0	1947	5	132

– Continued on next page

Table 14: Ka-Band Sea State Bias Statistics.

– Continued from previous page

File	Median	Mean	Std. Dev.	No. Obs.	Total Obs.	Default Lat/Lon	Flag (total)	Default (total)	3-Sigma Edited
SRL_OPN_2PTS023_0706_20150517_204103_20150517_221929.EUM.nc	-0.086	-0.095	0.051	2967	5403	0	2416	19	1
SRL_OPN_2PTS023_0708_20150517_221928_20150517_235725.EUM.nc	-0.107	-0.109	0.043	2906	5530	0	2514	2	108
SRL_OPN_2PTS023_0709_20150517_235724_20150518_013514.EUM.nc	-0.115	-0.119	0.045	2989	5557	0	2565	2	1
SRL_OPN_2PTS023_0711_20150518_013514_20150518_031406.EUM.nc	-0.108	-0.110	0.040	2801	5547	0	2735	8	3
SRL_OPN_2PTS023_0713_20150518_031405_20150518_045425.EUM.nc	-0.114	-0.127	0.052	2966	5532	0	2552	14	0
SRL_OPN_2PTS023_0715_20150518_045424_20150518_063654.EUM.nc	-0.118	-0.121	0.039	3793	5830	0	1892	4	141
SRL_OPN_2PTS023_0717_20150518_063653_20150518_082328.EUM.nc	-0.102	-0.109	0.037	4116	6069	0	1945	4	4
SRL_OPN_2PTS023_0720_20150518_082327_20150518_100121.EUM.nc	-0.093	-0.106	0.049	2758	5414	0	2628	14	14
SRL_OPN_2PTS023_0721_20150518_100120_20150518_113918.EUM.nc	-0.095	-0.093	0.055	2349	5418	0	3037	32	0
SRL_OPN_2PTS023_0723_20150518_113917_20150518_131753.EUM.nc	-0.108	-0.116	0.041	2918	5479	0	2553	6	2
SRL_OPN_2PTS023_0725_20150518_131752_20150518_151115.EUM.nc	-0.105	-0.115	0.040	3608	6416	0	2806	0	2
SRL_OPN_2PTS023_0728_20150518_151114_20150518_165103.EUM.nc	-0.111	-0.114	0.040	2911	5598	0	2679	5	3
SRL_OPN_2PTS023_0730_20150518_165102_20150518_183038.EUM.nc	-0.110	-0.117	0.041	3124	5492	0	2363	5	0
SRL_OPN_2PTS023_0732_20150518_183037_20150518_200952.EUM.nc	-0.108	-0.119	0.047	3144	5553	0	2394	10	5
SRL_OPN_2PTS023_0734_20150518_200951_20150518_214839.EUM.nc	-0.088	-0.098	0.044	3328	5573	0	2233	5	7
SRL_OPN_2PTS023_0736_20150518_214838_20150518_232644.EUM.nc	-0.107	-0.108	0.056	2439	5371	0	2899	32	1
SRL_OPN_2PTS023_0737_20150518_232643_20150519_010426.EUM.nc	-0.112	-0.120	0.050	2726	5507	0	2772	8	1
SRL_OPN_2PTS023_0739_20150519_010425_20150519_024247.EUM.nc	-0.115	-0.112	0.039	2867	5531	0	2658	2	4
SRL_OPN_2PTS023_0741_20150519_024247_20150519_042238.EUM.nc	-0.103	-0.116	0.041	2803	5511	0	2685	18	5
SRL_OPN_2PTS023_0743_20150519_042239_20150519_060425.EUM.nc	-0.112	-0.120	0.042	3680	5749	0	1957	4	108
SRL_OPN_2PTS023_0745_20150519_060424_20150519_075224.EUM.nc	-0.102	-0.110	0.043	4145	6116	0	1926	4	41
SRL_OPN_2PTS023_0748_20150519_075223_20150519_093038.EUM.nc	-0.085	-0.098	0.048	3098	5495	0	2387	8	2
SRL_OPN_2PTS023_0749_20150519_093037_20150519_110822.EUM.nc	-0.083	-0.092	0.065	2195	5475	0	3240	40	0
SRL_OPN_2PTS023_0751_20150519_110822_20150519_124646.EUM.nc	-0.108	-0.118	0.043	2503	5346	0	2838	3	2
SRL_OPN_2PTS023_0753_20150519_124645_20150519_142618.EUM.nc	-0.106	-0.115	0.041	3407	5582	0	2174	0	1
SRL_OPN_2PTS023_0755_20150519_142617_20150519_161935.EUM.nc	-0.105	-0.105	0.038	3427	6376	0	2939	8	2
SRL_OPN_2PTS023_0758_20150519_161934_20150519_175921.EUM.nc	-0.125	-0.124	0.045	2982	5578	0	2592	4	0
SRL_OPN_2PTS023_0760_20150519_175920_20150519_193844.EUM.nc	-0.099	-0.111	0.045	3236	5603	0	2360	5	2
SRL_OPN_2PTS023_0762_20150519_193843_20150519_211744.EUM.nc	-0.097	-0.100	0.044	3413	5504	0	2063	18	10
SRL_OPN_2PTS023_0764_20150519_211743_20150519_225552.EUM.nc	-0.086	-0.103	0.060	2398	5479	0	3068	13	0
SRL_OPN_2PTS023_0765_20150519_225551_20150520_003342.EUM.nc	-0.107	-0.112	0.051	3179	5476	0	2288	6	3
SRL_OPN_2PTS023_0767_20150520_003341_20150520_021145.EUM.nc	-0.115	-0.115	0.040	2864	5518	0	2651	2	1
SRL_OPN_2PTS023_0769_20150520_021144_20150520_035108.EUM.nc	-0.102	-0.108	0.043	2817	5559	0	2718	20	4
SRL_OPN_2PTS023_0771_20150520_035107_20150520_053210.EUM.nc	-0.108	-0.121	0.046	2972	5541	0	2561	6	2
SRL_OPN_2PTS023_0773_20150520_053210_20150520_072126.EUM.nc	-0.106	-0.116	0.040	4108	6215	0	2100	4	3
SRL_OPN_2PTS023_0776_20150520_072125_20150520_085953.EUM.nc	-0.086	-0.100	0.052	3671	5597	0	1891	14	21
SRL_OPN_2PTS023_0777_20150520_085953_20150520_103739.EUM.nc	-0.066	-0.084	0.051	2386	5486	0	3086	12	2
SRL_OPN_2PTS023_0779_20150520_103739_20150520_121547.EUM.nc	-0.105	-0.107	0.043	2549	5493	0	2925	19	0
SRL_OPN_2PTS023_0781_20150520_121546_20150520_135450.EUM.nc	-0.113	-0.121	0.037	3140	5532	0	2383	4	5

– Continued on next page

Table 14: Ka-Band Sea State Bias Statistics.

– Continued from previous page

File	Median	Mean	Std. Dev.	No. Obs.	Total Obs.	Default Lat/Lon	Flag (total)	Default (total)	3-Sigma Edited
SRL_OPN_2PTS023_0783_20150520_135450_20150520_154816.EUM.nc	-0.102	-0.107	0.031	3543	6414	0	2862	2	7
SRL_OPN_2PTS023_0786_20150520_154815_20150520_172755.EUM.nc	-0.133	-0.130	0.045	2799	5476	0	2673	0	4
SRL_OPN_2PTS023_0788_20150520_172754_20150520_190732.EUM.nc	-0.098	-0.103	0.045	3336	5602	0	2257	7	2
SRL_OPN_2PTS023_0790_20150520_190732_20150520_204636.EUM.nc	-0.094	-0.101	0.046	3654	5608	0	1937	11	6
SRL_OPN_2PTS023_0792_20150520_204636_20150520_222507.EUM.nc	-0.075	-0.094	0.060	2913	5407	0	2473	21	0
SRL_OPN_2PTS023_0794_20150520_222507_20150521_000253.EUM.nc	-0.102	-0.106	0.043	3036	5531	0	2476	15	4
SRL_OPN_2PTS023_0795_20150521_000253_20150521_014052.EUM.nc	-0.113	-0.109	0.042	2993	5553	0	2556	4	0
SRL_OPN_2PTS023_0797_20150521_014052_20150521_031938.EUM.nc	-0.104	-0.110	0.040	2856	5520	0	2651	8	5
SRL_OPN_2PTS023_0799_20150521_031937_20150521_050012.EUM.nc	-0.100	-0.113	0.048	3019	5546	0	2524	3	0
SRL_OPN_2PTS023_0801_20150521_050011_20150521_064251.EUM.nc	-0.107	-0.114	0.037	3941	5831	0	1885	4	1
SRL_OPN_2PTS023_0803_20150521_064250_20150521_082856.EUM.nc	-0.086	-0.101	0.047	4177	6038	0	1852	3	6
SRL_OPN_2PTS023_0806_20150521_082855_20150521_100658.EUM.nc	-0.075	-0.091	0.044	2774	5415	0	2627	8	6
SRL_OPN_2PTS023_0807_20150521_100658_20150521_114447.EUM.nc	-0.101	-0.092	0.050	2411	5454	0	3018	22	3
SRL_OPN_2PTS023_0809_20150521_114446_20150521_132334.EUM.nc	-0.129	-0.129	0.043	2929	5464	0	2523	6	6
SRL_OPN_2PTS023_0811_20150521_132333_20150521_151657.EUM.nc	-0.099	-0.102	0.029	3564	6384	0	2796	9	15
SRL_OPN_2PTS023_0814_20150521_151656_20150521_165637.EUM.nc	-0.130	-0.127	0.040	2872	5555	0	2660	1	22
SRL_OPN_2PTS023_0816_20150521_165636_20150521_183619.EUM.nc	-0.106	-0.113	0.045	3208	5481	0	2271	0	2
SRL_OPN_2PTS023_0818_20150521_183619_20150521_201532.EUM.nc	-0.092	-0.102	0.049	3264	5551	0	2275	7	5
SRL_OPN_2PTS023_0820_20150521_201531_20150521_215417.EUM.nc	-0.082	-0.094	0.054	3208	5548	0	2306	29	5
SRL_OPN_2PTS023_0822_20150521_215416_20150521_233211.EUM.nc	-0.098	-0.109	0.049	2451	5301	0	2830	20	0
SRL_OPN_2PTS023_0823_20150521_233210_20150522_011002.EUM.nc	-0.122	-0.116	0.048	2682	5518	0	2829	6	1
SRL_OPN_2PTS023_0825_20150522_011001_20150522_024826.EUM.nc	-0.113	-0.116	0.038	2830	5526	0	2683	3	10
SRL_OPN_2PTS023_0827_20150522_024825_20150522_042825.EUM.nc	-0.099	-0.113	0.045	2872	5529	0	2651	4	2
SRL_OPN_2PTS023_0829_20150522_042824_20150522_061018.EUM.nc	-0.108	-0.117	0.040	3846	5763	0	1914	2	1
SRL_OPN_2PTS023_0831_20150522_061018_20150522_075802.EUM.nc	-0.096	-0.112	0.047	4156	6111	0	1952	2	1
SRL_OPN_2PTS023_0834_20150522_075801_20150522_093613.EUM.nc	-0.084	-0.092	0.041	2951	5533	0	2560	20	2
SRL_OPN_2PTS023_0835_20150522_093614_20150522_111359.EUM.nc	-0.069	-0.080	0.053	2147	5458	0	3268	43	0
SRL_OPN_2PTS023_0837_20150522_111358_20150522_125223.EUM.nc	-0.124	-0.136	0.052	2605	5392	0	2784	3	0
SRL_OPN_2PTS023_0839_20150522_125223_20150522_144537.EUM.nc	-0.102	-0.104	0.030	3433	6374	0	2935	2	4
SRL_OPN_2PTS023_0842_20150522_144538_20150522_162515.EUM.nc	-0.110	-0.112	0.044	3412	5631	0	2209	4	6
SRL_OPN_2PTS023_0844_20150522_162515_20150522_180454.EUM.nc	-0.121	-0.122	0.043	3031	5610	0	2576	2	1
SRL_OPN_2PTS023_0846_20150522_180453_20150522_194423.EUM.nc	-0.089	-0.104	0.046	3271	5607	0	2316	10	10
SRL_OPN_2PTS023_0848_20150522_194422_20150522_212313.EUM.nc	-0.093	-0.095	0.045	3364	5497	0	2063	16	54
SRL_OPN_2PTS023_0850_20150522_212313_20150522_230128.EUM.nc	-0.082	-0.095	0.050	2276	5443	0	3159	6	2
SRL_OPN_2PTS023_0851_20150522_230128_20150523_003909.EUM.nc	-0.111	-0.114	0.044	3215	5506	0	2288	3	0
SRL_OPN_2PTS023_0853_20150523_003908_20150523_021723.EUM.nc	-0.109	-0.113	0.027	2766	5556	0	2721	5	64
SRL_OPN_2PTS023_0855_20150523_021722_20150523_035642.EUM.nc	-0.115	-0.115	0.049	2770	5569	0	2783	16	0
SRL_OPN_2PTS023_0857_20150523_035641_20150523_053802.EUM.nc	-0.112	-0.118	0.048	3108	5562	0	2443	11	0
SRL_OPN_2PTS023_0859_20150523_053802_20150523_072705.EUM.nc	-0.105	-0.117	0.045	4145	6193	0	1978	11	59

– Continued on next page

Table 14: Ka-Band Sea State Bias Statistics.

– Continued from previous page

File	Median	Mean	Std. Dev.	No. Obs.	Total Obs.	Default Lat/Lon	Flag (total)	Default (total)	3-Sigma Edited
SRL_OPN_2PTS023_0862_20150523_072704_20150523_090520.EUM.nc	-0.097	-0.100	0.038	3558	5560	0	1991	10	1
SRL_OPN_2PTS023_0863_20150523_090519_20150523_104315.EUM.nc	-0.065	-0.082	0.048	2443	5539	0	3073	23	0
SRL_OPN_2PTS023_0865_20150523_104314_20150523_122116.EUM.nc	-0.122	-0.128	0.052	2607	5476	0	2863	5	1
SRL_OPN_2PTS023_0867_20150523_122116_20150523_140034.EUM.nc	-0.105	-0.106	0.026	3128	5535	0	2260	6	141
SRL_OPN_2PTS023_0869_20150523_140033_20150523_155358.EUM.nc	-0.112	-0.117	0.037	3326	6425	0	3081	4	14
SRL_OPN_2PTS023_0872_20150523_155357_20150523_173337.EUM.nc	-0.114	-0.123	0.040	2772	5479	0	2696	5	6
SRL_OPN_2PTS023_0874_20150523_173336_20150523_191305.EUM.nc	-0.091	-0.105	0.048	3343	5620	0	2255	12	10
SRL_OPN_2PTS023_0876_20150523_191304_20150523_205215.EUM.nc	-0.098	-0.105	0.047	3572	5626	0	1981	8	65
SRL_OPN_2PTS023_0878_20150523_205214_20150523_223035.EUM.nc	-0.096	-0.098	0.055	2907	5404	0	2476	18	3
SRL_OPN_2PTS023_0879_20150523_223034_20150524_000829.EUM.nc	-0.113	-0.117	0.046	3050	5513	0	2453	9	1
SRL_OPN_2PTS023_0881_20150524_000828_20150524_014620.EUM.nc	-0.109	-0.104	0.032	2985	5555	0	2558	4	8
SRL_OPN_2PTS023_0883_20150524_014619_20150524_032520.EUM.nc	-0.113	-0.112	0.047	2915	5505	0	2575	12	3
SRL_OPN_2PTS023_0885_20150524_032520_20150524_050553.EUM.nc	-0.110	-0.118	0.042	2917	5564	0	2642	5	0
SRL_OPN_2PTS023_0887_20150524_050552_20150524_065555.EUM.nc	-0.115	-0.125	0.050	3845	6235	0	2386	3	1
SRL_OPN_2PTS023_0890_20150524_065554_20150524_083434.EUM.nc	-0.102	-0.102	0.032	4176	5627	0	1443	3	5
SRL_OPN_2PTS023_0892_20150524_083433_20150524_101224.EUM.nc	-0.082	-0.094	0.046	2706	5392	0	2672	14	0
SRL_OPN_2PTS023_0893_20150524_101223_20150524_115024.EUM.nc	-0.106	-0.109	0.052	2440	5513	0	3053	17	3
SRL_OPN_2PTS023_0895_20150524_115023_20150524_132908.EUM.nc	-0.112	-0.110	0.017	2578	5508	0	2548	14	368
SRL_OPN_2PTS023_0897_20150524_132907_20150524_152232.EUM.nc	-0.104	-0.106	0.035	3637	6361	0	2708	5	11
SRL_OPN_2PTS023_0900_20150524_152231_20150524_170219.EUM.nc	-0.112	-0.119	0.034	2861	5572	0	2707	3	1
SRL_OPN_2PTS023_0902_20150524_170219_20150524_184152.EUM.nc	-0.101	-0.112	0.046	3168	5507	0	2337	1	1
SRL_OPN_2PTS023_0904_20150524_184151_20150524_202112.EUM.nc	-0.105	-0.110	0.055	3367	5572	0	2191	14	0
SRL_OPN_2PTS023_0906_20150524_202111_20150524_215946.EUM.nc	-0.094	-0.095	0.051	2978	5467	0	2458	27	4
SRL_OPN_2PTS023_0908_20150524_215945_20150524_233748.EUM.nc	-0.120	-0.121	0.048	2649	5480	0	2823	7	1
SRL_OPN_2PTS023_0909_20150524_233747_20150525_011530.EUM.nc	-0.103	-0.101	0.036	2878	5499	0	2610	10	1
SRL_OPN_2PTS023_0911_20150525_011529_20150525_025406.EUM.nc	-0.114	-0.109	0.033	2668	5543	0	2705	2	168
SRL_OPN_2PTS023_0913_20150525_025406_20150525_043402.EUM.nc	-0.107	-0.114	0.046	2865	5508	0	2633	9	1
SRL_OPN_2PTS023_0915_20150525_043401_20150525_061604.EUM.nc	-0.109	-0.121	0.044	3793	5784	0	1902	1	88
SRL_OPN_2PTS023_0917_20150525_061603_20150525_080332.EUM.nc	-0.099	-0.103	0.030	4130	6119	0	1962	2	25
SRL_OPN_2PTS023_0920_20150525_080331_20150525_094141.EUM.nc	-0.089	-0.097	0.050	2948	5519	0	2563	7	1
SRL_OPN_2PTS023_0921_20150525_094140_20150525_111934.EUM.nc	-0.090	-0.098	0.065	2230	5397	0	3137	30	0
SRL_OPN_2PTS023_0923_20150525_111934_20150525_125755.EUM.nc	-0.113	-0.111	0.022	2428	5382	0	2707	2	245
SRL_OPN_2PTS023_0925_20150525_125754_20150525_145111.EUM.nc	-0.101	-0.100	0.032	3486	6380	0	2870	9	15
SRL_OPN_2PTS023_0928_20150525_145110_20150525_163051.EUM.nc	-0.106	-0.109	0.035	3315	5651	0	2318	6	12
SRL_OPN_2PTS023_0930_20150525_163050_20150525_181035.EUM.nc	-0.106	-0.117	0.050	3041	5606	0	2559	6	0
SRL_OPN_2PTS023_0932_20150525_181035_20150525_194956.EUM.nc	-0.104	-0.112	0.059	3225	5606	0	2378	3	0
SRL_OPN_2PTS023_0934_20150525_194956_20150525_212851.EUM.nc	-0.094	-0.095	0.044	3447	5505	0	2022	31	5
SRL_OPN_2PTS023_0936_20150525_212850_20150525_230656.EUM.nc	-0.092	-0.102	0.044	2178	5435	0	3249	7	1
SRL_OPN_2PTS023_0937_20150525_230655_20150526_004445.EUM.nc	-0.108	-0.100	0.036	2968	5488	0	2335	3	182

– Continued on next page

Table 14: Ka-Band Sea State Bias Statistics.

– Continued from previous page

File	Median	Mean	Std. Dev.	No. Obs.	Total Obs.	Default Lat/Lon	Flag (total)	Default (total)	3-Sigma Edited
SRL_OPN_2PTS023_0939_20150526_004444_20150526_022254.EUM.nc	-0.112	-0.107	0.038	2841	5532	0	2679	9	3
SRL_OPN_2PTS023_0941_20150526_022254_20150526_040225.EUM.nc	-0.107	-0.109	0.046	2825	5474	0	2647	2	0
SRL_OPN_2PTS023_0943_20150526_040226_20150526_054344.EUM.nc	-0.107	-0.123	0.053	3423	5684	0	2247	12	2
SRL_OPN_2PTS023_0945_20150526_054343_20150526_073234.EUM.nc	-0.104	-0.107	0.031	4178	6191	0	2011	0	2
SRL_OPN_2PTS023_0948_20150526_073233_20150526_091055.EUM.nc	-0.090	-0.099	0.044	3400	5561	0	2145	9	7
SRL_OPN_2PTS023_0949_20150526_091055_20150526_104841.EUM.nc	-0.065	-0.094	0.075	2411	5323	0	2897	15	0
SRL_OPN_2PTS023_0951_20150526_104840_20150526_122654.EUM.nc	-0.112	-0.115	0.039	2529	5380	0	2804	23	24
SRL_OPN_2PTS023_0953_20150526_122653_20150526_140613.EUM.nc	-0.109	-0.109	0.020	2418	4807	0	1859	148	382
SRL_OPN_2PTS023_0955_20150526_140613_20150526_155928.EUM.nc	-0.105	-0.107	0.029	3230	6423	0	3108	5	80
SRL_OPN_2PTS023_0958_20150526_155928_20150526_173916.EUM.nc	-0.106	-0.117	0.048	2856	5635	0	2773	6	0
SRL_OPN_2PTS023_0960_20150526_173916_20150526_191843.EUM.nc	-0.098	-0.106	0.057	3337	5602	0	2257	8	0
SRL_OPN_2PTS023_0962_20150526_191843_20150526_205751.EUM.nc	-0.093	-0.097	0.047	3618	5627	0	2000	8	1
SRL_OPN_2PTS023_0964_20150526_205751_20150526_223608.EUM.nc	-0.085	-0.088	0.045	2836	5412	0	2558	15	3
SRL_OPN_2PTS023_0965_20150526_223608_20150527_001400.EUM.nc	-0.106	-0.097	0.032	2745	5488	0	2423	3	317
SRL_OPN_2PTS023_0967_20150527_001400_20150527_015154.EUM.nc	-0.107	-0.106	0.033	2978	5488	0	2502	1	7
SRL_OPN_2PTS023_0969_20150527_015154_20150527_033100.EUM.nc	-0.100	-0.101	0.046	2970	5513	0	2528	12	3
SRL_OPN_2PTS023_0971_20150527_033059_20150527_051138.EUM.nc	-0.115	-0.124	0.046	2942	5552	0	2602	5	3
SRL_OPN_2PTS023_0973_20150527_051138_20150527_070132.EUM.nc	-0.102	-0.105	0.030	3706	6234	0	2400	6	122
SRL_OPN_2PTS023_0976_20150527_070131_20150527_084007.EUM.nc	-0.091	-0.094	0.036	3963	5620	0	1525	13	119
SRL_OPN_2PTS023_0978_20150527_084006_20150527_101756.EUM.nc	-0.083	-0.106	0.074	2630	5409	0	2755	24	0
SRL_OPN_2PTS023_0979_20150527_101756_20150527_115559.EUM.nc	-0.097	-0.097	0.043	2505	5547	0	3022	17	3
SRL_OPN_2PTS023_0981_20150527_115558_20150527_133445.EUM.nc	-0.112	-0.114	0.025	2958	5473	0	2495	3	17
SRL_OPN_2PTS023_0983_20150527_133445_20150527_152810.EUM.nc	-0.098	-0.096	0.028	3573	6404	0	2701	2	128
SRL_OPN_2PTS023_0986_20150527_152809_20150527_170759.EUM.nc	-0.116	-0.115	0.043	2837	5582	0	2742	0	3
SRL_OPN_2PTS023_0988_20150527_170759_20150527_184730.EUM.nc	-0.106	-0.110	0.045	3268	5519	0	2244	5	2
SRL_OPN_2PTS023_0990_20150527_184729_20150527_202640.EUM.nc	-0.089	-0.101	0.055	3381	5600	0	2203	13	3
SRL_OPN_2PTS023_0992_20150527_202639_20150527_220520.EUM.nc	-0.090	-0.096	0.050	3029	5507	0	2458	18	2
SRL_OPN_2PTS023_0994_20150527_220519_20150527_234310.EUM.nc	-0.103	-0.106	0.051	2824	5521	0	2675	22	0
SRL_OPN_2PTS023_0995_20150527_234309_20150528_012104.EUM.nc	-0.106	-0.101	0.035	2920	5523	0	2583	11	9
SRL_OPN_2PTS023_0997_20150528_012104_20150528_025935.EUM.nc	-0.103	-0.108	0.039	2879	5557	0	2672	3	3
SRL_OPN_2PTS023_0999_20150528_025935_20150528_043947.EUM.nc	-0.101	-0.114	0.042	2837	5534	0	2683	7	7

31 Ka-Band Waveform Attitude Table

Table 15: Ka-Band Waveform Attitude Statistics.

File	Median	Mean	Std. Dev.	No. Obs.	Total Obs.	Default Lat/Lon	Flag (total)	Default (total)	3-Sigma Edited
SRL_OPN_2PTS022_1001_20150423_044016_20150423_062234.EUM.nc	-0.000	-0.000	0.001	3646	5760	0	1766	0	348
SRL_OPN_2PTS023_0001_20150423_062233_20150423_080941.EUM.nc	-0.000	-0.000	0.001	3737	6077	0	1996	3	341
SRL_OPN_2PTS023_0004_20150423_080940_20150423_094747.EUM.nc	-0.000	-0.000	0.001	2710	5460	0	2514	13	223
SRL_OPN_2PTS023_0005_20150423_094747_20150423_145720.EUM.nc	-0.000	-0.000	0.001	7813	17034	0	8555	38	628
SRL_OPN_2PTS023_0012_20150423_145720_20150423_163708.EUM.nc	-0.000	-0.000	0.001	2939	5652	0	2444	7	262
SRL_OPN_2PTS023_0014_20150423_163707_20150423_181642.EUM.nc	-0.001	-0.001	0.001	2902	5584	0	2481	6	195
SRL_OPN_2PTS023_0016_20150423_181642_20150423_195607.EUM.nc	-0.000	-0.000	0.001	2928	5499	0	2306	6	259
SRL_OPN_2PTS023_0018_20150423_195606_20150423_213459.EUM.nc	-0.000	-0.000	0.001	3252	5445	0	1890	27	276
SRL_OPN_2PTS023_0020_20150423_213458_20150423_231259.EUM.nc	-0.001	-0.001	0.001	2048	5404	0	3140	2	214
SRL_OPN_2PTS023_0021_20150423_231258_20150424_005048.EUM.nc	-0.000	-0.000	0.001	2861	5482	0	2375	22	224
SRL_OPN_2PTS023_0023_20150424_005047_20150424_022908.EUM.nc	-0.000	-0.000	0.001	2575	5541	0	2635	7	324
SRL_OPN_2PTS023_0025_20150424_022906_20150424_040836.EUM.nc	-0.001	-0.001	0.001	2626	5471	0	2650	10	185
SRL_OPN_2PTS023_0027_20150424_040835_20150424_055010.EUM.nc	-0.000	-0.000	0.001	3512	5708	0	1989	3	204
SRL_OPN_2PTS023_0029_20150424_055010_20150424_073843.EUM.nc	-0.001	-0.001	0.001	3988	6158	0	1948	0	222
SRL_OPN_2PTS023_0032_20150424_073844_20150424_091700.EUM.nc	-0.001	-0.001	0.001	3057	5512	0	2219	12	224
SRL_OPN_2PTS023_0033_20150424_091659_20150424_105446.EUM.nc	-0.000	-0.000	0.001	2021	5499	0	3254	14	210
SRL_OPN_2PTS023_0035_20150424_105445_20150424_123300.EUM.nc	-0.000	-0.000	0.001	2255	5346	0	2822	11	258
SRL_OPN_2PTS023_0037_20150424_123259_20150424_141227.EUM.nc	-0.001	-0.001	0.001	3000	5555	0	2307	1	247
SRL_OPN_2PTS023_0039_20150424_141226_20150424_160546.EUM.nc	-0.001	-0.001	0.001	3059	6383	0	3043	7	274
SRL_OPN_2PTS023_0042_20150424_160546_20150424_174524.EUM.nc	-0.001	-0.001	0.001	2804	5573	0	2626	9	134
SRL_OPN_2PTS023_0044_20150424_174523_20150424_192457.EUM.nc	-0.000	-0.000	0.001	3137	5585	0	2212	9	227
SRL_OPN_2PTS023_0046_20150424_192456_20150424_210352.EUM.nc	-0.000	-0.000	0.001	3279	5540	0	1968	8	285
SRL_OPN_2PTS023_0048_20150424_210353_20150424_224214.EUM.nc	-0.000	-0.000	0.001	2449	5389	0	2696	9	235
SRL_OPN_2PTS023_0049_20150424_224214_20150425_002004.EUM.nc	-0.000	-0.000	0.001	2802	5448	0	2380	3	263
SRL_OPN_2PTS023_0051_20150425_002003_20150425_015800.EUM.nc	-0.000	-0.000	0.001	2667	5534	0	2513	3	351
SRL_OPN_2PTS023_0053_20150425_015759_20150425_033708.EUM.nc	-0.001	-0.001	0.001	2741	5505	0	2525	10	229
SRL_OPN_2PTS023_0055_20150425_033708_20150425_051801.EUM.nc	-0.001	-0.001	0.001	2826	5531	0	2489	0	216
SRL_OPN_2PTS023_0057_20150425_051801_20150425_070743.EUM.nc	-0.000	-0.000	0.001	3625	6210	0	2301	14	270
SRL_OPN_2PTS023_0060_20150425_070742_20150425_084606.EUM.nc	-0.000	-0.000	0.001	3562	5597	0	1712	9	314
SRL_OPN_2PTS023_0061_20150425_084605_20150425_102402.EUM.nc	-0.000	-0.000	0.001	2435	5375	0	2740	17	183
SRL_OPN_2PTS023_0063_20150425_102401_20150425_120204.EUM.nc	-0.000	-0.000	0.001	2388	5456	0	2897	15	156
SRL_OPN_2PTS023_0065_20150425_120203_20150425_134054.EUM.nc	-0.000	-0.000	0.001	2809	5454	0	2322	24	299
SRL_OPN_2PTS023_0067_20150425_134055_20150425_153427.EUM.nc	-0.000	-0.000	0.001	3220	6369	0	2759	8	382
SRL_OPN_2PTS023_0070_20150425_153426_20150425_171406.EUM.nc	-0.001	-0.001	0.001	2624	5590	0	2784	5	177
SRL_OPN_2PTS023_0072_20150425_171405_20150425_185344.EUM.nc	-0.000	-0.000	0.001	3140	5523	0	2178	9	196
SRL_OPN_2PTS023_0074_20150425_185343_20150425_203250.EUM.nc	-0.000	-0.000	0.001	3260	5549	0	2018	8	263
SRL_OPN_2PTS023_0076_20150425_203249_20150425_221126.EUM.nc	-0.000	-0.000	0.001	2772	5520	0	2521	17	210

– Continued on next page

Table 15: Ka-Band Waveform Attitude Statistics.

– Continued from previous page

File	Median	Mean	Std. Dev.	No. Obs.	Total Obs.	Default Lat/Lon	Flag (total)	Default (total)	3-Sigma Edited
SRL_OPN_2PTS023_0078_20150425_221125_20150425_234923.EUM.nc	-0.000	-0.000	0.001	2585	5481	0	2586	10	300
SRL_OPN_2PTS023_0079_20150425_234922_20150426_012708.EUM.nc	-0.000	-0.000	0.001	2681	5526	0	2565	0	280
SRL_OPN_2PTS023_0081_20150426_012707_20150426_030551.EUM.nc	-0.000	-0.001	0.001	2767	5556	0	2631	8	150
SRL_OPN_2PTS023_0083_20150426_030551_20150426_044608.EUM.nc	-0.000	-0.000	0.001	2722	5498	0	2519	5	252
SRL_OPN_2PTS023_0085_20150426_044607_20150426_062824.EUM.nc	-0.001	-0.001	0.001	3718	5773	0	1787	3	265
SRL_OPN_2PTS023_0087_20150426_062823_20150426_081515.EUM.nc	-0.000	-0.000	0.001	3804	6078	0	1948	1	325
SRL_OPN_2PTS023_0090_20150426_081514_20150426_095319.EUM.nc	-0.000	-0.000	0.001	2673	5384	0	2540	4	167
SRL_OPN_2PTS023_0091_20150426_095319_20150426_113113.EUM.nc	-0.000	-0.000	0.001	2054	5356	0	3074	16	212
SRL_OPN_2PTS023_0093_20150426_113112_20150426_130940.EUM.nc	-0.000	-0.000	0.001	2577	5453	0	2632	9	235
SRL_OPN_2PTS023_0095_20150426_130939_20150426_150258.EUM.nc	-0.001	-0.000	0.001	3223	6365	0	2785	0	357
SRL_OPN_2PTS023_0098_20150426_150258_20150426_164245.EUM.nc	-0.000	-0.000	0.001	2736	5617	0	2644	17	220
SRL_OPN_2PTS023_0100_20150426_164244_20150426_182228.EUM.nc	-0.000	-0.000	0.001	2944	5501	0	2290	9	258
SRL_OPN_2PTS023_0102_20150426_182227_20150426_200143.EUM.nc	-0.000	-0.000	0.001	2847	5500	0	2367	9	277
SRL_OPN_2PTS023_0104_20150426_200143_20150426_214032.EUM.nc	0.000	-0.000	0.001	3206	5556	0	2089	22	239
SRL_OPN_2PTS023_0106_20150426_214032_20150426_231840.EUM.nc	-0.000	-0.000	0.001	2207	5360	0	2954	7	192
SRL_OPN_2PTS023_0107_20150426_231839_20150427_005619.EUM.nc	-0.000	-0.000	0.001	2675	5500	0	2576	20	229
SRL_OPN_2PTS023_0109_20150427_005618_20150427_023444.EUM.nc	-0.000	-0.000	0.001	2672	5556	0	2661	13	210
SRL_OPN_2PTS023_0111_20150427_023444_20150427_041419.EUM.nc	-0.000	-0.000	0.001	2639	5488	0	2657	15	177
SRL_OPN_2PTS023_0113_20150427_041418_20150427_055602.EUM.nc	-0.000	-0.000	0.001	3590	5721	0	1944	1	186
SRL_OPN_2PTS023_0115_20150427_055601_20150427_074424.EUM.nc	-0.000	-0.000	0.001	3967	6146	0	1958	0	221
SRL_OPN_2PTS023_0118_20150427_074423_20150427_092232.EUM.nc	-0.000	-0.000	0.001	2942	5478	0	2272	8	256
SRL_OPN_2PTS023_0119_20150427_092231_20150427_110025.EUM.nc	0.000	0.000	0.001	1929	5478	0	3386	17	146
SRL_OPN_2PTS023_0121_20150427_110025_20150427_123834.EUM.nc	-0.000	-0.000	0.001	2325	5361	0	2826	5	205
SRL_OPN_2PTS023_0123_20150427_123834_20150427_141807.EUM.nc	-0.000	-0.000	0.001	2961	5563	0	2229	5	368
SRL_OPN_2PTS023_0125_20150427_141808_20150427_161120.EUM.nc	-0.000	-0.000	0.001	3164	6363	0	2941	6	252
SRL_OPN_2PTS023_0128_20150427_161120_20150427_175107.EUM.nc	-0.000	-0.000	0.001	2769	5578	0	2607	5	197
SRL_OPN_2PTS023_0130_20150427_175106_20150427_193031.EUM.nc	-0.000	-0.000	0.001	2983	5576	0	2311	7	275
SRL_OPN_2PTS023_0132_20150427_193030_20150427_210935.EUM.nc	-0.000	-0.000	0.001	3171	5499	0	2077	11	240
SRL_OPN_2PTS023_0134_20150427_210934_20150427_224747.EUM.nc	-0.000	-0.000	0.001	2347	5484	0	2927	20	190
SRL_OPN_2PTS023_0135_20150427_224747_20150428_002537.EUM.nc	0.000	0.000	0.001	2791	5402	0	2352	1	258
SRL_OPN_2PTS023_0137_20150428_002537_20150428_020335.EUM.nc	-0.000	-0.000	0.002	2725	5513	0	2574	6	208
SRL_OPN_2PTS023_0139_20150428_020335_20150428_034251.EUM.nc	0.000	0.000	0.001	2749	5528	0	2603	6	170
SRL_OPN_2PTS023_0141_20150428_034250_20150428_052343.EUM.nc	-0.000	-0.000	0.001	2823	5532	0	2551	2	156
SRL_OPN_2PTS023_0143_20150428_052342_20150428_071317.EUM.nc	-0.000	-0.000	0.001	3690	6214	0	2266	5	253
SRL_OPN_2PTS023_0146_20150428_071316_20150428_085146.EUM.nc	0.000	0.000	0.001	3563	5602	0	1778	8	253
SRL_OPN_2PTS023_0147_20150428_085145_20150428_102934.EUM.nc	0.000	0.000	0.001	2312	5494	0	3017	10	155
SRL_OPN_2PTS023_0149_20150428_102933_20150428_120739.EUM.nc	0.000	0.000	0.001	2413	5459	0	2895	24	127
SRL_OPN_2PTS023_0151_20150428_120739_20150428_134636.EUM.nc	-0.000	-0.000	0.001	2830	5464	0	2354	11	269
SRL_OPN_2PTS023_0153_20150428_134635_20150428_154002.EUM.nc	-0.000	-0.000	0.002	3360	6373	0	2764	1	248

– Continued on next page

Table 15: Ka-Band Waveform Attitude Statistics.

– Continued from previous page

File	Median	Mean	Std. Dev.	No. Obs.	Total Obs.	Default Lat/Lon	Flag (total)	Default (total)	3-Sigma Edited
SRL_OPN_2PTS023_0156_20150428_154001_20150428_171950.EUM.nc	-0.000	-0.000	0.001	2632	5515	0	2691	5	187
SRL_OPN_2PTS023_0158_20150428_171949_20150428_185920.EUM.nc	0.000	0.000	0.001	2958	5609	0	2370	17	264
SRL_OPN_2PTS023_0160_20150428_185919_20150428_203826.EUM.nc	-0.000	-0.000	0.001	3376	5574	0	1954	5	239
SRL_OPN_2PTS023_0162_20150428_203826_20150428_221701.EUM.nc	0.000	0.000	0.001	2765	5450	0	2421	21	243
SRL_OPN_2PTS023_0164_20150428_221702_20150428_235457.EUM.nc	-0.000	-0.000	0.001	2737	5514	0	2514	4	259
SRL_OPN_2PTS023_0165_20150428_235456_20150429_013244.EUM.nc	-0.000	-0.000	0.002	2727	5516	0	2555	11	223
SRL_OPN_2PTS023_0167_20150429_013243_20150429_031125.EUM.nc	0.000	0.000	0.001	2648	5560	0	2672	5	235
SRL_OPN_2PTS023_0169_20150429_031125_20150429_045149.EUM.nc	-0.000	-0.000	0.001	2775	5478	0	2484	1	218
SRL_OPN_2PTS023_0171_20150429_045148_20150429_063415.EUM.nc	-0.000	-0.000	0.001	3783	5821	0	1820	1	217
SRL_OPN_2PTS023_0173_20150429_063414_20150429_082056.EUM.nc	-0.000	-0.000	0.001	3782	6072	0	1919	3	368
SRL_OPN_2PTS023_0176_20150429_082055_20150429_095849.EUM.nc	0.000	0.000	0.001	2622	5406	0	2580	12	192
SRL_OPN_2PTS023_0177_20150429_095848_20150429_113645.EUM.nc	0.000	0.000	0.001	2134	5405	0	3003	30	238
SRL_OPN_2PTS023_0179_20150429_113644_20150429_131525.EUM.nc	-0.000	-0.000	0.001	2707	5451	0	2539	2	203
SRL_OPN_2PTS023_0181_20150429_131524_20150429_150845.EUM.nc	-0.000	-0.000	0.001	3326	6379	0	2781	9	263
SRL_OPN_2PTS023_0184_20150429_150844_20150429_164823.EUM.nc	-0.000	-0.000	0.001	2678	5571	0	2658	2	233
SRL_OPN_2PTS023_0186_20150429_164823_20150429_182806.EUM.nc	-0.000	-0.000	0.001	2966	5517	0	2335	8	208
SRL_OPN_2PTS023_0188_20150429_182806_20150429_200719.EUM.nc	-0.000	-0.000	0.001	2799	5508	0	2362	21	326
SRL_OPN_2PTS023_0190_20150429_200719_20150429_214607.EUM.nc	-0.000	0.000	0.001	3109	5543	0	2193	15	226
SRL_OPN_2PTS023_0192_20150429_214607_20150429_232410.EUM.nc	-0.000	-0.000	0.002	2173	5320	0	2871	26	250
SRL_OPN_2PTS023_0193_20150429_232409_20150430_010151.EUM.nc	-0.000	-0.000	0.001	2529	5476	0	2698	24	225
SRL_OPN_2PTS023_0195_20150430_010150_20150430_024017.EUM.nc	-0.000	-0.000	0.002	2696	5550	0	2699	4	151
SRL_OPN_2PTS023_0197_20150430_024016_20150430_042006.EUM.nc	-0.000	-0.000	0.001	2650	5504	0	2642	24	188
SRL_OPN_2PTS023_0199_20150430_042005_20150430_060146.EUM.nc	-0.000	-0.000	0.001	3597	5727	0	1880	3	247
SRL_OPN_2PTS023_0201_20150430_060145_20150430_074952.EUM.nc	-0.000	-0.000	0.001	3831	6129	0	1974	3	321
SRL_OPN_2PTS023_0204_20150430_074952_20150430_092805.EUM.nc	0.000	0.000	0.001	2903	5498	0	2334	15	246
SRL_OPN_2PTS023_0205_20150430_092804_20150430_110557.EUM.nc	0.000	0.000	0.001	1934	5450	0	3279	22	215
SRL_OPN_2PTS023_0207_20150430_110556_20150430_124417.EUM.nc	-0.001	-0.000	0.002	2408	5361	0	2800	11	142
SRL_OPN_2PTS023_0209_20150430_124416_20150430_142346.EUM.nc	-0.000	-0.000	0.001	3203	5552	0	2163	1	185
SRL_OPN_2PTS023_0211_20150430_142345_20150430_161702.EUM.nc	-0.000	-0.000	0.001	3165	6367	0	2941	1	260
SRL_OPN_2PTS023_0214_20150430_161701_20150430_175647.EUM.nc	-0.000	-0.000	0.001	2748	5553	0	2567	0	238
SRL_OPN_2PTS023_0216_20150430_175646_20150430_193609.EUM.nc	-0.000	-0.000	0.001	3052	5585	0	2308	3	222
SRL_OPN_2PTS023_0218_20150430_193608_20150430_211509.EUM.nc	0.000	0.000	0.001	3095	5485	0	2073	3	314
SRL_OPN_2PTS023_0220_20150430_211508_20150430_225327.EUM.nc	-0.000	-0.000	0.001	2241	5476	0	2970	12	253
SRL_OPN_2PTS023_0221_20150430_225326_20150501_003106.EUM.nc	-0.000	-0.000	0.001	2849	5421	0	2273	5	294
SRL_OPN_2PTS023_0223_20150501_003106_20150501_020915.EUM.nc	-0.000	-0.000	0.002	2597	5520	0	2694	5	224
SRL_OPN_2PTS023_0225_20150501_020914_20150501_034834.EUM.nc	0.000	0.000	0.001	2680	5541	0	2649	16	196
SRL_OPN_2PTS023_0227_20150501_034833_20150501_052932.EUM.nc	-0.000	-0.000	0.001	2775	5535	0	2577	1	182
SRL_OPN_2PTS023_0229_20150501_052932_20150501_071851.EUM.nc	-0.000	-0.000	0.001	3702	6199	0	2126	5	366
SRL_OPN_2PTS023_0232_20150501_071850_20150501_085718.EUM.nc	-0.000	-0.000	0.001	3489	5601	0	1853	6	253

– Continued on next page

Table 15: Ka-Band Waveform Attitude Statistics.

– Continued from previous page

File	Median	Mean	Std. Dev.	No. Obs.	Total Obs.	Default Lat/Lon	Flag (total)	Default (total)	3-Sigma Edited
SRL_OPN_2PTS023_0233_20150501_085717_20150501_103512.EUM.nc	0.000	0.000	0.001	2167	5496	0	3134	9	186
SRL_OPN_2PTS023_0235_20150501_103511_20150501_121309.EUM.nc	-0.000	-0.000	0.002	2396	5437	0	2869	14	158
SRL_OPN_2PTS023_0237_20150501_121310_20150501_135217.EUM.nc	-0.000	-0.000	0.001	2780	5093	0	1943	17	353
SRL_OPN_2PTS023_0239_20150501_135217_20150501_154542.EUM.nc	-0.000	-0.000	0.001	3286	6371	0	2741	3	341
SRL_OPN_2PTS023_0242_20150501_154541_20150501_172528.EUM.nc	-0.000	-0.000	0.001	2612	5500	0	2667	0	221
SRL_OPN_2PTS023_0244_20150501_172528_20150501_190456.EUM.nc	-0.000	-0.000	0.001	3050	5580	0	2315	0	215
SRL_OPN_2PTS023_0246_20150501_190455_20150501_204407.EUM.nc	0.000	0.000	0.001	3359	5616	0	1893	15	349
SRL_OPN_2PTS023_0248_20150501_204406_20150501_222238.EUM.nc	-0.000	-0.000	0.001	2685	5412	0	2446	28	253
SRL_OPN_2PTS023_0250_20150501_222238_20150502_000024.EUM.nc	-0.000	-0.000	0.001	2802	5502	0	2463	10	227
SRL_OPN_2PTS023_0251_20150502_000023_20150502_013820.EUM.nc	-0.000	-0.000	0.001	2771	5551	0	2540	6	234
SRL_OPN_2PTS023_0253_20150502_013819_20150502_031712.EUM.nc	-0.000	-0.000	0.001	2622	5543	0	2649	17	255
SRL_OPN_2PTS023_0255_20150502_031712_20150502_045733.EUM.nc	-0.000	-0.000	0.001	2875	5523	0	2485	0	163
SRL_OPN_2PTS023_0257_20150502_045732_20150502_064015.EUM.nc	-0.000	-0.000	0.001	3701	5822	0	1829	1	291
SRL_OPN_2PTS023_0259_20150502_064015_20150502_082630.EUM.nc	-0.000	-0.000	0.001	3831	6038	0	1840	3	364
SRL_OPN_2PTS023_0262_20150502_082629_20150502_100423.EUM.nc	-0.000	-0.000	0.001	2602	5399	0	2584	2	211
SRL_OPN_2PTS023_0263_20150502_100422_20150502_114220.EUM.nc	-0.000	-0.000	0.001	2243	5447	0	3017	15	172
SRL_OPN_2PTS023_0265_20150502_114219_20150502_132058.EUM.nc	-0.000	-0.000	0.001	2698	5411	0	2439	2	272
SRL_OPN_2PTS023_0267_20150502_132057_20150502_151419.EUM.nc	-0.000	-0.000	0.001	3375	6367	0	2748	0	244
SRL_OPN_2PTS023_0270_20150502_151419_20150502_165408.EUM.nc	-0.001	-0.001	0.001	2686	5570	0	2694	3	187
SRL_OPN_2PTS023_0272_20150502_165407_20150502_183342.EUM.nc	-0.000	-0.000	0.001	2977	5531	0	2349	2	203
SRL_OPN_2PTS023_0274_20150502_183342_20150502_201304.EUM.nc	0.000	-0.000	0.001	2850	5530	0	2236	16	428
SRL_OPN_2PTS023_0276_20150502_201303_20150502_215141.EUM.nc	-0.000	-0.000	0.001	2991	5525	0	2222	36	276
SRL_OPN_2PTS023_0278_20150502_215142_20150502_232945.EUM.nc	-0.000	-0.000	0.002	2228	5353	0	2950	23	152
SRL_OPN_2PTS023_0279_20150502_232944_20150503_010727.EUM.nc	0.000	0.000	0.001	2552	5474	0	2741	7	174
SRL_OPN_2PTS023_0281_20150503_010727_20150503_024558.EUM.nc	-0.000	-0.000	0.001	2606	5532	0	2683	3	240
SRL_OPN_2PTS023_0283_20150503_024557_20150503_042546.EUM.nc	-0.000	-0.000	0.001	2729	5511	0	2591	6	185
SRL_OPN_2PTS023_0285_20150503_042546_20150503_060735.EUM.nc	-0.000	-0.000	0.001	3582	5729	0	1912	6	229
SRL_OPN_2PTS023_0287_20150503_060734_20150503_075535.EUM.nc	-0.000	-0.000	0.001	3824	6126	0	2027	3	272
SRL_OPN_2PTS023_0290_20150503_075535_20150503_093338.EUM.nc	0.000	0.000	0.001	2782	5503	0	2445	6	270
SRL_OPN_2PTS023_0291_20150503_093339_20150503_111133.EUM.nc	-0.000	-0.000	0.001	1953	5425	0	3247	25	200
SRL_OPN_2PTS023_0293_20150503_111132_20150503_124948.EUM.nc	-0.001	-0.000	0.001	2419	5321	0	2703	13	186
SRL_OPN_2PTS023_0295_20150503_124947_20150503_144300.EUM.nc	-0.000	-0.000	0.001	3202	6318	0	2895	0	221
SRL_OPN_2PTS023_0298_20150503_144259_20150503_162248.EUM.nc	-0.000	-0.000	0.001	3078	5642	0	2286	4	274
SRL_OPN_2PTS023_0300_20150503_162247_20150503_180225.EUM.nc	-0.000	-0.000	0.001	2892	5607	0	2574	2	139
SRL_OPN_2PTS023_0302_20150503_180225_20150503_194146.EUM.nc	-0.000	-0.000	0.001	2959	5549	0	2301	8	281
SRL_OPN_2PTS023_0304_20150503_194146_20150503_212045.EUM.nc	-0.000	-0.000	0.001	3118	5478	0	2039	10	311
SRL_OPN_2PTS023_0306_20150503_212044_20150503_225901.EUM.nc	-0.000	-0.000	0.001	2133	5439	0	3107	20	179
SRL_OPN_2PTS023_0307_20150503_225901_20150504_003642.EUM.nc	-0.000	-0.000	0.001	2956	5473	0	2276	9	232
SRL_OPN_2PTS023_0309_20150504_003641_20150504_021446.EUM.nc	-0.000	-0.000	0.001	2534	5533	0	2715	4	280

– Continued on next page

Table 15: Ka-Band Waveform Attitude Statistics.

– Continued from previous page

File	Median	Mean	Std. Dev.	No. Obs.	Total Obs.	Default Lat/Lon	Flag (total)	Default (total)	3-Sigma Edited
SRL_OPN_2PTS023_0311_20150504_021445_20150504_035411.EUM.nc	-0.000	-0.000	0.001	2490	5550	0	2790	3	267
SRL_OPN_2PTS023_0313_20150504_035410_20150504_053519.EUM.nc	-0.000	-0.000	0.001	2784	5534	0	2533	7	210
SRL_OPN_2PTS023_0315_20150504_053518_20150504_072428.EUM.nc	-0.000	-0.000	0.001	3890	6205	0	2022	9	284
SRL_OPN_2PTS023_0318_20150504_072427_20150504_090252.EUM.nc	-0.000	-0.000	0.001	3328	5578	0	1918	8	324
SRL_OPN_2PTS023_0319_20150504_090252_20150504_104039.EUM.nc	-0.000	-0.000	0.001	2258	5489	0	3034	17	180
SRL_OPN_2PTS023_0321_20150504_104038_20150504_121848.EUM.nc	-0.000	-0.000	0.001	2398	5507	0	2899	19	191
SRL_OPN_2PTS023_0323_20150504_121847_20150504_135754.EUM.nc	-0.000	-0.000	0.001	3088	5532	0	2276	3	165
SRL_OPN_2PTS023_0325_20150504_135755_20150504_155120.EUM.nc	-0.000	-0.000	0.001	3194	6381	0	2893	20	274
SRL_OPN_2PTS023_0328_20150504_155120_20150504_173107.EUM.nc	-0.001	-0.001	0.001	2611	5478	0	2659	0	208
SRL_OPN_2PTS023_0330_20150504_173107_20150504_191035.EUM.nc	-0.000	-0.000	0.001	3130	5607	0	2201	7	269
SRL_OPN_2PTS023_0332_20150504_191034_20150504_204947.EUM.nc	-0.000	-0.000	0.001	3369	5607	0	1934	9	295
SRL_OPN_2PTS023_0334_20150504_204946_20150504_222807.EUM.nc	-0.000	-0.000	0.001	2698	5404	0	2445	23	238
SRL_OPN_2PTS023_0336_20150504_222806_20150505_000601.EUM.nc	-0.000	-0.000	0.001	2844	5508	0	2412	10	242
SRL_OPN_2PTS023_0337_20150505_000601_20150505_014352.EUM.nc	-0.000	-0.000	0.001	2784	5533	0	2515	3	231
SRL_OPN_2PTS023_0339_20150505_014352_20150505_032251.EUM.nc	-0.000	-0.000	0.001	2688	5505	0	2627	8	182
SRL_OPN_2PTS023_0341_20150505_032250_20150505_050319.EUM.nc	-0.000	-0.000	0.001	2727	5555	0	2592	5	231
SRL_OPN_2PTS023_0343_20150505_050319_20150505_065327.EUM.nc	-0.001	-0.001	0.001	3645	6200	0	2273	7	275
SRL_OPN_2PTS023_0346_20150505_065326_20150505_083156.EUM.nc	-0.000	-0.000	0.001	3941	5616	0	1379	5	291
SRL_OPN_2PTS023_0348_20150505_083155_20150505_100957.EUM.nc	-0.000	-0.000	0.002	2567	5426	0	2647	11	201
SRL_OPN_2PTS023_0349_20150505_100956_20150505_114756.EUM.nc	-0.000	-0.000	0.001	2227	5466	0	2984	19	236
SRL_OPN_2PTS023_0351_20150505_114755_20150505_132636.EUM.nc	-0.000	-0.000	0.001	2694	5397	0	2374	11	318
SRL_OPN_2PTS023_0353_20150505_132635_20150505_152001.EUM.nc	-0.000	-0.000	0.001	3384	6378	0	2735	1	258
SRL_OPN_2PTS023_0356_20150505_152000_20150505_165941.EUM.nc	-0.001	-0.001	0.001	2665	5565	0	2689	11	200
SRL_OPN_2PTS023_0358_20150505_165940_20150505_183922.EUM.nc	-0.000	-0.000	0.001	2942	5486	0	2294	1	249
SRL_OPN_2PTS023_0360_20150505_183921_20150505_201834.EUM.nc	-0.000	-0.000	0.001	3021	5534	0	2221	8	284
SRL_OPN_2PTS023_0362_20150505_201834_20150505_215717.EUM.nc	-0.000	-0.000	0.001	2807	5479	0	2405	36	231
SRL_OPN_2PTS023_0364_20150505_215717_20150505_233511.EUM.nc	-0.000	-0.000	0.001	2409	5403	0	2821	7	166
SRL_OPN_2PTS023_0365_20150505_233509_20150506_011302.EUM.nc	-0.000	-0.000	0.001	2602	5513	0	2687	4	220
SRL_OPN_2PTS023_0367_20150506_011301_20150506_025129.EUM.nc	-0.000	-0.000	0.001	2658	5528	0	2707	3	160
SRL_OPN_2PTS023_0369_20150506_025128_20150506_043130.EUM.nc	-0.000	-0.000	0.001	2640	5478	0	2581	11	246
SRL_OPN_2PTS023_0371_20150506_043129_20150506_061328.EUM.nc	-0.000	-0.000	0.001	3649	5755	0	1916	3	187
SRL_OPN_2PTS023_0373_20150506_061328_20150506_093914.EUM.nc	-0.000	-0.000	0.001	6565	11594	0	4521	21	487
SRL_OPN_2PTS023_0377_20150506_093913_20150506_111658.EUM.nc	0.000	0.000	0.001	1911	5389	0	3178	34	266
SRL_OPN_2PTS023_0379_20150506_111657_20150506_125526.EUM.nc	-0.000	-0.000	0.001	2460	5361	0	2670	5	226
SRL_OPN_2PTS023_0381_20150506_125525_20150506_144841.EUM.nc	-0.000	-0.000	0.001	3232	6325	0	2809	1	283
SRL_OPN_2PTS023_0384_20150506_144840_20150506_162821.EUM.nc	-0.000	-0.000	0.002	3129	5647	0	2240	16	262
SRL_OPN_2PTS023_0386_20150506_162820_20150506_180805.EUM.nc	-0.000	-0.000	0.001	2841	5585	0	2529	6	209
SRL_OPN_2PTS023_0388_20150506_180804_20150506_194725.EUM.nc	-0.000	-0.000	0.001	2984	5556	0	2311	6	255
SRL_OPN_2PTS023_0390_20150506_194726_20150506_212623.EUM.nc	-0.000	-0.000	0.001	3138	5443	0	2011	15	279

– Continued on next page

Table 15: Ka-Band Waveform Attitude Statistics.

– Continued from previous page

File	Median	Mean	Std. Dev.	No. Obs.	Total Obs.	Default Lat/Lon	Flag (total)	Default (total)	3-Sigma Edited
SRL_OPN_2PTS023_0392_20150506_212623_20150506_230427.EUM.nc	-0.000	-0.000	0.001	2079	5401	0	3176	5	141
SRL_OPN_2PTS023_0393_20150506_230426_20150507_004217.EUM.nc	-0.000	-0.000	0.001	2826	5490	0	2336	12	316
SRL_OPN_2PTS023_0395_20150507_004217_20150507_022024.EUM.nc	-0.001	-0.001	0.001	2531	5551	0	2738	6	276
SRL_OPN_2PTS023_0397_20150507_022023_20150507_035954.EUM.nc	-0.001	-0.001	0.001	2627	5569	0	2734	4	204
SRL_OPN_2PTS023_0399_20150507_035953_20150507_054109.EUM.nc	0.000	0.000	0.001	3084	5546	0	2231	9	222
SRL_OPN_2PTS023_0401_20150507_054109_20150507_073004.EUM.nc	-0.000	-0.000	0.001	3902	6186	0	1974	1	309
SRL_OPN_2PTS023_0404_20150507_073004_20150507_090828.EUM.nc	-0.000	-0.000	0.001	3201	5549	0	2069	10	269
SRL_OPN_2PTS023_0405_20150507_090827_20150507_104614.EUM.nc	0.000	0.000	0.001	2225	5511	0	3073	18	195
SRL_OPN_2PTS023_0407_20150507_104613_20150507_122426.EUM.nc	-0.000	-0.000	0.001	2315	5446	0	2780	14	337
SRL_OPN_2PTS023_0409_20150507_122425_20150507_140337.EUM.nc	-0.000	-0.000	0.001	3112	5545	0	2250	1	182
SRL_OPN_2PTS023_0411_20150507_140336_20150507_173640.EUM.nc	-0.000	-0.000	0.001	5728	11857	0	5655	7	467
SRL_OPN_2PTS023_0416_20150507_173639_20150507_191615.EUM.nc	-0.000	-0.000	0.001	3045	5570	0	2212	16	297
SRL_OPN_2PTS023_0418_20150507_191615_20150507_205516.EUM.nc	-0.000	-0.000	0.001	3354	5618	0	2010	5	249
SRL_OPN_2PTS023_0420_20150507_205516_20150507_223343.EUM.nc	0.000	-0.000	0.001	2666	5415	0	2555	23	171
SRL_OPN_2PTS023_0421_20150507_223342_20150508_001127.EUM.nc	-0.000	-0.000	0.001	2769	5477	0	2370	10	328
SRL_OPN_2PTS023_0423_20150508_001126_20150508_014928.EUM.nc	-0.000	-0.000	0.001	2860	5542	0	2496	5	181
SRL_OPN_2PTS023_0425_20150508_014927_20150508_032823.EUM.nc	-0.000	-0.000	0.001	2740	5495	0	2542	4	209
SRL_OPN_2PTS023_0427_20150508_032822_20150508_050907.EUM.nc	-0.000	-0.000	0.001	2785	5518	0	2563	1	169
SRL_OPN_2PTS023_0429_20150508_050906_20150508_065905.EUM.nc	-0.000	-0.000	0.001	3648	6225	0	2374	3	200
SRL_OPN_2PTS023_0432_20150508_065904_20150508_083732.EUM.nc	-0.000	-0.000	0.001	3828	5614	0	1430	11	345
SRL_OPN_2PTS023_0434_20150508_083732_20150508_101530.EUM.nc	0.000	0.000	0.001	2489	5396	0	2693	10	204
SRL_OPN_2PTS023_0435_20150508_101530_20150508_115324.EUM.nc	0.000	0.000	0.001	2320	5484	0	2936	22	206
SRL_OPN_2PTS023_0437_20150508_115323_20150508_133217.EUM.nc	-0.000	-0.000	0.001	2744	5400	0	2406	5	245
SRL_OPN_2PTS023_0439_20150508_133216_20150508_152541.EUM.nc	-0.000	-0.000	0.001	3413	6355	0	2679	3	260
SRL_OPN_2PTS023_0442_20150508_152542_20150508_170522.EUM.nc	-0.001	-0.000	0.001	2616	5587	0	2771	9	191
SRL_OPN_2PTS023_0444_20150508_170521_20150508_184503.EUM.nc	-0.000	-0.000	0.001	2981	5503	0	2323	4	195
SRL_OPN_2PTS023_0446_20150508_184502_20150508_202412.EUM.nc	-0.000	-0.000	0.001	3152	5544	0	2144	8	240
SRL_OPN_2PTS023_0448_20150508_202412_20150508_220254.EUM.nc	-0.000	-0.000	0.001	2807	5510	0	2475	14	214
SRL_OPN_2PTS023_0450_20150508_220252_20150508_234045.EUM.nc	-0.000	-0.000	0.001	2612	5468	0	2710	10	136
SRL_OPN_2PTS023_0451_20150508_234044_20150509_011838.EUM.nc	-0.000	-0.000	0.001	2782	5526	0	2543	3	198
SRL_OPN_2PTS023_0453_20150509_011837_20150509_025708.EUM.nc	-0.000	-0.000	0.001	2667	5550	0	2712	3	168
SRL_OPN_2PTS023_0455_20150509_025707_20150509_043717.EUM.nc	-0.000	-0.000	0.001	2570	5477	0	2648	14	245
SRL_OPN_2PTS023_0457_20150509_043716_20150509_061921.EUM.nc	-0.000	-0.000	0.001	3661	5793	0	1877	2	253
SRL_OPN_2PTS023_0459_20150509_061921_20150509_080640.EUM.nc	-0.000	-0.000	0.001	3743	6107	0	1991	8	365
SRL_OPN_2PTS023_0462_20150509_080639_20150509_094448.EUM.nc	-0.000	-0.000	0.001	2674	5496	0	2577	8	237
SRL_OPN_2PTS023_0463_20150509_094448_20150509_112234.EUM.nc	-0.000	-0.000	0.001	1875	5343	0	3287	26	155
SRL_OPN_2PTS023_0465_20150509_112233_20150509_130106.EUM.nc	-0.001	-0.001	0.001	2485	5374	0	2644	4	241
SRL_OPN_2PTS023_0467_20150509_130105_20150509_145423.EUM.nc	-0.001	-0.001	0.001	3377	6397	0	2809	0	211
SRL_OPN_2PTS023_0470_20150509_145423_20150509_163402.EUM.nc	-0.001	-0.001	0.001	3011	5621	0	2343	12	255

– Continued on next page

Table 15: Ka-Band Waveform Attitude Statistics.

– Continued from previous page

File	Median	Mean	Std. Dev.	No. Obs.	Total Obs.	Default Lat/Lon	Flag (total)	Default (total)	3-Sigma Edited
SRL_OPN_2PTS023_0472_20150509_163401_20150509_181339.EUM.nc	-0.000	-0.000	0.001	2782	5611	0	2561	13	255
SRL_OPN_2PTS023_0474_20150509_181338_20150509_195305.EUM.nc	-0.000	-0.000	0.001	2952	5538	0	2321	17	248
SRL_OPN_2PTS023_0476_20150509_195304_20150509_213152.EUM.nc	-0.000	-0.000	0.001	3144	5489	0	1934	23	388
SRL_OPN_2PTS023_0478_20150509_213152_20150509_231003.EUM.nc	-0.000	-0.000	0.001	2128	5381	0	3150	4	99
SRL_OPN_2PTS023_0479_20150509_231003_20150510_004744.EUM.nc	-0.000	-0.000	0.001	2889	5508	0	2396	16	207
SRL_OPN_2PTS023_0481_20150510_004743_20150510_022604.EUM.nc	-0.000	-0.000	0.001	2727	5538	0	2674	2	135
SRL_OPN_2PTS023_0483_20150510_022603_20150510_040530.EUM.nc	-0.000	-0.000	0.001	2638	5489	0	2707	2	142
SRL_OPN_2PTS023_0485_20150510_040529_20150510_054701.EUM.nc	-0.000	-0.000	0.001	3373	5672	0	2047	7	245
SRL_OPN_2PTS023_0487_20150510_054701_20150510_073544.EUM.nc	-0.000	-0.000	0.001	3884	6178	0	1974	3	317
SRL_OPN_2PTS023_0490_20150510_073543_20150510_091356.EUM.nc	-0.000	-0.000	0.001	3063	5533	0	2221	11	238
SRL_OPN_2PTS023_0491_20150510_091355_20150510_105149.EUM.nc	-0.000	-0.000	0.001	2110	5506	0	3185	29	182
SRL_OPN_2PTS023_0493_20150510_105149_20150510_122956.EUM.nc	-0.000	-0.000	0.001	2406	5344	0	2768	6	164
SRL_OPN_2PTS023_0495_20150510_122955_20150510_140921.EUM.nc	-0.001	-0.001	0.001	3034	5586	0	2361	4	187
SRL_OPN_2PTS023_0497_20150510_140921_20150510_160244.EUM.nc	-0.000	-0.000	0.001	3104	6414	0	3052	10	248
SRL_OPN_2PTS023_0500_20150510_160244_20150510_174222.EUM.nc	-0.000	-0.000	0.001	2675	5590	0	2670	1	244
SRL_OPN_2PTS023_0502_20150510_174222_20150510_192149.EUM.nc	-0.000	-0.000	0.001	3125	5559	0	2184	2	248
SRL_OPN_2PTS023_0504_20150510_192148_20150510_210055.EUM.nc	-0.000	-0.000	0.001	3360	5612	0	2000	6	246
SRL_OPN_2PTS023_0506_20150510_210055_20150510_223911.EUM.nc	-0.000	-0.000	0.001	2607	5393	0	2594	19	173
SRL_OPN_2PTS023_0507_20150510_223911_20150511_001703.EUM.nc	-0.000	-0.000	0.001	2909	5457	0	2359	3	186
SRL_OPN_2PTS023_0509_20150511_001702_20150511_015458.EUM.nc	-0.000	-0.000	0.001	2785	5520	0	2535	2	198
SRL_OPN_2PTS023_0511_20150511_015457_20150511_033405.EUM.nc	-0.000	-0.000	0.001	2689	5502	0	2505	19	289
SRL_OPN_2PTS023_0513_20150511_033405_20150511_051448.EUM.nc	-0.000	-0.000	0.001	2727	5515	0	2525	0	263
SRL_OPN_2PTS023_0515_20150511_051447_20150511_070437.EUM.nc	-0.000	-0.000	0.001	3605	6213	0	2331	16	261
SRL_OPN_2PTS023_0518_20150511_070436_20150511_084310.EUM.nc	-0.000	-0.000	0.001	3623	5612	0	1626	29	334
SRL_OPN_2PTS023_0520_20150511_084310_20150511_102059.EUM.nc	-0.000	-0.000	0.001	2455	5394	0	2787	21	131
SRL_OPN_2PTS023_0521_20150511_102058_20150511_115902.EUM.nc	-0.000	-0.000	0.001	2317	5495	0	2966	20	192
SRL_OPN_2PTS023_0523_20150511_115901_20150511_133752.EUM.nc	-0.001	-0.001	0.001	2772	5463	0	2394	12	285
SRL_OPN_2PTS023_0525_20150511_133751_20150511_153117.EUM.nc	-0.000	-0.000	0.001	3413	6402	0	2748	1	240
SRL_OPN_2PTS023_0528_20150511_153117_20150511_171105.EUM.nc	-0.000	-0.000	0.001	2658	5585	0	2774	4	149
SRL_OPN_2PTS023_0530_20150511_171103_20150511_185036.EUM.nc	-0.000	-0.000	0.001	2952	5507	0	2255	8	292
SRL_OPN_2PTS023_0532_20150511_185036_20150511_202954.EUM.nc	-0.000	-0.000	0.001	3238	5595	0	2142	5	210
SRL_OPN_2PTS023_0534_20150511_202953_20150511_220824.EUM.nc	-0.000	-0.000	0.001	2791	5519	0	2476	25	227
SRL_OPN_2PTS023_0536_20150511_220824_20150511_234622.EUM.nc	-0.000	-0.000	0.001	2704	5521	0	2562	5	250
SRL_OPN_2PTS023_0537_20150511_234622_20150512_012409.EUM.nc	-0.000	-0.000	0.001	2729	5539	0	2648	5	157
SRL_OPN_2PTS023_0539_20150512_012407_20150512_030250.EUM.nc	-0.000	-0.000	0.001	2665	5560	0	2716	2	177
SRL_OPN_2PTS023_0541_20150512_030250_20150512_044256.EUM.nc	-0.000	-0.000	0.001	2644	5514	0	2612	4	254
SRL_OPN_2PTS023_0543_20150512_044256_20150512_062511.EUM.nc	-0.000	-0.000	0.001	3656	5798	0	1824	3	315
SRL_OPN_2PTS023_0545_20150512_062509_20150512_081211.EUM.nc	-0.001	-0.001	0.001	3823	6082	0	1917	2	340
SRL_OPN_2PTS023_0548_20150512_081210_20150512_095018.EUM.nc	-0.000	-0.000	0.001	2682	5395	0	2539	15	159

– Continued on next page

Table 15: Ka-Band Waveform Attitude Statistics.

– Continued from previous page

File	Median	Mean	Std. Dev.	No. Obs.	Total Obs.	Default Lat/Lon	Flag (total)	Default (total)	3-Sigma Edited
SRL_OPN_2PTS023_0549_20150512_095017_20150512_112812.EUM.nc	-0.000	-0.000	0.001	1978	5388	0	3244	26	140
SRL_OPN_2PTS023_0551_20150512_112812_20150512_130639.EUM.nc	-0.000	-0.000	0.001	2565	5478	0	2671	0	242
SRL_OPN_2PTS023_0553_20150512_130638_20150512_145959.EUM.nc	-0.000	-0.000	0.001	3341	6382	0	2774	7	260
SRL_OPN_2PTS023_0556_20150512_145958_20150512_163937.EUM.nc	-0.000	-0.000	0.001	2907	5632	0	2477	14	234
SRL_OPN_2PTS023_0558_20150512_163938_20150512_181921.EUM.nc	-0.000	-0.000	0.001	2856	5522	0	2428	2	236
SRL_OPN_2PTS023_0560_20150512_181920_20150512_195839.EUM.nc	-0.000	-0.000	0.001	2811	5509	0	2362	12	324
SRL_OPN_2PTS023_0562_20150512_195838_20150512_213732.EUM.nc	-0.000	-0.000	0.001	3205	5601	0	2114	21	261
SRL_OPN_2PTS023_0564_20150512_213732_20150512_231531.EUM.nc	-0.000	-0.000	0.001	2111	5369	0	3010	8	240
SRL_OPN_2PTS023_0565_20150512_231531_20150513_005322.EUM.nc	-0.001	-0.001	0.001	2731	5539	0	2543	19	246
SRL_OPN_2PTS023_0567_20150513_005321_20150513_023135.EUM.nc	-0.000	-0.000	0.001	2622	5534	0	2700	4	208
SRL_OPN_2PTS023_0569_20150513_023134_20150513_041116.EUM.nc	-0.000	-0.000	0.001	2574	5505	0	2742	7	182
SRL_OPN_2PTS023_0571_20150513_041116_20150513_055246.EUM.nc	-0.000	-0.000	0.001	3471	5709	0	1947	6	285
SRL_OPN_2PTS023_0573_20150513_055246_20150513_074115.EUM.nc	-0.000	-0.000	0.001	3940	6153	0	1936	0	277
SRL_OPN_2PTS023_0576_20150513_074114_20150513_091934.EUM.nc	-0.000	-0.000	0.001	2996	5543	0	2327	10	210
SRL_OPN_2PTS023_0577_20150513_091933_20150513_105719.EUM.nc	-0.000	-0.000	0.001	2063	5496	0	3265	16	152
SRL_OPN_2PTS023_0579_20150513_105718_20150513_123536.EUM.nc	-0.000	-0.000	0.001	2292	5370	0	2892	4	182
SRL_OPN_2PTS023_0581_20150513_123535_20150513_141456.EUM.nc	-0.001	-0.001	0.001	3031	5567	0	2235	2	299
SRL_OPN_2PTS023_0583_20150513_141455_20150513_160817.EUM.nc	-0.000	-0.000	0.001	3226	6378	0	2961	2	189
SRL_OPN_2PTS023_0586_20150513_160817_20150513_174804.EUM.nc	-0.000	-0.000	0.001	2687	5587	0	2696	5	199
SRL_OPN_2PTS023_0588_20150513_174803_20150513_192729.EUM.nc	-0.000	-0.000	0.001	3067	5595	0	2316	12	200
SRL_OPN_2PTS023_0590_20150513_192728_20150513_210635.EUM.nc	-0.000	-0.000	0.001	3288	5612	0	2086	5	233
SRL_OPN_2PTS023_0592_20150513_210635_20150513_224448.EUM.nc	-0.000	-0.000	0.001	2490	5401	0	2776	9	126
SRL_OPN_2PTS023_0593_20150513_224447_20150514_002239.EUM.nc	-0.000	-0.000	0.001	2827	5464	0	2386	1	250
SRL_OPN_2PTS023_0595_20150514_002238_20150514_020037.EUM.nc	-0.000	-0.000	0.001	2722	5536	0	2591	5	218
SRL_OPN_2PTS023_0597_20150514_020036_20150514_033949.EUM.nc	-0.000	-0.000	0.001	2729	5494	0	2585	7	173
SRL_OPN_2PTS023_0599_20150514_033949_20150514_052039.EUM.nc	-0.000	-0.000	0.001	2775	5570	0	2571	0	224
SRL_OPN_2PTS023_0601_20150514_052038_20150514_071015.EUM.nc	-0.000	-0.000	0.001	3576	6213	0	2344	11	282
SRL_OPN_2PTS023_0604_20150514_071015_20150514_084838.EUM.nc	-0.000	-0.000	0.001	3577	5604	0	1728	4	295
SRL_OPN_2PTS023_0605_20150514_084838_20150514_102634.EUM.nc	-0.000	-0.000	0.001	2367	5417	0	2821	10	219
SRL_OPN_2PTS023_0607_20150514_102633_20150514_120430.EUM.nc	-0.000	-0.000	0.001	2372	5478	0	2918	18	170
SRL_OPN_2PTS023_0609_20150514_120430_20150514_134333.EUM.nc	-0.001	-0.000	0.001	2838	5517	0	2442	13	224
SRL_OPN_2PTS023_0611_20150514_134333_20150514_153659.EUM.nc	-0.000	-0.000	0.001	3270	6434	0	2812	4	348
SRL_OPN_2PTS023_0614_20150514_153700_20150514_171638.EUM.nc	-0.001	-0.001	0.001	2568	5602	0	2839	3	192
SRL_OPN_2PTS023_0616_20150514_171637_20150514_185617.EUM.nc	-0.000	-0.000	0.001	2945	5512	0	2312	9	246
SRL_OPN_2PTS023_0618_20150514_185617_20150514_203524.EUM.nc	-0.000	-0.000	0.001	3237	5608	0	2100	7	264
SRL_OPN_2PTS023_0620_20150514_203524_20150514_221401.EUM.nc	-0.000	-0.000	0.001	2775	5521	0	2523	15	208
SRL_OPN_2PTS023_0622_20150514_221400_20150514_235150.EUM.nc	-0.000	-0.000	0.001	2701	5488	0	2550	14	223
SRL_OPN_2PTS023_0623_20150514_235149_20150515_012944.EUM.nc	-0.000	-0.000	0.001	2668	5511	0	2562	5	276
SRL_OPN_2PTS023_0625_20150515_012943_20150515_030822.EUM.nc	-0.000	-0.000	0.001	2598	5502	0	2664	22	218

– Continued on next page

Table 15: Ka-Band Waveform Attitude Statistics.

– Continued from previous page

File	Median	Mean	Std. Dev.	No. Obs.	Total Obs.	Default Lat/Lon	Flag (total)	Default (total)	3-Sigma Edited
SRL_OPN_2PTS023_0627_20150515_030822_20150515_044843.EUM.nc	-0.000	-0.000	0.001	2764	5479	0	2544	2	169
SRL_OPN_2PTS023_0629_20150515_044843_20150515_063104.EUM.nc	-0.000	-0.000	0.001	3628	5803	0	1853	0	322
SRL_OPN_2PTS023_0631_20150515_063104_20150515_081748.EUM.nc	-0.000	-0.000	0.001	3779	6078	0	1943	3	353
SRL_OPN_2PTS023_0634_20150515_081749_20150515_095552.EUM.nc	-0.000	-0.000	0.001	2588	5417	0	2622	7	200
SRL_OPN_2PTS023_0635_20150515_095552_20150515_113339.EUM.nc	-0.000	-0.000	0.001	2129	5381	0	3042	29	181
SRL_OPN_2PTS023_0637_20150515_113339_20150515_131219.EUM.nc	-0.000	-0.000	0.001	2608	5496	0	2648	9	231
SRL_OPN_2PTS023_0639_20150515_131219_20150515_150540.EUM.nc	-0.000	-0.000	0.001	3293	6407	0	2814	2	298
SRL_OPN_2PTS023_0642_20150515_150539_20150515_164519.EUM.nc	-0.000	-0.000	0.001	2741	5633	0	2647	10	235
SRL_OPN_2PTS023_0644_20150515_164518_20150515_182502.EUM.nc	-0.000	-0.000	0.001	2916	5486	0	2318	3	249
SRL_OPN_2PTS023_0646_20150515_182501_20150515_200419.EUM.nc	-0.000	-0.000	0.001	2883	5541	0	2402	5	251
SRL_OPN_2PTS023_0648_20150515_200418_20150515_214301.EUM.nc	-0.000	-0.000	0.001	3156	5570	0	2190	16	208
SRL_OPN_2PTS023_0650_20150515_214300_20150515_232107.EUM.nc	-0.000	-0.000	0.001	2140	5360	0	2878	36	306
SRL_OPN_2PTS023_0651_20150515_232106_20150516_005857.EUM.nc	-0.000	-0.000	0.001	2654	5521	0	2612	19	236
SRL_OPN_2PTS023_0653_20150516_005856_20150516_023714.EUM.nc	-0.000	-0.000	0.001	2642	5554	0	2639	16	257
SRL_OPN_2PTS023_0655_20150516_023713_20150516_041653.EUM.nc	-0.000	-0.000	0.001	2546	5513	0	2682	11	274
SRL_OPN_2PTS023_0657_20150516_041653_20150516_055838.EUM.nc	-0.000	-0.000	0.001	3526	5748	0	1938	6	278
SRL_OPN_2PTS023_0659_20150516_055837_20150516_074653.EUM.nc	-0.001	-0.000	0.001	3863	6154	0	1989	8	294
SRL_OPN_2PTS023_0662_20150516_074652_20150516_092500.EUM.nc	-0.000	-0.000	0.001	2895	5512	0	2331	7	279
SRL_OPN_2PTS023_0663_20150516_092459_20150516_110254.EUM.nc	-0.000	-0.000	0.001	1950	5499	0	3284	33	232
SRL_OPN_2PTS023_0665_20150516_110254_20150516_124105.EUM.nc	-0.001	-0.000	0.001	2308	5376	0	2835	0	233
SRL_OPN_2PTS023_0667_20150516_124105_20150516_142040.EUM.nc	-0.000	-0.000	0.001	3007	5586	0	2222	2	355
SRL_OPN_2PTS023_0669_20150516_142040_20150516_161400.EUM.nc	-0.000	-0.000	0.001	3182	6379	0	2939	9	249
SRL_OPN_2PTS023_0672_20150516_161359_20150516_175338.EUM.nc	-0.001	-0.001	0.001	2663	5569	0	2690	3	213
SRL_OPN_2PTS023_0674_20150516_175337_20150516_193309.EUM.nc	-0.000	-0.000	0.001	2997	5612	0	2333	7	275
SRL_OPN_2PTS023_0676_20150516_193309_20150516_211204.EUM.nc	-0.000	-0.000	0.001	3178	5514	0	2096	3	237
SRL_OPN_2PTS023_0678_20150516_211203_20150516_225025.EUM.nc	-0.000	-0.000	0.001	2348	5479	0	2978	19	134
SRL_OPN_2PTS023_0679_20150516_225024_20150517_002806.EUM.nc	-0.000	-0.000	0.001	2812	5439	0	2349	7	271
SRL_OPN_2PTS023_0681_20150517_002805_20150517_020614.EUM.nc	-0.000	-0.000	0.001	2637	5543	0	2653	23	230
SRL_OPN_2PTS023_0683_20150517_020614_20150517_034523.EUM.nc	-0.000	-0.000	0.001	2673	5563	0	2671	8	211
SRL_OPN_2PTS023_0685_20150517_034522_20150517_052627.EUM.nc	-0.001	-0.001	0.001	2721	5573	0	2617	4	231
SRL_OPN_2PTS023_0687_20150517_052626_20150517_071555.EUM.nc	-0.000	-0.000	0.001	3646	6223	0	2267	9	301
SRL_OPN_2PTS023_0690_20150517_071554_20150517_085415.EUM.nc	-0.000	-0.000	0.001	3461	5587	0	1779	20	327
SRL_OPN_2PTS023_0691_20150517_085414_20150517_103211.EUM.nc	-0.000	-0.000	0.001	2262	5496	0	3059	5	170
SRL_OPN_2PTS023_0693_20150517_103210_20150517_121009.EUM.nc	-0.000	-0.000	0.001	2255	5483	0	2979	17	232
SRL_OPN_2PTS023_0695_20150517_121008_20150517_134916.EUM.nc	-0.000	-0.000	0.001	2865	5518	0	2410	5	238
SRL_OPN_2PTS023_0697_20150517_134915_20150517_154232.EUM.nc	-0.000	-0.000	0.001	3332	6391	0	2814	3	242
SRL_OPN_2PTS023_0700_20150517_154232_20150517_172221.EUM.nc	-0.000	-0.000	0.001	2637	5521	0	2719	4	161
SRL_OPN_2PTS023_0702_20150517_172220_20150517_190150.EUM.nc	-0.000	-0.000	0.001	2970	5571	0	2367	3	231
SRL_OPN_2PTS023_0704_20150517_190149_20150517_204104.EUM.nc	-0.000	-0.000	0.001	3351	5625	0	1947	5	322

– Continued on next page

Table 15: Ka-Band Waveform Attitude Statistics.

– Continued from previous page

File	Median	Mean	Std. Dev.	No. Obs.	Total Obs.	Default Lat/Lon	Flag (total)	Default (total)	3-Sigma Edited
SRL_OPN_2PTS023_0706_20150517_204103_20150517_221929.EUM.nc	-0.000	-0.000	0.001	2620	5403	0	2416	19	348
SRL_OPN_2PTS023_0708_20150517_221928_20150517_235725.EUM.nc	-0.000	-0.000	0.001	2801	5530	0	2514	2	213
SRL_OPN_2PTS023_0709_20150517_235724_20150518_013514.EUM.nc	-0.000	-0.000	0.001	2767	5557	0	2565	2	223
SRL_OPN_2PTS023_0711_20150518_013514_20150518_031406.EUM.nc	-0.000	-0.000	0.001	2549	5547	0	2735	8	255
SRL_OPN_2PTS023_0713_20150518_031405_20150518_045425.EUM.nc	-0.000	-0.000	0.001	2738	5532	0	2552	12	230
SRL_OPN_2PTS023_0715_20150518_045424_20150518_063654.EUM.nc	-0.001	-0.001	0.001	3649	5830	0	1892	4	285
SRL_OPN_2PTS023_0717_20150518_063653_20150518_082328.EUM.nc	-0.000	-0.000	0.001	3790	6069	0	1945	4	330
SRL_OPN_2PTS023_0720_20150518_082327_20150518_100121.EUM.nc	-0.000	-0.000	0.001	2565	5414	0	2628	14	207
SRL_OPN_2PTS023_0721_20150518_100120_20150518_113918.EUM.nc	-0.000	-0.000	0.001	2108	5418	0	3037	32	241
SRL_OPN_2PTS023_0723_20150518_113917_20150518_131753.EUM.nc	-0.000	-0.000	0.001	2618	5479	0	2553	6	302
SRL_OPN_2PTS023_0725_20150518_131752_20150518_151115.EUM.nc	-0.000	-0.000	0.001	3317	6416	0	2806	0	293
SRL_OPN_2PTS023_0728_20150518_151114_20150518_165103.EUM.nc	-0.000	-0.000	0.001	2682	5598	0	2679	5	232
SRL_OPN_2PTS023_0730_20150518_165102_20150518_183038.EUM.nc	-0.000	-0.000	0.001	2867	5492	0	2363	5	257
SRL_OPN_2PTS023_0732_20150518_183037_20150518_200952.EUM.nc	-0.000	-0.000	0.001	2910	5553	0	2394	10	239
SRL_OPN_2PTS023_0734_20150518_200951_20150518_214839.EUM.nc	-0.000	-0.000	0.001	2963	5573	0	2233	5	372
SRL_OPN_2PTS023_0736_20150518_214838_20150518_232644.EUM.nc	-0.000	-0.000	0.001	2309	5371	0	2899	32	131
SRL_OPN_2PTS023_0737_20150518_232643_20150519_010426.EUM.nc	-0.000	-0.000	0.001	2528	5507	0	2772	8	199
SRL_OPN_2PTS023_0739_20150519_010425_20150519_024247.EUM.nc	-0.000	-0.000	0.001	2698	5531	0	2658	2	173
SRL_OPN_2PTS023_0741_20150519_024247_20150519_042238.EUM.nc	-0.000	-0.000	0.001	2590	5511	0	2685	18	218
SRL_OPN_2PTS023_0743_20150519_042239_20150519_060425.EUM.nc	-0.000	-0.000	0.001	3584	5749	0	1957	4	204
SRL_OPN_2PTS023_0745_20150519_060424_20150519_075224.EUM.nc	-0.000	-0.000	0.001	3913	6116	0	1926	4	273
SRL_OPN_2PTS023_0748_20150519_075223_20150519_093038.EUM.nc	-0.000	-0.000	0.001	2839	5495	0	2387	8	261
SRL_OPN_2PTS023_0749_20150519_093037_20150519_110822.EUM.nc	-0.000	-0.000	0.001	1977	5475	0	3240	40	218
SRL_OPN_2PTS023_0751_20150519_110822_20150519_124646.EUM.nc	-0.000	-0.000	0.001	2273	5346	0	2838	3	232
SRL_OPN_2PTS023_0753_20150519_124645_20150519_142618.EUM.nc	-0.000	-0.000	0.001	3206	5582	0	2174	0	202
SRL_OPN_2PTS023_0755_20150519_142617_20150519_161935.EUM.nc	-0.000	-0.000	0.001	3173	6376	0	2939	8	256
SRL_OPN_2PTS023_0758_20150519_161934_20150519_175921.EUM.nc	-0.000	-0.000	0.001	2767	5578	0	2592	4	215
SRL_OPN_2PTS023_0760_20150519_175920_20150519_193844.EUM.nc	-0.000	-0.000	0.001	3040	5603	0	2360	5	198
SRL_OPN_2PTS023_0762_20150519_193843_20150519_211744.EUM.nc	-0.000	-0.000	0.001	3208	5504	0	2063	18	215
SRL_OPN_2PTS023_0764_20150519_211743_20150519_225552.EUM.nc	-0.000	-0.000	0.001	2271	5479	0	3068	13	127
SRL_OPN_2PTS023_0765_20150519_225551_20150520_003342.EUM.nc	-0.000	-0.000	0.001	2950	5476	0	2288	6	232
SRL_OPN_2PTS023_0767_20150520_003341_20150520_021145.EUM.nc	-0.000	-0.000	0.001	2657	5518	0	2651	2	208
SRL_OPN_2PTS023_0769_20150520_021144_20150520_035108.EUM.nc	-0.000	-0.000	0.001	2644	5559	0	2718	20	177
SRL_OPN_2PTS023_0771_20150520_035107_20150520_053210.EUM.nc	-0.000	-0.000	0.001	2765	5541	0	2561	6	209
SRL_OPN_2PTS023_0773_20150520_053210_20150520_072126.EUM.nc	-0.000	-0.000	0.001	3841	6215	0	2100	4	270
SRL_OPN_2PTS023_0776_20150520_072125_20150520_085953.EUM.nc	-0.000	-0.000	0.001	3420	5597	0	1891	14	272
SRL_OPN_2PTS023_0777_20150520_085953_20150520_103739.EUM.nc	0.000	-0.000	0.001	2166	5486	0	3086	12	222
SRL_OPN_2PTS023_0779_20150520_103739_20150520_121547.EUM.nc	-0.000	-0.000	0.001	2323	5493	0	2925	19	226
SRL_OPN_2PTS023_0781_20150520_121546_20150520_135450.EUM.nc	-0.000	-0.000	0.001	2952	5532	0	2383	4	193

– Continued on next page

Table 15: Ka-Band Waveform Attitude Statistics.

– Continued from previous page

File	Median	Mean	Std. Dev.	No. Obs.	Total Obs.	Default Lat/Lon	Flag (total)	Default (total)	3-Sigma Edited
SRL_OPN_2PTS023_0783_20150520_135450_20150520_154816.EUM.nc	-0.000	-0.000	0.001	3349	6414	0	2862	2	201
SRL_OPN_2PTS023_0786_20150520_154815_20150520_172755.EUM.nc	-0.000	-0.000	0.001	2633	5476	0	2673	0	170
SRL_OPN_2PTS023_0788_20150520_172754_20150520_190732.EUM.nc	-0.000	-0.000	0.001	3071	5602	0	2257	6	268
SRL_OPN_2PTS023_0790_20150520_190732_20150520_204636.EUM.nc	-0.000	-0.000	0.001	3321	5608	0	1937	11	339
SRL_OPN_2PTS023_0792_20150520_204636_20150520_222507.EUM.nc	-0.000	-0.000	0.001	2731	5407	0	2473	21	182
SRL_OPN_2PTS023_0794_20150520_222507_20150521_000253.EUM.nc	-0.000	-0.000	0.001	2810	5531	0	2476	15	230
SRL_OPN_2PTS023_0795_20150521_000253_20150521_014052.EUM.nc	-0.000	-0.000	0.001	2759	5553	0	2556	4	234
SRL_OPN_2PTS023_0797_20150521_014052_20150521_031938.EUM.nc	-0.000	-0.000	0.001	2658	5520	0	2651	8	203
SRL_OPN_2PTS023_0799_20150521_031937_20150521_050012.EUM.nc	-0.000	-0.000	0.001	2795	5546	0	2524	3	224
SRL_OPN_2PTS023_0801_20150521_050011_20150521_064251.EUM.nc	-0.000	-0.000	0.001	3765	5831	0	1885	4	177
SRL_OPN_2PTS023_0803_20150521_064250_20150521_082856.EUM.nc	-0.000	-0.000	0.001	3908	6038	0	1852	3	275
SRL_OPN_2PTS023_0806_20150521_082855_20150521_100658.EUM.nc	-0.000	0.000	0.001	2521	5415	0	2627	8	259
SRL_OPN_2PTS023_0807_20150521_100658_20150521_114447.EUM.nc	0.000	0.000	0.002	2182	5454	0	3018	22	232
SRL_OPN_2PTS023_0809_20150521_114446_20150521_132334.EUM.nc	-0.000	-0.000	0.001	2726	5464	0	2523	6	209
SRL_OPN_2PTS023_0811_20150521_132333_20150521_151657.EUM.nc	-0.000	-0.000	0.001	3241	6384	0	2796	9	338
SRL_OPN_2PTS023_0814_20150521_151656_20150521_165637.EUM.nc	-0.001	-0.001	0.001	2683	5555	0	2660	1	211
SRL_OPN_2PTS023_0816_20150521_165636_20150521_183619.EUM.nc	-0.000	-0.000	0.001	3022	5481	0	2271	0	188
SRL_OPN_2PTS023_0818_20150521_183619_20150521_201532.EUM.nc	-0.000	-0.000	0.001	3027	5551	0	2275	7	242
SRL_OPN_2PTS023_0820_20150521_201531_20150521_215417.EUM.nc	-0.000	-0.000	0.001	2960	5548	0	2306	29	253
SRL_OPN_2PTS023_0822_20150521_215416_20150521_233211.EUM.nc	-0.000	-0.000	0.001	2241	5301	0	2830	20	210
SRL_OPN_2PTS023_0823_20150521_233210_20150522_011002.EUM.nc	-0.000	-0.000	0.001	2509	5518	0	2829	6	174
SRL_OPN_2PTS023_0825_20150522_011001_20150522_024826.EUM.nc	-0.000	-0.000	0.001	2651	5526	0	2683	3	189
SRL_OPN_2PTS023_0827_20150522_024825_20150522_042825.EUM.nc	-0.000	-0.000	0.001	2696	5529	0	2651	4	178
SRL_OPN_2PTS023_0829_20150522_042824_20150522_061018.EUM.nc	-0.000	-0.000	0.001	3628	5763	0	1914	2	219
SRL_OPN_2PTS023_0831_20150522_061018_20150522_075802.EUM.nc	-0.000	-0.000	0.001	3867	6111	0	1952	2	290
SRL_OPN_2PTS023_0834_20150522_075801_20150522_093613.EUM.nc	-0.000	-0.000	0.001	2756	5533	0	2560	20	197
SRL_OPN_2PTS023_0835_20150522_093614_20150522_111359.EUM.nc	0.000	-0.000	0.001	1922	5458	0	3268	43	225
SRL_OPN_2PTS023_0837_20150522_111358_20150522_125223.EUM.nc	-0.001	-0.001	0.001	2448	5392	0	2784	3	157
SRL_OPN_2PTS023_0839_20150522_125223_20150522_144537.EUM.nc	-0.000	-0.000	0.001	3167	6374	0	2935	2	270
SRL_OPN_2PTS023_0842_20150522_144538_20150522_162515.EUM.nc	-0.000	-0.000	0.001	3149	5631	0	2209	4	269
SRL_OPN_2PTS023_0844_20150522_162515_20150522_180454.EUM.nc	-0.000	-0.000	0.001	2841	5610	0	2576	2	191
SRL_OPN_2PTS023_0846_20150522_180453_20150522_194423.EUM.nc	-0.000	-0.000	0.001	2930	5607	0	2316	10	351
SRL_OPN_2PTS023_0848_20150522_194422_20150522_212313.EUM.nc	-0.000	-0.000	0.001	3110	5497	0	2063	16	308
SRL_OPN_2PTS023_0850_20150522_212313_20150522_230128.EUM.nc	-0.000	-0.000	0.001	2077	5443	0	3159	6	201
SRL_OPN_2PTS023_0851_20150522_230128_20150523_003909.EUM.nc	-0.000	-0.000	0.001	3057	5506	0	2288	3	158
SRL_OPN_2PTS023_0853_20150523_003908_20150523_021723.EUM.nc	-0.000	-0.000	0.001	2540	5556	0	2721	5	290
SRL_OPN_2PTS023_0855_20150523_021722_20150523_035642.EUM.nc	-0.000	-0.000	0.001	2519	5569	0	2783	16	251
SRL_OPN_2PTS023_0857_20150523_035641_20150523_053802.EUM.nc	-0.000	-0.000	0.001	2826	5562	0	2443	11	282
SRL_OPN_2PTS023_0859_20150523_053802_20150523_072705.EUM.nc	-0.000	-0.000	0.001	3905	6193	0	1978	11	299

– Continued on next page

Table 15: Ka-Band Waveform Attitude Statistics.

– Continued from previous page

File	Median	Mean	Std. Dev.	No. Obs.	Total Obs.	Default Lat/Lon	Flag (total)	Default (total)	3-Sigma Edited
SRL_OPN_2PTS023_0862_20150523_072704_20150523_090520.EUM.nc	-0.000	-0.000	0.001	3263	5560	0	1991	10	296
SRL_OPN_2PTS023_0863_20150523_090519_20150523_104315.EUM.nc	-0.000	-0.000	0.001	2273	5539	0	3073	23	170
SRL_OPN_2PTS023_0865_20150523_104314_20150523_122116.EUM.nc	-0.000	-0.000	0.001	2408	5476	0	2863	5	200
SRL_OPN_2PTS023_0867_20150523_122116_20150523_140034.EUM.nc	-0.000	-0.000	0.001	3004	5535	0	2260	6	265
SRL_OPN_2PTS023_0869_20150523_140033_20150523_155358.EUM.nc	-0.000	-0.000	0.001	3040	6425	0	3081	4	300
SRL_OPN_2PTS023_0872_20150523_155357_20150523_173337.EUM.nc	-0.001	-0.001	0.001	2584	5479	0	2696	5	194
SRL_OPN_2PTS023_0874_20150523_173336_20150523_191305.EUM.nc	-0.000	-0.000	0.001	3062	5620	0	2255	12	291
SRL_OPN_2PTS023_0876_20150523_191304_20150523_205215.EUM.nc	-0.000	-0.000	0.001	3346	5626	0	1981	8	291
SRL_OPN_2PTS023_0878_20150523_205214_20150523_223035.EUM.nc	-0.000	-0.000	0.001	2688	5404	0	2476	18	222
SRL_OPN_2PTS023_0879_20150523_223034_20150524_000829.EUM.nc	-0.000	-0.000	0.001	2837	5513	0	2453	9	214
SRL_OPN_2PTS023_0881_20150524_000828_20150524_014620.EUM.nc	-0.000	-0.000	0.001	2783	5555	0	2558	4	210
SRL_OPN_2PTS023_0883_20150524_014619_20150524_032520.EUM.nc	-0.000	-0.000	0.001	2676	5505	0	2575	12	242
SRL_OPN_2PTS023_0885_20150524_032520_20150524_050553.EUM.nc	-0.000	-0.000	0.001	2736	5564	0	2642	4	182
SRL_OPN_2PTS023_0887_20150524_050552_20150524_065555.EUM.nc	-0.001	-0.001	0.001	3617	6235	0	2386	3	229
SRL_OPN_2PTS023_0890_20150524_065554_20150524_083434.EUM.nc	-0.000	-0.000	0.001	3854	5627	0	1443	3	327
SRL_OPN_2PTS023_0892_20150524_083433_20150524_101224.EUM.nc	-0.000	-0.000	0.001	2526	5392	0	2672	14	180
SRL_OPN_2PTS023_0893_20150524_101223_20150524_115024.EUM.nc	-0.000	-0.000	0.001	2301	5513	0	3053	17	142
SRL_OPN_2PTS023_0895_20150524_115023_20150524_132908.EUM.nc	-0.000	-0.000	0.001	2747	5508	0	2548	14	199
SRL_OPN_2PTS023_0897_20150524_132907_20150524_152232.EUM.nc	-0.000	-0.000	0.001	3334	6361	0	2708	5	314
SRL_OPN_2PTS023_0900_20150524_152231_20150524_170219.EUM.nc	-0.001	-0.001	0.001	2656	5572	0	2707	3	206
SRL_OPN_2PTS023_0902_20150524_170219_20150524_184152.EUM.nc	-0.000	-0.000	0.001	2950	5507	0	2337	1	219
SRL_OPN_2PTS023_0904_20150524_184151_20150524_202112.EUM.nc	-0.000	-0.000	0.001	3119	5572	0	2191	14	248
SRL_OPN_2PTS023_0906_20150524_202111_20150524_215946.EUM.nc	-0.000	-0.000	0.001	2703	5467	0	2458	27	279
SRL_OPN_2PTS023_0908_20150524_215945_20150524_233748.EUM.nc	-0.001	-0.001	0.001	2524	5480	0	2823	7	126
SRL_OPN_2PTS023_0909_20150524_233747_20150525_011530.EUM.nc	-0.000	-0.000	0.001	2638	5499	0	2610	10	241
SRL_OPN_2PTS023_0911_20150525_011529_20150525_025406.EUM.nc	-0.000	-0.000	0.001	2551	5543	0	2705	2	285
SRL_OPN_2PTS023_0913_20150525_025406_20150525_043402.EUM.nc	-0.000	-0.000	0.001	2686	5508	0	2633	8	181
SRL_OPN_2PTS023_0915_20150525_043401_20150525_061604.EUM.nc	-0.001	-0.001	0.001	3593	5784	0	1902	1	288
SRL_OPN_2PTS023_0917_20150525_061603_20150525_080332.EUM.nc	-0.000	-0.000	0.001	3789	6119	0	1962	2	366
SRL_OPN_2PTS023_0920_20150525_080331_20150525_094141.EUM.nc	-0.000	-0.000	0.001	2718	5519	0	2563	7	231
SRL_OPN_2PTS023_0921_20150525_094140_20150525_111934.EUM.nc	-0.000	-0.000	0.001	2071	5397	0	3137	30	159
SRL_OPN_2PTS023_0923_20150525_111934_20150525_125755.EUM.nc	-0.000	-0.000	0.001	2423	5382	0	2707	2	250
SRL_OPN_2PTS023_0925_20150525_125754_20150525_145111.EUM.nc	-0.000	-0.000	0.001	3132	6380	0	2870	9	369
SRL_OPN_2PTS023_0928_20150525_145110_20150525_163051.EUM.nc	-0.000	-0.000	0.001	3044	5651	0	2318	6	283
SRL_OPN_2PTS023_0930_20150525_163050_20150525_181035.EUM.nc	-0.001	-0.000	0.001	2823	5606	0	2559	6	218
SRL_OPN_2PTS023_0932_20150525_181035_20150525_194956.EUM.nc	-0.000	-0.000	0.001	2931	5606	0	2378	3	294
SRL_OPN_2PTS023_0934_20150525_194956_20150525_212851.EUM.nc	-0.000	-0.000	0.001	3090	5505	0	2022	31	362
SRL_OPN_2PTS023_0936_20150525_212850_20150525_230656.EUM.nc	-0.000	-0.000	0.001	2017	5435	0	3249	7	162
SRL_OPN_2PTS023_0937_20150525_230655_20150526_004445.EUM.nc	-0.000	-0.000	0.001	2925	5488	0	2335	3	225

– Continued on next page

Table 15: Ka-Band Waveform Attitude Statistics.

– Continued from previous page

File	Median	Mean	Std. Dev.	No. Obs.	Total Obs.	Default Lat/Lon	Flag (total)	Default (total)	3-Sigma Edited
SRL_OPN_2PTS023_0939_20150526_004444_20150526_022254.EUM.nc	-0.000	-0.000	0.001	2599	5532	0	2679	9	245
SRL_OPN_2PTS023_0941_20150526_022254_20150526_040225.EUM.nc	-0.000	-0.000	0.001	2546	5474	0	2647	2	279
SRL_OPN_2PTS023_0943_20150526_040226_20150526_054344.EUM.nc	-0.001	-0.001	0.001	3151	5684	0	2247	12	274
SRL_OPN_2PTS023_0945_20150526_054343_20150526_073234.EUM.nc	-0.000	-0.000	0.001	3852	6191	0	2011	0	328
SRL_OPN_2PTS023_0948_20150526_073233_20150526_091055.EUM.nc	-0.000	-0.000	0.001	3088	5561	0	2145	9	319
SRL_OPN_2PTS023_0949_20150526_091055_20150526_104841.EUM.nc	0.000	-0.000	0.002	2146	5323	0	2897	15	265
SRL_OPN_2PTS023_0951_20150526_104840_20150526_122654.EUM.nc	-0.000	-0.000	0.001	2273	5380	0	2804	23	280
SRL_OPN_2PTS023_0953_20150526_122653_20150526_140613.EUM.nc	-0.000	-0.000	0.001	2367	4807	0	1859	148	433
SRL_OPN_2PTS023_0955_20150526_140613_20150526_155928.EUM.nc	-0.000	-0.000	0.001	3003	6423	0	3108	5	307
SRL_OPN_2PTS023_0958_20150526_155928_20150526_173916.EUM.nc	-0.001	-0.000	0.001	2672	5635	0	2773	6	184
SRL_OPN_2PTS023_0960_20150526_173916_20150526_191843.EUM.nc	-0.000	-0.000	0.001	3034	5602	0	2257	8	303
SRL_OPN_2PTS023_0962_20150526_191843_20150526_205751.EUM.nc	-0.000	-0.000	0.001	3323	5627	0	2000	8	296
SRL_OPN_2PTS023_0964_20150526_205751_20150526_223608.EUM.nc	-0.000	-0.000	0.001	2600	5412	0	2558	15	239
SRL_OPN_2PTS023_0965_20150526_223608_20150527_001400.EUM.nc	-0.000	-0.000	0.001	2877	5488	0	2423	3	185
SRL_OPN_2PTS023_0967_20150527_001400_20150527_015154.EUM.nc	-0.000	-0.000	0.001	2734	5488	0	2502	1	251
SRL_OPN_2PTS023_0969_20150527_015154_20150527_033100.EUM.nc	-0.000	-0.000	0.001	2723	5513	0	2528	12	250
SRL_OPN_2PTS023_0971_20150527_033059_20150527_051138.EUM.nc	-0.000	-0.000	0.001	2729	5552	0	2602	5	216
SRL_OPN_2PTS023_0973_20150527_051138_20150527_070132.EUM.nc	-0.000	-0.000	0.001	3548	6234	0	2400	6	280
SRL_OPN_2PTS023_0976_20150527_070131_20150527_084007.EUM.nc	-0.000	-0.000	0.001	3803	5620	0	1525	13	279
SRL_OPN_2PTS023_0978_20150527_084006_20150527_101756.EUM.nc	-0.000	-0.000	0.002	2412	5409	0	2755	24	218
SRL_OPN_2PTS023_0979_20150527_101756_20150527_115559.EUM.nc	-0.000	-0.000	0.001	2330	5547	0	3022	17	178
SRL_OPN_2PTS023_0981_20150527_115558_20150527_133445.EUM.nc	-0.000	-0.000	0.001	2633	5473	0	2495	3	342
SRL_OPN_2PTS023_0983_20150527_133445_20150527_152810.EUM.nc	-0.000	-0.000	0.001	3316	6404	0	2701	2	385
SRL_OPN_2PTS023_0986_20150527_152809_20150527_170759.EUM.nc	-0.000	-0.000	0.001	2655	5582	0	2742	0	185
SRL_OPN_2PTS023_0988_20150527_170759_20150527_184730.EUM.nc	-0.000	-0.000	0.001	3007	5519	0	2244	5	263
SRL_OPN_2PTS023_0990_20150527_184729_20150527_202640.EUM.nc	-0.000	-0.000	0.001	3045	5600	0	2203	13	339
SRL_OPN_2PTS023_0992_20150527_202639_20150527_220520.EUM.nc	-0.000	-0.000	0.001	2700	5507	0	2458	18	331
SRL_OPN_2PTS023_0994_20150527_220519_20150527_234310.EUM.nc	-0.000	-0.000	0.001	2580	5521	0	2675	22	244
SRL_OPN_2PTS023_0995_20150527_234309_20150528_012104.EUM.nc	-0.000	-0.000	0.001	2710	5523	0	2583	11	219
SRL_OPN_2PTS023_0997_20150528_012104_20150528_025935.EUM.nc	-0.000	-0.000	0.001	2675	5557	0	2672	3	207
SRL_OPN_2PTS023_0999_20150528_025935_20150528_043947.EUM.nc	-0.000	-0.000	0.001	2624	5534	0	2683	7	220

32 Inverted Barometer Height Correction Table

Table 16: Inverted Barometer Height Correction Statistics.

File	Median	Mean	Std. Dev.	No. Obs.	Total Obs.	Default Lat/Lon	Flag (total)	Default (total)	3-Sigma Edited
SRL_OPN_2PTS022_1001_20150423_044016_20150423_062234.EUM.nc	-0.042	-0.057	0.072	3713	5760	0	1766	0	281
SRL_OPN_2PTS023_0001_20150423_062233_20150423_080941.EUM.nc	-0.015	-0.014	0.078	3755	6077	0	1996	0	326
SRL_OPN_2PTS023_0004_20150423_080940_20150423_094747.EUM.nc	-0.009	-0.027	0.052	2478	5460	0	2514	0	468
SRL_OPN_2PTS023_0005_20150423_094747_20150423_145720.EUM.nc	-0.005	-0.025	0.086	7744	17034	0	8555	0	735
SRL_OPN_2PTS023_0012_20150423_145720_20150423_163708.EUM.nc	-0.029	0.015	0.154	3197	5652	0	2444	0	11
SRL_OPN_2PTS023_0014_20150423_163707_20150423_181642.EUM.nc	0.001	-0.014	0.090	2864	5584	0	2481	0	239
SRL_OPN_2PTS023_0016_20150423_181642_20150423_195607.EUM.nc	-0.020	-0.036	0.066	2785	5499	0	2306	0	408
SRL_OPN_2PTS023_0018_20150423_195606_20150423_213459.EUM.nc	-0.012	0.016	0.105	3554	5445	0	1890	0	1
SRL_OPN_2PTS023_0020_20150423_213458_20150423_231259.EUM.nc	-0.007	-0.014	0.100	2173	5404	0	3140	0	91
SRL_OPN_2PTS023_0021_20150423_231258_20150424_005048.EUM.nc	0.001	-0.007	0.089	2934	5482	0	2375	0	173
SRL_OPN_2PTS023_0023_20150424_005047_20150424_022908.EUM.nc	-0.002	-0.023	0.052	2490	5541	0	2635	0	416
SRL_OPN_2PTS023_0025_20150424_022906_20150424_040836.EUM.nc	-0.056	-0.044	0.091	2622	5471	0	2650	0	199
SRL_OPN_2PTS023_0027_20150424_040835_20150424_055010.EUM.nc	-0.012	-0.035	0.076	3529	5708	0	1989	0	190
SRL_OPN_2PTS023_0029_20150424_055010_20150424_073843.EUM.nc	-0.016	-0.007	0.083	3873	6158	0	1948	0	337
SRL_OPN_2PTS023_0032_20150424_073844_20150424_091700.EUM.nc	-0.008	-0.018	0.080	3019	5512	0	2219	0	274
SRL_OPN_2PTS023_0033_20150424_091659_20150424_105446.EUM.nc	-0.003	-0.002	0.106	2244	5499	0	3254	0	1
SRL_OPN_2PTS023_0035_20150424_105445_20150424_123300.EUM.nc	0.001	-0.023	0.061	2313	5346	0	2822	0	211
SRL_OPN_2PTS023_0037_20150424_123259_20150424_141227.EUM.nc	-0.015	0.008	0.113	3205	5555	0	2307	0	43
SRL_OPN_2PTS023_0039_20150424_141226_20150424_160546.EUM.nc	-0.012	-0.022	0.100	3129	6383	0	3043	0	211
SRL_OPN_2PTS023_0042_20150424_160546_20150424_174524.EUM.nc	-0.008	-0.033	0.069	2578	5573	0	2626	0	369
SRL_OPN_2PTS023_0044_20150424_174523_20150424_192457.EUM.nc	-0.020	-0.031	0.073	3007	5585	0	2212	0	366
SRL_OPN_2PTS023_0046_20150424_192456_20150424_210352.EUM.nc	-0.007	0.010	0.074	3364	5540	0	1968	0	208
SRL_OPN_2PTS023_0048_20150424_210353_20150424_224214.EUM.nc	-0.033	-0.016	0.096	2636	5389	0	2696	0	57
SRL_OPN_2PTS023_0049_20150424_224214_20150425_002004.EUM.nc	-0.009	-0.018	0.074	2854	5448	0	2380	0	214
SRL_OPN_2PTS023_0051_20150425_002003_20150425_015800.EUM.nc	0.004	-0.010	0.036	2501	5534	0	2513	0	520
SRL_OPN_2PTS023_0053_20150425_015759_20150425_033708.EUM.nc	-0.024	-0.013	0.107	2968	5505	0	2525	0	12
SRL_OPN_2PTS023_0055_20150425_033708_20150425_051801.EUM.nc	-0.019	-0.025	0.082	2911	5531	0	2489	0	131
SRL_OPN_2PTS023_0057_20150425_051801_20150425_070743.EUM.nc	-0.021	0.010	0.127	3909	6210	0	2301	0	0
SRL_OPN_2PTS023_0060_20150425_070742_20150425_084606.EUM.nc	-0.029	-0.045	0.073	3461	5597	0	1712	0	424
SRL_OPN_2PTS023_0061_20150425_084605_20150425_102402.EUM.nc	-0.023	-0.018	0.080	2591	5375	0	2740	0	44
SRL_OPN_2PTS023_0063_20150425_102401_20150425_120204.EUM.nc	0.006	-0.013	0.043	2332	5456	0	2897	0	227
SRL_OPN_2PTS023_0065_20150425_120203_20150425_134054.EUM.nc	0.002	0.029	0.103	3132	5454	0	2322	0	0
SRL_OPN_2PTS023_0067_20150425_134055_20150425_153427.EUM.nc	0.006	0.012	0.129	3512	6369	0	2759	0	98
SRL_OPN_2PTS023_0070_20150425_153426_20150425_171406.EUM.nc	-0.021	-0.044	0.072	2418	5590	0	2784	0	388
SRL_OPN_2PTS023_0072_20150425_171405_20150425_185344.EUM.nc	-0.026	-0.045	0.065	2945	5523	0	2178	0	400
SRL_OPN_2PTS023_0074_20150425_185343_20150425_203250.EUM.nc	0.005	0.015	0.068	3445	5549	0	2018	0	86

– Continued on next page

Table 16: Inverted Barometer Height Correction Statistics.

– Continued from previous page

File	Median	Mean	Std. Dev.	No. Obs.	Total Obs.	Default Lat/Lon	Flag (total)	Default (total)	3-Sigma Edited
SRL_OPN_2PTS023_0076_20150425_203249_20150425_221126.EUM.nc	-0.053	-0.028	0.098	2996	5520	0	2521	0	3
SRL_OPN_2PTS023_0078_20150425_221125_20150425_234923.EUM.nc	-0.016	-0.020	0.078	2726	5481	0	2586	0	169
SRL_OPN_2PTS023_0079_20150425_234922_20150426_012708.EUM.nc	0.015	0.078	0.147	2959	5526	0	2565	0	2
SRL_OPN_2PTS023_0081_20150426_012707_20150426_030551.EUM.nc	-0.008	-0.026	0.055	2560	5556	0	2631	0	365
SRL_OPN_2PTS023_0083_20150426_030551_20150426_044608.EUM.nc	-0.038	-0.033	0.079	2834	5498	0	2519	0	145
SRL_OPN_2PTS023_0085_20150426_044607_20150426_062824.EUM.nc	-0.018	-0.025	0.074	3687	5773	0	1787	0	299
SRL_OPN_2PTS023_0087_20150426_062823_20150426_081515.EUM.nc	-0.024	-0.032	0.091	3947	6078	0	1948	0	183
SRL_OPN_2PTS023_0090_20150426_081514_20150426_095319.EUM.nc	-0.022	-0.020	0.080	2843	5384	0	2540	0	1
SRL_OPN_2PTS023_0091_20150426_095319_20150426_113113.EUM.nc	-0.006	-0.025	0.051	2079	5356	0	3074	0	203
SRL_OPN_2PTS023_0093_20150426_113112_20150426_130940.EUM.nc	0.009	0.001	0.030	2478	5453	0	2632	0	343
SRL_OPN_2PTS023_0095_20150426_130939_20150426_150258.EUM.nc	-0.005	-0.002	0.113	3357	6365	0	2785	0	223
SRL_OPN_2PTS023_0098_20150426_150258_20150426_164245.EUM.nc	-0.042	-0.046	0.062	2554	5617	0	2644	0	419
SRL_OPN_2PTS023_0100_20150426_164244_20150426_182228.EUM.nc	-0.020	-0.036	0.066	2963	5501	0	2290	0	248
SRL_OPN_2PTS023_0102_20150426_182227_20150426_200143.EUM.nc	-0.001	0.019	0.083	3050	5500	0	2367	0	83
SRL_OPN_2PTS023_0104_20150426_200143_20150426_214032.EUM.nc	-0.030	-0.030	0.061	3282	5556	0	2089	0	185
SRL_OPN_2PTS023_0106_20150426_214032_20150426_231840.EUM.nc	-0.018	-0.022	0.101	2359	5360	0	2954	0	47
SRL_OPN_2PTS023_0107_20150426_231839_20150427_005619.EUM.nc	0.022	0.031	0.073	2498	5500	0	2576	0	426
SRL_OPN_2PTS023_0109_20150427_005618_20150427_023444.EUM.nc	0.006	-0.019	0.058	2471	5556	0	2661	0	424
SRL_OPN_2PTS023_0111_20150427_023444_20150427_041419.EUM.nc	-0.051	-0.057	0.059	2668	5488	0	2657	0	163
SRL_OPN_2PTS023_0113_20150427_041418_20150427_055602.EUM.nc	-0.006	0.013	0.103	3777	5721	0	1944	0	0
SRL_OPN_2PTS023_0115_20150427_055601_20150427_074424.EUM.nc	-0.021	-0.023	0.093	4051	6146	0	1958	0	137
SRL_OPN_2PTS023_0118_20150427_074423_20150427_092232.EUM.nc	-0.002	0.007	0.095	3144	5478	0	2272	0	62
SRL_OPN_2PTS023_0119_20150427_092231_20150427_110025.EUM.nc	-0.006	-0.027	0.065	1965	5478	0	3386	0	127
SRL_OPN_2PTS023_0121_20150427_110025_20150427_123834.EUM.nc	0.016	0.028	0.071	2534	5361	0	2826	0	1
SRL_OPN_2PTS023_0123_20150427_123834_20150427_141807.EUM.nc	-0.018	-0.041	0.057	2864	5563	0	2229	0	470
SRL_OPN_2PTS023_0125_20150427_141808_20150427_161120.EUM.nc	-0.011	-0.040	0.064	3042	6363	0	2941	0	380
SRL_OPN_2PTS023_0128_20150427_161120_20150427_175107.EUM.nc	-0.004	0.013	0.116	2967	5578	0	2607	0	4
SRL_OPN_2PTS023_0130_20150427_175106_20150427_193031.EUM.nc	-0.005	0.029	0.118	3265	5576	0	2311	0	0
SRL_OPN_2PTS023_0132_20150427_193030_20150427_210935.EUM.nc	-0.021	-0.027	0.056	3195	5499	0	2077	0	227
SRL_OPN_2PTS023_0134_20150427_210934_20150427_224747.EUM.nc	-0.017	-0.043	0.091	2423	5484	0	2927	0	134
SRL_OPN_2PTS023_0135_20150427_224747_20150428_002537.EUM.nc	0.008	0.077	0.162	3050	5402	0	2352	0	0
SRL_OPN_2PTS023_0137_20150428_002537_20150428_020335.EUM.nc	0.001	0.010	0.090	2771	5513	0	2574	0	168
SRL_OPN_2PTS023_0139_20150428_020335_20150428_034251.EUM.nc	-0.019	-0.034	0.059	2748	5528	0	2603	0	177
SRL_OPN_2PTS023_0141_20150428_034250_20150428_052343.EUM.nc	-0.006	0.002	0.095	2748	5532	0	2551	0	233
SRL_OPN_2PTS023_0143_20150428_052342_20150428_071317.EUM.nc	-0.036	-0.047	0.074	3638	6214	0	2266	0	310
SRL_OPN_2PTS023_0146_20150428_071316_20150428_085146.EUM.nc	-0.009	0.004	0.091	3824	5602	0	1778	0	0
SRL_OPN_2PTS023_0147_20150428_085145_20150428_102934.EUM.nc	-0.020	-0.040	0.065	2269	5494	0	3017	0	208
SRL_OPN_2PTS023_0149_20150428_102933_20150428_120739.EUM.nc	0.011	0.010	0.060	2391	5459	0	2895	0	173
SRL_OPN_2PTS023_0151_20150428_120739_20150428_134636.EUM.nc	-0.006	-0.026	0.055	2647	5464	0	2354	0	463

– Continued on next page

Table 16: Inverted Barometer Height Correction Statistics.

– Continued from previous page

File	Median	Mean	Std. Dev.	No. Obs.	Total Obs.	Default Lat/Lon	Flag (total)	Default (total)	3-Sigma Edited
SRL_OPN_2PTS023_0153_20150428_134635_20150428_154002.EUM.nc	-0.012	-0.042	0.069	3153	6373	0	2764	0	456
SRL_OPN_2PTS023_0156_20150428_154001_20150428_171950.EUM.nc	0.003	0.018	0.109	2823	5515	0	2691	0	1
SRL_OPN_2PTS023_0158_20150428_171949_20150428_185920.EUM.nc	-0.009	-0.012	0.077	2881	5609	0	2370	0	358
SRL_OPN_2PTS023_0160_20150428_185919_20150428_203826.EUM.nc	-0.033	-0.040	0.046	3330	5574	0	1954	0	290
SRL_OPN_2PTS023_0162_20150428_203826_20150428_221701.EUM.nc	-0.042	-0.054	0.087	2932	5450	0	2421	0	97
SRL_OPN_2PTS023_0164_20150428_221702_20150428_235457.EUM.nc	0.002	0.086	0.197	3000	5514	0	2514	0	0
SRL_OPN_2PTS023_0165_20150428_235456_20150429_013244.EUM.nc	0.003	-0.017	0.062	2567	5516	0	2555	0	394
SRL_OPN_2PTS023_0167_20150429_013243_20150429_031125.EUM.nc	-0.006	-0.027	0.054	2579	5560	0	2672	0	309
SRL_OPN_2PTS023_0169_20150429_031125_20150429_045149.EUM.nc	-0.021	0.001	0.122	2893	5478	0	2484	0	101
SRL_OPN_2PTS023_0171_20150429_045148_20150429_063415.EUM.nc	-0.032	-0.019	0.111	3888	5821	0	1820	0	113
SRL_OPN_2PTS023_0173_20150429_063414_20150429_082056.EUM.nc	-0.026	-0.011	0.096	4153	6072	0	1919	0	0
SRL_OPN_2PTS023_0176_20150429_082055_20150429_095849.EUM.nc	-0.036	-0.044	0.082	2657	5406	0	2580	0	169
SRL_OPN_2PTS023_0177_20150429_095848_20150429_113645.EUM.nc	0.009	0.009	0.032	2190	5405	0	3003	0	212
SRL_OPN_2PTS023_0179_20150429_113644_20150429_131525.EUM.nc	0.004	0.029	0.141	2846	5451	0	2539	0	66
SRL_OPN_2PTS023_0181_20150429_131524_20150429_150845.EUM.nc	-0.022	-0.042	0.075	3273	6379	0	2781	0	325
SRL_OPN_2PTS023_0184_20150429_150844_20150429_164823.EUM.nc	-0.003	0.022	0.126	2913	5571	0	2658	0	0
SRL_OPN_2PTS023_0186_20150429_164823_20150429_182806.EUM.nc	-0.015	0.021	0.127	3128	5517	0	2335	0	54
SRL_OPN_2PTS023_0188_20150429_182806_20150429_200719.EUM.nc	-0.019	-0.026	0.053	3002	5508	0	2362	0	144
SRL_OPN_2PTS023_0190_20150429_200719_20150429_214607.EUM.nc	-0.036	-0.054	0.078	3209	5543	0	2193	0	141
SRL_OPN_2PTS023_0192_20150429_214607_20150429_232410.EUM.nc	0.017	0.048	0.106	2303	5320	0	2871	0	146
SRL_OPN_2PTS023_0193_20150429_232409_20150430_010151.EUM.nc	-0.003	0.021	0.116	2778	5476	0	2698	0	0
SRL_OPN_2PTS023_0195_20150430_010150_20150430_024017.EUM.nc	-0.004	-0.032	0.061	2477	5550	0	2699	0	374
SRL_OPN_2PTS023_0197_20150430_024016_20150430_042006.EUM.nc	-0.017	-0.018	0.080	2657	5504	0	2642	0	205
SRL_OPN_2PTS023_0199_20150430_042005_20150430_060146.EUM.nc	-0.011	0.018	0.143	3847	5727	0	1880	0	0
SRL_OPN_2PTS023_0201_20150430_060145_20150430_074952.EUM.nc	-0.031	-0.037	0.070	3915	6129	0	1974	0	240
SRL_OPN_2PTS023_0204_20150430_074952_20150430_092805.EUM.nc	-0.026	-0.031	0.072	3054	5498	0	2334	0	110
SRL_OPN_2PTS023_0205_20150430_092804_20150430_110557.EUM.nc	0.004	-0.004	0.048	1976	5450	0	3279	0	195
SRL_OPN_2PTS023_0207_20150430_110556_20150430_124417.EUM.nc	0.001	0.029	0.129	2561	5361	0	2800	0	0
SRL_OPN_2PTS023_0209_20150430_124416_20150430_142346.EUM.nc	-0.032	-0.049	0.063	3168	5552	0	2163	0	221
SRL_OPN_2PTS023_0211_20150430_142345_20150430_161702.EUM.nc	0.000	0.039	0.165	3426	6367	0	2941	0	0
SRL_OPN_2PTS023_0214_20150430_161701_20150430_175647.EUM.nc	-0.015	0.031	0.131	2985	5553	0	2567	0	1
SRL_OPN_2PTS023_0216_20150430_175646_20150430_193609.EUM.nc	-0.026	-0.036	0.057	2949	5585	0	2308	0	328
SRL_OPN_2PTS023_0218_20150430_193608_20150430_211509.EUM.nc	-0.023	-0.042	0.074	3319	5485	0	2073	0	93
SRL_OPN_2PTS023_0220_20150430_211508_20150430_225327.EUM.nc	0.009	0.054	0.104	2506	5476	0	2970	0	0
SRL_OPN_2PTS023_0221_20150430_225326_20150501_003106.EUM.nc	0.001	-0.020	0.057	2740	5421	0	2273	0	408
SRL_OPN_2PTS023_0223_20150501_003106_20150501_020915.EUM.nc	-0.008	-0.038	0.073	2587	5520	0	2694	0	239
SRL_OPN_2PTS023_0225_20150501_020914_20150501_034834.EUM.nc	-0.002	0.004	0.057	2711	5541	0	2649	0	181
SRL_OPN_2PTS023_0227_20150501_034833_20150501_052932.EUM.nc	-0.007	0.053	0.200	2958	5535	0	2577	0	0
SRL_OPN_2PTS023_0229_20150501_052932_20150501_071851.EUM.nc	-0.039	-0.044	0.063	3773	6199	0	2126	0	300

– Continued on next page

Table 16: Inverted Barometer Height Correction Statistics.

– Continued from previous page

File	Median	Mean	Std. Dev.	No. Obs.	Total Obs.	Default Lat/Lon	Flag (total)	Default (total)	3-Sigma Edited
SRL_OPN_2PTS023_0232_20150501_071850_20150501_085718.EUM.nc	-0.032	-0.030	0.046	3487	5601	0	1853	0	261
SRL_OPN_2PTS023_0233_20150501_085717_20150501_103512.EUM.nc	-0.007	-0.021	0.055	2115	5496	0	3134	0	247
SRL_OPN_2PTS023_0235_20150501_103511_20150501_121309.EUM.nc	0.001	0.001	0.078	2568	5437	0	2869	0	0
SRL_OPN_2PTS023_0237_20150501_121310_20150501_135217.EUM.nc	-0.009	-0.013	0.089	3117	5093	0	1943	0	33
SRL_OPN_2PTS023_0239_20150501_135217_20150501_154542.EUM.nc	-0.008	-0.029	0.075	3236	6371	0	2741	0	394
SRL_OPN_2PTS023_0242_20150501_154541_20150501_172528.EUM.nc	-0.018	0.045	0.176	2833	5500	0	2667	0	0
SRL_OPN_2PTS023_0244_20150501_172528_20150501_190456.EUM.nc	-0.023	-0.024	0.075	3055	5580	0	2315	0	210
SRL_OPN_2PTS023_0246_20150501_190455_20150501_204407.EUM.nc	-0.022	-0.030	0.054	3559	5616	0	1893	0	164
SRL_OPN_2PTS023_0248_20150501_204406_20150501_222238.EUM.nc	0.007	0.033	0.092	2964	5412	0	2446	0	2
SRL_OPN_2PTS023_0250_20150501_222238_20150502_000024.EUM.nc	-0.005	-0.023	0.054	2594	5502	0	2463	0	445
SRL_OPN_2PTS023_0251_20150502_000023_20150502_013820.EUM.nc	-0.012	-0.034	0.069	3009	5551	0	2540	0	2
SRL_OPN_2PTS023_0253_20150502_013819_20150502_031712.EUM.nc	-0.005	0.010	0.086	2633	5543	0	2649	0	261
SRL_OPN_2PTS023_0255_20150502_031712_20150502_045733.EUM.nc	-0.019	0.037	0.176	3038	5523	0	2485	0	0
SRL_OPN_2PTS023_0257_20150502_045732_20150502_064015.EUM.nc	-0.024	-0.027	0.091	3767	5822	0	1829	0	226
SRL_OPN_2PTS023_0259_20150502_064015_20150502_082630.EUM.nc	-0.019	-0.022	0.034	3903	6038	0	1840	0	295
SRL_OPN_2PTS023_0262_20150502_082629_20150502_100423.EUM.nc	-0.025	-0.033	0.049	2521	5399	0	2584	0	294
SRL_OPN_2PTS023_0263_20150502_100422_20150502_114220.EUM.nc	0.002	-0.007	0.035	2288	5447	0	3017	0	142
SRL_OPN_2PTS023_0265_20150502_114219_20150502_132058.EUM.nc	-0.005	-0.032	0.070	2704	5411	0	2439	0	268
SRL_OPN_2PTS023_0267_20150502_132057_20150502_151419.EUM.nc	-0.017	-0.038	0.054	3328	6367	0	2748	0	291
SRL_OPN_2PTS023_0270_20150502_151419_20150502_165408.EUM.nc	-0.022	0.032	0.176	2876	5570	0	2694	0	0
SRL_OPN_2PTS023_0272_20150502_165407_20150502_183342.EUM.nc	-0.004	-0.014	0.079	2987	5531	0	2349	0	195
SRL_OPN_2PTS023_0274_20150502_183342_20150502_201304.EUM.nc	-0.019	-0.028	0.057	3179	5530	0	2236	0	115
SRL_OPN_2PTS023_0276_20150502_201303_20150502_215141.EUM.nc	0.010	0.017	0.073	3173	5525	0	2222	0	130
SRL_OPN_2PTS023_0278_20150502_215142_20150502_232945.EUM.nc	-0.005	-0.004	0.053	2101	5353	0	2950	0	302
SRL_OPN_2PTS023_0279_20150502_232944_20150503_010727.EUM.nc	-0.020	-0.040	0.084	2730	5474	0	2741	0	3
SRL_OPN_2PTS023_0281_20150503_010727_20150503_024558.EUM.nc	-0.007	-0.031	0.052	2424	5532	0	2683	0	425
SRL_OPN_2PTS023_0283_20150503_024557_20150503_042546.EUM.nc	-0.033	0.019	0.133	2869	5511	0	2591	0	51
SRL_OPN_2PTS023_0285_20150503_042546_20150503_060735.EUM.nc	-0.009	-0.010	0.108	3680	5729	0	1912	0	137
SRL_OPN_2PTS023_0287_20150503_060734_20150503_075535.EUM.nc	-0.011	-0.021	0.049	3722	6126	0	2027	0	377
SRL_OPN_2PTS023_0290_20150503_075535_20150503_093338.EUM.nc	-0.031	-0.035	0.056	2723	5503	0	2445	0	335
SRL_OPN_2PTS023_0291_20150503_093339_20150503_111133.EUM.nc	0.008	0.020	0.067	2021	5425	0	3247	0	157
SRL_OPN_2PTS023_0293_20150503_111132_20150503_124948.EUM.nc	-0.004	-0.021	0.105	2618	5321	0	2703	0	0
SRL_OPN_2PTS023_0295_20150503_124947_20150503_144300.EUM.nc	-0.028	-0.035	0.053	3212	6318	0	2895	0	211
SRL_OPN_2PTS023_0298_20150503_144259_20150503_162248.EUM.nc	-0.018	0.024	0.142	3356	5642	0	2286	0	0
SRL_OPN_2PTS023_0300_20150503_162247_20150503_180225.EUM.nc	-0.008	-0.012	0.075	2742	5607	0	2574	0	291
SRL_OPN_2PTS023_0302_20150503_180225_20150503_194146.EUM.nc	-0.030	-0.037	0.067	3069	5549	0	2301	0	179
SRL_OPN_2PTS023_0304_20150503_194146_20150503_212045.EUM.nc	0.003	0.012	0.074	3204	5478	0	2039	0	235
SRL_OPN_2PTS023_0306_20150503_212044_20150503_225901.EUM.nc	-0.008	0.017	0.091	2332	5439	0	3107	0	0
SRL_OPN_2PTS023_0307_20150503_225901_20150504_003642.EUM.nc	-0.029	-0.046	0.098	3067	5473	0	2276	0	130

– Continued on next page

Table 16: Inverted Barometer Height Correction Statistics.

– Continued from previous page

File	Median	Mean	Std. Dev.	No. Obs.	Total Obs.	Default Lat/Lon	Flag (total)	Default (total)	3-Sigma Edited
SRL_OPN_2PTS023_0309_20150504_003641_20150504_021446.EUM.nc	-0.001	-0.032	0.064	2569	5533	0	2715	0	249
SRL_OPN_2PTS023_0311_20150504_021445_20150504_035411.EUM.nc	-0.007	0.006	0.075	2537	5550	0	2790	0	223
SRL_OPN_2PTS023_0313_20150504_035410_20150504_053519.EUM.nc	-0.012	0.008	0.134	3001	5534	0	2533	0	0
SRL_OPN_2PTS023_0315_20150504_053518_20150504_072428.EUM.nc	-0.017	-0.027	0.064	3914	6205	0	2022	0	269
SRL_OPN_2PTS023_0318_20150504_072427_20150504_090252.EUM.nc	-0.029	-0.016	0.087	3660	5578	0	1918	0	0
SRL_OPN_2PTS023_0319_20150504_090252_20150504_104039.EUM.nc	0.014	0.051	0.149	2455	5489	0	3034	0	0
SRL_OPN_2PTS023_0321_20150504_104038_20150504_121848.EUM.nc	-0.025	-0.040	0.109	2608	5507	0	2899	0	0
SRL_OPN_2PTS023_0323_20150504_121847_20150504_135754.EUM.nc	-0.018	-0.013	0.070	3215	5532	0	2276	0	41
SRL_OPN_2PTS023_0325_20150504_135755_20150504_155120.EUM.nc	-0.008	0.014	0.121	3417	6381	0	2893	0	71
SRL_OPN_2PTS023_0328_20150504_155120_20150504_173107.EUM.nc	0.027	0.076	0.179	2819	5478	0	2659	0	0
SRL_OPN_2PTS023_0330_20150504_173107_20150504_191035.EUM.nc	-0.034	-0.046	0.078	3337	5607	0	2201	0	69
SRL_OPN_2PTS023_0332_20150504_191034_20150504_204947.EUM.nc	0.010	0.023	0.083	3540	5607	0	1934	0	133
SRL_OPN_2PTS023_0334_20150504_204946_20150504_222807.EUM.nc	0.005	0.022	0.090	2959	5404	0	2445	0	0
SRL_OPN_2PTS023_0336_20150504_222806_20150505_000601.EUM.nc	-0.054	-0.058	0.092	2930	5508	0	2412	0	166
SRL_OPN_2PTS023_0337_20150505_000601_20150505_014352.EUM.nc	-0.013	-0.036	0.065	2774	5533	0	2515	0	244
SRL_OPN_2PTS023_0339_20150505_014352_20150505_032251.EUM.nc	-0.009	-0.012	0.063	2516	5505	0	2627	0	362
SRL_OPN_2PTS023_0341_20150505_032250_20150505_050319.EUM.nc	-0.007	0.010	0.128	2963	5555	0	2592	0	0
SRL_OPN_2PTS023_0343_20150505_050319_20150505_065327.EUM.nc	-0.030	-0.033	0.075	3625	6200	0	2273	0	302
SRL_OPN_2PTS023_0346_20150505_065326_20150505_083156.EUM.nc	-0.011	-0.006	0.094	4006	5616	0	1379	0	231
SRL_OPN_2PTS023_0348_20150505_083155_20150505_100957.EUM.nc	0.011	-0.003	0.097	2595	5426	0	2647	0	184
SRL_OPN_2PTS023_0349_20150505_100956_20150505_114756.EUM.nc	-0.024	-0.033	0.081	2482	5466	0	2984	0	0
SRL_OPN_2PTS023_0351_20150505_114755_20150505_132636.EUM.nc	-0.007	-0.014	0.079	3020	5397	0	2374	0	3
SRL_OPN_2PTS023_0353_20150505_132635_20150505_152001.EUM.nc	-0.003	0.013	0.130	3643	6378	0	2735	0	0
SRL_OPN_2PTS023_0356_20150505_152000_20150505_165941.EUM.nc	0.009	-0.001	0.098	2575	5565	0	2689	0	301
SRL_OPN_2PTS023_0358_20150505_165940_20150505_183922.EUM.nc	-0.054	-0.067	0.085	2954	5486	0	2294	0	238
SRL_OPN_2PTS023_0360_20150505_183921_20150505_201834.EUM.nc	0.013	0.032	0.091	3283	5534	0	2221	0	30
SRL_OPN_2PTS023_0362_20150505_201834_20150505_215717.EUM.nc	-0.004	-0.014	0.043	2684	5479	0	2405	0	390
SRL_OPN_2PTS023_0364_20150505_215717_20150505_233511.EUM.nc	-0.064	-0.066	0.083	2356	5403	0	2821	0	226
SRL_OPN_2PTS023_0365_20150505_233509_20150506_011302.EUM.nc	-0.008	0.004	0.127	2825	5513	0	2687	0	1
SRL_OPN_2PTS023_0367_20150506_011301_20150506_025129.EUM.nc	-0.005	0.001	0.102	2700	5528	0	2707	0	121
SRL_OPN_2PTS023_0369_20150506_025128_20150506_043130.EUM.nc	-0.010	0.026	0.156	2897	5478	0	2581	0	0
SRL_OPN_2PTS023_0371_20150506_043129_20150506_061328.EUM.nc	-0.017	-0.024	0.098	3682	5755	0	1916	0	157
SRL_OPN_2PTS023_0373_20150506_061328_20150506_093914.EUM.nc	-0.018	-0.022	0.067	6386	11594	0	4521	0	687
SRL_OPN_2PTS023_0377_20150506_093913_20150506_111658.EUM.nc	-0.011	-0.041	0.073	2070	5389	0	3178	0	141
SRL_OPN_2PTS023_0379_20150506_111657_20150506_125526.EUM.nc	0.004	-0.009	0.090	2689	5361	0	2670	0	2
SRL_OPN_2PTS023_0381_20150506_125525_20150506_144841.EUM.nc	-0.000	0.016	0.142	3516	6325	0	2809	0	0
SRL_OPN_2PTS023_0384_20150506_144840_20150506_162821.EUM.nc	-0.002	-0.011	0.076	2937	5647	0	2240	0	470
SRL_OPN_2PTS023_0386_20150506_162820_20150506_180805.EUM.nc	-0.056	-0.057	0.086	2853	5585	0	2529	0	203
SRL_OPN_2PTS023_0388_20150506_180804_20150506_194725.EUM.nc	-0.011	0.005	0.070	3043	5556	0	2311	0	202

– Continued on next page

Table 16: Inverted Barometer Height Correction Statistics.

– Continued from previous page

File	Median	Mean	Std. Dev.	No. Obs.	Total Obs.	Default Lat/Lon	Flag (total)	Default (total)	3-Sigma Edited
SRL_OPN_2PTS023_0390_20150506_194726_20150506_212623.EUM.nc	-0.010	-0.006	0.042	3101	5443	0	2011	0	331
SRL_OPN_2PTS023_0392_20150506_212623_20150506_230427.EUM.nc	-0.029	-0.017	0.099	2225	5401	0	3176	0	0
SRL_OPN_2PTS023_0393_20150506_230426_20150507_004217.EUM.nc	-0.004	0.015	0.151	3152	5490	0	2336	0	2
SRL_OPN_2PTS023_0395_20150507_004217_20150507_022024.EUM.nc	0.001	-0.015	0.088	2537	5551	0	2738	0	276
SRL_OPN_2PTS023_0397_20150507_022023_20150507_035954.EUM.nc	0.002	0.031	0.107	2835	5569	0	2734	0	0
SRL_OPN_2PTS023_0399_20150507_035953_20150507_054109.EUM.nc	-0.020	-0.009	0.123	3315	5546	0	2231	0	0
SRL_OPN_2PTS023_0401_20150507_054109_20150507_073004.EUM.nc	-0.021	-0.031	0.049	3705	6186	0	1974	0	507
SRL_OPN_2PTS023_0404_20150507_073004_20150507_090828.EUM.nc	-0.012	0.003	0.092	3473	5549	0	2069	0	7
SRL_OPN_2PTS023_0405_20150507_090827_20150507_104614.EUM.nc	-0.021	-0.031	0.068	2380	5511	0	3073	0	58
SRL_OPN_2PTS023_0407_20150507_104613_20150507_122426.EUM.nc	0.006	-0.010	0.106	2665	5446	0	2780	0	1
SRL_OPN_2PTS023_0409_20150507_122425_20150507_140337.EUM.nc	-0.005	0.021	0.133	3295	5545	0	2250	0	0
SRL_OPN_2PTS023_0411_20150507_140336_20150507_173640.EUM.nc	-0.001	-0.006	0.096	5791	11857	0	5655	0	411
SRL_OPN_2PTS023_0416_20150507_173639_20150507_191615.EUM.nc	-0.008	-0.013	0.044	2992	5570	0	2212	0	366
SRL_OPN_2PTS023_0418_20150507_191615_20150507_205516.EUM.nc	-0.010	-0.005	0.047	3226	5618	0	2010	0	382
SRL_OPN_2PTS023_0420_20150507_205516_20150507_223343.EUM.nc	-0.029	-0.040	0.064	2589	5415	0	2555	0	271
SRL_OPN_2PTS023_0421_20150507_223342_20150508_001127.EUM.nc	-0.014	0.016	0.150	3107	5477	0	2370	0	0
SRL_OPN_2PTS023_0423_20150508_001126_20150508_014928.EUM.nc	0.001	-0.023	0.072	2623	5542	0	2496	0	423
SRL_OPN_2PTS023_0425_20150508_014927_20150508_032823.EUM.nc	0.009	0.021	0.088	2952	5495	0	2542	0	1
SRL_OPN_2PTS023_0427_20150508_032822_20150508_050907.EUM.nc	-0.031	-0.006	0.125	2927	5518	0	2563	0	28
SRL_OPN_2PTS023_0429_20150508_050906_20150508_065905.EUM.nc	-0.035	-0.042	0.067	3473	6225	0	2374	0	378
SRL_OPN_2PTS023_0432_20150508_065904_20150508_083732.EUM.nc	-0.008	-0.008	0.067	3865	5614	0	1430	0	319
SRL_OPN_2PTS023_0434_20150508_083732_20150508_101530.EUM.nc	-0.027	-0.042	0.053	2468	5396	0	2693	0	235
SRL_OPN_2PTS023_0435_20150508_101530_20150508_115324.EUM.nc	-0.018	-0.026	0.095	2545	5484	0	2936	0	3
SRL_OPN_2PTS023_0437_20150508_115323_20150508_133217.EUM.nc	0.015	0.035	0.114	2994	5400	0	2406	0	0
SRL_OPN_2PTS023_0439_20150508_133216_20150508_152541.EUM.nc	-0.002	0.016	0.133	3484	6355	0	2679	0	192
SRL_OPN_2PTS023_0442_20150508_152542_20150508_170522.EUM.nc	-0.015	-0.006	0.111	2816	5587	0	2771	0	0
SRL_OPN_2PTS023_0444_20150508_170521_20150508_184503.EUM.nc	-0.010	-0.013	0.055	2943	5503	0	2323	0	237
SRL_OPN_2PTS023_0446_20150508_184502_20150508_202412.EUM.nc	-0.013	-0.013	0.048	3053	5544	0	2144	0	347
SRL_OPN_2PTS023_0448_20150508_202412_20150508_220254.EUM.nc	-0.027	-0.045	0.063	2707	5510	0	2475	0	328
SRL_OPN_2PTS023_0450_20150508_220252_20150508_234045.EUM.nc	-0.041	0.008	0.142	2758	5468	0	2710	0	0
SRL_OPN_2PTS023_0451_20150508_234044_20150509_011838.EUM.nc	0.013	0.057	0.173	2980	5526	0	2543	0	3
SRL_OPN_2PTS023_0453_20150509_011837_20150509_025708.EUM.nc	-0.002	0.015	0.098	2838	5550	0	2712	0	0
SRL_OPN_2PTS023_0455_20150509_025707_20150509_043717.EUM.nc	-0.027	0.008	0.146	2829	5477	0	2648	0	0
SRL_OPN_2PTS023_0457_20150509_043716_20150509_061921.EUM.nc	-0.028	-0.026	0.098	3833	5793	0	1877	0	83
SRL_OPN_2PTS023_0459_20150509_061921_20150509_080640.EUM.nc	0.001	0.021	0.103	4010	6107	0	1991	0	106
SRL_OPN_2PTS023_0462_20150509_080639_20150509_094448.EUM.nc	-0.022	-0.009	0.109	2852	5496	0	2577	0	67
SRL_OPN_2PTS023_0463_20150509_094448_20150509_112234.EUM.nc	-0.019	-0.026	0.103	2056	5343	0	3287	0	0
SRL_OPN_2PTS023_0465_20150509_112233_20150509_130106.EUM.nc	0.020	0.026	0.091	2730	5374	0	2644	0	0
SRL_OPN_2PTS023_0467_20150509_130105_20150509_145423.EUM.nc	0.002	0.037	0.176	3588	6397	0	2809	0	0

– Continued on next page

Table 16: Inverted Barometer Height Correction Statistics.

– Continued from previous page

File	Median	Mean	Std. Dev.	No. Obs.	Total Obs.	Default Lat/Lon	Flag (total)	Default (total)	3-Sigma Edited
SRL_OPN_2PTS023_0470_20150509_145423_20150509_163402.EUM.nc	-0.015	0.001	0.124	3278	5621	0	2343	0	0
SRL_OPN_2PTS023_0472_20150509_163401_20150509_181339.EUM.nc	0.003	-0.008	0.062	2749	5611	0	2561	0	301
SRL_OPN_2PTS023_0474_20150509_181338_20150509_195305.EUM.nc	0.008	0.015	0.087	3217	5538	0	2321	0	0
SRL_OPN_2PTS023_0476_20150509_195304_20150509_213152.EUM.nc	-0.030	-0.040	0.058	3196	5489	0	1934	0	359
SRL_OPN_2PTS023_0478_20150509_213152_20150509_231003.EUM.nc	-0.047	-0.006	0.126	2231	5381	0	3150	0	0
SRL_OPN_2PTS023_0479_20150509_231003_20150510_004744.EUM.nc	0.009	-0.005	0.086	2791	5508	0	2396	0	321
SRL_OPN_2PTS023_0481_20150510_004743_20150510_022604.EUM.nc	0.005	0.038	0.132	2864	5538	0	2674	0	0
SRL_OPN_2PTS023_0483_20150510_022603_20150510_040530.EUM.nc	-0.020	0.019	0.124	2782	5489	0	2707	0	0
SRL_OPN_2PTS023_0485_20150510_040529_20150510_054701.EUM.nc	-0.016	-0.034	0.086	3625	5672	0	2047	0	0
SRL_OPN_2PTS023_0487_20150510_054701_20150510_073544.EUM.nc	-0.020	-0.001	0.099	3912	6178	0	1974	0	292
SRL_OPN_2PTS023_0490_20150510_073543_20150510_091356.EUM.nc	-0.004	0.001	0.102	3249	5533	0	2221	0	63
SRL_OPN_2PTS023_0491_20150510_091355_20150510_105149.EUM.nc	-0.039	-0.042	0.097	2321	5506	0	3185	0	0
SRL_OPN_2PTS023_0493_20150510_105149_20150510_122956.EUM.nc	0.013	-0.003	0.087	2576	5344	0	2768	0	0
SRL_OPN_2PTS023_0495_20150510_122955_20150510_140921.EUM.nc	0.005	0.038	0.143	3225	5586	0	2361	0	0
SRL_OPN_2PTS023_0497_20150510_140921_20150510_160244.EUM.nc	-0.008	-0.036	0.085	2967	6414	0	3052	0	395
SRL_OPN_2PTS023_0500_20150510_160244_20150510_174222.EUM.nc	0.003	0.005	0.089	2745	5590	0	2670	0	175
SRL_OPN_2PTS023_0502_20150510_174222_20150510_192149.EUM.nc	0.008	0.015	0.083	3375	5559	0	2184	0	0
SRL_OPN_2PTS023_0504_20150510_192148_20150510_210055.EUM.nc	-0.029	-0.042	0.048	3169	5612	0	2000	0	443
SRL_OPN_2PTS023_0506_20150510_210055_20150510_223911.EUM.nc	-0.017	-0.007	0.101	2799	5393	0	2594	0	0
SRL_OPN_2PTS023_0507_20150510_223911_20150511_001703.EUM.nc	-0.006	-0.019	0.102	2898	5457	0	2359	0	200
SRL_OPN_2PTS023_0509_20150511_001702_20150511_015458.EUM.nc	0.005	0.049	0.126	2985	5520	0	2535	0	0
SRL_OPN_2PTS023_0511_20150511_015457_20150511_033405.EUM.nc	-0.003	-0.000	0.075	2997	5502	0	2505	0	0
SRL_OPN_2PTS023_0513_20150511_033405_20150511_051448.EUM.nc	-0.010	-0.039	0.094	2886	5515	0	2525	0	104
SRL_OPN_2PTS023_0515_20150511_051447_20150511_070437.EUM.nc	-0.016	-0.020	0.093	3483	6213	0	2331	0	399
SRL_OPN_2PTS023_0518_20150511_070436_20150511_084310.EUM.nc	0.010	0.024	0.104	3986	5612	0	1626	0	0
SRL_OPN_2PTS023_0520_20150511_084310_20150511_102059.EUM.nc	-0.070	-0.066	0.092	2607	5394	0	2787	0	0
SRL_OPN_2PTS023_0521_20150511_102058_20150511_115902.EUM.nc	-0.004	-0.024	0.062	2416	5495	0	2966	0	113
SRL_OPN_2PTS023_0523_20150511_115901_20150511_133752.EUM.nc	0.019	0.037	0.088	3069	5463	0	2394	0	0
SRL_OPN_2PTS023_0525_20150511_133751_20150511_153117.EUM.nc	-0.009	0.003	0.153	3654	6402	0	2748	0	0
SRL_OPN_2PTS023_0528_20150511_153117_20150511_171105.EUM.nc	0.005	-0.002	0.099	2696	5585	0	2774	0	115
SRL_OPN_2PTS023_0530_20150511_171103_20150511_185036.EUM.nc	-0.002	-0.015	0.048	2897	5507	0	2255	0	355
SRL_OPN_2PTS023_0532_20150511_185036_20150511_202954.EUM.nc	-0.016	-0.024	0.065	3146	5595	0	2142	0	307
SRL_OPN_2PTS023_0534_20150511_202953_20150511_220824.EUM.nc	-0.017	-0.023	0.096	2932	5519	0	2476	0	111
SRL_OPN_2PTS023_0536_20150511_220824_20150511_234622.EUM.nc	-0.016	-0.003	0.129	2959	5521	0	2562	0	0
SRL_OPN_2PTS023_0537_20150511_234622_20150512_012409.EUM.nc	0.013	0.060	0.133	2889	5539	0	2648	0	2
SRL_OPN_2PTS023_0539_20150512_012407_20150512_030250.EUM.nc	-0.004	0.002	0.094	2844	5560	0	2716	0	0
SRL_OPN_2PTS023_0541_20150512_030250_20150512_044256.EUM.nc	-0.013	-0.030	0.091	2902	5514	0	2612	0	0
SRL_OPN_2PTS023_0543_20150512_044256_20150512_062511.EUM.nc	-0.014	0.006	0.138	3937	5798	0	1824	0	37
SRL_OPN_2PTS023_0545_20150512_062509_20150512_081211.EUM.nc	-0.014	0.032	0.132	4165	6082	0	1917	0	0

– Continued on next page

Table 16: Inverted Barometer Height Correction Statistics.

– Continued from previous page

File	Median	Mean	Std. Dev.	No. Obs.	Total Obs.	Default Lat/Lon	Flag (total)	Default (total)	3-Sigma Edited
SRL_OPN_2PTS023_0548_20150512_081210_20150512_095018.EUM.nc	-0.067	-0.078	0.077	2724	5395	0	2539	0	132
SRL_OPN_2PTS023_0549_20150512_095017_20150512_112812.EUM.nc	-0.001	-0.017	0.065	1981	5388	0	3244	0	163
SRL_OPN_2PTS023_0551_20150512_112812_20150512_130639.EUM.nc	0.019	0.020	0.072	2574	5478	0	2671	0	233
SRL_OPN_2PTS023_0553_20150512_130638_20150512_145959.EUM.nc	-0.005	-0.002	0.126	3608	6382	0	2774	0	0
SRL_OPN_2PTS023_0556_20150512_145958_20150512_163937.EUM.nc	-0.002	-0.009	0.096	2991	5632	0	2477	0	164
SRL_OPN_2PTS023_0558_20150512_163938_20150512_181921.EUM.nc	-0.018	-0.026	0.053	2758	5522	0	2428	0	336
SRL_OPN_2PTS023_0560_20150512_181920_20150512_195839.EUM.nc	-0.011	-0.000	0.100	3147	5509	0	2362	0	0
SRL_OPN_2PTS023_0562_20150512_195838_20150512_213732.EUM.nc	-0.024	-0.035	0.072	3256	5601	0	2114	0	231
SRL_OPN_2PTS023_0564_20150512_213732_20150512_231531.EUM.nc	-0.017	0.009	0.147	2359	5369	0	3010	0	0
SRL_OPN_2PTS023_0565_20150512_231531_20150513_005322.EUM.nc	0.018	0.022	0.095	2807	5539	0	2543	0	189
SRL_OPN_2PTS023_0567_20150513_005321_20150513_023135.EUM.nc	0.004	0.021	0.108	2834	5534	0	2700	0	0
SRL_OPN_2PTS023_0569_20150513_023134_20150513_041116.EUM.nc	-0.021	-0.034	0.065	2654	5505	0	2742	0	109
SRL_OPN_2PTS023_0571_20150513_041116_20150513_055246.EUM.nc	-0.010	-0.025	0.078	3471	5709	0	1947	0	291
SRL_OPN_2PTS023_0573_20150513_055246_20150513_074115.EUM.nc	-0.017	0.022	0.132	4217	6153	0	1936	0	0
SRL_OPN_2PTS023_0576_20150513_074114_20150513_091934.EUM.nc	-0.032	-0.037	0.087	3104	5543	0	2327	0	112
SRL_OPN_2PTS023_0577_20150513_091933_20150513_105719.EUM.nc	-0.020	-0.017	0.071	2066	5496	0	3265	0	165
SRL_OPN_2PTS023_0579_20150513_105718_20150513_123536.EUM.nc	0.006	0.032	0.108	2472	5370	0	2892	0	6
SRL_OPN_2PTS023_0581_20150513_123535_20150513_141456.EUM.nc	-0.007	0.009	0.131	3332	5567	0	2235	0	0
SRL_OPN_2PTS023_0583_20150513_141455_20150513_160817.EUM.nc	-0.001	0.006	0.085	3262	6378	0	2961	0	155
SRL_OPN_2PTS023_0586_20150513_160817_20150513_174804.EUM.nc	-0.018	0.008	0.133	2891	5587	0	2696	0	0
SRL_OPN_2PTS023_0588_20150513_174803_20150513_192729.EUM.nc	-0.006	0.003	0.087	3193	5595	0	2316	0	86
SRL_OPN_2PTS023_0590_20150513_192728_20150513_210635.EUM.nc	-0.026	-0.025	0.080	3520	5612	0	2086	0	6
SRL_OPN_2PTS023_0592_20150513_210635_20150513_224448.EUM.nc	-0.001	0.023	0.158	2625	5401	0	2776	0	0
SRL_OPN_2PTS023_0593_20150513_224447_20150514_002239.EUM.nc	0.004	0.034	0.116	3071	5464	0	2386	0	7
SRL_OPN_2PTS023_0595_20150514_002238_20150514_020037.EUM.nc	0.004	0.006	0.102	2945	5536	0	2591	0	0
SRL_OPN_2PTS023_0597_20150514_020036_20150514_033949.EUM.nc	-0.026	-0.031	0.050	2759	5494	0	2585	0	150
SRL_OPN_2PTS023_0599_20150514_033949_20150514_052039.EUM.nc	-0.033	-0.047	0.064	2633	5570	0	2571	0	366
SRL_OPN_2PTS023_0601_20150514_052038_20150514_071015.EUM.nc	-0.012	0.015	0.122	3869	6213	0	2344	0	0
SRL_OPN_2PTS023_0604_20150514_071015_20150514_084838.EUM.nc	-0.016	-0.012	0.086	3791	5604	0	1728	0	85
SRL_OPN_2PTS023_0605_20150514_084838_20150514_102634.EUM.nc	-0.020	-0.022	0.087	2568	5417	0	2821	0	28
SRL_OPN_2PTS023_0607_20150514_102633_20150514_120430.EUM.nc	0.004	-0.011	0.037	2253	5478	0	2918	0	307
SRL_OPN_2PTS023_0609_20150514_120430_20150514_134333.EUM.nc	0.001	0.011	0.139	3075	5517	0	2442	0	0
SRL_OPN_2PTS023_0611_20150514_134333_20150514_153659.EUM.nc	-0.001	0.029	0.108	3621	6434	0	2812	0	1
SRL_OPN_2PTS023_0614_20150514_153700_20150514_171638.EUM.nc	-0.013	0.004	0.144	2763	5602	0	2839	0	0
SRL_OPN_2PTS023_0616_20150514_171637_20150514_185617.EUM.nc	0.003	0.001	0.060	3111	5512	0	2312	0	89
SRL_OPN_2PTS023_0618_20150514_185617_20150514_203524.EUM.nc	-0.026	-0.028	0.058	3305	5608	0	2100	0	203
SRL_OPN_2PTS023_0620_20150514_203524_20150514_221401.EUM.nc	-0.015	0.004	0.157	2998	5521	0	2523	0	0
SRL_OPN_2PTS023_0622_20150514_221400_20150514_235150.EUM.nc	-0.019	0.027	0.123	2938	5488	0	2550	0	0
SRL_OPN_2PTS023_0623_20150514_235149_20150515_012944.EUM.nc	0.004	0.017	0.135	2945	5511	0	2562	0	4

– Continued on next page

Table 16: Inverted Barometer Height Correction Statistics.

– Continued from previous page

File	Median	Mean	Std. Dev.	No. Obs.	Total Obs.	Default Lat/Lon	Flag (total)	Default (total)	3-Sigma Edited
SRL_OPN_2PTS023_0625_20150515_012943_20150515_030822.EUM.nc	-0.029	-0.035	0.054	2678	5502	0	2664	0	160
SRL_OPN_2PTS023_0627_20150515_030822_20150515_044843.EUM.nc	-0.041	-0.042	0.094	2903	5479	0	2544	0	32
SRL_OPN_2PTS023_0629_20150515_044843_20150515_063104.EUM.nc	-0.000	0.033	0.138	3950	5803	0	1853	0	0
SRL_OPN_2PTS023_0631_20150515_063104_20150515_081748.EUM.nc	-0.026	-0.024	0.086	4000	6078	0	1943	0	135
SRL_OPN_2PTS023_0634_20150515_081749_20150515_095552.EUM.nc	-0.046	-0.030	0.107	2795	5417	0	2622	0	0
SRL_OPN_2PTS023_0635_20150515_095552_20150515_113339.EUM.nc	0.002	0.039	0.115	2339	5381	0	3042	0	0
SRL_OPN_2PTS023_0637_20150515_113339_20150515_131219.EUM.nc	0.001	0.021	0.162	2848	5496	0	2648	0	0
SRL_OPN_2PTS023_0639_20150515_131219_20150515_150540.EUM.nc	-0.005	0.009	0.101	3593	6407	0	2814	0	0
SRL_OPN_2PTS023_0642_20150515_150539_20150515_164519.EUM.nc	-0.006	0.023	0.164	2986	5633	0	2647	0	0
SRL_OPN_2PTS023_0644_20150515_164518_20150515_182502.EUM.nc	-0.017	-0.004	0.060	3168	5486	0	2318	0	0
SRL_OPN_2PTS023_0646_20150515_182501_20150515_200419.EUM.nc	-0.008	-0.018	0.051	2846	5541	0	2402	0	293
SRL_OPN_2PTS023_0648_20150515_200418_20150515_214301.EUM.nc	-0.010	-0.009	0.135	3379	5570	0	2190	0	1
SRL_OPN_2PTS023_0650_20150515_214300_20150515_232107.EUM.nc	0.003	0.056	0.158	2479	5360	0	2878	0	3
SRL_OPN_2PTS023_0651_20150515_232106_20150516_005857.EUM.nc	0.001	0.023	0.145	2909	5521	0	2612	0	0
SRL_OPN_2PTS023_0653_20150516_005856_20150516_023714.EUM.nc	-0.005	-0.011	0.105	2915	5554	0	2639	0	0
SRL_OPN_2PTS023_0655_20150516_023713_20150516_041653.EUM.nc	-0.043	-0.044	0.091	2831	5513	0	2682	0	0
SRL_OPN_2PTS023_0657_20150516_041653_20150516_055838.EUM.nc	-0.008	-0.007	0.110	3497	5748	0	1938	0	313
SRL_OPN_2PTS023_0659_20150516_055837_20150516_074653.EUM.nc	-0.023	-0.022	0.097	4115	6154	0	1989	0	50
SRL_OPN_2PTS023_0662_20150516_074652_20150516_092500.EUM.nc	-0.016	-0.037	0.083	2861	5512	0	2331	0	320
SRL_OPN_2PTS023_0663_20150516_092459_20150516_110254.EUM.nc	0.014	0.037	0.097	2215	5499	0	3284	0	0
SRL_OPN_2PTS023_0665_20150516_110254_20150516_124105.EUM.nc	0.005	0.051	0.179	2541	5376	0	2835	0	0
SRL_OPN_2PTS023_0667_20150516_124105_20150516_142040.EUM.nc	-0.043	-0.006	0.131	3364	5586	0	2222	0	0
SRL_OPN_2PTS023_0669_20150516_142040_20150516_161400.EUM.nc	-0.013	-0.026	0.093	3186	6379	0	2939	0	254
SRL_OPN_2PTS023_0672_20150516_161359_20150516_175338.EUM.nc	-0.021	-0.009	0.074	2877	5569	0	2690	0	2
SRL_OPN_2PTS023_0674_20150516_175337_20150516_193309.EUM.nc	-0.012	-0.008	0.071	2972	5612	0	2333	0	307
SRL_OPN_2PTS023_0676_20150516_193309_20150516_211204.EUM.nc	-0.015	-0.016	0.129	3409	5514	0	2096	0	9
SRL_OPN_2PTS023_0678_20150516_211203_20150516_225025.EUM.nc	-0.011	0.052	0.178	2501	5479	0	2978	0	0
SRL_OPN_2PTS023_0679_20150516_225024_20150517_002806.EUM.nc	-0.017	0.019	0.140	3090	5439	0	2349	0	0
SRL_OPN_2PTS023_0681_20150517_002805_20150517_020614.EUM.nc	-0.007	-0.029	0.097	2888	5543	0	2653	0	2
SRL_OPN_2PTS023_0683_20150517_020614_20150517_034523.EUM.nc	-0.033	-0.019	0.097	2867	5563	0	2671	0	25
SRL_OPN_2PTS023_0685_20150517_034522_20150517_052627.EUM.nc	0.005	0.035	0.175	2956	5573	0	2617	0	0
SRL_OPN_2PTS023_0687_20150517_052626_20150517_071555.EUM.nc	-0.018	-0.025	0.089	3789	6223	0	2267	0	167
SRL_OPN_2PTS023_0690_20150517_071554_20150517_085415.EUM.nc	-0.037	-0.032	0.103	3752	5587	0	1779	0	56
SRL_OPN_2PTS023_0691_20150517_085414_20150517_103211.EUM.nc	0.017	0.037	0.130	2437	5496	0	3059	0	0
SRL_OPN_2PTS023_0693_20150517_103210_20150517_121009.EUM.nc	-0.024	-0.043	0.062	2325	5483	0	2979	0	179
SRL_OPN_2PTS023_0695_20150517_121008_20150517_134916.EUM.nc	0.005	0.027	0.135	3099	5518	0	2410	0	9
SRL_OPN_2PTS023_0697_20150517_134915_20150517_154232.EUM.nc	-0.035	-0.042	0.071	3317	6391	0	2814	0	260
SRL_OPN_2PTS023_0700_20150517_154232_20150517_172221.EUM.nc	0.007	-0.008	0.072	2664	5521	0	2719	0	138
SRL_OPN_2PTS023_0702_20150517_172220_20150517_190150.EUM.nc	-0.000	0.004	0.067	3033	5571	0	2367	0	171

– Continued on next page

Table 16: Inverted Barometer Height Correction Statistics.

– Continued from previous page

File	Median	Mean	Std. Dev.	No. Obs.	Total Obs.	Default Lat/Lon	Flag (total)	Default (total)	3-Sigma Edited
SRL_OPN_2PTS023_0704_20150517_190149_20150517_204104.EUM.nc	-0.016	-0.046	0.075	3323	5625	0	1947	0	355
SRL_OPN_2PTS023_0706_20150517_204103_20150517_221929.EUM.nc	-0.018	0.002	0.121	2987	5403	0	2416	0	0
SRL_OPN_2PTS023_0708_20150517_221928_20150517_235725.EUM.nc	-0.047	-0.012	0.114	3016	5530	0	2514	0	0
SRL_OPN_2PTS023_0709_20150517_235724_20150518_013514.EUM.nc	-0.006	-0.016	0.097	2986	5557	0	2565	0	6
SRL_OPN_2PTS023_0711_20150518_013514_20150518_031406.EUM.nc	-0.046	-0.049	0.060	2617	5547	0	2735	0	195
SRL_OPN_2PTS023_0713_20150518_031405_20150518_045425.EUM.nc	0.007	0.012	0.098	2878	5532	0	2552	0	102
SRL_OPN_2PTS023_0715_20150518_045424_20150518_063654.EUM.nc	-0.015	-0.021	0.064	3485	5830	0	1892	0	453
SRL_OPN_2PTS023_0717_20150518_063653_20150518_082328.EUM.nc	-0.033	-0.045	0.090	3749	6069	0	1945	0	375
SRL_OPN_2PTS023_0720_20150518_082327_20150518_100121.EUM.nc	-0.009	-0.004	0.097	2786	5414	0	2628	0	0
SRL_OPN_2PTS023_0721_20150518_100120_20150518_113918.EUM.nc	-0.029	-0.034	0.099	2381	5418	0	3037	0	0
SRL_OPN_2PTS023_0723_20150518_113917_20150518_131753.EUM.nc	0.008	0.034	0.119	2926	5479	0	2553	0	0
SRL_OPN_2PTS023_0725_20150518_131752_20150518_151115.EUM.nc	-0.043	-0.033	0.102	3553	6416	0	2806	0	57
SRL_OPN_2PTS023_0728_20150518_151114_20150518_165103.EUM.nc	0.002	-0.000	0.078	2775	5598	0	2679	0	144
SRL_OPN_2PTS023_0730_20150518_165102_20150518_183038.EUM.nc	0.005	0.026	0.090	2928	5492	0	2363	0	201
SRL_OPN_2PTS023_0732_20150518_183037_20150518_200952.EUM.nc	-0.014	-0.004	0.095	3159	5553	0	2394	0	0
SRL_OPN_2PTS023_0734_20150518_200951_20150518_214839.EUM.nc	-0.003	-0.025	0.101	3155	5573	0	2233	0	185
SRL_OPN_2PTS023_0736_20150518_214838_20150518_232644.EUM.nc	-0.030	-0.029	0.087	2348	5371	0	2899	0	124
SRL_OPN_2PTS023_0737_20150518_232643_20150519_010426.EUM.nc	-0.001	-0.011	0.085	2684	5507	0	2772	0	51
SRL_OPN_2PTS023_0739_20150519_010425_20150519_024247.EUM.nc	-0.032	-0.054	0.074	2740	5531	0	2658	0	133
SRL_OPN_2PTS023_0741_20150519_024247_20150519_042238.EUM.nc	-0.010	0.010	0.092	2826	5511	0	2685	0	0
SRL_OPN_2PTS023_0743_20150519_042239_20150519_060425.EUM.nc	-0.008	-0.020	0.066	3414	5749	0	1957	0	378
SRL_OPN_2PTS023_0745_20150519_060424_20150519_075224.EUM.nc	-0.024	-0.035	0.082	3688	6116	0	1926	0	502
SRL_OPN_2PTS023_0748_20150519_075223_20150519_093038.EUM.nc	-0.022	-0.039	0.060	2854	5495	0	2387	0	254
SRL_OPN_2PTS023_0749_20150519_093037_20150519_110822.EUM.nc	-0.011	-0.026	0.093	2193	5475	0	3240	0	42
SRL_OPN_2PTS023_0751_20150519_110822_20150519_124646.EUM.nc	0.009	0.039	0.110	2508	5346	0	2838	0	0
SRL_OPN_2PTS023_0753_20150519_124645_20150519_142618.EUM.nc	-0.055	-0.059	0.068	3202	5582	0	2174	0	206
SRL_OPN_2PTS023_0755_20150519_142617_20150519_161935.EUM.nc	-0.026	-0.035	0.058	3071	6376	0	2939	0	366
SRL_OPN_2PTS023_0758_20150519_161934_20150519_175921.EUM.nc	-0.006	-0.002	0.076	2591	5578	0	2592	0	395
SRL_OPN_2PTS023_0760_20150519_175920_20150519_193844.EUM.nc	-0.011	-0.024	0.056	3003	5603	0	2360	0	240
SRL_OPN_2PTS023_0762_20150519_193843_20150519_211744.EUM.nc	-0.016	-0.031	0.080	3300	5504	0	2063	0	141
SRL_OPN_2PTS023_0764_20150519_211743_20150519_225552.EUM.nc	-0.018	0.011	0.117	2335	5479	0	3068	0	76
SRL_OPN_2PTS023_0765_20150519_225551_20150520_003342.EUM.nc	-0.002	0.014	0.099	3188	5476	0	2288	0	0
SRL_OPN_2PTS023_0767_20150520_003341_20150520_021145.EUM.nc	-0.017	-0.044	0.073	2785	5518	0	2651	0	82
SRL_OPN_2PTS023_0769_20150520_021144_20150520_035108.EUM.nc	-0.007	0.025	0.122	2838	5559	0	2718	0	3
SRL_OPN_2PTS023_0771_20150520_035107_20150520_053210.EUM.nc	-0.017	0.015	0.136	2980	5541	0	2561	0	0
SRL_OPN_2PTS023_0773_20150520_053210_20150520_072126.EUM.nc	-0.030	-0.032	0.089	3739	6215	0	2100	0	376
SRL_OPN_2PTS023_0776_20150520_072125_20150520_085953.EUM.nc	-0.036	-0.046	0.044	3290	5597	0	1891	0	416
SRL_OPN_2PTS023_0777_20150520_085953_20150520_103739.EUM.nc	-0.014	-0.021	0.088	2370	5486	0	3086	0	30
SRL_OPN_2PTS023_0779_20150520_103739_20150520_121547.EUM.nc	-0.001	0.029	0.113	2568	5493	0	2925	0	0

– Continued on next page

Table 16: Inverted Barometer Height Correction Statistics.

– Continued from previous page

File	Median	Mean	Std. Dev.	No. Obs.	Total Obs.	Default Lat/Lon	Flag (total)	Default (total)	3-Sigma Edited
SRL_OPN_2PTS023_0781_20150520_121546_20150520_135450.EUM.nc	-0.016	0.019	0.141	3149	5532	0	2383	0	0
SRL_OPN_2PTS023_0783_20150520_135450_20150520_154816.EUM.nc	-0.013	-0.030	0.063	3270	6414	0	2862	0	282
SRL_OPN_2PTS023_0786_20150520_154815_20150520_172755.EUM.nc	-0.019	0.033	0.142	2714	5476	0	2673	0	89
SRL_OPN_2PTS023_0788_20150520_172754_20150520_190732.EUM.nc	-0.017	-0.021	0.066	3127	5602	0	2257	0	218
SRL_OPN_2PTS023_0790_20150520_190732_20150520_204636.EUM.nc	-0.017	-0.032	0.058	3420	5608	0	1937	0	251
SRL_OPN_2PTS023_0792_20150520_204636_20150520_222507.EUM.nc	-0.011	0.020	0.170	2934	5407	0	2473	0	0
SRL_OPN_2PTS023_0794_20150520_222507_20150521_000253.EUM.nc	-0.005	-0.008	0.082	2752	5531	0	2476	0	303
SRL_OPN_2PTS023_0795_20150521_000253_20150521_014052.EUM.nc	-0.015	-0.037	0.055	2839	5553	0	2556	0	158
SRL_OPN_2PTS023_0797_20150521_014052_20150521_031938.EUM.nc	-0.008	0.010	0.109	2755	5520	0	2651	0	114
SRL_OPN_2PTS023_0799_20150521_031937_20150521_050012.EUM.nc	-0.010	0.003	0.082	2898	5546	0	2524	0	124
SRL_OPN_2PTS023_0801_20150521_050011_20150521_064251.EUM.nc	-0.031	-0.016	0.115	3762	5831	0	1885	0	184
SRL_OPN_2PTS023_0803_20150521_064250_20150521_082856.EUM.nc	-0.040	-0.045	0.059	3824	6038	0	1852	0	362
SRL_OPN_2PTS023_0806_20150521_082855_20150521_100658.EUM.nc	-0.019	-0.009	0.106	2788	5415	0	2627	0	0
SRL_OPN_2PTS023_0807_20150521_100658_20150521_114447.EUM.nc	-0.018	-0.031	0.035	2044	5454	0	3018	0	392
SRL_OPN_2PTS023_0809_20150521_114446_20150521_132334.EUM.nc	0.001	0.049	0.170	2941	5464	0	2523	0	0
SRL_OPN_2PTS023_0811_20150521_132333_20150521_151657.EUM.nc	-0.010	-0.035	0.065	3408	6384	0	2796	0	180
SRL_OPN_2PTS023_0814_20150521_151656_20150521_165637.EUM.nc	-0.015	0.034	0.139	2895	5555	0	2660	0	0
SRL_OPN_2PTS023_0816_20150521_165636_20150521_183619.EUM.nc	-0.004	0.028	0.111	3123	5481	0	2271	0	87
SRL_OPN_2PTS023_0818_20150521_183619_20150521_201532.EUM.nc	-0.025	-0.029	0.053	2932	5551	0	2275	0	344
SRL_OPN_2PTS023_0820_20150521_201531_20150521_215417.EUM.nc	-0.026	-0.051	0.109	2966	5548	0	2306	0	276
SRL_OPN_2PTS023_0822_20150521_215416_20150521_233211.EUM.nc	-0.029	0.032	0.145	2471	5301	0	2830	0	0
SRL_OPN_2PTS023_0823_20150521_233210_20150522_011002.EUM.nc	-0.032	-0.048	0.057	2440	5518	0	2829	0	249
SRL_OPN_2PTS023_0825_20150522_011001_20150522_024826.EUM.nc	-0.005	0.013	0.106	2843	5526	0	2683	0	0
SRL_OPN_2PTS023_0827_20150522_024825_20150522_042825.EUM.nc	-0.005	0.012	0.101	2878	5529	0	2651	0	0
SRL_OPN_2PTS023_0829_20150522_042824_20150522_061018.EUM.nc	-0.022	-0.020	0.084	3489	5763	0	1914	0	360
SRL_OPN_2PTS023_0831_20150522_061018_20150522_075802.EUM.nc	-0.035	-0.043	0.080	3768	6111	0	1952	0	391
SRL_OPN_2PTS023_0834_20150522_075801_20150522_093613.EUM.nc	-0.046	-0.024	0.118	2973	5533	0	2560	0	0
SRL_OPN_2PTS023_0835_20150522_093614_20150522_111359.EUM.nc	0.004	0.062	0.143	2190	5458	0	3268	0	0
SRL_OPN_2PTS023_0837_20150522_111358_20150522_125223.EUM.nc	-0.005	0.001	0.115	2541	5392	0	2784	0	67
SRL_OPN_2PTS023_0839_20150522_125223_20150522_144537.EUM.nc	-0.033	-0.048	0.054	3258	6374	0	2935	0	181
SRL_OPN_2PTS023_0842_20150522_144538_20150522_162515.EUM.nc	-0.018	-0.009	0.101	3261	5631	0	2209	0	161
SRL_OPN_2PTS023_0844_20150522_162515_20150522_180454.EUM.nc	0.002	0.064	0.141	3034	5610	0	2576	0	0
SRL_OPN_2PTS023_0846_20150522_180453_20150522_194423.EUM.nc	0.004	0.039	0.123	3291	5607	0	2316	0	0
SRL_OPN_2PTS023_0848_20150522_194422_20150522_212313.EUM.nc	-0.036	-0.062	0.087	3108	5497	0	2063	0	326
SRL_OPN_2PTS023_0850_20150522_212313_20150522_230128.EUM.nc	-0.035	-0.029	0.102	2150	5443	0	3159	0	134
SRL_OPN_2PTS023_0851_20150522_230128_20150523_003909.EUM.nc	-0.033	-0.044	0.076	2986	5506	0	2288	0	232
SRL_OPN_2PTS023_0853_20150523_003908_20150523_021723.EUM.nc	-0.012	-0.000	0.089	2834	5556	0	2721	0	1
SRL_OPN_2PTS023_0855_20150523_021722_20150523_035642.EUM.nc	-0.028	-0.001	0.106	2786	5569	0	2783	0	0
SRL_OPN_2PTS023_0857_20150523_035641_20150523_053802.EUM.nc	-0.011	0.034	0.145	3119	5562	0	2443	0	0

– Continued on next page

Table 16: Inverted Barometer Height Correction Statistics.

– Continued from previous page

File	Median	Mean	Std. Dev.	No. Obs.	Total Obs.	Default Lat/Lon	Flag (total)	Default (total)	3-Sigma Edited
SRL_OPN_2PTS023_0859_20150523_053802_20150523_072705.EUM.nc	-0.022	0.012	0.145	4215	6193	0	1978	0	0
SRL_OPN_2PTS023_0862_20150523_072704_20150523_090520.EUM.nc	-0.042	-0.036	0.094	3437	5560	0	1991	0	132
SRL_OPN_2PTS023_0863_20150523_090519_20150523_104315.EUM.nc	0.005	0.013	0.093	2217	5539	0	3073	0	249
SRL_OPN_2PTS023_0865_20150523_104314_20150523_122116.EUM.nc	-0.024	-0.028	0.093	2433	5476	0	2863	0	180
SRL_OPN_2PTS023_0867_20150523_122116_20150523_140034.EUM.nc	-0.051	-0.051	0.057	3088	5535	0	2260	0	187
SRL_OPN_2PTS023_0869_20150523_140033_20150523_155358.EUM.nc	-0.016	-0.010	0.080	3126	6425	0	3081	0	218
SRL_OPN_2PTS023_0872_20150523_155357_20150523_173337.EUM.nc	-0.002	0.050	0.141	2783	5479	0	2696	0	0
SRL_OPN_2PTS023_0874_20150523_173336_20150523_191305.EUM.nc	-0.004	0.045	0.120	3365	5620	0	2255	0	0
SRL_OPN_2PTS023_0876_20150523_191304_20150523_205215.EUM.nc	-0.022	-0.033	0.068	3323	5626	0	1981	0	322
SRL_OPN_2PTS023_0878_20150523_205214_20150523_223035.EUM.nc	-0.009	0.007	0.150	2928	5404	0	2476	0	0
SRL_OPN_2PTS023_0879_20150523_223034_20150524_000829.EUM.nc	-0.032	-0.042	0.082	2871	5513	0	2453	0	189
SRL_OPN_2PTS023_0881_20150524_000828_20150524_014620.EUM.nc	-0.019	-0.012	0.087	2995	5555	0	2558	0	2
SRL_OPN_2PTS023_0883_20150524_014619_20150524_032520.EUM.nc	-0.025	0.003	0.091	2866	5505	0	2575	0	64
SRL_OPN_2PTS023_0885_20150524_032520_20150524_050553.EUM.nc	-0.019	0.006	0.133	2922	5564	0	2642	0	0
SRL_OPN_2PTS023_0887_20150524_050552_20150524_065555.EUM.nc	-0.023	0.011	0.135	3849	6235	0	2386	0	0
SRL_OPN_2PTS023_0890_20150524_065554_20150524_083434.EUM.nc	-0.042	-0.038	0.103	4067	5627	0	1443	0	117
SRL_OPN_2PTS023_0892_20150524_083433_20150524_101224.EUM.nc	0.006	0.032	0.138	2664	5392	0	2672	0	56
SRL_OPN_2PTS023_0893_20150524_101223_20150524_115024.EUM.nc	-0.010	-0.012	0.079	2293	5513	0	3053	0	167
SRL_OPN_2PTS023_0895_20150524_115023_20150524_132908.EUM.nc	-0.018	-0.024	0.074	2827	5508	0	2548	0	133
SRL_OPN_2PTS023_0897_20150524_132907_20150524_152232.EUM.nc	-0.013	-0.017	0.076	3512	6361	0	2708	0	141
SRL_OPN_2PTS023_0900_20150524_152231_20150524_170219.EUM.nc	-0.013	0.032	0.151	2865	5572	0	2707	0	0
SRL_OPN_2PTS023_0902_20150524_170219_20150524_184152.EUM.nc	-0.018	0.043	0.132	3058	5507	0	2337	0	112
SRL_OPN_2PTS023_0904_20150524_184151_20150524_202112.EUM.nc	-0.011	-0.014	0.086	3226	5572	0	2191	0	155
SRL_OPN_2PTS023_0906_20150524_202111_20150524_215946.EUM.nc	-0.019	-0.014	0.135	3009	5467	0	2458	0	0
SRL_OPN_2PTS023_0908_20150524_215945_20150524_233748.EUM.nc	-0.043	-0.031	0.087	2555	5480	0	2823	0	102
SRL_OPN_2PTS023_0909_20150524_233747_20150525_011530.EUM.nc	-0.006	-0.006	0.099	2886	5499	0	2610	0	3
SRL_OPN_2PTS023_0911_20150525_011529_20150525_025406.EUM.nc	-0.008	-0.010	0.043	2619	5543	0	2705	0	219
SRL_OPN_2PTS023_0913_20150525_025406_20150525_043402.EUM.nc	-0.018	0.018	0.128	2875	5508	0	2633	0	0
SRL_OPN_2PTS023_0915_20150525_043401_20150525_061604.EUM.nc	-0.029	0.005	0.130	3768	5784	0	1902	0	114
SRL_OPN_2PTS023_0917_20150525_061603_20150525_080332.EUM.nc	-0.045	-0.058	0.087	3942	6119	0	1962	0	215
SRL_OPN_2PTS023_0920_20150525_080331_20150525_094141.EUM.nc	-0.024	-0.023	0.083	2708	5519	0	2563	0	248
SRL_OPN_2PTS023_0921_20150525_094140_20150525_111934.EUM.nc	0.001	-0.018	0.053	1928	5397	0	3137	0	332
SRL_OPN_2PTS023_0923_20150525_111934_20150525_125755.EUM.nc	-0.012	-0.033	0.075	2673	5382	0	2707	0	2
SRL_OPN_2PTS023_0925_20150525_125754_20150525_145111.EUM.nc	-0.002	-0.000	0.081	3374	6380	0	2870	0	136
SRL_OPN_2PTS023_0928_20150525_145110_20150525_163051.EUM.nc	-0.024	-0.028	0.062	3037	5651	0	2318	0	296
SRL_OPN_2PTS023_0930_20150525_163050_20150525_181035.EUM.nc	0.001	0.071	0.145	3047	5606	0	2559	0	0
SRL_OPN_2PTS023_0932_20150525_181035_20150525_194956.EUM.nc	-0.014	-0.001	0.097	3093	5606	0	2378	0	135
SRL_OPN_2PTS023_0934_20150525_194956_20150525_212851.EUM.nc	-0.026	-0.048	0.071	3219	5505	0	2022	0	264
SRL_OPN_2PTS023_0936_20150525_212850_20150525_230656.EUM.nc	-0.022	-0.019	0.097	2186	5435	0	3249	0	0

– Continued on next page

Table 16: Inverted Barometer Height Correction Statistics.

– Continued from previous page

File	Median	Mean	Std. Dev.	No. Obs.	Total Obs.	Default Lat/Lon	Flag (total)	Default (total)	3-Sigma Edited
SRL_OPN_2PTS023_0937_20150525_230655_20150526_004445.EUM.nc	-0.008	0.001	0.132	3143	5488	0	2335	0	10
SRL_OPN_2PTS023_0939_20150526_004444_20150526_022254.EUM.nc	-0.006	-0.006	0.042	2836	5532	0	2679	0	17
SRL_OPN_2PTS023_0941_20150526_022254_20150526_040225.EUM.nc	-0.009	-0.005	0.082	2615	5474	0	2647	0	212
SRL_OPN_2PTS023_0943_20150526_040226_20150526_054344.EUM.nc	-0.008	0.035	0.139	3317	5684	0	2247	0	120
SRL_OPN_2PTS023_0945_20150526_054343_20150526_073234.EUM.nc	-0.041	-0.051	0.074	3926	6191	0	2011	0	254
SRL_OPN_2PTS023_0948_20150526_073233_20150526_091055.EUM.nc	-0.018	-0.010	0.099	3236	5561	0	2145	0	180
SRL_OPN_2PTS023_0949_20150526_091055_20150526_104841.EUM.nc	0.001	0.021	0.111	2426	5323	0	2897	0	0
SRL_OPN_2PTS023_0951_20150526_104840_20150526_122654.EUM.nc	-0.013	-0.043	0.088	2566	5380	0	2804	0	10
SRL_OPN_2PTS023_0953_20150526_122653_20150526_140613.EUM.nc	-0.003	0.016	0.089	2902	4807	0	1859	0	46
SRL_OPN_2PTS023_0955_20150526_140613_20150526_155928.EUM.nc	-0.003	-0.019	0.059	2983	6423	0	3108	0	332
SRL_OPN_2PTS023_0958_20150526_155928_20150526_173916.EUM.nc	0.004	0.062	0.135	2862	5635	0	2773	0	0
SRL_OPN_2PTS023_0960_20150526_173916_20150526_191843.EUM.nc	0.005	0.016	0.088	3181	5602	0	2257	0	164
SRL_OPN_2PTS023_0962_20150526_191843_20150526_205751.EUM.nc	-0.020	-0.037	0.060	3280	5627	0	2000	0	347
SRL_OPN_2PTS023_0964_20150526_205751_20150526_223608.EUM.nc	-0.014	-0.013	0.124	2854	5412	0	2558	0	0
SRL_OPN_2PTS023_0965_20150526_223608_20150527_001400.EUM.nc	-0.026	-0.030	0.098	3061	5488	0	2423	0	4
SRL_OPN_2PTS023_0967_20150527_001400_20150527_015154.EUM.nc	-0.001	-0.008	0.040	2889	5488	0	2502	0	97
SRL_OPN_2PTS023_0969_20150527_015154_20150527_033100.EUM.nc	-0.015	-0.006	0.076	2790	5513	0	2528	0	195
SRL_OPN_2PTS023_0971_20150527_033059_20150527_051138.EUM.nc	-0.015	0.035	0.143	2950	5552	0	2602	0	0
SRL_OPN_2PTS023_0973_20150527_051138_20150527_070132.EUM.nc	-0.039	-0.041	0.062	3568	6234	0	2400	0	266
SRL_OPN_2PTS023_0976_20150527_070131_20150527_084007.EUM.nc	-0.016	0.012	0.141	4095	5620	0	1525	0	0
SRL_OPN_2PTS023_0978_20150527_084006_20150527_101756.EUM.nc	0.003	0.002	0.095	2654	5409	0	2755	0	0
SRL_OPN_2PTS023_0979_20150527_101756_20150527_115559.EUM.nc	-0.019	-0.034	0.078	2523	5547	0	3022	0	2
SRL_OPN_2PTS023_0981_20150527_115558_20150527_133445.EUM.nc	0.009	0.020	0.079	2923	5473	0	2495	0	55
SRL_OPN_2PTS023_0983_20150527_133445_20150527_152810.EUM.nc	-0.014	0.004	0.111	3703	6404	0	2701	0	0
SRL_OPN_2PTS023_0986_20150527_152809_20150527_170759.EUM.nc	-0.016	0.038	0.134	2840	5582	0	2742	0	0
SRL_OPN_2PTS023_0988_20150527_170759_20150527_184730.EUM.nc	-0.003	-0.005	0.067	2843	5519	0	2244	0	432
SRL_OPN_2PTS023_0990_20150527_184729_20150527_202640.EUM.nc	-0.015	-0.015	0.079	3391	5600	0	2203	0	6
SRL_OPN_2PTS023_0992_20150527_202639_20150527_220520.EUM.nc	-0.011	-0.000	0.139	3049	5507	0	2458	0	0
SRL_OPN_2PTS023_0994_20150527_220519_20150527_234310.EUM.nc	-0.039	-0.013	0.117	2846	5521	0	2675	0	0
SRL_OPN_2PTS023_0995_20150527_234309_20150528_012104.EUM.nc	-0.006	-0.004	0.064	2932	5523	0	2583	0	8
SRL_OPN_2PTS023_0997_20150528_012104_20150528_025935.EUM.nc	-0.006	0.027	0.121	2885	5557	0	2672	0	0
SRL_OPN_2PTS023_0999_20150528_025935_20150528_043947.EUM.nc	-0.033	0.012	0.130	2851	5534	0	2683	0	0

33 Sea Surface Height Anomaly (Product Values) Table

Table 17: Sea Surface Height Anomaly (Product Values) Statistics.

File	Median	Mean	Std. Dev.	No. Obs.	Total Obs.	Default Lat/Lon	Flag (total)	Default (total)	3-Sigma Edited
SRL_OPN_2PTS022_1001_20150423_044016_20150423_062234.EUM.nc	0.030	0.021	0.084	3953	5760	0	1766	3	38
SRL_OPN_2PTS023_0001_20150423_062233_20150423_080941.EUM.nc	-0.002	-0.004	0.085	3963	6077	0	1996	5	113
SRL_OPN_2PTS023_0004_20150423_080940_20150423_094747.EUM.nc	-0.019	-0.021	0.130	2876	5460	0	2514	18	52
SRL_OPN_2PTS023_0005_20150423_094747_20150423_145720.EUM.nc	0.043	0.044	0.133	8338	17034	0	8555	77	64
SRL_OPN_2PTS023_0012_20150423_145720_20150423_163708.EUM.nc	0.003	-0.002	0.091	3082	5652	0	2444	14	112
SRL_OPN_2PTS023_0014_20150423_163707_20150423_181642.EUM.nc	-0.010	-0.011	0.096	3049	5584	0	2481	9	45
SRL_OPN_2PTS023_0016_20150423_181642_20150423_195607.EUM.nc	-0.007	-0.009	0.088	3106	5499	0	2306	16	71
SRL_OPN_2PTS023_0018_20150423_195606_20150423_213459.EUM.nc	-0.043	-0.047	0.091	3431	5445	0	1890	44	80
SRL_OPN_2PTS023_0020_20150423_213458_20150423_231259.EUM.nc	-0.009	0.002	0.088	2222	5404	0	3140	12	30
SRL_OPN_2PTS023_0021_20150423_231258_20150424_005048.EUM.nc	0.014	0.013	0.094	3043	5482	0	2375	38	26
SRL_OPN_2PTS023_0023_20150424_005047_20150424_022908.EUM.nc	0.003	-0.005	0.096	2817	5541	0	2635	25	64
SRL_OPN_2PTS023_0025_20150424_022906_20150424_040836.EUM.nc	0.003	-0.006	0.094	2734	5471	0	2650	13	74
SRL_OPN_2PTS023_0027_20150424_040835_20150424_055010.EUM.nc	0.003	0.004	0.087	3623	5708	0	1989	8	88
SRL_OPN_2PTS023_0029_20150424_055010_20150424_073843.EUM.nc	-0.008	-0.008	0.077	4147	6158	0	1948	0	63
SRL_OPN_2PTS023_0032_20150424_073844_20150424_091700.EUM.nc	-0.010	-0.011	0.104	3169	5512	0	2219	19	105
SRL_OPN_2PTS023_0033_20150424_091659_20150424_105446.EUM.nc	0.013	0.009	0.110	2172	5499	0	3254	25	48
SRL_OPN_2PTS023_0035_20150424_105445_20150424_123300.EUM.nc	-0.012	-0.002	0.094	2456	5346	0	2822	35	33
SRL_OPN_2PTS023_0037_20150424_123259_20150424_141227.EUM.nc	-0.022	-0.022	0.074	3144	5555	0	2307	2	102
SRL_OPN_2PTS023_0039_20150424_141226_20150424_160546.EUM.nc	-0.015	-0.022	0.100	3233	6383	0	3043	11	96
SRL_OPN_2PTS023_0042_20150424_160546_20150424_174524.EUM.nc	-0.015	-0.015	0.089	2853	5573	0	2626	10	84
SRL_OPN_2PTS023_0044_20150424_174523_20150424_192457.EUM.nc	0.016	0.012	0.085	3335	5585	0	2212	14	24
SRL_OPN_2PTS023_0046_20150424_192456_20150424_210352.EUM.nc	-0.035	-0.042	0.093	3448	5540	0	1968	20	104
SRL_OPN_2PTS023_0048_20150424_210353_20150424_224214.EUM.nc	-0.007	-0.004	0.095	2614	5389	0	2696	11	68
SRL_OPN_2PTS023_0049_20150424_224214_20150425_002004.EUM.nc	-0.010	-0.009	0.088	2998	5448	0	2380	14	56
SRL_OPN_2PTS023_0051_20150425_002003_20150425_015800.EUM.nc	0.010	0.002	0.103	2971	5534	0	2513	10	40
SRL_OPN_2PTS023_0053_20150425_015759_20150425_033708.EUM.nc	0.011	0.017	0.093	2872	5505	0	2525	30	78
SRL_OPN_2PTS023_0055_20150425_033708_20150425_051801.EUM.nc	0.000	0.001	0.095	2994	5531	0	2489	1	47
SRL_OPN_2PTS023_0057_20150425_051801_20150425_070743.EUM.nc	0.009	0.007	0.092	3842	6210	0	2301	17	50
SRL_OPN_2PTS023_0060_20150425_070742_20150425_084606.EUM.nc	0.002	-0.003	0.083	3728	5597	0	1712	16	141
SRL_OPN_2PTS023_0061_20150425_084605_20150425_102402.EUM.nc	-0.011	-0.019	0.123	2528	5375	0	2740	27	80
SRL_OPN_2PTS023_0063_20150425_102401_20150425_120204.EUM.nc	-0.010	-0.006	0.089	2486	5456	0	2897	19	54
SRL_OPN_2PTS023_0065_20150425_120203_20150425_134054.EUM.nc	-0.004	0.001	0.080	2993	5454	0	2322	37	102
SRL_OPN_2PTS023_0067_20150425_134055_20150425_153427.EUM.nc	-0.021	-0.013	0.082	3478	6369	0	2759	43	89
SRL_OPN_2PTS023_0070_20150425_153426_20150425_171406.EUM.nc	-0.001	-0.006	0.092	2747	5590	0	2784	7	52
SRL_OPN_2PTS023_0072_20150425_171405_20150425_185344.EUM.nc	-0.005	-0.010	0.091	3288	5523	0	2178	16	41
SRL_OPN_2PTS023_0074_20150425_185343_20150425_203250.EUM.nc	-0.022	-0.025	0.096	3334	5549	0	2018	16	181

– Continued on next page

Table 17: Sea Surface Height Anomaly (Product Values) Statistics.

– Continued from previous page

File	Median	Mean	Std. Dev.	No. Obs.	Total Obs.	Default Lat/Lon	Flag (total)	Default (total)	3-Sigma Edited
SRL_OPN_2PTS023_0076_20150425_203249_20150425_221126.EUM.nc	-0.023	-0.022	0.088	2839	5520	0	2521	22	138
SRL_OPN_2PTS023_0078_20150425_221125_20150425_234923.EUM.nc	-0.006	-0.003	0.087	2799	5481	0	2586	18	78
SRL_OPN_2PTS023_0079_20150425_234922_20150426_012708.EUM.nc	0.017	0.022	0.082	2801	5526	0	2565	13	147
SRL_OPN_2PTS023_0081_20150426_012707_20150426_030551.EUM.nc	0.025	0.012	0.109	2880	5556	0	2631	11	34
SRL_OPN_2PTS023_0083_20150426_030551_20150426_044608.EUM.nc	0.003	-0.007	0.113	2908	5498	0	2519	8	63
SRL_OPN_2PTS023_0085_20150426_044607_20150426_062824.EUM.nc	0.012	0.004	0.100	3929	5773	0	1787	5	52
SRL_OPN_2PTS023_0087_20150426_062823_20150426_081515.EUM.nc	0.021	0.021	0.085	3946	6078	0	1948	5	179
SRL_OPN_2PTS023_0090_20150426_081514_20150426_095319.EUM.nc	-0.002	-0.020	0.161	2753	5384	0	2540	9	82
SRL_OPN_2PTS023_0091_20150426_095319_20150426_113113.EUM.nc	0.001	-0.015	0.104	2204	5356	0	3074	26	52
SRL_OPN_2PTS023_0093_20150426_113112_20150426_130940.EUM.nc	-0.007	-0.003	0.087	2754	5453	0	2632	13	54
SRL_OPN_2PTS023_0095_20150426_130939_20150426_150258.EUM.nc	-0.011	-0.014	0.081	3421	6365	0	2785	9	150
SRL_OPN_2PTS023_0098_20150426_150258_20150426_164245.EUM.nc	0.015	0.010	0.095	2814	5617	0	2644	23	136
SRL_OPN_2PTS023_0100_20150426_164244_20150426_182228.EUM.nc	-0.009	-0.017	0.107	3157	5501	0	2290	12	42
SRL_OPN_2PTS023_0102_20150426_182227_20150426_200143.EUM.nc	0.009	0.002	0.083	3056	5500	0	2367	20	57
SRL_OPN_2PTS023_0104_20150426_200143_20150426_214032.EUM.nc	-0.044	-0.037	0.096	3305	5556	0	2089	69	93
SRL_OPN_2PTS023_0106_20150426_214032_20150426_231840.EUM.nc	0.001	0.007	0.098	2293	5360	0	2954	14	99
SRL_OPN_2PTS023_0107_20150426_231839_20150427_005619.EUM.nc	-0.003	-0.004	0.098	2865	5500	0	2576	32	27
SRL_OPN_2PTS023_0109_20150427_005618_20150427_023444.EUM.nc	0.005	-0.003	0.118	2827	5556	0	2661	19	49
SRL_OPN_2PTS023_0111_20150427_023444_20150427_041419.EUM.nc	0.011	0.000	0.104	2755	5488	0	2657	20	56
SRL_OPN_2PTS023_0113_20150427_041418_20150427_055602.EUM.nc	0.021	0.017	0.087	3647	5721	0	1944	3	127
SRL_OPN_2PTS023_0115_20150427_055601_20150427_074424.EUM.nc	0.010	0.014	0.084	4142	6146	0	1958	3	43
SRL_OPN_2PTS023_0118_20150427_074423_20150427_092232.EUM.nc	0.005	0.000	0.103	3091	5478	0	2272	21	94
SRL_OPN_2PTS023_0119_20150427_092231_20150427_110025.EUM.nc	0.006	-0.001	0.103	1965	5478	0	3386	34	93
SRL_OPN_2PTS023_0121_20150427_110025_20150427_123834.EUM.nc	-0.020	-0.013	0.098	2488	5361	0	2826	9	38
SRL_OPN_2PTS023_0123_20150427_123834_20150427_141807.EUM.nc	-0.012	-0.017	0.094	3228	5563	0	2229	12	94
SRL_OPN_2PTS023_0125_20150427_141808_20150427_161120.EUM.nc	0.023	0.024	0.098	3215	6363	0	2941	13	194
SRL_OPN_2PTS023_0128_20150427_161120_20150427_175107.EUM.nc	0.031	0.019	0.118	2909	5578	0	2607	11	51
SRL_OPN_2PTS023_0130_20150427_175106_20150427_193031.EUM.nc	0.000	-0.009	0.080	3134	5576	0	2311	14	117
SRL_OPN_2PTS023_0132_20150427_193030_20150427_210935.EUM.nc	-0.040	-0.031	0.105	3334	5499	0	2077	29	59
SRL_OPN_2PTS023_0134_20150427_210934_20150427_224747.EUM.nc	-0.022	-0.022	0.102	2493	5484	0	2927	22	42
SRL_OPN_2PTS023_0135_20150427_224747_20150428_002537.EUM.nc	-0.022	-0.028	0.100	2979	5402	0	2352	14	57
SRL_OPN_2PTS023_0137_20150428_002537_20150428_020335.EUM.nc	0.024	0.022	0.096	2834	5513	0	2574	14	91
SRL_OPN_2PTS023_0139_20150428_020335_20150428_034251.EUM.nc	0.013	0.018	0.085	2830	5528	0	2603	21	74
SRL_OPN_2PTS023_0141_20150428_034250_20150428_052343.EUM.nc	0.036	0.029	0.087	2923	5532	0	2551	5	53
SRL_OPN_2PTS023_0143_20150428_052342_20150428_071317.EUM.nc	0.025	0.009	0.092	3904	6214	0	2266	8	36
SRL_OPN_2PTS023_0146_20150428_071316_20150428_085146.EUM.nc	0.001	0.006	0.114	3791	5602	0	1778	11	22
SRL_OPN_2PTS023_0147_20150428_085145_20150428_102934.EUM.nc	-0.036	-0.034	0.126	2361	5494	0	3017	12	104
SRL_OPN_2PTS023_0149_20150428_102933_20150428_120739.EUM.nc	-0.034	-0.027	0.079	2493	5459	0	2895	42	29
SRL_OPN_2PTS023_0151_20150428_120739_20150428_134636.EUM.nc	-0.002	0.005	0.088	3002	5464	0	2354	28	80

– Continued on next page

Table 17: Sea Surface Height Anomaly (Product Values) Statistics.

– Continued from previous page

File	Median	Mean	Std. Dev.	No. Obs.	Total Obs.	Default Lat/Lon	Flag (total)	Default (total)	3-Sigma Edited
SRL_OPN_2PTS023_0153_20150428_134635_20150428_154002.EUM.nc	-0.007	-0.009	0.080	3480	6373	0	2764	8	121
SRL_OPN_2PTS023_0156_20150428_154001_20150428_171950.EUM.nc	0.029	0.033	0.085	2746	5515	0	2691	7	71
SRL_OPN_2PTS023_0158_20150428_171949_20150428_185920.EUM.nc	0.004	0.001	0.074	3144	5609	0	2370	27	68
SRL_OPN_2PTS023_0160_20150428_185919_20150428_203826.EUM.nc	-0.008	0.000	0.097	3465	5574	0	1954	12	143
SRL_OPN_2PTS023_0162_20150428_203826_20150428_221701.EUM.nc	-0.038	-0.035	0.093	2915	5450	0	2421	43	71
SRL_OPN_2PTS023_0164_20150428_221702_20150428_235457.EUM.nc	-0.031	-0.032	0.083	2921	5514	0	2514	18	61
SRL_OPN_2PTS023_0165_20150428_235456_20150429_013244.EUM.nc	0.025	0.025	0.110	2853	5516	0	2555	38	70
SRL_OPN_2PTS023_0167_20150429_013243_20150429_031125.EUM.nc	0.020	0.019	0.086	2751	5560	0	2672	11	126
SRL_OPN_2PTS023_0169_20150429_031125_20150429_045149.EUM.nc	0.009	0.006	0.094	2944	5478	0	2484	3	47
SRL_OPN_2PTS023_0171_20150429_045148_20150429_063415.EUM.nc	0.022	0.012	0.091	3964	5821	0	1820	2	35
SRL_OPN_2PTS023_0173_20150429_063414_20150429_082056.EUM.nc	0.019	0.021	0.084	3969	6072	0	1919	8	176
SRL_OPN_2PTS023_0176_20150429_082055_20150429_095849.EUM.nc	-0.021	-0.018	0.113	2698	5406	0	2580	15	113
SRL_OPN_2PTS023_0177_20150429_095848_20150429_113645.EUM.nc	-0.031	-0.033	0.107	2298	5405	0	3003	46	58
SRL_OPN_2PTS023_0179_20150429_113644_20150429_131525.EUM.nc	0.000	-0.004	0.086	2798	5451	0	2539	16	98
SRL_OPN_2PTS023_0181_20150429_131524_20150429_150845.EUM.nc	-0.002	0.000	0.086	3494	6379	0	2781	29	75
SRL_OPN_2PTS023_0184_20150429_150844_20150429_164823.EUM.nc	0.016	0.007	0.081	2795	5571	0	2658	6	112
SRL_OPN_2PTS023_0186_20150429_164823_20150429_182806.EUM.nc	-0.009	-0.013	0.091	3133	5517	0	2335	10	39
SRL_OPN_2PTS023_0188_20150429_182806_20150429_200719.EUM.nc	0.009	0.005	0.094	3039	5508	0	2362	29	78
SRL_OPN_2PTS023_0190_20150429_200719_20150429_214607.EUM.nc	-0.040	-0.036	0.093	3122	5543	0	2193	62	166
SRL_OPN_2PTS023_0192_20150429_214607_20150429_232410.EUM.nc	-0.010	-0.009	0.086	2240	5320	0	2871	42	167
SRL_OPN_2PTS023_0193_20150429_232409_20150430_010151.EUM.nc	0.006	0.003	0.088	2699	5476	0	2698	37	42
SRL_OPN_2PTS023_0195_20150430_010150_20150430_024017.EUM.nc	0.028	0.023	0.094	2778	5550	0	2699	7	66
SRL_OPN_2PTS023_0197_20150430_024016_20150430_042006.EUM.nc	0.011	0.003	0.092	2792	5504	0	2642	31	39
SRL_OPN_2PTS023_0199_20150430_042005_20150430_060146.EUM.nc	0.004	-0.002	0.089	3708	5727	0	1880	5	134
SRL_OPN_2PTS023_0201_20150430_060145_20150430_074952.EUM.nc	0.005	0.012	0.094	4119	6129	0	1974	3	33
SRL_OPN_2PTS023_0204_20150430_074952_20150430_092805.EUM.nc	-0.008	-0.013	0.108	3062	5498	0	2334	28	74
SRL_OPN_2PTS023_0205_20150430_092804_20150430_110557.EUM.nc	-0.025	-0.035	0.107	2015	5450	0	3279	57	99
SRL_OPN_2PTS023_0207_20150430_110556_20150430_124417.EUM.nc	-0.032	-0.033	0.101	2512	5361	0	2800	16	33
SRL_OPN_2PTS023_0209_20150430_124416_20150430_142346.EUM.nc	0.041	0.047	0.087	3258	5552	0	2163	5	126
SRL_OPN_2PTS023_0211_20150430_142345_20150430_161702.EUM.nc	0.000	-0.004	0.090	3299	6367	0	2941	5	122
SRL_OPN_2PTS023_0214_20150430_161701_20150430_175647.EUM.nc	0.018	0.016	0.079	2870	5553	0	2567	2	114
SRL_OPN_2PTS023_0216_20150430_175646_20150430_193609.EUM.nc	0.017	0.019	0.081	3188	5585	0	2308	3	86
SRL_OPN_2PTS023_0218_20150430_193608_20150430_211509.EUM.nc	-0.059	-0.047	0.088	3287	5485	0	2073	19	106
SRL_OPN_2PTS023_0220_20150430_211508_20150430_225327.EUM.nc	-0.035	-0.029	0.104	2447	5476	0	2970	20	39
SRL_OPN_2PTS023_0221_20150430_225326_20150501_003106.EUM.nc	-0.012	-0.018	0.090	3075	5421	0	2273	16	57
SRL_OPN_2PTS023_0223_20150501_003106_20150501_020915.EUM.nc	0.033	0.029	0.094	2765	5520	0	2694	14	47
SRL_OPN_2PTS023_0225_20150501_020914_20150501_034834.EUM.nc	0.007	0.010	0.085	2803	5541	0	2649	25	64
SRL_OPN_2PTS023_0227_20150501_034833_20150501_052932.EUM.nc	-0.008	-0.007	0.086	2904	5535	0	2577	2	52
SRL_OPN_2PTS023_0229_20150501_052932_20150501_071851.EUM.nc	-0.003	-0.007	0.090	3984	6199	0	2126	13	76

– Continued on next page

Table 17: Sea Surface Height Anomaly (Product Values) Statistics.

– Continued from previous page

File	Median	Mean	Std. Dev.	No. Obs.	Total Obs.	Default Lat/Lon	Flag (total)	Default (total)	3-Sigma Edited
SRL_OPN_2PTS023_0232_20150501_071850_20150501_085718.EUM.nc	-0.003	0.001	0.091	3579	5601	0	1853	19	150
SRL_OPN_2PTS023_0233_20150501_085717_20150501_103512.EUM.nc	-0.037	-0.039	0.098	2189	5496	0	3134	17	156
SRL_OPN_2PTS023_0235_20150501_103511_20150501_121309.EUM.nc	-0.006	-0.013	0.099	2508	5437	0	2869	41	19
SRL_OPN_2PTS023_0237_20150501_121310_20150501_135217.EUM.nc	0.112	0.049	0.202	3078	5093	0	1943	50	22
SRL_OPN_2PTS023_0239_20150501_135217_20150501_154542.EUM.nc	-0.017	-0.018	0.072	3511	6371	0	2741	16	103
SRL_OPN_2PTS023_0242_20150501_154541_20150501_172528.EUM.nc	0.011	0.013	0.079	2723	5500	0	2667	3	107
SRL_OPN_2PTS023_0244_20150501_172528_20150501_190456.EUM.nc	0.020	0.023	0.074	3159	5580	0	2315	7	99
SRL_OPN_2PTS023_0246_20150501_190455_20150501_204407.EUM.nc	-0.017	-0.004	0.095	3519	5616	0	1893	37	167
SRL_OPN_2PTS023_0248_20150501_204406_20150501_222238.EUM.nc	-0.042	-0.039	0.072	2799	5412	0	2446	48	119
SRL_OPN_2PTS023_0250_20150501_222238_20150502_000024.EUM.nc	-0.009	-0.010	0.096	2957	5502	0	2463	13	69
SRL_OPN_2PTS023_0251_20150502_000023_20150502_013820.EUM.nc	0.032	0.039	0.084	2901	5551	0	2540	12	98
SRL_OPN_2PTS023_0253_20150502_013819_20150502_031712.EUM.nc	0.041	0.035	0.099	2809	5543	0	2649	27	58
SRL_OPN_2PTS023_0255_20150502_031712_20150502_045733.EUM.nc	-0.012	-0.011	0.089	2942	5523	0	2485	2	94
SRL_OPN_2PTS023_0257_20150502_045732_20150502_064015.EUM.nc	-0.004	-0.007	0.084	3939	5822	0	1829	1	53
SRL_OPN_2PTS023_0259_20150502_064015_20150502_082630.EUM.nc	0.010	0.008	0.092	4028	6038	0	1840	4	166
SRL_OPN_2PTS023_0262_20150502_082629_20150502_100423.EUM.nc	-0.039	-0.031	0.113	2681	5399	0	2584	4	130
SRL_OPN_2PTS023_0263_20150502_100422_20150502_114220.EUM.nc	0.008	0.005	0.115	2353	5447	0	3017	27	50
SRL_OPN_2PTS023_0265_20150502_114219_20150502_132058.EUM.nc	-0.001	-0.002	0.089	2865	5411	0	2439	12	95
SRL_OPN_2PTS023_0267_20150502_132057_20150502_151419.EUM.nc	0.008	0.006	0.076	3514	6367	0	2748	2	103
SRL_OPN_2PTS023_0270_20150502_151419_20150502_165408.EUM.nc	-0.006	-0.007	0.089	2799	5570	0	2694	4	73
SRL_OPN_2PTS023_0272_20150502_165407_20150502_183342.EUM.nc	0.022	0.015	0.092	3119	5531	0	2349	4	59
SRL_OPN_2PTS023_0274_20150502_183342_20150502_201304.EUM.nc	0.006	0.009	0.112	3180	5530	0	2236	26	88
SRL_OPN_2PTS023_0276_20150502_201303_20150502_215141.EUM.nc	-0.055	-0.053	0.101	3025	5525	0	2222	72	206
SRL_OPN_2PTS023_0278_20150502_215142_20150502_232945.EUM.nc	-0.024	-0.027	0.086	2307	5353	0	2950	34	62
SRL_OPN_2PTS023_0279_20150502_232944_20150503_010727.EUM.nc	0.011	0.020	0.098	2690	5474	0	2741	9	34
SRL_OPN_2PTS023_0281_20150503_010727_20150503_024558.EUM.nc	0.005	-0.002	0.100	2694	5532	0	2683	18	137
SRL_OPN_2PTS023_0283_20150503_024557_20150503_042546.EUM.nc	0.004	0.008	0.086	2832	5511	0	2591	9	79
SRL_OPN_2PTS023_0285_20150503_042546_20150503_060735.EUM.nc	0.013	0.008	0.100	3721	5729	0	1912	13	83
SRL_OPN_2PTS023_0287_20150503_060734_20150503_075535.EUM.nc	-0.006	-0.006	0.084	4036	6126	0	2027	12	51
SRL_OPN_2PTS023_0290_20150503_075535_20150503_093338.EUM.nc	-0.012	-0.016	0.097	2921	5503	0	2445	13	124
SRL_OPN_2PTS023_0291_20150503_093339_20150503_111133.EUM.nc	-0.023	-0.024	0.117	2050	5425	0	3247	44	84
SRL_OPN_2PTS023_0293_20150503_111132_20150503_124948.EUM.nc	-0.004	0.003	0.094	2537	5321	0	2703	27	54
SRL_OPN_2PTS023_0295_20150503_124947_20150503_144300.EUM.nc	0.028	0.034	0.074	3263	6318	0	2895	0	160
SRL_OPN_2PTS023_0298_20150503_144259_20150503_162248.EUM.nc	-0.031	-0.034	0.109	3272	5642	0	2286	10	74
SRL_OPN_2PTS023_0300_20150503_162247_20150503_180225.EUM.nc	0.017	0.015	0.095	2985	5607	0	2574	7	41
SRL_OPN_2PTS023_0302_20150503_180225_20150503_194146.EUM.nc	0.011	0.011	0.086	3186	5549	0	2301	13	49
SRL_OPN_2PTS023_0304_20150503_194146_20150503_212045.EUM.nc	-0.034	-0.035	0.100	3352	5478	0	2039	31	56
SRL_OPN_2PTS023_0306_20150503_212044_20150503_225901.EUM.nc	-0.038	-0.048	0.116	2263	5439	0	3107	27	42
SRL_OPN_2PTS023_0307_20150503_225901_20150504_003642.EUM.nc	-0.001	0.001	0.106	3083	5473	0	2276	22	92

– Continued on next page

Table 17: Sea Surface Height Anomaly (Product Values) Statistics.

– Continued from previous page

File	Median	Mean	Std. Dev.	No. Obs.	Total Obs.	Default Lat/Lon	Flag (total)	Default (total)	3-Sigma Edited
SRL_OPN_2PTS023_0309_20150504_003641_20150504_021446.EUM.nc	0.011	0.015	0.089	2740	5533	0	2715	5	73
SRL_OPN_2PTS023_0311_20150504_021445_20150504_035411.EUM.nc	0.017	0.006	0.104	2726	5550	0	2790	5	29
SRL_OPN_2PTS023_0313_20150504_035410_20150504_053519.EUM.nc	0.005	0.003	0.094	2933	5534	0	2533	9	59
SRL_OPN_2PTS023_0315_20150504_053518_20150504_072428.EUM.nc	-0.013	-0.014	0.096	4139	6205	0	2022	13	31
SRL_OPN_2PTS023_0318_20150504_072427_20150504_090252.EUM.nc	-0.006	-0.003	0.092	3563	5578	0	1918	12	85
SRL_OPN_2PTS023_0319_20150504_090252_20150504_104039.EUM.nc	-0.062	-0.067	0.102	2321	5489	0	3034	27	107
SRL_OPN_2PTS023_0321_20150504_104038_20150504_121848.EUM.nc	0.011	0.004	0.105	2525	5507	0	2899	42	41
SRL_OPN_2PTS023_0323_20150504_121847_20150504_135754.EUM.nc	0.021	0.029	0.076	3237	5532	0	2276	5	14
SRL_OPN_2PTS023_0325_20150504_135755_20150504_155120.EUM.nc	0.005	0.007	0.084	3347	6381	0	2893	40	101
SRL_OPN_2PTS023_0328_20150504_155120_20150504_173107.EUM.nc	-0.006	-0.006	0.112	2753	5478	0	2659	1	65
SRL_OPN_2PTS023_0330_20150504_173107_20150504_191035.EUM.nc	0.028	0.022	0.086	3324	5607	0	2201	15	67
SRL_OPN_2PTS023_0332_20150504_191034_20150504_204947.EUM.nc	-0.046	-0.040	0.087	3533	5607	0	1934	17	123
SRL_OPN_2PTS023_0334_20150504_204946_20150504_222807.EUM.nc	-0.032	-0.036	0.086	2851	5404	0	2445	30	78
SRL_OPN_2PTS023_0336_20150504_222806_20150505_000601.EUM.nc	-0.007	-0.011	0.094	2988	5508	0	2412	20	88
SRL_OPN_2PTS023_0337_20150505_000601_20150505_014352.EUM.nc	0.008	0.016	0.097	2903	5533	0	2515	6	109
SRL_OPN_2PTS023_0339_20150505_014352_20150505_032251.EUM.nc	0.004	0.007	0.086	2741	5505	0	2627	28	109
SRL_OPN_2PTS023_0341_20150505_032250_20150505_050319.EUM.nc	-0.003	-0.000	0.085	2883	5555	0	2592	12	68
SRL_OPN_2PTS023_0343_20150505_050319_20150505_065327.EUM.nc	-0.007	-0.014	0.096	3861	6200	0	2273	12	54
SRL_OPN_2PTS023_0346_20150505_065326_20150505_083156.EUM.nc	0.012	0.016	0.093	4026	5616	0	1379	12	199
SRL_OPN_2PTS023_0348_20150505_083155_20150505_100957.EUM.nc	-0.011	0.003	0.137	2683	5426	0	2647	27	69
SRL_OPN_2PTS023_0349_20150505_100956_20150505_114756.EUM.nc	0.027	0.026	0.112	2408	5466	0	2984	46	28
SRL_OPN_2PTS023_0351_20150505_114755_20150505_132636.EUM.nc	-0.020	-0.014	0.074	2889	5397	0	2374	16	118
SRL_OPN_2PTS023_0353_20150505_132635_20150505_152001.EUM.nc	0.020	0.010	0.093	3573	6378	0	2735	2	68
SRL_OPN_2PTS023_0356_20150505_152000_20150505_165941.EUM.nc	-0.024	-0.025	0.105	2799	5565	0	2689	17	60
SRL_OPN_2PTS023_0358_20150505_165940_20150505_183922.EUM.nc	0.042	0.034	0.093	3138	5486	0	2294	2	52
SRL_OPN_2PTS023_0360_20150505_183921_20150505_201834.EUM.nc	-0.011	-0.020	0.100	3184	5534	0	2221	11	118
SRL_OPN_2PTS023_0362_20150505_201834_20150505_215717.EUM.nc	-0.028	-0.033	0.078	2759	5479	0	2405	55	260
SRL_OPN_2PTS023_0364_20150505_215717_20150505_233511.EUM.nc	-0.017	-0.023	0.076	2508	5403	0	2821	15	59
SRL_OPN_2PTS023_0365_20150505_233509_20150506_011302.EUM.nc	0.003	0.003	0.099	2787	5513	0	2687	6	33
SRL_OPN_2PTS023_0367_20150506_011301_20150506_025129.EUM.nc	0.004	0.004	0.087	2731	5528	0	2707	7	83
SRL_OPN_2PTS023_0369_20150506_025128_20150506_043130.EUM.nc	0.012	0.005	0.097	2783	5478	0	2581	28	86
SRL_OPN_2PTS023_0371_20150506_043129_20150506_061328.EUM.nc	0.020	0.018	0.090	3786	5755	0	1916	10	43
SRL_OPN_2PTS023_0373_20150506_061328_20150506_093914.EUM.nc	0.000	0.003	0.093	6820	11594	0	4521	37	216
SRL_OPN_2PTS023_0377_20150506_093913_20150506_111658.EUM.nc	-0.009	-0.005	0.110	2134	5389	0	3178	61	16
SRL_OPN_2PTS023_0379_20150506_111657_20150506_125526.EUM.nc	-0.029	-0.023	0.086	2627	5361	0	2670	14	50
SRL_OPN_2PTS023_0381_20150506_125525_20150506_144841.EUM.nc	0.002	-0.001	0.086	3459	6325	0	2809	1	56
SRL_OPN_2PTS023_0384_20150506_144840_20150506_162821.EUM.nc	-0.021	-0.036	0.109	3309	5647	0	2240	21	77
SRL_OPN_2PTS023_0386_20150506_162820_20150506_180805.EUM.nc	0.004	0.003	0.088	2975	5585	0	2529	11	70
SRL_OPN_2PTS023_0388_20150506_180804_20150506_194725.EUM.nc	0.023	0.023	0.079	3109	5556	0	2311	8	128

– Continued on next page

Table 17: Sea Surface Height Anomaly (Product Values) Statistics.

– Continued from previous page

File	Median	Mean	Std. Dev.	No. Obs.	Total Obs.	Default Lat/Lon	Flag (total)	Default (total)	3-Sigma Edited
SRL_OPN_2PTS023_0390_20150506_194726_20150506_212623.EUM.nc	-0.020	-0.025	0.075	3138	5443	0	2011	33	261
SRL_OPN_2PTS023_0392_20150506_212623_20150506_230427.EUM.nc	-0.018	-0.015	0.096	2167	5401	0	3176	17	41
SRL_OPN_2PTS023_0393_20150506_230426_20150507_004217.EUM.nc	0.016	0.023	0.105	3072	5490	0	2336	21	61
SRL_OPN_2PTS023_0395_20150507_004217_20150507_022024.EUM.nc	0.019	0.018	0.110	2711	5551	0	2738	35	67
SRL_OPN_2PTS023_0397_20150507_022023_20150507_035954.EUM.nc	0.003	-0.003	0.120	2768	5569	0	2734	14	53
SRL_OPN_2PTS023_0399_20150507_035953_20150507_054109.EUM.nc	-0.005	-0.003	0.087	3210	5546	0	2231	17	88
SRL_OPN_2PTS023_0401_20150507_054109_20150507_073004.EUM.nc	-0.003	0.004	0.080	4154	6186	0	1974	3	55
SRL_OPN_2PTS023_0404_20150507_073004_20150507_090828.EUM.nc	-0.005	-0.006	0.082	3304	5549	0	2069	17	159
SRL_OPN_2PTS023_0405_20150507_090827_20150507_104614.EUM.nc	-0.027	-0.027	0.109	2271	5511	0	3073	25	142
SRL_OPN_2PTS023_0407_20150507_104613_20150507_122426.EUM.nc	-0.010	-0.012	0.089	2508	5446	0	2780	57	101
SRL_OPN_2PTS023_0409_20150507_122425_20150507_140337.EUM.nc	-0.027	-0.027	0.086	3208	5545	0	2250	4	83
SRL_OPN_2PTS023_0411_20150507_140336_20150507_173640.EUM.nc	-0.010	-0.012	0.104	6021	11857	0	5655	29	152
SRL_OPN_2PTS023_0416_20150507_173639_20150507_191615.EUM.nc	0.012	0.004	0.085	3240	5570	0	2212	26	92
SRL_OPN_2PTS023_0418_20150507_191615_20150507_205516.EUM.nc	-0.048	-0.054	0.087	3457	5618	0	2010	12	139
SRL_OPN_2PTS023_0420_20150507_205516_20150507_223343.EUM.nc	-0.015	-0.016	0.082	2778	5415	0	2555	43	39
SRL_OPN_2PTS023_0421_20150507_223342_20150508_001127.EUM.nc	0.002	-0.005	0.092	2997	5477	0	2370	23	87
SRL_OPN_2PTS023_0423_20150508_001126_20150508_014928.EUM.nc	0.003	0.001	0.095	2881	5542	0	2496	9	156
SRL_OPN_2PTS023_0425_20150508_014927_20150508_032823.EUM.nc	0.017	0.015	0.105	2854	5495	0	2542	10	89
SRL_OPN_2PTS023_0427_20150508_032822_20150508_050907.EUM.nc	0.003	-0.000	0.084	2878	5518	0	2563	6	71
SRL_OPN_2PTS023_0429_20150508_050906_20150508_065905.EUM.nc	0.016	0.006	0.092	3792	6225	0	2374	9	50
SRL_OPN_2PTS023_0432_20150508_065904_20150508_083732.EUM.nc	0.009	0.005	0.109	4026	5614	0	1430	23	135
SRL_OPN_2PTS023_0434_20150508_083732_20150508_101530.EUM.nc	-0.019	-0.011	0.125	2560	5396	0	2693	16	127
SRL_OPN_2PTS023_0435_20150508_101530_20150508_115324.EUM.nc	0.018	0.014	0.114	2480	5484	0	2936	41	27
SRL_OPN_2PTS023_0437_20150508_115323_20150508_133217.EUM.nc	-0.031	-0.028	0.087	2887	5400	0	2406	10	97
SRL_OPN_2PTS023_0439_20150508_133216_20150508_152541.EUM.nc	0.014	0.023	0.085	3508	6355	0	2679	12	156
SRL_OPN_2PTS023_0442_20150508_152542_20150508_170522.EUM.nc	0.004	-0.005	0.104	2769	5587	0	2771	13	34
SRL_OPN_2PTS023_0444_20150508_170521_20150508_184503.EUM.nc	0.009	0.007	0.092	3079	5503	0	2323	8	93
SRL_OPN_2PTS023_0446_20150508_184502_20150508_202412.EUM.nc	-0.011	-0.028	0.102	3243	5544	0	2144	17	140
SRL_OPN_2PTS023_0448_20150508_202412_20150508_220254.EUM.nc	-0.005	-0.008	0.093	2799	5510	0	2475	24	212
SRL_OPN_2PTS023_0450_20150508_220252_20150508_234045.EUM.nc	-0.011	-0.009	0.068	2626	5468	0	2710	18	114
SRL_OPN_2PTS023_0451_20150508_234044_20150509_011838.EUM.nc	0.016	0.018	0.085	2836	5526	0	2543	11	136
SRL_OPN_2PTS023_0453_20150509_011837_20150509_025708.EUM.nc	0.029	0.023	0.100	2770	5550	0	2712	11	57
SRL_OPN_2PTS023_0455_20150509_025707_20150509_043717.EUM.nc	0.003	0.014	0.082	2710	5477	0	2648	30	89
SRL_OPN_2PTS023_0457_20150509_043716_20150509_061921.EUM.nc	0.029	0.017	0.090	3874	5793	0	1877	5	37
SRL_OPN_2PTS023_0459_20150509_061921_20150509_080640.EUM.nc	0.002	-0.001	0.092	4021	6107	0	1991	15	80
SRL_OPN_2PTS023_0462_20150509_080639_20150509_094448.EUM.nc	-0.005	-0.014	0.132	2855	5496	0	2577	18	46
SRL_OPN_2PTS023_0463_20150509_094448_20150509_112234.EUM.nc	-0.025	-0.025	0.104	1975	5343	0	3287	47	34
SRL_OPN_2PTS023_0465_20150509_112233_20150509_130106.EUM.nc	-0.029	-0.031	0.093	2672	5374	0	2644	8	50
SRL_OPN_2PTS023_0467_20150509_130105_20150509_145423.EUM.nc	-0.030	-0.030	0.084	3463	6397	0	2809	1	124

– Continued on next page

Table 17: Sea Surface Height Anomaly (Product Values) Statistics.

– Continued from previous page

File	Median	Mean	Std. Dev.	No. Obs.	Total Obs.	Default Lat/Lon	Flag (total)	Default (total)	3-Sigma Edited
SRL_OPN_2PTS023_0470_20150509_145423_20150509_163402.EUM.nc	-0.005	-0.010	0.077	3055	5621	0	2343	24	199
SRL_OPN_2PTS023_0472_20150509_163401_20150509_181339.EUM.nc	-0.026	-0.024	0.082	2959	5611	0	2561	22	69
SRL_OPN_2PTS023_0474_20150509_181338_20150509_195305.EUM.nc	0.012	0.012	0.085	3072	5538	0	2321	29	116
SRL_OPN_2PTS023_0476_20150509_195304_20150509_213152.EUM.nc	-0.023	-0.024	0.088	3409	5489	0	1934	47	99
SRL_OPN_2PTS023_0478_20150509_213152_20150509_231003.EUM.nc	-0.011	-0.022	0.091	2189	5381	0	3150	11	31
SRL_OPN_2PTS023_0479_20150509_231003_20150510_004744.EUM.nc	0.012	0.012	0.101	3055	5508	0	2396	37	20
SRL_OPN_2PTS023_0481_20150510_004743_20150510_022604.EUM.nc	0.014	0.020	0.113	2832	5538	0	2674	3	29
SRL_OPN_2PTS023_0483_20150510_022603_20150510_040530.EUM.nc	0.009	0.004	0.088	2706	5489	0	2707	4	72
SRL_OPN_2PTS023_0485_20150510_040529_20150510_054701.EUM.nc	0.014	0.017	0.079	3510	5672	0	2047	8	107
SRL_OPN_2PTS023_0487_20150510_054701_20150510_073544.EUM.nc	0.012	0.011	0.078	4065	6178	0	1974	7	132
SRL_OPN_2PTS023_0490_20150510_073543_20150510_091356.EUM.nc	0.001	-0.003	0.110	3196	5533	0	2221	18	98
SRL_OPN_2PTS023_0491_20150510_091355_20150510_105149.EUM.nc	-0.011	-0.013	0.106	2229	5506	0	3185	44	48
SRL_OPN_2PTS023_0493_20150510_105149_20150510_122956.EUM.nc	-0.016	-0.020	0.101	2487	5344	0	2768	50	39
SRL_OPN_2PTS023_0495_20150510_122955_20150510_140921.EUM.nc	-0.021	-0.020	0.079	3125	5586	0	2361	8	92
SRL_OPN_2PTS023_0497_20150510_140921_20150510_160244.EUM.nc	-0.018	-0.017	0.093	3235	6414	0	3052	15	112
SRL_OPN_2PTS023_0500_20150510_160244_20150510_174222.EUM.nc	-0.018	-0.023	0.095	2834	5590	0	2670	5	81
SRL_OPN_2PTS023_0502_20150510_174222_20150510_192149.EUM.nc	0.021	0.021	0.070	3230	5559	0	2184	3	142
SRL_OPN_2PTS023_0504_20150510_192148_20150510_210055.EUM.nc	-0.003	-0.003	0.095	3512	5612	0	2000	14	86
SRL_OPN_2PTS023_0506_20150510_210055_20150510_223911.EUM.nc	-0.014	-0.012	0.101	2709	5393	0	2594	29	61
SRL_OPN_2PTS023_0507_20150510_223911_20150511_001703.EUM.nc	-0.012	-0.016	0.098	3008	5457	0	2359	13	77
SRL_OPN_2PTS023_0509_20150511_001702_20150511_015458.EUM.nc	0.024	0.015	0.091	2914	5520	0	2535	4	67
SRL_OPN_2PTS023_0511_20150511_015457_20150511_033405.EUM.nc	0.035	0.031	0.091	2894	5502	0	2505	34	69
SRL_OPN_2PTS023_0513_20150511_033405_20150511_051448.EUM.nc	0.013	0.009	0.086	2895	5515	0	2525	5	90
SRL_OPN_2PTS023_0515_20150511_051447_20150511_070437.EUM.nc	-0.002	-0.007	0.083	3792	6213	0	2331	22	68
SRL_OPN_2PTS023_0518_20150511_070436_20150511_084310.EUM.nc	0.008	0.004	0.099	3872	5612	0	1626	36	78
SRL_OPN_2PTS023_0520_20150511_084310_20150511_102059.EUM.nc	-0.017	-0.015	0.116	2500	5394	0	2787	36	71
SRL_OPN_2PTS023_0521_20150511_102058_20150511_115902.EUM.nc	0.020	0.017	0.097	2411	5495	0	2966	51	67
SRL_OPN_2PTS023_0523_20150511_115901_20150511_133752.EUM.nc	0.001	0.004	0.088	2949	5463	0	2394	14	106
SRL_OPN_2PTS023_0525_20150511_133751_20150511_153117.EUM.nc	-0.009	-0.007	0.071	3549	6402	0	2748	7	98
SRL_OPN_2PTS023_0528_20150511_153117_20150511_171105.EUM.nc	0.006	0.004	0.075	2742	5585	0	2774	5	64
SRL_OPN_2PTS023_0530_20150511_171103_20150511_185036.EUM.nc	-0.002	-0.005	0.076	3163	5507	0	2255	13	76
SRL_OPN_2PTS023_0532_20150511_185036_20150511_202954.EUM.nc	0.018	0.016	0.076	3201	5595	0	2142	11	241
SRL_OPN_2PTS023_0534_20150511_202953_20150511_220824.EUM.nc	-0.022	-0.031	0.091	2885	5519	0	2476	35	123
SRL_OPN_2PTS023_0536_20150511_220824_20150511_234622.EUM.nc	-0.006	-0.007	0.078	2872	5521	0	2562	14	73
SRL_OPN_2PTS023_0537_20150511_234622_20150512_012409.EUM.nc	0.037	0.028	0.077	2718	5539	0	2648	19	154
SRL_OPN_2PTS023_0539_20150512_012407_20150512_030250.EUM.nc	0.029	0.024	0.110	2796	5560	0	2716	8	40
SRL_OPN_2PTS023_0541_20150512_030250_20150512_044256.EUM.nc	0.024	0.017	0.090	2833	5514	0	2612	8	61
SRL_OPN_2PTS023_0543_20150512_044256_20150512_062511.EUM.nc	0.008	0.001	0.083	3871	5798	0	1824	6	97
SRL_OPN_2PTS023_0545_20150512_062509_20150512_081211.EUM.nc	0.013	0.009	0.082	4055	6082	0	1917	3	107

– Continued on next page

Table 17: Sea Surface Height Anomaly (Product Values) Statistics.

– Continued from previous page

File	Median	Mean	Std. Dev.	No. Obs.	Total Obs.	Default Lat/Lon	Flag (total)	Default (total)	3-Sigma Edited
SRL_OPN_2PTS023_0548_20150512_081210_20150512_095018.EUM.nc	-0.025	-0.023	0.147	2779	5395	0	2539	16	61
SRL_OPN_2PTS023_0549_20150512_095017_20150512_112812.EUM.nc	-0.006	-0.006	0.106	2082	5388	0	3244	38	24
SRL_OPN_2PTS023_0551_20150512_112812_20150512_130639.EUM.nc	-0.015	-0.007	0.095	2738	5478	0	2671	4	65
SRL_OPN_2PTS023_0553_20150512_130638_20150512_145959.EUM.nc	-0.031	-0.032	0.094	3562	6382	0	2774	13	33
SRL_OPN_2PTS023_0556_20150512_145958_20150512_163937.EUM.nc	0.031	0.029	0.091	3069	5632	0	2477	24	62
SRL_OPN_2PTS023_0558_20150512_163938_20150512_181921.EUM.nc	0.000	-0.005	0.082	3037	5522	0	2428	5	52
SRL_OPN_2PTS023_0560_20150512_181920_20150512_195839.EUM.nc	0.026	0.029	0.088	3066	5509	0	2362	21	60
SRL_OPN_2PTS023_0562_20150512_195838_20150512_213732.EUM.nc	-0.032	-0.035	0.114	3351	5601	0	2114	43	93
SRL_OPN_2PTS023_0564_20150512_213732_20150512_231531.EUM.nc	-0.019	-0.020	0.094	2308	5369	0	3010	20	31
SRL_OPN_2PTS023_0565_20150512_231531_20150513_005322.EUM.nc	0.007	0.009	0.103	2883	5539	0	2543	42	71
SRL_OPN_2PTS023_0567_20150513_005321_20150513_023135.EUM.nc	0.017	0.014	0.094	2743	5534	0	2700	16	75
SRL_OPN_2PTS023_0569_20150513_023134_20150513_041116.EUM.nc	0.029	0.019	0.092	2635	5505	0	2742	11	117
SRL_OPN_2PTS023_0571_20150513_041116_20150513_055246.EUM.nc	0.004	0.014	0.089	3582	5709	0	1947	13	167
SRL_OPN_2PTS023_0573_20150513_055246_20150513_074115.EUM.nc	0.019	0.024	0.088	4174	6153	0	1936	3	40
SRL_OPN_2PTS023_0576_20150513_074114_20150513_091934.EUM.nc	0.001	-0.004	0.095	2991	5543	0	2327	16	209
SRL_OPN_2PTS023_0577_20150513_091933_20150513_105719.EUM.nc	-0.008	-0.013	0.101	2124	5496	0	3265	33	74
SRL_OPN_2PTS023_0579_20150513_105718_20150513_123536.EUM.nc	-0.028	-0.016	0.108	2417	5370	0	2892	13	48
SRL_OPN_2PTS023_0581_20150513_123535_20150513_141456.EUM.nc	0.001	0.005	0.091	3254	5567	0	2235	6	72
SRL_OPN_2PTS023_0583_20150513_141455_20150513_160817.EUM.nc	0.007	-0.001	0.092	3312	6378	0	2961	6	99
SRL_OPN_2PTS023_0586_20150513_160817_20150513_174804.EUM.nc	0.042	0.044	0.083	2762	5587	0	2696	20	109
SRL_OPN_2PTS023_0588_20150513_174803_20150513_192729.EUM.nc	0.009	0.005	0.093	3220	5595	0	2316	15	44
SRL_OPN_2PTS023_0590_20150513_192728_20150513_210635.EUM.nc	-0.022	-0.014	0.086	3375	5612	0	2086	15	136
SRL_OPN_2PTS023_0592_20150513_210635_20150513_224448.EUM.nc	-0.019	-0.027	0.101	2556	5401	0	2776	14	55
SRL_OPN_2PTS023_0593_20150513_224447_20150514_002239.EUM.nc	-0.022	-0.031	0.085	2978	5464	0	2386	10	90
SRL_OPN_2PTS023_0595_20150514_002238_20150514_020037.EUM.nc	0.034	0.031	0.088	2870	5536	0	2591	8	67
SRL_OPN_2PTS023_0597_20150514_020036_20150514_033949.EUM.nc	0.026	0.032	0.078	2831	5494	0	2585	20	58
SRL_OPN_2PTS023_0599_20150514_033949_20150514_052039.EUM.nc	-0.009	-0.005	0.096	2919	5570	0	2571	4	76
SRL_OPN_2PTS023_0601_20150514_052038_20150514_071015.EUM.nc	-0.008	-0.005	0.082	3782	6213	0	2344	18	69
SRL_OPN_2PTS023_0604_20150514_071015_20150514_084838.EUM.nc	0.005	-0.002	0.117	3830	5604	0	1728	8	38
SRL_OPN_2PTS023_0605_20150514_084838_20150514_102634.EUM.nc	-0.031	-0.029	0.113	2448	5417	0	2821	12	136
SRL_OPN_2PTS023_0607_20150514_102633_20150514_120430.EUM.nc	-0.024	-0.009	0.099	2500	5478	0	2918	35	25
SRL_OPN_2PTS023_0609_20150514_120430_20150514_134333.EUM.nc	0.018	0.014	0.098	2932	5517	0	2442	23	120
SRL_OPN_2PTS023_0611_20150514_134333_20150514_153659.EUM.nc	-0.016	-0.012	0.093	3508	6434	0	2812	23	91
SRL_OPN_2PTS023_0614_20150514_153700_20150514_171638.EUM.nc	0.024	0.020	0.079	2681	5602	0	2839	5	77
SRL_OPN_2PTS023_0616_20150514_171637_20150514_185617.EUM.nc	-0.006	-0.005	0.085	3136	5512	0	2312	13	51
SRL_OPN_2PTS023_0618_20150514_185617_20150514_203524.EUM.nc	0.008	0.010	0.102	3312	5608	0	2100	25	171
SRL_OPN_2PTS023_0620_20150514_203524_20150514_221401.EUM.nc	-0.035	-0.039	0.090	2859	5521	0	2523	32	107
SRL_OPN_2PTS023_0622_20150514_221400_20150514_235150.EUM.nc	-0.004	-0.004	0.088	2824	5488	0	2550	24	90
SRL_OPN_2PTS023_0623_20150514_235149_20150515_012944.EUM.nc	0.028	0.029	0.090	2837	5511	0	2562	18	94

– Continued on next page

Table 17: Sea Surface Height Anomaly (Product Values) Statistics.

– Continued from previous page

File	Median	Mean	Std. Dev.	No. Obs.	Total Obs.	Default Lat/Lon	Flag (total)	Default (total)	3-Sigma Edited
SRL_OPN_2PTS023_0625_20150515_012943_20150515_030822.EUM.nc	0.029	0.028	0.090	2751	5502	0	2664	28	59
SRL_OPN_2PTS023_0627_20150515_030822_20150515_044843.EUM.nc	-0.001	-0.006	0.091	2867	5479	0	2544	9	59
SRL_OPN_2PTS023_0629_20150515_044843_20150515_063104.EUM.nc	-0.023	-0.022	0.084	3847	5803	0	1853	0	103
SRL_OPN_2PTS023_0631_20150515_063104_20150515_081748.EUM.nc	0.002	0.004	0.101	3955	6078	0	1943	5	175
SRL_OPN_2PTS023_0634_20150515_081749_20150515_095552.EUM.nc	-0.039	-0.041	0.126	2633	5417	0	2622	13	149
SRL_OPN_2PTS023_0635_20150515_095552_20150515_113339.EUM.nc	-0.026	-0.017	0.087	2256	5381	0	3042	41	42
SRL_OPN_2PTS023_0637_20150515_113339_20150515_131219.EUM.nc	0.000	0.008	0.095	2766	5496	0	2648	15	67
SRL_OPN_2PTS023_0639_20150515_131219_20150515_150540.EUM.nc	-0.013	-0.010	0.089	3516	6407	0	2814	6	71
SRL_OPN_2PTS023_0642_20150515_150539_20150515_164519.EUM.nc	0.003	-0.005	0.104	2910	5633	0	2647	12	64
SRL_OPN_2PTS023_0644_20150515_164518_20150515_182502.EUM.nc	0.006	-0.001	0.098	3116	5486	0	2318	10	42
SRL_OPN_2PTS023_0646_20150515_182501_20150515_200419.EUM.nc	-0.007	-0.010	0.089	3011	5541	0	2402	10	118
SRL_OPN_2PTS023_0648_20150515_200418_20150515_214301.EUM.nc	-0.061	-0.058	0.090	3158	5570	0	2190	55	167
SRL_OPN_2PTS023_0650_20150515_214300_20150515_232107.EUM.nc	-0.038	-0.029	0.098	2341	5360	0	2878	59	82
SRL_OPN_2PTS023_0651_20150515_232106_20150516_005857.EUM.nc	-0.002	0.006	0.100	2843	5521	0	2612	32	34
SRL_OPN_2PTS023_0653_20150516_005856_20150516_023714.EUM.nc	0.018	0.006	0.116	2850	5554	0	2639	25	40
SRL_OPN_2PTS023_0655_20150516_023713_20150516_041653.EUM.nc	0.012	0.019	0.093	2747	5513	0	2682	25	59
SRL_OPN_2PTS023_0657_20150516_041653_20150516_055838.EUM.nc	-0.011	-0.016	0.083	3638	5748	0	1938	9	163
SRL_OPN_2PTS023_0659_20150516_055837_20150516_074653.EUM.nc	-0.010	0.003	0.091	4129	6154	0	1989	12	24
SRL_OPN_2PTS023_0662_20150516_074652_20150516_092500.EUM.nc	-0.012	-0.023	0.101	3014	5512	0	2331	12	155
SRL_OPN_2PTS023_0663_20150516_092459_20150516_110254.EUM.nc	-0.029	-0.035	0.106	2052	5499	0	3284	49	114
SRL_OPN_2PTS023_0665_20150516_110254_20150516_124105.EUM.nc	-0.027	-0.016	0.107	2508	5376	0	2835	8	25
SRL_OPN_2PTS023_0667_20150516_124105_20150516_142040.EUM.nc	0.005	0.009	0.103	3307	5586	0	2222	5	52
SRL_OPN_2PTS023_0669_20150516_142040_20150516_161400.EUM.nc	0.010	0.009	0.092	3226	6379	0	2939	11	203
SRL_OPN_2PTS023_0672_20150516_161359_20150516_175338.EUM.nc	0.038	0.050	0.102	2782	5569	0	2690	9	88
SRL_OPN_2PTS023_0674_20150516_175337_20150516_193309.EUM.nc	0.015	0.017	0.086	3179	5612	0	2333	14	86
SRL_OPN_2PTS023_0676_20150516_193309_20150516_211204.EUM.nc	-0.050	-0.049	0.090	3328	5514	0	2096	14	76
SRL_OPN_2PTS023_0678_20150516_211203_20150516_225025.EUM.nc	-0.039	-0.045	0.111	2445	5479	0	2978	27	29
SRL_OPN_2PTS023_0679_20150516_225024_20150517_002806.EUM.nc	-0.008	-0.013	0.095	3024	5439	0	2349	21	45
SRL_OPN_2PTS023_0681_20150517_002805_20150517_020614.EUM.nc	-0.002	0.001	0.085	2793	5543	0	2653	36	61
SRL_OPN_2PTS023_0683_20150517_020614_20150517_034523.EUM.nc	0.018	0.018	0.090	2808	5563	0	2671	27	57
SRL_OPN_2PTS023_0685_20150517_034522_20150517_052627.EUM.nc	0.000	0.002	0.093	2895	5573	0	2617	9	52
SRL_OPN_2PTS023_0687_20150517_052626_20150517_071555.EUM.nc	-0.012	-0.011	0.089	3926	6223	0	2267	13	17
SRL_OPN_2PTS023_0690_20150517_071554_20150517_085415.EUM.nc	-0.016	-0.018	0.090	3656	5587	0	1779	27	125
SRL_OPN_2PTS023_0691_20150517_085414_20150517_103211.EUM.nc	-0.031	-0.032	0.124	2337	5496	0	3059	21	79
SRL_OPN_2PTS023_0693_20150517_103210_20150517_121009.EUM.nc	-0.010	-0.008	0.097	2416	5483	0	2979	43	45
SRL_OPN_2PTS023_0695_20150517_121008_20150517_134916.EUM.nc	0.012	0.012	0.103	3077	5518	0	2410	9	22
SRL_OPN_2PTS023_0697_20150517_134915_20150517_154232.EUM.nc	0.007	0.008	0.089	3492	6391	0	2814	6	79
SRL_OPN_2PTS023_0700_20150517_154232_20150517_172221.EUM.nc	0.002	0.001	0.097	2759	5521	0	2719	7	36
SRL_OPN_2PTS023_0702_20150517_172220_20150517_190150.EUM.nc	0.011	0.011	0.085	3136	5571	0	2367	9	59

– Continued on next page

Table 17: Sea Surface Height Anomaly (Product Values) Statistics.

– Continued from previous page

File	Median	Mean	Std. Dev.	No. Obs.	Total Obs.	Default Lat/Lon	Flag (total)	Default (total)	3-Sigma Edited
SRL_OPN_2PTS023_0704_20150517_190149_20150517_204104.EUM.nc	-0.029	-0.014	0.116	3592	5625	0	1947	15	71
SRL_OPN_2PTS023_0706_20150517_204103_20150517_221929.EUM.nc	-0.058	-0.061	0.105	2908	5403	0	2416	33	46
SRL_OPN_2PTS023_0708_20150517_221928_20150517_235725.EUM.nc	-0.006	-0.006	0.085	2919	5530	0	2514	5	92
SRL_OPN_2PTS023_0709_20150517_235724_20150518_013514.EUM.nc	0.023	0.028	0.101	2916	5557	0	2565	7	69
SRL_OPN_2PTS023_0711_20150518_013514_20150518_031406.EUM.nc	0.020	0.015	0.090	2764	5547	0	2735	19	29
SRL_OPN_2PTS023_0713_20150518_031405_20150518_045425.EUM.nc	-0.022	-0.020	0.102	2877	5532	0	2552	17	86
SRL_OPN_2PTS023_0715_20150518_045424_20150518_063654.EUM.nc	-0.022	-0.023	0.097	3864	5830	0	1892	15	59
SRL_OPN_2PTS023_0717_20150518_063653_20150518_082328.EUM.nc	-0.007	-0.011	0.092	4009	6069	0	1945	12	103
SRL_OPN_2PTS023_0720_20150518_082327_20150518_100121.EUM.nc	-0.039	-0.035	0.111	2612	5414	0	2628	20	154
SRL_OPN_2PTS023_0721_20150518_100120_20150518_113918.EUM.nc	0.010	0.011	0.107	2250	5418	0	3037	65	66
SRL_OPN_2PTS023_0723_20150518_113917_20150518_131753.EUM.nc	0.000	0.000	0.086	2842	5479	0	2553	15	69
SRL_OPN_2PTS023_0725_20150518_131752_20150518_151115.EUM.nc	0.016	0.019	0.086	3514	6416	0	2806	0	96
SRL_OPN_2PTS023_0728_20150518_151114_20150518_165103.EUM.nc	-0.038	-0.038	0.086	2820	5598	0	2679	11	88
SRL_OPN_2PTS023_0730_20150518_165102_20150518_183038.EUM.nc	-0.008	-0.018	0.094	3071	5492	0	2363	6	52
SRL_OPN_2PTS023_0732_20150518_183037_20150518_200952.EUM.nc	-0.024	-0.024	0.094	3068	5553	0	2394	16	75
SRL_OPN_2PTS023_0734_20150518_200951_20150518_214839.EUM.nc	-0.035	-0.040	0.100	3184	5573	0	2233	38	118
SRL_OPN_2PTS023_0736_20150518_214838_20150518_232644.EUM.nc	-0.024	-0.020	0.120	2370	5371	0	2899	48	54
SRL_OPN_2PTS023_0737_20150518_232643_20150519_010426.EUM.nc	0.038	0.045	0.101	2678	5507	0	2772	18	39
SRL_OPN_2PTS023_0739_20150519_010425_20150519_024247.EUM.nc	0.023	0.027	0.093	2764	5531	0	2658	6	103
SRL_OPN_2PTS023_0741_20150519_024247_20150519_042238.EUM.nc	-0.002	-0.007	0.087	2736	5511	0	2685	27	63
SRL_OPN_2PTS023_0743_20150519_042239_20150519_060425.EUM.nc	0.008	0.006	0.088	3680	5749	0	1957	4	108
SRL_OPN_2PTS023_0745_20150519_060424_20150519_075224.EUM.nc	-0.012	-0.011	0.088	4133	6116	0	1926	5	52
SRL_OPN_2PTS023_0748_20150519_075223_20150519_093038.EUM.nc	0.007	-0.004	0.097	3012	5495	0	2387	17	79
SRL_OPN_2PTS023_0749_20150519_093037_20150519_110822.EUM.nc	-0.024	-0.018	0.118	2119	5475	0	3240	59	57
SRL_OPN_2PTS023_0751_20150519_110822_20150519_124646.EUM.nc	-0.014	-0.005	0.103	2457	5346	0	2838	3	48
SRL_OPN_2PTS023_0753_20150519_124645_20150519_142618.EUM.nc	0.039	0.046	0.094	3352	5582	0	2174	1	55
SRL_OPN_2PTS023_0755_20150519_142617_20150519_161935.EUM.nc	-0.025	-0.031	0.095	3339	6376	0	2939	17	81
SRL_OPN_2PTS023_0758_20150519_161934_20150519_175921.EUM.nc	-0.011	-0.016	0.100	2890	5578	0	2592	11	85
SRL_OPN_2PTS023_0760_20150519_175920_20150519_193844.EUM.nc	-0.012	-0.016	0.081	3195	5603	0	2360	8	40
SRL_OPN_2PTS023_0762_20150519_193843_20150519_211744.EUM.nc	-0.055	-0.057	0.085	3247	5504	0	2063	47	147
SRL_OPN_2PTS023_0764_20150519_211743_20150519_225552.EUM.nc	-0.029	-0.030	0.113	2356	5479	0	3068	15	40
SRL_OPN_2PTS023_0765_20150519_225551_20150520_003342.EUM.nc	0.020	0.016	0.091	3085	5476	0	2288	16	87
SRL_OPN_2PTS023_0767_20150520_003341_20150520_021145.EUM.nc	0.016	0.015	0.083	2781	5518	0	2651	3	83
SRL_OPN_2PTS023_0769_20150520_021144_20150520_035108.EUM.nc	0.009	0.006	0.089	2743	5559	0	2718	34	64
SRL_OPN_2PTS023_0771_20150520_035107_20150520_053210.EUM.nc	0.015	0.006	0.082	2890	5541	0	2561	9	81
SRL_OPN_2PTS023_0773_20150520_053210_20150520_072126.EUM.nc	-0.028	-0.026	0.089	4025	6215	0	2100	6	84
SRL_OPN_2PTS023_0776_20150520_072125_20150520_085953.EUM.nc	-0.024	-0.019	0.091	3492	5597	0	1891	26	188
SRL_OPN_2PTS023_0777_20150520_085953_20150520_103739.EUM.nc	-0.052	-0.052	0.101	2297	5486	0	3086	19	84
SRL_OPN_2PTS023_0779_20150520_103739_20150520_121547.EUM.nc	0.007	0.004	0.088	2480	5493	0	2925	49	39

– Continued on next page

Table 17: Sea Surface Height Anomaly (Product Values) Statistics.

– Continued from previous page

File	Median	Mean	Std. Dev.	No. Obs.	Total Obs.	Default Lat/Lon	Flag (total)	Default (total)	3-Sigma Edited
SRL_OPN_2PTS023_0781_20150520_121546_20150520_135450.EUM.nc	0.000	0.002	0.077	3046	5532	0	2383	6	97
SRL_OPN_2PTS023_0783_20150520_135450_20150520_154816.EUM.nc	0.017	0.013	0.088	3513	6414	0	2862	2	37
SRL_OPN_2PTS023_0786_20150520_154815_20150520_172755.EUM.nc	-0.007	-0.003	0.091	2725	5476	0	2673	5	73
SRL_OPN_2PTS023_0788_20150520_172754_20150520_190732.EUM.nc	-0.009	-0.014	0.075	3263	5602	0	2257	11	71
SRL_OPN_2PTS023_0790_20150520_190732_20150520_204636.EUM.nc	-0.053	-0.047	0.091	3577	5608	0	1937	24	70
SRL_OPN_2PTS023_0792_20150520_204636_20150520_222507.EUM.nc	-0.035	-0.027	0.085	2820	5407	0	2473	38	76
SRL_OPN_2PTS023_0794_20150520_222507_20150521_000253.EUM.nc	0.002	0.001	0.103	3008	5531	0	2476	18	29
SRL_OPN_2PTS023_0795_20150521_000253_20150521_014052.EUM.nc	0.024	0.028	0.097	2908	5553	0	2556	8	81
SRL_OPN_2PTS023_0797_20150521_014052_20150521_031938.EUM.nc	0.027	0.027	0.096	2748	5520	0	2651	26	95
SRL_OPN_2PTS023_0799_20150521_031937_20150521_050012.EUM.nc	-0.011	-0.013	0.091	2946	5546	0	2524	13	63
SRL_OPN_2PTS023_0801_20150521_050011_20150521_064251.EUM.nc	-0.016	-0.019	0.083	3888	5831	0	1885	6	52
SRL_OPN_2PTS023_0803_20150521_064250_20150521_082856.EUM.nc	-0.013	-0.019	0.100	4014	6038	0	1852	6	166
SRL_OPN_2PTS023_0806_20150521_082855_20150521_100658.EUM.nc	-0.008	-0.012	0.123	2627	5415	0	2627	14	147
SRL_OPN_2PTS023_0807_20150521_100658_20150521_114447.EUM.nc	0.026	0.020	0.117	2356	5454	0	3018	33	47
SRL_OPN_2PTS023_0809_20150521_114446_20150521_132334.EUM.nc	-0.010	-0.013	0.087	2827	5464	0	2523	18	96
SRL_OPN_2PTS023_0811_20150521_132333_20150521_151657.EUM.nc	0.006	0.005	0.086	3472	6384	0	2796	15	101
SRL_OPN_2PTS023_0814_20150521_151656_20150521_165637.EUM.nc	-0.022	-0.022	0.098	2824	5555	0	2660	8	63
SRL_OPN_2PTS023_0816_20150521_165636_20150521_183619.EUM.nc	-0.031	-0.042	0.080	3143	5481	0	2271	2	65
SRL_OPN_2PTS023_0818_20150521_183619_20150521_201532.EUM.nc	-0.031	-0.043	0.104	3174	5551	0	2275	18	84
SRL_OPN_2PTS023_0820_20150521_201531_20150521_215417.EUM.nc	-0.012	-0.020	0.095	2993	5548	0	2306	52	197
SRL_OPN_2PTS023_0822_20150521_215416_20150521_233211.EUM.nc	0.000	-0.012	0.109	2391	5301	0	2830	31	49
SRL_OPN_2PTS023_0823_20150521_233210_20150522_011002.EUM.nc	0.012	0.019	0.084	2645	5518	0	2829	10	34
SRL_OPN_2PTS023_0825_20150522_011001_20150522_024826.EUM.nc	0.013	0.016	0.103	2784	5526	0	2683	10	49
SRL_OPN_2PTS023_0827_20150522_024825_20150522_042825.EUM.nc	-0.002	-0.000	0.087	2801	5529	0	2651	7	70
SRL_OPN_2PTS023_0829_20150522_042824_20150522_061018.EUM.nc	0.012	0.008	0.092	3783	5763	0	1914	8	58
SRL_OPN_2PTS023_0831_20150522_061018_20150522_075802.EUM.nc	-0.003	-0.009	0.093	4123	6111	0	1952	7	29
SRL_OPN_2PTS023_0834_20150522_075801_20150522_093613.EUM.nc	0.010	0.001	0.125	2920	5533	0	2560	24	29
SRL_OPN_2PTS023_0835_20150522_093614_20150522_111359.EUM.nc	0.002	0.002	0.100	2037	5458	0	3268	80	73
SRL_OPN_2PTS023_0837_20150522_111358_20150522_125223.EUM.nc	0.005	0.011	0.103	2557	5392	0	2784	8	43
SRL_OPN_2PTS023_0839_20150522_125223_20150522_144537.EUM.nc	-0.005	-0.002	0.083	3368	6374	0	2935	3	68
SRL_OPN_2PTS023_0842_20150522_144538_20150522_162515.EUM.nc	-0.019	-0.023	0.099	3270	5631	0	2209	16	136
SRL_OPN_2PTS023_0844_20150522_162515_20150522_180454.EUM.nc	-0.019	-0.024	0.097	2975	5610	0	2576	4	55
SRL_OPN_2PTS023_0846_20150522_180453_20150522_194423.EUM.nc	-0.027	-0.026	0.088	3185	5607	0	2316	15	91
SRL_OPN_2PTS023_0848_20150522_194422_20150522_212313.EUM.nc	-0.035	-0.045	0.091	3238	5497	0	2063	38	158
SRL_OPN_2PTS023_0850_20150522_212313_20150522_230128.EUM.nc	-0.015	-0.010	0.090	2192	5443	0	3159	11	81
SRL_OPN_2PTS023_0851_20150522_230128_20150523_003909.EUM.nc	0.019	0.014	0.100	3123	5506	0	2288	14	81
SRL_OPN_2PTS023_0853_20150523_003908_20150523_021723.EUM.nc	0.025	0.028	0.074	2638	5556	0	2721	12	185
SRL_OPN_2PTS023_0855_20150523_021722_20150523_035642.EUM.nc	0.008	0.009	0.096	2722	5569	0	2783	27	37
SRL_OPN_2PTS023_0857_20150523_035641_20150523_053802.EUM.nc	-0.011	-0.006	0.098	3024	5562	0	2443	14	81

– Continued on next page

Table 17: Sea Surface Height Anomaly (Product Values) Statistics.

– Continued from previous page

File	Median	Mean	Std. Dev.	No. Obs.	Total Obs.	Default Lat/Lon	Flag (total)	Default (total)	3-Sigma Edited
SRL_OPN_2PTS023_0859_20150523_053802_20150523_072705.EUM.nc	-0.004	0.001	0.093	4134	6193	0	1978	13	68
SRL_OPN_2PTS023_0862_20150523_072704_20150523_090520.EUM.nc	-0.018	-0.027	0.091	3465	5560	0	1991	27	77
SRL_OPN_2PTS023_0863_20150523_090519_20150523_104315.EUM.nc	-0.053	-0.047	0.124	2347	5539	0	3073	28	91
SRL_OPN_2PTS023_0865_20150523_104314_20150523_122116.EUM.nc	0.017	0.017	0.096	2520	5476	0	2863	41	52
SRL_OPN_2PTS023_0867_20150523_122116_20150523_140034.EUM.nc	-0.012	-0.009	0.073	3150	5535	0	2260	13	112
SRL_OPN_2PTS023_0869_20150523_140033_20150523_155358.EUM.nc	0.018	0.018	0.104	3290	6425	0	3081	8	46
SRL_OPN_2PTS023_0872_20150523_155357_20150523_173337.EUM.nc	-0.012	-0.000	0.093	2708	5479	0	2696	6	69
SRL_OPN_2PTS023_0874_20150523_173336_20150523_191305.EUM.nc	-0.023	-0.017	0.076	3209	5620	0	2255	21	135
SRL_OPN_2PTS023_0876_20150523_191304_20150523_205215.EUM.nc	-0.036	-0.040	0.078	3426	5626	0	1981	17	202
SRL_OPN_2PTS023_0878_20150523_205214_20150523_223035.EUM.nc	-0.023	-0.015	0.085	2793	5404	0	2476	24	111
SRL_OPN_2PTS023_0879_20150523_223034_20150524_000829.EUM.nc	0.007	0.005	0.104	2987	5513	0	2453	12	61
SRL_OPN_2PTS023_0881_20150524_000828_20150524_014620.EUM.nc	0.028	0.029	0.103	2925	5555	0	2558	7	65
SRL_OPN_2PTS023_0883_20150524_014619_20150524_032520.EUM.nc	0.020	0.022	0.106	2837	5505	0	2575	36	57
SRL_OPN_2PTS023_0885_20150524_032520_20150524_050553.EUM.nc	0.007	0.006	0.089	2831	5564	0	2642	9	82
SRL_OPN_2PTS023_0887_20150524_050552_20150524_065555.EUM.nc	-0.010	-0.007	0.086	3793	6235	0	2386	5	51
SRL_OPN_2PTS023_0890_20150524_065554_20150524_083434.EUM.nc	-0.001	-0.005	0.085	3965	5627	0	1443	5	214
SRL_OPN_2PTS023_0892_20150524_083433_20150524_101224.EUM.nc	-0.029	-0.035	0.113	2539	5392	0	2672	22	159
SRL_OPN_2PTS023_0893_20150524_101223_20150524_115024.EUM.nc	0.025	0.021	0.094	2357	5513	0	3053	27	76
SRL_OPN_2PTS023_0895_20150524_115023_20150524_132908.EUM.nc	-0.017	0.001	0.102	2887	5508	0	2548	19	54
SRL_OPN_2PTS023_0897_20150524_132907_20150524_152232.EUM.nc	-0.013	-0.013	0.080	3528	6361	0	2708	15	110
SRL_OPN_2PTS023_0900_20150524_152231_20150524_170219.EUM.nc	-0.006	-0.002	0.087	2801	5572	0	2707	4	60
SRL_OPN_2PTS023_0902_20150524_170219_20150524_184152.EUM.nc	-0.025	-0.027	0.087	3114	5507	0	2337	3	53
SRL_OPN_2PTS023_0904_20150524_184151_20150524_202112.EUM.nc	-0.017	-0.026	0.097	3242	5572	0	2191	21	118
SRL_OPN_2PTS023_0906_20150524_202111_20150524_215946.EUM.nc	-0.017	-0.023	0.074	2680	5467	0	2458	42	287
SRL_OPN_2PTS023_0908_20150524_215945_20150524_233748.EUM.nc	-0.001	0.002	0.085	2594	5480	0	2823	11	52
SRL_OPN_2PTS023_0909_20150524_233747_20150525_011530.EUM.nc	0.027	0.030	0.090	2817	5499	0	2610	14	58
SRL_OPN_2PTS023_0911_20150525_011529_20150525_025406.EUM.nc	0.012	0.010	0.110	2795	5543	0	2705	7	36
SRL_OPN_2PTS023_0913_20150525_025406_20150525_043402.EUM.nc	0.006	0.004	0.088	2771	5508	0	2633	14	90
SRL_OPN_2PTS023_0915_20150525_043401_20150525_061604.EUM.nc	0.001	0.005	0.098	3819	5784	0	1902	4	59
SRL_OPN_2PTS023_0917_20150525_061603_20150525_080332.EUM.nc	-0.009	-0.002	0.083	3992	6119	0	1962	6	159
SRL_OPN_2PTS023_0920_20150525_080331_20150525_094141.EUM.nc	-0.023	-0.027	0.139	2847	5519	0	2563	10	99
SRL_OPN_2PTS023_0921_20150525_094140_20150525_111934.EUM.nc	-0.002	0.006	0.107	2153	5397	0	3137	43	64
SRL_OPN_2PTS023_0923_20150525_111934_20150525_125755.EUM.nc	0.003	0.004	0.099	2614	5382	0	2707	7	54
SRL_OPN_2PTS023_0925_20150525_125754_20150525_145111.EUM.nc	-0.023	-0.020	0.077	3340	6380	0	2870	13	157
SRL_OPN_2PTS023_0928_20150525_145110_20150525_163051.EUM.nc	-0.002	-0.004	0.090	3165	5651	0	2318	17	151
SRL_OPN_2PTS023_0930_20150525_163050_20150525_181035.EUM.nc	-0.035	-0.027	0.096	2961	5606	0	2559	12	74
SRL_OPN_2PTS023_0932_20150525_181035_20150525_194956.EUM.nc	-0.013	-0.013	0.099	3138	5606	0	2378	9	81
SRL_OPN_2PTS023_0934_20150525_194956_20150525_212851.EUM.nc	-0.021	-0.031	0.101	3316	5505	0	2022	50	117
SRL_OPN_2PTS023_0936_20150525_212850_20150525_230656.EUM.nc	-0.015	-0.012	0.087	2064	5435	0	3249	12	110

– Continued on next page

Table 17: Sea Surface Height Anomaly (Product Values) Statistics.

– Continued from previous page

File	Median	Mean	Std. Dev.	No. Obs.	Total Obs.	Default Lat/Lon	Flag (total)	Default (total)	3-Sigma Edited
SRL_OPN_2PTS023_0937_20150525_230655_20150526_004445.EUM.nc	-0.002	-0.003	0.100	3105	5488	0	2335	17	31
SRL_OPN_2PTS023_0939_20150526_004444_20150526_022254.EUM.nc	0.016	0.014	0.085	2713	5532	0	2679	15	125
SRL_OPN_2PTS023_0941_20150526_022254_20150526_040225.EUM.nc	0.001	0.006	0.084	2744	5474	0	2647	9	74
SRL_OPN_2PTS023_0943_20150526_040226_20150526_054344.EUM.nc	-0.021	-0.016	0.087	3322	5684	0	2247	17	98
SRL_OPN_2PTS023_0945_20150526_054343_20150526_073234.EUM.nc	0.008	0.006	0.088	4131	6191	0	2011	0	49
SRL_OPN_2PTS023_0948_20150526_073233_20150526_091055.EUM.nc	-0.029	-0.028	0.104	3269	5561	0	2145	18	129
SRL_OPN_2PTS023_0949_20150526_091055_20150526_104841.EUM.nc	0.066	0.326	0.712	2379	5323	0	2897	25	22
SRL_OPN_2PTS023_0951_20150526_104840_20150526_122654.EUM.nc	-0.962	-0.880	1.042	2504	5380	0	2804	68	4
SRL_OPN_2PTS023_0953_20150526_122653_20150526_140613.EUM.nc	-1.788	-1.457	3.002	2643	4807	0	1859	246	59
SRL_OPN_2PTS023_0955_20150526_140613_20150526_155928.EUM.nc	0.282	0.193	0.541	3297	6423	0	3108	10	8
SRL_OPN_2PTS023_0958_20150526_155928_20150526_173916.EUM.nc	-0.201	-0.181	0.224	2842	5635	0	2773	13	7
SRL_OPN_2PTS023_0960_20150526_173916_20150526_191843.EUM.nc	-0.144	-0.092	0.215	3315	5602	0	2257	14	16
SRL_OPN_2PTS023_0962_20150526_191843_20150526_205751.EUM.nc	0.050	0.001	0.150	3601	5627	0	2000	17	9
SRL_OPN_2PTS023_0964_20150526_205751_20150526_223608.EUM.nc	-0.011	-0.003	0.092	2763	5412	0	2558	27	64
SRL_OPN_2PTS023_0965_20150526_223608_20150527_001400.EUM.nc	-0.029	-0.021	0.098	2993	5488	0	2423	9	63
SRL_OPN_2PTS023_0967_20150527_001400_20150527_015154.EUM.nc	0.022	0.026	0.101	2932	5488	0	2502	3	51
SRL_OPN_2PTS023_0969_20150527_015154_20150527_033100.EUM.nc	0.002	0.007	0.081	2819	5513	0	2528	28	138
SRL_OPN_2PTS023_0971_20150527_033059_20150527_051138.EUM.nc	-0.002	-0.004	0.099	2903	5552	0	2602	5	42
SRL_OPN_2PTS023_0973_20150527_051138_20150527_070132.EUM.nc	-0.003	-0.012	0.087	3780	6234	0	2400	9	45
SRL_OPN_2PTS023_0976_20150527_070131_20150527_084007.EUM.nc	-0.014	-0.017	0.093	3991	5620	0	1525	18	86
SRL_OPN_2PTS023_0978_20150527_084006_20150527_101756.EUM.nc	-0.029	-0.032	0.126	2476	5409	0	2755	39	139
SRL_OPN_2PTS023_0979_20150527_101756_20150527_115559.EUM.nc	0.005	0.013	0.106	2462	5547	0	3022	34	29
SRL_OPN_2PTS023_0981_20150527_115558_20150527_133445.EUM.nc	-0.001	0.004	0.097	2939	5473	0	2495	7	32
SRL_OPN_2PTS023_0983_20150527_133445_20150527_152810.EUM.nc	-0.032	-0.026	0.077	3602	6404	0	2701	17	84
SRL_OPN_2PTS023_0986_20150527_152809_20150527_170759.EUM.nc	0.012	0.015	0.089	2770	5582	0	2742	0	70
SRL_OPN_2PTS023_0988_20150527_170759_20150527_184730.EUM.nc	-0.012	-0.017	0.096	3191	5519	0	2244	12	72
SRL_OPN_2PTS023_0990_20150527_184729_20150527_202640.EUM.nc	0.007	0.006	0.099	3267	5600	0	2203	23	107
SRL_OPN_2PTS023_0992_20150527_202639_20150527_220520.EUM.nc	-0.035	-0.043	0.092	2886	5507	0	2458	40	123
SRL_OPN_2PTS023_0994_20150527_220519_20150527_234310.EUM.nc	-0.017	-0.010	0.081	2760	5521	0	2675	31	55
SRL_OPN_2PTS023_0995_20150527_234309_20150528_012104.EUM.nc	0.020	0.024	0.080	2804	5523	0	2583	23	113
SRL_OPN_2PTS023_0997_20150528_012104_20150528_025935.EUM.nc	-0.014	-0.003	0.093	2809	5557	0	2672	9	67
SRL_OPN_2PTS023_0999_20150528_025935_20150528_043947.EUM.nc	0.001	0.001	0.093	2755	5534	0	2683	15	81